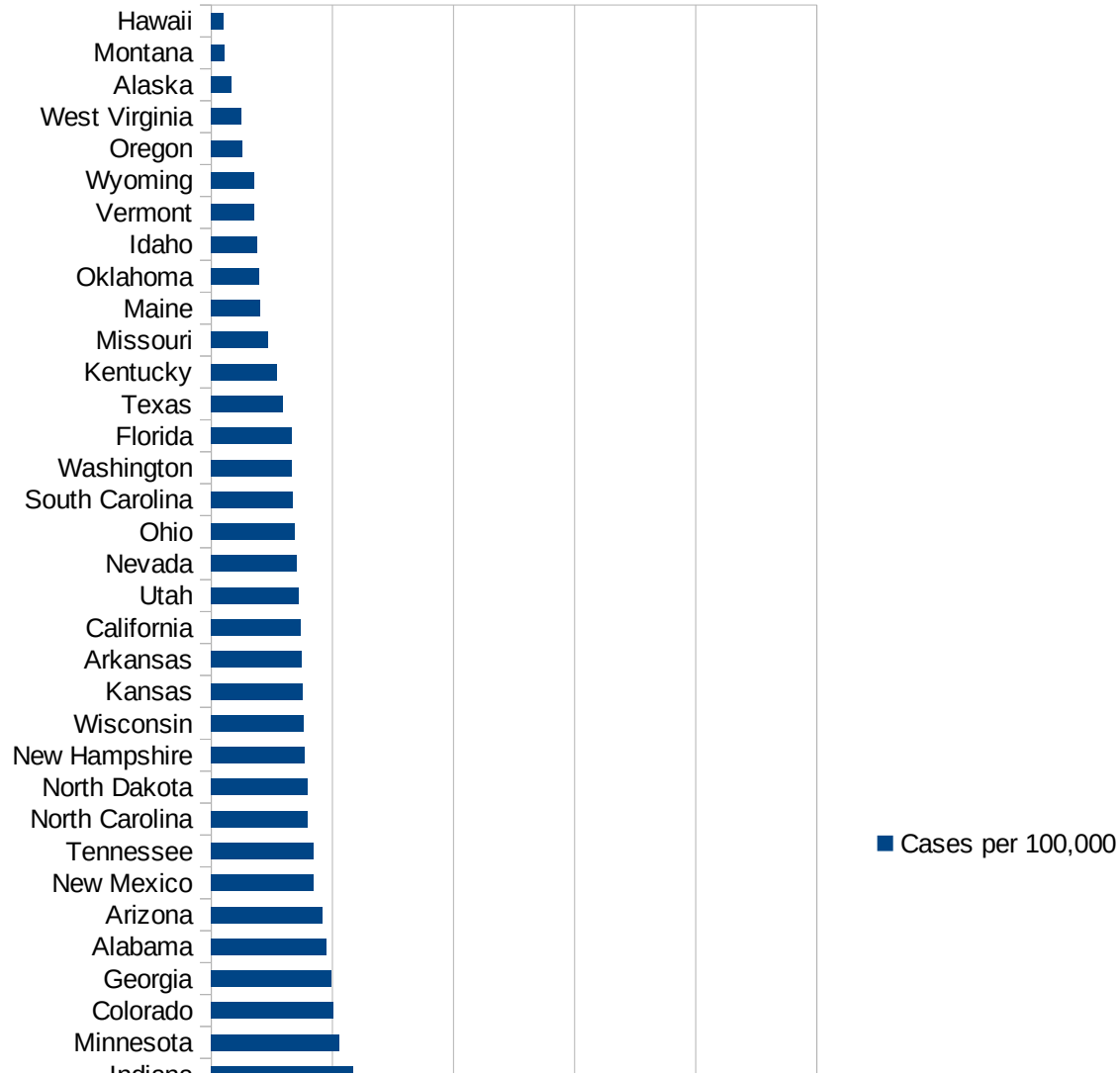


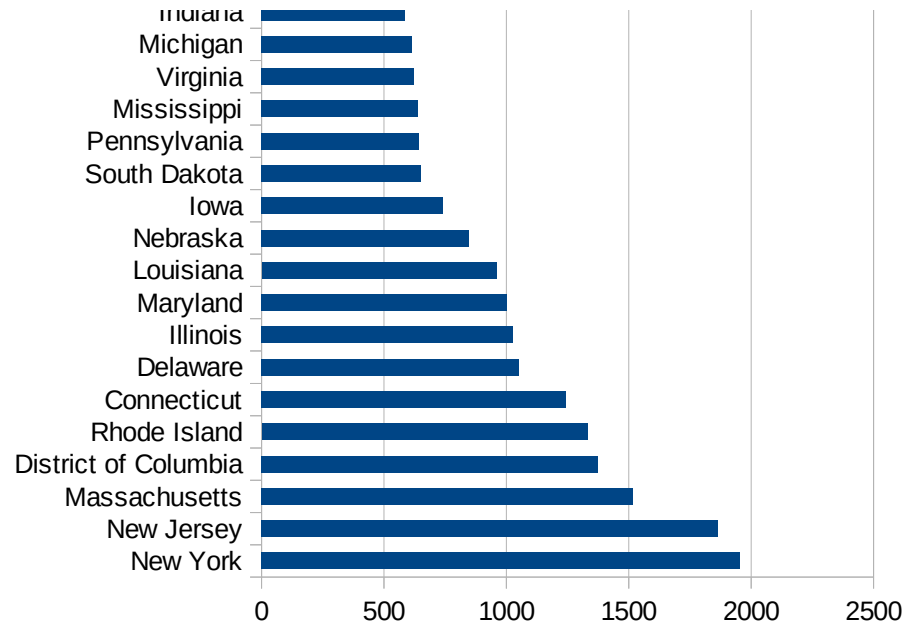
PerCap50States

Idx	State	Population	Cases per 100,000
33	New York	19542209	1953.27969320152
31	New Jersey	8908520	1863.07040900172
22	Massachusetts	6902149	1517.00579051539
9	District of Columbia	702455	1374.32291036437
40	Rhode Island	1057315	1331.39130722632
7	Connecticut	3572665	1242.76975311147
8	Delaware	967171	1050.17623563982
14	Illinois	12741080	1028.51563603713
21	Maryland	6042718	1003.0751062684
19	Louisiana	4659978	960.412259457019
28	Nebraska	1929268	847.057018516868
16	Iowa	3156145	739.699855361525
42	South Dakota	882235	650.846996548539
39	Pennsylvania	12807060	644.027591031822
25	Mississippi	2986530	639.23684007862
47	Virginia	8517685	624.711996275983
23	Michigan	9995915	613.380565961195
15	Indiana	6691878	584.977789493473
24	Minnesota	5611179	529.835173677404
6	Colorado	5695564	505.779585656486
11	Georgia	10519475	496.032359029324
1	Alabama	4887871	477.365298715944
3	Arizona	7171646	460.689219741186
32	New Mexico	2095428	423.588880171497
43	Tennessee	6770010	421.166290744031
34	North Carolina	10383620	398.868602664581
35	North Dakota	760077	396.801902965094
30	New Hampshire	1356458	386.742530915074
50	Wisconsin	5813568	382.656571661327
17	Kansas	2911505	376.884120068487
4	Arkansas	3013825	373.180260964057
5	California	39557045	370.753174308142
45	Utah	3161105	359.241467777881



Idx	State	Population	Cases per 100,000
29	Nevada	3034392	352.756005156881
36	Ohio	11689442	345.816335801144
41	South Carolina	5084127	337.717763541312
48	Washington	7535591	333.57702136435
10	Florida	21299325	332.738244052335
44	Texas	28701845	295.893870237262
18	Kentucky	4468402	272.06594214218
26	Missouri	6126452	233.675216911844
20	Maine	1338404	203.002979668321
37	Oklahoma	3943079	199.057639981345
13	Idaho	1754208	191.140389281089
46	Vermont	626299	177.870314338679
51	Wyoming	577737	177.76254593353
38	Oregon	4190713	128.307521894246
49	West Virginia	1805832	124.54093182533
2	Alaska	737438	84.6172830800691
27	Montana	1062305	53.9393112147641
12	Hawaii	1420491	48.8563461507324

PerCap50States



Counties_Cities

FIPS	County	State	Cases Per 100,000
47169	Trousdale	Tennessee	13240.10170723
47095	Lake	Tennessee	9323.97787073
31043	Dakota	Nebraska	8559.47816561
19021	Buena Vista	Iowa	7421.75706954
5079	Lincoln	Arkansas	7367.55585444
27105	Nobles	Minnesota	7329.86681263
31037	Colfax	Nebraska	5936.95432405
20057	Ford	Kansas	5435.55240793
40139	Texas	Oklahoma	4707.89538010
20175	Seward	Kansas	4242.42424242
18017	Cass	Indiana	4204.97958108
20055	Finney	Kansas	4200.92321980
47007	Bledsoe	Tennessee	4161.30125381
39101	Marion	Ohio	4139.08299620
36087	Rockland	New York	4113.05055343
48341	Moore	Texas	4053.99115662
35031	McKinley	New Mexico	3970.12034860
13101	Echols	Georgia	3825.00000000
39129	Pickaway	Ohio	3641.15277347
31151	Saline	Nebraska	3609.75609756
31047	Dawson	Nebraska	3559.82960057
36119	Westchester	New York	3531.89088188
5077	Lee	Arkansas	3528.10239288
19047	Crawford	Iowa	3456.11376617
1085	Lowndes	Alabama	3368.75877281
34031	Passaic	New Jersey	3294.39113071
51159	Richmond	Virginia	3208.67448551
48253	Jones	Texas	3194.22717868
19115	Louisa	Iowa	3178.44032590
51683	Manassas	Virginia	3078.69647703
22035	East Carroll	Louisiana	3069.48983942
51029	Buckingham	Virginia	3047.23807283
51001	Accomack	Virginia	3045.16845613

This work is licensed under the Creative Commons Attribution-NoDerivatives 4.0 International License. To view a copy of this license, visit <http://creativecommons.org/licenses/by-nd/4.0/>.

Counties_Cities

36059 Nassau	New York	3026.77600577
5123 St. Francis	Arkansas	3015.05562326
8075 Logan	Colorado	2935.71163136
28099 Neshoba	Mississippi	2935.62231760
34039 Union	New Jersey	2929.93493613
19193 Woodbury	Iowa	2913.03796604
34017 Hudson	New Jersey	2832.43671799
13243 Randolph	Georgia	2780.62344505
36071 Orange	New York	2764.22891942
36103 Suffolk	New York	2738.45059021
4001 Apache	Arizona	2683.17134980
51640 Galax	Virginia	2662.30733302
51081 Greensville	Virginia	2631.80528081
28051 Holmes	Mississippi	2627.39757122
12077 Liberty	Florida	2577.74624571
48471 Walker	Texas	2577.26269316
1011 Bullock	Alabama	2544.88064707
1013 Butler	Alabama	2535.56910569
31079 Hall	Nebraska	2532.17978476
13273 Terrell	Georgia	2531.64556962
19171 Tama	Iowa	2520.11358258
36061 New York City	New York	2487.91843737
13099 Early	Georgia	2478.77427540
28123 Scott	Mississippi	2421.60709867
13141 Hancock	Georgia	2407.76233828
25025 Suffolk	Massachusetts	2384.50942209
19127 Marshall	Iowa	2351.11678047
48375 Potter	Texas	2327.66113934
13053 Chattahoochee	Georgia	2302.50842381
13037 Calhoun	Georgia	2298.48866499
5133 Sevier	Arkansas	2293.01592858
34013 Essex	New Jersey	2287.54124639
16013 Blaine	Idaho	2278.66023627
4017 Navajo	Arizona	2274.43523926

Counties_Cities

49037 San Juan	Utah	2265.51880381
8087 Morgan	Colorado	2258.56152392
22065 Madison	Louisiana	2248.90242810
46005 Beadle	South Dakota	2213.63130858
51131 Northampton	Virginia	2207.07285897
19197 Wright	Iowa	2190.70133964
51685 Manassas Park	Virginia	2132.08528341
1059 Franklin	Alabama	2120.33287632
28079 Leake	Mississippi	2099.89895884
22095 St. John the Baptist	Louisiana	2051.68580956
6025 Imperial	California	2048.10066712
53077 Yakima	Washington	2039.80178647
1119 Sumter	Alabama	2025.05712710
28103 Noxubee	Mississippi	2012.33981965
13095 Dougherty	Georgia	2003.44135989
34003 Bergen	New Jersey	2000.97790949
48449 Titus	Texas	1982.86561923
34021 Mercer	New Jersey	1972.62926197
34023 Middlesex	New Jersey	1970.98898980
25009 Essex	Massachusetts	1962.71871577
22041 Franklin	Louisiana	1959.71422901
46073 Jerauld	South Dakota	1957.90504161
13205 Mitchell	Georgia	1924.11679885
37061 Duplin	North Carolina	1919.94019301
46017 Buffalo	South Dakota	1915.52062868
31141 Platte	Nebraska	1915.29538711
10005 Sussex	Delaware	1914.20322218
19179 Wapello	Iowa	1908.81976992
21031 Butler	Kentucky	1902.59943627
36105 Sullivan	New York	1891.44083287
1131 Wilcox	Alabama	1881.99868260
44007 Providence	Rhode Island	1880.09759717
24033 Prince George's	Maryland	1874.17244762
12047 Hamilton	Florida	1872.81621244

Counties_Cities

22071 Orleans	Louisiana	1871.83828381
13287 Turner	Georgia	1870.57633974
22047 Iberville	Louisiana	1864.24620274
22051 Jefferson	Louisiana	1864.06666498
28153 Wayne	Mississippi	1837.61946990
51595 Emporia	Virginia	1835.57898848
46099 Minnehaha	South Dakota	1792.86173500
4023 Santa Cruz	Arizona	1790.97417815
28007 Attala	Mississippi	1786.00598965
13061 Clay	Georgia	1766.53966055
34011 Cumberland	New Jersey	1751.98049970
22111 Union	Louisiana	1724.13793103
9001 Fairfield	Connecticut	1714.09257880
13261 Sumter	Georgia	1701.81280059
31053 Dodge	Nebraska	1674.32252453
28069 Kemper	Mississippi	1665.50314152
35045 San Juan	New Mexico	1664.22750574
20025 Clark	Kansas	1645.88528678
25023 Plymouth	Massachusetts	1633.17455783
17031 Cook	Illinois	1626.27379286
27099 Mower	Minnesota	1594.56149559
51183 Sussex	Virginia	1575.15351072
51660 Harrisonburg	Virginia	1573.11272741
21177 Muhlenberg	Kentucky	1566.25723013
28021 Claiborne	Mississippi	1532.99266830
42101 Philadelphia	Pennsylvania	1529.41221030
34029 Ocean	New Jersey	1529.12568915
1065 Hale	Alabama	1514.32839875
27153 Todd	Minnesota	1509.23439915
51047 Culpeper	Virginia	1492.50853275
28101 Newton	Mississippi	1492.32849881
13005 Bacon	Georgia	1475.18998659
22093 St. James	Louisiana	1464.08708466
22125 West Feliciana	Louisiana	1461.83699871

Counties_Cities

13093 Dooly	Georgia	1437.32671823
25027 Worcester	Massachusetts	1436.74045152
12051 Hendry	Florida	1436.61565117
34035 Somerset	New Jersey	1430.10713725
25017 Middlesex	Massachusetts	1429.04563904
1063 Greene	Alabama	1421.11016640
8109 Saguache	Colorado	1417.50694140
9009 New Haven	Connecticut	1396.77246333
4027 Yuma	Arizona	1396.32674612
25005 Bristol	Massachusetts	1395.69023903
22127 Winn	Louisiana	1393.80217914
34025 Monmouth	New Jersey	1393.73046605
13071 Colquitt	Georgia	1390.59484120
19013 Black Hawk	Iowa	1377.56026826
51153 Prince William	Virginia	1375.82236315
11001 District of Colum	District of Col	1374.32291036
36027 Dutchess	New York	1373.76667416
34007 Camden	New Jersey	1370.99223394
25013 Hampden	Massachusetts	1367.11691603
20103 Leavenworth	Kansas	1359.52404366
28029 Copiah	Mississippi	1359.35255579
45061 Lee	South Carolina	1359.23462840
13139 Hall	Georgia	1349.01161525
19139 Muscatine	Iowa	1330.10319365
13315 Wilcox	Georgia	1327.73490695
34027 Morris	New Jersey	1326.51326918
51510 Alexandria	Virginia	1325.60892045
27145 Stearns	Minnesota	1316.11995780
17089 Kane	Illinois	1315.94710754
36079 Putnam	New York	1296.36370991
1023 Choctaw	Alabama	1292.73421073
22025 Catahoula	Louisiana	1290.59117402
17097 Lake	Illinois	1281.33418565
13137 Habersham	Georgia	1280.07402838

Counties_Cities

22013 Bienville	Louisiana	1277.42711151
5149 Yell	Arkansas	1276.99094497
1017 Chambers	Alabama	1270.26625019
24031 Montgomery	Maryland	1268.13780025
27067 Kandiyohi	Minnesota	1262.39645316
13321 Worth	Georgia	1261.14586925
25021 Norfolk	Massachusetts	1253.49453067
13177 Lee	Georgia	1246.47224835
9003 Hartford	Connecticut	1243.75908063
22089 St. Charles	Louisiana	1238.67697952
26163 Wayne	Michigan	1234.96701338
28067 Jones	Mississippi	1234.27937074
28015 Carroll	Mississippi	1230.95550399
20111 Lyon	Kansas	1215.35053583
42045 Delaware	Pennsylvania	1210.62202634
28083 Leflore	Mississippi	1210.27698053
22087 St. Bernard	Louisiana	1202.88521222
13007 Baker	Georgia	1196.63648124
28163 Yazoo	Mississippi	1193.00481450
29195 Saline	Missouri	1179.29678969
37191 Wayne	North Carolina	1174.86693496
20093 Kearny	Kansas	1166.62439767
51171 Shenandoah	Virginia	1160.99960917
29211 Sullivan	Missouri	1157.37019772
22007 Assumption	Louisiana	1156.95067265
28061 Jasper	Mississippi	1156.56196737
22017 Caddo	Louisiana	1153.86831987
19173 Taylor	Iowa	1146.82603780
6031 Kings	California	1138.96119340
34041 Warren	New Jersey	1134.44067348
40055 Greer	Oklahoma	1133.82580313
8037 Eagle	Colorado	1129.23462986
13065 Clinch	Georgia	1128.15884477
8025 Crowley	Colorado	1126.66439058

Counties_Cities

1101 Montgomery	Alabama	1126.40246630
13293 Upson	Georgia	1125.30993706
48369 Parmer	Texas	1125.30413625
1123 Tallapoosa	Alabama	1123.54001531
22037 East Feliciana	Louisiana	1118.88111888
51059 Fairfax	Virginia	1117.74903436
34033 Salem	New Jersey	1116.48857157
22117 Washington	Louisiana	1116.31102142
28155 Webster	Mississippi	1113.60850020
18097 Marion	Indiana	1107.92210921
38017 Cass	North Dakota	1105.13673726
19049 Dallas	Iowa	1103.34885784
37163 Sampson	North Carolina	1103.32254110
1047 Dallas	Alabama	1098.92978335
28161 Yalobusha	Mississippi	1097.48224661
24510 Baltimore City	Maryland	1088.63973975
34005 Burlington	New Jersey	1088.49891330
22073 Ouachita	Louisiana	1086.90726655
37077 Granville	North Carolina	1086.25135158
48117 Deaf Smith	Texas	1082.08955224
28129 Smith	Mississippi	1081.11486064
17153 Pulaski	Illinois	1079.99267802
13001 Appling	Georgia	1075.26881720
46003 Aurora	South Dakota	1071.04605498
1091 Marengo	Alabama	1069.96748138
42077 Lehigh	Pennsylvania	1066.55800054
37037 Chatham	North Carolina	1066.46248923
13081 Crisp	Georgia	1066.32449892
28031 Covington	Mississippi	1066.14331937
28075 Lauderdale	Mississippi	1063.50491921
49043 Summit	Utah	1058.83194620
28023 Clarke	Mississippi	1057.42117406
42095 Northampton	Pennsylvania	1055.42195553
5035 Crittenden	Arkansas	1050.84605519

Counties_Cities

8051 Gunnison	Colorado	1049.51872898
51139 Page	Virginia	1044.58279363
20075 Hamilton	Kansas	1035.67318757
19153 Polk	Iowa	1031.60072577
27131 Rice	Minnesota	1029.71904454
49051 Wasatch	Utah	1028.88086643
4012 La Paz	Arizona	1028.53351029
17181 Union	Illinois	1021.31702393
42011 Berks	Pennsylvania	1018.91696338
55101 Racine	Wisconsin	1004.65958572
13285 Troup	Georgia	1000.94239941
13035 Butts	Georgia	1000.28933989
19167 Sioux	Iowa	999.74218683
45039 Fairfield	South Carolina	995.44683510
18181 White	Indiana	994.48887416
22077 Pointe Coupee	Louisiana	989.06107566
20209 Wyandotte	Kansas	983.52326341
55079 Milwaukee	Wisconsin	981.85933151
22031 De Soto	Louisiana	980.46362444
31055 Douglas	Nebraska	977.27914197
24029 Kent	Maryland	975.08125677
24045 Wicomico	Maryland	972.91535443
51013 Arlington	Virginia	971.28253923
36111 Ulster	New York	970.89009457
28053 Humphreys	Mississippi	968.87489403
22049 Jackson	Louisiana	968.43164382
13259 Stewart	Georgia	967.89804807
17007 Boone	Illinois	966.83278272
28157 Wilkinson	Mississippi	966.78798908
45027 Clarendon	South Carolina	964.39169139
22057 Lafourche	Louisiana	963.15548081
17091 Kankakee	Illinois	962.51726896
22075 Plaquemines	Louisiana	952.58436566
48185 Grimes	Texas	952.04513399

Counties_Cities

28017 Chickasaw	Mississippi	949.27494031
42091 Montgomery	Pennsylvania	945.44559283
4005 Coconino	Arizona	941.52071346
22033 East Baton Rouge	Louisiana	941.13698419
13009 Baldwin	Georgia	939.24993865
17201 Winnebago	Illinois	938.81674593
18071 Jackson	Indiana	938.54140691
18039 Elkhart	Indiana	938.41214244
31119 Madison	Nebraska	935.23960217
37105 Lee	North Carolina	934.06235761
48365 Panola	Texas	933.12597201
19183 Washington	Iowa	930.40061425
28097 Montgomery	Mississippi	927.86590841
55009 Brown	Wisconsin	927.18450288
51840 Winchester	Virginia	925.00355771
34001 Atlantic	New Jersey	924.16427745
28085 Lincoln	Mississippi	923.84154363
28077 Lawrence	Mississippi	923.32396628
47037 Davidson	Tennessee	921.03952283
21227 Warren	Kentucky	920.28278888
5069 Jefferson	Arkansas	917.57935226
13277 Tift	Georgia	916.91109413
19039 Clarke	Iowa	912.66051151
48421 Sherman	Texas	909.38616434
18145 Shelby	Indiana	908.21429372
37181 Vance	North Carolina	903.95226773
22123 West Carroll	Louisiana	901.47514114
17043 DuPage	Illinois	899.75220469
53021 Franklin	Washington	897.74979597
8121 Washington	Colorado	896.31289468
26125 Oakland	Michigan	896.28264272
27033 Cottonwood	Minnesota	895.62826993
28035 Forrest	Mississippi	895.57012634
45089 Williamsburg	South Carolina	895.24929752

Counties_Cities

1109 Pike	Alabama	893.87485752
39029 Columbiana	Ohio	890.27419276
48419 Shelby	Texas	889.13368479
42079 Luzerne	Pennsylvania	888.72518464
1005 Barbour	Alabama	888.22796511
31001 Adams	Nebraska	882.23160166
51175 Southampton	Virginia	881.38291823
17197 Will	Illinois	879.08595860
12027 DeSoto	Florida	877.59075996
18031 Decatur	Indiana	877.06202881
5099 Nevada	Arkansas	876.77155897
19005 Allamakee	Iowa	874.78311163
27165 Watonwan	Minnesota	874.31693989
8031 Denver	Colorado	873.28260469
28025 Clay	Mississippi	871.76312803
29021 Buchanan	Missouri	871.61712073
24021 Frederick	Maryland	870.33733884
10001 Kent	Delaware	864.74376925
37131 Northampton	North Carolina	863.99674731
31173 Thurston	Nebraska	862.65918116
42103 Pike	Pennsylvania	861.74530242
22001 Acadia	Louisiana	860.26692394
17157 Randolph	Illinois	859.65240142
42017 Bucks	Pennsylvania	858.96895072
37023 Burke	North Carolina	857.47162046
45069 Marlboro	South Carolina	856.12546405
16053 Jerome	Idaho	853.63314595
47069 Hardeman	Tennessee	852.49801745
24005 Baltimore	Maryland	851.12700997
1095 Marshall	Alabama	843.83356397
13003 Atkinson	Georgia	843.67843799
48129 Donley	Texas	843.62759867
18089 Lake	Indiana	842.46641798
8123 Weld	Colorado	841.85743148

Counties_Cities

22079 Rapides	Louisiana	840.97976440
47147 Robertson	Tennessee	840.70297978
24011 Caroline	Maryland	837.73720874
46085 Lyman	South Dakota	837.47710024
34037 Sussex	New Jersey	837.36390173
13087 Decatur	Georgia	835.37158984
34019 Hunterdon	New Jersey	829.09697388
1127 Walker	Alabama	820.89435105
8117 Summit	Colorado	819.16986487
28095 Monroe	Mississippi	818.24316725
28089 Madison	Mississippi	817.94944618
34015 Gloucester	New Jersey	816.38115632
46049 Faulk	South Dakota	815.45064378
29075 Gentry	Missouri	814.72540736
19143 Osceola	Iowa	811.25827815
13319 Wilkinson	Georgia	807.87959274
13275 Thomas	Georgia	807.68538517
47167 Tipton	Tennessee	807.06711486
42075 Lebanon	Pennsylvania	806.71412599
13193 Macon	Georgia	806.51297269
51107 Loudoun	Virginia	806.19392897
26099 Macomb	Michigan	802.04947877
42089 Monroe	Pennsylvania	794.65744778
12043 Glades	Florida	794.22908773
13167 Johnson	Georgia	793.16028018
22083 Richland	Louisiana	792.39302694
9005 Litchfield	Connecticut	792.33177444
13201 Miller	Georgia	791.41751671
55059 Kenosha	Wisconsin	789.17833304
37155 Robeson	North Carolina	788.88880461
27053 Hennepin	Minnesota	788.77077530
28159 Winston	Mississippi	787.22818607
47111 Macon	Tennessee	787.14197404
27027 Clay	Minnesota	786.49050113

Counties_Cities

18023 Clinton	Indiana	784.49612403
46013 Brown	South Dakota	780.85257910
37063 Durham	North Carolina	780.76902434
37193 Wilkes	North Carolina	773.07933544
24003 Anne Arundel	Maryland	773.04867273
24017 Charles	Maryland	772.74106363
48319 Mason	Texas	771.02803738
45081 Saluda	South Carolina	769.08099688
20085 Jackson	Kansas	768.07228916
47003 Bedford	Tennessee	766.75231453
56013 Fremont	Wyoming	766.48706079
22021 Caldwell	Louisiana	763.05220884
13069 Coffee	Georgia	761.14450143
1041 Crenshaw	Alabama	759.54861111
42069 Lackawanna	Pennsylvania	758.08968989
51760 Richmond City	Virginia	757.48635170
19149 Plymouth	Iowa	757.12293286
22121 West Baton Rou	Louisiana	756.80175578
12086 Miami-Dade	Florida	755.79894271
51165 Rockingham	Virginia	755.74811678
10003 New Castle	Delaware	755.18249350
18063 Hendricks	Indiana	755.04912909
48177 Gonzales	Texas	753.86536061
22003 Allen	Louisiana	753.75903144
48063 Camp	Texas	751.93738970
37123 Montgomery	North Carolina	751.71427524
19099 Jasper	Iowa	751.07007295
19079 Hamilton	Iowa	749.06367041
28019 Choctaw	Mississippi	748.97318193
22105 Tangipahoa	Louisiana	748.26016430
28065 Jefferson Davis	Mississippi	747.73010504
9007 Middlesex	Connecticut	747.47052532
47141 Putnam	Tennessee	745.78592900
17187 Warren	Illinois	745.65523720

Counties_Cities

18081 Johnson	Indiana	742.51880301
22103 St. Tammany	Louisiana	738.44198814
51117 Mecklenburg	Virginia	737.35725938
13299 Ware	Georgia	737.10762332
22005 Ascension	Louisiana	736.33213552
28063 Jefferson	Mississippi	731.77596397
1025 Clarke	Alabama	731.60535117
48387 Red River	Texas	731.00616016
13197 Marion	Georgia	730.45144294
36029 Erie	New York	730.33176438
8005 Arapahoe	Colorado	730.02003946
28043 Grenada	Mississippi	726.66824982
37047 Columbus	North Carolina	725.90063786
20119 Meade	Kansas	723.58900145
27091 Martin	Minnesota	722.76977508
8001 Adams	Colorado	722.45188213
24027 Howard	Maryland	721.54358346
28001 Adams	Mississippi	721.33880482
29510 St. Louis City	Missouri	719.52661159
13263 Talbot	Georgia	717.47448980
34009 Cape May	New Jersey	717.37251513
36021 Columbia	New York	714.33340009
27083 Lyon	Minnesota	714.03488236
27047 Freeborn	Minnesota	712.78412824
37015 Bertie	North Carolina	709.55534532
22109 Terrebonne	Louisiana	702.56978409
28105 Oktibbeha	Mississippi	701.62704893
51147 Prince Edward	Virginia	701.52505447
22101 St. Mary	Louisiana	699.16020412
6037 Los Angeles	California	697.92562835
46127 Union	South Dakota	697.86798130
40023 Choctaw	Oklahoma	695.39132806
33011 Hillsborough	New Hampshire	694.28556979
19059 Dickinson	Iowa	693.75619425

Counties_Cities

25001 Barnstable	Massachusetts	693.02244943
27123 Ramsey	Minnesota	693.00812417
21141 Logan	Kentucky	692.87487495
47157 Shelby	Tennessee	689.38322056
1107 Pickens	Alabama	687.13010332
39099 Mahoning	Ohio	686.28560978
39013 Belmont	Ohio	685.87512036
8003 Alamosa	Colorado	683.33033627
18107 Montgomery	Indiana	683.25249048
51630 Fredericksburg	Virginia	682.81636014
48371 Pecos	Texas	682.70273719
31093 Howard	Nebraska	680.27210884
17093 Kendall	Illinois	679.35738576
1105 Perry	Alabama	678.33698031
42071 Lancaster	Pennsylvania	677.38985976
5143 Washington	Arkansas	677.32664869
18117 Orange	Indiana	677.30514649
26081 Kent	Michigan	676.06219772
44003 Kent	Rhode Island	674.35204228
35006 Cibola	New Mexico	672.99783145
21183 Ohio	Kentucky	672.56196288
47143 Rhea	Tennessee	671.83149740
28147 Walthall	Mississippi	670.58416868
18113 Noble	Indiana	669.02297400
48405 San Augustine	Texas	668.12439261
48103 Crane	Texas	667.50104297
51087 Henrico	Virginia	666.03697371
31051 Dixon	Nebraska	665.61569452
40147 Washington	Oklahoma	665.47074822
48225 Houston	Texas	664.68125513
18005 Bartholomew	Indiana	661.00322647
12039 Gadsden	Florida	658.03808777
12085 Martin	Florida	656.25932187
12063 Jackson	Florida	654.17658627

Counties_Cities

36001 Albany	New York	653.49687578
16063 Lincoln	Idaho	652.98507463
31073 Gosper	Nebraska	651.30260521
13229 Pierce	Georgia	649.85300944
12049 Hardee	Florida	649.66048816
45033 Dillon	South Carolina	647.07996993
28027 Coahoma	Mississippi	640.79901008
36073 Orleans	New York	640.20486556
45055 Kershaw	South Carolina	638.79741432
1087 Macon	Alabama	634.52464884
1097 Mobile	Alabama	633.94697854
31023 Butler	Nebraska	632.91139241
20031 Coffey	Kansas	631.60451840
37185 Warren	North Carolina	631.09001868
26049 Genesee	Michigan	630.63417320
17017 Cass	Illinois	628.05872757
12021 Collier	Florida	624.59047579
28143 Tunica	Mississippi	623.49155270
51570 Colonial Heights	Virginia	622.44154096
42029 Chester	Pennsylvania	621.97584121
18111 Newton	Indiana	620.94068946
1035 Conecuh	Alabama	619.04374033
37151 Randolph	North Carolina	615.27300123
48477 Washington	Texas	615.24438874
13239 Quitman	Georgia	614.30451953
45025 Chesterfield	South Carolina	614.15395375
22081 Red River	Louisiana	613.42456058
22045 Iberia	Louisiana	613.18560494
29155 Pemiscot	Missouri	608.40707965
37197 Yadkin	North Carolina	607.30362518
1111 Randolph	Alabama	607.26072607
51041 Chesterfield	Virginia	605.06776529
37091 Hertford	North Carolina	604.42115051
31081 Hamilton	Nebraska	603.44827586

Counties_Cities

19135 Monroe	Iowa	603.33761232
49035 Salt Lake	Utah	602.27323007
39111 Monroe	Ohio	601.88542422
21003 Allen	Kentucky	601.26881924
26145 Saginaw	Michigan	601.15303983
5087 Madison	Arkansas	600.69170560
13027 Brooks	Georgia	599.49719590
37119 Mecklenburg	North Carolina	597.67748635
30101 Toole	Montana	597.56851432
18087 LaGrange	Indiana	597.50826341
40015 Caddo	Oklahoma	597.02522690
18099 Marshall	Indiana	596.78256357
39107 Mercer	Ohio	595.71766889
13119 Franklin	Georgia	595.05711680
18143 Scott	Indiana	594.68967250
1051 Elmore	Alabama	592.27960482
37195 Wilson	North Carolina	591.73776932
37159 Rowan	North Carolina	591.10022511
28011 Bolivar	Mississippi	590.43181310
22099 St. Martin	Louisiana	589.32134798
9013 Tolland	Connecticut	587.06210534
17111 McHenry	Illinois	586.57678971
13257 Stephens	Georgia	583.82946034
13199 Meriwether	Georgia	583.82380862
13017 Ben Hill	Georgia	583.78507178
1001 Autauga	Alabama	580.92480351
24013 Carroll	Maryland	580.06637812
21077 Gallatin	Kentucky	577.44565217
13253 Seminole	Georgia	577.26999399
51179 Stafford	Virginia	574.81995199
42043 Dauphin	Pennsylvania	572.72363108
51670 Hopewell	Virginia	570.89750398
51187 Warren	Virginia	569.95725321
25015 Hampshire	Massachusetts	568.93185832

Counties_Cities

42037 Columbia	Pennsylvania	566.79296016
18003 Allen	Indiana	566.66959726
13089 DeKalb	Georgia	565.98436604
47165 Sumner	Tennessee	565.85928859
40007 Beaver	Oklahoma	564.01579244
51730 Petersburg	Virginia	563.88000127
1067 Henry	Alabama	563.65855076
13011 Banks	Georgia	563.51379819
39095 Lucas	Ohio	560.82940412
37017 Bladen	North Carolina	560.40976198
20189 Stevens	Kansas	557.65425436
16083 Twin Falls	Idaho	557.61433998
13033 Burke	Georgia	557.46331891
45041 Florence	South Carolina	557.32887470
37079 Greene	North Carolina	556.82467162
28113 Pike	Mississippi	556.07512069
18067 Howard	Indiana	556.05468276
18037 Dubois	Indiana	554.44614120
28091 Marion	Mississippi	554.31923933
13131 Grady	Georgia	553.58008728
1125 Tuscaloosa	Alabama	553.34568309
28119 Quitman	Mississippi	553.11303361
18055 Greene	Indiana	553.02130850
18141 St. Joseph	Indiana	552.49638994
12099 Palm Beach	Florida	552.44454524
13145 Harris	Georgia	551.12400290
51177 Spotsylvania	Virginia	550.51475737
20081 Haskell	Kansas	550.41280961
6107 Tulare	California	550.37876105
16031 Cassia	Idaho	548.94401609
48381 Randall	Texas	548.90622363
13135 Gwinnett	Georgia	548.51306504
13123 Gilmer	Georgia	548.41640706
29189 St. Louis	Missouri	547.67314145

Counties_Cities

5075 Lawrence	Arkansas	547.64512596
22091 St. Helena	Louisiana	545.70259209
45085 Sumter	South Carolina	544.53958239
28005 Amite	Mississippi	543.56644491
22067 Morehouse	Louisiana	543.34987007
36063 Niagara	New York	543.16575822
17077 Jackson	Illinois	541.63256065
37067 Forsyth	North Carolina	541.01962812
42055 Franklin	Pennsylvania	540.57545129
37093 Hoke	North Carolina	540.50105909
13313 Whitfield	Georgia	540.06265496
17027 Clinton	Illinois	539.33420123
36065 Oneida	New York	538.81704178
51620 Franklin City	Virginia	536.62797953
51035 Carroll	Virginia	536.50965043
13307 Webster	Georgia	536.19302949
36067 Onondaga	New York	535.71931253
46111 Sanborn	South Dakota	535.19967065
28013 Calhoun	Mississippi	533.38875035
17163 St. Clair	Illinois	533.21279864
18011 Boone	Indiana	532.84377379
48357 Ochiltree	Texas	532.82396703
53005 Benton	Washington	532.50246437
51061 Fauquier	Virginia	532.01273435
19077 Guthrie	Iowa	531.71641791
22119 Webster	Louisiana	530.95520388
28149 Warren	Mississippi	530.57865558
26021 Berrien	Michigan	529.38543282
39049 Franklin	Ohio	527.97069373
28087 Lowndes	Mississippi	527.74478194
21211 Shelby	Kentucky	527.63922668
21001 Adair	Kentucky	525.63101743
28049 Hinds	Mississippi	525.12811861
1129 Washington	Alabama	525.09463915

Counties_Cities

29133 Mississippi	Missouri	524.89502100
42061 Huntingdon	Pennsylvania	524.70775770
36039 Greene	New York	524.30986924
28151 Washington	Mississippi	523.71124870
18047 Franklin	Indiana	523.39901478
21085 Grayson	Kentucky	516.69769386
19155 Pottawattamie	Iowa	515.32614158
48113 Dallas	Texas	515.01797729
17161 Rock Island	Illinois	513.67118075
45031 Darlington	South Carolina	513.45768091
21061 Edmonson	Kentucky	513.28010429
1031 Coffee	Alabama	510.50877497
24037 St. Mary's	Maryland	510.36710928
45045 Greenville	South Carolina	510.29437218
13045 Carroll	Georgia	509.64688751
48069 Castro	Texas	508.80626223
47149 Rutherford	Tennessee	508.78758965
5139 Union	Arkansas	508.61319838
19157 Poweshiek	Iowa	508.04855875
1099 Monroe	Alabama	507.90335596
27101 Murray	Minnesota	507.49154181
48179 Gray	Texas	506.96506052
13165 Jenkins	Georgia	506.73730278
13015 Bartow	Georgia	506.54086159
17177 Stephenson	Illinois	504.99407861
37113 Macon	North Carolina	504.46365311
18079 Jennings	Indiana	503.42254898
45079 Richland	South Carolina	500.75257613
24019 Dorchester	Maryland	500.03125195
48111 Dallam	Texas	500.00000000
21107 Hopkins	Kentucky	499.24558445
22029 Concordia	Louisiana	495.60596771
37107 Lenoir	North Carolina	494.85493783
19035 Cherokee	Iowa	494.65594912

Counties_Cities

56043 Washakie	Wyoming	494.61001902
17075 Iroquois	Illinois	492.68221997
16087 Washington	Idaho	492.07755142
13215 Muscogee	Georgia	491.86238154
54035 Jackson	West Virginia	491.18651153
18061 Harrison	Indiana	490.70631970
25011 Franklin	Massachusetts	490.39640376
27109 Olmsted	Minnesota	489.51541174
54083 Randolph	West Virginia	489.19265864
13063 Clayton	Georgia	487.88909414
13185 Lowndes	Georgia	487.44422761
18015 Carroll	Indiana	486.90813335
26137 Otsego	Michigan	486.51935942
19123 Mahaska	Iowa	486.36363636
22069 Natchitoches	Louisiana	486.30331876
13133 Greene	Georgia	485.93061363
18059 Hancock	Indiana	485.91374049
8065 Lake	Colorado	485.68507157
13121 Fulton	Georgia	482.70949630
22059 LaSalle	Louisiana	482.67077831
48347 Nacogdoches	Texas	482.41542512
51075 Goochland	Virginia	481.84477715
38035 Grand Forks	North Dakota	481.84258867
48245 Jefferson	Texas	479.21380700
5007 Benton	Arkansas	479.07618265
29007 Audrain	Missouri	478.93848388
51069 Frederick	Virginia	478.75049516
17079 Jasper	Illinois	478.61824992
31121 Merrick	Nebraska	478.46889952
27003 Anoka	Minnesota	477.93608488
13237 Putnam	Georgia	476.86734834
42107 Schuylkill	Pennsylvania	476.53571906
18019 Clark	Indiana	476.31220177
51057 Essex	Virginia	476.23408737

Counties_Cities

27147 Steele	Minnesota	475.50471429
44001 Bristol	Rhode Island	474.82990401
24047 Worcester	Maryland	474.69270401
23005 Cumberland	Maine	472.82129195
55027 Dodge	Wisconsin	472.41226223
31157 Scotts Bluff	Nebraska	472.36655645
18095 Madison	Indiana	472.07287818
13221 Oglethorpe	Georgia	471.63544573
51193 Westmoreland	Virginia	471.11609647
8105 Rio Grande	Colorado	471.11111111
22107 Tensas	Louisiana	470.64096818
16067 Minidoka	Idaho	470.58823529
31153 Sarpy	Nebraska	470.56527467
13085 Dawson	Georgia	470.43814536
36053 Madison	New York	470.37220143
45029 Colleton	South Carolina	469.99468933
1133 Winston	Alabama	469.14623838
8125 Yuma	Colorado	469.06187625
51049 Cumberland	Virginia	468.95708023
21109 Jackson	Kentucky	468.68025591
27009 Benton	Minnesota	468.61511900
13013 Barrow	Georgia	467.76967912
13255 Spalding	Georgia	467.47352496
13067 Cobb	Georgia	465.34058253
32013 Humboldt	Nevada	464.67294174
36093 Schenectady	New York	464.11329257
19141 O'Brien	Iowa	462.42774566
13207 Monroe	Georgia	461.48255814
27023 Chippewa	Minnesota	461.25461255
35019 Guadalupe	New Mexico	460.72333564
28073 Lamar	Mississippi	459.58973209
1113 Russell	Alabama	458.62826881
22027 Claiborne	Louisiana	457.85248369
37083 Halifax	North Carolina	456.75643611

Counties_Cities

55105 Rock	Wisconsin	456.08077043
31109 Lancaster	Nebraska	455.44517007
25003 Berkshire	Massachusetts	455.09228480
33015 Rockingham	New Hampshire	454.75716097
26039 Crawford	Michigan	453.20480541
20187 Stanton	Kansas	452.94413689
18103 Miami	Indiana	452.66679787
8085 Montrose	Colorado	452.45653101
17037 DeKalb	Illinois	452.26275410
55127 Walworth	Wisconsin	452.18766270
37065 Edgecombe	North Carolina	451.87962696
56039 Teton	Wyoming	450.58706295
53001 Adams	Washington	450.42765322
21083 Graves	Kentucky	450.19696117
20197 Wabaunsee	Kansas	449.34048413
45005 Allendale	South Carolina	449.28675727
19113 Linn	Iowa	447.96798711
46121 Todd	South Dakota	447.34027035
22009 Avoyelles	Louisiana	447.33330038
36055 Monroe	New York	447.15370505
12013 Calhoun	Florida	445.60224858
46083 Lincoln	South Dakota	445.52519258
19151 Pocahontas	Iowa	445.10385757
37033 Caswell	North Carolina	444.97312539
28111 Perry	Mississippi	444.22093705
5037 Cross	Arkansas	443.75149916
1093 Marion	Alabama	443.50367906
26069 Iosco	Michigan	442.56608588
13097 Douglas	Georgia	441.06212714
12011 Broward	Florida	440.17711632
1033 Colbert	Alabama	440.08619115
17141 Ogle	Illinois	439.87981855
13105 Elbert	Georgia	439.33054393
28133 Sunflower	Mississippi	439.09073247

Counties_Cities

37171 Surry	North Carolina	437.81620059
13251 Screven	Georgia	437.65246090
28127 Simpson	Mississippi	437.25241049
37153 Richmond	North Carolina	436.65203734
48141 El Paso	Texas	434.13205702
27063 Jackson	Minnesota	433.86136616
1103 Morgan	Alabama	433.28938861
1007 Bibb	Alabama	433.03571429
48325 Medina	Texas	432.04179022
9011 New London	Connecticut	431.06033345
36035 Fulton	New York	431.04252580
39157 Tuscarawas	Ohio	430.69779552
40001 Adair	Oklahoma	430.21465447
39037 Darke	Ohio	428.65771681
18043 Floyd	Indiana	428.12512053
6065 Riverside	California	428.03083781
22061 Lincoln	Louisiana	428.00237308
6083 Santa Barbara	California	427.74569063
28137 Tate	Mississippi	427.69220070
18007 Benton	Indiana	427.59736508
48017 Bailey	Texas	426.92471894
21111 Jefferson	Kentucky	425.42864077
42067 Juniata	Pennsylvania	425.03238342
1049 DeKalb	Alabama	424.45891994
24015 Cecil	Maryland	423.04475522
18091 LaPorte	Indiana	422.70037361
26121 Muskegon	Michigan	422.26421181
18109 Morgan	Indiana	422.15756746
8059 Jefferson	Colorado	421.38244464
28057 Itawamba	Mississippi	420.97206276
38061 Mountrail	North Dakota	420.82599335
26161 Washtenaw	Michigan	420.52711456
19103 Johnson	Iowa	419.80695491
35043 Sandoval	New Mexico	419.48215651

Counties_Cities

40089 McCurtain	Oklahoma	418.92181145
8063 Kit Carson	Colorado	418.81893062
12121 Suwannee	Florida	418.63727908
51690 Martinsville	Virginia	418.53976128
28139 Tippah	Mississippi	418.27688111
29157 Perry	Missouri	417.75456919
18131 Pulaski	Indiana	417.03424493
18065 Henry	Indiana	416.39908019
13129 Gordon	Georgia	416.05270001
13171 Lamar	Georgia	415.78947368
13235 Pulaski	Georgia	415.57502936
51149 Prince George	Virginia	414.89417573
53017 Douglas	Washington	414.85072366
13311 White	Georgia	413.74708041
13023 Bleckley	Georgia	412.83689048
47047 Fayette	Tennessee	412.27442170
39035 Cuyahoga	Ohio	410.97971873
32031 Washoe	Nevada	410.96331605
19063 Emmet	Iowa	410.67761807
21117 Kenton	Kentucky	410.11496468
21015 Boone	Kentucky	409.02283077
42115 Susquehanna	Pennsylvania	408.97780187
51135 Nottoway	Virginia	408.56031128
22055 Lafayette	Louisiana	406.94944436
44009 Washington	Rhode Island	406.56527631
51093 Isle of Wight	Virginia	405.92103483
19069 Franklin	Iowa	404.97826946
12079 Madison	Florida	404.77089967
51036 Charles City	Virginia	403.40008644
51077 Grayson	Virginia	403.04523063
18133 Putnam	Indiana	402.33992430
24009 Calvert	Maryland	402.16079910
1037 Coosa	Alabama	401.30657956
49049 Utah	Utah	400.34521940

Counties_Cities

48203 Harrison	Texas	400.14387195
42025 Carbon	Pennsylvania	400.14324194
36113 Warren	New York	399.90663658
48099 Coryell	Texas	399.68987274
13057 Cherokee	Georgia	398.97855195
13159 Jasper	Georgia	398.86039886
46027 Clay	South Dakota	398.83199202
26007 Alpena	Michigan	398.44851904
26157 Tuscola	Michigan	396.06976921
36115 Washington	New York	395.44422112
28109 Pearl River	Mississippi	395.39964252
32015 Lander	Nevada	394.61883408
26127 Oceana	Michigan	394.36619718
22097 St. Landry	Louisiana	393.89106375
19061 Dubuque	Iowa	393.37559626
47065 Hamilton	Tennessee	393.37224049
38087 Slope	North Dakota	393.18479685
1081 Lee	Alabama	391.60429667
26059 Hillsdale	Michigan	391.26538285
51740 Portsmouth	Virginia	390.98824922
39007 Ashtabula	Ohio	390.79728801
13075 Cook	Georgia	390.39738958
24025 Harford	Maryland	390.22507836
8015 Chaffee	Colorado	389.47420982
48037 Bowie	Texas	389.08443238
37117 Martin	North Carolina	388.16108685
27037 Dakota	Minnesota	387.37914969
26155 Shiawassee	Michigan	387.14218677
9015 Windham	Connecticut	387.09015868
29207 Stoddard	Missouri	386.90679997
47181 Wayne	Tennessee	386.52011112
31035 Clay	Nebraska	386.22465401
4013 Maricopa	Arizona	385.64222921
53033 King	Washington	385.59657311

Counties_Cities

23001 Androscoggin	Maine	385.40476787
18093 Lawrence	Indiana	385.39020759
28037 Franklin	Mississippi	385.20801233
37001 Alamance	North Carolina	385.13302411
48195 Hansford	Texas	384.40417353
18053 Grant	Indiana	383.70541131
22015 Bossier	Louisiana	383.69304556
5017 Chicot	Arkansas	383.21517532
46109 Roberts	South Dakota	382.88503877
18137 Ripley	Indiana	382.14774042
16047 Gooding	Idaho	381.67938931
13233 Polk	Georgia	381.44572640
28033 DeSoto	Mississippi	381.31658617
53061 Snohomish	Washington	381.27330805
20069 Gray	Kansas	381.23653241
19161 Sac	Iowa	380.69760263
12093 Okeechobee	Florida	380.38375424
31039 Cuming	Nebraska	380.31319911
51610 Falls Church	Virginia	379.09558624
51089 Henry	Virginia	378.78044472
18057 Hamilton	Indiana	378.68919009
39097 Madison	Ohio	378.26762434
55041 Forest	Wisconsin	378.15593371
51065 Fluvanna	Virginia	377.10487996
39061 Hamilton	Ohio	376.88995989
8014 Broomfield	Colorado	376.80280653
24043 Washington	Maryland	376.34337357
13217 Newton	Georgia	376.11487936
47021 Cheatham	Tennessee	375.87477435
19181 Warren	Iowa	374.09902852
26115 Monroe	Michigan	373.57334202
37101 Johnston	North Carolina	373.01097817
13303 Washington	Georgia	372.80486608
13115 Floyd	Georgia	372.72662289

Counties_Cities

41041 Lincoln	Oregon	372.56013607
32003 Clark	Nevada	372.54995974
19165 Shelby	Iowa	371.39402315
42007 Beaver	Pennsylvania	370.88295638
8053 Hinsdale	Colorado	369.91368681
51800 Suffolk	Virginia	369.57832977
26023 Branch	Michigan	369.07982211
36037 Genesee	New York	368.62513258
22063 Livingston	Louisiana	368.28190045
51053 Dinwiddie	Virginia	368.04654913
13247 Rockdale	Georgia	367.57401152
26017 Bay	Michigan	366.61759187
45047 Greenwood	South Carolina	366.12431263
19051 Davis	Iowa	365.97537984
19041 Clay	Iowa	365.68736829
5115 Pope	Arkansas	365.62500000
46117 Stanley	South Dakota	363.99735275
19087 Henry	Iowa	363.78133254
13157 Jackson	Georgia	363.52276277
47189 Wilson	Tennessee	363.37777778
30037 Golden Valley	Montana	363.19612591
13301 Warren	Georgia	361.83584079
13155 Irwin	Georgia	361.77910194
18029 Dearborn	Indiana	361.12007747
22053 Jefferson Davis	Louisiana	360.96510671
54037 Jefferson	West Virginia	360.84561089
28041 Greene	Mississippi	360.66539084
13151 Henry	Georgia	360.09034836
13025 Brantley	Georgia	359.84547812
39109 Miami	Ohio	359.62418331
12029 Dixie	Florida	359.28143713
26077 Kalamazoo	Michigan	358.28897195
13173 Lanier	Georgia	357.83365571
26025 Calhoun	Michigan	357.65538677

Counties_Cities

19133 Monona	Iowa	357.18400737
13279 Toombs	Georgia	357.04987540
31019 Buffalo	Nebraska	356.74695153
48115 Dawson	Texas	356.60511926
27139 Scott	Minnesota	356.21959411
24035 Queen Anne's	Maryland	356.21181668
18123 Perry	Indiana	355.98366663
37081 Guilford	North Carolina	355.83787734
45063 Lexington	South Carolina	355.55465170
37089 Henderson	North Carolina	355.46647480
45075 Orangeburg	South Carolina	355.44205949
48005 Angelina	Texas	354.79722592
1073 Jefferson	Alabama	354.77021083
13317 Wilkes	Georgia	354.39449170
47105 Loudon	Tennessee	354.35593923
13231 Pike	Georgia	354.19126328
53057 Skagit	Washington	354.11759200
13149 Heard	Georgia	353.56511491
37057 Davidson	North Carolina	353.51170970
45023 Chester	South Carolina	353.47741155
19015 Boone	Iowa	352.99476201
18027 Daviess	Indiana	352.97311974
27113 Pennington	Minnesota	352.65904923
39055 Geauga	Ohio	352.01157065
53007 Chelan	Washington	351.78358170
31167 Stanton	Nebraska	351.75879397
18041 Fayette	Indiana	351.45572092
8097 Pitkin	Colorado	350.97493036
8095 Phillips	Colorado	349.97666822
12133 Washington	Florida	349.67845659
4019 Pima	Arizona	349.15737393
18085 Kosciusko	Indiana	349.11272434
6029 Kern	California	349.03274440
29201 Scott	Missouri	348.43205575

Counties_Cities

18035 Delaware	Indiana	347.64576726
13077 Coweta	Georgia	347.58405090
13021 Bibb	Georgia	346.19027401
21059 Daviess	Kentucky	346.17819275
13161 Jeff Davis	Georgia	345.99773771
48453 Travis	Texas	345.46740202
28107 Panola	Mississippi	345.25133127
22019 Calcasieu	Louisiana	345.12978061
18127 Porter	Indiana	344.94144840
17019 Champaign	Illinois	344.78981632
48201 Harris	Texas	344.52676414
13249 Schley	Georgia	343.77387319
28121 Rankin	Mississippi	343.72522774
13297 Walton	Georgia	343.30449290
50007 Chittenden	Vermont	342.70714338
48439 Tarrant	Texas	341.49811193
22011 Beauregard	Louisiana	340.91214130
51097 King and Queen	Virginia	340.81226924
17109 McDonough	Illinois	340.51076615
12071 Lee	Florida	339.64564477
13189 McDuffie	Georgia	339.04602666
51137 Orange	Virginia	338.39100535
51085 Hanover	Virginia	337.56375945
13163 Jefferson	Georgia	337.00583279
28081 Lee	Mississippi	336.84655290
36007 Broome	New York	336.01344054
28145 Union	Mississippi	335.59393134
1045 Dale	Alabama	334.99468911
8009 Baca	Colorado	334.72803347
37007 Anson	North Carolina	333.64151626
12081 Manatee	Florida	331.51410011
48021 Bastrop	Texas	331.12582781
48167 Galveston	Texas	329.69309539
13245 Richmond	Georgia	329.44024926

Counties_Cities

6081 San Mateo	California	329.15553996
51830 Williamsburg	Virginia	328.94736842
35053 Socorro	New Mexico	328.65252465
51033 Caroline	Virginia	328.22046016
48277 Lamar	Texas	327.78314028
51099 King George	Virginia	327.37535278
41047 Marion	Oregon	326.92551633
20171 Scott	Kansas	326.73065142
13219 Oconee	Georgia	325.93196170
44005 Newport	Rhode Island	325.89469603
6075 San Francisco	California	325.82177164
13213 Murray	Georgia	325.64314521
13187 Lumpkin	Georgia	324.68517676
37025 Cabarrus	North Carolina	324.11920016
46103 Pennington	South Dakota	323.99824576
39155 Trumbull	Ohio	323.21889773
37139 Pasquotank	North Carolina	322.91430157
30003 Big Horn	Montana	322.38716449
27115 Pine	Minnesota	322.21958417
13019 Berrien	Georgia	322.04446291
26147 St. Clair	Michigan	321.95911810
13047 Catoosa	Georgia	321.86294868
8013 Boulder	Colorado	321.70216942
6071 San Bernardino	California	321.23735324
54003 Berkeley	West Virginia	321.03002826
36083 Rensselaer	New York	319.86553104
5031 Craighead	Arkansas	318.72363161
26139 Ottawa	Michigan	317.39037639
5119 Pulaski	Arkansas	316.03341143
51113 Madison	Virginia	315.90823618
13225 Peach	Georgia	315.05293622
46102 Oglala Lakota	South Dakota	314.48738556
19091 Humboldt	Iowa	314.23483817
31041 Custer	Nebraska	313.65313653

Counties_Cities

8023 Costilla	Colorado	313.47962382
39117 Morrow	Ohio	313.28320802
48041 Brazos	Texas	313.10912956
40141 Tillman	Oklahoma	313.01034295
5011 Bradley	Arkansas	312.01248050
13295 Walker	Georgia	311.19435240
13269 Taylor	Georgia	310.98395323
47135 Perry	Tennessee	310.01984127
37069 Franklin	North Carolina	309.35464772
17137 Morgan	Illinois	309.04167648
37059 Davie	North Carolina	308.89476517
17133 Monroe	Illinois	308.72287753
28071 Lafayette	Mississippi	308.43355903
21213 Simpson	Kentucky	307.62588375
21067 Fayette	Kentucky	307.30743097
42093 Montour	Pennsylvania	307.01754386
37161 Rutherford	North Carolina	306.76682728
56041 Uinta	Wyoming	305.43376521
4021 Pinal	Arizona	304.82759238
26075 Jackson	Michigan	304.74175655
48181 Grayson	Texas	304.49806330
47107 McMinn	Tennessee	304.02552313
46101 Moody	South Dakota	303.99756802
29135 Moniteau	Missouri	303.95136778
24039 Somerset	Maryland	303.79746835
51540 Charlottesville	Virginia	303.42706320
41027 Hood River	Oregon	303.05617210
12033 Escambia	Florida	302.97844289
39153 Summit	Ohio	302.25975148
37135 Orange	North Carolina	301.31414054
51095 James City	Virginia	301.05894211
37165 Scotland	North Carolina	298.76472278
39023 Clark	Ohio	297.20994167
46125 Turner	South Dakota	296.77113010

Counties_Cities

19017 Bremer	Iowa	296.62885317
5023 Cleburne	Arkansas	296.41498097
8045 Garfield	Colorado	296.13518488
13271 Telfair	Georgia	296.04434366
39137 Putnam	Ohio	296.03315571
29001 Adair	Missouri	295.98642409
27163 Washington	Minnesota	295.52355122
18151 Steuben	Indiana	294.91701845
48157 Fort Bend	Texas	294.46930792
18139 Rush	Indiana	294.06469423
5135 Sharp	Arkansas	293.67730047
39033 Crawford	Ohio	293.62214200
13049 Charlton	Georgia	293.02899445
35013 Dona Ana	New Mexico	292.84394222
35013 Dona Ana	New Mexico	292.84394222
47171 Unicoi	Tennessee	292.77630764
37125 Moore	North Carolina	291.84653736
5071 Johnson	Arkansas	291.67601526
1055 Etowah	Alabama	290.72887094
37103 Jones	North Carolina	290.54685068
54031 Hardy	West Virginia	290.38112523
36017 Chenango	New York	290.30629418
37027 Caldwell	North Carolina	290.14129149
13083 Dade	Georgia	289.65857266
24041 Talbot	Maryland	289.43951526
17195 Whiteside	Illinois	289.43299896
47187 Williamson	Tennessee	289.13083818
48483 Wheeler	Texas	288.96166442
18075 Jay	Indiana	288.96166442
48101 Cottle	Texas	287.97696184
48163 Frio	Texas	287.64634639
1039 Covington	Alabama	286.59492781
1043 Cullman	Alabama	286.42649984
45013 Beaufort	South Carolina	286.14577538

Counties_Cities

40087 McClain	Oklahoma	285.10691509
37179 Union	North Carolina	284.85680859
5061 Howard	Arkansas	284.83621917
19031 Cedar	Iowa	284.53320449
51007 Amelia	Virginia	284.33105356
37085 Harnett	North Carolina	283.87500559
55139 Winnebago	Wisconsin	283.59256227
45067 Marion	South Carolina	283.51428848
37111 McDowell	North Carolina	283.47287231
35041 Roosevelt	New Mexico	282.77223497
45083 Spartanburg	South Carolina	282.58487104
12015 Charlotte	Florida	282.16521260
36107 Tioga	New York	282.12520593
42041 Cumberland	Pennsylvania	281.99488511
48437 Swisher	Texas	281.42589118
18169 Wabash	Indiana	281.32992327
8113 San Miguel	Colorado	280.79599560
45009 Bamberg	South Carolina	280.21015762
26149 St. Joseph	Michigan	280.13039988
39123 Ottawa	Ohio	279.62422429
17029 Coles	Illinois	279.06062690
28135 Tallahatchie	Mississippi	278.83034246
26067 Ionia	Michigan	278.77277683
4015 Mohave	Arizona	278.69243617
37127 Nash	North Carolina	278.67597005
27039 Dodge	Minnesota	278.55153203
39017 Butler	Ohio	278.52020775
26065 Ingham	Michigan	278.40879977
37187 Washington	North Carolina	278.26966861
27103 Nicollet	Minnesota	277.61542957
51600 Fairfax City	Virginia	276.71522748
31179 Wayne	Nebraska	276.50749761
28093 Marshall	Mississippi	276.43790020
39065 Hardin	Ohio	276.36594663

Counties_Cities

1021 Chilton	Alabama	276.31191539
1117 Shelby	Alabama	276.30072274
42001 Adams	Pennsylvania	276.23503322
20083 Hodgeman	Kansas	275.02750275
48153 Floyd	Texas	274.11341443
18173 Warrick	Indiana	273.30701488
29119 McDonald	Missouri	272.98726059
27171 Wright	Minnesota	272.82928368
27141 Sherburne	Minnesota	272.81436128
17081 Jefferson	Illinois	272.34267583
21101 Henderson	Kentucky	271.98350552
45051 Horry	South Carolina	271.97680061
26093 Livingston	Michigan	271.93239342
13153 Houston	Georgia	270.79353440
13281 Towns	Georgia	269.99662504
1053 Escambia	Alabama	269.40241646
6073 San Diego	California	269.13013360
8041 El Paso	Colorado	268.96180742
37005 Alleghany	North Carolina	268.79311890
41031 Jefferson	Oregon	268.68386243
31185 York	Nebraska	268.66105141
51025 Brunswick	Virginia	268.55468750
5081 Little River	Arkansas	267.72675645
8017 Cheyenne	Colorado	266.52452026
51109 Louisa	Virginia	266.46364675
1069 Houston	Alabama	266.41966349
19117 Lucas	Iowa	266.04973973
13059 Clarke	Georgia	265.45197518
36101 Steuben	New York	265.14677022
26159 Van Buren	Michigan	265.08323614
40031 Comanche	Oklahoma	264.90176214
17003 Alexander	Illinois	264.02640264
18049 Fulton	Indiana	263.78658172
24001 Allegany	Maryland	263.47305389

Counties_Cities

56017 Hot Springs	Wyoming	263.44676180
31155 Saunders	Nebraska	262.87377365
27107 Norman	Minnesota	262.54826255
39169 Wayne	Ohio	262.14354083
51550 Chesapeake	Virginia	262.12319790
13091 Dodge	Georgia	260.80656846
54099 Wayne	West Virginia	260.36451031
20043 Doniphan	Kansas	260.34886748
22039 Evangeline	Louisiana	260.14412583
37173 Swain	North Carolina	259.74025974
6051 Mono	California	259.64912281
21233 Webster	Kentucky	259.32423156
19187 Webster	Iowa	259.11734708
27019 Carver	Minnesota	258.80966867
45049 Hampton	South Carolina	258.38457961
17119 Madison	Illinois	258.26114247
51710 Norfolk	Virginia	258.11632442
33013 Merrimack	New Hampshire	258.05256332
48209 Hays	Texas	257.82572957
8079 Mineral	Colorado	257.73195876
29107 Lafayette	Missouri	257.68452052
18135 Randolph	Indiana	257.53490805
37051 Cumberland	North Carolina	257.27439593
39073 Hocking	Ohio	257.17808702
37149 Polk	North Carolina	257.14424337
17103 Lee	Illinois	257.13701312
48303 Lubbock	Texas	256.98411253
28117 Prentiss	Mississippi	256.76476397
26087 Lapeer	Michigan	256.73649293
13289 Twiggs	Georgia	256.47288715
20101 Lane	Kansas	256.41025641
31123 Morrill	Nebraska	256.08194622
39043 Erie	Ohio	255.98070093
6059 Orange	California	255.90338635

Counties_Cities

45011 Barnwell	South Carolina	255.77870405
18025 Crawford	Indiana	255.73025194
6041 Marin	California	255.71310838
26123 Newaygo	Michigan	255.66554856
51043 Clarke	Virginia	254.76829856
48323 Maverick	Texas	254.76617936
42133 York	Pennsylvania	254.53239432
12125 Union	Florida	254.35073628
38025 Dunn	North Dakota	253.92428440
46135 Yankton	South Dakota	253.61843544
37183 Wake	North Carolina	253.50062483
48199 Hardin	Texas	253.46548499
6001 Alameda	California	252.94689735
48257 Kaufman	Texas	252.67839094
26011 Arenac	Michigan	252.64277641
45001 Abbeville	South Carolina	252.63844179
21171 Monroe	Kentucky	251.91267027
39093 Lorain	Ohio	251.72800450
13079 Crawford	Georgia	251.66423121
51037 Charlotte	Virginia	251.29837494
17063 Grundy	Illinois	251.11826101
12023 Columbia	Florida	251.05314667
37147 Pitt	North Carolina	250.67532265
40041 Delaware	Oklahoma	250.39196874
13111 Fannin	Georgia	250.34663380
48229 Hudspeth	Texas	250.26068822
51003 Albemarle	Virginia	250.18856123
13283 Treutlen	Georgia	249.66955500
54075 Pocahontas	West Virginia	249.58402662
47011 Bradley	Tennessee	249.23402700
19083 Hardin	Iowa	248.99217453
13117 Forsyth	Georgia	248.93073893
37049 Craven	North Carolina	248.75621891
8107 Routt	Colorado	248.70788482

Counties_Cities

21149 McLean	Kentucky	248.59489840
19093 Ida	Iowa	248.50168104
53025 Grant	Washington	247.60867555
12111 St. Lucie	Florida	246.94202935
12107 Putnam	Florida	246.75377210
35001 Bernalillo	New Mexico	245.91093869
1075 Lamar	Alabama	245.59375903
19119 Lyon	Iowa	245.53382440
8029 Delta	Colorado	245.53355087
55039 Fond du Lac	Wisconsin	245.47377409
20067 Grant	Kansas	245.36532170
47043 Dickson	Tennessee	245.10721102
20177 Shawnee	Kansas	245.07180322
40105 Nowata	Oklahoma	244.66627520
18157 Tippecanoe	Indiana	244.49877751
13223 Paulding	Georgia	244.44661188
27133 Rock	Minnesota	244.31697472
38093 Stutsman	North Dakota	243.82081560
42127 Wayne	Pennsylvania	243.77876589
48139 Ellis	Texas	243.54087251
47081 Hickman	Tennessee	243.38666560
48061 Cameron	Texas	243.21315002
18009 Blackford	Indiana	243.08466052
13195 Madison	Georgia	242.83305228
18073 Jasper	Indiana	242.73299371
19081 Hancock	Iowa	242.71844660
39173 Wood	Ohio	241.78245700
48489 Willacy	Texas	241.69184290
45071 Newberry	South Carolina	241.43302181
45057 Lancaster	South Carolina	241.14070036
6019 Fresno	California	240.84875302
27011 Big Stone	Minnesota	240.52916416
12123 Taylor	Florida	240.48466910
42097 Northumberland	Pennsylvania	240.44003821

Counties_Cities

12075 Levy	Florida	240.37282315
22043 Grant	Louisiana	240.19215372
28059 Jackson	Mississippi	240.09436267
47061 Grundy	Tennessee	239.77221639
48479 Webb	Texas	239.57087456
5113 Polk	Arkansas	239.41343708
19101 Jefferson	Iowa	239.37761819
37035 Catawba	North Carolina	238.88762827
13175 Laurens	Georgia	238.77443212
26005 Allegan	Michigan	238.64924527
48305 Lynn	Texas	238.21677727
38013 Burke	North Dakota	238.09523810
26037 Clinton	Michigan	236.97877275
5025 Cleveland	Arkansas	236.96682464
18013 Brown	Indiana	236.31350926
45019 Charleston	South Carolina	236.26217957
47097 Lauderdale	Tennessee	236.20522749
46037 Day	South Dakota	236.14895550
19009 Audubon	Iowa	236.10606611
27013 Blue Earth	Minnesota	235.81058033
47121 Meigs	Tennessee	235.65740289
53053 Pierce	Washington	235.27458238
47015 Cannon	Tennessee	235.09887982
51820 Waynesboro	Virginia	234.22308644
46069 Hyde	South Dakota	234.00936037
5015 Carroll	Arkansas	233.85182298
1077 Lauderdale	Alabama	233.79912758
19085 Harrison	Iowa	233.47955285
26045 Eaton	Michigan	233.09598820
51770 Roanoke City	Virginia	232.18574860
37167 Stanly	North Carolina	231.97744664
48397 Rockwall	Texas	231.47918178
19163 Scott	Iowa	231.41335272
48071 Chambers	Texas	230.83808357

Counties_Cities

8035 Douglas	Colorado	230.47121152
12057 Hillsborough	Florida	229.31501968
38073 Ransom	North Dakota	229.13881994
51790 Staunton	Virginia	228.71358639
13113 Fayette	Georgia	228.27629364
55065 Lafayette	Wisconsin	228.02280228
39151 Stark	Ohio	227.94921066
51079 Greene	Virginia	227.51403003
49045 Tooele	Utah	227.44503412
31143 Polk	Nebraska	227.35884805
36121 Wyoming	New York	227.01758763
48343 Morris	Texas	226.92276522
39045 Fairfield	Ohio	226.59870845
37097 Iredell	North Carolina	226.41297952
28141 Tishomingo	Mississippi	226.17456564
1027 Clay	Alabama	225.98870056
39003 Allen	Ohio	225.98209676
8083 Montezuma	Colorado	225.55241226
31025 Cass	Nebraska	225.54378990
20129 Morton	Kansas	224.97187852
46023 Charles Mix	South Dakota	224.88755622
48189 Hale	Texas	224.65267514
36091 Saratoga	New York	223.31999496
27017 Carlton	Minnesota	223.23297151
48159 Franklin	Texas	222.92402006
19073 Greene	Iowa	222.69235052
40143 Tulsa	Oklahoma	222.56153989
18115 Ohio	Indiana	222.45037645
31137 Phelps	Nebraska	222.32103157
39103 Medina	Ohio	221.60695745
17095 Knox	Illinois	221.50383142
48183 Gregg	Texas	221.49110398
48393 Roberts	Texas	221.48394241
40113 Osage	Oklahoma	221.21070319

Counties_Cities

31105 Kimball	Nebraska	221.11663903
29183 St. Charles	Missouri	220.95184653
13291 Union	Georgia	220.82413233
26027 Cass	Michigan	220.70354094
51157 Rappahannock	Virginia	220.62879206
22085 Sabine	Louisiana	220.53928096
28115 Pontotoc	Mississippi	219.89759055
18033 DeKalb	Indiana	219.77513534
47045 Dyer	Tennessee	219.72132905
40117 Pawnee	Oklahoma	219.64612569
48039 Brazoria	Texas	219.61102107
55133 Waukesha	Wisconsin	219.31565576
48321 Matagorda	Texas	218.86627271
39175 Wyandot	Ohio	218.82835651
1071 Jackson	Alabama	218.41657647
35057 Torrance	New Mexico	218.07453018
47035 Cumberland	Tennessee	217.85397081
13029 Bryan	Georgia	217.79632108
48051 Burleson	Texas	217.52134428
12065 Jefferson	Florida	216.96528555
26057 Gratiot	Michigan	216.75410724
12097 Osceola	Florida	216.31022582
38027 Eddy	North Dakota	216.16947687
46031 Corson	South Dakota	216.08643457
37143 Perquimans	North Carolina	216.06317985
39133 Portage	Ohio	216.04767779
5093 Mississippi	Arkansas	215.81512646
21037 Campbell	Kentucky	215.77636551
53029 Island	Washington	215.48662089
13181 Lincoln	Georgia	214.78205938
51011 Appomattox	Virginia	214.63291459
45037 Edgefield	South Carolina	214.40189265
39165 Warren	Ohio	214.06451224
19169 Story	Iowa	214.05636818

Counties_Cities

18021 Clay	Indiana	213.98547956
48481 Wharton	Texas	213.84463827
33017 Strafford	New Hampshire	213.69820893
48205 Hartley	Texas	213.56113187
48057 Calhoun	Texas	213.34817495
55131 Washington	Wisconsin	212.98077277
48339 Montgomery	Texas	212.88657613
56019 Johnson	Wyoming	212.76595745
27119 Polk	Minnesota	212.50277522
48233 Hutchinson	Texas	212.28417775
21143 Lyon	Kentucky	212.26120614
13211 Morgan	Georgia	212.16782475
45043 Georgetown	South Carolina	212.05159922
27093 Meeker	Minnesota	211.74538698
45091 York	South Carolina	211.58771040
21155 Marion	Kentucky	211.29663987
55089 Ozaukee	Wisconsin	210.88763503
31069 Garden	Nebraska	210.85925145
19095 Iowa	Iowa	210.64370237
47155 Sevier	Tennessee	210.43599068
23031 York	Maine	209.96077176
45077 Pickens	South Carolina	209.70569167
31067 Gage	Nebraska	209.37049272
36069 Ontario	New York	209.34974150
18149 Starke	Indiana	209.28711576
40051 Grady	Oklahoma	208.81712300
48295 Lipscomb	Texas	208.64381520
5111 Poinsett	Arkansas	208.55927255
36057 Montgomery	New York	208.27014458
16069 Nez Perce	Idaho	207.87962780
13127 Glynn	Georgia	207.70016076
47075 Haywood	Tennessee	207.67233920
21207 Russell	Kentucky	207.62022333
32510 Carson City	Nevada	207.52878334

Counties_Cities

37073 Gates	North Carolina	207.37924479
40085 Love	Oklahoma	207.22320900
28045 Hancock	Mississippi	207.03933747
21081 Grant	Kentucky	206.99812906
13209 Montgomery	Georgia	206.67899489
12119 Sumter	Florida	206.59552325
13051 Chatham	Georgia	206.43510434
50011 Franklin	Vermont	206.38999616
40145 Wagoner	Oklahoma	205.96679566
16009 Benewah	Idaho	205.93973553
51133 Northumberland	Virginia	205.81213468
28009 Benton	Mississippi	205.53741990
8039 Elbert	Colorado	205.46381554
36043 Herkimer	New York	205.39194281
18155 Switzerland	Indiana	205.28132873
48287 Lee	Texas	204.15305646
5019 Clark	Arkansas	203.97987399
29169 Pulaski	Missouri	203.79128696
47041 DeKalb	Tennessee	203.59519317
27151 Swift	Minnesota	203.31728197
38089 Stark	North Dakota	203.24547537
38077 Richland	North Dakota	203.21448365
17143 Peoria	Illinois	203.18789067
12131 Walton	Florida	203.15236427
55045 Green	Wisconsin	203.09242059
17145 Perry	Illinois	203.07924813
13309 Wheeler	Georgia	203.07145577
37071 Gaston	North Carolina	202.83065435
41059 Umatilla	Oregon	202.53883069
12031 Duval	Florida	202.38249344
38103 Wells	North Dakota	202.17336366
48055 Caldwell	Texas	201.17002335
12095 Orange	Florida	200.84815430
51181 Surry	Virginia	200.80321285

Counties_Cities

18175 Washington	Indiana	200.40797337
37169 Stokes	North Carolina	200.14516023
48469 Victoria	Texas	199.92394198
39139 Richland	Ohio	199.83649741
55043 Grant	Wisconsin	199.79051092
38059 Morton	North Dakota	199.38896929
19043 Clayton	Iowa	199.36204147
12103 Pinellas	Florida	199.01976868
6053 Monterey	California	198.57941110
12019 Clay	Florida	198.54492947
31061 Franklin	Nebraska	198.47833278
26091 Lenawee	Michigan	198.44096636
27049 Goodhue	Minnesota	198.26304334
8101 Pueblo	Colorado	198.17464439
18153 Sullivan	Indiana	198.16336394
36089 St. Lawrence	New York	198.06195452
37141 Pender	North Carolina	197.87008140
36025 Delaware	New York	197.63289689
29159 Pettis	Missouri	197.45192986
20131 Nemaha	Kansas	196.94731659
38045 LaMoure	North Dakota	196.94731659
17115 Macon	Illinois	196.73007869
51127 New Kent	Virginia	196.50752535
51700 Newport News	Virginia	196.49994962
50025 Windham	Vermont	196.46365422
29227 Worth	Missouri	196.07843137
21075 Fulton	Kentucky	196.07843137
19025 Calhoun	Iowa	195.89648417
47159 Smith	Tennessee	195.56714472
6099 Stanislaus	California	194.97467330
39167 Washington	Ohio	194.49754800
53037 Kittitas	Washington	194.24035132
12105 Polk	Florida	193.92408854
53071 Walla Walla Cou	Washington	193.69029251

Counties_Cities

53071 Walla Walla Cou	Washington	193.69029251
48029 Bexar	Texas	193.34870388
53073 Whatcom	Washington	193.18962270
29003 Andrew	Missouri	193.10501505
26001 Alcona	Michigan	193.01293187
13143 Haralson	Georgia	193.00443572
17167 Sangamon	Illinois	192.98892233
56021 Laramie	Wyoming	192.97607501
19105 Jones	Iowa	192.82684150
26063 Huron	Michigan	192.51748701
51530 Buena Vista	Virginia	192.40019240
19003 Adams	Iowa	192.04389575
27167 Wilkin	Minnesota	191.87719859
6077 San Joaquin	California	191.85289507
40109 Oklahoma	Oklahoma	191.39975422
39075 Holmes	Ohio	191.37883897
48315 Marion	Texas	191.37792103
36051 Livingston	New York	191.37393835
40027 Cleveland	Oklahoma	191.35936152
13073 Columbia	Georgia	191.19715343
20059 Franklin	Kansas	191.17474933
21047 Christian	Kentucky	191.15123272
31065 Furnas	Nebraska	190.88016967
19121 Madison	Iowa	190.78097114
53039 Klickitat	Washington	189.98507260
48121 Denton	Texas	189.97420448
39041 Delaware	Ohio	189.91729566
5003 Ashley	Arkansas	189.56400279
54057 Mineral	West Virginia	189.30957684
51101 King William	Virginia	188.91315898
31177 Washington	Nebraska	188.70663376
20207 Woodson	Kansas	188.50141376
17169 Schuyler	Illinois	188.21485450
51810 Virginia Beach	Virginia	188.14320208

Counties_Cities

50003 Bennington	Vermont	188.03850580
48359 Oldham	Texas	187.70530267
21049 Clark	Kentucky	187.59138183
12007 Bradford	Florida	187.50901486
12001 Alachua	Florida	187.43795285
46025 Clark	South Dakota	187.21583311
19075 Grundy	Iowa	186.93107932
51015 Augusta	Virginia	186.86139126
21219 Todd	Kentucky	186.82479084
1121 Talladega	Alabama	186.65130030
38097 Traill	North Dakota	186.63680478
16001 Ada	Idaho	186.60924407
47113 Madison	Tennessee	186.46585728
45053 Jasper	South Carolina	186.39328984
45017 Calhoun	South Carolina	185.95041322
54071 Pendleton	West Virginia	185.79391168
47131 Obion	Tennessee	185.01998877
29143 New Madrid	Missouri	185.01387604
13227 Pickens	Georgia	184.49030644
18167 Vigo	Indiana	184.38157674
46059 Hand	South Dakota	183.93623544
20009 Barton	Kansas	183.83056949
36099 Seneca	New York	183.67346939
29069 Dunklin	Missouri	183.52989158
39011 Auglaize	Ohio	183.39009693
31099 Kearney	Nebraska	183.37408313
47123 Monroe	Tennessee	183.35957892
48441 Taylor	Texas	183.08631212
28125 Sharkey	Mississippi	182.77358922
37145 Person	North Carolina	182.24618422
1079 Lawrence	Alabama	182.05540553
6069 San Benito	California	182.00432260
1083 Limestone	Alabama	181.96186079
46051 Grant	South Dakota	181.89450119

Counties_Cities

8069 Larimer	Colorado	181.73103806
27043 Faribault	Minnesota	181.71245821
20073 Greenwood	Kansas	181.66804294
6003 Alpine	California	181.65304269
28131 Stone	Mississippi	181.65304269
55061 Kewaunee	Wisconsin	181.52381887
51005 Alleghany	Virginia	181.08651911
21073 Franklin	Kentucky	181.04890288
42119 Union	Pennsylvania	180.86412861
5141 Van Buren	Arkansas	180.69023670
12035 Flagler	Florida	180.24931514
19011 Benton	Iowa	179.39318306
45059 Laurens	South Carolina	179.12051826
17129 Menard	Illinois	179.03645833
31159 Seward	Nebraska	179.00450398
27079 Le Sueur	Minnesota	178.98504948
49011 Davis	Utah	178.55467384
55055 Jefferson	Wisconsin	178.55254966
50001 Addison	Vermont	178.50864144
18159 Tipton	Indiana	178.47699630
6111 Ventura	California	178.38529579
1115 St. Clair	Alabama	178.14860751
13241 Rabun	Georgia	177.86209759
21145 McCracken	Kentucky	177.51660392
18119 Owen	Indiana	177.50059966
5107 Phillips	Arkansas	177.49181874
18163 Vanderburgh	Indiana	177.37354537
41051 Multnomah	Oregon	177.36611322
8019 Clear Creek	Colorado	176.99115044
1019 Cherokee	Alabama	176.70559312
27161 Waseca	Minnesota	176.55556150
18183 Whitley	Indiana	176.08733932
56009 Converse	Wyoming	175.95307918
20047 Edwards	Kansas	175.50017550

Counties_Cities

21007 Ballard	Kentucky	175.46058403
51141 Patrick	Virginia	175.40881571
1061 Geneva	Alabama	174.81188721
13169 Jones	Georgia	174.72742522
2122 Kenai Peninsula	Alaska	174.26067347
26111 Midland	Michigan	174.25999591
51650 Hampton	Virginia	174.21991914
19057 Des Moines	Iowa	173.74418723
5041 Desha	Arkansas	173.73175817
18179 Wells	Indiana	173.72190314
36095 Schoharie	New York	173.65019134
48149 Fayette	Texas	173.57686694
39143 Sandusky	Ohio	173.47233796
55025 Dane	Wisconsin	171.47155785
51145 Powhatan	Virginia	171.29740656
18161 Union	Indiana	170.52721330
21097 Harrison	Kentucky	170.41218447
21023 Bracken	Kentucky	169.92353441
20091 Johnson	Kansas	169.85884145
31181 Webster	Nebraska	169.82734220
55087 Outagamie	Wisconsin	169.72219998
47185 White	Tennessee	169.69786402
12115 Sarasota	Florida	169.66708693
21239 Woodford	Kentucky	169.60012060
42003 Allegheny	Pennsylvania	169.47733682
48349 Navarro	Texas	169.47442752
18171 Warren	Indiana	169.42998911
17041 Douglas	Illinois	169.41321423
48473 Waller	Texas	169.40857584
39113 Montgomery	Ohio	169.25559473
39089 Licking	Ohio	168.97177546
6015 Del Norte	California	168.89463849
48087 Collingsworth	Texas	168.80486158
21185 Oldham	Kentucky	168.49706635

Counties_Cities

31165 Sioux	Nebraska	168.49199663
26079 Kalkaska	Michigan	168.31238779
13107 Emanuel	Georgia	168.05236158
47115 Marion	Tennessee	167.97900262
48231 Hunt	Texas	167.88782606
51775 Salem	Virginia	167.68708809
47133 Overton	Tennessee	167.66358528
29163 Pike	Missouri	167.53134457
55015 Calumet	Wisconsin	167.46745350
36109 Tompkins	New York	167.32656893
31175 Valley	Nebraska	167.06443914
29099 Jefferson	Missouri	166.70604020
55121 Trempealeau	Wisconsin	166.42891108
27143 Sibley	Minnesota	166.35613521
48415 Scurry	Texas	166.01446697
27117 Pipestone	Minnesota	165.80081795
47139 Polk	Tennessee	165.70008285
8091 Ouray	Colorado	165.52865715
27169 Winona	Minnesota	165.27299557
47031 Coffee	Tennessee	165.17055655
1015 Calhoun	Alabama	164.51254408
37021 Buncombe	North Carolina	164.41338001
1009 Blount	Alabama	164.24619640
36015 Chemung	New York	163.79044318
38015 Burleigh	North Dakota	163.73998929
19027 Carroll	Iowa	163.73920810
48001 Anderson	Texas	163.63229240
6013 Contra Costa	California	163.18688245
32019 Lyon	Nevada	163.05905963
31059 Fillmore	Nebraska	162.83698209
27097 Morrison	Minnesota	162.80261690
30031 Gallatin	Montana	162.68011012
1003 Baldwin	Alabama	161.91026594
17099 LaSalle	Illinois	161.74723568

Counties_Cities

47087 Jackson	Tennessee	161.59210750
18077 Jefferson	Indiana	161.45057129
12127 Volusia	Florida	161.44998155
48027 Bell	Texas	161.39826005
42049 Erie	Pennsylvania	161.36087128
12087 Monroe	Florida	161.27527423
29199 Scotland	Missouri	161.09544905
19159 Ringgold	Iowa	161.03059581
6085 Santa Clara	California	160.87160722
20005 Atchison	Kansas	160.56320632
19019 Buchanan	Iowa	160.38492382
12055 Highlands	Florida	160.30505388
29071 Franklin	Missouri	160.12346870
39163 Vinton	Ohio	159.82951518
55023 Crawford	Wisconsin	159.59732368
16027 Canyon	Idaho	159.28482901
48331 Milam	Texas	159.16597032
12059 Holmes	Florida	159.16208862
17085 Jo Daviess	Illinois	159.13133015
21099 Hart	Kentucky	158.67978420
12073 Leon	Florida	158.63139397
37009 Ashe	North Carolina	158.61890885
48011 Armstrong	Texas	158.56236786
17053 Ford	Illinois	158.32328106
1057 Fayette	Alabama	158.21821944
48049 Brown	Texas	158.21115916
4025 Yavapai	Arizona	158.19442828
19055 Delaware	Iowa	158.18149862
21029 Bullitt	Kentucky	157.89019231
22023 Cameron	Louisiana	157.86452354
42035 Clinton	Pennsylvania	157.68793300
39171 Williams	Ohio	157.59156613
51111 Lunenburg	Virginia	157.20668542
13147 Hart	Georgia	157.09414154

Counties_Cities

46029 Codington	South Dakota	157.05871854
36123 Yates	New York	156.99851053
13043 Candler	Georgia	156.88445921
45087 Union	South Carolina	156.87705217
19177 Van Buren	Iowa	156.69515670
46035 Davison	South Dakota	156.64477009
45015 Berkeley	South Carolina	156.49664618
5121 Randolph	Arkansas	156.00624025
47119 Maury	Tennessee	155.81937672
19001 Adair	Iowa	155.74118646
5051 Garland	Arkansas	155.31395607
21103 Henry	Kentucky	155.22165653
48085 Collin	Texas	155.20133394
21165 Menifee	Kentucky	155.01472640
47125 Montgomery	Tennessee	154.89196407
51590 Danville	Virginia	154.81778193
28047 Harrison	Mississippi	154.36728768
38053 McKenzie	North Dakota	154.04929577
35039 Rio Arriba	New Mexico	153.82248885
53063 Spokane	Washington	153.70236150
39047 Fayette	Ohio	153.49194167
12113 Santa Rosa	Florida	153.33232970
48293 Limestone	Texas	153.06773247
26129 Ogemaw	Michigan	152.73004964
35021 Harding	New Mexico	152.67175573
45007 Anderson	South Carolina	152.63215650
29113 Lincoln	Missouri	152.55001213
17009 Brown	Illinois	152.53203173
5055 Greene	Arkansas	152.23386652
26113 Missaukee	Michigan	152.18685900
32023 Nye	Nevada	152.16336612
55115 Shawano	Wisconsin	151.97568389
5057 Hempstead	Arkansas	151.78694632
42099 Perry	Pennsylvania	151.71546848

Counties_Cities

8119 Teller	Colorado	151.49702986
5091 Miller	Arkansas	151.40392733
27155 Traverse	Minnesota	151.14873035
45021 Cherokee	South Carolina	150.67101160
12091 Okaloosa	Florida	150.52902267
38099 Walsh	North Dakota	149.99531265
54027 Hampshire	West Virginia	149.91219429
13267 Tattnall	Georgia	149.65932811
5073 Lafayette	Arkansas	149.65579168
48455 Trinity	Texas	149.25373134
39085 Lake	Ohio	149.23171695
8067 La Plata	Colorado	149.17421417
21041 Carroll	Kentucky	149.01741641
48003 Andrews	Texas	148.94086496
26015 Barry	Michigan	148.79735762
55029 Door	Wisconsin	148.49692141
42081 Lycoming	Pennsylvania	147.80405405
31111 Lincoln	Nebraska	147.79025153
48147 Fannin	Texas	147.36722780
46057 Hamlin	South Dakota	147.27540501
29101 Johnson	Missouri	147.24520987
40071 Kay	Oklahoma	147.18869591
18101 Martin	Indiana	146.81413331
19107 Keokuk	Iowa	146.69926650
17073 Henry	Illinois	146.66938277
21113 Jessamine	Kentucky	146.51335312
37045 Cleveland	North Carolina	146.44887091
13179 Liberty	Georgia	146.34860237
17121 Marion	Illinois	146.19883041
19045 Clinton	Iowa	146.17997334
48089 Colorado	Texas	146.10925201
51197 Wythe	Virginia	146.06663421
19129 Mills	Iowa	146.05324305
21035 Calloway	Kentucky	145.64967420

Counties_Cities

18177 Wayne	Indiana	145.59572919
19147 Palo Alto	Iowa	145.59301154
42109 Snyder	Pennsylvania	145.53527380
27085 McLeod	Minnesota	144.95581635
5105 Perry	Arkansas	144.89953632
48491 Williamson	Texas	144.69251957
28039 George	Mississippi	144.32989691
46087 McCook	South Dakota	144.24810674
55019 Clark	Wisconsin	144.05485609
6095 Solano	California	143.97348917
35009 Curry	New Mexico	143.61712887
41065 Wasco	Oregon	143.36917563
17135 Montgomery	Illinois	143.35163106
36117 Wayne	New York	143.23147984
45035 Dorchester	South Carolina	143.17105206
48105 Crockett	Texas	142.89797085
40037 Creek	Oklahoma	142.45014245
19065 Fayette	Iowa	142.42115972
6047 Merced	California	142.30342293
41067 Washington	Oregon	142.04569220
20173 Sedgwick	Kansas	141.74261644
12117 Seminole	Florida	141.71753963
48403 Sabine	Texas	141.65643592
47153 Sequatchie	Tennessee	141.16698037
37109 Lincoln	North Carolina	140.86188373
20135 Ness	Kansas	140.84507042
47051 Franklin	Tennessee	140.84507042
20089 Jewell	Kansas	140.79549454
18045 Fountain	Indiana	140.66417956
4003 Cochise	Arizona	140.41176935
51161 Roanoke	Virginia	140.31656267
6097 Sonoma	California	140.21626509
48291 Liberty	Texas	140.17121740
48135 Ector	Texas	140.01628383

Counties_Cities

8099 Prowers	Colorado	139.75665899
37019 Brunswick	North Carolina	138.94576727
31171 Thomas	Nebraska	138.88888889
31021 Burt	Nebraska	138.71763255
47053 Gibson	Tennessee	138.64818024
23027 Waldo	Maine	138.55998388
21009 Barren	Kentucky	138.08402753
40039 Custer	Oklahoma	137.76002204
42129 Westmoreland	Pennsylvania	137.75951125
17113 McLean	Illinois	137.70916750
27025 Chisago	Minnesota	137.69178499
54023 Grant	West Virginia	137.62257010
12067 Lafayette	Florida	137.42556115
29129 Mercer	Missouri	137.32491074
41053 Polk	Oregon	137.26916489
31007 Banner	Nebraska	136.98630137
54039 Kanawha	West Virginia	136.87698804
48279 Lamb	Texas	136.79890561
27005 Becker	Minnesota	136.74318466
37157 Rockingham	North Carolina	136.72951814
5125 Saline	Arkansas	136.71440690
39031 Coshocton	Ohio	136.50386306
5043 Drew	Arkansas	136.40331733
48427 Starr	Texas	136.38124758
46043 Douglas	South Dakota	136.28620102
42019 Butler	Pennsylvania	136.25138380
37099 Jackson	North Carolina	136.17374847
27111 Otter Tail	Minnesota	136.02666123
17189 Washington	Illinois	135.76277242
27035 Crow Wing	Minnesota	135.61620614
37129 New Hanover	North Carolina	135.61569526
46097 Miner	South Dakota	135.56258473
37041 Chowan	North Carolina	135.43374439
53047 Okanogan	Washington	135.28909143

Counties_Cities

20099 Labette	Kansas	135.24343819
18069 Huntington	Indiana	135.20971302
47091 Johnson	Tennessee	134.99831252
26073 Isabella	Michigan	134.63337207
48239 Jackson	Texas	134.46282103
46015 Brule	South Dakota	133.86880857
48251 Johnson	Texas	133.63600819
31011 Boone	Nebraska	133.61328498
56007 Carbon	Wyoming	133.59161045
36011 Cayuga	New York	133.51480977
13103 Effingham	Georgia	133.46197138
1029 Cleburne	Alabama	133.44898912
54061 Monongalia	West Virginia	133.43356512
20113 McPherson	Kansas	133.16045835
42131 Wyoming	Pennsylvania	133.10655920
21215 Spencer	Kentucky	133.02117697
39019 Carroll	Ohio	132.93452974
45003 Aiken	South Carolina	132.82093966
17125 Mason	Illinois	132.69443421
51199 York	Virginia	132.65336203
13039 Camden	Georgia	132.27266800
51023 Botetourt	Virginia	132.22345764
20149 Pottawatomie	Kansas	131.81200313
48313 Madison	Texas	131.74317016
31163 Sherman	Nebraska	131.66556945
21157 Marshall	Kentucky	131.44817415
36009 Cattaraugus	New York	131.44195731
8111 San Juan	Colorado	131.23359580
55111 Sauk	Wisconsin	130.74133450
19023 Butler	Iowa	130.68299058
31107 Knox	Nebraska	130.65684761
19089 Howard	Iowa	130.61935343
26105 Mason	Michigan	130.58419244
36077 Otsego	New York	130.54611793

Counties_Cities

47099 Lawrence	Tennessee	130.33337906
51119 Middlesex	Virginia	130.00278577
48373 Polk	Texas	129.91944994
48193 Hamilton	Texas	129.65582273
55135 Waupaca	Wisconsin	129.08777969
13055 Chattooga	Georgia	129.08430819
27041 Douglas	Minnesota	129.06964493
48123 DeWitt	Texas	128.79575965
19007 Appanoose	Iowa	128.64838787
27061 Itasca	Minnesota	128.58029618
37199 Yancey	North Carolina	128.47008881
40065 Jackson	Oklahoma	128.26165377
29031 Cape Girardeau	Missouri	128.24908257
17083 Jersey	Illinois	128.16404998
27089 Marshall	Minnesota	127.79552716
46123 Tripp	South Dakota	127.78386272
42087 Mifflin	Pennsylvania	127.64484445
31077 Greeley	Nebraska	127.33446520
54069 Ohio	West Virginia	126.93090648
19067 Floyd	Iowa	126.89550155
55047 Green Lake	Wisconsin	126.86330479
31095 Jefferson	Nebraska	126.81414682
5053 Grant	Arkansas	126.45700462
38075 Renville	North Dakota	126.36899747
31003 Antelope	Nebraska	126.26262626
40133 Seminole	Oklahoma	126.12905851
4009 Graham	Arizona	126.07690691
18105 Monroe	Indiana	125.92143864
17015 Carroll	Illinois	125.76858580
48361 Orange	Texas	125.64016656
47033 Crockett	Tennessee	125.62814070
54019 Fayette	West Virginia	125.52884839
19037 Chickasaw	Iowa	125.37612839
53011 Clark	Washington	125.34839174

Counties_Cities

5065 Izard	Arkansas	125.06437137
26117 Montcalm	Michigan	125.06253127
48401 Rusk	Texas	124.88521579
16039 Elmore	Idaho	124.72944716
46089 McPherson	South Dakota	124.63647694
54021 Gilmer	West Virginia	124.59506604
1089 Madison	Alabama	124.41374117
13265 Taliaferro	Georgia	124.37810945
55035 Eau Claire	Wisconsin	124.36145178
2195 Petersburg	Alaska	124.18503570
8093 Park	Colorado	123.94912697
23007 Franklin	Maine	123.75823661
39027 Clinton	Ohio	123.64172433
37003 Alexander	North Carolina	123.14941236
47103 Lincoln	Tennessee	123.10578304
39077 Huron	Ohio	123.06850814
39051 Fulton	Ohio	123.00123001
55109 St. Croix	Wisconsin	122.63919549
6027 Inyo	California	122.31055762
48219 Hockley	Texas	121.84508268
40097 Mayes	Oklahoma	121.63378500
36019 Clinton	New York	121.44494702
35059 Union	New Mexico	121.41816416
38029 Emmons	North Dakota	121.39605463
47017 Carroll	Tennessee	121.34189864
51125 Nelson	Virginia	121.32650310
37177 Tyrrell	North Carolina	121.03606875
46071 Jackson	South Dakota	120.95554884
20019 Chautauqua	Kansas	120.88244183
12061 Indian River	Florida	120.70159390
21093 Hardin	Kentucky	120.51904745
12041 Gilchrist	Florida	120.50832603
6055 Napa	California	120.50180394
54051 Marshall	West Virginia	120.18840344

Counties_Cities

27059 Isanti	Minnesota	120.10208677
55093 Pierce	Wisconsin	119.84490659
19191 Winneshiek	Iowa	119.82625193
19125 Marion	Iowa	119.73538480
20163 Rooks	Kansas	119.68880910
33001 Belknap	New Hampshire	119.62898627
47039 Decatur	Tennessee	119.59678797
8089 Otero	Colorado	119.35763889
17199 Williamson	Illinois	119.30326891
17071 Henderson	Illinois	119.24280817
20097 Kiowa	Kansas	119.23688394
6039 Madera	California	119.23486732
13031 Bulloch	Georgia	119.02297661
46065 Hughes	South Dakota	118.98016997
47117 Marshall	Tennessee	118.75426773
48081 Coke	Texas	118.69436202
20181 Sherman	Kansas	118.66418037
55117 Sheboygan	Wisconsin	118.65992239
13191 McIntosh	Georgia	118.54951185
51045 Craig	Virginia	118.48341232
37137 Pamlico	North Carolina	118.38989740
40019 Carter	Oklahoma	118.31371816
18121 Parke	Indiana	118.15442784
48053 Burnet	Texas	117.79058517
21173 Montgomery	Kentucky	117.00882885
45065 McCormick	South Carolina	116.89691817
31097 Johnson	Nebraska	116.86793923
47027 Clay	Tennessee	116.62563172
47071 Hardin	Tennessee	116.38733706
47063 Hamblen	Tennessee	116.15481113
4011 Greenlee	Arizona	115.99704735
20087 Jefferson	Kansas	115.94202899
48451 Tom Green	Texas	115.91603279
16077 Power	Idaho	115.85993821

Counties_Cities

41007 Clatsop	Oregon	115.68252691
40115 Ottawa	Oklahoma	115.47714515
17131 Mercer	Illinois	115.37721941
22113 Vermilion	Louisiana	115.32675915
29047 Clay	Missouri	115.27611471
2110 Juneau	Alaska	115.21813596
2130 Ketchikan Gatew	Alaska	114.95904584
39025 Clermont	Ohio	114.86085289
12109 St. Johns	Florida	114.84262234
5027 Columbia	Arkansas	114.71300506
16075 Payette	Idaho	114.64481338
50015 Lamoille	Vermont	114.62450593
46009 Bon Homme	South Dakota	114.61318052
20033 Comanche	Kansas	114.41647597
41049 Morrow	Oregon	114.31586352
36003 Allegany	New York	114.15033384
20017 Chase	Kansas	114.11182959
19189 Winnebago	Iowa	114.09013120
6079 San Luis Obispo	California	114.08049012
35061 Valencia	New Mexico	113.79093858
5045 Faulkner	Arkansas	113.77658125
55083 Oconto	Wisconsin	113.66640233
37121 Mitchell	North Carolina	113.33333333
29019 Boone	Missouri	113.33018527
31125 Nance	Nebraska	113.25028313
21105 Hickman	Kentucky	113.09658448
48499 Wood	Texas	113.00937313
29095 Jackson	Missouri	112.95046315
48067 Cass	Texas	112.88555397
50013 Grand Isle	Vermont	112.83497884
47093 Knox	Tennessee	112.83309943
20107 Linn	Kansas	112.82051282
36041 Hamilton	New York	112.76499774
39059 Guernsey	Ohio	112.75690636

Counties_Cities

48329 Midland	Texas	112.41293792
17087 Johnson	Illinois	112.39563263
51678 Lexington	Virginia	112.10762332
40035 Craig	Oklahoma	111.84118552
48223 Hopkins	Texas	111.38277642
51680 Lynchburg	Virginia	110.80534788
20035 Cowley	Kansas	110.73882674
13305 Wayne	Georgia	110.70853462
6067 Sacramento	California	110.57934100
21005 Anderson	Kentucky	110.31196223
21225 Union	Kentucky	110.30679076
42057 Fulton	Pennsylvania	110.17007505
42063 Indiana	Pennsylvania	110.05786914
48015 Austin	Texas	110.04034813
56025 Natrona	Wyoming	109.96650446
35049 Santa Fe	New Mexico	109.95894866
21199 Pulaski	Kentucky	109.86800365
5059 Hot Spring	Arkansas	109.78902703
23011 Kennebec	Maine	109.76139184
41005 Clackamas	Oregon	109.35528450
21221 Trigg	Kentucky	109.26722666
51019 Bedford	Virginia	109.21050961
21017 Bourbon	Kentucky	108.99722553
47083 Houston	Tennessee	108.91927871
6113 Yolo	California	108.88896955
27087 Mahnomon	Minnesota	108.71534698
40029 Coal	Oklahoma	108.69565217
19111 Lee	Iowa	108.64777566
46067 Hutchinson	South Dakota	108.40108401
18147 Spencer	Indiana	108.23043243
12129 Wakulla	Florida	107.82169372
12069 Lake	Florida	107.43488688
31033 Cheyenne	Nebraska	107.41138561
41045 Malheur	Oregon	107.40439382

Counties_Cities

19109 Kossuth	Iowa	107.32492621
36031 Essex	New York	107.23860590
46079 Lake	South Dakota	107.22217967
39159 Union	Ohio	107.20152157
17021 Christian	Illinois	107.16144637
29081 Harrison	Missouri	106.96458284
54065 Morgan	West Virginia	106.81958734
51191 Washington	Virginia	106.61372744
46093 Meade	South Dakota	106.02954690
48423 Smith	Texas	105.98511865
48445 Terry	Texas	105.80288109
12003 Baker	Florida	105.80144595
27081 Lincoln	Minnesota	105.76414595
29037 Cass	Missouri	105.76061894
37039 Cherokee	North Carolina	105.69707219
48215 Hidalgo	Texas	105.31919685
2020 Anchorage	Alaska	105.30359679
47079 Henry	Tennessee	105.07447926
19145 Page	Iowa	104.92491311
39081 Jefferson	Ohio	104.91583925
29177 Ray	Missouri	104.88135297
39039 Defiance	Ohio	104.80807022
21039 Carlisle	Kentucky	104.79983232
26143 Roscommon	Michigan	104.67258416
48285 Lavaca	Texas	104.42565888
26151 Sanilac	Michigan	104.41455005
20013 Brown	Kansas	104.18837258
48395 Robertson	Texas	104.14255959
5131 Sebastian	Arkansas	104.10714425
37013 Beaufort	North Carolina	104.08037554
29139 Montgomery	Missouri	104.04022889
17185 Wabash	Illinois	103.90510001
40013 Bryan	Oklahoma	103.83115782
39091 Logan	Ohio	103.62008907

Counties_Cities

5063 Independence	Arkansas	103.50867880
38081 Sargent	North Dakota	103.35917313
47161 Stewart	Tennessee	103.23722439
46045 Edmunds	South Dakota	103.22580645
21027 Breckinridge	Kentucky	103.00176574
42085 Mercer	Pennsylvania	102.99684685
29033 Carroll	Missouri	102.93949445
21091 Hancock	Kentucky	102.76318794
17051 Fayette	Illinois	102.72693313
39141 Ross	Ohio	102.68942299
48073 Cherokee	Texas	102.67721326
55053 Jackson	Wisconsin	102.54907706
21179 Nelson	Kentucky	102.50594316
40101 Muskogee	Oklahoma	102.39606799
26031 Cheboygan	Michigan	102.30984142
51103 Lancaster	Virginia	102.01242697
48197 Hardeman	Texas	101.98878123
36075 Oswego	New York	101.78289708
40137 Stephens	Oklahoma	101.69883277
37087 Haywood	North Carolina	101.66045408
46077 Kingsbury	South Dakota	101.64667615
17117 Macoupin	Illinois	101.51612120
12089 Nassau	Florida	101.36079784
42027 Centre	Pennsylvania	101.34823869
42005 Armstrong	Pennsylvania	101.12927693
40131 Rogers	Oklahoma	101.10453992
40017 Canadian	Oklahoma	101.07513482
17067 Hancock	Illinois	100.87424344
39149 Shelby	Ohio	100.76706357
17105 Livingston	Illinois	100.66832583
47109 McNairy	Tennessee	100.65035615
19029 Cass	Iowa	100.54137664
33003 Carroll	New Hampshire	100.45306382
20161 Riley	Kansas	100.40296867

Counties_Cities

40121 Pittsburg	Oklahoma	100.28032910
4007 Gila	Arizona	100.20597896
48507 Zavala	Texas	100.14186765
27125 Red Lake	Minnesota	100.02500625
13183 Long	Georgia	100.01052742
39135 Preble	Ohio	100.00731761
48065 Carson	Texas	99.91673605
55017 Chippewa	Wisconsin	99.78950651
42073 Lawrence	Pennsylvania	99.78650330
27051 Grant	Minnesota	99.65122073
48493 Wilson	Texas	99.55399809
50027 Windsor	Vermont	99.48269001
27095 Mille Lacs	Minnesota	99.46822755
50021 Rutland	Vermont	98.85464958
48505 Zapata	Texas	98.66102889
8047 Gilpin	Colorado	98.02319882
48187 Guadalupe	Texas	97.74335040
53031 Jefferson	Washington	97.70241735
35055 Taos	New Mexico	97.45698188
21139 Livingston	Kentucky	97.38151915
41043 Linn	Oregon	97.38092433
47085 Humphreys	Tennessee	97.37098345
27157 Wabasha	Minnesota	97.02009702
51121 Montgomery	Virginia	96.98439157
51143 Pittsylvania	Virginia	96.80224450
26135 Oscoda	Michigan	96.66505558
8049 Grand	Colorado	96.61835749
16045 Gem	Idaho	96.40467279
21191 Pendleton	Kentucky	96.35900613
42053 Forest	Pennsylvania	96.16705591
55021 Columbia	Wisconsin	95.88897800
55097 Portage	Wisconsin	95.85295030
42009 Bedford	Pennsylvania	95.48322816
48025 Bee	Texas	95.12995980

Counties_Cities

48091 Comal	Texas	95.03076705
27045 Fillmore	Minnesota	94.97578118
40011 Blaine	Oklahoma	94.88666315
31027 Cedar	Nebraska	94.71939380
16081 Teton	Idaho	94.50171821
54049 Marion	West Virginia	94.47920566
21033 Caldwell	Kentucky	94.37672041
38055 McLean	North Dakota	94.32973483
26141 Presque Isle	Michigan	94.20631182
16003 Adams	Idaho	94.11764706
48031 Blanco	Texas	94.00102547
29023 Butler	Missouri	93.81083046
19033 Cerro Gordo	Iowa	93.79323282
51083 Halifax	Virginia	93.78663540
51073 Gloucester	Virginia	93.71067498
5085 Lonoke	Arkansas	93.67745089
53015 Cowlitz	Washington	93.58914366
48217 Hill	Texas	93.52478407
21161 Mason	Kentucky	93.29446064
45073 Oconee	South Carolina	93.14313420
48501 Yoakum	Texas	93.12070772
21021 Boyle	Kentucky	93.02325581
29049 Clinton	Missouri	92.81875916
54015 Clay	West Virginia	92.67840593
6087 Santa Cruz	California	92.61453757
17035 Cumberland	Illinois	92.52405625
48175 Goliad	Texas	92.29957806
40125 Pottawatomie	Oklahoma	92.18618858
18083 Knox	Indiana	92.15340832
6043 Mariposa	California	91.58033312
55075 Marinette	Wisconsin	91.50714745
29115 Linn	Missouri	91.38489657
12017 Citrus	Florida	91.25999635
30057 Madison	Montana	91.24087591

Counties_Cities

48169 Garza	Texas	91.21313469
21019 Boyd	Kentucky	91.02455546
5029 Conway	Arkansas	90.94825523
20127 Morris	Kansas	90.56330375
51091 Highland	Virginia	90.49773756
53069 Wahkiakum	Washington	90.37505648
51735 Poquoson	Virginia	90.23789992
55057 Juneau	Wisconsin	90.16793778
27121 Pope	Minnesota	90.11444535
19137 Montgomery	Iowa	89.97300810
2090 Fairbanks North	Alaska	89.92533166
48213 Henderson	Texas	89.91603786
12101 Pasco	Florida	89.69108463
48459 Upshur	Texas	89.67523025
29181 Ripley	Missouri	89.54555630
46129 Walworth	South Dakota	89.49346698
48463 Uvalde	Texas	89.39879312
29219 Warren	Missouri	89.30886463
5067 Jackson	Arkansas	89.22729165
48241 Jasper	Texas	89.20606601
20061 Geary	Kansas	88.97343069
48125 Dickens	Texas	88.92841263
46061 Hanson	South Dakota	88.86255924
46047 Fall River	South Dakota	88.78366381
16025 Camas	Idaho	88.73114463
26103 Marquette	Michigan	88.70046305
29097 Jasper	Missouri	88.69657482
48093 Comanche	Texas	88.66558298
32021 Mineral	Nevada	88.61320337
48355 Nueces	Texas	88.60916732
53003 Asotin	Washington	88.45643521
17139 Moultrie	Illinois	88.33322009
5137 Stone	Arkansas	88.30376495
56037 Sweetwater	Wyoming	88.26740378

Counties_Cities

21193 Perry	Kentucky	88.14962441
51155 Pulaski	Virginia	88.06434568
22115 Vernon	Louisiana	88.00654932
5129 Searcy	Arkansas	87.96179945
36023 Cortland	New York	87.82385045
40119 Payne	Oklahoma	87.76206728
39021 Champaign	Ohio	87.73287919
53055 San Juan	Washington	87.57589911
6061 Placer	California	87.49863283
16041 Franklin	Idaho	87.42532420
12009 Brevard	Florida	86.95666743
56005 Campbell	Wyoming	86.69267447
40033 Cotton	Oklahoma	86.56509695
29165 Platte	Missouri	86.42035248
38067 Pembina	North Dakota	86.36821650
20157 Republic	Kansas	85.76329331
48059 Callahan	Texas	85.75103616
6021 Glenn	California	85.57064927
48013 Atascosa	Texas	85.47008547
38003 Barnes	North Dakota	85.37279454
51009 Amherst	Virginia	85.26495295
41071 Yamhill	Oregon	85.04513934
39015 Brown	Ohio	84.85849273
51027 Buchanan	Virginia	84.82163894
33009 Grafton	New Hampshire	84.64571314
55063 La Crosse	Wisconsin	84.58090163
38037 Grant	North Dakota	84.24599832
40021 Cherokee	Oklahoma	84.23215203
29061 Daviess	Missouri	84.20546133
23023 Sagadahoc	Maine	84.18925745
56003 Big Horn	Wyoming	84.16799933
29145 Newton	Missouri	84.09707205
31139 Pierce	Nebraska	84.01008121
47183 Weakley	Tennessee	83.79470298

Counties_Cities

56027 Niobrara	Wyoming	83.75209380
21203 Rockcastle	Kentucky	83.58208955
51163 Rockbridge	Virginia	83.50914205
35029 Luna	New Mexico	83.46200392
47129 Morgan	Tennessee	83.41443070
12083 Marion	Florida	83.06086222
29029 Camden	Missouri	82.94226782
36013 Chautauqua	New York	82.85198415
21229 Washington	Kentucky	82.75405495
29035 Carter	Missouri	82.59002313
55095 Polk	Wisconsin	82.57259507
48075 Childress	Texas	82.29323824
42059 Greene	Pennsylvania	82.17827206
35005 Chaves	New Mexico	81.93046731
27001 Aitkin	Minnesota	81.75072318
27173 Yellow Medicine	Minnesota	81.67432363
38043 Kidder	North Dakota	81.63265306
48345 Motley	Texas	81.03727715
19175 Union	Iowa	80.91269520
48145 Falls	Texas	80.76146524
21011 Bath	Kentucky	80.75587499
29079 Grundy	Missouri	80.69396813
55103 Richland	Wisconsin	80.56626575
29041 Chariton	Missouri	80.52610388
48497 Wise	Texas	80.52119171
32005 Douglas	Nevada	80.46712196
5033 Crawford	Arkansas	80.43402833
39063 Hancock	Ohio	80.33715264
27065 Kanabec	Minnesota	80.21225396
21163 Meade	Kentucky	80.09751001
20021 Cherokee	Kansas	79.94004497
48367 Parker	Texas	79.49642627
35015 Eddy	New Mexico	79.44732297
47009 Blount	Tennessee	79.17837212

Counties_Cities

20179 Sheridan	Kansas	78.95775760
26051 Gladwin	Michigan	78.93594348
47137 Pickett	Tennessee	78.70916962
39057 Greene	Ohio	78.57376708
48467 Van Zandt	Texas	78.54477945
21055 Crittenden	Kentucky	78.51934941
40093 Major	Oklahoma	78.49293564
33005 Cheshire	New Hampshire	78.43854993
47177 Warren	Tennessee	78.28171633
46091 Marshall	South Dakota	78.24726135
42105 Potter	Pennsylvania	78.20960173
5083 Logan	Arkansas	78.20766435
26047 Emmet	Michigan	78.05932509
26035 Clare	Michigan	78.03101733
47127 Moore	Tennessee	77.99095305
21151 Madison	Kentucky	77.94907327
47057 Grainger	Tennessee	77.77057680
47089 Jefferson	Tennessee	77.76049767
48503 Young	Texas	77.58381823
54005 Boone	West Virginia	77.44521890
42031 Clarion	Pennsylvania	77.36145852
40095 Marshall	Oklahoma	77.35332619
54011 Cabell	West Virginia	77.23333047
56023 Lincoln	Wyoming	77.18431615
47001 Anderson	Tennessee	77.14233414
26133 Osceola	Michigan	77.11751853
6023 Humboldt	California	76.99471303
20155 Reno	Kansas	76.99464246
46115 Spink	South Dakota	76.98229407
17023 Clark	Illinois	76.94280585
21123 Larue	Kentucky	76.88544069
29025 Caldwell	Missouri	76.85551164
47049 Fentress	Tennessee	76.85129275
47059 Greene	Tennessee	76.71486676

Counties_Cities

48259 Kendall	Texas	76.68543634
48389 Reeves	Texas	76.45747053
48247 Jim Hogg	Texas	76.21951220
26029 Charlevoix	Michigan	76.20789514
29229 Wright	Missouri	76.17803896
40073 Kingfisher	Oklahoma	75.87253414
28003 Alcorn	Mississippi	75.82938389
29027 Callaway	Missouri	75.74238678
48161 Freestone	Texas	75.72697900
40091 McIntosh	Oklahoma	75.70022710
40111 Okmulgee	Oklahoma	75.64888483
36049 Lewis	New York	75.62294400
42015 Bradford	Pennsylvania	75.61685270
48143 Erath	Texas	75.38990718
37133 Onslow	North Carolina	75.37319850
20023 Cheyenne	Kansas	75.18796992
21057 Cumberland	Kentucky	75.08634930
31131 Otoe	Nebraska	75.07037848
20027 Clay	Kansas	75.02813555
12005 Bay	Florida	75.01875469
32027 Pershing	Nevada	75.00750075
51067 Franklin	Virginia	74.73974553
55123 Vernon	Wisconsin	74.71171025
21147 McCreary	Kentucky	74.67830882
39125 Paulding	Ohio	74.62686567
39071 Highland	Ohio	74.31836128
5117 Prairie	Arkansas	74.31260837
29051 Cole	Missouri	74.22261576
26097 Mackinac	Michigan	74.16334477
38083 Sheridan	North Dakota	74.12898443
54079 Putnam	West Virginia	74.09759712
48297 Live Oak	Texas	73.97665626
40047 Garfield	Oklahoma	73.87585573
46011 Brookings	South Dakota	73.79654859

Counties_Cities

42125 Washington	Pennsylvania	73.78970417
16065 Madison	Idaho	73.78383880
48457 Tyler	Texas	73.74631268
17173 Shelby	Illinois	73.59367094
38105 Williams	North Dakota	73.55021216
29013 Bates	Missouri	73.52941176
38069 Pierce	North Dakota	73.51139427
21167 Mercer	Kentucky	73.48213466
29083 Henry	Missouri	73.42143906
5049 Fulton	Arkansas	73.35561170
37189 Watauga	North Carolina	73.28626329
29203 Shannon	Missouri	73.26901942
51580 Covington	Virginia	73.26007326
46137 Ziebach	South Dakota	72.93946025
42051 Fayette	Pennsylvania	72.82986178
47029 Cocke	Tennessee	72.67848158
29186 Ste. Genevieve	Missouri	72.67441860
29015 Benton	Missouri	72.62164125
27159 Wadena	Minnesota	72.60582299
38057 Mercer	North Dakota	72.57771864
5095 Monroe	Arkansas	72.46376812
27071 Koochiching	Minnesota	72.34726688
17005 Bond	Illinois	72.15874925
48173 Glasscock	Texas	72.04610951
19097 Jackson	Iowa	72.04610951
40049 Garvin	Oklahoma	71.91399087
54093 Tucker	West Virginia	71.89072610
46119 Sully	South Dakota	71.83908046
37043 Clay	North Carolina	71.81973247
54087 Roane	West Virginia	71.77720356
15009 Maui	Hawaii	71.76733032
27015 Brown	Minnesota	71.68173311
36045 Jefferson	New York	71.58516397
21209 Scott	Kentucky	71.38905249

Counties_Cities

41017 Deschutes	Oregon	71.35565324
6101 Sutter	California	71.27583749
47055 Giles	Tennessee	71.17920212
48391 Refugio	Texas	71.10352673
18165 Vermillion	Indiana	71.06402222
51195 Wise	Virginia	71.03020099
29111 Lewis	Missouri	71.02993404
41035 Klamath	Oregon	70.95029045
54077 Preston	West Virginia	70.92408168
40103 Noble	Oklahoma	70.86544424
37075 Graham	North Carolina	70.72135785
32007 Elko County	Nevada	70.52992756
32007 Elko County	Nevada	70.52992756
18129 Posey	Indiana	70.47768207
48485 Wichita	Texas	70.42040223
39069 Henry	Ohio	70.14693938
21169 Metcalfe	Kentucky	69.79062812
38071 Ramsey	North Dakota	69.68034143
48407 San Jacinto	Texas	69.64030781
47023 Chester	Tennessee	69.46052327
2220 Sitka	Alaska	69.38822713
47175 Van Buren	Tennessee	69.38421509
48107 Crosby	Texas	69.21612736
12053 Hernando	Florida	69.15882954
17033 Crawford	Illinois	69.12319881
20143 Ottawa	Kansas	68.94174423
38085 Sioux	North Dakota	68.83891693
48207 Haskell	Texas	68.81128505
50023 Washington	Vermont	68.79944960
54029 Hancock	West Virginia	68.74269609
40075 Kiowa	Oklahoma	68.73639592
54105 Wirt	West Virginia	68.61063465
5145 White	Arkansas	68.59146163
17001 Adams	Illinois	68.50253459

Counties_Cities

20125 Montgomery	Kansas	68.49315068
37055 Dare	North Carolina	68.49127421
47179 Washington	Tennessee	68.42551339
16073 Owyhee	Idaho	68.41700162
41003 Benton	Oregon	68.40316609
21135 Lewis	Kentucky	67.88866259
54063 Monroe	West Virginia	67.77108434
16005 Bannock	Idaho	67.70869196
23019 Penobscot	Maine	67.50675068
18001 Adams	Indiana	67.34762600
55049 Iowa	Wisconsin	67.30890581
29147 Nodaway	Missouri	67.25251076
56011 Crook	Wyoming	67.11409396
17147 Piatt	Illinois	67.08953403
36097 Schuyler	New York	66.99419384
17011 Bureau	Illinois	66.68081108
38101 Ward	North Dakota	66.42654700
30111 Yellowstone	Montana	66.19332197
48191 Hall	Texas	66.05019815
48447 Throckmorton	Texas	66.00660066
48045 Briscoe	Texas	65.96306069
55137 Waushara	Wisconsin	65.94403000
39067 Harrison	Ohio	65.90220113
18051 Gibson	Indiana	65.76587349
29017 Bollinger	Missouri	65.74081683
30007 Broadwater	Montana	65.73541495
48235 Irion	Texas	65.70302234
27127 Redwood	Minnesota	65.57807069
40067 Jefferson	Oklahoma	65.32745386
54107 Wood	West Virginia	65.31833783
13109 Evans	Georgia	65.29241675
21195 Pike	Kentucky	65.06626485
20045 Douglas	Kansas	65.05484370
20123 Mitchell	Kansas	65.04065041

Counties_Cities

48465 Val Verde	Texas	65.03007641
39119 Muskingum	Ohio	64.97801190
56001 Albany	Wyoming	64.76516152
37031 Carteret	North Carolina	64.72585007
55078 Menominee	Wisconsin	64.40532417
54045 Logan	West Virginia	64.40334897
55033 Dunn	Wisconsin	64.25738406
48273 Kleberg	Texas	64.24877124
17179 Tazewell	Illinois	64.23432682
53035 Kitsap	Washington	64.12038324
53067 Thurston	Washington	63.89240937
48289 Leon	Texas	63.69426752
54033 Harrison	West Virginia	63.65278148
55107 Rusk	Wisconsin	63.61772814
29039 Cedar	Missouri	63.53688669
47151 Scott	Tennessee	63.52375335
29077 Greene	Missouri	63.37287572
30085 Roosevelt	Montana	63.29686228
40081 Lincoln	Oklahoma	63.00114548
42033 Clearfield	Pennsylvania	62.98181085
55081 Monroe	Wisconsin	62.97365964
21043 Carter	Kentucky	62.95363650
21045 Casey	Kentucky	62.94058409
56033 Sheridan	Wyoming	62.84523534
20139 Osage	Kansas	62.73132175
21217 Taylor	Kentucky	62.62476026
40127 Pushmataha	Oklahoma	62.61740764
19185 Wayne	Iowa	62.49023590
16019 Bonneville	Idaho	62.47111781
38009 Bottineau	North Dakota	62.39276244
35017 Grant	New Mexico	62.16631317
47145 Roane	Tennessee	62.10011291
27129 Renville	Minnesota	61.59321106
27137 St. Louis	Minnesota	61.57573816

Counties_Cities

48409 San Patricio	Texas	61.29191395
23015 Lincoln	Maine	61.14961272
39127 Perry	Ohio	61.05514390
47077 Henderson	Tennessee	61.04786871
8021 Conejos	Colorado	60.97560976
21137 Lincoln	Kentucky	60.86674241
16055 Kootenai	Idaho	60.67923594
8081 Moffat	Colorado	60.66120716
5021 Clay	Arkansas	60.61830673
54001 Barbour	West Virginia	60.47777442
47073 Hawkins	Tennessee	60.14505572
29187 St. Francois	Missouri	59.97720866
26009 Antrim	Michigan	59.91868179
21051 Clay	Kentucky	59.68664511
53045 Mason	Washington	59.53562215
54091 Taylor	West Virginia	59.30494603
6017 El Dorado	California	59.26221169
21131 Leslie	Kentucky	59.15409642
55073 Marathon	Wisconsin	59.07197921
51173 Smyth	Virginia	59.07062221
54103 Wetzell	West Virginia	58.93909627
26085 Lake	Michigan	58.91759953
48309 McLennan	Texas	58.91432679
26041 Delta	Michigan	58.56597038
41055 Sherman	Oregon	58.54800937
29217 Vernon	Missouri	58.45674201
55077 Marquette	Wisconsin	58.31281586
8007 Archuleta	Colorado	58.11841627
29005 Atchison	Missouri	58.01585767
35047 San Miguel	New Mexico	57.98992425
33019 Sullivan	New Hampshire	57.94548489
40005 Atoka	Oklahoma	57.81182252
20141 Osborne	Kansas	57.55395683
31127 Nemaha	Nebraska	57.48778385

Counties_Cities

17183 Vermilion	Illinois	57.28719110
20029 Cloud	Kansas	57.28032993
19071 Fremont	Iowa	57.20005720
17203 Woodford	Illinois	57.19782648
51115 Mathews	Virginia	56.80527153
19131 Mitchell	Iowa	56.76979847
48097 Cooke	Texas	56.68654804
41063 Wallowa	Oregon	56.48919644
5109 Pike	Arkansas	56.21662138
40151 Woods	Oklahoma	56.19871867
48221 Hood	Texas	56.16399888
54053 Mason	West Virginia	56.14192679
30009 Carbon	Montana	56.00149337
35003 Catron	New Mexico	55.89714925
21181 Nicholas	Kentucky	55.81914597
47013 Campbell	Tennessee	55.57941541
20183 Smith	Kansas	55.50929781
29063 DeKalb	Missouri	55.42359462
20015 Butler	Kansas	55.41825807
37053 Currituck	North Carolina	55.40780142
17175 Stark	Illinois	55.27915976
20137 Norton	Kansas	55.24861878
26089 Leelanau	Michigan	55.13692336
26107 Mecosta	Michigan	55.11539786
17191 Wayne	Illinois	55.10653931
5103 Ouachita	Arkansas	55.07074473
6009 Calaveras	California	54.82215692
48487 Wilbarger	Texas	54.60218409
20011 Bourbon	Kansas	54.59632840
35025 Lea	New Mexico	54.58907357
55113 Sawyer	Wisconsin	54.58184244
53075 Whitman	Washington	54.22666747
8043 Fremont	Colorado	54.14297911
26119 Montmorency	Michigan	53.96654074

Counties_Cities

23017 Oxford	Maine	53.80263112
19195 Worth	Iowa	53.66966322
17061 Greene	Illinois	53.66452009
30059 Meagher	Montana	53.59056806
8073 Lincoln	Colorado	53.47593583
48383 Reagan	Texas	53.46164127
39087 Lawrence	Ohio	53.45271105
55011 Buffalo	Wisconsin	53.33333333
54073 Pleasants	West Virginia	53.28360197
55005 Barron	Wisconsin	53.13966876
55071 Manitowoc	Wisconsin	53.11480385
48283 La Salle	Texas	53.11379631
21205 Rowan	Kentucky	52.88207298
23013 Knox	Maine	52.80229313
50005 Caledonia	Vermont	52.80179526
42111 Somerset	Pennsylvania	52.73691043
38091 Steele	North Dakota	52.54860746
39147 Seneca	Ohio	52.52957053
40123 Pontotoc	Oklahoma	52.29168301
6057 Nevada	California	52.15856203
48317 Martin	Texas	52.14670607
2188 Northwest Arctic	Alaska	52.14444010
29221 Washington	Missouri	52.11883093
48151 Fisher	Texas	52.09690023
48495 Winkler	Texas	51.81347150
20169 Saline	Kansas	51.46964210
20037 Crawford	Kansas	51.25707988
21079 Garrard	Kentucky	51.25284738
38065 Oliver	North Dakota	51.22950820
31015 Boyd	Nebraska	51.15089514
29053 Cooper	Missouri	51.12764870
8011 Bent	Colorado	51.00306018
41037 Lake	Oregon	50.76786394
19053 Decatur	Iowa	50.69708492

Counties_Cities

29103 Knox	Missouri	50.67139600
51063 Floyd	Virginia	50.64893954
54059 Mingo	West Virginia	50.45196552
51720 Norton	Virginia	50.40322581
31071 Garfield	Nebraska	50.32712632
39083 Knox	Ohio	50.08643950
54041 Lewis	West Virginia	49.92511233
53049 Pacific	Washington	49.91831548
16011 Bingham	Idaho	49.74478761
17127 Massac	Illinois	49.71590909
6033 Lake	California	49.70333323
41011 Coos	Oregon	49.69792977
40107 Okfuskee	Oklahoma	49.59497438
26153 Schoolcraft	Michigan	49.57858205
12045 Gulf	Florida	49.49269983
47005 Benton	Tennessee	49.43153732
42113 Sullivan	Pennsylvania	49.41525284
23025 Somerset	Maine	49.41492726
39079 Jackson	Ohio	49.40711462
48227 Howard	Texas	49.37052580
42117 Tioga	Pennsylvania	49.06410225
21053 Clinton	Kentucky	48.99078973
29173 Ralls	Missouri	48.96200548
38079 Rolette	North Dakota	48.94762604
26101 Manistee	Michigan	48.92367906
40077 Latimer	Oklahoma	48.87107810
21231 Wayne	Kentucky	48.85675200
48363 Palo Pinto	Texas	48.48484848
35037 Quay	New Mexico	48.46722404
20053 Ellsworth	Kansas	48.41833441
39005 Ashland	Ohio	48.37659317
18125 Pike	Indiana	48.34810637
50019 Orleans	Vermont	48.31456498
15003 Honolulu	Hawaii	48.15933393

Counties_Cities

50009 Essex	Vermont	48.00000000
48077 Clay	Texas	47.81943382
30067 Park	Montana	47.80114723
26095 Luce	Michigan	47.74789113
53041 Lewis	Washington	47.73629466
36033 Franklin	New York	47.72035870
20121 Miami	Kansas	47.50593824
21071 Floyd	Kentucky	47.42641931
29091 Howell	Missouri	47.40992115
40061 Haskell	Oklahoma	47.36343543
26083 Keweenaw	Michigan	47.32607667
47025 Claiborne	Tennessee	47.23516816
35023 Hidalgo	New Mexico	47.16981132
42021 Cambria	Pennsylvania	47.06596827
21223 Trimble	Kentucky	46.97592484
21235 Whitley	Kentucky	46.90690359
37175 Transylvania	North Carolina	46.76311559
16037 Custer	Idaho	46.72897196
46081 Lawrence	South Dakota	46.61823550
31145 Red Willow	Nebraska	46.61570017
40083 Logan	Oklahoma	46.52047958
40025 Cimarron	Oklahoma	46.44681839
55031 Douglas	Wisconsin	46.28772450
55037 Florence	Wisconsin	46.28558204
40053 Grant	Oklahoma	46.23208507
40135 Sequoyah	Oklahoma	46.14002283
29225 Webster	Missouri	46.02521159
48337 Montague	Texas	45.92774036
20145 Pawnee	Kansas	45.71776897
41061 Union	Oregon	45.34976002
48237 Jack	Texas	45.23351804
27073 Lac qui Parle	Minnesota	45.05857615
21175 Morgan	Kentucky	44.96065942
35035 Otero	New Mexico	44.92295713

Counties_Cities

27007 Beltrami	Minnesota	44.82677653
26165 Wexford	Michigan	44.82160999
38039 Griggs	North Dakota	44.80286738
21189 Owsley	Kentucky	44.72271914
30107 Wheatland	Montana	44.72271914
48131 Duval	Texas	44.59507670
42023 Cameron	Pennsylvania	44.52359751
40153 Woodward	Oklahoma	44.50598358
47163 Sullivan	Tennessee	44.39708755
29141 Morgan	Missouri	44.20866490
42013 Blair	Pennsylvania	44.08451164
38023 Divide	North Dakota	43.80201489
48351 Newton	Texas	43.64906155
30035 Glacier	Montana	43.64588638
6115 Yuba	California	43.56684307
8055 Huerfano	Colorado	43.54768471
6045 Mendocino	California	43.37602447
2240 Southeast Fairbanks	Alaska	43.36513443
17123 Marshall	Illinois	43.35009537
39001 Adams	Ohio	43.28379743
38005 Benson	North Dakota	43.09106579
8077 Mesa	Colorado	43.07897159
48165 Gaines	Texas	43.06014066
40099 Murray	Oklahoma	43.00150505
16029 Caribou	Idaho	42.49291785
48429 Stephens	Texas	42.40432524
48281 Lampasas	Texas	42.39483725
20159 Rice	Kansas	41.96831392
20115 Marion	Kansas	41.84100418
39121 Noble	Ohio	41.80019507
20051 Ellis	Kansas	41.79728318
5039 Dallas	Arkansas	41.77109440
48249 Jim Wells	Texas	41.64421145
8071 Las Animas	Colorado	41.37075088

Counties_Cities

47101 Lewis	Tennessee	41.37018037
35007 Colfax	New Mexico	41.28819158
42065 Jefferson	Pennsylvania	41.24561765
21125 Laurel	Kentucky	41.20720632
30051 Liberty	Montana	41.15226337
42039 Crawford	Pennsylvania	41.14597416
39115 Morgan	Ohio	41.08463435
32001 Churchill	Nevada	40.91653028
40043 Dewey	Oklahoma	40.86636698
38021 Dickey	North Dakota	40.79135223
2100 Haines	Alaska	40.42037187
29175 Randolph	Missouri	40.38282922
8027 Custer	Colorado	40.37141704
15001 Hawaii	Hawaii	40.30191608
51031 Campbell	Virginia	40.01964601
2180 Nome	Alaska	39.96802558
2275 Wrangell	Alaska	39.95205753
21089 Greenup	Kentucky	39.69604174
27135 Roseau	Minnesota	39.60396040
29121 Macon	Missouri	39.59611958
17059 Gallatin	Illinois	39.54132068
55085 Oneida	Wisconsin	39.46997463
5001 Arkansas	Arkansas	39.39445101
26109 Menominee	Michigan	39.15937867
20191 Sumner	Kansas	39.13724126
26055 Grand Traverse	Michigan	38.88822875
38051 McIntosh	North Dakota	38.68471954
32017 Lincoln	Nevada	38.45414343
5101 Newton	Arkansas	38.43689942
31063 Frontier	Nebraska	38.34355828
20063 Gove	Kansas	38.28483920
37095 Hyde	North Carolina	38.24091778
51105 Lee	Virginia	38.23117115
48133 Eastland	Texas	38.20543609

Counties_Cities

41009 Columbia	Oregon	38.18469939
51750 Radford	Virginia	38.17002018
48265 Kerr	Texas	38.16429730
2170 Matanuska-Susit	Alaska	38.10054828
20147 Phillips	Kansas	37.61519654
20133 Neosho	Kansas	37.61519654
48307 McCulloch	Texas	37.56103668
48035 Bosque	Texas	37.45117971
48119 Delta	Texas	37.39016639
56015 Goshen	Wyoming	37.38038278
27021 Cass	Minnesota	37.26413496
21187 Owen	Kentucky	36.76470588
40069 Johnston	Oklahoma	36.53301671
53009 Clallam	Washington	36.48826511
55125 Vilas	Wisconsin	36.46640532
29151 Osage	Missouri	36.45909290
20077 Harper	Kansas	36.32401017
30029 Flathead	Montana	36.23685190
40079 Le Flore	Oklahoma	36.01440576
20195 Trego	Kansas	35.80379520
29059 Dallas	Missouri	35.79525116
48083 Coleman	Texas	35.72704537
31087 Hitchcock	Nebraska	35.63791875
47173 Union	Tennessee	35.55465258
41029 Jackson	Oregon	35.52494945
47019 Carter	Tennessee	35.49182801
30053 Lincoln	Montana	35.36425179
39161 Van Wert	Ohio	35.35942859
48079 Cochran	Texas	35.26093089
55051 Iron	Wisconsin	35.23608175
20079 Harvey	Kansas	35.07746273
39009 Athens	Ohio	34.94484791
38063 Nelson	North Dakota	34.85535030
29137 Monroe	Missouri	34.62603878

Counties_Cities

17107 Logan	Illinois	34.57216940
17057 Fulton	Illinois	34.43921479
55001 Adams	Wisconsin	34.40141537
38049 McHenry	North Dakota	34.38789546
54095 Tyler	West Virginia	34.30139492
24023 Garrett	Maryland	34.29002503
37011 Avery	North Carolina	34.27592117
48009 Archer	Texas	34.14523105
48475 Ward	Texas	34.12969283
27029 Clearwater	Minnesota	34.05221339
16051 Jefferson	Idaho	33.96854513
46041 Dewey	South Dakota	33.87533875
5047 Franklin	Arkansas	33.68893880
5005 Baxter	Arkansas	33.63848242
41013 Crook	Oregon	33.51908493
30073 Pondera	Montana	33.48961822
6091 Sierra	California	33.47840643
29055 Crawford	Missouri	33.39316275
13125 Glascock	Georgia	33.38898164
29043 Christian	Missouri	33.33984802
42121 Venango	Pennsylvania	33.16037920
53065 Stevens	Washington	33.14184711
26053 Gogebic	Michigan	33.12135665
54047 McDowell	West Virginia	32.92542391
48379 Rains	Texas	32.89744222
30023 Deer Lodge	Montana	32.85510897
30063 Missoula	Montana	32.83077001
38011 Bowman	North Dakota	32.50975293
51169 Scott	Virginia	32.50673354
30081 Ravalli	Montana	32.42842583
6011 Colusa	California	32.36694872
21153 Magoffin	Kentucky	32.35722375
40009 Beckham	Oklahoma	32.24469114
21197 Powell	Kentucky	32.14917216

Counties_Cities

21127 Lawrence	Kentucky	32.11097553
39131 Pike	Ohio	32.06612748
20041 Dickinson	Kansas	32.05641930
6093 Siskiyou	California	32.01902845
6007 Butte	California	31.99916975
29179 Reynolds	Missouri	31.97953310
21121 Knox	Kentucky	31.94479939
42083 McKean	Pennsylvania	31.73208358
32033 White Pine	Nevada	31.66226913
54025 Greenbrier	West Virginia	31.62191686
30093 Silver Bow	Montana	31.43485840
35028 Los Alamos	New Mexico	31.41196796
6103 Tehama	California	31.29106953
17047 Edwards	Illinois	31.28911139
2198 Prince of Wales-	Alaska	31.14294612
38031 Foster	North Dakota	31.09452736
50017 Orange	Vermont	31.03555295
17055 Franklin	Illinois	31.00695072
54081 Raleigh	West Virginia	30.97476230
48417 Shackelford	Texas	30.74085460
41015 Curry	Oregon	30.68425898
48019 Bandera	Texas	30.66947073
56035 Sublette	Wyoming	30.57169061
16043 Fremont	Idaho	30.37667072
21095 Harlan	Kentucky	30.29270325
39053 Gallia	Ohio	30.02101471
51167 Russell	Virginia	29.90877823
51071 Giles	Virginia	29.68416053
29089 Howard	Missouri	29.59455460
17165 Saline	Illinois	29.28135196
6035 Lassen	California	29.21888189
15007 Kauai	Hawaii	29.11288869
48377 Presidio	Texas	28.78526195
48385 Real	Texas	28.75215641

Counties_Cities

54097 Upshur	West Virginia	28.67089904
29149 Oregon	Missouri	28.46029788
54067 Nicholas	West Virginia	28.17808550
26019 Benzie	Michigan	28.16425393
37029 Camden	North Carolina	28.01120448
48023 Baylor	Texas	27.91736460
31013 Box Butte	Nebraska	27.84998143
21069 Fleming	Kentucky	27.71618625
30049 Lewis and Clark	Montana	27.65647744
26043 Dickinson	Michigan	27.57751251
54013 Calhoun	West Virginia	27.57099531
30083 Richland	Montana	27.49014936
48275 Knox	Texas	27.37476047
35051 Sierra	New Mexico	27.35229759
16085 Valley	Idaho	27.17145186
53027 Grays Harbor	Washington	27.06323324
27055 Houston	Minnesota	26.91355367
29213 Taney	Missouri	26.85669269
6089 Shasta	California	26.66074206
48271 Kinney	Texas	26.54632333
21159 Martin	Kentucky	26.49474521
21119 Knott	Kentucky	26.44453259
29117 Livingston	Missouri	26.40961310
40059 Harper	Oklahoma	26.33658151
41033 Josephine	Oregon	26.31789731
41019 Douglas	Oregon	26.29598397
48211 Hemphill	Texas	26.14379085
39105 Meigs	Ohio	25.96728123
55067 Langlade	Wisconsin	25.94976126
17069 Hardin	Illinois	25.57544757
35027 Lincoln	New Mexico	25.56760074
48255 Karnes	Texas	25.55910543
6005 Amador	California	25.39166646
17159 Richland	Illinois	25.37588023

Counties_Cities

17101 Lawrence	Illinois	25.37266096
17039 De Witt	Illinois	25.36622487
55069 Lincoln	Wisconsin	25.28079743
48007 Aransas	Texas	25.21856086
29105 Laclede	Missouri	25.20090723
39145 Scioto	Ohio	25.16489629
53059 Skamania	Washington	25.15934250
31029 Chase	Nebraska	25.14458134
29009 Barry	Missouri	25.07941816
31101 Keith	Nebraska	24.93454681
32029 Storey	Nevada	24.82005460
30043 Jefferson	Montana	24.79953708
53013 Columbia	Washington	24.63661000
29123 Madison	Missouri	24.61437479
48335 Mitchell	Texas	24.55494168
17065 Hamilton	Illinois	24.50079628
29127 Marion	Missouri	24.48237269
54043 Lincoln	West Virginia	24.27302296
51520 Bristol	Virginia	24.26889941
54109 Wyoming	West Virginia	24.05465217
5009 Boone	Arkansas	24.01280683
20185 Stafford	Kansas	23.93489708
31129 Nuckolls	Nebraska	23.83790226
17151 Pope	Illinois	23.74169041
46053 Gregory	South Dakota	23.74169041
23009 Hancock	Maine	23.71786685
21025 Breathitt	Kentucky	23.57378595
27069 Kittson	Minnesota	23.54048964
27057 Hubbard	Minnesota	23.43896494
48095 Concho	Texas	23.38634238
17049 Effingham	Illinois	23.38634238
46039 Deuel	South Dakota	23.05741296
48267 Kimble	Texas	22.92526364
46033 Custer	South Dakota	22.92000917

Counties_Cities

29125 Maries	Missouri	22.80761774
29087 Holt	Missouri	22.70663034
54009 Brooke	West Virginia	22.51947935
40063 Hughes	Oklahoma	22.49718785
29067 Douglas	Missouri	22.43326105
5097 Montgomery	Arkansas	22.41147468
41057 Tillamook	Oregon	22.39892485
41039 Lane	Oregon	22.39134272
20007 Barber	Kansas	22.36135957
21115 Johnson	Kentucky	22.33538819
48425 Somervell	Texas	22.18278616
26061 Houghton	Michigan	22.08785444
53051 Pend Oreille	Washington	22.05558006
29209 Stone	Missouri	22.04793852
51185 Tazewell	Virginia	22.02912740
54055 Mercer	West Virginia	21.98508397
55141 Wood	Wisconsin	21.90130723
29197 Schuyler	Missouri	21.74385736
29167 Polk	Missouri	21.73845533
30065 Musselshell	Montana	21.50075253
20151 Pratt	Kansas	21.32650885
54007 Braxton	West Virginia	21.29320747
29185 St. Clair	Missouri	21.28791911
6063 Plumas	California	21.27206977
21065 Estill	Kentucky	21.12973658
29171 Putnam	Missouri	21.02165230
30095 Stillwater	Montana	20.97755402
17013 Calhoun	Illinois	20.82465639
30013 Cascade	Montana	20.82236077
54085 Ritchie	West Virginia	20.57401502
48353 Nolan	Texas	20.33760423
48333 Mills	Texas	20.32107295
55007 Bayfield	Wisconsin	19.94415636
42047 Elk	Pennsylvania	19.88796447

Counties_Cities

31169 Thayer	Nebraska	19.84520738
30047 Lake	Montana	19.83471074
29093 Iron	Missouri	19.65215682
48399 Runnels	Texas	19.54270080
5127 Scott	Arkansas	19.38172304
55003 Ashland	Wisconsin	19.23076923
33007 Coos	New Hampshire	18.99395359
55129 Washburn	Wisconsin	18.89406726
2290 Yukon-Koyukuk	Alaska	18.77229210
48171 Gillespie	Texas	18.65393225
53043 Lincoln	Washington	18.62197393
48299 Llano	Texas	18.47916474
20201 Washington	Kansas	18.45018450
37115 Madison	North Carolina	18.37981896
29109 Lawrence	Missouri	18.24865090
16049 Idaho	Idaho	18.16750439
21087 Green	Kentucky	18.10118563
26071 Iron	Michigan	17.99046505
40149 Washita	Oklahoma	17.97429676
16057 Latah	Idaho	17.44157074
17155 Putnam	Illinois	17.42160279
40003 Alfalfa	Oklahoma	17.37921446
31031 Cherry	Nebraska	17.35809755
12037 Franklin	Florida	17.04158146
29205 Shelby	Missouri	16.52892562
48411 San Saba	Texas	16.51800463
2050 Bethel	Alaska	16.46903821
20001 Allen	Kansas	16.07200257
6105 Trinity	California	15.95532509
29131 Miller	Missouri	15.78781181
8103 Rio Blanco	Colorado	15.78282828
16017 Bonner	Idaho	15.65050193
5147 Woodruff	Arkansas	15.40832049
47067 Hancock	Tennessee	15.26950679

Counties_Cities

17025 Clay	Illinois	15.09092281
2150 Kodiak Island	Alaska	14.98688647
55099 Price	Wisconsin	14.92871538
23003 Aroostook	Maine	14.90068692
6109 Tuolumne	California	14.66840243
17193 White	Illinois	14.63593121
29045 Clark	Missouri	14.61560947
56045 Weston	Wyoming	14.35338022
21129 Lee	Kentucky	14.21868335
48047 Brooks	Texas	14.05678943
41023 Grant	Oregon	13.93534002
21237 Wolfe	Kentucky	13.93339836
55091 Pepin	Wisconsin	13.71930306
21133 Letcher	Kentucky	13.69925567
41025 Harney	Oregon	13.64442625
29073 Gasconade	Missouri	13.60081605
29161 Phelps	Missouri	13.41321649
21063 Elliott	Kentucky	13.31912627
53019 Ferry	Washington	13.07360439
55013 Burnett	Wisconsin	12.99376299
17149 Pike	Illinois	12.81147909
20003 Anderson	Kansas	12.69357705
42123 Warren	Pennsylvania	12.65886880
31147 Richardson	Nebraska	12.59921885
16059 Lemhi	Idaho	12.56123603
26013 Baraga	Michigan	12.01923077
5089 Marion	Arkansas	11.96029183
56031 Platte	Wyoming	11.67406024
20205 Wilson	Kansas	11.54068090
31045 Dawes	Nebraska	11.47315282
21013 Bell	Kentucky	11.29135459
30087 Rosebud	Montana	11.03387399
26003 Alger	Michigan	10.99263493
48043 Brewster	Texas	10.79097874

Counties_Cities

30001 Beaverhead	Montana	10.63377286
27149 Stevens	Minnesota	10.25325541
56029 Park	Wyoming	10.23052790
2185 North Slope	Alaska	10.12965964
31089 Holt	Nebraska	9.82511299
55119 Taylor	Wisconsin	9.79815795
48127 Dimmit	Texas	9.70120295
27075 Lake	Minnesota	9.38262338
30017 Custer	Montana	8.63110651
29011 Barton	Missouri	8.47601288
26033 Chippewa	Michigan	7.99637498
54089 Summers	West Virginia	7.83699060
29065 Dent	Missouri	6.47626449
41001 Baker	Oregon	6.24765713
30041 Hill	Montana	6.11733040
23021 Piscataquis	Maine	5.95238095
17045 Edgar	Illinois	5.76036866
29215 Texas	Missouri	3.91068007
23029 Washington	Maine	3.17561131
31083 Harlan	Nebraska	0.00000000
31103 Keya Paha	Nebraska	0.00000000
20203 Wichita	Kansas	0.00000000
35011 De Baca	New Mexico	0.00000000
31117 McPherson	Nebraska	0.00000000
30027 Fergus	Montana	0.00000000
31091 Hooker	Nebraska	0.00000000
20049 Elk	Kansas	0.00000000
48261 Kenedy	Texas	0.00000000
15005 Kalawao	Hawaii	0.00000000
30103 Treasure	Montana	0.00000000
8057 Jackson	Colorado	0.00000000
8061 Kiowa	Colorado	0.00000000
31183 Wheeler	Nebraska	0.00000000
40057 Harmon	Oklahoma	0.00000000

Counties_Cities

48443 Terrell	Texas	0.00000000
16033 Clark	Idaho	0.00000000
38095 Towner	North Dakota	0.00000000
8115 Sedgwick	Colorado	0.00000000
35033 Mora	New Mexico	0.00000000
46007 Bennett	South Dakota	0.00000000
46021 Campbell	South Dakota	0.00000000
46055 Haakon	South Dakota	0.00000000
27031 Cook	Minnesota	0.00000000
2282 Yakutat	Alaska	0.00000000
48033 Borden	Texas	0.00000000
48243 Jeff Davis	Texas	0.00000000
48433 Stonewall	Texas	0.00000000
46075 Jones	South Dakota	0.00000000
8033 Dolores	Colorado	0.00000000
38001 Adams	North Dakota	0.00000000
27077 Lake of the Woo	Minnesota	0.00000000
38033 Golden Valley	North Dakota	0.00000000
2261 Valdez-Cordova	Alaska	0.00000000
2060 Bristol Bay	Alaska	0.00000000
41069 Wheeler	Oregon	0.00000000
31005 Arthur	Nebraska	0.00000000
2105 Hoonah-Angoon	Alaska	0.00000000
48413 Schleicher	Texas	0.00000000
41021 Gilliam	Oregon	0.00000000
2230 Skagway	Alaska	0.00000000
16071 Oneida	Idaho	0.00000000
2013 Aleutians East	Alaska	0.00000000
16015 Boise	Idaho	0.00000000
30079 Prairie	Montana	0.00000000
46063 Harding	South Dakota	0.00000000
30033 Garfield	Montana	0.00000000
54017 Doddridge	West Virginia	0.00000000
48109 Culberson	Texas	0.00000000

Counties_Cities

38007 Billings	North Dakota	0.00000000
49019 Grand	Utah	0.00000000
31085 Hayes	Nebraska	0.00000000
46107 Potter	South Dakota	0.00000000
5013 Calhoun	Arkansas	0.00000000
46095 Mellette	South Dakota	0.00000000
2070 Dillingham	Alaska	0.00000000
48155 Foard	Texas	0.00000000
53023 Garfield	Washington	0.00000000
30039 Granite	Montana	0.00000000
21201 Robertson	Kentucky	0.00000000
20071 Greeley	Kansas	0.00000000
48269 King	Texas	0.00000000
49015 Emery	Utah	0.00000000
30091 Sheridan	Montana	0.00000000
40045 Ellis	Oklahoma	0.00000000
30019 Daniels	Montana	0.00000000
16023 Butte	Idaho	0.00000000
25007 Dukes	Massachusetts	0.00000000
31075 Grant	Nebraska	0.00000000
49055 Wayne	Utah	0.00000000
31049 Deuel	Nebraska	0.00000000
38047 Logan	North Dakota	0.00000000
26131 Ontonagon	Michigan	0.00000000
29057 Dade	Missouri	0.00000000
30097 Sweet Grass	Montana	0.00000000
2016 Aleutians West	Alaska	0.00000000
48435 Sutton	Texas	0.00000000
2164 Lake and Penins	Alaska	0.00000000
2068 Denali	Alaska	0.00000000
20165 Rush	Kansas	0.00000000
16007 Bear Lake	Idaho	0.00000000
2158 Kusilvak	Alaska	0.00000000
16035 Clearwater	Idaho	0.00000000

Counties_Cities

32011 Eureka	Nevada	0.00000000
20039 Decatur	Kansas	0.00000000
49033 Rich	Utah	0.00000000
30055 McCone	Montana	0.00000000
38041 Hettinger	North Dakota	0.00000000
49001 Beaver	Utah	0.00000000
20109 Logan	Kansas	0.00000000
49017 Garfield	Utah	0.00000000
48327 Menard	Texas	0.00000000
30025 Fallon	Montana	0.00000000
30061 Mineral	Montana	0.00000000
54101 Webster	West Virginia	0.00000000
16061 Lewis	Idaho	0.00000000
48263 Kent	Texas	0.00000000
16021 Boundary	Idaho	0.00000000
29085 Hickory	Missouri	0.00000000
29153 Ozark	Missouri	0.00000000
49047 Uintah	Utah	0.00000000
30071 Phillips	Montana	0.00000000
17171 Scott	Illinois	0.00000000
28055 Issaquena	Mississippi	0.00000000
36085 Richmond	New York	0.00000000
49023 Juab	Utah	0.00000000
46019 Butte	South Dakota	0.00000000
31057 Dundy	Nebraska	0.00000000
16079 Shoshone	Idaho	0.00000000
30015 Chouteau	Montana	0.00000000
20193 Thomas	Kansas	0.00000000
49041 Sevier	Utah	0.00000000
6049 Modoc	California	0.00000000
25019 Nantucket	Massachusetts	0.00000000
30021 Dawson	Montana	0.00000000
46105 Perkins	South Dakota	0.00000000
31135 Perkins	Nebraska	0.00000000

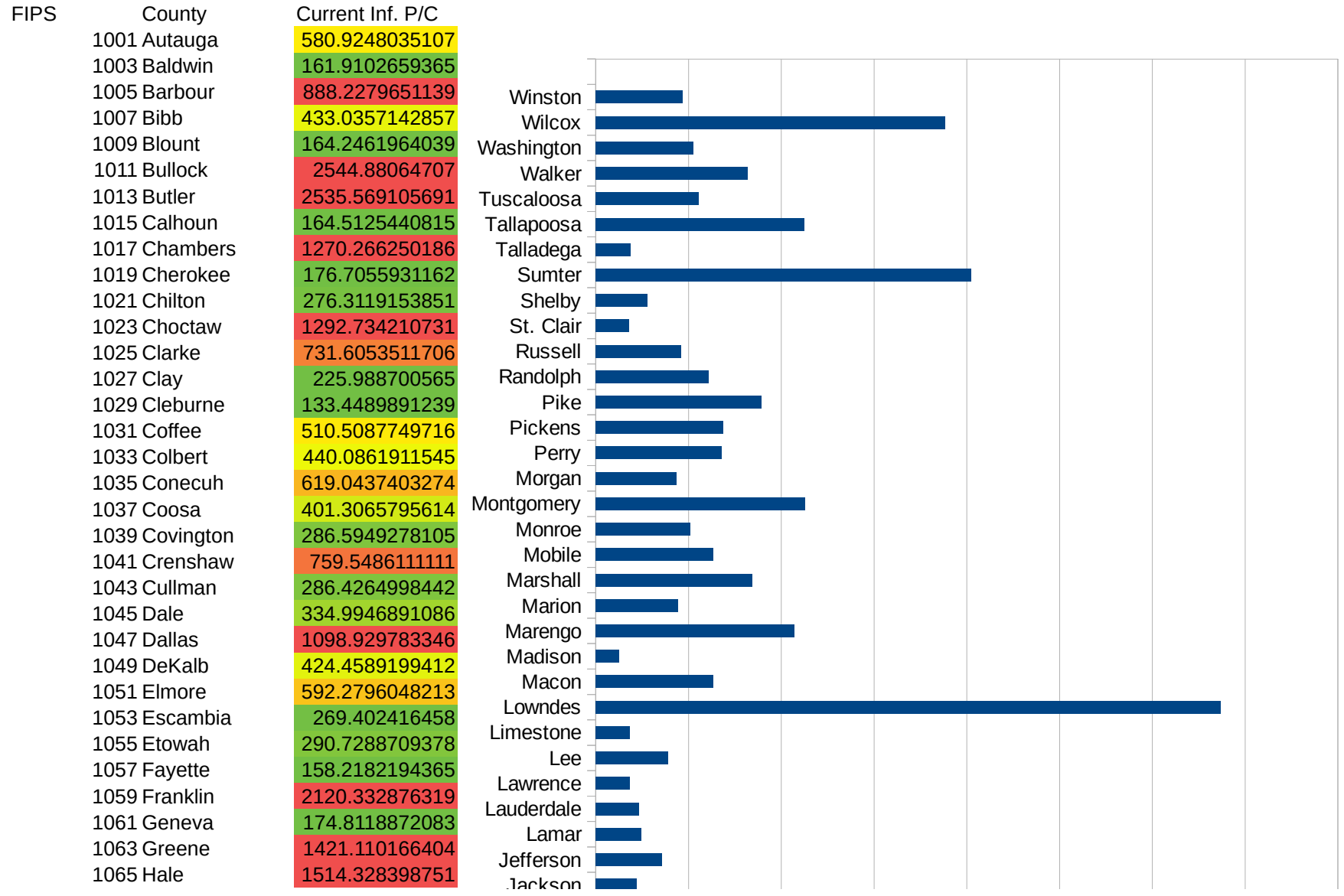
Counties_Cities

30089 Sanders	Montana	0.00000000
20095 Kingman	Kansas	0.00000000
40129 Roger Mills	Oklahoma	0.00000000
51017 Bath	Virginia	0.00000000
49003 Box Elder	Utah	0.00000000
30099 Teton	Montana	0.00000000
36005 Bronx	New York	0.00000000
29223 Wayne	Missouri	0.00000000
30005 Blaine	Montana	0.00000000
20167 Russell	Kansas	0.00000000
30077 Powell	Montana	0.00000000
30105 Valley	Montana	0.00000000
49025 Kane	Utah	0.00000000
49005 Cache	Utah	0.00000000
49053 Washington	Utah	0.00000000
36081 Queens	New York	0.00000000
36047 Kings	New York	0.00000000
49057 Weber	Utah	0.00000000
49021 Iron	Utah	0.00000000
49013 Duchesne	Utah	0.00000000
49007 Carbon	Utah	0.00000000
31113 Logan	Nebraska	0.00000000
48301 Loving	Texas	0.00000000
49009 Daggett	Utah	0.00000000
48137 Edwards	Texas	0.00000000
51021 Bland	Virginia	0.00000000
20065 Graham	Kansas	0.00000000
20105 Lincoln	Kansas	0.00000000
20117 Marshall	Kansas	0.00000000
20153 Rawlins	Kansas	0.00000000
20199 Wallace	Kansas	0.00000000
30011 Carter	Montana	0.00000000
30045 Judith Basin	Montana	0.00000000
30069 Petroleum	Montana	0.00000000

Counties_Cities

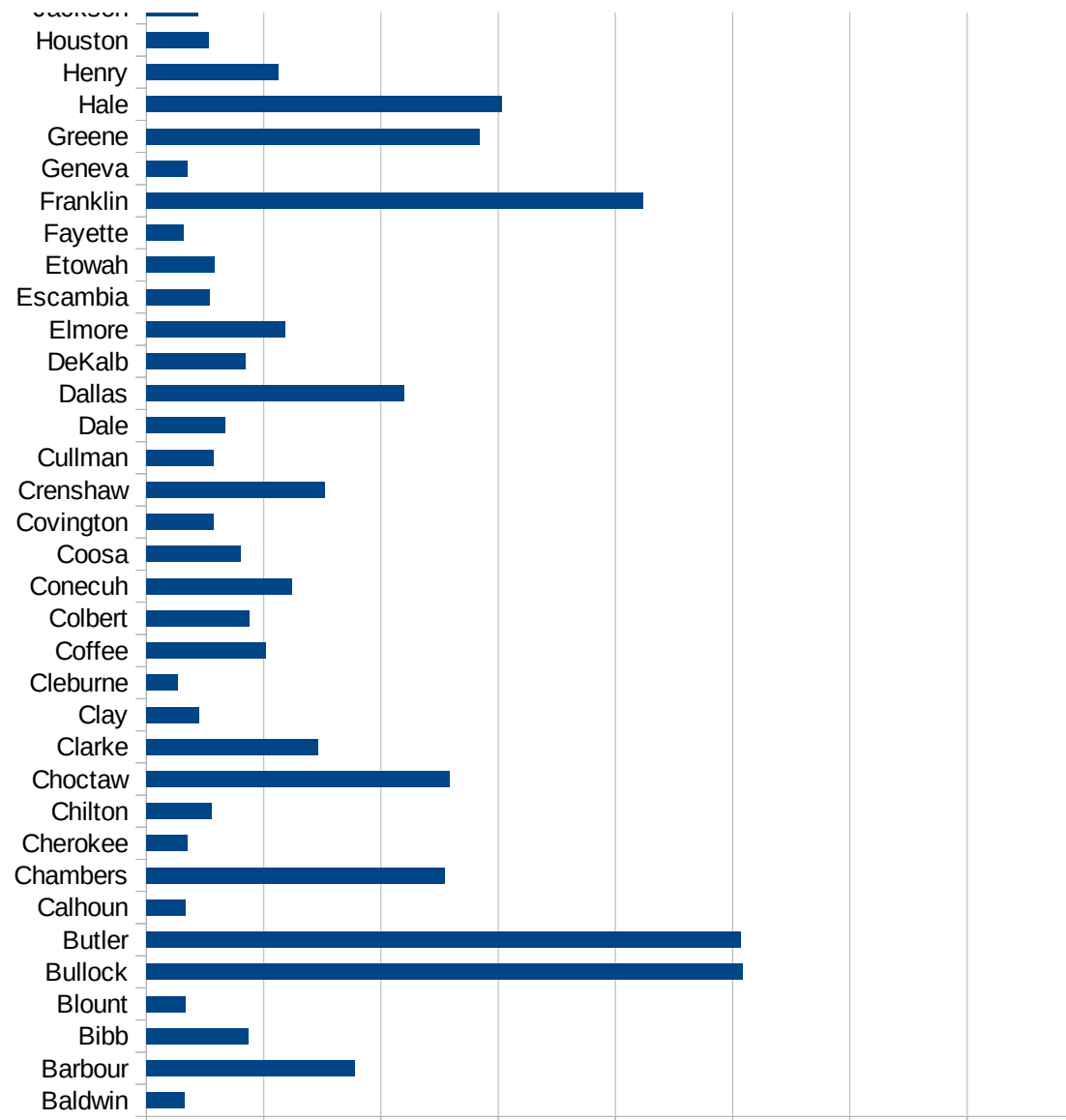
30075 Powder River	Montana	0.00000000
30109 Wibaux	Montana	0.00000000
38019 Cavalier	North Dakota	0.00000000
31009 Blaine	Nebraska	0.00000000
31017 Brown	Nebraska	0.00000000
31115 Loup	Nebraska	0.00000000
31133 Pawnee	Nebraska	0.00000000
31149 Rock	Nebraska	0.00000000
31161 Sheridan	Nebraska	0.00000000
32009 Esmeralda	Nevada	0.00000000
48311 McMullen	Texas	0.00000000
48431 Sterling	Texas	0.00000000
48461 Upton	Texas	0.00000000
49027 Millard	Utah	0.00000000
49029 Morgan	Utah	0.00000000
49031 Piute	Utah	0.00000000
49039 Sanpete	Utah	0.00000000
51051 Dickenson	Virginia	0.00000000

AL



AL

1067 Henry	563.6585507583
1069 Houston	266.41966349
1071 Jackson	218.4165764651
1073 Jefferson	354.7702108297
1075 Lamar	245.5937590292
1077 Lauderdale	233.7991275829
1079 Lawrence	182.0554055284
1081 Lee	391.6042966677
1083 Limestone	181.961860794
1085 Lowndes	3368.758772809
1087 Macon	634.5246488421
1089 Madison	124.4137411703
1091 Marengo	1069.96748138
1093 Marion	443.5036790646
1095 Marshall	843.8335639742
1097 Mobile	633.9469785405
1099 Monroe	507.9033559596
1101 Montgomery	1126.402466303
1103 Morgan	433.2893886085
1105 Perry	678.3369803063
1107 Pickens	687.1301033203
1109 Pike	893.8748575199
1111 Randolph	607.2607260726
1113 Russell	458.6282688081
1115 St. Clair	178.1486075093
1117 Shelby	276.3007227396
1119 Sumter	2025.057127098
1121 Talladega	186.6513002956
1123 Tallapoosa	1123.54001531
1125 Tuscaloosa	553.3456830899
1127 Walker	820.894351054
1129 Washington	525.0946391501
1131 Wilcox	1881.998682601
1133 Winston	469.146238377



AL
0 500 1000 1500 2000 2500 3000 3500 4000

AL

FIPS

29001
29003
29005
29007
29009
29011
29013
29015
29017
29019
29021
29023
29025
29027
29029
29031
29033
29035
29037

AL

29039
29041
29043
29045
29047
29049
29051
29053
29055
29057
29059
29061
29063
29065
29067
29069
29071
29073
29075
29077
29079
29081
29083
29085
29087
29089
29091
29093
29095
29097
29099
29101

29103

AL

29105
29107
29109
29111
29113
29115
29117
29121
29123
29125
29127
29119
29129
29131
29133
29135
29137
29139
29141
29143
29145
29147
29149
29151
29153
29155
29157
29159
29161
29163
29165
29167
29169
29171

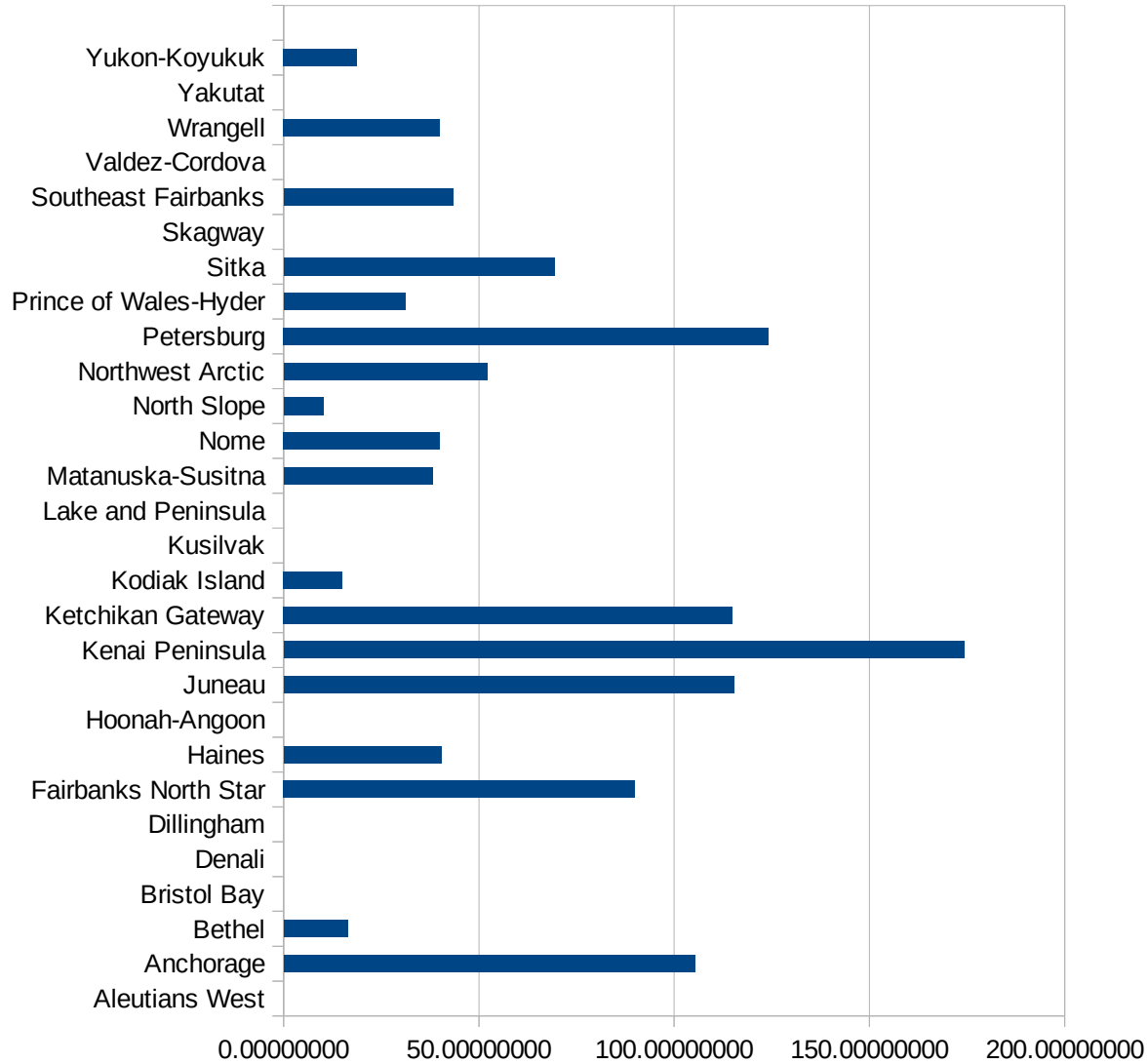
AL

29173
29175
29177
29179
29181
29195
29197
29199
29201
29203
29205
29183
29185
29187
29189
29510
29186
29207
29209
29211
29213
29215

29217
29219
29221
29223
29225
29227
29229

AK

FIPS	County	PC Infection
2013	Aleutians East	0.00000000
2016	Aleutians West	0.00000000
2020	Anchorage	###
2050	Bethel	16.46903821
2060	Bristol Bay	0.00000000
2068	Denali	0.00000000
2070	Dillingham	0.00000000
2090	Fairbanks North Star	89.92533166
2100	Haines	40.42037187
2105	Hoonah-Angoon	0.00000000
2110	Juneau	###
2122	Kenai Peninsula	###
2130	Ketchikan Gateway	###
2150	Kodiak Island	14.98688647
2158	Kusilvak	0.00000000
2164	Lake and Peninsula	0.00000000
2170	Matanuska-Susitna	38.10054828
2180	Nome	39.96802558
2185	North Slope	10.12965964
2188	Northwest Arctic	52.14444010
2195	Petersburg	###
2198	Prince of Wales-Hyder	31.14294612
2220	Sitka	69.38822713
2230	Skagway	0.00000000
2240	Southeast Fairbanks	43.36513443
2261	Valdez-Cordova	0.00000000
2275	Wrangell	39.95205753
2282	Yakutat	0.00000000
2290	Yukon-Koyukuk	18.77229210



AK

AK

FIPS

29001
29003
29005
29007
29009
29011
29013
29015
29017
29019
29021
29023
29025
29027
29029
29031
29033
29035
29037

AK

29039
29041
29043
29045
29047
29049
29051
29053
29055
29057
29059
29061
29063
29065
29067
29069
29071
29073
29075
29077
29079
29081
29083
29085
29087
29089
29091
29093
29095
29097
29099
29101

29103

AK

29105
29107
29109
29111
29113
29115
29117
29121
29123
29125
29127
29119
29129
29131
29133
29135
29137
29139
29141
29143
29145
29147
29149
29151
29153
29155
29157
29159
29161
29163
29165
29167
29169
29171

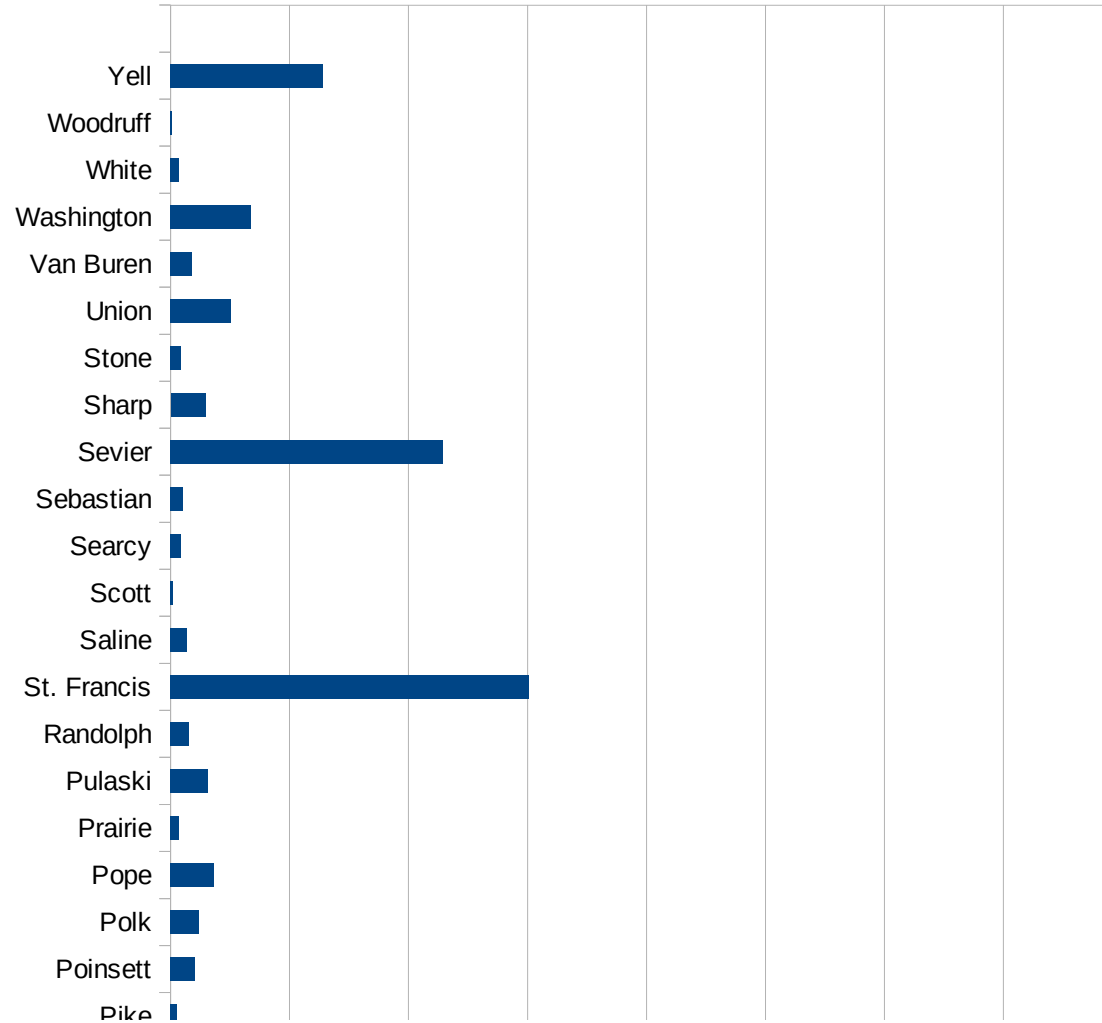
AK

29173
29175
29177
29179
29181
29195
29197
29199
29201
29203
29205
29183
29185
29187
29189
29510
29186
29207
29209
29211
29213
29215

29217
29219
29221
29223
29225
29227
29229

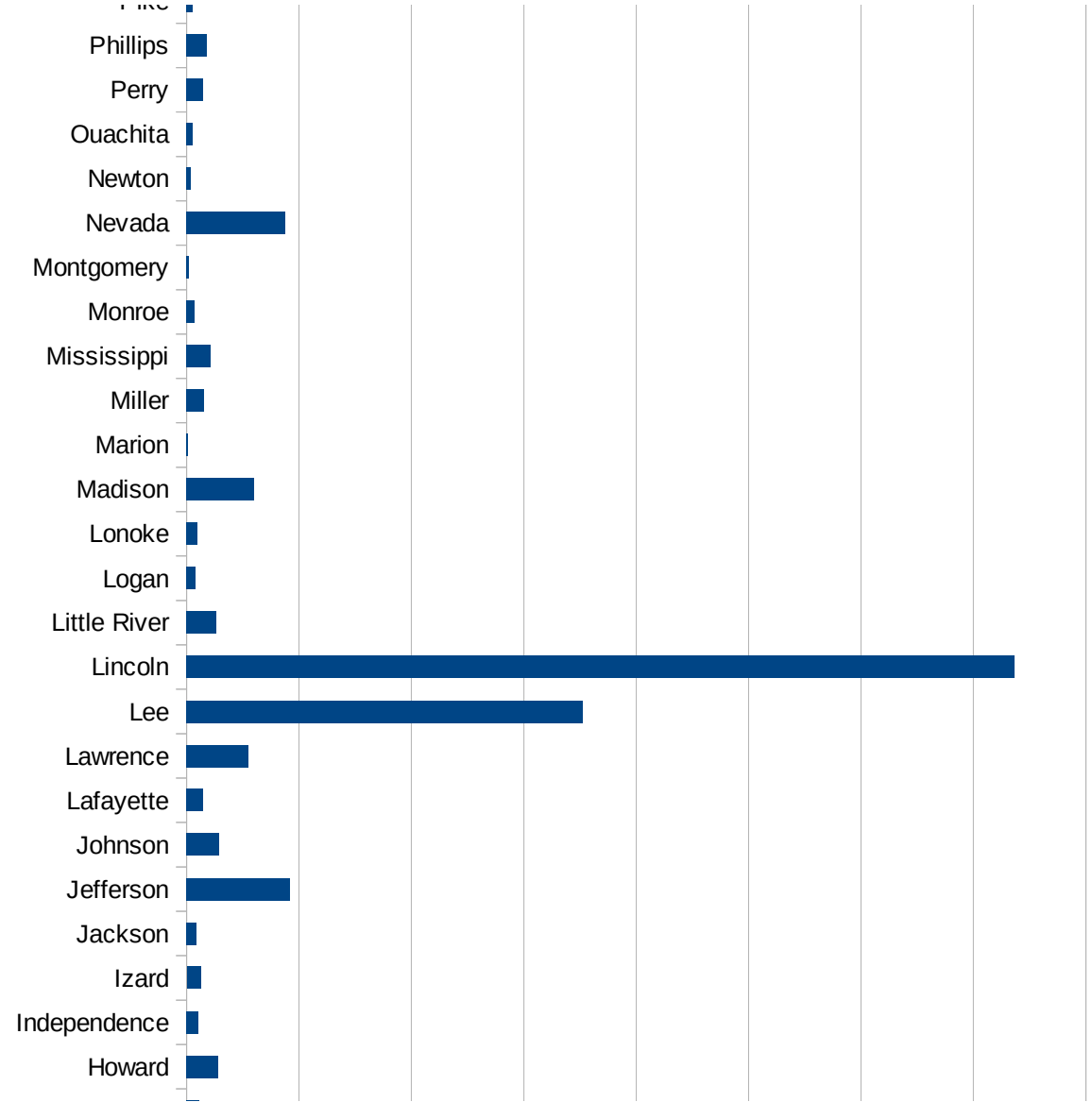
AR

FIPS	County	PC Infection
5001	Arkansas	39.3944510102
5003	Ashley	189.564002794
5005	Baxter	33.6384824239
5007	Benton	479.076182651
5009	Boone	24.0128068303
5011	Bradley	312.012480499
5013	Calhoun	0
5015	Carroll	233.851822981
5017	Chicot	383.215175321
5019	Clark	203.979873986
5021	Clay	60.6183067286
5023	Cleburne	296.414980973
5025	Cleveland	236.966824645
5027	Columbia	114.713005056
5029	Conway	90.9482552295
5031	Craighead	318.723631607
5033	Crawford	80.4340283254
5035	Crittenden	1050.84605519
5037	Cross	443.75149916
5039	Dallas	41.7710944027
5041	Desha	173.731758165
5043	Drew	136.403317329
5045	Faulkner	113.776581254
5047	Franklin	33.6889387984
5049	Fulton	73.3556117043
5051	Garland	155.313956068
5053	Grant	126.457004618
5055	Greene	152.23386652
5057	Hempstead	151.786946323
5059	Hot Spring	109.789027032
5061	Howard	284.836219174
5063	Independence	103.508678805



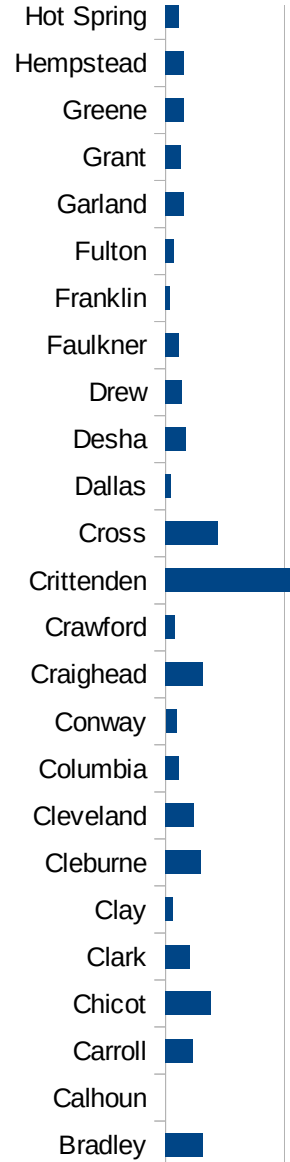
AR

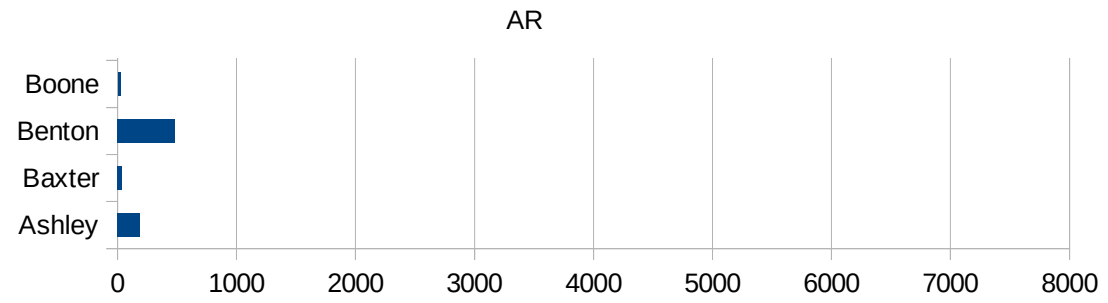
5065 IZARD	125.064371368
5067 JACKSON	89.2272916543
5069 JEFFERSON	917.579352262
5071 JOHNSON	291.676015257
5073 LAFAYETTE	149.655791679
5075 LAWRENCE	547.645125958
5077 LEE	3528.10239288
5079 LINCOLN	7367.55585444
5081 LITTLE RIVER	267.72675645
5083 LOGAN	78.2076643511
5085 LONOKE	93.6774508872
5087 MADISON	600.6917056
5089 MARION	11.9602918311
5091 MILLER	151.403927326
5093 MISSISSIPPI	215.815126458
5095 MONROE	72.4637681159
5097 MONTGOMERY	22.411474675
5099 NEVADA	876.771558972
5101 NEWTON	38.4368994234
5103 OUACHITA	55.0707447259
5105 PERRY	144.899536321
5107 PHILLIPS	177.491818736
5109 PIKE	56.2166213811
5111 POINSETT	208.559272545
5113 POLK	239.413437079
5115 POPE	365.625
5117 PRAIRIE	74.3126083726
5119 PULASKI	316.033411429
5121 RANDOLPH	156.00624025
5123 ST. FRANCIS	3015.05562326
5125 SALINE	136.714406898
5127 SCOTT	19.3817230352
5129 SEARCY	87.9617994471
5131 SEBASTIAN	104.107144255



AR

5133 Sevier	2293.01592858
5135 Sharp	293.677300472
5137 Stone	88.3037649514
5139 Union	508.613198385
5141 Van Buren	180.690236704
5143 Washington	677.326648689
5145 White	68.5914616332
5147 Woodruff	15.4083204931
5149 Yell	1276.99094497





AR

FIPS

29001
29003
29005
29007
29009
29011
29013
29015
29017
29019
29021
29023
29025
29027
29029
29031
29033
29035

AR

29037
29039
29041
29043
29045
29047
29049
29051
29053
29055
29057
29059
29061
29063
29065
29067
29069
29071
29073
29075
29077
29079
29081
29083
29085
29087
29089
29091
29093
29095
29097
29099
29101

AR

29103
29105
29107
29109
29111
29113
29115
29117
29121
29123
29125
29127
29119
29129
29131
29133
29135
29137
29139
29141
29143
29145
29147
29149
29151
29153
29155
29157
29159
29161
29163
29165
29167
29169

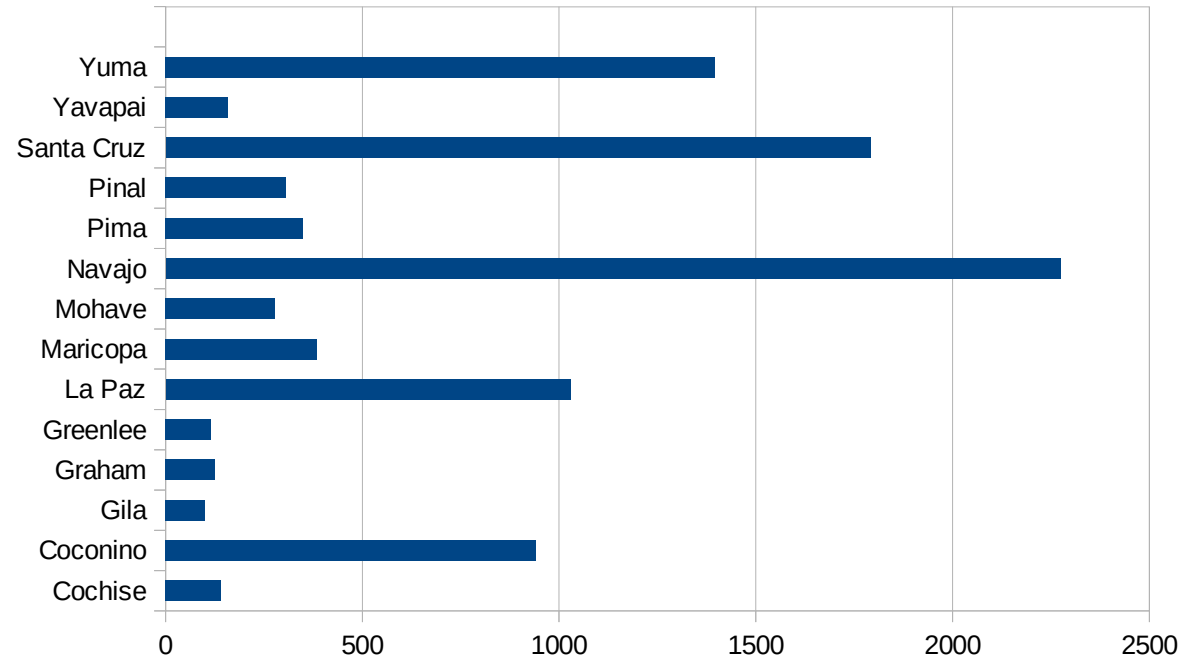
AR

29171
29173
29175
29177
29179
29181
29195
29197
29199
29201
29203
29205
29183
29185
29187
29189
29510
29186
29207
29209
29211
29213
29215

29217
29219
29221
29223
29225
29227
29229

AZ

FIPS	County	PC Infection
4001	Apache	2683.17135
4003	Cochise	140.4117693
4005	Coconino	941.5207135
4007	Gila	100.205979
4009	Graham	126.0769069
4011	Greenlee	115.9970473
4012	La Paz	1028.53351
4013	Maricopa	385.6422292
4015	Mohave	278.6924362
4017	Navajo	2274.435239
4019	Pima	349.1573739
4021	Pinal	304.8275924
4023	Santa Cruz	1790.974178
4025	Yavapai	158.1944283
4027	Yuma	1396.326746



AZ

FIPS

29001
29003
29005
29007
29009
29011
29013
29015
29017
29019
29021
29023
29025
29027
29029
29031
29033
29035
29037

AZ

29039
29041
29043
29045
29047
29049
29051
29053
29055
29057
29059
29061
29063
29065
29067
29069
29071
29073
29075
29077
29079
29081
29083
29085
29087
29089
29091
29093
29095
29097
29099
29101

29103

AZ

29105
29107
29109
29111
29113
29115
29117
29121
29123
29125
29127
29119
29129
29131
29133
29135
29137
29139
29141
29143
29145
29147
29149
29151
29153
29155
29157
29159
29161
29163
29165
29167
29169
29171

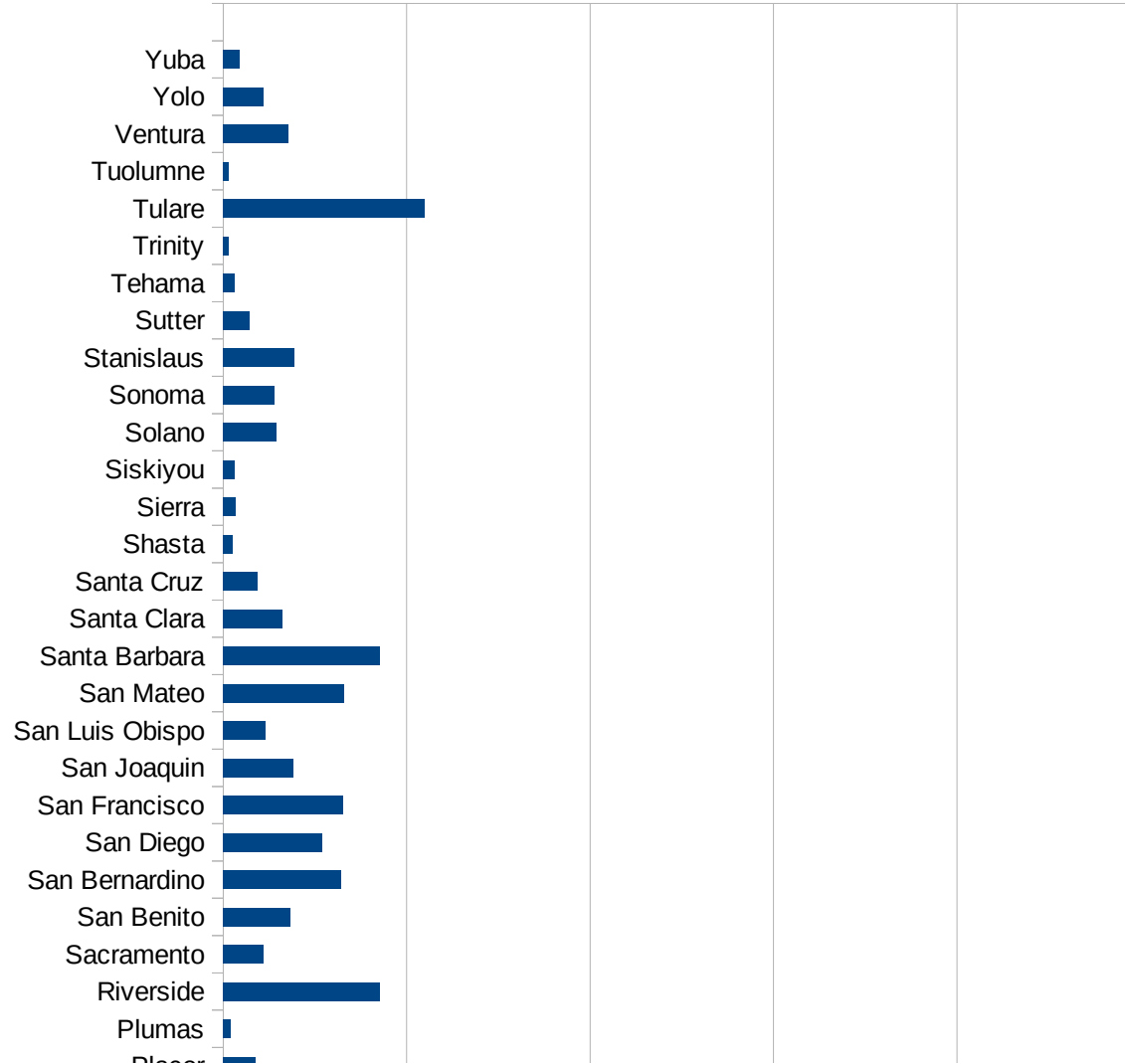
AZ

29173
29175
29177
29179
29181
29195
29197
29199
29201
29203
29205
29183
29185
29187
29189
29510
29186
29207
29209
29211
29213
29215

29217
29219
29221
29223
29225
29227
29229

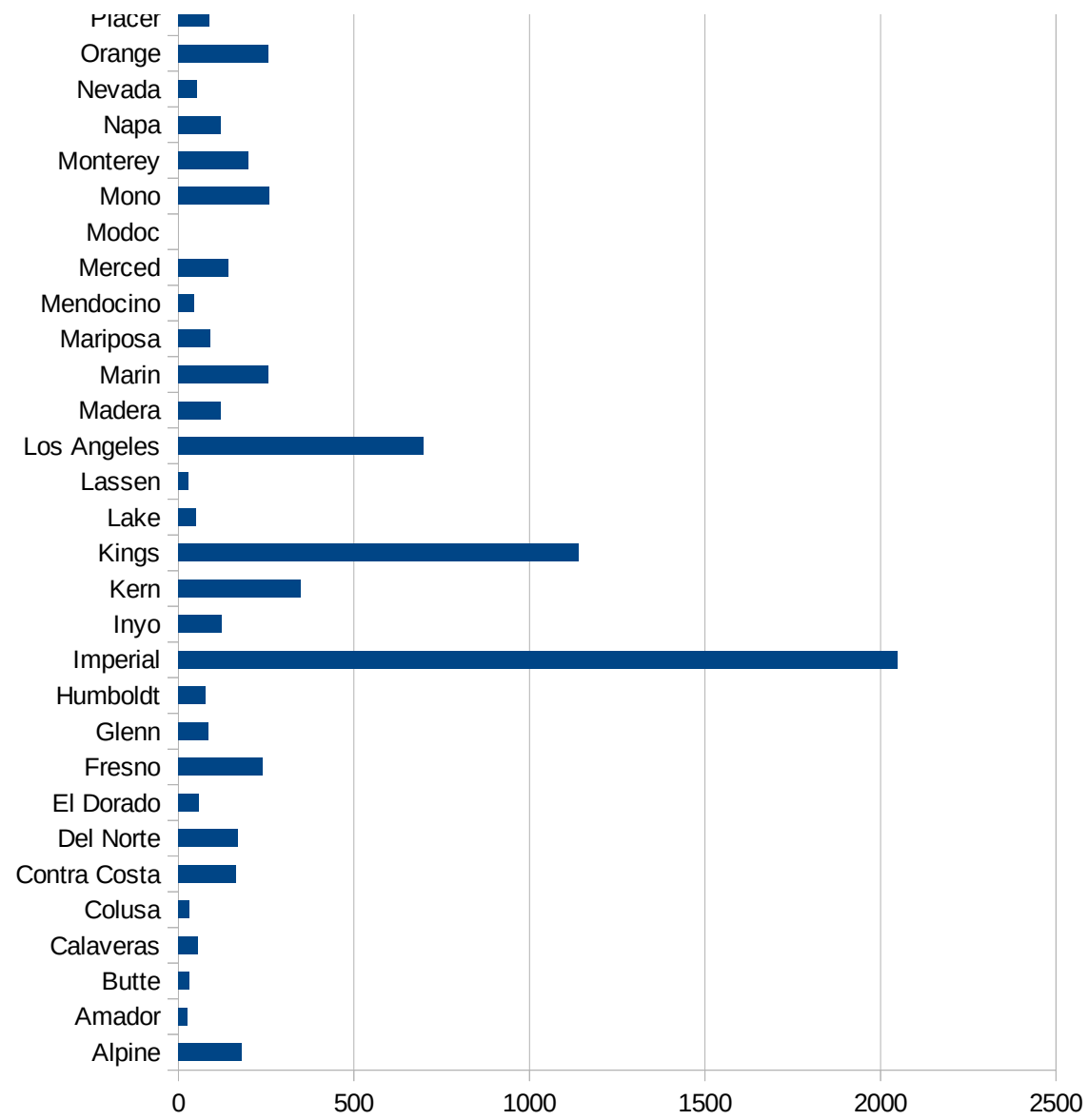
CA

FIPS	County	PC Infection
6001	Alameda	252.9468974
6003	Alpine	181.6530427
6005	Amador	25.39166646
6007	Butte	31.99916975
6009	Calaveras	54.82215692
6011	Colusa	32.36694872
6013	Contra Costa	163.1868825
6015	Del Norte	168.8946385
6017	El Dorado	59.26221169
6019	Fresno	240.848753
6021	Glenn	85.57064927
6023	Humboldt	76.99471303
6025	Imperial	2048.100667
6027	Inyo	122.3105576
6029	Kern	349.0327444
6031	Kings	1138.961193
6033	Lake	49.70333323
6035	Lassen	29.21888189
6037	Los Angeles	697.9256284
6039	Madera	119.2348673
6041	Marin	255.7131084
6043	Mariposa	91.58033312
6045	Mendocino	43.37602447
6047	Merced	142.3034229
6049	Modoc	0
6051	Mono	259.6491228
6053	Monterey	198.5794111
6055	Napa	120.5018039
6057	Nevada	52.15856203
6059	Orange	255.9033863
6061	Placer	87.49863283
6063	Plumas	21.27206977
6065	Riverside	428.0308378



CA

6067 Sacramento	110.579341
6069 San Benito	182.0043226
6071 San Bernardino	321.2373532
6073 San Diego	269.1301336
6075 San Francisco	325.8217716
6077 San Joaquin	191.8528951
6079 San Luis Obispo	114.0804901
6081 San Mateo	329.15554
6083 Santa Barbara	427.7456906
6085 Santa Clara	160.8716072
6087 Santa Cruz	92.61453757
6089 Shasta	26.66074206
6091 Sierra	33.47840643
6093 Siskiyou	32.01902845
6095 Solano	143.9734892
6097 Sonoma	140.2162651
6099 Stanislaus	194.9746733
6101 Sutter	71.27583749
6103 Tehama	31.29106953
6105 Trinity	15.95532509
6107 Tulare	550.378761
6109 Tuolumne	14.66840243
6111 Ventura	178.3852958
6113 Yolo	108.8889695
6115 Yuba	43.56684307



CA

CA

FIPS

29001
29003
29005
29007
29009
29011
29013
29015
29017
29019
29021
29023
29025
29027
29029
29031
29033
29035
29037

CA

29039
29041
29043
29045
29047
29049
29051
29053
29055
29057
29059
29061
29063
29065
29067
29069
29071
29073
29075
29077
29079
29081
29083
29085
29087
29089
29091
29093
29095
29097
29099
29101

29103

CA

29105
29107
29109
29111
29113
29115
29117
29121
29123
29125
29127
29119
29129
29131
29133
29135
29137
29139
29141
29143
29145
29147
29149
29151
29153
29155
29157
29159
29161
29163
29165
29167
29169
29171

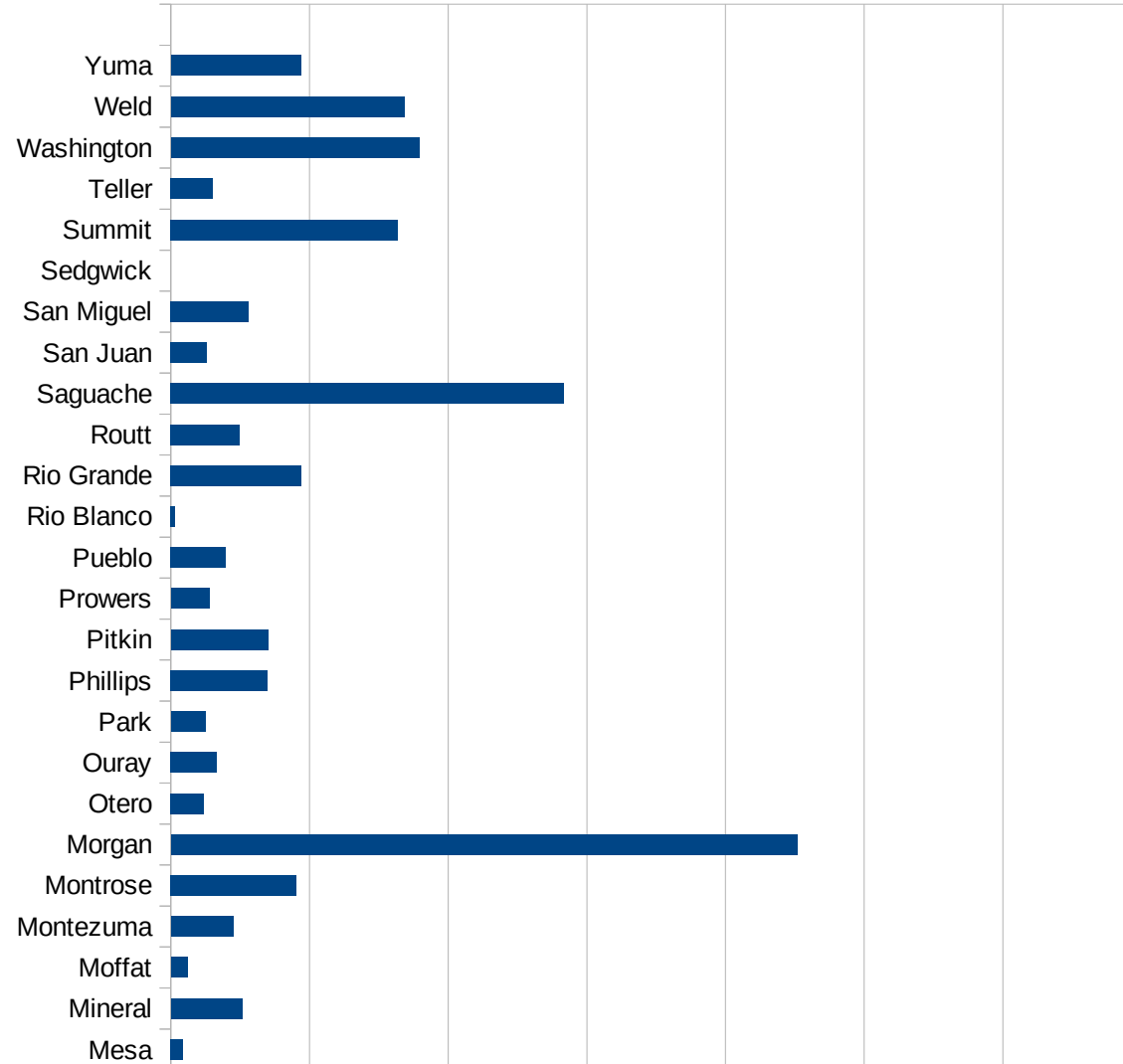
CA

29173
29175
29177
29179
29181
29195
29197
29199
29201
29203
29205
29183
29185
29187
29189
29510
29186
29207
29209
29211
29213
29215

29217
29219
29221
29223
29225
29227
29229

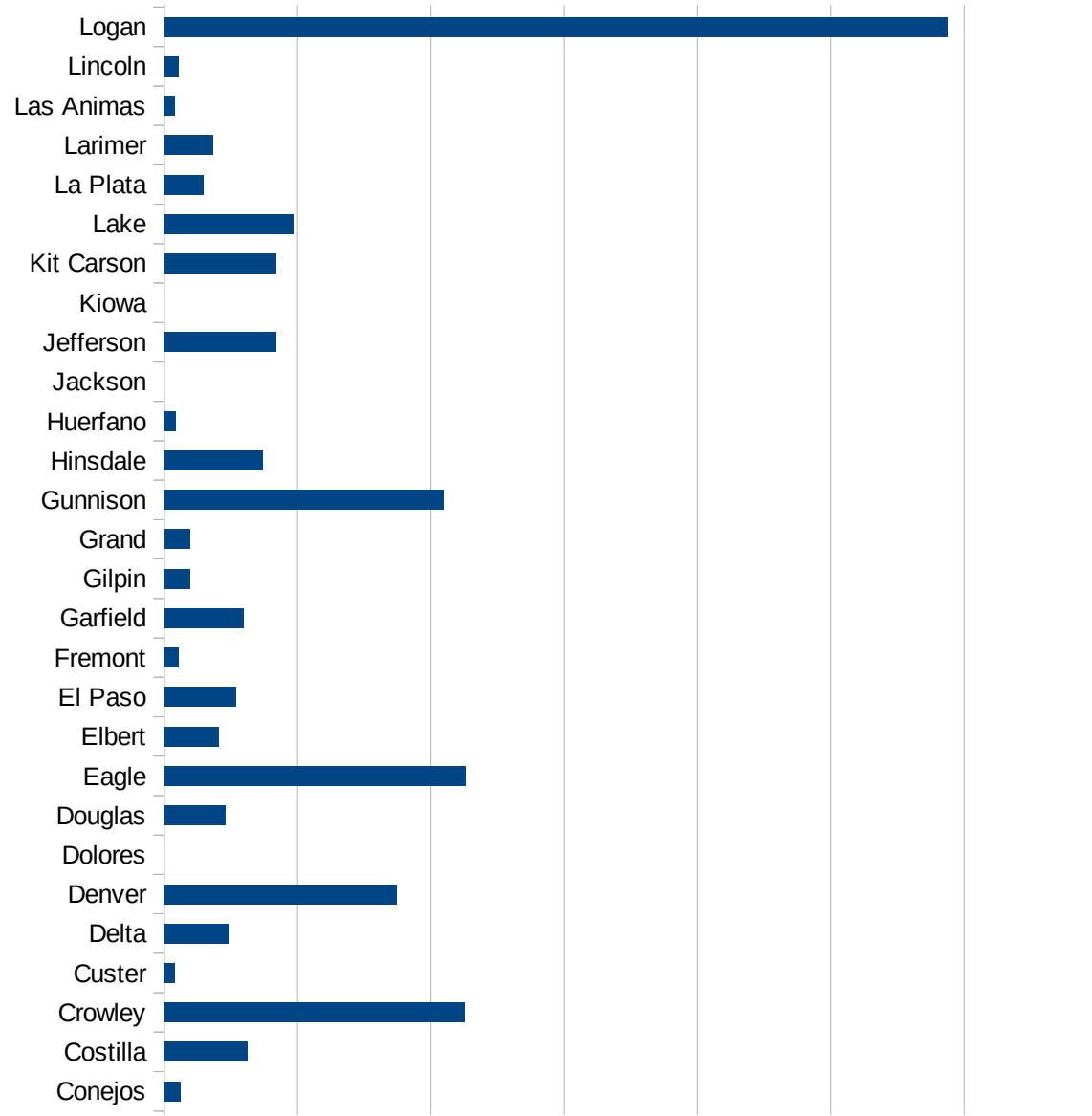
CO

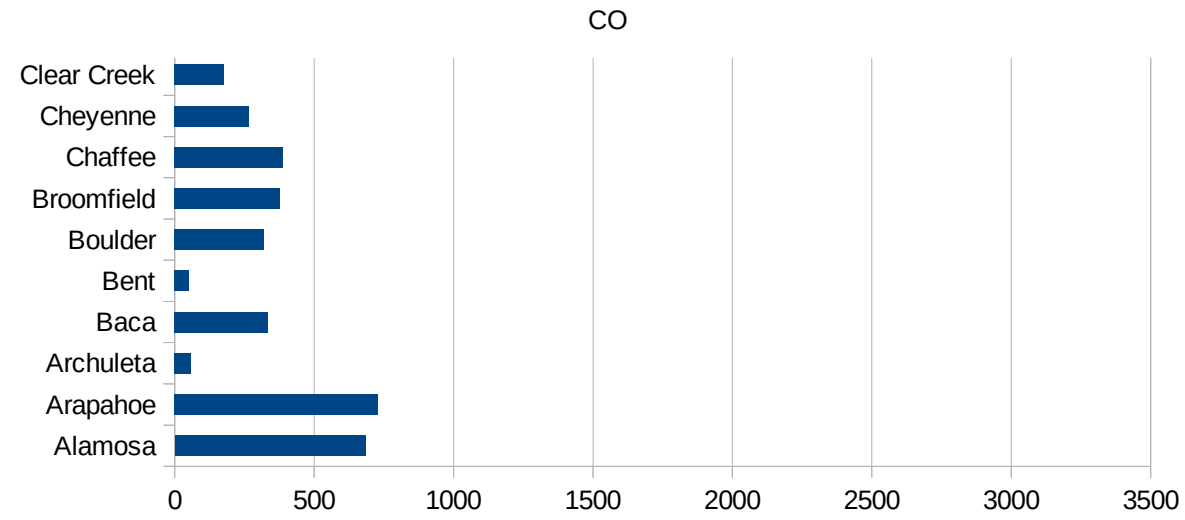
FIPS	County	PC Infection
8001	Adams	722.45188213
8003	Alamosa	683.33033627
8005	Arapahoe	730.02003946
8007	Archuleta	58.118416273
8009	Baca	334.72803347
8011	Bent	51.003060184
8013	Boulder	321.70216942
8014	Broomfield	376.80280653
8015	Chaffee	389.47420982
8017	Cheyenne	266.52452026
8019	Clear Creek	176.99115044
8021	Conejos	60.975609756
8023	Costilla	313.47962382
8025	Crowley	1126.6643906
8027	Custer	40.371417037
8029	Delta	245.53355087
8031	Denver	873.28260469
8033	Dolores	0
8035	Douglas	230.47121152
8037	Eagle	1129.2346299
8039	Elbert	205.46381554
8041	El Paso	268.96180742
8043	Fremont	54.142979113
8045	Garfield	296.13518488
8047	Gilpin	98.023198824
8049	Grand	96.618357488
8051	Gunnison	1049.518729
8053	Hinsdale	369.91368681
8055	Huerfano	43.547684715
8057	Jackson	0
8059	Jefferson	421.38244464
8061	Kiowa	0
8063	Kit Carson	418.81893062



CO

8065 Lake	485.68507157
8067 La Plata	149.17421417
8069 Larimer	181.73103806
8071 Las Animas	41.370750879
8073 Lincoln	53.475935829
8075 Logan	2935.7116314
8077 Mesa	43.078971587
8079 Mineral	257.73195876
8081 Moffat	60.661207158
8083 Montezuma	225.55241226
8085 Montrose	452.45653101
8087 Morgan	2258.5615239
8089 Otero	119.35763889
8091 Ouray	165.52865715
8093 Park	123.94912697
8095 Phillips	349.97666822
8097 Pitkin	350.97493036
8099 Prowers	139.75665899
8101 Pueblo	198.17464439
8103 Rio Blanco	15.782828283
8105 Rio Grande	471.11111111
8107 Routt	248.70788482
8109 Saguache	1417.5069414
8111 San Juan	131.2335958
8113 San Miguel	280.7959956
8115 Sedgwick	0
8117 Summit	819.16986487
8119 Teller	151.49702986
8121 Washington	896.31289468
8123 Weld	841.85743148
8125 Yuma	469.06187625





CO

FIPS

29001
29003
29005
29007
29009
29011
29013
29015
29017
29019
29021
29023
29025
29027
29029
29031
29033
29035
29037

CO

29039
29041
29043
29045
29047
29049
29051
29053
29055
29057
29059
29061
29063
29065
29067
29069
29071
29073
29075
29077
29079
29081
29083
29085
29087
29089
29091
29093
29095
29097
29099
29101

29103

CO

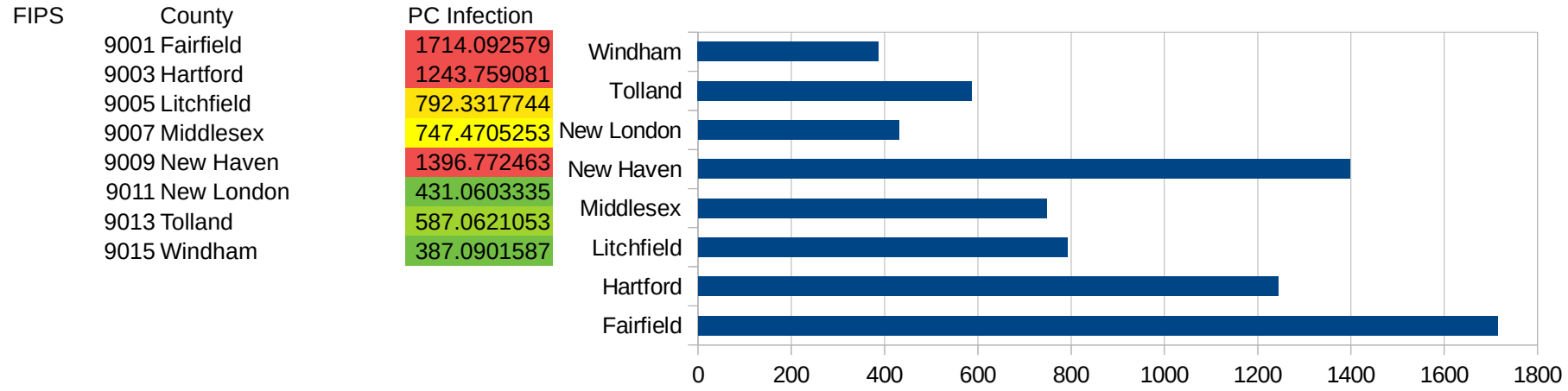
29105
29107
29109
29111
29113
29115
29117
29121
29123
29125
29127
29119
29129
29131
29133
29135
29137
29139
29141
29143
29145
29147
29149
29151
29153
29155
29157
29159
29161
29163
29165
29167
29169
29171

CO

29173
29175
29177
29179
29181
29195
29197
29199
29201
29203
29205
29183
29185
29187
29189
29510
29186
29207
29209
29211
29213
29215

29217
29219
29221
29223
29225
29227
29229

CT



CT

FIPS

29001
29003
29005
29007
29009
29011
29013
29015
29017
29019
29021
29023
29025
29027
29029
29031
29033
29035
29037

CT

29039
29041
29043
29045
29047
29049
29051
29053
29055
29057
29059
29061
29063
29065
29067
29069
29071
29073
29075
29077
29079
29081
29083
29085
29087
29089
29091
29093
29095
29097
29099
29101

29103

CT

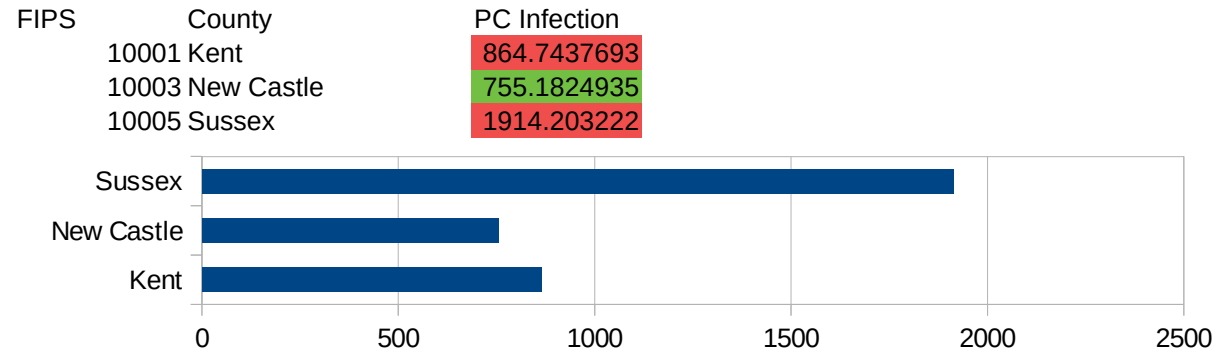
29105
29107
29109
29111
29113
29115
29117
29121
29123
29125
29127
29119
29129
29131
29133
29135
29137
29139
29141
29143
29145
29147
29149
29151
29153
29155
29157
29159
29161
29163
29165
29167
29169
29171

CT

29173
29175
29177
29179
29181
29195
29197
29199
29201
29203
29205
29183
29185
29187
29189
29510
29186
29207
29209
29211
29213
29215

29217
29219
29221
29223
29225
29227
29229

DE



DE

FIPS

29001
29003
29005
29007
29009
29011
29013
29015
29017
29019
29021
29023
29025
29027
29029
29031
29033
29035
29037

This work is licensed under the Creative Commons Attribution-NoDerivatives 4.0 International License. To view a copy of this license, visit <http://creativecommons.org/licenses/by-nd/4.0/>.

Tom McKellips, DM
www.creatingtomorrow.us
Page 142

DE

29039
29041
29043
29045
29047
29049
29051
29053
29055
29057
29059
29061
29063
29065
29067
29069
29071
29073
29075
29077
29079
29081
29083
29085
29087
29089
29091
29093
29095
29097
29099
29101

29103

DE

29105
29107
29109
29111
29113
29115
29117
29121
29123
29125
29127
29119
29129
29131
29133
29135
29137
29139
29141
29143
29145
29147
29149
29151
29153
29155
29157
29159
29161
29163
29165
29167
29169
29171

DE

29173
29175
29177
29179
29181
29195
29197
29199
29201
29203
29205
29183
29185
29187
29189
29510
29186
29207
29209
29211
29213
29215

29217
29219
29221
29223
29225
29227
29229

DC

FIPS	County	PC Infection
11001	District of Columbia	1374.32291

DC

FIPS

- 29001
- 29003
- 29005
- 29007
- 29009
- 29011
- 29013
- 29015
- 29017
- 29019
- 29021
- 29023
- 29025
- 29027
- 29029
- 29031
- 29033
- 29035
- 29037

This work is licensed under the Creative Commons Attribution-NoDerivatives 4.0 International License. To view a copy of this license, visit <http://creativecommons.org/licenses/by-nd/4.0/>.

Tom McKellips, DM
www.creatingtomorrow.us
Page 147

DC

29039
29041
29043
29045
29047
29049
29051
29053
29055
29057
29059
29061
29063
29065
29067
29069
29071
29073
29075
29077
29079
29081
29083
29085
29087
29089
29091
29093
29095
29097
29099
29101

29103

DC

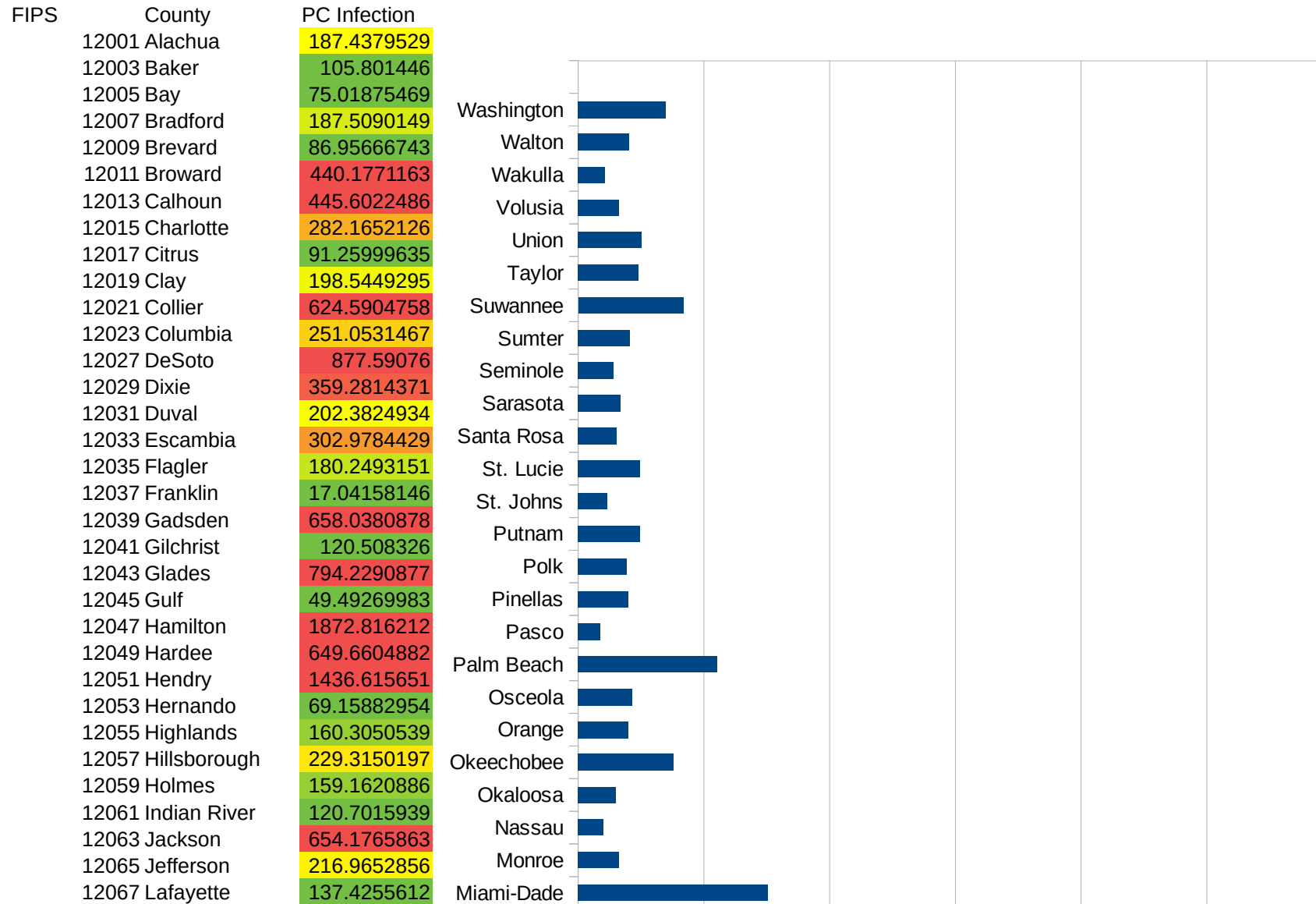
29105
29107
29109
29111
29113
29115
29117
29121
29123
29125
29127
29119
29129
29131
29133
29135
29137
29139
29141
29143
29145
29147
29149
29151
29153
29155
29157
29159
29161
29163
29165
29167
29169
29171

DC

29173
29175
29177
29179
29181
29195
29197
29199
29201
29203
29205
29183
29185
29187
29189
29510
29186
29207
29209
29211
29213
29215

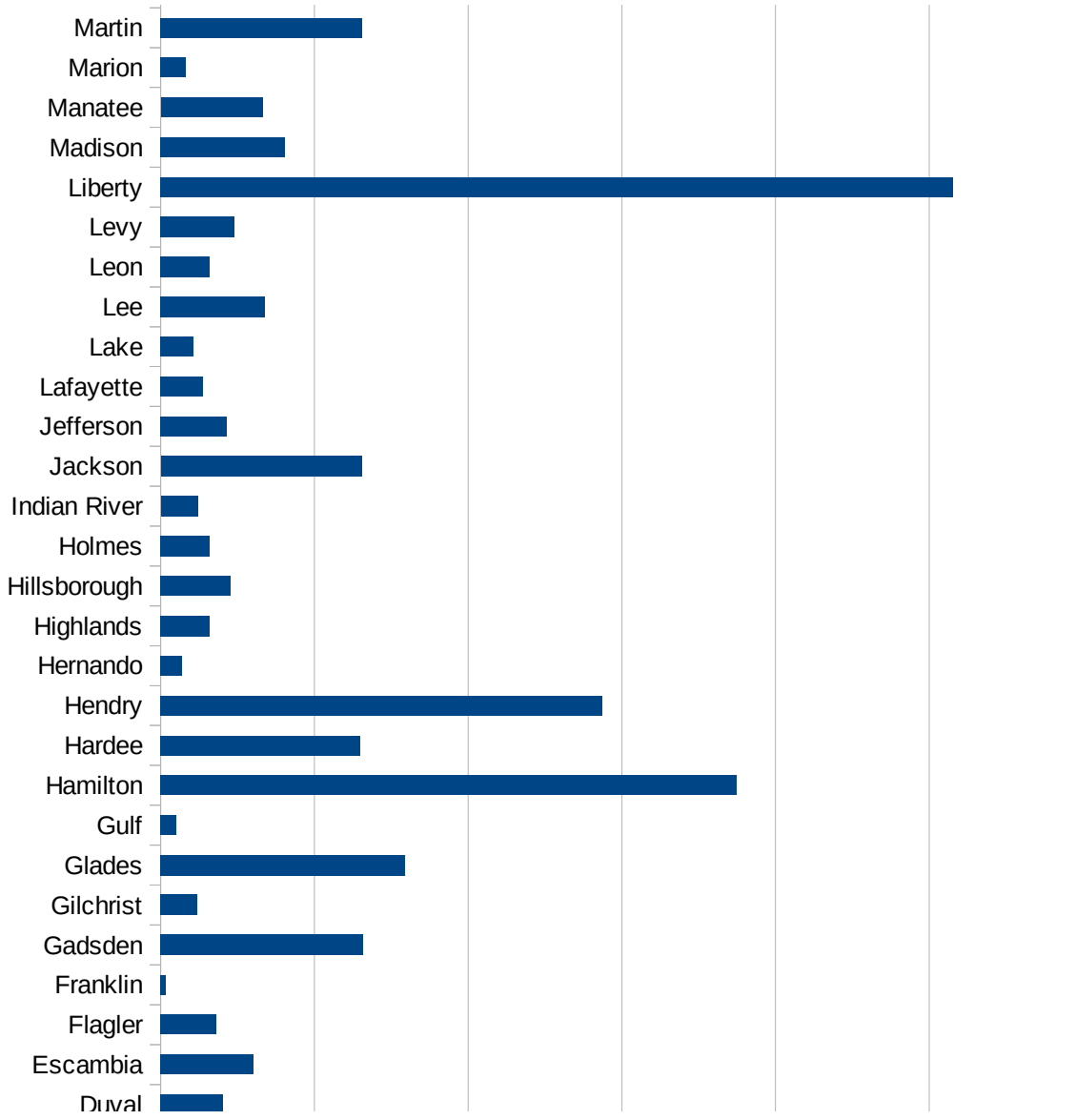
29217
29219
29221
29223
29225
29227
29229

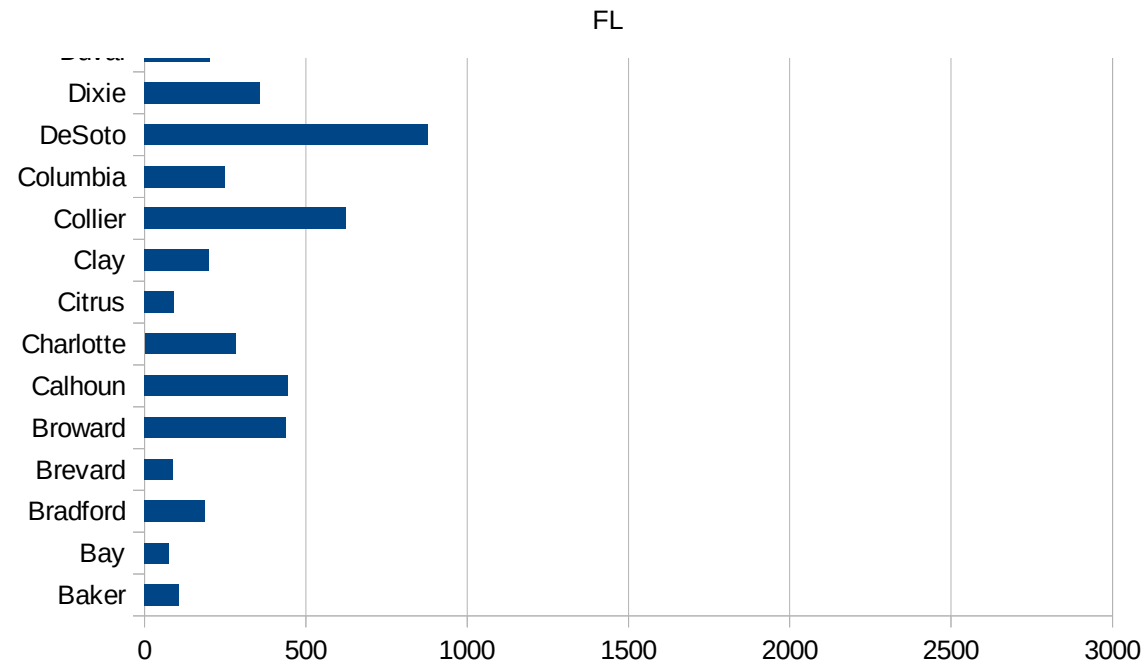
FL



FL

12069 Lake	107.4348869
12071 Lee	339.6456448
12073 Leon	158.631394
12075 Levy	240.3728232
12077 Liberty	2577.746246
12079 Madison	404.7708997
12081 Manatee	331.5141001
12083 Marion	83.06086222
12085 Martin	656.2593219
12086 Miami-Dade	755.7989427
12087 Monroe	161.2752742
12089 Nassau	101.3607978
12091 Okaloosa	150.5290227
12093 Okeechobee	380.3837542
12095 Orange	200.8481543
12097 Osceola	216.3102258
12099 Palm Beach	552.4445452
12101 Pasco	89.69108463
12103 Pinellas	199.0197687
12105 Polk	193.9240885
12107 Putnam	246.7537721
12109 St. Johns	114.8426223
12111 St. Lucie	246.9420293
12113 Santa Rosa	153.3323297
12115 Sarasota	169.6670869
12117 Seminole	141.7175396
12119 Sumter	206.5955232
12121 Suwannee	418.6372791
12123 Taylor	240.4846691
12125 Union	254.3507363
12127 Volusia	161.4499816
12129 Wakulla	107.8216937
12131 Walton	203.1523643
12133 Washington	349.6784566





FL

FIPS

29001
29003
29005
29007
29009
29011
29013
29015
29017
29019
29021
29023
29025
29027
29029
29031
29033
29035
29037

FL

29039
29041
29043
29045
29047
29049
29051
29053
29055
29057
29059
29061
29063
29065
29067
29069
29071
29073
29075
29077
29079
29081
29083
29085
29087
29089
29091
29093
29095
29097
29099
29101

29103

FL

29105
29107
29109
29111
29113
29115
29117
29121
29123
29125
29127
29119
29129
29131
29133
29135
29137
29139
29141
29143
29145
29147
29149
29151
29153
29155
29157
29159
29161
29163
29165
29167
29169
29171

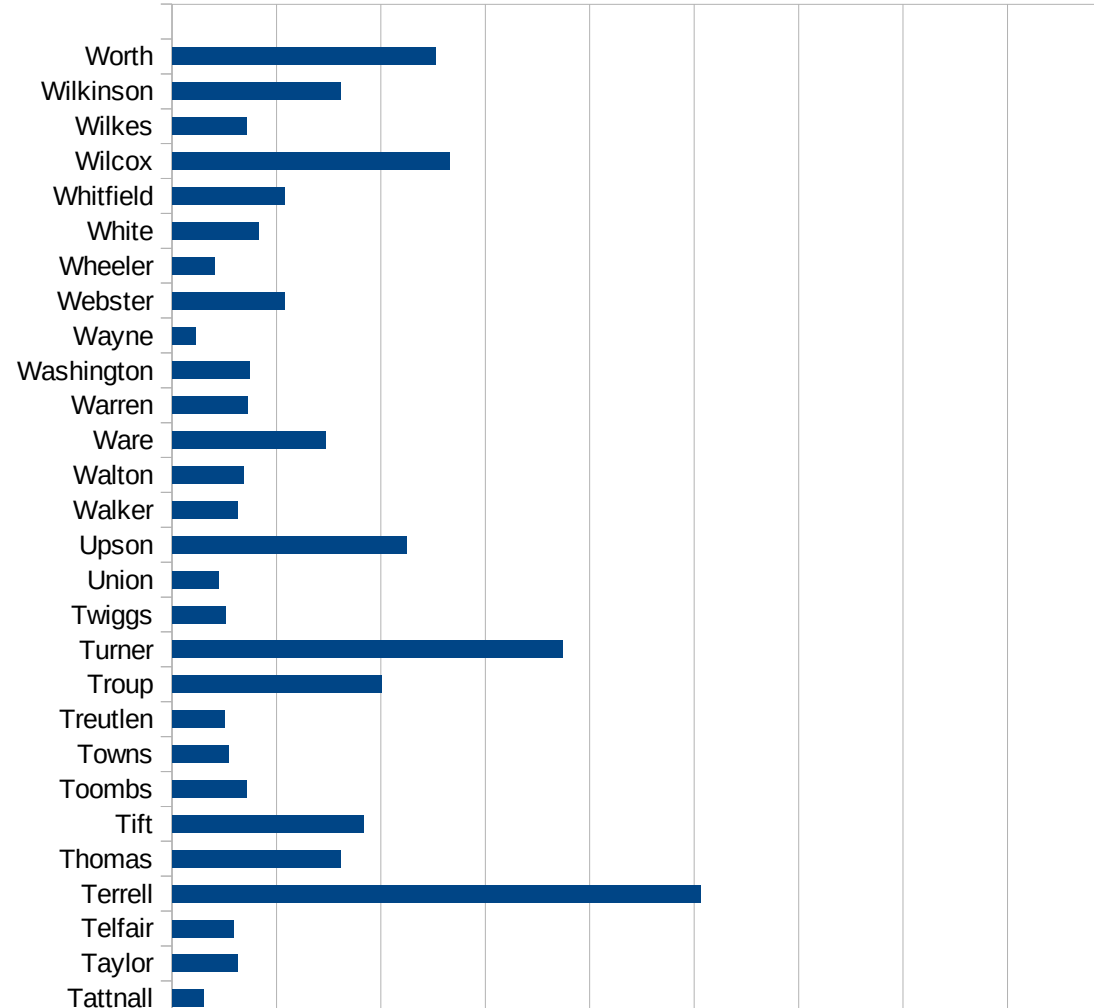
FL

29173
29175
29177
29179
29181
29195
29197
29199
29201
29203
29205
29183
29185
29187
29189
29510
29186
29207
29209
29211
29213
29215

29217
29219
29221
29223
29225
29227
29229

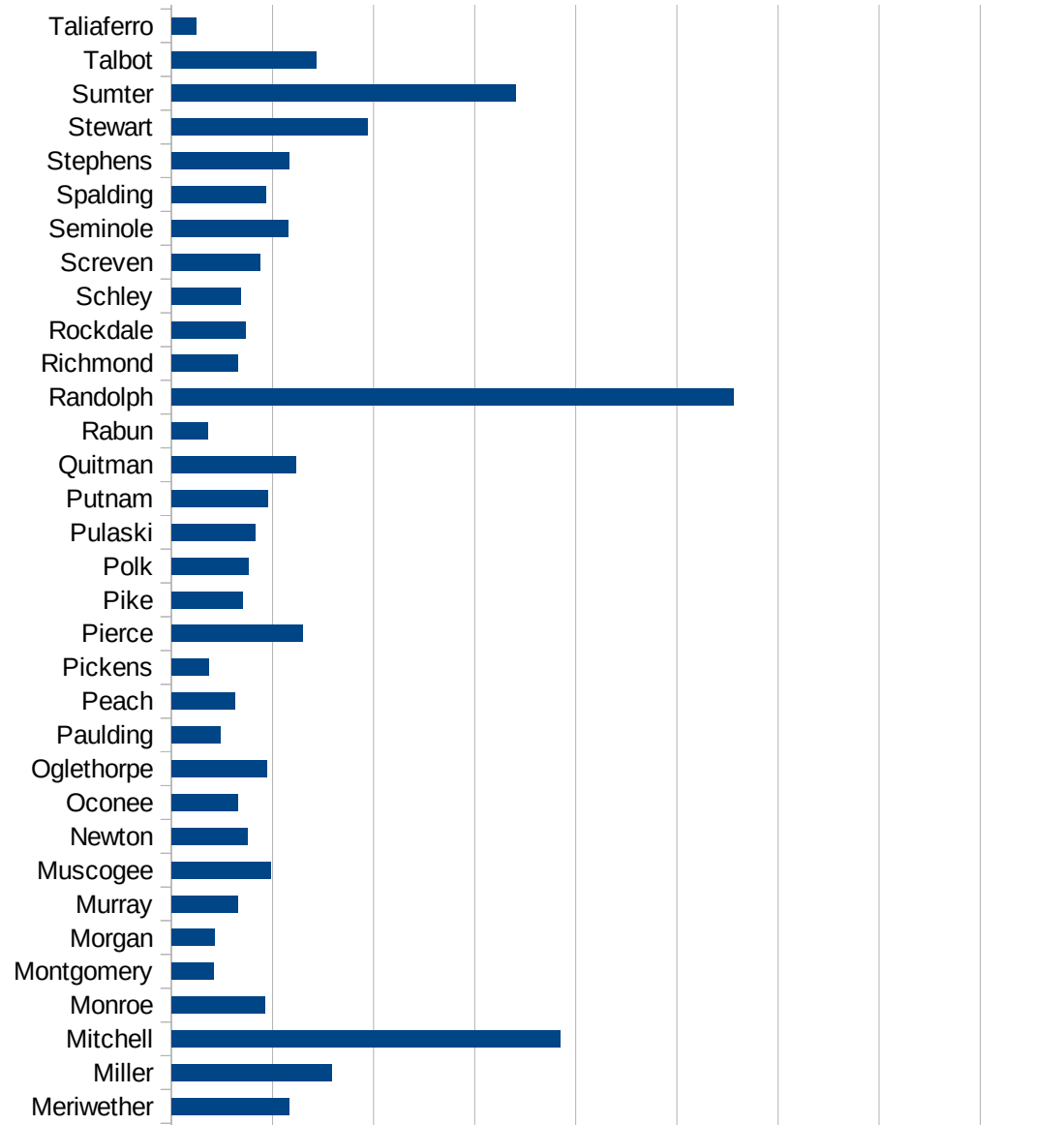
GA

FIPS	County	PC Infection
13001	Appling	1075.268817
13003	Atkinson	843.678438
13005	Bacon	1475.189987
13007	Baker	1196.636481
13009	Baldwin	939.2499386
13011	Banks	563.5137982
13013	Barrow	467.7696791
13015	Bartow	506.5408616
13017	Ben Hill	583.7850718
13019	Berrien	322.0444629
13021	Bibb	346.190274
13023	Bleckley	412.8368905
13025	Brantley	359.8454781
13027	Brooks	599.4971959
13029	Bryan	217.7963211
13031	Bulloch	119.0229766
13033	Burke	557.4633189
13035	Butts	1000.28934
13037	Calhoun	2298.488665
13039	Camden	132.272668
13043	Candler	156.8844592
13045	Carroll	509.6468875
13047	Catoosa	321.8629487
13049	Charlton	293.0289944
13051	Chatham	206.4351043
13053	Chattahoochee	2302.508424
13055	Chattooga	129.0843082
13057	Cherokee	398.978552
13059	Clarke	265.4519752
13061	Clay	1766.539661
13063	Clayton	487.8890941
13065	Clinch	1128.158845
13067	Cobb	465.3405825



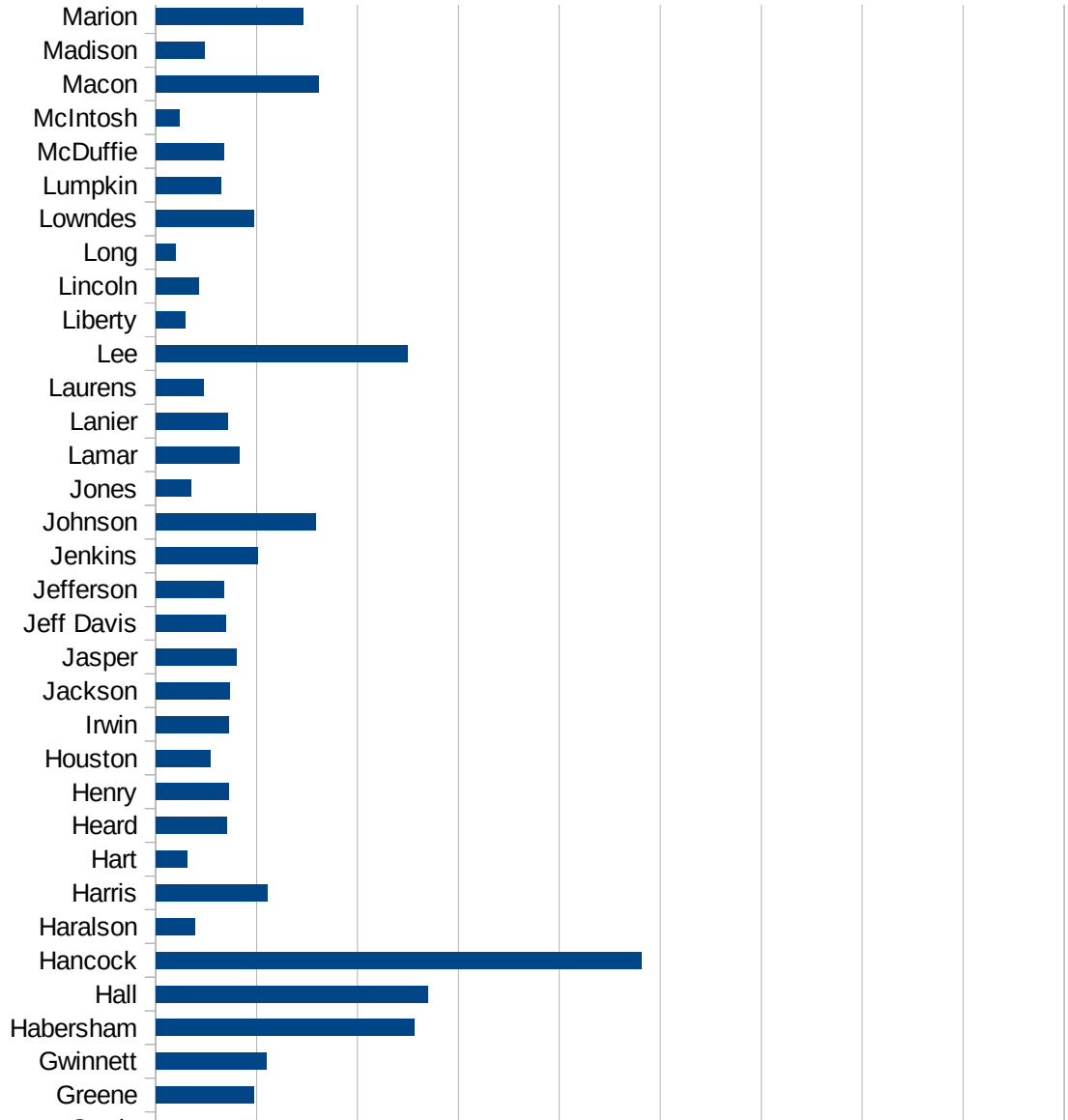
GA

13069 Coffee	761.1445014
13071 Colquitt	1390.594841
13073 Columbia	191.1971534
13075 Cook	390.3973896
13077 Coweta	347.5840509
13079 Crawford	251.6642312
13081 Crisp	1066.324499
13083 Dade	289.6585727
13085 Dawson	470.4381454
13087 Decatur	835.3715898
13089 DeKalb	565.984366
13091 Dodge	260.8065685
13093 Dooly	1437.326718
13095 Dougherty	2003.44136
13097 Douglas	441.0621271
13099 Early	2478.774275
13101 Echols	3825
13103 Effingham	133.4619714
13105 Elbert	439.3305439
13107 Emanuel	168.0523616
13109 Evans	65.29241675
13111 Fannin	250.3466338
13113 Fayette	228.2762936
13115 Floyd	372.7266229
13117 Forsyth	248.9307389
13119 Franklin	595.0571168
13121 Fulton	482.7094963
13123 Gilmer	548.4164071
13125 Glascock	33.38898164
13127 Glynn	207.7001608
13129 Gordon	416.0527
13131 Grady	553.5800873
13133 Greene	485.9306136
13135 Gwinnett	548.513065



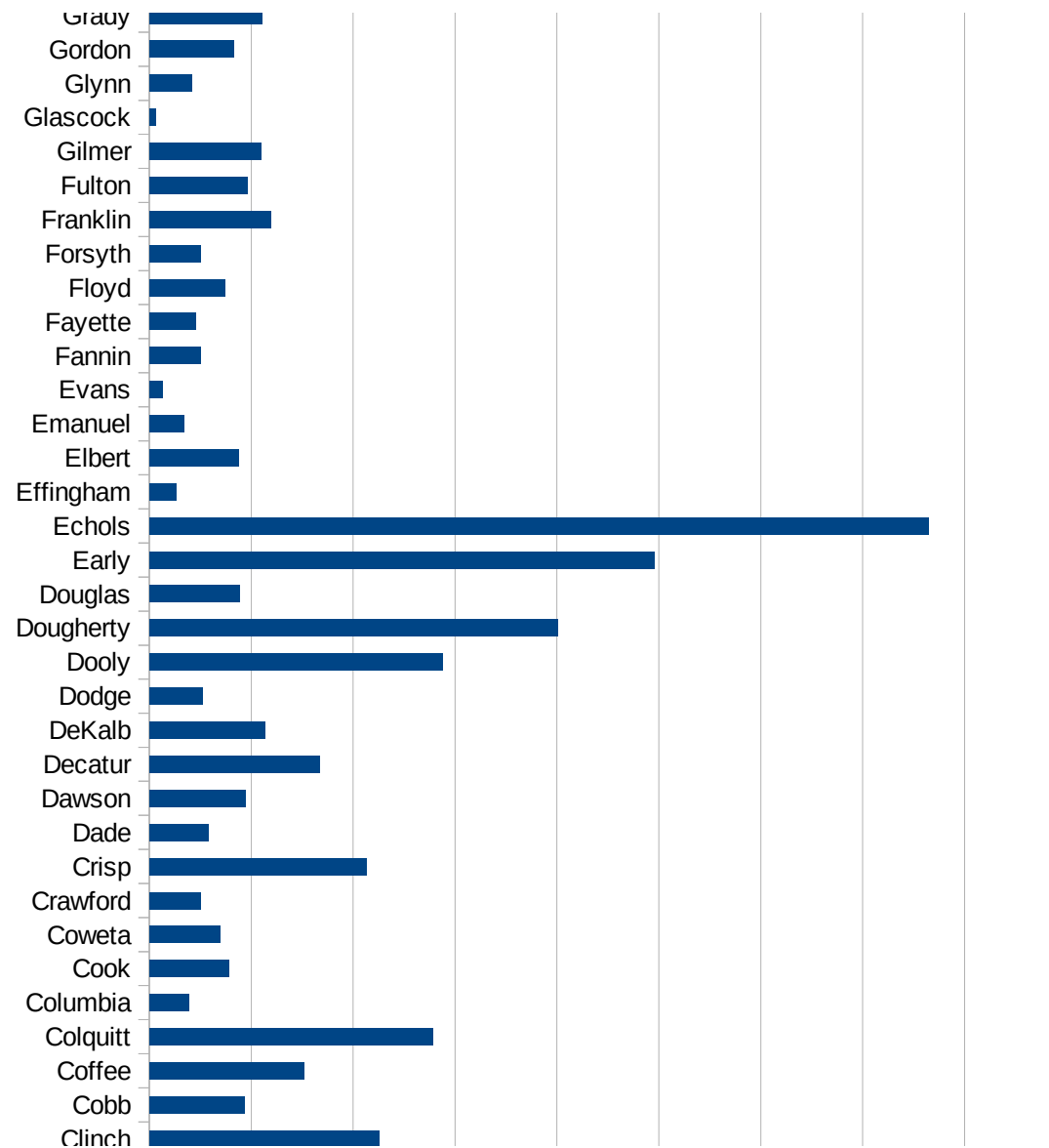
GA

13137 Habersham	1280.074028
13139 Hall	1349.011615
13141 Hancock	2407.762338
13143 Haralson	193.0044357
13145 Harris	551.1240029
13147 Hart	157.0941415
13149 Heard	353.5651149
13151 Henry	360.0903484
13153 Houston	270.7935344
13155 Irwin	361.7791019
13157 Jackson	363.5227628
13159 Jasper	398.8603989
13161 Jeff Davis	345.9977377
13163 Jefferson	337.0058328
13165 Jenkins	506.7373028
13167 Johnson	793.1602802
13169 Jones	174.7274252
13171 Lamar	415.7894737
13173 Lanier	357.8336557
13175 Laurens	238.7744321
13177 Lee	1246.472248
13179 Liberty	146.3486024
13181 Lincoln	214.7820594
13183 Long	100.0105274
13185 Lowndes	487.4442276
13187 Lumpkin	324.6851768
13189 McDuffie	339.0460267
13191 McIntosh	118.5495119
13193 Macon	806.5129727
13195 Madison	242.8330523
13197 Marion	730.4514429
13199 Meriwether	583.8238086
13201 Miller	791.4175167
13205 Mitchell	1924.116799

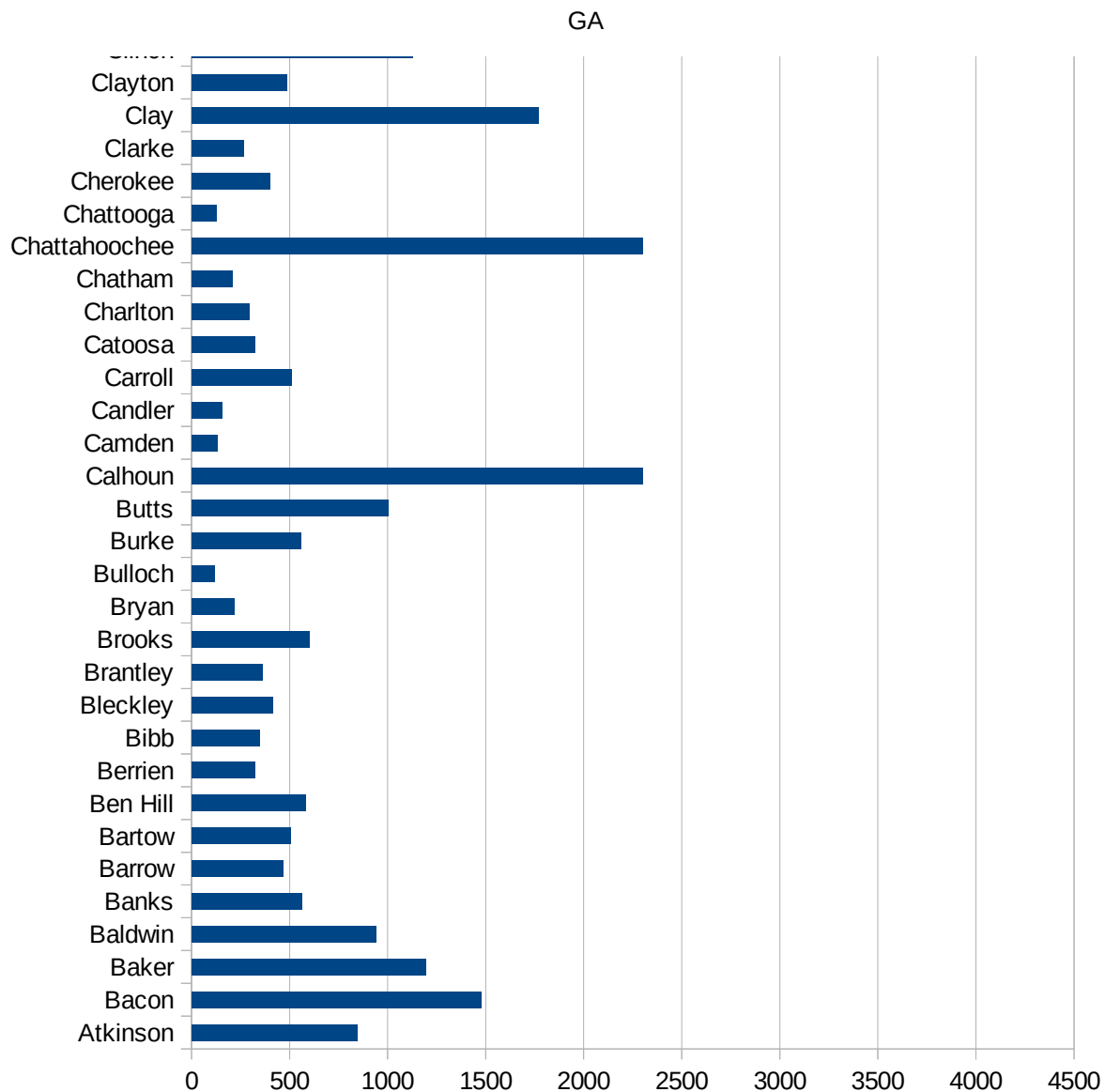


GA

13207 Monroe	461.4825581
13209 Montgomery	206.6789949
13211 Morgan	212.1678247
13213 Murray	325.6431452
13215 Muscogee	491.8623815
13217 Newton	376.1148794
13219 Oconee	325.9319617
13221 Oglethorpe	471.6354457
13223 Paulding	244.4466119
13225 Peach	315.0529362
13227 Pickens	184.4903064
13229 Pierce	649.8530094
13231 Pike	354.1912633
13233 Polk	381.4457264
13235 Pulaski	415.5750294
13237 Putnam	476.8673483
13239 Quitman	614.3045195
13241 Rabun	177.8620976
13243 Randolph	2780.623445
13245 Richmond	329.4402493
13247 Rockdale	367.5740115
13249 Schley	343.7738732
13251 Screven	437.6524609
13253 Seminole	577.269994
13255 Spalding	467.473525
13257 Stephens	583.8294603
13259 Stewart	967.8980481
13261 Sumter	1701.812801
13263 Talbot	717.4744898
13265 Taliaferro	124.3781095
13267 Tattnall	149.6593281
13269 Taylor	310.9839532
13271 Telfair	296.0443437
13273 Terrell	2531.64557



13275 Thomas	807.6853852
13277 Tift	916.9110941
13279 Toombs	357.0498754
13281 Towns	269.996625
13283 Treutlen	249.669555
13285 Troup	1000.942399
13287 Turner	1870.57634
13289 Twiggs	256.4728872
13291 Union	220.8241323
13293 Upson	1125.309937
13295 Walker	311.1943524
13297 Walton	343.3044929
13299 Ware	737.1076233
13301 Warren	361.8358408
13303 Washington	372.8048661
13305 Wayne	110.7085346
13307 Webster	536.1930295
13309 Wheeler	203.0714558
13311 White	413.7470804
13313 Whitfield	540.062655
13315 Wilcox	1327.734907
13317 Wilkes	354.3944917
13319 Wilkinson	807.8795927
13321 Worth	1261.145869



GA

FIPS

- 29001
- 29003
- 29005
- 29007
- 29009
- 29011
- 29013
- 29015
- 29017
- 29019
- 29021
- 29023
- 29025
- 29027
- 29029
- 29031
- 29033
- 29035
- 29037

GA

29039
29041
29043
29045
29047
29049
29051
29053
29055
29057
29059
29061
29063
29065
29067
29069
29071
29073
29075
29077
29079
29081
29083
29085
29087
29089
29091
29093
29095
29097
29099
29101

29103

29105
29107
29109
29111
29113
29115
29117
29121
29123
29125
29127
29119
29129
29131
29133
29135
29137
29139
29141
29143
29145
29147
29149
29151
29153
29155
29157
29159
29161
29163
29165
29167
29169
29171

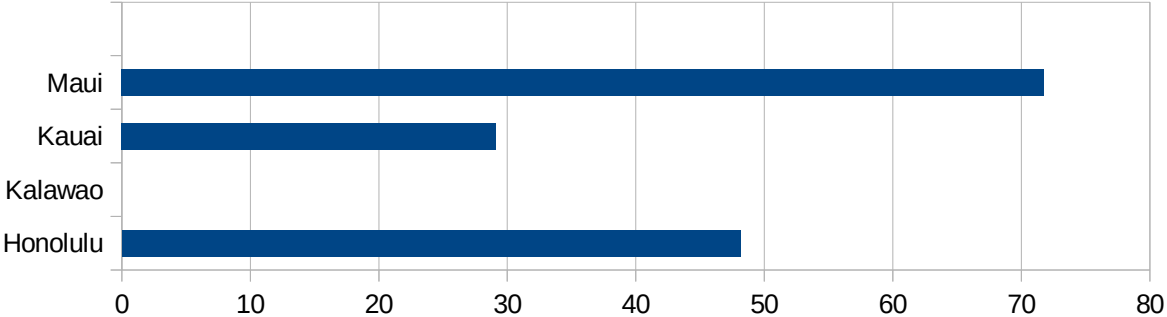
GA

29173
29175
29177
29179
29181
29195
29197
29199
29201
29203
29205
29183
29185
29187
29189
29510
29186
29207
29209
29211
29213
29215

29217
29219
29221
29223
29225
29227
29229

HI

FIPS	County	PC Infection
15001	Hawaii	40.30191608
15003	Honolulu	48.15933393
15005	Kalawao	0
15007	Kauai	29.11288869
15009	Maui	71.76733032



HI

FIPS

29001
29003
29005
29007
29009
29011
29013
29015
29017
29019
29021
29023
29025
29027
29029
29031
29033
29035
29037

HI

29039
29041
29043
29045
29047
29049
29051
29053
29055
29057
29059
29061
29063
29065
29067
29069
29071
29073
29075
29077
29079
29081
29083
29085
29087
29089
29091
29093
29095
29097
29099
29101

29103

HI

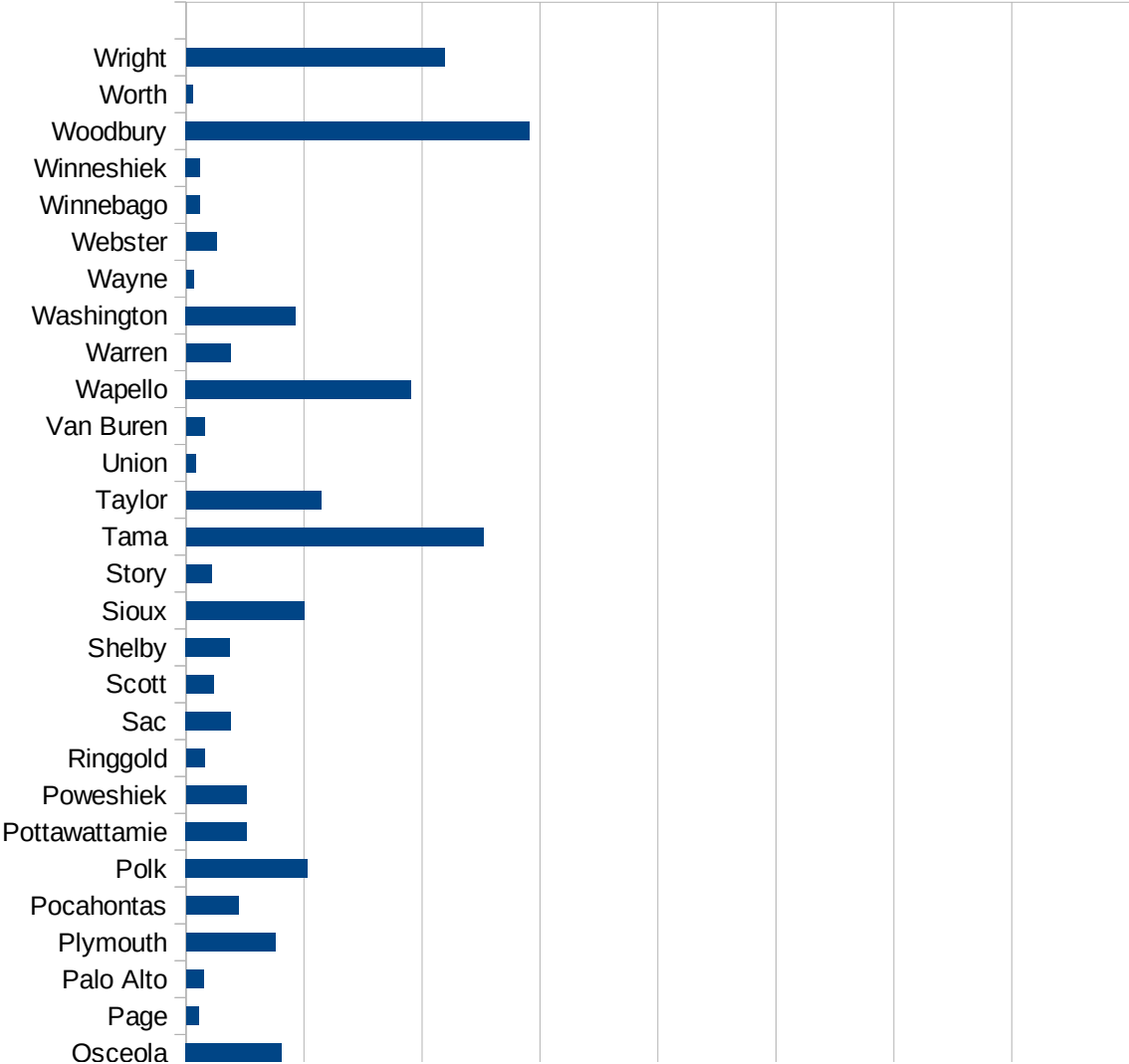
29105
29107
29109
29111
29113
29115
29117
29121
29123
29125
29127
29119
29129
29131
29133
29135
29137
29139
29141
29143
29145
29147
29149
29151
29153
29155
29157
29159
29161
29163
29165
29167
29169
29171

HI

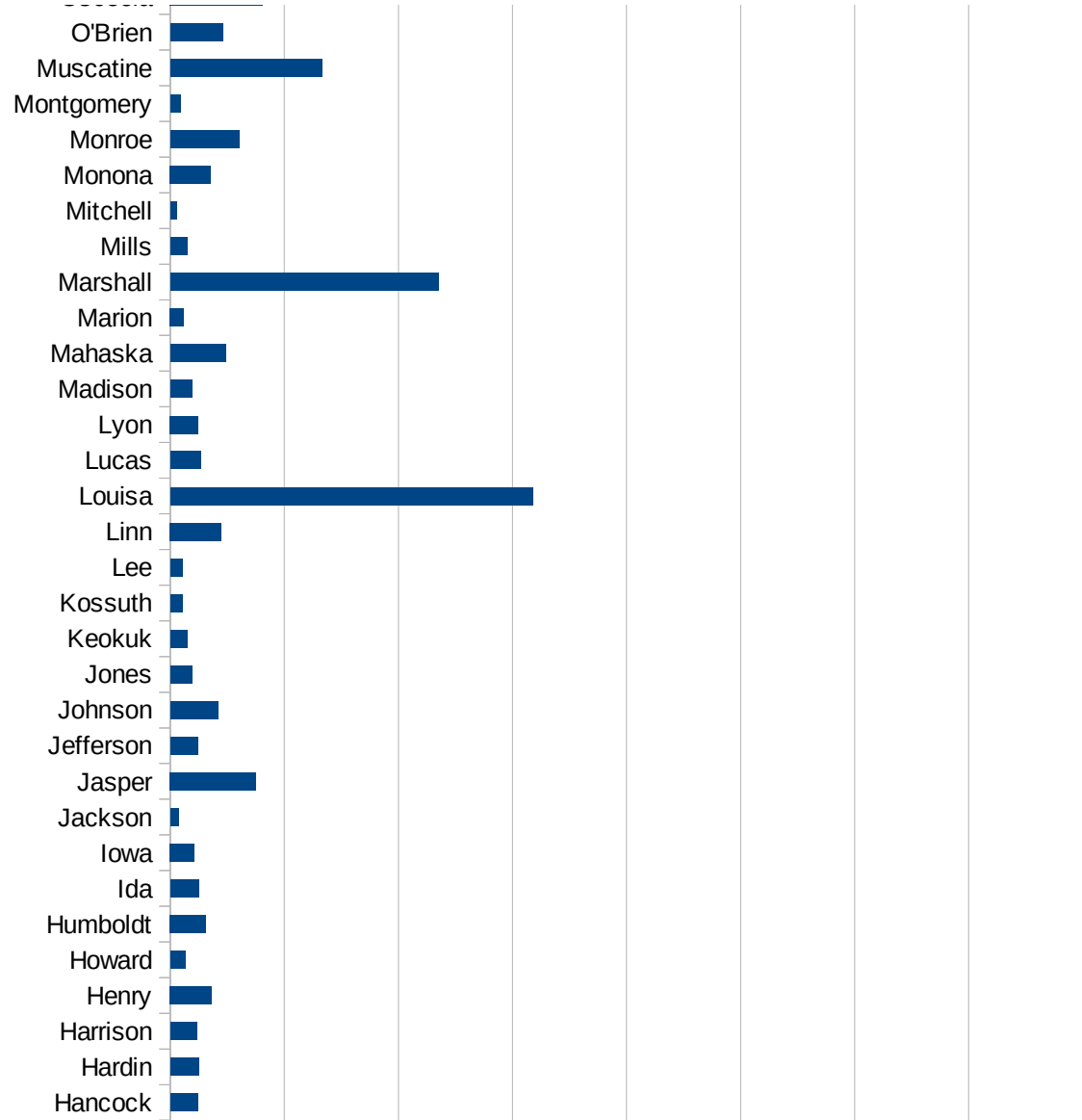
29173
29175
29177
29179
29181
29195
29197
29199
29201
29203
29205
29183
29185
29187
29189
29510
29186
29207
29209
29211
29213
29215

29217
29219
29221
29223
29225
29227
29229

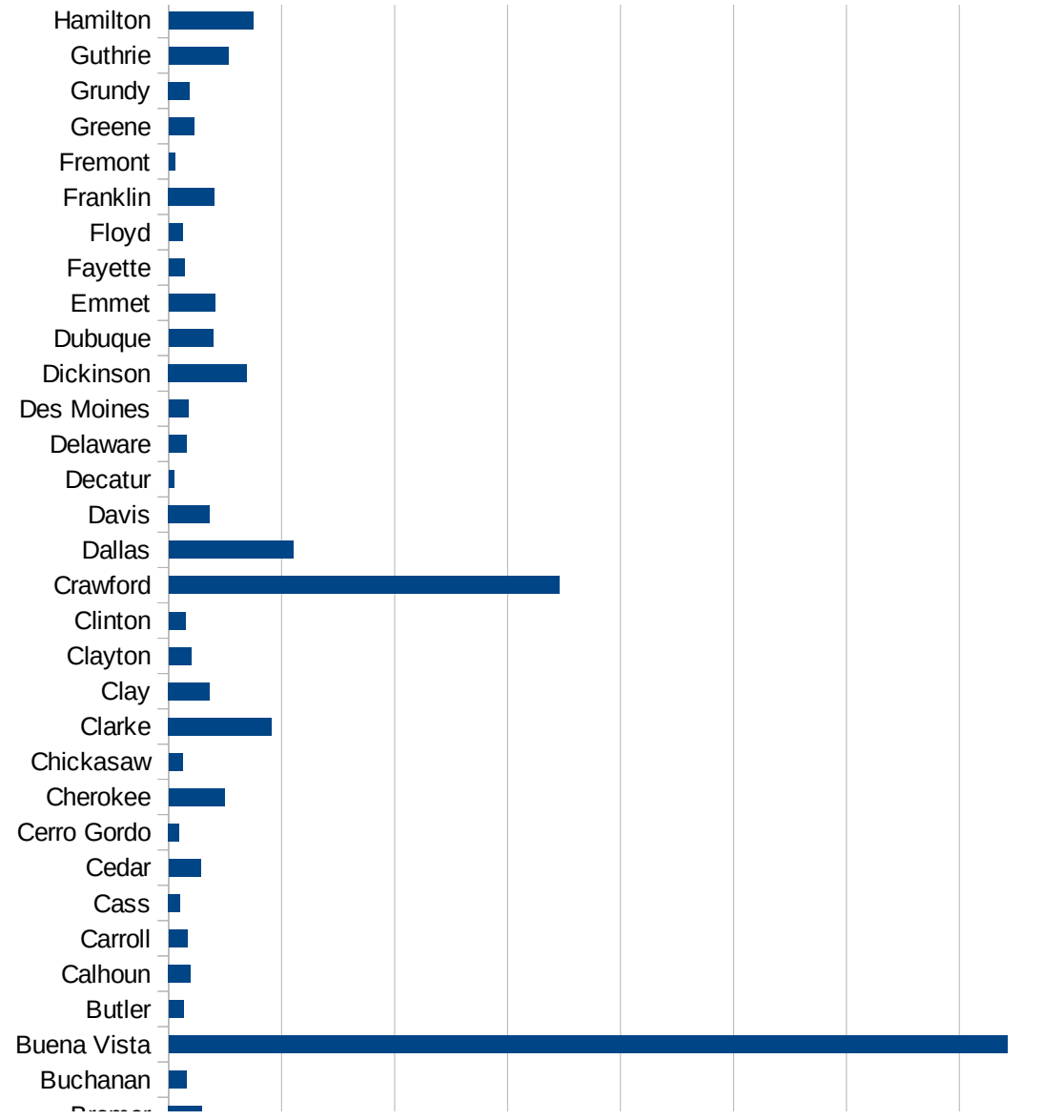
FIPS	County	PC Infection
19001	Adair	155.7411865
19003	Adams	192.0438957
19005	Allamakee	874.7831116
19007	Appanoose	128.6483879
19009	Audubon	236.1060661
19011	Benton	179.3931831
19013	Black Hawk	1377.560268
19015	Boone	352.994762
19017	Bremer	296.6288532
19019	Buchanan	160.3849238
19021	Buena Vista	7421.75707
19023	Butler	130.6829906
19025	Calhoun	195.8964842
19027	Carroll	163.7392081
19029	Cass	100.5413766
19031	Cedar	284.5332045
19033	Cerro Gordo	93.79323282
19035	Cherokee	494.6559491
19037	Chickasaw	125.3761284
19039	Clarke	912.6605115
19041	Clay	365.6873683
19043	Clayton	199.3620415
19045	Clinton	146.1799733
19047	Crawford	3456.113766
19049	Dallas	1103.348858
19051	Davis	365.9753798
19053	Decatur	50.69708492
19055	Delaware	158.1814986
19057	Des Moines	173.7441872
19059	Dickinson	693.7561943
19061	Dubuque	393.3755963
19063	Emmet	410.6776181
19065	Fayette	142.4211597

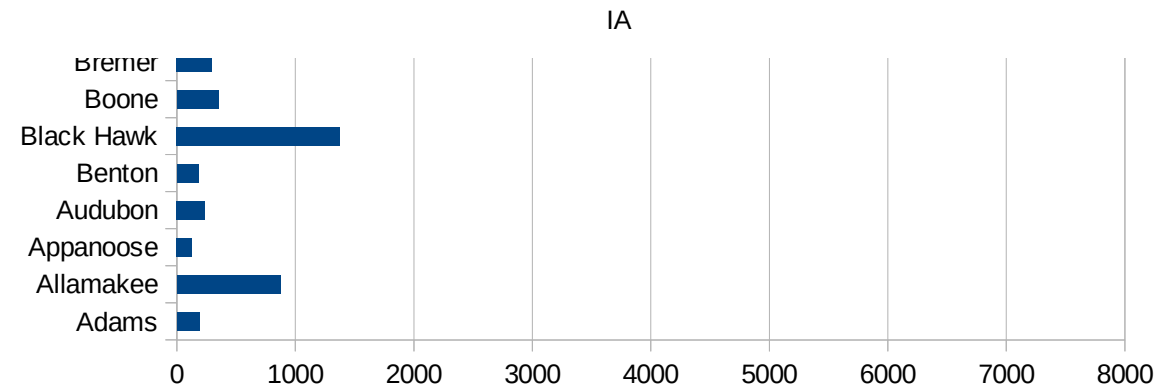


19067 Floyd	126.8955016
19069 Franklin	404.9782695
19071 Fremont	57.2000572
19073 Greene	222.6923505
19075 Grundy	186.9310793
19077 Guthrie	531.7164179
19079 Hamilton	749.0636704
19081 Hancock	242.7184466
19083 Hardin	248.9921745
19085 Harrison	233.4795529
19087 Henry	363.7813325
19089 Howard	130.6193534
19091 Humboldt	314.2348382
19093 Ida	248.501681
19095 Iowa	210.6437024
19097 Jackson	72.04610951
19099 Jasper	751.070073
19101 Jefferson	239.3776182
19103 Johnson	419.8069549
19105 Jones	192.8268415
19107 Keokuk	146.6992665
19109 Kossuth	107.3249262
19111 Lee	108.6477757
19113 Linn	447.9679871
19115 Louisa	3178.440326
19117 Lucas	266.0497397
19119 Lyon	245.5338244
19121 Madison	190.7809711
19123 Mahaska	486.3636364
19125 Marion	119.7353848
19127 Marshall	2351.11678
19129 Mills	146.053243
19131 Mitchell	56.76979847
19133 Monona	357.1840074



19135 Monroe	603.3376123
19137 Montgomery	89.9730081
19139 Muscatine	1330.103194
19141 O'Brien	462.4277457
19143 Osceola	811.2582781
19145 Page	104.9249131
19147 Palo Alto	145.5930115
19149 Plymouth	757.1229329
19151 Pocahontas	445.1038576
19153 Polk	1031.600726
19155 Pottawattamie	515.3261416
19157 Poweshiek	508.0485587
19159 Ringgold	161.0305958
19161 Sac	380.6976026
19163 Scott	231.4133527
19165 Shelby	371.3940231
19167 Sioux	999.7421868
19169 Story	214.0563682
19171 Tama	2520.113583
19173 Taylor	1146.826038
19175 Union	80.9126952
19177 Van Buren	156.6951567
19179 Wapello	1908.81977
19181 Warren	374.0990285
19183 Washington	930.4006142
19185 Wayne	62.4902359
19187 Webster	259.1173471
19189 Winnebago	114.0901312
19191 Winneshiek	119.8262519
19193 Woodbury	2913.037966
19195 Worth	53.66966322
19197 Wright	2190.70134





FIPS

- 29001
- 29003
- 29005
- 29007
- 29009
- 29011
- 29013
- 29015
- 29017
- 29019
- 29021
- 29023
- 29025
- 29027
- 29029
- 29031
- 29033
- 29035
- 29037

IA

29039
29041
29043
29045
29047
29049
29051
29053
29055
29057
29059
29061
29063
29065
29067
29069
29071
29073
29075
29077
29079
29081
29083
29085
29087
29089
29091
29093
29095
29097
29099
29101

29103

IA

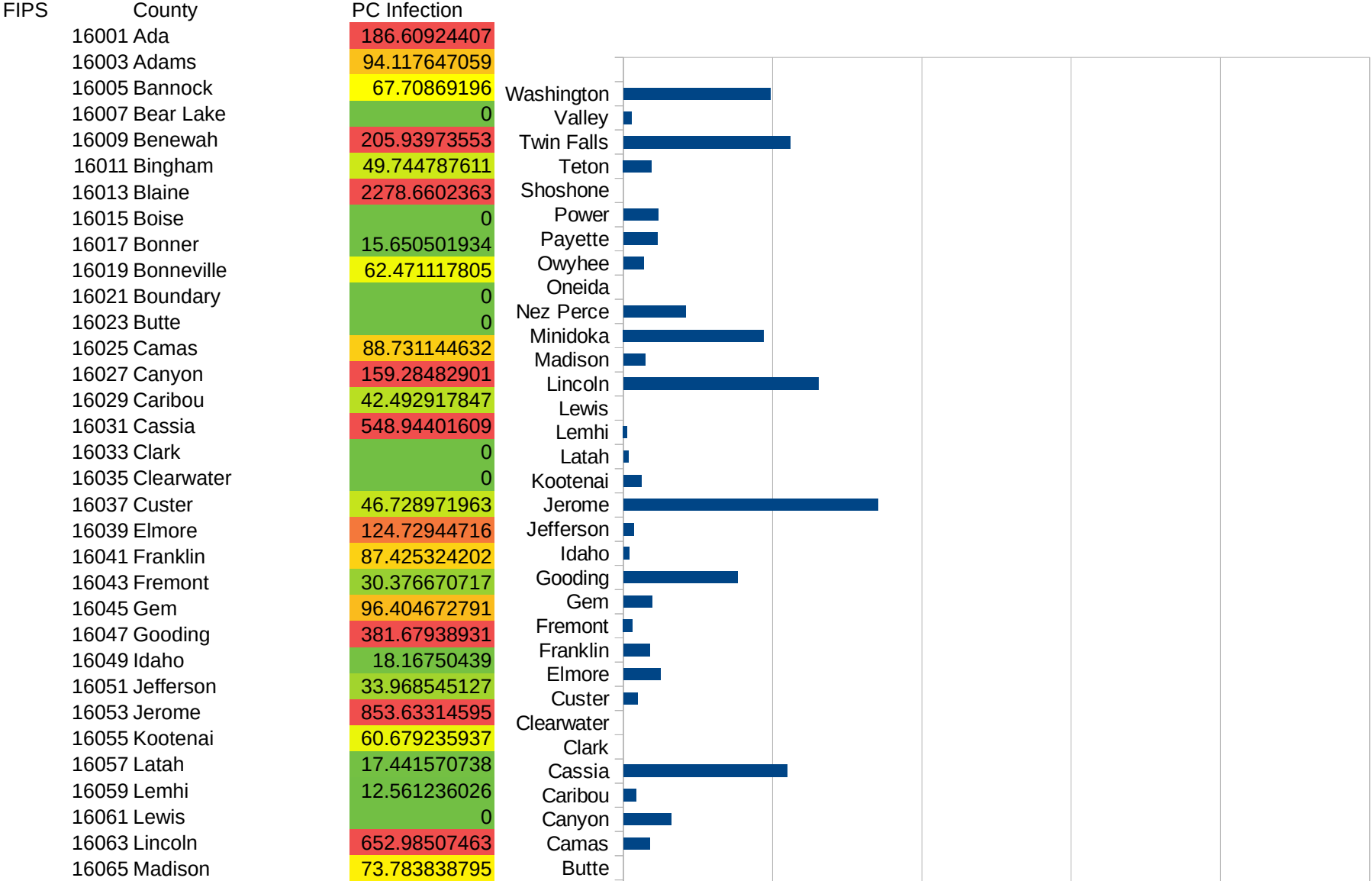
29105
29107
29109
29111
29113
29115
29117
29121
29123
29125
29127
29119
29129
29131
29133
29135
29137
29139
29141
29143
29145
29147
29149
29151
29153
29155
29157
29159
29161
29163
29165
29167
29169
29171

IA

29173
29175
29177
29179
29181
29195
29197
29199
29201
29203
29205
29183
29185
29187
29189
29510
29186
29207
29209
29211
29213
29215

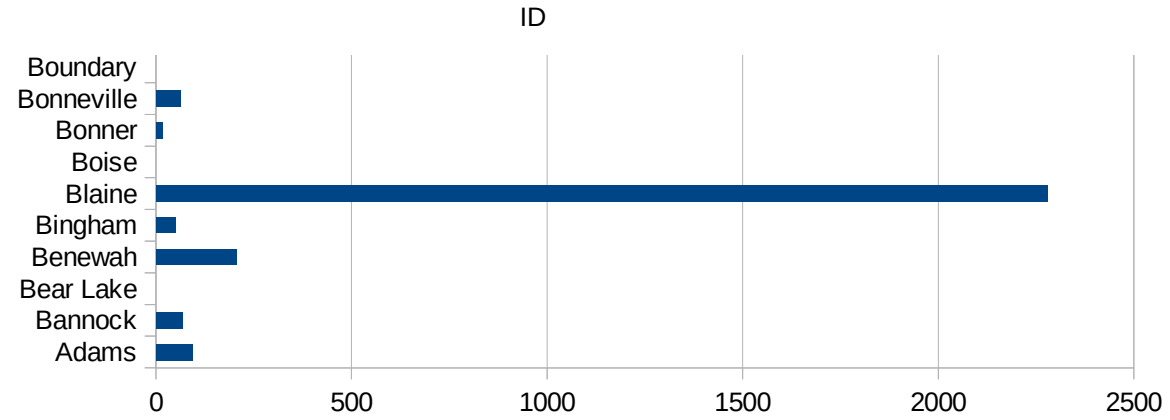
29217
29219
29221
29223
29225
29227
29229

ID



This work is licensed under the Creative Commons Attribution-NoDerivatives 4.0 International License. To view a copy of this license, visit <http://creativecommons.org/licenses/by-nd/4.0/>.

16067 Minidoka	470.58823529
16069 Nez Perce	207.8796278
16071 Oneida	0
16073 Owyhee	68.417001625
16075 Payette	114.64481338
16077 Power	115.85993821
16079 Shoshone	0
16081 Teton	94.501718213
16083 Twin Falls	557.61433998
16085 Valley	27.171451861
16087 Washington	492.07755142



ID

FIPS

29001
29003
29005
29007
29009
29011
29013
29015
29017
29019
29021
29023
29025
29027
29029
29031
29033
29035
29037

ID

29039
29041
29043
29045
29047
29049
29051
29053
29055
29057
29059
29061
29063
29065
29067
29069
29071
29073
29075
29077
29079
29081
29083
29085
29087
29089
29091
29093
29095
29097
29099
29101

29103

ID

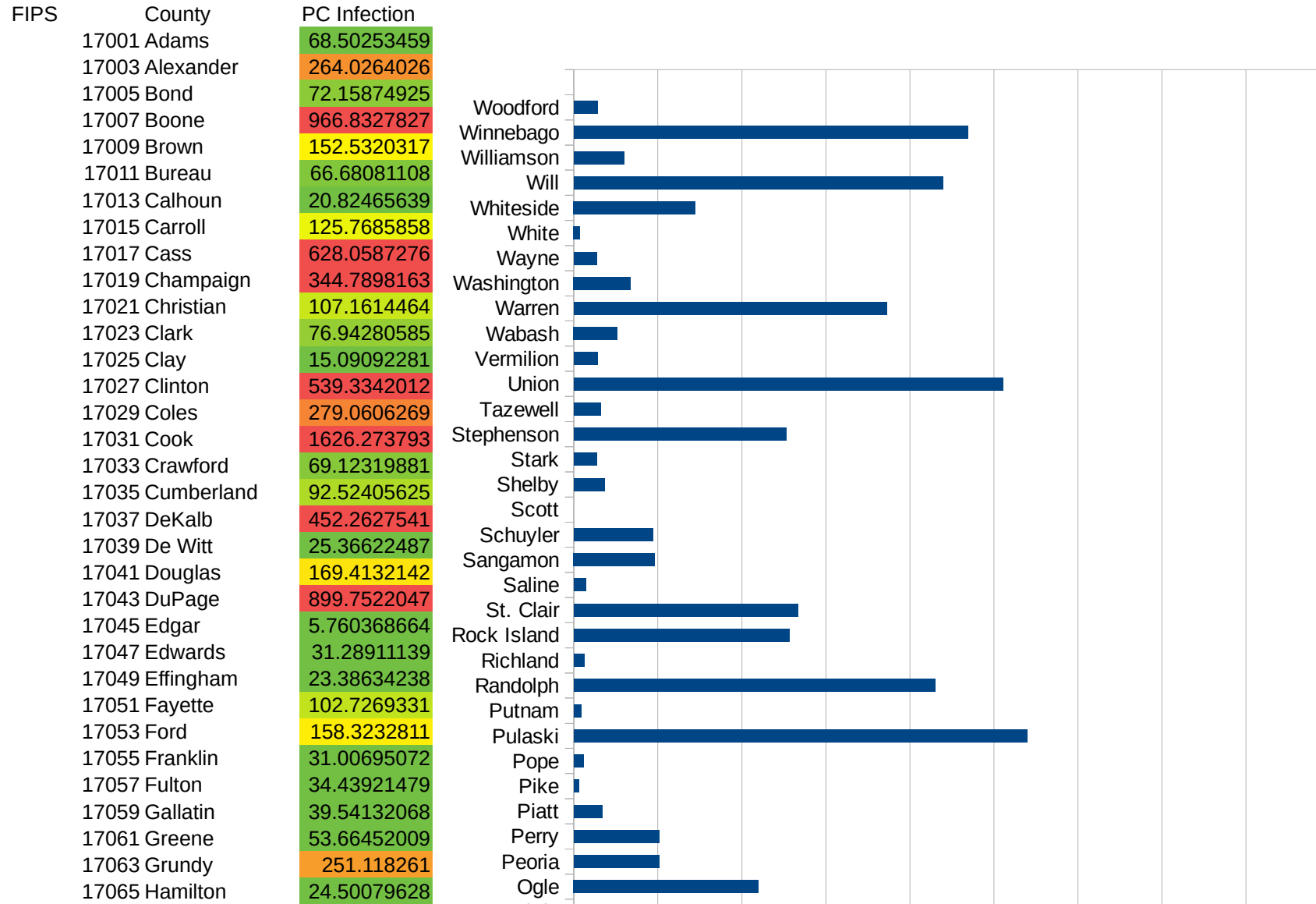
29105
29107
29109
29111
29113
29115
29117
29121
29123
29125
29127
29119
29129
29131
29133
29135
29137
29139
29141
29143
29145
29147
29149
29151
29153
29155
29157
29159
29161
29163
29165
29167
29169
29171

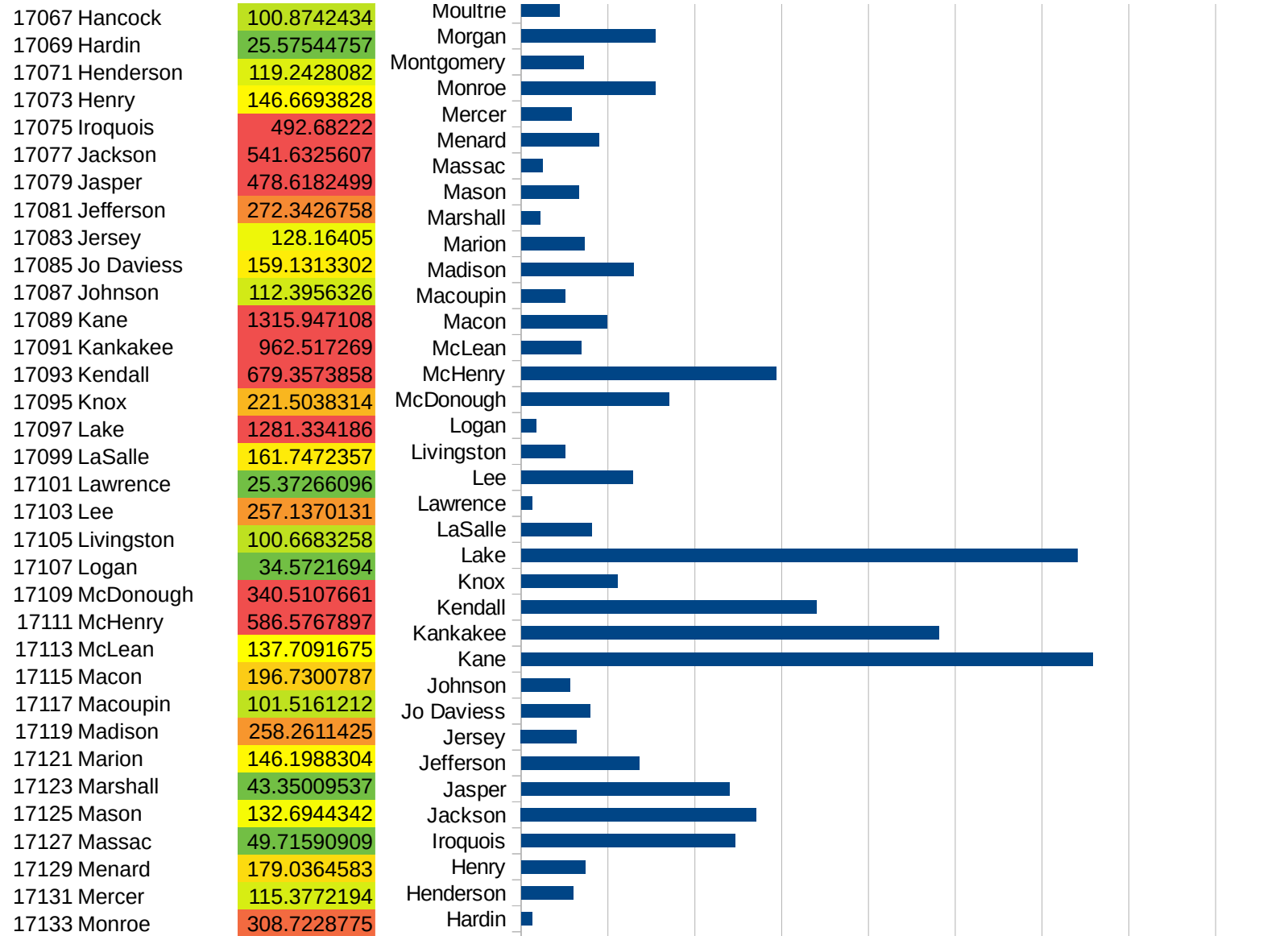
ID

29173
29175
29177
29179
29181
29195
29197
29199
29201
29203
29205
29183
29185
29187
29189
29510
29186
29207
29209
29211
29213
29215

29217
29219
29221
29223
29225
29227
29229

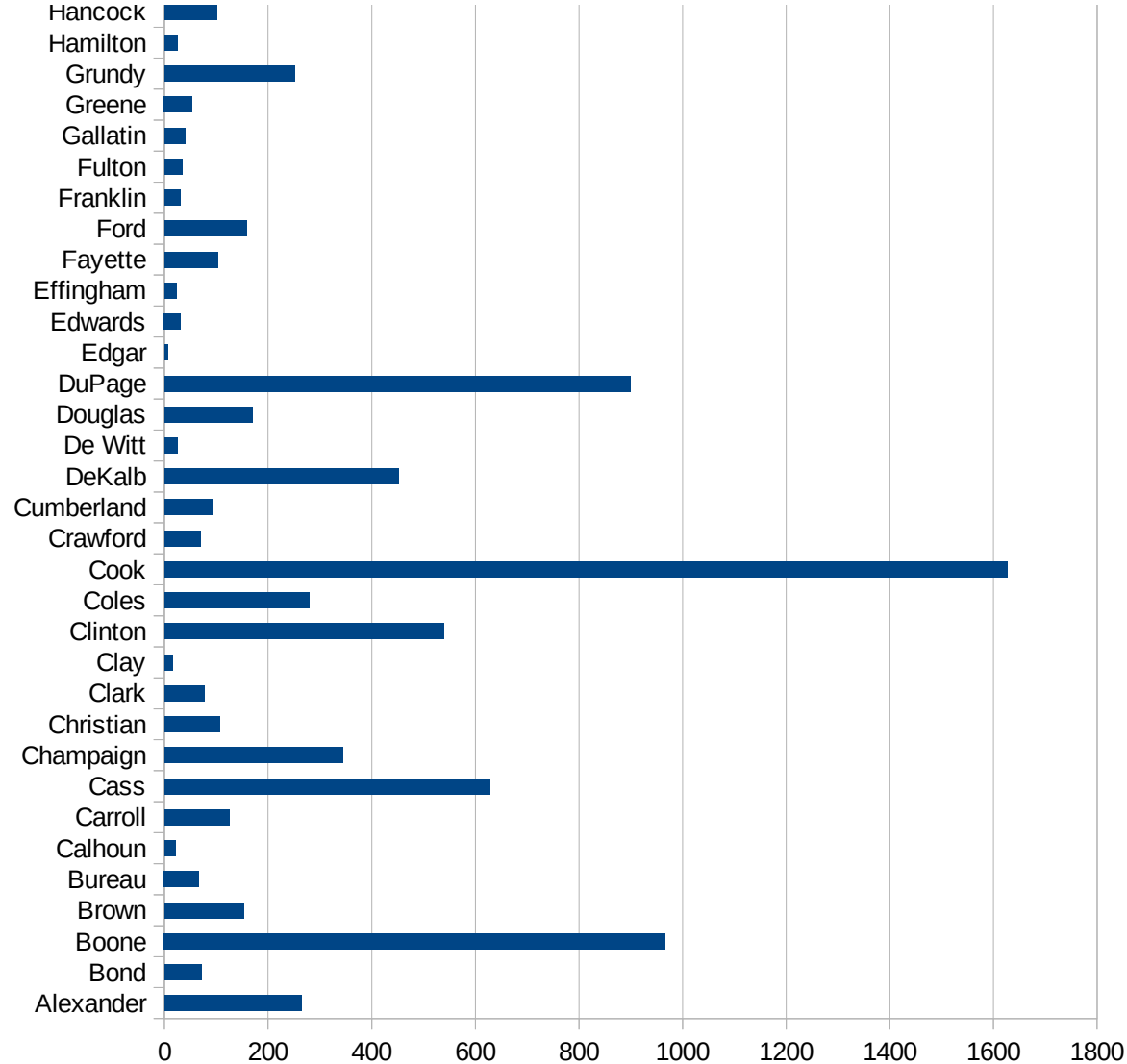
IL





IL

17135 Montgomery	143.3516311
17137 Morgan	309.0416765
17139 Moultrie	88.33322009
17141 Ogle	439.8798185
17143 Peoria	203.1878907
17145 Perry	203.0792481
17147 Piatt	67.08953403
17149 Pike	12.81147909
17151 Pope	23.74169041
17153 Pulaski	1079.992678
17155 Putnam	17.42160279
17157 Randolph	859.6524014
17159 Richland	25.37588023
17161 Rock Island	513.6711807
17163 St. Clair	533.2127986
17165 Saline	29.28135196
17167 Sangamon	192.9889223
17169 Schuyler	188.2148545
17171 Scott	0
17173 Shelby	73.59367094
17175 Stark	55.27915976
17177 Stephenson	504.9940786
17179 Tazewell	64.23432682
17181 Union	1021.317024
17183 Vermilion	57.2871911
17185 Wabash	103.9051
17187 Warren	745.6552372
17189 Washington	135.7627724
17191 Wayne	55.10653931
17193 White	14.63593121
17195 Whiteside	289.432999
17197 Will	879.0859586
17199 Williamson	119.3032689
17201 Winnebago	938.8167459



IL

17203 Woodford

57.19782648

IL

FIPS

29001
29003
29005
29007
29009
29011
29013
29015
29017
29019
29021
29023
29025
29027
29029
29031
29033
29035
29037

IL

29039
29041
29043
29045
29047
29049
29051
29053
29055
29057
29059
29061
29063
29065
29067
29069
29071
29073
29075
29077
29079
29081
29083
29085
29087
29089
29091
29093
29095
29097
29099
29101

29103

IL

29105
29107
29109
29111
29113
29115
29117
29121
29123
29125
29127
29119
29129
29131
29133
29135
29137
29139
29141
29143
29145
29147
29149
29151
29153
29155
29157
29159
29161
29163
29165
29167
29169
29171

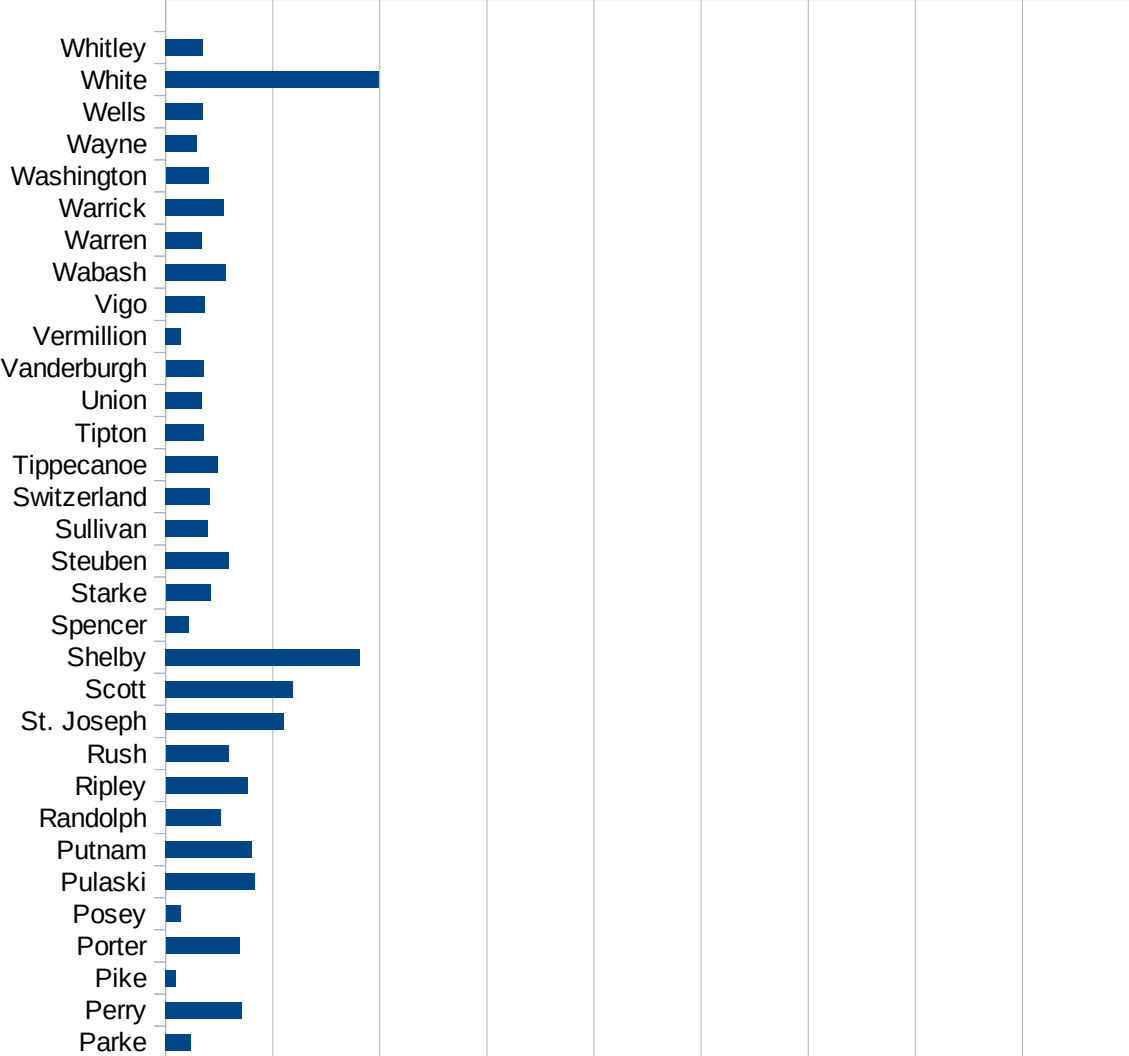
IL

29173
29175
29177
29179
29181
29195
29197
29199
29201
29203
29205
29183
29185
29187
29189
29510
29186
29207
29209
29211
29213
29215

29217
29219
29221
29223
29225
29227
29229

IN

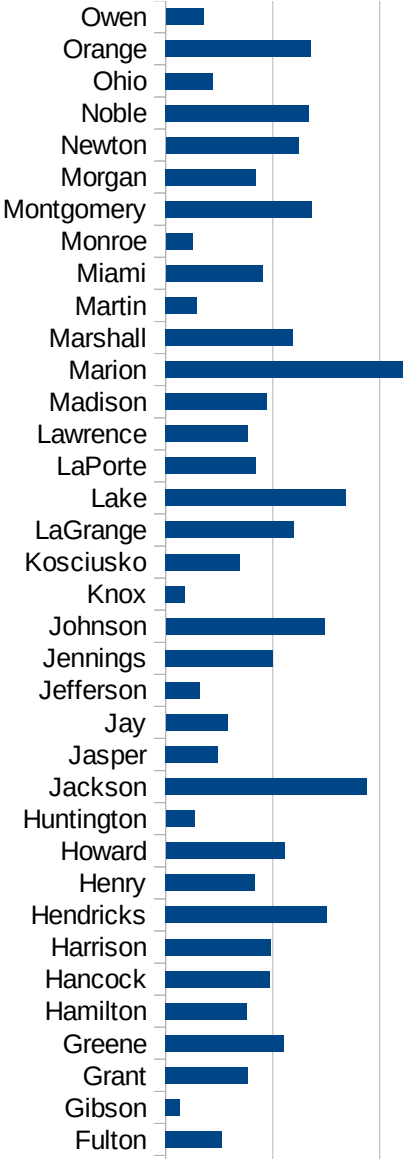
FIPS	County	PC Infection
18001	Adams	67.347626
18003	Allen	566.6695973
18005	Bartholomew	661.0032265
18007	Benton	427.5973651
18009	Blackford	243.0846605
18011	Boone	532.8437738
18013	Brown	236.3135093
18015	Carroll	486.9081334
18017	Cass	4204.979581
18019	Clark	476.3122018
18021	Clay	213.9854796
18023	Clinton	784.496124
18025	Crawford	255.7302519
18027	Daviess	352.9731197
18029	Dearborn	361.1200775
18031	Decatur	877.0620288
18033	DeKalb	219.7751353
18035	Delaware	347.6457673
18037	Dubois	554.4461412
18039	Elkhart	938.4121424
18041	Fayette	351.4557209
18043	Floyd	428.1251205
18045	Fountain	140.6641796
18047	Franklin	523.3990148
18049	Fulton	263.7865817
18051	Gibson	65.76587349
18053	Grant	383.7054113
18055	Greene	553.0213085
18057	Hamilton	378.6891901
18059	Hancock	485.9137405
18061	Harrison	490.7063197
18063	Hendricks	755.0491291
18065	Henry	416.3990802



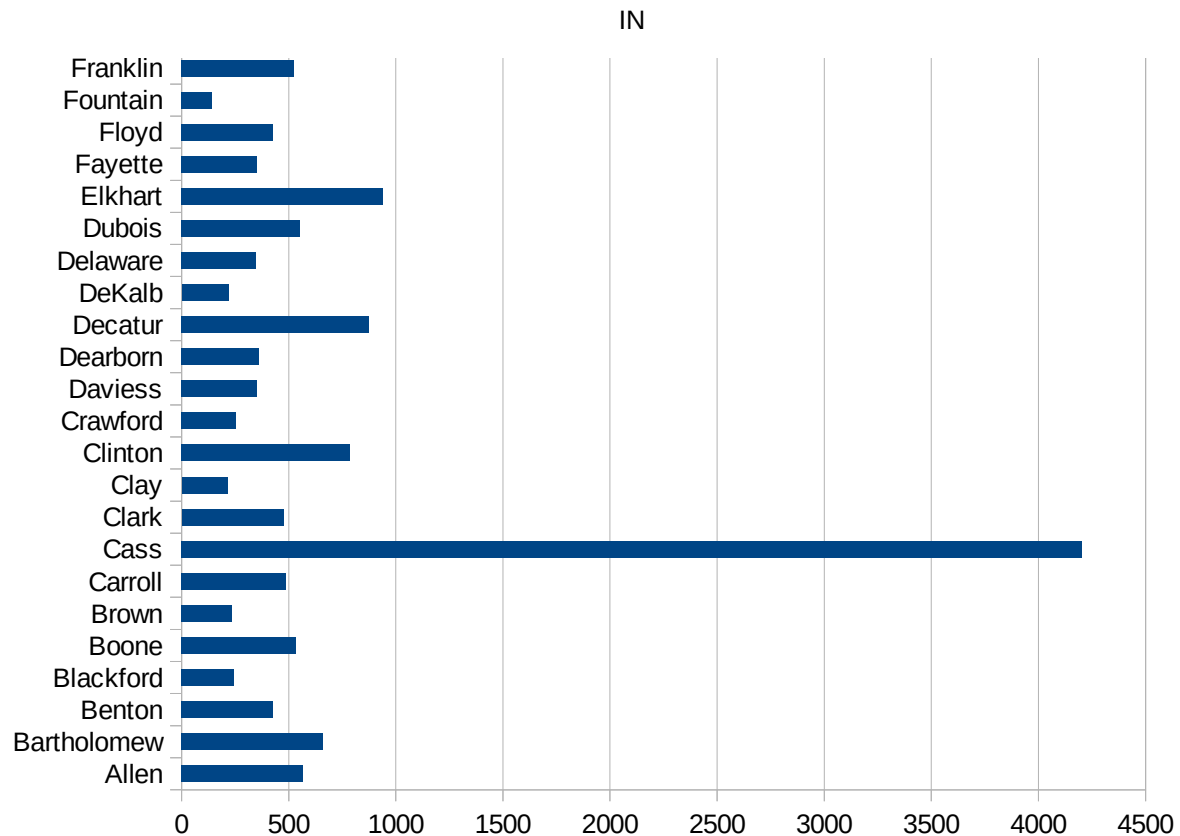
This work is licensed under the Creative Commons Attribution-NoDerivatives 4.0 International License. To view a copy of this license, visit <http://creativecommons.org/licenses/by-nd/4.0/>.

IN

18067 Howard	556.0546828
18069 Huntington	135.209713
18071 Jackson	938.5414069
18073 Jasper	242.7329937
18075 Jay	288.9616644
18077 Jefferson	161.4505713
18079 Jennings	503.422549
18081 Johnson	742.518803
18083 Knox	92.15340832
18085 Kosciusko	349.1127243
18087 LaGrange	597.5082634
18089 Lake	842.466418
18091 LaPorte	422.7003736
18093 Lawrence	385.3902076
18095 Madison	472.0728782
18097 Marion	1107.922109
18099 Marshall	596.7825636
18101 Martin	146.8141333
18103 Miami	452.6667979
18105 Monroe	125.9214386
18107 Montgomery	683.2524905
18109 Morgan	422.1575675
18111 Newton	620.9406895
18113 Noble	669.022974
18115 Ohio	222.4503765
18117 Orange	677.3051465
18119 Owen	177.5005997
18121 Parke	118.1544278
18123 Perry	355.9836666
18125 Pike	48.34810637
18127 Porter	344.9414484
18129 Posey	70.47768207
18131 Pulaski	417.0342449
18133 Putnam	402.3399243



18135 Randolph	257.5349081
18137 Ripley	382.1477404
18139 Rush	294.0646942
18141 St. Joseph	552.4963899
18143 Scott	594.6896725
18145 Shelby	908.2142937
18147 Spencer	108.2304324
18149 Starke	209.2871158
18151 Steuben	294.9170184
18153 Sullivan	198.1633639
18155 Switzerland	205.2813287
18157 Tippecanoe	244.4987775
18159 Tipton	178.4769963
18161 Union	170.5272133
18163 Vanderburgh	177.3735454
18165 Vermillion	71.06402222
18167 Vigo	184.3815767
18169 Wabash	281.3299233
18171 Warren	169.4299891
18173 Warrick	273.3070149
18175 Washington	200.4079734
18177 Wayne	145.5957292
18179 Wells	173.7219031
18181 White	994.4888742
18183 Whitley	176.0873393



IN

FIPS

29001
29003
29005
29007
29009
29011
29013
29015
29017
29019
29021
29023
29025
29027
29029
29031
29033
29035
29037

IN

29039
29041
29043
29045
29047
29049
29051
29053
29055
29057
29059
29061
29063
29065
29067
29069
29071
29073
29075
29077
29079
29081
29083
29085
29087
29089
29091
29093
29095
29097
29099
29101

29103

IN

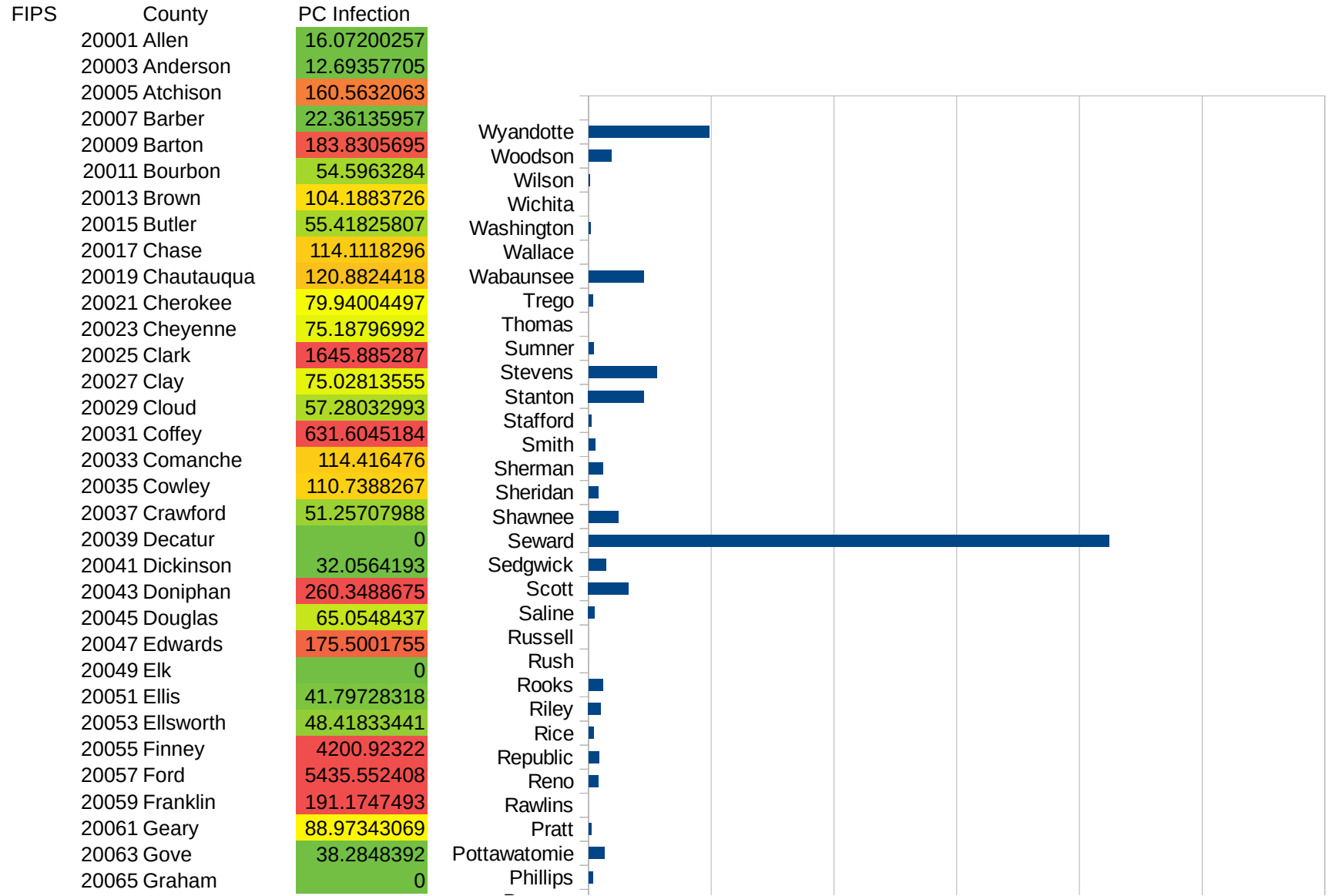
29105
29107
29109
29111
29113
29115
29117
29121
29123
29125
29127
29119
29129
29131
29133
29135
29137
29139
29141
29143
29145
29147
29149
29151
29153
29155
29157
29159
29161
29163
29165
29167
29169
29171

IN

29173
29175
29177
29179
29181
29195
29197
29199
29201
29203
29205
29183
29185
29187
29189
29510
29186
29207
29209
29211
29213
29215

29217
29219
29221
29223
29225
29227
29229

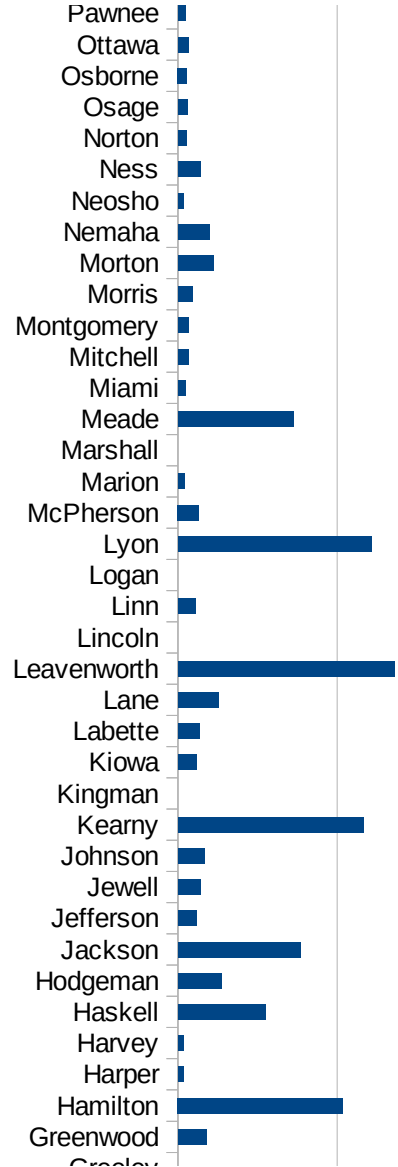
KS



This work is licensed under the Creative Commons Attribution-NoDerivatives 4.0 International License. To view a copy of this license, visit <http://creativecommons.org/licenses/by-nd/4.0/>.

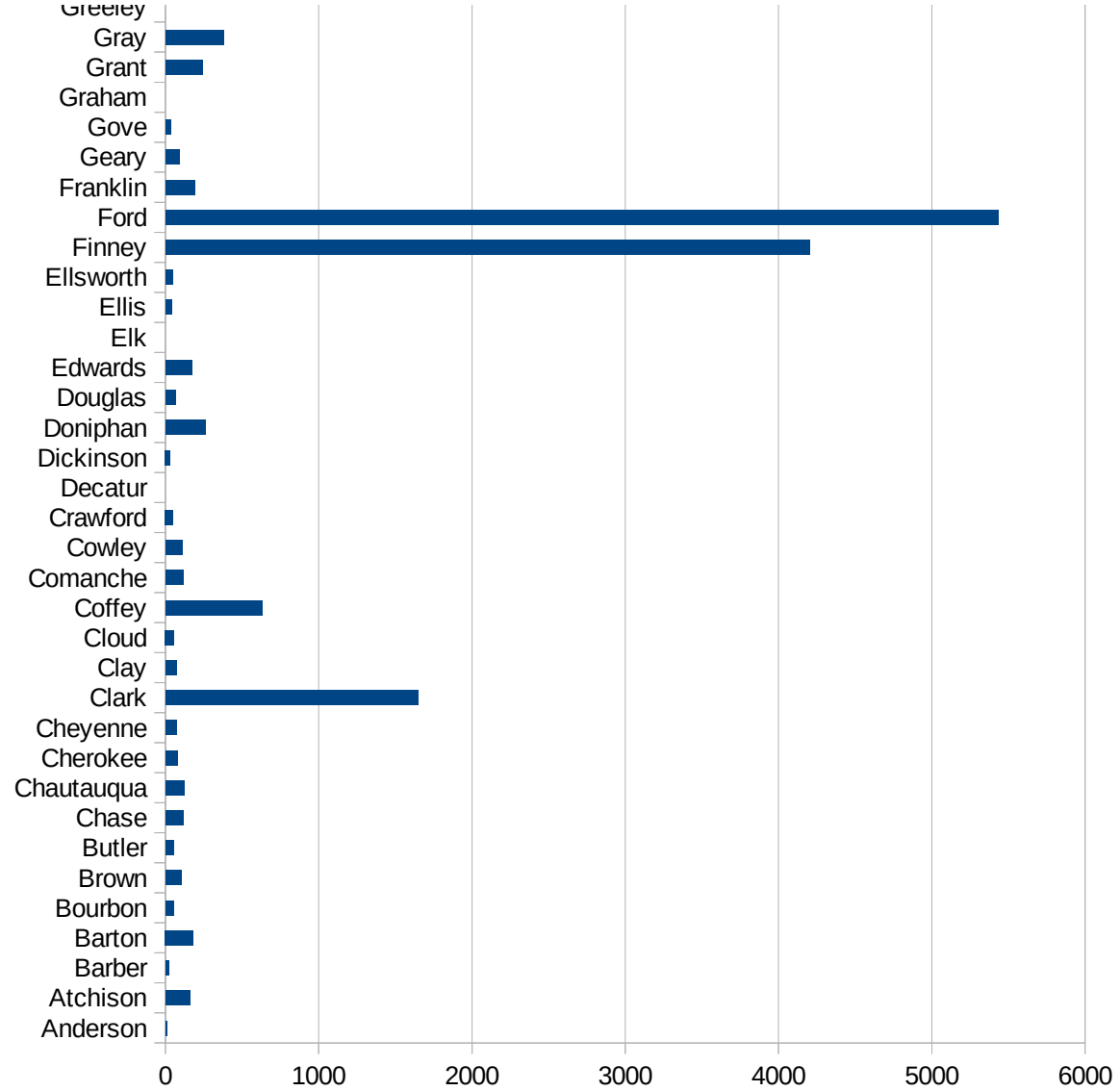
KS

20067 Grant	245.3653217
20069 Gray	381.2365324
20071 Greeley	0
20073 Greenwood	181.6680429
20075 Hamilton	1035.673188
20077 Harper	36.32401017
20079 Harvey	35.07746273
20081 Haskell	550.4128096
20083 Hodgeman	275.0275028
20085 Jackson	768.0722892
20087 Jefferson	115.942029
20089 Jewell	140.7954945
20091 Johnson	169.8588414
20093 Kearny	1166.624398
20095 Kingman	0
20097 Kiowa	119.2368839
20099 Labette	135.2434382
20101 Lane	256.4102564
20103 Leavenworth	1359.524044
20105 Lincoln	0
20107 Linn	112.8205128
20109 Logan	0
20111 Lyon	1215.350536
20113 McPherson	133.1604584
20115 Marion	41.84100418
20117 Marshall	0
20119 Meade	723.5890014
20121 Miami	47.50593824
20123 Mitchell	65.04065041
20125 Montgomery	68.49315068
20127 Morris	90.56330375
20129 Morton	224.9718785
20131 Nemaha	196.9473166
20133 Neosho	37.61519654



KS

20135 Ness	140.8450704
20137 Norton	55.24861878
20139 Osage	62.73132175
20141 Osborne	57.55395683
20143 Ottawa	68.94174423
20145 Pawnee	45.71776897
20147 Phillips	37.61519654
20149 Pottawatomie	131.8120031
20151 Pratt	21.32650885
20153 Rawlins	0
20155 Reno	76.99464246
20157 Republic	85.76329331
20159 Rice	41.96831392
20161 Riley	100.4029687
20163 Rooks	119.6888091
20165 Rush	0
20167 Russell	0
20169 Saline	51.4696421
20171 Scott	326.7306514
20173 Sedgwick	141.7426164
20175 Seward	4242.424242
20177 Shawnee	245.0718032
20179 Sheridan	78.9577576
20181 Sherman	118.6641804
20183 Smith	55.50929781
20185 Stafford	23.93489708
20187 Stanton	452.9441369
20189 Stevens	557.6542544
20191 Sumner	39.13724126
20193 Thomas	0
20195 Trego	35.8037952
20197 Wabaunsee	449.3404841
20199 Wallace	0
20201 Washington	18.4501845



KS

20203 Wichita	0
20205 Wilson	11.5406809
20207 Woodson	188.5014138
20209 Wyandotte	983.5232634

KS

FIPS

29001
29003
29005
29007
29009
29011
29013
29015
29017
29019
29021
29023
29025
29027
29029
29031
29033
29035
29037

KS

29039
29041
29043
29045
29047
29049
29051
29053
29055
29057
29059
29061
29063
29065
29067
29069
29071
29073
29075
29077
29079
29081
29083
29085
29087
29089
29091
29093
29095
29097
29099
29101

29103

KS

29105
29107
29109
29111
29113
29115
29117
29121
29123
29125
29127
29119
29129
29131
29133
29135
29137
29139
29141
29143
29145
29147
29149
29151
29153
29155
29157
29159
29161
29163
29165
29167
29169
29171

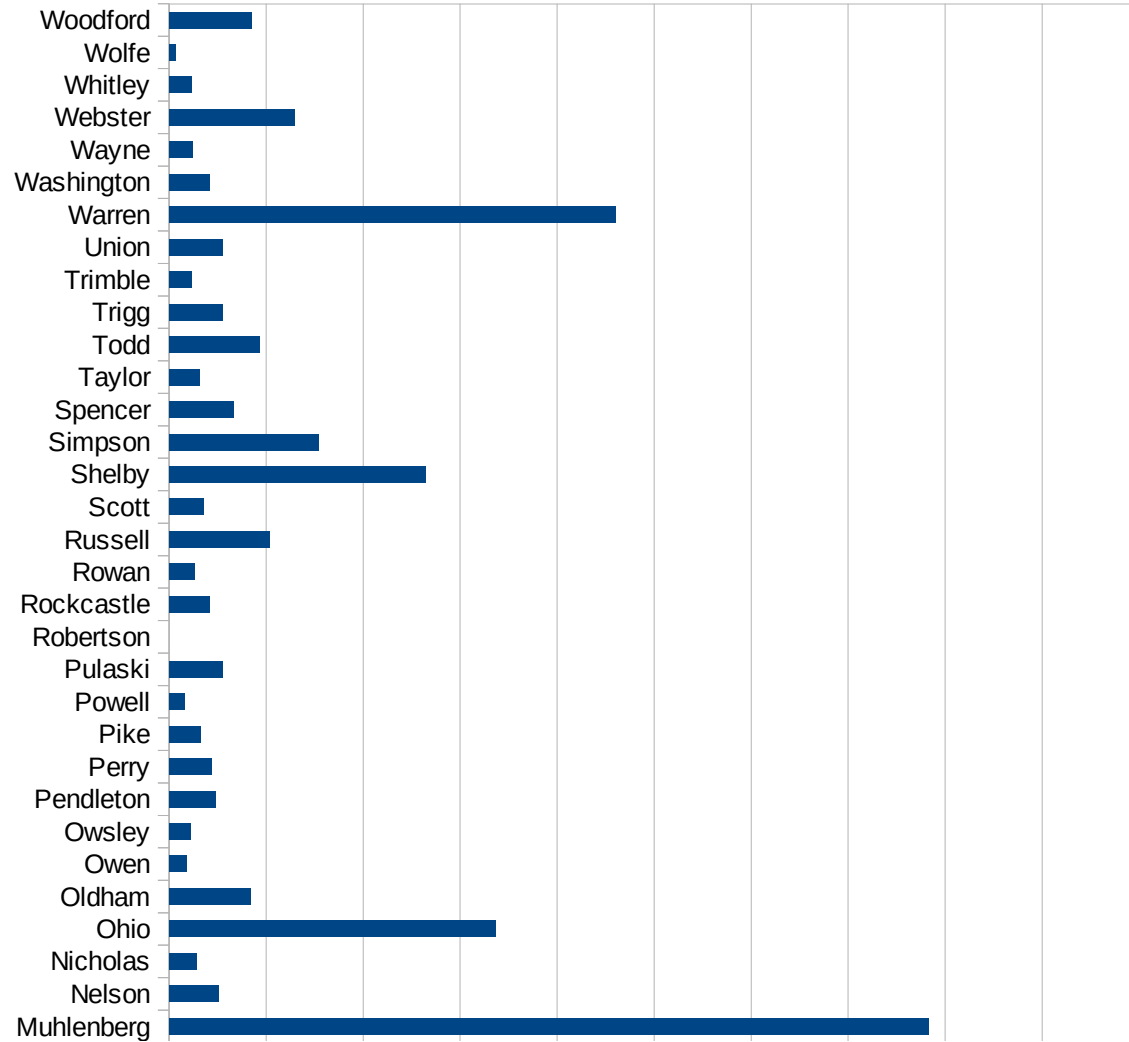
KS

29173
29175
29177
29179
29181
29195
29197
29199
29201
29203
29205
29183
29185
29187
29189
29510
29186
29207
29209
29211
29213
29215

29217
29219
29221
29223
29225
29227
29229

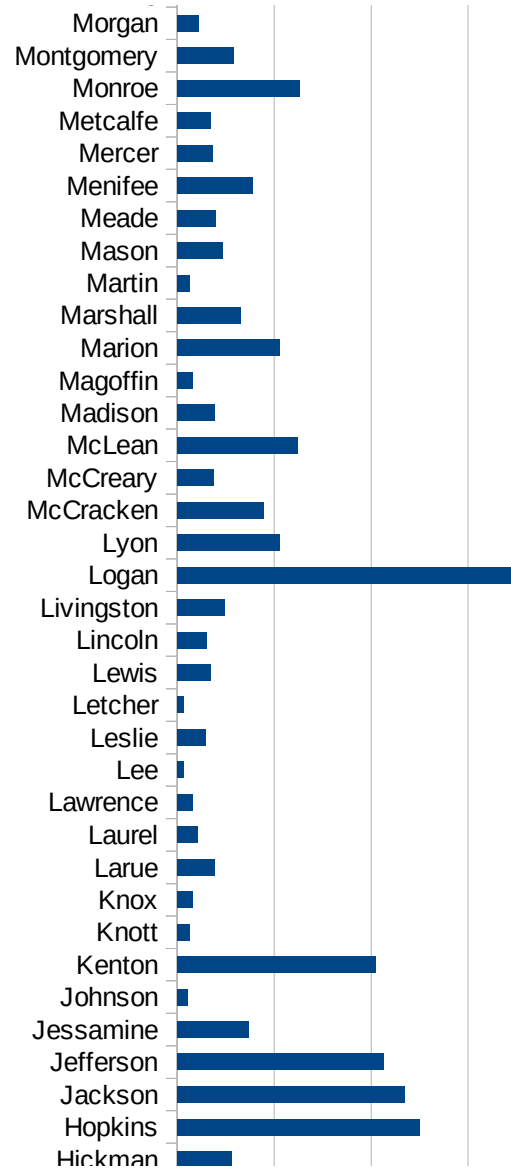
KY

FIPS	County	PC Infection
21001	Adair	525.6310174
21003	Allen	601.2688192
21005	Anderson	110.3119622
21007	Ballard	175.460584
21009	Barren	138.0840275
21011	Bath	80.75587499
21013	Bell	11.29135459
21015	Boone	409.0228308
21017	Bourbon	108.9972255
21019	Boyd	91.02455546
21021	Boyle	93.02325581
21023	Bracken	169.9235344
21025	Breathitt	23.57378595
21027	Breckinridge	103.0017657
21029	Bullitt	157.8901923
21031	Butler	1902.599436
21033	Caldwell	94.37672041
21035	Calloway	145.6496742
21037	Campbell	215.7763655
21039	Carlisle	104.7998323
21041	Carroll	149.0174164
21043	Carter	62.9536365
21045	Casey	62.94058409
21047	Christian	191.1512327
21049	Clark	187.5913818
21051	Clay	59.68664511
21053	Clinton	48.99078973
21055	Crittenden	78.51934941
21057	Cumberland	75.0863493
21059	Daviess	346.1781928
21061	Edmonson	513.2801043
21063	Elliott	13.31912627
21065	Estill	21.12973658



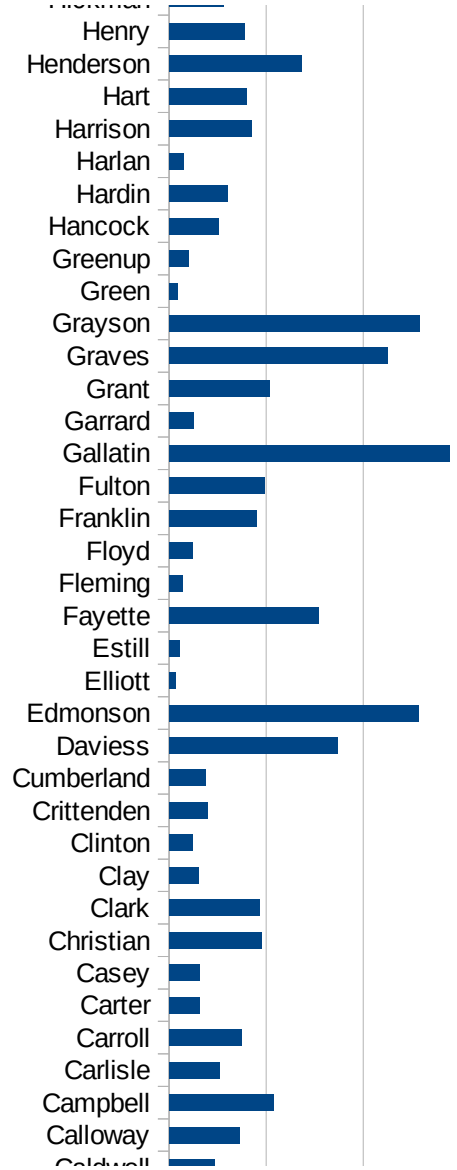
KY

21067 Fayette	307.307431
21069 Fleming	27.71618625
21071 Floyd	47.42641931
21073 Franklin	181.0489029
21075 Fulton	196.0784314
21077 Gallatin	577.4456522
21079 Garrard	51.25284738
21081 Grant	206.9981291
21083 Graves	450.1969612
21085 Grayson	516.6976939
21087 Green	18.10118563
21089 Greenup	39.69604174
21091 Hancock	102.7631879
21093 Hardin	120.5190474
21095 Harlan	30.29270325
21097 Harrison	170.4121845
21099 Hart	158.6797842
21101 Henderson	271.9835055
21103 Henry	155.2216565
21105 Hickman	113.0965845
21107 Hopkins	499.2455845
21109 Jackson	468.6802559
21111 Jefferson	425.4286408
21113 Jessamine	146.5133531
21115 Johnson	22.33538819
21117 Kenton	410.1149647
21119 Knott	26.44453259
21121 Knox	31.94479939
21123 Larue	76.88544069
21125 Laurel	41.20720632
21127 Lawrence	32.11097553
21129 Lee	14.21868335
21131 Leslie	59.15409642
21133 Letcher	13.69925567

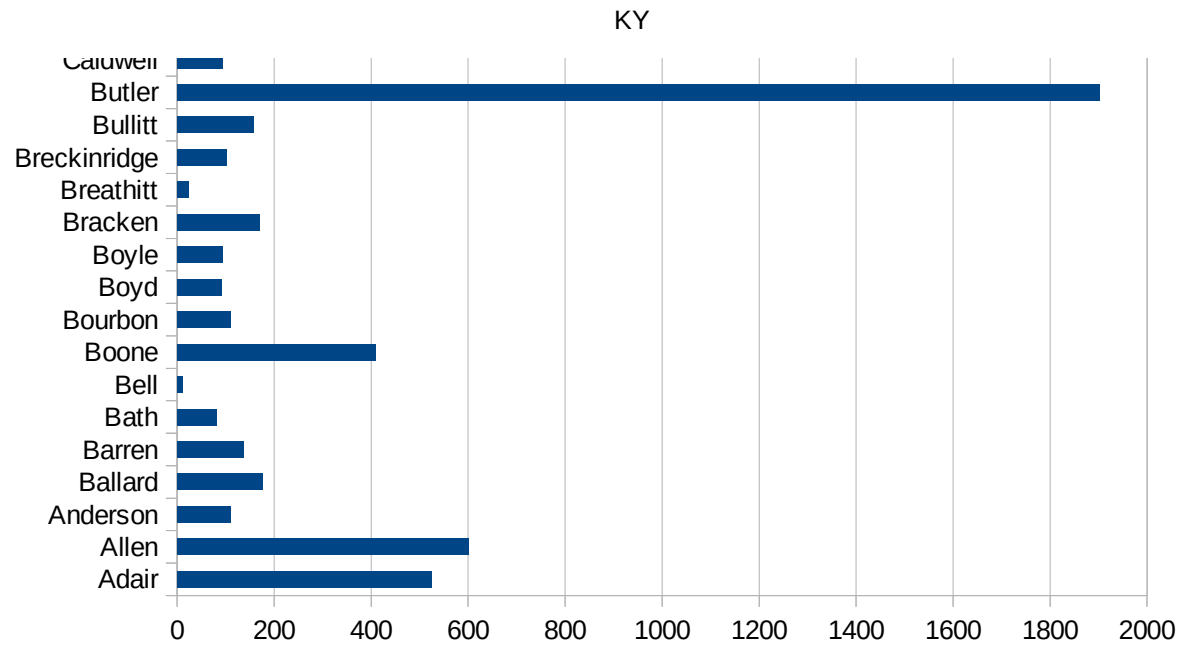


KY

21135 Lewis	67.88866259
21137 Lincoln	60.86674241
21139 Livingston	97.38151915
21141 Logan	692.8748749
21143 Lyon	212.2612061
21145 McCracken	177.5166039
21147 McCreary	74.67830882
21149 McLean	248.5948984
21151 Madison	77.94907327
21153 Magoffin	32.35722375
21155 Marion	211.2966399
21157 Marshall	131.4481742
21159 Martin	26.49474521
21161 Mason	93.29446064
21163 Meade	80.09751001
21165 Menifee	155.0147264
21167 Mercer	73.48213466
21169 Metcalfe	69.79062812
21171 Monroe	251.9126703
21173 Montgomery	117.0088288
21175 Morgan	44.96065942
21177 Muhlenberg	1566.25723
21179 Nelson	102.5059432
21181 Nicholas	55.81914597
21183 Ohio	672.5619629
21185 Oldham	168.4970663
21187 Owen	36.76470588
21189 Owsley	44.72271914
21191 Pendleton	96.35900613
21193 Perry	88.14962441
21195 Pike	65.06626485
21197 Powell	32.14917216
21199 Pulaski	109.8680037
21201 Robertson	0



21203 Rockcastle	83.58208955
21205 Rowan	52.88207298
21207 Russell	207.6202233
21209 Scott	71.38905249
21211 Shelby	527.6392267
21213 Simpson	307.6258837
21215 Spencer	133.021177
21217 Taylor	62.62476026
21219 Todd	186.8247908
21221 Trigg	109.2672267
21223 Trimble	46.97592484
21225 Union	110.3067908
21227 Warren	920.2827889
21229 Washington	82.75405495
21231 Wayne	48.856752
21233 Webster	259.3242316
21235 Whitley	46.90690359
21237 Wolfe	13.93339836
21239 Woodford	169.6001206



KY

FIPS

29001
29003
29005
29007
29009
29011
29013
29015
29017
29019
29021
29023
29025
29027
29029
29031
29033
29035
29037

KY

29039
29041
29043
29045
29047
29049
29051
29053
29055
29057
29059
29061
29063
29065
29067
29069
29071
29073
29075
29077
29079
29081
29083
29085
29087
29089
29091
29093
29095
29097
29099
29101

29103

KY

29105
29107
29109
29111
29113
29115
29117
29121
29123
29125
29127
29119
29129
29131
29133
29135
29137
29139
29141
29143
29145
29147
29149
29151
29153
29155
29157
29159
29161
29163
29165
29167
29169
29171

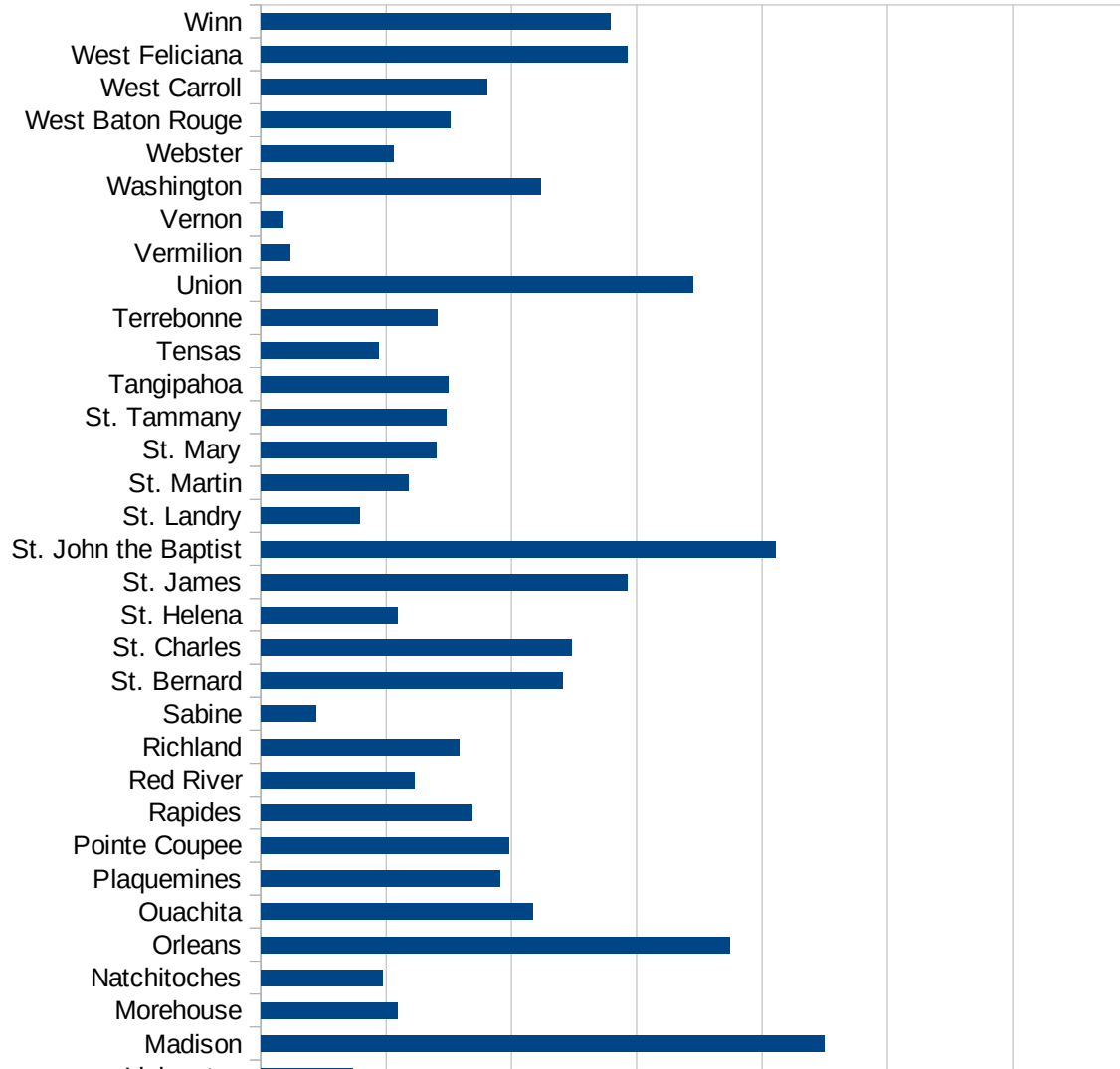
KY

29173
29175
29177
29179
29181
29195
29197
29199
29201
29203
29205
29183
29185
29187
29189
29510
29186
29207
29209
29211
29213
29215

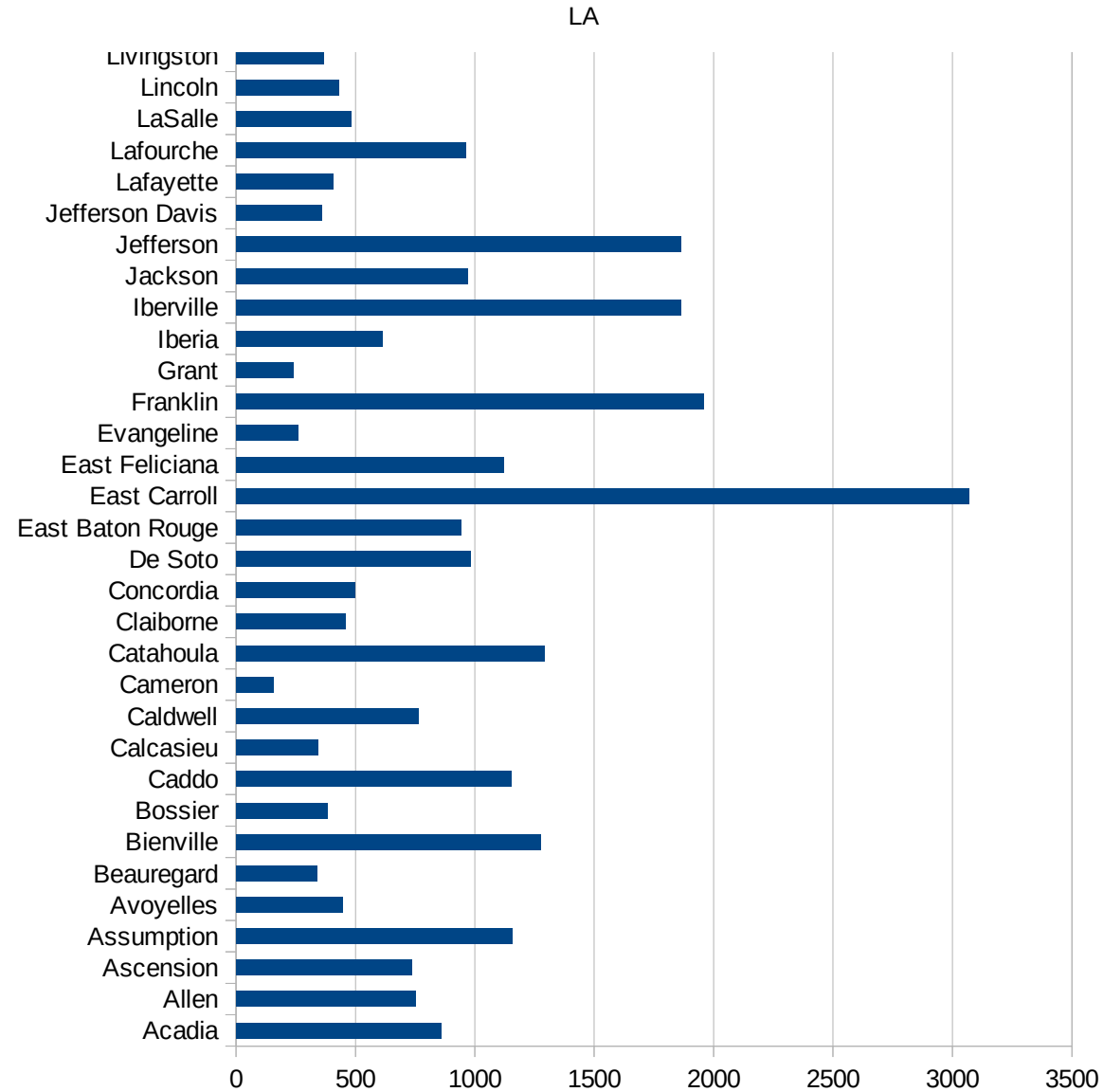
29217
29219
29221
29223
29225
29227
29229

LA

FIPS	County	PC Infection
22001	Acadia	860.2669239
22003	Allen	753.7590314
22005	Ascension	736.3321355
22007	Assumption	1156.950673
22009	Avoyelles	447.3333004
22011	Beauregard	340.9121413
22013	Bienville	1277.427112
22015	Bossier	383.6930456
22017	Caddo	1153.86832
22019	Calcasieu	345.1297806
22021	Caldwell	763.0522088
22023	Cameron	157.8645235
22025	Catahoula	1290.591174
22027	Claiborne	457.8524837
22029	Concordia	495.6059677
22031	De Soto	980.4636244
22033	East Baton Rouge	941.1369842
22035	East Carroll	3069.489839
22037	East Feliciana	1118.881119
22039	Evangeline	260.1441258
22041	Franklin	1959.714229
22043	Grant	240.1921537
22045	Iberia	613.1856049
22047	Iberville	1864.246203
22049	Jackson	968.4316438
22051	Jefferson	1864.066665
22053	Jefferson Davis	360.9651067
22055	Lafayette	406.9494444
22057	Lafourche	963.1554808
22059	LaSalle	482.6707783
22061	Lincoln	428.0023731
22063	Livingston	368.2819004
22065	Madison	2248.902428



22067 Morehouse	543.3498701
22069 Natchitoches	486.3033188
22071 Orleans	1871.838284
22073 Ouachita	1086.907267
22075 Plaquemines	952.5843657
22077 Pointe Coupee	989.0610757
22079 Rapides	840.9797644
22081 Red River	613.4245606
22083 Richland	792.3930269
22085 Sabine	220.539281
22087 St. Bernard	1202.885212
22089 St. Charles	1238.67698
22091 St. Helena	545.7025921
22093 St. James	1464.087085
22095 St. John the Baptist	2051.68581
22097 St. Landry	393.8910637
22099 St. Martin	589.321348
22101 St. Mary	699.1602041
22103 St. Tammany	738.4419881
22105 Tangipahoa	748.2601643
22107 Tensas	470.6409682
22109 Terrebonne	702.5697841
22111 Union	1724.137931
22113 Vermilion	115.3267592
22115 Vernon	88.00654932
22117 Washington	1116.311021
22119 Webster	530.9552039
22121 West Baton Rouge	756.8017558
22123 West Carroll	901.4751411
22125 West Feliciana	1461.836999
22127 Winn	1393.802179



LA

FIPS

29001
29003
29005
29007
29009
29011
29013
29015
29017
29019
29021
29023
29025
29027
29029
29031
29033
29035
29037

LA

29039
29041
29043
29045
29047
29049
29051
29053
29055
29057
29059
29061
29063
29065
29067
29069
29071
29073
29075
29077
29079
29081
29083
29085
29087
29089
29091
29093
29095
29097
29099
29101

29103

LA

29105
29107
29109
29111
29113
29115
29117
29121
29123
29125
29127
29119
29129
29131
29133
29135
29137
29139
29141
29143
29145
29147
29149
29151
29153
29155
29157
29159
29161
29163
29165
29167
29169
29171

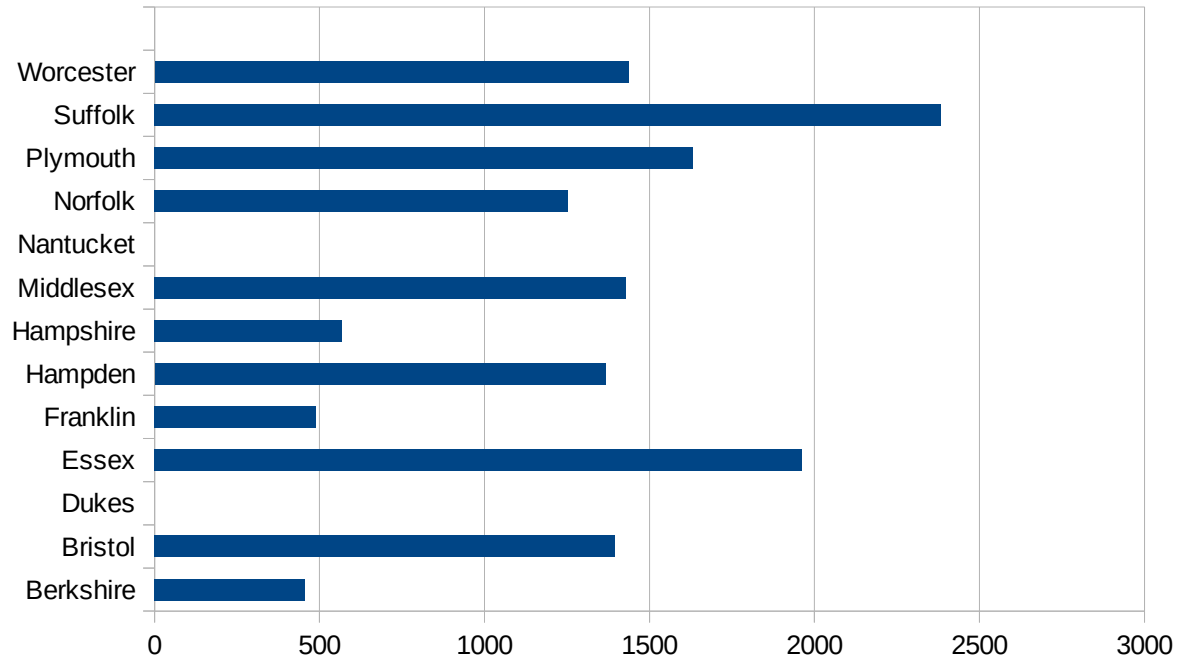
LA

29173
29175
29177
29179
29181
29195
29197
29199
29201
29203
29205
29183
29185
29187
29189
29510
29186
29207
29209
29211
29213
29215

29217
29219
29221
29223
29225
29227
29229

MA

FIPS	County	PC Infection
25001	Barnstable	693.0224494
25003	Berkshire	455.0922848
25005	Bristol	1395.690239
25007	Dukes	0
25009	Essex	1962.718716
25011	Franklin	490.3964038
25013	Hampden	1367.116916
25015	Hampshire	568.9318583
25017	Middlesex	1429.045639
25019	Nantucket	0
25021	Norfolk	1253.494531
25023	Plymouth	1633.174558
25025	Suffolk	2384.509422
25027	Worcester	1436.740452



MA

FIPS

29001
29003
29005
29007
29009
29011
29013
29015
29017
29019
29021
29023
29025
29027
29029
29031
29033
29035
29037

MA

29039
29041
29043
29045
29047
29049
29051
29053
29055
29057
29059
29061
29063
29065
29067
29069
29071
29073
29075
29077
29079
29081
29083
29085
29087
29089
29091
29093
29095
29097
29099
29101

29103

MA

29105
29107
29109
29111
29113
29115
29117
29121
29123
29125
29127
29119
29129
29131
29133
29135
29137
29139
29141
29143
29145
29147
29149
29151
29153
29155
29157
29159
29161
29163
29165
29167
29169
29171

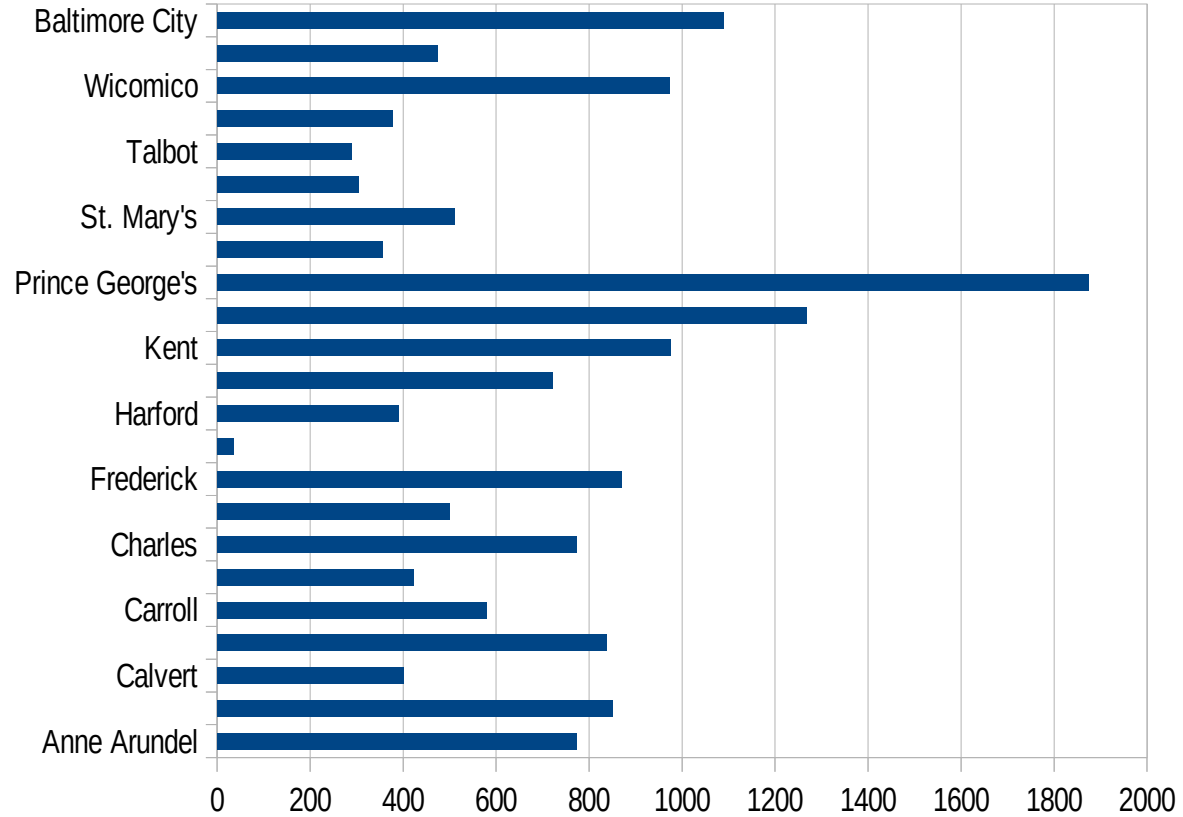
MA

29173
29175
29177
29179
29181
29195
29197
29199
29201
29203
29205
29183
29185
29187
29189
29510
29186
29207
29209
29211
29213
29215

29217
29219
29221
29223
29225
29227
29229

MD

FIPS	County	PC Infection
24001	Allegany	263.4730539
24003	Anne Arundel	773.0486727
24005	Baltimore	851.12701
24009	Calvert	402.1607991
24011	Caroline	837.7372087
24013	Carroll	580.0663781
24015	Cecil	423.0447552
24017	Charles	772.7410636
24019	Dorchester	500.031252
24021	Frederick	870.3373388
24023	Garrett	34.29002503
24025	Harford	390.2250784
24027	Howard	721.5435835
24029	Kent	975.0812568
24031	Montgomery	1268.1378
24033	Prince George's	1874.172448
24035	Queen Anne's	356.2118167
24037	St. Mary's	510.3671093
24039	Somerset	303.7974684
24041	Talbot	289.4395153
24043	Washington	376.3433736
24045	Wicomico	972.9153544
24047	Worcester	474.692704
24510	Baltimore City	1088.63974



MD

FIPS

29001
29003
29005
29007
29009
29011
29013
29015
29017
29019
29021
29023
29025
29027
29029
29031
29033
29035
29037

MD

29039
29041
29043
29045
29047
29049
29051
29053
29055
29057
29059
29061
29063
29065
29067
29069
29071
29073
29075
29077
29079
29081
29083
29085
29087
29089
29091
29093
29095
29097
29099
29101

29103

MD

29105
29107
29109
29111
29113
29115
29117
29121
29123
29125
29127
29119
29129
29131
29133
29135
29137
29139
29141
29143
29145
29147
29149
29151
29153
29155
29157
29159
29161
29163
29165
29167
29169
29171

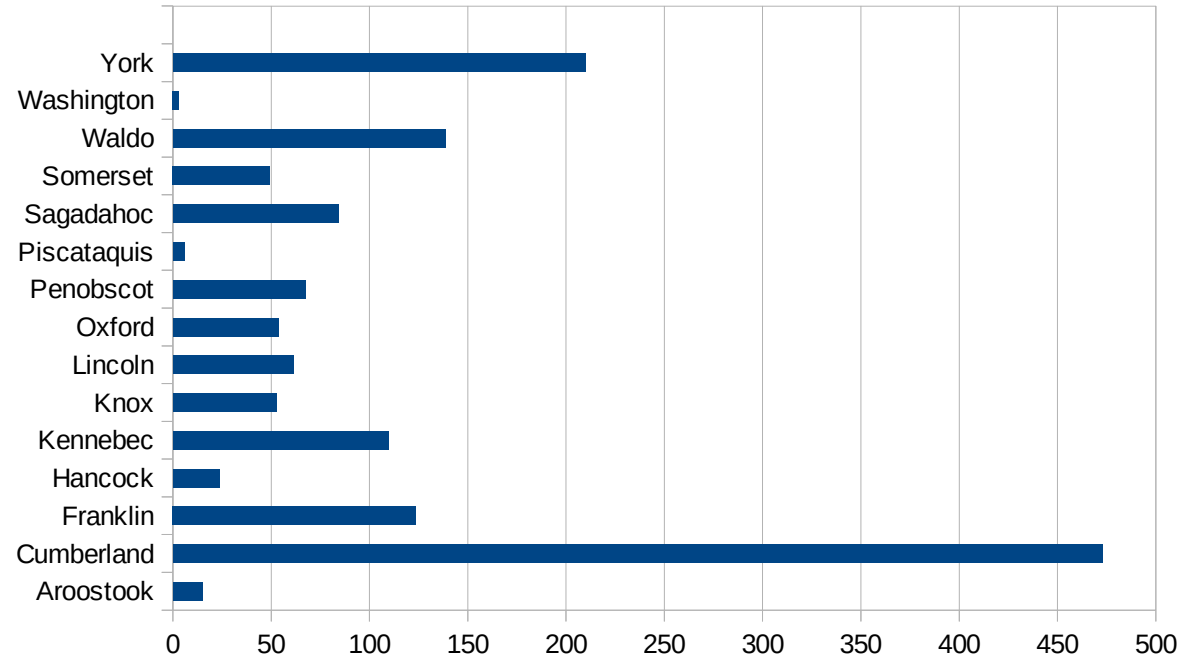
MD

29173
29175
29177
29179
29181
29195
29197
29199
29201
29203
29205
29183
29185
29187
29189
29510
29186
29207
29209
29211
29213
29215

29217
29219
29221
29223
29225
29227
29229

ME

FIPS	County	PC Infection
23001	Androscoggin	385.4047679
23003	Aroostook	14.90068692
23005	Cumberland	472.8212919
23007	Franklin	123.7582366
23009	Hancock	23.71786685
23011	Kennebec	109.7613918
23013	Knox	52.80229313
23015	Lincoln	61.14961272
23017	Oxford	53.80263112
23019	Penobscot	67.50675068
23021	Piscataquis	5.952380952
23023	Sagadahoc	84.18925745
23025	Somerset	49.41492726
23027	Waldo	138.5599839
23029	Washington	3.175611305
23031	York	209.9607718



ME

FIPS

29001
29003
29005
29007
29009
29011
29013
29015
29017
29019
29021
29023
29025
29027
29029
29031
29033
29035
29037

ME

29039
29041
29043
29045
29047
29049
29051
29053
29055
29057
29059
29061
29063
29065
29067
29069
29071
29073
29075
29077
29079
29081
29083
29085
29087
29089
29091
29093
29095
29097
29099
29101

29103

ME

29105
29107
29109
29111
29113
29115
29117
29121
29123
29125
29127
29119
29129
29131
29133
29135
29137
29139
29141
29143
29145
29147
29149
29151
29153
29155
29157
29159
29161
29163
29165
29167
29169
29171

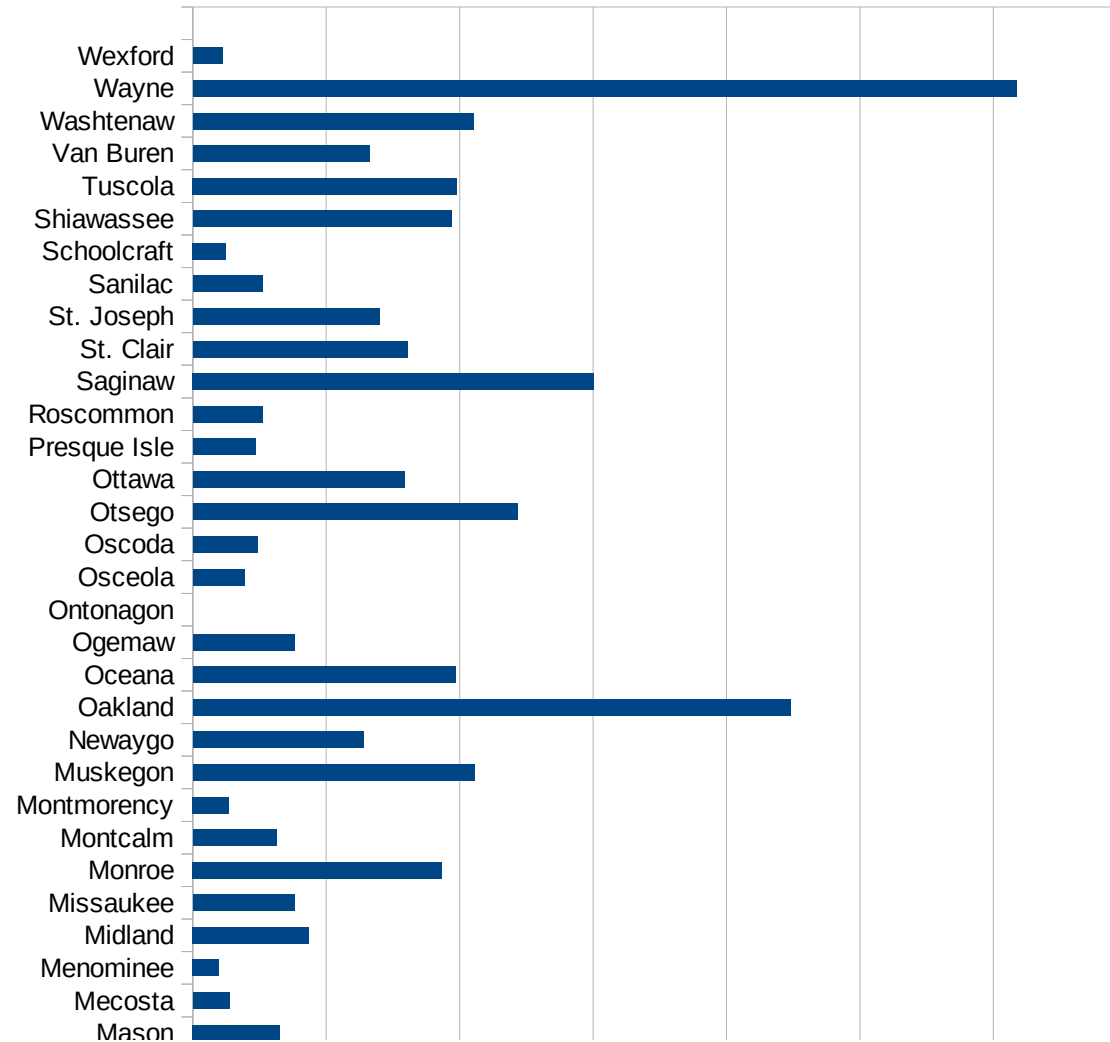
ME

29173
29175
29177
29179
29181
29195
29197
29199
29201
29203
29205
29183
29185
29187
29189
29510
29186
29207
29209
29211
29213
29215

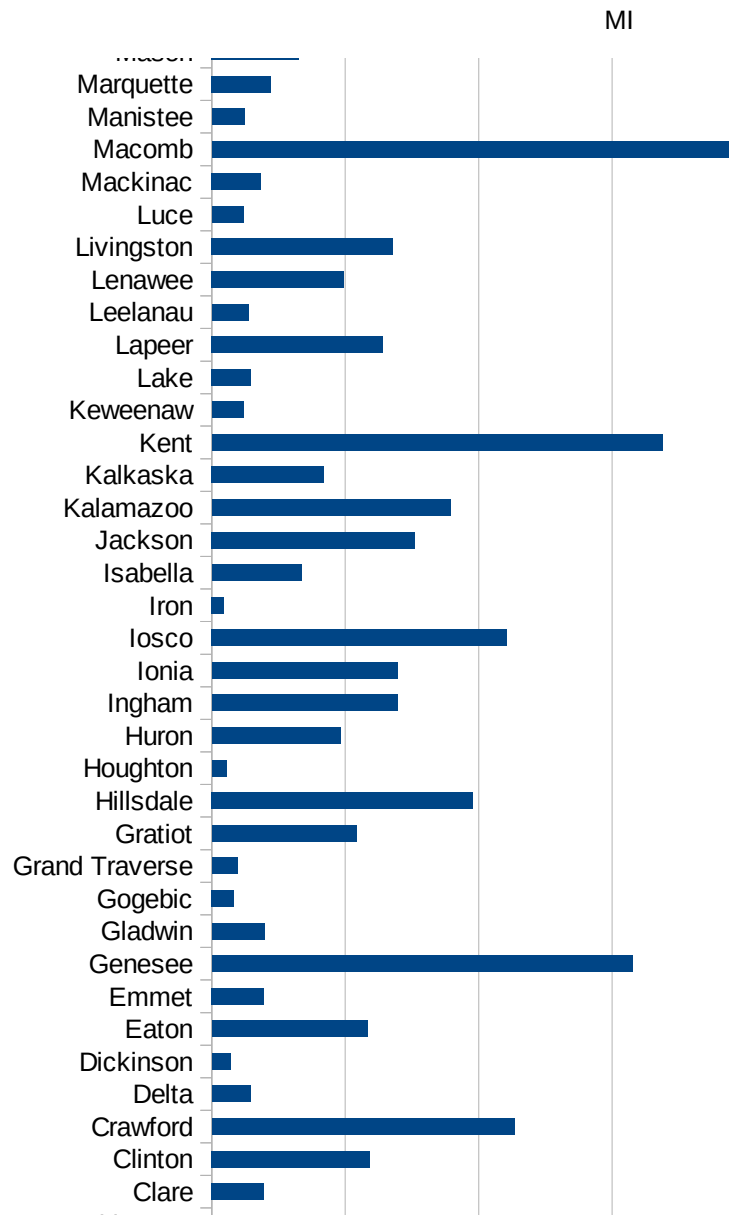
29217
29219
29221
29223
29225
29227
29229

MI

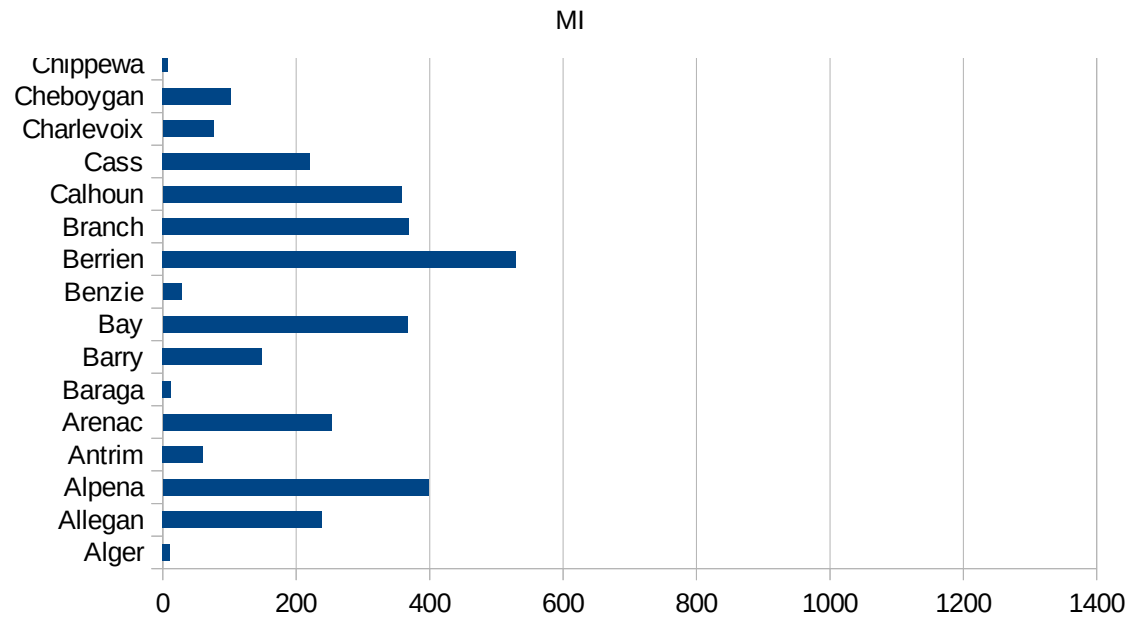
FIPS	County	PC Infection
26001	Alcona	193.0129319
26003	Alger	10.99263493
26005	Allegan	238.6492453
26007	Alpena	398.448519
26009	Antrim	59.91868179
26011	Arenac	252.6427764
26013	Baraga	12.01923077
26015	Barry	148.7973576
26017	Bay	366.6175919
26019	Benzie	28.16425393
26021	Berrien	529.3854328
26023	Branch	369.0798221
26025	Calhoun	357.6553868
26027	Cass	220.7035409
26029	Charlevoix	76.20789514
26031	Cheboygan	102.3098414
26033	Chippewa	7.996374977
26035	Clare	78.03101733
26037	Clinton	236.9787728
26039	Crawford	453.2048054
26041	Delta	58.56597038
26043	Dickinson	27.57751251
26045	Eaton	233.0959882
26047	Emmet	78.05932509
26049	Genesee	630.6341732
26051	Gladwin	78.93594348
26053	Gogebic	33.12135665
26055	Grand Traverse	38.88822875
26057	Gratiot	216.7541072
26059	Hillsdale	391.2653828
26061	Houghton	22.08785444
26063	Huron	192.517487
26065	Ingham	278.4087998



26067 Ionia	278.7727768
26069 Iosco	442.5660859
26071 Iron	17.99046505
26073 Isabella	134.6333721
26075 Jackson	304.7417565
26077 Kalamazoo	358.2889719
26079 Kalkaska	168.3123878
26081 Kent	676.0621977
26083 Keweenaw	47.32607667
26085 Lake	58.91759953
26087 Lapeer	256.7364929
26089 Leelanau	55.13692336
26091 Lenawee	198.4409664
26093 Livingston	271.9323934
26095 Luce	47.74789113
26097 Mackinac	74.16334477
26099 Macomb	802.0494788
26101 Manistee	48.92367906
26103 Marquette	88.70046305
26105 Mason	130.5841924
26107 Mecosta	55.11539786
26109 Menominee	39.15937867
26111 Midland	174.2599959
26113 Missaukee	152.186859
26115 Monroe	373.573342
26117 Montcalm	125.0625313
26119 Montmorency	53.96654074
26121 Muskegon	422.2642118
26123 Newaygo	255.6655486
26125 Oakland	896.2826427
26127 Oceana	394.3661972
26129 Ogemaw	152.7300496
26131 Ontonagon	0
26133 Osceola	77.11751853



26135 Oscoda	96.66505558
26137 Otsego	486.5193594
26139 Ottawa	317.3903764
26141 Presque Isle	94.20631182
26143 Roscommon	104.6725842
26145 Saginaw	601.1530398
26147 St. Clair	321.9591181
26149 St. Joseph	280.1303999
26151 Sanilac	104.41455
26153 Schoolcraft	49.57858205
26155 Shiawassee	387.1421868
26157 Tuscola	396.0697692
26159 Van Buren	265.0832361
26161 Washtenaw	420.5271146
26163 Wayne	1234.967013
26165 Wexford	44.82160999



FIPS

- 29001
- 29003
- 29005
- 29007
- 29009
- 29011
- 29013
- 29015
- 29017
- 29019
- 29021
- 29023
- 29025
- 29027
- 29029
- 29031
- 29033
- 29035
- 29037

MI

29039
29041
29043
29045
29047
29049
29051
29053
29055
29057
29059
29061
29063
29065
29067
29069
29071
29073
29075
29077
29079
29081
29083
29085
29087
29089
29091
29093
29095
29097
29099
29101

29103

MI

29105
29107
29109
29111
29113
29115
29117
29121
29123
29125
29127
29119
29129
29131
29133
29135
29137
29139
29141
29143
29145
29147
29149
29151
29153
29155
29157
29159
29161
29163
29165
29167
29169
29171

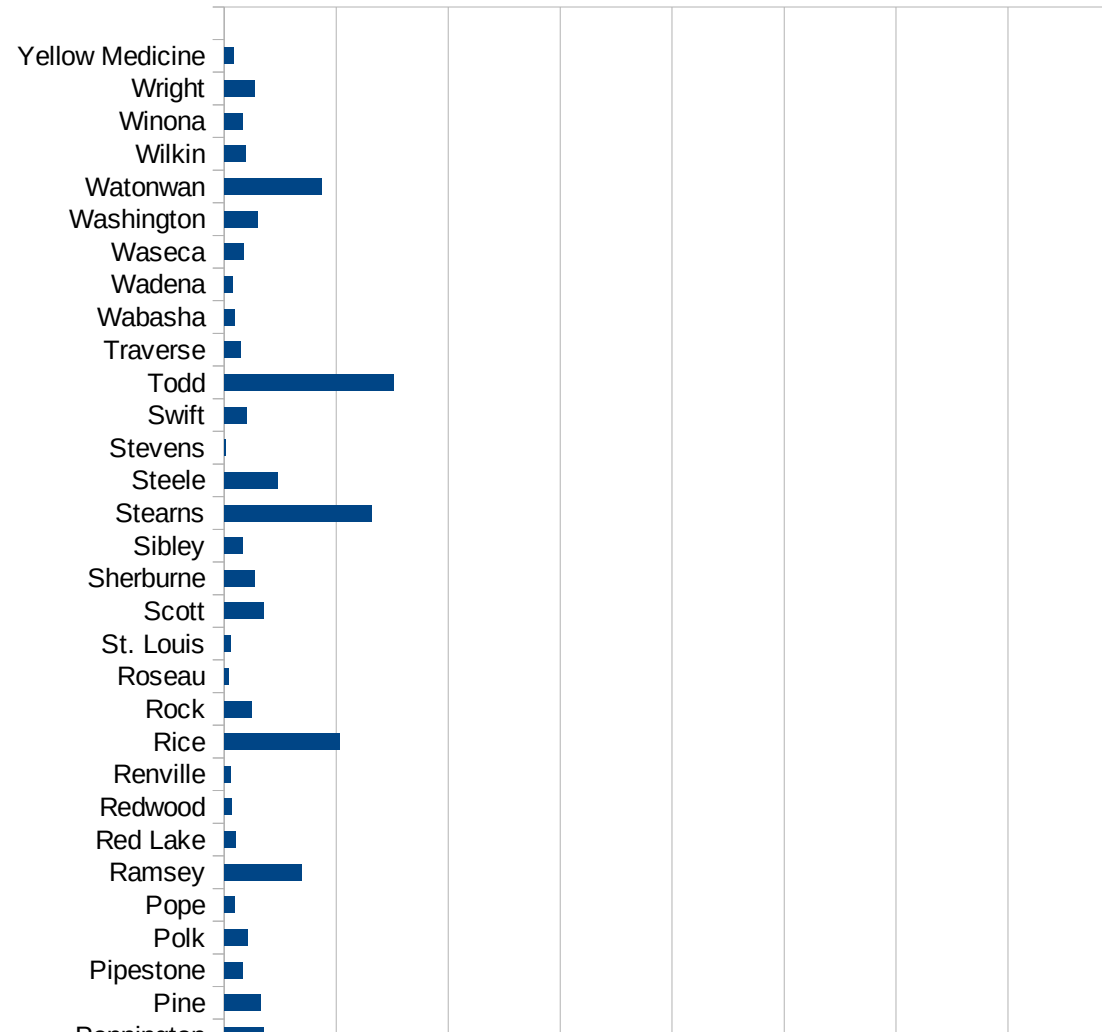
MI

29173
29175
29177
29179
29181
29195
29197
29199
29201
29203
29205
29183
29185
29187
29189
29510
29186
29207
29209
29211
29213
29215

29217
29219
29221
29223
29225
29227
29229

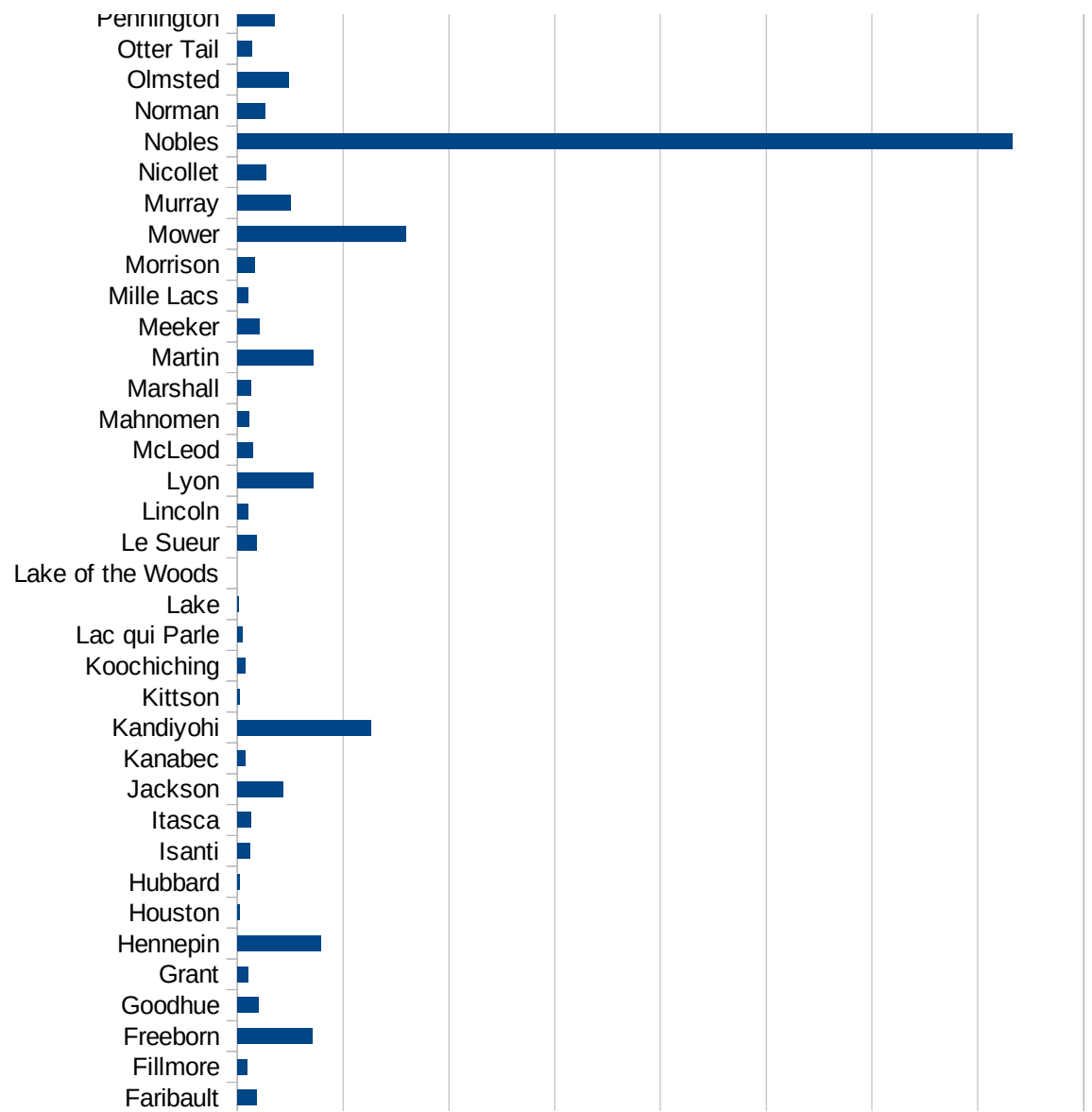
MN

FIPS	County	PC Infection
27001	Aitkin	81.75072318
27003	Anoka	477.9360849
27005	Becker	136.7431847
27007	Beltrami	44.82677653
27009	Benton	468.615119
27011	Big Stone	240.5291642
27013	Blue Earth	235.8105803
27015	Brown	71.68173311
27017	Carlton	223.2329715
27019	Carver	258.8096687
27021	Cass	37.26413496
27023	Chippewa	461.2546125
27025	Chisago	137.691785
27027	Clay	786.4905011
27029	Clearwater	34.05221339
27031	Cook	0
27033	Cottonwood	895.6282699
27035	Crow Wing	135.6162061
27037	Dakota	387.3791497
27039	Dodge	278.551532
27041	Douglas	129.0696449
27043	Faribault	181.7124582
27045	Fillmore	94.97578118
27047	Freeborn	712.7841282
27049	Goodhue	198.2630433
27051	Grant	99.65122073
27053	Hennepin	788.7707753
27055	Houston	26.91355367
27057	Hubbard	23.43896494
27059	Isanti	120.1020868
27061	Itasca	128.5802962
27063	Jackson	433.8613662
27065	Kanabec	80.21225396

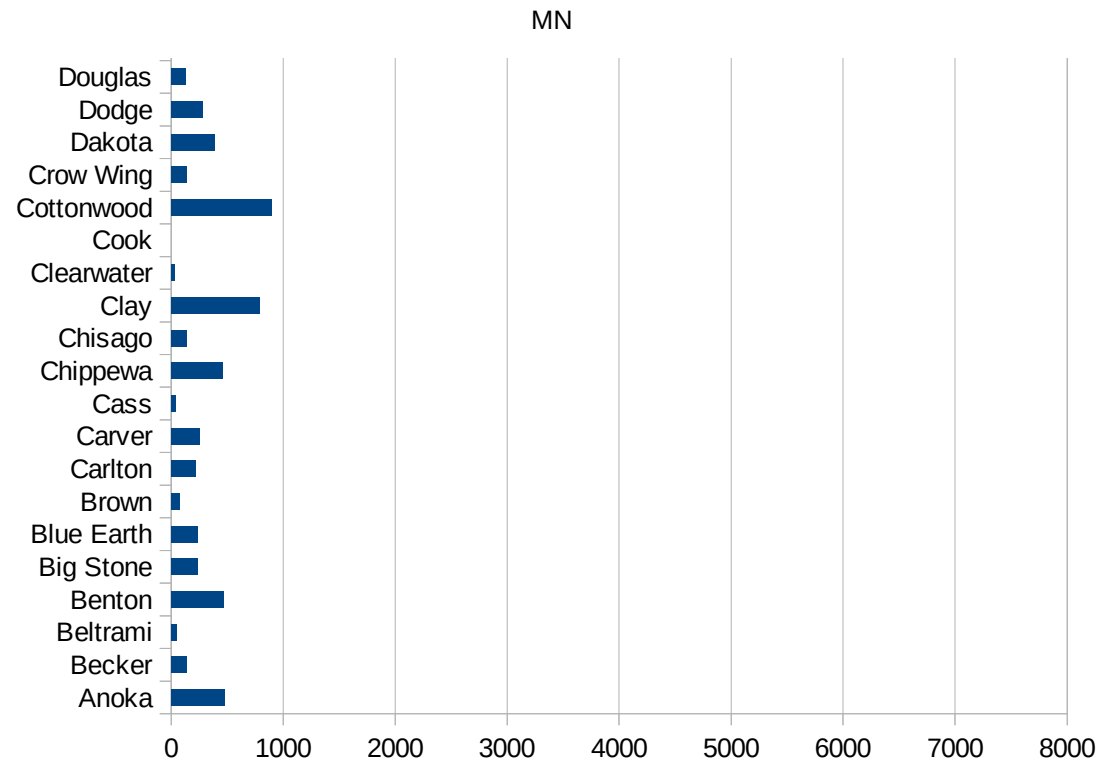


MN

27067 Kandiyohi	1262.396453
27069 Kittson	23.54048964
27071 Koochiching	72.34726688
27073 Lac qui Parle	45.05857615
27075 Lake	9.382623381
27077 Lake of the Woo	0
27079 Le Sueur	178.9850495
27081 Lincoln	105.764146
27083 Lyon	714.0348824
27085 McLeod	144.9558164
27087 Mahnommen	108.715347
27089 Marshall	127.7955272
27091 Martin	722.7697751
27093 Meeker	211.745387
27095 Mille Lacs	99.46822755
27097 Morrison	162.8026169
27099 Mower	1594.561496
27101 Murray	507.4915418
27103 Nicollet	277.6154296
27105 Nobles	7329.866813
27107 Norman	262.5482625
27109 Olmsted	489.5154117
27111 Otter Tail	136.0266612
27113 Pennington	352.6590492
27115 Pine	322.2195842
27117 Pipestone	165.800818
27119 Polk	212.5027752
27121 Pope	90.11444535
27123 Ramsey	693.0081242
27125 Red Lake	100.0250063
27127 Redwood	65.57807069
27129 Renville	61.59321106
27131 Rice	1029.719045
27133 Rock	244.3169747



27135 Roseau	39.6039604
27137 St. Louis	61.57573816
27139 Scott	356.2195941
27141 Sherburne	272.8143613
27143 Sibley	166.3561352
27145 Stearns	1316.119958
27147 Steele	475.5047143
27149 Stevens	10.25325541
27151 Swift	203.317282
27153 Todd	1509.234399
27155 Traverse	151.1487304
27157 Wabasha	97.02009702
27159 Wadena	72.60582299
27161 Waseca	176.5555615
27163 Washington	295.5235512
27165 Watonwan	874.3169399
27167 Wilkin	191.8771986
27169 Winona	165.2729956
27171 Wright	272.8292837
27173 Yellow Medicine	81.67432363



MN

FIPS

29001
29003
29005
29007
29009
29011
29013
29015
29017
29019
29021
29023
29025
29027
29029
29031
29033
29035
29037

MN

29039
29041
29043
29045
29047
29049
29051
29053
29055
29057
29059
29061
29063
29065
29067
29069
29071
29073
29075
29077
29079
29081
29083
29085
29087
29089
29091
29093
29095
29097
29099
29101

29103

MN

29105
29107
29109
29111
29113
29115
29117
29121
29123
29125
29127
29119
29129
29131
29133
29135
29137
29139
29141
29143
29145
29147
29149
29151
29153
29155
29157
29159
29161
29163
29165
29167
29169
29171

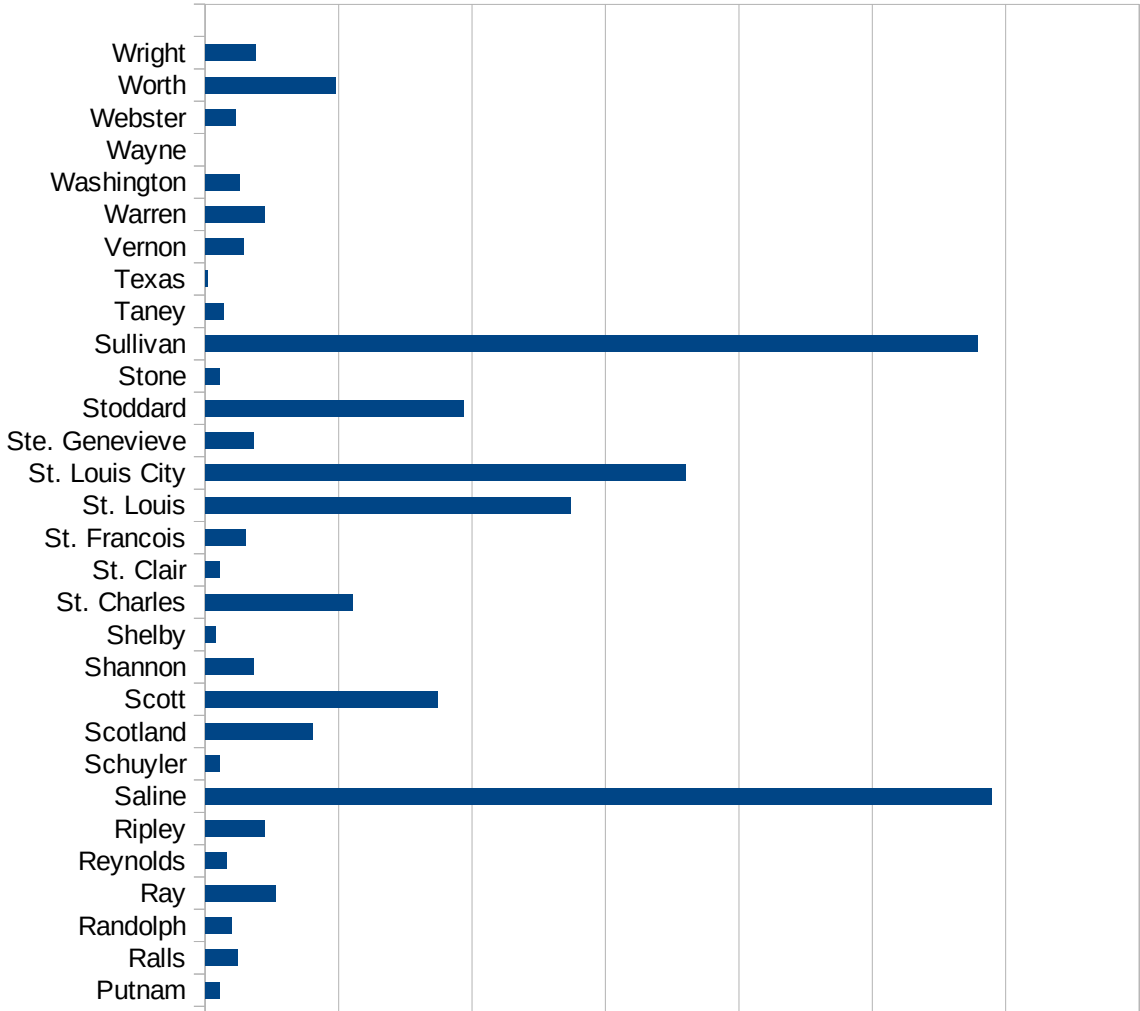
MN

29173
29175
29177
29179
29181
29195
29197
29199
29201
29203
29205
29183
29185
29187
29189
29510
29186
29207
29209
29211
29213
29215

29217
29219
29221
29223
29225
29227
29229

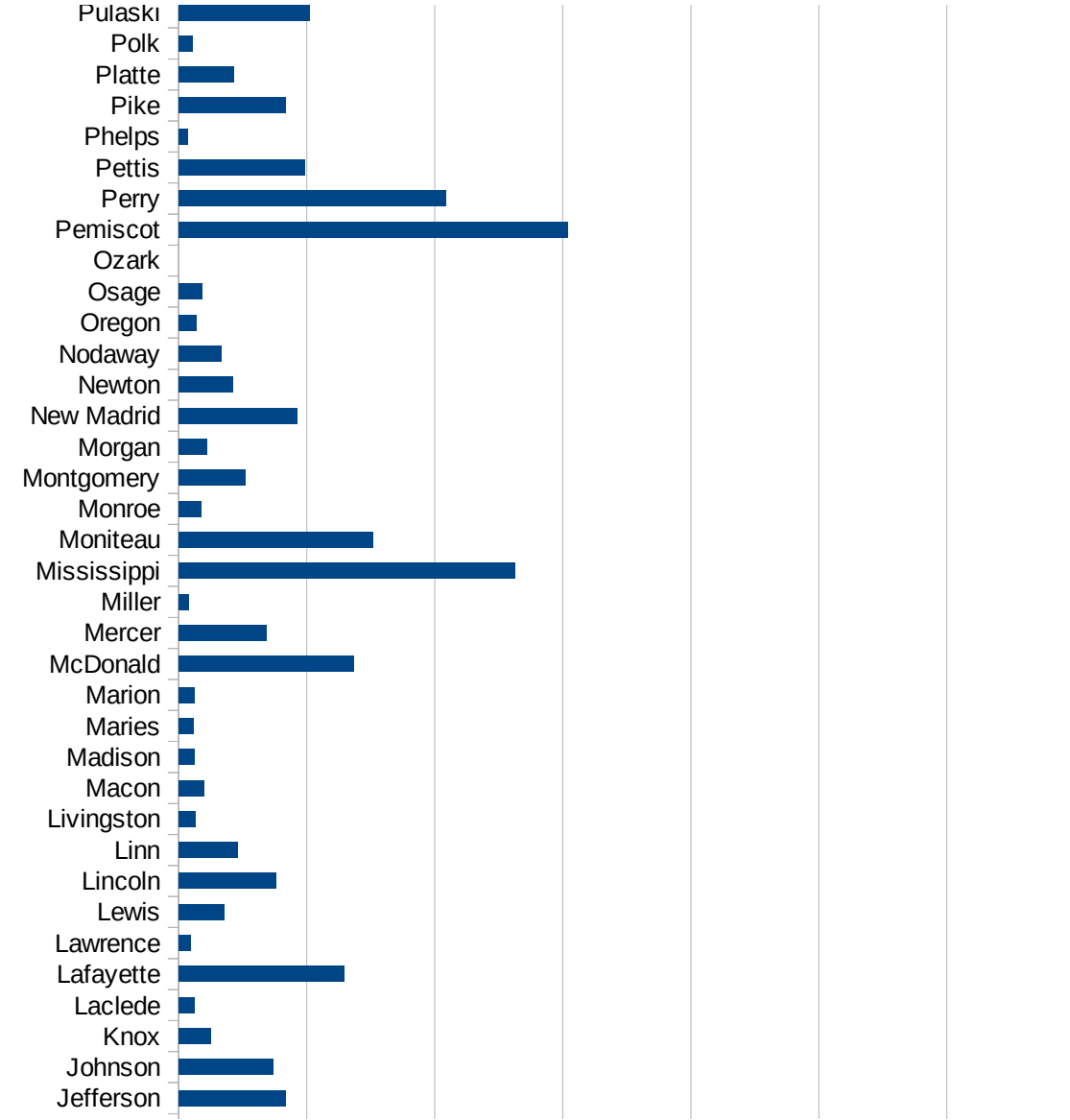
MO

FIPS	County	Cases	Infection Rate per 100,000
29001	Adair	295.9864241	
29003	Andrew	193.1050151	
29005	Atchison	58.01585767	
29007	Audrain	478.9384839	
29009	Barry	25.07941816	
29011	Barton	8.476012884	
29013	Bates	73.52941176	
29015	Benton	72.62164125	
29017	Bollinger	65.74081683	
29019	Boone	113.3301853	
29021	Buchanan	871.6171207	
29023	Butler	93.81083046	
29025	Caldwell	76.85551164	
29027	Callaway	75.74238678	
29029	Camden	82.94226782	
29031	Cape Girardeau	128.2490826	
29033	Carroll	102.9394945	
29035	Carter	82.59002313	
29037	Cass	105.7606189	
29039	Cedar	63.53688669	
29041	Chariton	80.52610388	
29043	Christian	33.33984802	
29045	Clark	14.61560947	
29047	Clay	115.2761147	
29049	Clinton	92.81875916	
29051	Cole	74.22261576	
29053	Cooper	51.1276487	
29055	Crawford	33.39316275	
29057	Dade	0	
29059	Dallas	35.79525116	
29061	Daviess	84.20546133	
29063	DeKalb	55.42359462	
29065	Dent	6.476264491	



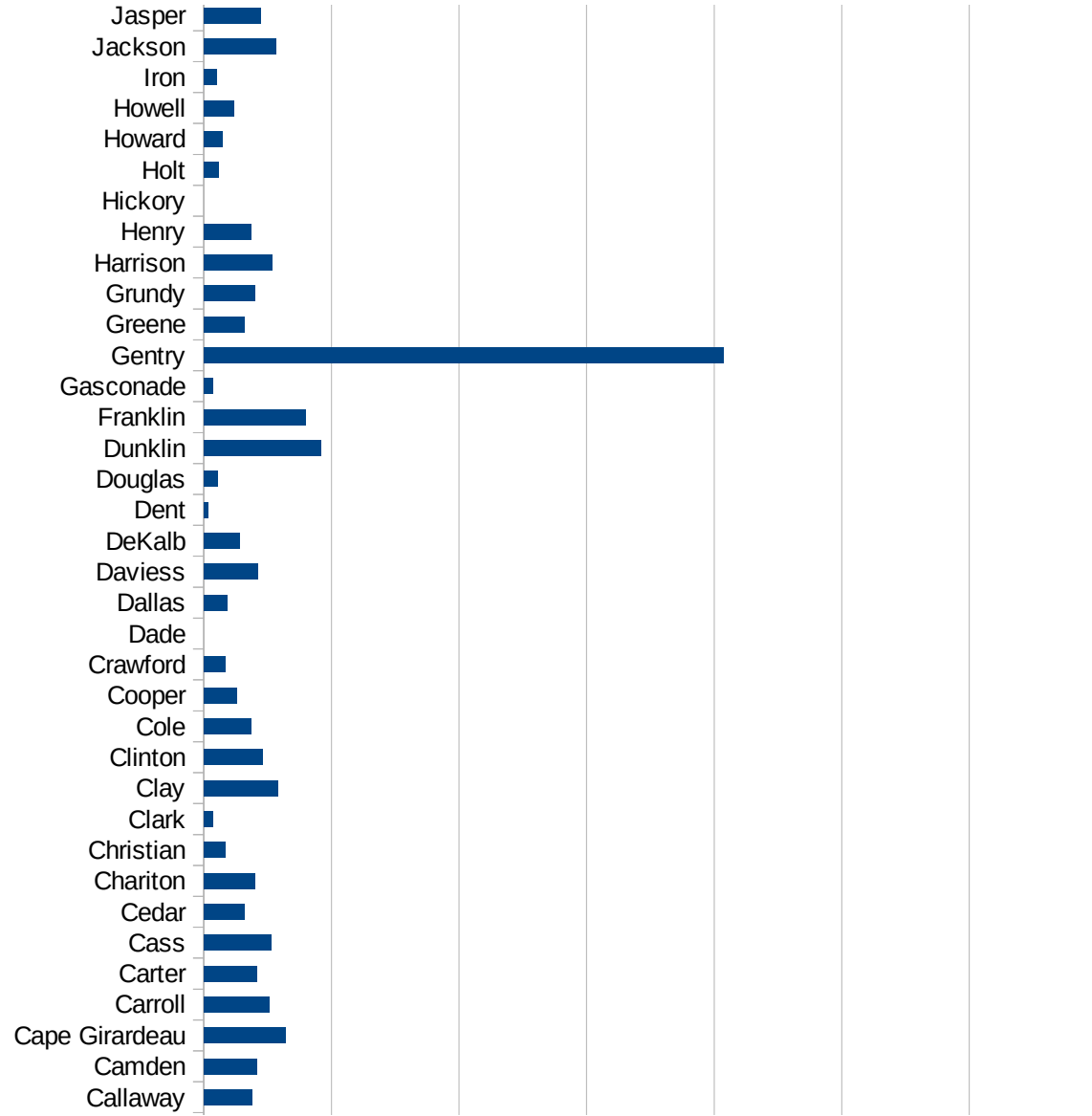
MO

29067 Douglas	22.43326105
29069 Dunklin	183.5298916
29071 Franklin	160.1234687
29073 Gasconade	13.60081605
29075 Gentry	814.7254074
29077 Greene	63.37287572
29079 Grundy	80.69396813
29081 Harrison	106.9645828
29083 Henry	73.42143906
29085 Hickory	0
29087 Holt	22.70663034
29089 Howard	29.5945546
29091 Howell	47.40992115
29093 Iron	19.65215682
29095 Jackson	112.9504632
29097 Jasper	88.69657482
29099 Jefferson	166.7060402
29101 Johnson	147.2452099
29103 Knox	50.671396
29105 Laclede	25.20090723
29107 Lafayette	257.6845205
29109 Lawrence	18.2486509
29111 Lewis	71.02993404
29113 Lincoln	152.5500121
29115 Linn	91.38489657
29117 Livingston	26.4096131
29121 Macon	39.59611958
29123 Madison	24.61437479
29125 Maries	22.80761774
29127 Marion	24.48237269
29119 McDonald	272.9872606
29129 Mercer	137.3249107
29131 Miller	15.78781181
29133 Mississippi	524.895021

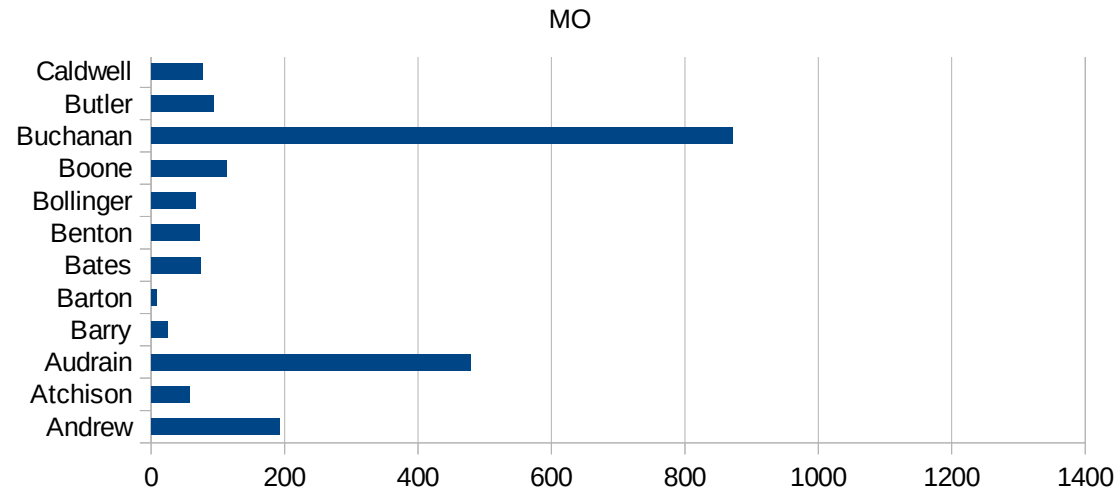


MO

29135 Moniteau	303.9513678
29137 Monroe	34.62603878
29139 Montgomery	104.0402289
29141 Morgan	44.2086649
29143 New Madrid	185.013876
29145 Newton	84.09707205
29147 Nodaway	67.25251076
29149 Oregon	28.46029788
29151 Osage	36.4590929
29153 Ozark	0
29155 Pemiscot	608.4070796
29157 Perry	417.7545692
29159 Pettis	197.4519299
29161 Phelps	13.41321649
29163 Pike	167.5313446
29165 Platte	86.42035248
29167 Polk	21.73845533
29169 Pulaski	203.791287
29171 Putnam	21.0216523
29173 Ralls	48.96200548
29175 Randolph	40.38282922
29177 Ray	104.881353
29179 Reynolds	31.9795331
29181 Ripley	89.5455563
29195 Saline	1179.29679
29197 Schuyler	21.74385736
29199 Scotland	161.0954491
29201 Scott	348.4320557
29203 Shannon	73.26901942
29205 Shelby	16.52892562
29183 St. Charles	220.9518465
29185 St. Clair	21.28791911
29187 St. Francois	59.97720866
29189 St. Louis	547.6731414



29510 St. Louis City	719.5266116
29186 Ste. Genevieve	72.6744186
29207 Stoddard	386.9068
29209 Stone	22.04793852
29211 Sullivan	1157.370198
29213 Taney	26.85669269
29215 Texas	3.910680067
29217 Vernon	58.45674201
29219 Warren	89.30886463
29221 Washington	52.11883093
29223 Wayne	0
29225 Webster	46.02521159
29227 Worth	196.0784314
29229 Wright	76.17803896



MO

FIPS

29001
29003
29005
29007
29009
29011
29013
29015
29017
29019
29021
29023
29025
29027
29029
29031
29033
29035
29037

MO

29039
29041
29043
29045
29047
29049
29051
29053
29055
29057
29059
29061
29063
29065
29067
29069
29071
29073
29075
29077
29079
29081
29083
29085
29087
29089
29091
29093
29095
29097
29099
29101

29103

MO

29105
29107
29109
29111
29113
29115
29117
29121
29123
29125
29127
29119
29129
29131
29133
29135
29137
29139
29141
29143
29145
29147
29149
29151
29153
29155
29157
29159
29161
29163
29165
29167
29169
29171

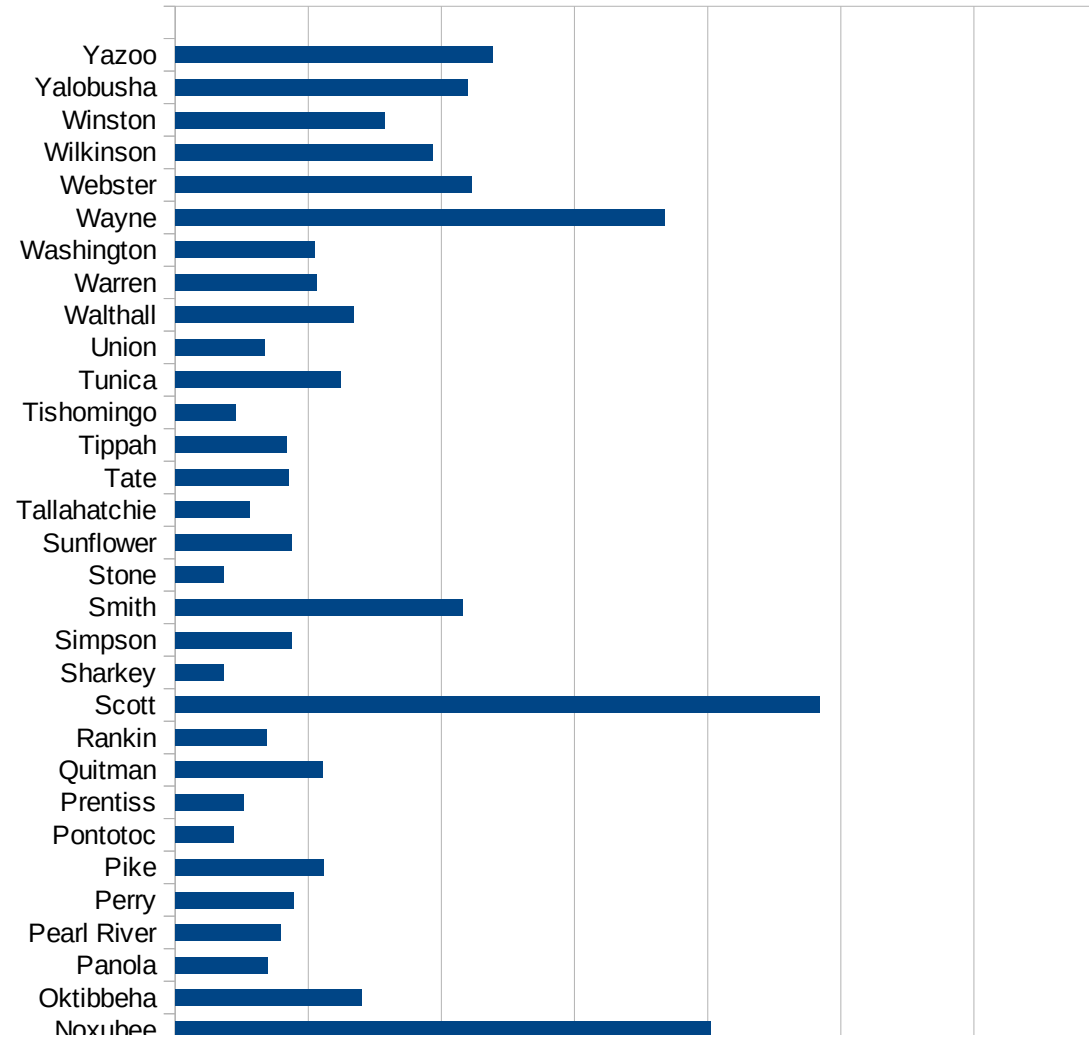
MO

29173
29175
29177
29179
29181
29195
29197
29199
29201
29203
29205
29183
29185
29187
29189
29510
29186
29207
29209
29211
29213
29215

29217
29219
29221
29223
29225
29227
29229

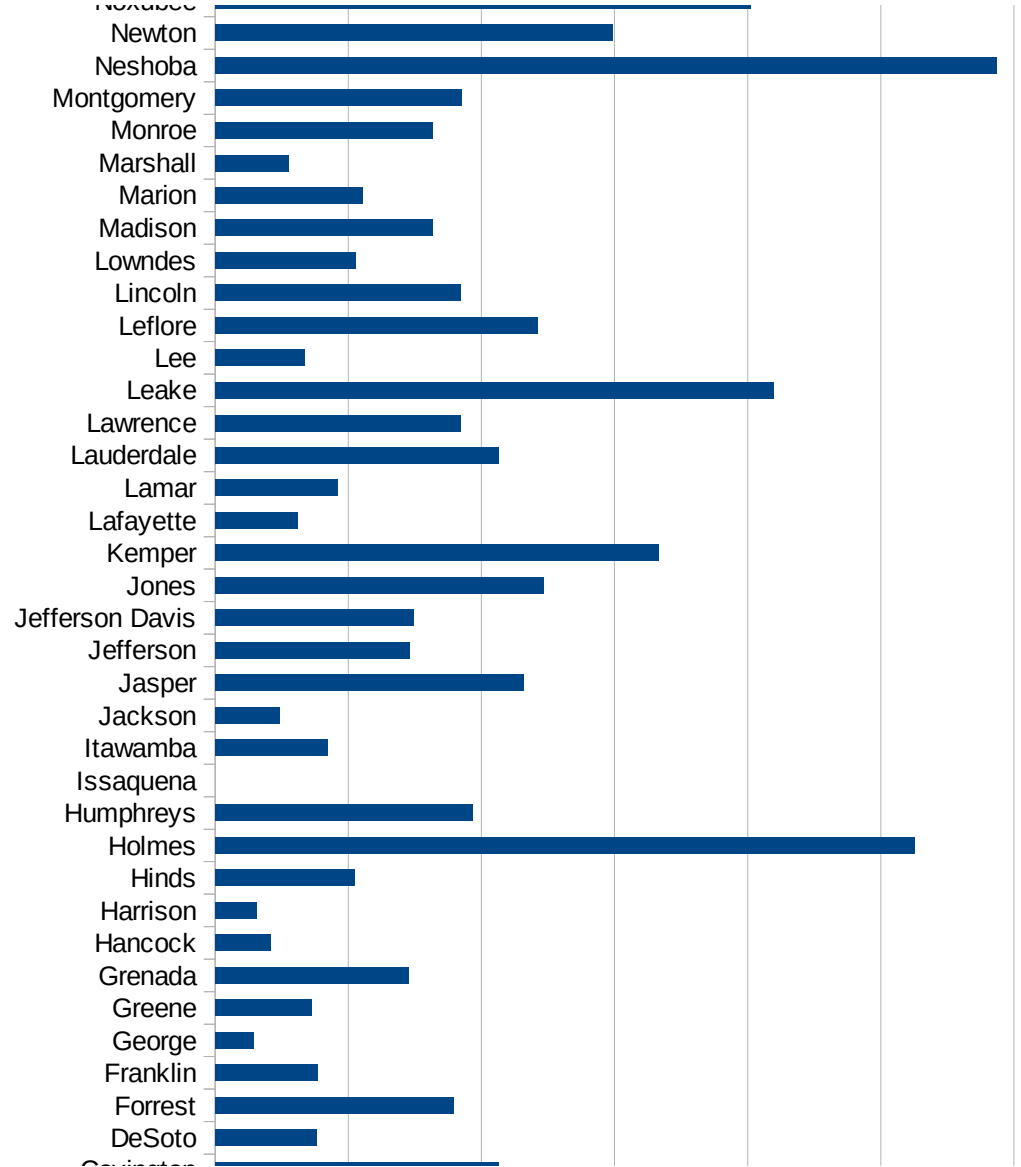
MS

FIPS	County	PC Infection
28001	Adams	721.3388048
28003	Alcorn	75.82938389
28005	Amite	543.5664449
28007	Attala	1786.00599
28009	Benton	205.5374199
28011	Bolivar	590.4318131
28013	Calhoun	533.3887503
28015	Carroll	1230.955504
28017	Chickasaw	949.2749403
28019	Choctaw	748.9731819
28021	Claiborne	1532.992668
28023	Clarke	1057.421174
28025	Clay	871.763128
28027	Coahoma	640.7990101
28029	Copiah	1359.352556
28031	Covington	1066.143319
28033	DeSoto	381.3165862
28035	Forrest	895.5701263
28037	Franklin	385.2080123
28039	George	144.3298969
28041	Greene	360.6653908
28043	Grenada	726.6682498
28045	Hancock	207.0393375
28047	Harrison	154.3672877
28049	Hinds	525.1281186
28051	Holmes	2627.397571
28053	Humphreys	968.874894
28055	Issaquena	0
28057	Itawamba	420.9720628
28059	Jackson	240.0943627
28061	Jasper	1156.561967
28063	Jefferson	731.775964
28065	Jefferson Davis	747.730105

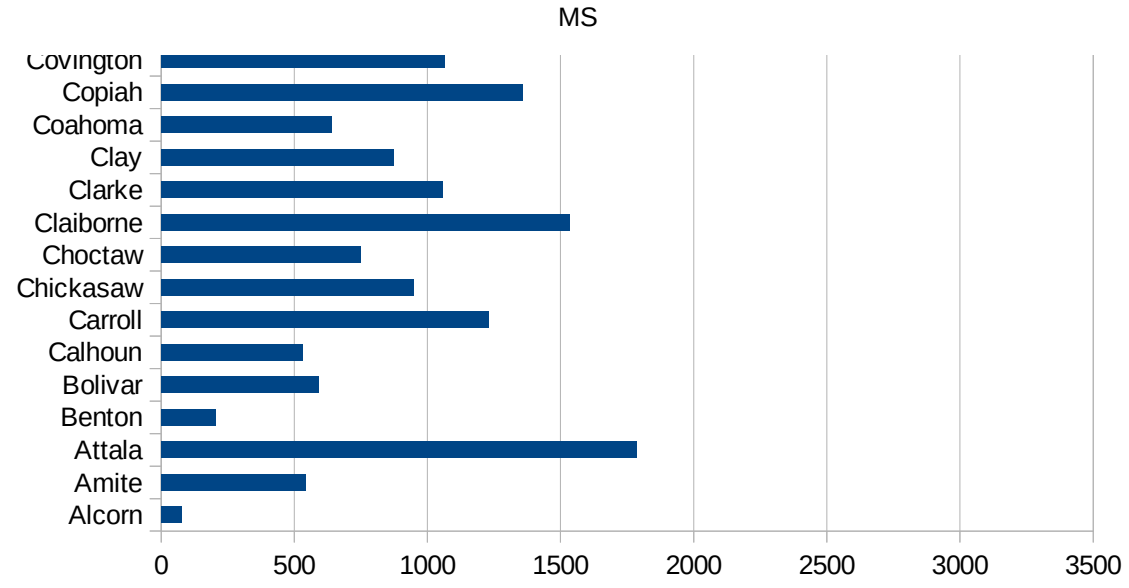


MS

28067 Jones	1234.279371
28069 Kemper	1665.503142
28071 Lafayette	308.433559
28073 Lamar	459.5897321
28075 Lauderdale	1063.504919
28077 Lawrence	923.3239663
28079 Leake	2099.898959
28081 Lee	336.8465529
28083 Leflore	1210.276981
28085 Lincoln	923.8415436
28087 Lowndes	527.7447819
28089 Madison	817.9494462
28091 Marion	554.3192393
28093 Marshall	276.4379002
28095 Monroe	818.2431672
28097 Montgomery	927.8659084
28099 Neshoba	2935.622318
28101 Newton	1492.328499
28103 Noxubee	2012.33982
28105 Oktibbeha	701.6270489
28107 Panola	345.2513313
28109 Pearl River	395.3996425
28111 Perry	444.2209371
28113 Pike	556.0751207
28115 Pontotoc	219.8975906
28117 Prentiss	256.764764
28119 Quitman	553.1130336
28121 Rankin	343.7252277
28123 Scott	2421.607099
28125 Sharkey	182.7735892
28127 Simpson	437.2524105
28129 Smith	1081.114861
28131 Stone	181.6530427
28133 Sunflower	439.0907325



28135 Tallahatchie	278.8303425
28137 Tate	427.6922007
28139 Tippah	418.2768811
28141 Tishomingo	226.1745656
28143 Tunica	623.4915527
28145 Union	335.5939313
28147 Walthall	670.5841687
28149 Warren	530.5786556
28151 Washington	523.7112487
28153 Wayne	1837.61947
28155 Webster	1113.6085
28157 Wilkinson	966.7879891
28159 Winston	787.2281861
28161 Yalobusha	1097.482247
28163 Yazoo	1193.004815



MS

FIPS

29001
29003
29005
29007
29009
29011
29013
29015
29017
29019
29021
29023
29025
29027
29029
29031
29033
29035
29037

MS

29039
29041
29043
29045
29047
29049
29051
29053
29055
29057
29059
29061
29063
29065
29067
29069
29071
29073
29075
29077
29079
29081
29083
29085
29087
29089
29091
29093
29095
29097
29099
29101

29103

MS

29105
29107
29109
29111
29113
29115
29117
29121
29123
29125
29127
29119
29129
29131
29133
29135
29137
29139
29141
29143
29145
29147
29149
29151
29153
29155
29157
29159
29161
29163
29165
29167
29169
29171

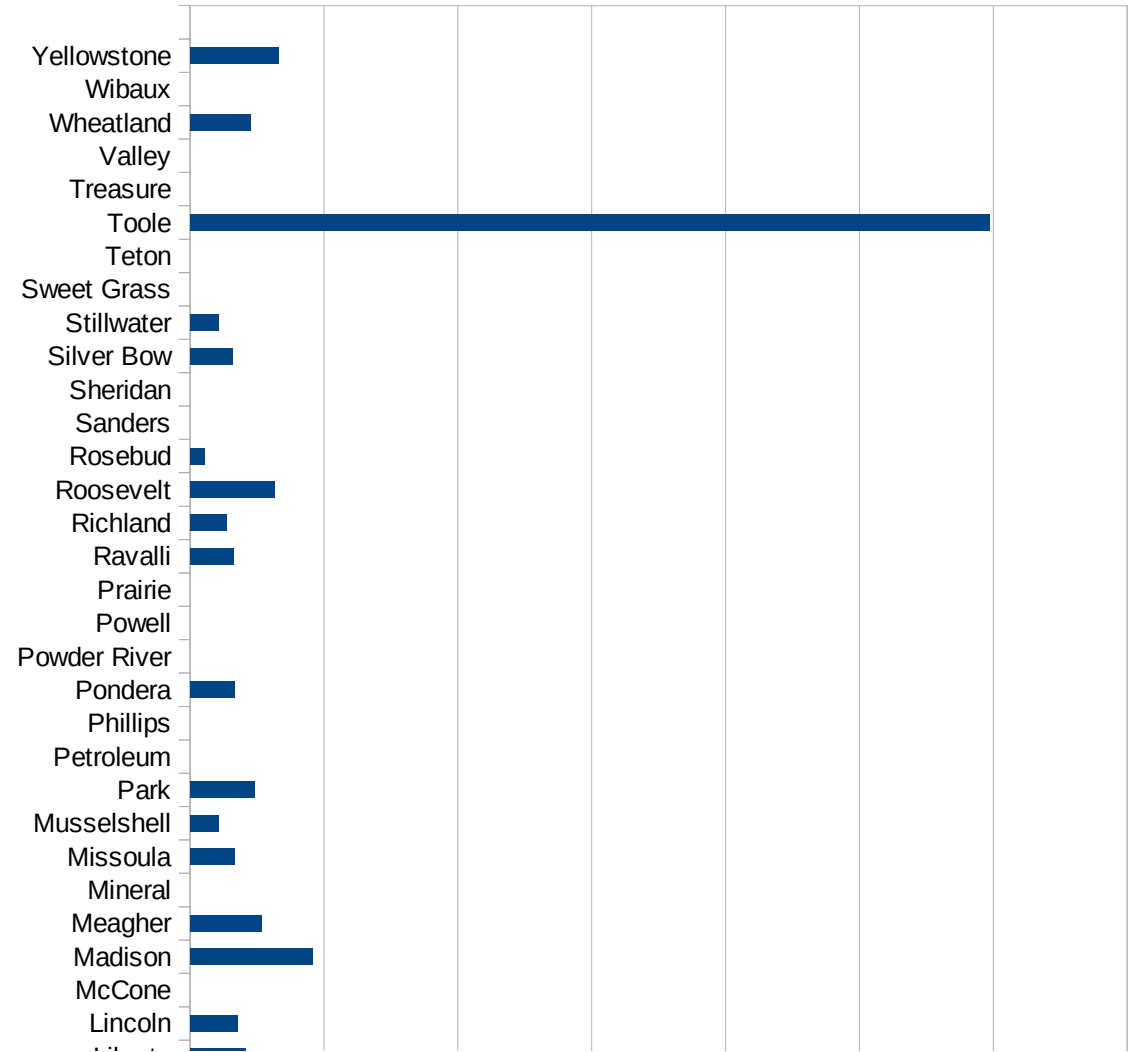
MS

29173
29175
29177
29179
29181
29195
29197
29199
29201
29203
29205
29183
29185
29187
29189
29510
29186
29207
29209
29211
29213
29215

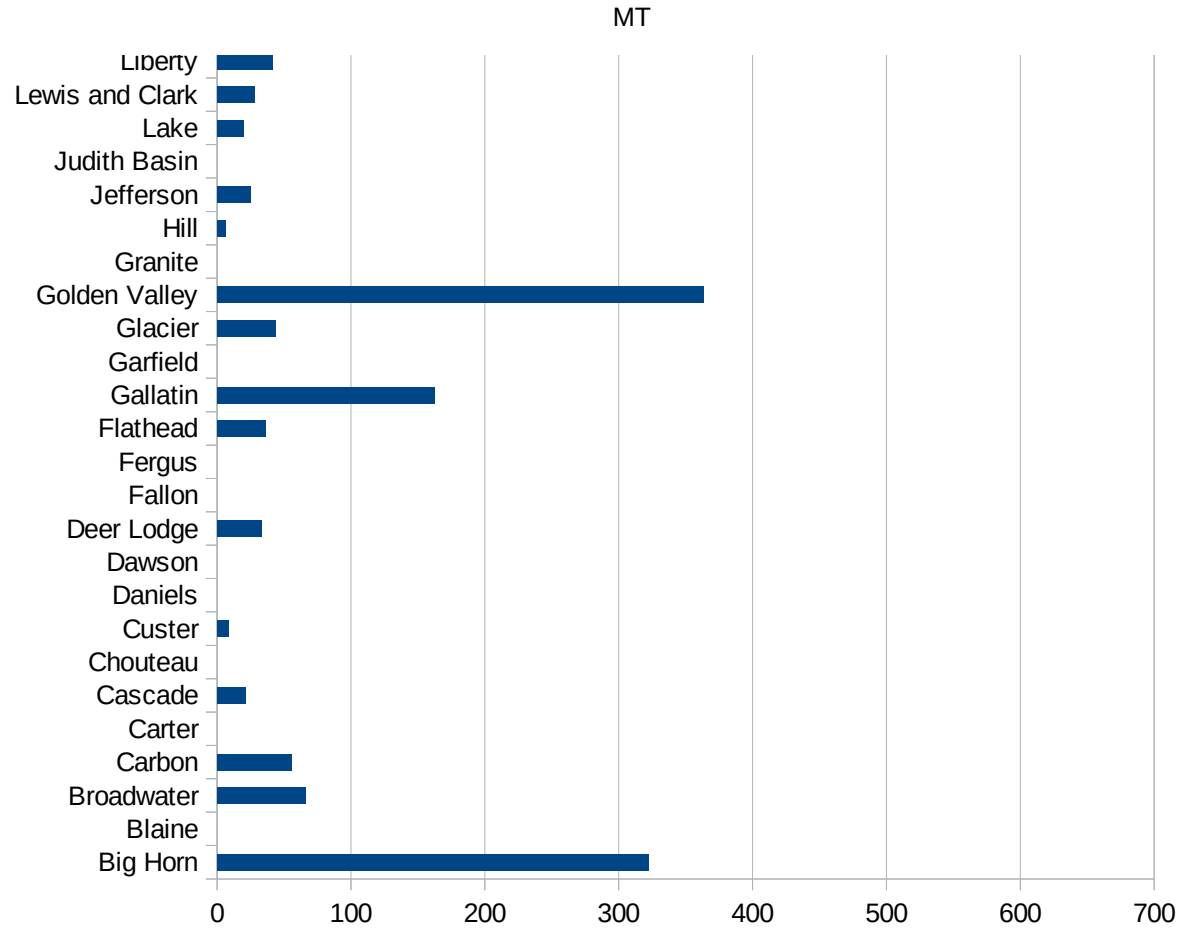
29217
29219
29221
29223
29225
29227
29229

MT

FIPS	County	PC Infection
30001	Beaverhead	10.63377286
30003	Big Horn	322.3871645
30005	Blaine	0
30007	Broadwater	65.73541495
30009	Carbon	56.00149337
30011	Carter	0
30013	Cascade	20.82236077
30015	Chouteau	0
30017	Custer	8.631106508
30019	Daniels	0
30021	Dawson	0
30023	Deer Lodge	32.85510897
30025	Fallon	0
30027	Fergus	0
30029	Flathead	36.2368519
30031	Gallatin	162.6801101
30033	Garfield	0
30035	Glacier	43.64588638
30037	Golden Valley	363.1961259
30039	Granite	0
30041	Hill	6.117330397
30043	Jefferson	24.79953708
30045	Judith Basin	0
30047	Lake	19.83471074
30049	Lewis and Clark	27.65647744
30051	Liberty	41.15226337
30053	Lincoln	35.36425179
30055	McCone	0
30057	Madison	91.24087591
30059	Meagher	53.59056806
30061	Mineral	0
30063	Missoula	32.83077001
30065	Musselshell	21.50075253



30067 Park	47.80114723
30069 Petroleum	0
30071 Phillips	0
30073 Pondera	33.48961822
30075 Powder River	0
30077 Powell	0
30079 Prairie	0
30081 Ravalli	32.42842583
30083 Richland	27.49014936
30085 Roosevelt	63.29686228
30087 Rosebud	11.03387399
30089 Sanders	0
30091 Sheridan	0
30093 Silver Bow	31.4348584
30095 Stillwater	20.97755402
30097 Sweet Grass	0
30099 Teton	0
30101 Toole	597.5685143
30103 Treasure	0
30105 Valley	0
30107 Wheatland	44.72271914
30109 Wibaux	0
30111 Yellowstone	66.19332197



MT

FIPS

29001
29003
29005
29007
29009
29011
29013
29015
29017
29019
29021
29023
29025
29027
29029
29031
29033
29035
29037

MT

29039
29041
29043
29045
29047
29049
29051
29053
29055
29057
29059
29061
29063
29065
29067
29069
29071
29073
29075
29077
29079
29081
29083
29085
29087
29089
29091
29093
29095
29097
29099
29101

29103

MT

29105
29107
29109
29111
29113
29115
29117
29121
29123
29125
29127
29119
29129
29131
29133
29135
29137
29139
29141
29143
29145
29147
29149
29151
29153
29155
29157
29159
29161
29163
29165
29167
29169
29171

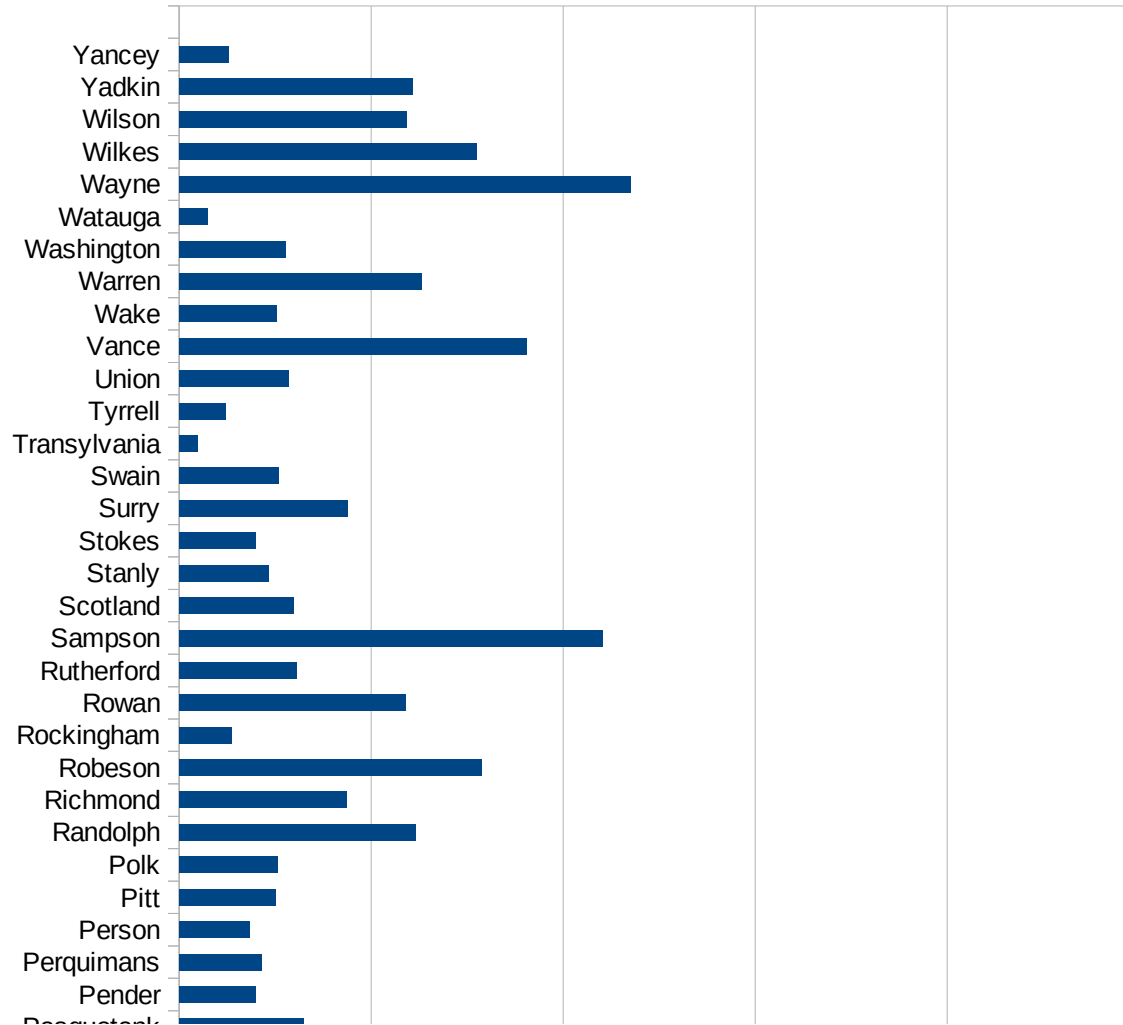
MT

29173
29175
29177
29179
29181
29195
29197
29199
29201
29203
29205
29183
29185
29187
29189
29510
29186
29207
29209
29211
29213
29215

29217
29219
29221
29223
29225
29227
29229

NC

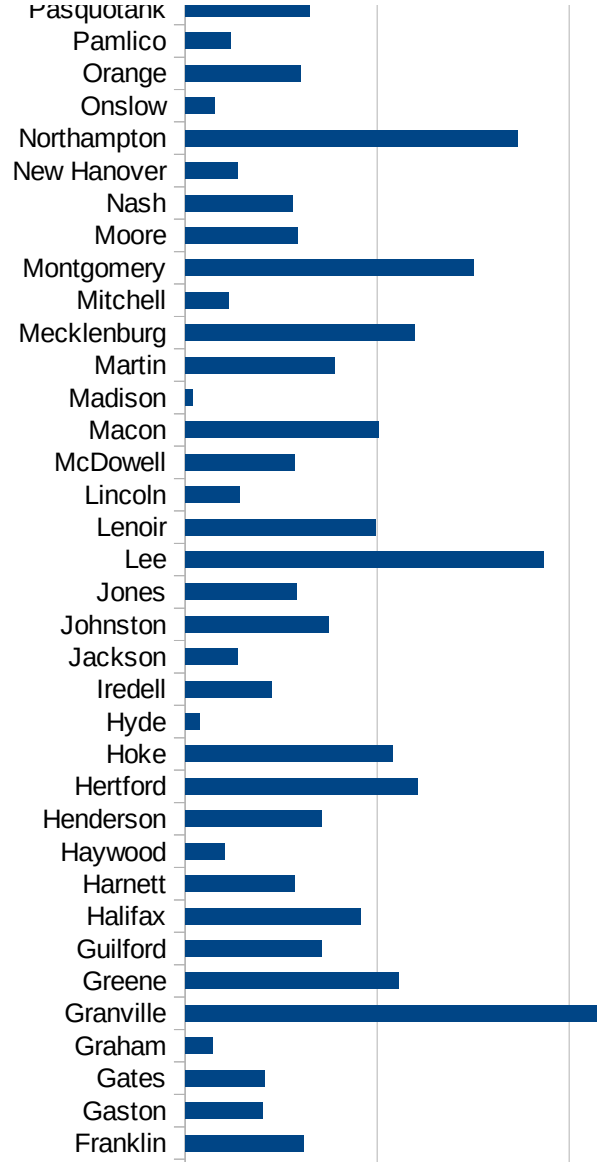
FIPS	County	PC Infection
37001	Alamance	385.1330241
37003	Alexander	123.1494124
37005	Alleghany	268.7931189
37007	Anson	333.6415163
37009	Ashe	158.6189088
37011	Avery	34.27592117
37013	Beaufort	104.0803755
37015	Bertie	709.5553453
37017	Bladen	560.409762
37019	Brunswick	138.9457673
37021	Buncombe	164.41338
37023	Burke	857.4716205
37025	Cabarrus	324.1192002
37027	Caldwell	290.1412915
37029	Camden	28.01120448
37031	Carteret	64.72585007
37033	Caswell	444.9731254
37035	Catawba	238.8876283
37037	Chatham	1066.462489
37039	Cherokee	105.6970722
37041	Chowan	135.4337444
37043	Clay	71.81973247
37045	Cleveland	146.4488709
37047	Columbus	725.9006379
37049	Craven	248.7562189
37051	Cumberland	257.2743959
37053	Currituck	55.40780142
37055	Dare	68.49127421
37057	Davidson	353.5117097
37059	Davie	308.8947652
37061	Duplin	1919.940193
37063	Durham	780.7690243
37065	Edgecombe	451.879627



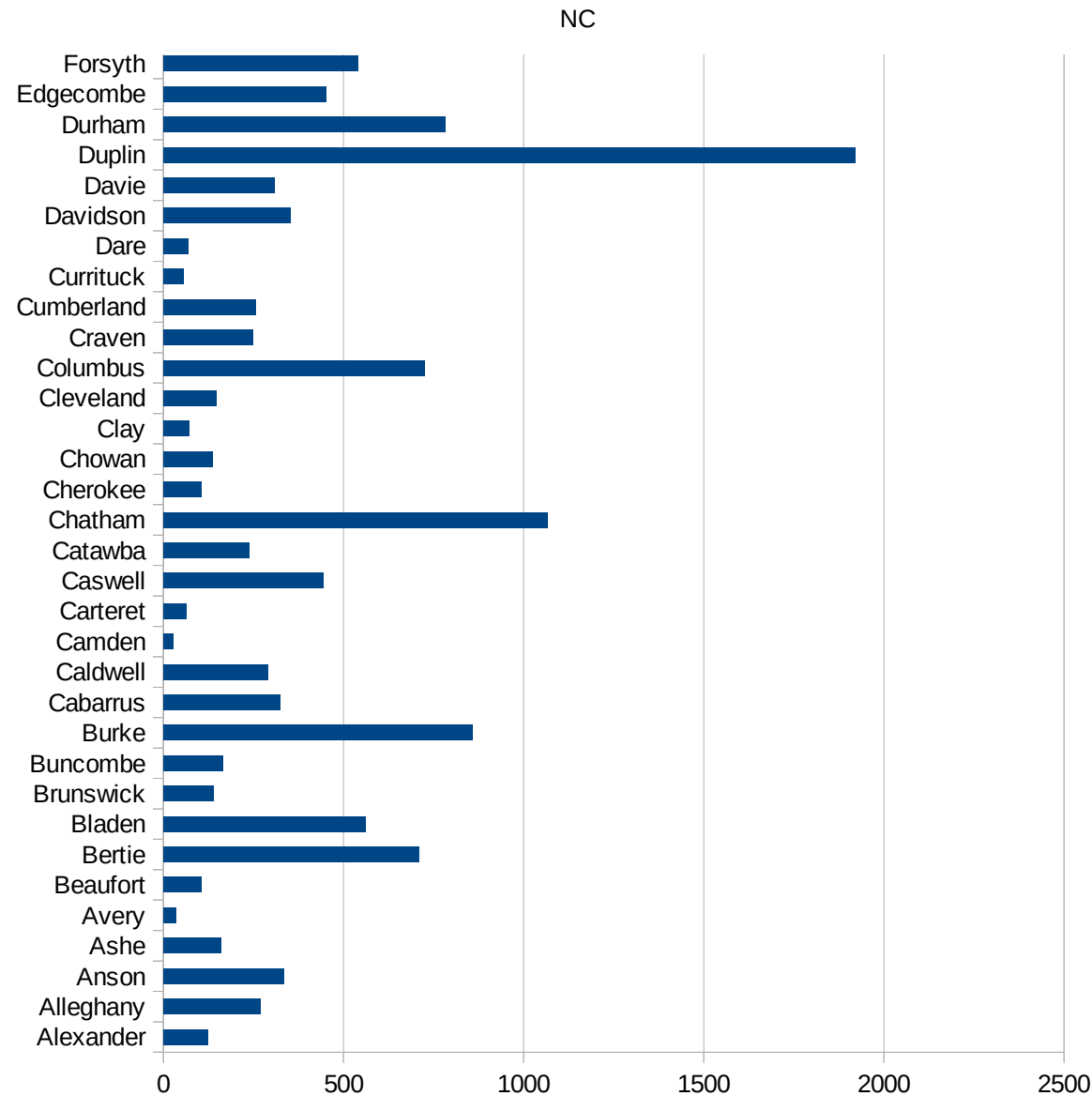
This work is licensed under the Creative Commons Attribution-NoDerivatives 4.0 International License. To view a copy of this license, visit <http://creativecommons.org/licenses/by-nd/4.0/>.

NC

37067 Forsyth	541.0196281
37069 Franklin	309.3546477
37071 Gaston	202.8306544
37073 Gates	207.3792448
37075 Graham	70.72135785
37077 Granville	1086.251352
37079 Greene	556.8246716
37081 Guilford	355.8378773
37083 Halifax	456.7564361
37085 Harnett	283.8750056
37087 Haywood	101.6604541
37089 Henderson	355.4664748
37091 Hertford	604.4211505
37093 Hoke	540.5010591
37095 Hyde	38.24091778
37097 Iredell	226.4129795
37099 Jackson	136.1737485
37101 Johnston	373.0109782
37103 Jones	290.5468507
37105 Lee	934.0623576
37107 Lenoir	494.8549378
37109 Lincoln	140.8618837
37111 McDowell	283.4728723
37113 Macon	504.4636531
37115 Madison	18.37981896
37117 Martin	388.1610869
37119 Mecklenburg	597.6774864
37121 Mitchell	113.3333333
37123 Montgomery	751.7142752
37125 Moore	291.8465374
37127 Nash	278.67597
37129 New Hanover	135.6156953
37131 Northampton	863.9967473
37133 Onslow	75.3731985



37135 Orange	301.3141405
37137 Pamlico	118.3898974
37139 Pasquotank	322.9143016
37141 Pender	197.8700814
37143 Perquimans	216.0631799
37145 Person	182.2461842
37147 Pitt	250.6753227
37149 Polk	257.1442434
37151 Randolph	615.2730012
37153 Richmond	436.6520373
37155 Robeson	788.8888046
37157 Rockingham	136.7295181
37159 Rowan	591.1002251
37161 Rutherford	306.7668273
37163 Sampson	1103.322541
37165 Scotland	298.7647228
37167 Stanly	231.9774466
37169 Stokes	200.1451602
37171 Surry	437.8162006
37173 Swain	259.7402597
37175 Transylvania	46.76311559
37177 Tyrrell	121.0360687
37179 Union	284.8568086
37181 Vance	903.9522677
37183 Wake	253.5006248
37185 Warren	631.0900187
37187 Washington	278.2696686
37189 Watauga	73.28626329
37191 Wayne	1174.866935
37193 Wilkes	773.0793354
37195 Wilson	591.7377693
37197 Yadkin	607.3036252
37199 Yancey	128.4700888



NC

NC

FIPS

29001
29003
29005
29007
29009
29011
29013
29015
29017
29019
29021
29023
29025
29027
29029
29031
29033
29035
29037

NC

29039
29041
29043
29045
29047
29049
29051
29053
29055
29057
29059
29061
29063
29065
29067
29069
29071
29073
29075
29077
29079
29081
29083
29085
29087
29089
29091
29093
29095
29097
29099
29101

29103

NC

29105
29107
29109
29111
29113
29115
29117
29121
29123
29125
29127
29119
29129
29131
29133
29135
29137
29139
29141
29143
29145
29147
29149
29151
29153
29155
29157
29159
29161
29163
29165
29167
29169
29171

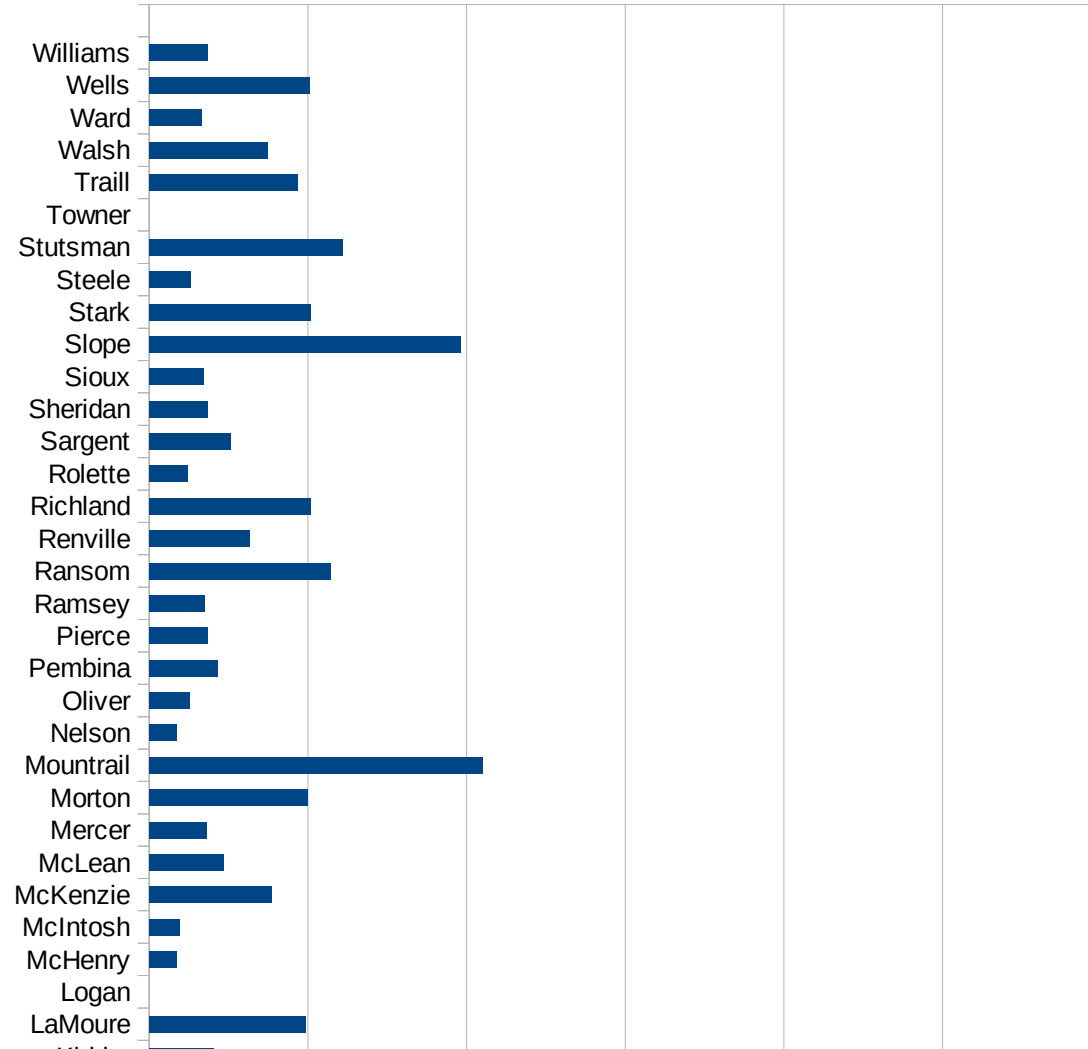
NC

29173
29175
29177
29179
29181
29195
29197
29199
29201
29203
29205
29183
29185
29187
29189
29510
29186
29207
29209
29211
29213
29215

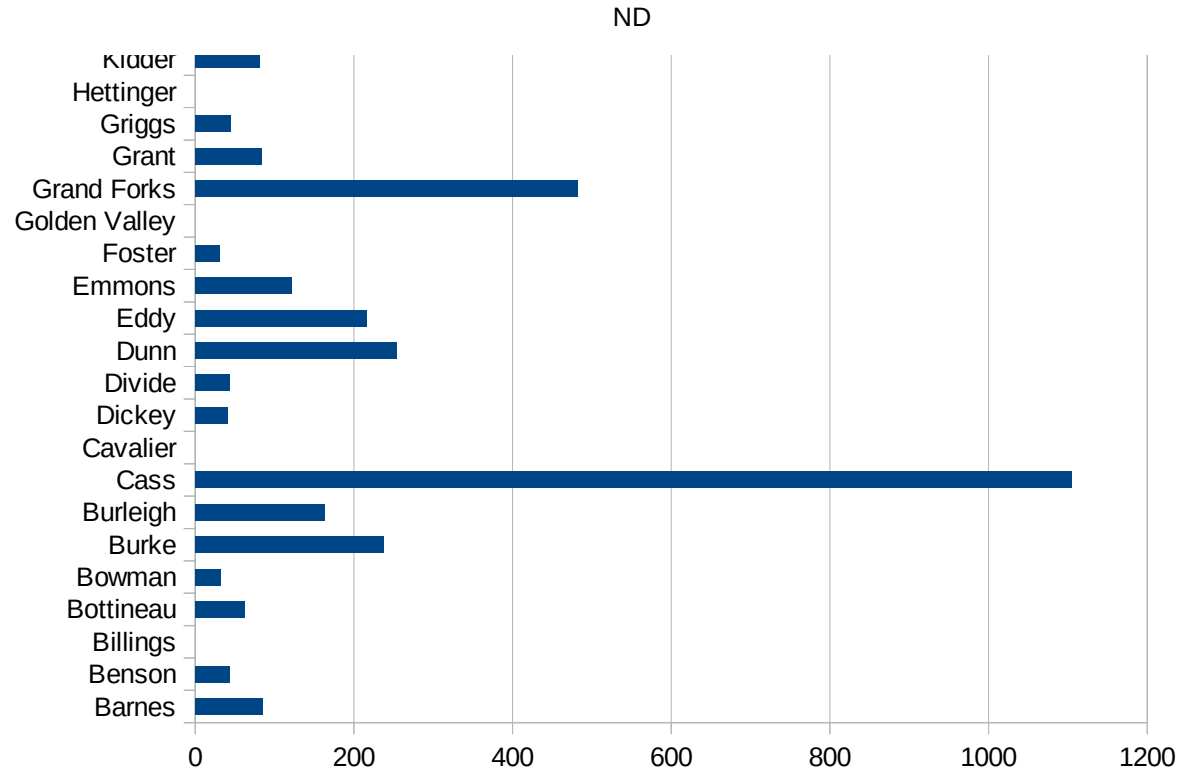
29217
29219
29221
29223
29225
29227
29229

ND

FIPS	County	PC Infection
38001	Adams	0
38003	Barnes	85.37279454
38005	Benson	43.09106579
38007	Billings	0
38009	Bottineau	62.39276244
38011	Bowman	32.50975293
38013	Burke	238.0952381
38015	Burleigh	163.7399893
38017	Cass	1105.136737
38019	Cavalier	0
38021	Dickey	40.79135223
38023	Divide	43.80201489
38025	Dunn	253.9242844
38027	Eddy	216.1694769
38029	Emmons	121.3960546
38031	Foster	31.09452736
38033	Golden Valley	0
38035	Grand Forks	481.8425887
38037	Grant	84.24599832
38039	Griggs	44.80286738
38041	Hettinger	0
38043	Kidder	81.63265306
38045	LaMoure	196.9473166
38047	Logan	0
38049	McHenry	34.38789546
38051	McIntosh	38.68471954
38053	McKenzie	154.0492958
38055	McLean	94.32973483
38057	Mercer	72.57771864
38059	Morton	199.3889693
38061	Mountrail	420.8259933
38063	Nelson	34.8553503
38065	Oliver	51.2295082



38067 Pembina	86.3682165
38069 Pierce	73.51139427
38071 Ramsey	69.68034143
38073 Ransom	229.1388199
38075 Renville	126.3689975
38077 Richland	203.2144837
38079 Rolette	48.94762604
38081 Sargent	103.3591731
38083 Sheridan	74.12898443
38085 Sioux	68.83891693
38087 Slope	393.1847969
38089 Stark	203.2454754
38091 Steele	52.54860746
38093 Stutsman	243.8208156
38095 Towner	0
38097 Traill	186.6368048
38099 Walsh	149.9953126
38101 Ward	66.426547
38103 Wells	202.1733637
38105 Williams	73.55021216



ND

FIPS

29001
29003
29005
29007
29009
29011
29013
29015
29017
29019
29021
29023
29025
29027
29029
29031
29033
29035
29037

ND

29039
29041
29043
29045
29047
29049
29051
29053
29055
29057
29059
29061
29063
29065
29067
29069
29071
29073
29075
29077
29079
29081
29083
29085
29087
29089
29091
29093
29095
29097
29099
29101

29103

ND

29105
29107
29109
29111
29113
29115
29117
29121
29123
29125
29127
29119
29129
29131
29133
29135
29137
29139
29141
29143
29145
29147
29149
29151
29153
29155
29157
29159
29161
29163
29165
29167
29169
29171

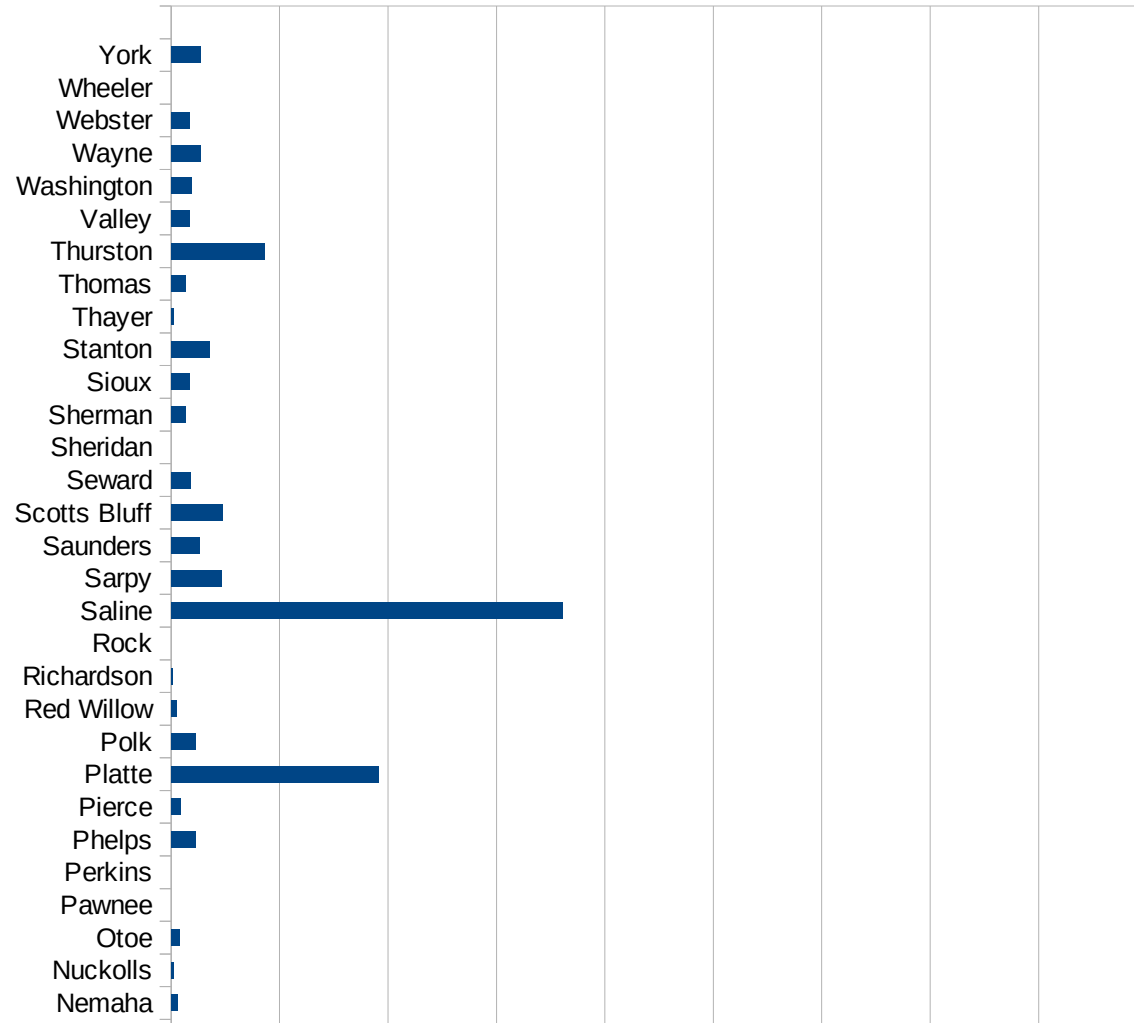
ND

29173
29175
29177
29179
29181
29195
29197
29199
29201
29203
29205
29183
29185
29187
29189
29510
29186
29207
29209
29211
29213
29215

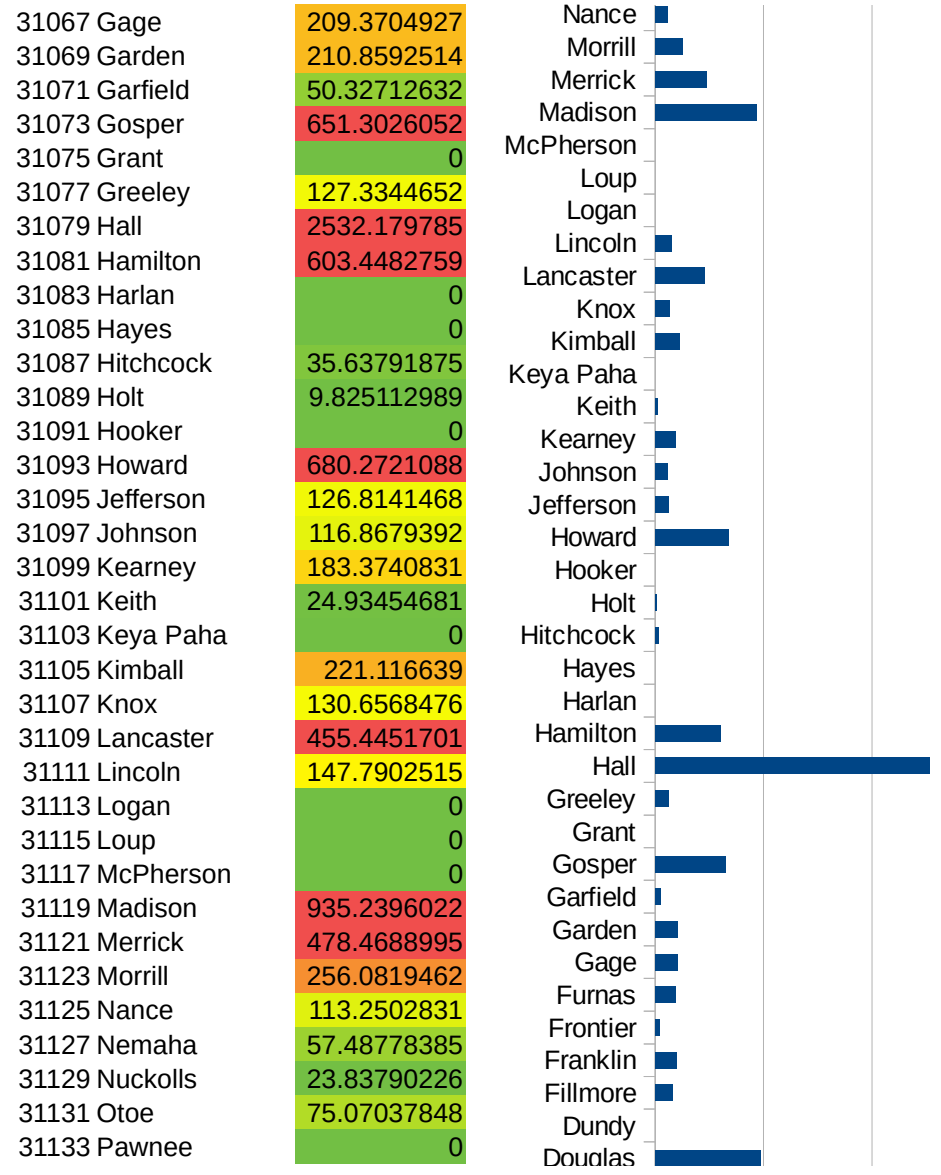
29217
29219
29221
29223
29225
29227
29229

NE

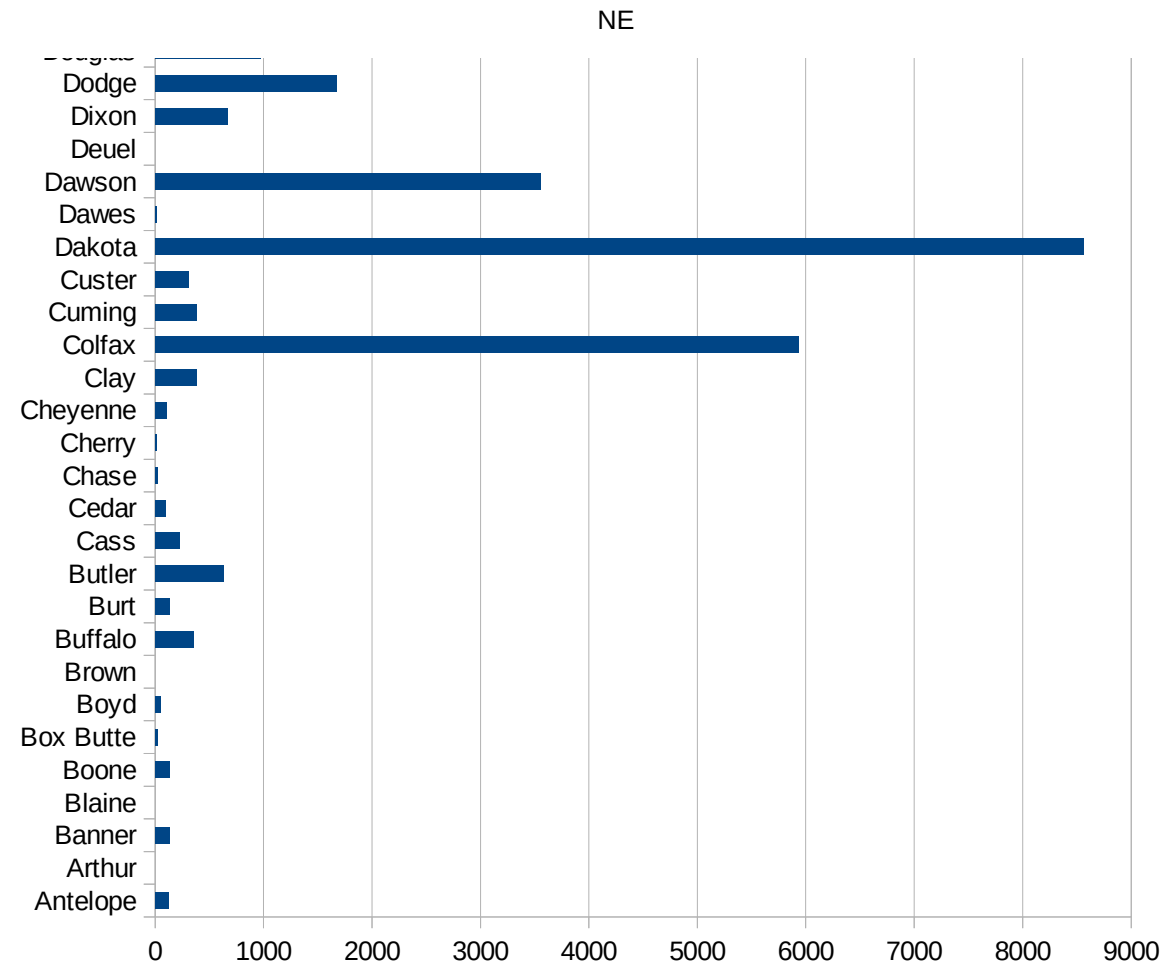
FIPS	County	PC Infection
31001	Adams	882.2316017
31003	Antelope	126.2626263
31005	Arthur	0
31007	Banner	136.9863014
31009	Blaine	0
31011	Boone	133.613285
31013	Box Butte	27.84998143
31015	Boyd	51.15089514
31017	Brown	0
31019	Buffalo	356.7469515
31021	Burt	138.7176326
31023	Butler	632.9113924
31025	Cass	225.5437899
31027	Cedar	94.7193938
31029	Chase	25.14458134
31031	Cherry	17.35809755
31033	Cheyenne	107.4113856
31035	Clay	386.224654
31037	Colfax	5936.954324
31039	Cuming	380.3131991
31041	Custer	313.6531365
31043	Dakota	8559.478166
31045	Dawes	11.47315282
31047	Dawson	3559.829601
31049	Deuel	0
31051	Dixon	665.6156945
31053	Dodge	1674.322525
31055	Douglas	977.279142
31057	Dundy	0
31059	Fillmore	162.8369821
31061	Franklin	198.4783328
31063	Frontier	38.34355828
31065	Furnas	190.8801697



NE



31135 Perkins	0
31137 Phelps	222.3210316
31139 Pierce	84.01008121
31141 Platte	1915.295387
31143 Polk	227.358848
31145 Red Willow	46.61570017
31147 Richardson	12.59921885
31149 Rock	0
31151 Saline	3609.756098
31153 Sarpy	470.5652747
31155 Saunders	262.8737736
31157 Scotts Bluff	472.3665564
31159 Seward	179.004504
31161 Sheridan	0
31163 Sherman	131.6655695
31165 Sioux	168.4919966
31167 Stanton	351.758794
31169 Thayer	19.84520738
31171 Thomas	138.8888889
31173 Thurston	862.6591812
31175 Valley	167.0644391
31177 Washington	188.7066338
31179 Wayne	276.5074976
31181 Webster	169.8273422
31183 Wheeler	0
31185 York	268.6610514



NE

FIPS

29001
29003
29005
29007
29009
29011
29013
29015
29017
29019
29021
29023
29025
29027
29029
29031
29033
29035
29037

NE

29039
29041
29043
29045
29047
29049
29051
29053
29055
29057
29059
29061
29063
29065
29067
29069
29071
29073
29075
29077
29079
29081
29083
29085
29087
29089
29091
29093
29095
29097
29099
29101

29103

NE

29105
29107
29109
29111
29113
29115
29117
29121
29123
29125
29127
29119
29129
29131
29133
29135
29137
29139
29141
29143
29145
29147
29149
29151
29153
29155
29157
29159
29161
29163
29165
29167
29169
29171

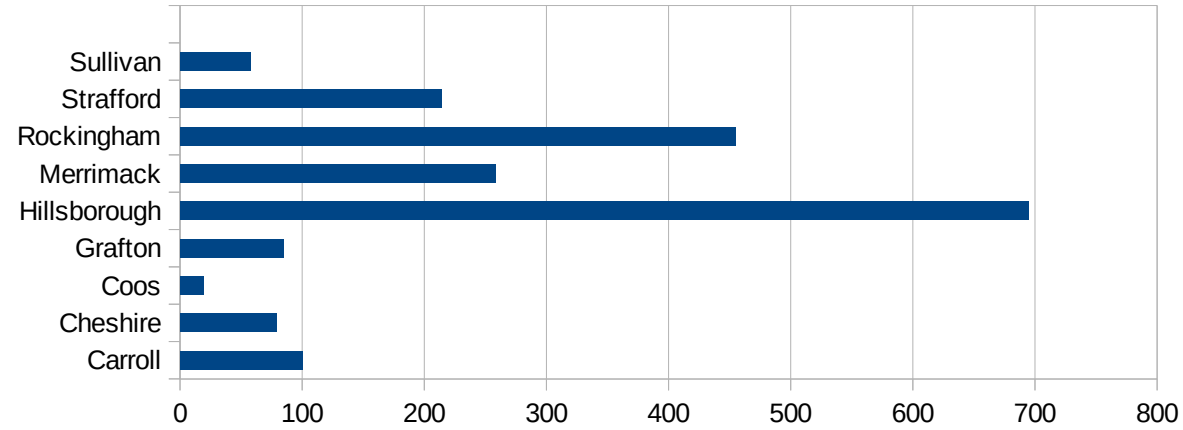
NE

29173
29175
29177
29179
29181
29195
29197
29199
29201
29203
29205
29183
29185
29187
29189
29510
29186
29207
29209
29211
29213
29215

29217
29219
29221
29223
29225
29227
29229

NH

FIPS	County	Cases	Per Capita Cases 100,000
33001	Belknap	119.6289863	
33003	Carroll	100.4530638	
33005	Cheshire	78.43854993	
33007	Coos	18.99395359	
33009	Grafton	84.64571314	
33011	Hillsborough	694.2855698	
33013	Merrimack	258.0525633	
33015	Rockingham	454.757161	
33017	Strafford	213.6982089	
33019	Sullivan	57.94548489	



NH

FIPS

29001
29003
29005
29007
29009
29011
29013
29015
29017
29019
29021
29023
29025
29027
29029
29031
29033
29035
29037

NH

29039
29041
29043
29045
29047
29049
29051
29053
29055
29057
29059
29061
29063
29065
29067
29069
29071
29073
29075
29077
29079
29081
29083
29085
29087
29089
29091
29093
29095
29097
29099
29101

29103

NH

29105
29107
29109
29111
29113
29115
29117
29121
29123
29125
29127
29119
29129
29131
29133
29135
29137
29139
29141
29143
29145
29147
29149
29151
29153
29155
29157
29159
29161
29163
29165
29167
29169
29171

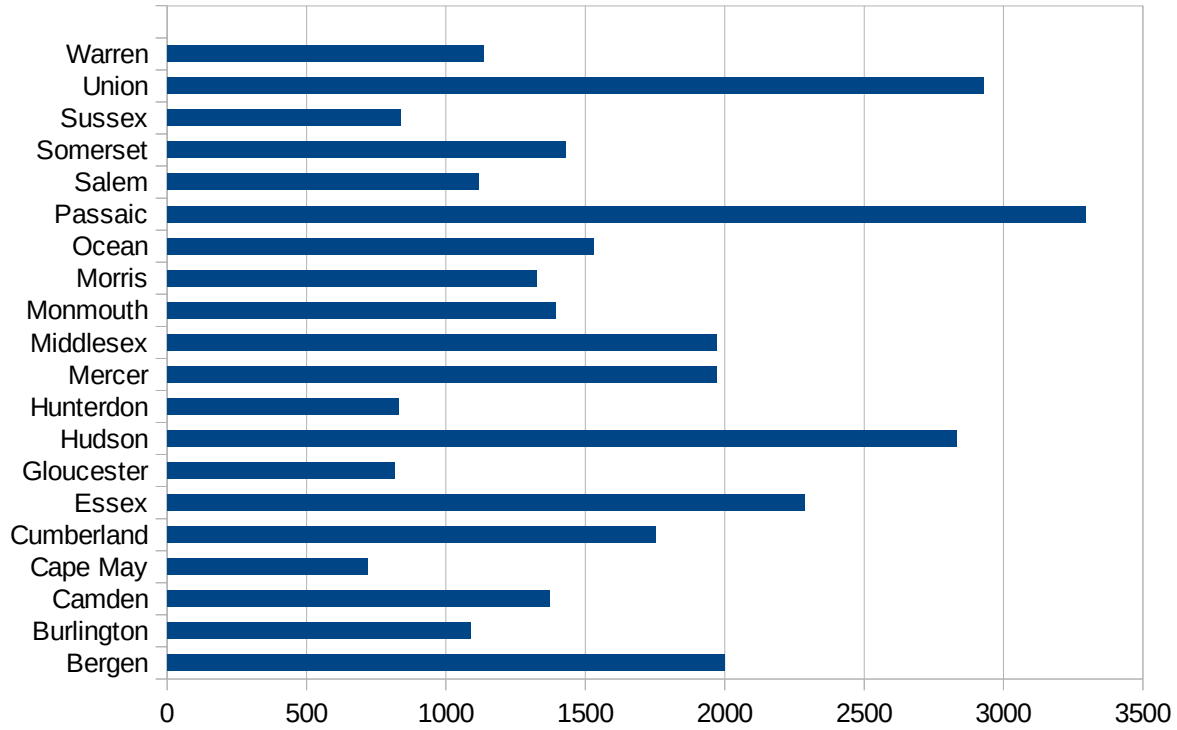
NH

29173
29175
29177
29179
29181
29195
29197
29199
29201
29203
29205
29183
29185
29187
29189
29510
29186
29207
29209
29211
29213
29215

29217
29219
29221
29223
29225
29227
29229

NJ

FIPS	County	PC Infection
34001	Atlantic	924.1642775
34003	Bergen	2000.977909
34005	Burlington	1088.498913
34007	Camden	1370.992234
34009	Cape May	717.3725151
34011	Cumberland	1751.9805
34013	Essex	2287.541246
34015	Gloucester	816.3811563
34017	Hudson	2832.436718
34019	Hunterdon	829.0969739
34021	Mercer	1972.629262
34023	Middlesex	1970.98899
34025	Monmouth	1393.730466
34027	Morris	1326.513269
34029	Ocean	1529.125689
34031	Passaic	3294.391131
34033	Salem	1116.488572
34035	Somerset	1430.107137
34037	Sussex	837.3639017
34039	Union	2929.934936
34041	Warren	1134.440673



NJ

FIPS

29001
29003
29005
29007
29009
29011
29013
29015
29017
29019
29021
29023
29025
29027
29029
29031
29033
29035
29037

NJ

29039
29041
29043
29045
29047
29049
29051
29053
29055
29057
29059
29061
29063
29065
29067
29069
29071
29073
29075
29077
29079
29081
29083
29085
29087
29089
29091
29093
29095
29097
29099
29101

29103

NJ

29105
29107
29109
29111
29113
29115
29117
29121
29123
29125
29127
29119
29129
29131
29133
29135
29137
29139
29141
29143
29145
29147
29149
29151
29153
29155
29157
29159
29161
29163
29165
29167
29169
29171

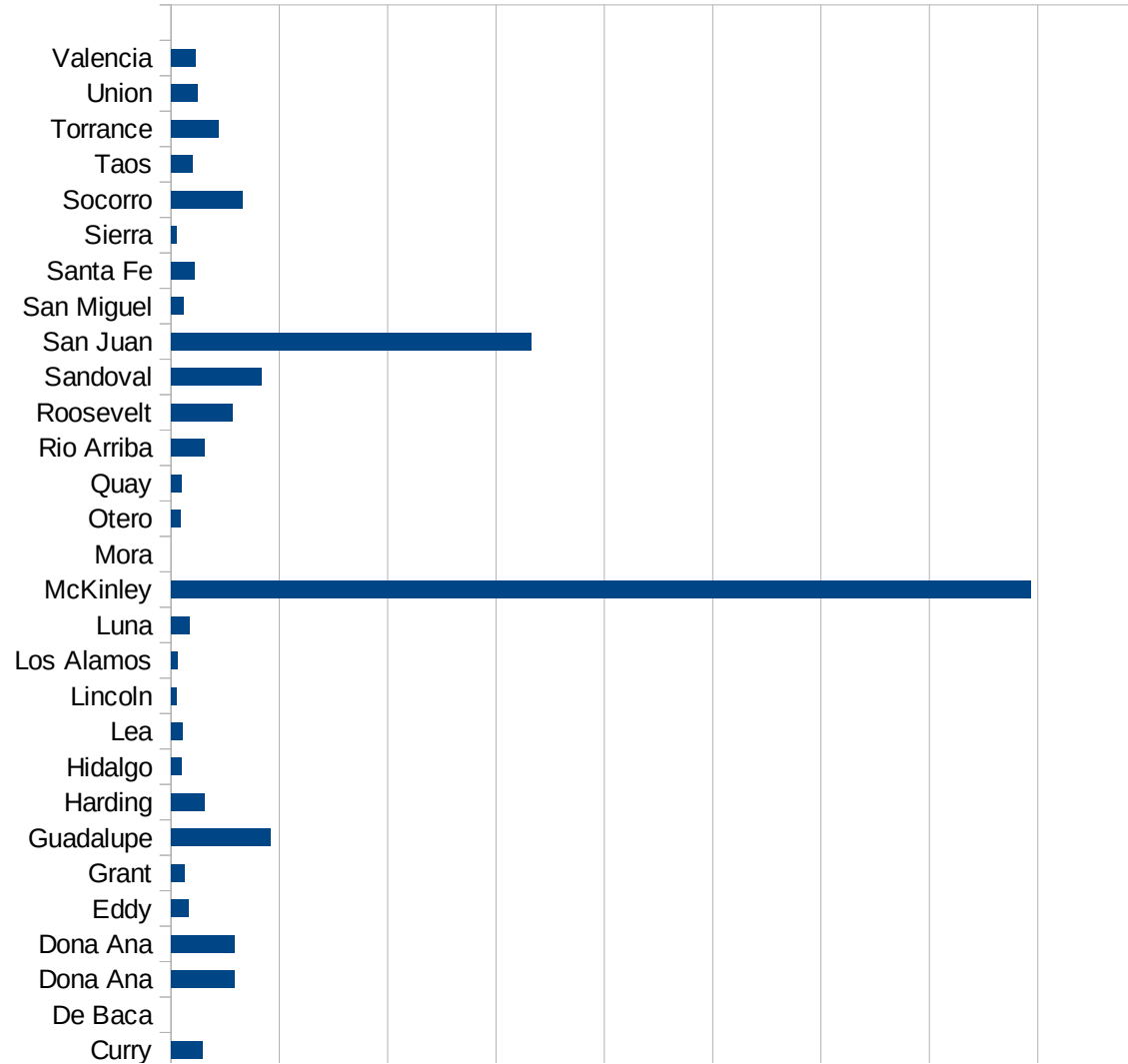
NJ

29173
29175
29177
29179
29181
29195
29197
29199
29201
29203
29205
29183
29185
29187
29189
29510
29186
29207
29209
29211
29213
29215

29217
29219
29221
29223
29225
29227
29229

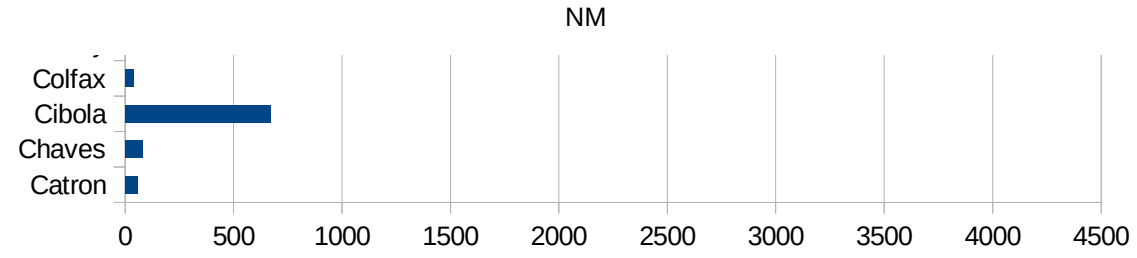
NM

FIPS	County	PC Infection
35001	Bernalillo	245.9109387
35003	Catron	55.89714925
35005	Chaves	81.93046731
35006	Cibola	672.9978315
35007	Colfax	41.28819158
35009	Curry	143.6171289
35011	De Baca	0
35013	Dona Ana	292.8439422
35013	Dona Ana	292.8439422
35015	Eddy	79.44732297
35017	Grant	62.16631317
35019	Guadalupe	460.7233356
35021	Harding	152.6717557
35023	Hidalgo	47.16981132
35025	Lea	54.58907357
35027	Lincoln	25.56760074
35028	Los Alamos	31.41196796
35029	Luna	83.46200392
35031	McKinley	3970.120349
35033	Mora	0
35035	Otero	44.92295713
35037	Quay	48.46722404
35039	Rio Arriba	153.8224888
35041	Roosevelt	282.772235
35043	Sandoval	419.4821565
35045	San Juan	1664.227506
35047	San Miguel	57.98992425
35049	Santa Fe	109.9589487
35051	Sierra	27.35229759
35053	Socorro	328.6525246
35055	Taos	97.45698188
35057	Torrance	218.0745302
35059	Union	121.4181642



35061 Valencia

113.7909386



NM

FIPS

29001
29003
29005
29007
29009
29011
29013
29015
29017
29019
29021
29023
29025
29027
29029
29031
29033
29035
29037

NM

29039
29041
29043
29045
29047
29049
29051
29053
29055
29057
29059
29061
29063
29065
29067
29069
29071
29073
29075
29077
29079
29081
29083
29085
29087
29089
29091
29093
29095
29097
29099
29101

29103

NM

29105
29107
29109
29111
29113
29115
29117
29121
29123
29125
29127
29119
29129
29131
29133
29135
29137
29139
29141
29143
29145
29147
29149
29151
29153
29155
29157
29159
29161
29163
29165
29167
29169
29171

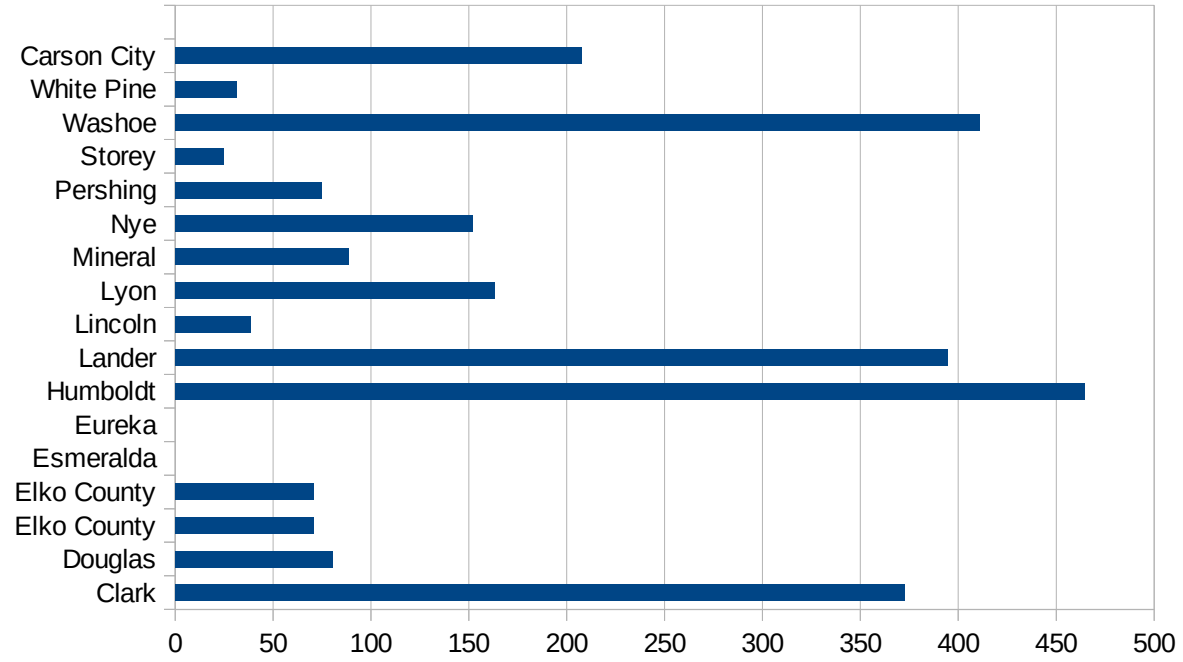
NM

29173
29175
29177
29179
29181
29195
29197
29199
29201
29203
29205
29183
29185
29187
29189
29510
29186
29207
29209
29211
29213
29215

29217
29219
29221
29223
29225
29227
29229

NV

FIPS	County	PC Infection
32001	Churchill	40.91653028
32003	Clark	372.5499597
32005	Douglas	80.46712196
32007	Elko County	70.52992756
32007	Elko County	70.52992756
32009	Esmeralda	0
32011	Eureka	0
32013	Humboldt	464.6729417
32015	Lander	394.6188341
32017	Lincoln	38.45414343
32019	Lyon	163.0590596
32021	Mineral	88.61320337
32023	Nye	152.1633661
32027	Pershing	75.00750075
32029	Storey	24.8200546
32031	Washoe	410.963316
32033	White Pine	31.66226913
32510	Carson City	207.5287833



NV

FIPS

29001
29003
29005
29007
29009
29011
29013
29015
29017
29019
29021
29023
29025
29027
29029
29031
29033
29035
29037

NV

29039
29041
29043
29045
29047
29049
29051
29053
29055
29057
29059
29061
29063
29065
29067
29069
29071
29073
29075
29077
29079
29081
29083
29085
29087
29089
29091
29093
29095
29097
29099
29101

29103

NV

29105
29107
29109
29111
29113
29115
29117
29121
29123
29125
29127
29119
29129
29131
29133
29135
29137
29139
29141
29143
29145
29147
29149
29151
29153
29155
29157
29159
29161
29163
29165
29167
29169
29171

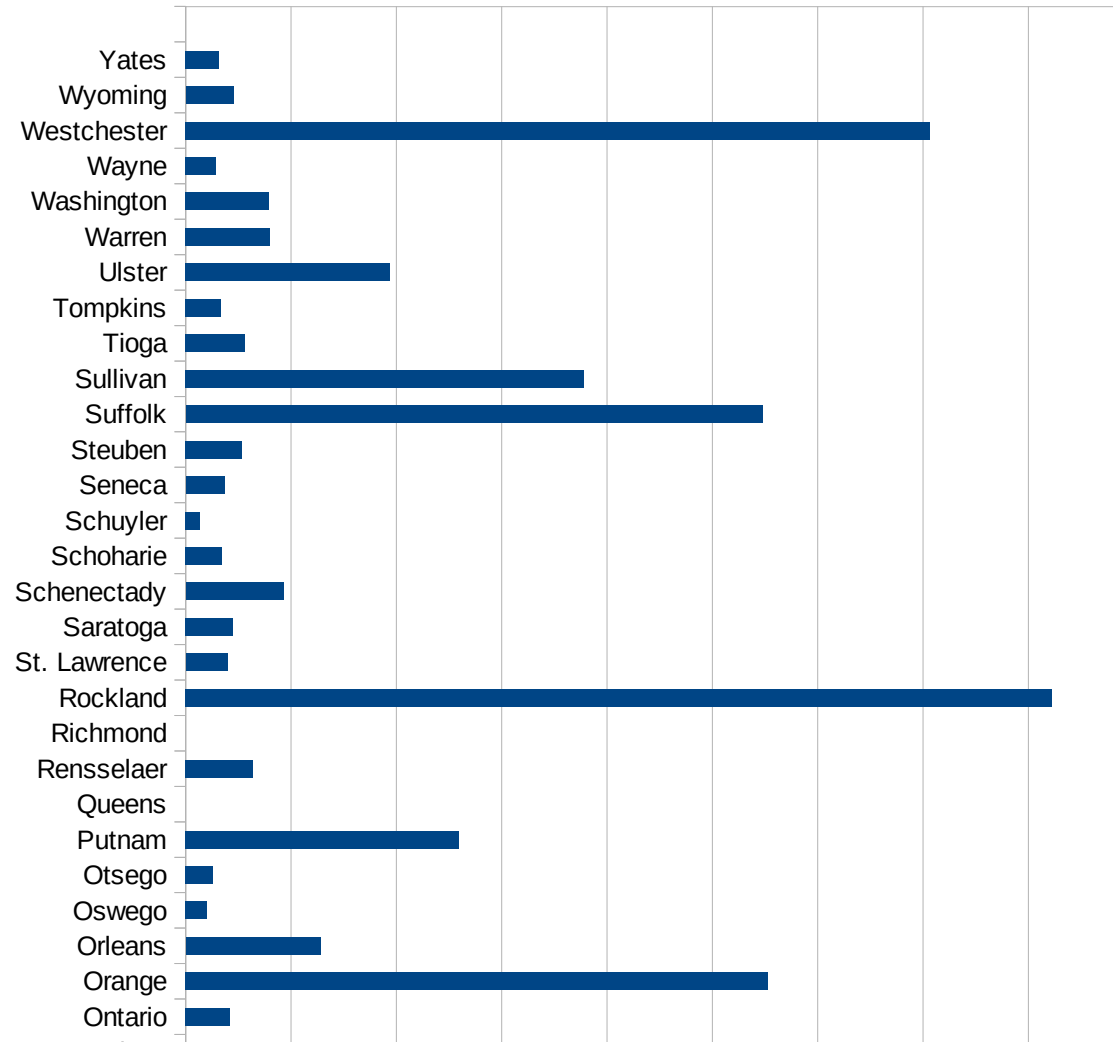
NV

29173
29175
29177
29179
29181
29195
29197
29199
29201
29203
29205
29183
29185
29187
29189
29510
29186
29207
29209
29211
29213
29215

29217
29219
29221
29223
29225
29227
29229

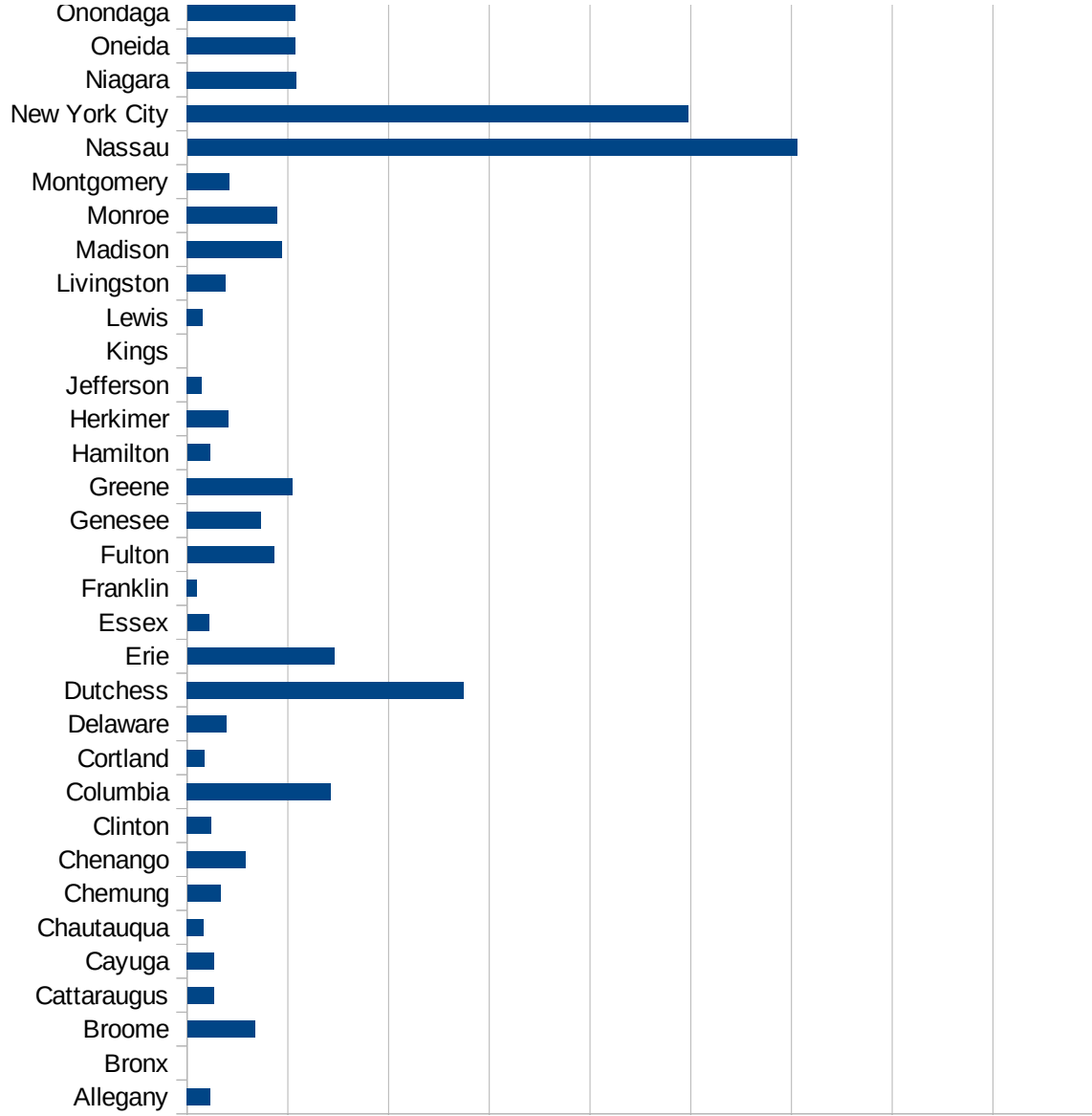
NY

FIPS	County	PC Infection
36001	Albany	653.496875783
36003	Allegany	114.150333836
36005	Bronx	0
36007	Broome	336.013440538
36009	Cattaraugus	131.441957314
36011	Cayuga	133.514809774
36013	Chautauqua	82.8519841487
36015	Chemung	163.790443184
36017	Chenango	290.306294177
36019	Clinton	121.444947023
36021	Columbia	714.333400093
36023	Cortland	87.8238504485
36025	Delaware	197.632896894
36027	Dutchess	1373.76667416
36029	Erie	730.331764376
36031	Essex	107.238605898
36033	Franklin	47.720358698
36035	Fulton	431.042525797
36037	Genesee	368.625132583
36039	Greene	524.309869238
36041	Hamilton	112.764997745
36043	Herkimer	205.391942814
36045	Jefferson	71.5851639748
36047	Kings	0
36049	Lewis	75.6229440012
36051	Livingston	191.373938349
36053	Madison	470.372201427
36055	Monroe	447.153705046
36057	Montgomery	208.270144576
36059	Nassau	3026.77600577
36061	New York City	2487.91843737
36063	Niagara	543.165758222
36065	Oneida	538.817041777



NY

36067 Onondaga	535.71931253
36069 Ontario	209.349741499
36071 Orange	2764.22891942
36073 Orleans	640.204865557
36075 Oswego	101.782897081
36077 Otsego	130.546117927
36079 Putnam	1296.36370991
36081 Queens	0
36083 Rensselaer	319.86553104
36085 Richmond	0
36087 Rockland	4113.05055343
36089 St. Lawrence	198.06195452
36091 Saratoga	223.31999496
36093 Schenectady	464.113292565
36095 Schoharie	173.650191337
36097 Schuyler	66.9941938365
36099 Seneca	183.673469388
36101 Steuben	265.14677022
36103 Suffolk	2738.45059021
36105 Sullivan	1891.44083287
36107 Tioga	282.125205931
36109 Tompkins	167.32656893
36111 Ulster	970.890094569
36113 Warren	399.906636583
36115 Washington	395.444221122
36117 Wayne	143.231479837
36119 Westchester	3531.89088188
36121 Wyoming	227.017587626
36123 Yates	156.998510527



NY
0 500 1000 1500 2000 2500 3000 3500 4000 4500

NY

FIPS

29001
29003
29005
29007
29009
29011
29013
29015
29017
29019
29021
29023
29025
29027
29029
29031
29033
29035
29037

NY

29039
29041
29043
29045
29047
29049
29051
29053
29055
29057
29059
29061
29063
29065
29067
29069
29071
29073
29075
29077
29079
29081
29083
29085
29087
29089
29091
29093
29095
29097
29099
29101

29103

NY

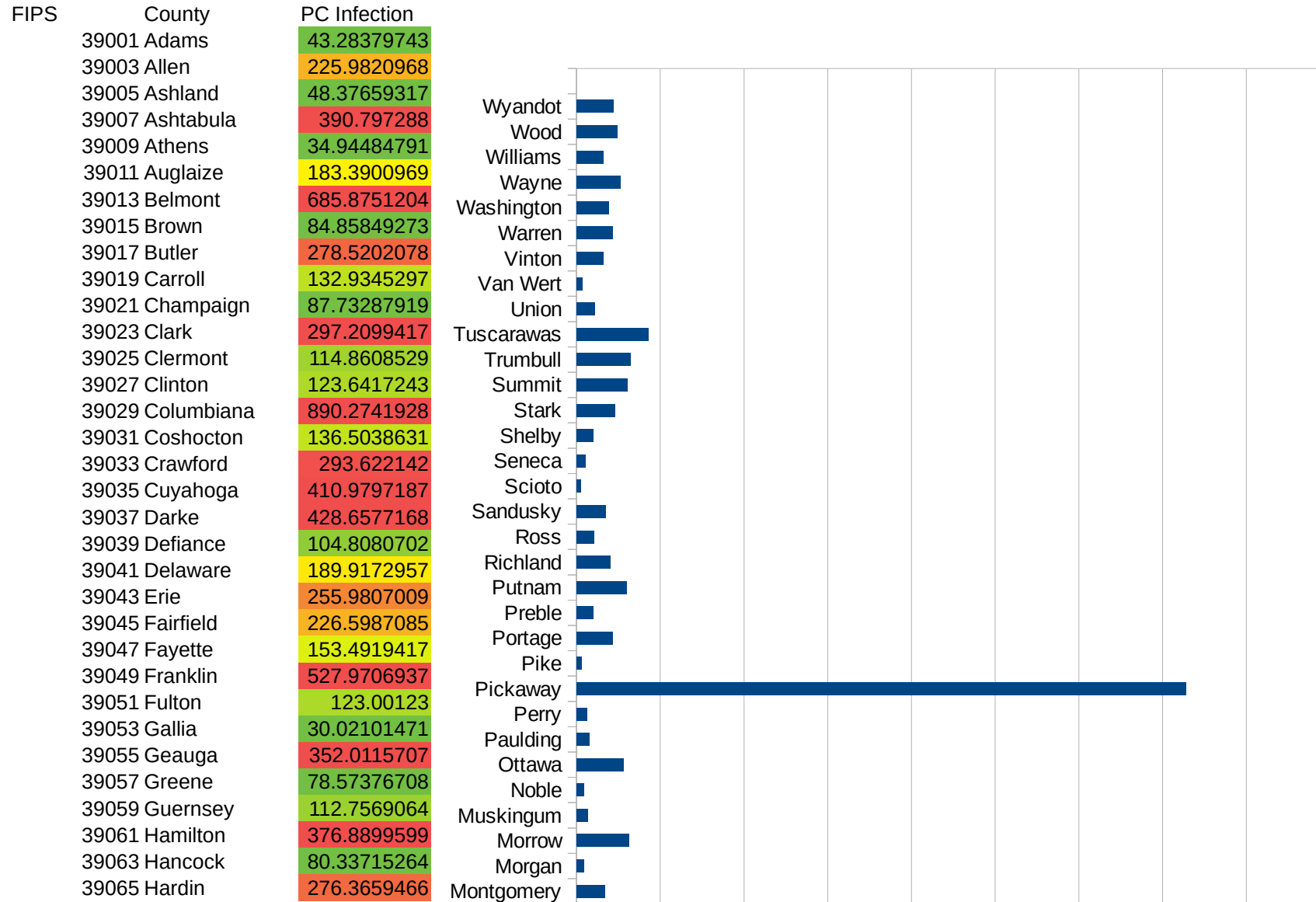
29105
29107
29109
29111
29113
29115
29117
29121
29123
29125
29127
29119
29129
29131
29133
29135
29137
29139
29141
29143
29145
29147
29149
29151
29153
29155
29157
29159
29161
29163
29165
29167
29169
29171

NY

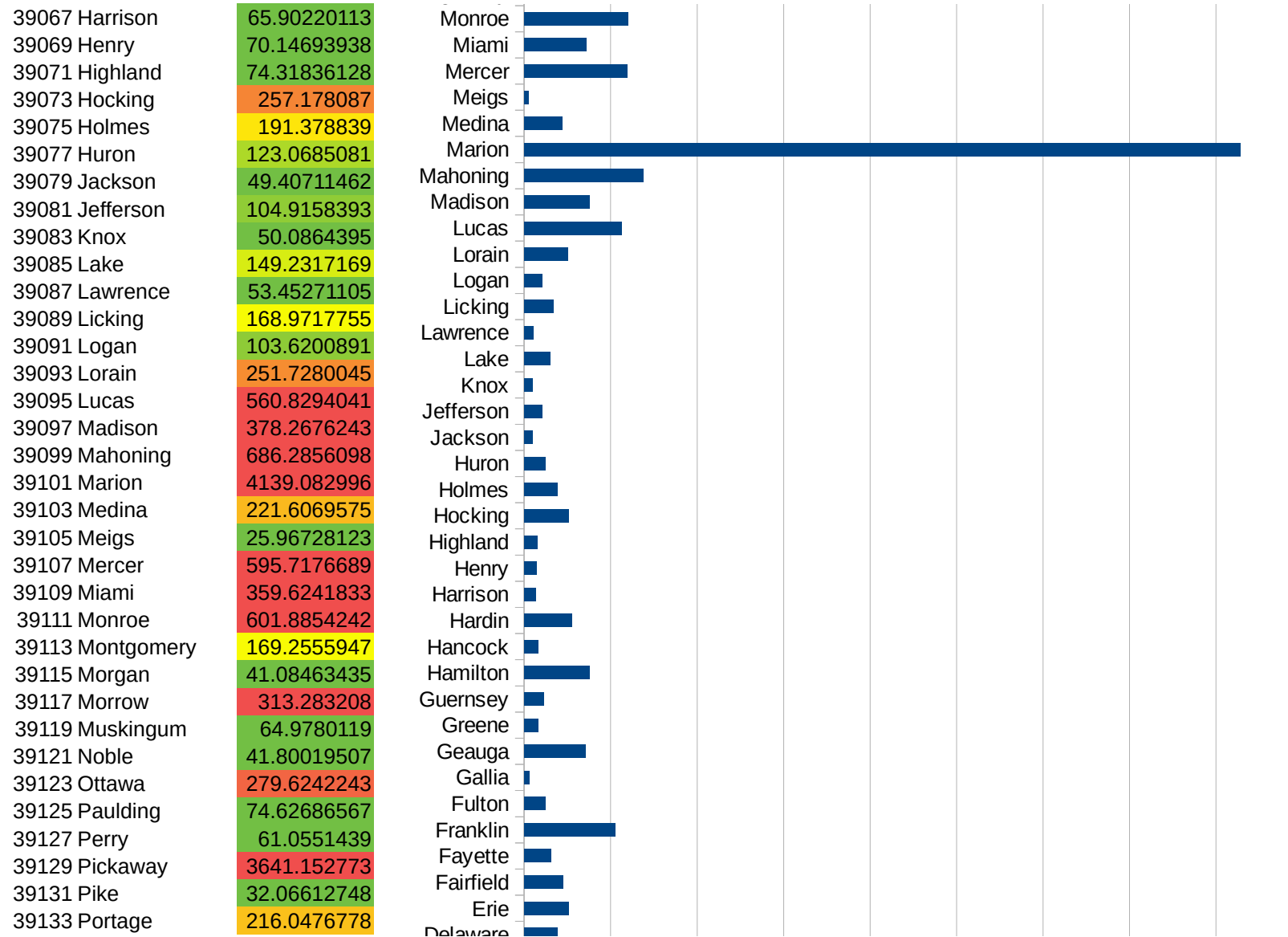
29173
29175
29177
29179
29181
29195
29197
29199
29201
29203
29205
29183
29185
29187
29189
29510
29186
29207
29209
29211
29213
29215

29217
29219
29221
29223
29225
29227
29229

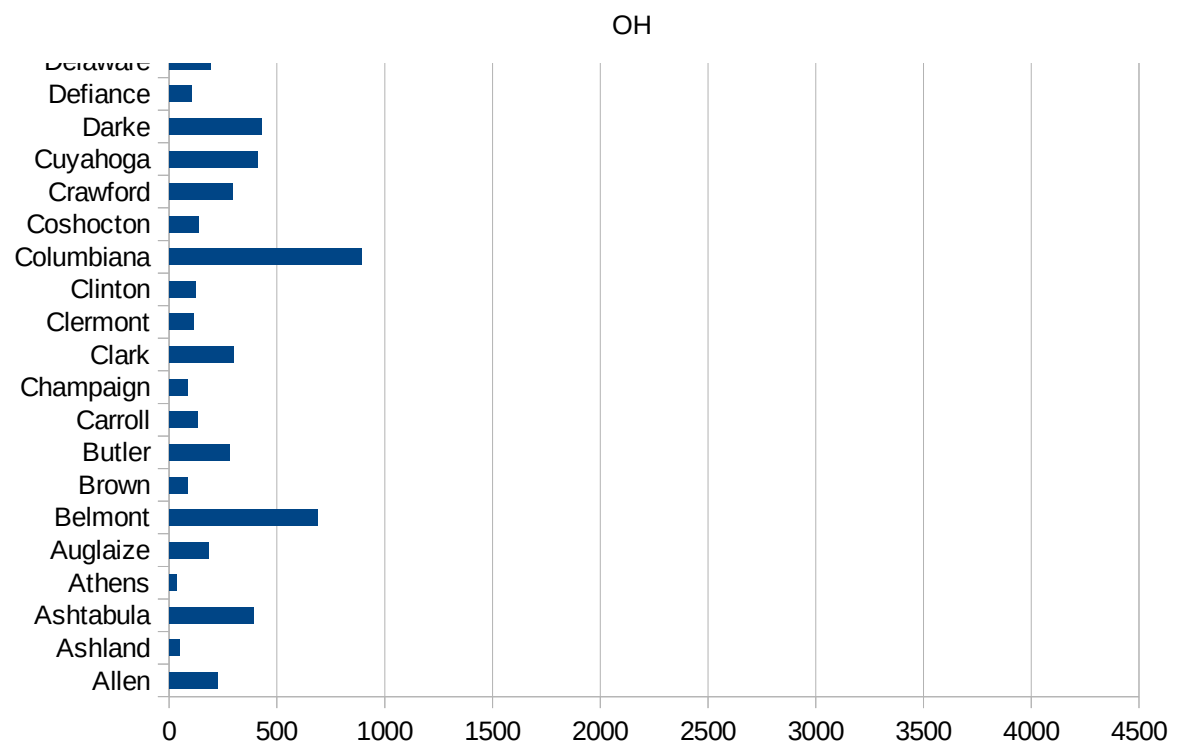
OH



OH



39135 Preble	100.0073176
39137 Putnam	296.0331557
39139 Richland	199.8364974
39141 Ross	102.689423
39143 Sandusky	173.472338
39145 Scioto	25.16489629
39147 Seneca	52.52957053
39149 Shelby	100.7670636
39151 Stark	227.9492107
39153 Summit	302.2597515
39155 Trumbull	323.2188977
39157 Tuscarawas	430.6977955
39159 Union	107.2015216
39161 Van Wert	35.35942859
39163 Vinton	159.8295152
39165 Warren	214.0645122
39167 Washington	194.497548
39169 Wayne	262.1435408
39171 Williams	157.5915661
39173 Wood	241.782457
39175 Wyandot	218.8283565



OH

FIPS

- 29001
- 29003
- 29005
- 29007
- 29009
- 29011
- 29013
- 29015
- 29017
- 29019
- 29021
- 29023
- 29025
- 29027
- 29029
- 29031
- 29033
- 29035
- 29037

OH

29039
29041
29043
29045
29047
29049
29051
29053
29055
29057
29059
29061
29063
29065
29067
29069
29071
29073
29075
29077
29079
29081
29083
29085
29087
29089
29091
29093
29095
29097
29099
29101

29103

OH

29105
29107
29109
29111
29113
29115
29117
29121
29123
29125
29127
29119
29129
29131
29133
29135
29137
29139
29141
29143
29145
29147
29149
29151
29153
29155
29157
29159
29161
29163
29165
29167
29169
29171

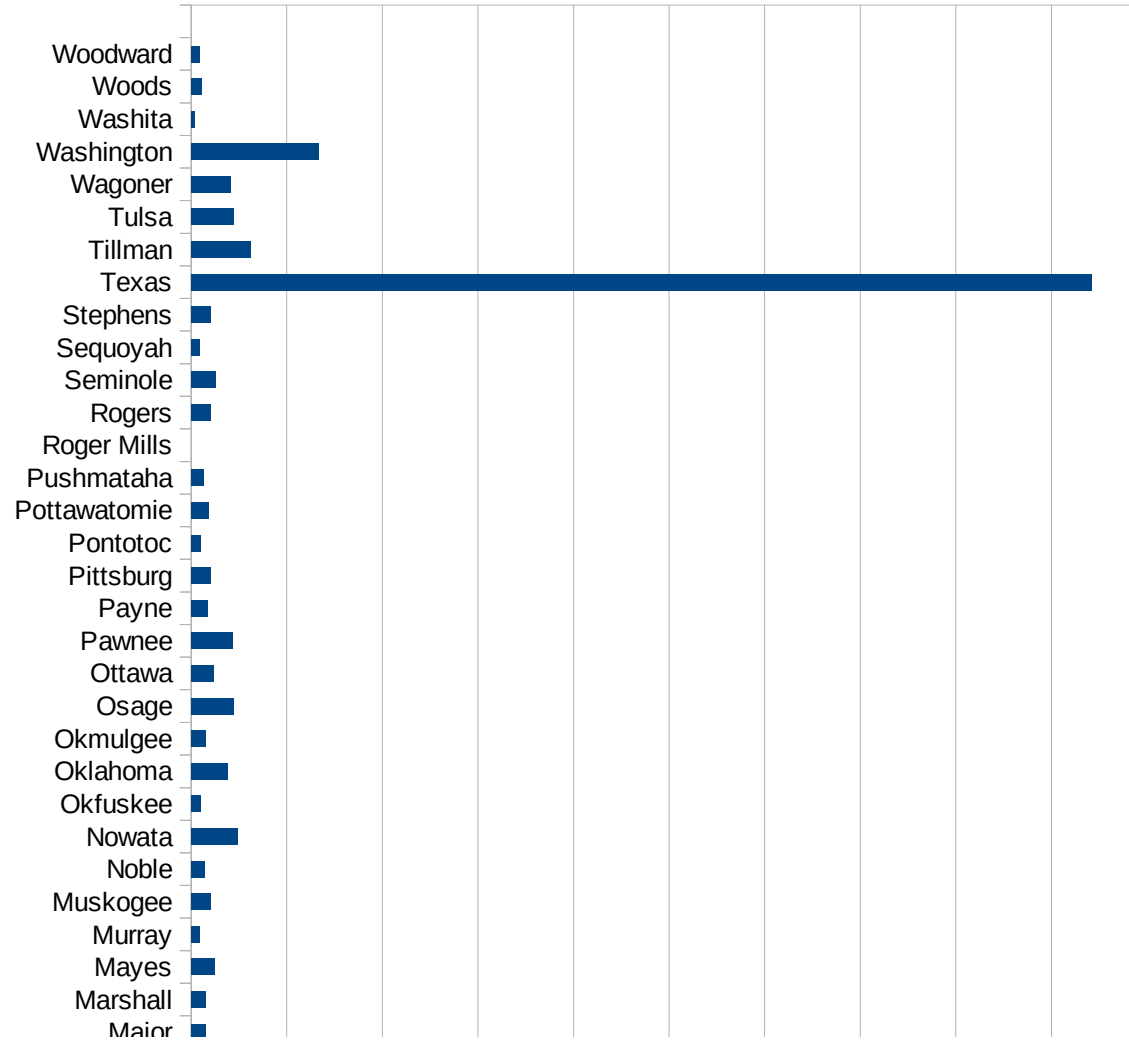
OH

29173
29175
29177
29179
29181
29195
29197
29199
29201
29203
29205
29183
29185
29187
29189
29510
29186
29207
29209
29211
29213
29215

29217
29219
29221
29223
29225
29227
29229

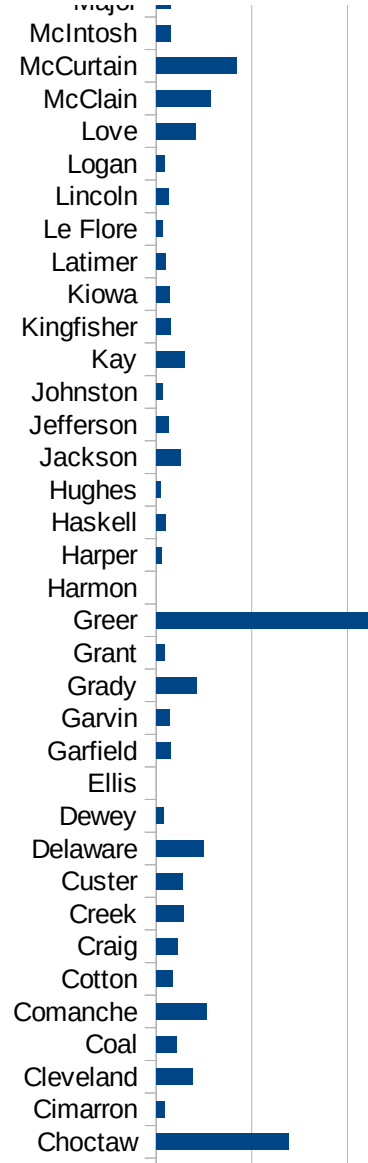
OK

FIPS	County	PC Infection
40001	Adair	430.2146545
40003	Alfalfa	17.37921446
40005	Atoka	57.81182252
40007	Beaver	564.0157924
40009	Beckham	32.24469114
40011	Blaine	94.88666315
40013	Bryan	103.8311578
40015	Caddo	597.0252269
40017	Canadian	101.0751348
40019	Carter	118.3137182
40021	Cherokee	84.23215203
40023	Choctaw	695.3913281
40025	Cimarron	46.44681839
40027	Cleveland	191.3593615
40029	Coal	108.6956522
40031	Comanche	264.9017621
40033	Cotton	86.56509695
40035	Craig	111.8411855
40037	Creek	142.4501425
40039	Custer	137.760022
40041	Delaware	250.3919687
40043	Dewey	40.86636698
40045	Ellis	0
40047	Garfield	73.87585573
40049	Garvin	71.91399087
40051	Grady	208.817123
40053	Grant	46.23208507
40055	Greer	1133.825803
40057	Harmon	0
40059	Harper	26.33658151
40061	Haskell	47.36343543
40063	Hughes	22.49718785
40065	Jackson	128.2616538

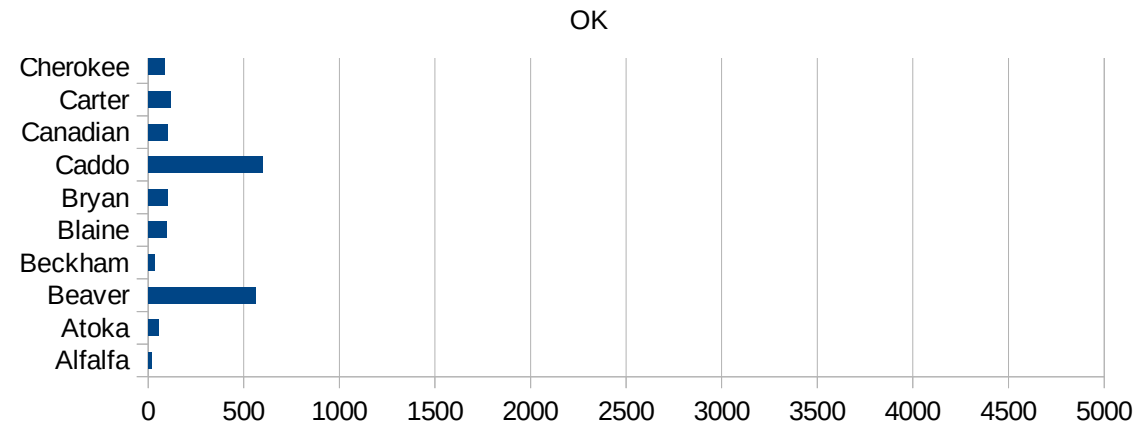


OK

40067 Jefferson	65.32745386
40069 Johnston	36.53301671
40071 Kay	147.1886959
40073 Kingfisher	75.87253414
40075 Kiowa	68.73639592
40077 Latimer	48.8710781
40079 Le Flore	36.01440576
40081 Lincoln	63.00114548
40083 Logan	46.52047958
40085 Love	207.223209
40087 McClain	285.1069151
40089 McCurtain	418.9218115
40091 McIntosh	75.7002271
40093 Major	78.49293564
40095 Marshall	77.35332619
40097 Mayes	121.633785
40099 Murray	43.00150505
40101 Muskogee	102.396068
40103 Noble	70.86544424
40105 Nowata	244.6662752
40107 Okfuskee	49.59497438
40109 Oklahoma	191.3997542
40111 Okmulgee	75.64888483
40113 Osage	221.2107032
40115 Ottawa	115.4771451
40117 Pawnee	219.6461257
40119 Payne	87.76206728
40121 Pittsburg	100.2803291
40123 Pontotoc	52.29168301
40125 Pottawatomie	92.18618858
40127 Pushmataha	62.61740764
40129 Roger Mills	0
40131 Rogers	101.1045399
40133 Seminole	126.1290585



40135 Sequoyah	46.14002283
40137 Stephens	101.6988328
40139 Texas	4707.89538
40141 Tillman	313.010343
40143 Tulsa	222.5615399
40145 Wagoner	205.9667957
40147 Washington	665.4707482
40149 Washita	17.97429676
40151 Woods	56.19871867
40153 Woodward	44.50598358



OK

FIPS

29001
29003
29005
29007
29009
29011
29013
29015
29017
29019
29021
29023
29025
29027
29029
29031
29033
29035
29037

OK

29039
29041
29043
29045
29047
29049
29051
29053
29055
29057
29059
29061
29063
29065
29067
29069
29071
29073
29075
29077
29079
29081
29083
29085
29087
29089
29091
29093
29095
29097
29099
29101

29103

OK

29105
29107
29109
29111
29113
29115
29117
29121
29123
29125
29127
29119
29129
29131
29133
29135
29137
29139
29141
29143
29145
29147
29149
29151
29153
29155
29157
29159
29161
29163
29165
29167
29169
29171

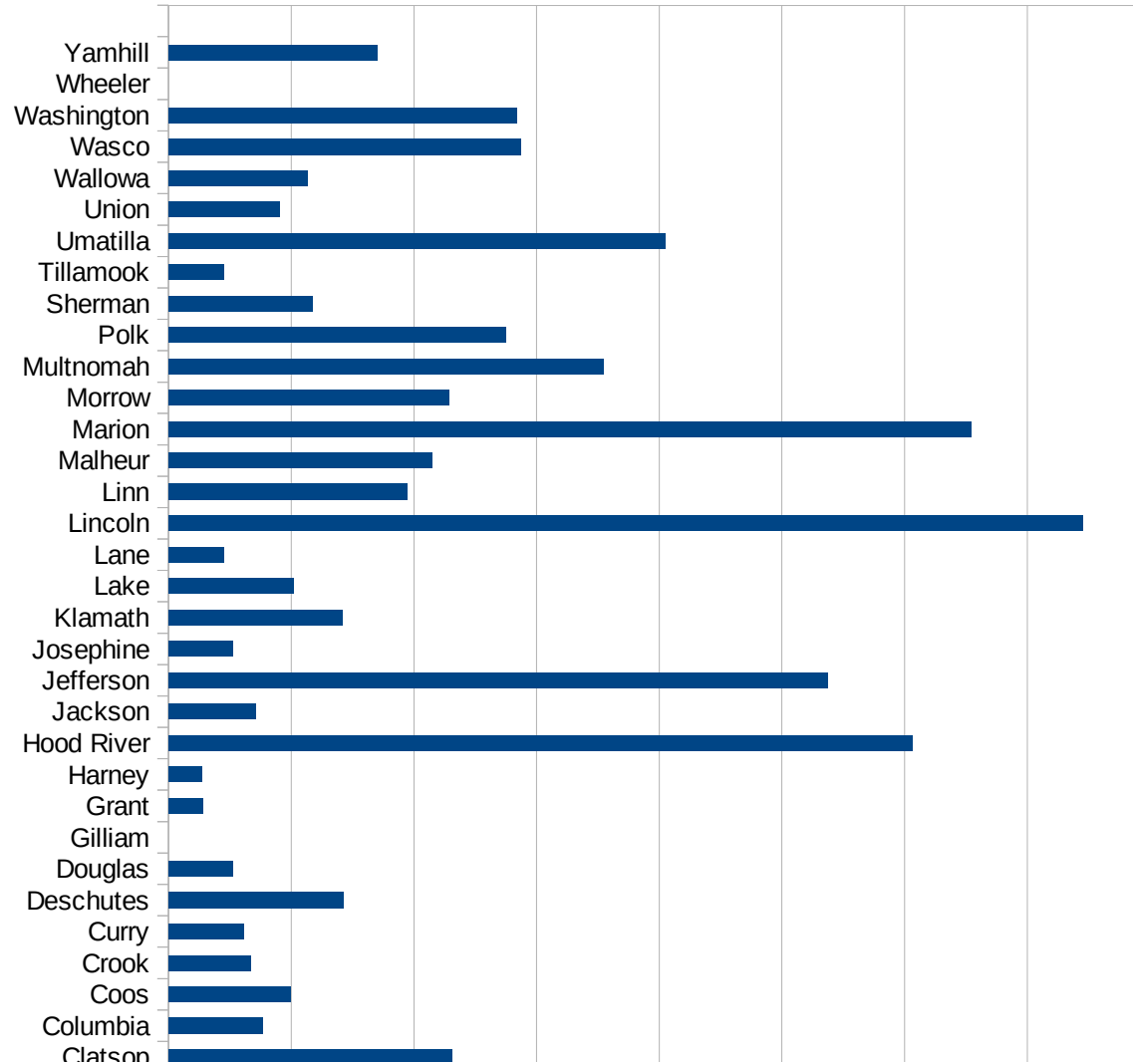
OK

29173
29175
29177
29179
29181
29195
29197
29199
29201
29203
29205
29183
29185
29187
29189
29510
29186
29207
29209
29211
29213
29215

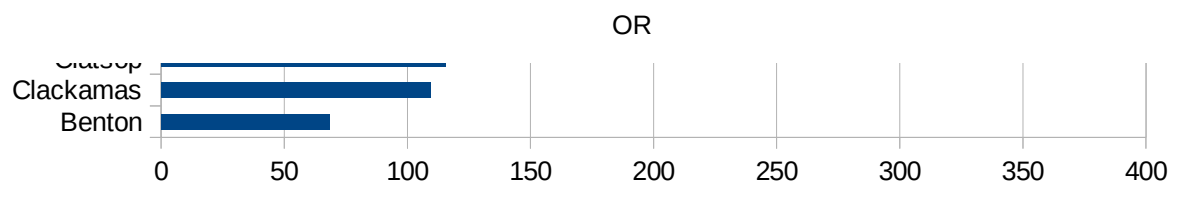
29217
29219
29221
29223
29225
29227
29229

OR

FIPS	County	PC Infection
41001	Baker	6.247657129
41003	Benton	68.40316609
41005	Clackamas	109.3552845
41007	Clatsop	115.6825269
41009	Columbia	38.18469939
41011	Coos	49.69792977
41013	Crook	33.51908493
41015	Curry	30.68425898
41017	Deschutes	71.35565324
41019	Douglas	26.29598397
41021	Gilliam	0
41023	Grant	13.93534002
41025	Harney	13.64442625
41027	Hood River	303.0561721
41029	Jackson	35.52494945
41031	Jefferson	268.6838624
41033	Josephine	26.31789731
41035	Klamath	70.95029045
41037	Lake	50.76786394
41039	Lane	22.39134272
41041	Lincoln	372.5601361
41043	Linn	97.38092433
41045	Malheur	107.4043938
41047	Marion	326.9255163
41049	Morrow	114.3158635
41051	Multnomah	177.3661132
41053	Polk	137.2691649
41055	Sherman	58.54800937
41057	Tillamook	22.39892485
41059	Umatilla	202.5388307
41061	Union	45.34976002
41063	Wallowa	56.48919644
41065	Wasco	143.3691756



41067 Washington	142.0456922
41069 Wheeler	0
41071 Yamhill	85.04513934



OR

FIPS

29001
29003
29005
29007
29009
29011
29013
29015
29017
29019
29021
29023
29025
29027
29029
29031
29033
29035
29037

This work is licensed under the Creative Commons Attribution-
NoDerivatives 4.0 International License. To view a copy of this license, visit
<http://creativecommons.org/licenses/by-nd/4.0/>.

Tom McKellips, DM
www.creatingtomorrow.us
Page 339

OR

29039
29041
29043
29045
29047
29049
29051
29053
29055
29057
29059
29061
29063
29065
29067
29069
29071
29073
29075
29077
29079
29081
29083
29085
29087
29089
29091
29093
29095
29097
29099
29101

29103

OR

29105
29107
29109
29111
29113
29115
29117
29121
29123
29125
29127
29119
29129
29131
29133
29135
29137
29139
29141
29143
29145
29147
29149
29151
29153
29155
29157
29159
29161
29163
29165
29167
29169
29171

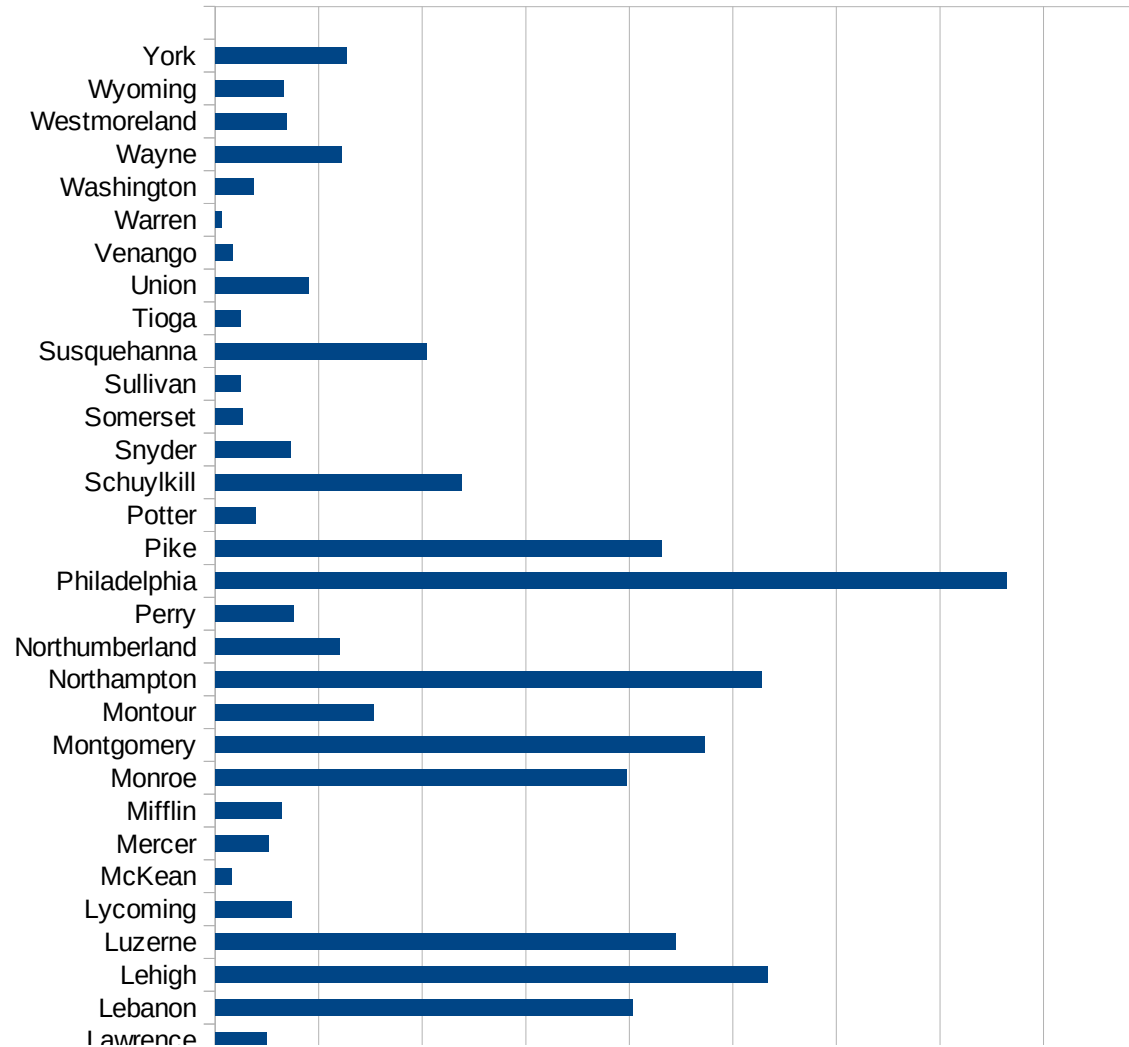
OR

29173
29175
29177
29179
29181
29195
29197
29199
29201
29203
29205
29183
29185
29187
29189
29510
29186
29207
29209
29211
29213
29215

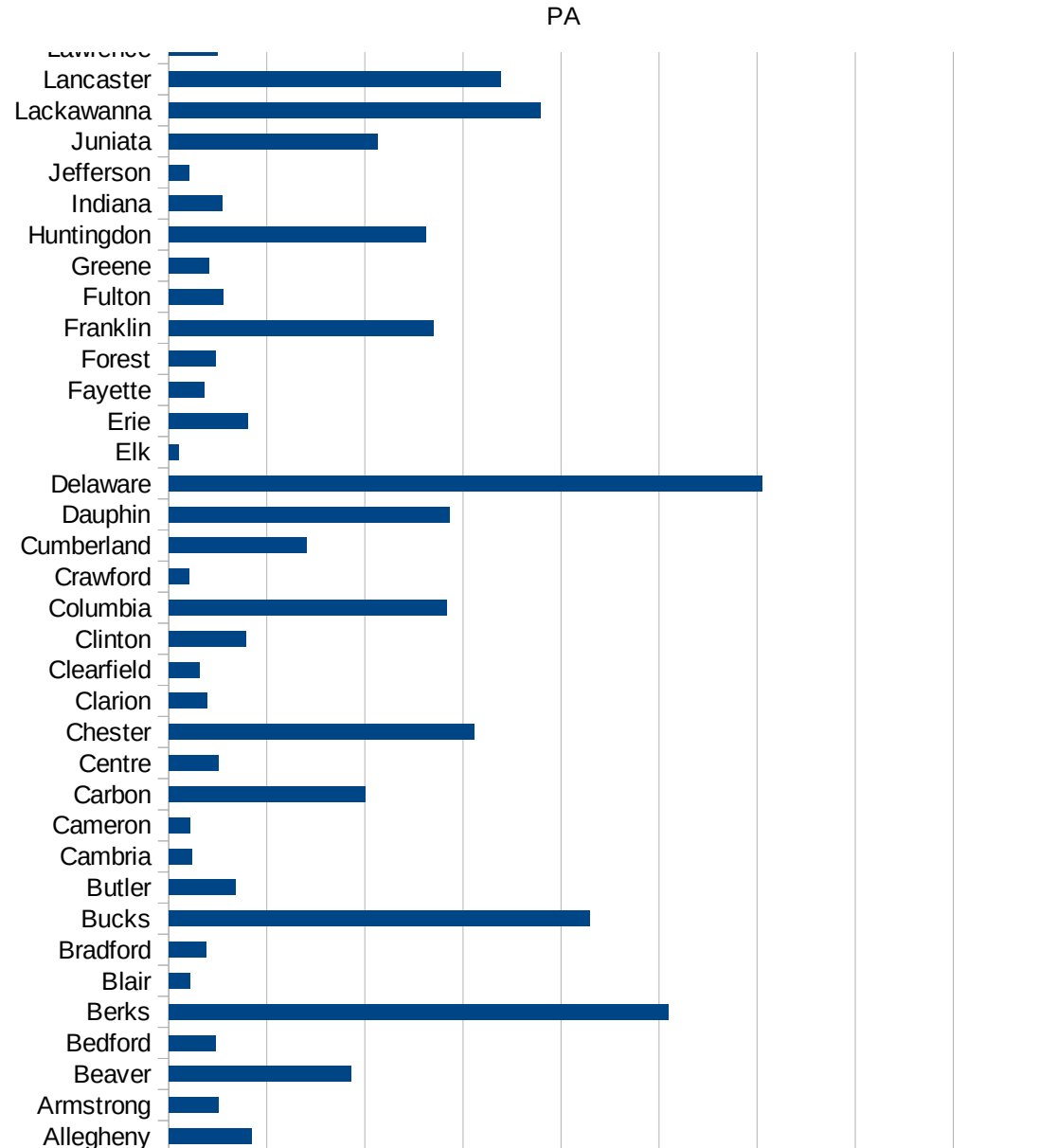
29217
29219
29221
29223
29225
29227
29229

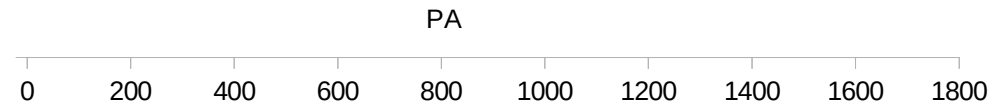
PA

FIPS	County	PC Infection
42001	Adams	276.2350332
42003	Allegheny	169.4773368
42005	Armstrong	101.1292769
42007	Beaver	370.8829564
42009	Bedford	95.48322816
42011	Berks	1018.916963
42013	Blair	44.08451164
42015	Bradford	75.6168527
42017	Bucks	858.9689507
42019	Butler	136.2513838
42021	Cambria	47.06596827
42023	Cameron	44.52359751
42025	Carbon	400.1432419
42027	Centre	101.3482387
42029	Chester	621.9758412
42031	Clarion	77.36145852
42033	Clearfield	62.98181085
42035	Clinton	157.687933
42037	Columbia	566.7929602
42039	Crawford	41.14597416
42041	Cumberland	281.9948851
42043	Dauphin	572.7236311
42045	Delaware	1210.622026
42047	Elk	19.88796447
42049	Erie	161.3608713
42051	Fayette	72.82986178
42053	Forest	96.16705591
42055	Franklin	540.5754513
42057	Fulton	110.1700751
42059	Greene	82.17827206
42061	Huntingdon	524.7077577
42063	Indiana	110.0578691
42065	Jefferson	41.24561765



42067 Juniata	425.0323834
42069 Lackawanna	758.0896899
42071 Lancaster	677.3898598
42073 Lawrence	99.7865033
42075 Lebanon	806.714126
42077 Lehigh	1066.558001
42079 Luzerne	888.7251846
42081 Lycoming	147.8040541
42083 McKean	31.73208358
42085 Mercer	102.9968469
42087 Mifflin	127.6448444
42089 Monroe	794.6574478
42091 Montgomery	945.4455928
42093 Montour	307.0175439
42095 Northampton	1055.421956
42097 Northumberland	240.4400382
42099 Perry	151.7154685
42101 Philadelphia	1529.41221
42103 Pike	861.7453024
42105 Potter	78.20960173
42107 Schuylkill	476.5357191
42109 Snyder	145.5352738
42111 Somerset	52.73691043
42113 Sullivan	49.41525284
42115 Susquehanna	408.9778019
42117 Tioga	49.06410225
42119 Union	180.8641286
42121 Venango	33.1603792
42123 Warren	12.6588688
42125 Washington	73.78970417
42127 Wayne	243.7787659
42129 Westmoreland	137.7595113
42131 Wyoming	133.1065592
42133 York	254.5323943





FIPS

- 29001
- 29003
- 29005
- 29007
- 29009
- 29011
- 29013
- 29015
- 29017
- 29019
- 29021
- 29023
- 29025
- 29027
- 29029
- 29031
- 29033
- 29035
- 29037

PA

29039
29041
29043
29045
29047
29049
29051
29053
29055
29057
29059
29061
29063
29065
29067
29069
29071
29073
29075
29077
29079
29081
29083
29085
29087
29089
29091
29093
29095
29097
29099
29101

29103

PA

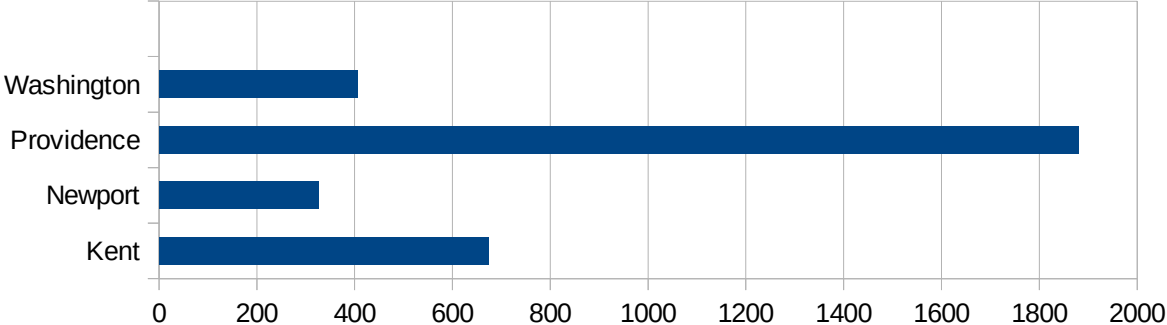
29105
29107
29109
29111
29113
29115
29117
29121
29123
29125
29127
29119
29129
29131
29133
29135
29137
29139
29141
29143
29145
29147
29149
29151
29153
29155
29157
29159
29161
29163
29165
29167
29169
29171

PA

29173
29175
29177
29179
29181
29195
29197
29199
29201
29203
29205
29183
29185
29187
29189
29510
29186
29207
29209
29211
29213
29215

29217
29219
29221
29223
29225
29227
29229

FIPS	County	PC Infection
44001	Bristol	474.829904
44003	Kent	674.3520423
44005	Newport	325.894696
44007	Providence	1880.097597
44009	Washington	406.5652763



RI

FIPS

29001
29003
29005
29007
29009
29011
29013
29015
29017
29019
29021
29023
29025
29027
29029
29031
29033
29035
29037

RI

29039
29041
29043
29045
29047
29049
29051
29053
29055
29057
29059
29061
29063
29065
29067
29069
29071
29073
29075
29077
29079
29081
29083
29085
29087
29089
29091
29093
29095
29097
29099
29101

29103

RI

29105
29107
29109
29111
29113
29115
29117
29121
29123
29125
29127
29119
29129
29131
29133
29135
29137
29139
29141
29143
29145
29147
29149
29151
29153
29155
29157
29159
29161
29163
29165
29167
29169
29171

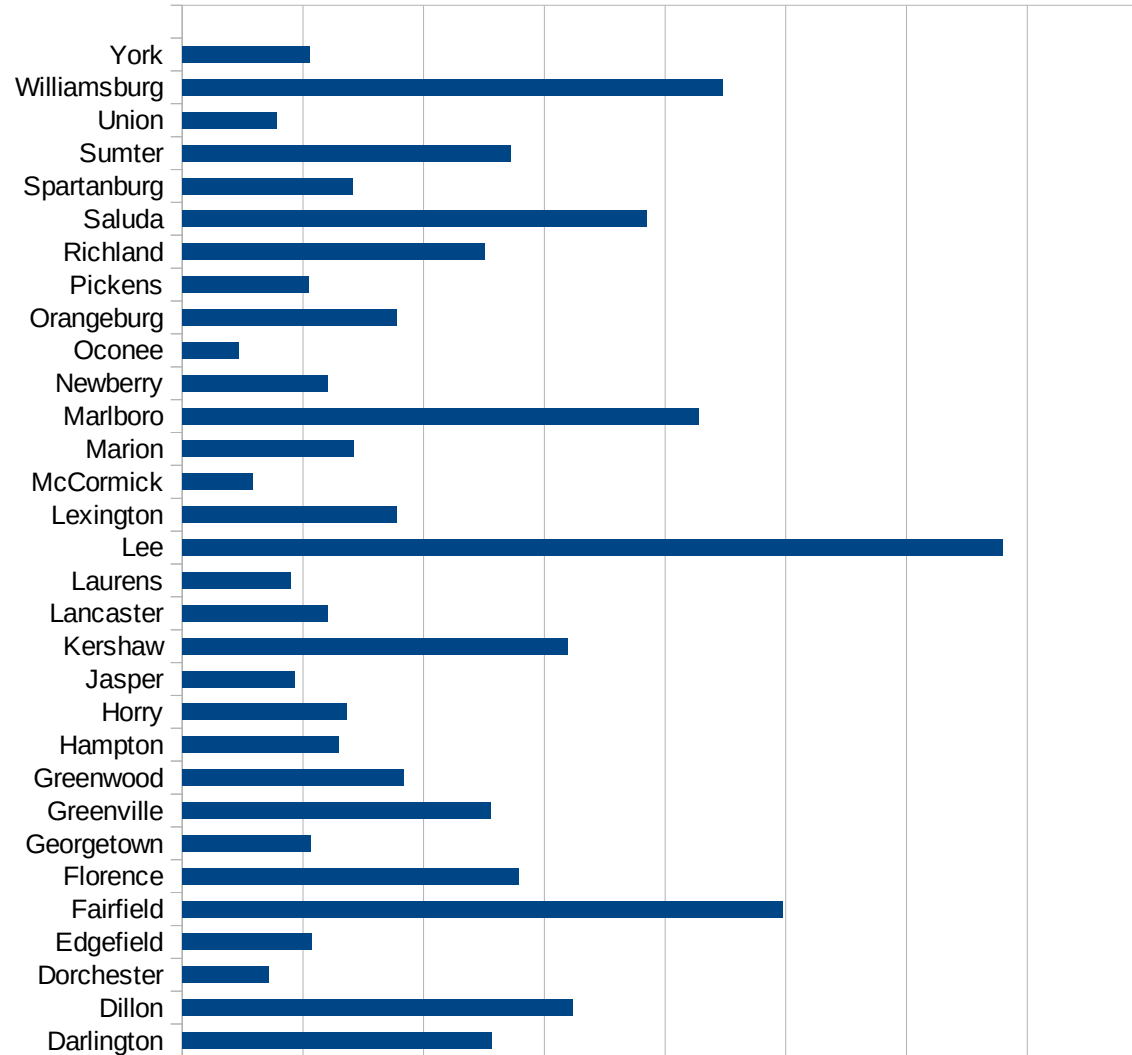
RI

29173
29175
29177
29179
29181
29195
29197
29199
29201
29203
29205
29183
29185
29187
29189
29510
29186
29207
29209
29211
29213
29215

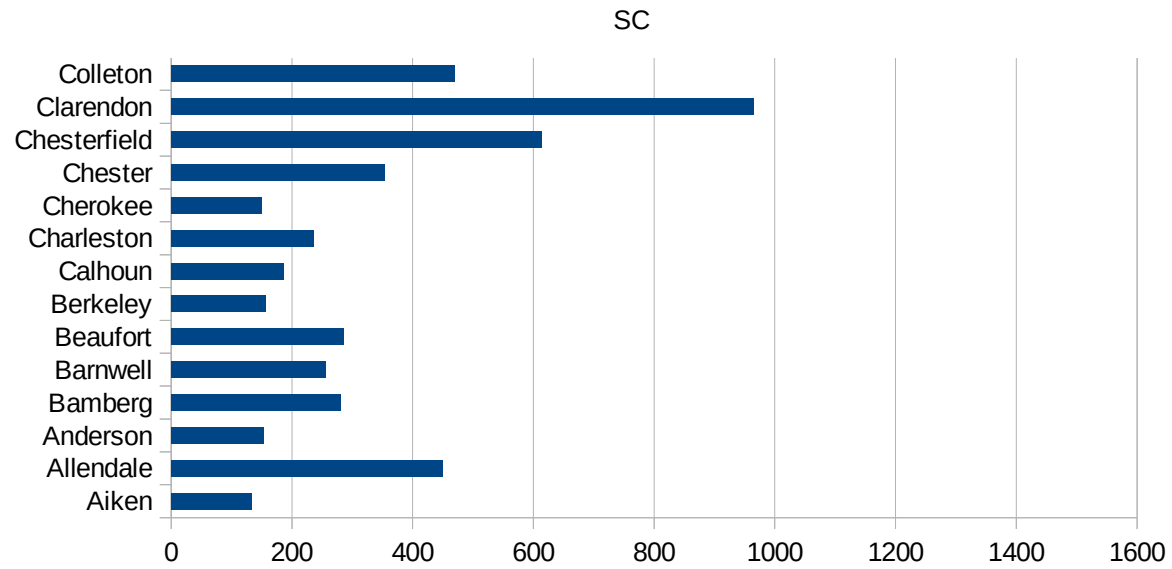
29217
29219
29221
29223
29225
29227
29229

SC

FIPS	County	PC Infection
45001	Abbeville	252.6384418
45003	Aiken	132.8209397
45005	Allendale	449.2867573
45007	Anderson	152.6321565
45009	Bamberg	280.2101576
45011	Barnwell	255.7787041
45013	Beaufort	286.1457754
45015	Berkeley	156.4966462
45017	Calhoun	185.9504132
45019	Charleston	236.2621796
45021	Cherokee	150.6710116
45023	Chester	353.4774116
45025	Chesterfield	614.1539538
45027	Clarendon	964.3916914
45029	Colleton	469.9946893
45031	Darlington	513.4576809
45033	Dillon	647.0799699
45035	Dorchester	143.1710521
45037	Edgefield	214.4018927
45039	Fairfield	995.4468351
45041	Florence	557.3288747
45043	Georgetown	212.0515992
45045	Greenville	510.2943722
45047	Greenwood	366.1243126
45049	Hampton	258.3845796
45051	Horry	271.9768006
45053	Jasper	186.3932898
45055	Kershaw	638.7974143
45057	Lancaster	241.1407004
45059	Laurens	179.1205183
45061	Lee	1359.234628
45063	Lexington	355.5546517
45065	McCormick	116.8969182



45067 Marion	283.5142885
45069 Marlboro	856.1254641
45071 Newberry	241.4330218
45073 Oconee	93.1431342
45075 Orangeburg	355.4420595
45077 Pickens	209.7056917
45079 Richland	500.7525761
45081 Saluda	769.0809969
45083 Spartanburg	282.584871
45085 Sumter	544.5395824
45087 Union	156.8770522
45089 Williamsburg	895.2492975
45091 York	211.5877104



FIPS

- 29001
- 29003
- 29005
- 29007
- 29009
- 29011
- 29013
- 29015
- 29017
- 29019
- 29021
- 29023
- 29025
- 29027
- 29029
- 29031
- 29033
- 29035
- 29037

SC

29039
29041
29043
29045
29047
29049
29051
29053
29055
29057
29059
29061
29063
29065
29067
29069
29071
29073
29075
29077
29079
29081
29083
29085
29087
29089
29091
29093
29095
29097
29099
29101

29103

SC

29105
29107
29109
29111
29113
29115
29117
29121
29123
29125
29127
29119
29129
29131
29133
29135
29137
29139
29141
29143
29145
29147
29149
29151
29153
29155
29157
29159
29161
29163
29165
29167
29169
29171

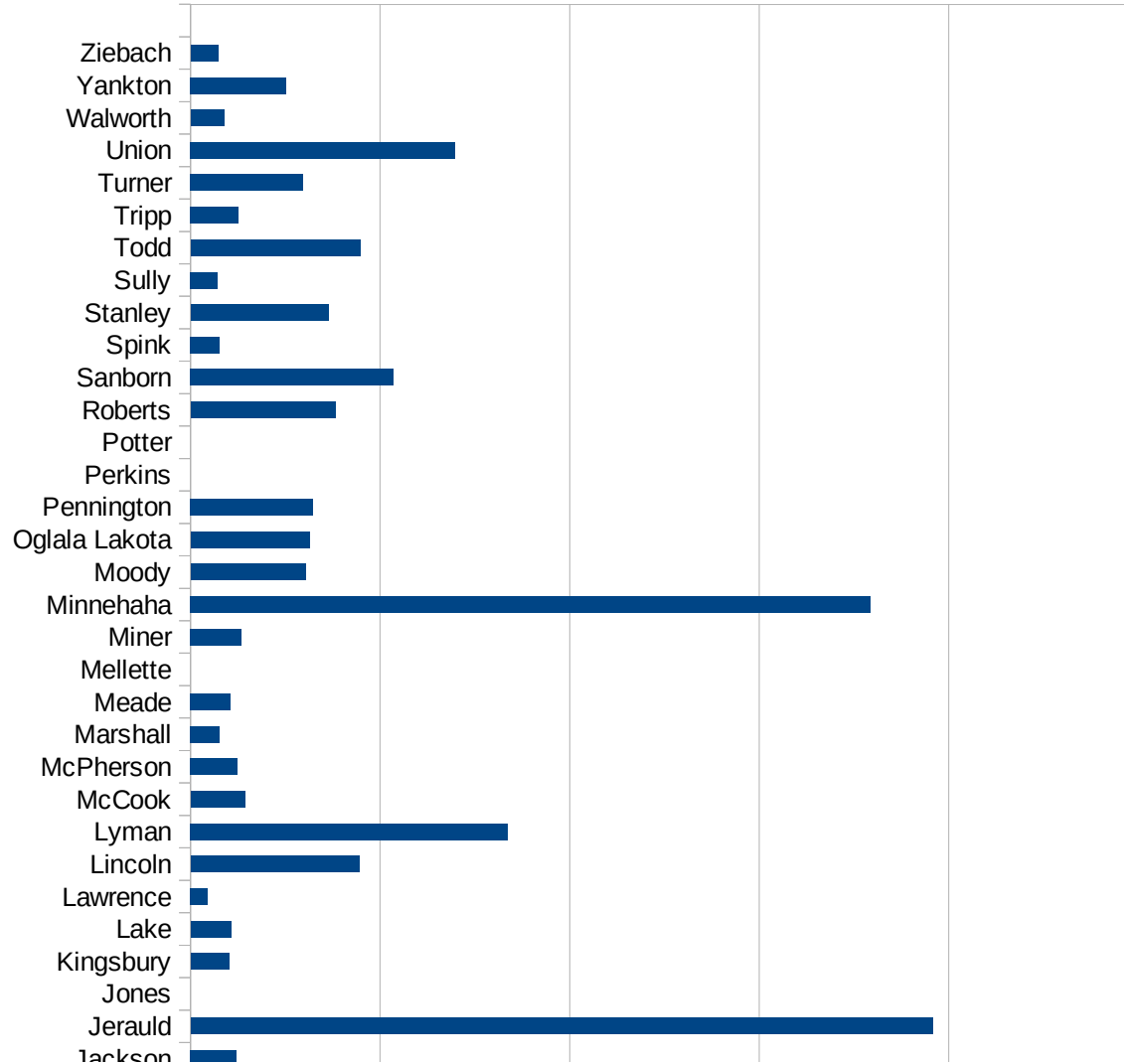
SC

29173
29175
29177
29179
29181
29195
29197
29199
29201
29203
29205
29183
29185
29187
29189
29510
29186
29207
29209
29211
29213
29215

29217
29219
29221
29223
29225
29227
29229

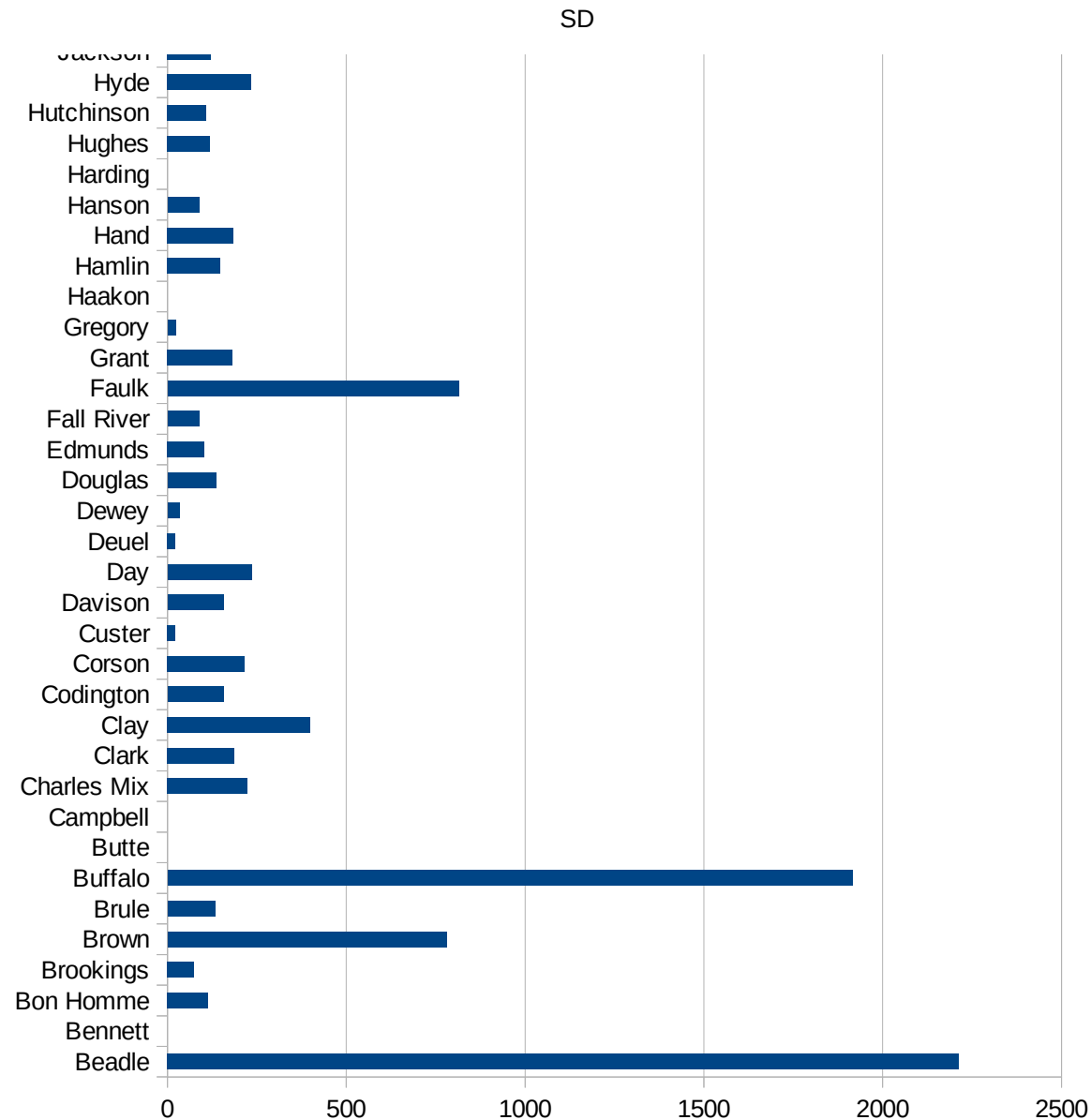
SD

FIPS	County	PC Infection
46003	Aurora	1071.046055
46005	Beadle	2213.631309
46007	Bennett	0
46009	Bon Homme	114.6131805
46011	Brookings	73.79654859
46013	Brown	780.8525791
46015	Brule	133.8688086
46017	Buffalo	1915.520629
46019	Butte	0
46021	Campbell	0
46023	Charles Mix	224.8875562
46025	Clark	187.2158331
46027	Clay	398.831992
46029	Codington	157.0587185
46031	Corson	216.0864346
46033	Custer	22.92000917
46035	Davison	156.6447701
46037	Day	236.1489555
46039	Deuel	23.05741296
46041	Dewey	33.87533875
46043	Douglas	136.286201
46045	Edmunds	103.2258065
46047	Fall River	88.78366381
46049	Faulk	815.4506438
46051	Grant	181.8945012
46053	Gregory	23.74169041
46055	Haakon	0
46057	Hamlin	147.275405
46059	Hand	183.9362354
46061	Hanson	88.86255924
46063	Harding	0
46065	Hughes	118.98017
46067	Hutchinson	108.401084



This work is licensed under the Creative Commons Attribution-NoDerivatives 4.0 International License. To view a copy of this license, visit <http://creativecommons.org/licenses/by-nd/4.0/>.

46069 Hyde	234.0093604
46071 Jackson	120.9555488
46073 Jerauld	1957.905042
46075 Jones	0
46077 Kingsbury	101.6466762
46079 Lake	107.2221797
46081 Lawrence	46.6182355
46083 Lincoln	445.5251926
46085 Lyman	837.4771002
46087 McCook	144.2481067
46089 McPherson	124.6364769
46091 Marshall	78.24726135
46093 Meade	106.0295469
46095 Mellette	0
46097 Miner	135.5625847
46099 Minnehaha	1792.861735
46101 Moody	303.997568
46102 Oglala Lakota	314.4873856
46103 Pennington	323.9982458
46105 Perkins	0
46107 Potter	0
46109 Roberts	382.8850388
46111 Sanborn	535.1996706
46115 Spink	76.98229407
46117 Stanley	363.9973527
46119 Sully	71.83908046
46121 Todd	447.3402703
46123 Tripp	127.7838627
46125 Turner	296.7711301
46127 Union	697.8679813
46129 Walworth	89.49346698
46135 Yankton	253.6184354
46137 Ziebach	72.93946025



SD

SD

FIPS

29001
29003
29005
29007
29009
29011
29013
29015
29017
29019
29021
29023
29025
29027
29029
29031
29033
29035
29037

SD

29039
29041
29043
29045
29047
29049
29051
29053
29055
29057
29059
29061
29063
29065
29067
29069
29071
29073
29075
29077
29079
29081
29083
29085
29087
29089
29091
29093
29095
29097
29099
29101

29103

SD

29105
29107
29109
29111
29113
29115
29117
29121
29123
29125
29127
29119
29129
29131
29133
29135
29137
29139
29141
29143
29145
29147
29149
29151
29153
29155
29157
29159
29161
29163
29165
29167
29169
29171

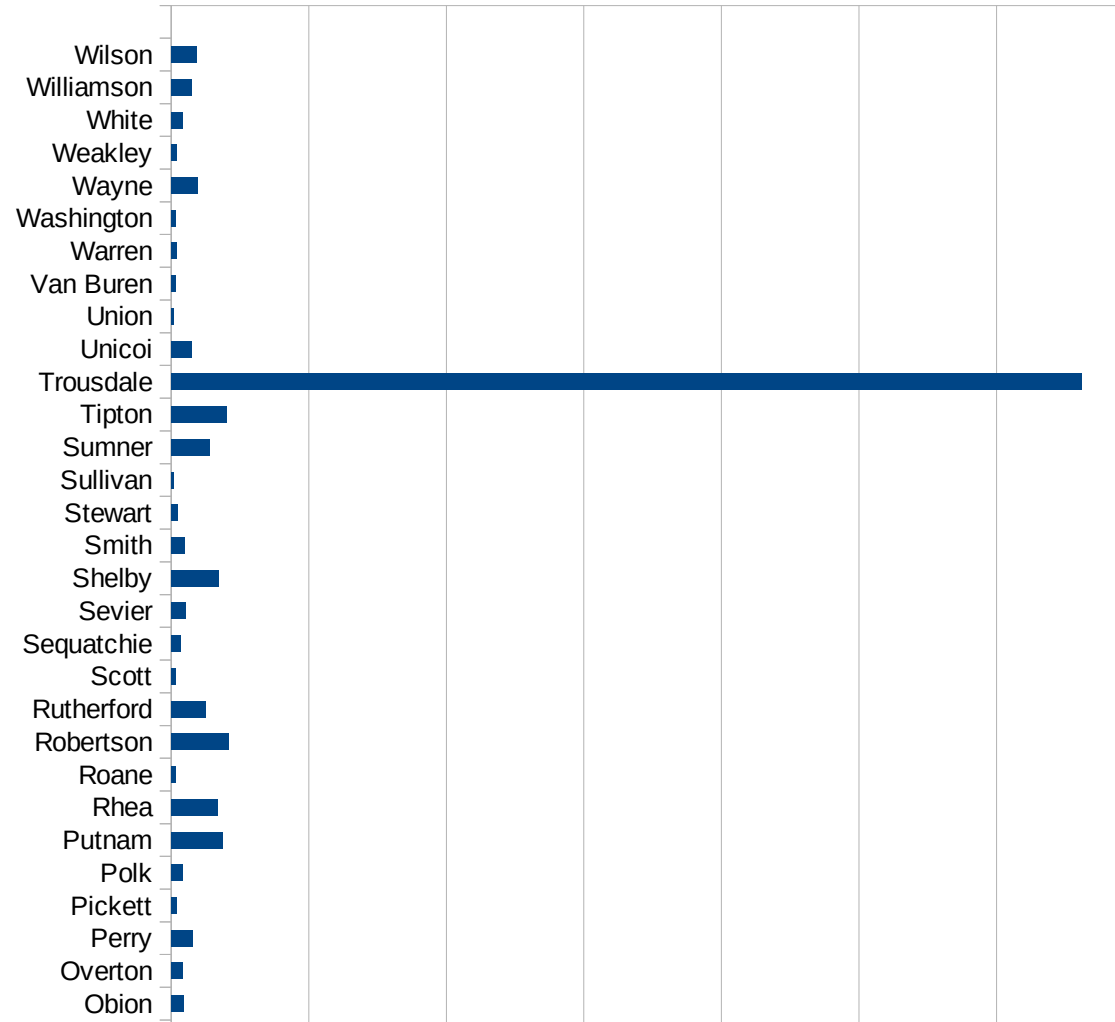
SD

29173
29175
29177
29179
29181
29195
29197
29199
29201
29203
29205
29183
29185
29187
29189
29510
29186
29207
29209
29211
29213
29215

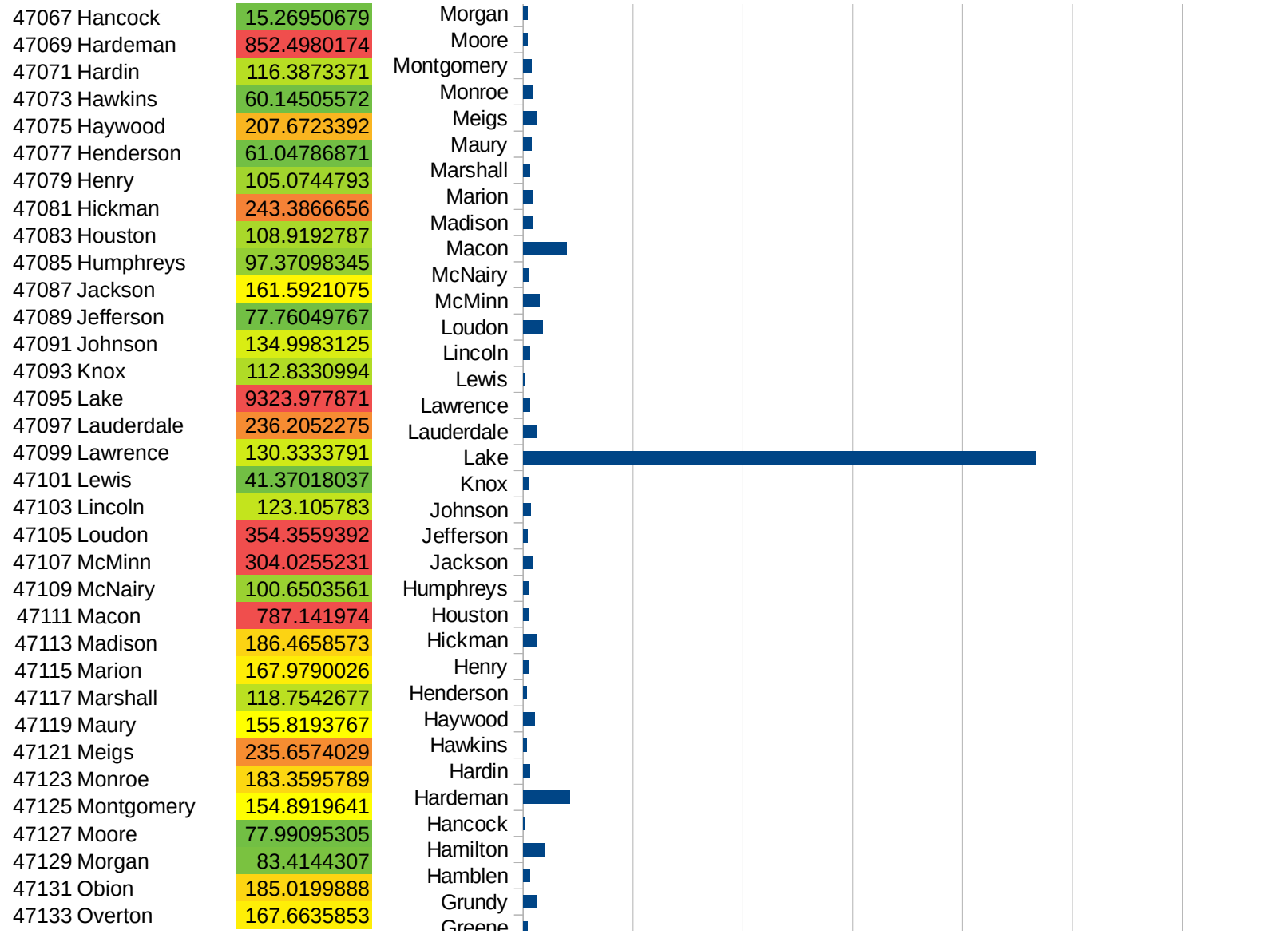
29217
29219
29221
29223
29225
29227
29229

TN

FIPS	County	PC Infection
47001	Anderson	77.14233414
47003	Bedford	766.7523145
47005	Benton	49.43153732
47007	Bledsoe	4161.301254
47009	Blount	79.17837212
47011	Bradley	249.234027
47013	Campbell	55.57941541
47015	Cannon	235.0988798
47017	Carroll	121.3418986
47019	Carter	35.49182801
47021	Cheatham	375.8747744
47023	Chester	69.46052327
47025	Claiborne	47.23516816
47027	Clay	116.6256317
47029	Cocke	72.67848158
47031	Coffee	165.1705566
47033	Crockett	125.6281407
47035	Cumberland	217.8539708
47037	Davidson	921.0395228
47039	Decatur	119.596788
47041	DeKalb	203.5951932
47043	Dickson	245.107211
47045	Dyer	219.721329
47047	Fayette	412.2744217
47049	Fentress	76.85129275
47051	Franklin	140.8450704
47053	Gibson	138.6481802
47055	Giles	71.17920212
47057	Grainger	77.7705768
47059	Greene	76.71486676
47061	Grundy	239.7722164
47063	Hamblen	116.1548111
47065	Hamilton	393.3722405

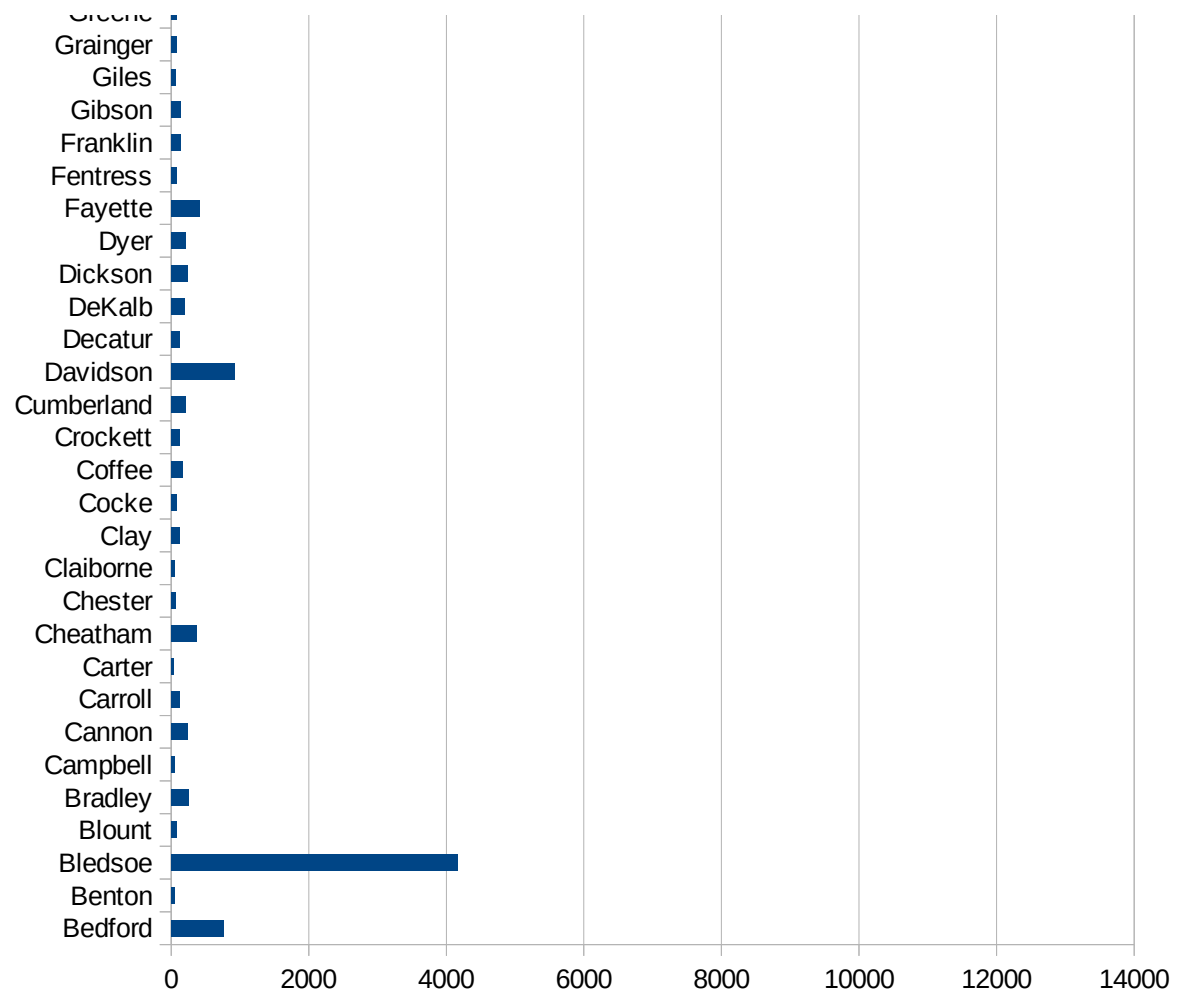


TN



TN

47135 Perry	310.0198413
47137 Pickett	78.70916962
47139 Polk	165.7000829
47141 Putnam	745.785929
47143 Rhea	671.8314974
47145 Roane	62.10011291
47147 Robertson	840.7029798
47149 Rutherford	508.7875896
47151 Scott	63.52375335
47153 Sequatchie	141.1669804
47155 Sevier	210.4359907
47157 Shelby	689.3832206
47159 Smith	195.5671447
47161 Stewart	103.2372244
47163 Sullivan	44.39708755
47165 Sumner	565.8592886
47167 Tipton	807.0671149
47169 Trousdale	13240.10171
47171 Unicoi	292.7763076
47173 Union	35.55465258
47175 Van Buren	69.38421509
47177 Warren	78.28171633
47179 Washington	68.42551339
47181 Wayne	386.5201111
47183 Weakley	83.79470298
47185 White	169.697864
47187 Williamson	289.1308382
47189 Wilson	363.3777778



TN

FIPS

29001
29003
29005
29007
29009
29011
29013
29015
29017
29019
29021
29023
29025
29027
29029
29031
29033
29035
29037

TN

29039
29041
29043
29045
29047
29049
29051
29053
29055
29057
29059
29061
29063
29065
29067
29069
29071
29073
29075
29077
29079
29081
29083
29085
29087
29089
29091
29093
29095
29097
29099
29101

29103

TN

29105
29107
29109
29111
29113
29115
29117
29121
29123
29125
29127
29119
29129
29131
29133
29135
29137
29139
29141
29143
29145
29147
29149
29151
29153
29155
29157
29159
29161
29163
29165
29167
29169
29171

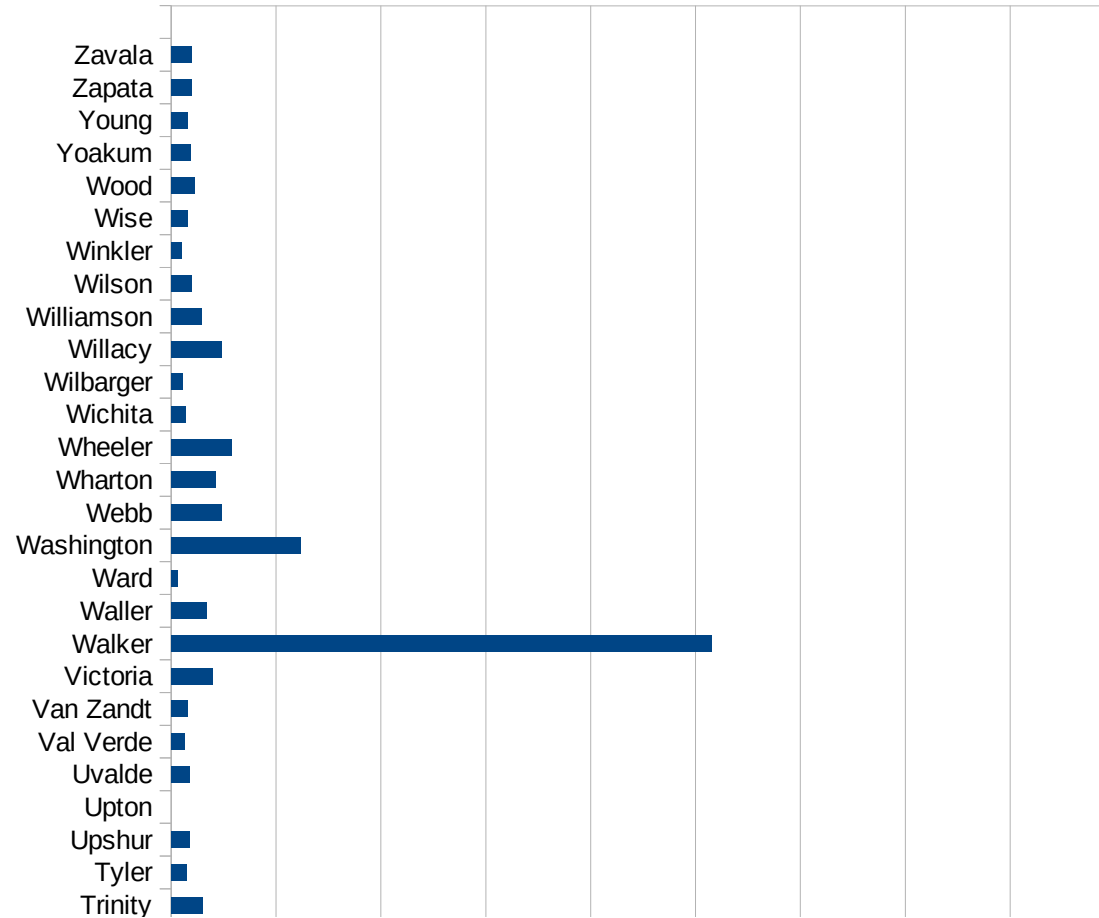
TN

29173
29175
29177
29179
29181
29195
29197
29199
29201
29203
29205
29183
29185
29187
29189
29510
29186
29207
29209
29211
29213
29215

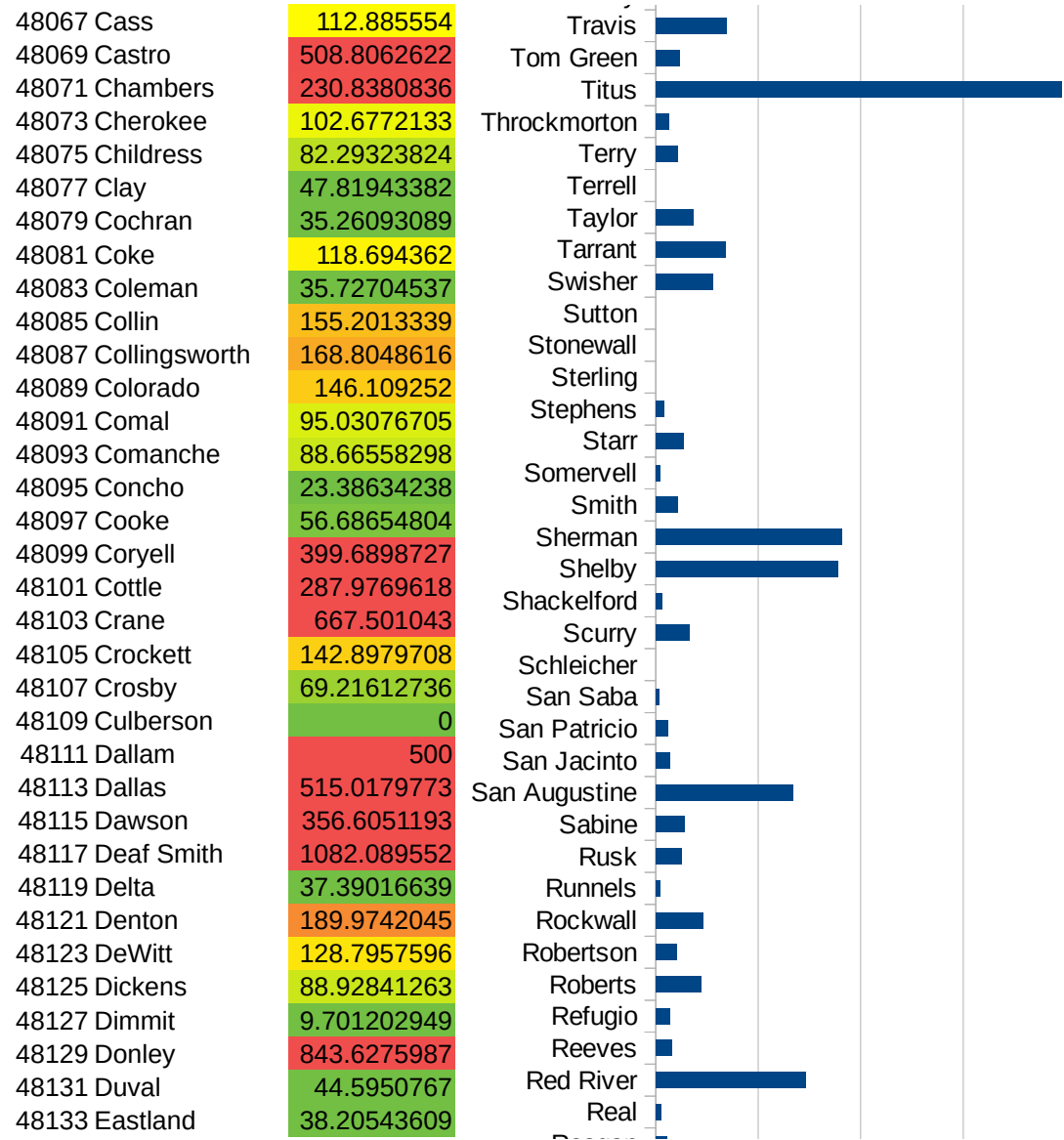
29217
29219
29221
29223
29225
29227
29229

TX

FIPS	County	PC Infection
48001	Anderson	163.6322924
48003	Andrews	148.940865
48005	Angelina	354.7972259
48007	Aransas	25.21856086
48009	Archer	34.14523105
48011	Armstrong	158.5623679
48013	Atascosa	85.47008547
48015	Austin	110.0403481
48017	Bailey	426.9247189
48019	Bandera	30.66947073
48021	Bastrop	331.1258278
48023	Baylor	27.9173646
48025	Bee	95.1299598
48027	Bell	161.39826
48029	Bexar	193.3487039
48031	Blanco	94.00102547
48033	Borden	0
48035	Bosque	37.45117971
48037	Bowie	389.0844324
48039	Brazoria	219.6110211
48041	Brazos	313.1091296
48043	Brewster	10.79097874
48045	Briscoe	65.96306069
48047	Brooks	14.05678943
48049	Brown	158.2111592
48051	Burleson	217.5213443
48053	Burnet	117.7905852
48055	Caldwell	201.1700234
48057	Calhoun	213.3481749
48059	Callahan	85.75103616
48061	Cameron	243.21315
48063	Camp	751.9373897
48065	Carson	99.91673605

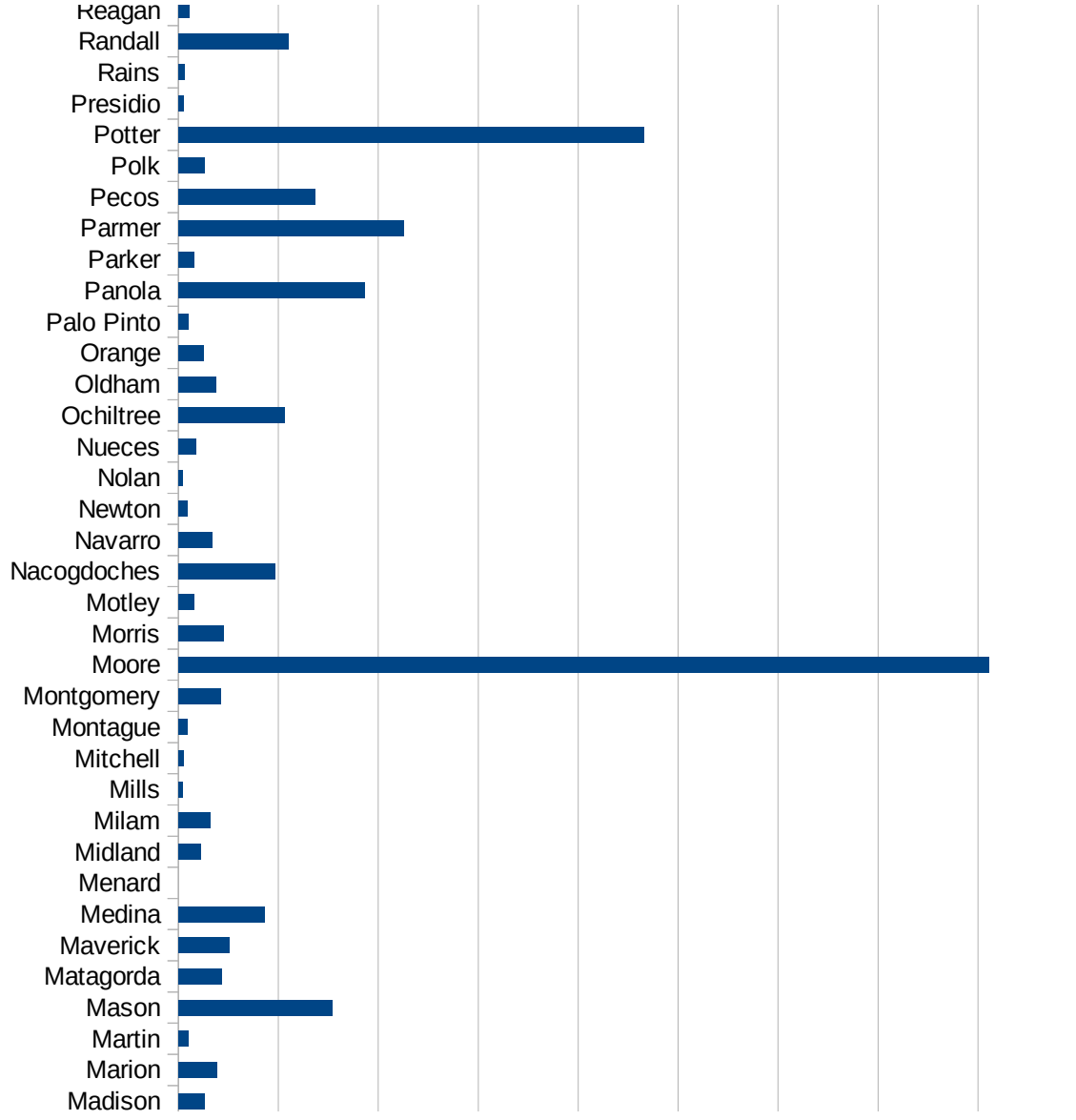


TX



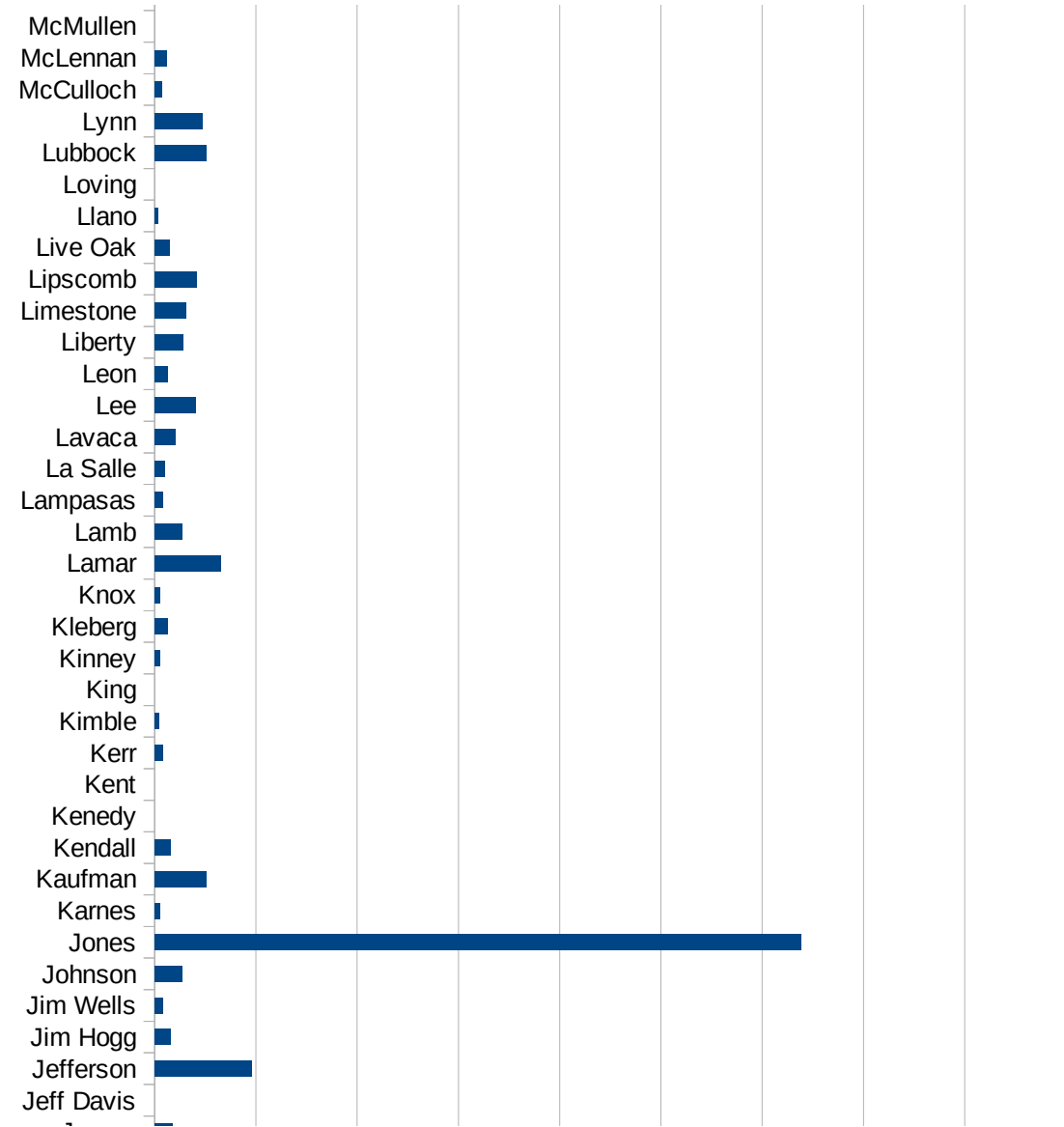
TX

48135 Ector	140.0162838
48137 Edwards	0
48139 Ellis	243.5408725
48141 El Paso	434.132057
48143 Erath	75.38990718
48145 Falls	80.76146524
48147 Fannin	147.3672278
48149 Fayette	173.5768669
48151 Fisher	52.09690023
48153 Floyd	274.1134144
48155 Foard	0
48157 Fort Bend	294.4693079
48159 Franklin	222.9240201
48161 Freestone	75.726979
48163 Frio	287.6463464
48165 Gaines	43.06014066
48167 Galveston	329.6930954
48169 Garza	91.21313469
48171 Gillespie	18.65393225
48173 Glasscock	72.04610951
48175 Goliad	92.29957806
48177 Gonzales	753.8653606
48179 Gray	506.9650605
48181 Grayson	304.4980633
48183 Gregg	221.491104
48185 Grimes	952.045134
48187 Guadalupe	97.7433504
48189 Hale	224.6526751
48191 Hall	66.05019815
48193 Hamilton	129.6558227
48195 Hansford	384.4041735
48197 Hardeman	101.9887812
48199 Hardin	253.465485
48201 Harris	344.5267641



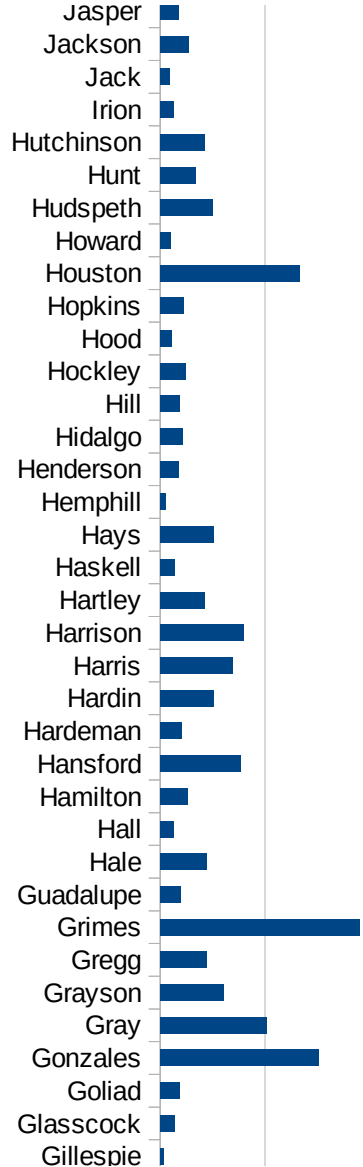
TX

48203 Harrison	400.143872
48205 Hartley	213.5611319
48207 Haskell	68.81128505
48209 Hays	257.8257296
48211 Hemphill	26.14379085
48213 Henderson	89.91603786
48215 Hidalgo	105.3191968
48217 Hill	93.52478407
48219 Hockley	121.8450827
48221 Hood	56.16399888
48223 Hopkins	111.3827764
48225 Houston	664.6812551
48227 Howard	49.3705258
48229 Hudspeth	250.2606882
48231 Hunt	167.8878261
48233 Hutchinson	212.2841778
48235 Irion	65.70302234
48237 Jack	45.23351804
48239 Jackson	134.462821
48241 Jasper	89.20606601
48243 Jeff Davis	0
48245 Jefferson	479.213807
48247 Jim Hogg	76.2195122
48249 Jim Wells	41.64421145
48251 Johnson	133.6360082
48253 Jones	3194.227179
48255 Karnes	25.55910543
48257 Kaufman	252.6783909
48259 Kendall	76.68543634
48261 Kenedy	0
48263 Kent	0
48265 Kerr	38.1642973
48267 Kimble	22.92526364
48269 King	0



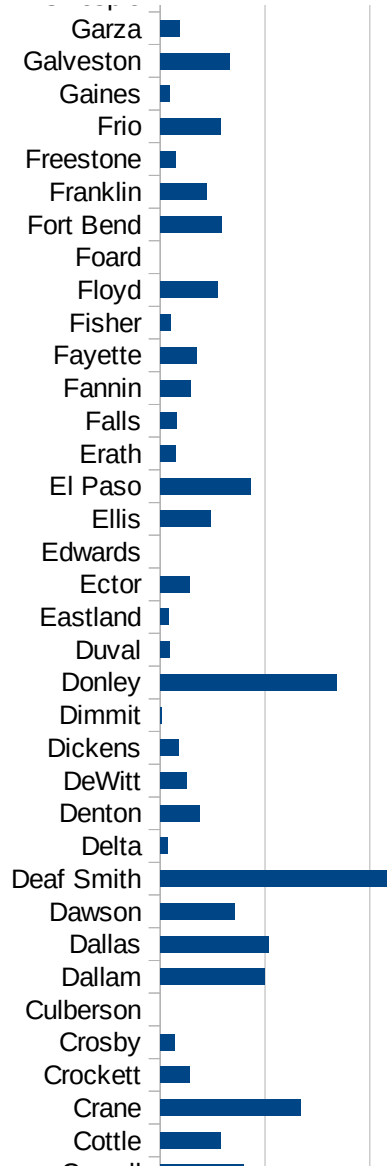
TX

48271 Kinney	26.54632333
48273 Kleberg	64.24877124
48275 Knox	27.37476047
48277 Lamar	327.7831403
48279 Lamb	136.7989056
48281 Lampasas	42.39483725
48283 La Salle	53.11379631
48285 Lavaca	104.4256589
48287 Lee	204.1530565
48289 Leon	63.69426752
48291 Liberty	140.1712174
48293 Limestone	153.0677325
48295 Lipscomb	208.6438152
48297 Live Oak	73.97665626
48299 Llano	18.47916474
48301 Loving	0
48303 Lubbock	256.9841125
48305 Lynn	238.2167773
48307 McCulloch	37.56103668
48309 McLennan	58.91432679
48311 McMullen	0
48313 Madison	131.7431702
48315 Marion	191.377921
48317 Martin	52.14670607
48319 Mason	771.0280374
48321 Matagorda	218.8662727
48323 Maverick	254.7661794
48325 Medina	432.0417902
48327 Menard	0
48329 Midland	112.4129379
48331 Milam	159.1659703
48333 Mills	20.32107295
48335 Mitchell	24.55494168
48337 Montague	45.92774036



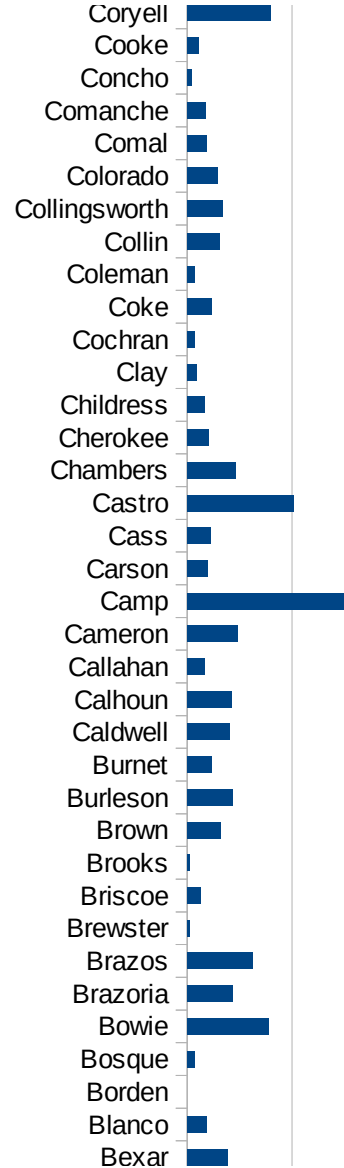
TX

48339 Montgomery	212.8865761
48341 Moore	4053.991157
48343 Morris	226.9227652
48345 Motley	81.03727715
48347 Nacogdoches	482.4154251
48349 Navarro	169.4744275
48351 Newton	43.64906155
48353 Nolan	20.33760423
48355 Nueces	88.60916732
48357 Ochiltree	532.823967
48359 Oldham	187.7053027
48361 Orange	125.6401666
48363 Palo Pinto	48.48484848
48365 Panola	933.125972
48367 Parker	79.49642627
48369 Parmer	1125.304136
48371 Pecos	682.7027372
48373 Polk	129.9194499
48375 Potter	2327.661139
48377 Presidio	28.78526195
48379 Rains	32.89744222
48381 Randall	548.9062236
48383 Reagan	53.46164127
48385 Real	28.75215641
48387 Red River	731.0061602
48389 Reeves	76.45747053
48391 Refugio	71.10352673
48393 Roberts	221.4839424
48395 Robertson	104.1425596
48397 Rockwall	231.4791818
48399 Runnels	19.5427008
48401 Rusk	124.8852158
48403 Sabine	141.6564359
48405 San Augustine	668.1243926

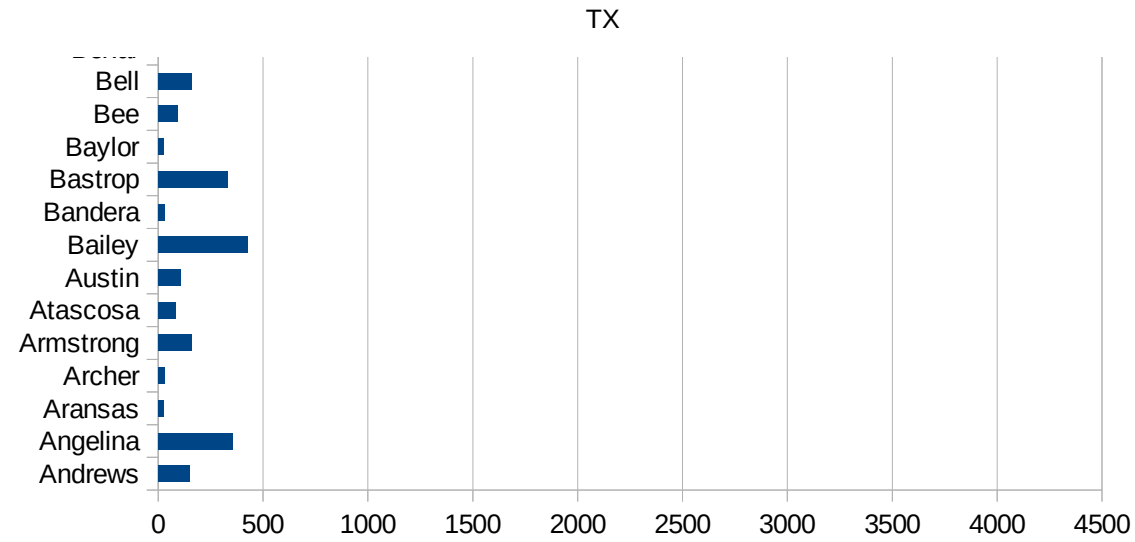


TX

48407 San Jacinto	69.64030781
48409 San Patricio	61.29191395
48411 San Saba	16.51800463
48413 Schleicher	0
48415 Scurry	166.014467
48417 Shackelford	30.7408546
48419 Shelby	889.1336848
48421 Sherman	909.3861643
48423 Smith	105.9851186
48425 Somervell	22.18278616
48427 Starr	136.3812476
48429 Stephens	42.40432524
48431 Sterling	0
48433 Stonewall	0
48435 Sutton	0
48437 Swisher	281.4258912
48439 Tarrant	341.4981119
48441 Taylor	183.0863121
48443 Terrell	0
48445 Terry	105.8028811
48447 Throckmorton	66.00660066
48449 Titus	1982.865619
48451 Tom Green	115.9160328
48453 Travis	345.467402
48455 Trinity	149.2537313
48457 Tyler	73.74631268
48459 Upshur	89.67523025
48461 Upton	0
48463 Uvalde	89.39879312
48465 Val Verde	65.03007641
48467 Van Zandt	78.54477945
48469 Victoria	199.923942
48471 Walker	2577.262693
48473 Waller	169.4085758



48475 Ward	34.12969283
48477 Washington	615.2443887
48479 Webb	239.5708746
48481 Wharton	213.8446383
48483 Wheeler	288.9616644
48485 Wichita	70.42040223
48487 Wilbarger	54.60218409
48489 Willacy	241.6918429
48491 Williamson	144.6925196
48493 Wilson	99.55399809
48495 Winkler	51.8134715
48497 Wise	80.52119171
48499 Wood	113.0093731
48501 Yoakum	93.12070772
48503 Young	77.58381823
48505 Zapata	98.66102889
48507 Zavala	100.1418676



TX

FIPS

29001
29003
29005
29007
29009
29011
29013
29015
29017
29019
29021
29023
29025
29027
29029
29031
29033
29035
29037

TX

29039
29041
29043
29045
29047
29049
29051
29053
29055
29057
29059
29061
29063
29065
29067
29069
29071
29073
29075
29077
29079
29081
29083
29085
29087
29089
29091
29093
29095
29097
29099
29101

29103

TX

29105
29107
29109
29111
29113
29115
29117
29121
29123
29125
29127
29119
29129
29131
29133
29135
29137
29139
29141
29143
29145
29147
29149
29151
29153
29155
29157
29159
29161
29163
29165
29167
29169
29171

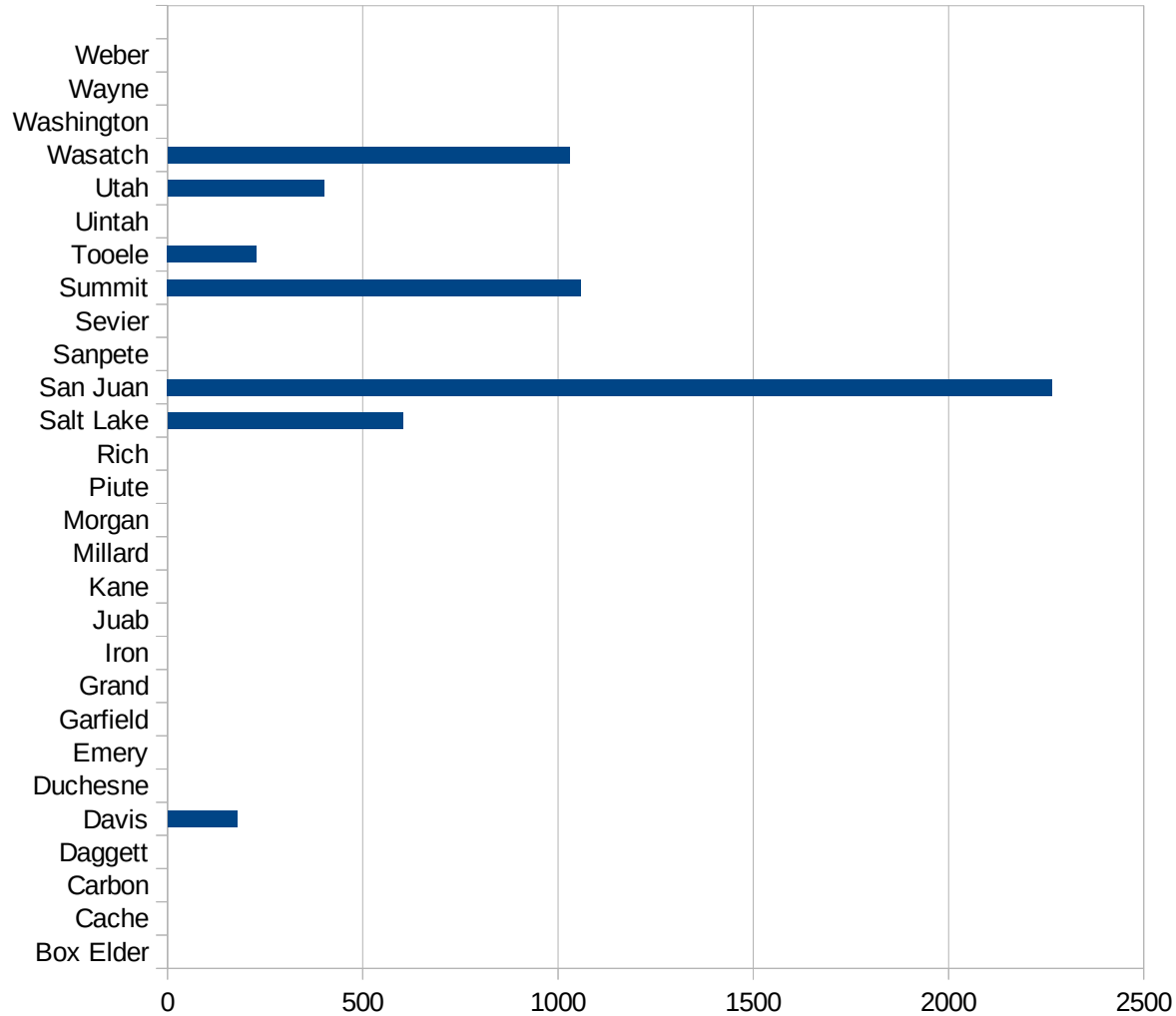
TX

29173
29175
29177
29179
29181
29195
29197
29199
29201
29203
29205
29183
29185
29187
29189
29510
29186
29207
29209
29211
29213
29215

29217
29219
29221
29223
29225
29227
29229

UT

FIPS	County	PC Infection
49001	Beaver	0
49003	Box Elder	0
49005	Cache	0
49007	Carbon	0
49009	Daggett	0
49011	Davis	178.55467384
49013	Duchesne	0
49015	Emery	0
49017	Garfield	0
49019	Grand	0
49021	Iron	0
49023	Juab	0
49025	Kane	0
49027	Millard	0
49029	Morgan	0
49031	Piute	0
49033	Rich	0
49035	Salt Lake	602.27323007
49037	San Juan	2265.5188038
49039	Sanpete	0
49041	Sevier	0
49043	Summit	1058.8319462
49045	Tooele	227.44503412
49047	Uintah	0
49049	Utah	400.3452194
49051	Wasatch	1028.8808664
49053	Washington	0
49055	Wayne	0
49057	Weber	0



UT

FIPS

29001
29003
29005
29007
29009
29011
29013
29015
29017
29019
29021
29023
29025
29027
29029
29031
29033
29035
29037

UT

29039
29041
29043
29045
29047
29049
29051
29053
29055
29057
29059
29061
29063
29065
29067
29069
29071
29073
29075
29077
29079
29081
29083
29085
29087
29089
29091
29093
29095
29097
29099
29101

29103

UT

29105
29107
29109
29111
29113
29115
29117
29121
29123
29125
29127
29119
29129
29131
29133
29135
29137
29139
29141
29143
29145
29147
29149
29151
29153
29155
29157
29159
29161
29163
29165
29167
29169
29171

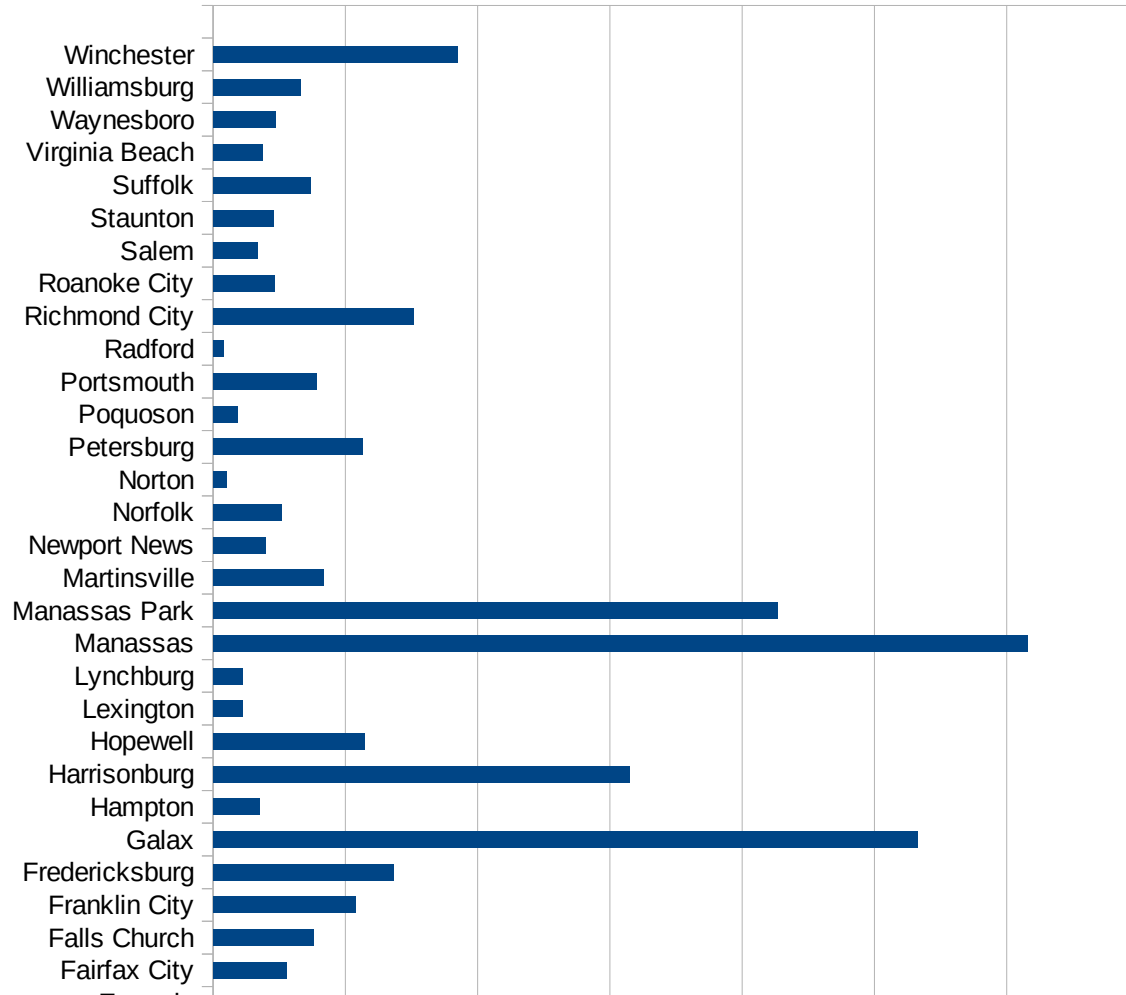
UT

29173
29175
29177
29179
29181
29195
29197
29199
29201
29203
29205
29183
29185
29187
29189
29510
29186
29207
29209
29211
29213
29215

29217
29219
29221
29223
29225
29227
29229

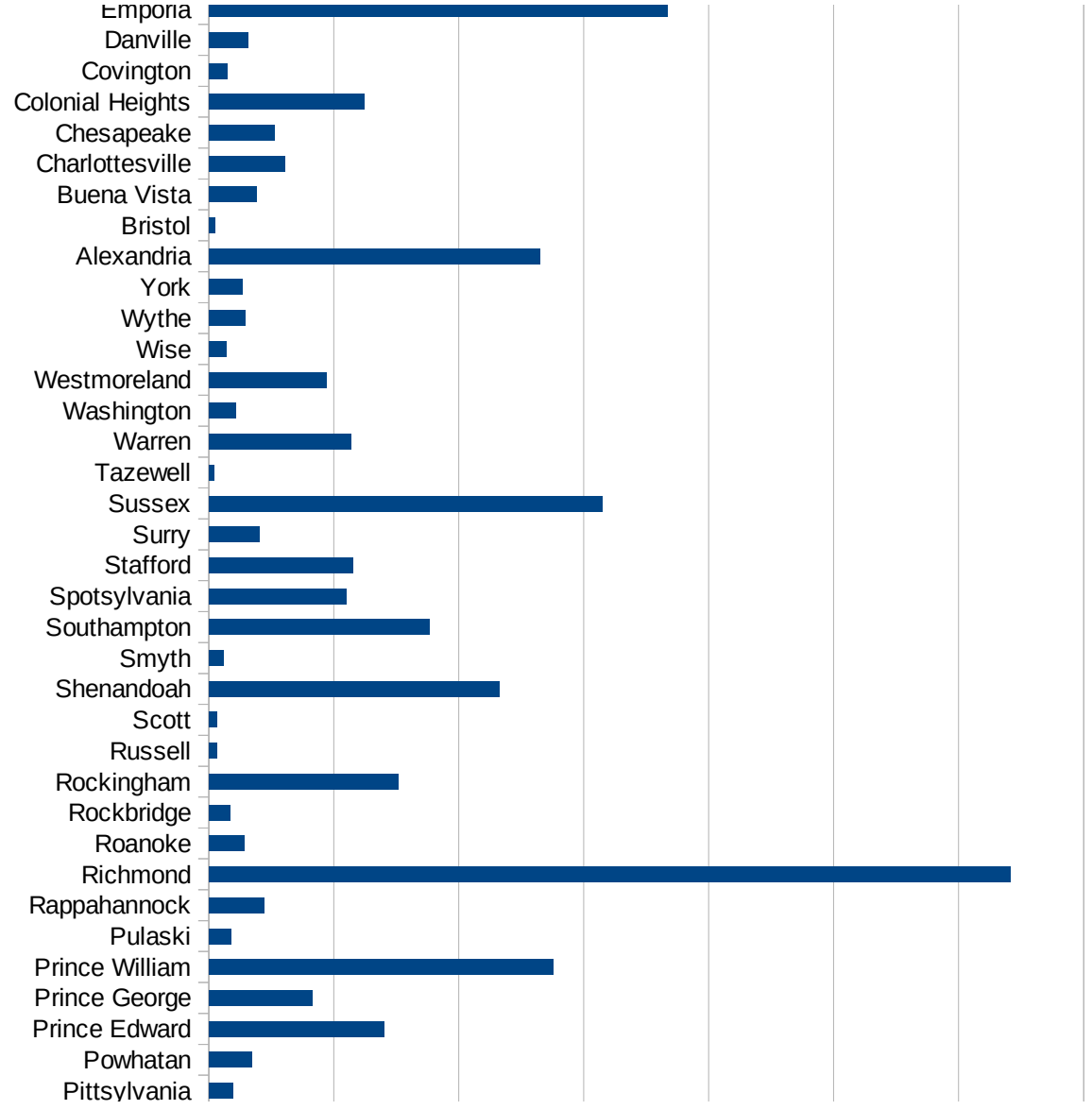
VA

FIPS	County	PC Infection
51001	Accomack	3045.168456
51003	Albemarle	250.1885612
51005	Alleghany	181.0865191
51007	Amelia	284.3310536
51009	Amherst	85.26495295
51011	Appomattox	214.6329146
51013	Arlington	971.2825392
51015	Augusta	186.8613913
51017	Bath	0
51019	Bedford	109.2105096
51021	Bland	0
51023	Botetourt	132.2234576
51025	Brunswick	268.5546875
51027	Buchanan	84.82163894
51029	Buckingham	3047.238073
51031	Campbell	40.01964601
51033	Caroline	328.2204602
51035	Carroll	536.5096504
51036	Charles City	403.4000864
51037	Charlotte	251.2983749
51041	Chesterfield	605.0677653
51043	Clarke	254.7682986
51045	Craig	118.4834123
51047	Culpeper	1492.508533
51049	Cumberland	468.9570802
51051	Dickenson	0
51053	Dinwiddie	368.0465491
51057	Essex	476.2340874
51059	Fairfax	1117.749034
51061	Fauquier	532.0127343
51063	Floyd	50.64893954
51065	Fluvanna	377.10488
51067	Franklin	74.73974553



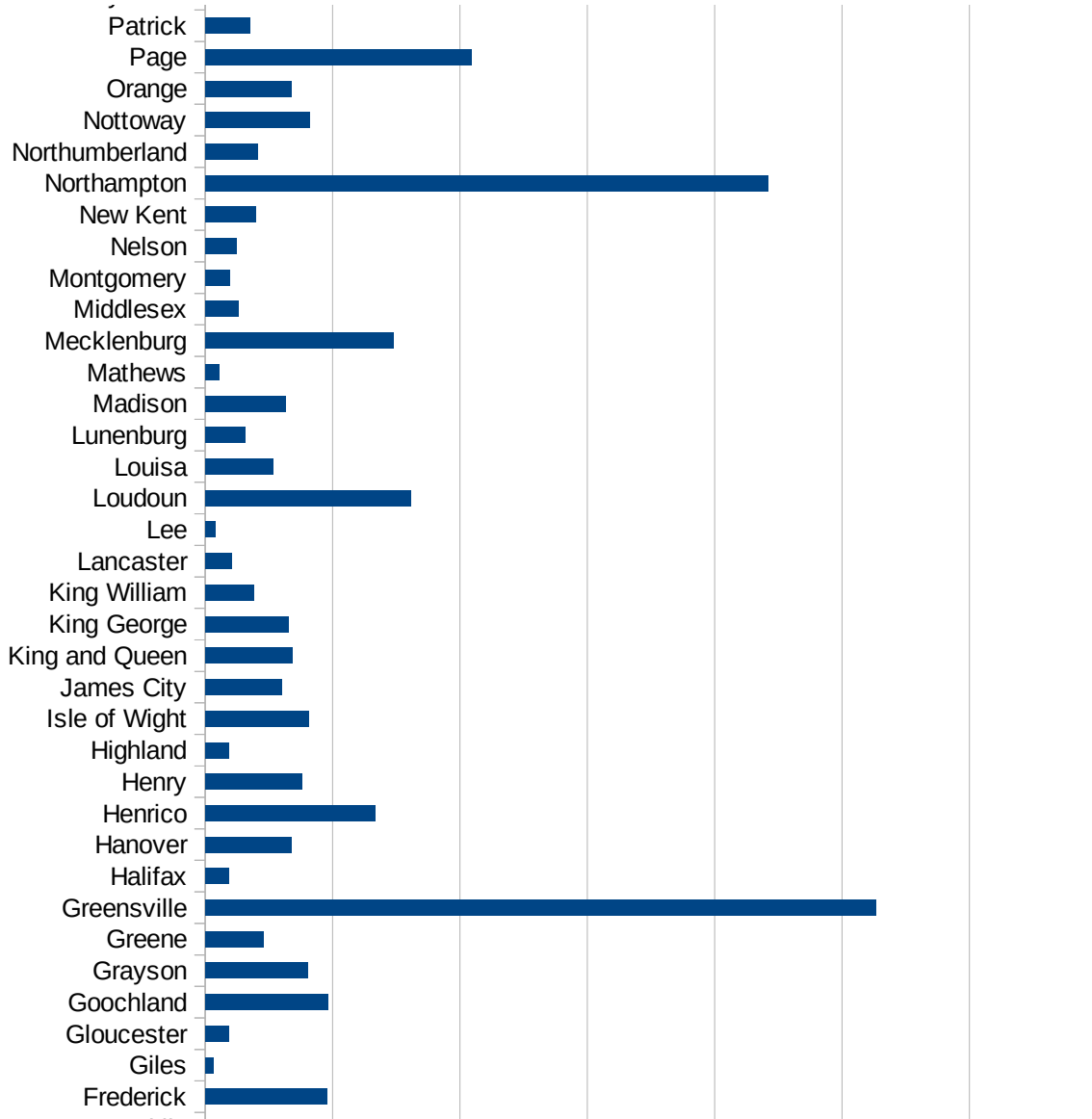
VA

51069 Frederick	478.7504952
51071 Giles	29.68416053
51073 Gloucester	93.71067498
51075 Goochland	481.8447771
51077 Grayson	403.0452306
51079 Greene	227.51403
51081 Greensville	2631.805281
51083 Halifax	93.7866354
51085 Hanover	337.5637595
51087 Henrico	666.0369737
51089 Henry	378.7804447
51091 Highland	90.49773756
51093 Isle of Wight	405.9210348
51095 James City	301.0589421
51097 King and Queen	340.8122692
51099 King George	327.3753528
51101 King William	188.913159
51103 Lancaster	102.012427
51105 Lee	38.23117115
51107 Loudoun	806.193929
51109 Louisa	266.4636467
51111 Lunenburg	157.2066854
51113 Madison	315.9082362
51115 Mathews	56.80527153
51117 Mecklenburg	737.3572594
51119 Middlesex	130.0027858
51121 Montgomery	96.98439157
51125 Nelson	121.3265031
51127 New Kent	196.5075253
51131 Northampton	2207.072859
51133 Northumberland	205.8121347
51135 Nottoway	408.5603113
51137 Orange	338.3910053
51139 Page	1044.582794

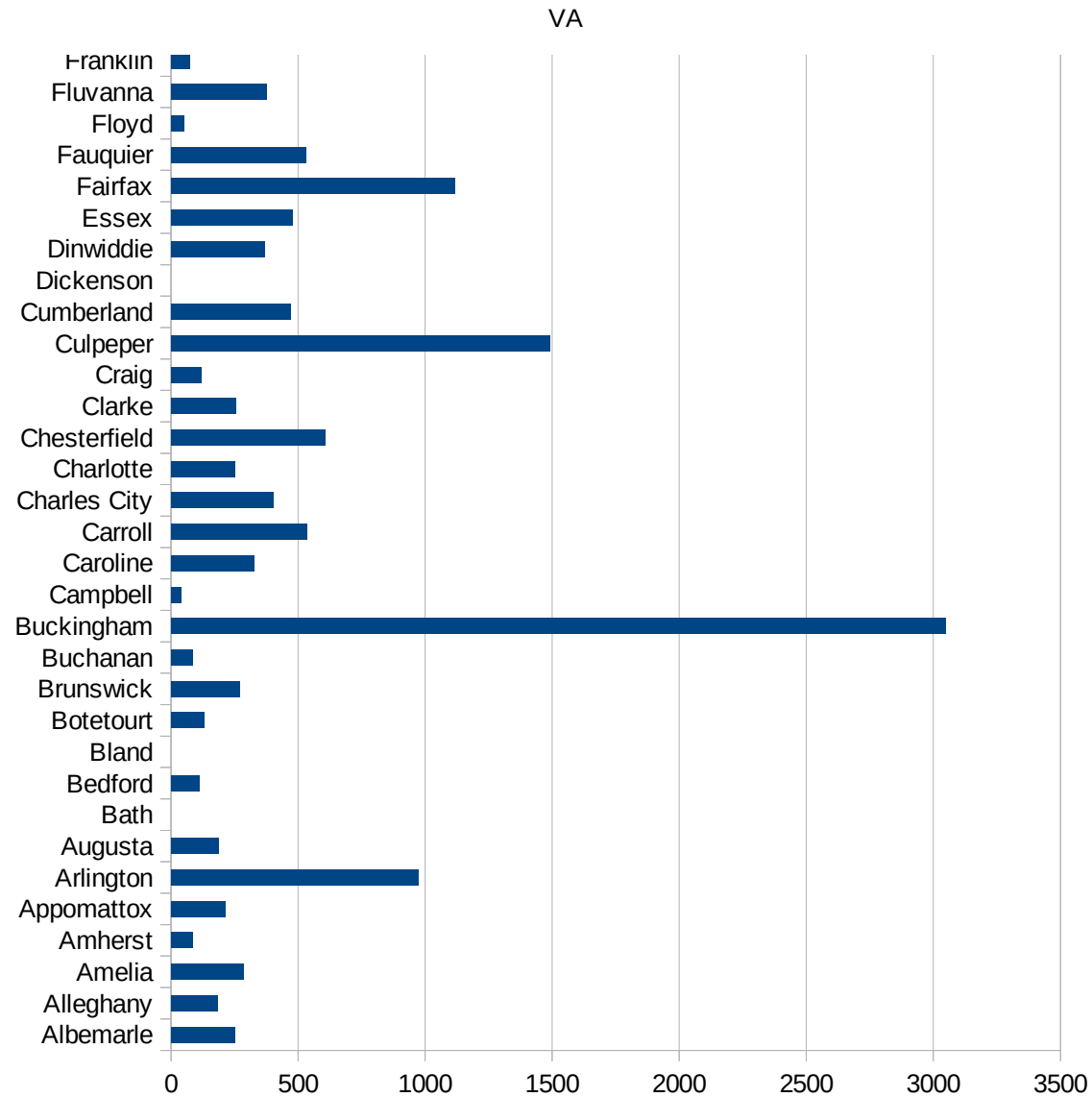


VA

51141 Patrick	175.4088157
51143 Pittsylvania	96.8022445
51145 Powhatan	171.2974066
51147 Prince Edward	701.5250545
51149 Prince George	414.8941757
51153 Prince William	1375.822363
51155 Pulaski	88.06434568
51157 Rappahannock	220.6287921
51159 Richmond	3208.674486
51161 Roanoke	140.3165627
51163 Rockbridge	83.50914205
51165 Rockingham	755.7481168
51167 Russell	29.90877823
51169 Scott	32.50673354
51171 Shenandoah	1160.999609
51173 Smyth	59.07062221
51175 Southampton	881.3829182
51177 Spotsylvania	550.5147574
51179 Stafford	574.819952
51181 Surry	200.8032129
51183 Sussex	1575.153511
51185 Tazewell	22.0291274
51187 Warren	569.9572532
51191 Washington	106.6137274
51193 Westmoreland	471.1160965
51195 Wise	71.03020099
51197 Wythe	146.0666342
51199 York	132.653362
51510 Alexandria	1325.60892
51520 Bristol	24.26889941
51530 Buena Vista	192.4001924
51540 Charlottesville	303.4270632
51550 Chesapeake	262.1231979
51570 Colonial Heights	622.441541



51580 Covington	73.26007326
51590 Danville	154.8177819
51595 Emporia	1835.578988
51600 Fairfax City	276.7152275
51610 Falls Church	379.0955862
51620 Franklin City	536.6279795
51630 Fredericksburg	682.8163601
51640 Galax	2662.307333
51650 Hampton	174.2199191
51660 Harrisonburg	1573.112727
51670 Hopewell	570.897504
51678 Lexington	112.1076233
51680 Lynchburg	110.8053479
51683 Manassas	3078.696477
51685 Manassas Park	2132.085283
51690 Martinsville	418.5397613
51700 Newport News	196.4999496
51710 Norfolk	258.1163244
51720 Norton	50.40322581
51730 Petersburg	563.8800013
51735 Poquoson	90.23789992
51740 Portsmouth	390.9882492
51750 Radford	38.17002018
51760 Richmond City	757.4863517
51770 Roanoke City	232.1857486
51775 Salem	167.6870881
51790 Staunton	228.7135864
51800 Suffolk	369.5783298
51810 Virginia Beach	188.1432021
51820 Waynesboro	234.2230864
51830 Williamsburg	328.9473684
51840 Winchester	925.0035577



VA

VA

FIPS

29001
29003
29005
29007
29009
29011
29013
29015
29017
29019
29021
29023
29025
29027
29029
29031
29033
29035
29037

VA

29039
29041
29043
29045
29047
29049
29051
29053
29055
29057
29059
29061
29063
29065
29067
29069
29071
29073
29075
29077
29079
29081
29083
29085
29087
29089
29091
29093
29095
29097
29099
29101

29103

VA

29105
29107
29109
29111
29113
29115
29117
29121
29123
29125
29127
29119
29129
29131
29133
29135
29137
29139
29141
29143
29145
29147
29149
29151
29153
29155
29157
29159
29161
29163
29165
29167
29169
29171

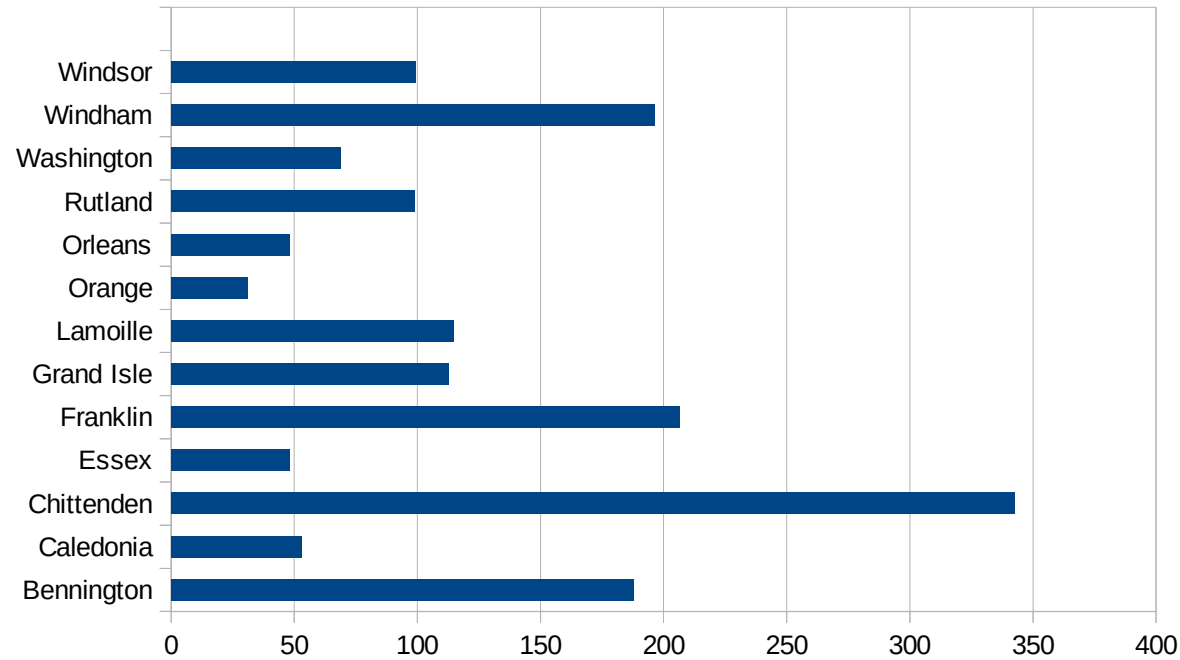
VA

29173
29175
29177
29179
29181
29195
29197
29199
29201
29203
29205
29183
29185
29187
29189
29510
29186
29207
29209
29211
29213
29215

29217
29219
29221
29223
29225
29227
29229

VT

FIPS	County	PC Infection
50001	Addison	178.5086414
50003	Bennington	188.0385058
50005	Caledonia	52.80179526
50007	Chittenden	342.7071434
50009	Essex	48
50011	Franklin	206.3899962
50013	Grand Isle	112.8349788
50015	Lamoille	114.6245059
50017	Orange	31.03555295
50019	Orleans	48.31456498
50021	Rutland	98.85464958
50023	Washington	68.7994496
50025	Windham	196.4636542
50027	Windsor	99.48269001



FIPS

- 29001
- 29003
- 29005
- 29007
- 29009
- 29011
- 29013
- 29015
- 29017
- 29019
- 29021
- 29023
- 29025
- 29027
- 29029
- 29031
- 29033
- 29035
- 29037

VT

29039
29041
29043
29045
29047
29049
29051
29053
29055
29057
29059
29061
29063
29065
29067
29069
29071
29073
29075
29077
29079
29081
29083
29085
29087
29089
29091
29093
29095
29097
29099
29101

29103

VT

29105
29107
29109
29111
29113
29115
29117
29121
29123
29125
29127
29119
29129
29131
29133
29135
29137
29139
29141
29143
29145
29147
29149
29151
29153
29155
29157
29159
29161
29163
29165
29167
29169
29171

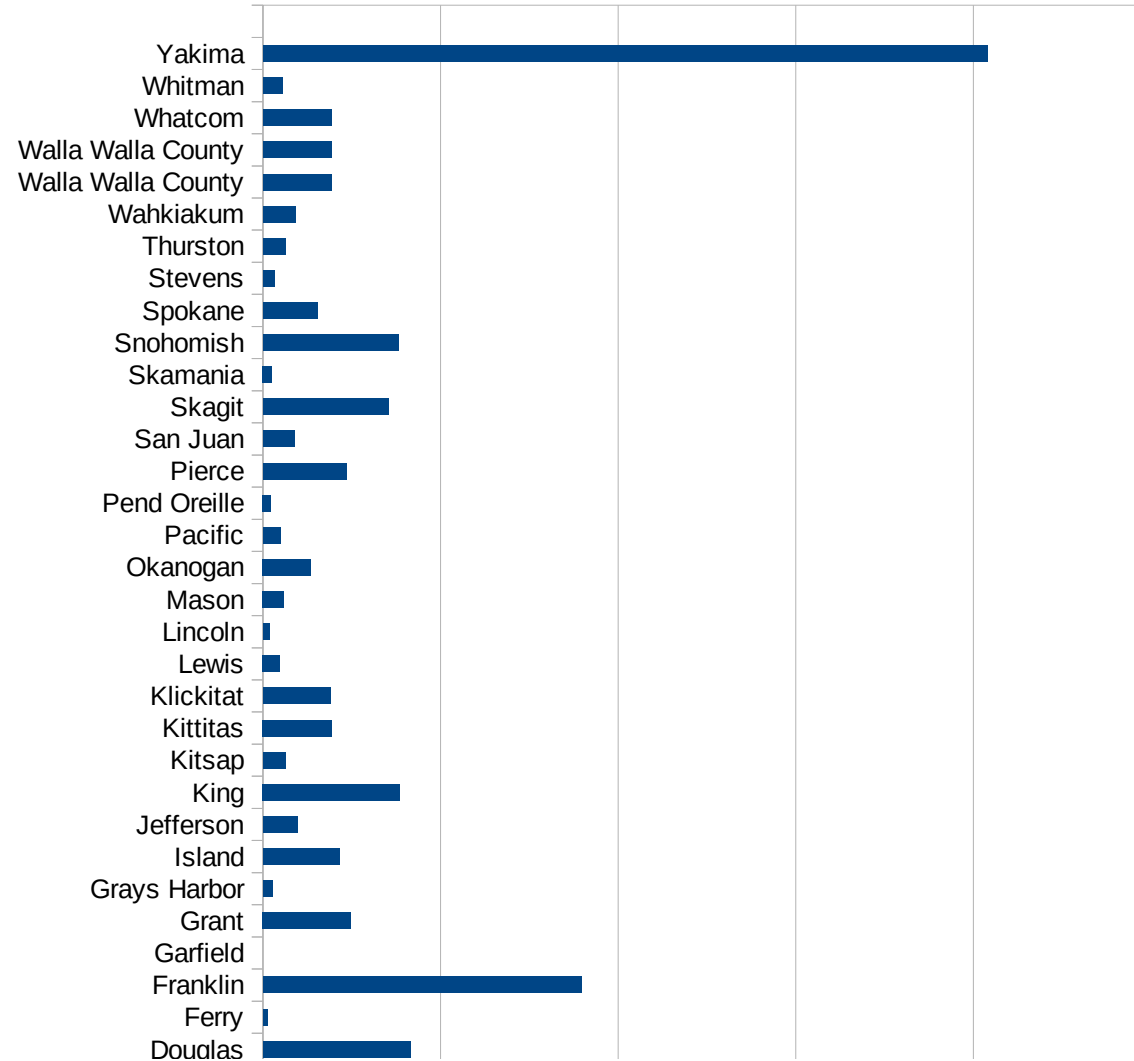
VT

29173
29175
29177
29179
29181
29195
29197
29199
29201
29203
29205
29183
29185
29187
29189
29510
29186
29207
29209
29211
29213
29215

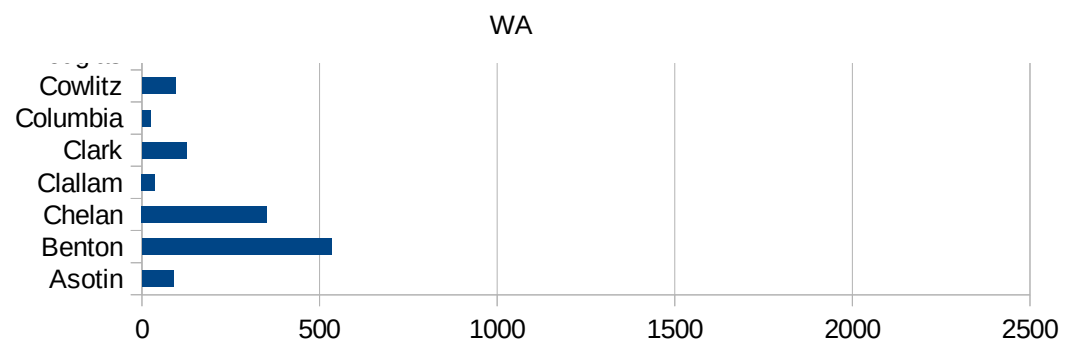
29217
29219
29221
29223
29225
29227
29229

WA

FIPS	County	PC Infection
53001	Adams	450.4276532
53003	Asotin	88.45643521
53005	Benton	532.5024644
53007	Chelan	351.7835817
53009	Clallam	36.48826511
53011	Clark	125.3483917
53013	Columbia	24.63661
53015	Cowlitz	93.58914366
53017	Douglas	414.8507237
53019	Ferry	13.07360439
53021	Franklin	897.749796
53023	Garfield	0
53025	Grant	247.6086756
53027	Grays Harbor	27.06323324
53029	Island	215.4866209
53031	Jefferson	97.70241735
53033	King	385.5965731
53035	Kitsap	64.12038324
53037	Kittitas	194.2403513
53039	Klickitat	189.9850726
53041	Lewis	47.73629466
53043	Lincoln	18.62197393
53045	Mason	59.53562215
53047	Okanogan	135.2890914
53049	Pacific	49.91831548
53051	Pend Oreille	22.05558006
53053	Pierce	235.2745824
53055	San Juan	87.57589911
53057	Skagit	354.117592
53059	Skamania	25.1593425
53061	Snohomish	381.273308
53063	Spokane	153.7023615
53065	Stevens	33.14184711



53067 Thurston	63.89240937
53069 Wahkiakum	90.37505648
53071 Walla Walla Cou	193.6902925
53071 Walla Walla Cou	193.6902925
53073 Whatcom	193.1896227
53075 Whitman	54.22666747
53077 Yakima	2039.801786



WA

FIPS

29001
29003
29005
29007
29009
29011
29013
29015
29017
29019
29021
29023
29025
29027
29029
29031
29033
29035
29037

WA

29039
29041
29043
29045
29047
29049
29051
29053
29055
29057
29059
29061
29063
29065
29067
29069
29071
29073
29075
29077
29079
29081
29083
29085
29087
29089
29091
29093
29095
29097
29099
29101

29103

WA

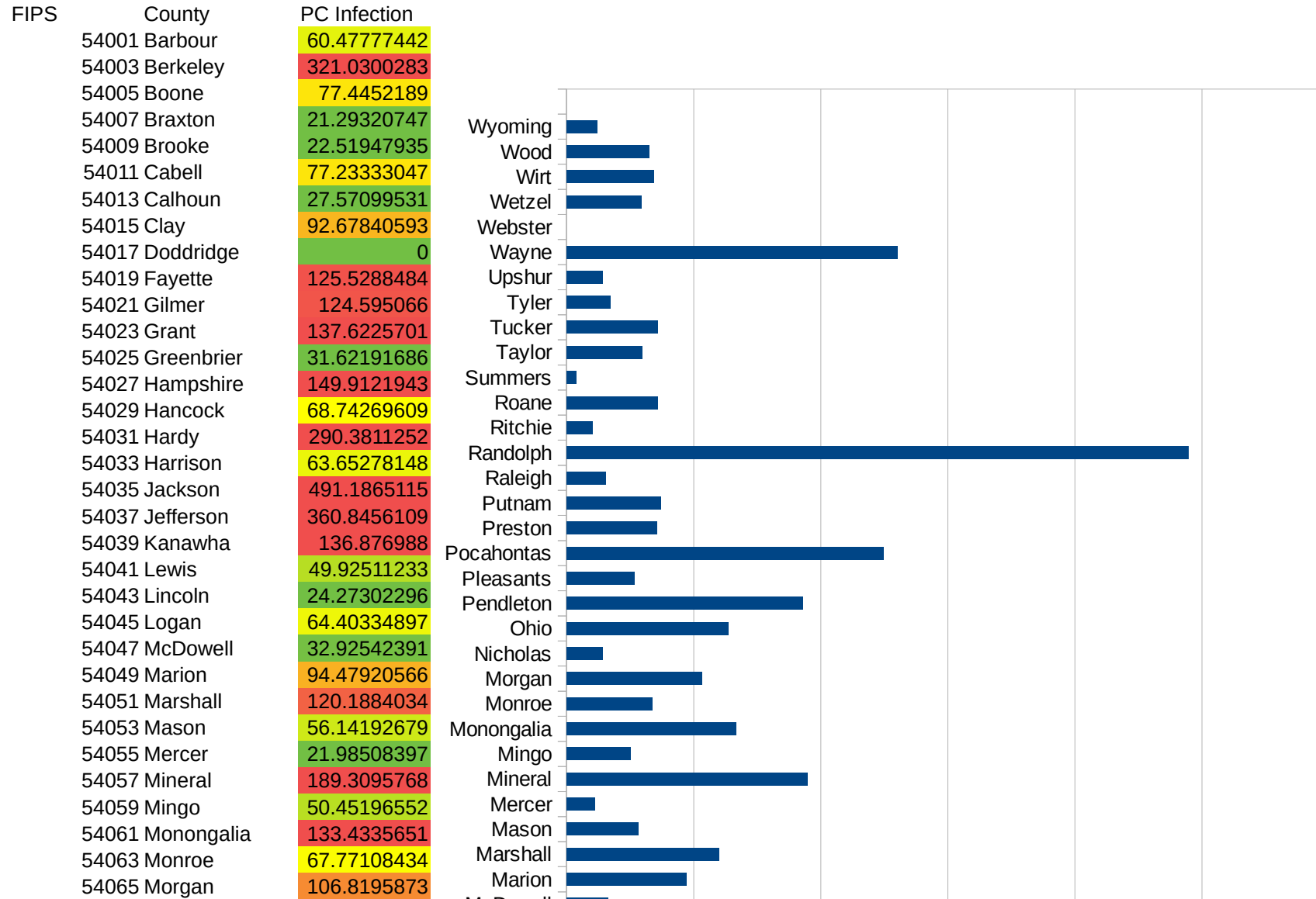
29105
29107
29109
29111
29113
29115
29117
29121
29123
29125
29127
29119
29129
29131
29133
29135
29137
29139
29141
29143
29145
29147
29149
29151
29153
29155
29157
29159
29161
29163
29165
29167
29169
29171

WA

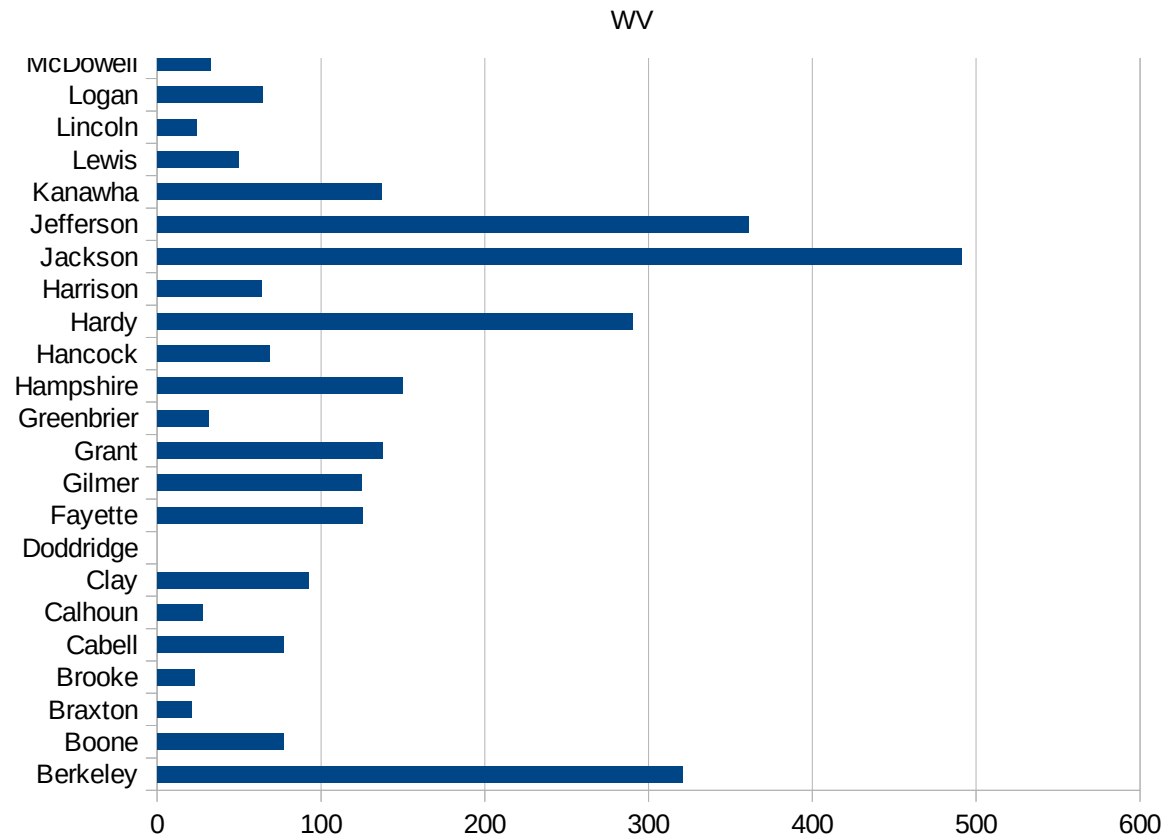
29173
29175
29177
29179
29181
29195
29197
29199
29201
29203
29205
29183
29185
29187
29189
29510
29186
29207
29209
29211
29213
29215

29217
29219
29221
29223
29225
29227
29229

WV



54067 Nicholas	28.1780855
54069 Ohio	126.9309065
54071 Pendleton	185.7939117
54073 Pleasants	53.28360197
54075 Pocahontas	249.5840266
54077 Preston	70.92408168
54079 Putnam	74.09759712
54081 Raleigh	30.9747623
54083 Randolph	489.1926586
54085 Ritchie	20.57401502
54087 Roane	71.77720356
54089 Summers	7.836990596
54091 Taylor	59.30494603
54093 Tucker	71.8907261
54095 Tyler	34.30139492
54097 Upshur	28.67089904
54099 Wayne	260.3645103
54101 Webster	0
54103 Wetzel	58.93909627
54105 Wirt	68.61063465
54107 Wood	65.31833783
54109 Wyoming	24.05465217



FIPS

- 29001
- 29003
- 29005
- 29007
- 29009
- 29011
- 29013
- 29015
- 29017
- 29019
- 29021
- 29023
- 29025
- 29027
- 29029
- 29031
- 29033
- 29035
- 29037

WV

29039
29041
29043
29045
29047
29049
29051
29053
29055
29057
29059
29061
29063
29065
29067
29069
29071
29073
29075
29077
29079
29081
29083
29085
29087
29089
29091
29093
29095
29097
29099
29101

29103

29105
29107
29109
29111
29113
29115
29117
29121
29123
29125
29127
29119
29129
29131
29133
29135
29137
29139
29141
29143
29145
29147
29149
29151
29153
29155
29157
29159
29161
29163
29165
29167
29169
29171

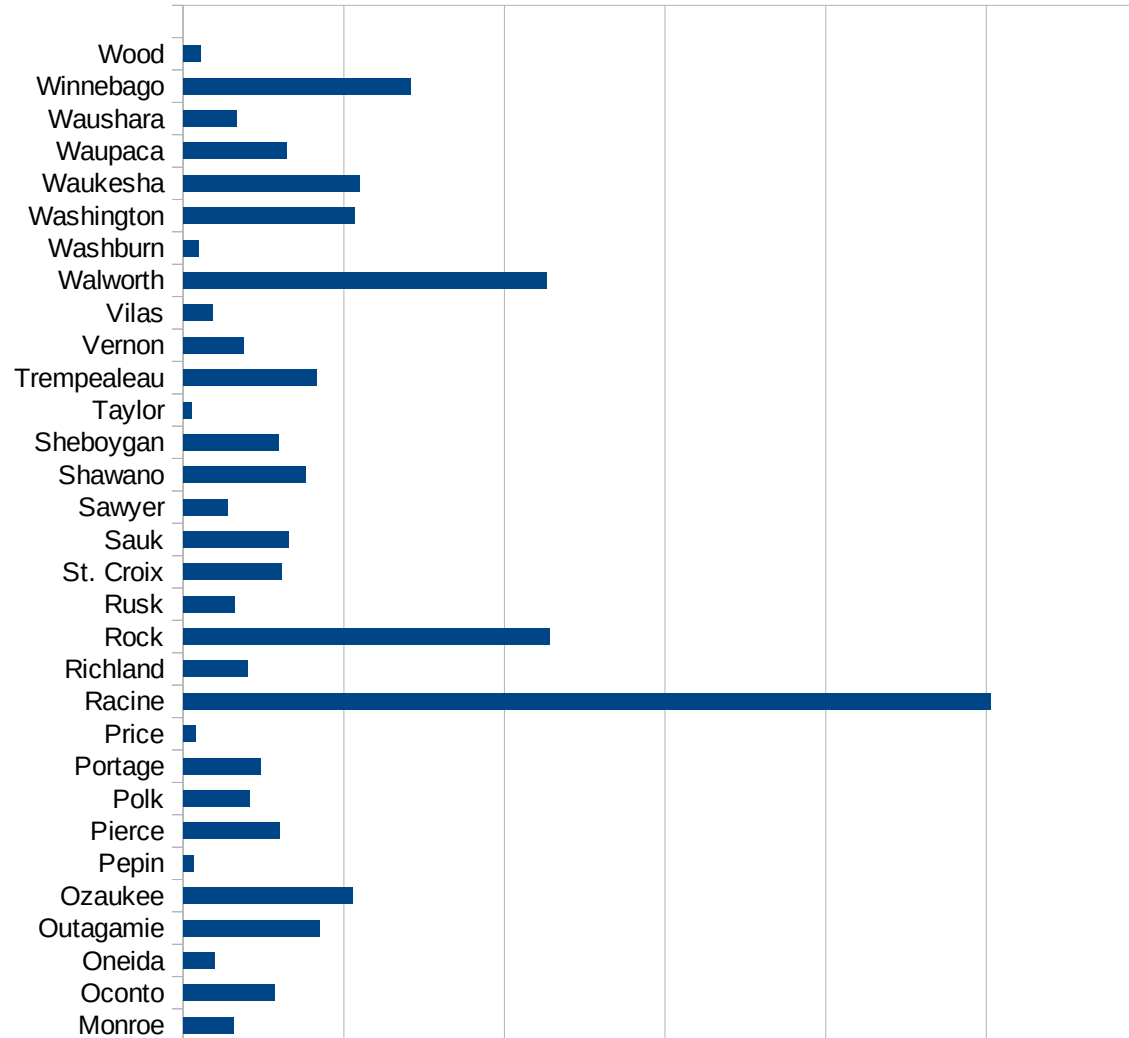
WV

29173
29175
29177
29179
29181
29195
29197
29199
29201
29203
29205
29183
29185
29187
29189
29510
29186
29207
29209
29211
29213
29215

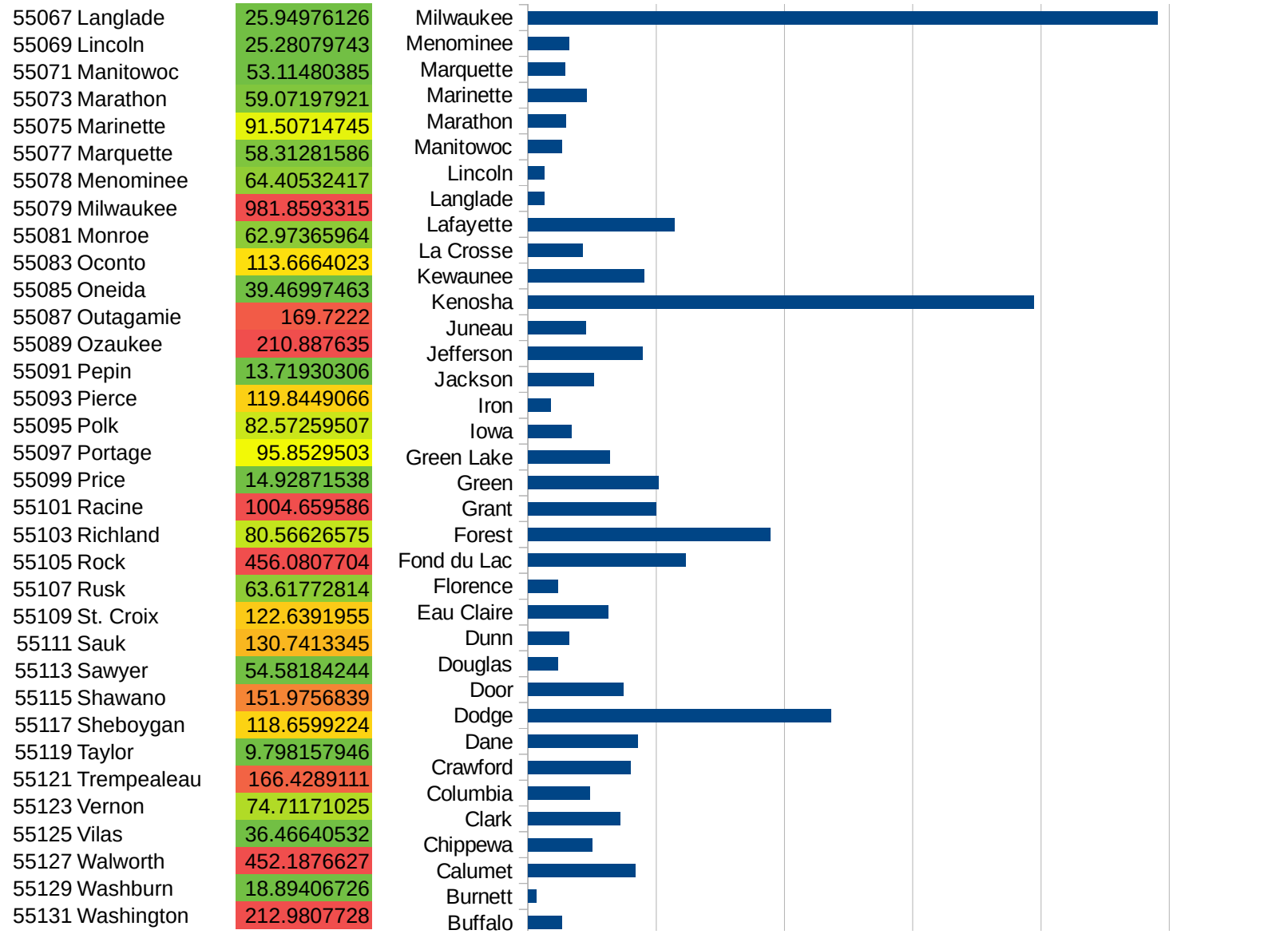
29217
29219
29221
29223
29225
29227
29229

WI

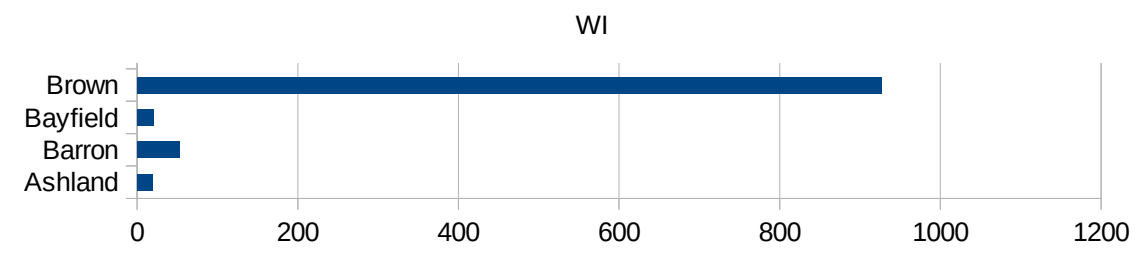
FIPS	County	PC Infection
55001	Adams	34.40141537
55003	Ashland	19.23076923
55005	Barron	53.13966876
55007	Bayfield	19.94415636
55009	Brown	927.1845029
55011	Buffalo	53.33333333
55013	Burnett	12.99376299
55015	Calumet	167.4674535
55017	Chippewa	99.78950651
55019	Clark	144.0548561
55021	Columbia	95.888978
55023	Crawford	159.5973237
55025	Dane	171.4715578
55027	Dodge	472.4122622
55029	Door	148.4969214
55031	Douglas	46.2877245
55033	Dunn	64.25738406
55035	Eau Claire	124.3614518
55037	Florence	46.28558204
55039	Fond du Lac	245.4737741
55041	Forest	378.1559337
55043	Grant	199.7905109
55045	Green	203.0924206
55047	Green Lake	126.8633048
55049	Iowa	67.30890581
55051	Iron	35.23608175
55053	Jackson	102.5490771
55055	Jefferson	178.5525497
55057	Juneau	90.16793778
55059	Kenosha	789.178333
55061	Kewaunee	181.5238189
55063	La Crosse	84.58090163
55065	Lafayette	228.0228023



WI



55133 Waukesha	219.3156558
55135 Waupaca	129.0877797
55137 Waushara	65.94403
55139 Winnebago	283.5925623
55141 Wood	21.90130723



FIPS

- 29001
- 29003
- 29005
- 29007
- 29009
- 29011
- 29013
- 29015
- 29017
- 29019
- 29021
- 29023
- 29025
- 29027
- 29029
- 29031
- 29033
- 29035
- 29037

29039
29041
29043
29045
29047
29049
29051
29053
29055
29057
29059
29061
29063
29065
29067
29069
29071
29073
29075
29077
29079
29081
29083
29085
29087
29089
29091
29093
29095
29097
29099
29101

29103

29105
29107
29109
29111
29113
29115
29117
29121
29123
29125
29127
29119
29129
29131
29133
29135
29137
29139
29141
29143
29145
29147
29149
29151
29153
29155
29157
29159
29161
29163
29165
29167
29169
29171

WI

29173
29175
29177
29179
29181
29195
29197
29199
29201
29203
29205
29183
29185
29187
29189
29510
29186
29207
29209
29211
29213
29215

29217
29219
29221
29223
29225
29227
29229