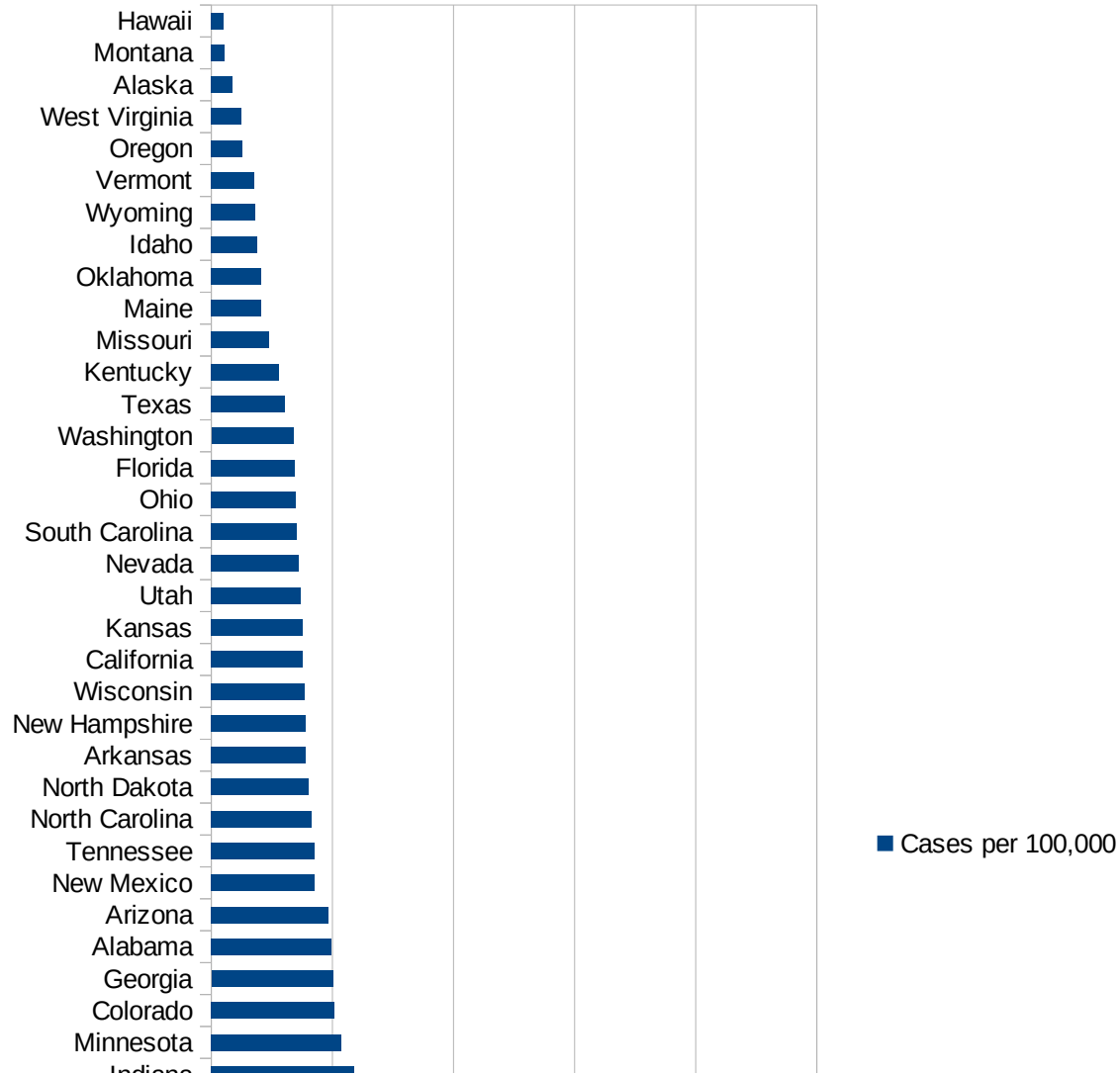


PerCap50States

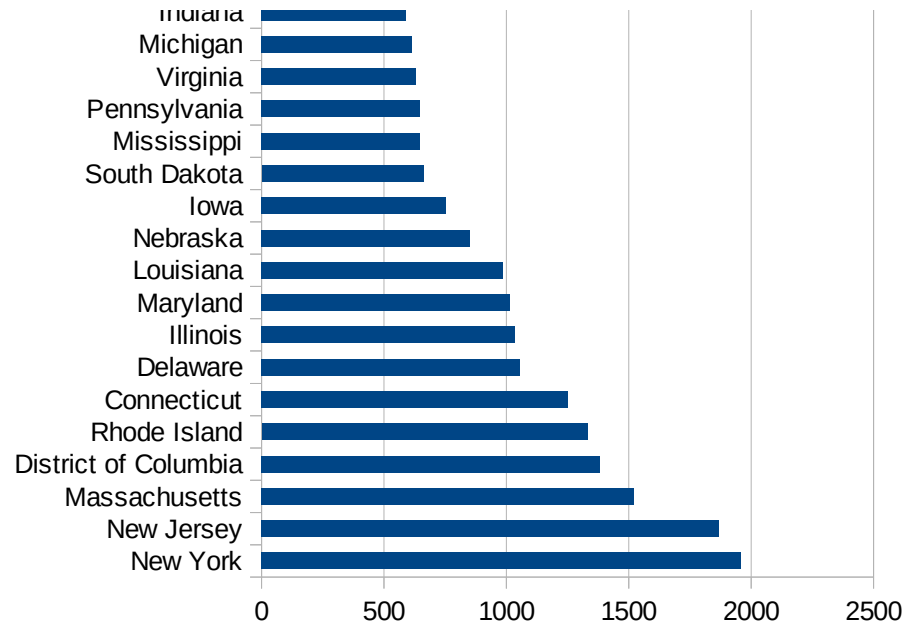
Idx	State	Population	Cases per 100,000
33	New York	19542209	1957.96698315938
31	New Jersey	8908520	1867.95337497138
22	Massachusetts	6902149	1521.74344541099
9	District of Columbia	702455	1382.15259340456
40	Rhode Island	1057315	1331.39130722632
7	Connecticut	3572665	1251.02689448913
8	Delaware	967171	1056.06971259477
14	Illinois	12741080	1033.71927654485
21	Maryland	6042718	1014.52690660064
19	Louisiana	4659978	986.914530497783
28	Nebraska	1929268	853.173327915044
16	Iowa	3156145	751.296280747558
42	South Dakota	882235	661.161708615052
25	Mississippi	2986530	647.842144562419
39	Pennsylvania	12807060	647.64278452666
47	Virginia	8517685	632.437099986675
23	Michigan	9995915	615.161293388349
15	Indiana	6691878	590.910354313094
24	Minnesota	5611179	536.696476801043
6	Colorado	5695564	509.203302780901
11	Georgia	10519475	502.724708219754
1	Alabama	4887871	495.532717618775
3	Arizona	7171646	483.292120107434
32	New Mexico	2095428	427.645330691391
43	Tennessee	6770010	427.384893079922
34	North Carolina	10383620	412.621031971509
35	North Dakota	760077	402.327658908242
4	Arkansas	3013825	390.66634592254
30	New Hampshire	1356458	390.281158723676
50	Wisconsin	5813568	387.33528187853
5	California	39557045	379.244708496299
17	Kansas	2911505	378.498405463841
45	Utah	3161105	368.447109475959



This work is licensed under the Creative Commons Attribution-NoDerivatives 4.0 International License. To view a copy of this license, visit <http://creativecommons.org/licenses/by-nd/4.0/>.

Idx	State	Population	Cases per 100,000
29	Nevada	3034392	362.411975776366
41	South Carolina	5084127	353.157975794074
36	Ohio	11689442	349.469204774702
10	Florida	21299325	344.846608988782
48	Washington	7535591	338.460513581483
44	Texas	28701845	302.820254238012
18	Kentucky	4468402	278.26502628904
26	Missouri	6126452	237.347815668841
20	Maine	1338404	205.842182181165
37	Oklahoma	3943079	204.738479751484
13	Idaho	1754208	191.140389281089
51	Wyoming	577737	181.743596134573
46	Vermont	626299	178.828323213034
38	Oregon	4190713	128.307521894246
49	West Virginia	1805832	125.925335247133
2	Alaska	737438	88.5498170693672
27	Montana	1062305	55.3513350685538
12	Hawaii	1420491	50.0531154368454

PerCap50States



Counties\_Cities

FIPS	County	State	Cases Per 100,000
47169	Trousdale	Tennessee	13240.10170723
47095	Lake	Tennessee	9323.97787073
31043	Dakota	Nebraska	8559.47816561
19021	Buena Vista	Iowa	7864.54664386
27105	Nobles	Minnesota	7380.04013866
5079	Lincoln	Arkansas	7375.02802062
31037	Colfax	Nebraska	5936.95432405
20057	Ford	Kansas	5435.55240793
5077	Lee	Arkansas	5353.36672231
40139	Texas	Oklahoma	4732.33928135
20175	Seward	Kansas	4242.42424242
18017	Cass	Indiana	4207.61428007
20055	Finney	Kansas	4200.92321980
47007	Bledsoe	Tennessee	4161.30125381
39101	Marion	Ohio	4143.68027461
36087	Rockland	New York	4117.65608929
48341	Moore	Texas	4063.29997673
35031	McKinley	New Mexico	4006.08659566
13101	Echols	Georgia	3950.00000000
1085	Lowndes	Alabama	3659.51473832
39129	Pickaway	Ohio	3654.92545536
31151	Saline	Nebraska	3609.75609756
19047	Crawford	Iowa	3561.02109803
31047	Dawson	Nebraska	3559.82960057
36119	Westchester	New York	3539.95196422
34031	Passaic	New Jersey	3300.55035664
51159	Richmond	Virginia	3219.73888028
48253	Jones	Texas	3184.13483373
19115	Louisa	Iowa	3178.44032590
22035	East Carroll	Louisiana	3154.75344607
51683	Manassas	Virginia	3119.52162532
51029	Buckingham	Virginia	3053.12077181
51001	Accomack	Virginia	3051.33901024

This work is licensed under the Creative Commons Attribution-NoDerivatives 4.0 International License. To view a copy of this license, visit <http://creativecommons.org/licenses/by-nd/4.0/>.

Counties\_Cities

36059 Nassau	New York	3031.04591403
5123 St. Francis	Arkansas	3030.77951177
28099 Neshoba	Mississippi	3011.15879828
51640 Galax	Virginia	3004.82640511
8075 Logan	Colorado	2935.71163136
34039 Union	New Jersey	2927.42627677
19193 Woodbury	Iowa	2923.76559163
51081 Greensville	Virginia	2889.82540638
34017 Hudson	New Jersey	2832.43671799
13243 Randolph	Georgia	2780.62344505
36071 Orange	New York	2765.53798786
36103 Suffolk	New York	2742.23158168
4001 Apache	Arizona	2738.86769334
1011 Bullock	Alabama	2722.43045966
28051 Holmes	Mississippi	2638.74702077
1013 Butler	Alabama	2627.03252033
48471 Walker	Texas	2580.02207506
12077 Liberty	Florida	2577.74624571
31079 Hall	Nebraska	2533.80297693
13273 Terrell	Georgia	2531.64556962
19171 Tama	Iowa	2526.02934217
5133 Sevier	Arkansas	2497.22854309
36061 New York City	New York	2494.33606057
13099 Early	Georgia	2488.53322924
28123 Scott	Mississippi	2432.21267720
13141 Hancock	Georgia	2407.76233828
25025 Suffolk	Massachusetts	2390.70327481
19127 Marshall	Iowa	2353.61796854
13053 Chattahoochee	Georgia	2349.30737551
4017 Navajo	Arizona	2345.05862647
22065 Madison	Louisiana	2338.50013440
48375 Potter	Texas	2327.66113934
46017 Buffalo	South Dakota	2308.44793713
13037 Calhoun	Georgia	2298.48866499

Counties\_Cities

46005 Beadle	South Dakota	2298.36360748
34013 Essex	New Jersey	2292.66773948
6025 Imperial	California	2286.23911740
16013 Blaine	Idaho	2278.66023627
49037 San Juan	Utah	2271.99171467
8087 Morgan	Colorado	2262.06316969
1059 Franklin	Alabama	2260.62557791
19197 Wright	Iowa	2245.86288416
51131 Northampton	Virginia	2224.11589263
51685 Manassas Park	Virginia	2149.41931011
28079 Leake	Mississippi	2121.86442912
53077 Yakima	Washington	2093.88894633
22041 Franklin	Louisiana	2058.94026593
22095 St. John the Baptist	Louisiana	2058.63282697
1119 Sumter	Alabama	2048.69592625
1131 Wilcox	Alabama	2032.55857721
28103 Noxubee	Mississippi	2012.33981965
13095 Dougherty	Georgia	2008.92123231
34003 Bergen	New Jersey	2007.59694756
48449 Titus	Texas	1982.86561923
34021 Mercer	New Jersey	1980.20069711
34023 Middlesex	New Jersey	1974.84587524
25009 Essex	Massachusetts	1969.67512313
4023 Santa Cruz	Arizona	1965.12652921
46073 Jerauld	South Dakota	1957.90504161
37061 Duplin	North Carolina	1953.92143537
13205 Mitchell	Georgia	1928.62292718
31141 Platte	Nebraska	1924.28738423
22051 Jefferson	Louisiana	1921.20280796
10005 Sussex	Delaware	1919.43686051
19179 Wapello	Iowa	1911.66027553
21031 Butler	Kentucky	1902.59943627
13287 Turner	Georgia	1895.85439838
36105 Sullivan	New York	1894.08990967

Counties\_Cities

12047 Hamilton	Florida	1893.78057303
24033 Prince George's	Maryland	1893.30787808
22071 Orleans	Louisiana	1885.90456412
44007 Providence	Rhode Island	1880.09759717
22047 Iberville	Louisiana	1864.24620274
51595 Emporia	Virginia	1855.10642453
28153 Wayne	Mississippi	1837.61946990
22111 Union	Louisiana	1831.61665920
13061 Clay	Georgia	1801.17769311
46099 Minnehaha	South Dakota	1797.52794542
28007 Attala	Mississippi	1786.00598965
34011 Cumberland	New Jersey	1762.57849138
9001 Fairfield	Connecticut	1724.58183367
13261 Sumter	Georgia	1701.81280059
31053 Dodge	Nebraska	1687.91280476
35045 San Juan	New Mexico	1665.82695553
28069 Kemper	Mississippi	1665.50314152
20025 Clark	Kansas	1645.88528678
25023 Plymouth	Massachusetts	1636.26257402
17031 Cook	Illinois	1632.68244933
27099 Mower	Minnesota	1599.56012097
51183 Sussex	Virginia	1584.05268310
51660 Harrisonburg	Virginia	1567.56056484
21177 Muhlenberg	Kentucky	1563.00773380
13005 Bacon	Georgia	1555.65489495
42101 Philadelphia	Pennsylvania	1536.35604979
1065 Hale	Alabama	1534.70052968
28021 Claiborne	Mississippi	1532.99266830
34029 Ocean	New Jersey	1532.78229405
27153 Todd	Minnesota	1513.30241640
51047 Culpeper	Virginia	1498.29344955
28101 Newton	Mississippi	1496.99202537
22127 Winn	Louisiana	1492.85411066
12051 Hendry	Florida	1484.74347868

Counties\_Cities

4027 Yuma	Arizona	1482.12400060
22125 West Feliciana	Louisiana	1481.24191462
22093 St. James	Louisiana	1464.08708466
1063 Greene	Alabama	1445.40264788
13071 Colquitt	Georgia	1441.04228812
25027 Worcester	Massachusetts	1439.62909782
13093 Dooly	Georgia	1437.32671823
34035 Somerset	New Jersey	1436.14644104
25017 Middlesex	Massachusetts	1434.06200727
8109 Saguache	Colorado	1417.50694140
34025 Monmouth	New Jersey	1403.38679722
25005 Bristol	Massachusetts	1401.71837269
9009 New Haven	Connecticut	1401.66973718
28029 Copiah	Mississippi	1390.88392951
51153 Prince William	Virginia	1390.77927656
11001 District of Colum	District of Col	1382.15259340
19013 Black Hawk	Iowa	1379.07075101
36027 Dutchess	New York	1378.53315085
34007 Camden	New Jersey	1377.69731678
25013 Hampden	Massachusetts	1373.28180338
20103 Leavenworth	Kansas	1359.52404366
45061 Lee	South Carolina	1359.23462840
13139 Hall	Georgia	1355.44254704
22025 Catahoula	Louisiana	1353.03913405
5149 Yell	Arkansas	1342.00139308
13315 Wilcox	Georgia	1339.08306854
19139 Muscatine	Iowa	1332.43262130
51510 Alexandria	Virginia	1329.34653959
34027 Morris	New Jersey	1328.94129835
17089 Kane	Illinois	1320.62686254
27145 Stearns	Minnesota	1318.63163711
1017 Chambers	Alabama	1302.98973672
1023 Choctaw	Alabama	1300.52176622
13137 Habersham	Georgia	1299.90305808

Counties\_Cities

36079 Putnam	New York	1299.39732233
22013 Bienville	Louisiana	1292.45566576
17097 Lake	Illinois	1288.89662572
24031 Montgomery	Maryland	1285.80888438
27067 Kandiyohi	Minnesota	1269.39680317
13321 Worth	Georgia	1261.14586925
25021 Norfolk	Massachusetts	1256.04631777
9003 Hartford	Connecticut	1253.39280853
13177 Lee	Georgia	1249.83201183
28067 Jones	Mississippi	1244.50417026
22089 St. Charles	Louisiana	1240.56808941
26163 Wayne	Michigan	1237.87483045
29211 Sullivan	Missouri	1237.74312811
28015 Carroll	Mississippi	1230.95550399
28163 Yazoo	Mississippi	1228.40555084
28083 Leflore	Mississippi	1217.19284899
48369 Parmer	Texas	1216.54501217
42045 Delaware	Pennsylvania	1216.11117112
22087 St. Bernard	Louisiana	1215.72740309
20111 Lyon	Kansas	1215.35053583
13065 Clinch	Georgia	1203.36943442
13007 Baker	Georgia	1196.63648124
37191 Wayne	North Carolina	1190.28300662
29195 Saline	Missouri	1183.66455558
22007 Assumption	Louisiana	1179.37219731
19173 Taylor	Iowa	1179.13099661
46003 Aurora	South Dakota	1178.15066048
28061 Jasper	Mississippi	1174.82347212
1101 Montgomery	Alabama	1171.13964644
51171 Shenandoah	Virginia	1170.19564568
1047 Dallas	Alabama	1166.79718089
20093 Kearny	Kansas	1166.62439767
22037 East Feliciana	Louisiana	1165.50116550
22017 Caddo	Louisiana	1164.98299866



Counties\_Cities

6031 Kings	California	1162.08395545
37163 Sampson	North Carolina	1144.18633892
1123 Tallapoosa	Alabama	1138.35592760
34041 Warren	New Jersey	1136.33140794
40055 Greer	Oklahoma	1133.82580313
22117 Washington	Louisiana	1133.48503714
8037 Eagle	Colorado	1132.87145637
48117 Deaf Smith	Texas	1130.06396588
22073 Ouachita	Louisiana	1128.98527270
8025 Crowley	Colorado	1126.66439058
19049 Dallas	Iowa	1126.63561765
34033 Salem	New Jersey	1126.07216445
13293 Upton	Georgia	1125.30993706
51059 Fairfax	Virginia	1124.35316455
38017 Cass	North Dakota	1122.21512153
28155 Webster	Mississippi	1113.60850020
18097 Marion	Indiana	1112.32153519
28161 Yalobusha	Mississippi	1105.55196901
13001 Appling	Georgia	1102.28562166
24510 Baltimore City	Maryland	1100.92199935
28129 Smith	Mississippi	1093.61329834
37077 Granville	North Carolina	1092.90526491
34005 Burlington	New Jersey	1092.54036966
1091 Marengo	Alabama	1080.45735865
17153 Pulaski	Illinois	1079.99267802
28031 Covington	Mississippi	1076.75171060
37037 Chatham	North Carolina	1071.93152764
13081 Crisp	Georgia	1070.74908190
42077 Lehigh	Pennsylvania	1070.08964955
5035 Crittenden	Arkansas	1069.46340656
49043 Summit	Utah	1063.60145947
28075 Lauderdale	Mississippi	1063.50491921
42095 Northampton	Pennsylvania	1060.34310236
28023 Clarke	Mississippi	1057.42117406

Counties\_Cities

8051 Gunnison	Colorado	1049.51872898
51139 Page	Virginia	1048.76112481
4012 La Paz	Arizona	1047.49265333
13285 Troup	Georgia	1046.63449182
19153 Polk	Iowa	1044.73690692
20075 Hamilton	Kansas	1035.67318757
27131 Rice	Minnesota	1034.22876298
49051 Wasatch	Utah	1031.88929001
42011 Berks	Pennsylvania	1024.15316362
17181 Union	Illinois	1021.31702393
19167 Sioux	Iowa	1014.06514079
55101 Racine	Wisconsin	1010.25515810
13035 Butts	Georgia	1004.42276692
45039 Fairfield	South Carolina	1004.37460941
18181 White	Indiana	1002.77628144
13259 Stewart	Georgia	1000.16131634
22077 Pointe Coupee	Louisiana	993.61896080
22049 Jackson	Louisiana	993.58571249
55079 Milwaukee	Wisconsin	993.24932161
20209 Wyandotte	Kansas	990.78173768
24029 Kent	Maryland	990.55873704
31055 Douglas	Nebraska	989.80383855
18039 Elkhart	Indiana	987.54621522
22057 Lafourche	Louisiana	986.59736024
22031 De Soto	Louisiana	984.10847062
24045 Wicomico	Maryland	978.72958961
51013 Arlington	Virginia	977.17675490
22075 Plaquemines	Louisiana	973.94275950
36111 Ulster	New York	973.68966232
17091 Kankakee	Illinois	973.42398022
17007 Boone	Illinois	970.56572783
45027 Clarendon	South Carolina	970.32640950
28053 Humphreys	Mississippi	968.87489403
28157 Wilkinson	Mississippi	966.78798908

Counties\_Cities

28017 Chickasaw	Mississippi	960.92248559
48185 Grimes	Texas	955.57122708
4005 Coconino	Arizona	952.02094446
22033 East Baton Rouge	Louisiana	951.79564401
21227 Warren	Kentucky	950.75572891
42091 Montgomery	Pennsylvania	949.18682507
17201 Winnebago	Illinois	949.02510200
13277 Tift	Georgia	948.95368613
22123 West Carroll	Louisiana	947.00418867
37105 Lee	North Carolina	945.45336197
13009 Baldwin	Georgia	943.71193361
18071 Jackson	Indiana	943.07542336
19183 Washington	Iowa	939.43362992
28097 Montgomery	Mississippi	937.84296119
51840 Winchester	Virginia	935.67667568
28085 Lincoln	Mississippi	935.53574039
31119 Madison	Nebraska	935.23960217
55009 Brown	Wisconsin	933.25942182
48365 Panola	Texas	933.12597201
34001 Atlantic	New Jersey	932.45274631
47037 Davidson	Tennessee	929.12514962
13173 Lanier	Georgia	928.43326886
12027 DeSoto	Florida	928.27229321
22001 Acadia	Louisiana	927.80189741
53021 Franklin	Washington	924.24772383
28077 Lawrence	Mississippi	923.32396628
19039 Clarke	Iowa	923.27284304
27033 Cottonwood	Minnesota	922.23108983
5069 Jefferson	Arkansas	921.98373315
45089 Williamsburg	South Carolina	921.38796314
1109 Pike	Alabama	920.87107805
37181 Vance	North Carolina	915.16755641
48421 Sherman	Texas	909.38616434
1005 Barbour	Alabama	908.32362043

Counties\_Cities

18145 Shelby	Indiana	908.21429372
28035 Forrest	Mississippi	903.56628818
17043 DuPage	Illinois	903.41367386
26125 Oakland	Michigan	897.23562799
8121 Washington	Colorado	896.31289468
48419 Shelby	Texas	893.06790463
27165 Watonwan	Minnesota	892.53187614
28025 Clay	Mississippi	892.39657485
39029 Columbiana	Ohio	892.22227634
31173 Thurston	Nebraska	890.04518691
42079 Luzerne	Pennsylvania	889.04000050
5099 Nevada	Arkansas	888.78212827
29021 Buchanan	Missouri	885.16557338
1095 Marshall	Alabama	883.37200470
31001 Adams	Nebraska	882.23160166
17197 Will	Illinois	881.97483786
51175 Southampton	Virginia	881.38291823
18031 Decatur	Indiana	880.79420766
24021 Frederick	Maryland	880.50757291
8031 Denver	Colorado	879.42363627
45069 Marlboro	South Carolina	875.06629290
19005 Allamakee	Iowa	874.78311163
10001 Kent	Delaware	870.34444133
22079 Rapides	Louisiana	867.02103215
17157 Randolph	Illinois	865.88176665
37131 Northampton	North Carolina	863.99674731
46085 Lyman	South Dakota	863.64825962
42017 Bucks	Pennsylvania	862.63023424
42103 Pike	Pennsylvania	861.74530242
24005 Baltimore	Maryland	857.88677633
47147 Robertson	Tennessee	857.60153214
37023 Burke	North Carolina	857.47162046
16053 Jerome	Idaho	853.63314595
47069 Hardeman	Tennessee	852.49801745

Counties\_Cities

18089 Lake	Indiana	848.24663354
1127 Walker	Alabama	847.57734143
24011 Caroline	Maryland	846.74513572
34037 Sussex	New Jersey	845.17645722
8123 Weld	Colorado	843.76640524
13003 Atkinson	Georgia	843.67843799
48129 Donley	Texas	843.62759867
13087 Decatur	Georgia	839.13452493
34019 Hunterdon	New Jersey	832.30431227
28089 Madison	Mississippi	830.25655590
13193 Macon	Georgia	829.33881153
8117 Summit	Colorado	825.62002129
34015 Gloucester	New Jersey	824.27387031
42075 Lebanon	Pennsylvania	822.28229333
22003 Allen	Louisiana	820.15231400
28095 Monroe	Mississippi	818.24316725
51107 Loudoun	Virginia	816.27135308
46049 Faulk	South Dakota	815.45064378
28159 Winston	Mississippi	814.75364712
29075 Gentry	Missouri	814.72540736
47167 Tipton	Tennessee	813.56262484
13275 Thomas	Georgia	812.18502520
19143 Osceola	Iowa	811.25827815
37063 Durham	North Carolina	811.07789063
13319 Wilkinson	Georgia	807.87959274
22083 Richland	Louisiana	807.25039620
48063 Camp	Texas	805.64720325
26099 Macomb	Michigan	804.22150558
12043 Glades	Florida	801.51559312
18023 Clinton	Indiana	800.00000000
27053 Hennepin	Minnesota	799.48992717
42089 Monroe	Pennsylvania	794.65744778
9005 Litchfield	Connecticut	794.54036475
55059 Kenosha	Wisconsin	793.31324945

Counties\_Cities

22021 Caldwell	Louisiana	793.17269076
13167 Johnson	Georgia	793.16028018
27027 Clay	Minnesota	792.74489876
48177 Gonzales	Texas	792.27888217
13201 Miller	Georgia	791.41751671
37193 Wilkes	North Carolina	790.58301851
19079 Hamilton	Iowa	789.19208133
37155 Robeson	North Carolina	788.88880461
46013 Brown	South Dakota	788.48306033
28019 Choctaw	Mississippi	785.21381976
24003 Anne Arundel	Maryland	785.02719472
12086 Miami-Dade	Florida	783.35562129
47111 Macon	Tennessee	783.02081187
24017 Charles	Maryland	782.64800035
51760 Richmond City	Virginia	781.96369485
19149 Plymouth	Iowa	781.03207810
22105 Tangipahoa	Louisiana	776.66564507
27083 Lyon	Minnesota	776.46416169
1041 Crenshaw	Alabama	774.01620370
47003 Bedford	Tennessee	772.87001917
48319 Mason	Texas	771.02803738
45081 Saluda	South Carolina	769.08099688
56013 Fremont	Wyoming	769.01672105
20085 Jackson	Kansas	768.07228916
13069 Coffee	Georgia	765.78562644
22121 West Baton Rou	Louisiana	764.36977334
51165 Rockingham	Virginia	764.36413766
48387 Red River	Texas	763.86036961
10003 New Castle	Delaware	761.43992420
42069 Lackawanna	Pennsylvania	759.03848800
18063 Hendricks	Indiana	758.04297972
19059 Dickinson	Iowa	757.88491809
9007 Middlesex	Connecticut	751.77339841
37123 Montgomery	North Carolina	751.71427524

Counties\_Cities

19099 Jasper	Iowa	751.07007295
1025 Clarke	Alabama	748.32775920
13299 Ware	Georgia	748.31838565
22103 St. Tammany	Louisiana	748.12774349
28065 Jefferson Davis	Mississippi	747.73010504
18081 Johnson	Indiana	747.63962234
22005 Ascension	Louisiana	746.75949692
28063 Jefferson	Mississippi	745.84857867
47141 Putnam	Tennessee	745.78592900
28043 Grenada	Mississippi	745.66611256
37047 Columbus	North Carolina	745.66525919
17187 Warren	Illinois	745.65523720
1105 Perry	Alabama	743.98249453
13197 Marion	Georgia	742.42605676
51117 Mecklenburg	Virginia	737.35725938
8005 Arapahoe	Colorado	735.24104942
36029 Erie	New York	734.24600340
24027 Howard	Maryland	733.61056449
8001 Adams	Colorado	728.50813100
29510 St. Louis City	Missouri	724.80996440
20119 Meade	Kansas	723.58900145
34009 Cape May	New Jersey	722.77441659
27091 Martin	Minnesota	722.76977508
21141 Logan	Kentucky	722.51658083
5143 Washington	Arkansas	721.63773786
28001 Adams	Mississippi	721.33880482
36021 Columbia	New York	719.34040991
13263 Talbot	Georgia	717.47448980
27047 Freeborn	Minnesota	716.06884772
22109 Terrebonne	Louisiana	713.37855000
6037 Los Angeles	California	713.04608037
37015 Bertie	North Carolina	709.55534532
22101 St. Mary	Louisiana	709.20560935
28105 Oktibbeha	Mississippi	707.67555797

Counties\_Cities

27123 Ramsey	Minnesota	705.54879046
12085 Martin	Florida	704.73302178
33011 Hillsborough	New Hampshire	704.40003179
1107 Pickens	Alabama	702.17674792
51147 Prince Edward	Virginia	701.52505447
47157 Shelby	Tennessee	698.57357197
46127 Union	South Dakota	697.86798130
25001 Barnstable	Massachusetts	696.30247454
31093 Howard	Nebraska	695.73283859
40023 Choctaw	Oklahoma	695.39132806
8003 Alamosa	Colorado	695.31858778
12049 Hardee	Florida	693.70526702
28147 Walthall	Mississippi	691.32388524
39099 Mahoning	Ohio	690.64021390
39013 Belmont	Ohio	690.31923561
47143 Rhea	Tennessee	689.98910544
51630 Fredericksburg	Virginia	689.67883612
18107 Montgomery	Indiana	685.86032441
35006 Cibola	New Mexico	684.21446198
42071 Lancaster	Pennsylvania	684.19687356
31051 Dixon	Nebraska	683.13189700
48371 Pecos	Texas	682.70273719
17093 Kendall	Illinois	682.48446234
28119 Quitman	Mississippi	680.75450291
51087 Henrico	Virginia	678.48910135
18113 Noble	Indiana	677.43835732
18117 Orange	Indiana	677.30514649
26081 Kent	Michigan	677.13288446
1035 Conecuh	Alabama	676.06092694
44003 Kent	Rhode Island	674.35204228
21183 Ohio	Kentucky	672.56196288
40147 Washington	Oklahoma	671.25745038
48225 Houston	Texas	668.99736717
48405 San Augustine	Texas	668.12439261



Counties\_Cities

48103 Crane	Texas	667.50104297
18005 Bartholomew	Indiana	663.42005728
1087 Macon	Alabama	661.64108683
13229 Pierce	Georgia	660.16813657
12063 Jackson	Florida	658.31694442
36001 Albany	New York	656.42735505
12039 Gadsden	Florida	655.85915370
45055 Kershaw	South Carolina	655.56775216
45033 Dillon	South Carolina	653.61613125
16063 Lincoln	Idaho	652.98507463
31073 Gosper	Nebraska	651.30260521
37185 Warren	North Carolina	651.28489928
5087 Madison	Arkansas	649.23244949
22045 Iberia	Louisiana	647.01653487
21077 Gallatin	Kentucky	645.38043478
28027 Coahoma	Mississippi	645.21831359
51570 Colonial Heights	Virginia	644.87186676
28143 Tunica	Mississippi	643.60418343
12021 Collier	Florida	643.34932680
1097 Mobile	Alabama	642.88942544
36073 Orleans	New York	642.66719196
22099 St. Martin	Louisiana	634.07993137
37151 Randolph	North Carolina	633.41030059
31023 Butler	Nebraska	632.91139241
26049 Genesee	Michigan	632.35453142
20031 Coffey	Kansas	631.60451840
18087 LaGrange	Indiana	630.56191203
37091 Hertford	North Carolina	629.78147851
37119 Mecklenburg	North Carolina	627.29625441
29155 Pemiscot	Missouri	626.84365782
42029 Chester	Pennsylvania	626.19002923
21003 Allen	Kentucky	624.94082000
22119 Webster	Louisiana	623.74349193
48477 Washington	Texas	620.94109605

Counties\_Cities

18111 Newton	Indiana	620.94068946
45025 Chesterfield	South Carolina	620.71075753
37197 Yadkin	North Carolina	620.62168713
18099 Marshall	Indiana	620.56737589
49035 Salt Lake	Utah	620.14535416
51041 Chesterfield	Virginia	616.83058103
13239 Quitman	Georgia	614.30451953
22081 Red River	Louisiana	613.42456058
1051 Elmore	Alabama	613.03992087
17017 Cass	Illinois	611.74551387
51670 Hopewell	Virginia	610.72756240
37159 Rowan	North Carolina	610.21364557
37195 Wilson	North Carolina	608.92517341
13017 Ben Hill	Georgia	607.61303390
1111 Randolph	Alabama	607.26072607
40015 Caddo	Oklahoma	603.92725265
31081 Hamilton	Nebraska	603.44827586
19135 Monroe	Iowa	603.33761232
26145 Saginaw	Michigan	603.24947589
22067 Morehouse	Louisiana	602.40963855
39111 Monroe	Ohio	601.88542422
13027 Brooks	Georgia	599.49719590
18143 Scott	Indiana	598.87762794
30101 Toole	Montana	597.56851432
39107 Mercer	Ohio	595.71766889
1001 Autauga	Alabama	595.31303394
13119 Franklin	Georgia	595.05711680
13199 Meriwether	Georgia	593.31687868
1125 Tuscaloosa	Alabama	593.07552020
17111 McHenry	Illinois	592.73422562
28011 Bolivar	Mississippi	590.43181310
9013 Tolland	Connecticut	586.39950703
51179 Stafford	Virginia	584.82261937
13257 Stephens	Georgia	583.82946034

Counties\_Cities

24013 Carroll	Maryland	583.62871002
42043 Dauphin	Pennsylvania	579.58043573
18003 Allen	Indiana	577.59270656
13253 Seminole	Georgia	577.26999399
1067 Henry	Alabama	575.28037655
42037 Columbia	Pennsylvania	574.43167930
47165 Sumner	Tennessee	574.40862628
45041 Florence	South Carolina	573.97636057
51187 Warren	Virginia	572.45706572
25015 Hampshire	Massachusetts	570.79111276
51730 Petersburg	Virginia	570.21573162
13011 Banks	Georgia	568.78028228
13089 DeKalb	Georgia	568.76009506
13145 Harris	Georgia	568.52791878
12099 Palm Beach	Florida	568.12484480
28005 Amite	Mississippi	567.90524095
28091 Marion	Mississippi	566.45761683
37017 Bladen	North Carolina	566.43567340
28113 Pike	Mississippi	566.18557743
22091 St. Helena	Louisiana	565.19197038
40007 Beaver	Oklahoma	564.01579244
39095 Lucas	Ohio	562.69030633
18067 Howard	Indiana	562.12514873
37067 Forsyth	North Carolina	561.33094521
51177 Spotsylvania	Virginia	560.19904945
18037 Dubois	Indiana	559.14483731
18141 St. Joseph	Indiana	558.40544224
45085 Sumter	South Carolina	557.68364128
20189 Stevens	Kansas	557.65425436
16083 Twin Falls	Idaho	557.61433998
13033 Burke	Georgia	557.46331891
37079 Greene	North Carolina	556.82467162
51035 Carroll	Virginia	556.75529761
1099 Monroe	Alabama	555.37095932

Counties\_Cities

13135 Gwinnett	Georgia	554.11783600
13131 Grady	Georgia	553.58008728
18055 Greene	Indiana	553.02130850
13313 Whitfield	Georgia	552.55520747
21211 Shelby	Kentucky	552.37231543
29189 St. Louis	Missouri	552.28723751
20081 Haskell	Kansas	550.41280961
6107 Tulare	California	550.37876105
17027 Clinton	Illinois	549.96147613
48381 Randall	Texas	549.64005548
51620 Franklin City	Virginia	549.10769999
16031 Cassia	Idaho	548.94401609
13123 Gilmer	Georgia	548.41640706
36063 Niagara	New York	548.39307523
48069 Castro	Texas	547.94520548
53005 Benton	Washington	547.85834939
5075 Lawrence	Arkansas	547.64512596
28151 Washington	Mississippi	545.90240330
36065 Oneida	New York	545.78638104
17077 Jackson	Illinois	545.11572824
17163 St. Clair	Illinois	544.70445378
42055 Franklin	Pennsylvania	544.45054413
37093 Hoke	North Carolina	544.15309327
19077 Guthrie	Iowa	541.04477612
36067 Onondaga	New York	540.91626625
45045 Greenville	South Carolina	540.43752297
28013 Calhoun	Mississippi	540.31587697
51061 Fauquier	Virginia	537.67244429
28149 Warren	Mississippi	537.07553708
39049 Franklin	Ohio	536.51835458
22029 Concordia	Louisiana	536.48068670
13307 Webster	Georgia	536.19302949
46111 Sanborn	South Dakota	535.19967065
19155 Pottawattamie	Iowa	534.57068628

Counties\_Cities

18011 Boone	Indiana	534.33633338
26021 Berrien	Michigan	533.27797277
48357 Ochiltree	Texas	532.82396703
28049 Hinds	Mississippi	532.72033237
29133 Mississippi	Missouri	532.39352130
13185 Lowndes	Georgia	531.28841740
21061 Edmonson	Kentucky	529.57471077
42061 Huntingdon	Pennsylvania	529.13567127
48113 Dallas	Texas	528.09719718
1031 Coffee	Alabama	527.84680884
28087 Lowndes	Mississippi	527.74478194
36039 Greene	New York	526.41553136
21001 Adair	Kentucky	525.63101743
1129 Washington	Alabama	525.09463915
37113 Macon	North Carolina	524.30211138
17161 Rock Island	Illinois	524.12581808
18047 Franklin	Indiana	523.39901478
21085 Grayson	Kentucky	520.49694161
27101 Murray	Minnesota	519.57467376
45031 Darlington	South Carolina	519.44552558
13045 Carroll	Georgia	517.26619314
5139 Union	Arkansas	516.28073404
45079 Richland	South Carolina	516.19003512
47149 Rutherford	Tennessee	515.55911231
24037 St. Mary's	Maryland	513.02989420
19035 Cherokee	Iowa	512.32223302
37107 Lenoir	North Carolina	510.93325711
22059 LaSalle	Louisiana	509.48582155
17177 Stephenson	Illinois	509.46305276
13015 Bartow	Georgia	509.36019848
13215 Muscogee	Georgia	508.85867326
19157 Poweshiek	Iowa	508.04855875
18079 Jennings	Indiana	507.04429394
48179 Gray	Texas	506.96506052

Counties\_Cities

13165 Jenkins	Georgia	506.73730278
21107 Hopkins	Kentucky	505.90219224
45029 Colleton	South Carolina	504.51407329
24019 Dorchester	Maryland	503.15644728
13237 Putnam	Georgia	499.79366317
5007 Benton	Arkansas	499.61849982
25011 Franklin	Massachusetts	497.44232910
17075 Iroquois	Illinois	496.30488335
27109 Olmsted	Minnesota	495.91430601
19133 Monona	Iowa	495.44878442
56043 Washakie	Wyoming	494.61001902
22069 Natchitoches	Louisiana	494.06347810
48347 Nacogdoches	Texas	493.06813167
22107 Tensas	Louisiana	493.05244285
13063 Clayton	Georgia	492.72309791
16087 Washington	Idaho	492.07755142
54035 Jackson	West Virginia	491.18651153
18061 Harrison	Indiana	490.70631970
51075 Goochland	Virginia	490.44914817
18059 Hancock	Indiana	489.84296211
54083 Randolph	West Virginia	489.19265864
24047 Worcester	Maryland	488.20021998
18015 Carroll	Indiana	486.90813335
26137 Otsego	Michigan	486.51935942
19123 Mahaska	Iowa	486.36363636
48111 Dallam	Texas	486.11111111
1133 Winston	Alabama	486.05240913
13133 Greene	Georgia	485.93061363
8065 Lake	Colorado	485.68507157
13121 Fulton	Georgia	485.66155675
27003 Anoka	Minnesota	485.00196431
51069 Frederick	Virginia	484.40948447
48017 Bailey	Texas	483.84801480
48245 Jefferson	Texas	483.52751558

Counties\_Cities

38035 Grand Forks	North Dakota	483.25561679
1113 Russell	Alabama	482.85768678
23005 Cumberland	Maine	481.67817494
55027 Dodge	Wisconsin	481.51900463
18019 Clark	Indiana	481.42467621
22061 Lincoln	Louisiana	480.97296381
42107 Schuylkill	Pennsylvania	479.35129200
51049 Cumberland	Virginia	479.15179937
29007 Audrain	Missouri	478.93848388
17079 Jasper	Illinois	478.61824992
31121 Merrick	Nebraska	478.46889952
13221 Oglethorpe	Georgia	478.27819849
31153 Sarpy	Nebraska	478.15503716
31157 Scotts Bluff	Nebraska	477.92381005
51193 Westmoreland	Virginia	476.72462142
22027 Claiborne	Louisiana	476.66833919
51057 Essex	Virginia	476.23408737
27147 Steele	Minnesota	475.50471429
44001 Bristol	Rhode Island	474.82990401
13255 Spalding	Georgia	473.52496218
13013 Barrow	Georgia	472.71962281
18095 Madison	Indiana	472.07287818
8105 Rio Grande	Colorado	471.11111111
37083 Halifax	North Carolina	470.59754024
16067 Minidoka	Idaho	470.58823529
13085 Dawson	Georgia	470.43814536
36053 Madison	New York	470.37220143
13067 Cobb	Georgia	469.96492109
22055 Lafayette	Louisiana	469.55705118
37065 Edgecombe	North Carolina	469.18565523
8125 Yuma	Colorado	469.06187625
21109 Jackson	Kentucky	468.68025591
27009 Benton	Minnesota	468.61511900
36093 Schenectady	New York	465.40070808

Counties\_Cities

32013 Humboldt	Nevada	464.67294174
1103 Morgan	Alabama	464.35858895
27063 Jackson	Minnesota	464.13076380
21083 Graves	Kentucky	463.59568025
46027 Clay	South Dakota	462.92999074
19141 O'Brien	Iowa	462.42774566
13207 Monroe	Georgia	461.48255814
27023 Chippewa	Minnesota	461.25461255
28073 Lamar	Mississippi	461.19109004
55105 Rock	Wisconsin	460.98486474
35019 Guadalupe	New Mexico	460.72333564
31109 Lancaster	Nebraska	460.17297461
8085 Montrose	Colorado	459.56317809
25003 Berkshire	Massachusetts	459.04960902
18103 Miami	Indiana	458.28998791
46121 Todd	South Dakota	457.06505883
33015 Rockingham	New Hampshire	456.05092245
53001 Adams	Washington	455.48863809
22009 Avoyelles	Louisiana	454.74766448
1033 Colbert	Alabama	454.69486140
28133 Sunflower	Mississippi	454.63376724
37171 Surry	North Carolina	454.49491299
12011 Broward	Florida	454.27057389
55127 Walworth	Wisconsin	454.11596830
17037 DeKalb	Illinois	453.22297226
26039 Crawford	Michigan	453.20480541
20187 Stanton	Kansas	452.94413689
28111 Perry	Mississippi	452.60246417
12013 Calhoun	Florida	452.45766779
48141 El Paso	Texas	451.25945873
46083 Lincoln	South Dakota	450.62662608
56039 Teton	Wyoming	450.58706295
1093 Marion	Alabama	450.22343178
36055 Monroe	New York	449.84740206



Counties\_Cities

5037 Cross	Arkansas	449.74814104
19113 Linn	Iowa	449.73861156
20197 Wabaunsee	Kansas	449.34048413
45005 Allendale	South Carolina	449.28675727
9011 New London	Connecticut	449.05241694
13097 Douglas	Georgia	447.94297156
37153 Richmond	North Carolina	447.79111992
26069 Iosco	Michigan	446.55316774
1007 Bibb	Alabama	446.42857143
17141 Ogle	Illinois	445.77106612
19151 Pocahontas	Iowa	445.10385757
28137 Tate	Mississippi	445.07806252
37033 Caswell	North Carolina	444.97312539
13251 Screven	Georgia	444.82709140
13105 Elbert	Georgia	444.56066946
6083 Santa Barbara	California	441.40667866
29157 Perry	Missouri	438.64229765
40089 McCurtain	Oklahoma	437.26875210
28127 Simpson	Mississippi	437.25241049
1049 DeKalb	Alabama	435.66575611
40001 Adair	Oklahoma	434.74322978
19069 Franklin	Iowa	434.61082576
18123 Perry	Indiana	434.50947545
48325 Medina	Texas	434.00561654
42067 Juniata	Pennsylvania	433.12823834
36035 Fulton	New York	432.90851076
22097 St. Landry	Louisiana	432.55521724
39037 Darke	Ohio	432.55460515
39157 Tuscarawas	Ohio	431.78267662
21111 Jefferson	Kentucky	431.26887531
13129 Gordon	Georgia	428.18757043
18043 Floyd	Indiana	428.12512053
6065 Riverside	California	428.03083781
18007 Benton	Indiana	427.59736508

Counties\_Cities

24015 Cecil	Maryland	426.93482193
51149 Prince George	Virginia	425.39782574
18091 LaPorte	Indiana	424.51843974
35043 Sandoval	New Mexico	424.30379049
8059 Jefferson	Colorado	423.62292389
18109 Morgan	Indiana	423.58377546
26121 Muskegon	Michigan	422.84028850
28139 Tippah	Mississippi	422.82336895
26161 Washtenaw	Michigan	422.41409521
51077 Grayson	Virginia	422.23786066
47065 Hamilton	Tennessee	421.64672812
51135 Nottoway	Virginia	421.53047990
19103 Johnson	Iowa	421.12918154
28057 Itawamba	Mississippi	420.97206276
12121 Suwannee	Florida	420.90018330
38061 Mountrail	North Dakota	420.82599335
13023 Bleckley	Georgia	420.62626577
37001 Alamance	North Carolina	420.58208561
1037 Coosa	Alabama	419.97200187
32031 Washoe	Nevada	419.76660547
53017 Douglas	Washington	419.51196774
8063 Kit Carson	Colorado	418.81893062
51690 Martinsville	Virginia	418.53976128
51036 Charles City	Virginia	417.80723239
47047 Fayette	Tennessee	417.21183993
18131 Pulaski	Indiana	417.03424493
51093 Isle of Wight	Virginia	416.74559576
18065 Henry	Indiana	416.39908019
42115 Susquehanna	Pennsylvania	416.36896696
13171 Lamar	Georgia	415.78947368
13235 Pulaski	Georgia	415.57502936
21117 Kenton	Kentucky	415.53498624
22053 Jefferson Davis	Louisiana	414.79323665
37117 Martin	North Carolina	414.62661550

Counties\_Cities

13311 White	Georgia	413.74708041
13075 Cook	Georgia	413.70469642
39035 Cuyahoga	Ohio	413.55236173
5017 Chicot	Arkansas	411.95631347
12079 Madison	Florida	410.16784500
49049 Utah	Utah	409.98821947
21015 Boone	Kentucky	409.78309626
18133 Putnam	Indiana	407.63387067
44009 Washington	Rhode Island	406.56527631
19165 Shelby	Iowa	405.94230437
24009 Calvert	Maryland	405.42156234
29207 Stoddard	Missouri	404.02656988
4013 Maricopa	Arizona	403.34867136
1081 Lee	Alabama	403.19383193
19041 Clay	Iowa	402.87591422
26007 Alpena	Michigan	401.97461213
26127 Oceana	Michigan	401.87793427
48203 Harrison	Texas	401.64253814
13057 Cherokee	Georgia	400.15896187
42025 Carbon	Pennsylvania	400.14324194
36113 Warren	New York	399.90663658
19063 Emmet	Iowa	399.87031233
48099 Coryell	Texas	399.68987274
12093 Okeechobee	Florida	399.64369117
28109 Pearl River	Mississippi	399.01059815
13159 Jasper	Georgia	398.86039886
26157 Tuscola	Michigan	397.97395080
19061 Dubuque	Iowa	396.47304190
51740 Portsmouth	Virginia	396.27187421
37101 Johnston	North Carolina	395.70741335
9015 Windham	Connecticut	395.63519530
36115 Washington	New York	395.44422112
27037 Dakota	Minnesota	395.37119526
24025 Harford	Maryland	395.34407535

Counties\_Cities

32015 Lander	Nevada	394.61883408
38087 Slope	North Dakota	393.18479685
18053 Grant	Indiana	392.80514438
48037 Bowie	Texas	392.26495908
39007 Ashtabula	Ohio	391.82300268
28033 DeSoto	Mississippi	391.75608925
26059 Hillsdale	Michigan	391.26538285
8015 Chaffee	Colorado	389.47420982
53033 King	Washington	389.31327449
23001 Androscoggin	Maine	389.11951263
51089 Henry	Virginia	388.59340961
22015 Bossier	Louisiana	388.41058301
26155 Shiawassee	Michigan	387.14218677
47181 Wayne	Tennessee	386.52011112
31035 Clay	Nebraska	386.22465401
13233 Polk	Georgia	386.15493289
45047 Greenwood	South Carolina	385.91481602
18093 Lawrence	Indiana	385.39020759
28037 Franklin	Mississippi	385.20801233
48195 Hansford	Texas	384.40417353
53061 Snohomish	Washington	383.97302249
32003 Clark	Nevada	383.39396867
39061 Hamilton	Ohio	383.25717168
13155 Irwin	Georgia	383.06022558
46109 Roberts	South Dakota	382.88503877
5115 Pope	Arkansas	382.81250000
18137 Ripley	Indiana	382.14774042
16047 Gooding	Idaho	381.67938931
20069 Gray	Kansas	381.23653241
8014 Broomfield	Colorado	381.13387327
18057 Hamilton	Indiana	380.80984955
19161 Sac	Iowa	380.69760263
31039 Cuming	Nebraska	380.31319911
45075 Orangeburg	South Carolina	379.59831596

Counties\_Cities

51610 Falls Church	Virginia	379.09558624
13217 Newton	Georgia	378.85357994
47021 Cheatham	Tennessee	378.34763471
39097 Madison	Ohio	378.26762434
55041 Forest	Wisconsin	378.15593371
24043 Washington	Maryland	377.66852630
26115 Monroe	Michigan	377.56166951
51065 Fluvanna	Virginia	377.10487996
22063 Livingston	Louisiana	376.16341972
19181 Warren	Iowa	376.05766217
26023 Branch	Michigan	375.95708587
13279 Toombs	Georgia	375.64622308
28041 Greene	Mississippi	375.38642720
51053 Dinwiddie	Virginia	375.05695958
13115 Floyd	Georgia	374.76896055
4019 Pima	Arizona	374.27591709
51800 Suffolk	Virginia	373.96501618
13247 Rockdale	Georgia	373.09314083
13303 Washington	Georgia	372.80486608
41041 Lincoln	Oregon	372.56013607
45063 Lexington	South Carolina	372.16301960
37057 Davidson	North Carolina	372.11758916
37081 Guilford	North Carolina	371.57794142
42007 Beaver	Pennsylvania	370.88295638
18085 Kosciusko	Indiana	370.53841500
13231 Pike	Georgia	370.29086616
8053 Hinsdale	Colorado	369.91368681
47105 Loudon	Tennessee	369.43491537
13157 Jackson	Georgia	369.20280594
36037 Genesee	New York	368.62513258
19051 Davis	Iowa	365.97537984
12133 Washington	Florida	365.75562701
37089 Henderson	North Carolina	365.74502347
8023 Costilla	Colorado	365.72622780

Counties\_Cities

1073 Jefferson	Alabama	365.53920825
22019 Calcasieu	Louisiana	364.82334869
13317 Wilkes	Georgia	364.52004860
13151 Henry	Georgia	364.43401963
54037 Jefferson	West Virginia	364.36605587
47189 Wilson	Tennessee	364.08888889
46117 Stanley	South Dakota	363.99735275
19087 Henry	Iowa	363.78133254
30037 Golden Valley	Montana	363.19612591
8097 Pitkin	Colorado	362.11699164
13301 Warren	Georgia	361.83584079
26017 Bay	Michigan	361.80633738
39109 Miami	Ohio	361.50703244
29201 Scott	Missouri	361.43325186
18029 Dearborn	Indiana	361.12007747
19015 Boone	Iowa	360.58604722
18041 Fayette	Indiana	360.13363995
26025 Calhoun	Michigan	359.88608564
13025 Brantley	Georgia	359.84547812
22011 Beauregard	Louisiana	359.70257429
45023 Chester	South Carolina	359.67876965
26077 Kalamazoo	Michigan	359.42160305
13161 Jeff Davis	Georgia	359.30534300
12029 Dixie	Florida	359.28143713
27139 Scott	Minnesota	356.89810763
31019 Buffalo	Nebraska	356.74695153
48115 Dawson	Texas	356.60511926
53057 Skagit	Washington	356.45757609
6029 Kern	California	356.28102823
24035 Queen Anne's	Maryland	356.21181668
48005 Angelina	Texas	354.79722592
28107 Panola	Mississippi	354.02890748
13149 Heard	Georgia	353.56511491
53007 Chelan	Washington	353.08167610

Counties\_Cities

18027 Daviess	Indiana	352.97311974
27113 Pennington	Minnesota	352.65904923
48201 Harris	Texas	352.61424687
39055 Geauga	Ohio	352.01157065
31167 Stanton	Nebraska	351.75879397
42093 Montour	Pennsylvania	350.87719298
8095 Phillips	Colorado	349.97666822
13163 Jefferson	Georgia	349.96759559
56041 Uinta	Wyoming	349.77092468
18035 Delaware	Indiana	349.38835256
1045 Dale	Alabama	349.29324291
21059 Daviess	Kentucky	349.14543440
12071 Lee	Florida	349.05447847
13077 Coweta	Georgia	348.95519114
28121 Rankin	Mississippi	348.27357669
13021 Bibb	Georgia	348.14984160
17109 McDonough	Illinois	347.18744784
13297 Walton	Georgia	346.51294611
18127 Porter	Indiana	345.53109190
48453 Travis	Texas	345.46740202
50007 Chittenden	Vermont	345.13769049
48167 Galveston	Texas	345.08271923
17019 Champaign	Illinois	344.78981632
51033 Caroline	Virginia	344.46899779
13249 Schley	Georgia	343.77387319
51085 Hanover	Virginia	343.15873889
13019 Berrien	Georgia	342.82152504
28081 Lee	Mississippi	342.71495974
12081 Manatee	Florida	342.65743121
37007 Anson	North Carolina	341.68107087
48439 Tarrant	Texas	341.49811193
51097 King and Queen	Virginia	340.81226924
28145 Union	Mississippi	339.08970146
13189 McDuffie	Georgia	339.04602666

Counties\_Cities

51137 Orange	Virginia	338.39100535
46103 Pennington	South Dakota	338.31861021
13213 Murray	Georgia	338.16788157
36007 Broome	New York	337.57872054
48021 Bastrop	Texas	336.87454010
4021 Pinal	Arizona	335.46690284
13047 Catoosa	Georgia	335.21210323
19091 Humboldt	Iowa	335.18382738
47135 Perry	Tennessee	334.82142857
8009 Baca	Colorado	334.72803347
37139 Pasquotank	North Carolina	330.48260551
13245 Richmond	Georgia	330.43253917
30003 Big Horn	Montana	329.88454041
6071 San Bernardino	California	329.75640575
54003 Berkeley	West Virginia	329.56806093
6081 San Mateo	California	329.15553996
6075 San Francisco	California	328.99168464
51830 Williamsburg	Virginia	328.94736842
35053 Socorro	New Mexico	328.65252465
39155 Trumbull	Ohio	328.25346000
48277 Lamar	Texas	327.78314028
51099 King George	Virginia	327.37535278
37069 Franklin	North Carolina	327.11663706
41047 Marion	Oregon	326.92551633
20171 Scott	Kansas	326.73065142
8013 Boulder	Colorado	326.60897086
13219 Oconee	Georgia	325.93196170
44005 Newport	Rhode Island	325.89469603
37161 Rutherford	North Carolina	324.72390986
13187 Lumpkin	Georgia	324.68517676
37025 Cabarrus	North Carolina	324.59236687
5031 Craighead	Arkansas	324.25063100
26147 St. Clair	Michigan	323.84191996
13269 Taylor	Georgia	323.42331136



Counties\_Cities

48305 Lynn	Texas	323.29419772
48181 Grayson	Texas	323.15603287
48163 Frio	Texas	322.97133629
5119 Pulaski	Arkansas	322.39991851
27115 Pine	Minnesota	322.21958417
46023 Charles Mix	South Dakota	321.26793746
13271 Telfair	Georgia	321.23960695
36083 Rensselaer	New York	320.49271836
26139 Ottawa	Michigan	319.11158234
21213 Simpson	Kentucky	318.41977441
48041 Brazos	Texas	317.96011607
17133 Monroe	Illinois	317.46031746
21067 Fayette	Kentucky	316.88183334
51113 Madison	Virginia	315.90823618
29001 Adair	Missouri	315.71885236
13295 Walker	Georgia	315.51649618
13225 Peach	Georgia	315.05293622
46102 Oglala Lakota	South Dakota	314.48738556
5071 Johnson	Arkansas	314.11263182
31041 Custer	Nebraska	313.65313653
1039 Covington	Alabama	313.63218515
37059 Davie	North Carolina	313.57498888
39117 Morrow	Ohio	313.28320802
40141 Tillman	Oklahoma	313.01034295
28071 Lafayette	Mississippi	312.08366032
37111 McDowell	North Carolina	312.03990595
5011 Bradley	Arkansas	312.01248050
37135 Orange	North Carolina	310.21660378
47107 McMinn	Tennessee	309.65562541
17137 Morgan	Illinois	309.04167648
24039 Somerset	Maryland	307.69230769
51540 Charlottesville	Virginia	307.58359831
37165 Scotland	North Carolina	307.38293594
45067 Marion	South Carolina	306.06656142

Counties\_Cities

26075 Jackson	Michigan	306.00102000
39153 Summit	Ohio	305.39675744
12033 Escambia	Florida	304.56305818
46101 Moody	South Dakota	303.99756802
29135 Moniteau	Missouri	303.95136778
27163 Washington	Minnesota	303.62537182
29119 McDonald	Missouri	303.31917844
41027 Hood River	Oregon	303.05617210
8045 Garfield	Colorado	302.82750544
51095 James City	Virginia	302.36789403
48209 Hays	Texas	302.29393032
37125 Moore	North Carolina	301.98009769
45051 Horry	South Carolina	301.32472461
5023 Cleburne	Arkansas	300.42058882
18139 Rush	Indiana	300.06601452
45013 Beaufort	South Carolina	299.92316456
1043 Cullman	Alabama	299.60930946
39023 Clark	Ohio	299.43901624
48157 Fort Bend	Texas	299.29251210
39137 Putnam	Ohio	298.99348727
45083 Spartanburg	South Carolina	298.83270466
47171 Unicoi	Tennessee	298.40662125
18151 Steuben	Indiana	297.80836176
46125 Turner	South Dakota	296.77113010
19017 Bremer	Iowa	296.62885317
35013 Dona Ana	New Mexico	296.52173114
35013 Dona Ana	New Mexico	296.52173114
55139 Winnebago	Wisconsin	295.87182786
13083 Dade	Georgia	295.82152102
37127 Nash	North Carolina	294.63070116
18075 Jay	Indiana	293.77769216
1055 Etowah	Alabama	293.65567165
39033 Crawford	Ohio	293.62214200
13049 Charlton	Georgia	293.02899445

Counties\_Cities

8113 San Miguel	Colorado	293.00451715
37027 Caldwell	North Carolina	292.57945361
37179 Union	North Carolina	292.48690167
39065 Hardin	Ohio	292.24904701
51007 Amelia	Virginia	292.01567663
13309 Wheeler	Georgia	291.91521767
37085 Harnett	North Carolina	291.32579314
47187 Williamson	Tennessee	291.28853100
17195 Whiteside	Illinois	291.23071945
37103 Jones	North Carolina	290.54685068
54031 Hardy	West Virginia	290.38112523
36017 Chenango	New York	290.30629418
1021 Chilton	Alabama	289.90102598
24041 Talbot	Maryland	289.43951526
48483 Wheeler	Texas	288.96166442
42041 Cumberland	Pennsylvania	288.35866249
48101 Cottle	Texas	287.97696184
5135 Sharp	Arkansas	287.91892203
45009 Bamberg	South Carolina	287.21541156
37187 Washington	North Carolina	286.70208281
26149 St. Joseph	Michigan	286.68315777
28135 Tallahatchie	Mississippi	285.97983842
12015 Charlotte	Florida	285.94903729
1117 Shelby	Alabama	285.10896726
28093 Marshall	Mississippi	284.90028490
5061 Howard	Arkansas	284.83621917
19031 Cedar	Iowa	284.53320449
39123 Ottawa	Ohio	284.52991243
27039 Dodge	Minnesota	283.35414465
21101 Henderson	Kentucky	282.95058235
35041 Roosevelt	New Mexico	282.77223497
40087 McClain	Oklahoma	282.60597724
39017 Butler	Ohio	282.44302758
36107 Tioga	New York	282.12520593

Counties\_Cities

26065 Ingham	Michigan	281.48325277
48437 Swisher	Texas	281.42589118
18169 Wabash	Indiana	281.32992327
42001 Adams	Pennsylvania	281.09832605
51025 Brunswick	Virginia	280.76171875
17003 Alexander	Illinois	280.52805281
39043 Erie	Ohio	280.10453662
1069 Houston	Alabama	279.78839212
4015 Mohave	Arizona	279.64686232
17029 Coles	Illinois	279.06062690
26067 Ionia	Michigan	278.77277683
6073 San Diego	California	278.58169197
27141 Sherburne	Minnesota	278.02074222
27103 Nicollet	Minnesota	277.61542957
40031 Comanche	Oklahoma	276.52754480
31179 Wayne	Nebraska	276.50749761
13079 Crawford	Georgia	276.01883423
19085 Harrison	Iowa	275.93038064
5081 Little River	Arkansas	275.83968846
27171 Wright	Minnesota	275.02951984
20083 Hodgeman	Kansas	275.02750275
18173 Warrick	Indiana	274.90530152
21233 Webster	Kentucky	274.57859812
48153 Floyd	Texas	274.11341443
37173 Swain	North Carolina	273.78027378
48323 Maverick	Texas	273.57442079
51600 Fairfax City	Virginia	272.64588590
17081 Jefferson	Illinois	272.34267583
26093 Livingston	Michigan	271.93239342
48229 Hudspeth	Texas	271.11574557
13153 Houston	Georgia	270.79353440
21171 Monroe	Kentucky	270.57286807
13281 Towns	Georgia	269.99662504
8041 El Paso	Colorado	269.66222880

Counties\_Cities

1053 Escambia	Alabama	269.40241646
37005 Alleghany	North Carolina	268.79311890
41031 Jefferson	Oregon	268.68386243
31185 York	Nebraska	268.66105141
6041 Marin	California	268.42174178
51550 Chesapeake	Virginia	267.89320540
13059 Clarke	Georgia	267.80805780
26159 Van Buren	Michigan	267.73406850
17119 Madison	Illinois	267.33620458
37149 Polk	North Carolina	266.84779972
8017 Cheyenne	Colorado	266.52452026
51109 Louisa	Virginia	266.46364675
36101 Steuben	New York	266.19065514
22039 Evangeline	Louisiana	266.12445056
19117 Lucas	Iowa	266.04973973
37183 Wake	North Carolina	264.76121596
19187 Webster	Iowa	264.63048212
48303 Lubbock	Texas	264.46592846
18049 Fulton	Indiana	263.78658172
24001 Allegany	Maryland	263.47305389
56017 Hot Springs	Wyoming	263.44676180
51710 Norfolk	Virginia	263.44253429
37051 Cumberland	North Carolina	262.99160473
31155 Saunders	Nebraska	262.87377365
27107 Norman	Minnesota	262.54826255
39169 Wayne	Ohio	262.14354083
18135 Randolph	Indiana	261.55889099
12125 Union	Florida	261.04417671
13091 Dodge	Georgia	260.80656846
29107 Lafayette	Missouri	260.75219339
27011 Big Stone	Minnesota	260.57326117
54099 Wayne	West Virginia	260.36451031
20043 Doniphan	Kansas	260.34886748
53025 Grant	Washington	259.93773823

Counties\_Cities

27019 Carver	Minnesota	259.77537638
6051 Mono	California	259.64912281
6059 Orange	California	259.54435198
26087 Lapeer	Michigan	259.00849730
33013 Merrimack	New Hampshire	258.71423656
12111 St. Lucie	Florida	258.46391470
45049 Hampton	South Carolina	258.38457961
42133 York	Pennsylvania	258.10164788
22043 Grant	Louisiana	257.98416511
37147 Pitt	North Carolina	257.90099714
8079 Mineral	Colorado	257.73195876
26123 Newaygo	Michigan	257.71087294
39073 Hocking	Ohio	257.17808702
17103 Lee	Illinois	257.13701312
28117 Prentiss	Mississippi	256.76476397
45001 Abbeville	South Carolina	256.71325537
48257 Kaufman	Texas	256.56575080
13289 Twiggs	Georgia	256.47288715
20101 Lane	Kansas	256.41025641
6019 Fresno	California	256.13435237
31123 Morrill	Nebraska	256.08194622
45011 Barnwell	South Carolina	255.77870405
18025 Crawford	Indiana	255.73025194
48199 Hardin	Texas	255.21352282
48061 Cameron	Texas	255.00816215
47011 Bradley	Tennessee	254.85584716
51043 Clarke	Virginia	254.76829856
5113 Polk	Arkansas	254.37677690
19119 Lyon	Iowa	254.00050800
39093 Lorain	Ohio	253.99000197
38025 Dunn	North Dakota	253.92428440
46135 Yankton	South Dakota	253.61843544
17063 Grundy	Illinois	253.08012242
6001 Alameda	California	253.00689424

Counties\_Cities

51003 Albemarle	Virginia	252.94799389
1075 Lamar	Alabama	252.81710488
26011 Arenac	Michigan	252.64277641
19081 Hancock	Iowa	252.05377147
37035 Catawba	North Carolina	251.49383556
51037 Charlotte	Virginia	251.29837494
55039 Fond du Lac	Wisconsin	251.29528652
12023 Columbia	Florida	251.05314667
13117 Forsyth	Georgia	251.04390310
48489 Willacy	Texas	250.98768301
48159 Franklin	Texas	250.78952257
45057 Lancaster	South Carolina	250.57664081
40041 Delaware	Oklahoma	250.39196874
13111 Fannin	Georgia	250.34663380
40117 Pawnee	Oklahoma	250.15253203
45019 Charleston	South Carolina	250.05851123
48139 Ellis	Texas	249.67119196
13283 Treutlen	Georgia	249.66955500
54075 Pocahontas	West Virginia	249.58402662
12107 Putnam	Florida	249.45053463
19083 Hardin	Iowa	248.99217453
1077 Lauderdale	Alabama	248.95277474
47043 Dickson	Tennessee	248.84930584
37049 Craven	North Carolina	248.75621891
8107 Routt	Colorado	248.70788482
21149 McLean	Kentucky	248.59489840
19093 Ida	Iowa	248.50168104
18157 Tippecanoe	Indiana	248.12481870
5015 Carroll	Arkansas	248.02466074
35001 Bernalillo	New Mexico	247.82636242
13175 Laurens	Georgia	247.22662441
51770 Roanoke City	Virginia	247.19775821
20177 Shawnee	Kansas	246.76195359
45071 Newberry	South Carolina	246.62512980

Counties\_Cities

13195 Madison	Georgia	246.20573356
55065 Lafayette	Wisconsin	246.02460246
18073 Jasper	Indiana	245.72969733
42127 Wayne	Pennsylvania	245.72899602
8029 Delta	Colorado	245.53355087
22085 Sabine	Louisiana	245.50599201
20067 Grant	Kansas	245.36532170
12075 Levy	Florida	245.27839097
12123 Taylor	Florida	245.10937428
13223 Paulding	Georgia	245.05620443
48071 Chambers	Texas	244.97102747
39173 Wood	Ohio	244.84299443
40105 Nowata	Oklahoma	244.66627520
48479 Webb	Texas	244.64499293
27133 Rock	Minnesota	244.31697472
28059 Jackson	Mississippi	244.28205504
12057 Hillsborough	Florida	243.86034263
38093 Stutsman	North Dakota	243.82081560
42097 Northumberland	Pennsylvania	243.73373736
47081 Hickman	Tennessee	243.38666560
48343 Morris	Texas	243.13153416
18009 Blackford	Indiana	243.08466052
37167 Stanly	North Carolina	241.64317358
26005 Allegan	Michigan	241.20620147
45043 Georgetown	South Carolina	240.96772639
51790 Staunton	Virginia	240.75114357
46025 Clark	South Dakota	240.70607114
46031 Corson	South Dakota	240.09603842
47061 Grundy	Tennessee	239.77221639
19101 Jefferson	Iowa	239.37761819
27013 Blue Earth	Minnesota	238.77675115
18033 DeKalb	Indiana	238.28251515
38013 Burke	North Dakota	238.09523810
1071 Jackson	Alabama	237.74547704



Counties\_Cities

19169 Story	Iowa	237.50063707
26037 Clinton	Michigan	236.97877275
5025 Cleveland	Arkansas	236.96682464
53053 Pierce	Washington	236.84532351
28141 Tishomingo	Mississippi	236.45522772
18013 Brown	Indiana	236.31350926
47097 Lauderdale	Tennessee	236.20522749
46037 Day	South Dakota	236.14895550
19009 Audubon	Iowa	236.10606611
47121 Meigs	Tennessee	235.65740289
40143 Tulsa	Oklahoma	235.20883460
47015 Cannon	Tennessee	235.09887982
37097 Iredell	North Carolina	234.81940202
51157 Rappahannock	Virginia	234.41809156
51820 Waynesboro	Virginia	234.22308644
46069 Hyde	South Dakota	234.00936037
47155 Sevier	Tennessee	233.93127120
19073 Greene	Iowa	233.82696804
19163 Scott	Iowa	233.72171534
26045 Eaton	Michigan	233.09598820
39003 Allen	Ohio	231.82646133
49045 Tooele	Utah	231.73644985
8035 Douglas	Colorado	231.63815436
48397 Rockwall	Texas	231.47918178
48205 Hartley	Texas	231.35789286
39045 Fairfield	Ohio	231.09216726
47045 Dyer	Tennessee	230.43944266
39151 Stark	Ohio	230.10221383
31025 Cass	Nebraska	229.36656600
13113 Fayette	Georgia	229.15766929
38073 Ransom	North Dakota	229.13881994
13209 Montgomery	Georgia	228.43467856
51079 Greene	Virginia	227.51403003
31143 Polk	Nebraska	227.35884805

Counties\_Cities

36121 Wyoming	New York	227.01758763
1027 Clay	Alabama	225.98870056
8083 Montezuma	Colorado	225.55241226
40113 Osage	Oklahoma	225.46475518
1057 Fayette	Alabama	225.15669689
20129 Morton	Kansas	224.97187852
45077 Pickens	South Carolina	224.91335633
21143 Lyon	Kentucky	224.74715945
48183 Gregg	Texas	224.72455075
48189 Hale	Texas	224.65267514
26057 Gratiot	Michigan	224.14345181
12065 Jefferson	Florida	223.96416573
27167 Wilkin	Minnesota	223.85673169
45091 York	South Carolina	223.62632151
36091 Saratoga	New York	223.31999496
27017 Carlton	Minnesota	223.23297151
13029 Bryan	Georgia	223.04442520
28115 Pontotoc	Mississippi	223.03898470
48051 Burleson	Texas	222.95937789
29183 St. Charles	Missouri	222.95594491
18115 Ohio	Indiana	222.45037645
18149 Starke	Indiana	222.36756050
31137 Phelps	Nebraska	222.32103157
21037 Campbell	Kentucky	222.21745105
55133 Waukesha	Wisconsin	221.79660210
38077 Richland	North Dakota	221.68852762
39103 Medina	Ohio	221.60695745
38045 LaMoure	North Dakota	221.56573117
17095 Knox	Illinois	221.50383142
48393 Roberts	Texas	221.48394241
31105 Kimball	Nebraska	221.11663903
48481 Wharton	Texas	221.05288450
13291 Union	Georgia	220.82413233
26027 Cass	Michigan	220.70354094

Counties\_Cities

5093 Mississippi	Arkansas	220.66490458
12097 Osceola	Florida	220.11467703
48055 Caldwell	Texas	219.66841631
48039 Brazoria	Texas	219.61102107
47035 Cumberland	Tennessee	219.52977058
48321 Matagorda	Texas	218.86627271
39175 Wyandot	Ohio	218.82835651
39165 Warren	Ohio	218.80235859
13127 Glynn	Georgia	218.26118589
45037 Edgefield	South Carolina	218.09847701
35057 Torrance	New Mexico	218.07453018
37071 Gaston	North Carolina	217.19034670
40085 Love	Oklahoma	217.09098086
21155 Marion	Kentucky	216.45021645
38027 Eddy	North Dakota	216.16947687
37143 Perquimans	North Carolina	216.06317985
39133 Portage	Ohio	216.04767779
12103 Pinellas	Florida	215.63038307
53029 Island	Washington	215.48662089
13181 Lincoln	Georgia	214.78205938
51011 Appomattox	Virginia	214.63291459
48469 Victoria	Texas	214.04900310
51133 Northumberland	Virginia	214.04462007
18021 Clay	Indiana	213.98547956
55131 Washington	Wisconsin	213.71773047
33017 Strafford	New Hampshire	213.69820893
48057 Calhoun	Texas	213.34817495
55089 Ozaukee	Wisconsin	213.13112051
32510 Carson City	Nevada	212.94257769
48339 Montgomery	Texas	212.88657613
56019 Johnson	Wyoming	212.76595745
12095 Orange	Florida	212.72666037
17143 Peoria	Illinois	212.59986380
27119 Polk	Minnesota	212.50277522

Counties\_Cities

23031 York	Maine	212.38526104
13051 Chatham	Georgia	212.31349090
48233 Hutchinson	Texas	212.28417775
13211 Morgan	Georgia	212.16782475
27093 Meeker	Minnesota	211.74538698
28045 Hancock	Mississippi	211.26463008
21081 Grant	Kentucky	210.97886231
31069 Garden	Nebraska	210.85925145
19095 Iowa	Iowa	210.64370237
40145 Wagoner	Oklahoma	209.71164649
31067 Gage	Nebraska	209.37049272
36069 Ontario	New York	209.34974150
40051 Grady	Oklahoma	208.81712300
48295 Lipscomb	Texas	208.64381520
5111 Poinsett	Arkansas	208.55927255
36057 Montgomery	New York	208.27014458
16069 Nez Perce	Idaho	207.87962780
47075 Haywood	Tennessee	207.67233920
21207 Russell	Kentucky	207.62022333
37141 Pender	North Carolina	207.52228049
37073 Gates	North Carolina	207.37924479
36043 Herkimer	New York	207.00920221
45017 Calhoun	South Carolina	206.61157025
12119 Sumter	Florida	206.59552325
8101 Pueblo	Colorado	206.53140650
50011 Franklin	Vermont	206.38999616
6053 Monterey	California	206.38484460
12031 Duval	Florida	206.38173148
19025 Calhoun	Iowa	206.20682545
16009 Benewah	Idaho	205.93973553
55043 Grant	Wisconsin	205.60965202
6077 San Joaquin	California	205.53769298
28009 Benton	Mississippi	205.53741990
8039 Elbert	Colorado	205.46381554

Counties\_Cities

18155 Switzerland	Indiana	205.28132873
1083 Limestone	Alabama	204.83706615
12131 Walton	Florida	204.55341506
48287 Lee	Texas	204.15305646
5019 Clark	Arkansas	203.97987399
29169 Pulaski	Missouri	203.79128696
47041 DeKalb	Tennessee	203.59519317
53039 Klickitat	Washington	203.55543493
19027 Carroll	Iowa	203.43356158
27151 Swift	Minnesota	203.31728197
13227 Pickens	Georgia	203.25203252
38089 Stark	North Dakota	203.24547537
39139 Richland	Ohio	203.13958001
55045 Green	Wisconsin	203.09242059
19121 Madison	Iowa	203.08942089
17145 Perry	Illinois	203.07924813
26001 Alcona	Michigan	202.66357846
38059 Morton	North Dakota	202.60492041
41059 Umatilla	Oregon	202.53883069
29143 New Madrid	Missouri	202.35892692
37169 Stokes	North Carolina	202.34455759
38103 Wells	North Dakota	202.17336366
48029 Bexar	Texas	202.00911458
6099 Stanislaus	California	201.88608896
21049 Clark	Kentucky	201.38486579
51127 New Kent	Virginia	200.97360547
51181 Surry	Virginia	200.80321285
47159 Smith	Tennessee	200.58168689
27049 Goodhue	Minnesota	200.41807642
18175 Washington	Indiana	200.40797337
51700 Newport News	Virginia	199.85892311
29159 Pettis	Missouri	199.80254807
12105 Polk	Florida	199.71497537
5107 Phillips	Arkansas	199.67829608

Counties\_Cities

5003 Ashley	Arkansas	199.54105557
19043 Clayton	Iowa	199.36204147
50025 Windham	Vermont	198.80250725
29003 Andrew	Missouri	198.78457432
12019 Clay	Florida	198.54492947
31061 Franklin	Nebraska	198.47833278
26091 Lenawee	Michigan	198.44096636
39075 Holmes	Ohio	198.21379750
18153 Sullivan	Indiana	198.16336394
36089 St. Lawrence	New York	198.06195452
17115 Macon	Illinois	197.68507907
19105 Jones	Iowa	197.64751253
36025 Delaware	New York	197.63289689
56021 Laramie	Wyoming	197.01745878
40109 Oklahoma	Oklahoma	196.95123028
20131 Nemaha	Kansas	196.94731659
12001 Alachua	Florida	196.69872127
6069 San Benito	California	196.62966995
48121 Denton	Texas	196.37652142
39167 Washington	Ohio	196.15992021
29227 Worth	Missouri	196.07843137
21075 Fulton	Kentucky	196.07843137
53073 Whatcom	Washington	194.96200456
51101 King William	Virginia	194.81669520
53037 Kittitas	Washington	194.24035132
53071 Walla Walla Cou	Washington	193.69029251
53071 Walla Walla Cou	Washington	193.69029251
31177 Washington	Nebraska	193.54526540
40027 Cleveland	Oklahoma	193.13449474
51810 Virginia Beach	Virginia	193.03003849
13143 Haralson	Georgia	193.00443572
36051 Livingston	New York	192.95554115
45059 Laurens	South Carolina	192.55455712
21047 Christian	Kentucky	192.54649719

Counties\_Cities

26063 Huron	Michigan	192.51748701
17167 Sangamon	Illinois	192.47701538
51530 Buena Vista	Virginia	192.40019240
39041 Delaware	Ohio	192.35839200
19003 Adams	Iowa	192.04389575
13073 Columbia	Georgia	191.84527937
48231 Hunt	Texas	191.72375198
1121 Talladega	Alabama	191.66207346
48315 Marion	Texas	191.37792103
20059 Franklin	Kansas	191.17474933
1079 Lawrence	Alabama	191.15817580
31065 Furnas	Nebraska	190.88016967
55121 Trempealeau	Wisconsin	190.20446981
51015 Augusta	Virginia	189.51190744
54057 Mineral	West Virginia	189.30957684
27043 Faribault	Minnesota	188.98095653
21073 Franklin	Kentucky	188.92059431
20207 Woodson	Kansas	188.50141376
1115 St. Clair	Alabama	188.29631300
17169 Schuyler	Illinois	188.21485450
50003 Bennington	Vermont	188.03850580
18179 Wells	Indiana	187.90328299
51005 Alleghany	Virginia	187.79342723
48359 Oldham	Texas	187.70530267
12007 Bradford	Florida	187.50901486
19075 Grundy	Iowa	186.93107932
29069 Dunklin	Missouri	186.92859328
21219 Todd	Kentucky	186.82479084
38097 Traill	North Dakota	186.63680478
16001 Ada	Idaho	186.60924407
47113 Madison	Tennessee	186.46585728
45053 Jasper	South Carolina	186.39328984
54071 Pendleton	West Virginia	185.79391168
13107 Emanuel	Georgia	185.74208385

Counties\_Cities

47123 Monroe	Tennessee	185.51675044
47131 Obion	Tennessee	185.01998877
37145 Person	North Carolina	184.77738122
2122 Kenai Peninsula	Alaska	184.51130132
18167 Vigo	Indiana	184.38157674
46059 Hand	South Dakota	183.93623544
20009 Barton	Kansas	183.83056949
13241 Rabun	Georgia	183.79083417
36099 Seneca	New York	183.67346939
49011 Davis	Utah	183.67248296
39011 Auglaize	Ohio	183.39009693
31099 Kearney	Nebraska	183.37408313
48441 Taylor	Texas	183.08631212
8069 Larimer	Colorado	182.87220628
28125 Sharkey	Mississippi	182.77358922
26111 Midland	Michigan	182.67254744
27079 Le Sueur	Minnesota	182.49456026
55055 Jefferson	Wisconsin	182.07661314
12035 Flagler	Florida	182.03396183
46051 Grant	South Dakota	181.89450119
20073 Greenwood	Kansas	181.66804294
6003 Alpine	California	181.65304269
28131 Stone	Mississippi	181.65304269
55061 Kewaunee	Wisconsin	181.52381887
13267 Tattnall	Georgia	181.16655508
21097 Harrison	Kentucky	181.06294600
21239 Woodford	Kentucky	180.90679531
42119 Union	Pennsylvania	180.86412861
5141 Van Buren	Arkansas	180.69023670
1019 Cherokee	Alabama	180.54701905
17041 Douglas	Illinois	179.68068176
19011 Benton	Iowa	179.39318306
21145 McCracken	Kentucky	179.04691947
17129 Menard	Illinois	179.03645833



Counties\_Cities

18183 Whitley	Indiana	179.02212831
31159 Seward	Nebraska	179.00450398
50001 Addison	Vermont	178.50864144
18163 Vanderburgh	Indiana	178.47867649
18159 Tipton	Indiana	178.47699630
6111 Ventura	California	178.38529579
48427 Starr	Texas	178.22549399
13169 Jones	Georgia	178.22197372
18119 Owen	Indiana	177.50059966
41051 Multnomah	Oregon	177.36611322
8019 Clear Creek	Colorado	176.99115044
55087 Outagamie	Wisconsin	176.66052891
27161 Waseca	Minnesota	176.55556150
1009 Blount	Alabama	176.34854772
56009 Converse	Wyoming	175.95307918
48001 Anderson	Texas	175.68940868
48349 Navarro	Texas	175.52708565
20047 Edwards	Kansas	175.50017550
21007 Ballard	Kentucky	175.46058403
39113 Montgomery	Ohio	175.45474526
51141 Patrick	Virginia	175.40881571
1061 Geneva	Alabama	174.81188721
51145 Powhatan	Virginia	174.72335469
51650 Hampton	Virginia	174.21991914
5041 Desha	Arkansas	173.73175817
12115 Sarasota	Florida	173.65098262
36095 Schoharie	New York	173.65019134
39089 Licking	Ohio	173.52320375
39143 Sandusky	Ohio	173.47233796
20091 Johnson	Kansas	172.53641924
46015 Brule	South Dakota	172.11703959
55025 Dane	Wisconsin	172.02469190
47139 Polk	Tennessee	171.61794295
47115 Marion	Tennessee	171.47856518

Counties\_Cities

55015 Calumet	Wisconsin	171.45477382
19057 Des Moines	Iowa	171.18912566
12087 Monroe	Florida	170.60524878
18161 Union	Indiana	170.52721330
42003 Allegheny	Pennsylvania	170.38012166
48027 Bell	Texas	170.11489082
47087 Jackson	Tennessee	170.09695526
21185 Oldham	Kentucky	170.00150444
21023 Bracken	Kentucky	169.92353441
31181 Webster	Nebraska	169.82734220
47185 White	Tennessee	169.69786402
48149 Fayette	Texas	169.63193814
37021 Buncombe	North Carolina	169.43068973
18171 Warren	Indiana	169.42998911
6015 Del Norte	California	168.89463849
48087 Collingsworth	Texas	168.80486158
47031 Coffee	Tennessee	168.76122083
31165 Sioux	Nebraska	168.49199663
26079 Kalkaska	Michigan	168.31238779
36109 Tompkins	New York	168.29939782
51775 Salem	Virginia	167.68708809
47133 Overton	Tennessee	167.66358528
29099 Jefferson	Missouri	167.59751635
29163 Pike	Missouri	167.53134457
39163 Vinton	Ohio	167.44044448
30031 Gallatin	Montana	167.14934392
48331 Milam	Texas	167.12426883
31175 Valley	Nebraska	167.06443914
54027 Hampshire	West Virginia	167.04501649
6013 Contra Costa	California	167.01225423
12127 Volusia	Florida	166.92905333
38015 Burleigh	North Dakota	166.88883524
27143 Sibley	Minnesota	166.35613521
1015 Calhoun	Alabama	166.26267753

Counties\_Cities

48415 Scurry	Texas	166.01446697
17053 Ford	Illinois	165.86248492
27117 Pipestone	Minnesota	165.80081795
42049 Erie	Pennsylvania	165.77164680
1003 Baldwin	Alabama	165.57962041
8091 Ouray	Colorado	165.52865715
51111 Lunenburg	Virginia	165.48072150
27169 Winona	Minnesota	165.27299557
19019 Buchanan	Iowa	165.10212746
45015 Berkeley	South Carolina	164.63809020
5073 Lafayette	Arkansas	164.62137085
18077 Jefferson	Indiana	164.55538997
45087 Union	South Carolina	164.17365925
36015 Chemung	New York	163.79044318
46057 Hamlin	South Dakota	163.63933890
32019 Lyon	Nevada	163.05905963
48085 Collin	Texas	162.96140063
6085 Santa Clara	California	162.93604876
42035 Clinton	Pennsylvania	162.85802916
31059 Fillmore	Nebraska	162.83698209
27097 Morrison	Minnesota	162.80261690
4003 Cochise	Arizona	162.49901396
5051 Garland	Arkansas	162.37368134
28047 Harrison	Mississippi	162.10984757
17099 LaSalle	Illinois	161.74723568
46035 Davison	South Dakota	161.69782719
21029 Bullitt	Kentucky	161.59074369
48293 Limestone	Texas	161.57149539
21103 Henry	Kentucky	161.43052279
12055 Highlands	Florida	161.25360449
4025 Yavapai	Arizona	161.21176070
29199 Scotland	Missouri	161.09544905
19159 Ringgold	Iowa	161.03059581
32023 Nye	Nevada	160.98443082

Counties\_Cities

46029 Codington	South Dakota	160.62823487
20005 Atchison	Kansas	160.56320632
29071 Franklin	Missouri	160.12346870
48473 Waller	Texas	159.99698829
55023 Crawford	Wisconsin	159.59732368
45021 Cherokee	South Carolina	159.43095413
16027 Canyon	Idaho	159.28482901
12059 Holmes	Florida	159.16208862
17085 Jo Daviess	Illinois	159.13133015
12113 Santa Rosa	Florida	158.90805078
21099 Hart	Kentucky	158.67978420
12073 Leon	Florida	158.63139397
37009 Ashe	North Carolina	158.61890885
21041 Carroll	Kentucky	158.33100494
5091 Miller	Arkansas	158.28592402
48049 Brown	Texas	158.21115916
19055 Delaware	Iowa	158.18149862
47119 Maury	Tennessee	157.93936824
22023 Cameron	Louisiana	157.86452354
45007 Anderson	South Carolina	157.62013547
39171 Williams	Ohio	157.59156613
47125 Montgomery	Tennessee	157.31973780
13147 Hart	Georgia	157.09414154
36123 Yates	New York	156.99851053
13043 Candler	Georgia	156.88445921
19177 Van Buren	Iowa	156.69515670
5055 Greene	Arkansas	156.64644236
5057 Hempstead	Arkansas	156.38655076
53063 Spokane	Washington	156.22844329
5121 Randolph	Arkansas	156.00624025
35009 Curry	New Mexico	155.75378765
19001 Adair	Iowa	155.74118646
37045 Cleveland	North Carolina	155.66593272
48089 Colorado	Texas	155.53565537

Counties\_Cities

21165 Menifee	Kentucky	155.01472640
51590 Danville	Virginia	154.81778193
5105 Perry	Arkansas	154.55950541
13179 Liberty	Georgia	154.47908028
48003 Andrews	Texas	154.45719329
38053 McKenzie	North Dakota	154.04929577
42099 Perry	Pennsylvania	153.88283231
35039 Rio Arriba	New Mexico	153.82248885
39047 Fayette	Ohio	153.49194167
48147 Fannin	Texas	153.03519810
26129 Ogemaw	Michigan	152.73004964
19129 Mills	Iowa	152.69202682
35021 Harding	New Mexico	152.67175573
17087 Johnson	Illinois	152.53692999
17009 Brown	Illinois	152.53203173
45035 Dorchester	South Carolina	152.50829458
26113 Missaukee	Michigan	152.18685900
48491 Williamson	Texas	152.10359984
21113 Jessamine	Kentucky	152.07715134
12091 Okaloosa	Florida	151.97641712
55115 Shawano	Wisconsin	151.97568389
12117 Seminole	Florida	151.55012911
8119 Teller	Colorado	151.49702986
46071 Jackson	South Dakota	151.19443604
27155 Traverse	Minnesota	151.14873035
29113 Lincoln	Missouri	150.81648927
37019 Brunswick	North Carolina	150.64646346
31111 Lincoln	Nebraska	150.63237175
27085 McLeod	Minnesota	150.53104006
42081 Lycoming	Pennsylvania	150.44341216
39085 Lake	Ohio	150.09934321
38099 Walsh	North Dakota	149.99531265
48455 Trinity	Texas	149.25373134
37109 Lincoln	North Carolina	149.21809717

Counties\_Cities

8067 La Plata	Colorado	149.17421417
29101 Johnson	Missouri	149.10907329
6047 Merced	California	148.85447564
26015 Barry	Michigan	148.79735762
18177 Wayne	Indiana	148.62897355
47051 Franklin	Tennessee	148.00668417
47153 Sequatchie	Tennessee	147.88921753
40071 Kay	Oklahoma	147.18869591
21009 Barren	Kentucky	147.13871786
6095 Solano	California	147.10821522
56007 Carbon	Wyoming	146.95077149
18101 Martin	Indiana	146.81413331
48135 Ector	Texas	146.80121389
19107 Keokuk	Iowa	146.69926650
17073 Henry	Illinois	146.66938277
40037 Creek	Oklahoma	146.63985252
17121 Marion	Illinois	146.19883041
51197 Wythe	Virginia	146.06663421
21035 Calloway	Kentucky	145.64967420
19147 Palo Alto	Iowa	145.59301154
42109 Snyder	Pennsylvania	145.53527380
36117 Wayne	New York	145.45212293
6097 Sonoma	California	144.41675234
28039 George	Mississippi	144.32989691
46087 McCook	South Dakota	144.24810674
48173 Glasscock	Texas	144.09221902
55019 Clark	Wisconsin	144.05485609
19045 Clinton	Iowa	144.03026785
20173 Sedgwick	Kansas	143.88433179
37129 New Hanover	North Carolina	143.79568957
41065 Wasco	Oregon	143.36917563
17135 Montgomery	Illinois	143.35163106
37157 Rockingham	North Carolina	143.34546256
48105 Crockett	Texas	142.89797085

Counties\_Cities

27005 Becker	Minnesota	142.56204358
51161 Roanoke	Virginia	142.44257119
19065 Fayette	Iowa	142.42115972
12041 Gilchrist	Florida	142.41893076
41067 Washington	Oregon	142.04569220
48403 Sabine	Texas	141.65643592
55029 Door	Wisconsin	141.25316914
51023 Botetourt	Virginia	141.23869339
40039 Custer	Oklahoma	141.20402259
27111 Otter Tail	Minnesota	141.12766102
20135 Ness	Kansas	140.84507042
20089 Jewell	Kansas	140.79549454
18069 Huntington	Indiana	140.72847682
18045 Fountain	Indiana	140.66417956
48291 Liberty	Texas	140.17121740
5065 Izard	Arkansas	139.77782682
27025 Chisago	Minnesota	139.47998999
17113 McLean	Illinois	139.44499734
39031 Coshocton	Ohio	139.23394032
42129 Westmoreland	Pennsylvania	138.90037677
31171 Thomas	Nebraska	138.88888889
55135 Waupaca	Wisconsin	138.86715694
31021 Burt	Nebraska	138.71763255
48123 DeWitt	Texas	138.70312577
27035 Crow Wing	Minnesota	138.69839264
48313 Madison	Texas	138.67702122
47053 Gibson	Tennessee	138.64818024
23027 Waldo	Maine	138.55998388
21215 Spencer	Kentucky	138.34202405
13103 Effingham	Georgia	138.28589805
54023 Grant	West Virginia	137.62257010
19023 Butler	Iowa	137.56104271
5125 Saline	Arkansas	137.53798766
12067 Lafayette	Florida	137.42556115

Counties\_Cities

29129 Mercer	Missouri	137.32491074
41053 Polk	Oregon	137.26916489
47099 Lawrence	Tennessee	137.19303059
13055 Chattooga	Georgia	137.15207745
31007 Banner	Nebraska	136.98630137
48279 Lamb	Texas	136.79890561
42019 Butler	Pennsylvania	136.78361577
39019 Carroll	Ohio	136.62715557
2130 Ketchikan Gatew	Alaska	136.51386693
5043 Drew	Arkansas	136.40331733
46043 Douglas	South Dakota	136.28620102
40097 Mayes	Oklahoma	136.22983920
37099 Jackson	North Carolina	136.17374847
26073 Isabella	Michigan	136.05056546
13039 Camden	Georgia	135.99865864
54039 Kanawha	West Virginia	135.76867235
17189 Washington	Illinois	135.76277242
46097 Miner	South Dakota	135.56258473
37041 Chowan	North Carolina	135.43374439
48251 Johnson	Texas	135.38669826
53047 Okanogan	Washington	135.28909143
20099 Labette	Kansas	135.24343819
47091 Johnson	Tennessee	134.99831252
45003 Aiken	South Carolina	134.59188553
48239 Jackson	Texas	134.46282103
54061 Monongalia	West Virginia	134.37323811
51199 York	Virginia	134.12728827
37199 Yancey	North Carolina	134.05574485
36077 Otsego	New York	133.89345428
55111 Sauk	Wisconsin	133.85422341
31011 Boone	Nebraska	133.61328498
36011 Cayuga	New York	133.51480977
1029 Cleburne	Alabama	133.44898912
20113 McPherson	Kansas	133.16045835



Counties\_Cities

42131 Wyoming	Pennsylvania	133.10655920
17015 Carroll	Illinois	132.75572946
17125 Mason	Illinois	132.69443421
13191 McIntosh	Georgia	132.49651325
29031 Cape Girardeau	Missouri	132.05846126
22113 Vermilion	Louisiana	132.04078222
5053 Grant	Arkansas	131.95513525
20149 Pottawatomie	Kansas	131.81200313
31163 Sherman	Nebraska	131.66556945
8099 Prowers	Colorado	131.53567905
21157 Marshall	Kentucky	131.44817415
36009 Cattaraugus	New York	131.44195731
6055 Napa	California	131.26089358
8111 San Juan	Colorado	131.23359580
21173 Montgomery	Kentucky	131.19171719
31107 Knox	Nebraska	130.65684761
19089 Howard	Iowa	130.61935343
26105 Mason	Michigan	130.58419244
51119 Middlesex	Virginia	130.00278577
48373 Polk	Texas	129.91944994
48193 Hamilton	Texas	129.65582273
47027 Clay	Tennessee	129.58403525
54069 Ohio	West Virginia	129.32582924
27041 Douglas	Minnesota	129.06964493
47103 Lincoln	Tennessee	128.96796319
1089 Madison	Alabama	128.77913560
19007 Appanoose	Iowa	128.64838787
27061 Itasca	Minnesota	128.58029618
48401 Rusk	Texas	128.55831038
37003 Alexander	North Carolina	128.50373464
48053 Burnet	Texas	128.30760170
17083 Jersey	Illinois	128.16404998
6027 Inyo	California	127.87012843
27089 Marshall	Minnesota	127.79552716

Counties\_Cities

46123 Tripp	South Dakota	127.78386272
42087 Mifflin	Pennsylvania	127.64484445
31077 Greeley	Nebraska	127.33446520
55117 Sheboygan	Wisconsin	127.32123060
19067 Floyd	Iowa	126.89550155
55047 Green Lake	Wisconsin	126.86330479
48361 Orange	Texas	126.83673958
31095 Jefferson	Nebraska	126.81414682
53011 Clark	Washington	126.80110489
12069 Lake	Florida	126.78999705
39077 Huron	Ohio	126.48707781
38075 Renville	North Dakota	126.36899747
55035 Eau Claire	Wisconsin	126.27470488
31003 Antelope	Nebraska	126.26262626
40133 Seminole	Oklahoma	126.12905851
4009 Graham	Arizona	126.07690691
18105 Monroe	Indiana	125.92143864
19125 Marion	Iowa	125.72215404
47033 Crockett	Tennessee	125.62814070
6039 Madera	California	125.57714750
54019 Fayette	West Virginia	125.52884839
19037 Chickasaw	Iowa	125.37612839
12061 Indian River	Florida	125.14849472
26117 Montcalm	Michigan	125.06253127
47017 Carroll	Tennessee	124.91077802
16039 Elmore	Idaho	124.72944716
46089 McPherson	South Dakota	124.63647694
54021 Gilmer	West Virginia	124.59506604
13265 Taliaferro	Georgia	124.37810945
2195 Petersburg	Alaska	124.18503570
8093 Park	Colorado	123.94912697
23007 Franklin	Maine	123.75823661
55109 St. Croix	Wisconsin	123.75409726
39027 Clinton	Ohio	123.64172433

Counties\_Cities

48451 Tom Green	Texas	123.53095466
54051 Marshall	West Virginia	123.43673867
39051 Fulton	Ohio	123.00123001
13031 Bulloch	Georgia	122.90416063
27059 Isanti	Minnesota	122.60421358
17199 Williamson	Illinois	122.28585063
55093 Pierce	Wisconsin	122.19480672
48219 Hockley	Texas	121.84508268
36019 Clinton	New York	121.44494702
35059 Union	New Mexico	121.41816416
38029 Emmons	North Dakota	121.39605463
51125 Nelson	Virginia	121.32650310
33001 Belknap	New Hampshire	121.26773950
5021 Clay	Arkansas	121.23661346
13183 Long	Georgia	121.06537530
29079 Grundy	Missouri	121.04095219
37177 Tyrrell	North Carolina	121.03606875
47083 Houston	Tennessee	121.02142079
20019 Chautauqua	Kansas	120.88244183
21093 Hardin	Kentucky	120.51904745
47071 Hardin	Tennessee	120.26691496
40065 Jackson	Oklahoma	120.24530041
19191 Winneshiek	Iowa	119.82625193
20163 Rooks	Kansas	119.68880910
47039 Decatur	Tennessee	119.59678797
8089 Otero	Colorado	119.35763889
17071 Henderson	Illinois	119.24280817
20097 Kiowa	Kansas	119.23688394
46065 Hughes	South Dakota	118.98016997
21017 Bourbon	Kentucky	118.90606421
47117 Marshall	Tennessee	118.75426773
48081 Coke	Texas	118.69436202
40115 Ottawa	Oklahoma	118.68484362
20181 Sherman	Kansas	118.66418037

Counties\_Cities

51045 Craig	Virginia	118.48341232
37137 Pamlico	North Carolina	118.38989740
40019 Carter	Oklahoma	118.31371816
40119 Payne	Oklahoma	118.23500731
18121 Parke	Indiana	118.15442784
5045 Faulkner	Arkansas	117.78279890
48423 Smith	Texas	117.71298014
48499 Wood	Texas	117.44111325
13305 Wayne	Georgia	117.41814278
12109 St. Johns	Florida	117.20240226
21225 Union	Kentucky	117.20096518
29095 Jackson	Missouri	116.94870964
29047 Clay	Missouri	116.89972196
45065 McCormick	South Carolina	116.89691817
31097 Johnson	Nebraska	116.86793923
46093 Meade	South Dakota	116.63250159
48329 Midland	Texas	116.46907485
55083 Oconto	Wisconsin	116.30980703
36003 Allegany	New York	116.30411372
47063 Hamblen	Tennessee	116.15481113
21221 Trigg	Kentucky	116.09642833
4011 Greenlee	Arizona	115.99704735
20087 Jefferson	Kansas	115.94202899
16077 Power	Idaho	115.85993821
21229 Washington	Kentucky	115.85567693
54015 Clay	West Virginia	115.84800741
47093 Knox	Tennessee	115.84198208
41007 Clatsop	Oregon	115.68252691
51019 Bedford	Virginia	115.55995784
29019 Boone	Missouri	115.55234577
17131 Mercer	Illinois	115.37721941
39025 Clermont	Ohio	115.34755142
2110 Juneau	Alaska	115.21813596
5027 Columbia	Arkansas	114.71300506

Counties\_Cities

16075 Payette	Idaho	114.64481338
50015 Lamoille	Vermont	114.62450593
46009 Bon Homme	South Dakota	114.61318052
20033 Comanche	Kansas	114.41647597
29033 Carroll	Missouri	114.37721606
6113 Yolo	California	114.33341802
41049 Morrow	Oregon	114.31586352
20017 Chase	Kansas	114.11182959
19189 Winnebago	Iowa	114.09013120
6079 San Luis Obispo	California	114.08049012
19109 Kossuth	Iowa	114.03273410
35061 Valencia	New Mexico	113.79093858
48015 Austin	Texas	113.37490413
37121 Mitchell	North Carolina	113.33333333
35049 Santa Fe	New Mexico	113.29103801
31125 Nance	Nebraska	113.25028313
21105 Hickman	Kentucky	113.09658448
48067 Cass	Texas	112.88555397
50013 Grand Isle	Vermont	112.83497884
20107 Linn	Kansas	112.82051282
21027 Breckinridge	Kentucky	112.81145772
36041 Hamilton	New York	112.76499774
39059 Guernsey	Ohio	112.75690636
5059 Hot Spring	Arkansas	112.75629803
5131 Sebastian	Arkansas	112.71750957
51678 Lexington	Virginia	112.10762332
51680 Lynchburg	Virginia	112.02298907
40035 Craig	Oklahoma	111.84118552
48215 Hidalgo	Texas	111.67068350
19111 Lee	Iowa	111.58420203
23011 Kennebec	Maine	111.39962157
48223 Hopkins	Texas	111.38277642
6067 Sacramento	California	111.35806876
20035 Cowley	Kansas	110.73882674

Counties\_Cities

21005 Anderson	Kentucky	110.31196223
42057 Fulton	Pennsylvania	110.17007505
42063 Indiana	Pennsylvania	110.05786914
56025 Natrona	Wyoming	109.96650446
21199 Pulaski	Kentucky	109.86800365
4007 Gila	Arizona	109.48431034
48285 Lavaca	Texas	109.39830930
41005 Clackamas	Oregon	109.35528450
29177 Ray	Missouri	109.25140934
27087 Mahanomen	Minnesota	108.71534698
40029 Coal	Oklahoma	108.69565217
35029 Luna	New Mexico	108.50060510
48507 Zavala	Texas	108.48702328
46067 Hutchinson	South Dakota	108.40108401
37013 Beaufort	North Carolina	108.32855413
19029 Cass	Iowa	108.27532869
40101 Muskogee	Oklahoma	108.24727188
18147 Spencer	Indiana	108.23043243
2020 Anchorage	Alaska	108.04766446
12129 Wakulla	Florida	107.82169372
31033 Cheyenne	Nebraska	107.41138561
41045 Malheur	Oregon	107.40439382
36031 Essex	New York	107.23860590
46079 Lake	South Dakota	107.22217967
39159 Union	Ohio	107.20152157
17021 Christian	Illinois	107.16144637
27095 Mille Lacs	Minnesota	107.11962967
29081 Harrison	Missouri	106.96458284
26151 Sanilac	Michigan	106.84279540
54065 Morgan	West Virginia	106.81958734
51191 Washington	Virginia	106.61372744
39081 Jefferson	Ohio	106.43635866
29145 Newton	Missouri	106.40854014
39091 Logan	Ohio	105.82477182

Counties\_Cities

48445 Terry	Texas	105.80288109
12003 Baker	Florida	105.80144595
27081 Lincoln	Minnesota	105.76414595
29037 Cass	Missouri	105.76061894
48011 Armstrong	Texas	105.70824524
37039 Cherokee	North Carolina	105.69707219
47079 Henry	Tennessee	105.07447926
19145 Page	Iowa	104.92491311
37087 Haywood	North Carolina	104.88777009
12089 Nassau	Florida	104.85599776
39039 Defiance	Ohio	104.80807022
21039 Carlisle	Kentucky	104.79983232
48501 Yoakum	Texas	104.76079618
21179 Nelson	Kentucky	104.68692068
26143 Roscommon	Michigan	104.67258416
47109 McNairy	Tennessee	104.52152369
22115 Vernon	Louisiana	104.37986083
20013 Brown	Kansas	104.18837258
29139 Montgomery	Missouri	104.04022889
17185 Wabash	Illinois	103.90510001
48493 Wilson	Texas	103.53615801
5063 Independence	Arkansas	103.50867880
36075 Oswego	New York	103.47927870
17105 Livingston	Illinois	103.46466821
38081 Sargent	North Dakota	103.35917313
40131 Rogers	Oklahoma	103.27883110
47161 Stewart	Tennessee	103.23722439
46045 Edmunds	South Dakota	103.22580645
42085 Mercer	Pennsylvania	102.99684685
21091 Hancock	Kentucky	102.76318794
17051 Fayette	Illinois	102.72693313
39141 Ross	Ohio	102.68942299
48073 Cherokee	Texas	102.67721326
51083 Halifax	Virginia	102.57913247

Counties\_Cities

42027 Centre	Pennsylvania	102.57670219
55053 Jackson	Wisconsin	102.54907706
40017 Canadian	Oklahoma	102.45972571
39135 Preble	Ohio	102.44652048
26031 Cheboygan	Michigan	102.30984142
51103 Lancaster	Virginia	102.01242697
48197 Hardeman	Texas	101.98878123
48091 Comal	Texas	101.77053777
40013 Bryan	Oklahoma	101.71215460
40137 Stephens	Oklahoma	101.69883277
46077 Kingsbury	South Dakota	101.64667615
17117 Macoupin	Illinois	101.51612120
5095 Monroe	Arkansas	101.44927536
29097 Jasper	Missouri	101.13067409
42005 Armstrong	Pennsylvania	101.12927693
42073 Lawrence	Pennsylvania	100.94681147
17067 Hancock	Illinois	100.87424344
48187 Guadalupe	Texas	100.79783010
39149 Shelby	Ohio	100.76706357
33003 Carroll	New Hampshire	100.45306382
20161 Riley	Kansas	100.40296867
55097 Portage	Wisconsin	100.08175693
27125 Red Lake	Minnesota	100.02500625
48065 Carson	Texas	99.91673605
21021 Boyle	Kentucky	99.66777409
27051 Grant	Minnesota	99.65122073
50027 Windsor	Vermont	99.48269001
48217 Hill	Texas	99.02624195
50021 Rutland	Vermont	98.85464958
48505 Zapata	Texas	98.66102889
19033 Cerro Gordo	Iowa	98.48289446
51143 Pittsylvania	Virginia	98.44296051
48395 Robertson	Texas	98.35686184
55017 Chippewa	Wisconsin	98.23029547



Counties\_Cities

21135 Lewis	Kentucky	98.06140152
8047 Gilpin	Colorado	98.02319882
40121 Pittsburg	Oklahoma	98.00123071
29049 Clinton	Missouri	97.70395701
53031 Jefferson	Washington	97.70241735
55021 Columbia	Wisconsin	97.63241396
35055 Taos	New Mexico	97.45698188
21139 Livingston	Kentucky	97.38151915
41043 Linn	Oregon	97.38092433
47085 Humphreys	Tennessee	97.37098345
48213 Henderson	Texas	97.20652742
27157 Wabasha	Minnesota	97.02009702
51121 Montgomery	Virginia	96.98439157
45073 Oconee	South Carolina	96.97093424
26135 Oscoda	Michigan	96.66505558
8049 Grand	Colorado	96.61835749
55075 Marinette	Wisconsin	96.45347974
16045 Gem	Idaho	96.40467279
51073 Gloucester	Virginia	96.38812284
21191 Pendleton	Kentucky	96.35900613
53015 Cowlitz	Washington	96.34176553
54049 Marion	West Virginia	96.26183218
42053 Forest	Pennsylvania	96.16705591
29023 Butler	Missouri	96.15610122
42009 Bedford	Pennsylvania	95.48322816
5067 Jackson	Arkansas	95.17577776
48025 Bee	Texas	95.12995980
5085 Lonoke	Arkansas	95.03509510
27045 Fillmore	Minnesota	94.97578118
40011 Blaine	Oklahoma	94.88666315
18083 Knox	Indiana	94.86380268
31027 Cedar	Nebraska	94.71939380
12017 Citrus	Florida	94.63999621
16081 Teton	Idaho	94.50171821

Counties\_Cities

21033 Caldwell	Kentucky	94.37672041
38055 McLean	North Dakota	94.32973483
26141 Presque Isle	Michigan	94.20631182
29165 Platte	Missouri	94.18847405
16003 Adams	Idaho	94.11764706
48031 Blanco	Texas	94.00102547
21161 Mason	Kentucky	93.29446064
21019 Boyd	Kentucky	93.14140559
55063 La Crosse	Wisconsin	93.03899180
6087 Santa Cruz	California	92.97916173
2090 Fairbanks North	Alaska	92.95652262
56037 Sweetwater	Wyoming	92.91305661
48059 Callahan	Texas	92.89695584
48355 Nueces	Texas	92.74978262
12101 Pasco	Florida	92.65607917
56003 Big Horn	Wyoming	92.58479926
17035 Cumberland	Illinois	92.52405625
2220 Sitka	Alaska	92.51763617
48175 Goliad	Texas	92.29957806
40125 Pottawatomie	Oklahoma	92.18618858
27173 Yellow Medicine	Minnesota	91.88361409
6043 Mariposa	California	91.58033312
29115 Linn	Missouri	91.38489657
30057 Madison	Montana	91.24087591
48169 Garza	Texas	91.21313469
6061 Placer	California	91.05962371
5029 Conway	Arkansas	90.94825523
12009 Brevard	Florida	90.64269187
20127 Morris	Kansas	90.56330375
51091 Highland	Virginia	90.49773756
17033 Crawford	Illinois	90.39187537
53069 Wahkiakum	Washington	90.37505648
51735 Poquoson	Virginia	90.23789992
55057 Juneau	Wisconsin	90.16793778

Counties\_Cities

27121 Pope	Minnesota	90.11444535
19137 Montgomery	Iowa	89.97300810
26133 Osceola	Michigan	89.97043828
47183 Weakley	Tennessee	89.78003890
48459 Upshur	Texas	89.67523025
46129 Walworth	South Dakota	89.49346698
48463 Uvalde	Texas	89.39879312
40095 Marshall	Oklahoma	89.25383792
48241 Jasper	Texas	89.20606601
20061 Geary	Kansas	88.97343069
48125 Dickens	Texas	88.92841263
46061 Hanson	South Dakota	88.86255924
56005 Campbell	Wyoming	88.85999133
46047 Fall River	South Dakota	88.78366381
16025 Camas	Idaho	88.73114463
26103 Marquette	Michigan	88.70046305
48093 Comanche	Texas	88.66558298
32021 Mineral	Nevada	88.61320337
53003 Asotin	Washington	88.45643521
40021 Cherokee	Oklahoma	88.34103749
17139 Moultrie	Illinois	88.33322009
5137 Stone	Arkansas	88.30376495
21193 Perry	Kentucky	88.14962441
51155 Pulaski	Virginia	88.06434568
47129 Morgan	Tennessee	88.04856574
5129 Searcy	Arkansas	87.96179945
36023 Cortland	New York	87.82385045
39021 Champaign	Ohio	87.73287919
53055 San Juan	Washington	87.57589911
16041 Franklin	Idaho	87.42532420
39015 Brown	Ohio	87.15196551
5117 Prairie	Arkansas	86.69804310
32005 Douglas	Nevada	86.65690057
35005 Chaves	New Mexico	86.56804093

Counties\_Cities

40033 Cotton	Oklahoma	86.56509695
29219 Warren	Missouri	86.42793351
38067 Pembina	North Dakota	86.36821650
12083 Marion	Florida	86.11661301
20157 Republic	Kansas	85.76329331
6101 Sutter	California	85.73760162
6021 Glenn	California	85.57064927
38003 Barnes	North Dakota	85.37279454
51009 Amherst	Virginia	85.26495295
41071 Yamhill	Oregon	85.04513934
51027 Buchanan	Virginia	84.82163894
48143 Erath	Texas	84.81364557
33009 Grafton	New Hampshire	84.64571314
38037 Grant	North Dakota	84.24599832
29061 Daviess	Missouri	84.20546133
23023 Sagadahoc	Maine	84.18925745
31139 Pierce	Nebraska	84.01008121
56027 Niobrara	Wyoming	83.75209380
21203 Rockcastle	Kentucky	83.58208955
21163 Meade	Kentucky	83.58001045
51163 Rockbridge	Virginia	83.50914205
48013 Atascosa	Texas	83.48240906
48503 Young	Texas	83.12551953
29029 Camden	Missouri	82.94226782
36013 Chautauqua	New York	82.85198415
5083 Logan	Arkansas	82.80811520
29035 Carter	Missouri	82.59002313
55095 Polk	Wisconsin	82.57259507
48075 Childress	Texas	82.29323824
21151 Madison	Kentucky	82.27957734
42059 Greene	Pennsylvania	82.17827206
48467 Van Zandt	Texas	82.11499670
47057 Grainger	Tennessee	82.09116440
29181 Ripley	Missouri	82.08342661

Counties\_Cities

48497 Wise	Texas	81.98521338
27001 Aitkin	Minnesota	81.75072318
38043 Kidder	North Dakota	81.63265306
48345 Motley	Texas	81.03727715
48367 Parker	Texas	80.94181584
19175 Union	Iowa	80.91269520
37043 Clay	North Carolina	80.79719903
48145 Falls	Texas	80.76146524
21011 Bath	Kentucky	80.75587499
40091 McIntosh	Oklahoma	80.74690891
55103 Richland	Wisconsin	80.56626575
29041 Chariton	Missouri	80.52610388
21195 Pike	Kentucky	80.47669600
5033 Crawford	Arkansas	80.43402833
39063 Hancock	Ohio	80.33715264
27065 Kanabec	Minnesota	80.21225396
29027 Callaway	Missouri	80.19782129
42031 Clarion	Pennsylvania	79.94017381
20021 Cherokee	Kansas	79.94004497
2275 Wrangell	Alaska	79.90411506
40103 Noble	Oklahoma	79.72362477
47089 Jefferson	Tennessee	79.61193809
35015 Eddy	New Mexico	79.44732297
47009 Blount	Tennessee	79.17837212
39057 Greene	Ohio	79.16902289
20179 Sheridan	Kansas	78.95775760
26051 Gladwin	Michigan	78.93594348
37133 Onslow	North Carolina	78.91422125
47137 Pickett	Tennessee	78.70916962
20155 Reno	Kansas	78.59869751
28003 Alcorn	Mississippi	78.53757617
21055 Crittenden	Kentucky	78.51934941
40093 Major	Oklahoma	78.49293564
47001 Anderson	Tennessee	78.44983133

Counties\_Cities

33005 Cheshire	New Hampshire	78.43854993
47177 Warren	Tennessee	78.28171633
29186 Ste. Genevieve	Missouri	78.26475850
46091 Marshall	South Dakota	78.24726135
42105 Potter	Pennsylvania	78.20960173
26047 Emmet	Michigan	78.05932509
26035 Clare	Michigan	78.03101733
47127 Moore	Tennessee	77.99095305
55123 Vernon	Wisconsin	77.96004548
6023 Humboldt	California	77.72799601
54005 Boone	West Virginia	77.44521890
42015 Bradford	Pennsylvania	77.26069732
56023 Lincoln	Wyoming	77.18431615
46115 Spink	South Dakota	76.98229407
17023 Clark	Illinois	76.94280585
21123 Larue	Kentucky	76.88544069
37189 Watauga	North Carolina	76.86120297
29025 Caldwell	Missouri	76.85551164
47049 Fentress	Tennessee	76.85129275
47059 Greene	Tennessee	76.71486676
48259 Kendall	Texas	76.68543634
39071 Highland	Ohio	76.64081007
51067 Franklin	Virginia	76.51926328
48389 Reeves	Texas	76.45747053
48247 Jim Hogg	Texas	76.21951220
26029 Charlevoix	Michigan	76.20789514
29229 Wright	Missouri	76.17803896
54011 Cabell	West Virginia	76.16064533
12005 Bay	Florida	76.09816123
40073 Kingfisher	Oklahoma	75.87253414
48161 Freestone	Texas	75.72697900
27015 Brown	Minnesota	75.66405161
40111 Okmulgee	Oklahoma	75.64888483
36049 Lewis	New York	75.62294400

Counties\_Cities

40047 Garfield	Oklahoma	75.51754141
27129 Renville	Minnesota	75.28059129
20023 Cheyenne	Kansas	75.18796992
21057 Cumberland	Kentucky	75.08634930
31131 Otoe	Nebraska	75.07037848
20027 Clay	Kansas	75.02813555
32027 Pershing	Nevada	75.00750075
48485 Wichita	Texas	74.96365399
42125 Washington	Pennsylvania	74.75427546
21147 McCreary	Kentucky	74.67830882
39125 Paulding	Ohio	74.62686567
47055 Giles	Tennessee	74.56868793
29051 Cole	Missouri	74.22261576
26097 Mackinac	Michigan	74.16334477
38083 Sheridan	North Dakota	74.12898443
54079 Putnam	West Virginia	74.09759712
48297 Live Oak	Texas	73.97665626
29017 Bollinger	Missouri	73.95841893
39069 Henry	Ohio	73.83888356
46011 Brookings	South Dakota	73.79654859
16065 Madison	Idaho	73.78383880
48457 Tyler	Texas	73.74631268
17173 Shelby	Illinois	73.59367094
38105 Williams	North Dakota	73.55021216
29013 Bates	Missouri	73.52941176
38069 Pierce	North Dakota	73.51139427
21167 Mercer	Kentucky	73.48213466
29083 Henry	Missouri	73.42143906
5049 Fulton	Arkansas	73.35561170
29203 Shannon	Missouri	73.26901942
51580 Covington	Virginia	73.26007326
21209 Scott	Kentucky	73.17377880
46137 Ziebach	South Dakota	72.93946025
42051 Fayette	Pennsylvania	72.82986178

Counties\_Cities

47029 Cocke	Tennessee	72.67848158
29015 Benton	Missouri	72.62164125
27159 Wadena	Minnesota	72.60582299
38057 Mercer	North Dakota	72.57771864
36045 Jefferson	New York	72.47997852
27071 Koochiching	Minnesota	72.34726688
17005 Bond	Illinois	72.15874925
19097 Jackson	Iowa	72.04610951
40049 Garvin	Oklahoma	71.91399087
54093 Tucker	West Virginia	71.89072610
46119 Sully	South Dakota	71.83908046
54087 Roane	West Virginia	71.77720356
15009 Maui	Hawaii	71.76733032
55049 Iowa	Wisconsin	71.51571242
41017 Deschutes	Oregon	71.35565324
5145 White	Arkansas	71.13188614
48391 Refugio	Texas	71.10352673
18165 Vermillion	Indiana	71.06402222
51195 Wise	Virginia	71.03020099
29111 Lewis	Missouri	71.02993404
41035 Klamath	Oregon	70.95029045
54077 Preston	West Virginia	70.92408168
35023 Hidalgo	New Mexico	70.75471698
12053 Hernando	Florida	70.73062112
37075 Graham	North Carolina	70.72135785
32007 Elko County	Nevada	70.52992756
32007 Elko County	Nevada	70.52992756
50023 Washington	Vermont	70.51943584
18129 Posey	Indiana	70.47768207
18001 Adams	Indiana	70.15377708
47179 Washington	Tennessee	69.98063869
21169 Metcalfe	Kentucky	69.79062812
17011 Bureau	Illinois	69.71175704
38071 Ramsey	North Dakota	69.68034143



Counties\_Cities

48407 San Jacinto	Texas	69.64030781
47023 Chester	Tennessee	69.46052327
47175 Van Buren	Tennessee	69.38421509
48107 Crosby	Texas	69.21612736
20143 Ottawa	Kansas	68.94174423
38085 Sioux	North Dakota	68.83891693
48207 Haskell	Texas	68.81128505
54029 Hancock	West Virginia	68.74269609
40075 Kiowa	Oklahoma	68.73639592
54105 Wirt	West Virginia	68.61063465
17001 Adams	Illinois	68.50253459
20125 Montgomery	Kansas	68.49315068
37055 Dare	North Carolina	68.49127421
16073 Owyhee	Idaho	68.41700162
41003 Benton	Oregon	68.40316609
54033 Harrison	West Virginia	68.09367321
38101 Ward	North Dakota	67.90269249
54063 Monroe	West Virginia	67.77108434
16005 Bannock	Idaho	67.70869196
23019 Penobscot	Maine	67.50675068
30111 Yellowstone	Montana	67.44225257
56001 Albany	Wyoming	67.35576799
17179 Tazewell	Illinois	67.25711867
29147 Nodaway	Missouri	67.25251076
56011 Crook	Wyoming	67.11409396
17147 Piatt	Illinois	67.08953403
48465 Val Verde	Texas	67.06226630
36097 Schuyler	New York	66.99419384
48165 Gaines	Texas	66.98244103
21043 Carter	Kentucky	66.65679159
19131 Mitchell	Iowa	66.23143155
37031 Carteret	North Carolina	66.16420229
39119 Muskingum	Ohio	66.13833355
48191 Hall	Texas	66.05019815

Counties\_Cities

48447 Throckmorton	Texas	66.00660066
48045 Briscoe	Texas	65.96306069
55137 Waushara	Wisconsin	65.94403000
39067 Harrison	Ohio	65.90220113
18051 Gibson	Indiana	65.76587349
30007 Broadwater	Montana	65.73541495
48235 Irion	Texas	65.70302234
5109 Pike	Arkansas	65.58605828
27127 Redwood	Minnesota	65.57807069
42033 Clearfield	Pennsylvania	65.50108329
40067 Jefferson	Oklahoma	65.32745386
54107 Wood	West Virginia	65.31833783
13109 Evans	Georgia	65.29241675
53067 Thurston	Washington	65.28896477
53035 Kitsap	Washington	65.23229740
55081 Monroe	Wisconsin	65.14516514
20045 Douglas	Kansas	65.05484370
20123 Mitchell	Kansas	65.04065041
21051 Clay	Kentucky	64.66053221
47077 Henderson	Tennessee	64.63891981
55078 Menominee	Wisconsin	64.40532417
54045 Logan	West Virginia	64.40334897
29077 Greene	Missouri	64.40054398
55033 Dunn	Wisconsin	64.25738406
48273 Kleberg	Texas	64.24877124
39127 Perry	Ohio	63.83037771
48289 Leon	Texas	63.69426752
55107 Rusk	Wisconsin	63.61772814
29039 Cedar	Missouri	63.53688669
47151 Scott	Tennessee	63.52375335
29063 DeKalb	Missouri	63.34125099
30085 Roosevelt	Montana	63.29686228
40081 Lincoln	Oklahoma	63.00114548
21045 Casey	Kentucky	62.94058409

Counties\_Cities

56033 Sheridan	Wyoming	62.84523534
20139 Osage	Kansas	62.73132175
21217 Taylor	Kentucky	62.62476026
40127 Pushmataha	Oklahoma	62.61740764
19185 Wayne	Iowa	62.49023590
16019 Bonneville	Idaho	62.47111781
38009 Bottineau	North Dakota	62.39276244
2198 Prince of Wales-	Alaska	62.28589225
47145 Roane	Tennessee	62.10011291
27137 St. Louis	Minnesota	61.57573816
20037 Crawford	Kansas	61.50849586
48409 San Patricio	Texas	61.29191395
38021 Dickey	North Dakota	61.18702835
23015 Lincoln	Maine	61.14961272
8021 Conejos	Colorado	60.97560976
21137 Lincoln	Kentucky	60.86674241
16055 Kootenai	Idaho	60.67923594
8081 Moffat	Colorado	60.66120716
47013 Campbell	Tennessee	60.63208953
54001 Barbour	West Virginia	60.47777442
8043 Fremont	Colorado	60.39024593
47073 Hawkins	Tennessee	60.14505572
48309 McLennan	Texas	60.09261332
29187 St. Francois	Missouri	59.97720866
26009 Antrim	Michigan	59.91868179
17203 Woodford	Illinois	59.79772769
53045 Mason	Washington	59.53562215
54091 Taylor	West Virginia	59.30494603
6017 El Dorado	California	59.26221169
21131 Leslie	Kentucky	59.15409642
37053 Currituck	North Carolina	59.10165485
51173 Smyth	Virginia	59.07062221
54103 Wetzel	West Virginia	58.93909627
26085 Lake	Michigan	58.91759953

Counties\_Cities

35025 Lea	New Mexico	58.89873727
40077 Latimer	Oklahoma	58.64529372
26041 Delta	Michigan	58.56597038
41055 Sherman	Oregon	58.54800937
35017 Grant	New Mexico	58.50947122
29217 Vernon	Missouri	58.45674201
55073 Marathon	Wisconsin	58.33357947
55077 Marquette	Wisconsin	58.31281586
8007 Archuleta	Colorado	58.11841627
29005 Atchison	Missouri	58.01585767
35047 San Miguel	New Mexico	57.98992425
33019 Sullivan	New Hampshire	57.94548489
48221 Hood	Texas	57.81588120
40005 Atoka	Oklahoma	57.81182252
35007 Colfax	New Mexico	57.80346821
20141 Osborne	Kansas	57.55395683
31127 Nemaha	Nebraska	57.48778385
26107 Mecosta	Michigan	57.41187278
17183 Vermilion	Illinois	57.28719110
20029 Cloud	Kansas	57.28032993
19071 Fremont	Iowa	57.20005720
6009 Calaveras	California	57.01504320
51063 Floyd	Virginia	56.98005698
21079 Garrard	Kentucky	56.94760820
51115 Mathews	Virginia	56.80527153
48097 Cooke	Texas	56.68654804
41063 Wallowa	Oregon	56.48919644
40151 Woods	Oklahoma	56.19871867
54053 Mason	West Virginia	56.14192679
37029 Camden	North Carolina	56.02240896
30009 Carbon	Montana	56.00149337
35003 Catron	New Mexico	55.89714925
21181 Nicholas	Kentucky	55.81914597
20183 Smith	Kansas	55.50929781

Counties\_Cities

20015 Butler	Kansas	55.41825807
23013 Knox	Maine	55.31668804
17175 Stark	Illinois	55.27915976
20137 Norton	Kansas	55.24861878
26089 Leelanau	Michigan	55.13692336
17191 Wayne	Illinois	55.10653931
5103 Ouachita	Arkansas	55.07074473
40123 Pontotoc	Oklahoma	54.90626716
48487 Wilbarger	Texas	54.60218409
20011 Bourbon	Kansas	54.59632840
55113 Sawyer	Wisconsin	54.58184244
53075 Whitman	Washington	54.22666747
42111 Somerset	Pennsylvania	54.08913890
26119 Montmorency	Michigan	53.96654074
23017 Oxford	Maine	53.80263112
19195 Worth	Iowa	53.66966322
17061 Greene	Illinois	53.66452009
30059 Meagher	Montana	53.59056806
8073 Lincoln	Colorado	53.47593583
48383 Reagan	Texas	53.46164127
39087 Lawrence	Ohio	53.45271105
55011 Buffalo	Wisconsin	53.33333333
54073 Pleasants	West Virginia	53.28360197
55005 Barron	Wisconsin	53.13966876
55071 Manitowoc	Wisconsin	53.11480385
48283 La Salle	Texas	53.11379631
21071 Floyd	Kentucky	53.00599805
48429 Stephens	Texas	53.00540655
21205 Rowan	Kentucky	52.88207298
50005 Caledonia	Vermont	52.80179526
38091 Steele	North Dakota	52.54860746
39147 Seneca	Ohio	52.52957053
6057 Nevada	California	52.15856203
48317 Martin	Texas	52.14670607

Counties\_Cities

2188 Northwest Arctic	Alaska	52.14444010
29221 Washington	Missouri	52.11883093
39005 Ashland	Ohio	52.09786957
48151 Fisher	Texas	52.09690023
48495 Winkler	Texas	51.81347150
20169 Saline	Kansas	51.46964210
38065 Oliver	North Dakota	51.22950820
31015 Boyd	Nebraska	51.15089514
29053 Cooper	Missouri	51.12764870
8011 Bent	Colorado	51.00306018
41037 Lake	Oregon	50.76786394
19053 Decatur	Iowa	50.69708492
29103 Knox	Missouri	50.67139600
39001 Adams	Ohio	50.49776367
54059 Mingo	West Virginia	50.45196552
51720 Norton	Virginia	50.40322581
31071 Garfield	Nebraska	50.32712632
39083 Knox	Ohio	50.08643950
2180 Nome	Alaska	49.96003197
54041 Lewis	West Virginia	49.92511233
53049 Pacific	Washington	49.91831548
29091 Howell	Missouri	49.90518016
15003 Honolulu	Hawaii	49.89388621
16011 Bingham	Idaho	49.74478761
17127 Massac	Illinois	49.71590909
36033 Franklin	New York	49.70870698
6033 Lake	California	49.70333323
41011 Coos	Oregon	49.69792977
40107 Okfuskee	Oklahoma	49.59497438
26153 Schoolcraft	Michigan	49.57858205
12045 Gulf	Florida	49.49269983
47005 Benton	Tennessee	49.43153732
42113 Sullivan	Pennsylvania	49.41525284
23025 Somerset	Maine	49.41492726

Counties\_Cities

39079 Jackson	Ohio	49.40711462
48227 Howard	Texas	49.37052580
42117 Tioga	Pennsylvania	49.06410225
21053 Clinton	Kentucky	48.99078973
46095 Mellette	South Dakota	48.97159647
29173 Ralls	Missouri	48.96200548
38079 Rolette	North Dakota	48.94762604
26101 Manistee	Michigan	48.92367906
21231 Wayne	Kentucky	48.85675200
40083 Logan	Oklahoma	48.63504684
40135 Sequoyah	Oklahoma	48.56844508
48363 Palo Pinto	Texas	48.48484848
35037 Quay	New Mexico	48.46722404
20053 Ellsworth	Kansas	48.41833441
18125 Pike	Indiana	48.34810637
50019 Orleans	Vermont	48.31456498
50009 Essex	Vermont	48.00000000
48077 Clay	Texas	47.81943382
26165 Wexford	Michigan	47.80971733
30067 Park	Montana	47.80114723
21125 Laurel	Kentucky	47.80035933
26095 Luce	Michigan	47.74789113
53041 Lewis	Washington	47.73629466
20121 Miami	Kansas	47.50593824
40061 Haskell	Oklahoma	47.36343543
26083 Keweenaw	Michigan	47.32607667
47025 Claiborne	Tennessee	47.23516816
21223 Trimble	Kentucky	46.97592484
21235 Whitley	Kentucky	46.90690359
37175 Transylvania	North Carolina	46.76311559
16037 Custer	Idaho	46.72897196
46081 Lawrence	South Dakota	46.61823550
31145 Red Willow	Nebraska	46.61570017
40025 Cimarron	Oklahoma	46.44681839

Counties\_Cities

42021 Cambria	Pennsylvania	46.30683975
55031 Douglas	Wisconsin	46.28772450
55037 Florence	Wisconsin	46.28558204
40053 Grant	Oklahoma	46.23208507
5147 Woodruff	Arkansas	46.22496148
29117 Livingston	Missouri	46.21682292
29121 Macon	Missouri	46.19547284
29225 Webster	Missouri	46.02521159
48337 Montague	Texas	45.92774036
20145 Pawnee	Kansas	45.71776897
21089 Greenup	Kentucky	45.36690484
41061 Union	Oregon	45.34976002
48237 Jack	Texas	45.23351804
27073 Lac qui Parle	Minnesota	45.05857615
21175 Morgan	Kentucky	44.96065942
35035 Otero	New Mexico	44.92295713
42013 Blair	Pennsylvania	44.90089149
6115 Yuba	California	44.84822081
27007 Beltrami	Minnesota	44.82677653
38039 Griggs	North Dakota	44.80286738
21189 Owsley	Kentucky	44.72271914
30107 Wheatland	Montana	44.72271914
48131 Duval	Texas	44.59507670
42023 Cameron	Pennsylvania	44.52359751
40153 Woodward	Oklahoma	44.50598358
47163 Sullivan	Tennessee	44.39708755
29141 Morgan	Missouri	44.20866490
38023 Divide	North Dakota	43.80201489
48351 Newton	Texas	43.64906155
30035 Glacier	Montana	43.64588638
51750 Radford	Virginia	43.62288020
8055 Huerfano	Colorado	43.54768471
6045 Mendocino	California	43.37602447
2240 Southeast Fairbanks	Alaska	43.36513443



Counties\_Cities

17123 Marshall	Illinois	43.35009537
48043 Brewster	Texas	43.16391497
38005 Benson	North Dakota	43.09106579
8077 Mesa	Colorado	43.07897159
40099 Murray	Oklahoma	43.00150505
16029 Caribou	Idaho	42.49291785
48281 Lampasas	Texas	42.39483725
20159 Rice	Kansas	41.96831392
20115 Marion	Kansas	41.84100418
51031 Campbell	Virginia	41.83872083
39121 Noble	Ohio	41.80019507
20051 Ellis	Kansas	41.79728318
5039 Dallas	Arkansas	41.77109440
21095 Harlan	Kentucky	41.65246696
48249 Jim Wells	Texas	41.64421145
8071 Las Animas	Colorado	41.37075088
47101 Lewis	Tennessee	41.37018037
42065 Jefferson	Pennsylvania	41.24561765
30051 Liberty	Montana	41.15226337
42039 Crawford	Pennsylvania	41.14597416
48379 Rains	Texas	41.12180278
39115 Morgan	Ohio	41.08463435
32001 Churchill	Nevada	40.91653028
40043 Dewey	Oklahoma	40.86636698
47173 Union	Tennessee	40.63388866
2100 Haines	Alaska	40.42037187
29175 Randolph	Missouri	40.38282922
8027 Custer	Colorado	40.37141704
15001 Hawaii	Hawaii	40.30191608
2170 Matanuska-Susit	Alaska	39.95911161
27135 Roseau	Minnesota	39.60396040
17059 Gallatin	Illinois	39.54132068
55085 Oneida	Wisconsin	39.46997463
5001 Arkansas	Arkansas	39.39445101

Counties\_Cities

26109 Menominee	Michigan	39.15937867
20191 Sumner	Kansas	39.13724126
26055 Grand Traverse	Michigan	38.88822875
38051 McIntosh	North Dakota	38.68471954
32017 Lincoln	Nevada	38.45414343
5101 Newton	Arkansas	38.43689942
31063 Frontier	Nebraska	38.34355828
20063 Gove	Kansas	38.28483920
37095 Hyde	North Carolina	38.24091778
51105 Lee	Virginia	38.23117115
48133 Eastland	Texas	38.20543609
41009 Columbia	Oregon	38.18469939
48265 Kerr	Texas	38.16429730
40079 Le Flore	Oklahoma	38.01520608
29149 Oregon	Missouri	37.94706385
53009 Clallam	Washington	37.79141744
20147 Phillips	Kansas	37.61519654
20133 Neosho	Kansas	37.61519654
48307 McCulloch	Texas	37.56103668
48035 Bosque	Texas	37.45117971
48119 Delta	Texas	37.39016639
56015 Goshen	Wyoming	37.38038278
54025 Greenbrier	West Virginia	37.37135629
27021 Cass	Minnesota	37.26413496
21187 Owen	Kentucky	36.76470588
40069 Johnston	Oklahoma	36.53301671
35051 Sierra	New Mexico	36.46973012
55125 Vilas	Wisconsin	36.46640532
29151 Osage	Missouri	36.45909290
20077 Harper	Kansas	36.32401017
30029 Flathead	Montana	36.23685190
20195 Trego	Kansas	35.80379520
29059 Dallas	Missouri	35.79525116
48083 Coleman	Texas	35.72704537

Counties\_Cities

31087 Hitchcock	Nebraska	35.63791875
41029 Jackson	Oregon	35.52494945
47019 Carter	Tennessee	35.49182801
30053 Lincoln	Montana	35.36425179
39161 Van Wert	Ohio	35.35942859
48079 Cochran	Texas	35.26093089
55051 Iron	Wisconsin	35.23608175
21065 Estill	Kentucky	35.21622764
21121 Knox	Kentucky	35.13927933
20079 Harvey	Kansas	35.07746273
39009 Athens	Ohio	34.94484791
38063 Nelson	North Dakota	34.85535030
30081 Ravalli	Montana	34.74474196
29137 Monroe	Missouri	34.62603878
17107 Logan	Illinois	34.57216940
48413 Schleicher	Texas	34.54231434
17057 Fulton	Illinois	34.43921479
55001 Adams	Wisconsin	34.40141537
38049 McHenry	North Dakota	34.38789546
6093 Siskiyou	California	34.30610191
54095 Tyler	West Virginia	34.30139492
24023 Garrett	Maryland	34.29002503
37011 Avery	North Carolina	34.27592117
48009 Archer	Texas	34.14523105
48475 Ward	Texas	34.12969283
27029 Clearwater	Minnesota	34.05221339
16051 Jefferson	Idaho	33.96854513
46041 Dewey	South Dakota	33.87533875
5047 Franklin	Arkansas	33.68893880
30063 Missoula	Montana	33.67258462
5005 Baxter	Arkansas	33.63848242
41013 Crook	Oregon	33.51908493
30073 Pondera	Montana	33.48961822
6091 Sierra	California	33.47840643

Counties\_Cities

29055 Crawford	Missouri	33.39316275
13125 Glascock	Georgia	33.38898164
29043 Christian	Missouri	33.33984802
42121 Venango	Pennsylvania	33.16037920
53065 Stevens	Washington	33.14184711
26053 Gogebic	Michigan	33.12135665
48411 San Saba	Texas	33.03600925
54047 McDowell	West Virginia	32.92542391
6103 Tehama	California	32.85562301
30023 Deer Lodge	Montana	32.85510897
38011 Bowman	North Dakota	32.50975293
51169 Scott	Virginia	32.50673354
6011 Colusa	California	32.36694872
21153 Magoffin	Kentucky	32.35722375
40009 Beckham	Oklahoma	32.24469114
21197 Powell	Kentucky	32.14917216
21127 Lawrence	Kentucky	32.11097553
39131 Pike	Ohio	32.06612748
20041 Dickinson	Kansas	32.05641930
6007 Butte	California	31.99916975
29179 Reynolds	Missouri	31.97953310
42083 McKean	Pennsylvania	31.73208358
32033 White Pine	Nevada	31.66226913
30093 Silver Bow	Montana	31.43485840
35028 Los Alamos	New Mexico	31.41196796
17047 Edwards	Illinois	31.28911139
38031 Foster	North Dakota	31.09452736
50017 Orange	Vermont	31.03555295
17055 Franklin	Illinois	31.00695072
54081 Raleigh	West Virginia	30.97476230
48417 Shackelford	Texas	30.74085460
41015 Curry	Oregon	30.68425898
48019 Bandera	Texas	30.66947073
56035 Sublette	Wyoming	30.57169061

Counties\_Cities

16043 Fremont	Idaho	30.37667072
39053 Gallia	Ohio	30.02101471
51167 Russell	Virginia	29.90877823
30047 Lake	Montana	29.75206612
51071 Giles	Virginia	29.68416053
29089 Howard	Missouri	29.59455460
17165 Saline	Illinois	29.28135196
6035 Lassen	California	29.21888189
15007 Kauai	Hawaii	29.11288869
48377 Presidio	Texas	28.78526195
48385 Real	Texas	28.75215641
54097 Upshur	West Virginia	28.67089904
54067 Nicholas	West Virginia	28.17808550
26019 Benzie	Michigan	28.16425393
29127 Marion	Missouri	27.97985450
48023 Baylor	Texas	27.91736460
29009 Barry	Missouri	27.86602017
31013 Box Butte	Nebraska	27.84998143
39145 Scioto	Ohio	27.81383275
21069 Fleming	Kentucky	27.71618625
30049 Lewis and Clark	Montana	27.65647744
26043 Dickinson	Michigan	27.57751251
54013 Calhoun	West Virginia	27.57099531
30083 Richland	Montana	27.49014936
48275 Knox	Texas	27.37476047
6089 Shasta	California	27.21617418
16085 Valley	Idaho	27.17145186
21087 Green	Kentucky	27.15177844
48353 Nolan	Texas	27.11680564
53027 Grays Harbor	Washington	27.06323324
27055 Houston	Minnesota	26.91355367
29213 Taney	Missouri	26.85669269
21115 Johnson	Kentucky	26.80246583
48271 Kinney	Texas	26.54632333

Counties\_Cities

21159 Martin	Kentucky	26.49474521
21119 Knott	Kentucky	26.44453259
40059 Harper	Oklahoma	26.33658151
41033 Josephine	Oregon	26.31789731
41019 Douglas	Oregon	26.29598397
48211 Hemphill	Texas	26.14379085
39105 Meigs	Ohio	25.96728123
55067 Langlade	Wisconsin	25.94976126
30017 Custer	Montana	25.89331952
17069 Hardin	Illinois	25.57544757
35027 Lincoln	New Mexico	25.56760074
12037 Franklin	Florida	25.56237219
48255 Karnes	Texas	25.55910543
6005 Amador	California	25.39166646
17159 Richland	Illinois	25.37588023
17101 Lawrence	Illinois	25.37266096
17039 De Witt	Illinois	25.36622487
55069 Lincoln	Wisconsin	25.28079743
48007 Aransas	Texas	25.21856086
29105 Laclede	Missouri	25.20090723
53059 Skamania	Washington	25.15934250
31029 Chase	Nebraska	25.14458134
31101 Keith	Nebraska	24.93454681
29167 Polk	Missouri	24.84394895
32029 Storey	Nevada	24.82005460
30043 Jefferson	Montana	24.79953708
53013 Columbia	Washington	24.63661000
29123 Madison	Missouri	24.61437479
48335 Mitchell	Texas	24.55494168
17065 Hamilton	Illinois	24.50079628
54043 Lincoln	West Virginia	24.27302296
51520 Bristol	Virginia	24.26889941
54109 Wyoming	West Virginia	24.05465217
5009 Boone	Arkansas	24.01280683

Counties\_Cities

20185 Stafford	Kansas	23.93489708
31129 Nuckolls	Nebraska	23.83790226
17151 Pope	Illinois	23.74169041
46053 Gregory	South Dakota	23.74169041
23009 Hancock	Maine	23.71786685
54055 Mercer	West Virginia	23.67624427
21025 Breathitt	Kentucky	23.57378595
27069 Kittson	Minnesota	23.54048964
27057 Hubbard	Minnesota	23.43896494
48095 Concho	Texas	23.38634238
17049 Effingham	Illinois	23.38634238
55141 Wood	Wisconsin	23.27013894
46039 Deuel	South Dakota	23.05741296
37115 Madison	North Carolina	22.97477370
48267 Kimble	Texas	22.92526364
46033 Custer	South Dakota	22.92000917
29125 Maries	Missouri	22.80761774
29087 Holt	Missouri	22.70663034
54009 Brooke	West Virginia	22.51947935
40063 Hughes	Oklahoma	22.49718785
29067 Douglas	Missouri	22.43326105
5097 Montgomery	Arkansas	22.41147468
41057 Tillamook	Oregon	22.39892485
41039 Lane	Oregon	22.39134272
48171 Gillespie	Texas	22.38471870
20007 Barber	Kansas	22.36135957
48425 Somervell	Texas	22.18278616
26061 Houghton	Michigan	22.08785444
53051 Pend Oreille	Washington	22.05558006
29209 Stone	Missouri	22.04793852
51185 Tazewell	Virginia	22.02912740
2050 Bethel	Alaska	21.95871761
17193 White	Illinois	21.95389682
29197 Schuyler	Missouri	21.74385736

Counties\_Cities

30065 Musselshell	Montana	21.50075253
20151 Pratt	Kansas	21.32650885
54007 Braxton	West Virginia	21.29320747
29185 St. Clair	Missouri	21.28791911
6063 Plumas	California	21.27206977
29171 Putnam	Missouri	21.02165230
30095 Stillwater	Montana	20.97755402
17013 Calhoun	Illinois	20.82465639
30013 Cascade	Montana	20.82236077
54085 Ritchie	West Virginia	20.57401502
48333 Mills	Texas	20.32107295
55007 Bayfield	Wisconsin	19.94415636
42047 Elk	Pennsylvania	19.88796447
31169 Thayer	Nebraska	19.84520738
29093 Iron	Missouri	19.65215682
48399 Runnels	Texas	19.54270080
5127 Scott	Arkansas	19.38172304
55003 Ashland	Wisconsin	19.23076923
33007 Coos	New Hampshire	18.99395359
55129 Washburn	Wisconsin	18.89406726
2290 Yukon-Koyukuk	Alaska	18.77229210
53043 Lincoln	Washington	18.62197393
27031 Cook	Minnesota	18.54255516
48299 Llano	Texas	18.47916474
20201 Washington	Kansas	18.45018450
29109 Lawrence	Missouri	18.24865090
16049 Idaho	Idaho	18.16750439
26071 Iron	Michigan	17.99046505
40149 Washita	Oklahoma	17.97429676
16057 Latah	Idaho	17.44157074
17155 Putnam	Illinois	17.42160279
40003 Alfalfa	Oklahoma	17.37921446
31031 Cherry	Nebraska	17.35809755
56029 Park	Wyoming	17.05087983



Counties\_Cities

29205 Shelby	Missouri	16.52892562
20001 Allen	Kansas	16.07200257
6105 Trinity	California	15.95532509
29131 Miller	Missouri	15.78781181
8103 Rio Blanco	Colorado	15.78282828
16017 Bonner	Idaho	15.65050193
47067 Hancock	Tennessee	15.26950679
17025 Clay	Illinois	15.09092281
21013 Bell	Kentucky	15.05513945
2150 Kodiak Island	Alaska	14.98688647
55099 Price	Wisconsin	14.92871538
23003 Aroostook	Maine	14.90068692
6109 Tuolumne	California	14.66840243
29045 Clark	Missouri	14.61560947
56045 Weston	Wyoming	14.35338022
21129 Lee	Kentucky	14.21868335
48047 Brooks	Texas	14.05678943
41023 Grant	Oregon	13.93534002
21237 Wolfe	Kentucky	13.93339836
55091 Pepin	Wisconsin	13.71930306
21133 Letcher	Kentucky	13.69925567
41025 Harney	Oregon	13.64442625
29073 Gasconade	Missouri	13.60081605
29161 Phelps	Missouri	13.41321649
21063 Elliott	Kentucky	13.31912627
53019 Ferry	Washington	13.07360439
55013 Burnett	Wisconsin	12.99376299
17149 Pike	Illinois	12.81147909
20003 Anderson	Kansas	12.69357705
42123 Warren	Pennsylvania	12.65886880
31147 Richardson	Nebraska	12.59921885
16059 Lemhi	Idaho	12.56123603
26013 Baraga	Michigan	12.01923077
5089 Marion	Arkansas	11.96029183

Counties\_Cities

56031 Platte	Wyoming	11.67406024
20205 Wilson	Kansas	11.54068090
31045 Dawes	Nebraska	11.47315282
30087 Rosebud	Montana	11.03387399
26003 Alger	Michigan	10.99263493
30001 Beaverhead	Montana	10.63377286
27149 Stevens	Minnesota	10.25325541
2185 North Slope	Alaska	10.12965964
31089 Holt	Nebraska	9.82511299
55119 Taylor	Wisconsin	9.79815795
48127 Dimmit	Texas	9.70120295
27075 Lake	Minnesota	9.38262338
29011 Barton	Missouri	8.47601288
26033 Chippewa	Michigan	7.99637498
54089 Summers	West Virginia	7.83699060
29065 Dent	Missouri	6.47626449
41001 Baker	Oregon	6.24765713
30041 Hill	Montana	6.11733040
23021 Piscataquis	Maine	5.95238095
17045 Edgar	Illinois	5.76036866
29215 Texas	Missouri	3.91068007
23029 Washington	Maine	3.17561131
31083 Harlan	Nebraska	0.00000000
31103 Keya Paha	Nebraska	0.00000000
20203 Wichita	Kansas	0.00000000
35011 De Baca	New Mexico	0.00000000
31117 McPherson	Nebraska	0.00000000
30027 Fergus	Montana	0.00000000
31091 Hooker	Nebraska	0.00000000
20049 Elk	Kansas	0.00000000
48261 Kenedy	Texas	0.00000000
15005 Kalawao	Hawaii	0.00000000
30103 Treasure	Montana	0.00000000
8057 Jackson	Colorado	0.00000000

Counties\_Cities

8061 Kiowa	Colorado	0.00000000
31183 Wheeler	Nebraska	0.00000000
40057 Harmon	Oklahoma	0.00000000
48443 Terrell	Texas	0.00000000
16033 Clark	Idaho	0.00000000
38095 Towner	North Dakota	0.00000000
8115 Sedgwick	Colorado	0.00000000
35033 Mora	New Mexico	0.00000000
46007 Bennett	South Dakota	0.00000000
46021 Campbell	South Dakota	0.00000000
46055 Haakon	South Dakota	0.00000000
2282 Yakutat	Alaska	0.00000000
48033 Borden	Texas	0.00000000
48243 Jeff Davis	Texas	0.00000000
48433 Stonewall	Texas	0.00000000
46075 Jones	South Dakota	0.00000000
8033 Dolores	Colorado	0.00000000
38001 Adams	North Dakota	0.00000000
27077 Lake of the Woo	Minnesota	0.00000000
38033 Golden Valley	North Dakota	0.00000000
2261 Valdez-Cordova	Alaska	0.00000000
2060 Bristol Bay	Alaska	0.00000000
41069 Wheeler	Oregon	0.00000000
31005 Arthur	Nebraska	0.00000000
2105 Hoonah-Angoon	Alaska	0.00000000
41021 Gilliam	Oregon	0.00000000
2230 Skagway	Alaska	0.00000000
16071 Oneida	Idaho	0.00000000
2013 Aleutians East	Alaska	0.00000000
16015 Boise	Idaho	0.00000000
30079 Prairie	Montana	0.00000000
46063 Harding	South Dakota	0.00000000
30033 Garfield	Montana	0.00000000
54017 Doddridge	West Virginia	0.00000000

Counties\_Cities

48109 Culberson	Texas	0.00000000
38007 Billings	North Dakota	0.00000000
49019 Grand	Utah	0.00000000
31085 Hayes	Nebraska	0.00000000
46107 Potter	South Dakota	0.00000000
5013 Calhoun	Arkansas	0.00000000
2070 Dillingham	Alaska	0.00000000
48155 Foard	Texas	0.00000000
53023 Garfield	Washington	0.00000000
30039 Granite	Montana	0.00000000
21201 Robertson	Kentucky	0.00000000
20071 Greeley	Kansas	0.00000000
48269 King	Texas	0.00000000
49015 Emery	Utah	0.00000000
30091 Sheridan	Montana	0.00000000
40045 Ellis	Oklahoma	0.00000000
30019 Daniels	Montana	0.00000000
16023 Butte	Idaho	0.00000000
25007 Dukes	Massachusetts	0.00000000
31075 Grant	Nebraska	0.00000000
49055 Wayne	Utah	0.00000000
31049 Deuel	Nebraska	0.00000000
38047 Logan	North Dakota	0.00000000
26131 Ontonagon	Michigan	0.00000000
29057 Dade	Missouri	0.00000000
30097 Sweet Grass	Montana	0.00000000
2016 Aleutians West	Alaska	0.00000000
48435 Sutton	Texas	0.00000000
2164 Lake and Penins	Alaska	0.00000000
2068 Denali	Alaska	0.00000000
20165 Rush	Kansas	0.00000000
16007 Bear Lake	Idaho	0.00000000
2158 Kusilvak	Alaska	0.00000000
16035 Clearwater	Idaho	0.00000000

Counties\_Cities

32011 Eureka	Nevada	0.00000000
20039 Decatur	Kansas	0.00000000
49033 Rich	Utah	0.00000000
30055 McCone	Montana	0.00000000
38041 Hettinger	North Dakota	0.00000000
49001 Beaver	Utah	0.00000000
20109 Logan	Kansas	0.00000000
49017 Garfield	Utah	0.00000000
48327 Menard	Texas	0.00000000
30025 Fallon	Montana	0.00000000
30061 Mineral	Montana	0.00000000
54101 Webster	West Virginia	0.00000000
16061 Lewis	Idaho	0.00000000
48263 Kent	Texas	0.00000000
16021 Boundary	Idaho	0.00000000
29085 Hickory	Missouri	0.00000000
29153 Ozark	Missouri	0.00000000
49047 Uintah	Utah	0.00000000
30071 Phillips	Montana	0.00000000
17171 Scott	Illinois	0.00000000
28055 Issaquena	Mississippi	0.00000000
36085 Richmond	New York	0.00000000
49023 Juab	Utah	0.00000000
46019 Butte	South Dakota	0.00000000
31057 Dundy	Nebraska	0.00000000
16079 Shoshone	Idaho	0.00000000
30015 Chouteau	Montana	0.00000000
20193 Thomas	Kansas	0.00000000
49041 Sevier	Utah	0.00000000
6049 Modoc	California	0.00000000
25019 Nantucket	Massachusetts	0.00000000
30021 Dawson	Montana	0.00000000
46105 Perkins	South Dakota	0.00000000
31135 Perkins	Nebraska	0.00000000

Counties\_Cities

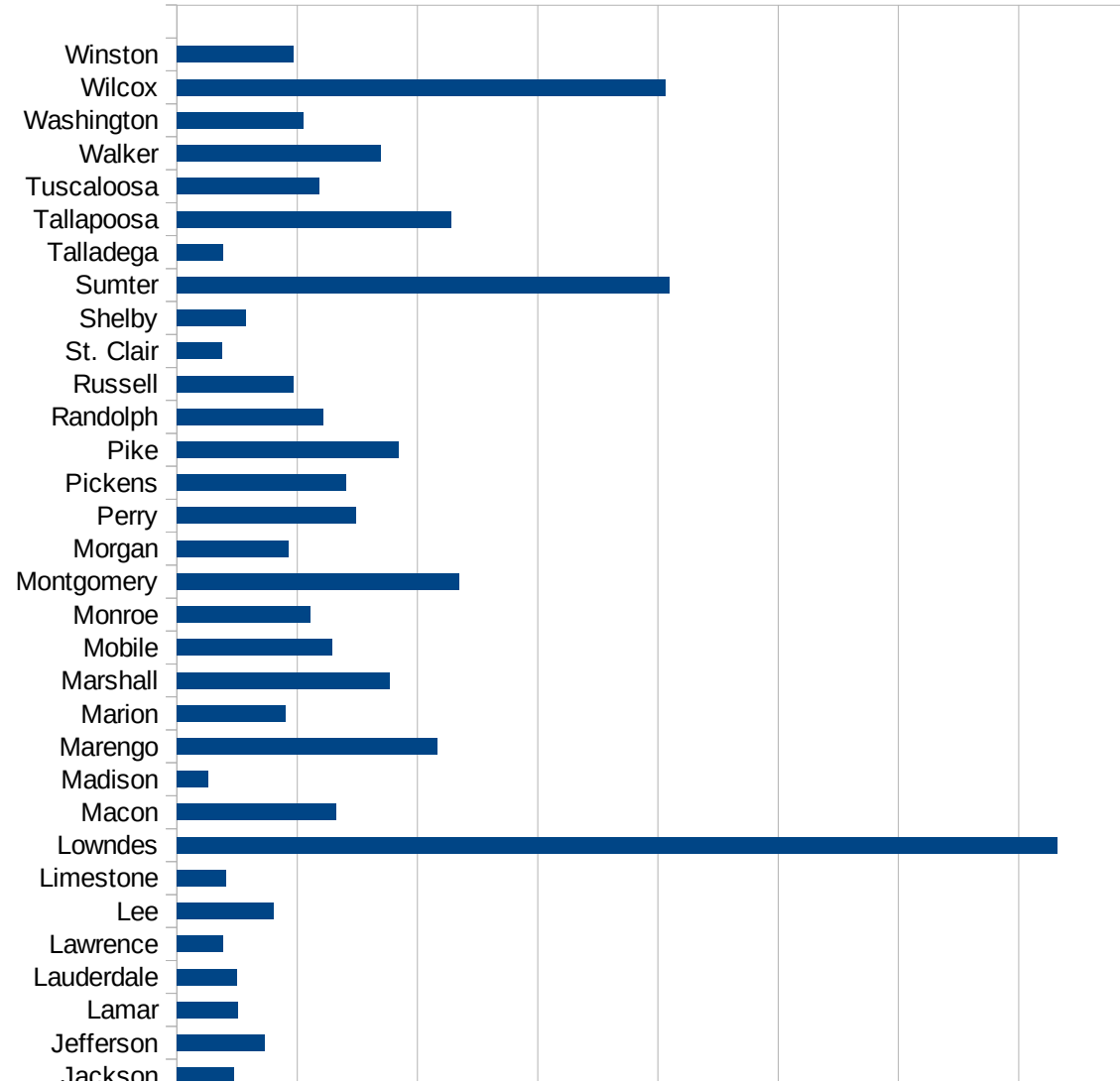
30089 Sanders	Montana	0.00000000
20095 Kingman	Kansas	0.00000000
40129 Roger Mills	Oklahoma	0.00000000
51017 Bath	Virginia	0.00000000
49003 Box Elder	Utah	0.00000000
30099 Teton	Montana	0.00000000
36005 Bronx	New York	0.00000000
29223 Wayne	Missouri	0.00000000
30005 Blaine	Montana	0.00000000
20167 Russell	Kansas	0.00000000
30077 Powell	Montana	0.00000000
30105 Valley	Montana	0.00000000
49025 Kane	Utah	0.00000000
49005 Cache	Utah	0.00000000
49053 Washington	Utah	0.00000000
36081 Queens	New York	0.00000000
36047 Kings	New York	0.00000000
49057 Weber	Utah	0.00000000
49021 Iron	Utah	0.00000000
49013 Duchesne	Utah	0.00000000
49007 Carbon	Utah	0.00000000
31113 Logan	Nebraska	0.00000000
48301 Loving	Texas	0.00000000
49009 Daggett	Utah	0.00000000
48137 Edwards	Texas	0.00000000
51021 Bland	Virginia	0.00000000
20065 Graham	Kansas	0.00000000
20105 Lincoln	Kansas	0.00000000
20117 Marshall	Kansas	0.00000000
20153 Rawlins	Kansas	0.00000000
20199 Wallace	Kansas	0.00000000
30011 Carter	Montana	0.00000000
30045 Judith Basin	Montana	0.00000000
30069 Petroleum	Montana	0.00000000

Counties\_Cities

30075 Powder River	Montana	0.00000000
30109 Wibaux	Montana	0.00000000
38019 Cavalier	North Dakota	0.00000000
31009 Blaine	Nebraska	0.00000000
31017 Brown	Nebraska	0.00000000
31115 Loup	Nebraska	0.00000000
31133 Pawnee	Nebraska	0.00000000
31149 Rock	Nebraska	0.00000000
31161 Sheridan	Nebraska	0.00000000
32009 Esmeralda	Nevada	0.00000000
48311 McMullen	Texas	0.00000000
48431 Sterling	Texas	0.00000000
48461 Upton	Texas	0.00000000
49027 Millard	Utah	0.00000000
49029 Morgan	Utah	0.00000000
49031 Piute	Utah	0.00000000
49039 Sanpete	Utah	0.00000000
51051 Dickenson	Virginia	0.00000000

AL

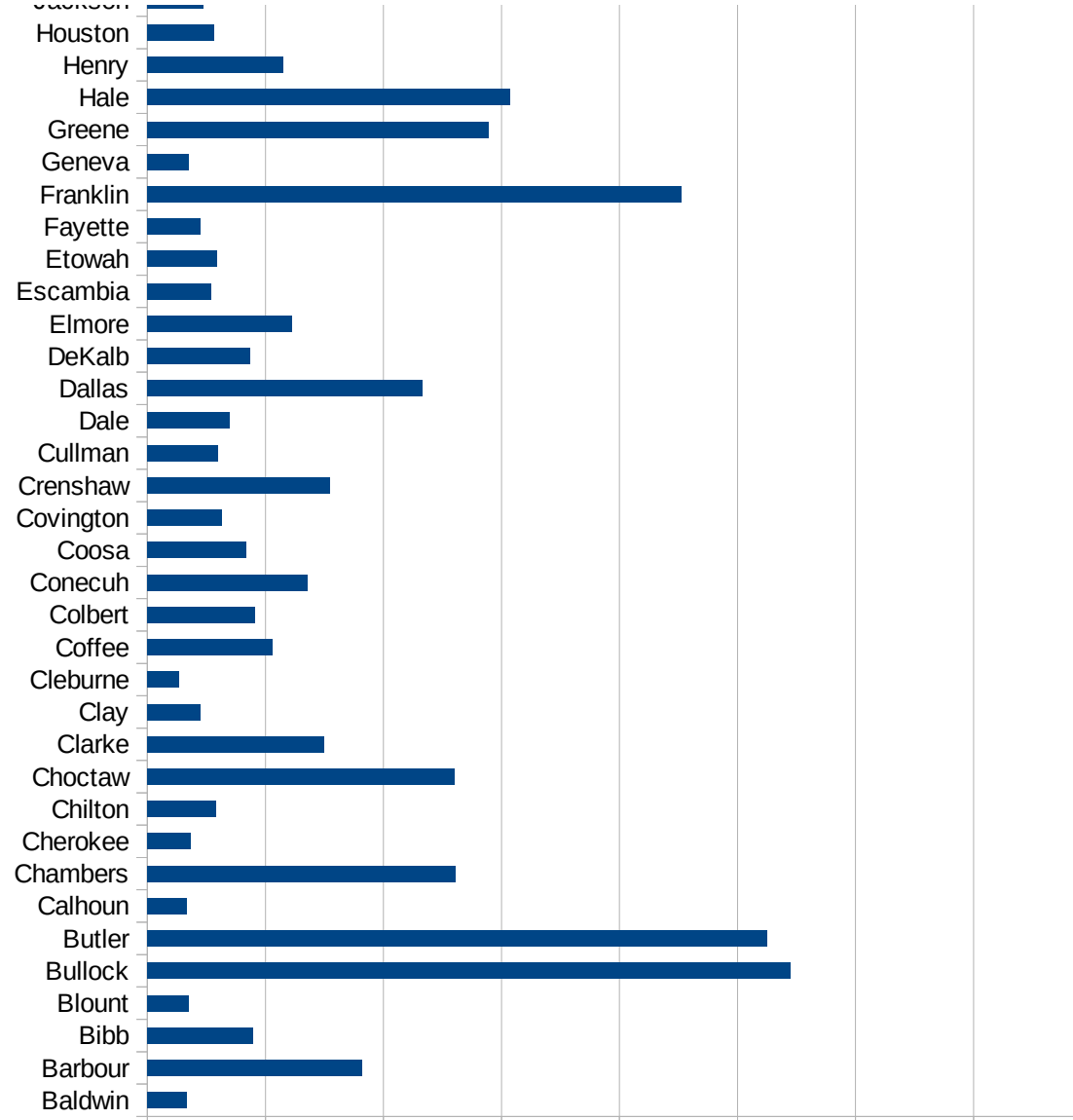
FIPS	County	Current Inf. P/C
1001	Autauga	595.3130339382
1003	Baldwin	165.5796204053
1005	Barbour	908.3236204333
1007	Bibb	446.4285714286
1009	Blount	176.3485477178
1011	Bullock	2722.430459657
1013	Butler	2627.032520325
1015	Calhoun	166.2626775292
1017	Chambers	1302.989736725
1019	Cherokee	180.5470190535
1021	Chilton	289.9010259779
1023	Choctaw	1300.521766218
1025	Clarke	748.3277591973
1027	Clay	225.988700565
1029	Cleburne	133.4489891239
1031	Coffee	527.8468088385
1033	Colbert	454.6948614002
1035	Conecuh	676.0609269365
1037	Coosa	419.9720018665
1039	Covington	313.6321851511
1041	Crenshaw	774.0162037037
1043	Cullman	299.6093094605
1045	Dale	349.293242912
1047	Dallas	1166.797180893
1049	DeKalb	435.6657561112
1051	Elmore	613.0399208666
1053	Escambia	269.402416458
1055	Etowah	293.655671652
1057	Fayette	225.1566968904
1059	Franklin	2260.62557791
1061	Geneva	174.8118872083
1063	Greene	1445.40264788
1065	Hale	1534.700529675





AL

1067 Henry	575.2803765472
1069 Houston	279.7883921239
1071 Jackson	237.7454770373
1073 Jefferson	365.5392082512
1075 Lamar	252.817104883
1077 Lauderdale	248.952774741
1079 Lawrence	191.1581758048
1081 Lee	403.1938319273
1083 Limestone	204.8370661509
1085 Lowndes	3659.51473832
1087 Macon	661.6410868268
1089 Madison	128.7791355973
1091 Marengo	1080.457358649
1093 Marion	450.2234317777
1095 Marshall	883.372004703
1097 Mobile	642.8894254357
1099 Monroe	555.3709593203
1101 Montgomery	1171.139646443
1103 Morgan	464.3585889545
1105 Perry	743.9824945295
1107 Pickens	702.1767479185
1109 Pike	920.8710780491
1111 Randolph	607.2607260726
1113 Russell	482.8576867829
1115 St. Clair	188.2963130003
1117 Shelby	285.1089672565
1119 Sumter	2048.695926247
1121 Talladega	191.6620734579
1123 Tallapoosa	1138.3559276
1125 Tuscaloosa	593.0755201976
1127 Walker	847.5773414324
1129 Washington	525.0946391501
1131 Wilcox	2032.558577209
1133 Winston	486.0524091293



AL  
0 500 1000 1500 2000 2500 3000 3500 4000

AL

FIPS

29001  
29003  
29005  
29007  
29009  
29011  
29013  
29015  
29017  
29019  
29021  
29023  
29025  
29027  
29029  
29031  
29033  
29035  
29037

AL

29039  
29041  
29043  
29045  
29047  
29049  
29051  
29053  
29055  
29057  
29059  
29061  
29063  
29065  
29067  
29069  
29071  
29073  
29075  
29077  
29079  
29081  
29083  
29085  
29087  
29089  
29091  
29093  
29095  
29097  
29099  
29101

29103

AL

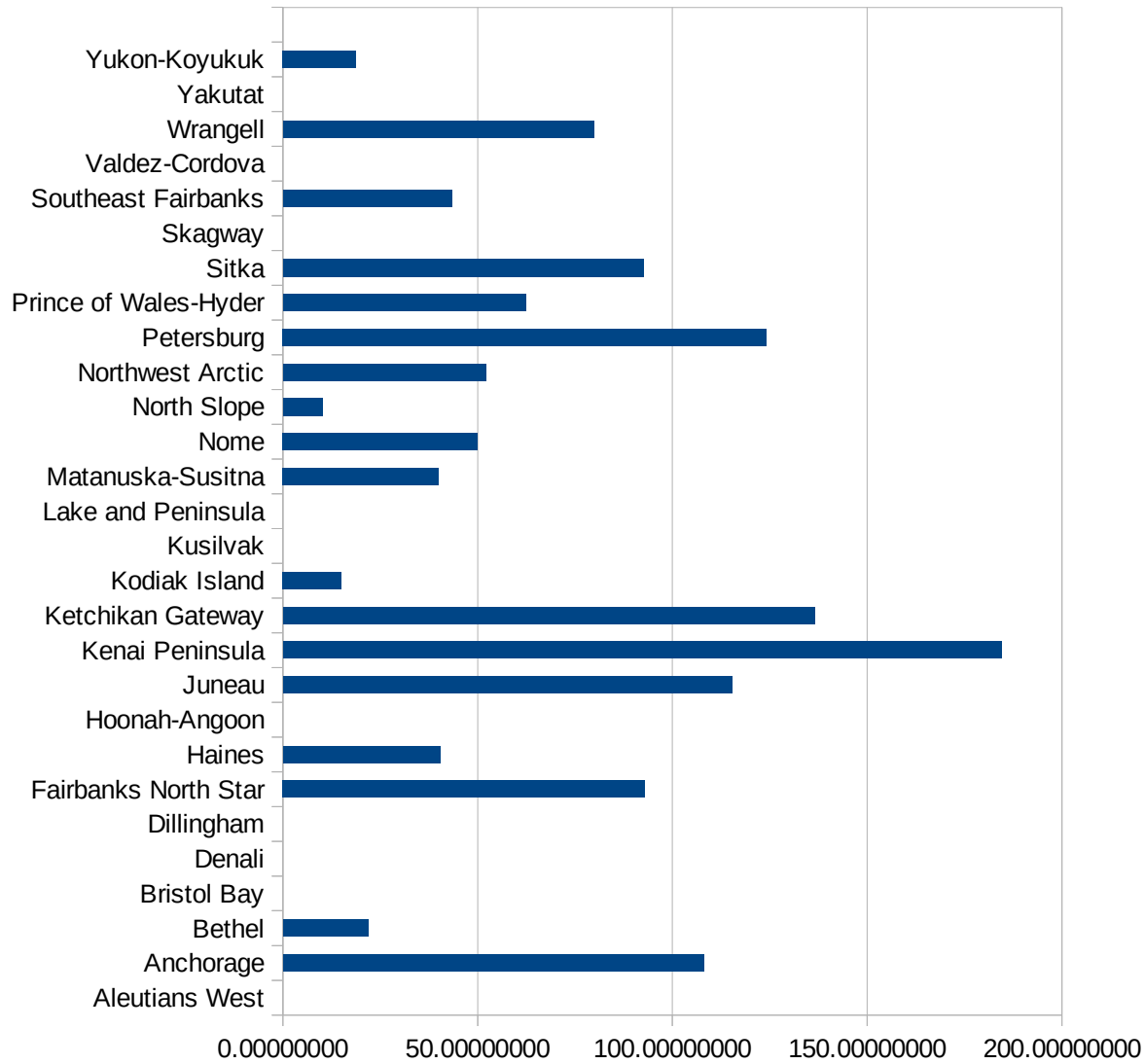
29105  
29107  
29109  
29111  
29113  
29115  
29117  
29121  
29123  
29125  
29127  
29119  
29129  
29131  
29133  
29135  
29137  
29139  
29141  
29143  
29145  
29147  
29149  
29151  
29153  
29155  
29157  
29159  
29161  
29163  
29165  
29167  
29169  
29171

AL

29173  
29175  
29177  
29179  
29181  
29195  
29197  
29199  
29201  
29203  
29205  
29183  
29185  
29187  
29189  
29510  
29186  
29207  
29209  
29211  
29213  
29215  
  
29217  
29219  
29221  
29223  
29225  
29227  
29229

AK

FIPS	County	PC Infection
2013	Aleutians East	0.00000000
2016	Aleutians West	0.00000000
2020	Anchorage	###
2050	Bethel	21.95871761
2060	Bristol Bay	0.00000000
2068	Denali	0.00000000
2070	Dillingham	0.00000000
2090	Fairbanks North Star	92.95652262
2100	Haines	40.42037187
2105	Hoonah-Angoon	0.00000000
2110	Juneau	###
2122	Kenai Peninsula	###
2130	Ketchikan Gateway	###
2150	Kodiak Island	14.98688647
2158	Kusilvak	0.00000000
2164	Lake and Peninsula	0.00000000
2170	Matanuska-Susitna	39.95911161
2180	Nome	49.96003197
2185	North Slope	10.12965964
2188	Northwest Arctic	52.14444010
2195	Petersburg	###
2198	Prince of Wales-Hyder	62.28589225
2220	Sitka	92.51763617
2230	Skagway	0.00000000
2240	Southeast Fairbanks	43.36513443
2261	Valdez-Cordova	0.00000000
2275	Wrangell	79.90411506
2282	Yakutat	0.00000000
2290	Yukon-Koyukuk	18.77229210



AK



AK

FIPS

29001  
29003  
29005  
29007  
29009  
29011  
29013  
29015  
29017  
29019  
29021  
29023  
29025  
29027  
29029  
29031  
29033  
29035  
29037

AK

29039  
29041  
29043  
29045  
29047  
29049  
29051  
29053  
29055  
29057  
29059  
29061  
29063  
29065  
29067  
29069  
29071  
29073  
29075  
29077  
29079  
29081  
29083  
29085  
29087  
29089  
29091  
29093  
29095  
29097  
29099  
29101

29103

AK

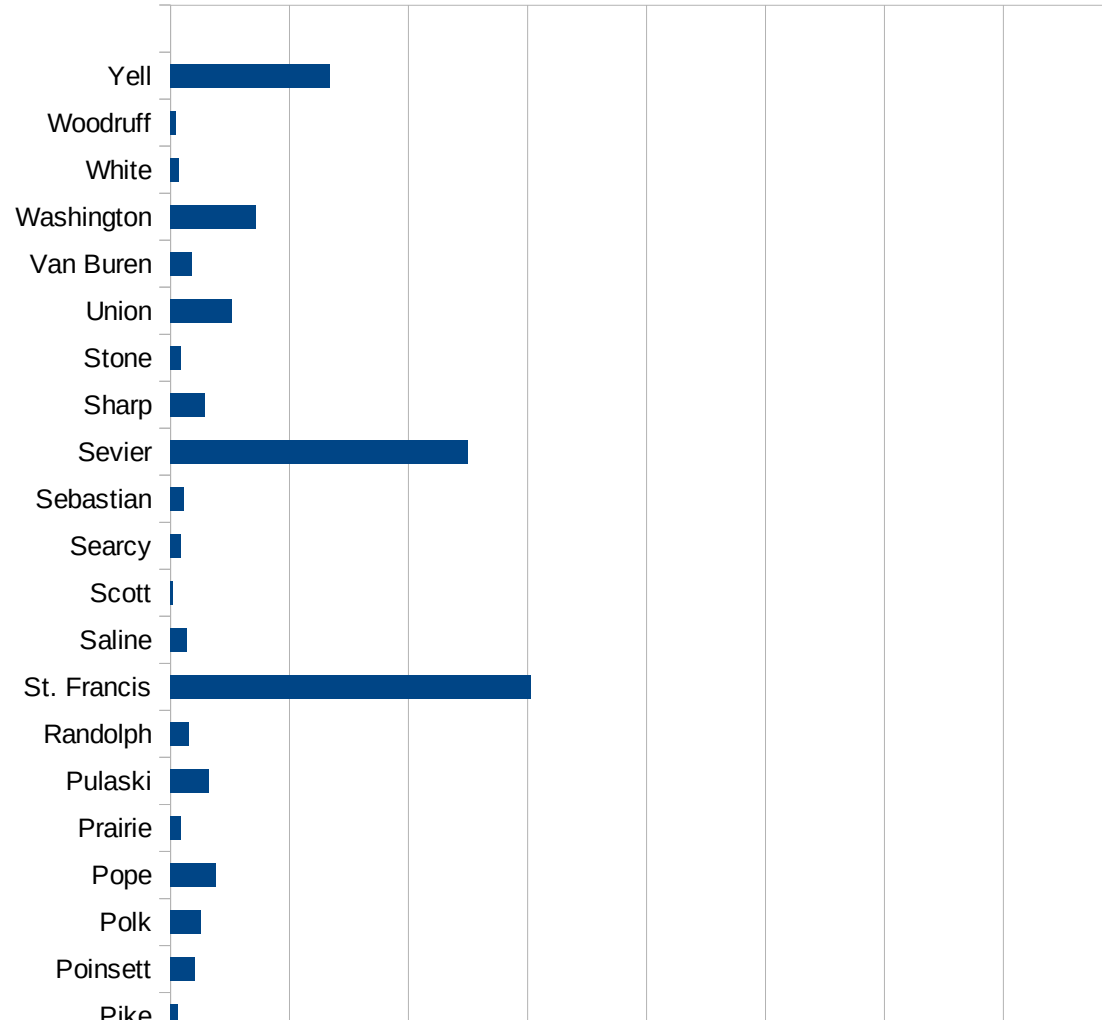
29105  
29107  
29109  
29111  
29113  
29115  
29117  
29121  
29123  
29125  
29127  
29119  
29129  
29131  
29133  
29135  
29137  
29139  
29141  
29143  
29145  
29147  
29149  
29151  
29153  
29155  
29157  
29159  
29161  
29163  
29165  
29167  
29169  
29171

AK

29173  
29175  
29177  
29179  
29181  
29195  
29197  
29199  
29201  
29203  
29205  
29183  
29185  
29187  
29189  
29510  
29186  
29207  
29209  
29211  
29213  
29215  
  
29217  
29219  
29221  
29223  
29225  
29227  
29229

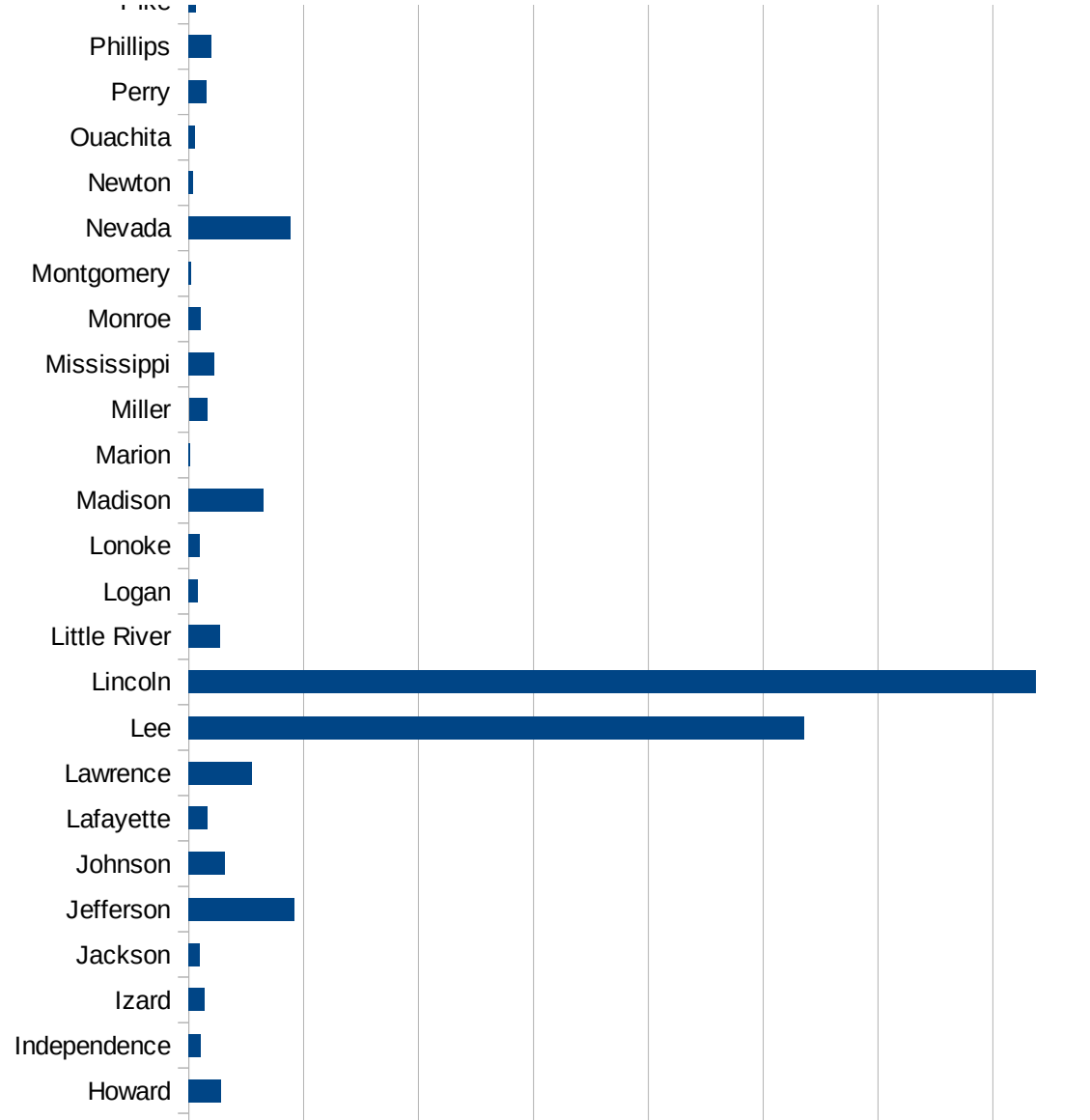
AR

FIPS	County	PC Infection
5001	Arkansas	39.3944510102
5003	Ashley	199.541055572
5005	Baxter	33.6384824239
5007	Benton	499.618499824
5009	Boone	24.0128068303
5011	Bradley	312.012480499
5013	Calhoun	0
5015	Carroll	248.024660738
5017	Chicot	411.95631347
5019	Clark	203.979873986
5021	Clay	121.236613457
5023	Cleburne	300.420588824
5025	Cleveland	236.966824645
5027	Columbia	114.713005056
5029	Conway	90.9482552295
5031	Craighead	324.250630999
5033	Crawford	80.4340283254
5035	Crittenden	1069.46340656
5037	Cross	449.748141041
5039	Dallas	41.7710944027
5041	Desha	173.731758165
5043	Drew	136.403317329
5045	Faulkner	117.782798904
5047	Franklin	33.6889387984
5049	Fulton	73.3556117043
5051	Garland	162.373681344
5053	Grant	131.955135254
5055	Greene	156.646442361
5057	Hempstead	156.386550757
5059	Hot Spring	112.756298033
5061	Howard	284.836219174
5063	Independence	103.508678805



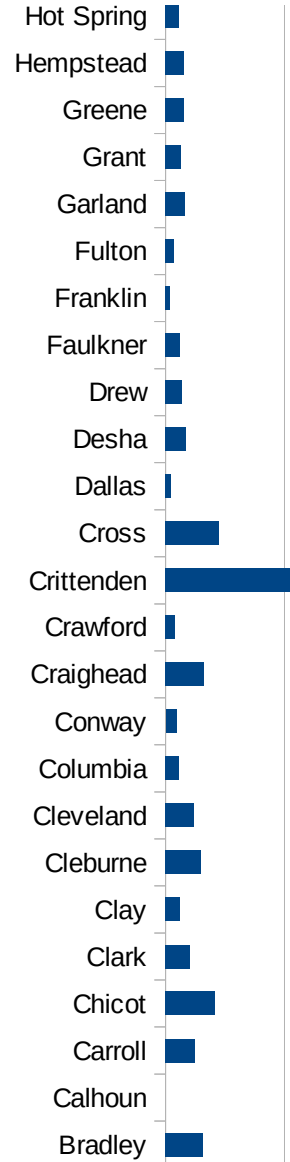
AR

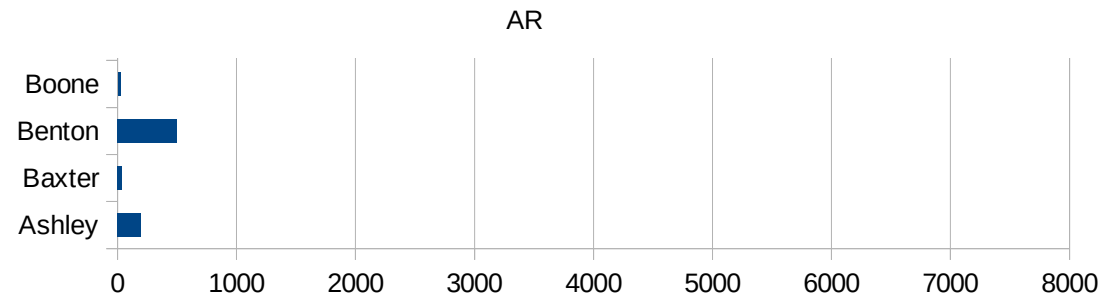
5065 IZARD	139.777826823
5067 JACKSON	95.1757777646
5069 JEFFERSON	921.983733153
5071 JOHNSON	314.112631815
5073 LAFAYETTE	164.621370847
5075 LAWRENCE	547.645125958
5077 LEE	5353.36672231
5079 LINCOLN	7375.02802062
5081 LITTLE RIVER	275.839688463
5083 LOGAN	82.8081151953
5085 LONOKE	95.035095103
5087 MADISON	649.232449487
5089 MARION	11.9602918311
5091 MILLER	158.285924023
5093 MISSISSIPPI	220.664904581
5095 MONROE	101.449275362
5097 MONTGOMERY	22.411474675
5099 NEVADA	888.782128273
5101 NEWTON	38.4368994234
5103 OUACHITA	55.0707447259
5105 PERRY	154.55950541
5107 PHILLIPS	199.678296079
5109 PIKE	65.5860582779
5111 POINSETT	208.559272545
5113 POLK	254.376776897
5115 POPE	382.8125
5117 PRAIRIE	86.6980431013
5119 PULASKI	322.399918509
5121 RANDOLPH	156.00624025
5123 ST. FRANCIS	3030.77951177
5125 SALINE	137.537987663
5127 SCOTT	19.3817230352
5129 SEARCY	87.9617994471
5131 SEBASTIAN	112.717509569



AR

5133 Sevier	2497.22854309
5135 Sharp	287.918922032
5137 Stone	88.3037649514
5139 Union	516.280734039
5141 Van Buren	180.690236704
5143 Washington	721.637737856
5145 White	71.1318861382
5147 Woodruff	46.2249614792
5149 Yell	1342.00139308







AR

FIPS

29001  
29003  
29005  
29007  
29009  
29011  
29013  
29015  
29017  
29019  
29021  
29023  
29025  
29027  
29029  
29031  
29033  
29035

AR

29037  
29039  
29041  
29043  
29045  
29047  
29049  
29051  
29053  
29055  
29057  
29059  
29061  
29063  
29065  
29067  
29069  
29071  
29073  
29075  
29077  
29079  
29081  
29083  
29085  
29087  
29089  
29091  
29093  
29095  
29097  
29099  
29101

AR

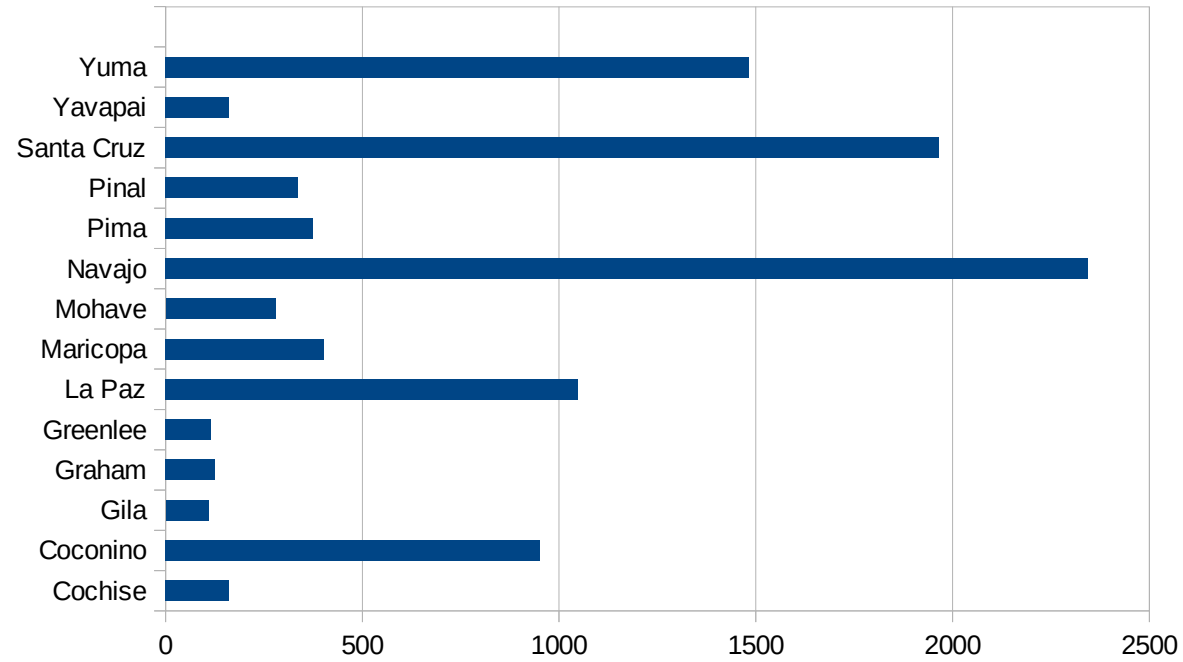
29103  
29105  
29107  
29109  
29111  
29113  
29115  
29117  
29121  
29123  
29125  
29127  
29119  
29129  
29131  
29133  
29135  
29137  
29139  
29141  
29143  
29145  
29147  
29149  
29151  
29153  
29155  
29157  
29159  
29161  
29163  
29165  
29167  
29169

AR

29171  
29173  
29175  
29177  
29179  
29181  
29195  
29197  
29199  
29201  
29203  
29205  
29183  
29185  
29187  
29189  
29510  
29186  
29207  
29209  
29211  
29213  
29215  
  
29217  
29219  
29221  
29223  
29225  
29227  
29229

AZ

FIPS	County	PC Infection
4001	Apache	2738.867693
4003	Cochise	162.499014
4005	Coconino	952.0209445
4007	Gila	109.4843103
4009	Graham	126.0769069
4011	Greenlee	115.9970473
4012	La Paz	1047.492653
4013	Maricopa	403.3486714
4015	Mohave	279.6468623
4017	Navajo	2345.058626
4019	Pima	374.2759171
4021	Pinal	335.4669028
4023	Santa Cruz	1965.126529
4025	Yavapai	161.2117607
4027	Yuma	1482.124001



AZ

FIPS

29001  
29003  
29005  
29007  
29009  
29011  
29013  
29015  
29017  
29019  
29021  
29023  
29025  
29027  
29029  
29031  
29033  
29035  
29037

AZ

29039  
29041  
29043  
29045  
29047  
29049  
29051  
29053  
29055  
29057  
29059  
29061  
29063  
29065  
29067  
29069  
29071  
29073  
29075  
29077  
29079  
29081  
29083  
29085  
29087  
29089  
29091  
29093  
29095  
29097  
29099  
29101

29103

AZ

29105  
29107  
29109  
29111  
29113  
29115  
29117  
29121  
29123  
29125  
29127  
29119  
29129  
29131  
29133  
29135  
29137  
29139  
29141  
29143  
29145  
29147  
29149  
29151  
29153  
29155  
29157  
29159  
29161  
29163  
29165  
29167  
29169  
29171

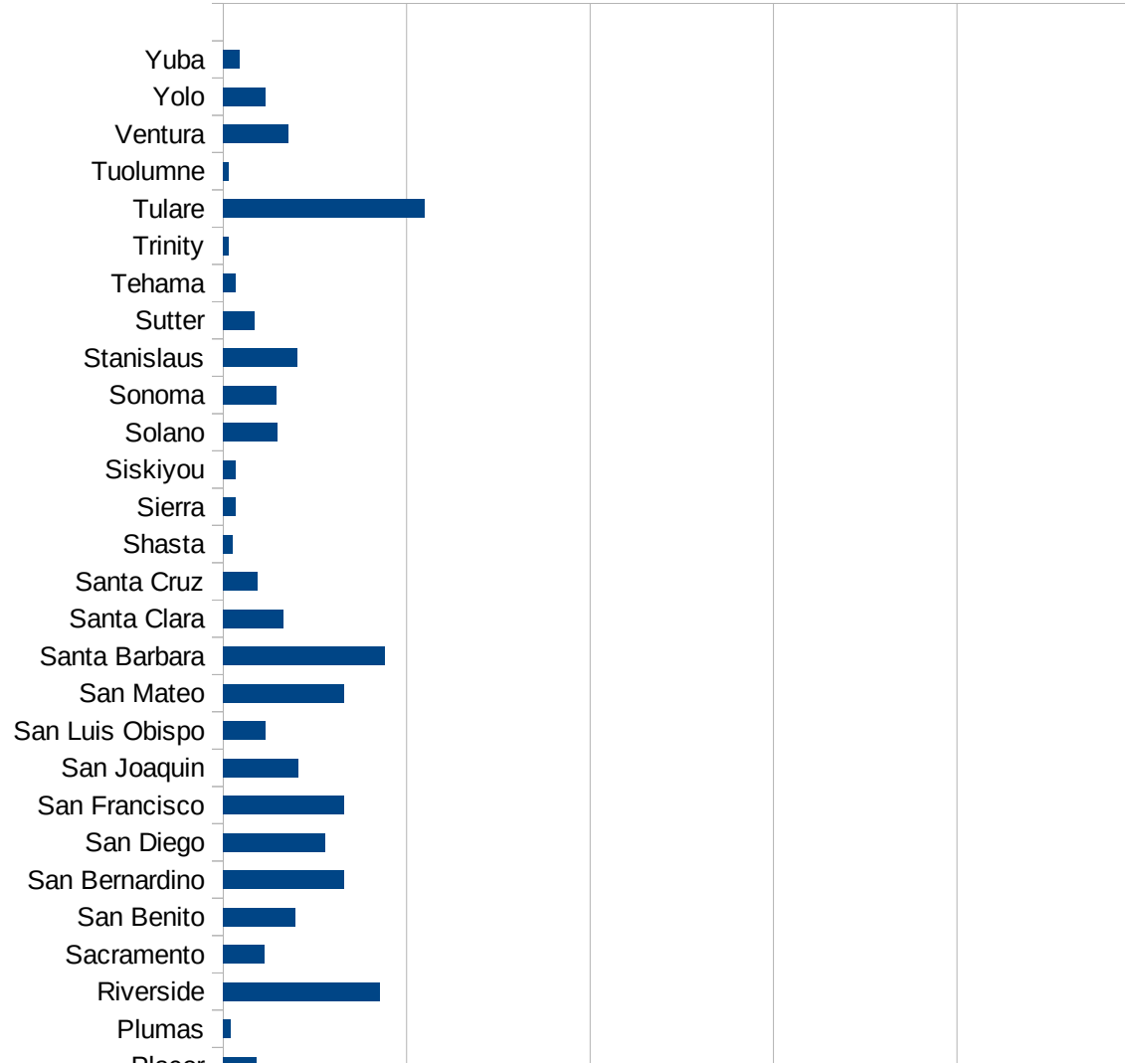


AZ

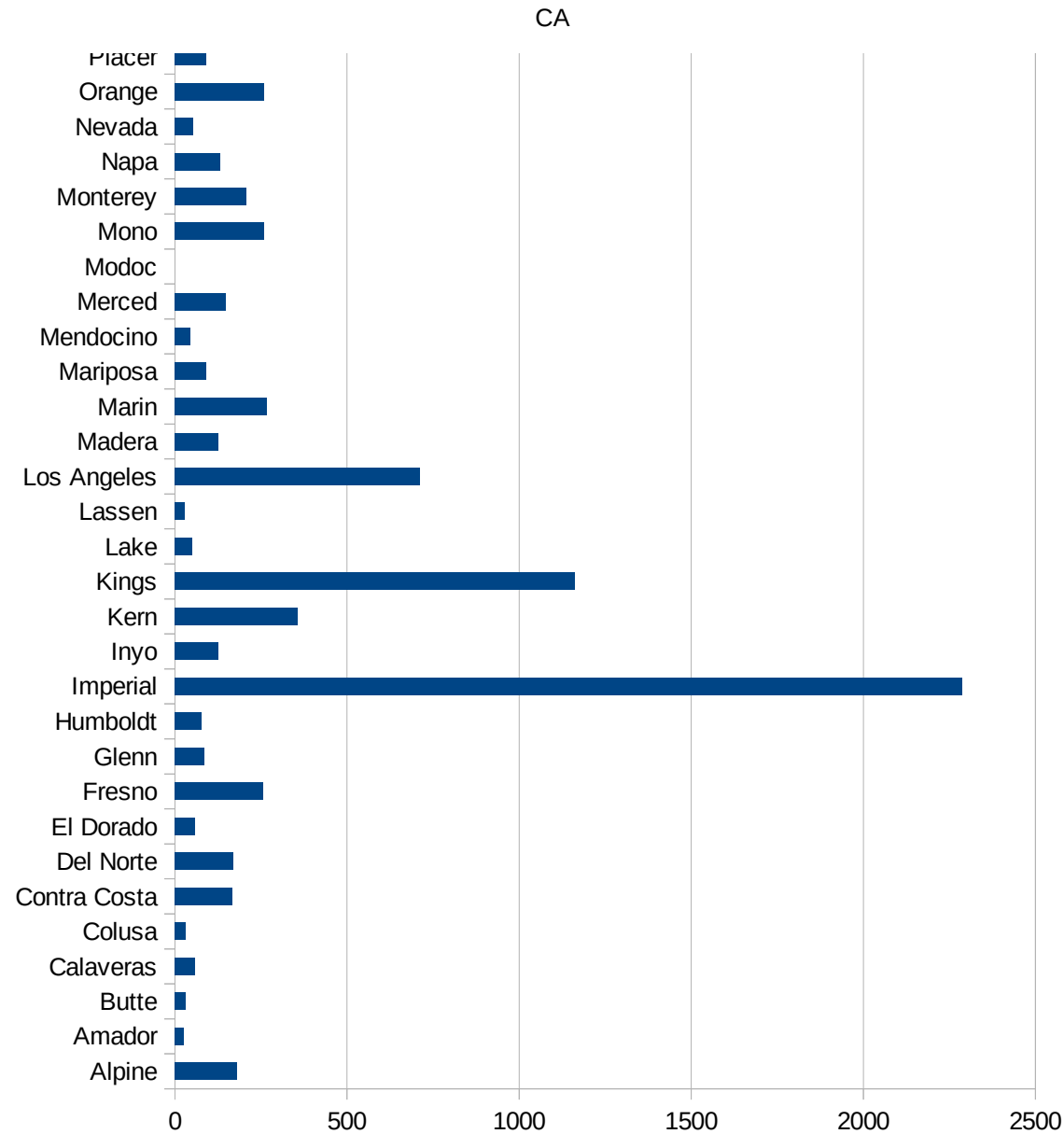
29173  
29175  
29177  
29179  
29181  
29195  
29197  
29199  
29201  
29203  
29205  
29183  
29185  
29187  
29189  
29510  
29186  
29207  
29209  
29211  
29213  
29215  
  
29217  
29219  
29221  
29223  
29225  
29227  
29229

CA

FIPS	County	PC Infection
6001	Alameda	253.0068942
6003	Alpine	181.6530427
6005	Amador	25.39166646
6007	Butte	31.99916975
6009	Calaveras	57.0150432
6011	Colusa	32.36694872
6013	Contra Costa	167.0122542
6015	Del Norte	168.8946385
6017	El Dorado	59.26221169
6019	Fresno	256.1343524
6021	Glenn	85.57064927
6023	Humboldt	77.72799601
6025	Imperial	2286.239117
6027	Inyo	127.8701284
6029	Kern	356.2810282
6031	Kings	1162.083955
6033	Lake	49.70333323
6035	Lassen	29.21888189
6037	Los Angeles	713.0460804
6039	Madera	125.5771475
6041	Marin	268.4217418
6043	Mariposa	91.58033312
6045	Mendocino	43.37602447
6047	Merced	148.8544756
6049	Modoc	0
6051	Mono	259.6491228
6053	Monterey	206.3848446
6055	Napa	131.2608936
6057	Nevada	52.15856203
6059	Orange	259.544352
6061	Placer	91.05962371
6063	Plumas	21.27206977
6065	Riverside	428.0308378



6067 Sacramento	111.3580688
6069 San Benito	196.62967
6071 San Bernardino	329.7564058
6073 San Diego	278.581692
6075 San Francisco	328.9916846
6077 San Joaquin	205.537693
6079 San Luis Obispo	114.0804901
6081 San Mateo	329.15554
6083 Santa Barbara	441.4066787
6085 Santa Clara	162.9360488
6087 Santa Cruz	92.97916173
6089 Shasta	27.21617418
6091 Sierra	33.47840643
6093 Siskiyou	34.30610191
6095 Solano	147.1082152
6097 Sonoma	144.4167523
6099 Stanislaus	201.886089
6101 Sutter	85.73760162
6103 Tehama	32.85562301
6105 Trinity	15.95532509
6107 Tulare	550.378761
6109 Tuolumne	14.66840243
6111 Ventura	178.3852958
6113 Yolo	114.333418
6115 Yuba	44.84822081



CA

CA

FIPS

29001  
29003  
29005  
29007  
29009  
29011  
29013  
29015  
29017  
29019  
29021  
29023  
29025  
29027  
29029  
29031  
29033  
29035  
29037

CA

29039  
29041  
29043  
29045  
29047  
29049  
29051  
29053  
29055  
29057  
29059  
29061  
29063  
29065  
29067  
29069  
29071  
29073  
29075  
29077  
29079  
29081  
29083  
29085  
29087  
29089  
29091  
29093  
29095  
29097  
29099  
29101

29103

CA

29105  
29107  
29109  
29111  
29113  
29115  
29117  
29121  
29123  
29125  
29127  
29119  
29129  
29131  
29133  
29135  
29137  
29139  
29141  
29143  
29145  
29147  
29149  
29151  
29153  
29155  
29157  
29159  
29161  
29163  
29165  
29167  
29169  
29171

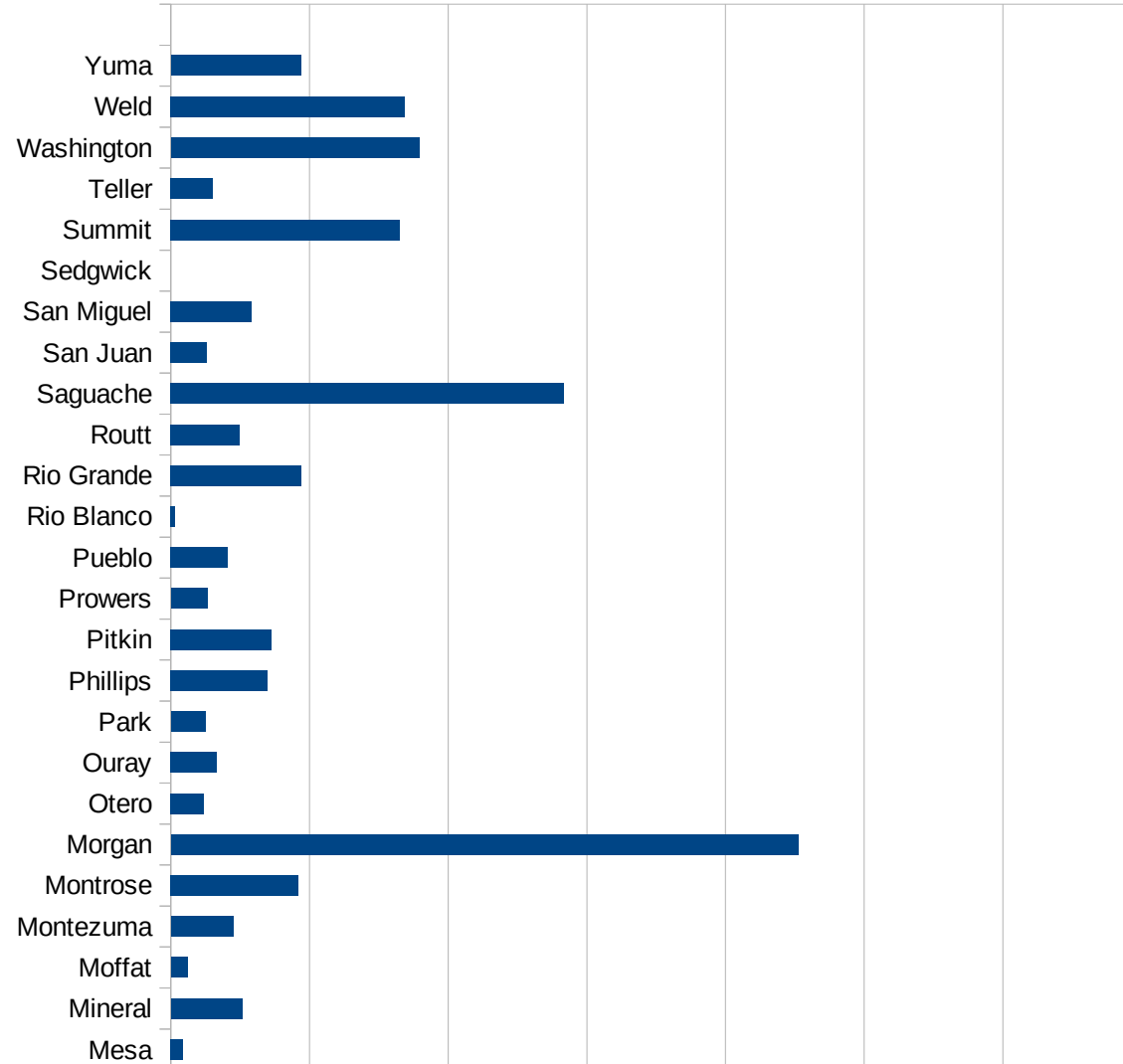
CA

29173  
29175  
29177  
29179  
29181  
29195  
29197  
29199  
29201  
29203  
29205  
29183  
29185  
29187  
29189  
29510  
29186  
29207  
29209  
29211  
29213  
29215  
  
29217  
29219  
29221  
29223  
29225  
29227  
29229



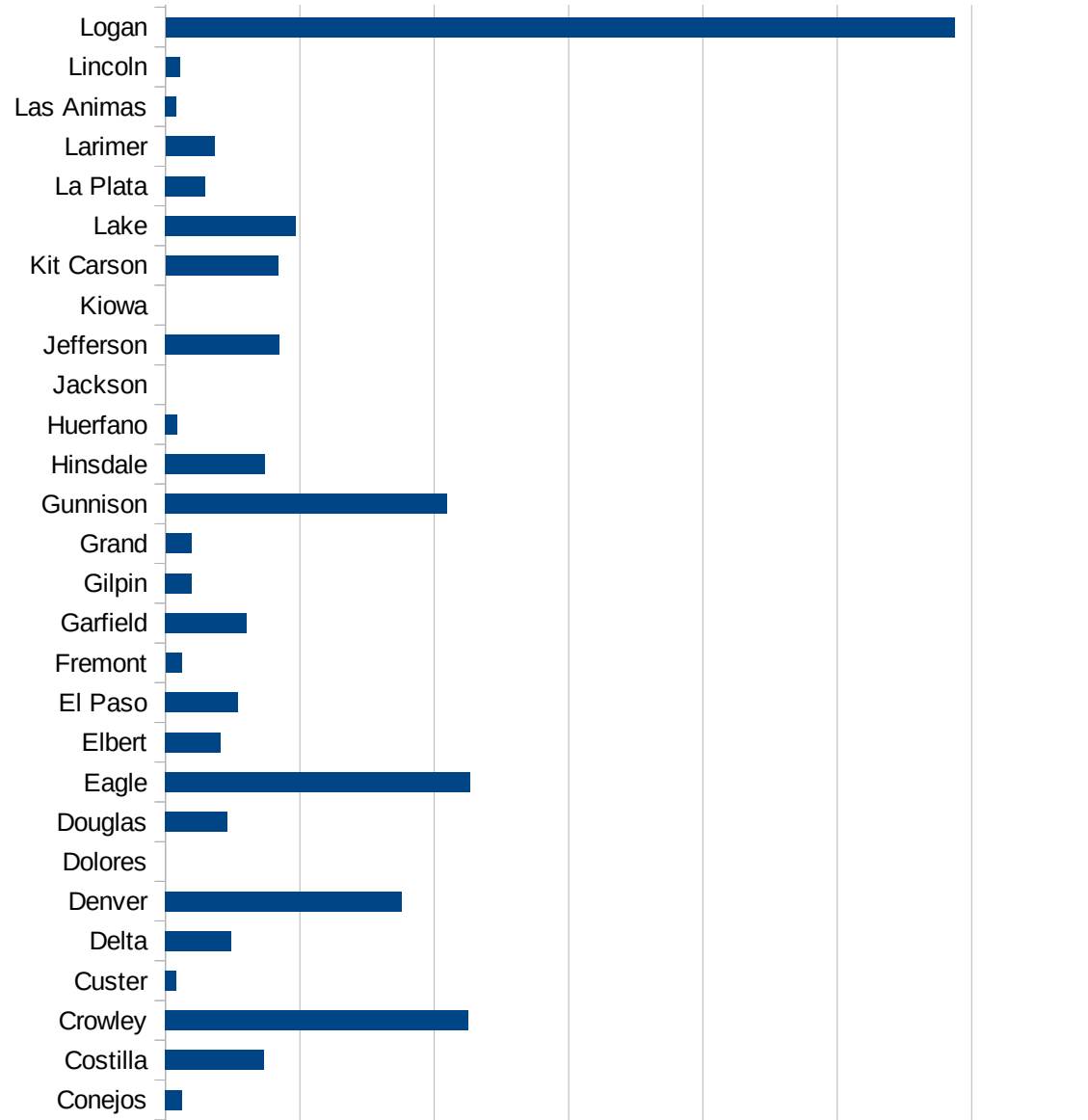
CO

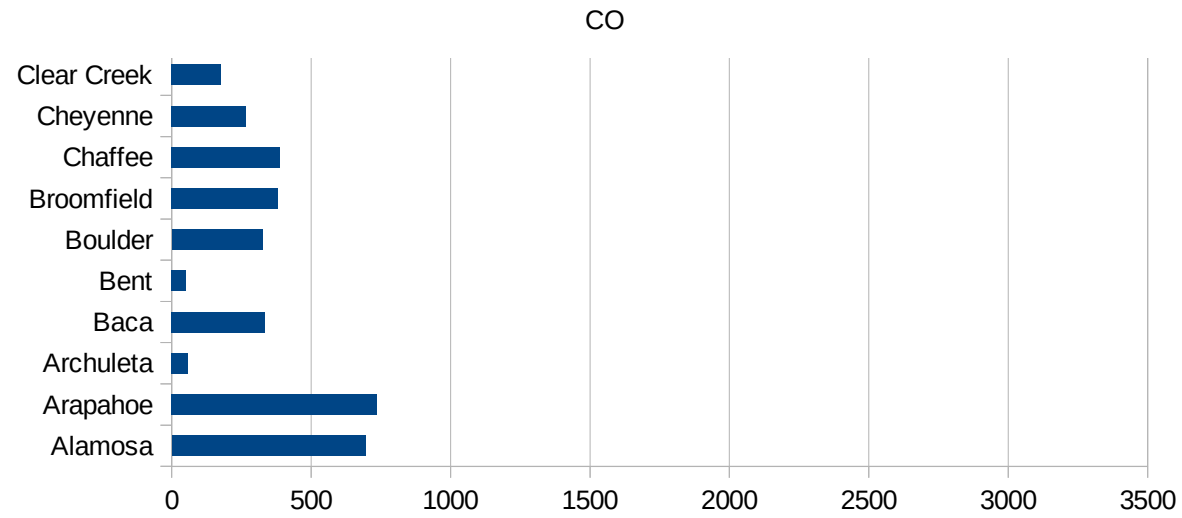
FIPS	County	PC Infection
8001	Adams	728.508131
8003	Alamosa	695.31858778
8005	Arapahoe	735.24104942
8007	Archuleta	58.118416273
8009	Baca	334.72803347
8011	Bent	51.003060184
8013	Boulder	326.60897086
8014	Broomfield	381.13387327
8015	Chaffee	389.47420982
8017	Cheyenne	266.52452026
8019	Clear Creek	176.99115044
8021	Conejos	60.975609756
8023	Costilla	365.7262278
8025	Crowley	1126.6643906
8027	Custer	40.371417037
8029	Delta	245.53355087
8031	Denver	879.42363627
8033	Dolores	0
8035	Douglas	231.63815436
8037	Eagle	1132.8714564
8039	Elbert	205.46381554
8041	El Paso	269.6622288
8043	Fremont	60.390245934
8045	Garfield	302.82750544
8047	Gilpin	98.023198824
8049	Grand	96.618357488
8051	Gunnison	1049.518729
8053	Hinsdale	369.91368681
8055	Huerfano	43.547684715
8057	Jackson	0
8059	Jefferson	423.62292389
8061	Kiowa	0
8063	Kit Carson	418.81893062



CO

8065 Lake	485.68507157
8067 La Plata	149.17421417
8069 Larimer	182.87220628
8071 Las Animas	41.370750879
8073 Lincoln	53.475935829
8075 Logan	2935.7116314
8077 Mesa	43.078971587
8079 Mineral	257.73195876
8081 Moffat	60.661207158
8083 Montezuma	225.55241226
8085 Montrose	459.56317809
8087 Morgan	2262.0631697
8089 Otero	119.35763889
8091 Ouray	165.52865715
8093 Park	123.94912697
8095 Phillips	349.97666822
8097 Pitkin	362.11699164
8099 Prowers	131.53567905
8101 Pueblo	206.5314065
8103 Rio Blanco	15.782828283
8105 Rio Grande	471.11111111
8107 Routt	248.70788482
8109 Saguache	1417.5069414
8111 San Juan	131.2335958
8113 San Miguel	293.00451715
8115 Sedgwick	0
8117 Summit	825.62002129
8119 Teller	151.49702986
8121 Washington	896.31289468
8123 Weld	843.76640524
8125 Yuma	469.06187625





CO

FIPS

29001  
29003  
29005  
29007  
29009  
29011  
29013  
29015  
29017  
29019  
29021  
29023  
29025  
29027  
29029  
29031  
29033  
29035  
29037

CO

29039  
29041  
29043  
29045  
29047  
29049  
29051  
29053  
29055  
29057  
29059  
29061  
29063  
29065  
29067  
29069  
29071  
29073  
29075  
29077  
29079  
29081  
29083  
29085  
29087  
29089  
29091  
29093  
29095  
29097  
29099  
29101

29103

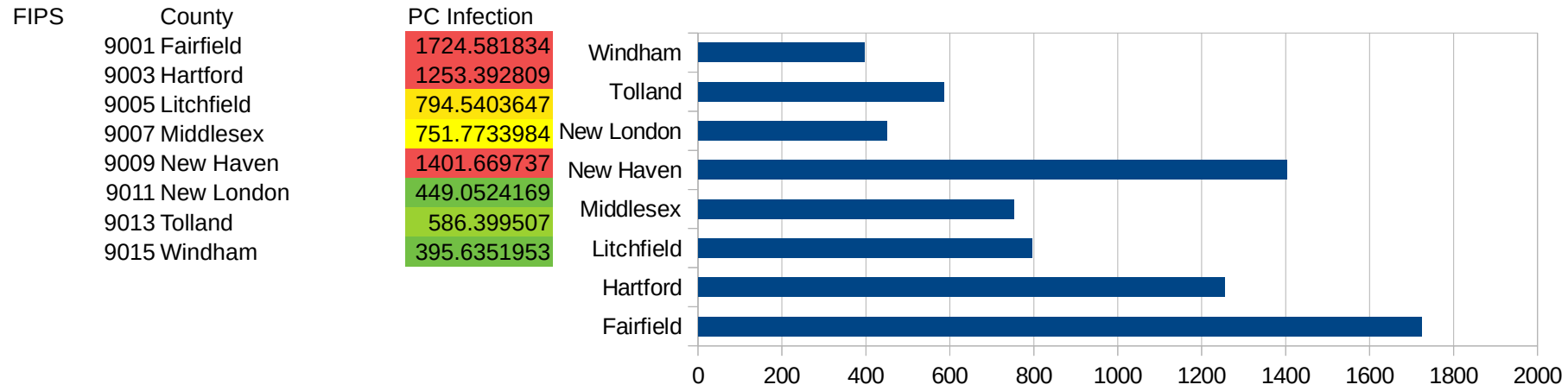
CO

29105  
29107  
29109  
29111  
29113  
29115  
29117  
29121  
29123  
29125  
29127  
29119  
29129  
29131  
29133  
29135  
29137  
29139  
29141  
29143  
29145  
29147  
29149  
29151  
29153  
29155  
29157  
29159  
29161  
29163  
29165  
29167  
29169  
29171

CO

29173  
29175  
29177  
29179  
29181  
29195  
29197  
29199  
29201  
29203  
29205  
29183  
29185  
29187  
29189  
29510  
29186  
29207  
29209  
29211  
29213  
29215  
  
29217  
29219  
29221  
29223  
29225  
29227  
29229

CT





CT

FIPS

29001  
29003  
29005  
29007  
29009  
29011  
29013  
29015  
29017  
29019  
29021  
29023  
29025  
29027  
29029  
29031  
29033  
29035  
29037

CT

29039  
29041  
29043  
29045  
29047  
29049  
29051  
29053  
29055  
29057  
29059  
29061  
29063  
29065  
29067  
29069  
29071  
29073  
29075  
29077  
29079  
29081  
29083  
29085  
29087  
29089  
29091  
29093  
29095  
29097  
29099  
29101

29103

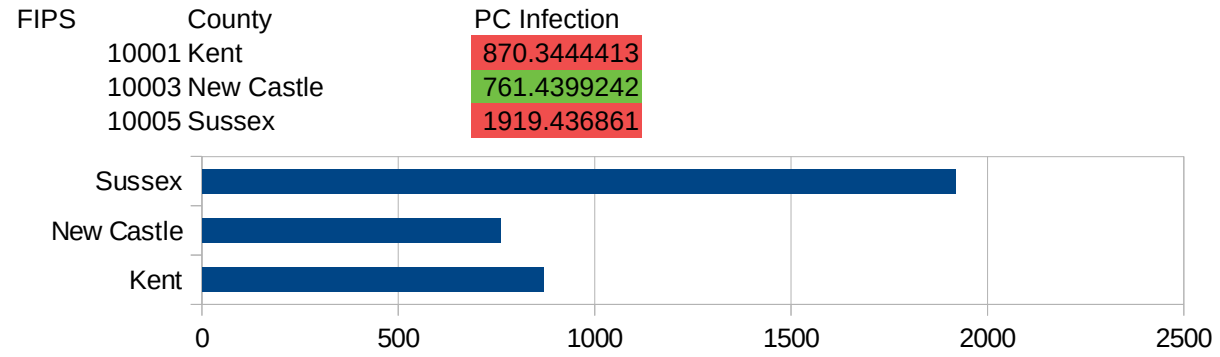
CT

29105  
29107  
29109  
29111  
29113  
29115  
29117  
29121  
29123  
29125  
29127  
29119  
29129  
29131  
29133  
29135  
29137  
29139  
29141  
29143  
29145  
29147  
29149  
29151  
29153  
29155  
29157  
29159  
29161  
29163  
29165  
29167  
29169  
29171

CT

29173  
29175  
29177  
29179  
29181  
29195  
29197  
29199  
29201  
29203  
29205  
29183  
29185  
29187  
29189  
29510  
29186  
29207  
29209  
29211  
29213  
29215  
  
29217  
29219  
29221  
29223  
29225  
29227  
29229

DE



DE

FIPS

29001  
29003  
29005  
29007  
29009  
29011  
29013  
29015  
29017  
29019  
29021  
29023  
29025  
29027  
29029  
29031  
29033  
29035  
29037

This work is licensed under the Creative Commons Attribution-  
NoDerivatives 4.0 International License. To view a copy of this license, visit  
<http://creativecommons.org/licenses/by-nd/4.0/>.

Tom McKellips, DM  
[www.creatingtomorrow.us](http://www.creatingtomorrow.us)  
Page 142

DE

29039  
29041  
29043  
29045  
29047  
29049  
29051  
29053  
29055  
29057  
29059  
29061  
29063  
29065  
29067  
29069  
29071  
29073  
29075  
29077  
29079  
29081  
29083  
29085  
29087  
29089  
29091  
29093  
29095  
29097  
29099  
29101

29103

DE

29105  
29107  
29109  
29111  
29113  
29115  
29117  
29121  
29123  
29125  
29127  
29119  
29129  
29131  
29133  
29135  
29137  
29139  
29141  
29143  
29145  
29147  
29149  
29151  
29153  
29155  
29157  
29159  
29161  
29163  
29165  
29167  
29169  
29171



DE

29173  
29175  
29177  
29179  
29181  
29195  
29197  
29199  
29201  
29203  
29205  
29183  
29185  
29187  
29189  
29510  
29186  
29207  
29209  
29211  
29213  
29215  
  
29217  
29219  
29221  
29223  
29225  
29227  
29229

DC

FIPS	County	PC Infection
11001	District of Columbia	1382.152593

DC

FIPS

29001  
29003  
29005  
29007  
29009  
29011  
29013  
29015  
29017  
29019  
29021  
29023  
29025  
29027  
29029  
29031  
29033  
29035  
29037

DC

29039  
29041  
29043  
29045  
29047  
29049  
29051  
29053  
29055  
29057  
29059  
29061  
29063  
29065  
29067  
29069  
29071  
29073  
29075  
29077  
29079  
29081  
29083  
29085  
29087  
29089  
29091  
29093  
29095  
29097  
29099  
29101

29103

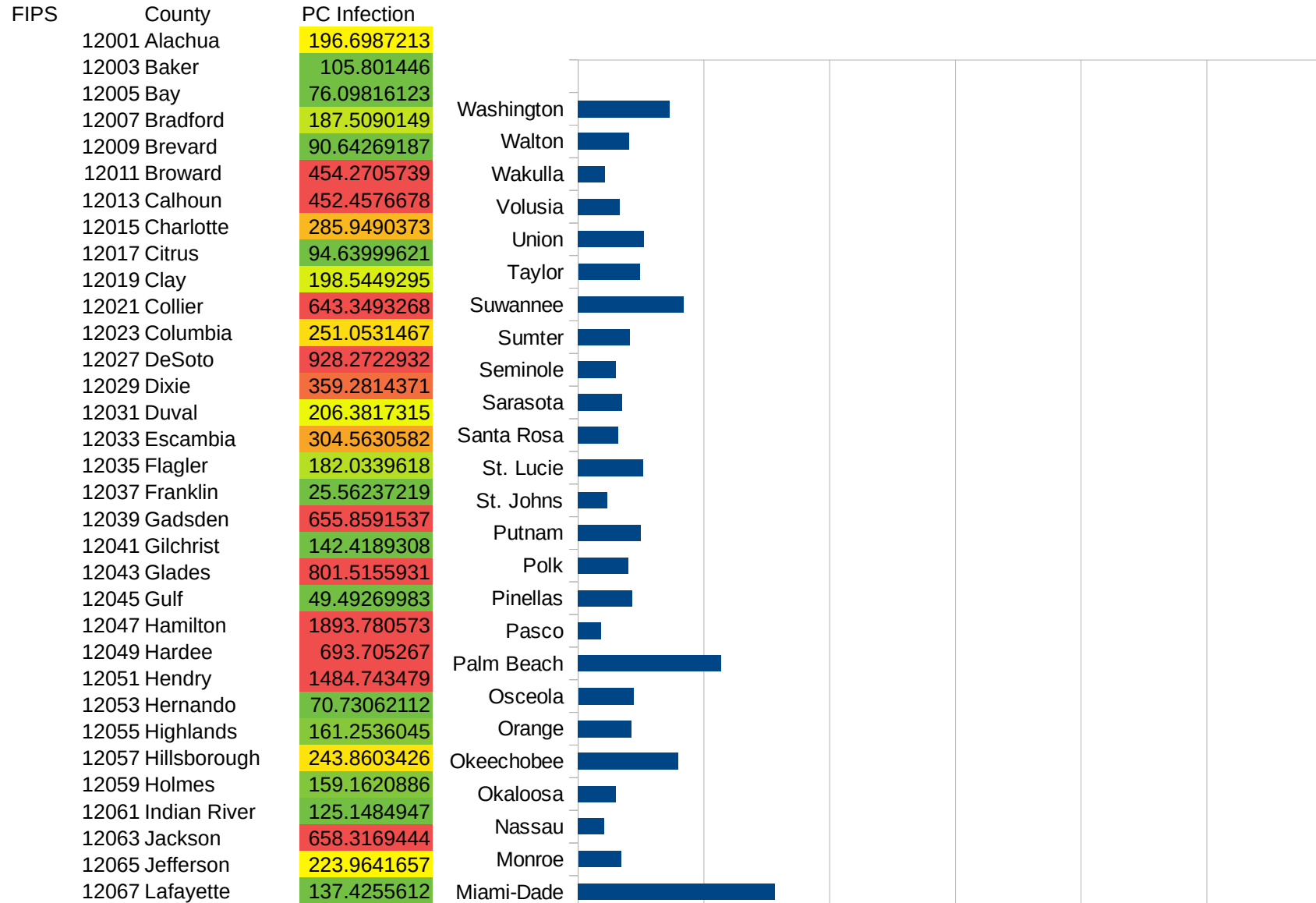
DC

29105  
29107  
29109  
29111  
29113  
29115  
29117  
29121  
29123  
29125  
29127  
29119  
29129  
29131  
29133  
29135  
29137  
29139  
29141  
29143  
29145  
29147  
29149  
29151  
29153  
29155  
29157  
29159  
29161  
29163  
29165  
29167  
29169  
29171

DC

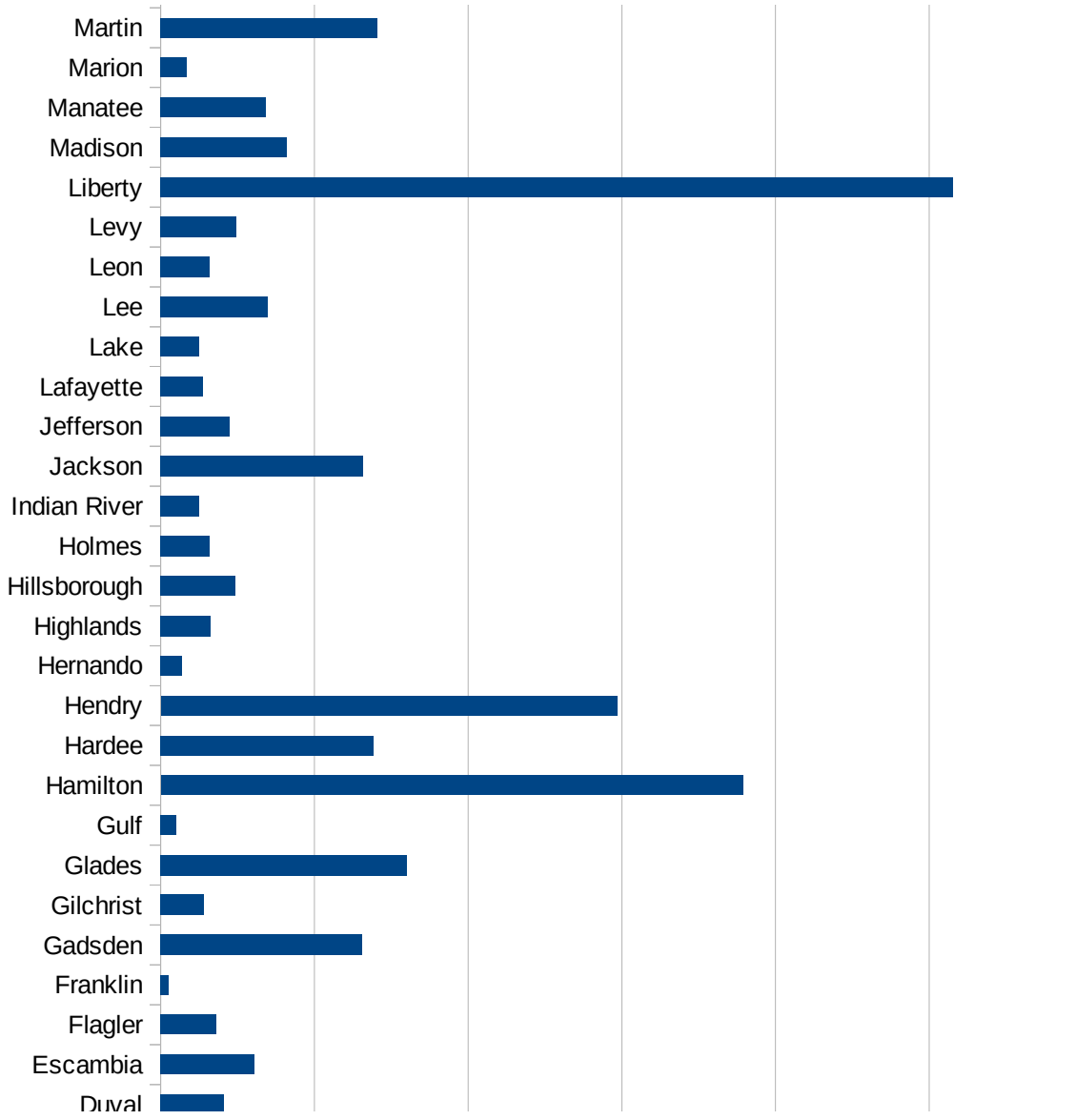
29173  
29175  
29177  
29179  
29181  
29195  
29197  
29199  
29201  
29203  
29205  
29183  
29185  
29187  
29189  
29510  
29186  
29207  
29209  
29211  
29213  
29215  
  
29217  
29219  
29221  
29223  
29225  
29227  
29229

FL

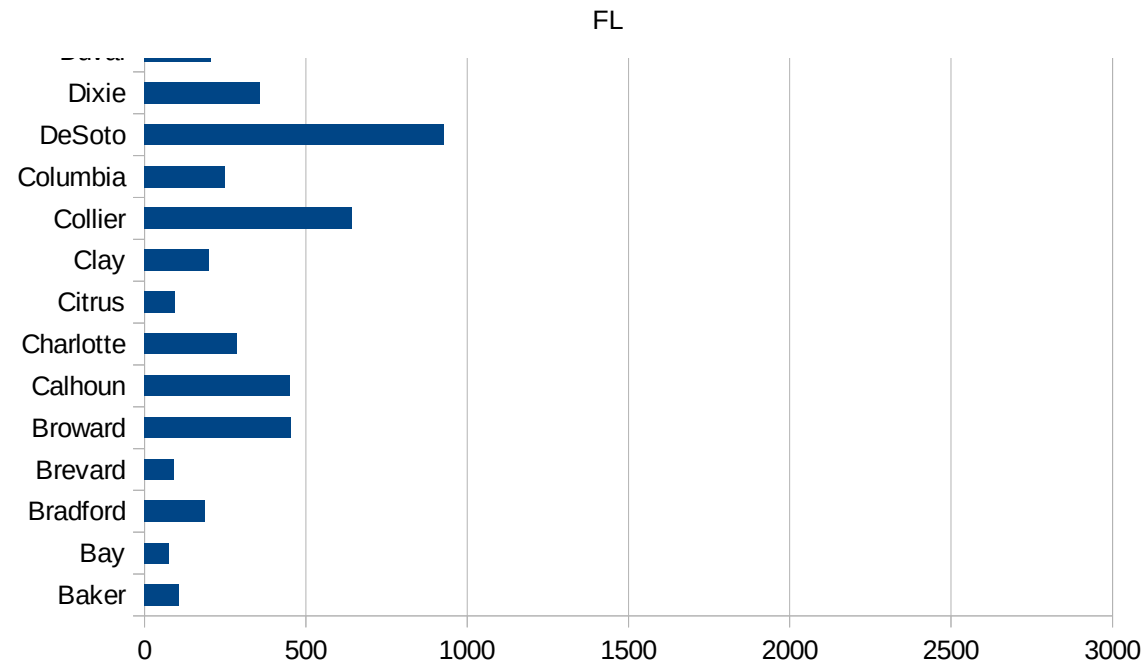


FL

12069 Lake	126.7899971
12071 Lee	349.0544785
12073 Leon	158.631394
12075 Levy	245.278391
12077 Liberty	2577.746246
12079 Madison	410.167845
12081 Manatee	342.6574312
12083 Marion	86.11661301
12085 Martin	704.7330218
12086 Miami-Dade	783.3556213
12087 Monroe	170.6052488
12089 Nassau	104.8559978
12091 Okaloosa	151.9764171
12093 Okeechobee	399.6436912
12095 Orange	212.7266604
12097 Osceola	220.114677
12099 Palm Beach	568.1248448
12101 Pasco	92.65607917
12103 Pinellas	215.6303831
12105 Polk	199.7149754
12107 Putnam	249.4505346
12109 St. Johns	117.2024023
12111 St. Lucie	258.4639147
12113 Santa Rosa	158.9080508
12115 Sarasota	173.6509826
12117 Seminole	151.5501291
12119 Sumter	206.5955232
12121 Suwannee	420.9001833
12123 Taylor	245.1093743
12125 Union	261.0441767
12127 Volusia	166.9290533
12129 Wakulla	107.8216937
12131 Walton	204.5534151
12133 Washington	365.755627







FL

FIPS

29001  
29003  
29005  
29007  
29009  
29011  
29013  
29015  
29017  
29019  
29021  
29023  
29025  
29027  
29029  
29031  
29033  
29035  
29037

FL

29039  
29041  
29043  
29045  
29047  
29049  
29051  
29053  
29055  
29057  
29059  
29061  
29063  
29065  
29067  
29069  
29071  
29073  
29075  
29077  
29079  
29081  
29083  
29085  
29087  
29089  
29091  
29093  
29095  
29097  
29099  
29101

29103

FL

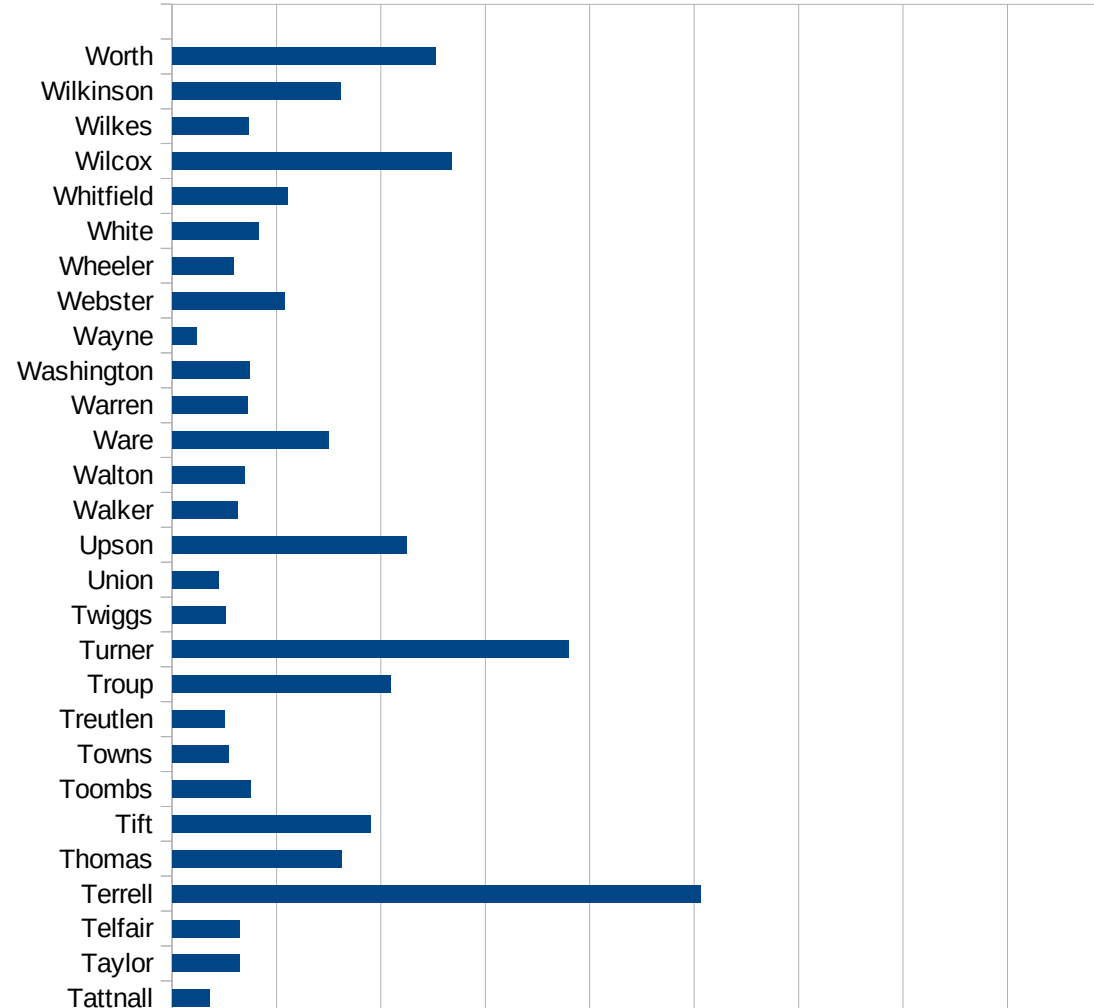
29105  
29107  
29109  
29111  
29113  
29115  
29117  
29121  
29123  
29125  
29127  
29119  
29129  
29131  
29133  
29135  
29137  
29139  
29141  
29143  
29145  
29147  
29149  
29151  
29153  
29155  
29157  
29159  
29161  
29163  
29165  
29167  
29169  
29171

FL

29173  
29175  
29177  
29179  
29181  
29195  
29197  
29199  
29201  
29203  
29205  
29183  
29185  
29187  
29189  
29510  
29186  
29207  
29209  
29211  
29213  
29215  
  
29217  
29219  
29221  
29223  
29225  
29227  
29229

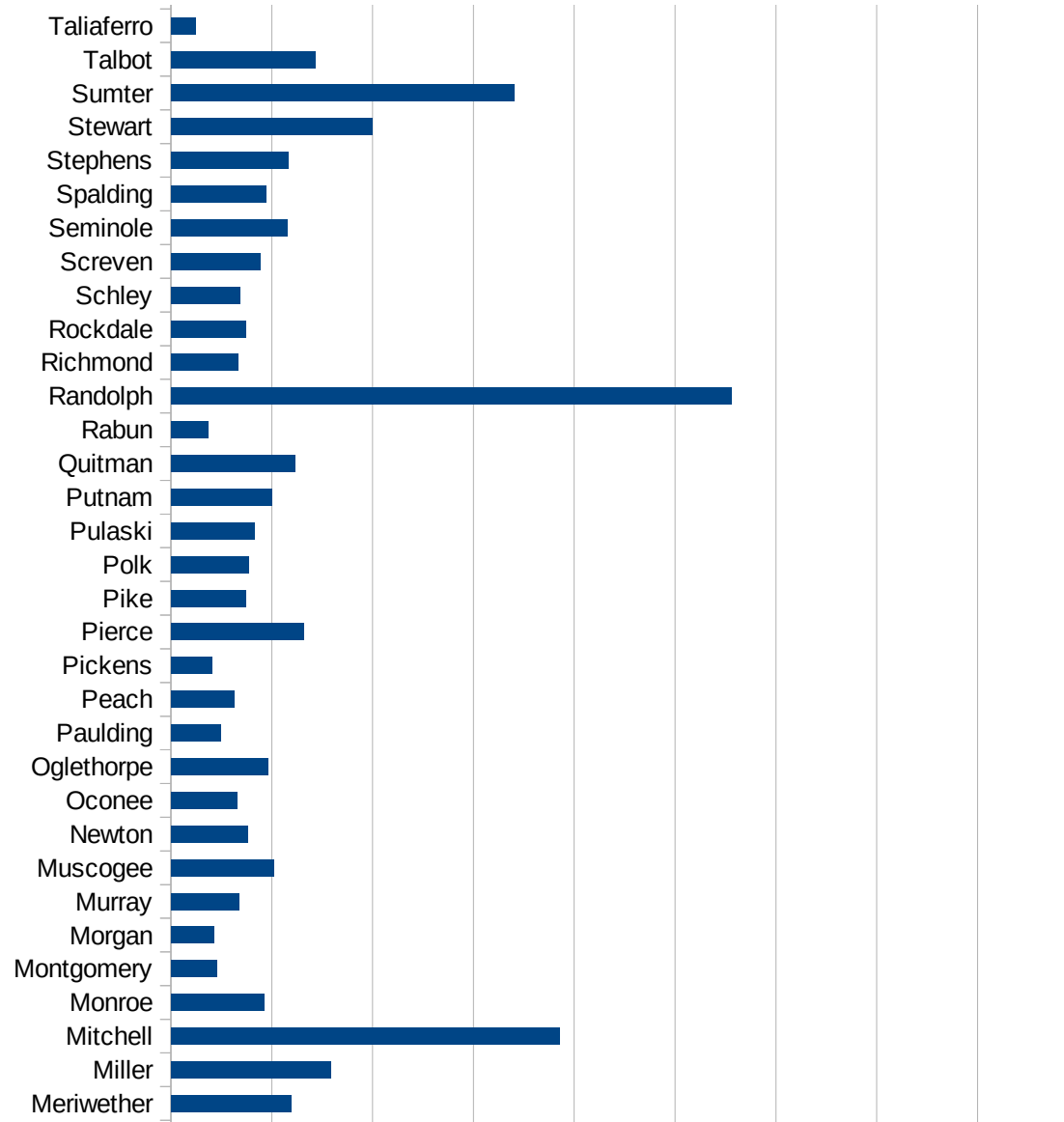
GA

FIPS	County	PC Infection
13001	Appling	1102.285622
13003	Atkinson	843.678438
13005	Bacon	1555.654895
13007	Baker	1196.636481
13009	Baldwin	943.7119336
13011	Banks	568.7802823
13013	Barrow	472.7196228
13015	Bartow	509.3601985
13017	Ben Hill	607.6130339
13019	Berrien	342.821525
13021	Bibb	348.1498416
13023	Bleckley	420.6262658
13025	Brantley	359.8454781
13027	Brooks	599.4971959
13029	Bryan	223.0444252
13031	Bulloch	122.9041606
13033	Burke	557.4633189
13035	Butts	1004.422767
13037	Calhoun	2298.488665
13039	Camden	135.9986586
13043	Candler	156.8844592
13045	Carroll	517.2661931
13047	Catoosa	335.2121032
13049	Charlton	293.0289944
13051	Chatham	212.3134909
13053	Chattahoochee	2349.307376
13055	Chattooga	137.1520775
13057	Cherokee	400.1589619
13059	Clarke	267.8080578
13061	Clay	1801.177693
13063	Clayton	492.7230979
13065	Clinch	1203.369434
13067	Cobb	469.9649211



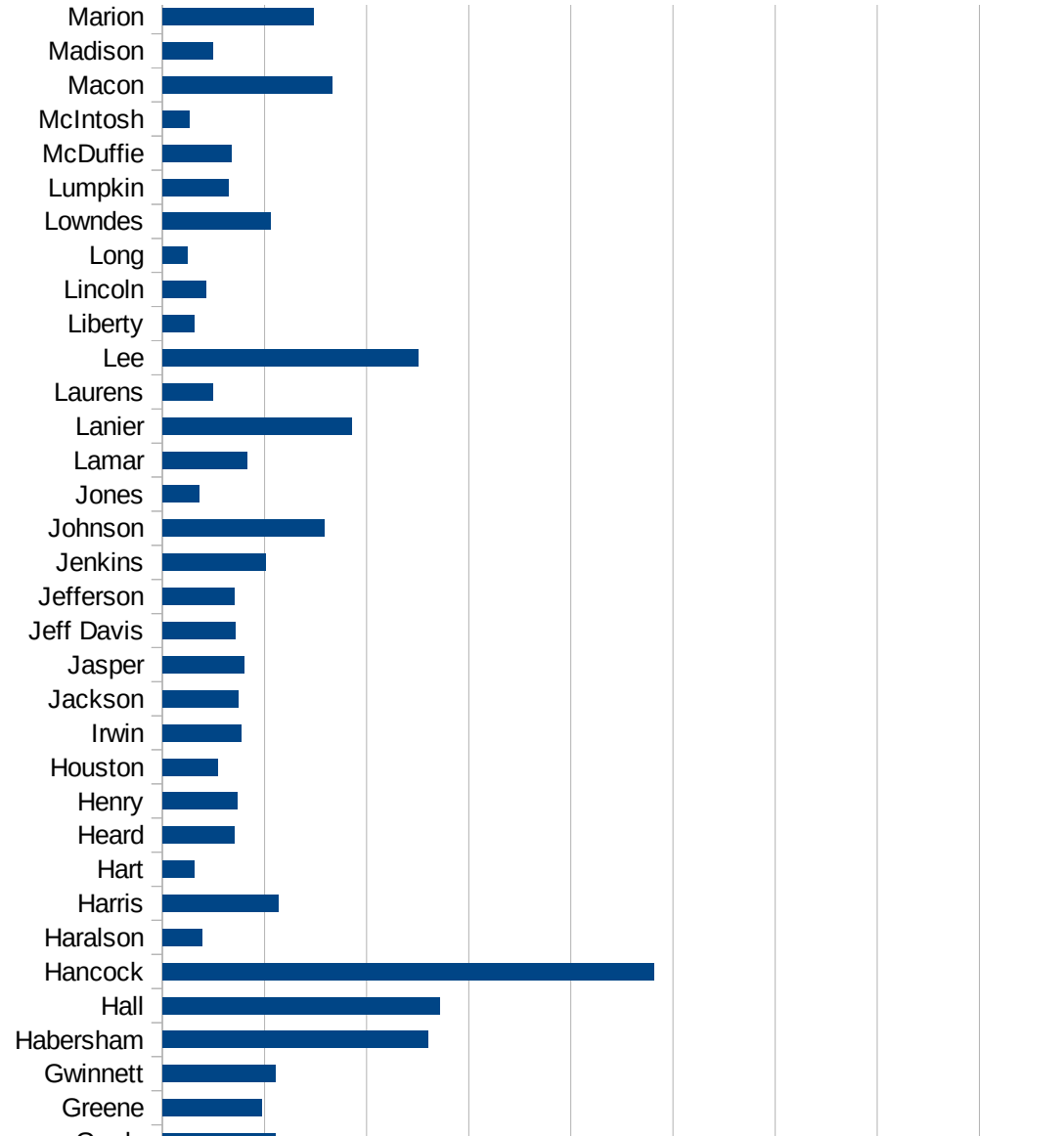
GA

13069 Coffee	765.7856264
13071 Colquitt	1441.042288
13073 Columbia	191.8452794
13075 Cook	413.7046964
13077 Coweta	348.9551911
13079 Crawford	276.0188342
13081 Crisp	1070.749082
13083 Dade	295.821521
13085 Dawson	470.4381454
13087 Decatur	839.1345249
13089 DeKalb	568.7600951
13091 Dodge	260.8065685
13093 Dooly	1437.326718
13095 Dougherty	2008.921232
13097 Douglas	447.9429716
13099 Early	2488.533229
13101 Echols	3950
13103 Effingham	138.2858981
13105 Elbert	444.5606695
13107 Emanuel	185.7420838
13109 Evans	65.29241675
13111 Fannin	250.3466338
13113 Fayette	229.1576693
13115 Floyd	374.7689606
13117 Forsyth	251.0439031
13119 Franklin	595.0571168
13121 Fulton	485.6615567
13123 Gilmer	548.4164071
13125 Glascock	33.38898164
13127 Glynn	218.2611859
13129 Gordon	428.1875704
13131 Grady	553.5800873
13133 Greene	485.9306136
13135 Gwinnett	554.117836



GA

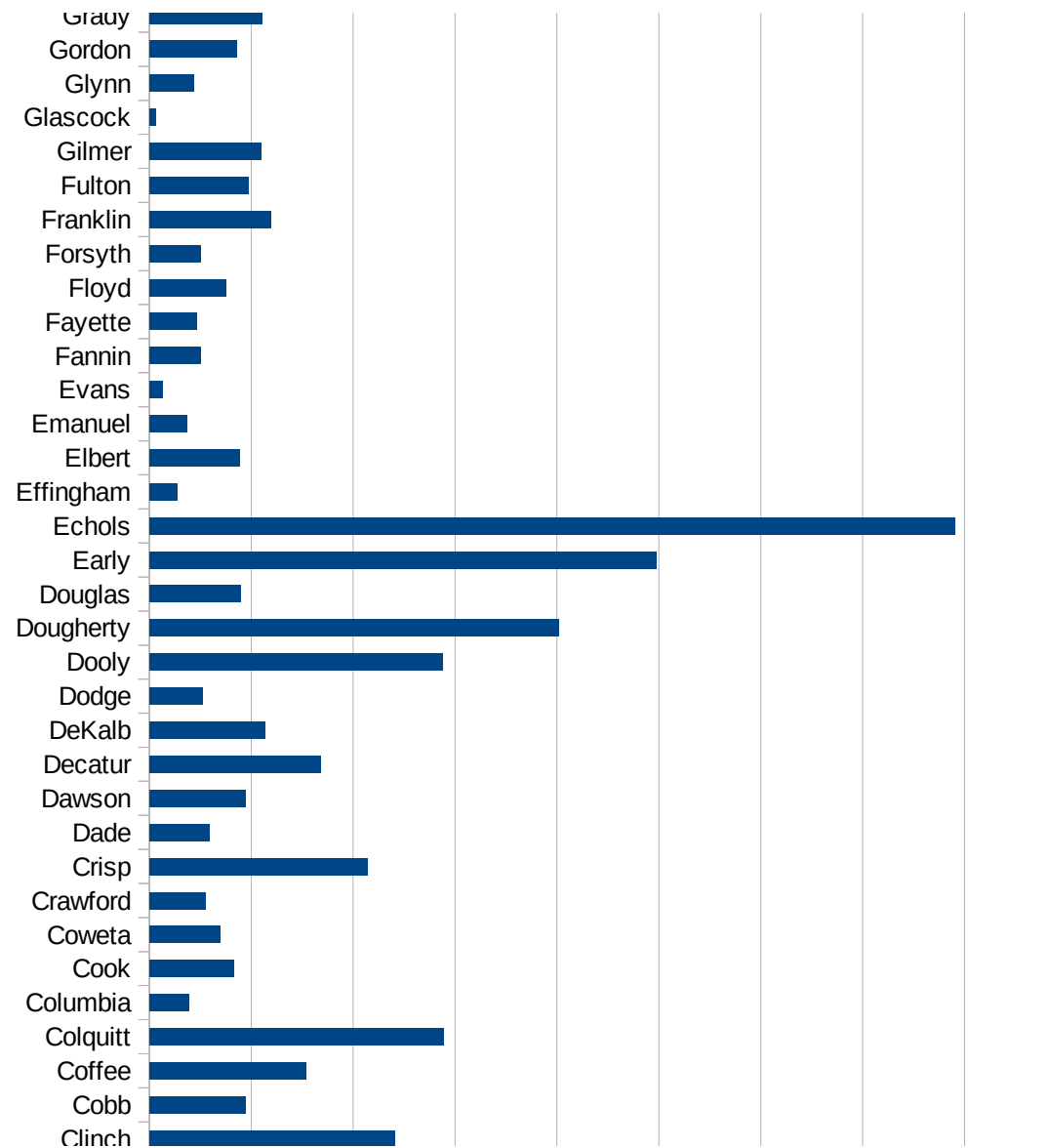
13137 Habersham	1299.903058
13139 Hall	1355.442547
13141 Hancock	2407.762338
13143 Haralson	193.0044357
13145 Harris	568.5279188
13147 Hart	157.0941415
13149 Heard	353.5651149
13151 Henry	364.4340196
13153 Houston	270.7935344
13155 Irwin	383.0602256
13157 Jackson	369.2028059
13159 Jasper	398.8603989
13161 Jeff Davis	359.305343
13163 Jefferson	349.9675956
13165 Jenkins	506.7373028
13167 Johnson	793.1602802
13169 Jones	178.2219737
13171 Lamar	415.7894737
13173 Lanier	928.4332689
13175 Laurens	247.2266244
13177 Lee	1249.832012
13179 Liberty	154.4790803
13181 Lincoln	214.7820594
13183 Long	121.0653753
13185 Lowndes	531.2884174
13187 Lumpkin	324.6851768
13189 McDuffie	339.0460267
13191 McIntosh	132.4965132
13193 Macon	829.3388115
13195 Madison	246.2057336
13197 Marion	742.4260568
13199 Meriwether	593.3168787
13201 Miller	791.4175167
13205 Mitchell	1928.622927



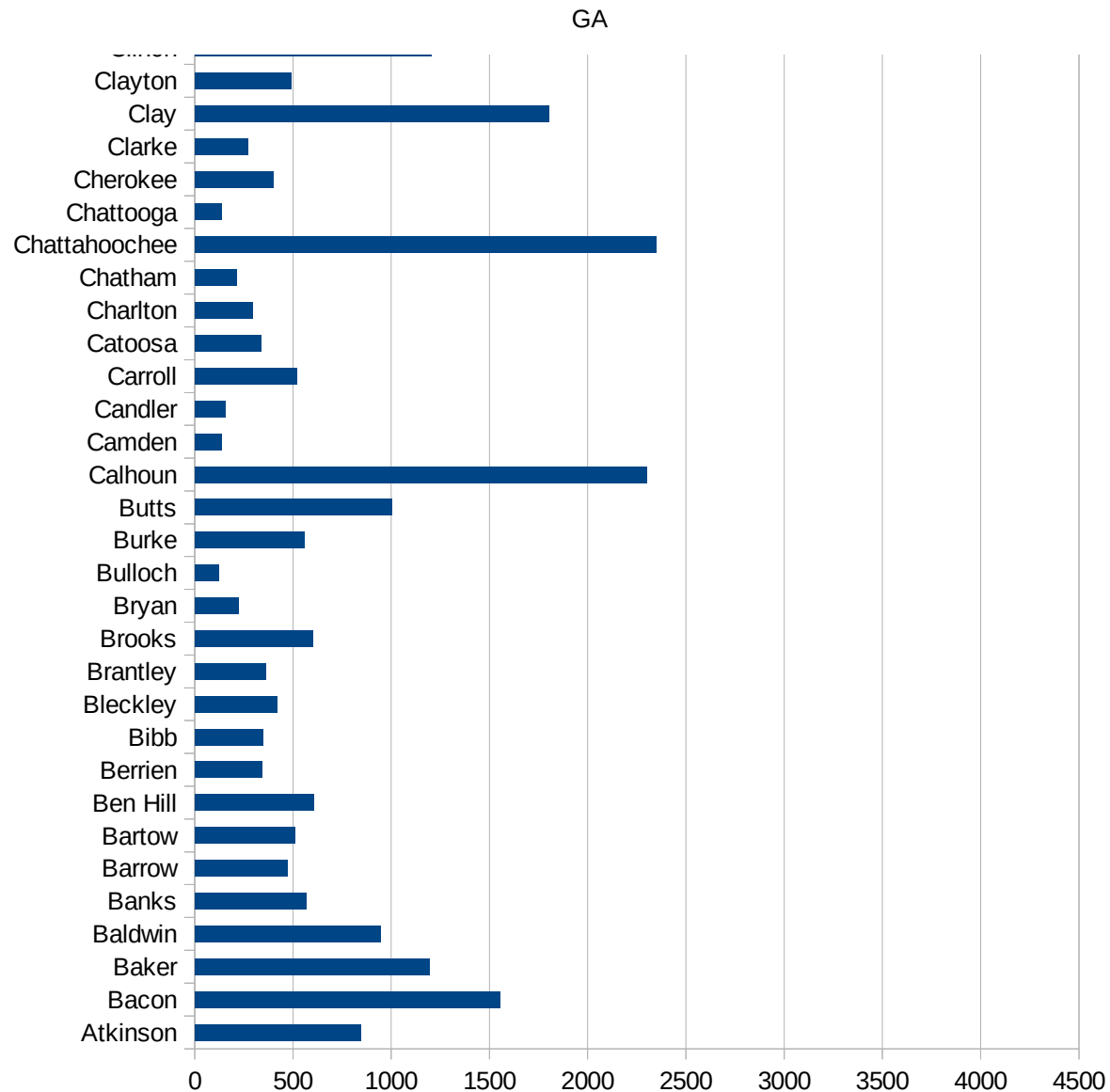


GA

13207 Monroe	461.4825581
13209 Montgomery	228.4346786
13211 Morgan	212.1678247
13213 Murray	338.1678816
13215 Muscogee	508.8586733
13217 Newton	378.8535799
13219 Oconee	325.9319617
13221 Oglethorpe	478.2781985
13223 Paulding	245.0562044
13225 Peach	315.0529362
13227 Pickens	203.2520325
13229 Pierce	660.1681366
13231 Pike	370.2908662
13233 Polk	386.1549329
13235 Pulaski	415.5750294
13237 Putnam	499.7936632
13239 Quitman	614.3045195
13241 Rabun	183.7908342
13243 Randolph	2780.623445
13245 Richmond	330.4325392
13247 Rockdale	373.0931408
13249 Schley	343.7738732
13251 Screven	444.8270914
13253 Seminole	577.269994
13255 Spalding	473.5249622
13257 Stephens	583.8294603
13259 Stewart	1000.161316
13261 Sumter	1701.812801
13263 Talbot	717.4744898
13265 Taliaferro	124.3781095
13267 Tattnall	181.1665551
13269 Taylor	323.4233114
13271 Telfair	321.239607
13273 Terrell	2531.64557



13275 Thomas	812.1850252
13277 Tift	948.9536861
13279 Toombs	375.6462231
13281 Towns	269.996625
13283 Treutlen	249.669555
13285 Troup	1046.634492
13287 Turner	1895.854398
13289 Twiggs	256.4728872
13291 Union	220.8241323
13293 Upson	1125.309937
13295 Walker	315.5164962
13297 Walton	346.5129461
13299 Ware	748.3183857
13301 Warren	361.8358408
13303 Washington	372.8048661
13305 Wayne	117.4181428
13307 Webster	536.1930295
13309 Wheeler	291.9152177
13311 White	413.7470804
13313 Whitfield	552.5552075
13315 Wilcox	1339.083069
13317 Wilkes	364.5200486
13319 Wilkinson	807.8795927
13321 Worth	1261.145869



GA

GA

FIPS

29001  
29003  
29005  
29007  
29009  
29011  
29013  
29015  
29017  
29019  
29021  
29023  
29025  
29027  
29029  
29031  
29033  
29035  
29037

GA

29039  
29041  
29043  
29045  
29047  
29049  
29051  
29053  
29055  
29057  
29059  
29061  
29063  
29065  
29067  
29069  
29071  
29073  
29075  
29077  
29079  
29081  
29083  
29085  
29087  
29089  
29091  
29093  
29095  
29097  
29099  
29101

29103

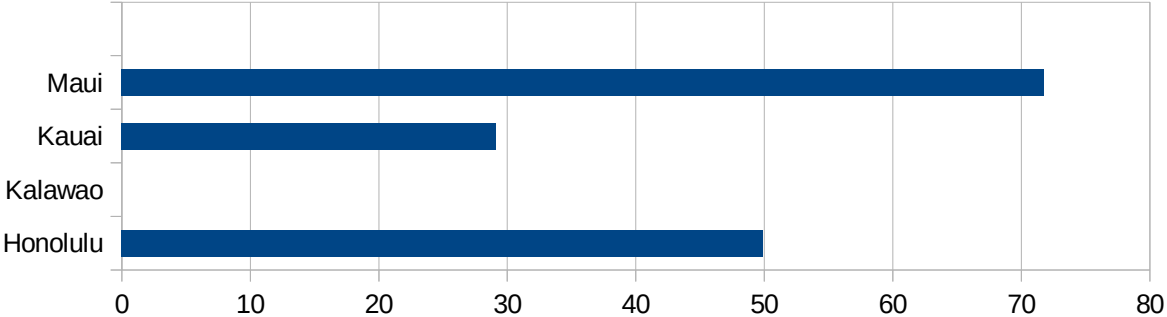
29105  
29107  
29109  
29111  
29113  
29115  
29117  
29121  
29123  
29125  
29127  
29119  
29129  
29131  
29133  
29135  
29137  
29139  
29141  
29143  
29145  
29147  
29149  
29151  
29153  
29155  
29157  
29159  
29161  
29163  
29165  
29167  
29169  
29171

GA

29173  
29175  
29177  
29179  
29181  
29195  
29197  
29199  
29201  
29203  
29205  
29183  
29185  
29187  
29189  
29510  
29186  
29207  
29209  
29211  
29213  
29215  
  
29217  
29219  
29221  
29223  
29225  
29227  
29229

HI

FIPS	County	PC Infection
15001	Hawaii	40.30191608
15003	Honolulu	49.89388621
15005	Kalawao	0
15007	Kauai	29.11288869
15009	Maui	71.76733032





HI

FIPS

29001  
29003  
29005  
29007  
29009  
29011  
29013  
29015  
29017  
29019  
29021  
29023  
29025  
29027  
29029  
29031  
29033  
29035  
29037

HI

29039  
29041  
29043  
29045  
29047  
29049  
29051  
29053  
29055  
29057  
29059  
29061  
29063  
29065  
29067  
29069  
29071  
29073  
29075  
29077  
29079  
29081  
29083  
29085  
29087  
29089  
29091  
29093  
29095  
29097  
29099  
29101

29103

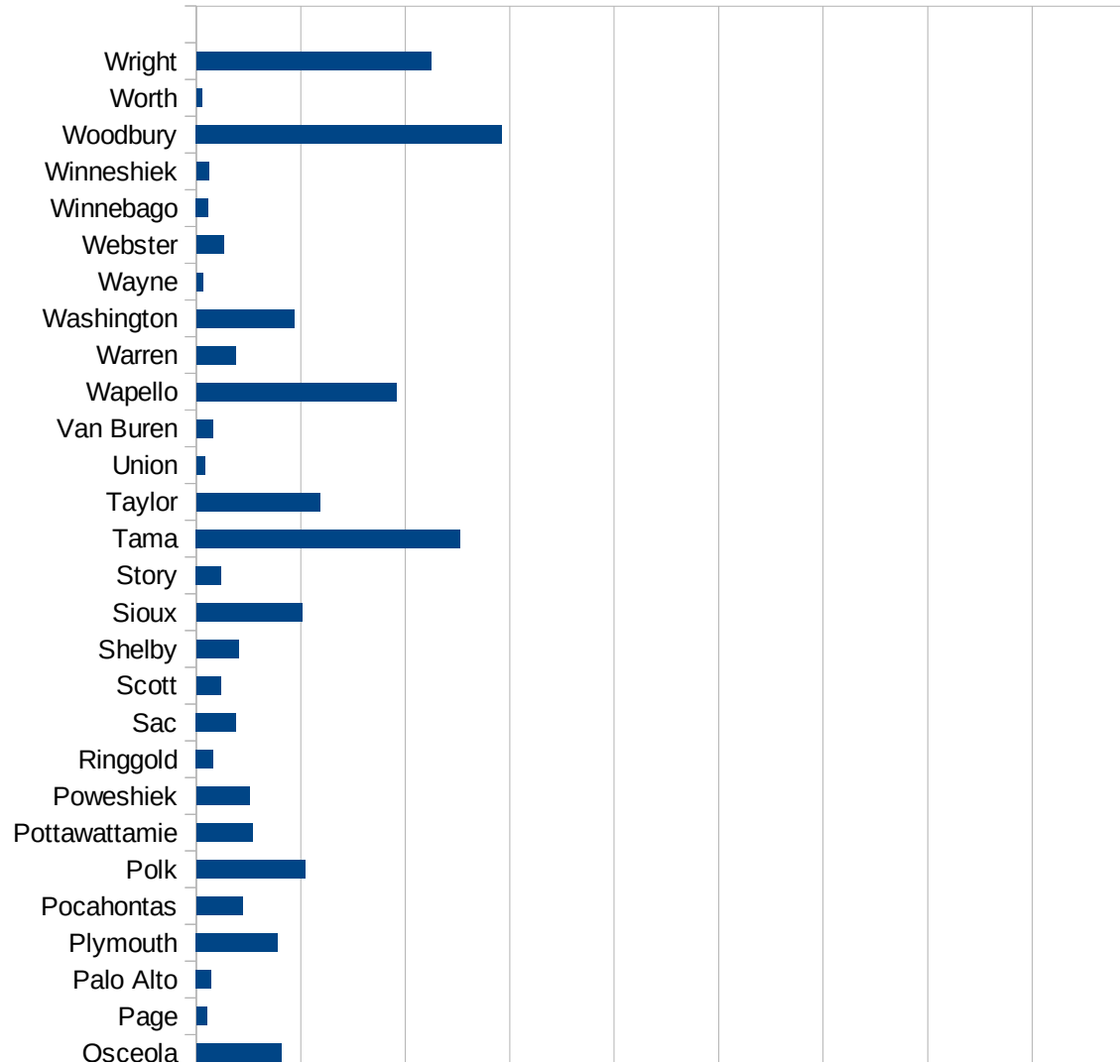
HI

29105  
29107  
29109  
29111  
29113  
29115  
29117  
29121  
29123  
29125  
29127  
29119  
29129  
29131  
29133  
29135  
29137  
29139  
29141  
29143  
29145  
29147  
29149  
29151  
29153  
29155  
29157  
29159  
29161  
29163  
29165  
29167  
29169  
29171

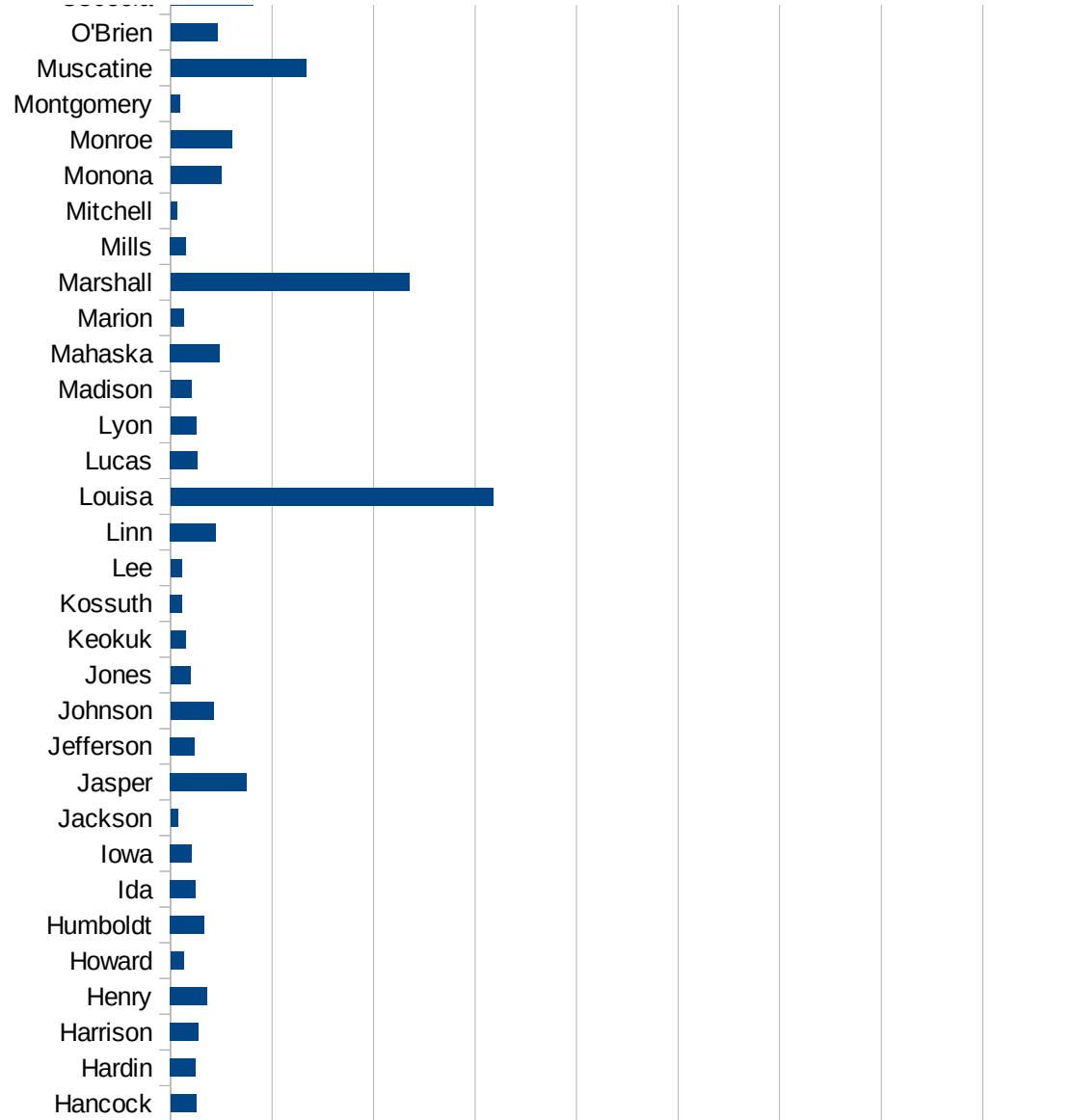
HI

29173  
29175  
29177  
29179  
29181  
29195  
29197  
29199  
29201  
29203  
29205  
29183  
29185  
29187  
29189  
29510  
29186  
29207  
29209  
29211  
29213  
29215  
  
29217  
29219  
29221  
29223  
29225  
29227  
29229

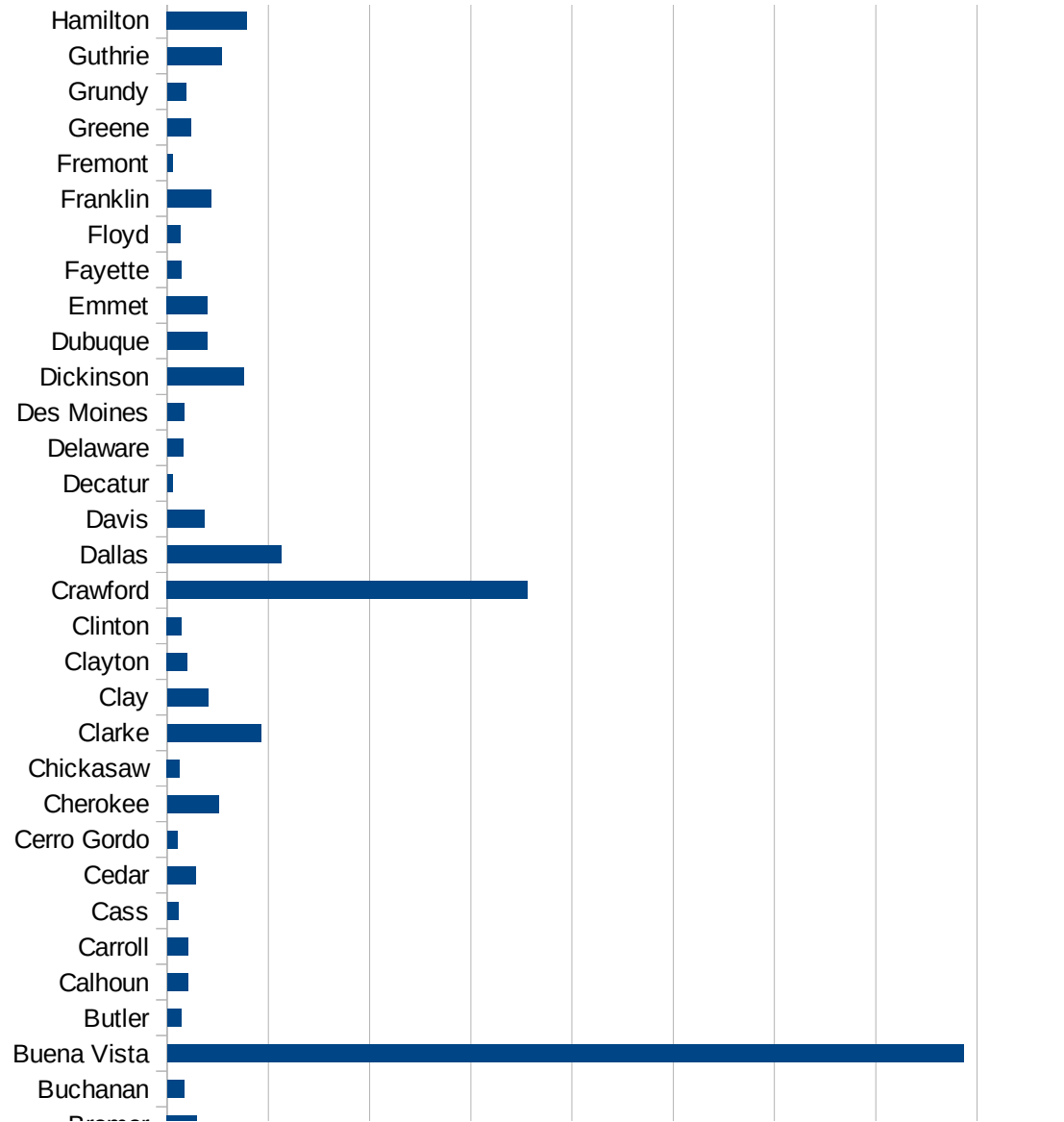
FIPS	County	PC Infection
19001	Adair	155.7411865
19003	Adams	192.0438957
19005	Allamakee	874.7831116
19007	Appanoose	128.6483879
19009	Audubon	236.1060661
19011	Benton	179.3931831
19013	Black Hawk	1379.070751
19015	Boone	360.5860472
19017	Bremer	296.6288532
19019	Buchanan	165.1021275
19021	Buena Vista	7864.546644
19023	Butler	137.5610427
19025	Calhoun	206.2068254
19027	Carroll	203.4335616
19029	Cass	108.2753287
19031	Cedar	284.5332045
19033	Cerro Gordo	98.48289446
19035	Cherokee	512.322233
19037	Chickasaw	125.3761284
19039	Clarke	923.272843
19041	Clay	402.8759142
19043	Clayton	199.3620415
19045	Clinton	144.0302679
19047	Crawford	3561.021098
19049	Dallas	1126.635618
19051	Davis	365.9753798
19053	Decatur	50.69708492
19055	Delaware	158.1814986
19057	Des Moines	171.1891257
19059	Dickinson	757.8849181
19061	Dubuque	396.4730419
19063	Emmet	399.8703123
19065	Fayette	142.4211597

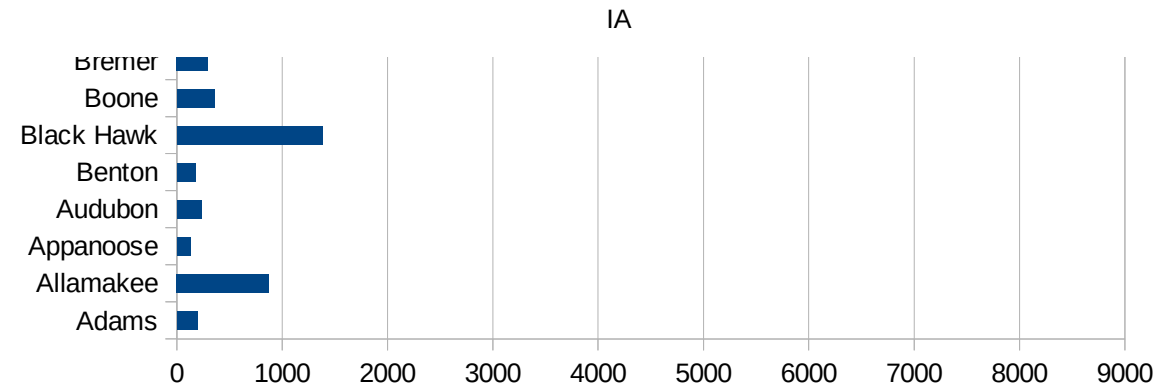


19067 Floyd	126.8955016
19069 Franklin	434.6108258
19071 Fremont	57.2000572
19073 Greene	233.826968
19075 Grundy	186.9310793
19077 Guthrie	541.0447761
19079 Hamilton	789.1920813
19081 Hancock	252.0537715
19083 Hardin	248.9921745
19085 Harrison	275.9303806
19087 Henry	363.7813325
19089 Howard	130.6193534
19091 Humboldt	335.1838274
19093 Ida	248.501681
19095 Iowa	210.6437024
19097 Jackson	72.04610951
19099 Jasper	751.070073
19101 Jefferson	239.3776182
19103 Johnson	421.1291815
19105 Jones	197.6475125
19107 Keokuk	146.6992665
19109 Kossuth	114.0327341
19111 Lee	111.584202
19113 Linn	449.7386116
19115 Louisa	3178.440326
19117 Lucas	266.0497397
19119 Lyon	254.000508
19121 Madison	203.0894209
19123 Mahaska	486.3636364
19125 Marion	125.722154
19127 Marshall	2353.617969
19129 Mills	152.6920268
19131 Mitchell	66.23143155
19133 Monona	495.4487844



19135 Monroe	603.3376123
19137 Montgomery	89.9730081
19139 Muscatine	1332.432621
19141 O'Brien	462.4277457
19143 Osceola	811.2582781
19145 Page	104.9249131
19147 Palo Alto	145.5930115
19149 Plymouth	781.0320781
19151 Pocahontas	445.1038576
19153 Polk	1044.736907
19155 Pottawattamie	534.5706863
19157 Poweshiek	508.0485587
19159 Ringgold	161.0305958
19161 Sac	380.6976026
19163 Scott	233.7217153
19165 Shelby	405.9423044
19167 Sioux	1014.065141
19169 Story	237.5006371
19171 Tama	2526.029342
19173 Taylor	1179.130997
19175 Union	80.9126952
19177 Van Buren	156.6951567
19179 Wapello	1911.660276
19181 Warren	376.0576622
19183 Washington	939.4336299
19185 Wayne	62.4902359
19187 Webster	264.6304821
19189 Winnebago	114.0901312
19191 Winneshiek	119.8262519
19193 Woodbury	2923.765592
19195 Worth	53.66966322
19197 Wright	2245.862884







FIPS

- 29001
- 29003
- 29005
- 29007
- 29009
- 29011
- 29013
- 29015
- 29017
- 29019
- 29021
- 29023
- 29025
- 29027
- 29029
- 29031
- 29033
- 29035
- 29037

IA

29039  
29041  
29043  
29045  
29047  
29049  
29051  
29053  
29055  
29057  
29059  
29061  
29063  
29065  
29067  
29069  
29071  
29073  
29075  
29077  
29079  
29081  
29083  
29085  
29087  
29089  
29091  
29093  
29095  
29097  
29099  
29101

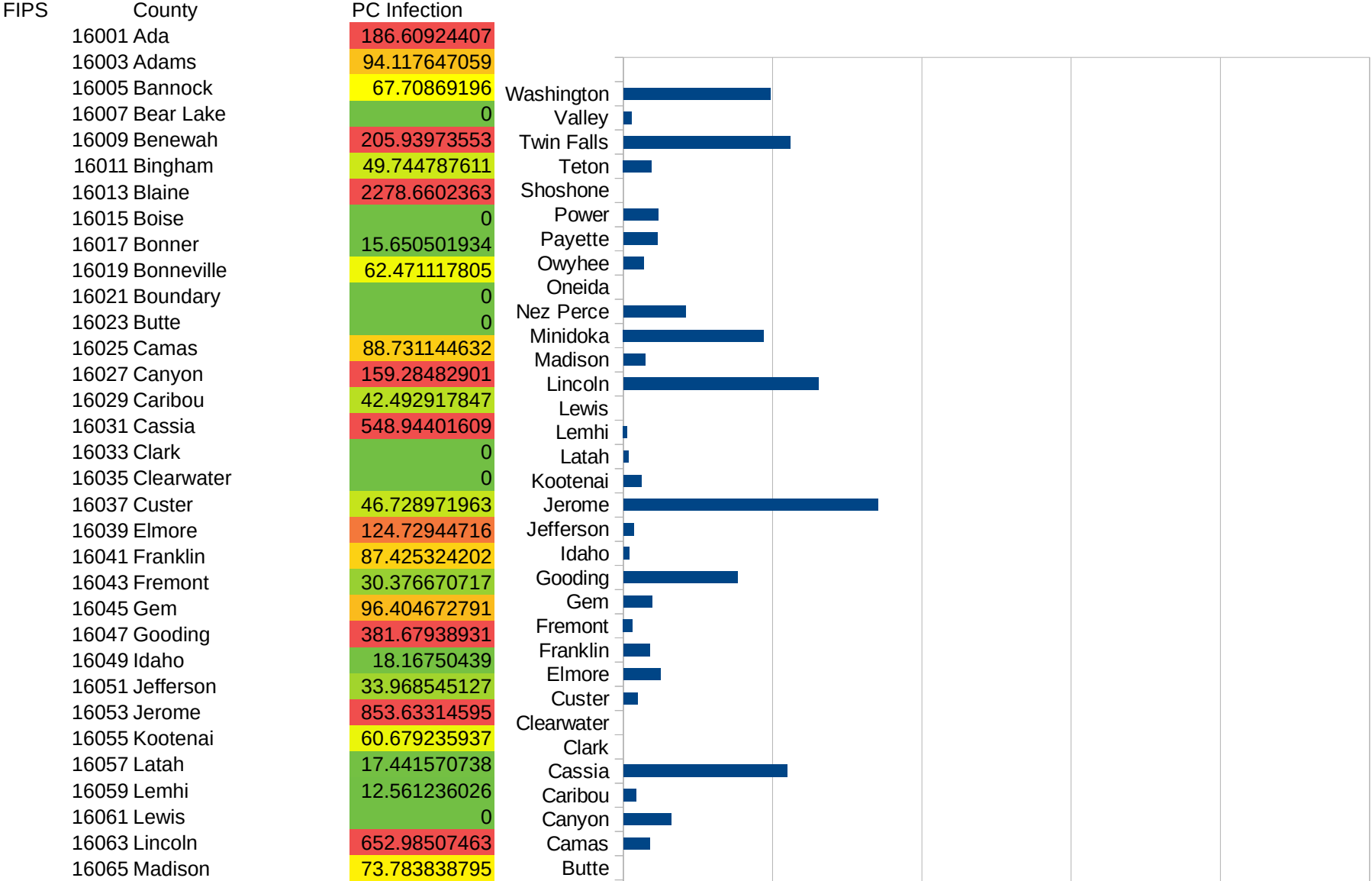
29103

29105  
29107  
29109  
29111  
29113  
29115  
29117  
29121  
29123  
29125  
29127  
29119  
29129  
29131  
29133  
29135  
29137  
29139  
29141  
29143  
29145  
29147  
29149  
29151  
29153  
29155  
29157  
29159  
29161  
29163  
29165  
29167  
29169  
29171

IA

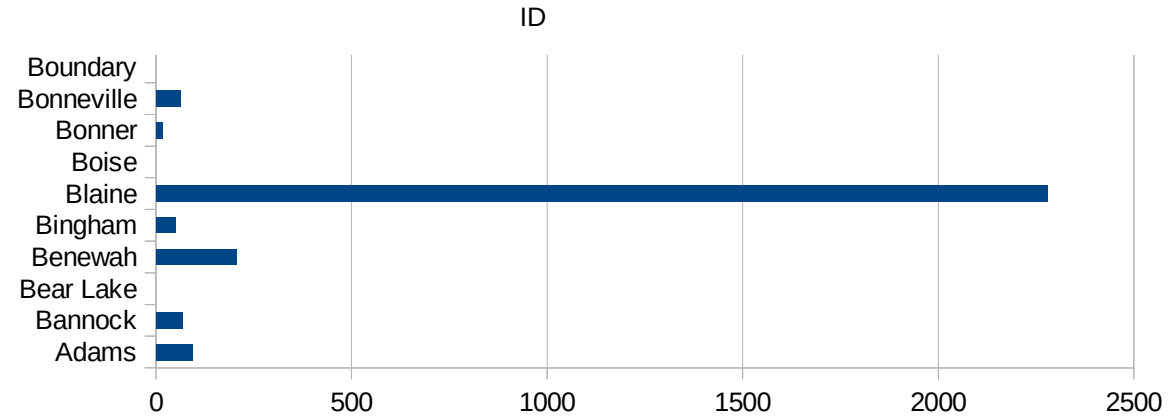
29173  
29175  
29177  
29179  
29181  
29195  
29197  
29199  
29201  
29203  
29205  
29183  
29185  
29187  
29189  
29510  
29186  
29207  
29209  
29211  
29213  
29215  
  
29217  
29219  
29221  
29223  
29225  
29227  
29229

ID



This work is licensed under the Creative Commons Attribution-NoDerivatives 4.0 International License. To view a copy of this license, visit <http://creativecommons.org/licenses/by-nd/4.0/>.

16067 Minidoka	470.58823529
16069 Nez Perce	207.8796278
16071 Oneida	0
16073 Owyhee	68.417001625
16075 Payette	114.64481338
16077 Power	115.85993821
16079 Shoshone	0
16081 Teton	94.501718213
16083 Twin Falls	557.61433998
16085 Valley	27.171451861
16087 Washington	492.07755142



ID

FIPS

29001  
29003  
29005  
29007  
29009  
29011  
29013  
29015  
29017  
29019  
29021  
29023  
29025  
29027  
29029  
29031  
29033  
29035  
29037

ID

29039  
29041  
29043  
29045  
29047  
29049  
29051  
29053  
29055  
29057  
29059  
29061  
29063  
29065  
29067  
29069  
29071  
29073  
29075  
29077  
29079  
29081  
29083  
29085  
29087  
29089  
29091  
29093  
29095  
29097  
29099  
29101

29103



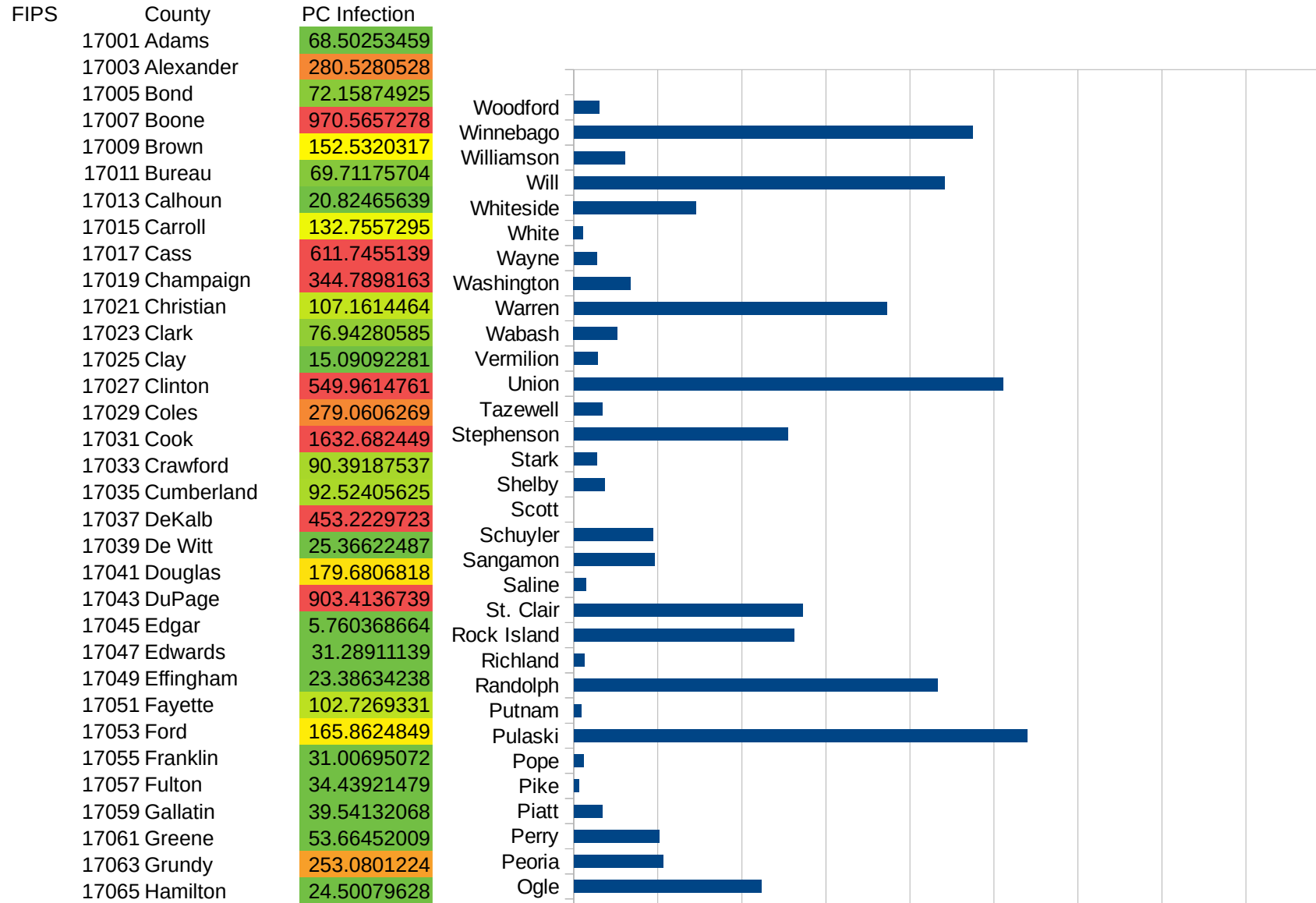
ID

29105  
29107  
29109  
29111  
29113  
29115  
29117  
29121  
29123  
29125  
29127  
29119  
29129  
29131  
29133  
29135  
29137  
29139  
29141  
29143  
29145  
29147  
29149  
29151  
29153  
29155  
29157  
29159  
29161  
29163  
29165  
29167  
29169  
29171

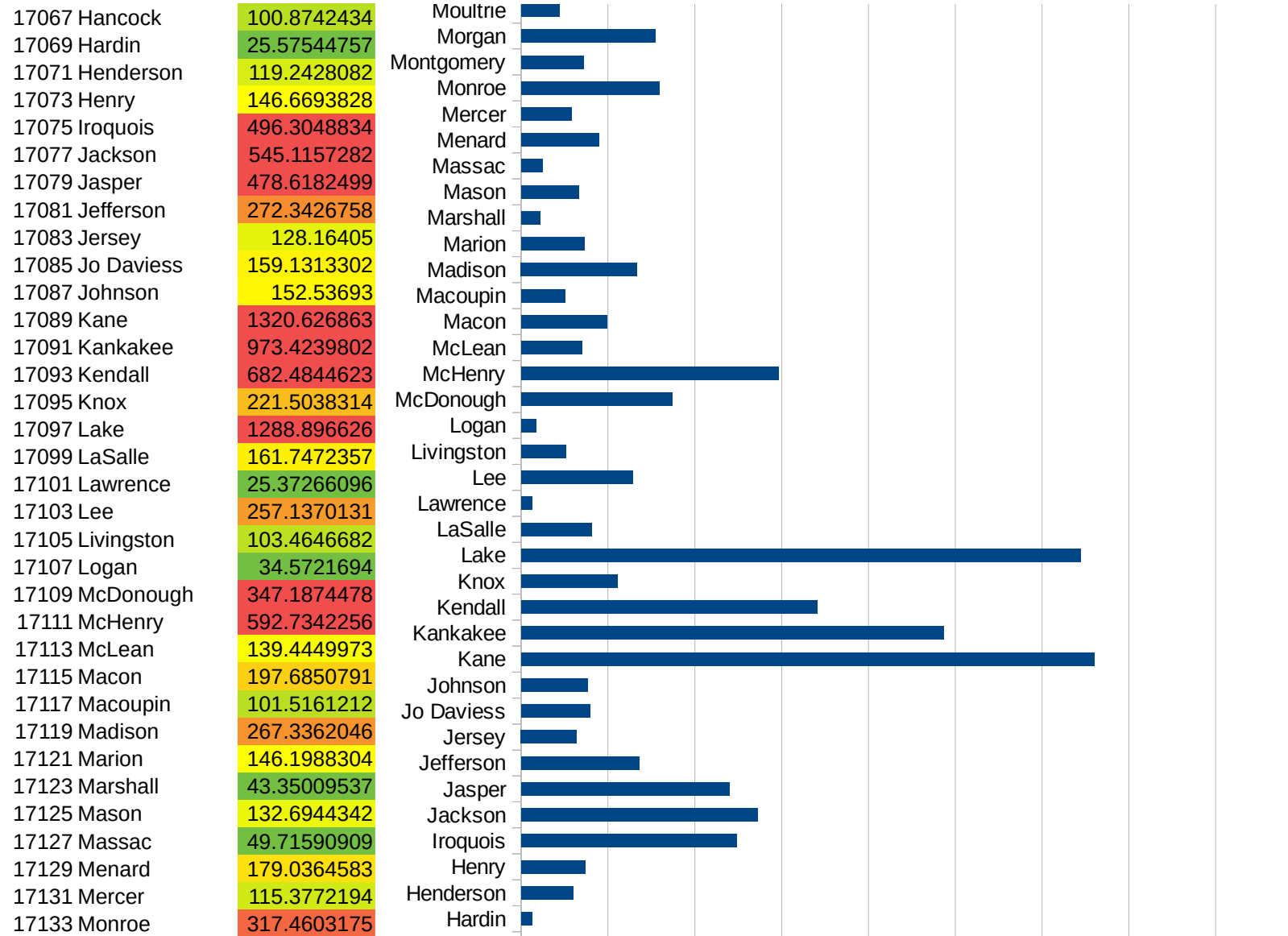
ID

29173  
29175  
29177  
29179  
29181  
29195  
29197  
29199  
29201  
29203  
29205  
29183  
29185  
29187  
29189  
29510  
29186  
29207  
29209  
29211  
29213  
29215  
  
29217  
29219  
29221  
29223  
29225  
29227  
29229

IL

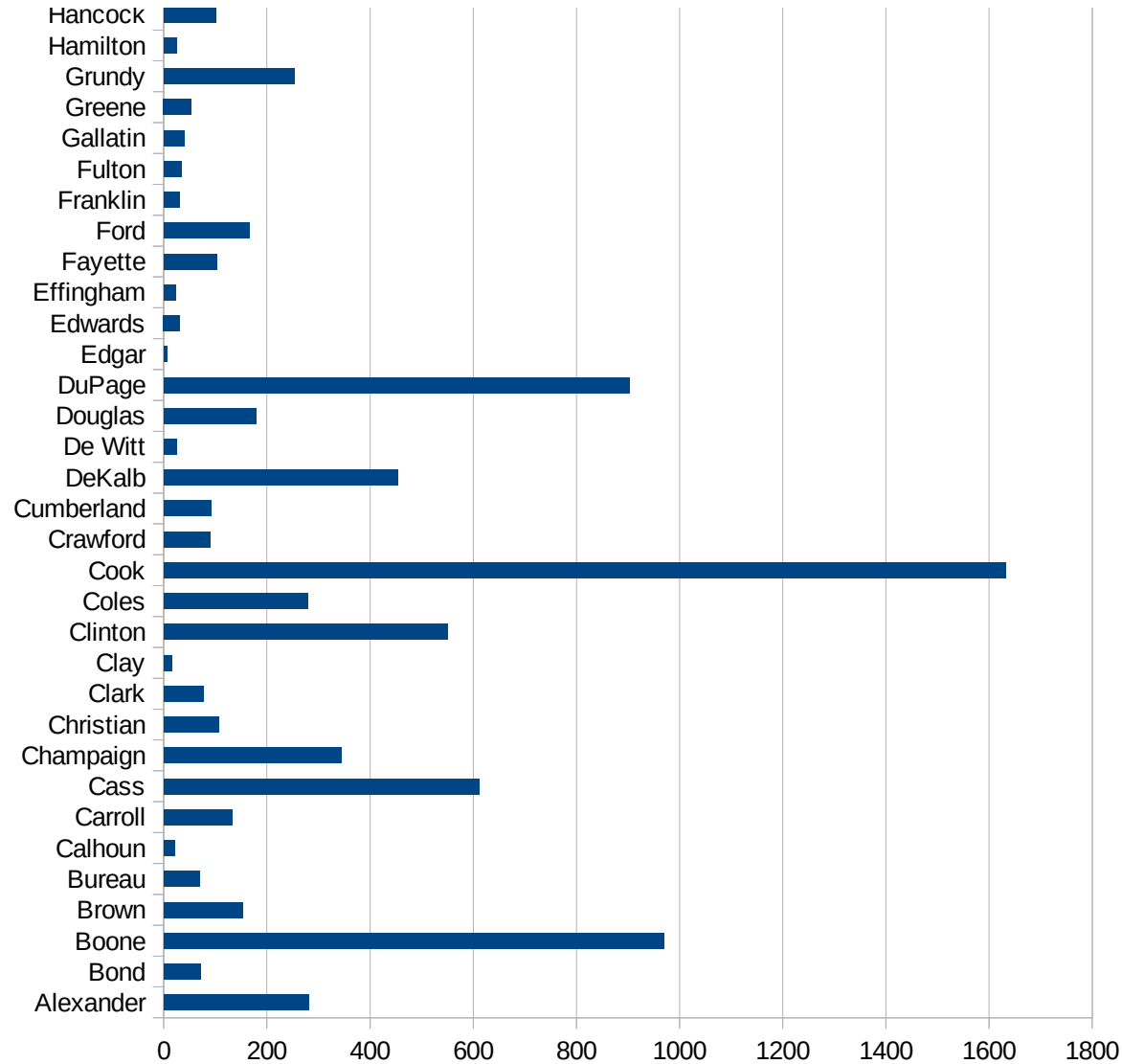


IL



IL

17135 Montgomery	143.3516311
17137 Morgan	309.0416765
17139 Moultrie	88.33322009
17141 Ogle	445.7710661
17143 Peoria	212.5998638
17145 Perry	203.0792481
17147 Piatt	67.08953403
17149 Pike	12.81147909
17151 Pope	23.74169041
17153 Pulaski	1079.992678
17155 Putnam	17.42160279
17157 Randolph	865.8817666
17159 Richland	25.37588023
17161 Rock Island	524.1258181
17163 St. Clair	544.7044538
17165 Saline	29.28135196
17167 Sangamon	192.4770154
17169 Schuyler	188.2148545
17171 Scott	0
17173 Shelby	73.59367094
17175 Stark	55.27915976
17177 Stephenson	509.4630528
17179 Tazewell	67.25711867
17181 Union	1021.317024
17183 Vermilion	57.2871911
17185 Wabash	103.9051
17187 Warren	745.6552372
17189 Washington	135.7627724
17191 Wayne	55.10653931
17193 White	21.95389682
17195 Whiteside	291.2307194
17197 Will	881.9748379
17199 Williamson	122.2858506
17201 Winnebago	949.025102



IL

17203 Woodford

59.79772769

IL

FIPS

29001  
29003  
29005  
29007  
29009  
29011  
29013  
29015  
29017  
29019  
29021  
29023  
29025  
29027  
29029  
29031  
29033  
29035  
29037

IL

29039  
29041  
29043  
29045  
29047  
29049  
29051  
29053  
29055  
29057  
29059  
29061  
29063  
29065  
29067  
29069  
29071  
29073  
29075  
29077  
29079  
29081  
29083  
29085  
29087  
29089  
29091  
29093  
29095  
29097  
29099  
29101

29103



IL

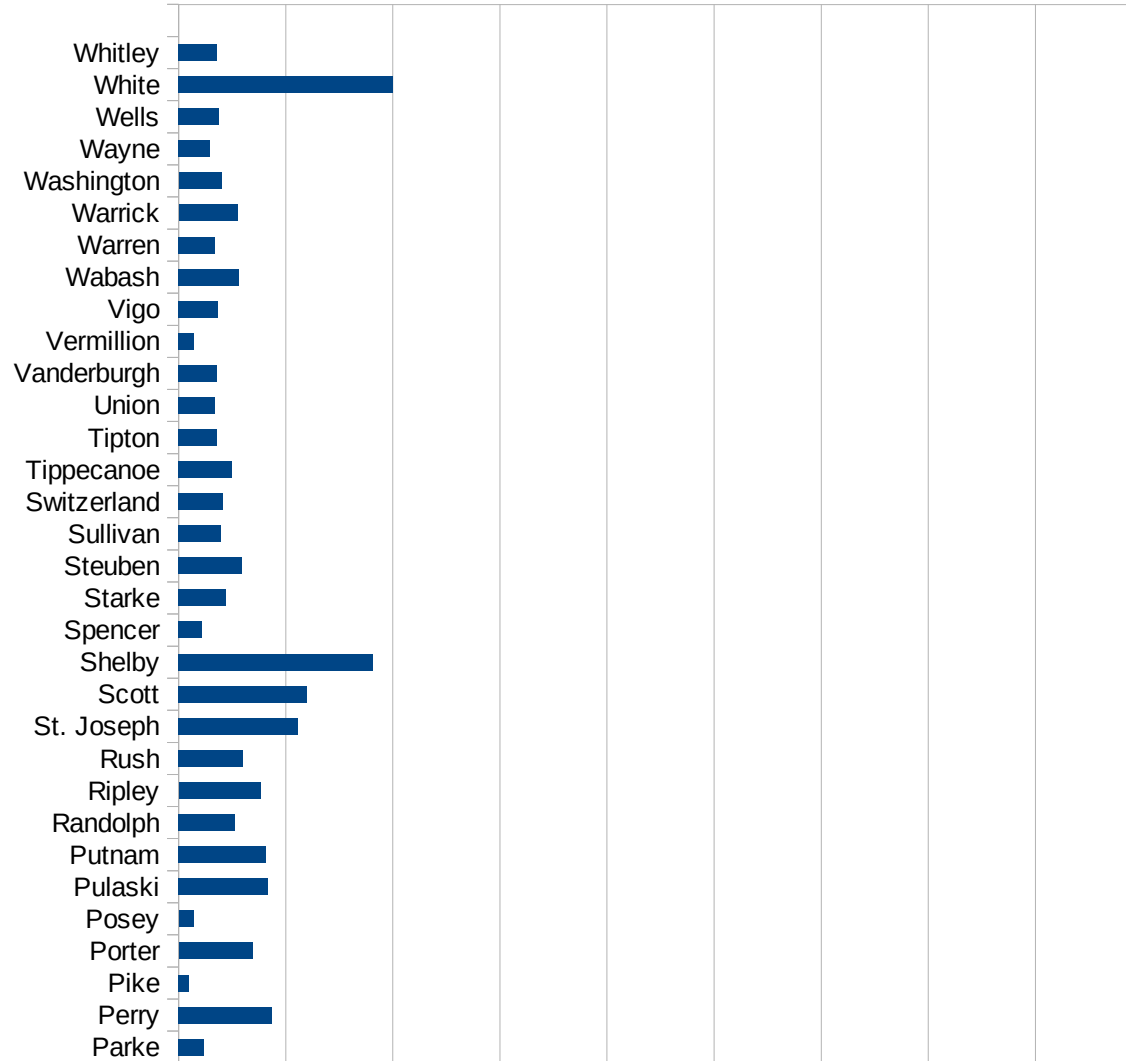
29105  
29107  
29109  
29111  
29113  
29115  
29117  
29121  
29123  
29125  
29127  
29119  
29129  
29131  
29133  
29135  
29137  
29139  
29141  
29143  
29145  
29147  
29149  
29151  
29153  
29155  
29157  
29159  
29161  
29163  
29165  
29167  
29169  
29171

IL

29173  
29175  
29177  
29179  
29181  
29195  
29197  
29199  
29201  
29203  
29205  
29183  
29185  
29187  
29189  
29510  
29186  
29207  
29209  
29211  
29213  
29215  
  
29217  
29219  
29221  
29223  
29225  
29227  
29229

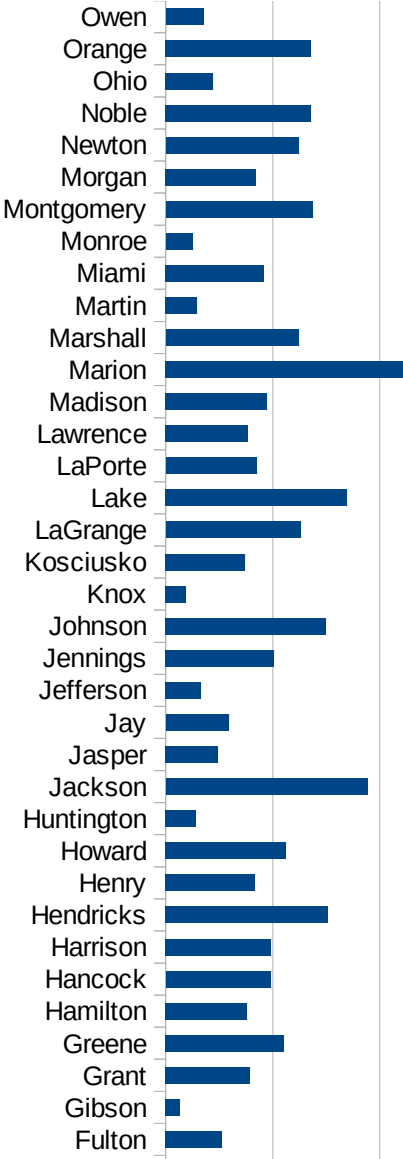
IN

FIPS	County	PC Infection
18001	Adams	70.15377708
18003	Allen	577.5927066
18005	Bartholomew	663.4200573
18007	Benton	427.5973651
18009	Blackford	243.0846605
18011	Boone	534.3363334
18013	Brown	236.3135093
18015	Carroll	486.9081334
18017	Cass	4207.61428
18019	Clark	481.4246762
18021	Clay	213.9854796
18023	Clinton	800
18025	Crawford	255.7302519
18027	Daviess	352.9731197
18029	Dearborn	361.1200775
18031	Decatur	880.7942077
18033	DeKalb	238.2825152
18035	Delaware	349.3883526
18037	Dubois	559.1448373
18039	Elkhart	987.5462152
18041	Fayette	360.13364
18043	Floyd	428.1251205
18045	Fountain	140.6641796
18047	Franklin	523.3990148
18049	Fulton	263.7865817
18051	Gibson	65.76587349
18053	Grant	392.8051444
18055	Greene	553.0213085
18057	Hamilton	380.8098496
18059	Hancock	489.8429621
18061	Harrison	490.7063197
18063	Hendricks	758.0429797
18065	Henry	416.3990802

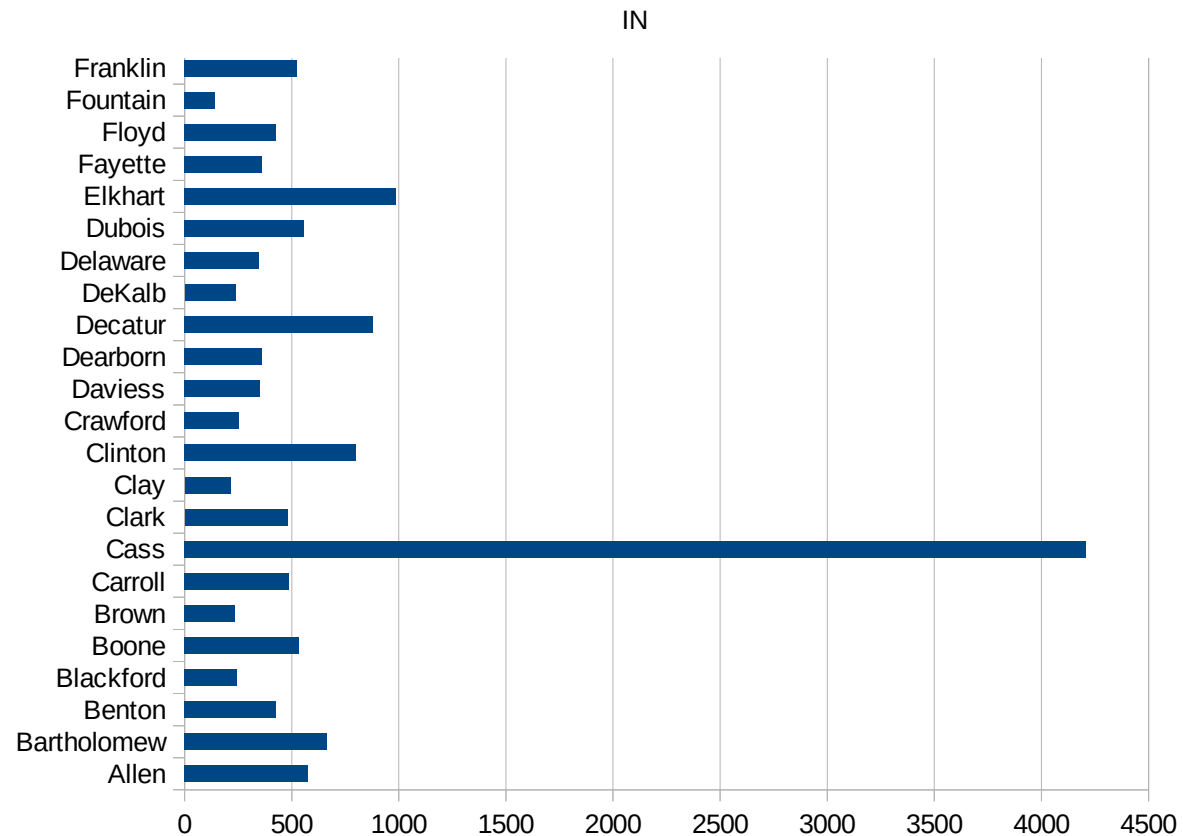


IN

18067 Howard	562.1251487
18069 Huntington	140.7284768
18071 Jackson	943.0754234
18073 Jasper	245.7296973
18075 Jay	293.7776922
18077 Jefferson	164.55539
18079 Jennings	507.0442939
18081 Johnson	747.6396223
18083 Knox	94.86380268
18085 Kosciusko	370.538415
18087 LaGrange	630.561912
18089 Lake	848.2466335
18091 LaPorte	424.5184397
18093 Lawrence	385.3902076
18095 Madison	472.0728782
18097 Marion	1112.321535
18099 Marshall	620.5673759
18101 Martin	146.8141333
18103 Miami	458.2899879
18105 Monroe	125.9214386
18107 Montgomery	685.8603244
18109 Morgan	423.5837755
18111 Newton	620.9406895
18113 Noble	677.4383573
18115 Ohio	222.4503765
18117 Orange	677.3051465
18119 Owen	177.5005997
18121 Parke	118.1544278
18123 Perry	434.5094754
18125 Pike	48.34810637
18127 Porter	345.5310919
18129 Posey	70.47768207
18131 Pulaski	417.0342449
18133 Putnam	407.6338707



18135 Randolph	261.558891
18137 Ripley	382.1477404
18139 Rush	300.0660145
18141 St. Joseph	558.4054422
18143 Scott	598.8776279
18145 Shelby	908.2142937
18147 Spencer	108.2304324
18149 Starke	222.3675605
18151 Steuben	297.8083618
18153 Sullivan	198.1633639
18155 Switzerland	205.2813287
18157 Tippecanoe	248.1248187
18159 Tipton	178.4769963
18161 Union	170.5272133
18163 Vanderburgh	178.4786765
18165 Vermillion	71.06402222
18167 Vigo	184.3815767
18169 Wabash	281.3299233
18171 Warren	169.4299891
18173 Warrick	274.9053015
18175 Washington	200.4079734
18177 Wayne	148.6289736
18179 Wells	187.903283
18181 White	1002.776281
18183 Whitley	179.0221283



IN

FIPS

29001  
29003  
29005  
29007  
29009  
29011  
29013  
29015  
29017  
29019  
29021  
29023  
29025  
29027  
29029  
29031  
29033  
29035  
29037

This work is licensed under the Creative Commons Attribution-  
NoDerivatives 4.0 International License. To view a copy of this license, visit  
<http://creativecommons.org/licenses/by-nd/4.0/>.

Tom McKellips, DM  
[www.creatingtomorrow.us](http://www.creatingtomorrow.us)  
Page 198

IN

29039  
29041  
29043  
29045  
29047  
29049  
29051  
29053  
29055  
29057  
29059  
29061  
29063  
29065  
29067  
29069  
29071  
29073  
29075  
29077  
29079  
29081  
29083  
29085  
29087  
29089  
29091  
29093  
29095  
29097  
29099  
29101

29103

IN

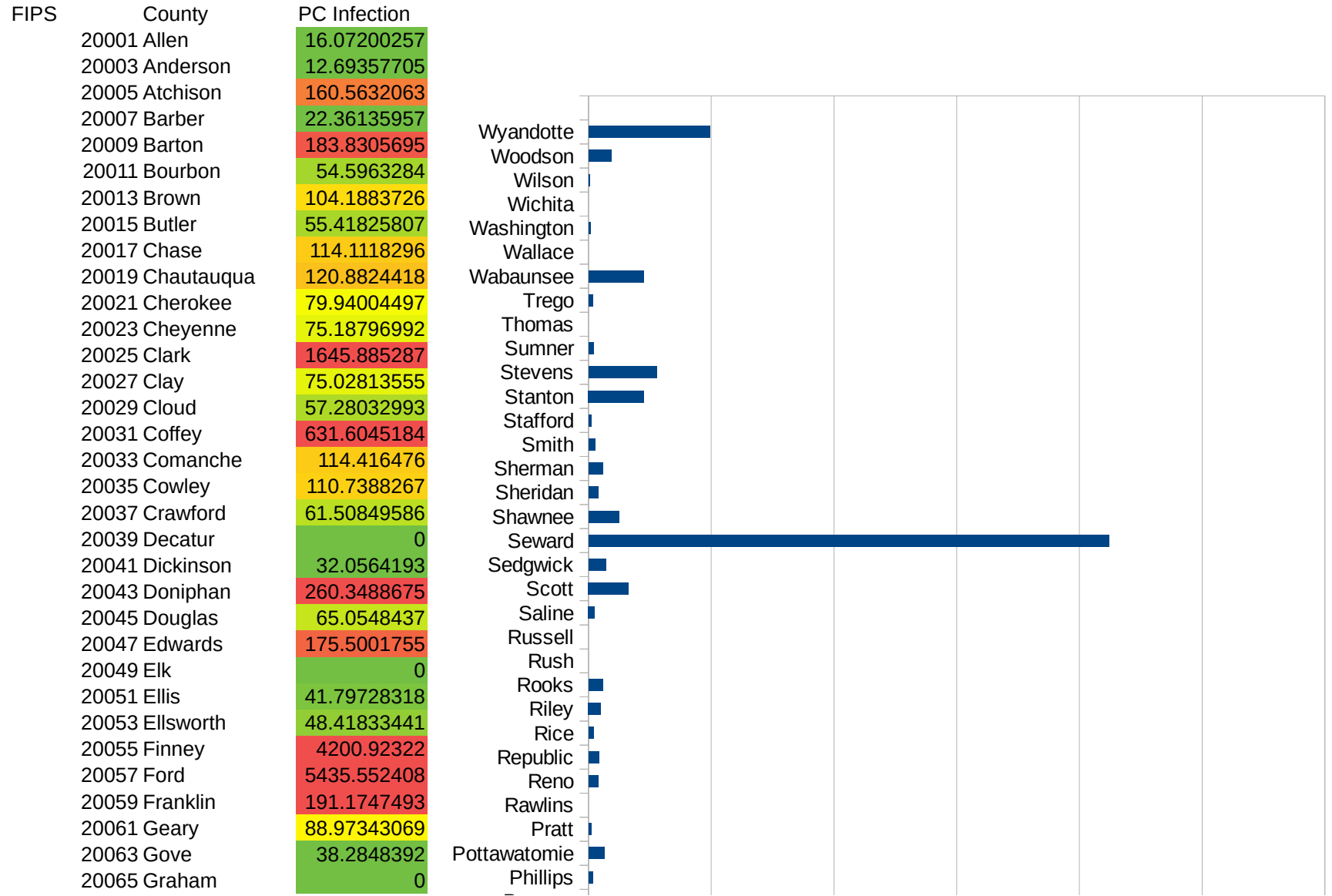
29105  
29107  
29109  
29111  
29113  
29115  
29117  
29121  
29123  
29125  
29127  
29119  
29129  
29131  
29133  
29135  
29137  
29139  
29141  
29143  
29145  
29147  
29149  
29151  
29153  
29155  
29157  
29159  
29161  
29163  
29165  
29167  
29169  
29171



IN

29173  
29175  
29177  
29179  
29181  
29195  
29197  
29199  
29201  
29203  
29205  
29183  
29185  
29187  
29189  
29510  
29186  
29207  
29209  
29211  
29213  
29215  
  
29217  
29219  
29221  
29223  
29225  
29227  
29229

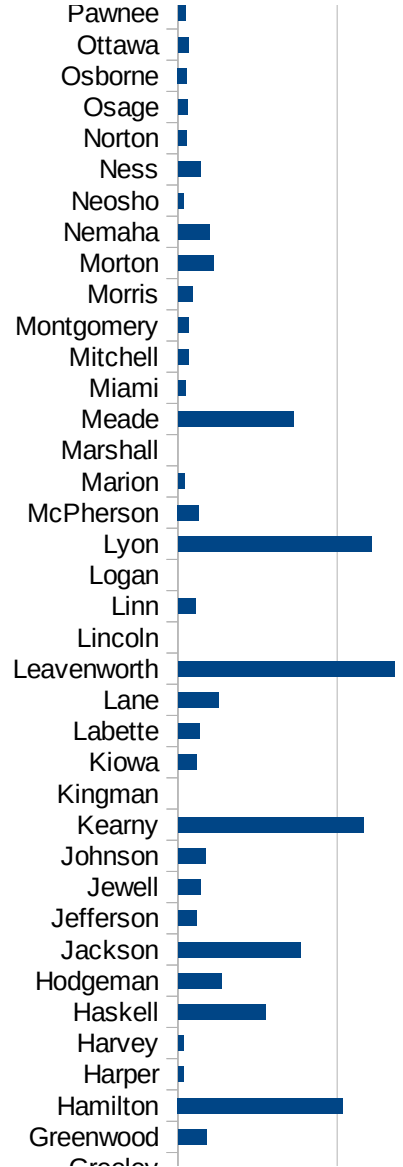
KS



This work is licensed under the Creative Commons Attribution-NoDerivatives 4.0 International License. To view a copy of this license, visit <http://creativecommons.org/licenses/by-nd/4.0/>.

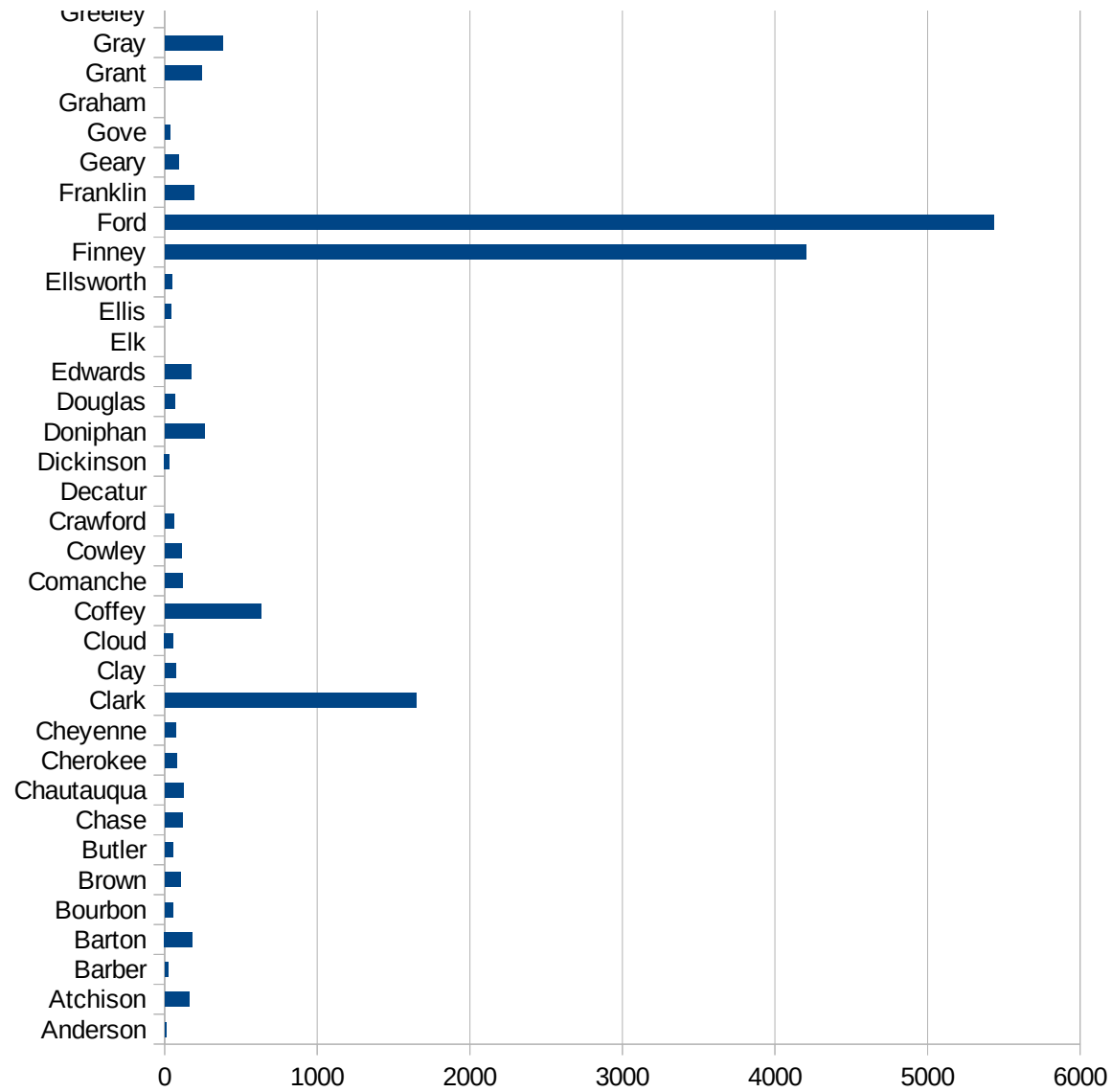
KS

20067 Grant	245.3653217
20069 Gray	381.2365324
20071 Greeley	0
20073 Greenwood	181.6680429
20075 Hamilton	1035.673188
20077 Harper	36.32401017
20079 Harvey	35.07746273
20081 Haskell	550.4128096
20083 Hodgeman	275.0275028
20085 Jackson	768.0722892
20087 Jefferson	115.942029
20089 Jewell	140.7954945
20091 Johnson	172.5364192
20093 Kearny	1166.624398
20095 Kingman	0
20097 Kiowa	119.2368839
20099 Labette	135.2434382
20101 Lane	256.4102564
20103 Leavenworth	1359.524044
20105 Lincoln	0
20107 Linn	112.8205128
20109 Logan	0
20111 Lyon	1215.350536
20113 McPherson	133.1604584
20115 Marion	41.84100418
20117 Marshall	0
20119 Meade	723.5890014
20121 Miami	47.50593824
20123 Mitchell	65.04065041
20125 Montgomery	68.49315068
20127 Morris	90.56330375
20129 Morton	224.9718785
20131 Nemaha	196.9473166
20133 Neosho	37.61519654



KS

20135 Ness	140.8450704
20137 Norton	55.24861878
20139 Osage	62.73132175
20141 Osborne	57.55395683
20143 Ottawa	68.94174423
20145 Pawnee	45.71776897
20147 Phillips	37.61519654
20149 Pottawatomie	131.8120031
20151 Pratt	21.32650885
20153 Rawlins	0
20155 Reno	78.59869751
20157 Republic	85.76329331
20159 Rice	41.96831392
20161 Riley	100.4029687
20163 Rooks	119.6888091
20165 Rush	0
20167 Russell	0
20169 Saline	51.4696421
20171 Scott	326.7306514
20173 Sedgwick	143.8843318
20175 Seward	4242.424242
20177 Shawnee	246.7619536
20179 Sheridan	78.9577576
20181 Sherman	118.6641804
20183 Smith	55.50929781
20185 Stafford	23.93489708
20187 Stanton	452.9441369
20189 Stevens	557.6542544
20191 Sumner	39.13724126
20193 Thomas	0
20195 Trego	35.8037952
20197 Wabaunsee	449.3404841
20199 Wallace	0
20201 Washington	18.4501845



KS

20203 Wichita	0
20205 Wilson	11.5406809
20207 Woodson	188.5014138
20209 Wyandotte	990.7817377

KS

FIPS

29001  
29003  
29005  
29007  
29009  
29011  
29013  
29015  
29017  
29019  
29021  
29023  
29025  
29027  
29029  
29031  
29033  
29035  
29037

KS

29039  
29041  
29043  
29045  
29047  
29049  
29051  
29053  
29055  
29057  
29059  
29061  
29063  
29065  
29067  
29069  
29071  
29073  
29075  
29077  
29079  
29081  
29083  
29085  
29087  
29089  
29091  
29093  
29095  
29097  
29099  
29101

29103

KS

29105  
29107  
29109  
29111  
29113  
29115  
29117  
29121  
29123  
29125  
29127  
29119  
29129  
29131  
29133  
29135  
29137  
29139  
29141  
29143  
29145  
29147  
29149  
29151  
29153  
29155  
29157  
29159  
29161  
29163  
29165  
29167  
29169  
29171

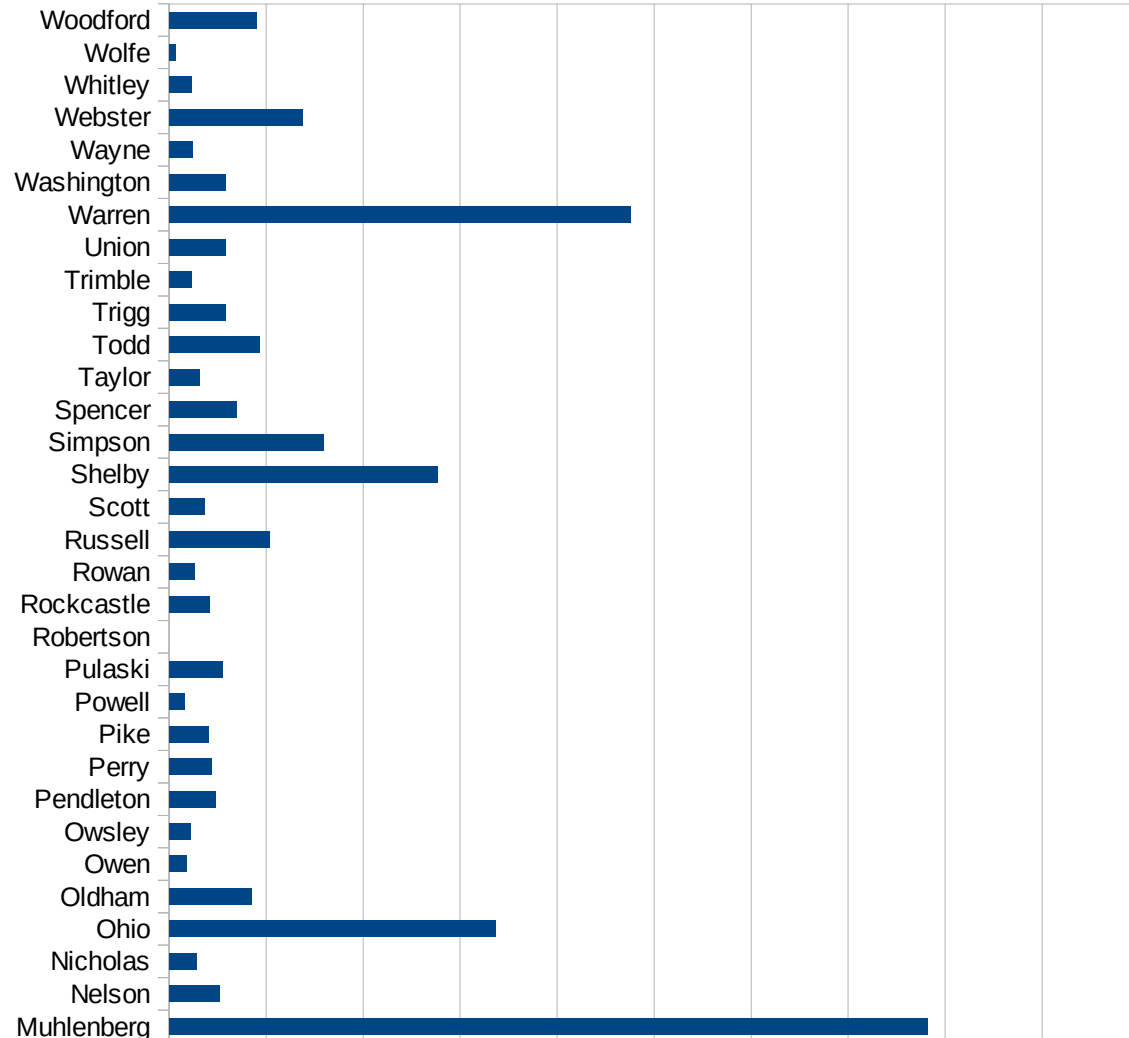


KS

29173  
29175  
29177  
29179  
29181  
29195  
29197  
29199  
29201  
29203  
29205  
29183  
29185  
29187  
29189  
29510  
29186  
29207  
29209  
29211  
29213  
29215  
  
29217  
29219  
29221  
29223  
29225  
29227  
29229

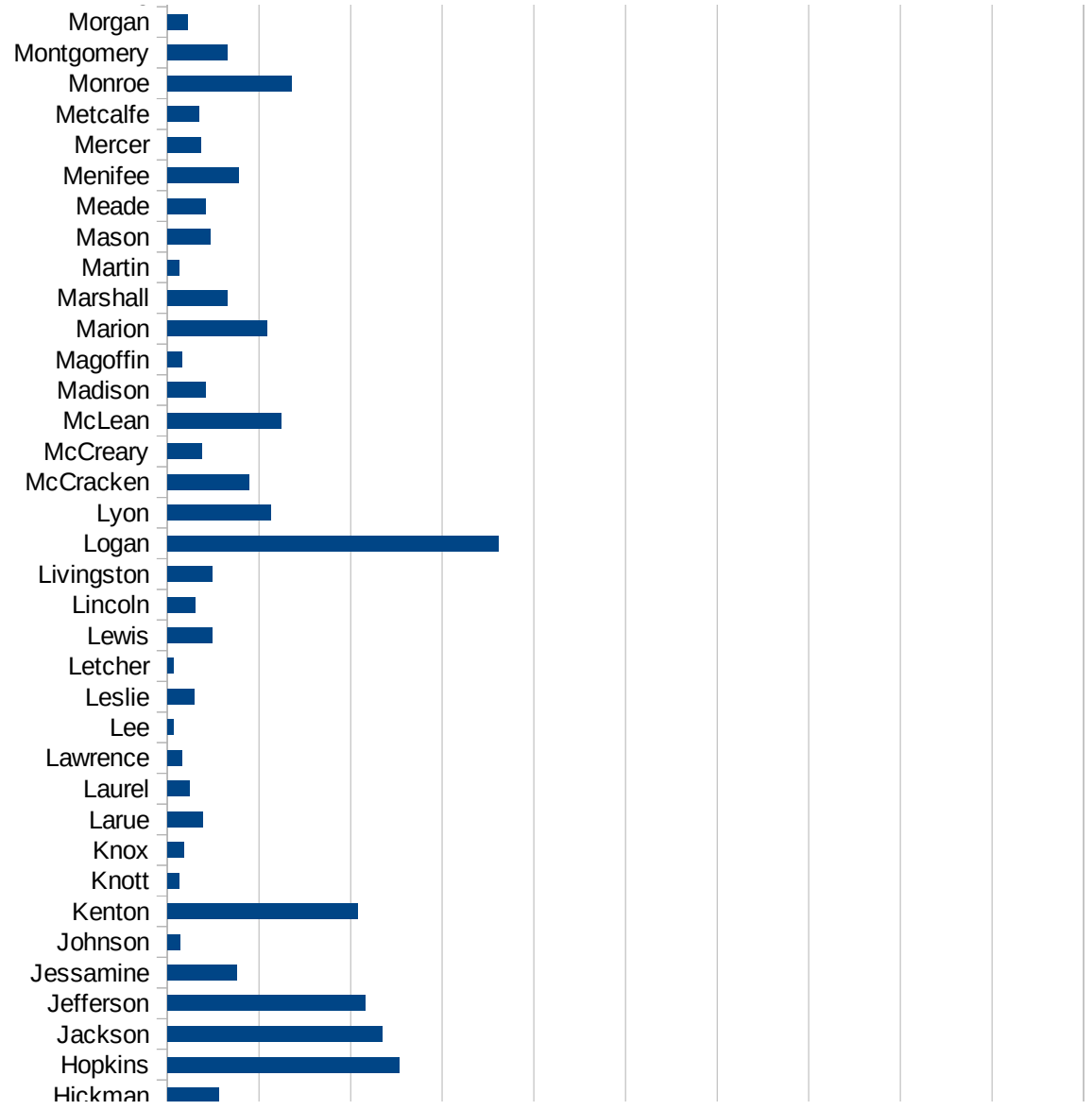
KY

FIPS	County	PC Infection
21001	Adair	525.6310174
21003	Allen	624.94082
21005	Anderson	110.3119622
21007	Ballard	175.460584
21009	Barren	147.1387179
21011	Bath	80.75587499
21013	Bell	15.05513945
21015	Boone	409.7830963
21017	Bourbon	118.9060642
21019	Boyd	93.14140559
21021	Boyle	99.66777409
21023	Bracken	169.9235344
21025	Breathitt	23.57378595
21027	Breckinridge	112.8114577
21029	Bullitt	161.5907437
21031	Butler	1902.599436
21033	Caldwell	94.37672041
21035	Calloway	145.6496742
21037	Campbell	222.217451
21039	Carlisle	104.7998323
21041	Carroll	158.3310049
21043	Carter	66.65679159
21045	Casey	62.94058409
21047	Christian	192.5464972
21049	Clark	201.3848658
21051	Clay	64.66053221
21053	Clinton	48.99078973
21055	Crittenden	78.51934941
21057	Cumberland	75.0863493
21059	Daviess	349.1454344
21061	Edmonson	529.5747108
21063	Elliott	13.31912627
21065	Estill	35.21622764



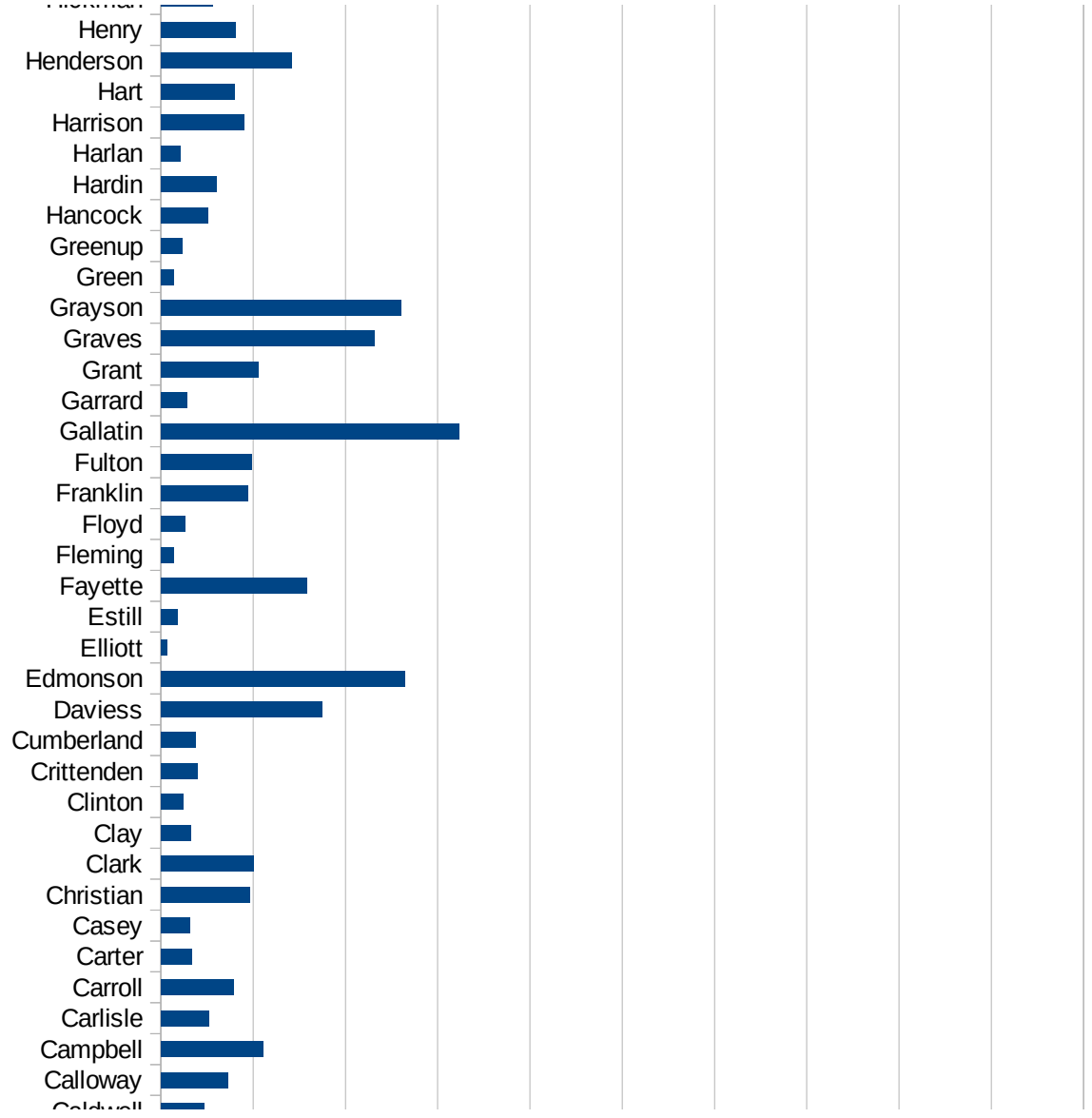
KY

21067 Fayette	316.8818333
21069 Fleming	27.71618625
21071 Floyd	53.00599805
21073 Franklin	188.9205943
21075 Fulton	196.0784314
21077 Gallatin	645.3804348
21079 Garrard	56.9476082
21081 Grant	210.9788623
21083 Graves	463.5956803
21085 Grayson	520.4969416
21087 Green	27.15177844
21089 Greenup	45.36690484
21091 Hancock	102.7631879
21093 Hardin	120.5190474
21095 Harlan	41.65246696
21097 Harrison	181.062946
21099 Hart	158.6797842
21101 Henderson	282.9505824
21103 Henry	161.4305228
21105 Hickman	113.0965845
21107 Hopkins	505.9021922
21109 Jackson	468.6802559
21111 Jefferson	431.2688753
21113 Jessamine	152.0771513
21115 Johnson	26.80246583
21117 Kenton	415.5349862
21119 Knott	26.44453259
21121 Knox	35.13927933
21123 Larue	76.88544069
21125 Laurel	47.80035933
21127 Lawrence	32.11097553
21129 Lee	14.21868335
21131 Leslie	59.15409642
21133 Letcher	13.69925567

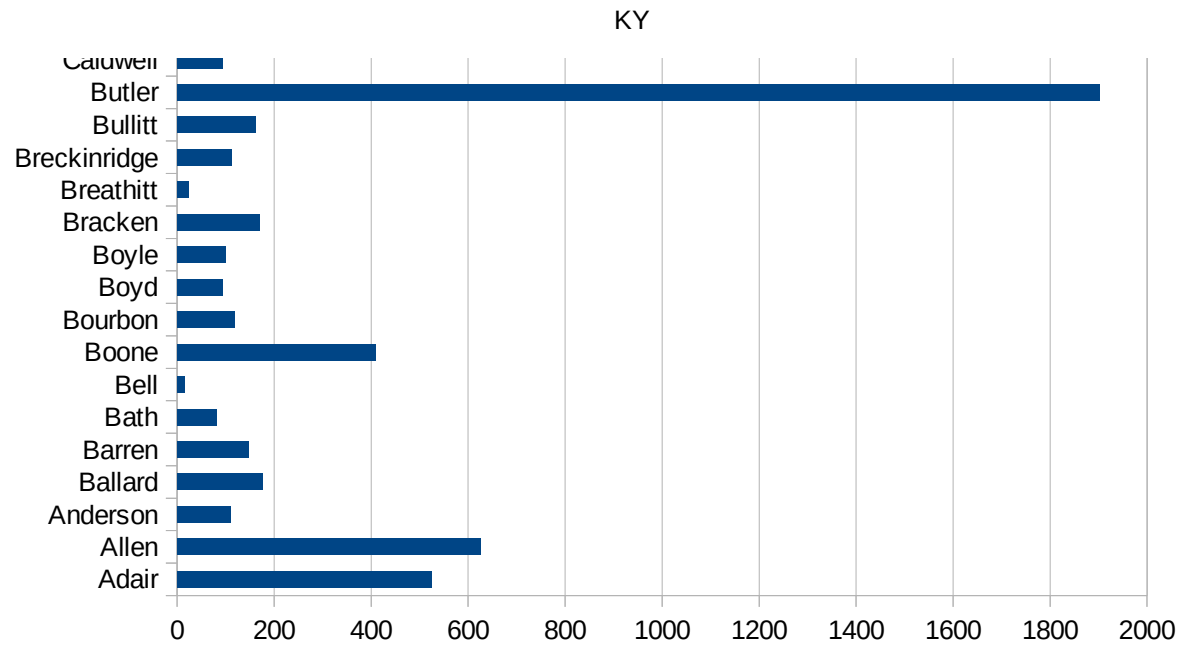


KY

21135 Lewis	98.06140152
21137 Lincoln	60.86674241
21139 Livingston	97.38151915
21141 Logan	722.5165808
21143 Lyon	224.7471594
21145 McCracken	179.0469195
21147 McCreary	74.67830882
21149 McLean	248.5948984
21151 Madison	82.27957734
21153 Magoffin	32.35722375
21155 Marion	216.4502165
21157 Marshall	131.4481742
21159 Martin	26.49474521
21161 Mason	93.29446064
21163 Meade	83.58001045
21165 Menifee	155.0147264
21167 Mercer	73.48213466
21169 Metcalfe	69.79062812
21171 Monroe	270.5728681
21173 Montgomery	131.1917172
21175 Morgan	44.96065942
21177 Muhlenberg	1563.007734
21179 Nelson	104.6869207
21181 Nicholas	55.81914597
21183 Ohio	672.5619629
21185 Oldham	170.0015044
21187 Owen	36.76470588
21189 Owsley	44.72271914
21191 Pendleton	96.35900613
21193 Perry	88.14962441
21195 Pike	80.476696
21197 Powell	32.14917216
21199 Pulaski	109.8680037
21201 Robertson	0



21203 Rockcastle	83.58208955
21205 Rowan	52.88207298
21207 Russell	207.6202233
21209 Scott	73.1737788
21211 Shelby	552.3723154
21213 Simpson	318.4197744
21215 Spencer	138.3420241
21217 Taylor	62.62476026
21219 Todd	186.8247908
21221 Trigg	116.0964283
21223 Trimble	46.97592484
21225 Union	117.2009652
21227 Warren	950.7557289
21229 Washington	115.8556769
21231 Wayne	48.856752
21233 Webster	274.5785981
21235 Whitley	46.90690359
21237 Wolfe	13.93339836
21239 Woodford	180.9067953



KY

FIPS

29001  
29003  
29005  
29007  
29009  
29011  
29013  
29015  
29017  
29019  
29021  
29023  
29025  
29027  
29029  
29031  
29033  
29035  
29037

KY

29039  
29041  
29043  
29045  
29047  
29049  
29051  
29053  
29055  
29057  
29059  
29061  
29063  
29065  
29067  
29069  
29071  
29073  
29075  
29077  
29079  
29081  
29083  
29085  
29087  
29089  
29091  
29093  
29095  
29097  
29099  
29101

29103

KY

29105  
29107  
29109  
29111  
29113  
29115  
29117  
29121  
29123  
29125  
29127  
29119  
29129  
29131  
29133  
29135  
29137  
29139  
29141  
29143  
29145  
29147  
29149  
29151  
29153  
29155  
29157  
29159  
29161  
29163  
29165  
29167  
29169  
29171

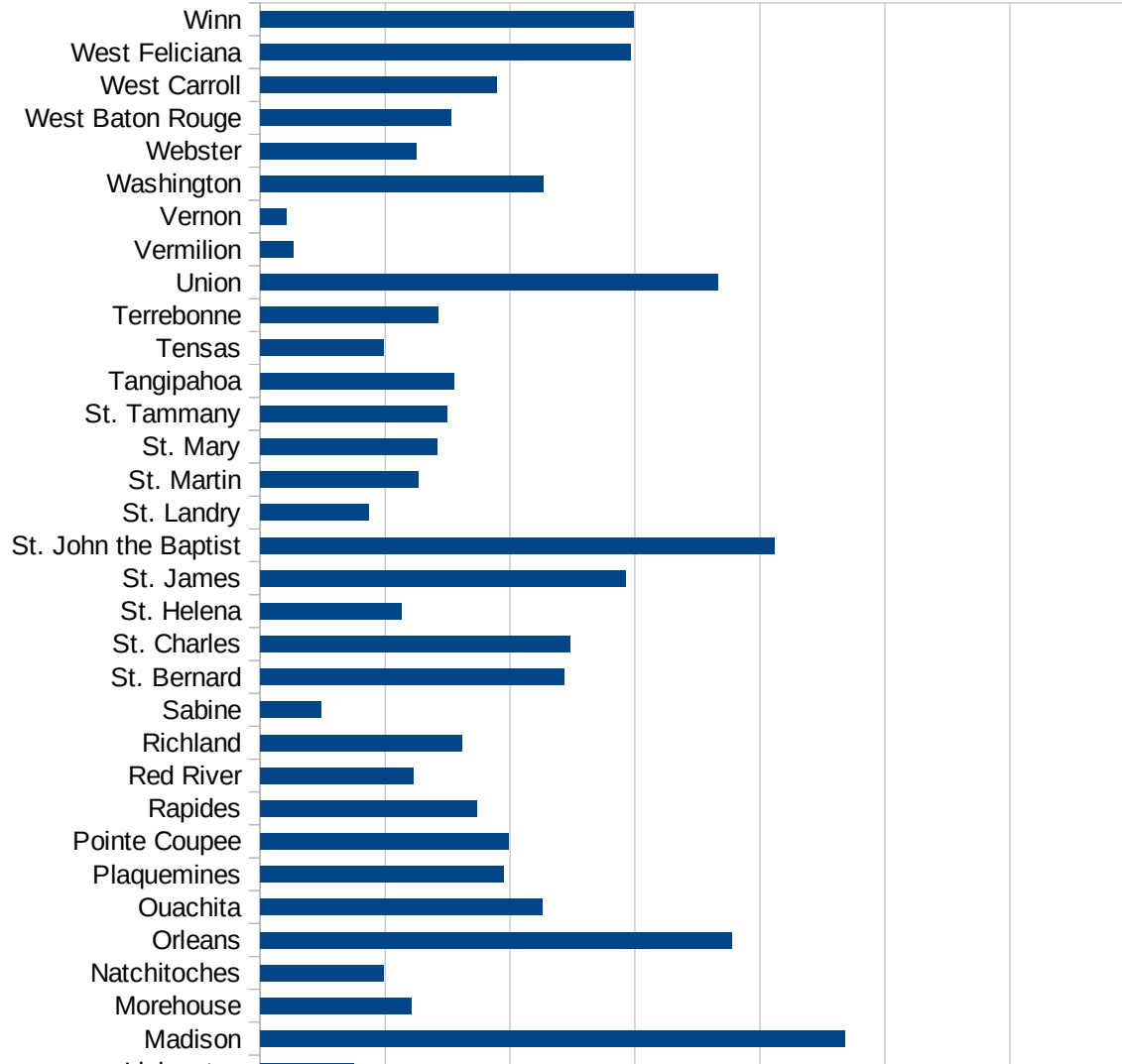


KY

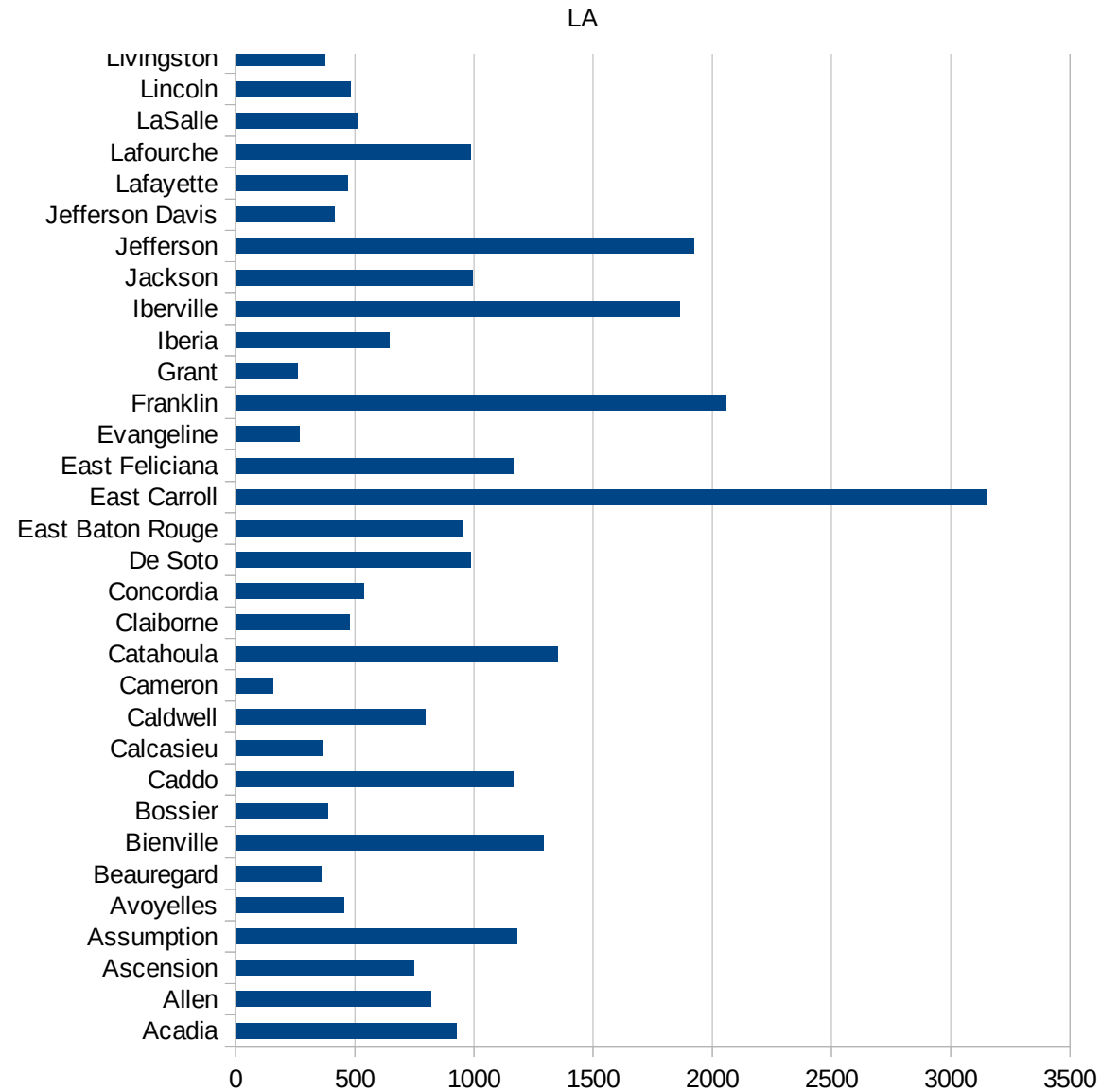
29173  
29175  
29177  
29179  
29181  
29195  
29197  
29199  
29201  
29203  
29205  
29183  
29185  
29187  
29189  
29510  
29186  
29207  
29209  
29211  
29213  
29215  
  
29217  
29219  
29221  
29223  
29225  
29227  
29229

LA

FIPS	County	PC Infection
22001	Acadia	927.8018974
22003	Allen	820.152314
22005	Ascension	746.7594969
22007	Assumption	1179.372197
22009	Avoyelles	454.7476645
22011	Beauregard	359.7025743
22013	Bienville	1292.455666
22015	Bossier	388.410583
22017	Caddo	1164.982999
22019	Calcasieu	364.8233487
22021	Caldwell	793.1726908
22023	Cameron	157.8645235
22025	Catahoula	1353.039134
22027	Claiborne	476.6683392
22029	Concordia	536.4806867
22031	De Soto	984.1084706
22033	East Baton Rouge	951.795644
22035	East Carroll	3154.753446
22037	East Feliciana	1165.501166
22039	Evangeline	266.1244506
22041	Franklin	2058.940266
22043	Grant	257.9841651
22045	Iberia	647.0165349
22047	Iberville	1864.246203
22049	Jackson	993.5857125
22051	Jefferson	1921.202808
22053	Jefferson Davis	414.7932367
22055	Lafayette	469.5570512
22057	Lafourche	986.5973602
22059	LaSalle	509.4858215
22061	Lincoln	480.9729638
22063	Livingston	376.1634197
22065	Madison	2338.500134



22067 Morehouse	602.4096386
22069 Natchitoches	494.0634781
22071 Orleans	1885.904564
22073 Ouachita	1128.985273
22075 Plaquemines	973.9427595
22077 Pointe Coupee	993.6189608
22079 Rapides	867.0210322
22081 Red River	613.4245606
22083 Richland	807.2503962
22085 Sabine	245.505992
22087 St. Bernard	1215.727403
22089 St. Charles	1240.568089
22091 St. Helena	565.1919704
22093 St. James	1464.087085
22095 St. John the Baptist	2058.632827
22097 St. Landry	432.5552172
22099 St. Martin	634.0799314
22101 St. Mary	709.2056094
22103 St. Tammany	748.1277435
22105 Tangipahoa	776.6656451
22107 Tensas	493.0524429
22109 Terrebonne	713.37855
22111 Union	1831.616659
22113 Vermilion	132.0407822
22115 Vernon	104.3798608
22117 Washington	1133.485037
22119 Webster	623.7434919
22121 West Baton Rouge	764.3697733
22123 West Carroll	947.0041887
22125 West Feliciana	1481.241915
22127 Winn	1492.854111



LA

FIPS

29001  
29003  
29005  
29007  
29009  
29011  
29013  
29015  
29017  
29019  
29021  
29023  
29025  
29027  
29029  
29031  
29033  
29035  
29037

LA

29039  
29041  
29043  
29045  
29047  
29049  
29051  
29053  
29055  
29057  
29059  
29061  
29063  
29065  
29067  
29069  
29071  
29073  
29075  
29077  
29079  
29081  
29083  
29085  
29087  
29089  
29091  
29093  
29095  
29097  
29099  
29101

29103

LA

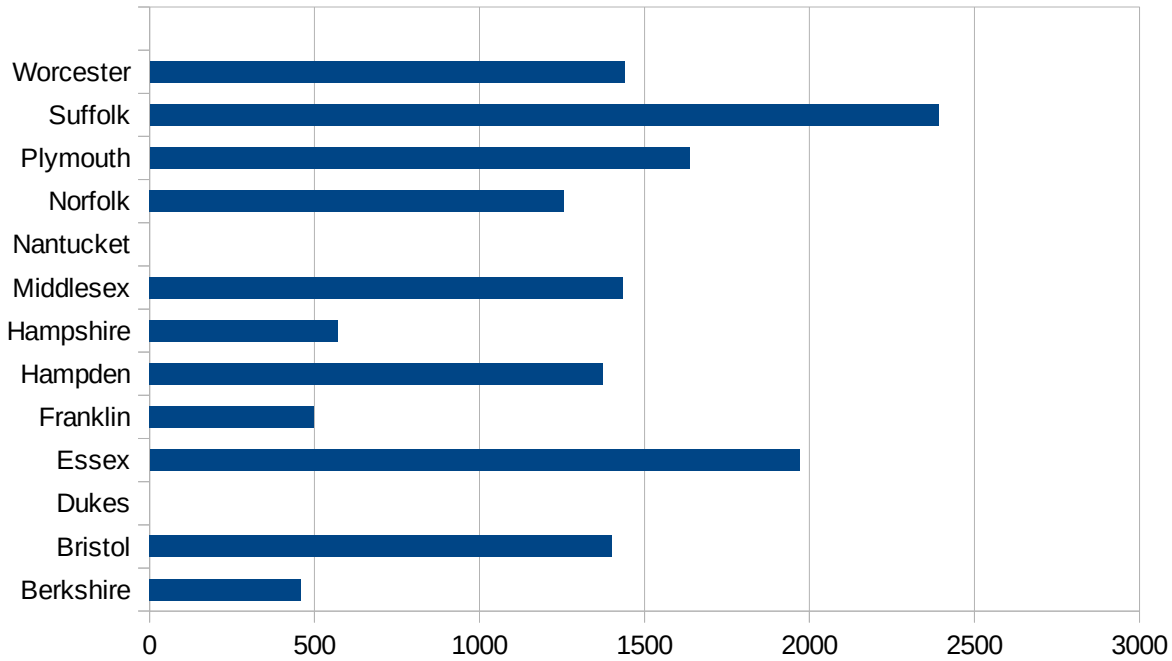
29105  
29107  
29109  
29111  
29113  
29115  
29117  
29121  
29123  
29125  
29127  
29119  
29129  
29131  
29133  
29135  
29137  
29139  
29141  
29143  
29145  
29147  
29149  
29151  
29153  
29155  
29157  
29159  
29161  
29163  
29165  
29167  
29169  
29171

LA

29173  
29175  
29177  
29179  
29181  
29195  
29197  
29199  
29201  
29203  
29205  
29183  
29185  
29187  
29189  
29510  
29186  
29207  
29209  
29211  
29213  
29215  
  
29217  
29219  
29221  
29223  
29225  
29227  
29229

MA

FIPS	County	PC Infection
25001	Barnstable	696.3024745
25003	Berkshire	459.049609
25005	Bristol	1401.718373
25007	Dukes	0
25009	Essex	1969.675123
25011	Franklin	497.4423291
25013	Hampden	1373.281803
25015	Hampshire	570.7911128
25017	Middlesex	1434.062007
25019	Nantucket	0
25021	Norfolk	1256.046318
25023	Plymouth	1636.262574
25025	Suffolk	2390.703275
25027	Worcester	1439.629098





MA

FIPS

29001  
29003  
29005  
29007  
29009  
29011  
29013  
29015  
29017  
29019  
29021  
29023  
29025  
29027  
29029  
29031  
29033  
29035  
29037

MA

29039  
29041  
29043  
29045  
29047  
29049  
29051  
29053  
29055  
29057  
29059  
29061  
29063  
29065  
29067  
29069  
29071  
29073  
29075  
29077  
29079  
29081  
29083  
29085  
29087  
29089  
29091  
29093  
29095  
29097  
29099  
29101

29103

MA

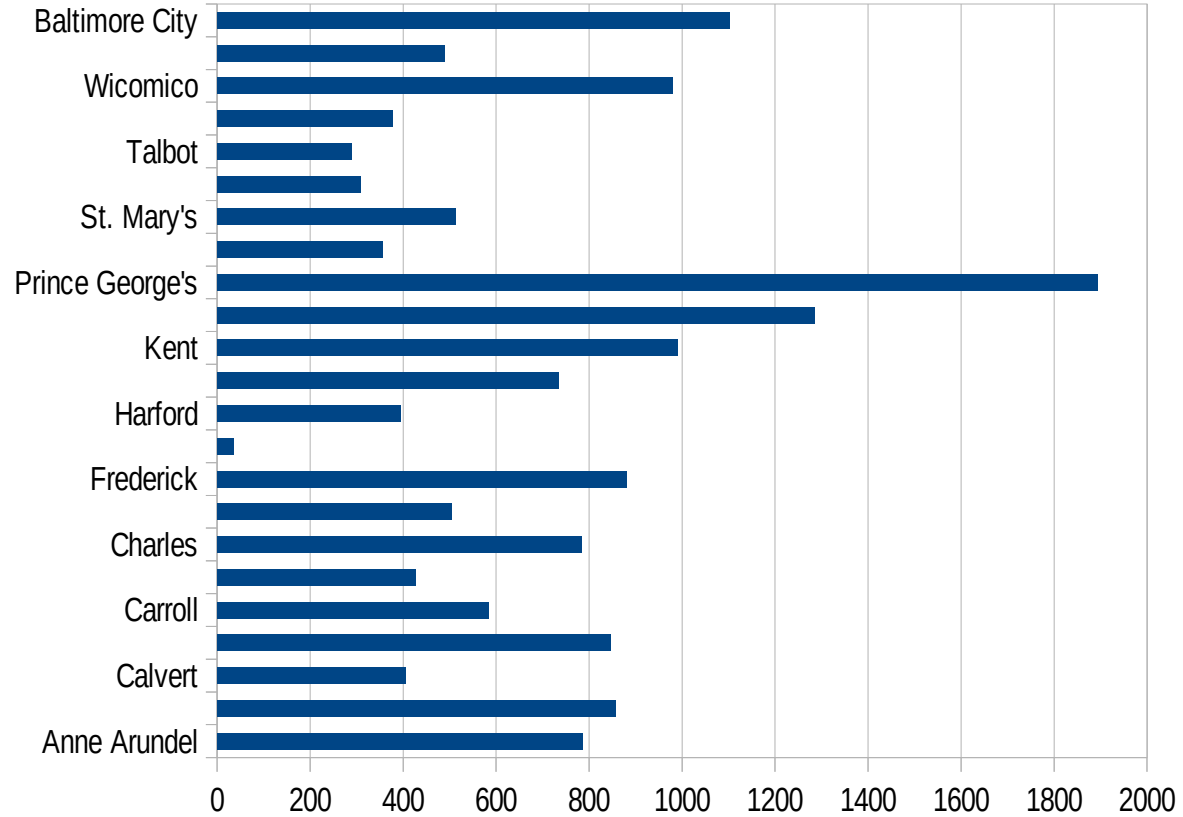
29105  
29107  
29109  
29111  
29113  
29115  
29117  
29121  
29123  
29125  
29127  
29119  
29129  
29131  
29133  
29135  
29137  
29139  
29141  
29143  
29145  
29147  
29149  
29151  
29153  
29155  
29157  
29159  
29161  
29163  
29165  
29167  
29169  
29171

MA

29173  
29175  
29177  
29179  
29181  
29195  
29197  
29199  
29201  
29203  
29205  
29183  
29185  
29187  
29189  
29510  
29186  
29207  
29209  
29211  
29213  
29215  
  
29217  
29219  
29221  
29223  
29225  
29227  
29229

MD

FIPS	County	PC Infection
24001	Allegany	263.4730539
24003	Anne Arundel	785.0271947
24005	Baltimore	857.8867763
24009	Calvert	405.4215623
24011	Caroline	846.7451357
24013	Carroll	583.62871
24015	Cecil	426.9348219
24017	Charles	782.6480003
24019	Dorchester	503.1564473
24021	Frederick	880.5075729
24023	Garrett	34.29002503
24025	Harford	395.3440754
24027	Howard	733.6105645
24029	Kent	990.558737
24031	Montgomery	1285.808884
24033	Prince George's	1893.307878
24035	Queen Anne's	356.2118167
24037	St. Mary's	513.0298942
24039	Somerset	307.6923077
24041	Talbot	289.4395153
24043	Washington	377.6685263
24045	Wicomico	978.7295896
24047	Worcester	488.20022
24510	Baltimore City	1100.921999



MD

FIPS

29001  
29003  
29005  
29007  
29009  
29011  
29013  
29015  
29017  
29019  
29021  
29023  
29025  
29027  
29029  
29031  
29033  
29035  
29037

MD

29039  
29041  
29043  
29045  
29047  
29049  
29051  
29053  
29055  
29057  
29059  
29061  
29063  
29065  
29067  
29069  
29071  
29073  
29075  
29077  
29079  
29081  
29083  
29085  
29087  
29089  
29091  
29093  
29095  
29097  
29099  
29101

29103

MD

29105  
29107  
29109  
29111  
29113  
29115  
29117  
29121  
29123  
29125  
29127  
29119  
29129  
29131  
29133  
29135  
29137  
29139  
29141  
29143  
29145  
29147  
29149  
29151  
29153  
29155  
29157  
29159  
29161  
29163  
29165  
29167  
29169  
29171

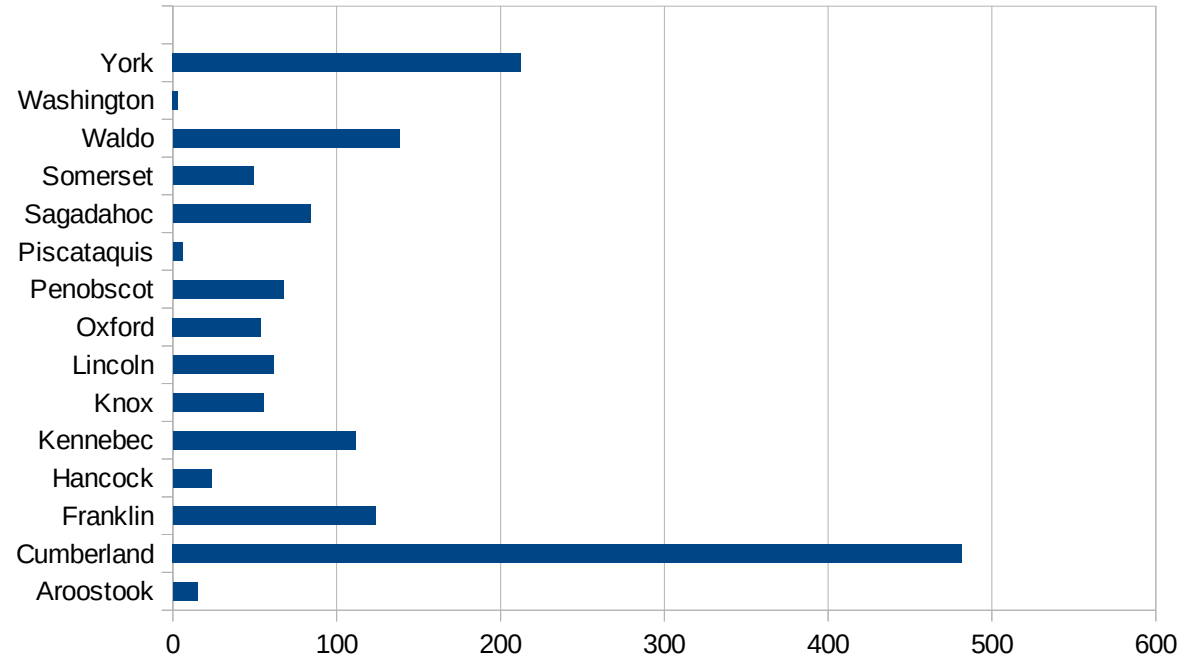


MD

29173  
29175  
29177  
29179  
29181  
29195  
29197  
29199  
29201  
29203  
29205  
29183  
29185  
29187  
29189  
29510  
29186  
29207  
29209  
29211  
29213  
29215  
  
29217  
29219  
29221  
29223  
29225  
29227  
29229

ME

FIPS	County	PC Infection
23001	Androscoggin	389.1195126
23003	Aroostook	14.90068692
23005	Cumberland	481.6781749
23007	Franklin	123.7582366
23009	Hancock	23.71786685
23011	Kennebec	111.3996216
23013	Knox	55.31668804
23015	Lincoln	61.14961272
23017	Oxford	53.80263112
23019	Penobscot	67.50675068
23021	Piscataquis	5.952380952
23023	Sagadahoc	84.18925745
23025	Somerset	49.41492726
23027	Waldo	138.5599839
23029	Washington	3.175611305
23031	York	212.385261



ME

FIPS

29001  
29003  
29005  
29007  
29009  
29011  
29013  
29015  
29017  
29019  
29021  
29023  
29025  
29027  
29029  
29031  
29033  
29035  
29037

ME

29039  
29041  
29043  
29045  
29047  
29049  
29051  
29053  
29055  
29057  
29059  
29061  
29063  
29065  
29067  
29069  
29071  
29073  
29075  
29077  
29079  
29081  
29083  
29085  
29087  
29089  
29091  
29093  
29095  
29097  
29099  
29101

29103

ME

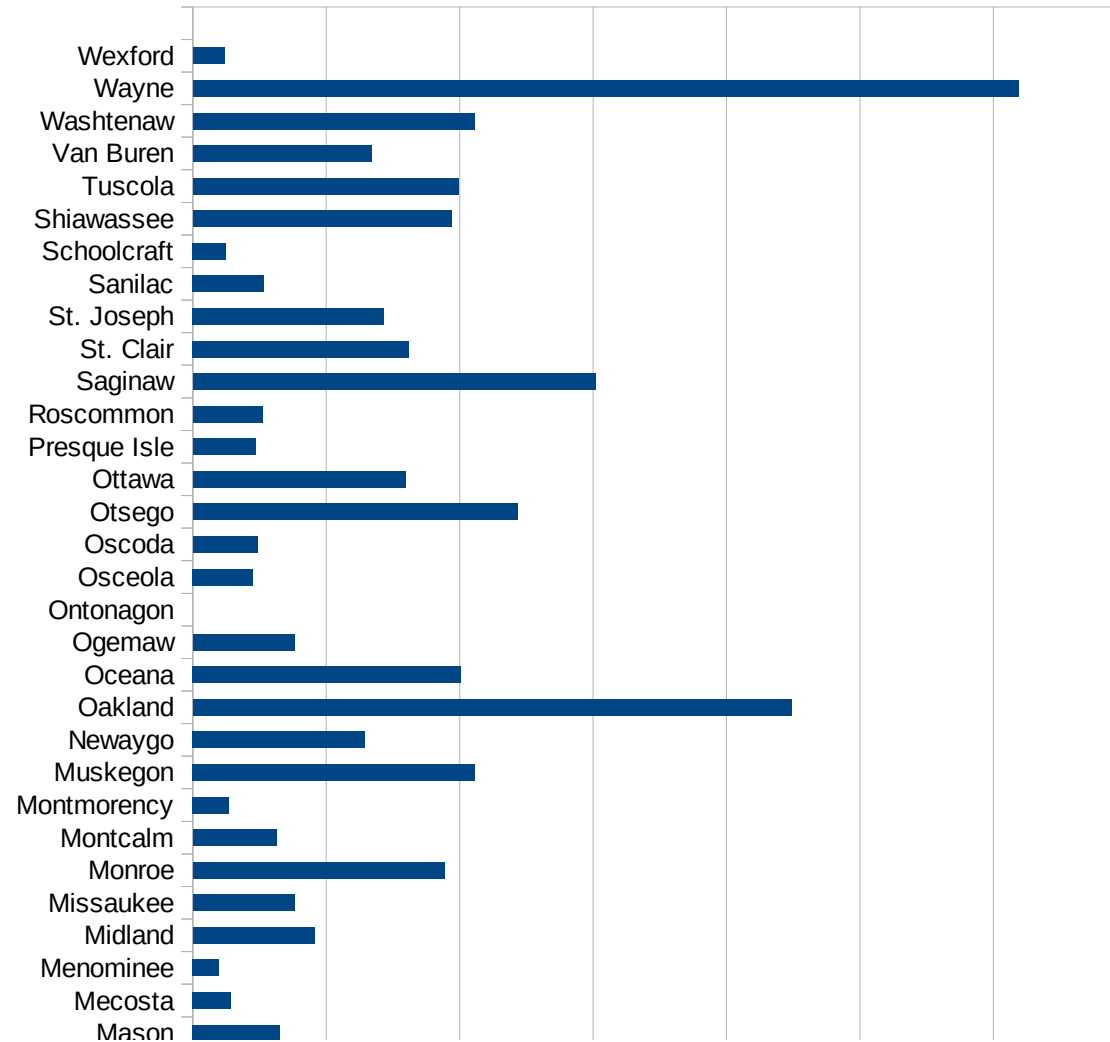
29105  
29107  
29109  
29111  
29113  
29115  
29117  
29121  
29123  
29125  
29127  
29119  
29129  
29131  
29133  
29135  
29137  
29139  
29141  
29143  
29145  
29147  
29149  
29151  
29153  
29155  
29157  
29159  
29161  
29163  
29165  
29167  
29169  
29171

ME

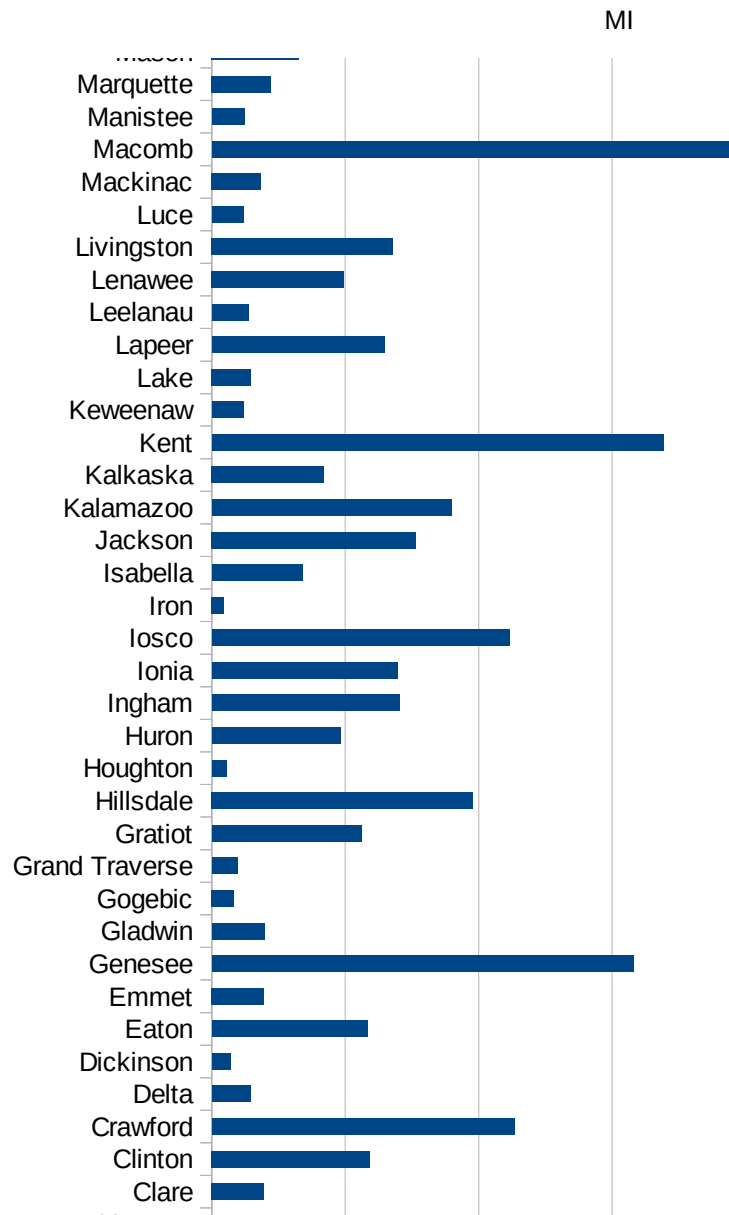
29173  
29175  
29177  
29179  
29181  
29195  
29197  
29199  
29201  
29203  
29205  
29183  
29185  
29187  
29189  
29510  
29186  
29207  
29209  
29211  
29213  
29215  
  
29217  
29219  
29221  
29223  
29225  
29227  
29229

MI

FIPS	County	PC Infection
26001	Alcona	202.6635785
26003	Alger	10.99263493
26005	Allegan	241.2062015
26007	Alpena	401.9746121
26009	Antrim	59.91868179
26011	Arenac	252.6427764
26013	Baraga	12.01923077
26015	Barry	148.7973576
26017	Bay	361.8063374
26019	Benzie	28.16425393
26021	Berrien	533.2779728
26023	Branch	375.9570859
26025	Calhoun	359.8860856
26027	Cass	220.7035409
26029	Charlevoix	76.20789514
26031	Cheboygan	102.3098414
26033	Chippewa	7.996374977
26035	Clare	78.03101733
26037	Clinton	236.9787728
26039	Crawford	453.2048054
26041	Delta	58.56597038
26043	Dickinson	27.57751251
26045	Eaton	233.0959882
26047	Emmet	78.05932509
26049	Genesee	632.3545314
26051	Gladwin	78.93594348
26053	Gogebic	33.12135665
26055	Grand Traverse	38.88822875
26057	Gratiot	224.1434518
26059	Hillsdale	391.2653828
26061	Houghton	22.08785444
26063	Huron	192.517487
26065	Ingham	281.4832528

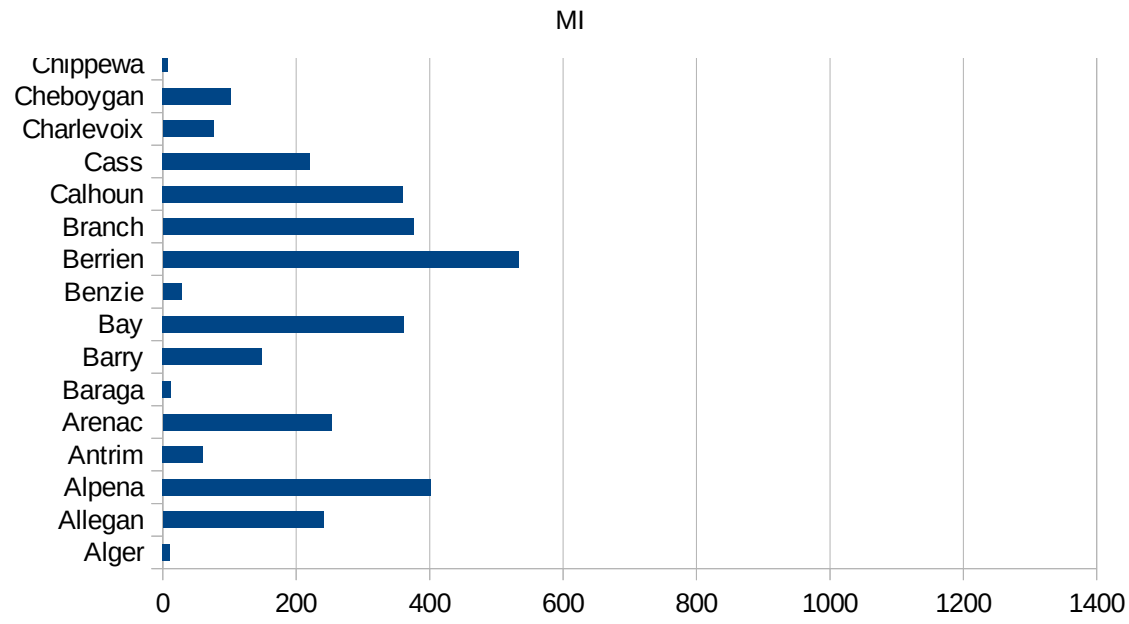


26067 Ionia	278.7727768
26069 Iosco	446.5531677
26071 Iron	17.99046505
26073 Isabella	136.0505655
26075 Jackson	306.00102
26077 Kalamazoo	359.4216031
26079 Kalkaska	168.3123878
26081 Kent	677.1328845
26083 Keweenaw	47.32607667
26085 Lake	58.91759953
26087 Lapeer	259.0084973
26089 Leelanau	55.13692336
26091 Lenawee	198.4409664
26093 Livingston	271.9323934
26095 Luce	47.74789113
26097 Mackinac	74.16334477
26099 Macomb	804.2215056
26101 Manistee	48.92367906
26103 Marquette	88.70046305
26105 Mason	130.5841924
26107 Mecosta	57.41187278
26109 Menominee	39.15937867
26111 Midland	182.6725474
26113 Missaukee	152.186859
26115 Monroe	377.5616695
26117 Montcalm	125.0625313
26119 Montmorency	53.96654074
26121 Muskegon	422.8402885
26123 Newaygo	257.7108729
26125 Oakland	897.235628
26127 Oceana	401.8779343
26129 Ogemaw	152.7300496
26131 Ontonagon	0
26133 Osceola	89.97043828





26135 Oscoda	96.66505558
26137 Otsego	486.5193594
26139 Ottawa	319.1115823
26141 Presque Isle	94.20631182
26143 Roscommon	104.6725842
26145 Saginaw	603.2494759
26147 St. Clair	323.84192
26149 St. Joseph	286.6831578
26151 Sanilac	106.8427954
26153 Schoolcraft	49.57858205
26155 Shiawassee	387.1421868
26157 Tuscola	397.9739508
26159 Van Buren	267.7340685
26161 Washtenaw	422.4140952
26163 Wayne	1237.87483
26165 Wexford	47.80971733



MI

FIPS

29001  
29003  
29005  
29007  
29009  
29011  
29013  
29015  
29017  
29019  
29021  
29023  
29025  
29027  
29029  
29031  
29033  
29035  
29037

MI

29039  
29041  
29043  
29045  
29047  
29049  
29051  
29053  
29055  
29057  
29059  
29061  
29063  
29065  
29067  
29069  
29071  
29073  
29075  
29077  
29079  
29081  
29083  
29085  
29087  
29089  
29091  
29093  
29095  
29097  
29099  
29101

29103

MI

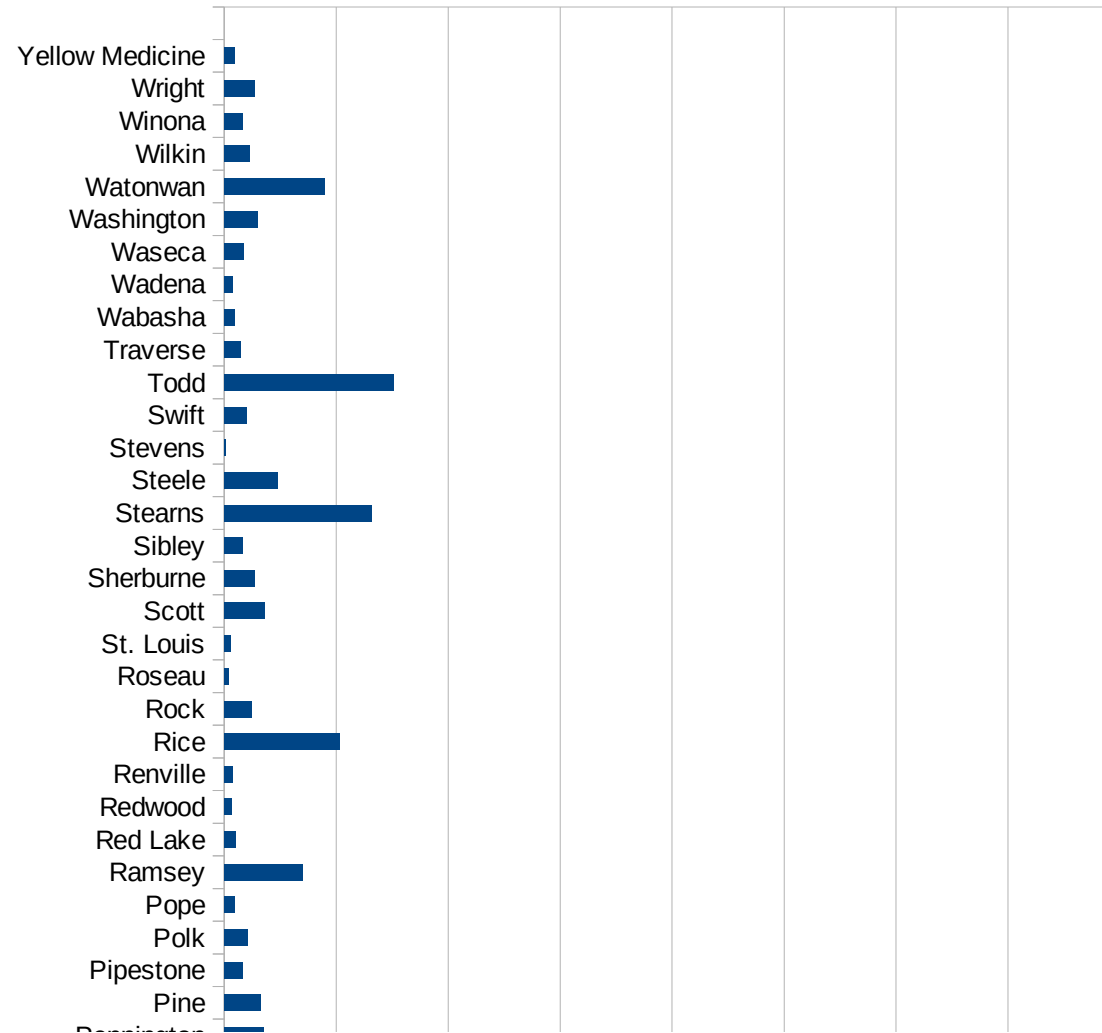
29105  
29107  
29109  
29111  
29113  
29115  
29117  
29121  
29123  
29125  
29127  
29119  
29129  
29131  
29133  
29135  
29137  
29139  
29141  
29143  
29145  
29147  
29149  
29151  
29153  
29155  
29157  
29159  
29161  
29163  
29165  
29167  
29169  
29171

MI

29173  
29175  
29177  
29179  
29181  
29195  
29197  
29199  
29201  
29203  
29205  
29183  
29185  
29187  
29189  
29510  
29186  
29207  
29209  
29211  
29213  
29215  
  
29217  
29219  
29221  
29223  
29225  
29227  
29229

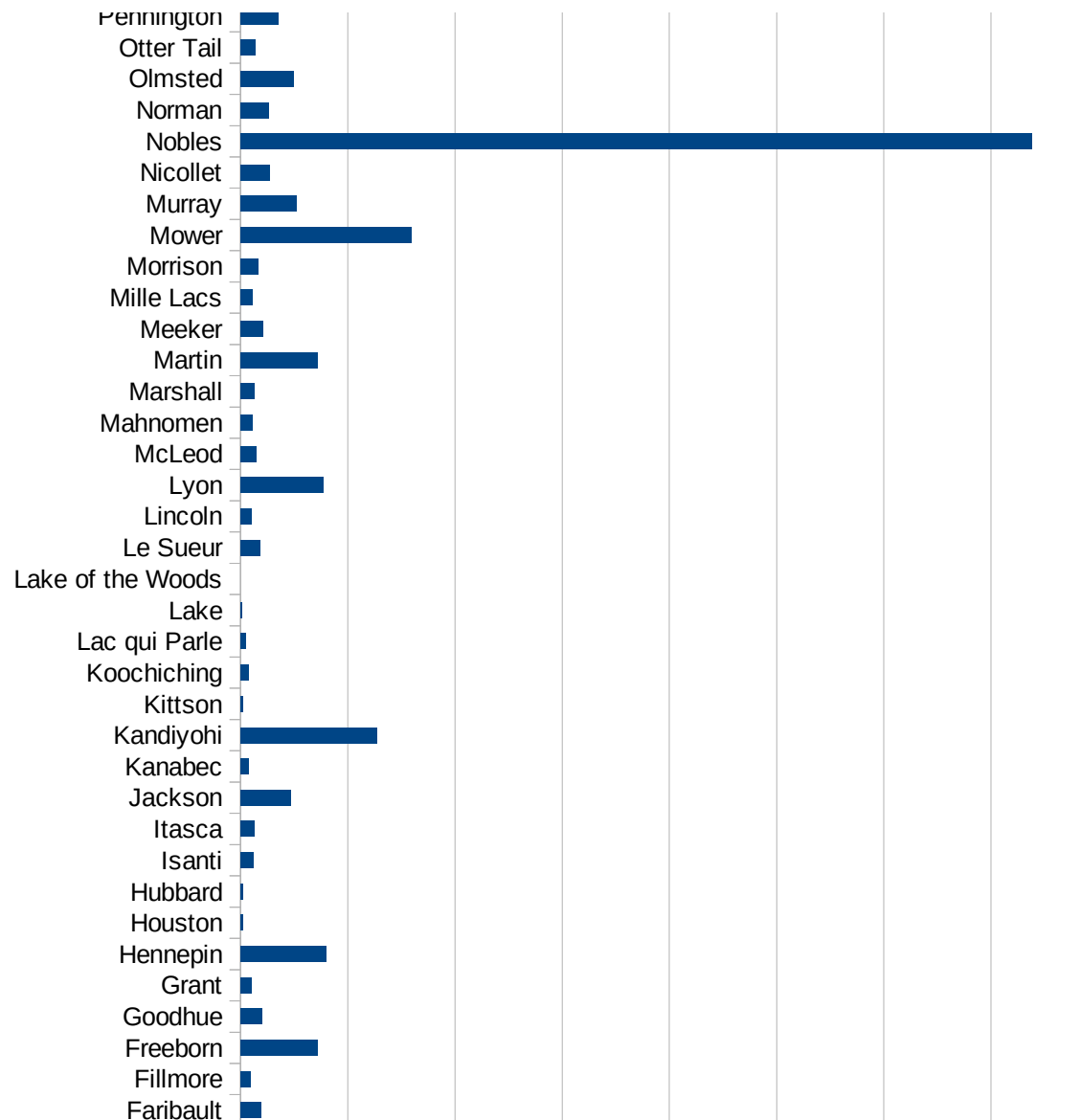
MN

FIPS	County	PC Infection
27001	Aitkin	81.75072318
27003	Anoka	485.0019643
27005	Becker	142.5620436
27007	Beltrami	44.82677653
27009	Benton	468.615119
27011	Big Stone	260.5732612
27013	Blue Earth	238.7767512
27015	Brown	75.66405161
27017	Carlton	223.2329715
27019	Carver	259.7753764
27021	Cass	37.26413496
27023	Chippewa	461.2546125
27025	Chisago	139.47999
27027	Clay	792.7448988
27029	Clearwater	34.05221339
27031	Cook	18.54255516
27033	Cottonwood	922.2310898
27035	Crow Wing	138.6983926
27037	Dakota	395.3711953
27039	Dodge	283.3541447
27041	Douglas	129.0696449
27043	Faribault	188.9809565
27045	Fillmore	94.97578118
27047	Freeborn	716.0688477
27049	Goodhue	200.4180764
27051	Grant	99.65122073
27053	Hennepin	799.4899272
27055	Houston	26.91355367
27057	Hubbard	23.43896494
27059	Isanti	122.6042136
27061	Itasca	128.5802962
27063	Jackson	464.1307638
27065	Kanabec	80.21225396

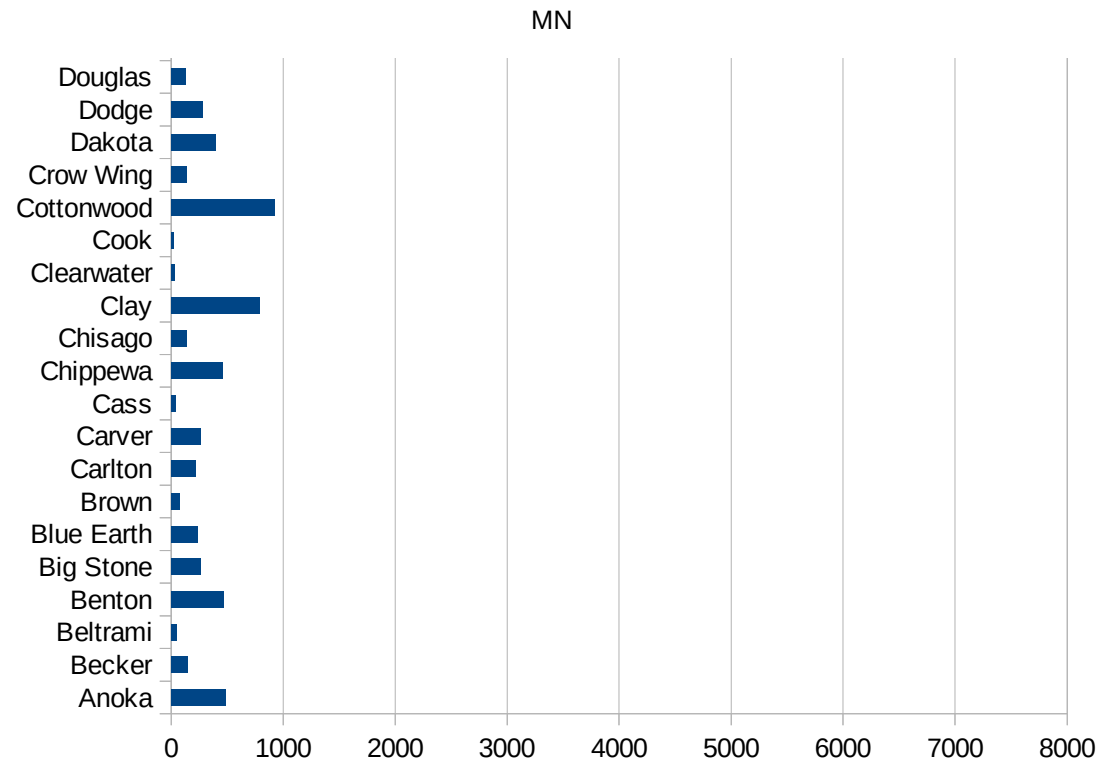


MN

27067 Kandiyohi	1269.396803
27069 Kittson	23.54048964
27071 Koochiching	72.34726688
27073 Lac qui Parle	45.05857615
27075 Lake	9.382623381
27077 Lake of the Woo	0
27079 Le Sueur	182.4945603
27081 Lincoln	105.764146
27083 Lyon	776.4641617
27085 McLeod	150.5310401
27087 Mahnomen	108.715347
27089 Marshall	127.7955272
27091 Martin	722.7697751
27093 Meeker	211.745387
27095 Mille Lacs	107.1196297
27097 Morrison	162.8026169
27099 Mower	1599.560121
27101 Murray	519.5746738
27103 Nicollet	277.6154296
27105 Nobles	7380.040139
27107 Norman	262.5482625
27109 Olmsted	495.914306
27111 Otter Tail	141.127661
27113 Pennington	352.6590492
27115 Pine	322.2195842
27117 Pipestone	165.800818
27119 Polk	212.5027752
27121 Pope	90.11444535
27123 Ramsey	705.5487905
27125 Red Lake	100.0250063
27127 Redwood	65.57807069
27129 Renville	75.28059129
27131 Rice	1034.228763
27133 Rock	244.3169747



27135 Roseau	39.6039604
27137 St. Louis	61.57573816
27139 Scott	356.8981076
27141 Sherburne	278.0207422
27143 Sibley	166.3561352
27145 Stearns	1318.631637
27147 Steele	475.5047143
27149 Stevens	10.25325541
27151 Swift	203.317282
27153 Todd	1513.302416
27155 Traverse	151.1487304
27157 Wabasha	97.02009702
27159 Wadena	72.60582299
27161 Waseca	176.5555615
27163 Washington	303.6253718
27165 Watonwan	892.5318761
27167 Wilkin	223.8567317
27169 Winona	165.2729956
27171 Wright	275.0295198
27173 Yellow Medicine	91.88361409





MN

FIPS

29001  
29003  
29005  
29007  
29009  
29011  
29013  
29015  
29017  
29019  
29021  
29023  
29025  
29027  
29029  
29031  
29033  
29035  
29037

MN

29039  
29041  
29043  
29045  
29047  
29049  
29051  
29053  
29055  
29057  
29059  
29061  
29063  
29065  
29067  
29069  
29071  
29073  
29075  
29077  
29079  
29081  
29083  
29085  
29087  
29089  
29091  
29093  
29095  
29097  
29099  
29101

29103

MN

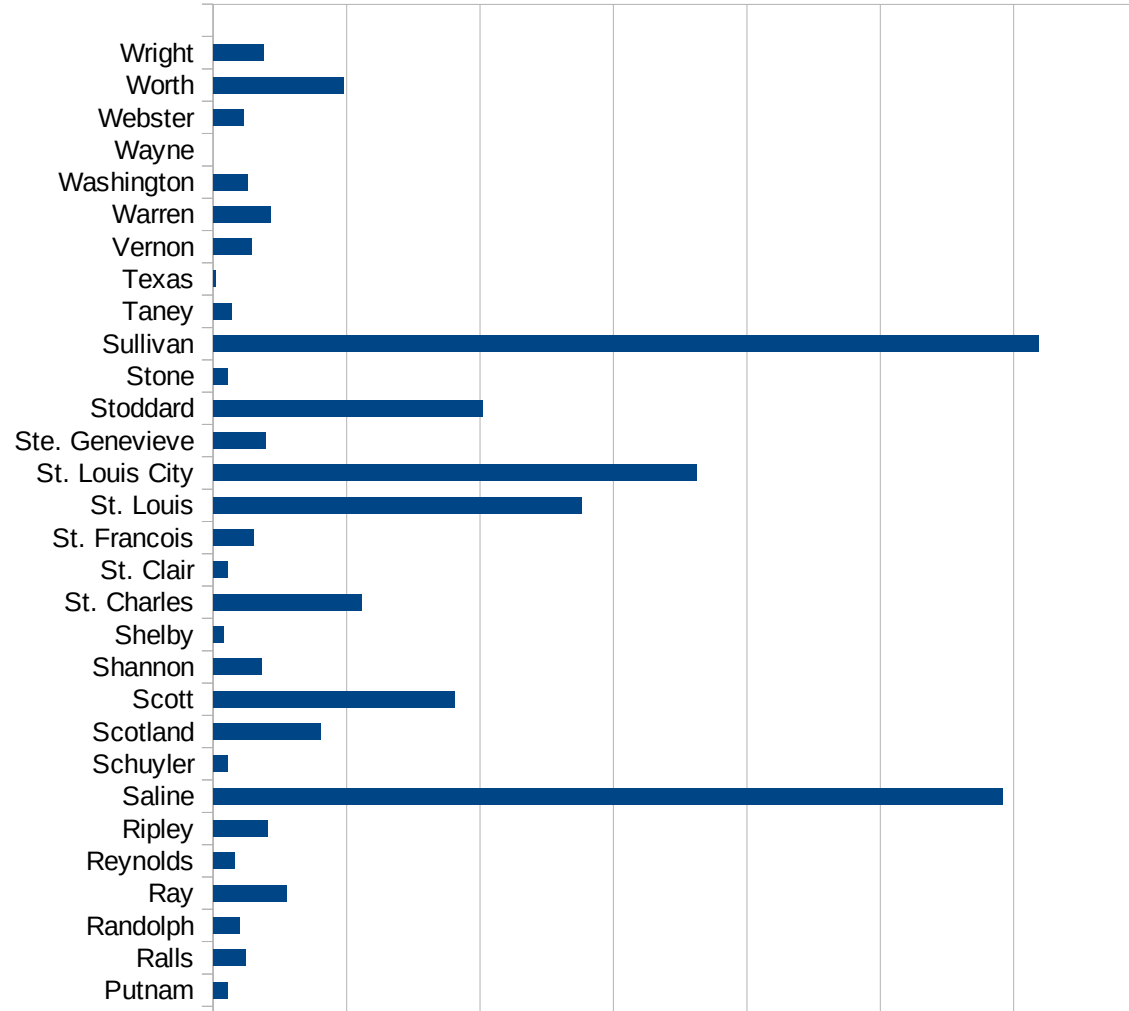
29105  
29107  
29109  
29111  
29113  
29115  
29117  
29121  
29123  
29125  
29127  
29119  
29129  
29131  
29133  
29135  
29137  
29139  
29141  
29143  
29145  
29147  
29149  
29151  
29153  
29155  
29157  
29159  
29161  
29163  
29165  
29167  
29169  
29171

MN

29173  
29175  
29177  
29179  
29181  
29195  
29197  
29199  
29201  
29203  
29205  
29183  
29185  
29187  
29189  
29510  
29186  
29207  
29209  
29211  
29213  
29215  
  
29217  
29219  
29221  
29223  
29225  
29227  
29229

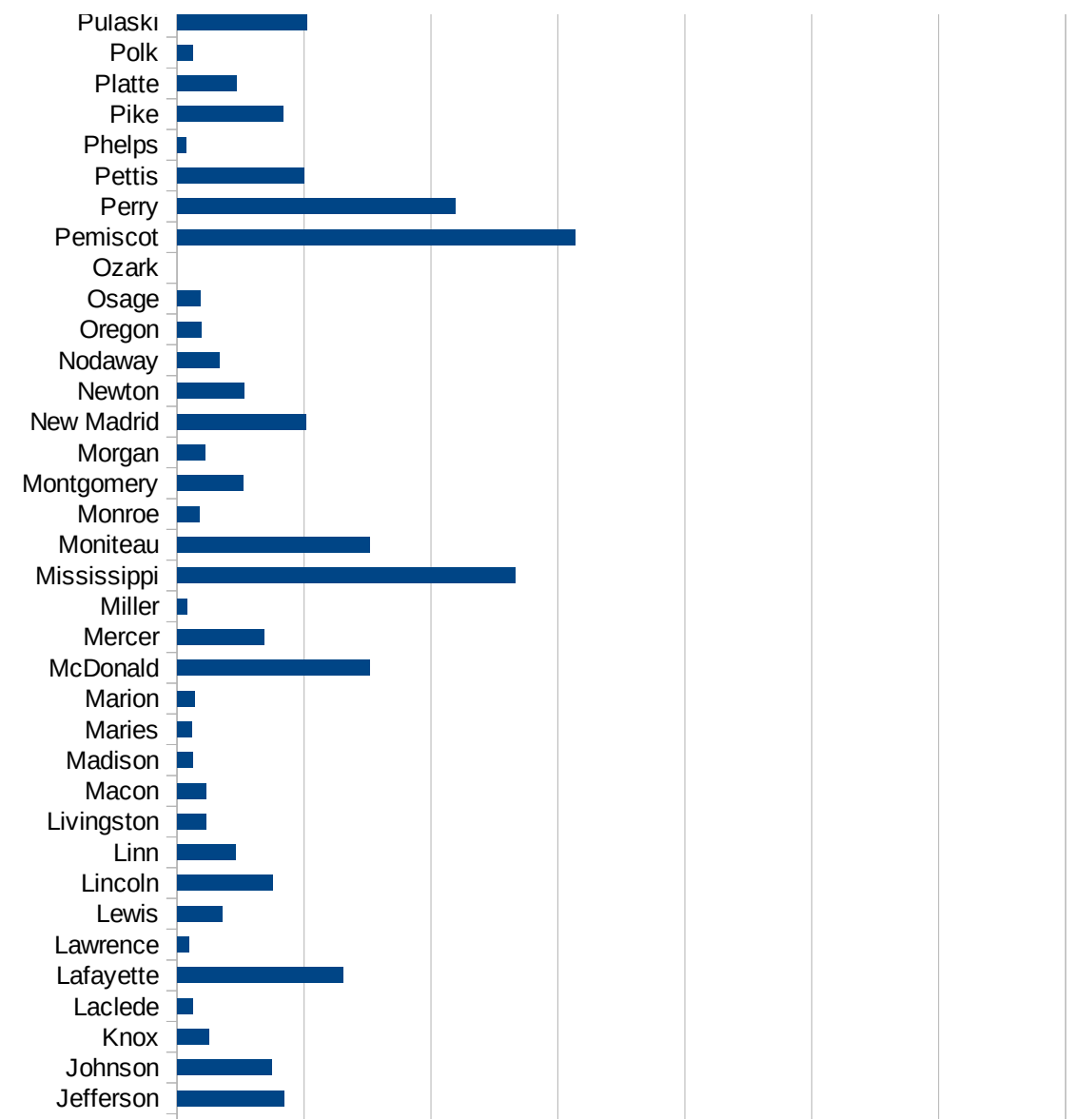
MO

FIPS	County	Cases	Infection Rate per 100,000
29001	Adair	315.7188524	
29003	Andrew	198.7845743	
29005	Atchison	58.01585767	
29007	Audrain	478.9384839	
29009	Barry	27.86602017	
29011	Barton	8.476012884	
29013	Bates	73.52941176	
29015	Benton	72.62164125	
29017	Bollinger	73.95841893	
29019	Boone	115.5523458	
29021	Buchanan	885.1655734	
29023	Butler	96.15610122	
29025	Caldwell	76.85551164	
29027	Callaway	80.19782129	
29029	Camden	82.94226782	
29031	Cape Girardeau	132.0584613	
29033	Carroll	114.3772161	
29035	Carter	82.59002313	
29037	Cass	105.7606189	
29039	Cedar	63.53688669	
29041	Chariton	80.52610388	
29043	Christian	33.33984802	
29045	Clark	14.61560947	
29047	Clay	116.899722	
29049	Clinton	97.70395701	
29051	Cole	74.22261576	
29053	Cooper	51.1276487	
29055	Crawford	33.39316275	
29057	Dade	0	
29059	Dallas	35.79525116	
29061	Daviess	84.20546133	
29063	DeKalb	63.34125099	
29065	Dent	6.476264491	



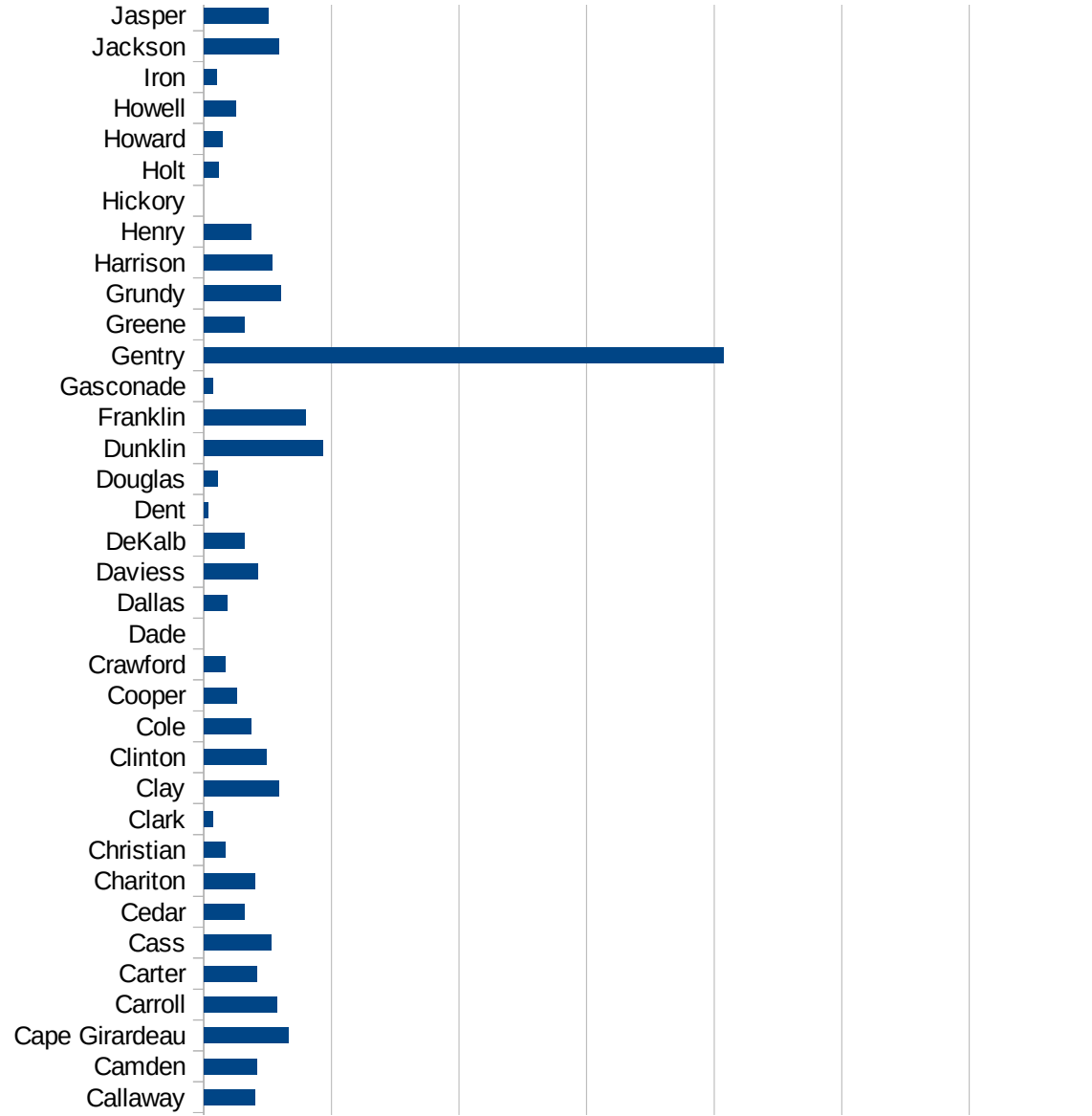
MO

29067 Douglas	22.43326105
29069 Dunklin	186.9285933
29071 Franklin	160.1234687
29073 Gasconade	13.60081605
29075 Gentry	814.7254074
29077 Greene	64.40054398
29079 Grundy	121.0409522
29081 Harrison	106.9645828
29083 Henry	73.42143906
29085 Hickory	0
29087 Holt	22.70663034
29089 Howard	29.5945546
29091 Howell	49.90518016
29093 Iron	19.65215682
29095 Jackson	116.9487096
29097 Jasper	101.1306741
29099 Jefferson	167.5975163
29101 Johnson	149.1090733
29103 Knox	50.671396
29105 Laclede	25.20090723
29107 Lafayette	260.7521934
29109 Lawrence	18.2486509
29111 Lewis	71.02993404
29113 Lincoln	150.8164893
29115 Linn	91.38489657
29117 Livingston	46.21682292
29121 Macon	46.19547284
29123 Madison	24.61437479
29125 Maries	22.80761774
29127 Marion	27.9798545
29119 McDonald	303.3191784
29129 Mercer	137.3249107
29131 Miller	15.78781181
29133 Mississippi	532.3935213

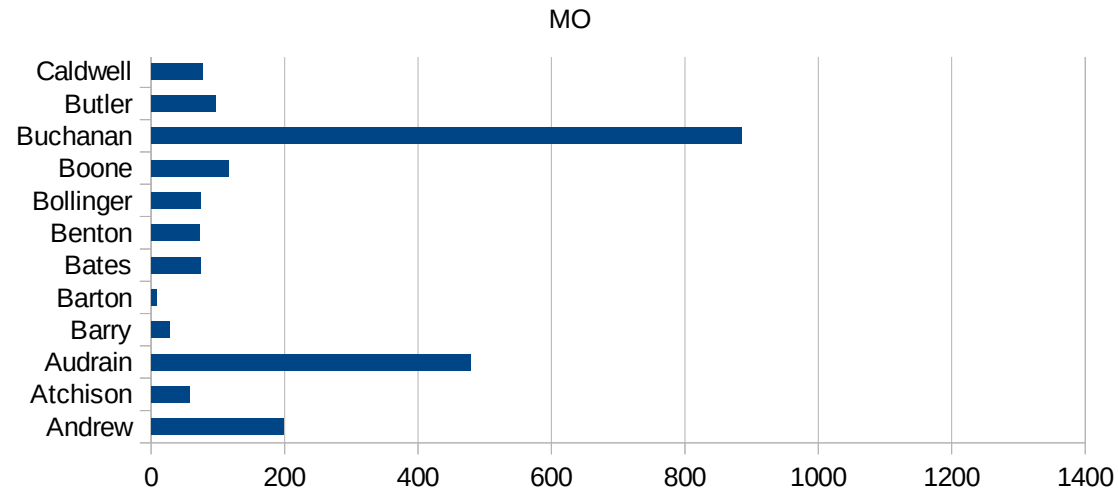


MO

29135 Moniteau	303.9513678
29137 Monroe	34.62603878
29139 Montgomery	104.0402289
29141 Morgan	44.2086649
29143 New Madrid	202.3589269
29145 Newton	106.4085401
29147 Nodaway	67.25251076
29149 Oregon	37.94706385
29151 Osage	36.4590929
29153 Ozark	0
29155 Pemiscot	626.8436578
29157 Perry	438.6422977
29159 Pettis	199.8025481
29161 Phelps	13.41321649
29163 Pike	167.5313446
29165 Platte	94.18847405
29167 Polk	24.84394895
29169 Pulaski	203.791287
29171 Putnam	21.0216523
29173 Ralls	48.96200548
29175 Randolph	40.38282922
29177 Ray	109.2514093
29179 Reynolds	31.9795331
29181 Ripley	82.08342661
29195 Saline	1183.664556
29197 Schuyler	21.74385736
29199 Scotland	161.0954491
29201 Scott	361.4332519
29203 Shannon	73.26901942
29205 Shelby	16.52892562
29183 St. Charles	222.9559449
29185 St. Clair	21.28791911
29187 St. Francois	59.97720866
29189 St. Louis	552.2872375



29510 St. Louis City	724.8099644
29186 Ste. Genevieve	78.2647585
29207 Stoddard	404.0265699
29209 Stone	22.04793852
29211 Sullivan	1237.743128
29213 Taney	26.85669269
29215 Texas	3.910680067
29217 Vernon	58.45674201
29219 Warren	86.42793351
29221 Washington	52.11883093
29223 Wayne	0
29225 Webster	46.02521159
29227 Worth	196.0784314
29229 Wright	76.17803896





MO

FIPS

29001  
29003  
29005  
29007  
29009  
29011  
29013  
29015  
29017  
29019  
29021  
29023  
29025  
29027  
29029  
29031  
29033  
29035  
29037

MO

29039  
29041  
29043  
29045  
29047  
29049  
29051  
29053  
29055  
29057  
29059  
29061  
29063  
29065  
29067  
29069  
29071  
29073  
29075  
29077  
29079  
29081  
29083  
29085  
29087  
29089  
29091  
29093  
29095  
29097  
29099  
29101

29103

MO

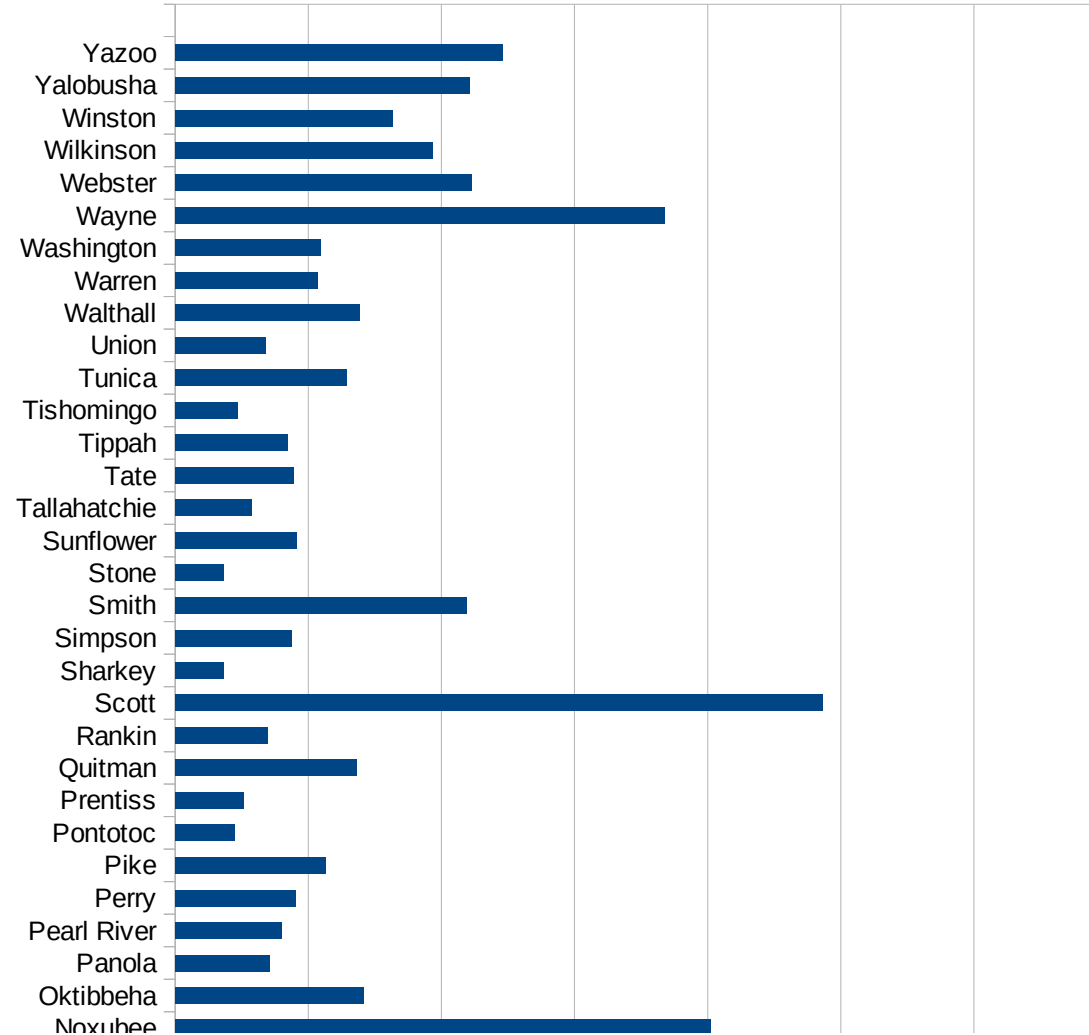
29105  
29107  
29109  
29111  
29113  
29115  
29117  
29121  
29123  
29125  
29127  
29119  
29129  
29131  
29133  
29135  
29137  
29139  
29141  
29143  
29145  
29147  
29149  
29151  
29153  
29155  
29157  
29159  
29161  
29163  
29165  
29167  
29169  
29171

MO

29173  
29175  
29177  
29179  
29181  
29195  
29197  
29199  
29201  
29203  
29205  
29183  
29185  
29187  
29189  
29510  
29186  
29207  
29209  
29211  
29213  
29215  
  
29217  
29219  
29221  
29223  
29225  
29227  
29229

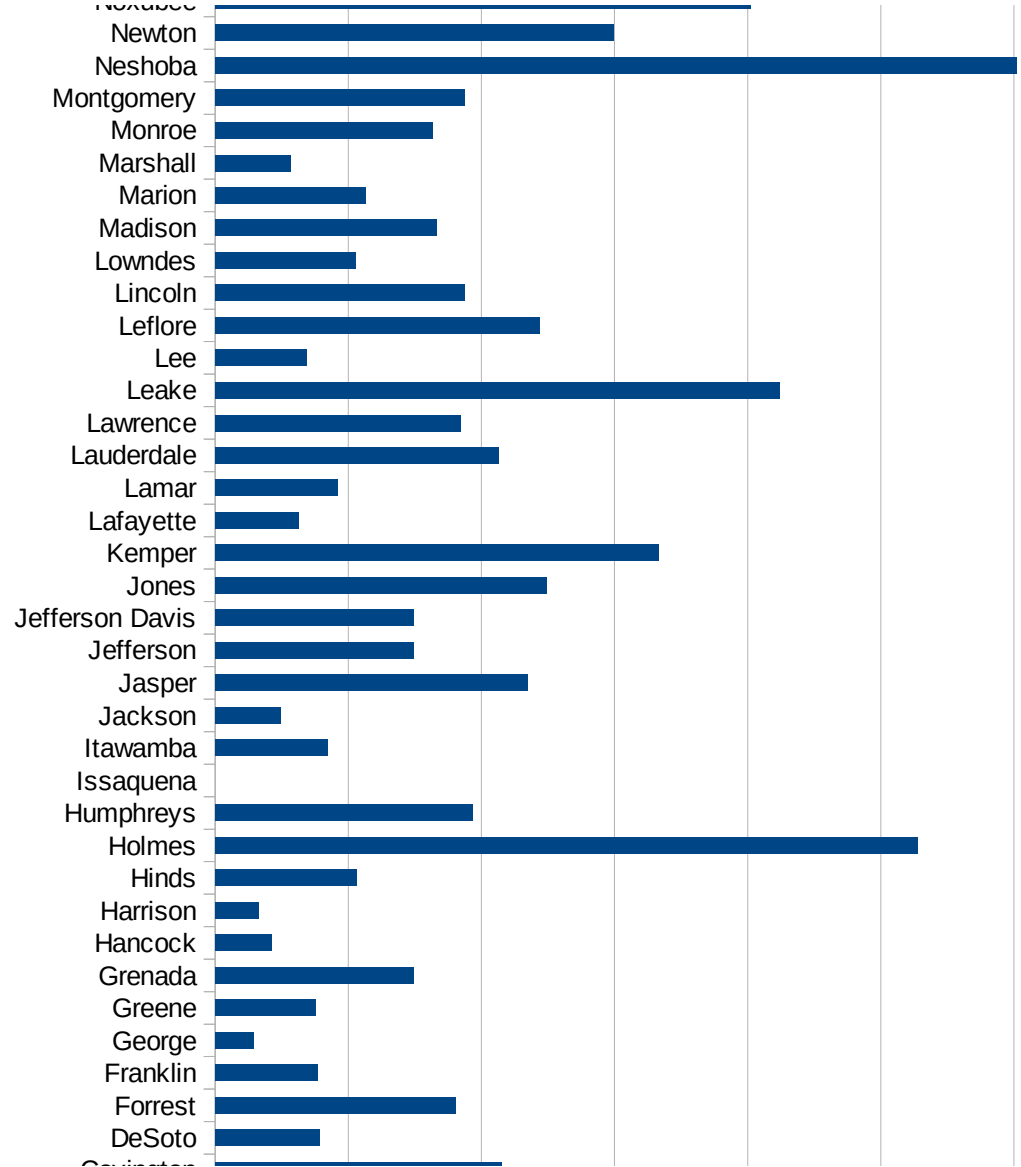
MS

FIPS	County	PC Infection
28001	Adams	721.3388048
28003	Alcorn	78.53757617
28005	Amite	567.905241
28007	Attala	1786.00599
28009	Benton	205.5374199
28011	Bolivar	590.4318131
28013	Calhoun	540.315877
28015	Carroll	1230.955504
28017	Chickasaw	960.9224856
28019	Choctaw	785.2138198
28021	Claiborne	1532.992668
28023	Clarke	1057.421174
28025	Clay	892.3965748
28027	Coahoma	645.2183136
28029	Copiah	1390.88393
28031	Covington	1076.751711
28033	DeSoto	391.7560893
28035	Forrest	903.5662882
28037	Franklin	385.2080123
28039	George	144.3298969
28041	Greene	375.3864272
28043	Grenada	745.6661126
28045	Hancock	211.2646301
28047	Harrison	162.1098476
28049	Hinds	532.7203324
28051	Holmes	2638.747021
28053	Humphreys	968.874894
28055	Issaquena	0
28057	Itawamba	420.9720628
28059	Jackson	244.282055
28061	Jasper	1174.823472
28063	Jefferson	745.8485787
28065	Jefferson Davis	747.730105

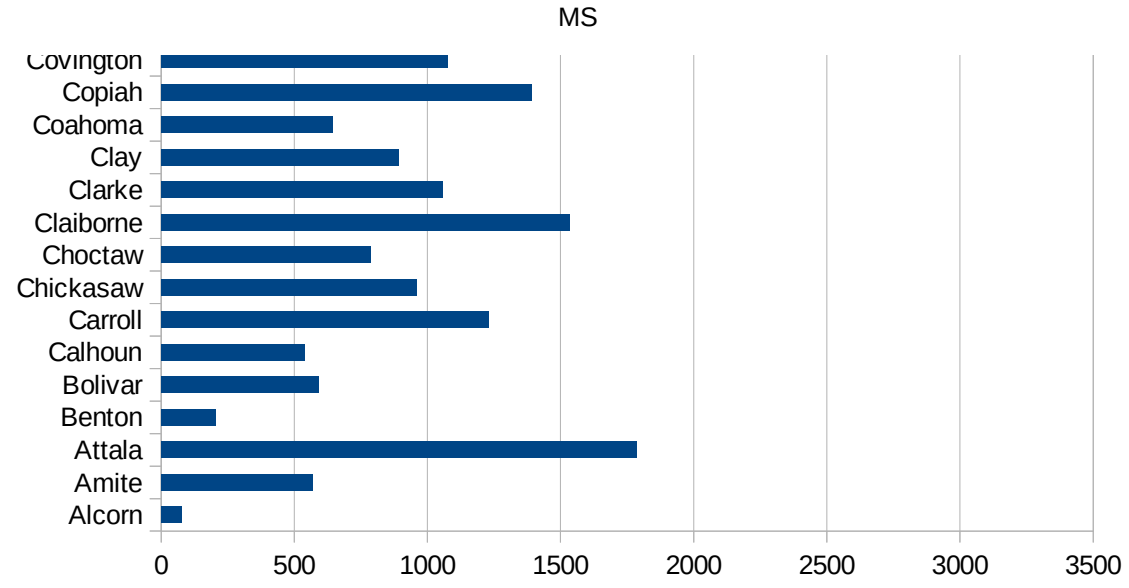


MS

28067 Jones	1244.50417
28069 Kemper	1665.503142
28071 Lafayette	312.0836603
28073 Lamar	461.19109
28075 Lauderdale	1063.504919
28077 Lawrence	923.3239663
28079 Leake	2121.864429
28081 Lee	342.7149597
28083 Leflore	1217.192849
28085 Lincoln	935.5357404
28087 Lowndes	527.7447819
28089 Madison	830.2565559
28091 Marion	566.4576168
28093 Marshall	284.9002849
28095 Monroe	818.2431672
28097 Montgomery	937.8429612
28099 Neshoba	3011.158798
28101 Newton	1496.992025
28103 Noxubee	2012.33982
28105 Oktibbeha	707.675558
28107 Panola	354.0289075
28109 Pearl River	399.0105982
28111 Perry	452.6024642
28113 Pike	566.1855774
28115 Pontotoc	223.0389847
28117 Prentiss	256.764764
28119 Quitman	680.7545029
28121 Rankin	348.2735767
28123 Scott	2432.212677
28125 Sharkey	182.7735892
28127 Simpson	437.2524105
28129 Smith	1093.613298
28131 Stone	181.6530427
28133 Sunflower	454.6337672



28135 Tallahatchie	285.9798384
28137 Tate	445.0780625
28139 Tippah	422.8233689
28141 Tishomingo	236.4552277
28143 Tunica	643.6041834
28145 Union	339.0897015
28147 Walthall	691.3238852
28149 Warren	537.0755371
28151 Washington	545.9024033
28153 Wayne	1837.61947
28155 Webster	1113.6085
28157 Wilkinson	966.7879891
28159 Winston	814.7536471
28161 Yazobusha	1105.551969
28163 Yazoo	1228.405551



MS

FIPS

29001  
29003  
29005  
29007  
29009  
29011  
29013  
29015  
29017  
29019  
29021  
29023  
29025  
29027  
29029  
29031  
29033  
29035  
29037



MS

29039  
29041  
29043  
29045  
29047  
29049  
29051  
29053  
29055  
29057  
29059  
29061  
29063  
29065  
29067  
29069  
29071  
29073  
29075  
29077  
29079  
29081  
29083  
29085  
29087  
29089  
29091  
29093  
29095  
29097  
29099  
29101

29103

MS

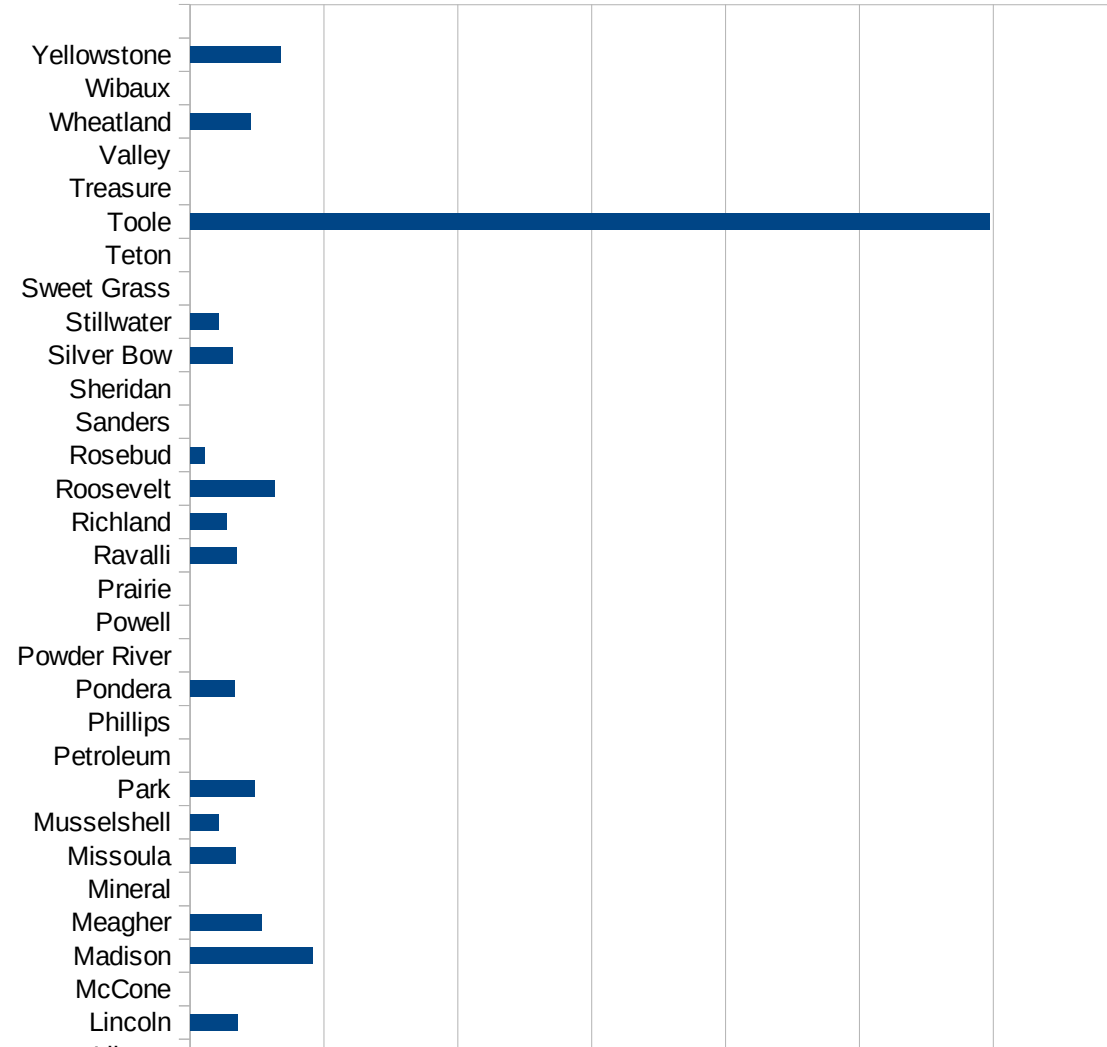
29105  
29107  
29109  
29111  
29113  
29115  
29117  
29121  
29123  
29125  
29127  
29119  
29129  
29131  
29133  
29135  
29137  
29139  
29141  
29143  
29145  
29147  
29149  
29151  
29153  
29155  
29157  
29159  
29161  
29163  
29165  
29167  
29169  
29171

MS

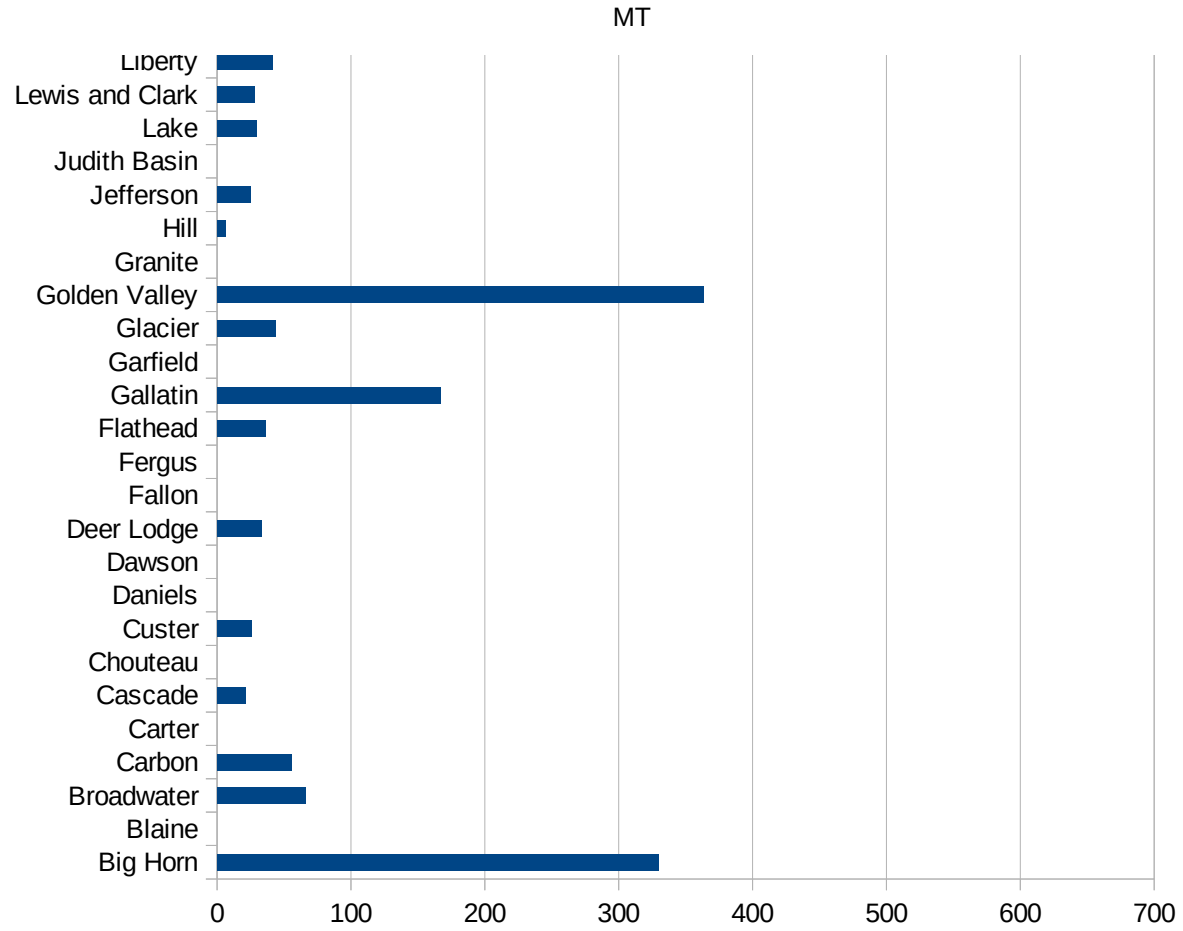
29173  
29175  
29177  
29179  
29181  
29195  
29197  
29199  
29201  
29203  
29205  
29183  
29185  
29187  
29189  
29510  
29186  
29207  
29209  
29211  
29213  
29215  
  
29217  
29219  
29221  
29223  
29225  
29227  
29229

MT

FIPS	County	PC Infection
30001	Beaverhead	10.63377286
30003	Big Horn	329.8845404
30005	Blaine	0
30007	Broadwater	65.73541495
30009	Carbon	56.00149337
30011	Carter	0
30013	Cascade	20.82236077
30015	Chouteau	0
30017	Custer	25.89331952
30019	Daniels	0
30021	Dawson	0
30023	Deer Lodge	32.85510897
30025	Fallon	0
30027	Fergus	0
30029	Flathead	36.2368519
30031	Gallatin	167.1493439
30033	Garfield	0
30035	Glacier	43.64588638
30037	Golden Valley	363.1961259
30039	Granite	0
30041	Hill	6.117330397
30043	Jefferson	24.79953708
30045	Judith Basin	0
30047	Lake	29.75206612
30049	Lewis and Clark	27.65647744
30051	Liberty	41.15226337
30053	Lincoln	35.36425179
30055	McCone	0
30057	Madison	91.24087591
30059	Meagher	53.59056806
30061	Mineral	0
30063	Missoula	33.67258462
30065	Musselshell	21.50075253



30067 Park	47.80114723
30069 Petroleum	0
30071 Phillips	0
30073 Pondera	33.48961822
30075 Powder River	0
30077 Powell	0
30079 Prairie	0
30081 Ravalli	34.74474196
30083 Richland	27.49014936
30085 Roosevelt	63.29686228
30087 Rosebud	11.03387399
30089 Sanders	0
30091 Sheridan	0
30093 Silver Bow	31.4348584
30095 Stillwater	20.97755402
30097 Sweet Grass	0
30099 Teton	0
30101 Toole	597.5685143
30103 Treasure	0
30105 Valley	0
30107 Wheatland	44.72271914
30109 Wibaux	0
30111 Yellowstone	67.44225257



MT

FIPS

29001  
29003  
29005  
29007  
29009  
29011  
29013  
29015  
29017  
29019  
29021  
29023  
29025  
29027  
29029  
29031  
29033  
29035  
29037

MT

29039  
29041  
29043  
29045  
29047  
29049  
29051  
29053  
29055  
29057  
29059  
29061  
29063  
29065  
29067  
29069  
29071  
29073  
29075  
29077  
29079  
29081  
29083  
29085  
29087  
29089  
29091  
29093  
29095  
29097  
29099  
29101

29103

MT

29105  
29107  
29109  
29111  
29113  
29115  
29117  
29121  
29123  
29125  
29127  
29119  
29129  
29131  
29133  
29135  
29137  
29139  
29141  
29143  
29145  
29147  
29149  
29151  
29153  
29155  
29157  
29159  
29161  
29163  
29165  
29167  
29169  
29171

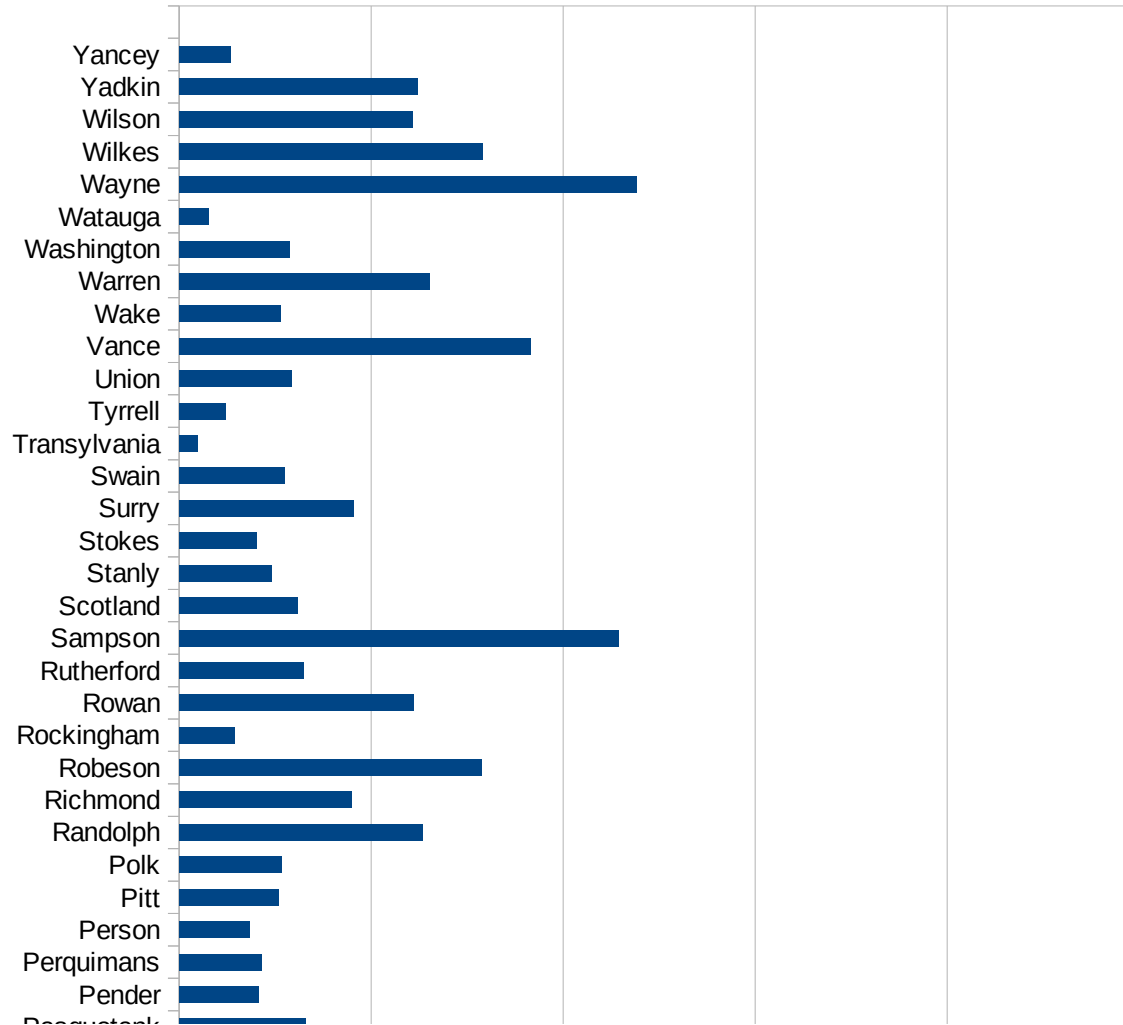


MT

29173  
29175  
29177  
29179  
29181  
29195  
29197  
29199  
29201  
29203  
29205  
29183  
29185  
29187  
29189  
29510  
29186  
29207  
29209  
29211  
29213  
29215  
  
29217  
29219  
29221  
29223  
29225  
29227  
29229

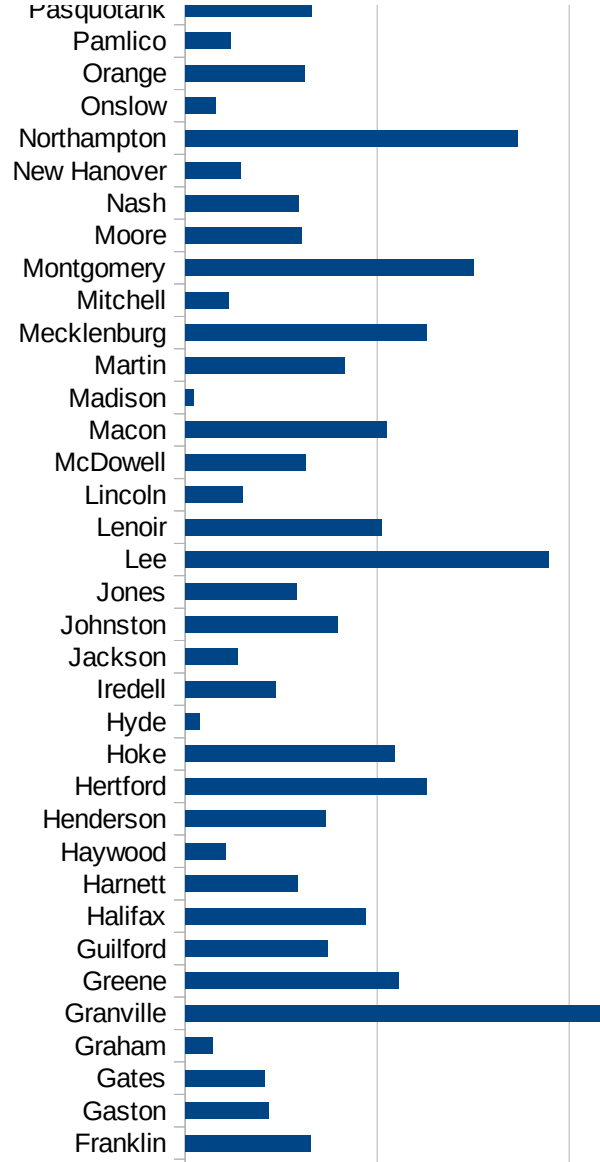
NC

FIPS	County	PC Infection
37001	Alamance	420.5820856
37003	Alexander	128.5037346
37005	Alleghany	268.7931189
37007	Anson	341.6810709
37009	Ashe	158.6189088
37011	Avery	34.27592117
37013	Beaufort	108.3285541
37015	Bertie	709.5553453
37017	Bladen	566.4356734
37019	Brunswick	150.6464635
37021	Buncombe	169.4306897
37023	Burke	857.4716205
37025	Cabarrus	324.5923669
37027	Caldwell	292.5794536
37029	Camden	56.02240896
37031	Carteret	66.16420229
37033	Caswell	444.9731254
37035	Catawba	251.4938356
37037	Chatham	1071.931528
37039	Cherokee	105.6970722
37041	Chowan	135.4337444
37043	Clay	80.79719903
37045	Cleveland	155.6659327
37047	Columbus	745.6652592
37049	Craven	248.7562189
37051	Cumberland	262.9916047
37053	Currituck	59.10165485
37055	Dare	68.49127421
37057	Davidson	372.1175892
37059	Davie	313.5749889
37061	Duplin	1953.921435
37063	Durham	811.0778906
37065	Edgecombe	469.1856552

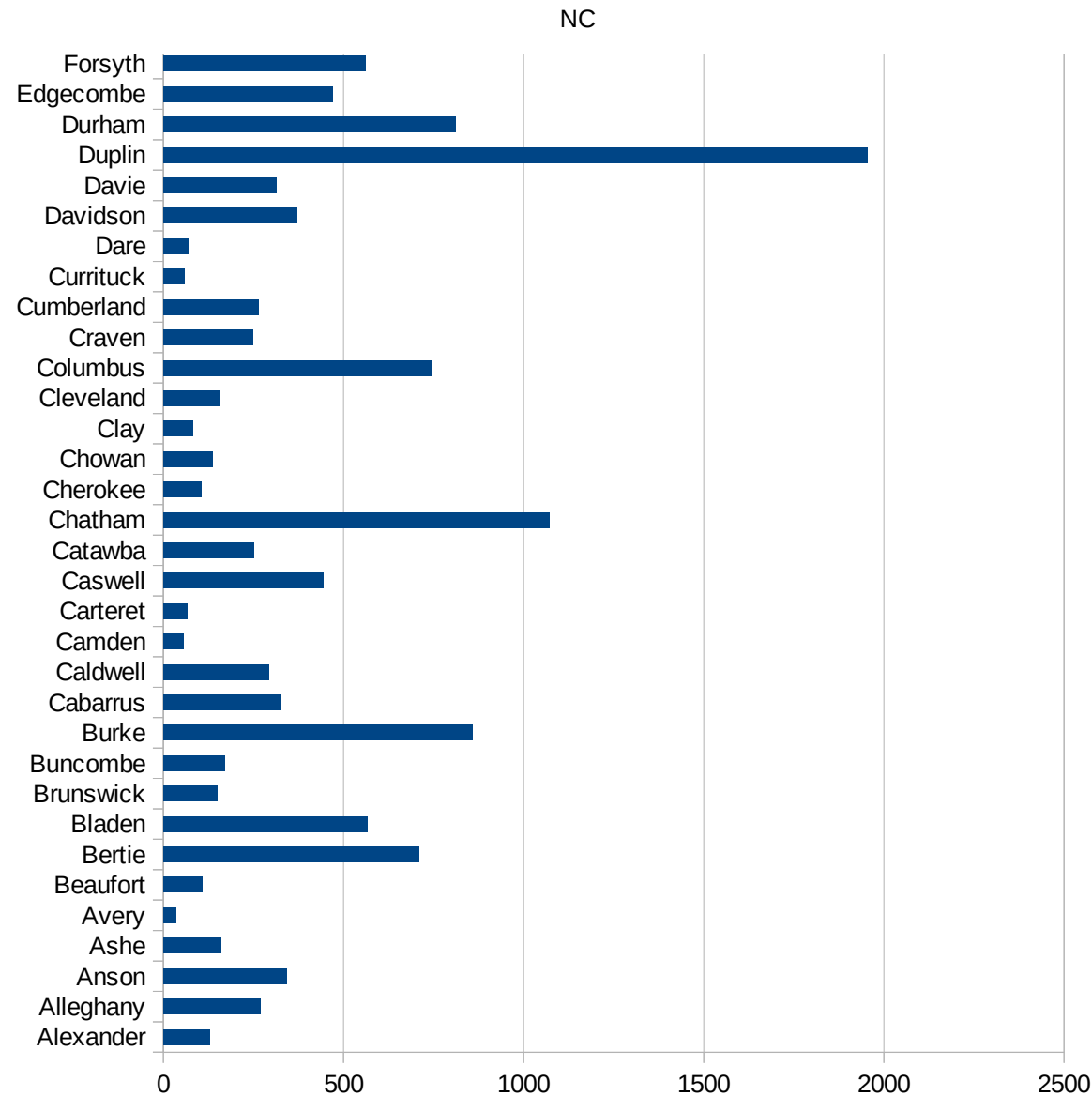


NC

37067 Forsyth	561.3309452
37069 Franklin	327.1166371
37071 Gaston	217.1903467
37073 Gates	207.3792448
37075 Graham	70.72135785
37077 Granville	1092.905265
37079 Greene	556.8246716
37081 Guilford	371.5779414
37083 Halifax	470.5975402
37085 Harnett	291.3257931
37087 Haywood	104.8877701
37089 Henderson	365.7450235
37091 Hertford	629.7814785
37093 Hoke	544.1530933
37095 Hyde	38.24091778
37097 Iredell	234.819402
37099 Jackson	136.1737485
37101 Johnston	395.7074133
37103 Jones	290.5468507
37105 Lee	945.453362
37107 Lenoir	510.9332571
37109 Lincoln	149.2180972
37111 McDowell	312.0399059
37113 Macon	524.3021114
37115 Madison	22.9747737
37117 Martin	414.6266155
37119 Mecklenburg	627.2962544
37121 Mitchell	113.3333333
37123 Montgomery	751.7142752
37125 Moore	301.9800977
37127 Nash	294.6307012
37129 New Hanover	143.7956896
37131 Northampton	863.9967473
37133 Onslow	78.91422125



37135 Orange	310.2166038
37137 Pamlico	118.3898974
37139 Pasquotank	330.4826055
37141 Pender	207.5222805
37143 Perquimans	216.0631799
37145 Person	184.7773812
37147 Pitt	257.9009971
37149 Polk	266.8477997
37151 Randolph	633.4103006
37153 Richmond	447.7911199
37155 Robeson	788.8888046
37157 Rockingham	143.3454626
37159 Rowan	610.2136456
37161 Rutherford	324.7239099
37163 Sampson	1144.186339
37165 Scotland	307.3829359
37167 Stanly	241.6431736
37169 Stokes	202.3445576
37171 Surry	454.494913
37173 Swain	273.7802738
37175 Transylvania	46.76311559
37177 Tyrrell	121.0360687
37179 Union	292.4869017
37181 Vance	915.1675564
37183 Wake	264.761216
37185 Warren	651.2848993
37187 Washington	286.7020828
37189 Watauga	76.86120297
37191 Wayne	1190.283007
37193 Wilkes	790.5830185
37195 Wilson	608.9251734
37197 Yadkin	620.6216871
37199 Yancey	134.0557448



NC

NC

FIPS

- 29001
- 29003
- 29005
- 29007
- 29009
- 29011
- 29013
- 29015
- 29017
- 29019
- 29021
- 29023
- 29025
- 29027
- 29029
- 29031
- 29033
- 29035
- 29037

This work is licensed under the Creative Commons Attribution-NoDerivatives 4.0 International License. To view a copy of this license, visit <http://creativecommons.org/licenses/by-nd/4.0/>.

Tom McKellips, DM  
[www.creatingtomorrow.us](http://www.creatingtomorrow.us)  
Page 278

NC

29039  
29041  
29043  
29045  
29047  
29049  
29051  
29053  
29055  
29057  
29059  
29061  
29063  
29065  
29067  
29069  
29071  
29073  
29075  
29077  
29079  
29081  
29083  
29085  
29087  
29089  
29091  
29093  
29095  
29097  
29099  
29101

29103

NC

29105  
29107  
29109  
29111  
29113  
29115  
29117  
29121  
29123  
29125  
29127  
29119  
29129  
29131  
29133  
29135  
29137  
29139  
29141  
29143  
29145  
29147  
29149  
29151  
29153  
29155  
29157  
29159  
29161  
29163  
29165  
29167  
29169  
29171

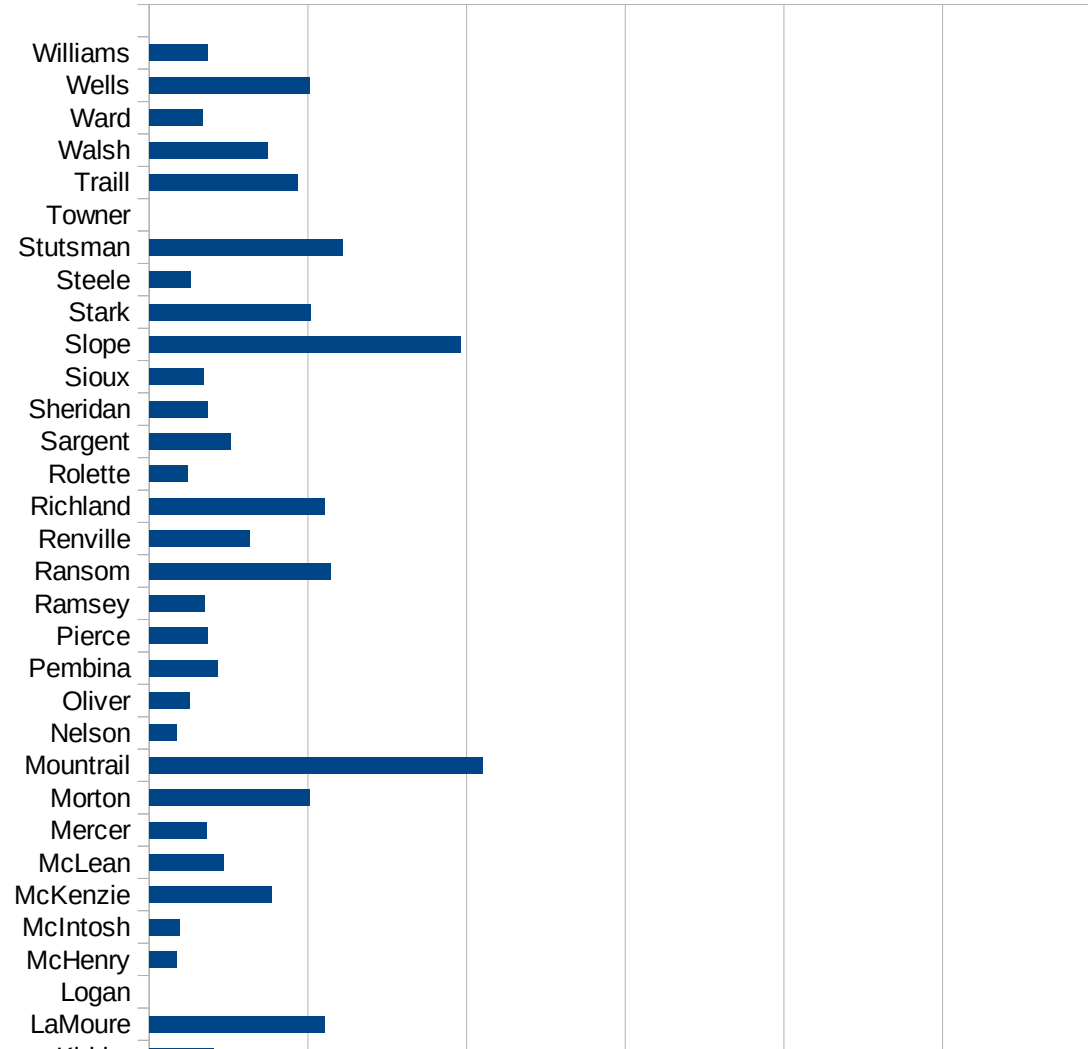


NC

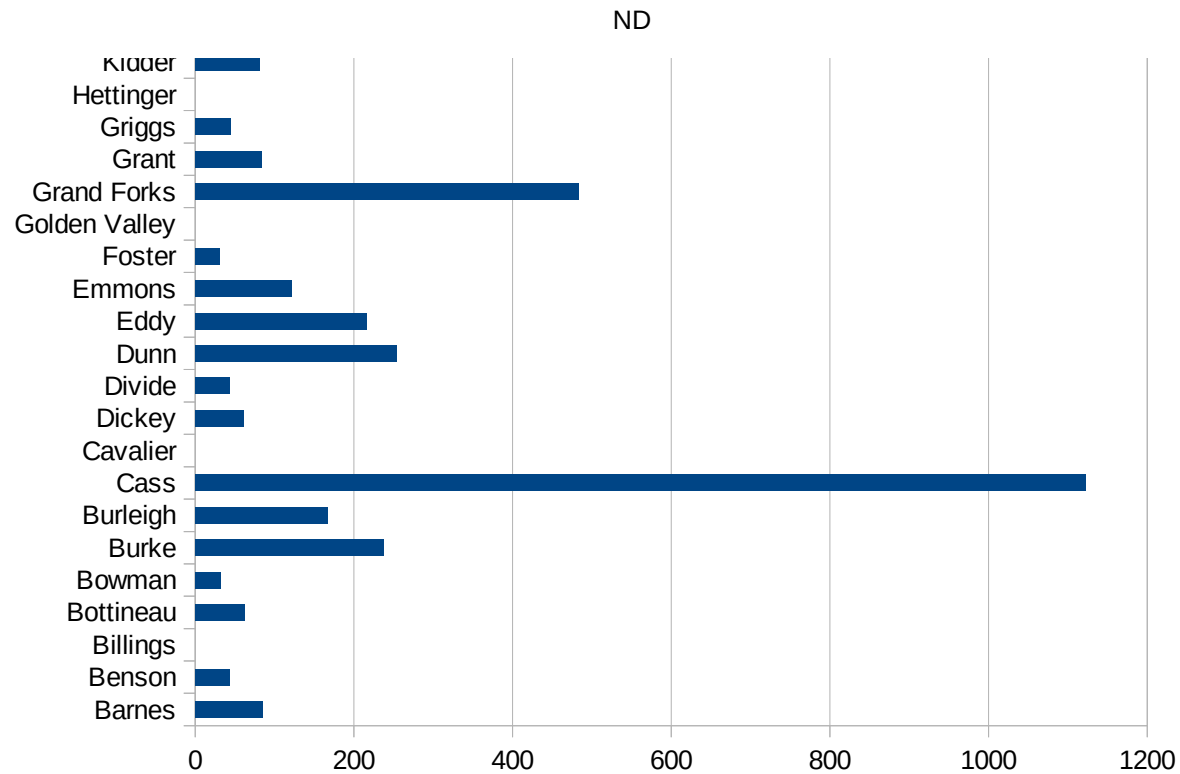
29173  
29175  
29177  
29179  
29181  
29195  
29197  
29199  
29201  
29203  
29205  
29183  
29185  
29187  
29189  
29510  
29186  
29207  
29209  
29211  
29213  
29215  
  
29217  
29219  
29221  
29223  
29225  
29227  
29229

ND

FIPS	County	PC Infection
38001	Adams	0
38003	Barnes	85.37279454
38005	Benson	43.09106579
38007	Billings	0
38009	Bottineau	62.39276244
38011	Bowman	32.50975293
38013	Burke	238.0952381
38015	Burleigh	166.8888352
38017	Cass	1122.215122
38019	Cavalier	0
38021	Dickey	61.18702835
38023	Divide	43.80201489
38025	Dunn	253.9242844
38027	Eddy	216.1694769
38029	Emmons	121.3960546
38031	Foster	31.09452736
38033	Golden Valley	0
38035	Grand Forks	483.2556168
38037	Grant	84.24599832
38039	Griggs	44.80286738
38041	Hettinger	0
38043	Kidder	81.63265306
38045	LaMoure	221.5657312
38047	Logan	0
38049	McHenry	34.38789546
38051	McIntosh	38.68471954
38053	McKenzie	154.0492958
38055	McLean	94.32973483
38057	Mercer	72.57771864
38059	Morton	202.6049204
38061	Mountrail	420.8259933
38063	Nelson	34.8553503
38065	Oliver	51.2295082



38067 Pembina	86.3682165
38069 Pierce	73.51139427
38071 Ramsey	69.68034143
38073 Ransom	229.1388199
38075 Renville	126.3689975
38077 Richland	221.6885276
38079 Rolette	48.94762604
38081 Sargent	103.3591731
38083 Sheridan	74.12898443
38085 Sioux	68.83891693
38087 Slope	393.1847969
38089 Stark	203.2454754
38091 Steele	52.54860746
38093 Stutsman	243.8208156
38095 Towner	0
38097 Traill	186.6368048
38099 Walsh	149.9953126
38101 Ward	67.90269249
38103 Wells	202.1733637
38105 Williams	73.55021216



ND

FIPS

29001  
29003  
29005  
29007  
29009  
29011  
29013  
29015  
29017  
29019  
29021  
29023  
29025  
29027  
29029  
29031  
29033  
29035  
29037

ND

29039  
29041  
29043  
29045  
29047  
29049  
29051  
29053  
29055  
29057  
29059  
29061  
29063  
29065  
29067  
29069  
29071  
29073  
29075  
29077  
29079  
29081  
29083  
29085  
29087  
29089  
29091  
29093  
29095  
29097  
29099  
29101

29103

ND

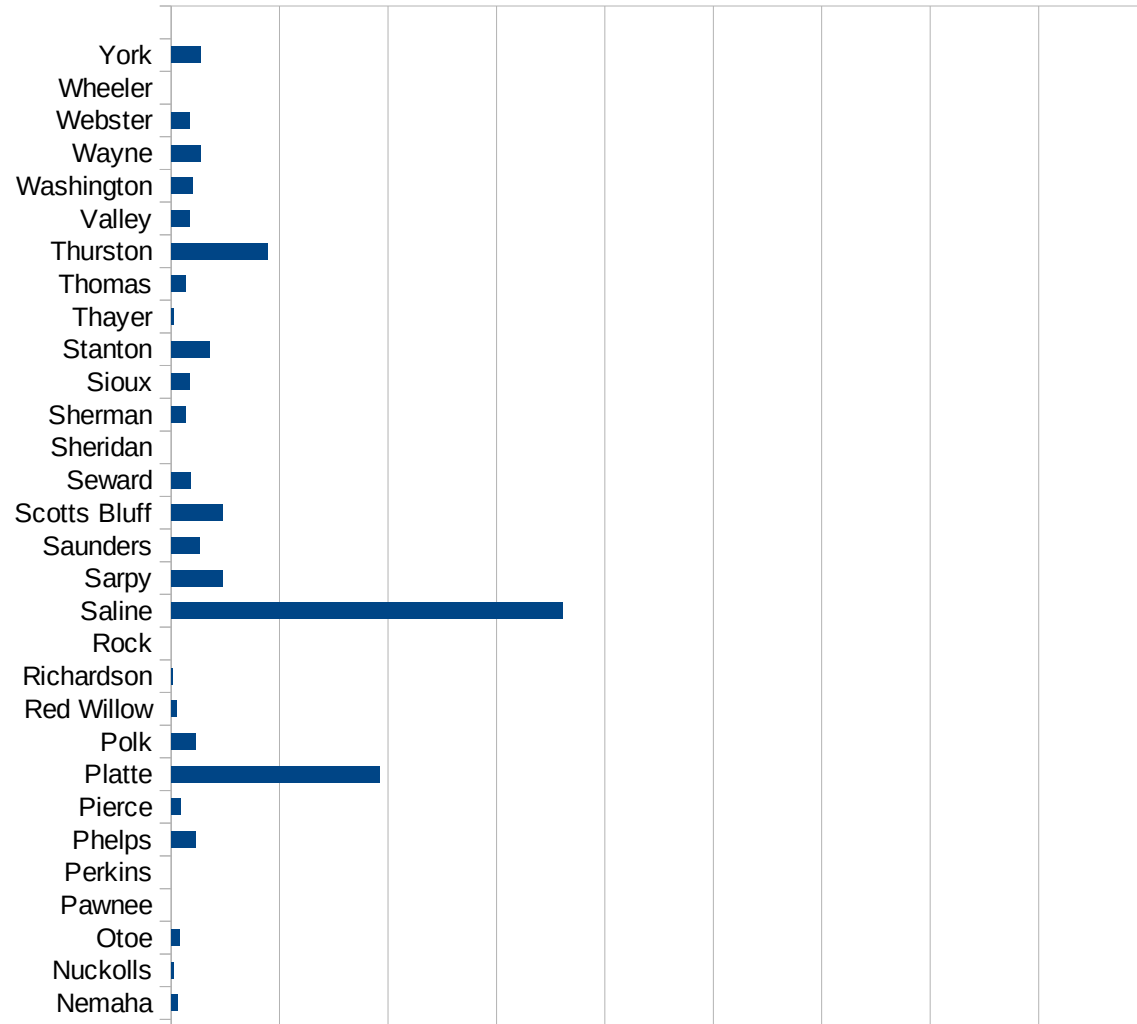
29105  
29107  
29109  
29111  
29113  
29115  
29117  
29121  
29123  
29125  
29127  
29119  
29129  
29131  
29133  
29135  
29137  
29139  
29141  
29143  
29145  
29147  
29149  
29151  
29153  
29155  
29157  
29159  
29161  
29163  
29165  
29167  
29169  
29171

ND

29173  
29175  
29177  
29179  
29181  
29195  
29197  
29199  
29201  
29203  
29205  
29183  
29185  
29187  
29189  
29510  
29186  
29207  
29209  
29211  
29213  
29215  
  
29217  
29219  
29221  
29223  
29225  
29227  
29229

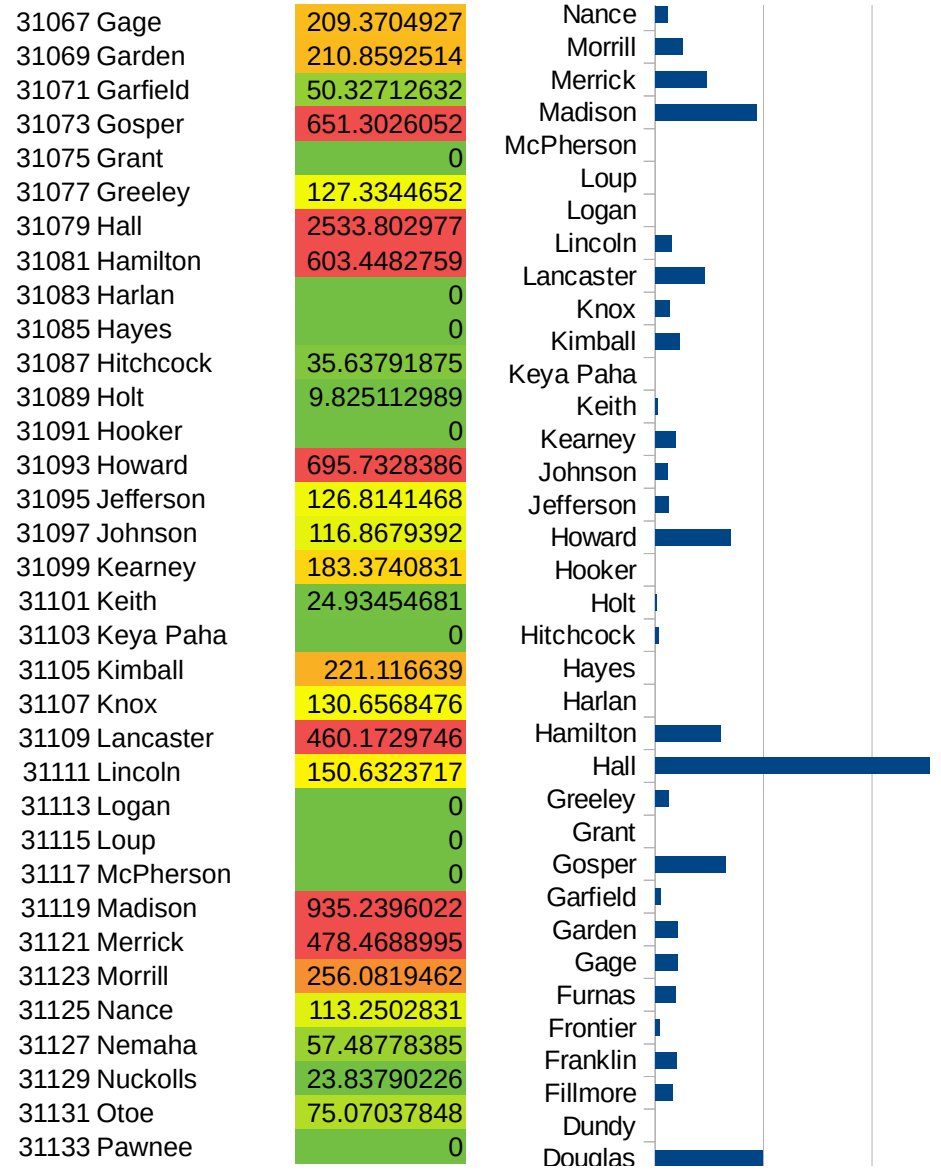
NE

FIPS	County	PC Infection
31001	Adams	882.2316017
31003	Antelope	126.2626263
31005	Arthur	0
31007	Banner	136.9863014
31009	Blaine	0
31011	Boone	133.613285
31013	Box Butte	27.84998143
31015	Boyd	51.15089514
31017	Brown	0
31019	Buffalo	356.7469515
31021	Burt	138.7176326
31023	Butler	632.9113924
31025	Cass	229.366566
31027	Cedar	94.7193938
31029	Chase	25.14458134
31031	Cherry	17.35809755
31033	Cheyenne	107.4113856
31035	Clay	386.224654
31037	Colfax	5936.954324
31039	Cuming	380.3131991
31041	Custer	313.6531365
31043	Dakota	8559.478166
31045	Dawes	11.47315282
31047	Dawson	3559.829601
31049	Deuel	0
31051	Dixon	683.131897
31053	Dodge	1687.912805
31055	Douglas	989.8038386
31057	Dundy	0
31059	Fillmore	162.8369821
31061	Franklin	198.4783328
31063	Frontier	38.34355828
31065	Furnas	190.8801697

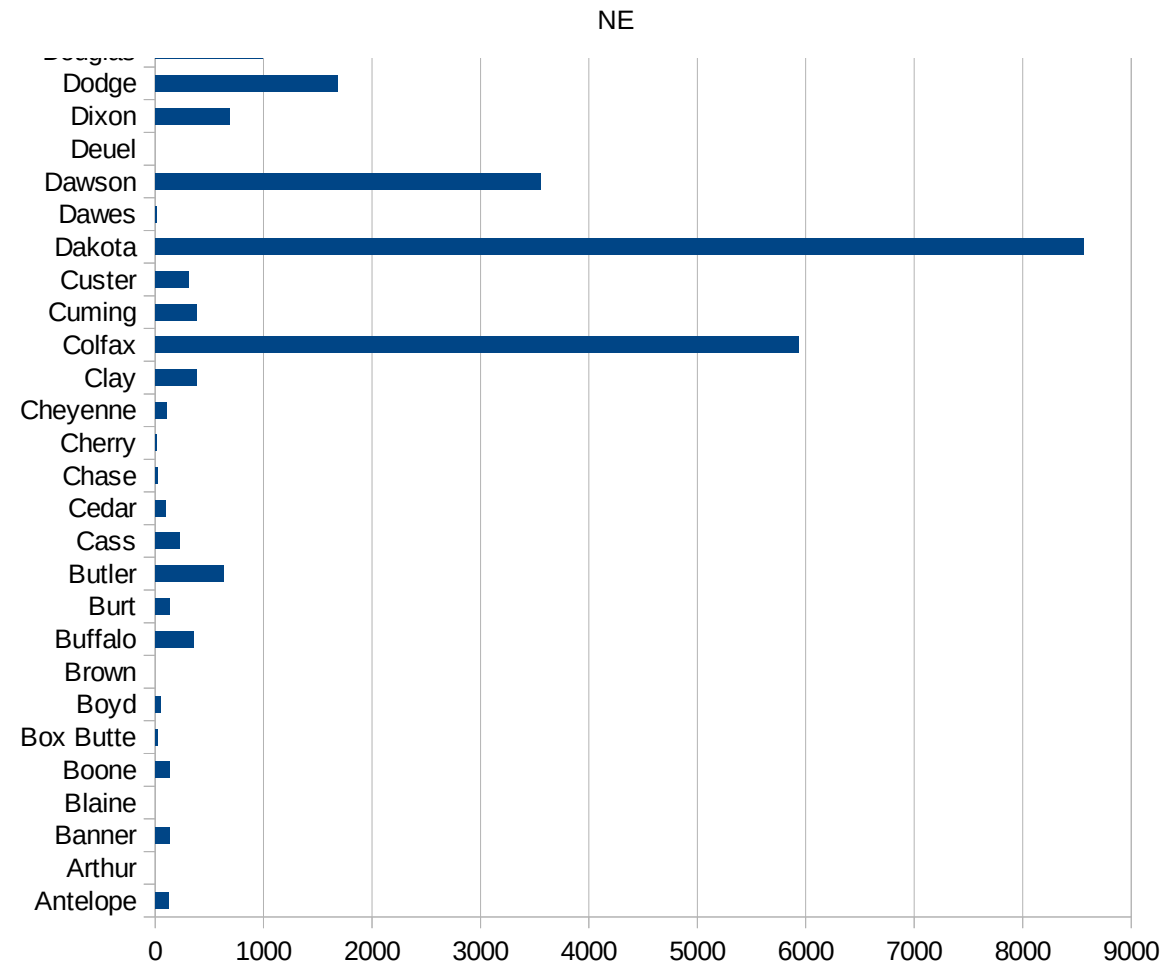




NE



31135 Perkins	0
31137 Phelps	222.3210316
31139 Pierce	84.01008121
31141 Platte	1924.287384
31143 Polk	227.358848
31145 Red Willow	46.61570017
31147 Richardson	12.59921885
31149 Rock	0
31151 Saline	3609.756098
31153 Sarpy	478.1550372
31155 Saunders	262.8737736
31157 Scotts Bluff	477.9238101
31159 Seward	179.004504
31161 Sheridan	0
31163 Sherman	131.6655695
31165 Sioux	168.4919966
31167 Stanton	351.758794
31169 Thayer	19.84520738
31171 Thomas	138.8888889
31173 Thurston	890.0451869
31175 Valley	167.0644391
31177 Washington	193.5452654
31179 Wayne	276.5074976
31181 Webster	169.8273422
31183 Wheeler	0
31185 York	268.6610514



NE

FIPS

29001  
29003  
29005  
29007  
29009  
29011  
29013  
29015  
29017  
29019  
29021  
29023  
29025  
29027  
29029  
29031  
29033  
29035  
29037

NE

29039  
29041  
29043  
29045  
29047  
29049  
29051  
29053  
29055  
29057  
29059  
29061  
29063  
29065  
29067  
29069  
29071  
29073  
29075  
29077  
29079  
29081  
29083  
29085  
29087  
29089  
29091  
29093  
29095  
29097  
29099  
29101

29103

NE

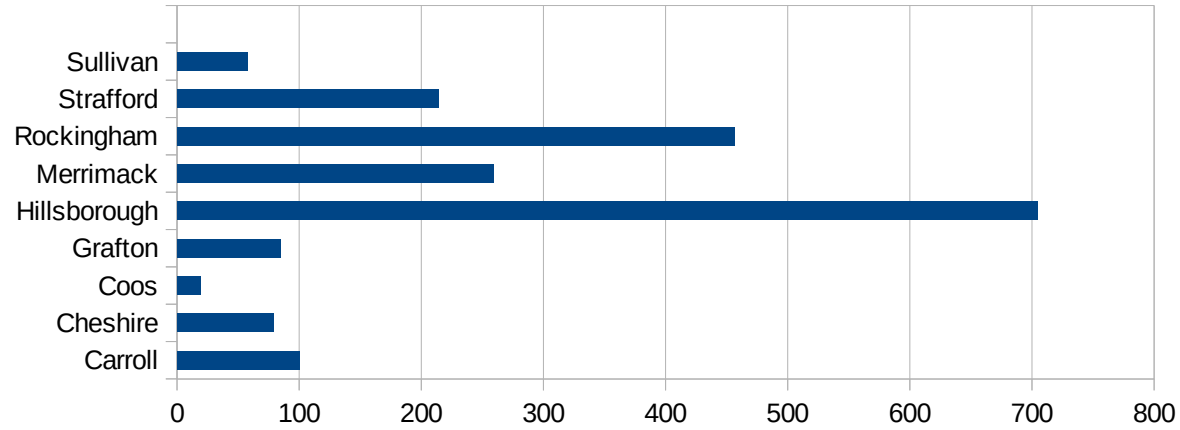
29105  
29107  
29109  
29111  
29113  
29115  
29117  
29121  
29123  
29125  
29127  
29119  
29129  
29131  
29133  
29135  
29137  
29139  
29141  
29143  
29145  
29147  
29149  
29151  
29153  
29155  
29157  
29159  
29161  
29163  
29165  
29167  
29169  
29171

NE

29173  
29175  
29177  
29179  
29181  
29195  
29197  
29199  
29201  
29203  
29205  
29183  
29185  
29187  
29189  
29510  
29186  
29207  
29209  
29211  
29213  
29215  
  
29217  
29219  
29221  
29223  
29225  
29227  
29229

NH

FIPS	County	Cases	Per Capita Cases 100,000
33001	Belknap	121.2677395	
33003	Carroll	100.4530638	
33005	Cheshire	78.43854993	
33007	Coos	18.99395359	
33009	Grafton	84.64571314	
33011	Hillsborough	704.4000318	
33013	Merrimack	258.7142366	
33015	Rockingham	456.0509225	
33017	Strafford	213.6982089	
33019	Sullivan	57.94548489	



NH

FIPS

29001  
29003  
29005  
29007  
29009  
29011  
29013  
29015  
29017  
29019  
29021  
29023  
29025  
29027  
29029  
29031  
29033  
29035  
29037



NH

29039  
29041  
29043  
29045  
29047  
29049  
29051  
29053  
29055  
29057  
29059  
29061  
29063  
29065  
29067  
29069  
29071  
29073  
29075  
29077  
29079  
29081  
29083  
29085  
29087  
29089  
29091  
29093  
29095  
29097  
29099  
29101

29103

NH

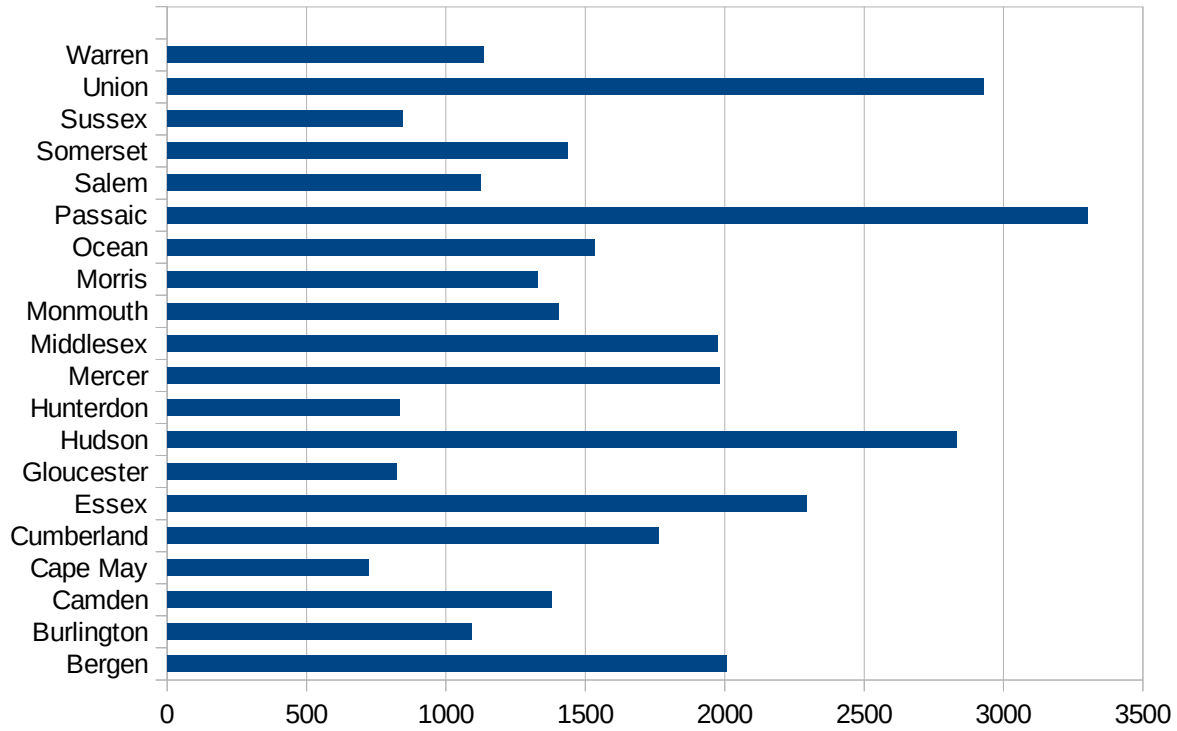
29105  
29107  
29109  
29111  
29113  
29115  
29117  
29121  
29123  
29125  
29127  
29119  
29129  
29131  
29133  
29135  
29137  
29139  
29141  
29143  
29145  
29147  
29149  
29151  
29153  
29155  
29157  
29159  
29161  
29163  
29165  
29167  
29169  
29171

NH

29173  
29175  
29177  
29179  
29181  
29195  
29197  
29199  
29201  
29203  
29205  
29183  
29185  
29187  
29189  
29510  
29186  
29207  
29209  
29211  
29213  
29215  
  
29217  
29219  
29221  
29223  
29225  
29227  
29229

NJ

FIPS	County	PC Infection
34001	Atlantic	932.4527463
34003	Bergen	2007.596948
34005	Burlington	1092.54037
34007	Camden	1377.697317
34009	Cape May	722.7744166
34011	Cumberland	1762.578491
34013	Essex	2292.667739
34015	Gloucester	824.2738703
34017	Hudson	2832.436718
34019	Hunterdon	832.3043123
34021	Mercer	1980.200697
34023	Middlesex	1974.845875
34025	Monmouth	1403.386797
34027	Morris	1328.941298
34029	Ocean	1532.782294
34031	Passaic	3300.550357
34033	Salem	1126.072164
34035	Somerset	1436.146441
34037	Sussex	845.1764572
34039	Union	2927.426277
34041	Warren	1136.331408



NJ

FIPS

29001  
29003  
29005  
29007  
29009  
29011  
29013  
29015  
29017  
29019  
29021  
29023  
29025  
29027  
29029  
29031  
29033  
29035  
29037

NJ

29039  
29041  
29043  
29045  
29047  
29049  
29051  
29053  
29055  
29057  
29059  
29061  
29063  
29065  
29067  
29069  
29071  
29073  
29075  
29077  
29079  
29081  
29083  
29085  
29087  
29089  
29091  
29093  
29095  
29097  
29099  
29101

29103

NJ

29105  
29107  
29109  
29111  
29113  
29115  
29117  
29121  
29123  
29125  
29127  
29119  
29129  
29131  
29133  
29135  
29137  
29139  
29141  
29143  
29145  
29147  
29149  
29151  
29153  
29155  
29157  
29159  
29161  
29163  
29165  
29167  
29169  
29171

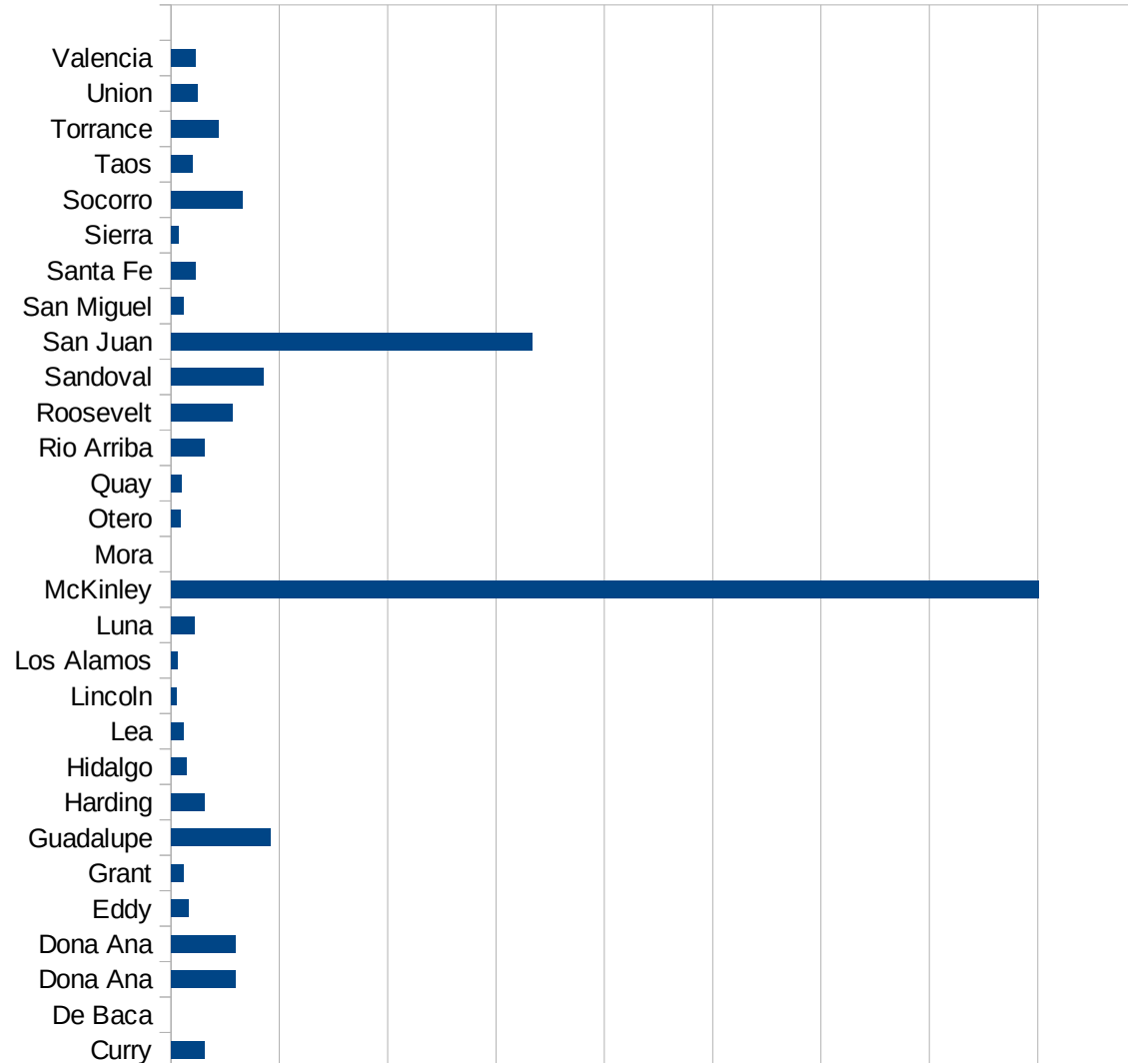
NJ

29173  
29175  
29177  
29179  
29181  
29195  
29197  
29199  
29201  
29203  
29205  
29183  
29185  
29187  
29189  
29510  
29186  
29207  
29209  
29211  
29213  
29215  
  
29217  
29219  
29221  
29223  
29225  
29227  
29229



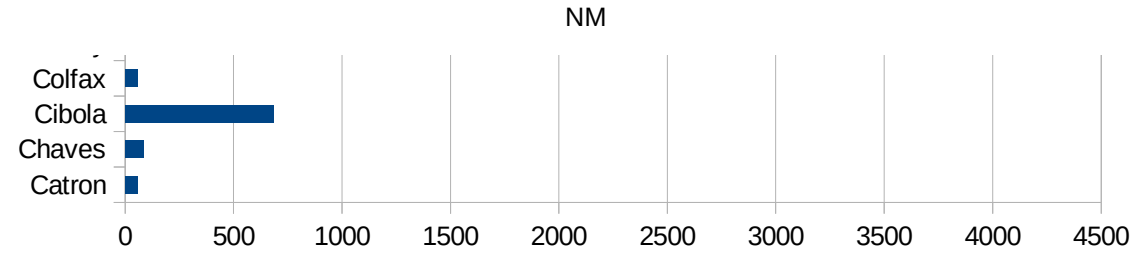
NM

FIPS	County	PC Infection
35001	Bernalillo	247.8263624
35003	Catron	55.89714925
35005	Chaves	86.56804093
35006	Cibola	684.214462
35007	Colfax	57.80346821
35009	Curry	155.7537876
35011	De Baca	0
35013	Dona Ana	296.5217311
35013	Dona Ana	296.5217311
35015	Eddy	79.44732297
35017	Grant	58.50947122
35019	Guadalupe	460.7233356
35021	Harding	152.6717557
35023	Hidalgo	70.75471698
35025	Lea	58.89873727
35027	Lincoln	25.56760074
35028	Los Alamos	31.41196796
35029	Luna	108.5006051
35031	McKinley	4006.086596
35033	Mora	0
35035	Otero	44.92295713
35037	Quay	48.46722404
35039	Rio Arriba	153.8224888
35041	Roosevelt	282.772235
35043	Sandoval	424.3037905
35045	San Juan	1665.826956
35047	San Miguel	57.98992425
35049	Santa Fe	113.291038
35051	Sierra	36.46973012
35053	Socorro	328.6525246
35055	Taos	97.45698188
35057	Torrance	218.0745302
35059	Union	121.4181642



35061 Valencia

113.7909386



NM

FIPS

29001  
29003  
29005  
29007  
29009  
29011  
29013  
29015  
29017  
29019  
29021  
29023  
29025  
29027  
29029  
29031  
29033  
29035  
29037

NM

29039  
29041  
29043  
29045  
29047  
29049  
29051  
29053  
29055  
29057  
29059  
29061  
29063  
29065  
29067  
29069  
29071  
29073  
29075  
29077  
29079  
29081  
29083  
29085  
29087  
29089  
29091  
29093  
29095  
29097  
29099  
29101

29103

NM

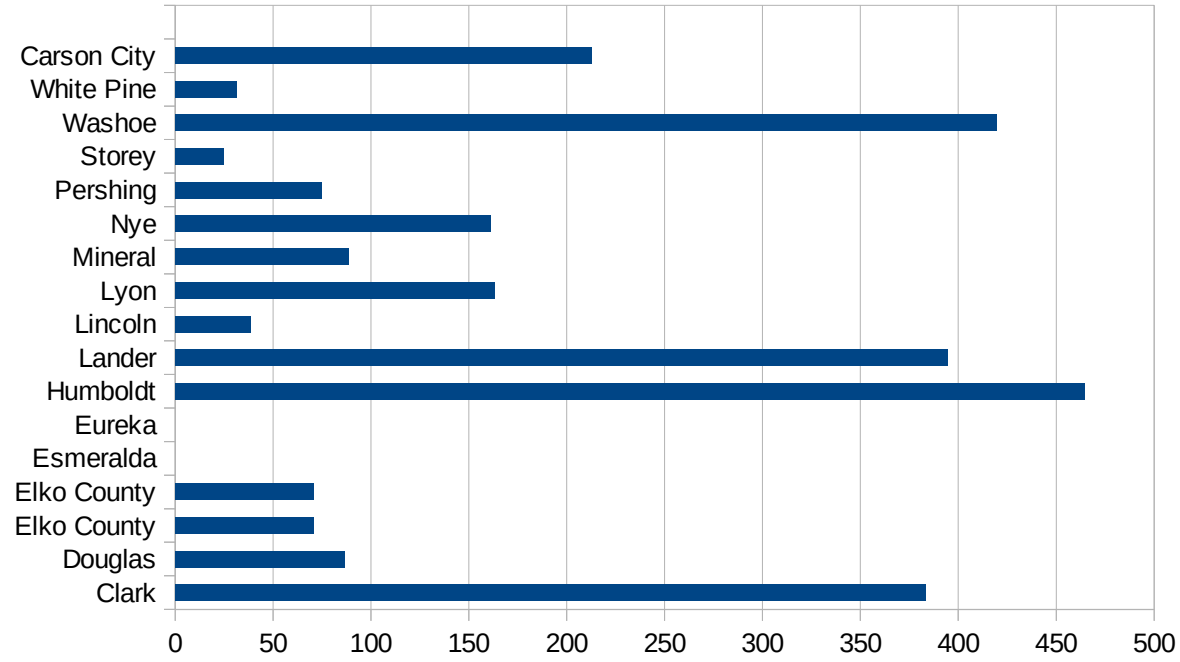
29105  
29107  
29109  
29111  
29113  
29115  
29117  
29121  
29123  
29125  
29127  
29119  
29129  
29131  
29133  
29135  
29137  
29139  
29141  
29143  
29145  
29147  
29149  
29151  
29153  
29155  
29157  
29159  
29161  
29163  
29165  
29167  
29169  
29171

NM

29173  
29175  
29177  
29179  
29181  
29195  
29197  
29199  
29201  
29203  
29205  
29183  
29185  
29187  
29189  
29510  
29186  
29207  
29209  
29211  
29213  
29215  
  
29217  
29219  
29221  
29223  
29225  
29227  
29229

NV

FIPS	County	PC Infection
32001	Churchill	40.91653028
32003	Clark	383.3939687
32005	Douglas	86.65690057
32007	Elko County	70.52992756
32007	Elko County	70.52992756
32009	Esmeralda	0
32011	Eureka	0
32013	Humboldt	464.6729417
32015	Lander	394.6188341
32017	Lincoln	38.45414343
32019	Lyon	163.0590596
32021	Mineral	88.61320337
32023	Nye	160.9844308
32027	Pershing	75.00750075
32029	Storey	24.8200546
32031	Washoe	419.7666055
32033	White Pine	31.66226913
32510	Carson City	212.9425777



NV

FIPS

29001  
29003  
29005  
29007  
29009  
29011  
29013  
29015  
29017  
29019  
29021  
29023  
29025  
29027  
29029  
29031  
29033  
29035  
29037



NV

29039  
29041  
29043  
29045  
29047  
29049  
29051  
29053  
29055  
29057  
29059  
29061  
29063  
29065  
29067  
29069  
29071  
29073  
29075  
29077  
29079  
29081  
29083  
29085  
29087  
29089  
29091  
29093  
29095  
29097  
29099  
29101

29103

NV

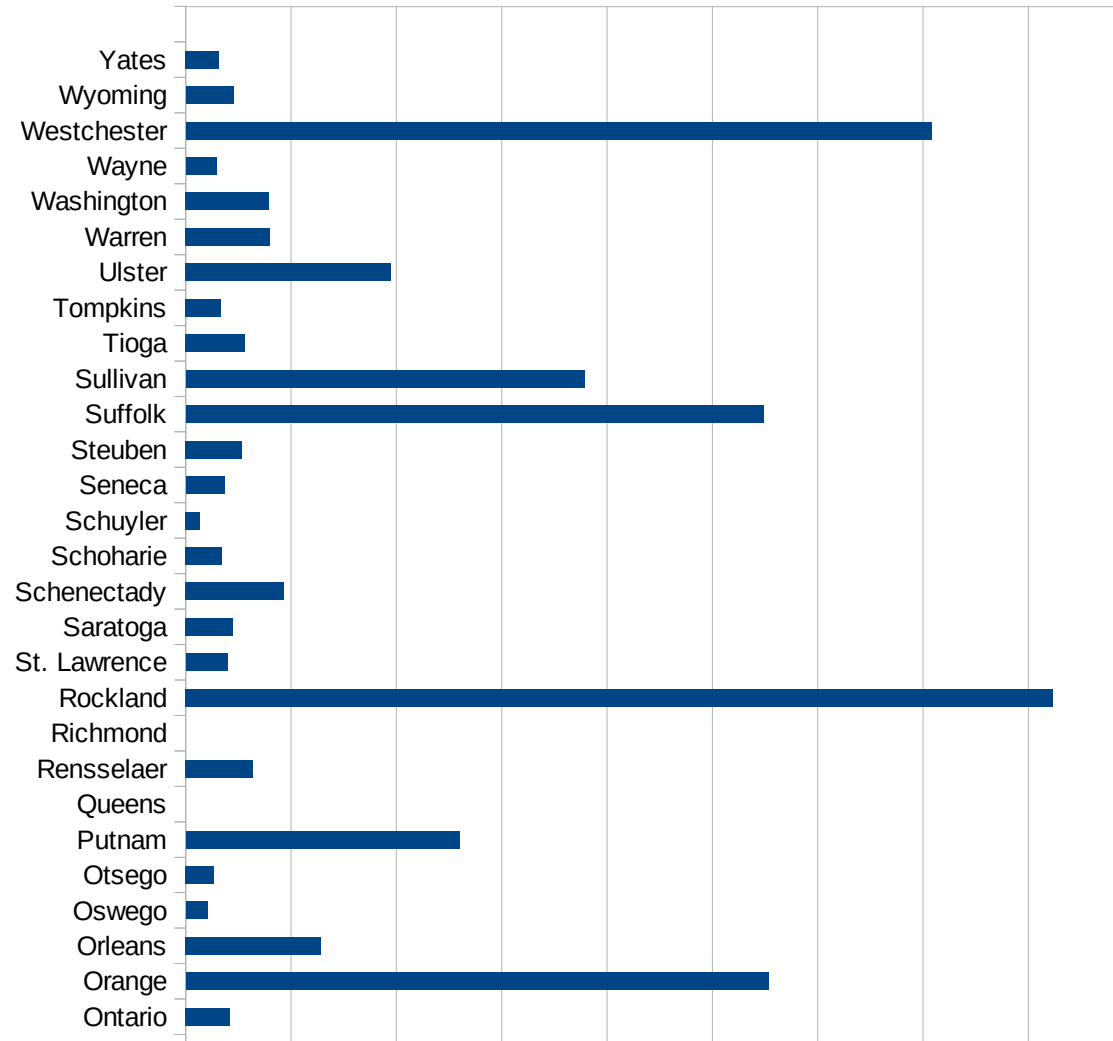
29105  
29107  
29109  
29111  
29113  
29115  
29117  
29121  
29123  
29125  
29127  
29119  
29129  
29131  
29133  
29135  
29137  
29139  
29141  
29143  
29145  
29147  
29149  
29151  
29153  
29155  
29157  
29159  
29161  
29163  
29165  
29167  
29169  
29171

NV

29173  
29175  
29177  
29179  
29181  
29195  
29197  
29199  
29201  
29203  
29205  
29183  
29185  
29187  
29189  
29510  
29186  
29207  
29209  
29211  
29213  
29215  
  
29217  
29219  
29221  
29223  
29225  
29227  
29229

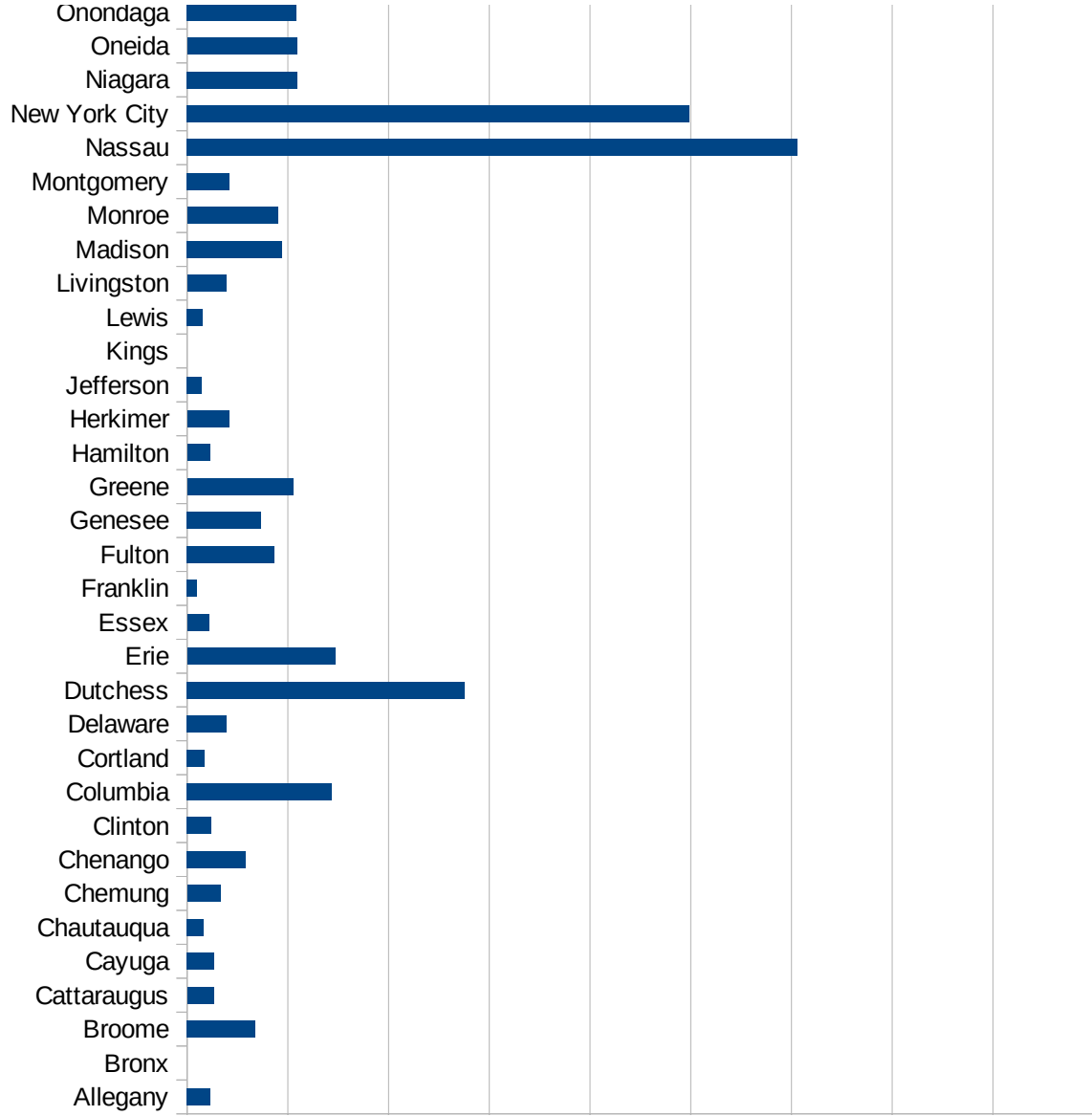
NY

FIPS	County	PC Infection
36001	Albany	656.427355047
36003	Allegany	116.30411372
36005	Bronx	0
36007	Broome	337.57872054
36009	Cattaraugus	131.441957314
36011	Cayuga	133.514809774
36013	Chautauqua	82.8519841487
36015	Chemung	163.790443184
36017	Chenango	290.306294177
36019	Clinton	121.444947023
36021	Columbia	719.340409907
36023	Cortland	87.8238504485
36025	Delaware	197.632896894
36027	Dutchess	1378.53315085
36029	Erie	734.246003399
36031	Essex	107.238605898
36033	Franklin	49.7087069771
36035	Fulton	432.908510757
36037	Genesee	368.625132583
36039	Greene	526.415531364
36041	Hamilton	112.764997745
36043	Herkimer	207.009202206
36045	Jefferson	72.4799785245
36047	Kings	0
36049	Lewis	75.6229440012
36051	Livingston	192.955541145
36053	Madison	470.372201427
36055	Monroe	449.847402064
36057	Montgomery	208.270144576
36059	Nassau	3031.04591403
36061	New York City	2494.33606057
36063	Niagara	548.393075231
36065	Oneida	545.78638104



NY

36067 Onondaga	540.916266249
36069 Ontario	209.349741499
36071 Orange	2765.53798786
36073 Orleans	642.667191963
36075 Oswego	103.479278699
36077 Otsego	133.893454284
36079 Putnam	1299.39732233
36081 Queens	0
36083 Rensselaer	320.492718355
36085 Richmond	0
36087 Rockland	4117.65608929
36089 St. Lawrence	198.06195452
36091 Saratoga	223.31999496
36093 Schenectady	465.400708079
36095 Schoharie	173.650191337
36097 Schuyler	66.9941938365
36099 Seneca	183.673469388
36101 Steuben	266.190655142
36103 Suffolk	2742.23158168
36105 Sullivan	1894.08990967
36107 Tioga	282.125205931
36109 Tompkins	168.299397819
36111 Ulster	973.689662316
36113 Warren	399.906636583
36115 Washington	395.444221122
36117 Wayne	145.452122935
36119 Westchester	3539.95196422
36121 Wyoming	227.017587626
36123 Yates	156.998510527



NY  
0 500 1000 1500 2000 2500 3000 3500 4000 4500

NY

FIPS

29001  
29003  
29005  
29007  
29009  
29011  
29013  
29015  
29017  
29019  
29021  
29023  
29025  
29027  
29029  
29031  
29033  
29035  
29037

NY

29039  
29041  
29043  
29045  
29047  
29049  
29051  
29053  
29055  
29057  
29059  
29061  
29063  
29065  
29067  
29069  
29071  
29073  
29075  
29077  
29079  
29081  
29083  
29085  
29087  
29089  
29091  
29093  
29095  
29097  
29099  
29101

29103



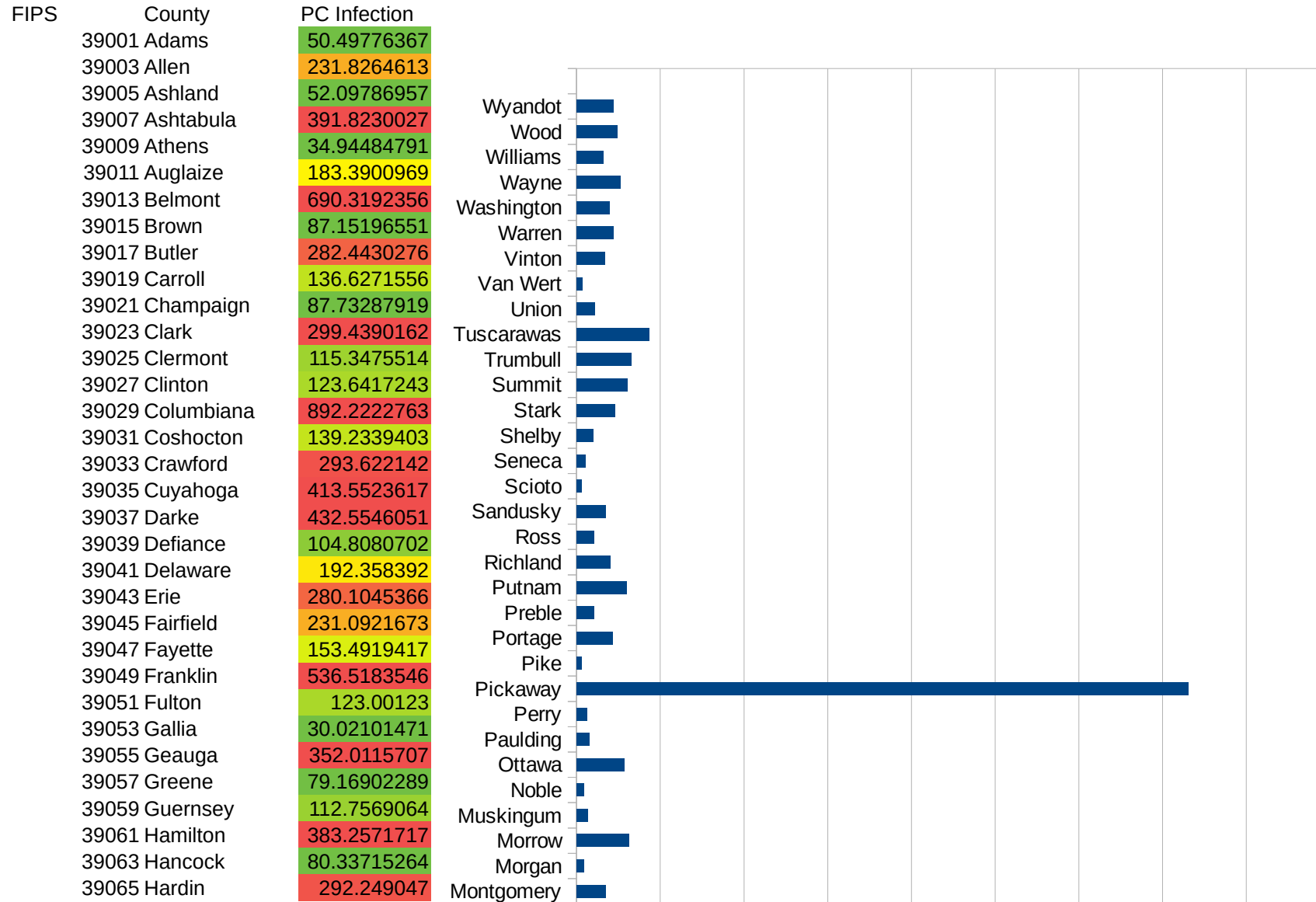
NY

29105  
29107  
29109  
29111  
29113  
29115  
29117  
29121  
29123  
29125  
29127  
29119  
29129  
29131  
29133  
29135  
29137  
29139  
29141  
29143  
29145  
29147  
29149  
29151  
29153  
29155  
29157  
29159  
29161  
29163  
29165  
29167  
29169  
29171

NY

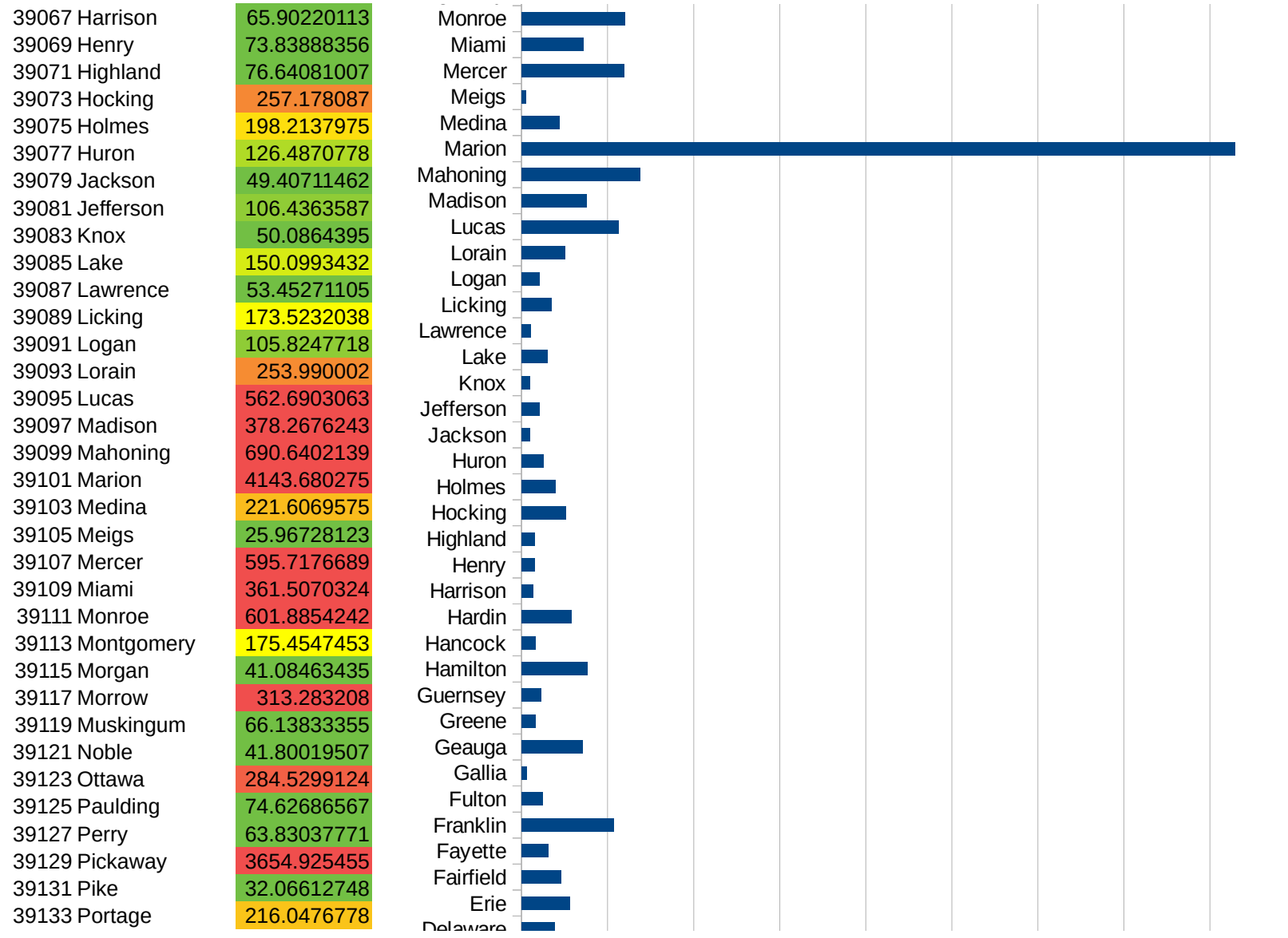
29173  
29175  
29177  
29179  
29181  
29195  
29197  
29199  
29201  
29203  
29205  
29183  
29185  
29187  
29189  
29510  
29186  
29207  
29209  
29211  
29213  
29215  
  
29217  
29219  
29221  
29223  
29225  
29227  
29229

OH



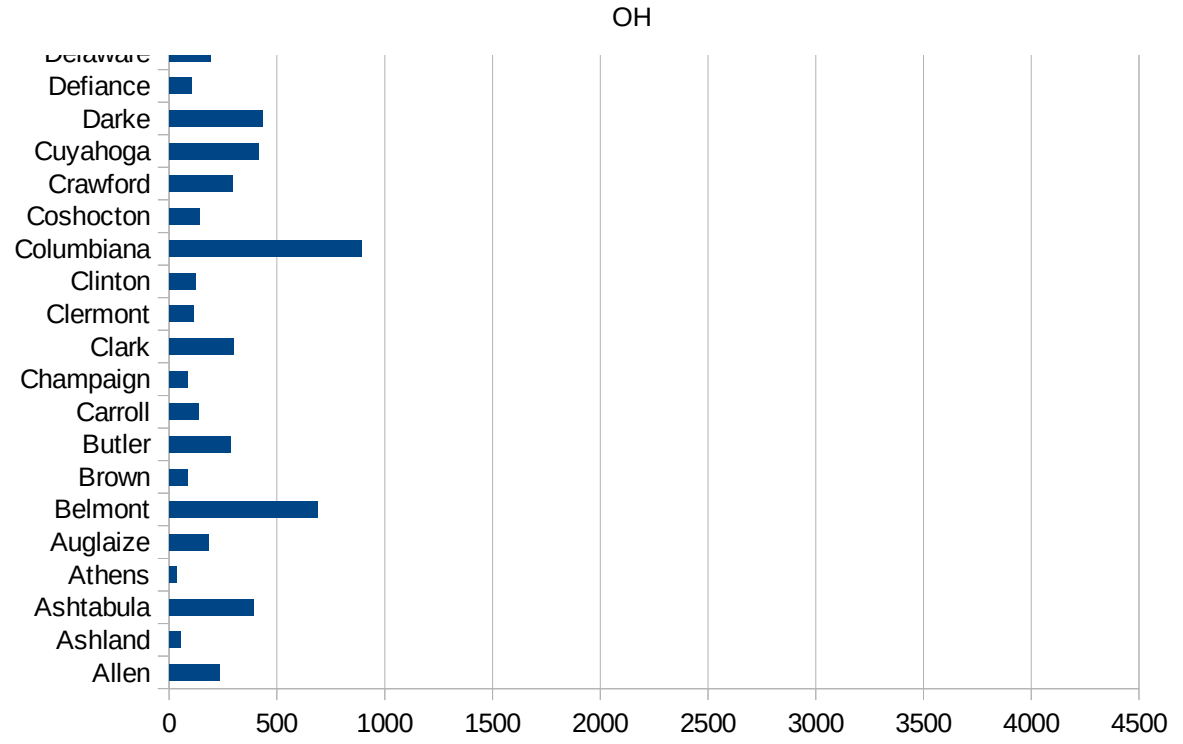
This work is licensed under the Creative Commons Attribution-NoDerivatives 4.0 International License. To view a copy of this license, visit <http://creativecommons.org/licenses/by-nd/4.0/>.

OH



This work is licensed under the Creative Commons Attribution-NoDerivatives 4.0 International License. To view a copy of this license, visit <http://creativecommons.org/licenses/by-nd/4.0/>.

39135 Preble	102.4465205
39137 Putnam	298.9934873
39139 Richland	203.13958
39141 Ross	102.689423
39143 Sandusky	173.472338
39145 Scioto	27.81383275
39147 Seneca	52.52957053
39149 Shelby	100.7670636
39151 Stark	230.1022138
39153 Summit	305.3967574
39155 Trumbull	328.25346
39157 Tuscarawas	431.7826766
39159 Union	107.2015216
39161 Van Wert	35.35942859
39163 Vinton	167.4404445
39165 Warren	218.8023586
39167 Washington	196.1599202
39169 Wayne	262.1435408
39171 Williams	157.5915661
39173 Wood	244.8429944
39175 Wyandot	218.8283565



OH

FIPS

29001  
29003  
29005  
29007  
29009  
29011  
29013  
29015  
29017  
29019  
29021  
29023  
29025  
29027  
29029  
29031  
29033  
29035  
29037

OH

29039  
29041  
29043  
29045  
29047  
29049  
29051  
29053  
29055  
29057  
29059  
29061  
29063  
29065  
29067  
29069  
29071  
29073  
29075  
29077  
29079  
29081  
29083  
29085  
29087  
29089  
29091  
29093  
29095  
29097  
29099  
29101

29103

OH

29105  
29107  
29109  
29111  
29113  
29115  
29117  
29121  
29123  
29125  
29127  
29119  
29129  
29131  
29133  
29135  
29137  
29139  
29141  
29143  
29145  
29147  
29149  
29151  
29153  
29155  
29157  
29159  
29161  
29163  
29165  
29167  
29169  
29171

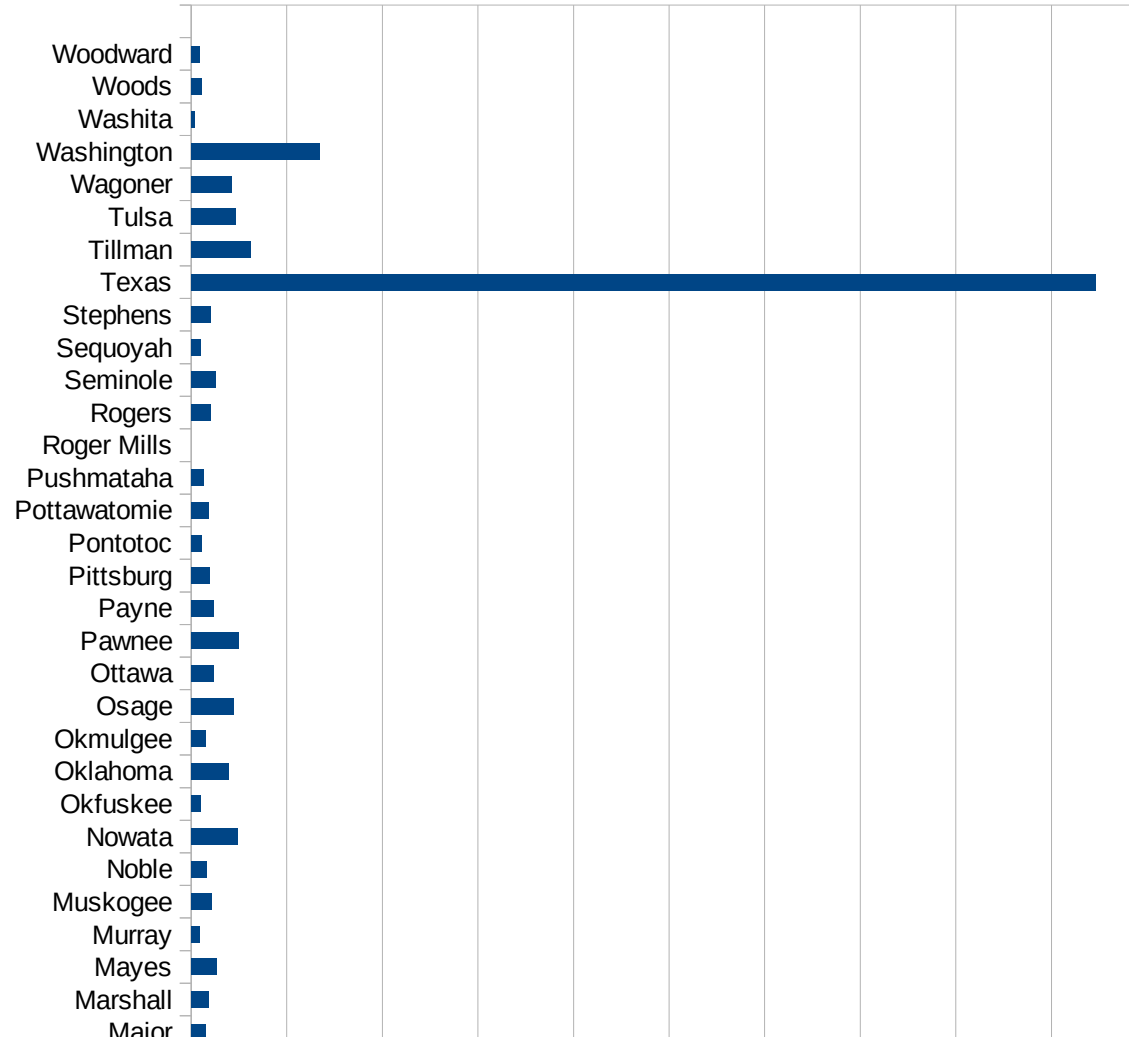


OH

29173  
29175  
29177  
29179  
29181  
29195  
29197  
29199  
29201  
29203  
29205  
29183  
29185  
29187  
29189  
29510  
29186  
29207  
29209  
29211  
29213  
29215  
  
29217  
29219  
29221  
29223  
29225  
29227  
29229

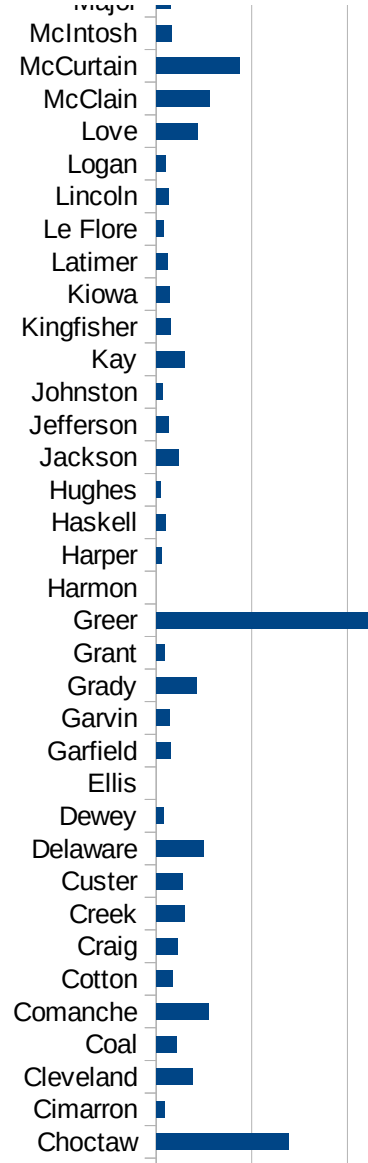
OK

FIPS	County	PC Infection
40001	Adair	434.7432298
40003	Alfalfa	17.37921446
40005	Atoka	57.81182252
40007	Beaver	564.0157924
40009	Beckham	32.24469114
40011	Blaine	94.88666315
40013	Bryan	101.7121546
40015	Caddo	603.9272526
40017	Canadian	102.4597257
40019	Carter	118.3137182
40021	Cherokee	88.34103749
40023	Choctaw	695.3913281
40025	Cimarron	46.44681839
40027	Cleveland	193.1344947
40029	Coal	108.6956522
40031	Comanche	276.5275448
40033	Cotton	86.56509695
40035	Craig	111.8411855
40037	Creek	146.6398525
40039	Custer	141.2040226
40041	Delaware	250.3919687
40043	Dewey	40.86636698
40045	Ellis	0
40047	Garfield	75.51754141
40049	Garvin	71.91399087
40051	Grady	208.817123
40053	Grant	46.23208507
40055	Greer	1133.825803
40057	Harmon	0
40059	Harper	26.33658151
40061	Haskell	47.36343543
40063	Hughes	22.49718785
40065	Jackson	120.2453004

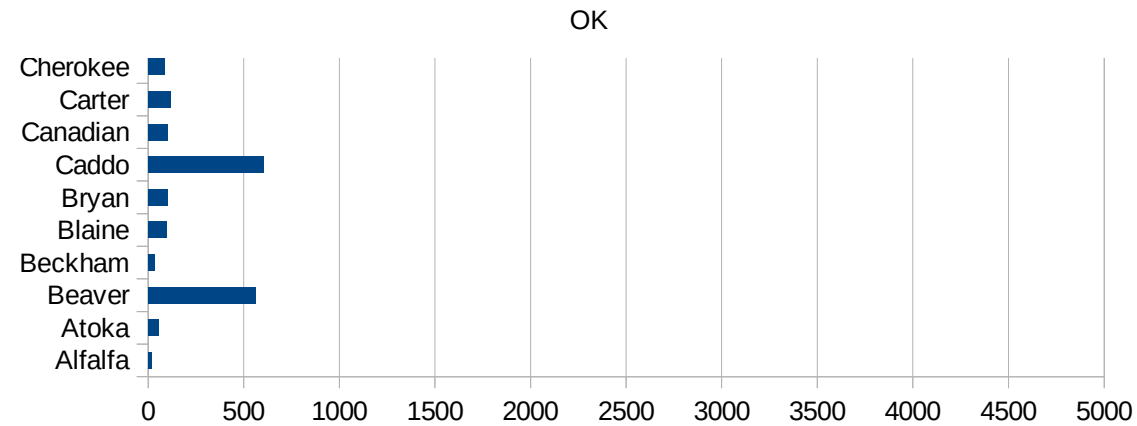


OK

40067 Jefferson	65.32745386
40069 Johnston	36.53301671
40071 Kay	147.1886959
40073 Kingfisher	75.87253414
40075 Kiowa	68.73639592
40077 Latimer	58.64529372
40079 Le Flore	38.01520608
40081 Lincoln	63.00114548
40083 Logan	48.63504684
40085 Love	217.0909809
40087 McClain	282.6059772
40089 McCurtain	437.2687521
40091 McIntosh	80.74690891
40093 Major	78.49293564
40095 Marshall	89.25383792
40097 Mayes	136.2298392
40099 Murray	43.00150505
40101 Muskogee	108.2472719
40103 Noble	79.72362477
40105 Nowata	244.6662752
40107 Okfuskee	49.59497438
40109 Oklahoma	196.9512303
40111 Okmulgee	75.64888483
40113 Osage	225.4647552
40115 Ottawa	118.6848436
40117 Pawnee	250.152532
40119 Payne	118.2350073
40121 Pittsburg	98.00123071
40123 Pontotoc	54.90626716
40125 Pottawatomie	92.18618858
40127 Pushmataha	62.61740764
40129 Roger Mills	0
40131 Rogers	103.2788311
40133 Seminole	126.1290585



40135 Sequoyah	48.56844508
40137 Stephens	101.6988328
40139 Texas	4732.339281
40141 Tillman	313.010343
40143 Tulsa	235.2088346
40145 Wagoner	209.7116465
40147 Washington	671.2574504
40149 Washita	17.97429676
40151 Woods	56.19871867
40153 Woodward	44.50598358



OK

FIPS

- 29001
- 29003
- 29005
- 29007
- 29009
- 29011
- 29013
- 29015
- 29017
- 29019
- 29021
- 29023
- 29025
- 29027
- 29029
- 29031
- 29033
- 29035
- 29037

OK

29039  
29041  
29043  
29045  
29047  
29049  
29051  
29053  
29055  
29057  
29059  
29061  
29063  
29065  
29067  
29069  
29071  
29073  
29075  
29077  
29079  
29081  
29083  
29085  
29087  
29089  
29091  
29093  
29095  
29097  
29099  
29101

29103

OK

29105  
29107  
29109  
29111  
29113  
29115  
29117  
29121  
29123  
29125  
29127  
29119  
29129  
29131  
29133  
29135  
29137  
29139  
29141  
29143  
29145  
29147  
29149  
29151  
29153  
29155  
29157  
29159  
29161  
29163  
29165  
29167  
29169  
29171

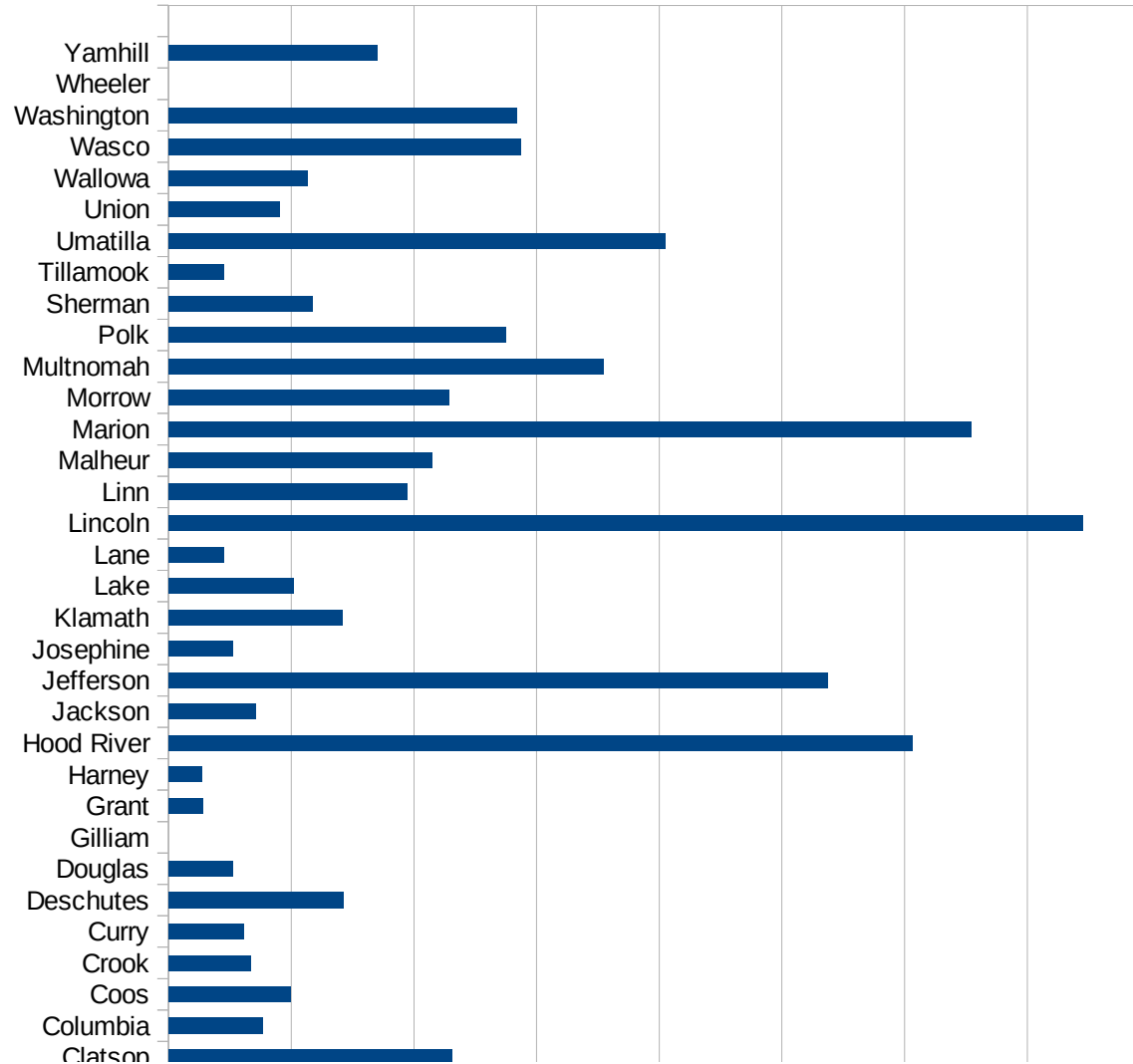
OK

29173  
29175  
29177  
29179  
29181  
29195  
29197  
29199  
29201  
29203  
29205  
29183  
29185  
29187  
29189  
29510  
29186  
29207  
29209  
29211  
29213  
29215  
  
29217  
29219  
29221  
29223  
29225  
29227  
29229

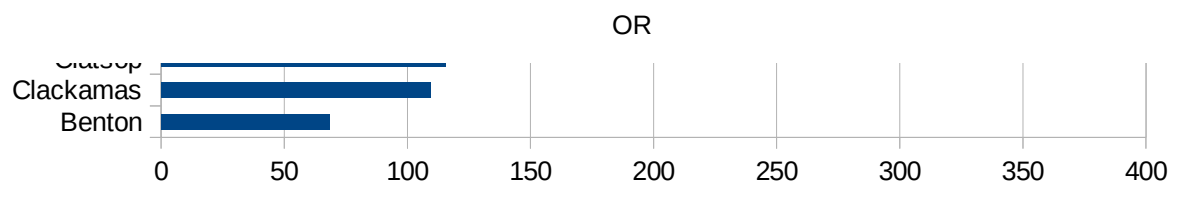


OR

FIPS	County	PC Infection
41001	Baker	6.247657129
41003	Benton	68.40316609
41005	Clackamas	109.3552845
41007	Clatsop	115.6825269
41009	Columbia	38.18469939
41011	Coos	49.69792977
41013	Crook	33.51908493
41015	Curry	30.68425898
41017	Deschutes	71.35565324
41019	Douglas	26.29598397
41021	Gilliam	0
41023	Grant	13.93534002
41025	Harney	13.64442625
41027	Hood River	303.0561721
41029	Jackson	35.52494945
41031	Jefferson	268.6838624
41033	Josephine	26.31789731
41035	Klamath	70.95029045
41037	Lake	50.76786394
41039	Lane	22.39134272
41041	Lincoln	372.5601361
41043	Linn	97.38092433
41045	Malheur	107.4043938
41047	Marion	326.9255163
41049	Morrow	114.3158635
41051	Multnomah	177.3661132
41053	Polk	137.2691649
41055	Sherman	58.54800937
41057	Tillamook	22.39892485
41059	Umatilla	202.5388307
41061	Union	45.34976002
41063	Wallowa	56.48919644
41065	Wasco	143.3691756



41067 Washington	142.0456922
41069 Wheeler	0
41071 Yamhill	85.04513934



OR

FIPS

29001  
29003  
29005  
29007  
29009  
29011  
29013  
29015  
29017  
29019  
29021  
29023  
29025  
29027  
29029  
29031  
29033  
29035  
29037

This work is licensed under the Creative Commons Attribution-NoDerivatives 4.0 International License. To view a copy of this license, visit <http://creativecommons.org/licenses/by-nd/4.0/>.

Tom McKellips, DM  
[www.creatingtomorrow.us](http://www.creatingtomorrow.us)  
Page 339

OR

29039  
29041  
29043  
29045  
29047  
29049  
29051  
29053  
29055  
29057  
29059  
29061  
29063  
29065  
29067  
29069  
29071  
29073  
29075  
29077  
29079  
29081  
29083  
29085  
29087  
29089  
29091  
29093  
29095  
29097  
29099  
29101

29103

OR

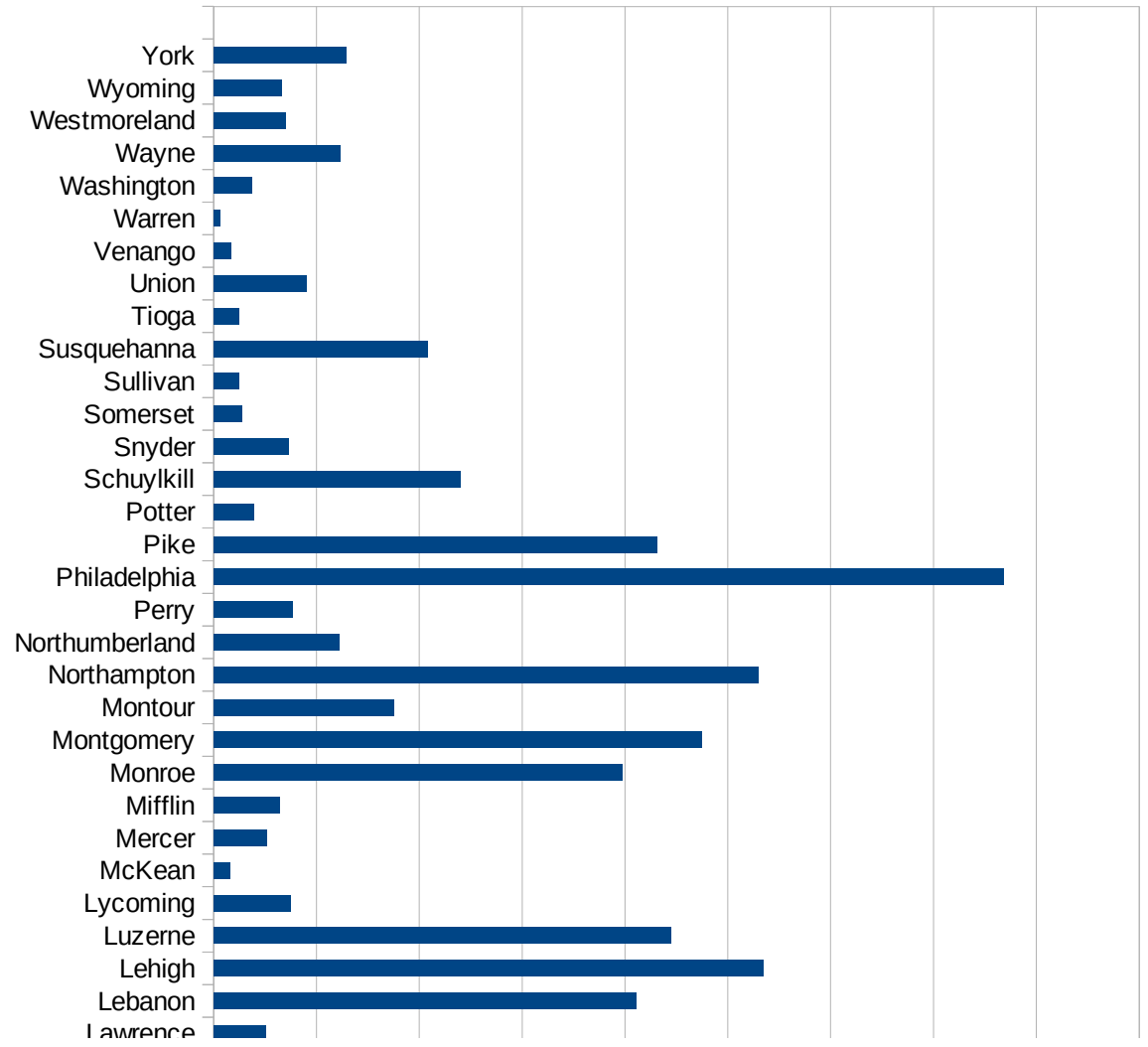
29105  
29107  
29109  
29111  
29113  
29115  
29117  
29121  
29123  
29125  
29127  
29119  
29129  
29131  
29133  
29135  
29137  
29139  
29141  
29143  
29145  
29147  
29149  
29151  
29153  
29155  
29157  
29159  
29161  
29163  
29165  
29167  
29169  
29171

OR

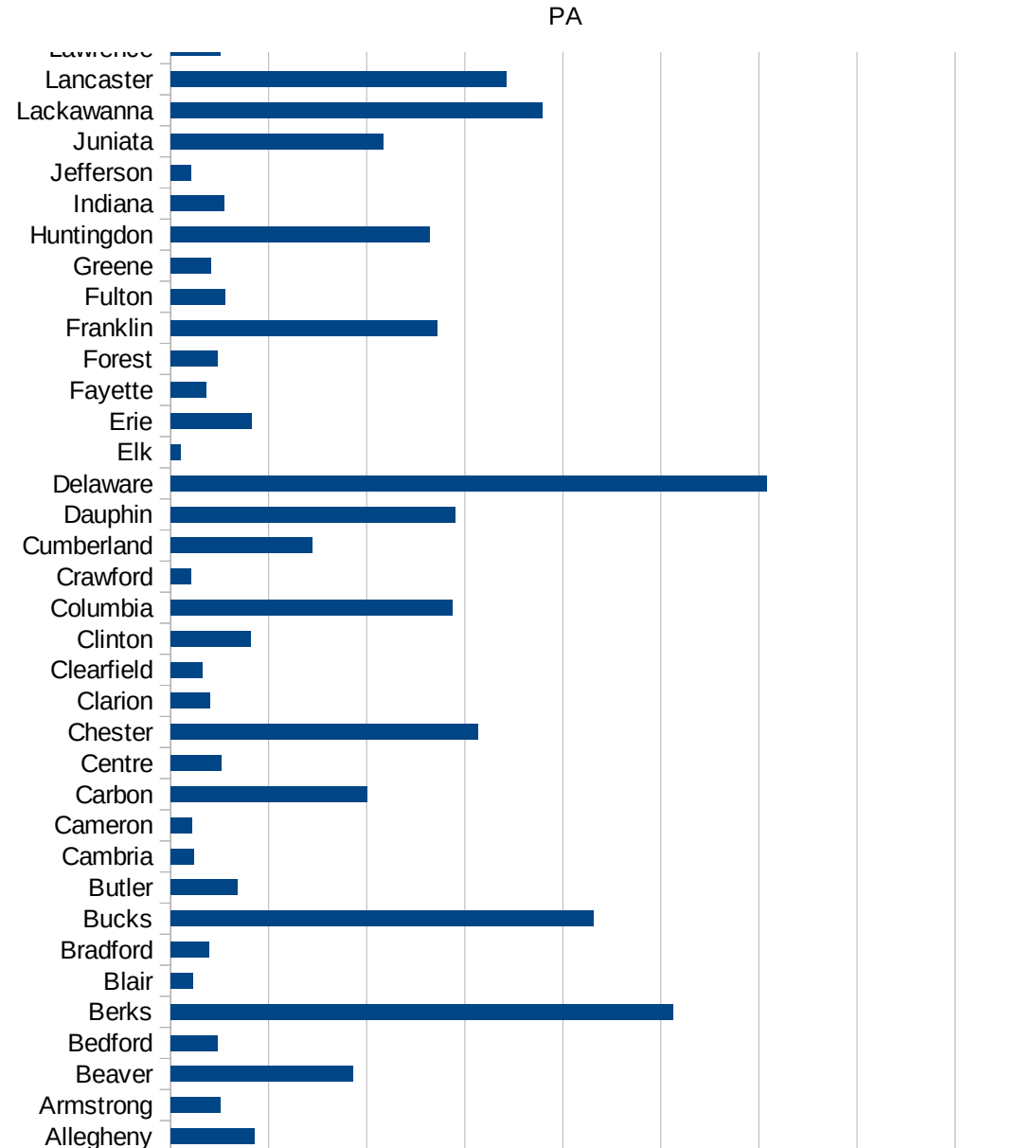
29173  
29175  
29177  
29179  
29181  
29195  
29197  
29199  
29201  
29203  
29205  
29183  
29185  
29187  
29189  
29510  
29186  
29207  
29209  
29211  
29213  
29215  
  
29217  
29219  
29221  
29223  
29225  
29227  
29229

PA

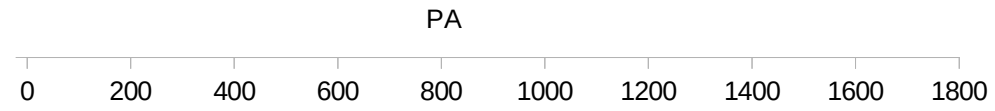
FIPS	County	PC Infection
42001	Adams	281.0983261
42003	Allegheny	170.3801217
42005	Armstrong	101.1292769
42007	Beaver	370.8829564
42009	Bedford	95.48322816
42011	Berks	1024.153164
42013	Blair	44.90089149
42015	Bradford	77.26069732
42017	Bucks	862.6302342
42019	Butler	136.7836158
42021	Cambria	46.30683975
42023	Cameron	44.52359751
42025	Carbon	400.1432419
42027	Centre	102.5767022
42029	Chester	626.1900292
42031	Clarion	79.94017381
42033	Clearfield	65.50108329
42035	Clinton	162.8580292
42037	Columbia	574.4316793
42039	Crawford	41.14597416
42041	Cumberland	288.3586625
42043	Dauphin	579.5804357
42045	Delaware	1216.111171
42047	Elk	19.88796447
42049	Erie	165.7716468
42051	Fayette	72.82986178
42053	Forest	96.16705591
42055	Franklin	544.4505441
42057	Fulton	110.1700751
42059	Greene	82.17827206
42061	Huntingdon	529.1356713
42063	Indiana	110.0578691
42065	Jefferson	41.24561765



42067 Juniata	433.1282383
42069 Lackawanna	759.038488
42071 Lancaster	684.1968736
42073 Lawrence	100.9468115
42075 Lebanon	822.2822933
42077 Lehigh	1070.08965
42079 Luzerne	889.0400005
42081 Lycoming	150.4434122
42083 McKean	31.73208358
42085 Mercer	102.9968469
42087 Mifflin	127.6448444
42089 Monroe	794.6574478
42091 Montgomery	949.1868251
42093 Montour	350.877193
42095 Northampton	1060.343102
42097 Northumberland	243.7337374
42099 Perry	153.8828323
42101 Philadelphia	1536.35605
42103 Pike	861.7453024
42105 Potter	78.20960173
42107 Schuylkill	479.351292
42109 Snyder	145.5352738
42111 Somerset	54.0891389
42113 Sullivan	49.41525284
42115 Susquehanna	416.368967
42117 Tioga	49.06410225
42119 Union	180.8641286
42121 Venango	33.1603792
42123 Warren	12.6588688
42125 Washington	74.75427546
42127 Wayne	245.728996
42129 Westmoreland	138.9003768
42131 Wyoming	133.1065592
42133 York	258.1016479







FIPS

- 29001
- 29003
- 29005
- 29007
- 29009
- 29011
- 29013
- 29015
- 29017
- 29019
- 29021
- 29023
- 29025
- 29027
- 29029
- 29031
- 29033
- 29035
- 29037

PA

29039  
29041  
29043  
29045  
29047  
29049  
29051  
29053  
29055  
29057  
29059  
29061  
29063  
29065  
29067  
29069  
29071  
29073  
29075  
29077  
29079  
29081  
29083  
29085  
29087  
29089  
29091  
29093  
29095  
29097  
29099  
29101

29103

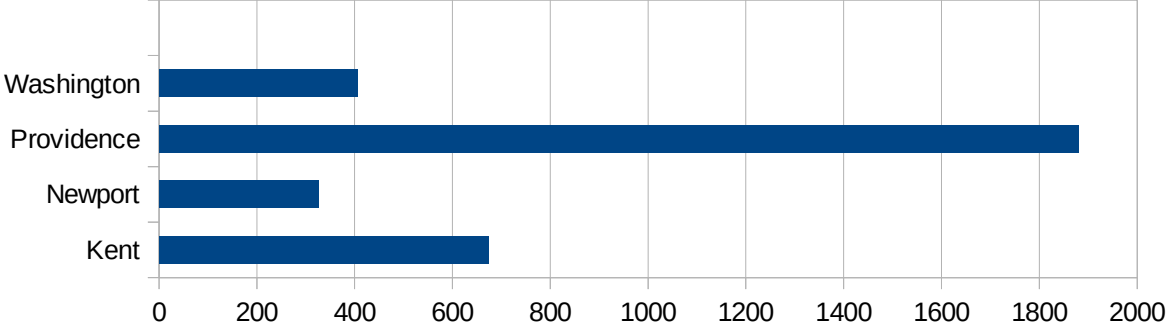
PA

29105  
29107  
29109  
29111  
29113  
29115  
29117  
29121  
29123  
29125  
29127  
29119  
29129  
29131  
29133  
29135  
29137  
29139  
29141  
29143  
29145  
29147  
29149  
29151  
29153  
29155  
29157  
29159  
29161  
29163  
29165  
29167  
29169  
29171

PA

29173  
29175  
29177  
29179  
29181  
29195  
29197  
29199  
29201  
29203  
29205  
29183  
29185  
29187  
29189  
29510  
29186  
29207  
29209  
29211  
29213  
29215  
  
29217  
29219  
29221  
29223  
29225  
29227  
29229

FIPS	County	PC Infection
44001	Bristol	474.829904
44003	Kent	674.3520423
44005	Newport	325.894696
44007	Providence	1880.097597
44009	Washington	406.5652763



RI

FIPS

29001  
29003  
29005  
29007  
29009  
29011  
29013  
29015  
29017  
29019  
29021  
29023  
29025  
29027  
29029  
29031  
29033  
29035  
29037

RI

29039  
29041  
29043  
29045  
29047  
29049  
29051  
29053  
29055  
29057  
29059  
29061  
29063  
29065  
29067  
29069  
29071  
29073  
29075  
29077  
29079  
29081  
29083  
29085  
29087  
29089  
29091  
29093  
29095  
29097  
29099  
29101

29103



RI

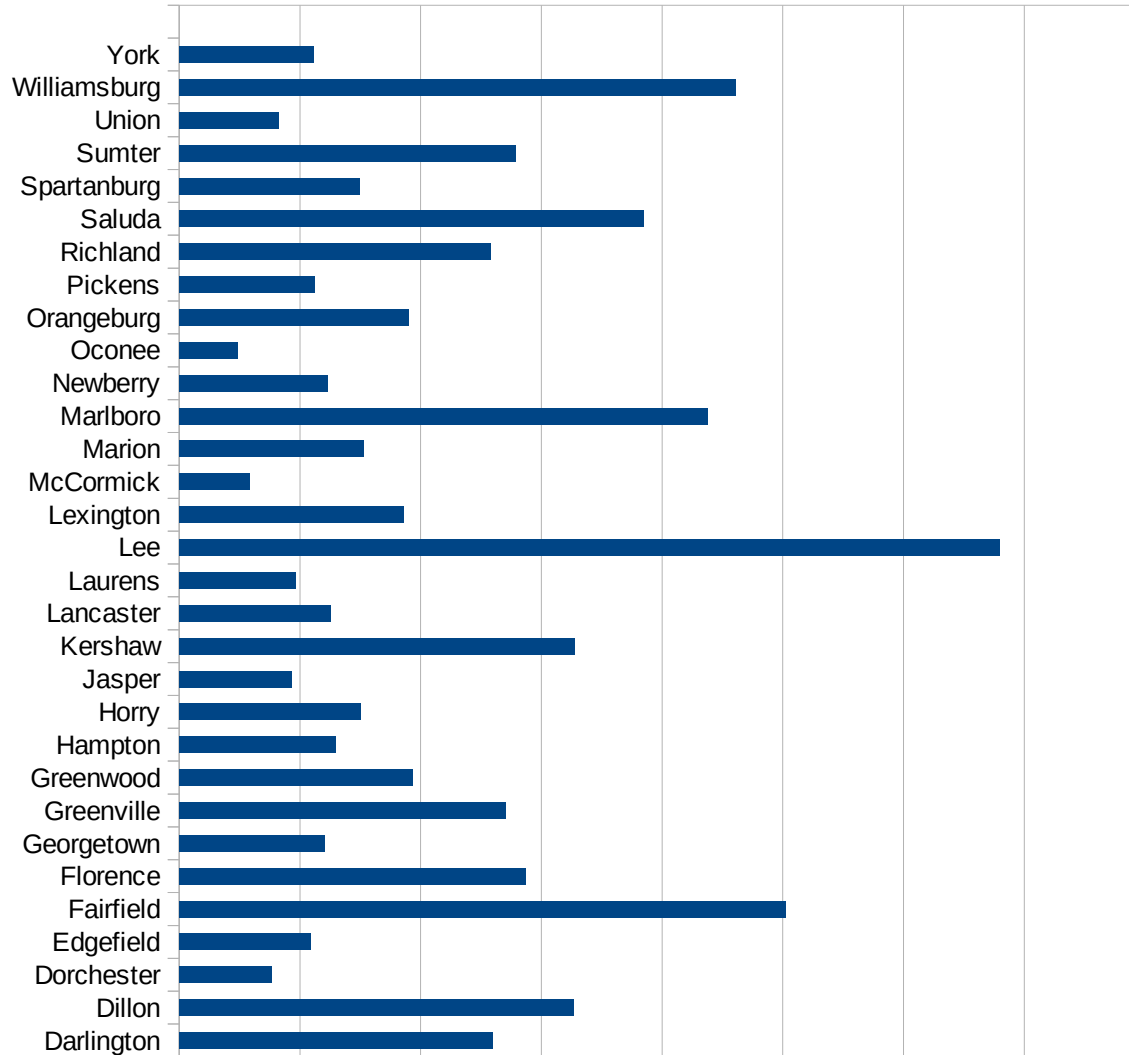
29105  
29107  
29109  
29111  
29113  
29115  
29117  
29121  
29123  
29125  
29127  
29119  
29129  
29131  
29133  
29135  
29137  
29139  
29141  
29143  
29145  
29147  
29149  
29151  
29153  
29155  
29157  
29159  
29161  
29163  
29165  
29167  
29169  
29171

RI

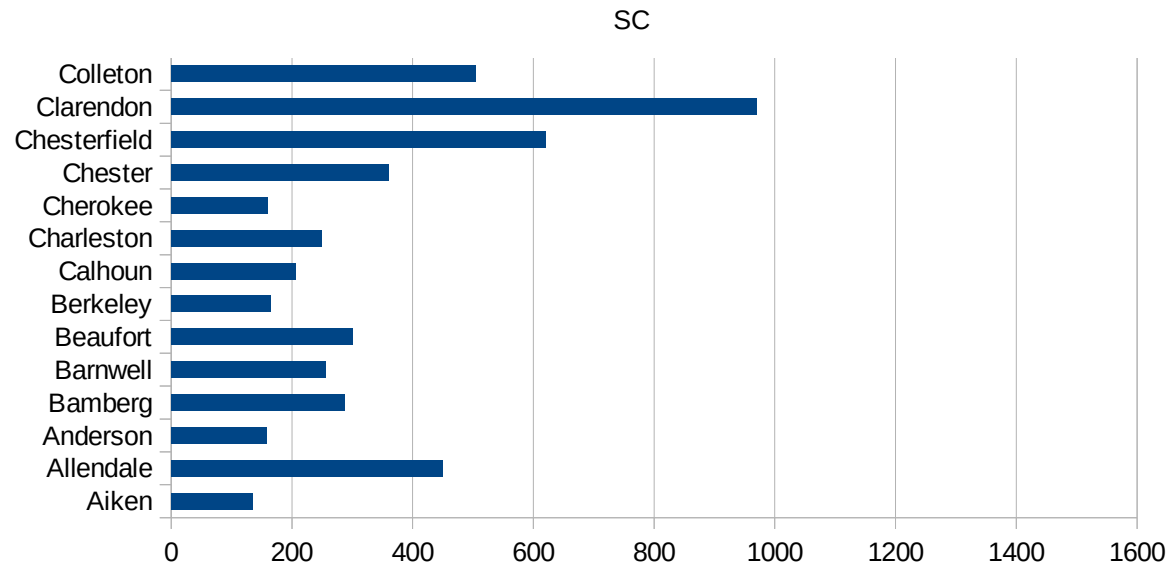
29173  
29175  
29177  
29179  
29181  
29195  
29197  
29199  
29201  
29203  
29205  
29183  
29185  
29187  
29189  
29510  
29186  
29207  
29209  
29211  
29213  
29215  
  
29217  
29219  
29221  
29223  
29225  
29227  
29229

SC

FIPS	County	PC Infection
45001	Abbeville	256.7132554
45003	Aiken	134.5918855
45005	Allendale	449.2867573
45007	Anderson	157.6201355
45009	Bamberg	287.2154116
45011	Barnwell	255.7787041
45013	Beaufort	299.9231646
45015	Berkeley	164.6380902
45017	Calhoun	206.6115702
45019	Charleston	250.0585112
45021	Cherokee	159.4309541
45023	Chester	359.6787697
45025	Chesterfield	620.7107575
45027	Clarendon	970.3264095
45029	Colleton	504.5140733
45031	Darlington	519.4455256
45033	Dillon	653.6161312
45035	Dorchester	152.5082946
45037	Edgefield	218.098477
45039	Fairfield	1004.374609
45041	Florence	573.9763606
45043	Georgetown	240.9677264
45045	Greenville	540.437523
45047	Greenwood	385.914816
45049	Hampton	258.3845796
45051	Horry	301.3247246
45053	Jasper	186.3932898
45055	Kershaw	655.5677522
45057	Lancaster	250.5766408
45059	Laurens	192.5545571
45061	Lee	1359.234628
45063	Lexington	372.1630196
45065	McCormick	116.8969182



45067 Marion	306.0665614
45069 Marlboro	875.0662929
45071 Newberry	246.6251298
45073 Oconee	96.97093424
45075 Orangeburg	379.598316
45077 Pickens	224.9133563
45079 Richland	516.1900351
45081 Saluda	769.0809969
45083 Spartanburg	298.8327047
45085 Sumter	557.6836413
45087 Union	164.1736592
45089 Williamsburg	921.3879631
45091 York	223.6263215



FIPS

- 29001
- 29003
- 29005
- 29007
- 29009
- 29011
- 29013
- 29015
- 29017
- 29019
- 29021
- 29023
- 29025
- 29027
- 29029
- 29031
- 29033
- 29035
- 29037

SC

29039  
29041  
29043  
29045  
29047  
29049  
29051  
29053  
29055  
29057  
29059  
29061  
29063  
29065  
29067  
29069  
29071  
29073  
29075  
29077  
29079  
29081  
29083  
29085  
29087  
29089  
29091  
29093  
29095  
29097  
29099  
29101

29103

SC

29105  
29107  
29109  
29111  
29113  
29115  
29117  
29121  
29123  
29125  
29127  
29119  
29129  
29131  
29133  
29135  
29137  
29139  
29141  
29143  
29145  
29147  
29149  
29151  
29153  
29155  
29157  
29159  
29161  
29163  
29165  
29167  
29169  
29171

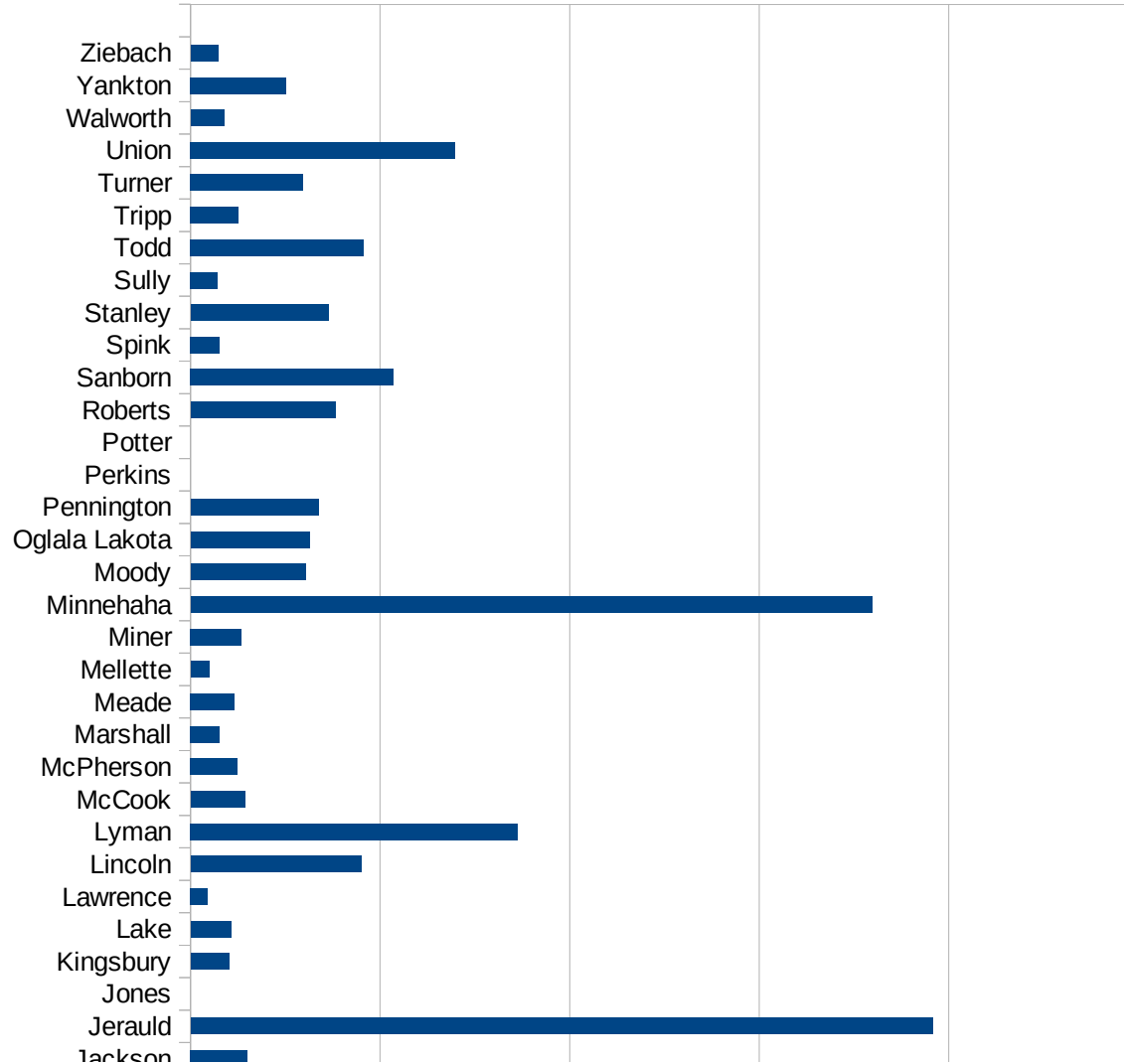
SC

29173  
29175  
29177  
29179  
29181  
29195  
29197  
29199  
29201  
29203  
29205  
29183  
29185  
29187  
29189  
29510  
29186  
29207  
29209  
29211  
29213  
29215  
  
29217  
29219  
29221  
29223  
29225  
29227  
29229



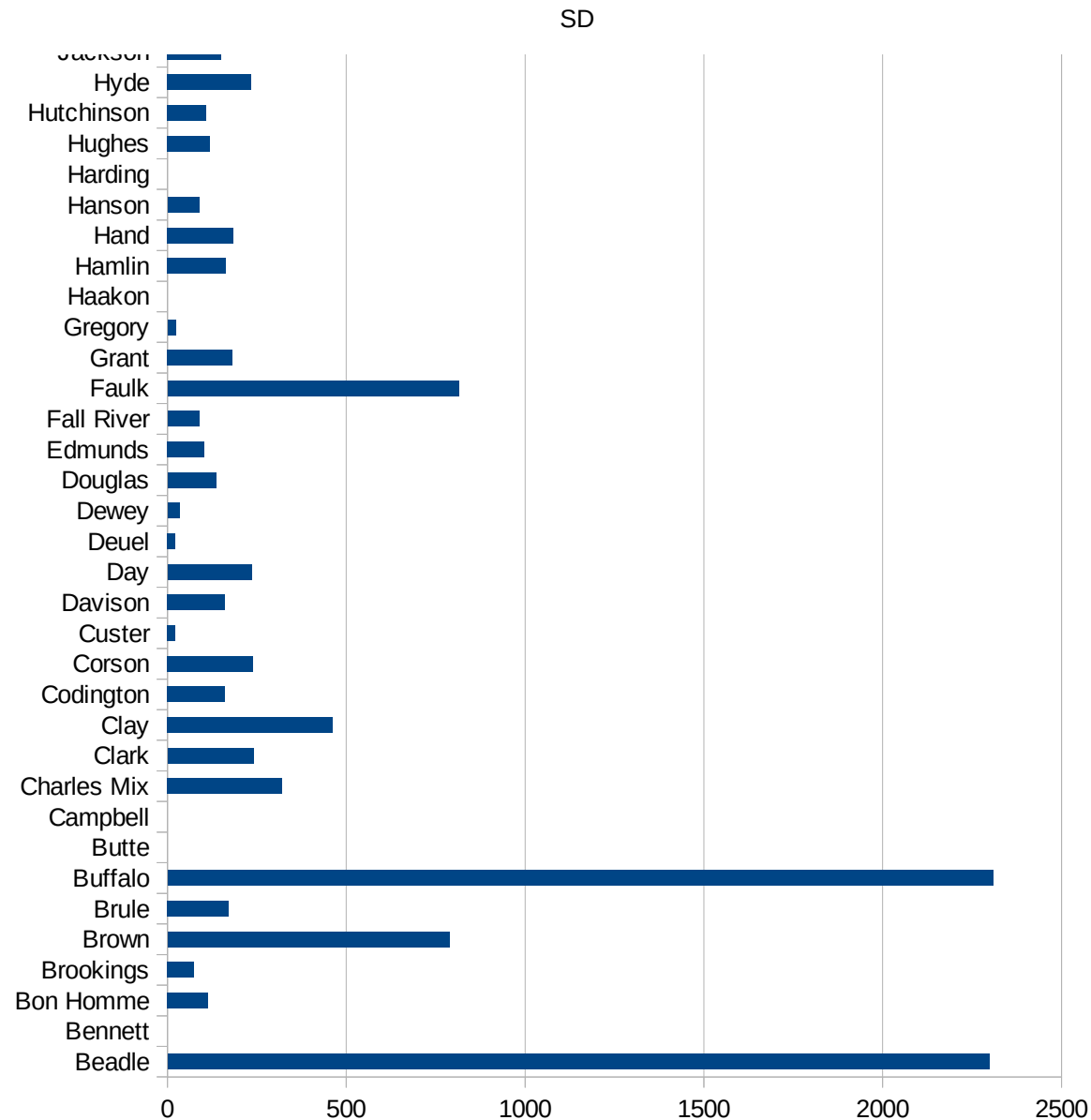
SD

FIPS	County	PC Infection
46003	Aurora	1178.15066
46005	Beadle	2298.363607
46007	Bennett	0
46009	Bon Homme	114.6131805
46011	Brookings	73.79654859
46013	Brown	788.4830603
46015	Brule	172.1170396
46017	Buffalo	2308.447937
46019	Butte	0
46021	Campbell	0
46023	Charles Mix	321.2679375
46025	Clark	240.7060711
46027	Clay	462.9299907
46029	Codington	160.6282349
46031	Corson	240.0960384
46033	Custer	22.92000917
46035	Davison	161.6978272
46037	Day	236.1489555
46039	Deuel	23.05741296
46041	Dewey	33.87533875
46043	Douglas	136.286201
46045	Edmunds	103.2258065
46047	Fall River	88.78366381
46049	Faulk	815.4506438
46051	Grant	181.8945012
46053	Gregory	23.74169041
46055	Haakon	0
46057	Hamlin	163.6393389
46059	Hand	183.9362354
46061	Hanson	88.86255924
46063	Harding	0
46065	Hughes	118.98017
46067	Hutchinson	108.401084



This work is licensed under the Creative Commons Attribution-NoDerivatives 4.0 International License. To view a copy of this license, visit <http://creativecommons.org/licenses/by-nd/4.0/>.

46069 Hyde	234.0093604
46071 Jackson	151.194436
46073 Jerauld	1957.905042
46075 Jones	0
46077 Kingsbury	101.6466762
46079 Lake	107.2221797
46081 Lawrence	46.6182355
46083 Lincoln	450.6266261
46085 Lyman	863.6482596
46087 McCook	144.2481067
46089 McPherson	124.6364769
46091 Marshall	78.24726135
46093 Meade	116.6325016
46095 Mellette	48.97159647
46097 Miner	135.5625847
46099 Minnehaha	1797.527945
46101 Moody	303.997568
46102 Oglala Lakota	314.4873856
46103 Pennington	338.3186102
46105 Perkins	0
46107 Potter	0
46109 Roberts	382.8850388
46111 Sanborn	535.1996706
46115 Spink	76.98229407
46117 Stanley	363.9973527
46119 Sully	71.83908046
46121 Todd	457.0650588
46123 Tripp	127.7838627
46125 Turner	296.7711301
46127 Union	697.8679813
46129 Walworth	89.49346698
46135 Yankton	253.6184354
46137 Ziebach	72.93946025



SD

SD

FIPS

29001  
29003  
29005  
29007  
29009  
29011  
29013  
29015  
29017  
29019  
29021  
29023  
29025  
29027  
29029  
29031  
29033  
29035  
29037

SD

29039  
29041  
29043  
29045  
29047  
29049  
29051  
29053  
29055  
29057  
29059  
29061  
29063  
29065  
29067  
29069  
29071  
29073  
29075  
29077  
29079  
29081  
29083  
29085  
29087  
29089  
29091  
29093  
29095  
29097  
29099  
29101

29103

SD

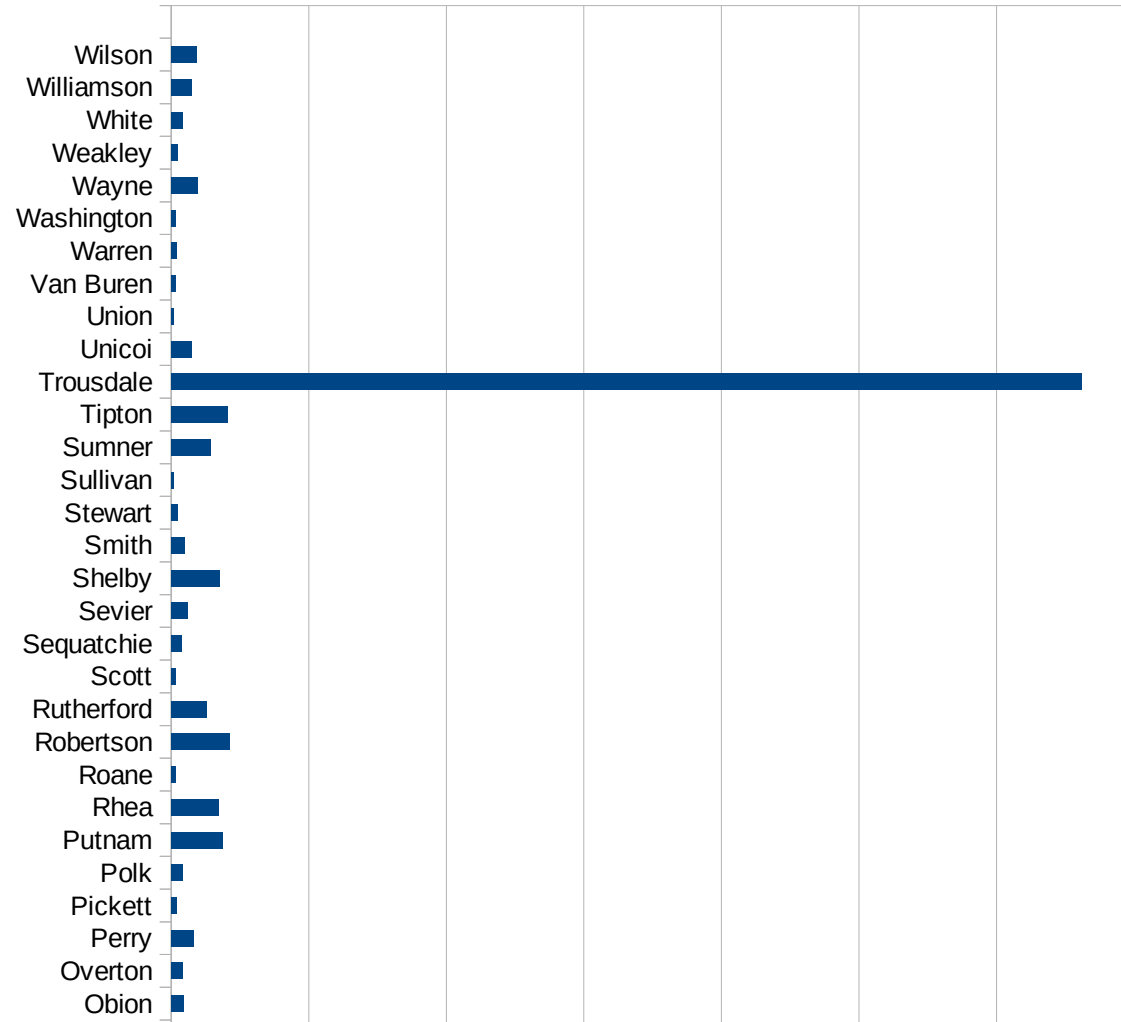
29105  
29107  
29109  
29111  
29113  
29115  
29117  
29121  
29123  
29125  
29127  
29119  
29129  
29131  
29133  
29135  
29137  
29139  
29141  
29143  
29145  
29147  
29149  
29151  
29153  
29155  
29157  
29159  
29161  
29163  
29165  
29167  
29169  
29171

SD

29173  
29175  
29177  
29179  
29181  
29195  
29197  
29199  
29201  
29203  
29205  
29183  
29185  
29187  
29189  
29510  
29186  
29207  
29209  
29211  
29213  
29215  
  
29217  
29219  
29221  
29223  
29225  
29227  
29229

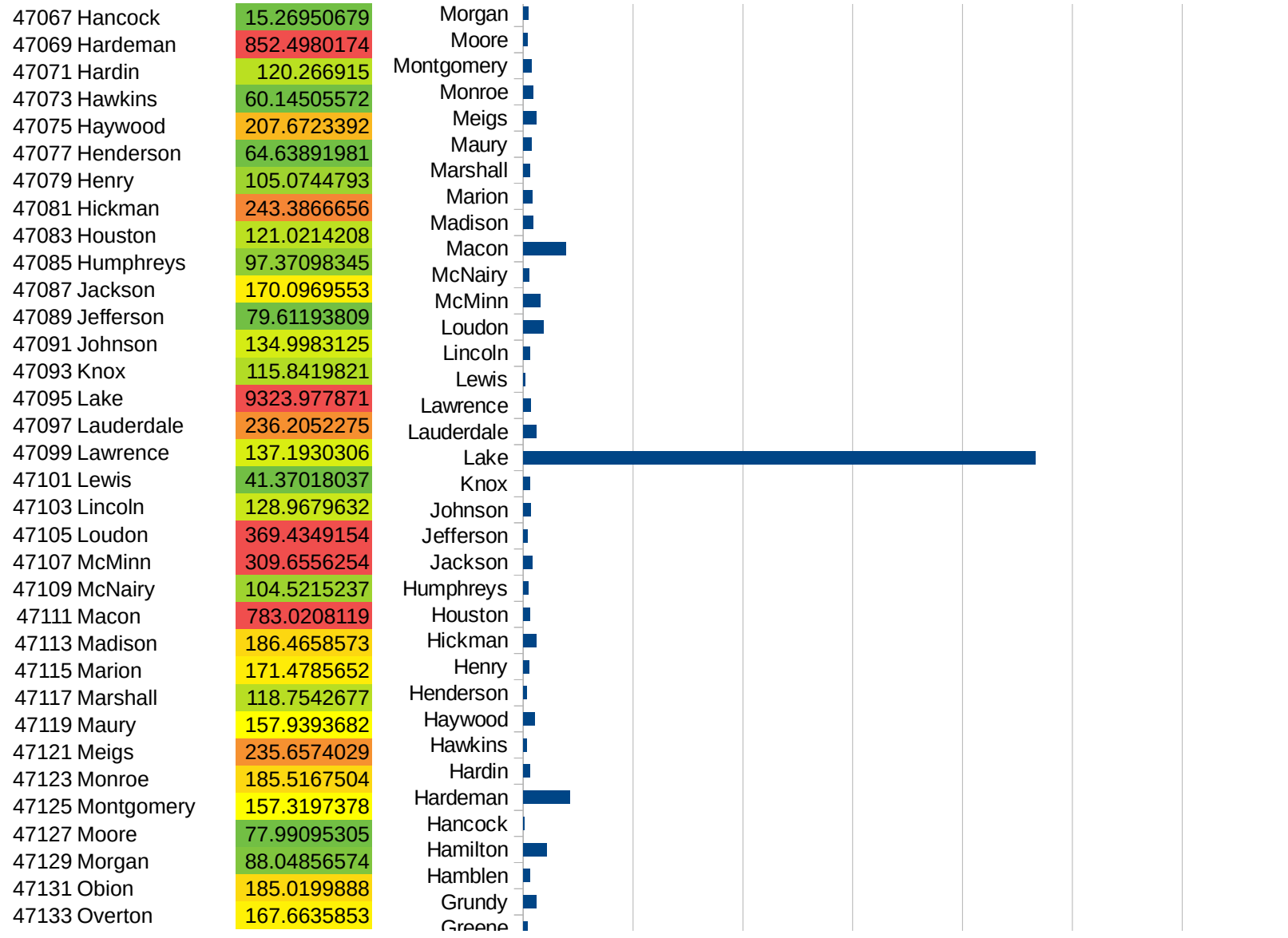
TN

FIPS	County	PC Infection
47001	Anderson	78.44983133
47003	Bedford	772.8700192
47005	Benton	49.43153732
47007	Bledsoe	4161.301254
47009	Blount	79.17837212
47011	Bradley	254.8558472
47013	Campbell	60.63208953
47015	Cannon	235.0988798
47017	Carroll	124.910778
47019	Carter	35.49182801
47021	Cheatham	378.3476347
47023	Chester	69.46052327
47025	Claiborne	47.23516816
47027	Clay	129.5840352
47029	Cocke	72.67848158
47031	Coffee	168.7612208
47033	Crockett	125.6281407
47035	Cumberland	219.5297706
47037	Davidson	929.1251496
47039	Decatur	119.596788
47041	DeKalb	203.5951932
47043	Dickson	248.8493058
47045	Dyer	230.4394427
47047	Fayette	417.2118399
47049	Fentress	76.85129275
47051	Franklin	148.0066842
47053	Gibson	138.6481802
47055	Giles	74.56868793
47057	Grainger	82.0911644
47059	Greene	76.71486676
47061	Grundy	239.7722164
47063	Hamblen	116.1548111
47065	Hamilton	421.6467281



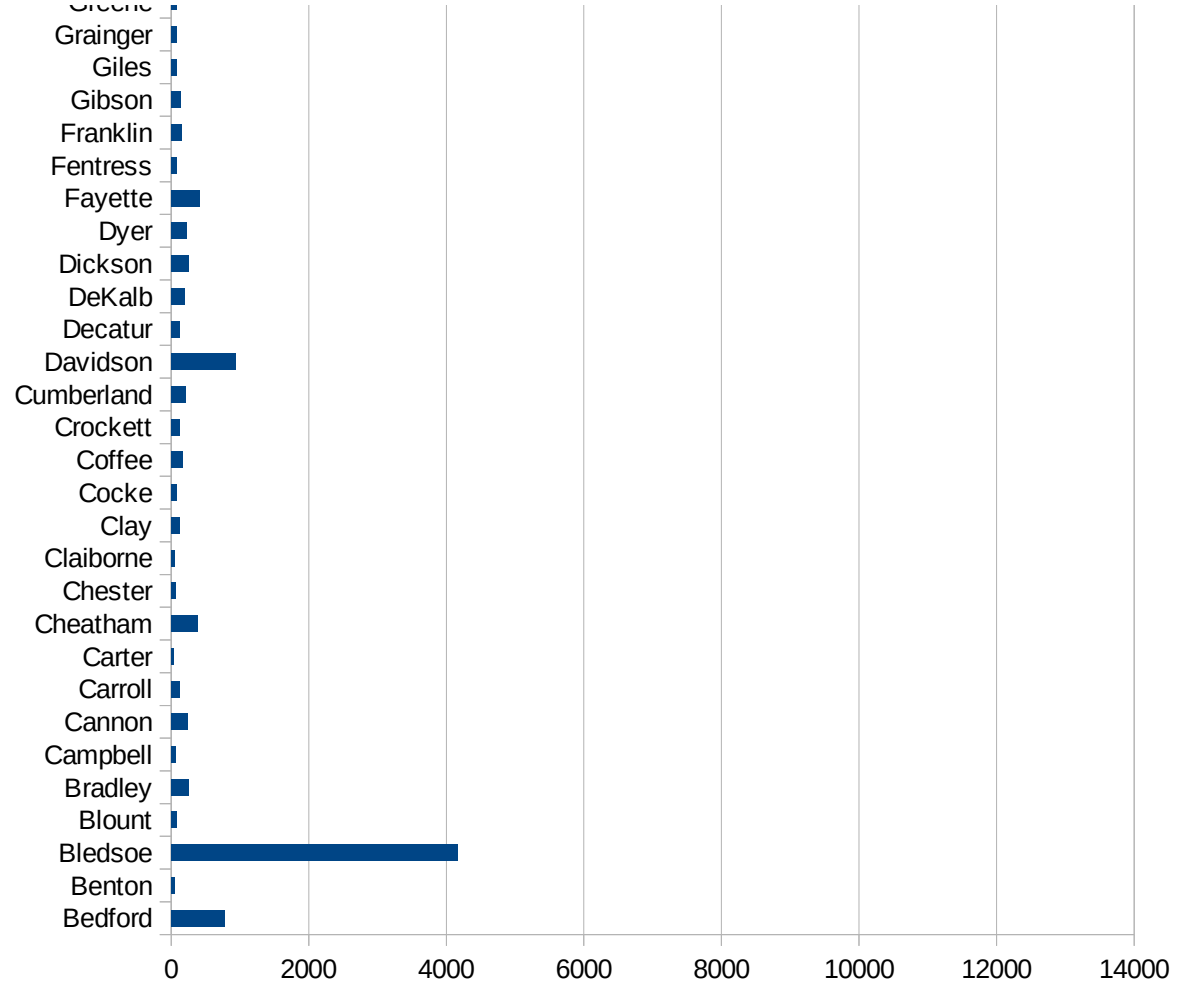


TN



TN

47135 Perry	334.8214286
47137 Pickett	78.70916962
47139 Polk	171.617943
47141 Putnam	745.785929
47143 Rhea	689.9891054
47145 Roane	62.10011291
47147 Robertson	857.6015321
47149 Rutherford	515.5591123
47151 Scott	63.52375335
47153 Sequatchie	147.8892175
47155 Sevier	233.9312712
47157 Shelby	698.573572
47159 Smith	200.5816869
47161 Stewart	103.2372244
47163 Sullivan	44.39708755
47165 Sumner	574.4086263
47167 Tipton	813.5626248
47169 Trousdale	13240.10171
47171 Unicoi	298.4066212
47173 Union	40.63388866
47175 Van Buren	69.38421509
47177 Warren	78.28171633
47179 Washington	69.98063869
47181 Wayne	386.5201111
47183 Weakley	89.7800389
47185 White	169.697864
47187 Williamson	291.288531
47189 Wilson	364.0888889



TN

FIPS

29001  
29003  
29005  
29007  
29009  
29011  
29013  
29015  
29017  
29019  
29021  
29023  
29025  
29027  
29029  
29031  
29033  
29035  
29037

TN

29039  
29041  
29043  
29045  
29047  
29049  
29051  
29053  
29055  
29057  
29059  
29061  
29063  
29065  
29067  
29069  
29071  
29073  
29075  
29077  
29079  
29081  
29083  
29085  
29087  
29089  
29091  
29093  
29095  
29097  
29099  
29101

29103

TN

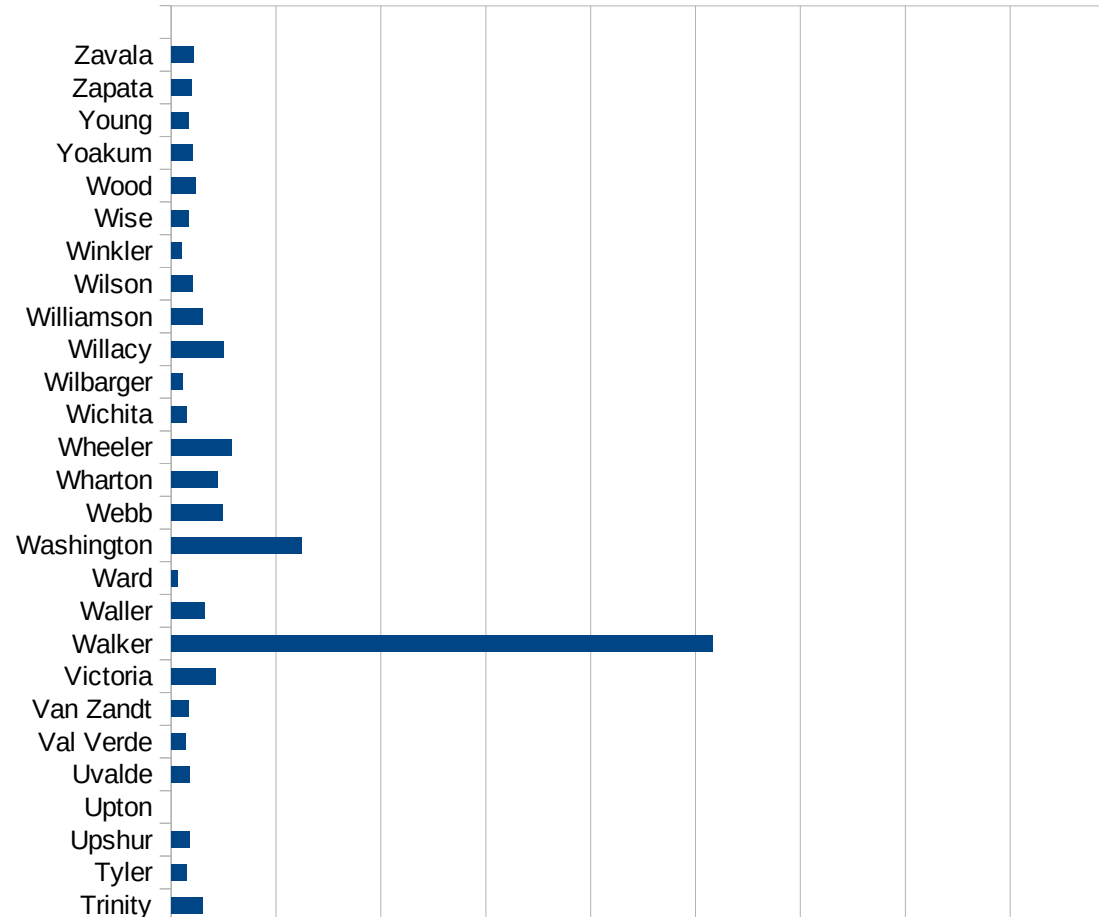
29105  
29107  
29109  
29111  
29113  
29115  
29117  
29121  
29123  
29125  
29127  
29119  
29129  
29131  
29133  
29135  
29137  
29139  
29141  
29143  
29145  
29147  
29149  
29151  
29153  
29155  
29157  
29159  
29161  
29163  
29165  
29167  
29169  
29171

TN

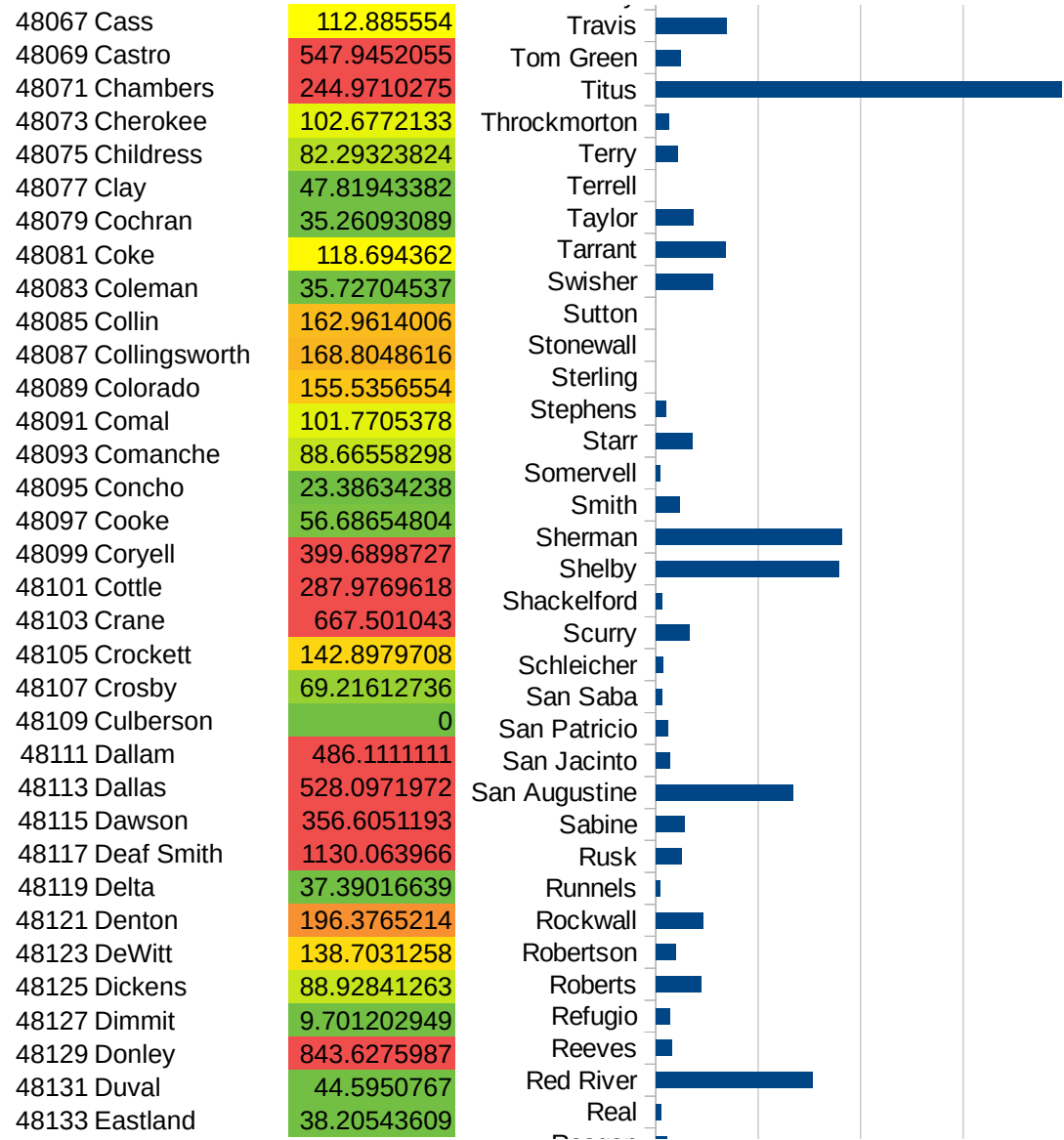
29173  
29175  
29177  
29179  
29181  
29195  
29197  
29199  
29201  
29203  
29205  
29183  
29185  
29187  
29189  
29510  
29186  
29207  
29209  
29211  
29213  
29215  
  
29217  
29219  
29221  
29223  
29225  
29227  
29229

TX

FIPS	County	PC Infection
48001	Anderson	175.6894087
48003	Andrews	154.4571933
48005	Angelina	354.7972259
48007	Aransas	25.21856086
48009	Archer	34.14523105
48011	Armstrong	105.7082452
48013	Atascosa	83.48240906
48015	Austin	113.3749041
48017	Bailey	483.8480148
48019	Bandera	30.66947073
48021	Bastrop	336.8745401
48023	Baylor	27.9173646
48025	Bee	95.1299598
48027	Bell	170.1148908
48029	Bexar	202.0091146
48031	Blanco	94.00102547
48033	Borden	0
48035	Bosque	37.45117971
48037	Bowie	392.2649591
48039	Brazoria	219.6110211
48041	Brazos	317.9601161
48043	Brewster	43.16391497
48045	Briscoe	65.96306069
48047	Brooks	14.05678943
48049	Brown	158.2111592
48051	Burleson	222.9593779
48053	Burnet	128.3076017
48055	Caldwell	219.6684163
48057	Calhoun	213.3481749
48059	Callahan	92.89695584
48061	Cameron	255.0081621
48063	Camp	805.6472033
48065	Carson	99.91673605



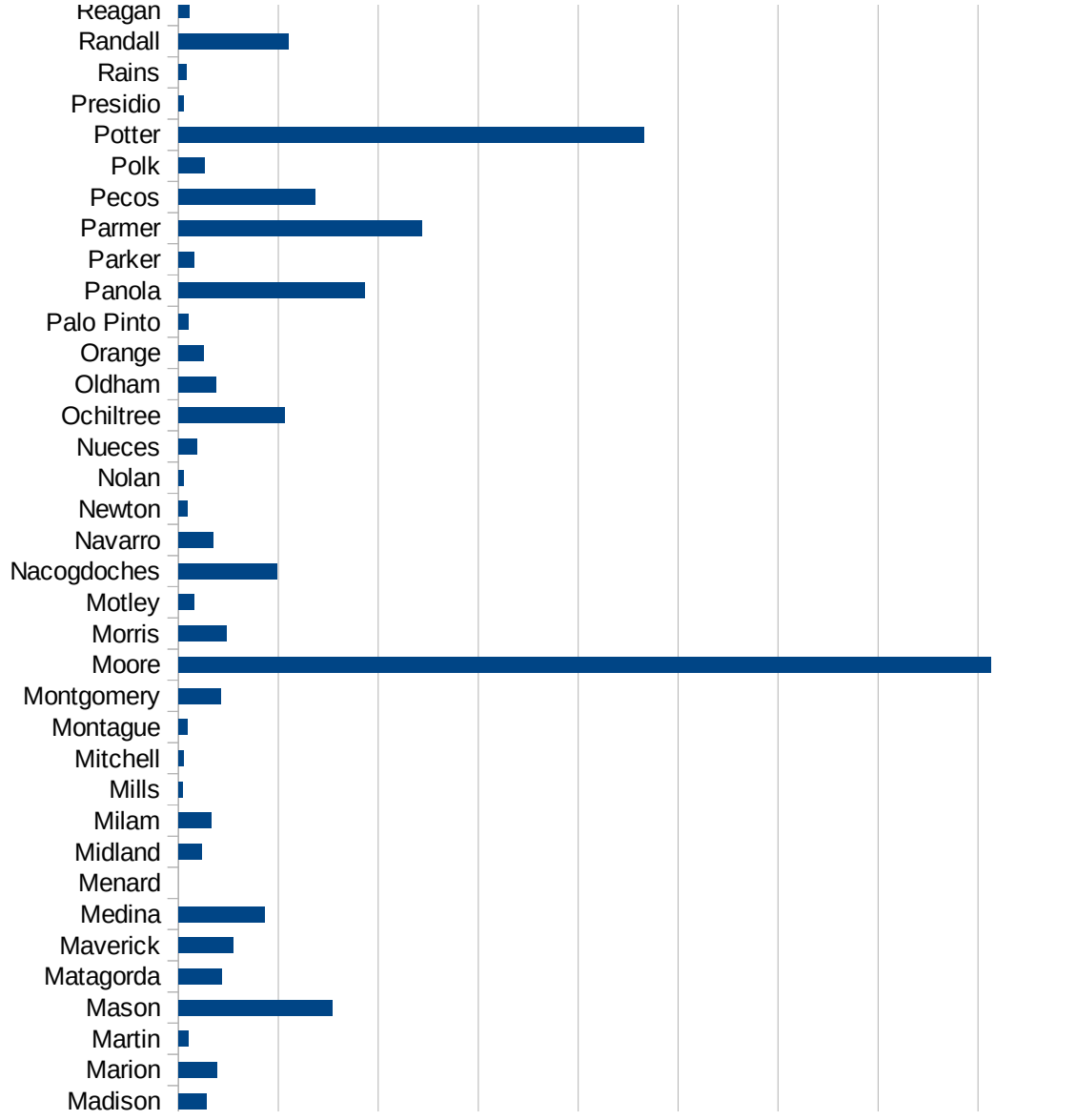
TX





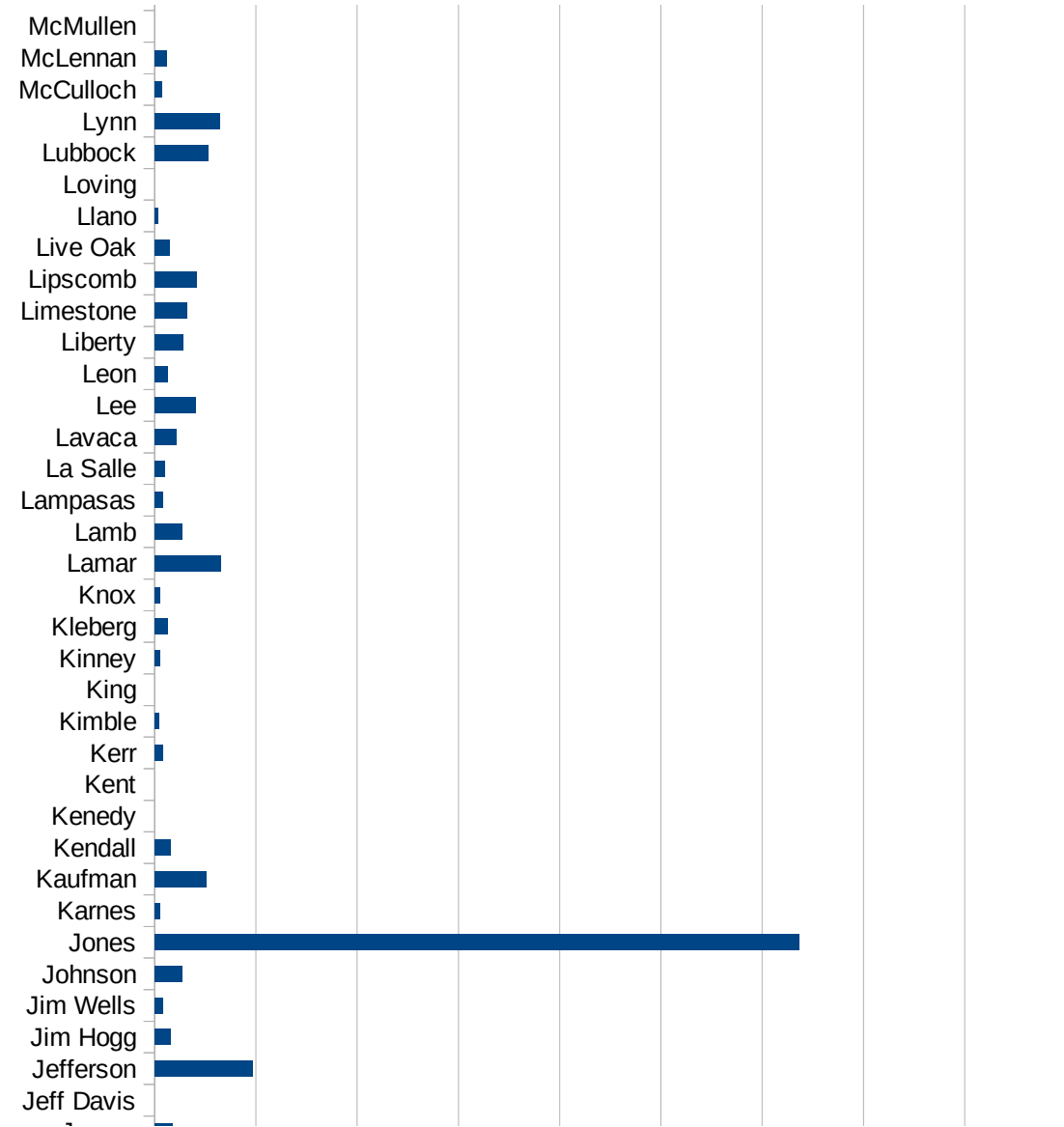
TX

48135 Ector	146.8012139
48137 Edwards	0
48139 Ellis	249.671192
48141 El Paso	451.2594587
48143 Erath	84.81364557
48145 Falls	80.76146524
48147 Fannin	153.0351981
48149 Fayette	169.6319381
48151 Fisher	52.09690023
48153 Floyd	274.1134144
48155 Foard	0
48157 Fort Bend	299.2925121
48159 Franklin	250.7895226
48161 Freestone	75.726979
48163 Frio	322.9713363
48165 Gaines	66.98244103
48167 Galveston	345.0827192
48169 Garza	91.21313469
48171 Gillespie	22.3847187
48173 Glasscock	144.092219
48175 Goliad	92.29957806
48177 Gonzales	792.2788822
48179 Gray	506.9650605
48181 Grayson	323.1560329
48183 Gregg	224.7245508
48185 Grimes	955.5712271
48187 Guadalupe	100.7978301
48189 Hale	224.6526751
48191 Hall	66.05019815
48193 Hamilton	129.6558227
48195 Hansford	384.4041735
48197 Hardeman	101.9887812
48199 Hardin	255.2135228
48201 Harris	352.6142469



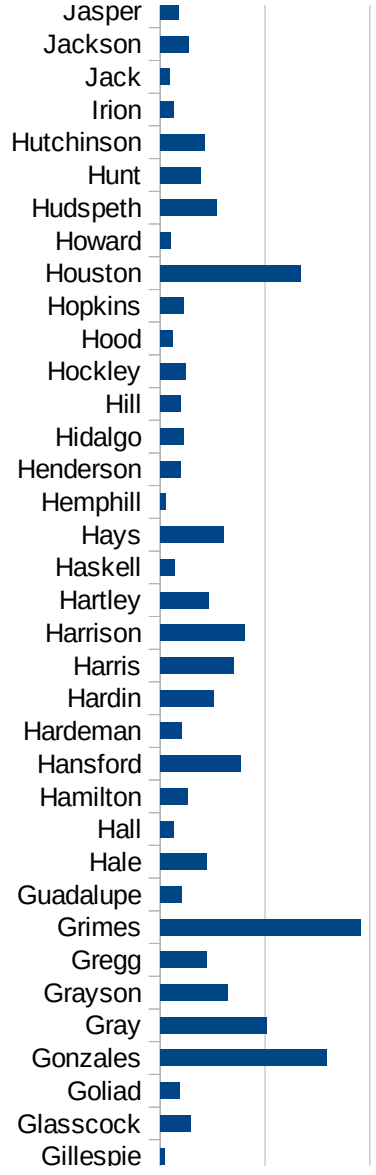
TX

48203 Harrison	401.6425381
48205 Hartley	231.3578929
48207 Haskell	68.81128505
48209 Hays	302.2939303
48211 Hemphill	26.14379085
48213 Henderson	97.20652742
48215 Hidalgo	111.6706835
48217 Hill	99.02624195
48219 Hockley	121.8450827
48221 Hood	57.8158812
48223 Hopkins	111.3827764
48225 Houston	668.9973672
48227 Howard	49.3705258
48229 Hudspeth	271.1157456
48231 Hunt	191.723752
48233 Hutchinson	212.2841778
48235 Irion	65.70302234
48237 Jack	45.23351804
48239 Jackson	134.462821
48241 Jasper	89.20606601
48243 Jeff Davis	0
48245 Jefferson	483.5275156
48247 Jim Hogg	76.2195122
48249 Jim Wells	41.64421145
48251 Johnson	135.3866983
48253 Jones	3184.134834
48255 Karnes	25.55910543
48257 Kaufman	256.5657508
48259 Kendall	76.68543634
48261 Kenedy	0
48263 Kent	0
48265 Kerr	38.1642973
48267 Kimble	22.92526364
48269 King	0



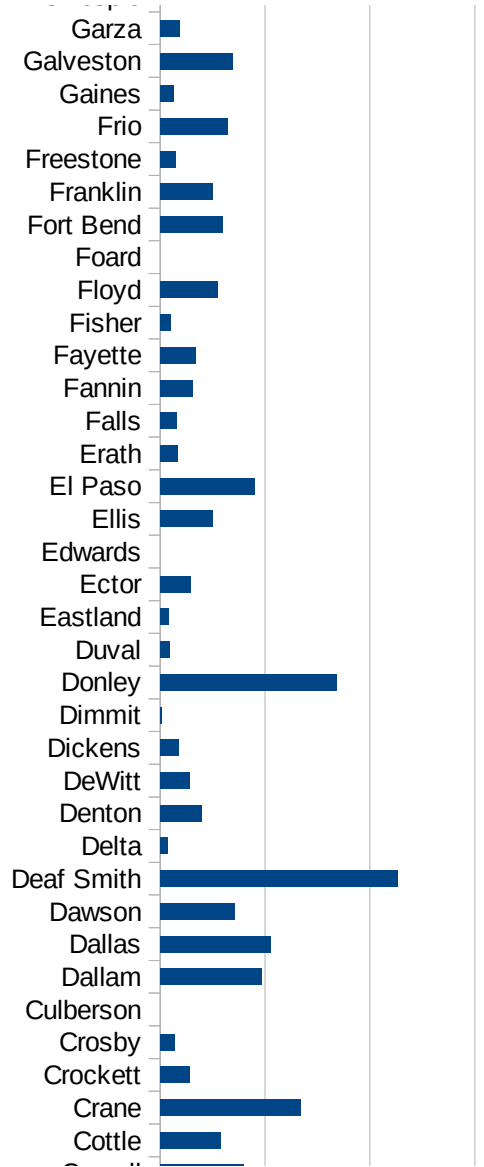
TX

48271 Kinney	26.54632333
48273 Kleberg	64.24877124
48275 Knox	27.37476047
48277 Lamar	327.7831403
48279 Lamb	136.7989056
48281 Lampasas	42.39483725
48283 La Salle	53.11379631
48285 Lavaca	109.3983093
48287 Lee	204.1530565
48289 Leon	63.69426752
48291 Liberty	140.1712174
48293 Limestone	161.5714954
48295 Lipscomb	208.6438152
48297 Live Oak	73.97665626
48299 Llano	18.47916474
48301 Loving	0
48303 Lubbock	264.4659285
48305 Lynn	323.2941977
48307 McCulloch	37.56103668
48309 McLennan	60.09261332
48311 McMullen	0
48313 Madison	138.6770212
48315 Marion	191.377921
48317 Martin	52.14670607
48319 Mason	771.0280374
48321 Matagorda	218.8662727
48323 Maverick	273.5744208
48325 Medina	434.0056165
48327 Menard	0
48329 Midland	116.4690749
48331 Milam	167.1242688
48333 Mills	20.32107295
48335 Mitchell	24.55494168
48337 Montague	45.92774036



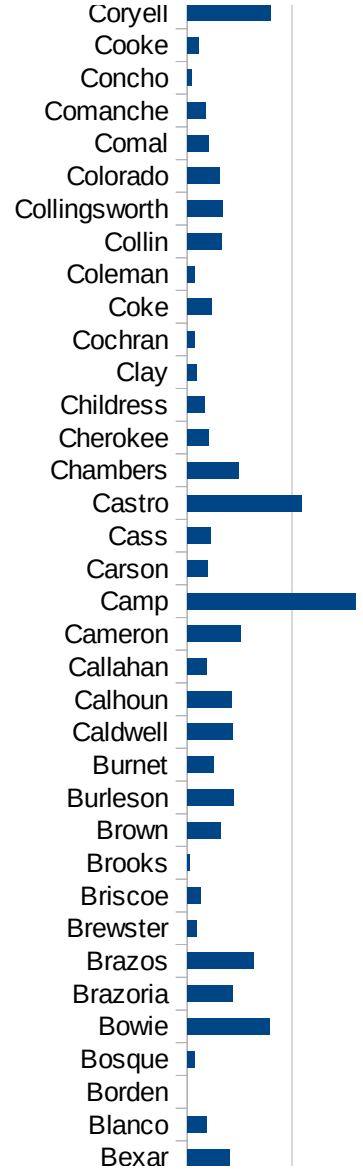
TX

48339 Montgomery	212.8865761
48341 Moore	4063.299977
48343 Morris	243.1315342
48345 Motley	81.03727715
48347 Nacogdoches	493.0681317
48349 Navarro	175.5270856
48351 Newton	43.64906155
48353 Nolan	27.11680564
48355 Nueces	92.74978262
48357 Ochiltree	532.823967
48359 Oldham	187.7053027
48361 Orange	126.8367396
48363 Palo Pinto	48.48484848
48365 Panola	933.125972
48367 Parker	80.94181584
48369 Parmer	1216.545012
48371 Pecos	682.7027372
48373 Polk	129.9194499
48375 Potter	2327.661139
48377 Presidio	28.78526195
48379 Rains	41.12180278
48381 Randall	549.6400555
48383 Reagan	53.46164127
48385 Real	28.75215641
48387 Red River	763.8603696
48389 Reeves	76.45747053
48391 Refugio	71.10352673
48393 Roberts	221.4839424
48395 Robertson	98.35686184
48397 Rockwall	231.4791818
48399 Runnels	19.5427008
48401 Rusk	128.5583104
48403 Sabine	141.6564359
48405 San Augustine	668.1243926

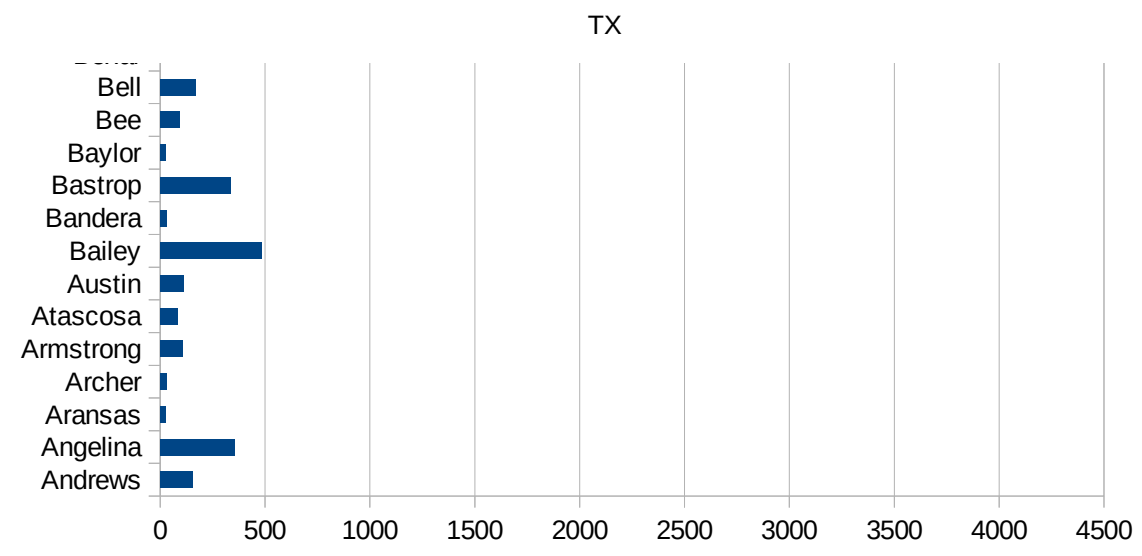


TX

48407 San Jacinto	69.64030781
48409 San Patricio	61.29191395
48411 San Saba	33.03600925
48413 Schleicher	34.54231434
48415 Scurry	166.014467
48417 Shackelford	30.7408546
48419 Shelby	893.0679046
48421 Sherman	909.3861643
48423 Smith	117.7129801
48425 Somervell	22.18278616
48427 Starr	178.225494
48429 Stephens	53.00540655
48431 Sterling	0
48433 Stonewall	0
48435 Sutton	0
48437 Swisher	281.4258912
48439 Tarrant	341.4981119
48441 Taylor	183.0863121
48443 Terrell	0
48445 Terry	105.8028811
48447 Throckmorton	66.00660066
48449 Titus	1982.865619
48451 Tom Green	123.5309547
48453 Travis	345.467402
48455 Trinity	149.2537313
48457 Tyler	73.74631268
48459 Upshur	89.67523025
48461 Upton	0
48463 Uvalde	89.39879312
48465 Val Verde	67.0622663
48467 Van Zandt	82.1149967
48469 Victoria	214.0490031
48471 Walker	2580.022075
48473 Waller	159.9969883



48475 Ward	34.12969283
48477 Washington	620.941096
48479 Webb	244.6449929
48481 Wharton	221.0528845
48483 Wheeler	288.9616644
48485 Wichita	74.96365399
48487 Wilbarger	54.60218409
48489 Willacy	250.987683
48491 Williamson	152.1035998
48493 Wilson	103.536158
48495 Winkler	51.8134715
48497 Wise	81.98521338
48499 Wood	117.4411133
48501 Yoakum	104.7607962
48503 Young	83.12551953
48505 Zapata	98.66102889
48507 Zavala	108.4870233



TX

FIPS

29001  
29003  
29005  
29007  
29009  
29011  
29013  
29015  
29017  
29019  
29021  
29023  
29025  
29027  
29029  
29031  
29033  
29035  
29037

TX

29039  
29041  
29043  
29045  
29047  
29049  
29051  
29053  
29055  
29057  
29059  
29061  
29063  
29065  
29067  
29069  
29071  
29073  
29075  
29077  
29079  
29081  
29083  
29085  
29087  
29089  
29091  
29093  
29095  
29097  
29099  
29101

29103



TX

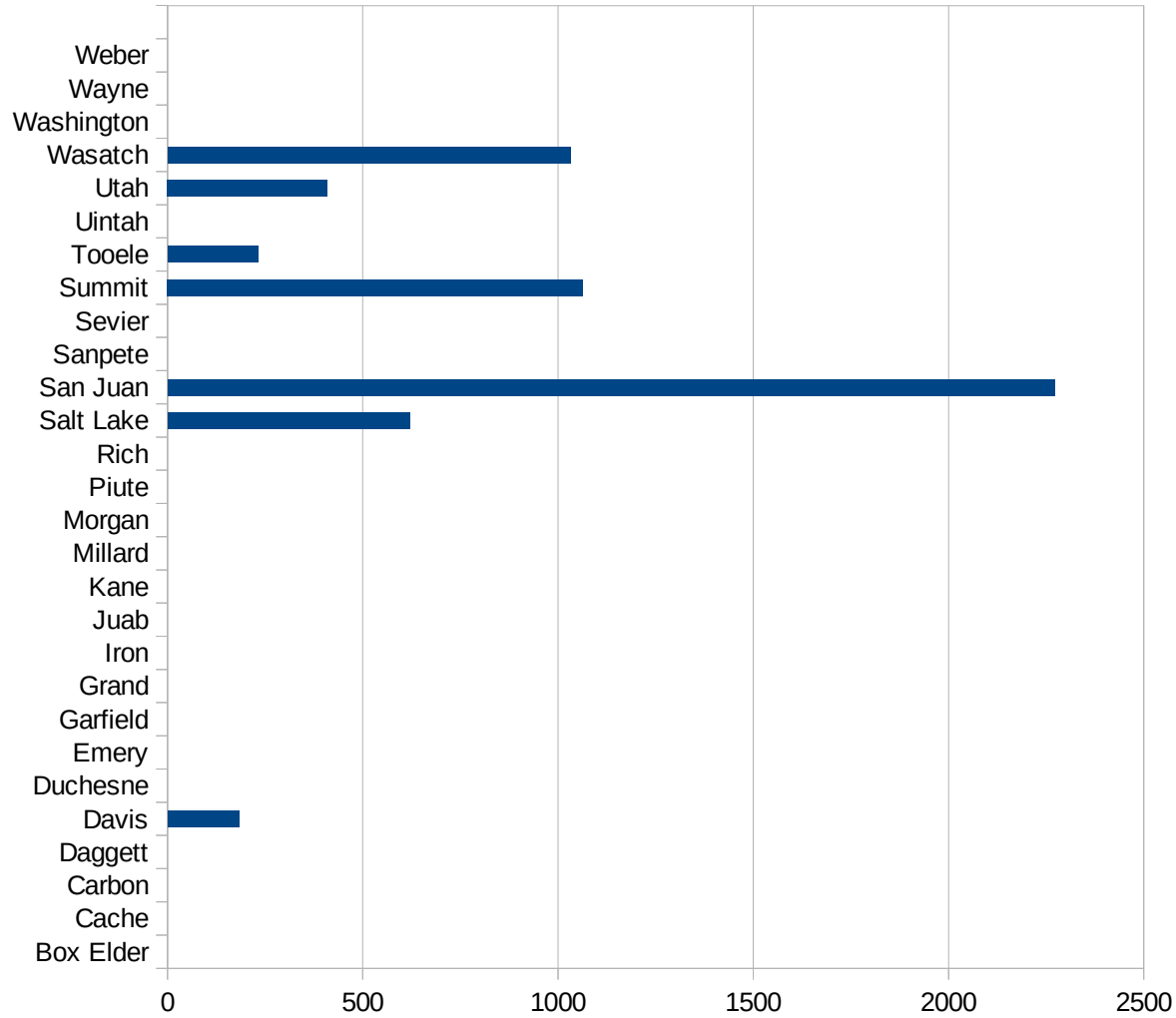
29105  
29107  
29109  
29111  
29113  
29115  
29117  
29121  
29123  
29125  
29127  
29119  
29129  
29131  
29133  
29135  
29137  
29139  
29141  
29143  
29145  
29147  
29149  
29151  
29153  
29155  
29157  
29159  
29161  
29163  
29165  
29167  
29169  
29171

TX

29173  
29175  
29177  
29179  
29181  
29195  
29197  
29199  
29201  
29203  
29205  
29183  
29185  
29187  
29189  
29510  
29186  
29207  
29209  
29211  
29213  
29215  
  
29217  
29219  
29221  
29223  
29225  
29227  
29229

UT

FIPS	County	PC Infection
49001	Beaver	0
49003	Box Elder	0
49005	Cache	0
49007	Carbon	0
49009	Daggett	0
49011	Davis	183.67248296
49013	Duchesne	0
49015	Emery	0
49017	Garfield	0
49019	Grand	0
49021	Iron	0
49023	Juab	0
49025	Kane	0
49027	Millard	0
49029	Morgan	0
49031	Piute	0
49033	Rich	0
49035	Salt Lake	620.14535416
49037	San Juan	2271.9917147
49039	Sanpete	0
49041	Sevier	0
49043	Summit	1063.6014595
49045	Tooele	231.73644985
49047	Uintah	0
49049	Utah	409.98821947
49051	Wasatch	1031.88929
49053	Washington	0
49055	Wayne	0
49057	Weber	0



UT

FIPS

29001  
29003  
29005  
29007  
29009  
29011  
29013  
29015  
29017  
29019  
29021  
29023  
29025  
29027  
29029  
29031  
29033  
29035  
29037

UT

29039  
29041  
29043  
29045  
29047  
29049  
29051  
29053  
29055  
29057  
29059  
29061  
29063  
29065  
29067  
29069  
29071  
29073  
29075  
29077  
29079  
29081  
29083  
29085  
29087  
29089  
29091  
29093  
29095  
29097  
29099  
29101

29103

UT

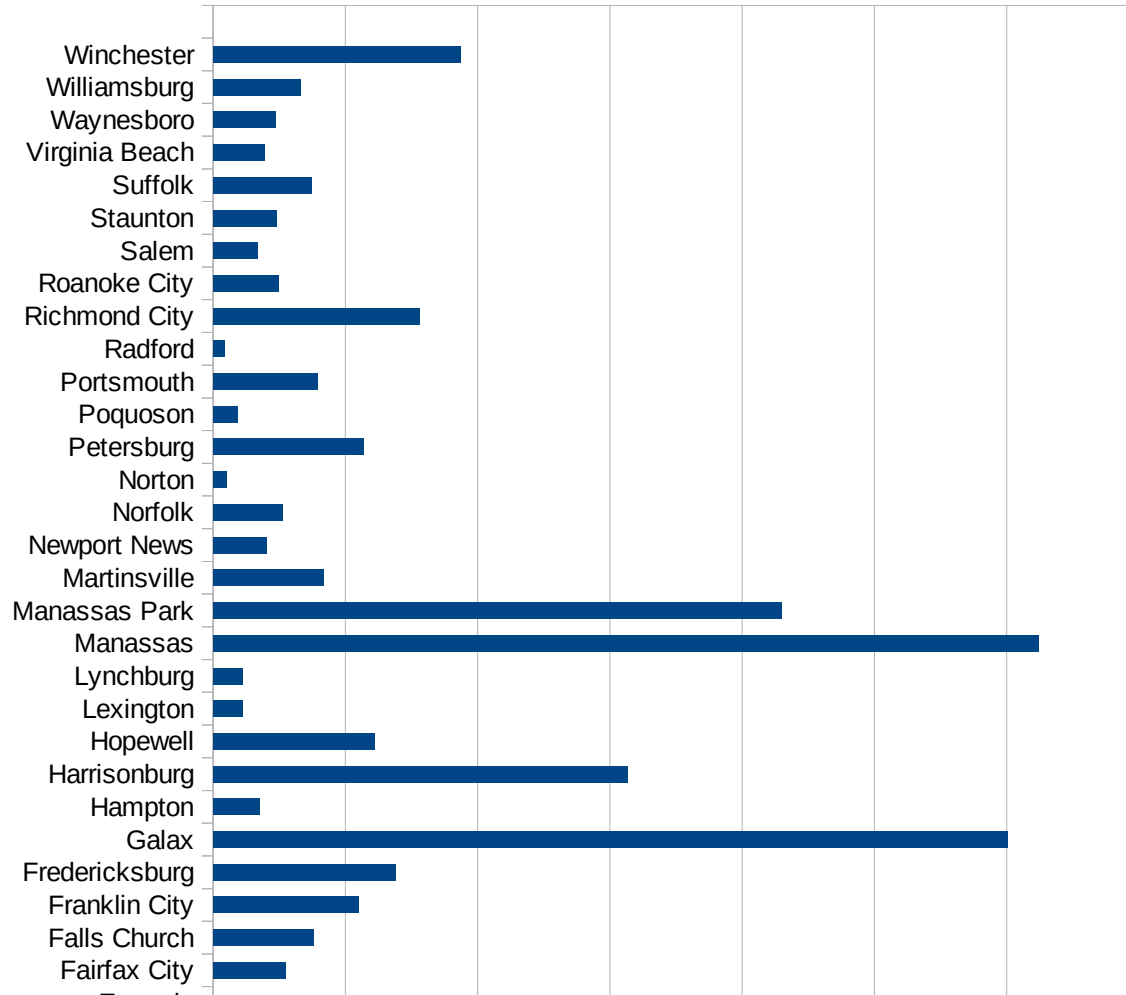
29105  
29107  
29109  
29111  
29113  
29115  
29117  
29121  
29123  
29125  
29127  
29119  
29129  
29131  
29133  
29135  
29137  
29139  
29141  
29143  
29145  
29147  
29149  
29151  
29153  
29155  
29157  
29159  
29161  
29163  
29165  
29167  
29169  
29171

UT

29173  
29175  
29177  
29179  
29181  
29195  
29197  
29199  
29201  
29203  
29205  
29183  
29185  
29187  
29189  
29510  
29186  
29207  
29209  
29211  
29213  
29215  
  
29217  
29219  
29221  
29223  
29225  
29227  
29229

VA

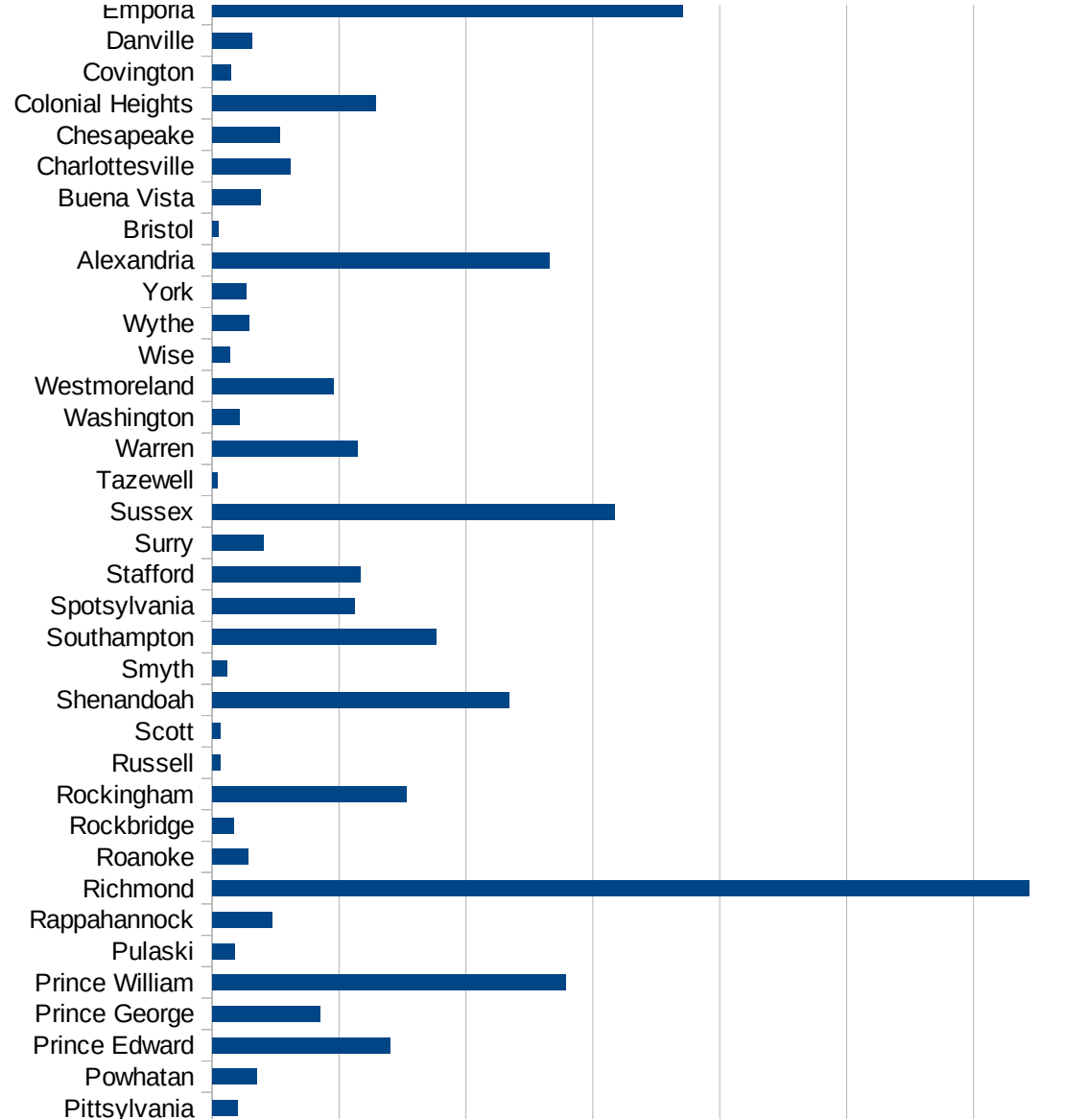
FIPS	County	PC Infection
51001	Accomack	3051.33901
51003	Albemarle	252.9479939
51005	Alleghany	187.7934272
51007	Amelia	292.0156766
51009	Amherst	85.26495295
51011	Appomattox	214.6329146
51013	Arlington	977.1767549
51015	Augusta	189.5119074
51017	Bath	0
51019	Bedford	115.5599578
51021	Bland	0
51023	Botetourt	141.2386934
51025	Brunswick	280.7617188
51027	Buchanan	84.82163894
51029	Buckingham	3053.120772
51031	Campbell	41.83872083
51033	Caroline	344.4689978
51035	Carroll	556.7552976
51036	Charles City	417.8072324
51037	Charlotte	251.2983749
51041	Chesterfield	616.830581
51043	Clarke	254.7682986
51045	Craig	118.4834123
51047	Culpeper	1498.29345
51049	Cumberland	479.1517994
51051	Dickenson	0
51053	Dinwiddie	375.0569596
51057	Essex	476.2340874
51059	Fairfax	1124.353165
51061	Fauquier	537.6724443
51063	Floyd	56.98005698
51065	Fluvanna	377.10488
51067	Franklin	76.51926328





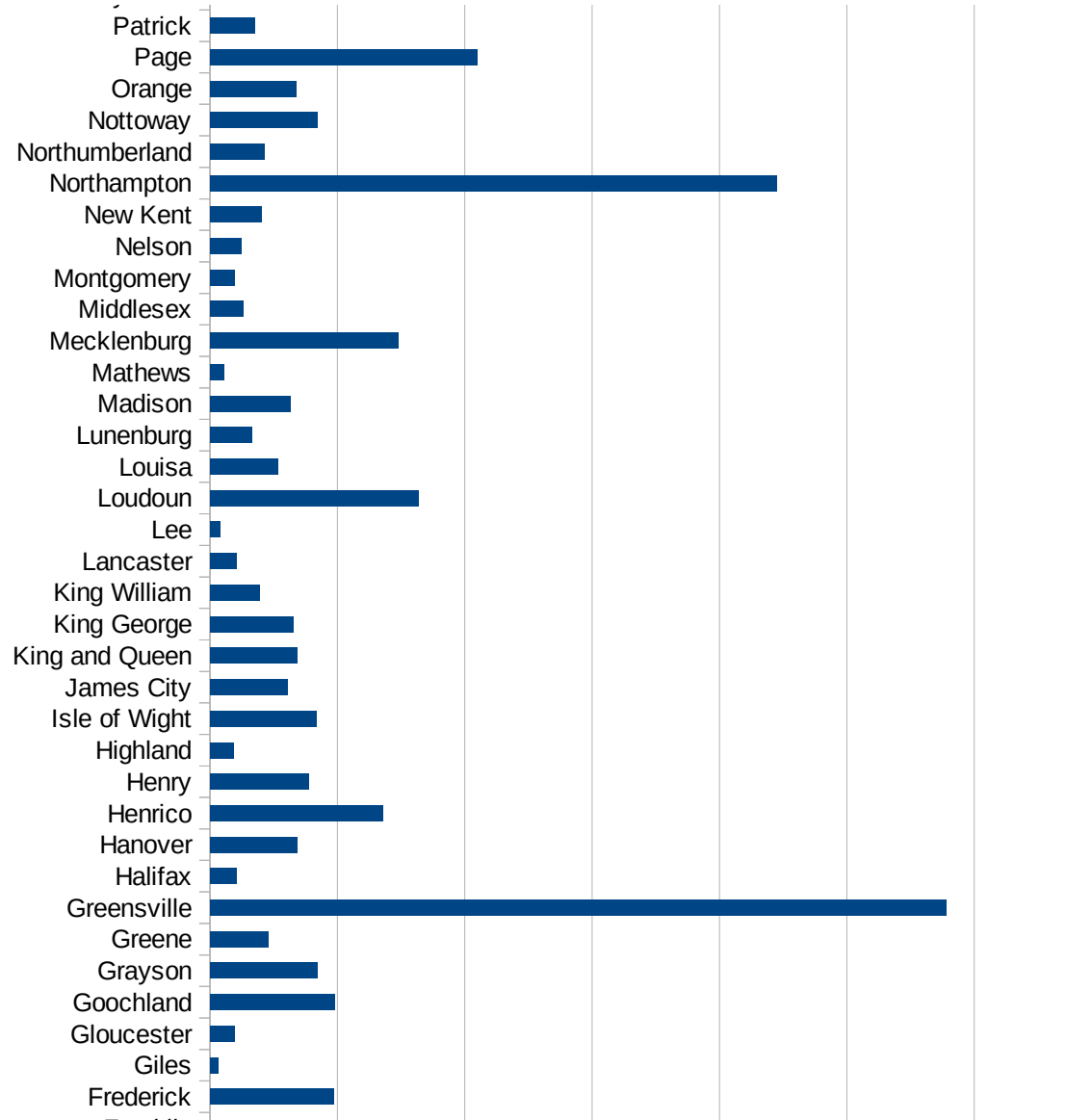
VA

51069 Frederick	484.4094845
51071 Giles	29.68416053
51073 Gloucester	96.38812284
51075 Goochland	490.4491482
51077 Grayson	422.2378607
51079 Greene	227.51403
51081 Greensville	2889.825406
51083 Halifax	102.5791325
51085 Hanover	343.1587389
51087 Henrico	678.4891014
51089 Henry	388.5934096
51091 Highland	90.49773756
51093 Isle of Wight	416.7455958
51095 James City	302.367894
51097 King and Queen	340.8122692
51099 King George	327.3753528
51101 King William	194.8166952
51103 Lancaster	102.012427
51105 Lee	38.23117115
51107 Loudoun	816.2713531
51109 Louisa	266.4636467
51111 Lunenburg	165.4807215
51113 Madison	315.9082362
51115 Mathews	56.80527153
51117 Mecklenburg	737.3572594
51119 Middlesex	130.0027858
51121 Montgomery	96.98439157
51125 Nelson	121.3265031
51127 New Kent	200.9736055
51131 Northampton	2224.115893
51133 Northumberland	214.0446201
51135 Nottoway	421.5304799
51137 Orange	338.3910053
51139 Page	1048.761125

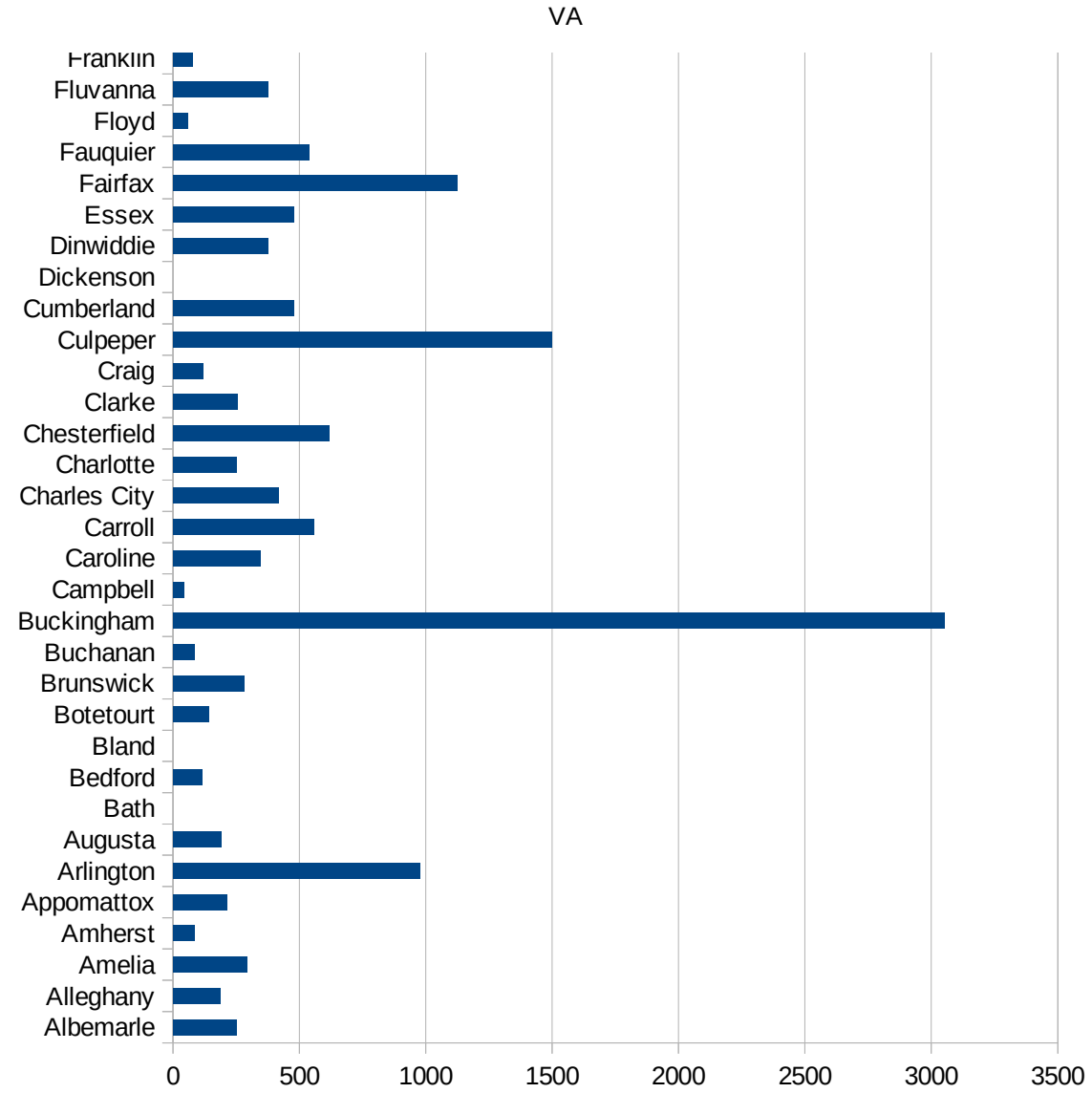


VA

51141 Patrick	175.4088157
51143 Pittsylvania	98.44296051
51145 Powhatan	174.7233547
51147 Prince Edward	701.5250545
51149 Prince George	425.3978257
51153 Prince William	1390.779277
51155 Pulaski	88.06434568
51157 Rappahannock	234.4180916
51159 Richmond	3219.73888
51161 Roanoke	142.4425712
51163 Rockbridge	83.50914205
51165 Rockingham	764.3641377
51167 Russell	29.90877823
51169 Scott	32.50673354
51171 Shenandoah	1170.195646
51173 Smyth	59.07062221
51175 Southampton	881.3829182
51177 Spotsylvania	560.1990494
51179 Stafford	584.8226194
51181 Surry	200.8032129
51183 Sussex	1584.052683
51185 Tazewell	22.0291274
51187 Warren	572.4570657
51191 Washington	106.6137274
51193 Westmoreland	476.7246214
51195 Wise	71.03020099
51197 Wythe	146.0666342
51199 York	134.1272883
51510 Alexandria	1329.34654
51520 Bristol	24.26889941
51530 Buena Vista	192.4001924
51540 Charlottesville	307.5835983
51550 Chesapeake	267.8932054
51570 Colonial Heights	644.8718668



51580 Covington	73.26007326
51590 Danville	154.8177819
51595 Emporia	1855.106425
51600 Fairfax City	272.6458859
51610 Falls Church	379.0955862
51620 Franklin City	549.1077
51630 Fredericksburg	689.6788361
51640 Galax	3004.826405
51650 Hampton	174.2199191
51660 Harrisonburg	1567.560565
51670 Hopewell	610.7275624
51678 Lexington	112.1076233
51680 Lynchburg	112.0229891
51683 Manassas	3119.521625
51685 Manassas Park	2149.41931
51690 Martinsville	418.5397613
51700 Newport News	199.8589231
51710 Norfolk	263.4425343
51720 Norton	50.40322581
51730 Petersburg	570.2157316
51735 Poquoson	90.23789992
51740 Portsmouth	396.2718742
51750 Radford	43.6228802
51760 Richmond City	781.9636949
51770 Roanoke City	247.1977582
51775 Salem	167.6870881
51790 Staunton	240.7511436
51800 Suffolk	373.9650162
51810 Virginia Beach	193.0300385
51820 Waynesboro	234.2230864
51830 Williamsburg	328.9473684
51840 Winchester	935.6766757



VA

VA

FIPS

29001  
29003  
29005  
29007  
29009  
29011  
29013  
29015  
29017  
29019  
29021  
29023  
29025  
29027  
29029  
29031  
29033  
29035  
29037

VA

29039  
29041  
29043  
29045  
29047  
29049  
29051  
29053  
29055  
29057  
29059  
29061  
29063  
29065  
29067  
29069  
29071  
29073  
29075  
29077  
29079  
29081  
29083  
29085  
29087  
29089  
29091  
29093  
29095  
29097  
29099  
29101

29103

VA

29105  
29107  
29109  
29111  
29113  
29115  
29117  
29121  
29123  
29125  
29127  
29119  
29129  
29131  
29133  
29135  
29137  
29139  
29141  
29143  
29145  
29147  
29149  
29151  
29153  
29155  
29157  
29159  
29161  
29163  
29165  
29167  
29169  
29171

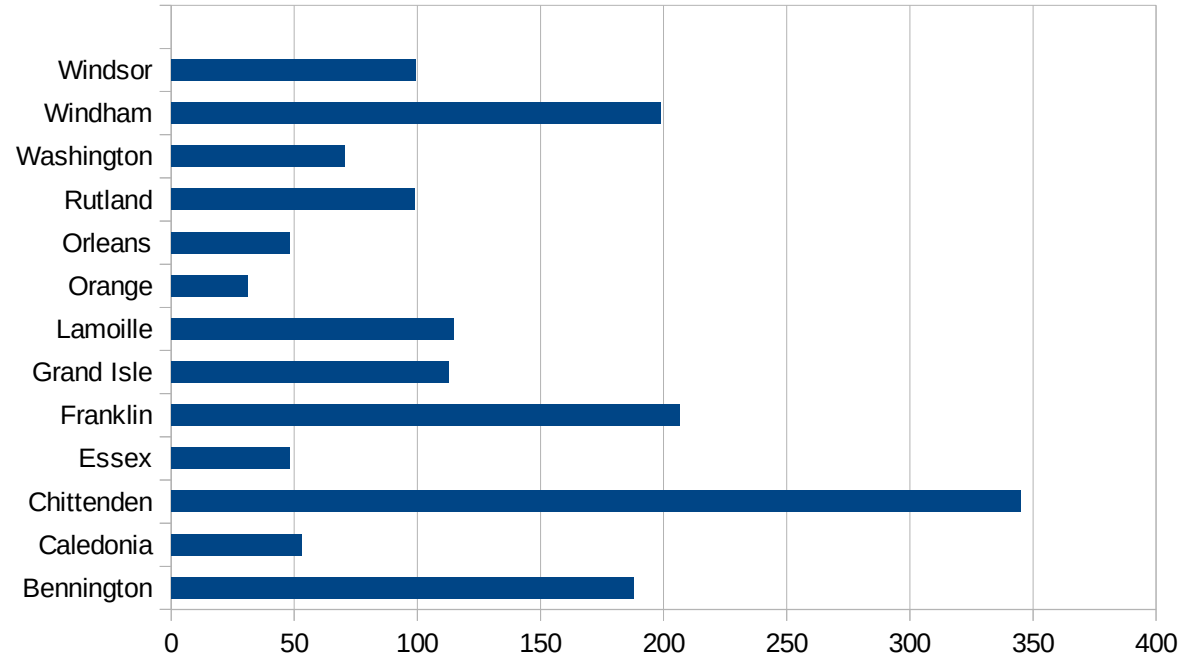
VA

29173  
29175  
29177  
29179  
29181  
29195  
29197  
29199  
29201  
29203  
29205  
29183  
29185  
29187  
29189  
29510  
29186  
29207  
29209  
29211  
29213  
29215  
  
29217  
29219  
29221  
29223  
29225  
29227  
29229



VT

FIPS	County	PC Infection
50001	Addison	178.5086414
50003	Bennington	188.0385058
50005	Caledonia	52.80179526
50007	Chittenden	345.1376905
50009	Essex	48
50011	Franklin	206.3899962
50013	Grand Isle	112.8349788
50015	Lamoille	114.6245059
50017	Orange	31.03555295
50019	Orleans	48.31456498
50021	Rutland	98.85464958
50023	Washington	70.51943584
50025	Windham	198.8025073
50027	Windsor	99.48269001



FIPS

- 29001
- 29003
- 29005
- 29007
- 29009
- 29011
- 29013
- 29015
- 29017
- 29019
- 29021
- 29023
- 29025
- 29027
- 29029
- 29031
- 29033
- 29035
- 29037

VT

29039  
29041  
29043  
29045  
29047  
29049  
29051  
29053  
29055  
29057  
29059  
29061  
29063  
29065  
29067  
29069  
29071  
29073  
29075  
29077  
29079  
29081  
29083  
29085  
29087  
29089  
29091  
29093  
29095  
29097  
29099  
29101

29103

VT

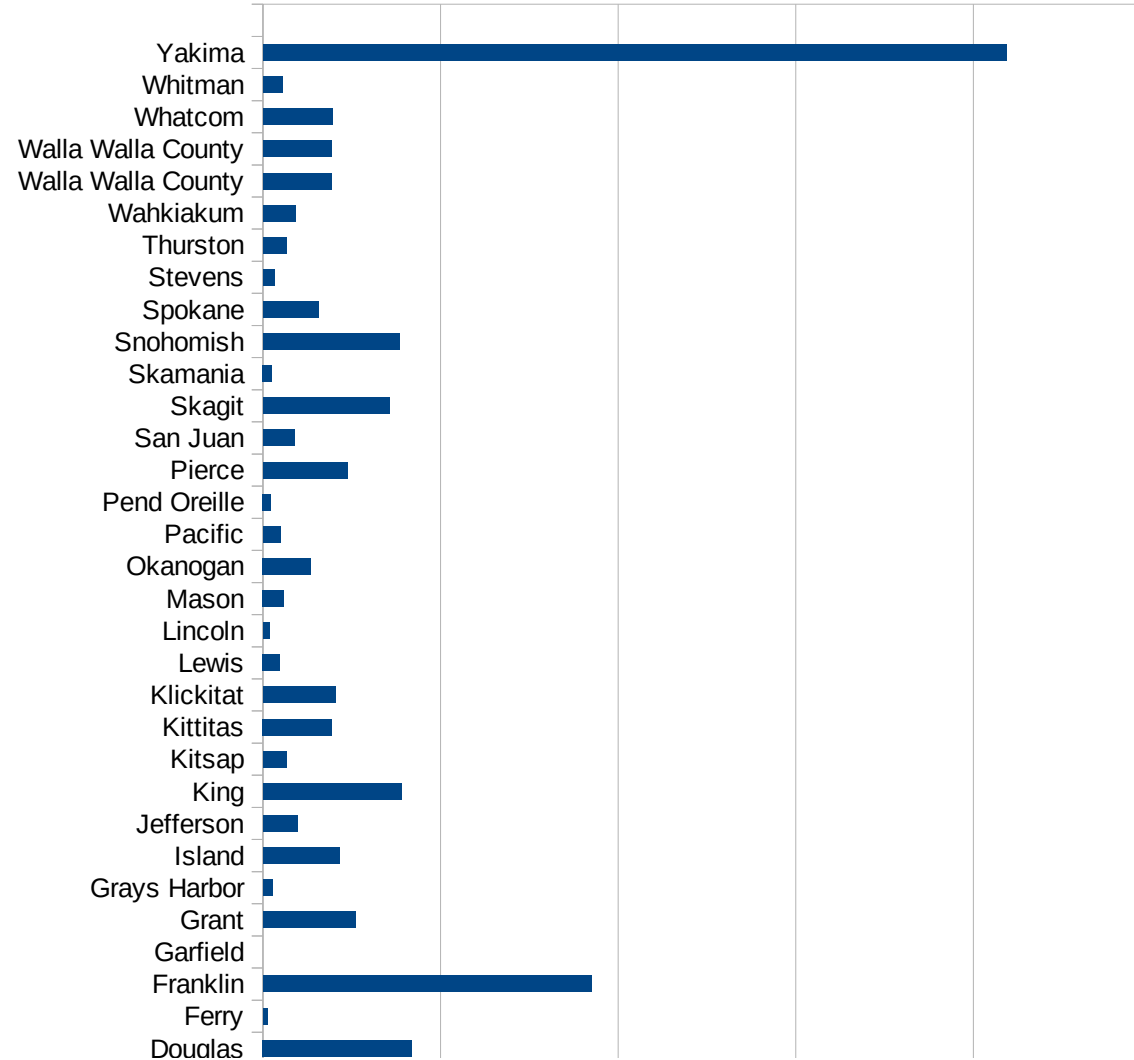
29105  
29107  
29109  
29111  
29113  
29115  
29117  
29121  
29123  
29125  
29127  
29119  
29129  
29131  
29133  
29135  
29137  
29139  
29141  
29143  
29145  
29147  
29149  
29151  
29153  
29155  
29157  
29159  
29161  
29163  
29165  
29167  
29169  
29171

VT

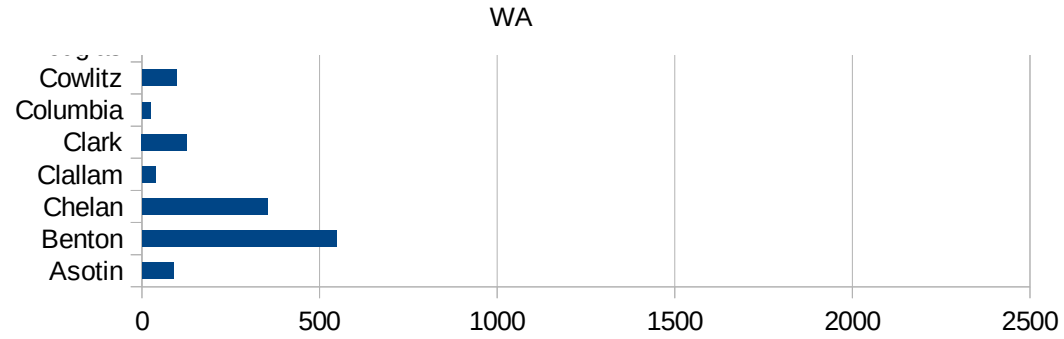
29173  
29175  
29177  
29179  
29181  
29195  
29197  
29199  
29201  
29203  
29205  
29183  
29185  
29187  
29189  
29510  
29186  
29207  
29209  
29211  
29213  
29215  
  
29217  
29219  
29221  
29223  
29225  
29227  
29229

WA

FIPS	County	PC Infection
53001	Adams	455.4886381
53003	Asotin	88.45643521
53005	Benton	547.8583494
53007	Chelan	353.0816761
53009	Clallam	37.79141744
53011	Clark	126.8011049
53013	Columbia	24.63661
53015	Cowlitz	96.34176553
53017	Douglas	419.5119677
53019	Ferry	13.07360439
53021	Franklin	924.2477238
53023	Garfield	0
53025	Grant	259.9377382
53027	Grays Harbor	27.06323324
53029	Island	215.4866209
53031	Jefferson	97.70241735
53033	King	389.3132745
53035	Kitsap	65.2322974
53037	Kittitas	194.2403513
53039	Klickitat	203.5554349
53041	Lewis	47.73629466
53043	Lincoln	18.62197393
53045	Mason	59.53562215
53047	Okanogan	135.2890914
53049	Pacific	49.91831548
53051	Pend Oreille	22.05558006
53053	Pierce	236.8453235
53055	San Juan	87.57589911
53057	Skagit	356.4575761
53059	Skamania	25.1593425
53061	Snohomish	383.9730225
53063	Spokane	156.2284433
53065	Stevens	33.14184711



53067 Thurston	65.28896477
53069 Wahkiakum	90.37505648
53071 Walla Walla Cou	193.6902925
53071 Walla Walla Cou	193.6902925
53073 Whatcom	194.9620046
53075 Whitman	54.22666747
53077 Yakima	2093.888946



WA

FIPS

29001  
29003  
29005  
29007  
29009  
29011  
29013  
29015  
29017  
29019  
29021  
29023  
29025  
29027  
29029  
29031  
29033  
29035  
29037



WA

29039  
29041  
29043  
29045  
29047  
29049  
29051  
29053  
29055  
29057  
29059  
29061  
29063  
29065  
29067  
29069  
29071  
29073  
29075  
29077  
29079  
29081  
29083  
29085  
29087  
29089  
29091  
29093  
29095  
29097  
29099  
29101

29103

WA

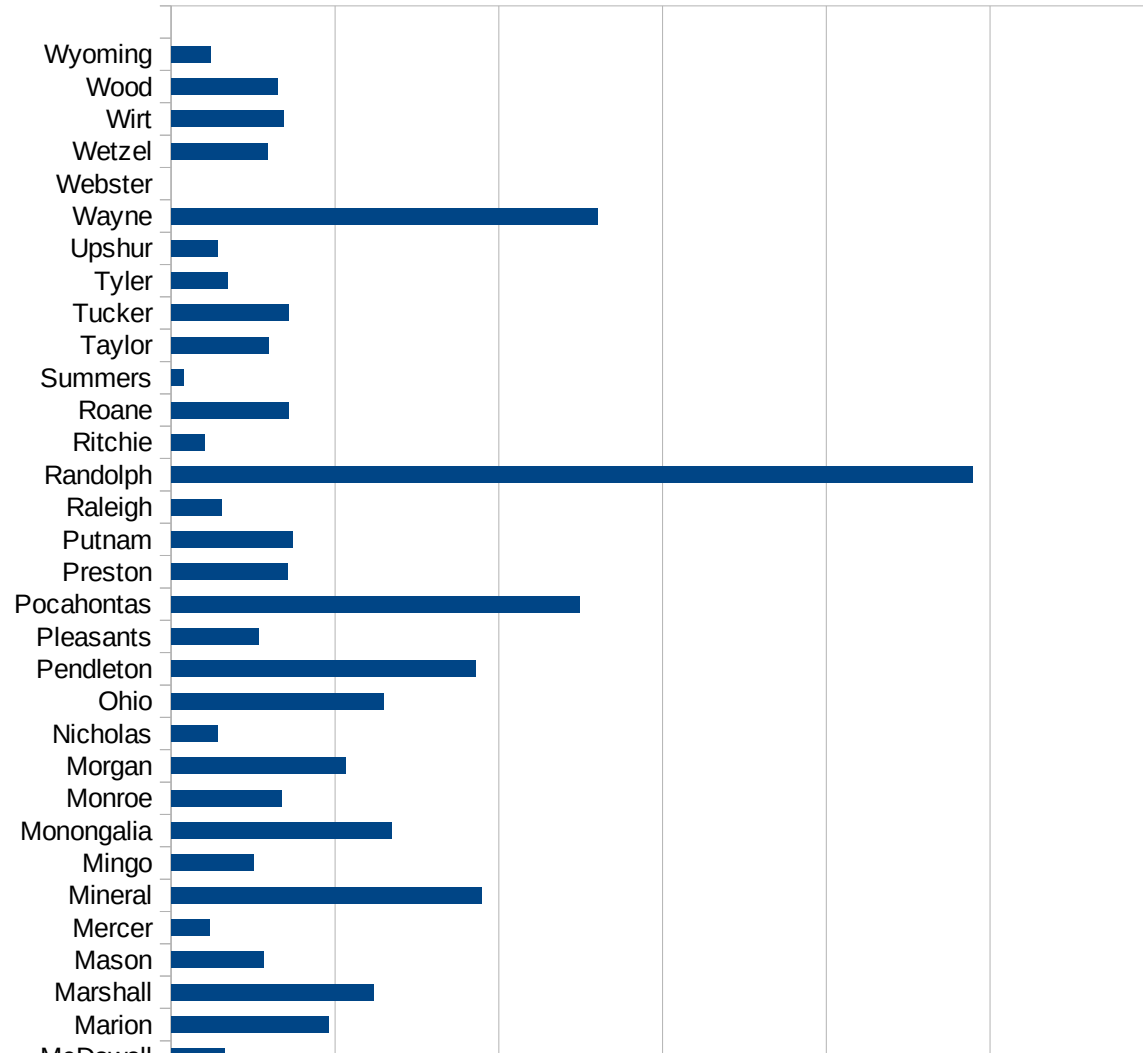
29105  
29107  
29109  
29111  
29113  
29115  
29117  
29121  
29123  
29125  
29127  
29119  
29129  
29131  
29133  
29135  
29137  
29139  
29141  
29143  
29145  
29147  
29149  
29151  
29153  
29155  
29157  
29159  
29161  
29163  
29165  
29167  
29169  
29171

WA

29173  
29175  
29177  
29179  
29181  
29195  
29197  
29199  
29201  
29203  
29205  
29183  
29185  
29187  
29189  
29510  
29186  
29207  
29209  
29211  
29213  
29215  
  
29217  
29219  
29221  
29223  
29225  
29227  
29229

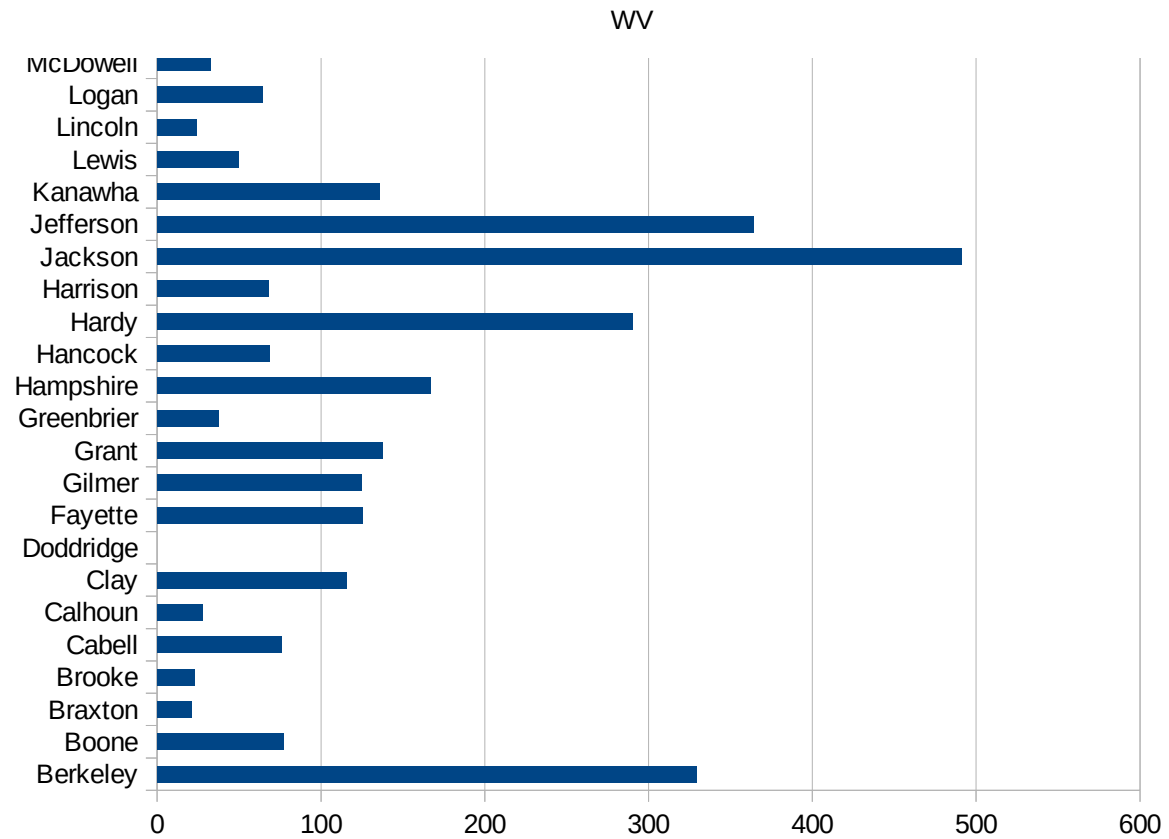
WV

FIPS	County	PC Infection
54001	Barbour	60.47777442
54003	Berkeley	329.5680609
54005	Boone	77.4452189
54007	Braxton	21.29320747
54009	Brooke	22.51947935
54011	Cabell	76.16064533
54013	Calhoun	27.57099531
54015	Clay	115.8480074
54017	Doddridge	0
54019	Fayette	125.5288484
54021	Gilmer	124.595066
54023	Grant	137.6225701
54025	Greenbrier	37.37135629
54027	Hampshire	167.0450165
54029	Hancock	68.74269609
54031	Hardy	290.3811252
54033	Harrison	68.09367321
54035	Jackson	491.1865115
54037	Jefferson	364.3660559
54039	Kanawha	135.7686723
54041	Lewis	49.92511233
54043	Lincoln	24.27302296
54045	Logan	64.40334897
54047	McDowell	32.92542391
54049	Marion	96.26183218
54051	Marshall	123.4367387
54053	Mason	56.14192679
54055	Mercer	23.67624427
54057	Mineral	189.3095768
54059	Mingo	50.45196552
54061	Monongalia	134.3732381
54063	Monroe	67.77108434
54065	Morgan	106.8195873



This work is licensed under the Creative Commons Attribution-NoDerivatives 4.0 International License. To view a copy of this license, visit <http://creativecommons.org/licenses/by-nd/4.0/>.

54067 Nicholas	28.1780855
54069 Ohio	129.3258292
54071 Pendleton	185.7939117
54073 Pleasants	53.28360197
54075 Pocahontas	249.5840266
54077 Preston	70.92408168
54079 Putnam	74.09759712
54081 Raleigh	30.9747623
54083 Randolph	489.1926586
54085 Ritchie	20.57401502
54087 Roane	71.77720356
54089 Summers	7.836990596
54091 Taylor	59.30494603
54093 Tucker	71.8907261
54095 Tyler	34.30139492
54097 Upshur	28.67089904
54099 Wayne	260.3645103
54101 Webster	0
54103 Wetzel	58.93909627
54105 Wirt	68.61063465
54107 Wood	65.31833783
54109 Wyoming	24.05465217



FIPS

- 29001
- 29003
- 29005
- 29007
- 29009
- 29011
- 29013
- 29015
- 29017
- 29019
- 29021
- 29023
- 29025
- 29027
- 29029
- 29031
- 29033
- 29035
- 29037

WV

29039  
29041  
29043  
29045  
29047  
29049  
29051  
29053  
29055  
29057  
29059  
29061  
29063  
29065  
29067  
29069  
29071  
29073  
29075  
29077  
29079  
29081  
29083  
29085  
29087  
29089  
29091  
29093  
29095  
29097  
29099  
29101

29103

29105  
29107  
29109  
29111  
29113  
29115  
29117  
29121  
29123  
29125  
29127  
29119  
29129  
29131  
29133  
29135  
29137  
29139  
29141  
29143  
29145  
29147  
29149  
29151  
29153  
29155  
29157  
29159  
29161  
29163  
29165  
29167  
29169  
29171

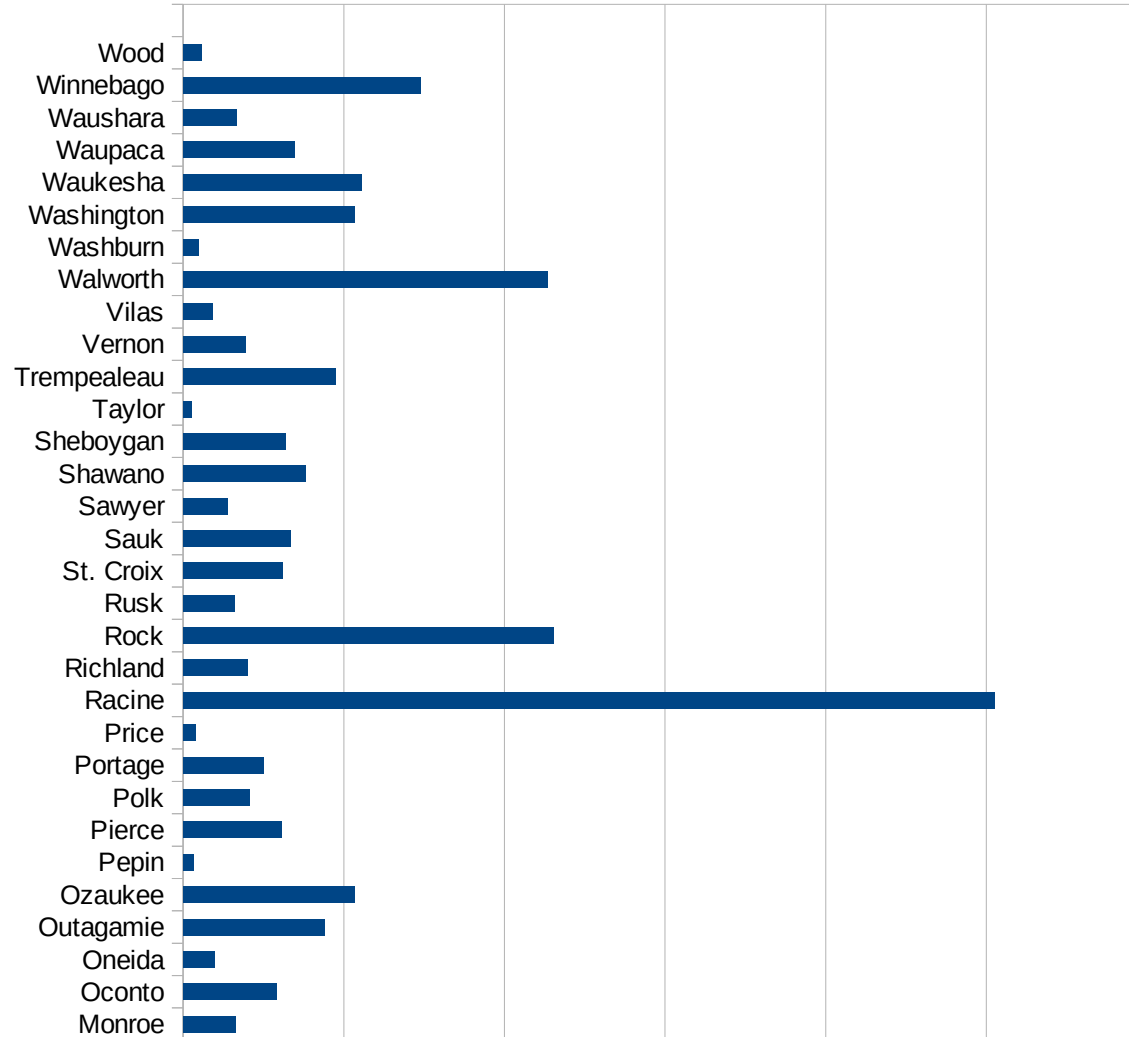


WV

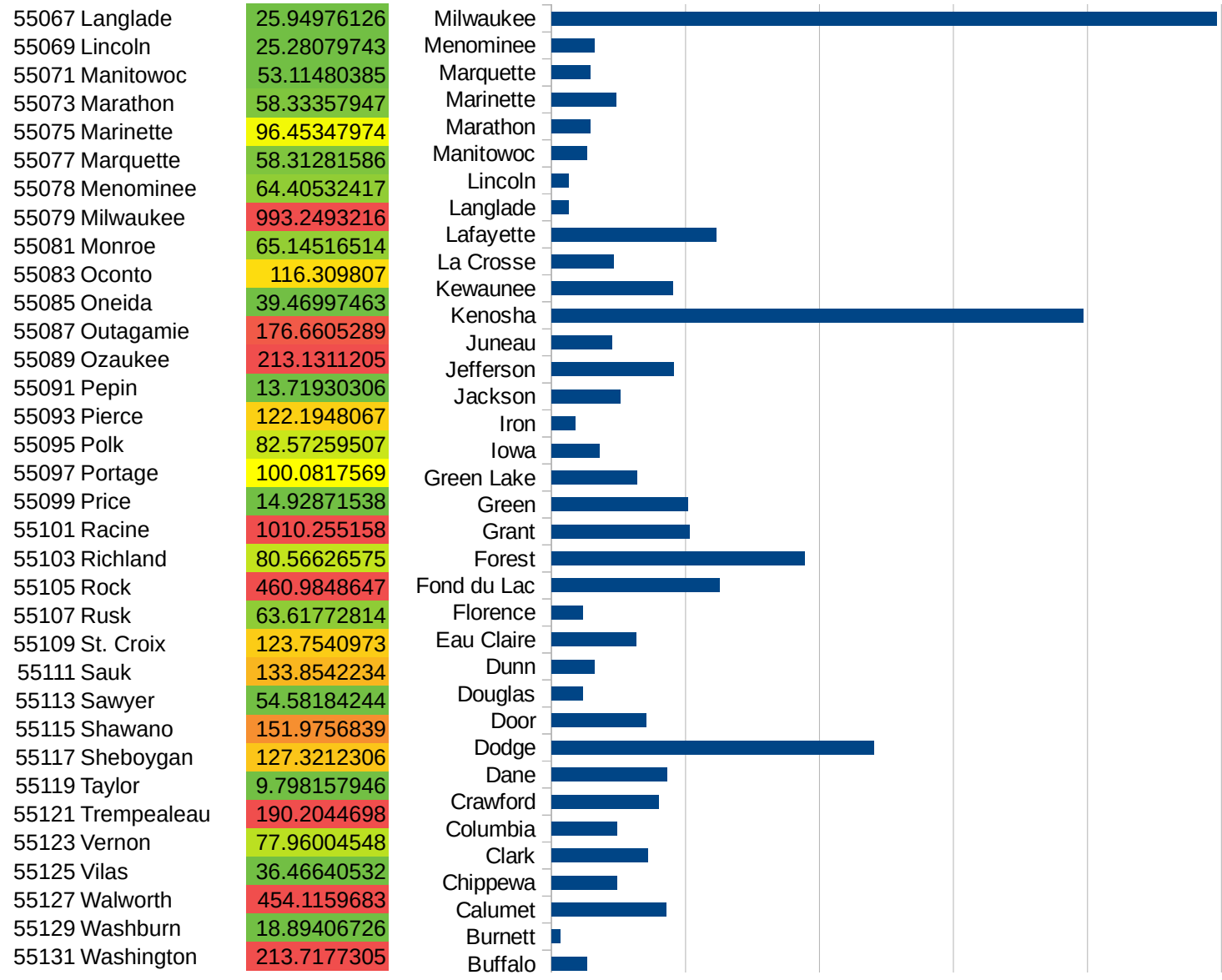
29173  
29175  
29177  
29179  
29181  
29195  
29197  
29199  
29201  
29203  
29205  
29183  
29185  
29187  
29189  
29510  
29186  
29207  
29209  
29211  
29213  
29215  
  
29217  
29219  
29221  
29223  
29225  
29227  
29229

WI

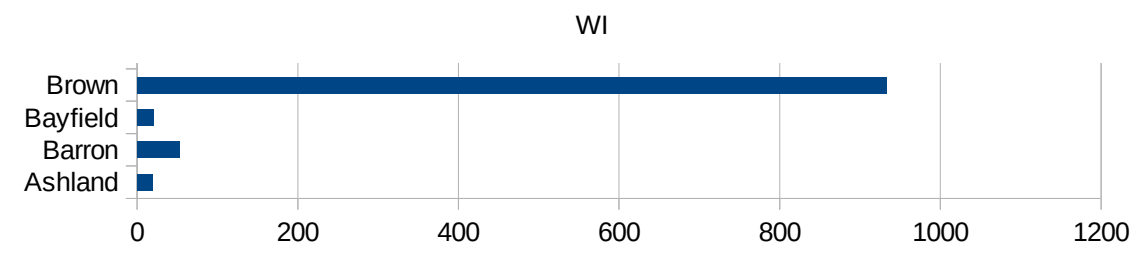
FIPS	County	PC Infection
55001	Adams	34.40141537
55003	Ashland	19.23076923
55005	Barron	53.13966876
55007	Bayfield	19.94415636
55009	Brown	933.2594218
55011	Buffalo	53.33333333
55013	Burnett	12.99376299
55015	Calumet	171.4547738
55017	Chippewa	98.23029547
55019	Clark	144.0548561
55021	Columbia	97.63241396
55023	Crawford	159.5973237
55025	Dane	172.0246919
55027	Dodge	481.5190046
55029	Door	141.2531691
55031	Douglas	46.2877245
55033	Dunn	64.25738406
55035	Eau Claire	126.2747049
55037	Florence	46.28558204
55039	Fond du Lac	251.2952865
55041	Forest	378.1559337
55043	Grant	205.609652
55045	Green	203.0924206
55047	Green Lake	126.8633048
55049	Iowa	71.51571242
55051	Iron	35.23608175
55053	Jackson	102.5490771
55055	Jefferson	182.0766131
55057	Juneau	90.16793778
55059	Kenosha	793.3132495
55061	Kewaunee	181.5238189
55063	La Crosse	93.0389918
55065	Lafayette	246.0246025



WI



55133 Waukesha	221.7966021
55135 Waupaca	138.8671569
55137 Waushara	65.94403
55139 Winnebago	295.8718279
55141 Wood	23.27013894



FIPS

- 29001
- 29003
- 29005
- 29007
- 29009
- 29011
- 29013
- 29015
- 29017
- 29019
- 29021
- 29023
- 29025
- 29027
- 29029
- 29031
- 29033
- 29035
- 29037

29039  
29041  
29043  
29045  
29047  
29049  
29051  
29053  
29055  
29057  
29059  
29061  
29063  
29065  
29067  
29069  
29071  
29073  
29075  
29077  
29079  
29081  
29083  
29085  
29087  
29089  
29091  
29093  
29095  
29097  
29099  
29101

29103

29105  
29107  
29109  
29111  
29113  
29115  
29117  
29121  
29123  
29125  
29127  
29119  
29129  
29131  
29133  
29135  
29137  
29139  
29141  
29143  
29145  
29147  
29149  
29151  
29153  
29155  
29157  
29159  
29161  
29163  
29165  
29167  
29169  
29171

WI

29173  
29175  
29177  
29179  
29181  
29195  
29197  
29199  
29201  
29203  
29205  
29183  
29185  
29187  
29189  
29510  
29186  
29207  
29209  
29211  
29213  
29215  
  
29217  
29219  
29221  
29223  
29225  
29227  
29229