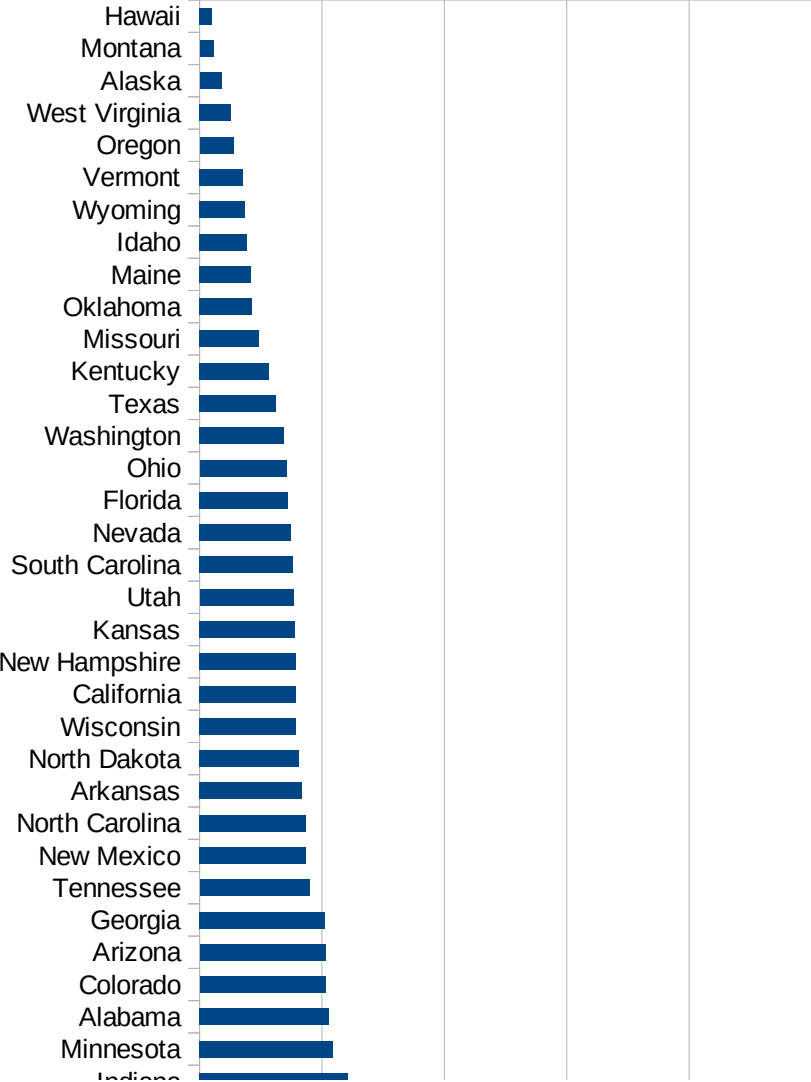


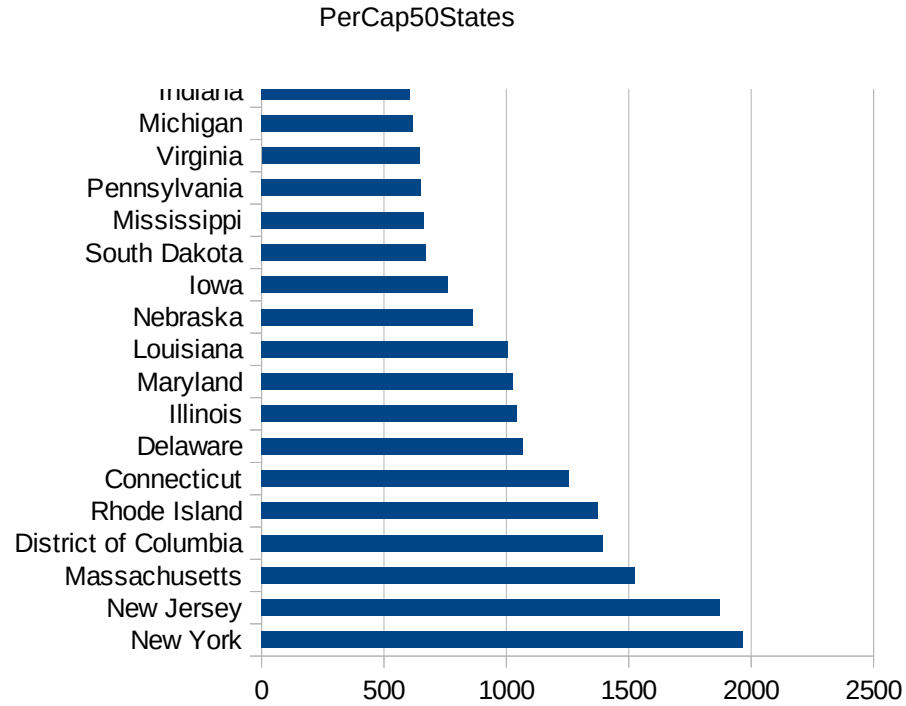
PerCap50States

Idx	State	Population	Cases per 100,000
33	New York	19542209	1964.69089036966
31	New Jersey	8908520	1873.67823162546
22	Massachusetts	6902149	1526.75637689073
9	District of Columbia	702455	1394.96480201579
40	Rhode Island	1057315	1373.6682067312
7	Connecticut	3572665	1256.56897582057
8	Delaware	967171	1067.6498778396
14	Illinois	12741080	1042.74519899412
21	Maryland	6042718	1026.55791648725
19	Louisiana	4659978	1005.43393123315
28	Nebraska	1929268	864.317450971042
16	Iowa	3156145	762.829337688858
42	South Dakota	882235	671.929814618554
25	Mississippi	2986530	662.94328200286
39	Pennsylvania	12807060	652.679069200894
47	Virginia	8517685	644.376963928579
23	Michigan	9995915	618.50265833593
15	Indiana	6691878	604.165228355926
24	Minnesota	5611179	545.999334542705
1	Alabama	4887871	529.719380892008
6	Colorado	5695564	514.154524468516
3	Arizona	7171646	513.745380070349
11	Georgia	10519475	512.896318494982
43	Tennessee	6770010	448.876737257404
32	New Mexico	2095428	436.044569414936
34	North Carolina	10383620	434.472756129365
4	Arkansas	3013825	417.177506988627
35	North Dakota	760077	407.984980469084
50	Wisconsin	5813568	394.45655404736
5	California	39557045	393.674502228364
30	New Hampshire	1356458	393.672343706919
17	Kansas	2911505	388.768008298114
45	Utah	3161105	383.568404086546



This work is licensed under the Creative Commons Attribution-NoDerivatives 4.0 International License. To view a copy of this license, visit <http://creativecommons.org/licenses/by-nd/4.0/>.

Idx	State	Population	Cases per 100,000
41	South Carolina	5084127	381.147048450993
29	Nevada	3034392	372.891834673964
10	Florida	21299325	362.588955283794
36	Ohio	11689442	355.671382774302
48	Washington	7535591	345.91845550004
44	Texas	28701845	314.30383656521
18	Kentucky	4468402	282.785658049567
26	Missouri	6126452	242.766939168054
37	Oklahoma	3943079	213.46262654134
20	Maine	1338404	209.802122528026
13	Idaho	1754208	193.762655283752
51	Wyoming	577737	186.763181170671
46	Vermont	626299	179.307327650212
38	Oregon	4190713	138.878515422077
49	West Virginia	1805832	128.528013680121
2	Alaska	737438	89.9058632725734
27	Montana	1062305	57.3281684638592
12	Hawaii	1420491	50.9682919497554



Counties\_Cities

FIPS	County	State	Cases Per 100,000
47169	Trousdale	Tennessee	13240.10170723
47095	Lake	Tennessee	9323.97787073
31043	Dakota	Nebraska	8584.37484440
19021	Buena Vista	Iowa	8025.56103452
5079	Lincoln	Arkansas	7434.80535007
27105	Nobles	Minnesota	7389.16256158
5077	Lee	Arkansas	6043.40567613
31037	Colfax	Nebraska	5946.14465582
20057	Ford	Kansas	5497.52124646
40139	Texas	Oklahoma	4766.56074309
20175	Seward	Kansas	4288.33792470
18017	Cass	Indiana	4231.32657094
20055	Finney	Kansas	4206.38605883
47007	Bledsoe	Tennessee	4161.30125381
39101	Marion	Ohio	4146.74512688
36087	Rockland	New York	4126.86716099
48341	Moore	Texas	4063.29997673
35031	McKinley	New Mexico	4061.41928344
13101	Echols	Georgia	4025.00000000
1085	Lowndes	Alabama	3940.24463605
39129	Pickaway	Ohio	3660.09021107
19047	Crawford	Iowa	3625.13113416
31151	Saline	Nebraska	3623.69337979
31047	Dawson	Nebraska	3564.04740816
36119	Westchester	New York	3547.59965771
22035	East Carroll	Louisiana	3453.17606935
34031	Passaic	New Jersey	3307.90169081
51159	Richmond	Virginia	3230.80327506
51640	Galax	Virginia	3191.65498988
48253	Jones	Texas	3184.13483373
19115	Louisa	Iowa	3178.44032590
51683	Manassas	Virginia	3155.54381499
51001	Accomack	Virginia	3072.93594965

This work is licensed under the Creative Commons Attribution-NoDerivatives 4.0 International License. To view a copy of this license, visit <http://creativecommons.org/licenses/by-nd/4.0/>.

Counties\_Cities

51029 Buckingham	Virginia	3064.88616977
5123 St. Francis	Arkansas	3058.29631668
36059 Nassau	New York	3036.05201337
28099 Neshoba	Mississippi	3024.89270386
1011 Bullock	Alabama	3008.48293549
51081 Greenville	Virginia	2958.63077320
8075 Logan	Colorado	2940.35674470
19193 Woodbury	Iowa	2933.51797853
34039 Union	New Jersey	2922.22976811
34017 Hudson	New Jersey	2839.24083774
13243 Randolph	Georgia	2795.25830528
36071 Orange	New York	2768.15612474
4001 Apache	Arizona	2750.00696204
1013 Butler	Alabama	2748.98373984
36103 Suffolk	New York	2747.43044495
5133 Sevier	Arkansas	2713.11044985
28051 Holmes	Mississippi	2672.79536942
46017 Buffalo	South Dakota	2603.14341847
12077 Liberty	Florida	2601.39529384
48471 Walker	Texas	2591.05960265
22065 Madison	Louisiana	2562.49440014
19171 Tama	Iowa	2537.86086133
31079 Hall	Nebraska	2535.42616910
13273 Terrell	Georgia	2531.64556962
36061 New York City	New York	2503.45646756
13099 Early	Georgia	2488.53322924
28123 Scott	Mississippi	2439.28306289
13141 Hancock	Georgia	2419.74125539
25025 Suffolk	Massachusetts	2395.03897172
4017 Navajo	Arizona	2386.70831636
46005 Beadle	South Dakota	2372.50436901
6025 Imperial	California	2363.78535641
13053 Chattahoochee	Georgia	2358.66716586
19127 Marshall	Iowa	2353.61796854

Counties\_Cities

49037 San Juan	Utah	2349.66664509
13037 Calhoun	Georgia	2329.97481108
48375 Potter	Texas	2327.66113934
1059 Franklin	Alabama	2327.58345822
19197 Wright	Iowa	2308.90464933
34013 Essex	New Jersey	2297.54415974
16013 Blaine	Idaho	2278.66023627
8087 Morgan	Colorado	2262.06316969
51131 Northampton	Virginia	2232.63740946
51685 Manassas Park	Virginia	2218.75541688
53077 Yakima	Washington	2167.46339174
48449 Titus	Texas	2161.47488875
28079 Leake	Mississippi	2139.43680534
4023 Santa Cruz	Arizona	2124.22867709
22041 Franklin	Louisiana	2103.59198254
1131 Wilcox	Alabama	2098.42853110
1119 Sumter	Alabama	2072.33472540
22095 St. John the Baptist	Louisiana	2065.57984439
37061 Duplin	North Carolina	2060.96234878
13095 Dougherty	Georgia	2015.49707923
28103 Noxubee	Mississippi	2012.33981965
34003 Bergen	New Jersey	2012.18757073
34021 Mercer	New Jersey	1993.18030021
34023 Middlesex	New Jersey	1983.64439516
25009 Essex	Massachusetts	1976.50505035
46073 Jerauld	South Dakota	1957.90504161
13205 Mitchell	Georgia	1946.64744052
44007 Providence	Rhode Island	1943.61122116
31141 Platte	Nebraska	1939.27404610
22051 Jefferson	Louisiana	1938.94265881
13287 Turner	Georgia	1933.77148635
10005 Sussex	Delaware	1925.97890844
19179 Wapello	Iowa	1917.34128675
28153 Wayne	Mississippi	1916.44496995

Counties\_Cities

51595 Emporia	Virginia	1913.68873267
24033 Prince George's	Maryland	1913.54304592
21031 Butler	Kentucky	1910.42906358
12047 Hamilton	Florida	1900.76869322
36105 Sullivan	New York	1896.73898646
22071 Orleans	Louisiana	1895.36733452
22111 Union	Louisiana	1889.83430363
22047 Iberville	Louisiana	1879.52690932
28007 Attala	Mississippi	1807.78655050
46099 Minnehaha	South Dakota	1806.86036625
13061 Clay	Georgia	1801.17769311
34011 Cumberland	New Jersey	1786.42397266
31053 Dodge	Nebraska	1734.11975755
9001 Fairfield	Connecticut	1731.04490990
13261 Sumter	Georgia	1721.99239902
35045 San Juan	New Mexico	1697.81595131
20025 Clark	Kansas	1695.76059850
28069 Kemper	Mississippi	1685.44928693
17031 Cook	Illinois	1644.32226817
25023 Plymouth	Massachusetts	1642.82460840
51183 Sussex	Virginia	1628.54854499
27099 Mower	Minnesota	1627.05256055
4027 Yuma	Arizona	1604.69150701
1063 Greene	Alabama	1603.30377748
1065 Hale	Alabama	1595.81692245
51660 Harrisonburg	Virginia	1584.21705254
13005 Bacon	Georgia	1582.47653107
21177 Muhlenberg	Kentucky	1566.25723013
12051 Hendry	Florida	1564.15439407
28021 Claiborne	Mississippi	1555.20995334
42101 Philadelphia	Pennsylvania	1545.00428624
34029 Ocean	New Jersey	1538.76582936
27153 Todd	Minnesota	1517.37043365
22127 Winn	Louisiana	1514.07952455

Counties\_Cities

51047 Culpeper	Virginia	1509.86328313
28101 Newton	Mississippi	1501.65555193
22125 West Feliciana	Louisiana	1494.17852523
13071 Colquitt	Georgia	1489.29636778
22093 St. James	Louisiana	1464.08708466
8109 Saguache	Colorado	1446.73388865
28029 Copiah	Mississippi	1443.43621904
25027 Worcester	Massachusetts	1443.23990569
34035 Somerset	New Jersey	1438.56216255
25017 Middlesex	Massachusetts	1438.45907077
5149 Yell	Arkansas	1430.22985837
51153 Prince William	Virginia	1411.93262552
34025 Monmouth	New Jersey	1409.98529019
9009 New Haven	Connecticut	1405.63419696
25005 Bristol	Massachusetts	1405.08703561
11001 District of Colum	District of Col	1394.96480202
13093 Dooly	Georgia	1393.55026995
19013 Black Hawk	Iowa	1386.62316476
34007 Camden	New Jersey	1385.38844123
36027 Dutchess	New York	1385.00194064
25013 Hampden	Massachusetts	1379.44669073
45061 Lee	South Carolina	1376.73550344
1017 Chambers	Alabama	1371.41157221
22025 Catahoula	Louisiana	1363.44712739
20103 Leavenworth	Kansas	1363.21172190
13139 Hall	Georgia	1362.86285296
1023 Choctaw	Alabama	1362.82221011
51510 Alexandria	Virginia	1345.54288918
13315 Wilcox	Georgia	1339.08306854
19139 Muscatine	Iowa	1337.09147662
17089 Kane	Illinois	1334.29174716
34027 Morris	New Jersey	1332.98801363
27145 Stearns	Minnesota	1323.65499573
22013 Bienville	Louisiana	1314.99849714

Counties\_Cities

13137 Habersham	Georgia	1313.12241121
1047 Dallas	Alabama	1312.97311407
36079 Putnam	New York	1305.46454718
17097 Lake	Illinois	1299.74087941
24031 Montgomery	Maryland	1297.49460129
28067 Jones	Mississippi	1286.86405399
13321 Worth	Georgia	1280.85127346
27067 Kandiyohi	Minnesota	1274.06370319
28083 Leflore	Mississippi	1272.51979667
1101 Montgomery	Alabama	1271.68756616
9003 Hartford	Connecticut	1258.09765239
25021 Norfolk	Massachusetts	1257.74750917
13177 Lee	Georgia	1256.55153877
22089 St. Charles	Louisiana	1250.02363887
37191 Wayne	North Carolina	1243.83357134
26163 Wayne	Michigan	1242.55014417
20111 Lyon	Kansas	1239.29832964
29211 Sullivan	Missouri	1237.74312811
28163 Yazoo	Mississippi	1231.94562447
28015 Carroll	Mississippi	1230.95550399
22007 Assumption	Louisiana	1228.69955157
42045 Delaware	Pennsylvania	1225.49583799
37163 Sampson	North Carolina	1224.34225002
22087 St. Bernard	Louisiana	1222.14849853
48369 Parmer	Texas	1216.54501217
6031 Kings	California	1209.65078023
13065 Clinch	Georgia	1203.36943442
28061 Jasper	Mississippi	1199.17214512
13007 Baker	Georgia	1196.63648124
19173 Taylor	Iowa	1195.28347601
22017 Caddo	Louisiana	1181.03753468
29195 Saline	Missouri	1179.29678969
46003 Aurora	South Dakota	1178.15066048
22037 East Feliciana	Louisiana	1175.86117586



Counties\_Cities

51171 Shenandoah	Virginia	1174.79366393
22073 Ouachita	Louisiana	1173.65269461
22117 Washington	Louisiana	1172.12657250
1123 Tallapoosa	Alabama	1167.98775218
20093 Kearny	Kansas	1166.62439767
8025 Crowley	Colorado	1160.80573575
1091 Marengo	Alabama	1159.13143816
19049 Dallas	Iowa	1141.05123087
8037 Eagle	Colorado	1138.32669612
51059 Fairfax	Virginia	1137.64832138
34041 Warren	New Jersey	1136.33140794
40055 Greer	Oklahoma	1133.82580313
38017 Cass	North Dakota	1133.78434959
37077 Granville	North Carolina	1131.16526657
13285 Troup	Georgia	1130.87928720
34033 Salem	New Jersey	1130.86396090
48117 Deaf Smith	Texas	1130.06396588
18097 Marion	Indiana	1130.02398735
13293 Upson	Georgia	1125.30993706
28129 Smith	Mississippi	1124.85939258
24510 Baltimore City	Maryland	1119.84331820
28161 Yalobusha	Mississippi	1113.62169141
28155 Webster	Mississippi	1113.60850020
5035 Crittenden	Arkansas	1110.83529850
37037 Chatham	North Carolina	1104.74575808
13001 Appling	Georgia	1102.28562166
34005 Burlington	New Jersey	1098.82707955
28031 Covington	Mississippi	1092.66429746
17153 Pulaski	Illinois	1079.99267802
28075 Lauderdale	Mississippi	1076.78213418
42077 Lehigh	Pennsylvania	1074.97962510
20075 Hamilton	Kansas	1074.03145378
13081 Crisp	Georgia	1070.74908190
49043 Summit	Utah	1065.98621611

Counties\_Cities

42095 Northampton	Pennsylvania	1064.93617273
28023 Clarke	Mississippi	1063.82978723
19153 Polk	Iowa	1062.18339751
49051 Wasatch	Utah	1055.95667870
18039 Elkhart	Indiana	1054.67989881
51139 Page	Virginia	1052.93945598
4012 La Paz	Arizona	1052.23243909
8051 Gunnison	Colorado	1049.51872898
22123 West Carroll	Louisiana	1047.16809324
27131 Rice	Minnesota	1043.24819987
13277 Tift	Georgia	1042.61664736
17181 Union	Illinois	1033.19280328
12027 DeSoto	Florida	1032.30280882
45039 Fairfield	South Carolina	1031.15793233
42011 Berks	Pennsylvania	1029.15135475
19167 Sioux	Iowa	1028.38809476
20209 Wyandotte	Kansas	1027.07410902
22049 Jackson	Louisiana	1018.73978116
45027 Clarendon	South Carolina	1017.80415430
13259 Stewart	Georgia	1016.29295048
18181 White	Indiana	1015.20739237
55101 Racine	Wisconsin	1012.79860009
13035 Butts	Georgia	1012.68962096
31055 Douglas	Nebraska	1011.50155236
55079 Milwaukee	Wisconsin	1011.17800973
22077 Pointe Coupee	Louisiana	1007.29261623
53021 Franklin	Washington	1002.68159030
22057 Lafourche	Louisiana	1001.88554248
1109 Pike	Alabama	1001.85973964
5099 Nevada	Arkansas	996.87725198
24029 Kent	Maryland	995.71789713
24045 Wicomico	Maryland	995.20325597
28053 Humphreys	Mississippi	993.09676638
22031 De Soto	Louisiana	987.75331681

Counties\_Cities

51013 Arlington	Virginia	987.70214002
47037 Davidson	Tennessee	984.42506140
17007 Boone	Illinois	979.89809060
28017 Chickasaw	Mississippi	978.39380351
27033 Cottonwood	Minnesota	975.43672963
36111 Ulster	New York	974.80948941
22075 Plaquemines	Louisiana	973.94275950
17091 Kankakee	Illinois	973.42398022
22033 East Baton Rouge	Louisiana	971.52550368
21227 Warren	Kentucky	971.32496343
37105 Lee	North Carolina	969.86265703
28097 Montgomery	Mississippi	967.77411953
28157 Wilkinson	Mississippi	966.78798908
48185 Grimes	Texas	966.14950635
17201 Winnebago	Illinois	965.92169135
4005 Coconino	Arizona	961.12114467
22001 Acadia	Louisiana	959.96140859
13009 Baldwin	Georgia	957.09791848
42091 Montgomery	Pennsylvania	957.03134429
28085 Lincoln	Mississippi	956.00058471
48365 Panola	Texas	954.72611025
1005 Barbour	Alabama	952.53406214
18071 Jackson	Indiana	949.87644805
13173 Lanier	Georgia	947.77562863
28077 Lawrence	Mississippi	947.41067844
19039 Clarke	Iowa	944.49750610
45089 Williamsburg	South Carolina	944.25929556
51840 Winchester	Virginia	942.79208766
31119 Madison	Nebraska	940.89059675
34001 Atlantic	New Jersey	940.74121516
19183 Washington	Iowa	939.43362992
55009 Brown	Wisconsin	937.43592859
37181 Vance	North Carolina	935.35507604
1095 Marshall	Alabama	932.27481297

Counties\_Cities

5069 Jefferson	Arkansas	929.32436797
13003 Atkinson	Georgia	915.99373267
47147 Robertson	Tennessee	913.93003999
22079 Rapides	Louisiana	913.74213018
17043 DuPage	Illinois	911.59813437
18145 Shelby	Indiana	910.45679815
48421 Sherman	Texas	909.38616434
28035 Forrest	Mississippi	907.56436910
1127 Walker	Alabama	907.22167287
48419 Shelby	Texas	904.87056417
31173 Thurston	Nebraska	903.73818979
24021 Frederick	Maryland	898.89222681
26125 Oakland	Michigan	898.42685957
45069 Marlboro	South Carolina	897.79528752
28025 Clay	Mississippi	897.55493655
8121 Washington	Colorado	896.31289468
39029 Columbiana	Ohio	896.11844348
27165 Watonwan	Minnesota	892.53187614
42079 Luzerne	Pennsylvania	892.50297501
8031 Denver	Colorado	889.89130374
17197 Will	Illinois	889.48592394
29021 Buchanan	Missouri	888.55268655
18031 Decatur	Indiana	884.52638650
22003 Allen	Louisiana	882.64010935
13193 Macon	Georgia	882.59910218
31001 Adams	Nebraska	882.23160166
51175 Southampton	Virginia	881.38291823
19059 Dickinson	Iowa	880.31248178
10001 Kent	Delaware	876.50518062
47069 Hardeman	Tennessee	872.32355274
24005 Baltimore	Maryland	868.99210677
19005 Allamakee	Iowa	867.55349913
17157 Randolph	Illinois	865.88176665
42017 Bucks	Pennsylvania	865.81395904

Counties\_Cities

37131 Northampton	North Carolina	863.99674731
46085 Lyman	South Dakota	863.64825962
42103 Pike	Pennsylvania	861.74530242
18089 Lake	Indiana	861.25211855
46049 Faulk	South Dakota	858.36909871
16053 Jerome	Idaho	857.79721008
37023 Burke	North Carolina	857.47162046
37063 Durham	North Carolina	856.22547271
47111 Macon	Tennessee	853.08056872
24011 Caroline	Maryland	849.74777804
8123 Weld	Colorado	848.22067737
12043 Glades	Florida	845.23462547
34037 Sussex	New Jersey	845.17645722
47167 Tipton	Tennessee	844.41629723
48129 Donley	Texas	843.62759867
13087 Decatur	Georgia	842.89746002
42075 Lebanon	Pennsylvania	842.09632450
28089 Madison	Mississippi	841.61696488
51107 Loudoun	Virginia	836.67199213
27083 Lyon	Minnesota	834.99161107
34019 Hunterdon	New Jersey	834.70981606
22021 Caldwell	Louisiana	833.33333333
28095 Monroe	Mississippi	829.49049601
34015 Gloucester	New Jersey	829.07813101
8117 Summit	Colorado	828.84509949
48063 Camp	Texas	828.66569477
28159 Winston	Mississippi	825.76383154
19079 Hamilton	Iowa	822.63242376
1105 Perry	Alabama	820.56892779
13275 Thomas	Georgia	818.93448524
27053 Hennepin	Minnesota	816.32296566
29075 Gentry	Missouri	814.72540736
1035 Conecuh	Alabama	814.53123727
18023 Clinton	Indiana	812.40310078

Counties\_Cities

5143 Washington	Arkansas	812.36996805
22083 Richland	Louisiana	812.20285261
19143 Osceola	Iowa	811.25827815
1041 Crenshaw	Alabama	810.18518519
45081 Saluda	South Carolina	808.02180685
13319 Wilkinson	Georgia	807.87959274
26099 Macomb	Michigan	807.07943559
12086 Miami-Dade	Florida	803.77870502
13069 Coffee	Georgia	802.91462651
24003 Anne Arundel	Maryland	802.56097328
55059 Kenosha	Wisconsin	801.58308228
13299 Ware	Georgia	801.56950673
19149 Plymouth	Iowa	800.95636581
51760 Richmond City	Virginia	800.75879764
1025 Clarke	Alabama	798.49498328
48177 Gonzales	Texas	797.08057236
42089 Monroe	Pennsylvania	796.42728619
46013 Brown	South Dakota	796.11354156
9005 Litchfield	Connecticut	795.64465990
37193 Wilkes	North Carolina	793.50029902
13167 Johnson	Georgia	793.16028018
13201 Miller	Georgia	791.41751671
27027 Clay	Minnesota	791.18129935
37155 Robeson	North Carolina	788.88880461
24017 Charles	Maryland	787.60146870
28019 Choctaw	Mississippi	785.21381976
22105 Tangipahoa	Louisiana	783.39325893
56013 Fremont	Wyoming	779.13536212
28043 Grenada	Mississippi	778.91237236
10003 New Castle	Delaware	776.81532534
20085 Jackson	Kansas	775.60240964
51165 Rockingham	Virginia	774.21101866
28063 Jefferson	Mississippi	773.99380805
47141 Putnam	Tennessee	773.68948416

Counties\_Cities

47003 Bedford	Tennessee	772.87001917
22121 West Baton Rou	Louisiana	771.93779090
48319 Mason	Texas	771.02803738
37123 Montgomery	North Carolina	770.04876976
37047 Columbus	North Carolina	767.22666427
18063 Hendricks	Indiana	764.03068098
48387 Red River	Texas	763.86036961
8003 Alamosa	Colorado	761.25397111
22005 Ascension	Louisiana	760.39527721
42069 Lackawanna	Pennsylvania	759.98728611
19099 Jasper	Iowa	759.14609524
9007 Middlesex	Connecticut	757.92035997
22103 St. Tammany	Louisiana	757.03863842
12085 Martin	Florida	756.93546783
12049 Hardee	Florida	752.43163883
18081 Johnson	Indiana	750.20003201
13263 Talbot	Georgia	749.36224490
28065 Jefferson Davis	Mississippi	747.73010504
51117 Mecklenburg	Virginia	747.14518760
17187 Warren	Illinois	745.65523720
47157 Shelby	Tennessee	743.13608987
13197 Marion	Georgia	742.42605676
36029 Erie	New York	741.20465055
51147 Prince Edward	Virginia	740.74074074
8005 Arapahoe	Colorado	739.84782292
21141 Logan	Kentucky	737.33743377
8001 Adams	Colorado	734.36901701
29510 St. Louis City	Missouri	732.73499363
36021 Columbia	New York	732.69243608
28105 Oktibbeha	Mississippi	731.86959415
22109 Terrebonne	Louisiana	731.39315985
6037 Los Angeles	California	730.61074158
24027 Howard	Maryland	727.11295932
34009 Cape May	New Jersey	726.01555748

Counties\_Cities

28147 Walthall	Mississippi	725.89007950
27123 Ramsey	Minnesota	725.54115701
28001 Adams	Mississippi	724.54475507
51630 Fredericksburg	Virginia	723.99121603
20119 Meade	Kansas	723.58900145
46127 Union	South Dakota	723.47781548
47143 Rhea	Tennessee	723.27805350
27091 Martin	Minnesota	722.76977508
27047 Freeborn	Minnesota	722.63828669
5087 Madison	Arkansas	722.04356532
22101 St. Mary	Louisiana	721.26009563
33011 Hillsborough	New Hampshire	713.55121169
37015 Bertie	North Carolina	709.55534532
28119 Quitman	Mississippi	709.11927386
18113 Noble	Indiana	708.99604477
1107 Pickens	Alabama	707.19229612
18087 LaGrange	Indiana	704.29697432
31051 Dixon	Nebraska	700.64809949
25001 Barnstable	Massachusetts	697.70819959
39099 Mahoning	Ohio	696.73665967
40023 Choctaw	Oklahoma	695.39132806
51087 Henrico	Virginia	695.19317502
42071 Lancaster	Pennsylvania	694.86732762
39013 Belmont	Ohio	694.76335086
18107 Montgomery	Indiana	693.68382621
35006 Cibola	New Mexico	691.69221566
17093 Kendall	Illinois	688.73861549
44003 Kent	Rhode Island	688.38832913
12021 Collier	Florida	684.83016635
1087 Macon	Alabama	683.33423721
45055 Kershaw	South Carolina	683.01012319
48371 Pecos	Texas	682.70273719
26081 Kent	Michigan	682.63927340
21183 Ohio	Kentucky	680.86519699



Counties\_Cities

31093 Howard	Nebraska	680.27210884
18117 Orange	Indiana	677.30514649
13229 Pierce	Georgia	675.64082727
40147 Washington	Oklahoma	675.11525182
48225 Houston	Texas	673.31347922
37185 Warren	North Carolina	671.47977988
18005 Bartholomew	Indiana	669.46213430
37119 Mecklenburg	North Carolina	669.25617583
48405 San Augustine	Texas	668.12439261
1051 Elmore	Alabama	667.99369863
48103 Crane	Texas	667.50104297
12039 Gadsden	Florida	664.57488996
28143 Tunica	Mississippi	663.71681416
28027 Coahoma	Mississippi	662.89552766
12063 Jackson	Florida	662.45730256
37197 Yadkin	North Carolina	660.57587300
45033 Dillon	South Carolina	660.15229256
36073 Orleans	New York	659.90347680
18099 Marshall	Indiana	659.48797786
36001 Albany	New York	658.38100789
1097 Mobile	Alabama	658.11575393
22045 Iberia	Louisiana	655.47426735
37113 Macon	North Carolina	654.66912286
1001 Autauga	Alabama	654.66448445
22099 St. Martin	Louisiana	654.59428209
16063 Lincoln	Idaho	652.98507463
31073 Gosper	Nebraska	651.30260521
49035 Salt Lake	Utah	647.90787701
37151 Randolph	North Carolina	646.66448089
1099 Monroe	Alabama	645.55940571
21077 Gallatin	Kentucky	645.38043478
51570 Colonial Heights	Virginia	644.87186676
1125 Tuscaloosa	Alabama	642.37881203
22119 Webster	Louisiana	639.20820661

Counties\_Cities

21003 Allen	Kentucky	639.14402045
29155 Pemiscot	Missouri	639.13470993
37091 Hertford	North Carolina	638.23492117
45025 Chesterfield	South Carolina	638.19556760
37159 Rowan	North Carolina	637.82191955
37195 Wilson	North Carolina	635.93395126
42029 Chester	Pennsylvania	635.00151328
26049 Genesee	Michigan	634.81218603
22067 Morehouse	Louisiana	633.90818175
31023 Butler	Nebraska	632.91139241
13027 Brooks	Georgia	631.72822794
20031 Coffey	Kansas	631.60451840
51041 Chesterfield	Virginia	629.45409059
18111 Newton	Indiana	628.07793876
1067 Henry	Alabama	627.57859260
13017 Ben Hill	Georgia	625.48400548
22081 Red River	Louisiana	625.22118674
51670 Hopewell	Virginia	624.00424854
51177 Spotsylvania	Virginia	623.51942073
48477 Washington	Texas	620.94109605
1111 Randolph	Alabama	620.46204620
17017 Cass	Illinois	619.90212072
28011 Bolivar	Mississippi	619.15552293
28113 Pike	Mississippi	616.73786113
13239 Quitman	Georgia	614.30451953
13119 Franklin	Georgia	608.08756461
26145 Saginaw	Michigan	607.96645702
40015 Caddo	Oklahoma	607.37826552
12099 Palm Beach	Florida	606.68626816
51730 Petersburg	Virginia	605.06224855
31081 Hamilton	Nebraska	603.44827586
19135 Monroe	Iowa	603.33761232
18143 Scott	Indiana	603.06558338
13199 Meriwether	Georgia	602.80994874

Counties\_Cities

17111 McHenry	Illinois	601.48426613
39107 Mercer	Ohio	600.60060060
45041 Florence	South Carolina	597.86188377
30101 Toole	Montana	597.56851432
42043 Dauphin	Pennsylvania	597.26377406
51179 Stafford	Virginia	595.49213123
39111 Monroe	Ohio	594.63379260
45085 Sumter	South Carolina	594.29923389
13313 Whitfield	Georgia	593.87672734
37067 Forsyth	North Carolina	593.51251256
18003 Allen	Indiana	592.51207536
37017 Bladen	North Carolina	590.53931907
47165 Sumner	Tennessee	590.43863446
28151 Washington	Mississippi	590.28471251
24013 Carroll	Maryland	588.97220787
13145 Harris	Georgia	588.83248731
9013 Tolland	Connecticut	588.38730197
13257 Stephens	Georgia	587.67044363
28091 Marion	Mississippi	586.68824600
45045 Greenville	South Carolina	585.55501319
28005 Amite	Mississippi	584.13110498
51035 Carroll	Virginia	583.74949386
37079 Greene	North Carolina	580.62059775
42037 Columbia	Pennsylvania	580.54265461
53005 Benton	Washington	580.05617282
51187 Warren	Virginia	577.45669075
13253 Seminole	Georgia	577.26999399
18011 Boone	Indiana	576.12800191
13089 DeKalb	Georgia	575.63332884
13307 Webster	Georgia	574.49253160
13011 Banks	Georgia	574.04676638
25015 Hampshire	Massachusetts	573.88987016
18141 St. Joseph	Indiana	573.17807298
18067 Howard	Indiana	573.05198747

Counties\_Cities

13135 Gwinnett	Georgia	572.11777348
6107 Tulare	California	571.84439135
39095 Lucas	Ohio	571.52959183
21211 Shelby	Kentucky	570.92213199
16031 Cassia	Idaho	569.89607777
18037 Dubois	Indiana	566.19288148
17027 Clinton	Illinois	565.90238848
18055 Greene	Indiana	565.51896519
22091 St. Helena	Louisiana	565.19197038
19133 Monona	Iowa	564.58117295
40007 Beaver	Oklahoma	564.01579244
29189 St. Louis	Missouri	562.11726825
13033 Burke	Georgia	561.92302546
13131 Grady	Georgia	561.66154841
17163 St. Clair	Illinois	561.17582615
28149 Warren	Mississippi	560.89743590
13185 Lowndes	Georgia	559.65818726
1031 Coffee	Alabama	558.66998016
36065 Oneida	New York	557.54714105
16083 Twin Falls	Idaho	556.45264344
36063 Niagara	New York	555.52123479
29133 Mississippi	Missouri	554.88902220
28013 Calhoun	Mississippi	554.17013023
5075 Lawrence	Arkansas	553.73007180
17077 Jackson	Illinois	552.08206343
28049 Hinds	Mississippi	551.70086678
13123 Gilmer	Georgia	551.66147456
48113 Dallas	Texas	551.10904202
48381 Randall	Texas	551.10771918
20081 Haskell	Kansas	550.41280961
19077 Guthrie	Iowa	550.37313433
39049 Franklin	Ohio	549.64511944
51620 Franklin City	Virginia	549.10769999
36067 Onondaga	New York	548.06207761

Counties\_Cities

48069 Castro	Texas	547.94520548
37093 Hoke	North Carolina	547.80512746
22029 Concordia	Louisiana	546.69936644
47149 Rutherford	Tennessee	546.33876081
51061 Fauquier	Virginia	546.16200920
21061 Edmonson	Kentucky	545.86931726
19155 Pottawattamie	Iowa	545.26210001
42055 Franklin	Pennsylvania	544.45054413
45079 Richland	South Carolina	544.41163984
5007 Benton	Arkansas	542.90409672
16087 Washington	Idaho	541.28530656
20189 Stevens	Kansas	539.66540745
26023 Branch	Michigan	538.71899500
28087 Lowndes	Mississippi	537.92635330
1133 Winston	Alabama	536.77092139
22059 LaSalle	Louisiana	536.30086479
1103 Morgan	Alabama	535.73377894
46111 Sanborn	South Dakota	535.19967065
26021 Berrien	Michigan	534.57548608
45029 Colleton	South Carolina	533.72278279
48357 Ochiltree	Texas	532.82396703
37107 Lenoir	North Carolina	532.37101615
5139 Union	Arkansas	531.61580535
1129 Washington	Alabama	531.20039077
42061 Huntingdon	Pennsylvania	529.13567127
36039 Greene	New York	528.52119349
45031 Darlington	South Carolina	528.42729260
18047 Franklin	Indiana	527.79732583
17161 Rock Island	Illinois	527.61069718
13215 Muscogee	Georgia	526.37000412
21001 Adair	Kentucky	525.63101743
19035 Cherokee	Iowa	521.15537497
21085 Grayson	Kentucky	520.49694161
13045 Carroll	Georgia	519.80596168

Counties\_Cities

27101 Murray	Minnesota	519.57467376
13165 Jenkins	Georgia	518.25405966
5017 Chicot	Arkansas	517.34048668
24037 St. Mary's	Maryland	516.58027409
17177 Stephenson	Illinois	516.16651398
1113 Russell	Alabama	515.74046832
24019 Dorchester	Maryland	515.65722858
13015 Bartow	Georgia	514.99887227
18079 Jennings	Indiana	514.28778385
13237 Putnam	Georgia	513.54945206
22061 Lincoln	Louisiana	510.63649462
21107 Hopkins	Kentucky	508.12106151
19157 Poweshiek	Iowa	508.04855875
48179 Gray	Texas	506.96506052
18059 Hancock	Indiana	505.55984859
22069 Natchitoches	Louisiana	501.82363745
18015 Carroll	Indiana	501.81348437
17075 Iroquois	Illinois	499.92754673
51049 Cumberland	Virginia	499.54123764
51075 Goochland	Virginia	499.05351919
8065 Lake	Colorado	498.46625767
13221 Oglethorpe	Georgia	498.20645676
24047 Worcester	Maryland	497.84844567
27109 Olmsted	Minnesota	497.83397429
25011 Franklin	Massachusetts	497.44232910
27003 Anoka	Minnesota	497.43791212
13063 Clayton	Georgia	497.21181569
22055 Lafayette	Louisiana	495.09436449
56043 Washakie	Wyoming	494.61001902
44001 Bristol	Rhode Island	493.32977040
48347 Nacogdoches	Texas	493.06813167
22107 Tensas	Louisiana	493.05244285
51069 Frederick	Virginia	492.33206949
23005 Cumberland	Maine	492.23830466

Counties\_Cities

31157 Scotts Bluff	Nebraska	491.81694407
31153 Sarpy	Nebraska	491.70818447
54035 Jackson	West Virginia	491.18651153
13121 Fulton	Georgia	491.08953885
19123 Mahaska	Iowa	490.90909091
18061 Harrison	Indiana	490.70631970
22027 Claiborne	Louisiana	489.21224285
8125 Yuma	Colorado	489.02195609
51193 Westmoreland	Virginia	487.94167134
38035 Grand Forks	North Dakota	487.49470114
48245 Jefferson	Texas	487.05691350
26137 Otsego	Michigan	486.51935942
37065 Edgecombe	North Carolina	486.49168349
42107 Schuylkill	Pennsylvania	486.39022433
48111 Dallam	Texas	486.11111111
13133 Greene	Georgia	485.93061363
54083 Randolph	West Virginia	485.72320716
51057 Essex	Virginia	485.39243520
16067 Minidoka	Idaho	484.99399760
27063 Jackson	Minnesota	484.31036222
19069 Franklin	Iowa	483.99841960
18019 Clark	Indiana	483.98091343
1033 Colbert	Alabama	483.91220189
48017 Bailey	Texas	483.84801480
55027 Dodge	Wisconsin	482.65734743
1007 Bibb	Alabama	482.14285714
18123 Perry	Indiana	481.62496074
13013 Barrow	Georgia	480.14453836
8105 Rio Grande	Colorado	480.00000000
13255 Spalding	Georgia	479.57639939
29007 Audrain	Missouri	478.93848388
17079 Jasper	Illinois	478.61824992
13067 Cobb	Georgia	478.02448257
18103 Miami	Indiana	477.97115304

Counties\_Cities

19041 Clay	Iowa	477.25300607
1093 Marion	Alabama	477.10244263
19141 O'Brien	Iowa	476.87861272
13207 Monroe	Georgia	476.01744186
27009 Benton	Minnesota	476.01430509
27147 Steele	Minnesota	475.50471429
47065 Hamilton	Tennessee	475.17609790
13085 Dawson	Georgia	474.42490930
5037 Cross	Arkansas	473.73470856
18095 Madison	Indiana	473.61560000
36053 Madison	New York	473.19725969
37083 Halifax	North Carolina	472.57484083
35023 Hidalgo	New Mexico	471.69811321
36093 Schenectady	New York	471.19407789
37171 Surry	North Carolina	471.17362540
53001 Adams	Washington	470.67159269
17037 DeKalb	Illinois	470.50689917
28133 Sunflower	Mississippi	470.17680202
37153 Richmond	North Carolina	470.06928509
46027 Clay	South Dakota	470.05199060
27023 Chippewa	Minnesota	469.64106005
21083 Graves	Kentucky	468.95516789
21109 Jackson	Kentucky	468.68025591
26039 Crawford	Michigan	467.59225955
37001 Alamance	North Carolina	467.44694657
31109 Lancaster	Nebraska	466.47671399
28137 Tate	Mississippi	465.94109670
12011 Broward	Florida	465.64783781
31121 Merrick	Nebraska	465.53730764
48141 El Paso	Texas	465.17547261
9011 New London	Connecticut	464.79548998
32013 Humboldt	Nevada	464.67294174
22009 Avoyelles	Louisiana	464.63348327
6083 Santa Barbara	California	463.35383975



Counties\_Cities

1039 Covington	Alabama	462.33710052
55105 Rock	Wisconsin	462.21088832
8085 Montrose	Colorado	461.93206045
40089 McCurtain	Oklahoma	461.73133963
28073 Lamar	Mississippi	461.19109004
51036 Charles City	Virginia	461.02867022
35019 Guadalupe	New Mexico	460.72333564
6065 Riverside	California	460.46978119
46083 Lincoln	South Dakota	459.12901525
25003 Berkshire	Massachusetts	458.25814417
33015 Rockingham	New Hampshire	457.99156468
41061 Union	Oregon	457.27674691
46121 Todd	South Dakota	457.06505883
36055 Monroe	New York	455.23479610
12093 Okeechobee	Florida	455.01600982
56039 Teton	Wyoming	454.91963087
13097 Douglas	Georgia	454.13573154
55127 Walworth	Wisconsin	454.11596830
37033 Caswell	North Carolina	453.78447440
45075 Orangeburg	South Carolina	453.21738330
20187 Stanton	Kansas	452.94413689
28111 Perry	Mississippi	452.60246417
12121 Suwannee	Florida	452.58084225
12013 Calhoun	Florida	452.45766779
13251 Screven	Georgia	452.00172191
1049 DeKalb	Alabama	451.07515585
19113 Linn	Iowa	451.06657991
13105 Elbert	Georgia	449.79079498
20197 Wabaunsee	Kansas	449.34048413
45005 Allendale	South Carolina	449.28675727
22097 St. Landry	Louisiana	447.05427481
26069 Iosco	Michigan	446.55316774
17141 Ogle	Illinois	445.77106612
19151 Pocahontas	Iowa	445.10385757

Counties\_Cities

28127 Simpson	Mississippi	444.72681067
29157 Perry	Missouri	443.86422977
13129 Gordon	Georgia	443.78954668
12079 Madison	Florida	442.54951697
37117 Martin	North Carolina	441.09214415
45047 Greenwood	South Carolina	441.04550402
39157 Tuscarawas	Ohio	439.37684430
4013 Maricopa	Arizona	439.19231418
5115 Pope	Arkansas	439.06250000
51149 Prince George	Virginia	438.52738827
36035 Fulton	New York	438.50646564
28057 Itawamba	Mississippi	437.98103500
42067 Juniata	Pennsylvania	437.17616580
13075 Cook	Georgia	437.01200326
47047 Fayette	Tennessee	436.96151282
35043 Sandoval	New Mexico	436.70227788
21111 Jefferson	Kentucky	436.46019491
40001 Adair	Oklahoma	434.74322978
51135 Nottoway	Virginia	434.50064851
48325 Medina	Texas	434.00561654
56041 Uinta	Wyoming	433.51889256
1081 Lee	Alabama	433.08263339
8063 Kit Carson	Colorado	432.77956164
24015 Cecil	Maryland	432.76992200
39037 Darke	Ohio	432.55460515
37101 Johnston	North Carolina	431.72566917
18043 Floyd	Indiana	430.69644258
32031 Washoe	Nevada	430.07289553
1037 Coosa	Alabama	429.30471302
18007 Benton	Indiana	427.59736508
26121 Muskegon	Michigan	427.44890200
28139 Tippah	Mississippi	427.36985679
18091 LaPorte	Indiana	427.24553892
49049 Utah	Utah	426.54203625

Counties\_Cities

53017 Douglas	Washington	426.50383387
18109 Morgan	Indiana	426.43619145
19103 Johnson	Iowa	425.09586143
18131 Pulaski	Indiana	425.05413425
8059 Jefferson	Colorado	425.00168036
26161 Washtenaw	Michigan	423.49236986
19165 Shelby	Iowa	423.21644498
18065 Henry	Indiana	422.61399184
51077 Grayson	Virginia	422.23786066
51093 Isle of Wight	Virginia	422.15787622
19063 Emmet	Iowa	421.48492381
42115 Susquehanna	Pennsylvania	421.29641036
22053 Jefferson Davis	Louisiana	421.12595782
38061 Mountrail	North Dakota	420.82599335
26127 Oceana	Michigan	420.65727700
13023 Bleckley	Georgia	420.62626577
39035 Cuyahoga	Ohio	419.66238884
51690 Martinsville	Virginia	418.53976128
41041 Lincoln	Oregon	417.10536973
13171 Lamar	Georgia	415.78947368
13235 Pulaski	Georgia	415.57502936
21117 Kenton	Kentucky	415.53498624
13311 White	Georgia	413.74708041
18133 Putnam	Indiana	412.92781704
21015 Boone	Kentucky	411.30362723
18057 Hamilton	Indiana	411.10498476
13057 Cherokee	Georgia	409.20877123
44009 Washington	Rhode Island	408.94285103
24009 Calvert	Maryland	408.68232558
51740 Portsmouth	Virginia	407.89584918
27037 Dakota	Minnesota	406.65408311
48203 Harrison	Texas	404.63987052
13155 Irwin	Georgia	404.34134922
29207 Stoddard	Missouri	404.02656988

Counties\_Cities

42025 Carbon	Pennsylvania	403.25719713
28109 Pearl River	Mississippi	402.62155379
26007 Alpena	Michigan	401.97461213
26157 Tuscola	Michigan	401.78231396
13279 Toombs	Georgia	401.68110983
45063 Lexington	South Carolina	401.31240001
24025 Harford	Maryland	401.25061034
48099 Coryell	Texas	401.02662817
22015 Bossier	Louisiana	400.99068286
39007 Ashtabula	Ohio	400.02872001
36113 Warren	New York	399.90663658
19061 Dubuque	Iowa	399.57048754
9015 Windham	Connecticut	399.05320994
13159 Jasper	Georgia	398.86039886
48163 Frio	Texas	398.66774324
18093 Lawrence	Indiana	398.52851012
23001 Androscoggin	Maine	398.40637450
39061 Hamilton	Ohio	397.95073737
26059 Hillsdale	Michigan	397.82290323
28041 Greene	Mississippi	397.46798175
18053 Grant	Indiana	397.35501092
36115 Washington	New York	397.07828815
51089 Henry	Virginia	396.44378152
32003 Clark	Nevada	394.99974682
13317 Wilkes	Georgia	394.89671932
32015 Lander	Nevada	394.61883408
28033 DeSoto	Mississippi	394.50332690
48037 Bowie	Texas	394.38531021
53033 King	Washington	393.38821215
38087 Slope	North Dakota	393.18479685
37057 Davidson	North Carolina	393.12422726
18085 Kosciusko	Indiana	391.96410567
8023 Costilla	Colorado	391.84952978
22063 Livingston	Louisiana	391.20995651

Counties\_Cities

19161 Sac	Iowa	390.98672703
8015 Chaffee	Colorado	389.47420982
26155 Shiawassee	Michigan	388.60863444
13233 Polk	Georgia	388.50953614
16047 Gooding	Idaho	388.26006844
53061 Snohomish	Washington	386.79545123
47181 Wayne	Tennessee	386.52011112
31035 Clay	Nebraska	386.22465401
37081 Guilford	North Carolina	386.19371522
19181 Warren	Iowa	385.85083046
51053 Dinwiddie	Virginia	385.57257527
28037 Franklin	Mississippi	385.20801233
1073 Jefferson	Alabama	384.80206279
48195 Hansford	Texas	384.40417353
37089 Henderson	North Carolina	383.73248364
24043 Washington	Maryland	383.63171355
13217 Newton	Georgia	383.41808090
19015 Boone	Iowa	383.35990283
47021 Cheatham	Tennessee	383.29335542
46109 Roberts	South Dakota	382.88503877
8014 Broomfield	Colorado	382.57756219
18137 Ripley	Indiana	382.14774042
45023 Chester	South Carolina	381.38352299
12071 Lee	Florida	381.25654311
20069 Gray	Kansas	381.23653241
13301 Warren	Georgia	380.87983241
51065 Fluvanna	Virginia	380.83859164
13247 Rockdale	Georgia	380.81992185
31039 Cuming	Nebraska	380.31319911
22019 Calcasieu	Louisiana	380.08586396
4019 Pima	Arizona	379.56909669
13019 Berrien	Georgia	379.18138375
51610 Falls Church	Virginia	379.09558624
26115 Monroe	Michigan	378.89111201

Counties\_Cities

13115 Floyd	Georgia	378.85363587
51800 Suffolk	Virginia	378.35170258
39097 Madison	Ohio	378.26762434
55041 Forest	Wisconsin	378.15593371
19051 Davis	Iowa	377.06554286
29201 Scott	Missouri	377.03468719
13231 Pike	Georgia	375.65740045
6029 Kern	California	375.46110236
47105 Loudon	Tennessee	375.08953142
8097 Pitkin	Colorado	373.25905292
13303 Washington	Georgia	372.80486608
42007 Beaver	Pennsylvania	372.09697588
13157 Jackson	Georgia	372.04282753
28107 Panola	Mississippi	371.58405992
48167 Galveston	Texas	371.42265234
18027 Daviess	Indiana	371.07430537
36037 Genesee	New York	370.36393038
13151 Henry	Georgia	370.08079229
8053 Hinsdale	Colorado	369.91368681
19087 Henry	Iowa	368.76463846
47189 Wilson	Tennessee	368.35555556
54037 Jefferson	West Virginia	367.88650085
48201 Harris	Texas	367.81020125
13161 Jeff Davis	Georgia	365.95914565
12133 Washington	Florida	365.75562701
39109 Miami	Ohio	365.27273070
13025 Brantley	Georgia	365.13732338
22011 Beauregard	Louisiana	365.07126943
18041 Fayette	Indiana	364.47259947
24035 Queen Anne's	Maryland	364.17185728
46117 Stanley	South Dakota	363.99735275
48453 Travis	Texas	363.96600421
26017 Bay	Michigan	363.73083918
27139 Scott	Minnesota	363.68324275

Counties\_Cities

1045 Dale	Alabama	363.59179672
30037 Golden Valley	Montana	363.19612591
13163 Jefferson	Georgia	362.92935839
13249 Schley	Georgia	362.87242170
26025 Calhoun	Michigan	362.11678452
13149 Heard	Georgia	361.98333193
53057 Skagit	Washington	361.13754426
18029 Dearborn	Indiana	361.12007747
51033 Caroline	Virginia	360.71753542
26077 Kalamazoo	Michigan	360.55423415
12081 Manatee	Florida	359.87894290
27113 Pennington	Minnesota	359.71223022
12029 Dixie	Florida	359.28143713
39055 Geauga	Ohio	358.39244504
13213 Murray	Georgia	358.20745973
51137 Orange	Virginia	357.49372339
48115 Dawson	Texas	356.60511926
28145 Union	Mississippi	356.56855205
42093 Montour	Pennsylvania	356.35964912
19091 Humboldt	Iowa	356.13281659
21059 Daviess	Kentucky	356.06899826
13309 Wheeler	Georgia	355.37504759
48005 Angelina	Texas	354.79722592
31019 Buffalo	Nebraska	354.73143203
53007 Chelan	Washington	354.37977050
48041 Brazos	Texas	354.12201554
13021 Bibb	Georgia	354.02854437
28081 Lee	Mississippi	353.27809206
13077 Coweta	Georgia	353.06861186
30003 Big Horn	Montana	352.37666817
48439 Tarrant	Texas	351.76224057
31167 Stanton	Nebraska	351.75879397
46103 Pennington	South Dakota	350.84892911
4021 Pinal	Arizona	350.67473576

Counties\_Cities

17019 Champaign	Illinois	350.50456466
18035 Delaware	Indiana	350.25964521
28121 Rankin	Mississippi	350.22286910
41027 Hood River	Oregon	350.00853679
8095 Phillips	Colorado	349.97666822
13297 Walton	Georgia	349.72139931
37007 Anson	North Carolina	349.72062548
37111 McDowell	North Carolina	349.39679610
51085 Hanover	Virginia	348.75371833
18127 Porter	Indiana	347.30002241
13047 Catoosa	Georgia	347.07801839
45051 Horry	South Carolina	346.94476488
50007 Chittenden	Vermont	346.35296405
6071 San Bernardino	California	346.05772786
5071 Johnson	Arkansas	344.02812056
17109 McDonough	Illinois	343.84910699
13189 McDuffie	Georgia	343.69049278
46023 Charles Mix	South Dakota	342.68579996
37069 Franklin	North Carolina	341.91829485
36007 Broome	New York	341.75280055
51097 King and Queen	Virginia	340.81226924
13271 Telfair	Georgia	340.13605442
48055 Caldwell	Texas	339.90797050
41047 Marion	Oregon	339.89875111
48021 Bastrop	Texas	339.17402502
37025 Cabarrus	North Carolina	338.78736834
13245 Richmond	Georgia	338.37085843
45067 Marion	South Carolina	338.28409420
37161 Rutherford	North Carolina	338.19172178
29119 McDonald	Missouri	337.98422740
54003 Berkeley	West Virginia	337.25229033
6081 San Mateo	California	337.08230188
45009 Bamberg	South Carolina	336.25218914
51830 Williamsburg	Virginia	335.66058002



Counties\_Cities

44005 Newport	Rhode Island	335.58673160
47135 Perry	Tennessee	334.82142857
8009 Baca	Colorado	334.72803347
5031 Craighead	Arkansas	334.38346322
6075 San Francisco	California	334.19939885
8013 Boulder	Colorado	333.66249793
13225 Peach	Georgia	333.36996740
37059 Davie	North Carolina	332.29588374
48277 Lamar	Texas	331.80501931
5119 Pulaski	Arkansas	331.56768870
39155 Trumbull	Ohio	331.27419736
51099 King George	Virginia	331.13828786
13219 Oconee	Georgia	331.02464860
37139 Pasquotank	North Carolina	330.48260551
28071 Lafayette	Mississippi	330.33416677
20083 Hodgeman	Kansas	330.03300330
35053 Socorro	New Mexico	328.65252465
21067 Fayette	Kentucky	328.61819754
29001 Adair	Missouri	327.55830933
37135 Orange	North Carolina	327.33672540
1043 Cullman	Alabama	327.17336593
48181 Grayson	Texas	326.88762678
20171 Scott	Kansas	326.73065142
17133 Monroe	Illinois	326.19775739
45013 Beaufort	South Carolina	325.88824418
27115 Pine	Minnesota	325.61136926
26147 St. Clair	Michigan	325.09712120
1075 Lamar	Alabama	325.05056342
13187 Lumpkin	Georgia	324.68517676
13295 Walker	Georgia	324.16078375
13269 Taylor	Georgia	323.42331136
48305 Lynn	Texas	323.29419772
8045 Garfield	Colorado	322.90446712
36083 Rensselaer	New York	322.37428030

Counties\_Cities

37125 Moore	North Carolina	322.24721834
26139 Ottawa	Michigan	322.20975304
1055 Etowah	Alabama	321.94807856
46102 Oglala Lakota	South Dakota	321.47599413
5011 Bradley	Arkansas	321.18931816
51540 Charlottesville	Virginia	320.05320365
37165 Scotland	North Carolina	318.87388681
21213 Simpson	Kentucky	318.41977441
12033 Escambia	Florida	316.60613436
45083 Spartanburg	South Carolina	316.03629320
51113 Madison	Virginia	315.90823618
39023 Clark	Ohio	315.78556303
47107 McMinn	Tennessee	315.28572769
31041 Custer	Nebraska	313.65313653
39117 Morrow	Ohio	313.28320802
40141 Tillman	Oklahoma	313.01034295
17137 Morgan	Illinois	311.98493054
5015 Carroll	Arkansas	311.80243064
24039 Somerset	Maryland	311.58714703
55139 Winnebago	Wisconsin	311.07472810
37179 Union	North Carolina	310.71434627
37127 Nash	North Carolina	310.58543227
39153 Summit	Ohio	309.08735270
27163 Washington	Minnesota	308.25498358
28135 Tallahatchie	Mississippi	307.42832630
5061 Howard	Arkansas	307.32328911
26075 Jackson	Michigan	306.63065173
37085 Harnett	North Carolina	306.22736823
18139 Rush	Indiana	306.06733481
1021 Chilton	Alabama	305.75498834
51095 James City	Virginia	304.98579787
26149 St. Joseph	Michigan	304.70324198
46101 Moody	South Dakota	303.99756802
29135 Moniteau	Missouri	303.95136778

Counties\_Cities

1117 Shelby	Alabama	303.65263992
18151 Steuben	Indiana	303.59104840
37027 Caldwell	North Carolina	303.55118312
47187 Williamson	Tennessee	303.37161080
48157 Fort Bend	Texas	302.71952560
48209 Hays	Texas	302.29393032
35013 Dona Ana	New Mexico	302.03841451
35013 Dona Ana	New Mexico	302.03841451
28093 Marshall	Mississippi	301.82505430
1069 Houston	Alabama	300.79639426
13049 Charlton	Georgia	300.74028378
5023 Cleburne	Arkansas	300.42058882
51007 Amelia	Virginia	299.70029970
39137 Putnam	Ohio	298.99348727
19081 Hancock	Iowa	298.73039582
18075 Jay	Indiana	298.59371990
47171 Unicoi	Tennessee	298.40662125
46125 Turner	South Dakota	296.77113010
19017 Bremer	Iowa	296.62885317
39033 Crawford	Ohio	296.02888087
13083 Dade	Georgia	295.82152102
39065 Hardin	Ohio	295.42566709
13281 Towns	Georgia	295.30880864
37187 Washington	North Carolina	295.13449701
4015 Mohave	Arizona	294.91768074
46025 Clark	South Dakota	294.19630917
42041 Cumberland	Pennsylvania	293.52923161
17195 Whiteside	Illinois	293.02843994
8113 San Miguel	Colorado	293.00451715
21101 Henderson	Kentucky	291.72424382
1053 Escambia	Alabama	291.17230870
45043 Georgetown	South Carolina	290.76772318
37103 Jones	North Carolina	290.54685068
54031 Hardy	West Virginia	290.38112523

Counties\_Cities

36017 Chenango	New York	290.30629418
12015 Charlotte	Florida	290.27340836
40087 McClain	Oklahoma	290.10879080
19031 Cedar	Iowa	289.90175552
24041 Talbot	Maryland	289.43951526
39123 Ottawa	Ohio	289.43560058
21171 Monroe	Kentucky	289.23306587
6041 Marin	California	289.21768734
19117 Lucas	Iowa	289.18449971
48483 Wheeler	Texas	288.96166442
39017 Butler	Ohio	288.45801798
12111 St. Lucie	Florida	288.35853616
48101 Cottle	Texas	287.97696184
5135 Sharp	Arkansas	287.91892203
42001 Adams	Pennsylvania	287.90693603
6073 San Diego	California	287.43505045
45019 Charleston	South Carolina	287.01297102
13153 Houston	Georgia	286.87391055
36107 Tioga	New York	286.24382208
39043 Erie	Ohio	285.46538900
45001 Abbeville	South Carolina	285.23695041
37183 Wake	North Carolina	283.71196690
27039 Dodge	Minnesota	283.35414465
40031 Comanche	Oklahoma	283.17084918
19085 Harrison	Iowa	283.00551861
35041 Roosevelt	New Mexico	282.77223497
21233 Webster	Kentucky	282.20578140
48437 Swisher	Texas	281.42589118
18169 Wabash	Indiana	281.32992327
41031 Jefferson	Oregon	281.08465608
17029 Coles	Illinois	281.02584259
26065 Ingham	Michigan	280.80004099
51025 Brunswick	Virginia	280.76171875
17003 Alexander	Illinois	280.52805281

Counties\_Cities

26067 Ionia	Michigan	280.33016664
18033 DeKalb	Indiana	279.92411974
18173 Warrick	Indiana	279.70016143
5113 Polk	Arkansas	279.31567659
48303 Lubbock	Texas	278.77896764
27141 Sherburne	Minnesota	278.02074222
27103 Nicollet	Minnesota	277.61542957
27171 Wright	Minnesota	277.22975599
17119 Madison	Illinois	277.16752187
51550 Chesapeake	Virginia	276.96036005
31179 Wayne	Nebraska	276.50749761
5081 Little River	Arkansas	275.83968846
17081 Jefferson	Illinois	274.98677948
6059 Orange	California	274.92429302
48489 Willacy	Texas	274.22728329
37035 Catawba	North Carolina	274.18500870
48153 Floyd	Texas	274.11341443
37147 Pitt	North Carolina	274.01980946
1057 Fayette	Alabama	273.83922595
37173 Swain	North Carolina	273.78027378
18049 Fulton	Indiana	273.74079236
51710 Norfolk	Virginia	273.68524558
18135 Randolph	Indiana	273.63083981
48323 Maverick	Texas	273.57442079
13059 Clarke	Georgia	273.30558392
19187 Webster	Iowa	272.90018469
12123 Taylor	Florida	272.85760533
51600 Fairfax City	Virginia	272.64588590
45071 Newberry	South Carolina	272.58566978
26093 Livingston	Michigan	272.45534033
6019 Fresno	California	272.12389381
22039 Evangeline	Louisiana	272.10477529
8041 El Paso	Colorado	271.90357719
5107 Phillips	Arkansas	271.78434744

Counties\_Cities

26159 Van Buren	Michigan	271.71031704
22043 Grant	Louisiana	271.32817365
53025 Grant	Washington	271.23937903
48229 Hudspeth	Texas	271.11574557
13091 Dodge	Georgia	270.46607100
47011 Bradley	Tennessee	269.84736758
47061 Grundy	Tennessee	269.74374344
1077 Lauderdale	Alabama	269.51843874
37051 Cumberland	North Carolina	269.31062498
51109 Louisa	Virginia	269.18266355
37005 Alleghany	North Carolina	268.79311890
13289 Twiggs	Georgia	268.68588178
31185 York	Nebraska	268.66105141
48061 Cameron	Texas	268.45447597
37049 Craven	North Carolina	268.19029851
31155 Saunders	Nebraska	267.56794818
36101 Steuben	New York	267.23454006
37149 Polk	North Carolina	266.84779972
19083 Hardin	Iowa	266.77732986
51003 Albemarle	Virginia	266.74515720
8017 Cheyenne	Colorado	266.52452026
12057 Hillsborough	Florida	266.26988325
39169 Wayne	Ohio	265.59279795
27133 Rock	Minnesota	265.56192904
54099 Wayne	West Virginia	265.37152013
47045 Dyer	Tennessee	265.27331190
37167 Stanly	North Carolina	264.19653645
46031 Corson	South Dakota	264.10564226
24001 Allegany	Maryland	263.47305389
56017 Hot Springs	Wyoming	263.44676180
19093 Ida	Iowa	263.11942698
27107 Norman	Minnesota	262.54826255
19119 Lyon	Iowa	262.46719160
6001 Alameda	California	262.36640942

Counties\_Cities

45017 Calhoun	South Carolina	261.70798898
27019 Carver	Minnesota	261.70679182
51043 Clarke	Virginia	261.65392825
55039 Fond du Lac	Wisconsin	260.99780723
42133 York	Pennsylvania	260.77858805
29107 Lafayette	Missouri	260.75219339
28117 Prentiss	Mississippi	260.71499111
27011 Big Stone	Minnesota	260.57326117
45011 Barnwell	South Carolina	260.51534672
20043 Doniphan	Kansas	260.34886748
26087 Lapeer	Michigan	260.14449948
17103 Lee	Illinois	260.05902463
45057 Lancaster	South Carolina	260.01258125
19169 Story	Iowa	259.92558993
39093 Lorain	Ohio	259.80656690
13079 Crawford	Georgia	259.78243221
26123 Newaygo	Michigan	259.75619733
6051 Mono	California	259.64912281
12023 Columbia	Florida	259.56342283
33013 Merrimack	New Hampshire	259.37590980
45049 Hampton	South Carolina	258.38457961
47043 Dickson	Tennessee	258.20454290
13111 Fannin	Georgia	258.04960715
55065 Lafayette	Wisconsin	258.02580258
8079 Mineral	Colorado	257.73195876
12107 Putnam	Florida	257.54082224
20177 Shawnee	Kansas	257.46623925
39073 Hocking	Ohio	257.17808702
48071 Chambers	Texas	256.74848071
48257 Kaufman	Texas	256.56575080
20101 Lane	Kansas	256.41025641
28059 Jackson	Mississippi	256.14718343
31123 Morrill	Nebraska	256.08194622
18025 Crawford	Indiana	255.73025194

Counties\_Cities

19101 Jefferson	Iowa	255.69881943
48199 Hardin	Texas	255.21352282
40041 Delaware	Oklahoma	255.07219245
40143 Tulsa	Oklahoma	254.95095317
12125 Union	Florida	254.35073628
18157 Tippecanoe	Indiana	254.34088931
19009 Audubon	Iowa	254.26807120
38025 Dunn	North Dakota	253.92428440
46135 Yankton	South Dakota	253.61843544
47155 Sevier	Tennessee	253.34041597
17063 Grundy	Illinois	253.08012242
13117 Forsyth	Georgia	252.73443443
26011 Arenac	Michigan	252.64277641
8029 Delta	Colorado	251.99496010
18073 Jasper	Indiana	251.72310458
47097 Lauderdale	Tennessee	251.69409487
51037 Charlotte	Virginia	251.29837494
48189 Hale	Texas	251.25628141
48343 Morris	Texas	251.23591863
35001 Bernalillo	New Mexico	251.21518902
20037 Crawford	Kansas	251.15969143
48159 Franklin	Texas	250.78952257
42097 Northumberland	Pennsylvania	250.32113567
51770 Roanoke City	Virginia	250.20016013
40117 Pawnee	Oklahoma	250.15253203
37097 Iredell	North Carolina	249.95096254
48139 Ellis	Texas	249.67119196
13283 Treutlen	Georgia	249.66955500
54075 Pocahontas	West Virginia	249.58402662
5025 Cleveland	Arkansas	249.43876278
13175 Laurens	Georgia	249.33967248
13223 Paulding	Georgia	248.71375972
38093 Stutsman	North Dakota	248.60161591
21149 McLean	Kentucky	248.59489840



Counties\_Cities

12075 Levy	Florida	247.73117488
19025 Calhoun	Iowa	247.44819054
47081 Hickman	Tennessee	247.37661094
40085 Love	Oklahoma	246.69429643
13195 Madison	Georgia	246.20573356
38045 LaMoure	North Dakota	246.18414574
42127 Wayne	Pennsylvania	245.72899602
39173 Wood	Ohio	245.60812879
22085 Sabine	Louisiana	245.50599201
20067 Grant	Kansas	245.36532170
12103 Pinellas	Florida	244.95529489
8107 Routt	Colorado	244.82182412
40105 Nowata	Oklahoma	244.66627520
48479 Webb	Texas	244.64499293
26005 Allegan	Michigan	244.61547640
45059 Laurens	South Carolina	243.30537063
49045 Tooele	Utah	243.18022516
18009 Blackford	Indiana	243.08466052
45077 Pickens	South Carolina	242.52223120
40113 Osage	Oklahoma	242.48096312
25007 Dukes	Massachusetts	242.04702628
28115 Pontotoc	Mississippi	241.88734961
27013 Blue Earth	Minnesota	241.74292197
28141 Tishomingo	Mississippi	241.59555875
51790 Staunton	Virginia	240.75114357
53053 Pierce	Washington	240.43558895
27167 Wilkin	Minnesota	239.84649824
26037 Clinton	Michigan	239.49982353
51820 Waynesboro	Virginia	238.64238996
19027 Carroll	Iowa	238.16612087
38013 Burke	North Dakota	238.09523810
12095 Orange	Florida	237.71498104
39045 Fairfield	Ohio	237.51139413
45091 York	South Carolina	237.48896461

Counties\_Cities

8083 Montezuma	Colorado	237.02117899
18013 Brown	Indiana	236.31350926
46037 Day	South Dakota	236.14895550
1071 Jackson	Alabama	235.81258698
47121 Meigs	Tennessee	235.65740289
37071 Gaston	North Carolina	235.58870251
8035 Douglas	Colorado	235.43071860
47015 Cannon	Tennessee	235.09887982
48401 Rusk	Texas	235.07805326
1083 Limestone	Alabama	234.99074594
26045 Eaton	Michigan	234.91705061
19163 Scott	Iowa	234.87589665
39003 Allen	Ohio	234.74864362
51157 Rappahannock	Virginia	234.41809156
13107 Emanuel	Georgia	234.38882010
39151 Stark	Ohio	234.13909477
46069 Hyde	South Dakota	234.00936037
19073 Greene	Iowa	233.82696804
48039 Brazoria	Texas	233.38735818
5093 Mississippi	Arkansas	232.78934989
41059 Umatilla	Oregon	232.21012436
48397 Rockwall	Texas	231.47918178
48205 Hartley	Texas	231.35789286
12097 Osceola	Florida	230.44104459
37141 Pender	North Carolina	230.04407838
13113 Fayette	Georgia	230.03904494
36121 Wyoming	New York	229.51228639
31025 Cass	Nebraska	229.36656600
38073 Ransom	North Dakota	229.13881994
13209 Montgomery	Georgia	228.43467856
6053 Monterey	California	228.42371566
6077 San Joaquin	California	227.99139053
29183 St. Charles	Missouri	227.96619086
38077 Richland	North Dakota	227.84654227

Counties\_Cities

51079 Greene	Virginia	227.51403003
13181 Lincoln	Georgia	227.41629817
31143 Polk	Nebraska	227.35884805
55133 Waukesha	Wisconsin	227.00658939
18149 Starke	Indiana	226.72770874
1027 Clay	Alabama	225.98870056
6099 Stanislaus	California	225.89416440
48481 Wharton	Texas	225.85838199
13029 Bryan	Georgia	225.66847726
17095 Knox	Illinois	225.49489144
45037 Edgefield	South Carolina	225.49164572
13291 Union	Georgia	224.99062539
20129 Morton	Kansas	224.97187852
21143 Lyon	Kentucky	224.74715945
48183 Gregg	Texas	224.72455075
36091 Saratoga	New York	224.62341906
5003 Ashley	Arkansas	224.48368752
26057 Gratiot	Michigan	224.14345181
12065 Jefferson	Florida	223.96416573
27017 Carlton	Minnesota	223.23297151
48051 Burleson	Texas	222.95937789
13127 Glynn	Georgia	222.95497483
47035 Cumberland	Tennessee	222.88137013
39165 Warren	Ohio	222.67877832
26027 Cass	Michigan	222.63953691
18115 Ohio	Indiana	222.45037645
31137 Phelps	Nebraska	222.32103157
51133 Northumberland	Virginia	222.27710546
21037 Campbell	Kentucky	222.21745105
39103 Medina	Ohio	222.16516138
32510 Carson City	Nevada	221.96556827
48321 Matagorda	Texas	221.60210112
48393 Roberts	Texas	221.48394241
48029 Bexar	Texas	221.19293129

Counties\_Cities

31105 Kimball	Nebraska	221.11663903
13267 Tattnall	Georgia	220.55058879
48339 Montgomery	Texas	219.99407708
13051 Chatham	Georgia	219.92081468
19003 Adams	Iowa	219.47873800
39175 Wyandot	Ohio	218.82835651
17143 Peoria	Illinois	218.68996407
35057 Torrance	New Mexico	218.07453018
5019 Clark	Arkansas	217.57853225
55121 Trempealeau	Wisconsin	217.37653692
55131 Washington	Wisconsin	216.66556123
39133 Portage	Ohio	216.66144961
55089 Ozaukee	Wisconsin	216.49634873
21155 Marion	Kentucky	216.45021645
23031 York	Maine	216.26444389
48469 Victoria	Texas	216.22208942
38027 Eddy	North Dakota	216.16947687
27093 Meeker	Minnesota	216.06672140
37143 Perquimans	North Carolina	216.06317985
53029 Island	Washington	215.48662089
38059 Morton	North Dakota	215.46872488
51011 Appomattox	Virginia	214.63291459
33017 Strafford	New Hampshire	214.46690753
27151 Swift	Minnesota	214.01819155
18021 Clay	Indiana	213.98547956
12031 Duval	Florida	213.85399203
40145 Wagoner	Oklahoma	213.45649732
47075 Haywood	Tennessee	213.44101529
48057 Calhoun	Texas	213.34817495
51700 Newport News	Virginia	213.29481710
21207 Russell	Kentucky	213.23158072
12105 Polk	Florida	213.13288390
56019 Johnson	Wyoming	212.76595745
5111 Poinsett	Arkansas	212.73045800

Counties\_Cities

13227 Pickens	Georgia	212.63289556
27119 Polk	Minnesota	212.50277522
21049 Clark	Kentucky	212.41965296
40051 Grady	Oklahoma	212.41741823
48233 Hutchinson	Texas	212.28417775
13211 Morgan	Georgia	212.16782475
36069 Ontario	New York	212.08039030
48315 Marion	Texas	211.52296535
28045 Hancock	Mississippi	211.26463008
21081 Grant	Kentucky	210.97886231
31069 Garden	Nebraska	210.85925145
19095 Iowa	Iowa	210.64370237
36057 Montgomery	New York	210.29218481
12131 Walton	Florida	210.15761821
8101 Pueblo	Colorado	210.11287598
6069 San Benito	California	209.62997871
31067 Gage	Nebraska	209.37049272
19121 Madison	Iowa	209.24364576
37169 Stokes	North Carolina	208.94274969
48295 Lipscomb	Texas	208.64381520
47131 Obion	Tennessee	208.14748736
39139 Richland	Ohio	208.09420392
53039 Klickitat	Washington	208.07888904
16069 Nez Perce	Idaho	207.87962780
17145 Perry	Illinois	207.80202135
18175 Washington	Indiana	207.56540099
55043 Grant	Wisconsin	207.54936571
37073 Gates	North Carolina	207.37924479
12119 Sumter	Florida	207.37219815
29069 Dunklin	Missouri	207.32080345
40109 Oklahoma	Oklahoma	207.29716294
36043 Herkimer	New York	207.00920221
20131 Nemaha	Kansas	206.79468242
50011 Franklin	Vermont	206.38999616

Counties\_Cities

16009 Benewah	Idaho	205.93973553
47159 Smith	Tennessee	205.59622906
28009 Benton	Mississippi	205.53741990
8039 Elbert	Colorado	205.46381554
51127 New Kent	Virginia	205.43968559
18155 Switzerland	Indiana	205.28132873
39075 Holmes	Ohio	205.04875604
1121 Talladega	Alabama	204.18900636
48287 Lee	Texas	204.15305646
12001 Alachua	Florida	204.10733601
29169 Pulaski	Missouri	203.79128696
12019 Clay	Florida	203.63582510
47041 DeKalb	Tennessee	203.59519317
38089 Stark	North Dakota	203.24547537
55045 Green	Wisconsin	203.09242059
26001 Alcona	Michigan	202.66357846
27049 Goodhue	Minnesota	202.57310950
29143 New Madrid	Missouri	202.35892692
38103 Wells	North Dakota	202.17336366
29159 Pettis	Missouri	202.15316628
48121 Denton	Texas	202.08040379
26091 Lenawee	Michigan	201.49390430
51181 Surry	Virginia	200.80321285
53073 Whatcom	Washington	200.72224561
37145 Person	North Carolina	199.96456324
51810 Virginia Beach	Virginia	199.69390634
17115 Macon	Illinois	199.59507984
19043 Clayton	Iowa	199.36204147
31059 Fillmore	Nebraska	199.02297811
36089 St. Lawrence	New York	198.98747767
20059 Franklin	Kansas	198.97780032
50025 Windham	Vermont	198.80250725
29003 Andrew	Missouri	198.78457432
18179 Wells	Indiana	198.53931788

Counties\_Cities

31061 Franklin	Nebraska	198.47833278
31177 Washington	Nebraska	198.38389703
18153 Sullivan	Indiana	198.16336394
56021 Laramie	Wyoming	198.02780472
19105 Jones	Iowa	197.64751253
36025 Delaware	New York	197.63289689
1079 Lawrence	Alabama	197.22668932
1009 Blount	Alabama	197.09543568
53071 Walla Walla Cou	Washington	196.97317882
53071 Walla Walla Cou	Washington	196.97317882
48427 Starr	Texas	196.82293685
42119 Union	Pennsylvania	196.49436195
39041 Delaware	Ohio	196.26414615
27043 Faribault	Minnesota	196.24945486
39167 Washington	Ohio	196.15992021
29227 Worth	Missouri	196.07843137
21075 Fulton	Kentucky	196.07843137
40027 Cleveland	Oklahoma	195.97470790
1019 Cherokee	Alabama	195.91272280
26063 Huron	Michigan	195.72611179
17167 Sangamon	Illinois	195.54845711
13073 Columbia	Georgia	195.08590909
17041 Douglas	Illinois	195.08188305
1115 St. Clair	Alabama	195.06144999
51101 King William	Virginia	194.81669520
36051 Livingston	New York	194.53714394
53037 Kittitas	Washington	194.24035132
51015 Augusta	Virginia	193.48768173
13143 Haralson	Georgia	193.00443572
21073 Franklin	Kentucky	192.85644003
21047 Christian	Kentucky	192.54649719
51530 Buena Vista	Virginia	192.40019240
21239 Woodford	Kentucky	192.21347002
6111 Ventura	California	191.89933335

Counties\_Cities

48231 Hunt	Texas	191.72375198
41051 Multnomah	Oregon	191.65393901
46015 Brule	South Dakota	191.24115510
5041 Desha	Arkansas	191.10493398
49011 Davis	Utah	191.06487392
31065 Furnas	Nebraska	190.88016967
45053 Jasper	South Carolina	189.84501743
16001 Ada	Idaho	189.80096433
13241 Rabun	Georgia	189.71957076
54057 Mineral	West Virginia	189.30957684
47113 Madison	Tennessee	188.51493264
20207 Woodson	Kansas	188.50141376
21145 McCracken	Kentucky	188.22881278
17169 Schuyler	Illinois	188.21485450
50003 Bennington	Vermont	188.03850580
55055 Jefferson	Wisconsin	187.95005227
18183 Whitley	Indiana	187.82649527
51005 Alleghany	Virginia	187.79342723
48359 Oldham	Texas	187.70530267
20009 Barton	Kansas	187.66037302
12007 Bradford	Florida	187.50901486
17129 Menard	Illinois	187.17447917
28131 Stone	Mississippi	186.99577924
19075 Grundy	Iowa	186.93107932
21219 Todd	Kentucky	186.82479084
38097 Traill	North Dakota	186.63680478
36099 Seneca	New York	186.58892128
39113 Montgomery	Ohio	186.35022195
18167 Vigo	Indiana	186.24401691
2122 Kenai Peninsula	Alaska	186.21973929
8069 Larimer	Colorado	186.01041887
54071 Pendleton	West Virginia	185.79391168
39011 Auglaize	Ohio	185.57331237
47123 Monroe	Tennessee	185.51675044



Counties\_Cities

48441 Taylor	Texas	185.26591107
18159 Tipton	Indiana	185.08725542
31159 Seward	Nebraska	184.77884282
12035 Flagler	Florida	184.71093185
46059 Hand	South Dakota	183.93623544
26111 Midland	Michigan	183.87434052
45015 Berkeley	South Carolina	183.63479291
31099 Kearney	Nebraska	183.37408313
55087 Outagamie	Wisconsin	183.06514023
12115 Sarasota	Florida	182.79050802
28125 Sharkey	Mississippi	182.77358922
27079 Le Sueur	Minnesota	182.49456026
18163 Vanderburgh	Indiana	182.34663543
46051 Grant	South Dakota	181.89450119
20073 Greenwood	Kansas	181.66804294
6003 Alpine	California	181.65304269
55061 Kewaunee	Wisconsin	181.52381887
51141 Patrick	Virginia	181.06716460
21097 Harrison	Kentucky	181.06294600
5141 Van Buren	Arkansas	180.69023670
46057 Hamlin	South Dakota	180.00327279
20091 Johnson	Kansas	179.89975818
51650 Hampton	Virginia	179.43162613
19011 Benton	Iowa	179.39318306
5057 Hempstead	Arkansas	179.38457293
19147 Palo Alto	Iowa	179.19139881
39089 Licking	Ohio	178.64356058
50001 Addison	Vermont	178.50864144
55025 Dane	Wisconsin	178.47792258
13169 Jones	Georgia	178.22197372
28047 Harrison	Mississippi	177.59496734
18119 Owen	Indiana	177.50059966
47185 White	Tennessee	177.07603202
8019 Clear Creek	Colorado	176.99115044

Counties\_Cities

39143 Sandusky	Ohio	176.87375636
48027 Bell	Texas	176.86325012
27161 Waseca	Minnesota	176.55556150
37019 Brunswick	North Carolina	176.24173638
37021 Buncombe	North Carolina	175.99178705
56009 Converse	Wyoming	175.95307918
48001 Anderson	Texas	175.68940868
48349 Navarro	Texas	175.52708565
20047 Edwards	Kansas	175.50017550
21007 Ballard	Kentucky	175.46058403
38015 Burleigh	North Dakota	175.28575777
48331 Milam	Texas	175.08256735
1061 Geneva	Alabama	174.81188721
51145 Powhatan	Virginia	174.72335469
4003 Cochise	Arizona	174.33146644
51111 Lunenburg	Virginia	173.75475757
36095 Schoharie	New York	173.65019134
48149 Fayette	Texas	173.57686694
12087 Monroe	Florida	173.27095579
45007 Anderson	South Carolina	173.08287028
29163 Pike	Missouri	172.93558150
47119 Maury	Tennessee	172.77930888
12127 Volusia	Florida	172.77339655
6013 Contra Costa	California	172.40255083
47133 Overton	Tennessee	172.19503353
42049 Erie	Pennsylvania	172.02024546
45035 Dorchester	South Carolina	171.80526247
47139 Polk	Tennessee	171.61794295
51775 Salem	Virginia	171.58678782
1015 Calhoun	Alabama	171.51307787
47115 Marion	Tennessee	171.47856518
45087 Union	South Carolina	171.47026633
55015 Calumet	Wisconsin	171.45477382
42003 Allegheny	Pennsylvania	171.20083516

Counties\_Cities

18161 Union	Indiana	170.52721330
47087 Jackson	Tennessee	170.09695526
21185 Oldham	Kentucky	170.00150444
21023 Bracken	Kentucky	169.92353441
31181 Webster	Nebraska	169.82734220
31021 Burt	Nebraska	169.54377312
18171 Warren	Indiana	169.42998911
48473 Waller	Texas	169.40857584
48491 Williamson	Texas	169.39612048
6015 Del Norte	California	168.89463849
12117 Seminole	Florida	168.86403666
48087 Collingsworth	Texas	168.80486158
1003 Baldwin	Alabama	168.79030557
47031 Coffee	Tennessee	168.76122083
19057 Des Moines	Iowa	168.63406408
13147 Hart	Georgia	168.58883482
29099 Jefferson	Missouri	168.48899250
26079 Kalkaska	Michigan	168.31238779
36109 Tompkins	New York	168.29939782
30031 Gallatin	Montana	168.04319068
35009 Curry	New Mexico	167.89044643
39163 Vinton	Ohio	167.44044448
37109 Lincoln	North Carolina	167.12426883
31175 Valley	Nebraska	167.06443914
54027 Hampshire	West Virginia	167.04501649
46035 Davison	South Dakota	166.75088428
20005 Atchison	Kansas	166.73871426
6085 Santa Clara	California	166.70365458
21029 Bullitt	Kentucky	166.52481220
5051 Garland	Arkansas	166.40781007
27143 Sibley	Minnesota	166.35613521
48415 Scurry	Texas	166.01446697
17053 Ford	Illinois	165.86248492
48085 Collin	Texas	165.84655363

Counties\_Cities

48293 Limestone	Texas	165.82337684
37129 New Hanover	North Carolina	165.75251642
55023 Crawford	Wisconsin	165.73568228
8091 Ouray	Colorado	165.52865715
42035 Clinton	Pennsylvania	165.44307724
17099 LaSalle	Illinois	165.40254044
27169 Winona	Minnesota	165.27299557
19019 Buchanan	Iowa	165.10212746
32019 Lyon	Nevada	164.85091743
5073 Lafayette	Arkansas	164.62137085
47125 Montgomery	Tennessee	164.60305899
31163 Sherman	Nebraska	164.58196182
18077 Jefferson	Indiana	164.55538997
46029 Codington	South Dakota	164.19775120
36015 Chemung	New York	163.79044318
12113 Santa Rosa	Florida	163.36862765
32023 Nye	Nevada	163.18969700
12055 Highlands	Florida	163.15070572
45021 Cherokee	South Carolina	162.93493115
5091 Miller	Arkansas	162.87392182
37045 Cleveland	North Carolina	162.83475856
27097 Morrison	Minnesota	162.80261690
12091 Okaloosa	Florida	162.59064308
51590 Danville	Virginia	162.19005726
29071 Franklin	Missouri	162.05266712
12073 Leon	Florida	162.05017402
53063 Spokane	Washington	161.86354883
4007 Gila	Arizona	161.44296610
21103 Henry	Kentucky	161.43052279
4025 Yavapai	Arizona	161.21176070
29199 Scotland	Missouri	161.09544905
5055 Greene	Arkansas	161.05901820
19159 Ringgold	Iowa	161.03059581
36123 Yates	New York	161.02411336

Counties\_Cities

39171 Williams	Ohio	160.30866210
48089 Colorado	Texas	160.24885705
19129 Mills	Iowa	159.33081060
16027 Canyon	Idaho	159.28482901
12059 Holmes	Florida	159.16208862
17085 Jo Daviess	Illinois	159.13133015
26113 Missaukee	Michigan	158.80367895
21099 Hart	Kentucky	158.67978420
37009 Ashe	North Carolina	158.61890885
21041 Carroll	Kentucky	158.33100494
48049 Brown	Texas	158.21115916
19023 Butler	Iowa	158.19519912
19055 Delaware	Iowa	158.18149862
22023 Cameron	Louisiana	157.86452354
18177 Wayne	Indiana	157.72870662
39047 Fayette	Ohio	156.98039489
13043 Candler	Georgia	156.88445921
55115 Shawano	Wisconsin	156.87812531
19177 Van Buren	Iowa	156.69515670
18101 Martin	Indiana	156.60174219
42099 Perry	Pennsylvania	156.05019615
5121 Randolph	Arkansas	156.00624025
19001 Adair	Iowa	155.74118646
21165 Menifee	Kentucky	155.01472640
27117 Pipestone	Minnesota	154.74743009
41065 Wasco	Oregon	154.68779476
5105 Perry	Arkansas	154.55950541
55135 Waupaca	Wisconsin	154.51416054
13179 Liberty	Georgia	154.47908028
48003 Andrews	Texas	154.45719329
1089 Madison	Alabama	154.42582786
31107 Knox	Nebraska	154.41263808
38053 McKenzie	North Dakota	154.04929577
21113 Jessamine	Kentucky	153.93175074

Counties\_Cities

6095 Solano	California	153.37766732
21035 Calloway	Kentucky	153.31544653
48147 Fannin	Texas	153.03519810
26129 Ogemaw	Michigan	152.73004964
35021 Harding	New Mexico	152.67175573
28039 George	Mississippi	152.57731959
17087 Johnson	Illinois	152.53692999
17009 Brown	Illinois	152.53203173
6097 Sonoma	California	151.61758764
8119 Teller	Colorado	151.49702986
35039 Rio Arriba	New Mexico	151.25878070
46071 Jackson	South Dakota	151.19443604
27155 Traverse	Minnesota	151.14873035
37157 Rockingham	North Carolina	151.06406440
39085 Lake	Ohio	150.96696947
8067 La Plata	Colorado	150.95009767
29113 Lincoln	Missouri	150.81648927
37199 Yancey	North Carolina	150.81271295
31111 Lincoln	Nebraska	150.63237175
27085 McLeod	Minnesota	150.53104006
42081 Lycoming	Pennsylvania	150.44341216
47051 Franklin	Tennessee	150.39388876
38099 Walsh	North Dakota	149.99531265
21009 Barren	Kentucky	149.40239044
48455 Trinity	Texas	149.25373134
29101 Johnson	Missouri	149.10907329
41067 Washington	Oregon	149.07268757
5125 Saline	Arkansas	149.06811837
41053 Polk	Oregon	149.00157214
12067 Lafayette	Florida	148.87769125
6047 Merced	California	148.85447564
26015 Barry	Michigan	148.79735762
20173 Sedgwick	Kansas	148.75186670
47099 Lawrence	Tennessee	148.62578314

Counties\_Cities

40037 Creek	Oklahoma	148.03642255
42109 Snyder	Pennsylvania	148.00197336
47153 Sequatchie	Tennessee	147.88921753
36117 Wayne	New York	147.67276603
40071 Kay	Oklahoma	147.18869591
5065 Izard	Arkansas	147.13455455
48291 Liberty	Texas	147.12185628
56007 Carbon	Wyoming	146.95077149
55019 Clark	Wisconsin	146.93595321
17135 Montgomery	Illinois	146.84801231
48135 Ector	Texas	146.80121389
1029 Cleburne	Alabama	146.79388804
18045 Fountain	Indiana	146.78001345
19107 Keokuk	Iowa	146.69926650
17073 Henry	Illinois	146.66938277
17121 Marion	Illinois	146.19883041
19045 Clinton	Iowa	146.17997334
51197 Wythe	Virginia	146.06663421
27005 Becker	Minnesota	145.47147304
13055 Chattooga	Georgia	145.21984671
46087 McCook	South Dakota	144.24810674
48173 Glasscock	Texas	144.09221902
47071 Hardin	Tennessee	143.54438237
18069 Huntington	Indiana	143.48785872
6039 Madera	California	143.33553199
27025 Chisago	Minnesota	143.05639999
48105 Crockett	Texas	142.89797085
47027 Clay	Tennessee	142.54243877
51161 Roanoke	Virginia	142.44257119
19065 Fayette	Iowa	142.42115972
12041 Gilchrist	Florida	142.41893076
5043 Drew	Arkansas	141.85945002
48403 Sabine	Texas	141.65643592
55029 Door	Wisconsin	141.25316914

Counties\_Cities

51023 Botetourt	Virginia	141.23869339
40039 Custer	Oklahoma	141.20402259
48239 Jackson	Texas	141.18596208
27111 Otter Tail	Minnesota	141.12766102
21157 Marshall	Kentucky	141.06633324
20135 Ness	Kansas	140.84507042
20089 Jewell	Kansas	140.79549454
47053 Gibson	Tennessee	140.68712407
47091 Johnson	Tennessee	140.62324221
42129 Westmoreland	Pennsylvania	140.32645867
20149 Pottawatomie	Kansas	140.05025333
17015 Carroll	Illinois	139.74287311
13039 Camden	Georgia	139.72464929
13031 Bulloch	Georgia	139.72262472
17113 McLean	Illinois	139.44499734
39031 Coshocton	Ohio	139.23394032
31171 Thomas	Nebraska	138.88888889
48451 Tom Green	Texas	138.76079838
48123 DeWitt	Texas	138.70312577
27035 Crow Wing	Minnesota	138.69839264
48313 Madison	Texas	138.67702122
23027 Waldo	Maine	138.55998388
21215 Spencer	Kentucky	138.34202405
13103 Effingham	Georgia	138.28589805
45003 Aiken	South Carolina	138.13377725
36009 Cattaraugus	New York	137.94898490
5045 Faulkner	Arkansas	137.81388715
47103 Lincoln	Tennessee	137.76123340
53047 Okanogan	Washington	137.66258426
54023 Grant	West Virginia	137.62257010
26073 Isabella	Michigan	137.46775885
36011 Cayuga	New York	137.40359064
29129 Mercer	Missouri	137.32491074
12061 Indian River	Florida	137.21865411



Counties\_Cities

29031 Cape Girardeau	Missouri	137.13763285
51199 York	Virginia	137.07514076
31007 Banner	Nebraska	136.98630137
54039 Kanawha	West Virginia	136.87698804
55117 Sheboygan	Wisconsin	136.84866962
48279 Lamb	Texas	136.79890561
42019 Butler	Pennsylvania	136.78361577
19007 Appanoose	Iowa	136.68891212
39019 Carroll	Ohio	136.62715557
2130 Ketchikan Gatew	Alaska	136.51386693
54069 Ohio	West Virginia	136.51059753
46043 Douglas	South Dakota	136.28620102
6055 Napa	California	136.28180208
54061 Monongalia	West Virginia	136.25258410
40097 Mayes	Oklahoma	136.22983920
37099 Jackson	North Carolina	136.17374847
17189 Washington	Illinois	135.76277242
51091 Highland	Virginia	135.74660633
29145 Newton	Missouri	135.58507534
46097 Miner	South Dakota	135.56258473
37041 Chowan	North Carolina	135.43374439
48251 Johnson	Texas	135.38669826
22113 Vermilion	Louisiana	135.38358683
36041 Hamilton	New York	135.31799729
20099 Labette	Kansas	135.24343819
12069 Lake	Florida	135.20526235
5021 Clay	Arkansas	134.70734829
26105 Mason	Michigan	134.02061856
55093 Pierce	Wisconsin	133.94430737
36077 Otsego	New York	133.89345428
37003 Alexander	North Carolina	133.85805692
31011 Boone	Nebraska	133.61328498
6027 Inyo	California	133.42969923
20113 McPherson	Kansas	133.16045835

Counties\_Cities

42131 Wyoming	Pennsylvania	133.10655920
17125 Mason	Illinois	132.69443421
13191 McIntosh	Georgia	132.49651325
55111 Sauk	Wisconsin	132.29777895
5053 Grant	Arkansas	131.95513525
41049 Morrow	Oregon	131.90291945
39077 Huron	Ohio	131.61493231
8099 Prowers	Colorado	131.53567905
4009 Graham	Arizona	131.33011137
8111 San Juan	Colorado	131.23359580
21173 Montgomery	Kentucky	131.19171719
55035 Eau Claire	Wisconsin	131.05783764
21225 Union	Kentucky	130.98931403
13305 Wayne	Georgia	130.83735910
27061 Itasca	Minnesota	130.79719784
46093 Meade	South Dakota	130.76977451
19089 Howard	Iowa	130.61935343
48053 Burnet	Texas	130.41100501
51119 Middlesex	Virginia	130.00278577
48373 Polk	Texas	129.91944994
48193 Hamilton	Texas	129.65582273
5131 Sebastian	Arkansas	129.15547971
46009 Bon Homme	South Dakota	128.93982808
53011 Clark	Washington	128.66887894
47017 Carroll	Tennessee	128.47965739
39027 Clinton	Ohio	128.39717526
17199 Williamson	Illinois	128.25101408
17083 Jersey	Illinois	128.16404998
18105 Monroe	Indiana	127.96340791
27089 Marshall	Minnesota	127.79552716
46123 Tripp	South Dakota	127.78386272
42087 Mifflin	Pennsylvania	127.64484445
19109 Kossuth	Iowa	127.44834988
31077 Greeley	Nebraska	127.33446520

Counties\_Cities

19067 Floyd	Iowa	126.89550155
55047 Green Lake	Wisconsin	126.86330479
48361 Orange	Texas	126.83673958
31095 Jefferson	Nebraska	126.81414682
40119 Payne	Oklahoma	126.76743052
4011 Greenlee	Arizona	126.54223347
40011 Blaine	Oklahoma	126.51555087
27041 Douglas	Minnesota	126.43557054
38075 Renville	North Dakota	126.36899747
13183 Long	Georgia	126.32908727
31003 Antelope	Nebraska	126.26262626
40133 Seminole	Oklahoma	126.12905851
19125 Marion	Iowa	125.72215404
47033 Crockett	Tennessee	125.62814070
54019 Fayette	West Virginia	125.52884839
19037 Chickasaw	Iowa	125.37612839
39051 Fulton	Ohio	125.36663828
27059 Isanti	Minnesota	125.10634039
26117 Montcalm	Michigan	125.06253127
16039 Elmore	Idaho	124.72944716
46065 Hughes	South Dakota	124.64589235
46089 McPherson	South Dakota	124.63647694
5059 Hot Spring	Arkansas	124.62538204
54021 Gilmer	West Virginia	124.59506604
40019 Carter	Oklahoma	124.54075596
13265 Taliaferro	Georgia	124.37810945
2195 Petersburg	Alaska	124.18503570
40103 Noble	Oklahoma	124.01452742
8093 Park	Colorado	123.94912697
12109 St. Johns	Florida	123.88844534
21017 Bourbon	Kentucky	123.86048355
23007 Franklin	Maine	123.75823661
55109 St. Croix	Wisconsin	123.75409726
41045 Malheur	Oregon	123.67778682

Counties\_Cities

19189 Winnebago	Iowa	123.59764214
29095 Jackson	Missouri	123.51725743
20107 Linn	Kansas	123.07692308
6079 San Luis Obispo	California	122.17879652
46067 Hutchinson	South Dakota	121.95121951
48219 Hockley	Texas	121.84508268
17131 Mercer	Illinois	121.78706493
47117 Marshall	Tennessee	121.72312442
36019 Clinton	New York	121.44494702
35059 Union	New Mexico	121.41816416
38029 Emmons	North Dakota	121.39605463
51125 Nelson	Virginia	121.32650310
33001 Belknap	New Hampshire	121.26773950
48215 Hidalgo	Texas	121.25565427
29079 Grundy	Missouri	121.04095219
37177 Tyrrell	North Carolina	121.03606875
47083 Houston	Tennessee	121.02142079
35029 Luna	New Mexico	121.01990569
20019 Chautauqua	Kansas	120.88244183
21093 Hardin	Kentucky	120.51904745
47093 Knox	Tennessee	120.35530606
40065 Jackson	Oklahoma	120.24530041
54051 Marshall	West Virginia	120.18840344
47109 McNairy	Tennessee	120.00619387
19191 Winneshiek	Iowa	119.82625193
20163 Rooks	Kansas	119.68880910
47039 Decatur	Tennessee	119.59678797
29019 Boone	Missouri	119.44112664
17021 Christian	Illinois	119.40846882
8089 Otero	Colorado	119.35763889
17071 Henderson	Illinois	119.24280817
20097 Kiowa	Kansas	119.23688394
5027 Columbia	Arkansas	118.96163487
55083 Oconto	Wisconsin	118.95321174

Counties\_Cities

29047 Clay	Missouri	118.92923102
48043 Brewster	Texas	118.70076616
48081 Coke	Texas	118.69436202
40115 Ottawa	Oklahoma	118.68484362
20181 Sherman	Kansas	118.66418037
51045 Craig	Virginia	118.48341232
36003 Allegany	New York	118.45789360
37137 Pamlico	North Carolina	118.38989740
18121 Parke	Indiana	118.15442784
47161 Stewart	Tennessee	117.98539931
48423 Smith	Texas	117.71298014
19111 Lee	Iowa	117.45705476
48499 Wood	Texas	117.44111325
41005 Clackamas	Oregon	117.28654690
45065 McCormick	South Carolina	116.89691817
31097 Johnson	Nebraska	116.86793923
39025 Clermont	Ohio	116.80764701
48329 Midland	Texas	116.46907485
6067 Sacramento	California	116.41979915
20035 Cowley	Kansas	116.41774093
35061 Valencia	New Mexico	116.40682222
47063 Hamblen	Tennessee	116.15481113
21221 Trigg	Kentucky	116.09642833
20087 Jefferson	Kansas	115.94202899
16077 Power	Idaho	115.85993821
21229 Washington	Kentucky	115.85567693
54015 Clay	West Virginia	115.84800741
6113 Yolo	California	115.69453014
41007 Clatsop	Oregon	115.68252691
40101 Muskogee	Oklahoma	115.56127673
51019 Bedford	Virginia	115.55995784
35049 Santa Fe	New Mexico	115.29029162
29097 Jasper	Missouri	115.22265327
2110 Juneau	Alaska	115.21813596

Counties\_Cities

5029 Conway	Arkansas	114.88200661
46079 Lake	South Dakota	114.88090679
51143 Pittsylvania	Virginia	114.85012059
25019 Nantucket	Massachusetts	114.77001854
16075 Payette	Idaho	114.64481338
50015 Lamoille	Vermont	114.62450593
20033 Comanche	Kansas	114.41647597
29033 Carroll	Missouri	114.37721606
20017 Chase	Kansas	114.11182959
6021 Glenn	California	114.09419902
48015 Austin	Texas	113.37490413
37121 Mitchell	North Carolina	113.33333333
31125 Nance	Nebraska	113.25028313
18147 Spencer	Indiana	113.14999754
21105 Hickman	Kentucky	113.09658448
48067 Cass	Texas	112.88555397
50013 Grand Isle	Vermont	112.83497884
21027 Breckinridge	Kentucky	112.81145772
39059 Guernsey	Ohio	112.75690636
17185 Wabash	Illinois	112.56385834
51678 Lexington	Virginia	112.10762332
51680 Lynchburg	Virginia	112.02298907
40035 Craig	Oklahoma	111.84118552
5063 Independence	Arkansas	111.47088487
21199 Pulaski	Kentucky	111.41544032
23011 Kennebec	Maine	111.39962157
48223 Hopkins	Texas	111.38277642
55097 Portage	Wisconsin	111.35857461
45073 Oconee	South Carolina	111.00620104
22115 Vernon	Louisiana	110.51985264
21005 Anderson	Kentucky	110.31196223
42057 Fulton	Pennsylvania	110.17007505
42063 Indiana	Pennsylvania	110.05786914
56025 Natrona	Wyoming	109.96650446

Counties\_Cities

2020 Anchorage	Alaska	109.76270675
8049 Grand	Colorado	109.50080515
48285 Lavaca	Texas	109.39830930
29177 Ray	Missouri	109.25140934
27087 Mahnomen	Minnesota	108.71534698
40029 Coal	Oklahoma	108.69565217
29037 Cass	Missouri	108.61901404
20161 Riley	Kansas	108.54374992
48507 Zavala	Texas	108.48702328
51083 Halifax	Virginia	108.44079719
12089 Nassau	Florida	108.35119769
37013 Beaufort	North Carolina	108.32855413
19029 Cass	Iowa	108.27532869
47079 Henry	Tennessee	108.16490512
40017 Canadian	Oklahoma	107.99808926
39081 Jefferson	Ohio	107.95687807
42009 Bedford	Pennsylvania	107.93756227
29023 Butler	Missouri	107.88245503
40049 Garvin	Oklahoma	107.87098630
12129 Wakulla	Florida	107.82169372
40131 Rogers	Oklahoma	107.62741346
31033 Cheyenne	Nebraska	107.41138561
39135 Preble	Ohio	107.32492621
36031 Essex	New York	107.23860590
39159 Union	Ohio	107.20152157
48091 Comal	Texas	107.16235434
27095 Mille Lacs	Minnesota	107.11962967
29081 Harrison	Missouri	106.96458284
36075 Oswego	New York	106.87204193
54065 Morgan	West Virginia	106.81958734
51191 Washington	Virginia	106.61372744
39091 Logan	Ohio	105.82477182
48445 Terry	Texas	105.80288109
12003 Baker	Florida	105.80144595

Counties\_Cities

27081 Lincoln	Minnesota	105.76414595
48011 Armstrong	Texas	105.70824524
48505 Zapata	Texas	105.70824524
37039 Cherokee	North Carolina	105.69707219
21135 Lewis	Kentucky	105.60458626
42027 Centre	Pennsylvania	105.03362919
19145 Page	Iowa	104.92491311
37087 Haywood	North Carolina	104.88777009
38055 McLean	North Dakota	104.81081648
39039 Defiance	Ohio	104.80807022
21039 Carlisle	Kentucky	104.79983232
48501 Yoakum	Texas	104.76079618
21179 Nelson	Kentucky	104.68692068
26143 Roscommon	Michigan	104.67258416
48187 Guadalupe	Texas	104.46320574
26151 Sanilac	Michigan	104.41455005
20013 Brown	Kansas	104.18837258
29139 Montgomery	Missouri	104.04022889
55063 La Crosse	Wisconsin	104.03450901
40137 Stephens	Oklahoma	104.01016988
42085 Mercer	Pennsylvania	103.90032796
48493 Wilson	Texas	103.53615801
17105 Livingston	Illinois	103.46466821
38081 Sargent	North Dakota	103.35917313
46045 Edmunds	South Dakota	103.22580645
19033 Cerro Gordo	Iowa	103.17255610
21091 Hancock	Kentucky	102.76318794
17051 Fayette	Illinois	102.72693313
39141 Ross	Ohio	102.68942299
48073 Cherokee	Texas	102.67721326
29049 Clinton	Missouri	102.58915486
55053 Jackson	Wisconsin	102.54907706
26031 Cheboygan	Michigan	102.30984142
46011 Brookings	South Dakota	102.17983651



Counties\_Cities

40043 Dewey	Oklahoma	102.16591745
27173 Yellow Medicine	Minnesota	102.09290454
51103 Lancaster	Virginia	102.01242697
16041 Franklin	Idaho	101.99621157
48197 Hardeman	Texas	101.98878123
17139 Moultrie	Illinois	101.92294625
51073 Gloucester	Virginia	101.74301855
40013 Bryan	Oklahoma	101.71215460
46077 Kingsbury	South Dakota	101.64667615
5095 Monroe	Arkansas	101.44927536
12017 Citrus	Florida	101.39999594
42005 Armstrong	Pennsylvania	101.12927693
42073 Lawrence	Pennsylvania	100.94681147
17067 Hancock	Illinois	100.87424344
53031 Jefferson	Washington	100.85410823
39149 Shelby	Ohio	100.76706357
38067 Pembina	North Dakota	100.76291925
12101 Pasco	Florida	100.62450197
50021 Rutland	Vermont	100.55904009
35055 Taos	New Mexico	100.50251256
33003 Carroll	New Hampshire	100.45306382
27125 Red Lake	Minnesota	100.02500625
53015 Cowlitz	Washington	100.01192803
48065 Carson	Texas	99.91673605
21021 Boyle	Kentucky	99.66777409
27051 Grant	Minnesota	99.65122073
50027 Windsor	Vermont	99.48269001
17117 Macoupin	Illinois	99.30924900
6061 Placer	California	99.19903141
5085 Lonoke	Arkansas	99.10802775
40125 Pottawatomie	Oklahoma	99.06575489
48217 Hill	Texas	99.02624195
41043 Linn	Oregon	98.95158440
55075 Marinette	Wisconsin	98.92664589

Counties\_Cities

40021 Cherokee	Oklahoma	98.61325116
51735 Poquoson	Virginia	98.44134537
48395 Robertson	Texas	98.35686184
48145 Falls	Texas	98.06749351
8047 Gilpin	Colorado	98.02319882
40121 Pittsburg	Oklahoma	98.00123071
55021 Columbia	Wisconsin	97.63241396
56005 Campbell	Wyoming	97.52925878
21139 Livingston	Kentucky	97.38151915
47085 Humphreys	Tennessee	97.37098345
6043 Mariposa	California	97.30410394
48213 Henderson	Texas	97.20652742
27157 Wabasha	Minnesota	97.02009702
2090 Fairbanks North	Alaska	96.99811056
48463 Uvalde	Texas	96.84869254
55017 Chippewa	Wisconsin	96.67108443
26135 Oscoda	Michigan	96.66505558
16045 Gem	Idaho	96.40467279
21191 Pendleton	Kentucky	96.35900613
5033 Crawford	Arkansas	96.20540643
42053 Forest	Pennsylvania	96.16705591
51121 Montgomery	Virginia	95.97413750
40095 Marshall	Oklahoma	95.20409378
5067 Jackson	Arkansas	95.17577776
29165 Platte	Missouri	95.15948925
48025 Bee	Texas	95.12995980
27045 Fillmore	Minnesota	94.97578118
30017 Custer	Montana	94.94217159
32005 Douglas	Nevada	94.90993872
18083 Knox	Indiana	94.86380268
31027 Cedar	Nebraska	94.71939380
12009 Brevard	Florida	94.66380944
16081 Teton	Idaho	94.50171821
54049 Marion	West Virginia	94.47920566

Counties\_Cities

21033 Caldwell	Kentucky	94.37672041
26133 Osceola	Michigan	94.25474487
26141 Presque Isle	Michigan	94.20631182
16003 Adams	Idaho	94.11764706
48031 Blanco	Texas	94.00102547
55057 Juneau	Wisconsin	93.92493519
6087 Santa Cruz	California	93.70841006
21161 Mason	Kentucky	93.29446064
21019 Boyd	Kentucky	93.14140559
56037 Sweetwater	Wyoming	92.91305661
48059 Callahan	Texas	92.89695584
48355 Nueces	Texas	92.74978262
47129 Morgan	Tennessee	92.68270077
56003 Big Horn	Wyoming	92.58479926
17035 Cumberland	Illinois	92.52405625
2220 Sitka	Alaska	92.51763617
48175 Goliad	Texas	92.29957806
48459 Upshur	Texas	92.09888512
5083 Logan	Arkansas	92.00901688
21193 Perry	Kentucky	91.98221677
38085 Sioux	North Dakota	91.78522258
29115 Linn	Missouri	91.38489657
30057 Madison	Montana	91.24087591
48169 Garza	Texas	91.21313469
35005 Chaves	New Mexico	91.20561456
6101 Sutter	California	90.90251738
20127 Morris	Kansas	90.56330375
17033 Crawford	Illinois	90.39187537
53069 Wahkiakum	Washington	90.37505648
39021 Champaign	Ohio	90.31325799
27121 Pope	Minnesota	90.11444535
19137 Montgomery	Iowa	89.97300810
47183 Weakley	Tennessee	89.78003890
46129 Walworth	South Dakota	89.49346698

Counties\_Cities

48241 Jasper	Texas	89.20606601
29027 Callaway	Missouri	89.10869033
20061 Geary	Kansas	88.97343069
48125 Dickens	Texas	88.92841263
46061 Hanson	South Dakota	88.86255924
46047 Fall River	South Dakota	88.78366381
16025 Camas	Idaho	88.73114463
19053 Decatur	Iowa	88.71989861
26103 Marquette	Michigan	88.70046305
48093 Comanche	Texas	88.66558298
32021 Mineral	Nevada	88.61320337
53003 Asotin	Washington	88.45643521
5137 Stone	Arkansas	88.30376495
51155 Pulaski	Virginia	88.06434568
5129 Searcy	Arkansas	87.96179945
36023 Cortland	New York	87.82385045
53055 San Juan	Washington	87.57589911
12083 Marion	Florida	87.50559063
29029 Camden	Missouri	87.30765033
39015 Brown	Ohio	87.15196551
47175 Van Buren	Tennessee	86.73026886
5117 Prairie	Arkansas	86.69804310
40033 Cotton	Oklahoma	86.56509695
29219 Warren	Missouri	86.42793351
47057 Grainger	Tennessee	86.41175200
54025 Greenbrier	West Virginia	86.24159144
41071 Yamhill	Oregon	85.97970131
55078 Menominee	Wisconsin	85.87376556
20157 Republic	Kansas	85.76329331
38003 Barnes	North Dakota	85.37279454
39125 Paulding	Ohio	85.28784648
51009 Amherst	Virginia	85.26495295
39057 Greene	Ohio	85.12158100
55095 Polk	Wisconsin	84.86627827

Counties\_Cities

51027 Buchanan	Virginia	84.82163894
48143 Erath	Texas	84.81364557
33009 Grafton	New Hampshire	84.64571314
21051 Clay	Kentucky	84.55608058
31165 Sioux	Nebraska	84.24599832
38037 Grant	North Dakota	84.24599832
29061 Daviess	Missouri	84.20546133
23023 Sagadahoc	Maine	84.18925745
31139 Pierce	Nebraska	84.01008121
56027 Niobrara	Wyoming	83.75209380
36013 Chautauqua	New York	83.63360664
21203 Rockcastle	Kentucky	83.58208955
21163 Meade	Kentucky	83.58001045
51163 Rockbridge	Virginia	83.50914205
48013 Atascosa	Texas	83.48240906
21151 Madison	Kentucky	83.36220336
17023 Clark	Illinois	83.35470633
47089 Jefferson	Tennessee	83.31481893
20183 Smith	Kansas	83.26394671
48503 Young	Texas	83.12551953
29035 Carter	Missouri	82.59002313
12005 Bay	Florida	82.57460048
48075 Childress	Texas	82.29323824
40073 Kingfisher	Oklahoma	82.19524532
21195 Pike	Kentucky	82.18896613
42059 Greene	Pennsylvania	82.17827206
29017 Bollinger	Missouri	82.17602104
27129 Renville	Minnesota	82.12428141
48467 Van Zandt	Texas	82.11499670
29181 Ripley	Missouri	82.08342661
54005 Boone	West Virginia	82.00082001
48497 Wise	Texas	81.98521338
27001 Aitkin	Minnesota	81.75072318
38043 Kidder	North Dakota	81.63265306

Counties\_Cities

26035 Clare	Michigan	81.28230972
28003 Alcorn	Mississippi	81.24576845
35015 Eddy	New Mexico	81.17443869
48345 Motley	Texas	81.03727715
48367 Parker	Texas	80.94181584
37133 Onslow	North Carolina	80.93766282
19175 Union	Iowa	80.91269520
37043 Clay	North Carolina	80.79719903
21011 Bath	Kentucky	80.75587499
40091 McIntosh	Oklahoma	80.74690891
47177 Warren	Tennessee	80.72801996
47009 Blount	Tennessee	80.70103313
55103 Richland	Wisconsin	80.56626575
56011 Crook	Wyoming	80.53691275
29041 Chariton	Missouri	80.52610388
54011 Cabell	West Virginia	80.45138591
39063 Hancock	Ohio	80.33715264
27065 Kanabec	Minnesota	80.21225396
20155 Reno	Kansas	80.20275256
42031 Clarion	Pennsylvania	79.94017381
20021 Cherokee	Kansas	79.94004497
2275 Wrangell	Alaska	79.90411506
21169 Metcalfe	Kentucky	79.76071785
39071 Highland	Ohio	78.96325886
20179 Sheridan	Kansas	78.95775760
54087 Roane	West Virginia	78.95492392
26051 Gladwin	Michigan	78.93594348
48259 Kendall	Texas	78.87644881
40099 Murray	Oklahoma	78.83609260
47137 Pickett	Tennessee	78.70916962
37189 Watauga	North Carolina	78.64867280
21055 Crittenden	Kentucky	78.51934941
40093 Major	Oklahoma	78.49293564
47001 Anderson	Tennessee	78.44983133

Counties\_Cities

33005 Cheshire	New Hampshire	78.43854993
41035 Klamath	Oregon	78.34094571
29186 Ste. Genevieve	Missouri	78.26475850
40111 Okmulgee	Oklahoma	78.25746707
46091 Marshall	South Dakota	78.24726135
42105 Potter	Pennsylvania	78.20960173
19185 Wayne	Iowa	78.11279488
26047 Emmet	Michigan	78.05932509
47127 Moore	Tennessee	77.99095305
55123 Vernon	Wisconsin	77.96004548
47055 Giles	Tennessee	77.95817375
6023 Humboldt	California	77.72799601
42015 Bradford	Pennsylvania	77.26069732
56023 Lincoln	Wyoming	77.18431615
40047 Garfield	Oklahoma	77.15922709
5147 Woodruff	Arkansas	77.04160247
46115 Spink	South Dakota	76.98229407
21123 Larue	Kentucky	76.88544069
29025 Caldwell	Missouri	76.85551164
47049 Fentress	Tennessee	76.85129275
21209 Scott	Kentucky	76.74323143
47059 Greene	Tennessee	76.71486676
51067 Franklin	Virginia	76.51926328
48389 Reeves	Texas	76.45747053
48247 Jim Hogg	Texas	76.21951220
26029 Charlevoix	Michigan	76.20789514
29229 Wright	Missouri	76.17803896
18001 Adams	Indiana	75.76607925
48161 Freestone	Texas	75.72697900
19131 Mitchell	Iowa	75.69306462
27015 Brown	Minnesota	75.66405161
36049 Lewis	New York	75.62294400
42125 Washington	Pennsylvania	75.23656111
20023 Cheyenne	Kansas	75.18796992

Counties\_Cities

21057 Cumberland	Kentucky	75.08634930
31131 Otoe	Nebraska	75.07037848
20027 Clay	Kansas	75.02813555
32027 Pershing	Nevada	75.00750075
48485 Wichita	Texas	74.96365399
5145 White	Arkansas	74.94252290
21147 McCreary	Kentucky	74.67830882
13109 Evans	Georgia	74.61990486
18129 Posey	Indiana	74.39310885
29051 Cole	Missouri	74.22261576
26097 Mackinac	Michigan	74.16334477
38083 Sheridan	North Dakota	74.12898443
54079 Putnam	West Virginia	74.09759712
48297 Live Oak	Texas	73.97665626
12053 Hernando	Florida	73.87420428
39069 Henry	Ohio	73.83888356
16065 Madison	Idaho	73.78383880
48457 Tyler	Texas	73.74631268
17173 Shelby	Illinois	73.59367094
38105 Williams	North Dakota	73.55021216
29013 Bates	Missouri	73.52941176
38069 Pierce	North Dakota	73.51139427
21167 Mercer	Kentucky	73.48213466
29083 Henry	Missouri	73.42143906
5049 Fulton	Arkansas	73.35561170
29203 Shannon	Missouri	73.26901942
51580 Covington	Virginia	73.26007326
48465 Val Verde	Texas	73.15883596
46137 Ziebach	South Dakota	72.93946025
42051 Fayette	Pennsylvania	72.82986178
47029 Cocke	Tennessee	72.67848158
29015 Benton	Missouri	72.62164125
27159 Wadena	Minnesota	72.60582299
38057 Mercer	North Dakota	72.57771864



Counties\_Cities

36045 Jefferson	New York	72.47997852
27071 Koochiching	Minnesota	72.34726688
16005 Bannock	Idaho	72.29911175
17005 Bond	Illinois	72.15874925
19097 Jackson	Iowa	72.04610951
54093 Tucker	West Virginia	71.89072610
46119 Sully	South Dakota	71.83908046
15009 Maui	Hawaii	71.76733032
18051 Gibson	Indiana	71.74458926
55081 Monroe	Wisconsin	71.65968166
20125 Montgomery	Kansas	71.60647572
55049 Iowa	Wisconsin	71.51571242
41017 Deschutes	Oregon	71.35565324
29063 DeKalb	Missouri	71.25890736
48391 Refugio	Texas	71.10352673
18165 Vermillion	Indiana	71.06402222
54033 Harrison	West Virginia	71.05426770
51195 Wise	Virginia	71.03020099
29111 Lewis	Missouri	71.02993404
54077 Preston	West Virginia	70.92408168
16029 Caribou	Idaho	70.82152975
37075 Graham	North Carolina	70.72135785
55107 Rusk	Wisconsin	70.68636460
32007 Elko County	Nevada	70.52992756
32007 Elko County	Nevada	70.52992756
50023 Washington	Vermont	70.51943584
17203 Woodford	Illinois	70.19733250
17001 Adams	Illinois	70.02481314
47179 Washington	Tennessee	69.98063869
56001 Albany	Wyoming	69.94637445
17011 Bureau	Illinois	69.71175704
38071 Ramsey	North Dakota	69.68034143
48407 San Jacinto	Texas	69.64030781
48317 Martin	Texas	69.52894142

Counties\_Cities

17179 Tazewell	Illinois	69.52421256
47023 Chester	Tennessee	69.46052327
38101 Ward	North Dakota	69.37883798
42033 Clearfield	Pennsylvania	69.27999194
48107 Crosby	Texas	69.21612736
20143 Ottawa	Kansas	68.94174423
48207 Haskell	Texas	68.81128505
54029 Hancock	West Virginia	68.74269609
40075 Kiowa	Oklahoma	68.73639592
40081 Lincoln	Oklahoma	68.72852234
54105 Wirt	West Virginia	68.61063465
37055 Dare	North Carolina	68.49127421
16073 Owyhee	Idaho	68.41700162
41003 Benton	Oregon	68.40316609
47077 Henderson	Tennessee	68.22997091
54063 Monroe	West Virginia	67.77108434
16019 Bonneville	Idaho	67.60573023
37031 Carteret	North Carolina	67.60255451
20045 Douglas	Kansas	67.52528081
23019 Penobscot	Maine	67.50675068
30111 Yellowstone	Montana	67.44225257
39119 Muskingum	Ohio	67.29865519
29147 Nodaway	Missouri	67.25251076
17147 Piatt	Illinois	67.08953403
36097 Schuyler	New York	66.99419384
48165 Gaines	Texas	66.98244103
21043 Carter	Kentucky	66.65679159
21217 Taylor	Kentucky	66.53880778
54107 Wood	West Virginia	66.50594397
53067 Thurston	Washington	66.33638132
29077 Greene	Missouri	66.11332440
35007 Colfax	New Mexico	66.06110652
48191 Hall	Texas	66.05019815
48447 Throckmorton	Texas	66.00660066

Counties\_Cities

53035 Kitsap	Washington	65.97357351
48045 Briscoe	Texas	65.96306069
55137 Waushara	Wisconsin	65.94403000
39067 Harrison	Ohio	65.90220113
30007 Broadwater	Montana	65.73541495
48235 Irion	Texas	65.70302234
51173 Smyth	Virginia	65.63402468
5109 Pike	Arkansas	65.58605828
27127 Redwood	Minnesota	65.57807069
40067 Jefferson	Oklahoma	65.32745386
20123 Mitchell	Kansas	65.04065041
29091 Howell	Missouri	64.87673421
54045 Logan	West Virginia	64.40334897
55033 Dunn	Wisconsin	64.25738406
48273 Kleberg	Texas	64.24877124
48309 McLennan	Texas	64.02023511
39127 Perry	Ohio	63.83037771
48289 Leon	Texas	63.69426752
5103 Ouachita	Arkansas	63.54316699
29039 Cedar	Missouri	63.53688669
47151 Scott	Tennessee	63.52375335
41037 Lake	Oregon	63.45982993
51063 Floyd	Virginia	63.31117442
30085 Roosevelt	Montana	63.29686228
35025 Lea	New Mexico	63.20840097
29187 St. Francois	Missouri	62.97606909
21045 Casey	Kentucky	62.94058409
56033 Sheridan	Wyoming	62.84523534
20139 Osage	Kansas	62.73132175
21079 Garrard	Kentucky	62.64236902
40127 Pushmataha	Oklahoma	62.61740764
38009 Bottineau	North Dakota	62.39276244
47145 Roane	Tennessee	62.10011291
27137 St. Louis	Minnesota	61.57573816

Counties\_Cities

6017 El Dorado	California	61.35998909
48409 San Patricio	Texas	61.29191395
38021 Dickey	North Dakota	61.18702835
23015 Lincoln	Maine	61.14961272
53045 Mason	Washington	61.06217656
21205 Rowan	Kentucky	61.01777651
8021 Conejos	Colorado	60.97560976
21137 Lincoln	Kentucky	60.86674241
16055 Kootenai	Idaho	60.67923594
8081 Moffat	Colorado	60.66120716
47013 Campbell	Tennessee	60.63208953
55073 Marathon	Wisconsin	60.54877869
54001 Barbour	West Virginia	60.47777442
8043 Fremont	Colorado	60.39024593
47073 Hawkins	Tennessee	60.14505572
26009 Antrim	Michigan	59.91868179
55071 Manitowoc	Wisconsin	59.43799479
29011 Barton	Missouri	59.33209018
54091 Taylor	West Virginia	59.30494603
21131 Leslie	Kentucky	59.15409642
37053 Currituck	North Carolina	59.10165485
23017 Oxford	Maine	59.00933736
54103 Wetzell	West Virginia	58.93909627
26085 Lake	Michigan	58.91759953
20169 Saline	Kansas	58.82244812
40077 Latimer	Oklahoma	58.64529372
26041 Delta	Michigan	58.56597038
41055 Sherman	Oregon	58.54800937
35017 Grant	New Mexico	58.50947122
29217 Vernon	Missouri	58.45674201
55077 Marquette	Wisconsin	58.31281586
8007 Archuleta	Colorado	58.11841627
29005 Atchison	Missouri	58.01585767
35047 San Miguel	New Mexico	57.98992425

Counties\_Cities

33019 Sullivan	New Hampshire	57.94548489
23013 Knox	Maine	57.83108295
48221 Hood	Texas	57.81588120
40005 Atoka	Oklahoma	57.81182252
20141 Osborne	Kansas	57.55395683
31127 Nemaha	Nebraska	57.48778385
26107 Mecosta	Michigan	57.41187278
37095 Hyde	North Carolina	57.36137667
17183 Vermilion	Illinois	57.28719110
20029 Cloud	Kansas	57.28032993
19071 Fremont	Iowa	57.20005720
6009 Calaveras	California	57.01504320
51115 Mathews	Virginia	56.80527153
39087 Lawrence	Ohio	56.79350550
27029 Clearwater	Minnesota	56.75368899
48097 Cooke	Texas	56.68654804
41063 Wallowa	Oregon	56.48919644
40151 Woods	Oklahoma	56.19871867
54053 Mason	West Virginia	56.14192679
37029 Camden	North Carolina	56.02240896
30009 Carbon	Montana	56.00149337
35003 Catron	New Mexico	55.89714925
21181 Nicholas	Kentucky	55.81914597
12045 Gulf	Florida	55.67928731
42111 Somerset	Pennsylvania	55.44136737
20015 Butler	Kansas	55.41825807
55005 Barron	Wisconsin	55.35382163
17175 Stark	Illinois	55.27915976
20137 Norton	Kansas	55.24861878
6057 Nevada	California	55.16770984
26089 Leelanau	Michigan	55.13692336
17191 Wayne	Illinois	55.10653931
40123 Pontotoc	Oklahoma	54.90626716
48487 Wilbarger	Texas	54.60218409

Counties\_Cities

20011 Bourbon	Kansas	54.59632840
55113 Sawyer	Wisconsin	54.58184244
53049 Pacific	Washington	54.45634416
40153 Woodward	Oklahoma	54.39620216
53075 Whitman	Washington	54.22666747
39001 Adams	Ohio	54.10474679
26119 Montmorency	Michigan	53.96654074
19195 Worth	Iowa	53.66966322
17061 Greene	Illinois	53.66452009
30059 Meagher	Montana	53.59056806
8073 Lincoln	Colorado	53.47593583
48383 Reagan	Texas	53.46164127
55011 Buffalo	Wisconsin	53.33333333
54073 Pleasants	West Virginia	53.28360197
48283 La Salle	Texas	53.11379631
21071 Floyd	Kentucky	53.00599805
48429 Stephens	Texas	53.00540655
40083 Logan	Oklahoma	52.86418135
6033 Lake	California	52.80979156
50005 Caledonia	Vermont	52.80179526
38091 Steele	North Dakota	52.54860746
39147 Seneca	Ohio	52.52957053
2188 Northwest Arctic	Alaska	52.14444010
29221 Washington	Missouri	52.11883093
39005 Ashland	Ohio	52.09786957
48151 Fisher	Texas	52.09690023
16011 Bingham	Idaho	51.90760446
48495 Winkler	Texas	51.81347150
39083 Knox	Ohio	51.70213110
38065 Oliver	North Dakota	51.22950820
31015 Boyd	Nebraska	51.15089514
29053 Cooper	Missouri	51.12764870
15003 Honolulu	Hawaii	51.11827606
8011 Bent	Colorado	51.00306018

Counties\_Cities

40135 Sequoyah	Oklahoma	50.99686734
26165 Wexford	Michigan	50.79782466
29103 Knox	Missouri	50.67139600
54059 Mingo	West Virginia	50.45196552
51720 Norton	Virginia	50.40322581
31071 Garfield	Nebraska	50.32712632
20133 Neosho	Kansas	50.15359539
2180 Nome	Alaska	49.96003197
54041 Lewis	West Virginia	49.92511233
17127 Massac	Illinois	49.71590909
36033 Franklin	New York	49.70870698
41011 Coos	Oregon	49.69792977
37175 Transylvania	North Carolina	49.68581032
47101 Lewis	Tennessee	49.64421645
40107 Okfuskee	Oklahoma	49.59497438
26153 Schoolcraft	Michigan	49.57858205
39161 Van Wert	Ohio	49.50320003
21125 Laurel	Kentucky	49.44864758
47005 Benton	Tennessee	49.43153732
42113 Sullivan	Pennsylvania	49.41525284
23025 Somerset	Maine	49.41492726
39079 Jackson	Ohio	49.40711462
48227 Howard	Texas	49.37052580
21095 Harlan	Kentucky	49.22564277
27007 Beltrami	Minnesota	49.09599334
42117 Tioga	Pennsylvania	49.06410225
53041 Lewis	Washington	48.99251294
21053 Clinton	Kentucky	48.99078973
46095 Mellette	South Dakota	48.97159647
29173 Ralls	Missouri	48.96200548
38079 Rolette	North Dakota	48.94762604
26101 Manistee	Michigan	48.92367906
21231 Wayne	Kentucky	48.85675200
48363 Palo Pinto	Texas	48.48484848

Counties\_Cities

35037 Quay	New Mexico	48.46722404
5127 Scott	Arkansas	48.45430759
20053 Ellsworth	Kansas	48.41833441
18125 Pike	Indiana	48.34810637
50019 Orleans	Vermont	48.31456498
8071 Las Animas	Colorado	48.26587603
50009 Essex	Vermont	48.00000000
48077 Clay	Texas	47.81943382
30067 Park	Montana	47.80114723
26095 Luce	Michigan	47.74789113
20121 Miami	Kansas	47.50593824
40061 Haskell	Oklahoma	47.36343543
26083 Keweenaw	Michigan	47.32607667
47025 Claiborne	Tennessee	47.23516816
8077 Mesa	Colorado	46.99524173
21223 Trimble	Kentucky	46.97592484
21235 Whitley	Kentucky	46.90690359
16037 Custer	Idaho	46.72897196
46081 Lawrence	South Dakota	46.61823550
31145 Red Willow	Nebraska	46.61570017
40025 Cimarron	Oklahoma	46.44681839
42021 Cambria	Pennsylvania	46.30683975
55031 Douglas	Wisconsin	46.28772450
55037 Florence	Wisconsin	46.28558204
40053 Grant	Oklahoma	46.23208507
29121 Macon	Missouri	46.19547284
6115 Yuba	California	46.12959854
29225 Webster	Missouri	46.02521159
48337 Montague	Texas	45.92774036
20145 Pawnee	Kansas	45.71776897
40069 Johnston	Oklahoma	45.66627089
51031 Campbell	Virginia	45.47687046
21089 Greenup	Kentucky	45.36690484
20051 Ellis	Kansas	45.28039011



Counties\_Cities

48237 Jack	Texas	45.23351804
55085 Oneida	Wisconsin	45.10854243
27073 Lac qui Parle	Minnesota	45.05857615
5001 Arkansas	Arkansas	45.02222973
21175 Morgan	Kentucky	44.96065942
35035 Otero	New Mexico	44.92295713
42013 Blair	Pennsylvania	44.90089149
38039 Griggs	North Dakota	44.80286738
21189 Owsley	Kentucky	44.72271914
30107 Wheatland	Montana	44.72271914
48131 Duval	Texas	44.59507670
42023 Cameron	Pennsylvania	44.52359751
29175 Randolph	Missouri	44.42111214
47163 Sullivan	Tennessee	44.39708755
29141 Morgan	Missouri	44.20866490
48249 Jim Wells	Texas	44.09387095
38023 Divide	North Dakota	43.80201489
48351 Newton	Texas	43.64906155
30035 Glacier	Montana	43.64588638
51750 Radford	Virginia	43.62288020
8055 Huerfano	Colorado	43.54768471
42065 Jefferson	Pennsylvania	43.53704086
6045 Mendocino	California	43.37602447
2240 Southeast Fairbanks	Alaska	43.36513443
17123 Marshall	Illinois	43.35009537
38005 Benson	North Dakota	43.09106579
29213 Taney	Missouri	42.97070830
48281 Lampasas	Texas	42.39483725
42039 Crawford	Pennsylvania	42.32157342
6103 Tehama	California	42.24294386
41009 Columbia	Oregon	42.00316933
20159 Rice	Kansas	41.96831392
20115 Marion	Kansas	41.84100418
2170 Matanuska-Susitna	Alaska	41.81767494

Counties\_Cities

39121 Noble	Ohio	41.80019507
5039 Dallas	Arkansas	41.77109440
30081 Ravalli	Montana	41.69369035
21069 Fleming	Kentucky	41.57427938
6093 Siskiyou	California	41.16732229
30051 Liberty	Montana	41.15226337
48379 Rains	Texas	41.12180278
39115 Morgan	Ohio	41.08463435
32001 Churchill	Nevada	40.91653028
15001 Hawaii	Hawaii	40.79947060
16051 Jefferson	Idaho	40.76225415
47173 Union	Tennessee	40.63388866
2100 Haines	Alaska	40.42037187
8027 Custer	Colorado	40.37141704
21197 Powell	Kentucky	40.18646520
40079 Le Flore	Oklahoma	40.01600640
26055 Grand Traverse	Michigan	39.96845733
29117 Livingston	Missouri	39.61441965
27135 Roseau	Minnesota	39.60396040
17059 Gallatin	Illinois	39.54132068
55001 Adams	Wisconsin	39.31590328
26109 Menominee	Michigan	39.15937867
20191 Sumner	Kansas	39.13724126
29009 Barry	Missouri	39.01242824
38051 McIntosh	North Dakota	38.68471954
32017 Lincoln	Nevada	38.45414343
5101 Newton	Arkansas	38.43689942
31063 Frontier	Nebraska	38.34355828
20063 Gove	Kansas	38.28483920
51105 Lee	Virginia	38.23117115
48133 Eastland	Texas	38.20543609
30029 Flathead	Montana	38.19560065
48265 Kerr	Texas	38.16429730
17107 Logan	Illinois	38.02938634

Counties\_Cities

29149 Oregon	Missouri	37.94706385
53009 Clallam	Washington	37.79141744
20147 Phillips	Kansas	37.61519654
29055 Crawford	Missouri	37.56730809
48307 McCulloch	Texas	37.56103668
48035 Bosque	Texas	37.45117971
48119 Delta	Texas	37.39016639
56015 Goshen	Wyoming	37.38038278
41029 Jackson	Oregon	37.34674172
27021 Cass	Minnesota	37.26413496
51169 Scott	Virginia	37.15055261
40009 Beckham	Oklahoma	36.85107559
21187 Owen	Kentucky	36.76470588
35028 Los Alamos	New Mexico	36.64729595
35051 Sierra	New Mexico	36.46973012
55125 Vilas	Wisconsin	36.46640532
29151 Osage	Missouri	36.45909290
20077 Harper	Kansas	36.32401017
20195 Trego	Kansas	35.80379520
29059 Dallas	Missouri	35.79525116
48083 Coleman	Texas	35.72704537
31087 Hitchcock	Nebraska	35.63791875
51071 Giles	Virginia	35.62099264
47019 Carter	Tennessee	35.49182801
6007 Butte	California	35.45853945
30053 Lincoln	Montana	35.36425179
48079 Cochran	Texas	35.26093089
55051 Iron	Wisconsin	35.23608175
21065 Estill	Kentucky	35.21622764
21121 Knox	Kentucky	35.13927933
20079 Harvey	Kansas	35.07746273
54081 Raleigh	West Virginia	35.01494869
39009 Athens	Ohio	34.94484791
38063 Nelson	North Dakota	34.85535030

Counties\_Cities

29137 Monroe	Missouri	34.62603878
48413 Schleicher	Texas	34.54231434
29043 Christian	Missouri	34.48949795
17057 Fulton	Illinois	34.43921479
38049 McHenry	North Dakota	34.38789546
54095 Tyler	West Virginia	34.30139492
24023 Garrett	Maryland	34.29002503
37011 Avery	North Carolina	34.27592117
48009 Archer	Texas	34.14523105
48475 Ward	Texas	34.12969283
46041 Dewey	South Dakota	33.87533875
5047 Franklin	Arkansas	33.68893880
30063 Missoula	Montana	33.67258462
5005 Baxter	Arkansas	33.63848242
41013 Crook	Oregon	33.51908493
30073 Pondera	Montana	33.48961822
6091 Sierra	California	33.47840643
13125 Glascock	Georgia	33.38898164
42121 Venango	Pennsylvania	33.16037920
53065 Stevens	Washington	33.14184711
26053 Gogebic	Michigan	33.12135665
48411 San Saba	Texas	33.03600925
54047 McDowell	West Virginia	32.92542391
30023 Deer Lodge	Montana	32.85510897
38011 Bowman	North Dakota	32.50975293
6011 Colusa	California	32.36694872
21153 Magoffin	Kentucky	32.35722375
21127 Lawrence	Kentucky	32.11097553
39131 Pike	Ohio	32.06612748
20041 Dickinson	Kansas	32.05641930
29179 Reynolds	Missouri	31.97953310
42083 McKean	Pennsylvania	31.73208358
32033 White Pine	Nevada	31.66226913
55141 Wood	Wisconsin	31.48312915

Counties\_Cities

30095 Stillwater	Montana	31.46633103
30093 Silver Bow	Montana	31.43485840
21025 Breathitt	Kentucky	31.43171460
17047 Edwards	Illinois	31.28911139
2198 Prince of Wales-	Alaska	31.14294612
55067 Langlade	Wisconsin	31.13971351
38031 Foster	North Dakota	31.09452736
29167 Polk	Missouri	31.05493618
50017 Orange	Vermont	31.03555295
17055 Franklin	Illinois	31.00695072
48417 Shackelford	Texas	30.74085460
41015 Curry	Oregon	30.68425898
35027 Lincoln	New Mexico	30.68112088
48019 Bandera	Texas	30.66947073
56035 Sublette	Wyoming	30.57169061
16043 Fremont	Idaho	30.37667072
39053 Gallia	Ohio	30.02101471
51167 Russell	Virginia	29.90877823
30047 Lake	Montana	29.75206612
29089 Howard	Missouri	29.59455460
17165 Saline	Illinois	29.28135196
6035 Lassen	California	29.21888189
15007 Kauai	Hawaii	29.11288869
30049 Lewis and Clark	Montana	29.11208151
55069 Lincoln	Wisconsin	28.89233992
46007 Bennett	South Dakota	28.83506344
48377 Presidio	Texas	28.78526195
48385 Real	Texas	28.75215641
54097 Upshur	West Virginia	28.67089904
6089 Shasta	California	28.32703844
54067 Nicholas	West Virginia	28.17808550
26019 Benzie	Michigan	28.16425393
48047 Brooks	Texas	28.11357886
29127 Marion	Missouri	27.97985450

Counties\_Cities

6005 Amador	California	27.93083310
48023 Baylor	Texas	27.91736460
31013 Box Butte	Nebraska	27.84998143
39145 Scioto	Ohio	27.81383275
26043 Dickinson	Michigan	27.57751251
54013 Calhoun	West Virginia	27.57099531
30083 Richland	Montana	27.49014936
48275 Knox	Texas	27.37476047
48461 Upton	Texas	27.24053391
16085 Valley	Idaho	27.17145186
21087 Green	Kentucky	27.15177844
48353 Nolan	Texas	27.11680564
53027 Grays Harbor	Washington	27.06323324
54009 Brooke	West Virginia	27.02337522
26071 Iron	Michigan	26.98569758
27055 Houston	Minnesota	26.91355367
21115 Johnson	Kentucky	26.80246583
5009 Boone	Arkansas	26.68089648
21063 Elliott	Kentucky	26.63825253
6063 Plumas	California	26.59008722
48271 Kinney	Texas	26.54632333
21159 Martin	Kentucky	26.49474521
21119 Knott	Kentucky	26.44453259
40059 Harper	Oklahoma	26.33658151
41033 Josephine	Oregon	26.31789731
41019 Douglas	Oregon	26.29598397
48211 Hemphill	Texas	26.14379085
39105 Meigs	Ohio	25.96728123
17069 Hardin	Illinois	25.57544757
48255 Karnes	Texas	25.55910543
20003 Anderson	Kansas	25.38715410
17159 Richland	Illinois	25.37588023
17101 Lawrence	Illinois	25.37266096
17039 De Witt	Illinois	25.36622487

Counties\_Cities

48007 Aransas	Texas	25.21856086
29105 Laclede	Missouri	25.20090723
53059 Skamania	Washington	25.15934250
31029 Chase	Nebraska	25.14458134
31101 Keith	Nebraska	24.93454681
32029 Storey	Nevada	24.82005460
30043 Jefferson	Montana	24.79953708
53013 Columbia	Washington	24.63661000
29123 Madison	Missouri	24.61437479
48335 Mitchell	Texas	24.55494168
17065 Hamilton	Illinois	24.50079628
55119 Taylor	Wisconsin	24.49539487
54043 Lincoln	West Virginia	24.27302296
51520 Bristol	Virginia	24.26889941
54109 Wyoming	West Virginia	24.05465217
20185 Stafford	Kansas	23.93489708
31129 Nuckolls	Nebraska	23.83790226
17151 Pope	Illinois	23.74169041
46053 Gregory	South Dakota	23.74169041
23009 Hancock	Maine	23.71786685
29131 Miller	Missouri	23.68171771
54055 Mercer	West Virginia	23.67624427
27069 Kittson	Minnesota	23.54048964
41039 Lane	Oregon	23.44505296
27057 Hubbard	Minnesota	23.43896494
48095 Concho	Texas	23.38634238
17049 Effingham	Illinois	23.38634238
30013 Cascade	Montana	23.27205027
46039 Deuel	South Dakota	23.05741296
37115 Madison	North Carolina	22.97477370
48267 Kimble	Texas	22.92526364
46033 Custer	South Dakota	22.92000917
29125 Maries	Missouri	22.80761774
29087 Holt	Missouri	22.70663034

Counties\_Cities

40063 Hughes	Oklahoma	22.49718785
29067 Douglas	Missouri	22.43326105
5097 Montgomery	Arkansas	22.41147468
41057 Tillamook	Oregon	22.39892485
48171 Gillespie	Texas	22.38471870
20007 Barber	Kansas	22.36135957
48425 Somervell	Texas	22.18278616
26061 Houghton	Michigan	22.08785444
53051 Pend Oreille	Washington	22.05558006
29209 Stone	Missouri	22.04793852
51185 Tazewell	Virginia	22.02912740
2050 Bethel	Alaska	21.95871761
17193 White	Illinois	21.95389682
29197 Schuyler	Missouri	21.74385736
30065 Musselshell	Montana	21.50075253
20151 Pratt	Kansas	21.32650885
54007 Braxton	West Virginia	21.29320747
29185 St. Clair	Missouri	21.28791911
29171 Putnam	Missouri	21.02165230
17013 Calhoun	Illinois	20.82465639
54085 Ritchie	West Virginia	20.57401502
48333 Mills	Texas	20.32107295
55007 Bayfield	Wisconsin	19.94415636
42047 Elk	Pennsylvania	19.88796447
31169 Thayer	Nebraska	19.84520738
29093 Iron	Missouri	19.65215682
48399 Runnels	Texas	19.54270080
55003 Ashland	Wisconsin	19.23076923
33007 Coos	New Hampshire	18.99395359
55129 Washburn	Wisconsin	18.89406726
2290 Yukon-Koyukuk	Alaska	18.77229210
53043 Lincoln	Washington	18.62197393
27031 Cook	Minnesota	18.54255516
48299 Llano	Texas	18.47916474



Counties\_Cities

20201 Washington	Kansas	18.45018450
21133 Letcher	Kentucky	18.26567423
29109 Lawrence	Missouri	18.24865090
16049 Idaho	Idaho	18.16750439
40149 Washita	Oklahoma	17.97429676
16057 Latah	Idaho	17.44157074
17155 Putnam	Illinois	17.42160279
40003 Alfalfa	Oklahoma	17.37921446
31031 Cherry	Nebraska	17.35809755
56029 Park	Wyoming	17.05087983
12037 Franklin	Florida	17.04158146
29205 Shelby	Missouri	16.52892562
6109 Tuolumne	California	16.50195273
20001 Allen	Kansas	16.07200257
6105 Trinity	California	15.95532509
8103 Rio Blanco	Colorado	15.78282828
16017 Bonner	Idaho	15.65050193
47067 Hancock	Tennessee	15.26950679
17025 Clay	Illinois	15.09092281
21013 Bell	Kentucky	15.05513945
2150 Kodiak Island	Alaska	14.98688647
55099 Price	Wisconsin	14.92871538
23003 Aroostook	Maine	14.90068692
29045 Clark	Missouri	14.61560947
56045 Weston	Wyoming	14.35338022
21129 Lee	Kentucky	14.21868335
41023 Grant	Oregon	13.93534002
21237 Wolfe	Kentucky	13.93339836
55091 Pepin	Wisconsin	13.71930306
41025 Harney	Oregon	13.64442625
29073 Gasconade	Missouri	13.60081605
29161 Phelps	Missouri	13.41321649
29057 Dade	Missouri	13.21178491
53019 Ferry	Washington	13.07360439

Counties\_Cities

55013 Burnett	Wisconsin	12.99376299
17149 Pike	Illinois	12.81147909
42123 Warren	Pennsylvania	12.65886880
31147 Richardson	Nebraska	12.59921885
16059 Lemhi	Idaho	12.56123603
26013 Baraga	Michigan	12.01923077
5089 Marion	Arkansas	11.96029183
56031 Platte	Wyoming	11.67406024
20205 Wilson	Kansas	11.54068090
17045 Edgar	Illinois	11.52073733
31045 Dawes	Nebraska	11.47315282
30087 Rosebud	Montana	11.03387399
26003 Alger	Michigan	10.99263493
30001 Beaverhead	Montana	10.63377286
27149 Stevens	Minnesota	10.25325541
2185 North Slope	Alaska	10.12965964
31089 Holt	Nebraska	9.82511299
48127 Dimmit	Texas	9.70120295
27075 Lake	Minnesota	9.38262338
26033 Chippewa	Michigan	7.99637498
54089 Summers	West Virginia	7.83699060
29065 Dent	Missouri	6.47626449
41001 Baker	Oregon	6.24765713
30041 Hill	Montana	6.11733040
23021 Piscataquis	Maine	5.95238095
29215 Texas	Missouri	3.91068007
23029 Washington	Maine	3.17561131
31083 Harlan	Nebraska	0.00000000
31103 Keya Paha	Nebraska	0.00000000
20203 Wichita	Kansas	0.00000000
35011 De Baca	New Mexico	0.00000000
31117 McPherson	Nebraska	0.00000000
30027 Fergus	Montana	0.00000000
31091 Hooker	Nebraska	0.00000000

Counties\_Cities

20049 Elk	Kansas	0.00000000
48261 Kenedy	Texas	0.00000000
15005 Kalawao	Hawaii	0.00000000
30103 Treasure	Montana	0.00000000
8057 Jackson	Colorado	0.00000000
8061 Kiowa	Colorado	0.00000000
31183 Wheeler	Nebraska	0.00000000
40057 Harmon	Oklahoma	0.00000000
48443 Terrell	Texas	0.00000000
16033 Clark	Idaho	0.00000000
38095 Towner	North Dakota	0.00000000
8115 Sedgwick	Colorado	0.00000000
35033 Mora	New Mexico	0.00000000
46021 Campbell	South Dakota	0.00000000
46055 Haakon	South Dakota	0.00000000
2282 Yakutat	Alaska	0.00000000
48033 Borden	Texas	0.00000000
48243 Jeff Davis	Texas	0.00000000
48433 Stonewall	Texas	0.00000000
46075 Jones	South Dakota	0.00000000
8033 Dolores	Colorado	0.00000000
38001 Adams	North Dakota	0.00000000
27077 Lake of the Woo	Minnesota	0.00000000
38033 Golden Valley	North Dakota	0.00000000
2261 Valdez-Cordova	Alaska	0.00000000
2060 Bristol Bay	Alaska	0.00000000
41069 Wheeler	Oregon	0.00000000
31005 Arthur	Nebraska	0.00000000
2105 Hoonah-Angoon	Alaska	0.00000000
41021 Gilliam	Oregon	0.00000000
2230 Skagway	Alaska	0.00000000
16071 Oneida	Idaho	0.00000000
2013 Aleutians East	Alaska	0.00000000
16015 Boise	Idaho	0.00000000

Counties\_Cities

30079 Prairie	Montana	0.00000000
46063 Harding	South Dakota	0.00000000
30033 Garfield	Montana	0.00000000
54017 Doddridge	West Virginia	0.00000000
48109 Culberson	Texas	0.00000000
38007 Billings	North Dakota	0.00000000
49019 Grand	Utah	0.00000000
31085 Hayes	Nebraska	0.00000000
46107 Potter	South Dakota	0.00000000
5013 Calhoun	Arkansas	0.00000000
2070 Dillingham	Alaska	0.00000000
48155 Foard	Texas	0.00000000
53023 Garfield	Washington	0.00000000
30039 Granite	Montana	0.00000000
21201 Robertson	Kentucky	0.00000000
20071 Greeley	Kansas	0.00000000
48269 King	Texas	0.00000000
49015 Emery	Utah	0.00000000
30091 Sheridan	Montana	0.00000000
40045 Ellis	Oklahoma	0.00000000
30019 Daniels	Montana	0.00000000
16023 Butte	Idaho	0.00000000
31075 Grant	Nebraska	0.00000000
49055 Wayne	Utah	0.00000000
31049 Deuel	Nebraska	0.00000000
38047 Logan	North Dakota	0.00000000
26131 Ontonagon	Michigan	0.00000000
30097 Sweet Grass	Montana	0.00000000
2016 Aleutians West	Alaska	0.00000000
48435 Sutton	Texas	0.00000000
2164 Lake and Penins	Alaska	0.00000000
2068 Denali	Alaska	0.00000000
20165 Rush	Kansas	0.00000000
16007 Bear Lake	Idaho	0.00000000

Counties\_Cities

2158 Kusilvak	Alaska	0.00000000
16035 Clearwater	Idaho	0.00000000
32011 Eureka	Nevada	0.00000000
20039 Decatur	Kansas	0.00000000
49033 Rich	Utah	0.00000000
30055 McCone	Montana	0.00000000
38041 Hettinger	North Dakota	0.00000000
49001 Beaver	Utah	0.00000000
20109 Logan	Kansas	0.00000000
49017 Garfield	Utah	0.00000000
48327 Menard	Texas	0.00000000
30025 Fallon	Montana	0.00000000
30061 Mineral	Montana	0.00000000
54101 Webster	West Virginia	0.00000000
16061 Lewis	Idaho	0.00000000
48263 Kent	Texas	0.00000000
16021 Boundary	Idaho	0.00000000
29085 Hickory	Missouri	0.00000000
29153 Ozark	Missouri	0.00000000
49047 Uintah	Utah	0.00000000
30071 Phillips	Montana	0.00000000
17171 Scott	Illinois	0.00000000
28055 Issaquena	Mississippi	0.00000000
36085 Richmond	New York	0.00000000
49023 Juab	Utah	0.00000000
46019 Butte	South Dakota	0.00000000
31057 Dundy	Nebraska	0.00000000
16079 Shoshone	Idaho	0.00000000
30015 Chouteau	Montana	0.00000000
20193 Thomas	Kansas	0.00000000
49041 Sevier	Utah	0.00000000
6049 Modoc	California	0.00000000
30021 Dawson	Montana	0.00000000
46105 Perkins	South Dakota	0.00000000

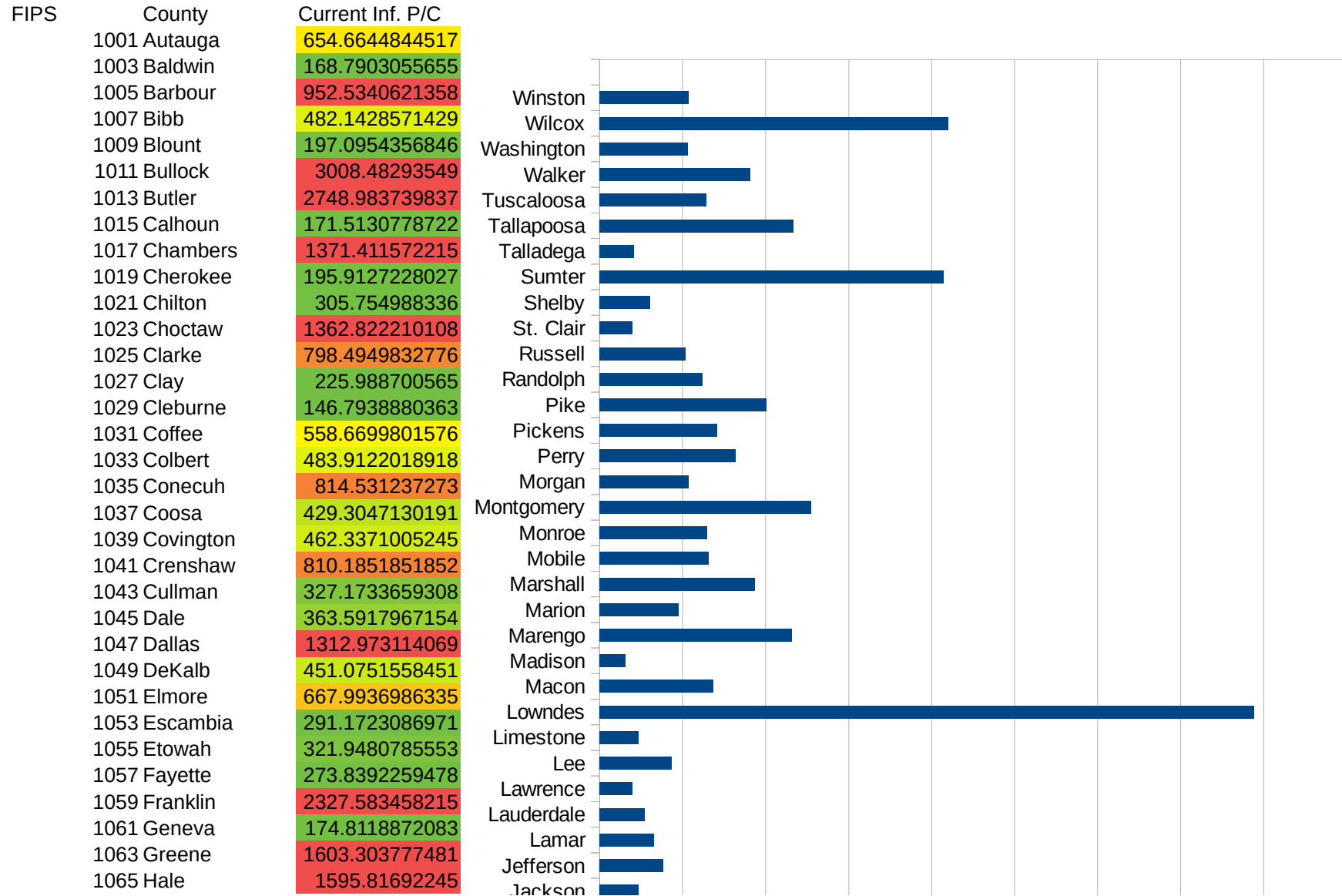
Counties\_Cities

31135 Perkins	Nebraska	0.00000000
30089 Sanders	Montana	0.00000000
20095 Kingman	Kansas	0.00000000
40129 Roger Mills	Oklahoma	0.00000000
51017 Bath	Virginia	0.00000000
49003 Box Elder	Utah	0.00000000
30099 Teton	Montana	0.00000000
36005 Bronx	New York	0.00000000
29223 Wayne	Missouri	0.00000000
30005 Blaine	Montana	0.00000000
20167 Russell	Kansas	0.00000000
30077 Powell	Montana	0.00000000
30105 Valley	Montana	0.00000000
49025 Kane	Utah	0.00000000
49005 Cache	Utah	0.00000000
49053 Washington	Utah	0.00000000
36081 Queens	New York	0.00000000
36047 Kings	New York	0.00000000
49057 Weber	Utah	0.00000000
49021 Iron	Utah	0.00000000
49013 Duchesne	Utah	0.00000000
49007 Carbon	Utah	0.00000000
31113 Logan	Nebraska	0.00000000
48301 Loving	Texas	0.00000000
49009 Daggett	Utah	0.00000000
48137 Edwards	Texas	0.00000000
51021 Bland	Virginia	0.00000000
20065 Graham	Kansas	0.00000000
20105 Lincoln	Kansas	0.00000000
20117 Marshall	Kansas	0.00000000
20153 Rawlins	Kansas	0.00000000
20199 Wallace	Kansas	0.00000000
30011 Carter	Montana	0.00000000
30045 Judith Basin	Montana	0.00000000

Counties\_Cities

30069 Petroleum	Montana	0.00000000
30075 Powder River	Montana	0.00000000
30109 Wibaux	Montana	0.00000000
38019 Cavalier	North Dakota	0.00000000
31009 Blaine	Nebraska	0.00000000
31017 Brown	Nebraska	0.00000000
31115 Loup	Nebraska	0.00000000
31133 Pawnee	Nebraska	0.00000000
31149 Rock	Nebraska	0.00000000
31161 Sheridan	Nebraska	0.00000000
32009 Esmeralda	Nevada	0.00000000
48311 McMullen	Texas	0.00000000
48431 Sterling	Texas	0.00000000
49027 Millard	Utah	0.00000000
49029 Morgan	Utah	0.00000000
49031 Piute	Utah	0.00000000
49039 Sanpete	Utah	0.00000000
51051 Dickenson	Virginia	0.00000000

AL

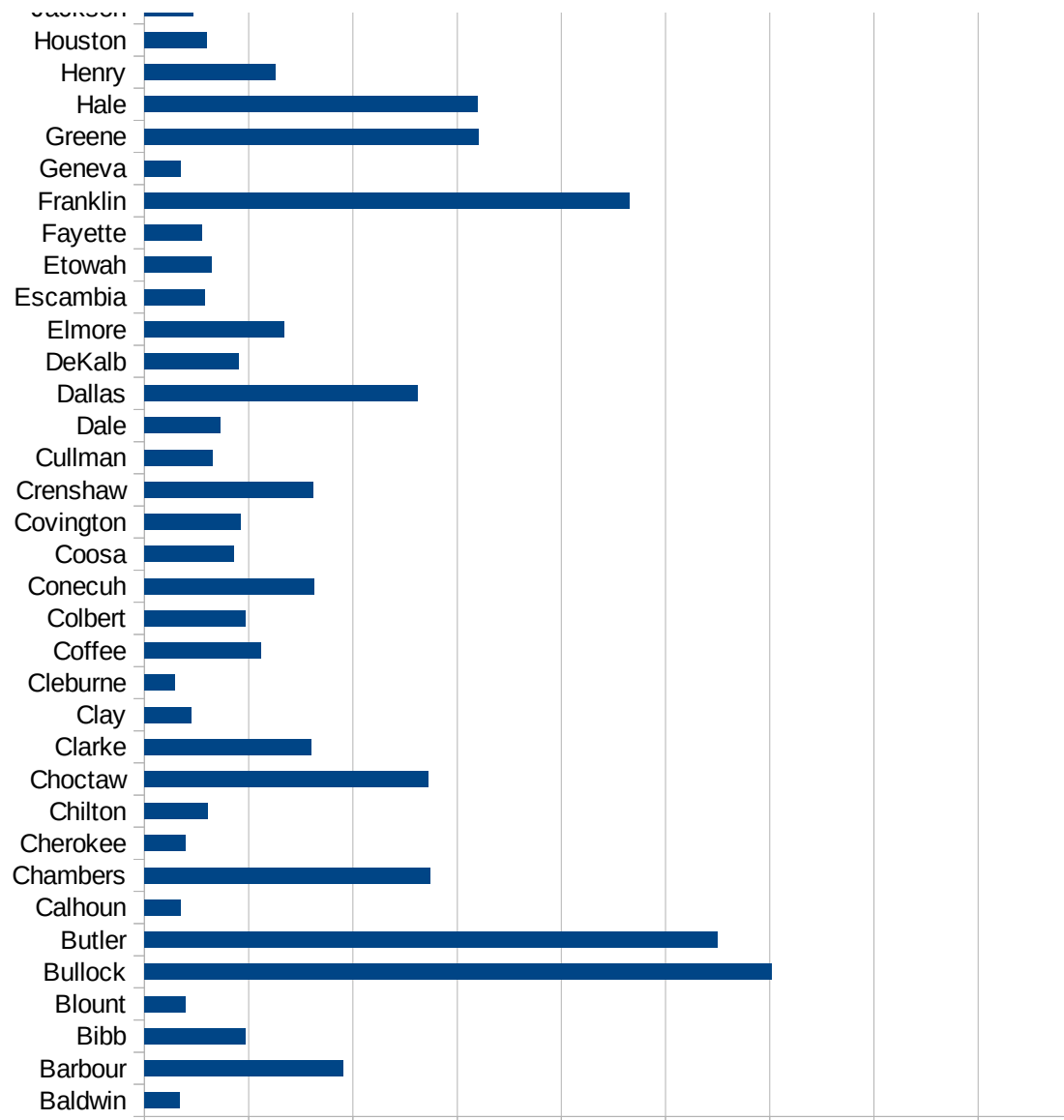


This work is licensed under the Creative Commons Attribution-NoDerivatives 4.0 International License. To view a copy of this license, visit <http://creativecommons.org/licenses/by-nd/4.0/>.



AL

1067 Henry	627.5785925969
1069 Houston	300.7963942629
1071 Jackson	235.8125869801
1073 Jefferson	384.8020627939
1075 Lamar	325.050563421
1077 Lauderdale	269.5184387414
1079 Lawrence	197.2266893225
1081 Lee	433.0826333864
1083 Limestone	234.9907459397
1085 Lowndes	3940.244636054
1087 Macon	683.3342372146
1089 Madison	154.4258278561
1091 Marengo	1159.131438162
1093 Marion	477.1024426301
1095 Marshall	932.2748129728
1097 Mobile	658.1157539329
1099 Monroe	645.5594057056
1101 Montgomery	1271.687566165
1103 Morgan	535.7337789384
1105 Perry	820.5689277899
1107 Pickens	707.192296118
1109 Pike	1001.859739636
1111 Randolph	620.4620462046
1113 Russell	515.74046832
1115 St. Clair	195.0614499944
1117 Shelby	303.6526399236
1119 Sumter	2072.334725396
1121 Talladega	204.1890063637
1123 Tallapoosa	1167.987752179
1125 Tuscaloosa	642.37881203
1127 Walker	907.2216728665
1129 Washington	531.2003907681
1131 Wilcox	2098.4285311
1133 Winston	536.7709213863



AL  
0 500 1000 1500 2000 2500 3000 3500 4000 4500

AL

FIPS

29001  
29003  
29005  
29007  
29009  
29011  
29013  
29015  
29017  
29019  
29021  
29023  
29025  
29027  
29029  
29031  
29033  
29035  
29037

AL

29039  
29041  
29043  
29045  
29047  
29049  
29051  
29053  
29055  
29057  
29059  
29061  
29063  
29065  
29067  
29069  
29071  
29073  
29075  
29077  
29079  
29081  
29083  
29085  
29087  
29089  
29091  
29093  
29095  
29097  
29099  
29101

29103

AL

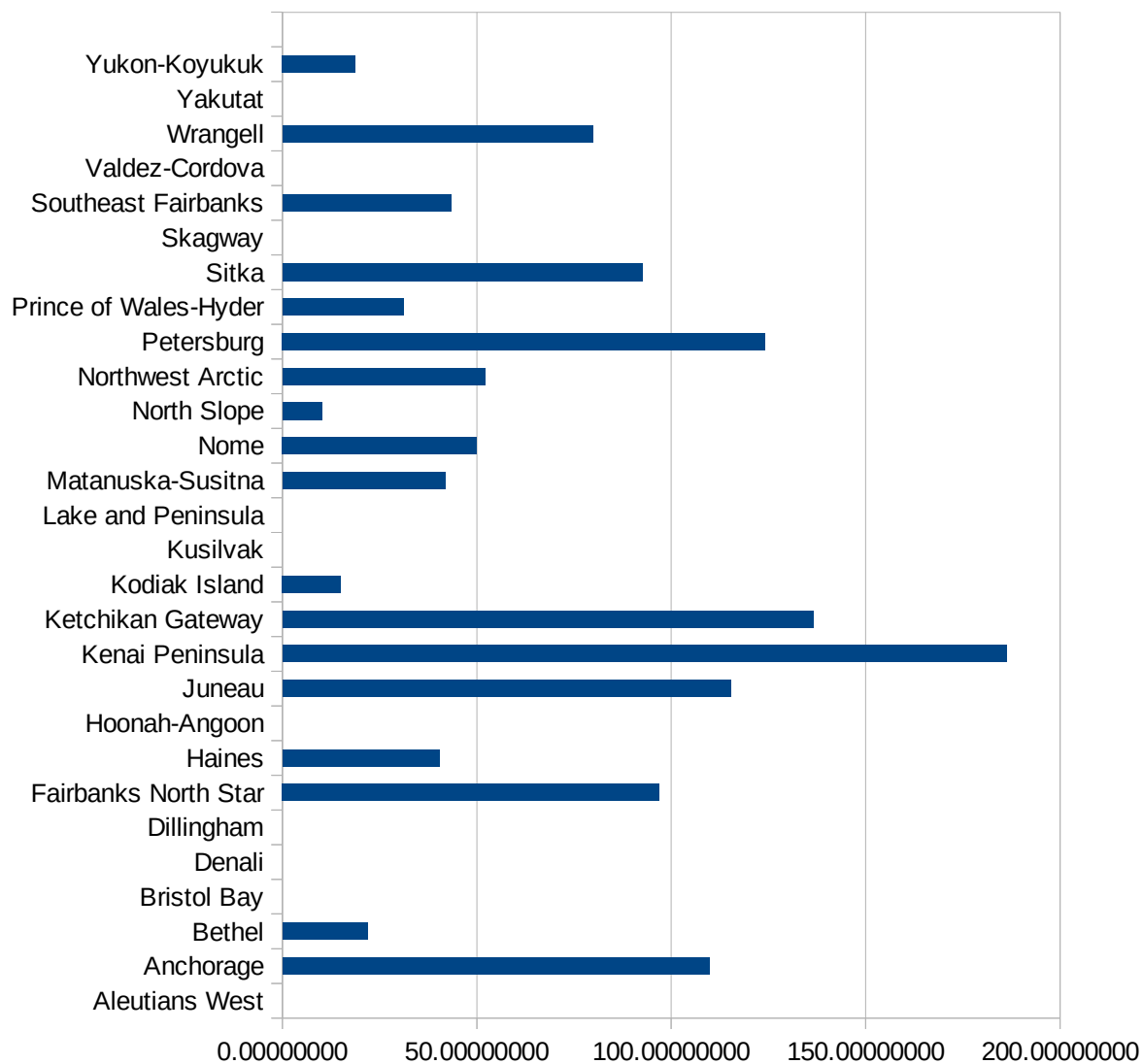
29105  
29107  
29109  
29111  
29113  
29115  
29117  
29121  
29123  
29125  
29127  
29119  
29129  
29131  
29133  
29135  
29137  
29139  
29141  
29143  
29145  
29147  
29149  
29151  
29153  
29155  
29157  
29159  
29161  
29163  
29165  
29167  
29169  
29171

AL

29173  
29175  
29177  
29179  
29181  
29195  
29197  
29199  
29201  
29203  
29205  
29183  
29185  
29187  
29189  
29510  
29186  
29207  
29209  
29211  
29213  
29215  
  
29217  
29219  
29221  
29223  
29225  
29227  
29229

AK

FIPS	County	PC Infection
2013	Aleutians East	0.00000000
2016	Aleutians West	0.00000000
2020	Anchorage	###
2050	Bethel	21.95871761
2060	Bristol Bay	0.00000000
2068	Denali	0.00000000
2070	Dillingham	0.00000000
2090	Fairbanks North Star	96.99811056
2100	Haines	40.42037187
2105	Hoonah-Angoon	0.00000000
2110	Juneau	###
2122	Kenai Peninsula	###
2130	Ketchikan Gateway	###
2150	Kodiak Island	14.98688647
2158	Kusilvak	0.00000000
2164	Lake and Peninsula	0.00000000
2170	Matanuska-Susitna	41.81767494
2180	Nome	49.96003197
2185	North Slope	10.12965964
2188	Northwest Arctic	52.14444010
2195	Petersburg	###
2198	Prince of Wales-Hyder	31.14294612
2220	Sitka	92.51763617
2230	Skagway	0.00000000
2240	Southeast Fairbanks	43.36513443
2261	Valdez-Cordova	0.00000000
2275	Wrangell	79.90411506
2282	Yakutat	0.00000000
2290	Yukon-Koyukuk	18.77229210



AK



AK

FIPS

29001  
29003  
29005  
29007  
29009  
29011  
29013  
29015  
29017  
29019  
29021  
29023  
29025  
29027  
29029  
29031  
29033  
29035  
29037

AK

29039  
29041  
29043  
29045  
29047  
29049  
29051  
29053  
29055  
29057  
29059  
29061  
29063  
29065  
29067  
29069  
29071  
29073  
29075  
29077  
29079  
29081  
29083  
29085  
29087  
29089  
29091  
29093  
29095  
29097  
29099  
29101

29103

AK

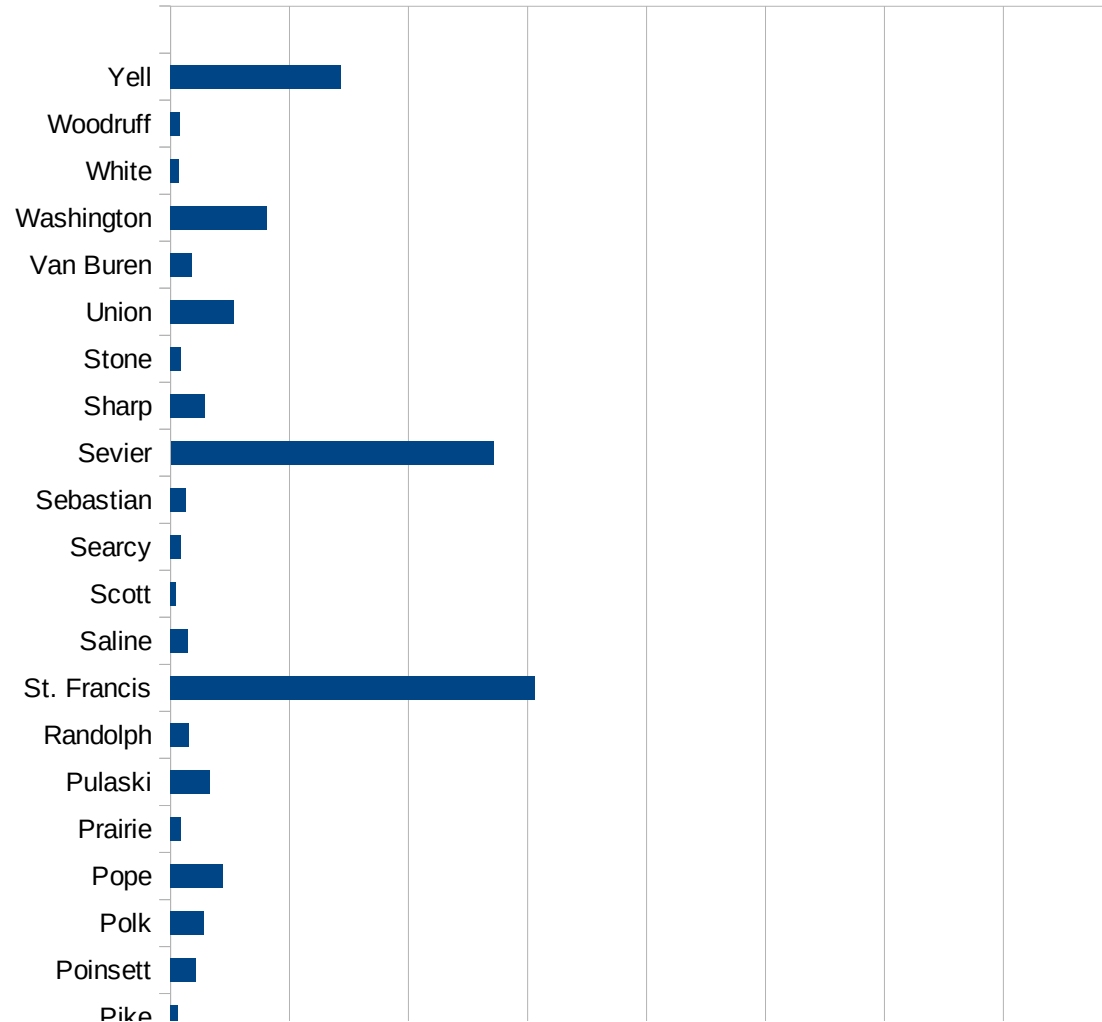
29105  
29107  
29109  
29111  
29113  
29115  
29117  
29121  
29123  
29125  
29127  
29119  
29129  
29131  
29133  
29135  
29137  
29139  
29141  
29143  
29145  
29147  
29149  
29151  
29153  
29155  
29157  
29159  
29161  
29163  
29165  
29167  
29169  
29171

AK

29173  
29175  
29177  
29179  
29181  
29195  
29197  
29199  
29201  
29203  
29205  
29183  
29185  
29187  
29189  
29510  
29186  
29207  
29209  
29211  
29213  
29215  
  
29217  
29219  
29221  
29223  
29225  
29227  
29229

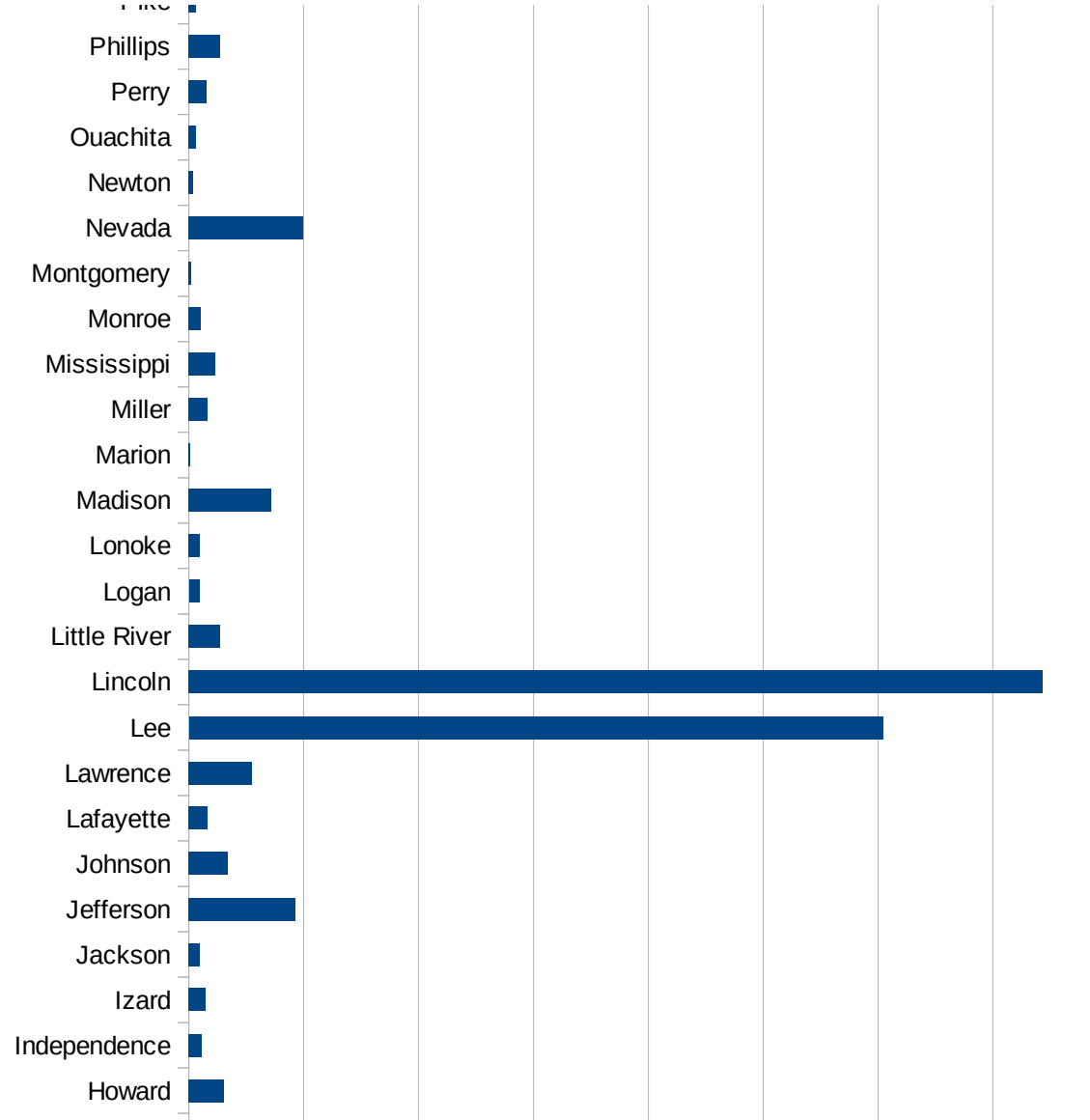
AR

FIPS	County	PC Infection
5001	Arkansas	45.0222297259
5003	Ashley	224.483687519
5005	Baxter	33.6384824239
5007	Benton	542.904096725
5009	Boone	26.6808964781
5011	Bradley	321.189318161
5013	Calhoun	0
5015	Carroll	311.802430642
5017	Chicot	517.340486683
5019	Clark	217.578532251
5021	Clay	134.707348286
5023	Cleburne	300.420588824
5025	Cleveland	249.438762784
5027	Columbia	118.961634873
5029	Conway	114.882006606
5031	Craighead	334.383463218
5033	Crawford	96.2054064284
5035	Crittenden	1110.8352985
5037	Cross	473.734708563
5039	Dallas	41.7710944027
5041	Desha	191.104933982
5043	Drew	141.859450022
5045	Faulkner	137.813887153
5047	Franklin	33.6889387984
5049	Fulton	73.3556117043
5051	Garland	166.407810073
5053	Grant	131.955135254
5055	Greene	161.059018202
5057	Hempstead	179.384572927
5059	Hot Spring	124.625382036
5061	Howard	307.323289109
5063	Independence	111.470884867



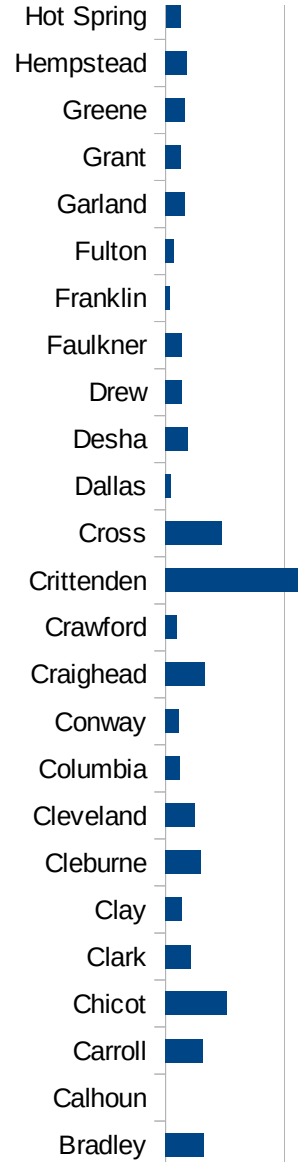
AR

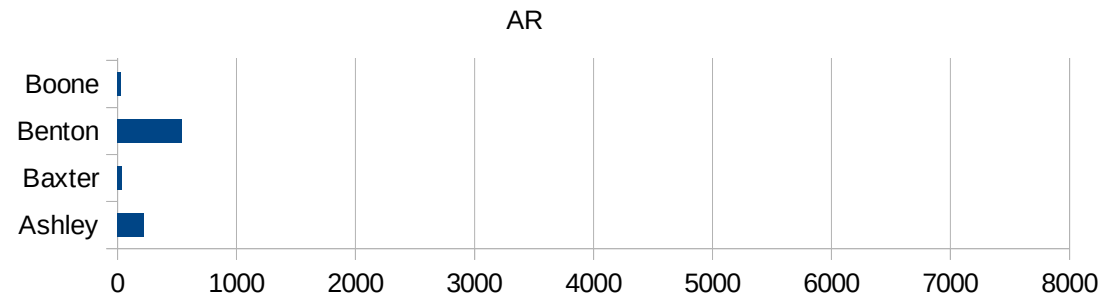
5065 IZARD	147.13455455
5067 JACKSON	95.1757777646
5069 JEFFERSON	929.324367971
5071 JOHNSON	344.028120559
5073 LAFAYETTE	164.621370847
5075 LAWRENCE	553.730071802
5077 LEE	6043.40567613
5079 LINCOLN	7434.80535007
5081 LITTLE RIVER	275.839688463
5083 LOGAN	92.0090168837
5085 LONOKE	99.1080277502
5087 MADISON	722.043565318
5089 MARION	11.9602918311
5091 MILLER	162.873921821
5093 MISSISSIPPI	232.789349887
5095 MONROE	101.449275362
5097 MONTGOMERY	22.411474675
5099 NEVADA	996.877251982
5101 NEWTON	38.4368994234
5103 OUACHITA	63.5431669914
5105 PERRY	154.55950541
5107 PHILLIPS	271.78434744
5109 PIKE	65.5860582779
5111 POINSETT	212.730457996
5113 POLK	279.315676592
5115 POPE	439.0625
5117 PRAIRIE	86.6980431013
5119 PULASKI	331.567688703
5121 RANDOLPH	156.00624025
5123 ST. FRANCIS	3058.29631668
5125 SALINE	149.068118365
5127 SCOTT	48.4543075879
5129 SEARCY	87.9617994471
5131 SEBASTIAN	129.155479715



AR

5133 Sevier	2713.11044985
5135 Sharp	287.918922032
5137 Stone	88.3037649514
5139 Union	531.615805347
5141 Van Buren	180.690236704
5143 Washington	812.369968054
5145 White	74.9425228956
5147 Woodruff	77.0416024653
5149 Yell	1430.22985837







AR

FIPS

29001  
29003  
29005  
29007  
29009  
29011  
29013  
29015  
29017  
29019  
29021  
29023  
29025  
29027  
29029  
29031  
29033  
29035

AR

29037  
29039  
29041  
29043  
29045  
29047  
29049  
29051  
29053  
29055  
29057  
29059  
29061  
29063  
29065  
29067  
29069  
29071  
29073  
29075  
29077  
29079  
29081  
29083  
29085  
29087  
29089  
29091  
29093  
29095  
29097  
29099  
29101

AR

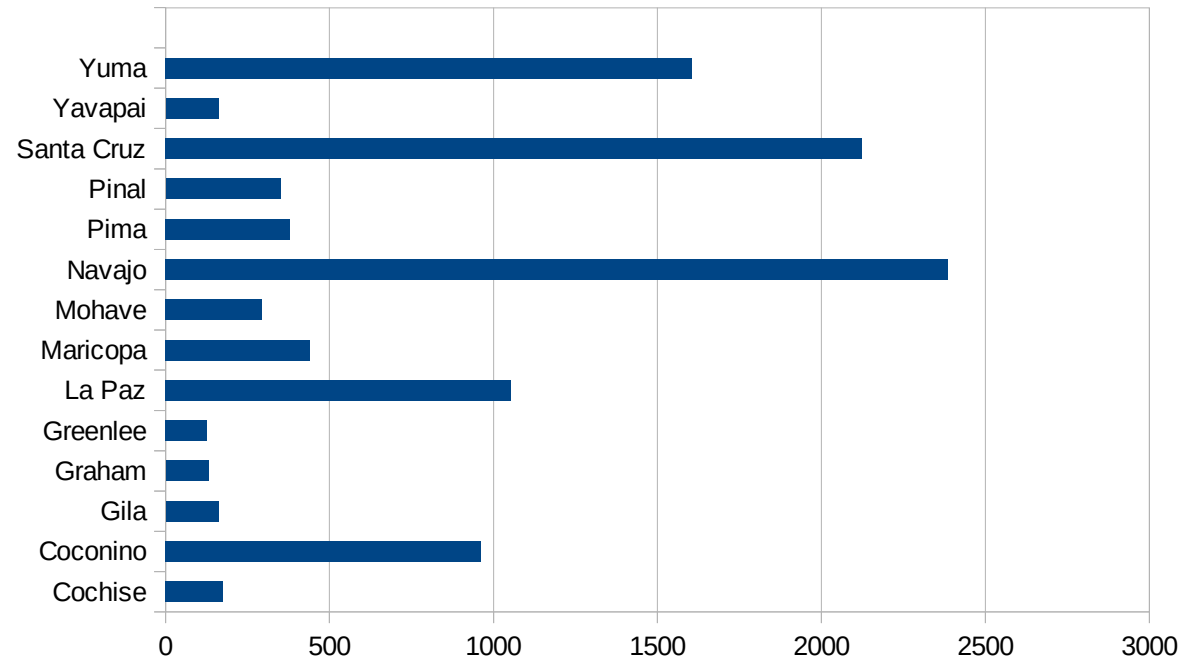
29103  
29105  
29107  
29109  
29111  
29113  
29115  
29117  
29121  
29123  
29125  
29127  
29119  
29129  
29131  
29133  
29135  
29137  
29139  
29141  
29143  
29145  
29147  
29149  
29151  
29153  
29155  
29157  
29159  
29161  
29163  
29165  
29167  
29169

AR

29171  
29173  
29175  
29177  
29179  
29181  
29195  
29197  
29199  
29201  
29203  
29205  
29183  
29185  
29187  
29189  
29510  
29186  
29207  
29209  
29211  
29213  
29215  
  
29217  
29219  
29221  
29223  
29225  
29227  
29229

AZ

FIPS	County	PC Infection
4001	Apache	2750.006962
4003	Cochise	174.3314664
4005	Coconino	961.1211447
4007	Gila	161.4429661
4009	Graham	131.3301114
4011	Greenlee	126.5422335
4012	La Paz	1052.232439
4013	Maricopa	439.1923142
4015	Mohave	294.9176807
4017	Navajo	2386.708316
4019	Pima	379.5690967
4021	Pinal	350.6747358
4023	Santa Cruz	2124.228677
4025	Yavapai	161.2117607
4027	Yuma	1604.691507



AZ

FIPS

29001  
29003  
29005  
29007  
29009  
29011  
29013  
29015  
29017  
29019  
29021  
29023  
29025  
29027  
29029  
29031  
29033  
29035  
29037

AZ

29039  
29041  
29043  
29045  
29047  
29049  
29051  
29053  
29055  
29057  
29059  
29061  
29063  
29065  
29067  
29069  
29071  
29073  
29075  
29077  
29079  
29081  
29083  
29085  
29087  
29089  
29091  
29093  
29095  
29097  
29099  
29101

29103

AZ

29105  
29107  
29109  
29111  
29113  
29115  
29117  
29121  
29123  
29125  
29127  
29119  
29129  
29131  
29133  
29135  
29137  
29139  
29141  
29143  
29145  
29147  
29149  
29151  
29153  
29155  
29157  
29159  
29161  
29163  
29165  
29167  
29169  
29171

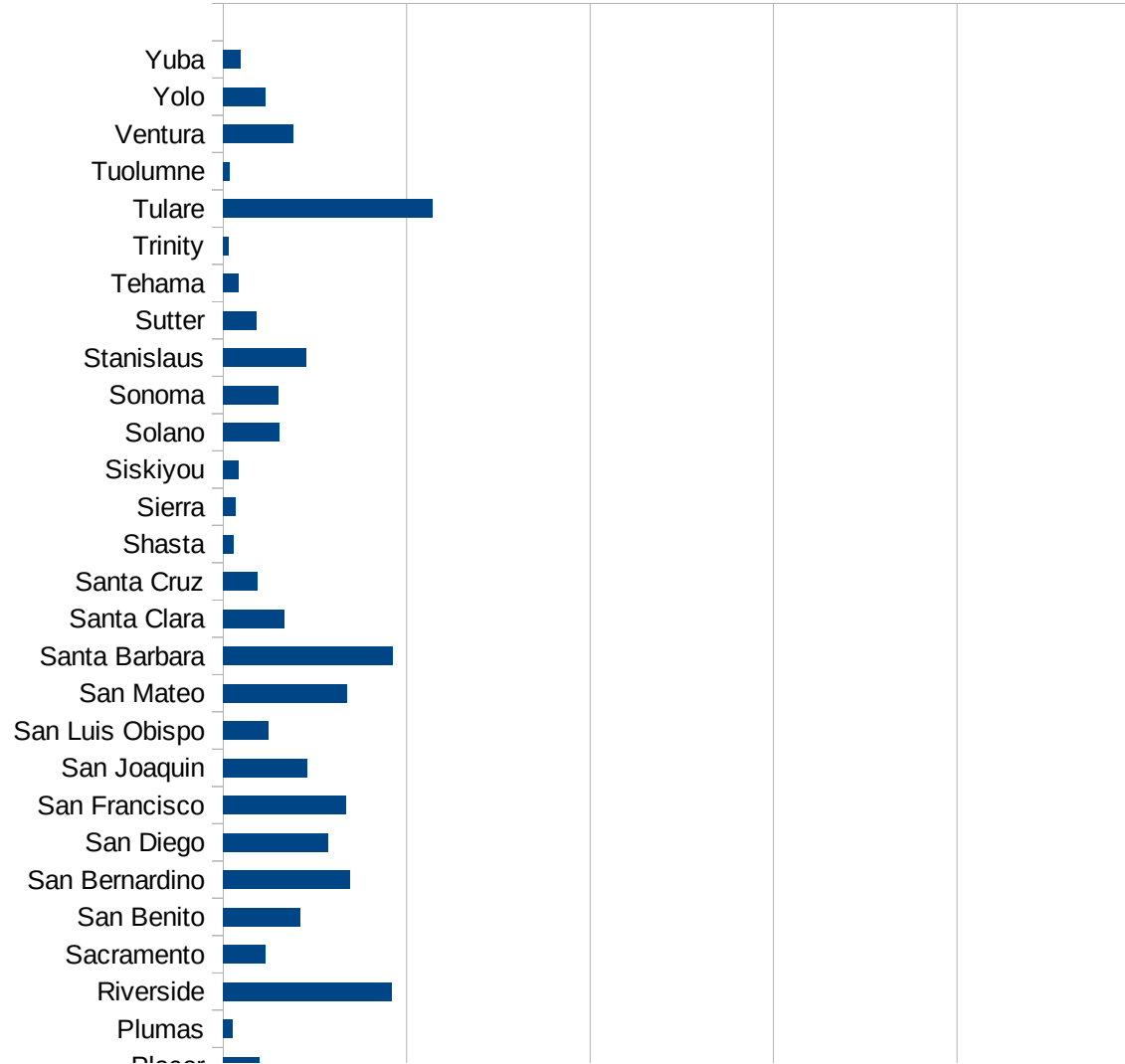


AZ

29173  
29175  
29177  
29179  
29181  
29195  
29197  
29199  
29201  
29203  
29205  
29183  
29185  
29187  
29189  
29510  
29186  
29207  
29209  
29211  
29213  
29215  
  
29217  
29219  
29221  
29223  
29225  
29227  
29229

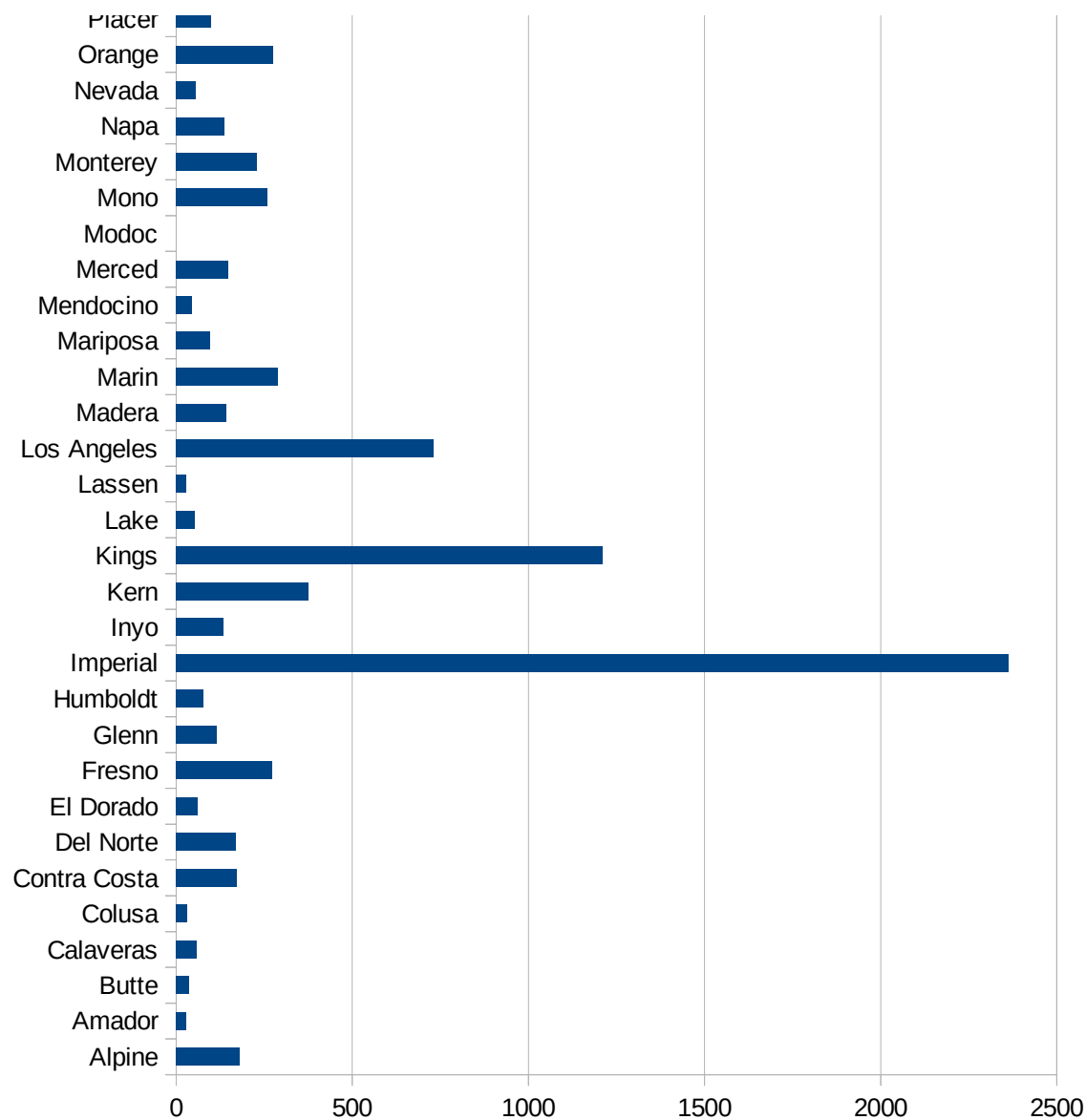
CA

FIPS	County	PC Infection
6001	Alameda	262.3664094
6003	Alpine	181.6530427
6005	Amador	27.9308331
6007	Butte	35.45853945
6009	Calaveras	57.0150432
6011	Colusa	32.36694872
6013	Contra Costa	172.4025508
6015	Del Norte	168.8946385
6017	El Dorado	61.35998909
6019	Fresno	272.1238938
6021	Glenn	114.094199
6023	Humboldt	77.72799601
6025	Imperial	2363.785356
6027	Inyo	133.4296992
6029	Kern	375.4611024
6031	Kings	1209.65078
6033	Lake	52.80979156
6035	Lassen	29.21888189
6037	Los Angeles	730.6107416
6039	Madera	143.335532
6041	Marin	289.2176873
6043	Mariposa	97.30410394
6045	Mendocino	43.37602447
6047	Merced	148.8544756
6049	Modoc	0
6051	Mono	259.6491228
6053	Monterey	228.4237157
6055	Napa	136.2818021
6057	Nevada	55.16770984
6059	Orange	274.924293
6061	Placer	99.19903141
6063	Plumas	26.59008722
6065	Riverside	460.4697812



CA

6067 Sacramento	116.4197992
6069 San Benito	209.6299787
6071 San Bernardino	346.0577279
6073 San Diego	287.4350504
6075 San Francisco	334.1993988
6077 San Joaquin	227.9913905
6079 San Luis Obispo	122.1787965
6081 San Mateo	337.0823019
6083 Santa Barbara	463.3538397
6085 Santa Clara	166.7036546
6087 Santa Cruz	93.70841006
6089 Shasta	28.32703844
6091 Sierra	33.47840643
6093 Siskiyou	41.16732229
6095 Solano	153.3776673
6097 Sonoma	151.6175876
6099 Stanislaus	225.8941644
6101 Sutter	90.90251738
6103 Tehama	42.24294386
6105 Trinity	15.95532509
6107 Tulare	571.8443914
6109 Tuolumne	16.50195273
6111 Ventura	191.8993333
6113 Yolo	115.6945301
6115 Yuba	46.12959854



CA

CA

FIPS

29001  
29003  
29005  
29007  
29009  
29011  
29013  
29015  
29017  
29019  
29021  
29023  
29025  
29027  
29029  
29031  
29033  
29035  
29037

CA

29039  
29041  
29043  
29045  
29047  
29049  
29051  
29053  
29055  
29057  
29059  
29061  
29063  
29065  
29067  
29069  
29071  
29073  
29075  
29077  
29079  
29081  
29083  
29085  
29087  
29089  
29091  
29093  
29095  
29097  
29099  
29101

29103

CA

29105  
29107  
29109  
29111  
29113  
29115  
29117  
29121  
29123  
29125  
29127  
29119  
29129  
29131  
29133  
29135  
29137  
29139  
29141  
29143  
29145  
29147  
29149  
29151  
29153  
29155  
29157  
29159  
29161  
29163  
29165  
29167  
29169  
29171

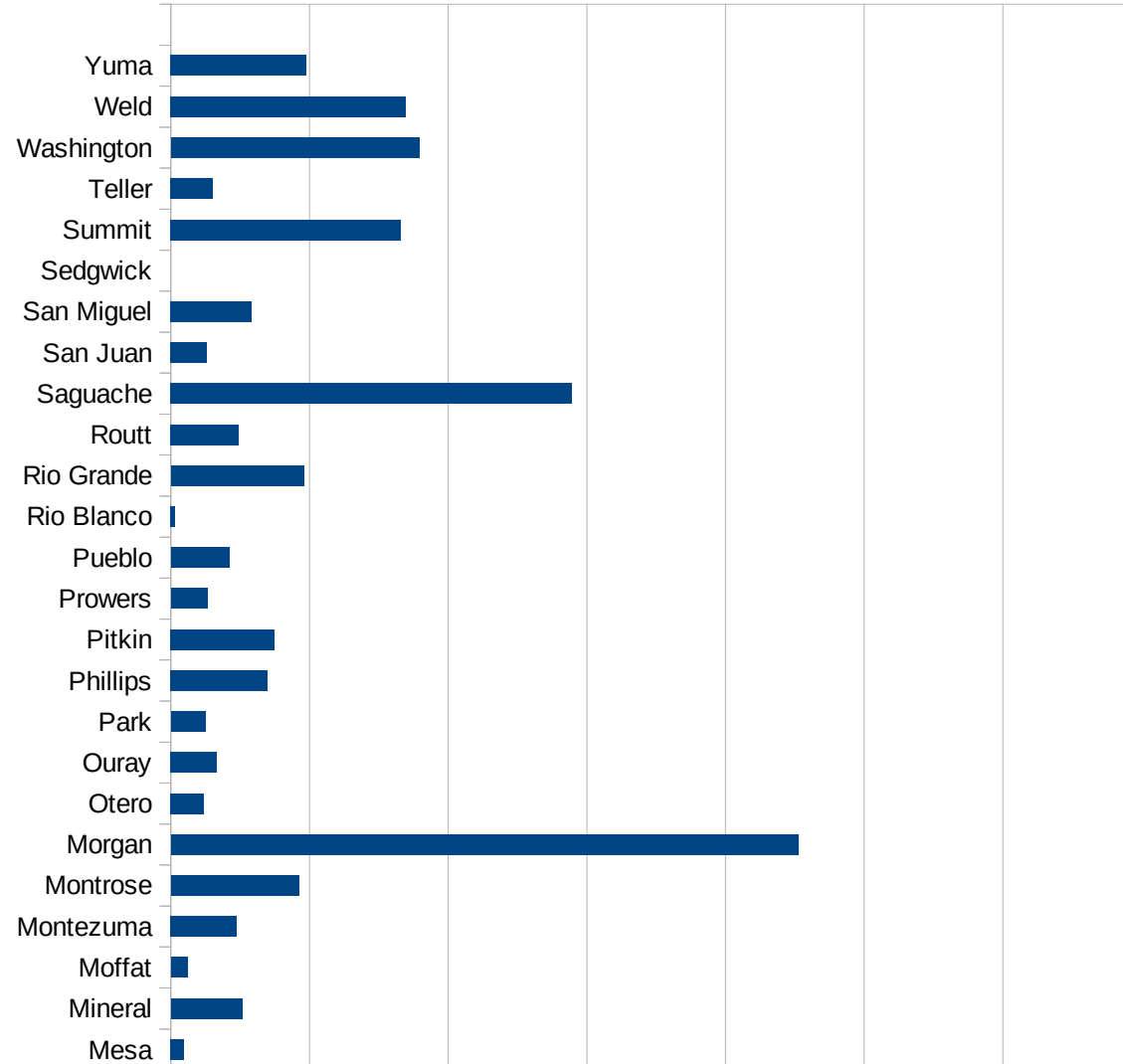
CA

29173  
29175  
29177  
29179  
29181  
29195  
29197  
29199  
29201  
29203  
29205  
29183  
29185  
29187  
29189  
29510  
29186  
29207  
29209  
29211  
29213  
29215  
  
29217  
29219  
29221  
29223  
29225  
29227  
29229



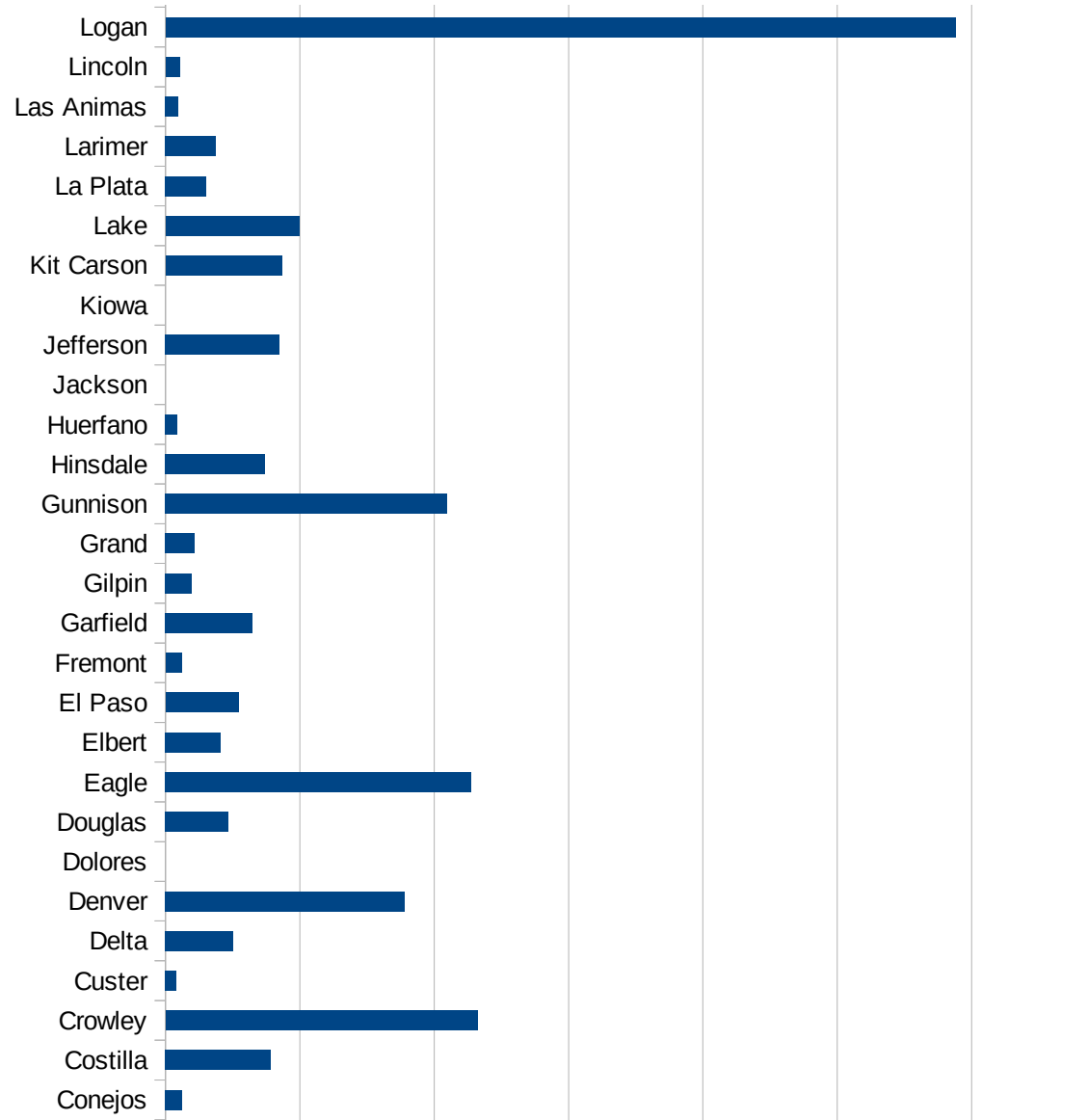
CO

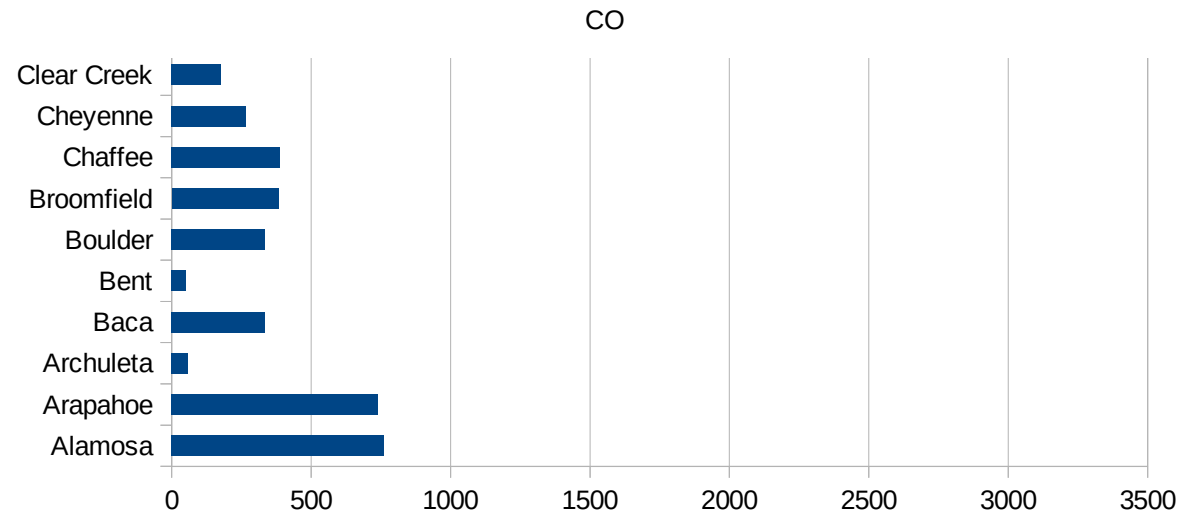
FIPS	County	PC Infection
8001	Adams	734.36901701
8003	Alamosa	761.25397111
8005	Arapahoe	739.84782292
8007	Archuleta	58.118416273
8009	Baca	334.72803347
8011	Bent	51.003060184
8013	Boulder	333.66249793
8014	Broomfield	382.57756219
8015	Chaffee	389.47420982
8017	Cheyenne	266.52452026
8019	Clear Creek	176.99115044
8021	Conejos	60.975609756
8023	Costilla	391.84952978
8025	Crowley	1160.8057357
8027	Custer	40.371417037
8029	Delta	251.9949601
8031	Denver	889.89130374
8033	Dolores	0
8035	Douglas	235.4307186
8037	Eagle	1138.3266961
8039	Elbert	205.46381554
8041	El Paso	271.90357719
8043	Fremont	60.390245934
8045	Garfield	322.90446712
8047	Gilpin	98.023198824
8049	Grand	109.50080515
8051	Gunnison	1049.518729
8053	Hinsdale	369.91368681
8055	Huerfano	43.547684715
8057	Jackson	0
8059	Jefferson	425.00168036
8061	Kiowa	0
8063	Kit Carson	432.77956164



CO

8065 Lake	498.46625767
8067 La Plata	150.95009767
8069 Larimer	186.01041887
8071 Las Animas	48.265876026
8073 Lincoln	53.475935829
8075 Logan	2940.3567447
8077 Mesa	46.995241732
8079 Mineral	257.73195876
8081 Moffat	60.661207158
8083 Montezuma	237.02117899
8085 Montrose	461.93206045
8087 Morgan	2262.0631697
8089 Otero	119.35763889
8091 Ouray	165.52865715
8093 Park	123.94912697
8095 Phillips	349.97666822
8097 Pitkin	373.25905292
8099 Prowers	131.53567905
8101 Pueblo	210.11287598
8103 Rio Blanco	15.782828283
8105 Rio Grande	480
8107 Routt	244.82182412
8109 Saguache	1446.7338886
8111 San Juan	131.2335958
8113 San Miguel	293.00451715
8115 Sedgwick	0
8117 Summit	828.84509949
8119 Teller	151.49702986
8121 Washington	896.31289468
8123 Weld	848.22067737
8125 Yuma	489.02195609





CO

FIPS

29001  
29003  
29005  
29007  
29009  
29011  
29013  
29015  
29017  
29019  
29021  
29023  
29025  
29027  
29029  
29031  
29033  
29035  
29037

CO

29039  
29041  
29043  
29045  
29047  
29049  
29051  
29053  
29055  
29057  
29059  
29061  
29063  
29065  
29067  
29069  
29071  
29073  
29075  
29077  
29079  
29081  
29083  
29085  
29087  
29089  
29091  
29093  
29095  
29097  
29099  
29101

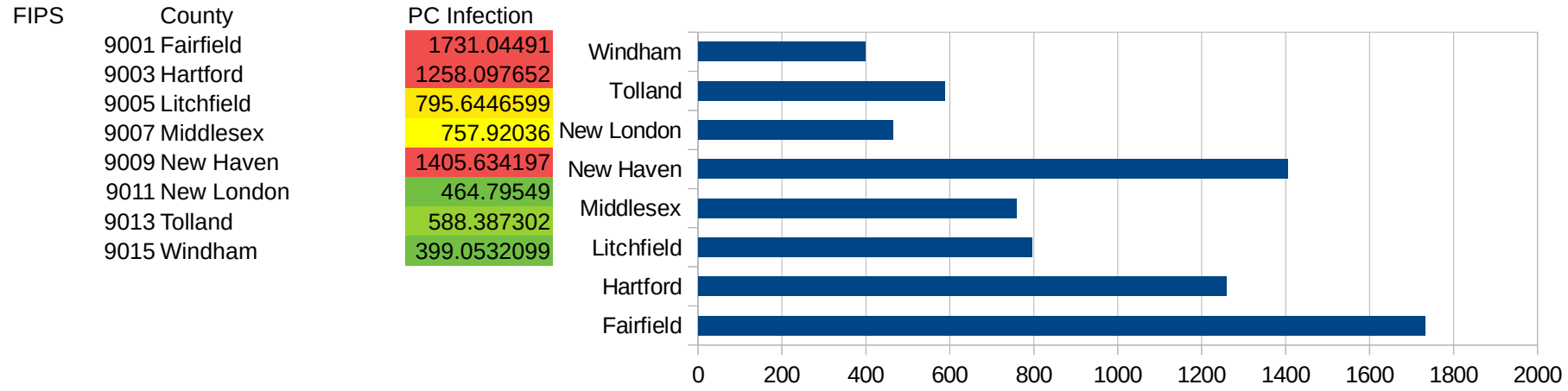
29103

29105  
29107  
29109  
29111  
29113  
29115  
29117  
29121  
29123  
29125  
29127  
29119  
29129  
29131  
29133  
29135  
29137  
29139  
29141  
29143  
29145  
29147  
29149  
29151  
29153  
29155  
29157  
29159  
29161  
29163  
29165  
29167  
29169  
29171

CO

29173  
29175  
29177  
29179  
29181  
29195  
29197  
29199  
29201  
29203  
29205  
29183  
29185  
29187  
29189  
29510  
29186  
29207  
29209  
29211  
29213  
29215  
  
29217  
29219  
29221  
29223  
29225  
29227  
29229

CT





CT

FIPS

29001  
29003  
29005  
29007  
29009  
29011  
29013  
29015  
29017  
29019  
29021  
29023  
29025  
29027  
29029  
29031  
29033  
29035  
29037

CT

29039  
29041  
29043  
29045  
29047  
29049  
29051  
29053  
29055  
29057  
29059  
29061  
29063  
29065  
29067  
29069  
29071  
29073  
29075  
29077  
29079  
29081  
29083  
29085  
29087  
29089  
29091  
29093  
29095  
29097  
29099  
29101

29103

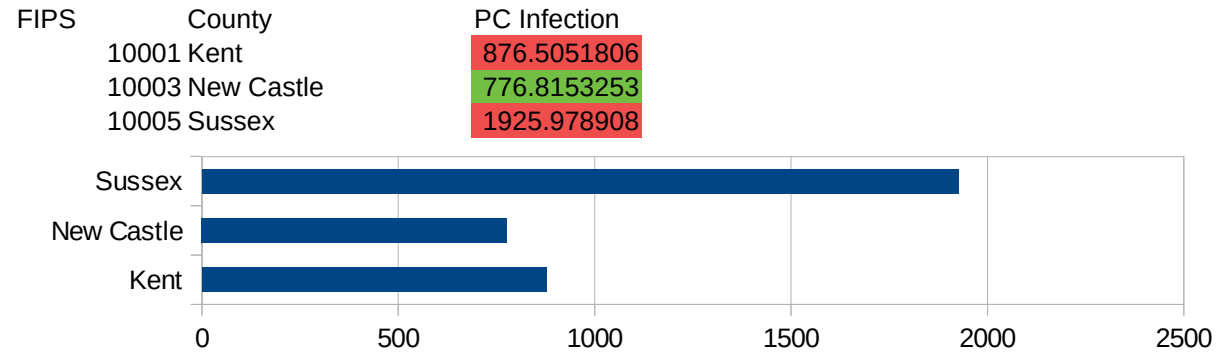
CT

29105  
29107  
29109  
29111  
29113  
29115  
29117  
29121  
29123  
29125  
29127  
29119  
29129  
29131  
29133  
29135  
29137  
29139  
29141  
29143  
29145  
29147  
29149  
29151  
29153  
29155  
29157  
29159  
29161  
29163  
29165  
29167  
29169  
29171

CT

29173  
29175  
29177  
29179  
29181  
29195  
29197  
29199  
29201  
29203  
29205  
29183  
29185  
29187  
29189  
29510  
29186  
29207  
29209  
29211  
29213  
29215  
  
29217  
29219  
29221  
29223  
29225  
29227  
29229

DE



DE

FIPS

29001  
29003  
29005  
29007  
29009  
29011  
29013  
29015  
29017  
29019  
29021  
29023  
29025  
29027  
29029  
29031  
29033  
29035  
29037

DE

29039  
29041  
29043  
29045  
29047  
29049  
29051  
29053  
29055  
29057  
29059  
29061  
29063  
29065  
29067  
29069  
29071  
29073  
29075  
29077  
29079  
29081  
29083  
29085  
29087  
29089  
29091  
29093  
29095  
29097  
29099  
29101

29103

DE

29105  
29107  
29109  
29111  
29113  
29115  
29117  
29121  
29123  
29125  
29127  
29119  
29129  
29131  
29133  
29135  
29137  
29139  
29141  
29143  
29145  
29147  
29149  
29151  
29153  
29155  
29157  
29159  
29161  
29163  
29165  
29167  
29169  
29171



DE

29173  
29175  
29177  
29179  
29181  
29195  
29197  
29199  
29201  
29203  
29205  
29183  
29185  
29187  
29189  
29510  
29186  
29207  
29209  
29211  
29213  
29215  
  
29217  
29219  
29221  
29223  
29225  
29227  
29229

DC

FIPS	County	PC Infection
11001	District of Columbia	1394.964802

DC

FIPS

29001  
29003  
29005  
29007  
29009  
29011  
29013  
29015  
29017  
29019  
29021  
29023  
29025  
29027  
29029  
29031  
29033  
29035  
29037

DC

29039  
29041  
29043  
29045  
29047  
29049  
29051  
29053  
29055  
29057  
29059  
29061  
29063  
29065  
29067  
29069  
29071  
29073  
29075  
29077  
29079  
29081  
29083  
29085  
29087  
29089  
29091  
29093  
29095  
29097  
29099  
29101

29103

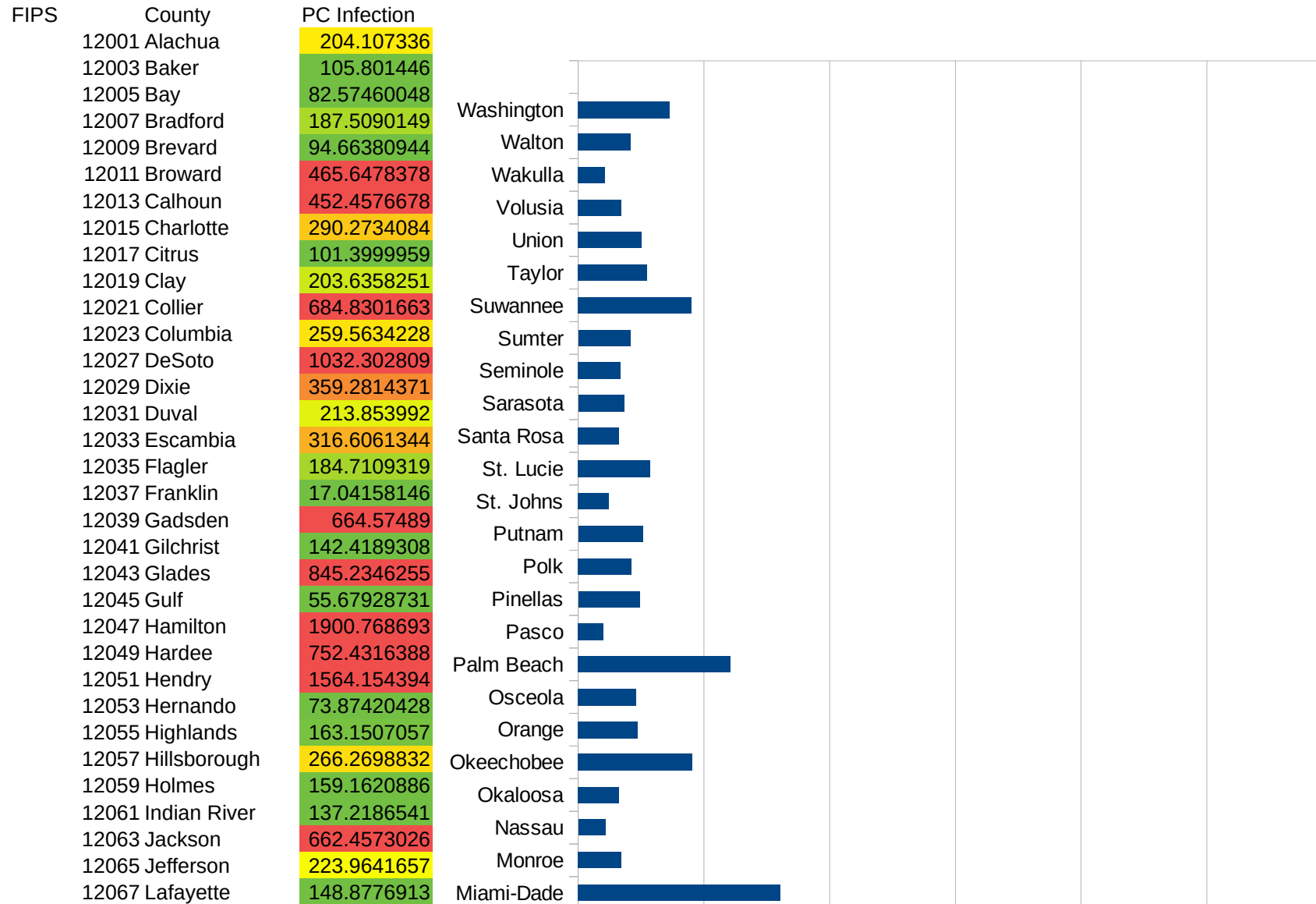
DC

29105  
29107  
29109  
29111  
29113  
29115  
29117  
29121  
29123  
29125  
29127  
29119  
29129  
29131  
29133  
29135  
29137  
29139  
29141  
29143  
29145  
29147  
29149  
29151  
29153  
29155  
29157  
29159  
29161  
29163  
29165  
29167  
29169  
29171

DC

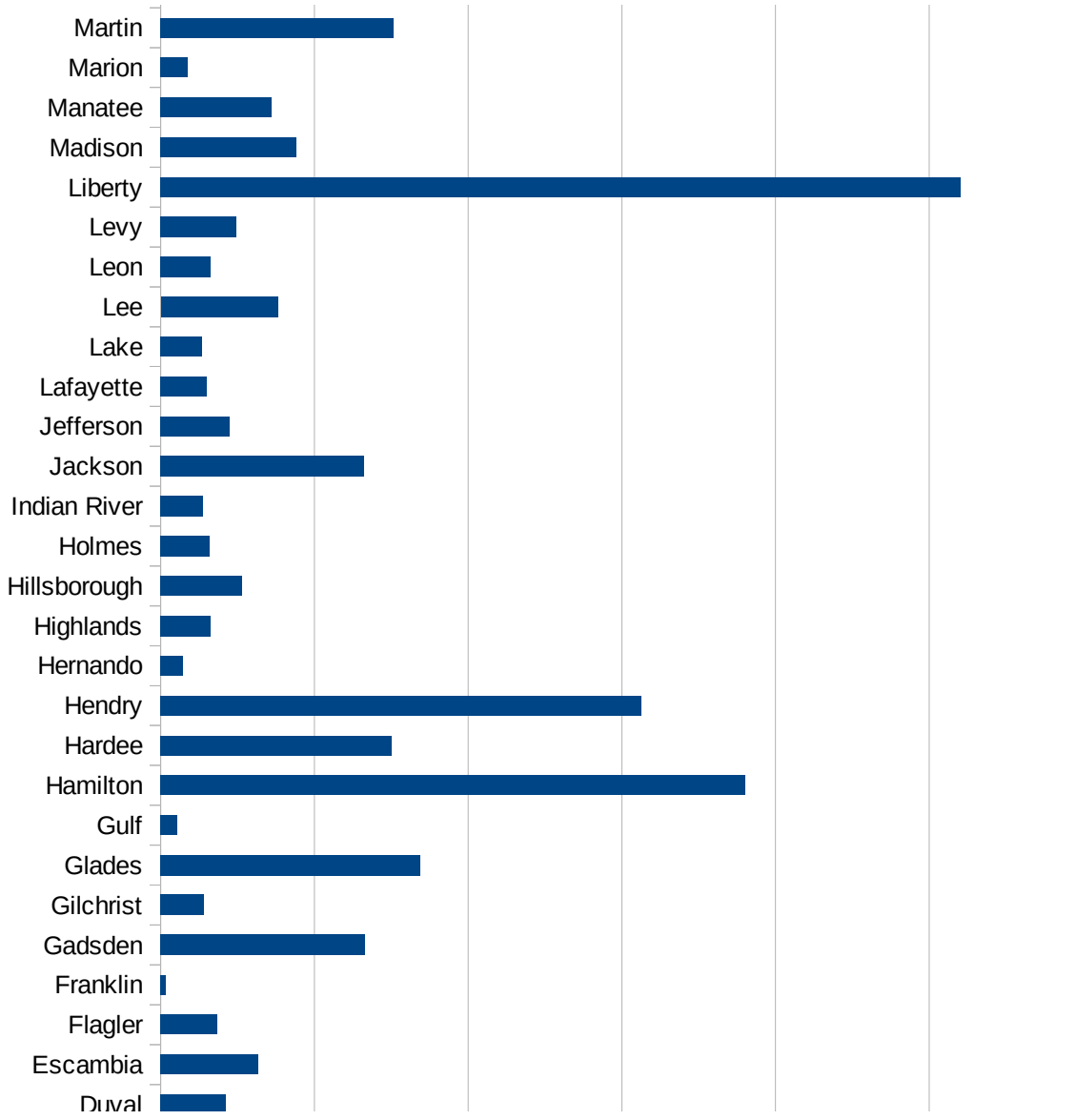
29173  
29175  
29177  
29179  
29181  
29195  
29197  
29199  
29201  
29203  
29205  
29183  
29185  
29187  
29189  
29510  
29186  
29207  
29209  
29211  
29213  
29215  
  
29217  
29219  
29221  
29223  
29225  
29227  
29229

FL

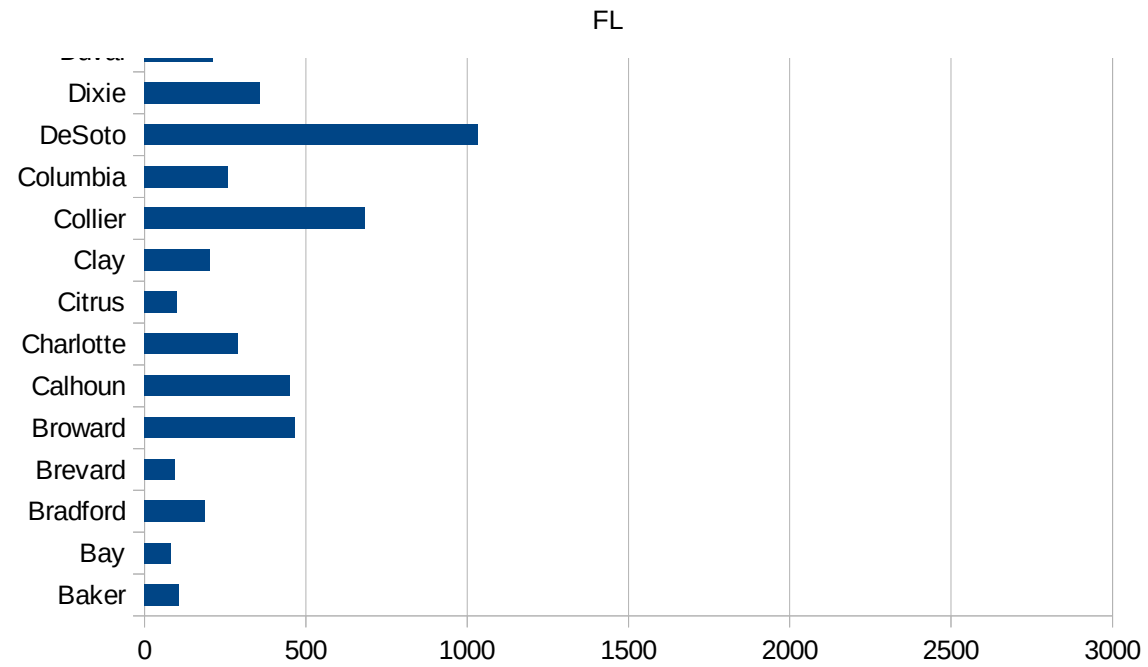


FL

12069 Lake	135.2052623
12071 Lee	381.2565431
12073 Leon	162.050174
12075 Levy	247.7311749
12077 Liberty	2601.395294
12079 Madison	442.549517
12081 Manatee	359.8789429
12083 Marion	87.50559063
12085 Martin	756.9354678
12086 Miami-Dade	803.778705
12087 Monroe	173.2709558
12089 Nassau	108.3511977
12091 Okaloosa	162.5906431
12093 Okeechobee	455.0160098
12095 Orange	237.714981
12097 Osceola	230.4410446
12099 Palm Beach	606.6862682
12101 Pasco	100.624502
12103 Pinellas	244.9552949
12105 Polk	213.1328839
12107 Putnam	257.5408222
12109 St. Johns	123.8884453
12111 St. Lucie	288.3585362
12113 Santa Rosa	163.3686276
12115 Sarasota	182.790508
12117 Seminole	168.8640367
12119 Sumter	207.3721981
12121 Suwannee	452.5808423
12123 Taylor	272.8576053
12125 Union	254.3507363
12127 Volusia	172.7733965
12129 Wakulla	107.8216937
12131 Walton	210.1576182
12133 Washington	365.755627







FL

FIPS

29001  
29003  
29005  
29007  
29009  
29011  
29013  
29015  
29017  
29019  
29021  
29023  
29025  
29027  
29029  
29031  
29033  
29035  
29037

FL

29039  
29041  
29043  
29045  
29047  
29049  
29051  
29053  
29055  
29057  
29059  
29061  
29063  
29065  
29067  
29069  
29071  
29073  
29075  
29077  
29079  
29081  
29083  
29085  
29087  
29089  
29091  
29093  
29095  
29097  
29099  
29101

29103

FL

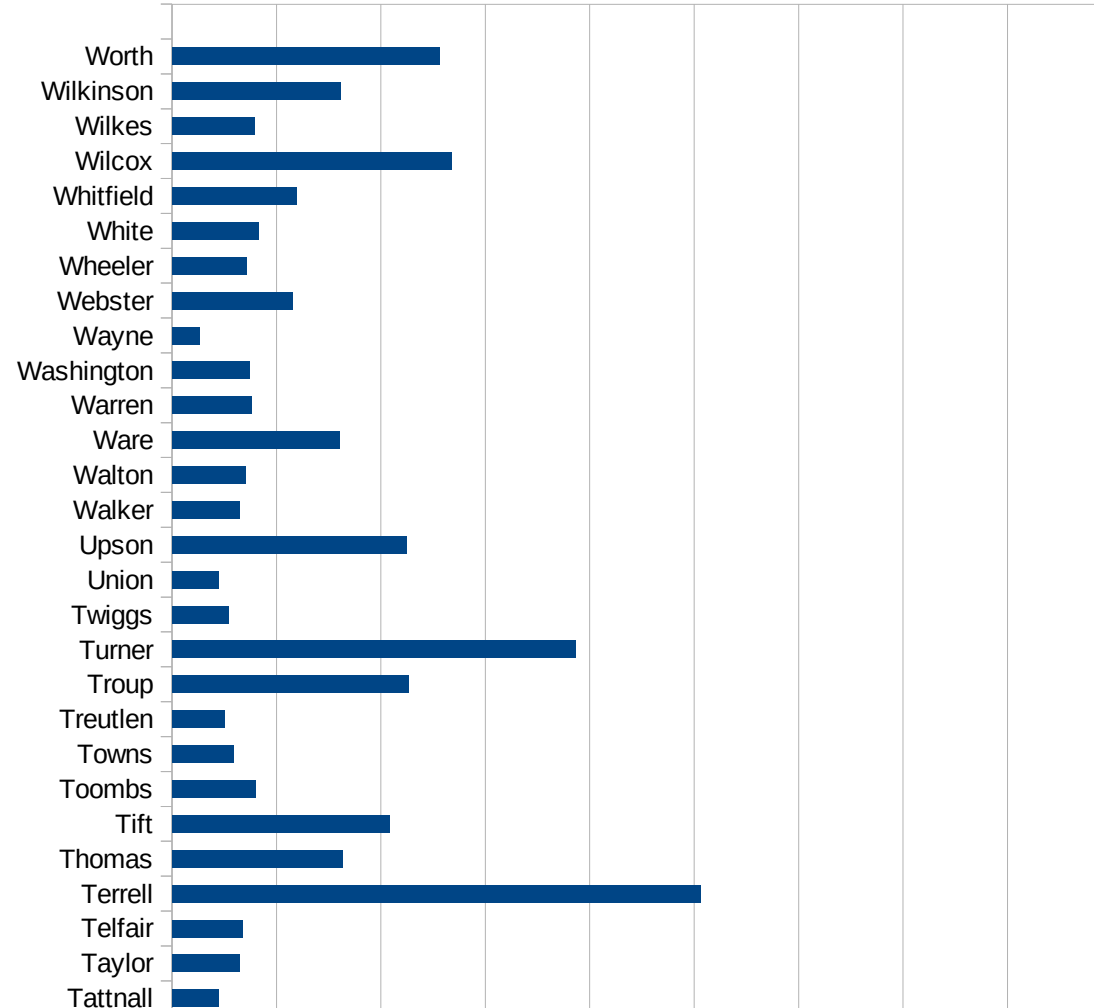
29105  
29107  
29109  
29111  
29113  
29115  
29117  
29121  
29123  
29125  
29127  
29119  
29129  
29131  
29133  
29135  
29137  
29139  
29141  
29143  
29145  
29147  
29149  
29151  
29153  
29155  
29157  
29159  
29161  
29163  
29165  
29167  
29169  
29171

FL

29173  
29175  
29177  
29179  
29181  
29195  
29197  
29199  
29201  
29203  
29205  
29183  
29185  
29187  
29189  
29510  
29186  
29207  
29209  
29211  
29213  
29215  
  
29217  
29219  
29221  
29223  
29225  
29227  
29229

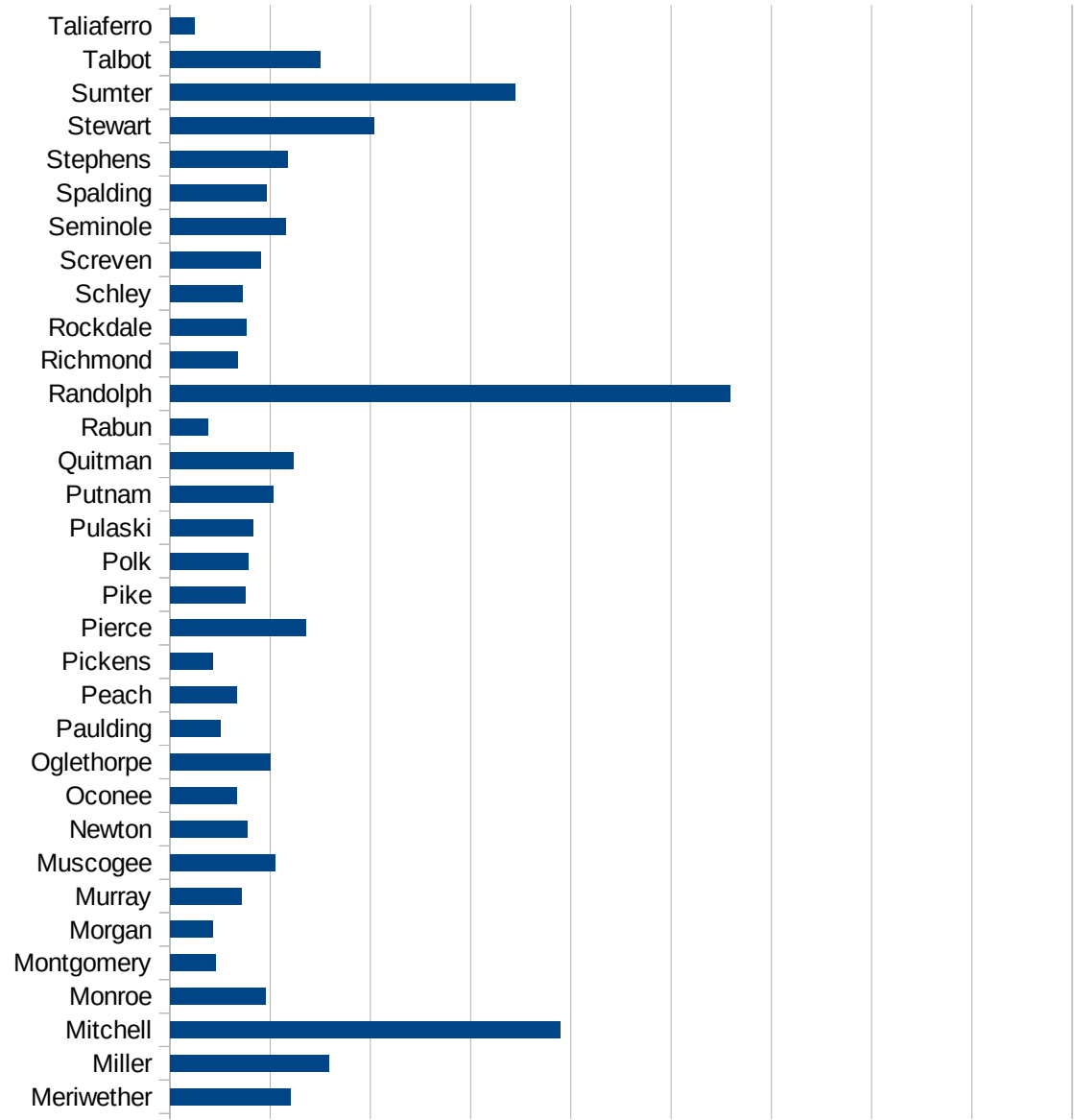
GA

FIPS	County	PC Infection
13001	Appling	1102.285622
13003	Atkinson	915.9937327
13005	Bacon	1582.476531
13007	Baker	1196.636481
13009	Baldwin	957.0979185
13011	Banks	574.0467664
13013	Barrow	480.1445384
13015	Bartow	514.9988723
13017	Ben Hill	625.4840055
13019	Berrien	379.1813838
13021	Bibb	354.0285444
13023	Bleckley	420.6262658
13025	Brantley	365.1373234
13027	Brooks	631.7282279
13029	Bryan	225.6684773
13031	Bulloch	139.7226247
13033	Burke	561.9230255
13035	Butts	1012.689621
13037	Calhoun	2329.974811
13039	Camden	139.7246493
13043	Candler	156.8844592
13045	Carroll	519.8059617
13047	Catoosa	347.0780184
13049	Charlton	300.7402838
13051	Chatham	219.9208147
13053	Chattahoochee	2358.667166
13055	Chattooga	145.2198467
13057	Cherokee	409.2087712
13059	Clarke	273.3055839
13061	Clay	1801.177693
13063	Clayton	497.2118157
13065	Clinch	1203.369434
13067	Cobb	478.0244826



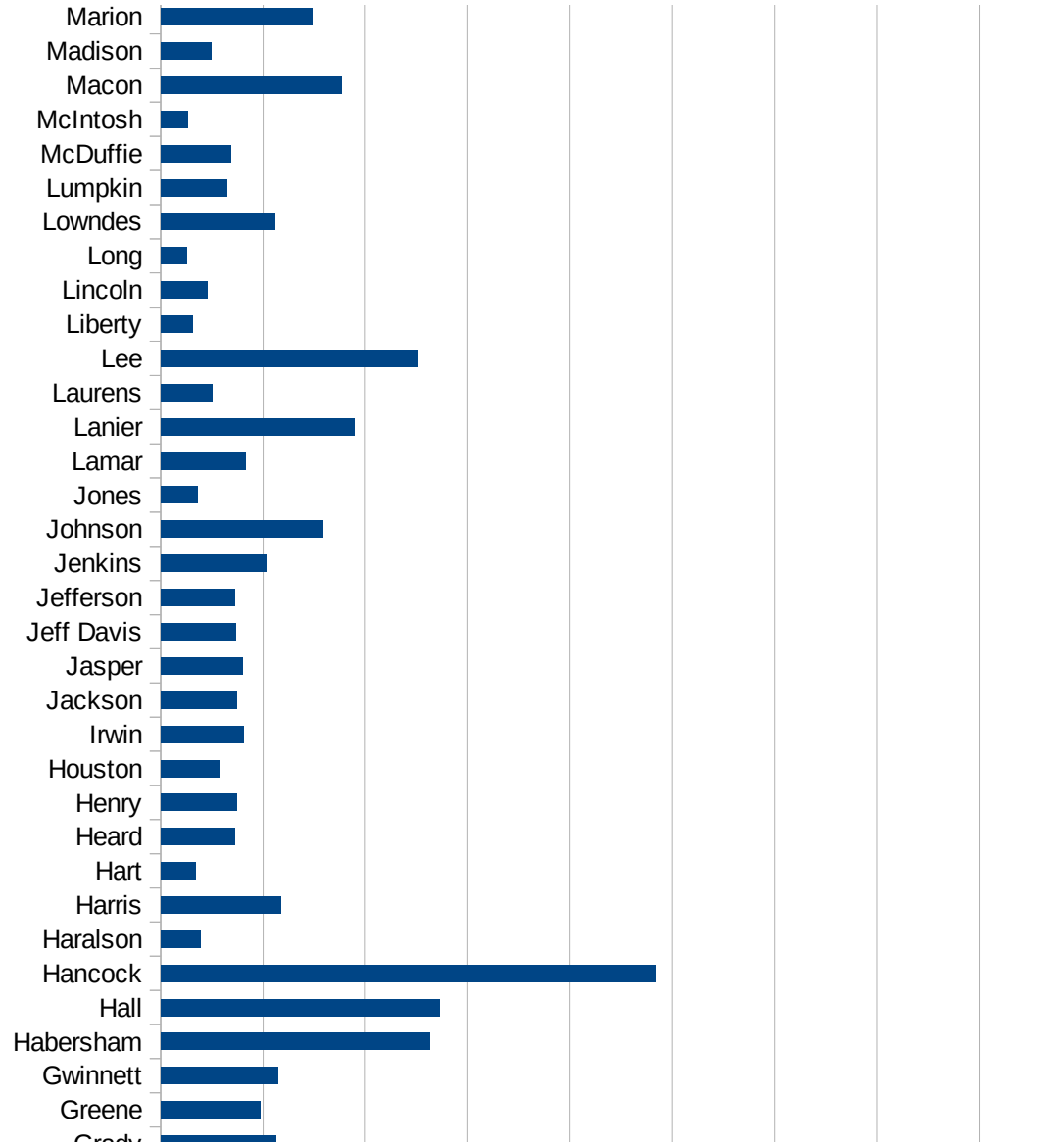
GA

13069 Coffee	802.9146265
13071 Colquitt	1489.296368
13073 Columbia	195.0859091
13075 Cook	437.0120033
13077 Coweta	353.0686119
13079 Crawford	259.7824322
13081 Crisp	1070.749082
13083 Dade	295.821521
13085 Dawson	474.4249093
13087 Decatur	842.89746
13089 DeKalb	575.6333288
13091 Dodge	270.466071
13093 Dooly	1393.55027
13095 Dougherty	2015.497079
13097 Douglas	454.1357315
13099 Early	2488.533229
13101 Echols	4025
13103 Effingham	138.2858981
13105 Elbert	449.790795
13107 Emanuel	234.3888201
13109 Evans	74.61990486
13111 Fannin	258.0496071
13113 Fayette	230.0390449
13115 Floyd	378.8536359
13117 Forsyth	252.7344344
13119 Franklin	608.0875646
13121 Fulton	491.0895389
13123 Gilmer	551.6614746
13125 Glascock	33.38898164
13127 Glynn	222.9549748
13129 Gordon	443.7895467
13131 Grady	561.6615484
13133 Greene	485.9306136
13135 Gwinnett	572.1177735



GA

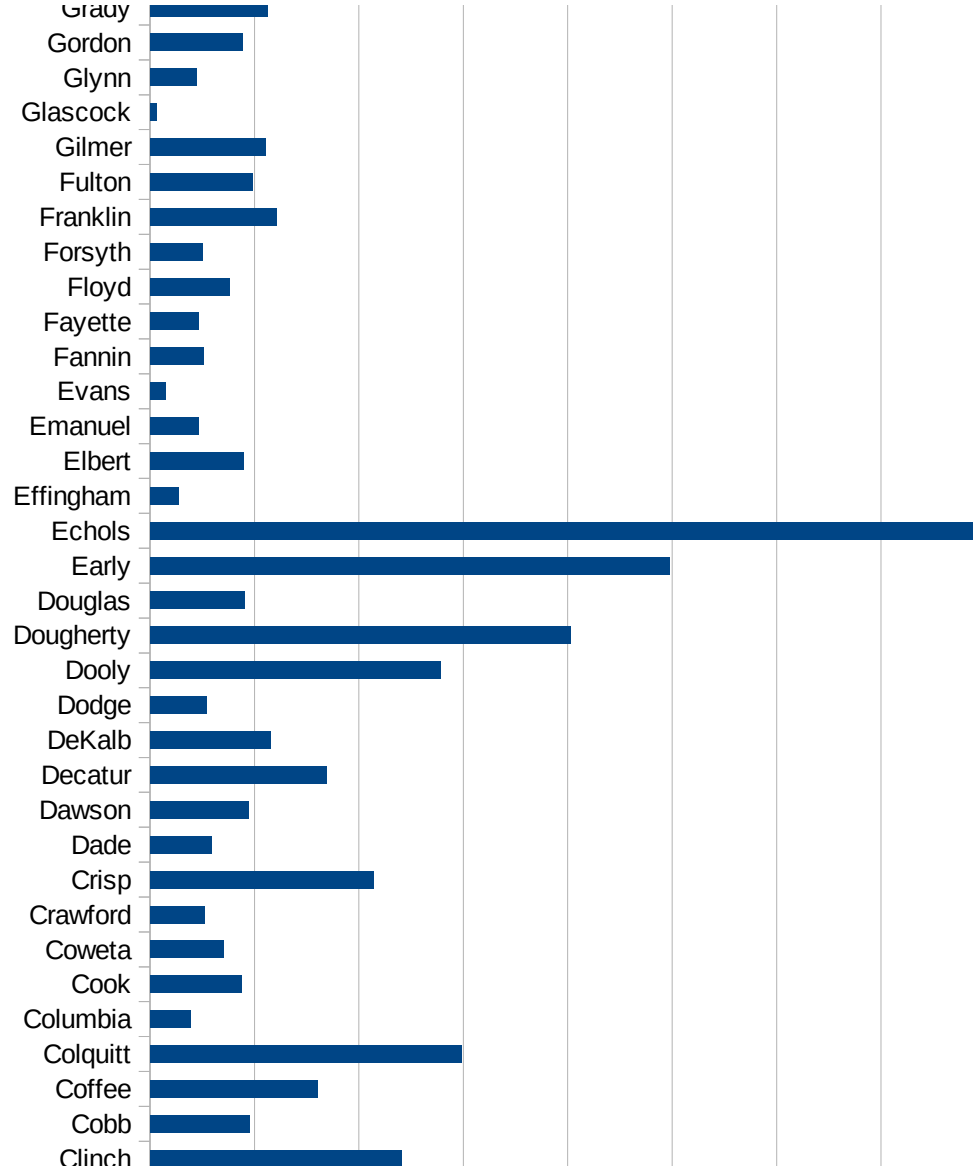
13137 Habersham	1313.122411
13139 Hall	1362.862853
13141 Hancock	2419.741255
13143 Haralson	193.0044357
13145 Harris	588.8324873
13147 Hart	168.5888348
13149 Heard	361.9833319
13151 Henry	370.0807923
13153 Houston	286.8739106
13155 Irwin	404.3413492
13157 Jackson	372.0428275
13159 Jasper	398.8603989
13161 Jeff Davis	365.9591457
13163 Jefferson	362.9293584
13165 Jenkins	518.2540597
13167 Johnson	793.1602802
13169 Jones	178.2219737
13171 Lamar	415.7894737
13173 Lanier	947.7756286
13175 Laurens	249.3396725
13177 Lee	1256.551539
13179 Liberty	154.4790803
13181 Lincoln	227.4162982
13183 Long	126.3290873
13185 Lowndes	559.6581873
13187 Lumpkin	324.6851768
13189 McDuffie	343.6904928
13191 McIntosh	132.4965132
13193 Macon	882.5991022
13195 Madison	246.2057336
13197 Marion	742.4260568
13199 Meriwether	602.8099487
13201 Miller	791.4175167
13205 Mitchell	1946.647441



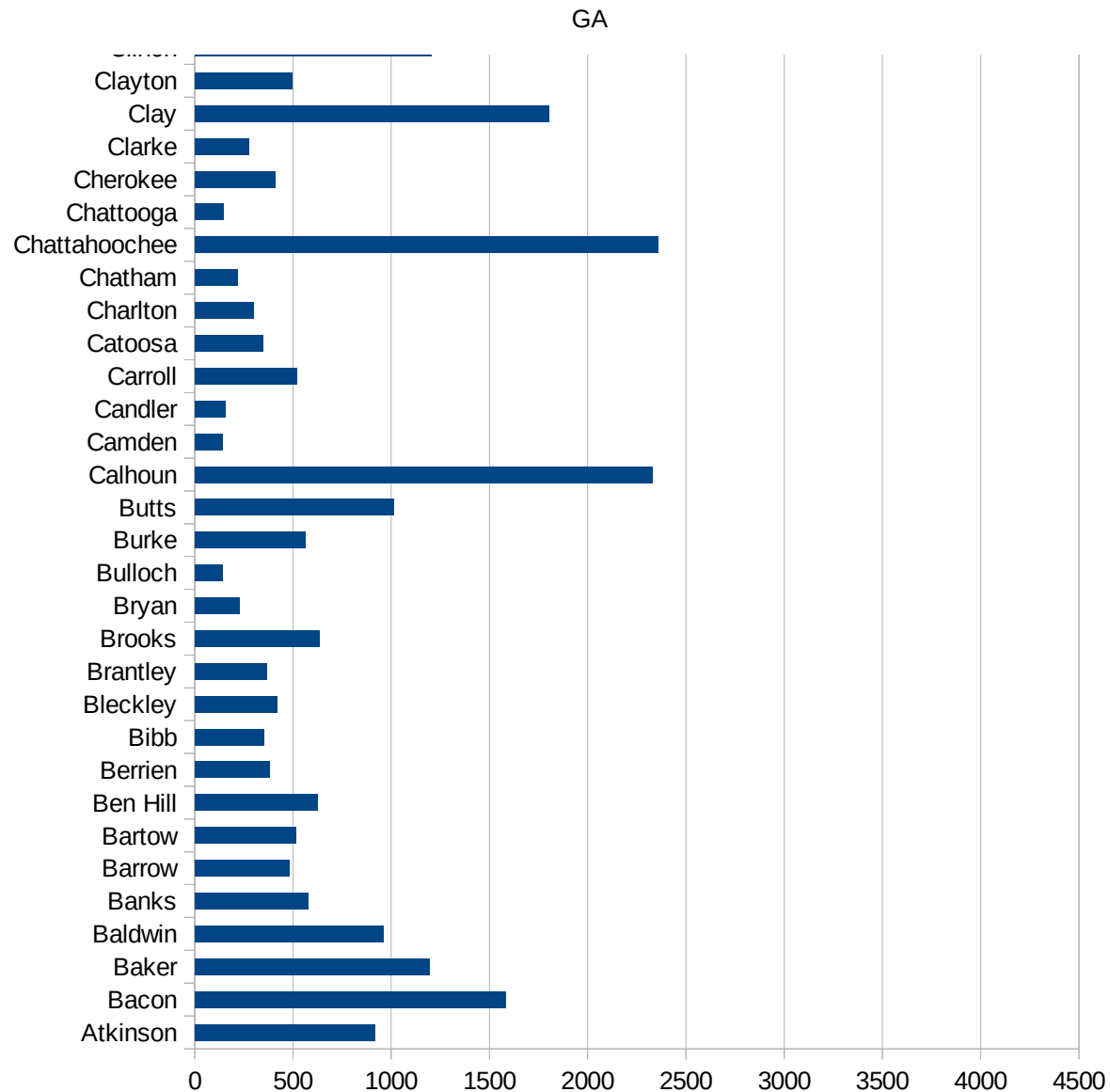


GA

13207 Monroe	476.0174419
13209 Montgomery	228.4346786
13211 Morgan	212.1678247
13213 Murray	358.2074597
13215 Muscogee	526.3700041
13217 Newton	383.4180809
13219 Oconee	331.0246486
13221 Oglethorpe	498.2064568
13223 Paulding	248.7137597
13225 Peach	333.3699674
13227 Pickens	212.6328956
13229 Pierce	675.6408273
13231 Pike	375.6574005
13233 Polk	388.5095361
13235 Pulaski	415.5750294
13237 Putnam	513.5494521
13239 Quitman	614.3045195
13241 Rabun	189.7195708
13243 Randolph	2795.258305
13245 Richmond	338.3708584
13247 Rockdale	380.8199218
13249 Schley	362.8724217
13251 Screven	452.0017219
13253 Seminole	577.269994
13255 Spalding	479.5763994
13257 Stephens	587.6704436
13259 Stewart	1016.29295
13261 Sumter	1721.992399
13263 Talbot	749.3622449
13265 Taliaferro	124.3781095
13267 Tattnall	220.5505888
13269 Taylor	323.4233114
13271 Telfair	340.1360544
13273 Terrell	2531.64557



13275 Thomas	818.9344852
13277 Tift	1042.616647
13279 Toombs	401.6811098
13281 Towns	295.3088086
13283 Treutlen	249.669555
13285 Troup	1130.879287
13287 Turner	1933.771486
13289 Twiggs	268.6858818
13291 Union	224.9906254
13293 Upson	1125.309937
13295 Walker	324.1607837
13297 Walton	349.7213993
13299 Ware	801.5695067
13301 Warren	380.8798324
13303 Washington	372.8048661
13305 Wayne	130.8373591
13307 Webster	574.4925316
13309 Wheeler	355.3750476
13311 White	413.7470804
13313 Whitfield	593.8767273
13315 Wilcox	1339.083069
13317 Wilkes	394.8967193
13319 Wilkinson	807.8795927
13321 Worth	1280.851273



GA

FIPS

- 29001
- 29003
- 29005
- 29007
- 29009
- 29011
- 29013
- 29015
- 29017
- 29019
- 29021
- 29023
- 29025
- 29027
- 29029
- 29031
- 29033
- 29035
- 29037

GA

29039  
29041  
29043  
29045  
29047  
29049  
29051  
29053  
29055  
29057  
29059  
29061  
29063  
29065  
29067  
29069  
29071  
29073  
29075  
29077  
29079  
29081  
29083  
29085  
29087  
29089  
29091  
29093  
29095  
29097  
29099  
29101

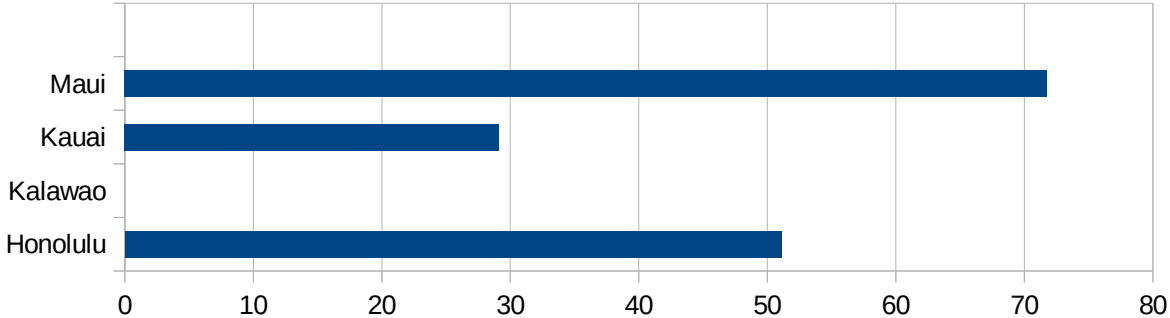
29103

29105  
29107  
29109  
29111  
29113  
29115  
29117  
29121  
29123  
29125  
29127  
29119  
29129  
29131  
29133  
29135  
29137  
29139  
29141  
29143  
29145  
29147  
29149  
29151  
29153  
29155  
29157  
29159  
29161  
29163  
29165  
29167  
29169  
29171

GA

29173  
29175  
29177  
29179  
29181  
29195  
29197  
29199  
29201  
29203  
29205  
29183  
29185  
29187  
29189  
29510  
29186  
29207  
29209  
29211  
29213  
29215  
  
29217  
29219  
29221  
29223  
29225  
29227  
29229

FIPS	County	PC Infection
15001	Hawaii	40.7994706
15003	Honolulu	51.11827606
15005	Kalawao	0
15007	Kauai	29.11288869
15009	Maui	71.76733032





HI

FIPS

29001  
29003  
29005  
29007  
29009  
29011  
29013  
29015  
29017  
29019  
29021  
29023  
29025  
29027  
29029  
29031  
29033  
29035  
29037

HI

29039  
29041  
29043  
29045  
29047  
29049  
29051  
29053  
29055  
29057  
29059  
29061  
29063  
29065  
29067  
29069  
29071  
29073  
29075  
29077  
29079  
29081  
29083  
29085  
29087  
29089  
29091  
29093  
29095  
29097  
29099  
29101

29103

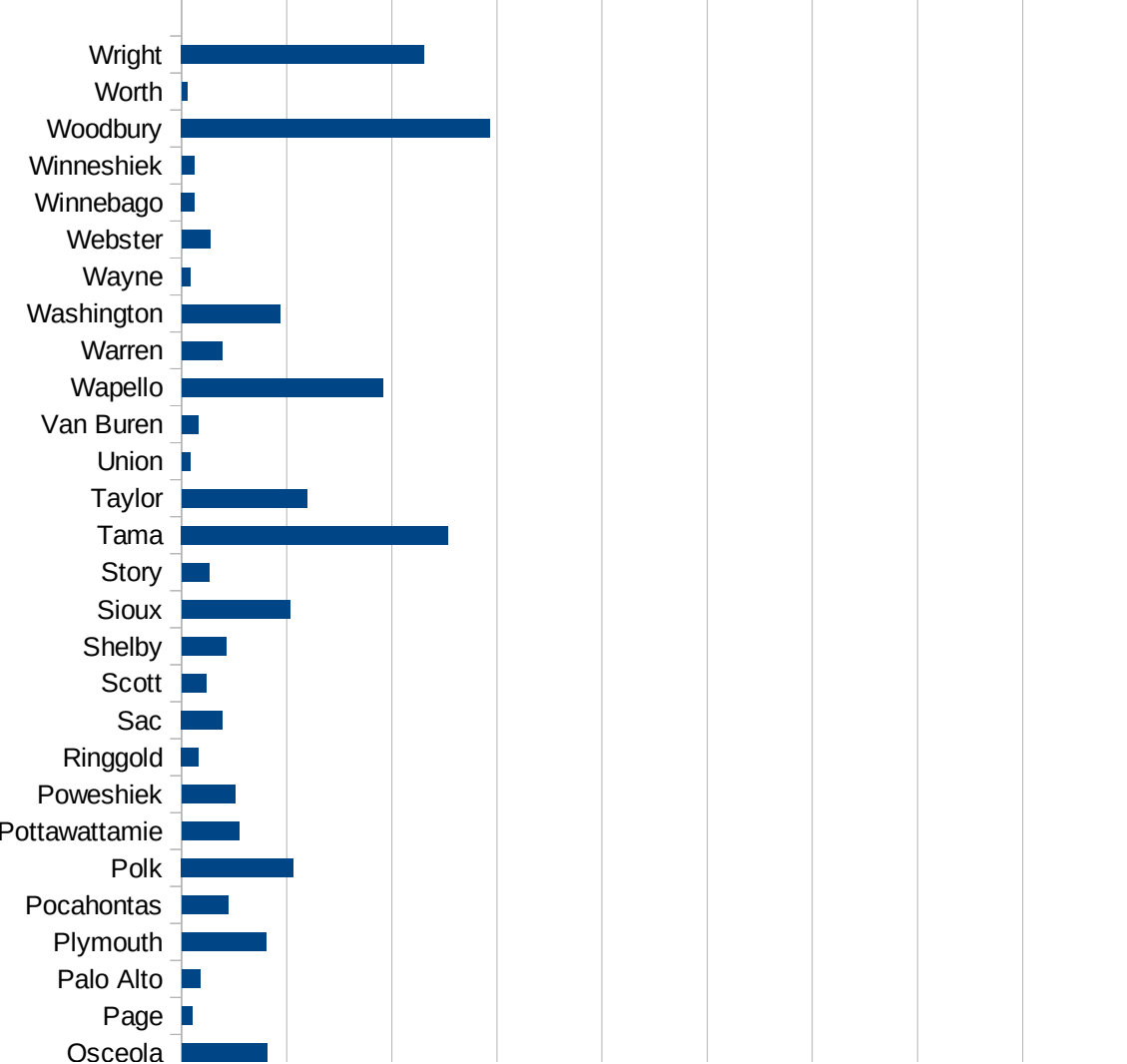
HI

29105  
29107  
29109  
29111  
29113  
29115  
29117  
29121  
29123  
29125  
29127  
29119  
29129  
29131  
29133  
29135  
29137  
29139  
29141  
29143  
29145  
29147  
29149  
29151  
29153  
29155  
29157  
29159  
29161  
29163  
29165  
29167  
29169  
29171

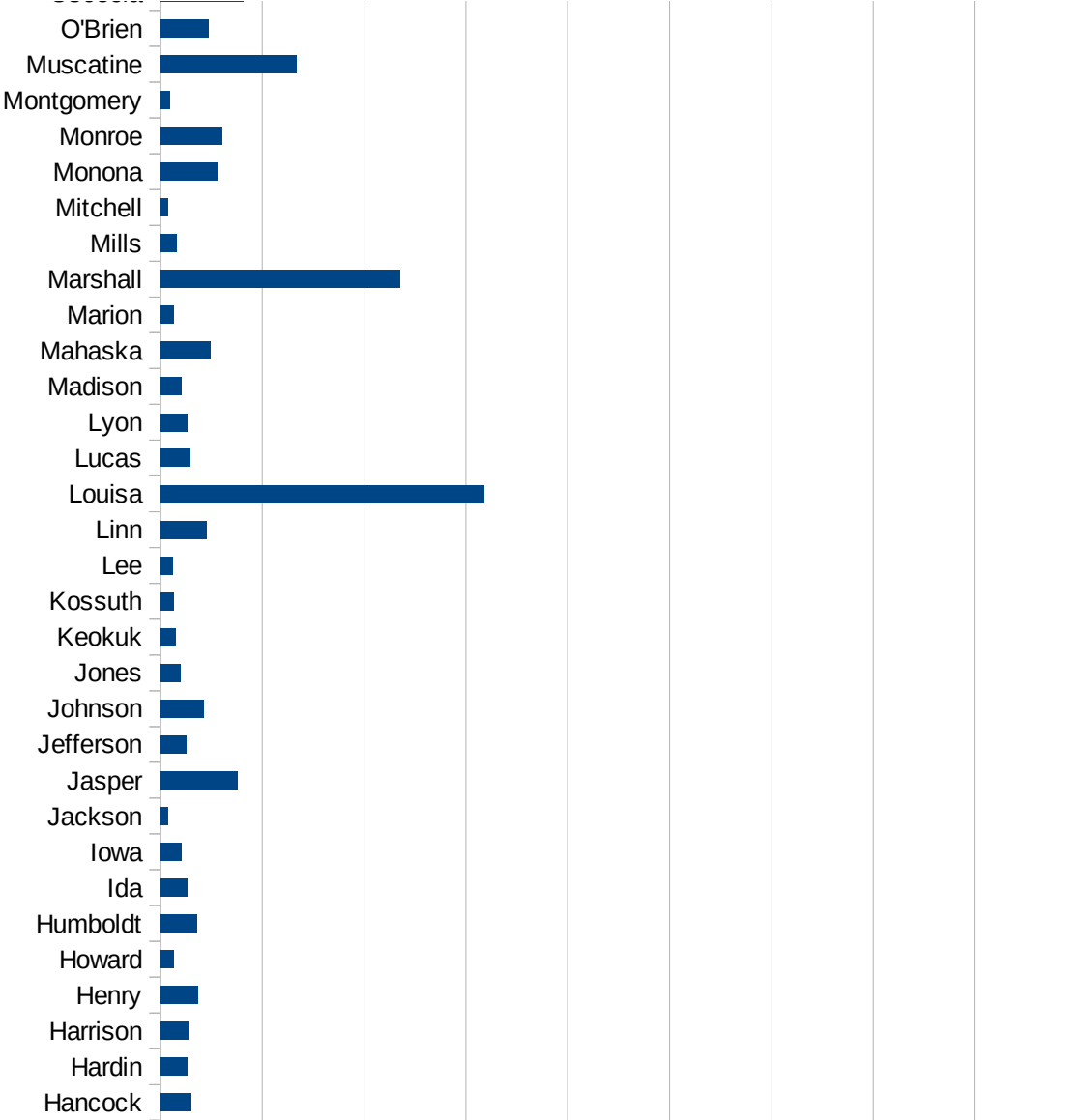
HI

29173  
29175  
29177  
29179  
29181  
29195  
29197  
29199  
29201  
29203  
29205  
29183  
29185  
29187  
29189  
29510  
29186  
29207  
29209  
29211  
29213  
29215  
  
29217  
29219  
29221  
29223  
29225  
29227  
29229

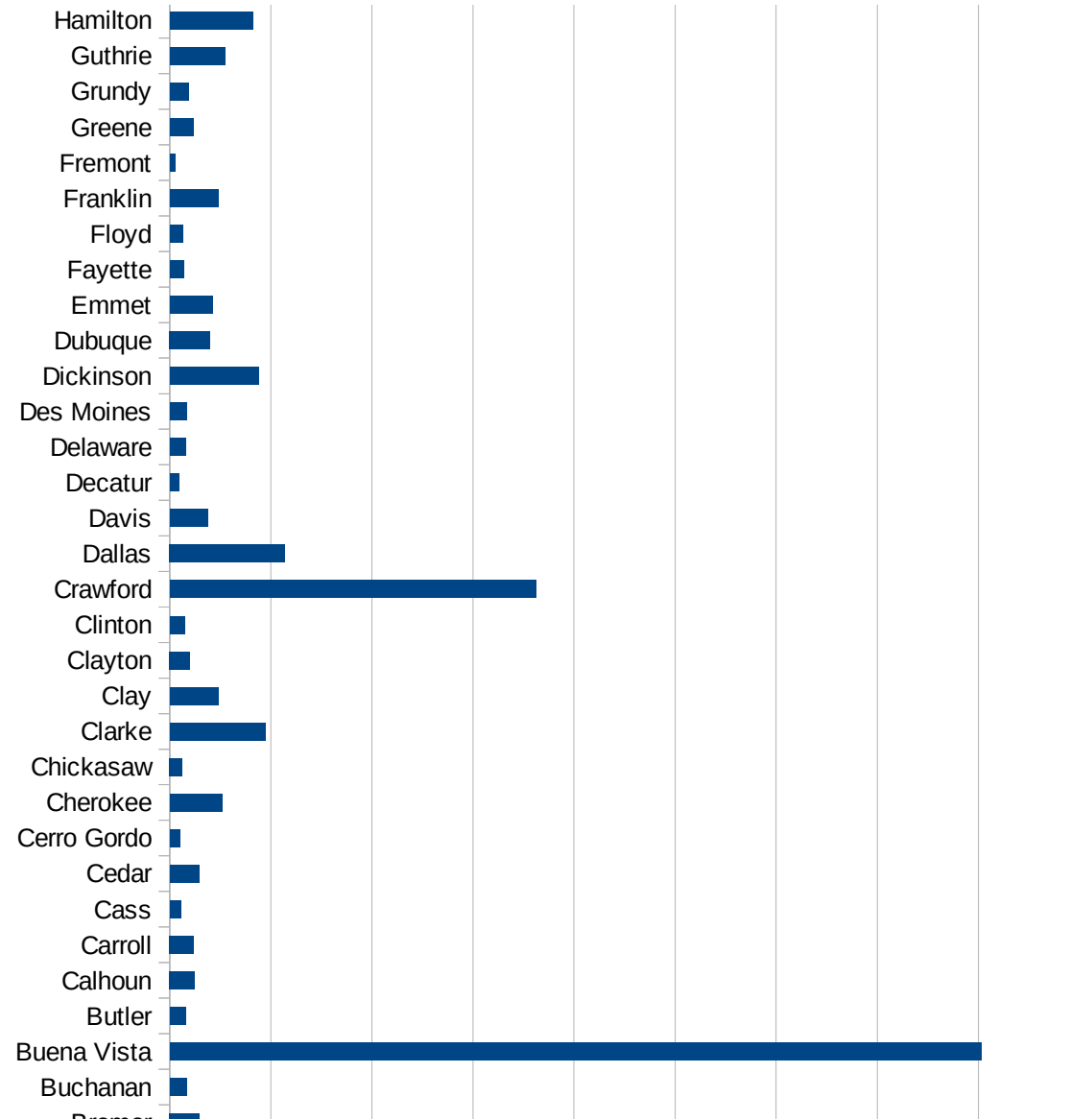
FIPS	County	PC Infection
19001	Adair	155.7411865
19003	Adams	219.478738
19005	Allamakee	867.5534991
19007	Appanoose	136.6889121
19009	Audubon	254.2680712
19011	Benton	179.3931831
19013	Black Hawk	1386.623165
19015	Boone	383.3599028
19017	Bremer	296.6288532
19019	Buchanan	165.1021275
19021	Buena Vista	8025.561035
19023	Butler	158.1951991
19025	Calhoun	247.4481905
19027	Carroll	238.1661209
19029	Cass	108.2753287
19031	Cedar	289.9017555
19033	Cerro Gordo	103.1725561
19035	Cherokee	521.155375
19037	Chickasaw	125.3761284
19039	Clarke	944.4975061
19041	Clay	477.2530061
19043	Clayton	199.3620415
19045	Clinton	146.1799733
19047	Crawford	3625.131134
19049	Dallas	1141.051231
19051	Davis	377.0655429
19053	Decatur	88.71989861
19055	Delaware	158.1814986
19057	Des Moines	168.6340641
19059	Dickinson	880.3124818
19061	Dubuque	399.5704875
19063	Emmet	421.4849238
19065	Fayette	142.4211597

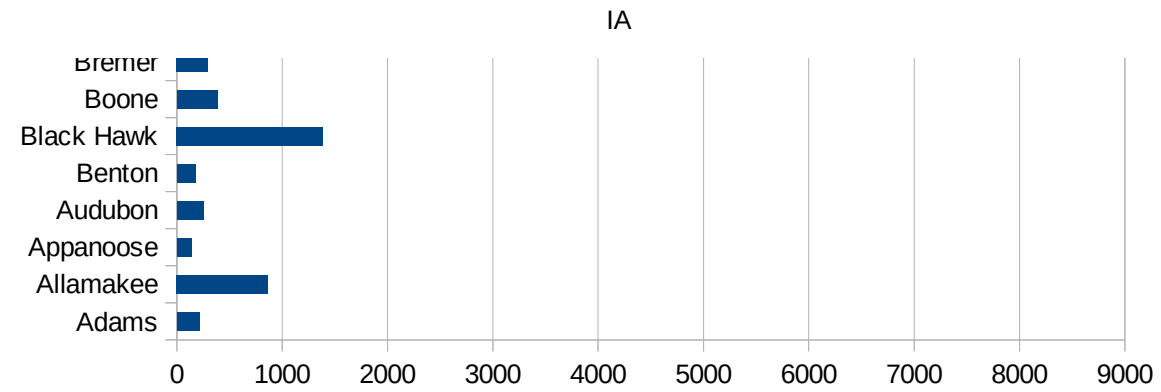


19067 Floyd	126.8955016
19069 Franklin	483.9984196
19071 Fremont	57.2000572
19073 Greene	233.826968
19075 Grundy	186.9310793
19077 Guthrie	550.3731343
19079 Hamilton	822.6324238
19081 Hancock	298.7303958
19083 Hardin	266.7773299
19085 Harrison	283.0055186
19087 Henry	368.7646385
19089 Howard	130.6193534
19091 Humboldt	356.1328166
19093 Ida	263.119427
19095 Iowa	210.6437024
19097 Jackson	72.04610951
19099 Jasper	759.1460952
19101 Jefferson	255.6988194
19103 Johnson	425.0958614
19105 Jones	197.6475125
19107 Keokuk	146.6992665
19109 Kossuth	127.4483499
19111 Lee	117.4570548
19113 Linn	451.0665799
19115 Louisa	3178.440326
19117 Lucas	289.1844997
19119 Lyon	262.4671916
19121 Madison	209.2436458
19123 Mahaska	490.9090909
19125 Marion	125.722154
19127 Marshall	2353.617969
19129 Mills	159.3308106
19131 Mitchell	75.69306462
19133 Monona	564.5811729



19135 Monroe	603.3376123
19137 Montgomery	89.9730081
19139 Muscatine	1337.091477
19141 O'Brien	476.8786127
19143 Osceola	811.2582781
19145 Page	104.9249131
19147 Palo Alto	179.1913988
19149 Plymouth	800.9563658
19151 Pocahontas	445.1038576
19153 Polk	1062.183398
19155 Pottawattamie	545.2621
19157 Poweshiek	508.0485587
19159 Ringgold	161.0305958
19161 Sac	390.986727
19163 Scott	234.8758967
19165 Shelby	423.216445
19167 Sioux	1028.388095
19169 Story	259.9255899
19171 Tama	2537.860861
19173 Taylor	1195.283476
19175 Union	80.9126952
19177 Van Buren	156.6951567
19179 Wapello	1917.341287
19181 Warren	385.8508305
19183 Washington	939.4336299
19185 Wayne	78.11279488
19187 Webster	272.9001847
19189 Winnebago	123.5976421
19191 Winneshiek	119.8262519
19193 Woodbury	2933.517979
19195 Worth	53.66966322
19197 Wright	2308.904649







FIPS

- 29001
- 29003
- 29005
- 29007
- 29009
- 29011
- 29013
- 29015
- 29017
- 29019
- 29021
- 29023
- 29025
- 29027
- 29029
- 29031
- 29033
- 29035
- 29037

IA

29039  
29041  
29043  
29045  
29047  
29049  
29051  
29053  
29055  
29057  
29059  
29061  
29063  
29065  
29067  
29069  
29071  
29073  
29075  
29077  
29079  
29081  
29083  
29085  
29087  
29089  
29091  
29093  
29095  
29097  
29099  
29101

29103

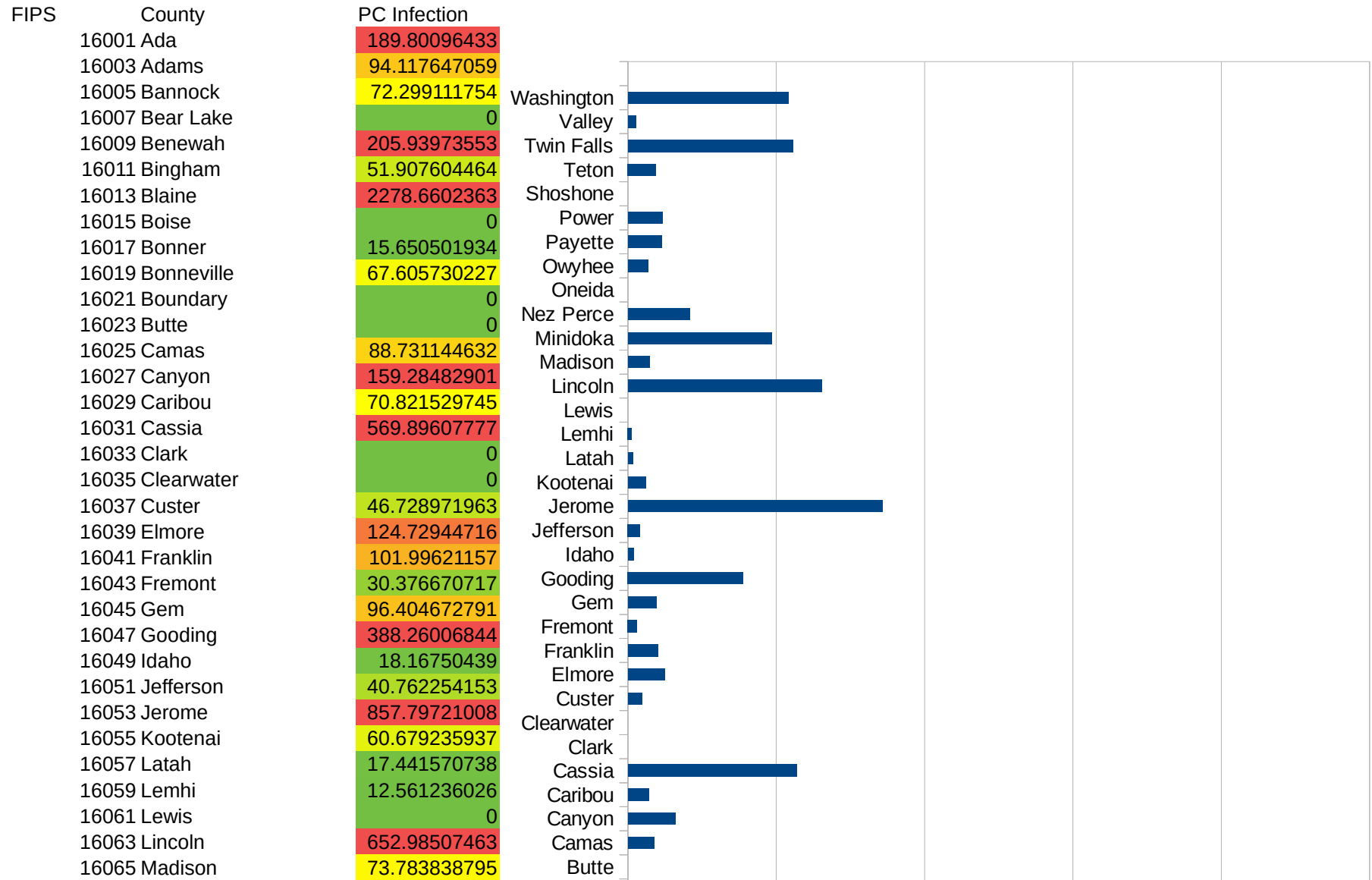
IA

29105  
29107  
29109  
29111  
29113  
29115  
29117  
29121  
29123  
29125  
29127  
29119  
29129  
29131  
29133  
29135  
29137  
29139  
29141  
29143  
29145  
29147  
29149  
29151  
29153  
29155  
29157  
29159  
29161  
29163  
29165  
29167  
29169  
29171

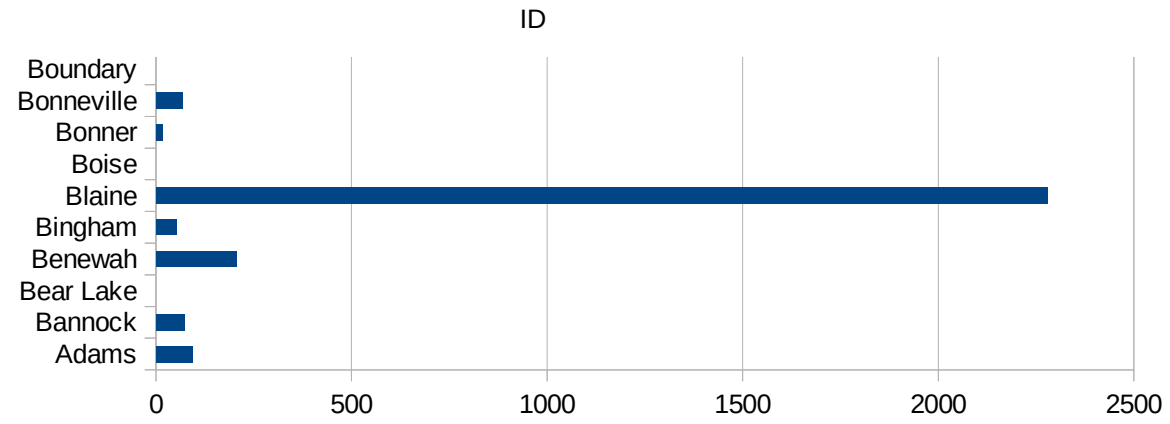
IA

29173  
29175  
29177  
29179  
29181  
29195  
29197  
29199  
29201  
29203  
29205  
29183  
29185  
29187  
29189  
29510  
29186  
29207  
29209  
29211  
29213  
29215  
  
29217  
29219  
29221  
29223  
29225  
29227  
29229

ID



16067 Minidoka	484.9939976
16069 Nez Perce	207.8796278
16071 Oneida	0
16073 Owyhee	68.417001625
16075 Payette	114.64481338
16077 Power	115.85993821
16079 Shoshone	0
16081 Teton	94.501718213
16083 Twin Falls	556.45264344
16085 Valley	27.171451861
16087 Washington	541.28530656



ID

FIPS

29001  
29003  
29005  
29007  
29009  
29011  
29013  
29015  
29017  
29019  
29021  
29023  
29025  
29027  
29029  
29031  
29033  
29035  
29037

ID

29039  
29041  
29043  
29045  
29047  
29049  
29051  
29053  
29055  
29057  
29059  
29061  
29063  
29065  
29067  
29069  
29071  
29073  
29075  
29077  
29079  
29081  
29083  
29085  
29087  
29089  
29091  
29093  
29095  
29097  
29099  
29101

29103



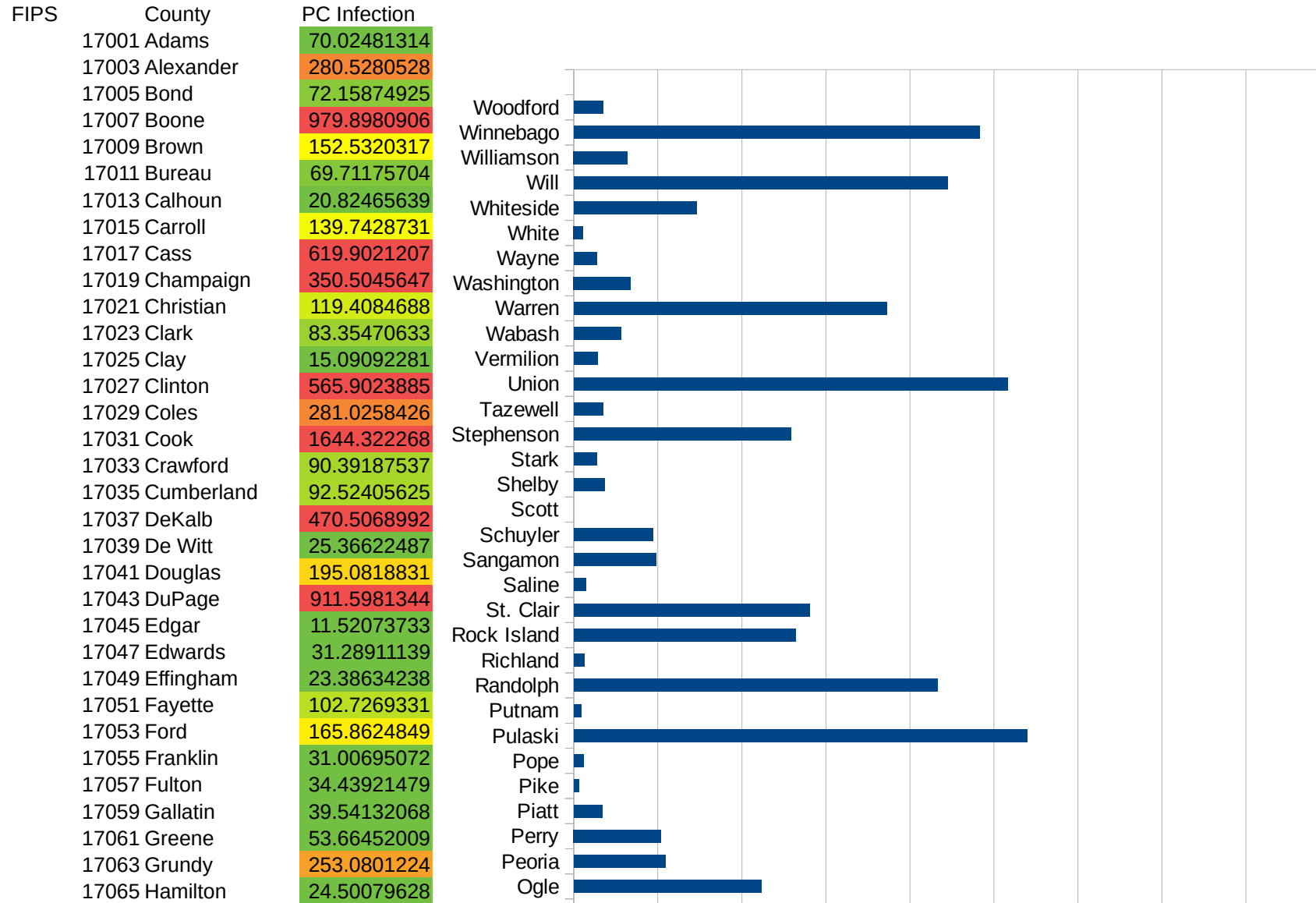
ID

29105  
29107  
29109  
29111  
29113  
29115  
29117  
29121  
29123  
29125  
29127  
29119  
29129  
29131  
29133  
29135  
29137  
29139  
29141  
29143  
29145  
29147  
29149  
29151  
29153  
29155  
29157  
29159  
29161  
29163  
29165  
29167  
29169  
29171

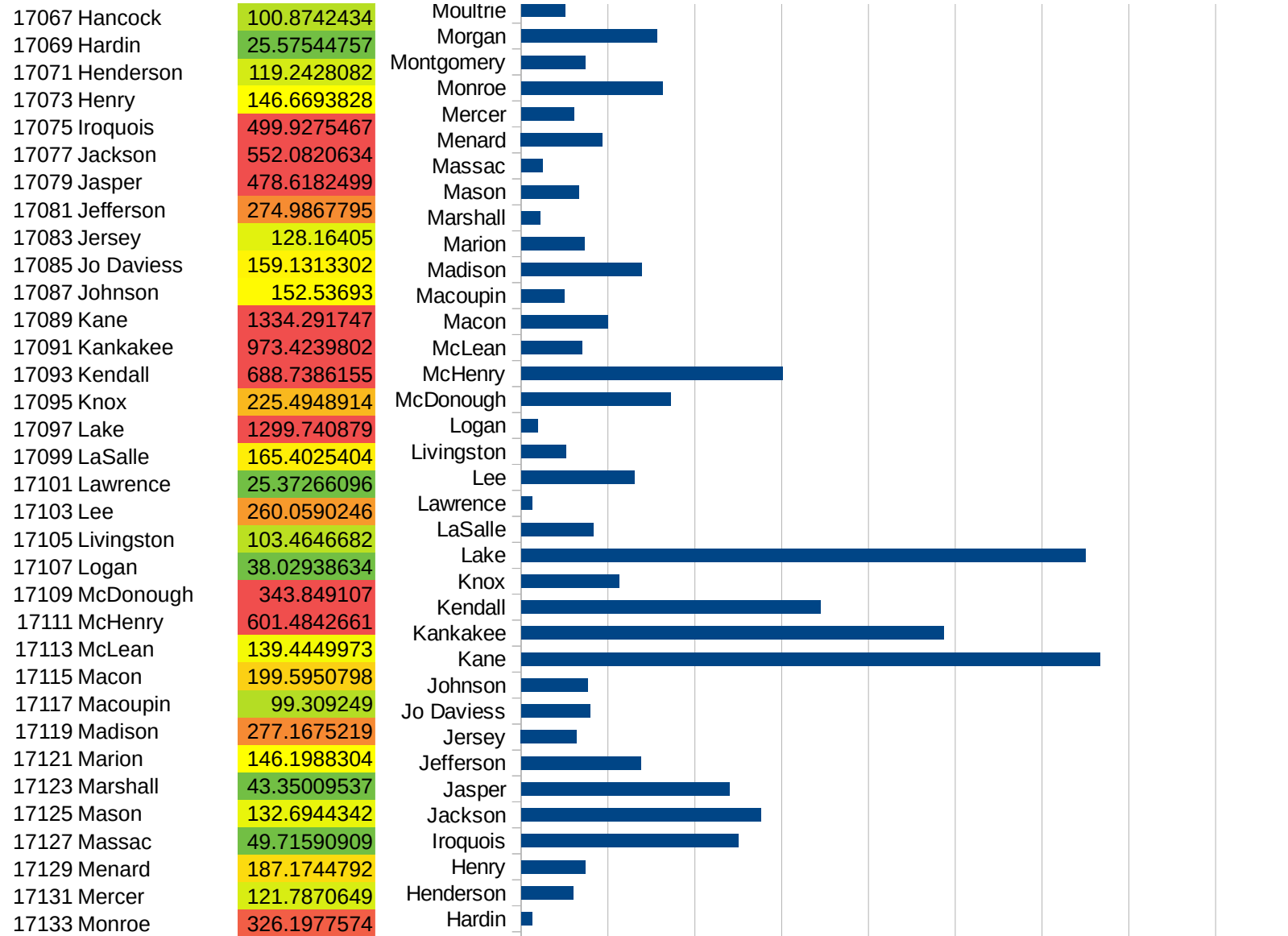
ID

29173  
29175  
29177  
29179  
29181  
29195  
29197  
29199  
29201  
29203  
29205  
29183  
29185  
29187  
29189  
29510  
29186  
29207  
29209  
29211  
29213  
29215  
  
29217  
29219  
29221  
29223  
29225  
29227  
29229

IL

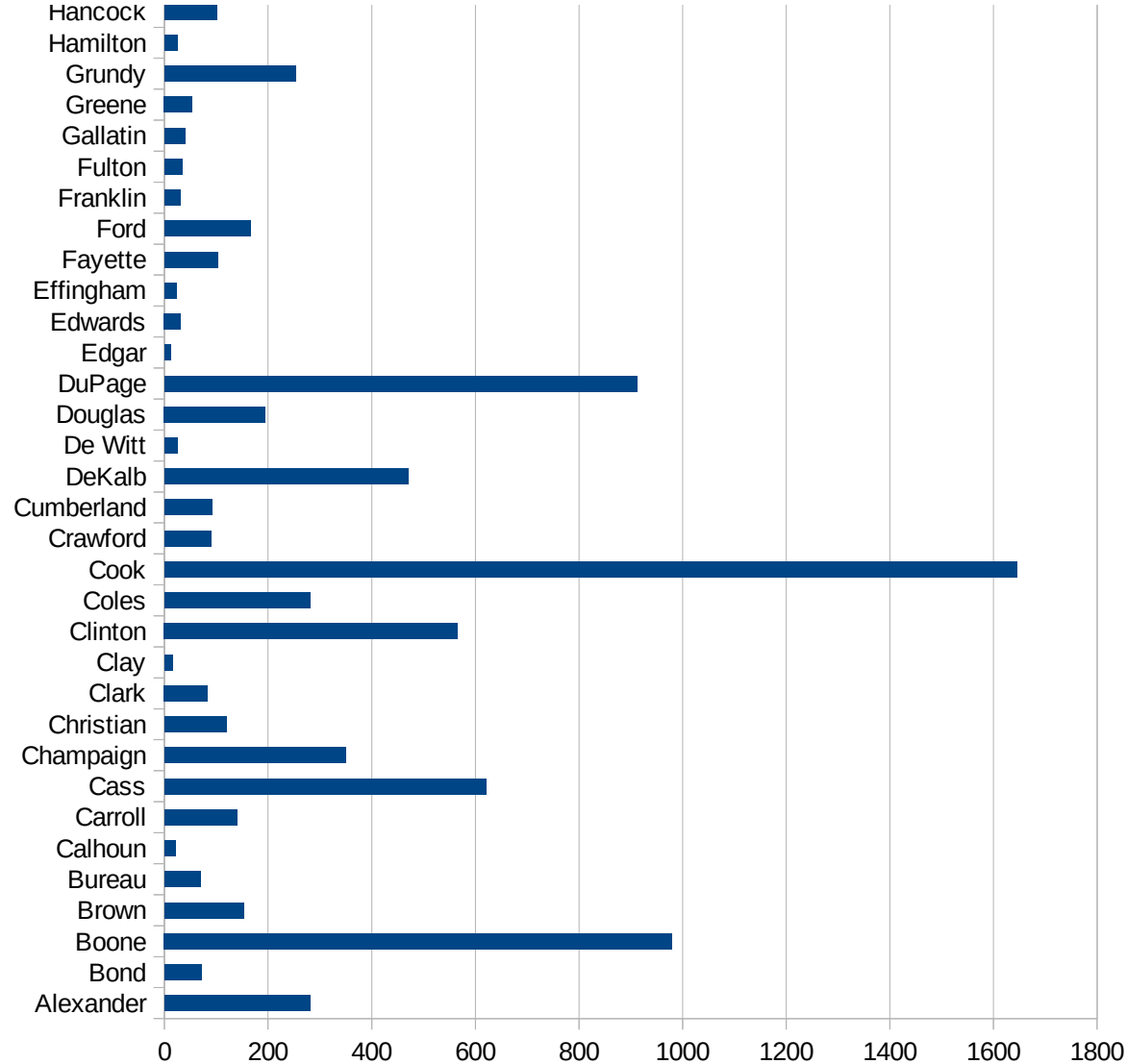


IL



IL

17135 Montgomery	146.8480123
17137 Morgan	311.9849305
17139 Moultrie	101.9229463
17141 Ogle	445.7710661
17143 Peoria	218.6899641
17145 Perry	207.8020213
17147 Piatt	67.08953403
17149 Pike	12.81147909
17151 Pope	23.74169041
17153 Pulaski	1079.992678
17155 Putnam	17.42160279
17157 Randolph	865.8817666
17159 Richland	25.37588023
17161 Rock Island	527.6106972
17163 St. Clair	561.1758262
17165 Saline	29.28135196
17167 Sangamon	195.5484571
17169 Schuyler	188.2148545
17171 Scott	0
17173 Shelby	73.59367094
17175 Stark	55.27915976
17177 Stephenson	516.166514
17179 Tazewell	69.52421256
17181 Union	1033.192803
17183 Vermilion	57.2871911
17185 Wabash	112.5638583
17187 Warren	745.6552372
17189 Washington	135.7627724
17191 Wayne	55.10653931
17193 White	21.95389682
17195 Whiteside	293.0284399
17197 Will	889.4859239
17199 Williamson	128.2510141
17201 Winnebago	965.9216913



IL

17203 Woodford

70.1973325

IL

FIPS

29001  
29003  
29005  
29007  
29009  
29011  
29013  
29015  
29017  
29019  
29021  
29023  
29025  
29027  
29029  
29031  
29033  
29035  
29037

IL

29039  
29041  
29043  
29045  
29047  
29049  
29051  
29053  
29055  
29057  
29059  
29061  
29063  
29065  
29067  
29069  
29071  
29073  
29075  
29077  
29079  
29081  
29083  
29085  
29087  
29089  
29091  
29093  
29095  
29097  
29099  
29101

29103



IL

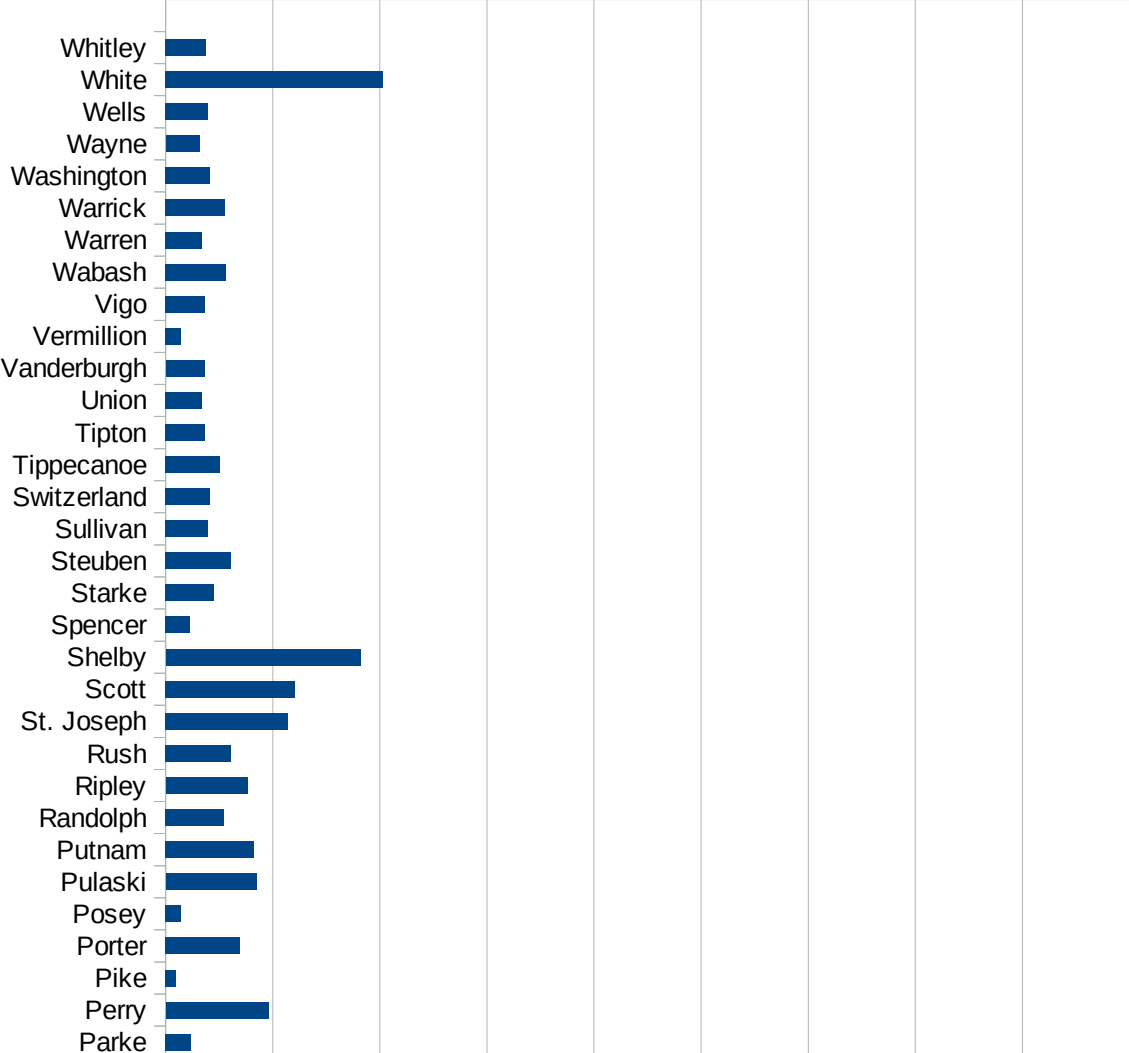
29105  
29107  
29109  
29111  
29113  
29115  
29117  
29121  
29123  
29125  
29127  
29119  
29129  
29131  
29133  
29135  
29137  
29139  
29141  
29143  
29145  
29147  
29149  
29151  
29153  
29155  
29157  
29159  
29161  
29163  
29165  
29167  
29169  
29171

IL

29173  
29175  
29177  
29179  
29181  
29195  
29197  
29199  
29201  
29203  
29205  
29183  
29185  
29187  
29189  
29510  
29186  
29207  
29209  
29211  
29213  
29215  
  
29217  
29219  
29221  
29223  
29225  
29227  
29229

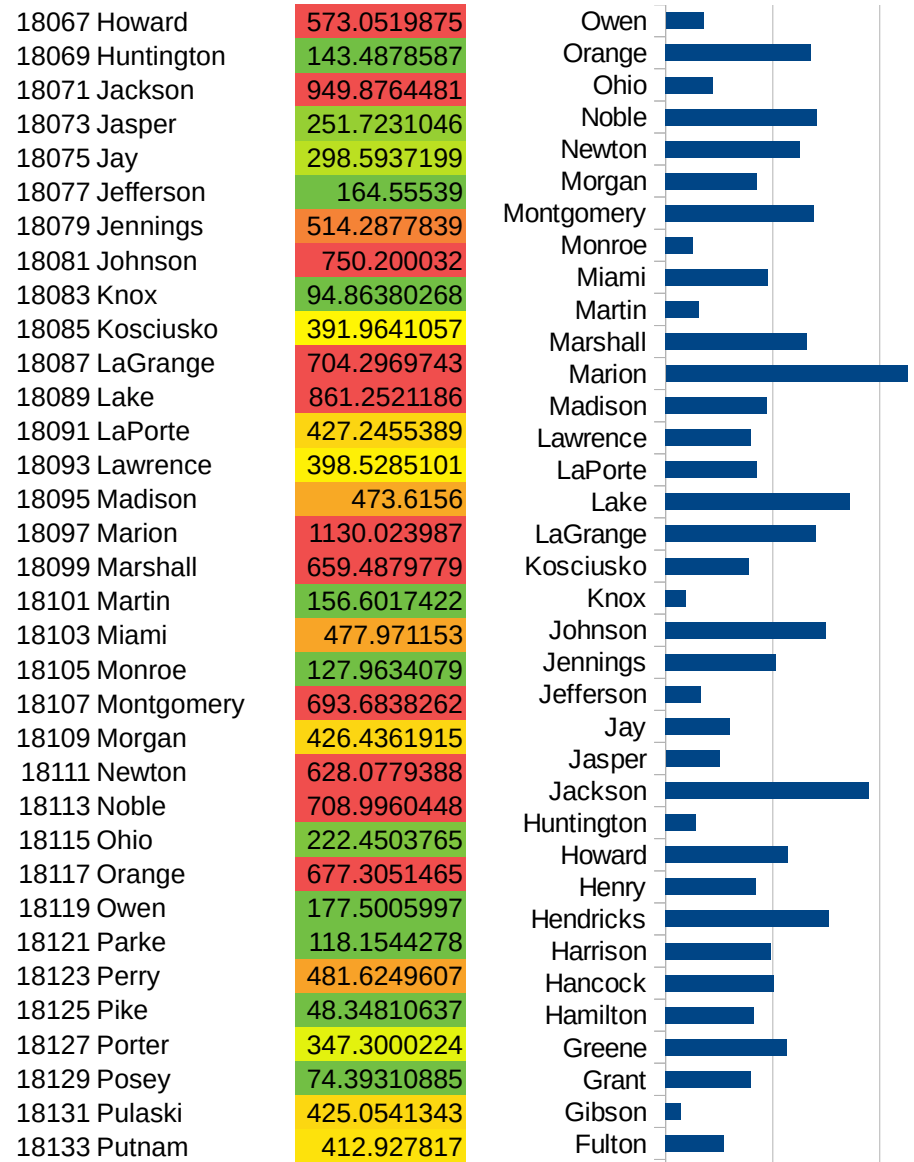
IN

FIPS	County	PC Infection
18001	Adams	75.76607925
18003	Allen	592.5120754
18005	Bartholomew	669.4621343
18007	Benton	427.5973651
18009	Blackford	243.0846605
18011	Boone	576.1280019
18013	Brown	236.3135093
18015	Carroll	501.8134844
18017	Cass	4231.326571
18019	Clark	483.9809134
18021	Clay	213.9854796
18023	Clinton	812.4031008
18025	Crawford	255.7302519
18027	Daviess	371.0743054
18029	Dearborn	361.1200775
18031	Decatur	884.5263865
18033	DeKalb	279.9241197
18035	Delaware	350.2596452
18037	Dubois	566.1928815
18039	Elkhart	1054.679899
18041	Fayette	364.4725995
18043	Floyd	430.6964426
18045	Fountain	146.7800135
18047	Franklin	527.7973258
18049	Fulton	273.7407924
18051	Gibson	71.74458926
18053	Grant	397.3550109
18055	Greene	565.5189652
18057	Hamilton	411.1049848
18059	Hancock	505.5598486
18061	Harrison	490.7063197
18063	Hendricks	764.030681
18065	Henry	422.6139918

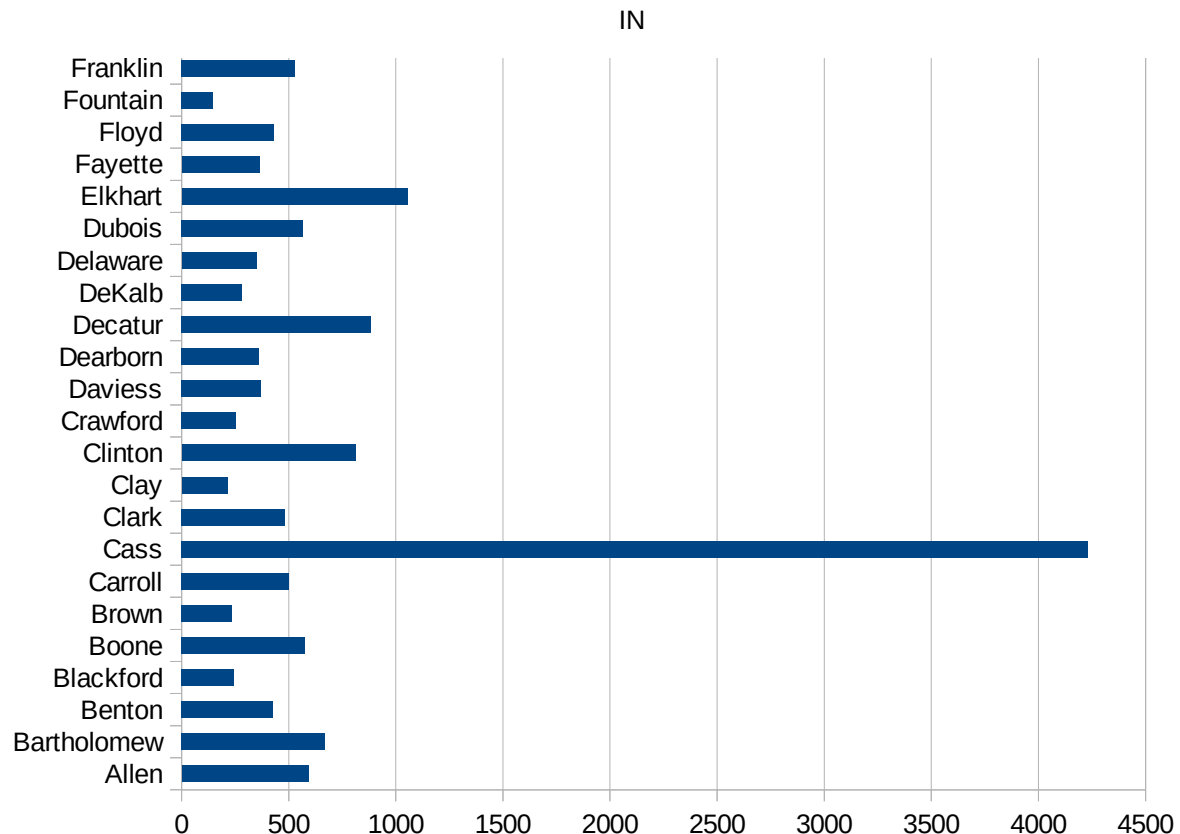


This work is licensed under the Creative Commons Attribution-NoDerivatives 4.0 International License. To view a copy of this license, visit <http://creativecommons.org/licenses/by-nd/4.0/>.

IN



18135 Randolph	273.6308398
18137 Ripley	382.1477404
18139 Rush	306.0673348
18141 St. Joseph	573.178073
18143 Scott	603.0655834
18145 Shelby	910.4567982
18147 Spencer	113.1499975
18149 Starke	226.7277087
18151 Steuben	303.5910484
18153 Sullivan	198.1633639
18155 Switzerland	205.2813287
18157 Tippecanoe	254.3408893
18159 Tipton	185.0872554
18161 Union	170.5272133
18163 Vanderburgh	182.3466354
18165 Vermillion	71.06402222
18167 Vigo	186.2440169
18169 Wabash	281.3299233
18171 Warren	169.4299891
18173 Warrick	279.7001614
18175 Washington	207.565401
18177 Wayne	157.7287066
18179 Wells	198.5393179
18181 White	1015.207392
18183 Whitley	187.8264953



IN

FIPS

29001  
29003  
29005  
29007  
29009  
29011  
29013  
29015  
29017  
29019  
29021  
29023  
29025  
29027  
29029  
29031  
29033  
29035  
29037

This work is licensed under the Creative Commons Attribution-NoDerivatives 4.0 International License. To view a copy of this license, visit <http://creativecommons.org/licenses/by-nd/4.0/>.

Tom McKellips, DM  
[www.creatingtomorrow.us](http://www.creatingtomorrow.us)  
Page 198

IN

29039  
29041  
29043  
29045  
29047  
29049  
29051  
29053  
29055  
29057  
29059  
29061  
29063  
29065  
29067  
29069  
29071  
29073  
29075  
29077  
29079  
29081  
29083  
29085  
29087  
29089  
29091  
29093  
29095  
29097  
29099  
29101

29103

IN

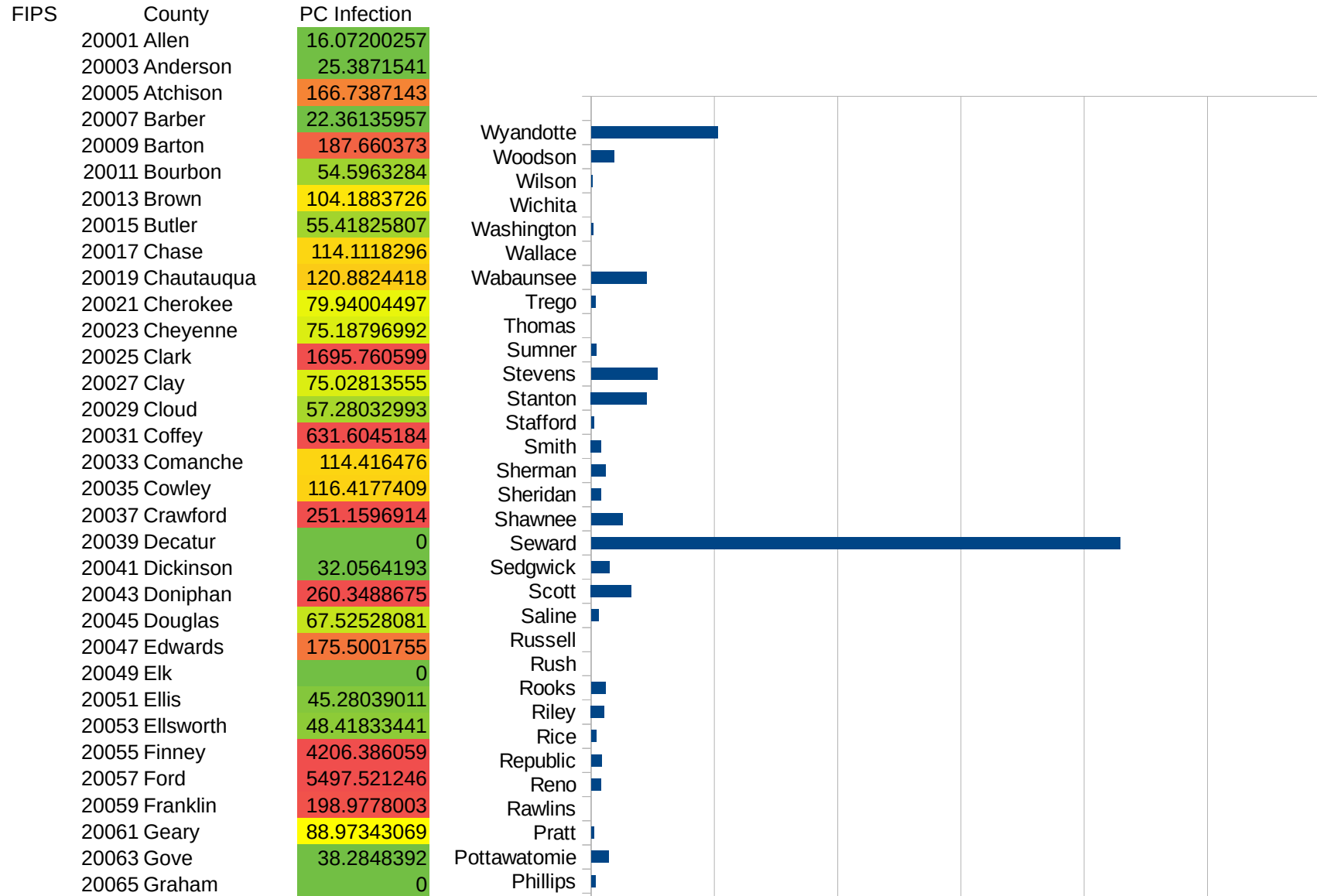
29105  
29107  
29109  
29111  
29113  
29115  
29117  
29121  
29123  
29125  
29127  
29119  
29129  
29131  
29133  
29135  
29137  
29139  
29141  
29143  
29145  
29147  
29149  
29151  
29153  
29155  
29157  
29159  
29161  
29163  
29165  
29167  
29169  
29171



IN

29173  
29175  
29177  
29179  
29181  
29195  
29197  
29199  
29201  
29203  
29205  
29183  
29185  
29187  
29189  
29510  
29186  
29207  
29209  
29211  
29213  
29215  
  
29217  
29219  
29221  
29223  
29225  
29227  
29229

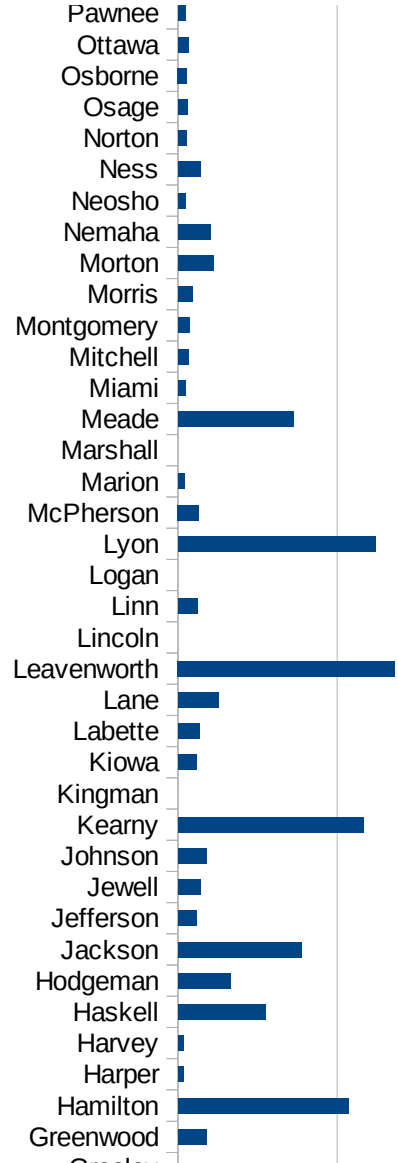
KS



This work is licensed under the Creative Commons Attribution-NoDerivatives 4.0 International License. To view a copy of this license, visit <http://creativecommons.org/licenses/by-nd/4.0/>.

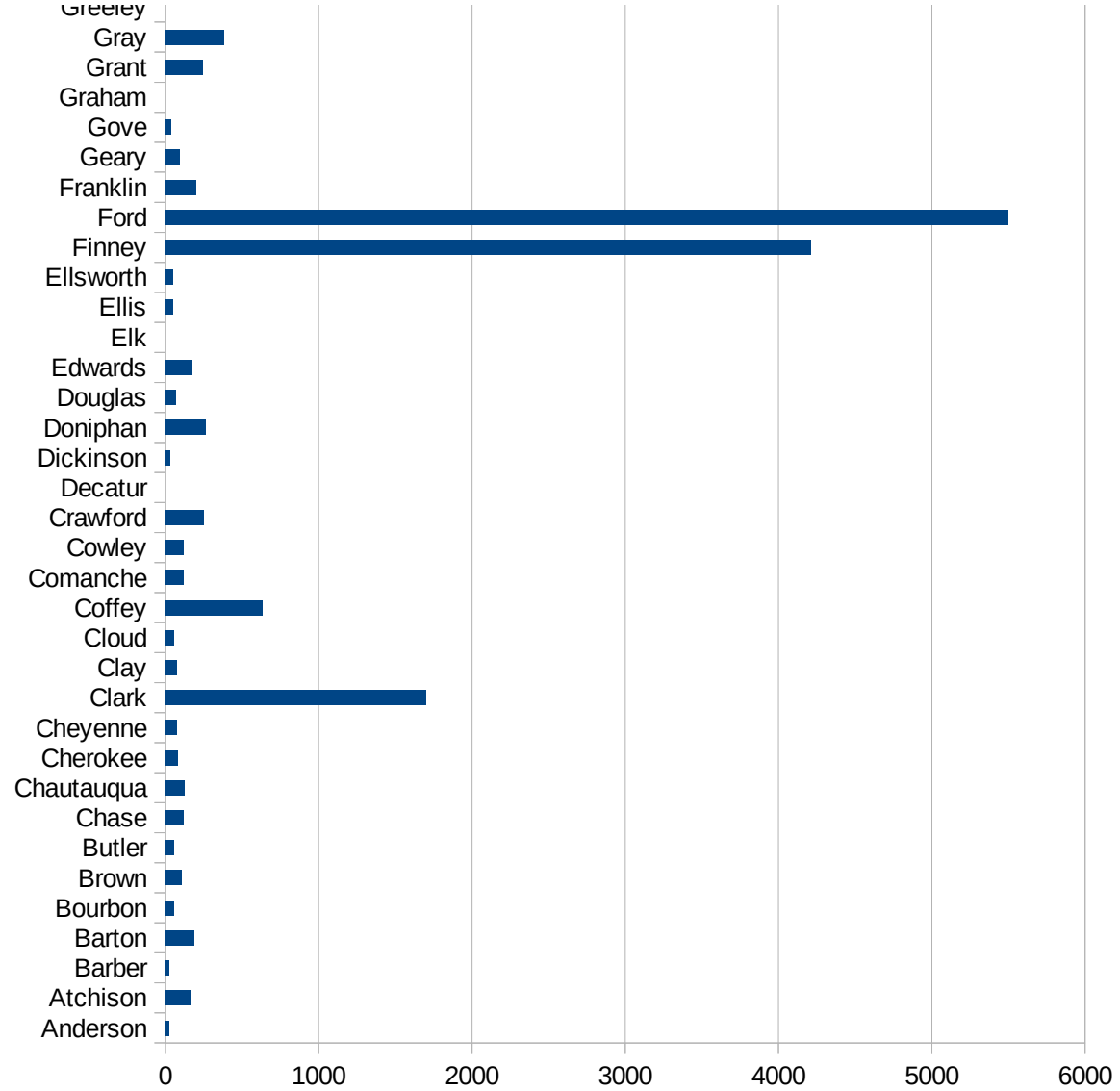
KS

20067 Grant	245.3653217
20069 Gray	381.2365324
20071 Greeley	0
20073 Greenwood	181.6680429
20075 Hamilton	1074.031454
20077 Harper	36.32401017
20079 Harvey	35.07746273
20081 Haskell	550.4128096
20083 Hodgeman	330.0330033
20085 Jackson	775.6024096
20087 Jefferson	115.942029
20089 Jewell	140.7954945
20091 Johnson	179.8997582
20093 Kearny	1166.624398
20095 Kingman	0
20097 Kiowa	119.2368839
20099 Labette	135.2434382
20101 Lane	256.4102564
20103 Leavenworth	1363.211722
20105 Lincoln	0
20107 Linn	123.0769231
20109 Logan	0
20111 Lyon	1239.29833
20113 McPherson	133.1604584
20115 Marion	41.84100418
20117 Marshall	0
20119 Meade	723.5890014
20121 Miami	47.50593824
20123 Mitchell	65.04065041
20125 Montgomery	71.60647572
20127 Morris	90.56330375
20129 Morton	224.9718785
20131 Nemaha	206.7946824
20133 Neosho	50.15359539



KS

20135 Ness	140.8450704
20137 Norton	55.24861878
20139 Osage	62.73132175
20141 Osborne	57.55395683
20143 Ottawa	68.94174423
20145 Pawnee	45.71776897
20147 Phillips	37.61519654
20149 Pottawatomie	140.0502533
20151 Pratt	21.32650885
20153 Rawlins	0
20155 Reno	80.20275256
20157 Republic	85.76329331
20159 Rice	41.96831392
20161 Riley	108.5437499
20163 Rooks	119.6888091
20165 Rush	0
20167 Russell	0
20169 Saline	58.82244812
20171 Scott	326.7306514
20173 Sedgwick	148.7518667
20175 Seward	4288.337925
20177 Shawnee	257.4662392
20179 Sheridan	78.9577576
20181 Sherman	118.6641804
20183 Smith	83.26394671
20185 Stafford	23.93489708
20187 Stanton	452.9441369
20189 Stevens	539.6654074
20191 Sumner	39.13724126
20193 Thomas	0
20195 Trego	35.8037952
20197 Wabaunsee	449.3404841
20199 Wallace	0
20201 Washington	18.4501845



KS

20203 Wichita	0
20205 Wilson	11.5406809
20207 Woodson	188.5014138
20209 Wyandotte	1027.074109

KS

FIPS

29001  
29003  
29005  
29007  
29009  
29011  
29013  
29015  
29017  
29019  
29021  
29023  
29025  
29027  
29029  
29031  
29033  
29035  
29037

KS

29039  
29041  
29043  
29045  
29047  
29049  
29051  
29053  
29055  
29057  
29059  
29061  
29063  
29065  
29067  
29069  
29071  
29073  
29075  
29077  
29079  
29081  
29083  
29085  
29087  
29089  
29091  
29093  
29095  
29097  
29099  
29101

29103

KS

29105  
29107  
29109  
29111  
29113  
29115  
29117  
29121  
29123  
29125  
29127  
29119  
29129  
29131  
29133  
29135  
29137  
29139  
29141  
29143  
29145  
29147  
29149  
29151  
29153  
29155  
29157  
29159  
29161  
29163  
29165  
29167  
29169  
29171

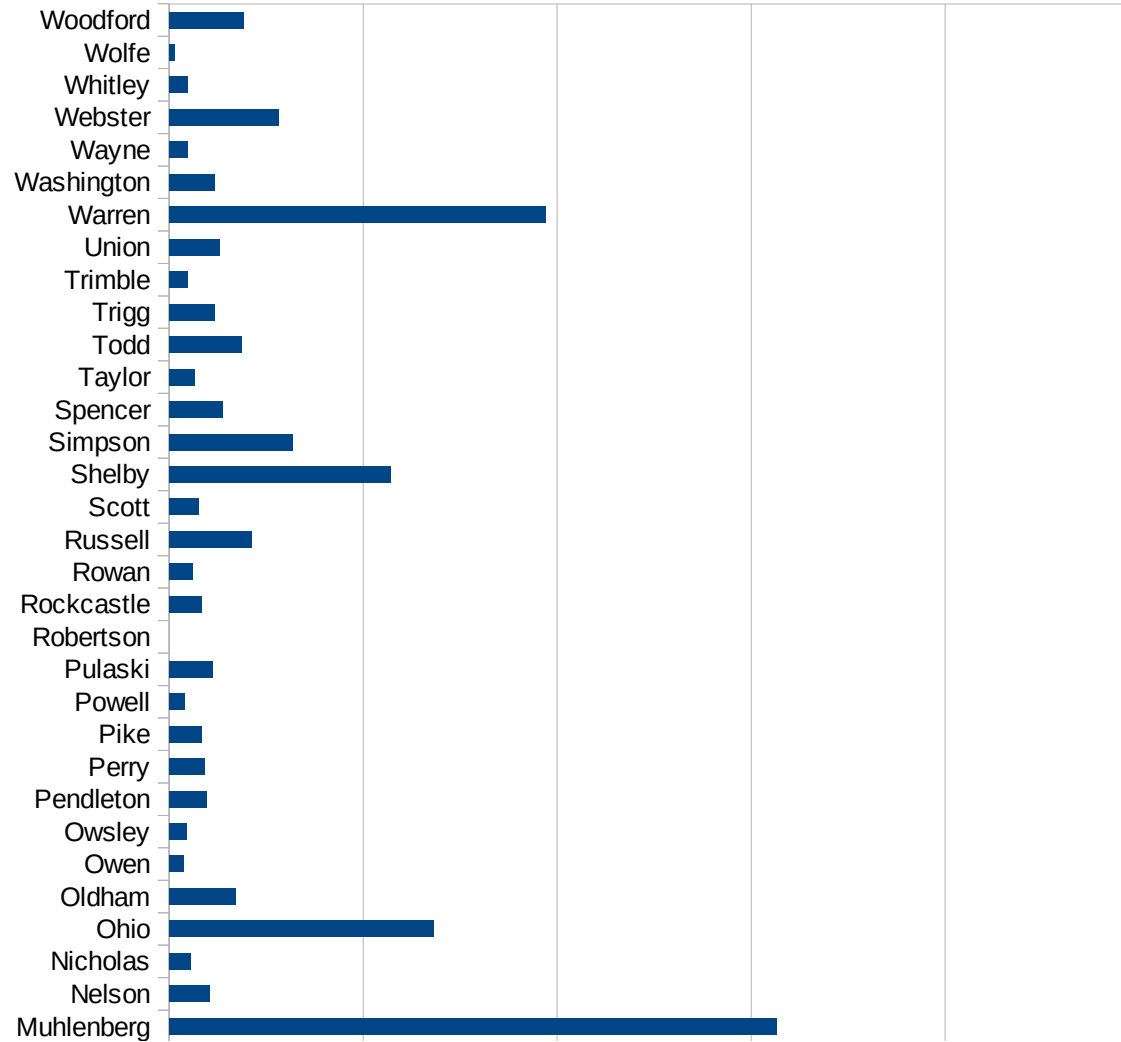


KS

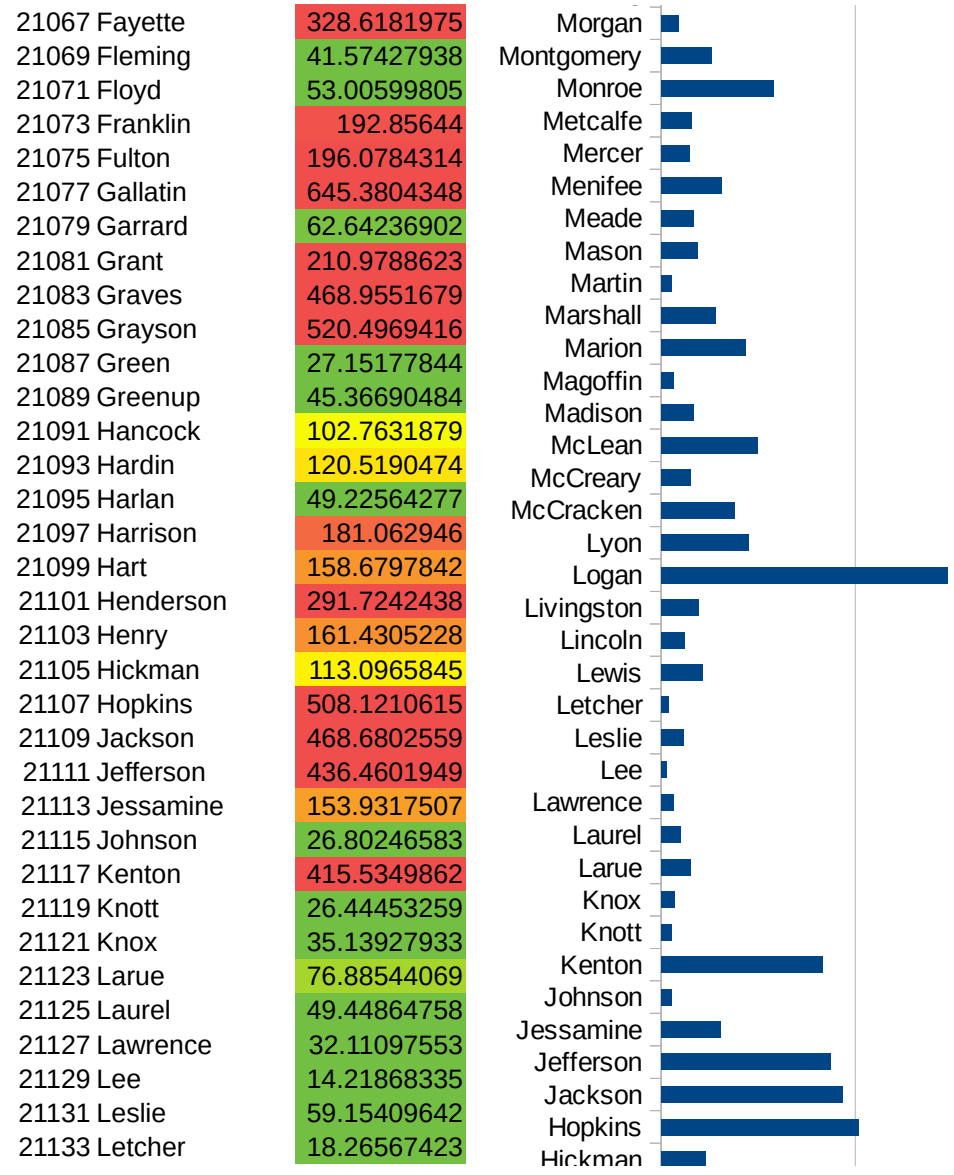
29173  
29175  
29177  
29179  
29181  
29195  
29197  
29199  
29201  
29203  
29205  
29183  
29185  
29187  
29189  
29510  
29186  
29207  
29209  
29211  
29213  
29215  
  
29217  
29219  
29221  
29223  
29225  
29227  
29229

KY

FIPS	County	PC Infection
21001	Adair	525.6310174
21003	Allen	639.1440205
21005	Anderson	110.3119622
21007	Ballard	175.460584
21009	Barren	149.4023904
21011	Bath	80.75587499
21013	Bell	15.05513945
21015	Boone	411.3036272
21017	Bourbon	123.8604836
21019	Boyd	93.14140559
21021	Boyle	99.66777409
21023	Bracken	169.9235344
21025	Breathitt	31.4317146
21027	Breckinridge	112.8114577
21029	Bullitt	166.5248122
21031	Butler	1910.429064
21033	Caldwell	94.37672041
21035	Calloway	153.3154465
21037	Campbell	222.217451
21039	Carlisle	104.7998323
21041	Carroll	158.3310049
21043	Carter	66.65679159
21045	Casey	62.94058409
21047	Christian	192.5464972
21049	Clark	212.419653
21051	Clay	84.55608058
21053	Clinton	48.99078973
21055	Crittenden	78.51934941
21057	Cumberland	75.0863493
21059	Daviess	356.0689983
21061	Edmonson	545.8693173
21063	Elliott	26.63825253
21065	Estill	35.21622764



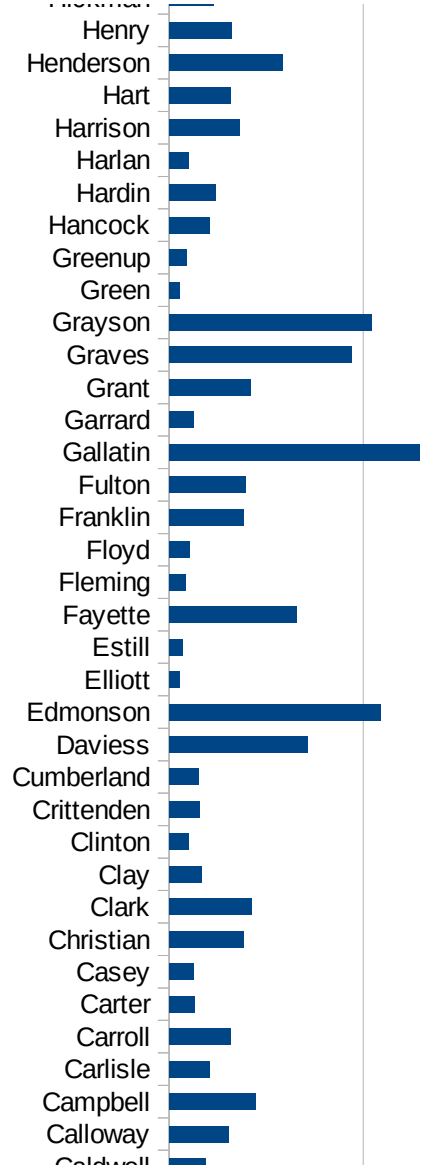
KY



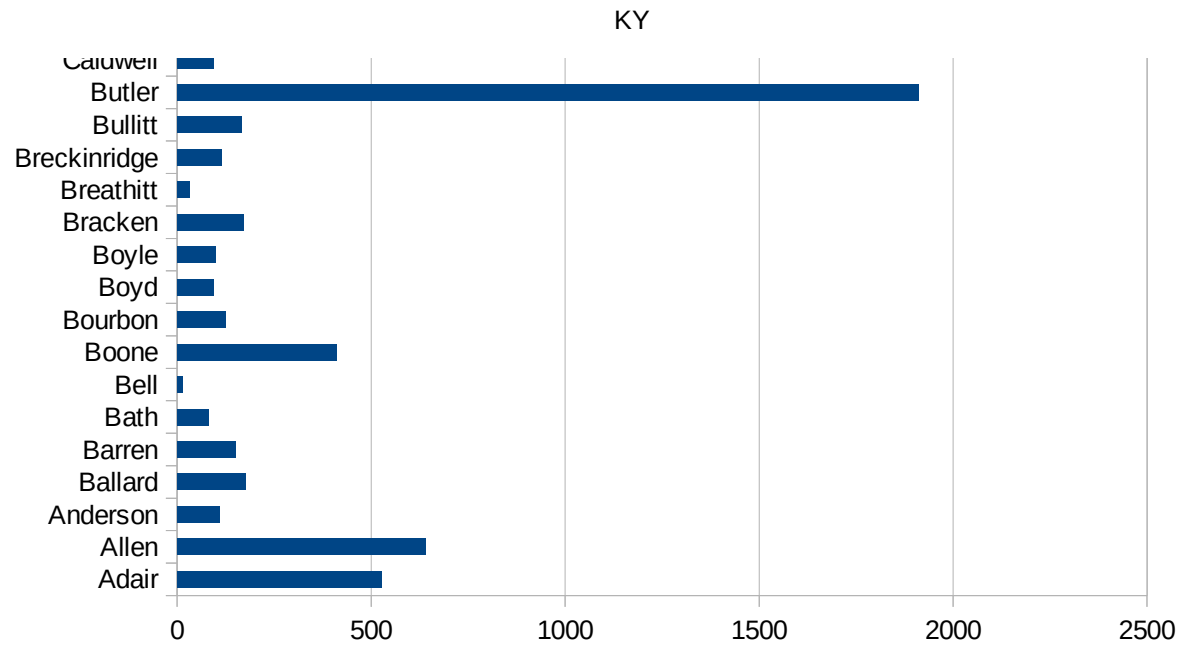
This work is licensed under the Creative Commons Attribution-NoDerivatives 4.0 International License. To view a copy of this license, visit <http://creativecommons.org/licenses/by-nd/4.0/>.

KY

21135 Lewis	105.6045863
21137 Lincoln	60.86674241
21139 Livingston	97.38151915
21141 Logan	737.3374338
21143 Lyon	224.7471594
21145 McCracken	188.2288128
21147 McCreary	74.67830882
21149 McLean	248.5948984
21151 Madison	83.36220336
21153 Magoffin	32.35722375
21155 Marion	216.4502165
21157 Marshall	141.0663332
21159 Martin	26.49474521
21161 Mason	93.29446064
21163 Meade	83.58001045
21165 Menifee	155.0147264
21167 Mercer	73.48213466
21169 Metcalfe	79.76071785
21171 Monroe	289.2330659
21173 Montgomery	131.1917172
21175 Morgan	44.96065942
21177 Muhlenberg	1566.25723
21179 Nelson	104.6869207
21181 Nicholas	55.81914597
21183 Ohio	680.865197
21185 Oldham	170.0015044
21187 Owen	36.76470588
21189 Owsley	44.72271914
21191 Pendleton	96.35900613
21193 Perry	91.98221677
21195 Pike	82.18896613
21197 Powell	40.1864652
21199 Pulaski	111.4154403
21201 Robertson	0



21203 Rockcastle	83.58208955
21205 Rowan	61.01777651
21207 Russell	213.2315807
21209 Scott	76.74323143
21211 Shelby	570.922132
21213 Simpson	318.4197744
21215 Spencer	138.3420241
21217 Taylor	66.53880778
21219 Todd	186.8247908
21221 Trigg	116.0964283
21223 Trimble	46.97592484
21225 Union	130.989314
21227 Warren	971.3249634
21229 Washington	115.8556769
21231 Wayne	48.856752
21233 Webster	282.2057814
21235 Whitley	46.90690359
21237 Wolfe	13.93339836
21239 Woodford	192.21347



KY

FIPS

29001  
29003  
29005  
29007  
29009  
29011  
29013  
29015  
29017  
29019  
29021  
29023  
29025  
29027  
29029  
29031  
29033  
29035  
29037

KY

29039  
29041  
29043  
29045  
29047  
29049  
29051  
29053  
29055  
29057  
29059  
29061  
29063  
29065  
29067  
29069  
29071  
29073  
29075  
29077  
29079  
29081  
29083  
29085  
29087  
29089  
29091  
29093  
29095  
29097  
29099  
29101

29103

KY

29105  
29107  
29109  
29111  
29113  
29115  
29117  
29121  
29123  
29125  
29127  
29119  
29129  
29131  
29133  
29135  
29137  
29139  
29141  
29143  
29145  
29147  
29149  
29151  
29153  
29155  
29157  
29159  
29161  
29163  
29165  
29167  
29169  
29171

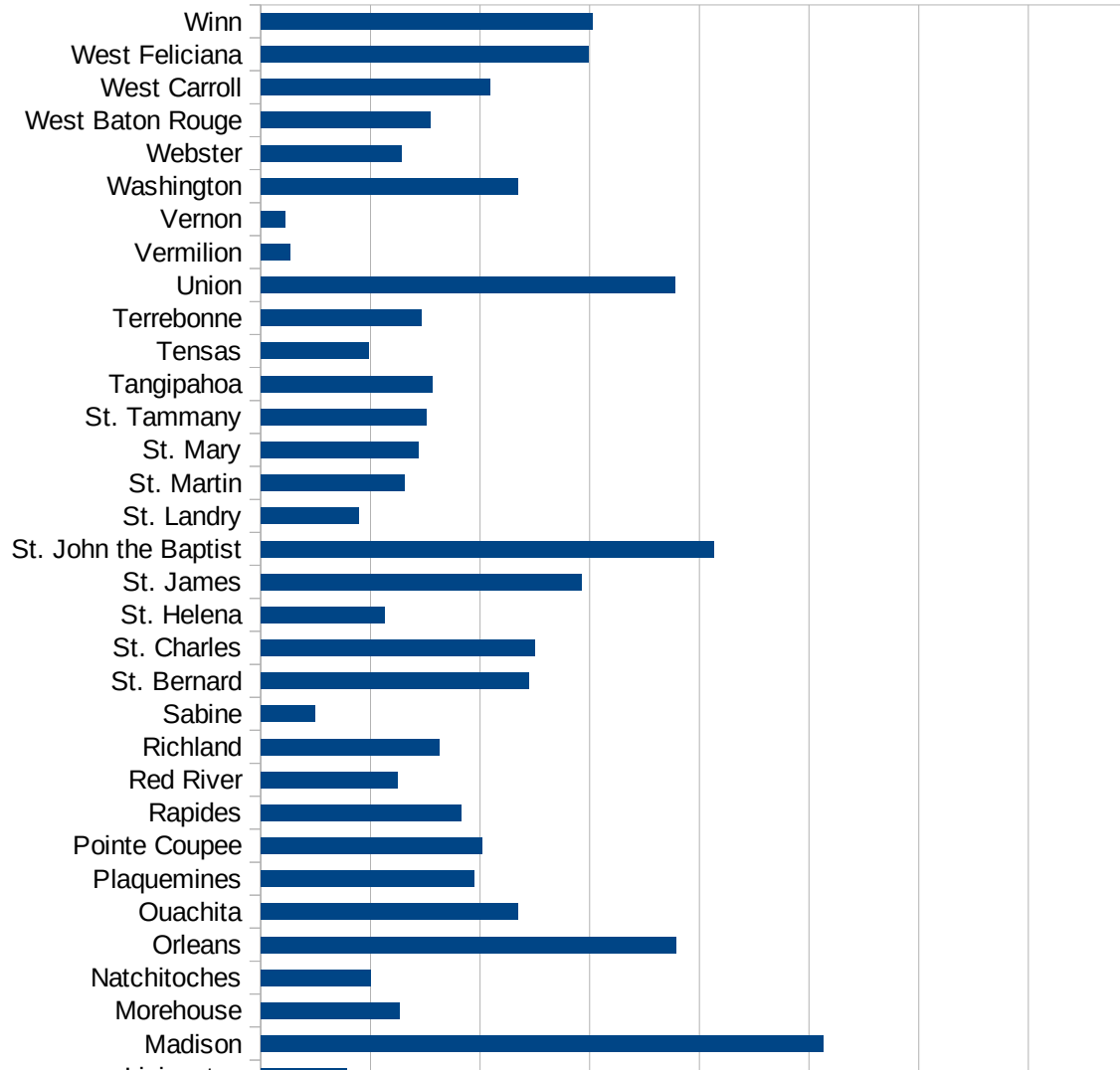


KY

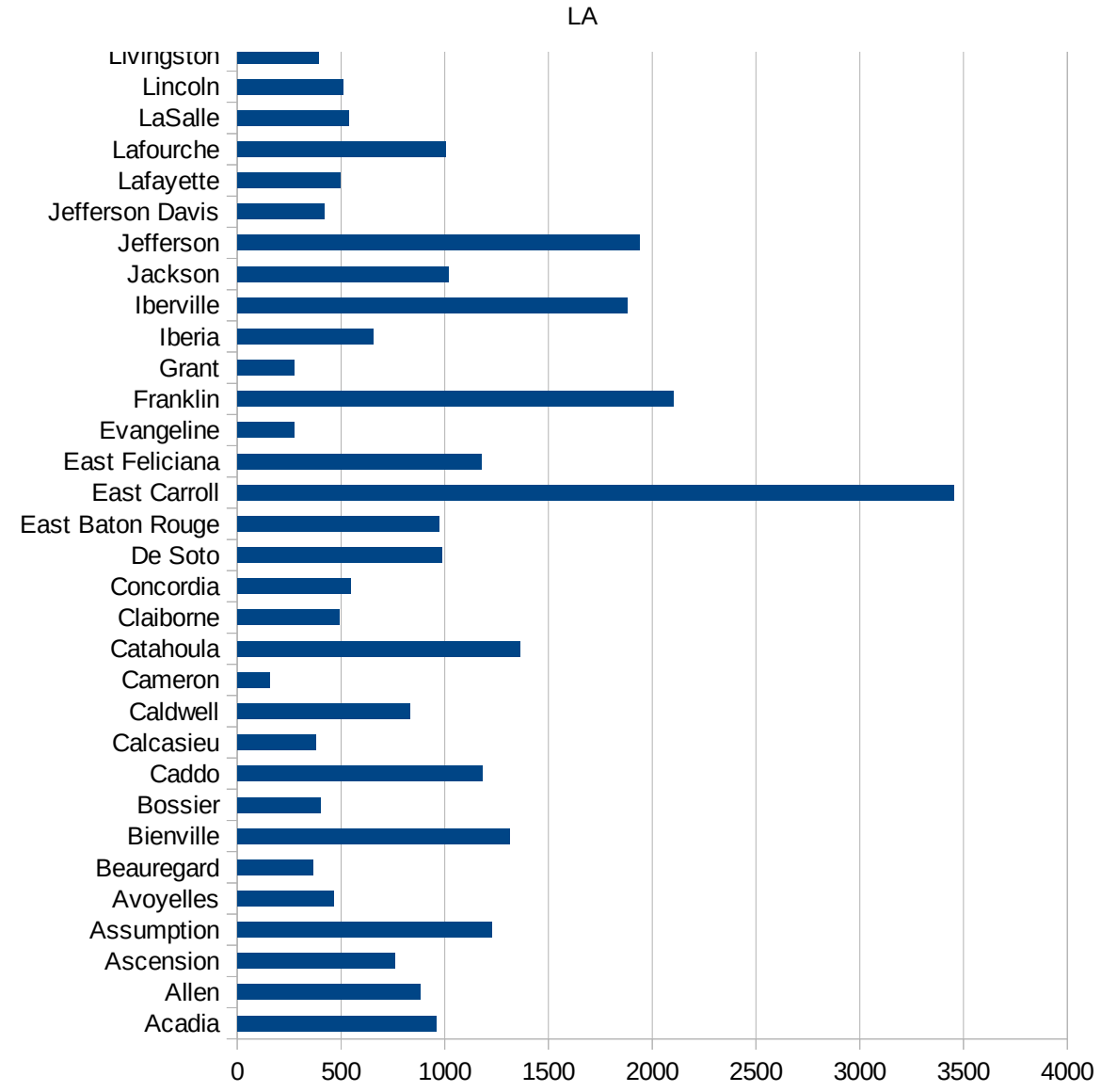
29173  
29175  
29177  
29179  
29181  
29195  
29197  
29199  
29201  
29203  
29205  
29183  
29185  
29187  
29189  
29510  
29186  
29207  
29209  
29211  
29213  
29215  
  
29217  
29219  
29221  
29223  
29225  
29227  
29229

LA

FIPS	County	PC Infection
22001	Acadia	959.9614086
22003	Allen	882.6401094
22005	Ascension	760.3952772
22007	Assumption	1228.699552
22009	Avoyelles	464.6334833
22011	Beauregard	365.0712694
22013	Bienville	1314.998497
22015	Bossier	400.9906829
22017	Caddo	1181.037535
22019	Calcasieu	380.085864
22021	Caldwell	833.3333333
22023	Cameron	157.8645235
22025	Catahoula	1363.447127
22027	Claiborne	489.2122428
22029	Concordia	546.6993664
22031	De Soto	987.7533168
22033	East Baton Rouge	971.5255037
22035	East Carroll	3453.176069
22037	East Feliciana	1175.861176
22039	Evangeline	272.1047753
22041	Franklin	2103.591983
22043	Grant	271.3281737
22045	Iberia	655.4742673
22047	Iberville	1879.526909
22049	Jackson	1018.739781
22051	Jefferson	1938.942659
22053	Jefferson Davis	421.1259578
22055	Lafayette	495.0943645
22057	Lafourche	1001.885542
22059	LaSalle	536.3008648
22061	Lincoln	510.6364946
22063	Livingston	391.2099565
22065	Madison	2562.4944



22067 Morehouse	633.9081817
22069 Natchitoches	501.8236374
22071 Orleans	1895.367335
22073 Ouachita	1173.652695
22075 Plaquemines	973.9427595
22077 Pointe Coupee	1007.292616
22079 Rapides	913.7421302
22081 Red River	625.2211867
22083 Richland	812.2028526
22085 Sabine	245.505992
22087 St. Bernard	1222.148499
22089 St. Charles	1250.023639
22091 St. Helena	565.1919704
22093 St. James	1464.087085
22095 St. John the Baptist	2065.579844
22097 St. Landry	447.0542748
22099 St. Martin	654.5942821
22101 St. Mary	721.2600956
22103 St. Tammany	757.0386384
22105 Tangipahoa	783.3932589
22107 Tensas	493.0524429
22109 Terrebonne	731.3931599
22111 Union	1889.834304
22113 Vermilion	135.3835868
22115 Vernon	110.5198526
22117 Washington	1172.126572
22119 Webster	639.2082066
22121 West Baton Rouge	771.9377909
22123 West Carroll	1047.168093
22125 West Feliciana	1494.178525
22127 Winn	1514.079525



LA

FIPS

29001  
29003  
29005  
29007  
29009  
29011  
29013  
29015  
29017  
29019  
29021  
29023  
29025  
29027  
29029  
29031  
29033  
29035  
29037

LA

29039  
29041  
29043  
29045  
29047  
29049  
29051  
29053  
29055  
29057  
29059  
29061  
29063  
29065  
29067  
29069  
29071  
29073  
29075  
29077  
29079  
29081  
29083  
29085  
29087  
29089  
29091  
29093  
29095  
29097  
29099  
29101

29103

LA

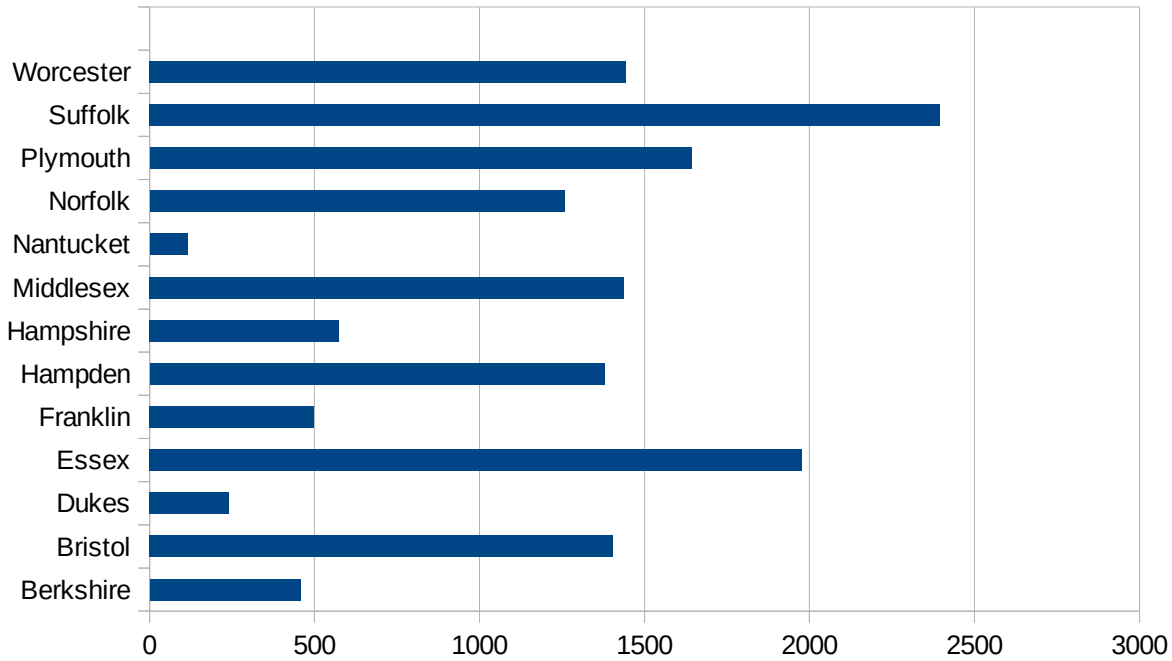
29105  
29107  
29109  
29111  
29113  
29115  
29117  
29121  
29123  
29125  
29127  
29119  
29129  
29131  
29133  
29135  
29137  
29139  
29141  
29143  
29145  
29147  
29149  
29151  
29153  
29155  
29157  
29159  
29161  
29163  
29165  
29167  
29169  
29171

LA

29173  
29175  
29177  
29179  
29181  
29195  
29197  
29199  
29201  
29203  
29205  
29183  
29185  
29187  
29189  
29510  
29186  
29207  
29209  
29211  
29213  
29215  
  
29217  
29219  
29221  
29223  
29225  
29227  
29229

MA

FIPS	County	PC Infection
25001	Barnstable	697.7081996
25003	Berkshire	458.2581442
25005	Bristol	1405.087036
25007	Dukes	242.0470263
25009	Essex	1976.50505
25011	Franklin	497.4423291
25013	Hampden	1379.446691
25015	Hampshire	573.8898702
25017	Middlesex	1438.459071
25019	Nantucket	114.7700185
25021	Norfolk	1257.747509
25023	Plymouth	1642.824608
25025	Suffolk	2395.038972
25027	Worcester	1443.239906





MA

FIPS

29001  
29003  
29005  
29007  
29009  
29011  
29013  
29015  
29017  
29019  
29021  
29023  
29025  
29027  
29029  
29031  
29033  
29035  
29037

MA

29039  
29041  
29043  
29045  
29047  
29049  
29051  
29053  
29055  
29057  
29059  
29061  
29063  
29065  
29067  
29069  
29071  
29073  
29075  
29077  
29079  
29081  
29083  
29085  
29087  
29089  
29091  
29093  
29095  
29097  
29099  
29101

29103

MA

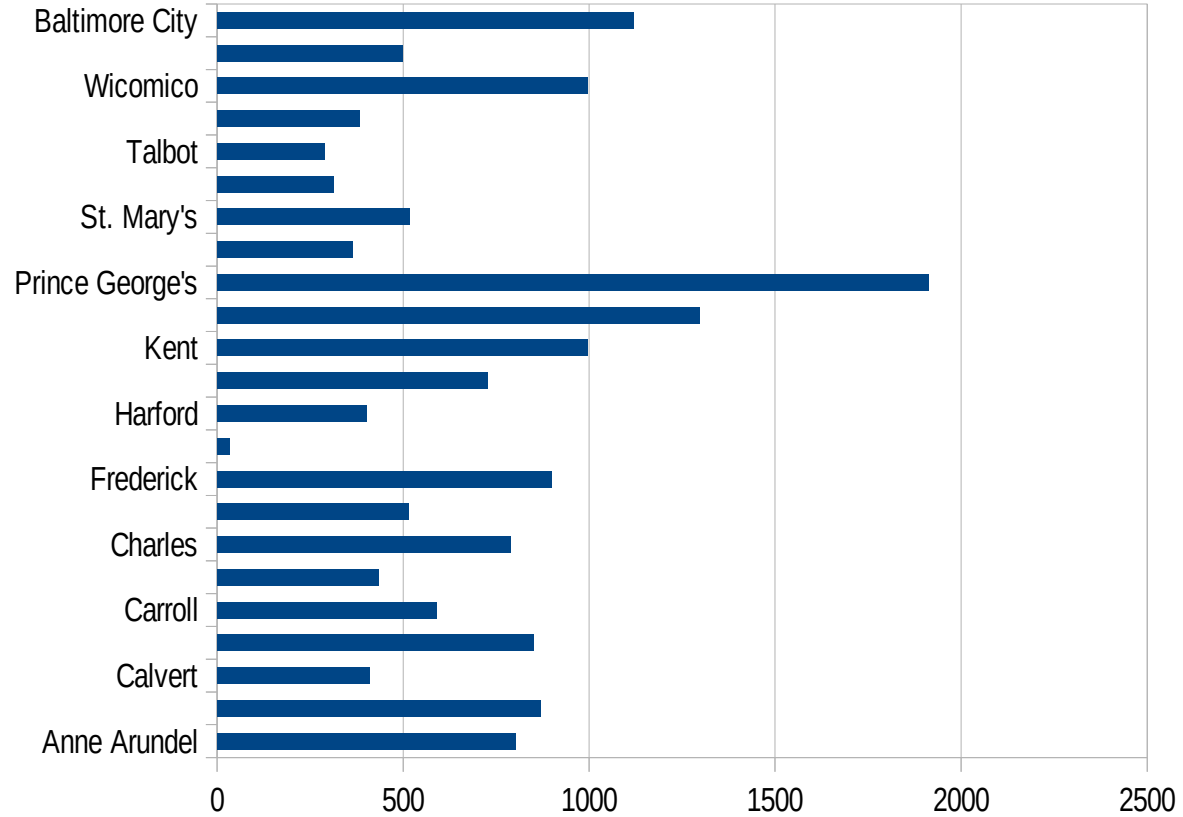
29105  
29107  
29109  
29111  
29113  
29115  
29117  
29121  
29123  
29125  
29127  
29119  
29129  
29131  
29133  
29135  
29137  
29139  
29141  
29143  
29145  
29147  
29149  
29151  
29153  
29155  
29157  
29159  
29161  
29163  
29165  
29167  
29169  
29171

MA

29173  
29175  
29177  
29179  
29181  
29195  
29197  
29199  
29201  
29203  
29205  
29183  
29185  
29187  
29189  
29510  
29186  
29207  
29209  
29211  
29213  
29215  
  
29217  
29219  
29221  
29223  
29225  
29227  
29229

MD

FIPS	County	PC Infection
24001	Allegany	263.4730539
24003	Anne Arundel	802.5609733
24005	Baltimore	868.9921068
24009	Calvert	408.6823256
24011	Caroline	849.747778
24013	Carroll	588.9722079
24015	Cecil	432.769922
24017	Charles	787.6014687
24019	Dorchester	515.6572286
24021	Frederick	898.8922268
24023	Garrett	34.29002503
24025	Harford	401.2506103
24027	Howard	727.1129593
24029	Kent	995.7178971
24031	Montgomery	1297.494601
24033	Prince George's	1913.543046
24035	Queen Anne's	364.1718573
24037	St. Mary's	516.5802741
24039	Somerset	311.587147
24041	Talbot	289.4395153
24043	Washington	383.6317136
24045	Wicomico	995.203256
24047	Worcester	497.8484457
24510	Baltimore City	1119.843318



MD

FIPS

29001  
29003  
29005  
29007  
29009  
29011  
29013  
29015  
29017  
29019  
29021  
29023  
29025  
29027  
29029  
29031  
29033  
29035  
29037

MD

29039  
29041  
29043  
29045  
29047  
29049  
29051  
29053  
29055  
29057  
29059  
29061  
29063  
29065  
29067  
29069  
29071  
29073  
29075  
29077  
29079  
29081  
29083  
29085  
29087  
29089  
29091  
29093  
29095  
29097  
29099  
29101

29103

MD

29105  
29107  
29109  
29111  
29113  
29115  
29117  
29121  
29123  
29125  
29127  
29119  
29129  
29131  
29133  
29135  
29137  
29139  
29141  
29143  
29145  
29147  
29149  
29151  
29153  
29155  
29157  
29159  
29161  
29163  
29165  
29167  
29169  
29171

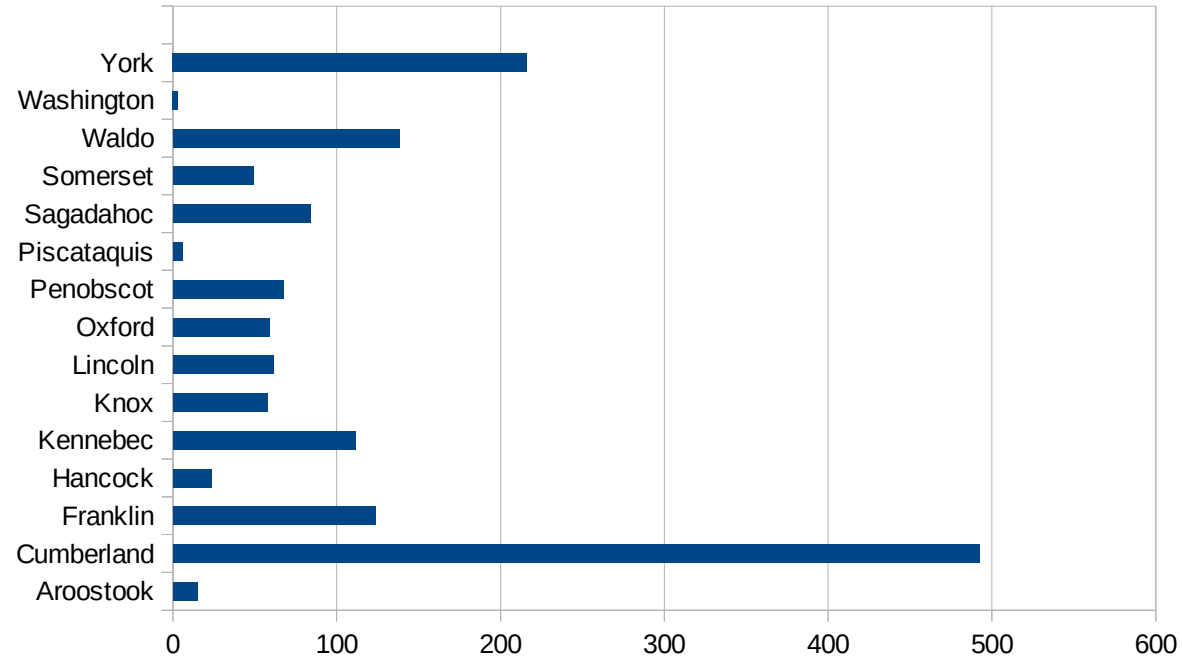


MD

29173  
29175  
29177  
29179  
29181  
29195  
29197  
29199  
29201  
29203  
29205  
29183  
29185  
29187  
29189  
29510  
29186  
29207  
29209  
29211  
29213  
29215  
  
29217  
29219  
29221  
29223  
29225  
29227  
29229

ME

FIPS	County	PC Infection
23001	Androscoggin	398.4063745
23003	Aroostook	14.90068692
23005	Cumberland	492.2383047
23007	Franklin	123.7582366
23009	Hancock	23.71786685
23011	Kennebec	111.3996216
23013	Knox	57.83108295
23015	Lincoln	61.14961272
23017	Oxford	59.00933736
23019	Penobscot	67.50675068
23021	Piscataquis	5.952380952
23023	Sagadahoc	84.18925745
23025	Somerset	49.41492726
23027	Waldo	138.5599839
23029	Washington	3.175611305
23031	York	216.2644439



ME

FIPS

29001  
29003  
29005  
29007  
29009  
29011  
29013  
29015  
29017  
29019  
29021  
29023  
29025  
29027  
29029  
29031  
29033  
29035  
29037

ME

29039  
29041  
29043  
29045  
29047  
29049  
29051  
29053  
29055  
29057  
29059  
29061  
29063  
29065  
29067  
29069  
29071  
29073  
29075  
29077  
29079  
29081  
29083  
29085  
29087  
29089  
29091  
29093  
29095  
29097  
29099  
29101

29103

ME

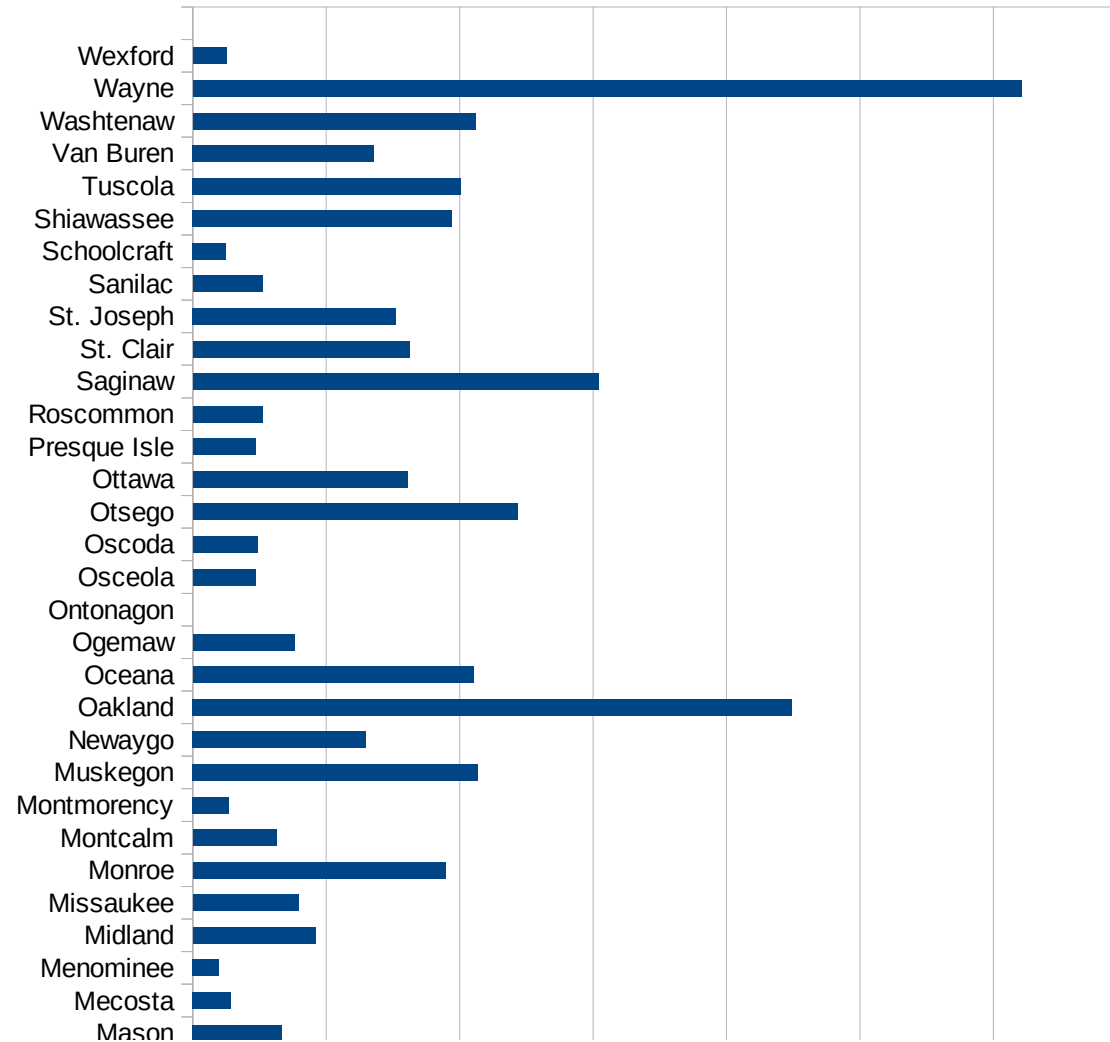
29105  
29107  
29109  
29111  
29113  
29115  
29117  
29121  
29123  
29125  
29127  
29119  
29129  
29131  
29133  
29135  
29137  
29139  
29141  
29143  
29145  
29147  
29149  
29151  
29153  
29155  
29157  
29159  
29161  
29163  
29165  
29167  
29169  
29171

ME

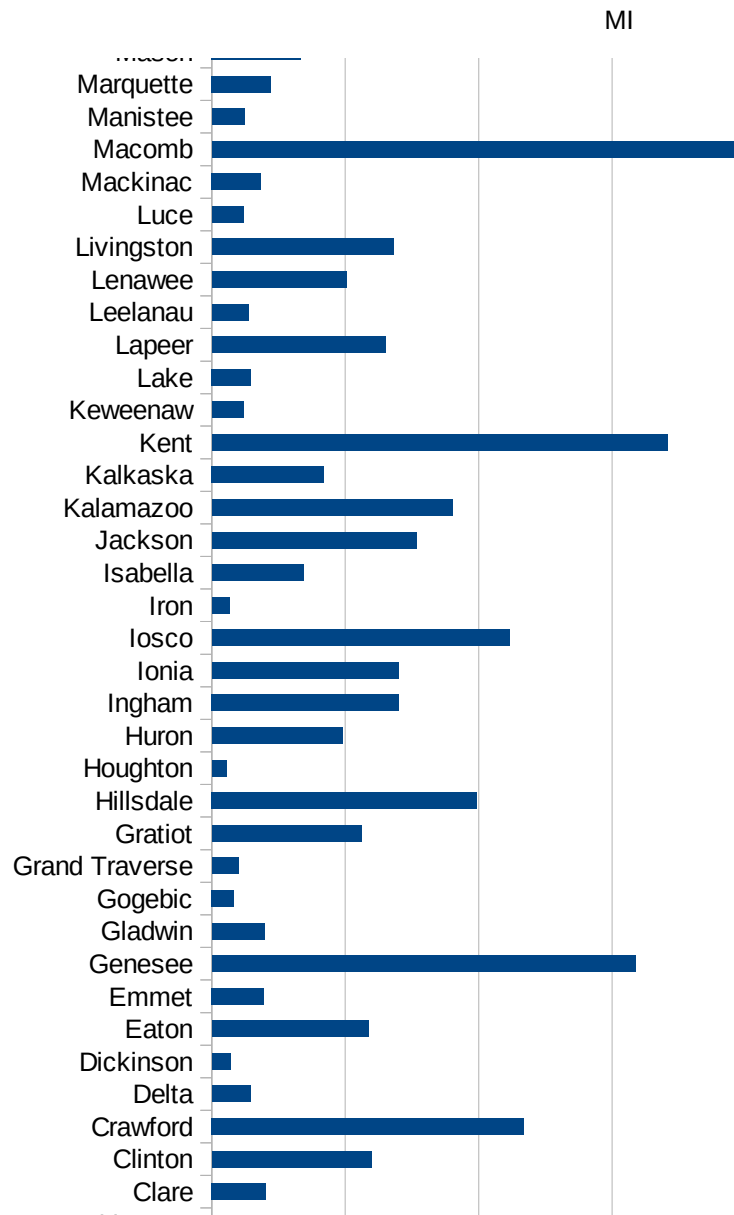
29173  
29175  
29177  
29179  
29181  
29195  
29197  
29199  
29201  
29203  
29205  
29183  
29185  
29187  
29189  
29510  
29186  
29207  
29209  
29211  
29213  
29215  
  
29217  
29219  
29221  
29223  
29225  
29227  
29229

MI

FIPS	County	PC Infection
26001	Alcona	202.6635785
26003	Alger	10.99263493
26005	Allegan	244.6154764
26007	Alpena	401.9746121
26009	Antrim	59.91868179
26011	Arenac	252.6427764
26013	Baraga	12.01923077
26015	Barry	148.7973576
26017	Bay	363.7308392
26019	Benzie	28.16425393
26021	Berrien	534.5754861
26023	Branch	538.718995
26025	Calhoun	362.1167845
26027	Cass	222.6395369
26029	Charlevoix	76.20789514
26031	Cheboygan	102.3098414
26033	Chippewa	7.996374977
26035	Clare	81.28230972
26037	Clinton	239.4998235
26039	Crawford	467.5922595
26041	Delta	58.56597038
26043	Dickinson	27.57751251
26045	Eaton	234.9170506
26047	Emmet	78.05932509
26049	Genesee	634.812186
26051	Gladwin	78.93594348
26053	Gogebic	33.12135665
26055	Grand Traverse	39.96845733
26057	Gratiot	224.1434518
26059	Hillsdale	397.8229032
26061	Houghton	22.08785444
26063	Huron	195.7261118
26065	Ingham	280.800041

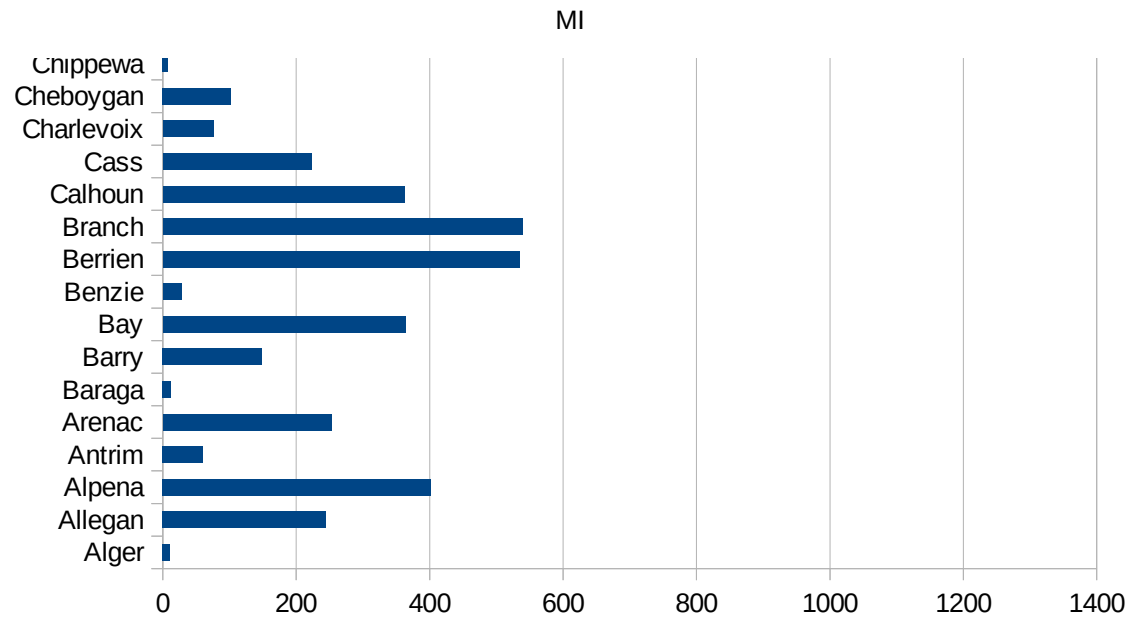


26067 Ionia	280.3301666
26069 Iosco	446.5531677
26071 Iron	26.98569758
26073 Isabella	137.4677589
26075 Jackson	306.6306517
26077 Kalamazoo	360.5542342
26079 Kalkaska	168.3123878
26081 Kent	682.6392734
26083 Keweenaw	47.32607667
26085 Lake	58.91759953
26087 Lapeer	260.1444995
26089 Leelanau	55.13692336
26091 Lenawee	201.4939043
26093 Livingston	272.4553403
26095 Luce	47.74789113
26097 Mackinac	74.16334477
26099 Macomb	807.0794356
26101 Manistee	48.92367906
26103 Marquette	88.70046305
26105 Mason	134.0206186
26107 Mecosta	57.41187278
26109 Menominee	39.15937867
26111 Midland	183.8743405
26113 Missaukee	158.803679
26115 Monroe	378.891112
26117 Montcalm	125.0625313
26119 Montmorency	53.96654074
26121 Muskegon	427.448902
26123 Newaygo	259.7561973
26125 Oakland	898.4268596
26127 Oceana	420.657277
26129 Ogemaw	152.7300496
26131 Ontonagon	0
26133 Osceola	94.25474487





26135 Oscoda	96.66505558
26137 Otsego	486.5193594
26139 Ottawa	322.209753
26141 Presque Isle	94.20631182
26143 Roscommon	104.6725842
26145 Saginaw	607.966457
26147 St. Clair	325.0971212
26149 St. Joseph	304.703242
26151 Sanilac	104.41455
26153 Schoolcraft	49.57858205
26155 Shiawassee	388.6086344
26157 Tuscola	401.782314
26159 Van Buren	271.710317
26161 Washtenaw	423.4923699
26163 Wayne	1242.550144
26165 Wexford	50.79782466



MI

FIPS

29001  
29003  
29005  
29007  
29009  
29011  
29013  
29015  
29017  
29019  
29021  
29023  
29025  
29027  
29029  
29031  
29033  
29035  
29037

MI

29039  
29041  
29043  
29045  
29047  
29049  
29051  
29053  
29055  
29057  
29059  
29061  
29063  
29065  
29067  
29069  
29071  
29073  
29075  
29077  
29079  
29081  
29083  
29085  
29087  
29089  
29091  
29093  
29095  
29097  
29099  
29101

29103

MI

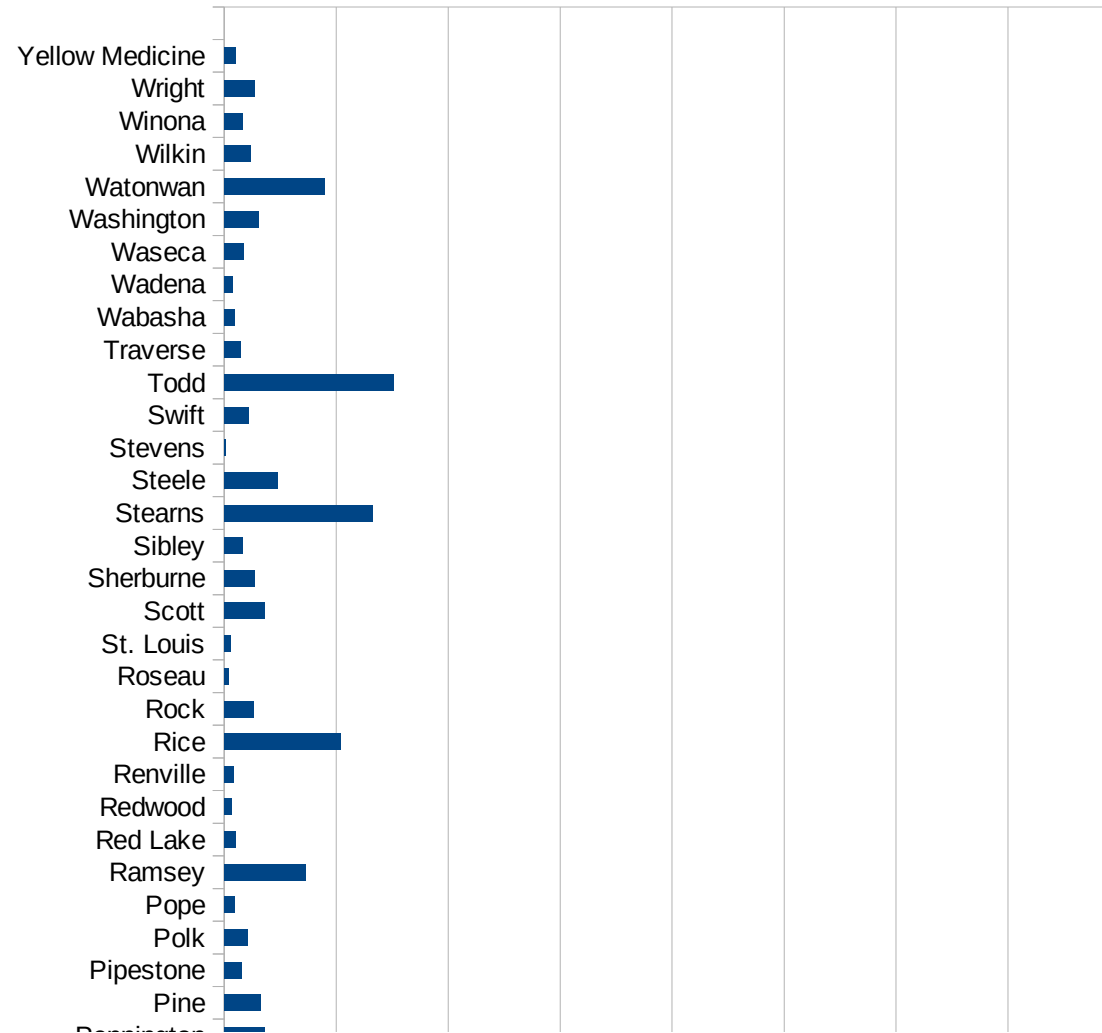
29105  
29107  
29109  
29111  
29113  
29115  
29117  
29121  
29123  
29125  
29127  
29119  
29129  
29131  
29133  
29135  
29137  
29139  
29141  
29143  
29145  
29147  
29149  
29151  
29153  
29155  
29157  
29159  
29161  
29163  
29165  
29167  
29169  
29171

MI

29173  
29175  
29177  
29179  
29181  
29195  
29197  
29199  
29201  
29203  
29205  
29183  
29185  
29187  
29189  
29510  
29186  
29207  
29209  
29211  
29213  
29215  
  
29217  
29219  
29221  
29223  
29225  
29227  
29229

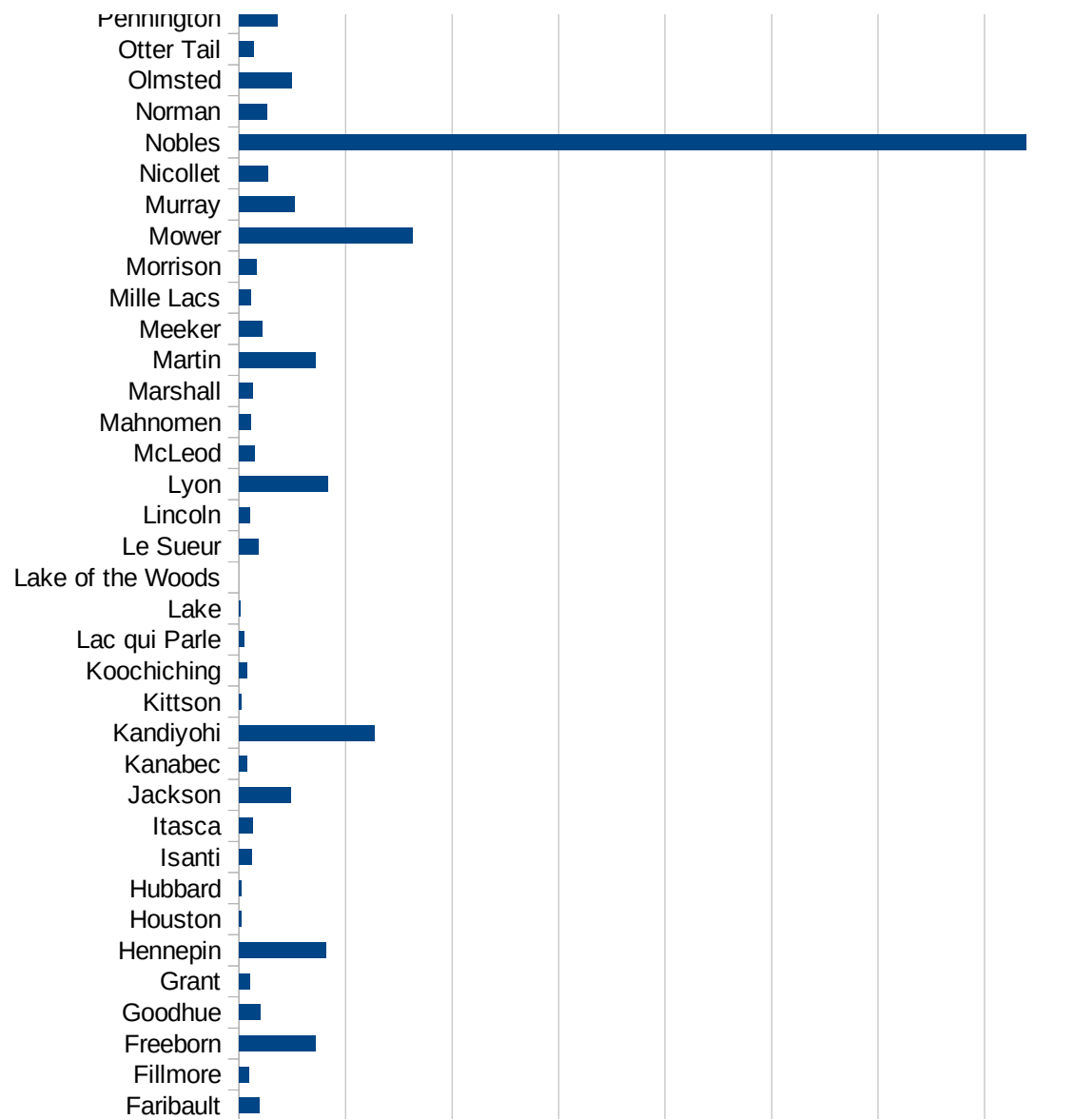
MN

FIPS	County	PC Infection
27001	Aitkin	81.75072318
27003	Anoka	497.4379121
27005	Becker	145.471473
27007	Beltrami	49.09599334
27009	Benton	476.0143051
27011	Big Stone	260.5732612
27013	Blue Earth	241.742922
27015	Brown	75.66405161
27017	Carlton	223.2329715
27019	Carver	261.7067918
27021	Cass	37.26413496
27023	Chippewa	469.64106
27025	Chisago	143.0564
27027	Clay	791.1812994
27029	Clearwater	56.75368899
27031	Cook	18.54255516
27033	Cottonwood	975.4367296
27035	Crow Wing	138.6983926
27037	Dakota	406.6540831
27039	Dodge	283.3541447
27041	Douglas	126.4355705
27043	Faribault	196.2494549
27045	Fillmore	94.97578118
27047	Freeborn	722.6382867
27049	Goodhue	202.5731095
27051	Grant	99.65122073
27053	Hennepin	816.3229657
27055	Houston	26.91355367
27057	Hubbard	23.43896494
27059	Isanti	125.1063404
27061	Itasca	130.7971978
27063	Jackson	484.3103622
27065	Kanabec	80.21225396

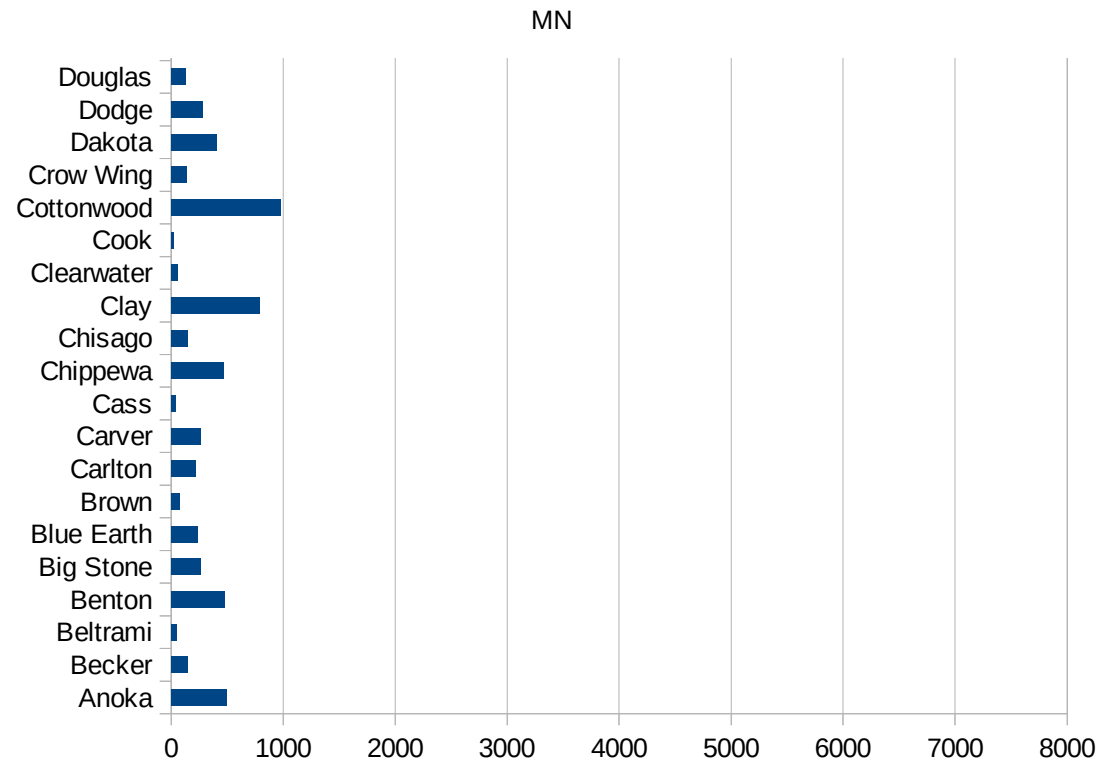


MN

27067 Kandiyohi	1274.063703
27069 Kittson	23.54048964
27071 Koochiching	72.34726688
27073 Lac qui Parle	45.05857615
27075 Lake	9.382623381
27077 Lake of the Woo	0
27079 Le Sueur	182.4945603
27081 Lincoln	105.764146
27083 Lyon	834.9916111
27085 McLeod	150.5310401
27087 Mahnommen	108.715347
27089 Marshall	127.7955272
27091 Martin	722.7697751
27093 Meeker	216.0667214
27095 Mille Lacs	107.1196297
27097 Morrison	162.8026169
27099 Mower	1627.052561
27101 Murray	519.5746738
27103 Nicollet	277.6154296
27105 Nobles	7389.162562
27107 Norman	262.5482625
27109 Olmsted	497.8339743
27111 Otter Tail	141.127661
27113 Pennington	359.7122302
27115 Pine	325.6113693
27117 Pipestone	154.7474301
27119 Polk	212.5027752
27121 Pope	90.11444535
27123 Ramsey	725.541157
27125 Red Lake	100.0250063
27127 Redwood	65.57807069
27129 Renville	82.12428141
27131 Rice	1043.2482
27133 Rock	265.561929



27135 Roseau	39.6039604
27137 St. Louis	61.57573816
27139 Scott	363.6832428
27141 Sherburne	278.0207422
27143 Sibley	166.3561352
27145 Stearns	1323.654996
27147 Steele	475.5047143
27149 Stevens	10.25325541
27151 Swift	214.0181915
27153 Todd	1517.370434
27155 Traverse	151.1487304
27157 Wabasha	97.02009702
27159 Wadena	72.60582299
27161 Waseca	176.5555615
27163 Washington	308.2549836
27165 Watonwan	892.5318761
27167 Wilkin	239.8464982
27169 Winona	165.2729956
27171 Wright	277.229756
27173 Yellow Medicine	102.0929045





MN

FIPS

29001  
29003  
29005  
29007  
29009  
29011  
29013  
29015  
29017  
29019  
29021  
29023  
29025  
29027  
29029  
29031  
29033  
29035  
29037

MN

29039  
29041  
29043  
29045  
29047  
29049  
29051  
29053  
29055  
29057  
29059  
29061  
29063  
29065  
29067  
29069  
29071  
29073  
29075  
29077  
29079  
29081  
29083  
29085  
29087  
29089  
29091  
29093  
29095  
29097  
29099  
29101

29103

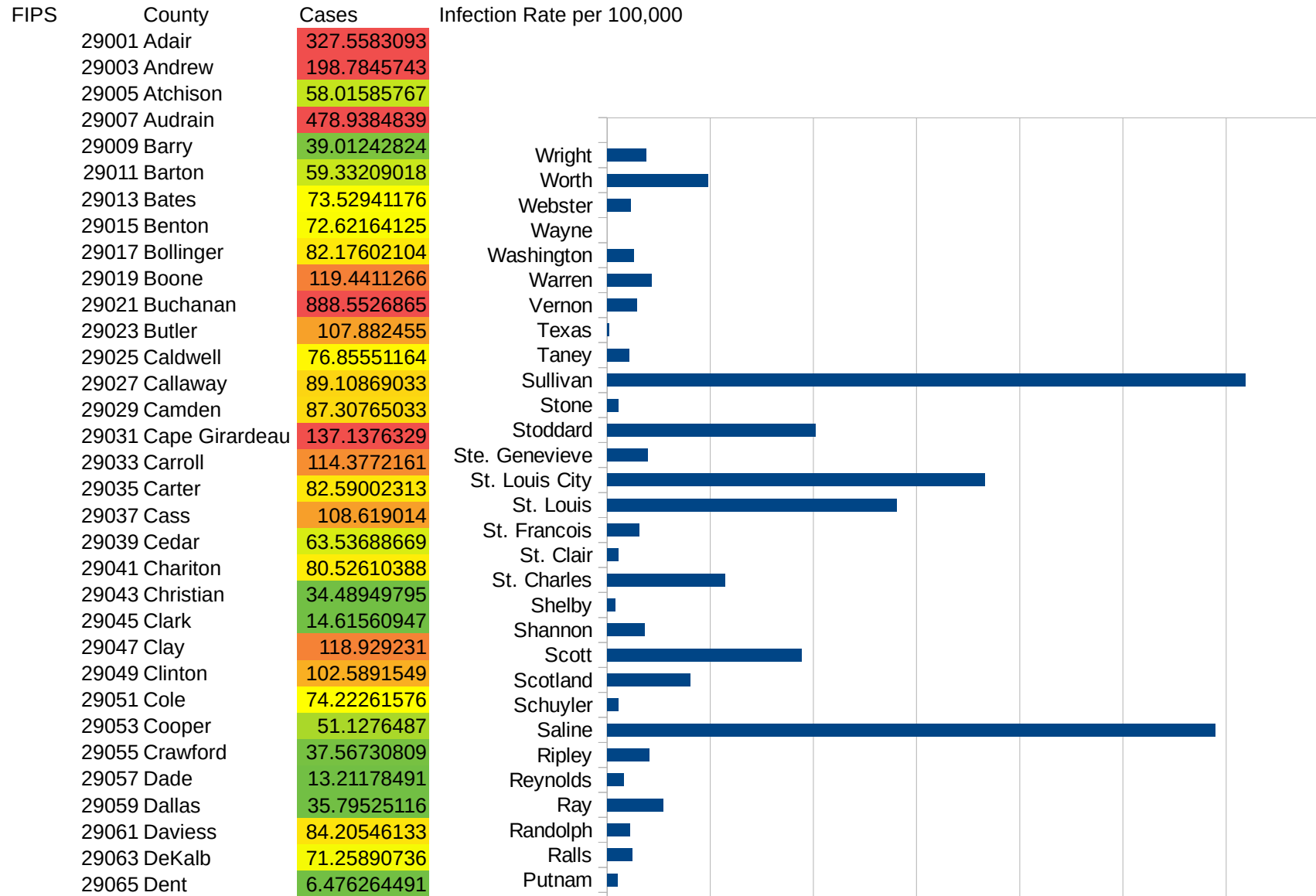
MN

29105  
29107  
29109  
29111  
29113  
29115  
29117  
29121  
29123  
29125  
29127  
29119  
29129  
29131  
29133  
29135  
29137  
29139  
29141  
29143  
29145  
29147  
29149  
29151  
29153  
29155  
29157  
29159  
29161  
29163  
29165  
29167  
29169  
29171

MN

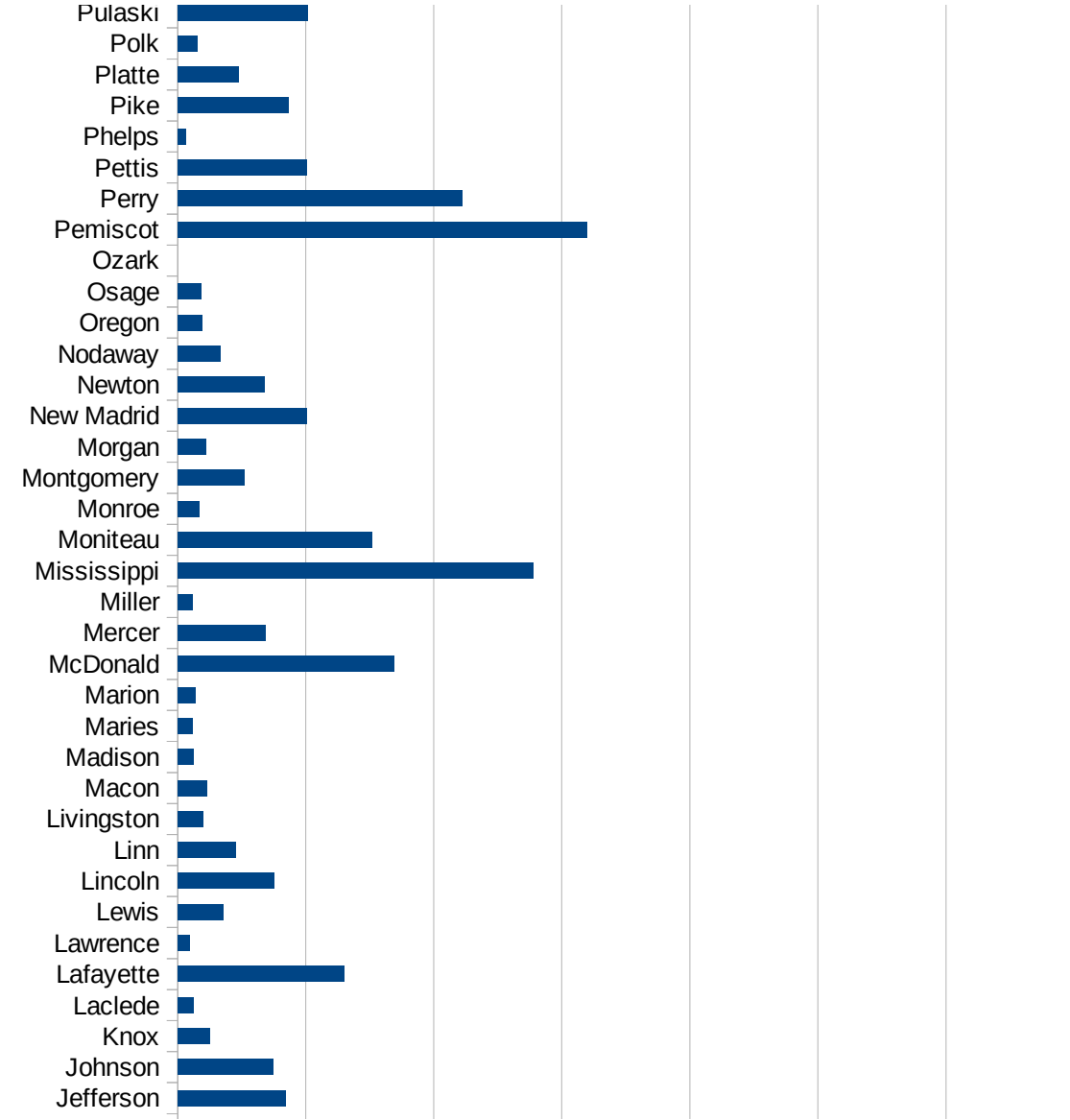
29173  
29175  
29177  
29179  
29181  
29195  
29197  
29199  
29201  
29203  
29205  
29183  
29185  
29187  
29189  
29510  
29186  
29207  
29209  
29211  
29213  
29215  
  
29217  
29219  
29221  
29223  
29225  
29227  
29229

MO



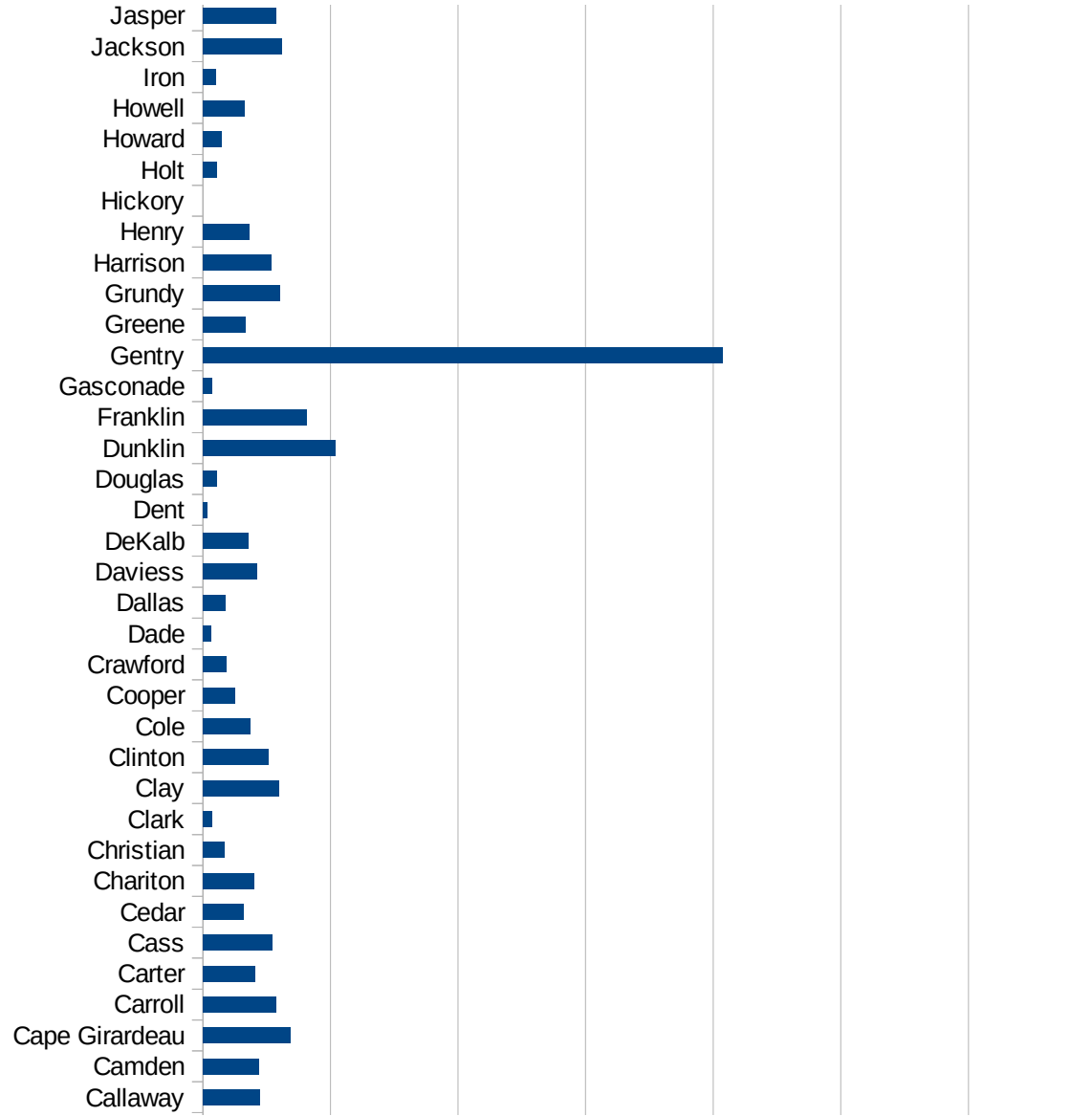
MO

29067 Douglas	22.43326105
29069 Dunklin	207.3208035
29071 Franklin	162.0526671
29073 Gasconade	13.60081605
29075 Gentry	814.7254074
29077 Greene	66.1133244
29079 Grundy	121.0409522
29081 Harrison	106.9645828
29083 Henry	73.42143906
29085 Hickory	0
29087 Holt	22.70663034
29089 Howard	29.5945546
29091 Howell	64.87673421
29093 Iron	19.65215682
29095 Jackson	123.5172574
29097 Jasper	115.2226533
29099 Jefferson	168.4889925
29101 Johnson	149.1090733
29103 Knox	50.671396
29105 Laclede	25.20090723
29107 Lafayette	260.7521934
29109 Lawrence	18.2486509
29111 Lewis	71.02993404
29113 Lincoln	150.8164893
29115 Linn	91.38489657
29117 Livingston	39.61441965
29121 Macon	46.19547284
29123 Madison	24.61437479
29125 Maries	22.80761774
29127 Marion	27.9798545
29119 McDonald	337.9842274
29129 Mercer	137.3249107
29131 Miller	23.68171771
29133 Mississippi	554.8890222

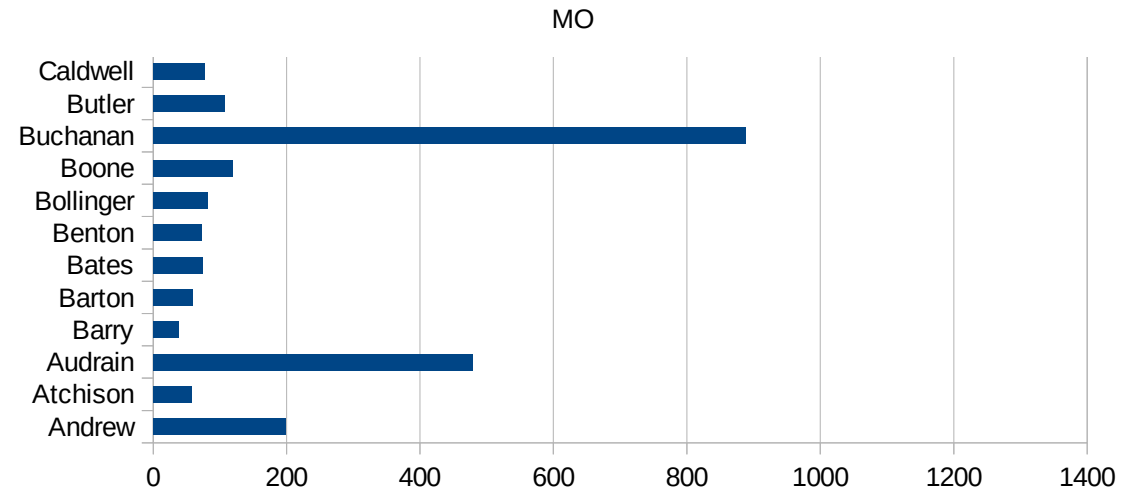


MO

29135 Moniteau	303.9513678
29137 Monroe	34.62603878
29139 Montgomery	104.0402289
29141 Morgan	44.2086649
29143 New Madrid	202.3589269
29145 Newton	135.5850753
29147 Nodaway	67.25251076
29149 Oregon	37.94706385
29151 Osage	36.4590929
29153 Ozark	0
29155 Pemiscot	639.1347099
29157 Perry	443.8642298
29159 Pettis	202.1531663
29161 Phelps	13.41321649
29163 Pike	172.9355815
29165 Platte	95.15948925
29167 Polk	31.05493618
29169 Pulaski	203.791287
29171 Putnam	21.0216523
29173 Ralls	48.96200548
29175 Randolph	44.42111214
29177 Ray	109.2514093
29179 Reynolds	31.9795331
29181 Ripley	82.08342661
29195 Saline	1179.29679
29197 Schuyler	21.74385736
29199 Scotland	161.0954491
29201 Scott	377.0346872
29203 Shannon	73.26901942
29205 Shelby	16.52892562
29183 St. Charles	227.9661909
29185 St. Clair	21.28791911
29187 St. Francois	62.97606909
29189 St. Louis	562.1172683



29510 St. Louis City	732.7349936
29186 Ste. Genevieve	78.2647585
29207 Stoddard	404.0265699
29209 Stone	22.04793852
29211 Sullivan	1237.743128
29213 Taney	42.9707083
29215 Texas	3.910680067
29217 Vernon	58.45674201
29219 Warren	86.42793351
29221 Washington	52.11883093
29223 Wayne	0
29225 Webster	46.02521159
29227 Worth	196.0784314
29229 Wright	76.17803896





MO

FIPS

29001  
29003  
29005  
29007  
29009  
29011  
29013  
29015  
29017  
29019  
29021  
29023  
29025  
29027  
29029  
29031  
29033  
29035  
29037

MO

29039  
29041  
29043  
29045  
29047  
29049  
29051  
29053  
29055  
29057  
29059  
29061  
29063  
29065  
29067  
29069  
29071  
29073  
29075  
29077  
29079  
29081  
29083  
29085  
29087  
29089  
29091  
29093  
29095  
29097  
29099  
29101

29103

MO

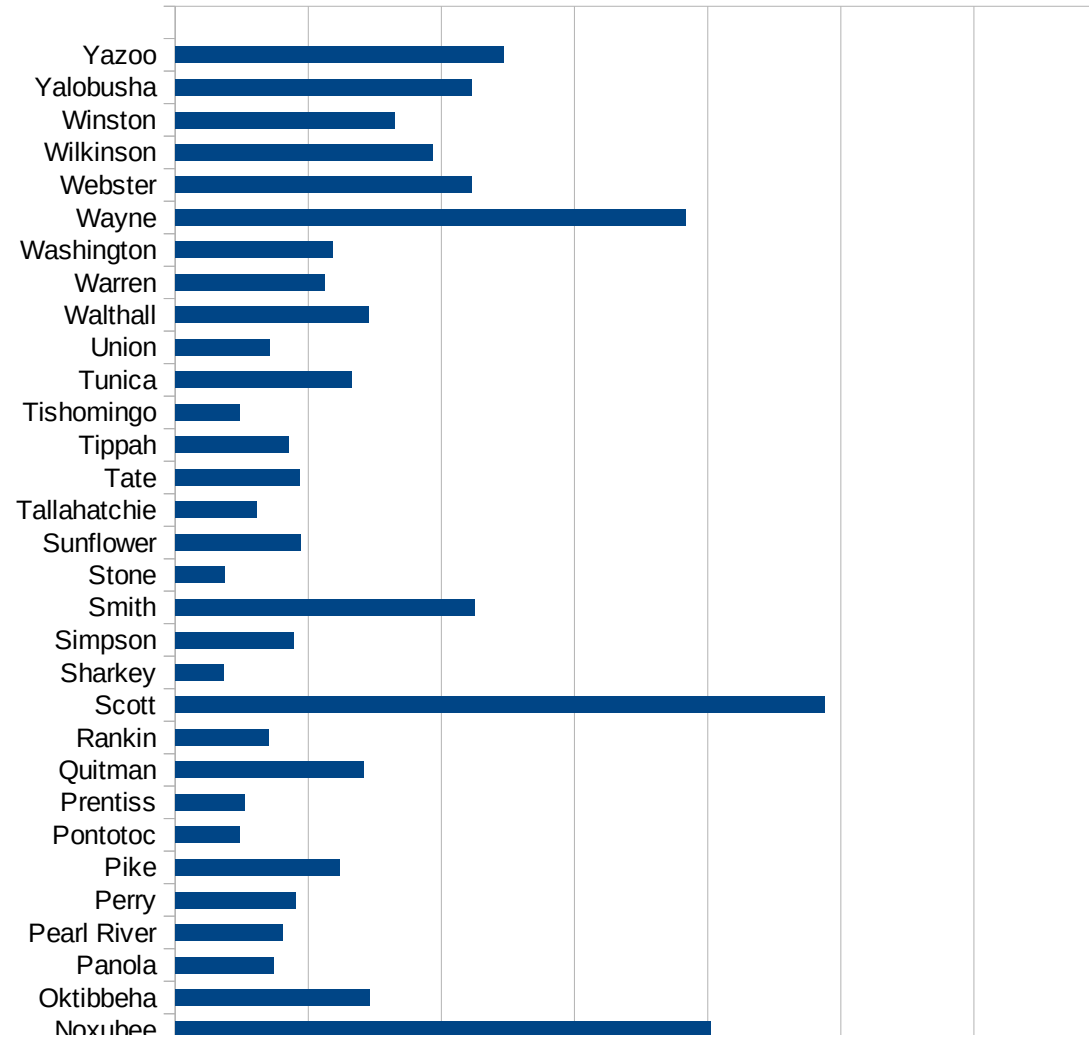
29105  
29107  
29109  
29111  
29113  
29115  
29117  
29121  
29123  
29125  
29127  
29119  
29129  
29131  
29133  
29135  
29137  
29139  
29141  
29143  
29145  
29147  
29149  
29151  
29153  
29155  
29157  
29159  
29161  
29163  
29165  
29167  
29169  
29171

MO

29173  
29175  
29177  
29179  
29181  
29195  
29197  
29199  
29201  
29203  
29205  
29183  
29185  
29187  
29189  
29510  
29186  
29207  
29209  
29211  
29213  
29215  
  
29217  
29219  
29221  
29223  
29225  
29227  
29229

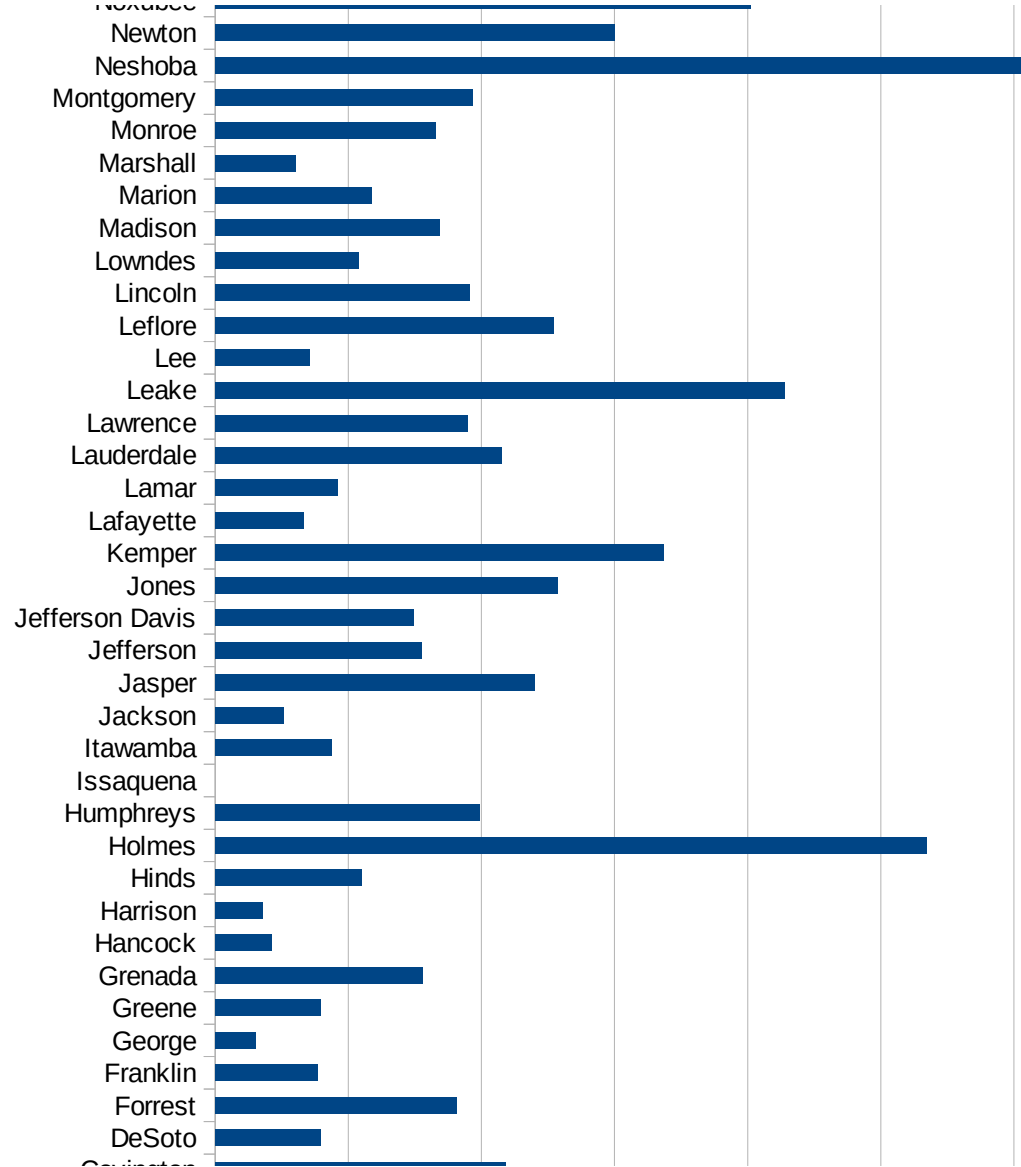
MS

FIPS	County	PC Infection
28001	Adams	724.5447551
28003	Alcorn	81.24576845
28005	Amite	584.131105
28007	Attala	1807.786551
28009	Benton	205.5374199
28011	Bolivar	619.1555229
28013	Calhoun	554.1701302
28015	Carroll	1230.955504
28017	Chickasaw	978.3938035
28019	Choctaw	785.2138198
28021	Claiborne	1555.209953
28023	Clarke	1063.829787
28025	Clay	897.5549366
28027	Coahoma	662.8955277
28029	Copiah	1443.436219
28031	Covington	1092.664297
28033	DeSoto	394.5033269
28035	Forrest	907.5643691
28037	Franklin	385.2080123
28039	George	152.5773196
28041	Greene	397.4679817
28043	Grenada	778.9123724
28045	Hancock	211.2646301
28047	Harrison	177.5949673
28049	Hinds	551.7008668
28051	Holmes	2672.795369
28053	Humphreys	993.0967664
28055	Issaquena	0
28057	Itawamba	437.981035
28059	Jackson	256.1471834
28061	Jasper	1199.172145
28063	Jefferson	773.993808
28065	Jefferson Davis	747.730105

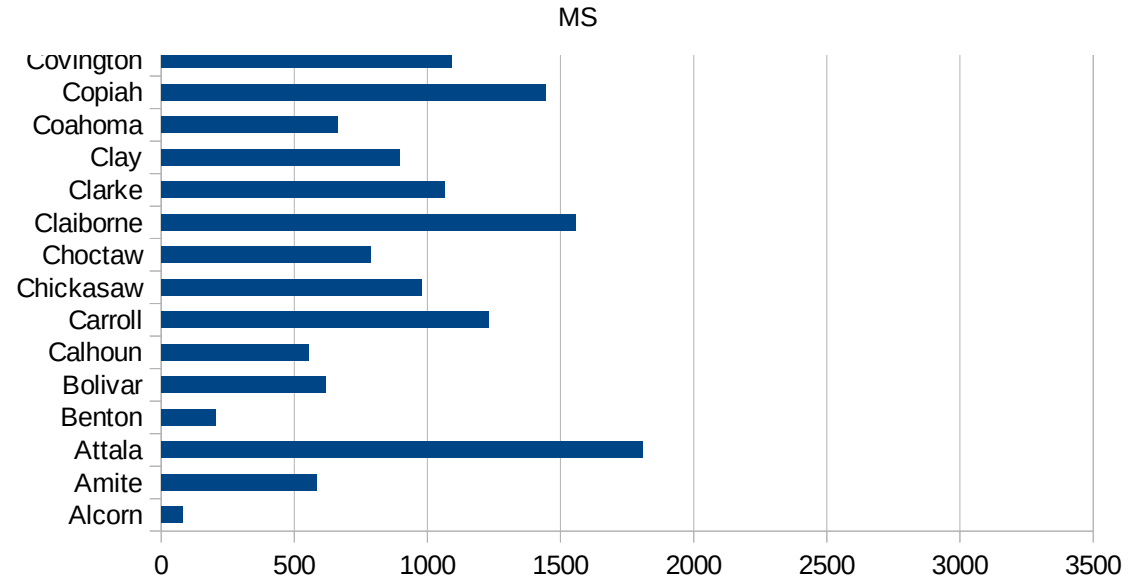


MS

28067 Jones	1286.864054
28069 Kemper	1685.449287
28071 Lafayette	330.3341668
28073 Lamar	461.19109
28075 Lauderdale	1076.782134
28077 Lawrence	947.4106784
28079 Leake	2139.436805
28081 Lee	353.2780921
28083 Leflore	1272.519797
28085 Lincoln	956.0005847
28087 Lowndes	537.9263533
28089 Madison	841.6169649
28091 Marion	586.688246
28093 Marshall	301.8250543
28095 Monroe	829.490496
28097 Montgomery	967.7741195
28099 Neshoba	3024.892704
28101 Newton	1501.655552
28103 Noxubee	2012.33982
28105 Oktibbeha	731.8695941
28107 Panola	371.5840599
28109 Pearl River	402.6215538
28111 Perry	452.6024642
28113 Pike	616.7378611
28115 Pontotoc	241.8873496
28117 Prentiss	260.7149911
28119 Quitman	709.1192739
28121 Rankin	350.2228691
28123 Scott	2439.283063
28125 Sharkey	182.7735892
28127 Simpson	444.7268107
28129 Smith	1124.859393
28131 Stone	186.9957792
28133 Sunflower	470.176802



28135 Tallahatchie	307.4283263
28137 Tate	465.9410967
28139 Tippah	427.3698568
28141 Tishomingo	241.5955588
28143 Tunica	663.7168142
28145 Union	356.5685521
28147 Walthall	725.8900795
28149 Warren	560.8974359
28151 Washington	590.2847125
28153 Wayne	1916.44497
28155 Webster	1113.6085
28157 Wilkinson	966.7879891
28159 Winston	825.7638315
28161 Yalobusha	1113.621691
28163 Yazoo	1231.945624



MS

FIPS

29001  
29003  
29005  
29007  
29009  
29011  
29013  
29015  
29017  
29019  
29021  
29023  
29025  
29027  
29029  
29031  
29033  
29035  
29037



MS

29039  
29041  
29043  
29045  
29047  
29049  
29051  
29053  
29055  
29057  
29059  
29061  
29063  
29065  
29067  
29069  
29071  
29073  
29075  
29077  
29079  
29081  
29083  
29085  
29087  
29089  
29091  
29093  
29095  
29097  
29099  
29101

29103

MS

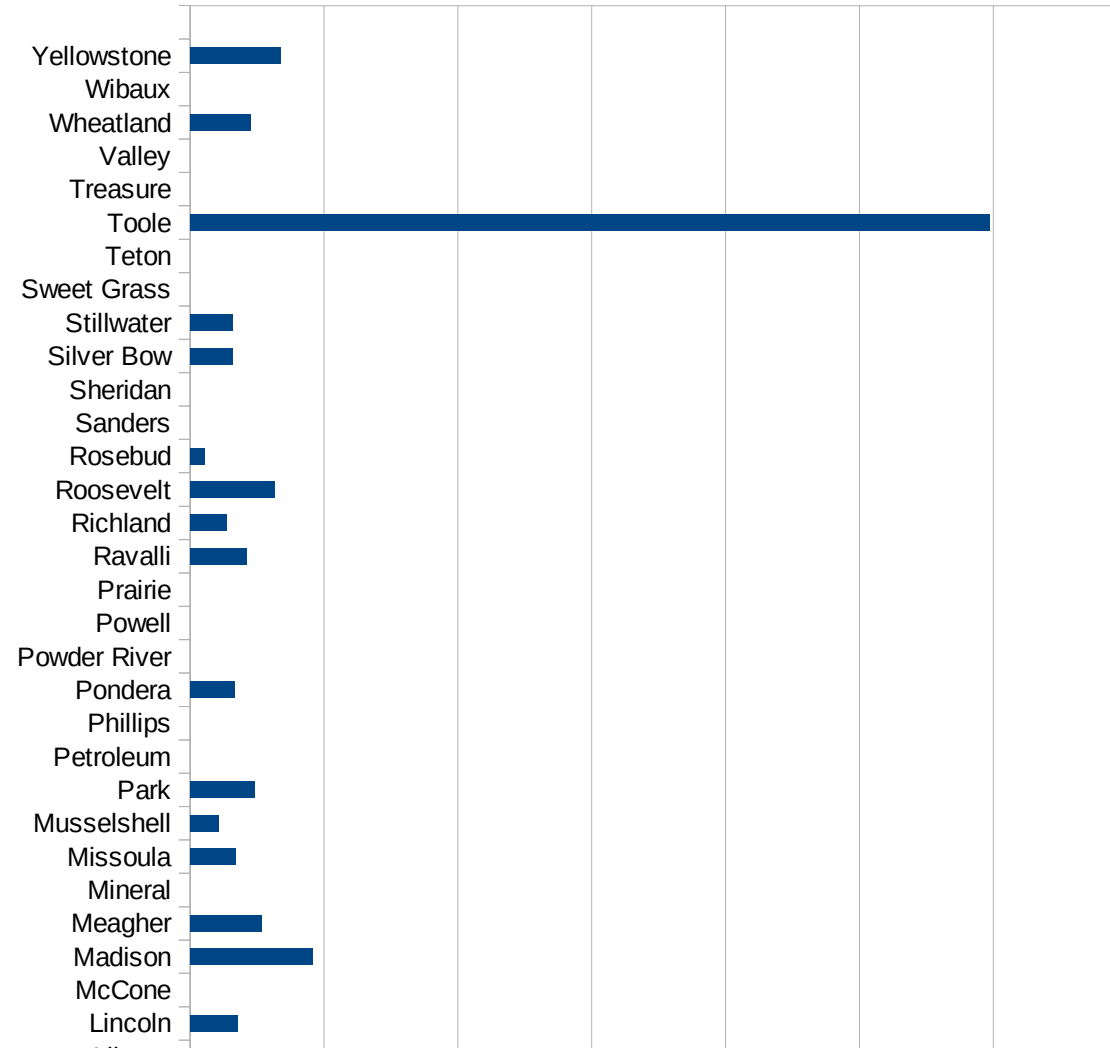
29105  
29107  
29109  
29111  
29113  
29115  
29117  
29121  
29123  
29125  
29127  
29119  
29129  
29131  
29133  
29135  
29137  
29139  
29141  
29143  
29145  
29147  
29149  
29151  
29153  
29155  
29157  
29159  
29161  
29163  
29165  
29167  
29169  
29171

MS

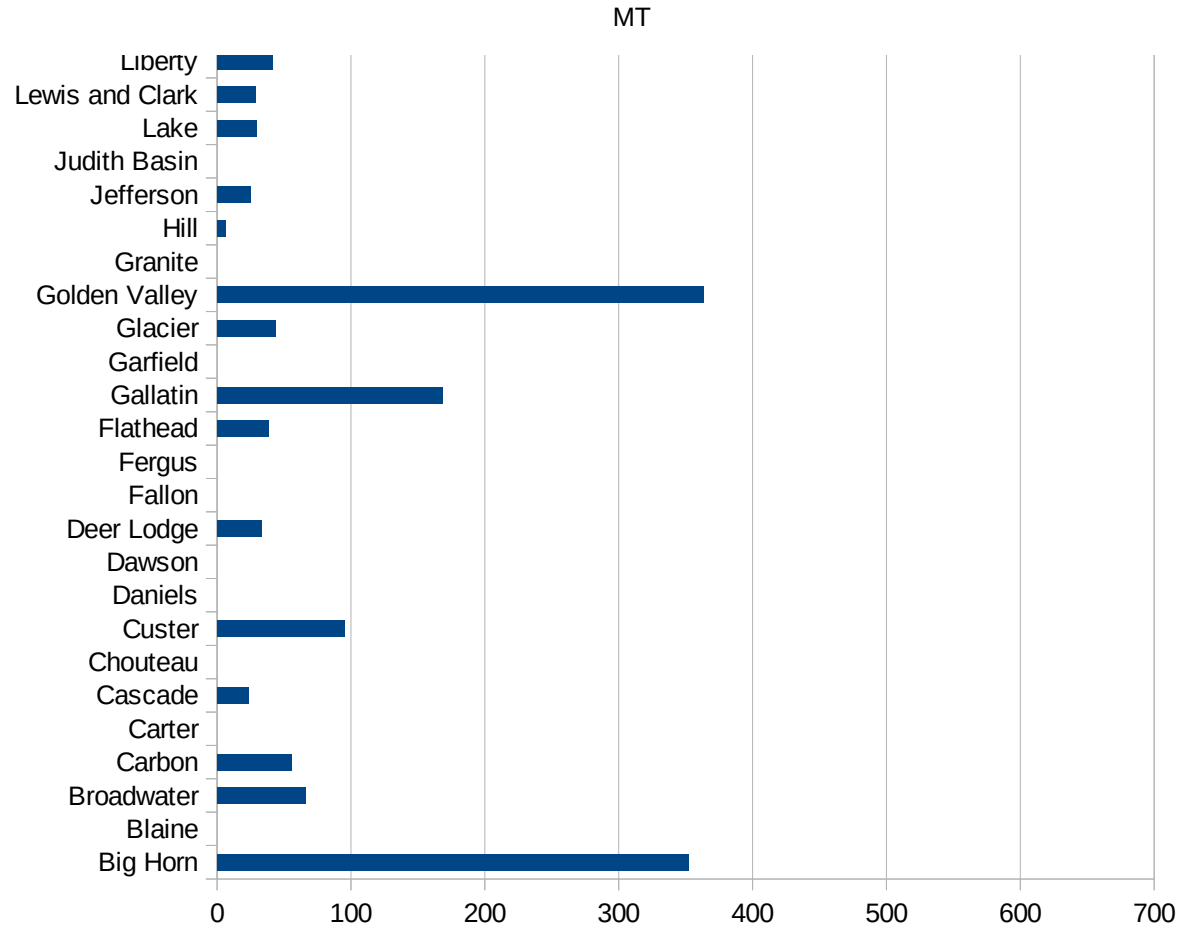
29173  
29175  
29177  
29179  
29181  
29195  
29197  
29199  
29201  
29203  
29205  
29183  
29185  
29187  
29189  
29510  
29186  
29207  
29209  
29211  
29213  
29215  
  
29217  
29219  
29221  
29223  
29225  
29227  
29229

MT

FIPS	County	PC Infection
30001	Beaverhead	10.63377286
30003	Big Horn	352.3766682
30005	Blaine	0
30007	Broadwater	65.73541495
30009	Carbon	56.00149337
30011	Carter	0
30013	Cascade	23.27205027
30015	Chouteau	0
30017	Custer	94.94217159
30019	Daniels	0
30021	Dawson	0
30023	Deer Lodge	32.85510897
30025	Fallon	0
30027	Fergus	0
30029	Flathead	38.19560065
30031	Gallatin	168.0431907
30033	Garfield	0
30035	Glacier	43.64588638
30037	Golden Valley	363.1961259
30039	Granite	0
30041	Hill	6.117330397
30043	Jefferson	24.79953708
30045	Judith Basin	0
30047	Lake	29.75206612
30049	Lewis and Clark	29.11208151
30051	Liberty	41.15226337
30053	Lincoln	35.36425179
30055	McCone	0
30057	Madison	91.24087591
30059	Meagher	53.59056806
30061	Mineral	0
30063	Missoula	33.67258462
30065	Musselshell	21.50075253



30067 Park	47.80114723
30069 Petroleum	0
30071 Phillips	0
30073 Pondera	33.48961822
30075 Powder River	0
30077 Powell	0
30079 Prairie	0
30081 Ravalli	41.69369035
30083 Richland	27.49014936
30085 Roosevelt	63.29686228
30087 Rosebud	11.03387399
30089 Sanders	0
30091 Sheridan	0
30093 Silver Bow	31.4348584
30095 Stillwater	31.46633103
30097 Sweet Grass	0
30099 Teton	0
30101 Toole	597.5685143
30103 Treasure	0
30105 Valley	0
30107 Wheatland	44.72271914
30109 Wibaux	0
30111 Yellowstone	67.44225257



MT

FIPS

29001  
29003  
29005  
29007  
29009  
29011  
29013  
29015  
29017  
29019  
29021  
29023  
29025  
29027  
29029  
29031  
29033  
29035  
29037

MT

29039  
29041  
29043  
29045  
29047  
29049  
29051  
29053  
29055  
29057  
29059  
29061  
29063  
29065  
29067  
29069  
29071  
29073  
29075  
29077  
29079  
29081  
29083  
29085  
29087  
29089  
29091  
29093  
29095  
29097  
29099  
29101

29103

MT

29105  
29107  
29109  
29111  
29113  
29115  
29117  
29121  
29123  
29125  
29127  
29119  
29129  
29131  
29133  
29135  
29137  
29139  
29141  
29143  
29145  
29147  
29149  
29151  
29153  
29155  
29157  
29159  
29161  
29163  
29165  
29167  
29169  
29171

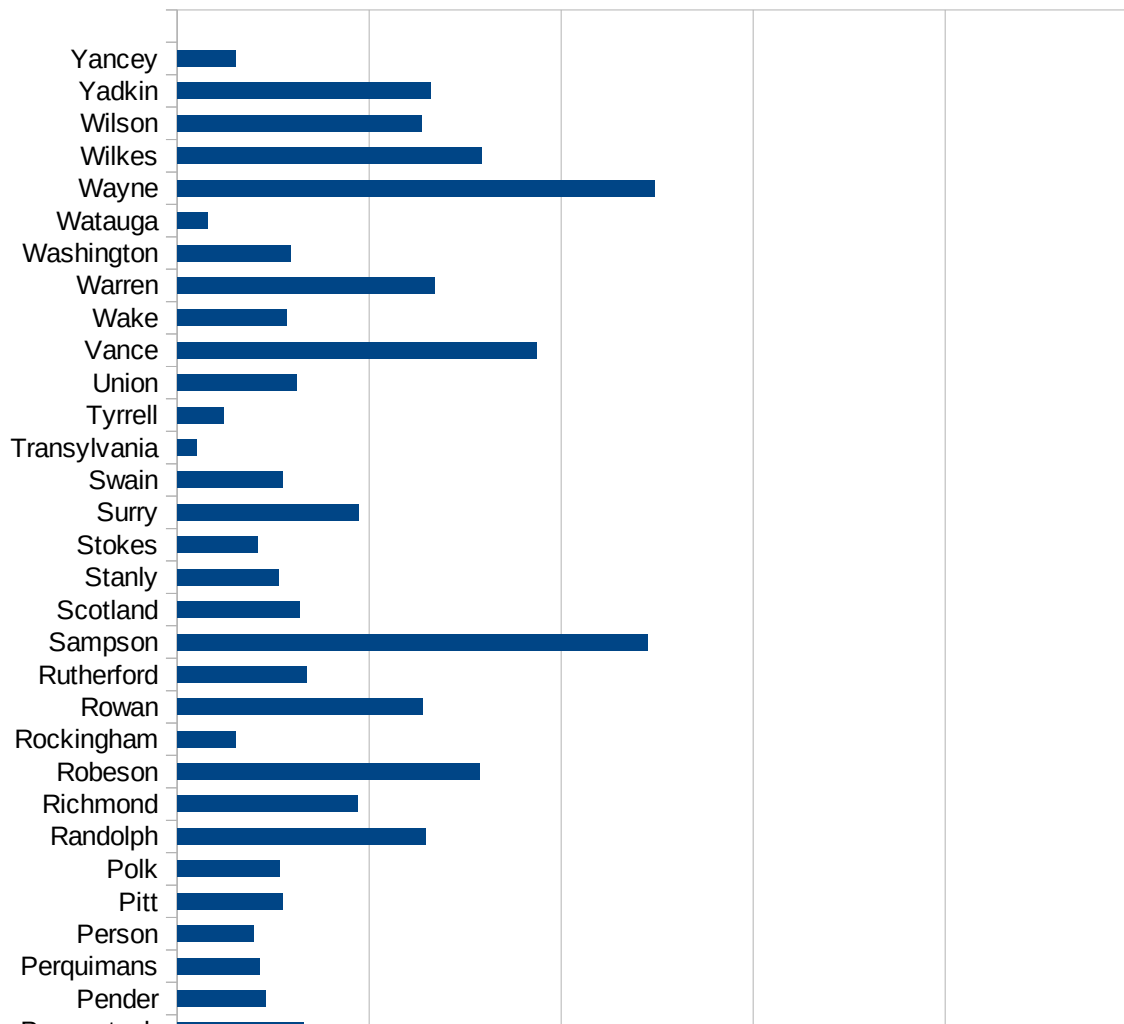


MT

29173  
29175  
29177  
29179  
29181  
29195  
29197  
29199  
29201  
29203  
29205  
29183  
29185  
29187  
29189  
29510  
29186  
29207  
29209  
29211  
29213  
29215  
  
29217  
29219  
29221  
29223  
29225  
29227  
29229

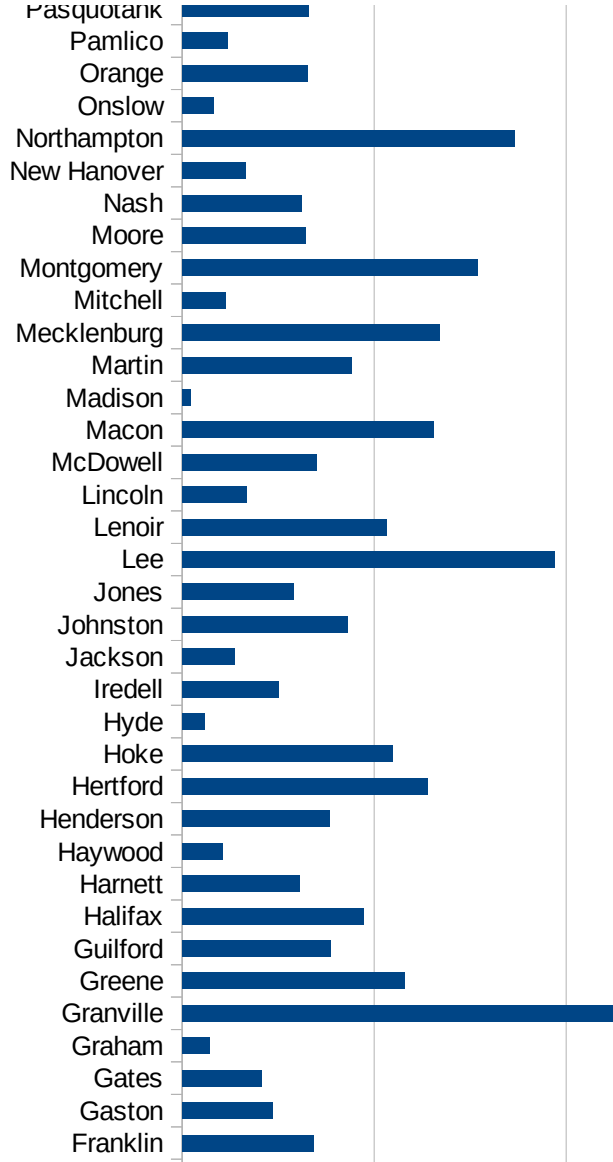
NC

FIPS	County	PC Infection
37001	Alamance	467.4469466
37003	Alexander	133.8580569
37005	Alleghany	268.7931189
37007	Anson	349.7206255
37009	Ashe	158.6189088
37011	Avery	34.27592117
37013	Beaufort	108.3285541
37015	Bertie	709.5553453
37017	Bladen	590.5393191
37019	Brunswick	176.2417364
37021	Buncombe	175.991787
37023	Burke	857.4716205
37025	Cabarrus	338.7873683
37027	Caldwell	303.5511831
37029	Camden	56.02240896
37031	Carteret	67.60255451
37033	Caswell	453.7844744
37035	Catawba	274.1850087
37037	Chatham	1104.745758
37039	Cherokee	105.6970722
37041	Chowan	135.4337444
37043	Clay	80.79719903
37045	Cleveland	162.8347586
37047	Columbus	767.2266643
37049	Craven	268.1902985
37051	Cumberland	269.310625
37053	Currituck	59.10165485
37055	Dare	68.49127421
37057	Davidson	393.1242273
37059	Davie	332.2958837
37061	Duplin	2060.962349
37063	Durham	856.2254727
37065	Edgecombe	486.4916835

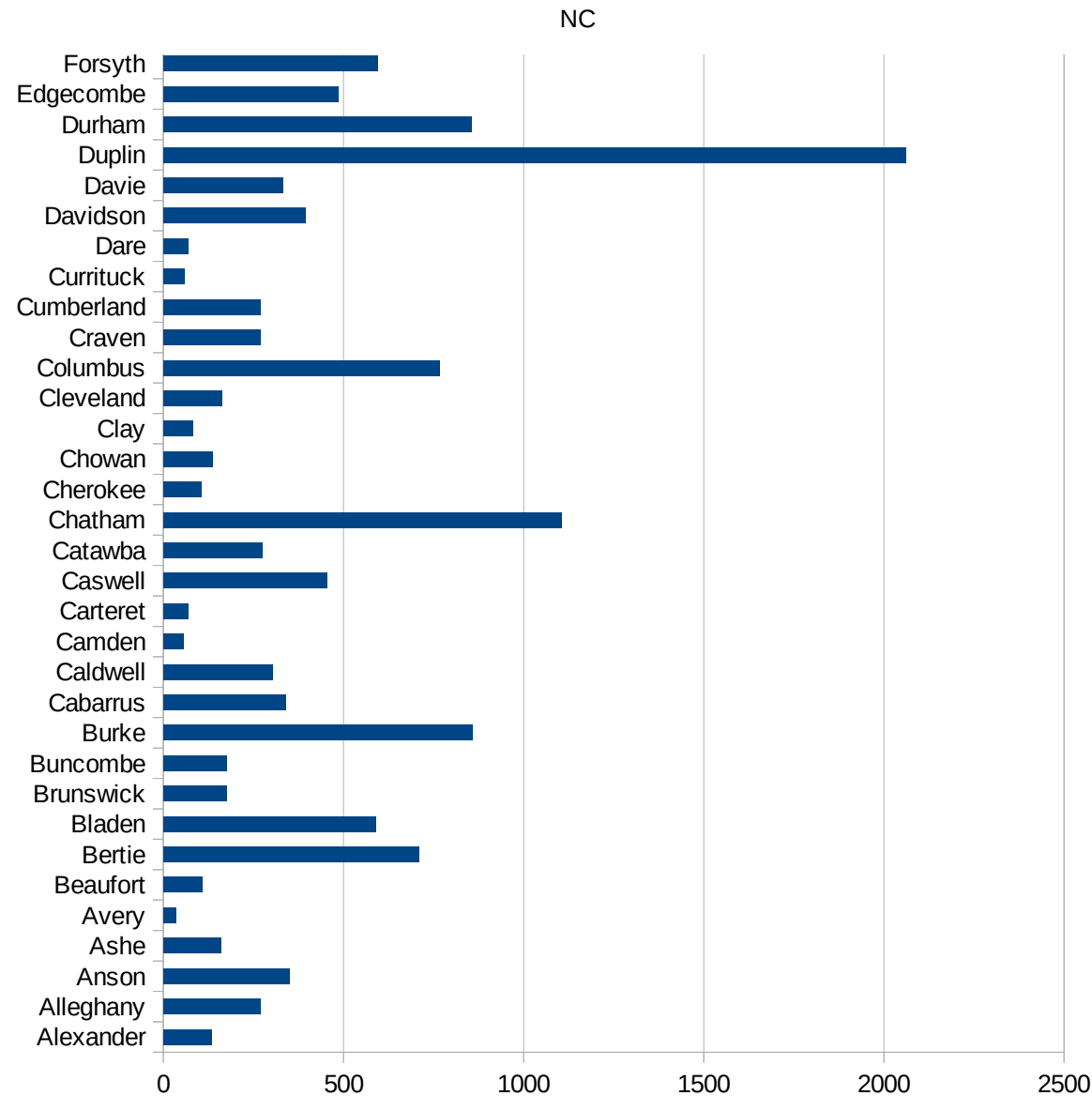


NC

37067 Forsyth	593.5125126
37069 Franklin	341.9182948
37071 Gaston	235.5887025
37073 Gates	207.3792448
37075 Graham	70.72135785
37077 Granville	1131.165267
37079 Greene	580.6205978
37081 Guilford	386.1937152
37083 Halifax	472.5748408
37085 Harnett	306.2273682
37087 Haywood	104.8877701
37089 Henderson	383.7324836
37091 Hertford	638.2349212
37093 Hoke	547.8051275
37095 Hyde	57.36137667
37097 Iredell	249.9509625
37099 Jackson	136.1737485
37101 Johnston	431.7256692
37103 Jones	290.5468507
37105 Lee	969.862657
37107 Lenoir	532.3710161
37109 Lincoln	167.1242688
37111 McDowell	349.3967961
37113 Macon	654.6691229
37115 Madison	22.9747737
37117 Martin	441.0921441
37119 Mecklenburg	669.2561758
37121 Mitchell	113.3333333
37123 Montgomery	770.0487698
37125 Moore	322.2472183
37127 Nash	310.5854323
37129 New Hanover	165.7525164
37131 Northampton	863.9967473
37133 Onslow	80.93766282



37135 Orange	327.3367254
37137 Pamlico	118.3898974
37139 Pasquotank	330.4826055
37141 Pender	230.0440784
37143 Perquimans	216.0631799
37145 Person	199.9645632
37147 Pitt	274.0198095
37149 Polk	266.8477997
37151 Randolph	646.6644809
37153 Richmond	470.0692851
37155 Robeson	788.8888046
37157 Rockingham	151.0640644
37159 Rowan	637.8219196
37161 Rutherford	338.1917218
37163 Sampson	1224.34225
37165 Scotland	318.8738868
37167 Stanly	264.1965364
37169 Stokes	208.9427497
37171 Surry	471.1736254
37173 Swain	273.7802738
37175 Transylvania	49.68581032
37177 Tyrrell	121.0360687
37179 Union	310.7143463
37181 Vance	935.355076
37183 Wake	283.7119669
37185 Warren	671.4797799
37187 Washington	295.134497
37189 Watauga	78.6486728
37191 Wayne	1243.833571
37193 Wilkes	793.500299
37195 Wilson	635.9339513
37197 Yadkin	660.575873
37199 Yancey	150.812713



NC

NC

FIPS

- 29001
- 29003
- 29005
- 29007
- 29009
- 29011
- 29013
- 29015
- 29017
- 29019
- 29021
- 29023
- 29025
- 29027
- 29029
- 29031
- 29033
- 29035
- 29037

This work is licensed under the Creative Commons Attribution-NoDerivatives 4.0 International License. To view a copy of this license, visit <http://creativecommons.org/licenses/by-nd/4.0/>.

Tom McKellips, DM  
[www.creatingtomorrow.us](http://www.creatingtomorrow.us)  
Page 278

NC

29039  
29041  
29043  
29045  
29047  
29049  
29051  
29053  
29055  
29057  
29059  
29061  
29063  
29065  
29067  
29069  
29071  
29073  
29075  
29077  
29079  
29081  
29083  
29085  
29087  
29089  
29091  
29093  
29095  
29097  
29099  
29101

29103

NC

29105  
29107  
29109  
29111  
29113  
29115  
29117  
29121  
29123  
29125  
29127  
29119  
29129  
29131  
29133  
29135  
29137  
29139  
29141  
29143  
29145  
29147  
29149  
29151  
29153  
29155  
29157  
29159  
29161  
29163  
29165  
29167  
29169  
29171

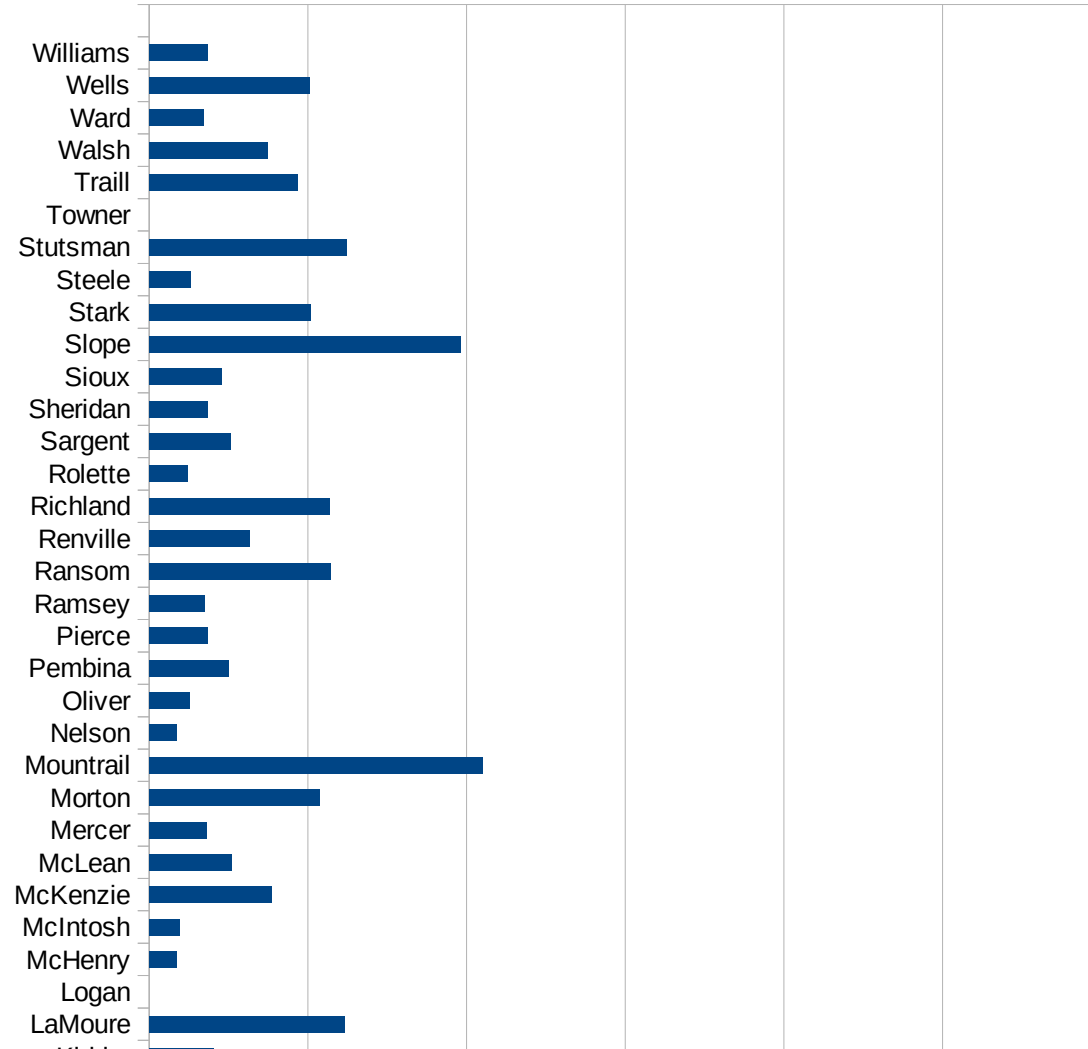


NC

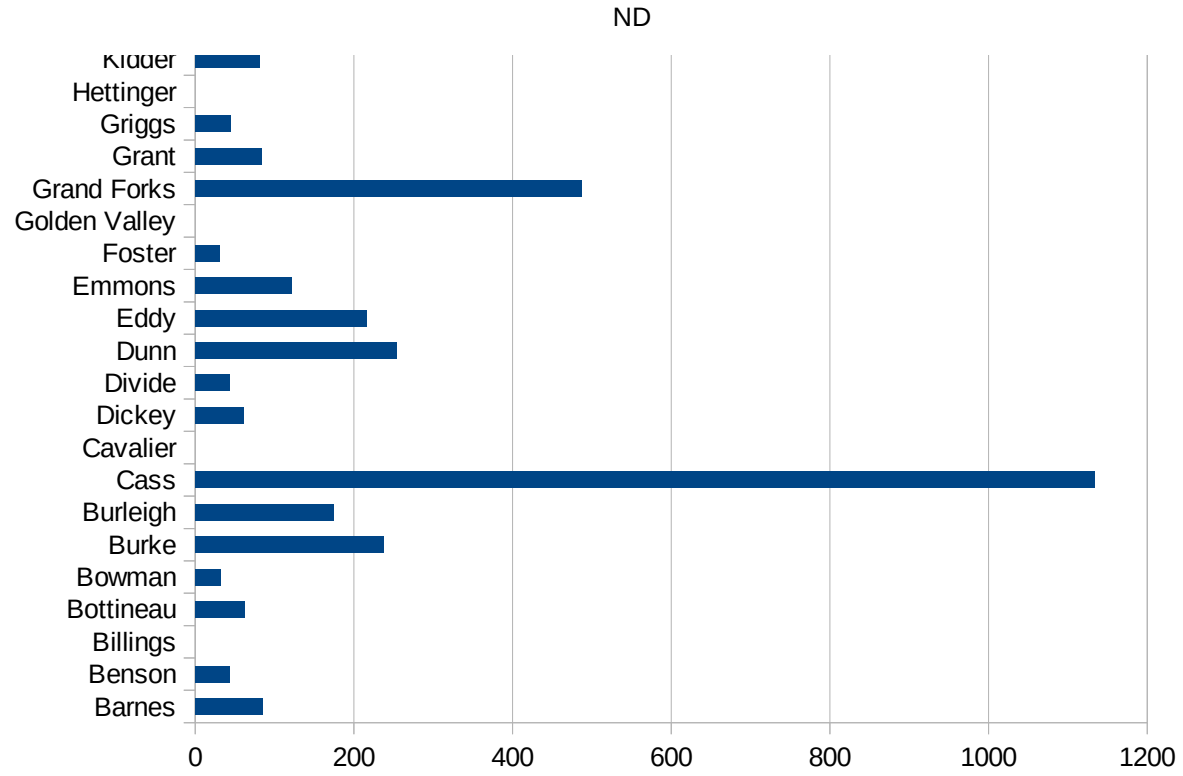
29173  
29175  
29177  
29179  
29181  
29195  
29197  
29199  
29201  
29203  
29205  
29183  
29185  
29187  
29189  
29510  
29186  
29207  
29209  
29211  
29213  
29215  
  
29217  
29219  
29221  
29223  
29225  
29227  
29229

ND

FIPS	County	PC Infection
38001	Adams	0
38003	Barnes	85.37279454
38005	Benson	43.09106579
38007	Billings	0
38009	Bottineau	62.39276244
38011	Bowman	32.50975293
38013	Burke	238.0952381
38015	Burleigh	175.2857578
38017	Cass	1133.78435
38019	Cavalier	0
38021	Dickey	61.18702835
38023	Divide	43.80201489
38025	Dunn	253.9242844
38027	Eddy	216.1694769
38029	Emmons	121.3960546
38031	Foster	31.09452736
38033	Golden Valley	0
38035	Grand Forks	487.4947011
38037	Grant	84.24599832
38039	Griggs	44.80286738
38041	Hettinger	0
38043	Kidder	81.63265306
38045	LaMoure	246.1841457
38047	Logan	0
38049	McHenry	34.38789546
38051	McIntosh	38.68471954
38053	McKenzie	154.0492958
38055	McLean	104.8108165
38057	Mercer	72.57771864
38059	Morton	215.4687249
38061	Mountrail	420.8259933
38063	Nelson	34.8553503
38065	Oliver	51.2295082



38067 Pembina	100.7629192
38069 Pierce	73.51139427
38071 Ramsey	69.68034143
38073 Ransom	229.1388199
38075 Renville	126.3689975
38077 Richland	227.8465423
38079 Rolette	48.94762604
38081 Sargent	103.3591731
38083 Sheridan	74.12898443
38085 Sioux	91.78522258
38087 Slope	393.1847969
38089 Stark	203.2454754
38091 Steele	52.54860746
38093 Stutsman	248.6016159
38095 Towner	0
38097 Traill	186.6368048
38099 Walsh	149.9953126
38101 Ward	69.37883798
38103 Wells	202.1733637
38105 Williams	73.55021216



ND

FIPS

29001  
29003  
29005  
29007  
29009  
29011  
29013  
29015  
29017  
29019  
29021  
29023  
29025  
29027  
29029  
29031  
29033  
29035  
29037

ND

29039  
29041  
29043  
29045  
29047  
29049  
29051  
29053  
29055  
29057  
29059  
29061  
29063  
29065  
29067  
29069  
29071  
29073  
29075  
29077  
29079  
29081  
29083  
29085  
29087  
29089  
29091  
29093  
29095  
29097  
29099  
29101

29103

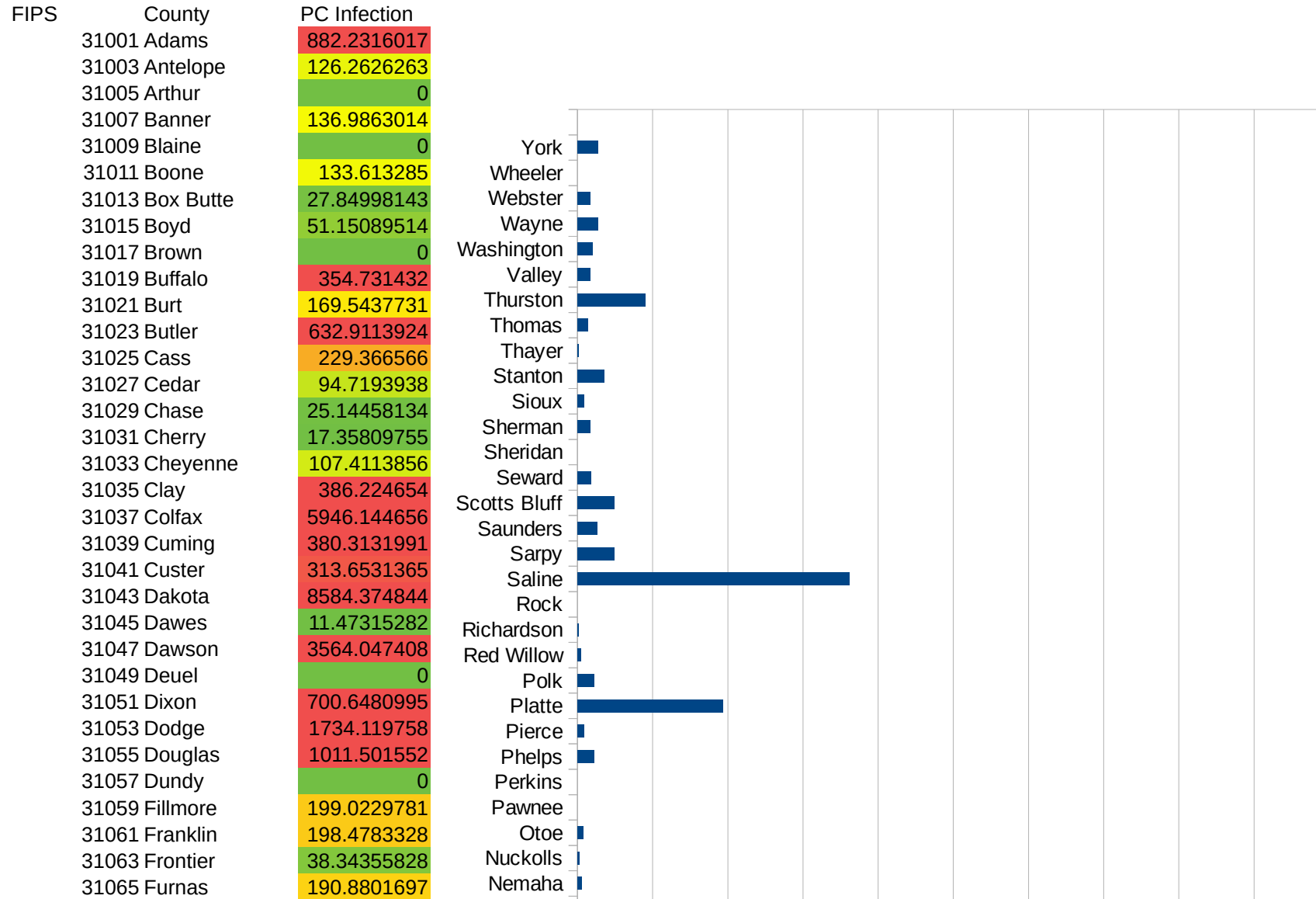
ND

29105  
29107  
29109  
29111  
29113  
29115  
29117  
29121  
29123  
29125  
29127  
29119  
29129  
29131  
29133  
29135  
29137  
29139  
29141  
29143  
29145  
29147  
29149  
29151  
29153  
29155  
29157  
29159  
29161  
29163  
29165  
29167  
29169  
29171

ND

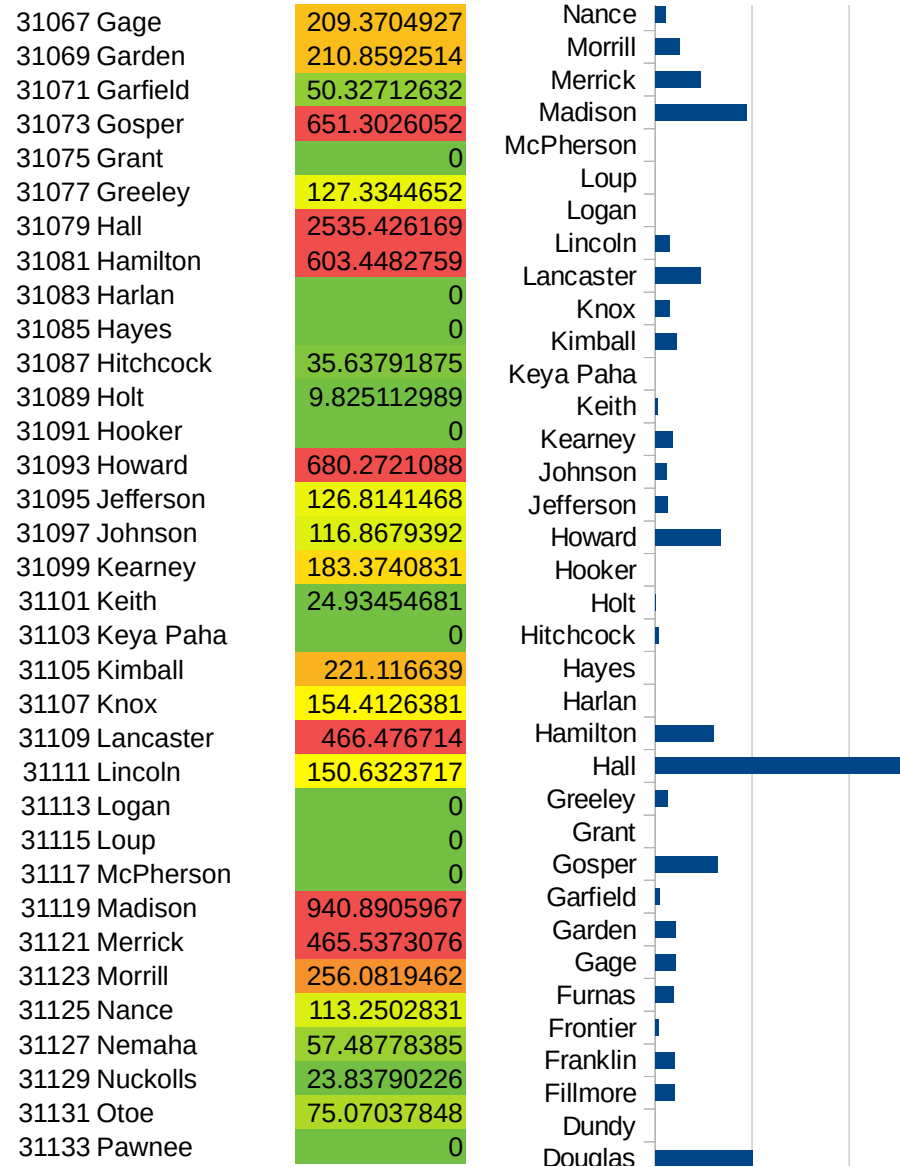
29173  
29175  
29177  
29179  
29181  
29195  
29197  
29199  
29201  
29203  
29205  
29183  
29185  
29187  
29189  
29510  
29186  
29207  
29209  
29211  
29213  
29215  
  
29217  
29219  
29221  
29223  
29225  
29227  
29229

NE

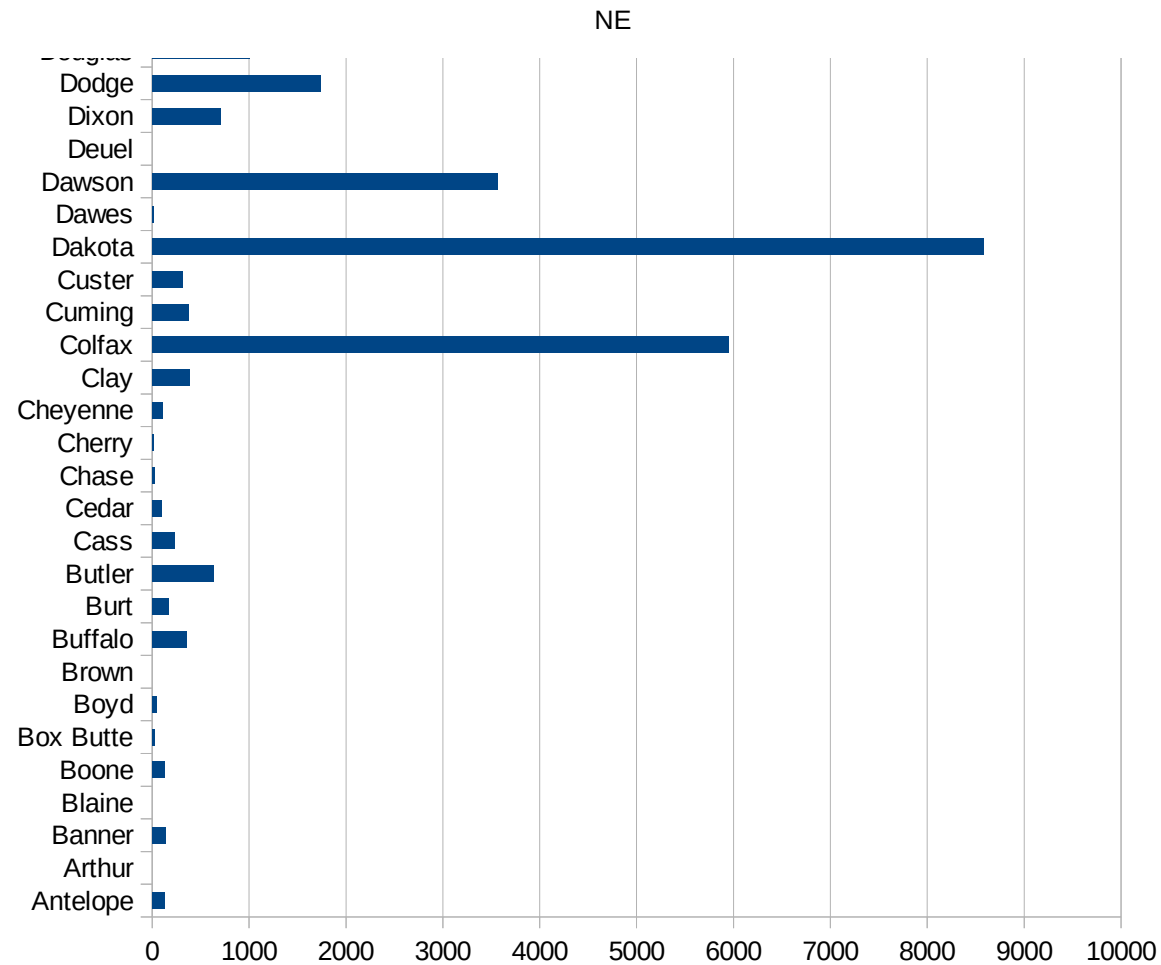




NE



31135 Perkins	0
31137 Phelps	222.3210316
31139 Pierce	84.01008121
31141 Platte	1939.274046
31143 Polk	227.358848
31145 Red Willow	46.61570017
31147 Richardson	12.59921885
31149 Rock	0
31151 Saline	3623.69338
31153 Sarpy	491.7081845
31155 Saunders	267.5679482
31157 Scotts Bluff	491.8169441
31159 Seward	184.7788428
31161 Sheridan	0
31163 Sherman	164.5819618
31165 Sioux	84.24599832
31167 Stanton	351.758794
31169 Thayer	19.84520738
31171 Thomas	138.8888889
31173 Thurston	903.7381898
31175 Valley	167.0644391
31177 Washington	198.383897
31179 Wayne	276.5074976
31181 Webster	169.8273422
31183 Wheeler	0
31185 York	268.6610514



NE

FIPS

29001  
29003  
29005  
29007  
29009  
29011  
29013  
29015  
29017  
29019  
29021  
29023  
29025  
29027  
29029  
29031  
29033  
29035  
29037

NE

29039  
29041  
29043  
29045  
29047  
29049  
29051  
29053  
29055  
29057  
29059  
29061  
29063  
29065  
29067  
29069  
29071  
29073  
29075  
29077  
29079  
29081  
29083  
29085  
29087  
29089  
29091  
29093  
29095  
29097  
29099  
29101

29103

NE

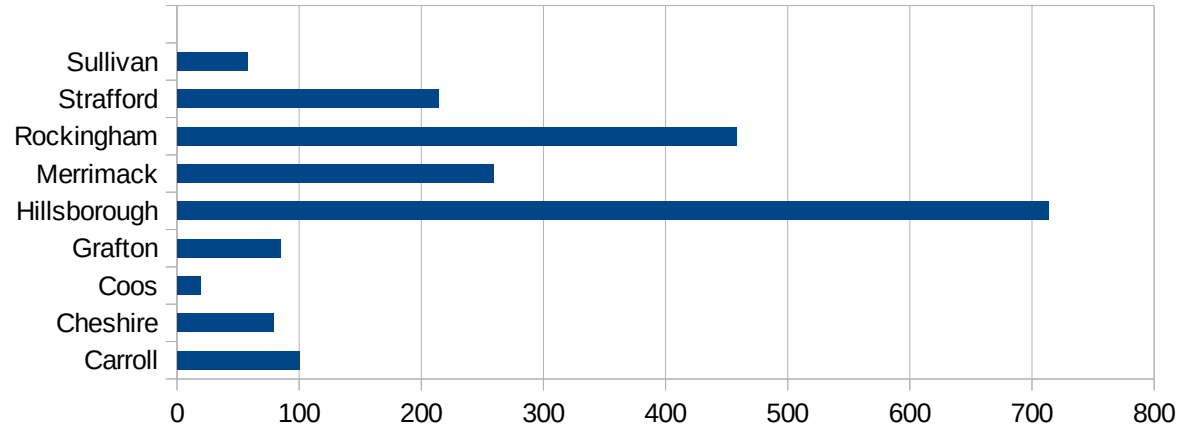
29105  
29107  
29109  
29111  
29113  
29115  
29117  
29121  
29123  
29125  
29127  
29119  
29129  
29131  
29133  
29135  
29137  
29139  
29141  
29143  
29145  
29147  
29149  
29151  
29153  
29155  
29157  
29159  
29161  
29163  
29165  
29167  
29169  
29171

NE

29173  
29175  
29177  
29179  
29181  
29195  
29197  
29199  
29201  
29203  
29205  
29183  
29185  
29187  
29189  
29510  
29186  
29207  
29209  
29211  
29213  
29215  
  
29217  
29219  
29221  
29223  
29225  
29227  
29229

NH

FIPS	County	Cases	Per Capita Cases 100,000
33001	Belknap	121.2677395	
33003	Carroll	100.4530638	
33005	Cheshire	78.43854993	
33007	Coos	18.99395359	
33009	Grafton	84.64571314	
33011	Hillsborough	713.5512117	
33013	Merrimack	259.3759098	
33015	Rockingham	457.9915647	
33017	Strafford	214.4669075	
33019	Sullivan	57.94548489	



NH

FIPS

29001  
29003  
29005  
29007  
29009  
29011  
29013  
29015  
29017  
29019  
29021  
29023  
29025  
29027  
29029  
29031  
29033  
29035  
29037



NH

29039  
29041  
29043  
29045  
29047  
29049  
29051  
29053  
29055  
29057  
29059  
29061  
29063  
29065  
29067  
29069  
29071  
29073  
29075  
29077  
29079  
29081  
29083  
29085  
29087  
29089  
29091  
29093  
29095  
29097  
29099  
29101

29103

NH

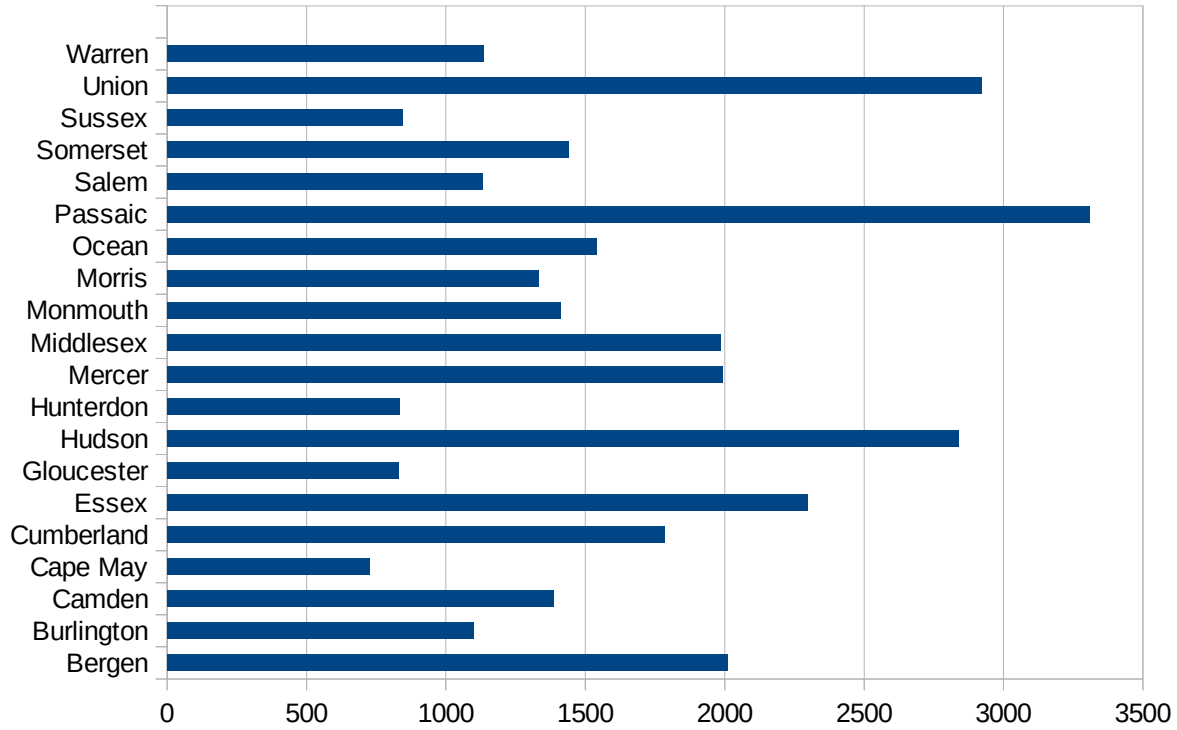
29105  
29107  
29109  
29111  
29113  
29115  
29117  
29121  
29123  
29125  
29127  
29119  
29129  
29131  
29133  
29135  
29137  
29139  
29141  
29143  
29145  
29147  
29149  
29151  
29153  
29155  
29157  
29159  
29161  
29163  
29165  
29167  
29169  
29171

NH

29173  
29175  
29177  
29179  
29181  
29195  
29197  
29199  
29201  
29203  
29205  
29183  
29185  
29187  
29189  
29510  
29186  
29207  
29209  
29211  
29213  
29215  
  
29217  
29219  
29221  
29223  
29225  
29227  
29229

NJ

FIPS	County	PC Infection
34001	Atlantic	940.7412152
34003	Bergen	2012.187571
34005	Burlington	1098.82708
34007	Camden	1385.388441
34009	Cape May	726.0155575
34011	Cumberland	1786.423973
34013	Essex	2297.54416
34015	Gloucester	829.078131
34017	Hudson	2839.240838
34019	Hunterdon	834.7098161
34021	Mercer	1993.1803
34023	Middlesex	1983.644395
34025	Monmouth	1409.98529
34027	Morris	1332.988014
34029	Ocean	1538.765829
34031	Passaic	3307.901691
34033	Salem	1130.863961
34035	Somerset	1438.562163
34037	Sussex	845.1764572
34039	Union	2922.229768
34041	Warren	1136.331408



FIPS

- 29001
- 29003
- 29005
- 29007
- 29009
- 29011
- 29013
- 29015
- 29017
- 29019
- 29021
- 29023
- 29025
- 29027
- 29029
- 29031
- 29033
- 29035
- 29037

NJ

29039  
29041  
29043  
29045  
29047  
29049  
29051  
29053  
29055  
29057  
29059  
29061  
29063  
29065  
29067  
29069  
29071  
29073  
29075  
29077  
29079  
29081  
29083  
29085  
29087  
29089  
29091  
29093  
29095  
29097  
29099  
29101

29103

NJ

29105  
29107  
29109  
29111  
29113  
29115  
29117  
29121  
29123  
29125  
29127  
29119  
29129  
29131  
29133  
29135  
29137  
29139  
29141  
29143  
29145  
29147  
29149  
29151  
29153  
29155  
29157  
29159  
29161  
29163  
29165  
29167  
29169  
29171

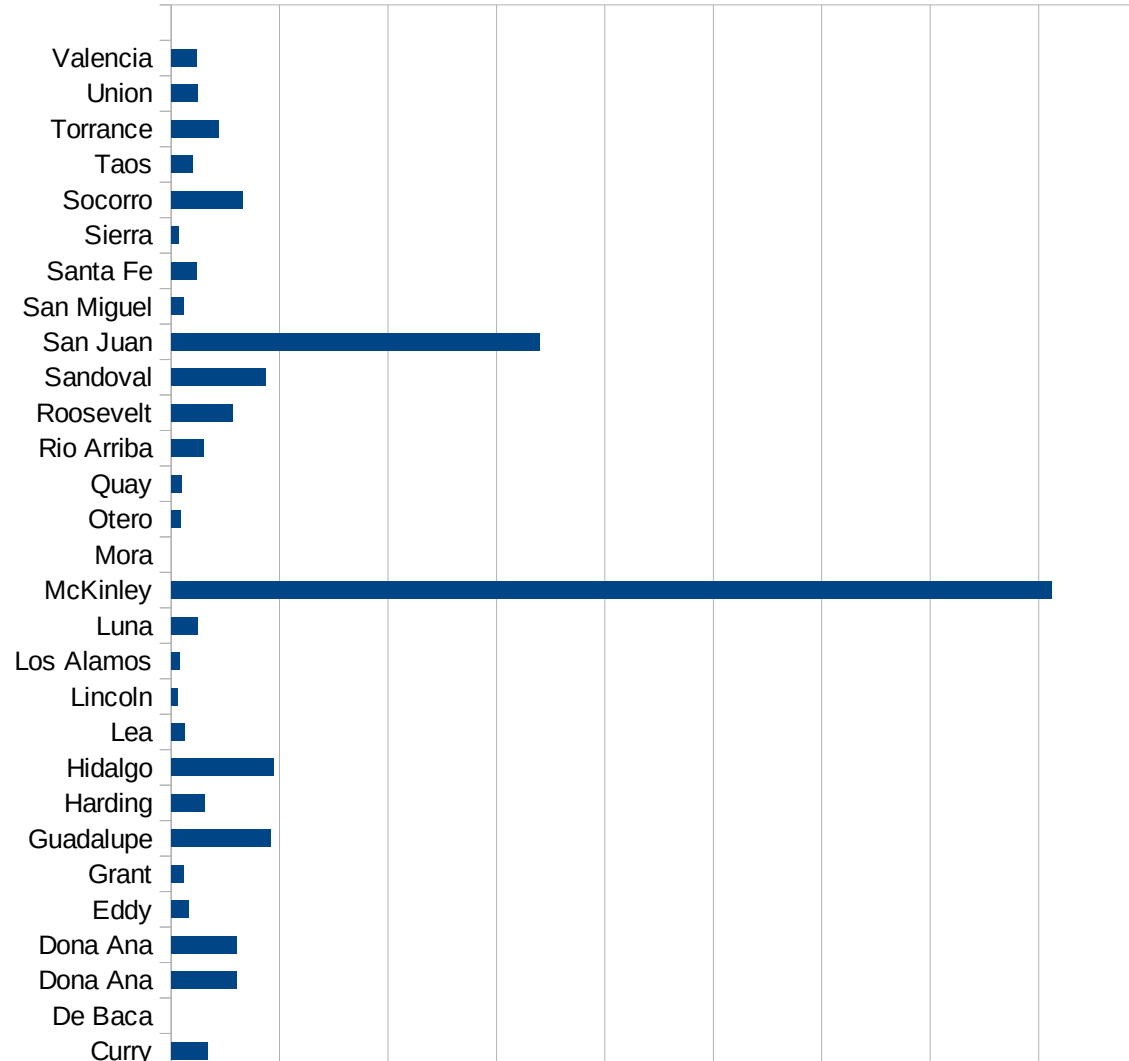
NJ

29173  
29175  
29177  
29179  
29181  
29195  
29197  
29199  
29201  
29203  
29205  
29183  
29185  
29187  
29189  
29510  
29186  
29207  
29209  
29211  
29213  
29215  
  
29217  
29219  
29221  
29223  
29225  
29227  
29229



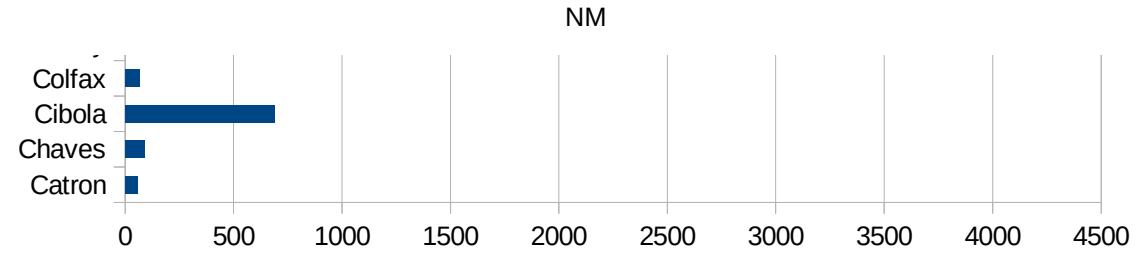
NM

FIPS	County	PC Infection
35001	Bernalillo	251.215189
35003	Catron	55.89714925
35005	Chaves	91.20561456
35006	Cibola	691.6922157
35007	Colfax	66.06110652
35009	Curry	167.8904464
35011	De Baca	0
35013	Dona Ana	302.0384145
35013	Dona Ana	302.0384145
35015	Eddy	81.17443869
35017	Grant	58.50947122
35019	Guadalupe	460.7233356
35021	Harding	152.6717557
35023	Hidalgo	471.6981132
35025	Lea	63.20840097
35027	Lincoln	30.68112088
35028	Los Alamos	36.64729595
35029	Luna	121.0199057
35031	McKinley	4061.419283
35033	Mora	0
35035	Otero	44.92295713
35037	Quay	48.46722404
35039	Rio Arriba	151.2587807
35041	Roosevelt	282.772235
35043	Sandoval	436.7022779
35045	San Juan	1697.815951
35047	San Miguel	57.98992425
35049	Santa Fe	115.2902916
35051	Sierra	36.46973012
35053	Socorro	328.6525246
35055	Taos	100.5025126
35057	Torrance	218.0745302
35059	Union	121.4181642



35061 Valencia

116.4068222



NM

FIPS

29001  
29003  
29005  
29007  
29009  
29011  
29013  
29015  
29017  
29019  
29021  
29023  
29025  
29027  
29029  
29031  
29033  
29035  
29037

NM

29039  
29041  
29043  
29045  
29047  
29049  
29051  
29053  
29055  
29057  
29059  
29061  
29063  
29065  
29067  
29069  
29071  
29073  
29075  
29077  
29079  
29081  
29083  
29085  
29087  
29089  
29091  
29093  
29095  
29097  
29099  
29101

29103

NM

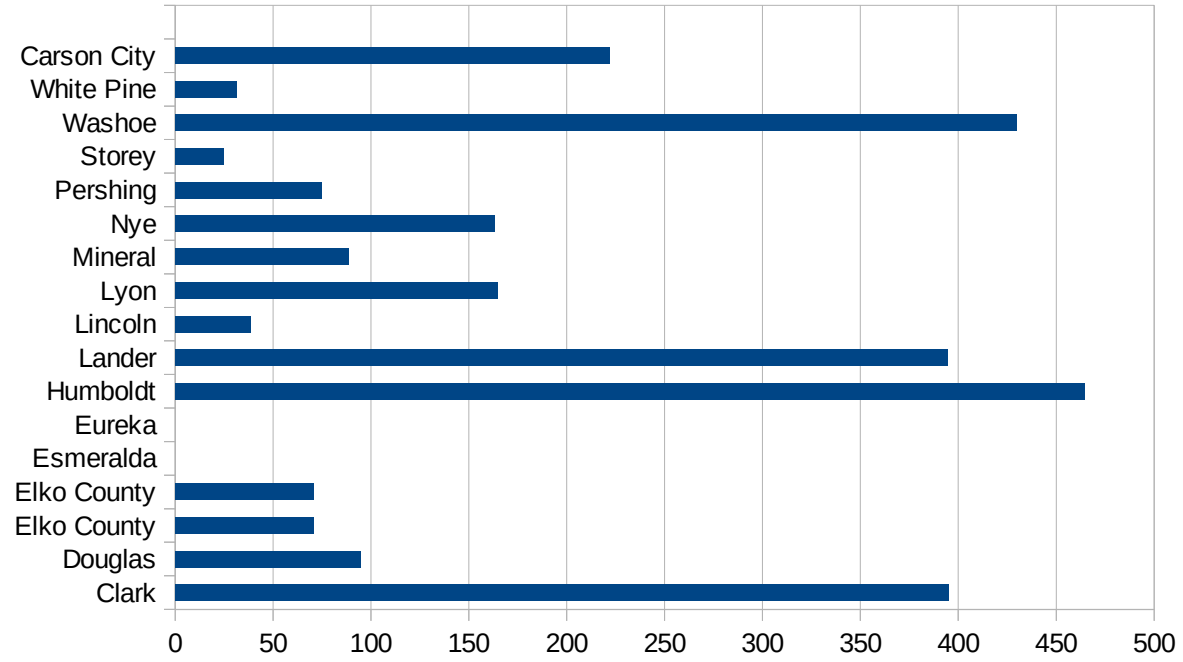
29105  
29107  
29109  
29111  
29113  
29115  
29117  
29121  
29123  
29125  
29127  
29119  
29129  
29131  
29133  
29135  
29137  
29139  
29141  
29143  
29145  
29147  
29149  
29151  
29153  
29155  
29157  
29159  
29161  
29163  
29165  
29167  
29169  
29171

NM

29173  
29175  
29177  
29179  
29181  
29195  
29197  
29199  
29201  
29203  
29205  
29183  
29185  
29187  
29189  
29510  
29186  
29207  
29209  
29211  
29213  
29215  
  
29217  
29219  
29221  
29223  
29225  
29227  
29229

NV

FIPS	County	PC Infection
32001	Churchill	40.91653028
32003	Clark	394.9997468
32005	Douglas	94.90993872
32007	Elko County	70.52992756
32007	Elko County	70.52992756
32009	Esmeralda	0
32011	Eureka	0
32013	Humboldt	464.6729417
32015	Lander	394.6188341
32017	Lincoln	38.45414343
32019	Lyon	164.8509174
32021	Mineral	88.61320337
32023	Nye	163.189697
32027	Pershing	75.00750075
32029	Storey	24.8200546
32031	Washoe	430.0728955
32033	White Pine	31.66226913
32510	Carson City	221.9655683



NV

FIPS

29001  
29003  
29005  
29007  
29009  
29011  
29013  
29015  
29017  
29019  
29021  
29023  
29025  
29027  
29029  
29031  
29033  
29035  
29037



NV

29039  
29041  
29043  
29045  
29047  
29049  
29051  
29053  
29055  
29057  
29059  
29061  
29063  
29065  
29067  
29069  
29071  
29073  
29075  
29077  
29079  
29081  
29083  
29085  
29087  
29089  
29091  
29093  
29095  
29097  
29099  
29101

29103

NV

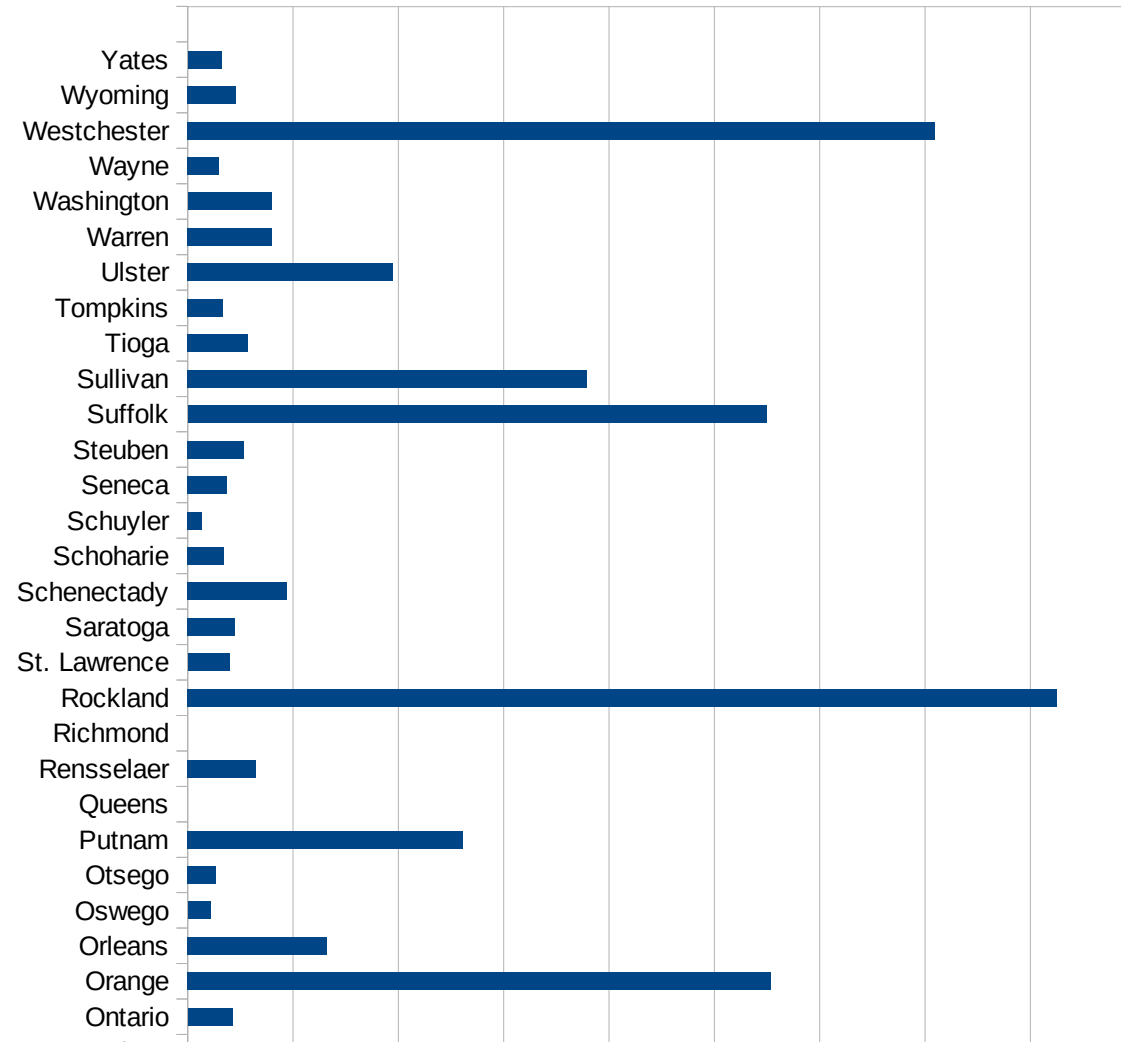
29105  
29107  
29109  
29111  
29113  
29115  
29117  
29121  
29123  
29125  
29127  
29119  
29129  
29131  
29133  
29135  
29137  
29139  
29141  
29143  
29145  
29147  
29149  
29151  
29153  
29155  
29157  
29159  
29161  
29163  
29165  
29167  
29169  
29171

NV

29173  
29175  
29177  
29179  
29181  
29195  
29197  
29199  
29201  
29203  
29205  
29183  
29185  
29187  
29189  
29510  
29186  
29207  
29209  
29211  
29213  
29215  
  
29217  
29219  
29221  
29223  
29225  
29227  
29229

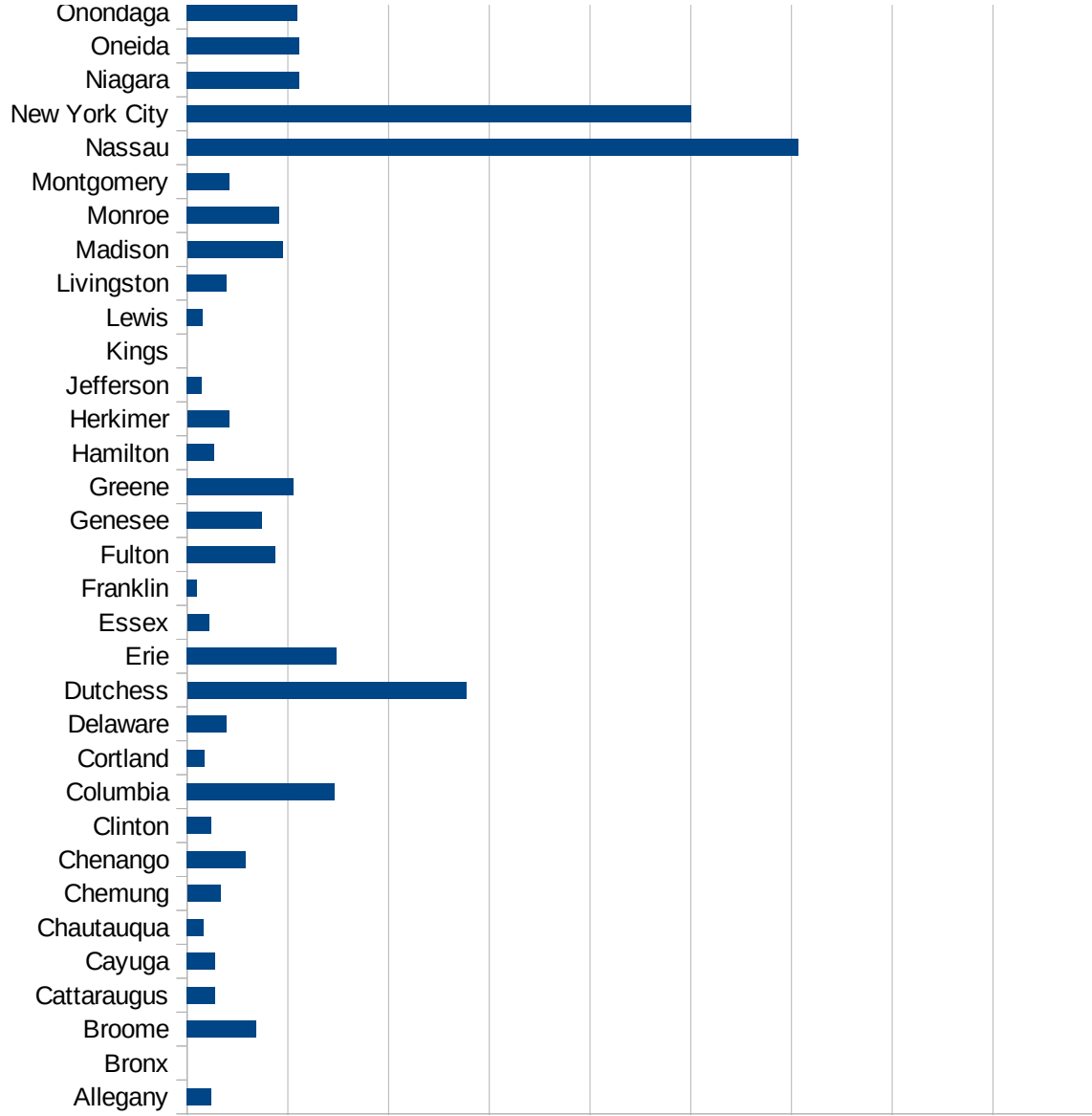
NY

FIPS	County	PC Infection
36001	Albany	658.38100789
36003	Allegany	118.457893603
36005	Bronx	0
36007	Broome	341.752800547
36009	Cattaraugus	137.948984904
36011	Cayuga	137.403590641
36013	Chautauqua	83.6336066407
36015	Chemung	163.790443184
36017	Chenango	290.306294177
36019	Clinton	121.444947023
36021	Columbia	732.692436077
36023	Cortland	87.8238504485
36025	Delaware	197.632896894
36027	Dutchess	1385.00194064
36029	Erie	741.204650551
36031	Essex	107.238605898
36033	Franklin	49.7087069771
36035	Fulton	438.506465638
36037	Genesee	370.363930379
36039	Greene	528.521193489
36041	Hamilton	135.317997294
36043	Herkimer	207.009202206
36045	Jefferson	72.4799785245
36047	Kings	0
36049	Lewis	75.6229440012
36051	Livingston	194.537143942
36053	Madison	473.197259693
36055	Monroe	455.234796101
36057	Montgomery	210.292184814
36059	Nassau	3036.05201337
36061	New York City	2503.45646756
36063	Niagara	555.521234787
36065	Oneida	557.547141046



NY

36067 Onondaga	548.062077612
36069 Ontario	212.080390301
36071 Orange	2768.15612474
36073 Orleans	659.903476805
36075 Oswego	106.872041935
36077 Otsego	133.893454284
36079 Putnam	1305.46454718
36081 Queens	0
36083 Rensselaer	322.374280303
36085 Richmond	0
36087 Rockland	4126.86716099
36089 St. Lawrence	198.987477672
36091 Saratoga	224.623419055
36093 Schenectady	471.194077889
36095 Schoharie	173.650191337
36097 Schuyler	66.9941938365
36099 Seneca	186.588921283
36101 Steuben	267.234540064
36103 Suffolk	2747.43044495
36105 Sullivan	1896.73898646
36107 Tioga	286.243822076
36109 Tompkins	168.299397819
36111 Ulster	974.809489415
36113 Warren	399.906636583
36115 Washington	397.078288151
36117 Wayne	147.672766033
36119 Westchester	3547.59965771
36121 Wyoming	229.512286391
36123 Yates	161.024113361



NY  
0 500 1000 1500 2000 2500 3000 3500 4000 4500

NY

FIPS

29001  
29003  
29005  
29007  
29009  
29011  
29013  
29015  
29017  
29019  
29021  
29023  
29025  
29027  
29029  
29031  
29033  
29035  
29037

NY

29039  
29041  
29043  
29045  
29047  
29049  
29051  
29053  
29055  
29057  
29059  
29061  
29063  
29065  
29067  
29069  
29071  
29073  
29075  
29077  
29079  
29081  
29083  
29085  
29087  
29089  
29091  
29093  
29095  
29097  
29099  
29101

29103



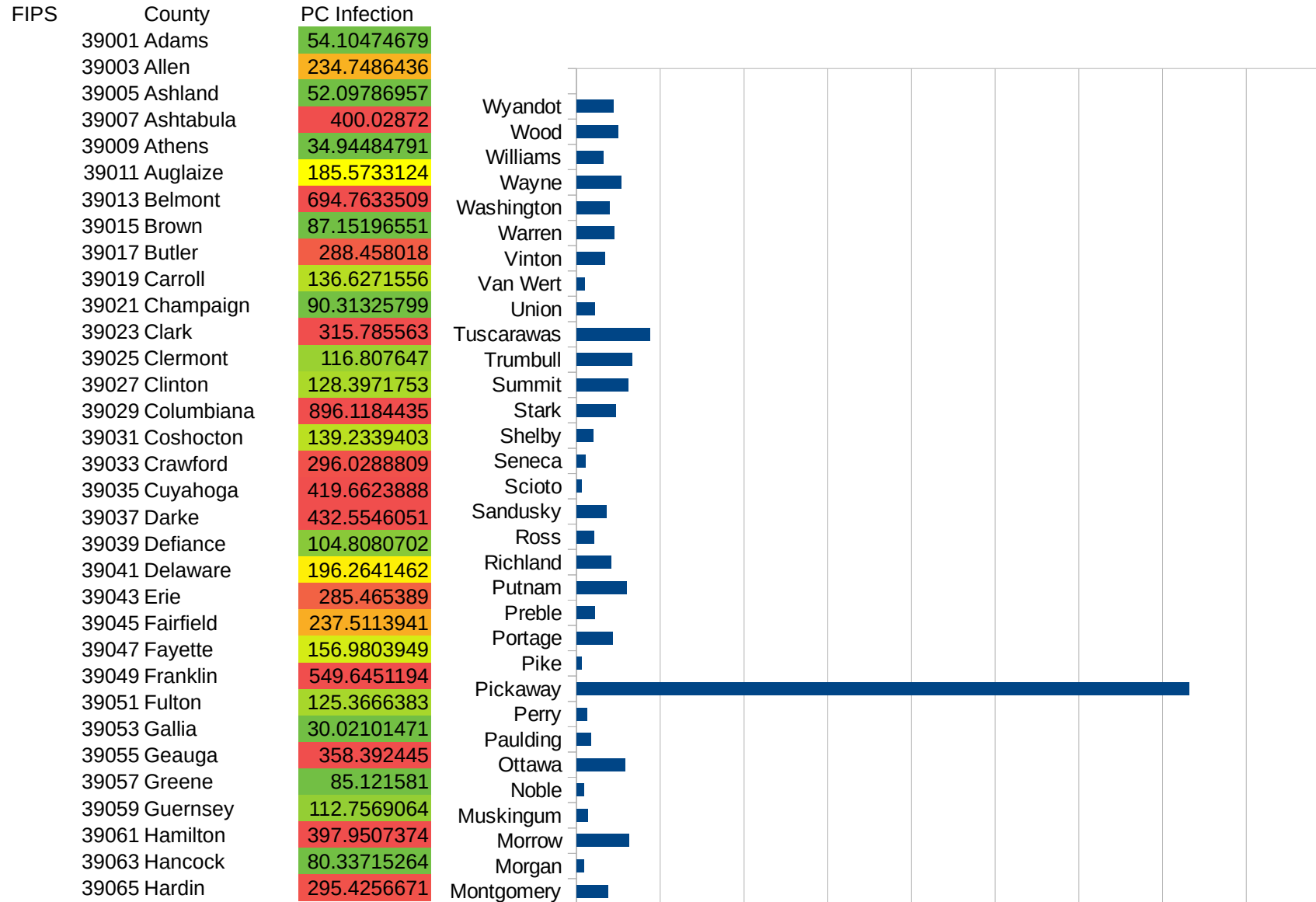
NY

29105  
29107  
29109  
29111  
29113  
29115  
29117  
29121  
29123  
29125  
29127  
29119  
29129  
29131  
29133  
29135  
29137  
29139  
29141  
29143  
29145  
29147  
29149  
29151  
29153  
29155  
29157  
29159  
29161  
29163  
29165  
29167  
29169  
29171

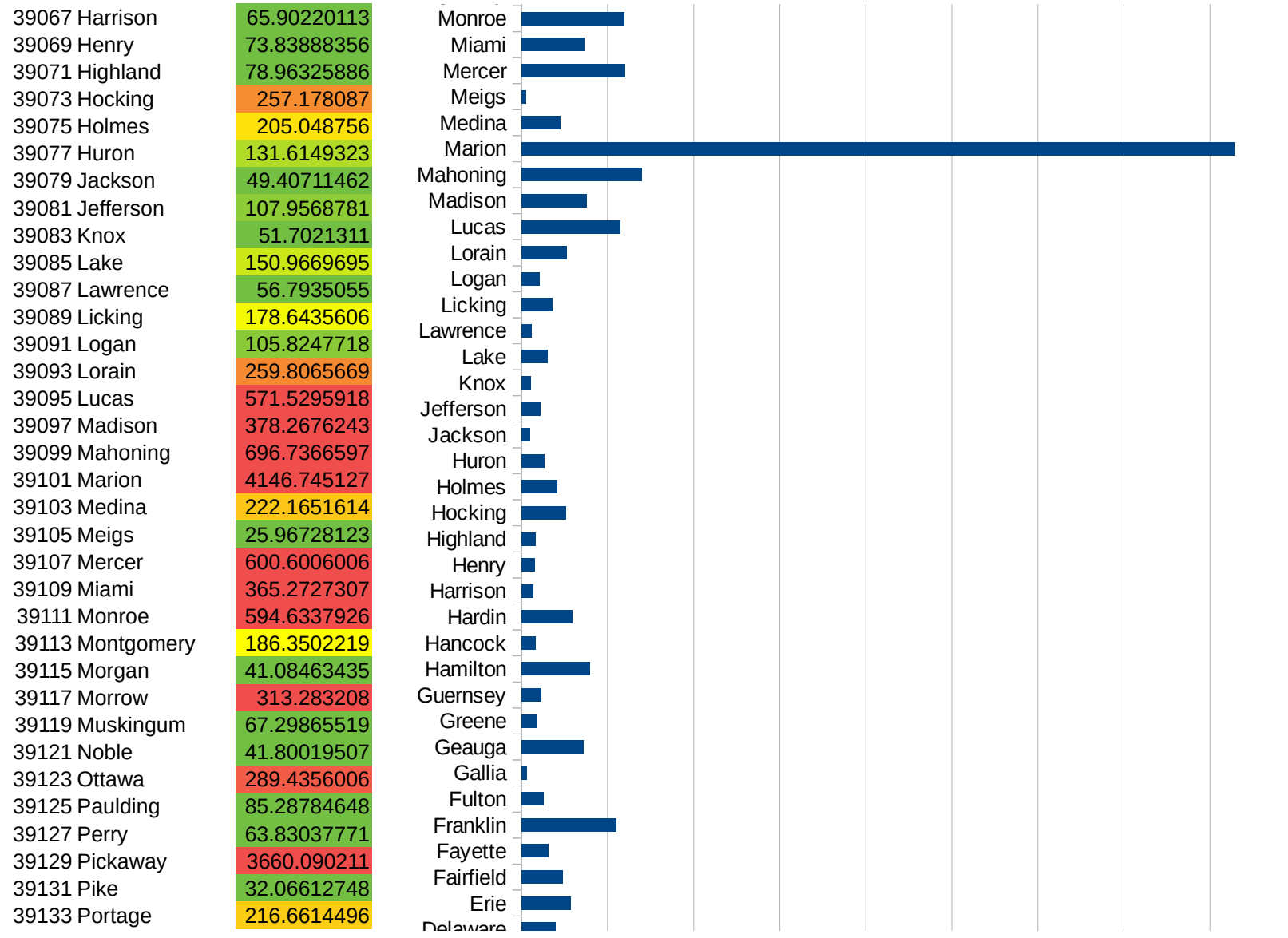
NY

29173  
29175  
29177  
29179  
29181  
29195  
29197  
29199  
29201  
29203  
29205  
29183  
29185  
29187  
29189  
29510  
29186  
29207  
29209  
29211  
29213  
29215  
  
29217  
29219  
29221  
29223  
29225  
29227  
29229

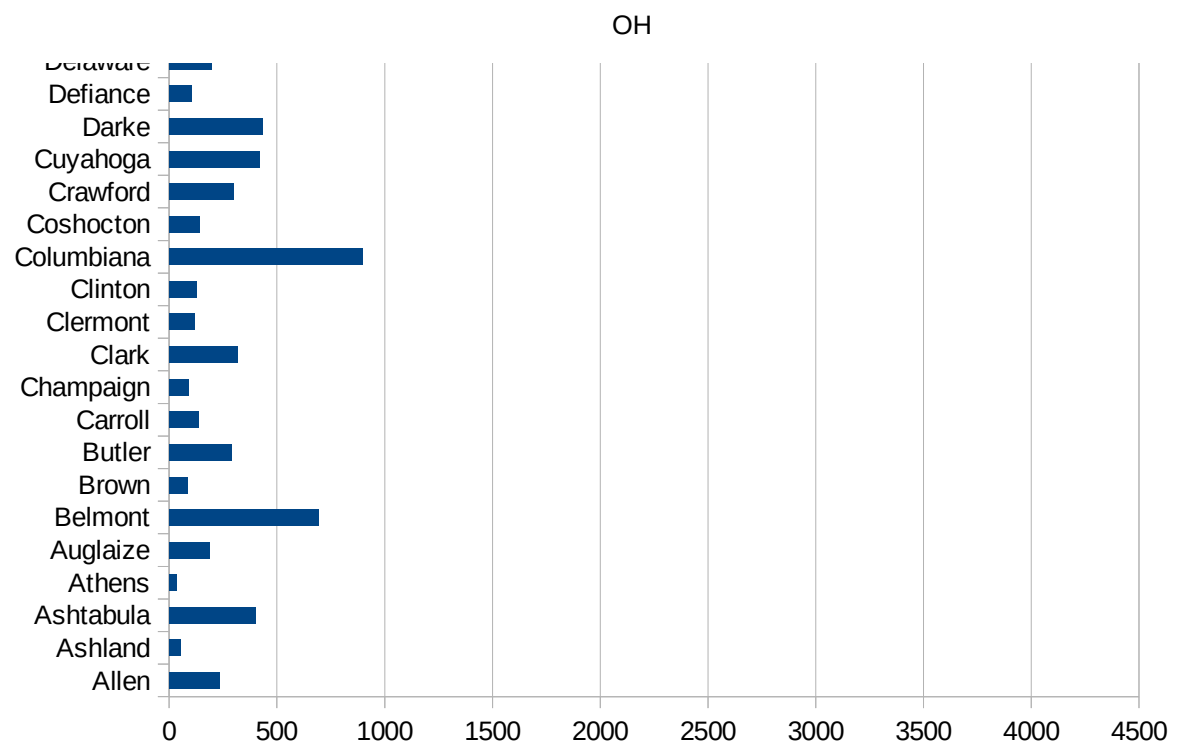
OH



OH



39135 Preble	107.3249262
39137 Putnam	298.9934873
39139 Richland	208.0942039
39141 Ross	102.689423
39143 Sandusky	176.8737564
39145 Scioto	27.81383275
39147 Seneca	52.52957053
39149 Shelby	100.7670636
39151 Stark	234.1390948
39153 Summit	309.0873527
39155 Trumbull	331.2741974
39157 Tuscarawas	439.3768443
39159 Union	107.2015216
39161 Van Wert	49.50320003
39163 Vinton	167.4404445
39165 Warren	222.6787783
39167 Washington	196.1599202
39169 Wayne	265.592798
39171 Williams	160.3086621
39173 Wood	245.6081288
39175 Wyandot	218.8283565



OH

FIPS

29001  
29003  
29005  
29007  
29009  
29011  
29013  
29015  
29017  
29019  
29021  
29023  
29025  
29027  
29029  
29031  
29033  
29035  
29037

OH

29039  
29041  
29043  
29045  
29047  
29049  
29051  
29053  
29055  
29057  
29059  
29061  
29063  
29065  
29067  
29069  
29071  
29073  
29075  
29077  
29079  
29081  
29083  
29085  
29087  
29089  
29091  
29093  
29095  
29097  
29099  
29101

29103

OH

29105  
29107  
29109  
29111  
29113  
29115  
29117  
29121  
29123  
29125  
29127  
29119  
29129  
29131  
29133  
29135  
29137  
29139  
29141  
29143  
29145  
29147  
29149  
29151  
29153  
29155  
29157  
29159  
29161  
29163  
29165  
29167  
29169  
29171

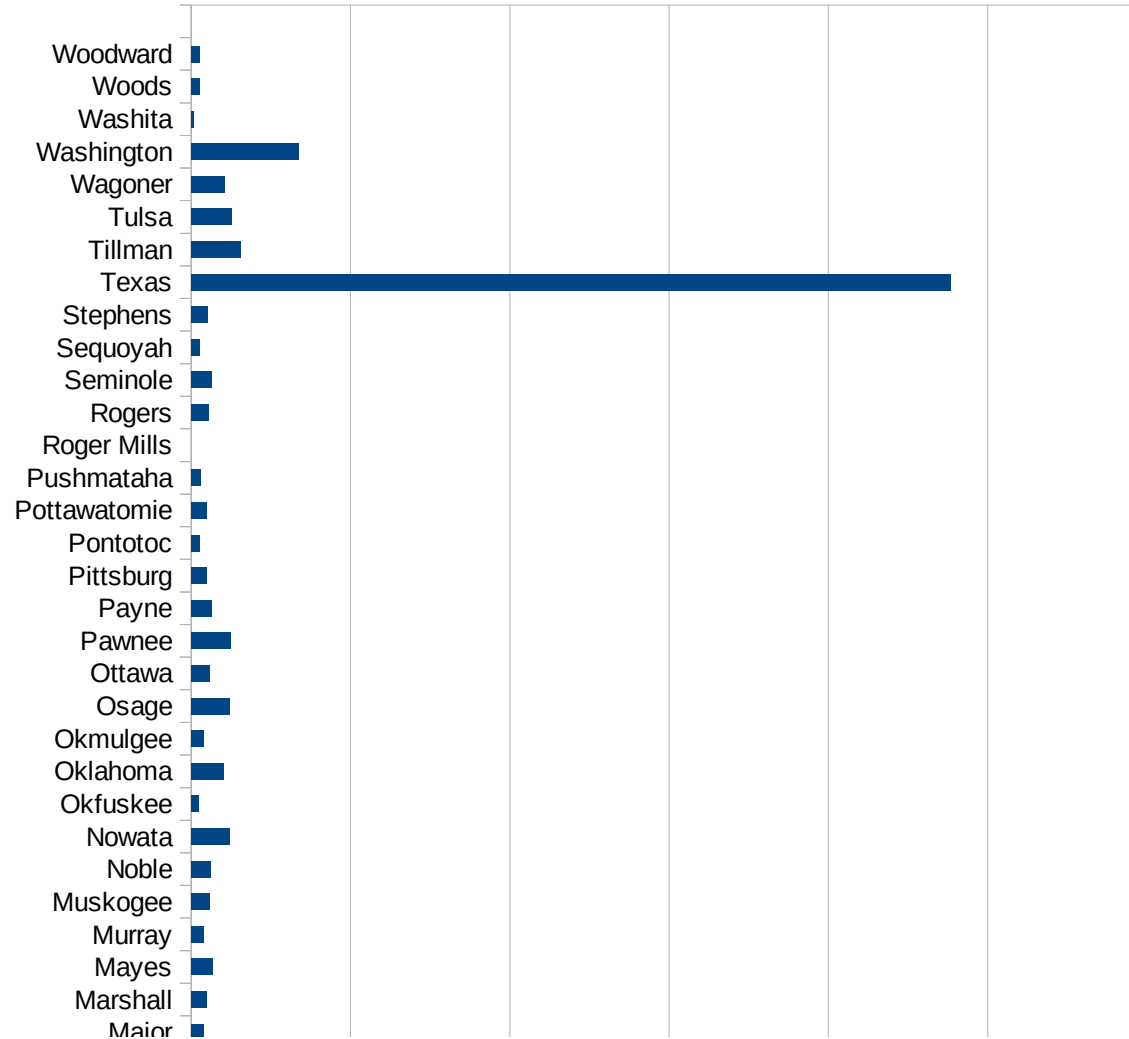


OH

29173  
29175  
29177  
29179  
29181  
29195  
29197  
29199  
29201  
29203  
29205  
29183  
29185  
29187  
29189  
29510  
29186  
29207  
29209  
29211  
29213  
29215  
  
29217  
29219  
29221  
29223  
29225  
29227  
29229

OK

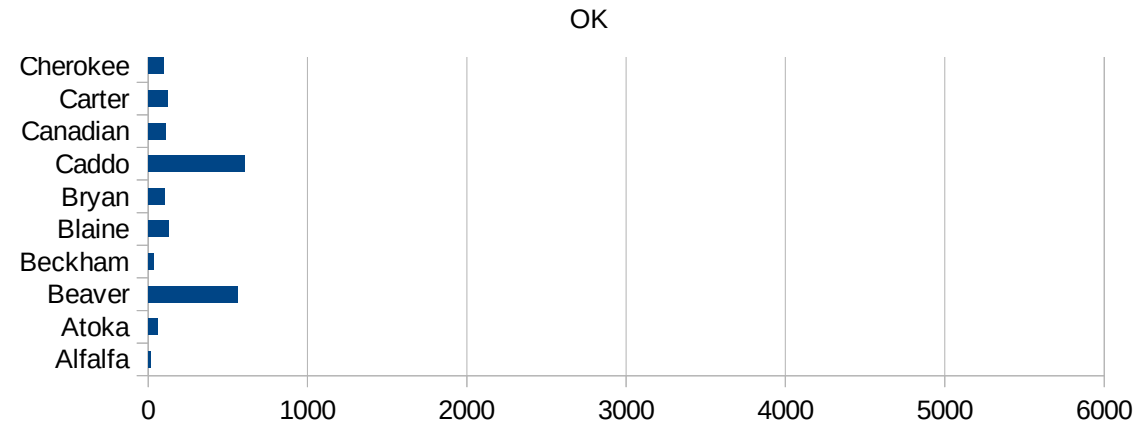
FIPS	County	PC Infection
40001	Adair	434.7432298
40003	Alfalfa	17.37921446
40005	Atoka	57.81182252
40007	Beaver	564.0157924
40009	Beckham	36.85107559
40011	Blaine	126.5155509
40013	Bryan	101.7121546
40015	Caddo	607.3782655
40017	Canadian	107.9980893
40019	Carter	124.540756
40021	Cherokee	98.61325116
40023	Choctaw	695.3913281
40025	Cimarron	46.44681839
40027	Cleveland	195.9747079
40029	Coal	108.6956522
40031	Comanche	283.1708492
40033	Cotton	86.56509695
40035	Craig	111.8411855
40037	Creek	148.0364225
40039	Custer	141.2040226
40041	Delaware	255.0721925
40043	Dewey	102.1659174
40045	Ellis	0
40047	Garfield	77.15922709
40049	Garvin	107.8709863
40051	Grady	212.4174182
40053	Grant	46.23208507
40055	Greer	1133.825803
40057	Harmon	0
40059	Harper	26.33658151
40061	Haskell	47.36343543
40063	Hughes	22.49718785
40065	Jackson	120.2453004



OK

40067 Jefferson	65.32745386	Major
40069 Johnston	45.66627089	McIntosh
40071 Kay	147.1886959	McCurtain
40073 Kingfisher	82.19524532	McClain
40075 Kiowa	68.73639592	Love
40077 Latimer	58.64529372	Logan
40079 Le Flore	40.0160064	Lincoln
40081 Lincoln	68.72852234	Le Flore
40083 Logan	52.86418135	Latimer
40085 Love	246.6942964	Kiowa
40087 McClain	290.1087908	Kingfisher
40089 McCurtain	461.7313396	Kay
40091 McIntosh	80.74690891	Johnston
40093 Major	78.49293564	Jefferson
40095 Marshall	95.20409378	Jackson
40097 Mayes	136.2298392	Hughes
40099 Murray	78.8360926	Haskell
40101 Muskogee	115.5612767	Harper
40103 Noble	124.0145274	Harmon
40105 Nowata	244.6662752	Greer
40107 Okfuskee	49.59497438	Grant
40109 Oklahoma	207.2971629	Grady
40111 Okmulgee	78.25746707	Garvin
40113 Osage	242.4809631	Garfield
40115 Ottawa	118.6848436	Ellis
40117 Pawnee	250.152532	Dewey
40119 Payne	126.7674305	Delaware
40121 Pittsburg	98.00123071	Custer
40123 Pontotoc	54.90626716	Creek
40125 Pottawatomie	99.06575489	Craig
40127 Pushmataha	62.61740764	Cotton
40129 Roger Mills	0	Comanche
40131 Rogers	107.6274135	Coal
40133 Seminole	126.1290585	Cleveland
		Cimarron
		Choctaw

40135 Sequoyah	50.99686734
40137 Stephens	104.0101699
40139 Texas	4766.560743
40141 Tillman	313.010343
40143 Tulsa	254.9509532
40145 Wagoner	213.4564973
40147 Washington	675.1152518
40149 Washita	17.97429676
40151 Woods	56.19871867
40153 Woodward	54.39620216



OK

FIPS

29001  
29003  
29005  
29007  
29009  
29011  
29013  
29015  
29017  
29019  
29021  
29023  
29025  
29027  
29029  
29031  
29033  
29035  
29037

OK

29039  
29041  
29043  
29045  
29047  
29049  
29051  
29053  
29055  
29057  
29059  
29061  
29063  
29065  
29067  
29069  
29071  
29073  
29075  
29077  
29079  
29081  
29083  
29085  
29087  
29089  
29091  
29093  
29095  
29097  
29099  
29101

29103

OK

29105  
29107  
29109  
29111  
29113  
29115  
29117  
29121  
29123  
29125  
29127  
29119  
29129  
29131  
29133  
29135  
29137  
29139  
29141  
29143  
29145  
29147  
29149  
29151  
29153  
29155  
29157  
29159  
29161  
29163  
29165  
29167  
29169  
29171

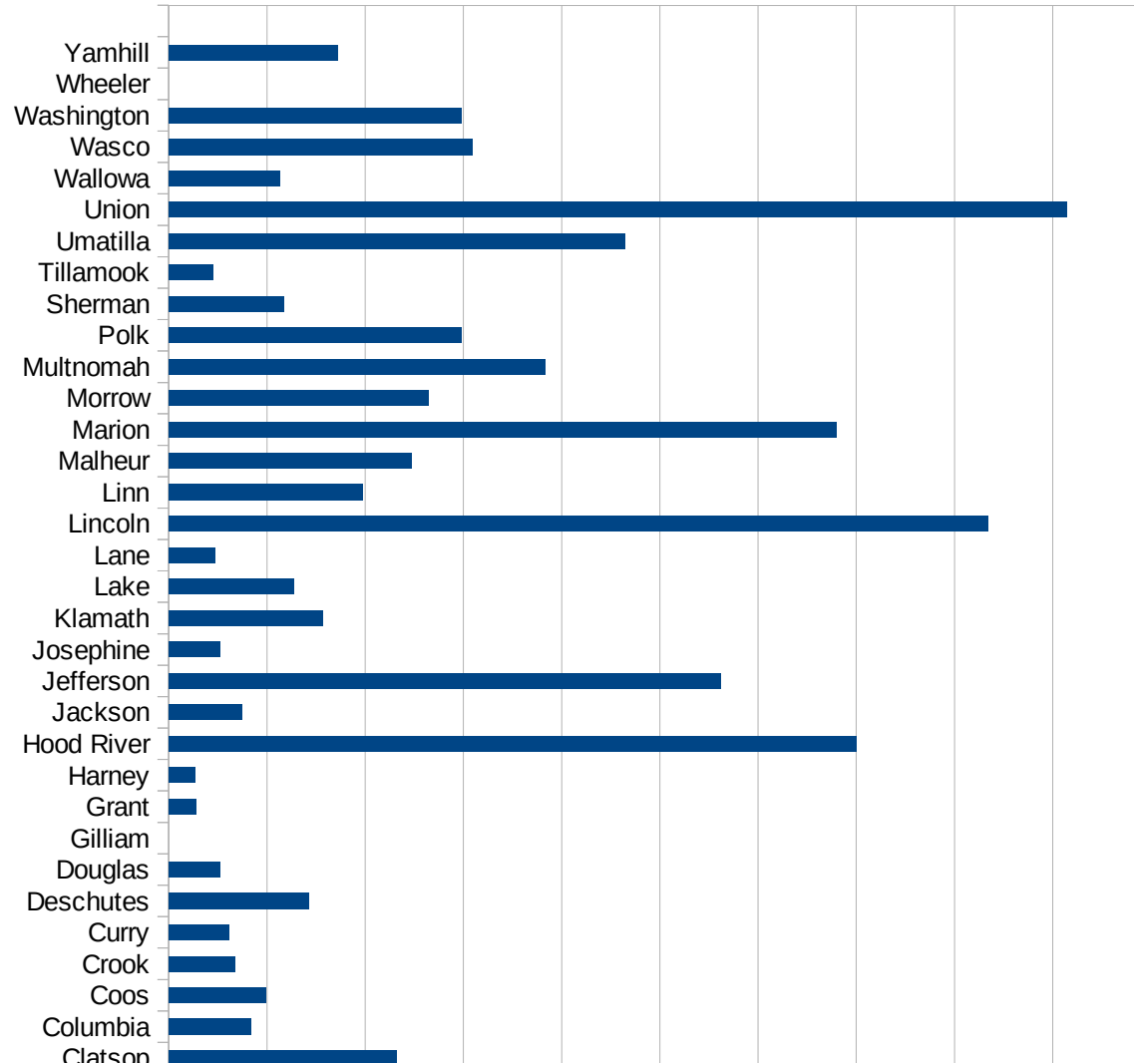
OK

29173  
29175  
29177  
29179  
29181  
29195  
29197  
29199  
29201  
29203  
29205  
29183  
29185  
29187  
29189  
29510  
29186  
29207  
29209  
29211  
29213  
29215  
  
29217  
29219  
29221  
29223  
29225  
29227  
29229



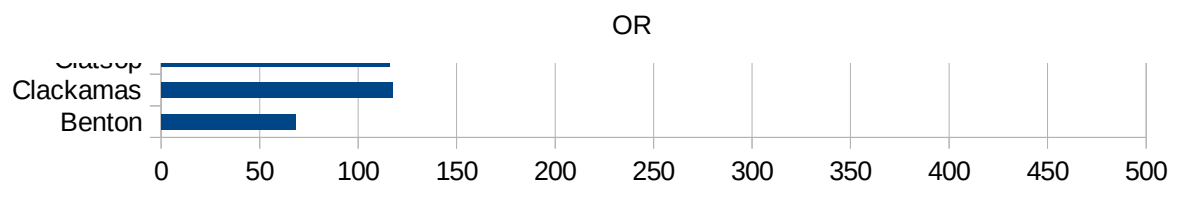
OR

FIPS	County	PC Infection
41001	Baker	6.247657129
41003	Benton	68.40316609
41005	Clackamas	117.2865469
41007	Clatsop	115.6825269
41009	Columbia	42.00316933
41011	Coos	49.69792977
41013	Crook	33.51908493
41015	Curry	30.68425898
41017	Deschutes	71.35565324
41019	Douglas	26.29598397
41021	Gilliam	0
41023	Grant	13.93534002
41025	Harney	13.64442625
41027	Hood River	350.0085368
41029	Jackson	37.34674172
41031	Jefferson	281.0846561
41033	Josephine	26.31789731
41035	Klamath	78.34094571
41037	Lake	63.45982993
41039	Lane	23.44505296
41041	Lincoln	417.1053697
41043	Linn	98.9515844
41045	Malheur	123.6777868
41047	Marion	339.8987511
41049	Morrow	131.9029195
41051	Multnomah	191.653939
41053	Polk	149.0015721
41055	Sherman	58.54800937
41057	Tillamook	22.39892485
41059	Umatilla	232.2101244
41061	Union	457.2767469
41063	Wallowa	56.48919644
41065	Wasco	154.6877948



This work is licensed under the Creative Commons Attribution-NoDerivatives 4.0 International License. To view a copy of this license, visit <http://creativecommons.org/licenses/by-nd/4.0/>.

41067 Washington	149.0726876
41069 Wheeler	0
41071 Yamhill	85.97970131



OR

FIPS

29001  
29003  
29005  
29007  
29009  
29011  
29013  
29015  
29017  
29019  
29021  
29023  
29025  
29027  
29029  
29031  
29033  
29035  
29037

This work is licensed under the Creative Commons Attribution-NoDerivatives 4.0 International License. To view a copy of this license, visit <http://creativecommons.org/licenses/by-nd/4.0/>.

Tom McKellips, DM  
[www.creatingtomorrow.us](http://www.creatingtomorrow.us)  
Page 339

OR

29039  
29041  
29043  
29045  
29047  
29049  
29051  
29053  
29055  
29057  
29059  
29061  
29063  
29065  
29067  
29069  
29071  
29073  
29075  
29077  
29079  
29081  
29083  
29085  
29087  
29089  
29091  
29093  
29095  
29097  
29099  
29101

29103

OR

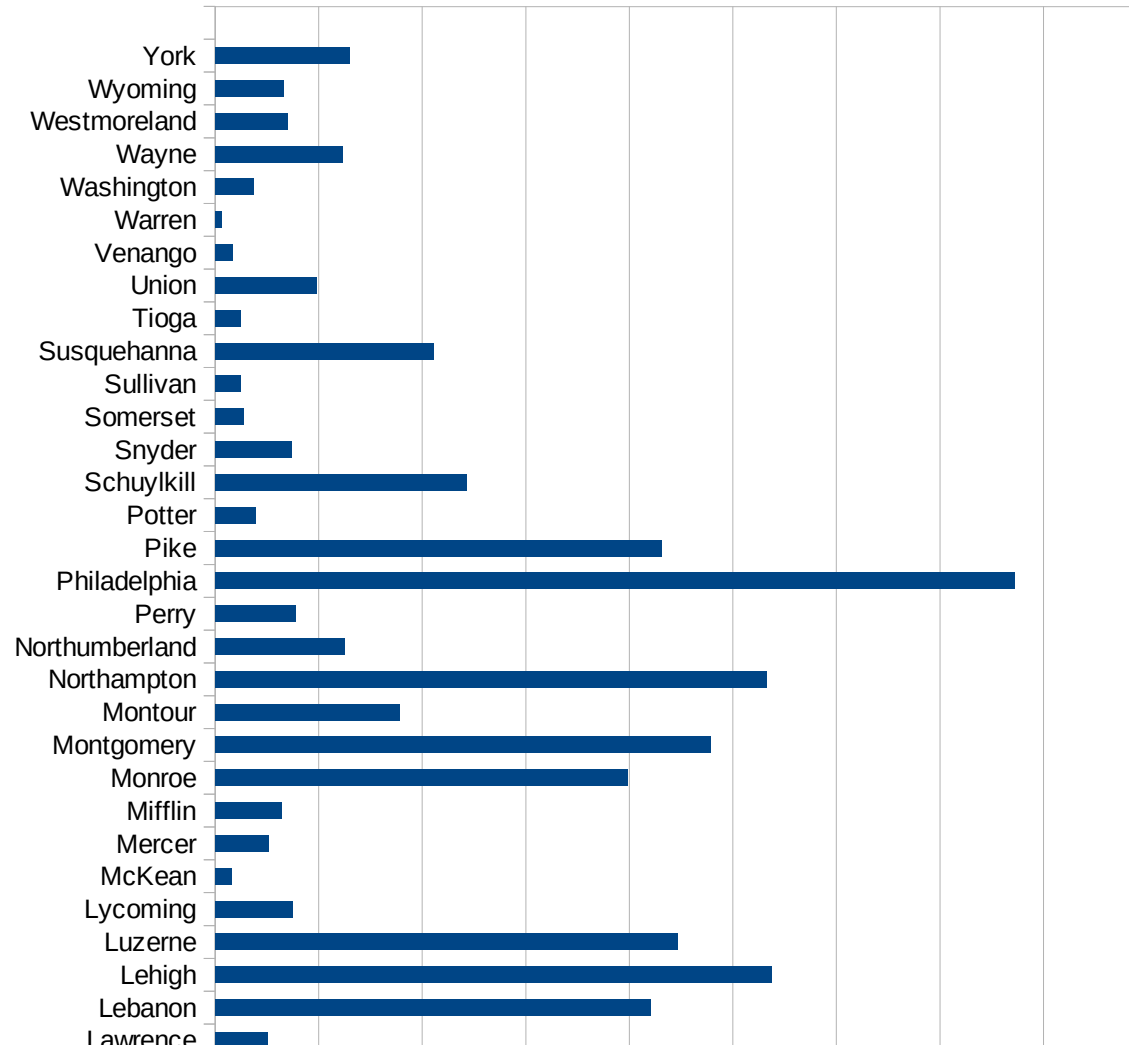
29105  
29107  
29109  
29111  
29113  
29115  
29117  
29121  
29123  
29125  
29127  
29119  
29129  
29131  
29133  
29135  
29137  
29139  
29141  
29143  
29145  
29147  
29149  
29151  
29153  
29155  
29157  
29159  
29161  
29163  
29165  
29167  
29169  
29171

OR

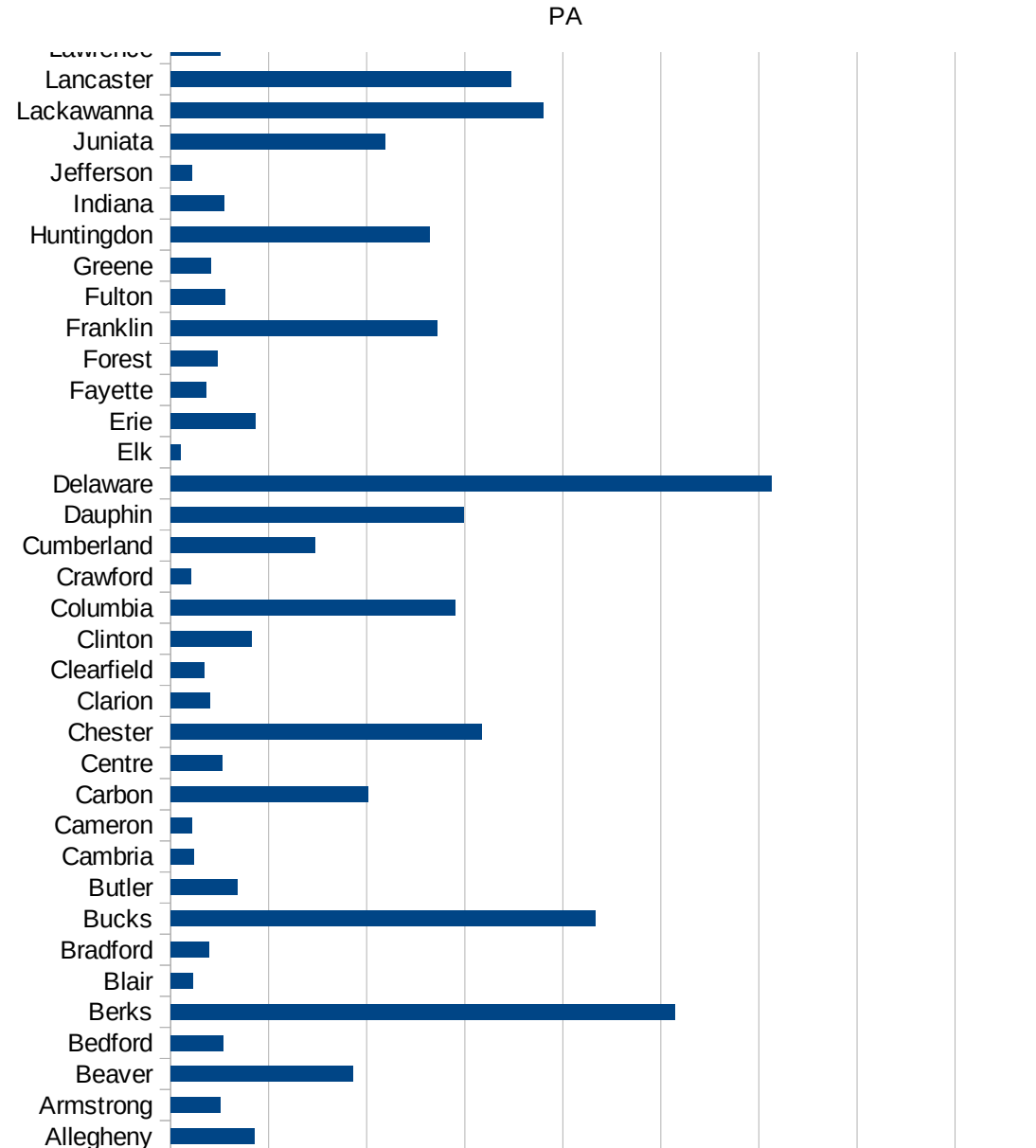
29173  
29175  
29177  
29179  
29181  
29195  
29197  
29199  
29201  
29203  
29205  
29183  
29185  
29187  
29189  
29510  
29186  
29207  
29209  
29211  
29213  
29215  
  
29217  
29219  
29221  
29223  
29225  
29227  
29229

PA

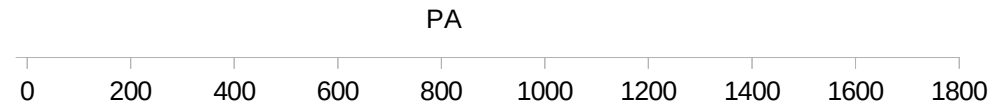
FIPS	County	PC Infection
42001	Adams	287.906936
42003	Allegheny	171.2008352
42005	Armstrong	101.1292769
42007	Beaver	372.0969759
42009	Bedford	107.9375623
42011	Berks	1029.151355
42013	Blair	44.90089149
42015	Bradford	77.26069732
42017	Bucks	865.813959
42019	Butler	136.7836158
42021	Cambria	46.30683975
42023	Cameron	44.52359751
42025	Carbon	403.2571971
42027	Centre	105.0336292
42029	Chester	635.0015133
42031	Clarion	79.94017381
42033	Clearfield	69.27999194
42035	Clinton	165.4430772
42037	Columbia	580.5426546
42039	Crawford	42.32157342
42041	Cumberland	293.5292316
42043	Dauphin	597.2637741
42045	Delaware	1225.495838
42047	Elk	19.88796447
42049	Erie	172.0202455
42051	Fayette	72.82986178
42053	Forest	96.16705591
42055	Franklin	544.4505441
42057	Fulton	110.1700751
42059	Greene	82.17827206
42061	Huntingdon	529.1356713
42063	Indiana	110.0578691
42065	Jefferson	43.53704086



42067 Juniata	437.1761658
42069 Lackawanna	759.9872861
42071 Lancaster	694.8673276
42073 Lawrence	100.9468115
42075 Lebanon	842.0963245
42077 Lehigh	1074.979625
42079 Luzerne	892.502975
42081 Lycoming	150.4434122
42083 McKean	31.73208358
42085 Mercer	103.900328
42087 Mifflin	127.6448444
42089 Monroe	796.4272862
42091 Montgomery	957.0313443
42093 Montour	356.3596491
42095 Northampton	1064.936173
42097 Northumberland	250.3211357
42099 Perry	156.0501961
42101 Philadelphia	1545.004286
42103 Pike	861.7453024
42105 Potter	78.20960173
42107 Schuylkill	486.3902243
42109 Snyder	148.0019734
42111 Somerset	55.44136737
42113 Sullivan	49.41525284
42115 Susquehanna	421.2964104
42117 Tioga	49.06410225
42119 Union	196.494362
42121 Venango	33.1603792
42123 Warren	12.6588688
42125 Washington	75.23656111
42127 Wayne	245.728996
42129 Westmoreland	140.3264587
42131 Wyoming	133.1065592
42133 York	260.778588







FIPS

- 29001
- 29003
- 29005
- 29007
- 29009
- 29011
- 29013
- 29015
- 29017
- 29019
- 29021
- 29023
- 29025
- 29027
- 29029
- 29031
- 29033
- 29035
- 29037

PA

29039  
29041  
29043  
29045  
29047  
29049  
29051  
29053  
29055  
29057  
29059  
29061  
29063  
29065  
29067  
29069  
29071  
29073  
29075  
29077  
29079  
29081  
29083  
29085  
29087  
29089  
29091  
29093  
29095  
29097  
29099  
29101

29103

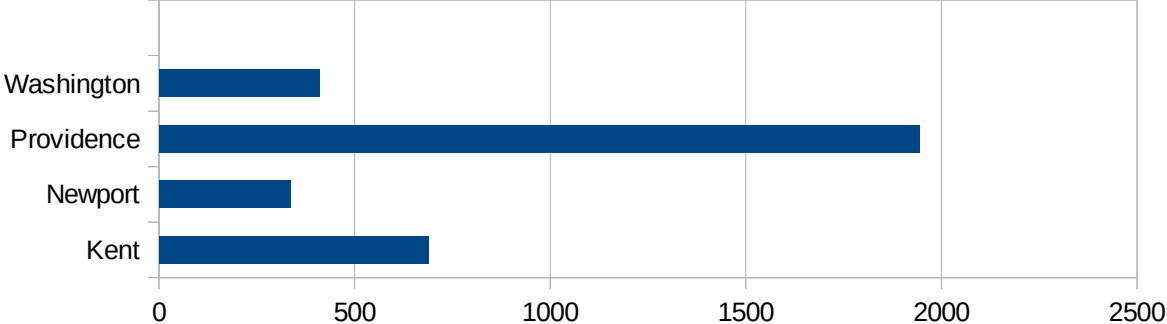
PA

29105  
29107  
29109  
29111  
29113  
29115  
29117  
29121  
29123  
29125  
29127  
29119  
29129  
29131  
29133  
29135  
29137  
29139  
29141  
29143  
29145  
29147  
29149  
29151  
29153  
29155  
29157  
29159  
29161  
29163  
29165  
29167  
29169  
29171

PA

29173  
29175  
29177  
29179  
29181  
29195  
29197  
29199  
29201  
29203  
29205  
29183  
29185  
29187  
29189  
29510  
29186  
29207  
29209  
29211  
29213  
29215  
  
29217  
29219  
29221  
29223  
29225  
29227  
29229

FIPS	County	PC Infection
44001	Bristol	493.3297704
44003	Kent	688.3883291
44005	Newport	335.5867316
44007	Providence	1943.611221
44009	Washington	408.942851



RI

FIPS

29001  
29003  
29005  
29007  
29009  
29011  
29013  
29015  
29017  
29019  
29021  
29023  
29025  
29027  
29029  
29031  
29033  
29035  
29037

RI

29039  
29041  
29043  
29045  
29047  
29049  
29051  
29053  
29055  
29057  
29059  
29061  
29063  
29065  
29067  
29069  
29071  
29073  
29075  
29077  
29079  
29081  
29083  
29085  
29087  
29089  
29091  
29093  
29095  
29097  
29099  
29101

29103



RI

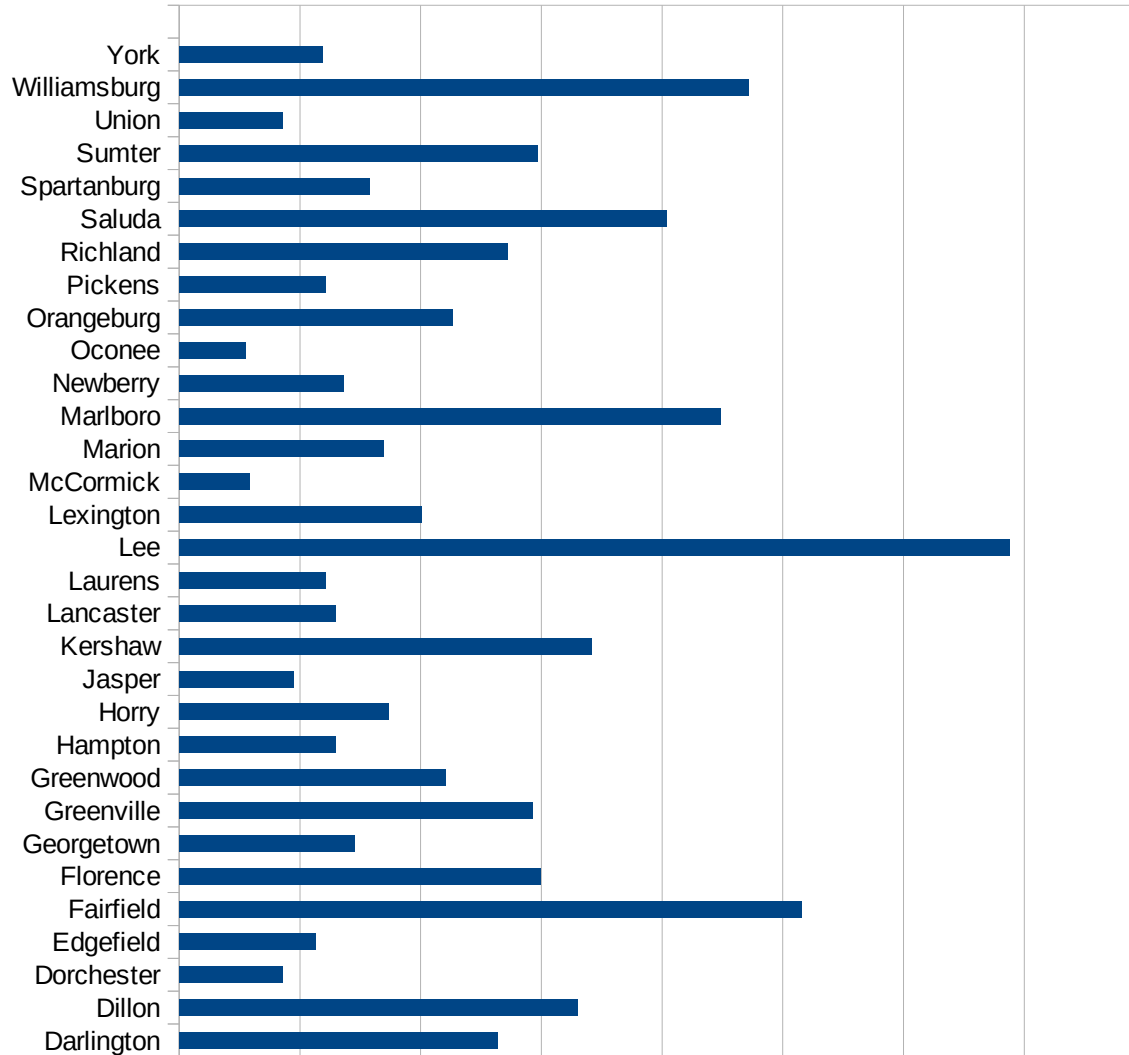
29105  
29107  
29109  
29111  
29113  
29115  
29117  
29121  
29123  
29125  
29127  
29119  
29129  
29131  
29133  
29135  
29137  
29139  
29141  
29143  
29145  
29147  
29149  
29151  
29153  
29155  
29157  
29159  
29161  
29163  
29165  
29167  
29169  
29171

RI

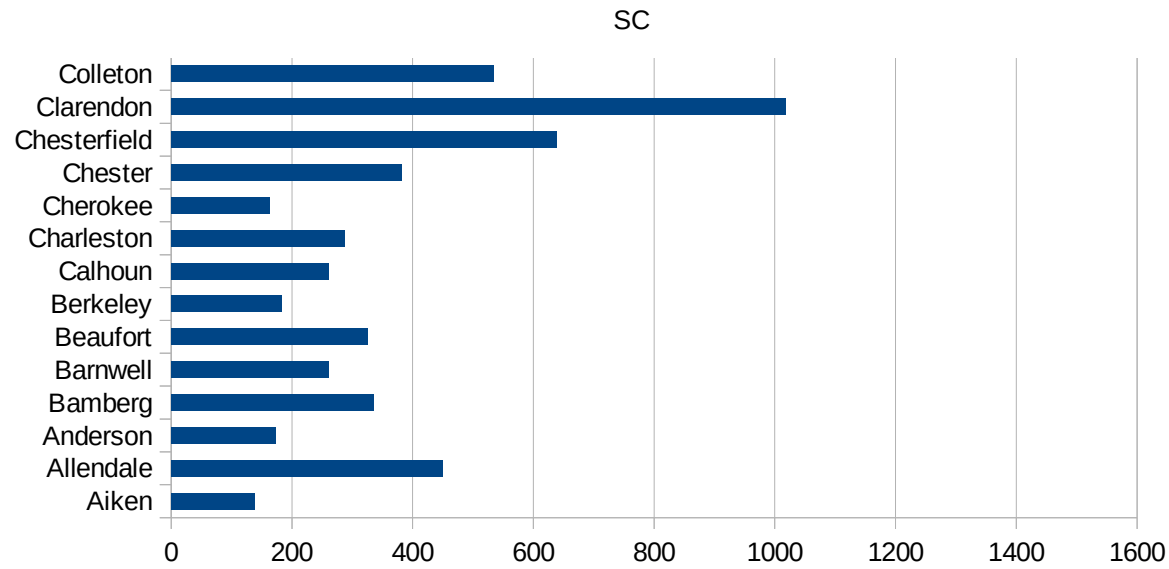
29173  
29175  
29177  
29179  
29181  
29195  
29197  
29199  
29201  
29203  
29205  
29183  
29185  
29187  
29189  
29510  
29186  
29207  
29209  
29211  
29213  
29215  
  
29217  
29219  
29221  
29223  
29225  
29227  
29229

SC

FIPS	County	PC Infection
45001	Abbeville	285.2369504
45003	Aiken	138.1337773
45005	Allendale	449.2867573
45007	Anderson	173.0828703
45009	Bamberg	336.2521891
45011	Barnwell	260.5153467
45013	Beaufort	325.8882442
45015	Berkeley	183.6347929
45017	Calhoun	261.707989
45019	Charleston	287.012971
45021	Cherokee	162.9349311
45023	Chester	381.383523
45025	Chesterfield	638.1955676
45027	Clarendon	1017.804154
45029	Colleton	533.7227828
45031	Darlington	528.4272926
45033	Dillon	660.1522926
45035	Dorchester	171.8052625
45037	Edgefield	225.4916457
45039	Fairfield	1031.157932
45041	Florence	597.8618838
45043	Georgetown	290.7677232
45045	Greenville	585.5550132
45047	Greenwood	441.045504
45049	Hampton	258.3845796
45051	Horry	346.9447649
45053	Jasper	189.8450174
45055	Kershaw	683.0101232
45057	Lancaster	260.0125813
45059	Laurens	243.3053706
45061	Lee	1376.735503
45063	Lexington	401.3124
45065	McCormick	116.8969182



45067 Marion	338.2840942
45069 Marlboro	897.7952875
45071 Newberry	272.5856698
45073 Oconee	111.006201
45075 Orangeburg	453.2173833
45077 Pickens	242.5222312
45079 Richland	544.4116398
45081 Saluda	808.0218069
45083 Spartanburg	316.0362932
45085 Sumter	594.2992339
45087 Union	171.4702663
45089 Williamsburg	944.2592956
45091 York	237.4889646



FIPS

- 29001
- 29003
- 29005
- 29007
- 29009
- 29011
- 29013
- 29015
- 29017
- 29019
- 29021
- 29023
- 29025
- 29027
- 29029
- 29031
- 29033
- 29035
- 29037

SC

29039  
29041  
29043  
29045  
29047  
29049  
29051  
29053  
29055  
29057  
29059  
29061  
29063  
29065  
29067  
29069  
29071  
29073  
29075  
29077  
29079  
29081  
29083  
29085  
29087  
29089  
29091  
29093  
29095  
29097  
29099  
29101

29103

SC

29105  
29107  
29109  
29111  
29113  
29115  
29117  
29121  
29123  
29125  
29127  
29119  
29129  
29131  
29133  
29135  
29137  
29139  
29141  
29143  
29145  
29147  
29149  
29151  
29153  
29155  
29157  
29159  
29161  
29163  
29165  
29167  
29169  
29171

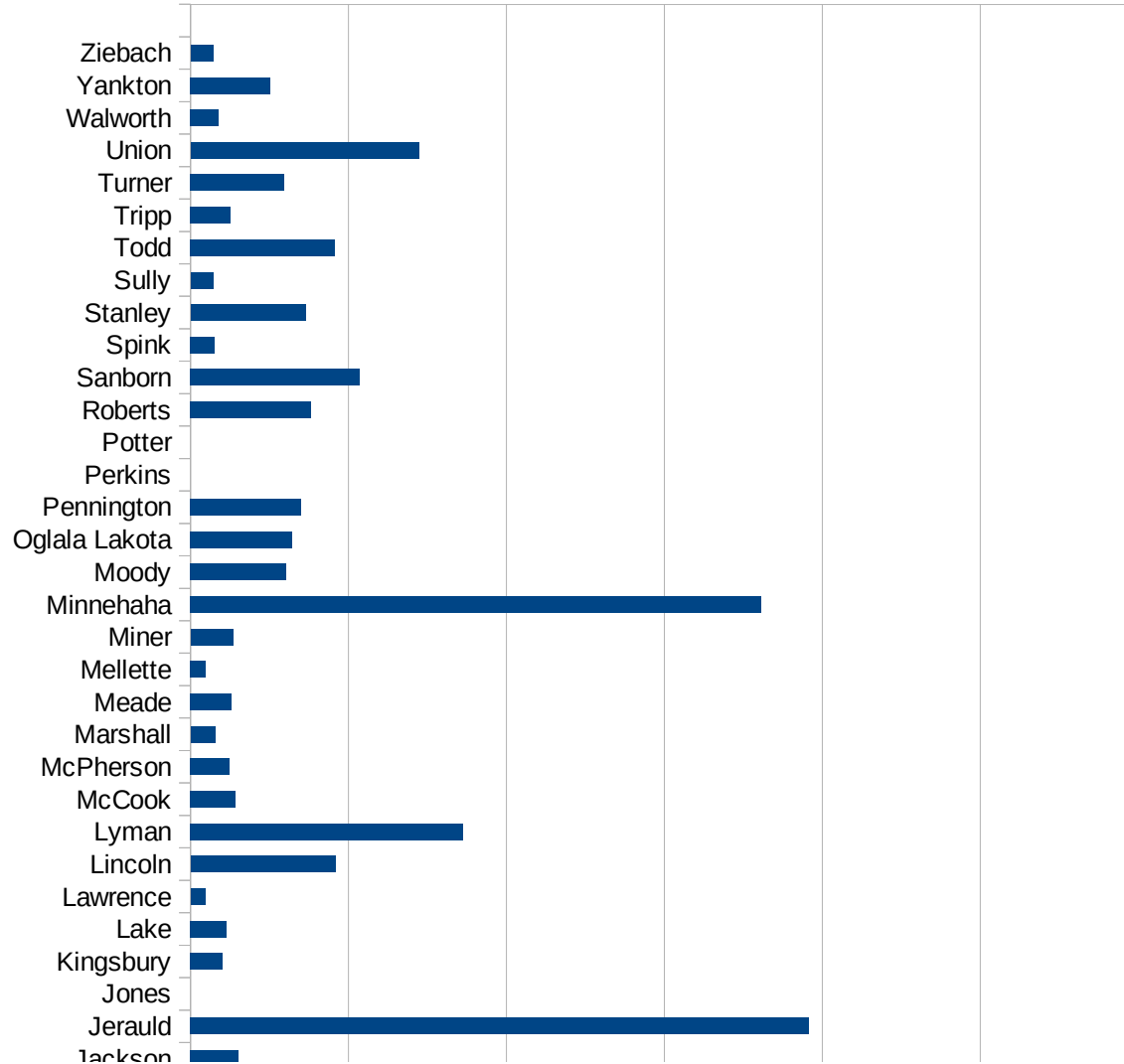
SC

29173  
29175  
29177  
29179  
29181  
29195  
29197  
29199  
29201  
29203  
29205  
29183  
29185  
29187  
29189  
29510  
29186  
29207  
29209  
29211  
29213  
29215  
  
29217  
29219  
29221  
29223  
29225  
29227  
29229

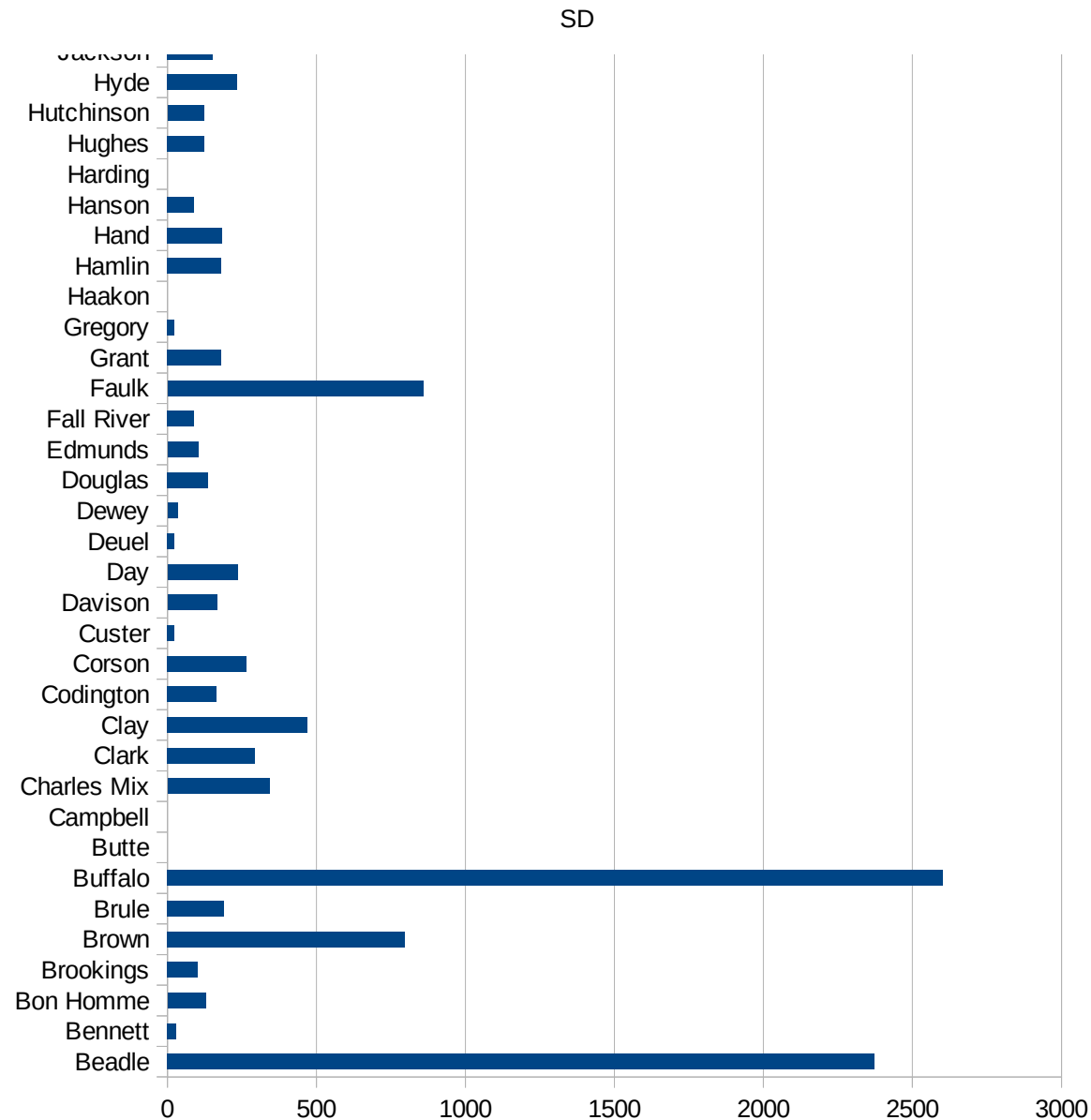


SD

FIPS	County	PC Infection
46003	Aurora	1178.15066
46005	Beadle	2372.504369
46007	Bennett	28.83506344
46009	Bon Homme	128.9398281
46011	Brookings	102.1798365
46013	Brown	796.1135416
46015	Brule	191.2411551
46017	Buffalo	2603.143418
46019	Butte	0
46021	Campbell	0
46023	Charles Mix	342.6858
46025	Clark	294.1963092
46027	Clay	470.0519906
46029	Codington	164.1977512
46031	Corson	264.1056423
46033	Custer	22.92000917
46035	Davison	166.7508843
46037	Day	236.1489555
46039	Deuel	23.05741296
46041	Dewey	33.87533875
46043	Douglas	136.286201
46045	Edmunds	103.2258065
46047	Fall River	88.78366381
46049	Faulk	858.3690987
46051	Grant	181.8945012
46053	Gregory	23.74169041
46055	Haakon	0
46057	Hamlin	180.0032728
46059	Hand	183.9362354
46061	Hanson	88.86255924
46063	Harding	0
46065	Hughes	124.6458924
46067	Hutchinson	121.9512195



46069 Hyde	234.0093604
46071 Jackson	151.194436
46073 Jerauld	1957.905042
46075 Jones	0
46077 Kingsbury	101.6466762
46079 Lake	114.8809068
46081 Lawrence	46.6182355
46083 Lincoln	459.1290153
46085 Lyman	863.6482596
46087 McCook	144.2481067
46089 McPherson	124.6364769
46091 Marshall	78.24726135
46093 Meade	130.7697745
46095 Mellette	48.97159647
46097 Miner	135.5625847
46099 Minnehaha	1806.860366
46101 Moody	303.997568
46102 Oglala Lakota	321.4759941
46103 Pennington	350.8489291
46105 Perkins	0
46107 Potter	0
46109 Roberts	382.8850388
46111 Sanborn	535.1996706
46115 Spink	76.98229407
46117 Stanley	363.9973527
46119 Sully	71.83908046
46121 Todd	457.0650588
46123 Tripp	127.7838627
46125 Turner	296.7711301
46127 Union	723.4778155
46129 Walworth	89.49346698
46135 Yankton	253.6184354
46137 Ziebach	72.93946025



SD

SD

FIPS

29001  
29003  
29005  
29007  
29009  
29011  
29013  
29015  
29017  
29019  
29021  
29023  
29025  
29027  
29029  
29031  
29033  
29035  
29037

SD

29039  
29041  
29043  
29045  
29047  
29049  
29051  
29053  
29055  
29057  
29059  
29061  
29063  
29065  
29067  
29069  
29071  
29073  
29075  
29077  
29079  
29081  
29083  
29085  
29087  
29089  
29091  
29093  
29095  
29097  
29099  
29101

29103

SD

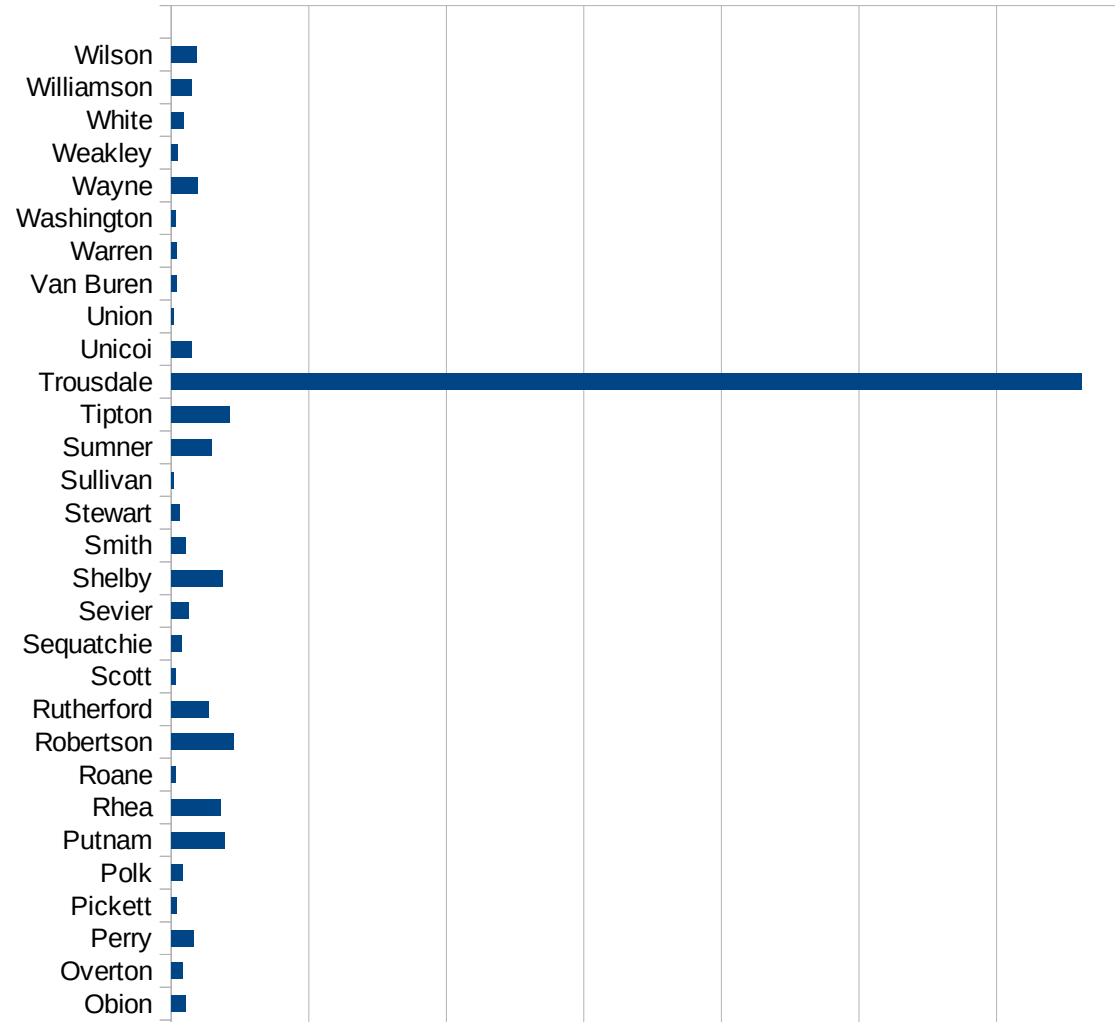
29105  
29107  
29109  
29111  
29113  
29115  
29117  
29121  
29123  
29125  
29127  
29119  
29129  
29131  
29133  
29135  
29137  
29139  
29141  
29143  
29145  
29147  
29149  
29151  
29153  
29155  
29157  
29159  
29161  
29163  
29165  
29167  
29169  
29171

SD

29173  
29175  
29177  
29179  
29181  
29195  
29197  
29199  
29201  
29203  
29205  
29183  
29185  
29187  
29189  
29510  
29186  
29207  
29209  
29211  
29213  
29215  
  
29217  
29219  
29221  
29223  
29225  
29227  
29229

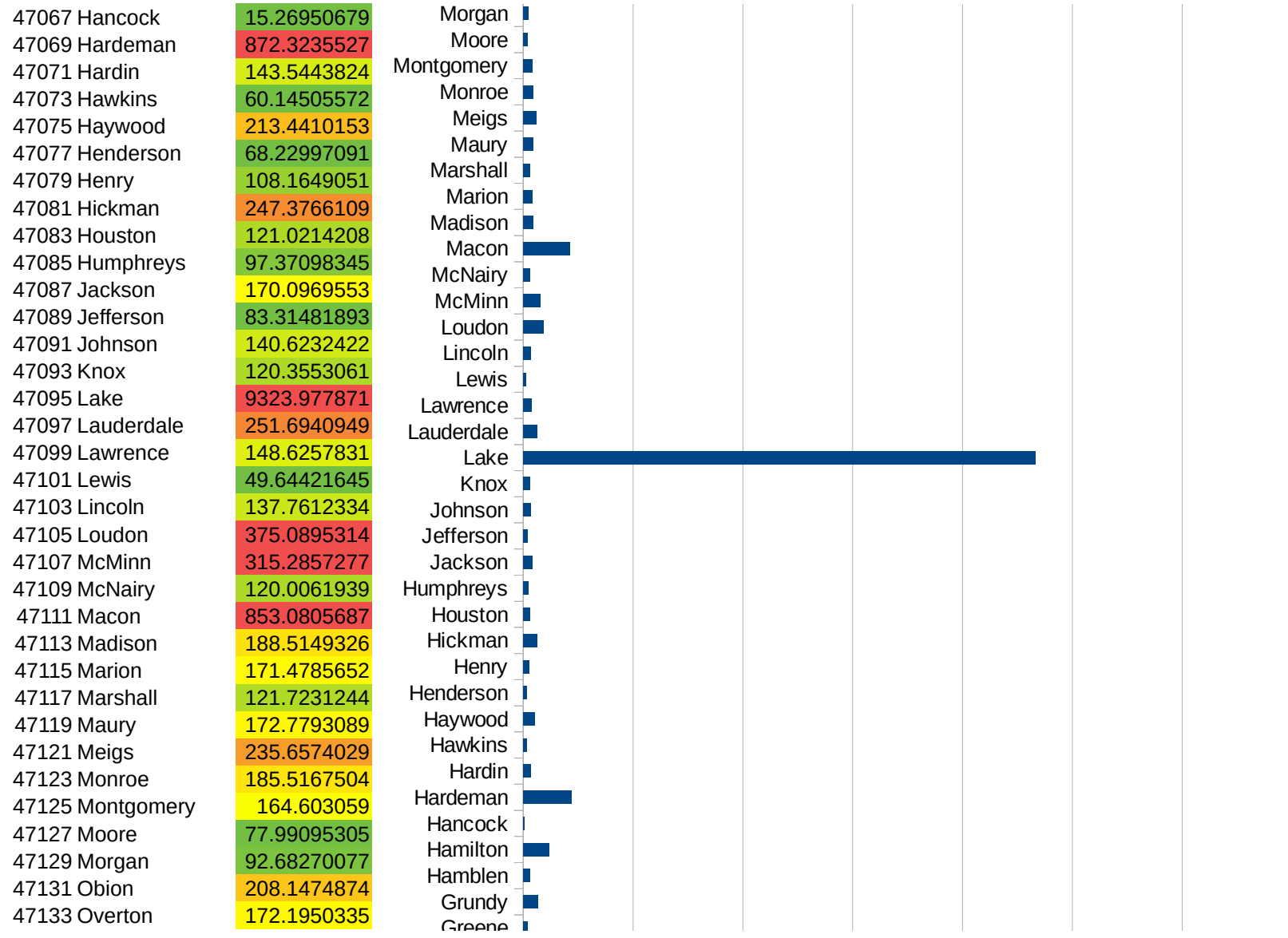
TN

FIPS	County	PC Infection
47001	Anderson	78.44983133
47003	Bedford	772.8700192
47005	Benton	49.43153732
47007	Bledsoe	4161.301254
47009	Blount	80.70103313
47011	Bradley	269.8473676
47013	Campbell	60.63208953
47015	Cannon	235.0988798
47017	Carroll	128.4796574
47019	Carter	35.49182801
47021	Cheatham	383.2933554
47023	Chester	69.46052327
47025	Claiborne	47.23516816
47027	Clay	142.5424388
47029	Cocke	72.67848158
47031	Coffee	168.7612208
47033	Crockett	125.6281407
47035	Cumberland	222.8813701
47037	Davidson	984.4250614
47039	Decatur	119.596788
47041	DeKalb	203.5951932
47043	Dickson	258.2045429
47045	Dyer	265.2733119
47047	Fayette	436.9615128
47049	Fentress	76.85129275
47051	Franklin	150.3938888
47053	Gibson	140.6871241
47055	Giles	77.95817375
47057	Grainger	86.411752
47059	Greene	76.71486676
47061	Grundy	269.7437434
47063	Hamblen	116.1548111
47065	Hamilton	475.1760979



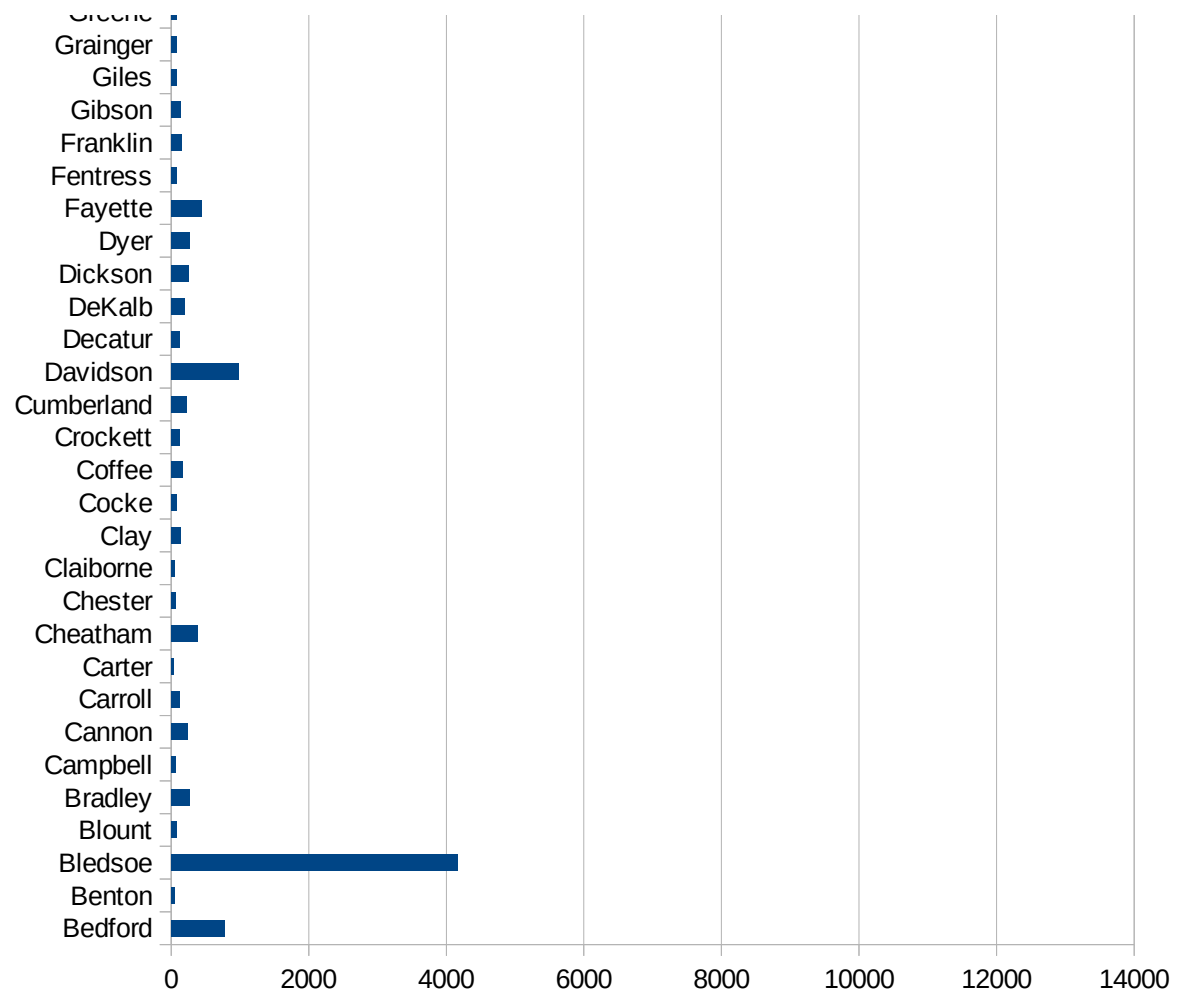


TN



TN

47135 Perry	334.8214286
47137 Pickett	78.70916962
47139 Polk	171.617943
47141 Putnam	773.6894842
47143 Rhea	723.2780535
47145 Roane	62.10011291
47147 Robertson	913.93004
47149 Rutherford	546.3387608
47151 Scott	63.52375335
47153 Sequatchie	147.8892175
47155 Sevier	253.340416
47157 Shelby	743.1360899
47159 Smith	205.5962291
47161 Stewart	117.9853993
47163 Sullivan	44.39708755
47165 Sumner	590.4386345
47167 Tipton	844.4162972
47169 Trousdale	13240.10171
47171 Unicoi	298.4066212
47173 Union	40.63388866
47175 Van Buren	86.73026886
47177 Warren	80.72801996
47179 Washington	69.98063869
47181 Wayne	386.5201111
47183 Weakley	89.7800389
47185 White	177.076032
47187 Williamson	303.3716108
47189 Wilson	368.3555556



TN

FIPS

29001  
29003  
29005  
29007  
29009  
29011  
29013  
29015  
29017  
29019  
29021  
29023  
29025  
29027  
29029  
29031  
29033  
29035  
29037

TN

29039  
29041  
29043  
29045  
29047  
29049  
29051  
29053  
29055  
29057  
29059  
29061  
29063  
29065  
29067  
29069  
29071  
29073  
29075  
29077  
29079  
29081  
29083  
29085  
29087  
29089  
29091  
29093  
29095  
29097  
29099  
29101

29103

TN

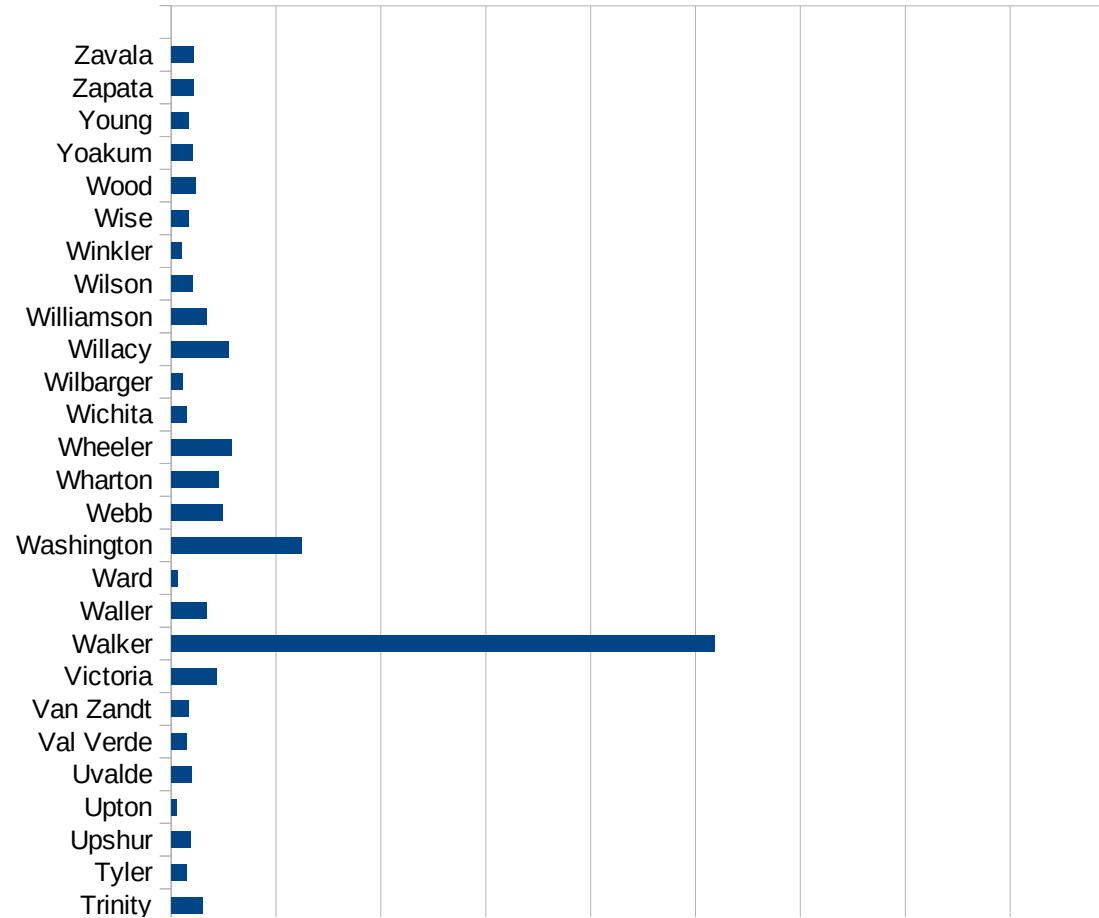
29105  
29107  
29109  
29111  
29113  
29115  
29117  
29121  
29123  
29125  
29127  
29119  
29129  
29131  
29133  
29135  
29137  
29139  
29141  
29143  
29145  
29147  
29149  
29151  
29153  
29155  
29157  
29159  
29161  
29163  
29165  
29167  
29169  
29171

TN

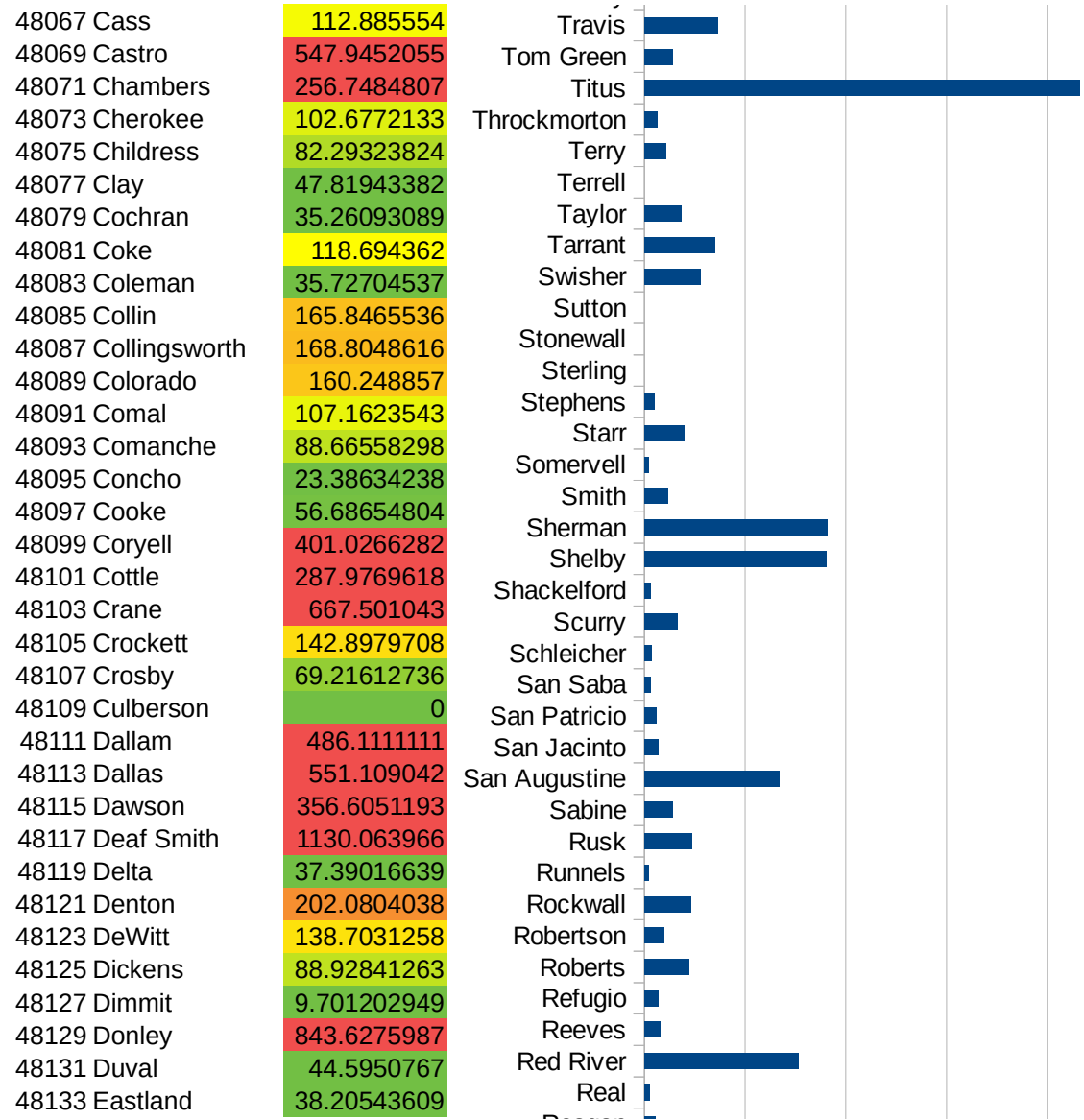
29173  
29175  
29177  
29179  
29181  
29195  
29197  
29199  
29201  
29203  
29205  
29183  
29185  
29187  
29189  
29510  
29186  
29207  
29209  
29211  
29213  
29215  
  
29217  
29219  
29221  
29223  
29225  
29227  
29229

TX

FIPS	County	PC Infection
48001	Anderson	175.6894087
48003	Andrews	154.4571933
48005	Angelina	354.7972259
48007	Aransas	25.21856086
48009	Archer	34.14523105
48011	Armstrong	105.7082452
48013	Atascosa	83.48240906
48015	Austin	113.3749041
48017	Bailey	483.8480148
48019	Bandera	30.66947073
48021	Bastrop	339.174025
48023	Baylor	27.9173646
48025	Bee	95.1299598
48027	Bell	176.8632501
48029	Bexar	221.1929313
48031	Blanco	94.00102547
48033	Borden	0
48035	Bosque	37.45117971
48037	Bowie	394.3853102
48039	Brazoria	233.3873582
48041	Brazos	354.1220155
48043	Brewster	118.7007662
48045	Briscoe	65.96306069
48047	Brooks	28.11357886
48049	Brown	158.2111592
48051	Burleson	222.9593779
48053	Burnet	130.411005
48055	Caldwell	339.9079705
48057	Calhoun	213.3481749
48059	Callahan	92.89695584
48061	Cameron	268.454476
48063	Camp	828.6656948
48065	Carson	99.91673605



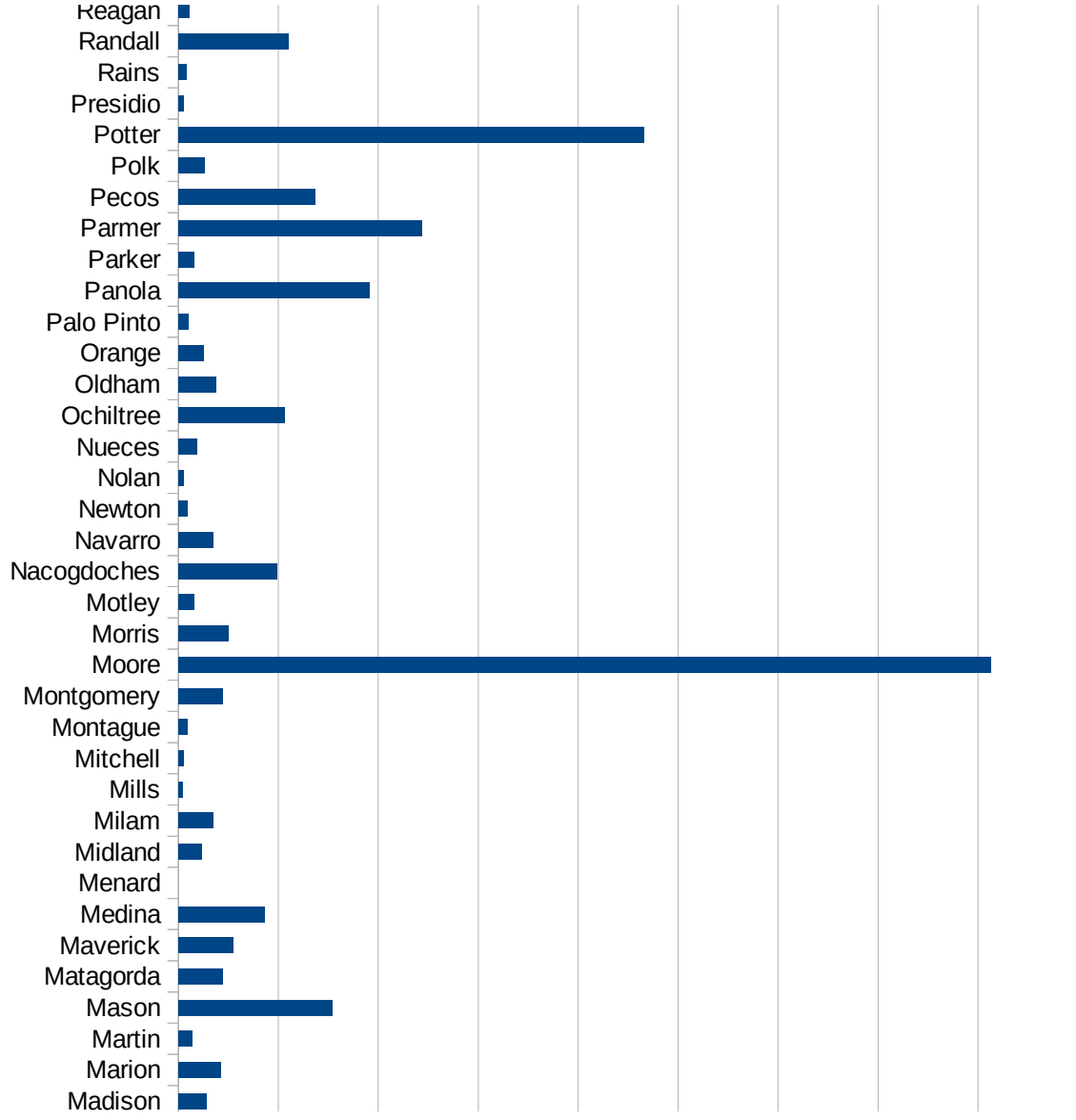
TX





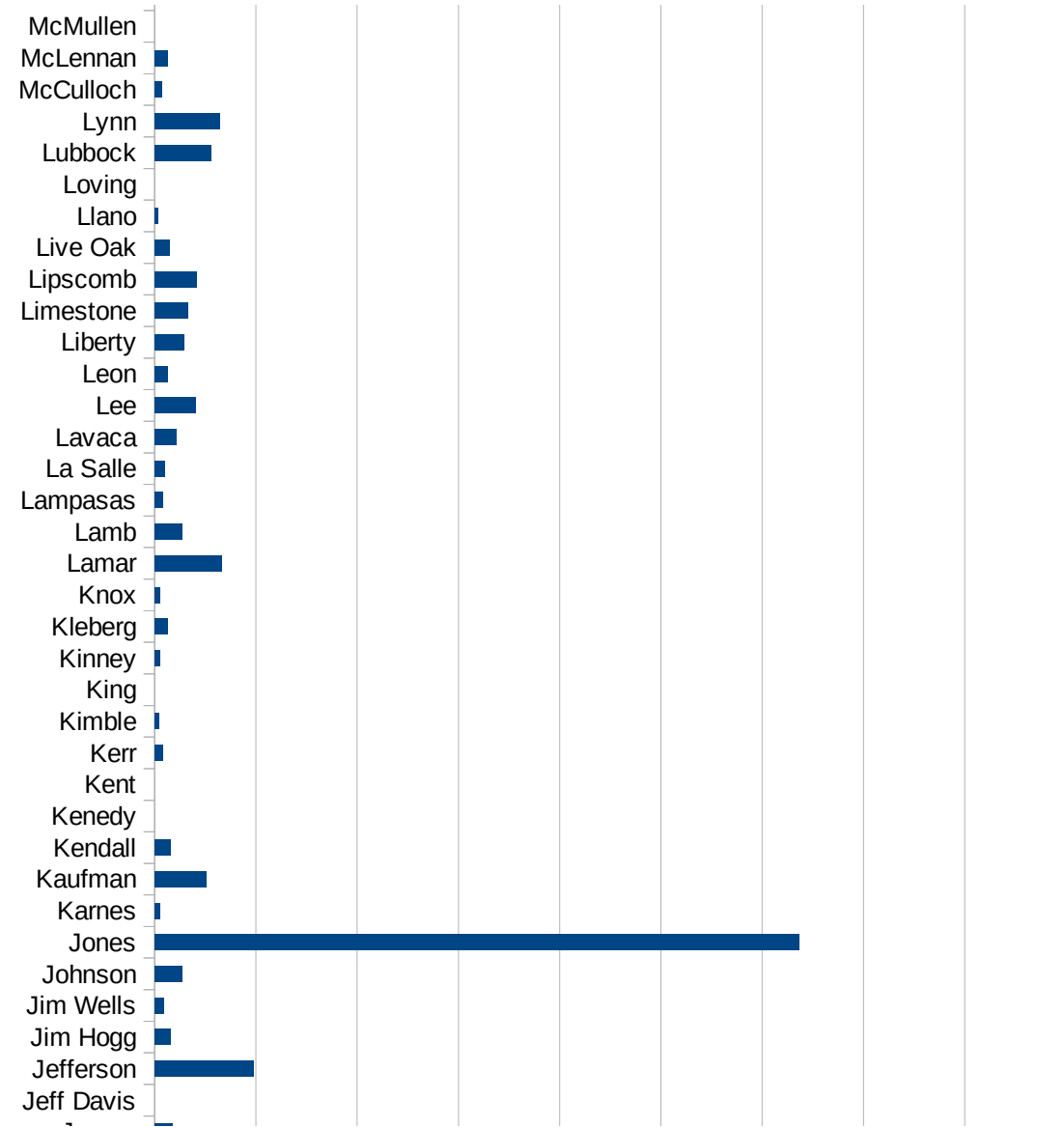
TX

48135 Ector	146.8012139
48137 Edwards	0
48139 Ellis	249.671192
48141 El Paso	465.1754726
48143 Erath	84.81364557
48145 Falls	98.06749351
48147 Fannin	153.0351981
48149 Fayette	173.5768669
48151 Fisher	52.09690023
48153 Floyd	274.1134144
48155 Foard	0
48157 Fort Bend	302.7195256
48159 Franklin	250.7895226
48161 Freestone	75.726979
48163 Frio	398.6677432
48165 Gaines	66.98244103
48167 Galveston	371.4226523
48169 Garza	91.21313469
48171 Gillespie	22.3847187
48173 Glasscock	144.092219
48175 Goliad	92.29957806
48177 Gonzales	797.0805724
48179 Gray	506.9650605
48181 Grayson	326.8876268
48183 Gregg	224.7245508
48185 Grimes	966.1495063
48187 Guadalupe	104.4632057
48189 Hale	251.2562814
48191 Hall	66.05019815
48193 Hamilton	129.6558227
48195 Hansford	384.4041735
48197 Hardeman	101.9887812
48199 Hardin	255.2135228
48201 Harris	367.8102013



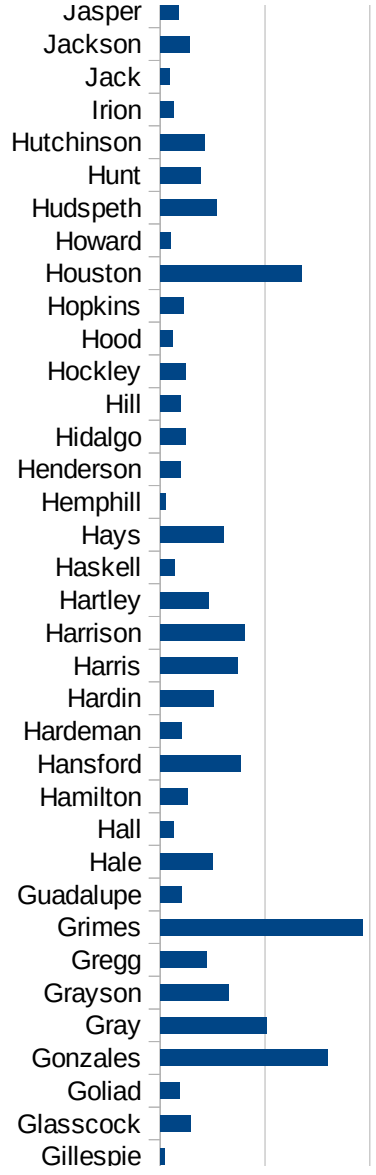
TX

48203 Harrison	404.6398705
48205 Hartley	231.3578929
48207 Haskell	68.81128505
48209 Hays	302.2939303
48211 Hemphill	26.14379085
48213 Henderson	97.20652742
48215 Hidalgo	121.2556543
48217 Hill	99.02624195
48219 Hockley	121.8450827
48221 Hood	57.8158812
48223 Hopkins	111.3827764
48225 Houston	673.3134792
48227 Howard	49.3705258
48229 Hudspeth	271.1157456
48231 Hunt	191.723752
48233 Hutchinson	212.2841778
48235 Irion	65.70302234
48237 Jack	45.23351804
48239 Jackson	141.1859621
48241 Jasper	89.20606601
48243 Jeff Davis	0
48245 Jefferson	487.0569135
48247 Jim Hogg	76.2195122
48249 Jim Wells	44.09387095
48251 Johnson	135.3866983
48253 Jones	3184.134834
48255 Karnes	25.55910543
48257 Kaufman	256.5657508
48259 Kendall	78.87644881
48261 Kenedy	0
48263 Kent	0
48265 Kerr	38.1642973
48267 Kimble	22.92526364
48269 King	0



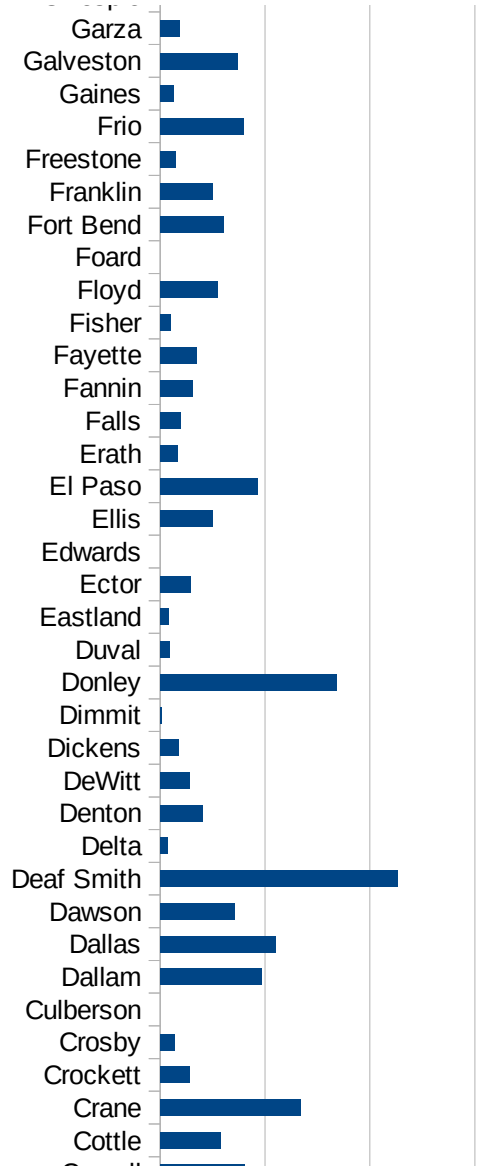
TX

48271 Kinney	26.54632333
48273 Kleberg	64.24877124
48275 Knox	27.37476047
48277 Lamar	331.8050193
48279 Lamb	136.7989056
48281 Lampasas	42.39483725
48283 La Salle	53.11379631
48285 Lavaca	109.3983093
48287 Lee	204.1530565
48289 Leon	63.69426752
48291 Liberty	147.1218563
48293 Limestone	165.8233768
48295 Lipscomb	208.6438152
48297 Live Oak	73.97665626
48299 Llano	18.47916474
48301 Loving	0
48303 Lubbock	278.7789676
48305 Lynn	323.2941977
48307 McCulloch	37.56103668
48309 McLennan	64.02023511
48311 McMullen	0
48313 Madison	138.6770212
48315 Marion	211.5229654
48317 Martin	69.52894142
48319 Mason	771.0280374
48321 Matagorda	221.6021011
48323 Maverick	273.5744208
48325 Medina	434.0056165
48327 Menard	0
48329 Midland	116.4690749
48331 Milam	175.0825673
48333 Mills	20.32107295
48335 Mitchell	24.55494168
48337 Montague	45.92774036



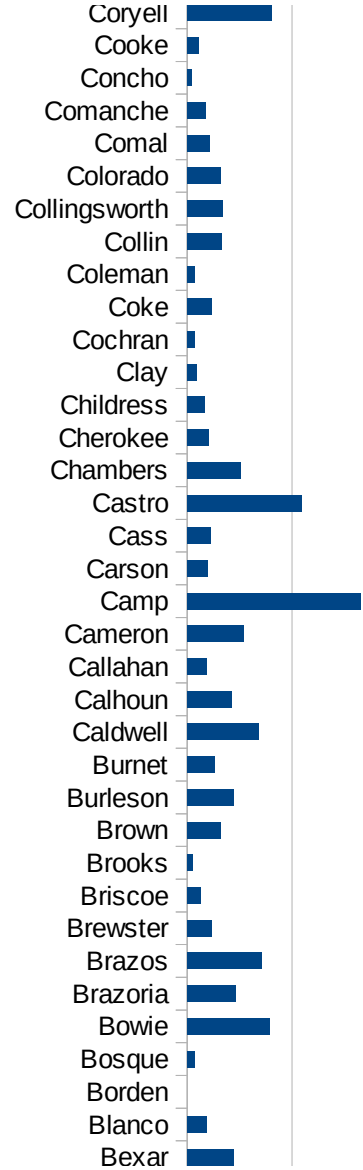
TX

48339 Montgomery	219.9940771
48341 Moore	4063.299977
48343 Morris	251.2359186
48345 Motley	81.03727715
48347 Nacogdoches	493.0681317
48349 Navarro	175.5270856
48351 Newton	43.64906155
48353 Nolan	27.11680564
48355 Nueces	92.74978262
48357 Ochiltree	532.823967
48359 Oldham	187.7053027
48361 Orange	126.8367396
48363 Palo Pinto	48.48484848
48365 Panola	954.7261102
48367 Parker	80.94181584
48369 Parmer	1216.545012
48371 Pecos	682.7027372
48373 Polk	129.9194499
48375 Potter	2327.661139
48377 Presidio	28.78526195
48379 Rains	41.12180278
48381 Randall	551.1077192
48383 Reagan	53.46164127
48385 Real	28.75215641
48387 Red River	763.8603696
48389 Reeves	76.45747053
48391 Refugio	71.10352673
48393 Roberts	221.4839424
48395 Robertson	98.35686184
48397 Rockwall	231.4791818
48399 Runnels	19.5427008
48401 Rusk	235.0780533
48403 Sabine	141.6564359
48405 San Augustine	668.1243926

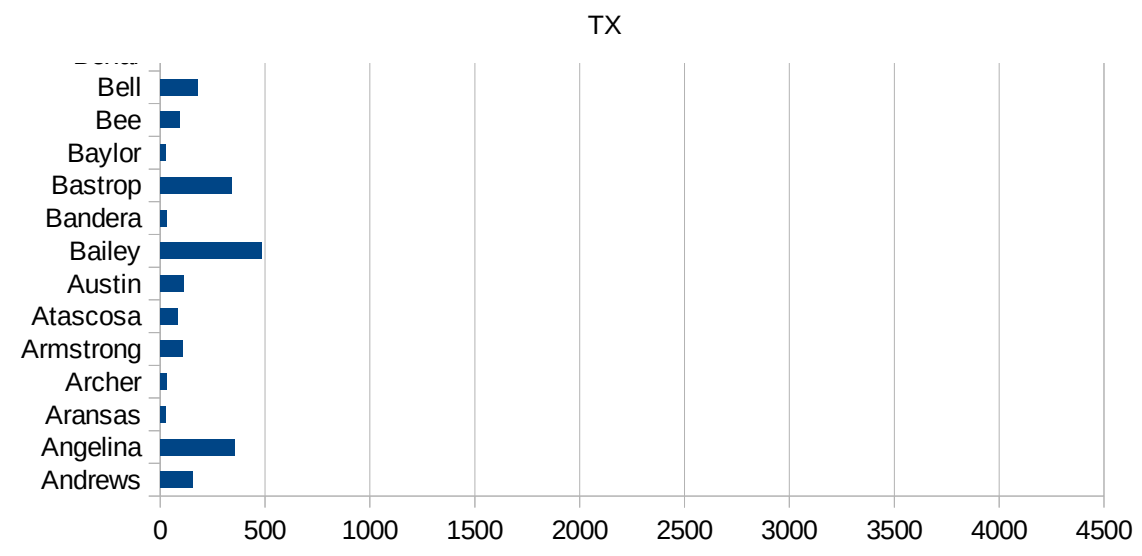


TX

48407 San Jacinto	69.64030781
48409 San Patricio	61.29191395
48411 San Saba	33.03600925
48413 Schleicher	34.54231434
48415 Scurry	166.014467
48417 Shackelford	30.7408546
48419 Shelby	904.8705642
48421 Sherman	909.3861643
48423 Smith	117.7129801
48425 Somervell	22.18278616
48427 Starr	196.8229368
48429 Stephens	53.00540655
48431 Sterling	0
48433 Stonewall	0
48435 Sutton	0
48437 Swisher	281.4258912
48439 Tarrant	351.7622406
48441 Taylor	185.2659111
48443 Terrell	0
48445 Terry	105.8028811
48447 Throckmorton	66.00660066
48449 Titus	2161.474889
48451 Tom Green	138.7607984
48453 Travis	363.9660042
48455 Trinity	149.2537313
48457 Tyler	73.74631268
48459 Upshur	92.09888512
48461 Upton	27.24053391
48463 Uvalde	96.84869254
48465 Val Verde	73.15883596
48467 Van Zandt	82.1149967
48469 Victoria	216.2220894
48471 Walker	2591.059603
48473 Waller	169.4085758



48475 Ward	34.12969283
48477 Washington	620.941096
48479 Webb	244.6449929
48481 Wharton	225.858382
48483 Wheeler	288.9616644
48485 Wichita	74.96365399
48487 Wilbarger	54.60218409
48489 Willacy	274.2272833
48491 Williamson	169.3961205
48493 Wilson	103.536158
48495 Winkler	51.8134715
48497 Wise	81.98521338
48499 Wood	117.4411133
48501 Yoakum	104.7607962
48503 Young	83.12551953
48505 Zapata	105.7082452
48507 Zavala	108.4870233



TX

FIPS

29001  
29003  
29005  
29007  
29009  
29011  
29013  
29015  
29017  
29019  
29021  
29023  
29025  
29027  
29029  
29031  
29033  
29035  
29037

TX

29039  
29041  
29043  
29045  
29047  
29049  
29051  
29053  
29055  
29057  
29059  
29061  
29063  
29065  
29067  
29069  
29071  
29073  
29075  
29077  
29079  
29081  
29083  
29085  
29087  
29089  
29091  
29093  
29095  
29097  
29099  
29101

29103



TX

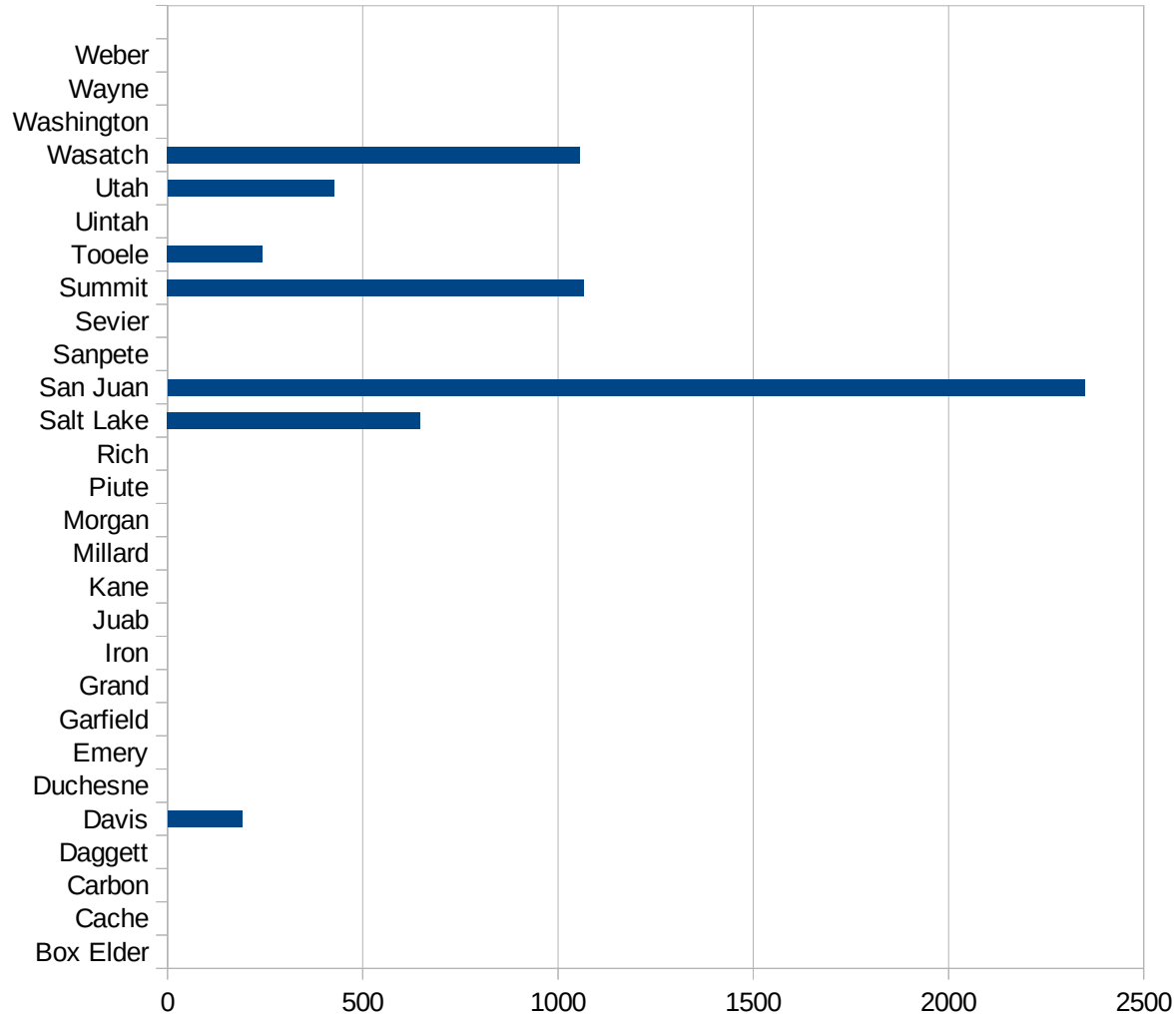
29105  
29107  
29109  
29111  
29113  
29115  
29117  
29121  
29123  
29125  
29127  
29119  
29129  
29131  
29133  
29135  
29137  
29139  
29141  
29143  
29145  
29147  
29149  
29151  
29153  
29155  
29157  
29159  
29161  
29163  
29165  
29167  
29169  
29171

TX

29173  
29175  
29177  
29179  
29181  
29195  
29197  
29199  
29201  
29203  
29205  
29183  
29185  
29187  
29189  
29510  
29186  
29207  
29209  
29211  
29213  
29215  
  
29217  
29219  
29221  
29223  
29225  
29227  
29229

UT

FIPS	County	PC Infection
49001	Beaver	0
49003	Box Elder	0
49005	Cache	0
49007	Carbon	0
49009	Daggett	0
49011	Davis	191.06487392
49013	Duchesne	0
49015	Emery	0
49017	Garfield	0
49019	Grand	0
49021	Iron	0
49023	Juab	0
49025	Kane	0
49027	Millard	0
49029	Morgan	0
49031	Piute	0
49033	Rich	0
49035	Salt Lake	647.90787701
49037	San Juan	2349.6666451
49039	Sanpete	0
49041	Sevier	0
49043	Summit	1065.9862161
49045	Tooele	243.18022516
49047	Uintah	0
49049	Utah	426.54203625
49051	Wasatch	1055.9566787
49053	Washington	0
49055	Wayne	0
49057	Weber	0



UT

FIPS

29001  
29003  
29005  
29007  
29009  
29011  
29013  
29015  
29017  
29019  
29021  
29023  
29025  
29027  
29029  
29031  
29033  
29035  
29037

UT

29039  
29041  
29043  
29045  
29047  
29049  
29051  
29053  
29055  
29057  
29059  
29061  
29063  
29065  
29067  
29069  
29071  
29073  
29075  
29077  
29079  
29081  
29083  
29085  
29087  
29089  
29091  
29093  
29095  
29097  
29099  
29101

29103

UT

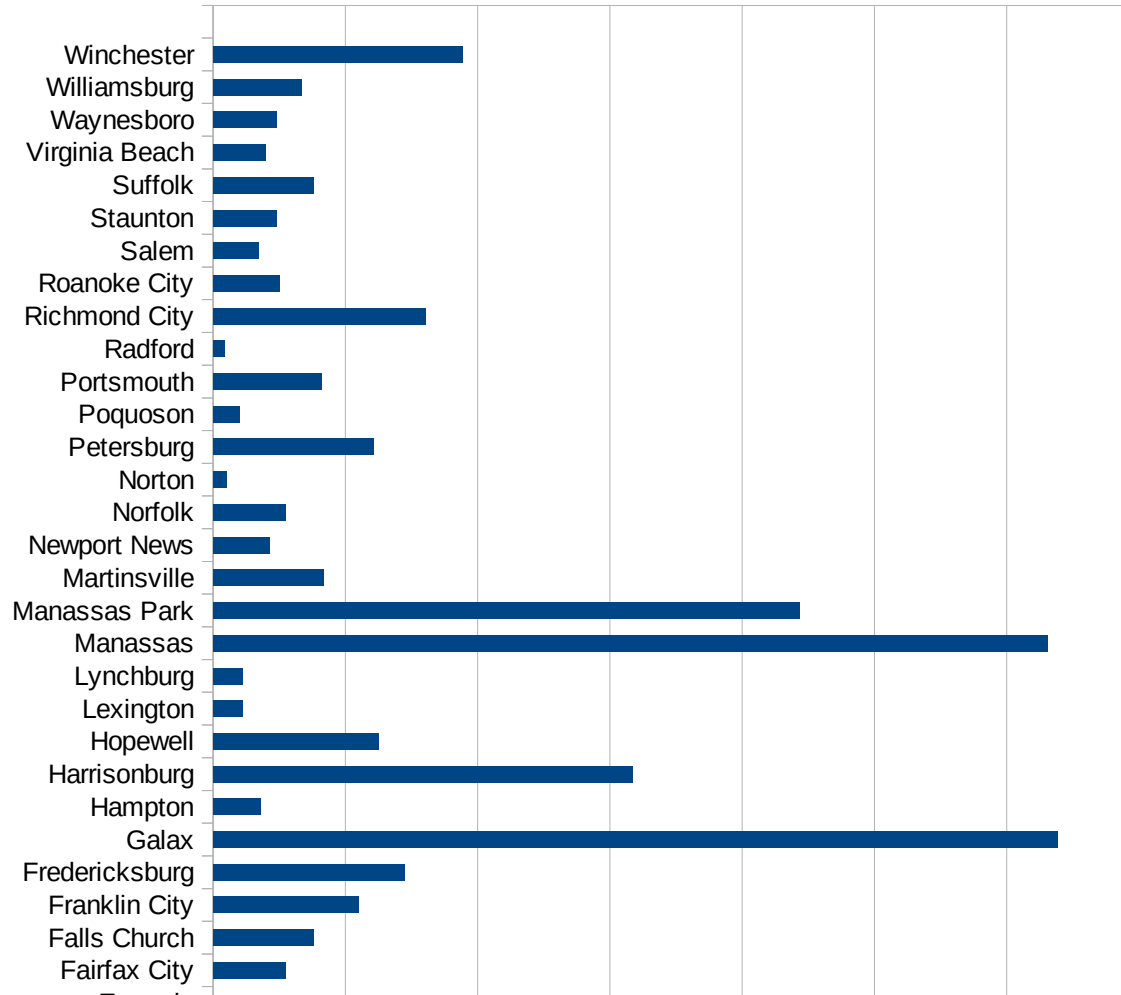
29105  
29107  
29109  
29111  
29113  
29115  
29117  
29121  
29123  
29125  
29127  
29119  
29129  
29131  
29133  
29135  
29137  
29139  
29141  
29143  
29145  
29147  
29149  
29151  
29153  
29155  
29157  
29159  
29161  
29163  
29165  
29167  
29169  
29171

UT

29173  
29175  
29177  
29179  
29181  
29195  
29197  
29199  
29201  
29203  
29205  
29183  
29185  
29187  
29189  
29510  
29186  
29207  
29209  
29211  
29213  
29215  
  
29217  
29219  
29221  
29223  
29225  
29227  
29229

VA

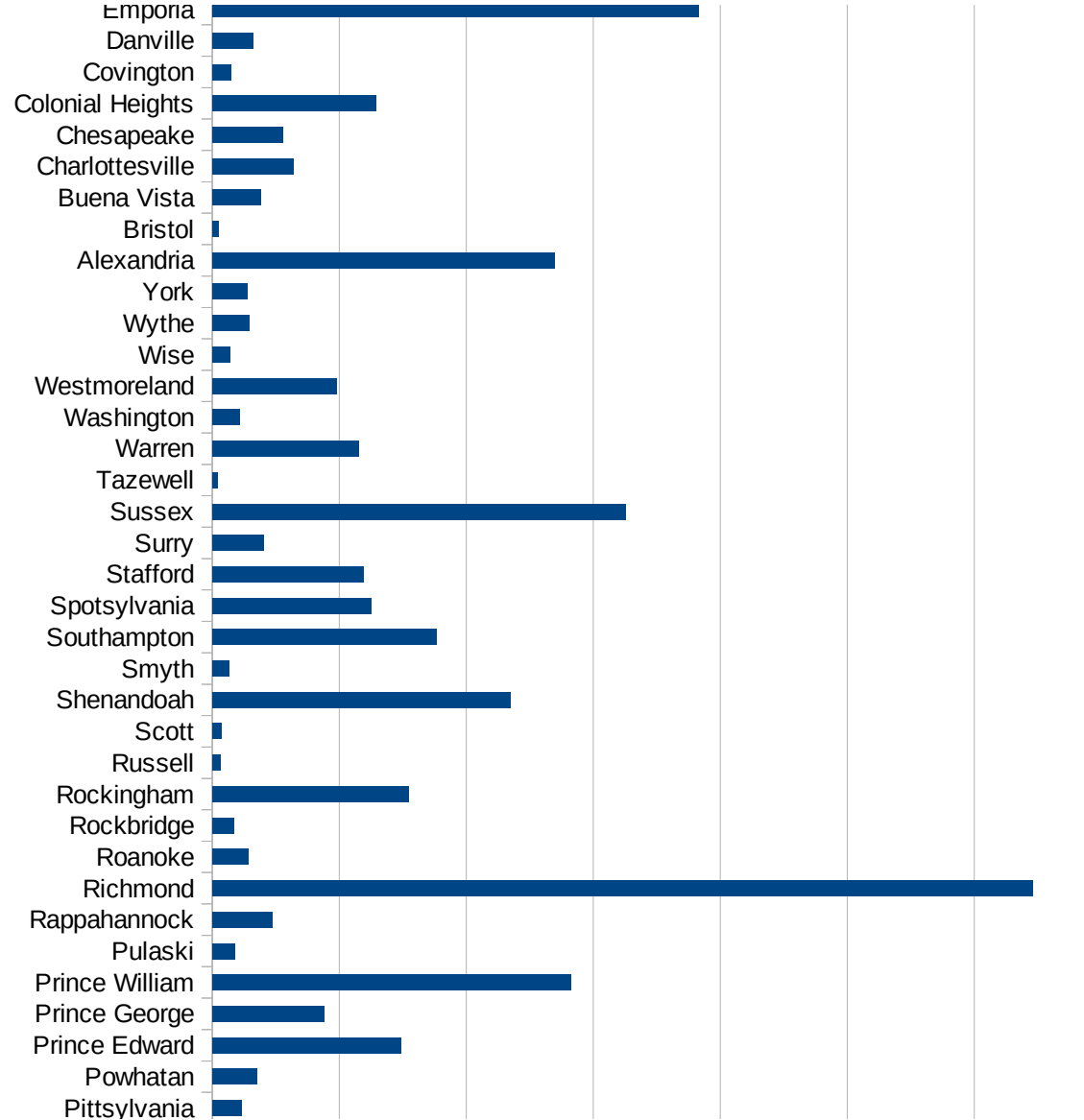
FIPS	County	PC Infection
51001	Accomack	3072.93595
51003	Albemarle	266.7451572
51005	Alleghany	187.7934272
51007	Amelia	299.7002997
51009	Amherst	85.26495295
51011	Appomattox	214.6329146
51013	Arlington	987.70214
51015	Augusta	193.4876817
51017	Bath	0
51019	Bedford	115.5599578
51021	Bland	0
51023	Botetourt	141.2386934
51025	Brunswick	280.7617188
51027	Buchanan	84.82163894
51029	Buckingham	3064.88617
51031	Campbell	45.47687046
51033	Caroline	360.7175354
51035	Carroll	583.7494939
51036	Charles City	461.0286702
51037	Charlotte	251.2983749
51041	Chesterfield	629.4540906
51043	Clarke	261.6539283
51045	Craig	118.4834123
51047	Culpeper	1509.863283
51049	Cumberland	499.5412376
51051	Dickenson	0
51053	Dinwiddie	385.5725753
51057	Essex	485.3924352
51059	Fairfax	1137.648321
51061	Fauquier	546.1620092
51063	Floyd	63.31117442
51065	Fluvanna	380.8385916
51067	Franklin	76.51926328





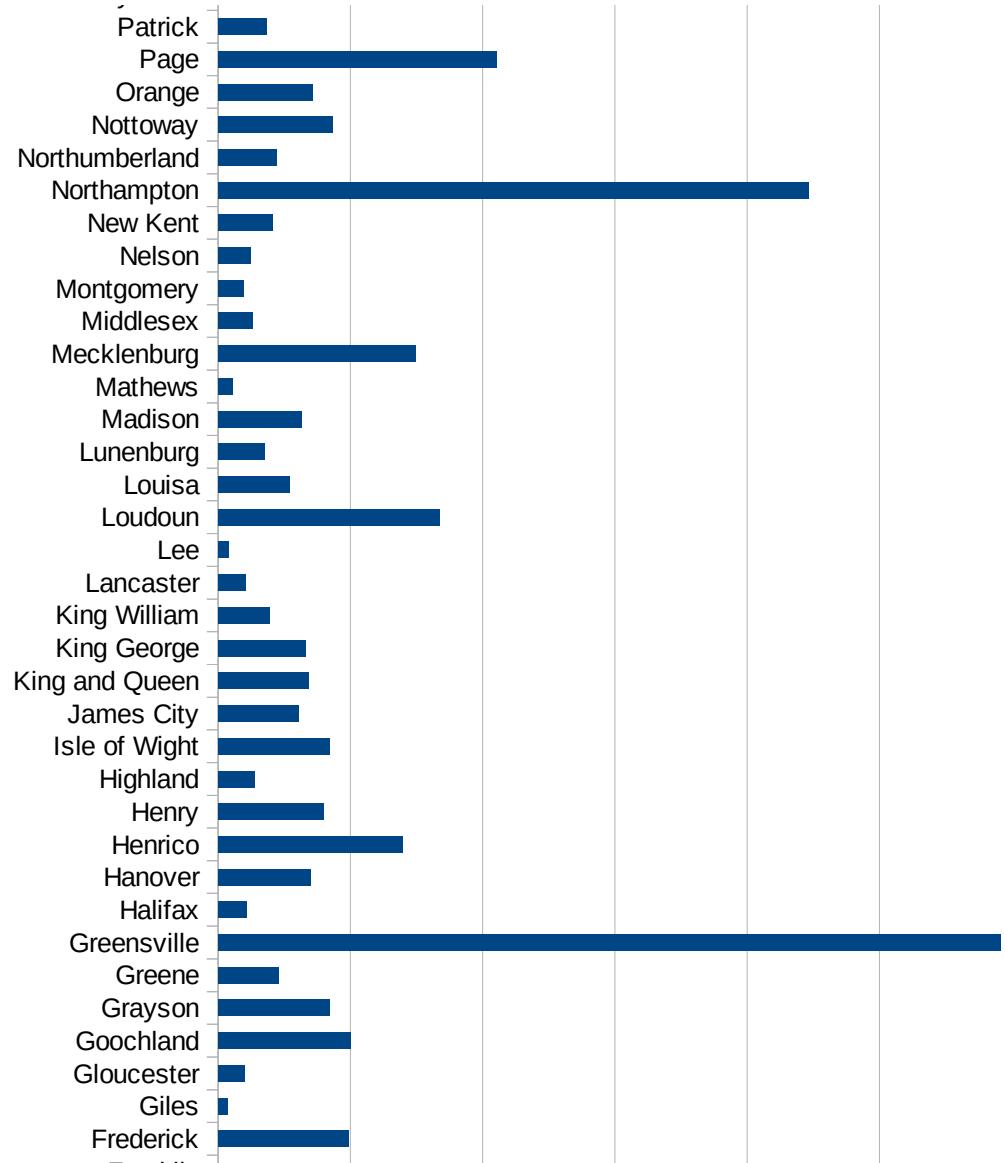
VA

51069 Frederick	492.3320695
51071 Giles	35.62099264
51073 Gloucester	101.7430186
51075 Goochland	499.0535192
51077 Grayson	422.2378607
51079 Greene	227.51403
51081 Greensville	2958.630773
51083 Halifax	108.4407972
51085 Hanover	348.7537183
51087 Henrico	695.193175
51089 Henry	396.4437815
51091 Highland	135.7466063
51093 Isle of Wight	422.1578762
51095 James City	304.9857979
51097 King and Queen	340.8122692
51099 King George	331.1382879
51101 King William	194.8166952
51103 Lancaster	102.012427
51105 Lee	38.23117115
51107 Loudoun	836.6719921
51109 Louisa	269.1826635
51111 Lunenburg	173.7547576
51113 Madison	315.9082362
51115 Mathews	56.80527153
51117 Mecklenburg	747.1451876
51119 Middlesex	130.0027858
51121 Montgomery	95.9741375
51125 Nelson	121.3265031
51127 New Kent	205.4396856
51131 Northampton	2232.637409
51133 Northumberland	222.2771055
51135 Nottoway	434.5006485
51137 Orange	357.4937234
51139 Page	1052.939456

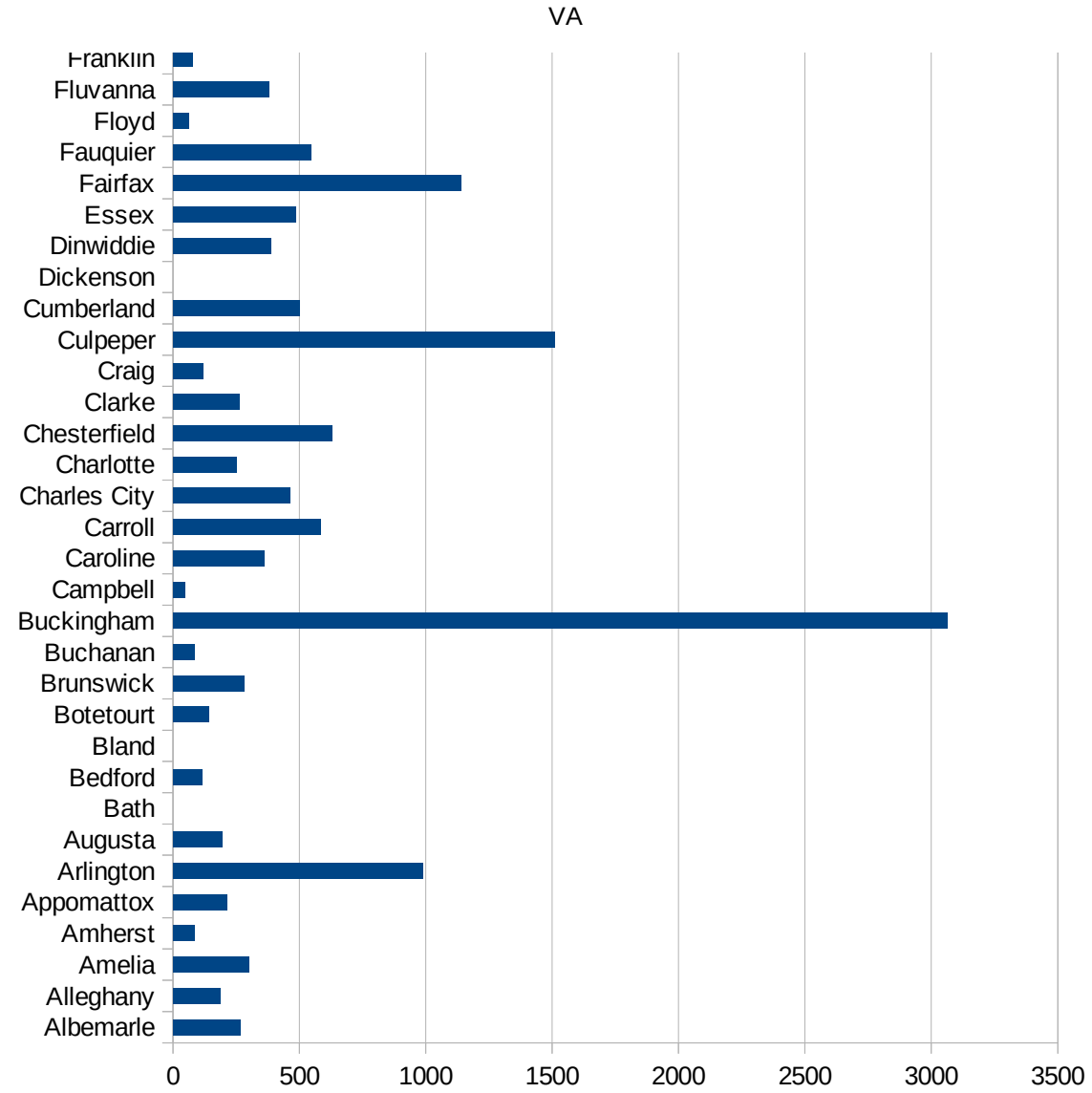


VA

51141 Patrick	181.0671646
51143 Pittsylvania	114.8501206
51145 Powhatan	174.7233547
51147 Prince Edward	740.7407407
51149 Prince George	438.5273883
51153 Prince William	1411.932626
51155 Pulaski	88.06434568
51157 Rappahannock	234.4180916
51159 Richmond	3230.803275
51161 Roanoke	142.4425712
51163 Rockbridge	83.50914205
51165 Rockingham	774.2110187
51167 Russell	29.90877823
51169 Scott	37.15055261
51171 Shenandoah	1174.793664
51173 Smyth	65.63402468
51175 Southampton	881.3829182
51177 Spotsylvania	623.5194207
51179 Stafford	595.4921312
51181 Surry	200.8032129
51183 Sussex	1628.548545
51185 Tazewell	22.0291274
51187 Warren	577.4566907
51191 Washington	106.6137274
51193 Westmoreland	487.9416713
51195 Wise	71.03020099
51197 Wythe	146.0666342
51199 York	137.0751408
51510 Alexandria	1345.542889
51520 Bristol	24.26889941
51530 Buena Vista	192.4001924
51540 Charlottesville	320.0532036
51550 Chesapeake	276.96036
51570 Colonial Heights	644.8718668



51580 Covington	73.26007326
51590 Danville	162.1900573
51595 Emporia	1913.688733
51600 Fairfax City	272.6458859
51610 Falls Church	379.0955862
51620 Franklin City	549.1077
51630 Fredericksburg	723.991216
51640 Galax	3191.65499
51650 Hampton	179.4316261
51660 Harrisonburg	1584.217053
51670 Hopewell	624.0042485
51678 Lexington	112.1076233
51680 Lynchburg	112.0229891
51683 Manassas	3155.543815
51685 Manassas Park	2218.755417
51690 Martinsville	418.5397613
51700 Newport News	213.2948171
51710 Norfolk	273.6852456
51720 Norton	50.40322581
51730 Petersburg	605.0622486
51735 Poquoson	98.44134537
51740 Portsmouth	407.8958492
51750 Radford	43.6228802
51760 Richmond City	800.7587976
51770 Roanoke City	250.2001601
51775 Salem	171.5867878
51790 Staunton	240.7511436
51800 Suffolk	378.3517026
51810 Virginia Beach	199.6939063
51820 Waynesboro	238.64239
51830 Williamsburg	335.66058
51840 Winchester	942.7920877



VA

VA

FIPS

29001  
29003  
29005  
29007  
29009  
29011  
29013  
29015  
29017  
29019  
29021  
29023  
29025  
29027  
29029  
29031  
29033  
29035  
29037

VA

29039  
29041  
29043  
29045  
29047  
29049  
29051  
29053  
29055  
29057  
29059  
29061  
29063  
29065  
29067  
29069  
29071  
29073  
29075  
29077  
29079  
29081  
29083  
29085  
29087  
29089  
29091  
29093  
29095  
29097  
29099  
29101

29103

VA

29105  
29107  
29109  
29111  
29113  
29115  
29117  
29121  
29123  
29125  
29127  
29119  
29129  
29131  
29133  
29135  
29137  
29139  
29141  
29143  
29145  
29147  
29149  
29151  
29153  
29155  
29157  
29159  
29161  
29163  
29165  
29167  
29169  
29171

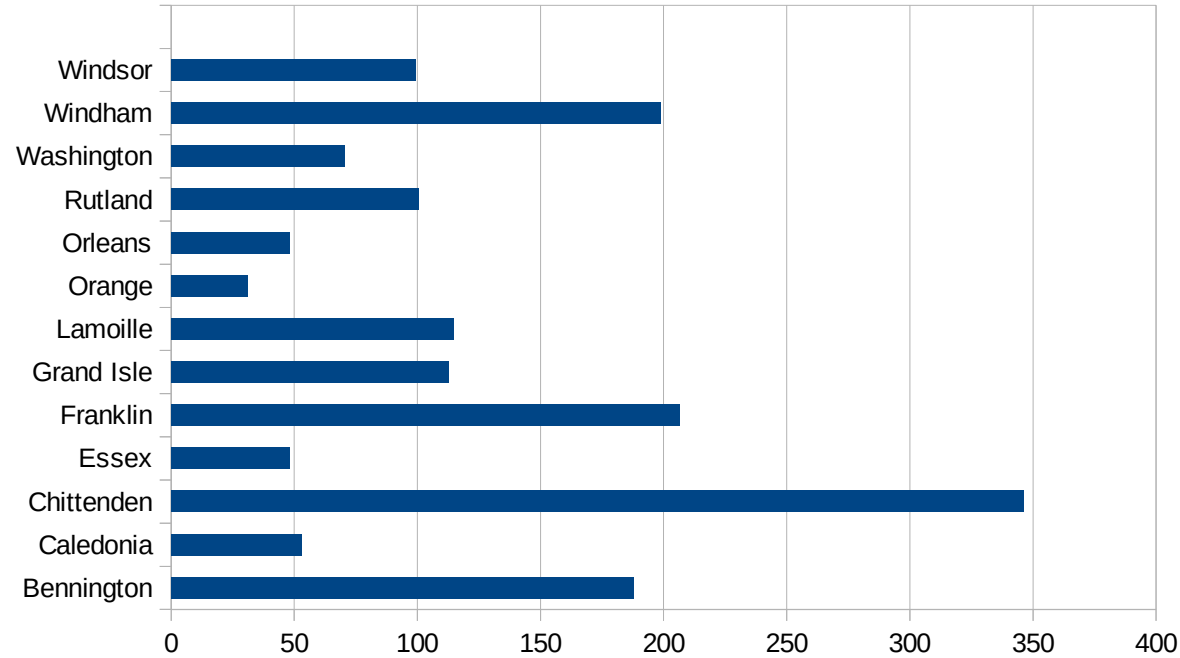
VA

29173  
29175  
29177  
29179  
29181  
29195  
29197  
29199  
29201  
29203  
29205  
29183  
29185  
29187  
29189  
29510  
29186  
29207  
29209  
29211  
29213  
29215  
  
29217  
29219  
29221  
29223  
29225  
29227  
29229



VT

FIPS	County	PC Infection
50001	Addison	178.5086414
50003	Bennington	188.0385058
50005	Caledonia	52.80179526
50007	Chittenden	346.3529641
50009	Essex	48
50011	Franklin	206.3899962
50013	Grand Isle	112.8349788
50015	Lamoille	114.6245059
50017	Orange	31.03555295
50019	Orleans	48.31456498
50021	Rutland	100.5590401
50023	Washington	70.51943584
50025	Windham	198.8025073
50027	Windsor	99.48269001



FIPS

- 29001
- 29003
- 29005
- 29007
- 29009
- 29011
- 29013
- 29015
- 29017
- 29019
- 29021
- 29023
- 29025
- 29027
- 29029
- 29031
- 29033
- 29035
- 29037

VT

29039  
29041  
29043  
29045  
29047  
29049  
29051  
29053  
29055  
29057  
29059  
29061  
29063  
29065  
29067  
29069  
29071  
29073  
29075  
29077  
29079  
29081  
29083  
29085  
29087  
29089  
29091  
29093  
29095  
29097  
29099  
29101

29103

VT

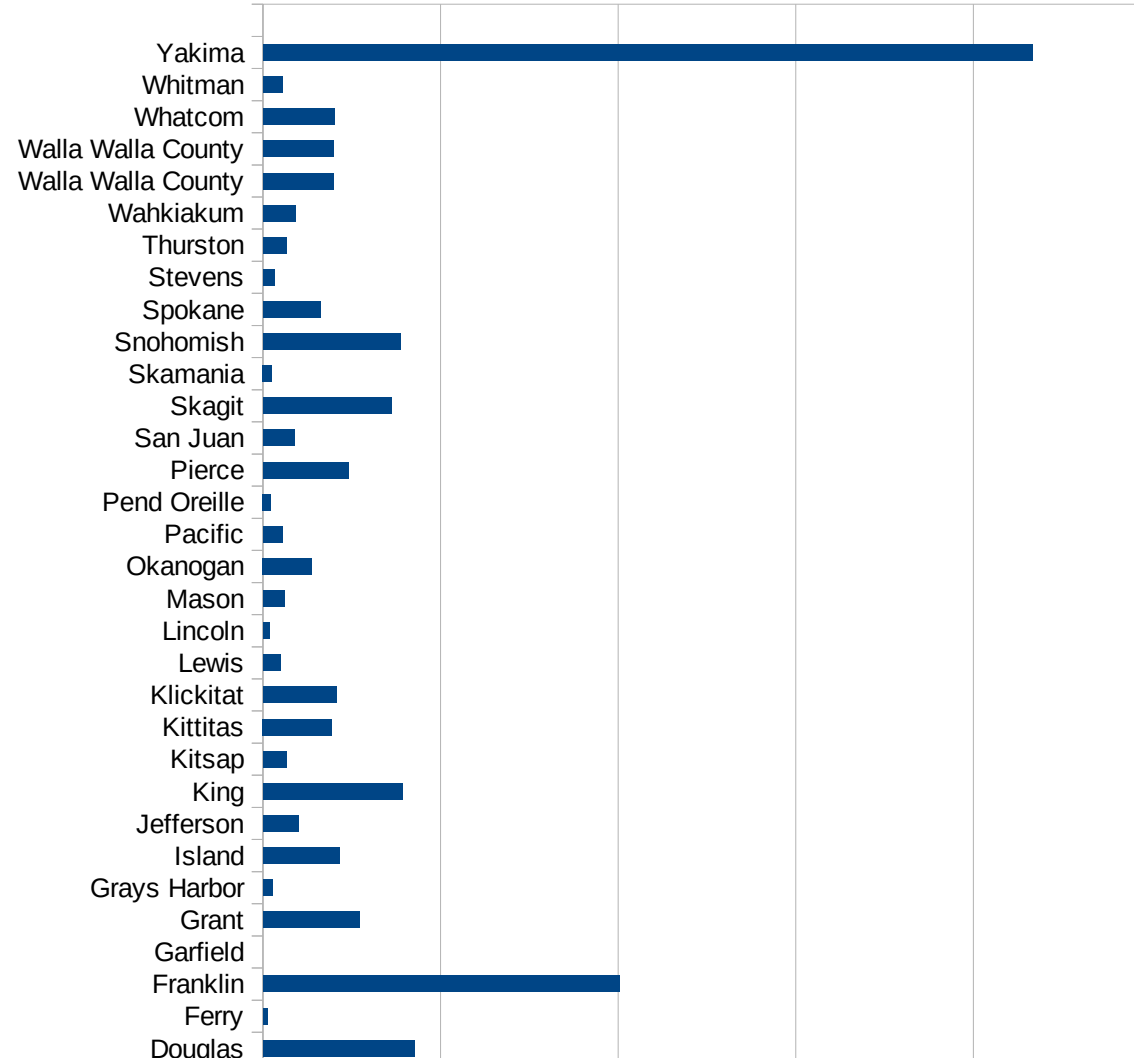
29105  
29107  
29109  
29111  
29113  
29115  
29117  
29121  
29123  
29125  
29127  
29119  
29129  
29131  
29133  
29135  
29137  
29139  
29141  
29143  
29145  
29147  
29149  
29151  
29153  
29155  
29157  
29159  
29161  
29163  
29165  
29167  
29169  
29171

VT

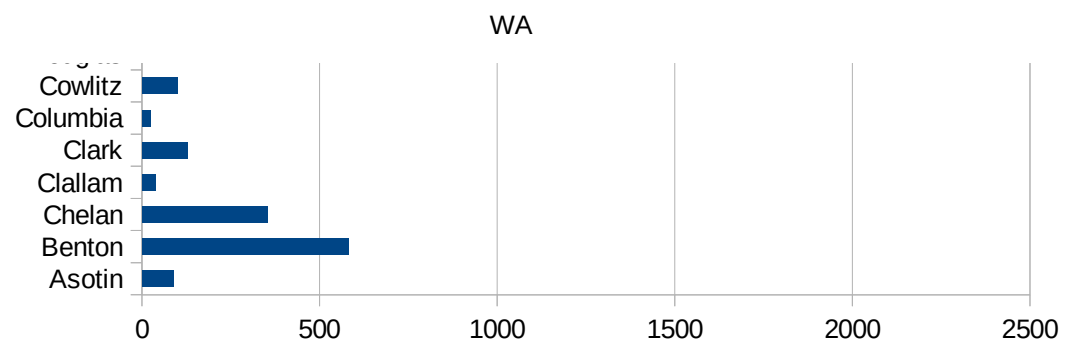
29173  
29175  
29177  
29179  
29181  
29195  
29197  
29199  
29201  
29203  
29205  
29183  
29185  
29187  
29189  
29510  
29186  
29207  
29209  
29211  
29213  
29215  
  
29217  
29219  
29221  
29223  
29225  
29227  
29229

WA

FIPS	County	PC Infection
53001	Adams	470.6715927
53003	Asotin	88.45643521
53005	Benton	580.0561728
53007	Chelan	354.3797705
53009	Clallam	37.79141744
53011	Clark	128.6688789
53013	Columbia	24.63661
53015	Cowlitz	100.011928
53017	Douglas	426.5038339
53019	Ferry	13.07360439
53021	Franklin	1002.68159
53023	Garfield	0
53025	Grant	271.239379
53027	Grays Harbor	27.06323324
53029	Island	215.4866209
53031	Jefferson	100.8541082
53033	King	393.3882121
53035	Kitsap	65.97357351
53037	Kittitas	194.2403513
53039	Klickitat	208.078889
53041	Lewis	48.99251294
53043	Lincoln	18.62197393
53045	Mason	61.06217656
53047	Okanogan	137.6625843
53049	Pacific	54.45634416
53051	Pend Oreille	22.05558006
53053	Pierce	240.435589
53055	San Juan	87.57589911
53057	Skagit	361.1375443
53059	Skamania	25.1593425
53061	Snohomish	386.7954512
53063	Spokane	161.8635488
53065	Stevens	33.14184711



53067 Thurston	66.33638132
53069 Wahkiakum	90.37505648
53071 Walla Walla Cou	196.9731788
53071 Walla Walla Cou	196.9731788
53073 Whatcom	200.7222456
53075 Whitman	54.22666747
53077 Yakima	2167.463392



WA

FIPS

29001  
29003  
29005  
29007  
29009  
29011  
29013  
29015  
29017  
29019  
29021  
29023  
29025  
29027  
29029  
29031  
29033  
29035  
29037



WA

29039  
29041  
29043  
29045  
29047  
29049  
29051  
29053  
29055  
29057  
29059  
29061  
29063  
29065  
29067  
29069  
29071  
29073  
29075  
29077  
29079  
29081  
29083  
29085  
29087  
29089  
29091  
29093  
29095  
29097  
29099  
29101

29103

WA

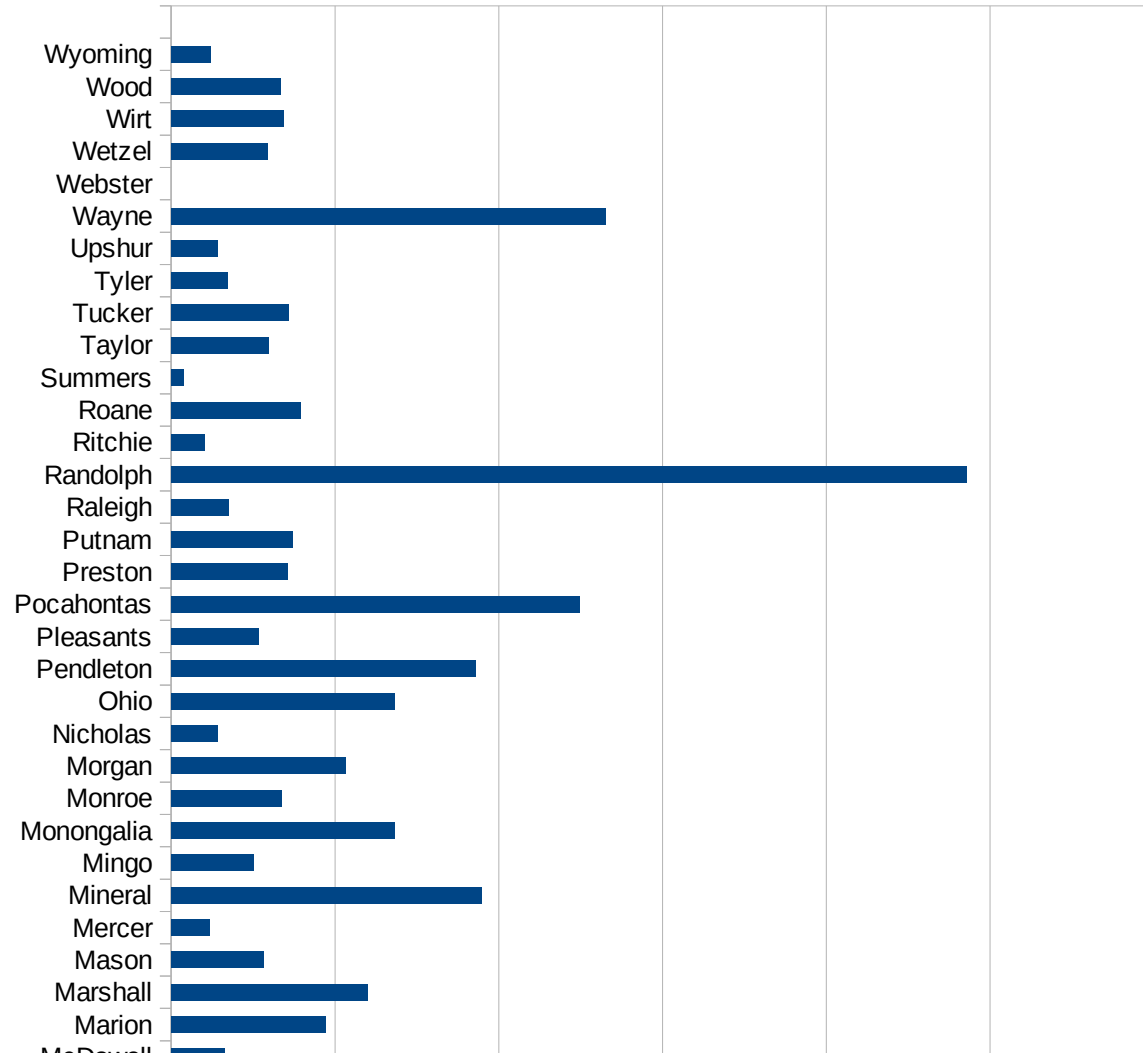
29105  
29107  
29109  
29111  
29113  
29115  
29117  
29121  
29123  
29125  
29127  
29119  
29129  
29131  
29133  
29135  
29137  
29139  
29141  
29143  
29145  
29147  
29149  
29151  
29153  
29155  
29157  
29159  
29161  
29163  
29165  
29167  
29169  
29171

WA

29173  
29175  
29177  
29179  
29181  
29195  
29197  
29199  
29201  
29203  
29205  
29183  
29185  
29187  
29189  
29510  
29186  
29207  
29209  
29211  
29213  
29215  
  
29217  
29219  
29221  
29223  
29225  
29227  
29229

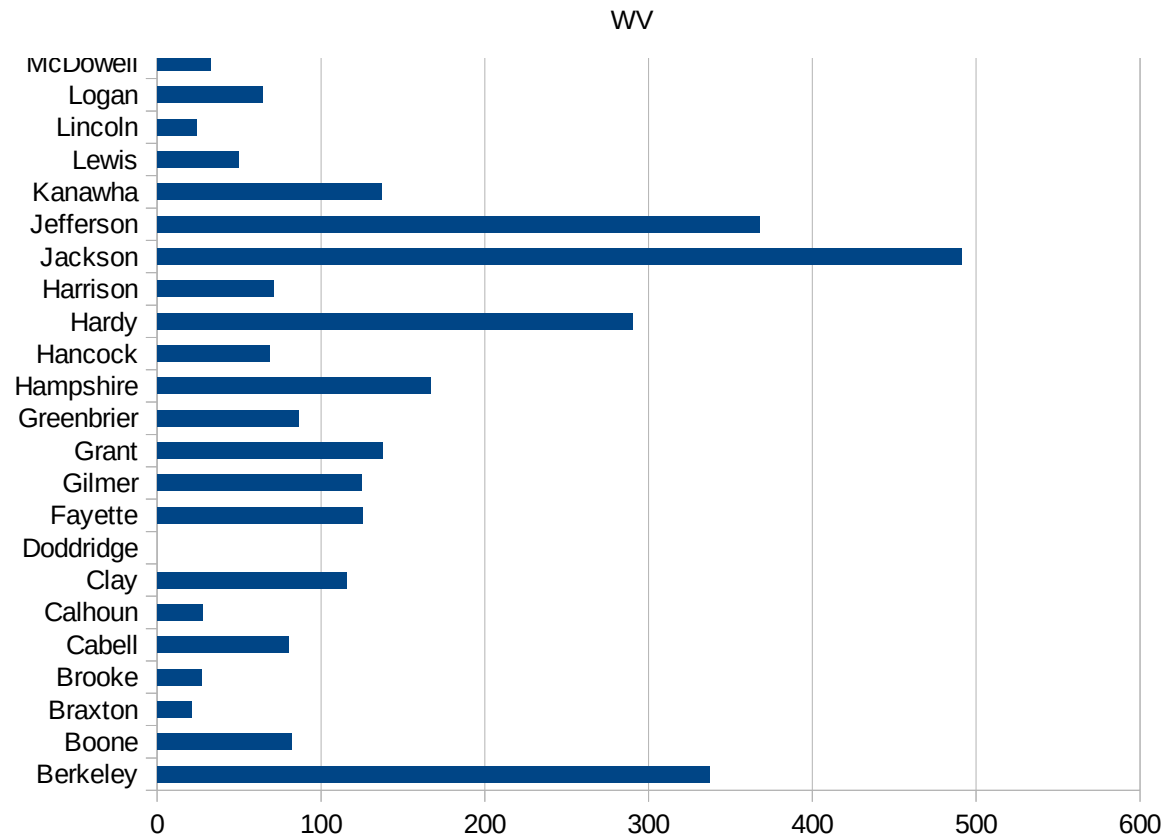
WV

FIPS	County	PC Infection
54001	Barbour	60.47777442
54003	Berkeley	337.2522903
54005	Boone	82.00082001
54007	Braxton	21.29320747
54009	Brooke	27.02337522
54011	Cabell	80.45138591
54013	Calhoun	27.57099531
54015	Clay	115.8480074
54017	Doddridge	0
54019	Fayette	125.5288484
54021	Gilmer	124.595066
54023	Grant	137.6225701
54025	Greenbrier	86.24159144
54027	Hampshire	167.0450165
54029	Hancock	68.74269609
54031	Hardy	290.3811252
54033	Harrison	71.0542677
54035	Jackson	491.1865115
54037	Jefferson	367.8865009
54039	Kanawha	136.876988
54041	Lewis	49.92511233
54043	Lincoln	24.27302296
54045	Logan	64.40334897
54047	McDowell	32.92542391
54049	Marion	94.47920566
54051	Marshall	120.1884034
54053	Mason	56.14192679
54055	Mercer	23.67624427
54057	Mineral	189.3095768
54059	Mingo	50.45196552
54061	Monongalia	136.2525841
54063	Monroe	67.77108434
54065	Morgan	106.8195873



This work is licensed under the Creative Commons Attribution-NoDerivatives 4.0 International License. To view a copy of this license, visit <http://creativecommons.org/licenses/by-nd/4.0/>.

54067 Nicholas	28.1780855
54069 Ohio	136.5105975
54071 Pendleton	185.7939117
54073 Pleasants	53.28360197
54075 Pocahontas	249.5840266
54077 Preston	70.92408168
54079 Putnam	74.09759712
54081 Raleigh	35.01494869
54083 Randolph	485.7232072
54085 Ritchie	20.57401502
54087 Roane	78.95492392
54089 Summers	7.836990596
54091 Taylor	59.30494603
54093 Tucker	71.8907261
54095 Tyler	34.30139492
54097 Upshur	28.67089904
54099 Wayne	265.3715201
54101 Webster	0
54103 Wetzel	58.93909627
54105 Wirt	68.61063465
54107 Wood	66.50594397
54109 Wyoming	24.05465217



FIPS

- 29001
- 29003
- 29005
- 29007
- 29009
- 29011
- 29013
- 29015
- 29017
- 29019
- 29021
- 29023
- 29025
- 29027
- 29029
- 29031
- 29033
- 29035
- 29037

WV

29039  
29041  
29043  
29045  
29047  
29049  
29051  
29053  
29055  
29057  
29059  
29061  
29063  
29065  
29067  
29069  
29071  
29073  
29075  
29077  
29079  
29081  
29083  
29085  
29087  
29089  
29091  
29093  
29095  
29097  
29099  
29101

29103

WV

29105  
29107  
29109  
29111  
29113  
29115  
29117  
29121  
29123  
29125  
29127  
29119  
29129  
29131  
29133  
29135  
29137  
29139  
29141  
29143  
29145  
29147  
29149  
29151  
29153  
29155  
29157  
29159  
29161  
29163  
29165  
29167  
29169  
29171

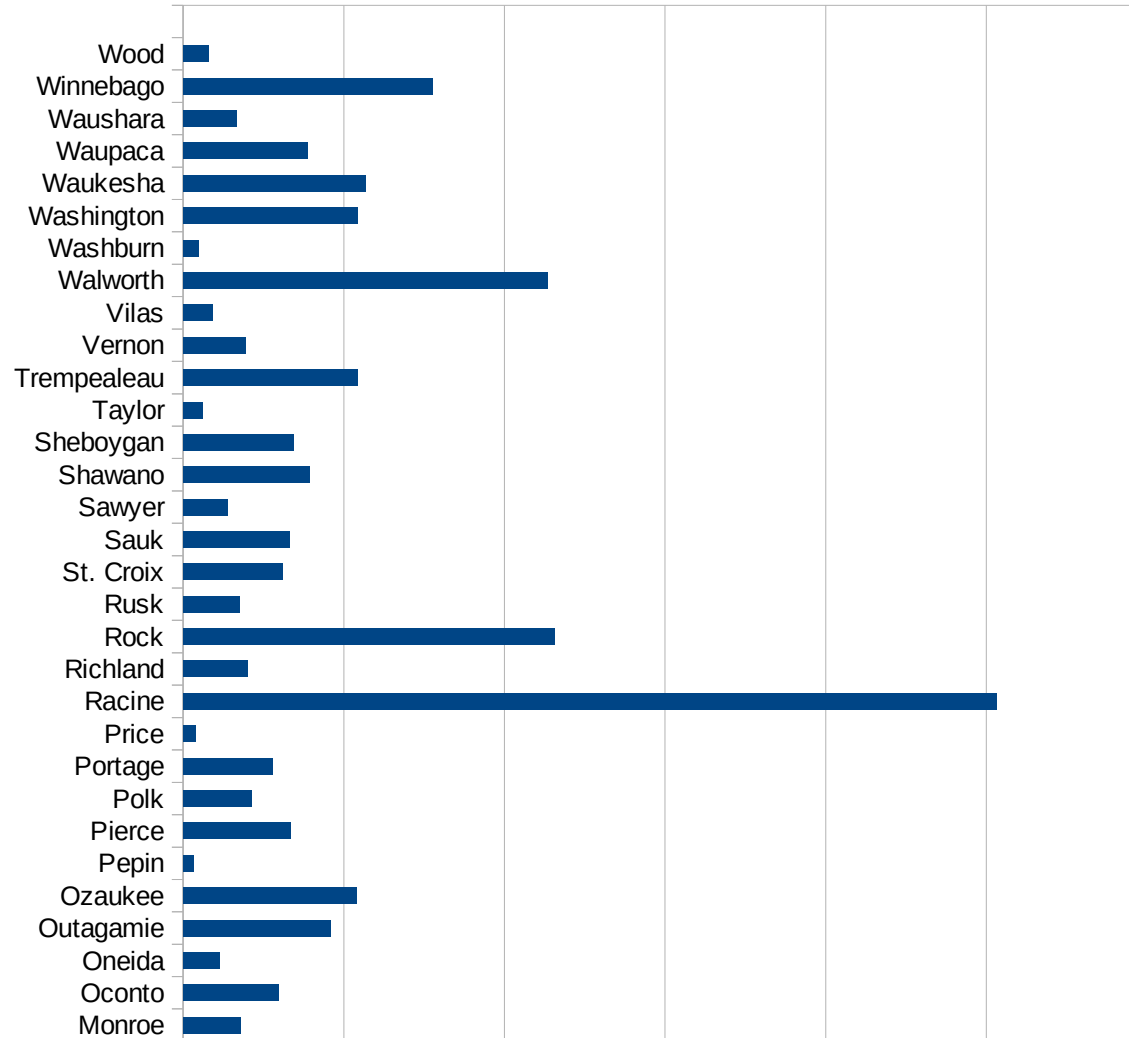


WV

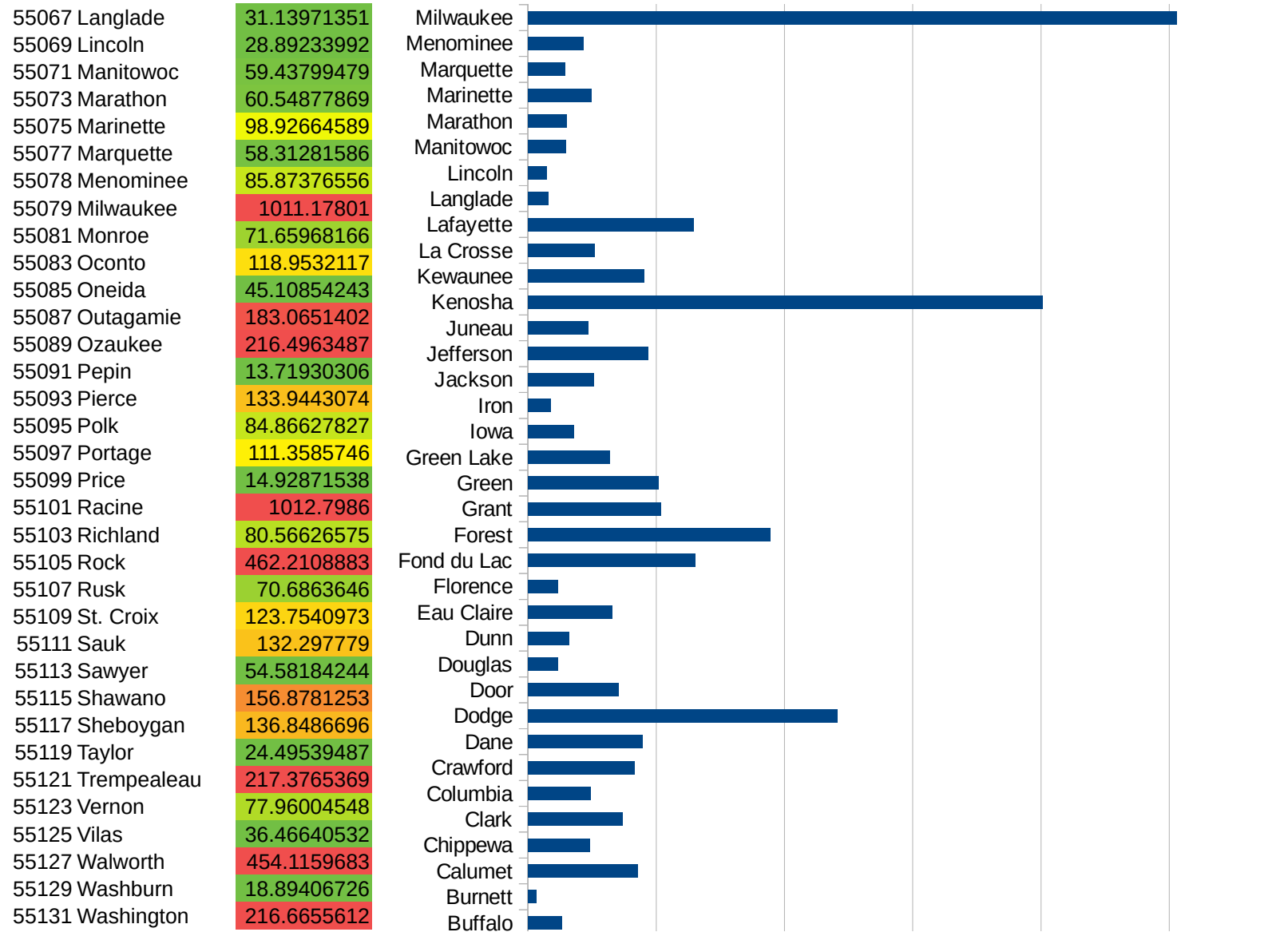
29173  
29175  
29177  
29179  
29181  
29195  
29197  
29199  
29201  
29203  
29205  
29183  
29185  
29187  
29189  
29510  
29186  
29207  
29209  
29211  
29213  
29215  
  
29217  
29219  
29221  
29223  
29225  
29227  
29229

WI

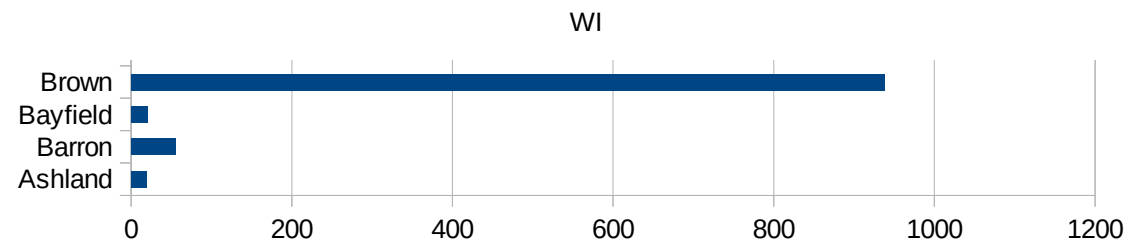
FIPS	County	PC Infection
55001	Adams	39.31590328
55003	Ashland	19.23076923
55005	Barron	55.35382163
55007	Bayfield	19.94415636
55009	Brown	937.4359286
55011	Buffalo	53.33333333
55013	Burnett	12.99376299
55015	Calumet	171.4547738
55017	Chippewa	96.67108443
55019	Clark	146.9359532
55021	Columbia	97.63241396
55023	Crawford	165.7356823
55025	Dane	178.4779226
55027	Dodge	482.6573474
55029	Door	141.2531691
55031	Douglas	46.2877245
55033	Dunn	64.25738406
55035	Eau Claire	131.0578376
55037	Florence	46.28558204
55039	Fond du Lac	260.9978072
55041	Forest	378.1559337
55043	Grant	207.5493657
55045	Green	203.0924206
55047	Green Lake	126.8633048
55049	Iowa	71.51571242
55051	Iron	35.23608175
55053	Jackson	102.5490771
55055	Jefferson	187.9500523
55057	Juneau	93.92493519
55059	Kenosha	801.5830823
55061	Kewaunee	181.5238189
55063	La Crosse	104.034509
55065	Lafayette	258.0258026



WI



55133 Waukesha	227.0065894
55135 Waupaca	154.5141605
55137 Waushara	65.94403
55139 Winnebago	311.0747281
55141 Wood	31.48312915



FIPS

- 29001
- 29003
- 29005
- 29007
- 29009
- 29011
- 29013
- 29015
- 29017
- 29019
- 29021
- 29023
- 29025
- 29027
- 29029
- 29031
- 29033
- 29035
- 29037

29039  
29041  
29043  
29045  
29047  
29049  
29051  
29053  
29055  
29057  
29059  
29061  
29063  
29065  
29067  
29069  
29071  
29073  
29075  
29077  
29079  
29081  
29083  
29085  
29087  
29089  
29091  
29093  
29095  
29097  
29099  
29101

29103

29105  
29107  
29109  
29111  
29113  
29115  
29117  
29121  
29123  
29125  
29127  
29119  
29129  
29131  
29133  
29135  
29137  
29139  
29141  
29143  
29145  
29147  
29149  
29151  
29153  
29155  
29157  
29159  
29161  
29163  
29165  
29167  
29169  
29171

WI

29173  
29175  
29177  
29179  
29181  
29195  
29197  
29199  
29201  
29203  
29205  
29183  
29185  
29187  
29189  
29510  
29186  
29207  
29209  
29211  
29213  
29215  
  
29217  
29219  
29221  
29223  
29225  
29227  
29229