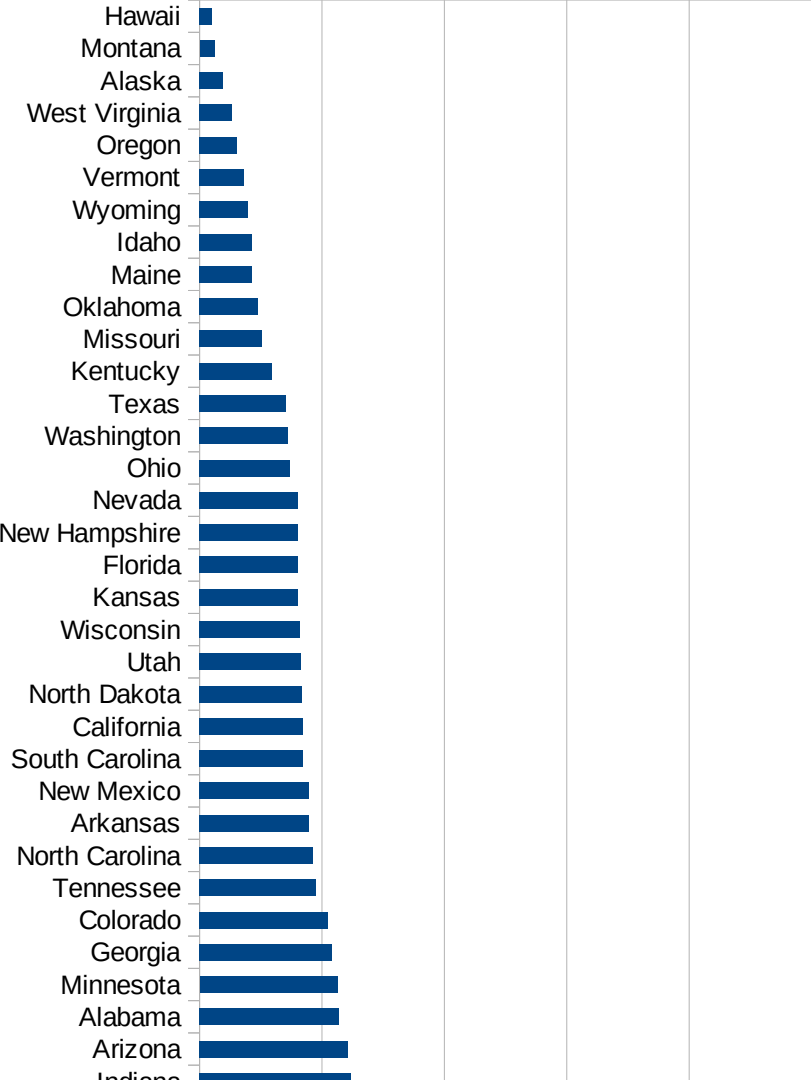


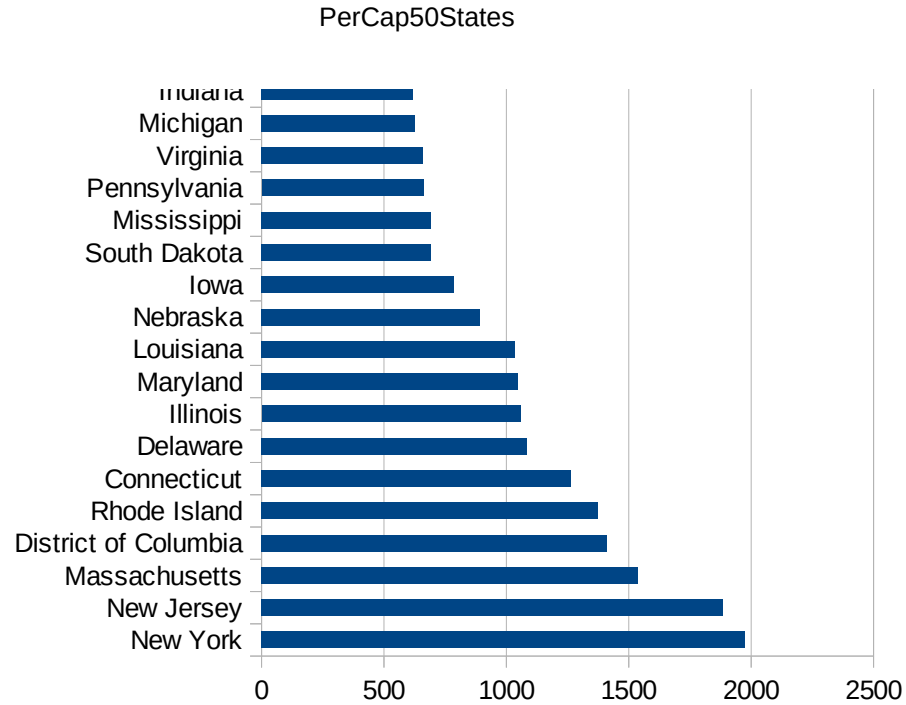
PerCap50States

Idx	State	Population	Cases per 100,000
33	New York	19542209	1973.98359622497
31	New Jersey	8908520	1885.36367432525
22	Massachusetts	6902149	1536.57940447243
9	District of Columbia	702455	1409.77002085543
40	Rhode Island	1057315	1373.6682067312
7	Connecticut	3572665	1264.32229162264
8	Delaware	967171	1084.08957671394
14	Illinois	12741080	1057.42998238768
21	Maryland	6042718	1046.36688324691
19	Louisiana	4659978	1033.82462320638
28	Nebraska	1929268	893.49950343861
16	Iowa	3156145	787.479662689769
42	South Dakota	882235	692.445890267332
25	Mississippi	2986530	691.136536381687
39	Pennsylvania	12807060	661.221232663859
47	Virginia	8517685	660.249821401003
23	Michigan	9995915	625.405478137819
15	Indiana	6691878	619.228264472245
3	Arizona	7171646	605.788406176211
1	Alabama	4887871	568.672945746727
24	Minnesota	5611179	563.464469766514
11	Georgia	10519475	540.834975129462
6	Colorado	5695564	524.724153744914
43	Tennessee	6770010	474.962370808906
34	North Carolina	10383620	463.884464184937
4	Arkansas	3013825	447.703499705524
32	New Mexico	2095428	447.25946202876
41	South Carolina	5084127	423.533873170359
5	California	39557045	422.392521989446
35	North Dakota	760077	420.089017296932
45	Utah	3161105	413.209937664203
50	Wisconsin	5813568	410.694430683532
17	Kansas	2911505	403.674388331808



This work is licensed under the Creative Commons Attribution-NoDerivatives 4.0 International License. To view a copy of this license, visit <http://creativecommons.org/licenses/by-nd/4.0/>.

Idx	State	Population	Cases per 100,000
10	Florida	21299325	402.904786888786
30	New Hampshire	1356458	401.707977688952
29	Nevada	3034392	401.035858254306
36	Ohio	11689442	368.896992687932
48	Washington	7535591	360.223902810012
44	Texas	28701845	352.796135579437
18	Kentucky	4468402	294.937653326625
26	Missouri	6126452	253.654154149906
37	Oklahoma	3943079	237.251143078797
20	Maine	1338404	214.882800708904
13	Idaho	1754208	213.37264452106
51	Wyoming	577737	198.013975217097
46	Vermont	626299	180.425004670293
38	Oregon	4190713	151.90732460085
49	West Virginia	1805832	133.899498956714
2	Alaska	737438	95.8724665666809
27	Montana	1062305	61.6583749488141
12	Hawaii	1420491	52.7986449755753



Counties_Cities

FIPS	County	State	Cases Per 100,000
47169	Trousdale	Tennessee	13294.58772248
47095	Lake	Tennessee	9296.99095938
31043	Dakota	Nebraska	8639.14753772
19021	Buena Vista	Iowa	8171.48032605
5079	Lincoln	Arkansas	7434.80535007
27105	Nobles	Minnesota	7393.72377303
5077	Lee	Arkansas	6355.03617140
31037	Colfax	Nebraska	6001.28664645
20057	Ford	Kansas	5527.03021719
40139	Texas	Oklahoma	4771.44952334
20175	Seward	Kansas	4315.88613407
18017	Cass	Indiana	4239.23066790
20055	Finney	Kansas	4220.04315643
47007	Bledsoe	Tennessee	4161.30125381
39101	Marion	Ohio	4157.47210984
36087	Rockland	New York	4136.99933987
35031	McKinley	New Mexico	4131.96846037
13101	Echols	Georgia	4125.00000000
48341	Moore	Texas	4077.26320689
1085	Lowndes	Alabama	4060.55744937
19047	Crawford	Iowa	3677.58480009
39129	Pickaway	Ohio	3668.69813724
31151	Saline	Nebraska	3658.53658537
31047	Dawson	Nebraska	3572.48302332
36119	Westchester	New York	3556.07412889
22035	East Carroll	Louisiana	3467.38667046
34031	Passaic	New Jersey	3319.22671912
51640	Galax	Virginia	3285.06928227
51159	Richmond	Virginia	3263.99645939
51029	Buckingham	Virginia	3247.24983823
51683	Manassas	Virginia	3210.77783915
19115	Louisa	Iowa	3169.48697287
28099	Neshoba	Mississippi	3162.23175966

This work is licensed under the Creative Commons Attribution-NoDerivatives 4.0 International License. To view a copy of this license, visit <http://creativecommons.org/licenses/by-nd/4.0/>.

Counties_Cities

51001 Accomack	Virginia	3140.81204492
1011 Bullock	Alabama	3136.71335569
48253 Jones	Texas	3098.34990160
5123 St. Francis	Arkansas	3070.08923307
36059 Nassau	New York	3044.07649614
19193 Woodbury	Iowa	2962.77513922
51081 Greensville	Virginia	2958.63077320
5133 Sevier	Arkansas	2952.33094113
8075 Logan	Colorado	2945.00185805
34039 Union	New Jersey	2921.51300829
4001 Apache	Arizona	2866.96928347
1013 Butler	Alabama	2860.77235772
13053 Chattahoochee	Georgia	2854.73605391
46017 Buffalo	South Dakota	2848.72298625
34017 Hudson	New Jersey	2847.22828265
13243 Randolph	Georgia	2824.52802576
36071 Orange	New York	2776.27234907
36103 Suffolk	New York	2755.39753412
28051 Holmes	Mississippi	2706.84371808
4017 Navajo	Arizona	2602.20019014
4023 Santa Cruz	Arizona	2601.53512072
12077 Liberty	Florida	2601.39529384
48471 Walker	Texas	2600.71743929
22065 Madison	Louisiana	2571.45417077
6025 Imperial	California	2562.32572720
31079 Hall	Nebraska	2546.78851429
19171 Tama	Iowa	2537.86086133
13273 Terrell	Georgia	2520.03251655
36061 New York City	New York	2515.37491064
46005 Beadle	South Dakota	2499.60281735
28123 Scott	Mississippi	2460.49421996
13099 Early	Georgia	2459.25636772
19197 Wright	Iowa	2442.86840032
13141 Hancock	Georgia	2431.72017250

Counties_Cities

13037 Calhoun	Georgia	2424.43324937
1059 Franklin	Alabama	2423.23757294
49037 San Juan	Utah	2420.86866464
25025 Suffolk	Massachusetts	2412.75339051
19127 Marshall	Iowa	2383.63222531
48375 Potter	Texas	2349.39154854
34013 Essex	New Jersey	2313.04867543
53077 Yakima	Washington	2297.51119525
16013 Blaine	Idaho	2287.50940224
51131 Northampton	Virginia	2275.24499361
51685 Manassas Park	Virginia	2270.75749697
8087 Morgan	Colorado	2265.56481546
1131 Wilcox	Alabama	2239.57843230
28079 Leake	Mississippi	2178.97465185
22041 Franklin	Louisiana	2178.01151022
48449 Titus	Texas	2176.61126752
37061 Duplin	North Carolina	2135.72108196
1119 Sumter	Alabama	2095.97352454
22095 St. John the Baptist	Louisiana	2093.36791404
51595 Emporia	Virginia	2089.43565710
28103 Noxubee	Mississippi	2069.29283341
13287 Turner	Georgia	2034.88372093
34003 Bergen	New Jersey	2022.97019725
28153 Wayne	Mississippi	2014.97684501
13095 Dougherty	Georgia	2012.20915577
34021 Mercer	New Jersey	2005.34867811
34023 Middlesex	New Jersey	1994.37135780
25009 Essex	Massachusetts	1990.67082533
12047 Hamilton	Florida	1963.66177498
22051 Jefferson	Louisiana	1959.90793709
46073 Jerauld	South Dakota	1957.90504161
31141 Platte	Nebraska	1951.26337560
22111 Union	Louisiana	1948.05194805
13205 Mitchell	Georgia	1946.64744052

Counties_Cities

44007 Providence	Rhode Island	1943.61122116
24033 Prince George's	Maryland	1942.79606030
19179 Wapello	Iowa	1934.38432041
10005 Sussex	Delaware	1932.52095636
21031 Butler	Kentucky	1926.08831820
22071 Orleans	Louisiana	1907.64336097
13061 Clay	Georgia	1905.09179079
36105 Sullivan	New York	1899.38806326
22047 Iberville	Louisiana	1888.69533327
27099 Mower	Minnesota	1859.48864062
34011 Cumberland	New Jersey	1824.84169250
28007 Attala	Mississippi	1824.12197114
46099 Minnehaha	South Dakota	1821.37746531
13261 Sumter	Georgia	1779.16792789
31053 Dodge	Nebraska	1753.14614987
1063 Greene	Alabama	1749.05866634
9001 Fairfield	Connecticut	1737.40203407
48001 Anderson	Texas	1727.61251873
35045 San Juan	New Mexico	1717.80907368
4027 Yuma	Arizona	1714.53084930
22025 Catahoula	Louisiana	1706.91090758
20025 Clark	Kansas	1695.76059850
28069 Kemper	Mississippi	1685.44928693
12051 Hendry	Florida	1684.47396285
1065 Hale	Alabama	1684.09615646
17031 Cook	Illinois	1663.52893441
13005 Bacon	Georgia	1662.94143943
25023 Plymouth	Massachusetts	1651.12365189
51183 Sussex	Virginia	1646.34688974
51660 Harrisonburg	Virginia	1610.12714452
28021 Claiborne	Mississippi	1599.64452344
5149 Yell	Arkansas	1578.82516833
21177 Muhlenberg	Kentucky	1566.25723013
13071 Colquitt	Georgia	1563.87085454

Counties_Cities

42101 Philadelphia	Pennsylvania	1560.65948800
34029 Ocean	New Jersey	1554.22329557
27153 Todd	Minnesota	1549.91457164
22125 West Feliciana	Louisiana	1545.92496766
51047 Culpeper	Virginia	1523.36142232
22127 Winn	Louisiana	1521.15466252
28101 Newton	Mississippi	1515.64613160
28029 Copiah	Mississippi	1488.98153663
22093 St. James	Louisiana	1487.85473214
1047 Dallas	Alabama	1472.20046985
29211 Sullivan	Missouri	1462.78733323
25027 Worcester	Massachusetts	1450.34116116
25017 Middlesex	Massachusetts	1449.60655571
1017 Chambers	Alabama	1448.75799494
34035 Somerset	New Jersey	1445.20539672
8109 Saguache	Colorado	1432.12041502
45061 Lee	South Carolina	1429.23812857
51153 Prince William	Virginia	1428.17156007
20111 Lyon	Kansas	1424.89373166
13139 Hall	Georgia	1421.73061321
34025 Monmouth	New Jersey	1421.09007104
1023 Choctaw	Alabama	1417.33509851
13093 Dooly	Georgia	1415.43849409
25005 Bristol	Massachusetts	1414.66113024
9009 New Haven	Connecticut	1411.46428488
11001 District of Colum	District of Col	1409.77002086
48369 Parmer	Texas	1409.16463909
19013 Black Hawk	Iowa	1404.74895777
34007 Camden	New Jersey	1392.48794071
36027 Dutchess	New York	1391.81119305
25013 Hampden	Massachusetts	1389.65064221
20103 Leavenworth	Kansas	1376.73320877
22013 Bienville	Louisiana	1375.11271416
13137 Habersham	Georgia	1374.81272583

Counties_Cities

13315 Wilcox	Georgia	1361.77939174
51510 Alexandria	Virginia	1361.73923877
1101 Montgomery	Alabama	1354.96073316
17089 Kane	Illinois	1353.94671818
34027 Morris	New Jersey	1345.93750253
19139 Muscatine	Iowa	1344.07975960
27145 Stearns	Minnesota	1332.44587331
28083 Leflore	Mississippi	1331.30467859
13321 Worth	Georgia	1330.11478398
28067 Jones	Mississippi	1329.22393772
24031 Montgomery	Maryland	1316.97079616
17097 Lake	Illinois	1313.72425917
36079 Putnam	New York	1309.50936375
6031 Kings	California	1305.44508014
27067 Kandiyohi	Minnesota	1290.39785323
37191 Wayne	North Carolina	1269.79748150
9003 Hartford	Connecticut	1268.29148076
25021 Norfolk	Massachusetts	1266.67876403
22007 Assumption	Louisiana	1264.57399103
22089 St. Charles	Louisiana	1261.37029823
37163 Sampson	North Carolina	1260.49099425
13177 Lee	Georgia	1256.55153877
28163 Yazoo	Mississippi	1253.18606627
26163 Wayne	Michigan	1250.98851526
13065 Clinch	Georgia	1248.49578821
22087 St. Bernard	Louisiana	1241.41178485
42045 Delaware	Pennsylvania	1236.11998916
28061 Jasper	Mississippi	1235.69515461
13285 Troup	Georgia	1232.25861724
28015 Carroll	Mississippi	1230.95550399
1123 Tallapoosa	Alabama	1229.72072005
1091 Marengo	Alabama	1227.31564041
22073 Ouachita	Louisiana	1222.85159411
51171 Shenandoah	Virginia	1218.47483735

Counties_Cities

19173 Taylor	Iowa	1211.43595542
29195 Saline	Missouri	1209.87115091
22017 Caddo	Louisiana	1207.38343995
48117 Deaf Smith	Texas	1204.69083156
22117 Washington	Louisiana	1202.18110000
22037 East Feliciana	Louisiana	1196.58119658
17153 Pulaski	Illinois	1189.82244188
48017 Bailey	Texas	1181.15838907
13293 Upson	Georgia	1178.71447644
46003 Aurora	South Dakota	1178.15066048
34033 Salem	New Jersey	1175.58739438
37077 Granville	North Carolina	1169.42526824
18039 Elkhart	Indiana	1167.54232341
20093 Kearny	Kansas	1166.62439767
19049 Dallas	Iowa	1164.33799069
13007 Baker	Georgia	1164.29495472
5035 Crittenden	Arkansas	1162.55016342
4012 La Paz	Arizona	1161.24751161
8025 Crowley	Colorado	1160.80573575
38017 Cass	North Dakota	1151.96456511
8037 Eagle	Colorado	1151.05558889
37037 Chatham	North Carolina	1149.86532493
51059 Fairfax	Virginia	1147.81520601
24510 Baltimore City	Maryland	1146.23357870
53021 Franklin	Washington	1145.77040075
13259 Stewart	Georgia	1145.34602355
34041 Warren	New Jersey	1139.16750962
13277 Tift	Georgia	1138.74442336
28129 Smith	Mississippi	1137.35783027
18097 Marion	Indiana	1136.72787455
40055 Greer	Oklahoma	1133.82580313
28031 Covington	Mississippi	1129.79366679
13081 Crisp	Georgia	1128.26866068
13001 Appling	Georgia	1123.89906522

Counties_Cities

28161	Yalobusha	Mississippi	1121.69141382
28155	Webster	Mississippi	1113.60850020
34005	Burlington	New Jersey	1112.29860076
49051	Wasatch	Utah	1107.09987966
27131	Rice	Minnesota	1101.87453963
12027	DeSoto	Florida	1098.98903678
19153	Polk	Iowa	1090.30303528
22049	Jackson	Louisiana	1087.91347000
28075	Lauderdale	Mississippi	1086.07618466
42077	Lehigh	Pennsylvania	1085.84623744
51139	Page	Virginia	1082.18777420
49043	Summit	Utah	1080.29475592
28023	Clarke	Mississippi	1076.64701359
20075	Hamilton	Kansas	1074.03145378
42095	Northampton	Pennsylvania	1072.81000764
31055	Douglas	Nebraska	1068.65650579
20209	Wyandotte	Kansas	1068.20546321
19167	Sioux	Iowa	1065.62777507
45039	Fairfield	South Carolina	1062.40514240
19059	Dickinson	Iowa	1055.20900134
1005	Barbour	Alabama	1053.01233873
8051	Gunnison	Colorado	1049.51872898
55079	Milwaukee	Wisconsin	1048.82825477
27165	Watonwan	Minnesota	1047.35883424
47037	Davidson	Tennessee	1047.23305520
22123	West Carroll	Louisiana	1047.16809324
46085	Lyman	South Dakota	1046.84637529
5099	Nevada	Arkansas	1044.91952919
48405	San Augustine	Texas	1044.70359572
13173	Lanier	Georgia	1044.48742747
55101	Racine	Wisconsin	1044.33728076
42011	Berks	Pennsylvania	1037.48167330
1095	Marshall	Alabama	1034.24237064
17181	Union	Illinois	1033.19280328

Counties_Cities

22057 Lafourche	Louisiana	1032.46190695
1109 Pike	Alabama	1031.85554022
28017 Chickasaw	Mississippi	1030.80775727
45027 Clarendon	South Carolina	1026.70623145
48185 Grimes	Texas	1026.09308886
13035 Butts	Georgia	1025.08990204
22077 Pointe Coupee	Louisiana	1020.96627165
27033 Cottonwood	Minnesota	1019.77476279
17007 Boone	Illinois	1019.09401422
17091 Kankakee	Illinois	1018.86861048
19039 Clarke	Iowa	1018.78382681
37105 Lee	North Carolina	1017.05396081
45089 Williamsburg	South Carolina	1009.60595962
1127 Walker	Alabama	1007.67528370
4005 Coconino	Arizona	1007.32216109
28053 Humphreys	Mississippi	1005.20770256
22001 Acadia	Louisiana	1004.98472423
24045 Wicomico	Maryland	1003.92460875
51013 Arlington	Virginia	1002.85869460
18181 White	Indiana	1002.77628144
22031 De Soto	Louisiana	1002.33270156
13003 Atkinson	Georgia	1000.36157647
24029 Kent	Maryland	995.71789713
21227 Warren	Kentucky	991.89419795
22033 East Baton Rouge	Louisiana	988.08044340
1035 Conecuh	Alabama	985.58279710
17201 Winnebago	Illinois	984.22632981
51840 Winchester	Virginia	981.92685356
28097 Montgomery	Mississippi	977.75117230
36111 Ulster	New York	977.60905716
27083 Lyon	Minnesota	975.45748956
48421 Sherman	Texas	974.34231893
22075 Plaquemines	Louisiana	973.94275950
37181 Vance	North Carolina	973.48705756

Counties_Cities

34001 Atlantic	New Jersey	973.14159342
31173 Thurston	Nebraska	972.20320416
31119 Madison	Nebraska	971.97106691
28077 Lawrence	Mississippi	971.49739061
18071 Jackson	Indiana	970.27952211
42091 Montgomery	Pennsylvania	967.16887681
28157 Wilkinson	Mississippi	966.78798908
13009 Baldwin	Georgia	966.02190840
37023 Burke	North Carolina	964.79387489
28085 Lincoln	Mississippi	964.77123228
55009 Brown	Wisconsin	956.79973270
28025 Clay	Mississippi	954.29691530
22003 Allen	Louisiana	949.03339192
19183 Washington	Iowa	948.46664559
47147 Robertson	Tennessee	943.50250662
19079 Hamilton	Iowa	943.01765650
22079 Rapides	Louisiana	941.31523721
48103 Crane	Texas	938.67334168
5069 Jefferson	Arkansas	935.19687583
41061 Union	Oregon	933.44922716
28035 Forrest	Mississippi	928.88746735
45069 Marlboro	South Carolina	928.10061368
48419 Shelby	Texas	924.54166339
17043 DuPage	Illinois	923.33637379
37063 Durham	North Carolina	919.36894415
1105 Perry	Alabama	919.03719912
24021 Frederick	Maryland	916.10339216
39029 Columbiana	Ohio	915.59927921
18145 Shelby	Indiana	914.94180701
26125 Oakland	Michigan	907.32138872
8031 Denver	Colorado	906.22086499
17197 Will	Illinois	903.64143231
5143 Washington	Arkansas	903.52420863
29021 Buchanan	Missouri	903.23017692

Counties_Cities

48365 Panola	Texas	902.88577847
46049 Faulk	South Dakota	901.28755365
16053 Jerome	Idaho	899.43785134
13087 Decatur	Georgia	899.34148636
8121 Washington	Colorado	896.31289468
47069 Hardeman	Tennessee	896.11419508
42079 Luzerne	Pennsylvania	895.65113365
47111 Macon	Tennessee	890.17102823
24005 Baltimore	Maryland	889.75424628
18031 Decatur	Indiana	888.25856535
10001 Kent	Delaware	887.14645757
18089 Lake	Indiana	887.05665231
37131 Northampton	North Carolina	884.32608254
31001 Adams	Nebraska	882.23160166
13069 Coffee	Georgia	881.81375165
12043 Glades	Florida	881.66715243
47167 Tipton	Tennessee	878.51772462
51175 Southampton	Virginia	875.69657682
42017 Bucks	Pennsylvania	875.20594720
19005 Allamakee	Iowa	874.78311163
28089 Madison	Mississippi	872.85808956
42103 Pike	Pennsylvania	870.68456904
28159 Winston	Mississippi	869.80456923
17157 Randolph	Illinois	868.99644926
12086 Miami-Dade	Florida	863.78056628
22021 Caldwell	Louisiana	863.45381526
51107 Loudoun	Virginia	860.02212117
8123 Weld	Colorado	858.40187079
34037 Sussex	New Jersey	857.96063892
28019 Choctaw	Mississippi	857.69509543
42075 Lebanon	Pennsylvania	856.24920390
24011 Caroline	Maryland	855.75306270
37155 Robeson	North Carolina	854.88238730
18087 LaGrange	Indiana	854.30968726

Counties_Cities

22119 Webster	Louisiana	853.13675963
13193 Macon	Georgia	852.16465038
45081 Saluda	South Carolina	846.96261682
28095 Monroe	Mississippi	846.36148915
13263 Talbot	Georgia	845.02551020
8117 Summit	Colorado	844.97049053
19149 Plymouth	Iowa	844.78979876
13299 Ware	Georgia	843.60986547
34019 Hunterdon	New Jersey	841.12449284
1025 Clarke	Alabama	840.30100334
48177 Gonzales	Texas	840.29578412
37123 Montgomery	North Carolina	839.71984892
24003 Anne Arundel	Maryland	839.36454809
8003 Alamosa	Colorado	839.17760595
12049 Hardee	Florida	836.85079831
34015 Gloucester	New Jersey	836.62768352
48063 Camp	Texas	836.33852528
27053 Hennepin	Minnesota	834.66462553
51760 Richmond City	Virginia	828.29580869
22083 Richland	Louisiana	827.06022187
47003 Bedford	Tennessee	823.85089115
13275 Thomas	Georgia	823.43412527
12085 Martin	Florida	822.80998310
22099 St. Martin	Louisiana	822.43896981
55059 Kenosha	Wisconsin	822.25766436
13319 Wilkinson	Georgia	818.94643648
18023 Clinton	Indiana	818.60465116
29075 Gentry	Missouri	814.72540736
13197 Marion	Georgia	814.27373967
48129 Donley	Texas	813.49804158
26099 Macomb	Michigan	813.02393002
46013 Brown	South Dakota	811.37450402
19143 Osceola	Iowa	811.25827815
1041 Crenshaw	Alabama	810.18518519

Counties_Cities

22105 Tangipahoa	Louisiana	808.80868909
28043 Grenada	Mississippi	807.40916647
56013 Fremont	Wyoming	806.96162505
27027 Clay	Minnesota	806.81729341
42089 Monroe	Pennsylvania	804.09658598
37193 Wilkes	North Carolina	803.71078081
13167 Johnson	Georgia	803.46106304
28063 Jefferson	Mississippi	802.13903743
37047 Columbus	North Carolina	801.36555566
24017 Charles	Maryland	801.22350668
10003 New Castle	Delaware	799.16329212
47141 Putnam	Tennessee	799.05635250
9005 Litchfield	Connecticut	798.95754537
13201 Miller	Georgia	791.41751671
51165 Rockingham	Virginia	788.98134016
27047 Freeborn	Minnesota	788.33267639
20085 Jackson	Kansas	783.13253012
48387 Red River	Texas	780.28747433
47157 Shelby	Tennessee	779.04257911
28105 Oktibbeha	Mississippi	778.24149680
19099 Jasper	Iowa	777.99014725
5087 Madison	Arkansas	776.65190219
22121 West Baton Rou	Louisiana	775.72179967
6037 Los Angeles	California	775.29919792
22103 St. Tammany	Louisiana	774.47299805
22005 Ascension	Louisiana	771.62474333
48319 Mason	Texas	771.02803738
18063 Hendricks	Indiana	770.01838224
16087 Washington	Idaho	767.64098022
28147 Walthall	Mississippi	767.36951262
9007 Middlesex	Connecticut	765.91140999
28065 Jefferson Davis	Mississippi	765.53320278
42069 Lackawanna	Pennsylvania	764.25687760
12021 Collier	Florida	761.71503456

Counties_Cities

51117 Mecklenburg	Virginia	760.19575856
18081 Johnson	Indiana	758.52136342
29510 St. Louis City	Missouri	756.84029085
51147 Prince Edward	Virginia	753.81263617
36029 Erie	New York	752.40372331
27123 Ramsey	Minnesota	750.25899202
8005 Arapahoe	Colorado	750.13628372
51630 Fredericksburg	Virginia	748.00988197
1107 Pickens	Alabama	747.31668171
8001 Adams	Colorado	746.09078903
17187 Warren	Illinois	745.65523720
18113 Noble	Indiana	744.76142388
21141 Logan	Kentucky	744.74786024
22109 Terrebonne	Louisiana	744.00338675
27091 Martin	Minnesota	742.98711145
45055 Kershaw	South Carolina	739.41944140
36021 Columbia	New York	739.36844916
1087 Macon	Alabama	737.56711318
28119 Quitman	Mississippi	737.48404482
33011 Hillsborough	New Hampshire	736.91080249
1051 Elmore	Alabama	736.38062208
47143 Rhea	Tennessee	735.38312553
34009 Cape May	New Jersey	734.65859983
22067 Morehouse	Louisiana	732.34112922
18099 Marshall	Indiana	730.84241481
40023 Choctaw	Oklahoma	729.47913826
22101 St. Mary	Louisiana	729.29641982
28001 Adams	Mississippi	727.75070531
24027 Howard	Maryland	726.49413978
20119 Meade	Kansas	723.58900145
46127 Union	South Dakota	723.47781548
37185 Warren	North Carolina	716.91826122
1099 Monroe	Alabama	716.76081075
13165 Jenkins	Georgia	714.03892664

Counties_Cities

37119 Mecklenburg	North Carolina	713.41008007
42071 Lancaster	Pennsylvania	711.42492876
51087 Henrico	Virginia	711.28982783
37015 Bertie	North Carolina	709.55534532
45033 Dillon	South Carolina	709.17350240
1001 Autauga	Alabama	708.62034855
48371 Pecos	Texas	708.22433484
22045 Iberia	Louisiana	706.22066224
39099 Mahoning	Ohio	705.01040750
25001 Barnstable	Massachusetts	703.79967481
35006 Cibola	New Mexico	702.90884618
17093 Kendall	Illinois	702.81046007
1125 Tuscaloosa	Alabama	702.21290406
49035 Salt Lake	Utah	701.26397561
31051 Dixon	Nebraska	700.64809949
39013 Belmont	Ohio	699.20746611
13185 Lowndes	Georgia	698.92796658
18107 Montgomery	Indiana	698.89949408
21183 Ohio	Kentucky	697.47166521
1133 Winston	Alabama	697.37954353
40147 Washington	Oklahoma	696.33315973
37151 Randolph	North Carolina	695.49567146
26081 Kent	Michigan	692.27545405
37197 Yadkin	North Carolina	689.87560930
28027 Coahoma	Mississippi	689.41134877
12039 Gadsden	Florida	688.54316468
44003 Kent	Rhode Island	688.38832913
1097 Mobile	Alabama	684.94309462
13027 Brooks	Georgia	683.29787920
51041 Chesterfield	Virginia	681.38261857
13229 Pierce	Georgia	680.79839084
31093 Howard	Nebraska	680.27210884
18005 Bartholomew	Indiana	679.12945754
37159 Rowan	North Carolina	677.46456938

Counties_Cities

18117 Orange	Indiana	677.30514649
12063 Jackson	Florida	676.94855605
28143 Tunica	Mississippi	673.77312953
13017 Ben Hill	Georgia	673.13992971
13145 Harris	Georgia	672.95141407
37113 Macon	North Carolina	671.67351566
37195 Wilson	North Carolina	669.08108772
51570 Colonial Heights	Virginia	667.30219256
36073 Orleans	New York	667.29045602
13313 Whitfield	Georgia	664.98818012
51670 Hopewell	Virginia	663.83430696
12099 Palm Beach	Florida	663.14880604
37017 Bladen	North Carolina	662.85025610
36001 Albany	New York	662.28831357
16031 Cassia	Idaho	662.08514918
13199 Meriwether	Georgia	659.76836909
28091 Marion	Mississippi	659.51851103
13239 Quitman	Georgia	658.18341378
45025 Chesterfield	South Carolina	655.68037767
16063 Lincoln	Idaho	652.98507463
48069 Castro	Texas	652.31572081
31073 Gosper	Nebraska	651.30260521
13307 Webster	Georgia	651.09153581
42029 Chester	Pennsylvania	650.70894136
45085 Sumter	South Carolina	647.81433078
21211 Shelby	Kentucky	647.18248897
37091 Hertford	North Carolina	646.68836384
21077 Gallatin	Kentucky	645.38043478
29155 Pemiscot	Missouri	645.28023599
6107 Tulare	California	644.82753439
17017 Cass	Illinois	644.37194127
21003 Allen	Kentucky	643.87842060
45045 Greenville	South Carolina	642.92423568
51177 Spotsylvania	Virginia	642.14305934

Counties_Cities

26049 Genesee	Michigan	640.21902618
1067 Henry	Alabama	639.20041839
48225 Houston	Texas	634.46847080
13119 Franklin	Georgia	634.14846024
19133 Monona	Iowa	633.71356147
31023 Butler	Nebraska	632.91139241
48477 Washington	Texas	632.33451065
5017 Chicot	Arkansas	632.30503928
20031 Coffey	Kansas	631.60451840
45041 Florence	South Carolina	630.43305177
28011 Bolivar	Mississippi	628.73009287
37079 Greene	North Carolina	628.21245003
53005 Benton	Washington	628.10523239
18111 Newton	Indiana	628.07793876
28113 Pike	Mississippi	626.84831787
37067 Forsyth	North Carolina	625.69407991
48111 Dallam	Texas	625.00000000
1111 Randolph	Alabama	624.86248625
40015 Caddo	Oklahoma	624.63332988
51730 Petersburg	Virginia	620.90157443
13135 Gwinnett	Georgia	620.08167876
18143 Scott	Indiana	619.81740514
18003 Allen	Indiana	619.15380537
13131 Grady	Georgia	618.23177631
39107 Mercer	Ohio	617.69086159
42043 Dauphin	Pennsylvania	616.39065021
19135 Monroe	Iowa	616.17458280
26145 Saginaw	Michigan	615.30398323
13257 Stephens	Georgia	614.55732668
31081 Hamilton	Nebraska	614.22413793
22081 Red River	Louisiana	613.42456058
28151 Washington	Mississippi	612.47586712
51179 Stafford	Virginia	611.49639904
17111 McHenry	Illinois	610.55838221

Counties_Cities

5007 Benton	Arkansas	607.83249208
28149 Warren	Mississippi	606.37560638
47165 Sumner	Tennessee	603.79697460
22059 LaSalle	Louisiana	603.33847288
21109 Jackson	Kentucky	602.58890046
51035 Carroll	Virginia	600.62086651
13089 DeKalb	Georgia	600.21835735
24013 Carroll	Maryland	599.65920358
22029 Concordia	Louisiana	597.79276517
30101 Toole	Montana	597.56851432
18067 Howard	Indiana	597.33385135
28087 Lowndes	Mississippi	597.31885288
18141 St. Joseph	Indiana	595.33701910
39111 Monroe	Ohio	594.63379260
42037 Columbia	Pennsylvania	594.29234906
48113 Dallas	Texas	593.22792114
28005 Amite	Mississippi	592.24403699
9013 Tolland	Connecticut	591.03769522
45079 Richland	South Carolina	590.00038594
17163 St. Clair	Illinois	589.13885367
19155 Pottawattamie	Iowa	589.09689628
1103 Morgan	Alabama	588.63539034
28049 Hinds	Mississippi	586.28761836
16083 Twin Falls	Idaho	585.49505698
51187 Warren	Virginia	584.95612829
22091 St. Helena	Louisiana	584.68134866
13011 Banks	Georgia	584.57973457
17027 Clinton	Illinois	584.50011956
47149 Rutherford	Tennessee	581.11976361
36065 Oneida	New York	580.19749365
25015 Hampshire	Massachusetts	580.08738496
21061 Edmonson	Kentucky	578.45853023
18037 Dubois	Indiana	577.93962175
1031 Coffee	Alabama	577.93446223

Counties_Cities

40089	McCurtain	Oklahoma	577.92863040
29133	Mississippi	Missouri	577.38452310
13253	Seminole	Georgia	577.26999399
19041	Clay	Iowa	576.42246188
28013	Calhoun	Mississippi	574.95151011
29189	St. Louis	Missouri	574.85618565
39095	Lucas	Ohio	574.08833238
13215	Muscogee	Georgia	573.23856613
56041	Uinta	Wyoming	571.45672201
39049	Franklin	Ohio	571.39586354
13033	Burke	Georgia	570.84243857
37093	Hoke	North Carolina	569.71733255
19077	Guthrie	Iowa	569.02985075
18055	Greene	Indiana	568.64337937
45029	Colleton	South Carolina	568.24216676
13123	Gilmer	Georgia	567.88681205
18011	Boone	Indiana	567.17264437
36067	Onondaga	New York	566.25141563
1113	Russell	Alabama	565.92997698
51061	Fauquier	Virginia	564.55606650
37107	Lenoir	North Carolina	564.52765471
48381	Randall	Texas	564.31669247
40007	Beaver	Oklahoma	564.01579244
36063	Niagara	New York	562.17418371
5075	Lawrence	Arkansas	559.81501765
17077	Jackson	Illinois	559.04839861
5139	Union	Arkansas	557.17425753
19035	Cherokee	Iowa	556.48794276
48209	Hays	Texas	556.07709618
1129	Washington	Alabama	555.62339724
42055	Franklin	Pennsylvania	552.20072981
20081	Haskell	Kansas	550.41280961
51620	Franklin City	Virginia	549.10769999
22061	Lincoln	Louisiana	548.77531994

Counties_Cities

26023 Branch	Michigan	547.88868002
45031 Darlington	South Carolina	547.88778779
26021 Berrien	Michigan	546.90186258
26127 Oceana	Michigan	544.60093897
19069 Franklin	Iowa	543.26353220
16067 Minidoka	Idaho	542.61704682
35023 Hidalgo	New Mexico	542.45283019
4013 Maricopa	Arizona	541.39543995
1093 Marion	Alabama	540.94009340
20189 Stevens	Kansas	539.66540745
28137 Tate	Mississippi	538.96171633
13015 Bartow	Georgia	538.49334636
29119 McDonald	Missouri	537.30825895
47065 Hamilton	Tennessee	536.94075534
8065 Lake	Colorado	536.80981595
22055 Lafayette	Louisiana	536.28357951
21001 Adair	Kentucky	536.03955243
19165 Shelby	Iowa	535.49835896
1039 Covington	Alabama	535.33769534
46111 Sanborn	South Dakota	535.19967065
17161 Rock Island	Illinois	533.88347958
22027 Claiborne	Louisiana	533.11590567
48357 Ochiltree	Texas	532.82396703
27109 Olmsted	Minnesota	532.38800335
27101 Murray	Minnesota	531.65780570
24019 Dorchester	Maryland	531.28320520
36039 Greene	New York	530.62685561
42061 Huntingdon	Pennsylvania	529.13567127
18123 Perry	Indiana	528.74044603
24037 St. Mary's	Maryland	528.11900873
18047 Franklin	Indiana	527.79732583
17177 Stephenson	Illinois	527.33894934
1007 Bibb	Alabama	526.78571429
13045 Carroll	Georgia	525.73208828

Counties_Cities

48245 Jefferson	Texas	525.48813534
18079 Jennings	Indiana	525.15301872
31153 Sarpy	Nebraska	524.23573802
13063 Clayton	Georgia	524.14412237
21085 Grayson	Kentucky	520.49694161
27023 Chippewa	Minnesota	519.95974505
31157 Scotts Bluff	Nebraska	519.60321209
1033 Colbert	Alabama	518.60779373
12011 Broward	Florida	518.17799781
24047 Worcester	Maryland	515.21525192
17075 Iroquois	Illinois	514.41820026
13237 Putnam	Georgia	513.54945206
22053 Jefferson Davis	Louisiana	512.95041479
48347 Nacogdoches	Texas	512.85172954
18015 Carroll	Indiana	511.75038505
27003 Anoka	Minnesota	511.56967098
48179 Gray	Texas	511.53231331
13221 Oglethorpe	Georgia	511.49196227
53001 Adams	Washington	511.15947163
21107 Hopkins	Kentucky	510.33993077
51049 Cumberland	Virginia	509.73595677
13279 Toombs	Georgia	509.53992636
13251 Screven	Georgia	509.39876596
6065 Riverside	California	508.69975738
23005 Cumberland	Maine	508.58947325
13255 Spalding	Georgia	508.32072617
19157 Poweshiek	Iowa	508.04855875
1049 DeKalb	Alabama	507.10933670
13121 Fulton	Georgia	507.08780190
12121 Suwannee	Florida	506.89054332
8105 Rio Grande	Colorado	506.66666667
54083 Randolph	West Virginia	506.53991604
13013 Barrow	Georgia	506.13174275
6083 Santa Barbara	California	504.56075444

Counties_Cities

27063 Jackson	Minnesota	504.48996065
22069 Natchitoches	Louisiana	504.41035723
37001 Alamance	North Carolina	503.49683963
38035 Grand Forks	North Dakota	503.03801046
51069 Frederick	Virginia	502.51825024
12079 Madison	Florida	501.91591559
25011 Franklin	Massachusetts	501.66988431
13075 Cook	Georgia	501.10709707
18059 Hancock	Indiana	500.32088643
51075 Goochland	Virginia	499.05351919
19141 O'Brien	Iowa	498.55491329
46027 Clay	South Dakota	498.53999003
18019 Clark	Indiana	498.46625767
12093 Okeechobee	Florida	498.35086790
18061 Harrison	Indiana	498.14126394
18103 Miami	Indiana	497.65231816
28133 Sunflower	Mississippi	497.37711288
13067 Cobb	Georgia	495.59696908
45075 Orangeburg	South Carolina	494.62810868
56043 Washakie	Wyoming	494.61001902
51057 Essex	Virginia	494.55078304
31109 Lancaster	Nebraska	494.52835422
37065 Edgecombe	North Carolina	494.18325161
42107 Schuylkill	Pennsylvania	494.13304990
44001 Bristol	Rhode Island	493.32977040
22107 Tensas	Louisiana	493.05244285
37153 Richmond	North Carolina	492.34745026
27147 Steele	Minnesota	491.80773307
13133 Greene	Georgia	491.58096960
54035 Jackson	West Virginia	491.18651153
19123 Mahaska	Iowa	490.90909091
37171 Surry	North Carolina	490.63212320
13207 Monroe	Georgia	490.55232558
13085 Dawson	Georgia	490.37196508

Counties_Cities

51036 Charles City	Virginia	489.84296211
8125 Yuma	Colorado	489.02195609
27009 Benton	Minnesota	488.34628191
51193 Westmoreland	Virginia	487.94167134
26137 Otsego	Michigan	486.51935942
19063 Emmet	Iowa	486.32875824
46121 Todd	South Dakota	486.23942429
48141 El Paso	Texas	486.22790387
5037 Cross	Arkansas	485.72799232
55027 Dodge	Wisconsin	484.93403303
17037 DeKalb	Illinois	484.91017159
37033 Caswell	North Carolina	484.62419596
29007 Audrain	Missouri	482.86420916
9011 New London	Connecticut	482.78757347
37083 Halifax	North Carolina	482.46134377
21083 Graves	Kentucky	482.35388697
36053 Madison	New York	481.67243449
28073 Lamar	Mississippi	480.40738546
13097 Douglas	Georgia	480.28294032
51135 Nottoway	Virginia	479.89623865
17079 Jasper	Illinois	478.61824992
31121 Merrick	Nebraska	478.46889952
1081 Lee	Alabama	478.22082334
37101 Johnston	North Carolina	477.61194030
22009 Avoyelles	Louisiana	476.99075676
18095 Madison	Indiana	476.70104365
36093 Schenectady	New York	475.05632443
22097 St. Landry	Louisiana	474.84413513
19151 Pocahontas	Iowa	474.77744807
55105 Rock	Wisconsin	473.85811229
13129 Gordon	Georgia	473.25994626
28127 Simpson	Mississippi	470.88721130
32013 Humboldt	Nevada	470.63028714
5115 Pope	Arkansas	470.31250000

Counties_Cities

55127 Walworth	Wisconsin	469.54241308
8085 Montrose	Colorado	469.03870754
26157 Tuscola	Michigan	468.42866936
56039 Teton	Wyoming	467.91733460
46083 Lincoln	South Dakota	467.63140442
26039 Crawford	Michigan	467.59225955
47047 Fayette	Tennessee	466.58602217
41041 Lincoln	Oregon	465.70017008
19113 Linn	Iowa	463.90360720
20197 Wabaunsee	Kansas	463.83533845
36055 Monroe	New York	463.18120230
25003 Berkshire	Massachusetts	462.21546839
28111 Perry	Mississippi	460.98399128
35019 Guadalupe	New Mexico	460.72333564
33015 Rockingham	New Hampshire	460.57908764
45005 Allendale	South Carolina	460.51892620
13105 Elbert	Georgia	460.25104603
49049 Utah	Utah	459.81038648
40001 Adair	Oklahoma	457.38610633
45047 Greenwood	South Carolina	455.18157787
28139 Tippah	Mississippi	454.64878381
37117 Martin	North Carolina	454.32490847
29157 Perry	Missouri	454.30809399
19103 Johnson	Iowa	453.52373397
45051 Horry	South Carolina	453.29466769
20187 Stanton	Kansas	452.94413689
32031 Washoe	Nevada	452.18847628
48041 Brazos	Texas	452.02374337
35043 Sandoval	New Mexico	451.85598468
21111 Jefferson	Kentucky	451.77458771
17141 Ogle	Illinois	451.66231369
28057 Itawamba	Mississippi	450.73776417
4019 Pima	Arizona	450.59394287
51690 Martinsville	Virginia	449.54270656

Counties_Cities

48325 Medina	Texas	447.75240078
13171 Lamar	Georgia	447.36842105
13155 Irwin	Georgia	446.90359651
51149 Prince George	Virginia	446.40512578
18085 Kosciusko	Indiana	446.15849970
12013 Calhoun	Florida	445.60224858
12071 Lee	Florida	444.46800334
8023 Costilla	Colorado	444.09613375
24015 Cecil	Maryland	443.46760547
39157 Tuscarawas	Ohio	442.63148759
48401 Rusk	Texas	442.60789715
26069 Iosco	Michigan	442.56608588
39037 Darke	Ohio	442.29682598
51077 Grayson	Virginia	441.43049069
42067 Juniata	Pennsylvania	441.22409326
53017 Douglas	Washington	440.48756613
36035 Fulton	New York	440.37245060
45063 Lexington	South Carolina	439.95227636
48167 Galveston	Texas	439.78809672
51025 Brunswick	Virginia	439.45312500
48055 Caldwell	Texas	439.33683261
18007 Benton	Indiana	439.15405062
13161 Jeff Davis	Georgia	439.15097478
46023 Charles Mix	South Dakota	439.06618120
26121 Muskegon	Michigan	437.24220568
18043 Floyd	Indiana	435.83908667
18091 LaPorte	Indiana	435.42683647
8097 Pitkin	Colorado	434.54038997
13159 Jasper	Georgia	434.47293447
39035 Cuyahoga	Ohio	434.45508608
28033 DeSoto	Mississippi	434.06354910
48163 Frio	Texas	433.99273314
8063 Kit Carson	Colorado	432.77956164
8059 Jefferson	Colorado	432.24015180

Counties_Cities

29207 Stoddard	Missouri	431.41820174
13019 Berrien	Georgia	431.12403906
26161 Washtenaw	Michigan	430.77072376
39061 Hamilton	Ohio	429.54190360
1037 Coosa	Alabama	429.30471302
18109 Morgan	Indiana	429.28860745
51093 Isle of Wight	Virginia	427.57015669
32003 Clark	Nevada	427.26291389
28107 Panola	Mississippi	427.17537597
42115 Susquehanna	Pennsylvania	426.22385375
13317 Wilkes	Georgia	425.27339004
21117 Kenton	Kentucky	425.17058012
18131 Pulaski	Indiana	425.05413425
51740 Portsmouth	Virginia	424.80344915
27037 Dakota	Minnesota	424.28359539
21015 Boone	Kentucky	423.46787498
18065 Henry	Indiana	422.61399184
4021 Pinal	Arizona	422.24100837
39023 Clark	Ohio	422.03811718
19161 Sac	Iowa	421.85410022
48195 Hansford	Texas	421.01409482
18133 Putnam	Indiana	420.86873660
48039 Brazoria	Texas	420.85359265
38061 Mountrail	North Dakota	420.82599335
51089 Henry	Virginia	419.99489726
13309 Wheeler	Georgia	418.83487752
13057 Cherokee	Georgia	418.65205057
24009 Calvert	Maryland	418.46461528
37081 Guilford	North Carolina	417.86122510
13311 White	Georgia	417.08375042
47105 Loudon	Tennessee	416.55671580
13235 Pulaski	Georgia	415.57502936
22015 Bossier	Louisiana	415.14329520
37057 Davidson	North Carolina	414.73105501

Counties_Cities

13023 Bleckley	Georgia	412.83689048
13217 Newton	Georgia	412.63088707
32015 Lander	Nevada	412.55605381
39007 Ashtabula	Ohio	412.33729601
28041 Greene	Mississippi	412.18901811
13233 Polk	Georgia	412.05556864
1073 Jefferson	Alabama	410.73866222
22063 Livingston	Louisiana	410.55550381
19061 Dubuque	Iowa	409.89530634
23001 Androscoggin	Maine	409.55060875
18093 Lawrence	Indiana	409.47709556
44009 Washington	Rhode Island	408.94285103
18057 Hamilton	Indiana	408.68137394
13163 Jefferson	Georgia	408.29552819
18053 Grant	Indiana	407.97136617
24025 Harford	Maryland	407.94468333
42025 Carbon	Pennsylvania	407.92812991
13231 Pike	Georgia	407.85660620
48037 Bowie	Texas	407.10741699
48099 Coryell	Texas	406.37364988
22019 Calcasieu	Louisiana	405.68750246
26007 Alpena	Michigan	405.50070522
12041 Gilchrist	Florida	405.34618755
28109 Pearl River	Mississippi	404.42703161
37089 Henderson	North Carolina	404.28958098
48005 Angelina	Texas	404.17030267
9015 Windham	Connecticut	403.32572825
13157 Jackson	Georgia	401.86305416
47189 Wilson	Tennessee	401.77777778
48203 Harrison	Texas	401.64253814
36113 Warren	New York	401.46269353
53033 King	Washington	401.35896932
6029 Kern	California	400.32829150
5071 Johnson	Arkansas	400.11966195

Counties_Cities

20037 Crawford	Kansas	399.80522310
48453 Travis	Texas	399.68192014
51053 Dinwiddie	Virginia	399.59339619
19051 Davis	Iowa	399.24586891
47021 Cheatham	Tennessee	398.13051757
26059 Hillsdale	Michigan	397.82290323
20069 Gray	Kansas	397.81203381
48021 Bastrop	Texas	397.81089036
30003 Big Horn	Montana	397.36092368
36115 Washington	New York	397.07828815
13115 Floyd	Georgia	395.19233715
16047 Gooding	Idaho	394.84074757
48201 Harris	Texas	394.83941984
19015 Boone	Iowa	394.74683064
24043 Washington	Maryland	394.23293535
45023 Chester	South Carolina	393.78623919
19181 Warren	Iowa	393.68536509
38087 Slope	North Dakota	393.18479685
13151 Henry	Georgia	393.10225002
53061 Snohomish	Washington	392.68573729
51610 Falls Church	Virginia	392.63471432
12081 Manatee	Florida	392.04264857
8014 Broomfield	Colorado	391.23969567
26155 Shiawassee	Michigan	390.07508212
13247 Rockdale	Georgia	389.65052873
8015 Chaffee	Colorado	389.47420982
6071 San Bernardino	California	389.29767550
18137 Ripley	Indiana	389.15962557
48439 Tarrant	Texas	388.45410232
13213 Murray	Georgia	388.26682698
1045 Dale	Alabama	388.10360324
19091 Humboldt	Iowa	387.55630041
13295 Walker	Georgia	387.55222590
29201 Scott	Missouri	387.43564408

Counties_Cities

28081 Lee	Mississippi	387.31485176
51033 Caroline	Virginia	386.71519563
47181 Wayne	Tennessee	386.52011112
31035 Clay	Nebraska	386.22465401
28037 Franklin	Mississippi	385.20801233
20083 Hodgeman	Kansas	385.03850385
46103 Pennington	South Dakota	384.85979468
51065 Fluvanna	Virginia	384.57230333
13271 Telfair	Georgia	384.22776518
37139 Pasquotank	North Carolina	383.46073312
18027 Daviess	Indiana	383.14176245
46109 Roberts	South Dakota	382.88503877
39097 Madison	Ohio	382.77081035
51800 Suffolk	Virginia	382.73838899
45013 Beaufort	South Carolina	382.05760008
13249 Schley	Georgia	381.97097021
12133 Washington	Florida	381.83279743
28071 Lafayette	Mississippi	381.43558484
28145 Union	Mississippi	381.03894288
13025 Brantley	Georgia	381.01285918
13021 Bibb	Georgia	380.80930141
31039 Cuming	Nebraska	380.31319911
45067 Marion	South Carolina	380.16688682
13047 Catoosa	Georgia	379.70928508
26115 Monroe	Michigan	379.55583326
13149 Heard	Georgia	378.81976597
55041 Forest	Wisconsin	378.15593371
37111 McDowell	North Carolina	377.96382974
13303 Washington	Georgia	377.71019327
46102 Oglala Lakota	South Dakota	377.38486267
36037 Genesee	New York	377.31912156
1075 Lamar	Alabama	375.61398440
54037 Jefferson	West Virginia	374.92739082
45043 Georgetown	South Carolina	374.30320166

Counties_Cities

42007 Beaver	Pennsylvania	373.91800512
27139 Scott	Minnesota	373.86094544
19087 Henry	Iowa	373.74794439
22011 Beauregard	Louisiana	373.12431214
42093 Montour	Pennsylvania	372.80701754
26025 Calhoun	Michigan	372.52671262
24035 Queen Anne's	Maryland	372.13189787
45009 Bamberg	South Carolina	371.27845884
39055 Geauga	Ohio	371.15419383
51137 Orange	Virginia	371.13852200
39109 Miami	Ohio	369.97985351
8053 Hinsdale	Colorado	369.91368681
53057 Skagit	Washington	369.71748592
26077 Kalamazoo	Michigan	368.86019557
13077 Coweta	Georgia	368.83672462
18041 Fayette	Indiana	368.81155899
27113 Pennington	Minnesota	366.76541120
21059 Daviess	Kentucky	365.95980377
28121 Rankin	Mississippi	365.81720835
37007 Anson	North Carolina	365.79973469
37025 Cabarrus	North Carolina	365.75787113
18029 Dearborn	Indiana	365.15493867
26017 Bay	Michigan	364.69309008
46117 Stanley	South Dakota	363.99735275
13297 Walton	Georgia	363.62469653
30037 Golden Valley	Montana	363.19612591
41027 Hood River	Oregon	362.81372716
51830 Williamsburg	Virginia	362.51342642
17019 Champaign	Illinois	362.41029036
53007 Chelan	Washington	362.16833688
48277 Lamar	Texas	361.96911197
13301 Warren	Georgia	361.83584079
37069 Franklin	North Carolina	361.16044997
48173 Glasscock	Texas	360.23054755

Counties_Cities

8013 Boulder	Colorado	359.72988058
12029 Dixie	Florida	359.28143713
48181 Grayson	Texas	358.97933443
41047 Marion	Oregon	358.63786801
51099 King George	Virginia	357.47883349
48305 Lynn	Texas	357.32516590
18127 Porter	Indiana	357.32396193
31019 Buffalo	Nebraska	356.74695153
48115 Dawson	Texas	356.60511926
37059 Davie	North Carolina	355.69700232
5119 Pulaski	Arkansas	354.99643476
5107 Phillips	Arkansas	354.98363747
51085 Hanover	Virginia	354.34869777
54003 Berkeley	West Virginia	354.32835566
5015 Carroll	Arkansas	354.32094391
13189 McDuffie	Georgia	352.97942502
18035 Delaware	Indiana	352.87352316
13245 Richmond	Georgia	352.75906209
5061 Howard	Arkansas	352.29742898
13187 Lumpkin	Georgia	351.99514489
31167 Stanton	Nebraska	351.75879397
28135 Tallahatchie	Mississippi	350.32530207
8095 Phillips	Colorado	349.97666822
47155 Sevier	Tennessee	349.36460589
50007 Chittenden	Vermont	348.78351117
1043 Cullman	Alabama	348.74523621
37161 Rutherford	North Carolina	348.66668662
19169 Story	Iowa	348.60608532
6081 San Mateo	California	347.99784288
1055 Etowah	Alabama	347.31368474
17137 Morgan	Illinois	347.30397928
47135 Perry	Tennessee	347.22222222
45083 Spartanburg	South Carolina	346.62045061
21067 Fayette	Kentucky	345.91389215

Counties_Cities

45019 Charleston	South Carolina	345.64738054
12033 Escambia	Florida	345.12920953
28093 Marshall	Mississippi	344.13697780
39155 Trumbull	Ohio	343.35714681
8045 Garfield	Colorado	342.98142881
36007 Broome	New York	342.79632055
5031 Craighead	Arkansas	342.67396231
48323 Maverick	Texas	341.96802599
6075 San Francisco	California	341.89775898
8113 San Miguel	Colorado	341.83860335
48427 Starr	Texas	340.95311895
51540 Charlottesville	Virginia	340.83587921
51097 King and Queen	Virginia	340.81226924
37135 Orange	North Carolina	340.34801783
37179 Union	North Carolina	339.96303644
37125 Moore	North Carolina	339.47427089
48157 Fort Bend	Texas	338.51277768
13225 Peach	Georgia	337.03337363
53025 Grant	Washington	336.99438000
13269 Taylor	Georgia	335.86266949
44005 Newport	Rhode Island	335.58673160
29001 Adair	Missouri	335.45128063
48303 Lubbock	Texas	335.38053166
8009 Baca	Colorado	334.72803347
1053 Escambia	Alabama	334.71209318
26149 St. Joseph	Michigan	334.19065249
17109 McDonough	Illinois	333.83408446
13219 Oconee	Georgia	333.57099206
39065 Hardin	Ohio	333.54510801
37027 Caldwell	North Carolina	332.80912848
13083 Dade	Georgia	332.79921114
55139 Winnebago	Wisconsin	332.70962461
6041 Marin	California	331.57979866
37127 Nash	North Carolina	330.79475834

Counties_Cities

45017 Calhoun	South Carolina	330.57851240
48489 Willacy	Texas	330.00232396
1117 Shelby	Alabama	329.61378166
21213 Simpson	Kentucky	329.21366507
12111 St. Lucie	Florida	329.15223836
35053 Socorro	New Mexico	328.65252465
1021 Chilton	Alabama	328.40350599
37165 Scotland	North Carolina	327.49209997
47045 Dyer	Tennessee	326.90246517
20171 Scott	Kansas	326.73065142
27115 Pine	Minnesota	325.61136926
48189 Hale	Texas	325.15518770
26147 St. Clair	Michigan	325.09712120
19017 Bremer	Iowa	324.68833928
37085 Harnett	North Carolina	324.10925835
26139 Ottawa	Michigan	323.93095899
12075 Levy	Florida	323.76747609
24039 Somerset	Maryland	323.27166504
36083 Rensselaer	New York	323.00146762
4015 Mohave	Arizona	322.59603913
27163 Washington	Minnesota	321.37221693
5011 Bradley	Arkansas	321.18931816
47107 McMinn	Tennessee	320.91582997
12057 Hillsborough	Florida	320.83224301
17133 Monroe	Illinois	320.37279744
47187 Williamson	Tennessee	320.20161482
1069 Houston	Alabama	317.98475965
39153 Summit	Ohio	317.76025155
19081 Hancock	Iowa	317.40104556
51113 Madison	Virginia	315.90823618
35013 Dona Ana	New Mexico	314.91067570
35013 Dona Ana	New Mexico	314.91067570
31041 Custer	Nebraska	313.65313653
39117 Morrow	Ohio	313.28320802

Counties_Cities

40141 Tillman	Oklahoma	313.01034295
19027 Carroll	Iowa	312.59303364
51095 James City	Virginia	310.22160556
37183 Wake	North Carolina	309.89513002
18151 Steuben	Indiana	309.37373504
21101 Henderson	Kentucky	309.27156676
48437 Swisher	Texas	308.22835701
18075 Jay	Indiana	308.22577538
48483 Wheeler	Texas	308.22577538
13153 Houston	Georgia	308.10000708
6019 Fresno	California	307.52212389
26075 Jackson	Michigan	307.26028346
48061 Cameron	Texas	306.90621550
48071 Chambers	Texas	306.21378433
18139 Rush	Indiana	306.06733481
37035 Catawba	North Carolina	305.70052694
5023 Cleburne	Arkansas	304.42619668
46101 Moody	South Dakota	303.99756802
29135 Moniteau	Missouri	303.95136778
1077 Lauderdale	Alabama	303.07294316
19083 Hardin	Iowa	302.34764050
39137 Putnam	Ohio	301.95381883
6073 San Diego	California	301.85166796
41031 Jefferson	Oregon	301.75264550
39017 Butler	Ohio	301.53408407
42041 Cumberland	Pennsylvania	301.48395334
45071 Newberry	South Carolina	301.14226376
40087 McClain	Oklahoma	300.11254220
40143 Tulsa	Oklahoma	299.98766118
51007 Amelia	Virginia	299.70029970
13091 Dodge	Georgia	299.44457860
20043 Doniphan	Kansas	299.40119760
5113 Polk	Arkansas	299.26679635
22039 Evangeline	Louisiana	299.01623658

Counties_Cities

40031 Comanche	Oklahoma	298.94869708
12015 Charlotte	Florida	298.92215051
31123 Morrill	Nebraska	298.76227059
21171 Monroe	Kentucky	298.56316477
18033 DeKalb	Indiana	298.43149956
1057 Fayette	Alabama	298.18049048
19187 Webster	Iowa	297.70929239
54031 Hardy	West Virginia	297.64065336
24041 Talbot	Maryland	297.55464185
45001 Abbeville	South Carolina	297.46139114
17003 Alexander	Illinois	297.02970297
46125 Turner	South Dakota	296.77113010
51043 Clarke	Virginia	296.08207671
12103 Pinellas	Florida	296.01755393
37149 Polk	North Carolina	295.95846878
42001 Adams	Pennsylvania	295.68820457
13281 Towns	Georgia	295.30880864
37187 Washington	North Carolina	295.13449701
46025 Clark	South Dakota	294.19630917
45077 Pickens	South Carolina	293.74804902
39033 Crawford	Ohio	293.62214200
17195 Whiteside	Illinois	293.02843994
27039 Dodge	Minnesota	292.95936990
26067 Ionia	Michigan	292.78928516
47171 Unicoi	Tennessee	292.77630764
36017 Chenango	New York	292.40996298
28115 Pontotoc	Mississippi	292.14965602
48229 Hudspeth	Texas	291.97080292
6059 Orange	California	291.65390236
17119 Madison	Illinois	291.53637020
48153 Floyd	Texas	291.24550283
48479 Webb	Texas	291.03693233
12023 Columbia	Florida	290.76776875
37103 Jones	North Carolina	290.54685068

Counties_Cities

45057 Lancaster	South Carolina	290.41727826
19085 Harrison	Iowa	290.08065657
37167 Stanly	North Carolina	289.97180830
19031 Cedar	Iowa	289.90175552
19073 Greene	Iowa	289.50005567
39123 Ottawa	Ohio	289.43560058
19117 Lucas	Iowa	289.18449971
55121 Trempealeau	Wisconsin	288.70321310
18049 Fulton	Indiana	288.67210830
51710 Norfolk	Virginia	288.43474983
36107 Tioga	New York	288.30313015
48051 Burleson	Texas	288.21578117
39043 Erie	Ohio	288.14581518
46031 Corson	South Dakota	288.11524610
35041 Roosevelt	New Mexico	288.10756016
55065 Lafayette	Wisconsin	288.02880288
48101 Cottle	Texas	287.97696184
5135 Sharp	Arkansas	287.91892203
27167 Wilkin	Minnesota	287.81579789
51550 Chesapeake	Virginia	287.26394487
17029 Coles	Illinois	286.92148963
38093 Stutsman	North Dakota	286.84801836
27171 Wright	Minnesota	286.76411268
12123 Taylor	Florida	286.73172085
27103 Nicollet	Minnesota	286.38223261
47011 Bradley	Tennessee	285.77585803
37051 Cumberland	North Carolina	285.25862847
13059 Clarke	Georgia	285.08599702
18169 Wabash	Indiana	284.52685422
18173 Warrick	Indiana	284.49502134
8041 El Paso	Colorado	283.53057199
12095 Orange	Florida	282.47666851
21097 Harrison	Kentucky	282.24518053
21233 Webster	Kentucky	282.20578140

Counties_Cities

27141 Sherburne	Minnesota	282.18584697
45059 Laurens	South Carolina	282.11481625
12107 Putnam	Florida	281.81168507
37147 Pitt	North Carolina	281.80130507
31155 Saunders	Nebraska	281.65047176
13111 Fannin	Georgia	281.15852719
26159 Van Buren	Michigan	280.98823030
27011 Big Stone	Minnesota	280.61735819
48287 Lee	Texas	279.98133458
26065 Ingham	Michigan	279.77522332
37071 Gaston	North Carolina	278.66777954
48159 Franklin	Texas	278.65502508
6001 Alameda	California	278.26558584
27107 Norman	Minnesota	277.99227799
51003 Albemarle	Virginia	277.78288784
19093 Ida	Iowa	277.73717293
18135 Randolph	Indiana	277.65482274
13049 Charlton	Georgia	277.60641579
51109 Louisa	Virginia	277.33971396
47061 Grundy	Tennessee	277.23662521
51770 Roanoke City	Virginia	277.22177742
26093 Livingston	Michigan	277.16186253
42097 Northumberland	Pennsylvania	276.67072890
28117 Prentiss	Mississippi	276.51589966
31179 Wayne	Nebraska	276.50749761
48413 Schleicher	Texas	276.33851468
27133 Rock	Minnesota	276.18440620
5081 Little River	Arkansas	275.83968846
46135 Yankton	South Dakota	275.48209366
27019 Carver	Minnesota	275.22669989
37049 Craven	North Carolina	274.99222637
17081 Jefferson	Illinois	274.98677948
47097 Lauderdale	Tennessee	274.92739593
26087 Lapeer	Michigan	274.91252783

Counties_Cities

37173 Swain	North Carolina	273.78027378
48139 Ellis	Texas	273.07786620
17063 Grundy	Illinois	272.69873656
48199 Hardin	Texas	272.69390110
51600 Fairfax City	Virginia	272.64588590
39169 Wayne	Ohio	272.49131218
13267 Tattnall	Georgia	271.74983262
48257 Kaufman	Texas	271.33771828
22043 Grant	Louisiana	271.32817365
19119 Lyon	Iowa	270.93387520
42133 York	Pennsylvania	269.70172194
51820 Waynesboro	Virginia	269.57751458
37005 Alleghany	North Carolina	268.79311890
55039 Fond du Lac	Wisconsin	268.75982380
28059 Jackson	Mississippi	268.71026054
13289 Twiggs	Georgia	268.68588178
1071 Jackson	Alabama	268.67171795
31185 York	Nebraska	268.66105141
37097 Iredell	North Carolina	268.44509205
36101 Steuben	New York	268.27842499
48295 Lipscomb	Texas	268.25633383
18009 Blackford	Indiana	268.23134954
26123 Newaygo	Michigan	267.93749489
8017 Cheyenne	Colorado	266.52452026
13223 Paulding	Georgia	266.39194362
41059 Umatilla	Oregon	265.75158677
39093 Lorain	Ohio	265.62313183
45091 York	South Carolina	265.57905719
54099 Wayne	West Virginia	265.37152013
45011 Barnwell	South Carolina	265.25198939
1083 Limestone	Alabama	265.14442573
13117 Forsyth	Georgia	264.99078660
40105 Nowata	Oklahoma	264.23957722
20177 Shawnee	Kansas	264.22684071

Counties_Cities

13175 Laurens	Georgia	264.13100898
29107 Lafayette	Missouri	263.81986625
40113 Osage	Oklahoma	263.75122304
24001 Allegany	Maryland	263.47305389
56017 Hot Springs	Wyoming	263.44676180
49045 Tooele	Utah	263.20683193
17103 Lee	Illinois	262.98103615
48321 Matagorda	Texas	262.63952725
22085 Sabine	Louisiana	262.15046605
18157 Tippecanoe	Indiana	262.11097758
40041 Delaware	Oklahoma	262.09252802
47043 Dickson	Tennessee	261.94663773
54075 Pocahontas	West Virginia	261.46898027
13209 Montgomery	Georgia	261.06820407
18073 Jasper	Indiana	260.71321546
13079 Crawford	Georgia	259.78243221
6051 Mono	California	259.64912281
21149 McLean	Kentucky	259.40337224
33013 Merrimack	New Hampshire	259.37590980
48029 Bexar	Texas	258.90599879
8029 Delta	Colorado	258.45636933
45049 Hampton	South Carolina	258.38457961
19025 Calhoun	Iowa	257.75853181
8079 Mineral	Colorado	257.73195876
6053 Monterey	California	257.34973393
39073 Hocking	Ohio	257.17808702
20101 Lane	Kansas	256.41025641
35001 Bernalillo	New Mexico	256.37209905
48397 Rockwall	Texas	256.31600385
6077 San Joaquin	California	256.02529695
18025 Crawford	Indiana	255.73025194
27013 Blue Earth	Minnesota	255.09069067
5093 Mississippi	Arkansas	254.61335144
5003 Ashley	Arkansas	254.41484585

Counties_Cities

12125 Union	Florida	254.35073628
19009 Audubon	Iowa	254.26807120
38025 Dunn	North Dakota	253.92428440
39173 Wood	Ohio	253.25947236
13195 Madison	Georgia	252.95109612
18149 Starke	Indiana	252.88859821
26011 Arenac	Michigan	252.64277641
8083 Montezuma	Colorado	252.31286796
12065 Jefferson	Florida	251.95968645
12097 Osceola	Florida	251.63727275
39045 Fairfield	Ohio	251.63369324
51037 Charlotte	Virginia	251.29837494
48343 Morris	Texas	251.23591863
48339 Montgomery	Texas	251.13170030
13127 Glynn	Georgia	251.11770849
19101 Jefferson	Iowa	250.25841902
40117 Pawnee	Oklahoma	250.15253203
13283 Treutlen	Georgia	249.66955500
42127 Wayne	Pennsylvania	249.62945628
5025 Cleveland	Arkansas	249.43876278
51790 Staunton	Virginia	248.77618169
6069 San Benito	California	248.63090498
46015 Brule	South Dakota	248.61350163
38073 Ransom	North Dakota	248.23372160
26005 Allegan	Michigan	248.02475134
47081 Hickman	Tennessee	247.37661094
53053 Pierce	Washington	246.71855348
40085 Love	Oklahoma	246.69429643
38045 LaMoure	North Dakota	246.18414574
20067 Grant	Kansas	245.36532170
8107 Routt	Colorado	244.82182412
39151 Stark	Ohio	244.36585983
48183 Gregg	Texas	244.12523139
47121 Meigs	Tennessee	243.78352023

Counties_Cities

26037 Clinton	Michigan	243.28139969
12031 Duval	Florida	243.00633248
18013 Brown	Indiana	242.87777340
51079 Greene	Virginia	242.68163203
48469 Victoria	Texas	242.29912533
21041 Carroll	Kentucky	242.15330167
28141 Tishomingo	Mississippi	241.59555875
19163 Scott	Iowa	241.22389386
8035 Douglas	Colorado	240.68196140
6099 Stanislaus	California	240.44451315
12105 Polk	Florida	240.39242439
37141 Pender	North Carolina	239.69627747
39003 Allen	Ohio	239.61894743
26045 Eaton	Michigan	239.46970663
13113 Fayette	Georgia	238.85280145
38013 Burke	North Dakota	238.09523810
48481 Wharton	Texas	237.87212571
55133 Waukesha	Wisconsin	237.67465862
48043 Brewster	Texas	237.40153232
13051 Chatham	Georgia	236.86439945
39165 Warren	Ohio	236.46160406
13029 Bryan	Georgia	236.16468551
46037 Day	South Dakota	236.14895550
40145 Wagoner	Oklahoma	235.92560230
53039 Klickitat	Washington	235.21961370
31059 Fillmore	Nebraska	235.20897413
47015 Cannon	Tennessee	235.09887982
40109 Oklahoma	Oklahoma	234.80220343
13227 Pickens	Georgia	234.52157598
46069 Hyde	South Dakota	234.00936037
29183 St. Charles	Missouri	233.72797371
31137 Phelps	Nebraska	233.43708315
13291 Union	Georgia	233.32361152
27043 Faribault	Minnesota	232.59194650

Counties_Cities

36121 Wyoming	New York	232.00698516
21155 Marion	Kentucky	231.91094620
48205 Hartley	Texas	231.35789286
47035 Cumberland	Tennessee	231.26036901
48231 Hunt	Texas	231.10484698
47159 Smith	Tennessee	230.66893993
18179 Wells	Indiana	230.44742253
26027 Cass	Michigan	230.38352080
39075 Holmes	Ohio	230.11027066
13107 Emanuel	Georgia	229.96638953
17095 Knox	Illinois	229.48595147
38085 Sioux	North Dakota	229.46305645
31025 Cass	Nebraska	229.36656600
21075 Fulton	Kentucky	228.75816993
21037 Campbell	Kentucky	228.65853659
36091 Saratoga	New York	228.53369134
39175 Wyandot	Ohio	227.94620470
38077 Richland	North Dakota	227.84654227
17143 Peoria	Illinois	227.54829173
13181 Lincoln	Georgia	227.41629817
32510 Carson City	Nevada	227.37936262
31143 Polk	Nebraska	227.35884805
5019 Clark	Arkansas	226.64430443
26057 Gratiot	Michigan	226.60656666
27017 Carlton	Minnesota	226.02338365
1027 Clay	Alabama	225.98870056
39103 Medina	Ohio	225.51438492
45037 Edgefield	South Carolina	225.49164572
38059 Morton	North Dakota	225.11657823
51700 Newport News	Virginia	225.05122435
47075 Haywood	Tennessee	224.97836746
20129 Morton	Kansas	224.97187852
21143 Lyon	Kentucky	224.74715945
47131 Obion	Tennessee	224.66712922

Counties_Cities

56019 Johnson	Wyoming	224.58628842
45053 Jasper	South Carolina	224.36229333
37143 Perquimans	North Carolina	223.51363433
39133 Portage	Ohio	223.41293954
55131 Washington	Wisconsin	223.29818045
55089 Ozaukee	Wisconsin	223.22680516
13211 Morgan	Georgia	222.77621599
18115 Ohio	Indiana	222.45037645
51133 Northumberland	Virginia	222.27710546
12001 Alachua	Florida	222.25844212
16001 Ada	Idaho	221.93094820
48233 Hutchinson	Texas	221.71903010
48393 Roberts	Texas	221.48394241
31105 Kimball	Nebraska	221.11663903
29159 Pettis	Missouri	220.95811198
29069 Dunklin	Missouri	220.91561024
51157 Rappahannock	Virginia	220.62879206
48121 Denton	Texas	220.35610851
12131 Walton	Florida	219.96497373
40051 Grady	Oklahoma	219.61800868
1009 Blount	Alabama	219.57123098
55043 Grant	Wisconsin	219.18764790
23031 York	Maine	218.68893318
21239 Woodford	Kentucky	218.59571100
48505 Zapata	Texas	218.46370684
40119 Payne	Oklahoma	218.18625061
35057 Tarrant	New Mexico	218.07453018
21049 Clark	Kentucky	217.93704654
53029 Island	Washington	217.85460573
37145 Person	North Carolina	217.68294226
28009 Benton	Mississippi	217.62785637
51015 Augusta	Virginia	217.34232742
5041 Desha	Arkansas	217.16469771
5111 Poinsett	Arkansas	216.90164345

Counties_Cities

19095 Iowa	Iowa	216.83910538
16009 Benewah	Idaho	216.77866898
20131 Nemaha	Kansas	216.64204825
38027 Eddy	North Dakota	216.16947687
27093 Meeker	Minnesota	216.06672140
37073 Gates	North Carolina	216.02004666
37169 Stokes	North Carolina	215.54094178
1079 Lawrence	Alabama	215.43222988
33017 Strafford	New Hampshire	215.23560612
40027 Cleveland	Oklahoma	214.79112007
18175 Washington	Indiana	214.72282862
39139 Richland	Ohio	214.70036912
51011 Appomattox	Virginia	214.63291459
51127 New Kent	Virginia	214.37184583
37019 Brunswick	North Carolina	214.26899901
31067 Gage	Nebraska	214.02317033
27151 Swift	Minnesota	214.01819155
18021 Clay	Indiana	213.98547956
36069 Ontario	New York	213.90082284
4007 Gila	Arizona	213.40162185
48057 Calhoun	Texas	213.34817495
13073 Columbia	Georgia	213.23343552
21207 Russell	Kentucky	213.23158072
19023 Butler	Iowa	213.21961620
48279 Lamb	Texas	212.79829761
40103 Noble	Oklahoma	212.59633271
21073 Franklin	Kentucky	212.53566860
27119 Polk	Minnesota	212.50277522
36057 Montgomery	New York	212.31422505
48193 Hamilton	Texas	212.16407355
16003 Adams	Idaho	211.76470588
48315 Marion	Texas	211.52296535
28045 Hancock	Mississippi	211.26463008
55045 Green	Wisconsin	211.21611741

Counties_Cities

27049 Goodhue	Minnesota	211.19324182
12019 Clay	Florida	211.04076419
21081 Grant	Kentucky	210.97886231
31069 Garden	Nebraska	210.85925145
4003 Cochise	Arizona	210.61765402
1121 Talladega	Alabama	210.45247282
49011 Davis	Utah	210.11449676
39113 Montgomery	Ohio	210.01970578
13143 Haralson	Georgia	209.93464938
47119 Maury	Tennessee	209.87916048
12119 Sumter	Florida	209.70222284
38089 Stark	North Dakota	209.69771268
8101 Pueblo	Colorado	209.51596440
47123 Monroe	Tennessee	209.24563712
19121 Madison	Iowa	209.24364576
12117 Seminole	Florida	208.62189846
53071 Walla Walla Cou	Washington	208.46328092
53071 Walla Walla Cou	Washington	208.46328092
51810 Virginia Beach	Virginia	207.91267668
16069 Nez Perce	Idaho	207.87962780
17145 Perry	Illinois	207.80202135
48089 Colorado	Texas	207.38087383
45015 Berkeley	South Carolina	207.15452008
36043 Herkimer	New York	207.00920221
53073 Whatcom	Washington	206.92558212
20059 Franklin	Kansas	206.78085131
50011 Franklin	Vermont	206.38999616
28125 Sharkey	Mississippi	205.62028787
8039 Elbert	Colorado	205.46381554
17041 Douglas	Illinois	205.34935058
18155 Switzerland	Indiana	205.28132873
1115 St. Clair	Alabama	205.20915549
56021 Laramie	Wyoming	205.10022632
41051 Multnomah	Oregon	205.07956841

Counties_Cities

29003 Andrew	Missouri	204.46413358
17115 Macon	Illinois	204.37008175
29169 Pulaski	Missouri	203.79128696
48349 Navarro	Texas	203.77282357
51141 Patrick	Virginia	203.70056018
1019 Cherokee	Alabama	203.59557468
47041 DeKalb	Tennessee	203.59519317
19075 Grundy	Iowa	203.18595579
48027 Bell	Texas	203.01314243
18153 Sullivan	Indiana	202.99661672
48331 Milam	Texas	202.93661215
26001 Alcona	Michigan	202.66357846
26091 Lenawee	Michigan	202.51155028
19105 Jones	Iowa	202.46818357
38103 Wells	North Dakota	202.17336366
12007 Bradford	Florida	201.93278523
19147 Palo Alto	Iowa	201.59032366
19159 Ringgold	Iowa	201.28824477
51005 Alleghany	Virginia	201.20724346
48149 Fayette	Texas	201.19136850
51181 Surry	Virginia	200.80321285
6111 Ventura	California	200.47780936
39041 Delaware	Ohio	200.16990031
36025 Delaware	New York	199.87872527
19043 Clayton	Iowa	199.36204147
36089 St. Lawrence	New York	198.98747767
50025 Windham	Vermont	198.80250725
31061 Franklin	Nebraska	198.47833278
31177 Washington	Nebraska	198.38389703
2122 Kenai Peninsula	Alaska	198.17880512
39167 Washington	Ohio	197.82229241
21145 McCracken	Kentucky	197.41070609
29143 New Madrid	Missouri	196.57724329
48491 Williamson	Texas	196.57008147

Counties_Cities

55061 Kewaunee	Wisconsin	196.24196634
35009 Curry	New Mexico	196.20931691
29227 Worth	Missouri	196.07843137
17167 Sangamon	Illinois	196.06036407
6047 Merced	California	195.80368679
37109 Lincoln	North Carolina	195.77414349
18101 Martin	Indiana	195.75217774
48085 Collin	Texas	195.69296401
13241 Rabun	Georgia	195.64830735
55087 Outagamie	Wisconsin	195.34064526
20009 Barton	Kansas	195.31998009
12115 Sarasota	Florida	195.21088869
19011 Benton	Iowa	194.99259028
51101 King William	Virginia	194.81669520
12087 Monroe	Florida	194.59661189
36051 Livingston	New York	194.53714394
53037 Kittitas	Washington	194.24035132
37045 Cleveland	North Carolina	193.55829792
41049 Morrow	Oregon	193.45761520
45087 Union	South Carolina	193.36008756
37129 New Hanover	North Carolina	193.30618149
12127 Volusia	Florida	193.04596211
54057 Mineral	West Virginia	193.02152932
12035 Flagler	Florida	192.74184193
55055 Jefferson	Wisconsin	192.64880358
47113 Madison	Tennessee	192.61308335
21047 Christian	Kentucky	192.54649719
26063 Huron	Michigan	192.51748701
20091 Johnson	Kansas	192.45090410
51530 Buena Vista	Virginia	192.40019240
19003 Adams	Iowa	192.04389575
18119 Owen	Indiana	191.89254018
45035 Dorchester	South Carolina	191.10223036
31065 Furnas	Nebraska	190.88016967

Counties_Cities

50003 Bennington	Vermont	190.84505066
18183 Whitley	Indiana	190.76128426
28047 Harrison	Mississippi	190.17662715
31107 Knox	Nebraska	190.04632379
39011 Auglaize	Ohio	189.93974325
12055 Highlands	Florida	189.71012293
48441 Taylor	Texas	189.62510898
47139 Polk	Tennessee	189.37152326
18167 Vigo	Indiana	189.03767716
38015 Burleigh	North Dakota	188.93075688
48291 Liberty	Texas	188.82568956
5057 Hempstead	Arkansas	188.58378179
8069 Larimer	Colorado	188.57804735
20207 Woodson	Kansas	188.50141376
51145 Powhatan	Virginia	188.42714721
48473 Waller	Texas	188.23175093
17169 Schuyler	Illinois	188.21485450
47185 White	Tennessee	188.14328402
48359 Oldham	Texas	187.70530267
55025 Dane	Wisconsin	187.51244552
8019 Clear Creek	Colorado	187.40239459
27161 Waseca	Minnesota	187.25589856
51775 Salem	Virginia	187.18558671
17129 Menard	Illinois	187.17447917
6039 Madera	California	187.09726521
45007 Anderson	South Carolina	187.04921140
28131 Stone	Mississippi	186.99577924
51650 Hampton	Virginia	186.87692182
21219 Todd	Kentucky	186.82479084
38097 Traill	North Dakota	186.63680478
36099 Seneca	New York	186.58892128
8091 Ouray	Colorado	186.21973929
1061 Geneva	Alabama	186.21266246
27079 Le Sueur	Minnesota	186.00407103

Counties_Cities

54071 Pendleton	West Virginia	185.79391168
18163 Vanderburgh	Indiana	185.66202880
13055 Chattooga	Georgia	185.55869302
29145 Newton	Missouri	185.35681186
42119 Union	Pennsylvania	185.32990957
18159 Tipton	Indiana	185.08725542
31159 Seward	Nebraska	184.77884282
37021 Buncombe	North Carolina	184.48261888
39089 Licking	Ohio	184.33284595
37199 Yancey	North Carolina	184.32664916
48147 Fannin	Texas	184.20903474
46059 Hand	South Dakota	183.93623544
26111 Midland	Michigan	183.87434052
35029 Luna	New Mexico	183.61640863
6013 Contra Costa	California	183.53090509
31099 Kearney	Nebraska	183.37408313
12067 Lafayette	Florida	183.23408154
42049 Erie	Pennsylvania	182.67961964
21023 Bracken	Kentucky	182.06092972
48003 Andrews	Texas	182.03883495
46051 Grant	South Dakota	181.89450119
20073 Greenwood	Kansas	181.66804294
6003 Alpine	California	181.65304269
6095 Solano	California	181.59020174
46071 Jackson	South Dakota	181.43332325
50001 Addison	Vermont	181.21331783
48451 Tom Green	Texas	181.06591984
5141 Van Buren	Arkansas	180.69023670
12061 Indian River	Florida	180.41711930
39143 Sandusky	Ohio	180.27517475
16077 Power	Idaho	180.22657055
27143 Sibley	Minnesota	179.66462603
5073 Lafayette	Arkansas	179.58695001
55015 Calumet	Wisconsin	179.42941446

Counties_Cities

27169 Winona	Minnesota	179.04574520
47087 Jackson	Tennessee	178.60180303
47071 Hardin	Tennessee	178.46058349
48135 Ector	Texas	178.25861686
13169 Jones	Georgia	178.22197372
12113 Santa Rosa	Florida	177.86550246
1003 Baldwin	Alabama	177.04635312
36095 Schoharie	New York	176.86593562
1015 Calhoun	Alabama	176.76347822
5091 Miller	Arkansas	176.63791521
12091 Okaloosa	Florida	176.58212275
13147 Hart	Georgia	176.25196368
56009 Converse	Wyoming	175.95307918
20047 Edwards	Kansas	175.50017550
21007 Ballard	Kentucky	175.46058403
13043 Candler	Georgia	175.34145441
30031 Gallatin	Montana	174.30011799
42003 Allegheny	Pennsylvania	174.15540374
47031 Coffee	Tennessee	174.14721724
21103 Henry	Kentucky	173.84825531
47099 Lawrence	Tennessee	173.77783875
51111 Lunenburg	Virginia	173.75475757
6085 Santa Clara	California	173.56792271
29099 Jefferson	Missouri	173.39211133
48123 DeWitt	Texas	173.37890722
4025 Yavapai	Arizona	173.28109038
47125 Montgomery	Tennessee	172.85748968
17099 LaSalle	Illinois	172.71314996
19129 Mills	Iowa	172.60837815
6015 Del Norte	California	172.48814144
22023 Cameron	Louisiana	172.21584386
47133 Overton	Tennessee	172.19503353
5055 Greene	Arkansas	172.09045780
32019 Lyon	Nevada	172.01834862

Counties_Cities

48415 Scurry	Texas	171.94355508
29071 Franklin	Missouri	171.69865921
21185 Oldham	Kentucky	171.50594253
47115 Marion	Tennessee	171.47856518
5051 Garland	Arkansas	171.45047098
54027 Hampshire	West Virginia	171.32822204
19057 Des Moines	Iowa	171.18912566
16073 Owyhee	Idaho	171.04250406
53063 Spokane	Washington	170.99630609
18077 Jefferson	Indiana	170.76502732
18161 Union	Indiana	170.52721330
1089 Madison	Alabama	170.52321981
21029 Bullitt	Kentucky	170.22536358
48293 Limestone	Texas	170.07525830
45021 Cherokee	South Carolina	169.94288517
19001 Adair	Iowa	169.89947614
19055 Delaware	Iowa	169.89864667
31181 Webster	Nebraska	169.82734220
31021 Burt	Nebraska	169.54377312
12059 Holmes	Florida	169.43061046
18171 Warren	Indiana	169.42998911
21099 Hart	Kentucky	169.25843648
12073 Leon	Florida	169.22961211
35039 Rio Arriba	New Mexico	169.20473773
28039 George	Mississippi	169.07216495
48087 Collingsworth	Texas	168.80486158
26079 Kalkaska	Michigan	168.31238779
36109 Tompkins	New York	168.29939782
16027 Canyon	Idaho	168.23341491
42035 Clinton	Pennsylvania	168.02812532
46029 Codington	South Dakota	167.76726754
29163 Pike	Missouri	167.53134457
39163 Vinton	Ohio	167.44044448
51590 Danville	Virginia	167.10490748

Counties_Cities

31175 Valley	Nebraska	167.06443914
21113 Jessamine	Kentucky	166.91394659
42099 Perry	Pennsylvania	166.88701532
46035 Davison	South Dakota	166.75088428
20005 Atchison	Kansas	166.73871426
48313 Madison	Texas	166.41242546
17053 Ford	Illinois	165.86248492
55023 Crawford	Wisconsin	165.73568228
22113 Vermilion	Louisiana	165.46882835
37157 Rockingham	North Carolina	165.39861065
32023 Nye	Nevada	165.39496317
19019 Buchanan	Iowa	165.10212746
19067 Floyd	Iowa	164.96415202
40037 Creek	Oklahoma	164.79526283
20149 Pottawatomie	Kansas	164.76500391
31163 Sherman	Nebraska	164.58196182
46123 Tripp	South Dakota	164.29353779
55135 Waupaca	Wisconsin	164.29353779
5045 Faulkner	Arkansas	164.25492364
5105 Perry	Arkansas	164.21947450
30017 Custer	Montana	163.99102365
17085 Jo Daviess	Illinois	163.81166339
36015 Chemung	New York	163.79044318
46057 Hamlin	South Dakota	163.63933890
12069 Lake	Florida	163.53665549
41067 Washington	Oregon	163.12667832
40071 Kay	Oklahoma	163.03978624
27097 Morrison	Minnesota	162.80261690
39077 Huron	Ohio	162.38205935
37009 Ashe	North Carolina	162.30772068
29101 Johnson	Missouri	162.15611720
55115 Shawano	Wisconsin	161.78056672
27085 McLeod	Minnesota	161.68148747
5021 Clay	Arkansas	161.64881794

Counties_Cities

5121 Randolph	Arkansas	161.57789169
38053 McKenzie	North Dakota	161.38497653
55019 Clark	Wisconsin	161.34143882
29199 Scotland	Missouri	161.09544905
36123 Yates	New York	161.02411336
21035 Calloway	Kentucky	160.98121886
48049 Brown	Texas	160.84801181
6097 Sonoma	California	160.61863176
17087 Johnson	Illinois	160.56518947
39171 Williams	Ohio	160.30866210
20173 Sedgwick	Kansas	159.84984628
38099 Walsh	North Dakota	159.37001969
13179 Liberty	Georgia	159.35736703
29097 Jasper	Missouri	159.15647071
26113 Missaukee	Michigan	158.80367895
48011 Armstrong	Texas	158.56236786
41065 Wasco	Oregon	158.46066780
40039 Custer	Oklahoma	158.42402535
51161 Roanoke	Virginia	158.38763513
48377 Presidio	Texas	158.31894070
5043 Drew	Arkansas	158.22784810
48053 Burnet	Texas	157.75524799
29113 Lincoln	Missouri	157.75058073
18177 Wayne	Indiana	157.72870662
46009 Bon Homme	South Dakota	157.59312321
18069 Huntington	Indiana	157.28476821
39047 Fayette	Ohio	156.98039489
19177 Van Buren	Iowa	156.69515670
5125 Saline	Arkansas	156.48034525
19107 Keokuk	Iowa	156.47921760
48215 Hidalgo	Texas	155.55368219
8119 Teller	Colorado	155.48379380
21165 Menifee	Kentucky	155.01472640
27117 Pipestone	Minnesota	154.74743009

Counties_Cities

47153 Sequatchie	Tennessee	154.61145469
39085 Lake	Ohio	154.43747451
36117 Wayne	New York	154.33469533
19109 Kossuth	Iowa	154.27958143
13031 Bulloch	Georgia	153.95363279
21009 Barren	Kentucky	153.92973560
21157 Marshall	Kentucky	153.89054535
41053 Polk	Oregon	153.69453504
31111 Lincoln	Nebraska	153.47449197
37121 Mitchell	North Carolina	153.33333333
55117 Sheboygan	Wisconsin	153.30515521
51023 Botetourt	Virginia	153.25900772
46065 Hughes	South Dakota	152.97450425
48329 Midland	Texas	152.97430727
47051 Franklin	Tennessee	152.78109334
26129 Ogemaw	Michigan	152.73004964
8067 La Plata	Colorado	152.72598118
35021 Harding	New Mexico	152.67175573
17009 Brown	Illinois	152.53203173
4009 Graham	Arizona	152.34292919
26015 Barry	Michigan	152.06762922
38003 Barnes	North Dakota	151.77385695
21225 Union	Kentucky	151.67183730
55063 La Crosse	Wisconsin	151.39981392
42081 Lycoming	Pennsylvania	151.32319820
27155 Traverse	Minnesota	151.14873035
45003 Aiken	South Carolina	151.12071357
5131 Sebastian	Arkansas	151.07277324
2130 Ketchikan Gateway	Alaska	150.88374766
48361 Orange	Texas	150.76819988
19045 Clinton	Iowa	150.47938432
42109 Snyder	Pennsylvania	150.46867292
37003 Alexander	North Carolina	149.92102375
6021 Glenn	California	149.74863622

Counties_Cities

21215 Spencer	Kentucky	148.98371821
5117 Prairie	Arkansas	148.62521675
6055 Napa	California	147.75816436
37099 Jackson	North Carolina	147.71389665
13305 Wayne	Georgia	147.61137950
39031 Coshocton	Ohio	147.42417210
53047 Okanogan	Washington	147.15655559
5065 IZard	Arkansas	147.13455455
56007 Carbon	Wyoming	146.95077149
1029 Cleburne	Alabama	146.79388804
18045 Fountain	Indiana	146.78001345
17073 Henry	Illinois	146.66938277
47033 Crockett	Tennessee	146.56616415
13103 Effingham	Georgia	146.32577585
47091 Johnson	Tennessee	146.24817190
48499 Wood	Texas	146.24742405
17121 Marion	Illinois	146.19883041
51197 Wythe	Virginia	146.06663421
40097 Mayes	Oklahoma	145.96054200
48373 Polk	Texas	145.90953609
21173 Montgomery	Kentucky	145.37460554
48251 Johnson	Texas	145.30727528
27025 Chisago	Minnesota	144.84460499
29031 Cape Girardeau	Missouri	144.75639023
19007 Appanoose	Iowa	144.72943636
26073 Isabella	Michigan	144.55372580
46087 McCook	South Dakota	144.24810674
54069 Ohio	West Virginia	143.69536582
20113 McPherson	Kansas	143.67312612
12109 St. Johns	Florida	143.55327793
17135 Montgomery	Illinois	143.35163106
42129 Westmoreland	Pennsylvania	143.17862246
48105 Crockett	Texas	142.89797085
47053 Gibson	Tennessee	142.72606790

Counties_Cities

27005 Becker	Minnesota	142.56204358
47027 Clay	Tennessee	142.54243877
55035 Eau Claire	Wisconsin	142.53735627
48455 Trinity	Texas	142.46947083
19065 Fayette	Iowa	142.42115972
17113 McLean	Illinois	142.33804708
13183 Long	Georgia	142.12022318
54039 Kanawha	West Virginia	141.86440866
36009 Cattaraugus	New York	141.85320146
27035 Crow Wing	Minnesota	141.78057914
48403 Sabine	Texas	141.65643592
13039 Camden	Georgia	141.58764462
46093 Meade	South Dakota	141.37272920
55029 Door	Wisconsin	141.25316914
48239 Jackson	Texas	141.18596208
27111 Otter Tail	Minnesota	141.12766102
47063 Hamblen	Tennessee	140.93450417
20135 Ness	Kansas	140.84507042
20089 Jewell	Kansas	140.79549454
47103 Lincoln	Tennessee	140.69232348
21229 Washington	Kentucky	140.68189341
40049 Garvin	Oklahoma	140.23228219
48015 Austin	Texas	140.05135216
42019 Butler	Pennsylvania	139.97700758
27041 Douglas	Minnesota	139.60594247
48091 Comal	Texas	139.51325376
13191 McIntosh	Georgia	139.47001395
20035 Cowley	Kansas	139.13339769
31171 Thomas	Nebraska	138.88888889
23027 Waldo	Maine	138.55998388
51199 York	Virginia	138.54906700
48107 Crosby	Texas	138.43225472
18105 Monroe	Indiana	138.17325429
54061 Monongalia	West Virginia	138.13193009

Counties_Cities

54023 Grant	West Virginia	137.62257010
26105 Mason	Michigan	137.45704467
36011 Cayuga	New York	137.40359064
29129 Mercer	Missouri	137.32491074
36077 Otsego	New York	137.24079064
22115 Vernon	Louisiana	137.12648383
4011 Greenlee	Arizona	137.08741959
6113 Yolo	California	137.01862001
31007 Banner	Nebraska	136.98630137
55111 Sauk	Wisconsin	136.96711233
6079 San Luis Obispo	California	136.96700820
41045 Malheur	Oregon	136.69650122
39019 Carroll	Ohio	136.62715557
5059 Hot Spring	Arkansas	136.49446604
46043 Douglas	South Dakota	136.28620102
29023 Butler	Missouri	136.02570417
16075 Payette	Idaho	135.87533438
17189 Washington	Illinois	135.76277242
51091 Highland	Virginia	135.74660633
16039 Elmore	Idaho	135.73498661
17199 Williamson	Illinois	135.70746838
40013 Bryan	Oklahoma	135.61620614
46097 Miner	South Dakota	135.56258473
46067 Hutchinson	South Dakota	135.50135501
47109 McNairy	Tennessee	135.49086404
20013 Brown	Kansas	135.44488435
37041 Chowan	North Carolina	135.43374439
36041 Hamilton	New York	135.31799729
20099 Labette	Kansas	135.24343819
40115 Ottawa	Oklahoma	134.72333601
48423 Smith	Texas	134.65322451
21051 Clay	Kentucky	134.29495150
55093 Pierce	Wisconsin	133.94430737
19037 Chickasaw	Iowa	133.73453694

Counties_Cities

31011 Boone	Nebraska	133.61328498
47117 Marshall	Tennessee	133.59855120
6027 Inyo	California	133.42969923
29095 Jackson	Missouri	133.22728461
42131 Wyoming	Pennsylvania	133.10655920
48395 Robertson	Texas	133.07104837
17083 Jersey	Illinois	132.74133748
17125 Mason	Illinois	132.69443421
55109 St. Croix	Wisconsin	132.67331148
53011 Clark	Washington	132.40442704
42087 Mifflin	Pennsylvania	131.97178833
5053 Grant	Arkansas	131.95513525
8099 Prowers	Colorado	131.53567905
8111 San Juan	Colorado	131.23359580
27061 Itasca	Minnesota	130.79719784
19089 Howard	Iowa	130.61935343
46011 Brookings	South Dakota	130.56312443
46079 Lake	South Dakota	130.19836103
54019 Fayette	West Virginia	130.17806500
51119 Middlesex	Virginia	130.00278577
29047 Clay	Missouri	129.48267814
41005 Clackamas	Oregon	129.30361113
38081 Sargent	North Dakota	129.19896641
31033 Cheyenne	Nebraska	128.89366273
21017 Bourbon	Kentucky	128.81490289
40019 Carter	Oklahoma	128.69211449
17021 Christian	Illinois	128.59373565
47017 Carroll	Tennessee	128.47965739
39027 Clinton	Ohio	128.39717526
40065 Jackson	Oklahoma	128.26165377
47039 Decatur	Tennessee	128.13941568
48501 Yoakum	Texas	128.04097311
27089 Marshall	Minnesota	127.79552716
47093 Knox	Tennessee	127.66259250

Counties_Cities

27059 Isanti	Minnesota	127.60846720
45073 Oconee	South Carolina	127.59333452
31077 Greeley	Nebraska	127.33446520
55047 Green Lake	Wisconsin	126.86330479
31095 Jefferson	Nebraska	126.81414682
26117 Montcalm	Michigan	126.62581291
19033 Cerro Gordo	Iowa	126.62086430
42009 Bedford	Pennsylvania	126.61906343
48217 Hill	Texas	126.53353139
40011 Blaine	Oklahoma	126.51555087
38075 Renville	North Dakota	126.36899747
31003 Antelope	Nebraska	126.26262626
48219 Hockley	Texas	126.19669278
40091 McIntosh	Oklahoma	126.16704517
40133 Seminole	Oklahoma	126.12905851
6067 Sacramento	California	125.89432015
29033 Carroll	Missouri	125.81493766
17015 Carroll	Illinois	125.76858580
21091 Hancock	Kentucky	125.59945193
29019 Boone	Missouri	125.55206800
39051 Fulton	Ohio	125.36663828
47161 Stewart	Tennessee	125.35948676
46129 Walworth	South Dakota	125.29085377
40095 Marshall	Oklahoma	124.95537308
51143 Pittsylvania	Virginia	124.69441664
46089 McPherson	South Dakota	124.63647694
54021 Gilmer	West Virginia	124.59506604
39025 Clermont	Ohio	124.59482347
33001 Belknap	New Hampshire	124.54524598
13265 Taliaferro	Georgia	124.37810945
2195 Petersburg	Alaska	124.18503570
8093 Park	Colorado	123.94912697
16041 Franklin	Idaho	123.85254262
23007 Franklin	Maine	123.75823661

Counties_Cities

19029 Cass	Iowa	123.74323279
48073 Cherokee	Texas	123.59294189
20161 Riley	Kansas	123.46851553
12003 Baker	Florida	123.43502028
5027 Columbia	Arkansas	123.21026469
20107 Linn	Kansas	123.07692308
21221 Trigg	Kentucky	122.92562999
40131 Rogers	Oklahoma	122.84745173
36003 Allegany	New York	122.76545337
19125 Marion	Iowa	122.72876942
36019 Clinton	New York	122.68418118
35049 Santa Fe	New Mexico	122.62088820
21093 Hardin	Kentucky	122.33136395
36075 Oswego	New York	122.13947650
17131 Mercer	Illinois	121.78706493
55083 Oconto	Wisconsin	121.59661644
2110 Juneau	Alaska	121.44614331
35059 Union	New Mexico	121.41816416
38029 Emmons	North Dakota	121.39605463
51125 Nelson	Virginia	121.32650310
55097 Portage	Wisconsin	121.22579008
17185 Wabash	Illinois	121.22261668
40017 Canadian	Oklahoma	121.15170270
48145 Falls	Texas	121.14219787
29079 Grundy	Missouri	121.04095219
37177 Tyrrell	North Carolina	121.03606875
47083 Houston	Tennessee	121.02142079
20019 Chautauqua	Kansas	120.88244183
54025 Greenbrier	West Virginia	120.73822802
21135 Lewis	Kentucky	120.69095572
51680 Lynchburg	Virginia	120.54647736
19111 Lee	Iowa	120.39348113
54051 Marshall	West Virginia	120.18840344
2275 Wrangell	Alaska	119.85617259

Counties_Cities

19191 Winneshiek	Iowa	119.82625193
20163 Rooks	Kansas	119.68880910
5029 Conway	Arkansas	119.66875688
48223 Hopkins	Texas	119.53273567
48067 Cass	Texas	119.52588067
51019 Bedford	Virginia	119.36962678
8089 Otero	Colorado	119.35763889
17071 Henderson	Illinois	119.24280817
20097 Kiowa	Kansas	119.23688394
40021 Cherokee	Oklahoma	119.15767848
21005 Anderson	Kentucky	119.13691921
5067 Jackson	Arkansas	118.96972221
40035 Craig	Oklahoma	118.83125961
48081 Coke	Texas	118.69436202
20181 Sherman	Kansas	118.66418037
51045 Craig	Virginia	118.48341232
20179 Sheridan	Kansas	118.43663640
37137 Pamlico	North Carolina	118.38989740
5033 Crawford	Arkansas	118.28533577
18121 Parke	Indiana	118.15442784
19145 Page	Iowa	118.04052725
35061 Valencia	New Mexico	117.71476405
55053 Jackson	Wisconsin	117.19894521
42057 Fulton	Pennsylvania	117.05570474
40101 Muskogee	Oklahoma	117.02407770
6061 Placer	California	117.00398577
45065 McCormick	South Carolina	116.89691817
31097 Johnson	Nebraska	116.86793923
37013 Beaufort	North Carolina	116.82491132
12101 Pasco	Florida	116.19072327
20087 Jefferson	Kansas	115.94202899
48355 Nueces	Texas	115.93722827
54015 Clay	West Virginia	115.84800741
39159 Union	Ohio	115.84680557

Counties_Cities

41007 Clatsop	Oregon	115.68252691
38055 McLean	North Dakota	115.29189812
12009 Brevard	Florida	115.27203698
42063 Indiana	Pennsylvania	114.79154093
50015 Lamoille	Vermont	114.62450593
21199 Pulaski	Kentucky	114.51031367
20033 Comanche	Kansas	114.41647597
48247 Jim Hogg	Texas	114.32926829
51083 Halifax	Virginia	114.30246190
5063 Independence	Arkansas	114.12495355
20017 Chase	Kansas	114.11182959
19189 Winnebago	Iowa	114.09013120
12129 Wakulla	Florida	113.98293337
48445 Terry	Texas	113.94156425
2020 Anchorage	Alaska	113.87880825
53015 Cowlitz	Washington	113.77503739
56025 Natrona	Wyoming	113.75845289
48187 Guadalupe	Texas	113.62664484
16029 Caribou	Idaho	113.31444759
31125 Nance	Nebraska	113.25028313
18147 Spencer	Indiana	113.14999754
21105 Hickman	Kentucky	113.09658448
23011 Kennebec	Maine	113.03785130
12089 Nassau	Florida	113.01146426
50013 Grand Isle	Vermont	112.83497884
21027 Breckinridge	Kentucky	112.81145772
39059 Guernsey	Ohio	112.75690636
29049 Clinton	Missouri	112.35955056
27173 Yellow Medicine	Minnesota	112.30219500
39135 Preble	Ohio	112.20333195
51678 Lexington	Virginia	112.10762332
13109 Evans	Georgia	111.92985729
48463 Uvalde	Texas	111.74849140
37087 Haywood	North Carolina	111.34240209

Counties_Cities

48031 Blanco	Texas	111.09212100
40137 Stephens	Oklahoma	110.94418121
27157 Wabasha	Minnesota	110.88011088
12017 Citrus	Florida	109.51199562
48493 Wilson	Texas	109.50939790
8049 Grand	Colorado	109.50080515
48285 Lavaca	Texas	109.39830930
48213 Henderson	Texas	109.35734335
29177 Ray	Missouri	109.25140934
37039 Cherokee	North Carolina	109.22030793
21179 Nelson	Kentucky	109.04887571
26135 Oscoda	Michigan	108.74818753
27087 Mahnomon	Minnesota	108.71534698
40125 Pottawatomie	Oklahoma	108.69714773
40029 Coal	Oklahoma	108.69565217
5085 Lonoke	Arkansas	108.61153726
48507 Zavala	Texas	108.48702328
18083 Knox	Indiana	108.41577450
47079 Henry	Tennessee	108.16490512
29115 Linn	Missouri	108.00033231
39081 Jefferson	Ohio	107.95687807
47183 Weakley	Tennessee	107.73604669
17051 Fayette	Illinois	107.39633919
36031 Essex	New York	107.23860590
27095 Mille Lacs	Minnesota	107.11962967
40121 Pittsburg	Oklahoma	107.11762427
26133 Osceola	Michigan	107.10766462
2090 Fairbanks North	Alaska	107.10208041
51073 Gloucester	Virginia	107.09791427
29081 Harrison	Missouri	106.96458284
54065 Morgan	West Virginia	106.81958734
32007 Elko County	Nevada	106.74799848
32007 Elko County	Nevada	106.74799848
51191 Washington	Virginia	106.61372744

Counties_Cities

42085 Mercer	Pennsylvania	106.61077130
39141 Ross	Ohio	106.58902133
48169 Garza	Texas	106.41532381
54077 Preston	West Virginia	106.38612252
39091 Logan	Ohio	105.82477182
27081 Lincoln	Minnesota	105.76414595
42027 Centre	Pennsylvania	105.64786094
21161 Mason	Kentucky	104.95626822
39039 Defiance	Ohio	104.80807022
29037 Cass	Missouri	104.80782057
21039 Carlisle	Kentucky	104.79983232
26143 Roscommon	Michigan	104.67258416
55021 Columbia	Wisconsin	104.60615782
27045 Fillmore	Minnesota	104.47335929
26151 Sanilac	Michigan	104.41455005
42005 Armstrong	Pennsylvania	104.19380047
2220 Sitka	Alaska	104.08234070
29139 Montgomery	Missouri	104.04022889
48485 Wichita	Texas	103.73758178
17147 Piatt	Illinois	103.68382532
48093 Comanche	Texas	103.44318014
42073 Lawrence	Pennsylvania	103.26742783
46045 Edmunds	South Dakota	103.22580645
16081 Teton	Idaho	103.09278351
6043 Mariposa	California	103.02787476
21021 Boyle	Kentucky	102.99003322
39149 Shelby	Ohio	102.82353425
26031 Cheboygan	Michigan	102.30984142
50021 Rutland	Vermont	102.26343060
56037 Sweetwater	Wyoming	102.20436227
51103 Lancaster	Virginia	102.01242697
48197 Hardeman	Texas	101.98878123
47129 Morgan	Tennessee	101.95097085
17139 Moultrie	Illinois	101.92294625

Counties_Cities

21209 Scott	Kentucky	101.72939980
17117 Macoupin	Illinois	101.51612120
5095 Monroe	Arkansas	101.44927536
55057 Juneau	Wisconsin	101.43893001
19053 Decatur	Iowa	101.39416984
55017 Chippewa	Wisconsin	101.34871755
48143 Erath	Texas	101.30518777
17067 Hancock	Illinois	100.87424344
53031 Jefferson	Washington	100.85410823
38067 Pembina	North Dakota	100.76291925
41035 Klamath	Oregon	100.51291147
35055 Taos	New Mexico	100.50251256
33003 Carroll	New Hampshire	100.45306382
6101 Sutter	California	100.19936575
27125 Red Lake	Minnesota	100.02500625
48065 Carson	Texas	99.91673605
56005 Campbell	Wyoming	99.69657564
27051 Grant	Minnesota	99.65122073
6087 Santa Cruz	California	99.54239667
50027 Windsor	Vermont	99.48269001
48459 Upshur	Texas	99.36984973
32005 Douglas	Nevada	99.03645780
41043 Linn	Oregon	98.95158440
55075 Marinette	Wisconsin	98.92664589
51735 Poquoson	Virginia	98.44134537
29029 Camden	Missouri	98.22110662
48025 Bee	Texas	98.19866818
20061 Geary	Kansas	98.17757870
29165 Platte	Missouri	98.07253484
8047 Gilpin	Colorado	98.02319882
51121 Montgomery	Virginia	97.99464565
46095 Mellette	South Dakota	97.94319295
17105 Livingston	Illinois	97.87198345
21217 Taylor	Kentucky	97.85118791

Counties_Cities

46091 Marshall	South Dakota	97.80907668
47085 Humphreys	Tennessee	97.37098345
19175 Union	Iowa	97.09523424
5083 Logan	Arkansas	96.60946773
16045 Gem	Idaho	96.40467279
21191 Pendleton	Kentucky	96.35900613
42053 Forest	Pennsylvania	96.16705591
48161 Freestone	Texas	95.92084006
12083 Marion	Florida	95.83945641
21193 Perry	Kentucky	95.81480914
21203 Rockcastle	Kentucky	95.52238806
39021 Champaign	Ohio	95.47401559
21019 Boyd	Kentucky	95.25825572
47057 Grainger	Tennessee	95.05292720
31027 Cedar	Nebraska	94.71939380
54049 Marion	West Virginia	94.47920566
47089 Jefferson	Tennessee	94.42346145
21033 Caldwell	Kentucky	94.37672041
35005 Chaves	New Mexico	94.29733030
26141 Presque Isle	Michigan	94.20631182
29027 Callaway	Missouri	93.56412484
53055 San Juan	Washington	93.41429239
21151 Madison	Kentucky	93.10583752
48059 Callahan	Texas	92.89695584
39057 Greene	Ohio	92.85990654
48467 Van Zandt	Texas	92.82564844
48409 San Patricio	Texas	92.68533329
56003 Big Horn	Wyoming	92.58479926
17035 Cumberland	Illinois	92.52405625
21195 Pike	Kentucky	92.46258690
48175 Goliad	Texas	92.29957806
29219 Warren	Missouri	92.18979574
36023 Cortland	New York	92.00593857
48241 Jasper	Texas	91.99375558

Counties_Cities

51173 Smyth	Virginia	91.88763455
39015 Brown	Ohio	91.73891106
40093 Major	Oklahoma	91.57509158
30057 Madison	Montana	91.24087591
54005 Boone	West Virginia	91.11202223
37133 Onslow	North Carolina	91.05487068
51155 Pulaski	Virginia	90.99982387
55123 Vernon	Wisconsin	90.95338639
26051 Gladwin	Michigan	90.77633500
48497 Wise	Texas	90.76934339
41071 Yamhill	Oregon	90.65251117
39125 Paulding	Ohio	90.61833689
20127 Morris	Kansas	90.56330375
29017 Bollinger	Missouri	90.39362314
17033 Crawford	Illinois	90.39187537
53069 Wahkiakum	Washington	90.37505648
47001 Anderson	Tennessee	90.21730603
12005 Bay	Florida	90.13044628
27121 Pope	Minnesota	90.11444535
18129 Posey	Indiana	90.05481597
5001 Arkansas	Arkansas	90.04445945
19137 Montgomery	Iowa	89.97300810
47009 Blount	Tennessee	89.83699914
29181 Ripley	Missouri	89.54555630
48013 Atascosa	Texas	89.44543828
48389 Reeves	Texas	89.20038229
48125 Dickens	Texas	88.92841263
46061 Hanson	South Dakota	88.86255924
46047 Fall River	South Dakota	88.78366381
16025 Camas	Idaho	88.73114463
26103 Marquette	Michigan	88.70046305
32021 Mineral	Nevada	88.61320337
53003 Asotin	Washington	88.45643521
51009 Amherst	Virginia	88.42291417

Counties_Cities

5137 Stone	Arkansas	88.30376495
47177 Warren	Tennessee	88.06693087
5129 Searcy	Arkansas	87.96179945
29025 Caldwell	Missouri	87.83487044
5145 White	Arkansas	87.64464542
27015 Brown	Minnesota	87.61100713
31131 Otoe	Nebraska	87.58210823
48465 Val Verde	Texas	87.38416518
54041 Lewis	West Virginia	87.36894658
48309 McLennan	Texas	87.19320364
40047 Garfield	Oklahoma	87.00934119
47175 Van Buren	Tennessee	86.73026886
48367 Parker	Texas	86.72337412
28003 Alcorn	Mississippi	86.66215301
40033 Cotton	Oklahoma	86.56509695
21139 Livingston	Kentucky	86.56135036
40099 Murray	Oklahoma	86.00301011
36013 Chautauqua	New York	85.97847412
55078 Menominee	Wisconsin	85.87376556
20157 Republic	Kansas	85.76329331
8021 Conejos	Colorado	85.36585366
48391 Refugio	Texas	85.32423208
20021 Cherokee	Kansas	84.93629778
16005 Bannock	Idaho	84.92276619
55095 Polk	Wisconsin	84.86627827
51027 Buchanan	Virginia	84.82163894
29011 Barton	Missouri	84.76012884
54011 Cabell	West Virginia	84.74212649
55081 Monroe	Wisconsin	84.68871469
33009 Grafton	New Hampshire	84.64571314
35015 Eddy	New Mexico	84.62867012
31165 Sioux	Nebraska	84.24599832
38037 Grant	North Dakota	84.24599832
29061 Daviess	Missouri	84.20546133

Counties_Cities

23023 Sagadahoc	Maine	84.18925745
26047 Emmet	Michigan	84.06388856
37029 Camden	North Carolina	84.03361345
31139 Pierce	Nebraska	84.01008121
30009 Carbon	Montana	84.00224006
18165 Vermillion	Indiana	83.98475354
26029 Charlevoix	Michigan	83.82868465
56027 Niobrara	Wyoming	83.75209380
21163 Meade	Kentucky	83.58001045
40111 Okmulgee	Oklahoma	83.47463154
17023 Clark	Illinois	83.35470633
20183 Smith	Kansas	83.26394671
48503 Young	Texas	83.12551953
29035 Carter	Missouri	82.59002313
47049 Fentress	Tennessee	82.34067080
48075 Childress	Texas	82.29323824
48297 Live Oak	Texas	82.19628473
40073 Kingfisher	Oklahoma	82.19524532
42059 Greene	Pennsylvania	82.17827206
27129 Renville	Minnesota	82.12428141
51067 Franklin	Virginia	81.85781653
27001 Aitkin	Minnesota	81.75072318
40043 Dewey	Oklahoma	81.73273396
39063 Hancock	Ohio	81.65415514
38043 Kidder	North Dakota	81.63265306
47055 Giles	Tennessee	81.34765956
39071 Highland	Ohio	81.28570765
26035 Clare	Michigan	81.28230972
47059 Greene	Tennessee	81.05721771
33005 Cheshire	New Hampshire	81.05316826
48345 Motley	Texas	81.03727715
47023 Chester	Tennessee	81.03727715
37043 Clay	North Carolina	80.79719903
21011 Bath	Kentucky	80.75587499

Counties_Cities

29147 Nodaway	Missouri	80.70301291
55103 Richland	Wisconsin	80.56626575
42015 Bradford	Pennsylvania	80.54838657
56011 Crook	Wyoming	80.53691275
29041 Chariton	Missouri	80.52610388
19195 Worth	Iowa	80.50449483
27065 Kanabec	Minnesota	80.21225396
20155 Reno	Kansas	80.20275256
42031 Clarion	Pennsylvania	79.94017381
21169 Metcalfe	Kentucky	79.76071785
21079 Garrard	Kentucky	79.72665148
40005 Atoka	Oklahoma	79.49125596
36049 Lewis	New York	79.40409120
6023 Humboldt	California	79.19456197
21125 Laurel	Kentucky	79.11783613
51163 Rockbridge	Virginia	79.11392405
12053 Hernando	Florida	79.11350955
54087 Roane	West Virginia	78.95492392
48259 Kendall	Texas	78.87644881
47137 Pickett	Tennessee	78.70916962
27127 Redwood	Minnesota	78.69368483
37189 Watauga	North Carolina	78.64867280
18001 Adams	Indiana	78.57223033
21055 Crittenden	Kentucky	78.51934941
29186 Ste. Genevieve	Missouri	78.26475850
42105 Potter	Pennsylvania	78.20960173
19185 Wayne	Iowa	78.11279488
21167 Mercer	Kentucky	78.07476807
29083 Henry	Missouri	78.01027900
17203 Woodford	Illinois	77.99703611
47127 Moore	Tennessee	77.99095305
16019 Bonneville	Idaho	77.87495507
17179 Tazewell	Illinois	77.83689015
20125 Montgomery	Kansas	77.83312578

Counties_Cities

35025 Lea	New Mexico	77.57394665
39069 Henry	Ohio	77.53082773
56023 Lincoln	Wyoming	77.18431615
5147 Woodruff	Arkansas	77.04160247
46115 Spink	South Dakota	76.98229407
47179 Washington	Tennessee	76.97870256
21123 Larue	Kentucky	76.88544069
42033 Clearfield	Pennsylvania	76.83780924
42051 Fayette	Pennsylvania	76.66301240
48407 San Jacinto	Texas	76.60433859
16065 Madison	Idaho	76.32810910
42125 Washington	Pennsylvania	76.20113241
29229 Wright	Missouri	76.17803896
41037 Lake	Oregon	76.15179591
55049 Iowa	Wisconsin	75.72251904
19131 Mitchell	Iowa	75.69306462
47029 Cocke	Tennessee	75.47380779
48289 Leon	Texas	75.27504343
20023 Cheyenne	Kansas	75.18796992
21057 Cumberland	Kentucky	75.08634930
20027 Clay	Kansas	75.02813555
32027 Pershing	Nevada	75.00750075
21147 McCreary	Kentucky	74.67830882
40081 Lincoln	Oklahoma	74.45589920
29051 Cole	Missouri	74.22261576
55137 Waushara	Wisconsin	74.18703376
26097 Mackinac	Michigan	74.16334477
38083 Sheridan	North Dakota	74.12898443
21043 Carter	Kentucky	74.06310176
37055 Dare	North Carolina	73.97057615
48273 Kleberg	Texas	73.88608693
38101 Ward	North Dakota	73.80727444
17173 Shelby	Illinois	73.59367094
38105 Williams	North Dakota	73.55021216

Counties_Cities

29013 Bates	Missouri	73.52941176
38069 Pierce	North Dakota	73.51139427
29187 St. Francois	Missouri	73.47208061
36045 Jefferson	New York	73.37479307
5049 Fulton	Arkansas	73.35561170
29203 Shannon	Missouri	73.26901942
51580 Covington	Virginia	73.26007326
40069 Johnston	Oklahoma	73.06603343
46137 Ziebach	South Dakota	72.93946025
17011 Bureau	Illinois	72.74270300
29015 Benton	Missouri	72.62164125
27159 Wadena	Minnesota	72.60582299
38057 Mercer	North Dakota	72.57771864
56001 Albany	Wyoming	72.53698091
54033 Harrison	West Virginia	72.53456494
39067 Harrison	Ohio	72.49242125
41017 Deschutes	Oregon	72.39734161
29091 Howell	Missouri	72.36251123
27071 Koochiching	Minnesota	72.34726688
54029 Hancock	West Virginia	72.17983089
17005 Bond	Illinois	72.15874925
19097 Jackson	Iowa	72.04610951
5103 Ouachita	Arkansas	72.01558926
29077 Greene	Missouri	71.93677785
54093 Tucker	West Virginia	71.89072610
46119 Sully	South Dakota	71.83908046
15009 Maui	Hawaii	71.76733032
18051 Gibson	Indiana	71.74458926
41003 Benton	Oregon	71.66045971
29063 DeKalb	Missouri	71.25890736
6057 Nevada	California	71.21649815
54091 Taylor	West Virginia	71.16593524
51195 Wise	Virginia	71.03020099
29111 Lewis	Missouri	71.02993404

Counties_Cities

55071 Manitowoc	Wisconsin	70.81973847
20045 Douglas	Kansas	70.81919694
39119 Muskingum	Ohio	70.77962011
37075 Graham	North Carolina	70.72135785
55107 Rusk	Wisconsin	70.68636460
54079 Putnam	West Virginia	70.56914012
50023 Washington	Vermont	70.51943584
37031 Carteret	North Carolina	70.47925896
53067 Thurston	Washington	70.17690865
55073 Marathon	Wisconsin	70.14797531
17001 Adams	Illinois	70.02481314
30111 Yellowstone	Montana	69.94011378
38071 Ramsey	North Dakota	69.68034143
29009 Barry	Missouri	69.66505044
48317 Martin	Texas	69.52894142
39127 Perry	Ohio	69.38084534
21069 Fleming	Kentucky	69.29046563
21045 Casey	Kentucky	69.23464250
21131 Leslie	Kentucky	69.01311249
20143 Ottawa	Kansas	68.94174423
39005 Ashland	Ohio	68.84361336
48207 Haskell	Texas	68.81128505
40075 Kiowa	Oklahoma	68.73639592
20029 Cloud	Kansas	68.73639592
54105 Wirt	West Virginia	68.61063465
40077 Latimer	Oklahoma	68.41950933
8081 Moffat	Colorado	68.24385805
47077 Henderson	Tennessee	68.22997091
29053 Cooper	Missouri	68.17019826
27029 Clearwater	Minnesota	68.10442679
47151 Scott	Tennessee	68.06116430
12045 Gulf	Florida	68.05246226
54063 Monroe	West Virginia	67.77108434
46041 Dewey	South Dakota	67.75067751

Counties_Cities

53035 Kitsap	Washington	67.45612572
36097 Schuyler	New York	66.99419384
48165 Gaines	Texas	66.98244103
23019 Penobscot	Maine	66.84491979
39087 Lawrence	Ohio	66.81588882
13125 Glascock	Georgia	66.77796327
48097 Cooke	Texas	66.54507813
54001 Barbour	West Virginia	66.52555186
54107 Wood	West Virginia	66.50594397
55005 Barron	Wisconsin	66.42458595
48283 La Salle	Texas	66.39224539
16055 Kootenai	Idaho	66.25181883
35007 Colfax	New Mexico	66.06110652
48191 Hall	Texas	66.05019815
48447 Throckmorton	Texas	66.00660066
48045 Briscoe	Texas	65.96306069
48227 Howard	Texas	65.82736773
30007 Broadwater	Montana	65.73541495
48235 Irion	Texas	65.70302234
47013 Campbell	Tennessee	65.68476366
5109 Pike	Arkansas	65.58605828
6017 El Dorado	California	65.55554390
47073 Hawkins	Tennessee	65.45197240
40067 Jefferson	Oklahoma	65.32745386
35047 San Miguel	New Mexico	65.23866478
20123 Mitchell	Kansas	65.04065041
39001 Adams	Ohio	64.92569615
48495 Winkler	Texas	64.76683938
27137 St. Louis	Minnesota	64.57943270
48457 Tyler	Texas	64.52802360
54045 Logan	West Virginia	64.40334897
55033 Dunn	Wisconsin	64.25738406
20151 Pratt	Kansas	63.97952655
29039 Cedar	Missouri	63.53688669

Counties_Cities

51063 Floyd	Virginia	63.31117442
30085 Roosevelt	Montana	63.29686228
56033 Sheridan	Wyoming	62.84523534
37053 Currituck	North Carolina	62.79550827
40123 Pontotoc	Oklahoma	62.75001961
20139 Osage	Kansas	62.73132175
20133 Neosho	Kansas	62.69199423
40127 Pushmataha	Oklahoma	62.61740764
53045 Mason	Washington	62.58873098
8043 Fremont	Colorado	62.47266821
38009 Bottineau	North Dakota	62.39276244
26107 Mecosta	Michigan	62.00482260
6045 Mendocino	California	61.63961373
20011 Bourbon	Kansas	61.42086945
20015 Butler	Kansas	61.40942110
21071 Floyd	Kentucky	61.37536616
17061 Greene	Illinois	61.33088010
48281 Lampasas	Texas	61.23698714
17191 Wayne	Illinois	61.22948812
17183 Vermilion	Illinois	61.19313595
38021 Dickey	North Dakota	61.18702835
23015 Lincoln	Maine	61.14961272
21205 Rowan	Kentucky	61.01777651
46077 Kingsbury	South Dakota	60.98800569
21137 Lincoln	Kentucky	60.86674241
20169 Saline	Kansas	60.66064962
35037 Quay	New Mexico	60.58403005
53075 Whitman	Washington	60.25185274
47145 Roane	Tennessee	60.21829131
26009 Antrim	Michigan	59.91868179
48475 Ward	Texas	59.72696246
29141 Morgan	Missouri	58.94488653
54103 Wetzel	West Virginia	58.93909627
26085 Lake	Michigan	58.91759953

Counties_Cities

20115 Marion	Kansas	58.57740586
26041 Delta	Michigan	58.56597038
41055 Sherman	Oregon	58.54800937
35017 Grant	New Mexico	58.50947122
29217 Vernon	Missouri	58.45674201
16011 Bingham	Idaho	58.39605502
55077 Marquette	Wisconsin	58.31281586
46081 Lawrence	South Dakota	58.27279437
5127 Scott	Arkansas	58.14516911
8007 Archuleta	Colorado	58.11841627
29005 Atchison	Missouri	58.01585767
40107 Okfuskee	Oklahoma	57.86080344
23013 Knox	Maine	57.83108295
48221 Hood	Texas	57.81588120
46007 Bennett	South Dakota	57.67012687
20141 Osborne	Kansas	57.55395683
31127 Nemaha	Nebraska	57.48778385
37095 Hyde	North Carolina	57.36137667
23017 Oxford	Maine	57.27376861
19071 Fremont	Iowa	57.20005720
6009 Calaveras	California	57.01504320
29149 Oregon	Missouri	56.92059577
51115 Mathews	Virginia	56.80527153
21095 Harlan	Kentucky	56.79881858
42111 Somerset	Pennsylvania	56.79359585
41063 Wallowa	Oregon	56.48919644
40151 Woods	Oklahoma	56.19871867
54053 Mason	West Virginia	56.14192679
29221 Washington	Missouri	56.12797178
48119 Delta	Texas	56.08524958
38079 Rolette	North Dakota	55.94014405
31145 Red Willow	Nebraska	55.93884020
35003 Catron	New Mexico	55.89714925
21181 Nicholas	Kentucky	55.81914597

Counties_Cities

5039 Dallas	Arkansas	55.69479254
33019 Sullivan	New Hampshire	55.62766549
17175 Stark	Illinois	55.27915976
40061 Haskell	Oklahoma	55.25734133
20137 Norton	Kansas	55.24861878
26089 Leelanau	Michigan	55.13692336
48487 Wilbarger	Texas	54.60218409
55113 Sawyer	Wisconsin	54.58184244
53049 Pacific	Washington	54.45634416
40153 Woodward	Oklahoma	54.39620216
39147 Seneca	Ohio	54.34093503
48353 Nolan	Texas	54.23361128
53041 Lewis	Washington	54.01738606
26119 Montmorency	Michigan	53.96654074
26165 Wexford	Michigan	53.78593199
15003 Honolulu	Hawaii	53.66908824
30059 Meagher	Montana	53.59056806
8073 Lincoln	Colorado	53.47593583
48383 Reagan	Texas	53.46164127
39083 Knox	Ohio	53.31782269
54073 Pleasants	West Virginia	53.28360197
48429 Stephens	Texas	53.00540655
26101 Manistee	Michigan	53.00065232
40083 Logan	Oklahoma	52.86418135
6033 Lake	California	52.80979156
50005 Caledonia	Vermont	52.80179526
38091 Steele	North Dakota	52.54860746
21175 Morgan	Kentucky	52.45410266
21235 Whitley	Kentucky	52.42536284
48211 Hemphill	Texas	52.28758170
2188 Northwest Arctic	Alaska	52.14444010
48151 Fisher	Texas	52.09690023
29213 Taney	Missouri	51.92293920
36033 Franklin	New York	51.69705526

Counties_Cities

48249 Jim Wells	Texas	51.44284944
23025 Somerset	Maine	51.39152435
38065 Oliver	North Dakota	51.22950820
31015 Boyd	Nebraska	51.15089514
8011 Bent	Colorado	51.00306018
40135 Sequoyah	Oklahoma	50.99686734
51031 Campbell	Virginia	50.93409492
29103 Knox	Missouri	50.67139600
5047 Franklin	Arkansas	50.53340820
54059 Mingo	West Virginia	50.45196552
51720 Norton	Virginia	50.40322581
47025 Claiborne	Tennessee	50.38417937
31071 Garfield	Nebraska	50.32712632
8077 Mesa	Colorado	50.25880019
48307 McCulloch	Texas	50.08138225
6103 Tehama	California	50.06571125
40079 Le Flore	Oklahoma	50.02000800
6115 Yuba	California	49.97373176
2180 Nome	Alaska	49.96003197
17127 Massac	Illinois	49.71590909
41011 Coos	Oregon	49.69792977
37175 Transylvania	North Carolina	49.68581032
41009 Columbia	Oregon	49.64010921
26153 Schoolcraft	Michigan	49.57858205
39161 Van Wert	Ohio	49.50320003
47005 Benton	Tennessee	49.43153732
42113 Sullivan	Pennsylvania	49.41525284
39079 Jackson	Ohio	49.40711462
48379 Rains	Texas	49.34616334
55001 Adams	Wisconsin	49.14487910
27007 Beltrami	Minnesota	49.09599334
51750 Radford	Virginia	49.07574023
42117 Tioga	Pennsylvania	49.06410225
21053 Clinton	Kentucky	48.99078973

Counties_Cities

29173 Ralls	Missouri	48.96200548
21231 Wayne	Kentucky	48.85675200
29225 Webster	Missouri	48.58216779
48363 Palo Pinto	Texas	48.48484848
29175 Randolph	Missouri	48.45939507
20053 Ellsworth	Kansas	48.41833441
18125 Pike	Indiana	48.34810637
50019 Orleans	Vermont	48.31456498
8071 Las Animas	Colorado	48.26587603
6093 Siskiyou	California	48.02854268
50009 Essex	Vermont	48.00000000
29179 Reynolds	Missouri	47.96929965
55085 Oneida	Wisconsin	47.92782633
48077 Clay	Texas	47.81943382
30067 Park	Montana	47.80114723
26095 Luce	Michigan	47.74789113
20121 Miami	Kansas	47.50593824
2170 Matanuska-Susit	Alaska	47.39336493
26083 Keweenaw	Michigan	47.32607667
21223 Trimble	Kentucky	46.97592484
16037 Custer	Idaho	46.72897196
40025 Cimarron	Oklahoma	46.44681839
42021 Cambria	Pennsylvania	46.30683975
55031 Douglas	Wisconsin	46.28772450
55037 Florence	Wisconsin	46.28558204
40053 Grant	Oklahoma	46.23208507
29121 Macon	Missouri	46.19547284
21187 Owen	Kentucky	45.95588235
48337 Montague	Texas	45.92774036
42065 Jefferson	Pennsylvania	45.82846406
30083 Richland	Montana	45.81691561
20145 Pawnee	Kansas	45.71776897
55011 Buffalo	Wisconsin	45.71428571
47173 Union	Tennessee	45.71312475

Counties_Cities

35051 Sierra	New Mexico	45.58716265
55125 Vilas	Wisconsin	45.58300666
21089 Greenup	Kentucky	45.36690484
20051 Ellis	Kansas	45.28039011
48237 Jack	Texas	45.23351804
27073 Lac qui Parle	Minnesota	45.05857615
54097 Upshur	West Virginia	45.05426992
47163 Sullivan	Tennessee	45.03133166
35035 Otero	New Mexico	44.92295713
42013 Blair	Pennsylvania	44.90089149
38039 Griggs	North Dakota	44.80286738
48255 Karnes	Texas	44.72843450
21189 Owsley	Kentucky	44.72271914
30107 Wheatland	Montana	44.72271914
48131 Duval	Texas	44.59507670
42023 Cameron	Pennsylvania	44.52359751
30029 Flathead	Montana	44.07184690
38023 Divide	North Dakota	43.80201489
48351 Newton	Texas	43.64906155
30035 Glacier	Montana	43.64588638
8055 Huerfano	Colorado	43.54768471
2240 Southeast Fairbanks	Alaska	43.36513443
17123 Marshall	Illinois	43.35009537
38005 Benson	North Dakota	43.09106579
27055 Houston	Minnesota	43.06168587
39131 Pike	Ohio	42.75483664
48047 Brooks	Texas	42.17036829
29171 Putnam	Missouri	42.04330460
20159 Rice	Kansas	41.96831392
39121 Noble	Ohio	41.80019507
29059 Dallas	Missouri	41.76112636
29055 Crawford	Missouri	41.74145344
53009 Clallam	Washington	41.70087442
47101 Lewis	Tennessee	41.37018037

Counties_Cities

15001 Hawaii	Hawaii	41.29702512
30051 Liberty	Montana	41.15226337
42039 Crawford	Pennsylvania	41.14597416
39115 Morgan	Ohio	41.08463435
32001 Churchill	Nevada	40.91653028
47019 Carter	Tennessee	40.81560221
56035 Sublette	Wyoming	40.76225415
27021 Cass	Minnesota	40.65178360
2100 Haines	Alaska	40.42037187
8027 Custer	Colorado	40.37141704
21197 Powell	Kentucky	40.18646520
26055 Grand Traverse	Michigan	39.96845733
29117 Livingston	Missouri	39.61441965
27135 Roseau	Minnesota	39.60396040
17059 Gallatin	Illinois	39.54132068
30081 Ravalli	Montana	39.37737422
26109 Menominee	Michigan	39.15937867
20191 Sumner	Kansas	39.13724126
39105 Meigs	Ohio	38.95092184
6007 Butte	California	38.91790916
30063 Missoula	Montana	38.72347232
41029 Jackson	Oregon	38.71308593
38051 McIntosh	North Dakota	38.68471954
32017 Lincoln	Nevada	38.45414343
5101 Newton	Arkansas	38.43689942
31063 Frontier	Nebraska	38.34355828
21121 Knox	Kentucky	38.33375926
55141 Wood	Wisconsin	38.32728766
20063 Gove	Kansas	38.28483920
51105 Lee	Virginia	38.23117115
48133 Eastland	Texas	38.20543609
48265 Kerr	Texas	38.16429730
20003 Anderson	Kansas	38.08073115
17107 Logan	Illinois	38.02938634

Counties_Cities

41013 Crook	Oregon	37.70897055
20147 Phillips	Kansas	37.61519654
40057 Harmon	Oklahoma	37.53753754
27075 Lake	Minnesota	37.53049353
48035 Bosque	Texas	37.45117971
56015 Goshen	Wyoming	37.38038278
16051 Jefferson	Idaho	37.36539964
48171 Gillespie	Texas	37.30786450
51169 Scott	Virginia	37.15055261
40009 Beckham	Oklahoma	36.85107559
35028 Los Alamos	New Mexico	36.64729595
39009 Athens	Ohio	36.46418913
29151 Osage	Missouri	36.45909290
54081 Raleigh	West Virginia	36.36167749
55067 Langlade	Wisconsin	36.32966577
20077 Harper	Kansas	36.32401017
26071 Iron	Michigan	35.98093011
20195 Trego	Kansas	35.80379520
35027 Lincoln	New Mexico	35.79464103
48083 Coleman	Texas	35.72704537
29043 Christian	Missouri	35.63914788
31087 Hitchcock	Nebraska	35.63791875
51071 Giles	Virginia	35.62099264
30053 Lincoln	Montana	35.36425179
53065 Stevens	Washington	35.35130358
48079 Cochran	Texas	35.26093089
55051 Iron	Wisconsin	35.23608175
21065 Estill	Kentucky	35.21622764
17049 Effingham	Illinois	35.07951356
20079 Harvey	Kansas	35.07746273
48019 Bandera	Texas	35.05082369
38063 Nelson	North Dakota	34.85535030
29137 Monroe	Missouri	34.62603878
17057 Fulton	Illinois	34.43921479

Counties_Cities

6089 Shasta	California	34.43679182
38049 McHenry	North Dakota	34.38789546
54095 Tyler	West Virginia	34.30139492
24023 Garrett	Maryland	34.29002503
37011 Avery	North Carolina	34.27592117
29167 Polk	Missouri	34.16042980
48009 Archer	Texas	34.14523105
56029 Park	Wyoming	34.10175965
51167 Russell	Virginia	33.64737550
5005 Baxter	Arkansas	33.63848242
29105 Laclede	Missouri	33.60120964
30073 Pondera	Montana	33.48961822
6091 Sierra	California	33.47840643
17165 Saline	Illinois	33.46440224
48425 Somervell	Texas	33.27417924
42121 Venango	Pennsylvania	33.16037920
26053 Gogebic	Michigan	33.12135665
30047 Lake	Montana	33.05785124
48411 San Saba	Texas	33.03600925
54047 McDowell	West Virginia	32.92542391
30023 Deer Lodge	Montana	32.85510897
38011 Bowman	North Dakota	32.50975293
6011 Colusa	California	32.36694872
21153 Magoffin	Kentucky	32.35722375
21127 Lawrence	Kentucky	32.11097553
20041 Dickinson	Kansas	32.05641930
6063 Plumas	California	31.90810466
42083 McKean	Pennsylvania	31.73208358
17101 Lawrence	Illinois	31.71582620
32033 White Pine	Nevada	31.66226913
29131 Miller	Missouri	31.57562362
8103 Rio Blanco	Colorado	31.56565657
29127 Marion	Missouri	31.47733632
30095 Stillwater	Montana	31.46633103

Counties_Cities

30093 Silver Bow	Montana	31.43485840
21025 Breathitt	Kentucky	31.43171460
17047 Edwards	Illinois	31.28911139
21115 Johnson	Kentucky	31.26954346
2198 Prince of Wales-	Alaska	31.14294612
38031 Foster	North Dakota	31.09452736
50017 Orange	Vermont	31.03555295
17055 Franklin	Illinois	31.00695072
48417 Shackelford	Texas	30.74085460
41015 Curry	Oregon	30.68425898
6005 Amador	California	30.46999975
16043 Fremont	Idaho	30.37667072
39053 Gallia	Ohio	30.02101471
41033 Josephine	Oregon	29.75066653
29089 Howard	Missouri	29.59455460
48007 Aransas	Texas	29.42165434
55119 Taylor	Wisconsin	29.39447384
6035 Lassen	California	29.21888189
15007 Kauai	Hawaii	29.11288869
30049 Lewis and Clark	Montana	29.11208151
55069 Lincoln	Wisconsin	28.89233992
54109 Wyoming	West Virginia	28.86558260
48385 Real	Texas	28.75215641
53027 Grays Harbor	Washington	28.41639491
54067 Nicholas	West Virginia	28.17808550
26019 Benzie	Michigan	28.16425393
48023 Baylor	Texas	27.91736460
21237 Wolfe	Kentucky	27.86679671
31013 Box Butte	Nebraska	27.84998143
39145 Scioto	Ohio	27.81383275
26043 Dickinson	Michigan	27.57751251
54013 Calhoun	West Virginia	27.57099531
2050 Bethel	Alaska	27.44839701
21133 Letcher	Kentucky	27.39851135

Counties_Cities

48275 Knox	Texas	27.37476047
48461 Upton	Texas	27.24053391
16085 Valley	Idaho	27.17145186
21087 Green	Kentucky	27.15177844
54055 Mercer	West Virginia	27.05856488
54009 Brooke	West Virginia	27.02337522
40149 Washita	Oklahoma	26.96144513
5009 Boone	Arkansas	26.68089648
21063 Elliott	Kentucky	26.63825253
48271 Kinney	Texas	26.54632333
21159 Martin	Kentucky	26.49474521
21119 Knott	Kentucky	26.44453259
40059 Harper	Oklahoma	26.33658151
41019 Douglas	Oregon	26.29598397
29109 Lawrence	Missouri	26.06950129
17069 Hardin	Illinois	25.57544757
17159 Richland	Illinois	25.37588023
17039 De Witt	Illinois	25.36622487
31147 Richardson	Nebraska	25.19843770
29209 Stone	Missouri	25.19764402
53059 Skamania	Washington	25.15934250
31029 Chase	Nebraska	25.14458134
16059 Lemhi	Idaho	25.12247205
31101 Keith	Nebraska	24.93454681
32029 Storey	Nevada	24.82005460
30043 Jefferson	Montana	24.79953708
53013 Columbia	Washington	24.63661000
29123 Madison	Missouri	24.61437479
48335 Mitchell	Texas	24.55494168
17065 Hamilton	Illinois	24.50079628
30013 Cascade	Montana	24.49689502
54043 Lincoln	West Virginia	24.27302296
51520 Bristol	Virginia	24.26889941
20185 Stafford	Kansas	23.93489708

Counties_Cities

31129 Nuckolls	Nebraska	23.83790226
17151 Pope	Illinois	23.74169041
46053 Gregory	South Dakota	23.74169041
23009 Hancock	Maine	23.71786685
41039 Lane	Oregon	23.70848052
27069 Kittson	Minnesota	23.54048964
27057 Hubbard	Minnesota	23.43896494
48095 Concho	Texas	23.38634238
48299 Llano	Texas	23.09895593
46039 Deuel	South Dakota	23.05741296
37115 Madison	North Carolina	22.97477370
48267 Kimble	Texas	22.92526364
46033 Custer	South Dakota	22.92000917
29125 Maries	Missouri	22.80761774
29087 Holt	Missouri	22.70663034
17025 Clay	Illinois	22.63638421
40063 Hughes	Oklahoma	22.49718785
2150 Kodiak Island	Alaska	22.48032971
29067 Douglas	Missouri	22.43326105
5097 Montgomery	Arkansas	22.41147468
41057 Tillamook	Oregon	22.39892485
20007 Barber	Kansas	22.36135957
16017 Bonner	Idaho	22.35785991
26061 Houghton	Michigan	22.08785444
53051 Pend Oreille	Washington	22.05558006
51185 Tazewell	Virginia	22.02912740
26003 Alger	Michigan	21.98526987
17193 White	Illinois	21.95389682
29197 Schuyler	Missouri	21.74385736
30065 Musselshell	Montana	21.50075253
54007 Braxton	West Virginia	21.29320747
29185 St. Clair	Missouri	21.28791911
17013 Calhoun	Illinois	20.82465639
54085 Ritchie	West Virginia	20.57401502

Counties_Cities

48333 Mills	Texas	20.32107295
2185 North Slope	Alaska	20.25931929
55007 Bayfield	Wisconsin	19.94415636
16057 Latah	Idaho	19.93322370
42047 Elk	Pennsylvania	19.88796447
31169 Thayer	Nebraska	19.84520738
29093 Iron	Missouri	19.65215682
48399 Runnels	Texas	19.54270080
55003 Ashland	Wisconsin	19.23076923
33007 Coos	New Hampshire	18.99395359
55129 Washburn	Wisconsin	18.89406726
2290 Yukon-Koyukuk	Alaska	18.77229210
53043 Lincoln	Washington	18.62197393
27031 Cook	Minnesota	18.54255516
20201 Washington	Kansas	18.45018450
16049 Idaho	Idaho	18.16750439
30027 Fergus	Montana	17.99694052
17155 Putnam	Illinois	17.42160279
40003 Alfalfa	Oklahoma	17.37921446
31031 Cherry	Nebraska	17.35809755
17045 Edgar	Illinois	17.28110599
12037 Franklin	Florida	17.04158146
29205 Shelby	Missouri	16.52892562
6109 Tuolumne	California	16.50195273
23003 Aroostook	Maine	16.39075561
20001 Allen	Kansas	16.07200257
6105 Trinity	California	15.95532509
29161 Phelps	Missouri	15.64875257
47067 Hancock	Tennessee	15.26950679
21013 Bell	Kentucky	15.05513945
55099 Price	Wisconsin	14.92871538
29045 Clark	Missouri	14.61560947
56045 Weston	Wyoming	14.35338022
21129 Lee	Kentucky	14.21868335

Counties_Cities

41023 Grant	Oregon	13.93534002
55091 Pepin	Wisconsin	13.71930306
41025 Harney	Oregon	13.64442625
29073 Gasconade	Missouri	13.60081605
30105 Valley	Montana	13.44628210
29057 Dade	Missouri	13.21178491
53019 Ferry	Washington	13.07360439
55013 Burnett	Wisconsin	12.99376299
17149 Pike	Illinois	12.81147909
42123 Warren	Pennsylvania	12.65886880
26013 Baraga	Michigan	12.01923077
5089 Marion	Arkansas	11.96029183
56031 Platte	Wyoming	11.67406024
20205 Wilson	Kansas	11.54068090
31045 Dawes	Nebraska	11.47315282
30087 Rosebud	Montana	11.03387399
30001 Beaverhead	Montana	10.63377286
27149 Stevens	Minnesota	10.25325541
31089 Holt	Nebraska	9.82511299
48127 Dimmit	Texas	9.70120295
26033 Chippewa	Michigan	7.99637498
54089 Summers	West Virginia	7.83699060
51051 Dickenson	Virginia	6.88562969
29065 Dent	Missouri	6.47626449
23029 Washington	Maine	6.35122261
41001 Baker	Oregon	6.24765713
30041 Hill	Montana	6.11733040
23021 Piscataquis	Maine	5.95238095
29215 Texas	Missouri	3.91068007
25007 Dukes	Massachusetts	0.00000000
25019 Nantucket	Massachusetts	0.00000000
31083 Harlan	Nebraska	0.00000000
31103 Keya Paha	Nebraska	0.00000000
20203 Wichita	Kansas	0.00000000

Counties_Cities

35011 De Baca	New Mexico	0.00000000
31117 McPherson	Nebraska	0.00000000
31091 Hooker	Nebraska	0.00000000
20049 Elk	Kansas	0.00000000
48261 Kenedy	Texas	0.00000000
15005 Kalawao	Hawaii	0.00000000
30103 Treasure	Montana	0.00000000
8057 Jackson	Colorado	0.00000000
8061 Kiowa	Colorado	0.00000000
31183 Wheeler	Nebraska	0.00000000
48443 Terrell	Texas	0.00000000
16033 Clark	Idaho	0.00000000
38095 Towner	North Dakota	0.00000000
8115 Sedgwick	Colorado	0.00000000
35033 Mora	New Mexico	0.00000000
46021 Campbell	South Dakota	0.00000000
46055 Haakon	South Dakota	0.00000000
2282 Yakutat	Alaska	0.00000000
48033 Borden	Texas	0.00000000
48243 Jeff Davis	Texas	0.00000000
48433 Stonewall	Texas	0.00000000
46075 Jones	South Dakota	0.00000000
8033 Dolores	Colorado	0.00000000
38001 Adams	North Dakota	0.00000000
27077 Lake of the Woo	Minnesota	0.00000000
38033 Golden Valley	North Dakota	0.00000000
2261 Valdez-Cordova	Alaska	0.00000000
2060 Bristol Bay	Alaska	0.00000000
41069 Wheeler	Oregon	0.00000000
31005 Arthur	Nebraska	0.00000000
2105 Hoonah-Angoon	Alaska	0.00000000
41021 Gilliam	Oregon	0.00000000
2230 Skagway	Alaska	0.00000000
16071 Oneida	Idaho	0.00000000

Counties_Cities

2013 Aleutians East	Alaska	0.00000000
16015 Boise	Idaho	0.00000000
30079 Prairie	Montana	0.00000000
46063 Harding	South Dakota	0.00000000
30033 Garfield	Montana	0.00000000
54017 Doddridge	West Virginia	0.00000000
48109 Culberson	Texas	0.00000000
38007 Billings	North Dakota	0.00000000
49019 Grand	Utah	0.00000000
31085 Hayes	Nebraska	0.00000000
46107 Potter	South Dakota	0.00000000
5013 Calhoun	Arkansas	0.00000000
2070 Dillingham	Alaska	0.00000000
48155 Foard	Texas	0.00000000
53023 Garfield	Washington	0.00000000
30039 Granite	Montana	0.00000000
21201 Robertson	Kentucky	0.00000000
20071 Greeley	Kansas	0.00000000
48269 King	Texas	0.00000000
49015 Emery	Utah	0.00000000
30091 Sheridan	Montana	0.00000000
40045 Ellis	Oklahoma	0.00000000
30019 Daniels	Montana	0.00000000
16023 Butte	Idaho	0.00000000
31075 Grant	Nebraska	0.00000000
49055 Wayne	Utah	0.00000000
31049 Deuel	Nebraska	0.00000000
38047 Logan	North Dakota	0.00000000
26131 Ontonagon	Michigan	0.00000000
30097 Sweet Grass	Montana	0.00000000
2016 Aleutians West	Alaska	0.00000000
48435 Sutton	Texas	0.00000000
2164 Lake and Penins	Alaska	0.00000000
2068 Denali	Alaska	0.00000000

Counties_Cities

20165 Rush	Kansas	0.00000000
16007 Bear Lake	Idaho	0.00000000
2158 Kusilvak	Alaska	0.00000000
16035 Clearwater	Idaho	0.00000000
32011 Eureka	Nevada	0.00000000
20039 Decatur	Kansas	0.00000000
49033 Rich	Utah	0.00000000
30055 McCone	Montana	0.00000000
38041 Hettinger	North Dakota	0.00000000
49001 Beaver	Utah	0.00000000
20109 Logan	Kansas	0.00000000
49017 Garfield	Utah	0.00000000
48327 Menard	Texas	0.00000000
30025 Fallon	Montana	0.00000000
30061 Mineral	Montana	0.00000000
54101 Webster	West Virginia	0.00000000
16061 Lewis	Idaho	0.00000000
48263 Kent	Texas	0.00000000
16021 Boundary	Idaho	0.00000000
29085 Hickory	Missouri	0.00000000
29153 Ozark	Missouri	0.00000000
49047 Uintah	Utah	0.00000000
30071 Phillips	Montana	0.00000000
17171 Scott	Illinois	0.00000000
28055 Issaquena	Mississippi	0.00000000
36085 Richmond	New York	0.00000000
49023 Juab	Utah	0.00000000
46019 Butte	South Dakota	0.00000000
31057 Dundy	Nebraska	0.00000000
16079 Shoshone	Idaho	0.00000000
30015 Chouteau	Montana	0.00000000
20193 Thomas	Kansas	0.00000000
49041 Sevier	Utah	0.00000000
6049 Modoc	California	0.00000000

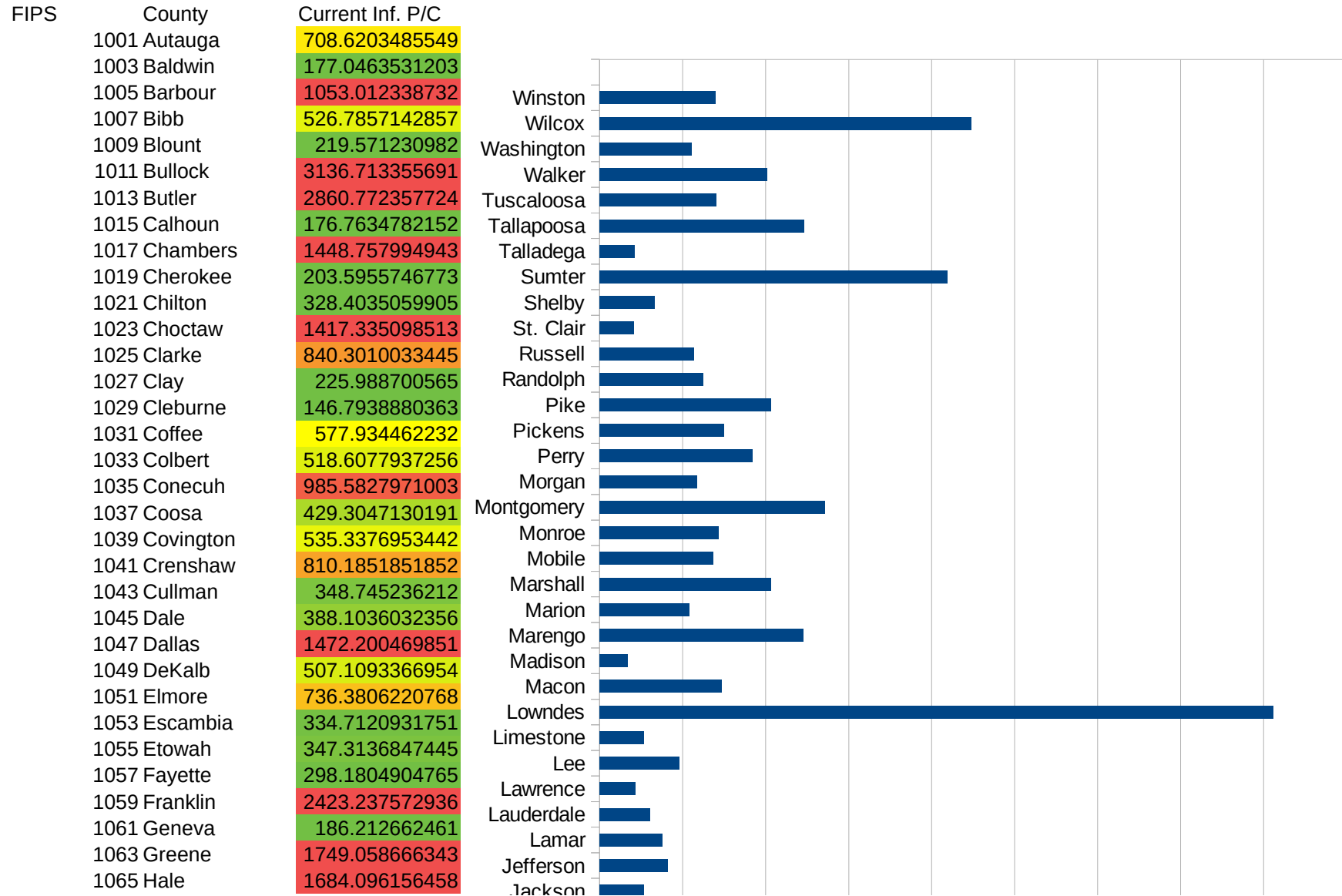
Counties_Cities

30021 Dawson	Montana	0.00000000
46105 Perkins	South Dakota	0.00000000
31135 Perkins	Nebraska	0.00000000
30089 Sanders	Montana	0.00000000
20095 Kingman	Kansas	0.00000000
40129 Roger Mills	Oklahoma	0.00000000
51017 Bath	Virginia	0.00000000
49003 Box Elder	Utah	0.00000000
30099 Teton	Montana	0.00000000
36005 Bronx	New York	0.00000000
29223 Wayne	Missouri	0.00000000
30005 Blaine	Montana	0.00000000
20167 Russell	Kansas	0.00000000
30077 Powell	Montana	0.00000000
49025 Kane	Utah	0.00000000
49005 Cache	Utah	0.00000000
49053 Washington	Utah	0.00000000
36081 Queens	New York	0.00000000
36047 Kings	New York	0.00000000
49057 Weber	Utah	0.00000000
49021 Iron	Utah	0.00000000
49013 Duchesne	Utah	0.00000000
49007 Carbon	Utah	0.00000000
31113 Logan	Nebraska	0.00000000
48301 Loving	Texas	0.00000000
49009 Daggett	Utah	0.00000000
48137 Edwards	Texas	0.00000000
51021 Bland	Virginia	0.00000000
20065 Graham	Kansas	0.00000000
20105 Lincoln	Kansas	0.00000000
20117 Marshall	Kansas	0.00000000
20153 Rawlins	Kansas	0.00000000
20199 Wallace	Kansas	0.00000000
30011 Carter	Montana	0.00000000

Counties_Cities

30045 Judith Basin	Montana	0.00000000
30069 Petroleum	Montana	0.00000000
30075 Powder River	Montana	0.00000000
30109 Wibaux	Montana	0.00000000
38019 Cavalier	North Dakota	0.00000000
31009 Blaine	Nebraska	0.00000000
31017 Brown	Nebraska	0.00000000
31115 Loup	Nebraska	0.00000000
31133 Pawnee	Nebraska	0.00000000
31149 Rock	Nebraska	0.00000000
31161 Sheridan	Nebraska	0.00000000
32009 Esmeralda	Nevada	0.00000000
48311 McMullen	Texas	0.00000000
48431 Sterling	Texas	0.00000000
49027 Millard	Utah	0.00000000
49029 Morgan	Utah	0.00000000
49031 Piute	Utah	0.00000000
49039 Sanpete	Utah	0.00000000

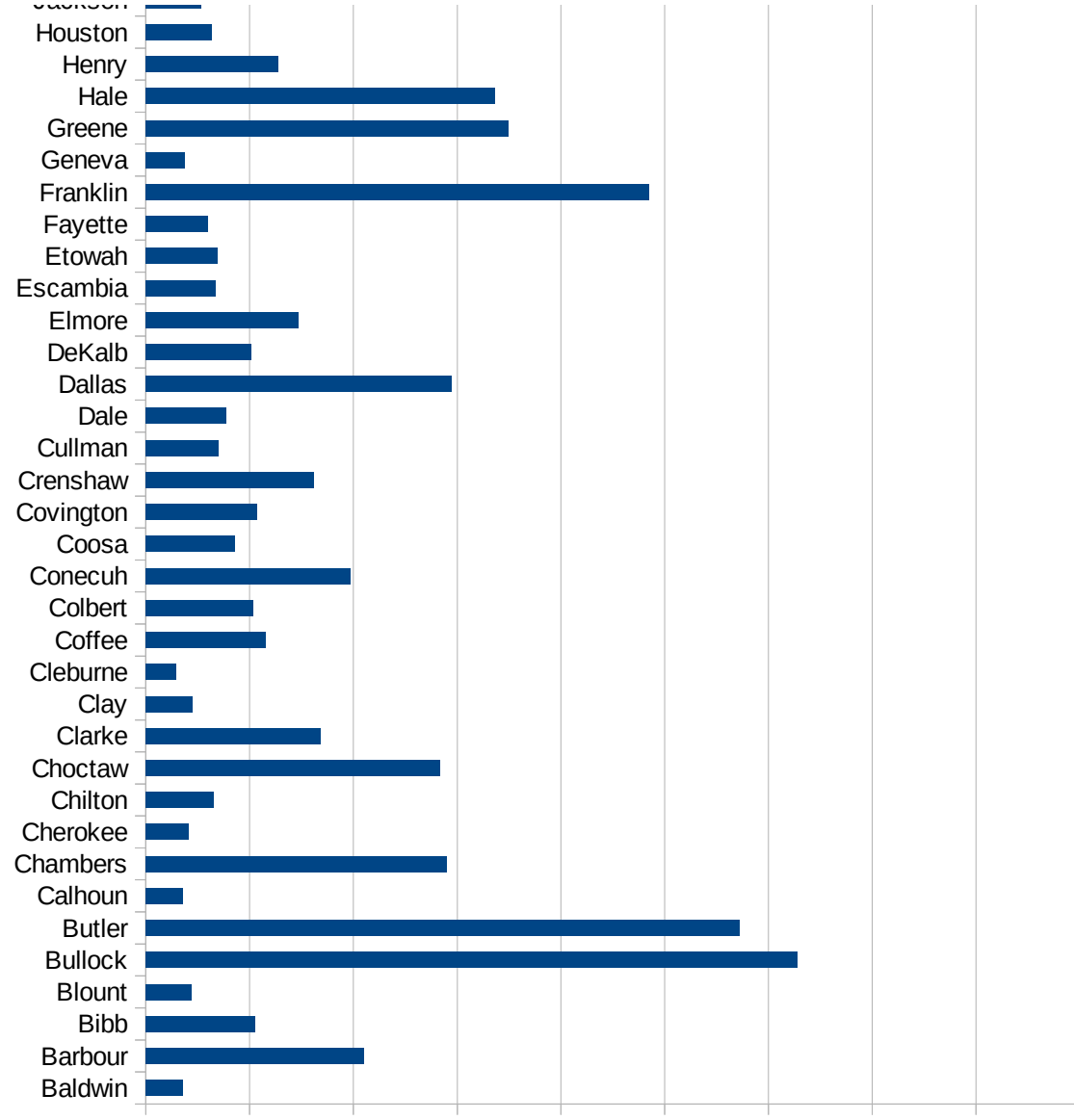
AL



This work is licensed under the Creative Commons Attribution-NoDerivatives 4.0 International License. To view a copy of this license, visit <http://creativecommons.org/licenses/by-nd/4.0/>.

AL

1067 Henry	639.2004183857
1069 Houston	317.9847596494
1071 Jackson	268.6717179527
1073 Jefferson	410.7386622175
1075 Lamar	375.6139843976
1077 Lauderdale	303.072943163
1079 Lawrence	215.4322298753
1081 Lee	478.220823345
1083 Limestone	265.1444257284
1085 Lowndes	4060.557449368
1087 Macon	737.567113184
1089 Madison	170.5232198058
1091 Marengo	1227.315640407
1093 Marion	540.9400934046
1095 Marshall	1034.242370642
1097 Mobile	684.9430946183
1099 Monroe	716.7608107467
1101 Montgomery	1354.960733158
1103 Morgan	588.6353903383
1105 Perry	919.0371991247
1107 Pickens	747.3166817133
1109 Pike	1031.855540224
1111 Randolph	624.8624862486
1113 Russell	565.9299769821
1115 St. Clair	205.2091554854
1117 Shelby	329.6137816575
1119 Sumter	2095.973524545
1121 Talladega	210.4524728166
1123 Tallapoosa	1229.720720053
1125 Tuscaloosa	702.2129040596
1127 Walker	1007.675283703
1129 Washington	555.6233972402
1131 Wilcox	2239.578432295
1133 Winston	697.3795435334



AL
0 500 1000 1500 2000 2500 3000 3500 4000 4500

AL

FIPS

29001
29003
29005
29007
29009
29011
29013
29015
29017
29019
29021
29023
29025
29027
29029
29031
29033
29035
29037

AL

29039
29041
29043
29045
29047
29049
29051
29053
29055
29057
29059
29061
29063
29065
29067
29069
29071
29073
29075
29077
29079
29081
29083
29085
29087
29089
29091
29093
29095
29097
29099
29101

29103

AL

29105
29107
29109
29111
29113
29115
29117
29121
29123
29125
29127
29119
29129
29131
29133
29135
29137
29139
29141
29143
29145
29147
29149
29151
29153
29155
29157
29159
29161
29163
29165
29167
29169
29171

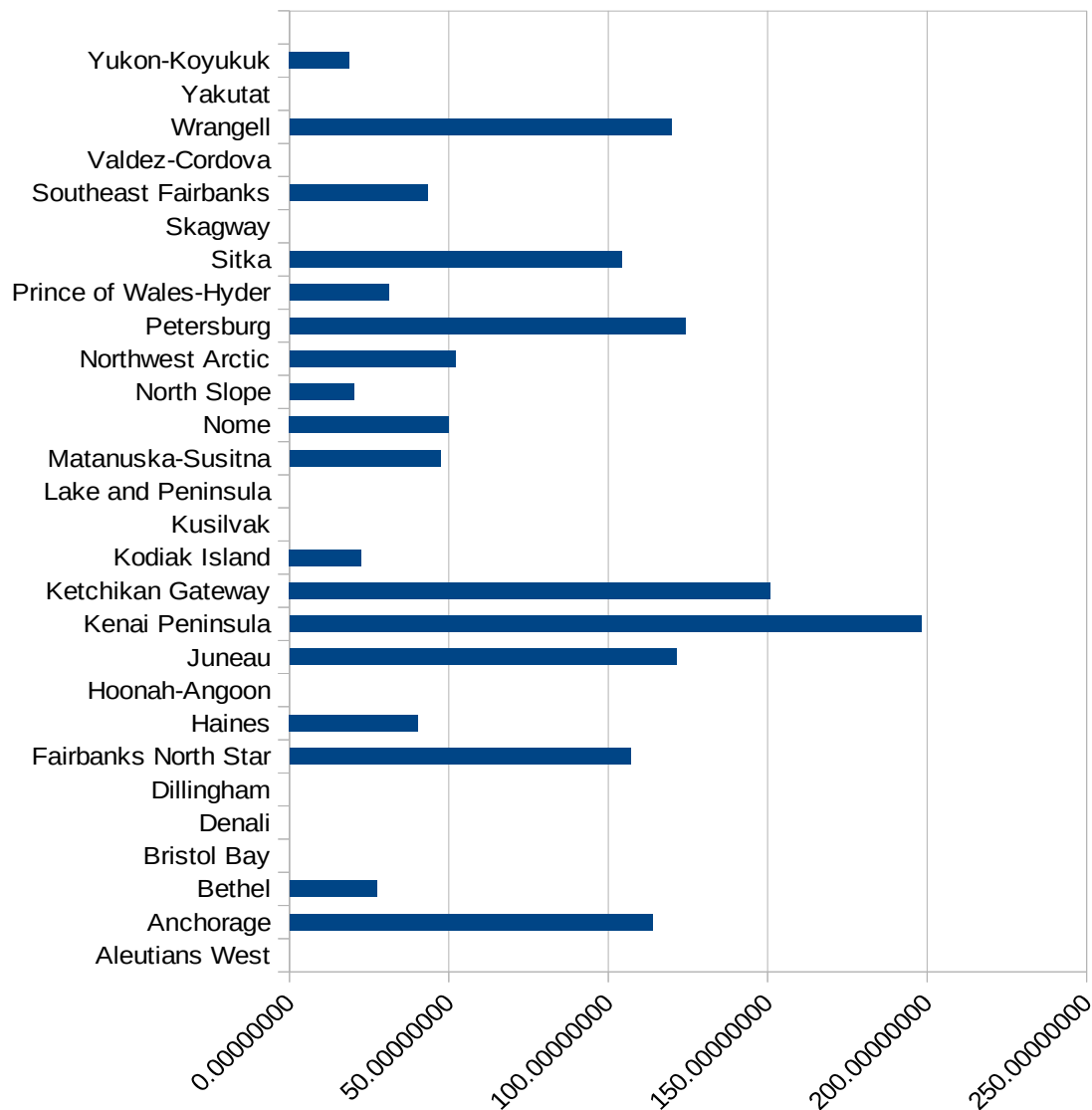
AL

29173
29175
29177
29179
29181
29195
29197
29199
29201
29203
29205
29183
29185
29187
29189
29510
29186
29207
29209
29211
29213
29215

29217
29219
29221
29223
29225
29227
29229

AK

FIPS	County	PC Infection
2013	Aleutians East	0.00000000
2016	Aleutians West	0.00000000
2020	Anchorage	###
2050	Bethel	27.44839701
2060	Bristol Bay	0.00000000
2068	Denali	0.00000000
2070	Dillingham	0.00000000
2090	Fairbanks North Star	###
2100	Haines	40.42037187
2105	Hoonah-Angoon	0.00000000
2110	Juneau	###
2122	Kenai Peninsula	###
2130	Ketchikan Gateway	###
2150	Kodiak Island	22.48032971
2158	Kusilvak	0.00000000
2164	Lake and Peninsula	0.00000000
2170	Matanuska-Susitna	47.39336493
2180	Nome	49.96003197
2185	North Slope	20.25931929
2188	Northwest Arctic	52.14444010
2195	Petersburg	###
2198	Prince of Wales-Hyder	31.14294612
2220	Sitka	###
2230	Skagway	0.00000000
2240	Southeast Fairbanks	43.36513443
2261	Valdez-Cordova	0.00000000
2275	Wrangell	###
2282	Yakutat	0.00000000
2290	Yukon-Koyukuk	18.77229210



AK

AK

FIPS

29001
29003
29005
29007
29009
29011
29013
29015
29017
29019
29021
29023
29025
29027
29029
29031
29033
29035
29037

AK

29039
29041
29043
29045
29047
29049
29051
29053
29055
29057
29059
29061
29063
29065
29067
29069
29071
29073
29075
29077
29079
29081
29083
29085
29087
29089
29091
29093
29095
29097
29099
29101

29103

AK

29105
29107
29109
29111
29113
29115
29117
29121
29123
29125
29127
29119
29129
29131
29133
29135
29137
29139
29141
29143
29145
29147
29149
29151
29153
29155
29157
29159
29161
29163
29165
29167
29169
29171

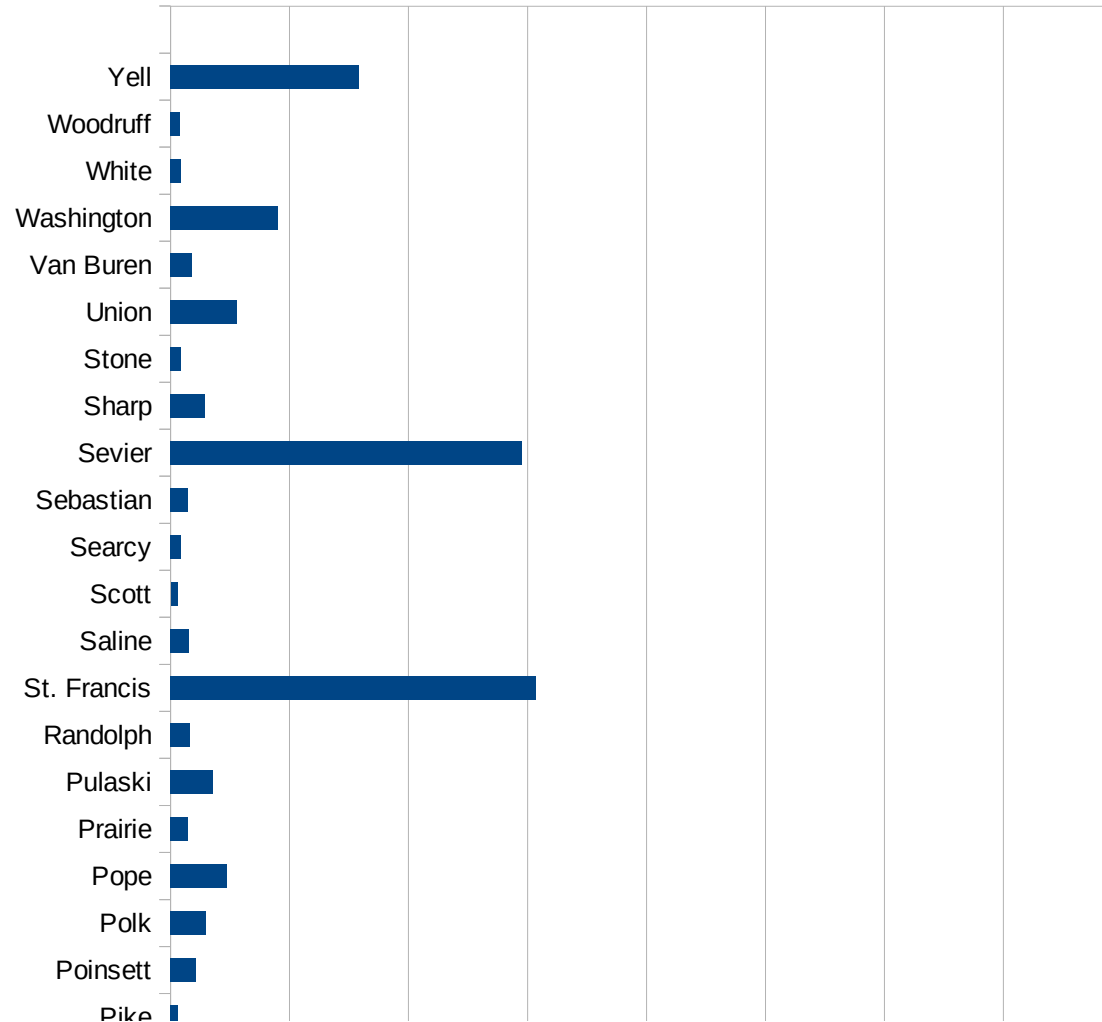
AK

29173
29175
29177
29179
29181
29195
29197
29199
29201
29203
29205
29183
29185
29187
29189
29510
29186
29207
29209
29211
29213
29215

29217
29219
29221
29223
29225
29227
29229

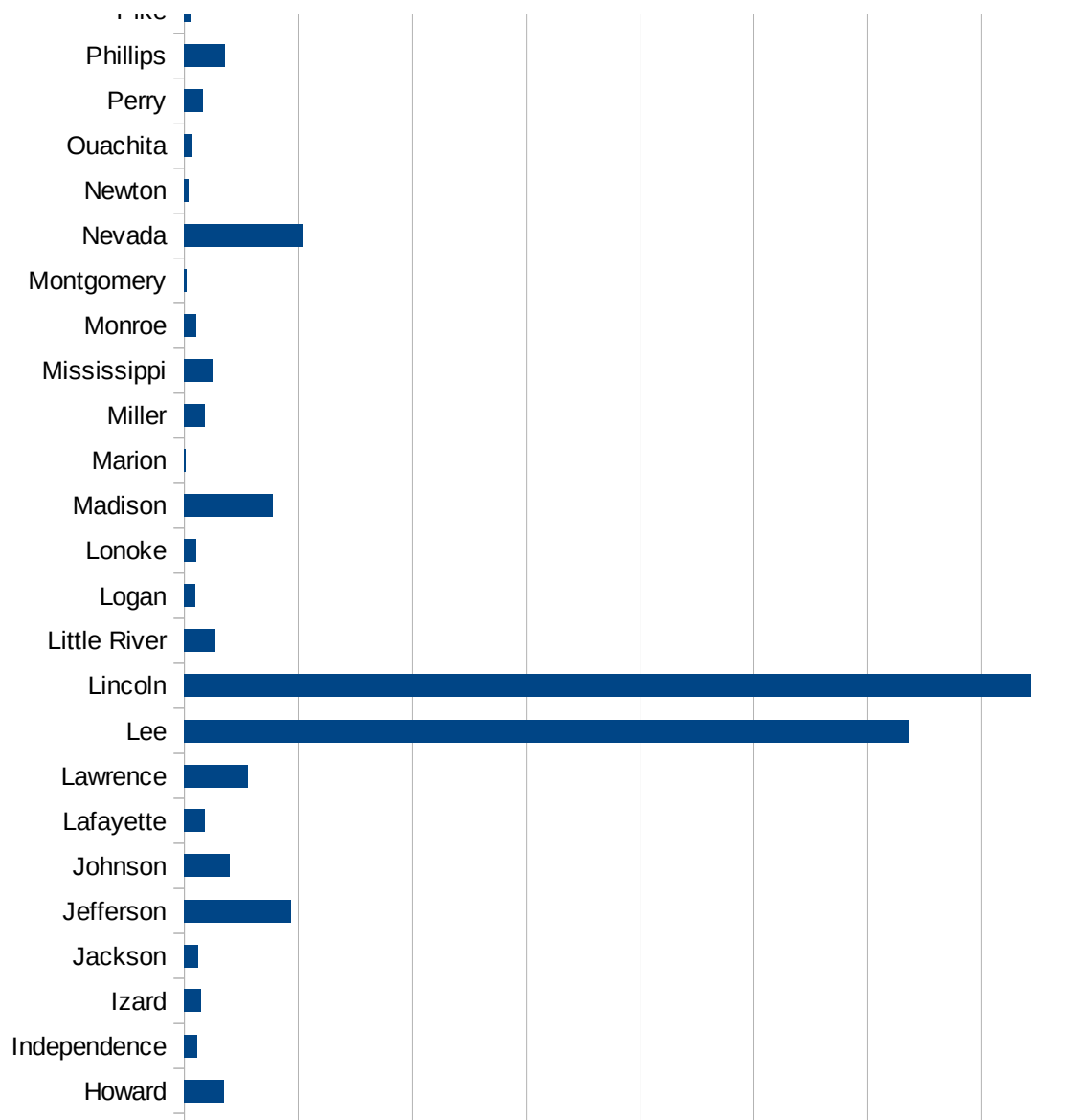
AR

FIPS	County	PC Infection
5001	Arkansas	90.0444594519
5003	Ashley	254.414845855
5005	Baxter	33.6384824239
5007	Benton	607.832492077
5009	Boone	26.6808964781
5011	Bradley	321.189318161
5013	Calhoun	0
5015	Carroll	354.320943911
5017	Chicot	632.30503928
5019	Clark	226.644304429
5021	Clay	161.648817943
5023	Cleburne	304.426196675
5025	Cleveland	249.438762784
5027	Columbia	123.21026469
5029	Conway	119.668756881
5031	Craighead	342.673962306
5033	Crawford	118.285335773
5035	Crittenden	1162.55016342
5037	Cross	485.727992324
5039	Dallas	55.6947925369
5041	Desha	217.164697707
5043	Drew	158.227848101
5045	Faulkner	164.254923641
5047	Franklin	50.5334081976
5049	Fulton	73.3556117043
5051	Garland	171.450470985
5053	Grant	131.955135254
5055	Greene	172.090457805
5057	Hempstead	188.583781795
5059	Hot Spring	136.49446604
5061	Howard	352.297428978
5063	Independence	114.124953554



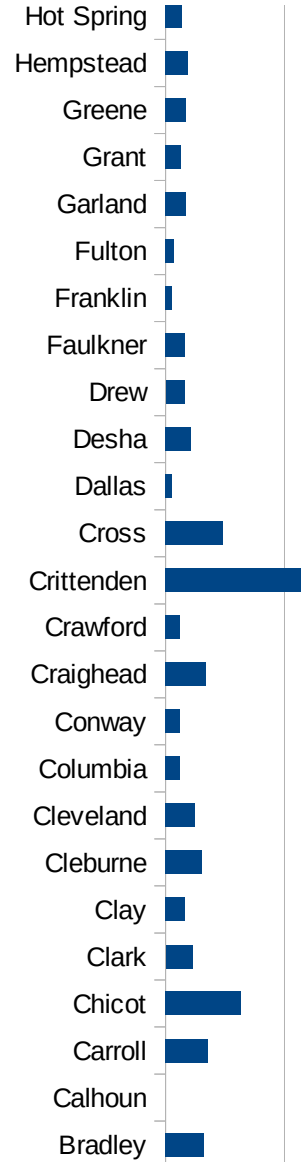
AR

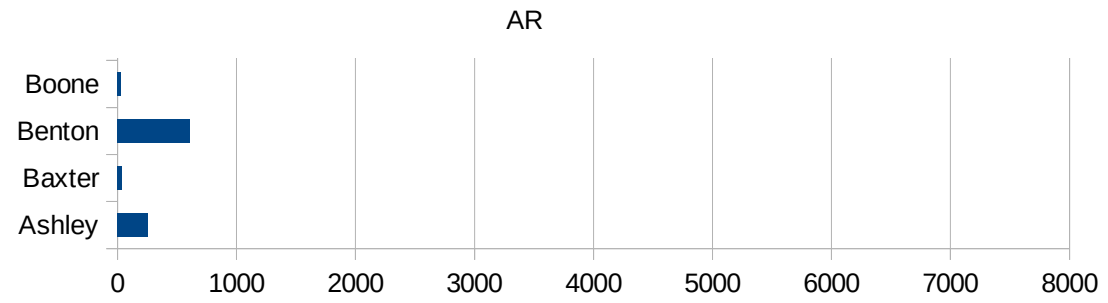
5065 IZARD	147.13455455
5067 JACKSON	118.969722206
5069 JEFFERSON	935.196875826
5071 JOHNSON	400.119661955
5073 LAFAYETTE	179.586950015
5075 LAWRENCE	559.815017646
5077 LEE	6355.0361714
5079 LINCOLN	7434.80535007
5081 LITTLE RIVER	275.839688463
5083 LOGAN	96.6094677278
5085 LONOKE	108.611537261
5087 MADISON	776.65190219
5089 MARION	11.9602918311
5091 MILLER	176.637915214
5093 MISSISSIPPI	254.613351439
5095 MONROE	101.449275362
5097 MONTGOMERY	22.411474675
5099 NEVADA	1044.91952919
5101 NEWTON	38.4368994234
5103 OUACHITA	72.015589257
5105 PERRY	164.219474498
5107 PHILLIPS	354.983637473
5109 PIKE	65.5860582779
5111 POINSETT	216.901643447
5113 POLK	299.266796349
5115 POPE	470.3125
5117 PRAIRIE	148.625216745
5119 PULASKI	354.996434756
5121 RANDOLPH	161.577891687
5123 ST. FRANCIS	3070.08923307
5125 SALINE	156.480345245
5127 SCOTT	58.1451691055
5129 SEARCY	87.9617994471
5131 SEBASTIAN	151.072773242



AR

5133 Sevier	2952.33094113
5135 Sharp	287.918922032
5137 Stone	88.3037649514
5139 Union	557.174257527
5141 Van Buren	180.690236704
5143 Washington	903.524208625
5145 White	87.6446454202
5147 Woodruff	77.0416024653
5149 Yell	1578.82516833





AR

FIPS

29001
29003
29005
29007
29009
29011
29013
29015
29017
29019
29021
29023
29025
29027
29029
29031
29033
29035

AR

29037
29039
29041
29043
29045
29047
29049
29051
29053
29055
29057
29059
29061
29063
29065
29067
29069
29071
29073
29075
29077
29079
29081
29083
29085
29087
29089
29091
29093
29095
29097
29099
29101

AR

29103
29105
29107
29109
29111
29113
29115
29117
29121
29123
29125
29127
29119
29129
29131
29133
29135
29137
29139
29141
29143
29145
29147
29149
29151
29153
29155
29157
29159
29161
29163
29165
29167
29169

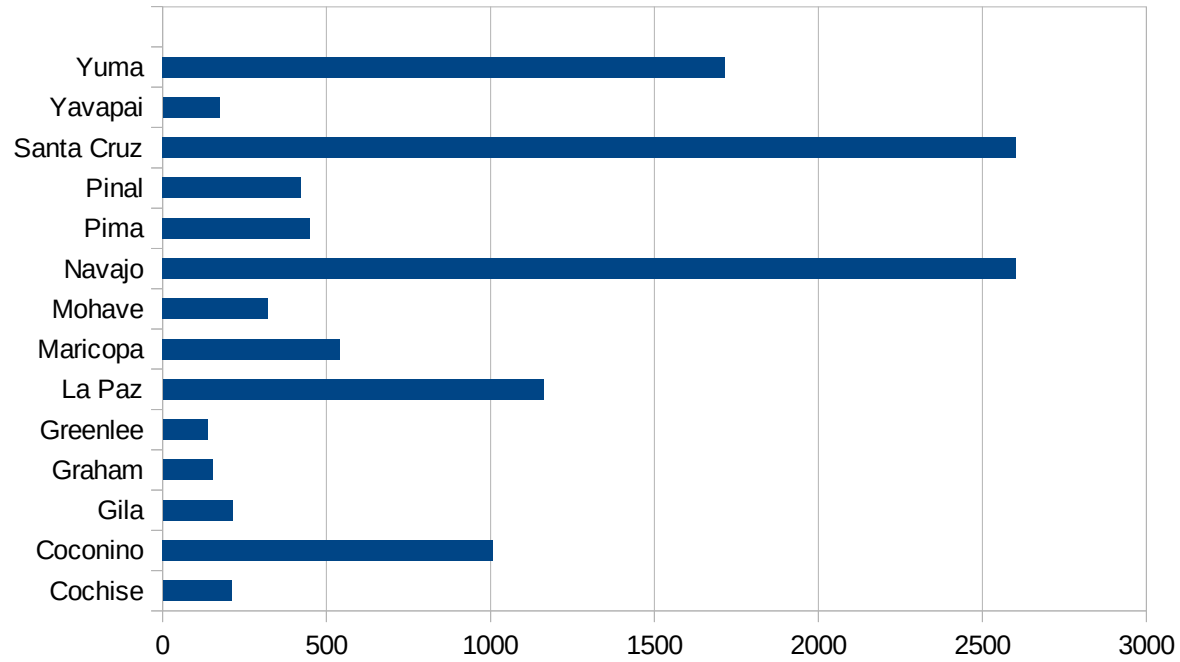
AR

29171
29173
29175
29177
29179
29181
29195
29197
29199
29201
29203
29205
29183
29185
29187
29189
29510
29186
29207
29209
29211
29213
29215

29217
29219
29221
29223
29225
29227
29229

AZ

FIPS	County	PC Infection
4001	Apache	2866.969283
4003	Cochise	210.617654
4005	Coconino	1007.322161
4007	Gila	213.4016219
4009	Graham	152.3429292
4011	Greenlee	137.0874196
4012	La Paz	1161.247512
4013	Maricopa	541.3954399
4015	Mohave	322.5960391
4017	Navajo	2602.20019
4019	Pima	450.5939429
4021	Pinal	422.2410084
4023	Santa Cruz	2601.535121
4025	Yavapai	173.2810904
4027	Yuma	1714.530849



AZ

FIPS

29001
29003
29005
29007
29009
29011
29013
29015
29017
29019
29021
29023
29025
29027
29029
29031
29033
29035
29037

AZ

29039
29041
29043
29045
29047
29049
29051
29053
29055
29057
29059
29061
29063
29065
29067
29069
29071
29073
29075
29077
29079
29081
29083
29085
29087
29089
29091
29093
29095
29097
29099
29101

29103

AZ

29105
29107
29109
29111
29113
29115
29117
29121
29123
29125
29127
29119
29129
29131
29133
29135
29137
29139
29141
29143
29145
29147
29149
29151
29153
29155
29157
29159
29161
29163
29165
29167
29169
29171

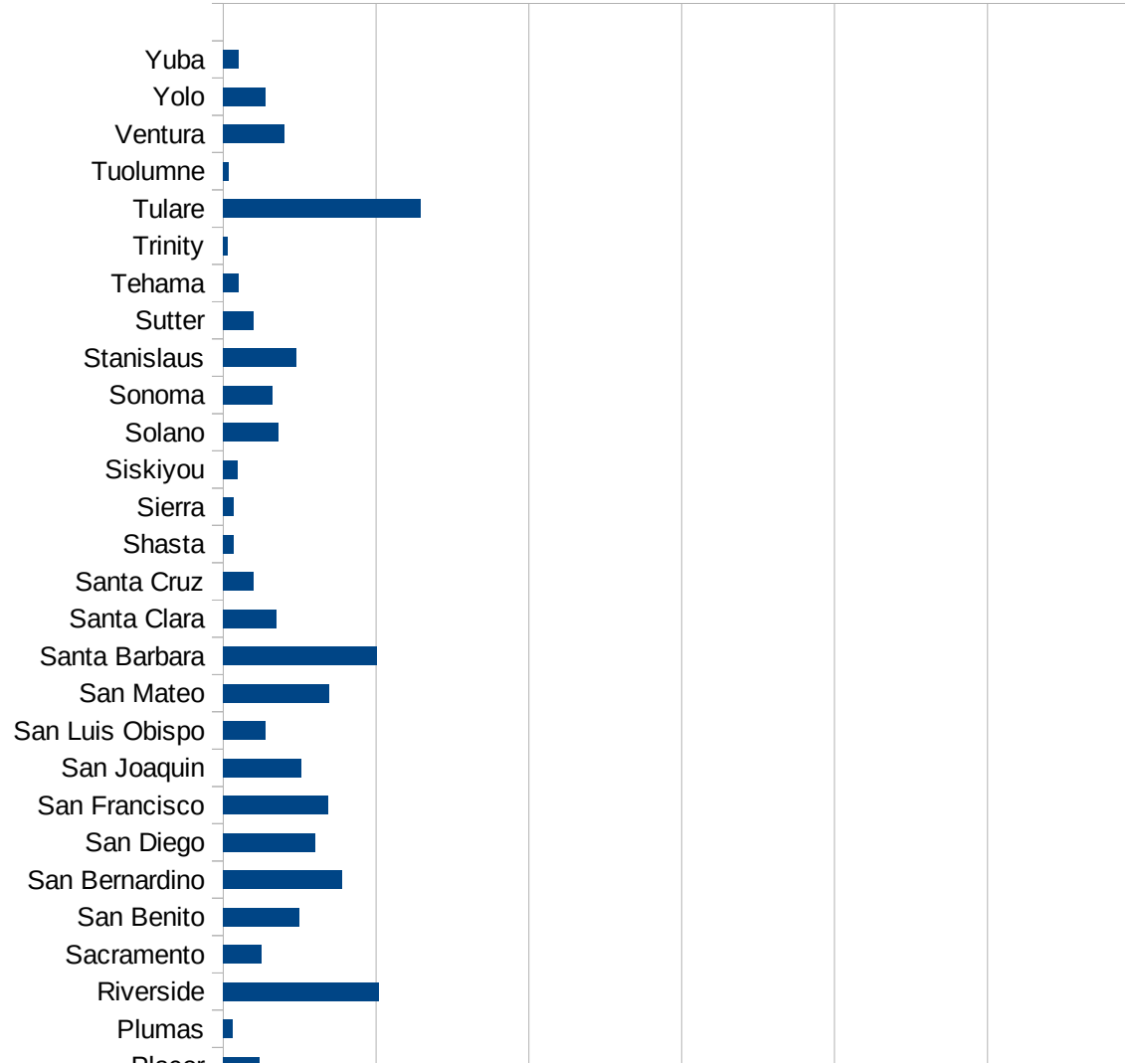
AZ

29173
29175
29177
29179
29181
29195
29197
29199
29201
29203
29205
29183
29185
29187
29189
29510
29186
29207
29209
29211
29213
29215

29217
29219
29221
29223
29225
29227
29229

CA

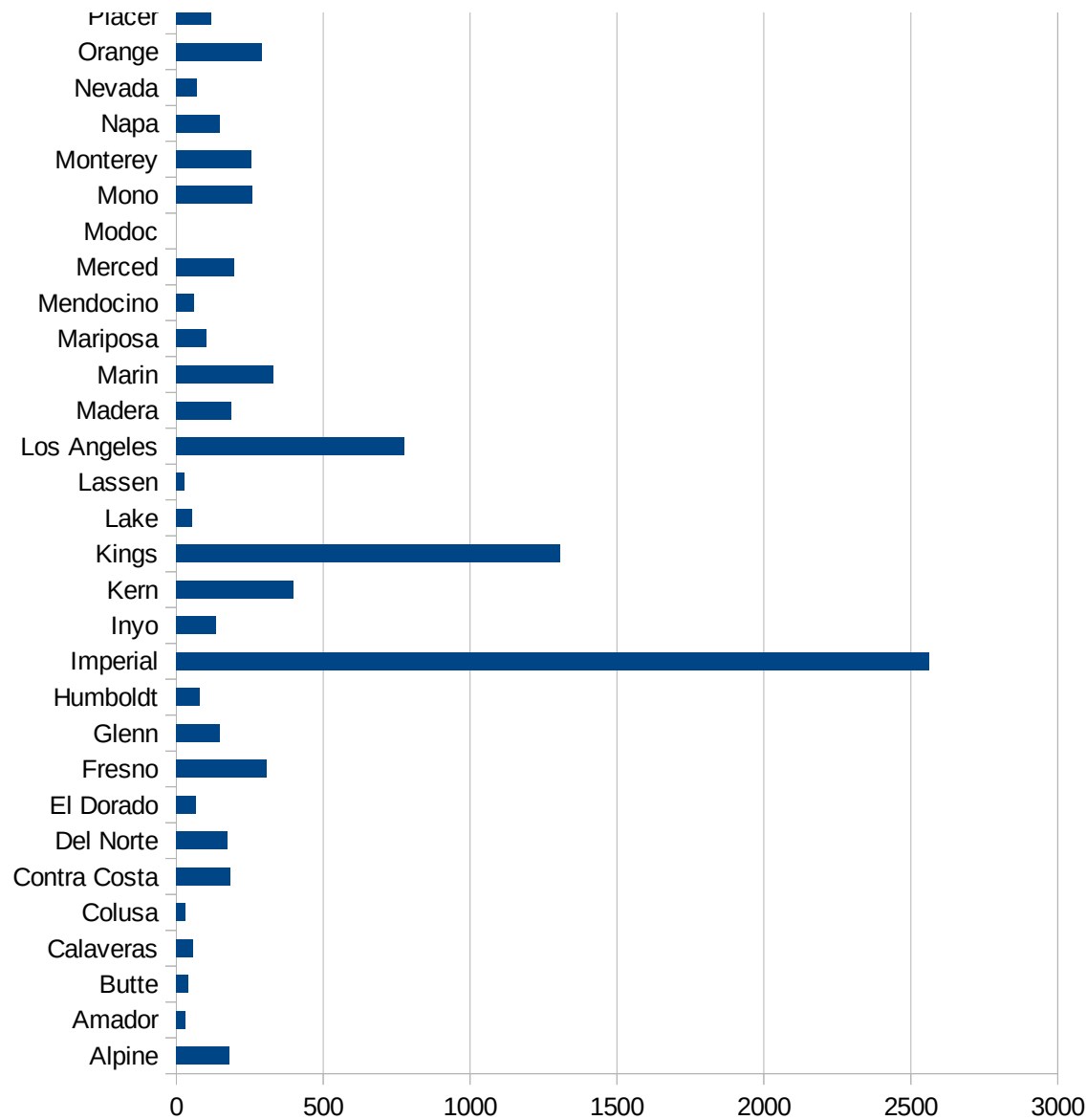
FIPS	County	PC Infection
6001	Alameda	278.2655858
6003	Alpine	181.6530427
6005	Amador	30.46999975
6007	Butte	38.91790916
6009	Calaveras	57.0150432
6011	Colusa	32.36694872
6013	Contra Costa	183.5309051
6015	Del Norte	172.4881414
6017	El Dorado	65.5555439
6019	Fresno	307.5221239
6021	Glenn	149.7486362
6023	Humboldt	79.19456197
6025	Imperial	2562.325727
6027	Inyo	133.4296992
6029	Kern	400.3282915
6031	Kings	1305.44508
6033	Lake	52.80979156
6035	Lassen	29.21888189
6037	Los Angeles	775.2991979
6039	Madera	187.0972652
6041	Marin	331.5797987
6043	Mariposa	103.0278748
6045	Mendocino	61.63961373
6047	Merced	195.8036868
6049	Modoc	0
6051	Mono	259.6491228
6053	Monterey	257.3497339
6055	Napa	147.7581644
6057	Nevada	71.21649815
6059	Orange	291.6539024
6061	Placer	117.0039858
6063	Plumas	31.90810466
6065	Riverside	508.6997574



This work is licensed under the Creative Commons Attribution-NoDerivatives 4.0 International License. To view a copy of this license, visit <http://creativecommons.org/licenses/by-nd/4.0/>.

CA

6067 Sacramento	125.8943202
6069 San Benito	248.630905
6071 San Bernardino	389.2976755
6073 San Diego	301.851668
6075 San Francisco	341.897759
6077 San Joaquin	256.0252969
6079 San Luis Obispo	136.9670082
6081 San Mateo	347.9978429
6083 Santa Barbara	504.5607544
6085 Santa Clara	173.5679227
6087 Santa Cruz	99.54239667
6089 Shasta	34.43679182
6091 Sierra	33.47840643
6093 Siskiyou	48.02854268
6095 Solano	181.5902017
6097 Sonoma	160.6186318
6099 Stanislaus	240.4445132
6101 Sutter	100.1993657
6103 Tehama	50.06571125
6105 Trinity	15.95532509
6107 Tulare	644.8275344
6109 Tuolumne	16.50195273
6111 Ventura	200.4778094
6113 Yolo	137.01862
6115 Yuba	49.97373176



CA

CA

FIPS

29001
29003
29005
29007
29009
29011
29013
29015
29017
29019
29021
29023
29025
29027
29029
29031
29033
29035
29037

CA

29039
29041
29043
29045
29047
29049
29051
29053
29055
29057
29059
29061
29063
29065
29067
29069
29071
29073
29075
29077
29079
29081
29083
29085
29087
29089
29091
29093
29095
29097
29099
29101

29103

CA

29105
29107
29109
29111
29113
29115
29117
29121
29123
29125
29127
29119
29129
29131
29133
29135
29137
29139
29141
29143
29145
29147
29149
29151
29153
29155
29157
29159
29161
29163
29165
29167
29169
29171

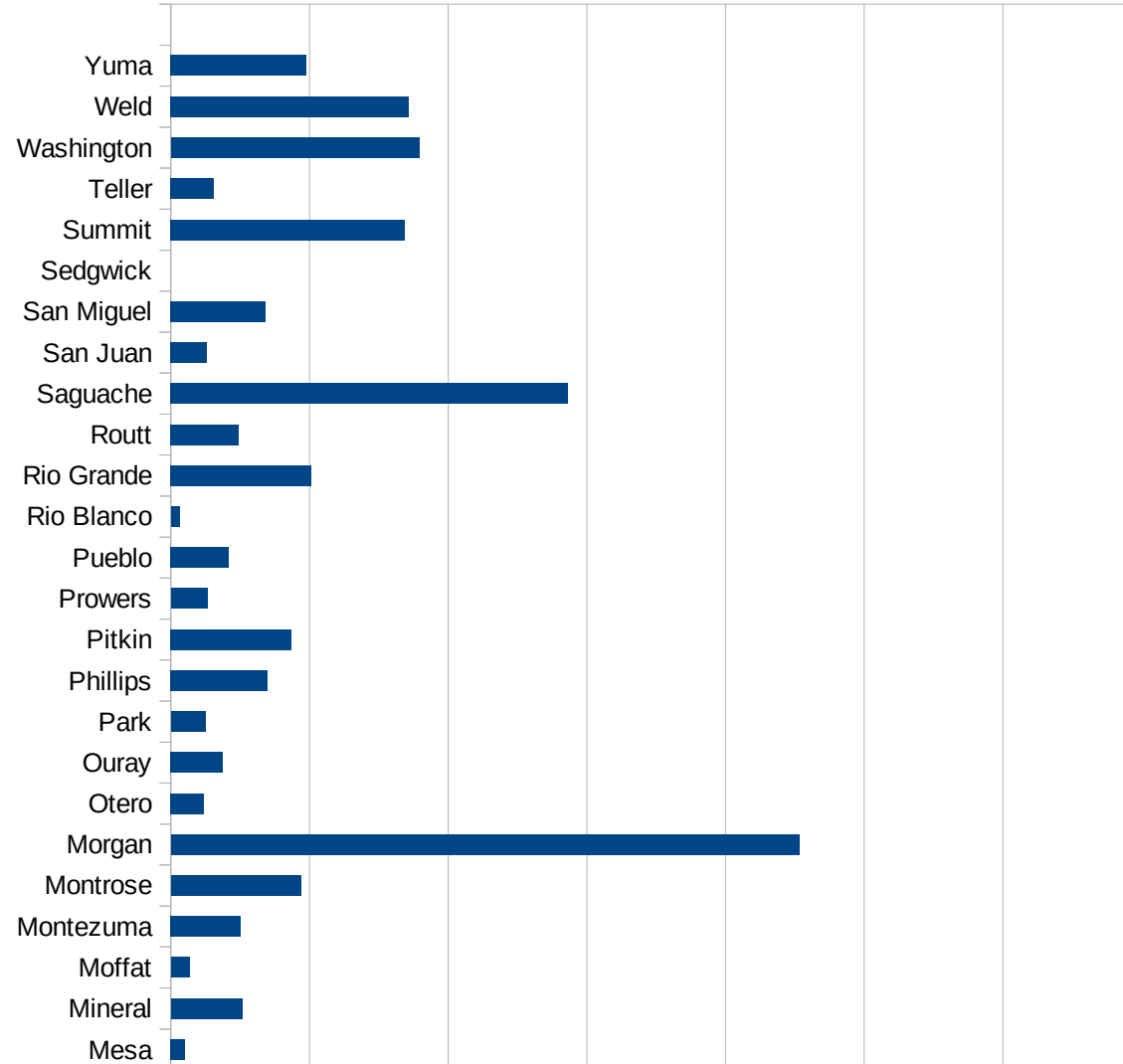
CA

29173
29175
29177
29179
29181
29195
29197
29199
29201
29203
29205
29183
29185
29187
29189
29510
29186
29207
29209
29211
29213
29215

29217
29219
29221
29223
29225
29227
29229

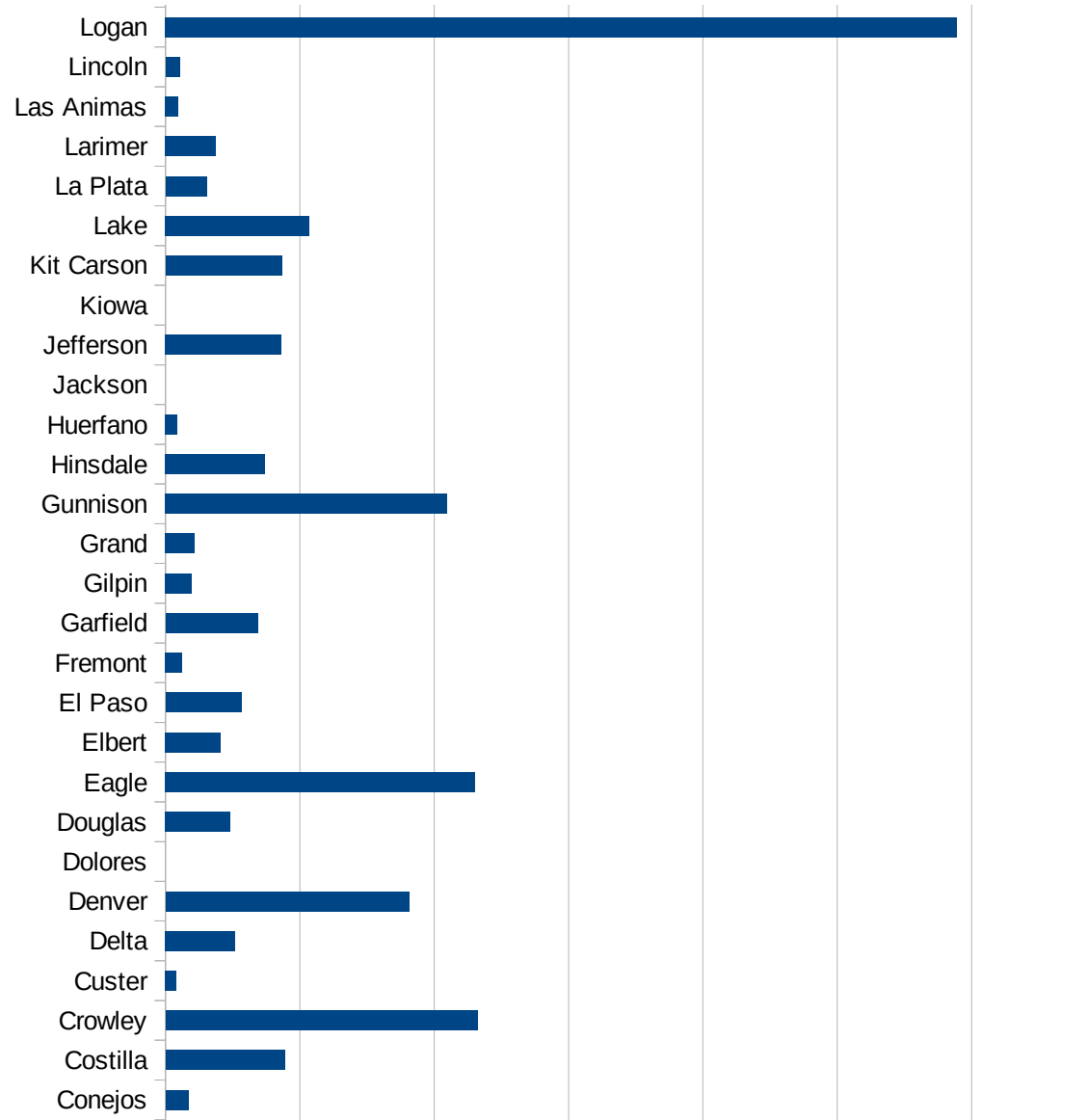
CO

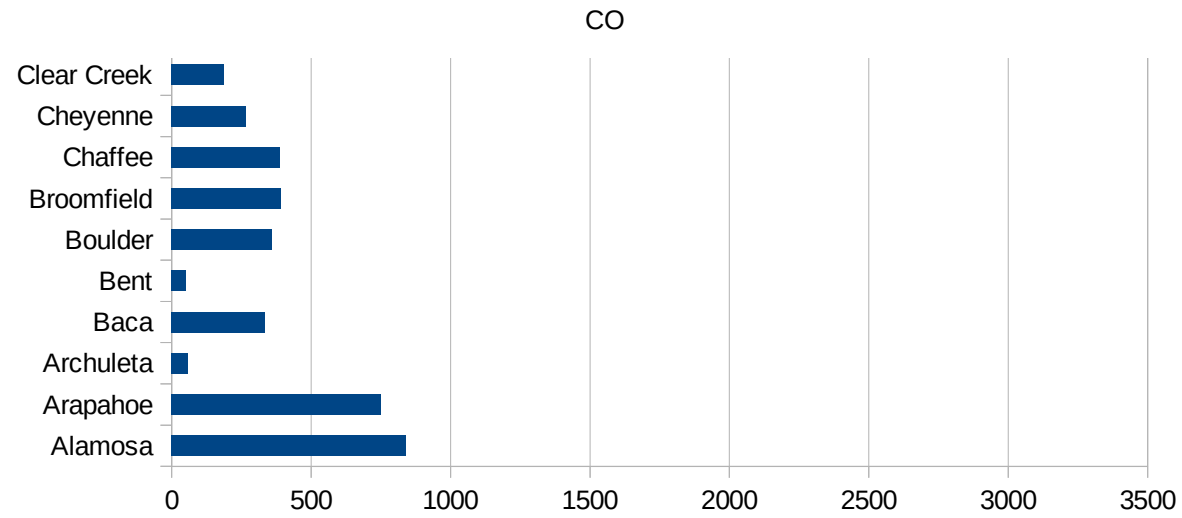
FIPS	County	PC Infection
8001	Adams	746.09078903
8003	Alamosa	839.17760595
8005	Arapahoe	750.13628372
8007	Archuleta	58.118416273
8009	Baca	334.72803347
8011	Bent	51.003060184
8013	Boulder	359.72988058
8014	Broomfield	391.23969567
8015	Chaffee	389.47420982
8017	Cheyenne	266.52452026
8019	Clear Creek	187.40239459
8021	Conejos	85.365853659
8023	Costilla	444.09613375
8025	Crowley	1160.8057357
8027	Custer	40.371417037
8029	Delta	258.45636933
8031	Denver	906.22086499
8033	Dolores	0
8035	Douglas	240.6819614
8037	Eagle	1151.0555889
8039	Elbert	205.46381554
8041	El Paso	283.53057199
8043	Fremont	62.472668208
8045	Garfield	342.98142881
8047	Gilpin	98.023198824
8049	Grand	109.50080515
8051	Gunnison	1049.518729
8053	Hinsdale	369.91368681
8055	Huerfano	43.547684715
8057	Jackson	0
8059	Jefferson	432.2401518
8061	Kiowa	0
8063	Kit Carson	432.77956164



CO

8065 Lake	536.80981595
8067 La Plata	152.72598118
8069 Larimer	188.57804735
8071 Las Animas	48.265876026
8073 Lincoln	53.475935829
8075 Logan	2945.001858
8077 Mesa	50.258800185
8079 Mineral	257.73195876
8081 Moffat	68.243858053
8083 Montezuma	252.31286796
8085 Montrose	469.03870754
8087 Morgan	2265.5648155
8089 Otero	119.35763889
8091 Ouray	186.21973929
8093 Park	123.94912697
8095 Phillips	349.97666822
8097 Pitkin	434.54038997
8099 Prowers	131.53567905
8101 Pueblo	209.5159644
8103 Rio Blanco	31.565656566
8105 Rio Grande	506.66666667
8107 Routt	244.82182412
8109 Saguache	1432.120415
8111 San Juan	131.2335958
8113 San Miguel	341.83860335
8115 Sedgwick	0
8117 Summit	844.97049053
8119 Teller	155.4837938
8121 Washington	896.31289468
8123 Weld	858.40187079
8125 Yuma	489.02195609





CO

FIPS

29001
29003
29005
29007
29009
29011
29013
29015
29017
29019
29021
29023
29025
29027
29029
29031
29033
29035
29037

CO

29039
29041
29043
29045
29047
29049
29051
29053
29055
29057
29059
29061
29063
29065
29067
29069
29071
29073
29075
29077
29079
29081
29083
29085
29087
29089
29091
29093
29095
29097
29099
29101

29103

CO

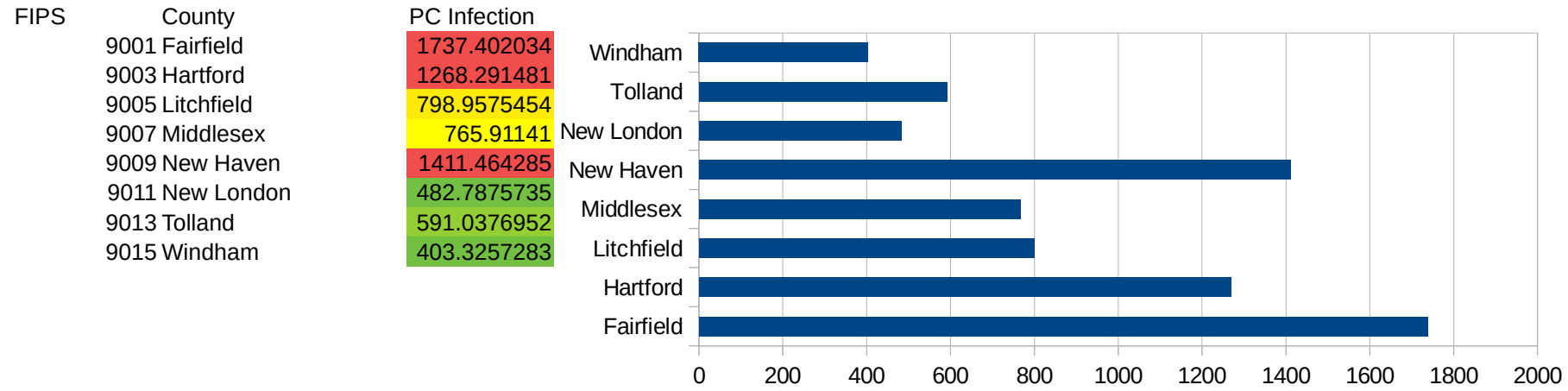
29105
29107
29109
29111
29113
29115
29117
29121
29123
29125
29127
29119
29129
29131
29133
29135
29137
29139
29141
29143
29145
29147
29149
29151
29153
29155
29157
29159
29161
29163
29165
29167
29169
29171

CO

29173
29175
29177
29179
29181
29195
29197
29199
29201
29203
29205
29183
29185
29187
29189
29510
29186
29207
29209
29211
29213
29215

29217
29219
29221
29223
29225
29227
29229

CT



CT

FIPS

29001
29003
29005
29007
29009
29011
29013
29015
29017
29019
29021
29023
29025
29027
29029
29031
29033
29035
29037

CT

29039
29041
29043
29045
29047
29049
29051
29053
29055
29057
29059
29061
29063
29065
29067
29069
29071
29073
29075
29077
29079
29081
29083
29085
29087
29089
29091
29093
29095
29097
29099
29101

29103

CT

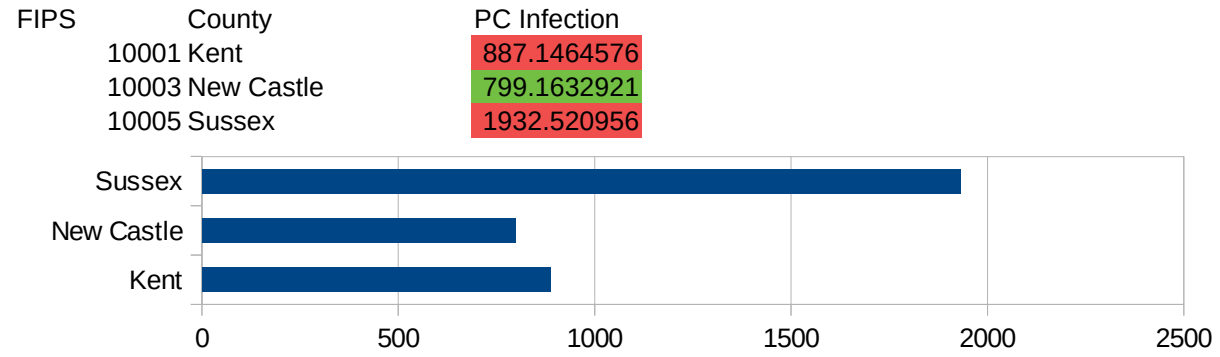
29105
29107
29109
29111
29113
29115
29117
29121
29123
29125
29127
29119
29129
29131
29133
29135
29137
29139
29141
29143
29145
29147
29149
29151
29153
29155
29157
29159
29161
29163
29165
29167
29169
29171

CT

29173
29175
29177
29179
29181
29195
29197
29199
29201
29203
29205
29183
29185
29187
29189
29510
29186
29207
29209
29211
29213
29215

29217
29219
29221
29223
29225
29227
29229

DE



DE

FIPS

29001
29003
29005
29007
29009
29011
29013
29015
29017
29019
29021
29023
29025
29027
29029
29031
29033
29035
29037

DE

29039
29041
29043
29045
29047
29049
29051
29053
29055
29057
29059
29061
29063
29065
29067
29069
29071
29073
29075
29077
29079
29081
29083
29085
29087
29089
29091
29093
29095
29097
29099
29101

29103

DE

29105
29107
29109
29111
29113
29115
29117
29121
29123
29125
29127
29119
29129
29131
29133
29135
29137
29139
29141
29143
29145
29147
29149
29151
29153
29155
29157
29159
29161
29163
29165
29167
29169
29171

DE

29173
29175
29177
29179
29181
29195
29197
29199
29201
29203
29205
29183
29185
29187
29189
29510
29186
29207
29209
29211
29213
29215

29217
29219
29221
29223
29225
29227
29229

DC

FIPS	County	PC Infection
11001	District of Columbia	1409.770021

DC

FIPS

29001
29003
29005
29007
29009
29011
29013
29015
29017
29019
29021
29023
29025
29027
29029
29031
29033
29035
29037

DC

29039
29041
29043
29045
29047
29049
29051
29053
29055
29057
29059
29061
29063
29065
29067
29069
29071
29073
29075
29077
29079
29081
29083
29085
29087
29089
29091
29093
29095
29097
29099
29101

29103

DC

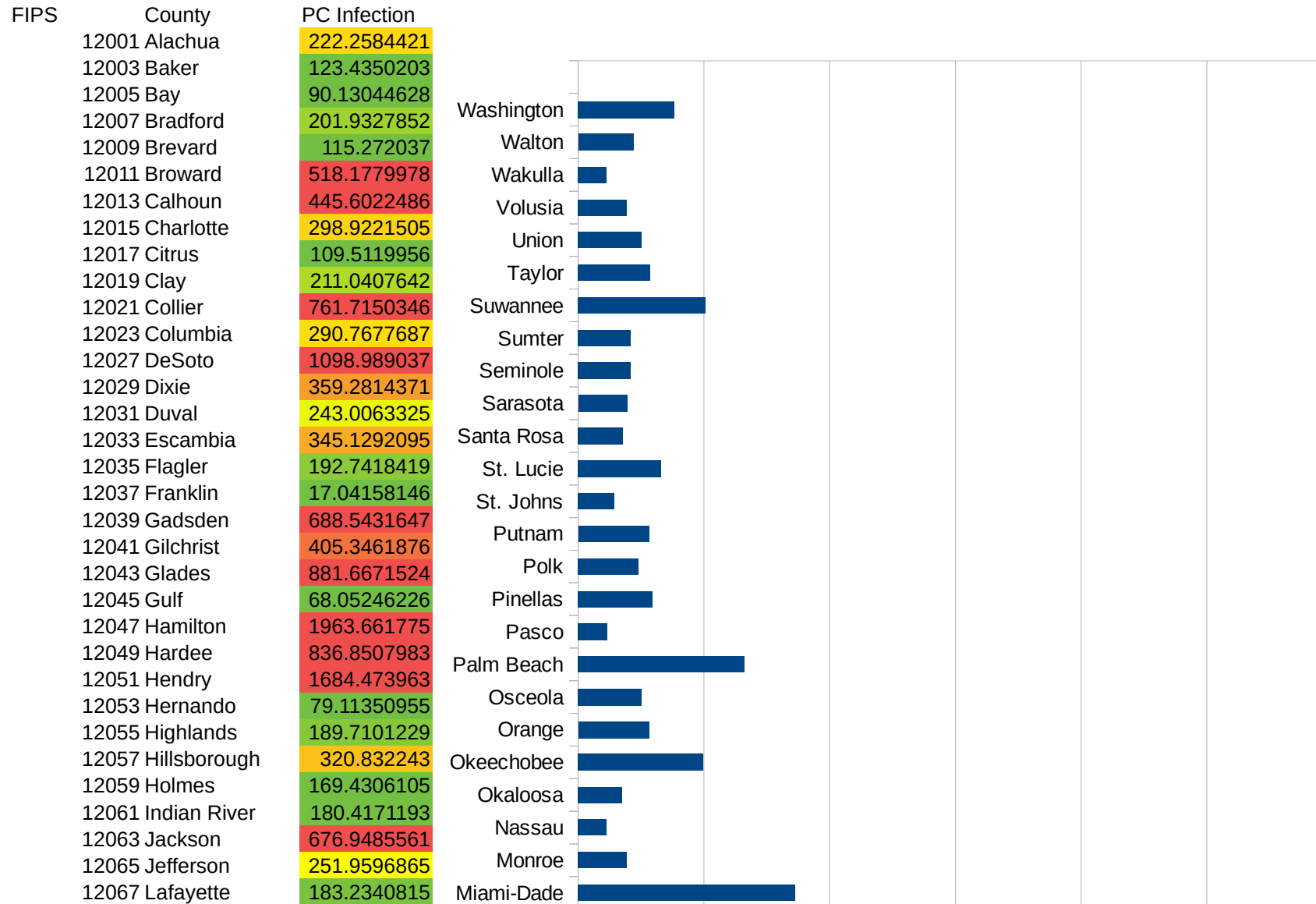
29105
29107
29109
29111
29113
29115
29117
29121
29123
29125
29127
29119
29129
29131
29133
29135
29137
29139
29141
29143
29145
29147
29149
29151
29153
29155
29157
29159
29161
29163
29165
29167
29169
29171

DC

29173
29175
29177
29179
29181
29195
29197
29199
29201
29203
29205
29183
29185
29187
29189
29510
29186
29207
29209
29211
29213
29215

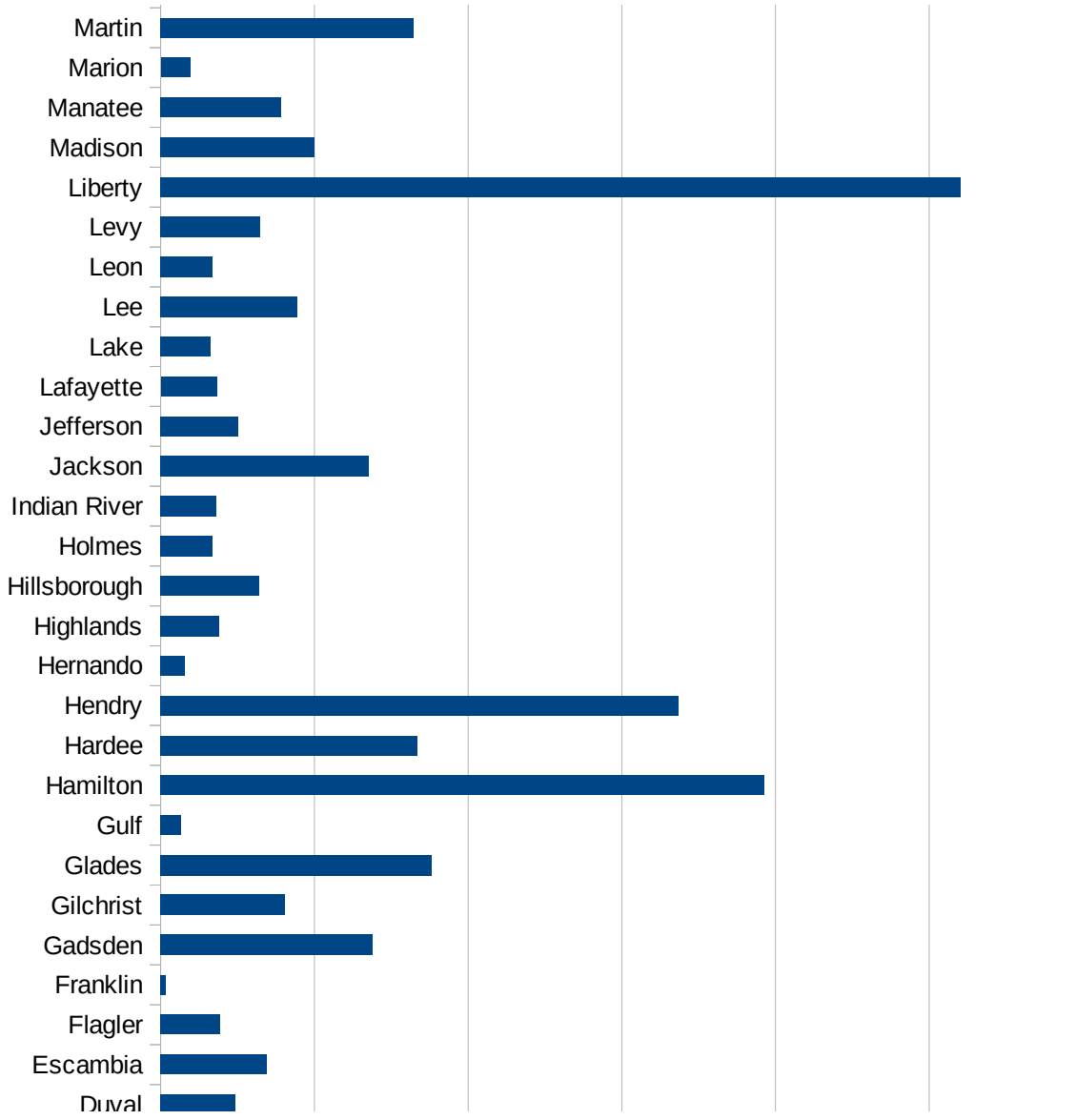
29217
29219
29221
29223
29225
29227
29229

FL

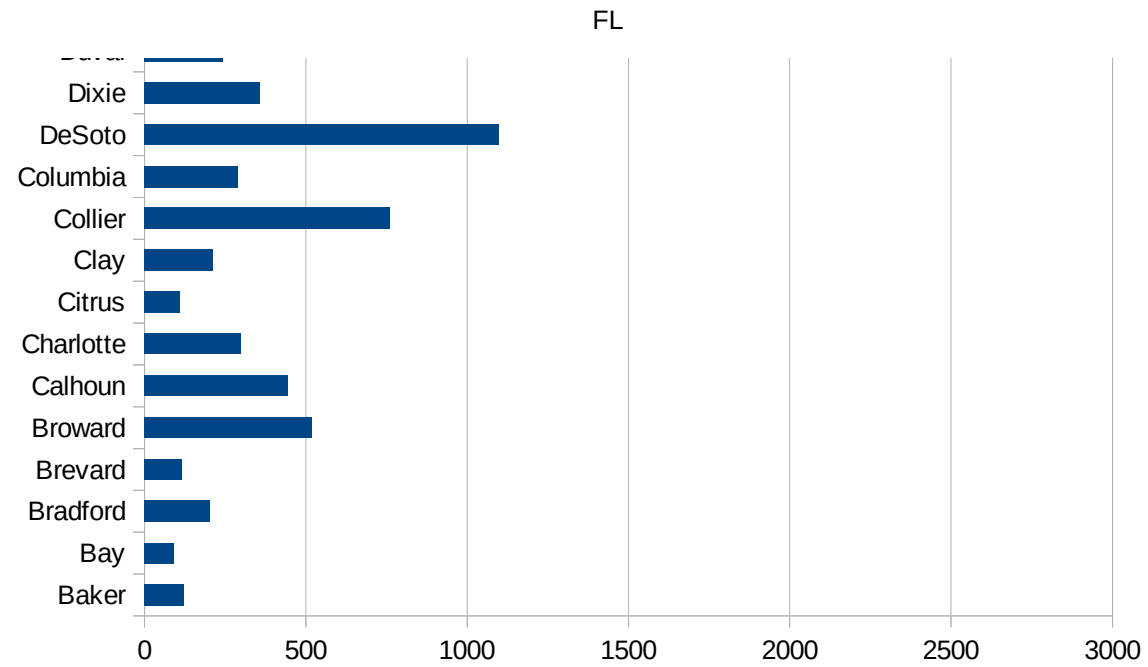


FL

12069 Lake	163.5366555
12071 Lee	444.4680033
12073 Leon	169.2296121
12075 Levy	323.7674761
12077 Liberty	2601.395294
12079 Madison	501.9159156
12081 Manatee	392.0426486
12083 Marion	95.83945641
12085 Martin	822.8099831
12086 Miami-Dade	863.7805663
12087 Monroe	194.5966119
12089 Nassau	113.0114643
12091 Okaloosa	176.5821227
12093 Okeechobee	498.3508679
12095 Orange	282.4766685
12097 Osceola	251.6372728
12099 Palm Beach	663.148806
12101 Pasco	116.1907233
12103 Pinellas	296.0175539
12105 Polk	240.3924244
12107 Putnam	281.8116851
12109 St. Johns	143.5532779
12111 St. Lucie	329.1522384
12113 Santa Rosa	177.8655025
12115 Sarasota	195.2108887
12117 Seminole	208.6218985
12119 Sumter	209.7022228
12121 Suwannee	506.8905433
12123 Taylor	286.7317209
12125 Union	254.3507363
12127 Volusia	193.0459621
12129 Wakulla	113.9829334
12131 Walton	219.9649737
12133 Washington	381.8327974



This work is licensed under the Creative Commons Attribution-NoDerivatives 4.0 International License. To view a copy of this license, visit <http://creativecommons.org/licenses/by-nd/4.0/>.



FL

FIPS

29001
29003
29005
29007
29009
29011
29013
29015
29017
29019
29021
29023
29025
29027
29029
29031
29033
29035
29037

FL

29039
29041
29043
29045
29047
29049
29051
29053
29055
29057
29059
29061
29063
29065
29067
29069
29071
29073
29075
29077
29079
29081
29083
29085
29087
29089
29091
29093
29095
29097
29099
29101

29103

FL

29105
29107
29109
29111
29113
29115
29117
29121
29123
29125
29127
29119
29129
29131
29133
29135
29137
29139
29141
29143
29145
29147
29149
29151
29153
29155
29157
29159
29161
29163
29165
29167
29169
29171

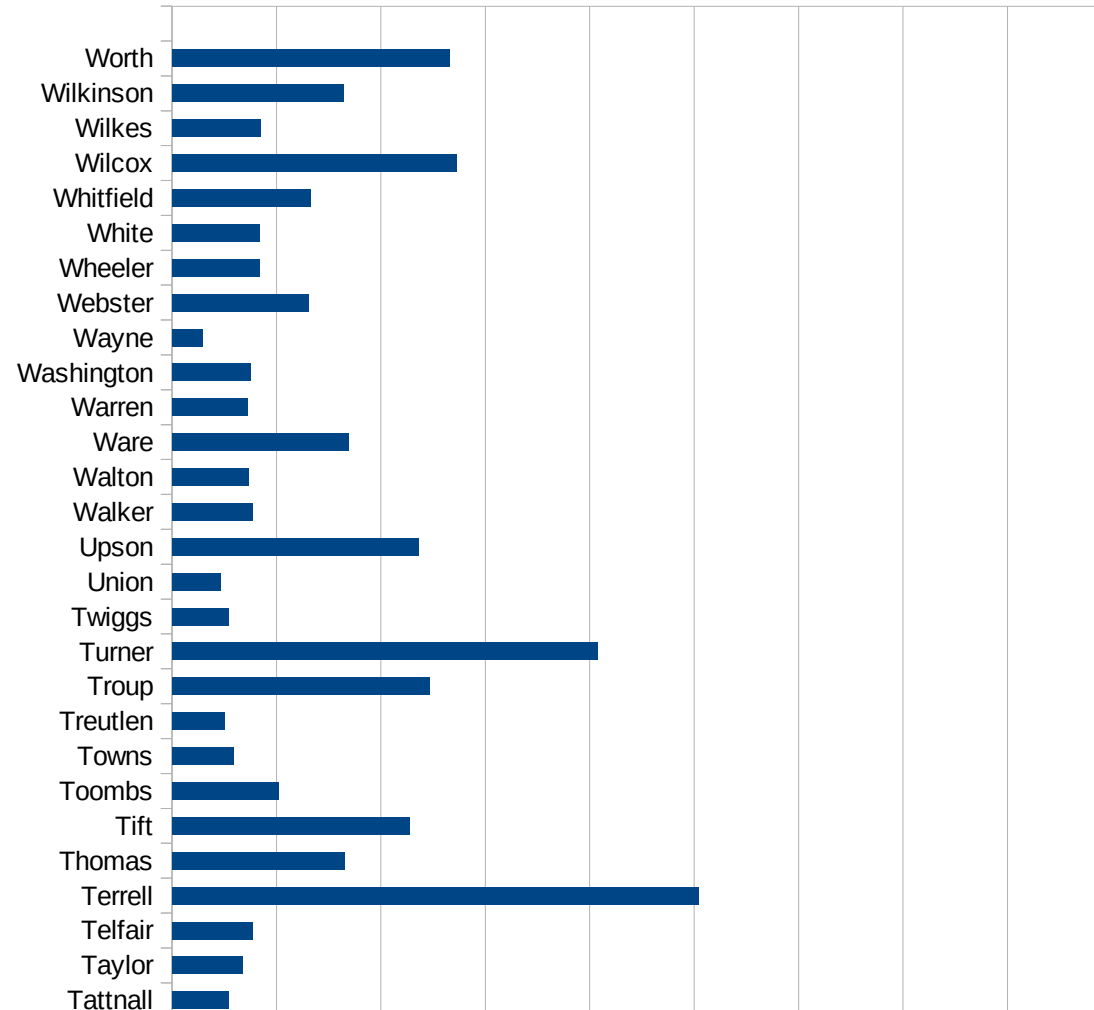
FL

29173
29175
29177
29179
29181
29195
29197
29199
29201
29203
29205
29183
29185
29187
29189
29510
29186
29207
29209
29211
29213
29215

29217
29219
29221
29223
29225
29227
29229

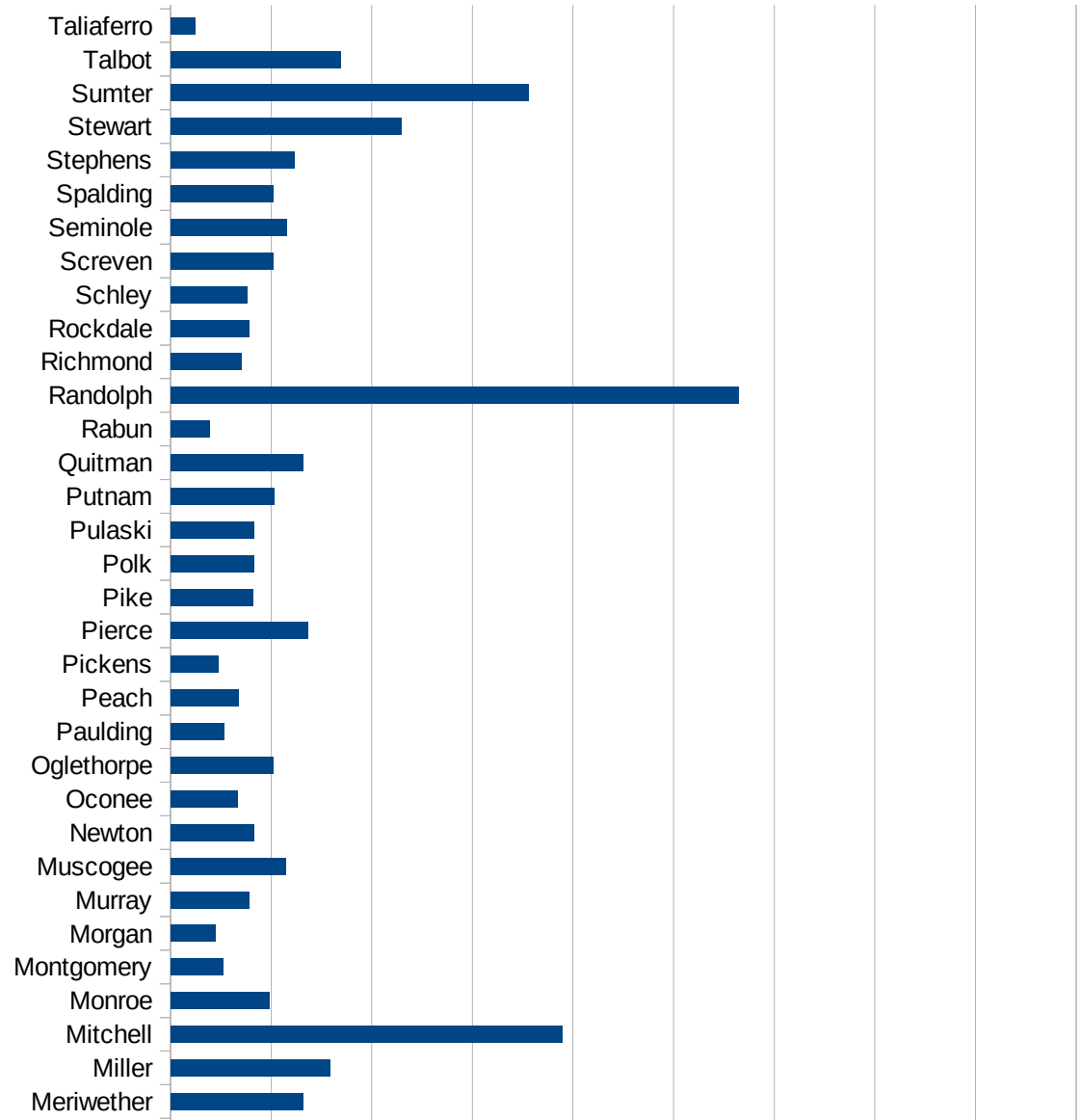
GA

FIPS	County	PC Infection
13001	Appling	1123.899065
13003	Atkinson	1000.361576
13005	Bacon	1662.941439
13007	Baker	1164.294955
13009	Baldwin	966.0219084
13011	Banks	584.5797346
13013	Barrow	506.1317428
13015	Bartow	538.4933464
13017	Ben Hill	673.1399297
13019	Berrien	431.1240391
13021	Bibb	380.8093014
13023	Bleckley	412.8368905
13025	Brantley	381.0128592
13027	Brooks	683.2978792
13029	Bryan	236.1646855
13031	Bulloch	153.9536328
13033	Burke	570.8424386
13035	Butts	1025.089902
13037	Calhoun	2424.433249
13039	Camden	141.5876446
13043	Candler	175.3414544
13045	Carroll	525.7320883
13047	Catoosa	379.7092851
13049	Charlton	277.6064158
13051	Chatham	236.8643995
13053	Chattahoochee	2854.736054
13055	Chattooga	185.558693
13057	Cherokee	418.6520506
13059	Clarke	285.085997
13061	Clay	1905.091791
13063	Clayton	524.1441224
13065	Clinch	1248.495788
13067	Cobb	495.5969691



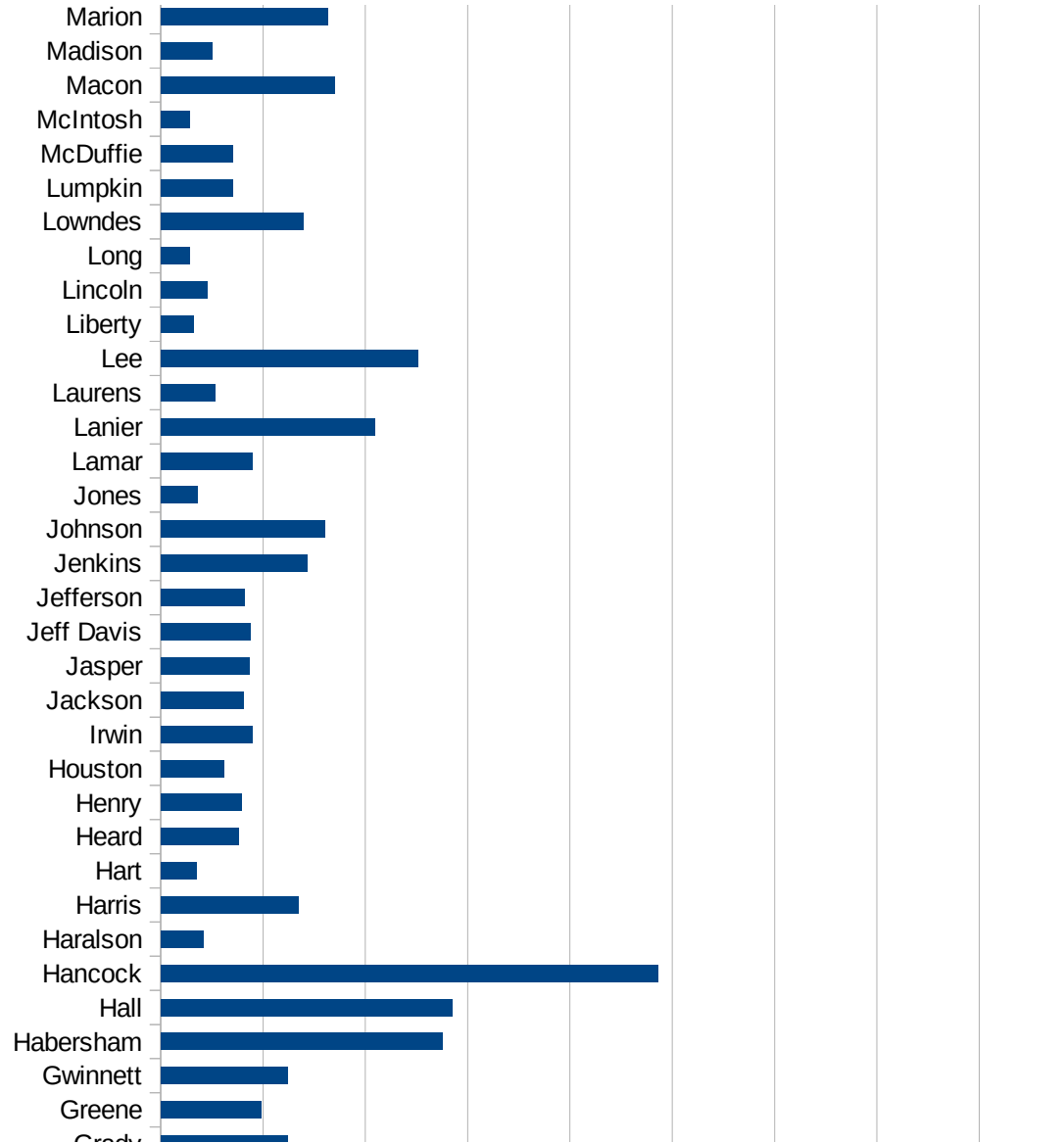
GA

13069 Coffee	881.8137517
13071 Colquitt	1563.870855
13073 Columbia	213.2334355
13075 Cook	501.1070971
13077 Coweta	368.8367246
13079 Crawford	259.7824322
13081 Crisp	1128.268661
13083 Dade	332.7992111
13085 Dawson	490.3719651
13087 Decatur	899.3414864
13089 DeKalb	600.2183573
13091 Dodge	299.4445786
13093 Dooly	1415.438494
13095 Dougherty	2012.209156
13097 Douglas	480.2829403
13099 Early	2459.256368
13101 Echols	4125
13103 Effingham	146.3257758
13105 Elbert	460.251046
13107 Emanuel	229.9663895
13109 Evans	111.9298573
13111 Fannin	281.1585272
13113 Fayette	238.8528015
13115 Floyd	395.1923371
13117 Forsyth	264.9907866
13119 Franklin	634.1484602
13121 Fulton	507.0878019
13123 Gilmer	567.886812
13125 Glascock	66.77796327
13127 Glynn	251.1177085
13129 Gordon	473.2599463
13131 Grady	618.2317763
13133 Greene	491.5809696
13135 Gwinnett	620.0816788



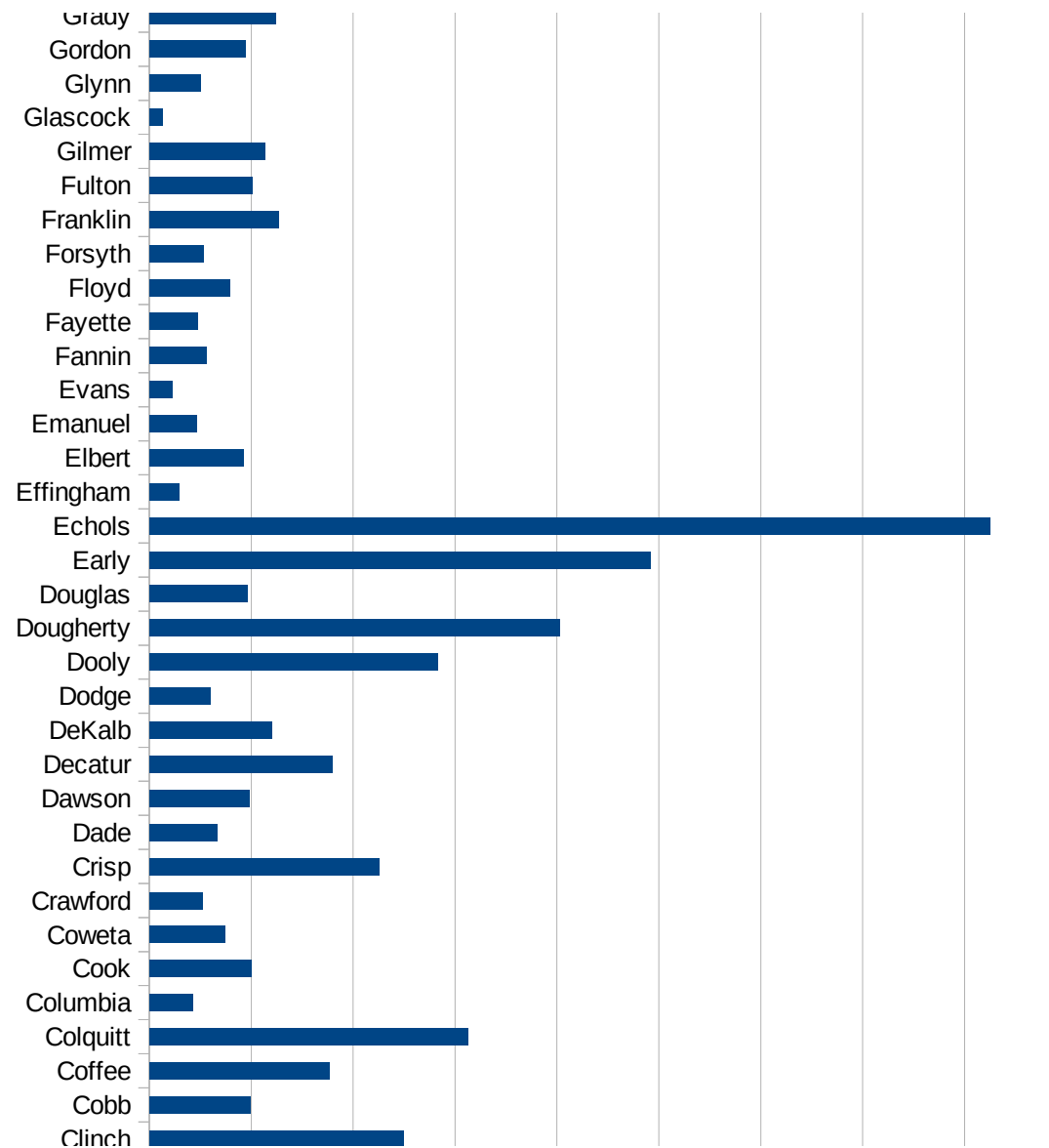
GA

13137 Habersham	1374.812726
13139 Hall	1421.730613
13141 Hancock	2431.720172
13143 Haralson	209.9346494
13145 Harris	672.9514141
13147 Hart	176.2519637
13149 Heard	378.819766
13151 Henry	393.10225
13153 Houston	308.1000071
13155 Irwin	446.9035965
13157 Jackson	401.8630542
13159 Jasper	434.4729345
13161 Jeff Davis	439.1509748
13163 Jefferson	408.2955282
13165 Jenkins	714.0389266
13167 Johnson	803.461063
13169 Jones	178.2219737
13171 Lamar	447.3684211
13173 Lanier	1044.487427
13175 Laurens	264.131009
13177 Lee	1256.551539
13179 Liberty	159.357367
13181 Lincoln	227.4162982
13183 Long	142.1202232
13185 Lowndes	698.9279666
13187 Lumpkin	351.9951449
13189 McDuffie	352.979425
13191 McIntosh	139.4700139
13193 Macon	852.1646504
13195 Madison	252.9510961
13197 Marion	814.2737397
13199 Meriwether	659.7683691
13201 Miller	791.4175167
13205 Mitchell	1946.647441

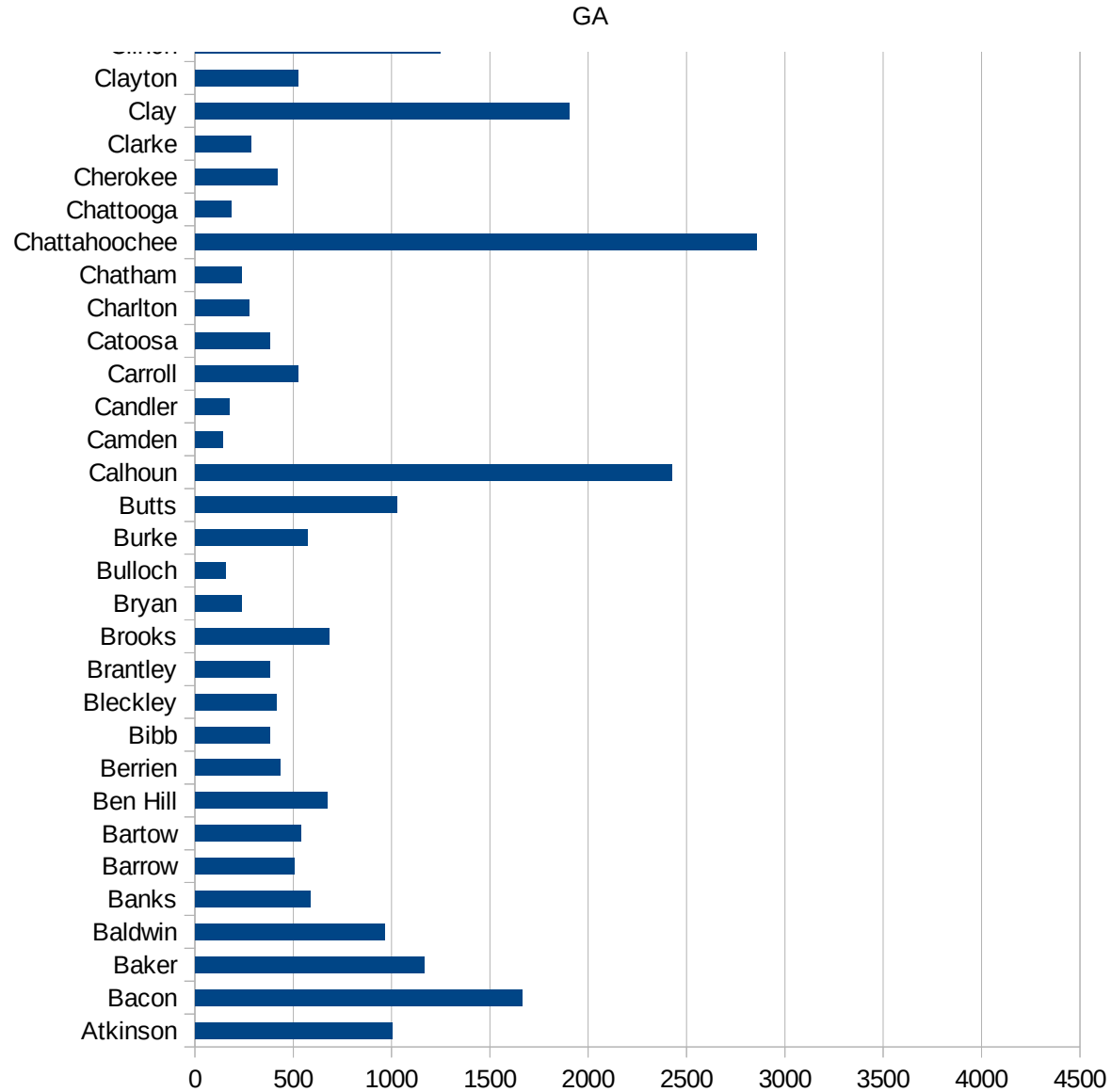


GA

13207 Monroe	490.5523256
13209 Montgomery	261.0682041
13211 Morgan	222.776216
13213 Murray	388.266827
13215 Muscogee	573.2385661
13217 Newton	412.6308871
13219 Oconee	333.5709921
13221 Oglethorpe	511.4919623
13223 Paulding	266.3919436
13225 Peach	337.0333736
13227 Pickens	234.521576
13229 Pierce	680.7983908
13231 Pike	407.8566062
13233 Polk	412.0555686
13235 Pulaski	415.5750294
13237 Putnam	513.5494521
13239 Quitman	658.1834138
13241 Rabun	195.6483073
13243 Randolph	2824.528026
13245 Richmond	352.7590621
13247 Rockdale	389.6505287
13249 Schley	381.9709702
13251 Screven	509.398766
13253 Seminole	577.269994
13255 Spalding	508.3207262
13257 Stephens	614.5573267
13259 Stewart	1145.346024
13261 Sumter	1779.167928
13263 Talbot	845.0255102
13265 Taliaferro	124.3781095
13267 Tattnall	271.7498326
13269 Taylor	335.8626695
13271 Telfair	384.2277652
13273 Terrell	2520.032517



13275 Thomas	823.4341253
13277 Tift	1138.744423
13279 Toombs	509.5399264
13281 Towns	295.3088086
13283 Treutlen	249.669555
13285 Troup	1232.258617
13287 Turner	2034.883721
13289 Twiggs	268.6858818
13291 Union	233.3236115
13293 Upson	1178.714476
13295 Walker	387.5522259
13297 Walton	363.6246965
13299 Ware	843.6098655
13301 Warren	361.8358408
13303 Washington	377.7101933
13305 Wayne	147.6113795
13307 Webster	651.0915358
13309 Wheeler	418.8348775
13311 White	417.0837504
13313 Whitfield	664.9881801
13315 Wilcox	1361.779392
13317 Wilkes	425.27339
13319 Wilkinson	818.9464365
13321 Worth	1330.114784



GA

GA

FIPS

29001
29003
29005
29007
29009
29011
29013
29015
29017
29019
29021
29023
29025
29027
29029
29031
29033
29035
29037

GA

29039
29041
29043
29045
29047
29049
29051
29053
29055
29057
29059
29061
29063
29065
29067
29069
29071
29073
29075
29077
29079
29081
29083
29085
29087
29089
29091
29093
29095
29097
29099
29101

29103

29105
29107
29109
29111
29113
29115
29117
29121
29123
29125
29127
29119
29129
29131
29133
29135
29137
29139
29141
29143
29145
29147
29149
29151
29153
29155
29157
29159
29161
29163
29165
29167
29169
29171

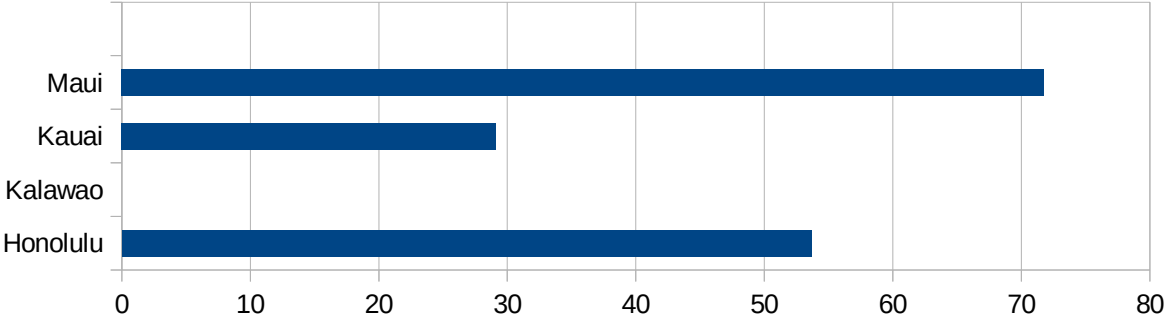
GA

29173
29175
29177
29179
29181
29195
29197
29199
29201
29203
29205
29183
29185
29187
29189
29510
29186
29207
29209
29211
29213
29215

29217
29219
29221
29223
29225
29227
29229

HI

FIPS	County	PC Infection
15001	Hawaii	41.29702512
15003	Honolulu	53.66908824
15005	Kalawao	0
15007	Kauai	29.11288869
15009	Maui	71.76733032



HI

FIPS

29001
29003
29005
29007
29009
29011
29013
29015
29017
29019
29021
29023
29025
29027
29029
29031
29033
29035
29037

HI

29039
29041
29043
29045
29047
29049
29051
29053
29055
29057
29059
29061
29063
29065
29067
29069
29071
29073
29075
29077
29079
29081
29083
29085
29087
29089
29091
29093
29095
29097
29099
29101

29103

HI

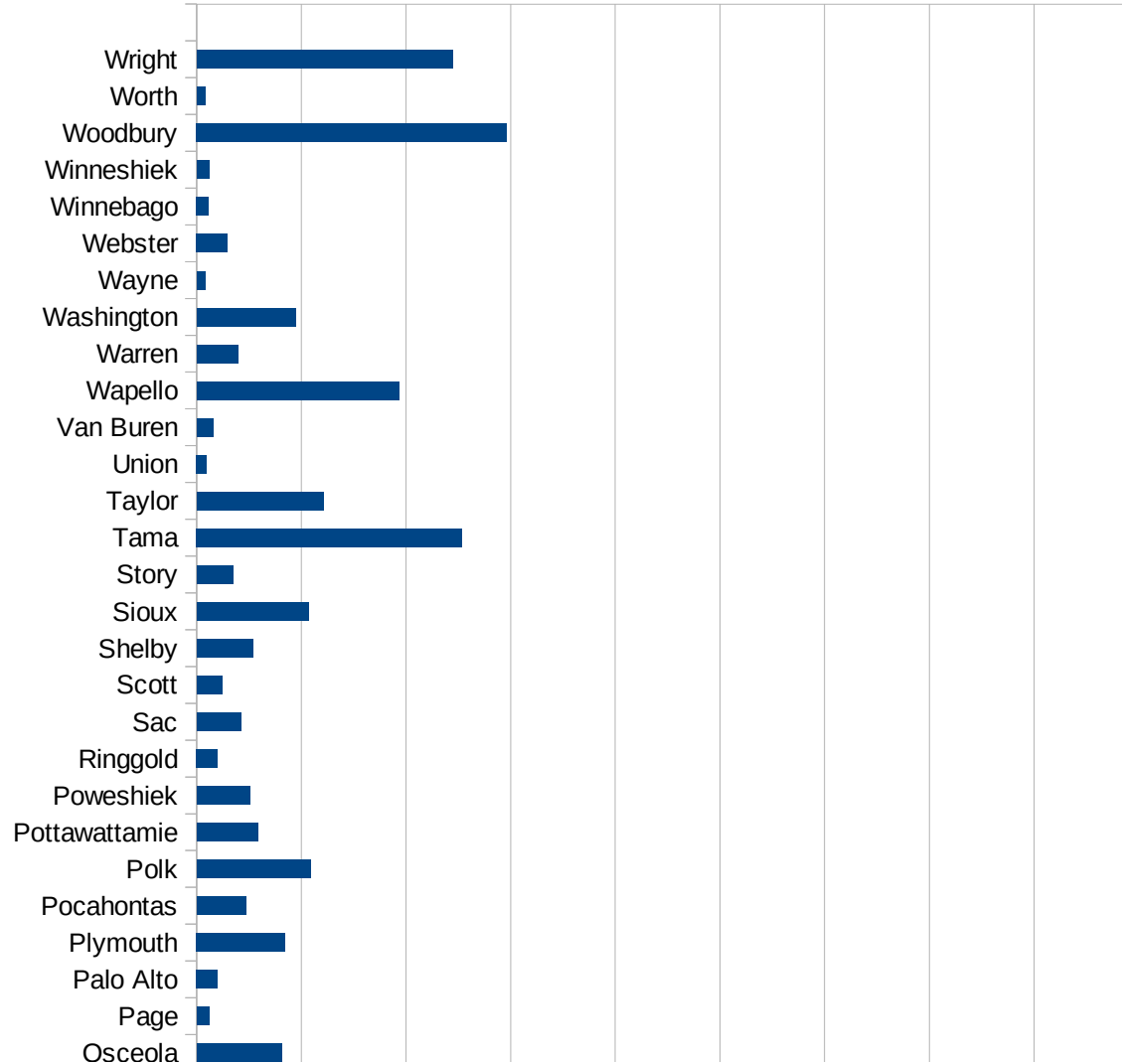
29105
29107
29109
29111
29113
29115
29117
29121
29123
29125
29127
29119
29129
29131
29133
29135
29137
29139
29141
29143
29145
29147
29149
29151
29153
29155
29157
29159
29161
29163
29165
29167
29169
29171

HI

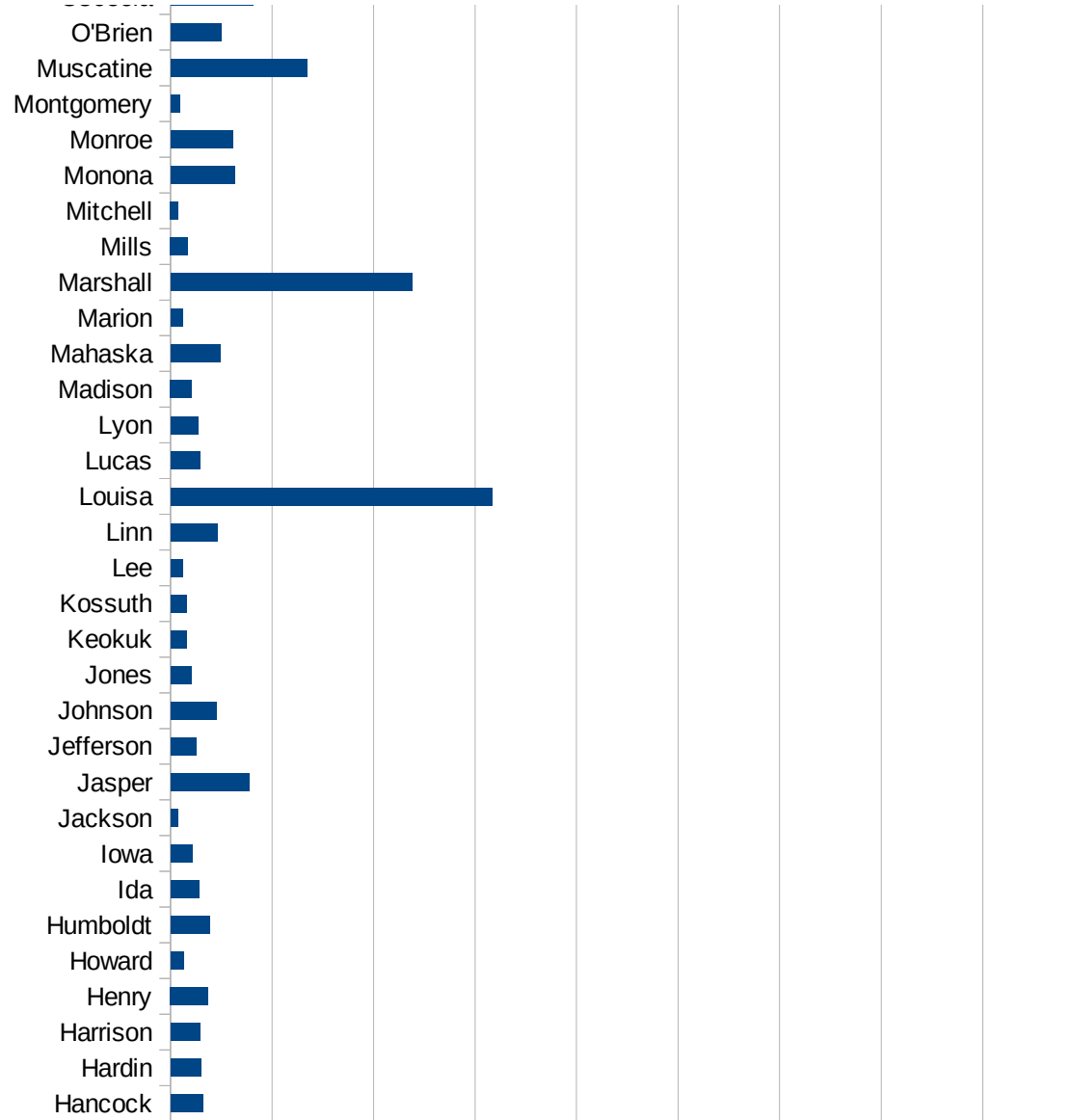
29173
29175
29177
29179
29181
29195
29197
29199
29201
29203
29205
29183
29185
29187
29189
29510
29186
29207
29209
29211
29213
29215

29217
29219
29221
29223
29225
29227
29229

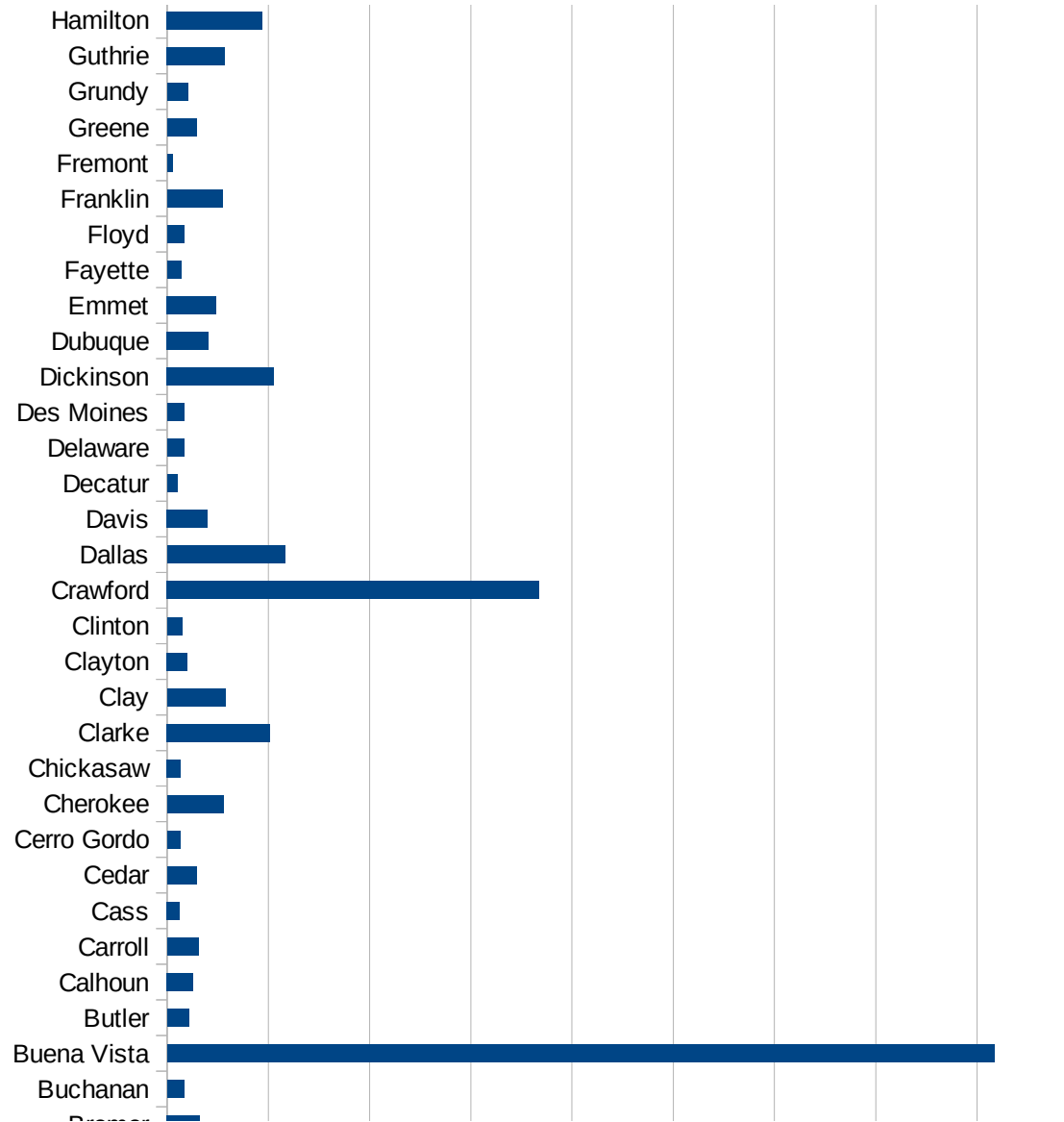
FIPS	County	PC Infection
19001	Adair	169.8994761
19003	Adams	192.0438957
19005	Allamakee	874.7831116
19007	Appanoose	144.7294364
19009	Audubon	254.2680712
19011	Benton	194.9925903
19013	Black Hawk	1404.748958
19015	Boone	394.7468306
19017	Bremer	324.6883393
19019	Buchanan	165.1021275
19021	Buena Vista	8171.480326
19023	Butler	213.2196162
19025	Calhoun	257.7585318
19027	Carroll	312.5930336
19029	Cass	123.7432328
19031	Cedar	289.9017555
19033	Cerro Gordo	126.6208643
19035	Cherokee	556.4879428
19037	Chickasaw	133.7345369
19039	Clarke	1018.783827
19041	Clay	576.4224619
19043	Clayton	199.3620415
19045	Clinton	150.4793843
19047	Crawford	3677.5848
19049	Dallas	1164.337991
19051	Davis	399.2458689
19053	Decatur	101.3941698
19055	Delaware	169.8986467
19057	Des Moines	171.1891257
19059	Dickinson	1055.209001
19061	Dubuque	409.8953063
19063	Emmet	486.3287582
19065	Fayette	142.4211597

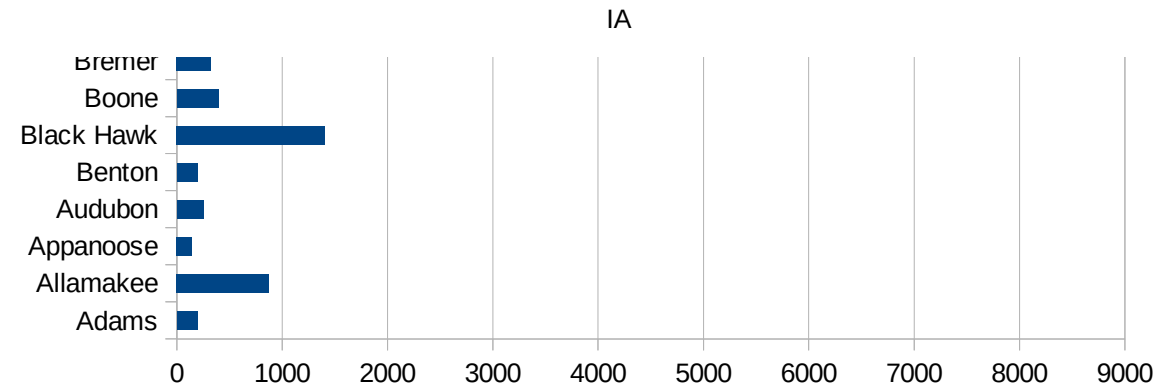


19067 Floyd	164.964152
19069 Franklin	543.2635322
19071 Fremont	57.2000572
19073 Greene	289.5000557
19075 Grundy	203.1859558
19077 Guthrie	569.0298507
19079 Hamilton	943.0176565
19081 Hancock	317.4010456
19083 Hardin	302.3476405
19085 Harrison	290.0806566
19087 Henry	373.7479444
19089 Howard	130.6193534
19091 Humboldt	387.5563004
19093 Ida	277.7371729
19095 Iowa	216.8391054
19097 Jackson	72.04610951
19099 Jasper	777.9901473
19101 Jefferson	250.258419
19103 Johnson	453.523734
19105 Jones	202.4681836
19107 Keokuk	156.4792176
19109 Kossuth	154.2795814
19111 Lee	120.3934811
19113 Linn	463.9036072
19115 Louisa	3169.486973
19117 Lucas	289.1844997
19119 Lyon	270.9338752
19121 Madison	209.2436458
19123 Mahaska	490.9090909
19125 Marion	122.7287694
19127 Marshall	2383.632225
19129 Mills	172.6083781
19131 Mitchell	75.69306462
19133 Monona	633.7135615



19135 Monroe	616.1745828
19137 Montgomery	89.9730081
19139 Muscatine	1344.07976
19141 O'Brien	498.5549133
19143 Osceola	811.2582781
19145 Page	118.0405272
19147 Palo Alto	201.5903237
19149 Plymouth	844.7897988
19151 Pocahontas	474.7774481
19153 Polk	1090.303035
19155 Pottawattamie	589.0968963
19157 Poweshiek	508.0485587
19159 Ringgold	201.2882448
19161 Sac	421.8541002
19163 Scott	241.2238939
19165 Shelby	535.498359
19167 Sioux	1065.627775
19169 Story	348.6060853
19171 Tama	2537.860861
19173 Taylor	1211.435955
19175 Union	97.09523424
19177 Van Buren	156.6951567
19179 Wapello	1934.38432
19181 Warren	393.6853651
19183 Washington	948.4666456
19185 Wayne	78.11279488
19187 Webster	297.7092924
19189 Winnebago	114.0901312
19191 Winneshiek	119.8262519
19193 Woodbury	2962.775139
19195 Worth	80.50449483
19197 Wright	2442.8684





FIPS

- 29001
- 29003
- 29005
- 29007
- 29009
- 29011
- 29013
- 29015
- 29017
- 29019
- 29021
- 29023
- 29025
- 29027
- 29029
- 29031
- 29033
- 29035
- 29037

IA

29039
29041
29043
29045
29047
29049
29051
29053
29055
29057
29059
29061
29063
29065
29067
29069
29071
29073
29075
29077
29079
29081
29083
29085
29087
29089
29091
29093
29095
29097
29099
29101

29103

IA

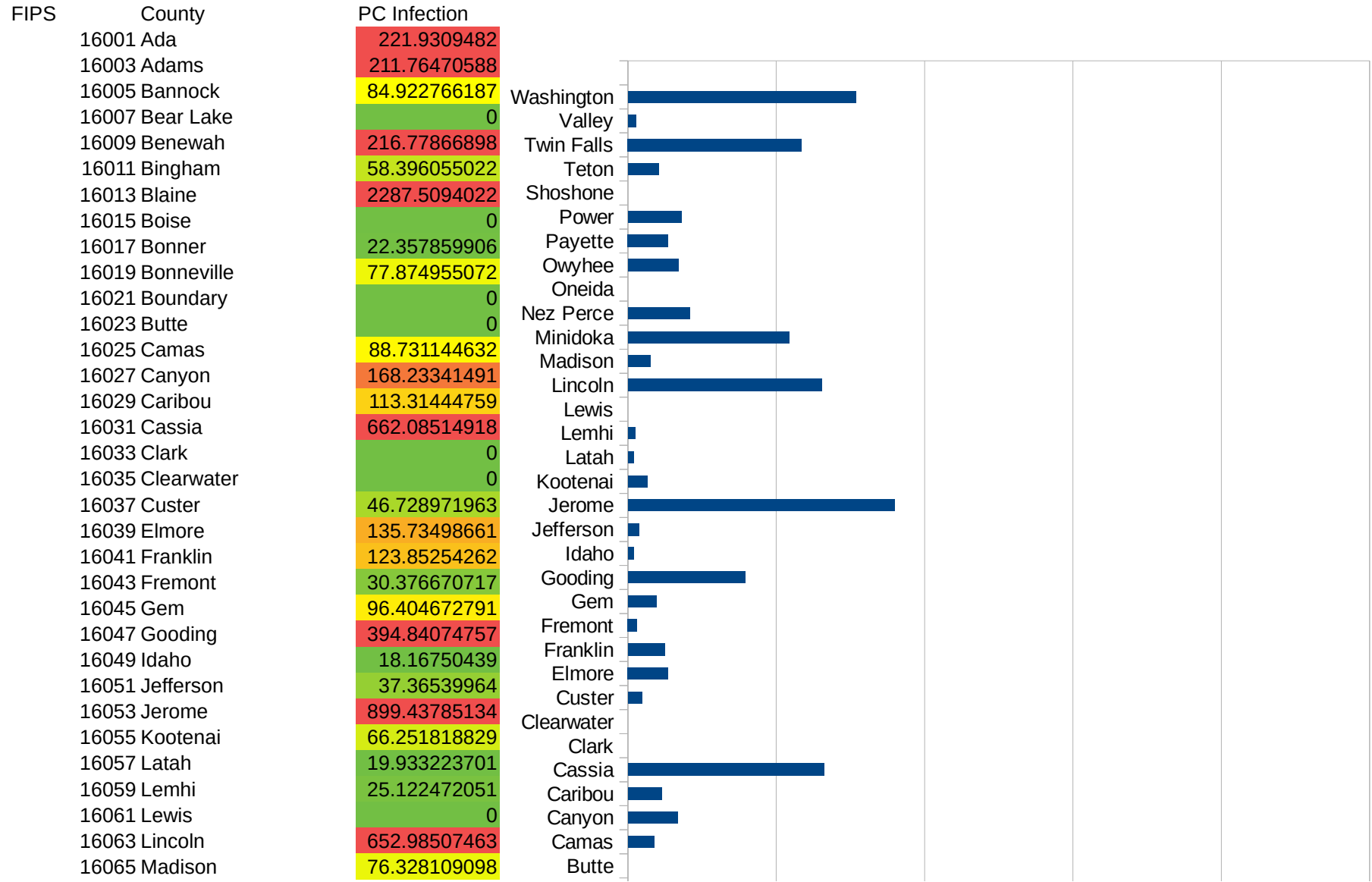
29105
29107
29109
29111
29113
29115
29117
29121
29123
29125
29127
29119
29129
29131
29133
29135
29137
29139
29141
29143
29145
29147
29149
29151
29153
29155
29157
29159
29161
29163
29165
29167
29169
29171

IA

29173
29175
29177
29179
29181
29195
29197
29199
29201
29203
29205
29183
29185
29187
29189
29510
29186
29207
29209
29211
29213
29215

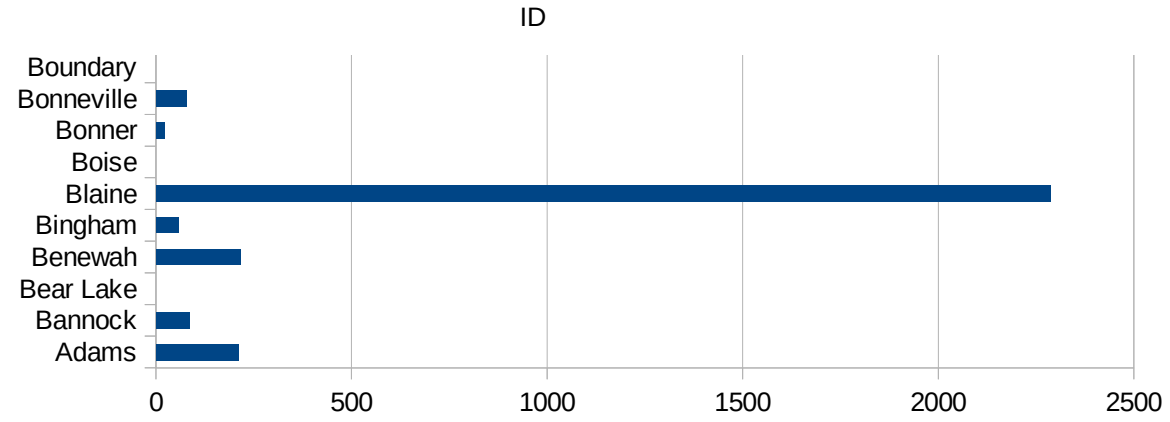
29217
29219
29221
29223
29225
29227
29229

ID



This work is licensed under the Creative Commons Attribution-NoDerivatives 4.0 International License. To view a copy of this license, visit <http://creativecommons.org/licenses/by-nd/4.0/>.

16067 Minidoka	542.61704682
16069 Nez Perce	207.8796278
16071 Oneida	0
16073 Owyhee	171.04250406
16075 Payette	135.87533438
16077 Power	180.22657055
16079 Shoshone	0
16081 Teton	103.09278351
16083 Twin Falls	585.49505698
16085 Valley	27.171451861
16087 Washington	767.64098022



ID

FIPS

29001
29003
29005
29007
29009
29011
29013
29015
29017
29019
29021
29023
29025
29027
29029
29031
29033
29035
29037

ID

29039
29041
29043
29045
29047
29049
29051
29053
29055
29057
29059
29061
29063
29065
29067
29069
29071
29073
29075
29077
29079
29081
29083
29085
29087
29089
29091
29093
29095
29097
29099
29101

29103

ID

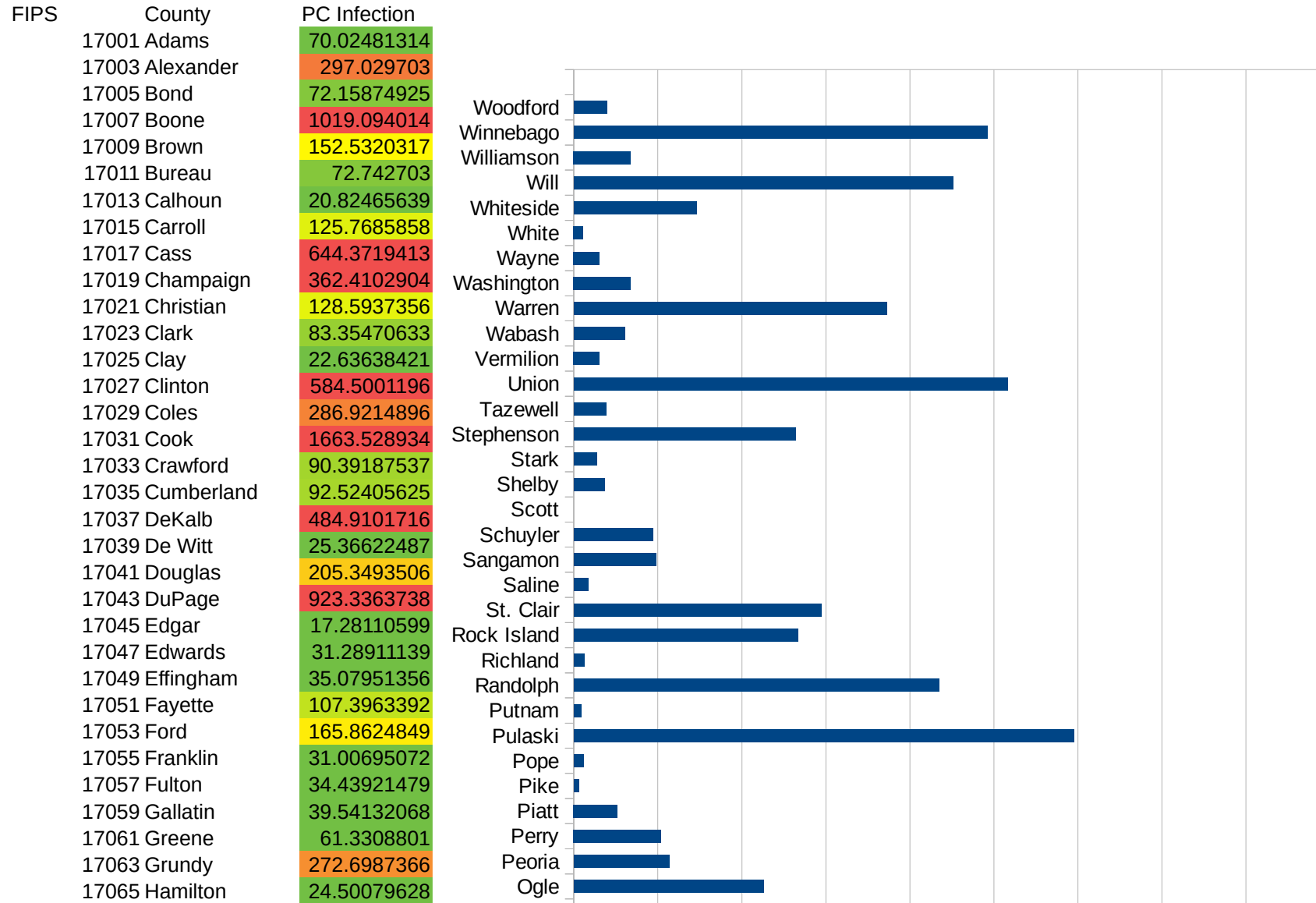
29105
29107
29109
29111
29113
29115
29117
29121
29123
29125
29127
29119
29129
29131
29133
29135
29137
29139
29141
29143
29145
29147
29149
29151
29153
29155
29157
29159
29161
29163
29165
29167
29169
29171

ID

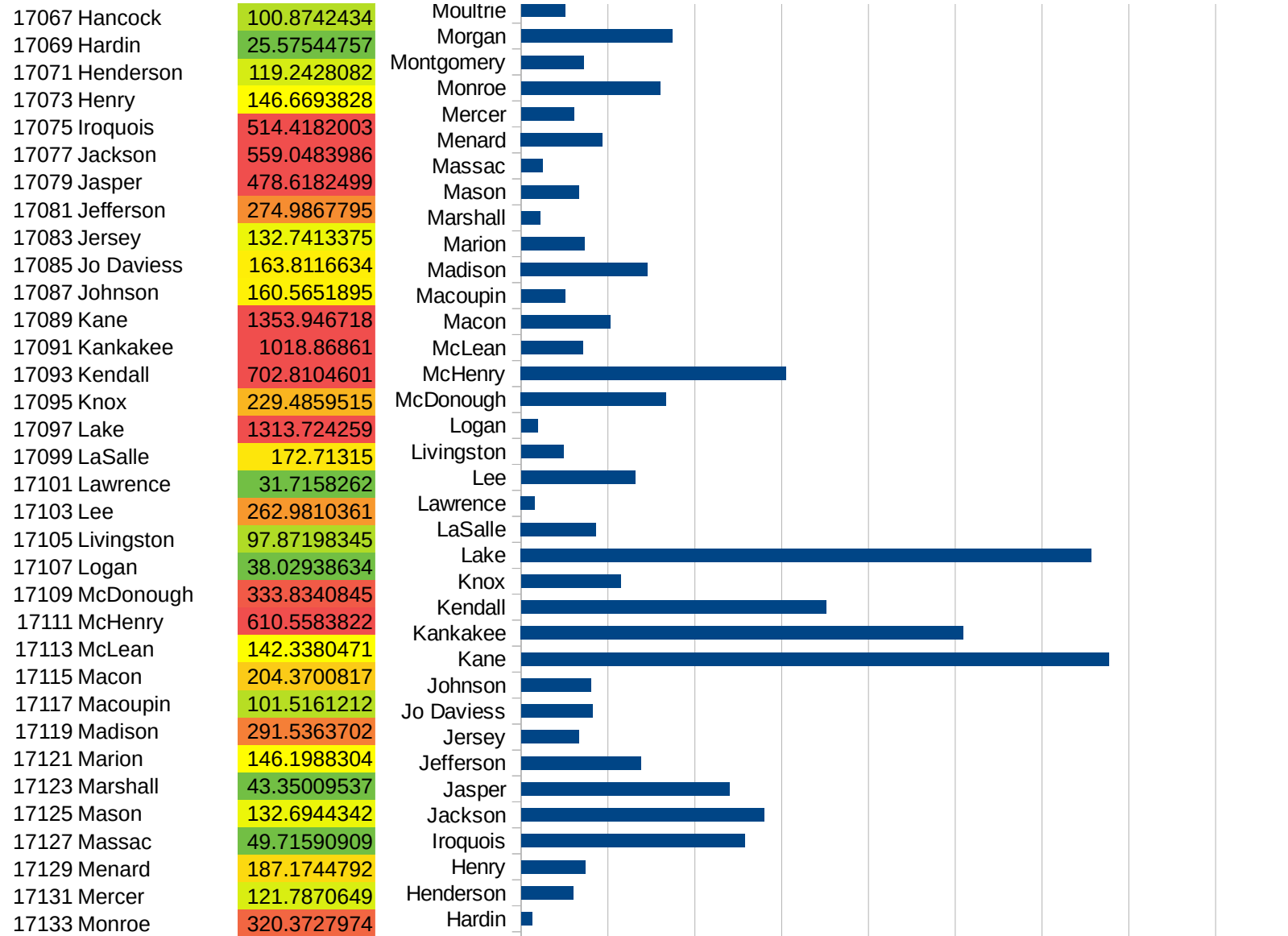
29173
29175
29177
29179
29181
29195
29197
29199
29201
29203
29205
29183
29185
29187
29189
29510
29186
29207
29209
29211
29213
29215

29217
29219
29221
29223
29225
29227
29229

IL

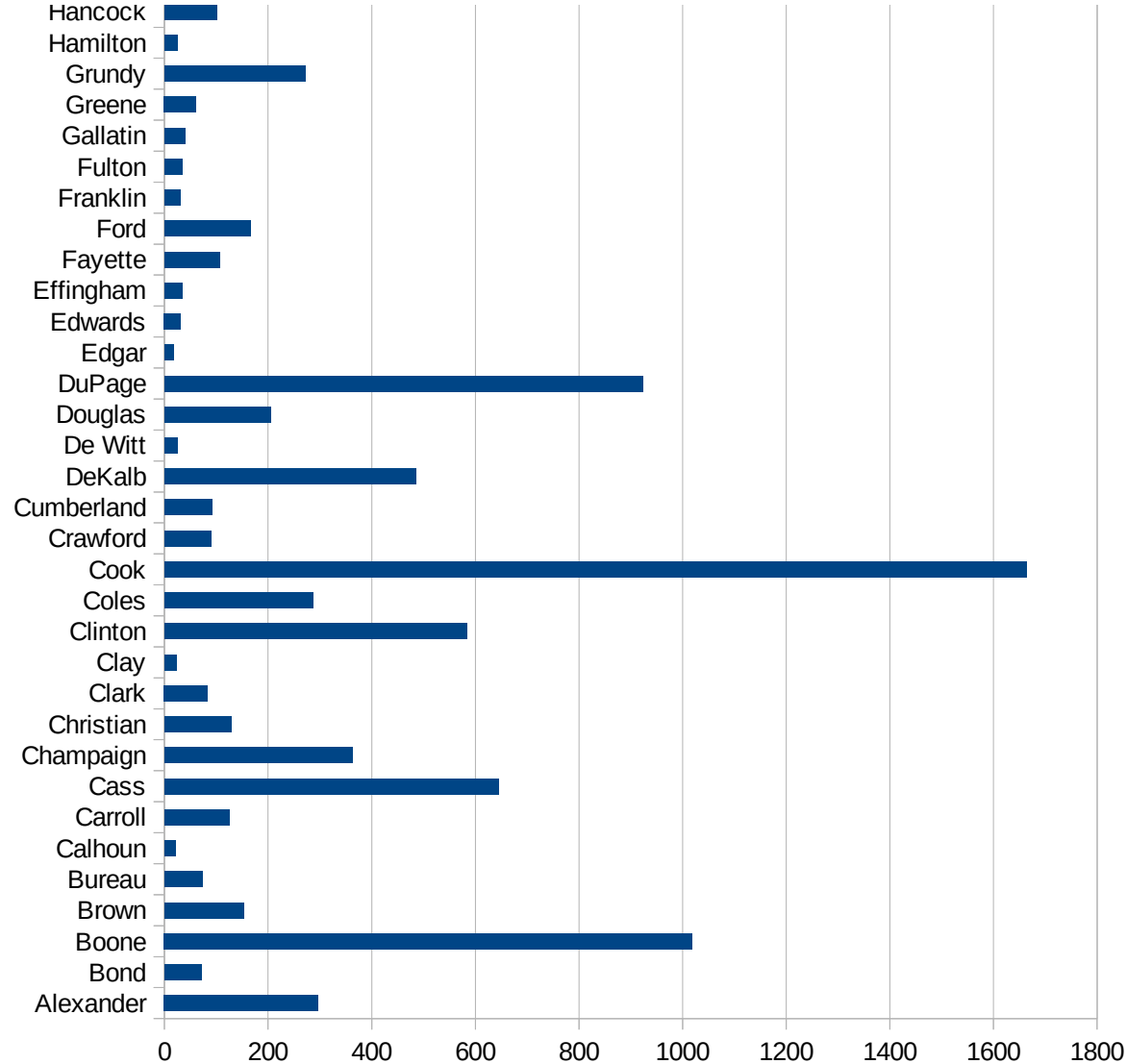


IL



IL

17135 Montgomery	143.3516311
17137 Morgan	347.3039793
17139 Moultrie	101.9229463
17141 Ogle	451.6623137
17143 Peoria	227.5482917
17145 Perry	207.8020213
17147 Piatt	103.6838253
17149 Pike	12.81147909
17151 Pope	23.74169041
17153 Pulaski	1189.822442
17155 Putnam	17.42160279
17157 Randolph	868.9964493
17159 Richland	25.37588023
17161 Rock Island	533.8834796
17163 St. Clair	589.1388537
17165 Saline	33.46440224
17167 Sangamon	196.0603641
17169 Schuyler	188.2148545
17171 Scott	0
17173 Shelby	73.59367094
17175 Stark	55.27915976
17177 Stephenson	527.3389493
17179 Tazewell	77.83689015
17181 Union	1033.192803
17183 Vermilion	61.19313595
17185 Wabash	121.2226167
17187 Warren	745.6552372
17189 Washington	135.7627724
17191 Wayne	61.22948812
17193 White	21.95389682
17195 Whiteside	293.0284399
17197 Will	903.6414323
17199 Williamson	135.7074684
17201 Winnebago	984.2263298



IL

17203 Woodford

77.99703611

IL

FIPS

29001
29003
29005
29007
29009
29011
29013
29015
29017
29019
29021
29023
29025
29027
29029
29031
29033
29035
29037

IL

29039
29041
29043
29045
29047
29049
29051
29053
29055
29057
29059
29061
29063
29065
29067
29069
29071
29073
29075
29077
29079
29081
29083
29085
29087
29089
29091
29093
29095
29097
29099
29101

29103

IL

29105
29107
29109
29111
29113
29115
29117
29121
29123
29125
29127
29119
29129
29131
29133
29135
29137
29139
29141
29143
29145
29147
29149
29151
29153
29155
29157
29159
29161
29163
29165
29167
29169
29171

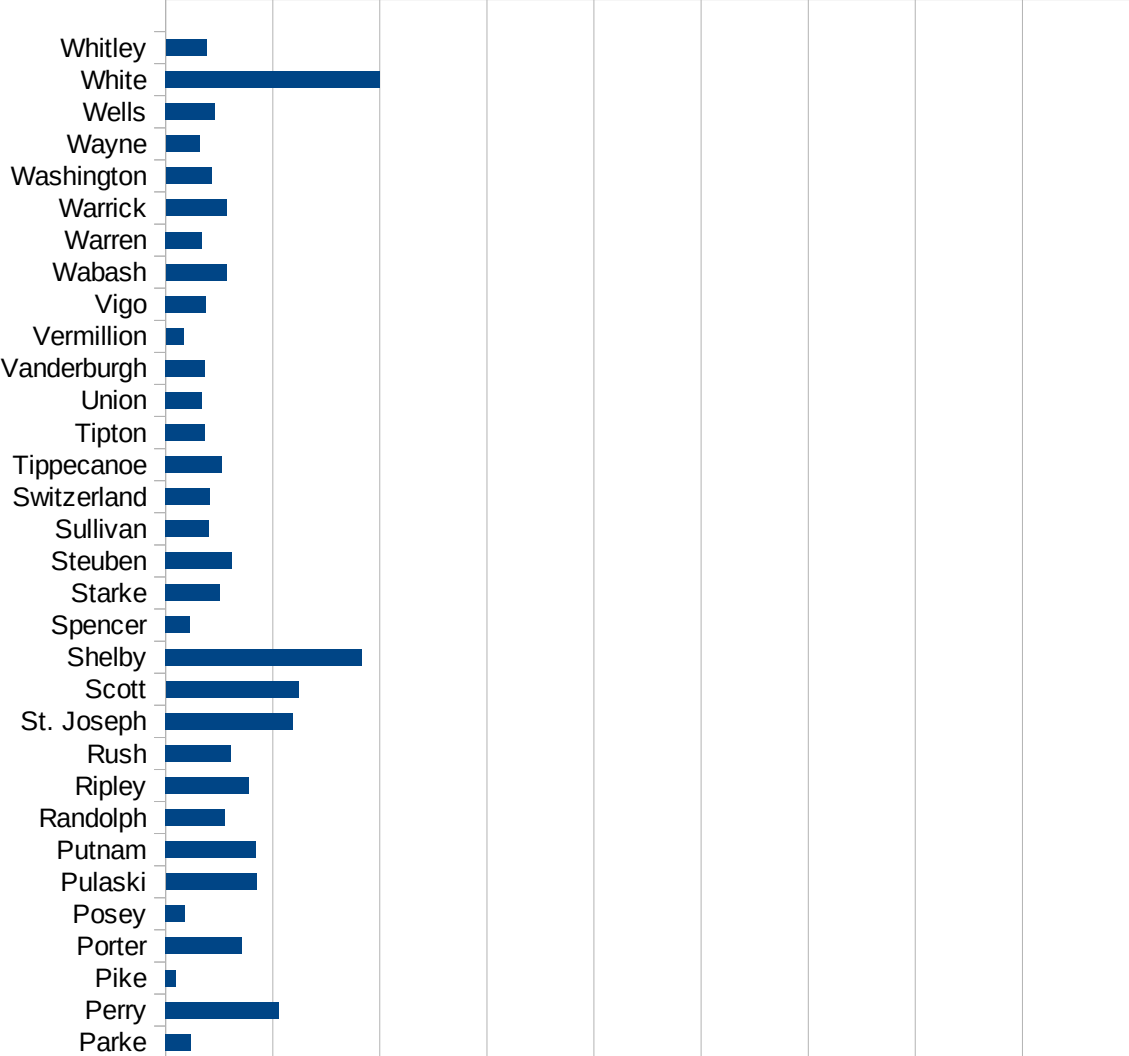
IL

29173
29175
29177
29179
29181
29195
29197
29199
29201
29203
29205
29183
29185
29187
29189
29510
29186
29207
29209
29211
29213
29215

29217
29219
29221
29223
29225
29227
29229

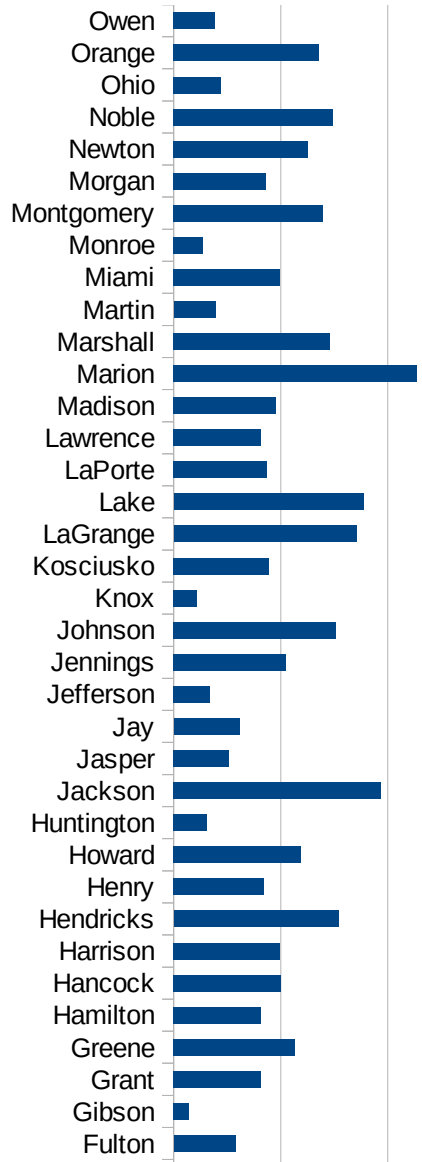
IN

FIPS	County	PC Infection
18001	Adams	78.57223033
18003	Allen	619.1538054
18005	Bartholomew	679.1294575
18007	Benton	439.1540506
18009	Blackford	268.2313495
18011	Boone	567.1726444
18013	Brown	242.8777734
18015	Carroll	511.7503851
18017	Cass	4239.230668
18019	Clark	498.4662577
18021	Clay	213.9854796
18023	Clinton	818.6046512
18025	Crawford	255.7302519
18027	Daviess	383.1417625
18029	Dearborn	365.1549387
18031	Decatur	888.2585654
18033	DeKalb	298.4314996
18035	Delaware	352.8735232
18037	Dubois	577.9396218
18039	Elkhart	1167.542323
18041	Fayette	368.811559
18043	Floyd	435.8390867
18045	Fountain	146.7800135
18047	Franklin	527.7973258
18049	Fulton	288.6721083
18051	Gibson	71.74458926
18053	Grant	407.9713662
18055	Greene	568.6433794
18057	Hamilton	408.6813739
18059	Hancock	500.3208864
18061	Harrison	498.1412639
18063	Hendricks	770.0183822
18065	Henry	422.6139918

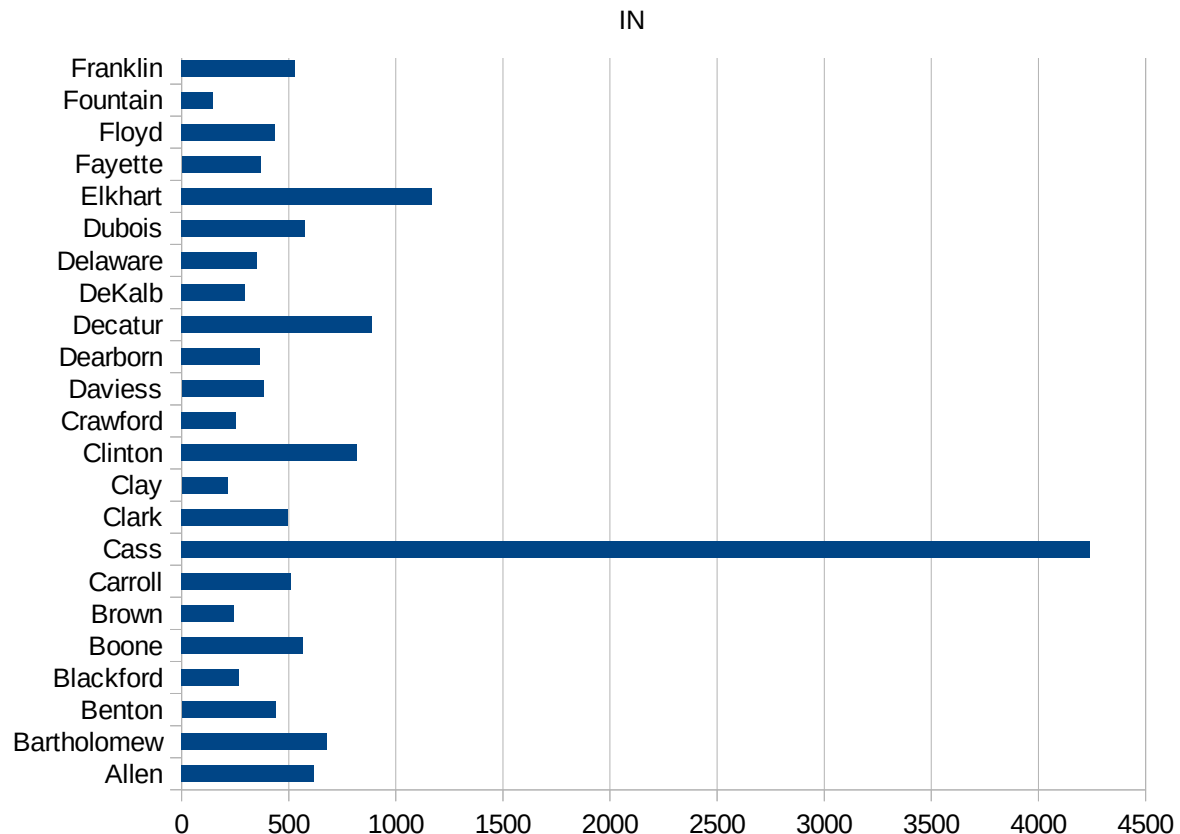


IN

18067 Howard	597.3338513
18069 Huntington	157.2847682
18071 Jackson	970.2795221
18073 Jasper	260.7132155
18075 Jay	308.2257754
18077 Jefferson	170.7650273
18079 Jennings	525.1530187
18081 Johnson	758.5213634
18083 Knox	108.4157745
18085 Kosciusko	446.1584997
18087 LaGrange	854.3096873
18089 Lake	887.0566523
18091 LaPorte	435.4268365
18093 Lawrence	409.4770956
18095 Madison	476.7010437
18097 Marion	1136.727875
18099 Marshall	730.8424148
18101 Martin	195.7521777
18103 Miami	497.6523182
18105 Monroe	138.1732543
18107 Montgomery	698.8994941
18109 Morgan	429.2886075
18111 Newton	628.0779388
18113 Noble	744.7614239
18115 Ohio	222.4503765
18117 Orange	677.3051465
18119 Owen	191.8925402
18121 Parke	118.1544278
18123 Perry	528.740446
18125 Pike	48.34810637
18127 Porter	357.3239619
18129 Posey	90.05481597
18131 Pulaski	425.0541343
18133 Putnam	420.8687366



18135 Randolph	277.6548227
18137 Ripley	389.1596256
18139 Rush	306.0673348
18141 St. Joseph	595.3370191
18143 Scott	619.8174051
18145 Shelby	914.941807
18147 Spencer	113.1499975
18149 Starke	252.8885982
18151 Steuben	309.373735
18153 Sullivan	202.9966167
18155 Switzerland	205.2813287
18157 Tippecanoe	262.1109776
18159 Tipton	185.0872554
18161 Union	170.5272133
18163 Vanderburgh	185.6620288
18165 Vermillion	83.98475354
18167 Vigo	189.0376772
18169 Wabash	284.5268542
18171 Warren	169.4299891
18173 Warrick	284.4950213
18175 Washington	214.7228286
18177 Wayne	157.7287066
18179 Wells	230.4474225
18181 White	1002.776281
18183 Whitley	190.7612843



IN

FIPS

29001
29003
29005
29007
29009
29011
29013
29015
29017
29019
29021
29023
29025
29027
29029
29031
29033
29035
29037

IN

29039
29041
29043
29045
29047
29049
29051
29053
29055
29057
29059
29061
29063
29065
29067
29069
29071
29073
29075
29077
29079
29081
29083
29085
29087
29089
29091
29093
29095
29097
29099
29101

29103

IN

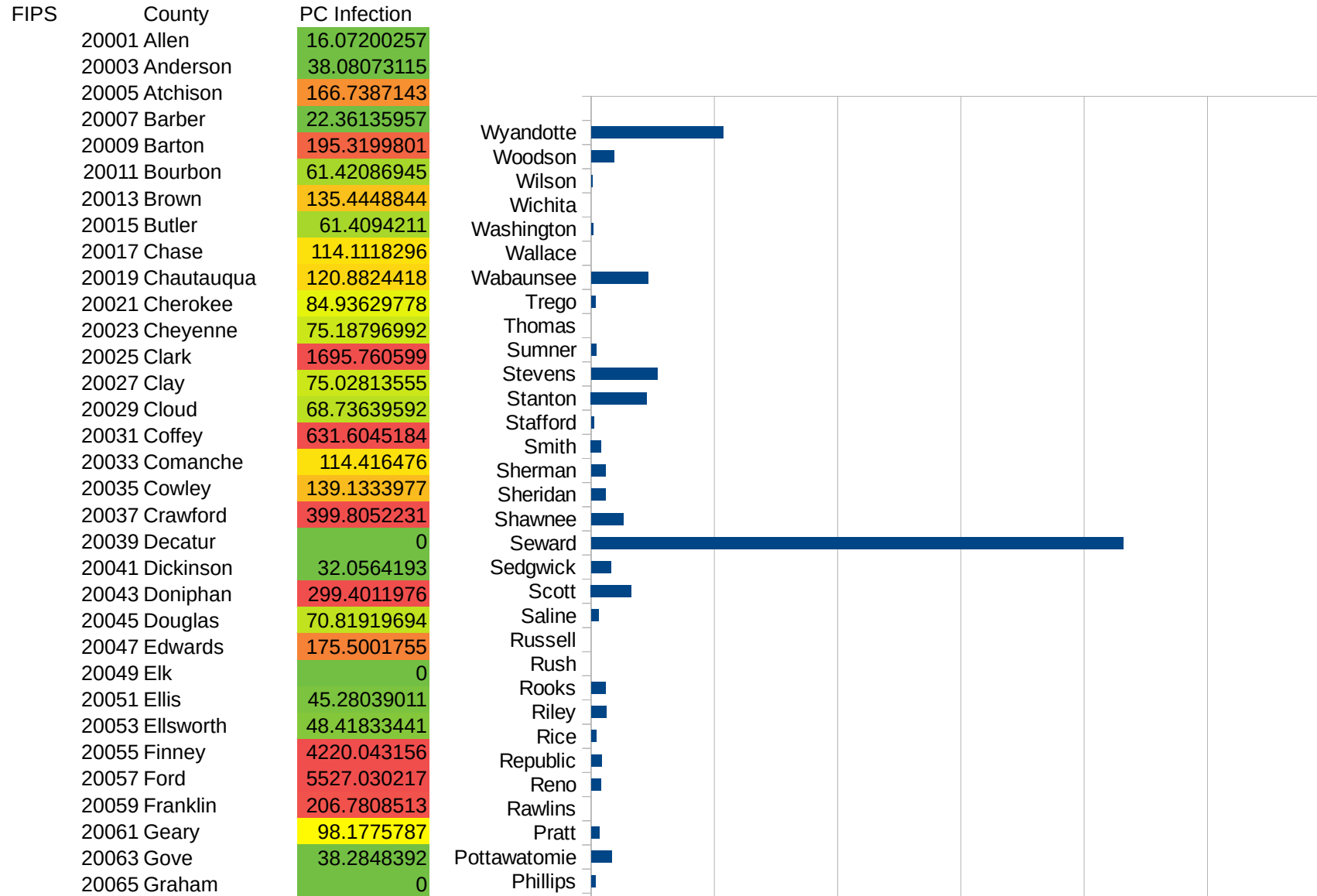
29105
29107
29109
29111
29113
29115
29117
29121
29123
29125
29127
29119
29129
29131
29133
29135
29137
29139
29141
29143
29145
29147
29149
29151
29153
29155
29157
29159
29161
29163
29165
29167
29169
29171

IN

29173
29175
29177
29179
29181
29195
29197
29199
29201
29203
29205
29183
29185
29187
29189
29510
29186
29207
29209
29211
29213
29215

29217
29219
29221
29223
29225
29227
29229

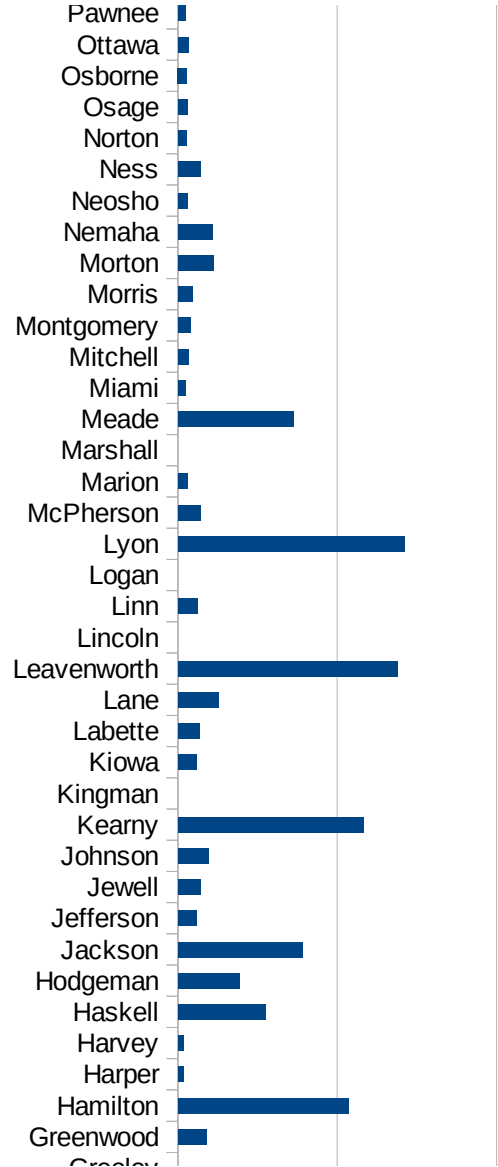
KS



This work is licensed under the Creative Commons Attribution-NoDerivatives 4.0 International License. To view a copy of this license, visit <http://creativecommons.org/licenses/by-nd/4.0/>.

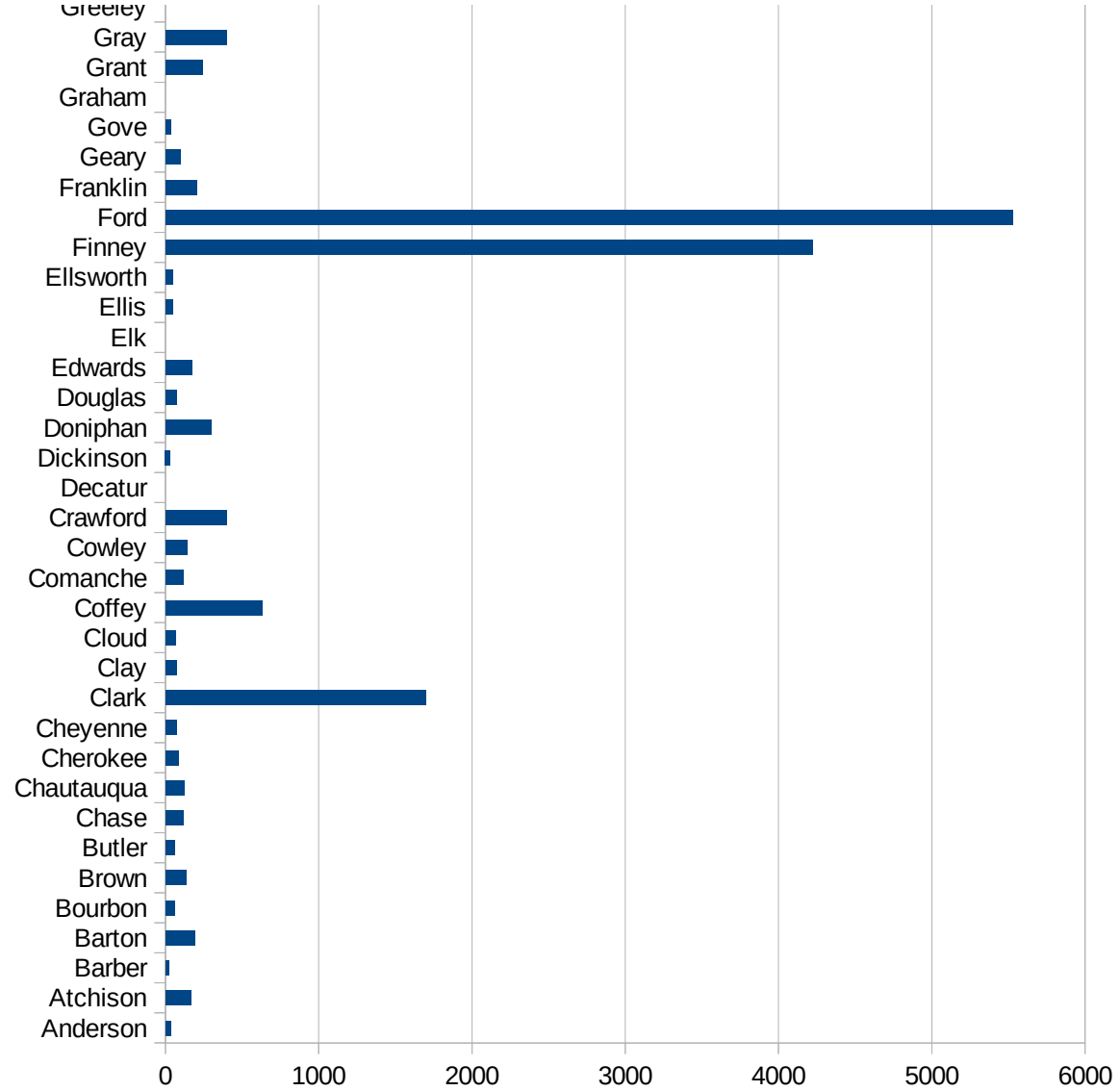
KS

20067 Grant	245.3653217
20069 Gray	397.8120338
20071 Greeley	0
20073 Greenwood	181.6680429
20075 Hamilton	1074.031454
20077 Harper	36.32401017
20079 Harvey	35.07746273
20081 Haskell	550.4128096
20083 Hodgeman	385.0385039
20085 Jackson	783.1325301
20087 Jefferson	115.942029
20089 Jewell	140.7954945
20091 Johnson	192.4509041
20093 Kearny	1166.624398
20095 Kingman	0
20097 Kiowa	119.2368839
20099 Labette	135.2434382
20101 Lane	256.4102564
20103 Leavenworth	1376.733209
20105 Lincoln	0
20107 Linn	123.0769231
20109 Logan	0
20111 Lyon	1424.893732
20113 McPherson	143.6731261
20115 Marion	58.57740586
20117 Marshall	0
20119 Meade	723.5890014
20121 Miami	47.50593824
20123 Mitchell	65.04065041
20125 Montgomery	77.83312578
20127 Morris	90.56330375
20129 Morton	224.9718785
20131 Nemaha	216.6420483
20133 Neosho	62.69199423



KS

20135 Ness	140.8450704
20137 Norton	55.24861878
20139 Osage	62.73132175
20141 Osborne	57.55395683
20143 Ottawa	68.94174423
20145 Pawnee	45.71776897
20147 Phillips	37.61519654
20149 Pottawatomie	164.7650039
20151 Pratt	63.97952655
20153 Rawlins	0
20155 Reno	80.20275256
20157 Republic	85.76329331
20159 Rice	41.96831392
20161 Riley	123.4685155
20163 Rooks	119.6888091
20165 Rush	0
20167 Russell	0
20169 Saline	60.66064962
20171 Scott	326.7306514
20173 Sedgwick	159.8498463
20175 Seward	4315.886134
20177 Shawnee	264.2268407
20179 Sheridan	118.4366364
20181 Sherman	118.6641804
20183 Smith	83.26394671
20185 Stafford	23.93489708
20187 Stanton	452.9441369
20189 Stevens	539.6654074
20191 Sumner	39.13724126
20193 Thomas	0
20195 Trego	35.8037952
20197 Wabaunsee	463.8353385
20199 Wallace	0
20201 Washington	18.4501845



KS

20203 Wichita	0
20205 Wilson	11.5406809
20207 Woodson	188.5014138
20209 Wyandotte	1068.205463

KS

FIPS

29001
29003
29005
29007
29009
29011
29013
29015
29017
29019
29021
29023
29025
29027
29029
29031
29033
29035
29037

KS

29039
29041
29043
29045
29047
29049
29051
29053
29055
29057
29059
29061
29063
29065
29067
29069
29071
29073
29075
29077
29079
29081
29083
29085
29087
29089
29091
29093
29095
29097
29099
29101

29103

KS

29105
29107
29109
29111
29113
29115
29117
29121
29123
29125
29127
29119
29129
29131
29133
29135
29137
29139
29141
29143
29145
29147
29149
29151
29153
29155
29157
29159
29161
29163
29165
29167
29169
29171

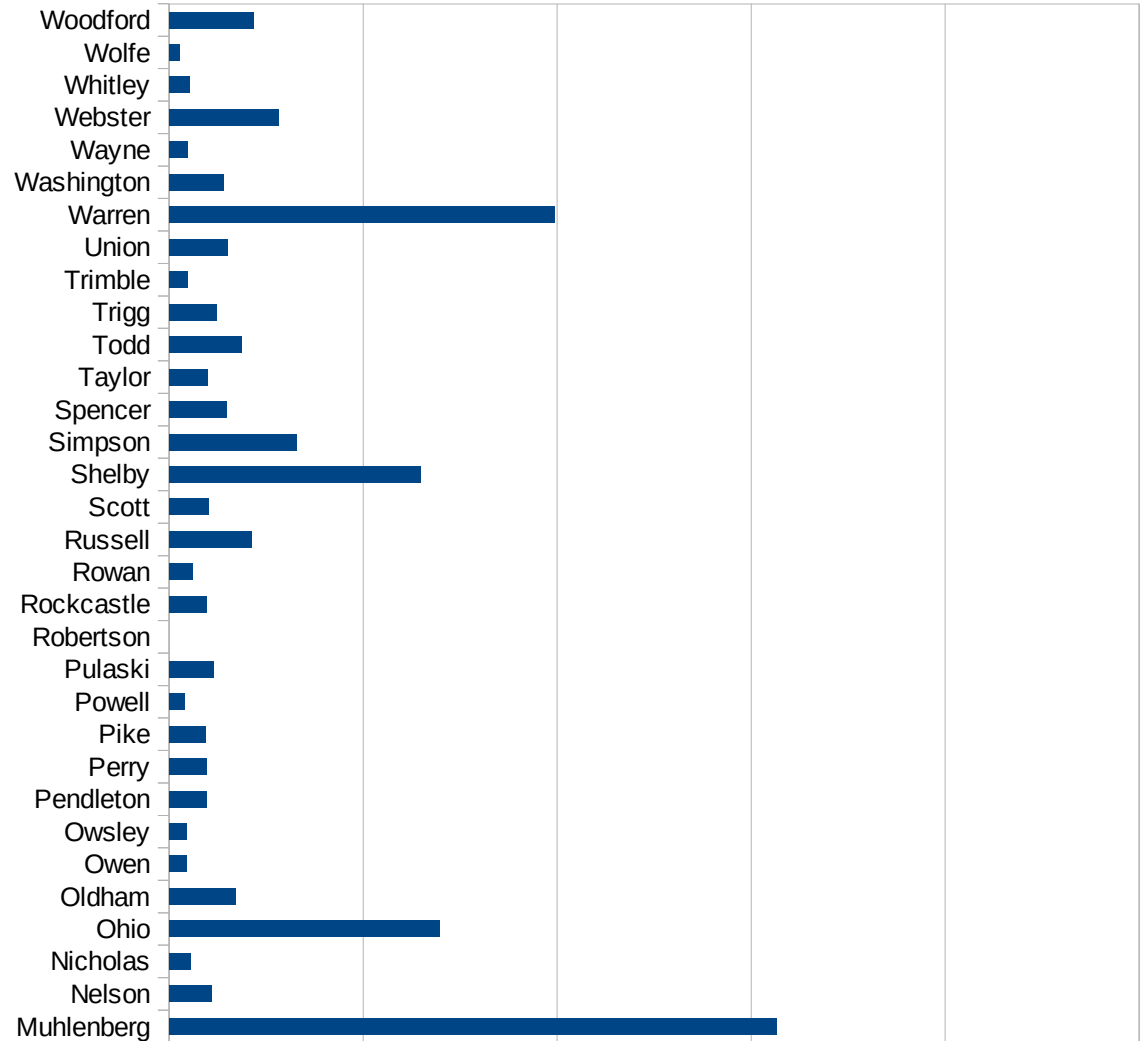
KS

29173
29175
29177
29179
29181
29195
29197
29199
29201
29203
29205
29183
29185
29187
29189
29510
29186
29207
29209
29211
29213
29215

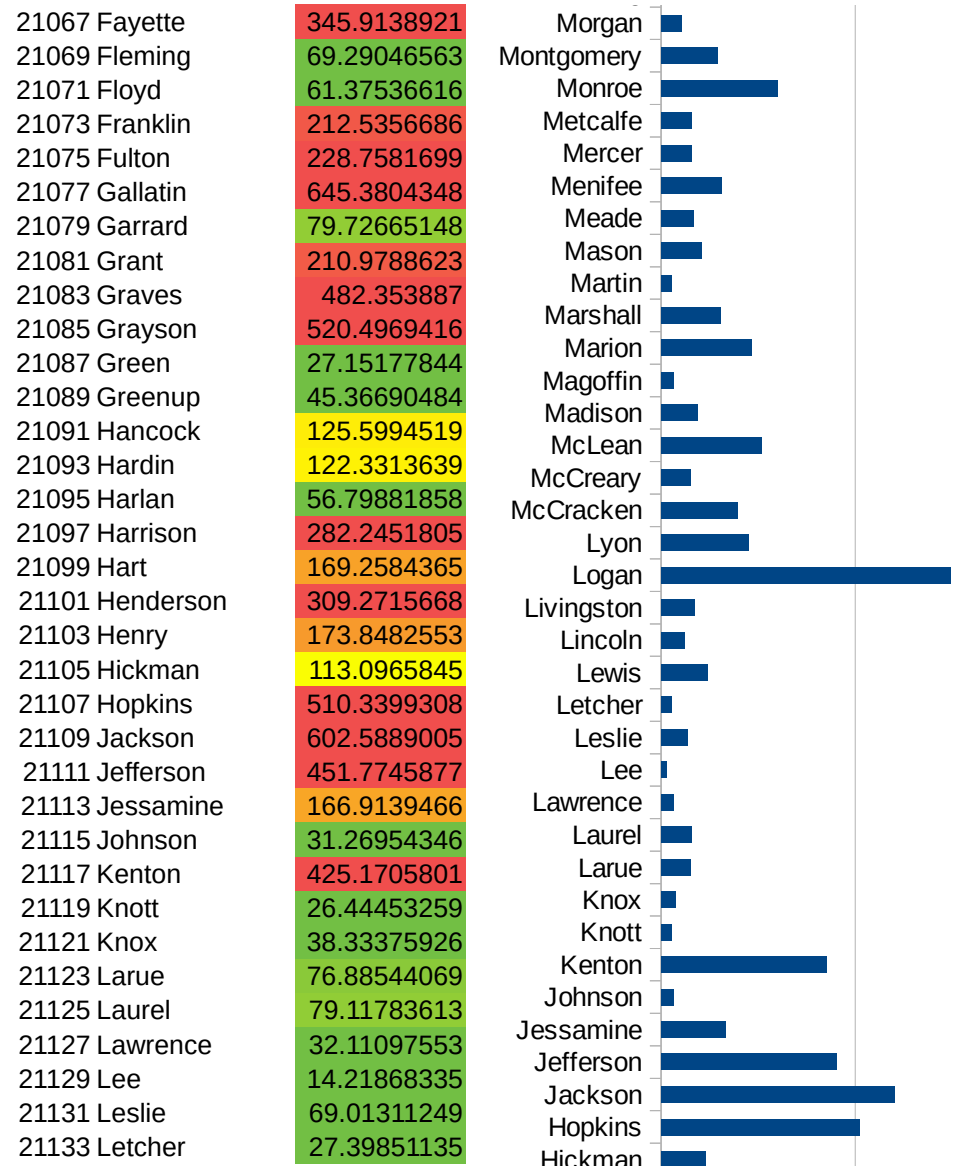
29217
29219
29221
29223
29225
29227
29229

KY

FIPS	County	PC Infection
21001	Adair	536.0395524
21003	Allen	643.8784206
21005	Anderson	119.1369192
21007	Ballard	175.460584
21009	Barren	153.9297356
21011	Bath	80.75587499
21013	Bell	15.05513945
21015	Boone	423.467875
21017	Bourbon	128.8149029
21019	Boyd	95.25825572
21021	Boyle	102.9900332
21023	Bracken	182.0609297
21025	Breathitt	31.4317146
21027	Breckinridge	112.8114577
21029	Bullitt	170.2253636
21031	Butler	1926.088318
21033	Caldwell	94.37672041
21035	Calloway	160.9812189
21037	Campbell	228.6585366
21039	Carlisle	104.7998323
21041	Carroll	242.1533017
21043	Carter	74.06310176
21045	Casey	69.2346425
21047	Christian	192.5464972
21049	Clark	217.9370465
21051	Clay	134.2949515
21053	Clinton	48.99078973
21055	Crittenden	78.51934941
21057	Cumberland	75.0863493
21059	Daviess	365.9598038
21061	Edmonson	578.4585302
21063	Elliott	26.63825253
21065	Estill	35.21622764



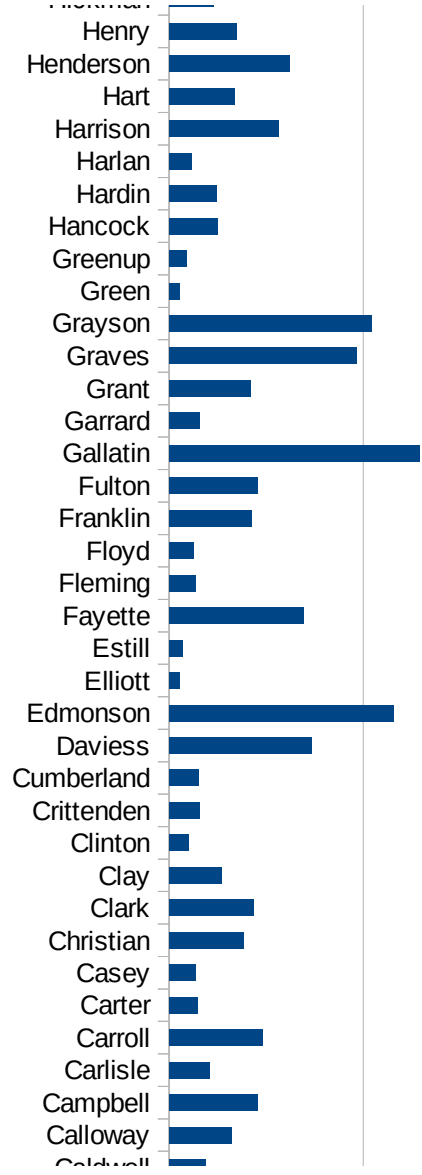
KY



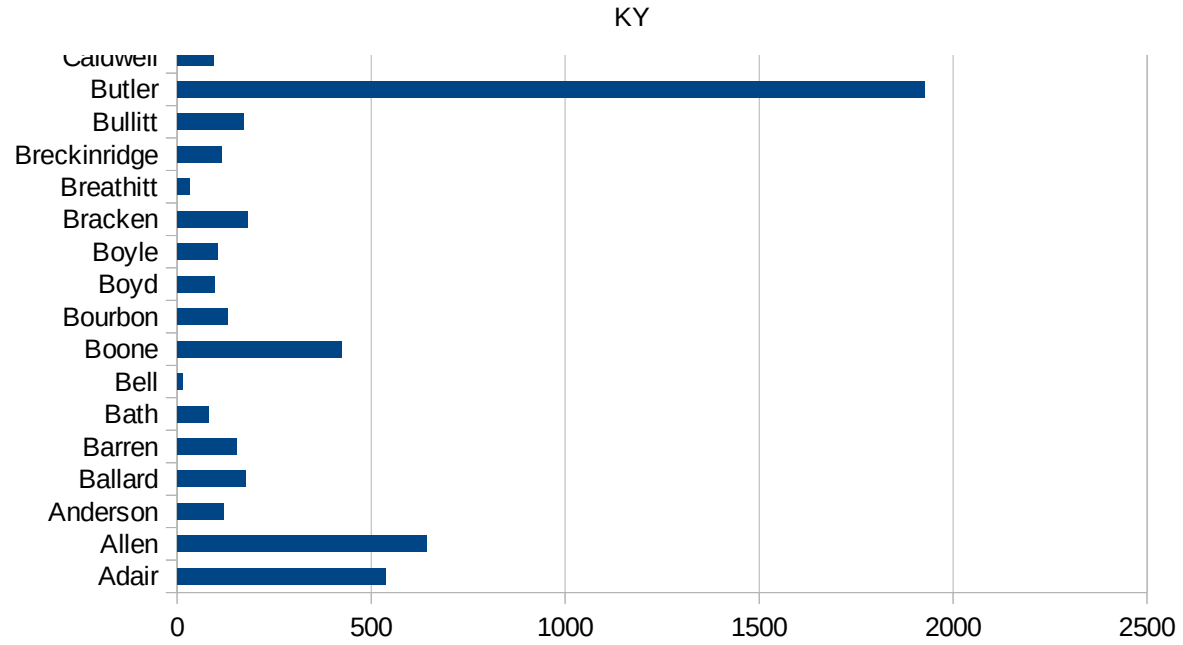
This work is licensed under the Creative Commons Attribution-NoDerivatives 4.0 International License. To view a copy of this license, visit <http://creativecommons.org/licenses/by-nd/4.0/>.

KY

21135 Lewis	120.6909557
21137 Lincoln	60.86674241
21139 Livingston	86.56135036
21141 Logan	744.7478602
21143 Lyon	224.7471594
21145 McCracken	197.4107061
21147 McCreary	74.67830882
21149 McLean	259.4033722
21151 Madison	93.10583752
21153 Magoffin	32.35722375
21155 Marion	231.9109462
21157 Marshall	153.8905453
21159 Martin	26.49474521
21161 Mason	104.9562682
21163 Meade	83.58001045
21165 Menifee	155.0147264
21167 Mercer	78.07476807
21169 Metcalfe	79.76071785
21171 Monroe	298.5631648
21173 Montgomery	145.3746055
21175 Morgan	52.45410266
21177 Muhlenberg	1566.25723
21179 Nelson	109.0488757
21181 Nicholas	55.81914597
21183 Ohio	697.4716652
21185 Oldham	171.5059425
21187 Owen	45.95588235
21189 Owsley	44.72271914
21191 Pendleton	96.35900613
21193 Perry	95.81480914
21195 Pike	92.4625869
21197 Powell	40.1864652
21199 Pulaski	114.5103137
21201 Robertson	0



21203 Rockcastle	95.52238806
21205 Rowan	61.01777651
21207 Russell	213.2315807
21209 Scott	101.7293998
21211 Shelby	647.182489
21213 Simpson	329.2136651
21215 Spencer	148.9837182
21217 Taylor	97.85118791
21219 Todd	186.8247908
21221 Trigg	122.92563
21223 Trimble	46.97592484
21225 Union	151.6718373
21227 Warren	991.894198
21229 Washington	140.6818934
21231 Wayne	48.856752
21233 Webster	282.2057814
21235 Whitley	52.42536284
21237 Wolfe	27.86679671
21239 Woodford	218.595711



KY

FIPS

29001
29003
29005
29007
29009
29011
29013
29015
29017
29019
29021
29023
29025
29027
29029
29031
29033
29035
29037

KY

29039
29041
29043
29045
29047
29049
29051
29053
29055
29057
29059
29061
29063
29065
29067
29069
29071
29073
29075
29077
29079
29081
29083
29085
29087
29089
29091
29093
29095
29097
29099
29101

29103

KY

29105
29107
29109
29111
29113
29115
29117
29121
29123
29125
29127
29119
29129
29131
29133
29135
29137
29139
29141
29143
29145
29147
29149
29151
29153
29155
29157
29159
29161
29163
29165
29167
29169
29171

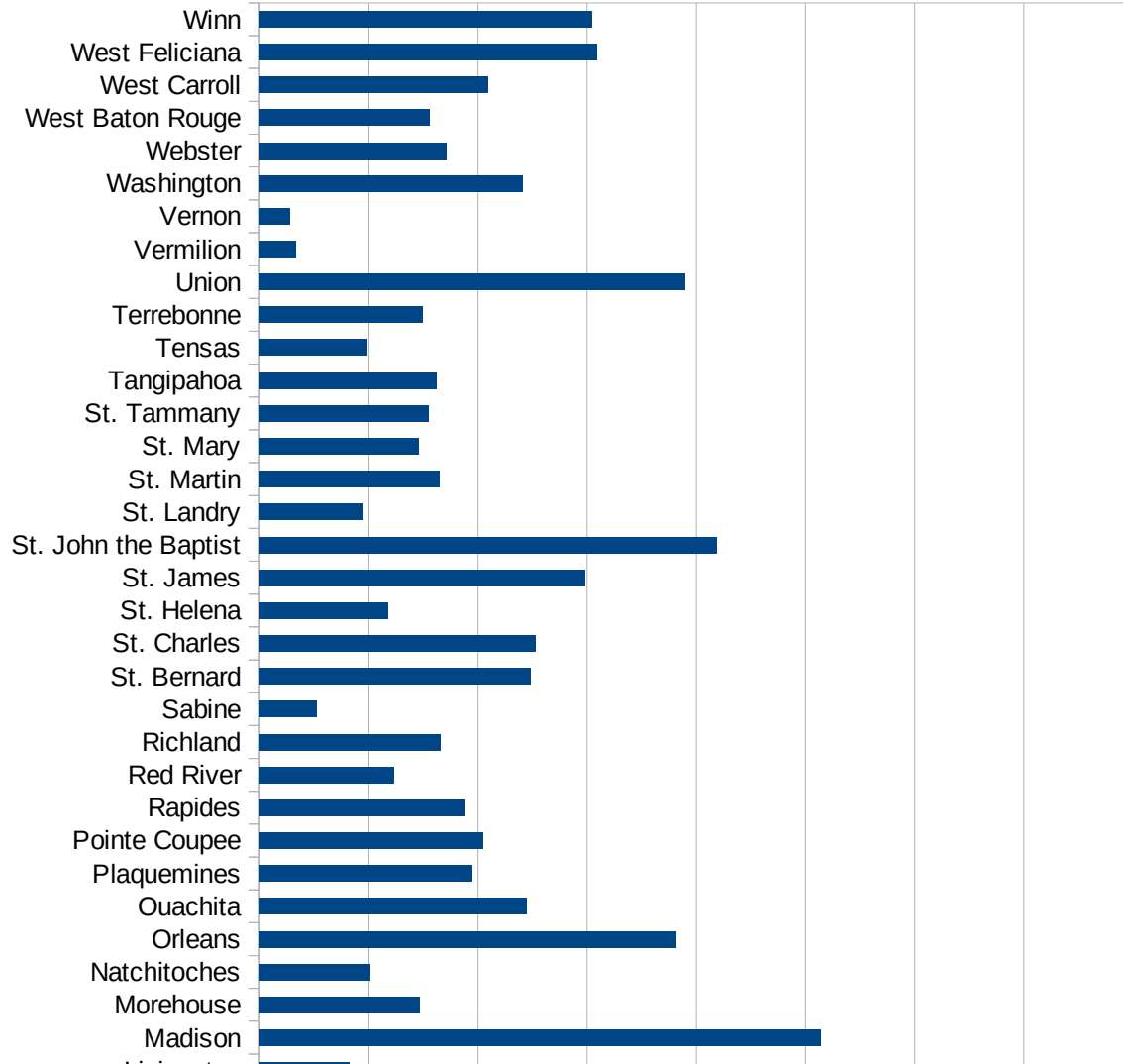
KY

29173
29175
29177
29179
29181
29195
29197
29199
29201
29203
29205
29183
29185
29187
29189
29510
29186
29207
29209
29211
29213
29215

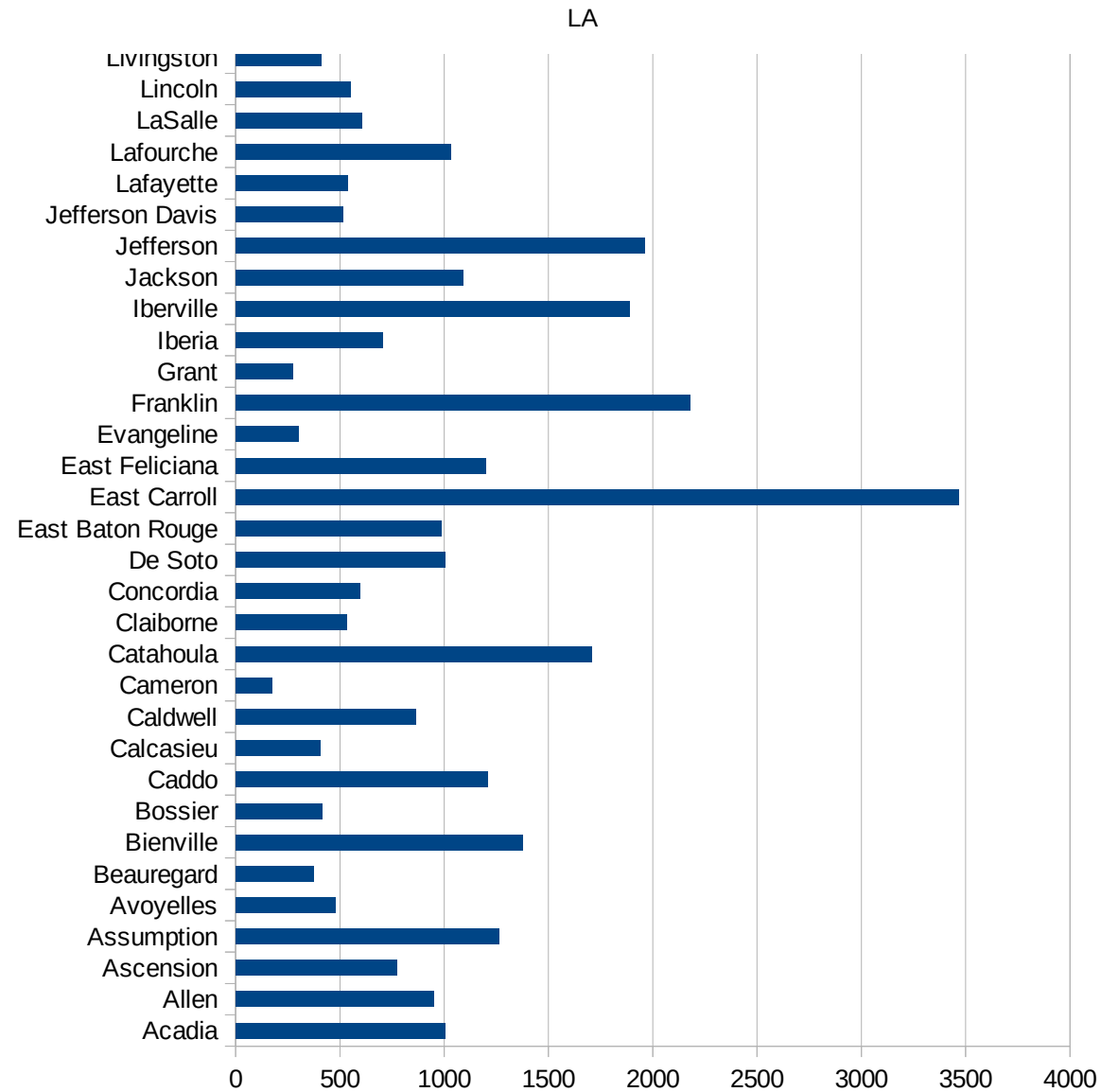
29217
29219
29221
29223
29225
29227
29229

LA

FIPS	County	PC Infection
22001	Acadia	1004.984724
22003	Allen	949.0333919
22005	Ascension	771.6247433
22007	Assumption	1264.573991
22009	Avoyelles	476.9907568
22011	Beauregard	373.1243121
22013	Bienville	1375.112714
22015	Bossier	415.1432952
22017	Caddo	1207.38344
22019	Calcasieu	405.6875025
22021	Caldwell	863.4538153
22023	Cameron	172.2158439
22025	Catahoula	1706.910908
22027	Claiborne	533.1159057
22029	Concordia	597.7927652
22031	De Soto	1002.332702
22033	East Baton Rouge	988.0804434
22035	East Carroll	3467.38667
22037	East Feliciana	1196.581197
22039	Evangeline	299.0162366
22041	Franklin	2178.01151
22043	Grant	271.3281737
22045	Iberia	706.2206622
22047	Iberville	1888.695333
22049	Jackson	1087.91347
22051	Jefferson	1959.907937
22053	Jefferson Davis	512.9504148
22055	Lafayette	536.2835795
22057	Lafourche	1032.461907
22059	LaSalle	603.3384729
22061	Lincoln	548.7753199
22063	Livingston	410.5555038
22065	Madison	2571.454171



22067 Morehouse	732.3411292
22069 Natchitoches	504.4103572
22071 Orleans	1907.643361
22073 Ouachita	1222.851594
22075 Plaquemines	973.9427595
22077 Pointe Coupee	1020.966272
22079 Rapides	941.3152372
22081 Red River	613.4245606
22083 Richland	827.0602219
22085 Sabine	262.150466
22087 St. Bernard	1241.411785
22089 St. Charles	1261.370298
22091 St. Helena	584.6813487
22093 St. James	1487.854732
22095 St. John the Baptist	2093.367914
22097 St. Landry	474.8441351
22099 St. Martin	822.4389698
22101 St. Mary	729.2964198
22103 St. Tammany	774.4729981
22105 Tangipahoa	808.8086891
22107 Tensas	493.0524429
22109 Terrebonne	744.0033867
22111 Union	1948.051948
22113 Vermilion	165.4688283
22115 Vernon	137.1264838
22117 Washington	1202.1811
22119 Webster	853.1367596
22121 West Baton Rouge	775.7217997
22123 West Carroll	1047.168093
22125 West Feliciana	1545.924968
22127 Winn	1521.154663



LA

FIPS

29001
29003
29005
29007
29009
29011
29013
29015
29017
29019
29021
29023
29025
29027
29029
29031
29033
29035
29037

LA

29039
29041
29043
29045
29047
29049
29051
29053
29055
29057
29059
29061
29063
29065
29067
29069
29071
29073
29075
29077
29079
29081
29083
29085
29087
29089
29091
29093
29095
29097
29099
29101

29103

LA

29105
29107
29109
29111
29113
29115
29117
29121
29123
29125
29127
29119
29129
29131
29133
29135
29137
29139
29141
29143
29145
29147
29149
29151
29153
29155
29157
29159
29161
29163
29165
29167
29169
29171

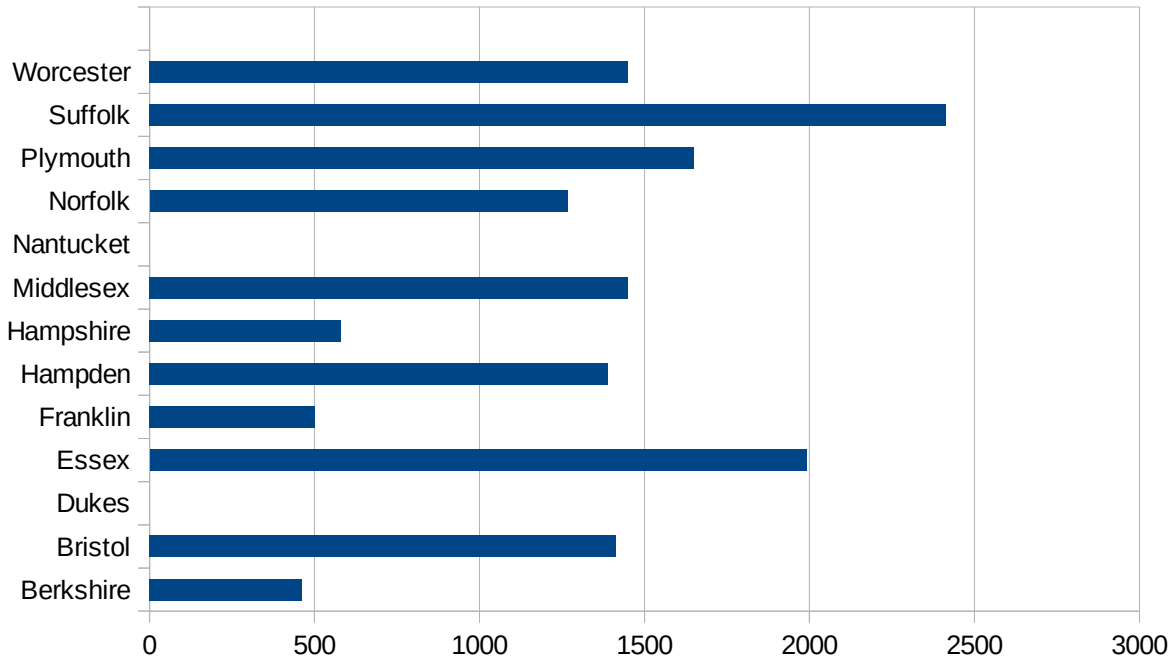
LA

29173
29175
29177
29179
29181
29195
29197
29199
29201
29203
29205
29183
29185
29187
29189
29510
29186
29207
29209
29211
29213
29215

29217
29219
29221
29223
29225
29227
29229

MA

FIPS	County	PC Infection
25001	Barnstable	703.7996748
25003	Berkshire	462.2154684
25005	Bristol	1414.66113
25007	Dukes	0
25009	Essex	1990.670825
25011	Franklin	501.6698843
25013	Hampden	1389.650642
25015	Hampshire	580.087385
25017	Middlesex	1449.606556
25019	Nantucket	0
25021	Norfolk	1266.678764
25023	Plymouth	1651.123652
25025	Suffolk	2412.753391
25027	Worcester	1450.341161



MA

FIPS

29001
29003
29005
29007
29009
29011
29013
29015
29017
29019
29021
29023
29025
29027
29029
29031
29033
29035
29037

MA

29039
29041
29043
29045
29047
29049
29051
29053
29055
29057
29059
29061
29063
29065
29067
29069
29071
29073
29075
29077
29079
29081
29083
29085
29087
29089
29091
29093
29095
29097
29099
29101

29103

MA

29105
29107
29109
29111
29113
29115
29117
29121
29123
29125
29127
29119
29129
29131
29133
29135
29137
29139
29141
29143
29145
29147
29149
29151
29153
29155
29157
29159
29161
29163
29165
29167
29169
29171

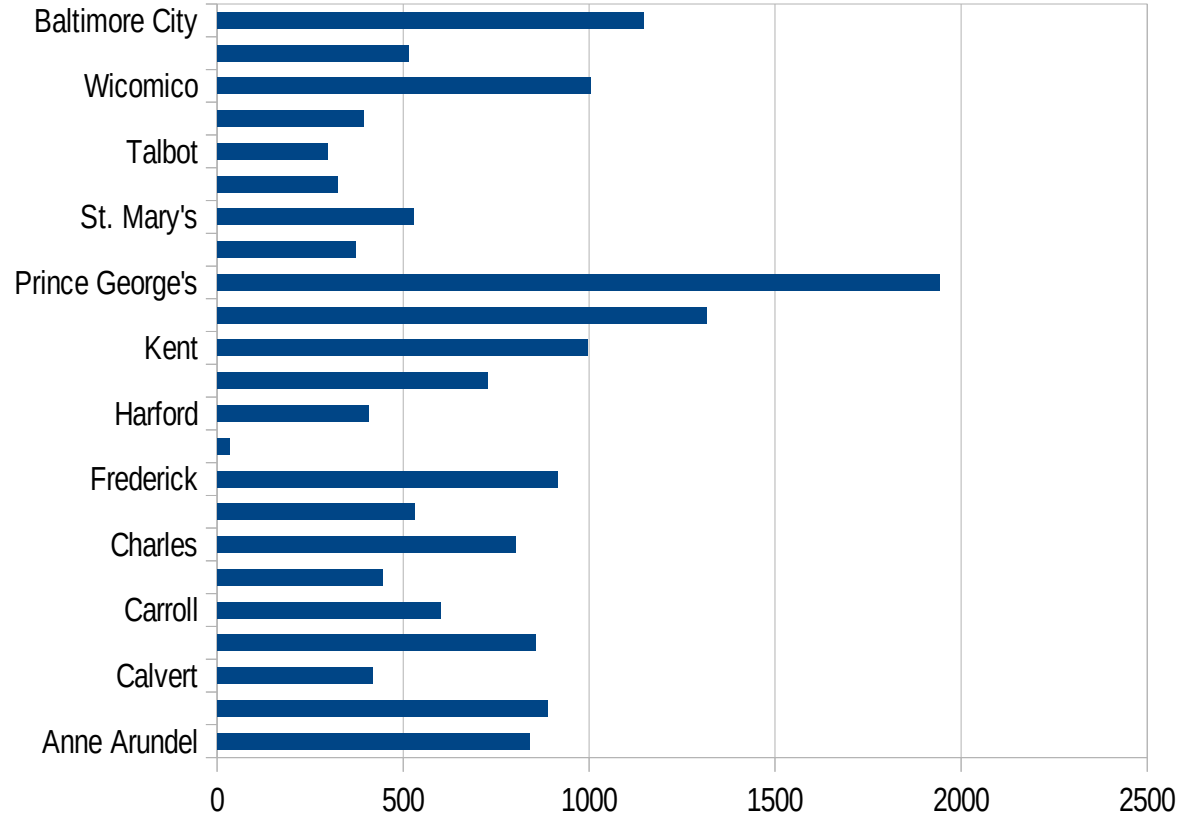
MA

29173
29175
29177
29179
29181
29195
29197
29199
29201
29203
29205
29183
29185
29187
29189
29510
29186
29207
29209
29211
29213
29215

29217
29219
29221
29223
29225
29227
29229

MD

FIPS	County	PC Infection
24001	Allegany	263.4730539
24003	Anne Arundel	839.3645481
24005	Baltimore	889.7542463
24009	Calvert	418.4646153
24011	Caroline	855.7530627
24013	Carroll	599.6592036
24015	Cecil	443.4676055
24017	Charles	801.2235067
24019	Dorchester	531.2832052
24021	Frederick	916.1033922
24023	Garrett	34.29002503
24025	Harford	407.9446833
24027	Howard	726.4941398
24029	Kent	995.7178971
24031	Montgomery	1316.970796
24033	Prince George's	1942.79606
24035	Queen Anne's	372.1318979
24037	St. Mary's	528.1190087
24039	Somerset	323.271665
24041	Talbot	297.5546419
24043	Washington	394.2329353
24045	Wicomico	1003.924609
24047	Worcester	515.2152519
24510	Baltimore City	1146.233579



MD

FIPS

29001
29003
29005
29007
29009
29011
29013
29015
29017
29019
29021
29023
29025
29027
29029
29031
29033
29035
29037

MD

29039
29041
29043
29045
29047
29049
29051
29053
29055
29057
29059
29061
29063
29065
29067
29069
29071
29073
29075
29077
29079
29081
29083
29085
29087
29089
29091
29093
29095
29097
29099
29101

29103

MD

29105
29107
29109
29111
29113
29115
29117
29121
29123
29125
29127
29119
29129
29131
29133
29135
29137
29139
29141
29143
29145
29147
29149
29151
29153
29155
29157
29159
29161
29163
29165
29167
29169
29171

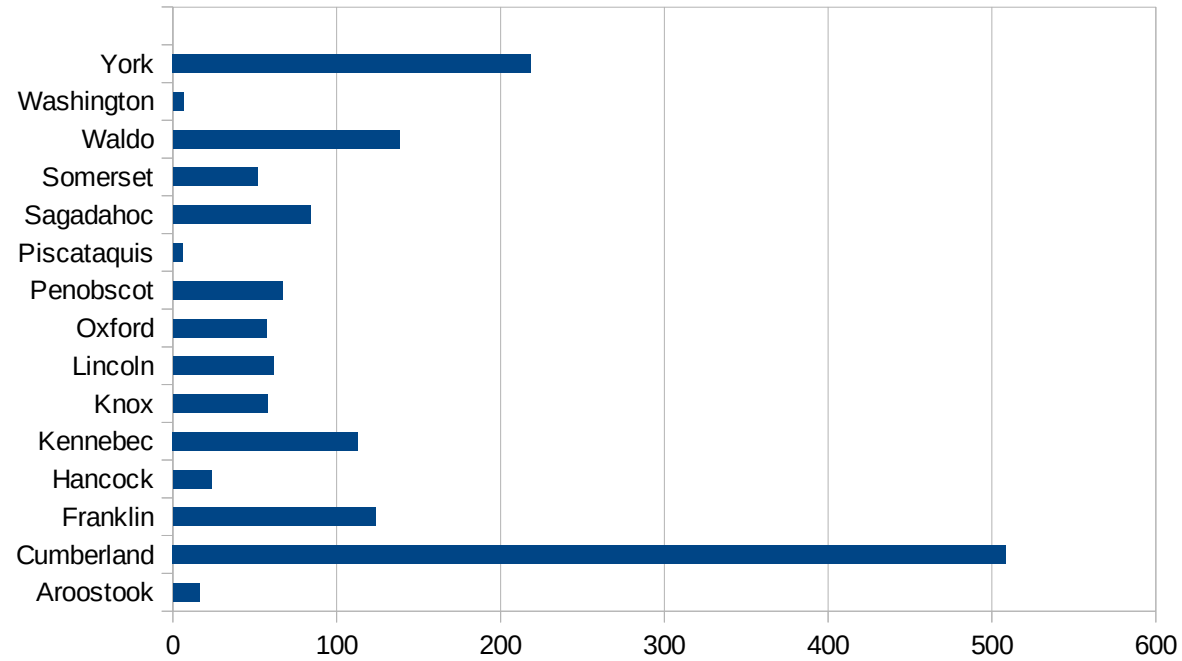
MD

29173
29175
29177
29179
29181
29195
29197
29199
29201
29203
29205
29183
29185
29187
29189
29510
29186
29207
29209
29211
29213
29215

29217
29219
29221
29223
29225
29227
29229

ME

FIPS	County	PC Infection
23001	Androscoggin	409.5506088
23003	Aroostook	16.39075561
23005	Cumberland	508.5894733
23007	Franklin	123.7582366
23009	Hancock	23.71786685
23011	Kennebec	113.0378513
23013	Knox	57.83108295
23015	Lincoln	61.14961272
23017	Oxford	57.27376861
23019	Penobscot	66.84491979
23021	Piscataquis	5.952380952
23023	Sagadahoc	84.18925745
23025	Somerset	51.39152435
23027	Waldo	138.5599839
23029	Washington	6.35122261
23031	York	218.6889332



ME

FIPS

29001
29003
29005
29007
29009
29011
29013
29015
29017
29019
29021
29023
29025
29027
29029
29031
29033
29035
29037

ME

29039
29041
29043
29045
29047
29049
29051
29053
29055
29057
29059
29061
29063
29065
29067
29069
29071
29073
29075
29077
29079
29081
29083
29085
29087
29089
29091
29093
29095
29097
29099
29101

29103

ME

29105
29107
29109
29111
29113
29115
29117
29121
29123
29125
29127
29119
29129
29131
29133
29135
29137
29139
29141
29143
29145
29147
29149
29151
29153
29155
29157
29159
29161
29163
29165
29167
29169
29171

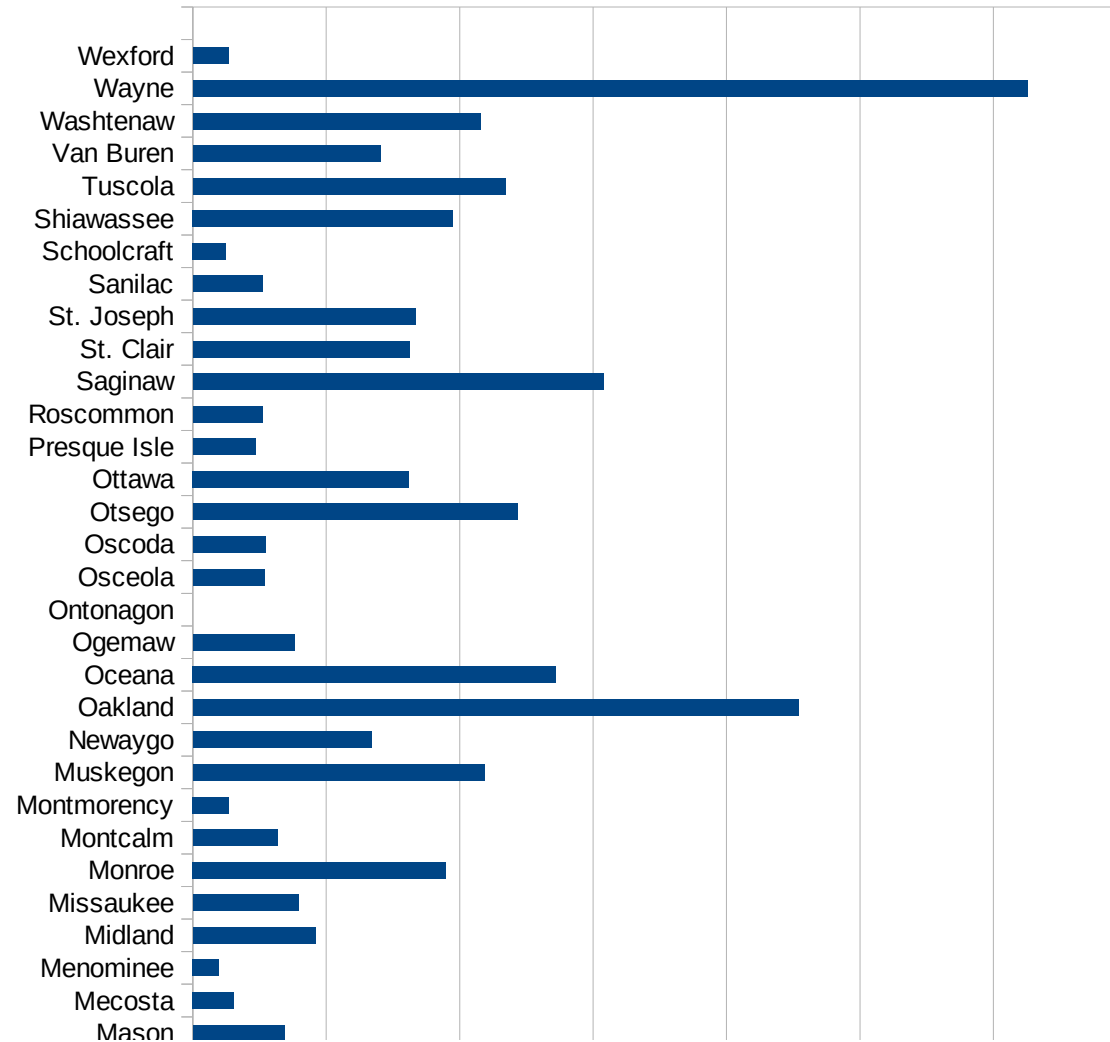
ME

29173
29175
29177
29179
29181
29195
29197
29199
29201
29203
29205
29183
29185
29187
29189
29510
29186
29207
29209
29211
29213
29215

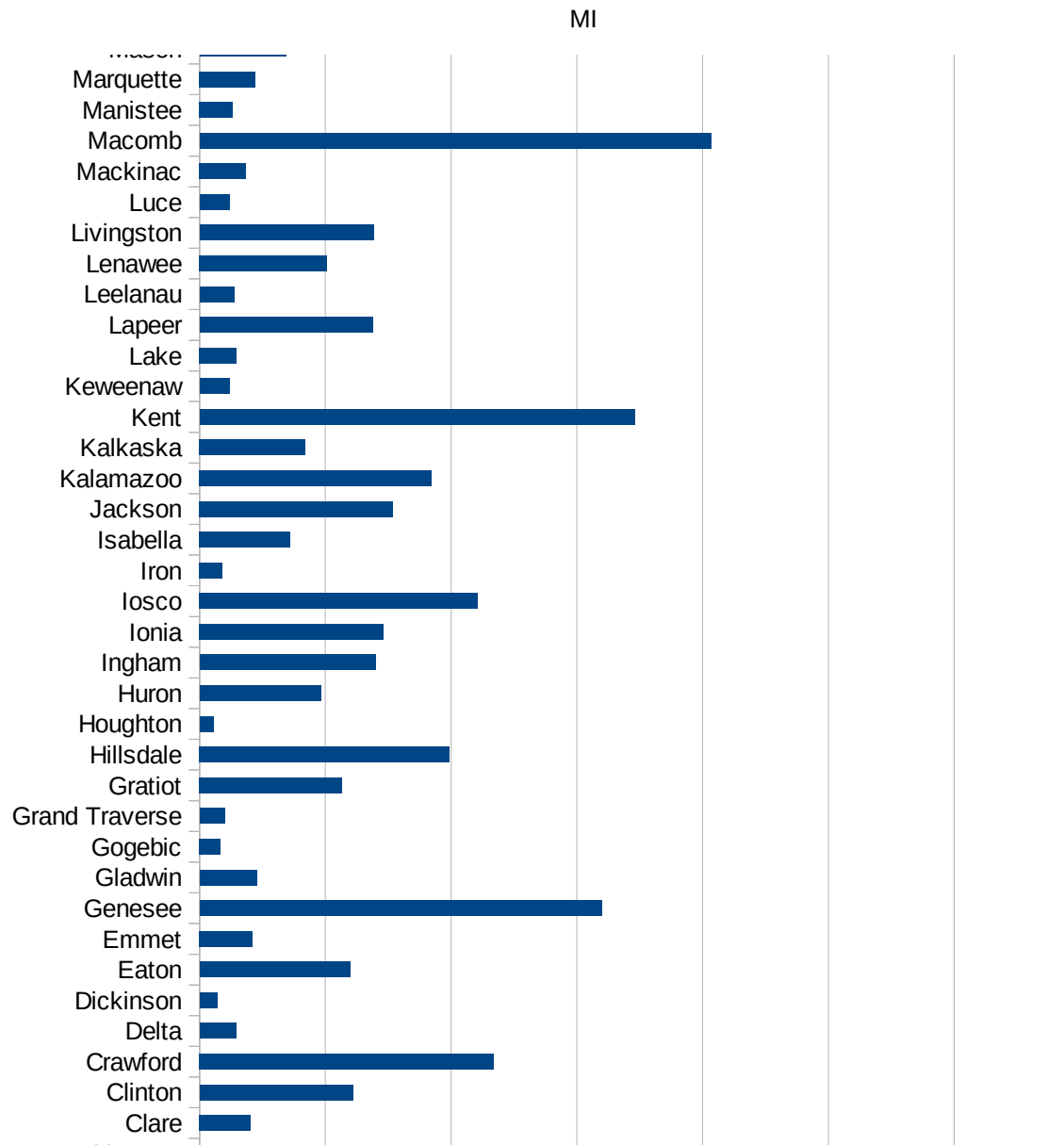
29217
29219
29221
29223
29225
29227
29229

MI

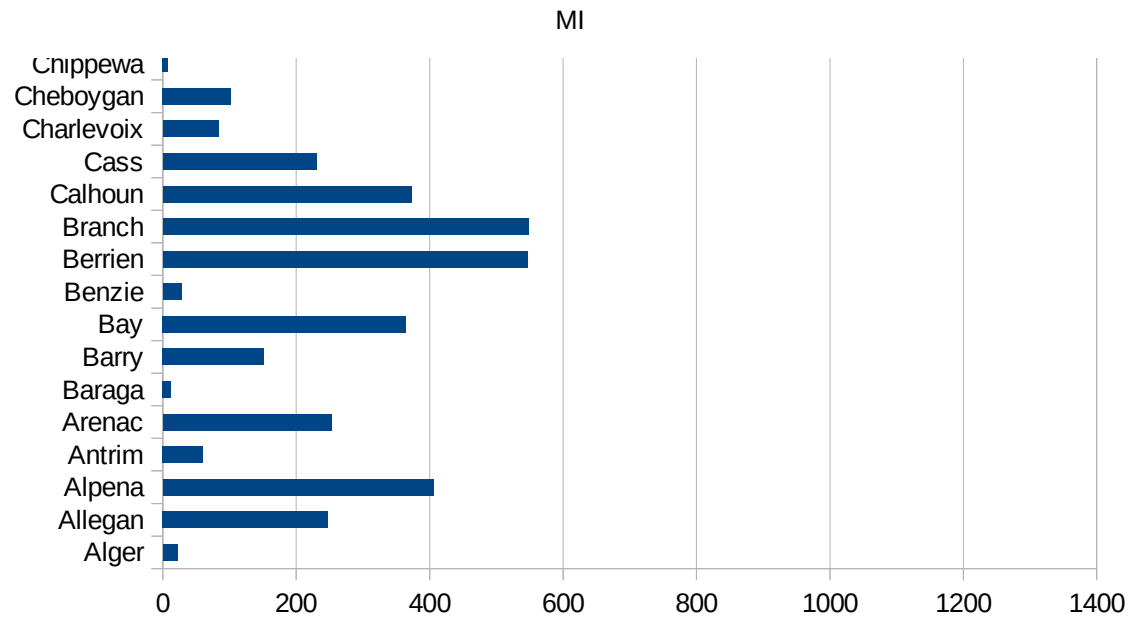
FIPS	County	PC Infection
26001	Alcona	202.6635785
26003	Alger	21.98526987
26005	Allegan	248.0247513
26007	Alpena	405.5007052
26009	Antrim	59.91868179
26011	Arenac	252.6427764
26013	Baraga	12.01923077
26015	Barry	152.0676292
26017	Bay	364.6930901
26019	Benzie	28.16425393
26021	Berrien	546.9018626
26023	Branch	547.88868
26025	Calhoun	372.5267126
26027	Cass	230.3835208
26029	Charlevoix	83.82868465
26031	Cheboygan	102.3098414
26033	Chippewa	7.996374977
26035	Clare	81.28230972
26037	Clinton	243.2813997
26039	Crawford	467.5922595
26041	Delta	58.56597038
26043	Dickinson	27.57751251
26045	Eaton	239.4697066
26047	Emmet	84.06388856
26049	Genesee	640.2190262
26051	Gladwin	90.776335
26053	Gogebic	33.12135665
26055	Grand Traverse	39.96845733
26057	Gratiot	226.6065667
26059	Hillsdale	397.8229032
26061	Houghton	22.08785444
26063	Huron	192.517487
26065	Ingham	279.7752233



26067 Ionia	292.7892852
26069 Iosco	442.5660859
26071 Iron	35.98093011
26073 Isabella	144.5537258
26075 Jackson	307.2602835
26077 Kalamazoo	368.8601956
26079 Kalkaska	168.3123878
26081 Kent	692.275454
26083 Keweenaw	47.32607667
26085 Lake	58.91759953
26087 Lapeer	274.9125278
26089 Leelanau	55.13692336
26091 Lenawee	202.5115503
26093 Livingston	277.1618625
26095 Luce	47.74789113
26097 Mackinac	74.16334477
26099 Macomb	813.02393
26101 Manistee	53.00065232
26103 Marquette	88.70046305
26105 Mason	137.4570447
26107 Mecosta	62.0048226
26109 Menominee	39.15937867
26111 Midland	183.8743405
26113 Missaukee	158.803679
26115 Monroe	379.5558333
26117 Montcalm	126.6258129
26119 Montmorency	53.96654074
26121 Muskegon	437.2422057
26123 Newaygo	267.9374949
26125 Oakland	907.3213887
26127 Oceana	544.600939
26129 Ogemaw	152.7300496
26131 Ontonagon	0
26133 Osceola	107.1076646



26135 Oscoda	108.7481875
26137 Otsego	486.5193594
26139 Ottawa	323.930959
26141 Presque Isle	94.20631182
26143 Roscommon	104.6725842
26145 Saginaw	615.3039832
26147 St. Clair	325.0971212
26149 St. Joseph	334.1906525
26151 Sanilac	104.41455
26153 Schoolcraft	49.57858205
26155 Shiawassee	390.0750821
26157 Tuscola	468.4286694
26159 Van Buren	280.9882303
26161 Washtenaw	430.7707238
26163 Wayne	1250.988515
26165 Wexford	53.78593199



FIPS

- 29001
- 29003
- 29005
- 29007
- 29009
- 29011
- 29013
- 29015
- 29017
- 29019
- 29021
- 29023
- 29025
- 29027
- 29029
- 29031
- 29033
- 29035
- 29037

MI

29039
29041
29043
29045
29047
29049
29051
29053
29055
29057
29059
29061
29063
29065
29067
29069
29071
29073
29075
29077
29079
29081
29083
29085
29087
29089
29091
29093
29095
29097
29099
29101

29103

MI

29105
29107
29109
29111
29113
29115
29117
29121
29123
29125
29127
29119
29129
29131
29133
29135
29137
29139
29141
29143
29145
29147
29149
29151
29153
29155
29157
29159
29161
29163
29165
29167
29169
29171

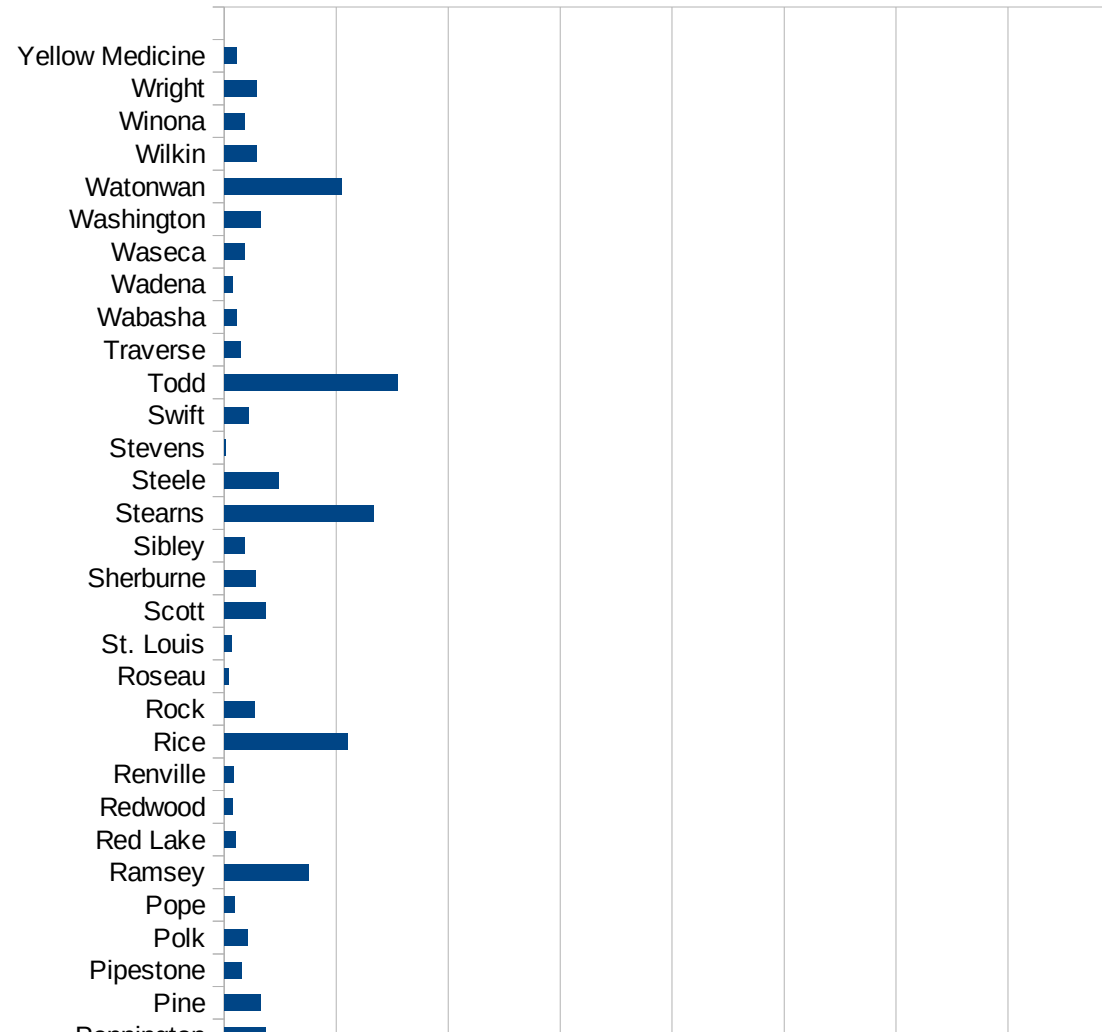
MI

29173
29175
29177
29179
29181
29195
29197
29199
29201
29203
29205
29183
29185
29187
29189
29510
29186
29207
29209
29211
29213
29215

29217
29219
29221
29223
29225
29227
29229

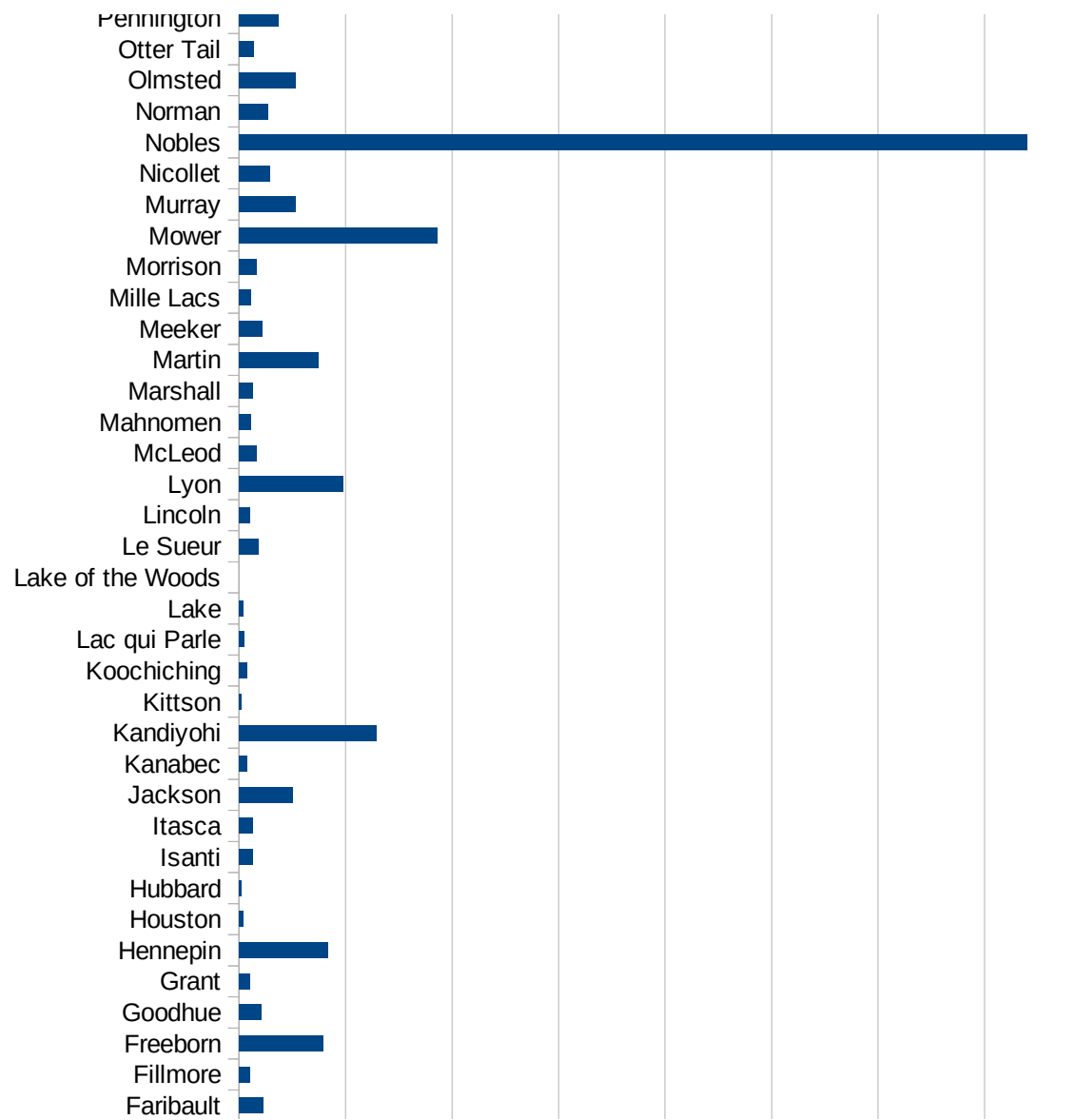
MN

FIPS	County	PC Infection
27001	Aitkin	81.75072318
27003	Anoka	511.569671
27005	Becker	142.5620436
27007	Beltrami	49.09599334
27009	Benton	488.3462819
27011	Big Stone	280.6173582
27013	Blue Earth	255.0906907
27015	Brown	87.61100713
27017	Carlton	226.0233837
27019	Carver	275.2266999
27021	Cass	40.6517836
27023	Chippewa	519.9597451
27025	Chisago	144.844605
27027	Clay	806.8172934
27029	Clearwater	68.10442679
27031	Cook	18.54255516
27033	Cottonwood	1019.774763
27035	Crow Wing	141.7805791
27037	Dakota	424.2835954
27039	Dodge	292.9593699
27041	Douglas	139.6059425
27043	Faribault	232.5919465
27045	Fillmore	104.4733593
27047	Freeborn	788.3326764
27049	Goodhue	211.1932418
27051	Grant	99.65122073
27053	Hennepin	834.6646255
27055	Houston	43.06168587
27057	Hubbard	23.43896494
27059	Isanti	127.6084672
27061	Itasca	130.7971978
27063	Jackson	504.4899606
27065	Kanabec	80.21225396

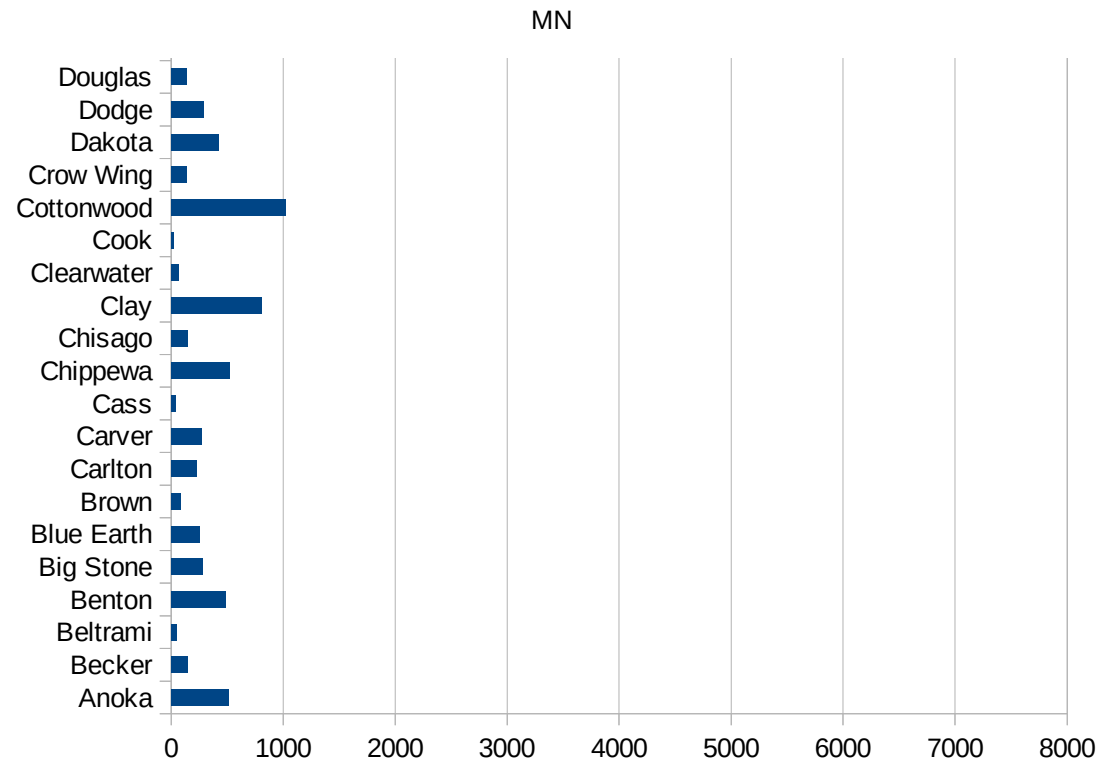


MN

27067 Kandiyohi	1290.397853
27069 Kittson	23.54048964
27071 Koochiching	72.34726688
27073 Lac qui Parle	45.05857615
27075 Lake	37.53049353
27077 Lake of the Woo	0
27079 Le Sueur	186.004071
27081 Lincoln	105.764146
27083 Lyon	975.4574896
27085 McLeod	161.6814875
27087 Mahnomen	108.715347
27089 Marshall	127.7955272
27091 Martin	742.9871114
27093 Meeker	216.0667214
27095 Mille Lacs	107.1196297
27097 Morrison	162.8026169
27099 Mower	1859.488641
27101 Murray	531.6578057
27103 Nicollet	286.3822326
27105 Nobles	7393.723773
27107 Norman	277.992278
27109 Olmsted	532.3880034
27111 Otter Tail	141.127661
27113 Pennington	366.7654112
27115 Pine	325.6113693
27117 Pipestone	154.7474301
27119 Polk	212.5027752
27121 Pope	90.11444535
27123 Ramsey	750.258992
27125 Red Lake	100.0250063
27127 Redwood	78.69368483
27129 Renville	82.12428141
27131 Rice	1101.87454
27133 Rock	276.1844062



27135 Roseau	39.6039604
27137 St. Louis	64.5794327
27139 Scott	373.8609454
27141 Sherburne	282.185847
27143 Sibley	179.664626
27145 Stearns	1332.445873
27147 Steele	491.8077331
27149 Stevens	10.25325541
27151 Swift	214.0181915
27153 Todd	1549.914572
27155 Traverse	151.1487304
27157 Wabasha	110.8801109
27159 Wadena	72.60582299
27161 Waseca	187.2558986
27163 Washington	321.3722169
27165 Watonwan	1047.358834
27167 Wilkin	287.8157979
27169 Winona	179.0457452
27171 Wright	286.7641127
27173 Yellow Medicine	112.302195



MN

FIPS

29001
29003
29005
29007
29009
29011
29013
29015
29017
29019
29021
29023
29025
29027
29029
29031
29033
29035
29037

MN

29039
29041
29043
29045
29047
29049
29051
29053
29055
29057
29059
29061
29063
29065
29067
29069
29071
29073
29075
29077
29079
29081
29083
29085
29087
29089
29091
29093
29095
29097
29099
29101

29103

MN

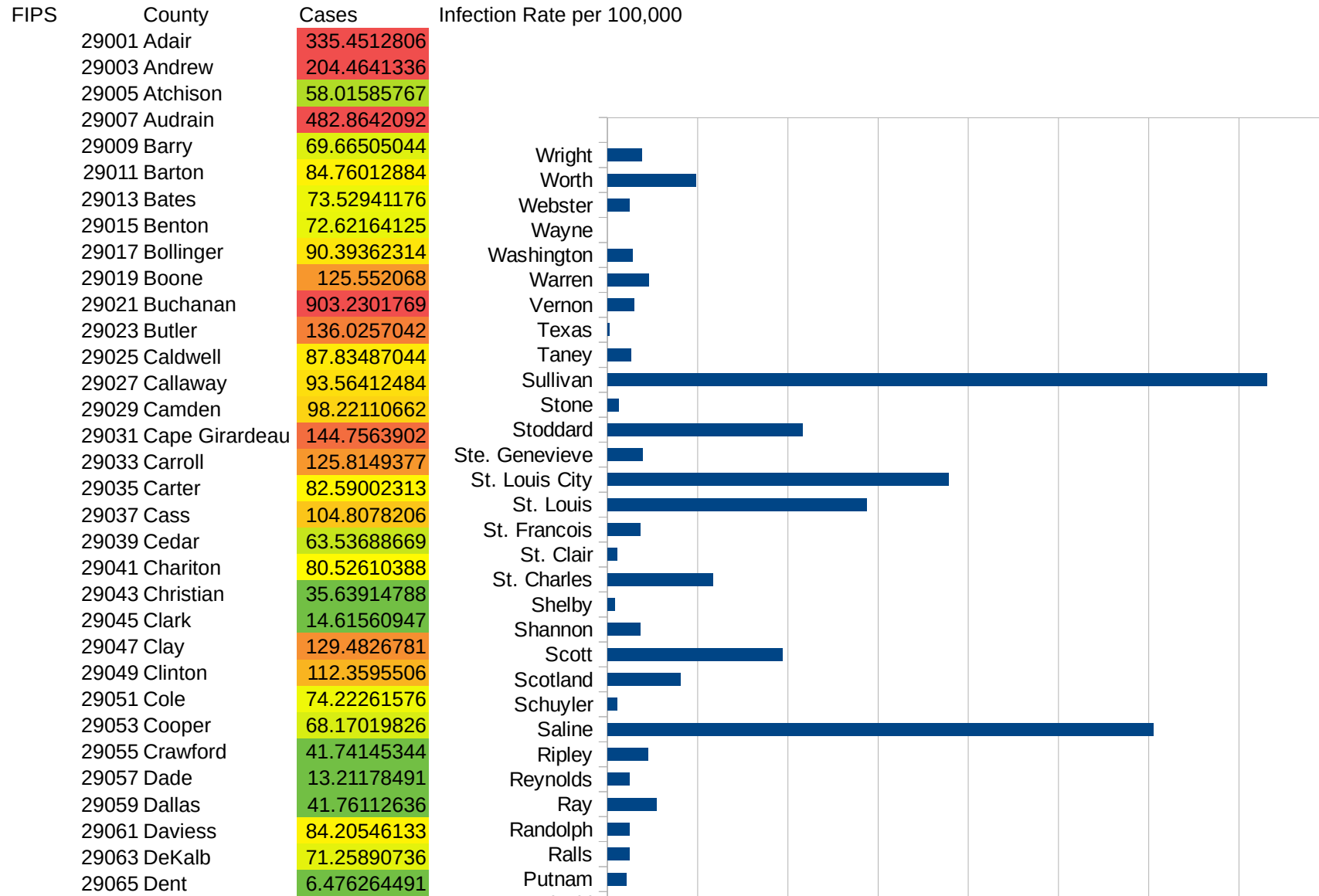
29105
29107
29109
29111
29113
29115
29117
29121
29123
29125
29127
29119
29129
29131
29133
29135
29137
29139
29141
29143
29145
29147
29149
29151
29153
29155
29157
29159
29161
29163
29165
29167
29169
29171

MN

29173
29175
29177
29179
29181
29195
29197
29199
29201
29203
29205
29183
29185
29187
29189
29510
29186
29207
29209
29211
29213
29215

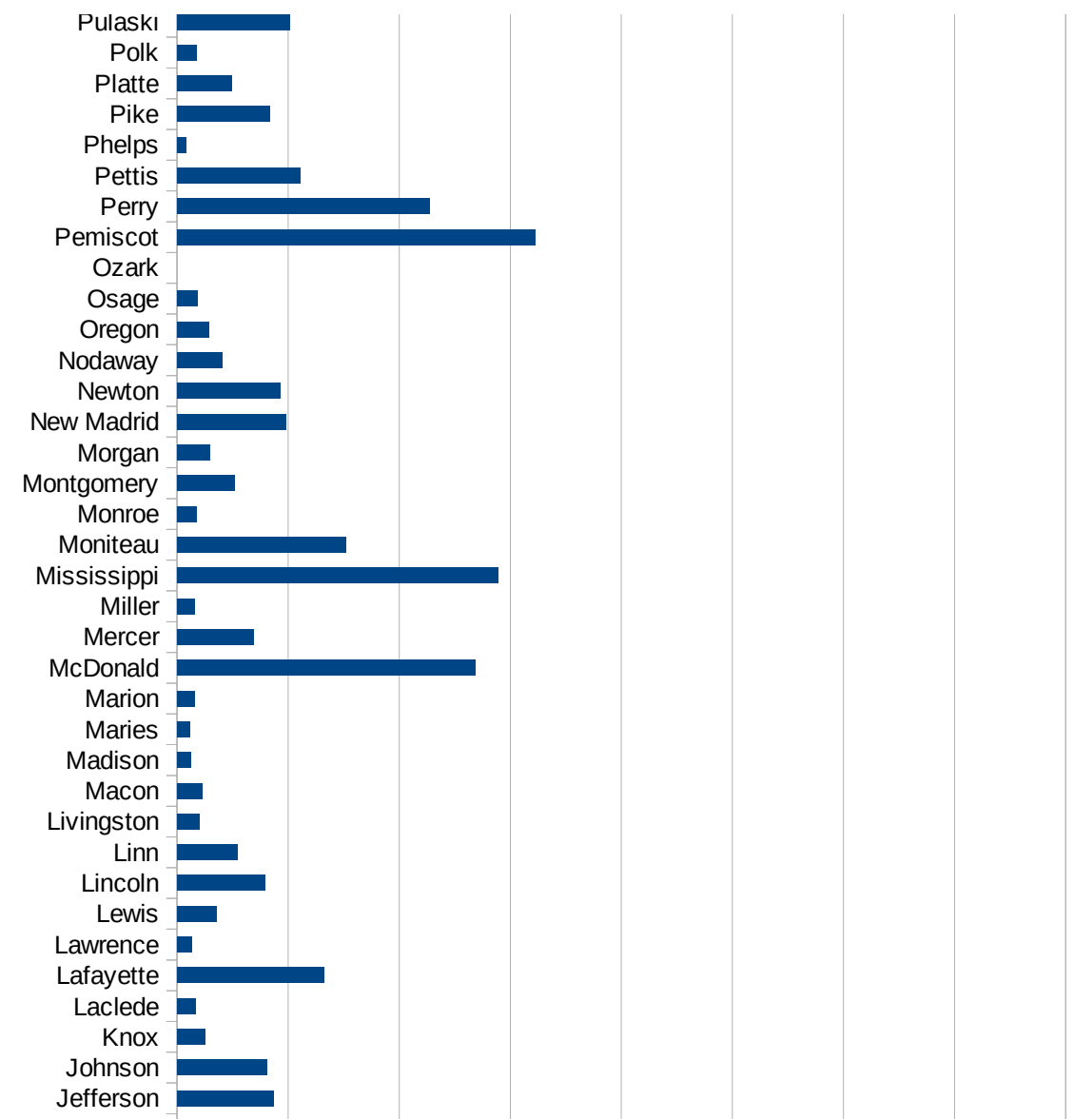
29217
29219
29221
29223
29225
29227
29229

MO



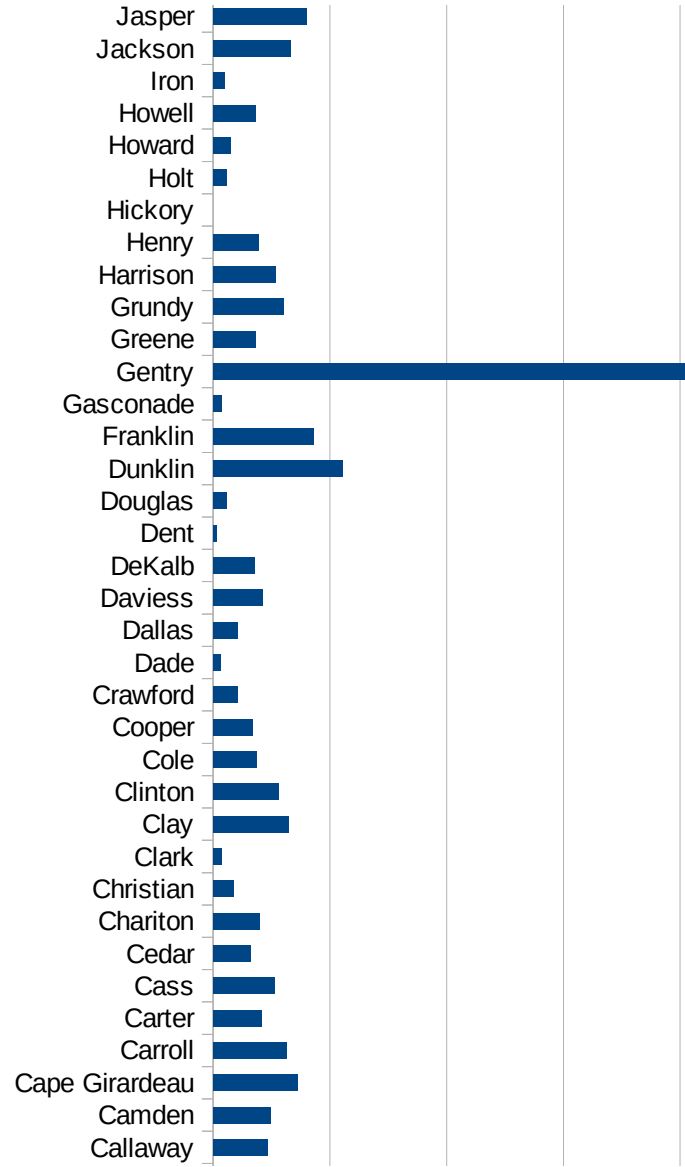
MO

29067 Douglas	22.43326105
29069 Dunklin	220.9156102
29071 Franklin	171.6986592
29073 Gasconade	13.60081605
29075 Gentry	814.7254074
29077 Greene	71.93677785
29079 Grundy	121.0409522
29081 Harrison	106.9645828
29083 Henry	78.010279
29085 Hickory	0
29087 Holt	22.70663034
29089 Howard	29.5945546
29091 Howell	72.36251123
29093 Iron	19.65215682
29095 Jackson	133.2272846
29097 Jasper	159.1564707
29099 Jefferson	173.3921113
29101 Johnson	162.1561172
29103 Knox	50.671396
29105 Laclede	33.60120964
29107 Lafayette	263.8198662
29109 Lawrence	26.06950129
29111 Lewis	71.02993404
29113 Lincoln	157.7505807
29115 Linn	108.0003323
29117 Livingston	39.61441965
29121 Macon	46.19547284
29123 Madison	24.61437479
29125 Maries	22.80761774
29127 Marion	31.47733632
29119 McDonald	537.3082589
29129 Mercer	137.3249107
29131 Miller	31.57562362
29133 Mississippi	577.3845231

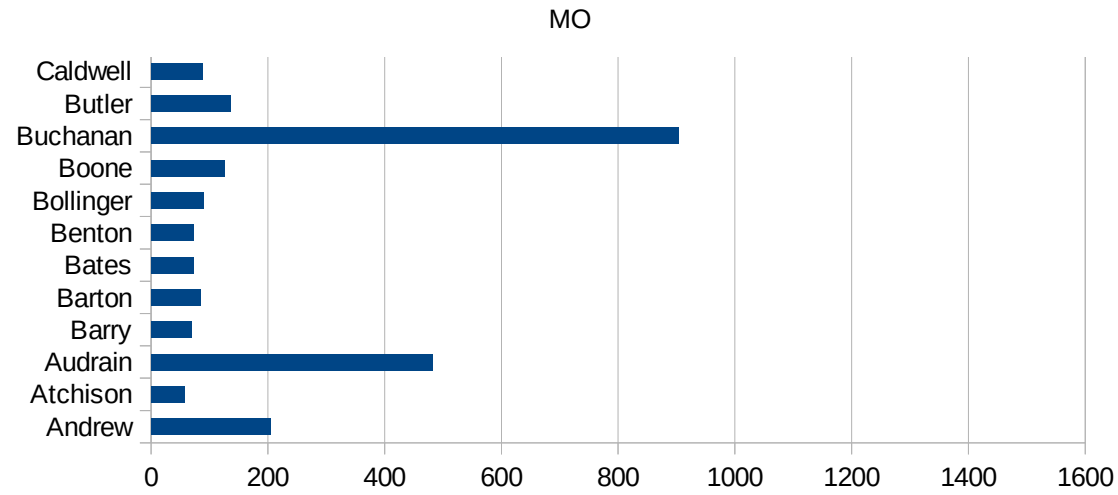


MO

29135 Moniteau	303.9513678
29137 Monroe	34.62603878
29139 Montgomery	104.0402289
29141 Morgan	58.94488653
29143 New Madrid	196.5772433
29145 Newton	185.3568119
29147 Nodaway	80.70301291
29149 Oregon	56.92059577
29151 Osage	36.4590929
29153 Ozark	0
29155 Pemiscot	645.280236
29157 Perry	454.308094
29159 Pettis	220.958112
29161 Phelps	15.64875257
29163 Pike	167.5313446
29165 Platte	98.07253484
29167 Polk	34.1604298
29169 Pulaski	203.791287
29171 Putnam	42.0433046
29173 Ralls	48.96200548
29175 Randolph	48.45939507
29177 Ray	109.2514093
29179 Reynolds	47.96929965
29181 Ripley	89.5455563
29195 Saline	1209.871151
29197 Schuyler	21.74385736
29199 Scotland	161.0954491
29201 Scott	387.4356441
29203 Shannon	73.26901942
29205 Shelby	16.52892562
29183 St. Charles	233.7279737
29185 St. Clair	21.28791911
29187 St. Francois	73.47208061
29189 St. Louis	574.8561856



29510 St. Louis City	756.8402908
29186 Ste. Genevieve	78.2647585
29207 Stoddard	431.4182017
29209 Stone	25.19764402
29211 Sullivan	1462.787333
29213 Taney	51.9229392
29215 Texas	3.910680067
29217 Vernon	58.45674201
29219 Warren	92.18979574
29221 Washington	56.12797178
29223 Wayne	0
29225 Webster	48.58216779
29227 Worth	196.0784314
29229 Wright	76.17803896



MO

FIPS

29001
29003
29005
29007
29009
29011
29013
29015
29017
29019
29021
29023
29025
29027
29029
29031
29033
29035
29037

MO

29039
29041
29043
29045
29047
29049
29051
29053
29055
29057
29059
29061
29063
29065
29067
29069
29071
29073
29075
29077
29079
29081
29083
29085
29087
29089
29091
29093
29095
29097
29099
29101

29103

MO

29105
29107
29109
29111
29113
29115
29117
29121
29123
29125
29127
29119
29129
29131
29133
29135
29137
29139
29141
29143
29145
29147
29149
29151
29153
29155
29157
29159
29161
29163
29165
29167
29169
29171

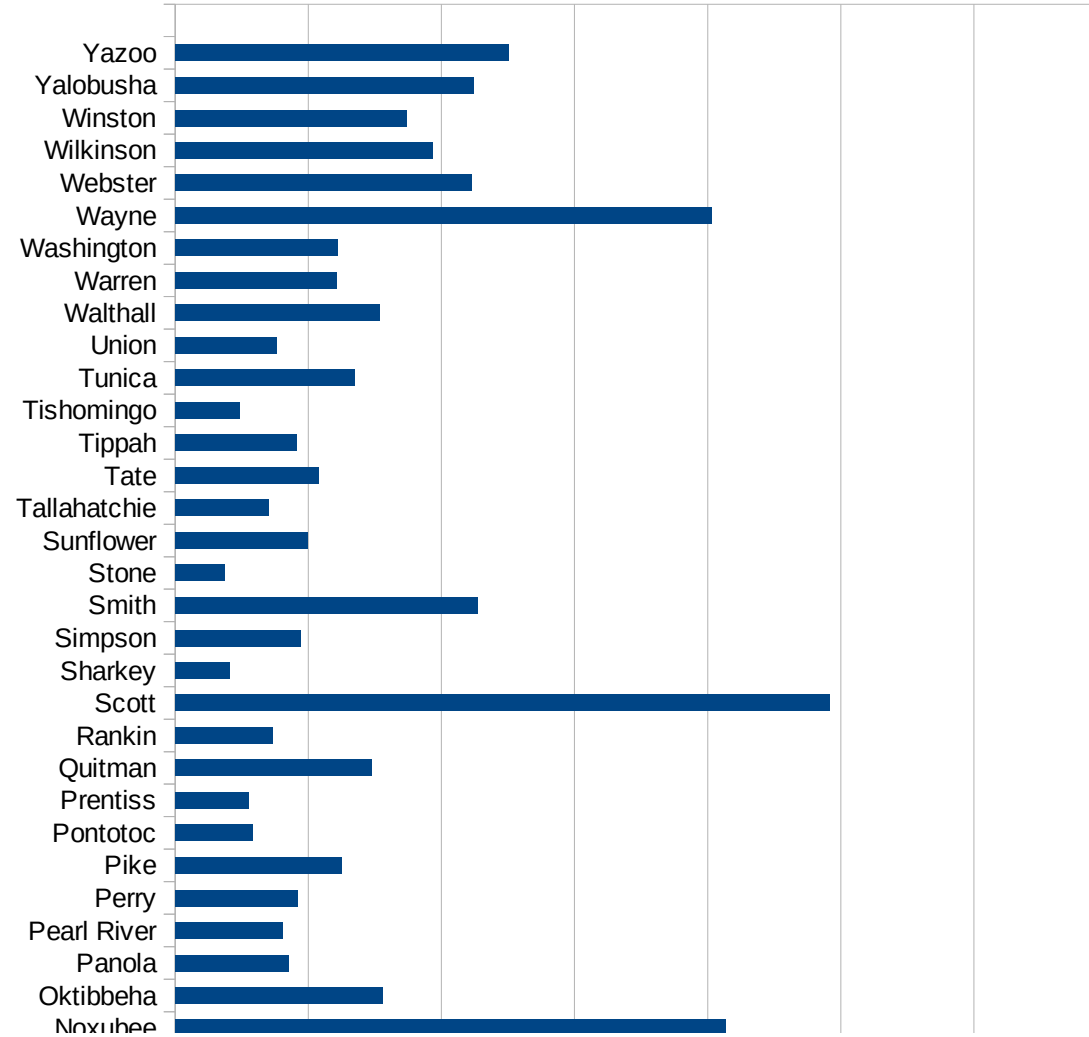
MO

29173
29175
29177
29179
29181
29195
29197
29199
29201
29203
29205
29183
29185
29187
29189
29510
29186
29207
29209
29211
29213
29215

29217
29219
29221
29223
29225
29227
29229

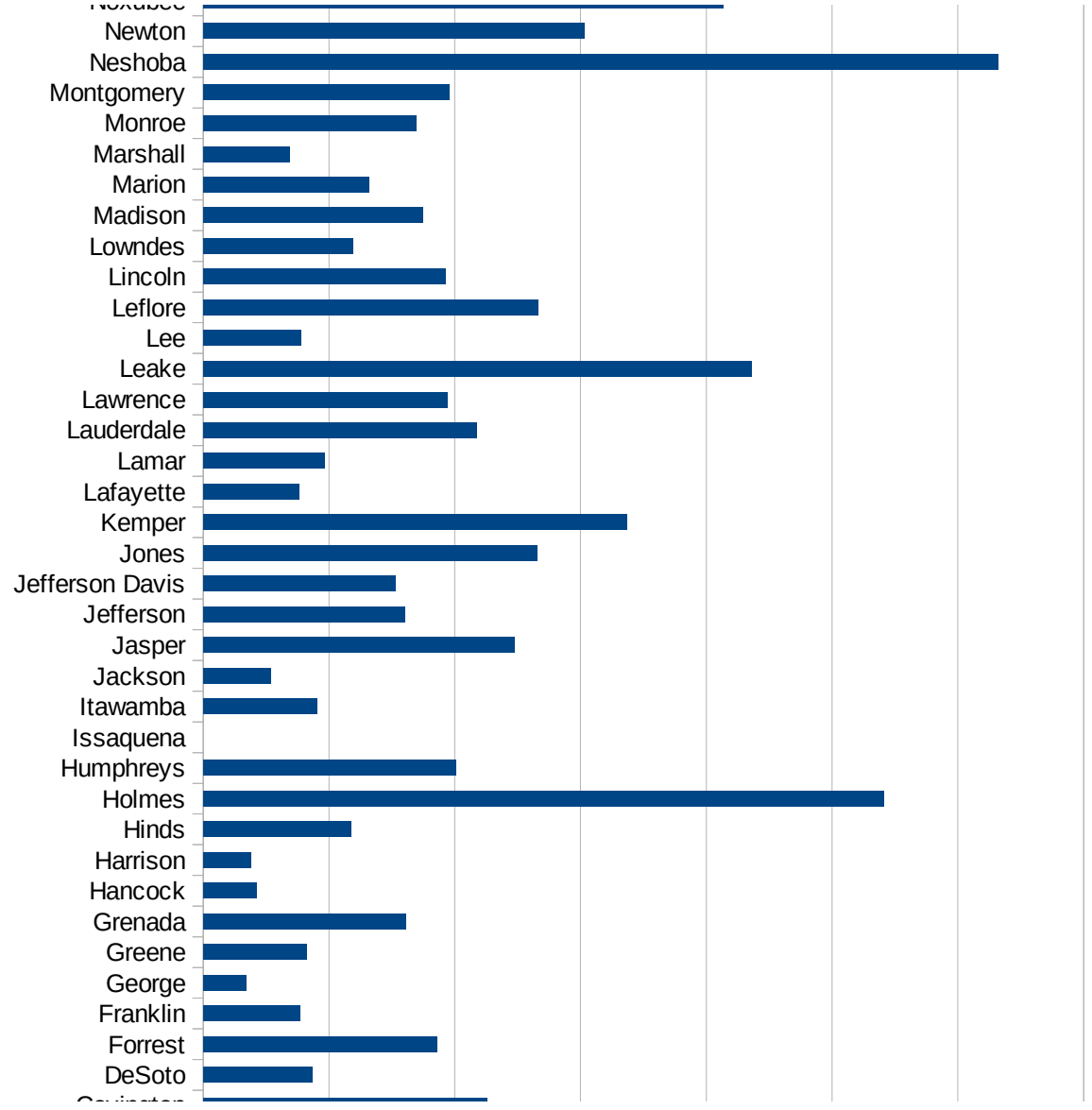
MS

FIPS	County	PC Infection
28001	Adams	727.7507053
28003	Alcorn	86.66215301
28005	Amite	592.244037
28007	Attala	1824.121971
28009	Benton	217.6278564
28011	Bolivar	628.7300929
28013	Calhoun	574.9515101
28015	Carroll	1230.955504
28017	Chickasaw	1030.807757
28019	Choctaw	857.6950954
28021	Claiborne	1599.644523
28023	Clarke	1076.647014
28025	Clay	954.2969153
28027	Coahoma	689.4113488
28029	Copiah	1488.981537
28031	Covington	1129.793667
28033	DeSoto	434.0635491
28035	Forrest	928.8874673
28037	Franklin	385.2080123
28039	George	169.0721649
28041	Greene	412.1890181
28043	Grenada	807.4091665
28045	Hancock	211.2646301
28047	Harrison	190.1766271
28049	Hinds	586.2876184
28051	Holmes	2706.843718
28053	Humphreys	1005.207703
28055	Issaquena	0
28057	Itawamba	450.7377642
28059	Jackson	268.7102605
28061	Jasper	1235.695155
28063	Jefferson	802.1390374
28065	Jefferson Davis	765.5332028

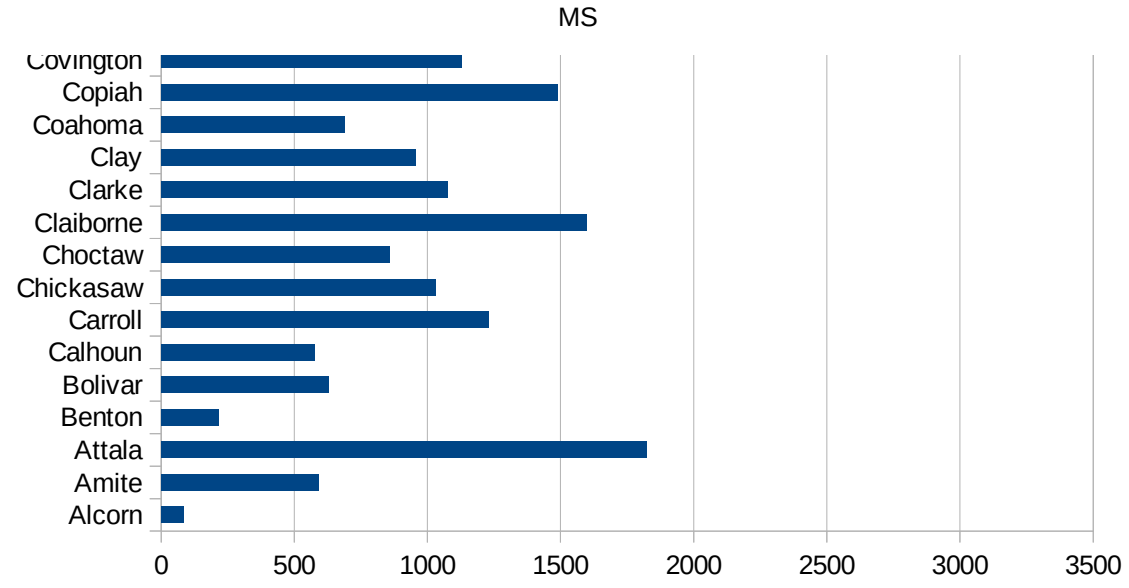


MS

28067 Jones	1329.223938
28069 Kemper	1685.449287
28071 Lafayette	381.4355848
28073 Lamar	480.4073855
28075 Lauderdale	1086.076185
28077 Lawrence	971.4973906
28079 Leake	2178.974652
28081 Lee	387.3148518
28083 Leflore	1331.304679
28085 Lincoln	964.7712323
28087 Lowndes	597.3188529
28089 Madison	872.8580896
28091 Marion	659.518511
28093 Marshall	344.1369778
28095 Monroe	846.3614891
28097 Montgomery	977.7511723
28099 Neshoba	3162.23176
28101 Newton	1515.646132
28103 Noxubee	2069.292833
28105 Oktibbeha	778.2414968
28107 Panola	427.175376
28109 Pearl River	404.4270316
28111 Perry	460.9839913
28113 Pike	626.8483179
28115 Pontotoc	292.149656
28117 Prentiss	276.5158997
28119 Quitman	737.4840448
28121 Rankin	365.8172084
28123 Scott	2460.49422
28125 Sharkey	205.6202879
28127 Simpson	470.8872113
28129 Smith	1137.35783
28131 Stone	186.9957792
28133 Sunflower	497.3771129



28135 Tallahatchie	350.3253021
28137 Tate	538.9617163
28139 Tippah	454.6487838
28141 Tishomingo	241.5955588
28143 Tunica	673.7731295
28145 Union	381.0389429
28147 Walthall	767.3695126
28149 Warren	606.3756064
28151 Washington	612.4758671
28153 Wayne	2014.976845
28155 Webster	1113.6085
28157 Wilkinson	966.7879891
28159 Winston	869.8045692
28161 Yazobusha	1121.691414
28163 Yazoo	1253.186066



MS

FIPS

29001
29003
29005
29007
29009
29011
29013
29015
29017
29019
29021
29023
29025
29027
29029
29031
29033
29035
29037

MS

29039
29041
29043
29045
29047
29049
29051
29053
29055
29057
29059
29061
29063
29065
29067
29069
29071
29073
29075
29077
29079
29081
29083
29085
29087
29089
29091
29093
29095
29097
29099
29101

29103

MS

29105
29107
29109
29111
29113
29115
29117
29121
29123
29125
29127
29119
29129
29131
29133
29135
29137
29139
29141
29143
29145
29147
29149
29151
29153
29155
29157
29159
29161
29163
29165
29167
29169
29171

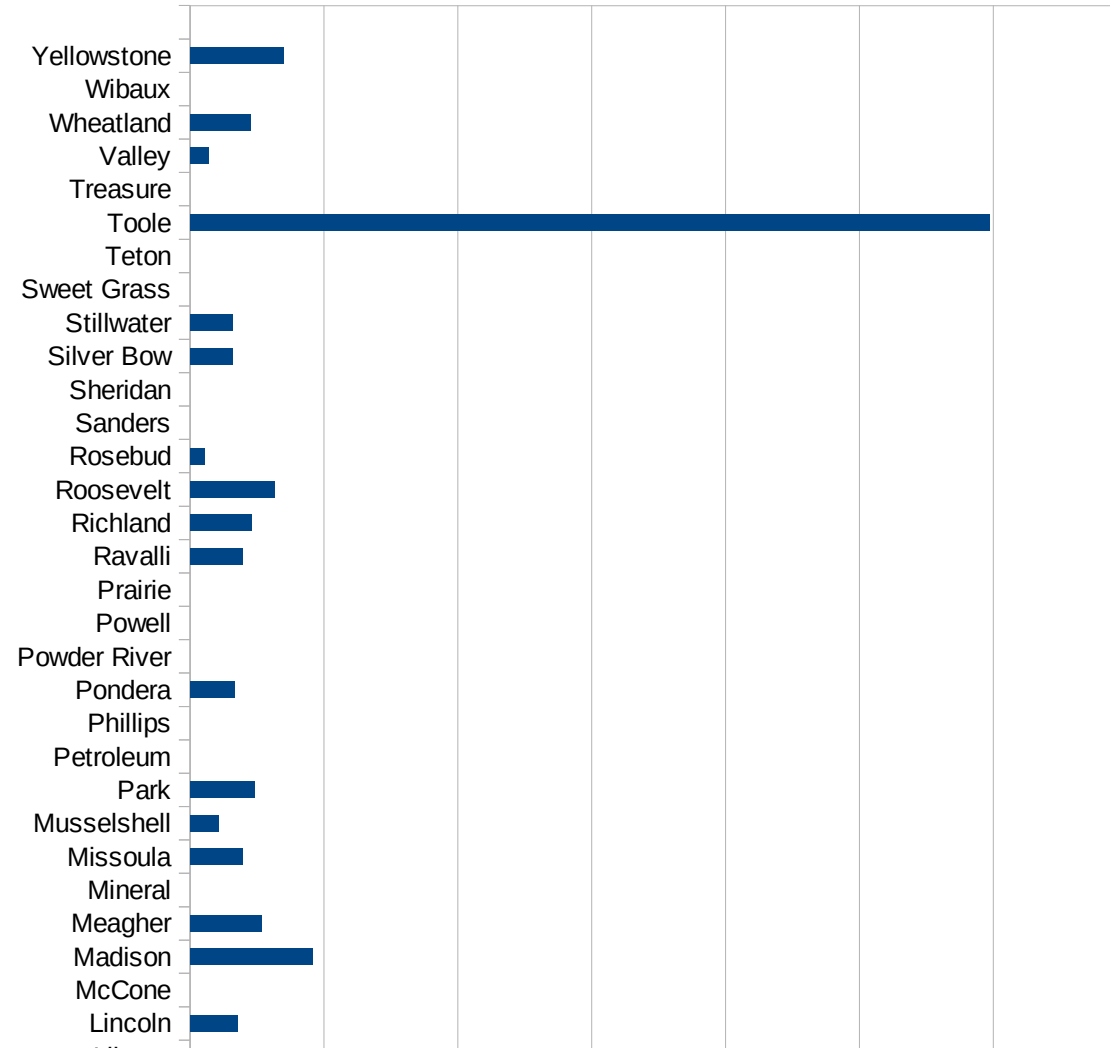
MS

29173
29175
29177
29179
29181
29195
29197
29199
29201
29203
29205
29183
29185
29187
29189
29510
29186
29207
29209
29211
29213
29215

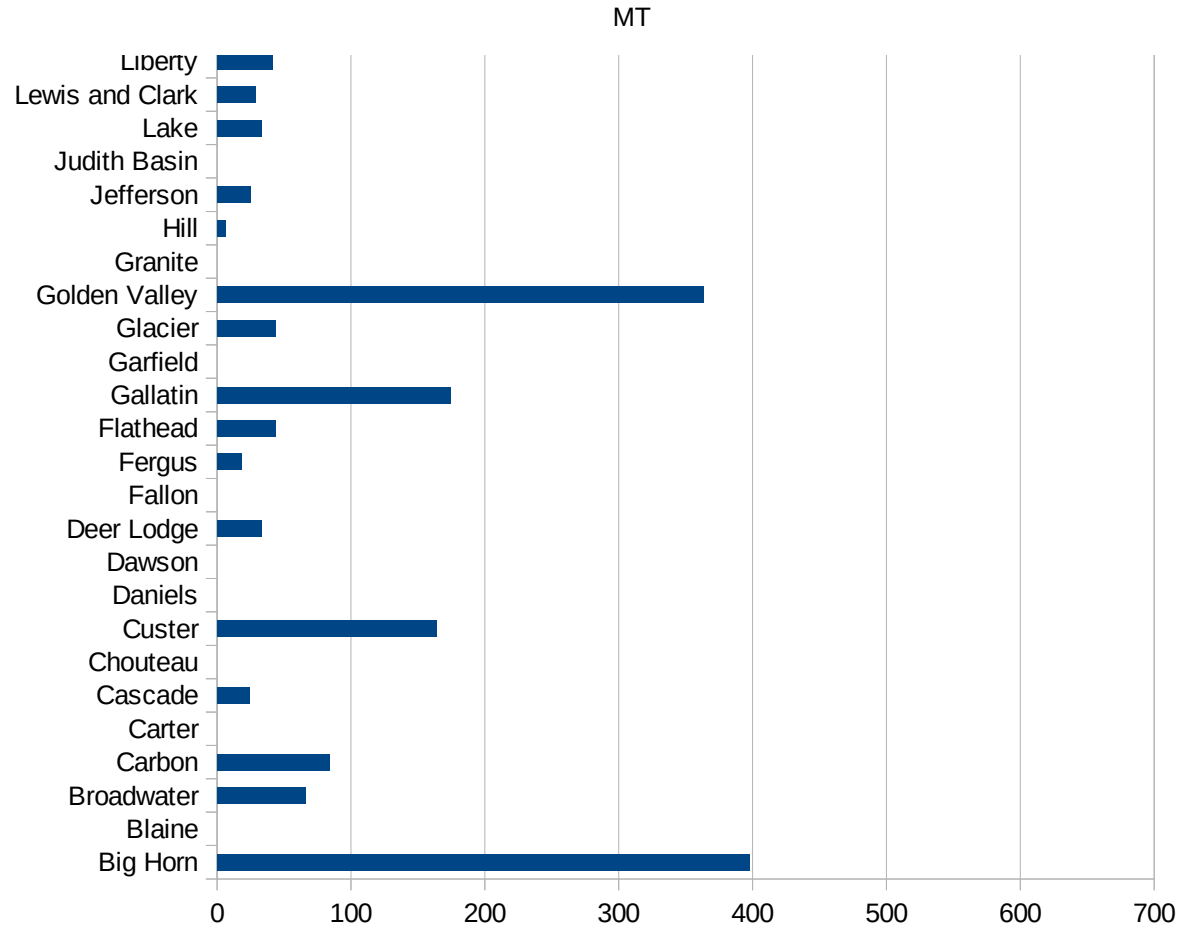
29217
29219
29221
29223
29225
29227
29229

MT

FIPS	County	PC Infection
30001	Beaverhead	10.63377286
30003	Big Horn	397.3609237
30005	Blaine	0
30007	Broadwater	65.73541495
30009	Carbon	84.00224006
30011	Carter	0
30013	Cascade	24.49689502
30015	Chouteau	0
30017	Custer	163.9910236
30019	Daniels	0
30021	Dawson	0
30023	Deer Lodge	32.85510897
30025	Fallon	0
30027	Fergus	17.99694052
30029	Flathead	44.0718469
30031	Gallatin	174.300118
30033	Garfield	0
30035	Glacier	43.64588638
30037	Golden Valley	363.1961259
30039	Granite	0
30041	Hill	6.117330397
30043	Jefferson	24.79953708
30045	Judith Basin	0
30047	Lake	33.05785124
30049	Lewis and Clark	29.11208151
30051	Liberty	41.15226337
30053	Lincoln	35.36425179
30055	McCone	0
30057	Madison	91.24087591
30059	Meagher	53.59056806
30061	Mineral	0
30063	Missoula	38.72347232
30065	Musselshell	21.50075253



30067 Park	47.80114723
30069 Petroleum	0
30071 Phillips	0
30073 Pondera	33.48961822
30075 Powder River	0
30077 Powell	0
30079 Prairie	0
30081 Ravalli	39.37737422
30083 Richland	45.81691561
30085 Roosevelt	63.29686228
30087 Rosebud	11.03387399
30089 Sanders	0
30091 Sheridan	0
30093 Silver Bow	31.4348584
30095 Stillwater	31.46633103
30097 Sweet Grass	0
30099 Teton	0
30101 Toole	597.5685143
30103 Treasure	0
30105 Valley	13.4462821
30107 Wheatland	44.72271914
30109 Wibaux	0
30111 Yellowstone	69.94011378



MT

FIPS

29001
29003
29005
29007
29009
29011
29013
29015
29017
29019
29021
29023
29025
29027
29029
29031
29033
29035
29037

MT

29039
29041
29043
29045
29047
29049
29051
29053
29055
29057
29059
29061
29063
29065
29067
29069
29071
29073
29075
29077
29079
29081
29083
29085
29087
29089
29091
29093
29095
29097
29099
29101

29103

MT

29105
29107
29109
29111
29113
29115
29117
29121
29123
29125
29127
29119
29129
29131
29133
29135
29137
29139
29141
29143
29145
29147
29149
29151
29153
29155
29157
29159
29161
29163
29165
29167
29169
29171

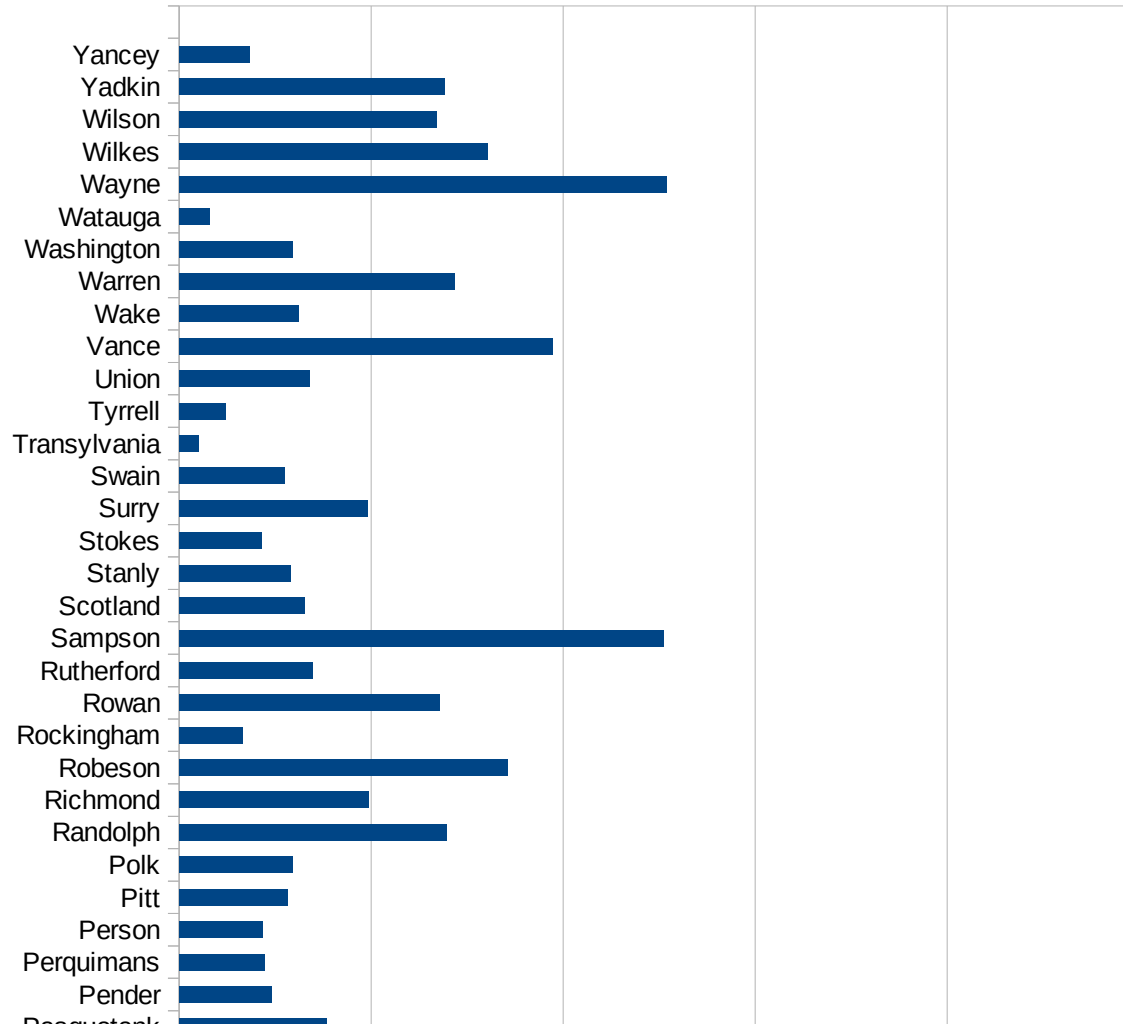
MT

29173
29175
29177
29179
29181
29195
29197
29199
29201
29203
29205
29183
29185
29187
29189
29510
29186
29207
29209
29211
29213
29215

29217
29219
29221
29223
29225
29227
29229

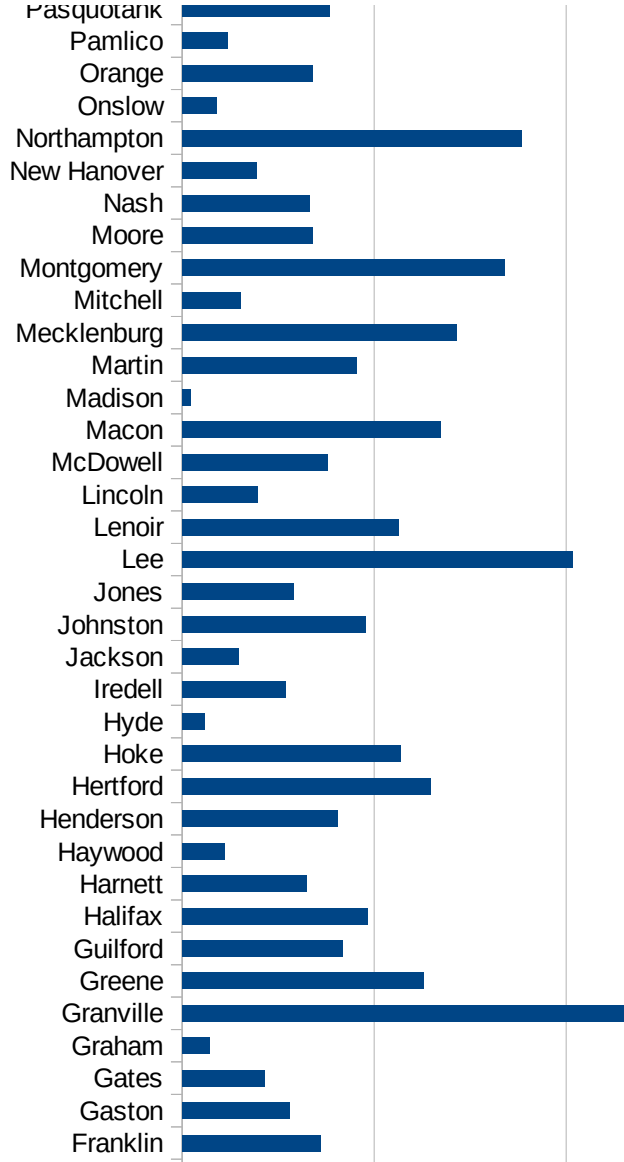
NC

FIPS	County	PC Infection
37001	Alamance	503.4968396
37003	Alexander	149.9210237
37005	Alleghany	268.7931189
37007	Anson	365.7997347
37009	Ashe	162.3077207
37011	Avery	34.27592117
37013	Beaufort	116.8249113
37015	Bertie	709.5553453
37017	Bladen	662.8502561
37019	Brunswick	214.268999
37021	Buncombe	184.4826189
37023	Burke	964.7938749
37025	Cabarrus	365.7578711
37027	Caldwell	332.8091285
37029	Camden	84.03361345
37031	Carteret	70.47925896
37033	Caswell	484.624196
37035	Catawba	305.7005269
37037	Chatham	1149.865325
37039	Cherokee	109.2203079
37041	Chowan	135.4337444
37043	Clay	80.79719903
37045	Cleveland	193.5582979
37047	Columbus	801.3655557
37049	Craven	274.9922264
37051	Cumberland	285.2586285
37053	Currituck	62.79550827
37055	Dare	73.97057615
37057	Davidson	414.731055
37059	Davie	355.6970023
37061	Duplin	2135.721082
37063	Durham	919.3689441
37065	Edgecombe	494.1832516

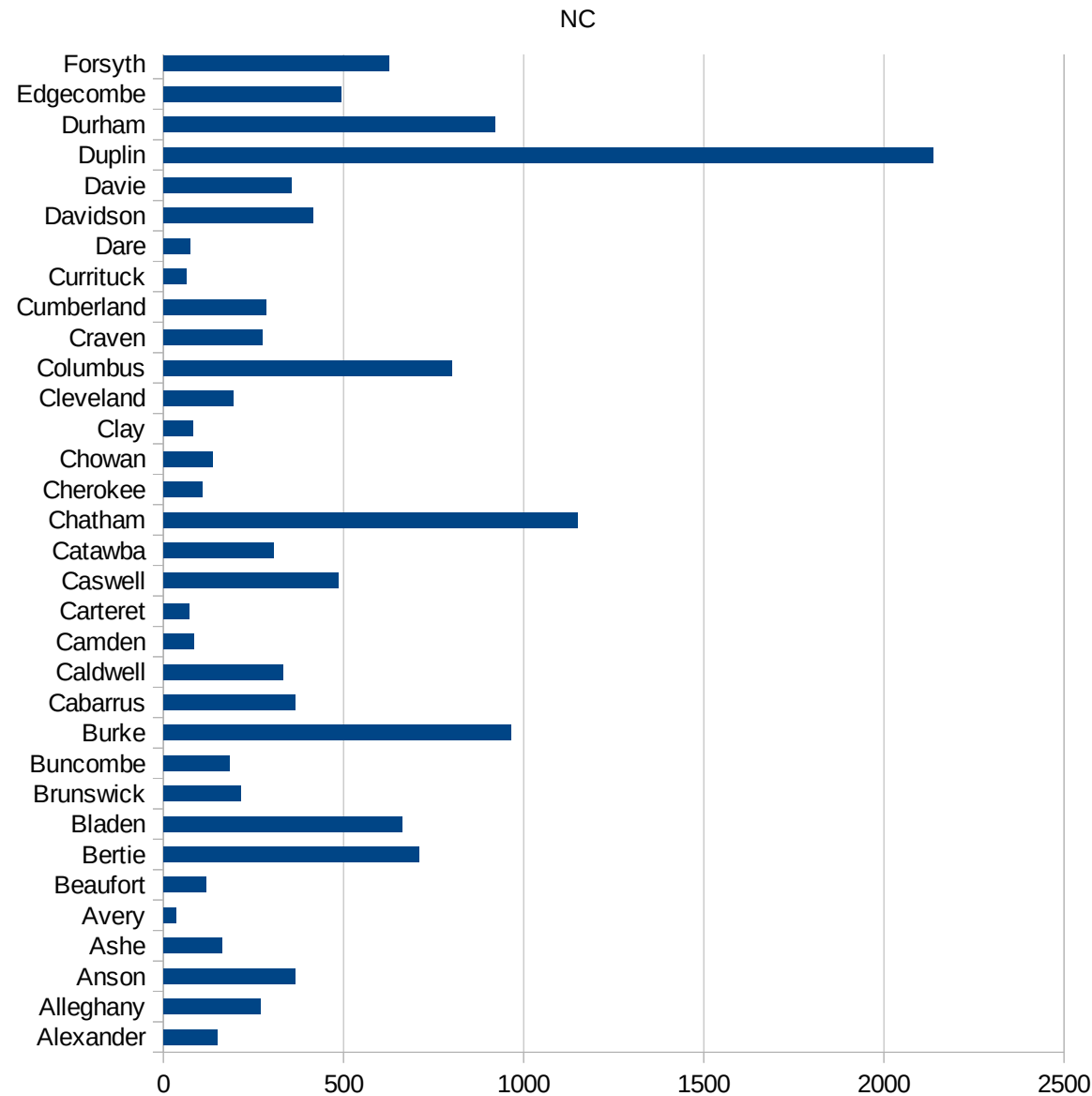


NC

37067 Forsyth	625.6940799
37069 Franklin	361.16045
37071 Gaston	278.6677795
37073 Gates	216.0200467
37075 Graham	70.72135785
37077 Granville	1169.425268
37079 Greene	628.21245
37081 Guilford	417.8612251
37083 Halifax	482.4613438
37085 Harnett	324.1092583
37087 Haywood	111.3424021
37089 Henderson	404.289581
37091 Hertford	646.6883638
37093 Hoke	569.7173326
37095 Hyde	57.36137667
37097 Iredell	268.4450921
37099 Jackson	147.7138966
37101 Johnston	477.6119403
37103 Jones	290.5468507
37105 Lee	1017.053961
37107 Lenoir	564.5276547
37109 Lincoln	195.7741435
37111 McDowell	377.9638297
37113 Macon	671.6735157
37115 Madison	22.9747737
37117 Martin	454.3249085
37119 Mecklenburg	713.4100801
37121 Mitchell	153.3333333
37123 Montgomery	839.7198489
37125 Moore	339.4742709
37127 Nash	330.7947583
37129 New Hanover	193.3061815
37131 Northampton	884.3260825
37133 Onslow	91.05487068



37135 Orange	340.3480178
37137 Pamlico	118.3898974
37139 Pasquotank	383.4607331
37141 Pender	239.6962775
37143 Perquimans	223.5136343
37145 Person	217.6829423
37147 Pitt	281.8013051
37149 Polk	295.9584688
37151 Randolph	695.4956715
37153 Richmond	492.3474503
37155 Robeson	854.8823873
37157 Rockingham	165.3986107
37159 Rowan	677.4645694
37161 Rutherford	348.6666866
37163 Sampson	1260.490994
37165 Scotland	327.4921
37167 Stanly	289.9718083
37169 Stokes	215.5409418
37171 Surry	490.6321232
37173 Swain	273.7802738
37175 Transylvania	49.68581032
37177 Tyrrell	121.0360687
37179 Union	339.9630364
37181 Vance	973.4870576
37183 Wake	309.89513
37185 Warren	716.9182612
37187 Washington	295.134497
37189 Watauga	78.6486728
37191 Wayne	1269.797482
37193 Wilkes	803.7107808
37195 Wilson	669.0810877
37197 Yadkin	689.8756093
37199 Yancey	184.3266492



NC

NC

FIPS

- 29001
- 29003
- 29005
- 29007
- 29009
- 29011
- 29013
- 29015
- 29017
- 29019
- 29021
- 29023
- 29025
- 29027
- 29029
- 29031
- 29033
- 29035
- 29037

NC

29039
29041
29043
29045
29047
29049
29051
29053
29055
29057
29059
29061
29063
29065
29067
29069
29071
29073
29075
29077
29079
29081
29083
29085
29087
29089
29091
29093
29095
29097
29099
29101

29103

NC

29105
29107
29109
29111
29113
29115
29117
29121
29123
29125
29127
29119
29129
29131
29133
29135
29137
29139
29141
29143
29145
29147
29149
29151
29153
29155
29157
29159
29161
29163
29165
29167
29169
29171

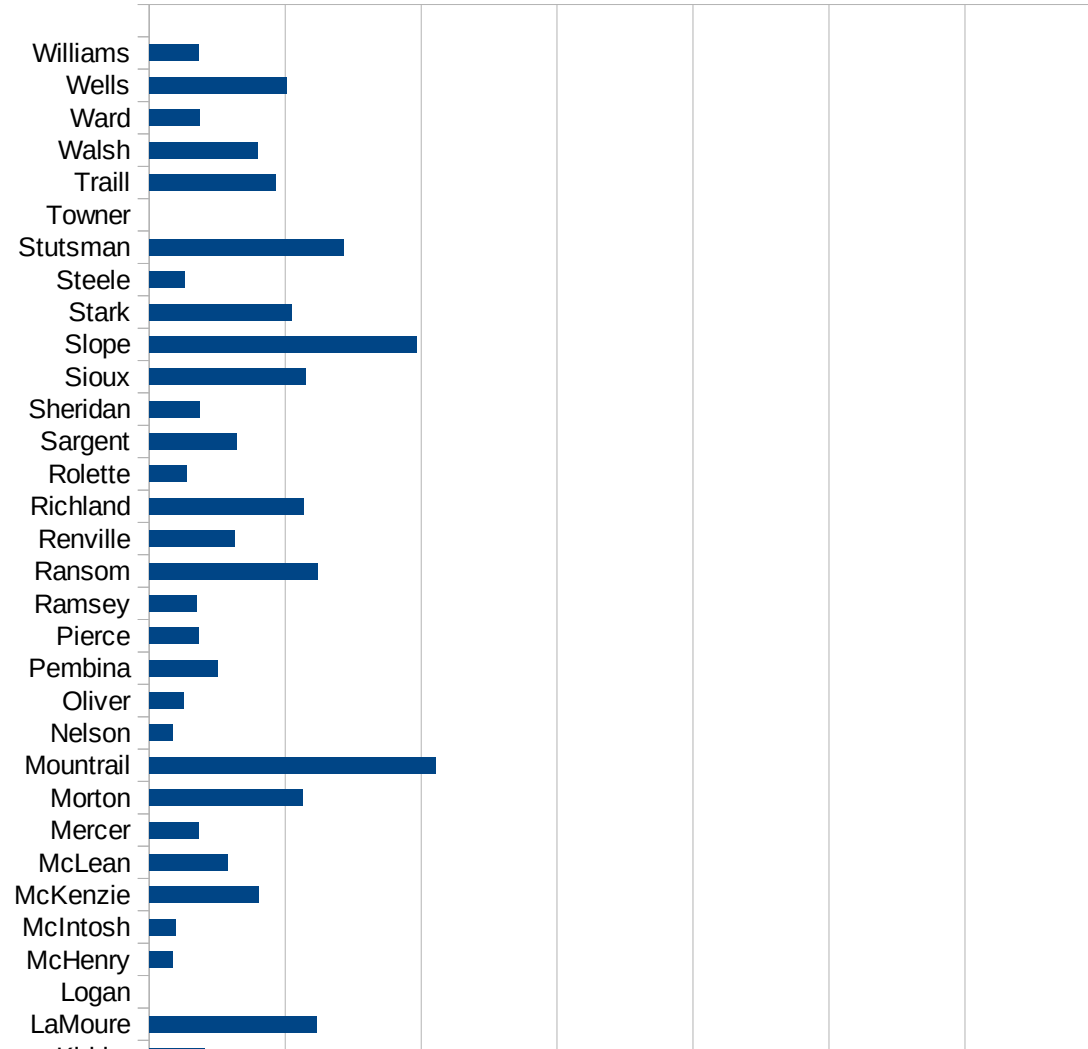
NC

29173
29175
29177
29179
29181
29195
29197
29199
29201
29203
29205
29183
29185
29187
29189
29510
29186
29207
29209
29211
29213
29215

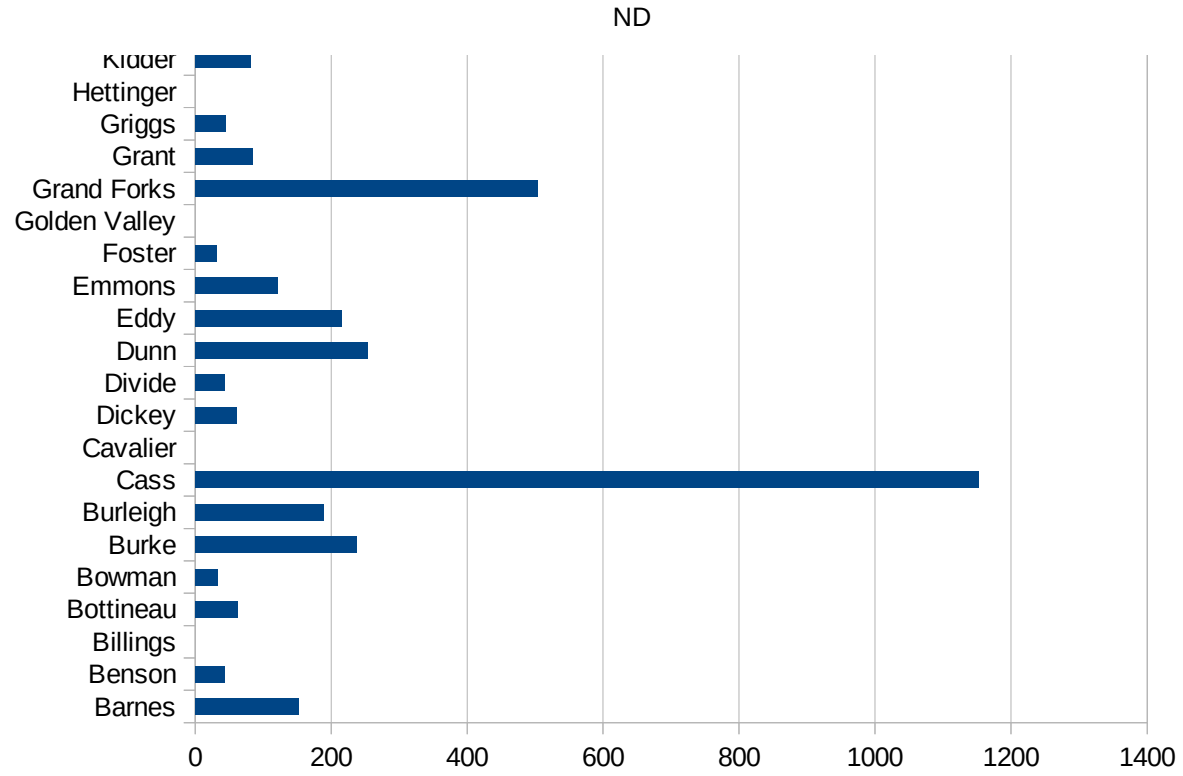
29217
29219
29221
29223
29225
29227
29229

ND

FIPS	County	PC Infection
38001	Adams	0
38003	Barnes	151.773857
38005	Benson	43.09106579
38007	Billings	0
38009	Bottineau	62.39276244
38011	Bowman	32.50975293
38013	Burke	238.0952381
38015	Burleigh	188.9307569
38017	Cass	1151.964565
38019	Cavalier	0
38021	Dickey	61.18702835
38023	Divide	43.80201489
38025	Dunn	253.9242844
38027	Eddy	216.1694769
38029	Emmons	121.3960546
38031	Foster	31.09452736
38033	Golden Valley	0
38035	Grand Forks	503.0380105
38037	Grant	84.24599832
38039	Griggs	44.80286738
38041	Hettinger	0
38043	Kidder	81.63265306
38045	LaMoure	246.1841457
38047	Logan	0
38049	McHenry	34.38789546
38051	McIntosh	38.68471954
38053	McKenzie	161.3849765
38055	McLean	115.2918981
38057	Mercer	72.57771864
38059	Morton	225.1165782
38061	Mountrail	420.8259933
38063	Nelson	34.8553503
38065	Oliver	51.2295082



38067 Pembina	100.7629192
38069 Pierce	73.51139427
38071 Ramsey	69.68034143
38073 Ransom	248.2337216
38075 Renville	126.3689975
38077 Richland	227.8465423
38079 Rolette	55.94014405
38081 Sargent	129.1989664
38083 Sheridan	74.12898443
38085 Sioux	229.4630564
38087 Slope	393.1847969
38089 Stark	209.6977127
38091 Steele	52.54860746
38093 Stutsman	286.8480184
38095 Towner	0
38097 Traill	186.6368048
38099 Walsh	159.3700197
38101 Ward	73.80727444
38103 Wells	202.1733637
38105 Williams	73.55021216



ND

FIPS

29001
29003
29005
29007
29009
29011
29013
29015
29017
29019
29021
29023
29025
29027
29029
29031
29033
29035
29037

ND

29039
29041
29043
29045
29047
29049
29051
29053
29055
29057
29059
29061
29063
29065
29067
29069
29071
29073
29075
29077
29079
29081
29083
29085
29087
29089
29091
29093
29095
29097
29099
29101

29103

ND

29105
29107
29109
29111
29113
29115
29117
29121
29123
29125
29127
29119
29129
29131
29133
29135
29137
29139
29141
29143
29145
29147
29149
29151
29153
29155
29157
29159
29161
29163
29165
29167
29169
29171

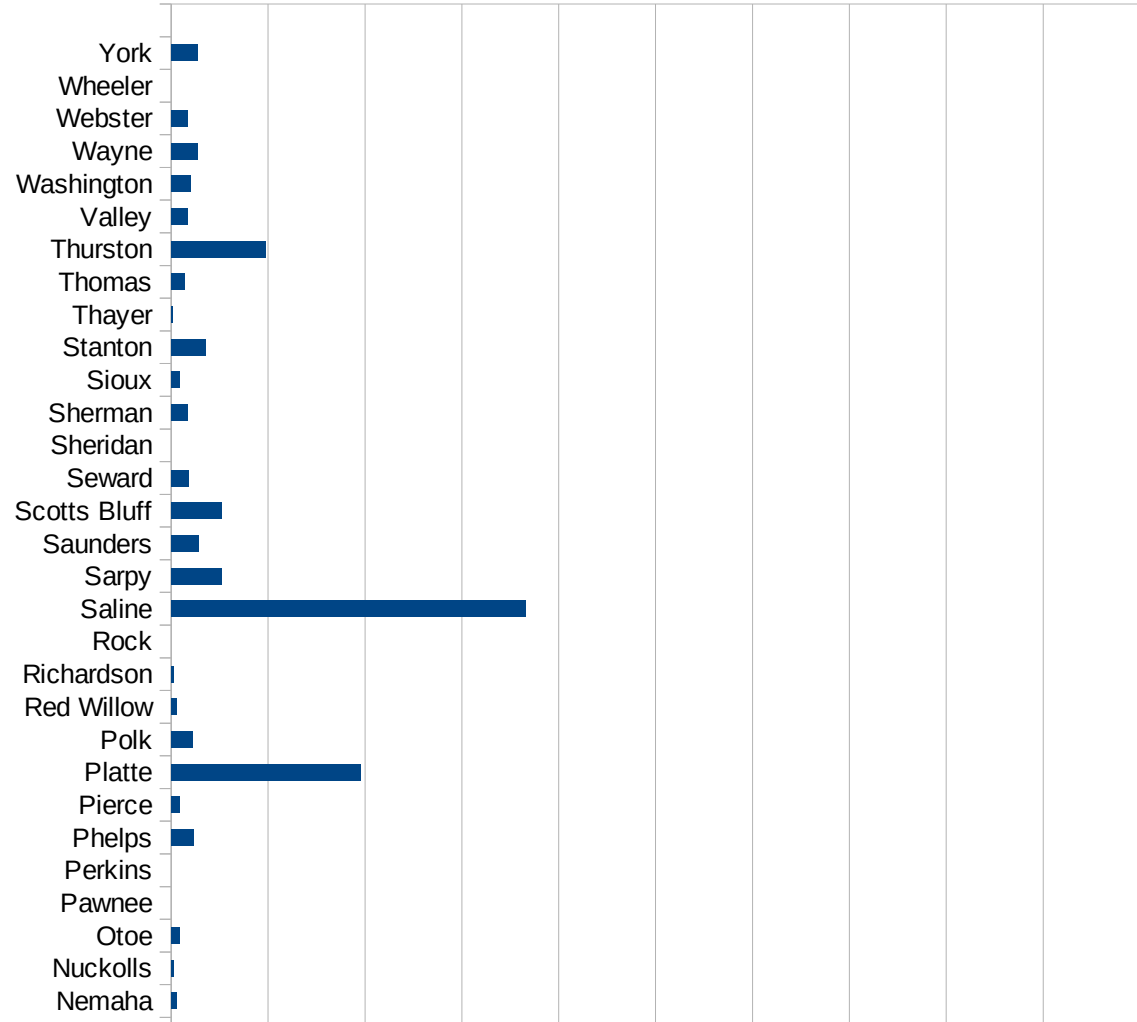
ND

29173
29175
29177
29179
29181
29195
29197
29199
29201
29203
29205
29183
29185
29187
29189
29510
29186
29207
29209
29211
29213
29215

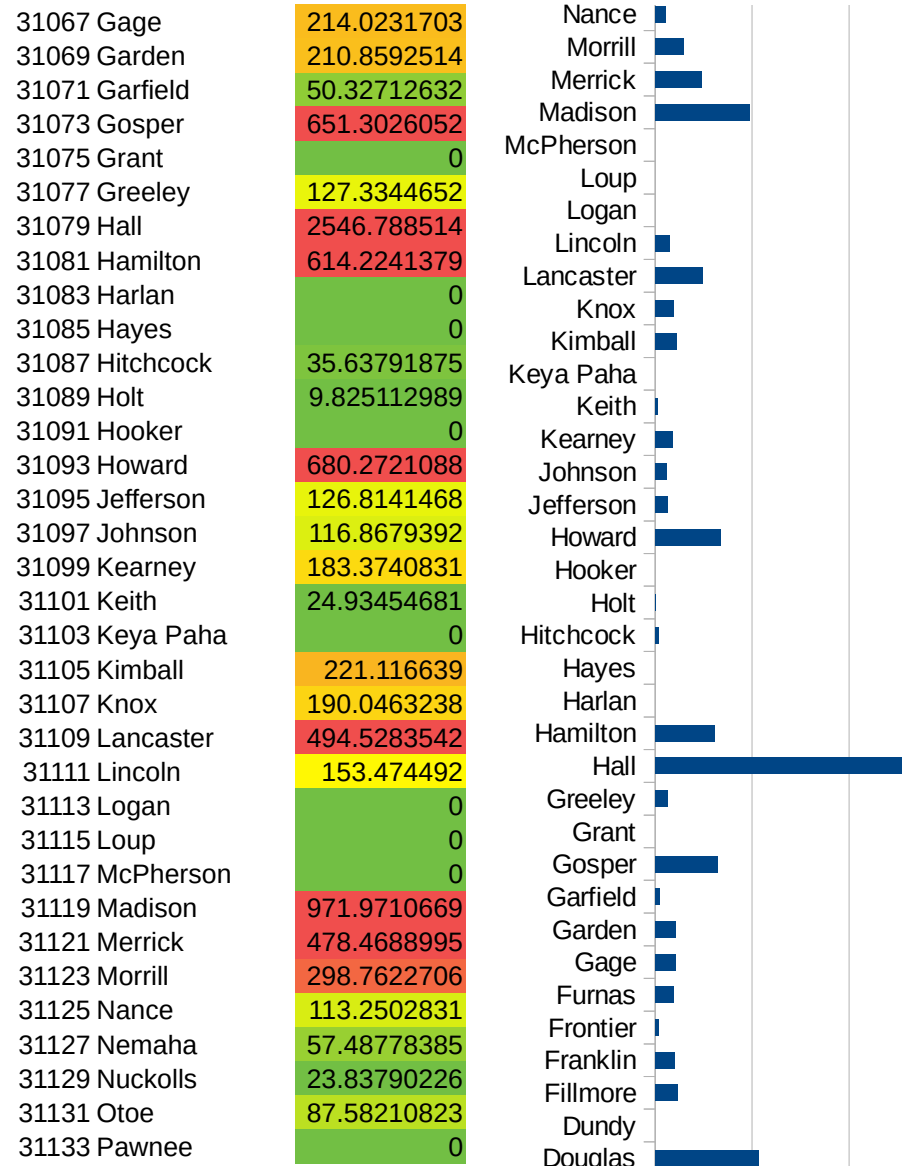
29217
29219
29221
29223
29225
29227
29229

NE

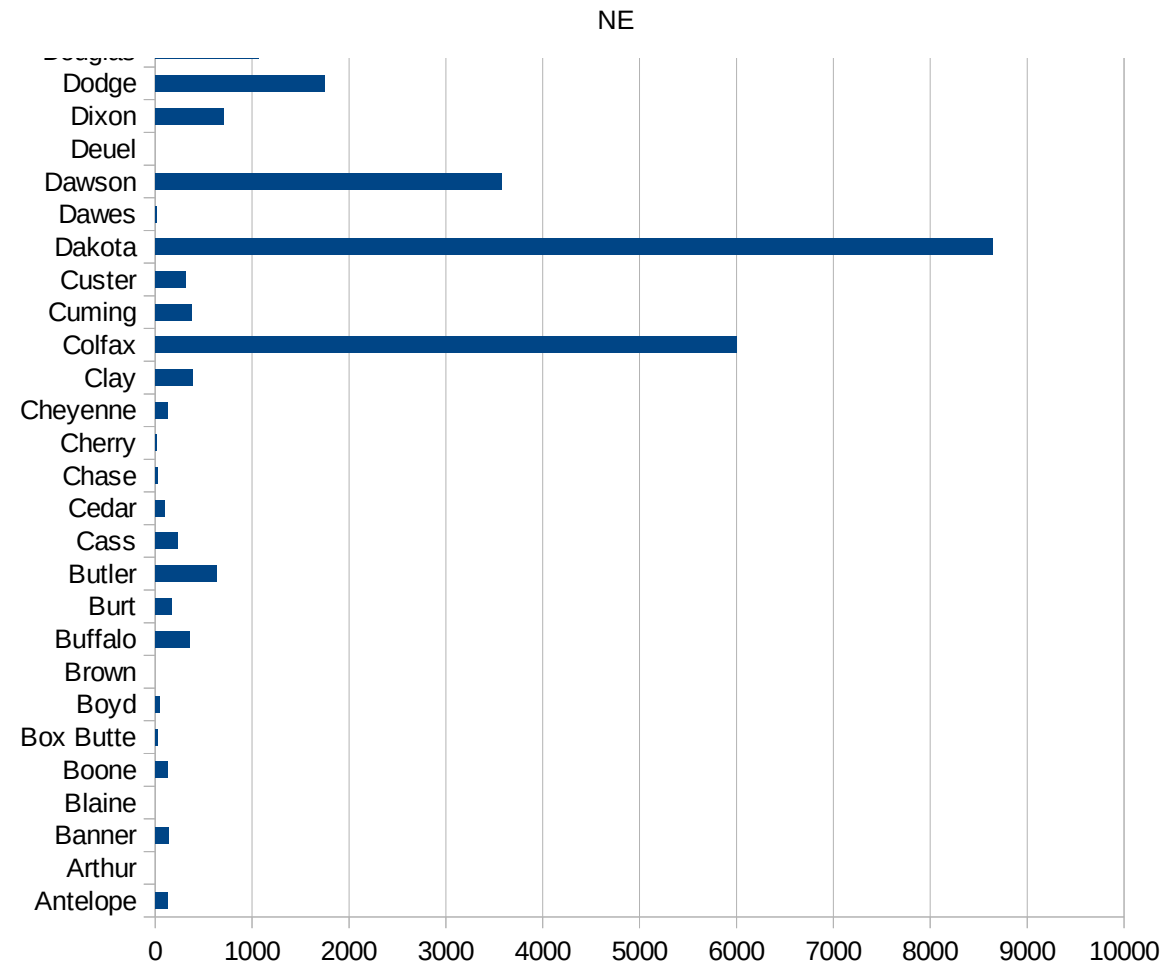
FIPS	County	PC Infection
31001	Adams	882.2316017
31003	Antelope	126.2626263
31005	Arthur	0
31007	Banner	136.9863014
31009	Blaine	0
31011	Boone	133.613285
31013	Box Butte	27.84998143
31015	Boyd	51.15089514
31017	Brown	0
31019	Buffalo	356.7469515
31021	Burt	169.5437731
31023	Butler	632.9113924
31025	Cass	229.366566
31027	Cedar	94.7193938
31029	Chase	25.14458134
31031	Cherry	17.35809755
31033	Cheyenne	128.8936627
31035	Clay	386.224654
31037	Colfax	6001.286646
31039	Cuming	380.3131991
31041	Custer	313.6531365
31043	Dakota	8639.147538
31045	Dawes	11.47315282
31047	Dawson	3572.483023
31049	Deuel	0
31051	Dixon	700.6480995
31053	Dodge	1753.14615
31055	Douglas	1068.656506
31057	Dundy	0
31059	Fillmore	235.2089741
31061	Franklin	198.4783328
31063	Frontier	38.34355828
31065	Furnas	190.8801697



NE



31135 Perkins	0
31137 Phelps	233.4370831
31139 Pierce	84.01008121
31141 Platte	1951.263376
31143 Polk	227.358848
31145 Red Willow	55.9388402
31147 Richardson	25.1984377
31149 Rock	0
31151 Saline	3658.536585
31153 Sarpy	524.235738
31155 Saunders	281.6504718
31157 Scotts Bluff	519.6032121
31159 Seward	184.7788428
31161 Sheridan	0
31163 Sherman	164.5819618
31165 Sioux	84.24599832
31167 Stanton	351.758794
31169 Thayer	19.84520738
31171 Thomas	138.8888889
31173 Thurston	972.2032042
31175 Valley	167.0644391
31177 Washington	198.383897
31179 Wayne	276.5074976
31181 Webster	169.8273422
31183 Wheeler	0
31185 York	268.6610514



NE

FIPS

29001
29003
29005
29007
29009
29011
29013
29015
29017
29019
29021
29023
29025
29027
29029
29031
29033
29035
29037

NE

29039
29041
29043
29045
29047
29049
29051
29053
29055
29057
29059
29061
29063
29065
29067
29069
29071
29073
29075
29077
29079
29081
29083
29085
29087
29089
29091
29093
29095
29097
29099
29101

29103

NE

29105
29107
29109
29111
29113
29115
29117
29121
29123
29125
29127
29119
29129
29131
29133
29135
29137
29139
29141
29143
29145
29147
29149
29151
29153
29155
29157
29159
29161
29163
29165
29167
29169
29171

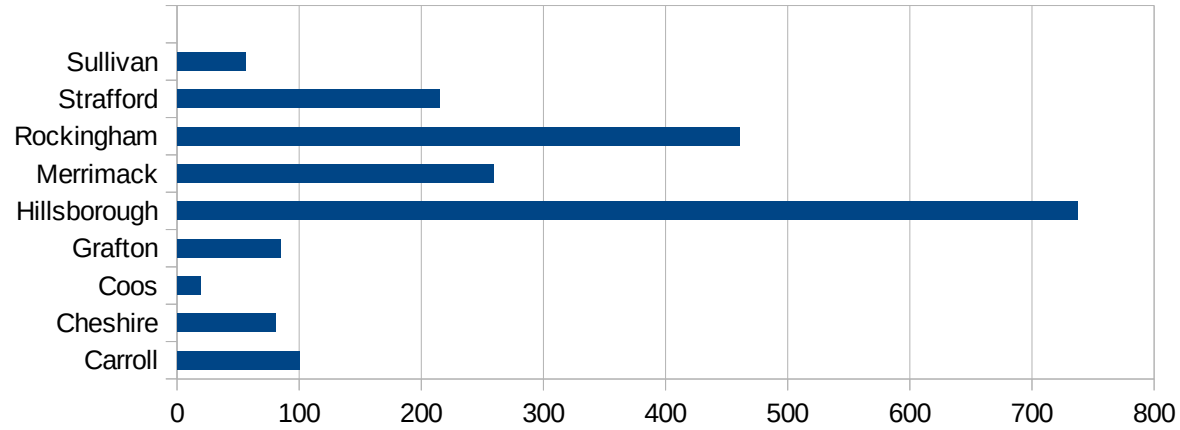
NE

29173
29175
29177
29179
29181
29195
29197
29199
29201
29203
29205
29183
29185
29187
29189
29510
29186
29207
29209
29211
29213
29215

29217
29219
29221
29223
29225
29227
29229

NH

FIPS	County	Cases	Per Capita Cases 100,000
33001	Belknap	124.545246	
33003	Carroll	100.4530638	
33005	Cheshire	81.05316826	
33007	Coos	18.99395359	
33009	Grafton	84.64571314	
33011	Hillsborough	736.9108025	
33013	Merrimack	259.3759098	
33015	Rockingham	460.5790876	
33017	Strafford	215.2356061	
33019	Sullivan	55.62766549	



NH

FIPS

29001
29003
29005
29007
29009
29011
29013
29015
29017
29019
29021
29023
29025
29027
29029
29031
29033
29035
29037

NH

29039
29041
29043
29045
29047
29049
29051
29053
29055
29057
29059
29061
29063
29065
29067
29069
29071
29073
29075
29077
29079
29081
29083
29085
29087
29089
29091
29093
29095
29097
29099
29101

29103

NH

29105
29107
29109
29111
29113
29115
29117
29121
29123
29125
29127
29119
29129
29131
29133
29135
29137
29139
29141
29143
29145
29147
29149
29151
29153
29155
29157
29159
29161
29163
29165
29167
29169
29171

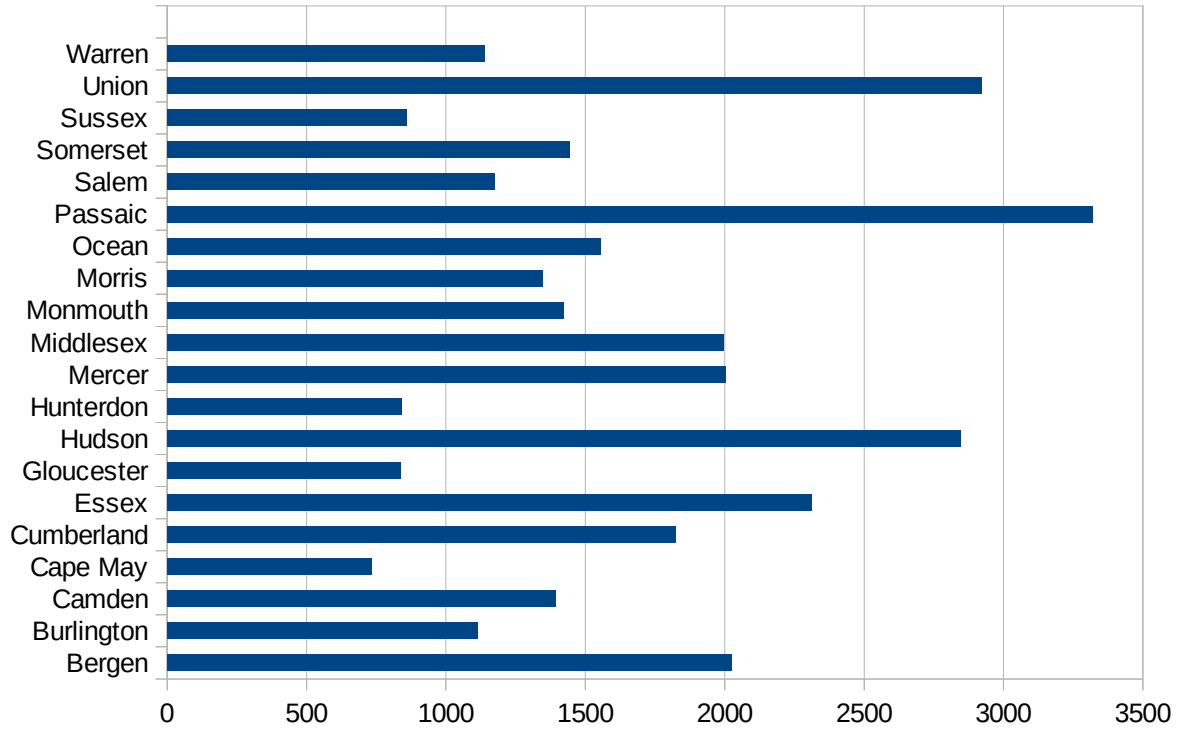
NH

29173
29175
29177
29179
29181
29195
29197
29199
29201
29203
29205
29183
29185
29187
29189
29510
29186
29207
29209
29211
29213
29215

29217
29219
29221
29223
29225
29227
29229

NJ

FIPS	County	PC Infection
34001	Atlantic	973.1415934
34003	Bergen	2022.970197
34005	Burlington	1112.298601
34007	Camden	1392.487941
34009	Cape May	734.6585998
34011	Cumberland	1824.841692
34013	Essex	2313.048675
34015	Gloucester	836.6276835
34017	Hudson	2847.228283
34019	Hunterdon	841.1244928
34021	Mercer	2005.348678
34023	Middlesex	1994.371358
34025	Monmouth	1421.090071
34027	Morris	1345.937503
34029	Ocean	1554.223296
34031	Passaic	3319.226719
34033	Salem	1175.587394
34035	Somerset	1445.205397
34037	Sussex	857.9606389
34039	Union	2921.513008
34041	Warren	1139.16751



FIPS

- 29001
- 29003
- 29005
- 29007
- 29009
- 29011
- 29013
- 29015
- 29017
- 29019
- 29021
- 29023
- 29025
- 29027
- 29029
- 29031
- 29033
- 29035
- 29037

NJ

29039
29041
29043
29045
29047
29049
29051
29053
29055
29057
29059
29061
29063
29065
29067
29069
29071
29073
29075
29077
29079
29081
29083
29085
29087
29089
29091
29093
29095
29097
29099
29101

29103

NJ

29105
29107
29109
29111
29113
29115
29117
29121
29123
29125
29127
29119
29129
29131
29133
29135
29137
29139
29141
29143
29145
29147
29149
29151
29153
29155
29157
29159
29161
29163
29165
29167
29169
29171

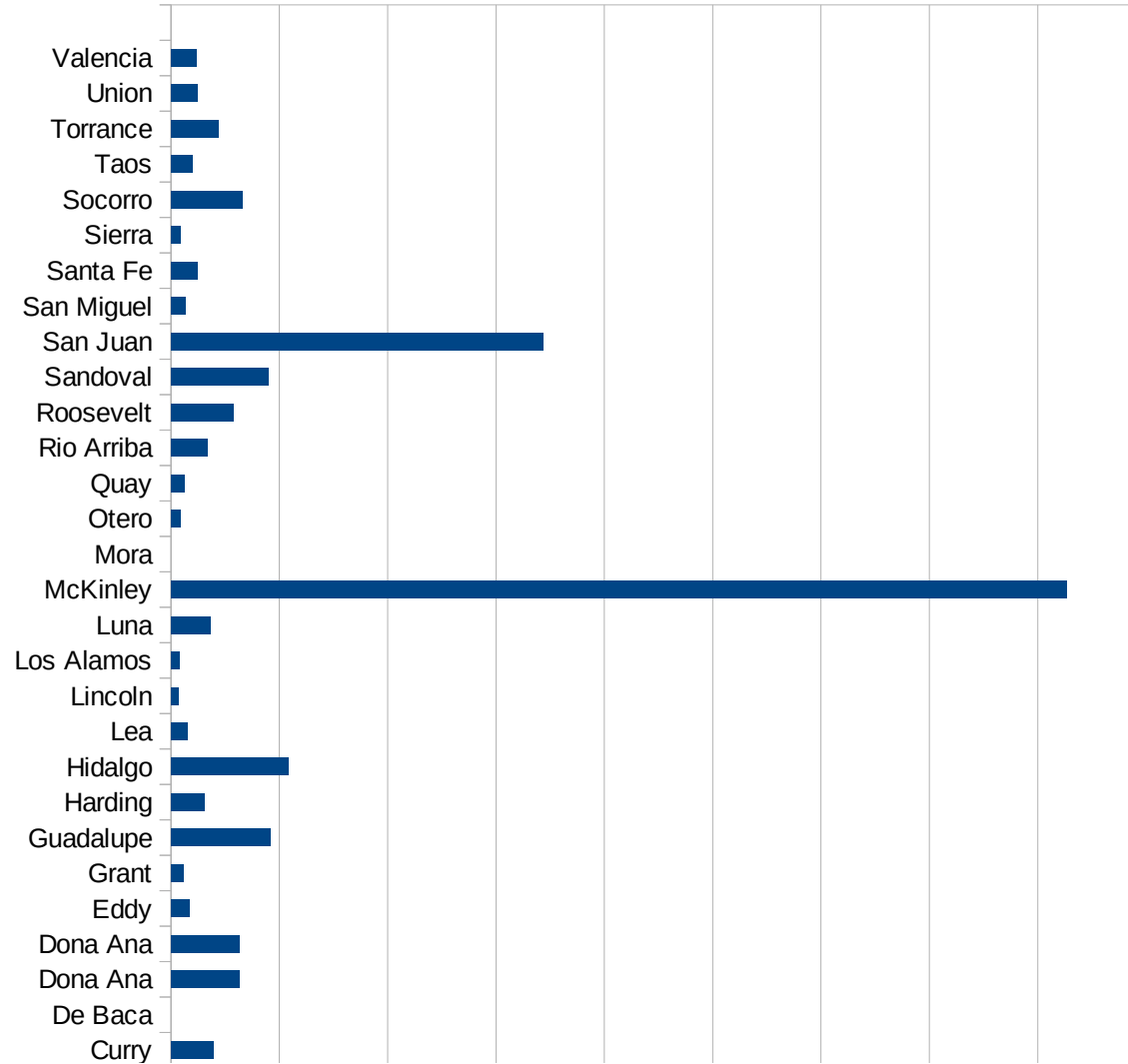
NJ

29173
29175
29177
29179
29181
29195
29197
29199
29201
29203
29205
29183
29185
29187
29189
29510
29186
29207
29209
29211
29213
29215

29217
29219
29221
29223
29225
29227
29229

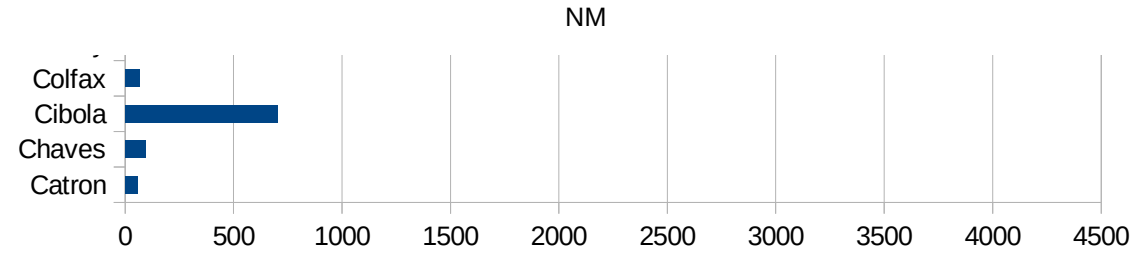
NM

FIPS	County	PC Infection
35001	Bernalillo	256.3720991
35003	Catron	55.89714925
35005	Chaves	94.2973303
35006	Cibola	702.9088462
35007	Colfax	66.06110652
35009	Curry	196.2093169
35011	De Baca	0
35013	Dona Ana	314.9106757
35013	Dona Ana	314.9106757
35015	Eddy	84.62867012
35017	Grant	58.50947122
35019	Guadalupe	460.7233356
35021	Harding	152.6717557
35023	Hidalgo	542.4528302
35025	Lea	77.57394665
35027	Lincoln	35.79464103
35028	Los Alamos	36.64729595
35029	Luna	183.6164086
35031	McKinley	4131.96846
35033	Mora	0
35035	Otero	44.92295713
35037	Quay	60.58403005
35039	Rio Arriba	169.2047377
35041	Roosevelt	288.1075602
35043	Sandoval	451.8559847
35045	San Juan	1717.809074
35047	San Miguel	65.23866478
35049	Santa Fe	122.6208882
35051	Sierra	45.58716265
35053	Socorro	328.6525246
35055	Taos	100.5025126
35057	Torrance	218.0745302
35059	Union	121.4181642



35061 Valencia

117.714764



NM

FIPS

29001
29003
29005
29007
29009
29011
29013
29015
29017
29019
29021
29023
29025
29027
29029
29031
29033
29035
29037

NM

29039
29041
29043
29045
29047
29049
29051
29053
29055
29057
29059
29061
29063
29065
29067
29069
29071
29073
29075
29077
29079
29081
29083
29085
29087
29089
29091
29093
29095
29097
29099
29101

29103

NM

29105
29107
29109
29111
29113
29115
29117
29121
29123
29125
29127
29119
29129
29131
29133
29135
29137
29139
29141
29143
29145
29147
29149
29151
29153
29155
29157
29159
29161
29163
29165
29167
29169
29171

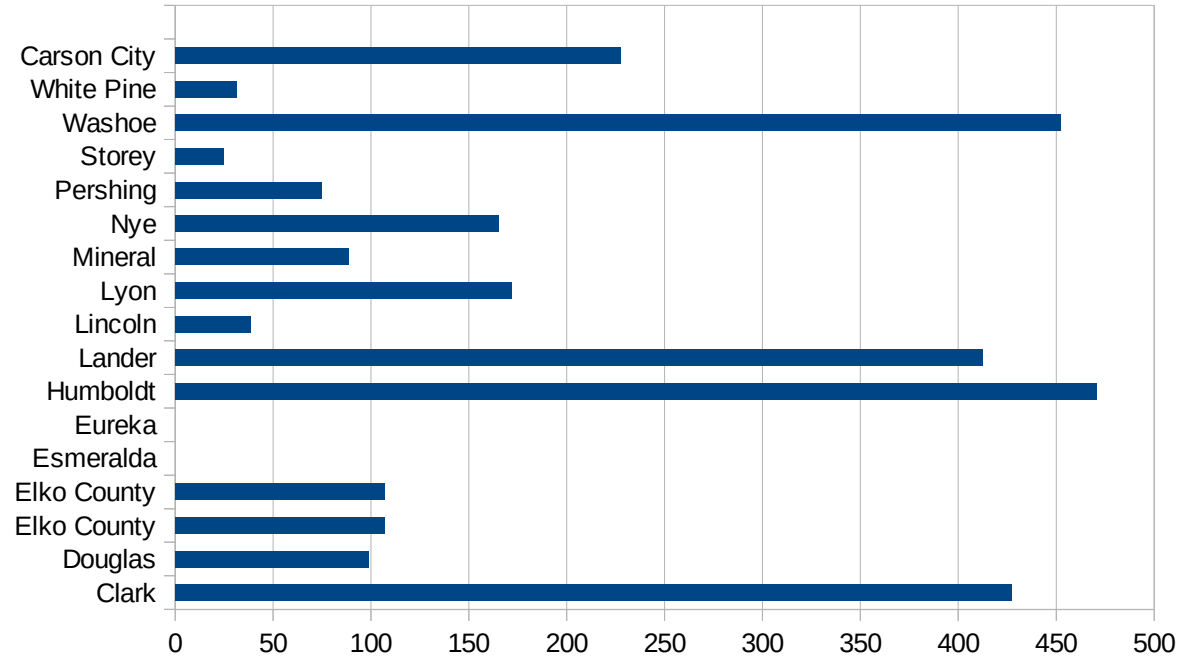
NM

29173
29175
29177
29179
29181
29195
29197
29199
29201
29203
29205
29183
29185
29187
29189
29510
29186
29207
29209
29211
29213
29215

29217
29219
29221
29223
29225
29227
29229

NV

FIPS	County	PC Infection
32001	Churchill	40.91653028
32003	Clark	427.2629139
32005	Douglas	99.0364578
32007	Elko County	106.7479985
32007	Elko County	106.7479985
32009	Esmeralda	0
32011	Eureka	0
32013	Humboldt	470.6302871
32015	Lander	412.5560538
32017	Lincoln	38.45414343
32019	Lyon	172.0183486
32021	Mineral	88.61320337
32023	Nye	165.3949632
32027	Pershing	75.00750075
32029	Storey	24.8200546
32031	Washoe	452.1884763
32033	White Pine	31.66226913
32510	Carson City	227.3793626



NV

FIPS

29001
29003
29005
29007
29009
29011
29013
29015
29017
29019
29021
29023
29025
29027
29029
29031
29033
29035
29037

NV

29039
29041
29043
29045
29047
29049
29051
29053
29055
29057
29059
29061
29063
29065
29067
29069
29071
29073
29075
29077
29079
29081
29083
29085
29087
29089
29091
29093
29095
29097
29099
29101

29103

NV

29105
29107
29109
29111
29113
29115
29117
29121
29123
29125
29127
29119
29129
29131
29133
29135
29137
29139
29141
29143
29145
29147
29149
29151
29153
29155
29157
29159
29161
29163
29165
29167
29169
29171

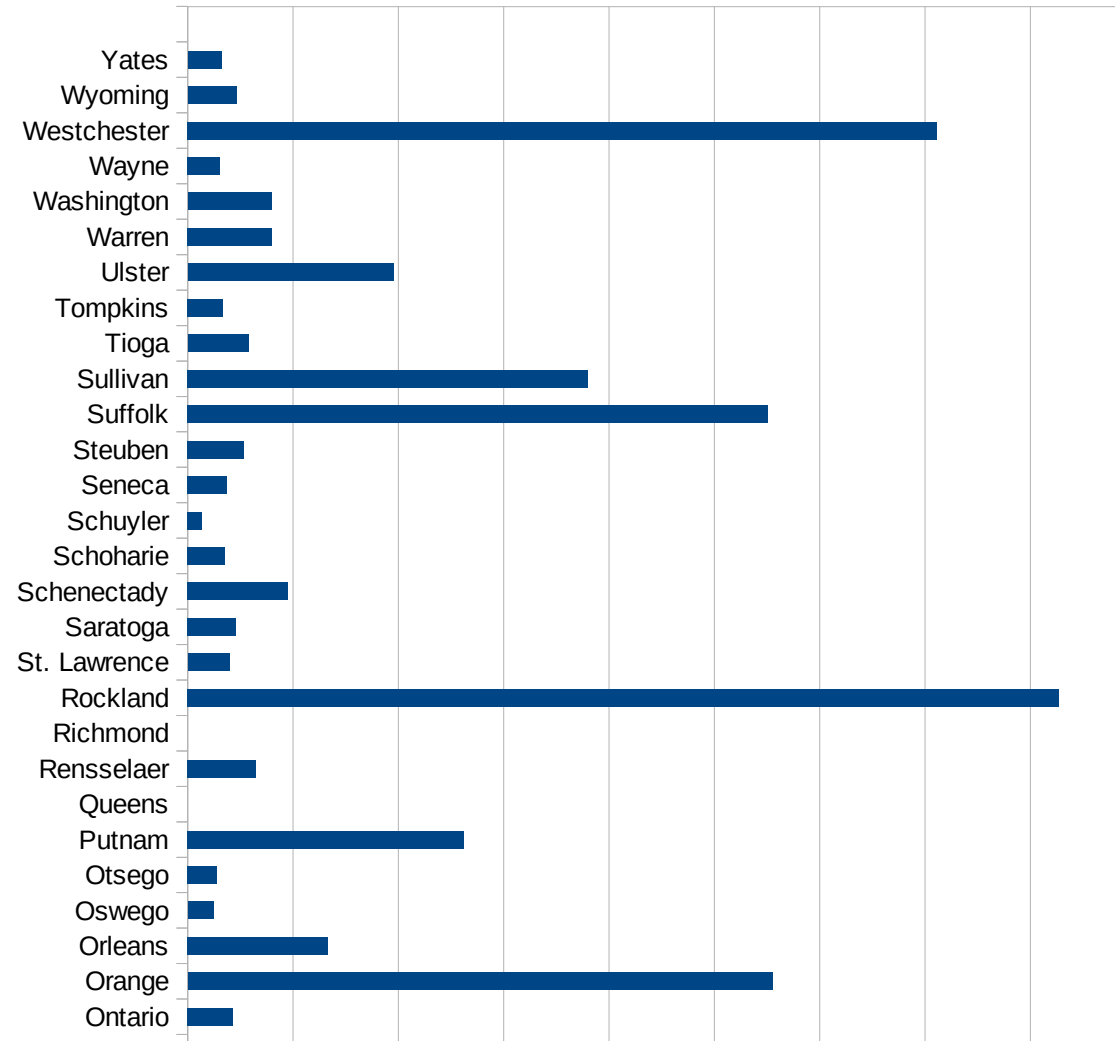
NV

29173
29175
29177
29179
29181
29195
29197
29199
29201
29203
29205
29183
29185
29187
29189
29510
29186
29207
29209
29211
29213
29215

29217
29219
29221
29223
29225
29227
29229

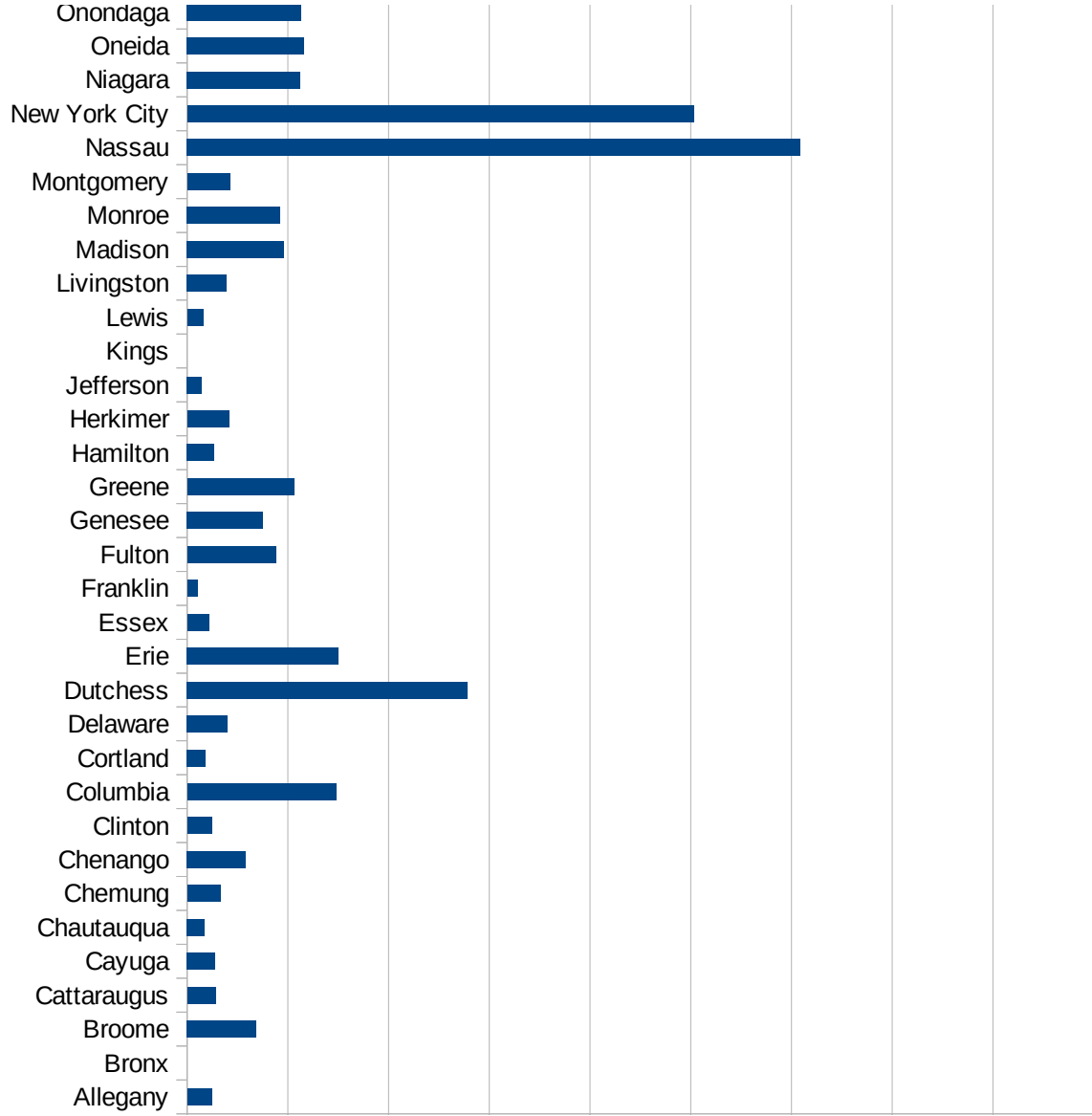
NY

FIPS	County	PC Infection
36001	Albany	662.288313574
36003	Allegany	122.765453371
36005	Bronx	0
36007	Broome	342.796320548
36009	Cattaraugus	141.853201458
36011	Cayuga	137.403590641
36013	Chautauqua	85.9784741166
36015	Chemung	163.790443184
36017	Chenango	292.409962975
36019	Clinton	122.684181176
36021	Columbia	739.368449162
36023	Cortland	92.0059385651
36025	Delaware	199.878725268
36027	Dutchess	1391.81119305
36029	Erie	752.403723311
36031	Essex	107.238605898
36033	Franklin	51.6970552562
36035	Fulton	440.372450598
36037	Genesee	377.319121559
36039	Greene	530.626855615
36041	Hamilton	135.317997294
36043	Herkimer	207.009202206
36045	Jefferson	73.3747930741
36047	Kings	0
36049	Lewis	79.4040912013
36051	Livingston	194.537143942
36053	Madison	481.672434494
36055	Monroe	463.181202305
36057	Montgomery	212.314225053
36059	Nassau	3044.07649614
36061	New York City	2515.37491064
36063	Niagara	562.174183707
36065	Oneida	580.197493651



NY

36067 Onondaga	566.251415629
36069 Ontario	213.900822836
36071 Orange	2776.27234907
36073 Orleans	667.290456023
36075 Oswego	122.139476497
36077 Otsego	137.240790641
36079 Putnam	1309.50936375
36081 Queens	0
36083 Rensselaer	323.001467618
36085 Richmond	0
36087 Rockland	4136.99933987
36089 St. Lawrence	198.987477672
36091 Saratoga	228.53369134
36093 Schenectady	475.056324429
36095 Schoharie	176.865935621
36097 Schuyler	66.9941938365
36099 Seneca	186.588921283
36101 Steuben	268.278424986
36103 Suffolk	2755.39753412
36105 Sullivan	1899.38806326
36107 Tioga	288.303130148
36109 Tompkins	168.299397819
36111 Ulster	977.609057162
36113 Warren	401.462693535
36115 Washington	397.078288151
36117 Wayne	154.334695328
36119 Westchester	3556.07412889
36121 Wyoming	232.006985157
36123 Yates	161.024113361



NY
0 500 1000 1500 2000 2500 3000 3500 4000 4500

NY

FIPS

29001
29003
29005
29007
29009
29011
29013
29015
29017
29019
29021
29023
29025
29027
29029
29031
29033
29035
29037

NY

29039
29041
29043
29045
29047
29049
29051
29053
29055
29057
29059
29061
29063
29065
29067
29069
29071
29073
29075
29077
29079
29081
29083
29085
29087
29089
29091
29093
29095
29097
29099
29101

29103

NY

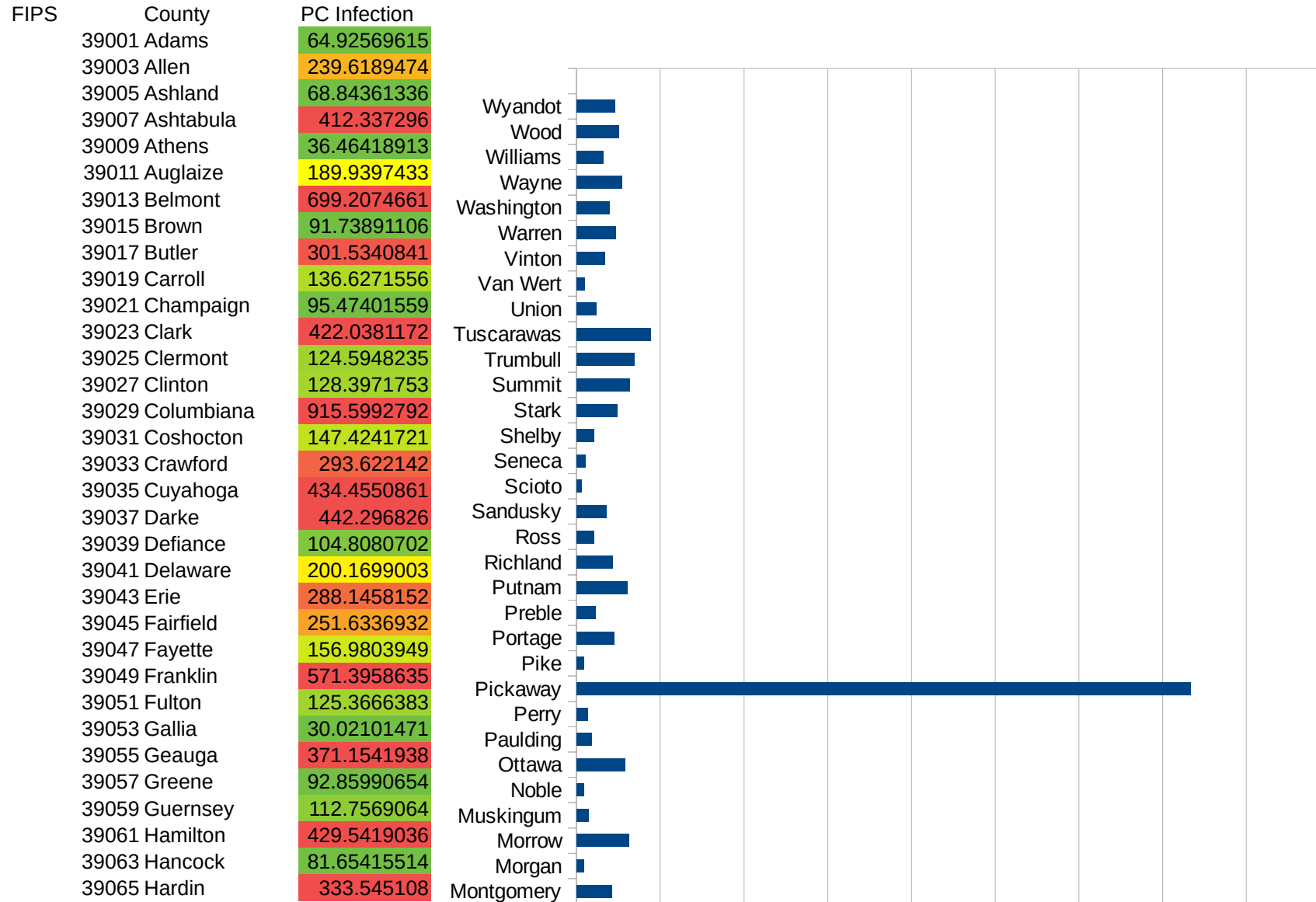
29105
29107
29109
29111
29113
29115
29117
29121
29123
29125
29127
29119
29129
29131
29133
29135
29137
29139
29141
29143
29145
29147
29149
29151
29153
29155
29157
29159
29161
29163
29165
29167
29169
29171

NY

29173
29175
29177
29179
29181
29195
29197
29199
29201
29203
29205
29183
29185
29187
29189
29510
29186
29207
29209
29211
29213
29215

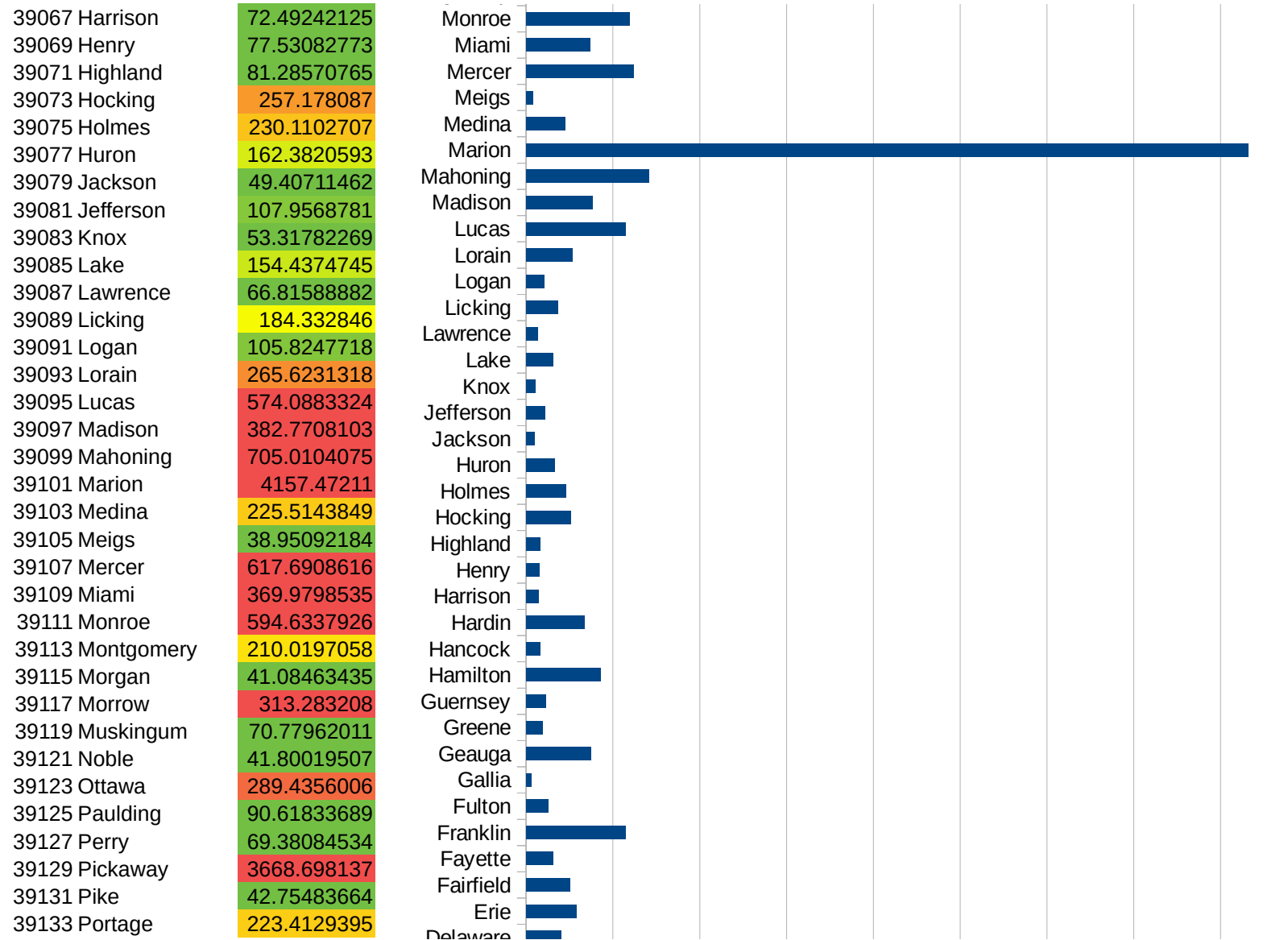
29217
29219
29221
29223
29225
29227
29229

OH

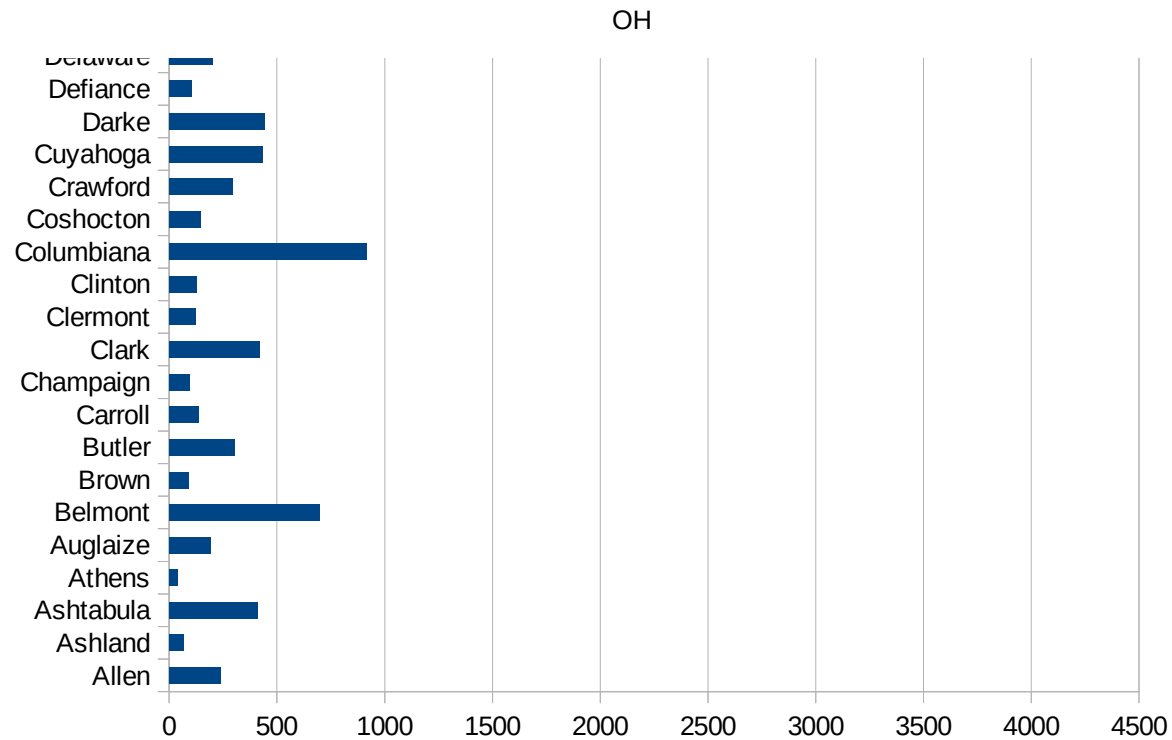


This work is licensed under the Creative Commons Attribution-NoDerivatives 4.0 International License. To view a copy of this license, visit <http://creativecommons.org/licenses/by-nd/4.0/>.

OH



39135 Preble	112.203332
39137 Putnam	301.9538188
39139 Richland	214.7003691
39141 Ross	106.5890213
39143 Sandusky	180.2751747
39145 Scioto	27.81383275
39147 Seneca	54.34093503
39149 Shelby	102.8235343
39151 Stark	244.3658598
39153 Summit	317.7602516
39155 Trumbull	343.3571468
39157 Tuscarawas	442.6314876
39159 Union	115.8468056
39161 Van Wert	49.50320003
39163 Vinton	167.4404445
39165 Warren	236.4616041
39167 Washington	197.8222924
39169 Wayne	272.4913122
39171 Williams	160.3086621
39173 Wood	253.2594724
39175 Wyandot	227.9462047



OH

FIPS

29001
29003
29005
29007
29009
29011
29013
29015
29017
29019
29021
29023
29025
29027
29029
29031
29033
29035
29037

OH

29039
29041
29043
29045
29047
29049
29051
29053
29055
29057
29059
29061
29063
29065
29067
29069
29071
29073
29075
29077
29079
29081
29083
29085
29087
29089
29091
29093
29095
29097
29099
29101

29103

OH

29105
29107
29109
29111
29113
29115
29117
29121
29123
29125
29127
29119
29129
29131
29133
29135
29137
29139
29141
29143
29145
29147
29149
29151
29153
29155
29157
29159
29161
29163
29165
29167
29169
29171

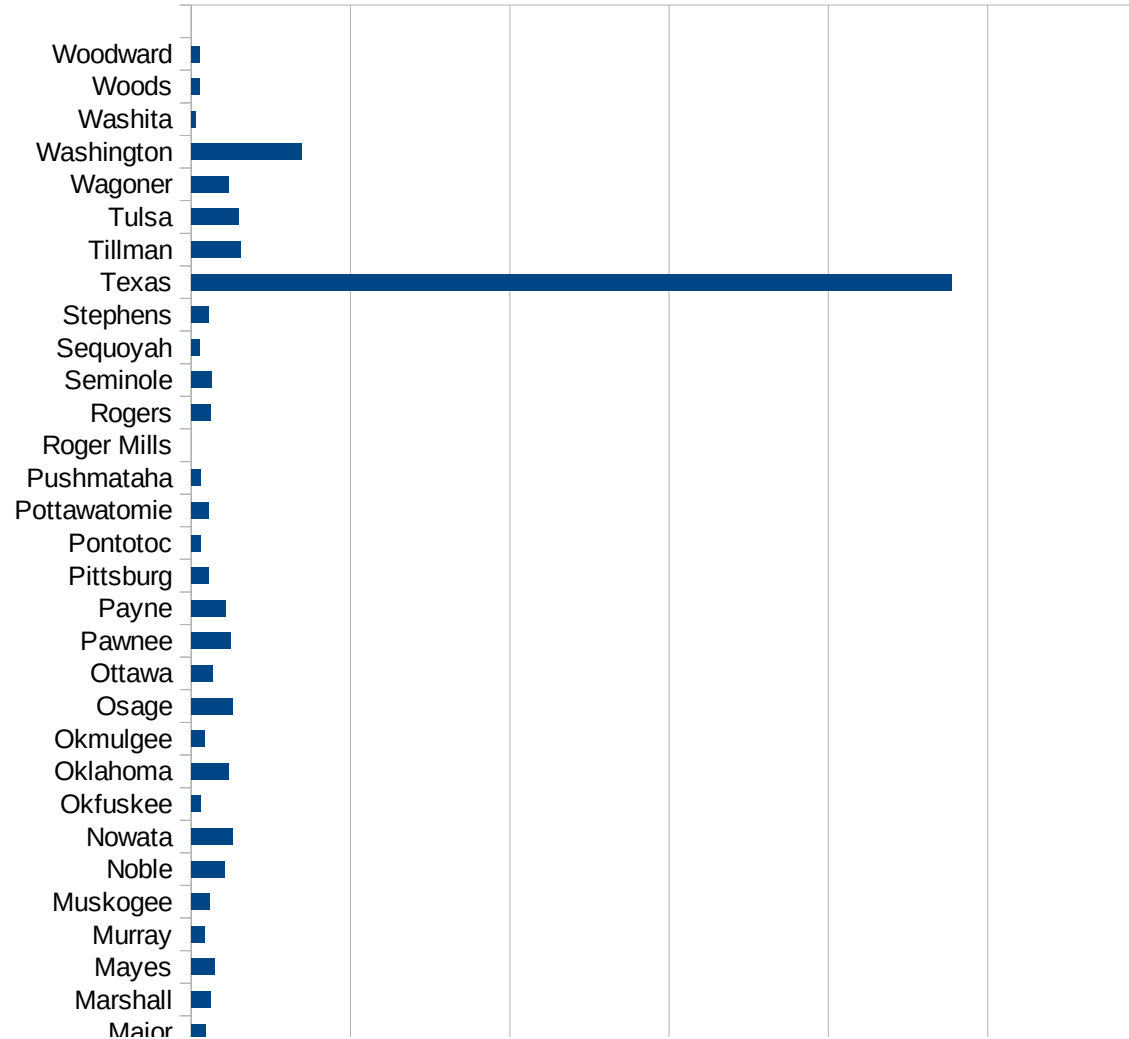
OH

29173
29175
29177
29179
29181
29195
29197
29199
29201
29203
29205
29183
29185
29187
29189
29510
29186
29207
29209
29211
29213
29215

29217
29219
29221
29223
29225
29227
29229

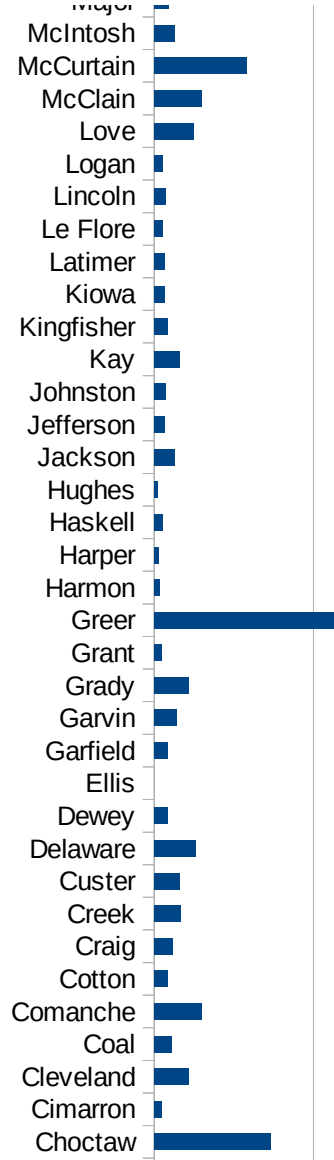
OK

FIPS	County	PC Infection
40001	Adair	457.3861063
40003	Alfalfa	17.37921446
40005	Atoka	79.49125596
40007	Beaver	564.0157924
40009	Beckham	36.85107559
40011	Blaine	126.5155509
40013	Bryan	135.6162061
40015	Caddo	624.6333299
40017	Canadian	121.1517027
40019	Carter	128.6921145
40021	Cherokee	119.1576785
40023	Choctaw	729.4791383
40025	Cimarron	46.44681839
40027	Cleveland	214.7911201
40029	Coal	108.6956522
40031	Comanche	298.9486971
40033	Cotton	86.56509695
40035	Craig	118.8312596
40037	Creek	164.7952628
40039	Custer	158.4240253
40041	Delaware	262.092528
40043	Dewey	81.73273396
40045	Ellis	0
40047	Garfield	87.00934119
40049	Garvin	140.2322822
40051	Grady	219.6180087
40053	Grant	46.23208507
40055	Greer	1133.825803
40057	Harmon	37.53753754
40059	Harper	26.33658151
40061	Haskell	55.25734133
40063	Hughes	22.49718785
40065	Jackson	128.2616538

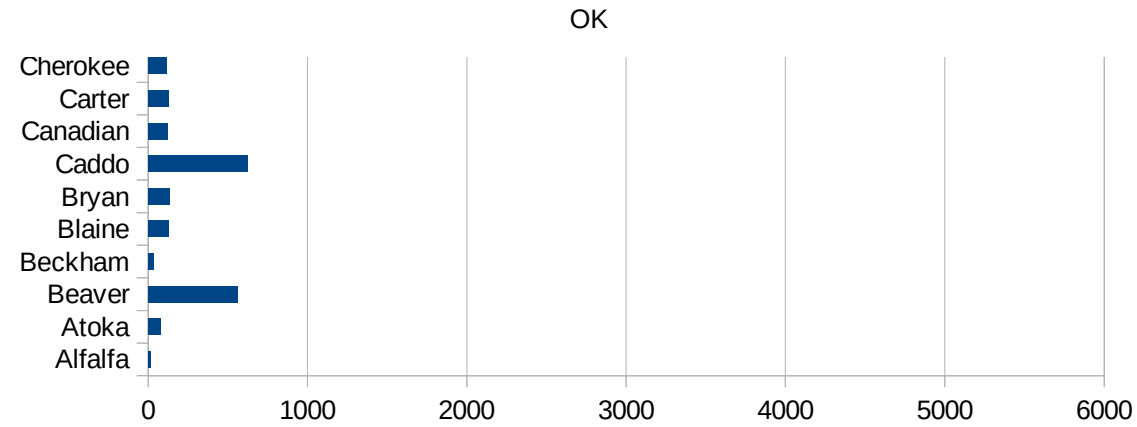


OK

40067 Jefferson	65.32745386
40069 Johnston	73.06603343
40071 Kay	163.0397862
40073 Kingfisher	82.19524532
40075 Kiowa	68.73639592
40077 Latimer	68.41950933
40079 Le Flore	50.020008
40081 Lincoln	74.4558992
40083 Logan	52.86418135
40085 Love	246.6942964
40087 McClain	300.1125422
40089 McCurtain	577.9286304
40091 McIntosh	126.1670452
40093 Major	91.57509158
40095 Marshall	124.9553731
40097 Mayes	145.960542
40099 Murray	86.00301011
40101 Muskogee	117.0240777
40103 Noble	212.5963327
40105 Nowata	264.2395772
40107 Okfuskee	57.86080344
40109 Oklahoma	234.8022034
40111 Okmulgee	83.47463154
40113 Osage	263.751223
40115 Ottawa	134.723336
40117 Pawnee	250.152532
40119 Payne	218.1862506
40121 Pittsburg	107.1176243
40123 Pontotoc	62.75001961
40125 Pottawatomie	108.6971477
40127 Pushmataha	62.61740764
40129 Roger Mills	0
40131 Rogers	122.8474517
40133 Seminole	126.1290585



40135 Sequoyah	50.99686734
40137 Stephens	110.9441812
40139 Texas	4771.449523
40141 Tillman	313.010343
40143 Tulsa	299.9876612
40145 Wagoner	235.9256023
40147 Washington	696.3331597
40149 Washita	26.96144513
40151 Woods	56.19871867
40153 Woodward	54.39620216



OK

FIPS

- 29001
- 29003
- 29005
- 29007
- 29009
- 29011
- 29013
- 29015
- 29017
- 29019
- 29021
- 29023
- 29025
- 29027
- 29029
- 29031
- 29033
- 29035
- 29037

This work is licensed under the Creative Commons Attribution-NoDerivatives 4.0 International License. To view a copy of this license, visit <http://creativecommons.org/licenses/by-nd/4.0/>.

Tom McKellips, DM
www.creatingtomorrow.us
Page 333

OK

29039
29041
29043
29045
29047
29049
29051
29053
29055
29057
29059
29061
29063
29065
29067
29069
29071
29073
29075
29077
29079
29081
29083
29085
29087
29089
29091
29093
29095
29097
29099
29101

29103

OK

29105
29107
29109
29111
29113
29115
29117
29121
29123
29125
29127
29119
29129
29131
29133
29135
29137
29139
29141
29143
29145
29147
29149
29151
29153
29155
29157
29159
29161
29163
29165
29167
29169
29171

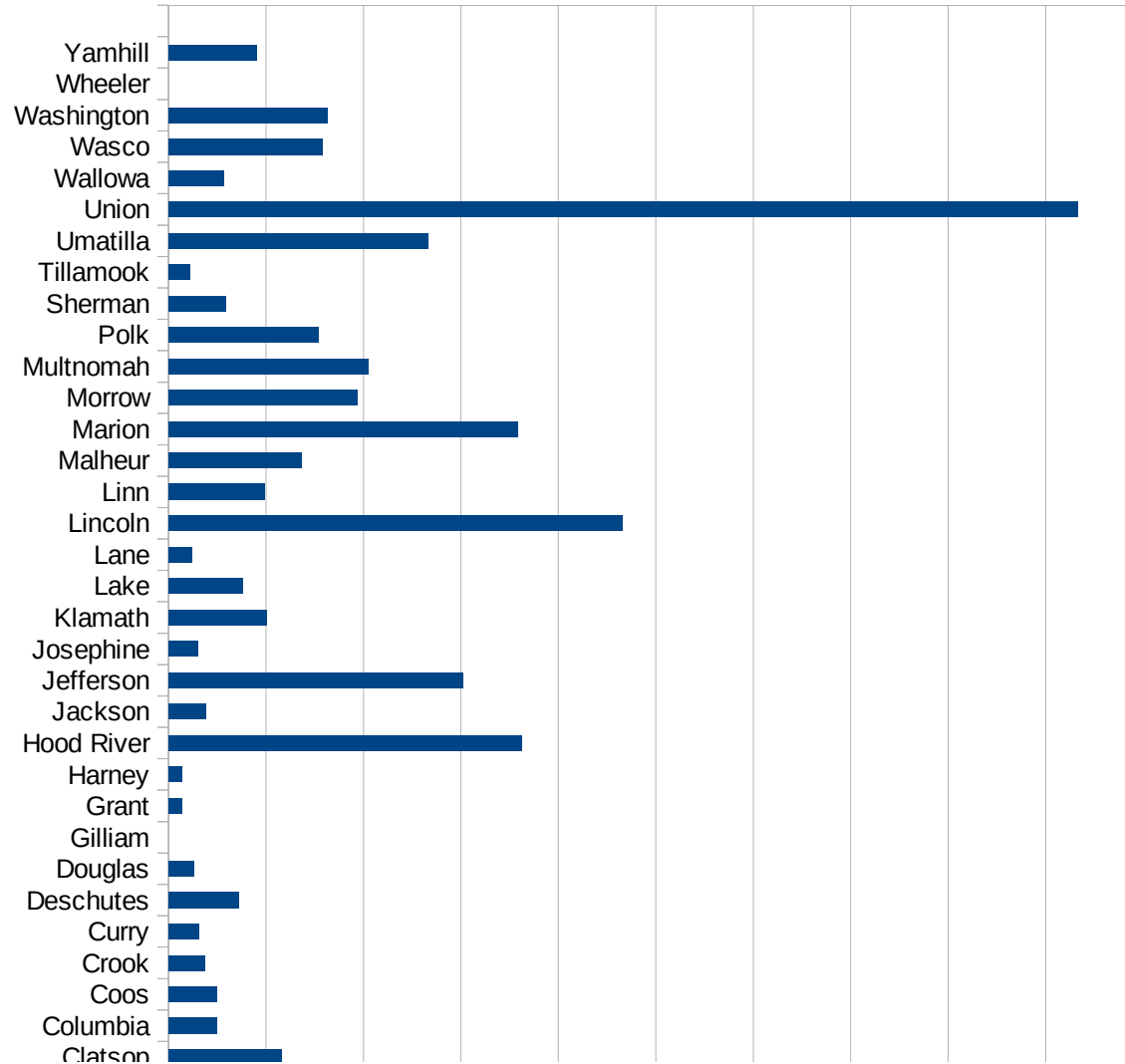
OK

29173
29175
29177
29179
29181
29195
29197
29199
29201
29203
29205
29183
29185
29187
29189
29510
29186
29207
29209
29211
29213
29215

29217
29219
29221
29223
29225
29227
29229

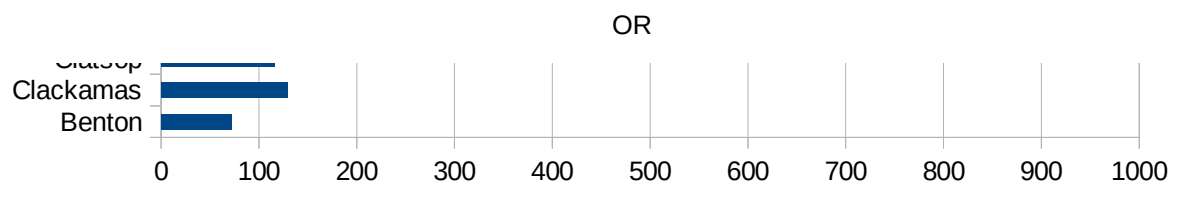
OR

FIPS	County	PC Infection
41001	Baker	6.247657129
41003	Benton	71.66045971
41005	Clackamas	129.3036111
41007	Clatsop	115.6825269
41009	Columbia	49.64010921
41011	Coos	49.69792977
41013	Crook	37.70897055
41015	Curry	30.68425898
41017	Deschutes	72.39734161
41019	Douglas	26.29598397
41021	Gilliam	0
41023	Grant	13.93534002
41025	Harney	13.64442625
41027	Hood River	362.8137272
41029	Jackson	38.71308593
41031	Jefferson	301.7526455
41033	Josephine	29.75066653
41035	Klamath	100.5129115
41037	Lake	76.15179591
41039	Lane	23.70848052
41041	Lincoln	465.7001701
41043	Linn	98.9515844
41045	Malheur	136.6965012
41047	Marion	358.637868
41049	Morrow	193.4576152
41051	Multnomah	205.0795684
41053	Polk	153.694535
41055	Sherman	58.54800937
41057	Tillamook	22.39892485
41059	Umatilla	265.7515868
41061	Union	933.4492272
41063	Wallowa	56.48919644
41065	Wasco	158.4606678



41067 Washington
41069 Wheeler
41071 Yamhill

163.1266783
0
90.65251117



OR

FIPS

29001
29003
29005
29007
29009
29011
29013
29015
29017
29019
29021
29023
29025
29027
29029
29031
29033
29035
29037

This work is licensed under the Creative Commons Attribution-NoDerivatives 4.0 International License. To view a copy of this license, visit <http://creativecommons.org/licenses/by-nd/4.0/>.

Tom McKellips, DM
www.creatingtomorrow.us
Page 339

OR

29039
29041
29043
29045
29047
29049
29051
29053
29055
29057
29059
29061
29063
29065
29067
29069
29071
29073
29075
29077
29079
29081
29083
29085
29087
29089
29091
29093
29095
29097
29099
29101

29103

OR

29105
29107
29109
29111
29113
29115
29117
29121
29123
29125
29127
29119
29129
29131
29133
29135
29137
29139
29141
29143
29145
29147
29149
29151
29153
29155
29157
29159
29161
29163
29165
29167
29169
29171

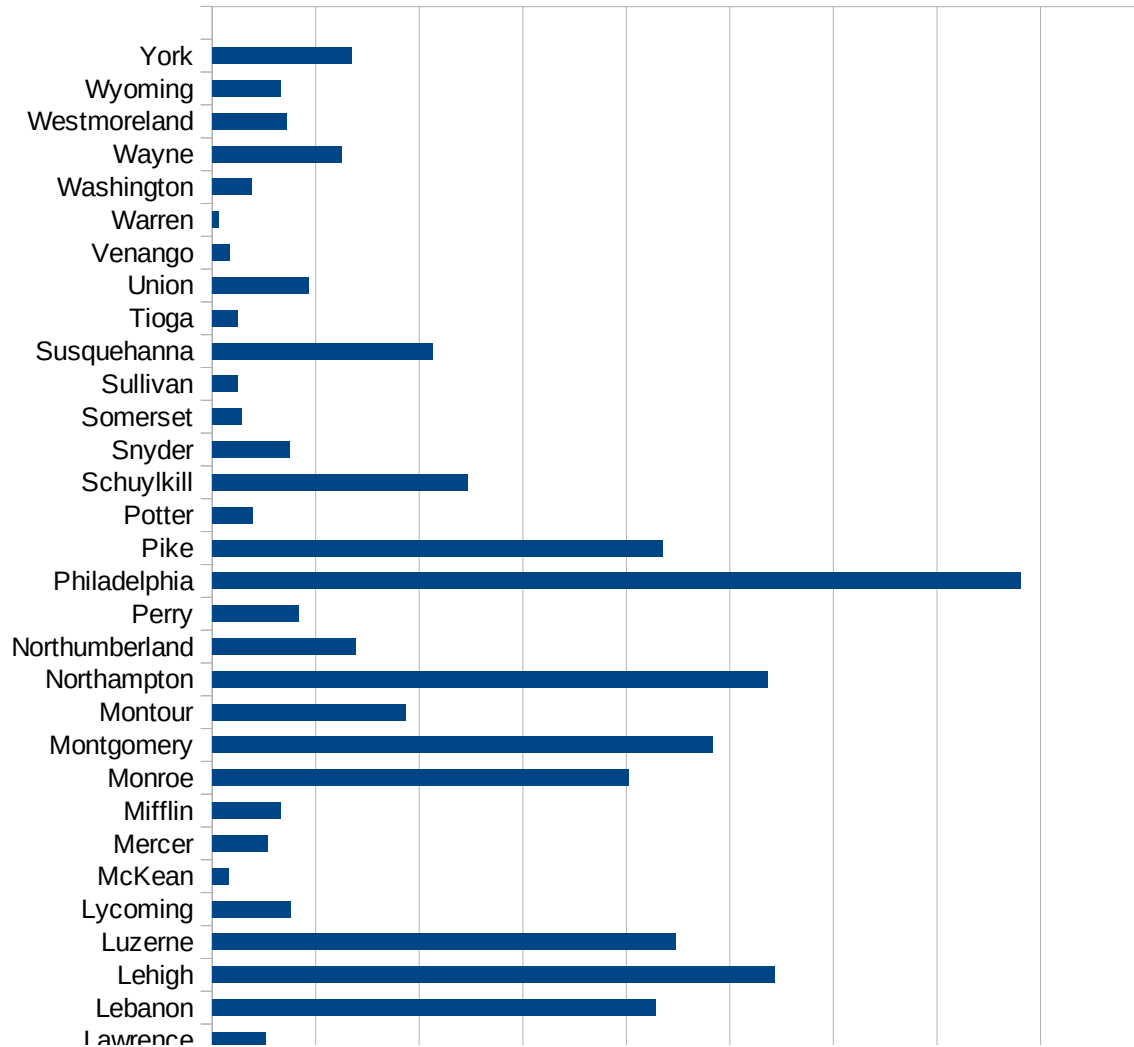
OR

29173
29175
29177
29179
29181
29195
29197
29199
29201
29203
29205
29183
29185
29187
29189
29510
29186
29207
29209
29211
29213
29215

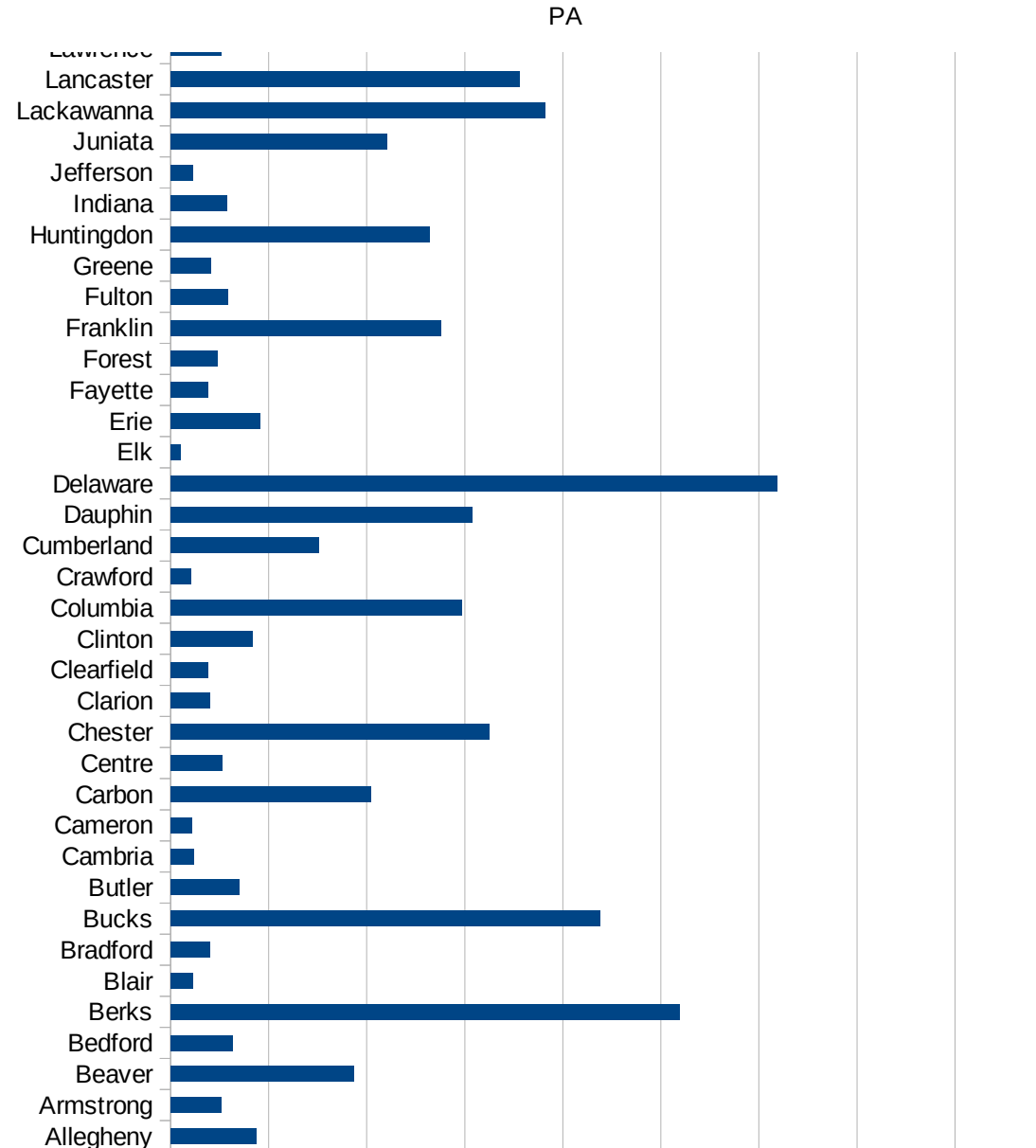
29217
29219
29221
29223
29225
29227
29229

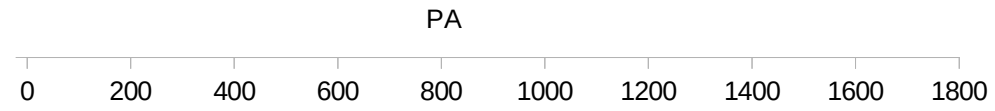
PA

FIPS	County	PC Infection
42001	Adams	295.6882046
42003	Allegheny	174.1554037
42005	Armstrong	104.1938005
42007	Beaver	373.9180051
42009	Bedford	126.6190634
42011	Berks	1037.481673
42013	Blair	44.90089149
42015	Bradford	80.54838657
42017	Bucks	875.2059472
42019	Butler	139.9770076
42021	Cambria	46.30683975
42023	Cameron	44.52359751
42025	Carbon	407.9281299
42027	Centre	105.6478609
42029	Chester	650.7089414
42031	Clarion	79.94017381
42033	Clearfield	76.83780924
42035	Clinton	168.0281253
42037	Columbia	594.2923491
42039	Crawford	41.14597416
42041	Cumberland	301.4839533
42043	Dauphin	616.3906502
42045	Delaware	1236.119989
42047	Elk	19.88796447
42049	Erie	182.6796196
42051	Fayette	76.6630124
42053	Forest	96.16705591
42055	Franklin	552.2007298
42057	Fulton	117.0557047
42059	Greene	82.17827206
42061	Huntingdon	529.1356713
42063	Indiana	114.7915409
42065	Jefferson	45.82846406



42067 Juniata	441.2240933
42069 Lackawanna	764.2568776
42071 Lancaster	711.4249288
42073 Lawrence	103.2674278
42075 Lebanon	856.2492039
42077 Lehigh	1085.846237
42079 Luzerne	895.6511337
42081 Lycoming	151.3231982
42083 McKean	31.73208358
42085 Mercer	106.6107713
42087 Mifflin	131.9717883
42089 Monroe	804.096586
42091 Montgomery	967.1688768
42093 Montour	372.8070175
42095 Northampton	1072.810008
42097 Northumberland	276.6707289
42099 Perry	166.8870153
42101 Philadelphia	1560.659488
42103 Pike	870.684569
42105 Potter	78.20960173
42107 Schuylkill	494.1330499
42109 Snyder	150.4686729
42111 Somerset	56.79359585
42113 Sullivan	49.41525284
42115 Susquehanna	426.2238538
42117 Tioga	49.06410225
42119 Union	185.3299096
42121 Venango	33.1603792
42123 Warren	12.6588688
42125 Washington	76.20113241
42127 Wayne	249.6294563
42129 Westmoreland	143.1786225
42131 Wyoming	133.1065592
42133 York	269.7017219





FIPS

- 29001
- 29003
- 29005
- 29007
- 29009
- 29011
- 29013
- 29015
- 29017
- 29019
- 29021
- 29023
- 29025
- 29027
- 29029
- 29031
- 29033
- 29035
- 29037

PA

29039
29041
29043
29045
29047
29049
29051
29053
29055
29057
29059
29061
29063
29065
29067
29069
29071
29073
29075
29077
29079
29081
29083
29085
29087
29089
29091
29093
29095
29097
29099
29101

29103

PA

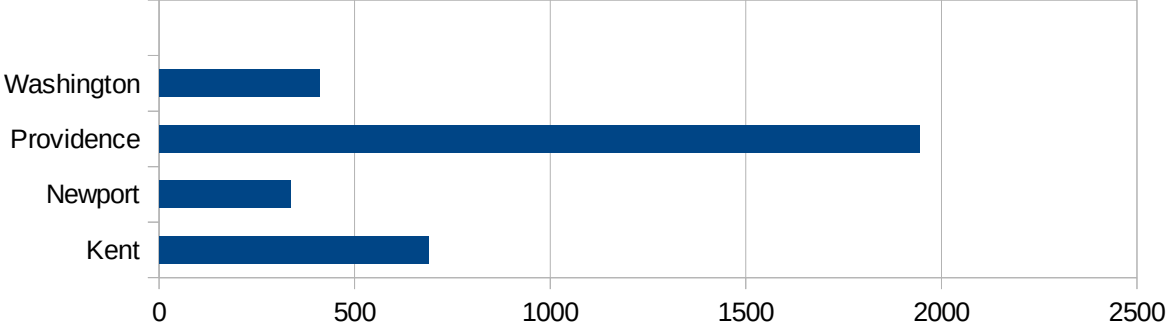
29105
29107
29109
29111
29113
29115
29117
29121
29123
29125
29127
29119
29129
29131
29133
29135
29137
29139
29141
29143
29145
29147
29149
29151
29153
29155
29157
29159
29161
29163
29165
29167
29169
29171

PA

29173
29175
29177
29179
29181
29195
29197
29199
29201
29203
29205
29183
29185
29187
29189
29510
29186
29207
29209
29211
29213
29215

29217
29219
29221
29223
29225
29227
29229

FIPS	County	PC Infection
44001	Bristol	493.3297704
44003	Kent	688.3883291
44005	Newport	335.5867316
44007	Providence	1943.611221
44009	Washington	408.942851



RI

FIPS

29001
29003
29005
29007
29009
29011
29013
29015
29017
29019
29021
29023
29025
29027
29029
29031
29033
29035
29037

RI

29039
29041
29043
29045
29047
29049
29051
29053
29055
29057
29059
29061
29063
29065
29067
29069
29071
29073
29075
29077
29079
29081
29083
29085
29087
29089
29091
29093
29095
29097
29099
29101

29103

RI

29105
29107
29109
29111
29113
29115
29117
29121
29123
29125
29127
29119
29129
29131
29133
29135
29137
29139
29141
29143
29145
29147
29149
29151
29153
29155
29157
29159
29161
29163
29165
29167
29169
29171

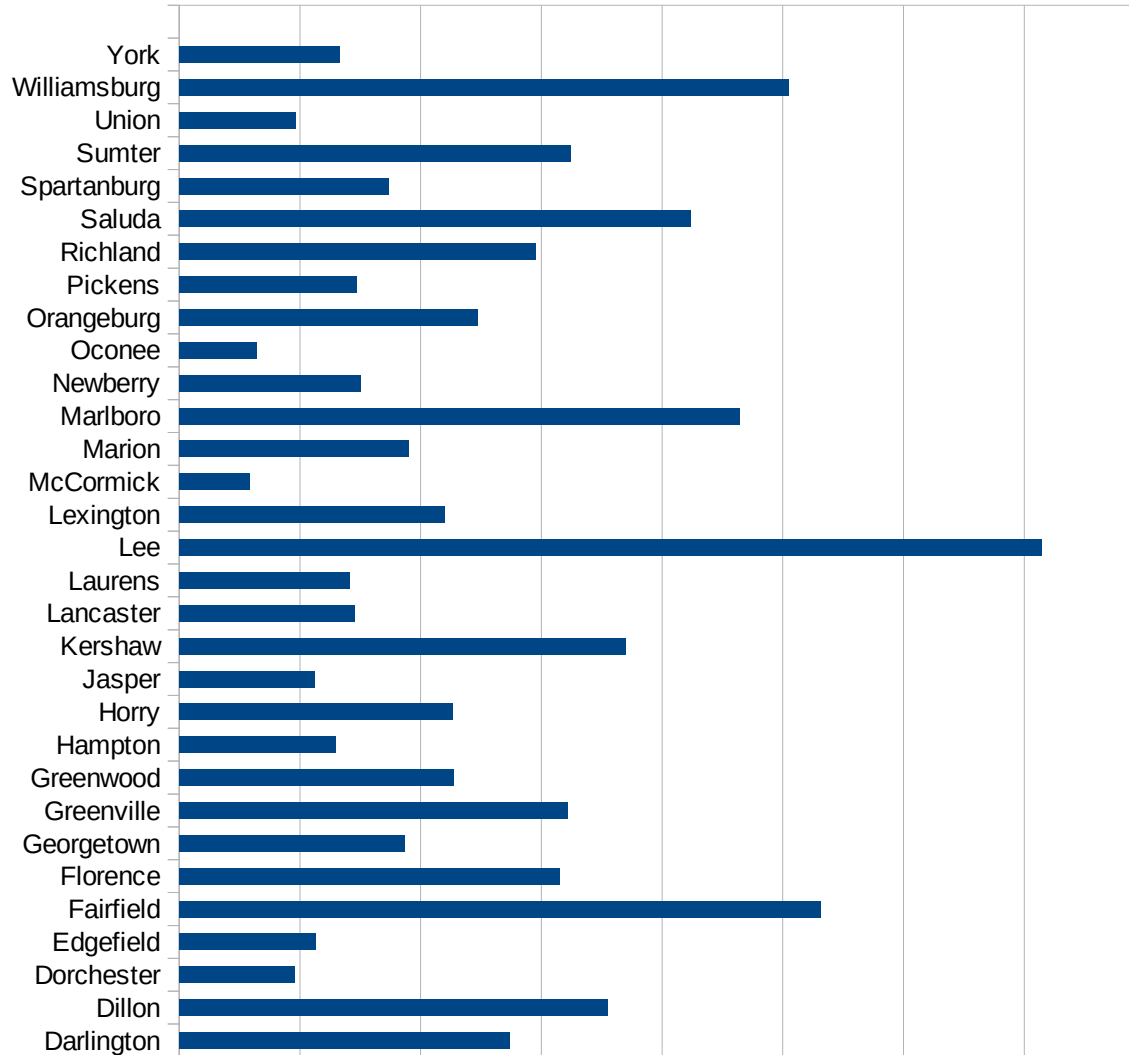
RI

29173
29175
29177
29179
29181
29195
29197
29199
29201
29203
29205
29183
29185
29187
29189
29510
29186
29207
29209
29211
29213
29215

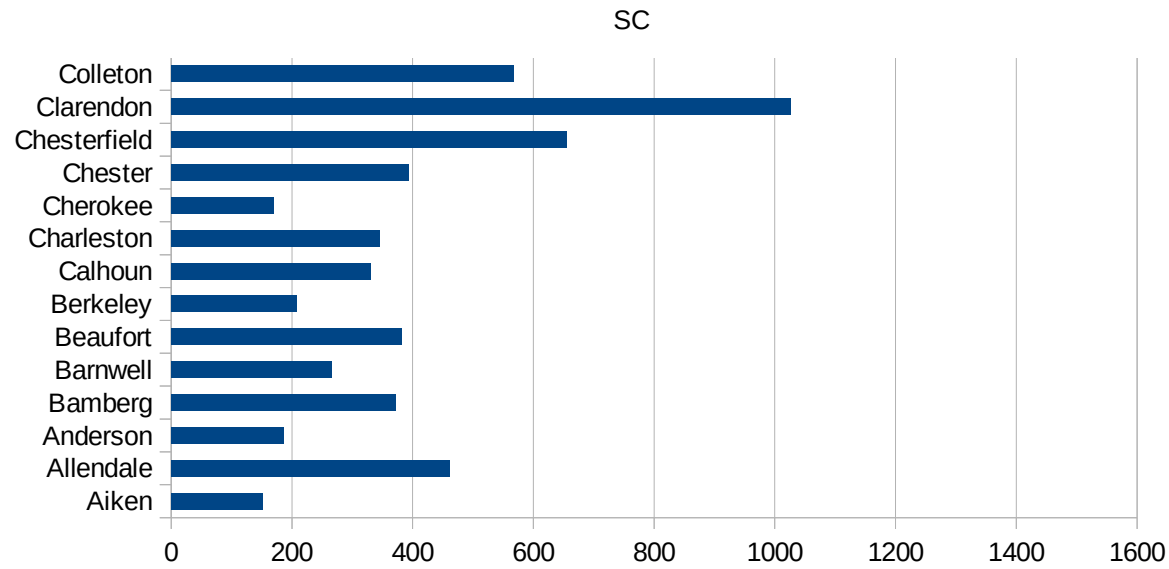
29217
29219
29221
29223
29225
29227
29229

SC

FIPS	County	PC Infection
45001	Abbeville	297.4613911
45003	Aiken	151.1207136
45005	Allendale	460.5189262
45007	Anderson	187.0492114
45009	Bamberg	371.2784588
45011	Barnwell	265.2519894
45013	Beaufort	382.0576001
45015	Berkeley	207.1545201
45017	Calhoun	330.5785124
45019	Charleston	345.6473805
45021	Cherokee	169.9428852
45023	Chester	393.7862392
45025	Chesterfield	655.6803777
45027	Clarendon	1026.706231
45029	Colleton	568.2421668
45031	Darlington	547.8877878
45033	Dillon	709.1735024
45035	Dorchester	191.1022304
45037	Edgefield	225.4916457
45039	Fairfield	1062.405142
45041	Florence	630.4330518
45043	Georgetown	374.3032017
45045	Greenville	642.9242357
45047	Greenwood	455.1815779
45049	Hampton	258.3845796
45051	Horry	453.2946677
45053	Jasper	224.3622933
45055	Kershaw	739.4194414
45057	Lancaster	290.4172783
45059	Laurens	282.1148163
45061	Lee	1429.238129
45063	Lexington	439.9522764
45065	McCormick	116.8969182



45067 Marion	380.1668868
45069 Marlboro	928.1006137
45071 Newberry	301.1422638
45073 Oconee	127.5933345
45075 Orangeburg	494.6281087
45077 Pickens	293.748049
45079 Richland	590.0003859
45081 Saluda	846.9626168
45083 Spartanburg	346.6204506
45085 Sumter	647.8143308
45087 Union	193.3600876
45089 Williamsburg	1009.60596
45091 York	265.5790572



FIPS

- 29001
- 29003
- 29005
- 29007
- 29009
- 29011
- 29013
- 29015
- 29017
- 29019
- 29021
- 29023
- 29025
- 29027
- 29029
- 29031
- 29033
- 29035
- 29037

SC

29039
29041
29043
29045
29047
29049
29051
29053
29055
29057
29059
29061
29063
29065
29067
29069
29071
29073
29075
29077
29079
29081
29083
29085
29087
29089
29091
29093
29095
29097
29099
29101

29103

SC

29105
29107
29109
29111
29113
29115
29117
29121
29123
29125
29127
29119
29129
29131
29133
29135
29137
29139
29141
29143
29145
29147
29149
29151
29153
29155
29157
29159
29161
29163
29165
29167
29169
29171

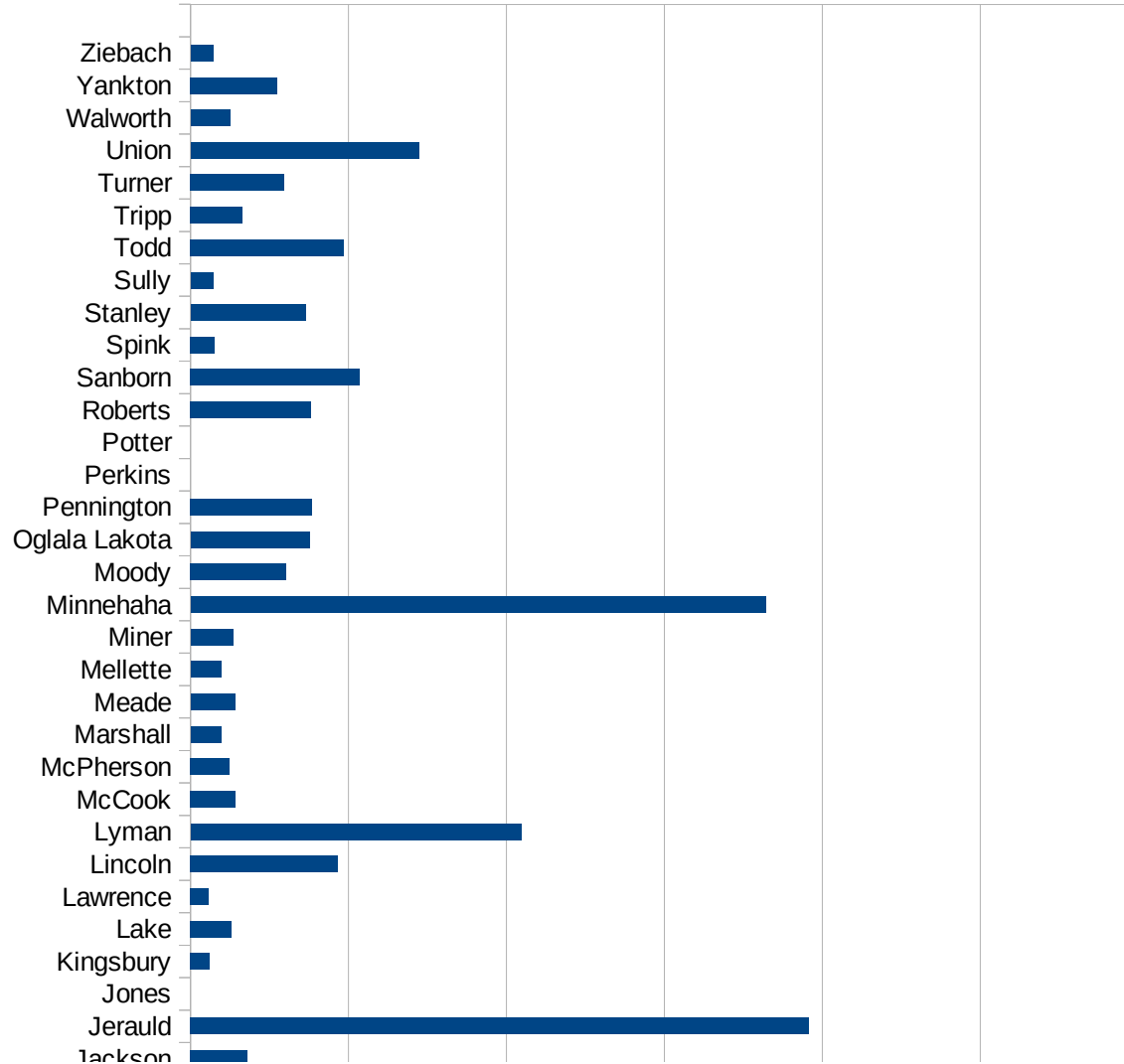
SC

29173
29175
29177
29179
29181
29195
29197
29199
29201
29203
29205
29183
29185
29187
29189
29510
29186
29207
29209
29211
29213
29215

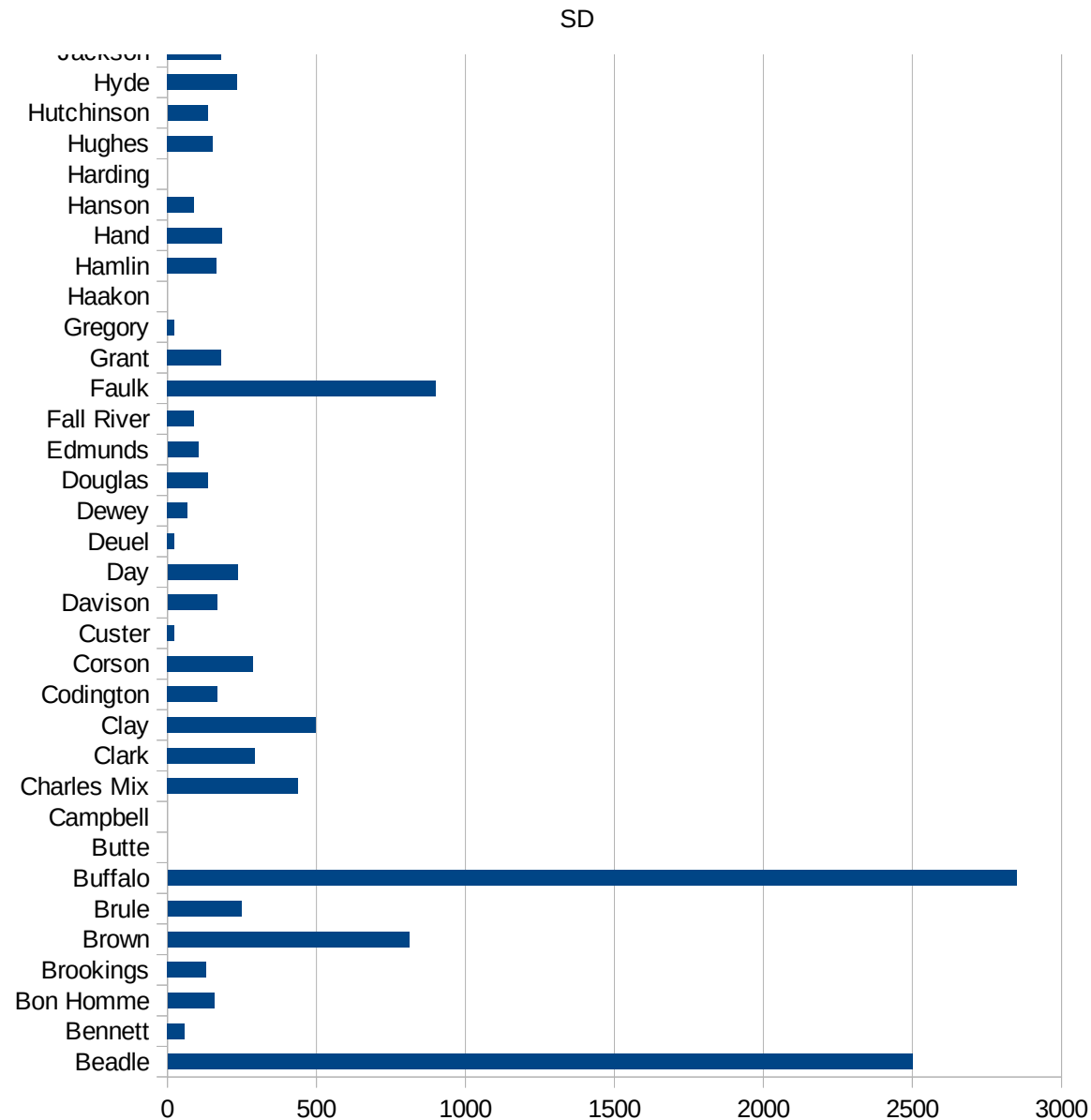
29217
29219
29221
29223
29225
29227
29229

SD

FIPS	County	PC Infection
46003	Aurora	1178.15066
46005	Beadle	2499.602817
46007	Bennett	57.67012687
46009	Bon Homme	157.5931232
46011	Brookings	130.5631244
46013	Brown	811.374504
46015	Brule	248.6135016
46017	Buffalo	2848.722986
46019	Butte	0
46021	Campbell	0
46023	Charles Mix	439.0661812
46025	Clark	294.1963092
46027	Clay	498.53999
46029	Codington	167.7672675
46031	Corson	288.1152461
46033	Custer	22.92000917
46035	Davison	166.7508843
46037	Day	236.1489555
46039	Deuel	23.05741296
46041	Dewey	67.75067751
46043	Douglas	136.286201
46045	Edmunds	103.2258065
46047	Fall River	88.78366381
46049	Faulk	901.2875536
46051	Grant	181.8945012
46053	Gregory	23.74169041
46055	Haakon	0
46057	Hamlin	163.6393389
46059	Hand	183.9362354
46061	Hanson	88.86255924
46063	Harding	0
46065	Hughes	152.9745042
46067	Hutchinson	135.501355



46069 Hyde	234.0093604
46071 Jackson	181.4333233
46073 Jerauld	1957.905042
46075 Jones	0
46077 Kingsbury	60.98800569
46079 Lake	130.198361
46081 Lawrence	58.27279437
46083 Lincoln	467.6314044
46085 Lyman	1046.846375
46087 McCook	144.2481067
46089 McPherson	124.6364769
46091 Marshall	97.80907668
46093 Meade	141.3727292
46095 Mellette	97.94319295
46097 Miner	135.5625847
46099 Minnehaha	1821.377465
46101 Moody	303.997568
46102 Oglala Lakota	377.3848627
46103 Pennington	384.8597947
46105 Perkins	0
46107 Potter	0
46109 Roberts	382.8850388
46111 Sanborn	535.1996706
46115 Spink	76.98229407
46117 Stanley	363.9973527
46119 Sully	71.83908046
46121 Todd	486.2394243
46123 Tripp	164.2935378
46125 Turner	296.7711301
46127 Union	723.4778155
46129 Walworth	125.2908538
46135 Yankton	275.4820937
46137 Ziebach	72.93946025



SD

SD

FIPS

29001
29003
29005
29007
29009
29011
29013
29015
29017
29019
29021
29023
29025
29027
29029
29031
29033
29035
29037

SD

29039
29041
29043
29045
29047
29049
29051
29053
29055
29057
29059
29061
29063
29065
29067
29069
29071
29073
29075
29077
29079
29081
29083
29085
29087
29089
29091
29093
29095
29097
29099
29101

29103

SD

29105
29107
29109
29111
29113
29115
29117
29121
29123
29125
29127
29119
29129
29131
29133
29135
29137
29139
29141
29143
29145
29147
29149
29151
29153
29155
29157
29159
29161
29163
29165
29167
29169
29171

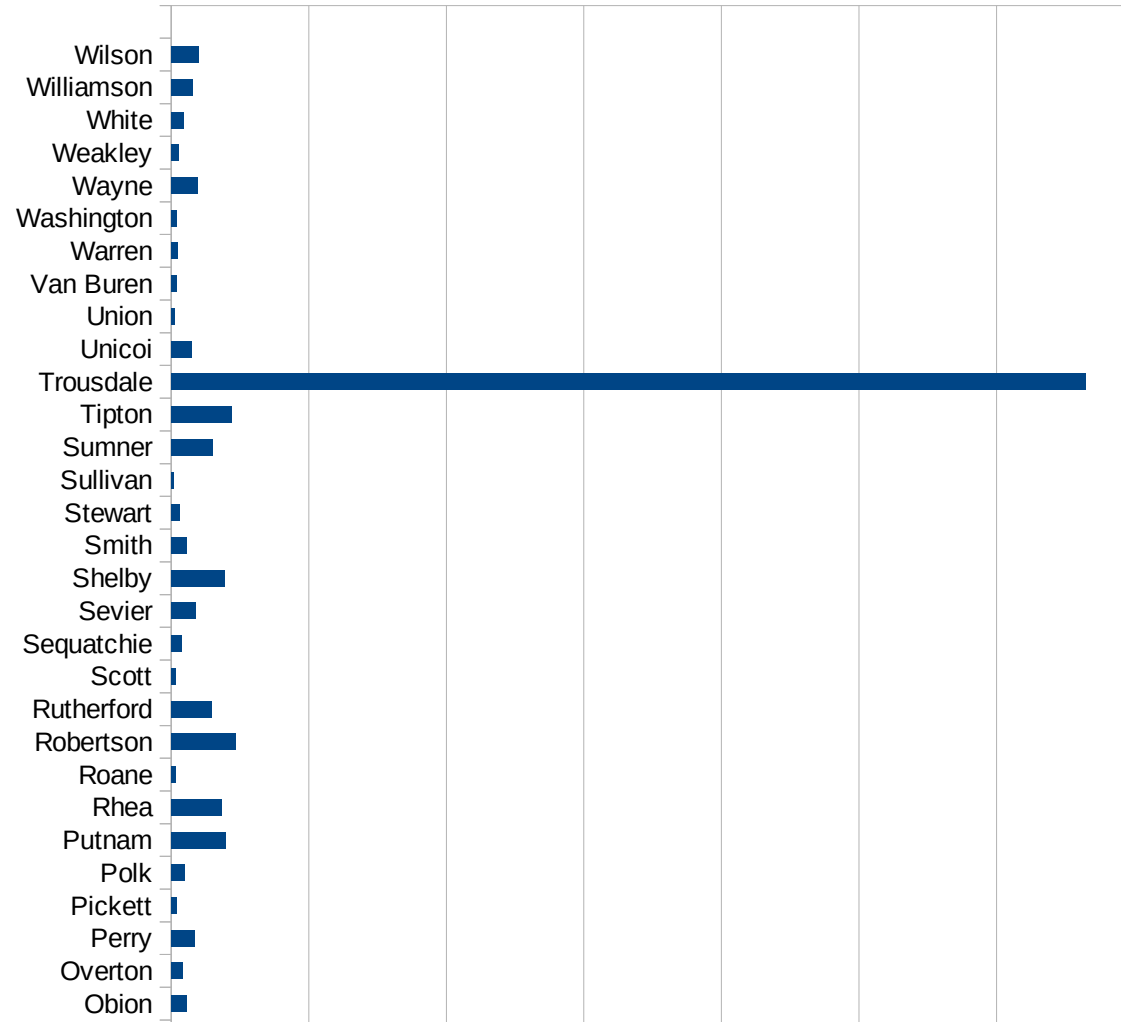
SD

29173
29175
29177
29179
29181
29195
29197
29199
29201
29203
29205
29183
29185
29187
29189
29510
29186
29207
29209
29211
29213
29215

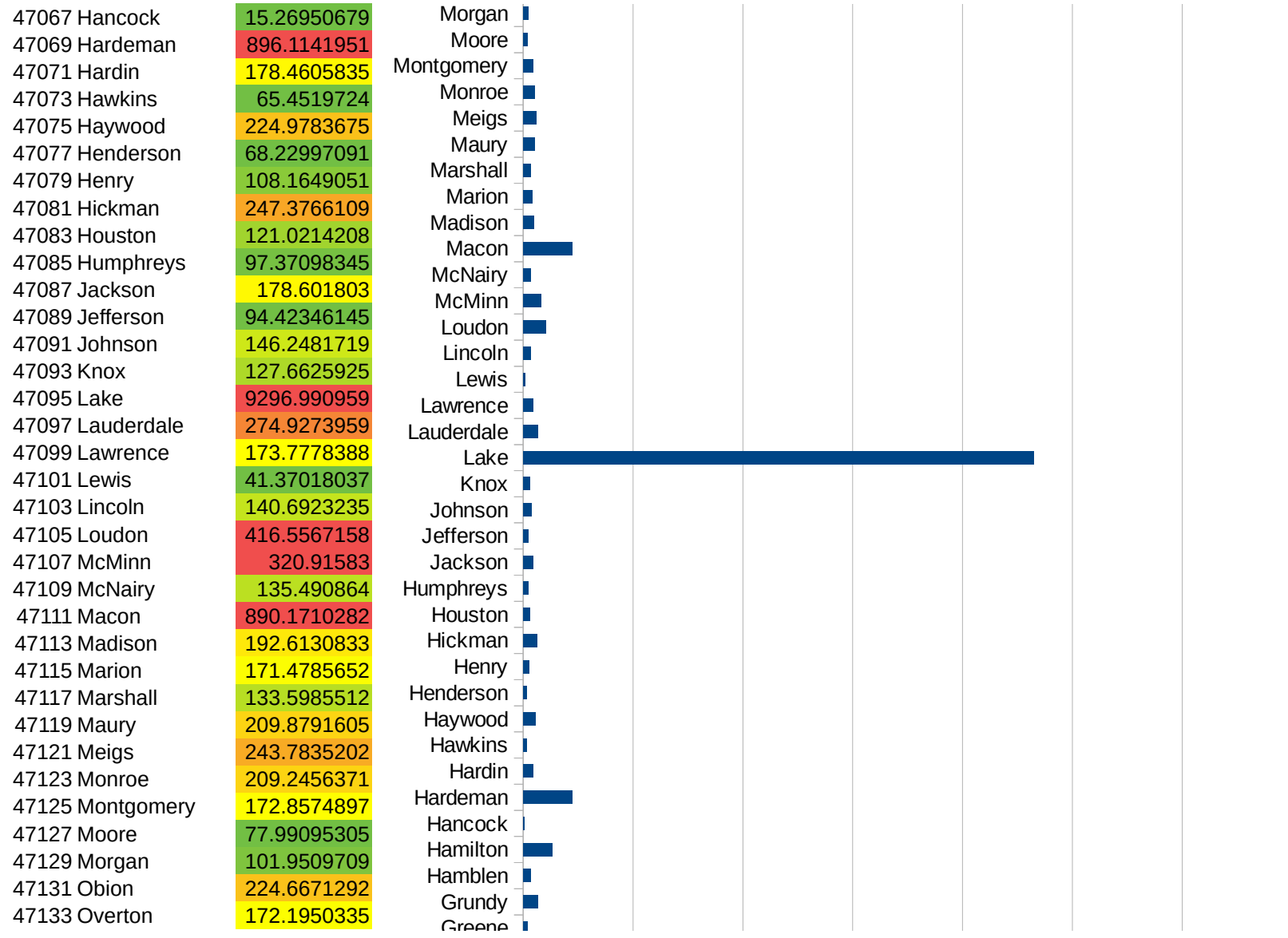
29217
29219
29221
29223
29225
29227
29229

TN

FIPS	County	PC Infection
47001	Anderson	90.21730603
47003	Bedford	823.8508911
47005	Benton	49.43153732
47007	Bledsoe	4161.301254
47009	Blount	89.83699914
47011	Bradley	285.775858
47013	Campbell	65.68476366
47015	Cannon	235.0988798
47017	Carroll	128.4796574
47019	Carter	40.81560221
47021	Cheatham	398.1305176
47023	Chester	81.03727715
47025	Claiborne	50.38417937
47027	Clay	142.5424388
47029	Cocke	75.47380779
47031	Coffee	174.1472172
47033	Crockett	146.5661642
47035	Cumberland	231.260369
47037	Davidson	1047.233055
47039	Decatur	128.1394157
47041	DeKalb	203.5951932
47043	Dickson	261.9466377
47045	Dyer	326.9024652
47047	Fayette	466.5860222
47049	Fentress	82.3406708
47051	Franklin	152.7810933
47053	Gibson	142.7260679
47055	Giles	81.34765956
47057	Grainger	95.0529272
47059	Greene	81.05721771
47061	Grundy	277.2366252
47063	Hamblen	140.9345042
47065	Hamilton	536.9407553

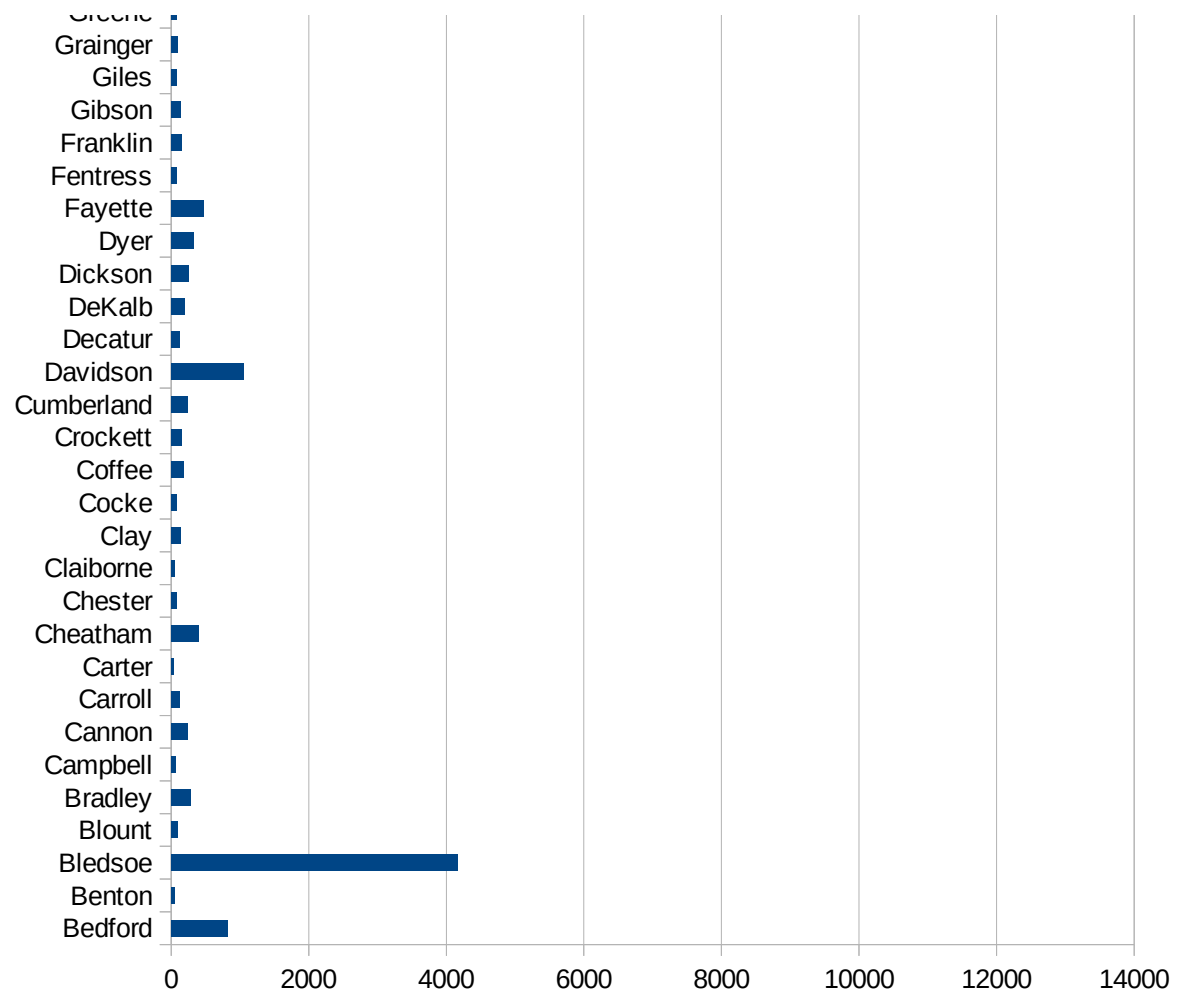


TN



TN

47135 Perry	347.2222222
47137 Pickett	78.70916962
47139 Polk	189.3715233
47141 Putnam	799.0563525
47143 Rhea	735.3831255
47145 Roane	60.21829131
47147 Robertson	943.5025066
47149 Rutherford	581.1197636
47151 Scott	68.0611643
47153 Sequatchie	154.6114547
47155 Sevier	349.3646059
47157 Shelby	779.0425791
47159 Smith	230.6689399
47161 Stewart	125.3594868
47163 Sullivan	45.03133166
47165 Sumner	603.7969746
47167 Tipton	878.5177246
47169 Trousdale	13294.58772
47171 Unicoi	292.7763076
47173 Union	45.71312475
47175 Van Buren	86.73026886
47177 Warren	88.06693087
47179 Washington	76.97870256
47181 Wayne	386.5201111
47183 Weakley	107.7360467
47185 White	188.143284
47187 Williamson	320.2016148
47189 Wilson	401.7777778



TN

FIPS

29001
29003
29005
29007
29009
29011
29013
29015
29017
29019
29021
29023
29025
29027
29029
29031
29033
29035
29037

TN

29039
29041
29043
29045
29047
29049
29051
29053
29055
29057
29059
29061
29063
29065
29067
29069
29071
29073
29075
29077
29079
29081
29083
29085
29087
29089
29091
29093
29095
29097
29099
29101

29103

TN

29105
29107
29109
29111
29113
29115
29117
29121
29123
29125
29127
29119
29129
29131
29133
29135
29137
29139
29141
29143
29145
29147
29149
29151
29153
29155
29157
29159
29161
29163
29165
29167
29169
29171

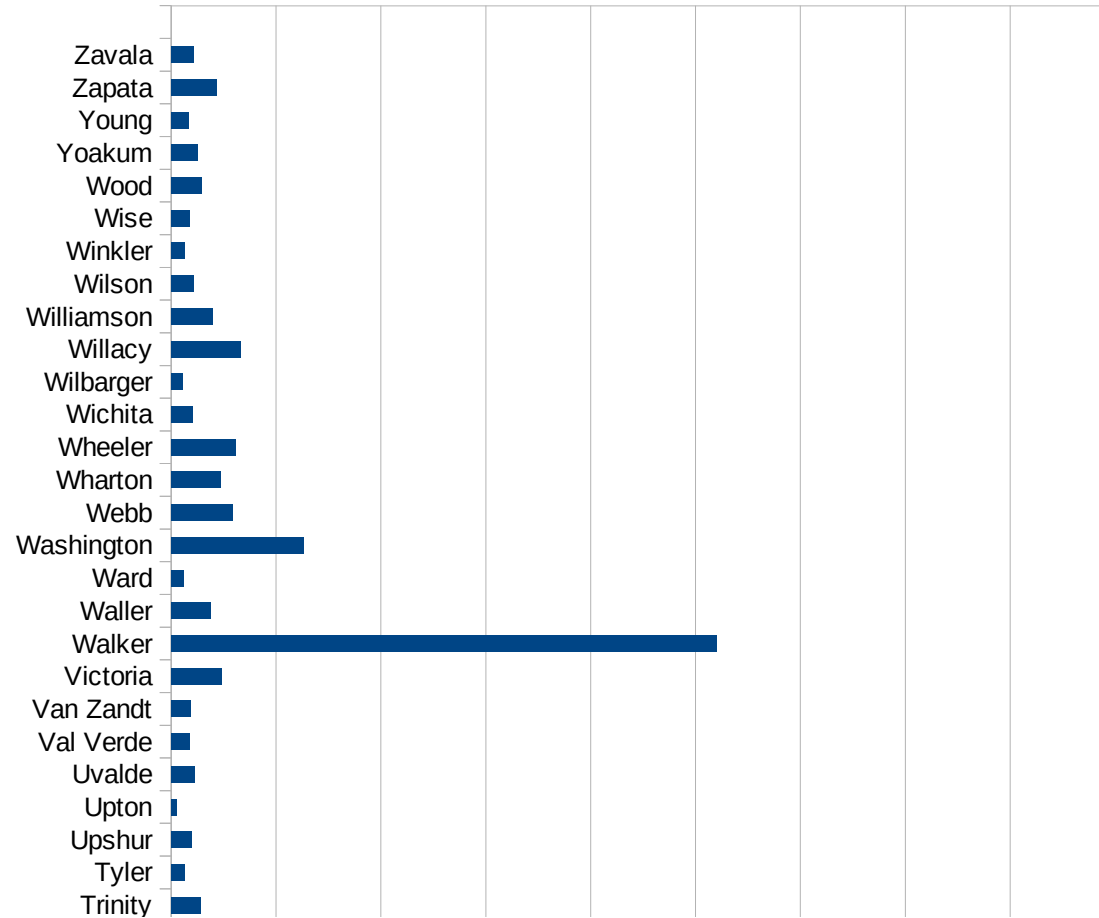
TN

29173
29175
29177
29179
29181
29195
29197
29199
29201
29203
29205
29183
29185
29187
29189
29510
29186
29207
29209
29211
29213
29215

29217
29219
29221
29223
29225
29227
29229

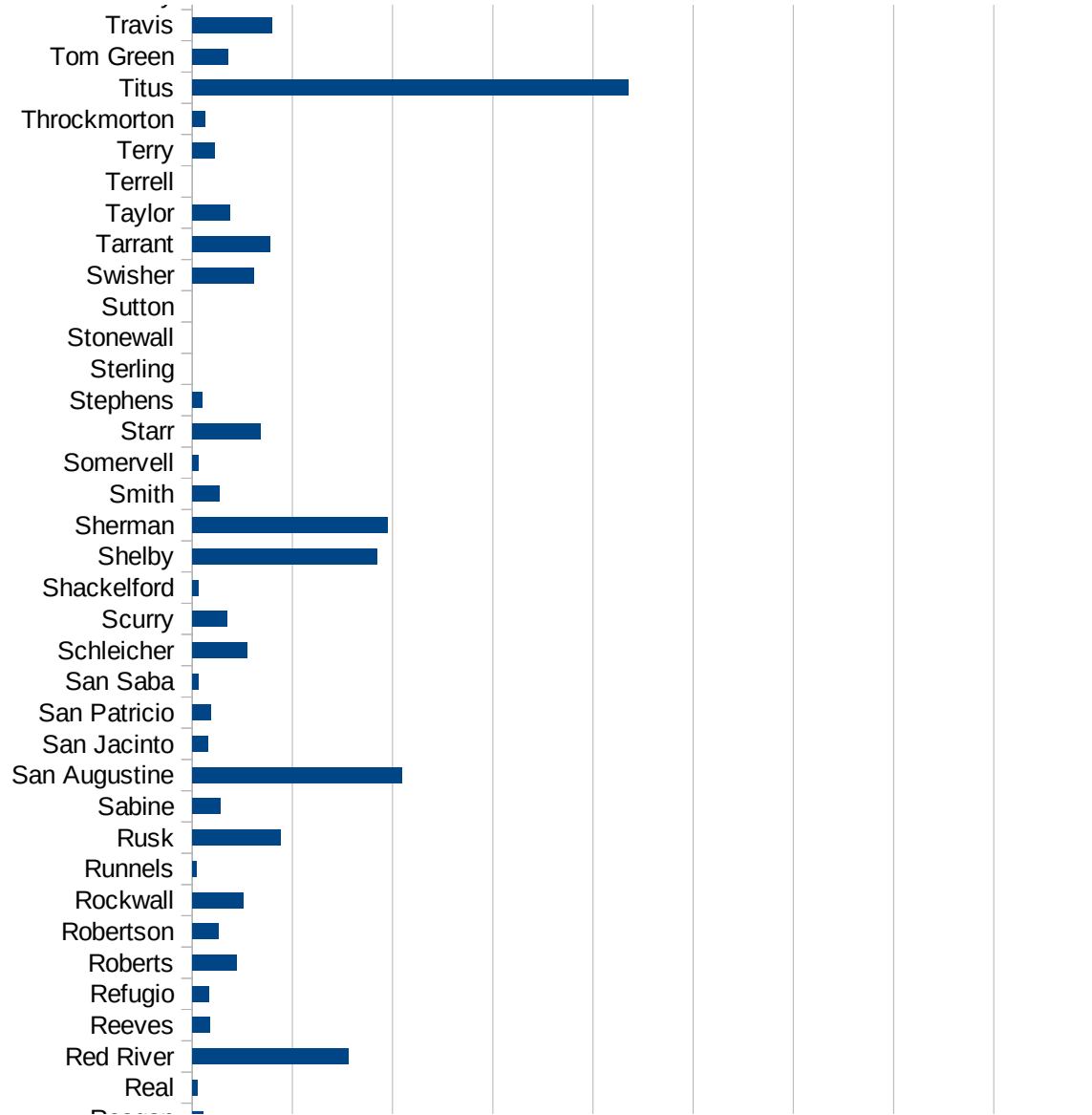
TX

FIPS	County	PC Infection
48001	Anderson	1727.612519
48003	Andrews	182.038835
48005	Angelina	404.1703027
48007	Aransas	29.42165434
48009	Archer	34.14523105
48011	Armstrong	158.5623679
48013	Atascosa	89.44543828
48015	Austin	140.0513522
48017	Bailey	1181.158389
48019	Bandera	35.05082369
48021	Bastrop	397.8108904
48023	Baylor	27.9173646
48025	Bee	98.19866818
48027	Bell	203.0131424
48029	Bexar	258.9059988
48031	Blanco	111.092121
48033	Borden	0
48035	Bosque	37.45117971
48037	Bowie	407.107417
48039	Brazoria	420.8535927
48041	Brazos	452.0237434
48043	Brewster	237.4015323
48045	Briscoe	65.96306069
48047	Brooks	42.17036829
48049	Brown	160.8480118
48051	Burleson	288.2157812
48053	Burnet	157.755248
48055	Caldwell	439.3368326
48057	Calhoun	213.3481749
48059	Callahan	92.89695584
48061	Cameron	306.9062155
48063	Camp	836.3385253
48065	Carson	99.91673605



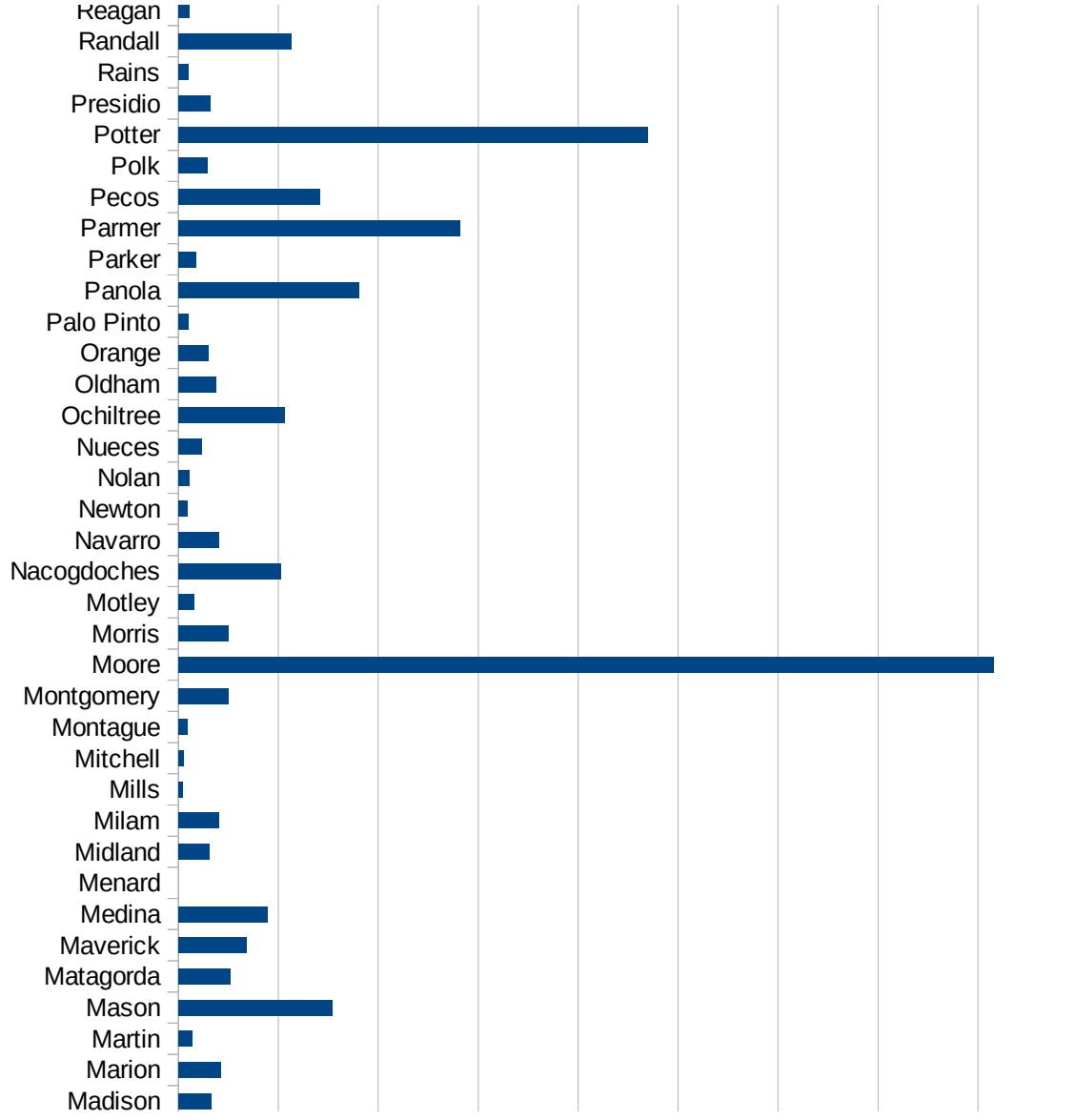
TX

48067 Cass	119.5258807
48069 Castro	652.3157208
48071 Chambers	306.2137843
48073 Cherokee	123.5929419
48075 Childress	82.29323824
48077 Clay	47.81943382
48079 Cochran	35.26093089
48081 Coke	118.694362
48083 Coleman	35.72704537
48085 Collin	195.692964
48087 Collingsworth	168.8048616
48089 Colorado	207.3808738
48091 Comal	139.5132538
48093 Comanche	103.4431801
48095 Concho	23.38634238
48097 Cooke	66.54507813
48099 Coryell	406.3736499
48101 Cottle	287.9769618
48103 Crane	938.6733417
48105 Crockett	142.8979708
48107 Crosby	138.4322547
48109 Culberson	0
48111 Dallam	625
48113 Dallas	593.2279211
48115 Dawson	356.6051193
48117 Deaf Smith	1204.690832
48119 Delta	56.08524958
48121 Denton	220.3561085
48123 DeWitt	173.3789072
48125 Dickens	88.92841263
48127 Dimmit	9.701202949
48129 Donley	813.4980416
48131 Duval	44.5950767
48133 Eastland	38.20543609



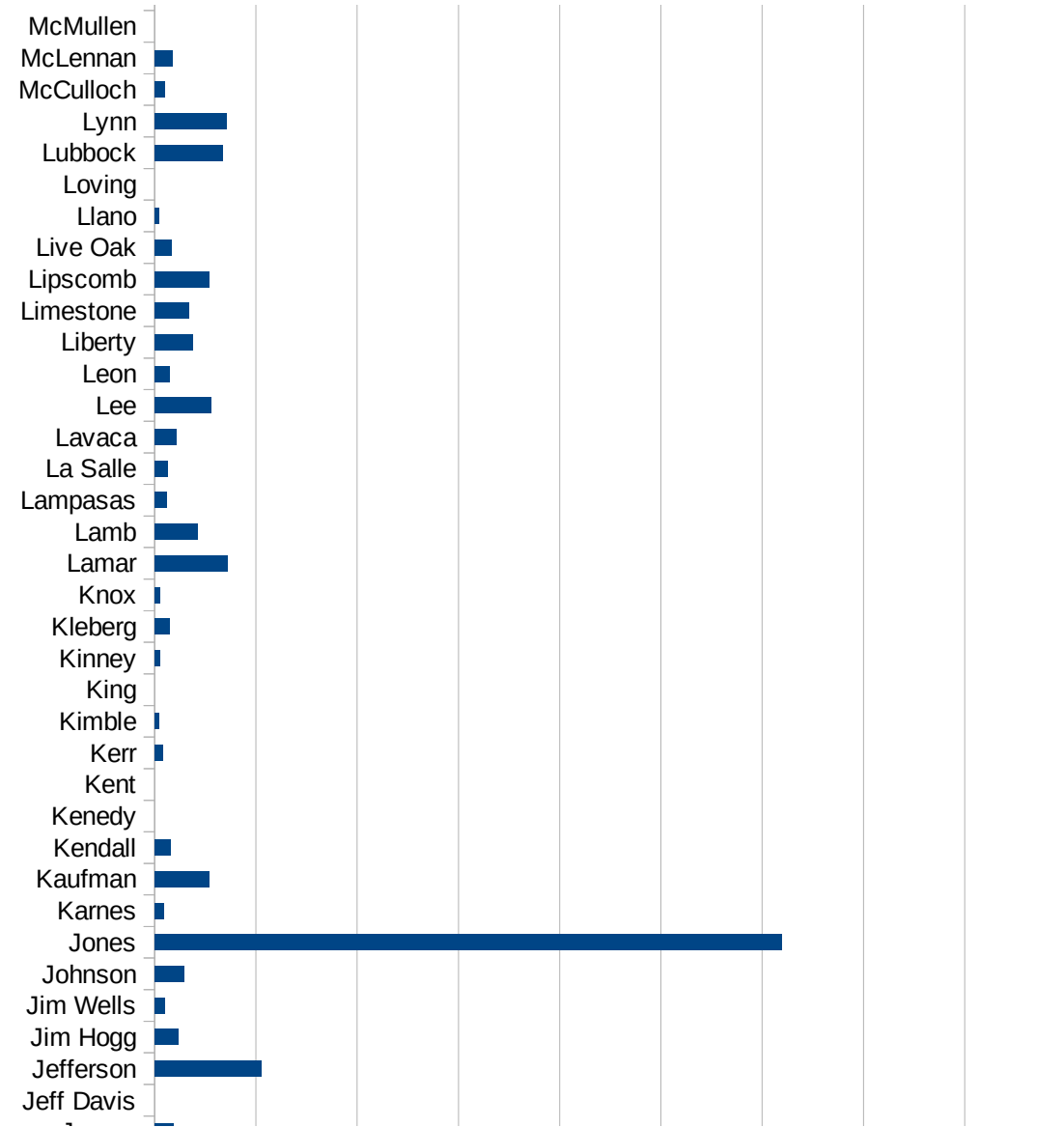
TX

48135 Ector	178.2586169
48137 Edwards	0
48139 Ellis	273.0778662
48141 El Paso	486.2279039
48143 Erath	101.3051878
48145 Falls	121.1421979
48147 Fannin	184.2090347
48149 Fayette	201.1913685
48151 Fisher	52.09690023
48153 Floyd	291.2455028
48155 Foard	0
48157 Fort Bend	338.5127777
48159 Franklin	278.6550251
48161 Freestone	95.92084006
48163 Frio	433.9927331
48165 Gaines	66.98244103
48167 Galveston	439.7880967
48169 Garza	106.4153238
48171 Gillespie	37.3078645
48173 Glasscock	360.2305476
48175 Goliad	92.29957806
48177 Gonzales	840.2957841
48179 Gray	511.5323133
48181 Grayson	358.9793344
48183 Gregg	244.1252314
48185 Grimes	1026.093089
48187 Guadalupe	113.6266448
48189 Hale	325.1551877
48191 Hall	66.05019815
48193 Hamilton	212.1640736
48195 Hansford	421.0140948
48197 Hardeman	101.9887812
48199 Hardin	272.6939011
48201 Harris	394.8394198



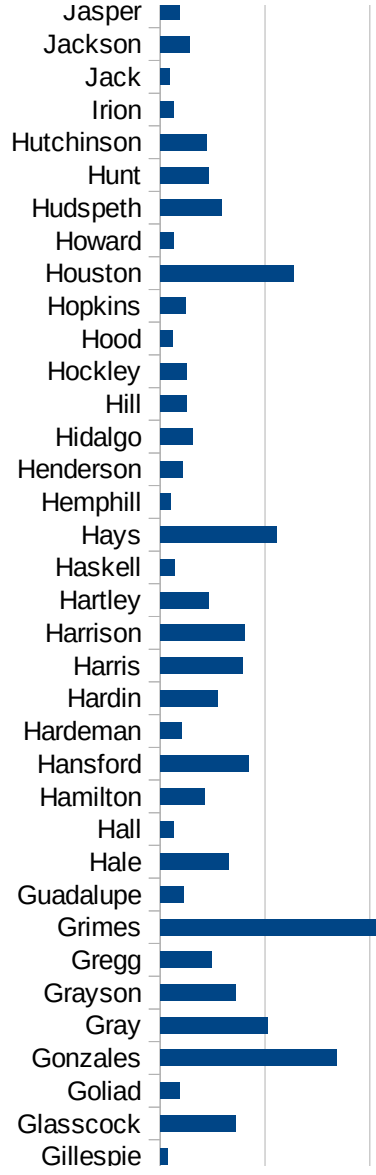
TX

48203 Harrison	401.6425381
48205 Hartley	231.3578929
48207 Haskell	68.81128505
48209 Hays	556.0770962
48211 Hemphill	52.2875817
48213 Henderson	109.3573433
48215 Hidalgo	155.5536822
48217 Hill	126.5335314
48219 Hockley	126.1966928
48221 Hood	57.8158812
48223 Hopkins	119.5327357
48225 Houston	634.4684708
48227 Howard	65.82736773
48229 Hudspeth	291.9708029
48231 Hunt	231.104847
48233 Hutchinson	221.7190301
48235 Irion	65.70302234
48237 Jack	45.23351804
48239 Jackson	141.1859621
48241 Jasper	91.99375558
48243 Jeff Davis	0
48245 Jefferson	525.4881353
48247 Jim Hogg	114.3292683
48249 Jim Wells	51.44284944
48251 Johnson	145.3072753
48253 Jones	3098.349902
48255 Karnes	44.7284345
48257 Kaufman	271.3377183
48259 Kendall	78.87644881
48261 Kenedy	0
48263 Kent	0
48265 Kerr	38.1642973
48267 Kimble	22.92526364
48269 King	0



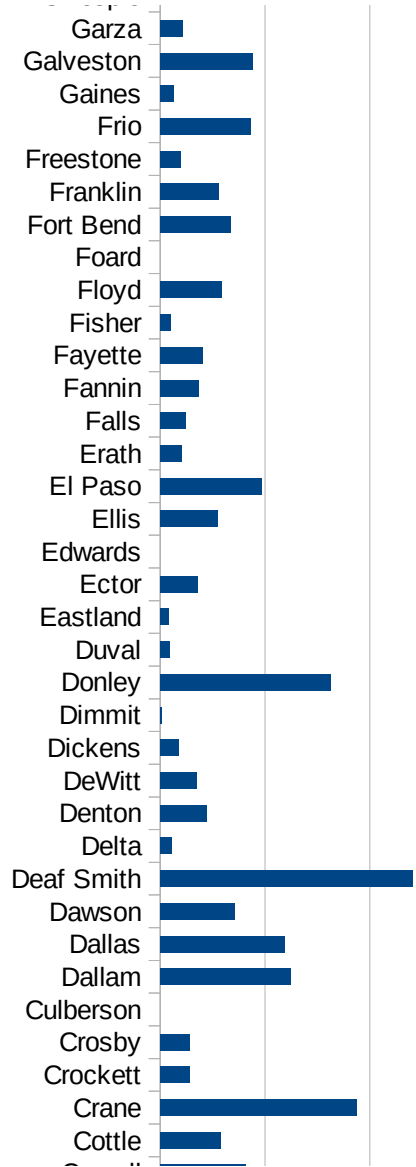
TX

48271 Kinney	26.54632333
48273 Kleberg	73.88608693
48275 Knox	27.37476047
48277 Lamar	361.969112
48279 Lamb	212.7982976
48281 Lampasas	61.23698714
48283 La Salle	66.39224539
48285 Lavaca	109.3983093
48287 Lee	279.9813346
48289 Leon	75.27504343
48291 Liberty	188.8256896
48293 Limestone	170.0752583
48295 Lipscomb	268.2563338
48297 Live Oak	82.19628473
48299 Llano	23.09895593
48301 Loving	0
48303 Lubbock	335.3805317
48305 Lynn	357.3251659
48307 McCulloch	50.08138225
48309 McLennan	87.19320364
48311 McMullen	0
48313 Madison	166.4124255
48315 Marion	211.5229654
48317 Martin	69.52894142
48319 Mason	771.0280374
48321 Matagorda	262.6395272
48323 Maverick	341.968026
48325 Medina	447.7524008
48327 Menard	0
48329 Midland	152.9743073
48331 Milam	202.9366122
48333 Mills	20.32107295
48335 Mitchell	24.55494168
48337 Montague	45.92774036



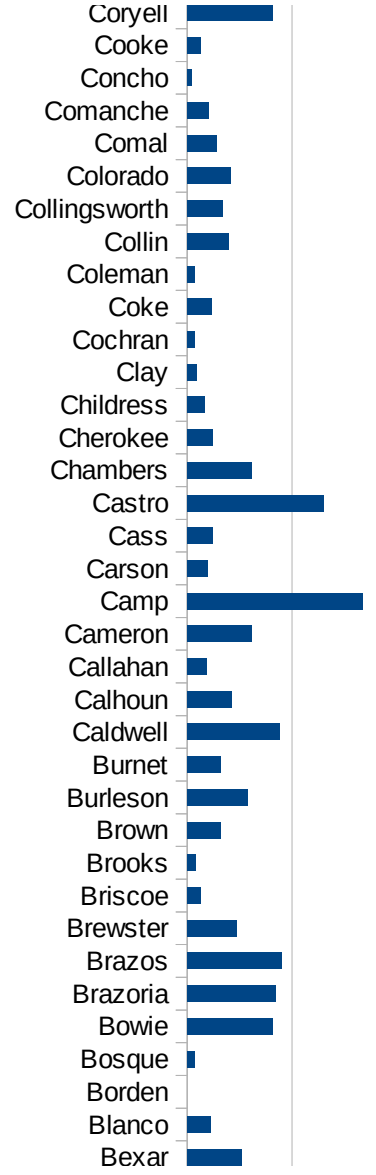
TX

48339 Montgomery	251.1317003
48341 Moore	4077.263207
48343 Morris	251.2359186
48345 Motley	81.03727715
48347 Nacogdoches	512.8517295
48349 Navarro	203.7728236
48351 Newton	43.64906155
48353 Nolan	54.23361128
48355 Nueces	115.9372283
48357 Ochiltree	532.823967
48359 Oldham	187.7053027
48361 Orange	150.7681999
48363 Palo Pinto	48.48484848
48365 Panola	902.8857785
48367 Parker	86.72337412
48369 Parmer	1409.164639
48371 Pecos	708.2243348
48373 Polk	145.9095361
48375 Potter	2349.391549
48377 Presidio	158.3189407
48379 Rains	49.34616334
48381 Randall	564.3166925
48383 Reagan	53.46164127
48385 Real	28.75215641
48387 Red River	780.2874743
48389 Reeves	89.20038229
48391 Refugio	85.32423208
48393 Roberts	221.4839424
48395 Robertson	133.0710484
48397 Rockwall	256.3160039
48399 Runnels	19.5427008
48401 Rusk	442.6078972
48403 Sabine	141.6564359
48405 San Augustine	1044.703596

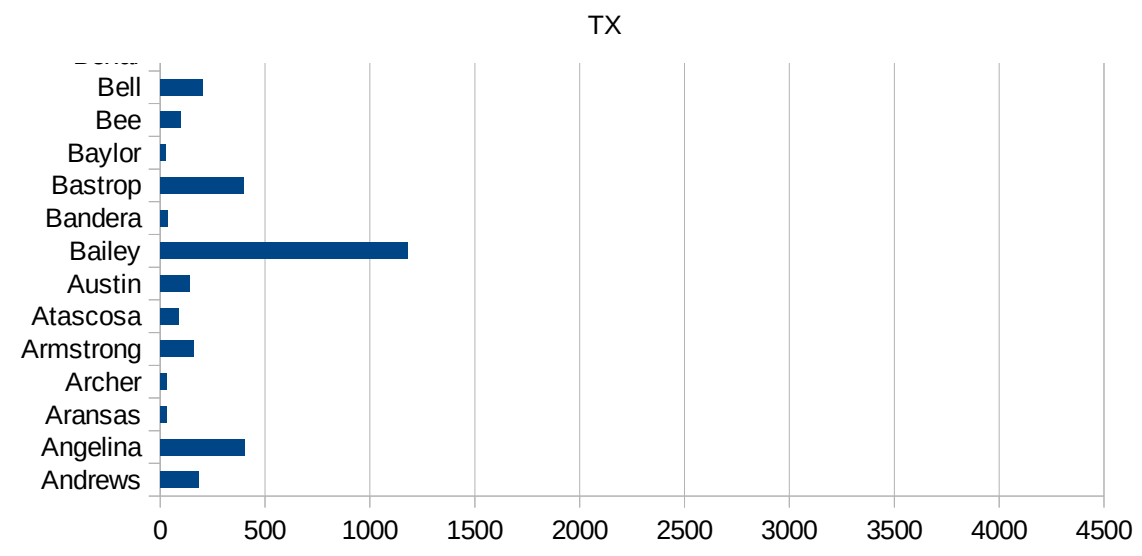


TX

48407 San Jacinto	76.60433859
48409 San Patricio	92.68533329
48411 San Saba	33.03600925
48413 Schleicher	276.3385147
48415 Scurry	171.9435551
48417 Shackelford	30.7408546
48419 Shelby	924.5416634
48421 Sherman	974.3423189
48423 Smith	134.6532245
48425 Somervell	33.27417924
48427 Starr	340.9531189
48429 Stephens	53.00540655
48431 Sterling	0
48433 Stonewall	0
48435 Sutton	0
48437 Swisher	308.228357
48439 Tarrant	388.4541023
48441 Taylor	189.625109
48443 Terrell	0
48445 Terry	113.9415643
48447 Throckmorton	66.00660066
48449 Titus	2176.611268
48451 Tom Green	181.0659198
48453 Travis	399.6819201
48455 Trinity	142.4694708
48457 Tyler	64.5280236
48459 Upshur	99.36984973
48461 Upton	27.24053391
48463 Uvalde	111.7484914
48465 Val Verde	87.38416518
48467 Van Zandt	92.82564844
48469 Victoria	242.2991253
48471 Walker	2600.717439
48473 Waller	188.2317509



48475 Ward	59.72696246
48477 Washington	632.3345107
48479 Webb	291.0369323
48481 Wharton	237.8721257
48483 Wheeler	308.2257754
48485 Wichita	103.7375818
48487 Wilbarger	54.60218409
48489 Willacy	330.002324
48491 Williamson	196.5700815
48493 Wilson	109.5093979
48495 Winkler	64.76683938
48497 Wise	90.76934339
48499 Wood	146.2474241
48501 Yoakum	128.0409731
48503 Young	83.12551953
48505 Zapata	218.4637068
48507 Zavala	108.4870233



TX

FIPS

29001
29003
29005
29007
29009
29011
29013
29015
29017
29019
29021
29023
29025
29027
29029
29031
29033
29035
29037

TX

29039
29041
29043
29045
29047
29049
29051
29053
29055
29057
29059
29061
29063
29065
29067
29069
29071
29073
29075
29077
29079
29081
29083
29085
29087
29089
29091
29093
29095
29097
29099
29101

29103

TX

29105
29107
29109
29111
29113
29115
29117
29121
29123
29125
29127
29119
29129
29131
29133
29135
29137
29139
29141
29143
29145
29147
29149
29151
29153
29155
29157
29159
29161
29163
29165
29167
29169
29171

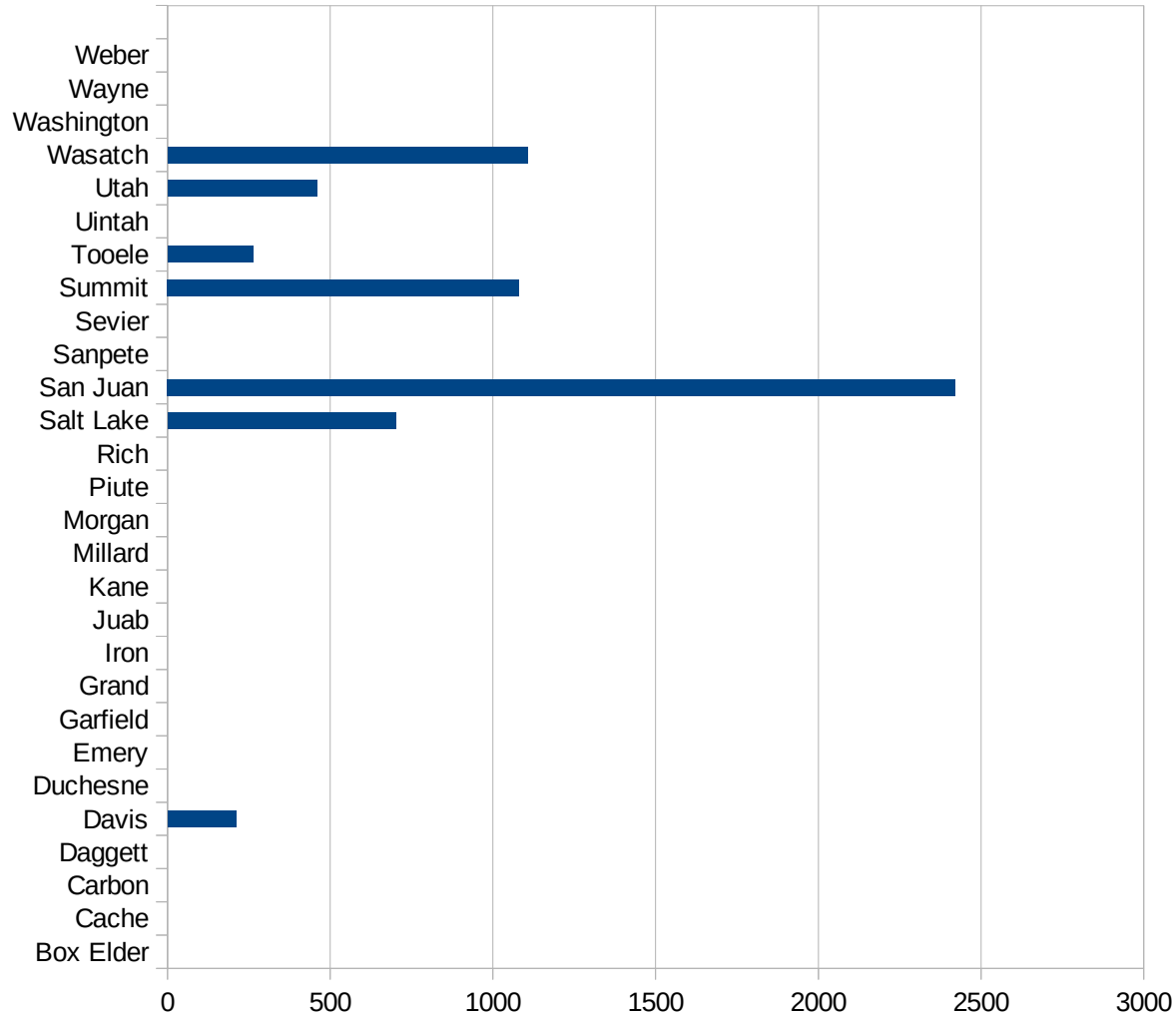
TX

29173
29175
29177
29179
29181
29195
29197
29199
29201
29203
29205
29183
29185
29187
29189
29510
29186
29207
29209
29211
29213
29215

29217
29219
29221
29223
29225
29227
29229

UT

FIPS	County	PC Infection
49001	Beaver	0
49003	Box Elder	0
49005	Cache	0
49007	Carbon	0
49009	Daggett	0
49011	Davis	210.11449676
49013	Duchesne	0
49015	Emery	0
49017	Garfield	0
49019	Grand	0
49021	Iron	0
49023	Juab	0
49025	Kane	0
49027	Millard	0
49029	Morgan	0
49031	Piute	0
49033	Rich	0
49035	Salt Lake	701.26397561
49037	San Juan	2420.8686646
49039	Sanpete	0
49041	Sevier	0
49043	Summit	1080.2947559
49045	Tooele	263.20683193
49047	Uintah	0
49049	Utah	459.81038648
49051	Wasatch	1107.0998797
49053	Washington	0
49055	Wayne	0
49057	Weber	0



UT

FIPS

29001
29003
29005
29007
29009
29011
29013
29015
29017
29019
29021
29023
29025
29027
29029
29031
29033
29035
29037

UT

29039
29041
29043
29045
29047
29049
29051
29053
29055
29057
29059
29061
29063
29065
29067
29069
29071
29073
29075
29077
29079
29081
29083
29085
29087
29089
29091
29093
29095
29097
29099
29101

29103

UT

29105
29107
29109
29111
29113
29115
29117
29121
29123
29125
29127
29119
29129
29131
29133
29135
29137
29139
29141
29143
29145
29147
29149
29151
29153
29155
29157
29159
29161
29163
29165
29167
29169
29171

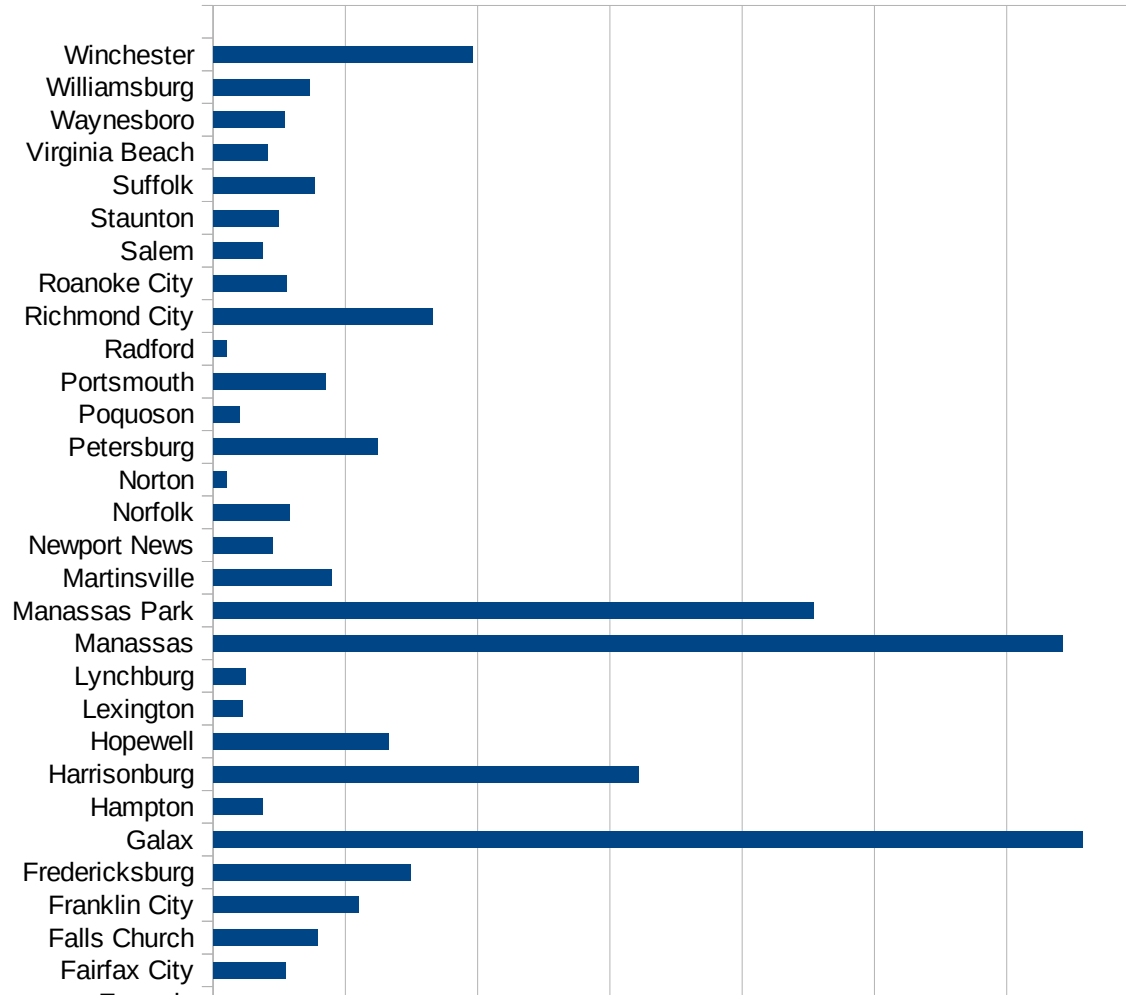
UT

29173
29175
29177
29179
29181
29195
29197
29199
29201
29203
29205
29183
29185
29187
29189
29510
29186
29207
29209
29211
29213
29215

29217
29219
29221
29223
29225
29227
29229

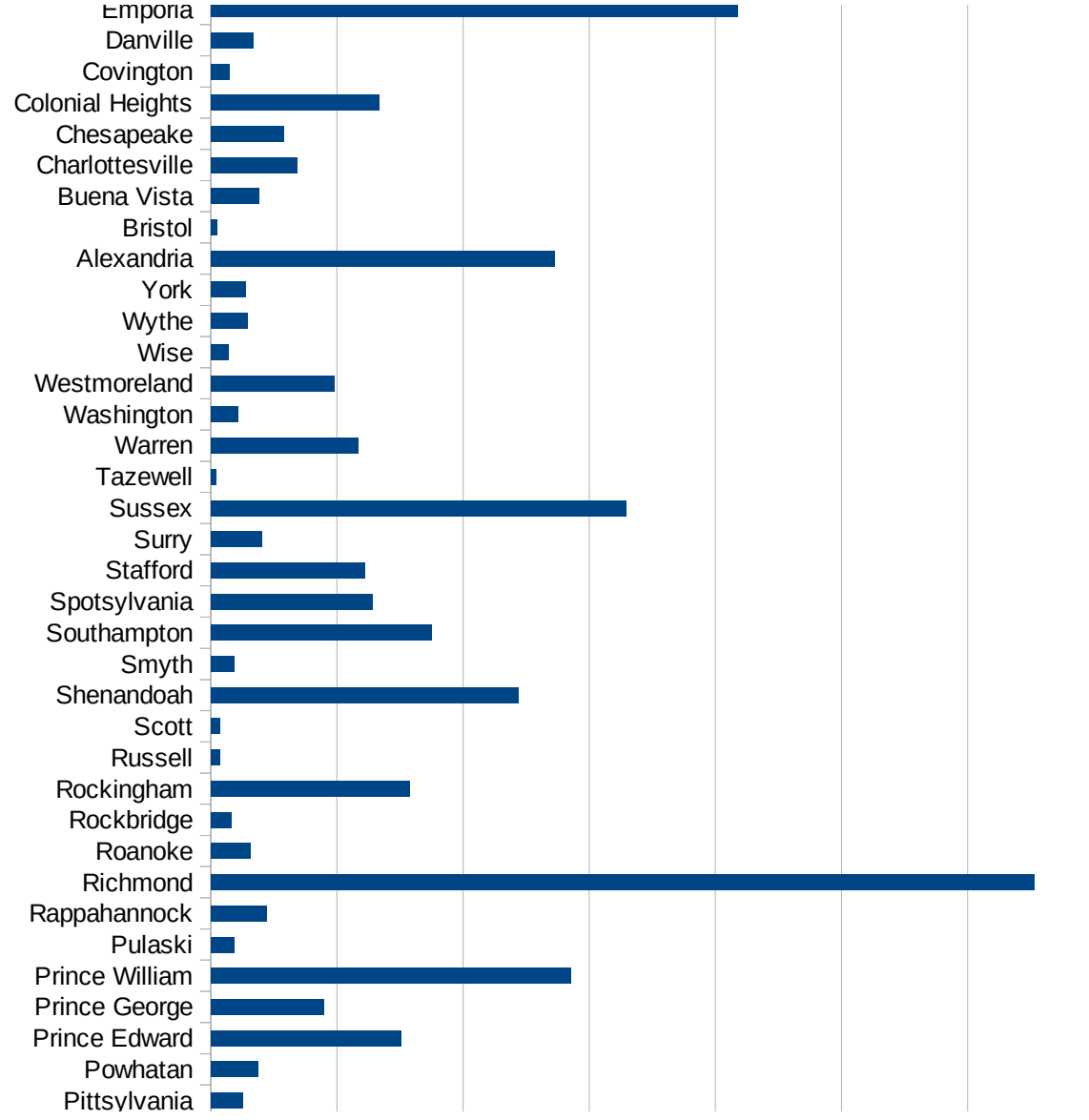
VA

FIPS	County	PC Infection
51001	Accomack	3140.812045
51003	Albemarle	277.7828878
51005	Alleghany	201.2072435
51007	Amelia	299.7002997
51009	Amherst	88.42291417
51011	Appomattox	214.6329146
51013	Arlington	1002.858695
51015	Augusta	217.3423274
51017	Bath	0
51019	Bedford	119.3696268
51021	Bland	0
51023	Botetourt	153.2590077
51025	Brunswick	439.453125
51027	Buchanan	84.82163894
51029	Buckingham	3247.249838
51031	Campbell	50.93409492
51033	Caroline	386.7151956
51035	Carroll	600.6208665
51036	Charles City	489.8429621
51037	Charlotte	251.2983749
51041	Chesterfield	681.3826186
51043	Clarke	296.0820767
51045	Craig	118.4834123
51047	Culpeper	1523.361422
51049	Cumberland	509.7359568
51051	Dickenson	6.885629691
51053	Dinwiddie	399.5933962
51057	Essex	494.550783
51059	Fairfax	1147.815206
51061	Fauquier	564.5560665
51063	Floyd	63.31117442
51065	Fluvanna	384.5723033
51067	Franklin	81.85781653



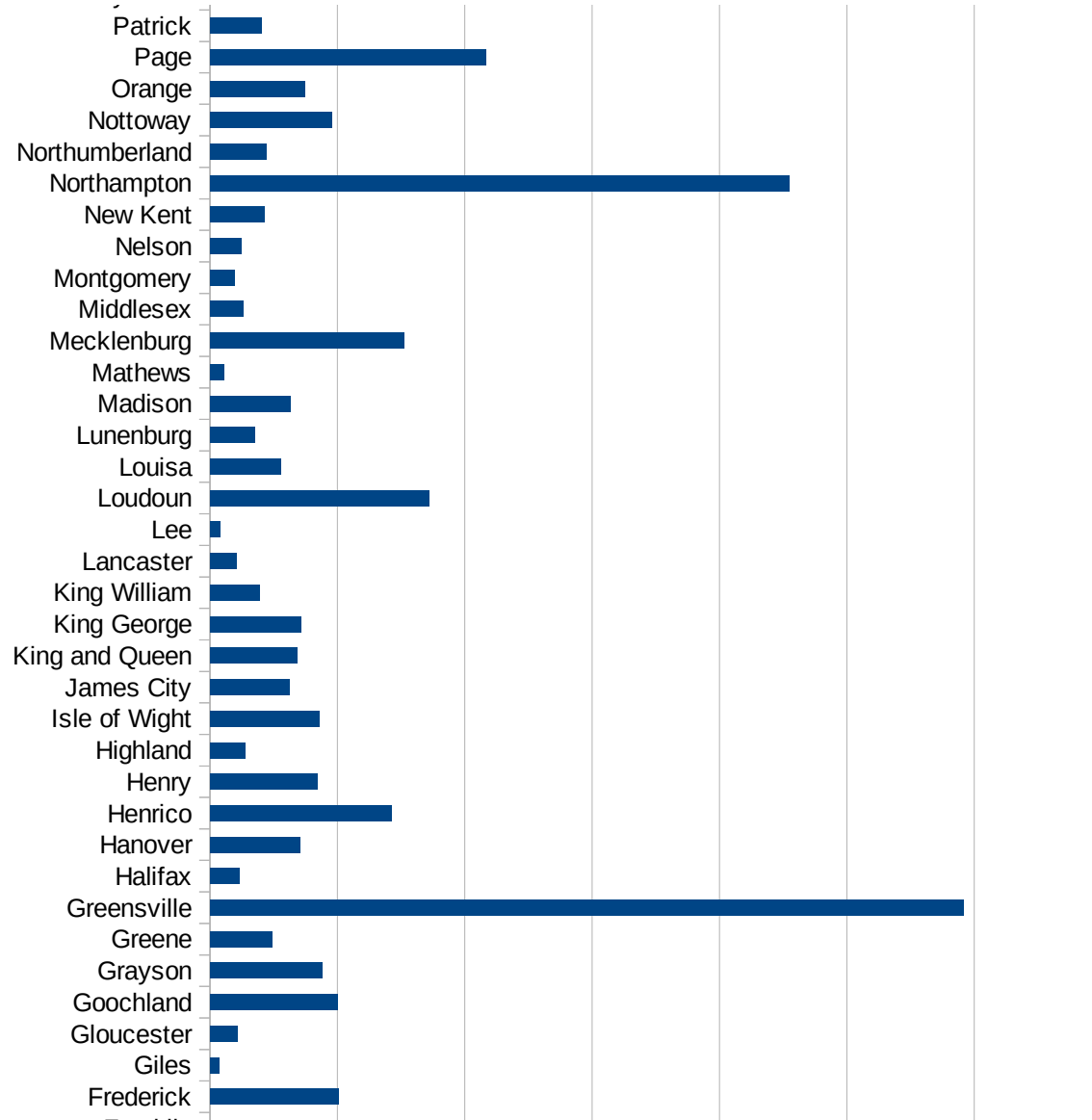
VA

51069 Frederick	502.5182502
51071 Giles	35.62099264
51073 Gloucester	107.0979143
51075 Goochland	499.0535192
51077 Grayson	441.4304907
51079 Greene	242.681632
51081 Greensville	2958.630773
51083 Halifax	114.3024619
51085 Hanover	354.3486978
51087 Henrico	711.2898278
51089 Henry	419.9948973
51091 Highland	135.7466063
51093 Isle of Wight	427.5701567
51095 James City	310.2216056
51097 King and Queen	340.8122692
51099 King George	357.4788335
51101 King William	194.8166952
51103 Lancaster	102.012427
51105 Lee	38.23117115
51107 Loudoun	860.0221212
51109 Louisa	277.339714
51111 Lunenburg	173.7547576
51113 Madison	315.9082362
51115 Mathews	56.80527153
51117 Mecklenburg	760.1957586
51119 Middlesex	130.0027858
51121 Montgomery	97.99464565
51125 Nelson	121.3265031
51127 New Kent	214.3718458
51131 Northampton	2275.244994
51133 Northumberland	222.2771055
51135 Nottoway	479.8962387
51137 Orange	371.138522
51139 Page	1082.187774

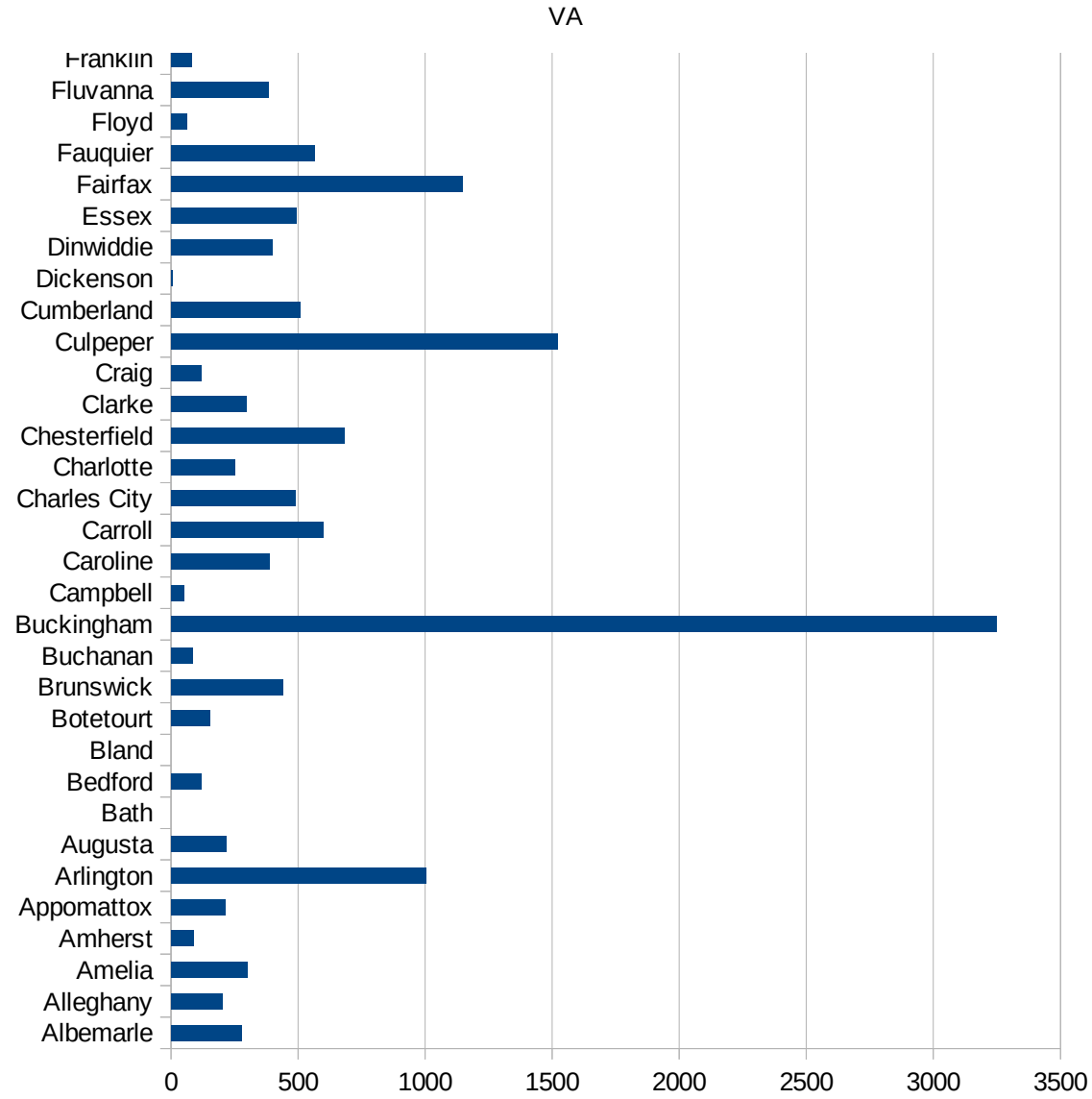


VA

51141 Patrick	203.7005602
51143 Pittsylvania	124.6944166
51145 Powhatan	188.4271472
51147 Prince Edward	753.8126362
51149 Prince George	446.4051258
51153 Prince William	1428.17156
51155 Pulaski	90.99982387
51157 Rappahannock	220.6287921
51159 Richmond	3263.996459
51161 Roanoke	158.3876351
51163 Rockbridge	79.11392405
51165 Rockingham	788.9813402
51167 Russell	33.6473755
51169 Scott	37.15055261
51171 Shenandoah	1218.474837
51173 Smyth	91.88763455
51175 Southampton	875.6965768
51177 Spotsylvania	642.1430593
51179 Stafford	611.496399
51181 Surry	200.8032129
51183 Sussex	1646.34689
51185 Tazewell	22.0291274
51187 Warren	584.9561283
51191 Washington	106.6137274
51193 Westmoreland	487.9416713
51195 Wise	71.03020099
51197 Wythe	146.0666342
51199 York	138.549067
51510 Alexandria	1361.739239
51520 Bristol	24.26889941
51530 Buena Vista	192.4001924
51540 Charlottesville	340.8358792
51550 Chesapeake	287.2639449
51570 Colonial Heights	667.3021926



51580 Covington	73.26007326
51590 Danville	167.1049075
51595 Emporia	2089.435657
51600 Fairfax City	272.6458859
51610 Falls Church	392.6347143
51620 Franklin City	549.1077
51630 Fredericksburg	748.009882
51640 Galax	3285.069282
51650 Hampton	186.8769218
51660 Harrisonburg	1610.127145
51670 Hopewell	663.834307
51678 Lexington	112.1076233
51680 Lynchburg	120.5464774
51683 Manassas	3210.777839
51685 Manassas Park	2270.757497
51690 Martinsville	449.5427066
51700 Newport News	225.0512243
51710 Norfolk	288.4347498
51720 Norton	50.40322581
51730 Petersburg	620.9015744
51735 Poquoson	98.44134537
51740 Portsmouth	424.8034492
51750 Radford	49.07574023
51760 Richmond City	828.2958087
51770 Roanoke City	277.2217774
51775 Salem	187.1855867
51790 Staunton	248.7761817
51800 Suffolk	382.738389
51810 Virginia Beach	207.9126767
51820 Waynesboro	269.5775146
51830 Williamsburg	362.5134264
51840 Winchester	981.9268536



VA

VA

FIPS

29001
29003
29005
29007
29009
29011
29013
29015
29017
29019
29021
29023
29025
29027
29029
29031
29033
29035
29037

VA

29039
29041
29043
29045
29047
29049
29051
29053
29055
29057
29059
29061
29063
29065
29067
29069
29071
29073
29075
29077
29079
29081
29083
29085
29087
29089
29091
29093
29095
29097
29099
29101

29103

VA

29105
29107
29109
29111
29113
29115
29117
29121
29123
29125
29127
29119
29129
29131
29133
29135
29137
29139
29141
29143
29145
29147
29149
29151
29153
29155
29157
29159
29161
29163
29165
29167
29169
29171

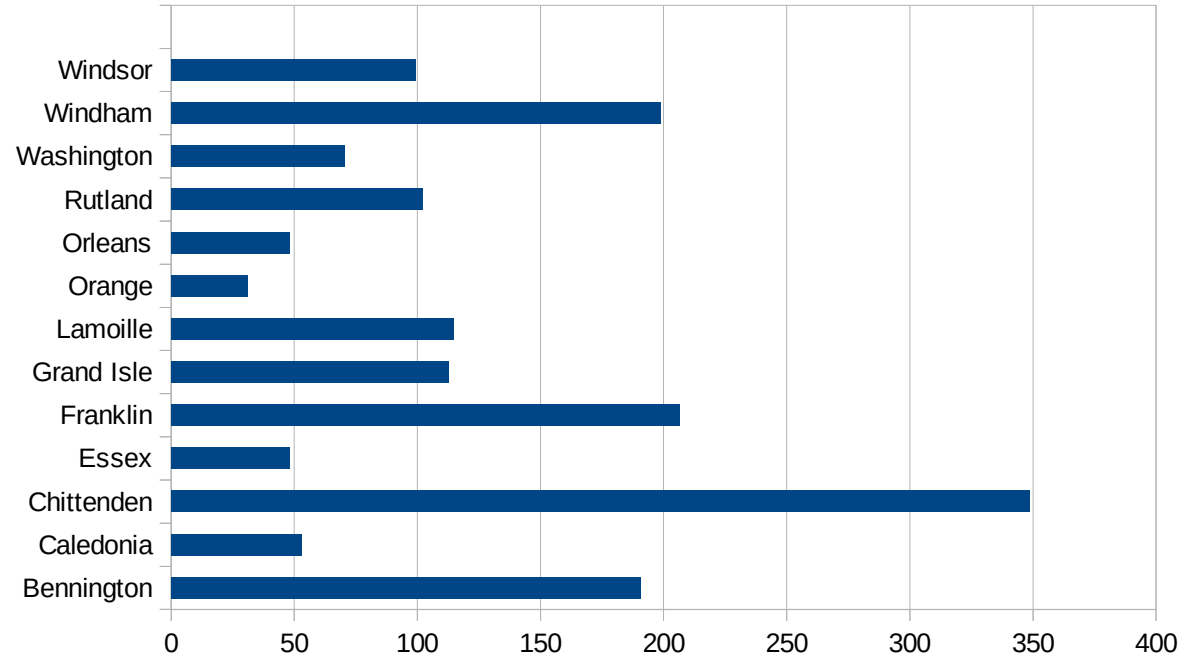
VA

29173
29175
29177
29179
29181
29195
29197
29199
29201
29203
29205
29183
29185
29187
29189
29510
29186
29207
29209
29211
29213
29215

29217
29219
29221
29223
29225
29227
29229

VT

FIPS	County	PC Infection
50001	Addison	181.2133178
50003	Bennington	190.8450507
50005	Caledonia	52.80179526
50007	Chittenden	348.7835112
50009	Essex	48
50011	Franklin	206.3899962
50013	Grand Isle	112.8349788
50015	Lamoille	114.6245059
50017	Orange	31.03555295
50019	Orleans	48.31456498
50021	Rutland	102.2634306
50023	Washington	70.51943584
50025	Windham	198.8025073
50027	Windsor	99.48269001



FIPS

- 29001
- 29003
- 29005
- 29007
- 29009
- 29011
- 29013
- 29015
- 29017
- 29019
- 29021
- 29023
- 29025
- 29027
- 29029
- 29031
- 29033
- 29035
- 29037

VT

29039
29041
29043
29045
29047
29049
29051
29053
29055
29057
29059
29061
29063
29065
29067
29069
29071
29073
29075
29077
29079
29081
29083
29085
29087
29089
29091
29093
29095
29097
29099
29101

29103

VT

29105
29107
29109
29111
29113
29115
29117
29121
29123
29125
29127
29119
29129
29131
29133
29135
29137
29139
29141
29143
29145
29147
29149
29151
29153
29155
29157
29159
29161
29163
29165
29167
29169
29171

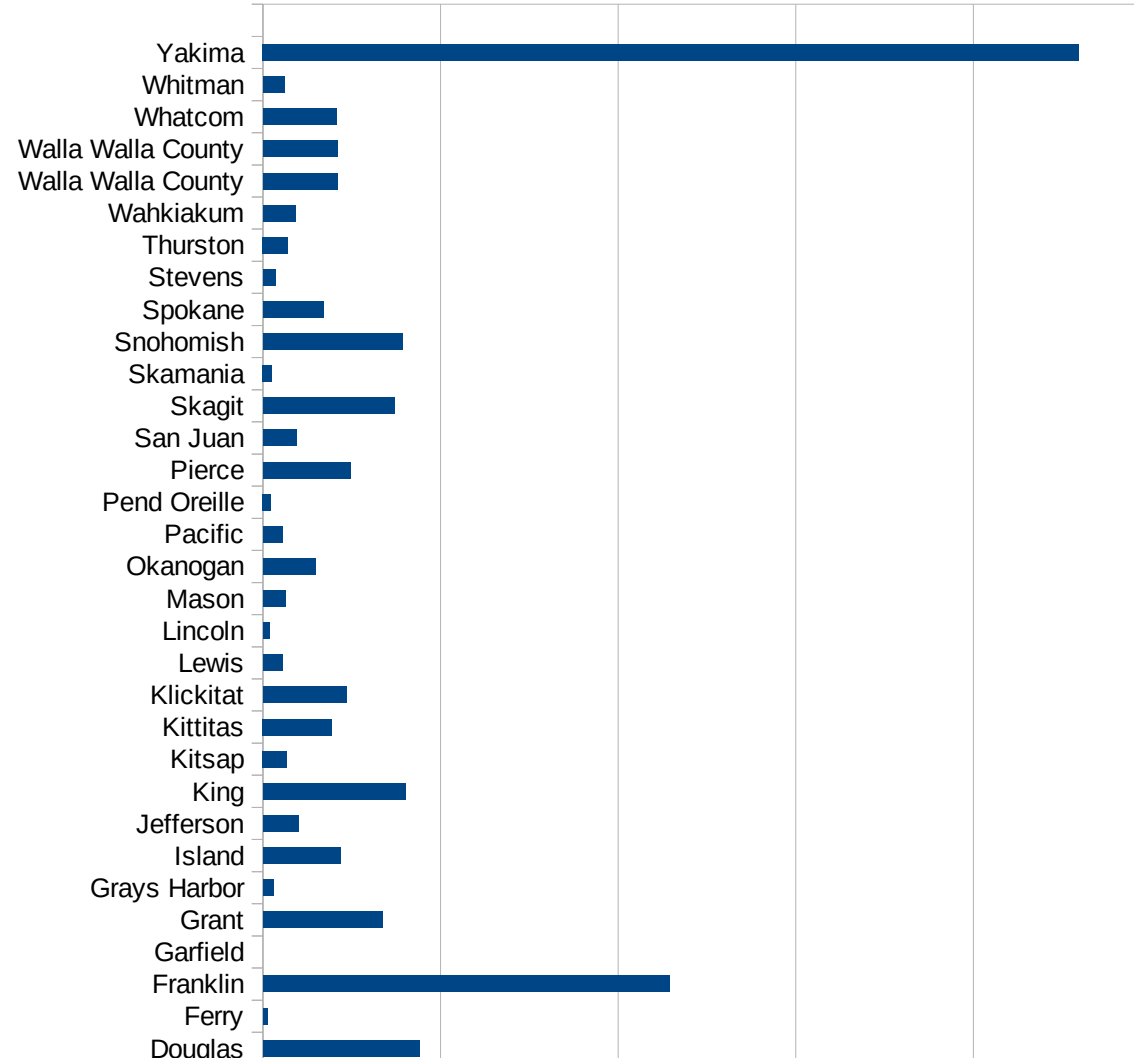
VT

29173
29175
29177
29179
29181
29195
29197
29199
29201
29203
29205
29183
29185
29187
29189
29510
29186
29207
29209
29211
29213
29215

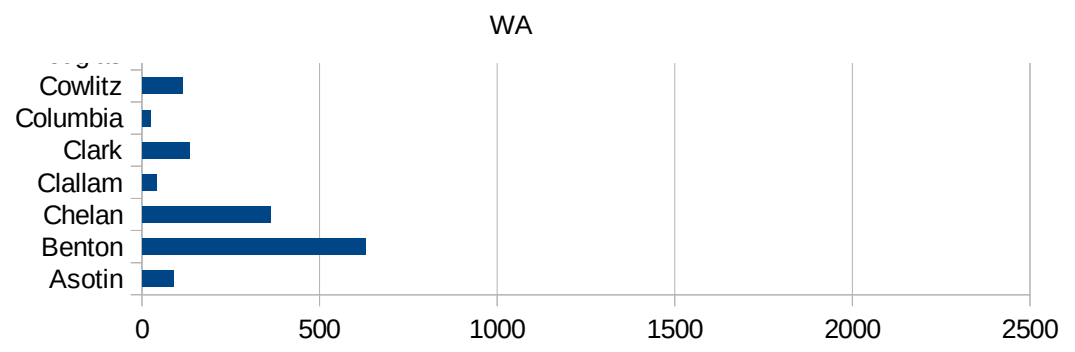
29217
29219
29221
29223
29225
29227
29229

WA

FIPS	County	PC Infection
53001	Adams	511.1594716
53003	Asotin	88.45643521
53005	Benton	628.1052324
53007	Chelan	362.1683369
53009	Clallam	41.70087442
53011	Clark	132.404427
53013	Columbia	24.63661
53015	Cowlitz	113.7750374
53017	Douglas	440.4875661
53019	Ferry	13.07360439
53021	Franklin	1145.770401
53023	Garfield	0
53025	Grant	336.99438
53027	Grays Harbor	28.41639491
53029	Island	217.8546057
53031	Jefferson	100.8541082
53033	King	401.3589693
53035	Kitsap	67.45612572
53037	Kittitas	194.2403513
53039	Klickitat	235.2196137
53041	Lewis	54.01738606
53043	Lincoln	18.62197393
53045	Mason	62.58873098
53047	Okanogan	147.1565556
53049	Pacific	54.45634416
53051	Pend Oreille	22.05558006
53053	Pierce	246.7185535
53055	San Juan	93.41429239
53057	Skagit	369.7174859
53059	Skamania	25.1593425
53061	Snohomish	392.6857373
53063	Spokane	170.9963061
53065	Stevens	35.35130358



53067 Thurston	70.17690865
53069 Wahkiakum	90.37505648
53071 Walla Walla Cou	208.4632809
53071 Walla Walla Cou	208.4632809
53073 Whatcom	206.9255821
53075 Whitman	60.25185274
53077 Yakima	2297.511195



WA

FIPS

29001
29003
29005
29007
29009
29011
29013
29015
29017
29019
29021
29023
29025
29027
29029
29031
29033
29035
29037

WA

29039
29041
29043
29045
29047
29049
29051
29053
29055
29057
29059
29061
29063
29065
29067
29069
29071
29073
29075
29077
29079
29081
29083
29085
29087
29089
29091
29093
29095
29097
29099
29101

29103

WA

29105
29107
29109
29111
29113
29115
29117
29121
29123
29125
29127
29119
29129
29131
29133
29135
29137
29139
29141
29143
29145
29147
29149
29151
29153
29155
29157
29159
29161
29163
29165
29167
29169
29171

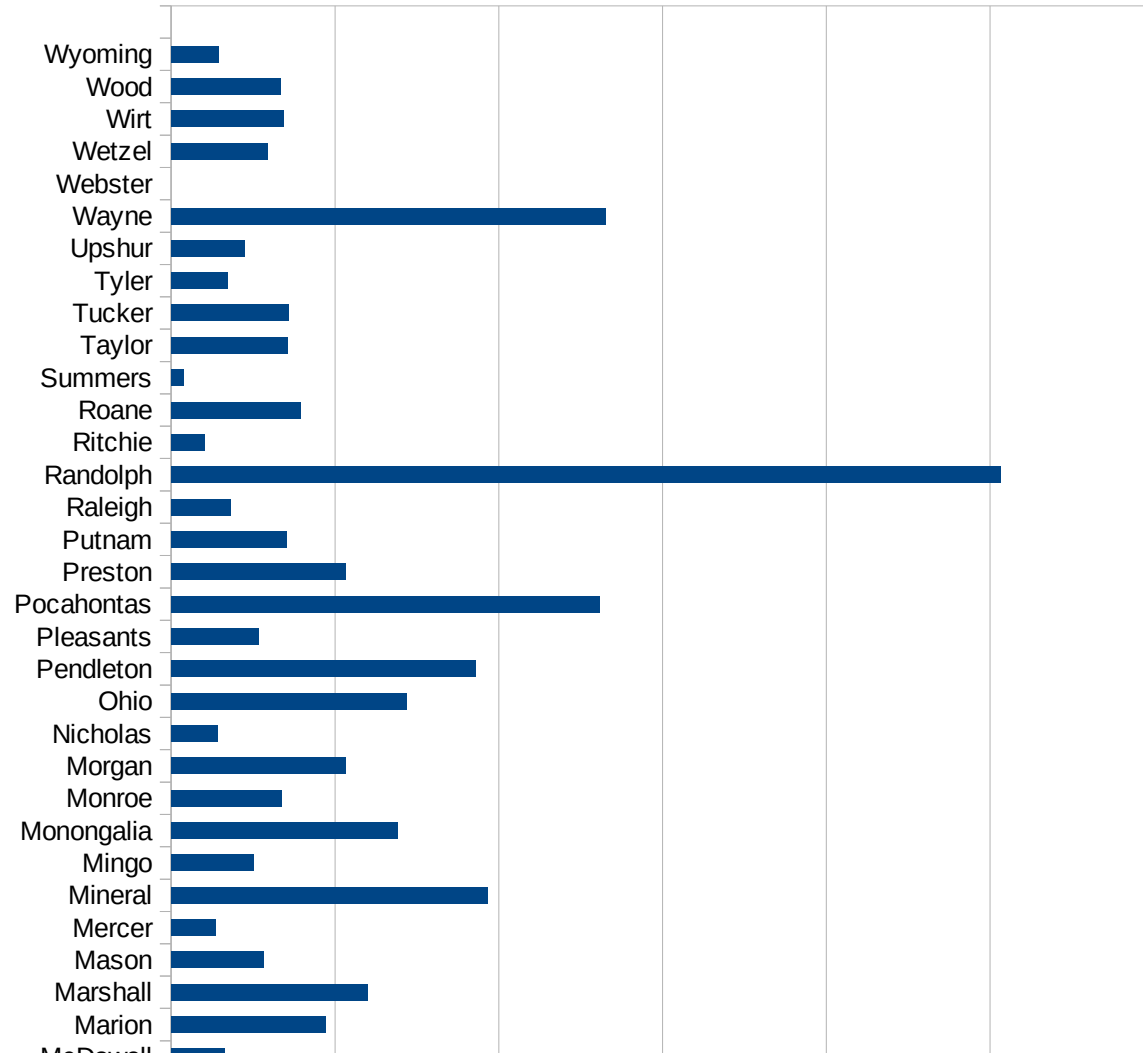
WA

29173
29175
29177
29179
29181
29195
29197
29199
29201
29203
29205
29183
29185
29187
29189
29510
29186
29207
29209
29211
29213
29215

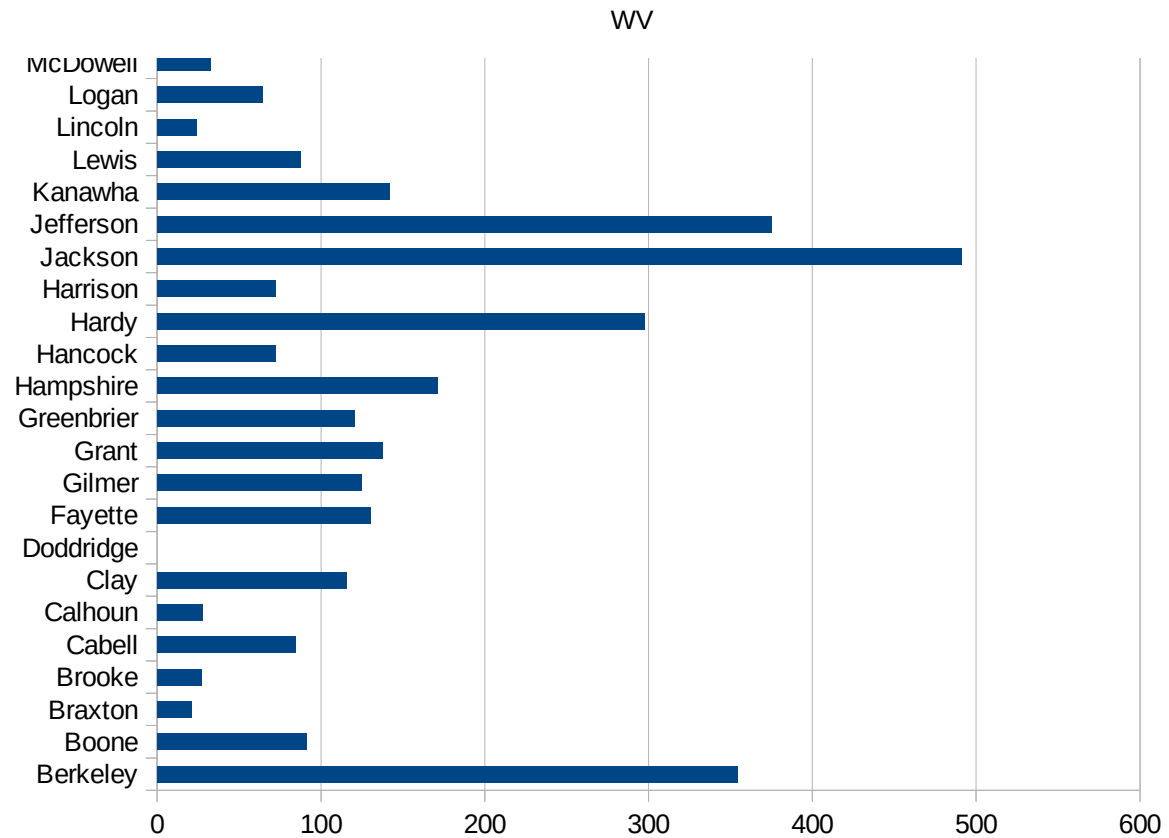
29217
29219
29221
29223
29225
29227
29229

WV

FIPS	County	PC Infection
54001	Barbour	66.52555186
54003	Berkeley	354.3283557
54005	Boone	91.11202223
54007	Braxton	21.29320747
54009	Brooke	27.02337522
54011	Cabell	84.74212649
54013	Calhoun	27.57099531
54015	Clay	115.8480074
54017	Doddridge	0
54019	Fayette	130.178065
54021	Gilmer	124.595066
54023	Grant	137.6225701
54025	Greenbrier	120.738228
54027	Hampshire	171.328222
54029	Hancock	72.17983089
54031	Hardy	297.6406534
54033	Harrison	72.53456494
54035	Jackson	491.1865115
54037	Jefferson	374.9273908
54039	Kanawha	141.8644087
54041	Lewis	87.36894658
54043	Lincoln	24.27302296
54045	Logan	64.40334897
54047	McDowell	32.92542391
54049	Marion	94.47920566
54051	Marshall	120.1884034
54053	Mason	56.14192679
54055	Mercer	27.05856488
54057	Mineral	193.0215293
54059	Mingo	50.45196552
54061	Monongalia	138.1319301
54063	Monroe	67.77108434
54065	Morgan	106.8195873



54067 Nicholas	28.1780855
54069 Ohio	143.6953658
54071 Pendleton	185.7939117
54073 Pleasants	53.28360197
54075 Pocahontas	261.4689803
54077 Preston	106.3861225
54079 Putnam	70.56914012
54081 Raleigh	36.36167749
54083 Randolph	506.539916
54085 Ritchie	20.57401502
54087 Roane	78.95492392
54089 Summers	7.836990596
54091 Taylor	71.16593524
54093 Tucker	71.8907261
54095 Tyler	34.30139492
54097 Upshur	45.05426992
54099 Wayne	265.3715201
54101 Webster	0
54103 Wetzel	58.93909627
54105 Wirt	68.61063465
54107 Wood	66.50594397
54109 Wyoming	28.8655826



FIPS

- 29001
- 29003
- 29005
- 29007
- 29009
- 29011
- 29013
- 29015
- 29017
- 29019
- 29021
- 29023
- 29025
- 29027
- 29029
- 29031
- 29033
- 29035
- 29037

WV

29039
29041
29043
29045
29047
29049
29051
29053
29055
29057
29059
29061
29063
29065
29067
29069
29071
29073
29075
29077
29079
29081
29083
29085
29087
29089
29091
29093
29095
29097
29099
29101

29103

29105
29107
29109
29111
29113
29115
29117
29121
29123
29125
29127
29119
29129
29131
29133
29135
29137
29139
29141
29143
29145
29147
29149
29151
29153
29155
29157
29159
29161
29163
29165
29167
29169
29171

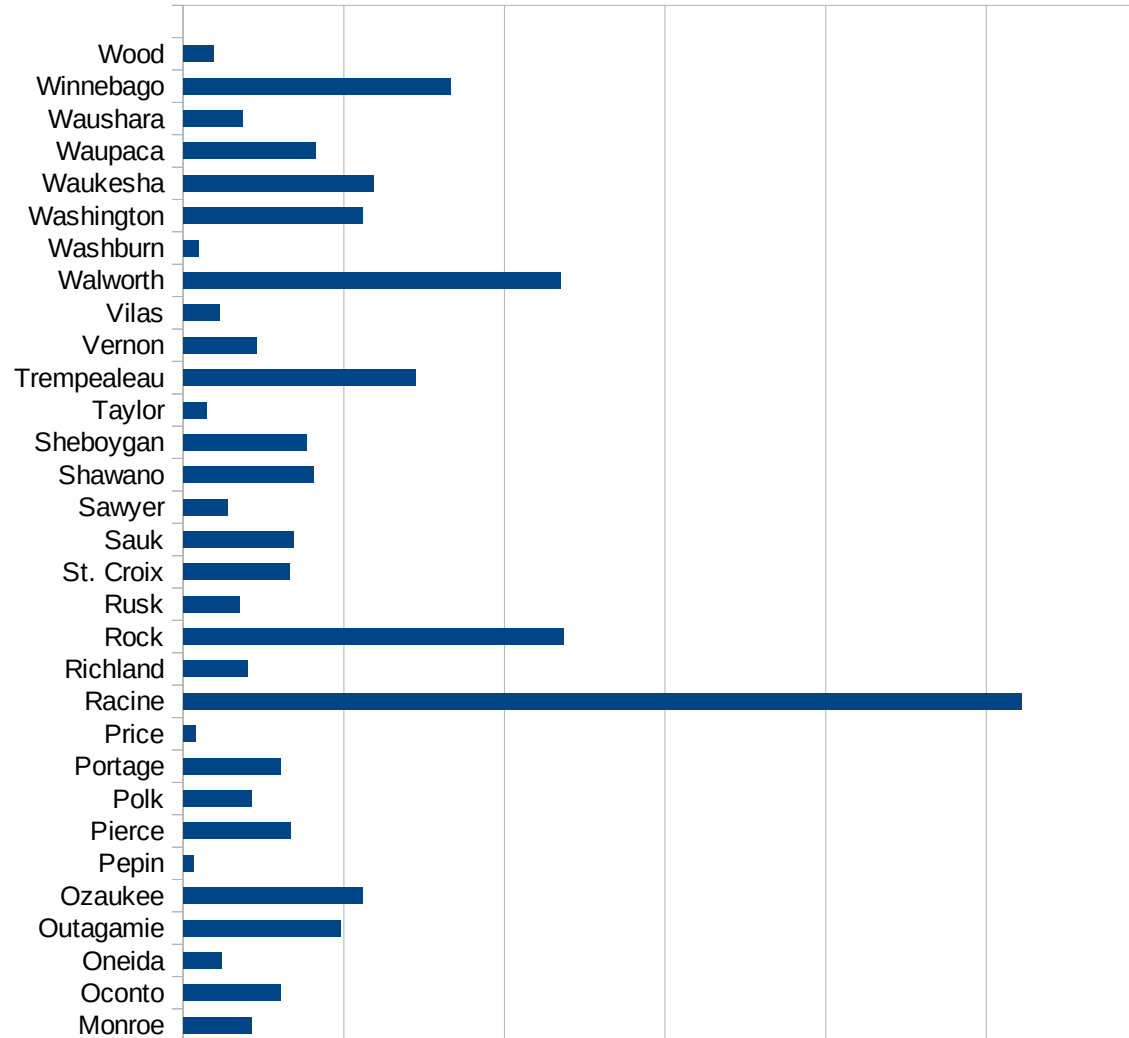
WV

29173
29175
29177
29179
29181
29195
29197
29199
29201
29203
29205
29183
29185
29187
29189
29510
29186
29207
29209
29211
29213
29215

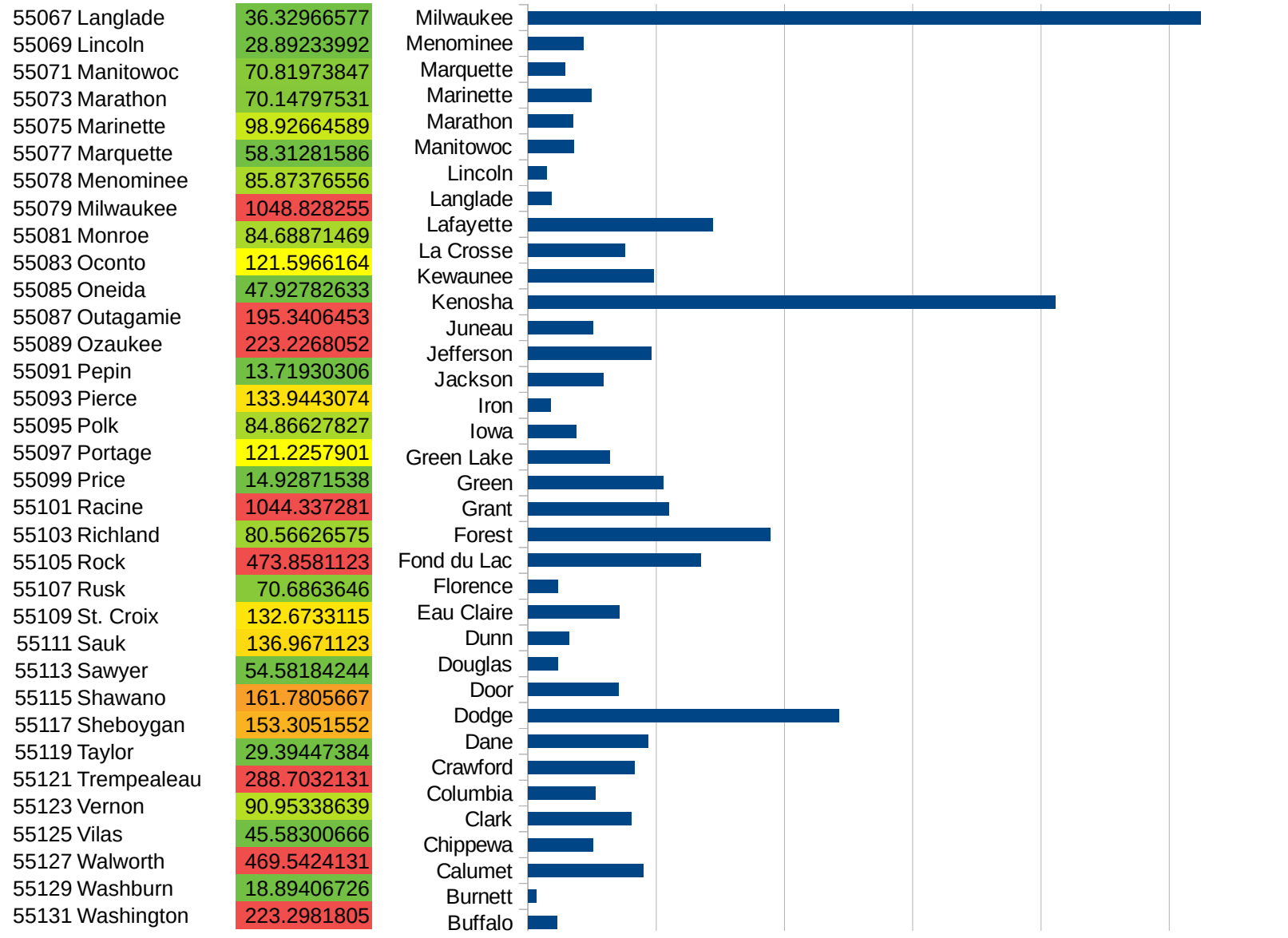
29217
29219
29221
29223
29225
29227
29229

WI

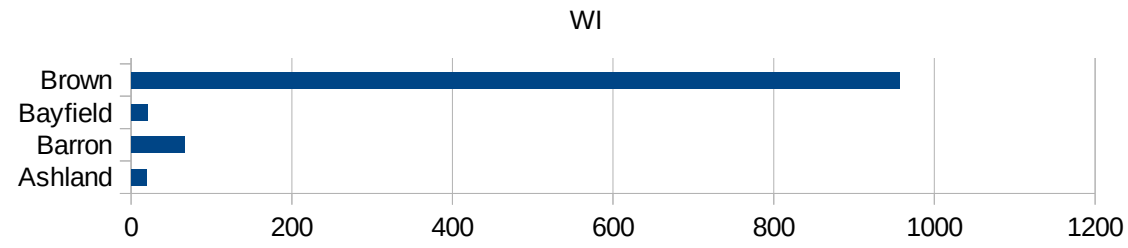
FIPS	County	PC Infection
55001	Adams	49.1448791
55003	Ashland	19.23076923
55005	Barron	66.42458595
55007	Bayfield	19.94415636
55009	Brown	956.7997327
55011	Buffalo	45.71428571
55013	Burnett	12.99376299
55015	Calumet	179.4294145
55017	Chippewa	101.3487175
55019	Clark	161.3414388
55021	Columbia	104.6061578
55023	Crawford	165.7356823
55025	Dane	187.5124455
55027	Dodge	484.934033
55029	Door	141.2531691
55031	Douglas	46.2877245
55033	Dunn	64.25738406
55035	Eau Claire	142.5373563
55037	Florence	46.28558204
55039	Fond du Lac	268.7598238
55041	Forest	378.1559337
55043	Grant	219.1876479
55045	Green	211.2161174
55047	Green Lake	126.8633048
55049	Iowa	75.72251904
55051	Iron	35.23608175
55053	Jackson	117.1989452
55055	Jefferson	192.6488036
55057	Juneau	101.43893
55059	Kenosha	822.2576644
55061	Kewaunee	196.2419663
55063	La Crosse	151.3998139
55065	Lafayette	288.0288029



WI



55133 Waukesha	237.6746586
55135 Waupaca	164.2935378
55137 Waushara	74.18703376
55139 Winnebago	332.7096246
55141 Wood	38.32728766



FIPS

- 29001
- 29003
- 29005
- 29007
- 29009
- 29011
- 29013
- 29015
- 29017
- 29019
- 29021
- 29023
- 29025
- 29027
- 29029
- 29031
- 29033
- 29035
- 29037

29039
29041
29043
29045
29047
29049
29051
29053
29055
29057
29059
29061
29063
29065
29067
29069
29071
29073
29075
29077
29079
29081
29083
29085
29087
29089
29091
29093
29095
29097
29099
29101

29103

29105
29107
29109
29111
29113
29115
29117
29121
29123
29125
29127
29119
29129
29131
29133
29135
29137
29139
29141
29143
29145
29147
29149
29151
29153
29155
29157
29159
29161
29163
29165
29167
29169
29171

WI

29173
29175
29177
29179
29181
29195
29197
29199
29201
29203
29205
29183
29185
29187
29189
29510
29186
29207
29209
29211
29213
29215

29217
29219
29221
29223
29225
29227
29229