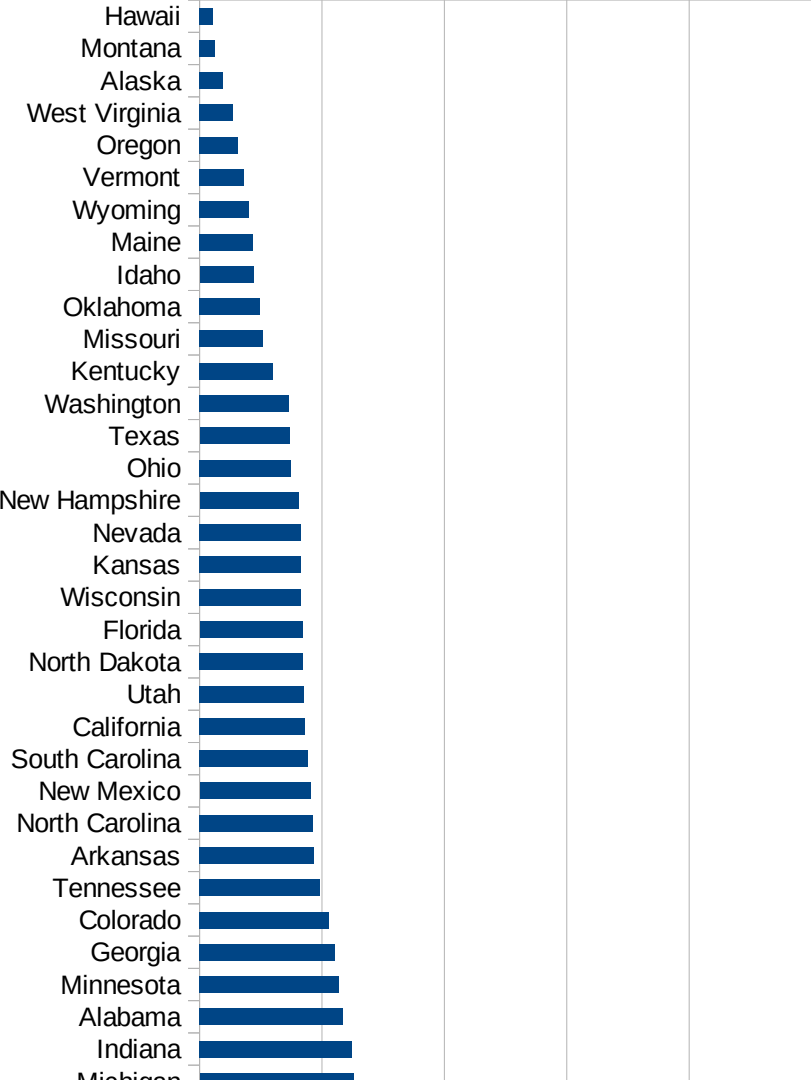


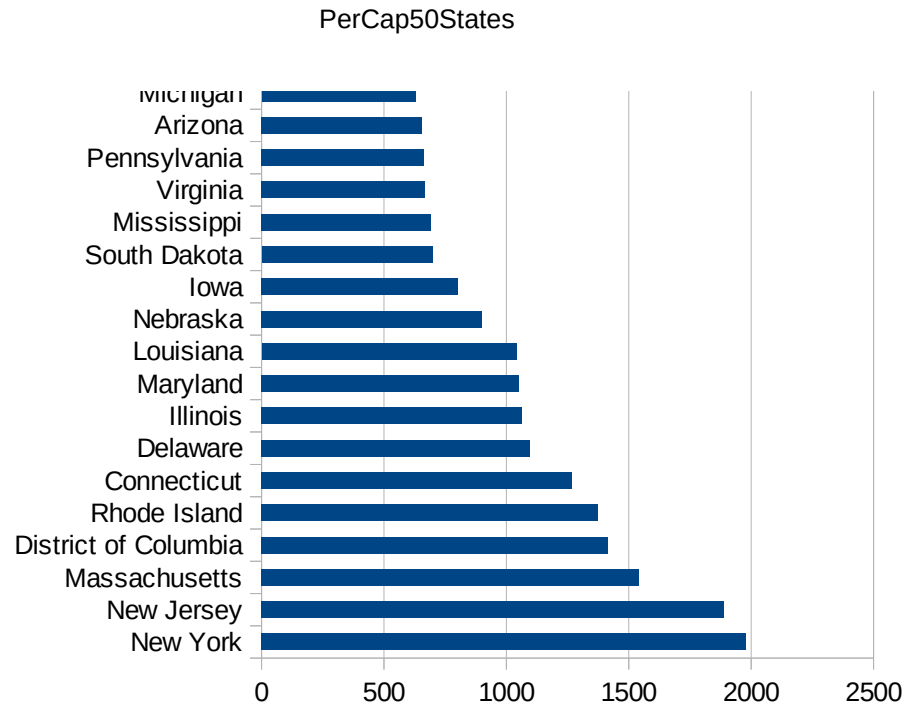
PerCap50States

Idx	State	Population	Cases per 100,000
33	New York	19542209	1978.05683072983
31	New Jersey	8908520	1889.60680337475
22	Massachusetts	6902149	1540.05658237746
9	District of Columbia	702455	1416.74555665487
40	Rhode Island	1057315	1373.6682067312
7	Connecticut	3572665	1267.51318693468
8	Delaware	967171	1095.35955896114
14	Illinois	12741080	1062.83768722903
21	Maryland	6042718	1051.64596461394
19	Louisiana	4659978	1041.03495767577
28	Nebraska	1929268	902.518468144395
16	Iowa	3156145	800.501878082281
42	South Dakota	882235	697.999965995455
25	Mississippi	2986530	691.136536381687
47	Virginia	8517685	666.765676354549
39	Pennsylvania	12807060	665.250260403246
3	Arizona	7171646	654.103674386605
23	Michigan	9995915	628.306663271947
15	Indiana	6691878	623.830858841121
1	Alabama	4887871	584.774025337412
24	Minnesota	5611179	569.826769026616
11	Georgia	10519475	553.55424106241
6	Colorado	5695564	529.745605527389
43	Tennessee	6770010	491.092332212213
4	Arkansas	3013825	467.77765795957
34	North Carolina	10383620	463.884464184937
32	New Mexico	2095428	453.463445176833
41	South Carolina	5084127	444.678112879556
5	California	39557045	431.938229966369
45	Utah	3161105	426.71787238956
35	North Dakota	760077	424.430682680834
10	Florida	21299325	420.834932562417
50	Wisconsin	5813568	415.476347743761



This work is licensed under the Creative Commons Attribution-NoDerivatives 4.0 International License. To view a copy of this license, visit <http://creativecommons.org/licenses/by-nd/4.0/>.

Idx	State	Population	Cases per 100,000
17	Kansas	2911505	412.879249735103
29	Nevada	3034392	412.735071803511
30	New Hampshire	1356458	404.361948545403
36	Ohio	11689442	374.106822207596
44	Texas	28701845	367.202874937134
48	Washington	7535591	365.943427662144
18	Kentucky	4468402	300.62201207501
26	Missouri	6126452	257.800110080027
37	Oklahoma	3943079	246.178177003301
13	Idaho	1754208	220.669384702384
20	Maine	1338404	217.572571510545
51	Wyoming	577737	203.033560253195
46	Vermont	626299	181.862017981827
38	Oregon	4190713	156.822955902731
49	West Virginia	1805832	136.668305800318
2	Alaska	737438	97.635326630849
27	Montana	1062305	62.6938591082599
12	Hawaii	1420491	54.6993961946961



Counties_Cities

FIPS	County	State	Cases Per 100,000
47169	Trousdale	Tennessee	13294.58772248
47095	Lake	Tennessee	9296.99095938
31043	Dakota	Nebraska	8649.10620923
19021	Buena Vista	Iowa	8251.98752138
5079	Lincoln	Arkansas	7644.02600314
27105	Nobles	Minnesota	7425.65225324
5077	Lee	Arkansas	6343.90651085
31037	Colfax	Nebraska	6019.66730999
20057	Ford	Kansas	5583.09726157
40139	Texas	Oklahoma	4776.33830359
20175	Seward	Kansas	4384.75665748
18017	Cass	Indiana	4249.76946384
20055	Finney	Kansas	4222.77457595
13101	Echols	Georgia	4200.00000000
35031	McKinley	New Mexico	4162.40143865
47007	Bledsoe	Tennessee	4161.30125381
39101	Marion	Ohio	4160.53696212
36087	Rockland	New York	4140.68376856
1085	Lowndes	Alabama	4100.66172047
48341	Moore	Texas	4081.91761694
19047	Crawford	Iowa	3700.89754051
22035	East Carroll	Louisiana	3694.75628819
39129	Pickaway	Ohio	3675.58447819
31151	Saline	Nebraska	3658.53658537
31047	Dawson	Nebraska	3576.70083091
36119	Westchester	New York	3560.82810052
51640	Galax	Virginia	3378.48357465
51159	Richmond	Virginia	3330.38282806
34031	Passaic	New Jersey	3323.00172856
51029	Buckingham	Virginia	3247.24983823
51683	Manassas	Virginia	3246.80002882
5133	Sevier	Arkansas	3209.05537079
19115	Louisa	Iowa	3169.48697287

This work is licensed under the Creative Commons Attribution-NoDerivatives 4.0 International License. To view a copy of this license, visit <http://creativecommons.org/licenses/by-nd/4.0/>.

Counties_Cities

28099 Neshoba	Mississippi	3162.23175966
51001 Accomack	Virginia	3153.15315315
1011 Bullock	Alabama	3136.71335569
48253 Jones	Texas	3078.16521169
5123 St. Francis	Arkansas	3077.95117733
36059 Nassau	New York	3046.87402225
19193 Woodbury	Iowa	2976.42848087
51081 Greensville	Virginia	2958.63077320
8075 Logan	Colorado	2949.64697139
4001 Apache	Arizona	2928.23526136
34039 Union	New Jersey	2919.18353889
1013 Butler	Alabama	2881.09756098
13053 Chattahoochee	Georgia	2854.73605391
46017 Buffalo	South Dakota	2848.72298625
34017 Hudson	New Jersey	2848.41160783
13243 Randolph	Georgia	2839.16288599
36071 Orange	New York	2780.46136808
4023 Santa Cruz	Arizona	2779.98752983
36103 Suffolk	New York	2759.04349018
28051 Holmes	Mississippi	2706.84371808
4017 Navajo	Arizona	2651.09330436
6025 Imperial	California	2609.07345994
48471 Walker	Texas	2607.61589404
12077 Liberty	Florida	2601.39529384
22065 Madison	Louisiana	2589.37371203
31079 Hall	Nebraska	2550.03489863
19171 Tama	Iowa	2537.86086133
46005 Beadle	South Dakota	2520.78589207
36061 New York City	New York	2520.25659063
13273 Terrell	Georgia	2520.03251655
13099 Early	Georgia	2498.29218308
19197 Wright	Iowa	2490.14972419
28123 Scott	Mississippi	2460.49421996
49037 San Juan	Utah	2459.70612985

Counties_Cities

1059 Franklin	Alabama	2451.93380735
13037 Calhoun	Georgia	2440.17632242
13141 Hancock	Georgia	2431.72017250
25025 Suffolk	Massachusetts	2414.73542339
19127 Marshall	Iowa	2408.64410595
48375 Potter	Texas	2356.07782830
53077 Yakima	Washington	2352.39375452
51685 Manassas Park	Virginia	2322.75957705
34013 Essex	New Jersey	2317.29991360
16013 Blaine	Idaho	2291.93398522
51131 Northampton	Virginia	2275.24499361
8087 Morgan	Colorado	2272.56810701
1131 Wilcox	Alabama	2258.39841912
48449 Titus	Texas	2206.88402507
51595 Emporia	Virginia	2187.07283734
28079 Leake	Mississippi	2178.97465185
37061 Duplin	North Carolina	2135.72108196
22095 St. John the Baptist	Louisiana	2123.47165617
1119 Sumter	Alabama	2103.85312426
13287 Turner	Georgia	2085.43983822
28103 Noxubee	Mississippi	2069.29283341
22041 Franklin	Louisiana	2044.05636039
34003 Bergen	New Jersey	2024.89185346
22047 Iberville	Louisiana	2023.16555118
13095 Dougherty	Georgia	2020.97695166
34021 Mercer	New Jersey	2018.05787281
28153 Wayne	Mississippi	2014.97684501
34023 Middlesex	New Jersey	1996.29980053
25009 Essex	Massachusetts	1995.60355055
12047 Hamilton	Florida	1991.61425577
22051 Jefferson	Louisiana	1967.97150565
31141 Platte	Nebraska	1954.26070797
10005 Sussex	Delaware	1949.53028096
24033 Prince George's	Maryland	1947.52493105

Counties_Cities

13205 Mitchell	Georgia	1946.64744052
44007 Providence	Rhode Island	1943.61122116
13061 Clay	Georgia	1939.72982335
19179 Wapello	Iowa	1934.38432041
21031 Butler	Kentucky	1933.91794551
4027 Yuma	Arizona	1922.42419671
46073 Jerauld	South Dakota	1908.95741557
22071 Orleans	Louisiana	1904.83010491
36105 Sullivan	New York	1899.38806326
27099 Mower	Minnesota	1886.98108020
1063 Greene	Alabama	1834.08235151
34011 Cumberland	New Jersey	1832.79018626
46099 Minnehaha	South Dakota	1828.11754703
28007 Attala	Mississippi	1824.12197114
13261 Sumter	Georgia	1785.89446070
31053 Dodge	Nebraska	1772.17254220
12051 Hendry	Florida	1742.22735586
9001 Fairfield	Connecticut	1740.26273994
1065 Hale	Alabama	1738.42183892
48001 Anderson	Texas	1734.50229946
13005 Bacon	Georgia	1734.46580241
35045 San Juan	New Mexico	1731.40439689
20025 Clark	Kansas	1695.76059850
28069 Kemper	Mississippi	1685.44928693
5149 Yell	Arkansas	1676.34084049
17031 Cook	Illinois	1670.70971817
22111 Union	Louisiana	1665.92028661
25023 Plymouth	Massachusetts	1653.24666301
51183 Sussex	Virginia	1646.34688974
51660 Harrisonburg	Virginia	1617.53002795
28021 Claiborne	Mississippi	1599.64452344
21177 Muhlenberg	Kentucky	1595.50269708
22127 Winn	Louisiana	1584.83090420
13071 Colquitt	Georgia	1583.61115985

Counties_Cities

22093 St. James	Louisiana	1573.41826306
22025 Catahoula	Louisiana	1571.60699417
48369 Parmer	Texas	1571.37064071
27153 Todd	Minnesota	1570.25465788
42101 Philadelphia	Pennsylvania	1568.10833400
34029 Ocean	New Jersey	1559.37578430
1047 Dallas	Alabama	1540.06786740
51047 Culpeper	Virginia	1527.21803351
28101 Newton	Mississippi	1515.64613160
29211 Sullivan	Missouri	1494.93650538
28029 Copiah	Mississippi	1488.98153663
22013 Bienville	Louisiana	1472.79831680
1017 Chambers	Alabama	1466.60716942
22125 West Feliciana	Louisiana	1461.83699871
8109 Saguache	Colorado	1461.34736227
25027 Worcester	Massachusetts	1454.55377035
25017 Middlesex	Massachusetts	1453.13659261
22007 Assumption	Louisiana	1452.91479821
34035 Somerset	New Jersey	1448.22504862
51153 Prince William	Virginia	1443.55581386
1023 Choctaw	Alabama	1440.69776497
13139 Hall	Georgia	1435.08716386
45061 Lee	South Carolina	1435.07175359
34025 Monmouth	New Jersey	1428.49325827
20111 Lyon	Kansas	1424.89373166
25005 Bristol	Massachusetts	1418.73898536
11001 District of Colum	District of Col	1416.74555665
13093 Dooly	Georgia	1415.43849409
9009 New Haven	Connecticut	1415.07893939
19013 Black Hawk	Iowa	1412.30137152
36027 Dutchess	New York	1399.30137070
34007 Camden	New Jersey	1397.81256533
25013 Hampden	Massachusetts	1393.68970634
13137 Habersham	Georgia	1388.03207896

Counties_Cities

20103 Leavenworth	Kansas	1379.19166093
1101 Montgomery	Alabama	1375.77902491
13321 Worth	Georgia	1369.52559239
51510 Alexandria	Virginia	1369.21447704
22037 East Feliciana	Louisiana	1362.34136234
13315 Wilcox	Georgia	1361.77939174
17089 Kane	Illinois	1361.62151639
6031 Kings	California	1358.95775802
19139 Muscatine	Iowa	1353.39747024
34027 Morris	New Jersey	1351.40056816
27145 Stearns	Minnesota	1334.95755262
28083 Leflore	Mississippi	1331.30467859
28067 Jones	Mississippi	1329.22393772
24031 Montgomery	Maryland	1323.24118085
13259 Stewart	Georgia	1322.79399903
17097 Lake	Illinois	1318.71832336
13285 Troup	Georgia	1316.50341263
36079 Putnam	New York	1313.55418032
22089 St. Charles	Louisiana	1295.41027629
27067 Kandiyohi	Minnesota	1292.73130323
22087 St. Bernard	Louisiana	1279.93835748
13065 Clinch	Georgia	1278.58002407
9003 Hartford	Connecticut	1272.32420407
25021 Norfolk	Massachusetts	1270.50644468
37191 Wayne	North Carolina	1269.79748150
13177 Lee	Georgia	1266.63082919
37163 Sampson	North Carolina	1260.49099425
26163 Wayne	Michigan	1254.06738039
28163 Yazoo	Mississippi	1253.18606627
1123 Tallapoosa	Alabama	1249.47526977
1091 Marengo	Alabama	1243.05045631
48117 Deaf Smith	Texas	1242.00426439
42045 Delaware	Pennsylvania	1240.01551126
28061 Jasper	Mississippi	1235.69515461

Counties_Cities

28015 Carroll	Mississippi	1230.95550399
51171 Shenandoah	Virginia	1227.67087385
22117 Washington	Louisiana	1223.64861964
4012 La Paz	Arizona	1218.12494075
22073 Ouachita	Louisiana	1217.67276258
13277 Tift	Georgia	1217.61849597
29195 Saline	Missouri	1214.23891679
46003 Aurora	South Dakota	1213.85219564
19173 Taylor	Iowa	1211.43595542
18039 Elkhart	Indiana	1205.00097295
13293 Upson	Georgia	1190.15830631
34033 Salem	New Jersey	1189.96278371
17153 Pulaski	Illinois	1189.82244188
5035 Crittenden	Arkansas	1185.30470398
48017 Bailey	Texas	1181.15838907
53021 Franklin	Washington	1179.68774842
19049 Dallas	Iowa	1177.64471058
22049 Jackson	Louisiana	1169.66419318
37077 Granville	North Carolina	1169.42526824
19167 Sioux	Iowa	1168.75304363
20093 Kearny	Kansas	1166.62439767
27165 Watonwan	Minnesota	1165.75591985
22017 Caddo	Louisiana	1165.39465343
13007 Baker	Georgia	1164.29495472
8037 Eagle	Colorado	1161.96606841
8025 Crowley	Colorado	1160.80573575
38017 Cass	North Dakota	1159.12646819
19039 Clarke	Iowa	1156.74413669
13001 Appling	Georgia	1156.31923056
24510 Baltimore City	Maryland	1151.54482610
46085 Lyman	South Dakota	1151.53101282
51059 Fairfax	Virginia	1150.85658175
37037 Chatham	North Carolina	1149.86532493
12027 DeSoto	Florida	1149.67057003

Counties_Cities

34041 Warren	New Jersey	1142.94897853
18097 Marion	Indiana	1140.18456639
28129 Smith	Mississippi	1137.35783027
13081 Crisp	Georgia	1137.11782664
40055 Greer	Oklahoma	1133.82580313
22031 De Soto	Louisiana	1133.54716431
28031 Covington	Mississippi	1129.79366679
28161 Yalobusha	Mississippi	1121.69141382
34005 Burlington	New Jersey	1118.36078530
49051 Wasatch	Utah	1116.12515042
28155 Webster	Mississippi	1113.60850020
27131 Rice	Minnesota	1112.39721600
20209 Wyandotte	Kansas	1109.33681740
19059 Dickinson	Iowa	1107.67795721
19153 Polk	Iowa	1101.59194095
45039 Fairfield	South Carolina	1098.11623962
42077 Lehigh	Pennsylvania	1093.18120076
51139 Page	Virginia	1090.54443655
31055 Douglas	Nebraska	1088.23736946
17181 Union	Illinois	1086.63381034
28075 Lauderdale	Mississippi	1086.07618466
49043 Summit	Utah	1085.06426919
47037 Davidson	Tennessee	1083.18521716
42095 Northampton	Pennsylvania	1077.40307801
28023 Clarke	Mississippi	1076.64701359
1035 Conecuh	Alabama	1075.18123320
20075 Hamilton	Kansas	1074.03145378
13173 Lanier	Georgia	1073.50096712
1095 Marshall	Alabama	1072.74032609
13003 Atkinson	Georgia	1072.67687116
1005 Barbour	Alabama	1065.06973192
55079 Milwaukee	Wisconsin	1059.79639338
1109 Pike	Alabama	1055.85218069
8051 Gunnison	Colorado	1055.31717500

Counties_Cities

45089 Williamsburg	South Carolina	1052.08129125
55101 Racine	Wisconsin	1050.95022993
27033 Cottonwood	Minnesota	1046.37758269
5099 Nevada	Arkansas	1044.91952919
48405 San Augustine	Texas	1044.70359572
1127 Walker	Alabama	1042.20621243
42011 Berks	Pennsylvania	1041.05180982
45027 Clarendon	South Carolina	1035.60830861
13035 Butts	Georgia	1033.35675609
28017 Chickasaw	Mississippi	1030.80775727
4005 Coconino	Arizona	1029.02263850
17007 Boone	Illinois	1028.42637699
22001 Acadia	Louisiana	1027.49638206
17091 Kankakee	Illinois	1027.04864393
22057 Lafourche	Louisiana	1017.17372471
37105 Lee	North Carolina	1017.05396081
48185 Grimes	Texas	1015.51480959
18181 White	Indiana	1015.20739237
51013 Arlington	Virginia	1008.75291027
21227 Warren	Kentucky	1007.89249147
27083 Lyon	Minnesota	1006.67212923
28053 Humphreys	Mississippi	1005.20770256
24045 Wicomico	Maryland	1003.92460875
22075 Plaquemines	Louisiana	999.57283212
47069 Hardeman	Tennessee	999.20697859
24029 Kent	Maryland	995.71789713
22077 Pointe Coupee	Louisiana	993.61896080
47147 Robertson	Tennessee	989.97352560
19079 Hamilton	Iowa	989.83413590
17201 Winnebago	Illinois	989.15450171
51840 Winchester	Virginia	989.04226555
22079 Rapides	Louisiana	988.03633523
34001 Atlantic	New Jersey	986.70454246
31173 Thurston	Nebraska	985.89620704

Counties_Cities

36111 Ulster	New York	979.28879781
28097 Montgomery	Mississippi	977.75117230
48177 Gonzales	Texas	974.74310957
48421 Sherman	Texas	974.34231893
37181 Vance	North Carolina	973.48705756
31119 Madison	Nebraska	971.97106691
28077 Lawrence	Mississippi	971.49739061
42091 Montgomery	Pennsylvania	971.03079396
13009 Baldwin	Georgia	970.48390335
18071 Jackson	Indiana	968.01251389
28157 Wilkinson	Mississippi	966.78798908
37023 Burke	North Carolina	964.79387489
28085 Lincoln	Mississippi	964.77123228
55009 Brown	Wisconsin	963.63401651
45069 Marlboro	South Carolina	958.40593984
22033 East Baton Rouge	Louisiana	956.55802393
41061 Union	Oregon	956.12410718
28025 Clay	Mississippi	954.29691530
19183 Washington	Iowa	948.46664559
48419 Shelby	Texas	948.14698245
1105 Perry	Alabama	940.91903720
5069 Jefferson	Arkansas	939.60125672
48103 Crane	Texas	938.67334168
22123 West Carroll	Louisiana	937.89837917
5143 Washington	Arkansas	937.70704884
22021 Caldwell	Louisiana	933.73493976
39029 Columbiana	Ohio	929.23586422
28035 Forrest	Mississippi	928.88746735
17043 DuPage	Illinois	927.10553323
13069 Coffee	Georgia	925.90443924
24021 Frederick	Maryland	923.53548629
37063 Durham	North Carolina	919.36894415
8031 Denver	Colorado	916.26982576
18145 Shelby	Indiana	914.94180701

Counties_Cities

26125 Oakland	Michigan	912.08631505
13087 Decatur	Georgia	910.63029163
17197 Will	Illinois	907.68586327
29021 Buchanan	Missouri	905.48825236
48365 Panola	Texas	902.88577847
46049 Faulk	South Dakota	901.28755365
22099 St. Martin	Louisiana	900.76649074
19149 Plymouth	Iowa	900.57780434
18087 LaGrange	Indiana	900.07627765
16053 Jerome	Idaho	899.43785134
8003 Alamosa	Colorado	899.11886351
10001 Kent	Delaware	897.22766732
42079 Luzerne	Pennsylvania	897.22521297
8121 Washington	Colorado	896.31289468
12049 Hardee	Florida	895.57717012
47167 Tipton	Tennessee	894.75649957
47111 Macon	Tennessee	894.29219040
24005 Baltimore	Maryland	893.61696991
18089 Lake	Indiana	893.04330414
31001 Adams	Nebraska	888.57859160
18031 Decatur	Indiana	888.25856535
37131 Northampton	North Carolina	884.32608254
12085 Martin	Florida	883.09137914
12086 Miami-Dade	Florida	882.68278207
12043 Glades	Florida	881.66715243
42017 Bucks	Pennsylvania	877.11618208
51175 Southampton	Virginia	875.69657682
19005 Allamakee	Iowa	874.78311163
22121 West Baton Rou	Louisiana	874.10602793
28089 Madison	Mississippi	872.85808956
45081 Saluda	South Carolina	871.30062305
22003 Allen	Louisiana	870.92364773
42103 Pike	Pennsylvania	870.68456904
28159 Winston	Mississippi	869.80456923

Counties_Cities

1025 Clarke	Alabama	869.56521739
42075 Lebanon	Pennsylvania	867.57150742
17157 Randolph	Illinois	865.88176665
24011 Caroline	Maryland	864.76098967
34037 Sussex	New Jersey	861.51180051
51107 Loudoun	Virginia	861.25107533
8123 Weld	Colorado	860.62900686
13299 Ware	Georgia	860.42600897
28019 Choctaw	Mississippi	857.69509543
37155 Robeson	North Carolina	854.88238730
13193 Macon	Georgia	852.16465038
47003 Bedford	Tennessee	848.32170969
28095 Monroe	Mississippi	846.36148915
13263 Talbot	Georgia	845.02551020
8117 Summit	Colorado	844.97049053
24003 Anne Arundel	Maryland	844.05179582
51760 Richmond City	Virginia	843.15705275
27053 Hennepin	Minnesota	842.20773240
34019 Hunterdon	New Jersey	841.92632744
34015 Gloucester	New Jersey	841.08878274
37123 Montgomery	North Carolina	839.71984892
48063 Camp	Texas	836.33852528
5087 Madison	Arkansas	831.26023906
18023 Clinton	Indiana	831.00775194
13165 Jenkins	Georgia	829.20649545
22091 St. Helena	Louisiana	828.29857728
13275 Thomas	Georgia	827.93376530
55059 Kenosha	Wisconsin	826.98328312
16087 Washington	Idaho	826.69028639
13197 Marion	Georgia	826.24835349
56013 Fremont	Wyoming	824.66924692
13167 Johnson	Georgia	824.06262876
13319 Wilkinson	Georgia	818.94643648
46013 Brown	South Dakota	816.46149150

Counties_Cities

17017 Cass	Illinois	815.66068515
47141 Putnam	Tennessee	815.54481691
29075 Gentry	Missouri	814.72540736
27027 Clay	Minnesota	814.63529044
47157 Shelby	Tennessee	814.62847470
26099 Macomb	Michigan	814.28141923
48129 Donley	Texas	813.49804158
19143 Osceola	Iowa	811.25827815
1041 Crenshaw	Alabama	810.18518519
10003 New Castle	Delaware	808.46004630
28043 Grenada	Mississippi	807.40916647
42089 Monroe	Pennsylvania	805.86642440
22105 Tangipahoa	Louisiana	805.81863848
37193 Wilkes	North Carolina	803.71078081
28063 Jefferson	Mississippi	802.13903743
22119 Webster	Louisiana	801.58771071
37047 Columbus	North Carolina	801.36555566
24017 Charles	Maryland	801.22350668
9005 Litchfield	Connecticut	799.50969295
27047 Freeborn	Minnesota	798.18683484
51165 Rockingham	Virginia	795.13564079
13201 Miller	Georgia	791.41751671
12021 Collier	Florida	790.51383399
48387 Red River	Texas	788.50102669
6037 Los Angeles	California	788.23272592
20085 Jackson	Kansas	783.13253012
19099 Jasper	Iowa	780.68215468
28105 Oktibbeha	Mississippi	778.24149680
18063 Hendricks	Indiana	776.00608350
1051 Elmore	Alabama	773.01647392
48319 Mason	Texas	771.02803738
9007 Middlesex	Connecticut	770.82897924
22005 Ascension	Louisiana	770.82263860
1107 Pickens	Alabama	767.37887451

Counties_Cities

28147 Walthall	Mississippi	767.36951262
42069 Lackawanna	Pennsylvania	767.10327193
29510 St. Louis City	Missouri	765.75594873
28065 Jefferson Davis	Mississippi	765.53320278
45055 Kershaw	South Carolina	765.33723625
51117 Mecklenburg	Virginia	763.45840131
22103 St. Tammany	Louisiana	761.68780098
27123 Ramsey	Minnesota	759.70992894
18081 Johnson	Indiana	758.52136342
36029 Erie	New York	756.20923347
51147 Prince Edward	Virginia	753.81263617
8005 Arapahoe	Colorado	753.20746604
18113 Noble	Indiana	753.17680720
8001 Adams	Colorado	752.53776364
51630 Fredericksburg	Virginia	751.44111996
22101 St. Mary	Louisiana	749.38723028
1087 Macon	Alabama	748.41368838
47143 Rhea	Tennessee	747.48819755
17187 Warren	Illinois	745.65523720
21141 Logan	Kentucky	744.74786024
36021 Columbia	New York	744.37545898
22109 Terrebonne	Louisiana	744.00338675
18099 Marshall	Indiana	743.81594880
33011 Hillsborough	New Hampshire	743.41295663
27091 Martin	Minnesota	742.98711145
28119 Quitman	Mississippi	737.48404482
24027 Howard	Maryland	737.01407196
34009 Cape May	New Jersey	735.73898012
1125 Tuscaloosa	Alabama	730.45459550
46127 Union	South Dakota	729.88027403
40023 Choctaw	Oklahoma	729.47913826
1001 Autauga	Alabama	728.40416539
28001 Adams	Mississippi	727.75070531
1133 Winston	Alabama	726.96534235

Counties_Cities

1099 Monroe	Alabama	726.25433142
13185 Lowndes	Georgia	725.57835644
49035 Salt Lake	Utah	725.55618310
35006 Cibola	New Mexico	725.34210723
20119 Meade	Kansas	723.58900145
42071 Lancaster	Pennsylvania	719.51975598
51087 Henrico	Virginia	719.18629902
37185 Warren	North Carolina	716.91826122
22067 Morehouse	Louisiana	716.59185763
45033 Dillon	South Carolina	715.70966371
21211 Shelby	Kentucky	715.19848304
48371 Pecos	Texas	714.60473426
37119 Mecklenburg	North Carolina	713.41008007
22083 Richland	Louisiana	713.15372425
39099 Mahoning	Ohio	710.67139286
21183 Ohio	Kentucky	709.92651638
37015 Bertie	North Carolina	709.55534532
25001 Barnstable	Massachusetts	706.61112491
51570 Colonial Heights	Virginia	706.55526272
17093 Kendall	Illinois	705.93753665
39013 Belmont	Ohio	705.13295311
51041 Chesterfield	Virginia	704.62135209
18107 Montgomery	Indiana	704.11516195
40147 Washington	Oklahoma	704.04876261
13027 Brooks	Georgia	702.63649842
1097 Mobile	Alabama	700.65279862
31051 Dixon	Nebraska	700.64809949
13313 Whitfield	Georgia	697.66100978
13017 Ben Hill	Georgia	696.96789182
13145 Harris	Georgia	696.15663524
26081 Kent	Michigan	696.09933526
37151 Randolph	North Carolina	695.49567146
12039 Gadsden	Florida	695.07996688
13229 Pierce	Georgia	691.11351797

Counties_Cities

45085 Sumter	South Carolina	691.00195283
37197 Yadkin	North Carolina	689.87560930
28027 Coahoma	Mississippi	689.41134877
44003 Kent	Rhode Island	688.38832913
21003 Allen	Kentucky	686.48802197
18005 Bartholomew	Indiana	683.96311916
13199 Meriwether	Georgia	683.50104424
16031 Cassia	Idaho	683.03721086
12063 Jackson	Florida	681.08891419
12099 Palm Beach	Florida	680.78073086
48111 Dallam	Texas	680.55555556
31093 Howard	Nebraska	680.27210884
37159 Rowan	North Carolina	677.46456938
18117 Orange	Indiana	677.30514649
5007 Benton	Arkansas	675.32867707
36073 Orleans	New York	674.67743524
28143 Tunica	Mississippi	673.77312953
37113 Macon	North Carolina	671.67351566
37195 Wilson	North Carolina	669.08108772
13119 Franklin	Georgia	668.89632107
45025 Chesterfield	South Carolina	668.79398523
51670 Hopewell	Virginia	668.25986900
36001 Albany	New York	667.17244568
48069 Castro	Texas	665.36203523
45045 Greenville	South Carolina	663.73273332
37017 Bladen	North Carolina	662.85025610
28091 Marion	Mississippi	659.51851103
22027 Claiborne	Louisiana	658.55494230
42029 Chester	Pennsylvania	658.37110140
13239 Quitman	Georgia	658.18341378
6107 Tulare	California	653.84309912
16063 Lincoln	Idaho	652.98507463
31073 Gosper	Nebraska	651.30260521
13307 Webster	Georgia	651.09153581

Counties_Cities

51177 Spotsylvania	Virginia	651.08240588
48209 Hays	Texas	650.40358261
53005 Benton	Washington	650.39603323
22045 Iberia	Louisiana	647.01653487
37091 Hertford	North Carolina	646.68836384
21077 Gallatin	Kentucky	645.38043478
29155 Pemiscot	Missouri	645.28023599
19133 Monona	Iowa	645.23562622
1067 Henry	Alabama	645.01133128
26049 Genesee	Michigan	643.65974263
13135 Gwinnett	Georgia	642.17741040
5017 Chicot	Arkansas	641.88541866
13131 Grady	Georgia	638.43542913
22081 Red River	Louisiana	637.01781291
45041 Florence	South Carolina	635.49967791
48225 Houston	Texas	634.46847080
31023 Butler	Nebraska	632.91139241
21109 Jackson	Kentucky	632.34637703
48477 Washington	Texas	632.33451065
19041 Clay	Iowa	632.20528077
20031 Coffey	Kansas	631.60451840
51035 Carroll	Virginia	630.98933729
56041 Uinta	Wyoming	630.57293463
19135 Monroe	Iowa	629.01155327
28011 Bolivar	Mississippi	628.73009287
37079 Greene	North Carolina	628.21245003
28113 Pike	Mississippi	626.84831787
13257 Stephens	Georgia	626.08027655
37067 Forsyth	North Carolina	625.69407991
1111 Randolph	Alabama	624.86248625
40015 Caddo	Oklahoma	624.63332988
51730 Petersburg	Virginia	624.06943960
39107 Mercer	Ohio	622.57379331
42043 Dauphin	Pennsylvania	622.52568595

Counties_Cities

18003 Allen	Indiana	621.01872647
18111 Newton	Indiana	620.94068946
26145 Saginaw	Michigan	619.49685535
19155 Pottawattamie	Iowa	617.96371334
47165 Sumner	Tennessee	617.15531475
18143 Scott	Indiana	615.62944970
31081 Hamilton	Nebraska	614.22413793
51179 Stafford	Virginia	614.16377701
35023 Hidalgo	New Mexico	613.20754717
13089 DeKalb	Georgia	612.90740432
17111 McHenry	Illinois	612.82691124
47149 Rutherford	Tennessee	612.51500508
28151 Washington	Mississippi	612.47586712
26127 Oceana	Michigan	612.20657277
40089 McCurtain	Oklahoma	611.56468825
45079 Richland	South Carolina	610.50326116
24013 Carroll	Maryland	610.34619929
48113 Dallas	Texas	608.16476936
28149 Warren	Mississippi	606.37560638
19069 Franklin	Iowa	602.52864480
18141 St. Joseph	Indiana	601.24607140
48163 Frio	Texas	600.52482842
18067 Howard	Indiana	599.76203773
1113 Russell	Alabama	598.81275852
22053 Jefferson Davis	Louisiana	598.44215059
17163 St. Clair	Illinois	597.94912261
30101 Toole	Montana	597.56851432
28087 Lowndes	Mississippi	597.31885288
1031 Coffee	Alabama	597.19894431
1103 Morgan	Alabama	596.19276340
19165 Shelby	Iowa	595.95785110
42037 Columbia	Pennsylvania	595.82009289
13011 Banks	Georgia	595.11270276
39111 Monroe	Ohio	594.63379260

Counties_Cities

28005 Amite	Mississippi	592.24403699
9013 Tolland	Connecticut	591.70029353
36065 Oneida	New York	591.08708625
13215 Muscogee	Georgia	590.23485785
4013 Maricopa	Arizona	589.43635021
16083 Twin Falls	Idaho	588.98014661
13033 Burke	Georgia	588.68126477
8065 Lake	Colorado	587.93456033
51187 Warren	Virginia	587.45594080
28049 Hinds	Mississippi	586.28761836
18037 Dubois	Indiana	584.98766592
17027 Clinton	Illinois	584.50011956
25015 Hampshire	Massachusetts	583.18614236
39049 Franklin	Ohio	579.25665878
29189 St. Louis	Missouri	578.66783022
21061 Edmonson	Kentucky	578.45853023
29133 Mississippi	Missouri	577.38452310
13253 Seminole	Georgia	577.26999399
22059 LaSalle	Louisiana	576.52342964
39095 Lucas	Ohio	576.41446014
45029 Colleton	South Carolina	576.20817844
20081 Haskell	Kansas	575.43157368
28013 Calhoun	Mississippi	574.95151011
13123 Gilmer	Georgia	574.37694704
19035 Cherokee	Iowa	574.15422666
1039 Covington	Alabama	573.18985562
18079 Jennings	Indiana	572.23570316
29119 McDonald	Missouri	571.97330791
18055 Greene	Indiana	571.76779354
36067 Onondaga	New York	570.36567066
22061 Lincoln	Louisiana	569.96355623
37093 Hoke	North Carolina	569.71733255
19077 Guthrie	Iowa	569.02985075
18011 Boone	Indiana	568.66520396

Counties_Cities

27101 Murray	Minnesota	567.90720155
51061 Fauquier	Virginia	567.38592147
26023 Branch	Michigan	566.22805007
5075 Lawrence	Arkansas	565.89996349
48381 Randall	Texas	565.78435617
37107 Lenoir	North Carolina	564.52765471
40007 Beaver	Oklahoma	564.01579244
42055 Franklin	Pennsylvania	563.18015952
36063 Niagara	New York	563.12460498
5139 Union	Arkansas	562.28594796
17077 Jackson	Illinois	559.04839861
1129 Washington	Alabama	555.62339724
45031 Darlington	South Carolina	555.37259363
1093 Marion	Alabama	554.37959883
12093 Okeechobee	Florida	553.72318656
16067 Minidoka	Idaho	552.22088836
1049 DeKalb	Alabama	551.93668138
8105 Rio Grande	Colorado	551.11111111
26021 Berrien	Michigan	550.14564587
51025 Brunswick	Virginia	549.31640625
51620 Franklin City	Virginia	549.10769999
1007 Bibb	Alabama	549.10714286
47065 Hamilton	Tennessee	549.01917724
13015 Bartow	Georgia	547.89113600
22097 St. Landry	Louisiana	547.33942294
24019 Dorchester	Maryland	543.78398650
27109 Olmsted	Minnesota	541.34645533
21001 Adair	Kentucky	541.24381993
17177 Stephenson	Illinois	540.74587179
20189 Stevens	Kansas	539.66540745
22055 Lafayette	Louisiana	539.57871671
28137 Tate	Mississippi	538.96171633
22107 Tensas	Louisiana	537.87539220
27023 Chippewa	Minnesota	536.73264005

Counties_Cities

17161 Rock Island	Illinois	535.97440705
12011 Broward	Florida	535.44888944
13063 Clayton	Georgia	535.19327383
36039 Greene	New York	534.83817987
48357 Ochiltree	Texas	532.82396703
31153 Sarpy	Nebraska	532.36762641
48245 Jefferson	Texas	531.76262054
24037 St. Mary's	Maryland	531.66938862
13221 Oglethorpe	Georgia	531.42022054
42061 Huntingdon	Pennsylvania	531.34962806
13251 Screven	Georgia	530.92265748
13045 Carroll	Georgia	530.81162537
1033 Colbert	Alabama	529.56429641
12079 Madison	Florida	528.90064224
18123 Perry	Indiana	528.74044603
41041 Lincoln	Oregon	528.46845388
18047 Franklin	Indiana	527.79732583
45075 Orangeburg	South Carolina	525.68615271
13279 Toombs	Georgia	524.41700450
29007 Audrain	Missouri	522.12146194
6065 Riverside	California	521.38970882
21085 Grayson	Kentucky	520.49694161
31157 Scotts Bluff	Nebraska	519.60321209
6083 Santa Barbara	California	519.34149559
19151 Pocahontas	Iowa	519.28783383
48347 Nacogdoches	Texas	518.93899043
27003 Anoka	Minnesota	518.91818560
51135 Nottoway	Virginia	518.80674449
13075 Cook	Georgia	518.58757721
12121 Suwannee	Florida	518.20506438
13237 Putnam	Georgia	518.13471503
17075 Iroquois	Illinois	518.04086364
23005 Cumberland	Maine	516.42440821
53001 Adams	Washington	516.22045650

Counties_Cities

48179 Gray	Texas	516.09956611
24047 Worcester	Maryland	515.21525192
13121 Fulton	Georgia	514.22988361
54083 Randolph	West Virginia	513.47881900
21107 Hopkins	Kentucky	512.55880004
13013 Barrow	Georgia	512.31917237
18015 Carroll	Indiana	511.75038505
13255 Spalding	Georgia	511.34644478
22029 Concordia	Louisiana	510.93398733
51049 Cumberland	Virginia	509.73595677
19157 Poweshiek	Iowa	508.04855875
38035 Grand Forks	North Dakota	505.86406669
19141 O'Brien	Iowa	505.78034682
22015 Bossier	Louisiana	505.56276290
45005 Allendale	South Carolina	505.44760193
51069 Frederick	Virginia	504.78184596
27063 Jackson	Minnesota	504.48996065
18059 Hancock	Indiana	504.25010805
51036 Charles City	Virginia	504.25010805
37001 Alamance	North Carolina	503.49683963
25011 Franklin	Massachusetts	503.07906937
13067 Cobb	Georgia	502.99591076
31109 Lancaster	Nebraska	499.88653269
18019 Clark	Indiana	499.31833674
46027 Clay	South Dakota	498.53999003
18103 Miami	Indiana	497.65231816
28133 Sunflower	Mississippi	497.37711288
27147 Steele	Minnesota	497.24207266
13133 Greene	Georgia	497.23132557
19063 Emmet	Iowa	497.13606398
48141 El Paso	Texas	496.93252993
18061 Harrison	Indiana	495.66294919
19123 Mahaska	Iowa	495.45454545
42107 Schuylkill	Pennsylvania	494.83694313

Counties_Cities

51075 Goochland	Virginia	494.75133368
1081 Lee	Alabama	494.69016292
56043 Washakie	Wyoming	494.61001902
51057 Essex	Virginia	494.55078304
13085 Dawson	Georgia	494.35872902
22009 Avoyelles	Louisiana	494.29093965
37065 Edgecombe	North Carolina	494.18325161
46111 Sanborn	South Dakota	494.03046521
44001 Bristol	Rhode Island	493.32977040
27009 Benton	Minnesota	493.27907264
45051 Horry	South Carolina	493.10323786
17037 DeKalb	Illinois	492.59191688
37153 Richmond	North Carolina	492.34745026
5037 Cross	Arkansas	491.72463420
22069 Natchitoches	Louisiana	491.47675832
54035 Jackson	West Virginia	491.18651153
37171 Surry	North Carolina	490.63212320
13129 Gordon	Georgia	490.59547543
13207 Monroe	Georgia	490.55232558
21083 Graves	Kentucky	490.39311842
8125 Yuma	Colorado	489.02195609
55027 Dodge	Wisconsin	488.34906144
51193 Westmoreland	Virginia	487.94167134
45047 Greenwood	South Carolina	487.69454772
13097 Douglas	Georgia	487.16378474
26137 Otsego	Michigan	486.51935942
46121 Todd	South Dakota	486.23942429
37033 Caswell	North Carolina	484.62419596
9015 Windham	Connecticut	484.50357610
36053 Madison	New York	483.08496363
4019 Pima	Arizona	483.02669784
48041 Brazos	Texas	482.89365756
37083 Halifax	North Carolina	482.46134377
46023 Charles Mix	South Dakota	481.90190619

Counties_Cities

28073 Lamar	Mississippi	480.40738546
36093 Schenectady	New York	480.20598648
48325 Medina	Texas	479.17362188
13155 Irwin	Georgia	478.82528197
17079 Jasper	Illinois	478.61824992
31121 Merrick	Nebraska	478.46889952
37101 Johnston	North Carolina	477.61194030
18095 Madison	Indiana	476.70104365
47047 Fayette	Tennessee	476.46085862
4021 Pinal	Arizona	476.36300203
55105 Rock	Wisconsin	476.31015944
49049 Utah	Utah	475.23918658
5115 Pope	Arkansas	475.00000000
26039 Crawford	Michigan	474.78598662
51077 Grayson	Virginia	473.41820741
46083 Lincoln	South Dakota	472.73283793
13161 Jeff Davis	Georgia	472.41998802
56039 Teton	Wyoming	472.24990252
28127 Simpson	Mississippi	470.88721130
32013 Humboldt	Nevada	470.63028714
55127 Walworth	Wisconsin	470.50656588
19103 Johnson	Iowa	470.05156684
51149 Prince George	Virginia	470.03833832
8085 Montrose	Colorado	469.03870754
26157 Tuscola	Michigan	468.42866936
19113 Linn	Iowa	467.88751223
45063 Lexington	South Carolina	466.72903278
40001 Adair	Oklahoma	466.44325695
32015 Lander	Nevada	466.36771300
36055 Monroe	New York	466.14426902
13105 Elbert	Georgia	465.48117155
20197 Wabaunsee	Kansas	463.83533845
25003 Berkshire	Massachusetts	463.00693323
33015 Rockingham	New Hampshire	461.54940875

Counties_Cities

28111 Perry	Mississippi	460.98399128
35019 Guadalupe	New Mexico	460.72333564
12071 Lee	Florida	460.50277627
29157 Perry	Missouri	459.53002611
32031 Washoe	Nevada	458.84462194
21111 Jefferson	Kentucky	457.87438824
51690 Martinsville	Virginia	457.29344288
22063 Livingston	Louisiana	457.12811768
18085 Kosciusko	Indiana	456.24117766
35043 Sandoval	New Mexico	455.98881381
48055 Caldwell	Texas	455.52292645
28139 Tippah	Mississippi	454.64878381
37117 Martin	North Carolina	454.32490847
48167 Galveston	Texas	454.28985765
17141 Ogle	Illinois	453.62606288
20187 Stanton	Kansas	452.94413689
13171 Lamar	Georgia	452.63157895
5071 Johnson	Arkansas	452.47176726
9011 New London	Connecticut	450.92659230
28057 Itawamba	Mississippi	450.73776417
39023 Clark	Ohio	450.27306163
48401 Rusk	Texas	449.95408632
1037 Coosa	Alabama	447.97013532
13019 Berrien	Georgia	446.70683565
24015 Cecil	Maryland	446.38515551
8097 Pitkin	Colorado	445.68245125
12013 Calhoun	Florida	445.60224858
39061 Hamilton	Ohio	444.97014757
8023 Costilla	Colorado	444.09613375
39157 Tuscarawas	Ohio	443.71636869
26069 Iosco	Michigan	442.56608588
19161 Sac	Iowa	442.43234901
26121 Muskegon	Michigan	442.42689587
39037 Darke	Ohio	442.29682598

Counties_Cities

36035 Fulton	New York	442.23843556
32003 Clark	Nevada	441.46766939
42067 Juniata	Pennsylvania	441.22409326
39035 Cuyahoga	Ohio	440.64550829
20083 Hodgeman	Kansas	440.04400440
18043 Floyd	Indiana	439.69606973
51089 Henry	Virginia	439.62082704
18007 Benton	Indiana	439.15405062
42115 Susquehanna	Pennsylvania	438.54246224
18091 LaPorte	Indiana	438.15393566
13317 Wilkes	Georgia	435.39894694
29207 Stoddard	Missouri	434.84215572
13231 Pike	Georgia	434.68927766
8059 Jefferson	Colorado	434.65297561
48039 Brazoria	Texas	434.62992977
13159 Jasper	Georgia	434.47293447
27037 Dakota	Minnesota	434.15612226
28033 DeSoto	Mississippi	434.06354910
53017 Douglas	Washington	433.49570000
8063 Kit Carson	Colorado	432.77956164
26161 Washtenaw	Michigan	432.38813574
13309 Wheeler	Georgia	431.52684351
51093 Isle of Wight	Virginia	430.27629692
18109 Morgan	Indiana	429.28860745
20037 Crawford	Kansas	427.99661703
51740 Portsmouth	Virginia	427.97362414
13163 Jefferson	Georgia	427.73817239
28107 Panola	Mississippi	427.17537597
13311 White	Georgia	427.09376043
21117 Kenton	Kentucky	426.97725398
21015 Boone	Kentucky	426.50893692
47105 Loudon	Tennessee	425.98107588
13217 Newton	Georgia	425.41148976
18131 Pulaski	Indiana	425.05413425

Counties_Cities

18065 Henry	Indiana	424.68562905
13057 Cherokee	Georgia	424.55410015
19061 Dubuque	Iowa	424.35005266
1073 Jefferson	Alabama	423.32777188
24009 Calvert	Maryland	422.81229960
48195 Hansford	Texas	421.01409482
38061 Mountrail	North Dakota	420.82599335
13023 Bleckley	Georgia	420.62626577
48005 Angelina	Texas	420.24525789
48201 Harris	Texas	420.10216193
13233 Polk	Georgia	419.11937838
18133 Putnam	Indiana	418.22176341
37081 Guilford	North Carolina	417.86122510
48037 Bowie	Texas	417.70917264
12081 Manatee	Florida	417.62165858
13157 Jackson	Georgia	417.48317287
39007 Ashtabula	Ohio	416.44015468
5107 Phillips	Arkansas	415.99645016
13235 Pulaski	Georgia	415.57502936
37057 Davidson	North Carolina	414.73105501
51053 Dinwiddie	Virginia	413.61421711
23001 Androscoggin	Maine	413.26535350
6029 Kern	California	413.26369034
18053 Grant	Indiana	412.52123271
47189 Wilson	Tennessee	412.44444444
28041 Greene	Mississippi	412.18901811
18057 Hamilton	Indiana	411.71088747
42025 Carbon	Pennsylvania	411.04208510
12041 Gilchrist	Florida	410.82383874
24025 Harford	Maryland	409.91352833
18093 Lawrence	Indiana	409.47709556
22019 Calcasieu	Louisiana	409.13387688
44009 Washington	Rhode Island	408.94285103
19091 Humboldt	Iowa	408.50528962

Counties_Cities

13213 Murray	Georgia	408.30640515
48099 Coryell	Texas	407.71040530
13115 Floyd	Georgia	407.44636311
45023 Chester	South Carolina	406.18895538
19015 Boone	Iowa	406.13375845
36113 Warren	New York	406.13086439
53033 King	Washington	405.74736372
47021 Cheatham	Tennessee	405.54909864
26007 Alpena	Michigan	405.50070522
5061 Howard	Arkansas	404.76725883
28109 Pearl River	Mississippi	404.42703161
37089 Henderson	North Carolina	404.28958098
24035 Queen Anne's	Maryland	403.97206026
13047 Catoosa	Georgia	403.44111540
29201 Scott	Missouri	403.03707941
45013 Beaufort	South Carolina	402.72368386
31035 Clay	Nebraska	402.31734792
48203 Harrison	Texas	401.64253814
19181 Warren	Iowa	401.51989972
6071 San Bernardino	California	401.27039795
13249 Schley	Georgia	401.06951872
48277 Lamar	Texas	400.17696268
26059 Hillsdale	Michigan	400.00874336
48453 Travis	Texas	399.68192014
13151 Henry	Georgia	399.61775693
48439 Tarrant	Texas	399.58156889
45017 Calhoun	South Carolina	399.44903581
19051 Davis	Iowa	399.24586891
1045 Dale	Alabama	398.31685595
24043 Washington	Maryland	398.20839352
20069 Gray	Kansas	397.81203381
13295 Walker	Georgia	397.63722807
30003 Big Horn	Montana	397.36092368
36115 Washington	New York	397.07828815

Counties_Cities

13271 Telfair	Georgia	396.82539683
13247 Rockdale	Georgia	396.27348390
8014 Broomfield	Colorado	395.57076241
47155 Sevier	Tennessee	395.33363298
16047 Gooding	Idaho	394.84074757
22011 Beauregard	Louisiana	394.59909269
53061 Snohomish	Washington	393.66745163
51033 Caroline	Virginia	393.21461069
38087 Slope	North Dakota	393.18479685
45067 Marion	South Carolina	393.05389993
51610 Falls Church	Virginia	392.63471432
46103 Pennington	South Dakota	391.12495413
1075 Lamar	Alabama	390.06067611
8015 Chaffee	Colorado	389.47420982
18027 Daviess	Indiana	389.17549099
18137 Ripley	Indiana	389.15962557
48021 Bastrop	Texas	388.61295070
26155 Shiawassee	Michigan	388.60863444
28081 Lee	Mississippi	387.31485176
39097 Madison	Ohio	387.27399635
51800 Suffolk	Virginia	387.12507540
47181 Wayne	Tennessee	386.52011112
13025 Brantley	Georgia	386.30470445
12133 Washington	Florida	385.85209003
13021 Bibb	Georgia	385.38162579
19169 Story	Iowa	385.30146272
28037 Franklin	Mississippi	385.20801233
51065 Fluvanna	Virginia	384.57230333
37139 Pasquotank	North Carolina	383.46073312
46109 Roberts	South Dakota	382.88503877
45019 Charleston	South Carolina	382.84820340
26115 Monroe	Michigan	382.21471826
28071 Lafayette	Mississippi	381.43558484
28145 Union	Mississippi	381.03894288

Counties_Cities

31039 Cuming	Nebraska	380.31319911
36037 Genesee	New York	379.05791935
13149 Heard	Georgia	378.81976597
54037 Jefferson	West Virginia	378.44783581
45009 Bamberg	South Carolina	378.28371278
55041 Forest	Wisconsin	378.15593371
37111 McDowell	North Carolina	377.96382974
47045 Dyer	Tennessee	377.81350482
13303 Washington	Georgia	377.71019327
27139 Scott	Minnesota	376.57499949
42007 Beaver	Pennsylvania	375.73903437
13077 Coweta	Georgia	375.69242582
39055 Geauga	Ohio	375.40811009
26025 Calhoun	Michigan	374.01384520
19087 Henry	Iowa	373.74794439
39109 Miami	Ohio	373.74555177
53057 Skagit	Washington	373.61745940
22023 Cameron	Louisiana	373.13432836
1053 Escambia	Alabama	372.80940459
42093 Montour	Pennsylvania	372.80701754
26077 Kalamazoo	Michigan	371.50300147
8013 Boulder	Colorado	371.38353400
41027 Hood River	Oregon	371.35052074
18029 Dearborn	Indiana	371.20723047
51137 Orange	Virginia	371.13852200
46102 Oglala Lakota	South Dakota	370.39625411
8053 Hinsdale	Colorado	369.91368681
48303 Lubbock	Texas	369.53664789
21059 Daviess	Kentucky	368.92704542
18041 Fayette	Indiana	368.81155899
5119 Pulaski	Arkansas	367.98410920
13297 Walton	Georgia	366.83314974
48181 Grayson	Texas	366.44252226
28121 Rankin	Mississippi	365.81720835

Counties_Cities

37007 Anson	North Carolina	365.79973469
37025 Cabarrus	North Carolina	365.75787113
12029 Dixie	Florida	365.26946108
13245 Richmond	Georgia	365.16268593
45083 Spartanburg	South Carolina	365.09837904
26017 Bay	Michigan	364.69309008
45043 Georgetown	South Carolina	364.66449260
54003 Berkeley	West Virginia	364.57399486
41047 Marion	Oregon	364.40375013
17019 Champaign	Illinois	364.31520647
46117 Stanley	South Dakota	363.99735275
30037 Golden Valley	Montana	363.19612591
51830 Williamsburg	Virginia	362.51342642
13189 McDuffie	Georgia	362.26835725
1055 Etowah	Alabama	361.94768832
13301 Warren	Georgia	361.83584079
5015 Carroll	Arkansas	361.40736279
37069 Franklin	North Carolina	361.16044997
51085 Hanover	Virginia	360.87617378
53007 Chelan	Washington	360.87024248
48189 Hale	Texas	360.62666273
18127 Porter	Indiana	360.27217944
48173 Glasscock	Texas	360.23054755
22039 Evangeline	Louisiana	358.81948390
31019 Buffalo	Nebraska	358.76247103
8045 Garfield	Colorado	358.03915008
53025 Grant	Washington	357.54281781
51099 King George	Virginia	357.47883349
48305 Lynn	Texas	357.32516590
12033 Escambia	Florida	357.17228571
1043 Cullman	Alabama	357.13429688
48115 Dawson	Texas	356.60511926
37059 Davie	North Carolina	355.69700232
13187 Lumpkin	Georgia	355.02958580

Counties_Cities

5031 Craighead	Arkansas	354.64912766
18035 Delaware	Indiana	354.61610846
6081 San Mateo	California	353.58556030
6041 Marin	California	353.14596443
27113 Pennington	Minnesota	352.65904923
48323 Maverick	Texas	352.22706677
12111 St. Lucie	Florida	352.19600907
50007 Chittenden	Vermont	351.82169506
48427 Starr	Texas	351.80162728
31167 Stanton	Nebraska	351.75879397
13083 Dade	Georgia	351.28805621
21067 Fayette	Kentucky	350.54666749
28135 Tallahatchie	Mississippi	350.32530207
17137 Morgan	Illinois	350.24723334
8095 Phillips	Colorado	349.97666822
39155 Trumbull	Ohio	348.89516531
37161 Rutherford	North Carolina	348.66668662
48489 Willacy	Texas	348.59400418
47135 Perry	Tennessee	347.22222222
1057 Fayette	Alabama	346.86301953
12057 Hillsborough	Florida	346.72152596
6075 San Francisco	California	346.08657259
48157 Fort Bend	Texas	346.00143681
36007 Broome	New York	345.92688055
48413 Schleicher	Texas	345.42314335
28093 Marshall	Mississippi	344.13697780
26149 St. Joseph	Michigan	344.01978933
45077 Pickens	South Carolina	343.37306002
1117 Shelby	Alabama	343.05794434
1021 Chilton	Alabama	341.99261658
8113 San Miguel	Colorado	341.83860335
51540 Charlottesville	Virginia	340.83587921
51097 King and Queen	Virginia	340.81226924
37135 Orange	North Carolina	340.34801783

Counties_Cities

37179 Union	North Carolina	339.96303644
37125 Moore	North Carolina	339.47427089
55139 Winnebago	Wisconsin	338.55689393
22043 Grant	Louisiana	338.04821635
17109 McDonough	Illinois	337.17242530
13225 Peach	Georgia	337.03337363
39065 Hardin	Ohio	336.72172808
12075 Levy	Florida	336.03139563
13269 Taylor	Georgia	335.86266949
44005 Newport	Rhode Island	335.58673160
29001 Adair	Missouri	335.45128063
8009 Baca	Colorado	334.72803347
21213 Simpson	Kentucky	334.61061039
13219 Oconee	Georgia	333.57099206
37027 Caldwell	North Carolina	332.80912848
47187 Williamson	Tennessee	330.99007893
37127 Nash	North Carolina	330.79475834
26147 St. Clair	Michigan	328.86272492
35053 Socorro	New Mexico	328.65252465
37165 Scotland	North Carolina	327.49209997
19027 Carroll	Iowa	327.47841620
26139 Ottawa	Michigan	327.37337088
4015 Mohave	Arizona	327.36816989
19081 Hancock	Iowa	326.73637043
20171 Scott	Kansas	326.73065142
1069 Houston	Alabama	325.62403315
27115 Pine	Minnesota	325.61136926
36083 Rensselaer	New York	325.51021688
27163 Washington	Minnesota	325.23022674
48071 Chambers	Texas	325.05770952
19017 Bremer	Iowa	324.68833928
37085 Harnett	North Carolina	324.10925835
48061 Cameron	Texas	323.41923247
12103 Pinellas	Florida	323.29177262

Counties_Cities

17133 Monroe	Illinois	323.28527741
24039 Somerset	Maryland	323.27166504
47107 McMinn	Tennessee	322.79253073
5011 Bradley	Arkansas	321.18931816
20101 Lane	Kansas	320.51282051
6019 Fresno	California	320.49477072
39153 Summit	Ohio	320.15913847
27167 Wilkin	Minnesota	319.79533099
40143 Tulsa	Oklahoma	319.26707385
46101 Moody	South Dakota	319.19744642
41031 Jefferson	Oregon	318.28703704
35013 Dona Ana	New Mexico	318.12874100
35013 Dona Ana	New Mexico	318.12874100
51113 Madison	Virginia	315.90823618
51007 Amelia	Virginia	315.06954584
21101 Henderson	Kentucky	313.65839749
31041 Custer	Nebraska	313.65313653
39117 Morrow	Ohio	313.28320802
40141 Tillman	Oklahoma	313.01034295
45057 Lancaster	South Carolina	312.43447264
20043 Doniphan	Kansas	312.41864098
18151 Steuben	Indiana	312.26507836
46031 Corson	South Dakota	312.12484994
1077 Lauderdale	Alabama	311.73217011
51095 James City	Virginia	311.53055748
37183 Wake	North Carolina	309.89513002
6073 San Diego	California	309.56844663
12095 Orange	Florida	309.56545672
48479 Webb	Texas	309.52122069
13153 Houston	Georgia	309.38643717
5113 Polk	Arkansas	309.24235623
48153 Floyd	Texas	308.37759123
19083 Hardin	Iowa	308.27602561
48437 Swisher	Texas	308.22835701

Counties_Cities

48483 Wheeler	Texas	308.22577538
12015 Charlotte	Florida	308.11143904
18033 DeKalb	Indiana	307.68518947
17195 Whiteside	Illinois	307.41020386
26075 Jackson	Michigan	307.26028346
27103 Nicollet	Minnesota	306.83810637
18139 Rush	Indiana	306.06733481
37035 Catawba	North Carolina	305.70052694
24041 Talbot	Maryland	305.66976845
42041 Cumberland	Pennsylvania	305.46131420
39017 Butler	Ohio	304.93386126
39137 Putnam	Ohio	304.91415038
5023 Cleburne	Arkansas	304.42619668
29135 Moniteau	Missouri	303.95136778
45071 Newberry	South Carolina	303.73831776
18075 Jay	Indiana	303.40974764
13267 Tattnall	Georgia	303.25705959
19187 Webster	Iowa	303.22242743
51043 Clarke	Virginia	302.96770640
40087 McClain	Oklahoma	302.61348006
45059 Laurens	South Carolina	301.51953906
19117 Lucas	Iowa	300.75187970
19031 Cedar	Iowa	300.63885757
19073 Greene	Iowa	300.63467320
6059 Orange	California	300.56799064
42001 Adams	Pennsylvania	300.55149741
20067 Grant	Kansas	299.89094875
40031 Comanche	Oklahoma	299.77911013
13091 Dodge	Georgia	299.44457860
31123 Morrill	Nebraska	298.76227059
18049 Fulton	Indiana	298.62631893
21171 Monroe	Kentucky	298.56316477
27039 Dodge	Minnesota	297.76198252
54031 Hardy	West Virginia	297.64065336

Counties_Cities

45001 Abbeville	South Carolina	297.46139114
17003 Alexander	Illinois	297.02970297
13127 Glynn	Georgia	296.88215069
17119 Madison	Illinois	296.83015643
46125 Turner	South Dakota	296.77113010
41059 Umatilla	Oregon	296.71293668
37149 Polk	North Carolina	295.95846878
13281 Towns	Georgia	295.30880864
37187 Washington	North Carolina	295.13449701
47011 Bradley	Tennessee	294.20858827
46025 Clark	South Dakota	294.19630917
55065 Lafayette	Wisconsin	294.02940294
13059 Clarke	Georgia	293.72496662
39033 Crawford	Ohio	293.62214200
13049 Charlton	Georgia	293.02899445
26067 Ionia	Michigan	292.78928516
47171 Unicoi	Tennessee	292.77630764
36017 Chenango	New York	292.40996298
47061 Grundy	Tennessee	292.22238873
51550 Chesapeake	Virginia	292.20966559
28115 Pontotoc	Mississippi	292.14965602
55121 Trempealeau	Wisconsin	292.09972149
48229 Hudspeth	Texas	291.97080292
48199 Hardin	Texas	291.92231720
51770 Roanoke City	Virginia	291.23298639
12023 Columbia	Florida	290.76776875
37103 Jones	North Carolina	290.54685068
19085 Harrison	Iowa	290.08065657
37167 Stanly	North Carolina	289.97180830
51710 Norfolk	Virginia	289.66387519
39043 Erie	Ohio	289.48602828
39123 Ottawa	Ohio	289.43560058
8041 El Paso	Colorado	288.99385871
27171 Wright	Minnesota	288.96434884

Counties_Cities

36107 Tioga	New York	288.30313015
48051 Burleson	Texas	288.21578117
35041 Roosevelt	New Mexico	288.10756016
48101 Cottle	Texas	287.97696184
5135 Sharp	Arkansas	287.91892203
21097 Harrison	Kentucky	287.57056130
12107 Putnam	Florida	287.20521015
17029 Coles	Illinois	286.92148963
46015 Brule	South Dakota	286.86173264
38093 Stutsman	North Dakota	286.84801836
12123 Taylor	Florida	286.73172085
18135 Randolph	Indiana	285.70278862
37051 Cumberland	North Carolina	285.25862847
13111 Fannin	Georgia	285.01001387
18169 Wabash	Indiana	284.52685422
48321 Matagorda	Texas	284.52615452
18173 Warrick	Indiana	284.49502134
48139 Ellis	Texas	284.22390156
1071 Jackson	Alabama	284.13483841
5081 Little River	Arkansas	283.95262048
26065 Ingham	Michigan	283.87449400
27141 Sherburne	Minnesota	283.22712316
31185 York	Nebraska	283.18327040
26159 Van Buren	Michigan	282.31364648
21233 Webster	Kentucky	282.20578140
6001 Alameda	California	282.10538694
37147 Pitt	North Carolina	281.80130507
31155 Saunders	Nebraska	281.65047176
13289 Twiggs	Georgia	280.89887640
40117 Pawnee	Oklahoma	280.65893838
27011 Big Stone	Minnesota	280.61735819
48257 Kaufman	Texas	279.88990997
46135 Yankton	South Dakota	279.85482531
51003 Albemarle	Virginia	279.62250961

Counties_Cities

48029 Bexar	Texas	279.44929858
26093 Livingston	Michigan	279.25365017
42097 Northumberland	Pennsylvania	278.86652833
37071 Gaston	North Carolina	278.66777954
48159 Franklin	Texas	278.65502508
27107 Norman	Minnesota	277.99227799
19093 Ida	Iowa	277.73717293
51109 Louisa	Virginia	277.33971396
27019 Carver	Minnesota	277.15811532
38025 Dunn	North Dakota	277.00831025
39169 Wayne	Ohio	276.80288358
28117 Prentiss	Mississippi	276.51589966
31179 Wayne	Nebraska	276.50749761
27133 Rock	Minnesota	276.18440620
13223 Paulding	Georgia	276.14542440
26087 Lapeer	Michigan	276.04853001
13079 Crawford	Georgia	276.01883423
38085 Sioux	North Dakota	275.35566774
37049 Craven	North Carolina	274.99222637
17081 Jefferson	Illinois	274.98677948
47097 Lauderdale	Tennessee	274.92739593
17103 Lee	Illinois	274.66908220
17063 Grundy	Illinois	274.66059798
5025 Cleveland	Arkansas	274.38263906
42133 York	Pennsylvania	274.16328889
48287 Lee	Texas	274.14839011
48481 Wharton	Texas	273.91335688
45049 Hampton	South Carolina	273.88765438
37173 Swain	North Carolina	273.78027378
51600 Fairfax City	Virginia	272.64588590
13175 Laurens	Georgia	272.58320127
19009 Audubon	Iowa	272.43007628
47043 Dickson	Tennessee	271.30187479
19119 Lyon	Iowa	270.93387520

Counties_Cities

1083 Limestone	Alabama	270.34333604
45011 Barnwell	South Carolina	269.98863206
45091 York	South Carolina	269.95673396
55039 Fond du Lac	Wisconsin	269.73007587
13117 Forsyth	Georgia	269.63974777
51820 Waynesboro	Virginia	269.57751458
49045 Tooele	Utah	268.92871958
37005 Alleghany	North Carolina	268.79311890
20177 Shawnee	Kansas	268.73390836
28059 Jackson	Mississippi	268.71026054
37097 Iredell	North Carolina	268.44509205
36101 Steuben	New York	268.27842499
48295 Lipscomb	Texas	268.25633383
18009 Blackford	Indiana	268.23134954
26123 Newaygo	Michigan	267.93749489
6099 Stanislaus	California	267.90829643
40041 Delaware	Oklahoma	266.77275174
18073 Jasper	Indiana	266.70662272
39093 Lorain	Ohio	266.59255932
8017 Cheyenne	Colorado	266.52452026
40113 Osage	Oklahoma	265.87824903
6053 Monterey	California	265.38473900
54099 Wayne	West Virginia	265.37152013
13283 Treutlen	Georgia	264.35599941
40105 Nowata	Oklahoma	264.23957722
18157 Tippecanoe	Indiana	264.18300112
29107 Lafayette	Missouri	263.81986625
24001 Allegany	Maryland	263.47305389
56017 Hot Springs	Wyoming	263.44676180
48397 Rockwall	Texas	262.27684115
22085 Sabine	Louisiana	262.15046605
12105 Polk	Florida	262.14356032
4003 Cochise	Arizona	261.89161474
48469 Victoria	Texas	261.85690227

Counties_Cities

35001 Bernalillo	New Mexico	261.82368967
6069 San Benito	California	261.63121374
54075 Pocahontas	West Virginia	261.46898027
12031 Duval	Florida	261.42387608
13209 Montgomery	Georgia	261.06820407
12125 Union	Florida	261.04417671
12097 Osceola	Florida	260.87665426
33013 Merrimack	New Hampshire	260.03758304
13195 Madison	Georgia	259.69645868
6051 Mono	California	259.64912281
5093 Mississippi	Arkansas	259.46312956
21149 McLean	Kentucky	259.40337224
48043 Brewster	Texas	258.98348980
8029 Delta	Colorado	258.45636933
27013 Blue Earth	Minnesota	258.05686149
19025 Calhoun	Iowa	257.75853181
8079 Mineral	Colorado	257.73195876
39073 Hocking	Ohio	257.17808702
13051 Chatham	Georgia	256.92007123
8083 Montezuma	Colorado	256.13579020
6077 San Joaquin	California	255.89243483
18025 Crawford	Indiana	255.73025194
39045 Fairfield	Ohio	255.48522936
5003 Ashley	Arkansas	254.41484585
39173 Wood	Ohio	254.02460672
40119 Payne	Oklahoma	253.53486104
18149 Starke	Indiana	252.88859821
26011 Arenac	Michigan	252.64277641
12065 Jefferson	Florida	251.95968645
42127 Wayne	Pennsylvania	251.57968640
47081 Hickman	Tennessee	251.36655628
51037 Charlotte	Virginia	251.29837494
48343 Morris	Texas	251.23591863
48339 Montgomery	Texas	251.13170030

Counties_Cities

39175 Wyandot	Ohio	250.74082517
19101 Jefferson	Iowa	250.25841902
53053 Pierce	Washington	250.19662313
26005 Allegan	Michigan	248.87707007
51790 Staunton	Virginia	248.77618169
39075 Holmes	Ohio	248.33682676
38073 Ransom	North Dakota	248.23372160
39151 Stark	Ohio	247.05711379
40085 Love	Oklahoma	246.69429643
13029 Bryan	Georgia	246.66089375
38045 LaMoure	North Dakota	246.18414574
26037 Clinton	Michigan	245.80245046
48183 Gregg	Texas	245.74195478
40109 Oklahoma	Oklahoma	245.52664582
19163 Scott	Iowa	245.26352845
21075 Fulton	Kentucky	245.09803922
13113 Fayette	Georgia	245.02243101
8107 Routt	Colorado	244.82182412
13227 Pickens	Georgia	243.90243902
47121 Meigs	Tennessee	243.78352023
13107 Emanuel	Georgia	243.23368123
18013 Brown	Indiana	242.87777340
51079 Greene	Virginia	242.68163203
8035 Douglas	Colorado	242.43237566
40145 Wagoner	Oklahoma	242.16702035
21041 Carroll	Kentucky	242.15330167
28141 Tishomingo	Mississippi	241.59555875
26045 Eaton	Michigan	241.29076903
48057 Calhoun	Texas	241.17619776
55133 Waukesha	Wisconsin	241.14798349
39165 Warren	Ohio	240.76873711
47159 Smith	Tennessee	240.69802427
39003 Allen	Ohio	240.59300819
13181 Lincoln	Georgia	240.05053696

Counties_Cities

37141 Pender	North Carolina	239.69627747
38013 Burke	North Dakota	238.09523810
41049 Morrow	Oregon	237.42525501
29183 St. Charles	Missouri	236.23309668
46037 Day	South Dakota	236.14895550
12117 Seminole	Florida	235.34089160
48231 Hunt	Texas	235.25022540
31059 Fillmore	Nebraska	235.20897413
1009 Blount	Alabama	235.13139696
21037 Campbell	Kentucky	235.09962212
47015 Cannon	Tennessee	235.09887982
47131 Obion	Tennessee	234.57891433
12001 Alachua	Florida	234.48265643
16001 Ada	Idaho	234.05948515
48349 Navarro	Texas	234.03611419
46069 Hyde	South Dakota	234.00936037
31137 Phelps	Nebraska	233.43708315
13211 Morgan	Georgia	233.38460722
13291 Union	Georgia	233.32361152
47123 Monroe	Tennessee	232.97452380
45015 Berkeley	South Carolina	232.93575948
45037 Edgefield	South Carolina	232.88481443
36121 Wyoming	New York	232.00698516
17143 Peoria	Illinois	231.97745556
4007 Gila	Arizona	231.95828462
21155 Marion	Kentucky	231.91094620
5105 Perry	Arkansas	231.83925811
48205 Hartley	Texas	231.35789286
45053 Jasper	South Carolina	231.26574851
12131 Walton	Florida	231.17338004
48233 Hutchinson	Texas	231.15388244
12059 Holmes	Florida	231.04174154
47075 Haywood	Tennessee	230.74704355
53039 Klickitat	Washington	230.69615959

Counties_Cities

51133 Northumberland	Virginia	230.50959085
48121 Denton	Texas	230.48340985
18179 Wells	Indiana	230.44742253
26027 Cass	Michigan	230.38352080
40103 Noble	Oklahoma	230.31269377
47035 Cumberland	Tennessee	229.58456924
51700 Newport News	Virginia	229.52985568
17095 Knox	Illinois	229.48595147
36091 Saratoga	New York	229.40264074
31025 Cass	Nebraska	229.36656600
38077 Richland	North Dakota	227.84654227
16009 Benewah	Idaho	227.61760243
32510 Carson City	Nevada	227.37936262
31143 Polk	Nebraska	227.35884805
5019 Clark	Arkansas	226.64430443
39103 Medina	Ohio	226.63079276
26057 Gratiot	Michigan	226.60656666
55131 Washington	Wisconsin	226.24601122
21239 Woodford	Kentucky	226.13349414
27017 Carlton	Minnesota	226.02338365
1027 Clay	Alabama	225.98870056
5041 Desha	Arkansas	225.85128562
55089 Ozaukee	Wisconsin	225.47029064
38059 Morton	North Dakota	225.11657823
20129 Morton	Kansas	224.97187852
21143 Lyon	Kentucky	224.74715945
39133 Portage	Ohio	224.64048316
56019 Johnson	Wyoming	224.58628842
29069 Dunklin	Missouri	224.31431193
37143 Perquimans	North Carolina	223.51363433
29159 Pettis	Missouri	223.30873020
48331 Milam	Texas	222.83235844
18115 Ohio	Indiana	222.45037645
20059 Franklin	Kansas	222.38695330

Counties_Cities

23031 York	Maine	221.59832031
29003 Andrew	Missouri	221.50281138
48393 Roberts	Texas	221.48394241
40051 Grady	Oklahoma	221.41815629
55043 Grant	Wisconsin	221.12736160
31105 Kimball	Nebraska	221.11663903
51011 Appomattox	Virginia	220.94564737
21049 Clark	Kentucky	220.69574333
51157 Rappahannock	Virginia	220.62879206
39113 Montgomery	Ohio	220.53947638
48279 Lamb	Texas	220.39823681
27093 Meeker	Minnesota	220.38805583
49011 Davis	Utah	220.35011501
53029 Island	Washington	220.22259058
40027 Cleveland	Oklahoma	220.11651974
51015 Augusta	Virginia	219.99284361
39139 Richland	Ohio	219.65499302
38089 Stark	North Dakota	219.37606865
1079 Lawrence	Alabama	218.46648663
48505 Zapata	Texas	218.46370684
18175 Washington	Indiana	218.30154243
35057 Torrance	New Mexico	218.07453018
27043 Faribault	Minnesota	218.05494985
37145 Person	North Carolina	217.68294226
27049 Goodhue	Minnesota	217.65834106
28009 Benton	Mississippi	217.62785637
1115 St. Clair	Alabama	217.61190664
36069 Ontario	New York	217.54168791
47119 Maury	Tennessee	217.29913080
13073 Columbia	Georgia	217.12219118
5111 Poinsett	Arkansas	216.90164345
19095 Iowa	Iowa	216.83910538
48089 Colorado	Texas	216.80727718
20131 Nemaha	Kansas	216.64204825

Counties_Cities

12019 Clay	Florida	216.59446851
48027 Bell	Texas	216.22867940
38027 Eddy	North Dakota	216.16947687
37073 Gates	North Carolina	216.02004666
33017 Strafford	New Hampshire	216.00430471
6111 Ventura	California	215.63703410
17041 Douglas	Illinois	215.61681811
37169 Stokes	North Carolina	215.54094178
12119 Sumter	Florida	215.13894714
1019 Cherokee	Alabama	215.11985249
51127 New Kent	Virginia	214.37184583
36057 Montgomery	New York	214.33626529
37019 Brunswick	North Carolina	214.26899901
31067 Gage	Nebraska	214.02317033
27151 Swift	Minnesota	214.01819155
18021 Clay	Indiana	213.98547956
48285 Lavaca	Texas	213.82396818
21207 Russell	Kentucky	213.23158072
19023 Butler	Iowa	213.21961620
1121 Talladega	Alabama	212.95785940
19147 Palo Alto	Iowa	212.78978609
21073 Franklin	Kentucky	212.53566860
27119 Polk	Minnesota	212.50277522
48193 Hamilton	Texas	212.16407355
36043 Herkimer	New York	211.86098038
16003 Adams	Idaho	211.76470588
53071 Walla Walla Cou	Washington	211.74616723
53071 Walla Walla Cou	Washington	211.74616723
48315 Marion	Texas	211.52296535
19075 Grundy	Iowa	211.31339402
28045 Hancock	Mississippi	211.26463008
55045 Green	Wisconsin	211.21611741
41051 Multnomah	Oregon	211.11494310
29145 Newton	Missouri	211.10081351

Counties_Cities

51810 Virginia Beach	Virginia	211.02248167
21081 Grant	Kentucky	210.97886231
31069 Garden	Nebraska	210.85925145
20047 Edwards	Kansas	210.60021060
53073 Whatcom	Washington	210.02725037
13143 Haralson	Georgia	209.93464938
8101 Pueblo	Colorado	209.51596440
19121 Madison	Iowa	209.24364576
12007 Bradford	Florida	209.14467042
5021 Clay	Arkansas	208.79638984
31177 Washington	Nebraska	208.06116030
16069 Nez Perce	Idaho	207.87962780
17145 Perry	Illinois	207.80202135
19105 Jones	Iowa	207.28885461
50011 Franklin	Vermont	206.38999616
17115 Macon	Illinois	206.28008251
12067 Lafayette	Florida	206.13834173
56021 Laramie	Wyoming	206.11057226
55061 Kewaunee	Wisconsin	206.05406466
28125 Sharkey	Mississippi	205.62028787
8039 Elbert	Colorado	205.46381554
18155 Switzerland	Indiana	205.28132873
6047 Merced	California	205.26631849
48149 Fayette	Texas	205.13629729
21145 McCracken	Kentucky	205.06228384
48491 Williamson	Texas	204.51052462
35009 Curry	New Mexico	204.30042276
12127 Volusia	Florida	204.00410565
29169 Pulaski	Missouri	203.79128696
51141 Patrick	Virginia	203.70056018
47041 DeKalb	Tennessee	203.59519317
12115 Sarasota	Florida	203.41302687
26001 Alcona	Michigan	202.66357846
26091 Lenawee	Michigan	202.51155028

Counties_Cities

18183 Whitley	Indiana	202.50044022
22113 Vermilion	Louisiana	202.23967909
38103 Wells	North Dakota	202.17336366
51145 Powhatan	Virginia	202.13093974
48085 Collin	Texas	201.56275805
12061 Indian River	Florida	201.38108034
19159 Ringgold	Iowa	201.28824477
55087 Outagamie	Wisconsin	201.21153897
51005 Alleghany	Virginia	201.20724346
39041 Delaware	Ohio	201.14633884
45035 Dorchester	South Carolina	201.06195572
21047 Christian	Kentucky	200.91808402
51181 Surry	Virginia	200.80321285
20091 Johnson	Kansas	200.31628888
12087 Monroe	Florida	199.92802591
2122 Kenai Peninsula	Alaska	199.88724309
36025 Delaware	New York	199.87872527
45007 Anderson	South Carolina	199.51915883
19043 Clayton	Iowa	199.36204147
20009 Barton	Kansas	199.14978362
6039 Madera	California	199.14759754
36089 St. Lawrence	New York	198.98747767
50025 Windham	Vermont	198.80250725
31061 Franklin	Nebraska	198.47833278
53037 Kittitas	Washington	198.46296765
18153 Sullivan	Indiana	198.16336394
17167 Sangamon	Illinois	198.10799189
47071 Hardin	Tennessee	197.85847300
39167 Washington	Ohio	197.82229241
5057 Hempstead	Arkansas	197.78299066
13055 Chattooga	Georgia	197.66034691
55055 Jefferson	Wisconsin	197.34755489
38015 Burleigh	North Dakota	197.32767941
45087 Union	South Carolina	197.00839110

Counties_Cities

54057 Mineral	West Virginia	196.73348181
29143 New Madrid	Missouri	196.57724329
35029 Luna	New Mexico	196.13570922
29227 Worth	Missouri	196.07843137
48291 Liberty	Texas	195.77632844
37109 Lincoln	North Carolina	195.77414349
48473 Waller	Texas	195.76102097
18101 Martin	Indiana	195.75217774
13241 Rabun	Georgia	195.64830735
12055 Highlands	Florida	195.40142662
19011 Benton	Iowa	194.99259028
51101 King William	Virginia	194.81669520
48441 Taylor	Texas	194.71083987
47113 Madison	Tennessee	194.66215870
5073 Lafayette	Arkansas	194.55252918
36051 Livingston	New York	194.53714394
39011 Auglaize	Ohio	194.30617413
50003 Bennington	Vermont	193.65159552
37045 Cleveland	North Carolina	193.55829792
37129 New Hanover	North Carolina	193.30618149
48003 Andrews	Texas	193.07149162
18167 Vigo	Indiana	192.76255750
12035 Flagler	Florida	192.74184193
27161 Waseca	Minnesota	192.60606709
6095 Solano	California	192.56174291
19129 Mills	Iowa	192.52472947
26063 Huron	Michigan	192.51748701
51530 Buena Vista	Virginia	192.40019240
19003 Adams	Iowa	192.04389575
5055 Greene	Arkansas	191.94704909
47185 White	Tennessee	191.83236802
51775 Salem	Virginia	191.08528643
31065 Furnas	Nebraska	190.88016967
55025 Dane	Wisconsin	190.64687184

Counties_Cities

8069 Larimer	Colorado	190.57509172
19067 Floyd	Iowa	190.34325233
28047 Harrison	Mississippi	190.17662715
31107 Knox	Nebraska	190.04632379
27079 Le Sueur	Minnesota	189.51358181
47139 Polk	Tennessee	189.37152326
42049 Erie	Pennsylvania	189.29578293
48451 Tom Green	Texas	188.68084170
12091 Okaloosa	Florida	188.64374316
20207 Woodson	Kansas	188.50141376
17169 Schuyler	Illinois	188.21485450
16073 Owyhee	Idaho	188.14675447
48359 Oldham	Texas	187.70530267
51650 Hampton	Virginia	187.62145139
42119 Union	Pennsylvania	187.56280004
26111 Midland	Michigan	187.47971974
19055 Delaware	Iowa	187.47436874
8019 Clear Creek	Colorado	187.40239459
39089 Licking	Ohio	187.17748864
17129 Menard	Illinois	187.17447917
35039 Rio Arriba	New Mexico	187.15069476
18119 Owen	Indiana	187.09522667
28131 Stone	Mississippi	186.99577924
21219 Todd	Kentucky	186.82479084
6013 Contra Costa	California	186.74769500
38097 Traill	North Dakota	186.63680478
36099 Seneca	New York	186.58892128
27143 Sibley	Minnesota	186.31887144
8091 Ouray	Colorado	186.21973929
18163 Vanderburgh	Indiana	186.21459436
1061 Geneva	Alabama	186.21266246
54071 Pendleton	West Virginia	185.79391168
39143 Sandusky	Ohio	185.37730234
18159 Tipton	Indiana	185.08725542

Counties_Cities

48135 Ector	Texas	185.04354691
31159 Seward	Nebraska	184.77884282
13043 Candler	Georgia	184.56995201
37021 Buncombe	North Carolina	184.48261888
37199 Yancey	North Carolina	184.32664916
48147 Fannin	Texas	184.20903474
12113 Santa Rosa	Florida	183.99879564
46059 Hand	South Dakota	183.93623544
31099 Kearney	Nebraska	183.37408313
27169 Winona	Minnesota	182.98081653
1003 Baldwin	Alabama	182.55038482
21023 Bracken	Kentucky	182.06092972
46051 Grant	South Dakota	181.89450119
5045 Faulkner	Arkansas	181.88228130
20073 Greenwood	Kansas	181.66804294
6003 Alpine	California	181.65304269
46071 Jackson	South Dakota	181.43332325
47133 Overton	Tennessee	181.25793003
50001 Addison	Vermont	181.21331783
12069 Lake	Florida	181.20871260
46097 Miner	South Dakota	180.75011297
5141 Van Buren	Arkansas	180.69023670
16027 Canyon	Idaho	180.31400588
16077 Power	Idaho	180.22657055
13147 Hart	Georgia	180.08352810
13031 Bulloch	Georgia	179.82819292
4025 Yavapai	Arizona	179.74680271
55015 Calumet	Wisconsin	179.42941446
5091 Miller	Arkansas	178.93191411
47087 Jackson	Tennessee	178.60180303
27085 McLeod	Minnesota	178.40715859
47099 Lawrence	Tennessee	178.35093977
29163 Pike	Missouri	178.33981842
13169 Jones	Georgia	178.22197372

Counties_Cities

47031 Coffee	Tennessee	177.73788151
1089 Madison	Alabama	177.07131145
36095 Schoharie	New York	176.86593562
1015 Calhoun	Alabama	176.76347822
47125 Montgomery	Tennessee	176.25637291
21113 Jessamine	Kentucky	176.18694362
30031 Gallatin	Montana	176.08781151
56009 Converse	Wyoming	175.95307918
32019 Lyon	Nevada	175.60206422
42003 Allegheny	Pennsylvania	175.55061668
21007 Ballard	Kentucky	175.46058403
6085 Santa Clara	California	175.37430906
53063 Spokane	Washington	175.27121374
5043 Drew	Arkansas	174.59624618
21099 Hart	Kentucky	174.54776262
21185 Oldham	Kentucky	174.51481872
47033 Crockett	Tennessee	174.48352875
40071 Kay	Oklahoma	174.36199361
29099 Jefferson	Missouri	174.28358748
21029 Bullitt	Kentucky	173.92591496
21103 Henry	Kentucky	173.84825531
51111 Lunenburg	Virginia	173.75475757
12073 Leon	Florida	173.67402616
29071 Franklin	Missouri	173.62785763
5051 Garland	Arkansas	173.46753535
45021 Cherokee	South Carolina	173.44686219
48123 DeWitt	Texas	173.37890722
48313 Madison	Texas	173.34627652
42035 Clinton	Pennsylvania	173.19822149
20149 Pottawatomie	Kansas	173.00325411
5121 Randolph	Arkansas	172.72119456
30017 Custer	Montana	172.62213016
6015 Del Norte	California	172.48814144
48415 Scurry	Texas	171.94355508

Counties_Cities

17099 LaSalle	Illinois	171.79932377
55063 La Crosse	Wisconsin	171.69923031
5131 Sebastian	Arkansas	171.42454580
54027 Hampshire	West Virginia	171.32822204
42099 Perry	Pennsylvania	171.22174299
19057 Des Moines	Iowa	171.18912566
51161 Roanoke	Virginia	171.14368629
48187 Guadalupe	Texas	171.05086320
18077 Jefferson	Indiana	170.76502732
18161 Union	Indiana	170.52721330
55135 Waupaca	Wisconsin	170.16116414
48293 Limestone	Texas	170.07525830
19001 Adair	Iowa	169.89947614
16075 Payette	Idaho	169.84416798
31181 Webster	Nebraska	169.82734220
19019 Buchanan	Iowa	169.81933110
31021 Burt	Nebraska	169.54377312
18171 Warren	Indiana	169.42998911
28039 George	Mississippi	169.07216495
40037 Creek	Oklahoma	168.98497291
48087 Collingsworth	Texas	168.80486158
38053 McKenzie	North Dakota	168.72065728
47027 Clay	Tennessee	168.45924582
26079 Kalkaska	Michigan	168.31238779
36109 Tompkins	New York	168.29939782
47115 Marion	Tennessee	167.97900262
46029 Codrington	South Dakota	167.76726754
29101 Johnson	Missouri	167.74770745
32023 Nye	Nevada	167.60022935
39163 Vinton	Ohio	167.44044448
51590 Danville	Virginia	167.10490748
48215 Hidalgo	Texas	167.10183974
31175 Valley	Nebraska	167.06443914
46035 Davison	South Dakota	166.75088428

Counties_Cities

20005 Atchison	Kansas	166.73871426
48329 Midland	Texas	166.30161434
48053 Burnet	Texas	166.16886122
41067 Washington	Oregon	165.97093835
17053 Ford	Illinois	165.86248492
55023 Crawford	Wisconsin	165.73568228
21225 Union	Kentucky	165.46018614
37157 Rockingham	North Carolina	165.39861065
51023 Botetourt	Virginia	165.27932205
36015 Chemung	New York	164.97733045
20173 Sedgwick	Kansas	164.71738119
31163 Sherman	Nebraska	164.58196182
6097 Sonoma	California	164.41907261
46065 Hughes	South Dakota	164.30594901
46123 Tripp	South Dakota	164.29353779
39077 Huron	Ohio	164.09134418
17085 Jo Daviess	Illinois	163.81166339
46057 Hamlin	South Dakota	163.63933890
48049 Brown	Texas	163.48486447
27097 Morrison	Minnesota	162.80261690
13179 Liberty	Georgia	162.60955819
29097 Jasper	Missouri	162.47223051
37009 Ashe	North Carolina	162.30772068
18177 Wayne	Indiana	162.27857316
55115 Shawano	Wisconsin	161.78056672
48361 Orange	Texas	161.53735701
29079 Grundy	Missouri	161.38793625
48239 Jackson	Texas	161.35538524
55019 Clark	Wisconsin	161.34143882
29199 Scotland	Missouri	161.09544905
36123 Yates	New York	161.02411336
21035 Calloway	Kentucky	160.98121886
5125 Saline	Arkansas	160.59824907
17087 Johnson	Illinois	160.56518947

Counties_Cities

54069 Ohio	West Virginia	160.45982517
39171 Williams	Ohio	160.30866210
21157 Marshall	Kentucky	160.30265141
18069 Huntington	Indiana	160.04415011
38099 Walsh	North Dakota	159.37001969
26113 Missaukee	Michigan	158.80367895
48011 Armstrong	Texas	158.56236786
41065 Wasco	Oregon	158.46066780
21009 Barren	Kentucky	158.45708077
48377 Presidio	Texas	158.31894070
29113 Lincoln	Missouri	157.75058073
46009 Bon Homme	South Dakota	157.59312321
39047 Fayette	Ohio	156.98039489
19177 Van Buren	Iowa	156.69515670
36117 Wayne	New York	156.55533843
12109 St. Johns	Florida	156.53206744
19107 Keokuk	Iowa	156.47921760
20035 Cowley	Kansas	156.17014027
8119 Teller	Colorado	155.48379380
39085 Lake	Ohio	155.30510077
47051 Franklin	Tennessee	155.16829792
48499 Wood	Texas	155.11090430
21165 Menifee	Kentucky	155.01472640
40039 Custer	Oklahoma	154.98002480
4009 Graham	Arizona	154.96953141
6055 Napa	California	154.93089078
27117 Pipestone	Minnesota	154.74743009
45003 Aiken	South Carolina	154.07229001
26015 Barry	Michigan	153.70276501
41053 Polk	Oregon	153.69453504
31111 Lincoln	Nebraska	153.47449197
13191 McIntosh	Georgia	153.41701534
37121 Mitchell	North Carolina	153.33333333
39031 Coshocton	Ohio	152.88432663

Counties_Cities

13103 Effingham	Georgia	152.75767808
26129 Ogemaw	Michigan	152.73004964
35021 Harding	New Mexico	152.67175573
17009 Brown	Illinois	152.53203173
55117 Sheboygan	Wisconsin	152.43902439
38003 Barnes	North Dakota	151.77385695
17121 Marion	Illinois	151.51515152
42081 Lycoming	Pennsylvania	151.32319820
27155 Traverse	Minnesota	151.14873035
8067 La Plata	Colorado	150.95009767
13039 Camden	Georgia	150.90262123
2130 Ketchikan Gatew	Alaska	150.88374766
47053 Gibson	Tennessee	150.88184321
19045 Clinton	Iowa	150.47938432
42109 Snyder	Pennsylvania	150.46867292
26073 Isabella	Michigan	150.22249936
37003 Alexander	North Carolina	149.92102375
6021 Glenn	California	149.74863622
53047 Okanogan	Washington	149.53004842
22115 Vernon	Louisiana	149.40646746
21051 Clay	Kentucky	149.21661278
21215 Spencer	Kentucky	148.98371821
17073 Henry	Illinois	148.70645753
47063 Hamblen	Tennessee	148.67815825
5117 Prairie	Arkansas	148.62521675
29031 Cape Girardeau	Missouri	148.56576892
48251 Johnson	Texas	148.22509206
47153 Sequatchie	Tennessee	147.88921753
37099 Jackson	North Carolina	147.71389665
4011 Greenlee	Arizona	147.63260572
13305 Wayne	Georgia	147.61137950
48091 Comal	Texas	147.60097861
40049 Garvin	Oklahoma	147.42368128
13183 Long	Georgia	147.38393515

Counties_Cities

5065 IZARD	Arkansas	147.13455455
47109 McNairy	Tennessee	147.10436668
56007 Carbon	Wyoming	146.95077149
17135 Montgomery	Illinois	146.84801231
1029 Cleburne	Alabama	146.79388804
18045 Fountain	Indiana	146.78001345
27025 Chisago	Minnesota	146.63280999
47091 Johnson	Tennessee	146.24817190
51197 Wythe	Virginia	146.06663421
40097 Mayes	Oklahoma	145.96054200
48373 Polk	Texas	145.90953609
20013 Brown	Kansas	145.86372161
21193 Perry	Kentucky	145.63850989
42129 Westmoreland	Pennsylvania	145.46035350
21173 Montgomery	Kentucky	145.37460554
46093 Meade	South Dakota	144.90704743
55029 Door	Wisconsin	144.87504527
19007 Appanoose	Iowa	144.72943636
54039 Kanawha	West Virginia	144.63519789
55035 Eau Claire	Wisconsin	144.45060937
46087 McCook	South Dakota	144.24810674
40013 Bryan	Oklahoma	144.09221902
20113 McPherson	Kansas	143.67312612
51199 York	Virginia	142.97084574
27173 Yellow Medicine	Minnesota	142.93006636
48105 Crockett	Texas	142.89797085
48455 Trinity	Texas	142.46947083
19065 Fayette	Iowa	142.42115972
17113 McLean	Illinois	142.33804708
6079 San Luis Obispo	California	142.24851238
19037 Chickasaw	Iowa	142.09294550
36009 Cattaraugus	New York	141.85320146
27035 Crow Wing	Minnesota	141.78057914
48403 Sabine	Texas	141.65643592

Counties_Cities

36075 Oswego	New York	141.64786510
19089 Howard	Iowa	141.50429955
27111 Otter Tail	Minnesota	141.12766102
18105 Monroe	Indiana	140.89587999
19109 Kossuth	Iowa	140.86396566
20135 Ness	Kansas	140.84507042
20089 Jewell	Kansas	140.79549454
47103 Lincoln	Tennessee	140.69232348
21229 Washington	Kentucky	140.68189341
6113 Yolo	California	140.64825233
39019 Carroll	Ohio	140.31978140
20099 Labette	Kansas	140.25245442
55111 Sauk	Wisconsin	140.08000125
17125 Mason	Illinois	140.06634722
48015 Austin	Texas	140.05135216
54061 Monongalia	West Virginia	140.01127608
42019 Butler	Pennsylvania	139.97700758
41045 Malheur	Oregon	139.95117982
13109 Evans	Georgia	139.91232161
20161 Riley	Kansas	139.75007802
27005 Becker	Minnesota	139.65261412
31033 Cheyenne	Nebraska	139.63480129
27041 Douglas	Minnesota	139.60594247
16039 Elmore	Idaho	139.40349976
29095 Jackson	Missouri	139.36744885
31171 Thomas	Nebraska	138.88888889
36011 Cayuga	New York	138.69985093
23027 Waldo	Maine	138.55998388
48107 Crosby	Texas	138.43225472
29023 Butler	Missouri	138.37097493
48423 Smith	Texas	138.12814643
54023 Grant	West Virginia	137.62257010
12003 Baker	Florida	137.54187974
26105 Mason	Michigan	137.45704467

Counties_Cities

29129 Mercer	Missouri	137.32491074
36077 Otsego	New York	137.24079064
40011 Blaine	Oklahoma	137.05851344
31007 Banner	Nebraska	136.98630137
29019 Boone	Missouri	136.66287048
21221 Trigg	Kentucky	136.58403333
5059 Hot Spring	Arkansas	136.49446604
46043 Douglas	South Dakota	136.28620102
40091 McIntosh	Oklahoma	136.26040878
55109 St. Croix	Wisconsin	136.01801681
17189 Washington	Illinois	135.76277242
51091 Highland	Virginia	135.74660633
17199 Williamson	Illinois	135.70746838
29047 Clay	Missouri	135.57120533
46067 Hutchinson	South Dakota	135.50135501
37041 Chowan	North Carolina	135.43374439
36041 Hamilton	New York	135.31799729
41005 Clackamas	Oregon	134.83146067
40115 Ottawa	Oklahoma	134.72333601
19125 Marion	Iowa	134.70230790
40133 Seminole	Oklahoma	134.26641712
45073 Oconee	South Carolina	133.97300125
55093 Pierce	Wisconsin	133.94430737
48355 Nueces	Texas	133.87989455
19033 Cerro Gordo	Iowa	133.65535677
31011 Boone	Nebraska	133.61328498
6027 Inyo	California	133.42969923
46011 Brookings	South Dakota	133.40145322
42131 Wyoming	Pennsylvania	133.10655920
17083 Jersey	Illinois	132.74133748
40131 Rogers	Oklahoma	132.63176205
42087 Mifflin	Pennsylvania	131.97178833
5053 Grant	Arkansas	131.95513525
53011 Clark	Washington	131.78183569

Counties_Cities

5027 Columbia	Arkansas	131.70752432
8099 Prowers	Colorado	131.53567905
8111 San Juan	Colorado	131.23359580
16041 Franklin	Idaho	131.13798630
5033 Crawford	Arkansas	130.90243826
47093 Knox	Tennessee	130.88639534
27061 Itasca	Minnesota	130.79719784
42009 Bedford	Pennsylvania	130.77050814
40019 Carter	Oklahoma	130.76779376
47117 Marshall	Tennessee	130.62969450
48223 Hopkins	Texas	130.39934800
46079 Lake	South Dakota	130.19836103
54019 Fayette	West Virginia	130.17806500
27059 Isanti	Minnesota	130.11059400
51119 Middlesex	Virginia	130.00278577
17185 Wabash	Illinois	129.88137501
39025 Clermont	Ohio	129.46180877
48493 Wilson	Texas	129.42019752
48217 Hill	Texas	129.28426033
21017 Bourbon	Kentucky	128.81490289
40017 Canadian	Oklahoma	128.76695258
40101 Muskogee	Oklahoma	128.72648547
17021 Christian	Illinois	128.59373565
47017 Carroll	Tennessee	128.47965739
39027 Clinton	Ohio	128.39717526
40065 Jackson	Oklahoma	128.26165377
6067 Sacramento	California	128.23050342
47039 Decatur	Tennessee	128.13941568
48501 Yoakum	Texas	128.04097311
51680 Lynchburg	Virginia	127.85232448
27089 Marshall	Minnesota	127.79552716
48073 Cherokee	Texas	127.39580164
31077 Greeley	Nebraska	127.33446520
48395 Robertson	Texas	127.28535061

Counties_Cities

29011 Barton	Missouri	127.14019325
12101 Pasco	Florida	127.12414061
23007 Franklin	Maine	127.10305382
54077 Preston	West Virginia	127.07231301
48145 Falls	Texas	126.91087395
55047 Green Lake	Wisconsin	126.86330479
31095 Jefferson	Nebraska	126.81414682
26117 Montcalm	Michigan	126.62581291
38075 Renville	North Dakota	126.36899747
31003 Antelope	Nebraska	126.26262626
48219 Hockley	Texas	126.19669278
33001 Belknap	New Hampshire	126.18399921
29033 Carroll	Missouri	125.81493766
17015 Carroll	Illinois	125.76858580
21091 Hancock	Kentucky	125.59945193
39051 Fulton	Ohio	125.36663828
47161 Stewart	Tennessee	125.35948676
12009 Brevard	Florida	125.32483090
46129 Walworth	South Dakota	125.29085377
35049 Santa Fe	New Mexico	125.28655968
40095 Marshall	Oklahoma	124.95537308
36003 Allegany	New York	124.91923325
27157 Wabasha	Minnesota	124.74012474
51143 Pittsylvania	Virginia	124.69441664
46089 McPherson	South Dakota	124.63647694
54021 Gilmer	West Virginia	124.59506604
5029 Conway	Arkansas	124.45550716
13265 Taliaferro	Georgia	124.37810945
35061 Valencia	New Mexico	124.25447316
2195 Petersburg	Alaska	124.18503570
8093 Park	Colorado	123.94912697
19029 Cass	Iowa	123.74323279
19189 Winnebago	Iowa	123.59764214
40021 Cherokee	Oklahoma	123.26656394

Counties_Cities

48013 Atascosa	Texas	123.23593719
20107 Linn	Kansas	123.07692308
36019 Clinton	New York	122.68418118
55097 Portage	Wisconsin	122.63539229
21093 Hardin	Kentucky	122.33136395
8021 Conejos	Colorado	121.95121951
17131 Mercer	Illinois	121.78706493
55083 Oconto	Wisconsin	121.59661644
2110 Juneau	Alaska	121.44614331
35059 Union	New Mexico	121.41816416
38029 Emmons	North Dakota	121.39605463
51125 Nelson	Virginia	121.32650310
6061 Placer	California	121.07368962
37177 Tyrrell	North Carolina	121.03606875
47083 Houston	Tennessee	121.02142079
20019 Chautauqua	Kansas	120.88244183
54025 Greenbrier	West Virginia	120.73822802
21135 Lewis	Kentucky	120.69095572
51019 Bedford	Virginia	120.63951643
19111 Lee	Iowa	120.39348113
16081 Teton	Idaho	120.27491409
54051 Marshall	West Virginia	120.18840344
56025 Natrona	Wyoming	120.07836693
2275 Wrangell	Alaska	119.85617259
19191 Winneshiek	Iowa	119.82625193
20163 Rooks	Kansas	119.68880910
48031 Blanco	Texas	119.63766877
48067 Cass	Texas	119.52588067
39135 Preble	Ohio	119.52094056
8089 Otero	Colorado	119.35763889
39159 Union	Ohio	119.30491917
53015 Cowlitz	Washington	119.28028113
17071 Henderson	Illinois	119.24280817
20097 Kiowa	Kansas	119.23688394

Counties_Cities

21005 Anderson	Kentucky	119.13691921
5067 Jackson	Arkansas	118.96972221
40035 Craig	Oklahoma	118.83125961
48081 Coke	Texas	118.69436202
20181 Sherman	Kansas	118.66418037
50015 Lamoille	Vermont	118.57707510
51045 Craig	Virginia	118.48341232
20179 Sheridan	Kansas	118.43663640
37137 Pamlico	North Carolina	118.38989740
41035 Klamath	Oregon	118.25048409
18121 Parke	Indiana	118.15442784
18147 Spencer	Indiana	118.06956265
19145 Page	Iowa	118.04052725
12089 Nassau	Florida	117.67173082
55053 Jackson	Wisconsin	117.19894521
42057 Fulton	Pennsylvania	117.05570474
45065 McCormick	South Carolina	116.89691817
31097 Johnson	Nebraska	116.86793923
37013 Beaufort	North Carolina	116.82491132
5063 Independence	Arkansas	116.77902224
47183 Weakley	Tennessee	116.71405058
42063 Indiana	Pennsylvania	115.97495888
20087 Jefferson	Kansas	115.94202899
8049 Grand	Colorado	115.94202899
2020 Anchorage	Alaska	115.93685900
54015 Clay	West Virginia	115.84800741
41007 Clatsop	Oregon	115.68252691
48463 Uvalde	Texas	115.47344111
38055 McLean	North Dakota	115.29189812
21199 Pulaski	Kentucky	114.51031367
20033 Comanche	Kansas	114.41647597
48247 Jim Hogg	Texas	114.32926829
51083 Halifax	Virginia	114.30246190
48213 Henderson	Texas	114.21766972

Counties_Cities

20017 Chase	Kansas	114.11182959
19053 Decatur	Iowa	114.06844106
5085 Lonoke	Arkansas	114.04211412
12129 Wakulla	Florida	113.98293337
48445 Terry	Texas	113.94156425
48485 Wichita	Texas	113.58129392
12017 Citrus	Florida	113.56799546
16029 Caribou	Idaho	113.31444759
31125 Nance	Nebraska	113.25028313
21105 Hickman	Kentucky	113.09658448
23011 Kennebec	Maine	113.03785130
50013 Grand Isle	Vermont	112.83497884
21027 Breckinridge	Kentucky	112.81145772
39059 Guernsey	Ohio	112.75690636
29139 Montgomery	Missouri	112.71024796
39081 Jefferson	Ohio	112.51843630
54065 Morgan	West Virginia	112.44167088
51678 Lexington	Virginia	112.10762332
56037 Sweetwater	Wyoming	111.49566793
37087 Haywood	North Carolina	111.34240209
47079 Henry	Tennessee	111.25533098
27095 Mille Lacs	Minnesota	110.94533073
40137 Stephens	Oklahoma	110.94418121
40125 Pottawatomie	Oklahoma	110.07306099
55021 Columbia	Wisconsin	109.83646571
51073 Gloucester	Virginia	109.77536212
29177 Ray	Missouri	109.25140934
47089 Jefferson	Tennessee	109.23498482
37039 Cherokee	North Carolina	109.22030793
21179 Nelson	Kentucky	109.04887571
26143 Roscommon	Michigan	108.85948752
26135 Oscoda	Michigan	108.74818753
27087 Mahanomen	Minnesota	108.71534698
40029 Coal	Oklahoma	108.69565217

Counties_Cities

48507 Zavala	Texas	108.48702328
18083 Knox	Indiana	108.41577450
2090 Fairbanks North	Alaska	108.11247739
42027 Centre	Pennsylvania	108.10478794
47057 Grainger	Tennessee	108.01469000
29115 Linn	Missouri	108.00033231
48465 Val Verde	Texas	107.70606405
40073 Kingfisher	Oklahoma	107.48609004
29049 Clinton	Missouri	107.47435271
17051 Fayette	Illinois	107.39633919
36031 Essex	New York	107.23860590
40121 Pittsburg	Oklahoma	107.11762427
26133 Osceola	Michigan	107.10766462
21209 Scott	Kentucky	107.08357873
29081 Harrison	Missouri	106.96458284
32007 Elko County	Nevada	106.74799848
32007 Elko County	Nevada	106.74799848
29037 Cass	Missouri	106.71341731
51191 Washington	Virginia	106.61372744
42085 Mercer	Pennsylvania	106.61077130
39141 Ross	Ohio	106.58902133
20133 Neosho	Kansas	106.57639019
31027 Cedar	Nebraska	106.55931802
48169 Garza	Texas	106.41532381
39091 Logan	Ohio	105.82477182
27081 Lincoln	Minnesota	105.76414595
42005 Armstrong	Pennsylvania	105.72606224
21161 Mason	Kentucky	104.95626822
39149 Shelby	Ohio	104.88000494
39039 Defiance	Ohio	104.80807022
21039 Carlisle	Kentucky	104.79983232
33003 Carroll	New Hampshire	104.55318887
42073 Lawrence	Pennsylvania	104.42773601
26151 Sanilac	Michigan	104.41455005

Counties_Cities

2220 Sitka	Alaska	104.08234070
53031 Jefferson	Washington	104.00579911
50021 Rutland	Vermont	103.96782111
55075 Marinette	Wisconsin	103.87297819
17117 Macoupin	Illinois	103.72299340
48143 Erath	Texas	103.66112237
48093 Comanche	Texas	103.44318014
38081 Sargent	North Dakota	103.35917313
46045 Edmunds	South Dakota	103.22580645
6087 Santa Cruz	California	103.18863831
6043 Mariposa	California	103.02787476
21021 Boyle	Kentucky	102.99003322
26031 Cheboygan	Michigan	102.30984142
6101 Sutter	California	102.26533205
51103 Lancaster	Virginia	102.01242697
48197 Hardeman	Texas	101.98878123
47129 Morgan	Tennessee	101.95097085
17139 Moultrie	Illinois	101.92294625
5095 Monroe	Arkansas	101.44927536
55057 Juneau	Wisconsin	101.43893001
12083 Marion	Florida	101.39536693
55017 Chippewa	Wisconsin	101.34871755
5001 Arkansas	Arkansas	101.30001688
48025 Bee	Texas	101.26737656
20061 Geary	Kansas	101.24562803
32005 Douglas	Nevada	101.09971733
21195 Pike	Kentucky	101.02393754
17067 Hancock	Illinois	100.87424344
38067 Pembina	North Dakota	100.76291925
17105 Livingston	Illinois	100.66832583
35055 Taos	New Mexico	100.50251256
19137 Montgomery	Iowa	99.97000900
48065 Carson	Texas	99.91673605
41043 Linn	Oregon	99.73691444

Counties_Cities

27045 Fillmore	Minnesota	99.72457023
56005 Campbell	Wyoming	99.69657564
27051 Grant	Minnesota	99.65122073
21019 Boyd	Kentucky	99.49195597
50027 Windsor	Vermont	99.48269001
48459 Upshur	Texas	99.36984973
29035 Carter	Missouri	99.10802775
29165 Platte	Missouri	99.04355003
35005 Chaves	New Mexico	98.93490392
48409 San Patricio	Texas	98.66503222
21151 Madison	Kentucky	98.51896761
51173 Smyth	Virginia	98.45103702
51735 Poquoson	Virginia	98.44134537
29029 Camden	Missouri	98.22110662
8047 Gilpin	Colorado	98.02319882
38069 Pierce	North Dakota	98.01519235
51121 Montgomery	Virginia	97.99464565
46095 Mellette	South Dakota	97.94319295
21217 Taylor	Kentucky	97.85118791
46091 Marshall	South Dakota	97.80907668
17147 Piatt	Illinois	97.58477677
47085 Humphreys	Tennessee	97.37098345
19175 Union	Iowa	97.09523424
47001 Anderson	Tennessee	96.75479198
5083 Logan	Arkansas	96.60946773
16045 Gem	Idaho	96.40467279
48259 Kendall	Texas	96.40454854
48467 Van Zandt	Texas	96.39586569
21191 Pendleton	Kentucky	96.35900613
48309 McLennan	Texas	96.22673375
42053 Forest	Pennsylvania	96.16705591
39125 Paulding	Ohio	95.94882729
21203 Rockcastle	Kentucky	95.52238806
39021 Champaign	Ohio	95.47401559

Counties_Cities

54049 Marion	West Virginia	94.47920566
12005 Bay	Florida	94.44807245
21033 Caldwell	Kentucky	94.37672041
26141 Presque Isle	Michigan	94.20631182
55123 Vernon	Wisconsin	94.20172162
39057 Greene	Ohio	94.05041817
39015 Brown	Ohio	94.03238384
40111 Okmulgee	Oklahoma	93.90896048
54041 Lewis	West Virginia	93.60958562
29027 Callaway	Missouri	93.56412484
53055 San Juan	Washington	93.41429239
30009 Carbon	Montana	93.33582229
40099 Murray	Oklahoma	93.16992761
48283 La Salle	Texas	92.94914354
48059 Callahan	Texas	92.89695584
56003 Big Horn	Wyoming	92.58479926
17035 Cumberland	Illinois	92.52405625
5147 Woodruff	Arkansas	92.44992296
46115 Spink	South Dakota	92.37875289
48175 Goliad	Texas	92.29957806
29219 Warren	Missouri	92.18979574
36023 Cortland	New York	92.00593857
48241 Jasper	Texas	91.99375558
26103 Marquette	Michigan	91.70725840
40093 Major	Oklahoma	91.57509158
30057 Madison	Montana	91.24087591
21079 Garrard	Kentucky	91.11617312
54005 Boone	West Virginia	91.11202223
37133 Onslow	North Carolina	91.05487068
51155 Pulaski	Virginia	90.99982387
48161 Freestone	Texas	90.87237480
26051 Gladwin	Michigan	90.77633500
48497 Wise	Texas	90.76934339
41071 Yamhill	Oregon	90.65251117

Counties_Cities

47009 Blount	Tennessee	90.59832964
20127 Morris	Kansas	90.56330375
29017 Bollinger	Missouri	90.39362314
17033 Crawford	Illinois	90.39187537
53069 Wahkiakum	Washington	90.37505648
27121 Pope	Minnesota	90.11444535
18129 Posey	Indiana	90.05481597
48367 Parker	Texas	89.61415325
29181 Ripley	Missouri	89.54555630
55095 Polk	Wisconsin	89.45364466
48389 Reeves	Texas	89.20038229
48125 Dickens	Texas	88.92841263
5145 White	Arkansas	88.91485767
46061 Hanson	South Dakota	88.86255924
46047 Fall River	South Dakota	88.78366381
16025 Camas	Idaho	88.73114463
48503 Young	Texas	88.66722084
40047 Garfield	Oklahoma	88.65102687
32021 Mineral	Nevada	88.61320337
53003 Asotin	Washington	88.45643521
51009 Amherst	Virginia	88.42291417
16005 Bannock	Idaho	88.36558103
5137 Stone	Arkansas	88.30376495
47177 Warren	Tennessee	88.06693087
5129 Searcy	Arkansas	87.96179945
29025 Caldwell	Missouri	87.83487044
31131 Otoe	Nebraska	87.58210823
36013 Chautauqua	New York	87.54171910
48317 Martin	Texas	86.91117678
55081 Monroe	Wisconsin	86.86022019
47175 Van Buren	Tennessee	86.73026886
28003 Alcorn	Mississippi	86.66215301
40033 Cotton	Oklahoma	86.56509695
21139 Livingston	Kentucky	86.56135036

Counties_Cities

55103 Richland	Wisconsin	86.32099902
39071 Highland	Ohio	85.93060523
55078 Menominee	Wisconsin	85.87376556
54011 Cabell	West Virginia	85.81481164
20157 Republic	Kansas	85.76329331
21125 Laurel	Kentucky	85.71098914
51067 Franklin	Virginia	85.41685203
48391 Refugio	Texas	85.32423208
19131 Mitchell	Iowa	85.15469770
20155 Reno	Kansas	85.01491771
20021 Cherokee	Kansas	84.93629778
51027 Buchanan	Virginia	84.82163894
33009 Grafton	New Hampshire	84.64571314
35015 Eddy	New Mexico	84.62867012
26035 Clare	Michigan	84.53360211
31165 Sioux	Nebraska	84.24599832
38037 Grant	North Dakota	84.24599832
29061 Daviess	Missouri	84.20546133
23023 Sagadahoc	Maine	84.18925745
37029 Camden	North Carolina	84.03361345
31139 Pierce	Nebraska	84.01008121
18165 Vermillion	Indiana	83.98475354
26029 Charlevoix	Michigan	83.82868465
56027 Niobrara	Wyoming	83.75209380
27015 Brown	Minnesota	83.62868862
21163 Meade	Kentucky	83.58001045
17023 Clark	Illinois	83.35470633
35025 Lea	New Mexico	83.32016492
20183 Smith	Kansas	83.26394671
21069 Fleming	Kentucky	83.14855876
12053 Hernando	Florida	82.78102324
33005 Cheshire	New Hampshire	82.36047743
47049 Fentress	Tennessee	82.34067080
48075 Childress	Texas	82.29323824

Counties_Cities

48297 Live Oak	Texas	82.19628473
42059 Greene	Pennsylvania	82.17827206
27129 Renville	Minnesota	82.12428141
27001 Aitkin	Minnesota	81.75072318
40043 Dewey	Oklahoma	81.73273396
39063 Hancock	Ohio	81.65415514
38043 Kidder	North Dakota	81.63265306
17179 Tazewell	Illinois	81.61537996
38021 Dickey	North Dakota	81.58270447
47055 Giles	Tennessee	81.34765956
48345 Motley	Texas	81.03727715
47023 Chester	Tennessee	81.03727715
2100 Haines	Alaska	80.84074373
37043 Clay	North Carolina	80.79719903
21011 Bath	Kentucky	80.75587499
17203 Woodford	Illinois	80.59693732
42015 Bradford	Pennsylvania	80.54838657
56011 Crook	Wyoming	80.53691275
29041 Chariton	Missouri	80.52610388
19195 Worth	Iowa	80.50449483
27065 Kanabec	Minnesota	80.21225396
20029 Cloud	Kansas	80.19246191
48407 San Jacinto	Texas	80.08635398
42031 Clarion	Pennsylvania	79.94017381
21169 Metcalfe	Kentucky	79.76071785
47059 Greene	Tennessee	79.60976739
40005 Atoka	Oklahoma	79.49125596
36049 Lewis	New York	79.40409120
42033 Clearfield	Pennsylvania	79.35708167
6023 Humboldt	California	79.19456197
29063 DeKalb	Missouri	79.17656374
51163 Rockbridge	Virginia	79.11392405
42051 Fayette	Pennsylvania	78.96290277
54087 Roane	West Virginia	78.95492392

Counties_Cities

47137 Pickett	Tennessee	78.70916962
27127 Redwood	Minnesota	78.69368483
37189 Watauga	North Carolina	78.64867280
18001 Adams	Indiana	78.57223033
47179 Washington	Tennessee	78.53382786
21055 Crittenden	Kentucky	78.51934941
55137 Waushara	Wisconsin	78.30853563
29186 Ste. Genevieve	Missouri	78.26475850
42105 Potter	Pennsylvania	78.20960173
42125 Washington	Pennsylvania	78.13027500
19185 Wayne	Iowa	78.11279488
21167 Mercer	Kentucky	78.07476807
26047 Emmet	Michigan	78.05932509
29009 Barry	Missouri	78.02485649
29083 Henry	Missouri	78.01027900
47127 Moore	Tennessee	77.99095305
16019 Bonneville	Idaho	77.87495507
20125 Montgomery	Kansas	77.83312578
21043 Carter	Kentucky	77.76625685
48495 Winkler	Texas	77.72020725
39069 Henry	Ohio	77.53082773
29091 Howell	Missouri	77.35302924
19097 Jackson	Iowa	77.19226019
56023 Lincoln	Wyoming	77.18431615
48273 Kleberg	Texas	77.09852549
54091 Taylor	West Virginia	77.09642984
21123 Larue	Kentucky	76.88544069
16065 Madison	Idaho	76.32810910
29147 Nodaway	Missouri	76.21951220
29229 Wright	Missouri	76.17803896
41037 Lake	Oregon	76.15179591
55049 Iowa	Wisconsin	75.72251904
29051 Cole	Missouri	75.52476691
47029 Cocke	Tennessee	75.47380779

Counties_Cities

38101 Ward	North Dakota	75.28341993
48289 Leon	Texas	75.27504343
6057 Nevada	California	75.22869523
20023 Cheyenne	Kansas	75.18796992
21057 Cumberland	Kentucky	75.08634930
20027 Clay	Kansas	75.02813555
27125 Red Lake	Minnesota	75.01875469
32027 Pershing	Nevada	75.00750075
29187 St. Francois	Missouri	74.97151083
20045 Douglas	Kansas	74.93659211
48119 Delta	Texas	74.78033277
18051 Gibson	Indiana	74.73394715
21147 McCreary	Kentucky	74.67830882
55073 Marathon	Wisconsin	74.57837375
26097 Mackinac	Michigan	74.16334477
38083 Sheridan	North Dakota	74.12898443
37055 Dare	North Carolina	73.97057615
41017 Deschutes	Oregon	73.95987416
17173 Shelby	Illinois	73.59367094
38105 Williams	North Dakota	73.55021216
29013 Bates	Missouri	73.52941176
20169 Saline	Kansas	73.52806015
36045 Jefferson	New York	73.37479307
5049 Fulton	Arkansas	73.35561170
55071 Manitowoc	Wisconsin	73.34901485
29077 Greene	Missouri	73.30700219
29203 Shannon	Missouri	73.26901942
51580 Covington	Virginia	73.26007326
40069 Johnston	Oklahoma	73.06603343
53067 Thurston	Washington	72.97001945
46137 Ziebach	South Dakota	72.93946025
17011 Bureau	Illinois	72.74270300
29015 Benton	Missouri	72.62164125
27159 Wadena	Minnesota	72.60582299

Counties_Cities

38057 Mercer	North Dakota	72.57771864
56001 Albany	Wyoming	72.53698091
54033 Harrison	West Virginia	72.53456494
39067 Harrison	Ohio	72.49242125
15009 Maui	Hawaii	72.36539140
27071 Koochiching	Minnesota	72.34726688
54079 Putnam	West Virginia	72.33336862
54029 Hancock	West Virginia	72.17983089
17005 Bond	Illinois	72.15874925
5103 Ouachita	Arkansas	72.01558926
54093 Tucker	West Virginia	71.89072610
31127 Nemaha	Nebraska	71.85972981
46119 Sully	South Dakota	71.83908046
30111 Yellowstone	Montana	71.81350968
41003 Benton	Oregon	71.66045971
40081 Lincoln	Oklahoma	71.59221077
40127 Pushmataha	Oklahoma	71.56275159
17001 Adams	Illinois	71.54709169
19071 Fremont	Iowa	71.50007150
16055 Kootenai	Idaho	71.20522584
51195 Wise	Virginia	71.03020099
29111 Lewis	Missouri	71.02993404
39119 Muskingum	Ohio	70.77962011
37075 Graham	North Carolina	70.72135785
55107 Rusk	Wisconsin	70.68636460
48281 Lampasas	Texas	70.65806208
41063 Wallowa	Oregon	70.61149555
50023 Washington	Vermont	70.51943584
37031 Carteret	North Carolina	70.47925896
20015 Butler	Kansas	70.39616566
48255 Karnes	Texas	70.28753994
39087 Lawrence	Ohio	70.15668326
21181 Nicholas	Kentucky	69.77393246
21071 Floyd	Kentucky	69.74473427

Counties_Cities

38071 Ramsey	North Dakota	69.68034143
39127 Perry	Ohio	69.38084534
21045 Casey	Kentucky	69.23464250
21205 Rowan	Kentucky	69.15348005
21131 Leslie	Kentucky	69.01311249
21137 Lincoln	Kentucky	68.98230807
20143 Ottawa	Kansas	68.94174423
39005 Ashland	Ohio	68.84361336
48207 Haskell	Texas	68.81128505
40075 Kiowa	Oklahoma	68.73639592
54105 Wirt	West Virginia	68.61063465
53035 Kitsap	Washington	68.56803988
40077 Latimer	Oklahoma	68.41950933
8081 Moffat	Colorado	68.24385805
47077 Henderson	Tennessee	68.22997091
6017 El Dorado	California	68.17776566
29053 Cooper	Missouri	68.17019826
27029 Clearwater	Minnesota	68.10442679
47151 Scott	Tennessee	68.06116430
12045 Gulf	Florida	68.05246226
5127 Scott	Arkansas	67.83603062
54063 Monroe	West Virginia	67.77108434
46041 Dewey	South Dakota	67.75067751
23019 Penobscot	Maine	67.50675068
17191 Wayne	Illinois	67.35243693
47073 Hawkins	Tennessee	67.22094463
36097 Schuyler	New York	66.99419384
48165 Gaines	Texas	66.98244103
13125 Glascock	Georgia	66.77796327
48097 Cooke	Texas	66.54507813
54001 Barbour	West Virginia	66.52555186
54107 Wood	West Virginia	66.50594397
55005 Barron	Wisconsin	66.42458595
27137 St. Louis	Minnesota	66.08127997

Counties_Cities

35007 Colfax	New Mexico	66.06110652
48191 Hall	Texas	66.05019815
48447 Throckmorton	Texas	66.00660066
48045 Briscoe	Texas	65.96306069
48227 Howard	Texas	65.82736773
30007 Broadwater	Montana	65.73541495
48235 Irion	Texas	65.70302234
47013 Campbell	Tennessee	65.68476366
5109 Pike	Arkansas	65.58605828
40067 Jefferson	Oklahoma	65.32745386
35047 San Miguel	New Mexico	65.23866478
20123 Mitchell	Kansas	65.04065041
39001 Adams	Ohio	64.92569615
48457 Tyler	Texas	64.52802360
54045 Logan	West Virginia	64.40334897
55033 Dunn	Wisconsin	64.25738406
47145 Roane	Tennessee	63.98193451
20151 Pratt	Kansas	63.97952655
29039 Cedar	Missouri	63.53688669
51063 Floyd	Virginia	63.31117442
30085 Roosevelt	Montana	63.29686228
31147 Richardson	Nebraska	62.99609424
56033 Sheridan	Wyoming	62.84523534
37053 Currituck	North Carolina	62.79550827
40123 Pontotoc	Oklahoma	62.75001961
20139 Osage	Kansas	62.73132175
53045 Mason	Washington	62.58873098
8043 Fremont	Colorado	62.47266821
38009 Bottineau	North Dakota	62.39276244
42111 Somerset	Pennsylvania	62.20250974
46081 Lawrence	South Dakota	62.15764733
26107 Mecosta	Michigan	62.00482260
6045 Mendocino	California	61.63961373
20011 Bourbon	Kansas	61.42086945

Counties_Cities

6009 Calaveras	California	61.40081575
17061 Greene	Illinois	61.33088010
48337 Montague	Texas	61.23698714
17183 Vermilion	Illinois	61.19313595
23015 Lincoln	Maine	61.14961272
48265 Kerr	Texas	61.06287568
46077 Kingsbury	South Dakota	60.98800569
21095 Harlan	Kentucky	60.58540649
35037 Quay	New Mexico	60.58403005
27073 Lac qui Parle	Minnesota	60.07810153
26009 Antrim	Michigan	59.91868179
48475 Ward	Texas	59.72696246
48171 Gillespie	Texas	59.69258320
20121 Miami	Kansas	59.38242280
40153 Woodward	Oklahoma	59.34131144
53041 Lewis	Washington	59.04225918
23017 Oxford	Maine	59.00933736
29141 Morgan	Missouri	58.94488653
54103 Wetzel	West Virginia	58.93909627
26085 Lake	Michigan	58.91759953
54059 Mingo	West Virginia	58.86062645
20115 Marion	Kansas	58.57740586
26041 Delta	Michigan	58.56597038
41055 Sherman	Oregon	58.54800937
35017 Grant	New Mexico	58.50947122
29217 Vernon	Missouri	58.45674201
16011 Bingham	Idaho	58.39605502
55077 Marquette	Wisconsin	58.31281586
8007 Archuleta	Colorado	58.11841627
29005 Atchison	Missouri	58.01585767
23013 Knox	Maine	57.83108295
48221 Hood	Texas	57.81588120
46007 Bennett	South Dakota	57.67012687
48379 Rains	Texas	57.57052389

Counties_Cities

20141 Osborne	Kansas	57.55395683
37095 Hyde	North Carolina	57.36137667
26101 Manistee	Michigan	57.07762557
48019 Bandera	Texas	56.95758850
29149 Oregon	Missouri	56.92059577
51115 Mathews	Virginia	56.80527153
53075 Whitman	Washington	56.23506256
15003 Honolulu	Hawaii	56.21990042
40151 Woods	Oklahoma	56.19871867
5047 Franklin	Arkansas	56.14823133
54053 Mason	West Virginia	56.14192679
29221 Washington	Missouri	56.12797178
38079 Rolette	North Dakota	55.94014405
31145 Red Willow	Nebraska	55.93884020
35003 Catron	New Mexico	55.89714925
5039 Dallas	Arkansas	55.69479254
33019 Sullivan	New Hampshire	55.62766549
17175 Stark	Illinois	55.27915976
40061 Haskell	Oklahoma	55.25734133
20137 Norton	Kansas	55.24861878
26089 Leelanau	Michigan	55.13692336
40083 Logan	Oklahoma	54.97874860
48487 Wilbarger	Texas	54.60218409
55113 Sawyer	Wisconsin	54.58184244
51031 Campbell	Virginia	54.57224456
53049 Pacific	Washington	54.45634416
39147 Seneca	Ohio	54.34093503
48353 Nolan	Texas	54.23361128
26119 Montmorency	Michigan	53.96654074
26165 Wexford	Michigan	53.78593199
29213 Taney	Missouri	53.71338538
29059 Dallas	Missouri	53.69287675
36033 Franklin	New York	53.68540354
30059 Meagher	Montana	53.59056806

Counties_Cities

8073 Lincoln	Colorado	53.47593583
48383 Reagan	Texas	53.46164127
40135 Sequoyah	Oklahoma	53.42528959
55011 Buffalo	Wisconsin	53.33333333
39083 Knox	Ohio	53.31782269
54073 Pleasants	West Virginia	53.28360197
54097 Upshur	West Virginia	53.24595536
6103 Tehama	California	53.19481820
39161 Van Wert	Ohio	53.03914289
48429 Stephens	Texas	53.00540655
6033 Lake	California	52.80979156
50005 Caledonia	Vermont	52.80179526
38091 Steele	North Dakota	52.54860746
6115 Yuba	California	52.53648723
21175 Morgan	Kentucky	52.45410266
21235 Whitley	Kentucky	52.42536284
48211 Hemphill	Texas	52.28758170
2188 Northwest Arctic	Alaska	52.14444010
48151 Fisher	Texas	52.09690023
50019 Orleans	Vermont	52.03106998
17123 Marshall	Illinois	52.02011444
38049 McHenry	North Dakota	51.58184319
48249 Jim Wells	Texas	51.44284944
23025 Somerset	Maine	51.39152435
41011 Coos	Oregon	51.25099008
38065 Oliver	North Dakota	51.22950820
31015 Boyd	Nebraska	51.15089514
29225 Webster	Missouri	51.13912399
8011 Bent	Colorado	51.00306018
8077 Mesa	Colorado	50.91151188
29103 Knox	Missouri	50.67139600
51720 Norton	Virginia	50.40322581
47025 Claiborne	Tennessee	50.38417937
31071 Garfield	Nebraska	50.32712632

Counties_Cities

48307 McCulloch	Texas	50.08138225
40079 Le Flore	Oklahoma	50.02000800
2180 Nome	Alaska	49.96003197
17127 Massac	Illinois	49.71590909
37175 Transylvania	North Carolina	49.68581032
41009 Columbia	Oregon	49.64010921
40107 Okfuskee	Oklahoma	49.59497438
26153 Schoolcraft	Michigan	49.57858205
47005 Benton	Tennessee	49.43153732
42113 Sullivan	Pennsylvania	49.41525284
39079 Jackson	Ohio	49.40711462
53013 Columbia	Washington	49.27322000
2170 Matanuska-Susit	Alaska	49.25192826
55001 Adams	Wisconsin	49.14487910
27007 Beltrami	Minnesota	49.09599334
51750 Radford	Virginia	49.07574023
42117 Tioga	Pennsylvania	49.06410225
21053 Clinton	Kentucky	48.99078973
29173 Ralls	Missouri	48.96200548
21231 Wayne	Kentucky	48.85675200
20051 Ellis	Kansas	48.76349704
48363 Palo Pinto	Texas	48.48484848
29175 Randolph	Missouri	48.45939507
20053 Ellsworth	Kansas	48.41833441
18125 Pike	Indiana	48.34810637
8071 Las Animas	Colorado	48.26587603
6093 Siskiyou	California	48.02854268
50009 Essex	Vermont	48.00000000
55085 Oneida	Wisconsin	47.92782633
35035 Otero	New Mexico	47.91782094
47019 Carter	Tennessee	47.91396781
48077 Clay	Texas	47.81943382
30067 Park	Montana	47.80114723
26095 Luce	Michigan	47.74789113

Counties_Cities

26083 Keweenaw	Michigan	47.32607667
42021 Cambria	Pennsylvania	47.06596827
21223 Trimble	Kentucky	46.97592484
16037 Custer	Idaho	46.72897196
40025 Cimarron	Oklahoma	46.44681839
55031 Douglas	Wisconsin	46.28772450
55037 Florence	Wisconsin	46.28558204
40053 Grant	Oklahoma	46.23208507
29121 Macon	Missouri	46.19547284
29137 Monroe	Missouri	46.16805171
21187 Owen	Kentucky	45.95588235
42065 Jefferson	Pennsylvania	45.82846406
30083 Richland	Montana	45.81691561
20145 Pawnee	Kansas	45.71776897
42013 Blair	Pennsylvania	45.71727133
47173 Union	Tennessee	45.71312475
47163 Sullivan	Tennessee	45.66557577
35051 Sierra	New Mexico	45.58716265
55125 Vilas	Wisconsin	45.58300666
21089 Greenup	Kentucky	45.36690484
48237 Jack	Texas	45.23351804
38039 Griggs	North Dakota	44.80286738
21189 Owsley	Kentucky	44.72271914
30107 Wheatland	Montana	44.72271914
42039 Crawford	Pennsylvania	44.67277195
48131 Duval	Texas	44.59507670
42023 Cameron	Pennsylvania	44.52359751
30029 Flathead	Montana	44.07184690
38023 Divide	North Dakota	43.80201489
48351 Newton	Texas	43.64906155
30035 Glacier	Montana	43.64588638
8055 Huerfano	Colorado	43.54768471
29197 Schuyler	Missouri	43.48771472
2240 Southeast Fairbanks	Alaska	43.36513443

Counties_Cities

38005 Benson	North Dakota	43.09106579
53009 Clallam	Washington	43.00402674
39131 Pike	Ohio	42.75483664
6089 Shasta	California	42.21284159
48047 Brooks	Texas	42.17036829
29171 Putnam	Missouri	42.04330460
20159 Rice	Kansas	41.96831392
53059 Skamania	Washington	41.93223750
39121 Noble	Ohio	41.80019507
29055 Crawford	Missouri	41.74145344
21121 Knox	Kentucky	41.52823920
17107 Logan	Illinois	41.48660328
47101 Lewis	Tennessee	41.37018037
15001 Hawaii	Hawaii	41.29702512
30051 Liberty	Montana	41.15226337
39115 Morgan	Ohio	41.08463435
26055 Grand Traverse	Michigan	41.04868590
32001 Churchill	Nevada	40.91653028
56035 Sublette	Wyoming	40.76225415
27021 Cass	Minnesota	40.65178360
6007 Butte	California	40.64759401
21153 Magoffin	Kentucky	40.44652969
8027 Custer	Colorado	40.37141704
21197 Powell	Kentucky	40.18646520
26053 Gogebic	Michigan	39.74562798
55141 Wood	Wisconsin	39.69611936
29117 Livingston	Missouri	39.61441965
27135 Roseau	Minnesota	39.60396040
17059 Gallatin	Illinois	39.54132068
30081 Ravalli	Montana	39.37737422
55119 Taylor	Wisconsin	39.19263179
26109 Menominee	Michigan	39.15937867
20191 Sumner	Kansas	39.13724126
54081 Raleigh	West Virginia	39.05513508

Counties_Cities

39105 Meigs	Ohio	38.95092184
30063 Missoula	Montana	38.72347232
41029 Jackson	Oregon	38.71308593
38051 McIntosh	North Dakota	38.68471954
32017 Lincoln	Nevada	38.45414343
5101 Newton	Arkansas	38.43689942
31063 Frontier	Nebraska	38.34355828
20063 Gove	Kansas	38.28483920
51105 Lee	Virginia	38.23117115
48133 Eastland	Texas	38.20543609
20003 Anderson	Kansas	38.08073115
20079 Harvey	Kansas	38.00058462
41013 Crook	Oregon	37.70897055
27055 Houston	Minnesota	37.67897513
20147 Phillips	Kansas	37.61519654
40057 Harmon	Oklahoma	37.53753754
27075 Lake	Minnesota	37.53049353
48035 Bosque	Texas	37.45117971
56015 Goshen	Wyoming	37.38038278
16051 Jefferson	Idaho	37.36539964
51169 Scott	Virginia	37.15055261
40009 Beckham	Oklahoma	36.85107559
35028 Los Alamos	New Mexico	36.64729595
39009 Athens	Ohio	36.46418913
29151 Osage	Missouri	36.45909290
55067 Langlade	Wisconsin	36.32966577
20077 Harper	Kansas	36.32401017
21087 Green	Kentucky	36.20237126
26071 Iron	Michigan	35.98093011
20195 Trego	Kansas	35.80379520
35027 Lincoln	New Mexico	35.79464103
21115 Johnson	Kentucky	35.73662110
48083 Coleman	Texas	35.72704537
29043 Christian	Missouri	35.63914788

Counties_Cities

31087 Hitchcock	Nebraska	35.63791875
51071 Giles	Virginia	35.62099264
30053 Lincoln	Montana	35.36425179
53065 Stevens	Washington	35.35130358
48079 Cochran	Texas	35.26093089
55051 Iron	Wisconsin	35.23608175
21065 Estill	Kentucky	35.21622764
17049 Effingham	Illinois	35.07951356
29127 Marion	Missouri	34.97481813
38063 Nelson	North Dakota	34.85535030
17045 Edgar	Illinois	34.56221198
17057 Fulton	Illinois	34.43921479
46033 Custer	South Dakota	34.38001375
54095 Tyler	West Virginia	34.30139492
24023 Garrett	Maryland	34.29002503
37011 Avery	North Carolina	34.27592117
48009 Archer	Texas	34.14523105
54109 Wyoming	West Virginia	33.67651304
51167 Russell	Virginia	33.64737550
5005 Baxter	Arkansas	33.63848242
29105 Laclede	Missouri	33.60120964
30073 Pondera	Montana	33.48961822
6091 Sierra	California	33.47840643
17165 Saline	Illinois	33.46440224
48425 Somervell	Texas	33.27417924
42121 Venango	Pennsylvania	33.16037920
30087 Rosebud	Montana	33.10162198
30047 Lake	Montana	33.05785124
29205 Shelby	Missouri	33.05785124
48411 San Saba	Texas	33.03600925
2050 Bethel	Alaska	32.93807642
54047 McDowell	West Virginia	32.92542391
30023 Deer Lodge	Montana	32.85510897
38011 Bowman	North Dakota	32.50975293

Counties_Cities

6011 Colusa	California	32.36694872
21127 Lawrence	Kentucky	32.11097553
20041 Dickinson	Kansas	32.05641930
30049 Lewis and Clark	Montana	32.02328967
29179 Reynolds	Missouri	31.97953310
6063 Plumas	California	31.90810466
42083 McKean	Pennsylvania	31.73208358
17101 Lawrence	Illinois	31.71582620
32033 White Pine	Nevada	31.66226913
29131 Miller	Missouri	31.57562362
8103 Rio Blanco	Colorado	31.56565657
29209 Stone	Missouri	31.49705503
30095 Stillwater	Montana	31.46633103
30093 Silver Bow	Montana	31.43485840
21025 Breathitt	Kentucky	31.43171460
17047 Edwards	Illinois	31.28911139
2198 Prince of Wales-	Alaska	31.14294612
38031 Foster	North Dakota	31.09452736
29167 Polk	Missouri	31.05493618
50017 Orange	Vermont	31.03555295
17055 Franklin	Illinois	31.00695072
48417 Shackelford	Texas	30.74085460
56029 Park	Wyoming	30.69158369
41015 Curry	Oregon	30.68425898
47067 Hancock	Tennessee	30.53901359
15007 Kauai	Hawaii	30.49921672
6005 Amador	California	30.46999975
2185 North Slope	Alaska	30.38897893
16043 Fremont	Idaho	30.37667072
39053 Gallia	Ohio	30.02101471
53027 Grays Harbor	Washington	29.76955657
41033 Josephine	Oregon	29.75066653
29089 Howard	Missouri	29.59455460
48007 Aransas	Texas	29.42165434

Counties_Cities

48399 Runnels	Texas	29.31405120
6035 Lassen	California	29.21888189
48127 Dimmit	Texas	29.10360885
41019 Douglas	Oregon	29.01625817
55069 Lincoln	Wisconsin	28.89233992
48385 Real	Texas	28.75215641
29109 Lawrence	Missouri	28.67645142
54067 Nicholas	West Virginia	28.17808550
26019 Benzie	Michigan	28.16425393
48023 Baylor	Texas	27.91736460
21237 Wolfe	Kentucky	27.86679671
31013 Box Butte	Nebraska	27.84998143
39145 Scioto	Ohio	27.81383275
26043 Dickinson	Michigan	27.57751251
54013 Calhoun	West Virginia	27.57099531
21133 Letcher	Kentucky	27.39851135
48275 Knox	Texas	27.37476047
48461 Upton	Texas	27.24053391
16085 Valley	Idaho	27.17145186
54055 Mercer	West Virginia	27.05856488
54009 Brooke	West Virginia	27.02337522
40149 Washita	Oklahoma	26.96144513
5009 Boone	Arkansas	26.68089648
21063 Elliott	Kentucky	26.63825253
48435 Sutton	Texas	26.60989888
48271 Kinney	Texas	26.54632333
42047 Elk	Pennsylvania	26.51728596
21159 Martin	Kentucky	26.49474521
21119 Knott	Kentucky	26.44453259
40059 Harper	Oklahoma	26.33658151
17069 Hardin	Illinois	25.57544757
17159 Richland	Illinois	25.37588023
17039 De Witt	Illinois	25.36622487
55129 Washburn	Wisconsin	25.19208968

Counties_Cities

31029 Chase	Nebraska	25.14458134
16059 Lemhi	Idaho	25.12247205
31101 Keith	Nebraska	24.93454681
32029 Storey	Nevada	24.82005460
30043 Jefferson	Montana	24.79953708
29123 Madison	Missouri	24.61437479
16017 Bonner	Idaho	24.59364590
48335 Mitchell	Texas	24.55494168
17065 Hamilton	Illinois	24.50079628
41039 Lane	Oregon	24.49876321
30013 Cascade	Montana	24.49689502
54043 Lincoln	West Virginia	24.27302296
51520 Bristol	Virginia	24.26889941
20185 Stafford	Kansas	23.93489708
31129 Nuckolls	Nebraska	23.83790226
17151 Pope	Illinois	23.74169041
46053 Gregory	South Dakota	23.74169041
23009 Hancock	Maine	23.71786685
27069 Kittson	Minnesota	23.54048964
27057 Hubbard	Minnesota	23.43896494
48095 Concho	Texas	23.38634238
48299 Llano	Texas	23.09895593
46039 Deuel	South Dakota	23.05741296
37115 Madison	North Carolina	22.97477370
31045 Dawes	Nebraska	22.94630564
48267 Kimble	Texas	22.92526364
29125 Maries	Missouri	22.80761774
29087 Holt	Missouri	22.70663034
40063 Hughes	Oklahoma	22.49718785
2150 Kodiak Island	Alaska	22.48032971
29067 Douglas	Missouri	22.43326105
5097 Montgomery	Arkansas	22.41147468
41057 Tillamook	Oregon	22.39892485
20007 Barber	Kansas	22.36135957

Counties_Cities

26061 Houghton	Michigan	22.08785444
53051 Pend Oreille	Washington	22.05558006
51185 Tazewell	Virginia	22.02912740
26003 Alger	Michigan	21.98526987
17193 White	Illinois	21.95389682
30065 Musselshell	Montana	21.50075253
54007 Braxton	West Virginia	21.29320747
29185 St. Clair	Missouri	21.28791911
17013 Calhoun	Illinois	20.82465639
54085 Ritchie	West Virginia	20.57401502
27149 Stevens	Minnesota	20.50651082
29073 Gasconade	Missouri	20.40122407
48333 Mills	Texas	20.32107295
55007 Bayfield	Wisconsin	19.94415636
16057 Latah	Idaho	19.93322370
31169 Thayer	Nebraska	19.84520738
29093 Iron	Missouri	19.65215682
55003 Ashland	Wisconsin	19.23076923
33007 Coos	New Hampshire	18.99395359
2290 Yukon-Koyukuk	Alaska	18.77229210
53043 Lincoln	Washington	18.62197393
27031 Cook	Minnesota	18.54255516
20201 Washington	Kansas	18.45018450
16049 Idaho	Idaho	18.16750439
30027 Fergus	Montana	17.99694052
17155 Putnam	Illinois	17.42160279
40003 Alfalfa	Oklahoma	17.37921446
31031 Cherry	Nebraska	17.35809755
12037 Franklin	Florida	17.04158146
6109 Tuolumne	California	16.50195273
23003 Aroostook	Maine	16.39075561
20001 Allen	Kansas	16.07200257
6105 Trinity	California	15.95532509
51021 Bland	Virginia	15.89067218

Counties_Cities

17025 Clay	Illinois	15.09092281
21013 Bell	Kentucky	15.05513945
55099 Price	Wisconsin	14.92871538
29045 Clark	Missouri	14.61560947
56045 Weston	Wyoming	14.35338022
21129 Lee	Kentucky	14.21868335
41023 Grant	Oregon	13.93534002
55091 Pepin	Wisconsin	13.71930306
41025 Harney	Oregon	13.64442625
30105 Valley	Montana	13.44628210
29161 Phelps	Missouri	13.41321649
29057 Dade	Missouri	13.21178491
53019 Ferry	Washington	13.07360439
55013 Burnett	Wisconsin	12.99376299
17149 Pike	Illinois	12.81147909
42123 Warren	Pennsylvania	12.65886880
26013 Baraga	Michigan	12.01923077
5089 Marion	Arkansas	11.96029183
56031 Platte	Wyoming	11.67406024
20205 Wilson	Kansas	11.54068090
30001 Beaverhead	Montana	10.63377286
31089 Holt	Nebraska	9.82511299
26033 Chippewa	Michigan	7.99637498
54089 Summers	West Virginia	7.83699060
51051 Dickenson	Virginia	6.88562969
29065 Dent	Missouri	6.47626449
23029 Washington	Maine	6.35122261
41001 Baker	Oregon	6.24765713
30041 Hill	Montana	6.11733040
23021 Piscataquis	Maine	5.95238095
29215 Texas	Missouri	3.91068007
25007 Dukes	Massachusetts	0.00000000
25019 Nantucket	Massachusetts	0.00000000
31083 Harlan	Nebraska	0.00000000

Counties_Cities

31103 Keya Paha	Nebraska	0.00000000
20203 Wichita	Kansas	0.00000000
35011 De Baca	New Mexico	0.00000000
31117 McPherson	Nebraska	0.00000000
31091 Hooker	Nebraska	0.00000000
20049 Elk	Kansas	0.00000000
48261 Kenedy	Texas	0.00000000
15005 Kalawao	Hawaii	0.00000000
30103 Treasure	Montana	0.00000000
8057 Jackson	Colorado	0.00000000
8061 Kiowa	Colorado	0.00000000
31183 Wheeler	Nebraska	0.00000000
48443 Terrell	Texas	0.00000000
16033 Clark	Idaho	0.00000000
38095 Towner	North Dakota	0.00000000
8115 Sedgwick	Colorado	0.00000000
35033 Mora	New Mexico	0.00000000
46021 Campbell	South Dakota	0.00000000
46055 Haakon	South Dakota	0.00000000
2282 Yakutat	Alaska	0.00000000
48033 Borden	Texas	0.00000000
48243 Jeff Davis	Texas	0.00000000
48433 Stonewall	Texas	0.00000000
46075 Jones	South Dakota	0.00000000
8033 Dolores	Colorado	0.00000000
38001 Adams	North Dakota	0.00000000
27077 Lake of the Woo	Minnesota	0.00000000
38033 Golden Valley	North Dakota	0.00000000
2261 Valdez-Cordova	Alaska	0.00000000
2060 Bristol Bay	Alaska	0.00000000
41069 Wheeler	Oregon	0.00000000
31005 Arthur	Nebraska	0.00000000
2105 Hoonah-Angoon	Alaska	0.00000000
41021 Gilliam	Oregon	0.00000000

Counties_Cities

2230 Skagway	Alaska	0.00000000
16071 Oneida	Idaho	0.00000000
2013 Aleutians East	Alaska	0.00000000
16015 Boise	Idaho	0.00000000
30079 Prairie	Montana	0.00000000
46063 Harding	South Dakota	0.00000000
30033 Garfield	Montana	0.00000000
54017 Doddridge	West Virginia	0.00000000
48109 Culberson	Texas	0.00000000
38007 Billings	North Dakota	0.00000000
49019 Grand	Utah	0.00000000
31085 Hayes	Nebraska	0.00000000
46107 Potter	South Dakota	0.00000000
5013 Calhoun	Arkansas	0.00000000
2070 Dillingham	Alaska	0.00000000
48155 Foard	Texas	0.00000000
53023 Garfield	Washington	0.00000000
30039 Granite	Montana	0.00000000
21201 Robertson	Kentucky	0.00000000
20071 Greeley	Kansas	0.00000000
48269 King	Texas	0.00000000
49015 Emery	Utah	0.00000000
30091 Sheridan	Montana	0.00000000
40045 Ellis	Oklahoma	0.00000000
30019 Daniels	Montana	0.00000000
16023 Butte	Idaho	0.00000000
31075 Grant	Nebraska	0.00000000
49055 Wayne	Utah	0.00000000
31049 Deuel	Nebraska	0.00000000
38047 Logan	North Dakota	0.00000000
26131 Ontonagon	Michigan	0.00000000
30097 Sweet Grass	Montana	0.00000000
2016 Aleutians West	Alaska	0.00000000
2164 Lake and Penins	Alaska	0.00000000

Counties_Cities

2068 Denali	Alaska	0.00000000
20165 Rush	Kansas	0.00000000
16007 Bear Lake	Idaho	0.00000000
2158 Kusilvak	Alaska	0.00000000
16035 Clearwater	Idaho	0.00000000
32011 Eureka	Nevada	0.00000000
20039 Decatur	Kansas	0.00000000
49033 Rich	Utah	0.00000000
30055 McCone	Montana	0.00000000
38041 Hettinger	North Dakota	0.00000000
49001 Beaver	Utah	0.00000000
20109 Logan	Kansas	0.00000000
49017 Garfield	Utah	0.00000000
48327 Menard	Texas	0.00000000
30025 Fallon	Montana	0.00000000
30061 Mineral	Montana	0.00000000
54101 Webster	West Virginia	0.00000000
16061 Lewis	Idaho	0.00000000
48263 Kent	Texas	0.00000000
16021 Boundary	Idaho	0.00000000
29085 Hickory	Missouri	0.00000000
29153 Ozark	Missouri	0.00000000
49047 Uintah	Utah	0.00000000
30071 Phillips	Montana	0.00000000
17171 Scott	Illinois	0.00000000
28055 Issaquena	Mississippi	0.00000000
36085 Richmond	New York	0.00000000
49023 Juab	Utah	0.00000000
46019 Butte	South Dakota	0.00000000
31057 Dundy	Nebraska	0.00000000
16079 Shoshone	Idaho	0.00000000
30015 Chouteau	Montana	0.00000000
20193 Thomas	Kansas	0.00000000
49041 Sevier	Utah	0.00000000

Counties_Cities

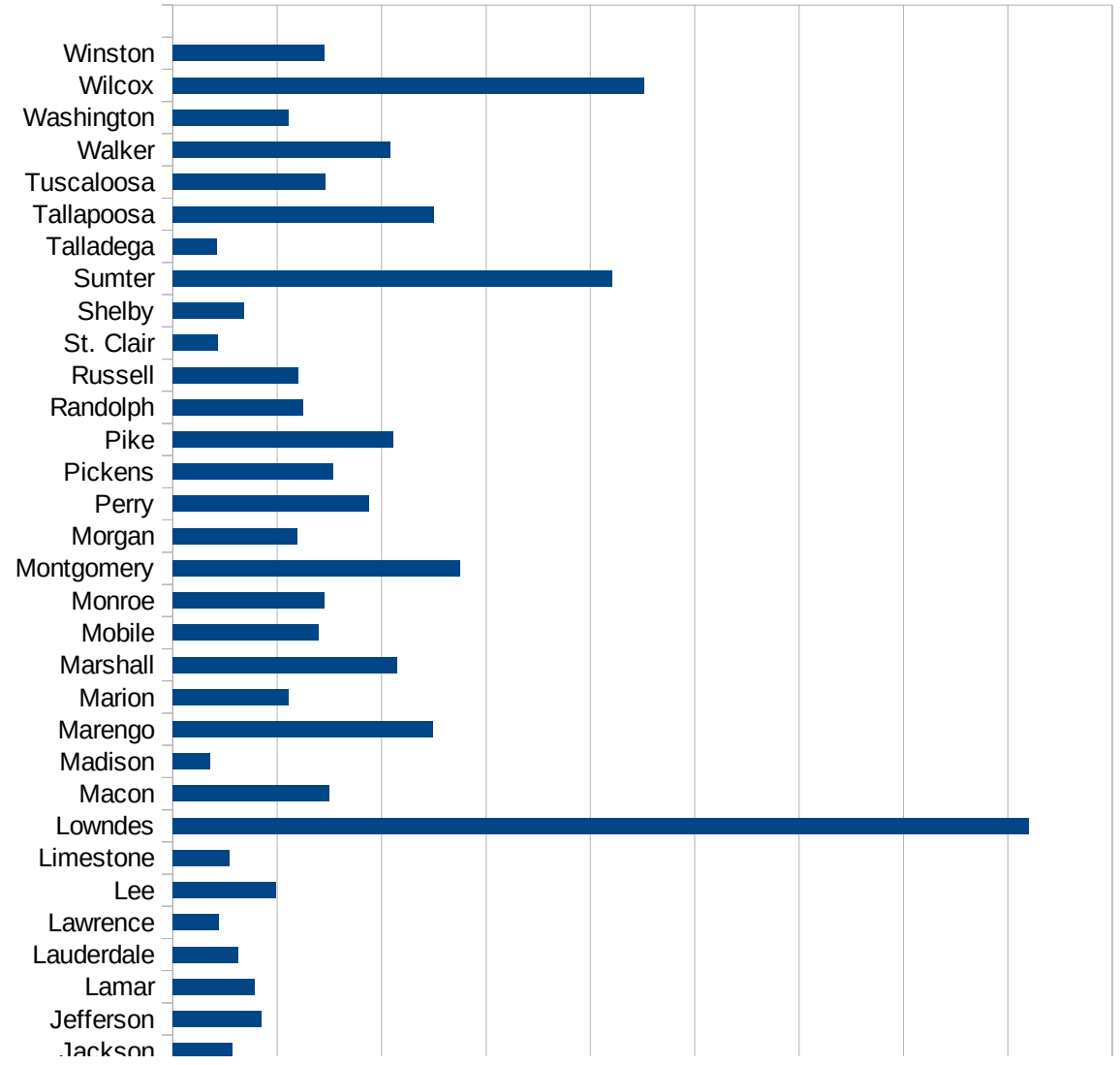
6049 Modoc	California	0.00000000
30021 Dawson	Montana	0.00000000
46105 Perkins	South Dakota	0.00000000
31135 Perkins	Nebraska	0.00000000
30089 Sanders	Montana	0.00000000
20095 Kingman	Kansas	0.00000000
40129 Roger Mills	Oklahoma	0.00000000
51017 Bath	Virginia	0.00000000
49003 Box Elder	Utah	0.00000000
30099 Teton	Montana	0.00000000
36005 Bronx	New York	0.00000000
29223 Wayne	Missouri	0.00000000
30005 Blaine	Montana	0.00000000
20167 Russell	Kansas	0.00000000
30077 Powell	Montana	0.00000000
49025 Kane	Utah	0.00000000
49005 Cache	Utah	0.00000000
49053 Washington	Utah	0.00000000
36081 Queens	New York	0.00000000
36047 Kings	New York	0.00000000
49057 Weber	Utah	0.00000000
49021 Iron	Utah	0.00000000
49013 Duchesne	Utah	0.00000000
49007 Carbon	Utah	0.00000000
31113 Logan	Nebraska	0.00000000
48301 Loving	Texas	0.00000000
49009 Daggett	Utah	0.00000000
48137 Edwards	Texas	0.00000000
20065 Graham	Kansas	0.00000000
20105 Lincoln	Kansas	0.00000000
20117 Marshall	Kansas	0.00000000
20153 Rawlins	Kansas	0.00000000
20199 Wallace	Kansas	0.00000000
30011 Carter	Montana	0.00000000

Counties_Cities

30045 Judith Basin	Montana	0.00000000
30069 Petroleum	Montana	0.00000000
30075 Powder River	Montana	0.00000000
30109 Wibaux	Montana	0.00000000
38019 Cavalier	North Dakota	0.00000000
31009 Blaine	Nebraska	0.00000000
31017 Brown	Nebraska	0.00000000
31115 Loup	Nebraska	0.00000000
31133 Pawnee	Nebraska	0.00000000
31149 Rock	Nebraska	0.00000000
31161 Sheridan	Nebraska	0.00000000
32009 Esmeralda	Nevada	0.00000000
48311 McMullen	Texas	0.00000000
48431 Sterling	Texas	0.00000000
49027 Millard	Utah	0.00000000
49029 Morgan	Utah	0.00000000
49031 Piute	Utah	0.00000000
49039 Sanpete	Utah	0.00000000

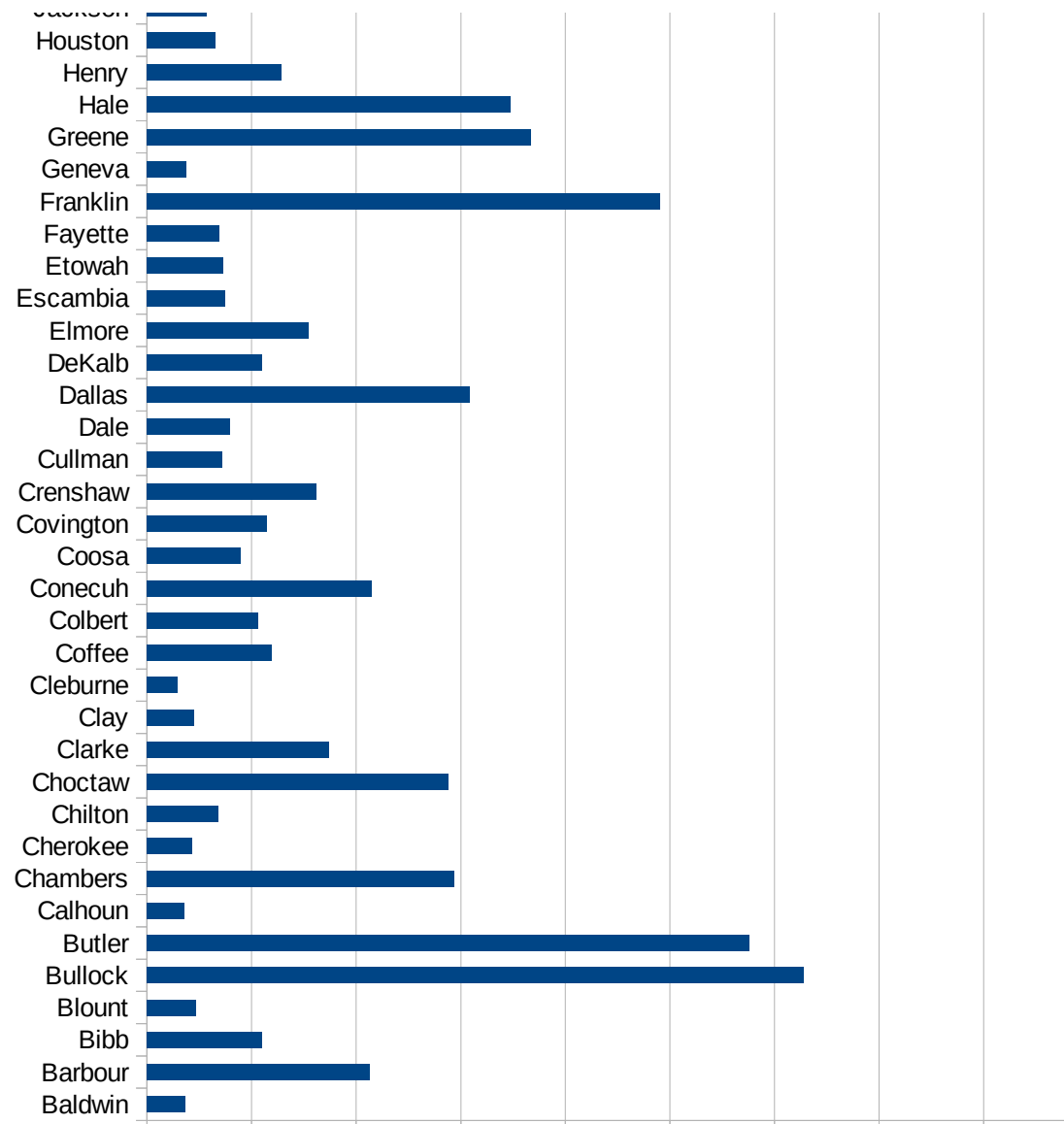
AL

FIPS	County	Current Inf. P/C
1001	Autauga	728.4041653927
1003	Baldwin	182.5503848236
1005	Barbour	1065.069731924
1007	Bibb	549.1071428571
1009	Blount	235.1313969571
1011	Bullock	3136.713355691
1013	Butler	2881.097560976
1015	Calhoun	176.7634782152
1017	Chambers	1466.607169418
1019	Cherokee	215.1198524892
1021	Chilton	341.9926165832
1023	Choctaw	1440.697764972
1025	Clarke	869.5652173913
1027	Clay	225.988700565
1029	Cleburne	146.7938880363
1031	Coffee	597.1989443064
1033	Colbert	529.5642964099
1035	Conecuh	1075.1812332
1037	Coosa	447.9701353243
1039	Covington	573.189855621
1041	Crenshaw	810.1851851852
1043	Cullman	357.1342968769
1045	Dale	398.3168559523
1047	Dallas	1540.067867398
1049	DeKalb	551.9366813756
1051	Elmore	773.0164739214
1053	Escambia	372.8094045934
1055	Etowah	361.9476883152
1057	Fayette	346.8630195339
1059	Franklin	2451.933807353
1061	Geneva	186.212662461
1063	Greene	1834.082351512
1065	Hale	1738.421838924



AL

1067 Henry	645.0113312801
1069 Houston	325.6240331544
1071 Jackson	284.1348384104
1073 Jefferson	423.3277718793
1075 Lamar	390.0606761052
1077 Lauderdale	311.7321701105
1079 Lawrence	218.4664866341
1081 Lee	494.6901629245
1083 Limestone	270.3433360368
1085 Lowndes	4100.661720473
1087 Macon	748.4136883779
1089 Madison	177.0713114463
1091 Marengo	1243.05045631
1093 Marion	554.3795988308
1095 Marshall	1072.740326088
1097 Mobile	700.6527986233
1099 Monroe	726.2543314188
1101 Montgomery	1375.779024907
1103 Morgan	596.1927633954
1105 Perry	940.9190371991
1107 Pickens	767.378874511
1109 Pike	1055.852180695
1111 Randolph	624.8624862486
1113 Russell	598.8127585192
1115 St. Clair	217.6119066411
1117 Shelby	343.0579443412
1119 Sumter	2103.853124261
1121 Talladega	212.9578593977
1123 Tallapoosa	1249.475269773
1125 Tuscaloosa	730.4545954976
1127 Walker	1042.206212428
1129 Washington	555.6233972402
1131 Wilcox	2258.398419121
1133 Winston	726.96534235



AL
0 500 1000 1500 2000 2500 3000 3500 4000 4500

AL

FIPS

29001
29003
29005
29007
29009
29011
29013
29015
29017
29019
29021
29023
29025
29027
29029
29031
29033
29035
29037

AL

29039
29041
29043
29045
29047
29049
29051
29053
29055
29057
29059
29061
29063
29065
29067
29069
29071
29073
29075
29077
29079
29081
29083
29085
29087
29089
29091
29093
29095
29097
29099
29101

29103

AL

29105
29107
29109
29111
29113
29115
29117
29121
29123
29125
29127
29119
29129
29131
29133
29135
29137
29139
29141
29143
29145
29147
29149
29151
29153
29155
29157
29159
29161
29163
29165
29167
29169
29171

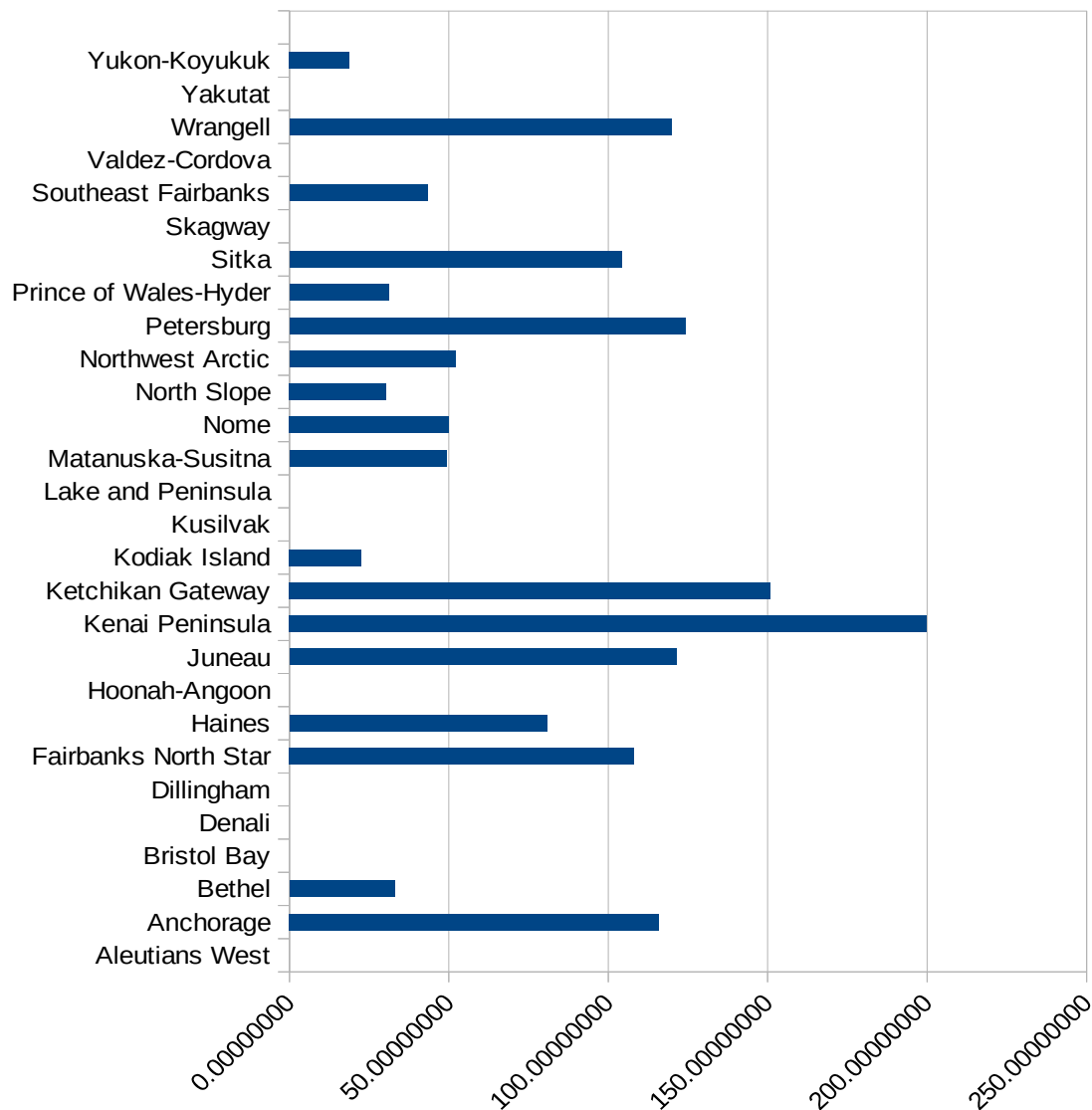
AL

29173
29175
29177
29179
29181
29195
29197
29199
29201
29203
29205
29183
29185
29187
29189
29510
29186
29207
29209
29211
29213
29215

29217
29219
29221
29223
29225
29227
29229

AK

FIPS	County	PC Infection
2013	Aleutians East	0.00000000
2016	Aleutians West	0.00000000
2020	Anchorage	###
2050	Bethel	32.93807642
2060	Bristol Bay	0.00000000
2068	Denali	0.00000000
2070	Dillingham	0.00000000
2090	Fairbanks North Star	###
2100	Haines	80.84074373
2105	Hoonah-Angoon	0.00000000
2110	Juneau	###
2122	Kenai Peninsula	###
2130	Ketchikan Gateway	###
2150	Kodiak Island	22.48032971
2158	Kusilvak	0.00000000
2164	Lake and Peninsula	0.00000000
2170	Matanuska-Susitna	49.25192826
2180	Nome	49.96003197
2185	North Slope	30.38897893
2188	Northwest Arctic	52.14444010
2195	Petersburg	###
2198	Prince of Wales-Hyder	31.14294612
2220	Sitka	###
2230	Skagway	0.00000000
2240	Southeast Fairbanks	43.36513443
2261	Valdez-Cordova	0.00000000
2275	Wrangell	###
2282	Yakutat	0.00000000
2290	Yukon-Koyukuk	18.77229210



AK

AK

FIPS

29001
29003
29005
29007
29009
29011
29013
29015
29017
29019
29021
29023
29025
29027
29029
29031
29033
29035
29037

AK

29039
29041
29043
29045
29047
29049
29051
29053
29055
29057
29059
29061
29063
29065
29067
29069
29071
29073
29075
29077
29079
29081
29083
29085
29087
29089
29091
29093
29095
29097
29099
29101

29103

AK

29105
29107
29109
29111
29113
29115
29117
29121
29123
29125
29127
29119
29129
29131
29133
29135
29137
29139
29141
29143
29145
29147
29149
29151
29153
29155
29157
29159
29161
29163
29165
29167
29169
29171

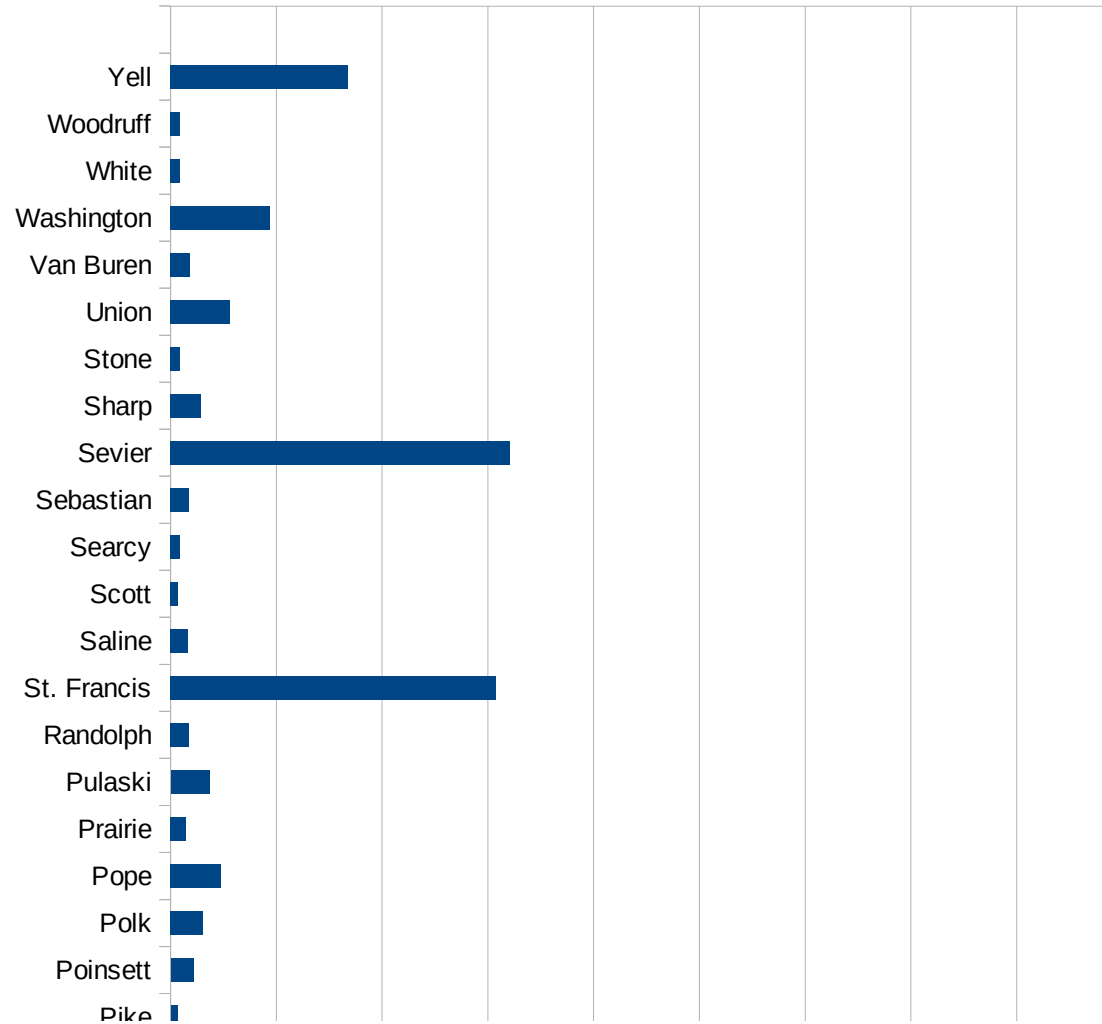
AK

29173
29175
29177
29179
29181
29195
29197
29199
29201
29203
29205
29183
29185
29187
29189
29510
29186
29207
29209
29211
29213
29215

29217
29219
29221
29223
29225
29227
29229

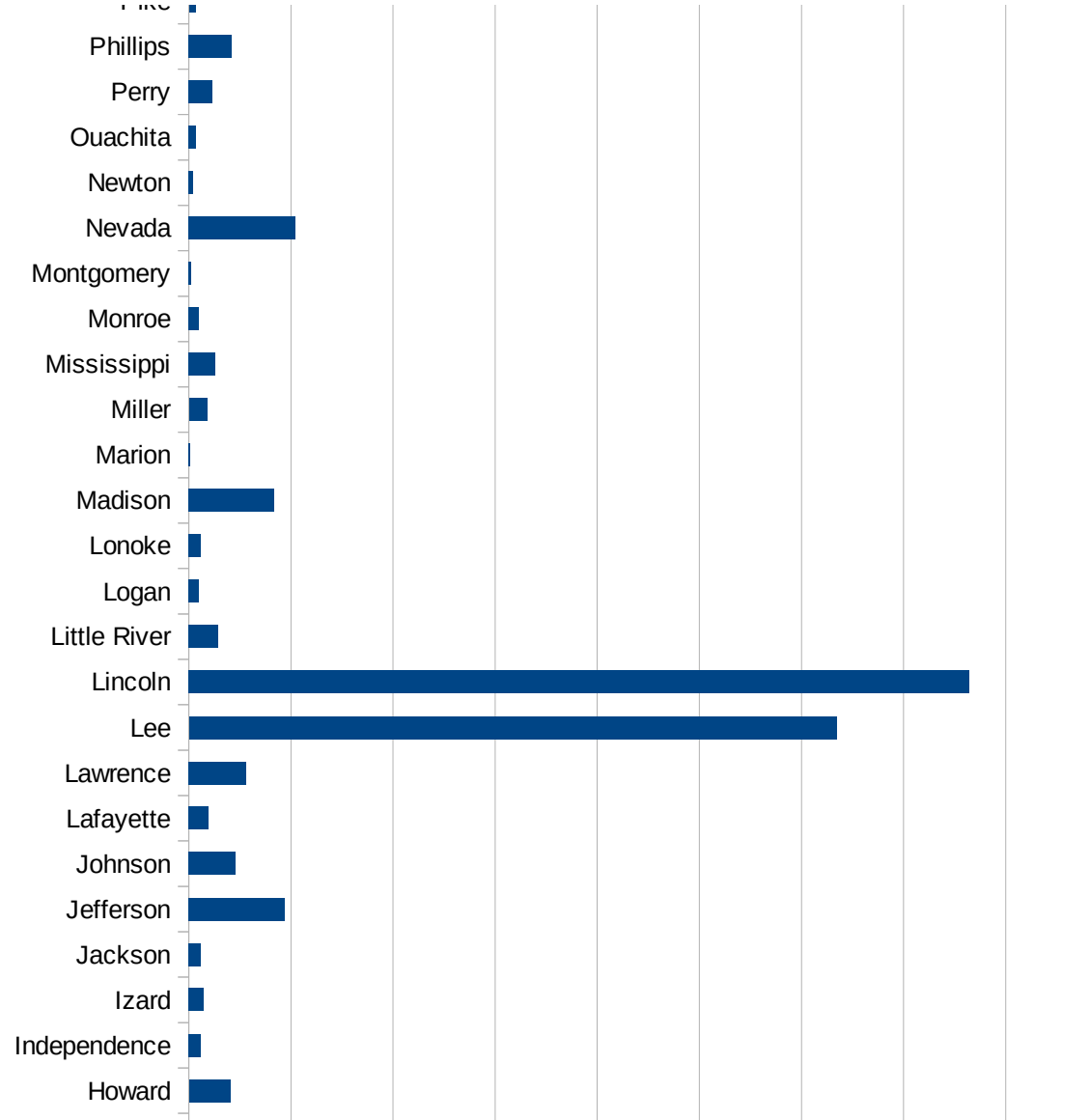
AR

FIPS	County	PC Infection
5001	Arkansas	101.300016883
5003	Ashley	254.414845855
5005	Baxter	33.6384824239
5007	Benton	675.328677075
5009	Boone	26.6808964781
5011	Bradley	321.189318161
5013	Calhoun	0
5015	Carroll	361.407362789
5017	Chicot	641.885418663
5019	Clark	226.644304429
5021	Clay	208.796389843
5023	Cleburne	304.426196675
5025	Cleveland	274.382639062
5027	Columbia	131.707524323
5029	Conway	124.455507156
5031	Craighead	354.649127655
5033	Crawford	130.902438255
5035	Crittenden	1185.30470398
5037	Cross	491.724634205
5039	Dallas	55.6947925369
5041	Desha	225.851285615
5043	Drew	174.596246181
5045	Faulkner	181.882281301
5047	Franklin	56.1482313307
5049	Fulton	73.3556117043
5051	Garland	173.467535349
5053	Grant	131.955135254
5055	Greene	191.94704909
5057	Hempstead	197.782990663
5059	Hot Spring	136.49446604
5061	Howard	404.767258826
5063	Independence	116.779022241



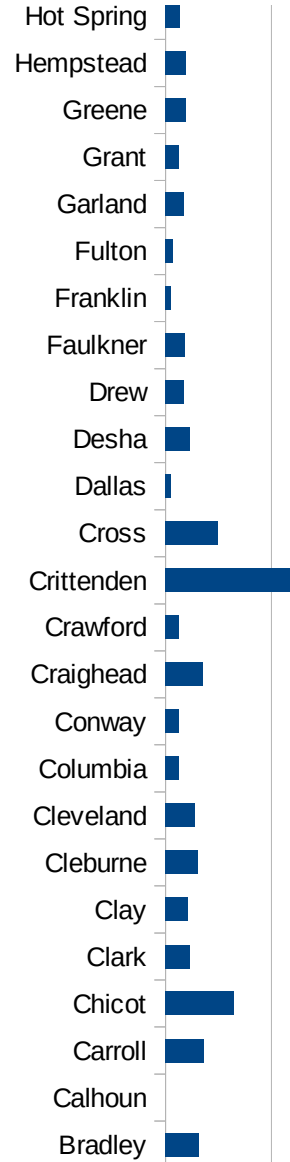
AR

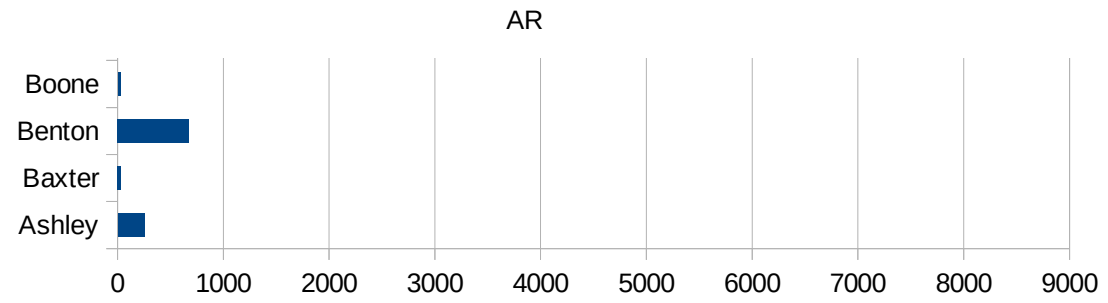
5065 IZARD	147.13455455
5067 JACKSON	118.969722206
5069 JEFFERSON	939.601256717
5071 JOHNSON	452.471767257
5073 LAFAYETTE	194.552529183
5075 LAWRENCE	565.89996349
5077 LEE	6343.90651085
5079 LINCOLN	7644.02600314
5081 LITTLE RIVER	283.952620477
5083 LOGAN	96.6094677278
5085 LONOKE	114.042114124
5087 MADISON	831.260239063
5089 MARION	11.9602918311
5091 MILLER	178.931914113
5093 MISSISSIPPI	259.463129562
5095 MONROE	101.449275362
5097 MONTGOMERY	22.411474675
5099 NEVADA	1044.91952919
5101 NEWTON	38.4368994234
5103 OUACHITA	72.015589257
5105 PERRY	231.839258114
5107 PHILLIPS	415.996450164
5109 PIKE	65.5860582779
5111 POINSETT	216.901643447
5113 POLK	309.242356227
5115 POPE	475
5117 PRAIRIE	148.625216745
5119 PULASKI	367.984109198
5121 RANDOLPH	172.721194562
5123 ST. FRANCIS	3077.95117733
5125 SALINE	160.598249067
5127 SCOTT	67.8360306231
5129 SEARCY	87.9617994471
5131 SEBASTIAN	171.424545803



AR

5133 Sevier	3209.05537079
5135 Sharp	287.918922032
5137 Stone	88.3037649514
5139 Union	562.285947963
5141 Van Buren	180.690236704
5143 Washington	937.707048839
5145 White	88.9148576727
5147 Woodruff	92.4499229584
5149 Yell	1676.34084049





AR

FIPS

29001
29003
29005
29007
29009
29011
29013
29015
29017
29019
29021
29023
29025
29027
29029
29031
29033
29035

AR

29037
29039
29041
29043
29045
29047
29049
29051
29053
29055
29057
29059
29061
29063
29065
29067
29069
29071
29073
29075
29077
29079
29081
29083
29085
29087
29089
29091
29093
29095
29097
29099
29101

AR

29103
29105
29107
29109
29111
29113
29115
29117
29121
29123
29125
29127
29119
29129
29131
29133
29135
29137
29139
29141
29143
29145
29147
29149
29151
29153
29155
29157
29159
29161
29163
29165
29167
29169

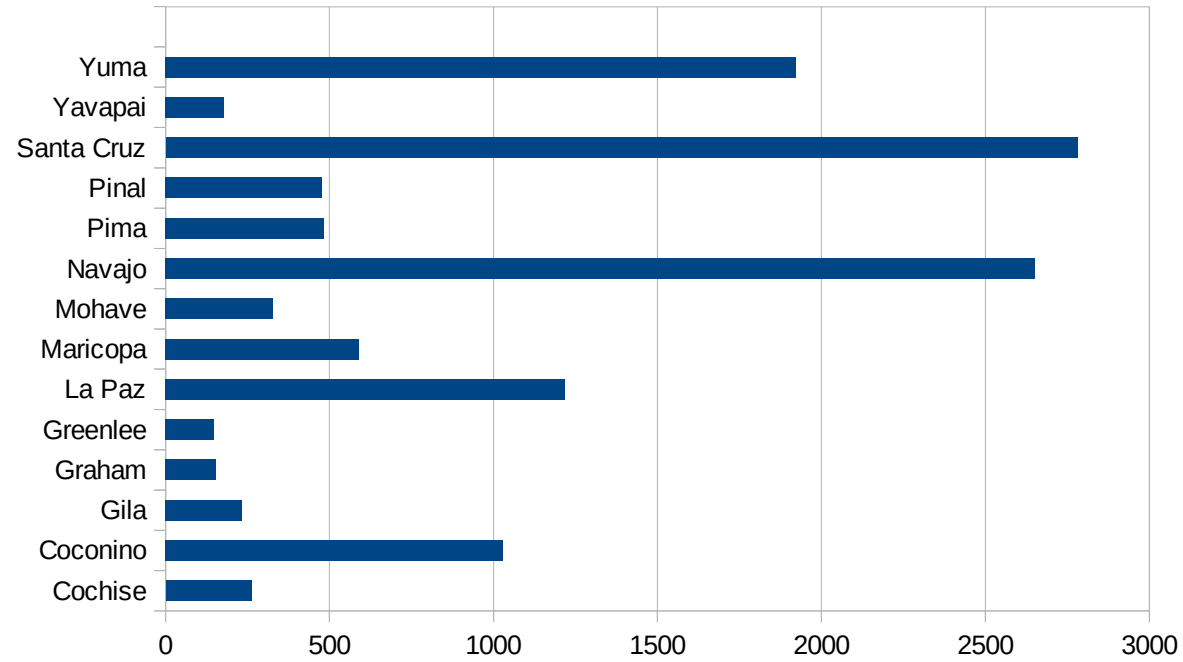
AR

29171
29173
29175
29177
29179
29181
29195
29197
29199
29201
29203
29205
29183
29185
29187
29189
29510
29186
29207
29209
29211
29213
29215

29217
29219
29221
29223
29225
29227
29229

AZ

FIPS	County	PC Infection
4001	Apache	2928.235261
4003	Cochise	261.8916147
4005	Coconino	1029.022638
4007	Gila	231.9582846
4009	Graham	154.9695314
4011	Greenlee	147.6326057
4012	La Paz	1218.124941
4013	Maricopa	589.4363502
4015	Mohave	327.3681699
4017	Navajo	2651.093304
4019	Pima	483.0266978
4021	Pinal	476.363002
4023	Santa Cruz	2779.98753
4025	Yavapai	179.7468027
4027	Yuma	1922.424197



AZ

FIPS

29001
29003
29005
29007
29009
29011
29013
29015
29017
29019
29021
29023
29025
29027
29029
29031
29033
29035
29037

AZ

29039
29041
29043
29045
29047
29049
29051
29053
29055
29057
29059
29061
29063
29065
29067
29069
29071
29073
29075
29077
29079
29081
29083
29085
29087
29089
29091
29093
29095
29097
29099
29101

29103

AZ

29105
29107
29109
29111
29113
29115
29117
29121
29123
29125
29127
29119
29129
29131
29133
29135
29137
29139
29141
29143
29145
29147
29149
29151
29153
29155
29157
29159
29161
29163
29165
29167
29169
29171

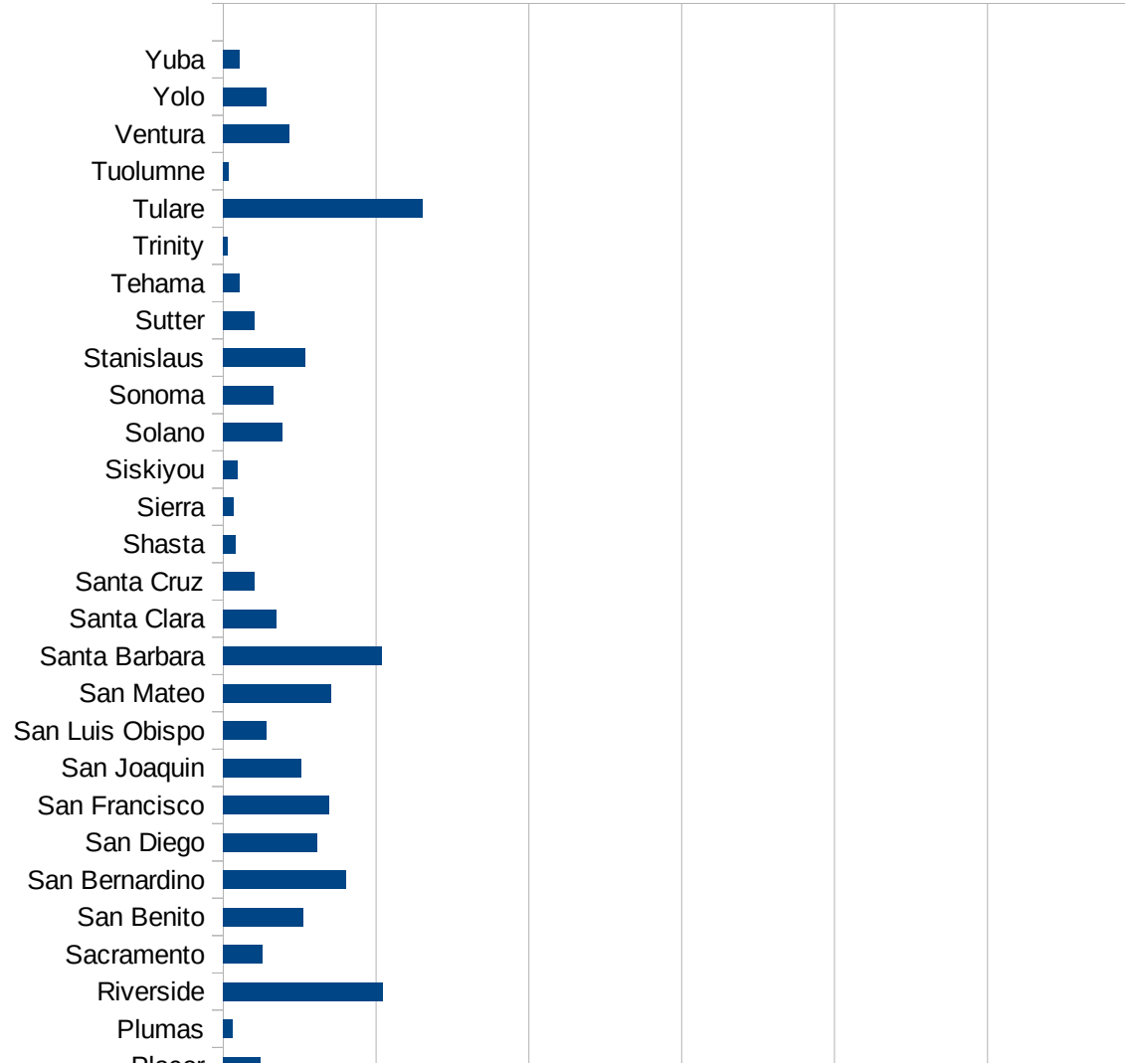
AZ

29173
29175
29177
29179
29181
29195
29197
29199
29201
29203
29205
29183
29185
29187
29189
29510
29186
29207
29209
29211
29213
29215

29217
29219
29221
29223
29225
29227
29229

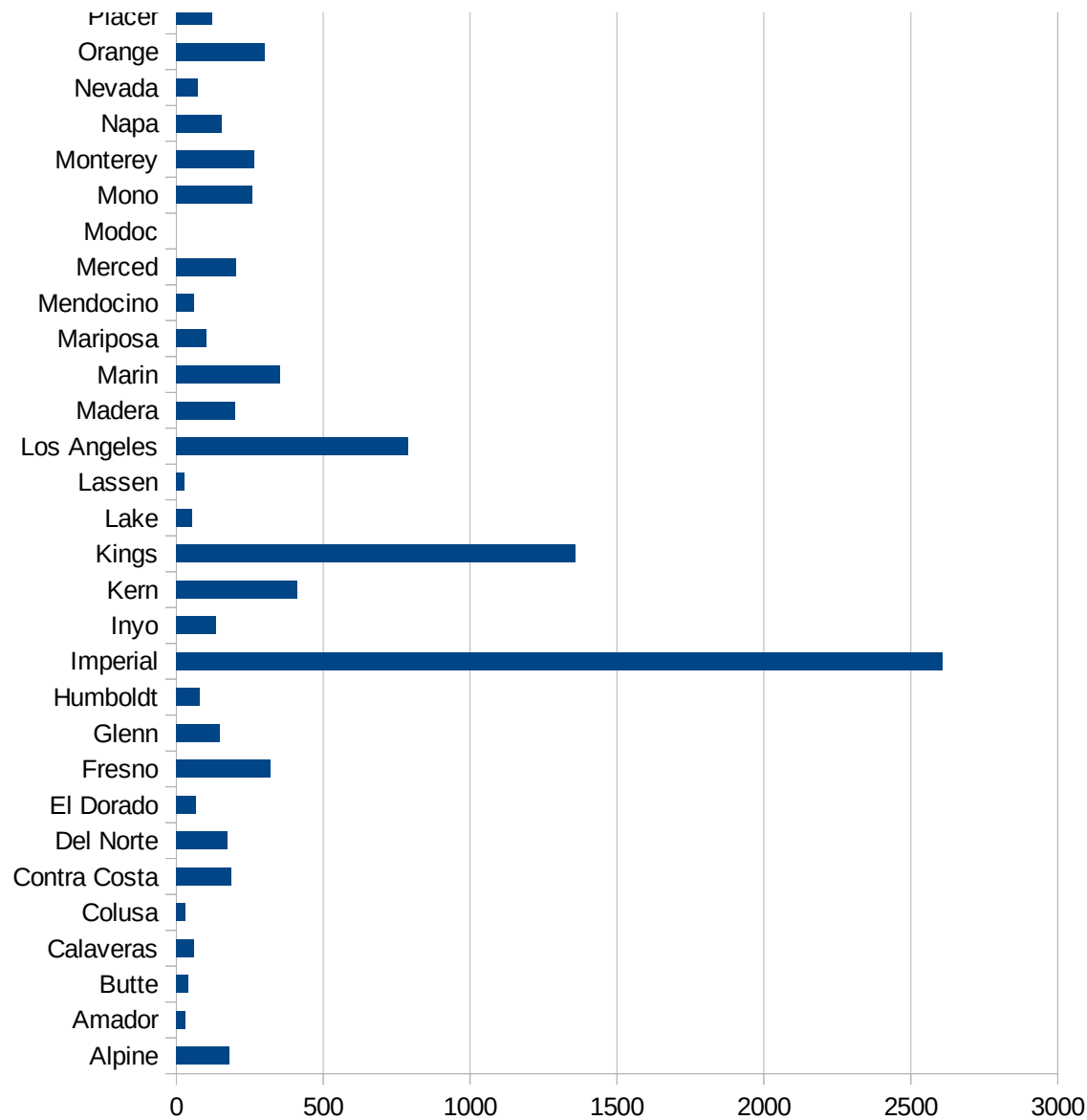
CA

FIPS	County	PC Infection
6001	Alameda	282.1053869
6003	Alpine	181.6530427
6005	Amador	30.46999975
6007	Butte	40.64759401
6009	Calaveras	61.40081575
6011	Colusa	32.36694872
6013	Contra Costa	186.747695
6015	Del Norte	172.4881414
6017	El Dorado	68.17776566
6019	Fresno	320.4947707
6021	Glenn	149.7486362
6023	Humboldt	79.19456197
6025	Imperial	2609.07346
6027	Inyo	133.4296992
6029	Kern	413.2636903
6031	Kings	1358.957758
6033	Lake	52.80979156
6035	Lassen	29.21888189
6037	Los Angeles	788.2327259
6039	Madera	199.1475975
6041	Marin	353.1459644
6043	Mariposa	103.0278748
6045	Mendocino	61.63961373
6047	Merced	205.2663185
6049	Modoc	0
6051	Mono	259.6491228
6053	Monterey	265.384739
6055	Napa	154.9308908
6057	Nevada	75.22869523
6059	Orange	300.5679906
6061	Placer	121.0736896
6063	Plumas	31.90810466
6065	Riverside	521.3897088



CA

6067 Sacramento	128.2305034
6069 San Benito	261.6312137
6071 San Bernardino	401.270398
6073 San Diego	309.5684466
6075 San Francisco	346.0865726
6077 San Joaquin	255.8924348
6079 San Luis Obispo	142.2485124
6081 San Mateo	353.5855603
6083 Santa Barbara	519.3414956
6085 Santa Clara	175.3743091
6087 Santa Cruz	103.1886383
6089 Shasta	42.21284159
6091 Sierra	33.47840643
6093 Siskiyou	48.02854268
6095 Solano	192.5617429
6097 Sonoma	164.4190726
6099 Stanislaus	267.9082964
6101 Sutter	102.2653321
6103 Tehama	53.1948182
6105 Trinity	15.95532509
6107 Tulare	653.8430991
6109 Tuolumne	16.50195273
6111 Ventura	215.6370341
6113 Yolo	140.6482523
6115 Yuba	52.53648723



CA

CA

FIPS

29001
29003
29005
29007
29009
29011
29013
29015
29017
29019
29021
29023
29025
29027
29029
29031
29033
29035
29037

CA

29039
29041
29043
29045
29047
29049
29051
29053
29055
29057
29059
29061
29063
29065
29067
29069
29071
29073
29075
29077
29079
29081
29083
29085
29087
29089
29091
29093
29095
29097
29099
29101

29103

CA

29105
29107
29109
29111
29113
29115
29117
29121
29123
29125
29127
29119
29129
29131
29133
29135
29137
29139
29141
29143
29145
29147
29149
29151
29153
29155
29157
29159
29161
29163
29165
29167
29169
29171

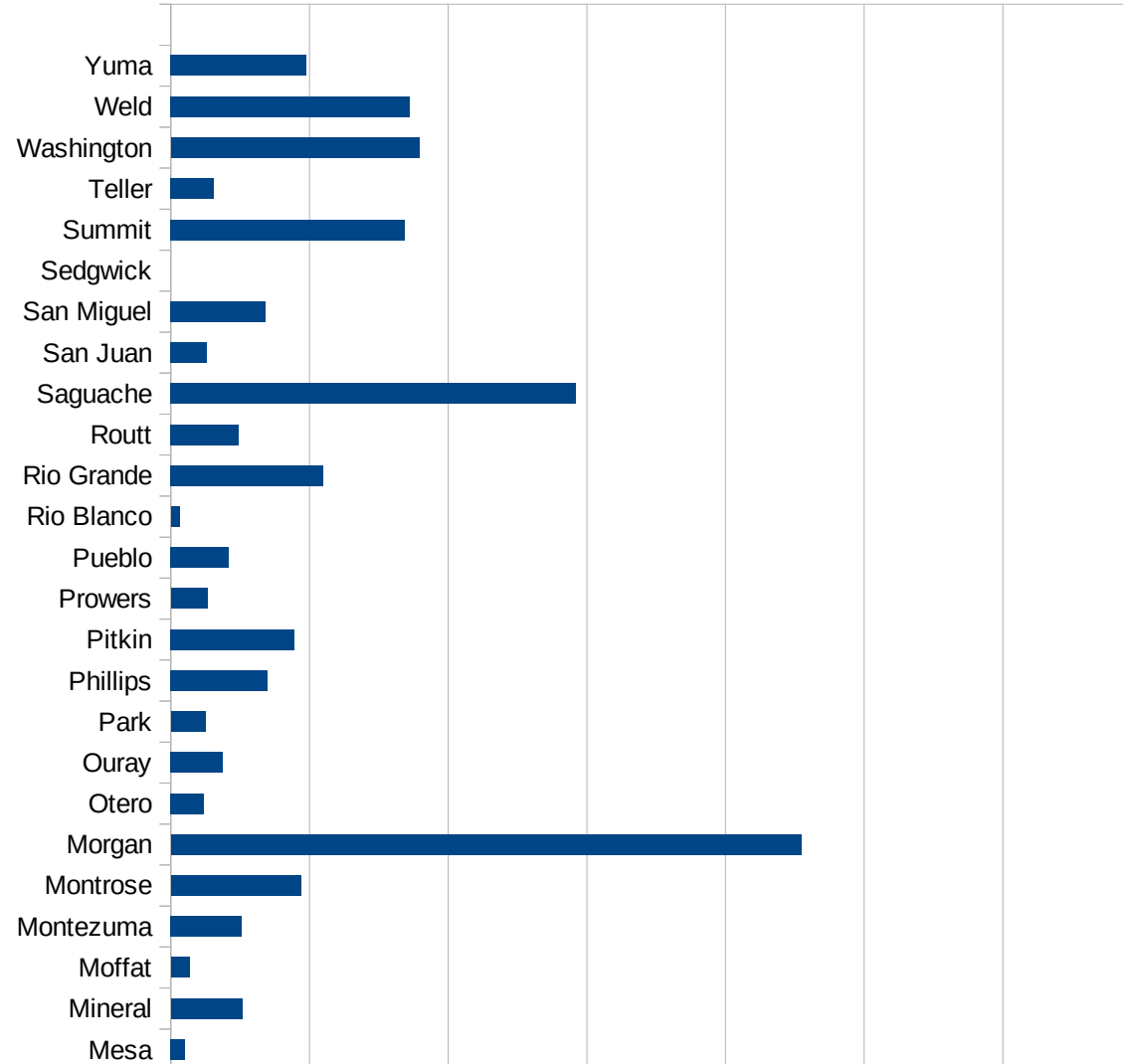
CA

29173
29175
29177
29179
29181
29195
29197
29199
29201
29203
29205
29183
29185
29187
29189
29510
29186
29207
29209
29211
29213
29215

29217
29219
29221
29223
29225
29227
29229

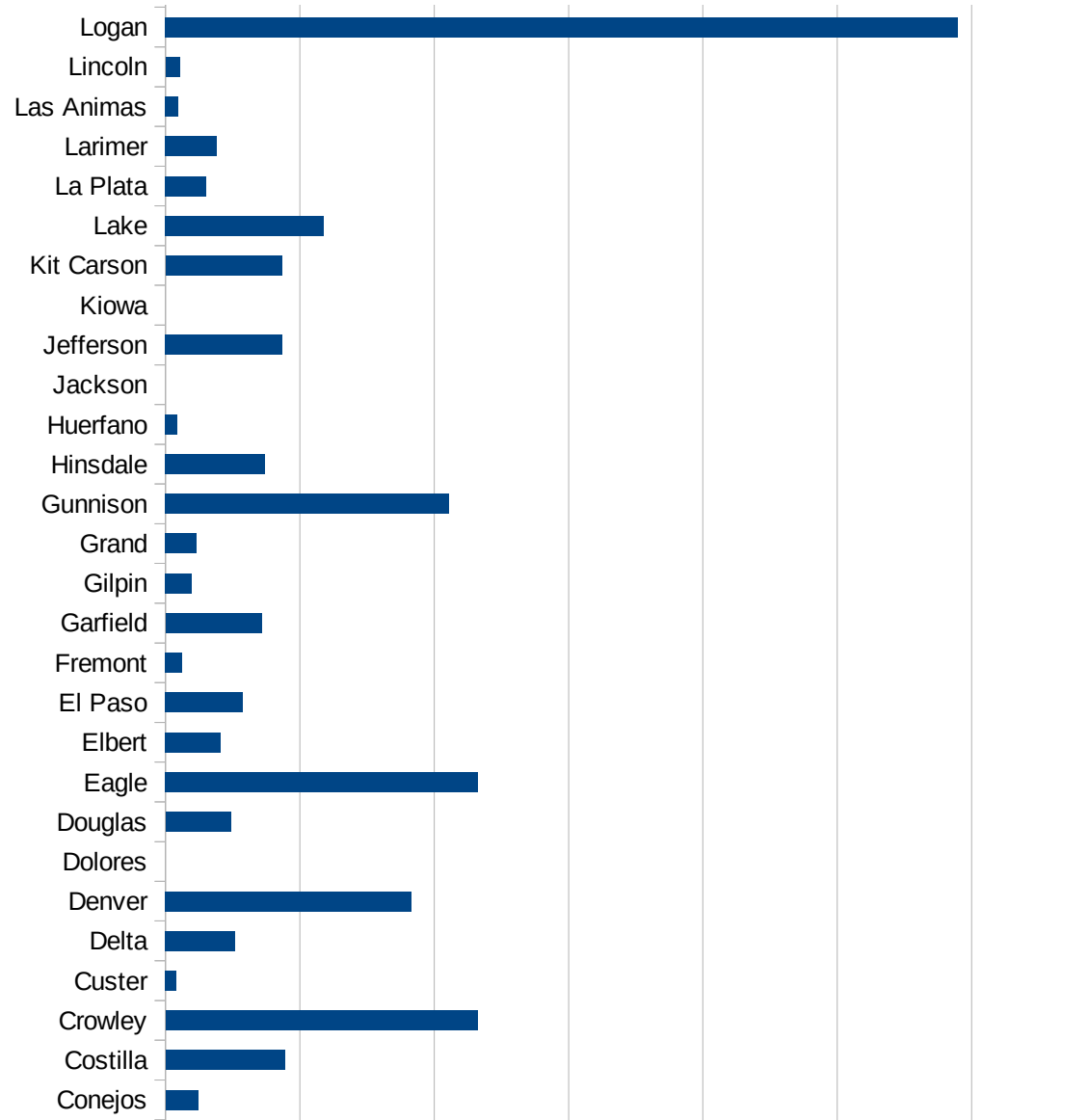
CO

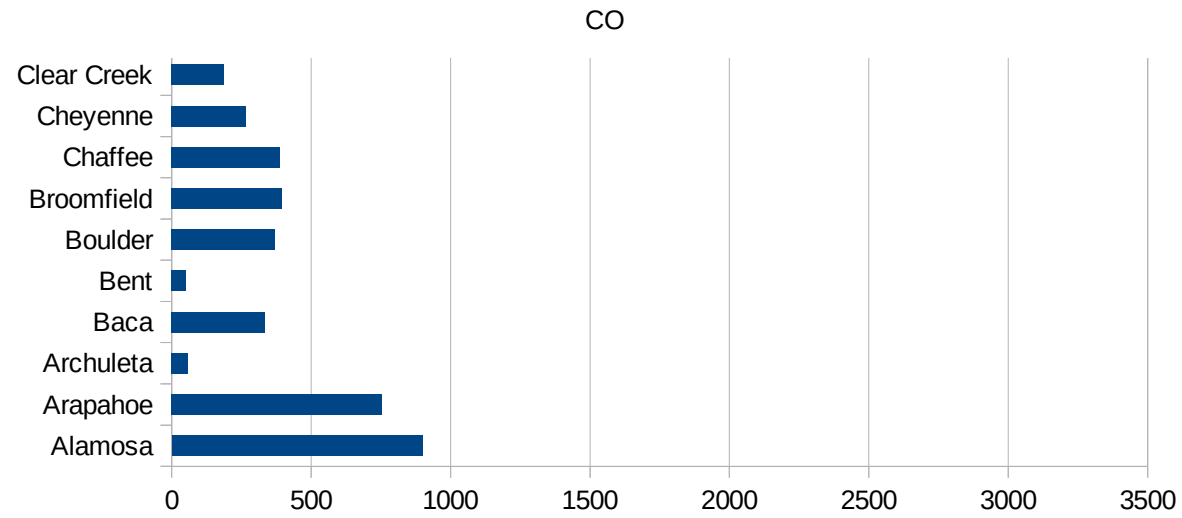
FIPS	County	PC Infection
8001	Adams	752.53776364
8003	Alamosa	899.11886351
8005	Arapahoe	753.20746604
8007	Archuleta	58.118416273
8009	Baca	334.72803347
8011	Bent	51.003060184
8013	Boulder	371.383534
8014	Broomfield	395.57076241
8015	Chaffee	389.47420982
8017	Cheyenne	266.52452026
8019	Clear Creek	187.40239459
8021	Conejos	121.95121951
8023	Costilla	444.09613375
8025	Crowley	1160.8057357
8027	Custer	40.371417037
8029	Delta	258.45636933
8031	Denver	916.26982576
8033	Dolores	0
8035	Douglas	242.43237566
8037	Eagle	1161.9660684
8039	Elbert	205.46381554
8041	El Paso	288.99385871
8043	Fremont	62.472668208
8045	Garfield	358.03915008
8047	Gilpin	98.023198824
8049	Grand	115.94202899
8051	Gunnison	1055.317175
8053	Hinsdale	369.91368681
8055	Huerfano	43.547684715
8057	Jackson	0
8059	Jefferson	434.65297561
8061	Kiowa	0
8063	Kit Carson	432.77956164



CO

8065 Lake	587.93456033
8067 La Plata	150.95009767
8069 Larimer	190.57509172
8071 Las Animas	48.265876026
8073 Lincoln	53.475935829
8075 Logan	2949.6469714
8077 Mesa	50.911511876
8079 Mineral	257.73195876
8081 Moffat	68.243858053
8083 Montezuma	256.1357902
8085 Montrose	469.03870754
8087 Morgan	2272.568107
8089 Otero	119.35763889
8091 Ouray	186.21973929
8093 Park	123.94912697
8095 Phillips	349.97666822
8097 Pitkin	445.68245125
8099 Prowers	131.53567905
8101 Pueblo	209.5159644
8103 Rio Blanco	31.565656566
8105 Rio Grande	551.11111111
8107 Routt	244.82182412
8109 Saguache	1461.3473623
8111 San Juan	131.2335958
8113 San Miguel	341.83860335
8115 Sedgwick	0
8117 Summit	844.97049053
8119 Teller	155.4837938
8121 Washington	896.31289468
8123 Weld	860.62900686
8125 Yuma	489.02195609





CO

FIPS

29001
29003
29005
29007
29009
29011
29013
29015
29017
29019
29021
29023
29025
29027
29029
29031
29033
29035
29037

CO

29039
29041
29043
29045
29047
29049
29051
29053
29055
29057
29059
29061
29063
29065
29067
29069
29071
29073
29075
29077
29079
29081
29083
29085
29087
29089
29091
29093
29095
29097
29099
29101

29103

CO

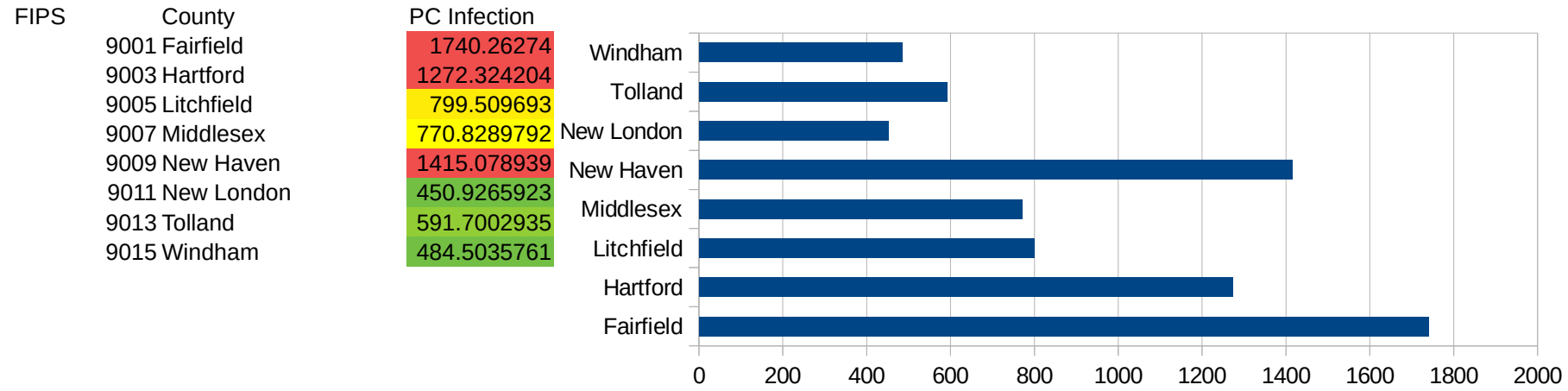
29105
29107
29109
29111
29113
29115
29117
29121
29123
29125
29127
29119
29129
29131
29133
29135
29137
29139
29141
29143
29145
29147
29149
29151
29153
29155
29157
29159
29161
29163
29165
29167
29169
29171

CO

29173
29175
29177
29179
29181
29195
29197
29199
29201
29203
29205
29183
29185
29187
29189
29510
29186
29207
29209
29211
29213
29215

29217
29219
29221
29223
29225
29227
29229

CT



CT

FIPS

29001
29003
29005
29007
29009
29011
29013
29015
29017
29019
29021
29023
29025
29027
29029
29031
29033
29035
29037

CT

29039
29041
29043
29045
29047
29049
29051
29053
29055
29057
29059
29061
29063
29065
29067
29069
29071
29073
29075
29077
29079
29081
29083
29085
29087
29089
29091
29093
29095
29097
29099
29101

29103

CT

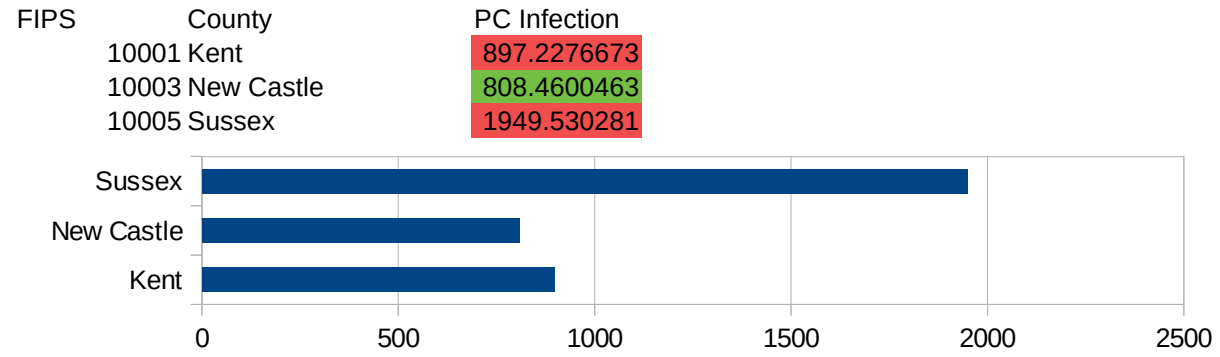
29105
29107
29109
29111
29113
29115
29117
29121
29123
29125
29127
29119
29129
29131
29133
29135
29137
29139
29141
29143
29145
29147
29149
29151
29153
29155
29157
29159
29161
29163
29165
29167
29169
29171

CT

29173
29175
29177
29179
29181
29195
29197
29199
29201
29203
29205
29183
29185
29187
29189
29510
29186
29207
29209
29211
29213
29215

29217
29219
29221
29223
29225
29227
29229

DE



DE

FIPS

29001
29003
29005
29007
29009
29011
29013
29015
29017
29019
29021
29023
29025
29027
29029
29031
29033
29035
29037

DE

29039
29041
29043
29045
29047
29049
29051
29053
29055
29057
29059
29061
29063
29065
29067
29069
29071
29073
29075
29077
29079
29081
29083
29085
29087
29089
29091
29093
29095
29097
29099
29101

29103

DE

29105
29107
29109
29111
29113
29115
29117
29121
29123
29125
29127
29119
29129
29131
29133
29135
29137
29139
29141
29143
29145
29147
29149
29151
29153
29155
29157
29159
29161
29163
29165
29167
29169
29171

DE

29173
29175
29177
29179
29181
29195
29197
29199
29201
29203
29205
29183
29185
29187
29189
29510
29186
29207
29209
29211
29213
29215

29217
29219
29221
29223
29225
29227
29229

DC

FIPS	County	PC Infection
11001	District of Columbia	1416.745557

DC

FIPS

- 29001
- 29003
- 29005
- 29007
- 29009
- 29011
- 29013
- 29015
- 29017
- 29019
- 29021
- 29023
- 29025
- 29027
- 29029
- 29031
- 29033
- 29035
- 29037

This work is licensed under the Creative Commons Attribution-NoDerivatives 4.0 International License. To view a copy of this license, visit <http://creativecommons.org/licenses/by-nd/4.0/>.

Tom McKellips, DM
www.creatingtomorrow.us
Page 147

DC

29039
29041
29043
29045
29047
29049
29051
29053
29055
29057
29059
29061
29063
29065
29067
29069
29071
29073
29075
29077
29079
29081
29083
29085
29087
29089
29091
29093
29095
29097
29099
29101

29103

DC

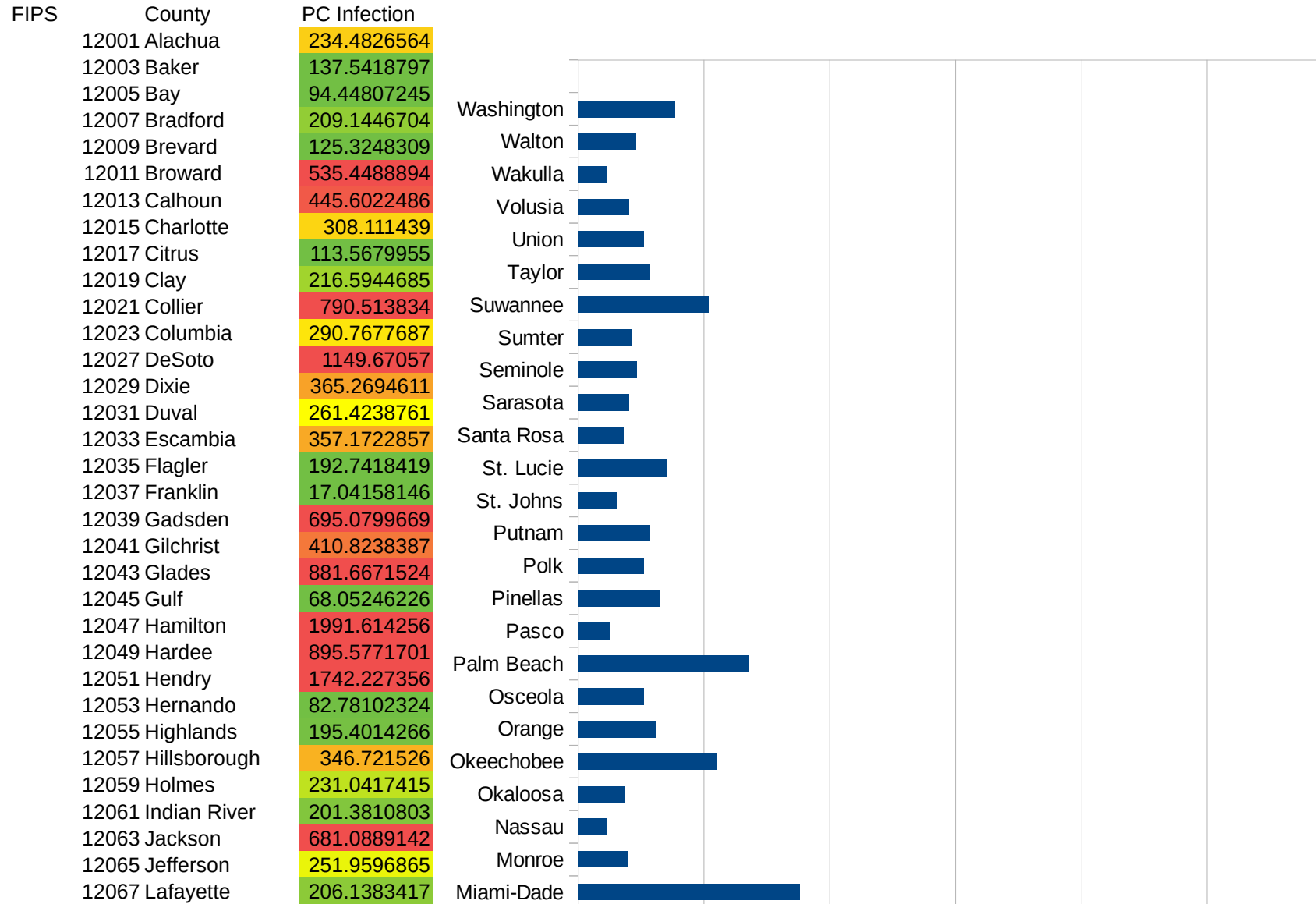
29105
29107
29109
29111
29113
29115
29117
29121
29123
29125
29127
29119
29129
29131
29133
29135
29137
29139
29141
29143
29145
29147
29149
29151
29153
29155
29157
29159
29161
29163
29165
29167
29169
29171

DC

29173
29175
29177
29179
29181
29195
29197
29199
29201
29203
29205
29183
29185
29187
29189
29510
29186
29207
29209
29211
29213
29215

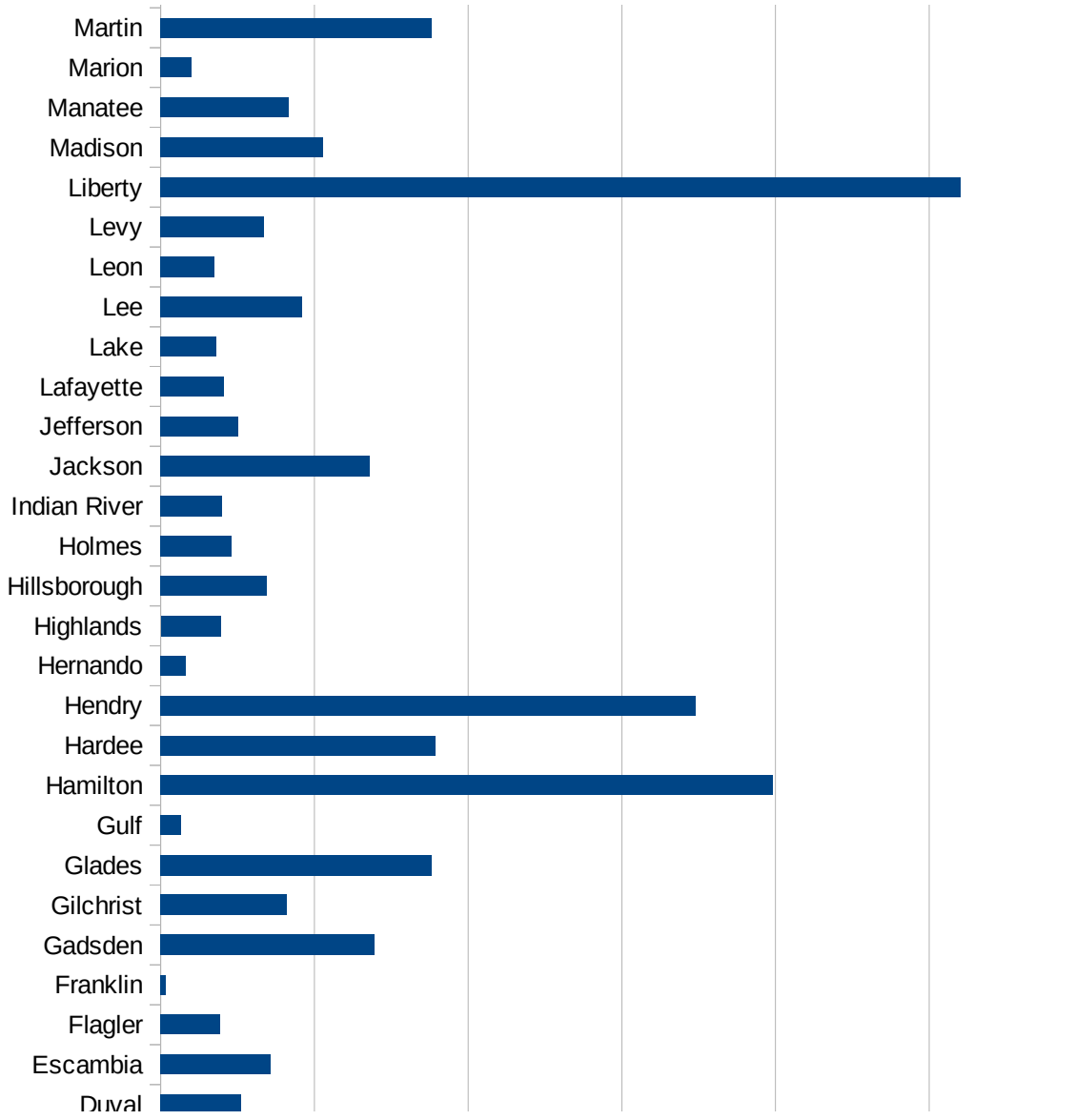
29217
29219
29221
29223
29225
29227
29229

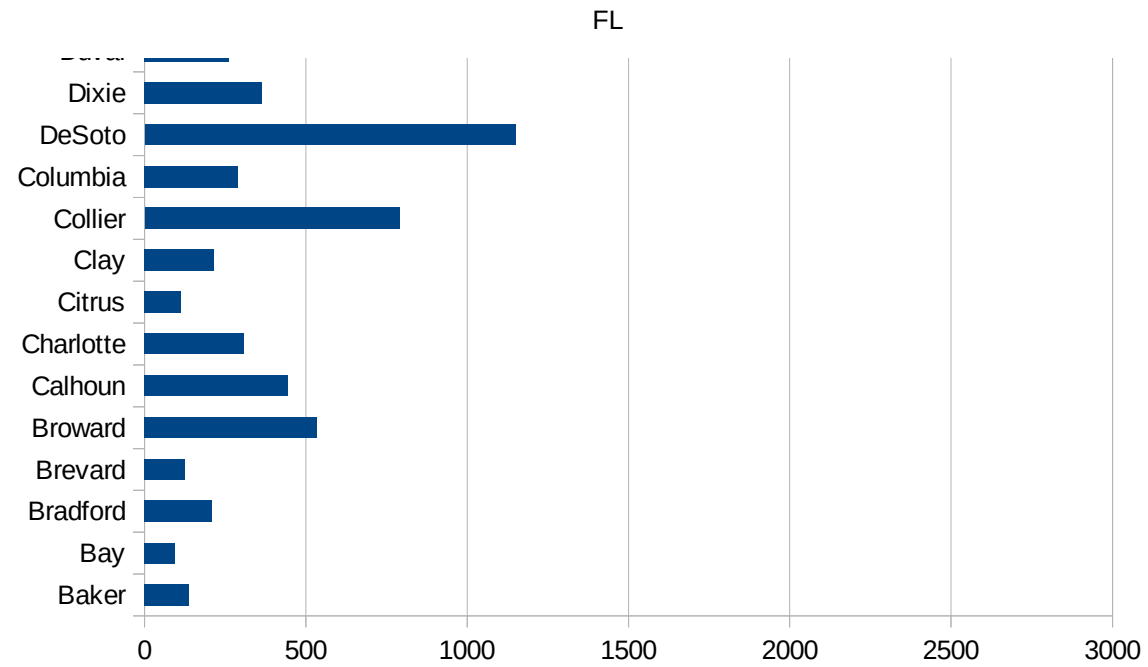
FL



FL

12069 Lake	181.2087126
12071 Lee	460.5027763
12073 Leon	173.6740262
12075 Levy	336.0313956
12077 Liberty	2601.395294
12079 Madison	528.9006422
12081 Manatee	417.6216586
12083 Marion	101.3953669
12085 Martin	883.0913791
12086 Miami-Dade	882.6827821
12087 Monroe	199.9280259
12089 Nassau	117.6717308
12091 Okaloosa	188.6437432
12093 Okeechobee	553.7231866
12095 Orange	309.5654567
12097 Osceola	260.8766543
12099 Palm Beach	680.7807309
12101 Pasco	127.1241406
12103 Pinellas	323.2917726
12105 Polk	262.1435603
12107 Putnam	287.2052101
12109 St. Johns	156.5320674
12111 St. Lucie	352.1960091
12113 Santa Rosa	183.9987956
12115 Sarasota	203.4130269
12117 Seminole	235.3408916
12119 Sumter	215.1389471
12121 Suwannee	518.2050644
12123 Taylor	286.7317209
12125 Union	261.0441767
12127 Volusia	204.0041057
12129 Wakulla	113.9829334
12131 Walton	231.17338
12133 Washington	385.85209





FL

FIPS

29001
29003
29005
29007
29009
29011
29013
29015
29017
29019
29021
29023
29025
29027
29029
29031
29033
29035
29037

FL

29039
29041
29043
29045
29047
29049
29051
29053
29055
29057
29059
29061
29063
29065
29067
29069
29071
29073
29075
29077
29079
29081
29083
29085
29087
29089
29091
29093
29095
29097
29099
29101

29103

FL

29105
29107
29109
29111
29113
29115
29117
29121
29123
29125
29127
29119
29129
29131
29133
29135
29137
29139
29141
29143
29145
29147
29149
29151
29153
29155
29157
29159
29161
29163
29165
29167
29169
29171

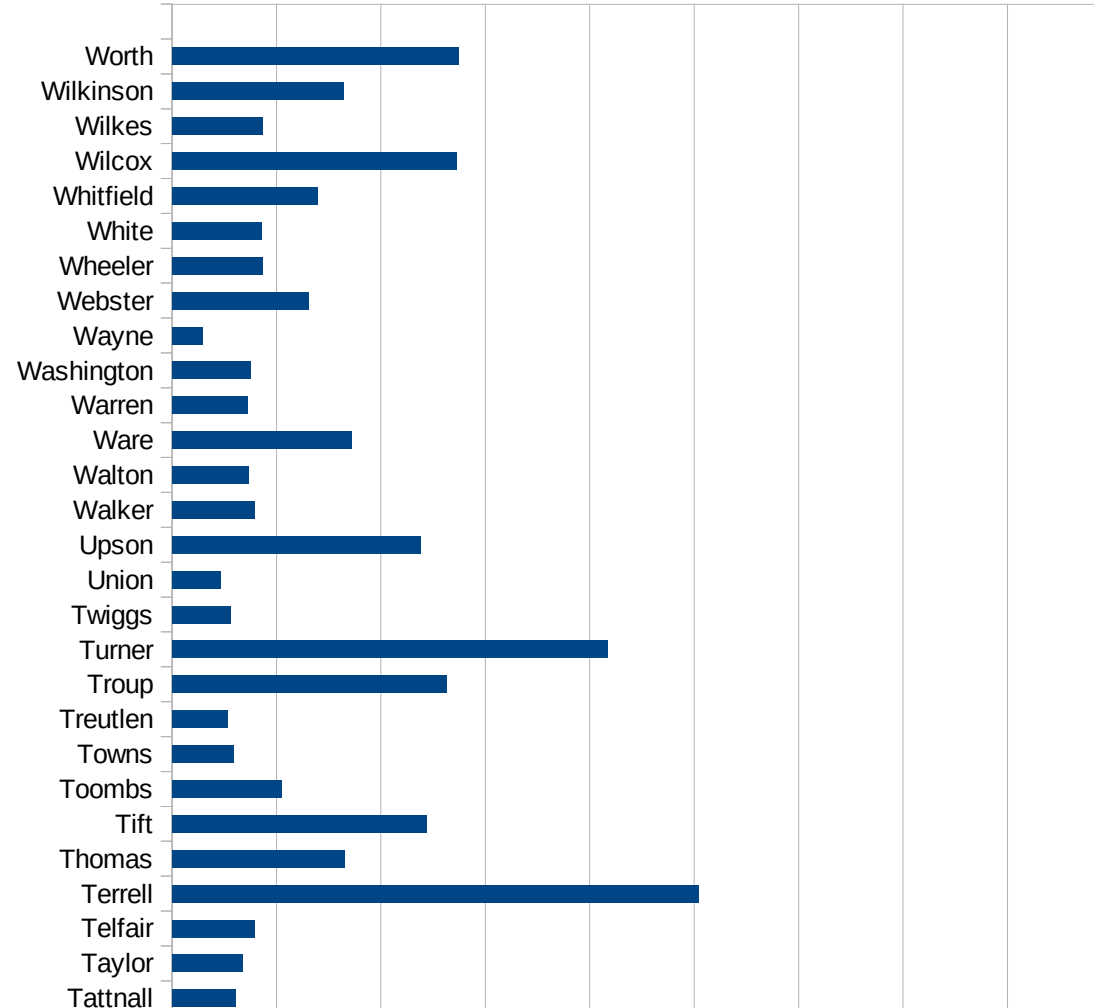
FL

29173
29175
29177
29179
29181
29195
29197
29199
29201
29203
29205
29183
29185
29187
29189
29510
29186
29207
29209
29211
29213
29215

29217
29219
29221
29223
29225
29227
29229

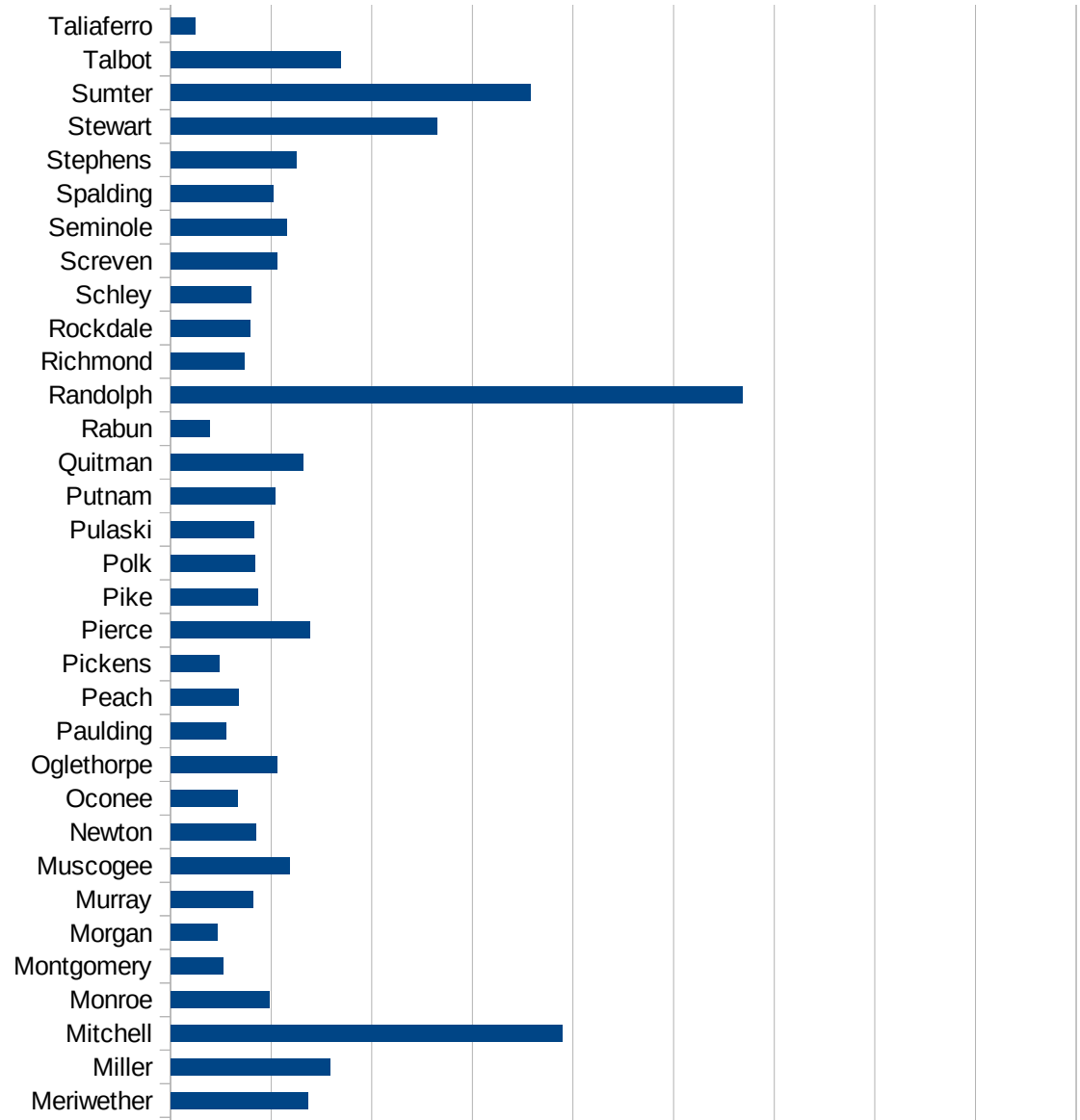
GA

FIPS	County	PC Infection
13001	Appling	1156.319231
13003	Atkinson	1072.676871
13005	Bacon	1734.465802
13007	Baker	1164.294955
13009	Baldwin	970.4839034
13011	Banks	595.1127028
13013	Barrow	512.3191724
13015	Bartow	547.891136
13017	Ben Hill	696.9678918
13019	Berrien	446.7068357
13021	Bibb	385.3816258
13023	Bleckley	420.6262658
13025	Brantley	386.3047045
13027	Brooks	702.6364984
13029	Bryan	246.6608938
13031	Bulloch	179.8281929
13033	Burke	588.6812648
13035	Butts	1033.356756
13037	Calhoun	2440.176322
13039	Camden	150.9026212
13043	Candler	184.569952
13045	Carroll	530.8116254
13047	Catoosa	403.4411154
13049	Charlton	293.0289944
13051	Chatham	256.9200712
13053	Chattahoochee	2854.736054
13055	Chattooga	197.6603469
13057	Cherokee	424.5541002
13059	Clarke	293.7249666
13061	Clay	1939.729823
13063	Clayton	535.1932738
13065	Clinch	1278.580024
13067	Cobb	502.9959108



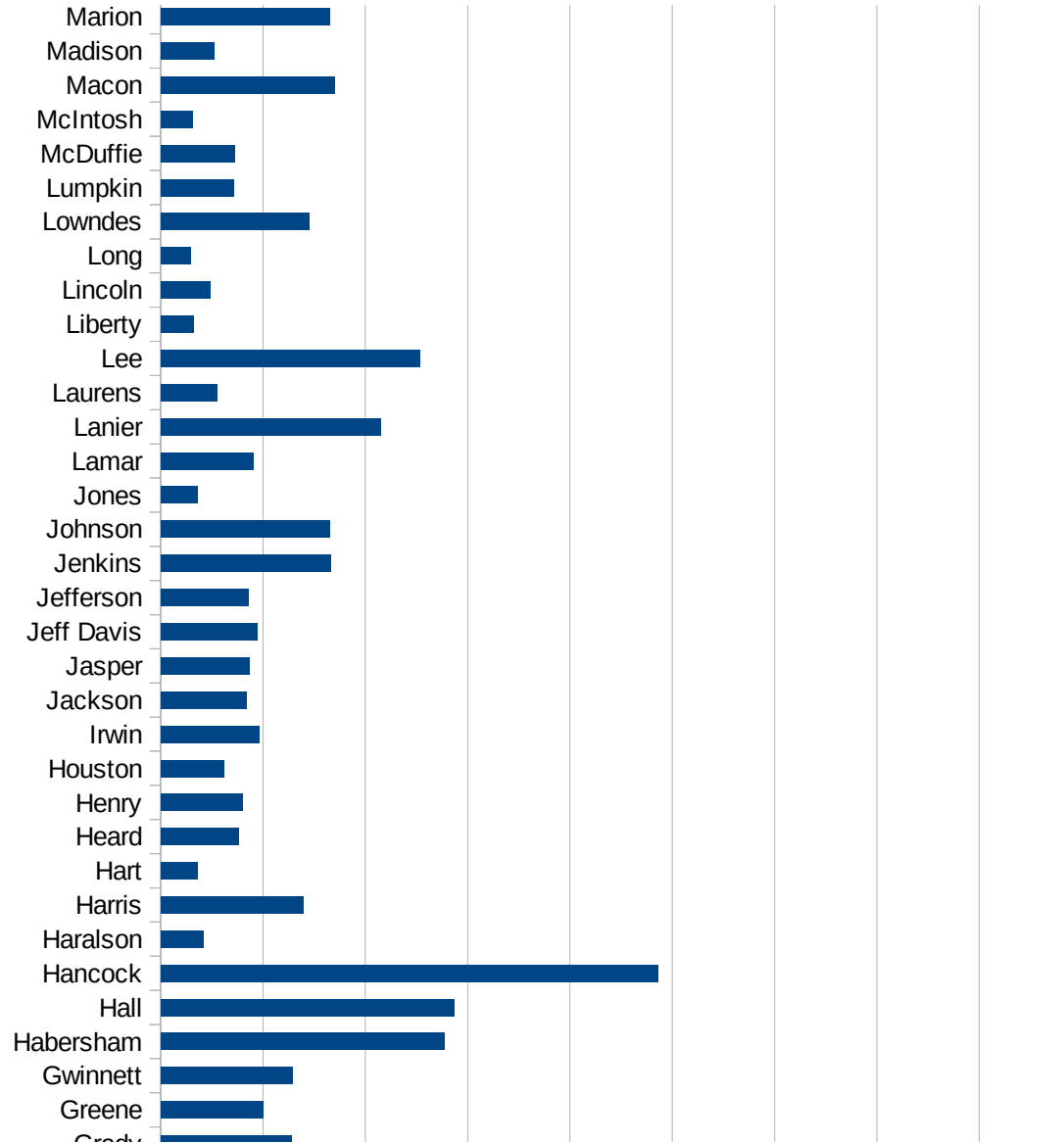
GA

13069 Coffee	925.9044392
13071 Colquitt	1583.61116
13073 Columbia	217.1221912
13075 Cook	518.5875772
13077 Coweta	375.6924258
13079 Crawford	276.0188342
13081 Crisp	1137.117827
13083 Dade	351.2880562
13085 Dawson	494.358729
13087 Decatur	910.6302916
13089 DeKalb	612.9074043
13091 Dodge	299.4445786
13093 Dooly	1415.438494
13095 Dougherty	2020.976952
13097 Douglas	487.1637847
13099 Early	2498.292183
13101 Echols	4200
13103 Effingham	152.7576781
13105 Elbert	465.4811715
13107 Emanuel	243.2336812
13109 Evans	139.9123216
13111 Fannin	285.0100139
13113 Fayette	245.022431
13115 Floyd	407.4463631
13117 Forsyth	269.6397478
13119 Franklin	668.8963211
13121 Fulton	514.2298836
13123 Gilmer	574.376947
13125 Glascock	66.77796327
13127 Glynn	296.8821507
13129 Gordon	490.5954754
13131 Grady	638.4354291
13133 Greene	497.2313256
13135 Gwinnett	642.1774104



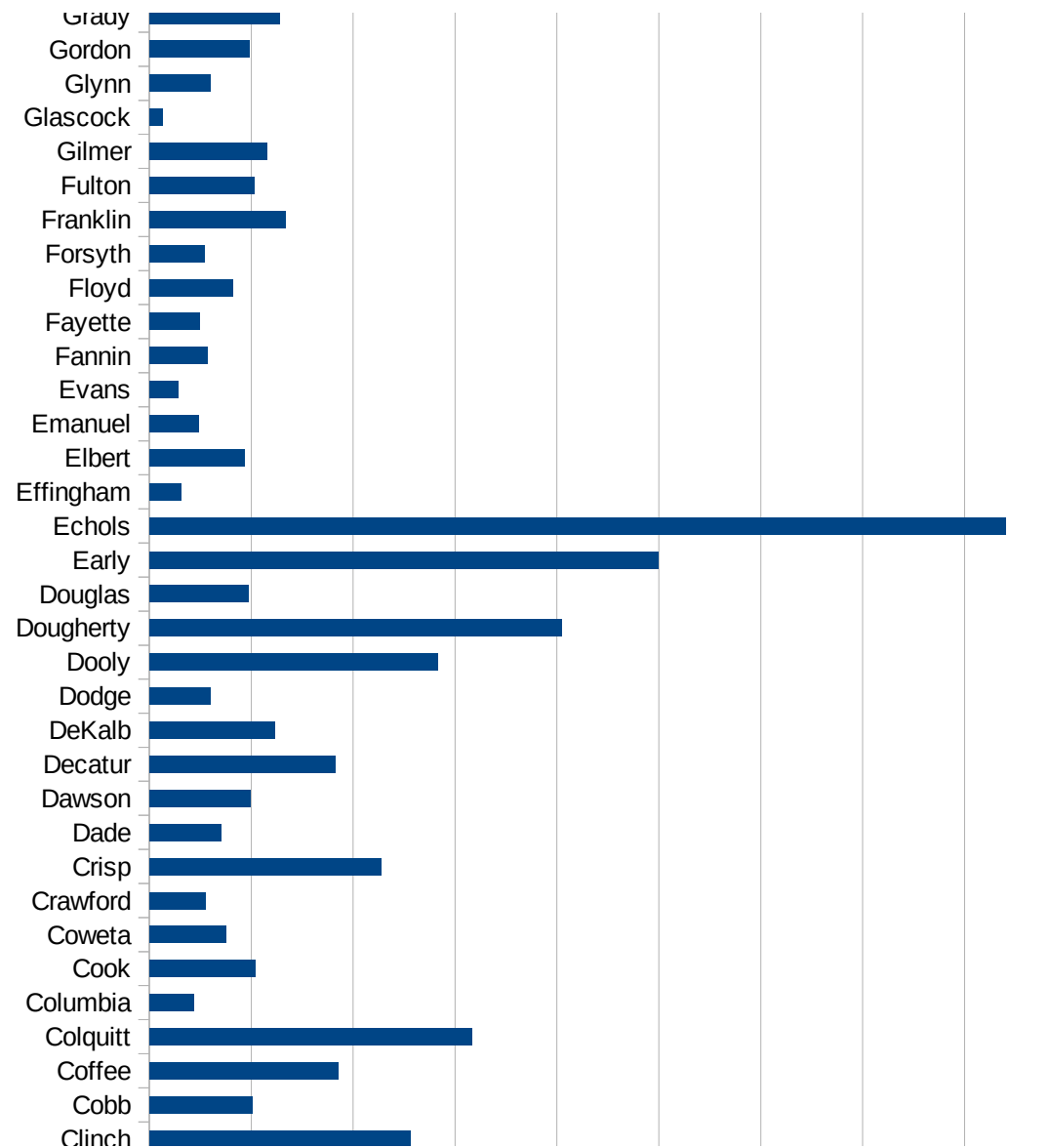
GA

13137 Habersham	1388.032079
13139 Hall	1435.087164
13141 Hancock	2431.720172
13143 Haralson	209.9346494
13145 Harris	696.1566352
13147 Hart	180.0835281
13149 Heard	378.819766
13151 Henry	399.6177569
13153 Houston	309.3864372
13155 Irwin	478.825282
13157 Jackson	417.4831729
13159 Jasper	434.4729345
13161 Jeff Davis	472.419988
13163 Jefferson	427.7381724
13165 Jenkins	829.2064955
13167 Johnson	824.0626288
13169 Jones	178.2219737
13171 Lamar	452.6315789
13173 Lanier	1073.500967
13175 Laurens	272.5832013
13177 Lee	1266.630829
13179 Liberty	162.6095582
13181 Lincoln	240.050537
13183 Long	147.3839352
13185 Lowndes	725.5783564
13187 Lumpkin	355.0295858
13189 McDuffie	362.2683573
13191 McIntosh	153.4170153
13193 Macon	852.1646504
13195 Madison	259.6964587
13197 Marion	826.2483535
13199 Meriwether	683.5010442
13201 Miller	791.4175167
13205 Mitchell	1946.647441

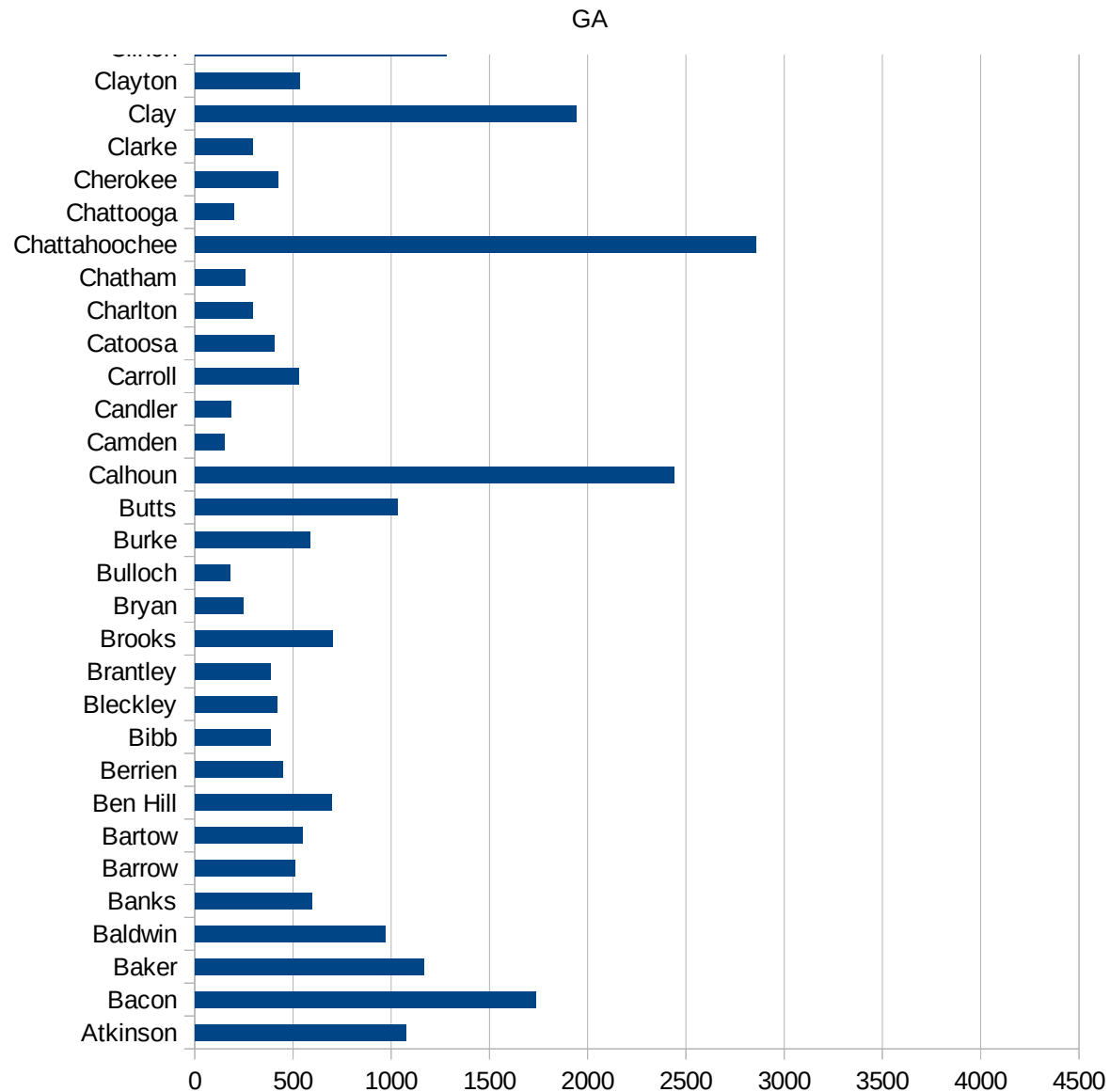


GA

13207 Monroe	490.5523256
13209 Montgomery	261.0682041
13211 Morgan	233.3846072
13213 Murray	408.3064052
13215 Muscogee	590.2348578
13217 Newton	425.4114898
13219 Oconee	333.5709921
13221 Oglethorpe	531.4202205
13223 Paulding	276.1454244
13225 Peach	337.0333736
13227 Pickens	243.902439
13229 Pierce	691.113518
13231 Pike	434.6892777
13233 Polk	419.1193784
13235 Pulaski	415.5750294
13237 Putnam	518.134715
13239 Quitman	658.1834138
13241 Rabun	195.6483073
13243 Randolph	2839.162886
13245 Richmond	365.1626859
13247 Rockdale	396.2734839
13249 Schley	401.0695187
13251 Screven	530.9226575
13253 Seminole	577.269994
13255 Spalding	511.3464448
13257 Stephens	626.0802766
13259 Stewart	1322.793999
13261 Sumter	1785.894461
13263 Talbot	845.0255102
13265 Taliaferro	124.3781095
13267 Tattnall	303.2570596
13269 Taylor	335.8626695
13271 Telfair	396.8253968
13273 Terrell	2520.032517



13275 Thomas	827.9337653
13277 Tift	1217.618496
13279 Toombs	524.4170045
13281 Towns	295.3088086
13283 Treutlen	264.3559994
13285 Troup	1316.503413
13287 Turner	2085.439838
13289 Twiggs	280.8988764
13291 Union	233.3236115
13293 Upson	1190.158306
13295 Walker	397.6372281
13297 Walton	366.8331497
13299 Ware	860.426009
13301 Warren	361.8358408
13303 Washington	377.7101933
13305 Wayne	147.6113795
13307 Webster	651.0915358
13309 Wheeler	431.5268435
13311 White	427.0937604
13313 Whitfield	697.6610098
13315 Wilcox	1361.779392
13317 Wilkes	435.3989469
13319 Wilkinson	818.9464365
13321 Worth	1369.525592



GA

GA

FIPS

29001
29003
29005
29007
29009
29011
29013
29015
29017
29019
29021
29023
29025
29027
29029
29031
29033
29035
29037

GA

29039
29041
29043
29045
29047
29049
29051
29053
29055
29057
29059
29061
29063
29065
29067
29069
29071
29073
29075
29077
29079
29081
29083
29085
29087
29089
29091
29093
29095
29097
29099
29101

29103

29105
29107
29109
29111
29113
29115
29117
29121
29123
29125
29127
29119
29129
29131
29133
29135
29137
29139
29141
29143
29145
29147
29149
29151
29153
29155
29157
29159
29161
29163
29165
29167
29169
29171

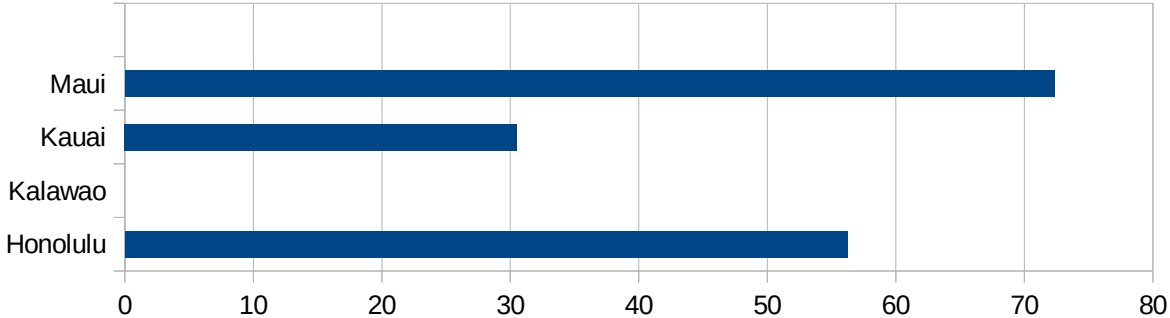
GA

29173
29175
29177
29179
29181
29195
29197
29199
29201
29203
29205
29183
29185
29187
29189
29510
29186
29207
29209
29211
29213
29215

29217
29219
29221
29223
29225
29227
29229

HI

FIPS	County	PC Infection
15001	Hawaii	41.29702512
15003	Honolulu	56.21990042
15005	Kalawao	0
15007	Kauai	30.49921672
15009	Maui	72.3653914



HI

FIPS

29001
29003
29005
29007
29009
29011
29013
29015
29017
29019
29021
29023
29025
29027
29029
29031
29033
29035
29037

HI

29039
29041
29043
29045
29047
29049
29051
29053
29055
29057
29059
29061
29063
29065
29067
29069
29071
29073
29075
29077
29079
29081
29083
29085
29087
29089
29091
29093
29095
29097
29099
29101

29103

HI

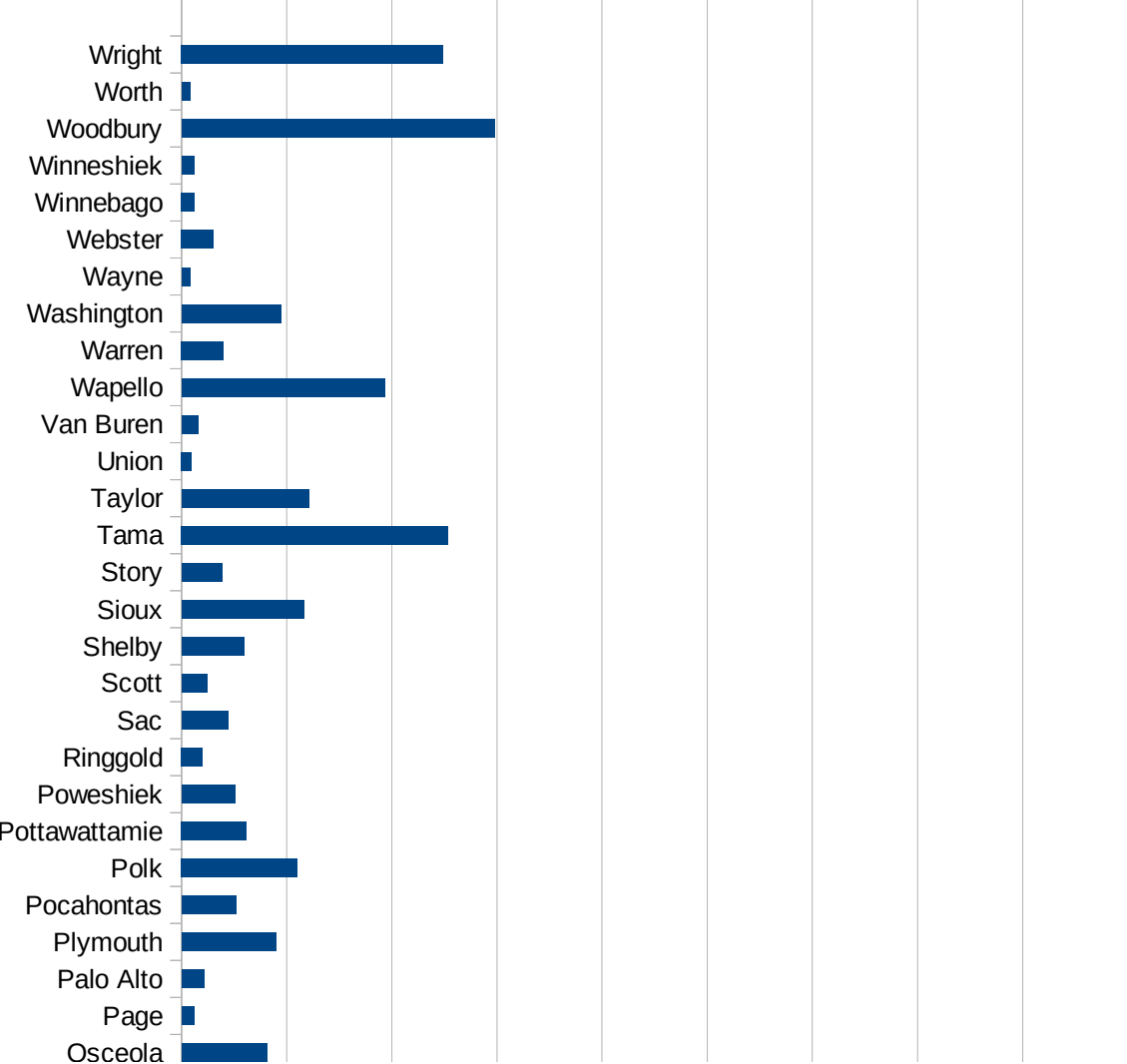
29105
29107
29109
29111
29113
29115
29117
29121
29123
29125
29127
29119
29129
29131
29133
29135
29137
29139
29141
29143
29145
29147
29149
29151
29153
29155
29157
29159
29161
29163
29165
29167
29169
29171

HI

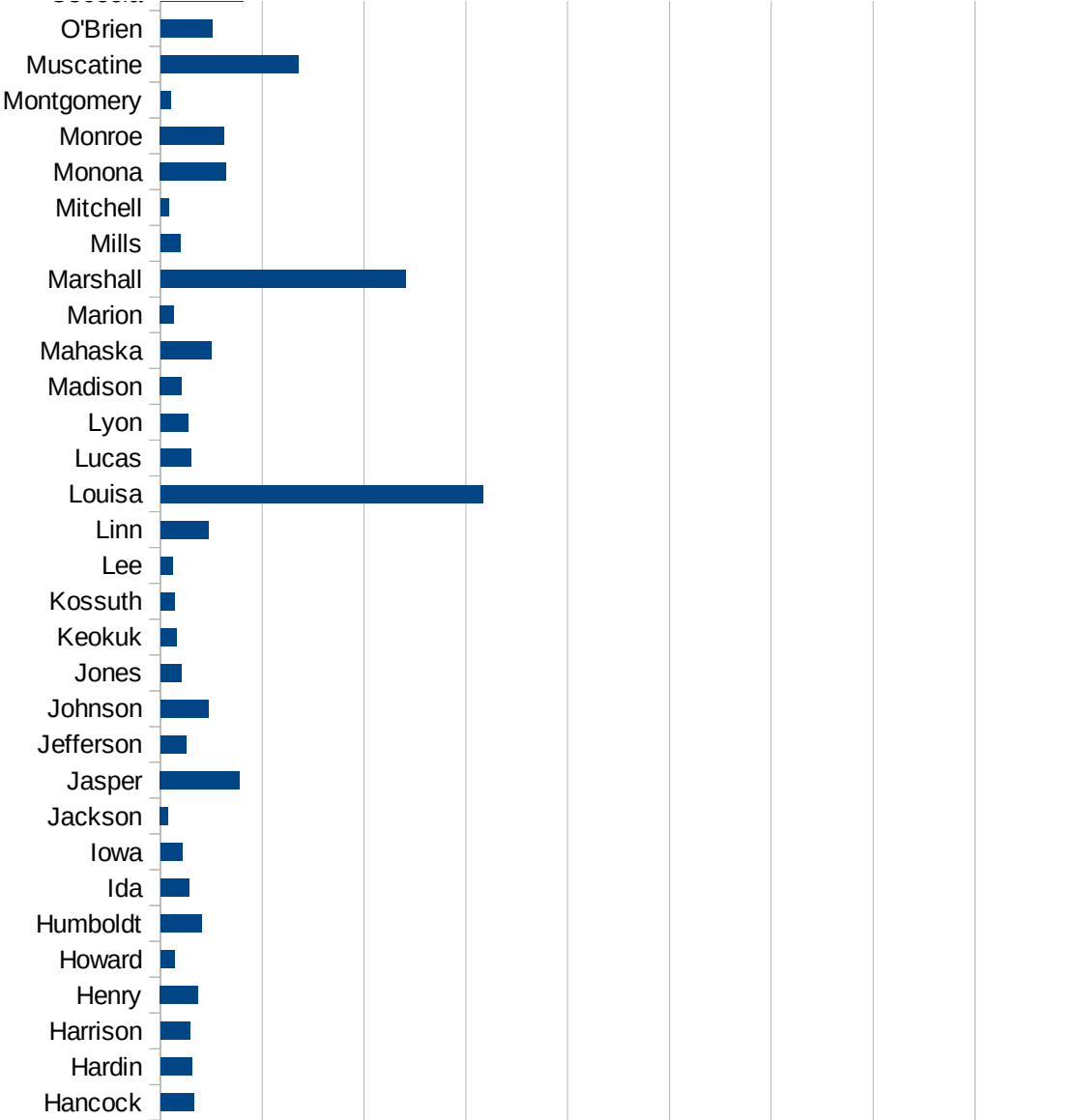
29173
29175
29177
29179
29181
29195
29197
29199
29201
29203
29205
29183
29185
29187
29189
29510
29186
29207
29209
29211
29213
29215

29217
29219
29221
29223
29225
29227
29229

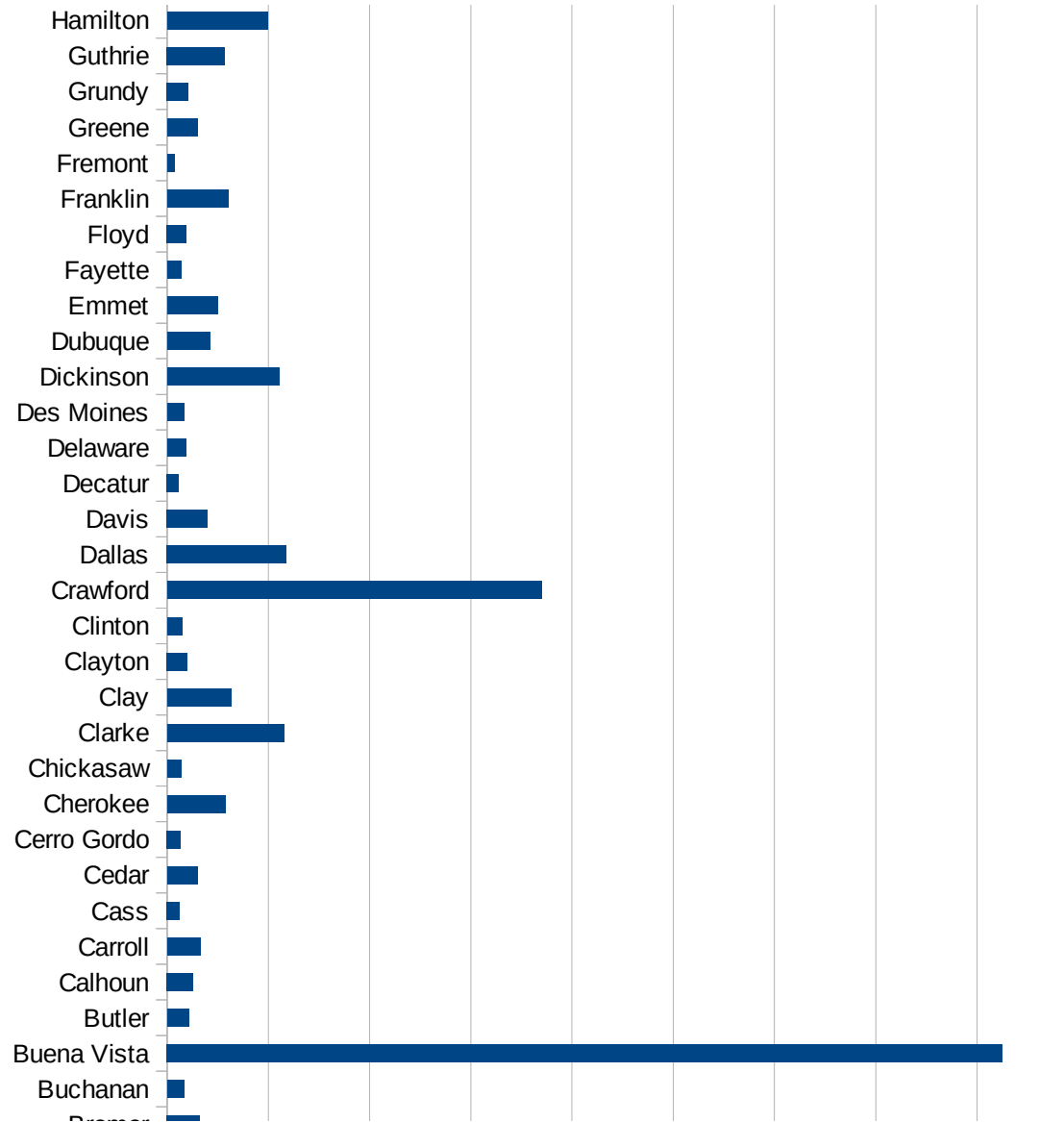
FIPS	County	PC Infection
19001	Adair	169.8994761
19003	Adams	192.0438957
19005	Allamakee	874.7831116
19007	Appanoose	144.7294364
19009	Audubon	272.4300763
19011	Benton	194.9925903
19013	Black Hawk	1412.301372
19015	Boone	406.1337584
19017	Bremer	324.6883393
19019	Buchanan	169.8193311
19021	Buena Vista	8251.987521
19023	Butler	213.2196162
19025	Calhoun	257.7585318
19027	Carroll	327.4784162
19029	Cass	123.7432328
19031	Cedar	300.6388576
19033	Cerro Gordo	133.6553568
19035	Cherokee	574.1542267
19037	Chickasaw	142.0929455
19039	Clarke	1156.744137
19041	Clay	632.2052808
19043	Clayton	199.3620415
19045	Clinton	150.4793843
19047	Crawford	3700.897541
19049	Dallas	1177.644711
19051	Davis	399.2458689
19053	Decatur	114.0684411
19055	Delaware	187.4743687
19057	Des Moines	171.1891257
19059	Dickinson	1107.677957
19061	Dubuque	424.3500527
19063	Emmet	497.136064
19065	Fayette	142.4211597

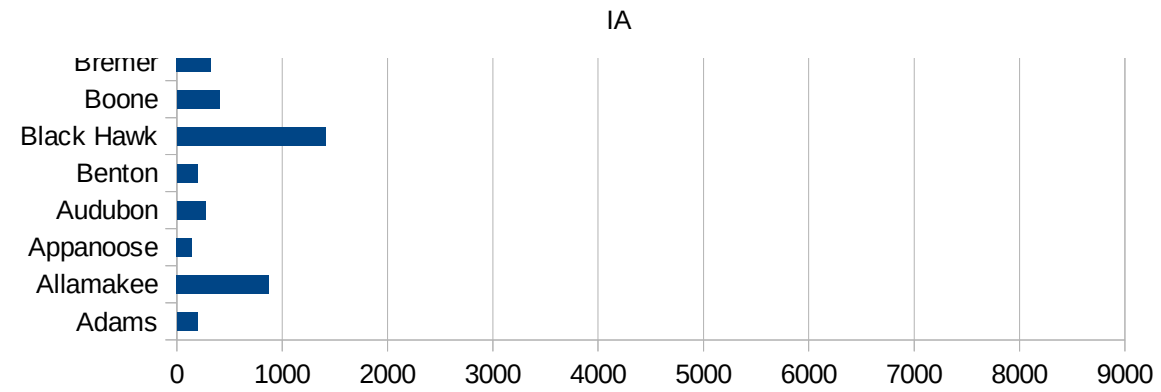


19067 Floyd	190.3432523
19069 Franklin	602.5286448
19071 Fremont	71.5000715
19073 Greene	300.6346732
19075 Grundy	211.313394
19077 Guthrie	569.0298507
19079 Hamilton	989.8341359
19081 Hancock	326.7363704
19083 Hardin	308.2760256
19085 Harrison	290.0806566
19087 Henry	373.7479444
19089 Howard	141.5042996
19091 Humboldt	408.5052896
19093 Ida	277.7371729
19095 Iowa	216.8391054
19097 Jackson	77.19226019
19099 Jasper	780.6821547
19101 Jefferson	250.258419
19103 Johnson	470.0515668
19105 Jones	207.2888546
19107 Keokuk	156.4792176
19109 Kossuth	140.8639657
19111 Lee	120.3934811
19113 Linn	467.8875122
19115 Louisa	3169.486973
19117 Lucas	300.7518797
19119 Lyon	270.9338752
19121 Madison	209.2436458
19123 Mahaska	495.4545455
19125 Marion	134.7023079
19127 Marshall	2408.644106
19129 Mills	192.5247295
19131 Mitchell	85.1546977
19133 Monona	645.2356262



19135 Monroe	629.0115533
19137 Montgomery	99.970009
19139 Muscatine	1353.39747
19141 O'Brien	505.7803468
19143 Osceola	811.2582781
19145 Page	118.0405272
19147 Palo Alto	212.7897861
19149 Plymouth	900.5778043
19151 Pocahontas	519.2878338
19153 Polk	1101.591941
19155 Pottawattamie	617.9637133
19157 Poweshiek	508.0485587
19159 Ringgold	201.2882448
19161 Sac	442.432349
19163 Scott	245.2635284
19165 Shelby	595.9578511
19167 Sioux	1168.753044
19169 Story	385.3014627
19171 Tama	2537.860861
19173 Taylor	1211.435955
19175 Union	97.09523424
19177 Van Buren	156.6951567
19179 Wapello	1934.38432
19181 Warren	401.5198997
19183 Washington	948.4666456
19185 Wayne	78.11279488
19187 Webster	303.2224274
19189 Winnebago	123.5976421
19191 Winneshiek	119.8262519
19193 Woodbury	2976.428481
19195 Worth	80.50449483
19197 Wright	2490.149724





FIPS

- 29001
- 29003
- 29005
- 29007
- 29009
- 29011
- 29013
- 29015
- 29017
- 29019
- 29021
- 29023
- 29025
- 29027
- 29029
- 29031
- 29033
- 29035
- 29037

IA

29039
29041
29043
29045
29047
29049
29051
29053
29055
29057
29059
29061
29063
29065
29067
29069
29071
29073
29075
29077
29079
29081
29083
29085
29087
29089
29091
29093
29095
29097
29099
29101

29103

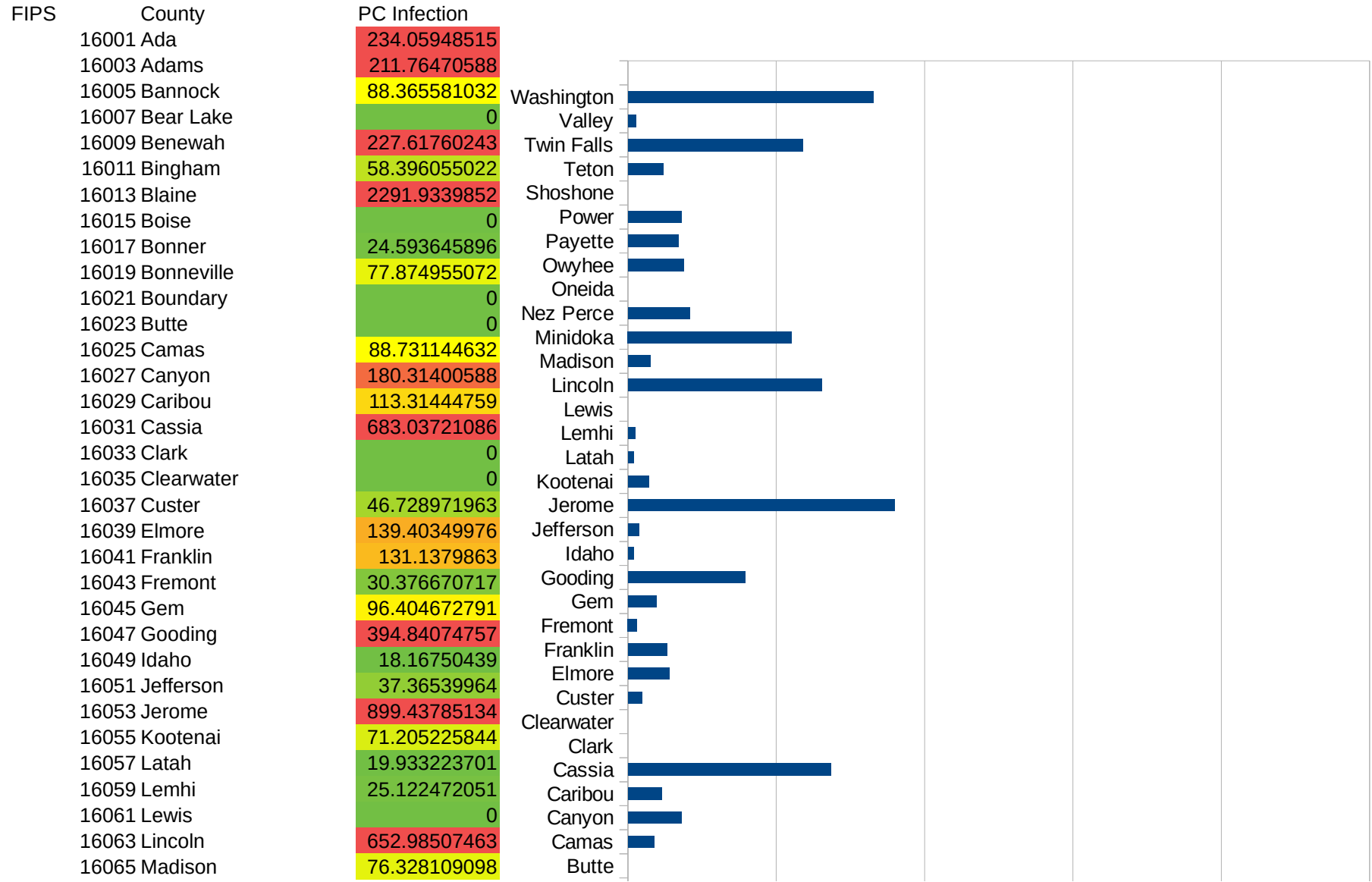
29105
29107
29109
29111
29113
29115
29117
29121
29123
29125
29127
29119
29129
29131
29133
29135
29137
29139
29141
29143
29145
29147
29149
29151
29153
29155
29157
29159
29161
29163
29165
29167
29169
29171

IA

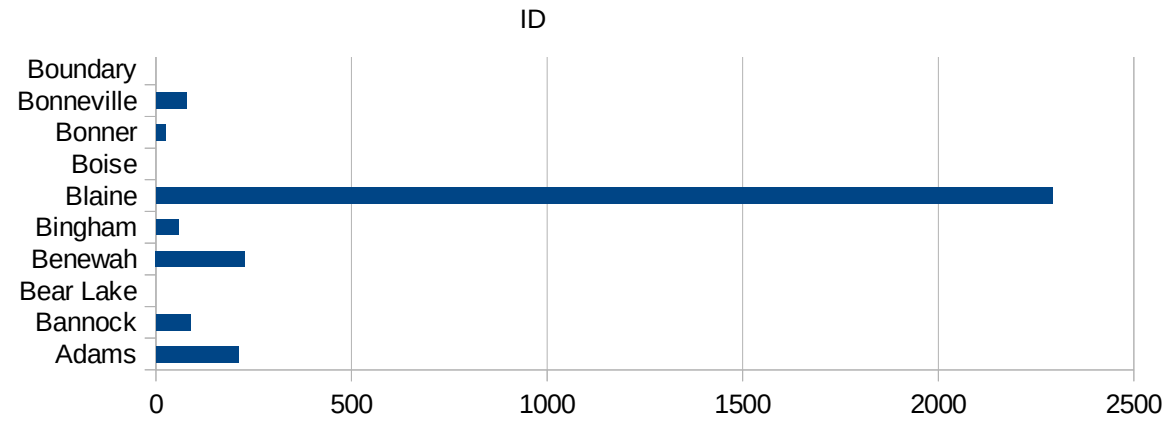
29173
29175
29177
29179
29181
29195
29197
29199
29201
29203
29205
29183
29185
29187
29189
29510
29186
29207
29209
29211
29213
29215

29217
29219
29221
29223
29225
29227
29229

ID



16067 Minidoka	552.22088836
16069 Nez Perce	207.8796278
16071 Oneida	0
16073 Owyhee	188.14675447
16075 Payette	169.84416798
16077 Power	180.22657055
16079 Shoshone	0
16081 Teton	120.27491409
16083 Twin Falls	588.98014661
16085 Valley	27.171451861
16087 Washington	826.69028639



ID

FIPS

29001
29003
29005
29007
29009
29011
29013
29015
29017
29019
29021
29023
29025
29027
29029
29031
29033
29035
29037

ID

29039
29041
29043
29045
29047
29049
29051
29053
29055
29057
29059
29061
29063
29065
29067
29069
29071
29073
29075
29077
29079
29081
29083
29085
29087
29089
29091
29093
29095
29097
29099
29101

29103

ID

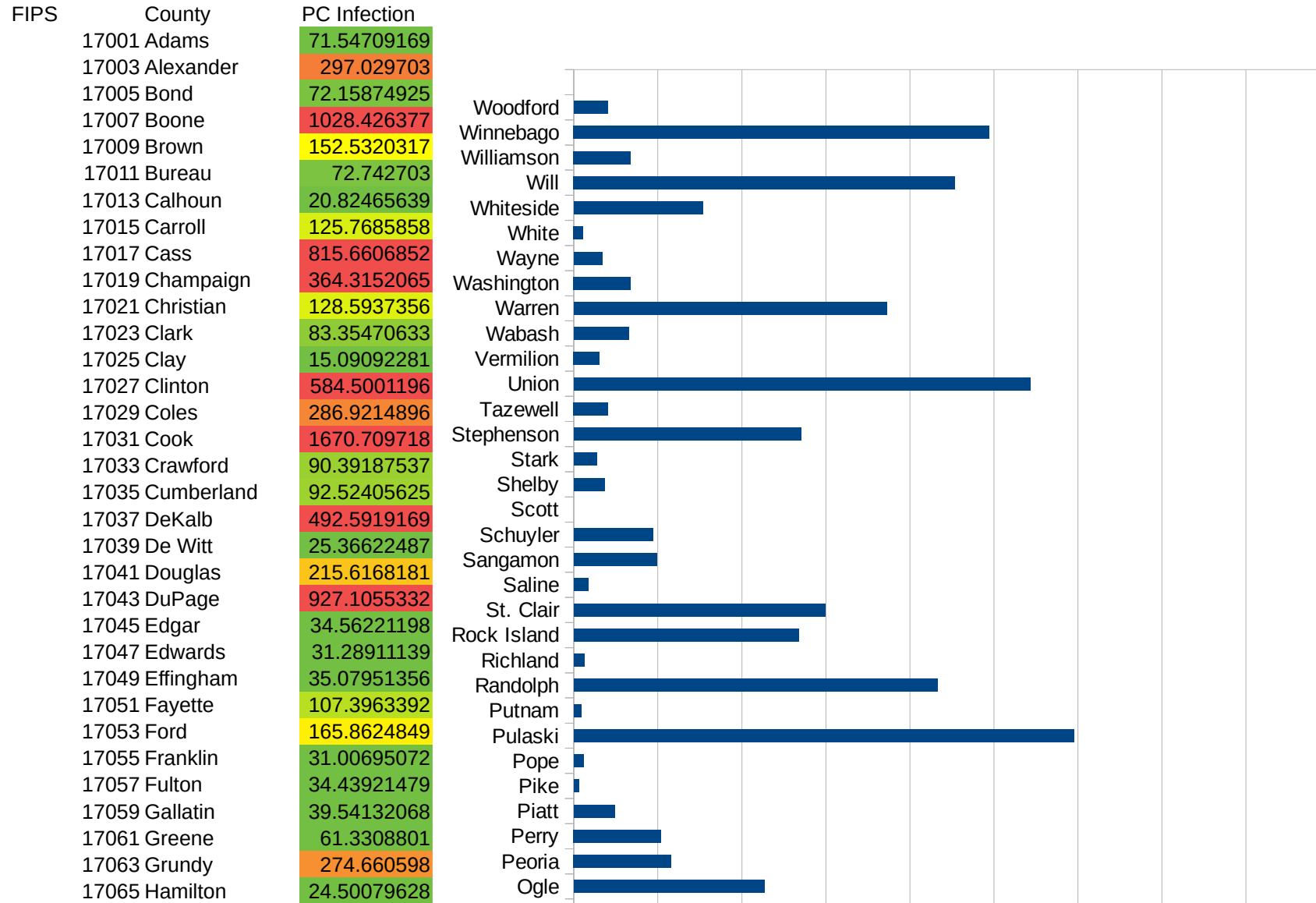
29105
29107
29109
29111
29113
29115
29117
29121
29123
29125
29127
29119
29129
29131
29133
29135
29137
29139
29141
29143
29145
29147
29149
29151
29153
29155
29157
29159
29161
29163
29165
29167
29169
29171

ID

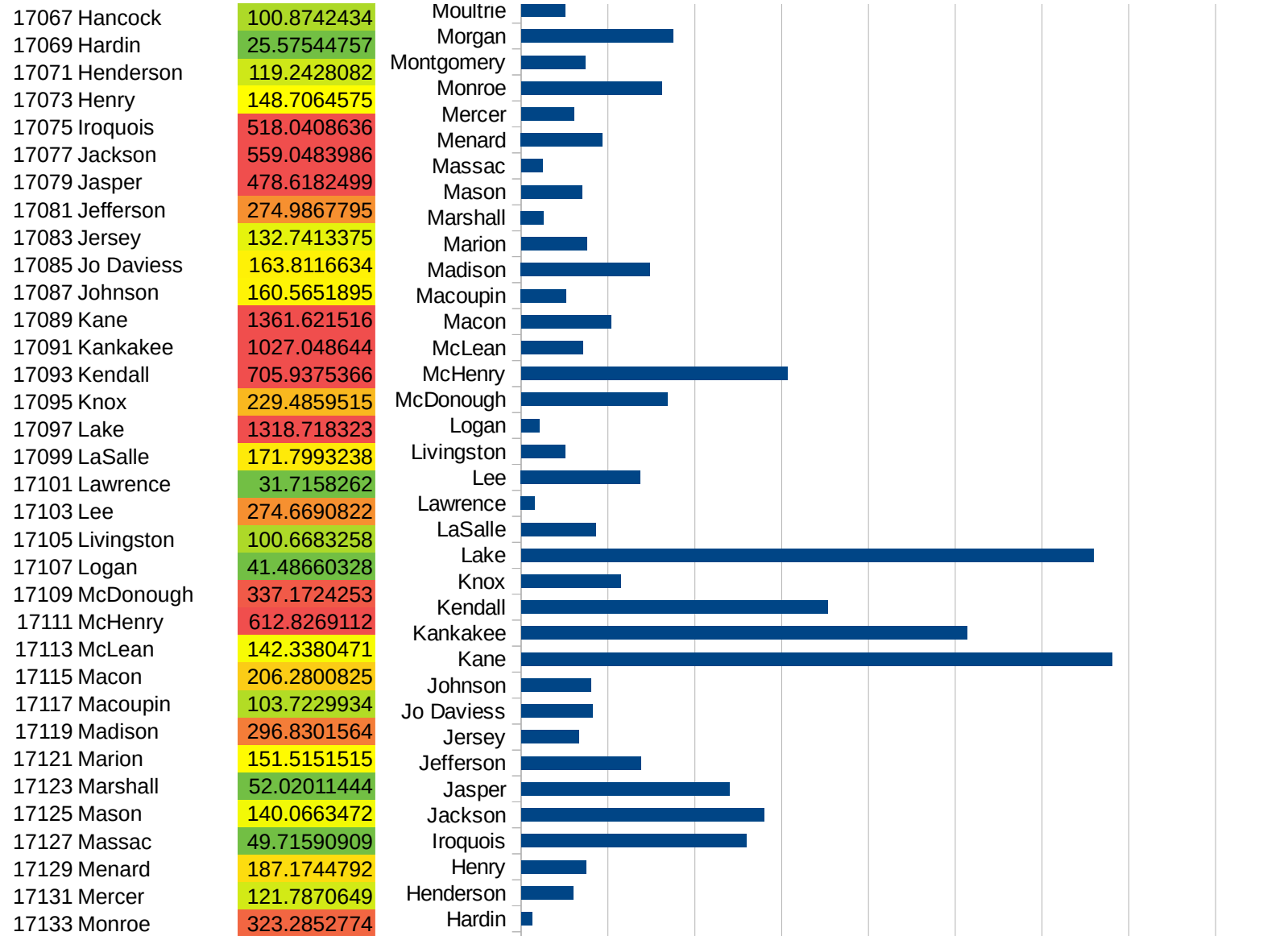
29173
29175
29177
29179
29181
29195
29197
29199
29201
29203
29205
29183
29185
29187
29189
29510
29186
29207
29209
29211
29213
29215

29217
29219
29221
29223
29225
29227
29229

IL

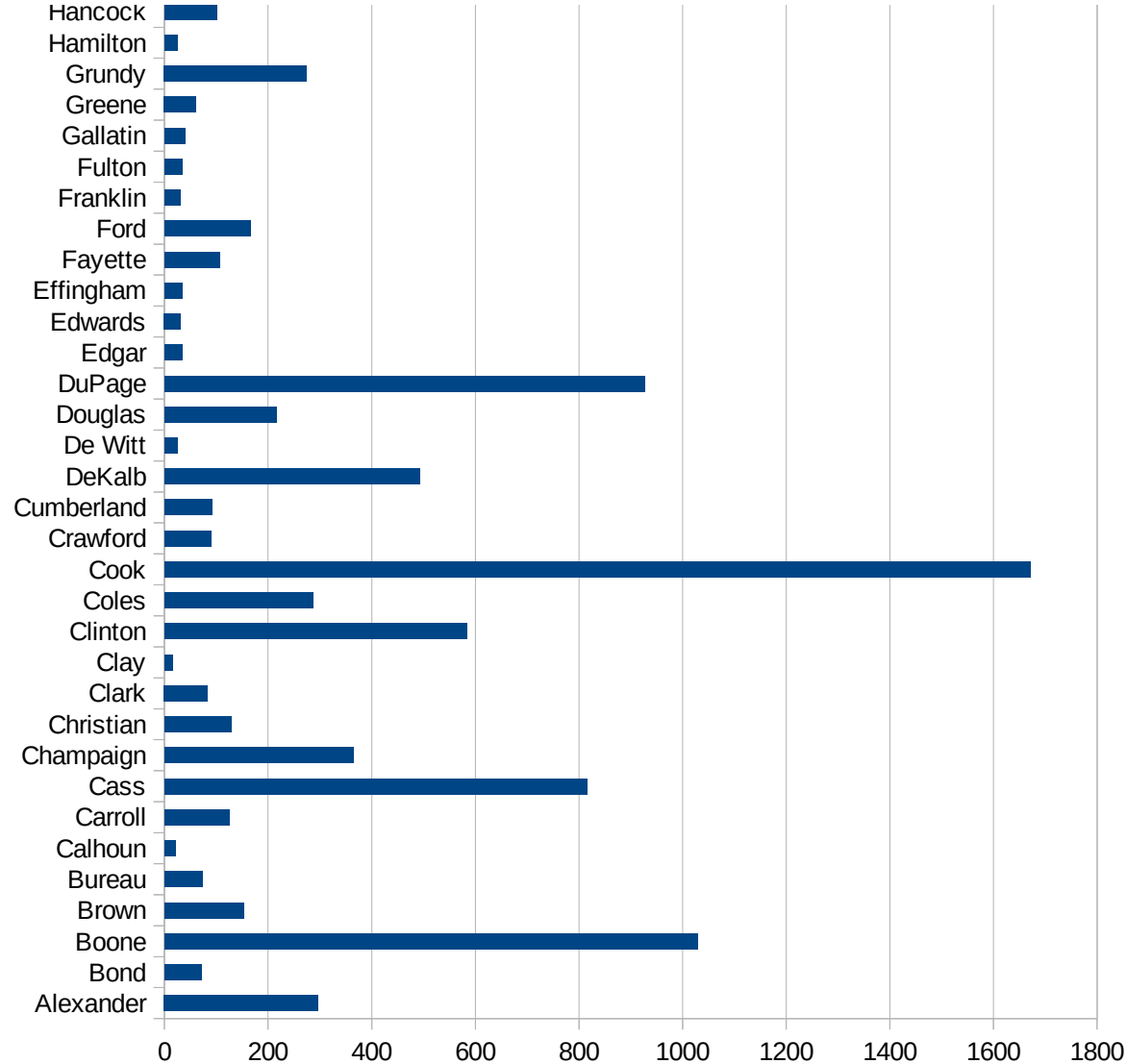


IL



IL

17135 Montgomery	146.8480123
17137 Morgan	350.2472333
17139 Moultrie	101.9229463
17141 Ogle	453.6260629
17143 Peoria	231.9774556
17145 Perry	207.8020213
17147 Piatt	97.58477677
17149 Pike	12.81147909
17151 Pope	23.74169041
17153 Pulaski	1189.822442
17155 Putnam	17.42160279
17157 Randolph	865.8817666
17159 Richland	25.37588023
17161 Rock Island	535.974407
17163 St. Clair	597.9491226
17165 Saline	33.46440224
17167 Sangamon	198.1079919
17169 Schuyler	188.2148545
17171 Scott	0
17173 Shelby	73.59367094
17175 Stark	55.27915976
17177 Stephenson	540.7458718
17179 Tazewell	81.61537996
17181 Union	1086.63381
17183 Vermilion	61.19313595
17185 Wabash	129.881375
17187 Warren	745.6552372
17189 Washington	135.7627724
17191 Wayne	67.35243693
17193 White	21.95389682
17195 Whiteside	307.4102039
17197 Will	907.6858633
17199 Williamson	135.7074684
17201 Winnebago	989.1545017



17203 Woodford

80.59693732

IL

IL

FIPS

29001
29003
29005
29007
29009
29011
29013
29015
29017
29019
29021
29023
29025
29027
29029
29031
29033
29035
29037

IL

29039
29041
29043
29045
29047
29049
29051
29053
29055
29057
29059
29061
29063
29065
29067
29069
29071
29073
29075
29077
29079
29081
29083
29085
29087
29089
29091
29093
29095
29097
29099
29101

29103

IL

29105
29107
29109
29111
29113
29115
29117
29121
29123
29125
29127
29119
29129
29131
29133
29135
29137
29139
29141
29143
29145
29147
29149
29151
29153
29155
29157
29159
29161
29163
29165
29167
29169
29171

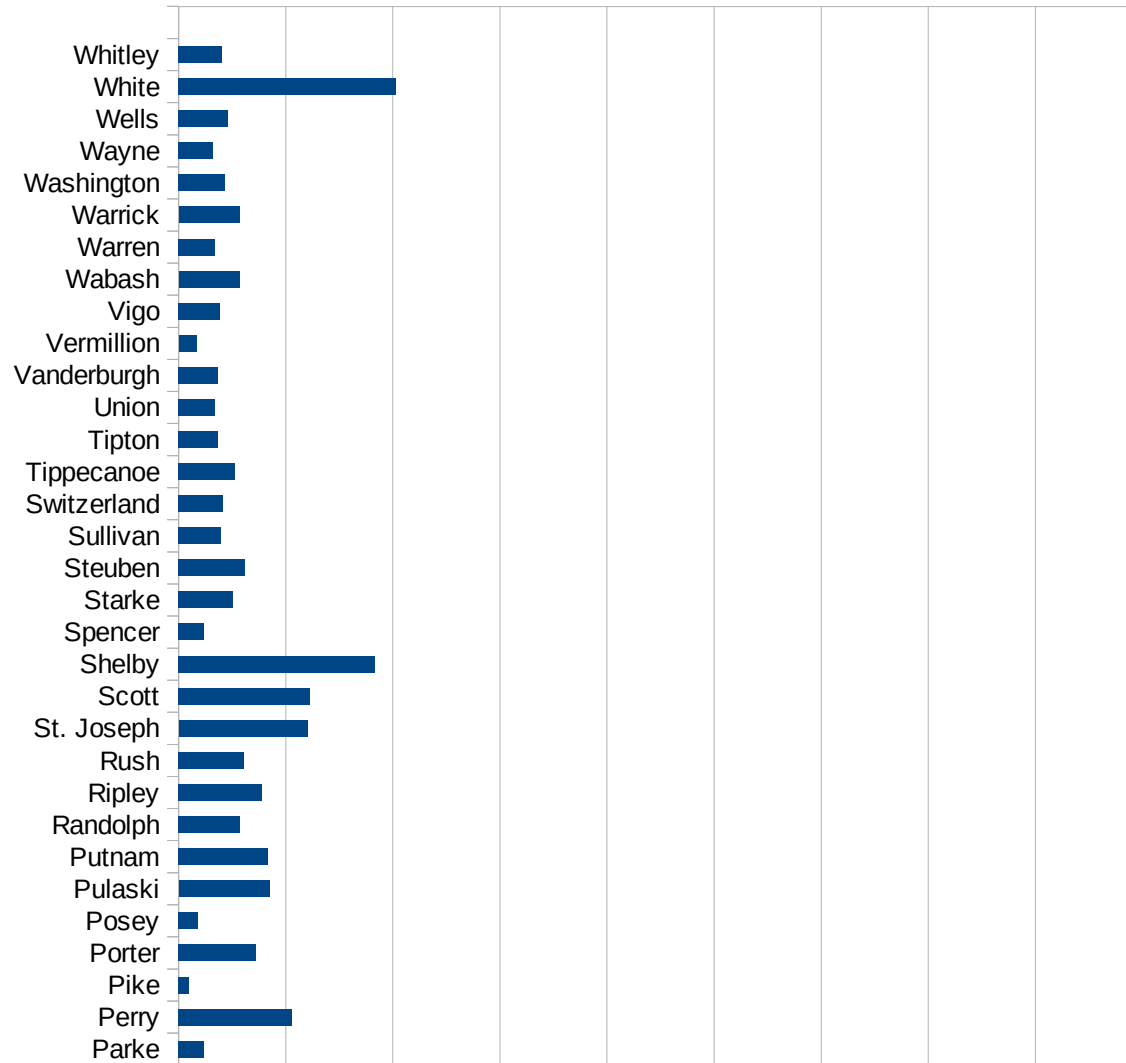
IL

29173
29175
29177
29179
29181
29195
29197
29199
29201
29203
29205
29183
29185
29187
29189
29510
29186
29207
29209
29211
29213
29215

29217
29219
29221
29223
29225
29227
29229

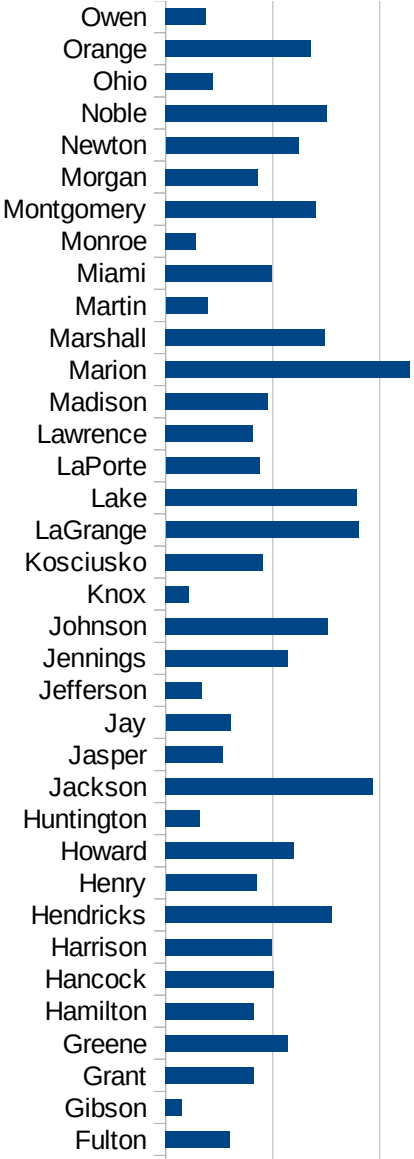
IN

FIPS	County	PC Infection
18001	Adams	78.57223033
18003	Allen	621.0187265
18005	Bartholomew	683.9631192
18007	Benton	439.1540506
18009	Blackford	268.2313495
18011	Boone	568.665204
18013	Brown	242.8777734
18015	Carroll	511.7503851
18017	Cass	4249.769464
18019	Clark	499.3183367
18021	Clay	213.9854796
18023	Clinton	831.0077519
18025	Crawford	255.7302519
18027	Daviess	389.175491
18029	Dearborn	371.2072305
18031	Decatur	888.2585654
18033	DeKalb	307.6851895
18035	Delaware	354.6161085
18037	Dubois	584.9876659
18039	Elkhart	1205.000973
18041	Fayette	368.811559
18043	Floyd	439.6960697
18045	Fountain	146.7800135
18047	Franklin	527.7973258
18049	Fulton	298.6263189
18051	Gibson	74.73394715
18053	Grant	412.5212327
18055	Greene	571.7677935
18057	Hamilton	411.7108875
18059	Hancock	504.2501081
18061	Harrison	495.6629492
18063	Hendricks	776.0060835
18065	Henry	424.6856291

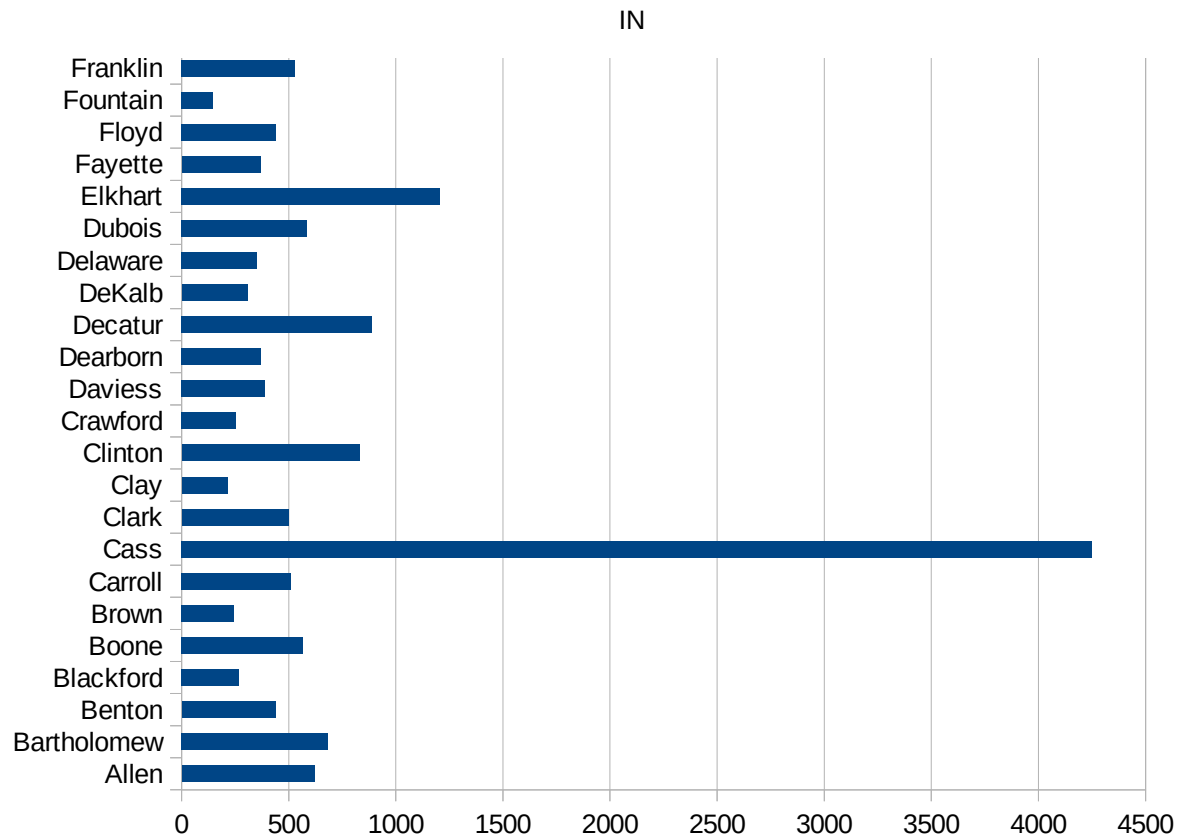


IN

18067 Howard	599.7620377
18069 Huntington	160.0441501
18071 Jackson	968.0125139
18073 Jasper	266.7066227
18075 Jay	303.4097476
18077 Jefferson	170.7650273
18079 Jennings	572.2357032
18081 Johnson	758.5213634
18083 Knox	108.4157745
18085 Kosciusko	456.2411777
18087 LaGrange	900.0762777
18089 Lake	893.0433041
18091 LaPorte	438.1539357
18093 Lawrence	409.4770956
18095 Madison	476.7010437
18097 Marion	1140.184566
18099 Marshall	743.8159488
18101 Martin	195.7521777
18103 Miami	497.6523182
18105 Monroe	140.89588
18107 Montgomery	704.1151619
18109 Morgan	429.2886075
18111 Newton	620.9406895
18113 Noble	753.1768072
18115 Ohio	222.4503765
18117 Orange	677.3051465
18119 Owen	187.0952267
18121 Parke	118.1544278
18123 Perry	528.740446
18125 Pike	48.34810637
18127 Porter	360.2721794
18129 Posey	90.05481597
18131 Pulaski	425.0541343
18133 Putnam	418.2217634



18135 Randolph	285.7027886
18137 Ripley	389.1596256
18139 Rush	306.0673348
18141 St. Joseph	601.2460714
18143 Scott	615.6294497
18145 Shelby	914.941807
18147 Spencer	118.0695627
18149 Starke	252.8885982
18151 Steuben	312.2650784
18153 Sullivan	198.1633639
18155 Switzerland	205.2813287
18157 Tippecanoe	264.1830011
18159 Tipton	185.0872554
18161 Union	170.5272133
18163 Vanderburgh	186.2145944
18165 Vermillion	83.98475354
18167 Vigo	192.7625575
18169 Wabash	284.5268542
18171 Warren	169.4299891
18173 Warrick	284.4950213
18175 Washington	218.3015424
18177 Wayne	162.2785732
18179 Wells	230.4474225
18181 White	1015.207392
18183 Whitley	202.5004402



IN

FIPS

29001
29003
29005
29007
29009
29011
29013
29015
29017
29019
29021
29023
29025
29027
29029
29031
29033
29035
29037

IN

29039
29041
29043
29045
29047
29049
29051
29053
29055
29057
29059
29061
29063
29065
29067
29069
29071
29073
29075
29077
29079
29081
29083
29085
29087
29089
29091
29093
29095
29097
29099
29101

29103

IN

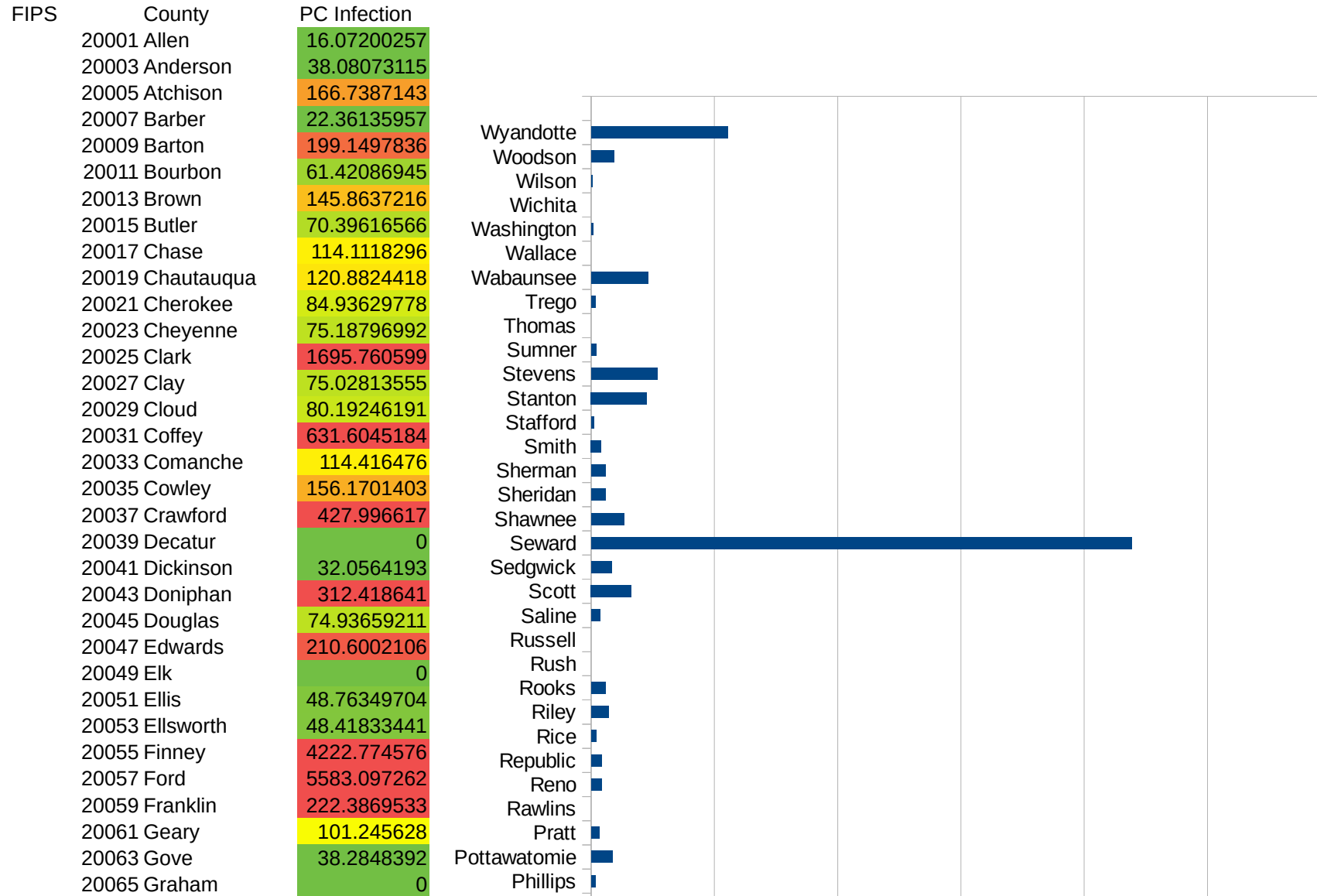
29105
29107
29109
29111
29113
29115
29117
29121
29123
29125
29127
29119
29129
29131
29133
29135
29137
29139
29141
29143
29145
29147
29149
29151
29153
29155
29157
29159
29161
29163
29165
29167
29169
29171

IN

29173
29175
29177
29179
29181
29195
29197
29199
29201
29203
29205
29183
29185
29187
29189
29510
29186
29207
29209
29211
29213
29215

29217
29219
29221
29223
29225
29227
29229

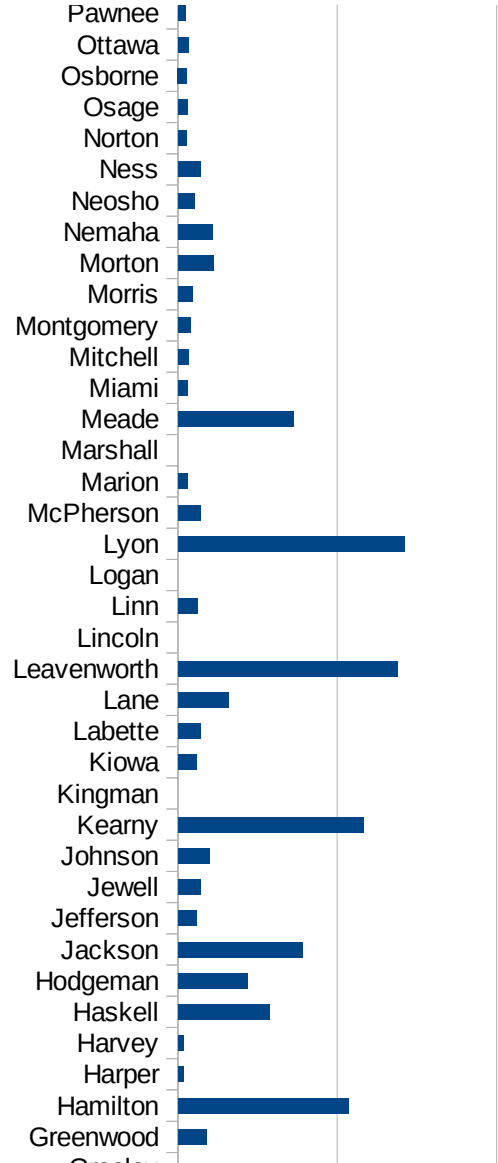
KS



This work is licensed under the Creative Commons Attribution-NoDerivatives 4.0 International License. To view a copy of this license, visit <http://creativecommons.org/licenses/by-nd/4.0/>.

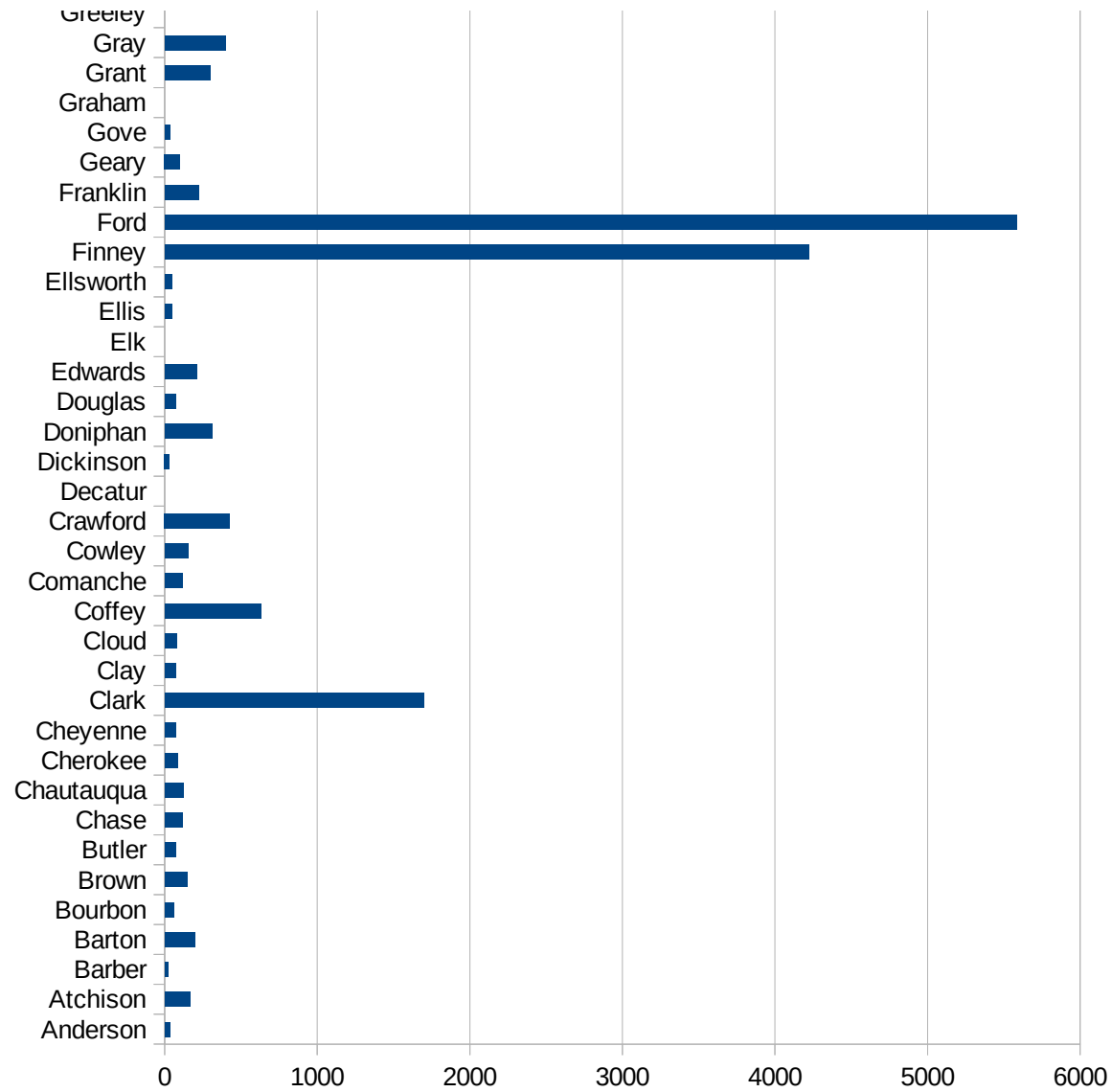
KS

20067 Grant	299.8909487
20069 Gray	397.8120338
20071 Greeley	0
20073 Greenwood	181.6680429
20075 Hamilton	1074.031454
20077 Harper	36.32401017
20079 Harvey	38.00058462
20081 Haskell	575.4315737
20083 Hodgeman	440.0440044
20085 Jackson	783.1325301
20087 Jefferson	115.942029
20089 Jewell	140.7954945
20091 Johnson	200.3162889
20093 Kearny	1166.624398
20095 Kingman	0
20097 Kiowa	119.2368839
20099 Labette	140.2524544
20101 Lane	320.5128205
20103 Leavenworth	1379.191661
20105 Lincoln	0
20107 Linn	123.0769231
20109 Logan	0
20111 Lyon	1424.893732
20113 McPherson	143.6731261
20115 Marion	58.57740586
20117 Marshall	0
20119 Meade	723.5890014
20121 Miami	59.3824228
20123 Mitchell	65.04065041
20125 Montgomery	77.83312578
20127 Morris	90.56330375
20129 Morton	224.9718785
20131 Nemaha	216.6420483
20133 Neosho	106.5763902



KS

20135 Ness	140.8450704
20137 Norton	55.24861878
20139 Osage	62.73132175
20141 Osborne	57.55395683
20143 Ottawa	68.94174423
20145 Pawnee	45.71776897
20147 Phillips	37.61519654
20149 Pottawatomie	173.0032541
20151 Pratt	63.97952655
20153 Rawlins	0
20155 Reno	85.01491771
20157 Republic	85.76329331
20159 Rice	41.96831392
20161 Riley	139.750078
20163 Rooks	119.6888091
20165 Rush	0
20167 Russell	0
20169 Saline	73.52806015
20171 Scott	326.7306514
20173 Sedgwick	164.7173812
20175 Seward	4384.756657
20177 Shawnee	268.7339084
20179 Sheridan	118.4366364
20181 Sherman	118.6641804
20183 Smith	83.26394671
20185 Stafford	23.93489708
20187 Stanton	452.9441369
20189 Stevens	539.6654074
20191 Sumner	39.13724126
20193 Thomas	0
20195 Trego	35.8037952
20197 Wabaunsee	463.8353385
20199 Wallace	0
20201 Washington	18.4501845



KS

20203 Wichita	0
20205 Wilson	11.5406809
20207 Woodson	188.5014138
20209 Wyandotte	1109.336817

KS

FIPS

29001
29003
29005
29007
29009
29011
29013
29015
29017
29019
29021
29023
29025
29027
29029
29031
29033
29035
29037

KS

29039
29041
29043
29045
29047
29049
29051
29053
29055
29057
29059
29061
29063
29065
29067
29069
29071
29073
29075
29077
29079
29081
29083
29085
29087
29089
29091
29093
29095
29097
29099
29101

29103

KS

29105
29107
29109
29111
29113
29115
29117
29121
29123
29125
29127
29119
29129
29131
29133
29135
29137
29139
29141
29143
29145
29147
29149
29151
29153
29155
29157
29159
29161
29163
29165
29167
29169
29171

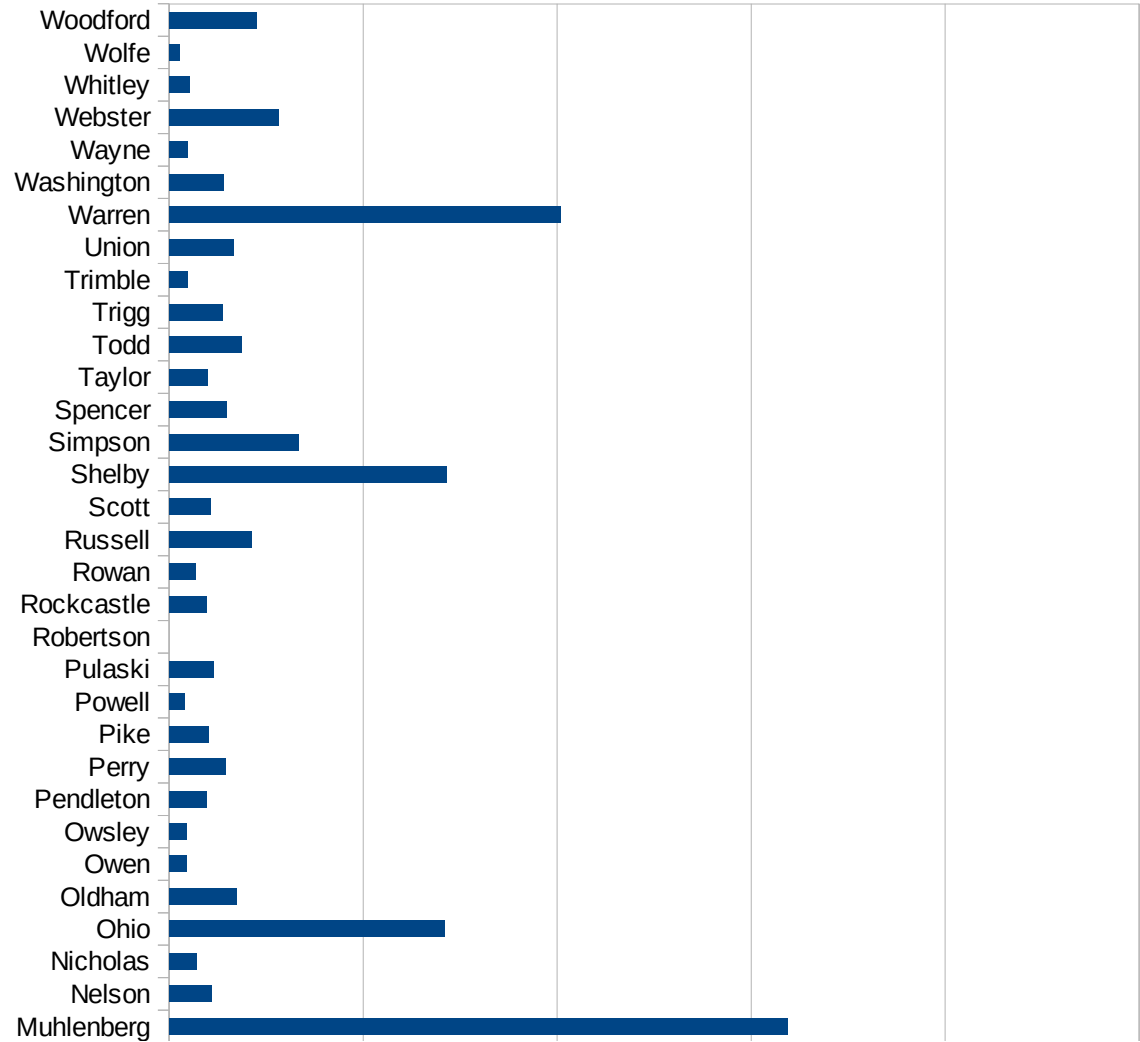
KS

29173
29175
29177
29179
29181
29195
29197
29199
29201
29203
29205
29183
29185
29187
29189
29510
29186
29207
29209
29211
29213
29215

29217
29219
29221
29223
29225
29227
29229

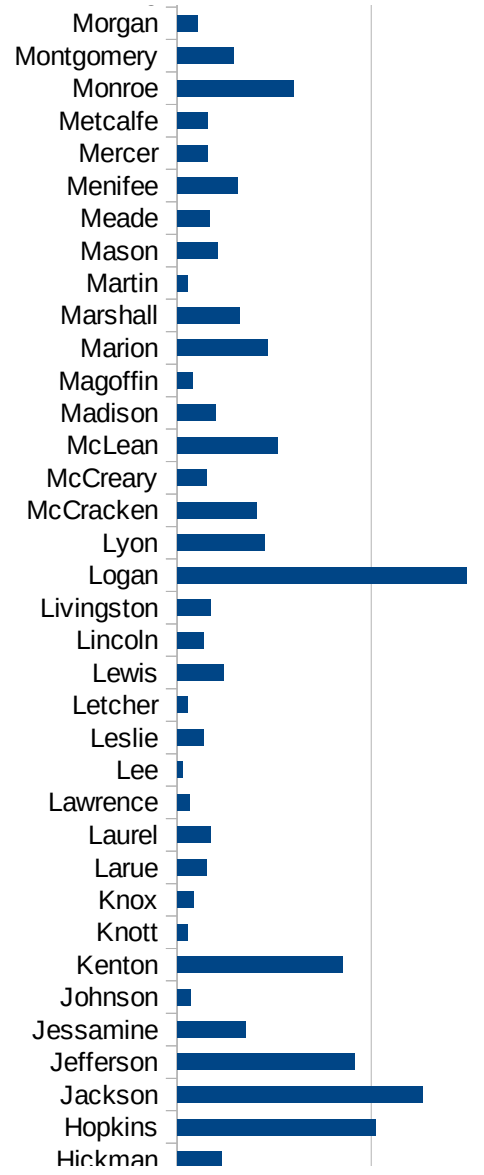
KY

FIPS	County	PC Infection
21001	Adair	541.2438199
21003	Allen	686.488022
21005	Anderson	119.1369192
21007	Ballard	175.460584
21009	Barren	158.4570808
21011	Bath	80.75587499
21013	Bell	15.05513945
21015	Boone	426.5089369
21017	Bourbon	128.8149029
21019	Boyd	99.49195597
21021	Boyle	102.9900332
21023	Bracken	182.0609297
21025	Breathitt	31.4317146
21027	Breckinridge	112.8114577
21029	Bullitt	173.925915
21031	Butler	1933.917946
21033	Caldwell	94.37672041
21035	Calloway	160.9812189
21037	Campbell	235.0996221
21039	Carlisle	104.7998323
21041	Carroll	242.1533017
21043	Carter	77.76625685
21045	Casey	69.2346425
21047	Christian	200.918084
21049	Clark	220.6957433
21051	Clay	149.2166128
21053	Clinton	48.99078973
21055	Crittenden	78.51934941
21057	Cumberland	75.0863493
21059	Daviess	368.9270454
21061	Edmonson	578.4585302
21063	Elliott	26.63825253
21065	Estill	35.21622764



KY

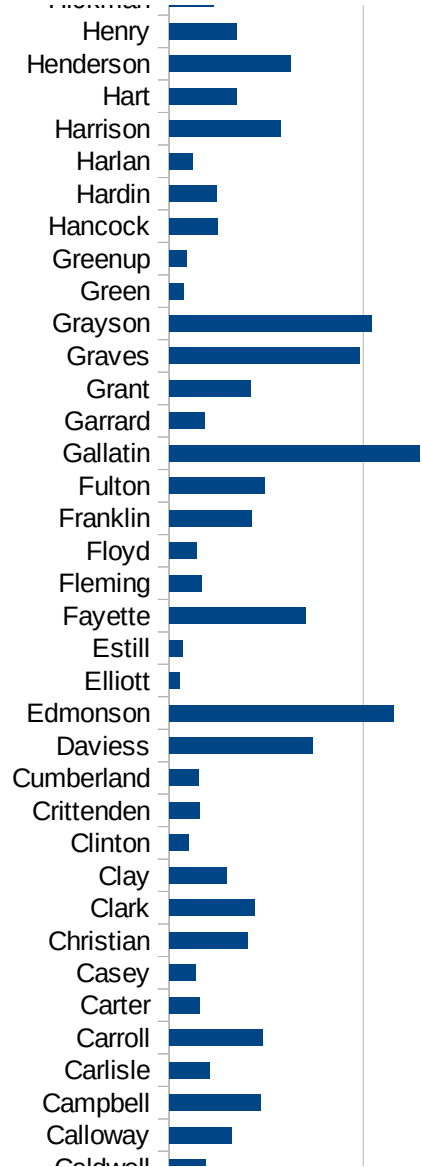
21067 Fayette	350.5466675
21069 Fleming	83.14855876
21071 Floyd	69.74473427
21073 Franklin	212.5356686
21075 Fulton	245.0980392
21077 Gallatin	645.3804348
21079 Garrard	91.11617312
21081 Grant	210.9788623
21083 Graves	490.3931184
21085 Grayson	520.4969416
21087 Green	36.20237126
21089 Greenup	45.36690484
21091 Hancock	125.5994519
21093 Hardin	122.3313639
21095 Harlan	60.58540649
21097 Harrison	287.5705613
21099 Hart	174.5477626
21101 Henderson	313.6583975
21103 Henry	173.8482553
21105 Hickman	113.0965845
21107 Hopkins	512.5588
21109 Jackson	632.346377
21111 Jefferson	457.8743882
21113 Jessamine	176.1869436
21115 Johnson	35.7366211
21117 Kenton	426.977254
21119 Knott	26.44453259
21121 Knox	41.5282392
21123 Larue	76.88544069
21125 Laurel	85.71098914
21127 Lawrence	32.11097553
21129 Lee	14.21868335
21131 Leslie	69.01311249
21133 Letcher	27.39851135



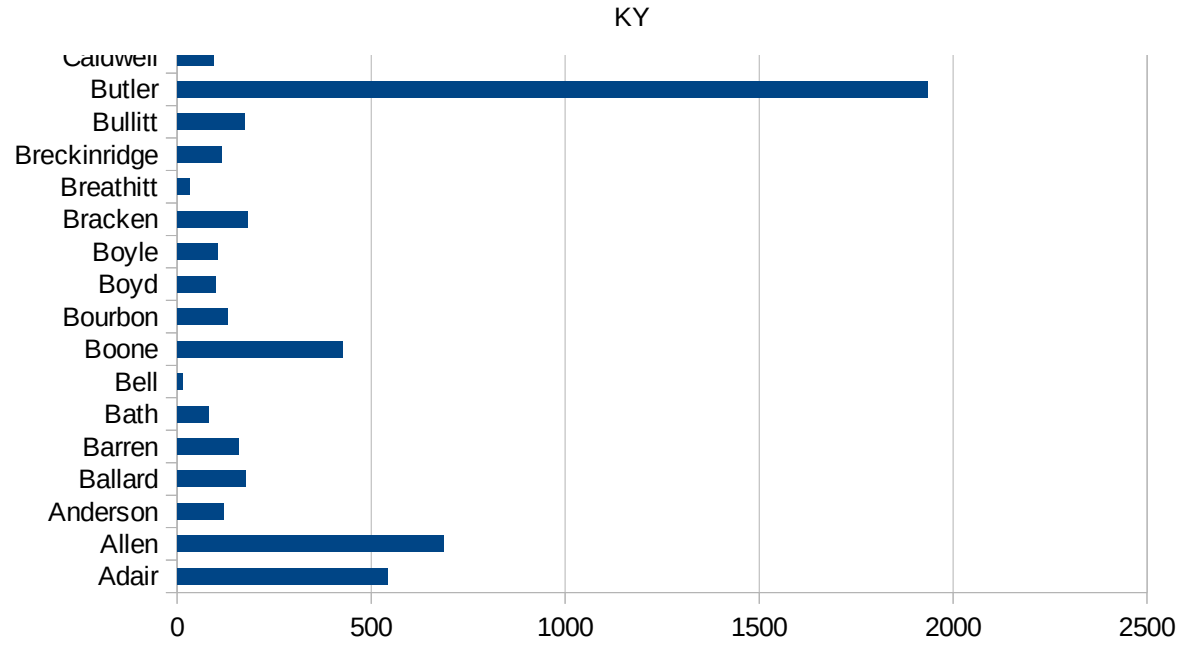
This work is licensed under the Creative Commons Attribution-NoDerivatives 4.0 International License. To view a copy of this license, visit <http://creativecommons.org/licenses/by-nd/4.0/>.

KY

21135 Lewis	120.6909557
21137 Lincoln	68.98230807
21139 Livingston	86.56135036
21141 Logan	744.7478602
21143 Lyon	224.7471594
21145 McCracken	205.0622838
21147 McCreary	74.67830882
21149 McLean	259.4033722
21151 Madison	98.51896761
21153 Magoffin	40.44652969
21155 Marion	231.9109462
21157 Marshall	160.3026514
21159 Martin	26.49474521
21161 Mason	104.9562682
21163 Meade	83.58001045
21165 Menifee	155.0147264
21167 Mercer	78.07476807
21169 Metcalfe	79.76071785
21171 Monroe	298.5631648
21173 Montgomery	145.3746055
21175 Morgan	52.45410266
21177 Muhlenberg	1595.502697
21179 Nelson	109.0488757
21181 Nicholas	69.77393246
21183 Ohio	709.9265164
21185 Oldham	174.5148187
21187 Owen	45.95588235
21189 Owsley	44.72271914
21191 Pendleton	96.35900613
21193 Perry	145.6385099
21195 Pike	101.0239375
21197 Powell	40.1864652
21199 Pulaski	114.5103137
21201 Robertson	0



21203 Rockcastle	95.52238806
21205 Rowan	69.15348005
21207 Russell	213.2315807
21209 Scott	107.0835787
21211 Shelby	715.198483
21213 Simpson	334.6106104
21215 Spencer	148.9837182
21217 Taylor	97.85118791
21219 Todd	186.8247908
21221 Trigg	136.5840333
21223 Trimble	46.97592484
21225 Union	165.4601861
21227 Warren	1007.892491
21229 Washington	140.6818934
21231 Wayne	48.856752
21233 Webster	282.2057814
21235 Whitley	52.42536284
21237 Wolfe	27.86679671
21239 Woodford	226.1334941



KY

FIPS

29001
29003
29005
29007
29009
29011
29013
29015
29017
29019
29021
29023
29025
29027
29029
29031
29033
29035
29037

KY

29039
29041
29043
29045
29047
29049
29051
29053
29055
29057
29059
29061
29063
29065
29067
29069
29071
29073
29075
29077
29079
29081
29083
29085
29087
29089
29091
29093
29095
29097
29099
29101

29103

KY

29105
29107
29109
29111
29113
29115
29117
29121
29123
29125
29127
29119
29129
29131
29133
29135
29137
29139
29141
29143
29145
29147
29149
29151
29153
29155
29157
29159
29161
29163
29165
29167
29169
29171

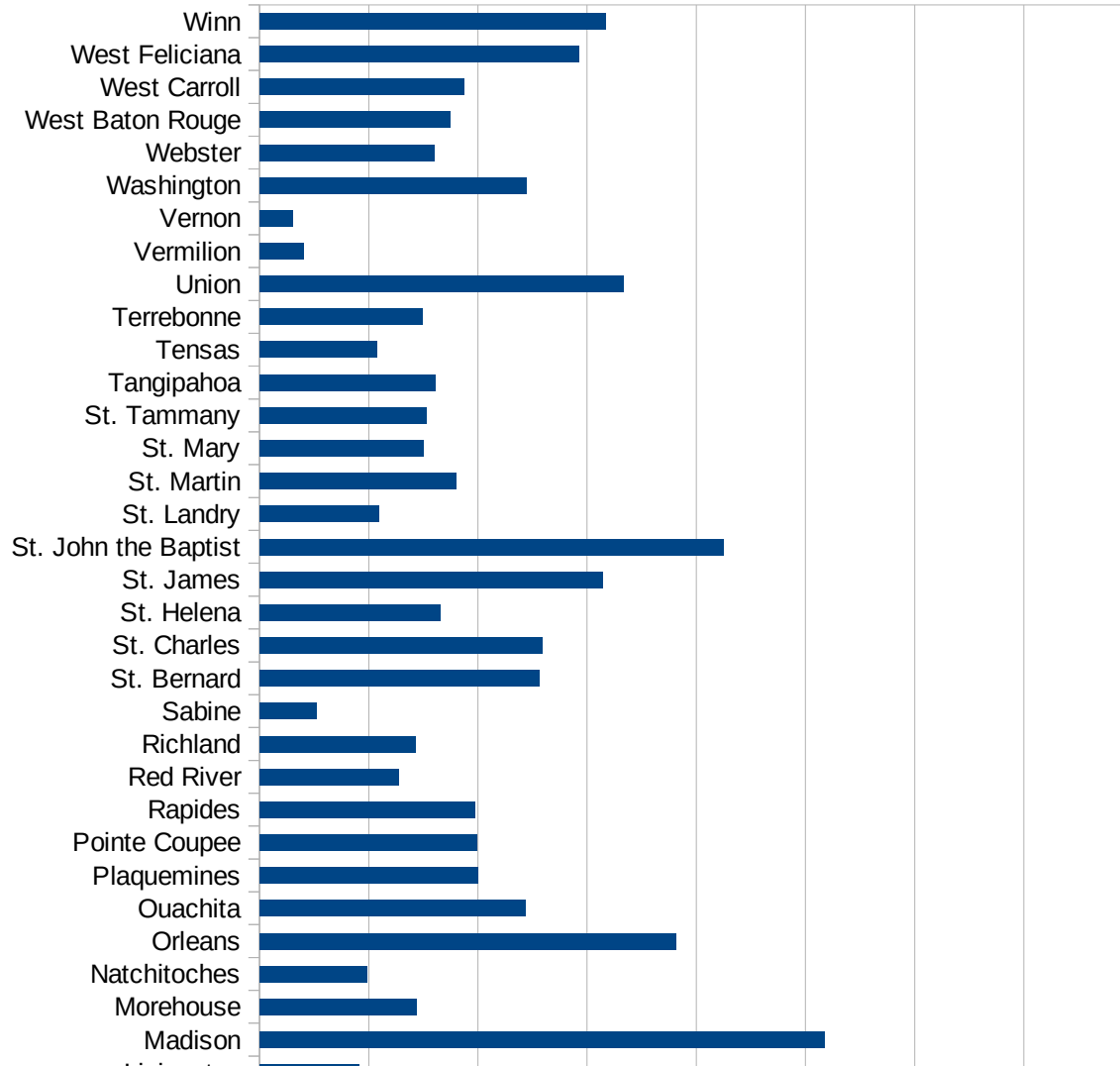
KY

29173
29175
29177
29179
29181
29195
29197
29199
29201
29203
29205
29183
29185
29187
29189
29510
29186
29207
29209
29211
29213
29215

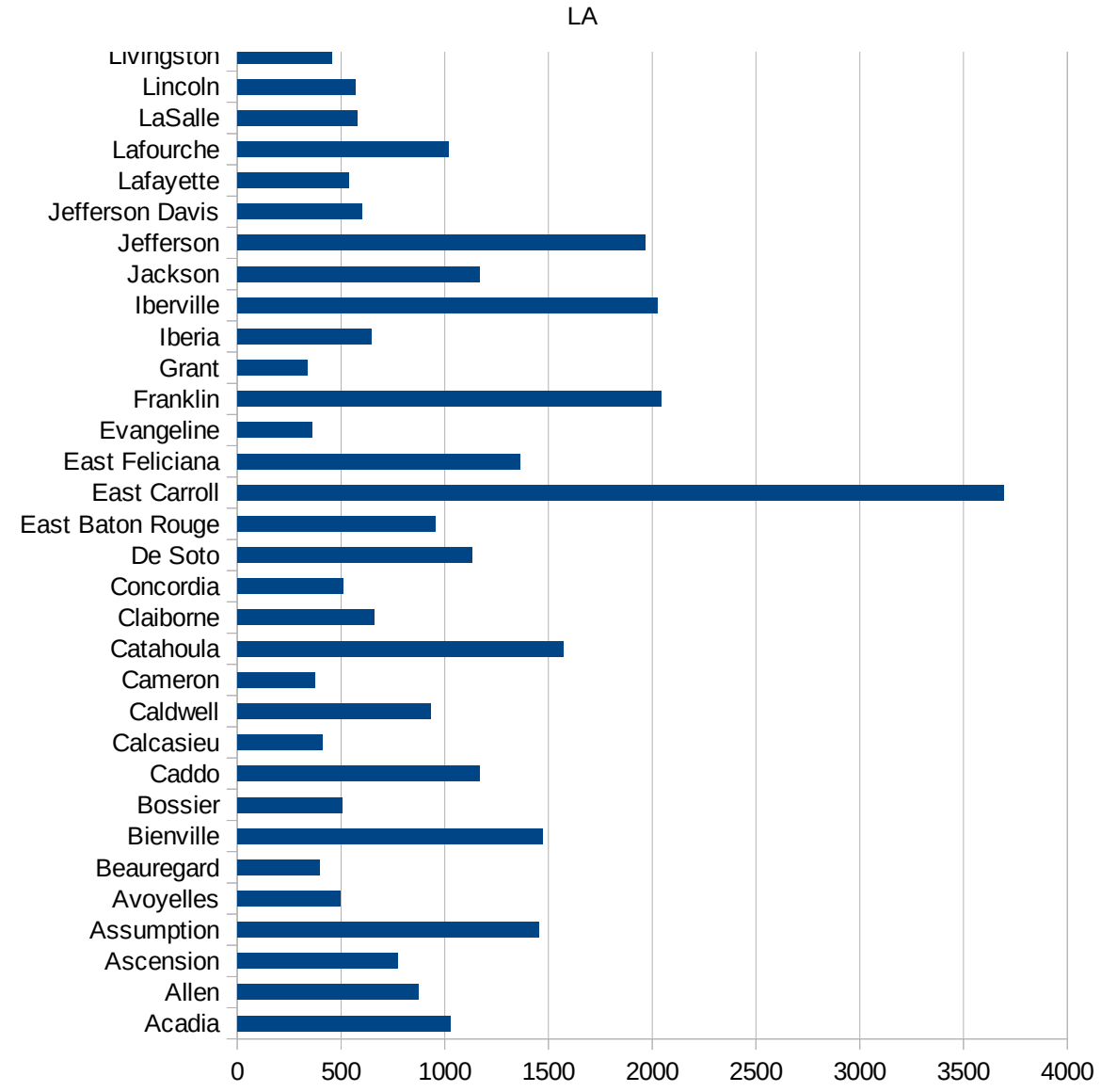
29217
29219
29221
29223
29225
29227
29229

LA

FIPS	County	PC Infection
22001	Acadia	1027.496382
22003	Allen	870.9236477
22005	Ascension	770.8226386
22007	Assumption	1452.914798
22009	Avoyelles	494.2909396
22011	Beauregard	394.5990927
22013	Bienville	1472.798317
22015	Bossier	505.5627629
22017	Caddo	1165.394653
22019	Calcasieu	409.1338769
22021	Caldwell	933.7349398
22023	Cameron	373.1343284
22025	Catahoula	1571.606994
22027	Claiborne	658.5549423
22029	Concordia	510.9339873
22031	De Soto	1133.547164
22033	East Baton Rouge	956.5580239
22035	East Carroll	3694.756288
22037	East Feliciana	1362.341362
22039	Evangeline	358.8194839
22041	Franklin	2044.05636
22043	Grant	338.0482164
22045	Iberia	647.0165349
22047	Iberville	2023.165551
22049	Jackson	1169.664193
22051	Jefferson	1967.971506
22053	Jefferson Davis	598.4421506
22055	Lafayette	539.5787167
22057	Lafourche	1017.173725
22059	LaSalle	576.5234296
22061	Lincoln	569.9635562
22063	Livingston	457.1281177
22065	Madison	2589.373712



22067 Morehouse	716.5918576
22069 Natchitoches	491.4767583
22071 Orleans	1904.830105
22073 Ouachita	1217.672763
22075 Plaquemines	999.5728321
22077 Pointe Coupee	993.6189608
22079 Rapides	988.0363352
22081 Red River	637.0178129
22083 Richland	713.1537242
22085 Sabine	262.150466
22087 St. Bernard	1279.938357
22089 St. Charles	1295.410276
22091 St. Helena	828.2985773
22093 St. James	1573.418263
22095 St. John the Baptist	2123.471656
22097 St. Landry	547.3394229
22099 St. Martin	900.7664907
22101 St. Mary	749.3872303
22103 St. Tammany	761.687801
22105 Tangipahoa	805.8186385
22107 Tensas	537.8753922
22109 Terrebonne	744.0033867
22111 Union	1665.920287
22113 Vermilion	202.2396791
22115 Vernon	149.4064675
22117 Washington	1223.64862
22119 Webster	801.5877107
22121 West Baton Rouge	874.1060279
22123 West Carroll	937.8983792
22125 West Feliciana	1461.836999
22127 Winn	1584.830904



LA

FIPS

29001
29003
29005
29007
29009
29011
29013
29015
29017
29019
29021
29023
29025
29027
29029
29031
29033
29035
29037

LA

29039
29041
29043
29045
29047
29049
29051
29053
29055
29057
29059
29061
29063
29065
29067
29069
29071
29073
29075
29077
29079
29081
29083
29085
29087
29089
29091
29093
29095
29097
29099
29101

29103

LA

29105
29107
29109
29111
29113
29115
29117
29121
29123
29125
29127
29119
29129
29131
29133
29135
29137
29139
29141
29143
29145
29147
29149
29151
29153
29155
29157
29159
29161
29163
29165
29167
29169
29171

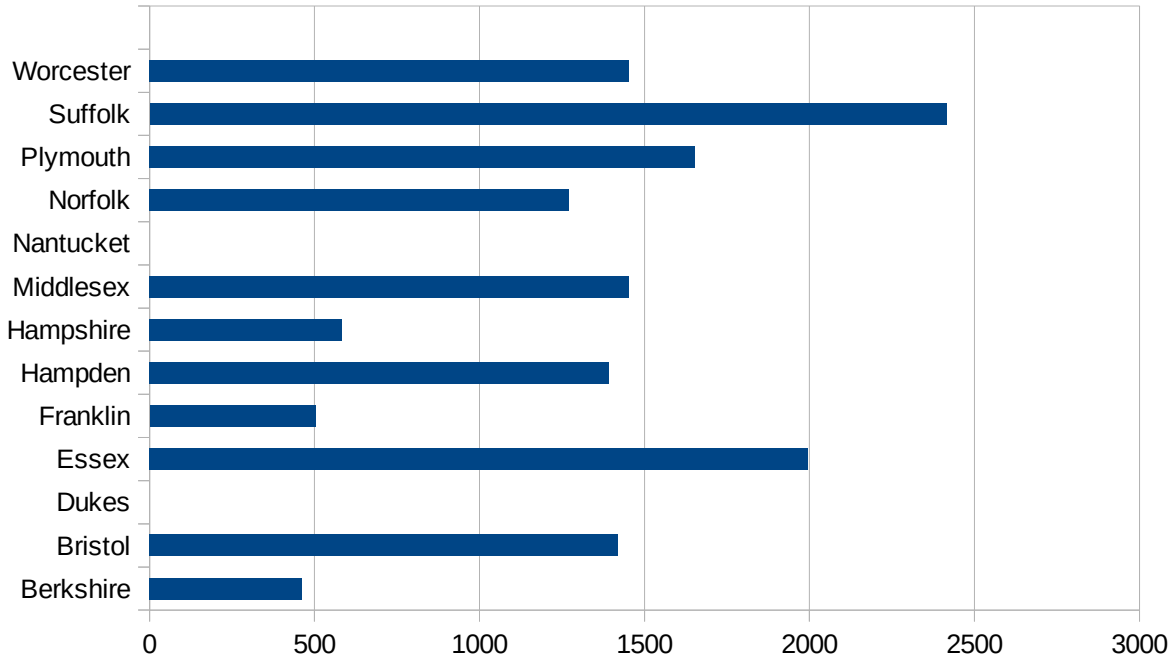
LA

29173
29175
29177
29179
29181
29195
29197
29199
29201
29203
29205
29183
29185
29187
29189
29510
29186
29207
29209
29211
29213
29215

29217
29219
29221
29223
29225
29227
29229

MA

FIPS	County	PC Infection
25001	Barnstable	706.6111249
25003	Berkshire	463.0069332
25005	Bristol	1418.738985
25007	Dukes	0
25009	Essex	1995.603551
25011	Franklin	503.0790694
25013	Hampden	1393.689706
25015	Hampshire	583.1861424
25017	Middlesex	1453.136593
25019	Nantucket	0
25021	Norfolk	1270.506445
25023	Plymouth	1653.246663
25025	Suffolk	2414.735423
25027	Worcester	1454.55377



MA

FIPS

29001
29003
29005
29007
29009
29011
29013
29015
29017
29019
29021
29023
29025
29027
29029
29031
29033
29035
29037

MA

29039
29041
29043
29045
29047
29049
29051
29053
29055
29057
29059
29061
29063
29065
29067
29069
29071
29073
29075
29077
29079
29081
29083
29085
29087
29089
29091
29093
29095
29097
29099
29101

29103

MA

29105
29107
29109
29111
29113
29115
29117
29121
29123
29125
29127
29119
29129
29131
29133
29135
29137
29139
29141
29143
29145
29147
29149
29151
29153
29155
29157
29159
29161
29163
29165
29167
29169
29171

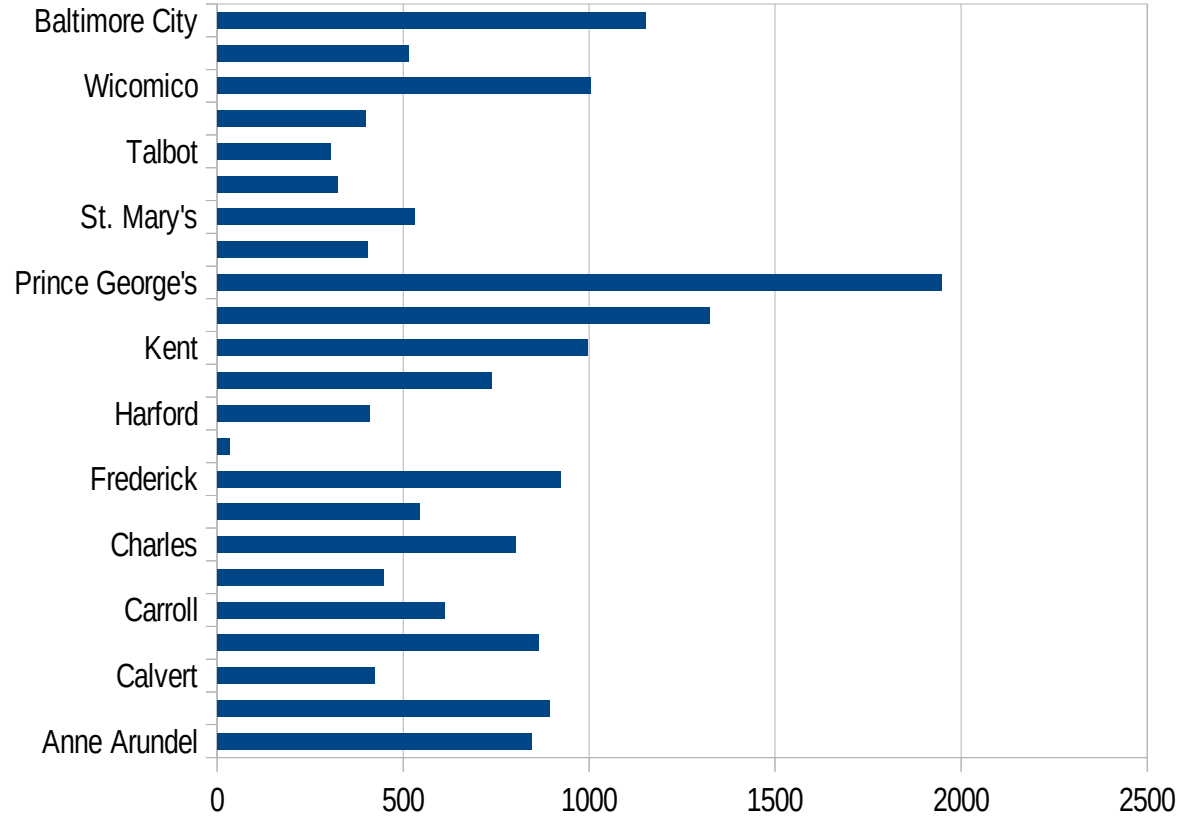
MA

29173
29175
29177
29179
29181
29195
29197
29199
29201
29203
29205
29183
29185
29187
29189
29510
29186
29207
29209
29211
29213
29215

29217
29219
29221
29223
29225
29227
29229

MD

FIPS	County	PC Infection
24001	Allegany	263.4730539
24003	Anne Arundel	844.0517958
24005	Baltimore	893.6169699
24009	Calvert	422.8122996
24011	Caroline	864.7609897
24013	Carroll	610.3461993
24015	Cecil	446.3851555
24017	Charles	801.2235067
24019	Dorchester	543.7839865
24021	Frederick	923.5354863
24023	Garrett	34.29002503
24025	Harford	409.9135283
24027	Howard	737.014072
24029	Kent	995.7178971
24031	Montgomery	1323.241181
24033	Prince George's	1947.524931
24035	Queen Anne's	403.9720603
24037	St. Mary's	531.6693886
24039	Somerset	323.271665
24041	Talbot	305.6697684
24043	Washington	398.2083935
24045	Wicomico	1003.924609
24047	Worcester	515.2152519
24510	Baltimore City	1151.544826



MD

FIPS

29001
29003
29005
29007
29009
29011
29013
29015
29017
29019
29021
29023
29025
29027
29029
29031
29033
29035
29037

MD

29039
29041
29043
29045
29047
29049
29051
29053
29055
29057
29059
29061
29063
29065
29067
29069
29071
29073
29075
29077
29079
29081
29083
29085
29087
29089
29091
29093
29095
29097
29099
29101

29103

MD

29105
29107
29109
29111
29113
29115
29117
29121
29123
29125
29127
29119
29129
29131
29133
29135
29137
29139
29141
29143
29145
29147
29149
29151
29153
29155
29157
29159
29161
29163
29165
29167
29169
29171

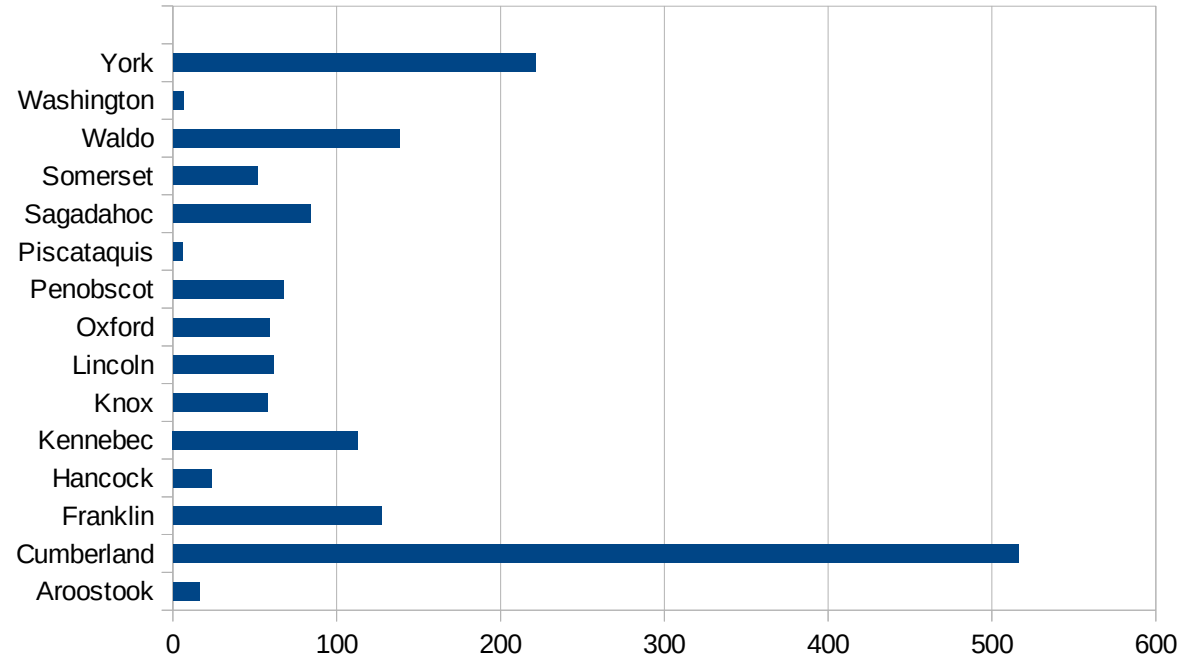
MD

29173
29175
29177
29179
29181
29195
29197
29199
29201
29203
29205
29183
29185
29187
29189
29510
29186
29207
29209
29211
29213
29215

29217
29219
29221
29223
29225
29227
29229

ME

FIPS	County	PC Infection
23001	Androscoggin	413.2653535
23003	Aroostook	16.39075561
23005	Cumberland	516.4244082
23007	Franklin	127.1030538
23009	Hancock	23.71786685
23011	Kennebec	113.0378513
23013	Knox	57.83108295
23015	Lincoln	61.14961272
23017	Oxford	59.00933736
23019	Penobscot	67.50675068
23021	Piscataquis	5.952380952
23023	Sagadahoc	84.18925745
23025	Somerset	51.39152435
23027	Waldo	138.5599839
23029	Washington	6.35122261
23031	York	221.5983203



ME

FIPS

29001
29003
29005
29007
29009
29011
29013
29015
29017
29019
29021
29023
29025
29027
29029
29031
29033
29035
29037

ME

29039
29041
29043
29045
29047
29049
29051
29053
29055
29057
29059
29061
29063
29065
29067
29069
29071
29073
29075
29077
29079
29081
29083
29085
29087
29089
29091
29093
29095
29097
29099
29101

29103

ME

29105
29107
29109
29111
29113
29115
29117
29121
29123
29125
29127
29119
29129
29131
29133
29135
29137
29139
29141
29143
29145
29147
29149
29151
29153
29155
29157
29159
29161
29163
29165
29167
29169
29171

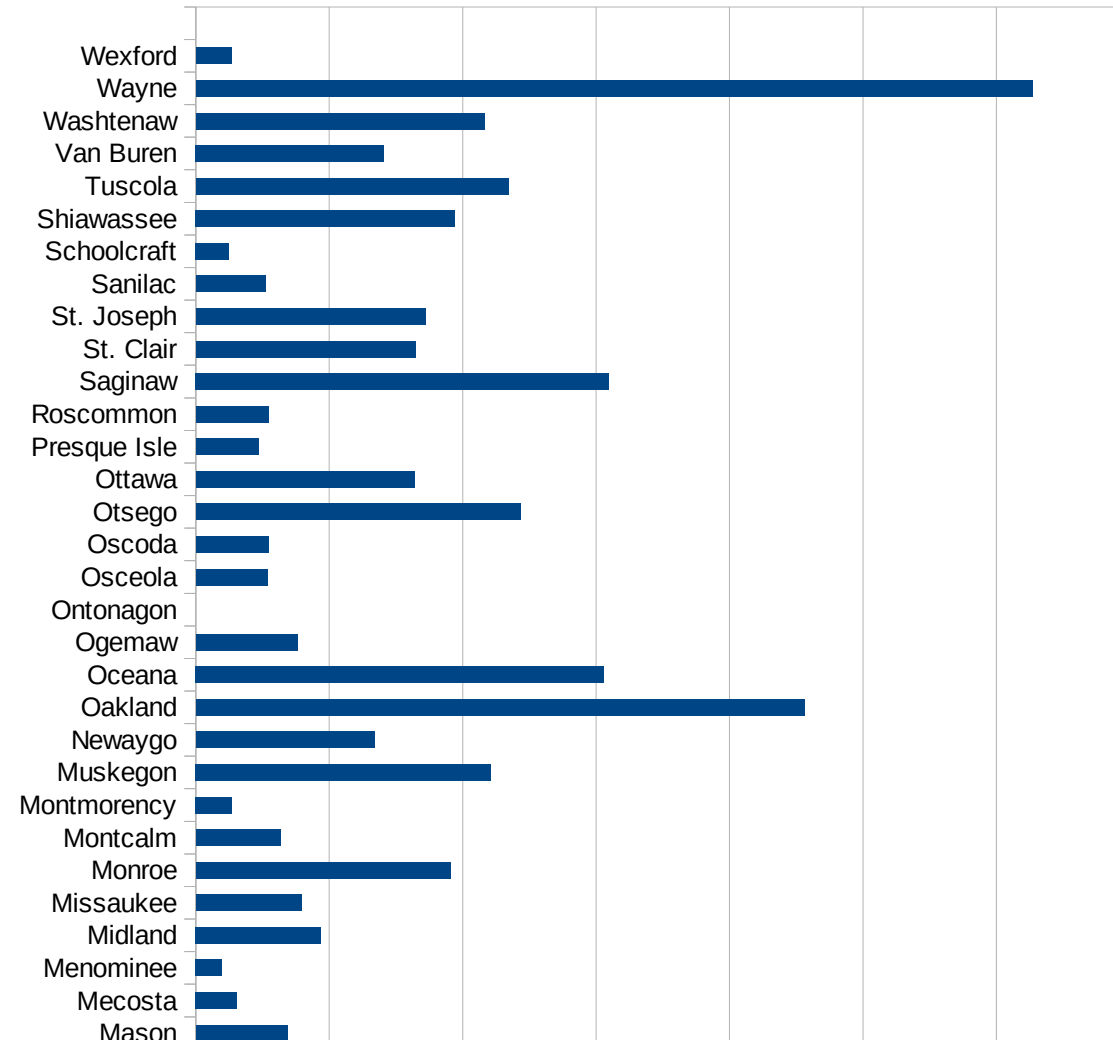
ME

29173
29175
29177
29179
29181
29195
29197
29199
29201
29203
29205
29183
29185
29187
29189
29510
29186
29207
29209
29211
29213
29215

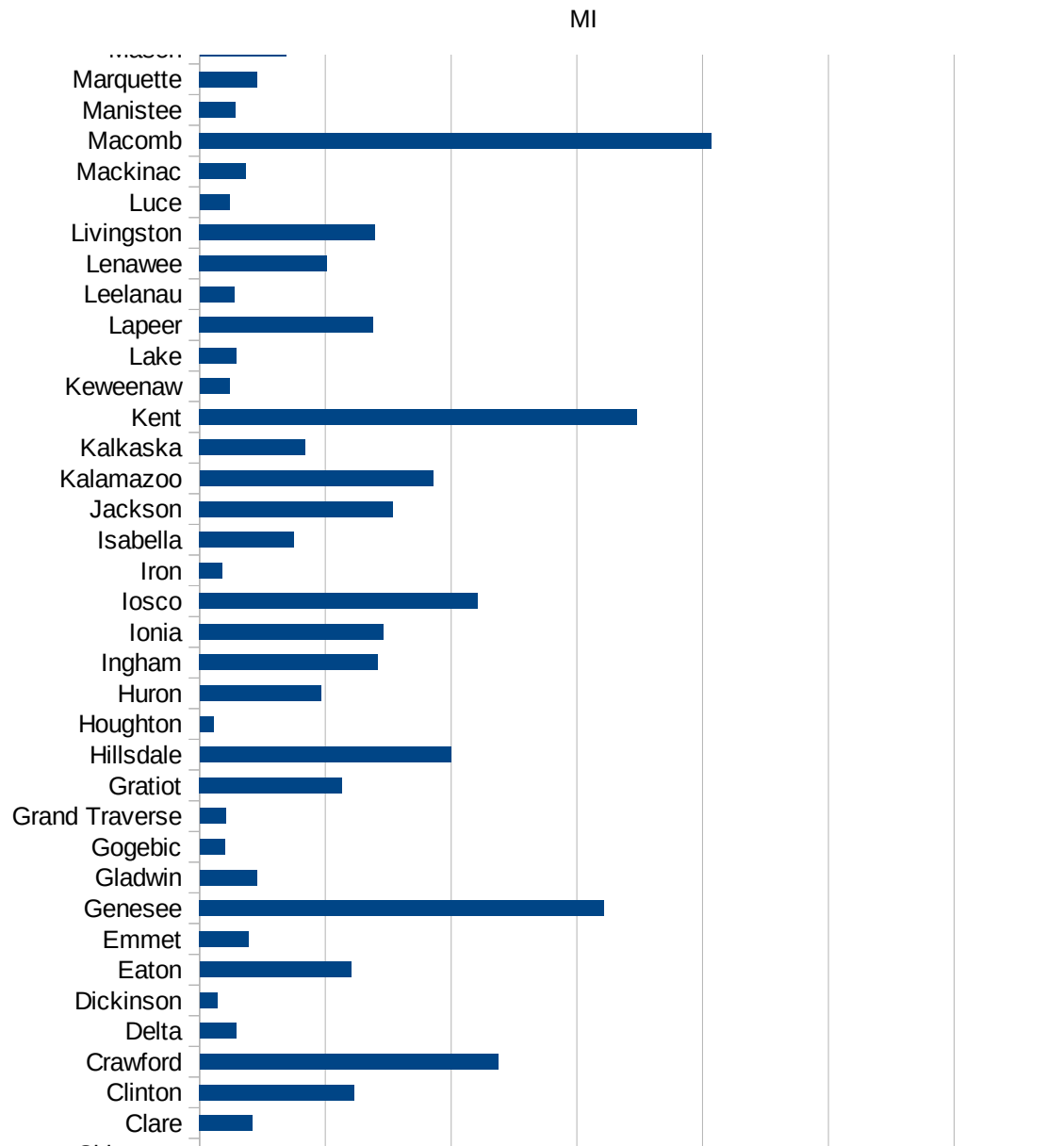
29217
29219
29221
29223
29225
29227
29229

MI

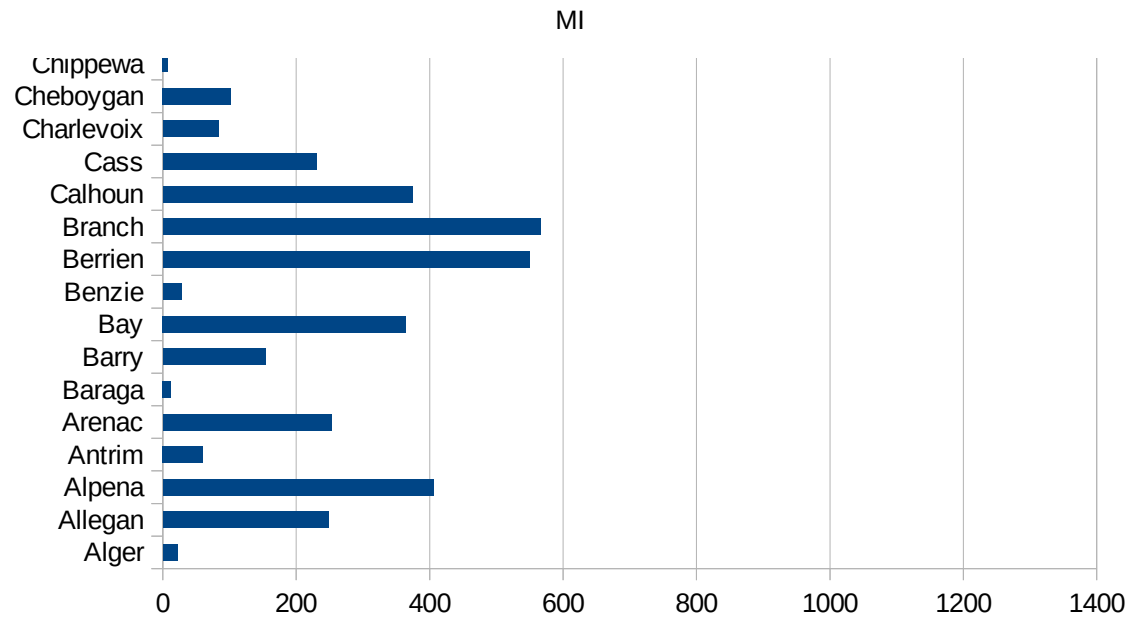
FIPS	County	PC Infection
26001	Alcona	202.6635785
26003	Alger	21.98526987
26005	Allegan	248.8770701
26007	Alpena	405.5007052
26009	Antrim	59.91868179
26011	Arenac	252.6427764
26013	Baraga	12.01923077
26015	Barry	153.702765
26017	Bay	364.6930901
26019	Benzie	28.16425393
26021	Berrien	550.1456459
26023	Branch	566.2280501
26025	Calhoun	374.0138452
26027	Cass	230.3835208
26029	Charlevoix	83.82868465
26031	Cheboygan	102.3098414
26033	Chippewa	7.996374977
26035	Clare	84.53360211
26037	Clinton	245.8024505
26039	Crawford	474.7859866
26041	Delta	58.56597038
26043	Dickinson	27.57751251
26045	Eaton	241.290769
26047	Emmet	78.05932509
26049	Genesee	643.6597426
26051	Gladwin	90.776335
26053	Gogebic	39.74562798
26055	Grand Traverse	41.0486859
26057	Gratiot	226.6065667
26059	Hillsdale	400.0087434
26061	Houghton	22.08785444
26063	Huron	192.517487
26065	Ingham	283.874494



26067 Ionia	292.7892852
26069 Iosco	442.5660859
26071 Iron	35.98093011
26073 Isabella	150.2224994
26075 Jackson	307.2602835
26077 Kalamazoo	371.5030015
26079 Kalkaska	168.3123878
26081 Kent	696.0993353
26083 Keweenaw	47.32607667
26085 Lake	58.91759953
26087 Lapeer	276.04853
26089 Leelanau	55.13692336
26091 Lenawee	202.5115503
26093 Livingston	279.2536502
26095 Luce	47.74789113
26097 Mackinac	74.16334477
26099 Macomb	814.2814192
26101 Manistee	57.07762557
26103 Marquette	91.7072584
26105 Mason	137.4570447
26107 Mecosta	62.0048226
26109 Menominee	39.15937867
26111 Midland	187.4797197
26113 Missaukee	158.803679
26115 Monroe	382.2147183
26117 Montcalm	126.6258129
26119 Montmorency	53.96654074
26121 Muskegon	442.4268959
26123 Newaygo	267.9374949
26125 Oakland	912.0863151
26127 Oceana	612.2065728
26129 Ogemaw	152.7300496
26131 Ontonagon	0
26133 Osceola	107.1076646



26135 Oscoda	108.7481875
26137 Otsego	486.5193594
26139 Ottawa	327.3733709
26141 Presque Isle	94.20631182
26143 Roscommon	108.8594875
26145 Saginaw	619.4968553
26147 St. Clair	328.8627249
26149 St. Joseph	344.0197893
26151 Sanilac	104.41455
26153 Schoolcraft	49.57858205
26155 Shiawassee	388.6086344
26157 Tuscola	468.4286694
26159 Van Buren	282.3136465
26161 Washtenaw	432.3881357
26163 Wayne	1254.06738
26165 Wexford	53.78593199



MI

FIPS

29001
29003
29005
29007
29009
29011
29013
29015
29017
29019
29021
29023
29025
29027
29029
29031
29033
29035
29037

MI

29039
29041
29043
29045
29047
29049
29051
29053
29055
29057
29059
29061
29063
29065
29067
29069
29071
29073
29075
29077
29079
29081
29083
29085
29087
29089
29091
29093
29095
29097
29099
29101

29103

MI

29105
29107
29109
29111
29113
29115
29117
29121
29123
29125
29127
29119
29129
29131
29133
29135
29137
29139
29141
29143
29145
29147
29149
29151
29153
29155
29157
29159
29161
29163
29165
29167
29169
29171

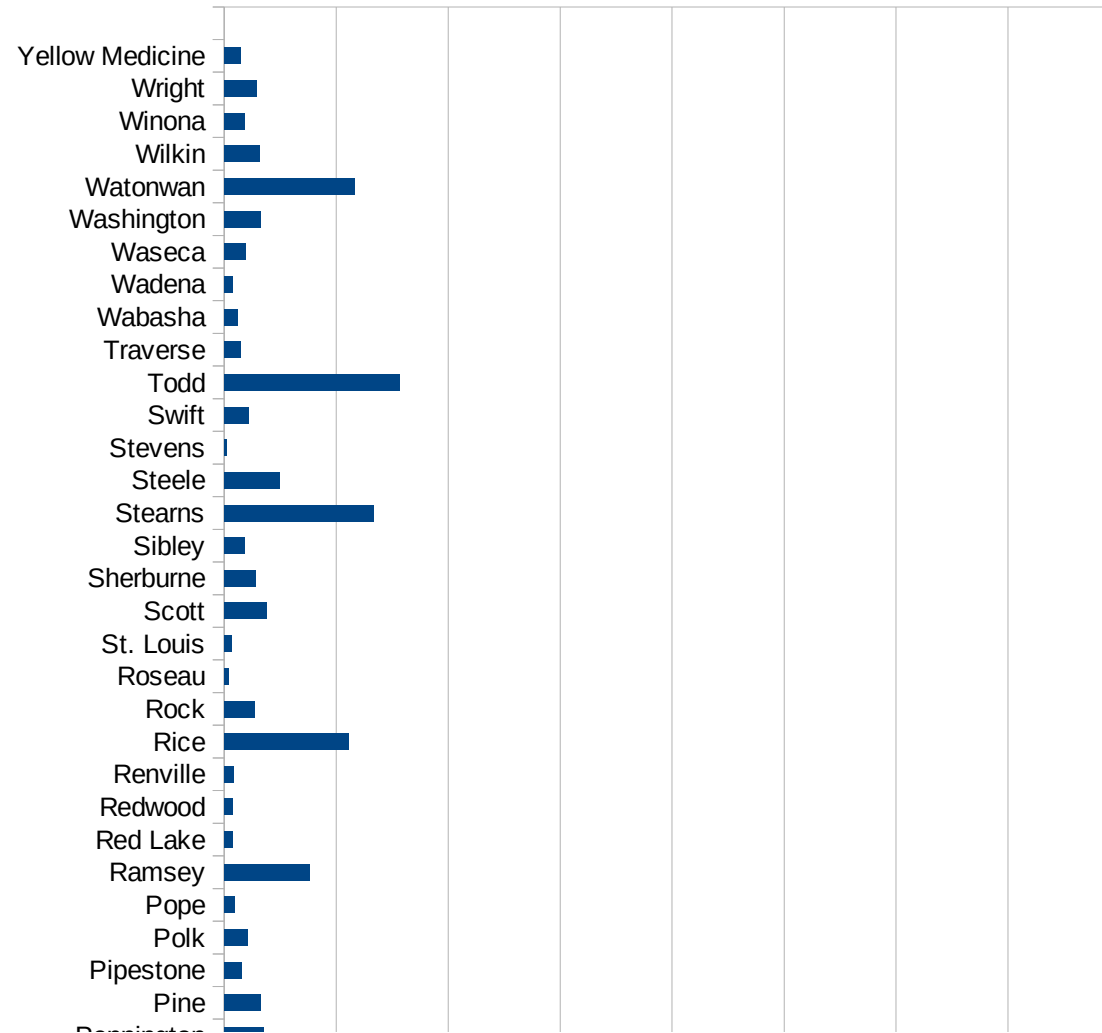
MI

29173
29175
29177
29179
29181
29195
29197
29199
29201
29203
29205
29183
29185
29187
29189
29510
29186
29207
29209
29211
29213
29215

29217
29219
29221
29223
29225
29227
29229

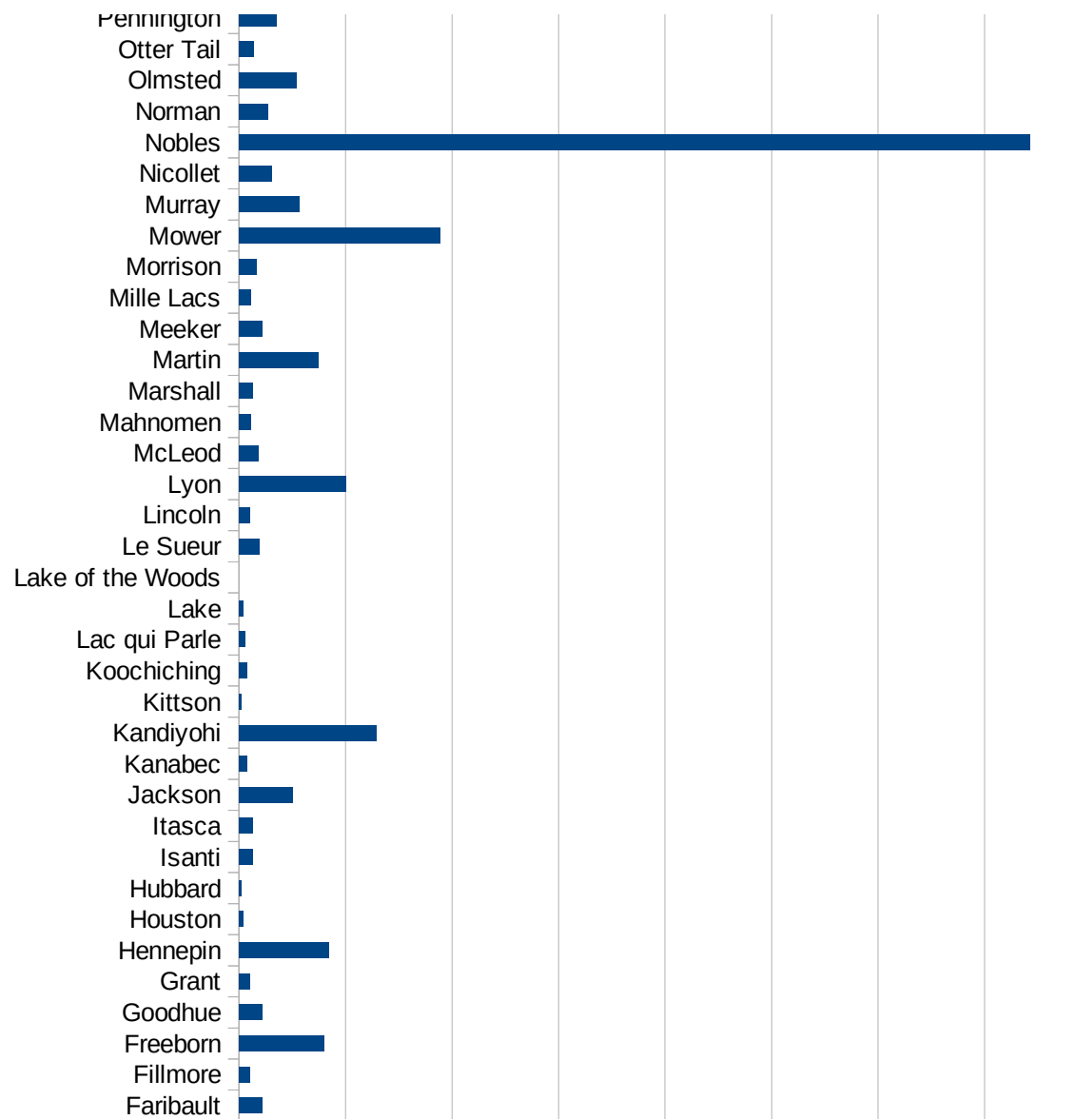
MN

FIPS	County	PC Infection
27001	Aitkin	81.75072318
27003	Anoka	518.9181856
27005	Becker	139.6526141
27007	Beltrami	49.09599334
27009	Benton	493.2790726
27011	Big Stone	280.6173582
27013	Blue Earth	258.0568615
27015	Brown	83.62868862
27017	Carlton	226.0233837
27019	Carver	277.1581153
27021	Cass	40.6517836
27023	Chippewa	536.7326401
27025	Chisago	146.63281
27027	Clay	814.6352904
27029	Clearwater	68.10442679
27031	Cook	18.54255516
27033	Cottonwood	1046.377583
27035	Crow Wing	141.7805791
27037	Dakota	434.1561223
27039	Dodge	297.7619825
27041	Douglas	139.6059425
27043	Faribault	218.0549498
27045	Fillmore	99.72457023
27047	Freeborn	798.1868348
27049	Goodhue	217.6583411
27051	Grant	99.65122073
27053	Hennepin	842.2077324
27055	Houston	37.67897513
27057	Hubbard	23.43896494
27059	Isanti	130.110594
27061	Itasca	130.7971978
27063	Jackson	504.4899606
27065	Kanabec	80.21225396

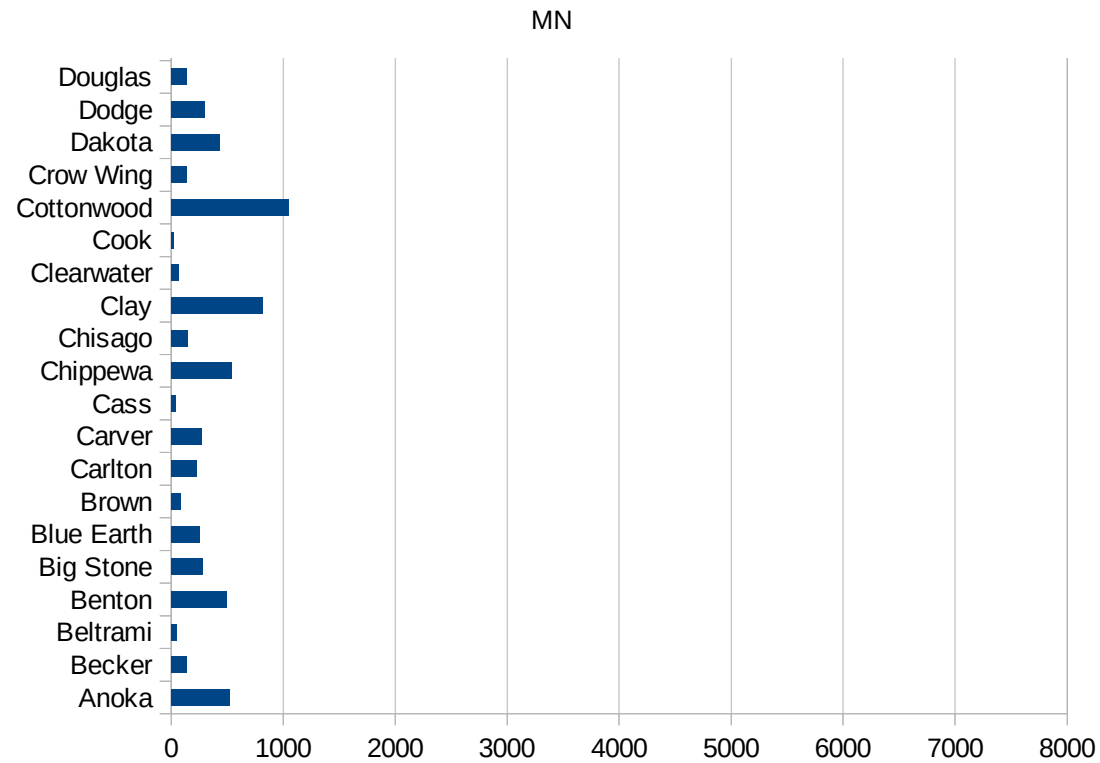


MN

27067 Kandiyohi	1292.731303
27069 Kittson	23.54048964
27071 Koochiching	72.34726688
27073 Lac qui Parle	60.07810153
27075 Lake	37.53049353
27077 Lake of the Woo	0
27079 Le Sueur	189.5135818
27081 Lincoln	105.764146
27083 Lyon	1006.672129
27085 McLeod	178.4071586
27087 Mahnomen	108.715347
27089 Marshall	127.7955272
27091 Martin	742.9871114
27093 Meeker	220.3880558
27095 Mille Lacs	110.9453307
27097 Morrison	162.8026169
27099 Mower	1886.98108
27101 Murray	567.9072015
27103 Nicollet	306.8381064
27105 Nobles	7425.652253
27107 Norman	277.992278
27109 Olmsted	541.3464553
27111 Otter Tail	141.127661
27113 Pennington	352.6590492
27115 Pine	325.6113693
27117 Pipestone	154.7474301
27119 Polk	212.5027752
27121 Pope	90.11444535
27123 Ramsey	759.7099289
27125 Red Lake	75.01875469
27127 Redwood	78.69368483
27129 Renville	82.12428141
27131 Rice	1112.397216
27133 Rock	276.1844062



27135 Roseau	39.6039604
27137 St. Louis	66.08127997
27139 Scott	376.5749995
27141 Sherburne	283.2271232
27143 Sibley	186.3188714
27145 Stearns	1334.957553
27147 Steele	497.2420727
27149 Stevens	20.50651082
27151 Swift	214.0181915
27153 Todd	1570.254658
27155 Traverse	151.1487304
27157 Wabasha	124.7401247
27159 Wadena	72.60582299
27161 Waseca	192.6060671
27163 Washington	325.2302267
27165 Watonwan	1165.75592
27167 Wilkin	319.795331
27169 Winona	182.9808165
27171 Wright	288.9643488
27173 Yellow Medicine	142.9300664



MN

FIPS

29001
29003
29005
29007
29009
29011
29013
29015
29017
29019
29021
29023
29025
29027
29029
29031
29033
29035
29037

MN

29039
29041
29043
29045
29047
29049
29051
29053
29055
29057
29059
29061
29063
29065
29067
29069
29071
29073
29075
29077
29079
29081
29083
29085
29087
29089
29091
29093
29095
29097
29099
29101

29103

MN

29105
29107
29109
29111
29113
29115
29117
29121
29123
29125
29127
29119
29129
29131
29133
29135
29137
29139
29141
29143
29145
29147
29149
29151
29153
29155
29157
29159
29161
29163
29165
29167
29169
29171

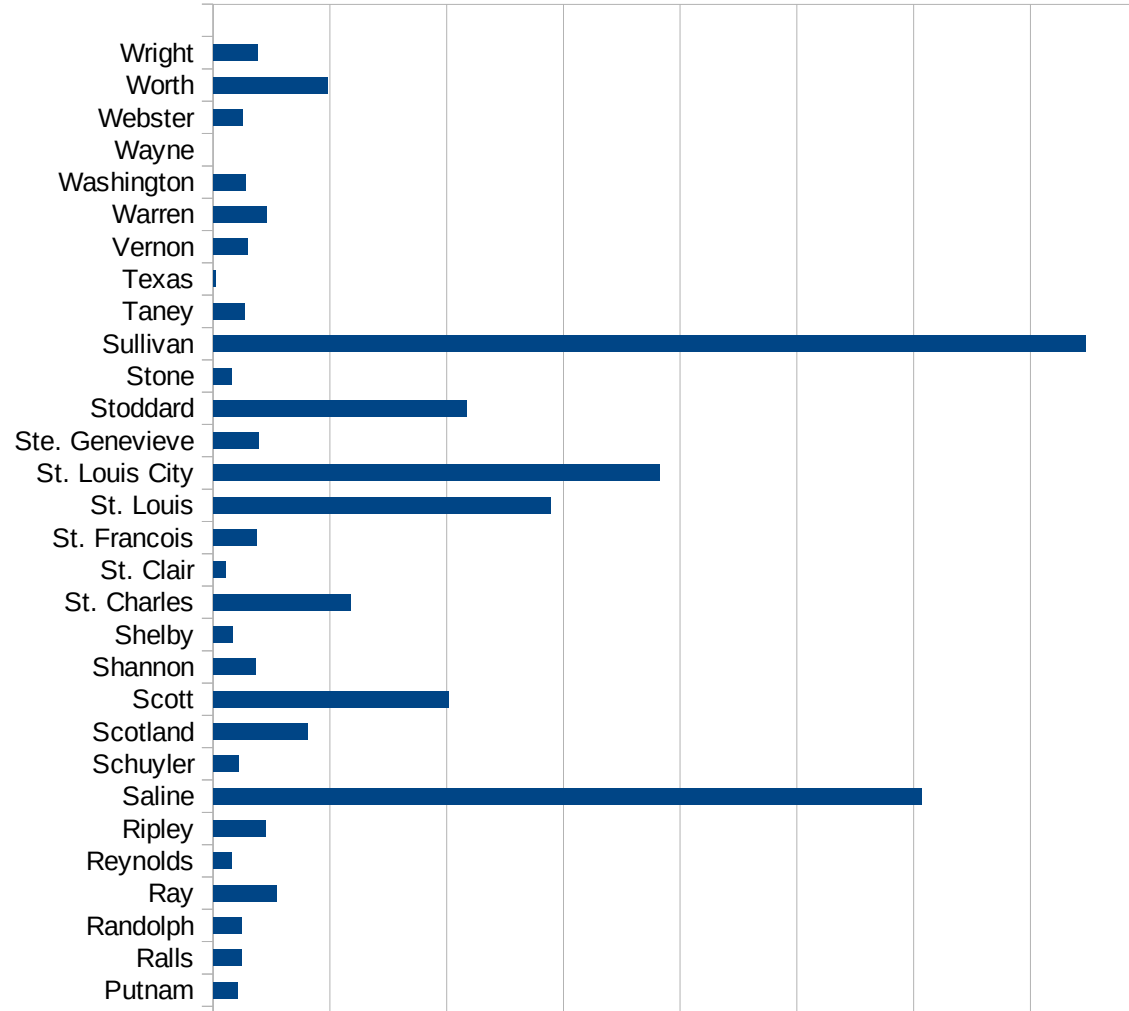
MN

29173
29175
29177
29179
29181
29195
29197
29199
29201
29203
29205
29183
29185
29187
29189
29510
29186
29207
29209
29211
29213
29215

29217
29219
29221
29223
29225
29227
29229

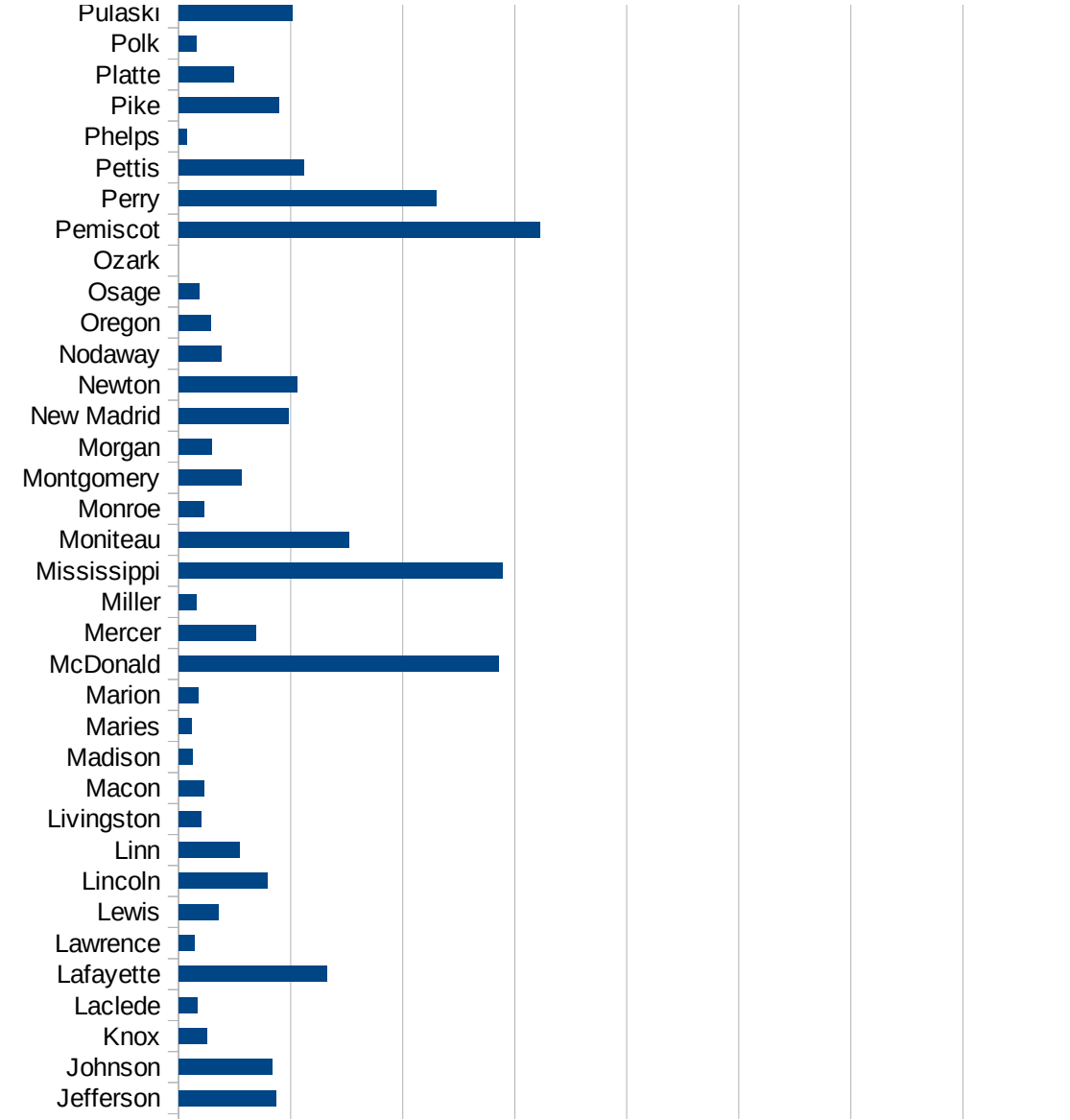
MO

FIPS	County	Cases	Infection Rate per 100,000
29001	Adair	335.4512806	
29003	Andrew	221.5028114	
29005	Atchison	58.01585767	
29007	Audrain	522.1214619	
29009	Barry	78.02485649	
29011	Barton	127.1401933	
29013	Bates	73.52941176	
29015	Benton	72.62164125	
29017	Bollinger	90.39362314	
29019	Boone	136.6628705	
29021	Buchanan	905.4882524	
29023	Butler	138.3709749	
29025	Caldwell	87.83487044	
29027	Callaway	93.56412484	
29029	Camden	98.22110662	
29031	Cape Girardeau	148.5657689	
29033	Carroll	125.8149377	
29035	Carter	99.10802775	
29037	Cass	106.7134173	
29039	Cedar	63.53688669	
29041	Chariton	80.52610388	
29043	Christian	35.63914788	
29045	Clark	14.61560947	
29047	Clay	135.5712053	
29049	Clinton	107.4743527	
29051	Cole	75.52476691	
29053	Cooper	68.17019826	
29055	Crawford	41.74145344	
29057	Dade	13.21178491	
29059	Dallas	53.69287675	
29061	Daviess	84.20546133	
29063	DeKalb	79.17656374	
29065	Dent	6.476264491	



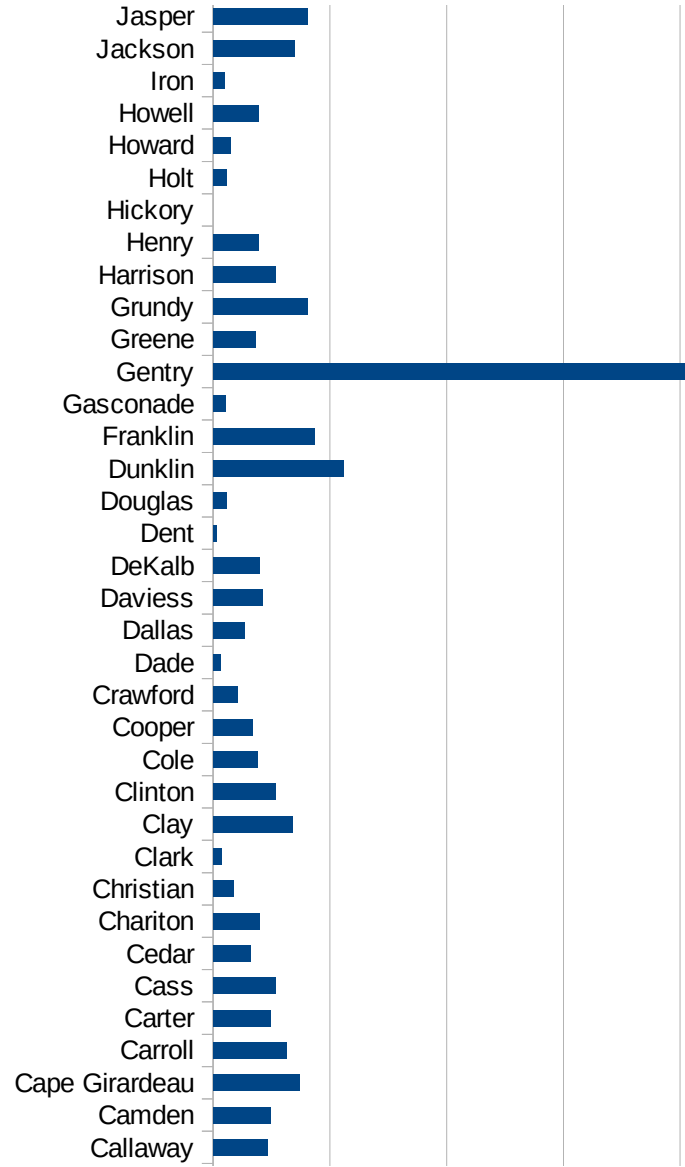
MO

29067 Douglas	22.43326105
29069 Dunklin	224.3143119
29071 Franklin	173.6278576
29073 Gasconade	20.40122407
29075 Gentry	814.7254074
29077 Greene	73.30700219
29079 Grundy	161.3879363
29081 Harrison	106.9645828
29083 Henry	78.010279
29085 Hickory	0
29087 Holt	22.70663034
29089 Howard	29.5945546
29091 Howell	77.35302924
29093 Iron	19.65215682
29095 Jackson	139.3674488
29097 Jasper	162.4722305
29099 Jefferson	174.2835875
29101 Johnson	167.7477074
29103 Knox	50.671396
29105 Laclede	33.60120964
29107 Lafayette	263.8198662
29109 Lawrence	28.67645142
29111 Lewis	71.02993404
29113 Lincoln	157.7505807
29115 Linn	108.0003323
29117 Livingston	39.61441965
29121 Macon	46.19547284
29123 Madison	24.61437479
29125 Maries	22.80761774
29127 Marion	34.97481813
29119 McDonald	571.9733079
29129 Mercer	137.3249107
29131 Miller	31.57562362
29133 Mississippi	577.3845231

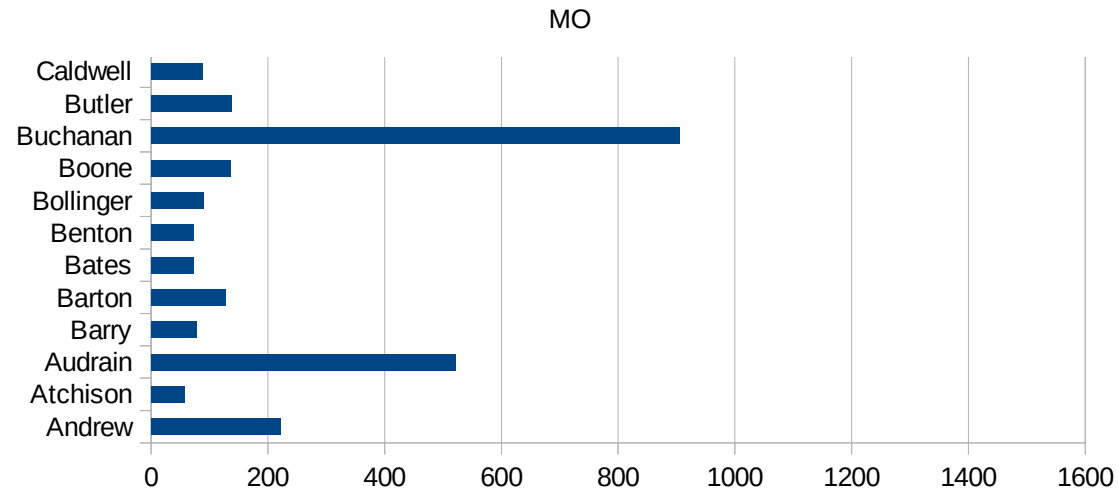


MO

29135 Moniteau	303.9513678
29137 Monroe	46.16805171
29139 Montgomery	112.710248
29141 Morgan	58.94488653
29143 New Madrid	196.5772433
29145 Newton	211.1008135
29147 Nodaway	76.2195122
29149 Oregon	56.92059577
29151 Osage	36.4590929
29153 Ozark	0
29155 Pemiscot	645.280236
29157 Perry	459.5300261
29159 Pettis	223.3087302
29161 Phelps	13.41321649
29163 Pike	178.3398184
29165 Platte	99.04355003
29167 Polk	31.05493618
29169 Pulaski	203.791287
29171 Putnam	42.0433046
29173 Ralls	48.96200548
29175 Randolph	48.45939507
29177 Ray	109.2514093
29179 Reynolds	31.9795331
29181 Ripley	89.5455563
29195 Saline	1214.238917
29197 Schuyler	43.48771472
29199 Scotland	161.0954491
29201 Scott	403.0370794
29203 Shannon	73.26901942
29205 Shelby	33.05785124
29183 St. Charles	236.2330967
29185 St. Clair	21.28791911
29187 St. Francois	74.97151083
29189 St. Louis	578.6678302



29510 St. Louis City	765.7559487
29186 Ste. Genevieve	78.2647585
29207 Stoddard	434.8421557
29209 Stone	31.49705503
29211 Sullivan	1494.936505
29213 Taney	53.71338538
29215 Texas	3.910680067
29217 Vernon	58.45674201
29219 Warren	92.18979574
29221 Washington	56.12797178
29223 Wayne	0
29225 Webster	51.13912399
29227 Worth	196.0784314
29229 Wright	76.17803896



MO

FIPS

29001
29003
29005
29007
29009
29011
29013
29015
29017
29019
29021
29023
29025
29027
29029
29031
29033
29035
29037

MO

29039
29041
29043
29045
29047
29049
29051
29053
29055
29057
29059
29061
29063
29065
29067
29069
29071
29073
29075
29077
29079
29081
29083
29085
29087
29089
29091
29093
29095
29097
29099
29101

29103

MO

29105
29107
29109
29111
29113
29115
29117
29121
29123
29125
29127
29119
29129
29131
29133
29135
29137
29139
29141
29143
29145
29147
29149
29151
29153
29155
29157
29159
29161
29163
29165
29167
29169
29171

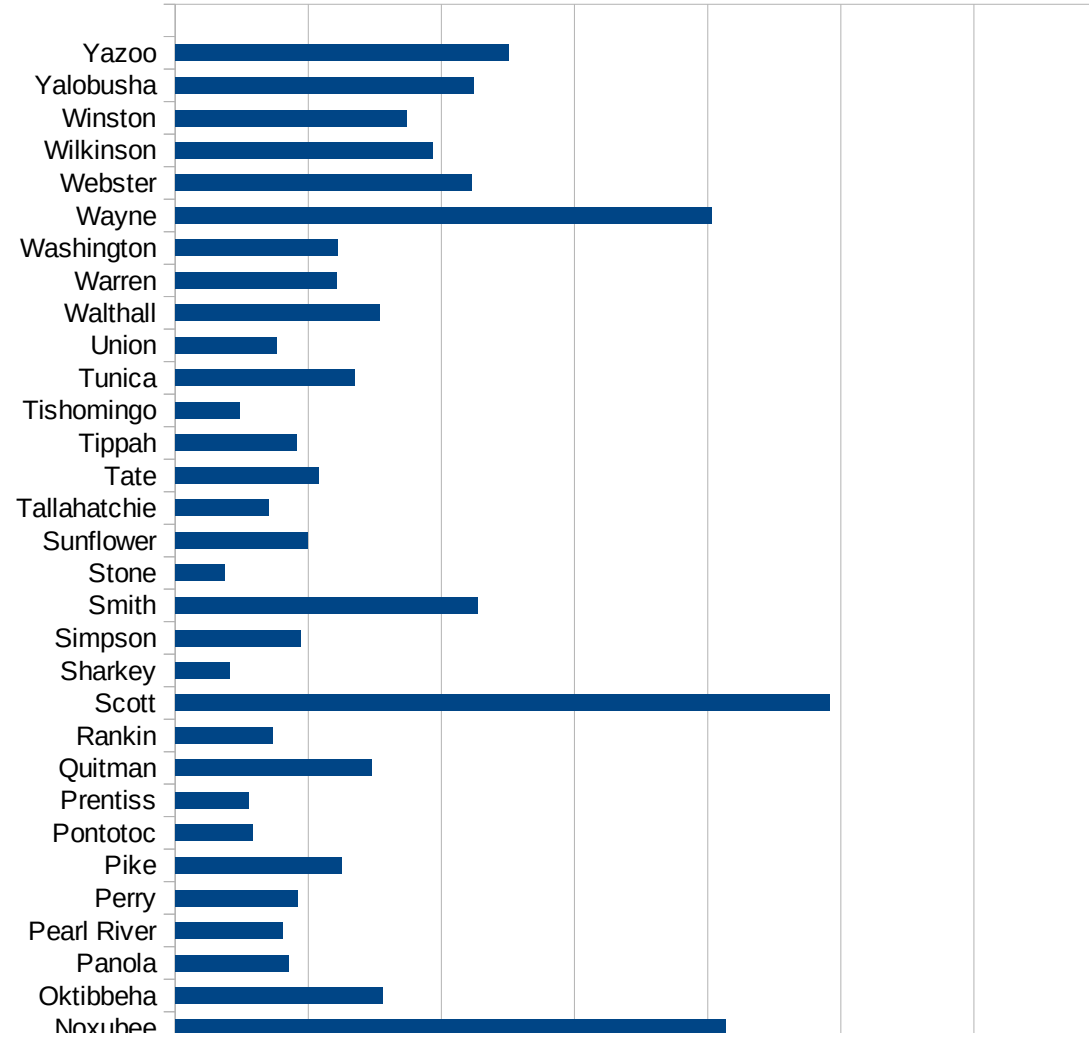
MO

29173
29175
29177
29179
29181
29195
29197
29199
29201
29203
29205
29183
29185
29187
29189
29510
29186
29207
29209
29211
29213
29215

29217
29219
29221
29223
29225
29227
29229

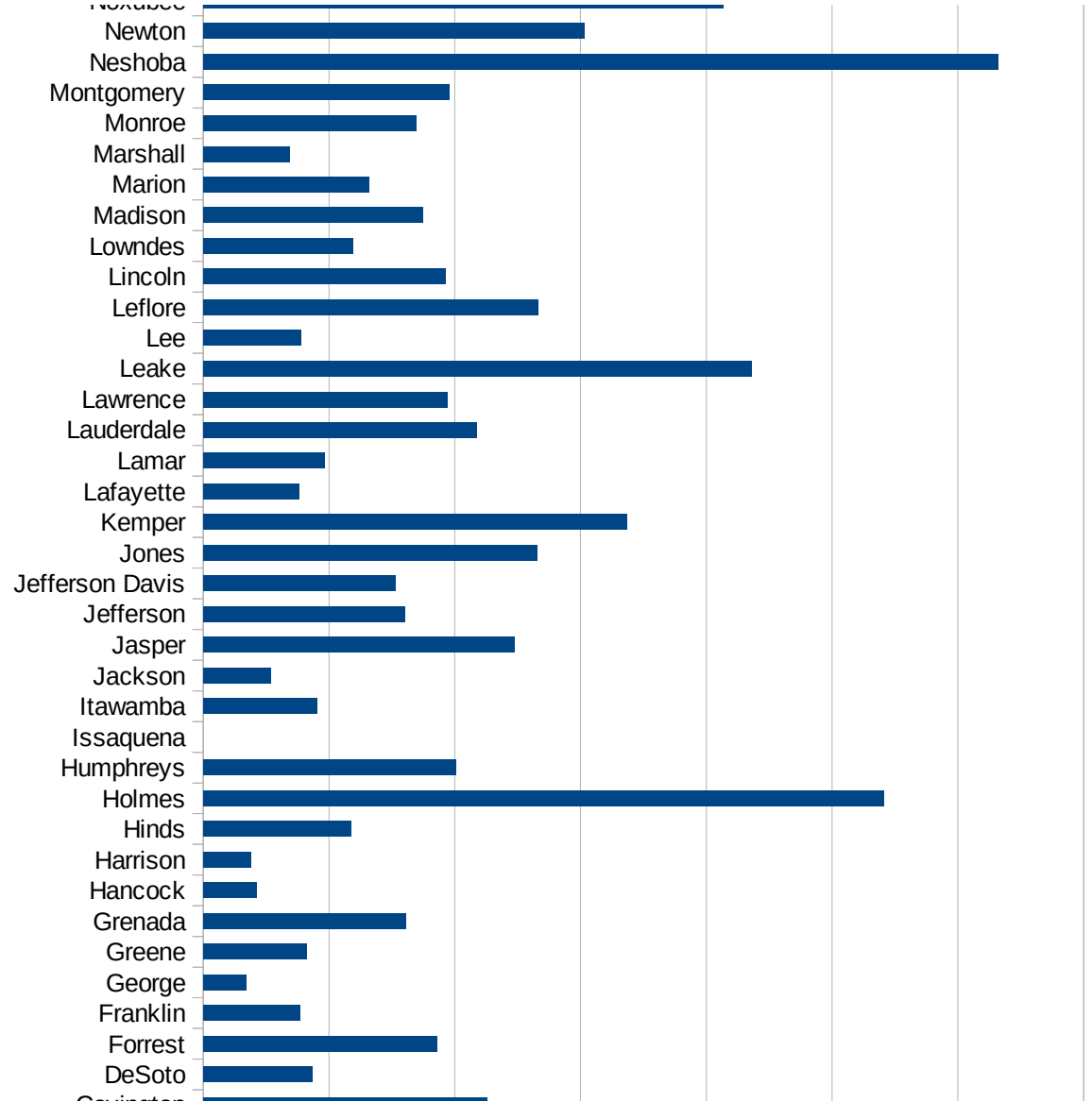
MS

FIPS	County	PC Infection
28001	Adams	727.7507053
28003	Alcorn	86.66215301
28005	Amite	592.244037
28007	Attala	1824.121971
28009	Benton	217.6278564
28011	Bolivar	628.7300929
28013	Calhoun	574.9515101
28015	Carroll	1230.955504
28017	Chickasaw	1030.807757
28019	Choctaw	857.6950954
28021	Claiborne	1599.644523
28023	Clarke	1076.647014
28025	Clay	954.2969153
28027	Coahoma	689.4113488
28029	Copiah	1488.981537
28031	Covington	1129.793667
28033	DeSoto	434.0635491
28035	Forrest	928.8874673
28037	Franklin	385.2080123
28039	George	169.0721649
28041	Greene	412.1890181
28043	Grenada	807.4091665
28045	Hancock	211.2646301
28047	Harrison	190.1766271
28049	Hinds	586.2876184
28051	Holmes	2706.843718
28053	Humphreys	1005.207703
28055	Issaquena	0
28057	Itawamba	450.7377642
28059	Jackson	268.7102605
28061	Jasper	1235.695155
28063	Jefferson	802.1390374
28065	Jefferson Davis	765.5332028

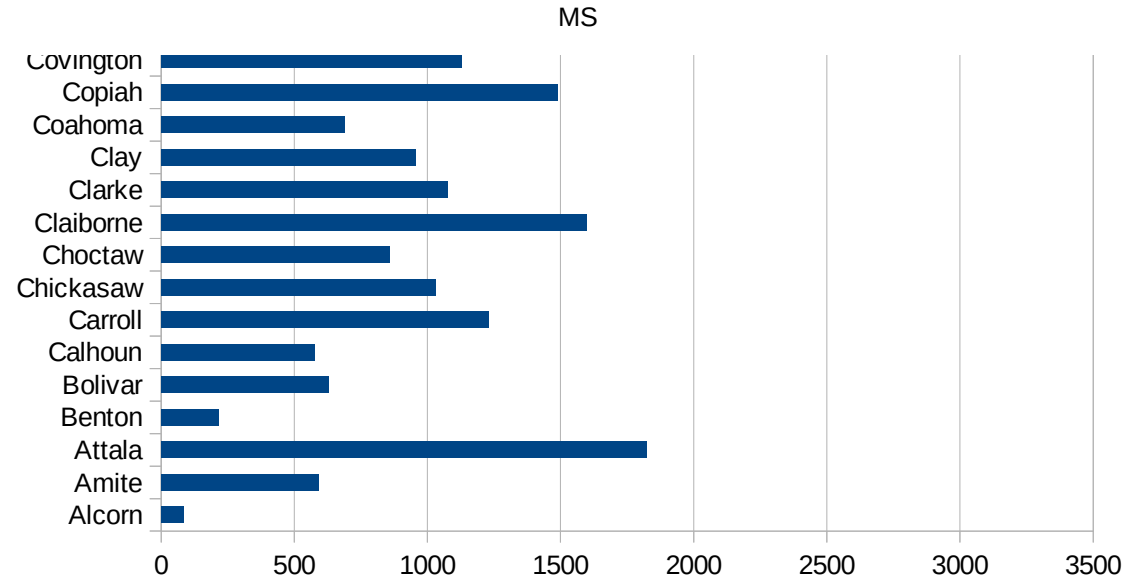


MS

28067 Jones	1329.223938
28069 Kemper	1685.449287
28071 Lafayette	381.4355848
28073 Lamar	480.4073855
28075 Lauderdale	1086.076185
28077 Lawrence	971.4973906
28079 Leake	2178.974652
28081 Lee	387.3148518
28083 Leflore	1331.304679
28085 Lincoln	964.7712323
28087 Lowndes	597.3188529
28089 Madison	872.8580896
28091 Marion	659.518511
28093 Marshall	344.1369778
28095 Monroe	846.3614891
28097 Montgomery	977.7511723
28099 Neshoba	3162.23176
28101 Newton	1515.646132
28103 Noxubee	2069.292833
28105 Oktibbeha	778.2414968
28107 Panola	427.175376
28109 Pearl River	404.4270316
28111 Perry	460.9839913
28113 Pike	626.8483179
28115 Pontotoc	292.149656
28117 Prentiss	276.5158997
28119 Quitman	737.4840448
28121 Rankin	365.8172084
28123 Scott	2460.49422
28125 Sharkey	205.6202879
28127 Simpson	470.8872113
28129 Smith	1137.35783
28131 Stone	186.9957792
28133 Sunflower	497.3771129



28135 Tallahatchie	350.3253021
28137 Tate	538.9617163
28139 Tippah	454.6487838
28141 Tishomingo	241.5955588
28143 Tunica	673.7731295
28145 Union	381.0389429
28147 Walthall	767.3695126
28149 Warren	606.3756064
28151 Washington	612.4758671
28153 Wayne	2014.976845
28155 Webster	1113.6085
28157 Wilkinson	966.7879891
28159 Winston	869.8045692
28161 Yazobusha	1121.691414
28163 Yazoo	1253.186066



MS

FIPS

29001
29003
29005
29007
29009
29011
29013
29015
29017
29019
29021
29023
29025
29027
29029
29031
29033
29035
29037

MS

29039
29041
29043
29045
29047
29049
29051
29053
29055
29057
29059
29061
29063
29065
29067
29069
29071
29073
29075
29077
29079
29081
29083
29085
29087
29089
29091
29093
29095
29097
29099
29101

29103

MS

29105
29107
29109
29111
29113
29115
29117
29121
29123
29125
29127
29119
29129
29131
29133
29135
29137
29139
29141
29143
29145
29147
29149
29151
29153
29155
29157
29159
29161
29163
29165
29167
29169
29171

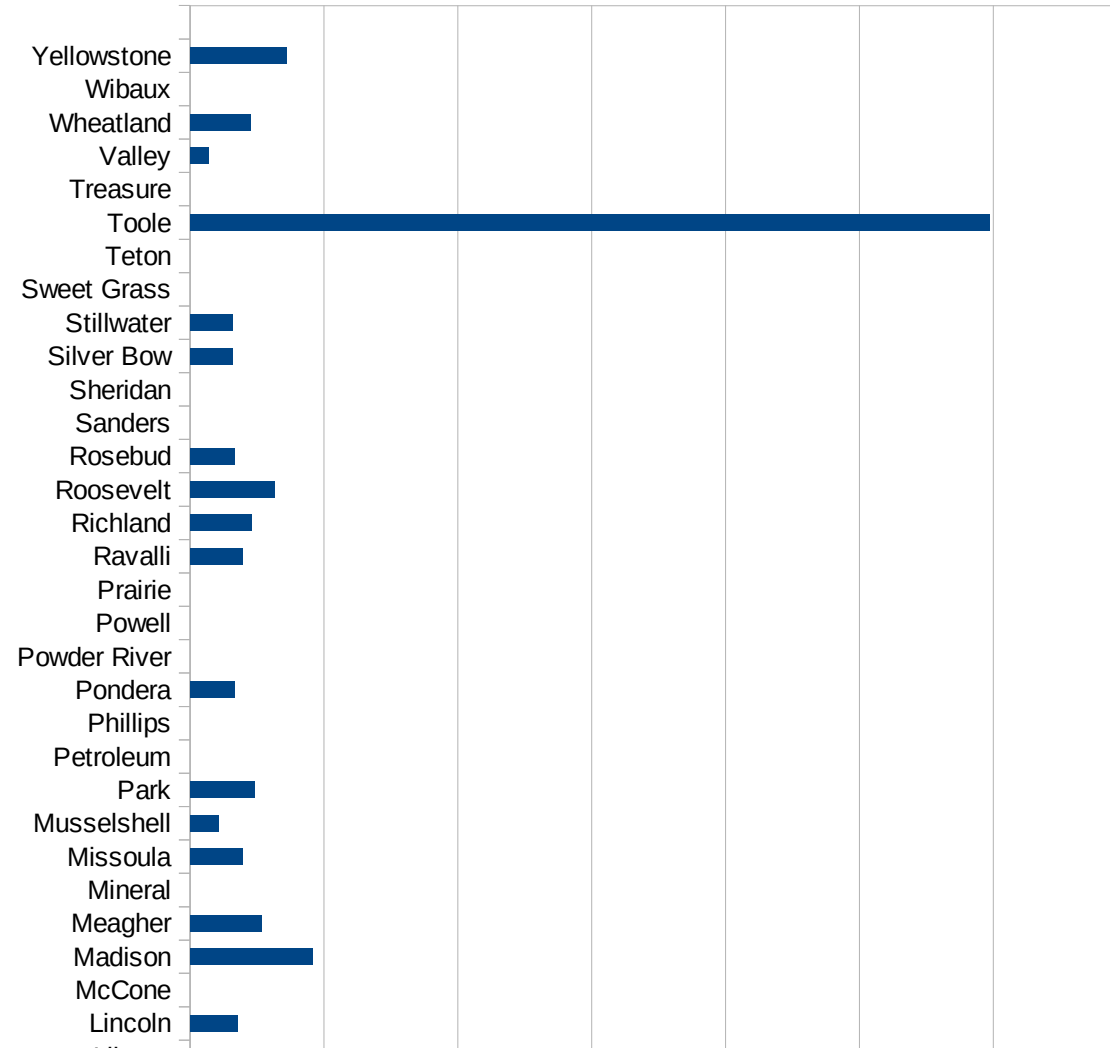
MS

29173
29175
29177
29179
29181
29195
29197
29199
29201
29203
29205
29183
29185
29187
29189
29510
29186
29207
29209
29211
29213
29215

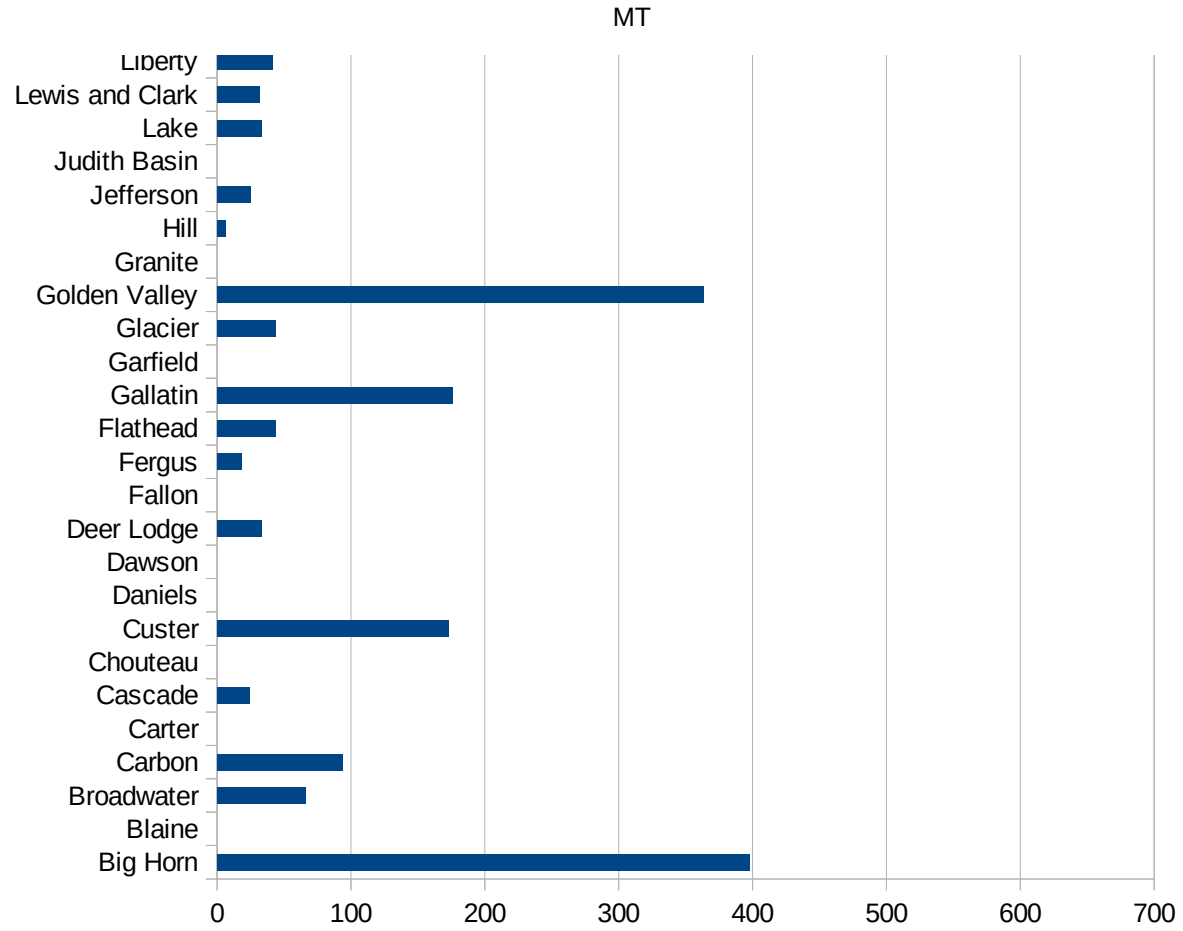
29217
29219
29221
29223
29225
29227
29229

MT

FIPS	County	PC Infection
30001	Beaverhead	10.63377286
30003	Big Horn	397.3609237
30005	Blaine	0
30007	Broadwater	65.73541495
30009	Carbon	93.33582229
30011	Carter	0
30013	Cascade	24.49689502
30015	Chouteau	0
30017	Custer	172.6221302
30019	Daniels	0
30021	Dawson	0
30023	Deer Lodge	32.85510897
30025	Fallon	0
30027	Fergus	17.99694052
30029	Flathead	44.0718469
30031	Gallatin	176.0878115
30033	Garfield	0
30035	Glacier	43.64588638
30037	Golden Valley	363.1961259
30039	Granite	0
30041	Hill	6.117330397
30043	Jefferson	24.79953708
30045	Judith Basin	0
30047	Lake	33.05785124
30049	Lewis and Clark	32.02328967
30051	Liberty	41.15226337
30053	Lincoln	35.36425179
30055	McCone	0
30057	Madison	91.24087591
30059	Meagher	53.59056806
30061	Mineral	0
30063	Missoula	38.72347232
30065	Musselshell	21.50075253



30067 Park	47.80114723
30069 Petroleum	0
30071 Phillips	0
30073 Pondera	33.48961822
30075 Powder River	0
30077 Powell	0
30079 Prairie	0
30081 Ravalli	39.37737422
30083 Richland	45.81691561
30085 Roosevelt	63.29686228
30087 Rosebud	33.10162198
30089 Sanders	0
30091 Sheridan	0
30093 Silver Bow	31.4348584
30095 Stillwater	31.46633103
30097 Sweet Grass	0
30099 Teton	0
30101 Toole	597.5685143
30103 Treasure	0
30105 Valley	13.4462821
30107 Wheatland	44.72271914
30109 Wibaux	0
30111 Yellowstone	71.81350968



MT

FIPS

29001
29003
29005
29007
29009
29011
29013
29015
29017
29019
29021
29023
29025
29027
29029
29031
29033
29035
29037

MT

29039
29041
29043
29045
29047
29049
29051
29053
29055
29057
29059
29061
29063
29065
29067
29069
29071
29073
29075
29077
29079
29081
29083
29085
29087
29089
29091
29093
29095
29097
29099
29101

29103

MT

29105
29107
29109
29111
29113
29115
29117
29121
29123
29125
29127
29119
29129
29131
29133
29135
29137
29139
29141
29143
29145
29147
29149
29151
29153
29155
29157
29159
29161
29163
29165
29167
29169
29171

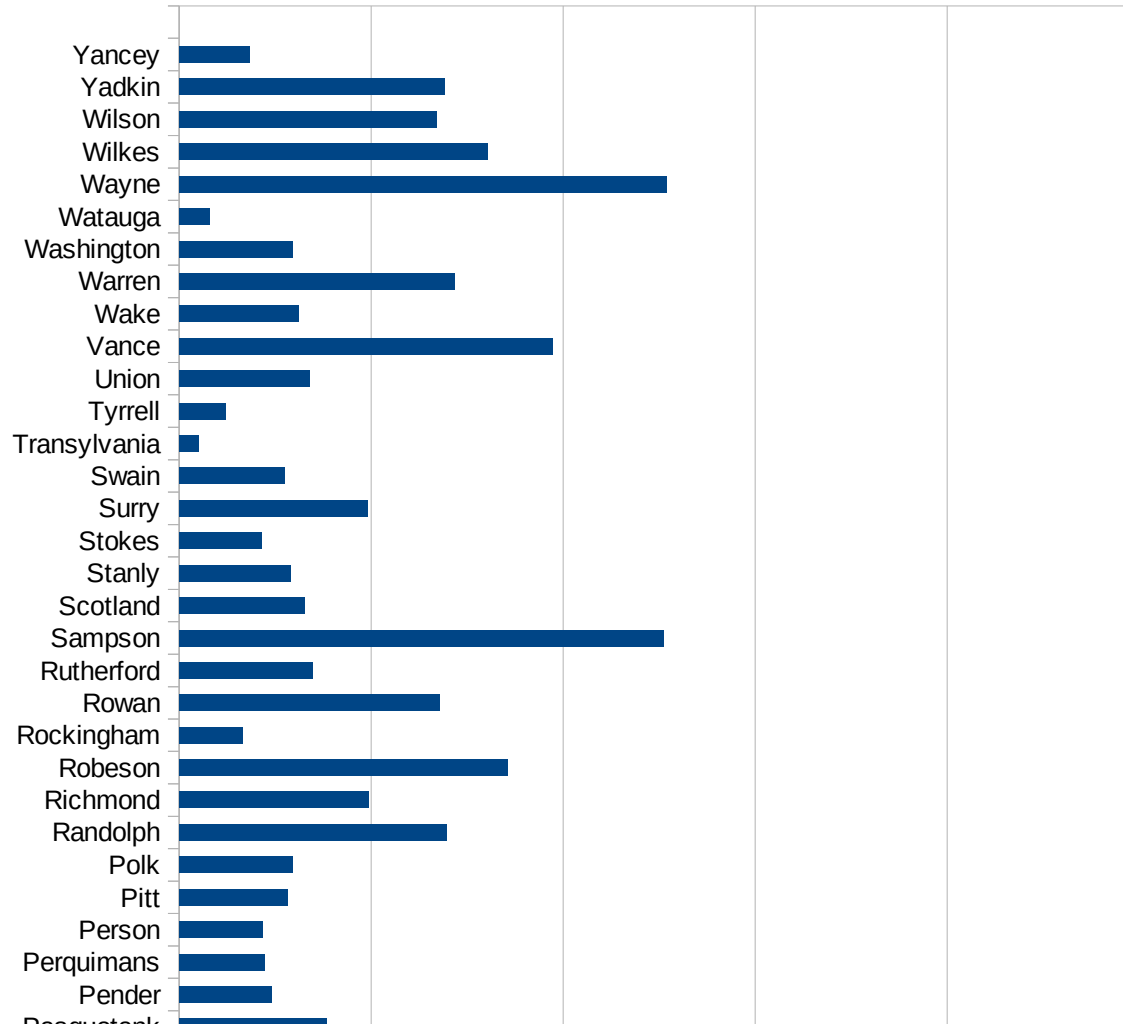
MT

29173
29175
29177
29179
29181
29195
29197
29199
29201
29203
29205
29183
29185
29187
29189
29510
29186
29207
29209
29211
29213
29215

29217
29219
29221
29223
29225
29227
29229

NC

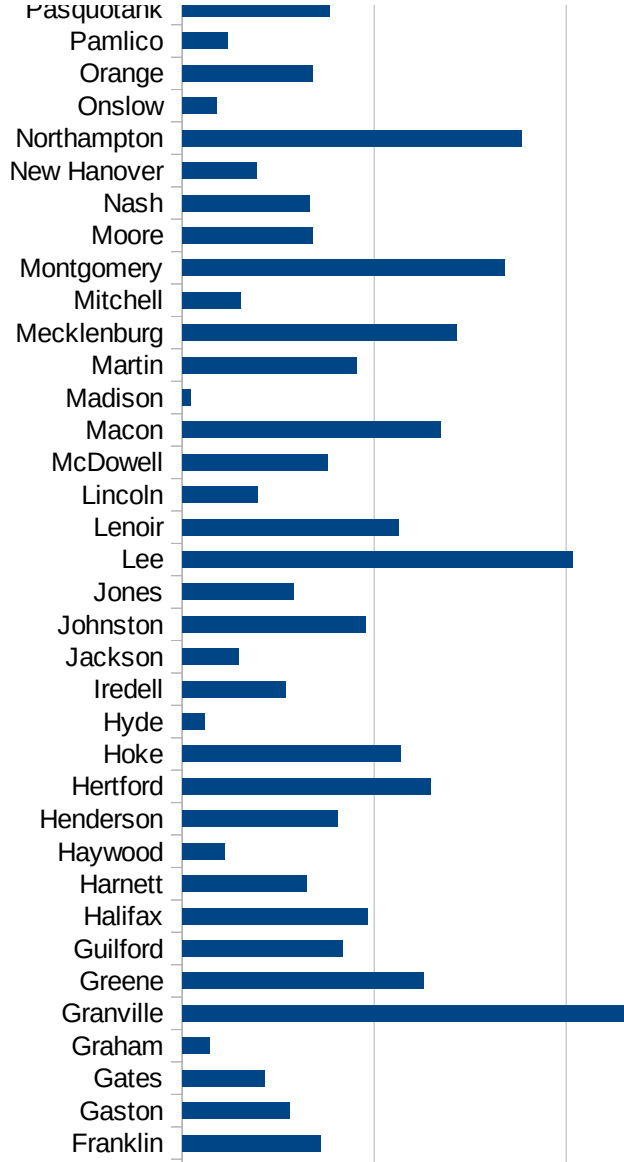
FIPS	County	PC Infection
37001	Alamance	503.4968396
37003	Alexander	149.9210237
37005	Alleghany	268.7931189
37007	Anson	365.7997347
37009	Ashe	162.3077207
37011	Avery	34.27592117
37013	Beaufort	116.8249113
37015	Bertie	709.5553453
37017	Bladen	662.8502561
37019	Brunswick	214.268999
37021	Buncombe	184.4826189
37023	Burke	964.7938749
37025	Cabarrus	365.7578711
37027	Caldwell	332.8091285
37029	Camden	84.03361345
37031	Carteret	70.47925896
37033	Caswell	484.624196
37035	Catawba	305.7005269
37037	Chatham	1149.865325
37039	Cherokee	109.2203079
37041	Chowan	135.4337444
37043	Clay	80.79719903
37045	Cleveland	193.5582979
37047	Columbus	801.3655557
37049	Craven	274.9922264
37051	Cumberland	285.2586285
37053	Currituck	62.79550827
37055	Dare	73.97057615
37057	Davidson	414.731055
37059	Davie	355.6970023
37061	Duplin	2135.721082
37063	Durham	919.3689441
37065	Edgecombe	494.1832516



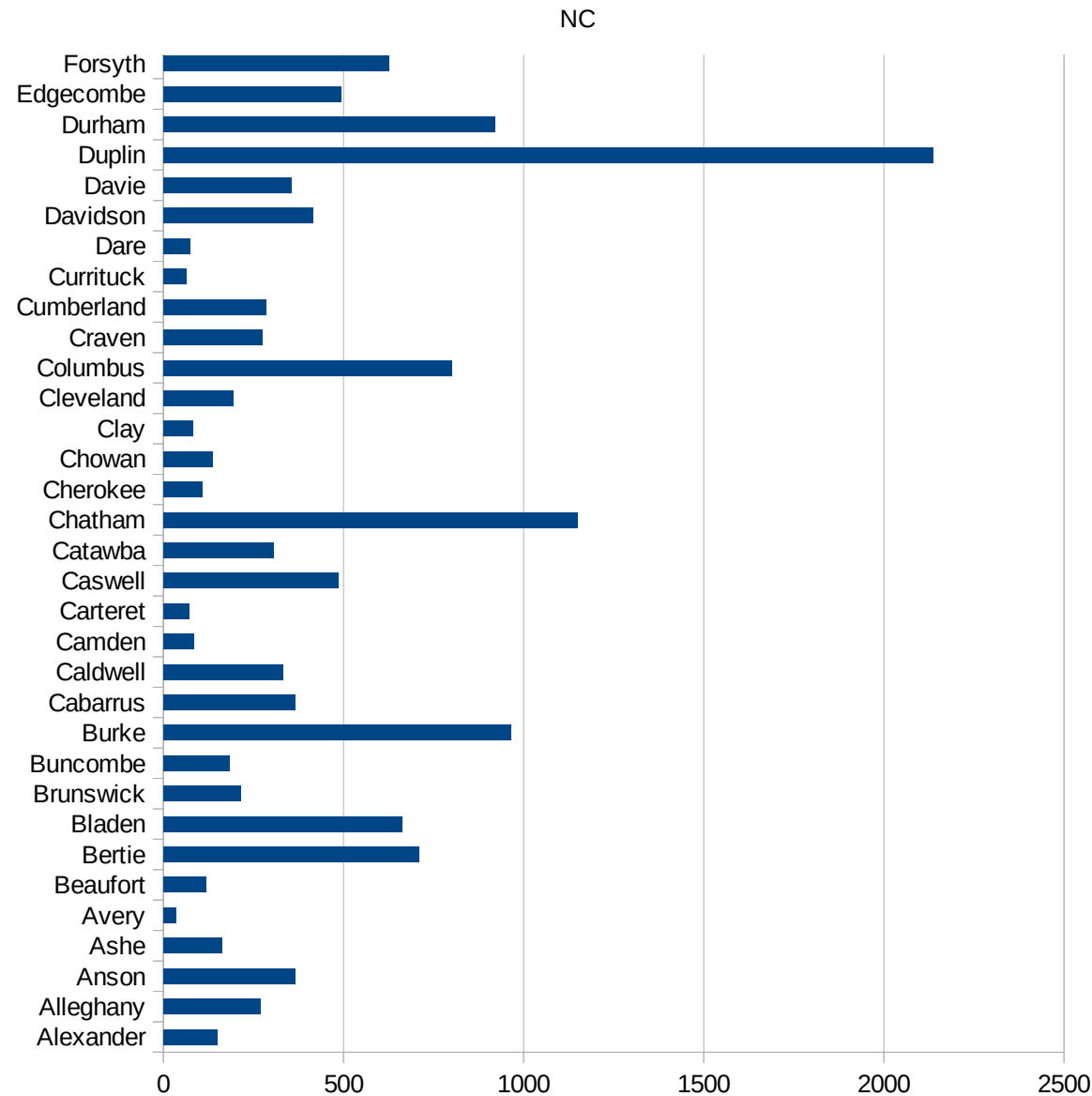
This work is licensed under the Creative Commons Attribution-NoDerivatives 4.0 International License. To view a copy of this license, visit <http://creativecommons.org/licenses/by-nd/4.0/>.

NC

37067 Forsyth	625.6940799
37069 Franklin	361.16045
37071 Gaston	278.6677795
37073 Gates	216.0200467
37075 Graham	70.72135785
37077 Granville	1169.425268
37079 Greene	628.21245
37081 Guilford	417.8612251
37083 Halifax	482.4613438
37085 Harnett	324.1092583
37087 Haywood	111.3424021
37089 Henderson	404.289581
37091 Hertford	646.6883638
37093 Hoke	569.7173326
37095 Hyde	57.36137667
37097 Iredell	268.4450921
37099 Jackson	147.7138966
37101 Johnston	477.6119403
37103 Jones	290.5468507
37105 Lee	1017.053961
37107 Lenoir	564.5276547
37109 Lincoln	195.7741435
37111 McDowell	377.9638297
37113 Macon	671.6735157
37115 Madison	22.9747737
37117 Martin	454.3249085
37119 Mecklenburg	713.4100801
37121 Mitchell	153.3333333
37123 Montgomery	839.7198489
37125 Moore	339.4742709
37127 Nash	330.7947583
37129 New Hanover	193.3061815
37131 Northampton	884.3260825
37133 Onslow	91.05487068



37135 Orange	340.3480178
37137 Pamlico	118.3898974
37139 Pasquotank	383.4607331
37141 Pender	239.6962775
37143 Perquimans	223.5136343
37145 Person	217.6829423
37147 Pitt	281.8013051
37149 Polk	295.9584688
37151 Randolph	695.4956715
37153 Richmond	492.3474503
37155 Robeson	854.8823873
37157 Rockingham	165.3986107
37159 Rowan	677.4645694
37161 Rutherford	348.6666866
37163 Sampson	1260.490994
37165 Scotland	327.4921
37167 Stanly	289.9718083
37169 Stokes	215.5409418
37171 Surry	490.6321232
37173 Swain	273.7802738
37175 Transylvania	49.68581032
37177 Tyrrell	121.0360687
37179 Union	339.9630364
37181 Vance	973.4870576
37183 Wake	309.89513
37185 Warren	716.9182612
37187 Washington	295.134497
37189 Watauga	78.6486728
37191 Wayne	1269.797482
37193 Wilkes	803.7107808
37195 Wilson	669.0810877
37197 Yadkin	689.8756093
37199 Yancey	184.3266492



NC

NC

FIPS

29001
29003
29005
29007
29009
29011
29013
29015
29017
29019
29021
29023
29025
29027
29029
29031
29033
29035
29037

NC

29039
29041
29043
29045
29047
29049
29051
29053
29055
29057
29059
29061
29063
29065
29067
29069
29071
29073
29075
29077
29079
29081
29083
29085
29087
29089
29091
29093
29095
29097
29099
29101

29103

NC

29105
29107
29109
29111
29113
29115
29117
29121
29123
29125
29127
29119
29129
29131
29133
29135
29137
29139
29141
29143
29145
29147
29149
29151
29153
29155
29157
29159
29161
29163
29165
29167
29169
29171

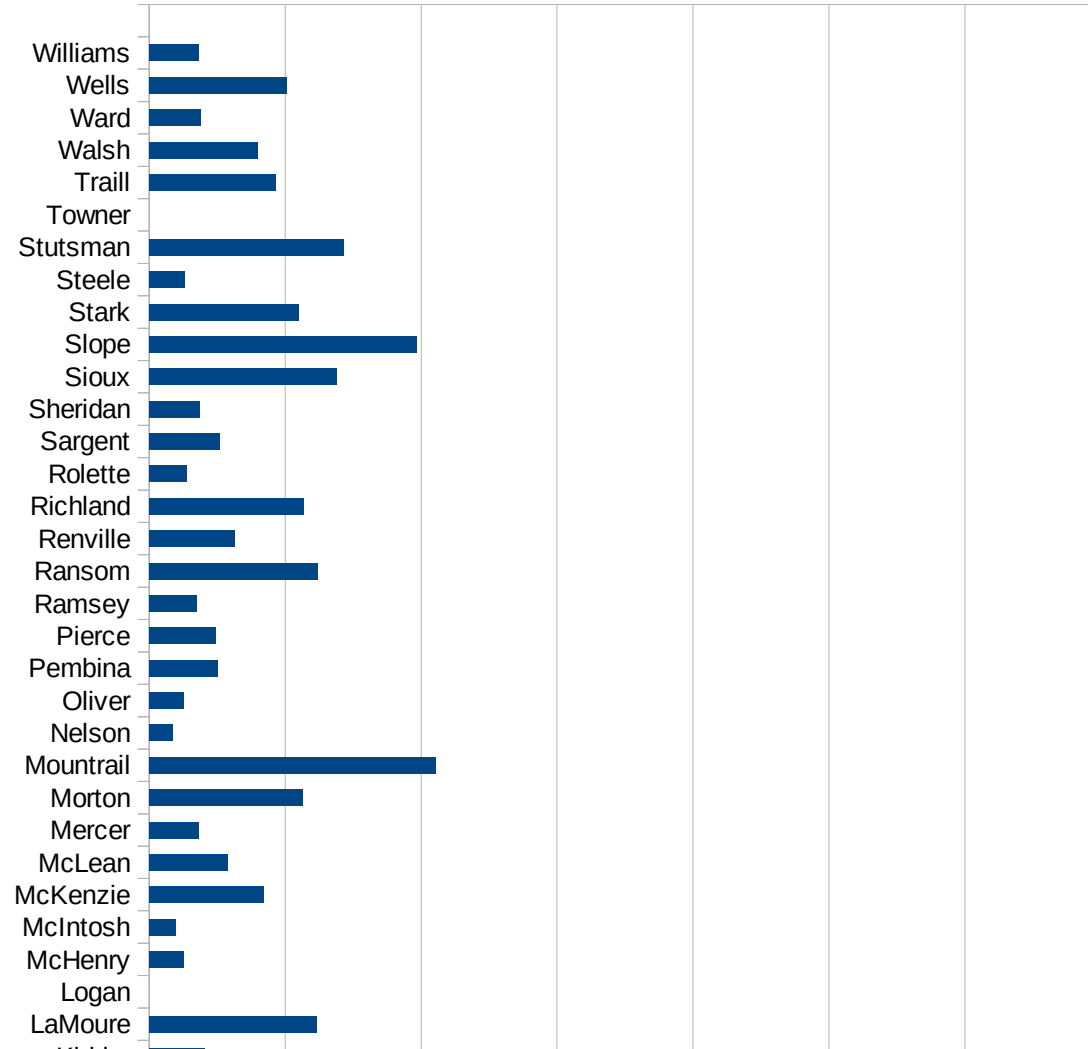
NC

29173
29175
29177
29179
29181
29195
29197
29199
29201
29203
29205
29183
29185
29187
29189
29510
29186
29207
29209
29211
29213
29215

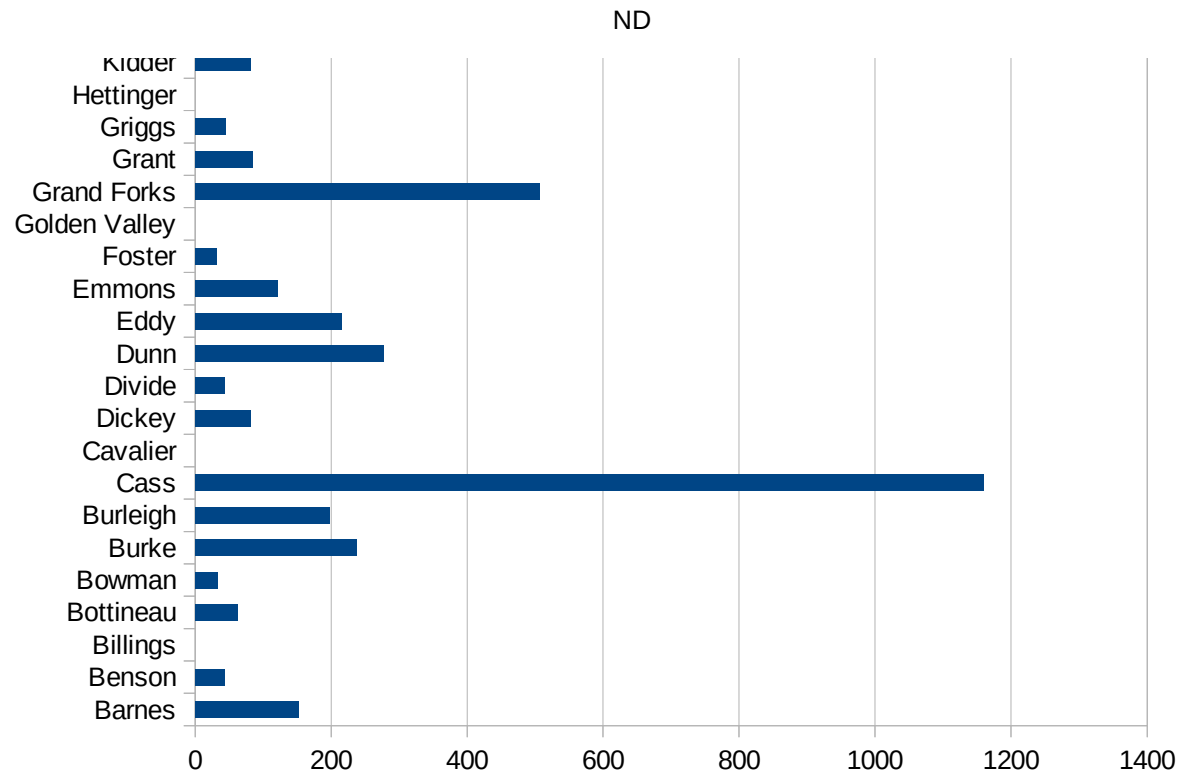
29217
29219
29221
29223
29225
29227
29229

ND

FIPS	County	PC Infection
38001	Adams	0
38003	Barnes	151.773857
38005	Benson	43.09106579
38007	Billings	0
38009	Bottineau	62.39276244
38011	Bowman	32.50975293
38013	Burke	238.0952381
38015	Burleigh	197.3276794
38017	Cass	1159.126468
38019	Cavalier	0
38021	Dickey	81.58270447
38023	Divide	43.80201489
38025	Dunn	277.0083102
38027	Eddy	216.1694769
38029	Emmons	121.3960546
38031	Foster	31.09452736
38033	Golden Valley	0
38035	Grand Forks	505.8640667
38037	Grant	84.24599832
38039	Griggs	44.80286738
38041	Hettinger	0
38043	Kidder	81.63265306
38045	LaMoure	246.1841457
38047	Logan	0
38049	McHenry	51.58184319
38051	McIntosh	38.68471954
38053	McKenzie	168.7206573
38055	McLean	115.2918981
38057	Mercer	72.57771864
38059	Morton	225.1165782
38061	Mountrail	420.8259933
38063	Nelson	34.8553503
38065	Oliver	51.2295082



38067 Pembina	100.7629192
38069 Pierce	98.01519235
38071 Ramsey	69.68034143
38073 Ransom	248.2337216
38075 Renville	126.3689975
38077 Richland	227.8465423
38079 Rolette	55.94014405
38081 Sargent	103.3591731
38083 Sheridan	74.12898443
38085 Sioux	275.3556677
38087 Slope	393.1847969
38089 Stark	219.3760687
38091 Steele	52.54860746
38093 Stutsman	286.8480184
38095 Towner	0
38097 Traill	186.6368048
38099 Walsh	159.3700197
38101 Ward	75.28341993
38103 Wells	202.1733637
38105 Williams	73.55021216



ND

FIPS

29001
29003
29005
29007
29009
29011
29013
29015
29017
29019
29021
29023
29025
29027
29029
29031
29033
29035
29037

ND

29039
29041
29043
29045
29047
29049
29051
29053
29055
29057
29059
29061
29063
29065
29067
29069
29071
29073
29075
29077
29079
29081
29083
29085
29087
29089
29091
29093
29095
29097
29099
29101

29103

ND

29105
29107
29109
29111
29113
29115
29117
29121
29123
29125
29127
29119
29129
29131
29133
29135
29137
29139
29141
29143
29145
29147
29149
29151
29153
29155
29157
29159
29161
29163
29165
29167
29169
29171

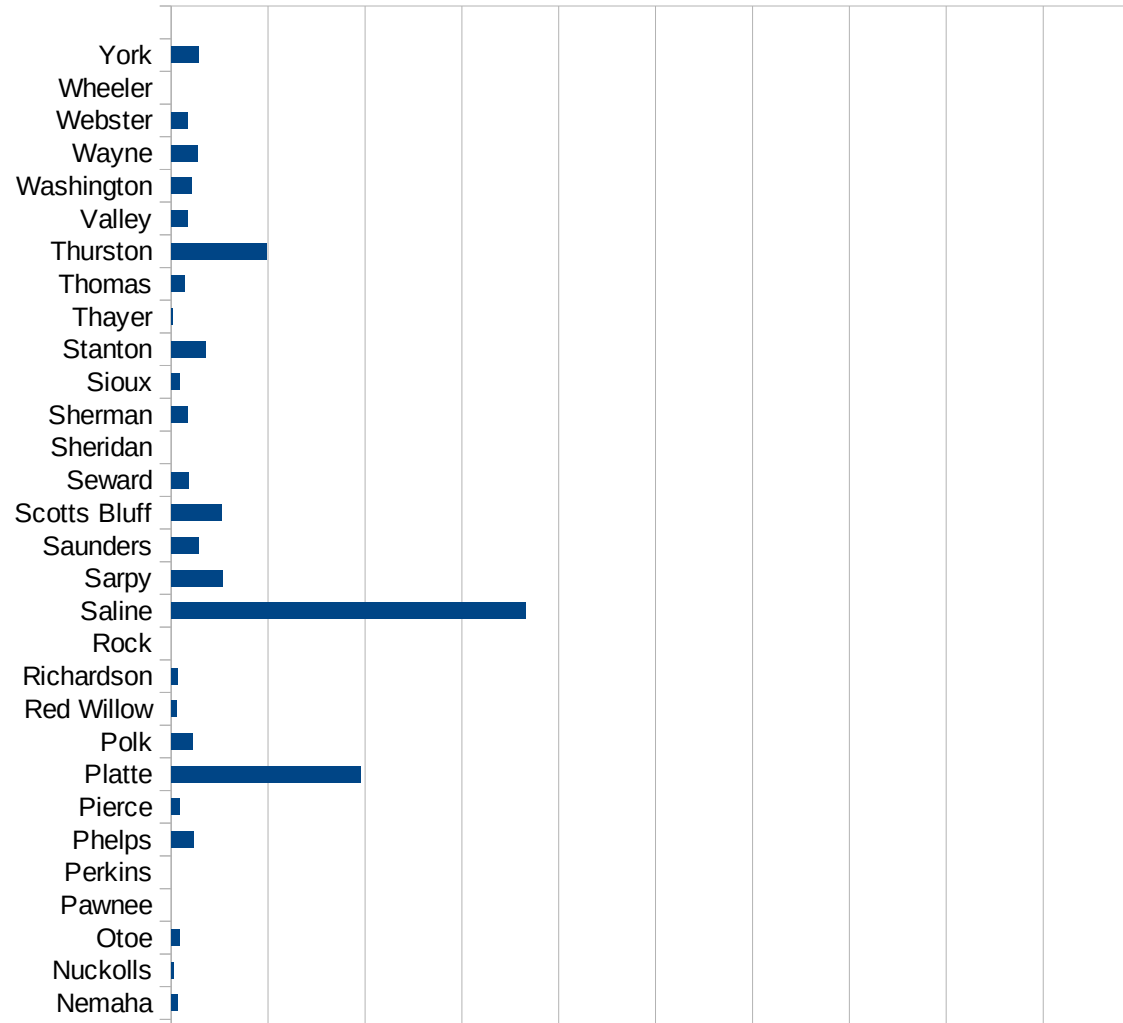
ND

29173
29175
29177
29179
29181
29195
29197
29199
29201
29203
29205
29183
29185
29187
29189
29510
29186
29207
29209
29211
29213
29215

29217
29219
29221
29223
29225
29227
29229

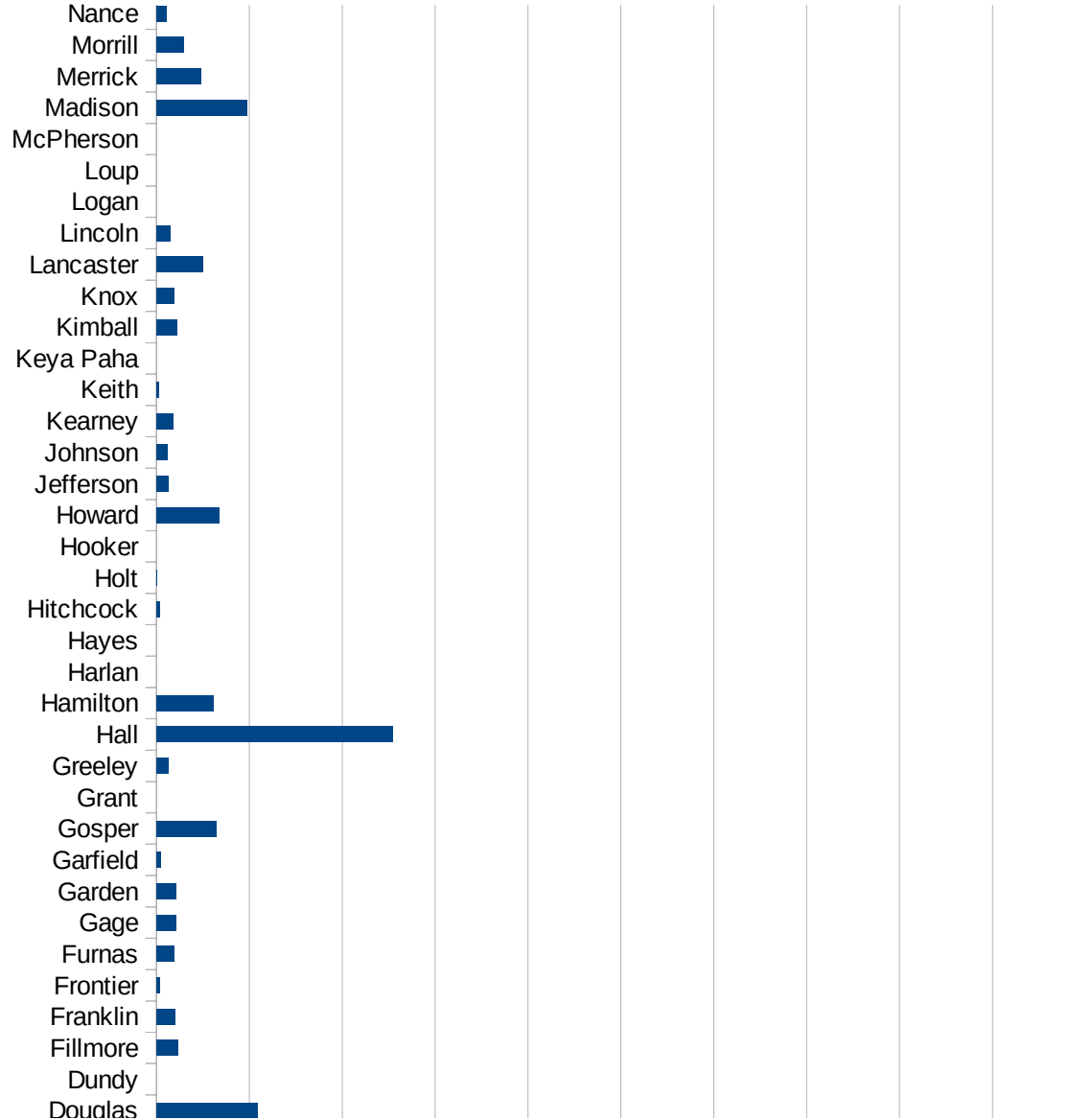
NE

FIPS	County	PC Infection
31001	Adams	888.5785916
31003	Antelope	126.2626263
31005	Arthur	0
31007	Banner	136.9863014
31009	Blaine	0
31011	Boone	133.613285
31013	Box Butte	27.84998143
31015	Boyd	51.15089514
31017	Brown	0
31019	Buffalo	358.762471
31021	Burt	169.5437731
31023	Butler	632.9113924
31025	Cass	229.366566
31027	Cedar	106.559318
31029	Chase	25.14458134
31031	Cherry	17.35809755
31033	Cheyenne	139.6348013
31035	Clay	402.3173479
31037	Colfax	6019.66731
31039	Cuming	380.3131991
31041	Custer	313.6531365
31043	Dakota	8649.106209
31045	Dawes	22.94630564
31047	Dawson	3576.700831
31049	Deuel	0
31051	Dixon	700.6480995
31053	Dodge	1772.172542
31055	Douglas	1088.237369
31057	Dundy	0
31059	Fillmore	235.2089741
31061	Franklin	198.4783328
31063	Frontier	38.34355828
31065	Furnas	190.8801697

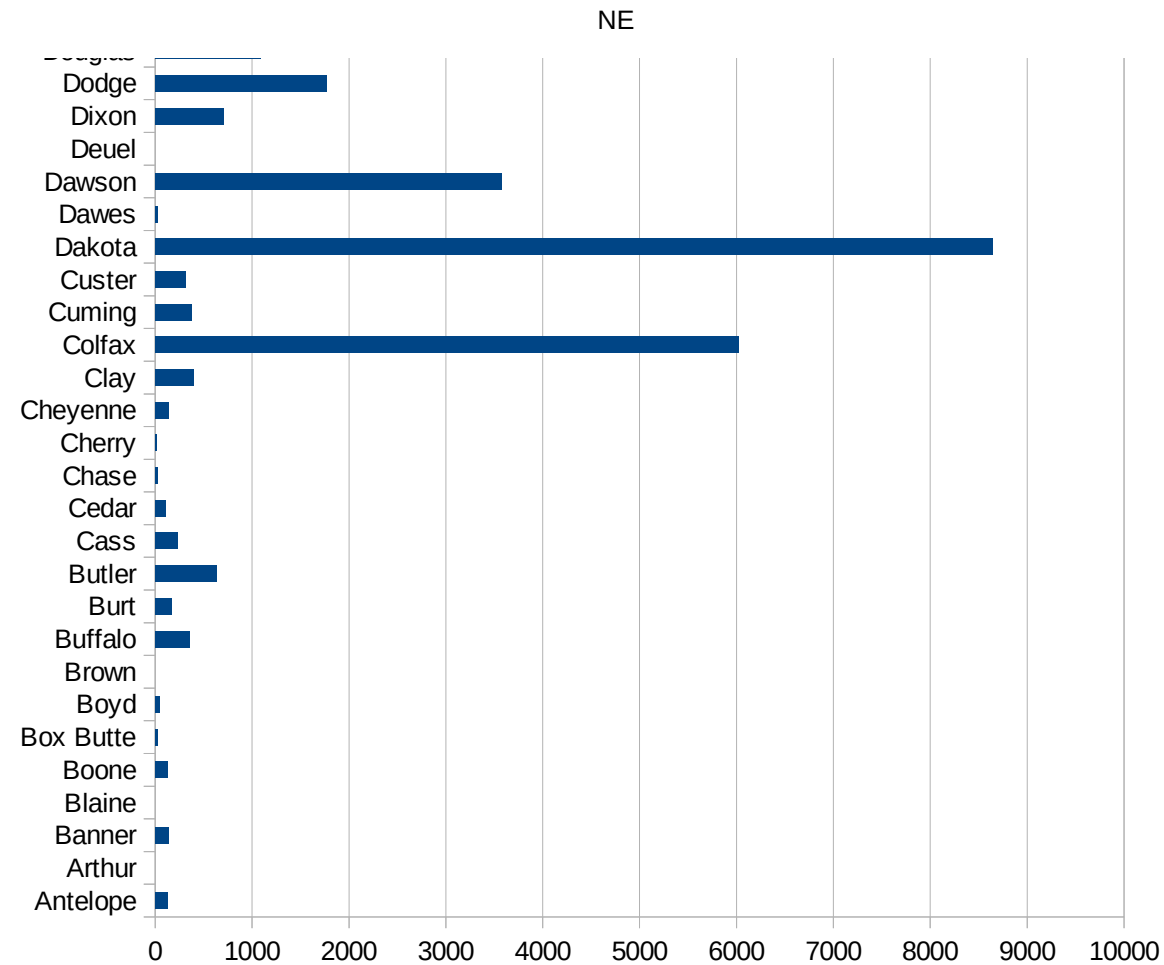


NE

31067 Gage	214.0231703
31069 Garden	210.8592514
31071 Garfield	50.32712632
31073 Gosper	651.3026052
31075 Grant	0
31077 Greeley	127.3344652
31079 Hall	2550.034899
31081 Hamilton	614.2241379
31083 Harlan	0
31085 Hayes	0
31087 Hitchcock	35.63791875
31089 Holt	9.825112989
31091 Hooker	0
31093 Howard	680.2721088
31095 Jefferson	126.8141468
31097 Johnson	116.8679392
31099 Kearney	183.3740831
31101 Keith	24.93454681
31103 Keya Paha	0
31105 Kimball	221.116639
31107 Knox	190.0463238
31109 Lancaster	499.8865327
31111 Lincoln	153.474492
31113 Logan	0
31115 Loup	0
31117 McPherson	0
31119 Madison	971.9710669
31121 Merrick	478.4688995
31123 Morrill	298.7622706
31125 Nance	113.2502831
31127 Nemaha	71.85972981
31129 Nuckolls	23.83790226
31131 Otoe	87.58210823
31133 Pawnee	0



31135 Perkins	0
31137 Phelps	233.4370831
31139 Pierce	84.01008121
31141 Platte	1954.260708
31143 Polk	227.358848
31145 Red Willow	55.9388402
31147 Richardson	62.99609424
31149 Rock	0
31151 Saline	3658.536585
31153 Sarpy	532.3676264
31155 Saunders	281.6504718
31157 Scotts Bluff	519.6032121
31159 Seward	184.7788428
31161 Sheridan	0
31163 Sherman	164.5819618
31165 Sioux	84.24599832
31167 Stanton	351.758794
31169 Thayer	19.84520738
31171 Thomas	138.8888889
31173 Thurston	985.896207
31175 Valley	167.0644391
31177 Washington	208.0611603
31179 Wayne	276.5074976
31181 Webster	169.8273422
31183 Wheeler	0
31185 York	283.1832704



NE

FIPS

29001
29003
29005
29007
29009
29011
29013
29015
29017
29019
29021
29023
29025
29027
29029
29031
29033
29035
29037

NE

29039
29041
29043
29045
29047
29049
29051
29053
29055
29057
29059
29061
29063
29065
29067
29069
29071
29073
29075
29077
29079
29081
29083
29085
29087
29089
29091
29093
29095
29097
29099
29101

29103

NE

29105
29107
29109
29111
29113
29115
29117
29121
29123
29125
29127
29119
29129
29131
29133
29135
29137
29139
29141
29143
29145
29147
29149
29151
29153
29155
29157
29159
29161
29163
29165
29167
29169
29171

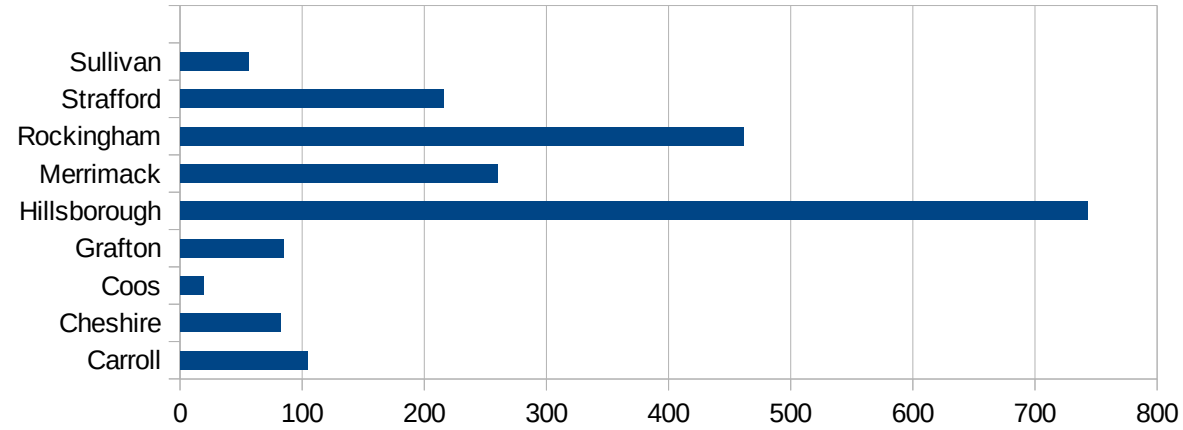
NE

29173
29175
29177
29179
29181
29195
29197
29199
29201
29203
29205
29183
29185
29187
29189
29510
29186
29207
29209
29211
29213
29215

29217
29219
29221
29223
29225
29227
29229

NH

FIPS	County	Cases	Per Capita Cases 100,000
33001	Belknap	126.1839992	
33003	Carroll	104.5531889	
33005	Cheshire	82.36047743	
33007	Coos	18.99395359	
33009	Grafton	84.64571314	
33011	Hillsborough	743.4129566	
33013	Merrimack	260.037583	
33015	Rockingham	461.5494088	
33017	Strafford	216.0043047	
33019	Sullivan	55.62766549	



NH

FIPS

29001
29003
29005
29007
29009
29011
29013
29015
29017
29019
29021
29023
29025
29027
29029
29031
29033
29035
29037

NH

29039
29041
29043
29045
29047
29049
29051
29053
29055
29057
29059
29061
29063
29065
29067
29069
29071
29073
29075
29077
29079
29081
29083
29085
29087
29089
29091
29093
29095
29097
29099
29101

29103

NH

29105
29107
29109
29111
29113
29115
29117
29121
29123
29125
29127
29119
29129
29131
29133
29135
29137
29139
29141
29143
29145
29147
29149
29151
29153
29155
29157
29159
29161
29163
29165
29167
29169
29171

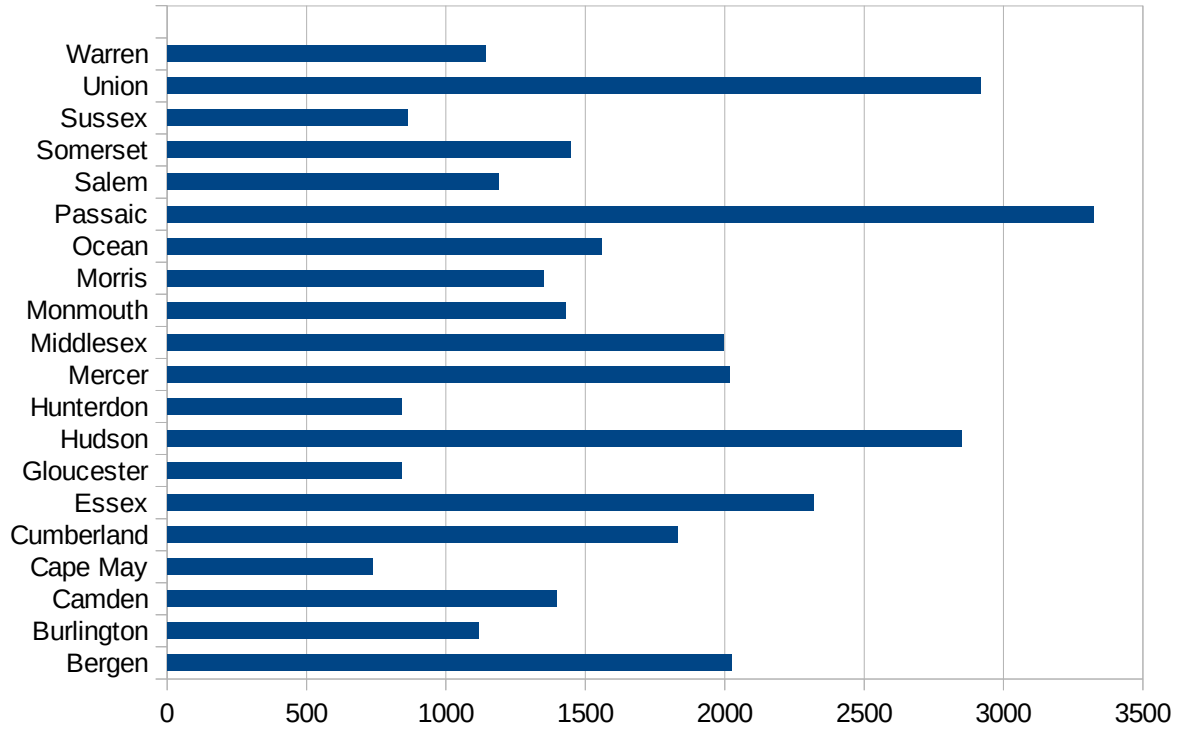
NH

29173
29175
29177
29179
29181
29195
29197
29199
29201
29203
29205
29183
29185
29187
29189
29510
29186
29207
29209
29211
29213
29215

29217
29219
29221
29223
29225
29227
29229

NJ

FIPS	County	PC Infection
34001	Atlantic	986.7045425
34003	Bergen	2024.891853
34005	Burlington	1118.360785
34007	Camden	1397.812565
34009	Cape May	735.7389801
34011	Cumberland	1832.790186
34013	Essex	2317.299914
34015	Gloucester	841.0887827
34017	Hudson	2848.411608
34019	Hunterdon	841.9263274
34021	Mercer	2018.057873
34023	Middlesex	1996.299801
34025	Monmouth	1428.493258
34027	Morris	1351.400568
34029	Ocean	1559.375784
34031	Passaic	3323.001729
34033	Salem	1189.962784
34035	Somerset	1448.225049
34037	Sussex	861.5118005
34039	Union	2919.183539
34041	Warren	1142.948979



NJ

FIPS

29001
29003
29005
29007
29009
29011
29013
29015
29017
29019
29021
29023
29025
29027
29029
29031
29033
29035
29037

NJ

29039
29041
29043
29045
29047
29049
29051
29053
29055
29057
29059
29061
29063
29065
29067
29069
29071
29073
29075
29077
29079
29081
29083
29085
29087
29089
29091
29093
29095
29097
29099
29101

29103

NJ

29105
29107
29109
29111
29113
29115
29117
29121
29123
29125
29127
29119
29129
29131
29133
29135
29137
29139
29141
29143
29145
29147
29149
29151
29153
29155
29157
29159
29161
29163
29165
29167
29169
29171

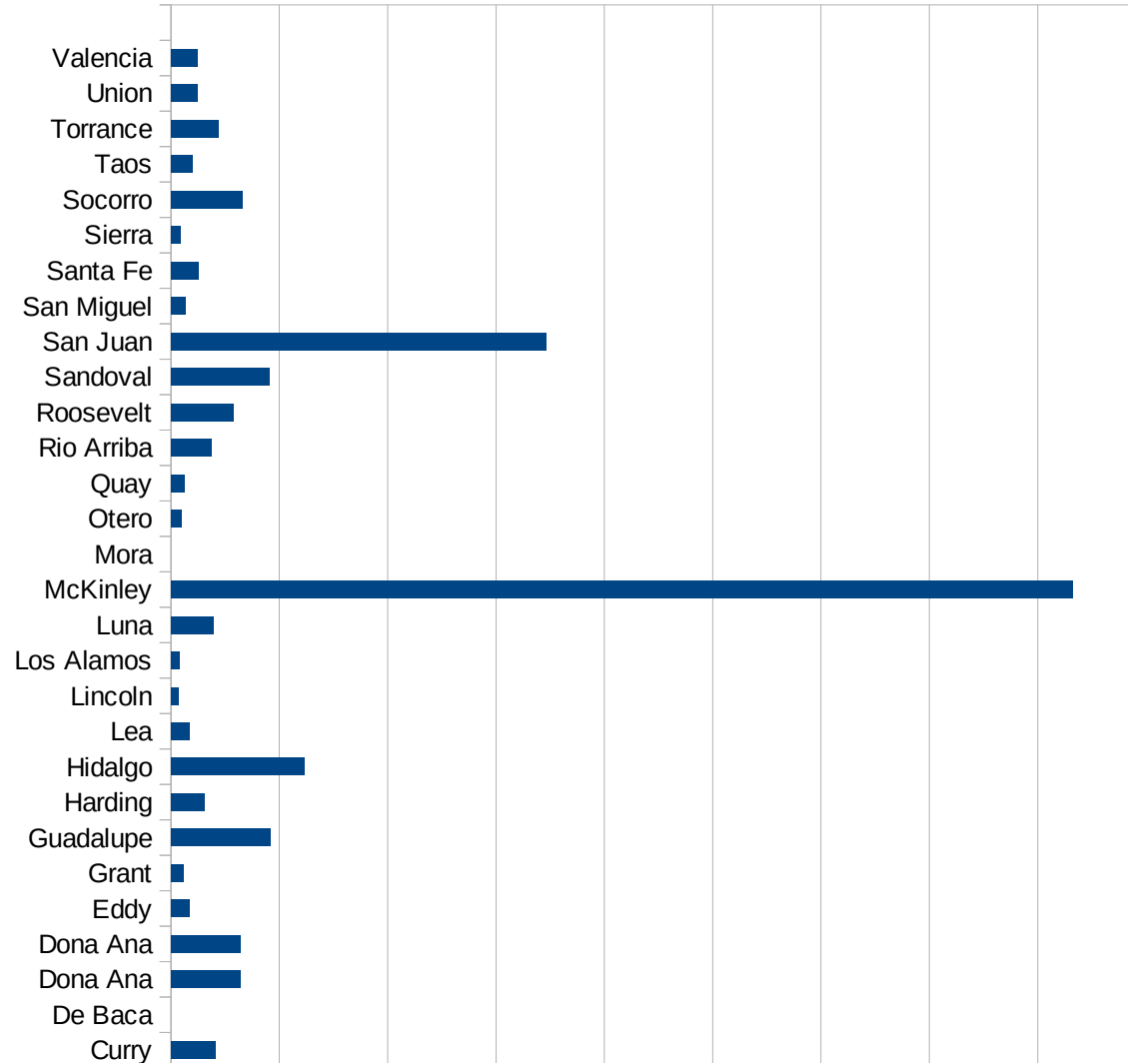
NJ

29173
29175
29177
29179
29181
29195
29197
29199
29201
29203
29205
29183
29185
29187
29189
29510
29186
29207
29209
29211
29213
29215

29217
29219
29221
29223
29225
29227
29229

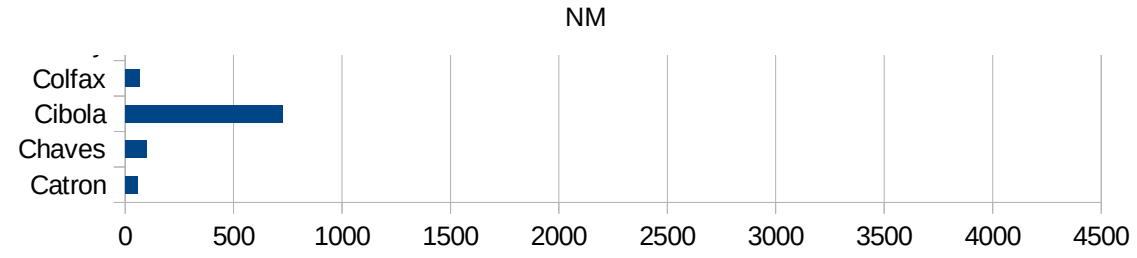
NM

FIPS	County	PC Infection
35001	Bernalillo	261.8236897
35003	Catron	55.89714925
35005	Chaves	98.93490392
35006	Cibola	725.3421072
35007	Colfax	66.06110652
35009	Curry	204.3004228
35011	De Baca	0
35013	Dona Ana	318.128741
35013	Dona Ana	318.128741
35015	Eddy	84.62867012
35017	Grant	58.50947122
35019	Guadalupe	460.7233356
35021	Harding	152.6717557
35023	Hidalgo	613.2075472
35025	Lea	83.32016492
35027	Lincoln	35.79464103
35028	Los Alamos	36.64729595
35029	Luna	196.1357092
35031	McKinley	4162.401439
35033	Mora	0
35035	Otero	47.91782094
35037	Quay	60.58403005
35039	Rio Arriba	187.1506948
35041	Roosevelt	288.1075602
35043	Sandoval	455.9888138
35045	San Juan	1731.404397
35047	San Miguel	65.23866478
35049	Santa Fe	125.2865597
35051	Sierra	45.58716265
35053	Socorro	328.6525246
35055	Taos	100.5025126
35057	Torrance	218.0745302
35059	Union	121.4181642



35061 Valencia

124.2544732



NM

FIPS

29001
29003
29005
29007
29009
29011
29013
29015
29017
29019
29021
29023
29025
29027
29029
29031
29033
29035
29037

NM

29039
29041
29043
29045
29047
29049
29051
29053
29055
29057
29059
29061
29063
29065
29067
29069
29071
29073
29075
29077
29079
29081
29083
29085
29087
29089
29091
29093
29095
29097
29099
29101

29103

NM

29105
29107
29109
29111
29113
29115
29117
29121
29123
29125
29127
29119
29129
29131
29133
29135
29137
29139
29141
29143
29145
29147
29149
29151
29153
29155
29157
29159
29161
29163
29165
29167
29169
29171

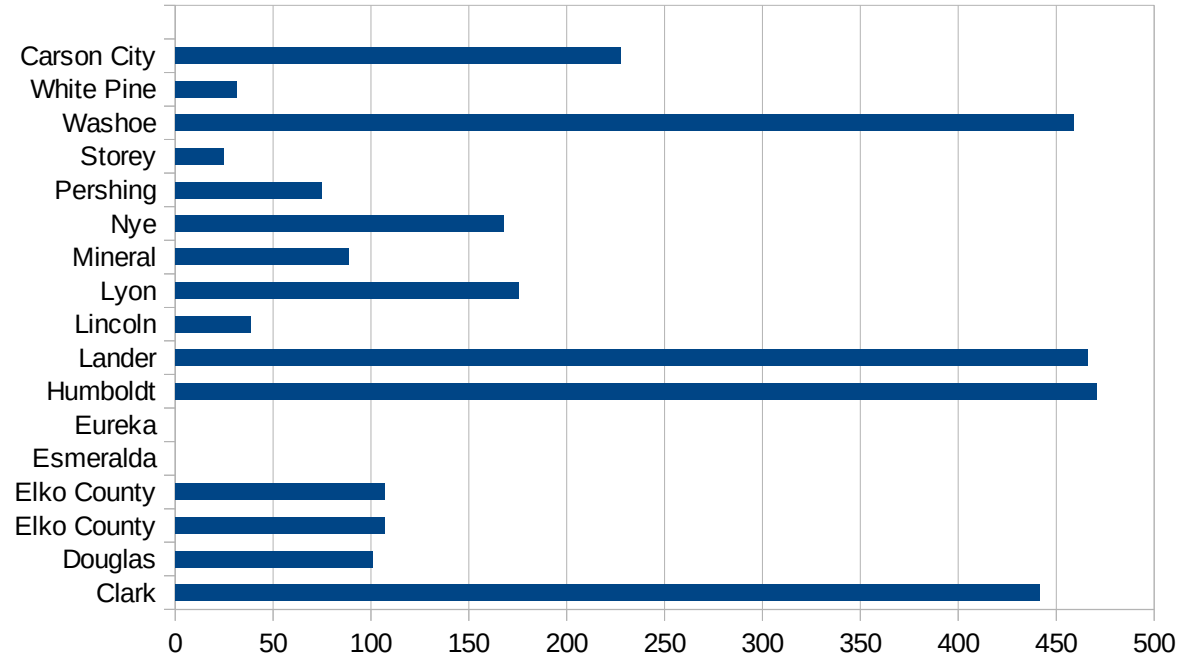
NM

29173
29175
29177
29179
29181
29195
29197
29199
29201
29203
29205
29183
29185
29187
29189
29510
29186
29207
29209
29211
29213
29215

29217
29219
29221
29223
29225
29227
29229

NV

FIPS	County	PC Infection
32001	Churchill	40.91653028
32003	Clark	441.4676694
32005	Douglas	101.0997173
32007	Elko County	106.7479985
32007	Elko County	106.7479985
32009	Esmeralda	0
32011	Eureka	0
32013	Humboldt	470.6302871
32015	Lander	466.367713
32017	Lincoln	38.45414343
32019	Lyon	175.6020642
32021	Mineral	88.61320337
32023	Nye	167.6002293
32027	Pershing	75.00750075
32029	Storey	24.8200546
32031	Washoe	458.8446219
32033	White Pine	31.66226913
32510	Carson City	227.3793626



NV

FIPS

29001
29003
29005
29007
29009
29011
29013
29015
29017
29019
29021
29023
29025
29027
29029
29031
29033
29035
29037

NV

29039
29041
29043
29045
29047
29049
29051
29053
29055
29057
29059
29061
29063
29065
29067
29069
29071
29073
29075
29077
29079
29081
29083
29085
29087
29089
29091
29093
29095
29097
29099
29101

29103

NV

29105
29107
29109
29111
29113
29115
29117
29121
29123
29125
29127
29119
29129
29131
29133
29135
29137
29139
29141
29143
29145
29147
29149
29151
29153
29155
29157
29159
29161
29163
29165
29167
29169
29171

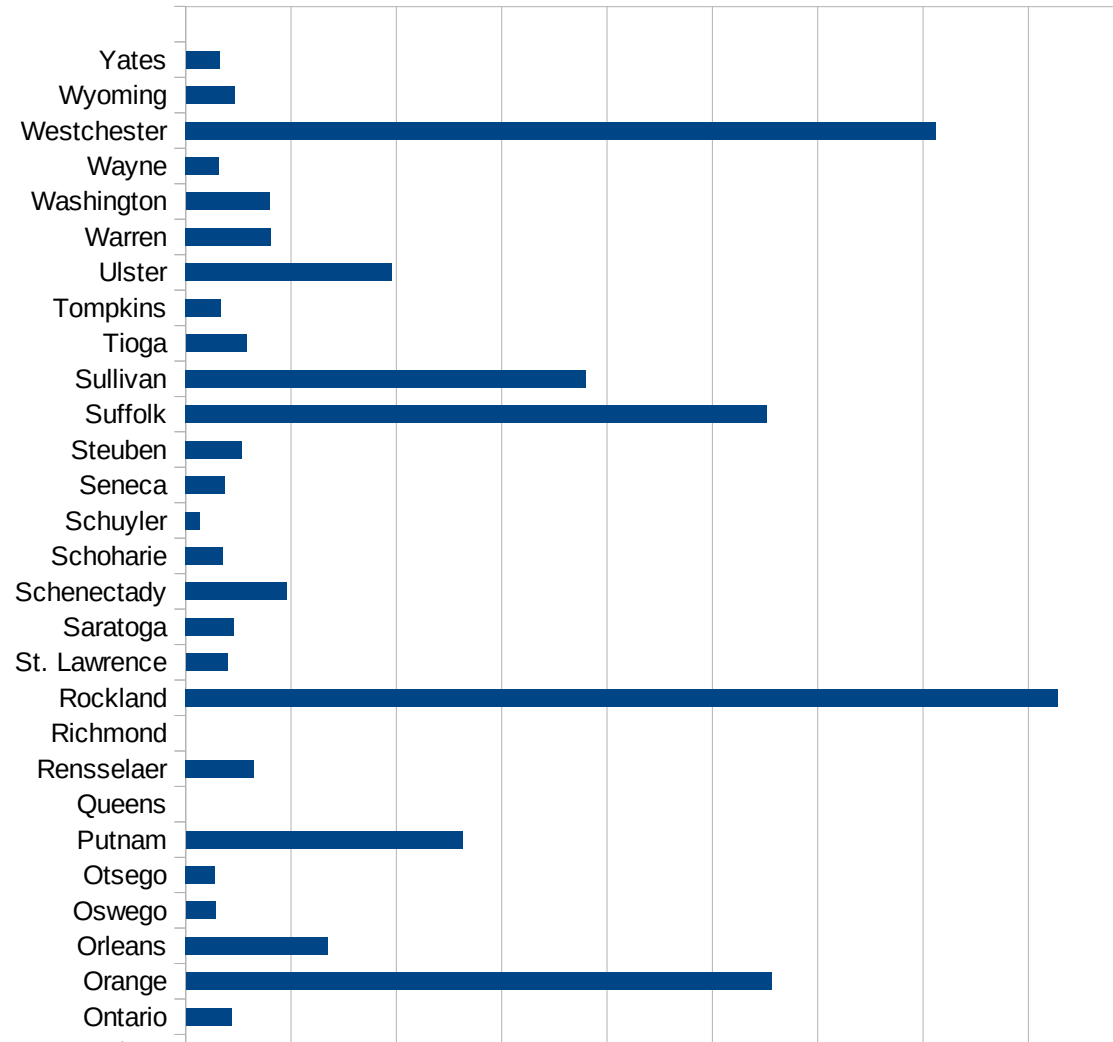
NV

29173
29175
29177
29179
29181
29195
29197
29199
29201
29203
29205
29183
29185
29187
29189
29510
29186
29207
29209
29211
29213
29215

29217
29219
29221
29223
29225
29227
29229

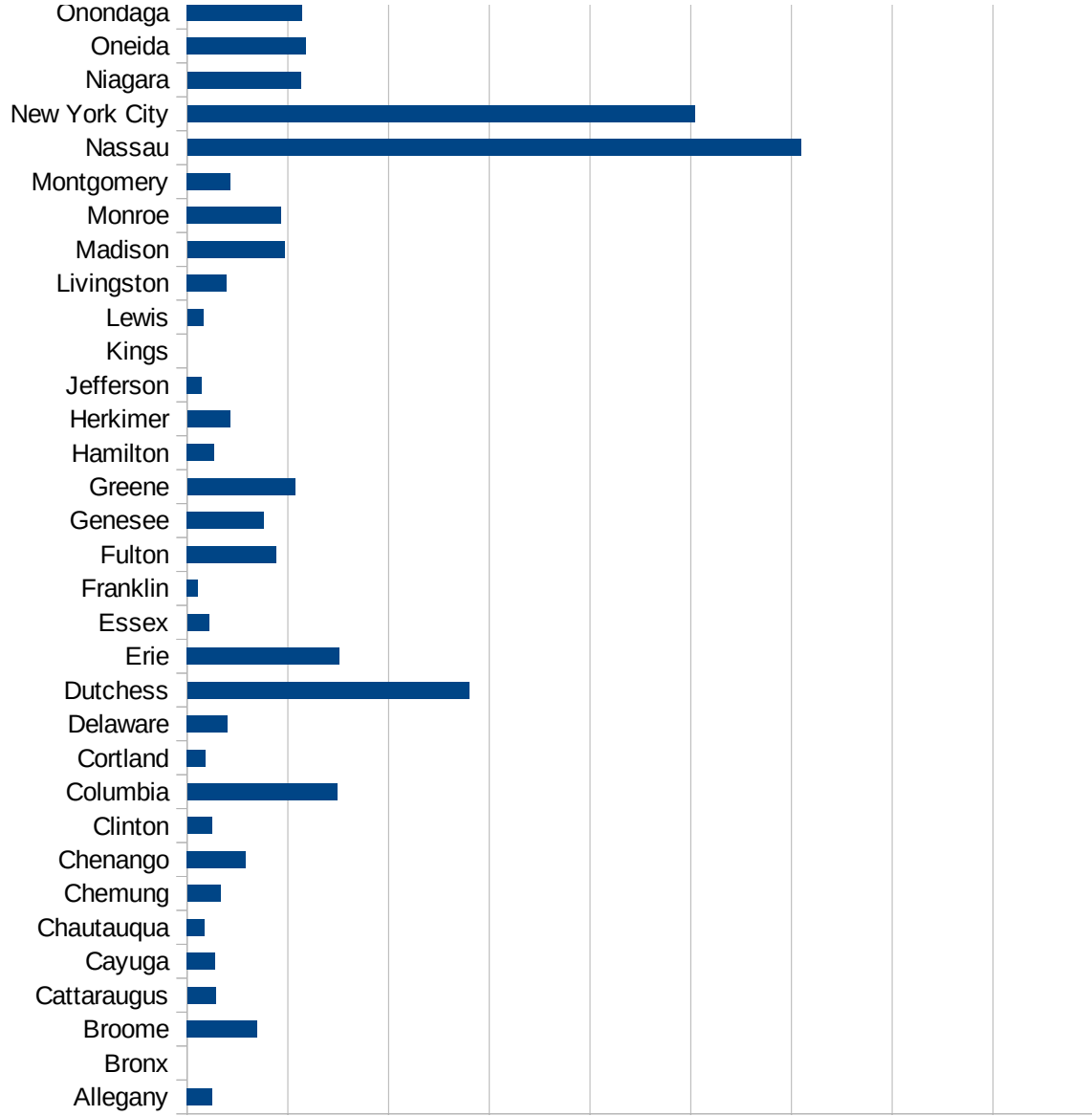
NY

FIPS	County	PC Infection
36001	Albany	667.17244568
36003	Allegany	124.919233254
36005	Bronx	0
36007	Broome	345.926880553
36009	Cattaraugus	141.853201458
36011	Cayuga	138.69985093
36013	Chautauqua	87.5417191005
36015	Chemung	164.977330453
36017	Chenango	292.409962975
36019	Clinton	122.684181176
36021	Columbia	744.375458976
36023	Cortland	92.0059385651
36025	Delaware	199.878725268
36027	Dutchess	1399.3013707
36029	Erie	756.209233472
36031	Essex	107.238605898
36033	Franklin	53.6854035353
36035	Fulton	442.238435558
36037	Genesee	379.057919355
36039	Greene	534.838179866
36041	Hamilton	135.317997294
36043	Herkimer	211.860980383
36045	Jefferson	73.3747930741
36047	Kings	0
36049	Lewis	79.4040912013
36051	Livingston	194.537143942
36053	Madison	483.084963627
36055	Monroe	466.144269025
36057	Montgomery	214.336265292
36059	Nassau	3046.87402225
36061	New York City	2520.25659063
36063	Niagara	563.124604981
36065	Oneida	591.08708625



NY

36067 Onondaga	570.365670656
36069 Ontario	217.541687905
36071 Orange	2780.46136808
36073 Orleans	674.677435241
36075 Oswego	141.647865104
36077 Otsego	137.240790641
36079 Putnam	1313.55418032
36081 Queens	0
36083 Rensselaer	325.510216881
36085 Richmond	0
36087 Rockland	4140.68376856
36089 St. Lawrence	198.987477672
36091 Saratoga	229.402640737
36093 Schenectady	480.205986482
36095 Schoharie	176.865935621
36097 Schuyler	66.9941938365
36099 Seneca	186.588921283
36101 Steuben	268.278424986
36103 Suffolk	2759.04349018
36105 Sullivan	1899.38806326
36107 Tioga	288.303130148
36109 Tompkins	168.299397819
36111 Ulster	979.28879781
36113 Warren	406.13086439
36115 Washington	397.078288151
36117 Wayne	156.555338426
36119 Westchester	3560.82810052
36121 Wyoming	232.006985157
36123 Yates	161.024113361



NY
0 500 1000 1500 2000 2500 3000 3500 4000 4500

NY

FIPS

29001
29003
29005
29007
29009
29011
29013
29015
29017
29019
29021
29023
29025
29027
29029
29031
29033
29035
29037

NY

29039
29041
29043
29045
29047
29049
29051
29053
29055
29057
29059
29061
29063
29065
29067
29069
29071
29073
29075
29077
29079
29081
29083
29085
29087
29089
29091
29093
29095
29097
29099
29101

29103

NY

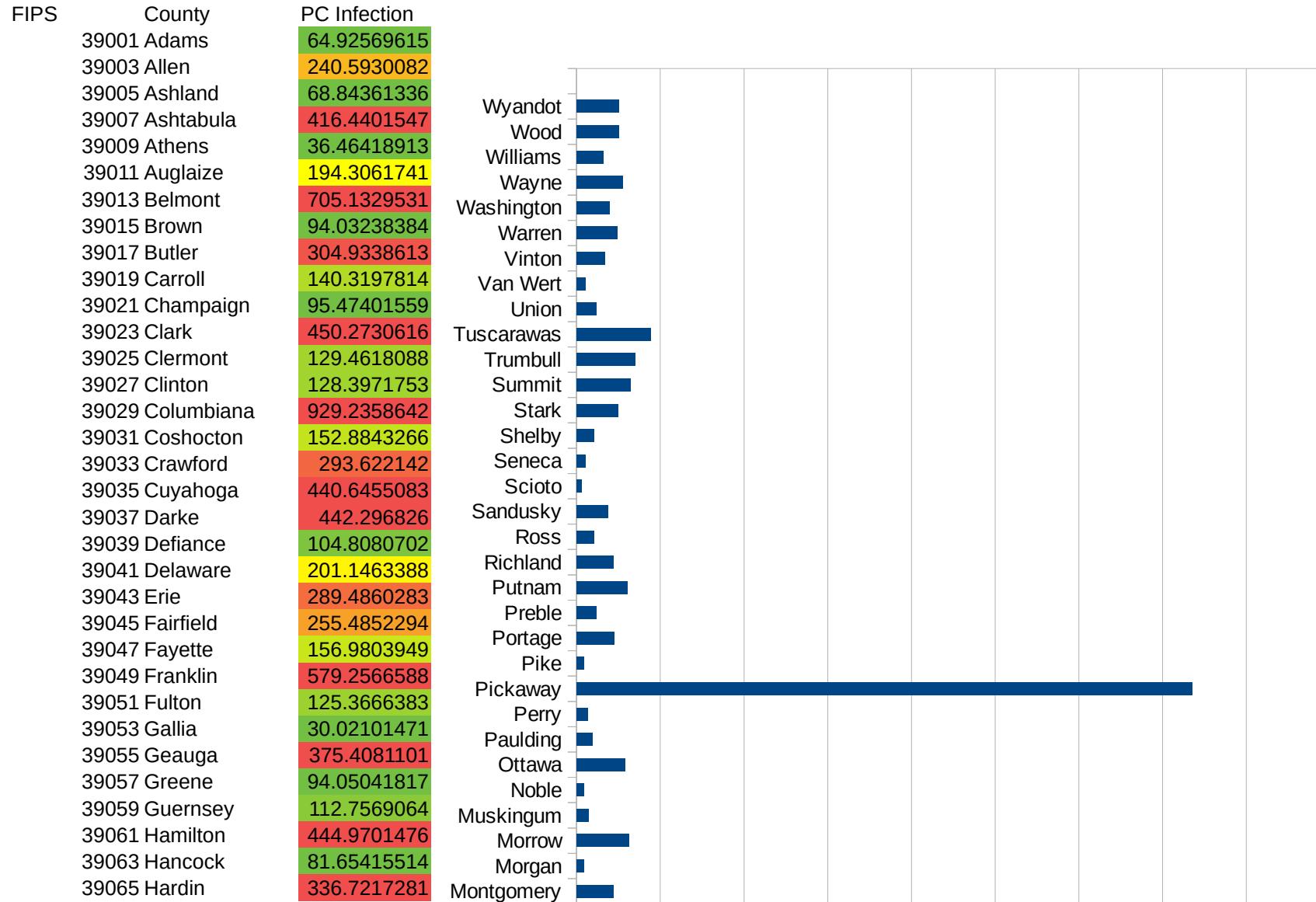
29105
29107
29109
29111
29113
29115
29117
29121
29123
29125
29127
29119
29129
29131
29133
29135
29137
29139
29141
29143
29145
29147
29149
29151
29153
29155
29157
29159
29161
29163
29165
29167
29169
29171

NY

29173
29175
29177
29179
29181
29195
29197
29199
29201
29203
29205
29183
29185
29187
29189
29510
29186
29207
29209
29211
29213
29215

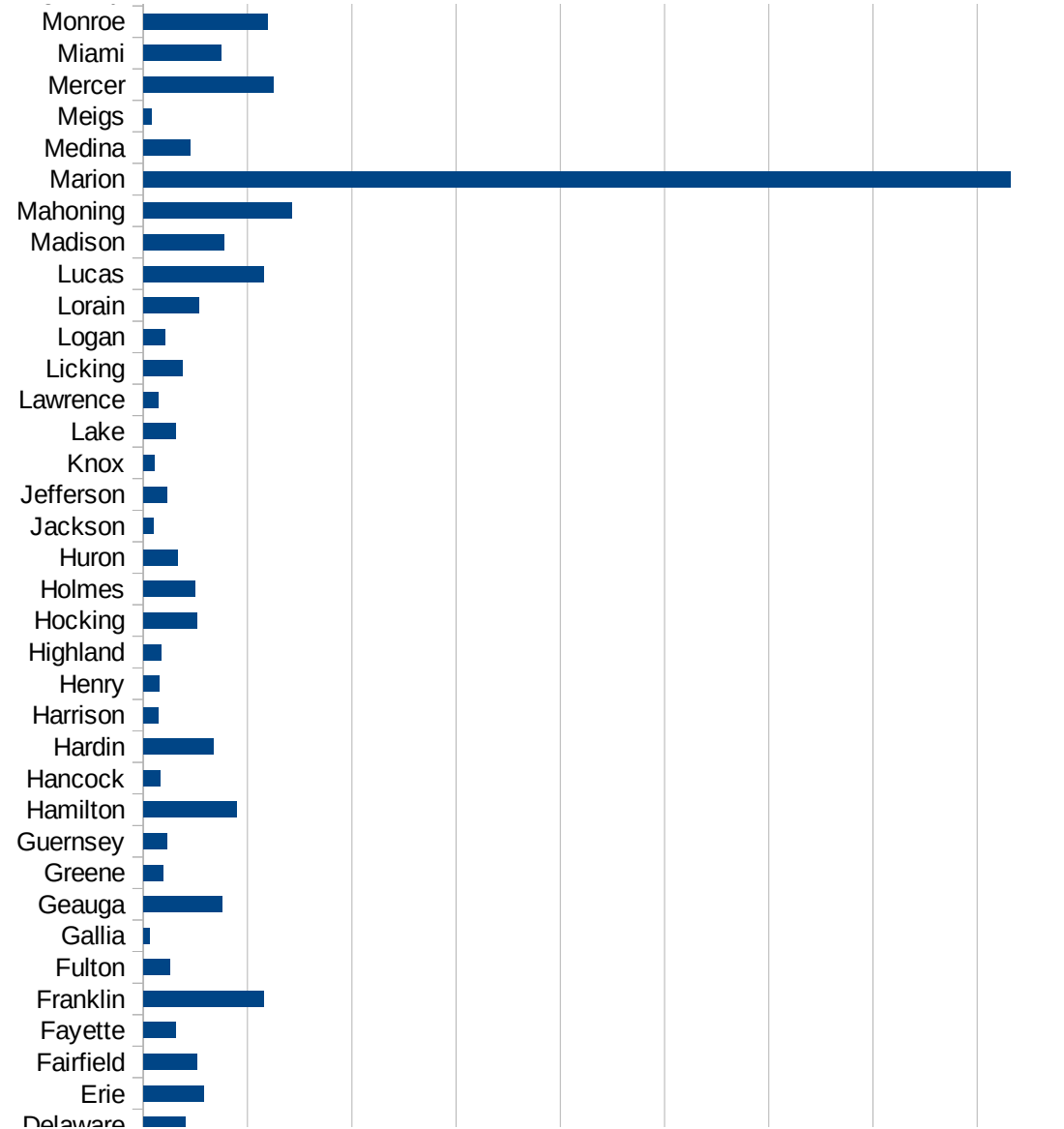
29217
29219
29221
29223
29225
29227
29229

OH

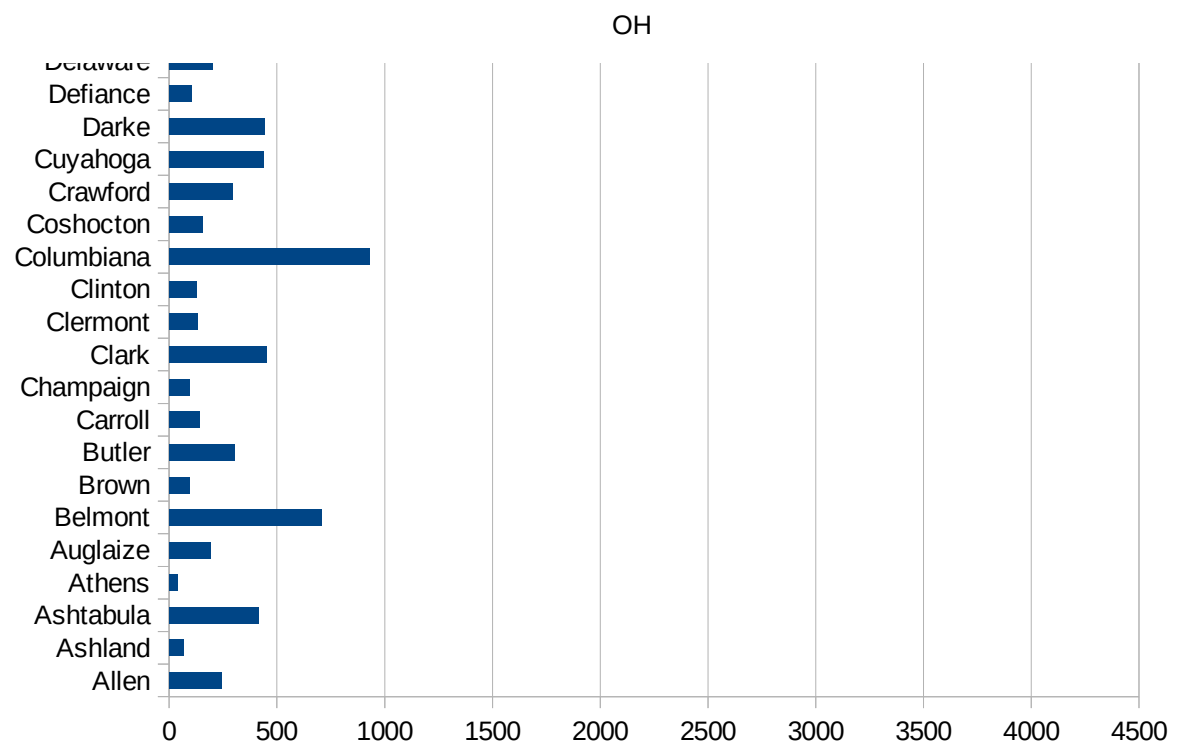


OH

39067 Harrison	72.49242125
39069 Henry	77.53082773
39071 Highland	85.93060523
39073 Hocking	257.178087
39075 Holmes	248.3368268
39077 Huron	164.0913442
39079 Jackson	49.40711462
39081 Jefferson	112.5184363
39083 Knox	53.31782269
39085 Lake	155.3051008
39087 Lawrence	70.15668326
39089 Licking	187.1774886
39091 Logan	105.8247718
39093 Lorain	266.5925593
39095 Lucas	576.4144601
39097 Madison	387.2739964
39099 Mahoning	710.6713929
39101 Marion	4160.536962
39103 Medina	226.6307928
39105 Meigs	38.95092184
39107 Mercer	622.5737933
39109 Miami	373.7455518
39111 Monroe	594.6337926
39113 Montgomery	220.5394764
39115 Morgan	41.08463435
39117 Morrow	313.283208
39119 Muskingum	70.77962011
39121 Noble	41.80019507
39123 Ottawa	289.4356006
39125 Paulding	95.94882729
39127 Perry	69.38084534
39129 Pickaway	3675.584478
39131 Pike	42.75483664
39133 Portage	224.6404832



39135 Preble	119.5209406
39137 Putnam	304.9141504
39139 Richland	219.654993
39141 Ross	106.5890213
39143 Sandusky	185.3773023
39145 Scioto	27.81383275
39147 Seneca	54.34093503
39149 Shelby	104.8800049
39151 Stark	247.0571138
39153 Summit	320.1591385
39155 Trumbull	348.8951653
39157 Tuscarawas	443.7163687
39159 Union	119.3049192
39161 Van Wert	53.03914289
39163 Vinton	167.4404445
39165 Warren	240.7687371
39167 Washington	197.8222924
39169 Wayne	276.8028836
39171 Williams	160.3086621
39173 Wood	254.0246067
39175 Wyandot	250.7408252



OH

FIPS

29001
29003
29005
29007
29009
29011
29013
29015
29017
29019
29021
29023
29025
29027
29029
29031
29033
29035
29037

OH

29039
29041
29043
29045
29047
29049
29051
29053
29055
29057
29059
29061
29063
29065
29067
29069
29071
29073
29075
29077
29079
29081
29083
29085
29087
29089
29091
29093
29095
29097
29099
29101

29103

OH

29105
29107
29109
29111
29113
29115
29117
29121
29123
29125
29127
29119
29129
29131
29133
29135
29137
29139
29141
29143
29145
29147
29149
29151
29153
29155
29157
29159
29161
29163
29165
29167
29169
29171

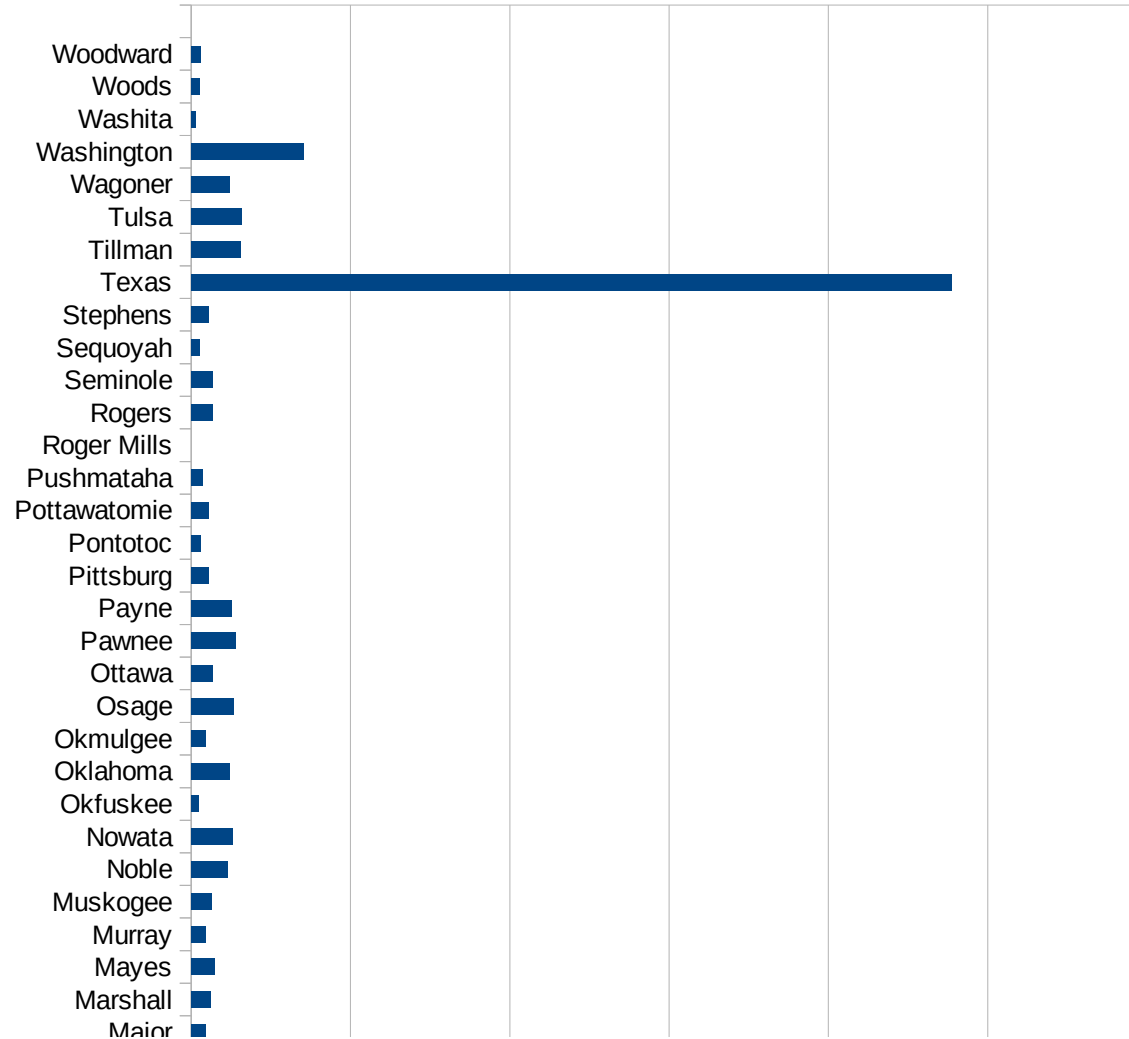
OH

29173
29175
29177
29179
29181
29195
29197
29199
29201
29203
29205
29183
29185
29187
29189
29510
29186
29207
29209
29211
29213
29215

29217
29219
29221
29223
29225
29227
29229

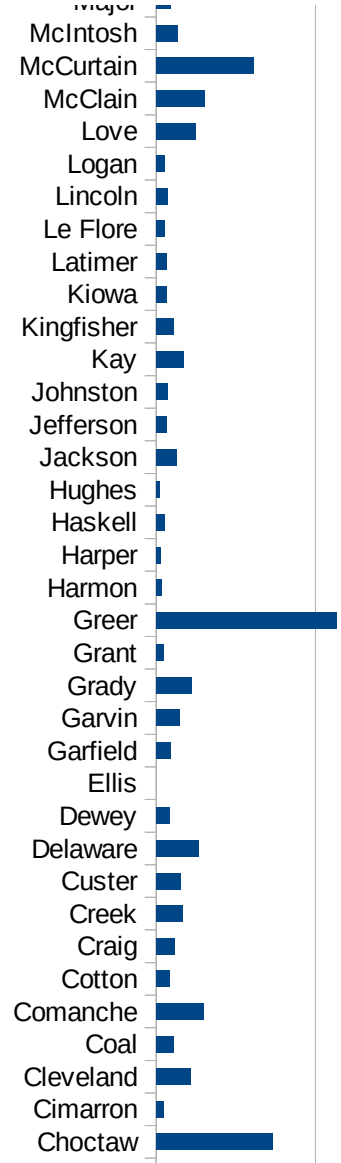
OK

FIPS	County	PC Infection
40001	Adair	466.443257
40003	Alfalfa	17.37921446
40005	Atoka	79.49125596
40007	Beaver	564.0157924
40009	Beckham	36.85107559
40011	Blaine	137.0585134
40013	Bryan	144.092219
40015	Caddo	624.6333299
40017	Canadian	128.7669526
40019	Carter	130.7677938
40021	Cherokee	123.2665639
40023	Choctaw	729.4791383
40025	Cimarron	46.44681839
40027	Cleveland	220.1165197
40029	Coal	108.6956522
40031	Comanche	299.7791101
40033	Cotton	86.56509695
40035	Craig	118.8312596
40037	Creek	168.9849729
40039	Custer	154.9800248
40041	Delaware	266.7727517
40043	Dewey	81.73273396
40045	Ellis	0
40047	Garfield	88.65102687
40049	Garvin	147.4236813
40051	Grady	221.4181563
40053	Grant	46.23208507
40055	Greer	1133.825803
40057	Harmon	37.53753754
40059	Harper	26.33658151
40061	Haskell	55.25734133
40063	Hughes	22.49718785
40065	Jackson	128.2616538

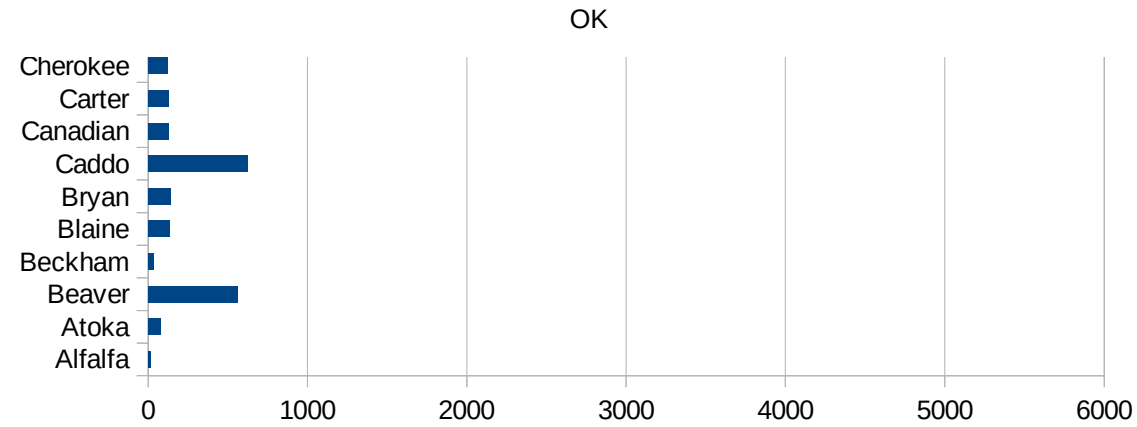


OK

40067 Jefferson	65.32745386
40069 Johnston	73.06603343
40071 Kay	174.3619936
40073 Kingfisher	107.48609
40075 Kiowa	68.73639592
40077 Latimer	68.41950933
40079 Le Flore	50.020008
40081 Lincoln	71.59221077
40083 Logan	54.9787486
40085 Love	246.6942964
40087 McClain	302.6134801
40089 McCurtain	611.5646883
40091 McIntosh	136.2604088
40093 Major	91.57509158
40095 Marshall	124.9553731
40097 Mayes	145.960542
40099 Murray	93.16992761
40101 Muskogee	128.7264855
40103 Noble	230.3126938
40105 Nowata	264.2395772
40107 Okfuskee	49.59497438
40109 Oklahoma	245.5266458
40111 Okmulgee	93.90896048
40113 Osage	265.878249
40115 Ottawa	134.723336
40117 Pawnee	280.6589384
40119 Payne	253.534861
40121 Pittsburg	107.1176243
40123 Pontotoc	62.75001961
40125 Pottawatomie	110.073061
40127 Pushmataha	71.56275159
40129 Roger Mills	0
40131 Rogers	132.631762
40133 Seminole	134.2664171



40135 Sequoyah	53.42528959
40137 Stephens	110.9441812
40139 Texas	4776.338304
40141 Tillman	313.010343
40143 Tulsa	319.2670738
40145 Wagoner	242.1670203
40147 Washington	704.0487626
40149 Washita	26.96144513
40151 Woods	56.19871867
40153 Woodward	59.34131144



OK

FIPS

29001
29003
29005
29007
29009
29011
29013
29015
29017
29019
29021
29023
29025
29027
29029
29031
29033
29035
29037

OK

29039
29041
29043
29045
29047
29049
29051
29053
29055
29057
29059
29061
29063
29065
29067
29069
29071
29073
29075
29077
29079
29081
29083
29085
29087
29089
29091
29093
29095
29097
29099
29101

29103

OK

29105
29107
29109
29111
29113
29115
29117
29121
29123
29125
29127
29119
29129
29131
29133
29135
29137
29139
29141
29143
29145
29147
29149
29151
29153
29155
29157
29159
29161
29163
29165
29167
29169
29171

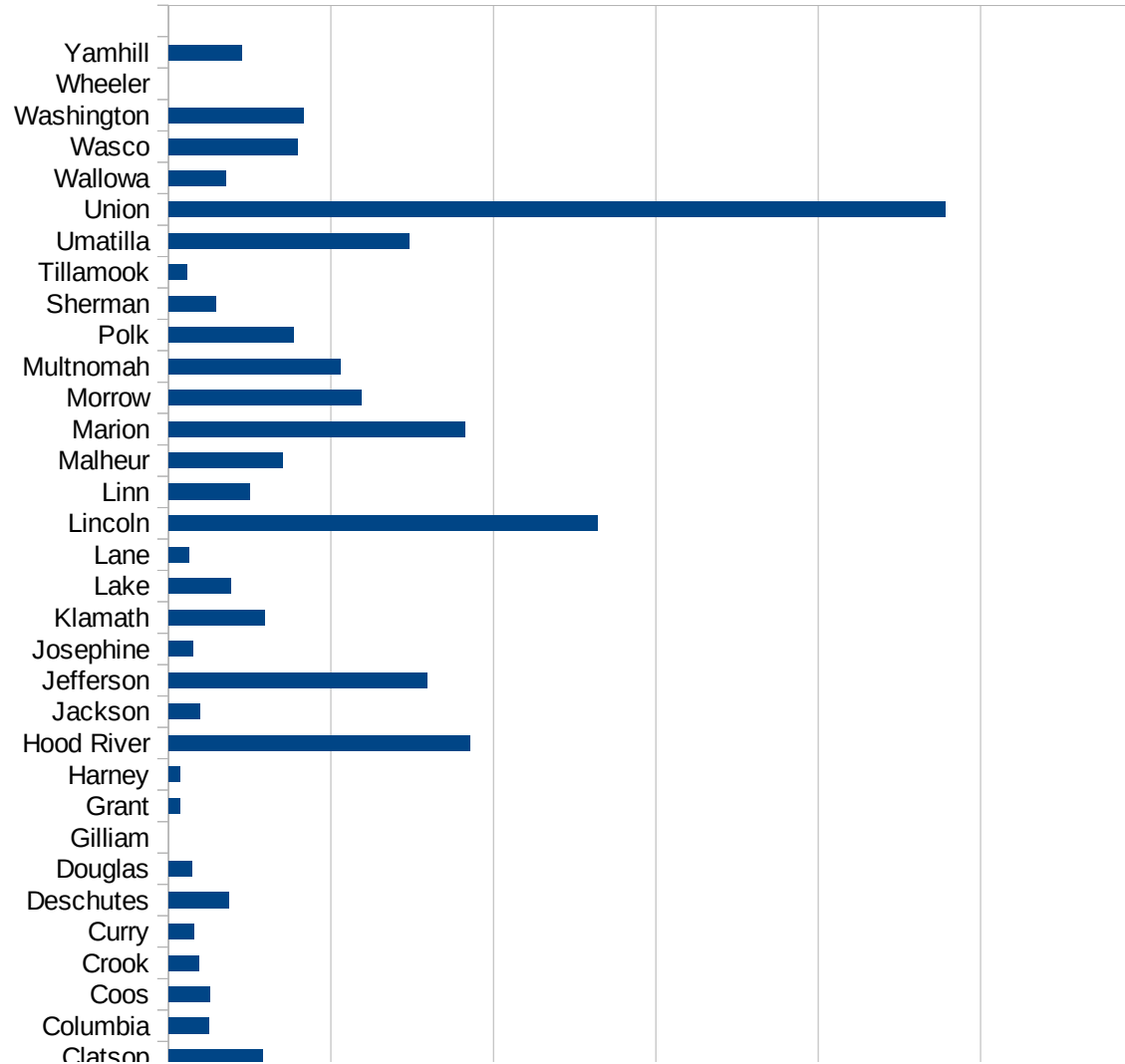
OK

29173
29175
29177
29179
29181
29195
29197
29199
29201
29203
29205
29183
29185
29187
29189
29510
29186
29207
29209
29211
29213
29215

29217
29219
29221
29223
29225
29227
29229

OR

FIPS	County	PC Infection
41001	Baker	6.247657129
41003	Benton	71.66045971
41005	Clackamas	134.8314607
41007	Clatsop	115.6825269
41009	Columbia	49.64010921
41011	Coos	51.25099008
41013	Crook	37.70897055
41015	Curry	30.68425898
41017	Deschutes	73.95987416
41019	Douglas	29.01625817
41021	Gilliam	0
41023	Grant	13.93534002
41025	Harney	13.64442625
41027	Hood River	371.3505207
41029	Jackson	38.71308593
41031	Jefferson	318.287037
41033	Josephine	29.75066653
41035	Klamath	118.2504841
41037	Lake	76.15179591
41039	Lane	24.49876321
41041	Lincoln	528.4684539
41043	Linn	99.73691444
41045	Malheur	139.9511798
41047	Marion	364.4037501
41049	Morrow	237.425255
41051	Multnomah	211.1149431
41053	Polk	153.694535
41055	Sherman	58.54800937
41057	Tillamook	22.39892485
41059	Umatilla	296.7129367
41061	Union	956.1241072
41063	Wallowa	70.61149555
41065	Wasco	158.4606678



41067 Washington	165.9709384
41069 Wheeler	0
41071 Yamhill	90.65251117



OR

FIPS

29001
29003
29005
29007
29009
29011
29013
29015
29017
29019
29021
29023
29025
29027
29029
29031
29033
29035
29037

This work is licensed under the Creative Commons Attribution-NoDerivatives 4.0 International License. To view a copy of this license, visit <http://creativecommons.org/licenses/by-nd/4.0/>.

Tom McKellips, DM
www.creatingtomorrow.us
Page 339

OR

29039
29041
29043
29045
29047
29049
29051
29053
29055
29057
29059
29061
29063
29065
29067
29069
29071
29073
29075
29077
29079
29081
29083
29085
29087
29089
29091
29093
29095
29097
29099
29101

29103

OR

29105
29107
29109
29111
29113
29115
29117
29121
29123
29125
29127
29119
29129
29131
29133
29135
29137
29139
29141
29143
29145
29147
29149
29151
29153
29155
29157
29159
29161
29163
29165
29167
29169
29171

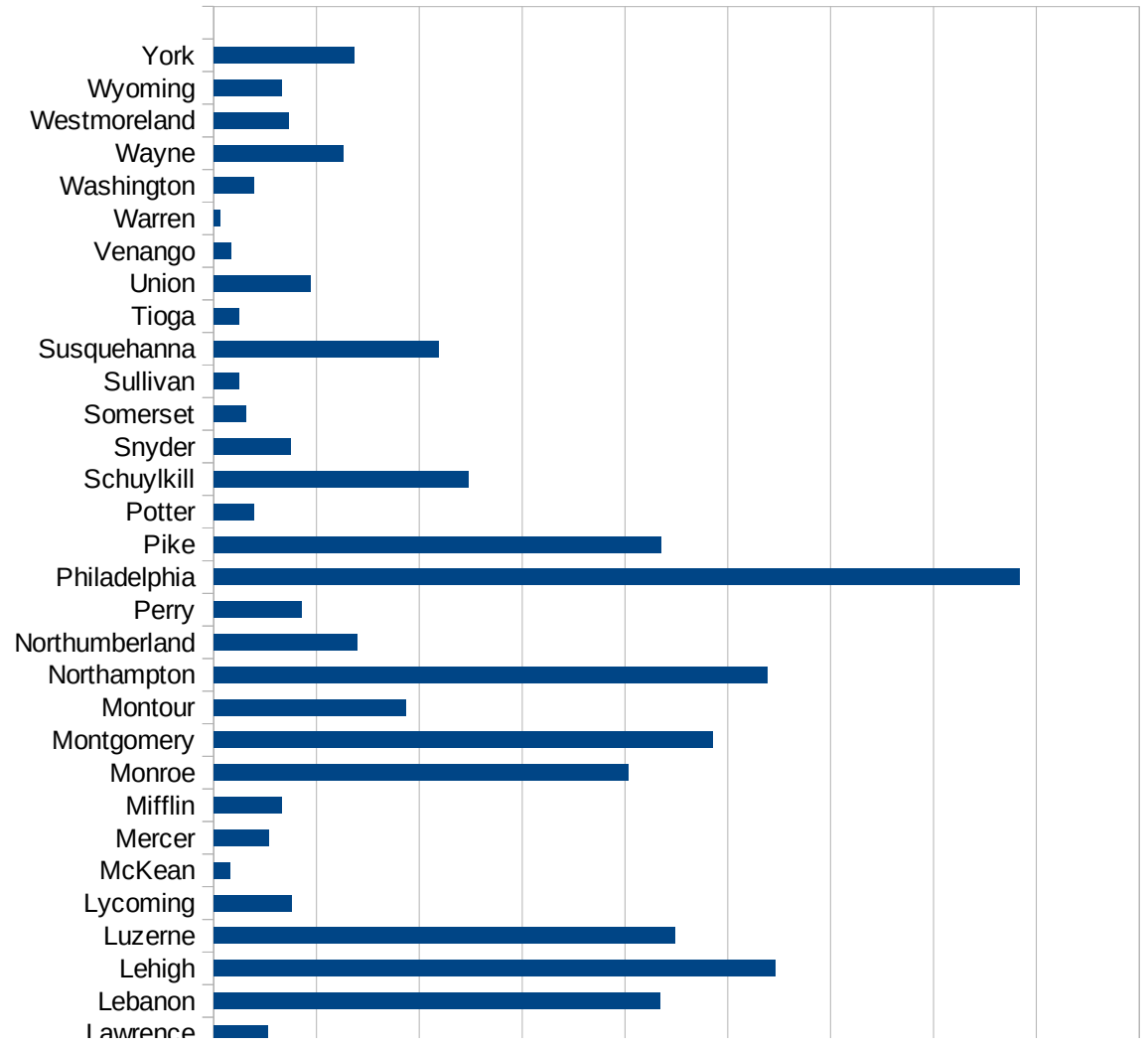
OR

29173
29175
29177
29179
29181
29195
29197
29199
29201
29203
29205
29183
29185
29187
29189
29510
29186
29207
29209
29211
29213
29215

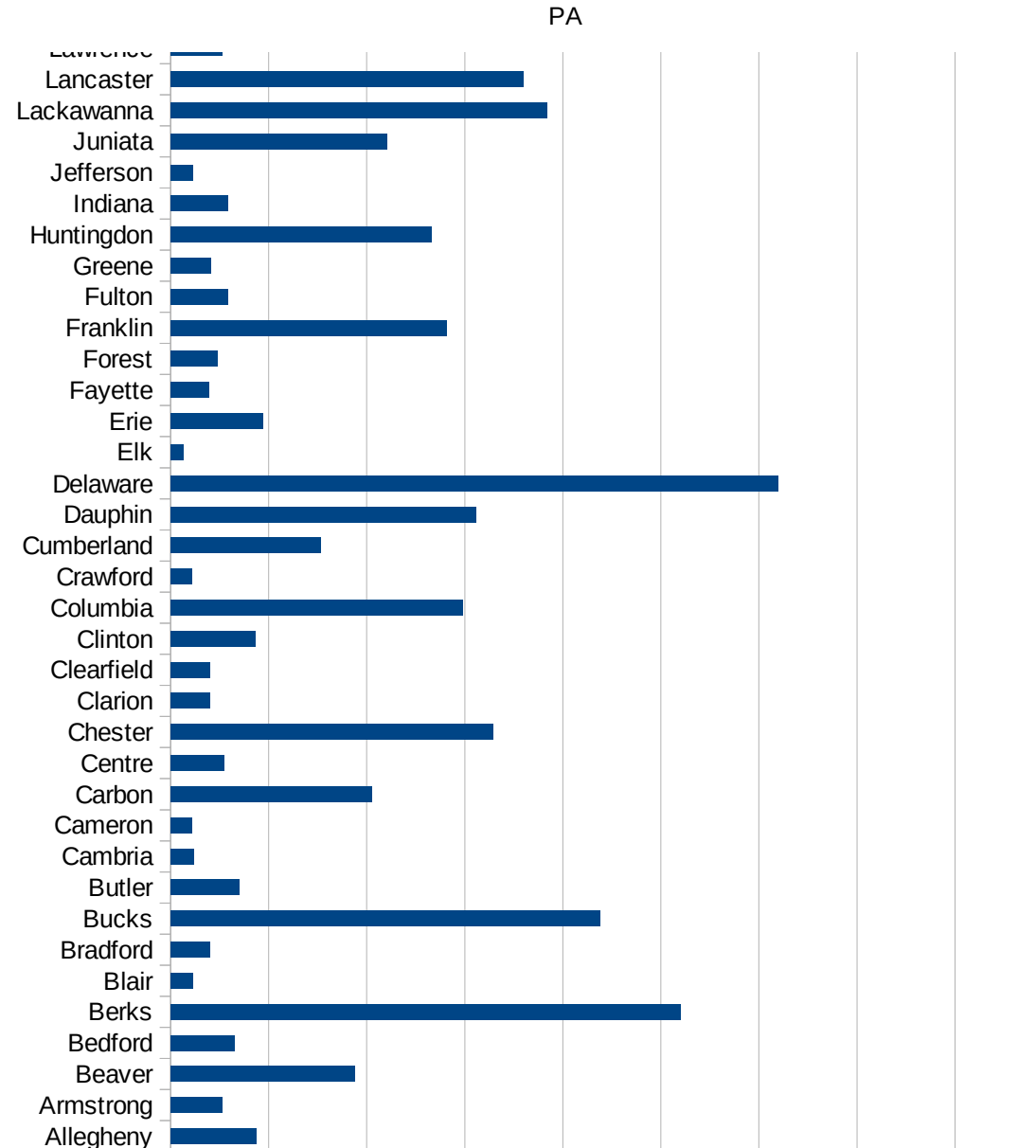
29217
29219
29221
29223
29225
29227
29229

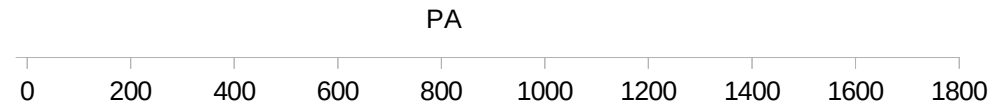
PA

FIPS	County	PC Infection
42001	Adams	300.5514974
42003	Allegheny	175.5506167
42005	Armstrong	105.7260622
42007	Beaver	375.7390344
42009	Bedford	130.7705081
42011	Berks	1041.05181
42013	Blair	45.71727133
42015	Bradford	80.54838657
42017	Bucks	877.1161821
42019	Butler	139.9770076
42021	Cambria	47.06596827
42023	Cameron	44.52359751
42025	Carbon	411.0420851
42027	Centre	108.1047879
42029	Chester	658.3711014
42031	Clarion	79.94017381
42033	Clearfield	79.35708167
42035	Clinton	173.1982215
42037	Columbia	595.8200929
42039	Crawford	44.67277195
42041	Cumberland	305.4613142
42043	Dauphin	622.525686
42045	Delaware	1240.015511
42047	Elk	26.51728596
42049	Erie	189.2957829
42051	Fayette	78.96290277
42053	Forest	96.16705591
42055	Franklin	563.1801595
42057	Fulton	117.0557047
42059	Greene	82.17827206
42061	Huntingdon	531.3496281
42063	Indiana	115.9749589
42065	Jefferson	45.82846406



42067 Juniata	441.2240933
42069 Lackawanna	767.1032719
42071 Lancaster	719.519756
42073 Lawrence	104.427736
42075 Lebanon	867.5715074
42077 Lehigh	1093.181201
42079 Luzerne	897.225213
42081 Lycoming	151.3231982
42083 McKean	31.73208358
42085 Mercer	106.6107713
42087 Mifflin	131.9717883
42089 Monroe	805.8664244
42091 Montgomery	971.030794
42093 Montour	372.8070175
42095 Northampton	1077.403078
42097 Northumberland	278.8665283
42099 Perry	171.221743
42101 Philadelphia	1568.108334
42103 Pike	870.684569
42105 Potter	78.20960173
42107 Schuylkill	494.8369431
42109 Snyder	150.4686729
42111 Somerset	62.20250974
42113 Sullivan	49.41525284
42115 Susquehanna	438.5424622
42117 Tioga	49.06410225
42119 Union	187.5628
42121 Venango	33.1603792
42123 Warren	12.6588688
42125 Washington	78.130275
42127 Wayne	251.5796864
42129 Westmoreland	145.4603535
42131 Wyoming	133.1065592
42133 York	274.1632889





FIPS

- 29001
- 29003
- 29005
- 29007
- 29009
- 29011
- 29013
- 29015
- 29017
- 29019
- 29021
- 29023
- 29025
- 29027
- 29029
- 29031
- 29033
- 29035
- 29037

PA

29039
29041
29043
29045
29047
29049
29051
29053
29055
29057
29059
29061
29063
29065
29067
29069
29071
29073
29075
29077
29079
29081
29083
29085
29087
29089
29091
29093
29095
29097
29099
29101

29103

PA

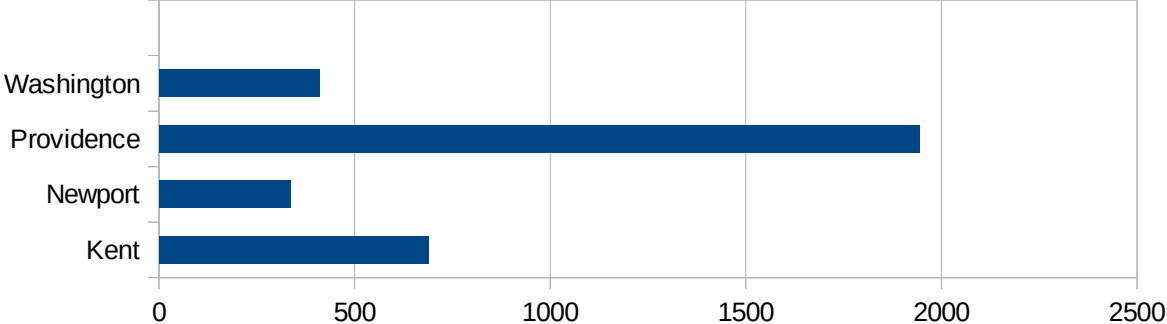
29105
29107
29109
29111
29113
29115
29117
29121
29123
29125
29127
29119
29129
29131
29133
29135
29137
29139
29141
29143
29145
29147
29149
29151
29153
29155
29157
29159
29161
29163
29165
29167
29169
29171

PA

29173
29175
29177
29179
29181
29195
29197
29199
29201
29203
29205
29183
29185
29187
29189
29510
29186
29207
29209
29211
29213
29215

29217
29219
29221
29223
29225
29227
29229

FIPS	County	PC Infection
44001	Bristol	493.3297704
44003	Kent	688.3883291
44005	Newport	335.5867316
44007	Providence	1943.611221
44009	Washington	408.942851



RI

FIPS

29001
29003
29005
29007
29009
29011
29013
29015
29017
29019
29021
29023
29025
29027
29029
29031
29033
29035
29037

RI

29039
29041
29043
29045
29047
29049
29051
29053
29055
29057
29059
29061
29063
29065
29067
29069
29071
29073
29075
29077
29079
29081
29083
29085
29087
29089
29091
29093
29095
29097
29099
29101

29103

RI

29105
29107
29109
29111
29113
29115
29117
29121
29123
29125
29127
29119
29129
29131
29133
29135
29137
29139
29141
29143
29145
29147
29149
29151
29153
29155
29157
29159
29161
29163
29165
29167
29169
29171

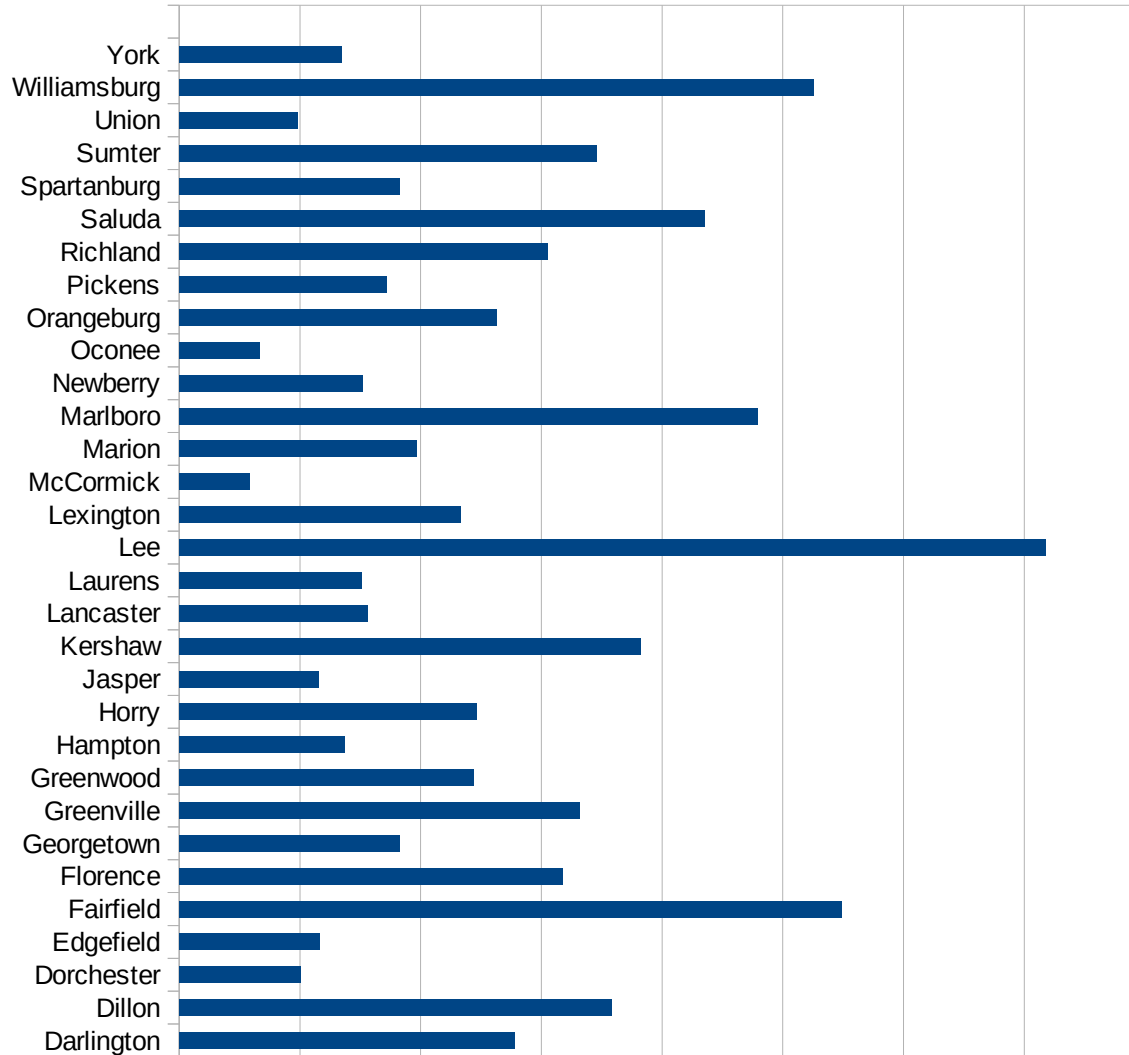
RI

29173
29175
29177
29179
29181
29195
29197
29199
29201
29203
29205
29183
29185
29187
29189
29510
29186
29207
29209
29211
29213
29215

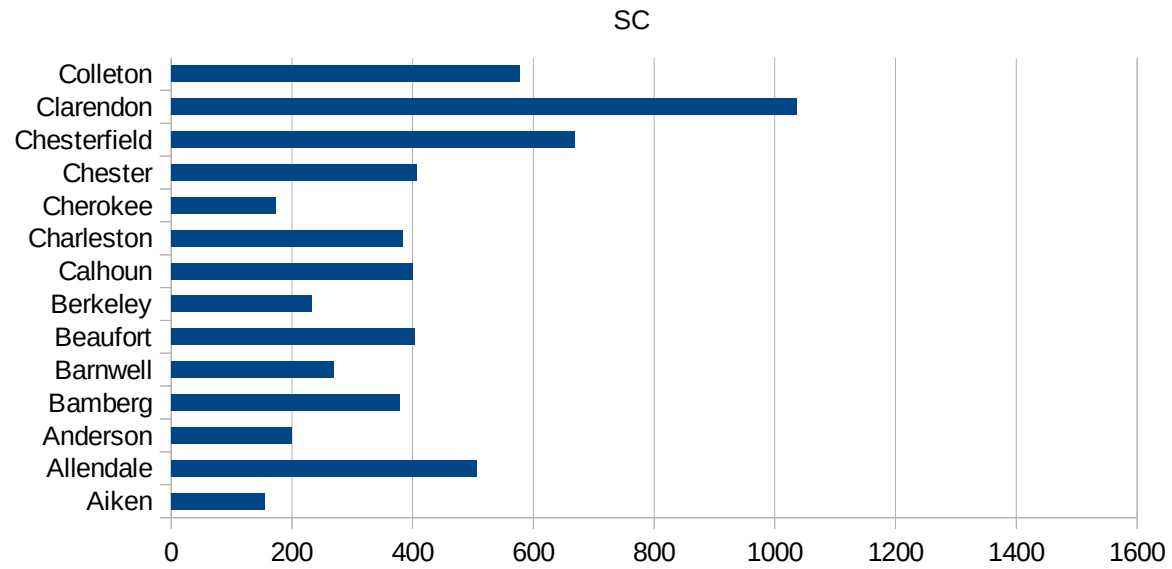
29217
29219
29221
29223
29225
29227
29229

SC

FIPS	County	PC Infection
45001	Abbeville	297.4613911
45003	Aiken	154.07229
45005	Allendale	505.4476019
45007	Anderson	199.5191588
45009	Bamberg	378.2837128
45011	Barnwell	269.9886321
45013	Beaufort	402.7236839
45015	Berkeley	232.9357595
45017	Calhoun	399.4490358
45019	Charleston	382.8482034
45021	Cherokee	173.4468622
45023	Chester	406.1889554
45025	Chesterfield	668.7939852
45027	Clarendon	1035.608309
45029	Colleton	576.2081784
45031	Darlington	555.3725936
45033	Dillon	715.7096637
45035	Dorchester	201.0619557
45037	Edgefield	232.8848144
45039	Fairfield	1098.11624
45041	Florence	635.4996779
45043	Georgetown	364.6644926
45045	Greenville	663.7327333
45047	Greenwood	487.6945477
45049	Hampton	273.8876544
45051	Horry	493.1032379
45053	Jasper	231.2657485
45055	Kershaw	765.3372362
45057	Lancaster	312.4344726
45059	Laurens	301.5195391
45061	Lee	1435.071754
45063	Lexington	466.7290328
45065	McCormick	116.8969182



45067 Marion	393.0538999
45069 Marlboro	958.4059398
45071 Newberry	303.7383178
45073 Oconee	133.9730013
45075 Orangeburg	525.6861527
45077 Pickens	343.37306
45079 Richland	610.5032612
45081 Saluda	871.3006231
45083 Spartanburg	365.098379
45085 Sumter	691.0019528
45087 Union	197.0083911
45089 Williamsburg	1052.081291
45091 York	269.956734



SC

FIPS

29001
29003
29005
29007
29009
29011
29013
29015
29017
29019
29021
29023
29025
29027
29029
29031
29033
29035
29037

SC

29039
29041
29043
29045
29047
29049
29051
29053
29055
29057
29059
29061
29063
29065
29067
29069
29071
29073
29075
29077
29079
29081
29083
29085
29087
29089
29091
29093
29095
29097
29099
29101

29103

SC

29105
29107
29109
29111
29113
29115
29117
29121
29123
29125
29127
29119
29129
29131
29133
29135
29137
29139
29141
29143
29145
29147
29149
29151
29153
29155
29157
29159
29161
29163
29165
29167
29169
29171

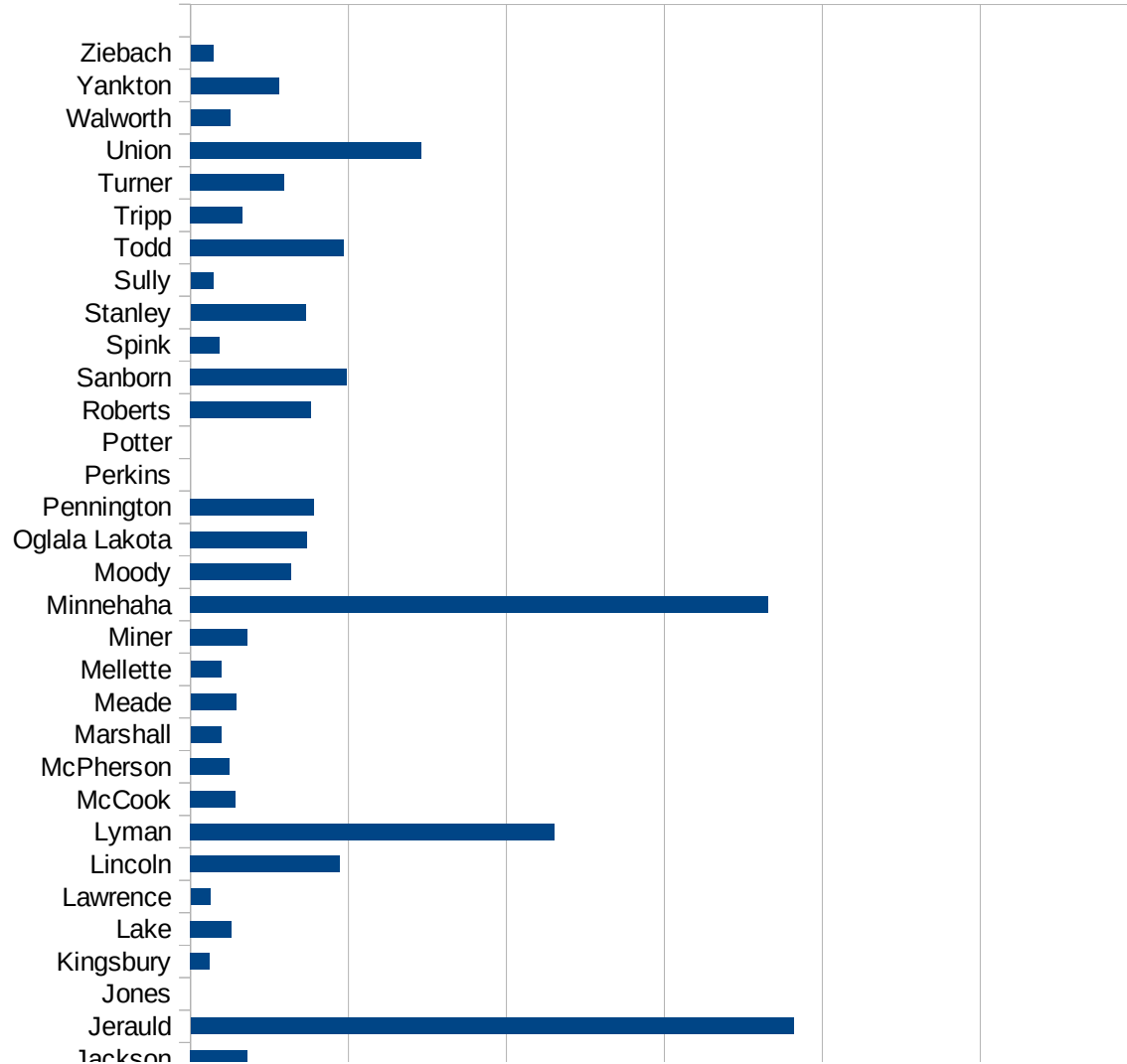
SC

29173
29175
29177
29179
29181
29195
29197
29199
29201
29203
29205
29183
29185
29187
29189
29510
29186
29207
29209
29211
29213
29215

29217
29219
29221
29223
29225
29227
29229

SD

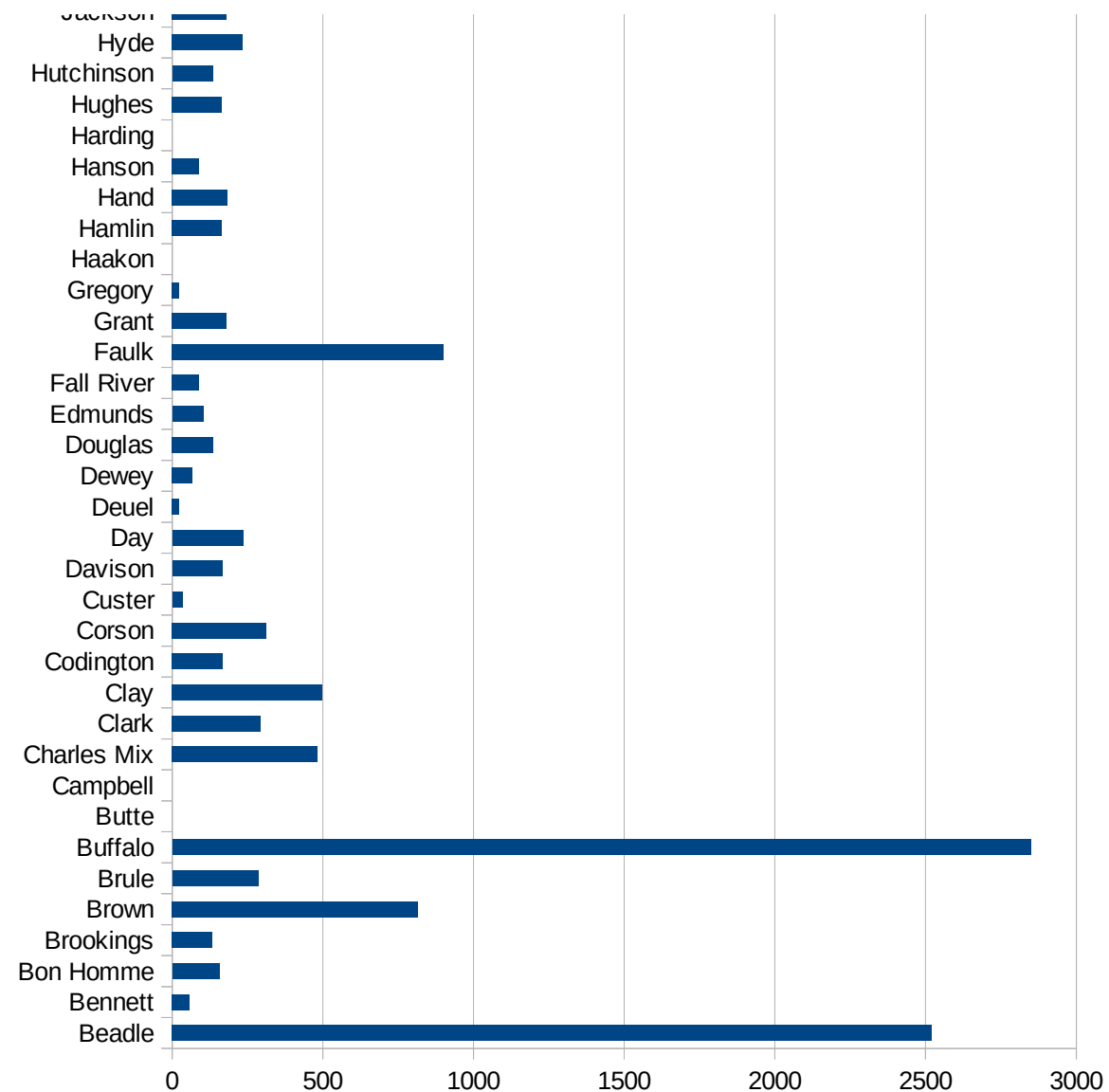
FIPS	County	PC Infection
46003	Aurora	1213.852196
46005	Beadle	2520.785892
46007	Bennett	57.67012687
46009	Bon Homme	157.5931232
46011	Brookings	133.4014532
46013	Brown	816.4614915
46015	Brule	286.8617326
46017	Buffalo	2848.722986
46019	Butte	0
46021	Campbell	0
46023	Charles Mix	481.9019062
46025	Clark	294.1963092
46027	Clay	498.53999
46029	Codington	167.7672675
46031	Corson	312.1248499
46033	Custer	34.38001375
46035	Davison	166.7508843
46037	Day	236.1489555
46039	Deuel	23.05741296
46041	Dewey	67.75067751
46043	Douglas	136.286201
46045	Edmunds	103.2258065
46047	Fall River	88.78366381
46049	Faulk	901.2875536
46051	Grant	181.8945012
46053	Gregory	23.74169041
46055	Haakon	0
46057	Hamlin	163.6393389
46059	Hand	183.9362354
46061	Hanson	88.86255924
46063	Harding	0
46065	Hughes	164.305949
46067	Hutchinson	135.501355



This work is licensed under the Creative Commons Attribution-NoDerivatives 4.0 International License. To view a copy of this license, visit <http://creativecommons.org/licenses/by-nd/4.0/>.

SD

46069 Hyde	234.0093604
46071 Jackson	181.4333233
46073 Jerauld	1908.957416
46075 Jones	0
46077 Kingsbury	60.98800569
46079 Lake	130.198361
46081 Lawrence	62.15764733
46083 Lincoln	472.7328379
46085 Lyman	1151.531013
46087 McCook	144.2481067
46089 McPherson	124.6364769
46091 Marshall	97.80907668
46093 Meade	144.9070474
46095 Mellette	97.94319295
46097 Miner	180.750113
46099 Minnehaha	1828.117547
46101 Moody	319.1974464
46102 Oglala Lakota	370.3962541
46103 Pennington	391.1249541
46105 Perkins	0
46107 Potter	0
46109 Roberts	382.8850388
46111 Sanborn	494.0304652
46115 Spink	92.37875289
46117 Stanley	363.9973527
46119 Sully	71.83908046
46121 Todd	486.2394243
46123 Tripp	164.2935378
46125 Turner	296.7711301
46127 Union	729.880274
46129 Walworth	125.2908538
46135 Yankton	279.8548253
46137 Ziebach	72.93946025



SD

SD

FIPS

29001
29003
29005
29007
29009
29011
29013
29015
29017
29019
29021
29023
29025
29027
29029
29031
29033
29035
29037

SD

29039
29041
29043
29045
29047
29049
29051
29053
29055
29057
29059
29061
29063
29065
29067
29069
29071
29073
29075
29077
29079
29081
29083
29085
29087
29089
29091
29093
29095
29097
29099
29101

29103

SD

29105
29107
29109
29111
29113
29115
29117
29121
29123
29125
29127
29119
29129
29131
29133
29135
29137
29139
29141
29143
29145
29147
29149
29151
29153
29155
29157
29159
29161
29163
29165
29167
29169
29171

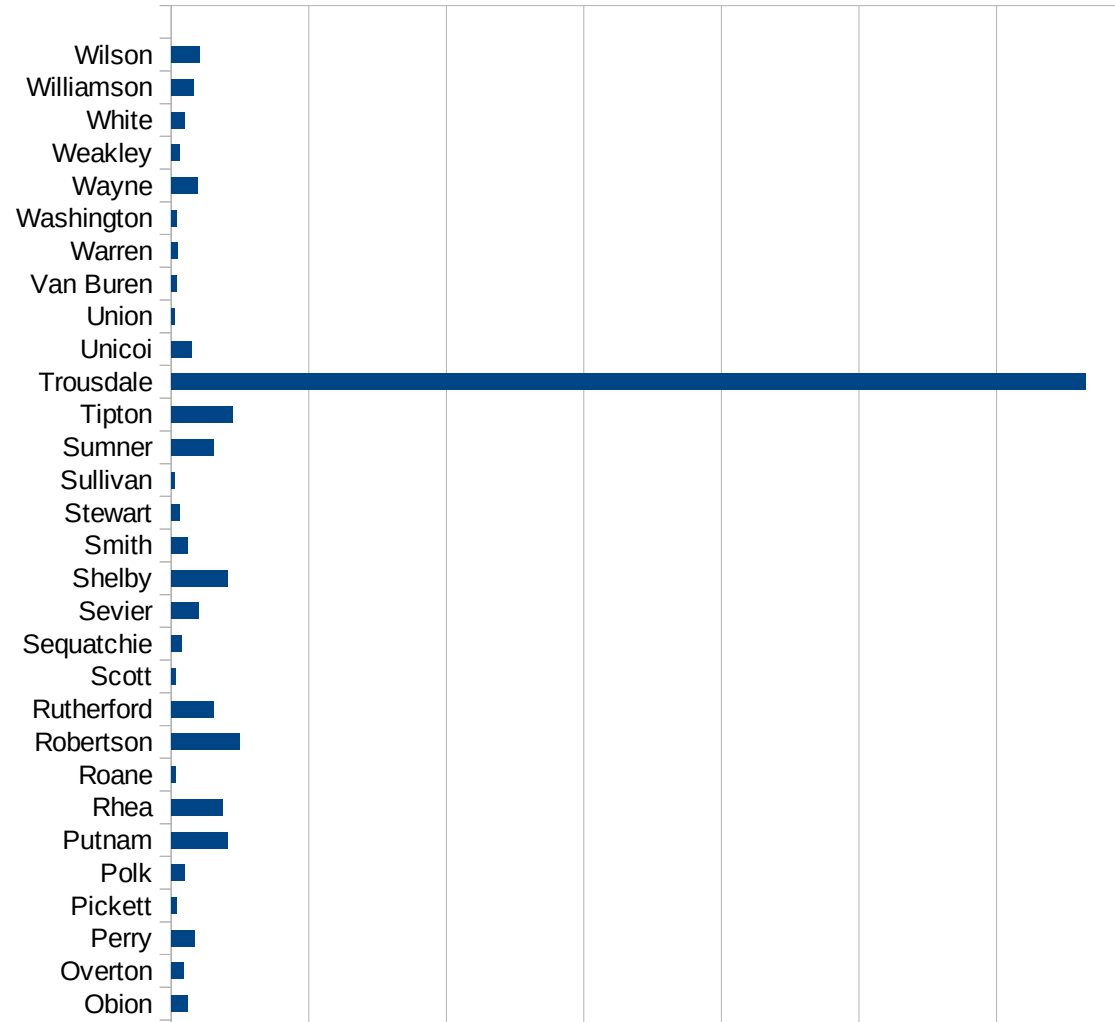
SD

29173
29175
29177
29179
29181
29195
29197
29199
29201
29203
29205
29183
29185
29187
29189
29510
29186
29207
29209
29211
29213
29215

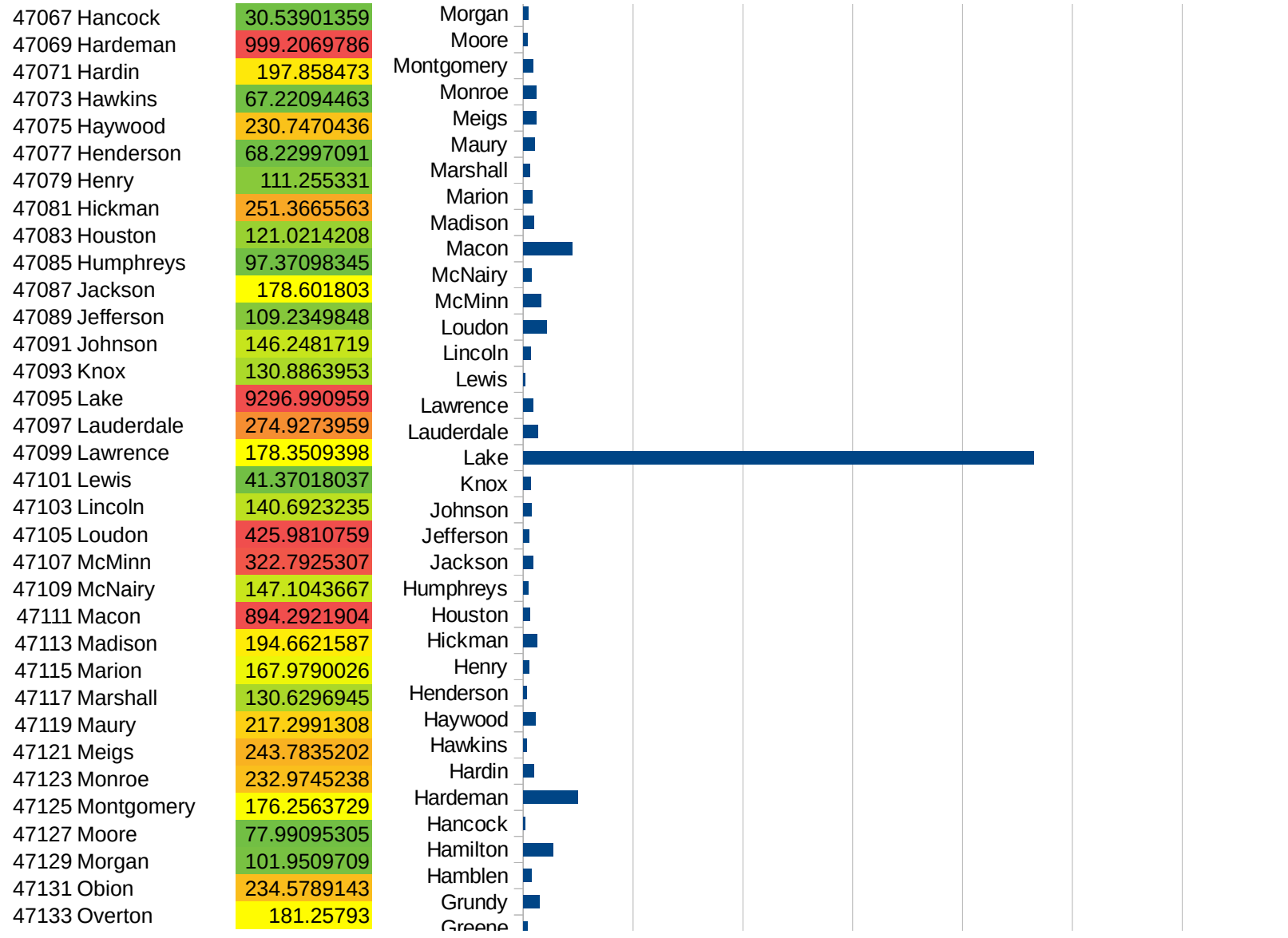
29217
29219
29221
29223
29225
29227
29229

TN

FIPS	County	PC Infection
47001	Anderson	96.75479198
47003	Bedford	848.3217097
47005	Benton	49.43153732
47007	Bledsoe	4161.301254
47009	Blount	90.59832964
47011	Bradley	294.2085883
47013	Campbell	65.68476366
47015	Cannon	235.0988798
47017	Carroll	128.4796574
47019	Carter	47.91396781
47021	Cheatham	405.5490986
47023	Chester	81.03727715
47025	Claiborne	50.38417937
47027	Clay	168.4592458
47029	Cocke	75.47380779
47031	Coffee	177.7378815
47033	Crockett	174.4835288
47035	Cumberland	229.5845692
47037	Davidson	1083.185217
47039	Decatur	128.1394157
47041	DeKalb	203.5951932
47043	Dickson	271.3018748
47045	Dyer	377.8135048
47047	Fayette	476.4608586
47049	Fentress	82.3406708
47051	Franklin	155.1682979
47053	Gibson	150.8818432
47055	Giles	81.34765956
47057	Grainger	108.01469
47059	Greene	79.60976739
47061	Grundy	292.2223887
47063	Hamblen	148.6781582
47065	Hamilton	549.0191772

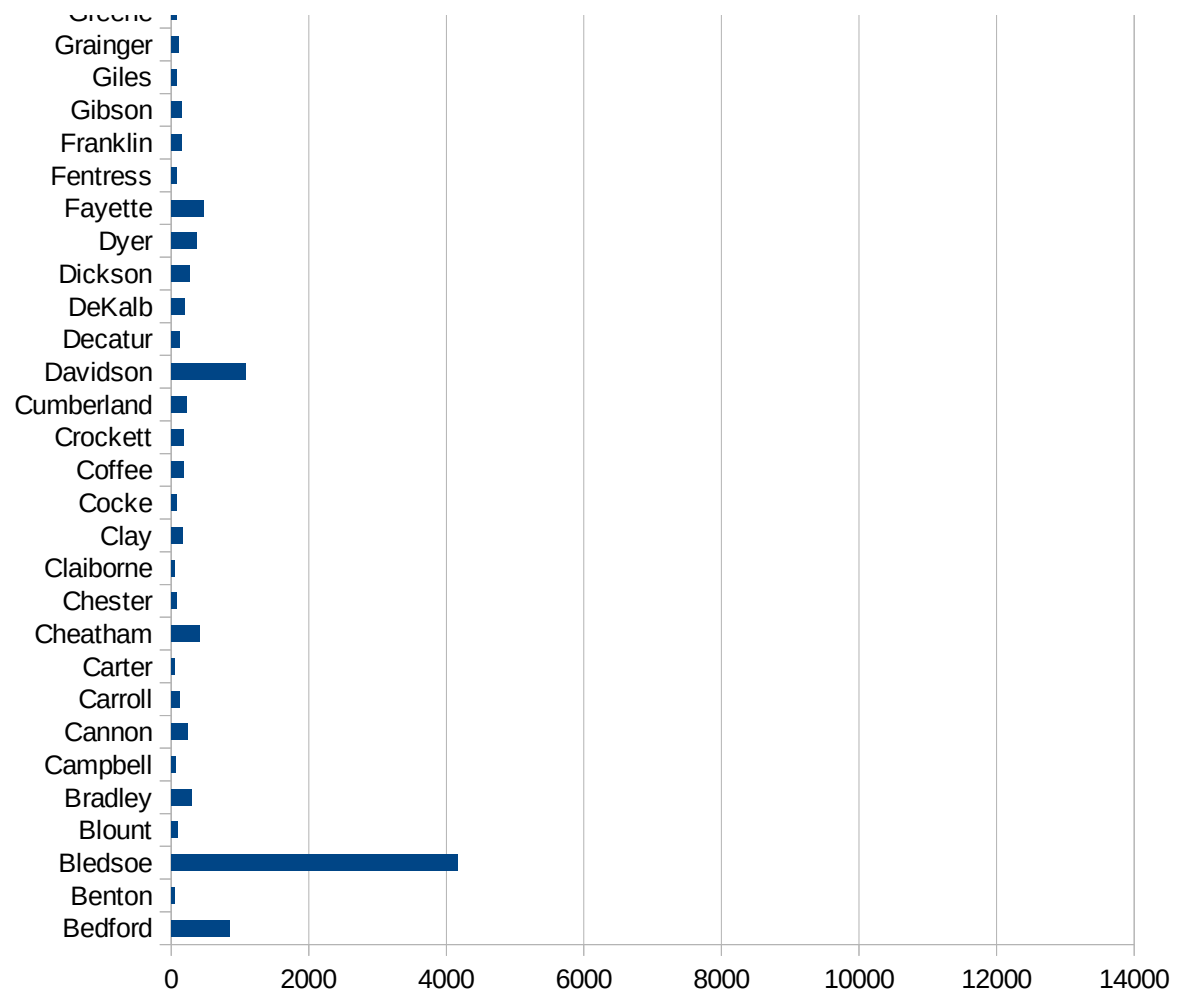


TN



TN

47135 Perry	347.2222222
47137 Pickett	78.70916962
47139 Polk	189.3715233
47141 Putnam	815.5448169
47143 Rhea	747.4881976
47145 Roane	63.98193451
47147 Robertson	989.9735256
47149 Rutherford	612.5150051
47151 Scott	68.0611643
47153 Sequatchie	147.8892175
47155 Sevier	395.333633
47157 Shelby	814.6284747
47159 Smith	240.6980243
47161 Stewart	125.3594868
47163 Sullivan	45.66557577
47165 Sumner	617.1553147
47167 Tipton	894.7564996
47169 Trousdale	13294.58772
47171 Unicoi	292.7763076
47173 Union	45.71312475
47175 Van Buren	86.73026886
47177 Warren	88.06693087
47179 Washington	78.53382786
47181 Wayne	386.5201111
47183 Weakley	116.7140506
47185 White	191.832368
47187 Williamson	330.9900789
47189 Wilson	412.4444444



TN

FIPS

29001
29003
29005
29007
29009
29011
29013
29015
29017
29019
29021
29023
29025
29027
29029
29031
29033
29035
29037

TN

29039
29041
29043
29045
29047
29049
29051
29053
29055
29057
29059
29061
29063
29065
29067
29069
29071
29073
29075
29077
29079
29081
29083
29085
29087
29089
29091
29093
29095
29097
29099
29101

29103

TN

29105
29107
29109
29111
29113
29115
29117
29121
29123
29125
29127
29119
29129
29131
29133
29135
29137
29139
29141
29143
29145
29147
29149
29151
29153
29155
29157
29159
29161
29163
29165
29167
29169
29171

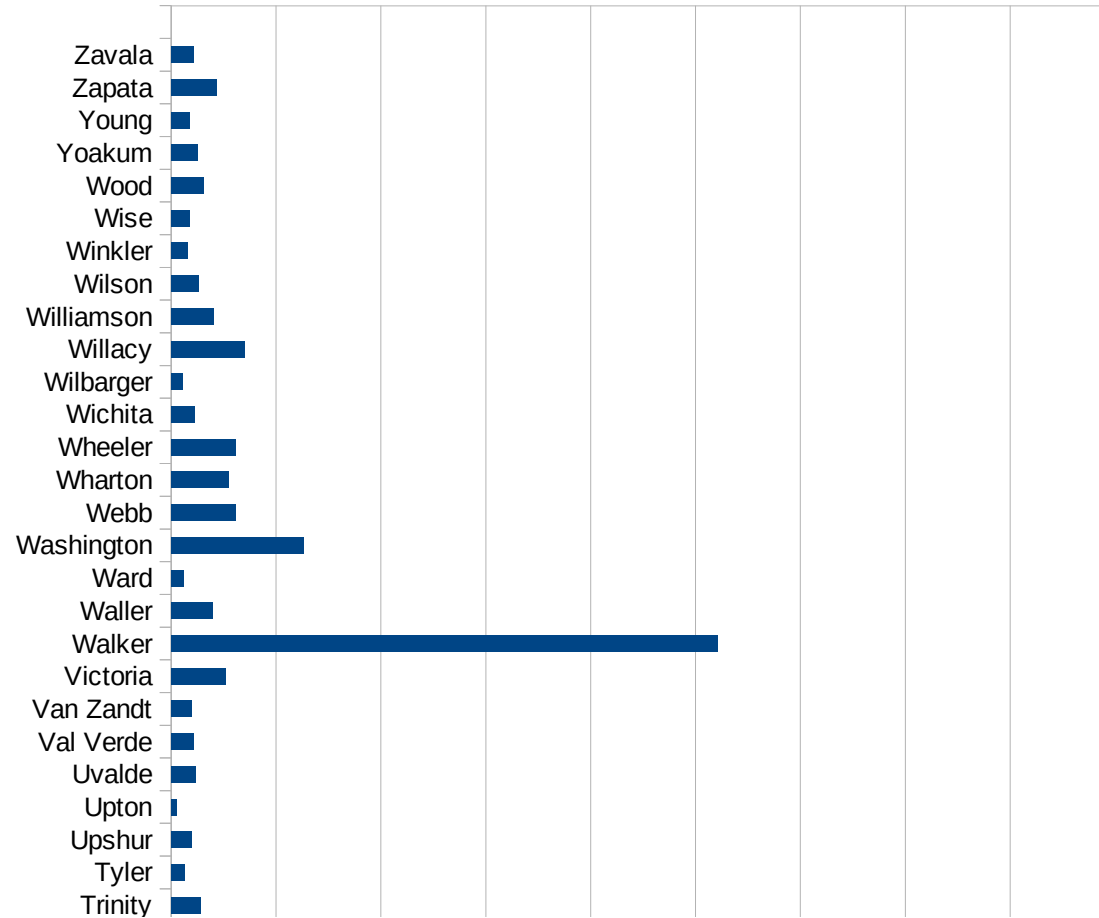
TN

29173
29175
29177
29179
29181
29195
29197
29199
29201
29203
29205
29183
29185
29187
29189
29510
29186
29207
29209
29211
29213
29215

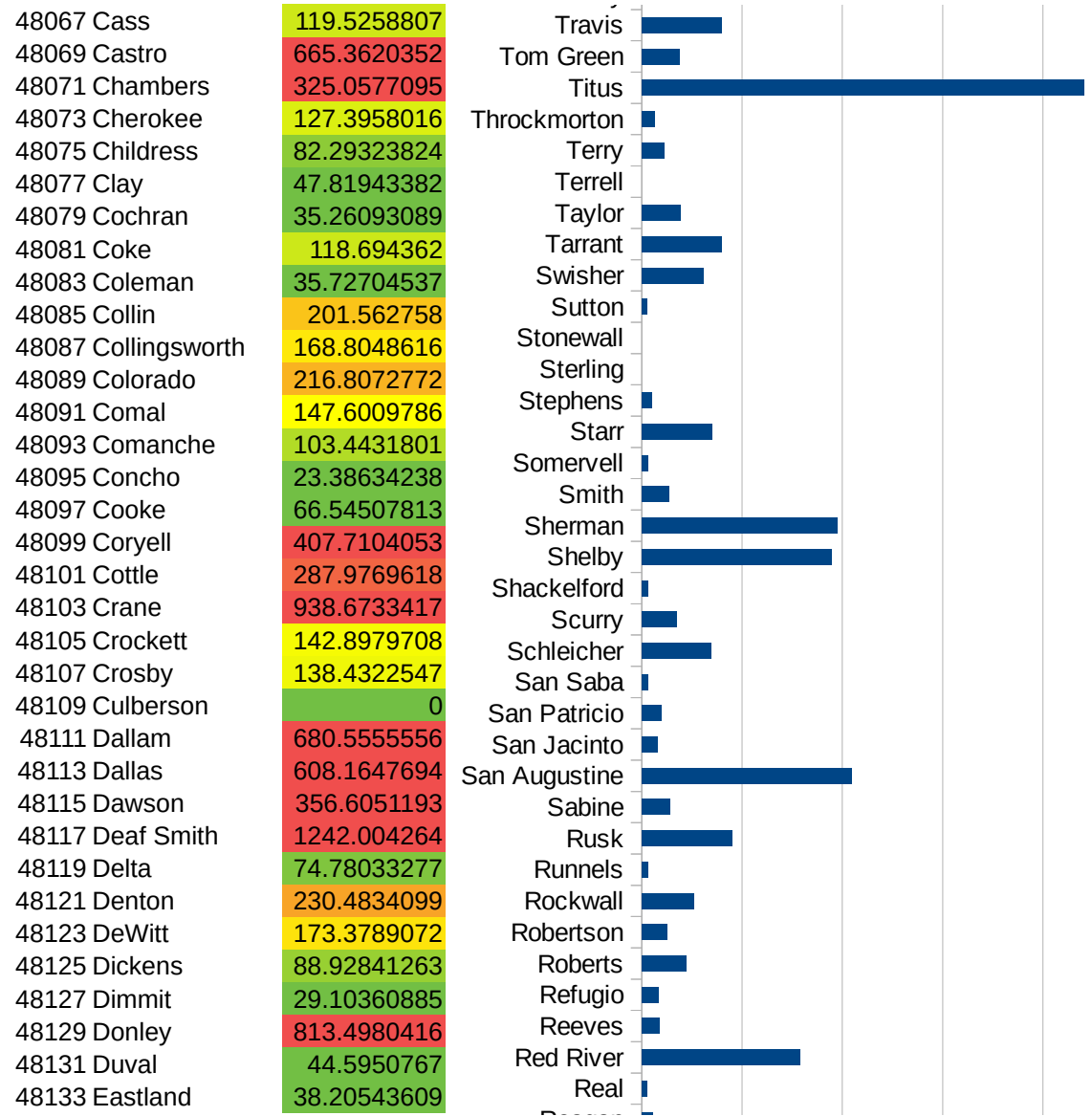
29217
29219
29221
29223
29225
29227
29229

TX

FIPS	County	PC Infection
48001	Anderson	1734.502299
48003	Andrews	193.0714916
48005	Angelina	420.2452579
48007	Aransas	29.42165434
48009	Archer	34.14523105
48011	Armstrong	158.5623679
48013	Atascosa	123.2359372
48015	Austin	140.0513522
48017	Bailey	1181.158389
48019	Bandera	56.9575885
48021	Bastrop	388.6129507
48023	Baylor	27.9173646
48025	Bee	101.2673766
48027	Bell	216.2286794
48029	Bexar	279.4492986
48031	Blanco	119.6376688
48033	Borden	0
48035	Bosque	37.45117971
48037	Bowie	417.7091726
48039	Brazoria	434.6299298
48041	Brazos	482.8936576
48043	Brewster	258.9834898
48045	Briscoe	65.96306069
48047	Brooks	42.17036829
48049	Brown	163.4848645
48051	Burleson	288.2157812
48053	Burnet	166.1688612
48055	Caldwell	455.5229264
48057	Calhoun	241.1761978
48059	Callahan	92.89695584
48061	Cameron	323.4192325
48063	Camp	836.3385253
48065	Carson	99.91673605

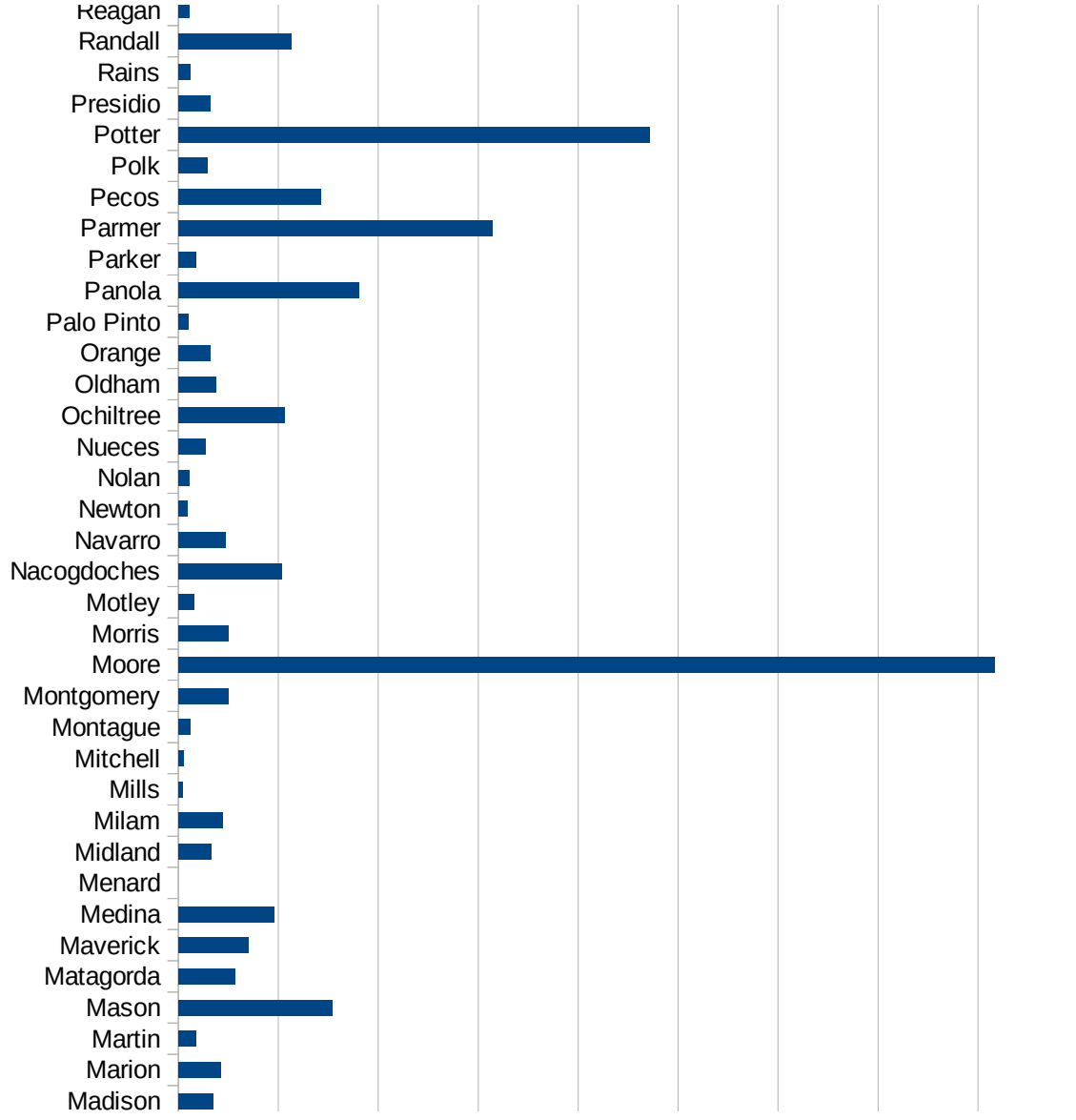


TX



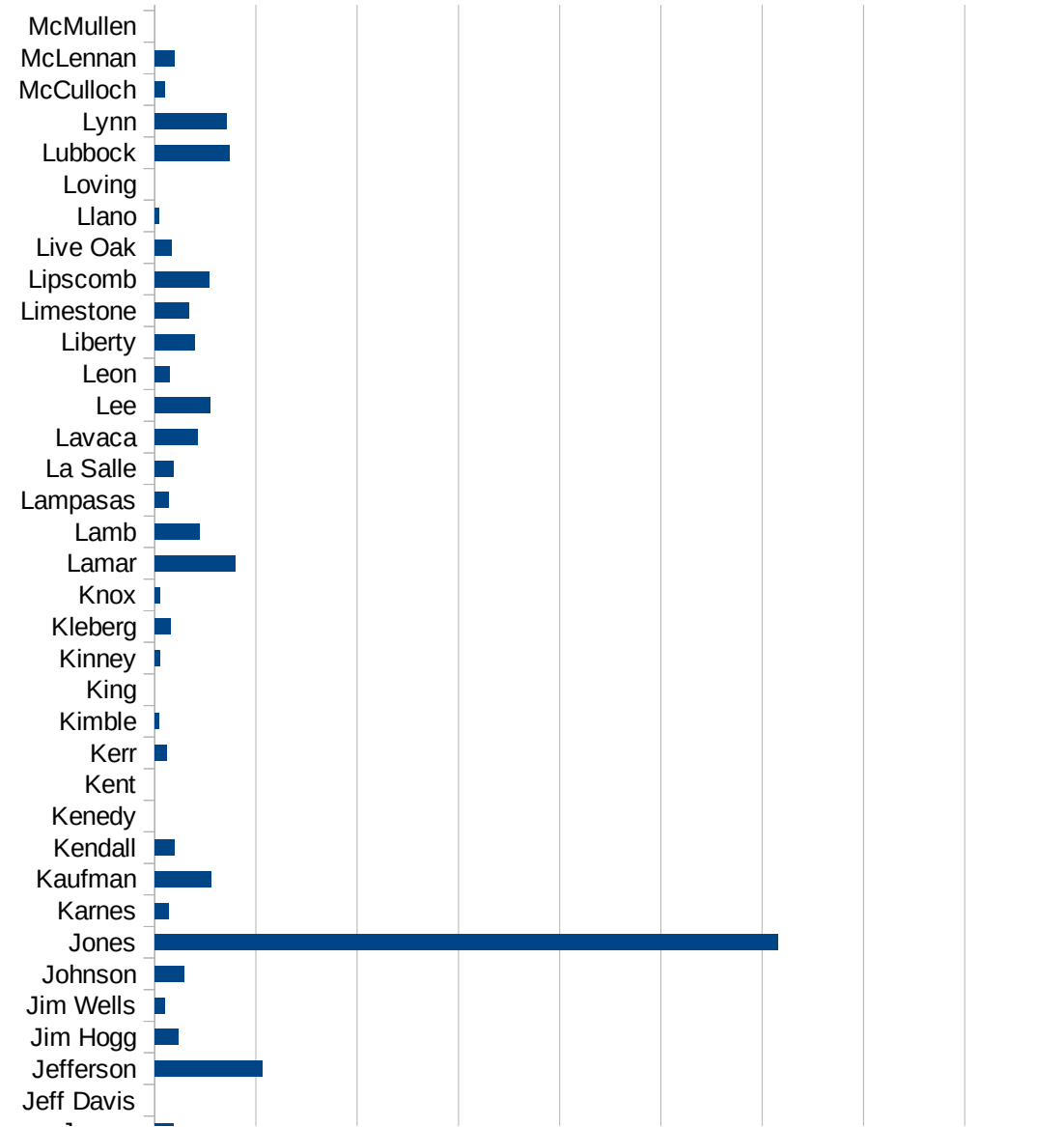
TX

48135 Ector	185.0435469
48137 Edwards	0
48139 Ellis	284.2239016
48141 El Paso	496.9325299
48143 Erath	103.6611224
48145 Falls	126.910874
48147 Fannin	184.2090347
48149 Fayette	205.1362973
48151 Fisher	52.09690023
48153 Floyd	308.3775912
48155 Foard	0
48157 Fort Bend	346.0014368
48159 Franklin	278.6550251
48161 Freestone	90.8723748
48163 Frio	600.5248284
48165 Gaines	66.98244103
48167 Galveston	454.2898576
48169 Garza	106.4153238
48171 Gillespie	59.6925832
48173 Glasscock	360.2305476
48175 Goliad	92.29957806
48177 Gonzales	974.7431096
48179 Gray	516.0995661
48181 Grayson	366.4425223
48183 Gregg	245.7419548
48185 Grimes	1015.51481
48187 Guadalupe	171.0508632
48189 Hale	360.6266627
48191 Hall	66.05019815
48193 Hamilton	212.1640736
48195 Hansford	421.0140948
48197 Hardeman	101.9887812
48199 Hardin	291.9223172
48201 Harris	420.1021619



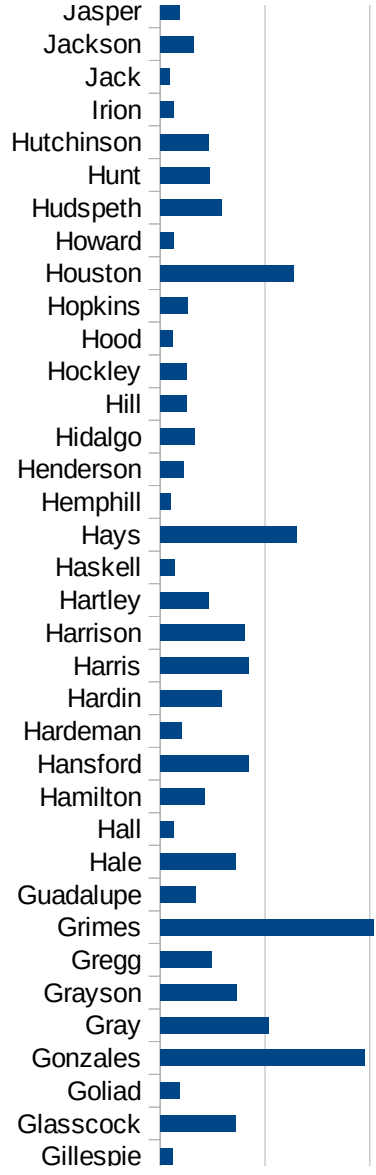
TX

48203 Harrison	401.6425381
48205 Hartley	231.3578929
48207 Haskell	68.81128505
48209 Hays	650.4035826
48211 Hemphill	52.2875817
48213 Henderson	114.2176697
48215 Hidalgo	167.1018397
48217 Hill	129.2842603
48219 Hockley	126.1966928
48221 Hood	57.8158812
48223 Hopkins	130.399348
48225 Houston	634.4684708
48227 Howard	65.82736773
48229 Hudspeth	291.9708029
48231 Hunt	235.2502254
48233 Hutchinson	231.1538824
48235 Irion	65.70302234
48237 Jack	45.23351804
48239 Jackson	161.3553852
48241 Jasper	91.99375558
48243 Jeff Davis	0
48245 Jefferson	531.7626205
48247 Jim Hogg	114.3292683
48249 Jim Wells	51.44284944
48251 Johnson	148.2250921
48253 Jones	3078.165212
48255 Karnes	70.28753994
48257 Kaufman	279.88991
48259 Kendall	96.40454854
48261 Kenedy	0
48263 Kent	0
48265 Kerr	61.06287568
48267 Kimble	22.92526364
48269 King	0



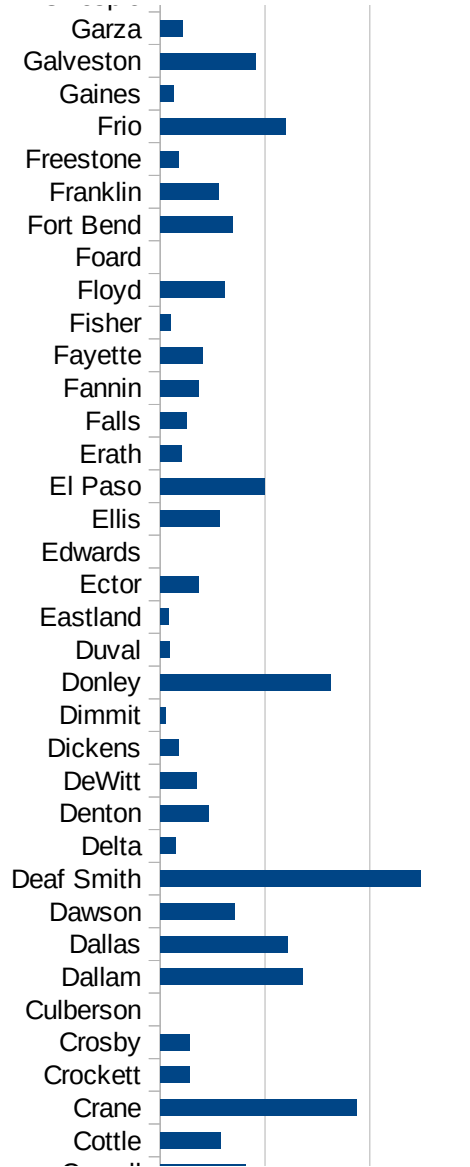
TX

48271 Kinney	26.54632333
48273 Kleberg	77.09852549
48275 Knox	27.37476047
48277 Lamar	400.1769627
48279 Lamb	220.3982368
48281 Lampasas	70.65806208
48283 La Salle	92.94914354
48285 Lavaca	213.8239682
48287 Lee	274.1483901
48289 Leon	75.27504343
48291 Liberty	195.7763284
48293 Limestone	170.0752583
48295 Lipscomb	268.2563338
48297 Live Oak	82.19628473
48299 Llano	23.09895593
48301 Loving	0
48303 Lubbock	369.5366479
48305 Lynn	357.3251659
48307 McCulloch	50.08138225
48309 McLennan	96.22673375
48311 McMullen	0
48313 Madison	173.3462765
48315 Marion	211.5229654
48317 Martin	86.91117678
48319 Mason	771.0280374
48321 Matagorda	284.5261545
48323 Maverick	352.2270668
48325 Medina	479.1736219
48327 Menard	0
48329 Midland	166.3016143
48331 Milam	222.8323584
48333 Mills	20.32107295
48335 Mitchell	24.55494168
48337 Montague	61.23698714



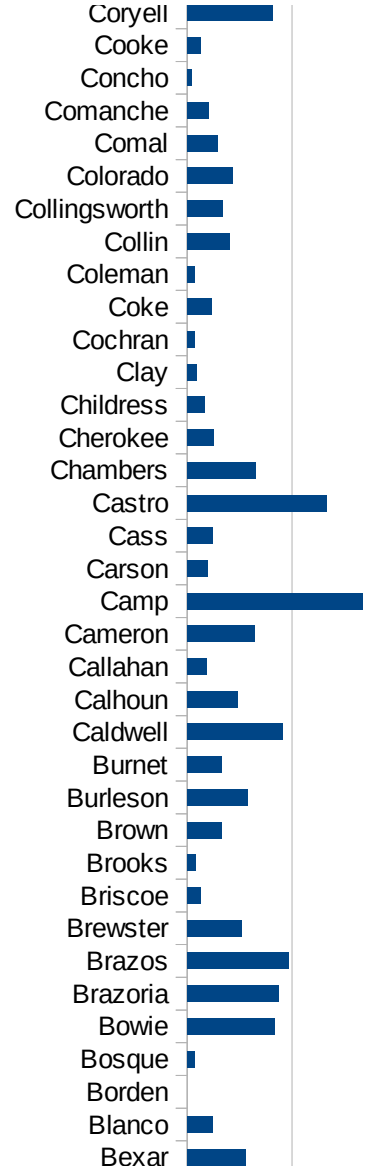
TX

48339 Montgomery	251.1317003
48341 Moore	4081.917617
48343 Morris	251.2359186
48345 Motley	81.03727715
48347 Nacogdoches	518.9389904
48349 Navarro	234.0361142
48351 Newton	43.64906155
48353 Nolan	54.23361128
48355 Nueces	133.8798946
48357 Ochiltree	532.823967
48359 Oldham	187.7053027
48361 Orange	161.537357
48363 Palo Pinto	48.48484848
48365 Panola	902.8857785
48367 Parker	89.61415325
48369 Parmer	1571.370641
48371 Pecos	714.6047343
48373 Polk	145.9095361
48375 Potter	2356.077828
48377 Presidio	158.3189407
48379 Rains	57.57052389
48381 Randall	565.7843562
48383 Reagan	53.46164127
48385 Real	28.75215641
48387 Red River	788.5010267
48389 Reeves	89.20038229
48391 Refugio	85.32423208
48393 Roberts	221.4839424
48395 Robertson	127.2853506
48397 Rockwall	262.2768412
48399 Runnels	29.3140512
48401 Rusk	449.9540863
48403 Sabine	141.6564359
48405 San Augustine	1044.703596

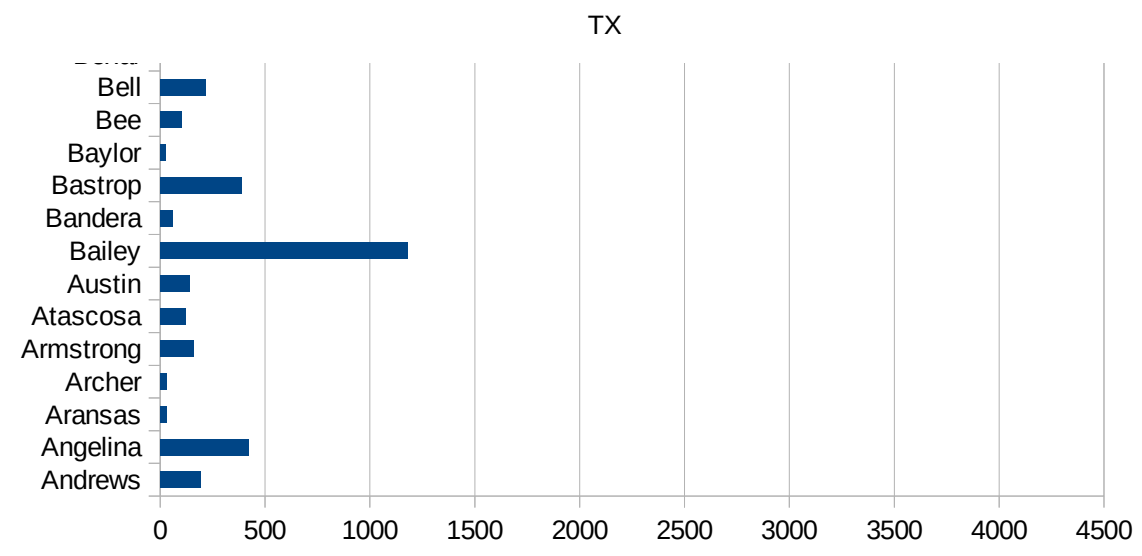


TX

48407 San Jacinto	80.08635398
48409 San Patricio	98.66503222
48411 San Saba	33.03600925
48413 Schleicher	345.4231434
48415 Scurry	171.9435551
48417 Shackelford	30.7408546
48419 Shelby	948.1469825
48421 Sherman	974.3423189
48423 Smith	138.1281464
48425 Somervell	33.27417924
48427 Starr	351.8016273
48429 Stephens	53.00540655
48431 Sterling	0
48433 Stonewall	0
48435 Sutton	26.60989888
48437 Swisher	308.228357
48439 Tarrant	399.5815689
48441 Taylor	194.7108399
48443 Terrell	0
48445 Terry	113.9415643
48447 Throckmorton	66.00660066
48449 Titus	2206.884025
48451 Tom Green	188.6808417
48453 Travis	399.6819201
48455 Trinity	142.4694708
48457 Tyler	64.5280236
48459 Upshur	99.36984973
48461 Upton	27.24053391
48463 Uvalde	115.4734411
48465 Val Verde	107.7060641
48467 Van Zandt	96.39586569
48469 Victoria	261.8569023
48471 Walker	2607.615894
48473 Waller	195.761021



48475 Ward	59.72696246
48477 Washington	632.3345107
48479 Webb	309.5212207
48481 Wharton	273.9133569
48483 Wheeler	308.2257754
48485 Wichita	113.5812939
48487 Wilbarger	54.60218409
48489 Willacy	348.5940042
48491 Williamson	204.5105246
48493 Wilson	129.4201975
48495 Winkler	77.72020725
48497 Wise	90.76934339
48499 Wood	155.1109043
48501 Yoakum	128.0409731
48503 Young	88.66722084
48505 Zapata	218.4637068
48507 Zavala	108.4870233



TX

FIPS

29001
29003
29005
29007
29009
29011
29013
29015
29017
29019
29021
29023
29025
29027
29029
29031
29033
29035
29037

TX

29039
29041
29043
29045
29047
29049
29051
29053
29055
29057
29059
29061
29063
29065
29067
29069
29071
29073
29075
29077
29079
29081
29083
29085
29087
29089
29091
29093
29095
29097
29099
29101

29103

TX

29105
29107
29109
29111
29113
29115
29117
29121
29123
29125
29127
29119
29129
29131
29133
29135
29137
29139
29141
29143
29145
29147
29149
29151
29153
29155
29157
29159
29161
29163
29165
29167
29169
29171

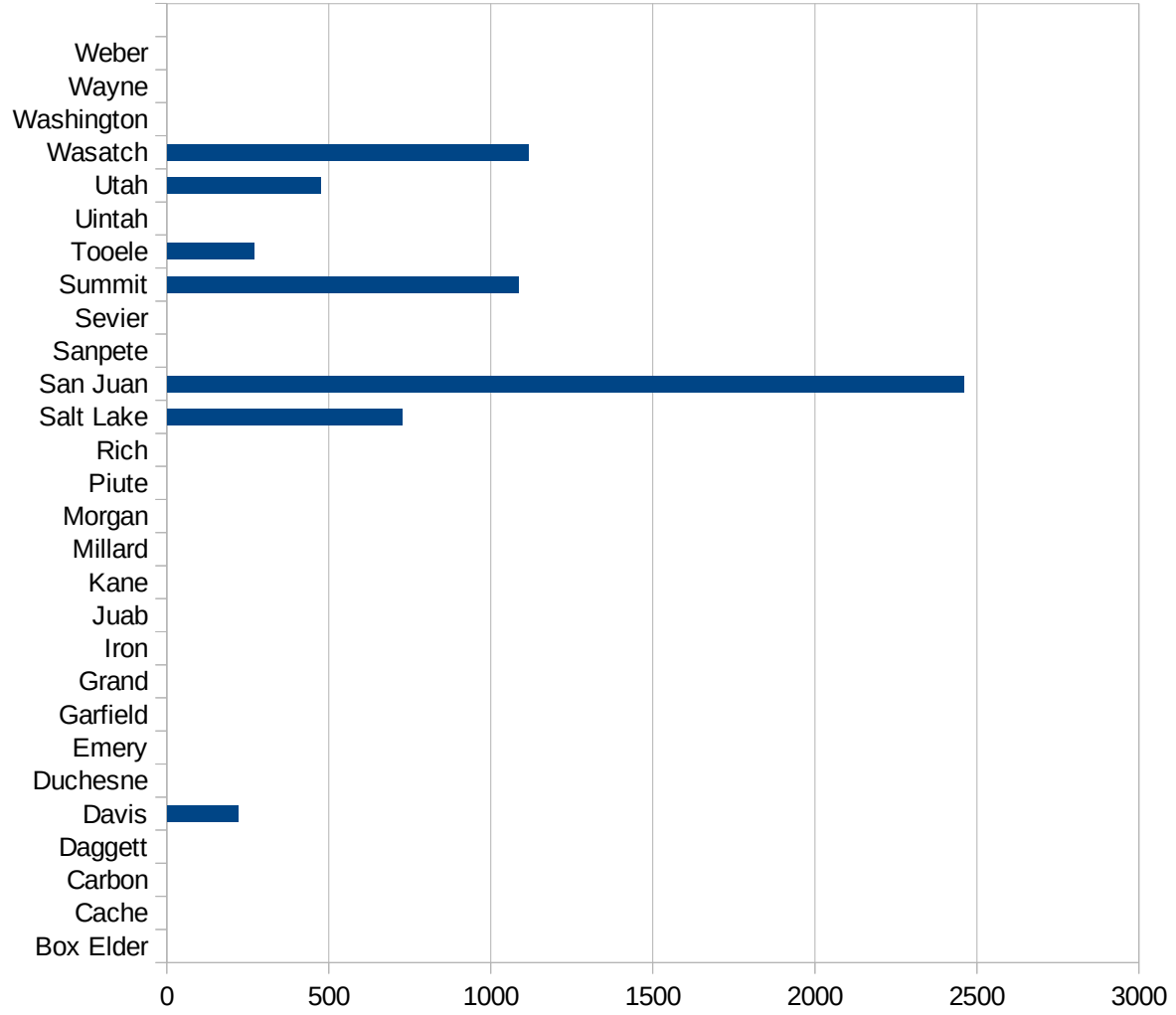
TX

29173
29175
29177
29179
29181
29195
29197
29199
29201
29203
29205
29183
29185
29187
29189
29510
29186
29207
29209
29211
29213
29215

29217
29219
29221
29223
29225
29227
29229

UT

FIPS	County	PC Infection
49001	Beaver	0
49003	Box Elder	0
49005	Cache	0
49007	Carbon	0
49009	Daggett	0
49011	Davis	220.35011501
49013	Duchesne	0
49015	Emery	0
49017	Garfield	0
49019	Grand	0
49021	Iron	0
49023	Juab	0
49025	Kane	0
49027	Millard	0
49029	Morgan	0
49031	Piute	0
49033	Rich	0
49035	Salt Lake	725.5561831
49037	San Juan	2459.7061298
49039	Sanpete	0
49041	Sevier	0
49043	Summit	1085.0642692
49045	Tooele	268.92871958
49047	Uintah	0
49049	Utah	475.23918658
49051	Wasatch	1116.1251504
49053	Washington	0
49055	Wayne	0
49057	Weber	0



UT

FIPS

29001
29003
29005
29007
29009
29011
29013
29015
29017
29019
29021
29023
29025
29027
29029
29031
29033
29035
29037

UT

29039
29041
29043
29045
29047
29049
29051
29053
29055
29057
29059
29061
29063
29065
29067
29069
29071
29073
29075
29077
29079
29081
29083
29085
29087
29089
29091
29093
29095
29097
29099
29101

29103

UT

29105
29107
29109
29111
29113
29115
29117
29121
29123
29125
29127
29119
29129
29131
29133
29135
29137
29139
29141
29143
29145
29147
29149
29151
29153
29155
29157
29159
29161
29163
29165
29167
29169
29171

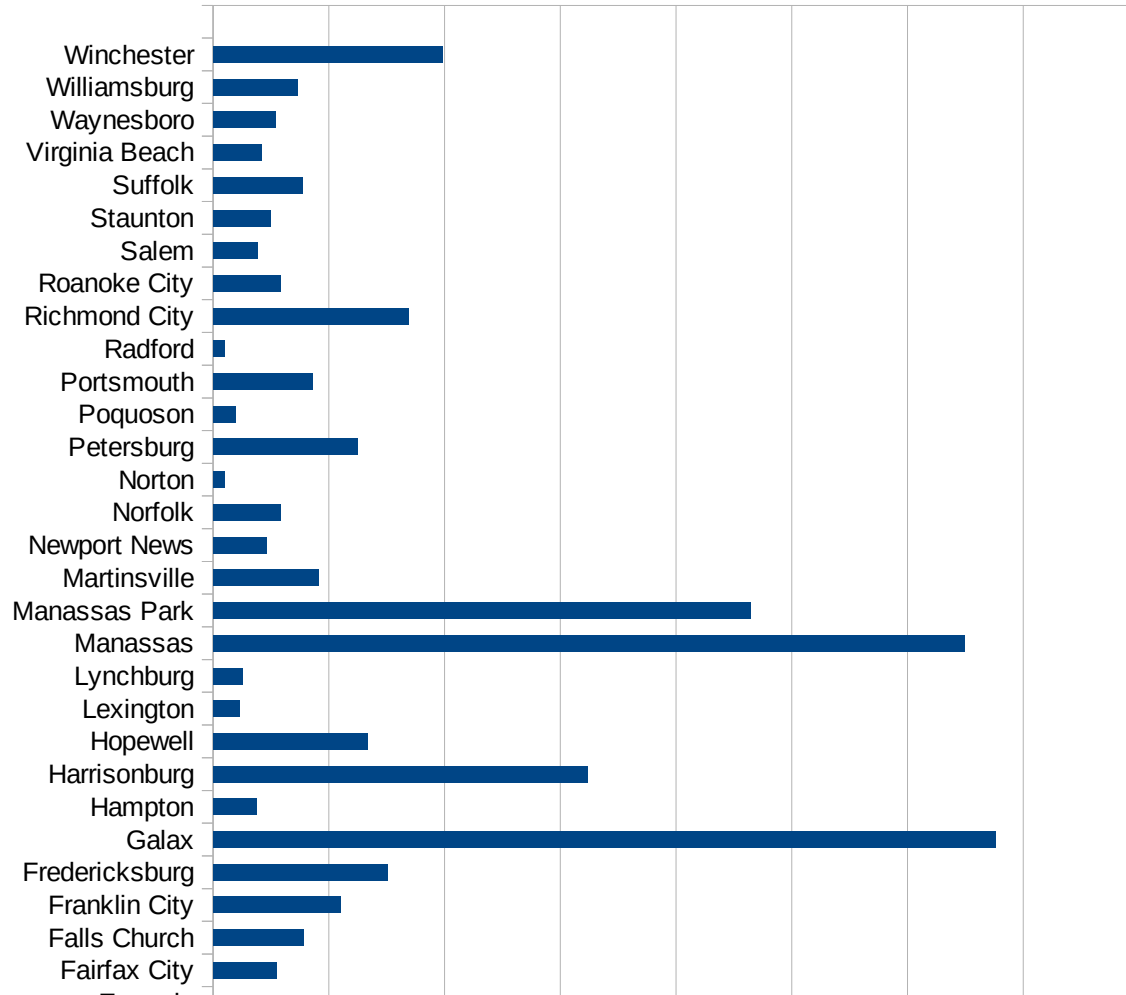
UT

29173
29175
29177
29179
29181
29195
29197
29199
29201
29203
29205
29183
29185
29187
29189
29510
29186
29207
29209
29211
29213
29215

29217
29219
29221
29223
29225
29227
29229

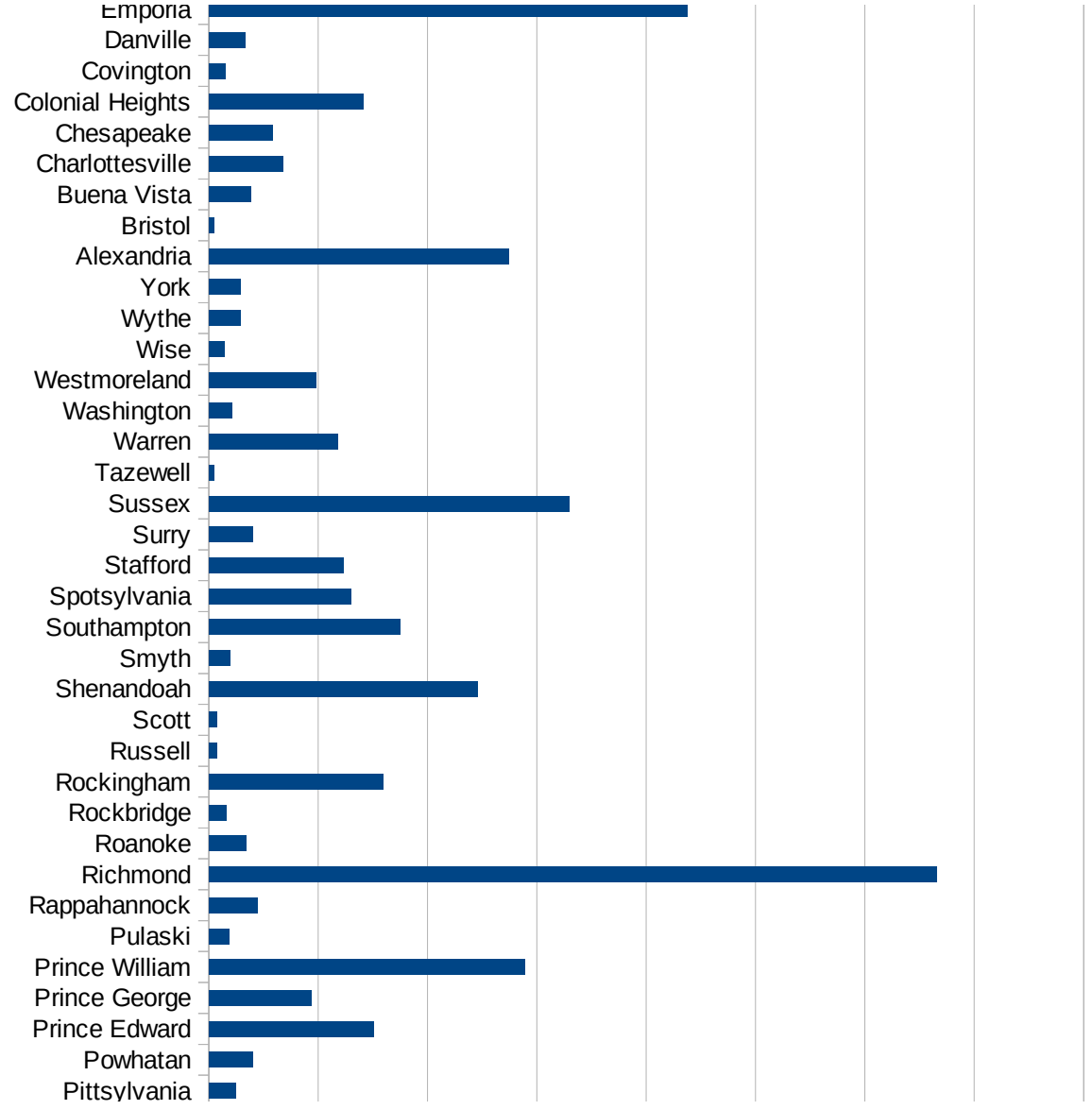
VA

FIPS	County	PC Infection
51001	Accomack	3153.153153
51003	Albemarle	279.6225096
51005	Alleghany	201.2072435
51007	Amelia	315.0695458
51009	Amherst	88.42291417
51011	Appomattox	220.9456474
51013	Arlington	1008.75291
51015	Augusta	219.9928436
51017	Bath	0
51019	Bedford	120.6395164
51021	Bland	15.89067218
51023	Botetourt	165.2793221
51025	Brunswick	549.3164063
51027	Buchanan	84.82163894
51029	Buckingham	3247.249838
51031	Campbell	54.57224456
51033	Caroline	393.2146107
51035	Carroll	630.9893373
51036	Charles City	504.2501081
51037	Charlotte	251.2983749
51041	Chesterfield	704.6213521
51043	Clarke	302.9677064
51045	Craig	118.4834123
51047	Culpeper	1527.218034
51049	Cumberland	509.7359568
51051	Dickenson	6.885629691
51053	Dinwiddie	413.6142171
51057	Essex	494.550783
51059	Fairfax	1150.856582
51061	Fauquier	567.3859215
51063	Floyd	63.31117442
51065	Fluvanna	384.5723033
51067	Franklin	85.41685203



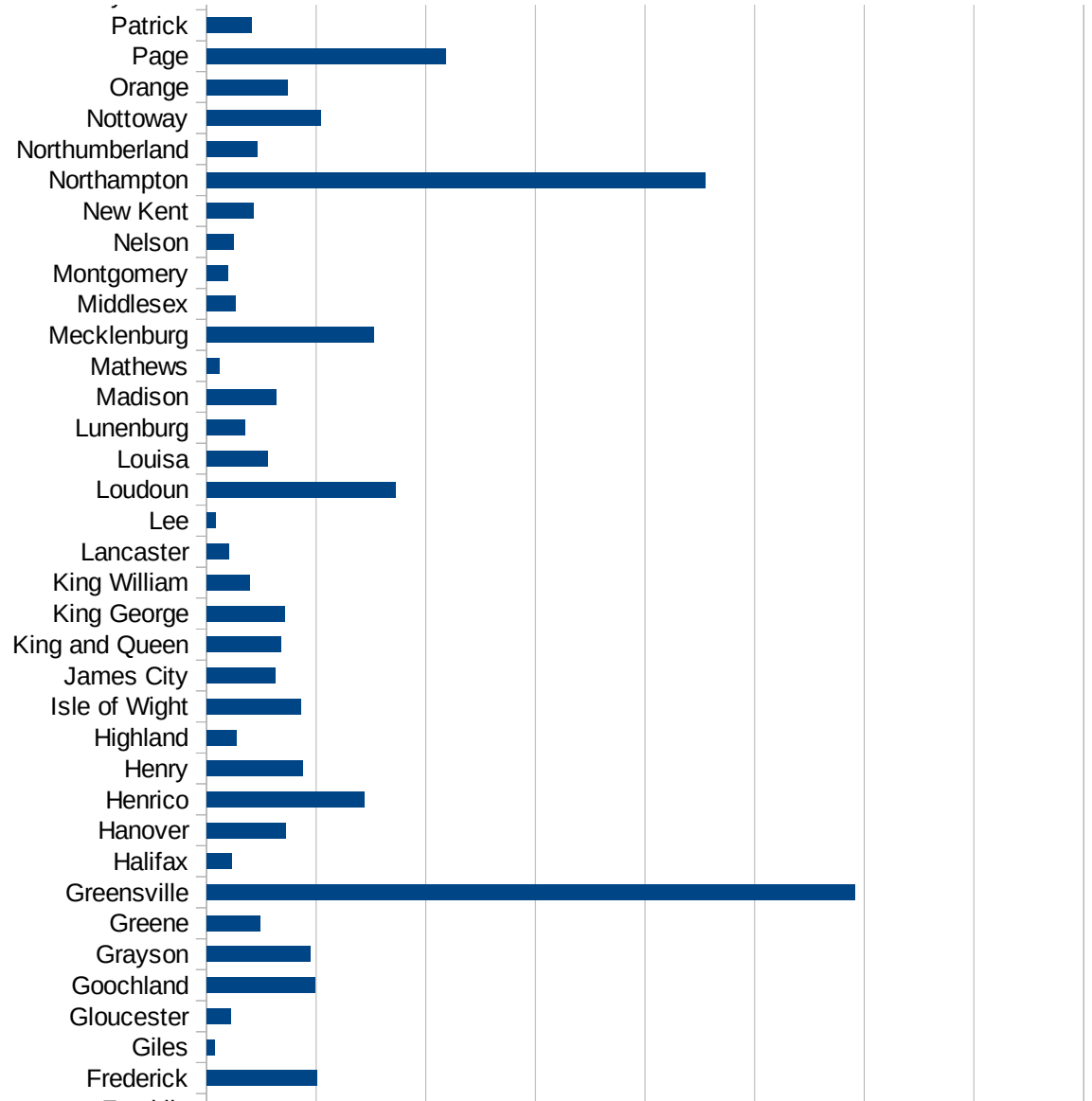
VA

51069 Frederick	504.781846
51071 Giles	35.62099264
51073 Gloucester	109.7753621
51075 Goochland	494.7513337
51077 Grayson	473.4182074
51079 Greene	242.681632
51081 Greensville	2958.630773
51083 Halifax	114.3024619
51085 Hanover	360.8761738
51087 Henrico	719.186299
51089 Henry	439.620827
51091 Highland	135.7466063
51093 Isle of Wight	430.2762969
51095 James City	311.5305575
51097 King and Queen	340.8122692
51099 King George	357.4788335
51101 King William	194.8166952
51103 Lancaster	102.012427
51105 Lee	38.23117115
51107 Loudoun	861.2510753
51109 Louisa	277.339714
51111 Lunenburg	173.7547576
51113 Madison	315.9082362
51115 Mathews	56.80527153
51117 Mecklenburg	763.4584013
51119 Middlesex	130.0027858
51121 Montgomery	97.99464565
51125 Nelson	121.3265031
51127 New Kent	214.3718458
51131 Northampton	2275.244994
51133 Northumberland	230.5095908
51135 Nottoway	518.8067445
51137 Orange	371.138522
51139 Page	1090.544437

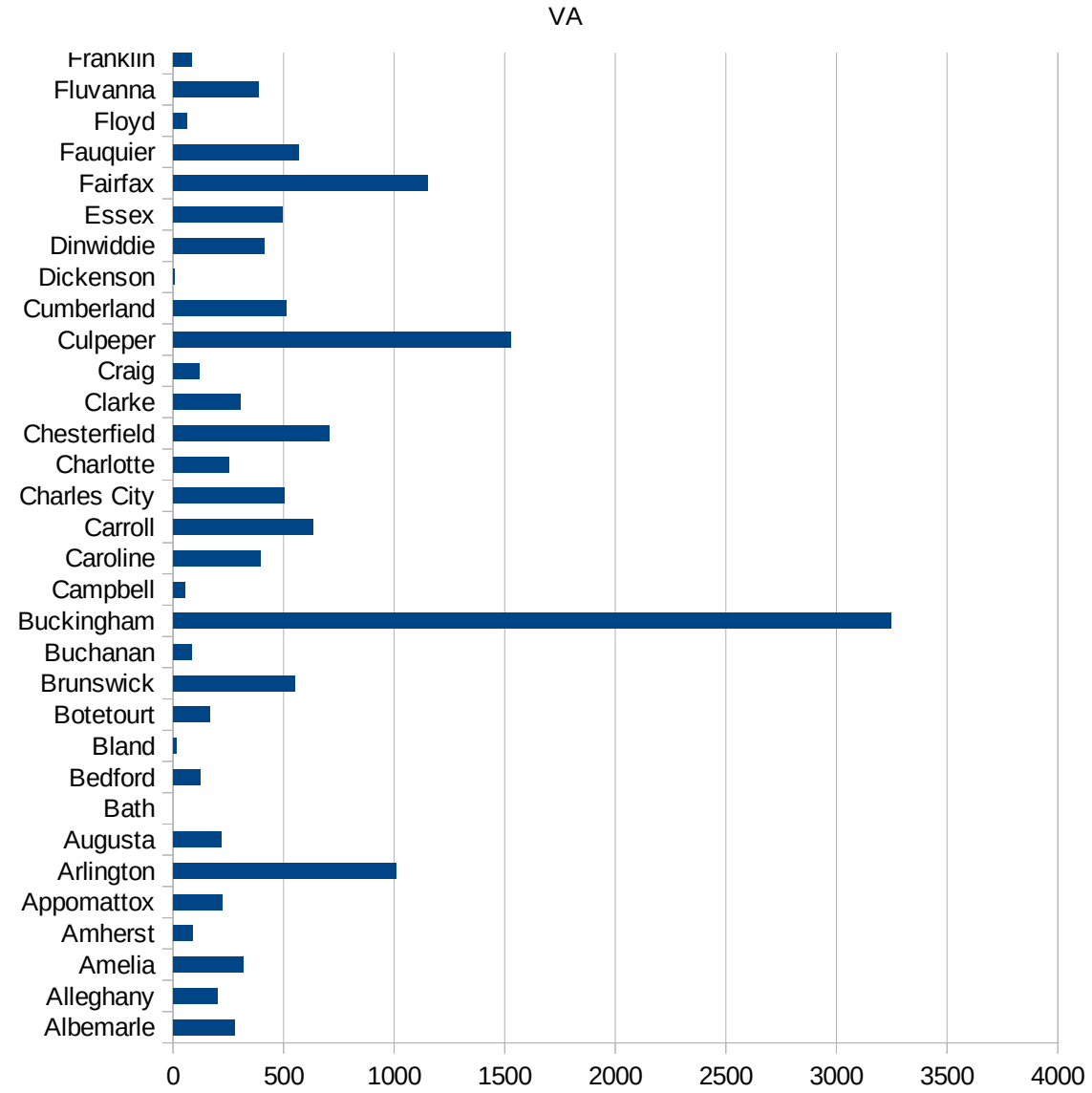


VA

51141 Patrick	203.7005602
51143 Pittsylvania	124.6944166
51145 Powhatan	202.1309397
51147 Prince Edward	753.8126362
51149 Prince George	470.0383383
51153 Prince William	1443.555814
51155 Pulaski	90.99982387
51157 Rappahannock	220.6287921
51159 Richmond	3330.382828
51161 Roanoke	171.1436863
51163 Rockbridge	79.11392405
51165 Rockingham	795.1356408
51167 Russell	33.6473755
51169 Scott	37.15055261
51171 Shenandoah	1227.670874
51173 Smyth	98.45103702
51175 Southampton	875.6965768
51177 Spotsylvania	651.0824059
51179 Stafford	614.163777
51181 Surry	200.8032129
51183 Sussex	1646.34689
51185 Tazewell	22.0291274
51187 Warren	587.4559408
51191 Washington	106.6137274
51193 Westmoreland	487.9416713
51195 Wise	71.03020099
51197 Wythe	146.0666342
51199 York	142.9708457
51510 Alexandria	1369.214477
51520 Bristol	24.26889941
51530 Buena Vista	192.4001924
51540 Charlottesville	340.8358792
51550 Chesapeake	292.2096656
51570 Colonial Heights	706.5552627



51580 Covington	73.26007326
51590 Danville	167.1049075
51595 Emporia	2187.072837
51600 Fairfax City	272.6458859
51610 Falls Church	392.6347143
51620 Franklin City	549.1077
51630 Fredericksburg	751.44112
51640 Galax	3378.483575
51650 Hampton	187.6214514
51660 Harrisonburg	1617.530028
51670 Hopewell	668.259869
51678 Lexington	112.1076233
51680 Lynchburg	127.8523245
51683 Manassas	3246.800029
51685 Manassas Park	2322.759577
51690 Martinsville	457.2934429
51700 Newport News	229.5298557
51710 Norfolk	289.6638752
51720 Norton	50.40322581
51730 Petersburg	624.0694396
51735 Poquoson	98.44134537
51740 Portsmouth	427.9736241
51750 Radford	49.07574023
51760 Richmond City	843.1570528
51770 Roanoke City	291.2329864
51775 Salem	191.0852864
51790 Staunton	248.7761817
51800 Suffolk	387.1250754
51810 Virginia Beach	211.0224817
51820 Waynesboro	269.5775146
51830 Williamsburg	362.5134264
51840 Winchester	989.0422655



VA

VA

FIPS

29001
29003
29005
29007
29009
29011
29013
29015
29017
29019
29021
29023
29025
29027
29029
29031
29033
29035
29037

VA

29039
29041
29043
29045
29047
29049
29051
29053
29055
29057
29059
29061
29063
29065
29067
29069
29071
29073
29075
29077
29079
29081
29083
29085
29087
29089
29091
29093
29095
29097
29099
29101

29103

VA

29105
29107
29109
29111
29113
29115
29117
29121
29123
29125
29127
29119
29129
29131
29133
29135
29137
29139
29141
29143
29145
29147
29149
29151
29153
29155
29157
29159
29161
29163
29165
29167
29169
29171

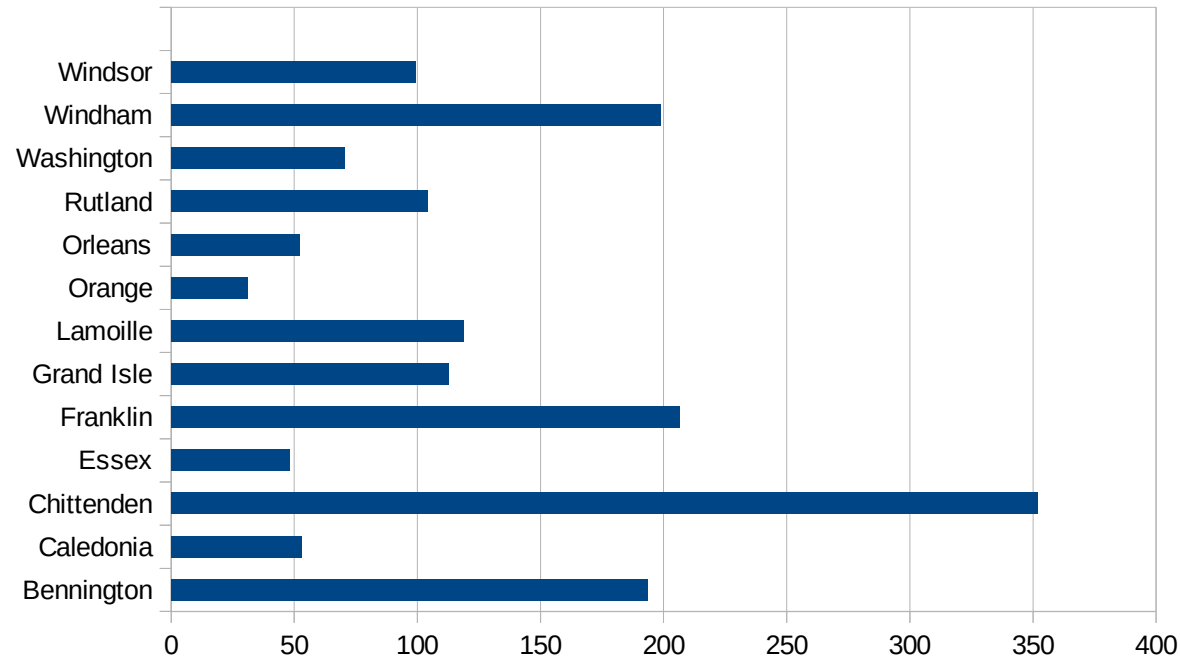
VA

29173
29175
29177
29179
29181
29195
29197
29199
29201
29203
29205
29183
29185
29187
29189
29510
29186
29207
29209
29211
29213
29215

29217
29219
29221
29223
29225
29227
29229

VT

FIPS	County	PC Infection
50001	Addison	181.2133178
50003	Bennington	193.6515955
50005	Caledonia	52.80179526
50007	Chittenden	351.8216951
50009	Essex	48
50011	Franklin	206.3899962
50013	Grand Isle	112.8349788
50015	Lamoille	118.5770751
50017	Orange	31.03555295
50019	Orleans	52.03106998
50021	Rutland	103.9678211
50023	Washington	70.51943584
50025	Windham	198.8025073
50027	Windsor	99.48269001



FIPS

- 29001
- 29003
- 29005
- 29007
- 29009
- 29011
- 29013
- 29015
- 29017
- 29019
- 29021
- 29023
- 29025
- 29027
- 29029
- 29031
- 29033
- 29035
- 29037

VT

29039
29041
29043
29045
29047
29049
29051
29053
29055
29057
29059
29061
29063
29065
29067
29069
29071
29073
29075
29077
29079
29081
29083
29085
29087
29089
29091
29093
29095
29097
29099
29101

29103

VT

29105
29107
29109
29111
29113
29115
29117
29121
29123
29125
29127
29119
29129
29131
29133
29135
29137
29139
29141
29143
29145
29147
29149
29151
29153
29155
29157
29159
29161
29163
29165
29167
29169
29171

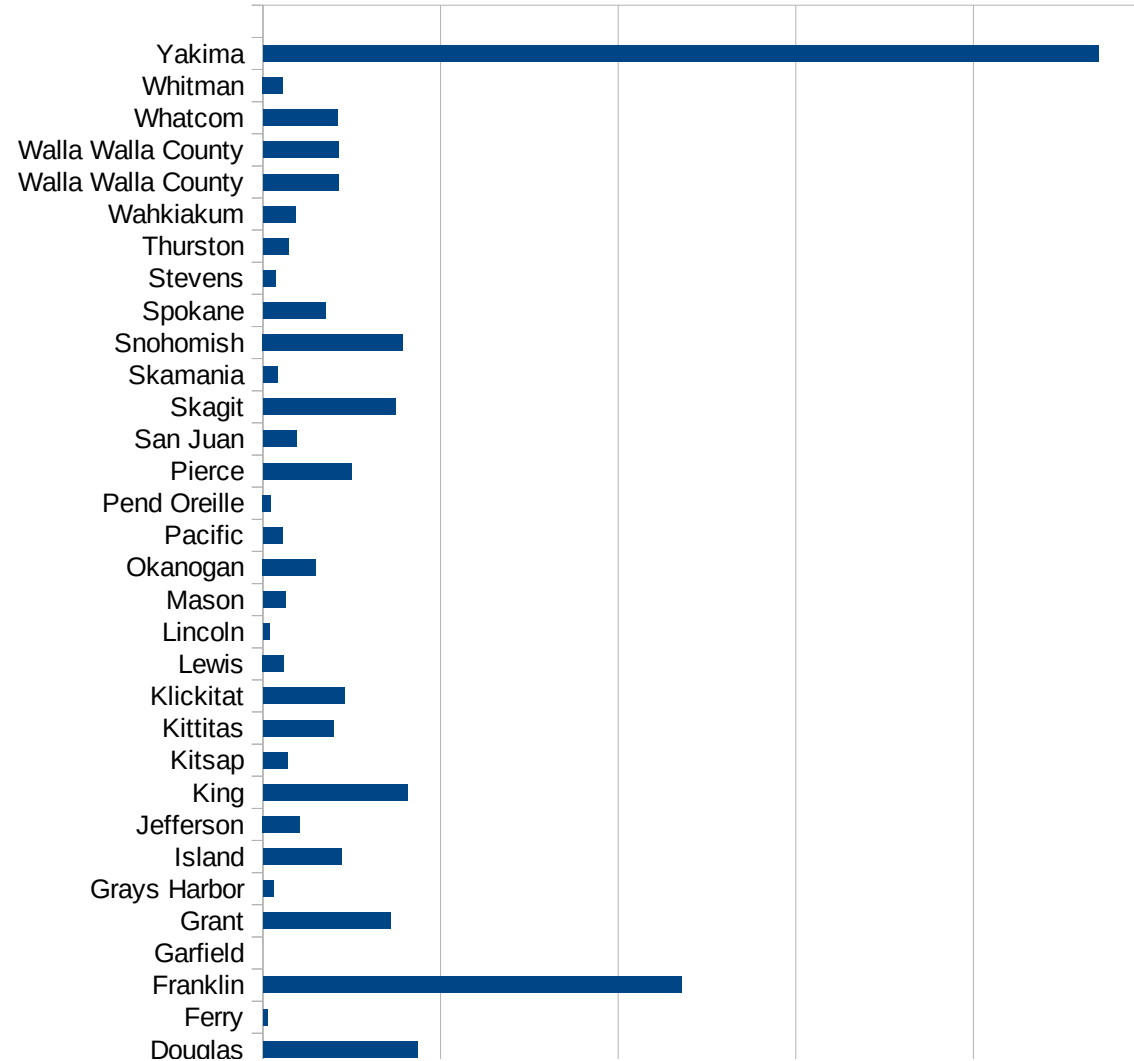
VT

29173
29175
29177
29179
29181
29195
29197
29199
29201
29203
29205
29183
29185
29187
29189
29510
29186
29207
29209
29211
29213
29215

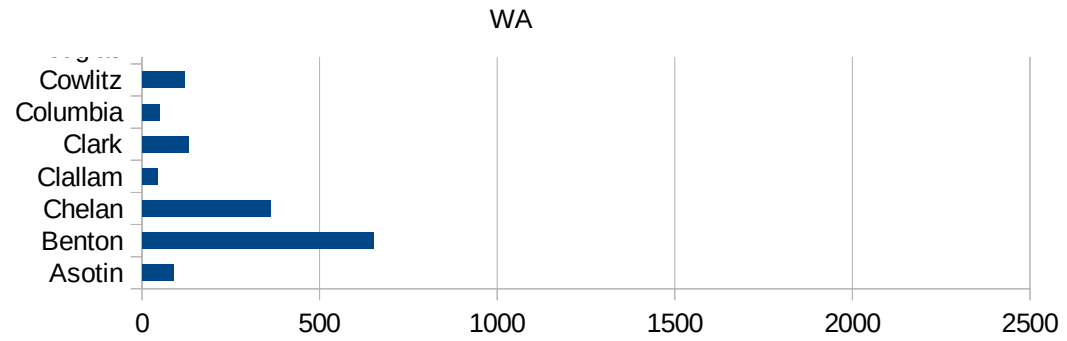
29217
29219
29221
29223
29225
29227
29229

WA

FIPS	County	PC Infection
53001	Adams	516.2204565
53003	Asotin	88.45643521
53005	Benton	650.3960332
53007	Chelan	360.8702425
53009	Clallam	43.00402674
53011	Clark	131.7818357
53013	Columbia	49.27322
53015	Cowlitz	119.2802811
53017	Douglas	433.4957
53019	Ferry	13.07360439
53021	Franklin	1179.687748
53023	Garfield	0
53025	Grant	357.5428178
53027	Grays Harbor	29.76955657
53029	Island	220.2225906
53031	Jefferson	104.0057991
53033	King	405.7473637
53035	Kitsap	68.56803988
53037	Kittitas	198.4629677
53039	Klickitat	230.6961596
53041	Lewis	59.04225918
53043	Lincoln	18.62197393
53045	Mason	62.58873098
53047	Okanogan	149.5300484
53049	Pacific	54.45634416
53051	Pend Oreille	22.05558006
53053	Pierce	250.1966231
53055	San Juan	93.41429239
53057	Skagit	373.6174594
53059	Skamania	41.9322375
53061	Snohomish	393.6674516
53063	Spokane	175.2712137
53065	Stevens	35.35130358



53067 Thurston	72.97001945
53069 Wahkiakum	90.37505648
53071 Walla Walla Cou	211.7461672
53071 Walla Walla Cou	211.7461672
53073 Whatcom	210.0272504
53075 Whitman	56.23506256
53077 Yakima	2352.393755



WA

FIPS

29001
29003
29005
29007
29009
29011
29013
29015
29017
29019
29021
29023
29025
29027
29029
29031
29033
29035
29037

WA

29039
29041
29043
29045
29047
29049
29051
29053
29055
29057
29059
29061
29063
29065
29067
29069
29071
29073
29075
29077
29079
29081
29083
29085
29087
29089
29091
29093
29095
29097
29099
29101

29103

WA

29105
29107
29109
29111
29113
29115
29117
29121
29123
29125
29127
29119
29129
29131
29133
29135
29137
29139
29141
29143
29145
29147
29149
29151
29153
29155
29157
29159
29161
29163
29165
29167
29169
29171

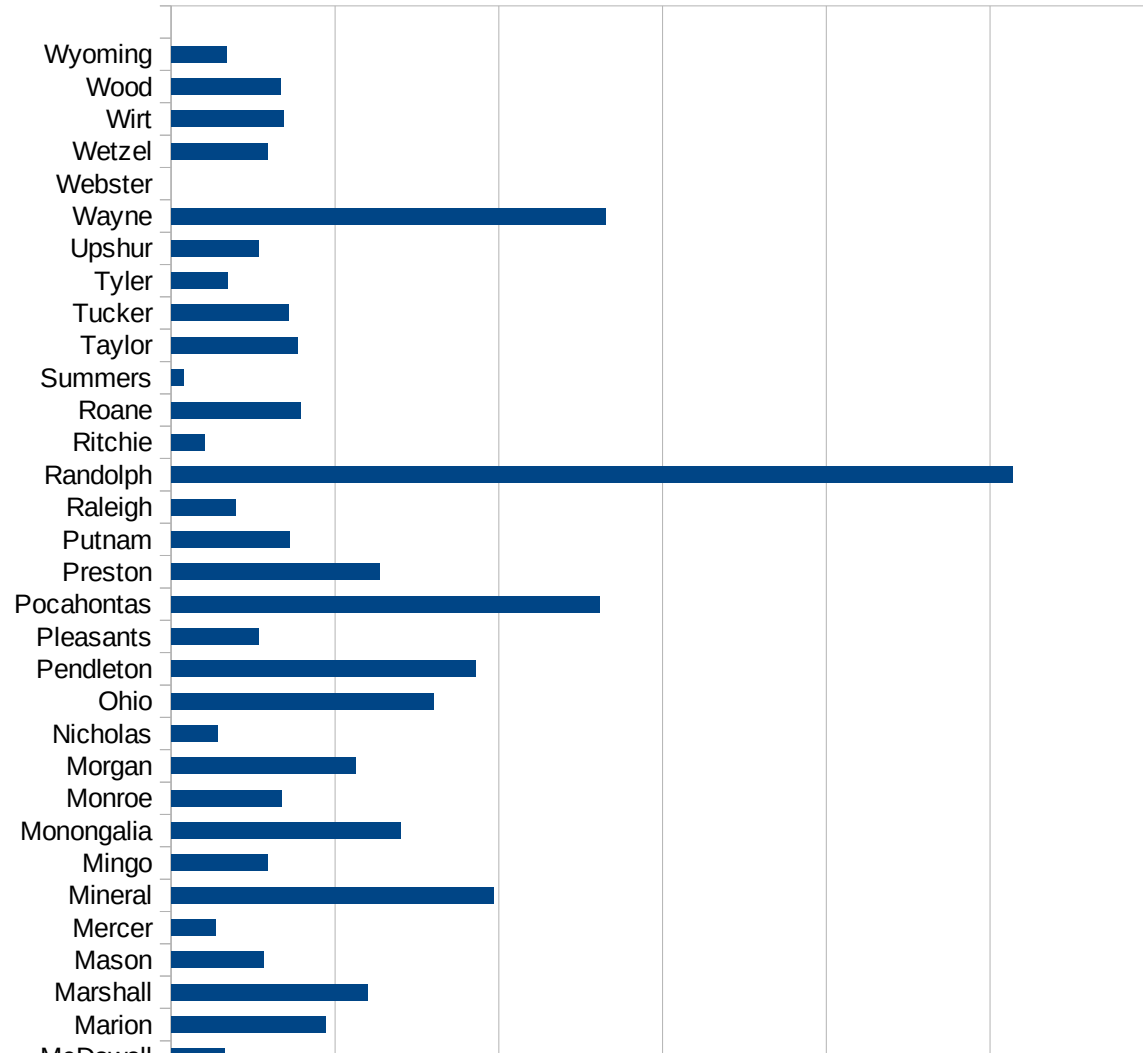
WA

29173
29175
29177
29179
29181
29195
29197
29199
29201
29203
29205
29183
29185
29187
29189
29510
29186
29207
29209
29211
29213
29215

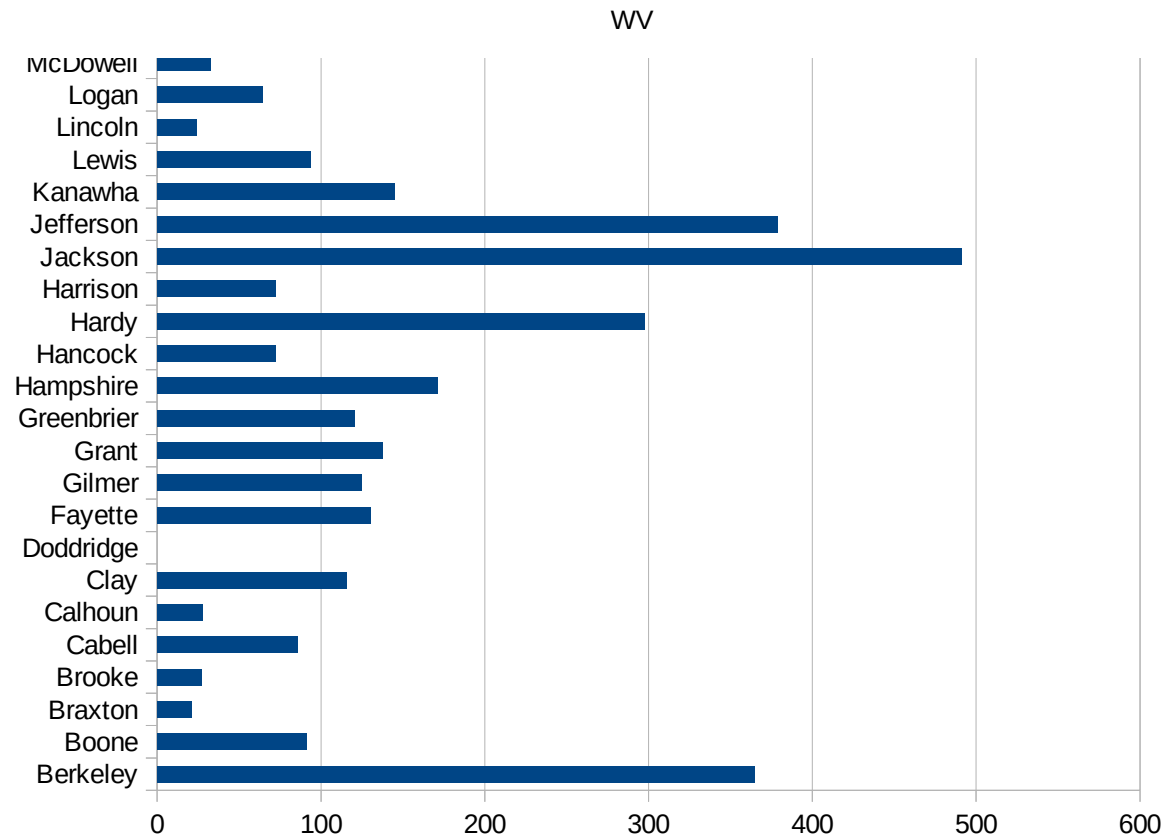
29217
29219
29221
29223
29225
29227
29229

WV

FIPS	County	PC Infection
54001	Barbour	66.52555186
54003	Berkeley	364.5739949
54005	Boone	91.11202223
54007	Braxton	21.29320747
54009	Brooke	27.02337522
54011	Cabell	85.81481164
54013	Calhoun	27.57099531
54015	Clay	115.8480074
54017	Doddridge	0
54019	Fayette	130.178065
54021	Gilmer	124.595066
54023	Grant	137.6225701
54025	Greenbrier	120.738228
54027	Hampshire	171.328222
54029	Hancock	72.17983089
54031	Hardy	297.6406534
54033	Harrison	72.53456494
54035	Jackson	491.1865115
54037	Jefferson	378.4478358
54039	Kanawha	144.6351979
54041	Lewis	93.60958562
54043	Lincoln	24.27302296
54045	Logan	64.40334897
54047	McDowell	32.92542391
54049	Marion	94.47920566
54051	Marshall	120.1884034
54053	Mason	56.14192679
54055	Mercer	27.05856488
54057	Mineral	196.7334818
54059	Mingo	58.86062645
54061	Monongalia	140.0112761
54063	Monroe	67.77108434
54065	Morgan	112.4416709



54067 Nicholas	28.1780855
54069 Ohio	160.4598252
54071 Pendleton	185.7939117
54073 Pleasants	53.28360197
54075 Pocahontas	261.4689803
54077 Preston	127.072313
54079 Putnam	72.33336862
54081 Raleigh	39.05513508
54083 Randolph	513.478819
54085 Ritchie	20.57401502
54087 Roane	78.95492392
54089 Summers	7.836990596
54091 Taylor	77.09642984
54093 Tucker	71.8907261
54095 Tyler	34.30139492
54097 Upshur	53.24595536
54099 Wayne	265.3715201
54101 Webster	0
54103 Wetzel	58.93909627
54105 Wirt	68.61063465
54107 Wood	66.50594397
54109 Wyoming	33.67651304



FIPS

- 29001
- 29003
- 29005
- 29007
- 29009
- 29011
- 29013
- 29015
- 29017
- 29019
- 29021
- 29023
- 29025
- 29027
- 29029
- 29031
- 29033
- 29035
- 29037

WV

29039
29041
29043
29045
29047
29049
29051
29053
29055
29057
29059
29061
29063
29065
29067
29069
29071
29073
29075
29077
29079
29081
29083
29085
29087
29089
29091
29093
29095
29097
29099
29101

29103

29105
29107
29109
29111
29113
29115
29117
29121
29123
29125
29127
29119
29129
29131
29133
29135
29137
29139
29141
29143
29145
29147
29149
29151
29153
29155
29157
29159
29161
29163
29165
29167
29169
29171

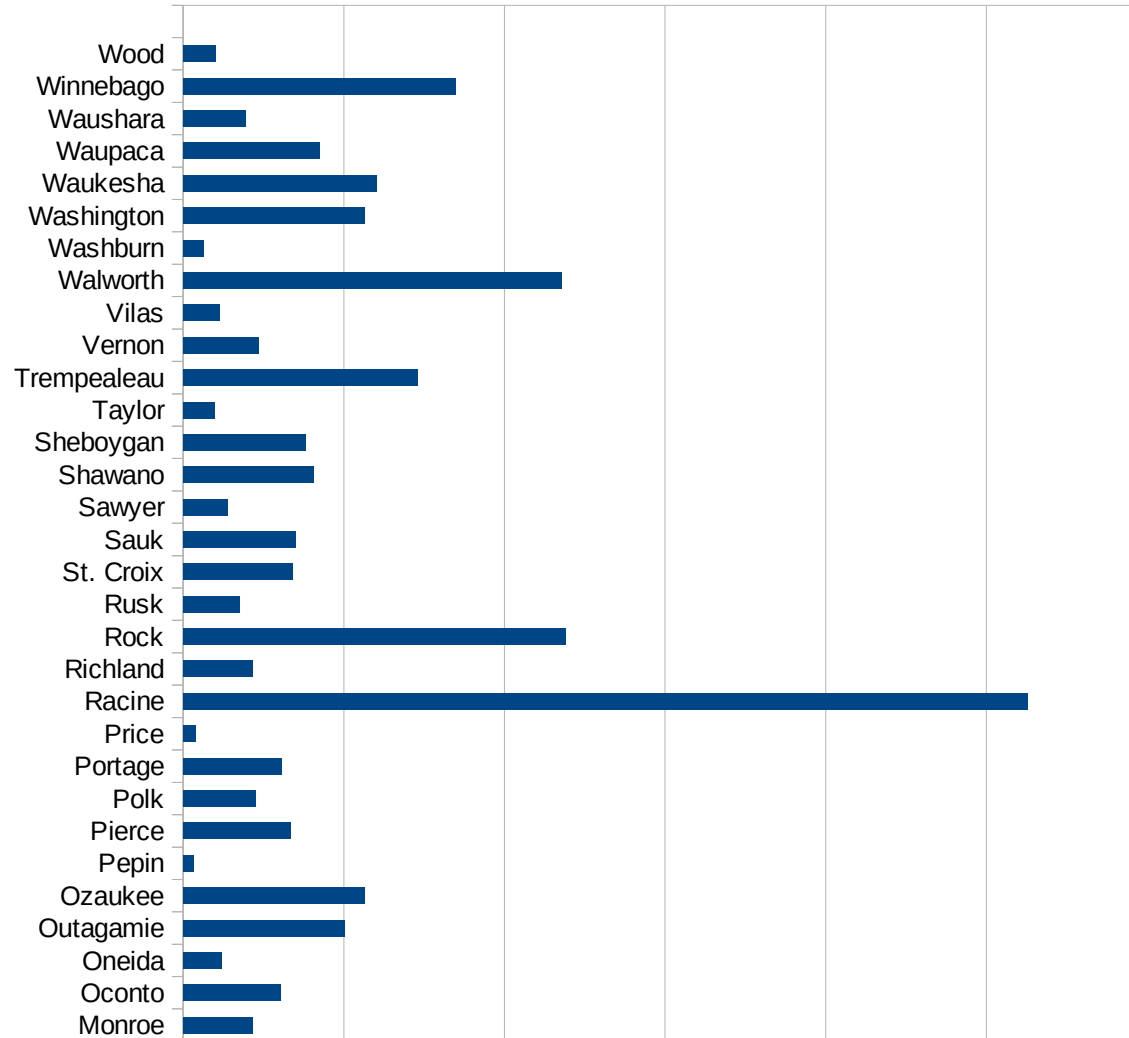
WV

29173
29175
29177
29179
29181
29195
29197
29199
29201
29203
29205
29183
29185
29187
29189
29510
29186
29207
29209
29211
29213
29215

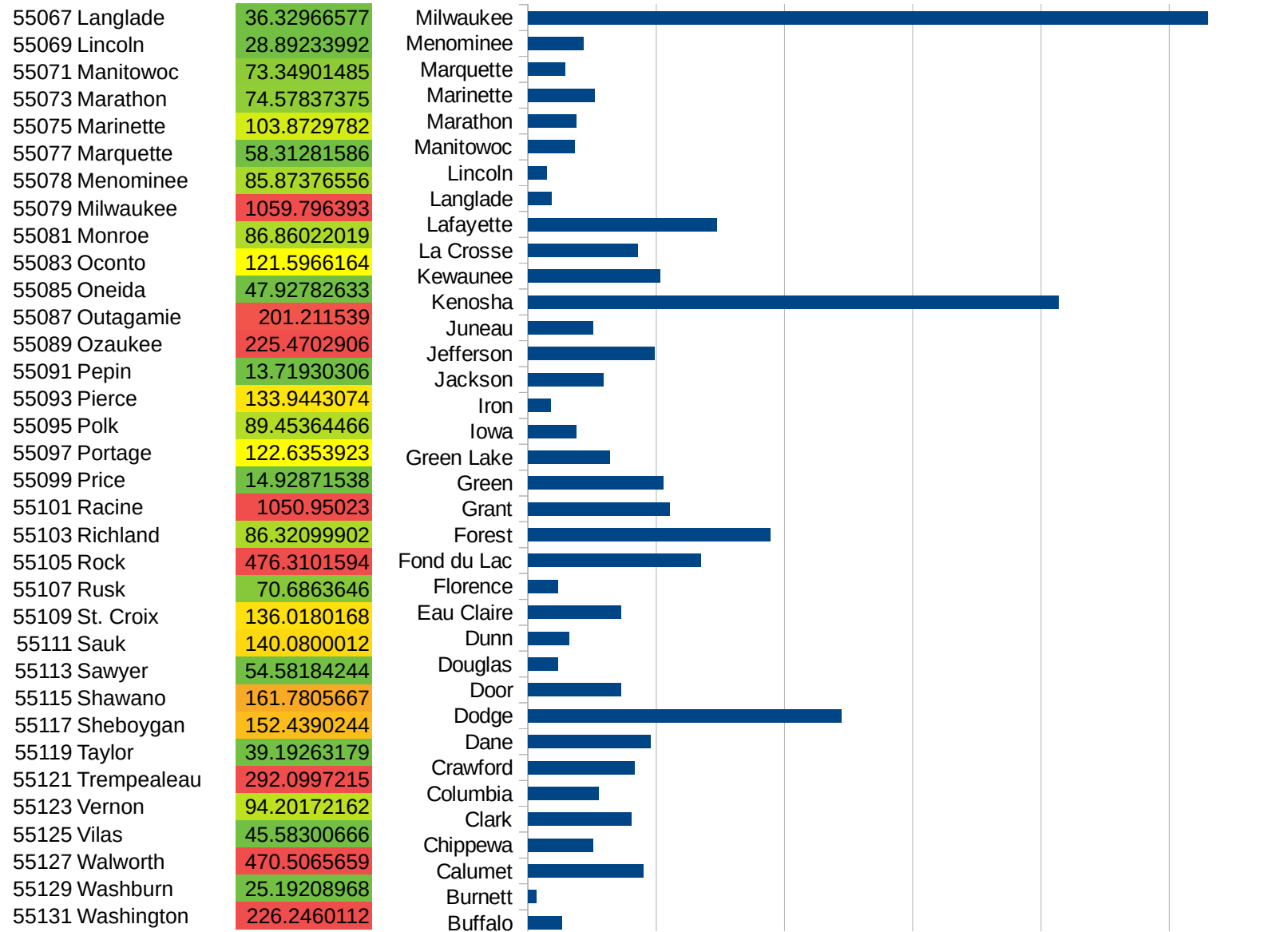
29217
29219
29221
29223
29225
29227
29229

WI

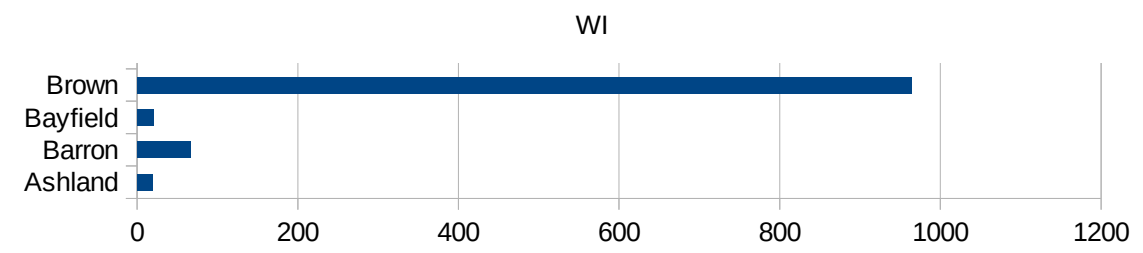
FIPS	County	PC Infection
55001	Adams	49.1448791
55003	Ashland	19.23076923
55005	Barron	66.42458595
55007	Bayfield	19.94415636
55009	Brown	963.6340165
55011	Buffalo	53.33333333
55013	Burnett	12.99376299
55015	Calumet	179.4294145
55017	Chippewa	101.3487175
55019	Clark	161.3414388
55021	Columbia	109.8364657
55023	Crawford	165.7356823
55025	Dane	190.6468718
55027	Dodge	488.3490614
55029	Door	144.8750453
55031	Douglas	46.2877245
55033	Dunn	64.25738406
55035	Eau Claire	144.4506094
55037	Florence	46.28558204
55039	Fond du Lac	269.7300759
55041	Forest	378.1559337
55043	Grant	221.1273616
55045	Green	211.2161174
55047	Green Lake	126.8633048
55049	Iowa	75.72251904
55051	Iron	35.23608175
55053	Jackson	117.1989452
55055	Jefferson	197.3475549
55057	Juneau	101.43893
55059	Kenosha	826.9832831
55061	Kewaunee	206.0540647
55063	La Crosse	171.6992303
55065	Lafayette	294.0294029



WI



55133 Waukesha	241.1479835
55135 Waupaca	170.1611641
55137 Waushara	78.30853563
55139 Winnebago	338.5568939
55141 Wood	39.69611936



FIPS

- 29001
- 29003
- 29005
- 29007
- 29009
- 29011
- 29013
- 29015
- 29017
- 29019
- 29021
- 29023
- 29025
- 29027
- 29029
- 29031
- 29033
- 29035
- 29037

29039
29041
29043
29045
29047
29049
29051
29053
29055
29057
29059
29061
29063
29065
29067
29069
29071
29073
29075
29077
29079
29081
29083
29085
29087
29089
29091
29093
29095
29097
29099
29101

29103

29105
29107
29109
29111
29113
29115
29117
29121
29123
29125
29127
29119
29129
29131
29133
29135
29137
29139
29141
29143
29145
29147
29149
29151
29153
29155
29157
29159
29161
29163
29165
29167
29169
29171

WI

29173
29175
29177
29179
29181
29195
29197
29199
29201
29203
29205
29183
29185
29187
29189
29510
29186
29207
29209
29211
29213
29215

29217
29219
29221
29223
29225
29227
29229