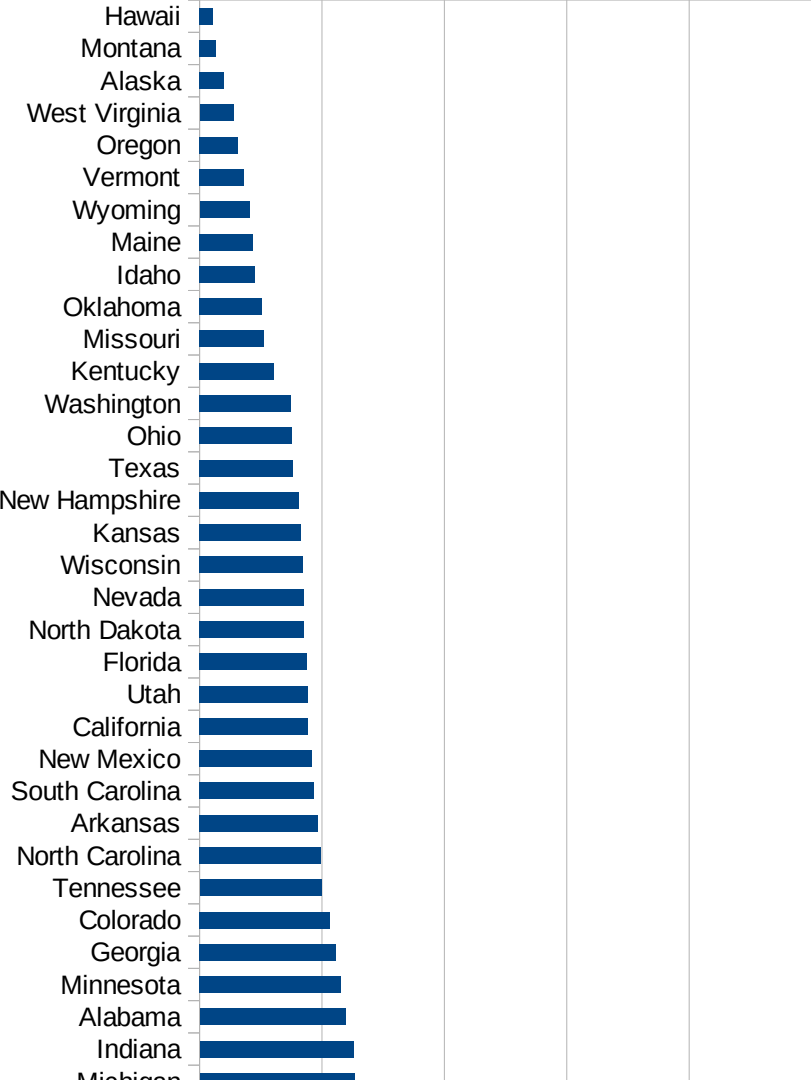


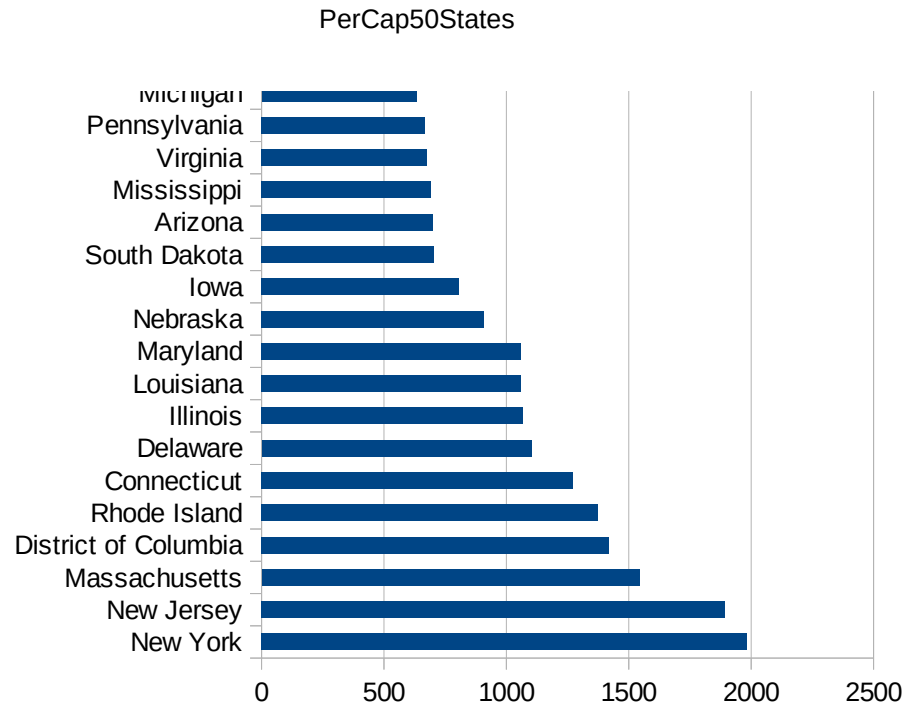
PerCap50States

Idx	State	Population	Cases per 100,000
33	New York	19542209	1981.7206949327
31	New Jersey	8908520	1893.5244013596
22	Massachusetts	6902149	1544.18573113968
9	District of Columbia	702455	1421.30100860553
40	Rhode Island	1057315	1373.6682067312
7	Connecticut	3572665	1271.85168494667
8	Delaware	967171	1102.39037357406
14	Illinois	12741080	1067.79802026202
19	Louisiana	4659978	1059.59727706869
21	Maryland	6042718	1058.39789313352
28	Nebraska	1929268	908.11644623764
16	Iowa	3156145	807.662512337044
42	South Dakota	882235	705.59431444003
3	Arizona	7171646	698.960880110368
25	Mississippi	2986530	691.136536381687
47	Virginia	8517685	674.396857831676
39	Pennsylvania	12807060	668.303263980961
23	Michigan	9995915	632.658440973138
15	Indiana	6691878	628.53805762747
1	Alabama	4887871	595.883156490832
24	Minnesota	5611179	577.400934812452
11	Georgia	10519475	559.143873624872
6	Colorado	5695564	532.572366845496
43	Tennessee	6770010	497.916546652073
34	North Carolina	10383620	494.914105100148
4	Arkansas	3013825	483.836984562806
41	South Carolina	5084127	467.258193982959
32	New Mexico	2095428	458.522077589877
5	California	39557045	442.937534894227
45	Utah	3161105	442.31368461345
10	Florida	21299325	439.826144725244
35	North Dakota	760077	427.719823123184
29	Nevada	3034392	427.630971871795



This work is licensed under the Creative Commons Attribution-NoDerivatives 4.0 International License. To view a copy of this license, visit <http://creativecommons.org/licenses/by-nd/4.0/>.

Idx	State	Population	Cases per 100,000
50	Wisconsin	5813568	422.098786837963
17	Kansas	2911505	415.489583565888
30	New Hampshire	1356458	406.721033751137
44	Texas	28701845	381.790787316983
36	Ohio	11689442	378.64082819351
48	Washington	7535591	373.733128562843
18	Kentucky	4468402	304.560780341608
26	Missouri	6126452	263.480396157515
37	Oklahoma	3943079	254.572632199355
13	Idaho	1754208	228.251153797041
20	Maine	1338404	219.365752044973
51	Wyoming	577737	204.072095088249
46	Vermont	626299	182.341022419004
38	Oregon	4190713	156.822955902731
49	West Virginia	1805832	138.440342180225
2	Alaska	737438	100.483023657582
27	Montana	1062305	65.7061766630111
12	Hawaii	1420491	54.6993961946961



Counties\_Cities

FIPS	County	State	Cases Per 100,000
47169	Trousdale	Tennessee	13312.74972757
47095	Lake	Tennessee	9296.99095938
31043	Dakota	Nebraska	8654.08554499
19021	Buena Vista	Iowa	8287.20941934
5079	Lincoln	Arkansas	7741.16416349
27105	Nobles	Minnesota	7434.77467615
5077	Lee	Arkansas	6366.16583194
31037	Colfax	Nebraska	6038.04797353
20057	Ford	Kansas	5583.09726157
40139	Texas	Oklahoma	4781.22708384
20175	Seward	Kansas	4384.75665748
22035	East Carroll	Louisiana	4376.86514140
13101	Echols	Georgia	4300.00000000
18017	Cass	Indiana	4278.75115268
20055	Finney	Kansas	4222.77457595
35031	McKinley	New Mexico	4206.66758888
39101	Marion	Ohio	4160.53696212
47007	Bledsoe	Tennessee	4154.52389021
36087	Rockland	New York	4143.44709007
1085	Lowndes	Alabama	4130.73992380
48341	Moore	Texas	4081.91761694
19047	Crawford	Iowa	3700.89754051
39129	Pickaway	Ohio	3679.02764866
31151	Saline	Nebraska	3658.53658537
31047	Dawson	Nebraska	3580.91863849
36119	Westchester	New York	3564.03186401
51159	Richmond	Virginia	3507.41314450
51640	Galax	Virginia	3456.32881831
34031	Passaic	New Jersey	3324.98857563
5133	Sevier	Arkansas	3284.90577047
48253	Jones	Texas	3280.01211081
51683	Manassas	Virginia	3249.20150813
51029	Buckingham	Virginia	3247.24983823

This work is licensed under the Creative Commons Attribution-NoDerivatives 4.0 International License. To view a copy of this license, visit <http://creativecommons.org/licenses/by-nd/4.0/>.

Counties\_Cities

46017 Buffalo	South Dakota	3241.65029470
1011 Bullock	Alabama	3195.89662655
19115 Louisa	Iowa	3169.48697287
28099 Neshoba	Mississippi	3162.23175966
51001 Accomack	Virginia	3159.32370727
5123 St. Francis	Arkansas	3109.39895436
36059 Nassau	New York	3050.99669229
19193 Woodbury	Iowa	2978.37895825
51081 Greensville	Virginia	2950.03010235
8075 Logan	Colorado	2949.64697139
4001 Apache	Arizona	2946.33657300
34039 Union	New Jersey	2920.43786857
13053 Chattahoochee	Georgia	2920.25458630
1013 Butler	Alabama	2896.34146341
4023 Santa Cruz	Arizona	2896.08909720
34017 Hudson	New Jersey	2851.81366770
13243 Randolph	Georgia	2839.16288599
36071 Orange	New York	2785.17401447
36103 Suffolk	New York	2762.01426919
22065 Madison	Louisiana	2759.60935400
28051 Holmes	Mississippi	2706.84371808
4017 Navajo	Arizona	2701.79727466
6025 Imperial	California	2639.87196621
48471 Walker	Texas	2628.31125828
12077 Liberty	Florida	2601.39529384
31079 Hall	Nebraska	2550.03489863
46005 Beadle	South Dakota	2547.26473548
19171 Tama	Iowa	2543.77662092
36061 New York City	New York	2524.91204641
13273 Terrell	Georgia	2520.03251655
19197 Wright	Iowa	2513.79038613
13099 Early	Georgia	2498.29218308
49037 San Juan	Utah	2472.65195158
13037 Calhoun	Georgia	2471.66246851

Counties\_Cities

1059 Franklin	Alabama	2461.49921882
28123 Scott	Mississippi	2460.49421996
53077 Yakima	Washington	2437.50149137
13141 Hancock	Georgia	2431.72017250
19127 Marshall	Iowa	2421.15004627
25025 Suffolk	Massachusetts	2419.07112029
48375 Potter	Texas	2358.58518320
51685 Manassas Park	Virginia	2351.64962154
34013 Essex	New Jersey	2317.04984077
16013 Blaine	Idaho	2296.35856820
51131 Northampton	Virginia	2283.76651044
1131 Wilcox	Alabama	2277.21840595
8087 Morgan	Colorado	2272.56810701
37061 Duplin	North Carolina	2237.66480903
48449 Titus	Texas	2206.88402507
51595 Emporia	Virginia	2187.07283734
28079 Leake	Mississippi	2178.97465185
22095 St. John the Baptist	Louisiana	2128.10300111
1119 Sumter	Alabama	2111.73272398
13287 Turner	Georgia	2098.07886754
4027 Yuma	Arizona	2075.63357973
28103 Noxubee	Mississippi	2069.29283341
22041 Franklin	Louisiana	2053.97896408
22047 Iberville	Louisiana	2029.27783381
34003 Bergen	New Jersey	2027.98785513
34021 Mercer	New Jersey	2025.08849115
13095 Dougherty	Georgia	2020.97695166
28153 Wayne	Mississippi	2014.97684501
12047 Hamilton	Florida	2005.59049616
25009 Essex	Massachusetts	2000.53627577
34023 Middlesex	New Jersey	1999.79510296
22051 Jefferson	Louisiana	1992.16221135
27099 Mower	Minnesota	1959.46114818
24033 Prince George's	Maryland	1957.97243618

Counties\_Cities

10005 Sussex	Delaware	1956.94460194
31141 Platte	Nebraska	1954.26070797
13205 Mitchell	Georgia	1951.15356885
44007 Providence	Rhode Island	1943.61122116
13061 Clay	Georgia	1939.72982335
19179 Wapello	Iowa	1934.38432041
21031 Butler	Kentucky	1926.08831820
22071 Orleans	Louisiana	1915.82737861
46073 Jerauld	South Dakota	1908.95741557
36105 Sullivan	New York	1900.71260166
5149 Yell	Arkansas	1871.37218482
34011 Cumberland	New Jersey	1849.34954826
1063 Greene	Alabama	1834.08235151
28007 Attala	Mississippi	1824.12197114
46099 Minnehaha	South Dakota	1816.19278708
12051 Hendry	Florida	1797.57435749
13261 Sumter	Georgia	1789.25772710
31053 Dodge	Nebraska	1777.60865429
1065 Hale	Alabama	1745.21254923
9001 Fairfield	Connecticut	1744.92463100
35045 San Juan	New Mexico	1737.80219604
13005 Bacon	Georgia	1734.46580241
48001 Anderson	Texas	1732.77985428
20025 Clark	Kansas	1695.76059850
28069 Kemper	Mississippi	1685.44928693
22111 Union	Louisiana	1679.35512763
17031 Cook	Illinois	1677.15698101
25023 Plymouth	Massachusetts	1655.17667313
51183 Sussex	Virginia	1646.34688974
51660 Harrisonburg	Virginia	1637.88795736
1047 Dallas	Alabama	1618.37640303
28021 Claiborne	Mississippi	1599.64452344
13071 Colquitt	Georgia	1598.96473065
21177 Muhlenberg	Kentucky	1598.75219341

Counties\_Cities

22127 Winn	Louisiana	1591.90604217
22093 St. James	Louisiana	1582.92532205
22025 Catahoula	Louisiana	1582.01498751
27153 Todd	Minnesota	1578.39069238
48369 Parmer	Texas	1571.37064071
42101 Philadelphia	Pennsylvania	1568.10833400
34029 Ocean	New Jersey	1564.52827304
29211 Sullivan	Missouri	1543.16026362
51047 Culpeper	Virginia	1531.07464471
28101 Newton	Mississippi	1515.64613160
1017 Chambers	Alabama	1493.38093113
28029 Copiah	Mississippi	1488.98153663
22013 Bienville	Louisiana	1487.82687106
22007 Assumption	Louisiana	1466.36771300
45061 Lee	South Carolina	1464.23987866
22125 West Feliciana	Louisiana	1461.83699871
8109 Saguache	Colorado	1461.34736227
25027 Worcester	Massachusetts	1459.00710005
25017 Middlesex	Massachusetts	1458.09103036
51153 Prince William	Virginia	1454.45299363
34035 Somerset	New Jersey	1451.24470051
13139 Hall	Georgia	1445.47559214
1023 Choctaw	Alabama	1440.69776497
34025 Monmouth	New Jersey	1436.37926206
20111 Lyon	Kansas	1424.89373166
25005 Bristol	Massachusetts	1423.34873462
11001 District of Colum	District of Col	1421.30100861
19013 Black Hawk	Iowa	1420.60902664
9009 New Haven	Connecticut	1419.50980621
13093 Dooly	Georgia	1415.43849409
1101 Montgomery	Alabama	1408.11381847
36027 Dutchess	New York	1405.08923525
34007 Camden	New Jersey	1403.53160658
25013 Hampden	Massachusetts	1399.64201137

Counties\_Cities

13137 Habersham	Georgia	1399.04820657
13321 Worth	Georgia	1389.23099660
22037 East Feliciana	Louisiana	1388.24138824
51510 Alexandria	Virginia	1381.05027098
20103 Leavenworth	Kansas	1379.19166093
13315 Wilcox	Georgia	1373.12755334
17089 Kane	Illinois	1372.29135780
37163 Sampson	North Carolina	1359.50711973
6031 Kings	California	1358.95775802
34027 Morris	New Jersey	1353.42392580
19139 Muscatine	Iowa	1353.39747024
13285 Troup	Georgia	1352.20035983
27145 Stearns	Minnesota	1338.09715176
28083 Leflore	Mississippi	1331.30467859
24031 Montgomery	Maryland	1330.46162382
28067 Jones	Mississippi	1329.22393772
17097 Lake	Illinois	1323.99776266
13259 Stewart	Georgia	1322.79399903
37191 Wayne	North Carolina	1316.04569648
36079 Putnam	New York	1315.57658860
27067 Kandiyohi	Minnesota	1306.73200327
22089 St. Charles	Louisiana	1301.08360597
22087 St. Bernard	Louisiana	1279.93835748
13065 Clinch	Georgia	1278.58002407
9003 Hartford	Connecticut	1276.13288719
25021 Norfolk	Massachusetts	1273.48352963
4012 La Paz	Arizona	1270.26258413
13177 Lee	Georgia	1266.63082919
53021 Franklin	Washington	1264.48111758
13277 Tift	Georgia	1264.44997658
26163 Wayne	Michigan	1259.19882228
28163 Yazoo	Mississippi	1253.18606627
1123 Tallapoosa	Alabama	1249.47526977
27165 Watonwan	Minnesota	1247.72313297



Counties\_Cities

22073 Ouachita	Louisiana	1247.45104386
42045 Delaware	Pennsylvania	1243.55689499
1091 Marengo	Alabama	1243.05045631
22117 Washington	Louisiana	1242.96938732
48117 Deaf Smith	Texas	1242.00426439
28061 Jasper	Mississippi	1235.69515461
18039 Elkhart	Indiana	1234.67600701
51171 Shenandoah	Virginia	1232.26889211
28015 Carroll	Mississippi	1230.95550399
13293 Upson	Georgia	1216.86057601
29195 Saline	Missouri	1214.23891679
46003 Aurora	South Dakota	1213.85219564
19173 Taylor	Iowa	1211.43595542
17153 Pulaski	Illinois	1208.12740253
46085 Lyman	South Dakota	1203.87333159
37077 Granville	North Carolina	1202.69483490
34033 Salem	New Jersey	1194.75458016
5035 Crittenden	Arkansas	1193.57908237
22049 Jackson	Louisiana	1188.52974469
22017 Caddo	Louisiana	1185.97739192
48017 Bailey	Texas	1181.15838907
19049 Dallas	Iowa	1180.97139055
19039 Clarke	Iowa	1177.96879975
37037 Chatham	North Carolina	1175.84325736
19167 Sioux	Iowa	1171.61763442
12027 DeSoto	Florida	1171.01016298
13001 Appling	Georgia	1167.12595234
38017 Cass	North Dakota	1166.83928689
20093 Kearny	Kansas	1166.62439767
8037 Eagle	Colorado	1165.60289491
13007 Baker	Georgia	1164.29495472
8025 Crowley	Colorado	1160.80573575
24510 Baltimore City	Maryland	1160.67353256
51059 Fairfax	Virginia	1159.28553739

Counties\_Cities

34041 Warren	New Jersey	1144.83971299
49051 Wasatch	Utah	1143.20096270
18097 Marion	Indiana	1142.17478291
22031 De Soto	Louisiana	1140.83685668
28129 Smith	Mississippi	1137.35783027
13081 Crisp	Georgia	1137.11782664
19059 Dickinson	Iowa	1136.82737714
37105 Lee	North Carolina	1135.84586344
40055 Greer	Oklahoma	1133.82580313
28031 Covington	Mississippi	1129.79366679
45039 Fairfield	South Carolina	1129.36344969
28161 Yalobusha	Mississippi	1121.69141382
34005 Burlington	New Jersey	1121.27961489
27131 Rice	Minnesota	1116.90693444
19153 Polk	Iowa	1114.52286927
28155 Webster	Mississippi	1113.60850020
20209 Wyandotte	Kansas	1109.33681740
42077 Lehigh	Pennsylvania	1106.22113556
31055 Douglas	Nebraska	1099.70364098
1035 Conecuh	Alabama	1099.61717032
49043 Summit	Utah	1096.98805237
1095 Marshall	Alabama	1096.67148758
47037 Davidson	Tennessee	1093.14786446
51139 Page	Virginia	1090.54443655
1005 Barbour	Alabama	1089.18451831
28075 Lauderdale	Mississippi	1086.07618466
13003 Atkinson	Georgia	1084.72942027
42095 Northampton	Pennsylvania	1083.96460711
13173 Lanier	Georgia	1083.17214700
17181 Union	Illinois	1080.69592067
28023 Clarke	Mississippi	1076.64701359
45089 Williamsburg	South Carolina	1074.95262367
20075 Hamilton	Kansas	1074.03145378
27033 Cottonwood	Minnesota	1072.98040259

Counties\_Cities

55079 Milwaukee	Wisconsin	1072.24101219
1109 Pike	Alabama	1067.85050093
45027 Clarendon	South Carolina	1059.34718101
55101 Racine	Wisconsin	1057.56317910
48405 San Augustine	Texas	1056.85131195
8051 Gunnison	Colorado	1055.31717500
27083 Lyon	Minnesota	1053.49408873
1127 Walker	Alabama	1050.05415077
5099 Nevada	Arkansas	1044.91952919
42011 Berks	Pennsylvania	1044.38393724
4005 Coconino	Arizona	1043.02294650
17091 Kankakee	Illinois	1038.86424780
22001 Acadia	Louisiana	1038.75221097
17007 Boone	Illinois	1034.02579465
28017 Chickasaw	Mississippi	1030.80775727
22057 Lafourche	Louisiana	1024.30820975
48177 Gonzales	Texas	1022.76001152
21227 Warren	Kentucky	1020.08166748
18181 White	Indiana	1019.35109601
48185 Grimes	Texas	1019.04090268
13035 Butts	Georgia	1016.82304799
51013 Arlington	Virginia	1012.54204891
22075 Plaquemines	Louisiana	1012.38786843
22077 Pointe Coupee	Louisiana	1011.85050137
24045 Wicomico	Maryland	1006.83172634
28053 Humphreys	Mississippi	1005.20770256
22079 Rapides	Louisiana	1004.88656730
19079 Hamilton	Iowa	1003.21027287
47069 Hardeman	Tennessee	1003.17208565
12049 Hardee	Florida	998.34832079
24029 Kent	Maryland	995.71789713
48419 Shelby	Texas	995.35762058
17201 Winnebago	Illinois	994.78669816
34001 Atlantic	New Jersey	993.86276556

Counties\_Cities

51840 Winchester	Virginia	992.59997154
37023 Burke	North Carolina	990.24141975
37181 Vance	North Carolina	989.18846171
45069 Marlboro	South Carolina	988.71126601
47147 Robertson	Tennessee	987.15710021
31173 Thurston	Nebraska	985.89620704
13009 Baldwin	Georgia	983.86988823
22033 East Baton Rouge	Louisiana	982.41094350
36111 Ulster	New York	979.84871136
5143 Washington	Arkansas	979.48607577
28097 Montgomery	Mississippi	977.75117230
37063 Durham	North Carolina	976.82950316
55009 Brown	Wisconsin	976.54321925
42091 Montgomery	Pennsylvania	974.65134129
48421 Sherman	Texas	974.34231893
31119 Madison	Nebraska	971.97106691
28077 Lawrence	Mississippi	971.49739061
18071 Jackson	Indiana	970.27952211
28157 Wilkinson	Mississippi	966.78798908
28085 Lincoln	Mississippi	964.77123228
48103 Crane	Texas	959.53274927
41061 Union	Oregon	956.12410718
22123 West Carroll	Louisiana	956.10999818
28025 Clay	Mississippi	954.29691530
8003 Alamosa	Colorado	953.06599532
22099 St. Martin	Louisiana	949.25495608
19183 Washington	Iowa	948.46664559
5069 Jefferson	Arkansas	945.47376457
22021 Caldwell	Louisiana	943.77510040
13069 Coffee	Georgia	942.14837677
1105 Perry	Alabama	940.91903720
39029 Columbiana	Ohio	931.18394779
17043 DuPage	Illinois	931.09007322
24021 Frederick	Maryland	930.96758042

Counties\_Cities

28035 Forrest	Mississippi	928.88746735
18087 LaGrange	Indiana	928.04474956
26125 Oakland	Michigan	926.53992492
8031 Denver	Colorado	921.57344395
13087 Decatur	Georgia	914.39322672
18145 Shelby	Indiana	912.69930258
19149 Plymouth	Iowa	912.53237697
17197 Will	Illinois	912.45251405
29021 Buchanan	Missouri	908.87536553
13263 Talbot	Georgia	908.80102041
12086 Miami-Dade	Florida	908.17542560
12085 Martin	Florida	907.32822909
24005 Baltimore	Maryland	902.91164865
48365 Panola	Texas	902.88577847
47111 Macon	Tennessee	902.53451473
46049 Faulk	South Dakota	901.28755365
42079 Luzerne	Pennsylvania	900.68818748
47167 Tipton	Tennessee	899.62813205
10001 Kent	Delaware	899.46793615
16053 Jerome	Idaho	899.43785134
18089 Lake	Indiana	899.23639224
37123 Montgomery	North Carolina	898.39023138
8121 Washington	Colorado	896.31289468
18031 Decatur	Indiana	891.99074420
31001 Adams	Nebraska	891.75208657
1025 Clarke	Alabama	890.46822742
12043 Glades	Florida	881.66715243
42017 Bucks	Pennsylvania	881.09583808
37131 Northampton	North Carolina	879.24374873
22121 West Baton Rou	Louisiana	877.89003670
42075 Lebanon	Pennsylvania	877.47852301
45081 Saluda	South Carolina	876.16822430
51175 Southampton	Virginia	875.69657682
22003 Allen	Louisiana	874.82913493

Counties\_Cities

19005 Allamakee	Iowa	874.78311163
13197 Marion	Georgia	874.14680877
28089 Madison	Mississippi	872.85808956
47003 Bedford	Tennessee	872.79252824
51107 Loudoun	Virginia	870.83691778
24011 Caroline	Maryland	870.76627432
42103 Pike	Pennsylvania	870.68456904
28159 Winston	Mississippi	869.80456923
13299 Ware	Georgia	866.03139013
17157 Randolph	Illinois	865.88176665
34037 Sussex	New Jersey	863.64249746
8123 Weld	Colorado	863.49246751
5087 Madison	Arkansas	861.59820399
28019 Choctaw	Mississippi	857.69509543
51760 Richmond City	Virginia	856.70701057
13193 Macon	Georgia	852.16465038
27053 Hennepin	Minnesota	849.98904264
24003 Anne Arundel	Maryland	847.17662765
28095 Monroe	Mississippi	846.36148915
8117 Summit	Colorado	844.97049053
34019 Hunterdon	New Jersey	844.33183123
48063 Camp	Texas	844.01135579
34015 Gloucester	New Jersey	843.14775161
22091 St. Helena	Louisiana	838.04326642
13275 Thomas	Georgia	834.68322534
18023 Clinton	Indiana	834.10852713
22105 Tangipahoa	Louisiana	831.23406864
47141 Putnam	Tennessee	830.76493791
55059 Kenosha	Wisconsin	830.52749719
13165 Jenkins	Georgia	829.20649545
56013 Fremont	Wyoming	827.19890719
47157 Shelby	Tennessee	826.81103355
16087 Washington	Idaho	826.69028639
37047 Columbus	North Carolina	826.52052825

Counties\_Cities

13167 Johnson	Georgia	824.06262876
46013 Brown	South Dakota	821.54847899
12021 Collier	Florida	818.25579675
1041 Crenshaw	Alabama	817.41898148
26099 Macomb	Michigan	816.91071484
10003 New Castle	Delaware	816.86288182
27027 Clay	Minnesota	816.19888984
29075 Gentry	Missouri	814.72540736
22119 Webster	Louisiana	814.47497294
48129 Donley	Texas	813.49804158
48387 Red River	Texas	813.14168378
19143 Osceola	Iowa	811.25827815
9005 Litchfield	Connecticut	810.00049693
6037 Los Angeles	California	808.55825500
42089 Monroe	Pennsylvania	808.22620895
37193 Wilkes	North Carolina	808.08670158
13319 Wilkinson	Georgia	807.87959274
17017 Cass	Illinois	807.50407830
24017 Charles	Maryland	807.41534213
28043 Grenada	Mississippi	807.40916647
27047 Freeborn	Minnesota	804.75627381
28063 Jefferson	Mississippi	802.13903743
51165 Rockingham	Virginia	801.28994141
37155 Robeson	North Carolina	801.02555545
1051 Elmore	Alabama	793.77678997
22005 Ascension	Louisiana	793.28157084
13201 Miller	Georgia	791.41751671
45055 Kershaw	South Carolina	791.25503110
37017 Bladen	North Carolina	789.39439590
19099 Jasper	Iowa	783.37416211
20085 Jackson	Kansas	783.13253012
18063 Hendricks	Indiana	782.59255489
1107 Pickens	Alabama	782.42551911
1087 Macon	Alabama	780.95341396

Counties\_Cities

28105 Oktibbeha	Mississippi	778.24149680
37119 Mecklenburg	North Carolina	778.04115729
22103 St. Tammany	Louisiana	776.02271891
9007 Middlesex	Connecticut	773.28776386
27123 Ramsey	Minnesota	771.34185129
48319 Mason	Texas	771.02803738
42069 Lackawanna	Pennsylvania	769.47526721
28147 Walthall	Mississippi	767.36951262
29510 St. Louis City	Missouri	765.75594873
47143 Rhea	Tennessee	765.64580559
28065 Jefferson Davis	Mississippi	765.53320278
51630 Fredericksburg	Virginia	765.16607192
1001 Autauga	Alabama	764.37474146
51117 Mecklenburg	Virginia	763.45840131
34009 Cape May	New Jersey	761.66810717
18081 Johnson	Indiana	761.08177308
22101 St. Mary	Louisiana	759.43263551
36029 Erie	New York	758.92745502
8001 Adams	Colorado	756.44502098
22109 Terrebonne	Louisiana	755.71288315
8005 Arapahoe	Colorado	755.66441191
51147 Prince Edward	Virginia	753.81263617
49035 Salt Lake	Utah	753.66573749
36021 Columbia	New York	752.72047533
17187 Warren	Illinois	751.52653828
18099 Marshall	Indiana	750.30271579
1099 Monroe	Alabama	749.98813310
40089 McCurtain	Oklahoma	749.16674311
18113 Noble	Indiana	748.96911554
33011 Hillsborough	New Hampshire	748.95182867
13185 Lowndes	Georgia	748.78998633
21141 Logan	Kentucky	748.45307347
24027 Howard	Maryland	745.36813574
27091 Martin	Minnesota	742.98711145



Counties\_Cities

46127 Union	South Dakota	742.68519111
1125 Tuscaloosa	Alabama	739.07070475
21211 Shelby	Kentucky	737.87048106
28119 Quitman	Mississippi	737.48404482
37185 Warren	North Carolina	737.11314182
29119 McDonald	Missouri	736.63229049
51570 Colonial Heights	Virginia	734.59316997
22083 Richland	Louisiana	732.96354992
40023 Choctaw	Oklahoma	729.47913826
37195 Wilson	North Carolina	729.23700203
51041 Chesterfield	Virginia	729.00767739
45033 Dillon	South Carolina	728.78198634
45085 Sumter	South Carolina	728.55640679
28001 Adams	Mississippi	727.75070531
1133 Winston	Alabama	726.96534235
42071 Lancaster	Pennsylvania	726.51074312
35006 Cibola	New Mexico	725.34210723
37197 Yadkin	North Carolina	724.50257039
51087 Henrico	Virginia	723.74195547
20119 Meade	Kansas	723.58900145
13027 Brooks	Georgia	721.97511764
37151 Randolph	North Carolina	719.91126675
22067 Morehouse	Louisiana	716.59185763
37015 Bertie	North Carolina	714.81131084
48371 Pecos	Texas	714.60473426
39099 Mahoning	Ohio	713.71961575
13313 Whitfield	Georgia	712.07549346
21183 Ohio	Kentucky	709.92651638
18107 Montgomery	Indiana	709.33082981
25001 Barnstable	Massachusetts	708.95399999
13017 Ben Hill	Georgia	708.88187288
1097 Mobile	Alabama	708.62849450
40147 Washington	Oklahoma	707.90656405
17093 Kendall	Illinois	707.50107493

Counties\_Cities

12099 Palm Beach	Florida	707.02672583
39013 Belmont	Ohio	706.61432486
37159 Rowan	North Carolina	704.36493891
13199 Meriwether	Georgia	702.48718436
12039 Gadsden	Florida	701.61676908
31051 Dixon	Nebraska	700.64809949
37113 Macon	North Carolina	700.01417033
16031 Cassia	Idaho	699.79886021
26081 Kent	Michigan	699.77026122
5007 Benton	Arkansas	698.43878389
48209 Hays	Texas	696.66847833
13229 Pierce	Georgia	696.27108154
13145 Harris	Georgia	696.15663524
28027 Coahoma	Mississippi	689.41134877
44003 Kent	Rhode Island	688.38832913
45045 Greenville	South Carolina	687.65278202
21003 Allen	Kentucky	686.48802197
12063 Jackson	Florida	683.15909326
18005 Bartholomew	Indiana	682.75470376
48111 Dallam	Texas	680.55555556
31093 Howard	Nebraska	680.27210884
13119 Franklin	Georgia	677.58328628
18117 Orange	Indiana	677.30514649
36073 Orleans	New York	677.13976165
45025 Chesterfield	South Carolina	675.35078900
28143 Tunica	Mississippi	673.77312953
53005 Benton	Washington	673.67753632
5017 Chicot	Arkansas	670.62655681
21109 Jackson	Kentucky	669.54322273
36001 Albany	New York	668.47488091
51670 Hopewell	Virginia	668.25986900
1067 Henry	Alabama	668.25498286
37079 Greene	North Carolina	666.28593185
48069 Castro	Texas	665.36203523

Counties\_Cities

51177 Spotsylvania	Virginia	663.74648013
42029 Chester	Pennsylvania	662.20218142
28091 Marion	Mississippi	659.51851103
37067 Forsyth	North Carolina	658.66699728
22027 Claiborne	Louisiana	658.55494230
13239 Quitman	Georgia	658.18341378
19133 Monona	Iowa	656.75769098
48163 Frio	Texas	656.03552685
22045 Iberia	Louisiana	655.47426735
13131 Grady	Georgia	654.59835138
6107 Tulare	California	653.84309912
16063 Lincoln	Idaho	652.98507463
45041 Florence	South Carolina	652.14716378
13135 Gwinnett	Georgia	651.33905523
31073 Gosper	Nebraska	651.30260521
13307 Webster	Georgia	651.09153581
37091 Hertford	North Carolina	650.91508517
26127 Oceana	Michigan	649.76525822
21077 Gallatin	Kentucky	645.38043478
29155 Pemiscot	Missouri	645.28023599
26049 Genesee	Michigan	645.13433540
22053 Jefferson Davis	Louisiana	642.77119878
4013 Maricopa	Arizona	641.67148814
56041 Uinta	Wyoming	640.42563673
48225 Houston	Texas	638.78458285
30101 Toole	Montana	638.78013600
19041 Clay	Iowa	638.40337176
48477 Washington	Texas	638.03121796
22081 Red River	Louisiana	637.01781291
45079 Richland	South Carolina	634.14187025
13257 Stephens	Georgia	633.76224313
31023 Butler	Nebraska	632.91139241
20031 Coffey	Kansas	631.60451840
51035 Carroll	Virginia	630.98933729

Counties\_Cities

18003 Allen	Indiana	630.87616657
19165 Shelby	Iowa	630.50613232
42043 Dauphin	Pennsylvania	629.74337506
19135 Monroe	Iowa	629.01155327
28011 Bolivar	Mississippi	628.73009287
18111 Newton	Indiana	628.07793876
39107 Mercer	Ohio	627.45672502
51730 Petersburg	Virginia	627.23730478
28113 Pike	Mississippi	626.84831787
19155 Pottawattamie	Iowa	626.51684432
1111 Randolph	Alabama	624.86248625
18143 Scott	Indiana	624.00536058
26145 Saginaw	Michigan	623.16561845
48113 Dallas	Texas	623.13952836
47165 Sumner	Tennessee	622.49865081
47149 Rutherford	Tennessee	621.44110314
45029 Colleton	South Carolina	621.34891131
40015 Caddo	Oklahoma	621.18231701
13089 DeKalb	Georgia	616.74055393
17111 McHenry	Illinois	615.09544026
31081 Hamilton	Nebraska	614.22413793
51179 Stafford	Virginia	613.49693252
35023 Hidalgo	New Mexico	613.20754717
28151 Washington	Mississippi	612.47586712
24013 Carroll	Maryland	610.34619929
1103 Morgan	Alabama	609.62809327
18141 St. Joseph	Indiana	607.89375524
17163 St. Clair	Illinois	606.75939156
28149 Warren	Mississippi	606.37560638
1113 Russell	Alabama	604.00477666
18067 Howard	Indiana	603.40431732
13011 Banks	Georgia	600.37918685
36065 Oneida	New York	600.23434403
1031 Coffee	Alabama	599.12539251

Counties\_Cities

42037 Columbia	Pennsylvania	597.34783671
28087 Lowndes	Mississippi	597.31885288
39111 Monroe	Ohio	594.63379260
16083 Twin Falls	Idaho	593.62693277
9013 Tolland	Connecticut	593.02549016
19069 Franklin	Iowa	592.65112604
17027 Clinton	Illinois	592.47057573
28005 Amite	Mississippi	592.24403699
1039 Covington	Alabama	592.11593576
13215 Muscogee	Georgia	590.74989699
51187 Warren	Virginia	589.95575332
37093 Hoke	North Carolina	589.80352056
13033 Burke	Georgia	588.68126477
12079 Madison	Florida	588.26704085
8065 Lake	Colorado	587.93456033
37107 Lenoir	North Carolina	587.75189367
39049 Franklin	Ohio	587.19377242
28049 Hinds	Mississippi	586.28761836
18037 Dubois	Indiana	584.98766592
25015 Hampshire	Massachusetts	584.42564532
29189 St. Louis	Missouri	584.28499065
18011 Boone	Indiana	579.11312109
21061 Edmonson	Kentucky	578.45853023
22061 Lincoln	Louisiana	578.43885075
12093 Okeechobee	Florida	577.79810771
39095 Lucas	Ohio	577.57752402
29133 Mississippi	Missouri	577.38452310
13253 Seminole	Georgia	577.26999399
22059 LaSalle	Louisiana	576.52342964
18079 Jennings	Indiana	575.85744812
20081 Haskell	Kansas	575.43157368
28013 Calhoun	Mississippi	574.95151011
18055 Greene	Indiana	574.89220771
13123 Gilmer	Georgia	574.37694704

Counties\_Cities

19035 Cherokee	Iowa	574.15422666
26023 Branch	Michigan	573.10531383
36067 Onondaga	New York	572.53106804
12121 Suwannee	Florida	570.25186124
51061 Fauquier	Virginia	570.21577644
5139 Union	Arkansas	569.95348362
19077 Guthrie	Iowa	569.02985075
48381 Randall	Texas	568.71968357
27101 Murray	Minnesota	567.90720155
5075 Lawrence	Arkansas	565.89996349
42055 Franklin	Pennsylvania	565.76355475
36063 Niagara	New York	564.55023689
1093 Marion	Alabama	564.45922790
40007 Beaver	Oklahoma	564.01579244
19151 Pocahontas	Iowa	563.79821958
47065 Hamilton	Tennessee	562.74465667
24019 Dorchester	Maryland	562.53515845
22055 Lafayette	Louisiana	561.82089282
1129 Washington	Alabama	561.72914886
17077 Jackson	Illinois	560.78998241
1049 DeKalb	Alabama	558.94095398
45031 Darlington	South Carolina	558.36651597
22097 St. Landry	Louisiana	558.21371611
17177 Stephenson	Illinois	556.38728130
27109 Olmsted	Minnesota	556.06391216
12011 Broward	Florida	555.38472577
27023 Chippewa	Minnesota	553.50553506
26021 Berrien	Michigan	552.74067250
16067 Minidoka	Idaho	552.22088836
37001 Alamance	North Carolina	552.16419525
13015 Bartow	Georgia	551.65025186
8105 Rio Grande	Colorado	551.11111111
51025 Brunswick	Virginia	549.31640625
51620 Franklin City	Virginia	549.10769999

Counties\_Cities

1007 Bibb	Alabama	549.10714286
21001 Adair	Kentucky	546.44808743
48245 Jefferson	Texas	544.31159093
45075 Orangeburg	South Carolina	541.79032369
13063 Clayton	Georgia	541.06313554
31153 Sarpy	Nebraska	541.04164069
20189 Stevens	Kansas	539.66540745
18123 Perry	Indiana	539.21055387
46083 Lincoln	South Dakota	539.05147346
28137 Tate	Mississippi	538.96171633
1033 Colbert	Alabama	538.69471531
13251 Screven	Georgia	538.09728799
17161 Rock Island	Illinois	538.06533451
13221 Oglethorpe	Georgia	538.06297330
22107 Tensas	Louisiana	537.87539220
36039 Greene	New York	536.94384199
51036 Charles City	Virginia	533.06439994
48357 Ochiltree	Texas	532.82396703
13279 Toombs	Georgia	531.85554357
42061 Huntingdon	Pennsylvania	531.34962806
24037 St. Mary's	Maryland	529.89419868
41041 Lincoln	Oregon	528.46845388
45051 Horry	South Carolina	528.26263196
18047 Franklin	Indiana	527.79732583
27003 Anoka	Minnesota	527.67987609
13237 Putnam	Georgia	527.30524096
13045 Carroll	Georgia	526.57867780
29007 Audrain	Missouri	526.04718722
37171 Surry	North Carolina	525.37944071
13075 Cook	Georgia	524.41440392
23005 Cumberland	Maine	522.55609643
31157 Scotts Bluff	Nebraska	522.38183890
37101 Johnston	North Carolina	522.01800913
48347 Nacogdoches	Texas	521.98262087

Counties\_Cities

6065 Riverside	California	521.38970882
24047 Worcester	Maryland	521.00418733
21085 Grayson	Kentucky	520.49694161
46027 Clay	South Dakota	519.90598960
6083 Santa Barbara	California	519.34149559
51135 Nottoway	Virginia	518.80674449
19063 Emmet	Iowa	518.75067546
13121 Fulton	Georgia	518.41990489
17075 Iroquois	Illinois	518.04086364
54083 Randolph	West Virginia	516.94827048
53001 Adams	Washington	516.22045650
48141 El Paso	Texas	516.20085685
48179 Gray	Texas	516.09956611
22029 Concordia	Louisiana	516.04332720
37065 Edgecombe	North Carolina	515.33506394
21107 Hopkins	Kentucky	514.77766930
22015 Bossier	Louisiana	514.21158155
13013 Barrow	Georgia	513.55665829
48041 Brazos	Texas	512.88157419
37083 Halifax	North Carolina	512.12085261
18015 Carroll	Indiana	511.75038505
4019 Pima	Arizona	511.32114875
38035 Grand Forks	North Dakota	510.10315105
13255 Spalding	Georgia	509.83358548
51049 Cumberland	Virginia	509.73595677
18059 Hancock	Indiana	508.17932967
51069 Frederick	Virginia	508.17723955
19157 Poweshiek	Iowa	508.04855875
37153 Richmond	North Carolina	507.94216588
13067 Cobb	Georgia	507.48812536
19141 O'Brien	Iowa	505.78034682
45005 Allendale	South Carolina	505.44760193
27147 Steele	Minnesota	505.39358204
5071 Johnson	Arkansas	504.82387256



Counties\_Cities

27063 Jackson	Minnesota	504.48996065
25011 Franklin	Massachusetts	504.48825444
22009 Avoyelles	Louisiana	504.17675844
31109 Lancaster	Nebraska	503.35358935
46023 Charles Mix	South Dakota	503.31976869
1081 Lee	Alabama	503.22982048
5115 Pope	Arkansas	503.12500000
42107 Schuylkill	Pennsylvania	501.87587547
18019 Clark	Indiana	501.87457396
51149 Prince George	Virginia	501.54928838
45047 Greenwood	South Carolina	499.00340679
37033 Caswell	North Carolina	497.84121949
13129 Gordon	Georgia	497.52968709
28133 Sunflower	Mississippi	497.37711288
13133 Greene	Georgia	497.23132557
22069 Natchitoches	Louisiana	496.65019788
17037 DeKalb	Illinois	496.43278953
27009 Benton	Minnesota	495.74546800
18061 Harrison	Indiana	495.66294919
19123 Mahaska	Iowa	495.45454545
18103 Miami	Indiana	494.84072314
51075 Goochland	Virginia	494.75133368
56043 Washakie	Wyoming	494.61001902
51057 Essex	Virginia	494.55078304
13085 Dawson	Georgia	494.35872902
55027 Dodge	Wisconsin	494.04077544
46111 Sanborn	South Dakota	494.03046521
51193 Westmoreland	Virginia	493.55019630
44001 Bristol	Rhode Island	493.32977040
51077 Grayson	Virginia	492.61083744
45063 Lexington	South Carolina	491.81105778
5037 Cross	Arkansas	491.72463420
9015 Windham	Connecticut	491.33960539
54035 Jackson	West Virginia	491.18651153

Counties\_Cities

49049 Utah	Utah	491.15013669
26137 Otsego	Michigan	490.57368741
13207 Monroe	Georgia	490.55232558
21083 Graves	Kentucky	490.39311842
13097 Douglas	Georgia	489.91612251
37117 Martin	North Carolina	489.61228001
8125 Yuma	Colorado	489.02195609
46121 Todd	South Dakota	486.23942429
48167 Galveston	Texas	485.95696824
4021 Pinal	Arizona	485.53243070
36053 Madison	New York	484.49749276
36093 Schenectady	New York	482.13710975
48325 Medina	Texas	481.13744820
48055 Caldwell	Texas	480.95821675
28073 Lamar	Mississippi	480.40738546
55105 Rock	Wisconsin	479.98823017
22063 Livingston	Louisiana	479.33967199
55127 Walworth	Wisconsin	479.18394107
13161 Jeff Davis	Georgia	479.07379067
13155 Irwin	Georgia	478.82528197
17079 Jasper	Illinois	478.61824992
31121 Merrick	Nebraska	478.46889952
19103 Johnson	Iowa	477.32381330
18095 Madison	Indiana	476.70104365
47047 Fayette	Tennessee	476.46085862
13105 Elbert	Georgia	475.94142259
29157 Perry	Missouri	475.19582245
39023 Clark	Ohio	474.79288182
26039 Crawford	Michigan	474.78598662
19113 Linn	Iowa	474.52735393
56039 Teton	Wyoming	472.24990252
8085 Montrose	Colorado	471.40758990
18085 Kosciusko	Indiana	471.36519460
12071 Lee	Florida	471.23679782

Counties\_Cities

40001 Adair	Oklahoma	470.97183226
28127 Simpson	Mississippi	470.88721130
32013 Humboldt	Nevada	470.63028714
36055 Monroe	New York	469.64607515
26157 Tuscola	Michigan	468.42866936
32031 Washoe	Nevada	467.86262574
1037 Coosa	Alabama	466.63555763
32015 Lander	Nevada	466.36771300
12013 Calhoun	Florida	466.16850620
5061 Howard	Arkansas	464.73277865
20197 Wabaunsee	Kansas	463.83533845
25003 Berkshire	Massachusetts	463.79839808
35043 Sandoval	New Mexico	462.87686236
13019 Berrien	Georgia	462.28963225
33015 Rockingham	New Hampshire	462.19628949
21111 Jefferson	Kentucky	462.15722690
28111 Perry	Mississippi	460.98399128
35019 Guadalupe	New Mexico	460.72333564
32003 Clark	Nevada	459.70532078
17141 Ogle	Illinois	459.51731045
48401 Rusk	Texas	459.13682277
39061 Hamilton	Ohio	458.43924945
13171 Lamar	Georgia	457.89473684
51690 Martinsville	Virginia	457.29344288
28139 Tippah	Mississippi	454.64878381
45067 Marion	South Carolina	454.26721222
36035 Fulton	New York	453.43434532
9011 New London	Connecticut	453.17560273
20187 Stanton	Kansas	452.94413689
12081 Manatee	Florida	452.31793950
39157 Tuscarawas	Ohio	451.31053637
48039 Brazoria	Texas	450.83738520
28057 Itawamba	Mississippi	450.73776417
18007 Benton	Indiana	450.71073616

Counties\_Cities

24015 Cecil	Maryland	447.35767218
39035 Cuyahoga	Ohio	446.59474522
26121 Muskegon	Michigan	446.45943268
5015 Carroll	Arkansas	446.44438933
8097 Pitkin	Colorado	445.68245125
51089 Henry	Virginia	445.50860597
48201 Harris	Texas	444.25819587
39037 Darke	Ohio	444.24527015
13309 Wheeler	Georgia	444.21880949
8023 Costilla	Colorado	444.09613375
26069 Iosco	Michigan	442.56608588
19161 Sac	Iowa	442.43234901
18043 Floyd	Indiana	442.26739178
27037 Dakota	Minnesota	441.44298733
42067 Juniata	Pennsylvania	441.22409326
37081 Guilford	North Carolina	440.72179437
20083 Hodgeman	Kansas	440.04400440
18091 LaPorte	Indiana	439.06296872
42115 Susquehanna	Pennsylvania	438.54246224
5107 Phillips	Arkansas	438.18292751
53017 Douglas	Washington	438.15694409
37057 Davidson	North Carolina	437.53826209
48005 Angelina	Texas	436.32021311
51093 Isle of Wight	Virginia	435.68857738
13317 Wilkes	Georgia	435.39894694
8059 Jefferson	Colorado	435.34235385
13231 Pike	Georgia	434.68927766
26161 Washtenaw	Michigan	434.54468505
31035 Clay	Nebraska	434.50273576
13159 Jasper	Georgia	434.47293447
13163 Jefferson	Georgia	434.21905379
28033 DeSoto	Mississippi	434.06354910
1073 Jefferson	Alabama	433.64174124
18109 Morgan	Indiana	433.56723145

Counties\_Cities

47105 Loudon	Tennessee	433.52056395
18131 Pulaski	Indiana	433.07402358
8063 Kit Carson	Colorado	432.77956164
45013 Beaufort	South Carolina	432.39806057
21117 Kenton	Kentucky	431.79505092
29207 Stoddard	Missouri	431.41820174
22019 Calcasieu	Louisiana	431.28914097
13311 White	Georgia	430.43043043
21015 Boone	Kentucky	430.31026434
13057 Cherokee	Georgia	430.06267977
20037 Crawford	Kansas	427.99661703
51740 Portsmouth	Virginia	427.97362414
28107 Panola	Mississippi	427.17537597
24009 Calvert	Maryland	427.15998391
45017 Calhoun	South Carolina	426.99724518
18065 Henry	Indiana	426.75726627
45019 Charleston	South Carolina	425.71537675
13217 Newton	Georgia	425.41148976
19061 Dubuque	Iowa	424.35005266
51053 Dinwiddie	Virginia	424.12983280
19169 Story	Iowa	424.03547220
48453 Travis	Texas	423.30567619
47189 Wilson	Tennessee	423.11111111
6029 Kern	California	422.96523946
48037 Bowie	Texas	421.94987490
13157 Jackson	Georgia	421.74320525
37089 Henderson	North Carolina	421.42049543
48195 Hansford	Texas	421.01409482
38061 Mountrail	North Dakota	420.82599335
13023 Bleckley	Georgia	420.62626577
45009 Bamberg	South Carolina	420.31523643
47155 Sevier	Tennessee	419.85044743
13233 Polk	Georgia	419.11937838
18133 Putnam	Indiana	418.22176341

Counties\_Cities

18053 Grant	Indiana	417.07109925
22011 Beauregard	Louisiana	416.07387325
23001 Androscoggin	Maine	416.05141207
42025 Carbon	Pennsylvania	415.71301789
13235 Pulaski	Georgia	415.57502936
45023 Chester	South Carolina	415.49099253
48413 Schleicher	Texas	414.50777202
24025 Harford	Maryland	414.24498732
18093 Lawrence	Indiana	413.85652974
48427 Starr	Texas	413.79310345
18057 Hamilton	Indiana	413.52859558
1045 Dale	Alabama	412.61540976
6071 San Bernardino	California	412.55238642
13115 Floyd	Georgia	412.55220726
30003 Big Horn	Montana	412.35567551
39007 Ashtabula	Ohio	412.33729601
28041 Greene	Mississippi	412.18901811
12041 Gilchrist	Florida	410.82383874
53033 King	Washington	409.91186044
19181 Warren	Iowa	409.35443435
44009 Washington	Rhode Island	408.94285103
19091 Humboldt	Iowa	408.50528962
29201 Scott	Missouri	408.23755786
13047 Catoosa	Georgia	407.89083358
13295 Walker	Georgia	407.72223023
48099 Coryell	Texas	407.71040530
37111 McDowell	North Carolina	406.53086338
51033 Caroline	Virginia	406.21344079
48203 Harrison	Texas	406.13853670
19015 Boone	Iowa	406.13375845
36113 Warren	New York	406.13086439
24035 Queen Anne's	Maryland	405.96207041
13213 Murray	Georgia	405.80145788
47021 Cheatham	Tennessee	405.54909864

Counties\_Cities

26007 Alpena	Michigan	405.50070522
28109 Pearl River	Mississippi	404.42703161
13151 Henry	Georgia	403.96142820
16047 Gooding	Idaho	401.42142669
13249 Schley	Georgia	401.06951872
48277 Lamar	Texas	400.17696268
26059 Hillsdale	Michigan	400.00874336
8014 Broomfield	Colorado	399.90182915
13247 Rockdale	Georgia	399.58496148
48439 Tarrant	Texas	399.58156889
51610 Falls Church	Virginia	399.40427836
19051 Davis	Iowa	399.24586891
46103 Pennington	South Dakota	399.18015914
48189 Hale	Texas	399.05409400
24043 Washington	Maryland	398.87096988
36115 Washington	New York	398.71235518
20069 Gray	Kansas	397.81203381
46117 Stanley	South Dakota	397.08802118
13271 Telfair	Georgia	396.82539683
6041 Marin	California	396.66340607
53061 Snohomish	Washington	395.87630890
37025 Cabarrus	North Carolina	395.09420749
38087 Slope	North Dakota	393.18479685
48303 Lubbock	Texas	392.95798472
18027 Daviess	Indiana	392.19235527
1053 Escambia	Alabama	391.85806030
39097 Madison	Ohio	391.77718236
37139 Pasquotank	North Carolina	391.02903706
48021 Bastrop	Texas	390.91243561
37069 Franklin	North Carolina	390.76376554
51800 Suffolk	Virginia	390.41509020
1075 Lamar	Alabama	390.06067611
13021 Bibb	Georgia	389.95395016
8015 Chaffee	Colorado	389.47420982

Counties\_Cities

55041 Forest	Wisconsin	389.27816706
18137 Ripley	Indiana	389.15962557
26155 Shiawassee	Michigan	388.60863444
47045 Dyer	Tennessee	388.53161844
51065 Fluvanna	Virginia	388.30601501
13303 Washington	Georgia	387.52084764
28081 Lee	Mississippi	387.31485176
47181 Wayne	Tennessee	386.52011112
13025 Brantley	Georgia	386.30470445
36037 Genesee	New York	386.01311054
37007 Anson	North Carolina	385.89862122
12133 Washington	Florida	385.85209003
45043 Georgetown	South Carolina	385.54836222
28037 Franklin	Mississippi	385.20801233
46109 Roberts	South Dakota	382.88503877
26115 Monroe	Michigan	382.87943951
5119 Pulaski	Arkansas	381.73576449
28071 Lafayette	Mississippi	381.43558484
48323 Maverick	Texas	381.29434898
48489 Willacy	Texas	381.12944457
28145 Union	Mississippi	381.03894288
27139 Scott	Minnesota	380.64608057
31039 Cuming	Nebraska	380.31319911
13149 Heard	Georgia	378.81976597
19087 Henry	Iowa	378.73125031
54037 Jefferson	West Virginia	378.44783581
1055 Etowah	Alabama	377.55729212
39055 Geauga	Ohio	377.53506822
46102 Oglala Lakota	South Dakota	377.38486267
42007 Beaver	Pennsylvania	376.95305387
45083 Spartanburg	South Carolina	376.88602304
8013 Boulder	Colorado	376.59701053
53057 Skagit	Washington	375.95744349
26077 Kalamazoo	Michigan	375.65598218



Counties\_Cities

39109 Miami	Ohio	375.62840090
18029 Dearborn	Indiana	375.24209167
26025 Calhoun	Michigan	374.01384520
51137 Orange	Virginia	373.86748172
13077 Coweta	Georgia	373.63571546
22023 Cameron	Louisiana	373.13432836
42093 Montour	Pennsylvania	372.80701754
45077 Pickens	South Carolina	371.38717914
41027 Hood River	Oregon	371.35052074
37179 Union	North Carolina	371.33119691
21059 Daviess	Kentucky	370.90520652
12033 Escambia	Florida	370.79997718
37027 Caldwell	North Carolina	370.60064124
51085 Hanover	Virginia	370.20113951
12057 Hillsborough	Florida	370.17498928
8053 Hinsdale	Colorado	369.91368681
18041 Fayette	Indiana	368.81155899
22039 Evangeline	Louisiana	367.78997100
13245 Richmond	Georgia	367.14726575
13297 Walton	Georgia	366.83314974
17019 Champaign	Illinois	366.69635161
48181 Grayson	Texas	366.44252226
54003 Berkeley	West Virginia	366.28160139
28121 Rankin	Mississippi	365.81720835
48157 Fort Bend	Texas	365.80195924
12029 Dixie	Florida	365.26946108
41047 Marion	Oregon	364.40375013
12111 St. Lucie	Florida	364.02929673
26017 Bay	Michigan	363.73083918
53025 Grant	Washington	363.70734915
13083 Dade	Georgia	363.61395292
53007 Chelan	Washington	363.46643128
30037 Golden Valley	Montana	363.19612591
8045 Garfield	Colorado	363.05839050

Counties\_Cities

37059 Davie	North Carolina	362.71733789
37127 Nash	North Carolina	362.70422056
51830 Williamsburg	Virginia	362.51342642
13189 McDuffie	Georgia	362.26835725
37161 Rutherford	North Carolina	362.13449855
37085 Harnett	North Carolina	362.10827484
13301 Warren	Georgia	361.83584079
18127 Porter	Indiana	361.45146644
51099 King George	Virginia	361.24176858
31019 Buffalo	Nebraska	360.77799053
1043 Cullman	Alabama	360.72960859
48173 Glasscock	Texas	360.23054755
46031 Corson	South Dakota	360.14405762
37125 Moore	North Carolina	359.74139154
13187 Lumpkin	Georgia	358.06402670
37135 Orange	North Carolina	357.46813945
5031 Craighead	Arkansas	357.41262735
48305 Lynn	Texas	357.32516590
48115 Dawson	Texas	356.60511926
18035 Delaware	Indiana	355.48740111
21067 Fayette	Kentucky	354.25288776
6081 San Mateo	California	353.58556030
37165 Scotland	North Carolina	353.34673944
1021 Chilton	Alabama	353.31687541
1057 Fayette	Alabama	352.94833567
27113 Pennington	Minnesota	352.65904923
12103 Pinellas	Florida	352.51414978
26149 St. Joseph	Michigan	352.21073669
1117 Shelby	Alabama	351.86618886
50007 Chittenden	Vermont	351.82169506
31167 Stanton	Nebraska	351.75879397
39155 Trumbull	Ohio	351.41244644
48071 Chambers	Texas	350.96810666
45001 Abbeville	South Carolina	350.43396765

Counties\_Cities

28135 Tallahatchie	Mississippi	350.32530207
17137 Morgan	Illinois	350.24723334
8095 Phillips	Colorado	349.97666822
47135 Perry	Tennessee	347.22222222
36007 Broome	New York	346.97040056
55139 Winnebago	Wisconsin	346.74307099
6075 San Francisco	California	346.19978377
51540 Charlottesville	Virginia	344.99241432
47061 Grundy	Tennessee	344.67256107
28093 Marshall	Mississippi	344.13697780
48061 Cameron	Texas	342.99895260
4015 Mohave	Arizona	342.16177523
8113 San Miguel	Colorado	341.83860335
51097 King and Queen	Virginia	340.81226924
13225 Peach	Georgia	340.69677987
37183 Wake	North Carolina	340.65576922
40143 Tulsa	Oklahoma	340.24307483
39065 Hardin	Ohio	339.89834816
5011 Bradley	Arkansas	339.54299348
37035 Catawba	North Carolina	339.10697628
48285 Lavaca	Texas	338.14022874
22043 Grant	Louisiana	338.04821635
17109 McDonough	Illinois	337.17242530
13219 Oconee	Georgia	336.11733551
12075 Levy	Florida	336.03139563
13269 Taylor	Georgia	335.86266949
44005 Newport	Rhode Island	335.58673160
37167 Stanly	North Carolina	335.07853403
27163 Washington	Minnesota	334.87525125
8009 Baca	Colorado	334.72803347
6077 San Joaquin	California	334.67966944
21213 Simpson	Kentucky	334.61061039
47187 Williamson	Tennessee	334.44238744
19027 Carroll	Iowa	332.44021038

Counties\_Cities

29001 Adair	Missouri	331.50479498
12095 Orange	Florida	330.93228165
26139 Ottawa	Michigan	330.81578277
17003 Alexander	Illinois	330.03300330
26147 St. Clair	Michigan	329.49032554
35053 Socorro	New Mexico	328.65252465
1069 Houston	Alabama	328.48876072
45057 Lancaster	South Carolina	328.16104005
45059 Laurens	South Carolina	326.89494582
36083 Rensselaer	New York	326.76459151
19081 Hancock	Iowa	326.73637043
20171 Scott	Kansas	326.73065142
6019 Fresno	California	326.32743363
17133 Monroe	Illinois	326.19775739
27115 Pine	Minnesota	325.61136926
19017 Bremer	Iowa	324.68833928
45071 Newberry	South Carolina	324.50674974
13091 Dodge	Georgia	323.59333494
24039 Somerset	Maryland	323.27166504
47107 McMinn	Tennessee	322.79253073
35013 Dona Ana	New Mexico	321.80652991
35013 Dona Ana	New Mexico	321.80652991
39153 Summit	Ohio	321.63537657
18033 DeKalb	Indiana	321.56572433
20101 Lane	Kansas	320.51282051
27167 Wilkin	Minnesota	319.79533099
46101 Moody	South Dakota	319.19744642
41031 Jefferson	Oregon	318.28703704
55065 Lafayette	Wisconsin	318.03180318
1077 Lauderdale	Alabama	317.14418695
48479 Webb	Texas	316.76996122
37071 Gaston	North Carolina	316.36197194
51113 Madison	Virginia	315.90823618
21101 Henderson	Kentucky	315.85181286

Counties\_Cities

13267 Tattnall	Georgia	315.07226970
51007 Amelia	Virginia	315.06954584
5113 Polk	Arkansas	314.23013617
12015 Charlotte	Florida	314.05744927
31041 Custer	Nebraska	313.65313653
6073 San Diego	California	313.57638594
6059 Orange	California	313.49969617
39117 Morrow	Ohio	313.28320802
40141 Tillman	Oklahoma	313.01034295
51095 James City	Virginia	312.83950940
27103 Nicollet	Minnesota	312.68264173
13153 Houston	Georgia	312.60251240
20043 Doniphan	Kansas	312.41864098
18151 Steuben	Indiana	312.26507836
39017 Butler	Ohio	312.25645827
37187 Washington	North Carolina	311.99932541
19187 Webster	Iowa	311.49213000
13127 Glynn	Georgia	310.96351753
12023 Columbia	Florida	310.62507978
40087 McClain	Oklahoma	310.11629361
55121 Trempealeau	Wisconsin	309.08226343
21097 Harrison	Kentucky	308.87208435
5023 Cleburne	Arkansas	308.43180453
48153 Floyd	Texas	308.37759123
19083 Hardin	Iowa	308.27602561
51770 Roanoke City	Virginia	308.24659728
48437 Swisher	Texas	308.22835701
48483 Wheeler	Texas	308.22577538
26075 Jackson	Michigan	307.88991519
42041 Cumberland	Pennsylvania	307.84773072
17195 Whiteside	Illinois	307.41020386
37147 Pitt	North Carolina	307.36907634
47011 Bradley	Tennessee	307.32616864
18139 Rush	Indiana	306.06733481

Counties\_Cities

24041 Talbot	Maryland	305.66976845
37149 Polk	North Carolina	305.66202513
39137 Putnam	Ohio	304.91415038
29135 Moniteau	Missouri	303.95136778
29145 Newton	Missouri	303.77921944
13281 Towns	Georgia	303.74620317
18049 Fulton	Indiana	303.60342425
18075 Jay	Indiana	303.40974764
51043 Clarke	Virginia	302.96770640
27039 Dodge	Minnesota	302.56459514
17119 Madison	Illinois	302.50207025
42001 Adams	Pennsylvania	302.49681454
40031 Comanche	Oklahoma	302.27034927
19117 Lucas	Iowa	300.75187970
48199 Hardin	Texas	300.66250634
19031 Cedar	Iowa	300.63885757
19073 Greene	Iowa	300.63467320
48029 Bexar	Texas	300.19400327
20067 Grant	Kansas	299.89094875
31123 Morrill	Nebraska	298.76227059
21171 Monroe	Kentucky	298.56316477
12107 Putnam	Florida	297.99226029
54031 Hardy	West Virginia	297.64065336
37051 Cumberland	North Carolina	297.29485752
51550 Chesapeake	Virginia	297.15538630
46125 Turner	South Dakota	296.77113010
41059 Umatilla	Oregon	296.71293668
37097 Iredell	North Carolina	296.46650041
51710 Norfolk	Virginia	296.21921041
26067 Ionia	Michigan	295.90406479
6001 Alameda	California	295.42469700
13059 Clarke	Georgia	295.29568837
51003 Albemarle	Virginia	295.25929469
46025 Clark	South Dakota	294.19630917

Counties\_Cities

18169 Wabash	Indiana	294.11764706
48051 Burleson	Texas	293.65381478
51109 Louisa	Virginia	293.65381478
39033 Crawford	Ohio	293.62214200
13049 Charlton	Georgia	293.02899445
47171 Unicoi	Tennessee	292.77630764
36017 Chenango	New York	292.40996298
13079 Crawford	Georgia	292.25523624
28115 Pontotoc	Mississippi	292.14965602
48229 Hudspeth	Texas	291.97080292
37049 Craven	North Carolina	291.51119403
12123 Taylor	Florida	291.35642603
8041 El Paso	Colorado	291.23520710
27171 Wright	Minnesota	291.16458500
39043 Erie	Ohio	290.82624137
31185 York	Nebraska	290.44437990
19085 Harrison	Iowa	290.08065657
21233 Webster	Kentucky	289.83296469
39123 Ottawa	Ohio	289.43560058
13111 Fannin	Georgia	288.86150054
36107 Tioga	New York	288.30313015
48101 Cottle	Texas	287.97696184
48159 Franklin	Texas	287.94352591
5135 Sharp	Arkansas	287.91892203
48321 Matagorda	Texas	287.26198293
17029 Coles	Illinois	286.92148963
46015 Brule	South Dakota	286.86173264
38093 Stutsman	North Dakota	286.84801836
40117 Pawnee	Oklahoma	286.76021965
31155 Saunders	Nebraska	286.34464629
18173 Warrick	Indiana	286.09330797
26065 Ingham	Michigan	285.92412933
18135 Randolph	Indiana	285.70278862
4003 Cochise	Arizona	285.55651968

Counties\_Cities

45091 York	South Carolina	285.27860265
54075 Pocahontas	West Virginia	285.23888757
26159 Van Buren	Michigan	284.96447885
27141 Sherburne	Minnesota	284.26839935
46135 Yankton	South Dakota	284.22755695
48139 Ellis	Texas	284.22390156
1071 Jackson	Alabama	284.13483841
5081 Little River	Arkansas	283.95262048
12031 Duval	Florida	283.63017151
27013 Blue Earth	Minnesota	283.26931348
27019 Carver	Minnesota	282.95236164
13209 Montgomery	Georgia	282.82388774
35041 Roosevelt	New Mexico	282.77223497
42097 Northumberland	Pennsylvania	281.06232777
13289 Twiggs	Georgia	280.89887640
37173 Swain	North Carolina	280.80028080
27011 Big Stone	Minnesota	280.61735819
13223 Paulding	Georgia	280.41257224
48287 Lee	Texas	279.98133458
42133 York	Pennsylvania	279.96332592
48257 Kaufman	Texas	279.88990997
26093 Livingston	Michigan	279.77659708
45011 Barnwell	South Carolina	279.46191739
45049 Hampton	South Carolina	279.05534598
13283 Treutlen	Georgia	279.04244382
49045 Tooele	Utah	278.94202297
39169 Wayne	Ohio	278.52751214
12105 Polk	Florida	278.24505056
27107 Norman	Minnesota	277.99227799
19093 Ida	Iowa	277.73717293
55039 Fond du Lac	Wisconsin	277.49209245
26087 Lapeer	Michigan	277.18453219
38025 Dunn	North Dakota	277.00831025
13175 Laurens	Georgia	276.80929741



Counties\_Cities

51600 Fairfax City	Virginia	276.71522748
17063 Grundy	Illinois	276.62245939
20177 Shawnee	Kansas	276.62127674
28117 Prentiss	Mississippi	276.51589966
40113 Osage	Oklahoma	276.51337899
31179 Wayne	Nebraska	276.50749761
48481 Wharton	Texas	276.31610562
27133 Rock	Minnesota	276.18440620
1083 Limestone	Alabama	275.54224635
6099 Stanislaus	California	275.36535016
38085 Sioux	North Dakota	275.35566774
17081 Jefferson	Illinois	274.98677948
47097 Lauderdale	Tennessee	274.92739593
17103 Lee	Illinois	274.66908220
5025 Cleveland	Arkansas	274.38263906
26123 Newaygo	Michigan	274.07346805
12097 Osceola	Florida	273.64874045
18157 Tippecanoe	Indiana	272.47109527
36101 Steuben	New York	272.45396467
19009 Audubon	Iowa	272.43007628
13117 Forsyth	Georgia	271.33027911
47043 Dickson	Tennessee	271.30187479
6053 Monterey	California	271.12402834
19119 Lyon	Iowa	270.93387520
21041 Carroll	Kentucky	270.09406724
37103 Jones	North Carolina	269.79350420
18073 Jasper	Indiana	269.70332634
40041 Delaware	Oklahoma	269.11286359
37005 Alleghany	North Carolina	268.79311890
28059 Jackson	Mississippi	268.71026054
39093 Lorain	Ohio	268.53141430
29069 Dunklin	Missouri	268.49743398
48295 Lipscomb	Texas	268.25633383
18009 Blackford	Indiana	268.23134954

Counties\_Cities

12125 Union	Florida	267.73761714
48343 Morris	Texas	267.44468758
5093 Mississippi	Arkansas	266.73779675
8017 Cheyenne	Colorado	266.52452026
6069 San Benito	California	266.50632953
54099 Wayne	West Virginia	265.37152013
4007 Gila	Arizona	265.36027761
13181 Lincoln	Georgia	265.31901453
51820 Waynesboro	Virginia	265.15821107
24001 Allegany	Maryland	264.88200070
40105 Nowata	Oklahoma	264.23957722
35001 Bernalillo	New Mexico	264.03379397
29107 Lafayette	Missouri	263.81986625
56017 Hot Springs	Wyoming	263.44676180
48339 Montgomery	Texas	263.14676143
13051 Chatham	Georgia	262.79845779
48397 Rockwall	Texas	262.27684115
40119 Payne	Oklahoma	262.06728425
33013 Merrimack	New Hampshire	262.02260276
48469 Victoria	Texas	261.85690227
13107 Emanuel	Georgia	260.92340350
51790 Staunton	Virginia	260.81373887
37141 Pender	North Carolina	260.60937550
13195 Madison	Georgia	259.69645868
51037 Charlotte	Virginia	259.67498744
6051 Mono	California	259.64912281
21149 McLean	Kentucky	259.40337224
5003 Ashley	Arkansas	259.40337224
39045 Fairfield	Ohio	259.33676548
48089 Colorado	Texas	259.22609228
48043 Brewster	Texas	258.98348980
8029 Delta	Colorado	258.45636933
19025 Calhoun	Iowa	257.75853181
8079 Mineral	Colorado	257.73195876

Counties\_Cities

39073 Hocking	Ohio	257.17808702
8083 Montezuma	Colorado	256.13579020
18025 Crawford	Indiana	255.73025194
47081 Hickman	Tennessee	255.35650162
48057 Calhoun	Texas	255.09020917
48231 Hunt	Texas	254.94077291
39173 Wood	Ohio	254.78974108
45015 Berkeley	South Carolina	254.64627687
12117 Seminole	Florida	254.15106277
42127 Wayne	Pennsylvania	253.52991653
53053 Pierce	Washington	253.33810539
26005 Allegan	Michigan	253.13866373
39075 Holmes	Ohio	252.89346578
18149 Starke	Indiana	252.88859821
26011 Arenac	Michigan	252.64277641
40145 Wagoner	Oklahoma	252.15328923
12065 Jefferson	Florida	251.95968645
40109 Oklahoma	Oklahoma	251.07812189
26037 Clinton	Michigan	250.84455201
39175 Wyandot	Ohio	250.74082517
19101 Jefferson	Iowa	250.25841902
22085 Sabine	Louisiana	249.66711052
39151 Stark	Ohio	249.47924236
19163 Scott	Iowa	249.30316303
12001 Alachua	Florida	249.29988591
45053 Jasper	South Carolina	248.52438646
38073 Ransom	North Dakota	248.23372160
16001 Ada	Idaho	248.10305426
40085 Love	Oklahoma	246.69429643
13029 Bryan	Georgia	246.66089375
48183 Gregg	Texas	246.55031647
38045 LaMoure	North Dakota	246.18414574
39165 Warren	Ohio	245.93729676
13113 Fayette	Georgia	245.90380666

Counties\_Cities

55133 Waukesha	Wisconsin	245.86178152
47159 Smith	Tennessee	245.71256644
21075 Fulton	Kentucky	245.09803922
8107 Routt	Colorado	244.82182412
8035 Douglas	Colorado	244.76626135
13227 Pickens	Georgia	243.90243902
47121 Meigs	Tennessee	243.78352023
12131 Walton	Florida	243.78283713
5041 Desha	Arkansas	243.22446143
26045 Eaton	Michigan	243.11183144
18013 Brown	Indiana	242.87777340
51079 Greene	Virginia	242.68163203
48349 Navarro	Texas	242.10632503
1009 Blount	Alabama	242.04702628
28141 Tishomingo	Mississippi	241.59555875
39003 Allen	Ohio	241.56706895
21037 Campbell	Kentucky	241.54070766
5105 Perry	Arkansas	241.49922720
12059 Holmes	Florida	241.31026339
51700 Newport News	Virginia	240.72643400
55043 Grant	Wisconsin	240.52449858
45037 Edgefield	South Carolina	240.27798314
37019 Brunswick	North Carolina	239.86427192
48121 Denton	Texas	239.09743628
29183 St. Charles	Missouri	238.23719506
38013 Burke	North Dakota	238.09523810
41049 Morrow	Oregon	237.42525501
21155 Marion	Kentucky	237.06452278
47075 Haywood	Tennessee	236.51571964
46037 Day	South Dakota	236.14895550
31059 Fillmore	Nebraska	235.20897413
19147 Palo Alto	Iowa	235.18871094
47131 Obion	Tennessee	234.57891433
51157 Rappahannock	Virginia	234.41809156

Counties\_Cities

12061 Indian River	Florida	234.41520078
26027 Cass	Michigan	234.25551275
17143 Peoria	Illinois	234.19203747
46069 Hyde	South Dakota	234.00936037
38077 Richland	North Dakota	234.00455693
49011 Davis	Utah	233.71328327
1027 Clay	Alabama	233.52165725
17095 Knox	Illinois	233.47701149
31137 Phelps	Nebraska	233.43708315
13211 Morgan	Georgia	233.38460722
13291 Union	Georgia	233.32361152
31025 Cass	Nebraska	233.18934210
29003 Andrew	Missouri	232.86192991
36121 Wyoming	New York	232.00698516
21049 Clark	Kentucky	231.73053050
48003 Andrews	Texas	231.68578994
48205 Hartley	Texas	231.35789286
48233 Hutchinson	Texas	231.15388244
47119 Maury	Tennessee	231.07907568
16073 Owyhee	Idaho	230.90738048
35057 Torrance	New Mexico	230.90244372
47123 Monroe	Tennessee	230.81735229
36091 Saratoga	New York	230.70606483
53039 Klickitat	Washington	230.69615959
55131 Washington	Wisconsin	230.66775736
51133 Northumberland	Virginia	230.50959085
18179 Wells	Indiana	230.44742253
29159 Pettis	Missouri	230.36058483
37145 Person	North Carolina	230.33892728
37129 New Hanover	North Carolina	230.33141893
40103 Noble	Oklahoma	230.31269377
48027 Bell	Texas	230.00657965
47035 Cumberland	Tennessee	229.58456924
32510 Carson City	Nevada	229.18396073

Counties\_Cities

26057 Gratiot	Michigan	229.06968152
55089 Ozaukee	Wisconsin	228.83551886
48149 Fayette	Texas	228.80587005
39113 Montgomery	Ohio	228.05359823
16009 Benewah	Idaho	227.61760243
31143 Polk	Nebraska	227.35884805
51011 Appomattox	Virginia	227.25838015
40027 Cleveland	Oklahoma	227.21705264
39103 Medina	Ohio	227.18899668
48331 Milam	Texas	226.81150770
5019 Clark	Arkansas	226.64430443
21239 Woodford	Kentucky	226.13349414
27017 Carlton	Minnesota	226.02338365
46097 Miner	South Dakota	225.93764121
48505 Zapata	Texas	225.51092319
27043 Faribault	Minnesota	225.32344818
39133 Portage	Ohio	225.25425497
27119 Polk	Minnesota	225.18950807
38059 Morton	North Dakota	225.11657823
20129 Morton	Kansas	224.97187852
21143 Lyon	Kentucky	224.74715945
27173 Yellow Medicine	Minnesota	224.60438999
56019 Johnson	Wyoming	224.58628842
37169 Stokes	North Carolina	224.33853124
37143 Perquimans	North Carolina	223.51363433
1121 Talladega	Alabama	222.97940572
12019 Clay	Florida	222.61098152
53029 Island	Washington	222.59057542
18115 Ohio	Indiana	222.45037645
20059 Franklin	Kansas	222.38695330
5021 Clay	Arkansas	222.26712467
39139 Richland	Ohio	222.13230497
23031 York	Maine	222.08321817
48393 Roberts	Texas	221.48394241

Counties\_Cities

40051 Grady	Oklahoma	221.41815629
19159 Ringgold	Iowa	221.41706924
51015 Augusta	Virginia	221.31810170
31105 Kimball	Nebraska	221.11663903
5111 Poinsett	Arkansas	221.07282890
1115 St. Clair	Alabama	220.99447514
48279 Lamb	Texas	220.39823681
27093 Meeker	Minnesota	220.38805583
19023 Butler	Iowa	220.09766834
12007 Bradford	Florida	219.96249820
27049 Goodhue	Minnesota	219.81337414
45035 Dorchester	South Carolina	219.73644077
13073 Columbia	Georgia	219.71469496
12119 Sumter	Florida	219.02232164
31067 Gage	Nebraska	218.67584795
1079 Lawrence	Alabama	218.46648663
35009 Curry	New Mexico	218.45985800
18175 Washington	Indiana	218.30154243
48491 Williamson	Texas	218.27395940
37045 Cleveland	North Carolina	218.13712940
31177 Washington	Nebraska	217.73842357
28009 Benton	Mississippi	217.62785637
33017 Strafford	New Hampshire	217.54170190
36069 Ontario	New York	217.54168791
22113 Vermilion	Louisiana	217.28229985
12115 Sarasota	Florida	217.00514157
19095 Iowa	Iowa	216.83910538
36043 Herkimer	New York	216.71275856
53071 Walla Walla Cou	Washington	216.67049670
53071 Walla Walla Cou	Washington	216.67049670
20131 Nemaha	Kansas	216.64204825
38027 Eddy	North Dakota	216.16947687
38089 Stark	North Dakota	216.14995000
37073 Gates	North Carolina	216.02004666

Counties\_Cities

6111 Ventura	California	215.63703410
17041 Douglas	Illinois	215.61681811
53073 Whatcom	Washington	215.34439595
1019 Cherokee	Alabama	215.11985249
46059 Hand	South Dakota	214.59227468
21073 Franklin	Kentucky	214.50359146
51127 New Kent	Virginia	214.37184583
36057 Montgomery	New York	214.33626529
27151 Swift	Minnesota	214.01819155
18021 Clay	Indiana	213.98547956
55045 Green	Wisconsin	213.92401636
13143 Haralson	Georgia	213.32069211
12127 Volusia	Florida	213.31852766
21207 Russell	Kentucky	213.23158072
37109 Lincoln	North Carolina	212.48657037
51810 Virginia Beach	Virginia	212.35525524
48193 Hamilton	Texas	212.16407355
8101 Pueblo	Colorado	211.90361072
16003 Adams	Idaho	211.76470588
48315 Marion	Texas	211.52296535
19075 Grundy	Iowa	211.31339402
28045 Hancock	Mississippi	211.26463008
41051 Multnomah	Oregon	211.11494310
45007 Anderson	South Carolina	210.99151046
21081 Grant	Kentucky	210.97886231
55061 Kewaunee	Wisconsin	210.96011382
31069 Garden	Nebraska	210.85925145
20047 Edwards	Kansas	210.60021060
12087 Monroe	Florida	210.59085396
19121 Madison	Iowa	209.24364576
51145 Powhatan	Virginia	208.98283600
47041 DeKalb	Tennessee	208.56092959
18183 Whitley	Indiana	208.37001820
17115 Macon	Illinois	208.19008328



Counties\_Cities

16069 Nez Perce	Idaho	207.87962780
17145 Perry	Illinois	207.80202135
13241 Rabun	Georgia	207.50578052
19105 Jones	Iowa	207.28885461
8091 Ouray	Colorado	206.91082144
20091 Johnson	Kansas	206.84288476
51101 King William	Virginia	206.62376764
55087 Outagamie	Wisconsin	206.54871507
50011 Franklin	Vermont	206.38999616
12067 Lafayette	Florida	206.13834173
56021 Laramie	Wyoming	206.11057226
28125 Sharkey	Mississippi	205.62028787
47071 Hardin	Tennessee	205.61762880
8039 Elbert	Colorado	205.46381554
48085 Collin	Texas	205.34330336
18155 Switzerland	Indiana	205.28132873
6047 Merced	California	205.26631849
21145 McCracken	Kentucky	205.06228384
48291 Liberty	Texas	205.04384695
39041 Delaware	Ohio	204.56387373
35029 Luna	New Mexico	204.48190961
12055 Highlands	Florida	203.93838215
29169 Pulaski	Missouri	203.79128696
51141 Patrick	Virginia	203.70056018
50025 Windham	Vermont	203.48021330
2122 Kenai Peninsula	Alaska	203.30411904
26001 Alcona	Michigan	202.66357846
35039 Rio Arriba	New Mexico	202.53294365
5057 Hempstead	Arkansas	202.38259510
21047 Christian	Kentucky	202.31334850
38103 Wells	North Dakota	202.17336366
36025 Delaware	New York	202.12455364
55055 Jefferson	Wisconsin	202.04630619
48441 Taylor	Texas	201.97616972

Counties\_Cities

38015 Burleigh	North Dakota	201.52614067
26091 Lenawee	Michigan	201.49390430
51005 Alleghany	Virginia	201.20724346
51181 Surry	Virginia	200.80321285
53037 Kittitas	Washington	200.57427582
48135 Ector	Texas	200.46384249
27079 Le Sueur	Minnesota	200.04211413
36089 St. Lawrence	New York	199.91300082
12035 Flagler	Florida	199.88042867
5091 Miller	Arkansas	199.57790420
48473 Waller	Texas	199.52565599
19043 Clayton	Iowa	199.36204147
20009 Barton	Kansas	199.14978362
6039 Madera	California	199.14759754
19011 Benton	Iowa	198.89244209
31061 Franklin	Nebraska	198.47833278
18153 Sullivan	Indiana	198.16336394
29097 Jasper	Missouri	198.11664843
17167 Sangamon	Illinois	198.10799189
27161 Waseca	Minnesota	197.95623562
39167 Washington	Ohio	197.82229241
13055 Chattooga	Georgia	197.66034691
5045 Faulkner	Arkansas	197.10590837
45087 Union	South Carolina	197.00839110
54057 Mineral	West Virginia	196.73348181
47113 Madison	Tennessee	196.71123406
19067 Floyd	Iowa	196.68802741
29143 New Madrid	Missouri	196.57724329
5055 Greene	Arkansas	196.35962493
48451 Tom Green	Texas	196.29576357
29227 Worth	Missouri	196.07843137
55025 Dane	Wisconsin	195.99383440
18101 Martin	Indiana	195.75217774
47185 White	Tennessee	195.52145202

Counties\_Cities

37199 Yancey	North Carolina	195.49796124
51775 Salem	Virginia	194.98498616
6013 Contra Costa	California	194.74619962
5073 Lafayette	Arkansas	194.55252918
36051 Livingston	New York	194.53714394
39011 Auglaize	Ohio	194.30617413
21023 Bracken	Kentucky	194.19832504
1061 Geneva	Alabama	193.81317930
13043 Candler	Georgia	193.79844961
16027 Canyon	Idaho	193.73688473
18167 Vigo	Indiana	193.69377759
55063 La Crosse	Wisconsin	193.69026474
50003 Bennington	Vermont	193.65159552
42049 Erie	Pennsylvania	192.60386457
6095 Solano	California	192.56174291
19129 Mills	Iowa	192.52472947
26063 Huron	Michigan	192.51748701
51530 Buena Vista	Virginia	192.40019240
51650 Hampton	Virginia	192.08862880
19003 Adams	Iowa	192.04389575
12091 Okaloosa	Florida	192.02099687
8069 Larimer	Colorado	192.00155199
18119 Owen	Indiana	191.89254018
31065 Furnas	Nebraska	190.88016967
12113 Santa Rosa	Florida	190.68966094
37021 Buncombe	North Carolina	190.65776930
12073 Leon	Florida	190.42604837
13031 Bulloch	Georgia	190.17801697
28047 Harrison	Mississippi	190.17662715
31107 Knox	Nebraska	190.04632379
48187 Guadalupe	Texas	189.98863734
26111 Midland	Michigan	189.88330589
42119 Union	Pennsylvania	189.79569052
5121 Randolph	Arkansas	189.43614887

Counties\_Cities

47139 Polk	Tennessee	189.37152326
19057 Des Moines	Iowa	189.07455670
20207 Woodson	Kansas	188.50141376
18163 Vanderburgh	Indiana	188.42485661
12069 Lake	Florida	188.22143368
17169 Schuyler	Illinois	188.21485450
4025 Yavapai	Arizona	187.93670499
39089 Licking	Ohio	187.74641717
48359 Oldham	Texas	187.70530267
19055 Delaware	Iowa	187.47436874
8019 Clear Creek	Colorado	187.40239459
17129 Menard	Illinois	187.17447917
1089 Madison	Alabama	187.16628606
28131 Stone	Mississippi	186.99577924
21219 Todd	Kentucky	186.82479084
38097 Traill	North Dakota	186.63680478
36099 Seneca	New York	186.58892128
48329 Midland	Texas	186.58229902
27143 Sibley	Minnesota	186.31887144
54071 Pendleton	West Virginia	185.79391168
47133 Overton	Tennessee	185.78937829
1003 Baldwin	Alabama	185.76106998
5043 Drew	Arkansas	185.50851157
39143 Sandusky	Ohio	185.37730234
53063 Spokane	Washington	185.37554092
47099 Lawrence	Tennessee	185.21059130
21099 Hart	Kentucky	185.12641489
18159 Tipton	Indiana	185.08725542
27169 Winona	Minnesota	184.94835219
31159 Seward	Nebraska	184.77884282
48147 Fannin	Texas	184.20903474
27085 McLeod	Minnesota	183.98238229
13147 Hart	Georgia	183.91509253
31099 Kearney	Nebraska	183.37408313

Counties\_Cities

48123 DeWitt	Texas	183.28627334
16075 Payette	Idaho	182.58248057
30031 Gallatin	Montana	182.34473882
46051 Grant	South Dakota	181.89450119
51161 Roanoke	Virginia	181.77372891
20073 Greenwood	Kansas	181.66804294
6003 Alpine	California	181.65304269
46071 Jackson	South Dakota	181.43332325
29071 Franklin	Missouri	181.34465130
30017 Custer	Montana	181.25323666
50001 Addison	Vermont	181.21331783
42035 Clinton	Pennsylvania	180.95336573
5141 Van Buren	Arkansas	180.69023670
45021 Cherokee	South Carolina	180.45481622
48313 Madison	Texas	180.28012758
16077 Power	Idaho	180.22657055
36095 Schoharie	New York	180.08167990
37157 Rockingham	North Carolina	179.73315691
48215 Hidalgo	Texas	179.68933147
55015 Calumet	Wisconsin	179.42941446
40071 Kay	Oklahoma	178.89087657
29099 Jefferson	Missouri	178.74096823
47125 Montgomery	Tennessee	178.68414664
47087 Jackson	Tennessee	178.60180303
5051 Garland	Arkansas	178.51019626
6085 Santa Clara	California	178.47097137
29163 Pike	Missouri	178.33981842
13169 Jones	Georgia	178.22197372
21113 Jessamine	Kentucky	178.04154303
55023 Crawford	Wisconsin	178.01239948
17085 Jo Daviess	Illinois	177.85266311
47031 Coffee	Tennessee	177.73788151
42099 Perry	Pennsylvania	177.72383450
1015 Calhoun	Alabama	177.63854494

Counties\_Cities

21029 Bullitt	Kentucky	177.62646634
42003 Allegheny	Pennsylvania	177.19204368
51590 Danville	Virginia	176.93460792
5131 Sebastian	Arkansas	176.90386919
38053 McKenzie	North Dakota	176.05633803
56009 Converse	Wyoming	175.95307918
46065 Hughes	South Dakota	175.63739377
32019 Lyon	Nevada	175.60206422
21007 Ballard	Kentucky	175.46058403
46029 Codrington	South Dakota	174.90630020
19019 Buchanan	Iowa	174.53653474
21185 Oldham	Kentucky	174.51481872
47033 Crockett	Tennessee	174.48352875
48293 Limestone	Texas	174.32713976
51023 Botetourt	Virginia	174.29455780
55135 Waupaca	Wisconsin	174.07291504
18077 Jefferson	Indiana	173.86984600
21103 Henry	Kentucky	173.84825531
51111 Lunenburg	Virginia	173.75475757
37009 Ashe	North Carolina	173.37415618
20149 Pottawatomie	Kansas	173.00325411
6015 Del Norte	California	172.48814144
21225 Union	Kentucky	172.35436057
48415 Scurry	Texas	171.94355508
46035 Davison	South Dakota	171.80394138
17099 LaSalle	Illinois	171.79932377
47115 Marion	Tennessee	171.47856518
29079 Grundy	Missouri	171.47468227
13039 Camden	Georgia	171.39556980
54027 Hampshire	West Virginia	171.32822204
48361 Orange	Texas	171.10994113
18161 Union	Indiana	170.52721330
40037 Creek	Oklahoma	170.38154293
12109 St. Johns	Florida	170.29745026

Counties\_Cities

48403 Sabine	Texas	169.98772311
19001 Adair	Iowa	169.89947614
31181 Webster	Nebraska	169.82734220
31021 Burt	Nebraska	169.54377312
18171 Warren	Indiana	169.42998911
36109 Tompkins	New York	169.27222671
28039 George	Mississippi	169.07216495
47063 Hamblen	Tennessee	168.81165885
20173 Sedgwick	Kansas	168.80611051
48087 Collingsworth	Texas	168.80486158
40039 Custer	Oklahoma	168.75602700
47027 Clay	Tennessee	168.45924582
26079 Kalkaska	Michigan	168.31238779
48053 Burnet	Texas	168.27226452
48239 Jackson	Texas	168.07852629
54069 Ohio	West Virginia	167.64459346
32023 Nye	Nevada	167.60022935
39163 Vinton	Ohio	167.44044448
55019 Clark	Wisconsin	167.10363306
31175 Valley	Nebraska	167.06443914
6097 Sonoma	California	167.01937425
20005 Atchison	Kansas	166.73871426
55115 Shawano	Wisconsin	166.68300814
37121 Mitchell	North Carolina	166.66666667
21035 Calloway	Kentucky	166.09173374
41067 Washington	Oregon	165.97093835
29101 Johnson	Missouri	165.88384403
17053 Ford	Illinois	165.86248492
39077 Huron	Ohio	165.80062902
36123 Yates	New York	165.04971620
36015 Chemung	New York	164.97733045
5125 Saline	Arkansas	164.71615289
31163 Sherman	Nebraska	164.58196182
17185 Wabash	Illinois	164.51640835

Counties\_Cities

46123 Tripp	South Dakota	164.29353779
46057 Hamlin	South Dakota	163.63933890
48049 Brown	Texas	163.48486447
27097 Morrison	Minnesota	162.80261690
13179 Liberty	Georgia	162.60955819
18177 Wayne	Indiana	162.27857316
48091 Comal	Texas	161.75449711
29199 Scotland	Missouri	161.09544905
39031 Coshocton	Ohio	161.07455841
6055 Napa	California	160.66907192
37003 Alexander	North Carolina	160.62966830
17087 Johnson	Illinois	160.56518947
13191 McIntosh	Georgia	160.39051604
39171 Williams	Ohio	160.30866210
21157 Marshall	Kentucky	160.30265141
4009 Graham	Arizona	160.22273587
38099 Walsh	North Dakota	159.37001969
47015 Cannon	Tennessee	159.03747753
19037 Chickasaw	Iowa	158.80976262
26113 Missaukee	Michigan	158.80367895
36117 Wayne	New York	158.77598152
48011 Armstrong	Texas	158.56236786
41065 Wasco	Oregon	158.46066780
21009 Barren	Kentucky	158.45708077
48377 Presidio	Texas	158.31894070
40097 Mayes	Oklahoma	158.12392050
39085 Lake	Ohio	157.90797956
29113 Lincoln	Missouri	157.75058073
45003 Aiken	South Carolina	157.61418173
46009 Bon Homme	South Dakota	157.59312321
48499 Wood	Texas	157.32677436
18069 Huntington	Indiana	157.28476821
5059 Hot Spring	Arkansas	157.26536305
39047 Fayette	Ohio	156.98039489



Counties\_Cities

19045 Clinton	Iowa	156.92850080
19177 Van Buren	Iowa	156.69515670
19107 Keokuk	Iowa	156.47921760
20035 Cowley	Kansas	156.17014027
21173 Montgomery	Kentucky	156.01177180
8119 Teller	Colorado	155.48379380
47051 Franklin	Tennessee	155.16829792
55117 Sheboygan	Wisconsin	155.03741685
21165 Menifee	Kentucky	155.01472640
27117 Pipestone	Minnesota	154.74743009
40049 Garvin	Oklahoma	154.61508036
26073 Isabella	Michigan	154.47407953
13103 Effingham	Georgia	154.36565364
21215 Spencer	Kentucky	154.30456529
21051 Clay	Kentucky	154.19049988
41053 Polk	Oregon	153.69453504
31111 Lincoln	Nebraska	153.47449197
47053 Gibson	Tennessee	152.92078703
26129 Ogemaw	Michigan	152.73004964
8067 La Plata	Colorado	152.72598118
35021 Harding	New Mexico	152.67175573
17009 Brown	Illinois	152.53203173
48247 Jim Hogg	Texas	152.43902439
37099 Jackson	North Carolina	152.32995592
26015 Barry	Michigan	152.06762922
38003 Barnes	North Dakota	151.77385695
17121 Marion	Illinois	151.51515152
22115 Vernon	Louisiana	151.45313140
42081 Lycoming	Pennsylvania	151.32319820
48501 Yoakum	Texas	151.32115004
48355 Nueces	Texas	151.27047879
27155 Traverse	Minnesota	151.14873035
29031 Cape Girardeau	Missouri	151.10535472
2130 Ketchikan	Alaska	150.88374766

Counties\_Cities

17073 Henry	Illinois	150.74353229
42109 Snyder	Pennsylvania	150.46867292
21221 Trigg	Kentucky	150.24243666
48373 Polk	Texas	149.90705762
6021 Glenn	California	149.74863622
51197 Wythe	Virginia	149.54441121
53047 Okanogan	Washington	149.53004842
21193 Perry	Kentucky	149.47110225
37029 Camden	North Carolina	149.39309057
48455 Trinity	Texas	149.25373134
13109 Evans	Georgia	149.23980972
55035 Eau Claire	Wisconsin	149.23374213
21229 Washington	Kentucky	148.95729891
5117 Prairie	Arkansas	148.62521675
46093 Meade	South Dakota	148.44136566
27025 Chisago	Minnesota	148.42101499
48251 Johnson	Texas	148.22509206
42129 Westmoreland	Pennsylvania	148.02730091
47153 Sequatchie	Tennessee	147.88921753
48423 Smith	Texas	147.68418172
13305 Wayne	Georgia	147.61137950
40011 Blaine	Oklahoma	147.60147601
19109 Kossuth	Iowa	147.57177354
13183 Long	Georgia	147.38393515
5065 IZard	Arkansas	147.13455455
47109 McNairy	Tennessee	147.10436668
36009 Cattaraugus	New York	147.05882353
56007 Carbon	Wyoming	146.95077149
1029 Cleburne	Alabama	146.79388804
18045 Fountain	Indiana	146.78001345
40091 McIntosh	Oklahoma	146.35377239
8021 Conejos	Colorado	146.34146341
55111 Sauk	Wisconsin	146.30577908
54039 Kanawha	West Virginia	146.29767143

Counties\_Cities

47091 Johnson	Tennessee	146.24817190
40013 Bryan	Oklahoma	146.21122224
20013 Brown	Kansas	145.86372161
6113 Yolo	California	145.63899677
27005 Becker	Minnesota	145.47147304
29023 Butler	Missouri	145.40678721
29095 Jackson	Missouri	145.07922954
55029 Door	Wisconsin	144.87504527
19007 Appanoose	Iowa	144.72943636
27111 Otter Tail	Minnesota	144.52832755
51199 York	Virginia	144.44477198
46087 McCook	South Dakota	144.24810674
39019 Carroll	Ohio	144.01240722
20113 McPherson	Kansas	143.67312612
47103 Lincoln	Tennessee	143.62341355
5033 Crawford	Arkansas	143.51954074
48015 Austin	Texas	143.38590817
17135 Montgomery	Illinois	143.35163106
36075 Oswego	New York	143.34424672
27035 Crow Wing	Minnesota	143.32167239
16039 Elmore	Idaho	143.07201291
17113 McLean	Illinois	142.91665702
48105 Crockett	Texas	142.89797085
29019 Boone	Missouri	142.77381184
19065 Fayette	Iowa	142.42115972
6079 San Luis Obispo	California	142.24851238
27041 Douglas	Minnesota	142.24001686
54077 Preston	West Virginia	141.84816336
18105 Monroe	Indiana	141.57653641
19089 Howard	Iowa	141.50429955
54061 Monongalia	West Virginia	140.95094907
26105 Mason	Michigan	140.89347079
20135 Ness	Kansas	140.84507042
20089 Jewell	Kansas	140.79549454

Counties\_Cities

55109 St. Croix	Wisconsin	140.47762392
45073 Oconee	South Carolina	140.35266798
20099 Labette	Kansas	140.25245442
17125 Mason	Illinois	140.06634722
36011 Cayuga	New York	139.99611122
42019 Butler	Pennsylvania	139.97700758
41045 Malheur	Oregon	139.95117982
21161 Mason	Kentucky	139.94169096
20161 Riley	Kansas	139.75007802
31033 Cheyenne	Nebraska	139.63480129
51119 Middlesex	Virginia	139.28869904
12101 Pasco	Florida	138.98411875
31171 Thomas	Nebraska	138.88888889
29047 Clay	Missouri	138.81841982
5029 Conway	Arkansas	138.81575798
23027 Waldo	Maine	138.55998388
48107 Crosby	Texas	138.43225472
16041 Franklin	Idaho	138.42342999
54025 Greenbrier	West Virginia	137.98654631
40115 Ottawa	Oklahoma	137.93103448
54023 Grant	West Virginia	137.62257010
12003 Baker	Florida	137.54187974
5053 Grant	Arkansas	137.45326589
48493 Wilson	Texas	137.38451736
29129 Mercer	Missouri	137.32491074
36077 Otsego	New York	137.24079064
17199 Williamson	Illinois	137.19875925
48013 Atascosa	Texas	137.14967203
47093 Knox	Tennessee	137.11908083
4011 Greenlee	Arizona	137.08741959
40019 Carter	Oklahoma	136.99483156
31007 Banner	Nebraska	136.98630137
12009 Brevard	Florida	136.88554391
47117 Marshall	Tennessee	136.56740789

Counties\_Cities

46043 Douglas	South Dakota	136.28620102
46011 Brookings	South Dakota	136.23978202
5027 Columbia	Arkansas	135.95615414
17189 Washington	Illinois	135.76277242
51091 Highland	Virginia	135.74660633
46067 Hutchinson	South Dakota	135.50135501
37041 Chowan	North Carolina	135.43374439
36041 Hamilton	New York	135.31799729
42009 Bedford	Pennsylvania	134.92195284
41005 Clackamas	Oregon	134.83146067
19125 Marion	Iowa	134.70230790
40101 Muskogee	Oklahoma	134.57768936
51143 Pittsylvania	Virginia	134.53871269
40133 Seminole	Oklahoma	134.26641712
6067 Sacramento	California	134.26564350
48463 Uvalde	Texas	134.09818967
55093 Pierce	Wisconsin	133.94430737
39025 Clermont	Ohio	133.84209553
21017 Bourbon	Kentucky	133.76932224
40131 Rogers	Oklahoma	133.71890764
19033 Cerro Gordo	Iowa	133.65535677
31011 Boone	Nebraska	133.61328498
40021 Cherokee	Oklahoma	133.53877761
6027 Inyo	California	133.42969923
53011 Clark	Washington	133.23454884
42131 Wyoming	Pennsylvania	133.10655920
48395 Robertson	Texas	133.07104837
40017 Canadian	Oklahoma	132.92072525
17083 Jersey	Illinois	132.74133748
27059 Isanti	Minnesota	132.61272081
54019 Fayette	West Virginia	132.50267330
48217 Hill	Texas	132.03498927
42087 Mifflin	Pennsylvania	131.97178833
8099 Prowers	Colorado	131.53567905

Counties\_Cities

51680 Lynchburg	Virginia	131.50524803
8111 San Juan	Colorado	131.23359580
40095 Marshall	Oklahoma	130.90562894
27061 Itasca	Minnesota	130.79719784
48223 Hopkins	Texas	130.39934800
46079 Lake	South Dakota	130.19836103
26117 Montcalm	Michigan	129.75237619
12089 Nassau	Florida	129.32239724
35049 Santa Fe	New Mexico	128.61864904
17021 Christian	Illinois	128.59373565
47017 Carroll	Tennessee	128.47965739
39027 Clinton	Ohio	128.39717526
40065 Jackson	Oklahoma	128.26165377
47039 Decatur	Tennessee	128.13941568
48485 Wichita	Texas	127.96825781
33001 Belknap	New Hampshire	127.82275245
27089 Marshall	Minnesota	127.79552716
48073 Cherokee	Texas	127.39580164
31077 Greeley	Nebraska	127.33446520
2220 Sitka	Alaska	127.21174974
29011 Barton	Missouri	127.14019325
23007 Franklin	Maine	127.10305382
48145 Falls	Texas	126.91087395
55097 Portage	Wisconsin	126.86419892
55047 Green Lake	Wisconsin	126.86330479
31095 Jefferson	Nebraska	126.81414682
38075 Renville	North Dakota	126.36899747
31003 Antelope	Nebraska	126.26262626
48219 Hockley	Texas	126.19669278
51678 Lexington	Virginia	126.12107623
40035 Craig	Oklahoma	125.82133371
29033 Carroll	Missouri	125.81493766
17015 Carroll	Illinois	125.76858580
21091 Hancock	Kentucky	125.59945193

Counties\_Cities

35061 Valencia	New Mexico	125.56241498
39051 Fulton	Ohio	125.36663828
47161 Stewart	Tennessee	125.35948676
46129 Walworth	South Dakota	125.29085377
36003 Allegany	New York	124.91923325
5067 Jackson	Arkansas	124.91820832
53015 Cowlitz	Washington	124.78552488
27157 Wabasha	Minnesota	124.74012474
46089 McPherson	South Dakota	124.63647694
6061 Placer	California	124.63468049
54021 Gilmer	West Virginia	124.59506604
51019 Bedford	Virginia	124.44918537
13265 Taliaferro	Georgia	124.37810945
2195 Petersburg	Alaska	124.18503570
8093 Park	Colorado	123.94912697
42057 Fulton	Pennsylvania	123.94133444
36019 Clinton	New York	123.92341533
19029 Cass	Iowa	123.74323279
12017 Citrus	Florida	123.70799505
19189 Winnebago	Iowa	123.59764214
19111 Lee	Iowa	123.32990750
20107 Linn	Kansas	123.07692308
39159 Union	Ohio	122.76303277
47183 Weakley	Tennessee	122.69938650
39135 Preble	Ohio	121.96014343
17131 Mercer	Illinois	121.78706493
55083 Oconto	Wisconsin	121.59661644
2110 Juneau	Alaska	121.44614331
21093 Hardin	Kentucky	121.42520570
35059 Union	New Mexico	121.41816416
38029 Emmons	North Dakota	121.39605463
30009 Carbon	Montana	121.33656898
51125 Nelson	Virginia	121.32650310
37177 Tyrrell	North Carolina	121.03606875

Counties\_Cities

47083 Houston	Tennessee	121.02142079
20019 Chautauqua	Kansas	120.88244183
21135 Lewis	Kentucky	120.69095572
16081 Teton	Idaho	120.27491409
54051 Marshall	West Virginia	120.18840344
56025 Natrona	Wyoming	120.07836693
48465 Val Verde	Texas	119.89920338
2275 Wrangell	Alaska	119.85617259
19191 Winneshiek	Iowa	119.82625193
20163 Rooks	Kansas	119.68880910
48031 Blanco	Texas	119.63766877
48067 Cass	Texas	119.52588067
8089 Otero	Colorado	119.35763889
17071 Henderson	Illinois	119.24280817
20097 Kiowa	Kansas	119.23688394
21005 Anderson	Kentucky	119.13691921
48081 Coke	Texas	118.69436202
2020 Anchorage	Alaska	118.68092667
20181 Sherman	Kansas	118.66418037
50015 Lamoille	Vermont	118.57707510
51045 Craig	Virginia	118.48341232
20179 Sheridan	Kansas	118.43663640
37137 Pamlico	North Carolina	118.38989740
41035 Klamath	Oregon	118.25048409
18121 Parke	Indiana	118.15442784
18147 Spencer	Indiana	118.06956265
19145 Page	Iowa	118.04052725
48213 Henderson	Texas	117.86291449
21209 Scott	Kentucky	117.79193661
21027 Breckinridge	Kentucky	117.71630371
55053 Jackson	Wisconsin	117.19894521
12129 Wakulla	Florida	117.06355319
45065 McCormick	South Carolina	116.89691817
31097 Johnson	Nebraska	116.86793923



Counties\_Cities

37013 Beaufort	North Carolina	116.82491132
5063 Independence	Arkansas	116.77902224
5085 Lonoke	Arkansas	116.75740256
21199 Pulaski	Kentucky	116.05775034
42063 Indiana	Pennsylvania	115.97495888
20087 Jefferson	Kansas	115.94202899
8049 Grand	Colorado	115.94202899
54015 Clay	West Virginia	115.84800741
41007 Clatsop	Oregon	115.68252691
26133 Osceola	Michigan	115.67627779
21179 Nelson	Kentucky	115.59180825
38055 McLean	North Dakota	115.29189812
2090 Fairbanks North	Alaska	115.18525629
51735 Poquoson	Virginia	114.84823626
37095 Hyde	North Carolina	114.72275335
20033 Comanche	Kansas	114.41647597
51083 Halifax	Virginia	114.30246190
40125 Pottawatomie	Oklahoma	114.20080078
20017 Chase	Kansas	114.11182959
19053 Decatur	Iowa	114.06844106
48445 Terry	Texas	113.94156425
56037 Sweetwater	Wyoming	113.81849434
40073 Kingfisher	Oklahoma	113.80880121
21217 Taylor	Kentucky	113.50737798
16029 Caribou	Idaho	113.31444759
40137 Stephens	Oklahoma	113.25551832
31125 Nance	Nebraska	113.25028313
21105 Hickman	Kentucky	113.09658448
37087 Haywood	North Carolina	112.95606009
47089 Jefferson	Tennessee	112.93786566
50013 Grand Isle	Vermont	112.83497884
39059 Guernsey	Ohio	112.75690636
37039 Cherokee	North Carolina	112.74354367
29139 Montgomery	Missouri	112.71024796

Counties\_Cities

39081 Jefferson	Ohio	112.51843630
51073 Gloucester	Virginia	112.45280998
54065 Morgan	West Virginia	112.44167088
29049 Clinton	Missouri	112.35955056
23011 Kennebec	Maine	112.21873643
55021 Columbia	Wisconsin	111.57990167
51103 Lancaster	Virginia	111.28628397
47079 Henry	Tennessee	111.25533098
18083 Knox	Indiana	111.12616886
27095 Mille Lacs	Minnesota	110.94533073
42027 Centre	Pennsylvania	110.56171494
32007 Elko County	Nevada	110.56042699
32007 Elko County	Nevada	110.56042699
29037 Cass	Missouri	110.52461078
5083 Logan	Arkansas	110.41082026
39039 Defiance	Ohio	110.04847373
36031 Essex	New York	109.91957105
40121 Pittsburg	Oklahoma	109.39672266
29177 Ray	Missouri	109.25140934
39141 Ross	Ohio	109.18875356
26143 Roscommon	Michigan	108.85948752
38007 Billings	North Dakota	108.81392818
26135 Oscoda	Michigan	108.74818753
27087 Mahanomen	Minnesota	108.71534698
40029 Coal	Oklahoma	108.69565217
48507 Zavala	Texas	108.48702328
51191 Washington	Virginia	108.45189515
51173 Smyth	Virginia	108.29614072
51121 Montgomery	Virginia	108.09718644
12083 Marion	Florida	108.06245955
47057 Grainger	Tennessee	108.01469000
29115 Linn	Missouri	108.00033231
17051 Fayette	Illinois	107.39633919
29081 Harrison	Missouri	106.96458284

Counties\_Cities

5001 Arkansas	Arkansas	106.92779560
42085 Mercer	Pennsylvania	106.61077130
20133 Neosho	Kansas	106.57639019
31027 Cedar	Nebraska	106.55931802
48169 Garza	Texas	106.41532381
21195 Pike	Kentucky	106.16074792
39091 Logan	Ohio	105.82477182
27081 Lincoln	Minnesota	105.76414595
42005 Armstrong	Pennsylvania	105.72606224
51155 Pulaski	Virginia	105.67721482
39149 Shelby	Ohio	104.88000494
21039 Carlisle	Kentucky	104.79983232
33003 Carroll	New Hampshire	104.55318887
29181 Ripley	Missouri	104.46981569
55017 Chippewa	Wisconsin	104.46713963
42073 Lawrence	Pennsylvania	104.42773601
26151 Sanilac	Michigan	104.41455005
40111 Okmulgee	Oklahoma	104.34328942
48025 Bee	Texas	104.33608494
6101 Sutter	California	104.33129836
48317 Martin	Texas	104.29341213
6087 Santa Cruz	California	104.28251080
37133 Onslow	North Carolina	104.20724089
53031 Jefferson	Washington	104.00579911
50021 Rutland	Vermont	103.96782111
55075 Marinette	Wisconsin	103.87297819
17117 Macoupin	Illinois	103.72299340
48143 Erath	Texas	103.66112237
17105 Livingston	Illinois	103.46466821
48093 Comanche	Texas	103.44318014
38081 Sargent	North Dakota	103.35917313
46045 Edmunds	South Dakota	103.22580645
6043 Mariposa	California	103.02787476
21021 Boyle	Kentucky	102.99003322

Counties\_Cities

48309 McLennan	Texas	102.90369079
29029 Camden	Missouri	102.58648914
26031 Cheboygan	Michigan	102.30984142
16045 Gem	Idaho	102.07553590
48197 Hardeman	Texas	101.98878123
47129 Morgan	Tennessee	101.95097085
17139 Moultrie	Illinois	101.92294625
21151 Madison	Kentucky	101.76684566
21019 Boyd	Kentucky	101.60880610
12005 Bay	Florida	101.46421497
5095 Monroe	Arkansas	101.44927536
55057 Juneau	Wisconsin	101.43893001
20061 Geary	Kansas	101.24562803
32005 Douglas	Nevada	101.09971733
18001 Adams	Indiana	101.02143899
17067 Hancock	Illinois	100.87424344
38067 Pembina	North Dakota	100.76291925
35055 Taos	New Mexico	100.50251256
13125 Glascock	Georgia	100.16694491
19137 Montgomery	Iowa	99.97000900
48065 Carson	Texas	99.91673605
41043 Linn	Oregon	99.73691444
27045 Fillmore	Minnesota	99.72457023
56005 Campbell	Wyoming	99.69657564
27051 Grant	Minnesota	99.65122073
50027 Windsor	Vermont	99.48269001
48459 Upshur	Texas	99.36984973
53055 San Juan	Washington	99.25268566
29035 Carter	Missouri	99.10802775
29165 Platte	Missouri	99.04355003
35005 Chaves	New Mexico	98.93490392
29025 Caldwell	Missouri	98.81422925
48409 San Patricio	Texas	98.66503222
39015 Brown	Ohio	98.61932939

Counties\_Cities

29017 Bollinger	Missouri	98.61122524
39057 Greene	Ohio	98.21720885
8047 Gilpin	Colorado	98.02319882
38069 Pierce	North Dakota	98.01519235
46095 Mellette	South Dakota	97.94319295
46091 Marshall	South Dakota	97.80907668
55081 Monroe	Wisconsin	97.71774771
17147 Piatt	Illinois	97.58477677
48241 Jasper	Texas	97.56913470
47085 Humphreys	Tennessee	97.37098345
19175 Union	Iowa	97.09523424
47001 Anderson	Tennessee	96.75479198
47009 Blount	Tennessee	96.68897365
48259 Kendall	Texas	96.40454854
48467 Van Zandt	Texas	96.39586569
21191 Pendleton	Kentucky	96.35900613
42053 Forest	Pennsylvania	96.16705591
39125 Paulding	Ohio	95.94882729
21203 Rockcastle	Kentucky	95.52238806
39021 Champaign	Ohio	95.47401559
29219 Warren	Missouri	95.07072686
35025 Lea	New Mexico	94.81260146
54049 Marion	West Virginia	94.47920566
21033 Caldwell	Kentucky	94.37672041
26141 Presque Isle	Michigan	94.20631182
55123 Vernon	Wisconsin	94.20172162
18129 Posey	Indiana	93.97024276
40005 Atoka	Oklahoma	93.94421159
54041 Lewis	West Virginia	93.60958562
29027 Callaway	Missouri	93.56412484
40099 Murray	Oklahoma	93.16992761
48283 La Salle	Texas	92.94914354
48059 Callahan	Texas	92.89695584
5145 White	Arkansas	92.72549443

Counties\_Cities

56003 Big Horn	Wyoming	92.58479926
17035 Cumberland	Illinois	92.52405625
46115 Spink	South Dakota	92.37875289
48175 Goliad	Texas	92.29957806
36023 Cortland	New York	92.00593857
55095 Polk	Wisconsin	91.74732786
26103 Marquette	Michigan	91.70725840
51009 Amherst	Virginia	91.58087539
40093 Major	Oklahoma	91.57509158
30057 Madison	Montana	91.24087591
21079 Garrard	Kentucky	91.11617312
54005 Boone	West Virginia	91.11202223
48161 Freestone	Texas	90.87237480
26051 Gladwin	Michigan	90.77633500
48497 Wise	Texas	90.76934339
16005 Bannock	Idaho	90.66079093
41071 Yamhill	Oregon	90.65251117
20127 Morris	Kansas	90.56330375
42059 Greene	Pennsylvania	90.39609927
17033 Crawford	Illinois	90.39187537
53069 Wahkiakum	Washington	90.37505648
40047 Garfield	Oklahoma	90.29271256
27121 Pope	Minnesota	90.11444535
36013 Chautauqua	New York	89.88658658
48367 Parker	Texas	89.61415325
12053 Hernando	Florida	89.59212008
48255 Karnes	Texas	89.45686901
29186 Ste. Genevieve	Missouri	89.44543828
48389 Reeves	Texas	89.20038229
21125 Laurel	Kentucky	89.00756564
48125 Dickens	Texas	88.92841263
46061 Hanson	South Dakota	88.86255924
46047 Fall River	South Dakota	88.78366381
16025 Camas	Idaho	88.73114463

Counties\_Cities

48503 Young	Texas	88.66722084
32021 Mineral	Nevada	88.61320337
53003 Asotin	Washington	88.45643521
5137 Stone	Arkansas	88.30376495
20155 Reno	Kansas	88.22302781
35015 Eddy	New Mexico	88.08290155
5129 Searcy	Arkansas	87.96179945
27015 Brown	Minnesota	87.61100713
54011 Cabell	West Virginia	86.88749678
47175 Van Buren	Tennessee	86.73026886
28003 Alcorn	Mississippi	86.66215301
40033 Cotton	Oklahoma	86.56509695
21139 Livingston	Kentucky	86.56135036
29009 Barry	Missouri	86.38466254
55103 Richland	Wisconsin	86.32099902
54087 Roane	West Virginia	86.13264427
39071 Highland	Ohio	85.93060523
55078 Menominee	Wisconsin	85.87376556
20157 Republic	Kansas	85.76329331
51067 Franklin	Virginia	85.41685203
48391 Refugio	Texas	85.32423208
20021 Cherokee	Kansas	84.93629778
51027 Buchanan	Virginia	84.82163894
33009 Grafton	New Hampshire	84.64571314
26035 Clare	Michigan	84.53360211
31165 Sioux	Nebraska	84.24599832
38037 Grant	North Dakota	84.24599832
29061 Daviess	Missouri	84.20546133
23023 Sagadahoc	Maine	84.18925745
31139 Pierce	Nebraska	84.01008121
18165 Vermillion	Indiana	83.98475354
26029 Charlevoix	Michigan	83.82868465
56027 Niobrara	Wyoming	83.75209380
33005 Cheshire	New Hampshire	83.66778659

Counties\_Cities

21163 Meade	Kentucky	83.58001045
5039 Dallas	Arkansas	83.54218881
17023 Clark	Illinois	83.35470633
20183 Smith	Kansas	83.26394671
17203 Woodford	Illinois	83.19683852
36049 Lewis	New York	83.18523840
21069 Fleming	Kentucky	83.14855876
42033 Clearfield	Pennsylvania	83.13599033
17179 Tazewell	Illinois	83.12677589
48457 Tyler	Texas	82.96460177
55137 Waushara	Wisconsin	82.43003751
47049 Fentress	Tennessee	82.34067080
48075 Childress	Texas	82.29323824
48297 Live Oak	Texas	82.19628473
27129 Renville	Minnesota	82.12428141
21045 Casey	Kentucky	81.82275932
27001 Aitkin	Minnesota	81.75072318
40043 Dewey	Oklahoma	81.73273396
39063 Hancock	Ohio	81.65415514
38043 Kidder	North Dakota	81.63265306
38021 Dickey	North Dakota	81.58270447
47055 Giles	Tennessee	81.34765956
31131 Otoe	Nebraska	81.32624335
46077 Kingsbury	South Dakota	81.31734092
39069 Henry	Ohio	81.22277191
48289 Leon	Texas	81.06543138
47029 Cocke	Tennessee	81.06446022
48345 Motley	Texas	81.03727715
47023 Chester	Tennessee	81.03727715
2100 Haines	Alaska	80.84074373
37043 Clay	North Carolina	80.79719903
21011 Bath	Kentucky	80.75587499
47177 Warren	Tennessee	80.72801996
6023 Humboldt	California	80.66112794



Counties\_Cities

42015 Bradford	Pennsylvania	80.54838657
56011 Crook	Wyoming	80.53691275
29041 Chariton	Missouri	80.52610388
40127 Pushmataha	Oklahoma	80.50809554
19195 Worth	Iowa	80.50449483
37189 Watauga	North Carolina	80.43614264
48273 Kleberg	Texas	80.31096405
27065 Kanabec	Minnesota	80.21225396
20029 Cloud	Kansas	80.19246191
48407 San Jacinto	Texas	80.08635398
42031 Clarion	Pennsylvania	79.94017381
55049 Iowa	Wisconsin	79.92932565
21169 Metcalfe	Kentucky	79.76071785
55071 Manitowoc	Wisconsin	79.67220578
47059 Greene	Tennessee	79.60976739
16019 Bonneville	Idaho	79.58649255
42125 Washington	Pennsylvania	79.57713194
29063 DeKalb	Missouri	79.17656374
51163 Rockbridge	Virginia	79.11392405
55073 Marathon	Wisconsin	79.00877219
42051 Fayette	Pennsylvania	78.96290277
47137 Pickett	Tennessee	78.70916962
27127 Redwood	Minnesota	78.69368483
47179 Washington	Tennessee	78.53382786
21055 Crittenden	Kentucky	78.51934941
42105 Potter	Pennsylvania	78.20960173
29051 Cole	Missouri	78.12906922
19185 Wayne	Iowa	78.11279488
21167 Mercer	Kentucky	78.07476807
26047 Emmet	Michigan	78.05932509
29083 Henry	Missouri	78.01027900
47127 Moore	Tennessee	77.99095305
38009 Bottineau	North Dakota	77.99095305
20125 Montgomery	Kansas	77.83312578

Counties\_Cities

29015 Benton	Missouri	77.80890134
21043 Carter	Kentucky	77.76625685
55107 Rusk	Wisconsin	77.75500106
18051 Gibson	Indiana	77.72330503
48495 Winkler	Texas	77.72020725
54079 Putnam	West Virginia	77.62605413
5127 Scott	Arkansas	77.52689214
30087 Rosebud	Montana	77.23711795
19097 Jackson	Iowa	77.19226019
56023 Lincoln	Wyoming	77.18431615
54091 Taylor	West Virginia	77.09642984
5147 Woodruff	Arkansas	77.04160247
21123 Larue	Kentucky	76.88544069
16065 Madison	Idaho	76.32810910
29147 Nodaway	Missouri	76.21951220
29229 Wright	Missouri	76.17803896
41037 Lake	Oregon	76.15179591
19131 Mitchell	Iowa	75.69306462
16055 Kootenai	Idaho	75.53945698
48281 Lampasas	Texas	75.36859956
38101 Ward	North Dakota	75.28341993
6057 Nevada	California	75.22869523
20023 Cheyenne	Kansas	75.18796992
21057 Cumberland	Kentucky	75.08634930
20027 Clay	Kansas	75.02813555
27125 Red Lake	Minnesota	75.01875469
32027 Pershing	Nevada	75.00750075
29187 St. Francois	Missouri	74.97151083
20045 Douglas	Kansas	74.93659211
30111 Yellowstone	Montana	74.93583619
29091 Howell	Missouri	74.85777024
37031 Carteret	North Carolina	74.79431563
48119 Delta	Texas	74.78033277
21147 McCreary	Kentucky	74.67830882

Counties\_Cities

29077 Greene	Missouri	74.67722653
35007 Colfax	New Mexico	74.31874484
36045 Jefferson	New York	74.26960762
26097 Mackinac	Michigan	74.16334477
38083 Sheridan	North Dakota	74.12898443
53067 Thurston	Washington	74.01743599
37055 Dare	North Carolina	73.97057615
41017 Deschutes	Oregon	73.95987416
17173 Shelby	Illinois	73.59367094
38105 Williams	North Dakota	73.55021216
29013 Bates	Missouri	73.52941176
20169 Saline	Kansas	73.52806015
5049 Fulton	Arkansas	73.35561170
29203 Shannon	Missouri	73.26901942
51580 Covington	Virginia	73.26007326
39119 Muskingum	Ohio	73.10026339
17001 Adams	Illinois	73.06937023
40069 Johnston	Oklahoma	73.06603343
46137 Ziebach	South Dakota	72.93946025
17011 Bureau	Illinois	72.74270300
27159 Wadena	Minnesota	72.60582299
38057 Mercer	North Dakota	72.57771864
39005 Ashland	Ohio	72.56488976
56001 Albany	Wyoming	72.53698091
54033 Harrison	West Virginia	72.53456494
21071 Floyd	Kentucky	72.53452364
39067 Harrison	Ohio	72.49242125
15009 Maui	Hawaii	72.36539140
27071 Koochiching	Minnesota	72.34726688
54029 Hancock	West Virginia	72.17983089
17005 Bond	Illinois	72.15874925
39127 Perry	Ohio	72.15607915
5103 Ouachita	Arkansas	72.01558926
54093 Tucker	West Virginia	71.89072610

Counties\_Cities

31127 Nemaha	Nebraska	71.85972981
46119 Sully	South Dakota	71.83908046
47077 Henderson	Tennessee	71.82102201
41003 Benton	Oregon	71.66045971
40081 Lincoln	Oklahoma	71.59221077
48227 Howard	Texas	71.31298171
51195 Wise	Virginia	71.03020099
29111 Lewis	Missouri	71.02993404
37075 Graham	North Carolina	70.72135785
41063 Wallowa	Oregon	70.61149555
50023 Washington	Vermont	70.51943584
20015 Butler	Kansas	70.39616566
39087 Lawrence	Ohio	70.15668326
53035 Kitsap	Washington	70.05059209
21181 Nicholas	Kentucky	69.77393246
38071 Ramsey	North Dakota	69.68034143
21205 Rowan	Kentucky	69.15348005
21131 Leslie	Kentucky	69.01311249
21137 Lincoln	Kentucky	68.98230807
20143 Ottawa	Kansas	68.94174423
48207 Haskell	Texas	68.81128505
46033 Custer	South Dakota	68.76002750
40075 Kiowa	Oklahoma	68.73639592
55005 Barron	Wisconsin	68.63873882
54105 Wirt	West Virginia	68.61063465
26009 Antrim	Michigan	68.47849347
40077 Latimer	Oklahoma	68.41950933
48475 Ward	Texas	68.25938567
8081 Moffat	Colorado	68.24385805
6017 El Dorado	California	68.17776566
29053 Cooper	Missouri	68.17019826
27029 Clearwater	Minnesota	68.10442679
12045 Gulf	Florida	68.05246226
48353 Nolan	Texas	67.79201410

Counties\_Cities

54063 Monroe	West Virginia	67.77108434
46041 Dewey	South Dakota	67.75067751
27137 St. Louis	Minnesota	67.58312725
23019 Penobscot	Maine	67.50675068
17191 Wayne	Illinois	67.35243693
47073 Hawkins	Tennessee	67.22094463
36097 Schuyler	New York	66.99419384
48165 Gaines	Texas	66.98244103
48097 Cooke	Texas	66.54507813
54001 Barbour	West Virginia	66.52555186
54107 Wood	West Virginia	66.50594397
48191 Hall	Texas	66.05019815
48447 Throckmorton	Texas	66.00660066
48045 Briscoe	Texas	65.96306069
48379 Rains	Texas	65.79488445
30007 Broadwater	Montana	65.73541495
48019 Bandera	Texas	65.72029443
48235 Irion	Texas	65.70302234
47013 Campbell	Tennessee	65.68476366
5109 Pike	Arkansas	65.58605828
40067 Jefferson	Oklahoma	65.32745386
35047 San Miguel	New Mexico	65.23866478
20123 Mitchell	Kansas	65.04065041
39001 Adams	Ohio	64.92569615
16011 Bingham	Idaho	64.88450558
54045 Logan	West Virginia	64.40334897
26107 Mecosta	Michigan	64.30129751
55033 Dunn	Wisconsin	64.25738406
53045 Mason	Washington	64.11528539
47145 Roane	Tennessee	63.98193451
20151 Pratt	Kansas	63.97952655
17183 Vermilion	Illinois	63.79709918
42111 Somerset	Pennsylvania	63.55473821
29039 Cedar	Missouri	63.53688669

Counties\_Cities

47151 Scott	Tennessee	63.52375335
48171 Gillespie	Texas	63.42336965
51063 Floyd	Virginia	63.31117442
30085 Roosevelt	Montana	63.29686228
31147 Richardson	Nebraska	62.99609424
48265 Kerr	Texas	62.97109054
56033 Sheridan	Wyoming	62.84523534
20139 Osage	Kansas	62.73132175
48307 McCulloch	Texas	62.60172781
8043 Fremont	Colorado	62.47266821
46081 Lawrence	South Dakota	62.15764733
6045 Mendocino	California	61.63961373
20011 Bourbon	Kansas	61.42086945
6009 Calaveras	California	61.40081575
17061 Greene	Illinois	61.33088010
48337 Montague	Texas	61.23698714
26101 Manistee	Michigan	61.15459883
23015 Lincoln	Maine	61.14961272
21095 Harlan	Kentucky	60.58540649
35037 Quay	New Mexico	60.58403005
23013 Knox	Maine	60.34547786
40123 Pontotoc	Oklahoma	60.13543546
27073 Lac qui Parle	Minnesota	60.07810153
20121 Miami	Kansas	59.38242280
40153 Woodward	Oklahoma	59.34131144
37053 Currituck	North Carolina	59.10165485
53041 Lewis	Washington	59.04225918
23017 Oxford	Maine	59.00933736
29141 Morgan	Missouri	58.94488653
54103 Wetzel	West Virginia	58.93909627
26085 Lake	Michigan	58.91759953
54059 Mingo	West Virginia	58.86062645
29173 Ralls	Missouri	58.75440658
21223 Trimble	Kentucky	58.71990605

Counties\_Cities

21231 Wayne	Kentucky	58.62810240
20115 Marion	Kansas	58.57740586
26041 Delta	Michigan	58.56597038
41055 Sherman	Oregon	58.54800937
35017 Grant	New Mexico	58.50947122
29217 Vernon	Missouri	58.45674201
55077 Marquette	Wisconsin	58.31281586
51031 Campbell	Virginia	58.21039419
8007 Archuleta	Colorado	58.11841627
8055 Huerfano	Colorado	58.06357962
29005 Atchison	Missouri	58.01585767
40107 Okfuskee	Oklahoma	57.86080344
48221 Hood	Texas	57.81588120
29137 Monroe	Missouri	57.71006464
46007 Bennett	South Dakota	57.67012687
20141 Osborne	Kansas	57.55395683
19071 Fremont	Iowa	57.20005720
29149 Oregon	Missouri	56.92059577
51115 Mathews	Virginia	56.80527153
39161 Van Wert	Ohio	56.57508575
53075 Whitman	Washington	56.23506256
15003 Honolulu	Hawaii	56.21990042
40151 Woods	Oklahoma	56.19871867
39147 Seneca	Ohio	56.15229953
5047 Franklin	Arkansas	56.14823133
54053 Mason	West Virginia	56.14192679
29221 Washington	Missouri	56.12797178
50005 Caledonia	Vermont	56.10190746
38079 Rolette	North Dakota	55.94014405
31145 Red Willow	Nebraska	55.93884020
35003 Catron	New Mexico	55.89714925
33019 Sullivan	New Hampshire	55.62766549
37175 Transylvania	North Carolina	55.53119977
17175 Stark	Illinois	55.27915976

Counties\_Cities

40061 Haskell	Oklahoma	55.25734133
20137 Norton	Kansas	55.24861878
26089 Leelanau	Michigan	55.13692336
30083 Richland	Montana	54.98029873
40083 Logan	Oklahoma	54.97874860
48487 Wilbarger	Texas	54.60218409
55113 Sawyer	Wisconsin	54.58184244
53049 Pacific	Washington	54.45634416
6033 Lake	California	54.36302072
21087 Green	Kentucky	54.30355688
26119 Montmorency	Michigan	53.96654074
48249 Jim Wells	Texas	53.89250894
27055 Houston	Minnesota	53.82710733
6115 Yuba	California	53.81786497
26165 Wexford	Michigan	53.78593199
30067 Park	Montana	53.77629063
29213 Taney	Missouri	53.71338538
29059 Dallas	Missouri	53.69287675
36033 Franklin	New York	53.68540354
30059 Meagher	Montana	53.59056806
8073 Lincoln	Colorado	53.47593583
48383 Reagan	Texas	53.46164127
40135 Sequoyah	Oklahoma	53.42528959
39083 Knox	Ohio	53.31782269
54073 Pleasants	West Virginia	53.28360197
6103 Tehama	California	53.19481820
48271 Kinney	Texas	53.09264667
48429 Stephens	Texas	53.00540655
38091 Steele	North Dakota	52.54860746
21175 Morgan	Kentucky	52.45410266
21235 Whitley	Kentucky	52.42536284
48211 Hemphill	Texas	52.28758170
2188 Northwest Arctic	Alaska	52.14444010
48151 Fisher	Texas	52.09690023



Counties\_Cities

50019 Orleans	Vermont	52.03106998
40079 Le Flore	Oklahoma	52.02080832
17123 Marshall	Illinois	52.02011444
38049 McHenry	North Dakota	51.58184319
8077 Mesa	Colorado	51.56422357
23025 Somerset	Maine	51.39152435
41011 Coos	Oregon	51.25099008
27007 Beltrami	Minnesota	51.23060175
38065 Oliver	North Dakota	51.22950820
31015 Boyd	Nebraska	51.15089514
29225 Webster	Missouri	51.13912399
8011 Bent	Colorado	51.00306018
30035 Glacier	Montana	50.92020077
29103 Knox	Missouri	50.67139600
51720 Norton	Virginia	50.40322581
47025 Claiborne	Tennessee	50.38417937
31071 Garfield	Nebraska	50.32712632
6093 Siskiyou	California	50.31561614
2170 Matanuska-Susit	Alaska	50.18120992
2180 Nome	Alaska	49.96003197
17127 Massac	Illinois	49.71590909
47019 Carter	Tennessee	49.68855921
41009 Columbia	Oregon	49.64010921
26153 Schoolcraft	Michigan	49.57858205
47005 Benton	Tennessee	49.43153732
42113 Sullivan	Pennsylvania	49.41525284
39079 Jackson	Ohio	49.40711462
53013 Columbia	Washington	49.27322000
55001 Adams	Wisconsin	49.14487910
51750 Radford	Virginia	49.07574023
42117 Tioga	Pennsylvania	49.06410225
21053 Clinton	Kentucky	48.99078973
20051 Ellis	Kansas	48.76349704
48363 Palo Pinto	Texas	48.48484848

Counties\_Cities

29175 Randolph	Missouri	48.45939507
20053 Ellsworth	Kansas	48.41833441
18125 Pike	Indiana	48.34810637
8071 Las Animas	Colorado	48.26587603
50009 Essex	Vermont	48.00000000
55085 Oneida	Wisconsin	47.92782633
35035 Otero	New Mexico	47.91782094
48077 Clay	Texas	47.81943382
26095 Luce	Michigan	47.74789113
42013 Blair	Pennsylvania	47.35003102
26083 Keweenaw	Michigan	47.32607667
42039 Crawford	Pennsylvania	47.02397047
48095 Concho	Texas	46.77268475
16037 Custer	Idaho	46.72897196
40025 Cimarron	Oklahoma	46.44681839
39131 Pike	Ohio	46.31773969
42021 Cambria	Pennsylvania	46.30683975
55031 Douglas	Wisconsin	46.28772450
55037 Florence	Wisconsin	46.28558204
40053 Grant	Oklahoma	46.23208507
29121 Macon	Missouri	46.19547284
21187 Owen	Kentucky	45.95588235
42065 Jefferson	Pennsylvania	45.82846406
47067 Hancock	Tennessee	45.80852038
20145 Pawnee	Kansas	45.71776897
55011 Buffalo	Wisconsin	45.71428571
47173 Union	Tennessee	45.71312475
47163 Sullivan	Tennessee	45.66557577
35051 Sierra	New Mexico	45.58716265
55125 Vilas	Wisconsin	45.58300666
29087 Holt	Missouri	45.41326067
48109 Culberson	Texas	45.37205082
21089 Greenup	Kentucky	45.36690484
48237 Jack	Texas	45.23351804

Counties\_Cities

54097 Upshur	West Virginia	45.05426992
17107 Logan	Illinois	44.94382022
38039 Griggs	North Dakota	44.80286738
29105 Laclede	Missouri	44.80161286
21189 Owsley	Kentucky	44.72271914
30107 Wheatland	Montana	44.72271914
48131 Duval	Texas	44.59507670
42023 Cameron	Pennsylvania	44.52359751
6089 Shasta	California	44.43457010
55119 Taylor	Wisconsin	44.09171076
30029 Flathead	Montana	44.07184690
38023 Divide	North Dakota	43.80201489
48351 Newton	Texas	43.64906155
29197 Schuyler	Missouri	43.48771472
2240 Southeast Fairbanks	Alaska	43.36513443
38005 Benson	North Dakota	43.09106579
53009 Clallam	Washington	43.00402674
55141 Wood	Wisconsin	42.43378277
48047 Brooks	Texas	42.17036829
29171 Putnam	Missouri	42.04330460
20159 Rice	Kansas	41.96831392
53059 Skamania	Washington	41.93223750
39121 Noble	Ohio	41.80019507
29055 Crawford	Missouri	41.74145344
30081 Ravalli	Montana	41.69369035
51071 Giles	Virginia	41.55782474
21121 Knox	Kentucky	41.52823920
47101 Lewis	Tennessee	41.37018037
15001 Hawaii	Hawaii	41.29702512
30051 Liberty	Montana	41.15226337
39115 Morgan	Ohio	41.08463435
26055 Grand Traverse	Michigan	41.04868590
32001 Churchill	Nevada	40.91653028
56035 Sublette	Wyoming	40.76225415

Counties\_Cities

16051 Jefferson	Idaho	40.76225415
27021 Cass	Minnesota	40.65178360
6007 Butte	California	40.64759401
21153 Magoffin	Kentucky	40.44652969
30063 Missoula	Montana	40.40710155
54081 Raleigh	West Virginia	40.40186387
8027 Custer	Colorado	40.37141704
21115 Johnson	Kentucky	40.20369874
21197 Powell	Kentucky	40.18646520
37011 Avery	North Carolina	39.98857469
26053 Gogebic	Michigan	39.74562798
29117 Livingston	Missouri	39.61441965
27135 Roseau	Minnesota	39.60396040
17059 Gallatin	Illinois	39.54132068
29131 Miller	Missouri	39.46952952
26109 Menominee	Michigan	39.15937867
20191 Sumner	Kansas	39.13724126
39105 Meigs	Ohio	38.95092184
41029 Jackson	Oregon	38.71308593
38051 McIntosh	North Dakota	38.68471954
29127 Marion	Missouri	38.47229994
32017 Lincoln	Nevada	38.45414343
5101 Newton	Arkansas	38.43689942
31063 Frontier	Nebraska	38.34355828
20063 Gove	Kansas	38.28483920
51105 Lee	Virginia	38.23117115
48133 Eastland	Texas	38.20543609
20003 Anderson	Kansas	38.08073115
20079 Harvey	Kansas	38.00058462
41013 Crook	Oregon	37.70897055
20147 Phillips	Kansas	37.61519654
2290 Yukon-Koyukuk	Alaska	37.54458419
40057 Harmon	Oklahoma	37.53753754
27075 Lake	Minnesota	37.53049353

Counties\_Cities

56029 Park	Wyoming	37.51193562
48035 Bosque	Texas	37.45117971
56015 Goshen	Wyoming	37.38038278
51169 Scott	Virginia	37.15055261
40009 Beckham	Oklahoma	36.85107559
29043 Christian	Missouri	36.78879781
35028 Los Alamos	New Mexico	36.64729595
21133 Letcher	Kentucky	36.53134846
39009 Athens	Ohio	36.46418913
29151 Osage	Missouri	36.45909290
55067 Langlade	Wisconsin	36.32966577
20077 Harper	Kansas	36.32401017
26071 Iron	Michigan	35.98093011
20195 Trego	Kansas	35.80379520
35027 Lincoln	New Mexico	35.79464103
48083 Coleman	Texas	35.72704537
31087 Hitchcock	Nebraska	35.63791875
30053 Lincoln	Montana	35.36425179
53065 Stevens	Washington	35.35130358
48079 Cochran	Texas	35.26093089
55051 Iron	Wisconsin	35.23608175
21065 Estill	Kentucky	35.21622764
17049 Effingham	Illinois	35.07951356
38063 Nelson	North Dakota	34.85535030
17045 Edgar	Illinois	34.56221198
17057 Fulton	Illinois	34.43921479
54095 Tyler	West Virginia	34.30139492
24023 Garrett	Maryland	34.29002503
48009 Archer	Texas	34.14523105
54109 Wyoming	West Virginia	33.67651304
51167 Russell	Virginia	33.64737550
5005 Baxter	Arkansas	33.63848242
30073 Pondera	Montana	33.48961822
6091 Sierra	California	33.47840643

Counties\_Cities

17165 Saline	Illinois	33.46440224
48425 Somervell	Texas	33.27417924
42121 Venango	Pennsylvania	33.16037920
30047 Lake	Montana	33.05785124
29205 Shelby	Missouri	33.05785124
48411 San Saba	Texas	33.03600925
6005 Amador	California	33.00916639
2050 Bethel	Alaska	32.93807642
54047 McDowell	West Virginia	32.92542391
30023 Deer Lodge	Montana	32.85510897
38011 Bowman	North Dakota	32.50975293
53027 Grays Harbor	Washington	32.47587989
6011 Colusa	California	32.36694872
54055 Mercer	West Virginia	32.13204580
21127 Lawrence	Kentucky	32.11097553
20041 Dickinson	Kansas	32.05641930
30049 Lewis and Clark	Montana	32.02328967
29179 Reynolds	Missouri	31.97953310
6063 Plumas	California	31.90810466
42083 McKean	Pennsylvania	31.73208358
17101 Lawrence	Illinois	31.71582620
32033 White Pine	Nevada	31.66226913
8103 Rio Blanco	Colorado	31.56565657
29209 Stone	Missouri	31.49705503
30095 Stillwater	Montana	31.46633103
30093 Silver Bow	Montana	31.43485840
21025 Breathitt	Kentucky	31.43171460
17047 Edwards	Illinois	31.28911139
2198 Prince of Wales-	Alaska	31.14294612
38031 Foster	North Dakota	31.09452736
29167 Polk	Missouri	31.05493618
50017 Orange	Vermont	31.03555295
17055 Franklin	Illinois	31.00695072
54085 Ritchie	West Virginia	30.86102253

Counties\_Cities

48417 Shackelford	Texas	30.74085460
41015 Curry	Oregon	30.68425898
15007 Kauai	Hawaii	30.49921672
2185 North Slope	Alaska	30.38897893
16043 Fremont	Idaho	30.37667072
39053 Gallia	Ohio	30.02101471
41033 Josephine	Oregon	29.75066653
29089 Howard	Missouri	29.59455460
48007 Aransas	Texas	29.42165434
5009 Boone	Arkansas	29.34898613
48399 Runnels	Texas	29.31405120
6035 Lassen	California	29.21888189
48127 Dimmit	Texas	29.10360885
41019 Douglas	Oregon	29.01625817
55069 Lincoln	Wisconsin	28.89233992
48385 Real	Texas	28.75215641
29109 Lawrence	Missouri	28.67645142
54067 Nicholas	West Virginia	28.17808550
26019 Benzie	Michigan	28.16425393
48023 Baylor	Texas	27.91736460
31013 Box Butte	Nebraska	27.84998143
39145 Scioto	Ohio	27.81383275
26043 Dickinson	Michigan	27.57751251
54013 Calhoun	West Virginia	27.57099531
37115 Madison	North Carolina	27.56972844
48275 Knox	Texas	27.37476047
48461 Upton	Texas	27.24053391
29073 Gasconade	Missouri	27.20163210
16085 Valley	Idaho	27.17145186
54009 Brooke	West Virginia	27.02337522
40149 Washita	Oklahoma	26.96144513
16017 Bonner	Idaho	26.82943189
21063 Elliott	Kentucky	26.63825253
48435 Sutton	Texas	26.60989888

Counties\_Cities

42047 Elk	Pennsylvania	26.51728596
21159 Martin	Kentucky	26.49474521
21119 Knott	Kentucky	26.44453259
40059 Harper	Oklahoma	26.33658151
38019 Cavalier	North Dakota	26.11647950
30013 Cascade	Montana	25.72173977
17069 Hardin	Illinois	25.57544757
23009 Hancock	Maine	25.54231815
17159 Richland	Illinois	25.37588023
17039 De Witt	Illinois	25.36622487
55129 Washburn	Wisconsin	25.19208968
31029 Chase	Nebraska	25.14458134
16059 Lemhi	Idaho	25.12247205
31101 Keith	Nebraska	24.93454681
26061 Houghton	Michigan	24.84883625
32029 Storey	Nevada	24.82005460
30043 Jefferson	Montana	24.79953708
29123 Madison	Missouri	24.61437479
48335 Mitchell	Texas	24.55494168
17065 Hamilton	Illinois	24.50079628
41039 Lane	Oregon	24.49876321
54043 Lincoln	West Virginia	24.27302296
51520 Bristol	Virginia	24.26889941
20185 Stafford	Kansas	23.93489708
31129 Nuckolls	Nebraska	23.83790226
17151 Pope	Illinois	23.74169041
46053 Gregory	South Dakota	23.74169041
27069 Kittson	Minnesota	23.54048964
27057 Hubbard	Minnesota	23.43896494
48299 Llano	Texas	23.09895593
46039 Deuel	South Dakota	23.05741296
31045 Dawes	Nebraska	22.94630564
48267 Kimble	Texas	22.92526364
29125 Maries	Missouri	22.80761774



Counties\_Cities

40063 Hughes	Oklahoma	22.49718785
2150 Kodiak Island	Alaska	22.48032971
29067 Douglas	Missouri	22.43326105
5097 Montgomery	Arkansas	22.41147468
41057 Tillamook	Oregon	22.39892485
20007 Barber	Kansas	22.36135957
53051 Pend Oreille	Washington	22.05558006
51185 Tazewell	Virginia	22.02912740
26003 Alger	Michigan	21.98526987
17193 White	Illinois	21.95389682
30065 Musselshell	Montana	21.50075253
54007 Braxton	West Virginia	21.29320747
29185 St. Clair	Missouri	21.28791911
17013 Calhoun	Illinois	20.82465639
27149 Stevens	Minnesota	20.50651082
48333 Mills	Texas	20.32107295
55007 Bayfield	Wisconsin	19.94415636
16057 Latah	Idaho	19.93322370
31169 Thayer	Nebraska	19.84520738
29093 Iron	Missouri	19.65215682
55003 Ashland	Wisconsin	19.23076923
33007 Coos	New Hampshire	18.99395359
53043 Lincoln	Washington	18.62197393
27031 Cook	Minnesota	18.54255516
20201 Washington	Kansas	18.45018450
6109 Tuolumne	California	18.33550303
16049 Idaho	Idaho	18.16750439
30027 Fergus	Montana	17.99694052
17155 Putnam	Illinois	17.42160279
40003 Alfalfa	Oklahoma	17.37921446
31031 Cherry	Nebraska	17.35809755
12037 Franklin	Florida	17.04158146
23003 Aroostook	Maine	16.39075561
20001 Allen	Kansas	16.07200257

Counties\_Cities

6105 Trinity	California	15.95532509
51021 Bland	Virginia	15.89067218
29161 Phelps	Missouri	15.64875257
17025 Clay	Illinois	15.09092281
21013 Bell	Kentucky	15.05513945
55099 Price	Wisconsin	14.92871538
29045 Clark	Missouri	14.61560947
56045 Weston	Wyoming	14.35338022
21129 Lee	Kentucky	14.21868335
41023 Grant	Oregon	13.93534002
21237 Wolfe	Kentucky	13.93339836
55091 Pepin	Wisconsin	13.71930306
41025 Harney	Oregon	13.64442625
30105 Valley	Montana	13.44628210
29057 Dade	Missouri	13.21178491
53019 Ferry	Washington	13.07360439
55013 Burnett	Wisconsin	12.99376299
17149 Pike	Illinois	12.81147909
42123 Warren	Pennsylvania	12.65886880
26013 Baraga	Michigan	12.01923077
5089 Marion	Arkansas	11.96029183
23021 Piscataquis	Maine	11.90476190
56031 Platte	Wyoming	11.67406024
20205 Wilson	Kansas	11.54068090
30021 Dawson	Montana	11.52073733
29153 Ozark	Missouri	11.09016303
30001 Beaverhead	Montana	10.63377286
31089 Holt	Nebraska	9.82511299
26033 Chippewa	Michigan	7.99637498
54089 Summers	West Virginia	7.83699060
29215 Texas	Missouri	7.82136013
29223 Wayne	Missouri	7.62078951
51051 Dickenson	Virginia	6.88562969
29065 Dent	Missouri	6.47626449

Counties\_Cities

23029 Washington	Maine	6.35122261
41001 Baker	Oregon	6.24765713
30041 Hill	Montana	6.11733040
25007 Dukes	Massachusetts	0.00000000
25019 Nantucket	Massachusetts	0.00000000
31083 Harlan	Nebraska	0.00000000
31103 Keya Paha	Nebraska	0.00000000
20203 Wichita	Kansas	0.00000000
35011 De Baca	New Mexico	0.00000000
31117 McPherson	Nebraska	0.00000000
31091 Hooker	Nebraska	0.00000000
20049 Elk	Kansas	0.00000000
48261 Kenedy	Texas	0.00000000
15005 Kalawao	Hawaii	0.00000000
30103 Treasure	Montana	0.00000000
8057 Jackson	Colorado	0.00000000
8061 Kiowa	Colorado	0.00000000
31183 Wheeler	Nebraska	0.00000000
48443 Terrell	Texas	0.00000000
16033 Clark	Idaho	0.00000000
38095 Towner	North Dakota	0.00000000
8115 Sedgwick	Colorado	0.00000000
35033 Mora	New Mexico	0.00000000
46021 Campbell	South Dakota	0.00000000
46055 Haakon	South Dakota	0.00000000
2282 Yakutat	Alaska	0.00000000
48033 Borden	Texas	0.00000000
48243 Jeff Davis	Texas	0.00000000
48433 Stonewall	Texas	0.00000000
46075 Jones	South Dakota	0.00000000
8033 Dolores	Colorado	0.00000000
38001 Adams	North Dakota	0.00000000
27077 Lake of the Woo	Minnesota	0.00000000
38033 Golden Valley	North Dakota	0.00000000

Counties\_Cities

2261 Valdez-Cordova	Alaska	0.00000000
2060 Bristol Bay	Alaska	0.00000000
41069 Wheeler	Oregon	0.00000000
31005 Arthur	Nebraska	0.00000000
2105 Hoonah-Angoon	Alaska	0.00000000
41021 Gilliam	Oregon	0.00000000
2230 Skagway	Alaska	0.00000000
16071 Oneida	Idaho	0.00000000
2013 Aleutians East	Alaska	0.00000000
16015 Boise	Idaho	0.00000000
30079 Prairie	Montana	0.00000000
46063 Harding	South Dakota	0.00000000
30033 Garfield	Montana	0.00000000
54017 Doddridge	West Virginia	0.00000000
49019 Grand	Utah	0.00000000
31085 Hayes	Nebraska	0.00000000
46107 Potter	South Dakota	0.00000000
5013 Calhoun	Arkansas	0.00000000
2070 Dillingham	Alaska	0.00000000
48155 Foard	Texas	0.00000000
53023 Garfield	Washington	0.00000000
30039 Granite	Montana	0.00000000
21201 Robertson	Kentucky	0.00000000
20071 Greeley	Kansas	0.00000000
48269 King	Texas	0.00000000
49015 Emery	Utah	0.00000000
30091 Sheridan	Montana	0.00000000
40045 Ellis	Oklahoma	0.00000000
30019 Daniels	Montana	0.00000000
16023 Butte	Idaho	0.00000000
31075 Grant	Nebraska	0.00000000
49055 Wayne	Utah	0.00000000
31049 Deuel	Nebraska	0.00000000
38047 Logan	North Dakota	0.00000000

Counties\_Cities

26131 Ontonagon	Michigan	0.00000000
30097 Sweet Grass	Montana	0.00000000
2016 Aleutians West	Alaska	0.00000000
2164 Lake and Penins	Alaska	0.00000000
2068 Denali	Alaska	0.00000000
20165 Rush	Kansas	0.00000000
16007 Bear Lake	Idaho	0.00000000
2158 Kusilvak	Alaska	0.00000000
16035 Clearwater	Idaho	0.00000000
32011 Eureka	Nevada	0.00000000
20039 Decatur	Kansas	0.00000000
49033 Rich	Utah	0.00000000
30055 McCone	Montana	0.00000000
38041 Hettinger	North Dakota	0.00000000
49001 Beaver	Utah	0.00000000
20109 Logan	Kansas	0.00000000
49017 Garfield	Utah	0.00000000
48327 Menard	Texas	0.00000000
30025 Fallon	Montana	0.00000000
30061 Mineral	Montana	0.00000000
54101 Webster	West Virginia	0.00000000
16061 Lewis	Idaho	0.00000000
48263 Kent	Texas	0.00000000
16021 Boundary	Idaho	0.00000000
29085 Hickory	Missouri	0.00000000
49047 Uintah	Utah	0.00000000
30071 Phillips	Montana	0.00000000
17171 Scott	Illinois	0.00000000
28055 Issaquena	Mississippi	0.00000000
36085 Richmond	New York	0.00000000
49023 Juab	Utah	0.00000000
46019 Butte	South Dakota	0.00000000
31057 Dundy	Nebraska	0.00000000
16079 Shoshone	Idaho	0.00000000

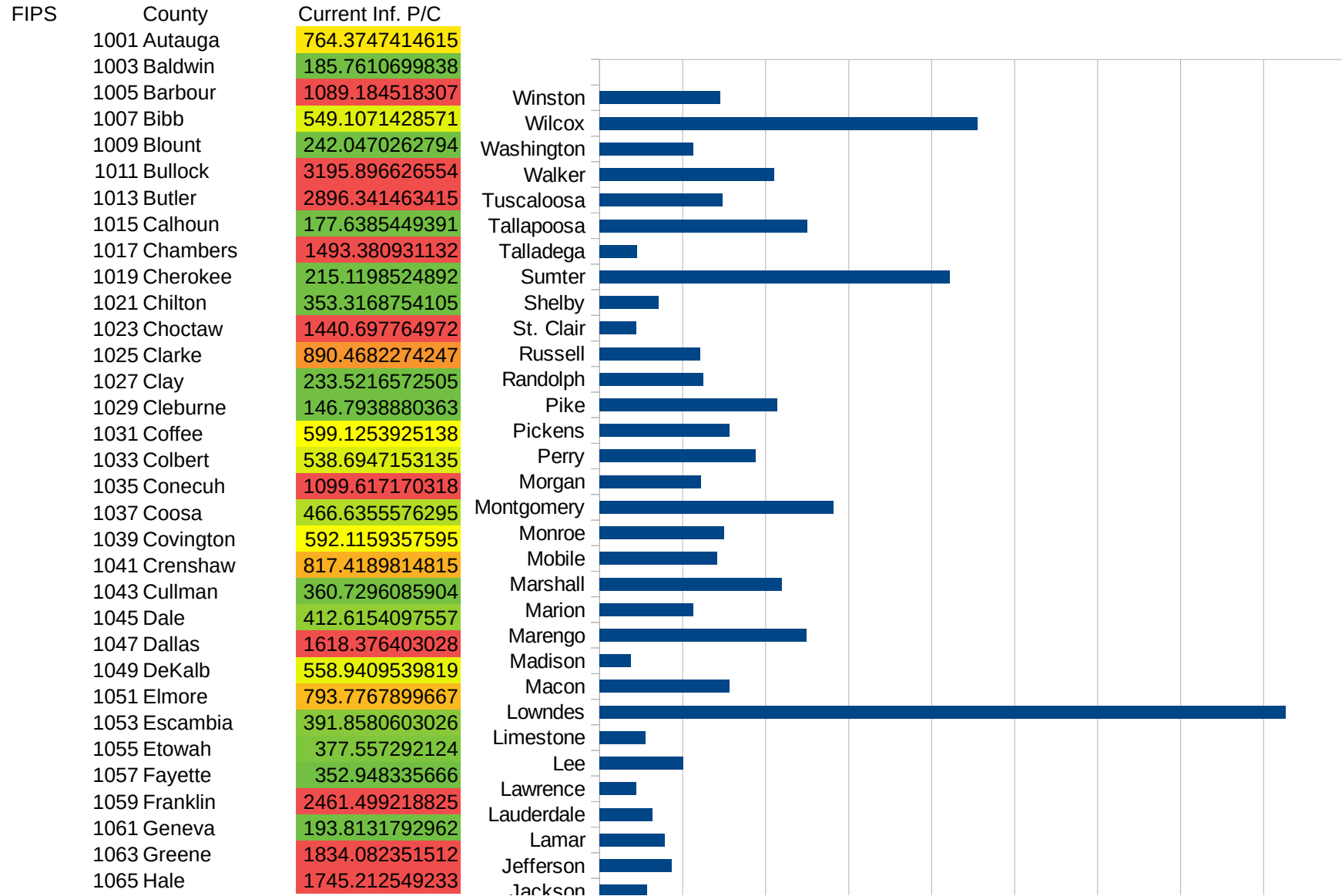
Counties\_Cities

30015 Chouteau	Montana	0.00000000
20193 Thomas	Kansas	0.00000000
49041 Sevier	Utah	0.00000000
6049 Modoc	California	0.00000000
46105 Perkins	South Dakota	0.00000000
31135 Perkins	Nebraska	0.00000000
30089 Sanders	Montana	0.00000000
20095 Kingman	Kansas	0.00000000
40129 Roger Mills	Oklahoma	0.00000000
51017 Bath	Virginia	0.00000000
49003 Box Elder	Utah	0.00000000
30099 Teton	Montana	0.00000000
36005 Bronx	New York	0.00000000
30005 Blaine	Montana	0.00000000
20167 Russell	Kansas	0.00000000
30077 Powell	Montana	0.00000000
49025 Kane	Utah	0.00000000
49005 Cache	Utah	0.00000000
49053 Washington	Utah	0.00000000
36081 Queens	New York	0.00000000
36047 Kings	New York	0.00000000
49057 Weber	Utah	0.00000000
49021 Iron	Utah	0.00000000
49013 Duchesne	Utah	0.00000000
49007 Carbon	Utah	0.00000000
31113 Logan	Nebraska	0.00000000
48301 Loving	Texas	0.00000000
49009 Daggett	Utah	0.00000000
48137 Edwards	Texas	0.00000000
20065 Graham	Kansas	0.00000000
20105 Lincoln	Kansas	0.00000000
20117 Marshall	Kansas	0.00000000
20153 Rawlins	Kansas	0.00000000
20199 Wallace	Kansas	0.00000000

Counties\_Cities

30011 Carter	Montana	0.00000000
30045 Judith Basin	Montana	0.00000000
30069 Petroleum	Montana	0.00000000
30075 Powder River	Montana	0.00000000
30109 Wibaux	Montana	0.00000000
31009 Blaine	Nebraska	0.00000000
31017 Brown	Nebraska	0.00000000
31115 Loup	Nebraska	0.00000000
31133 Pawnee	Nebraska	0.00000000
31149 Rock	Nebraska	0.00000000
31161 Sheridan	Nebraska	0.00000000
32009 Esmeralda	Nevada	0.00000000
48311 McMullen	Texas	0.00000000
48431 Sterling	Texas	0.00000000
49027 Millard	Utah	0.00000000
49029 Morgan	Utah	0.00000000
49031 Piute	Utah	0.00000000
49039 Sanpete	Utah	0.00000000

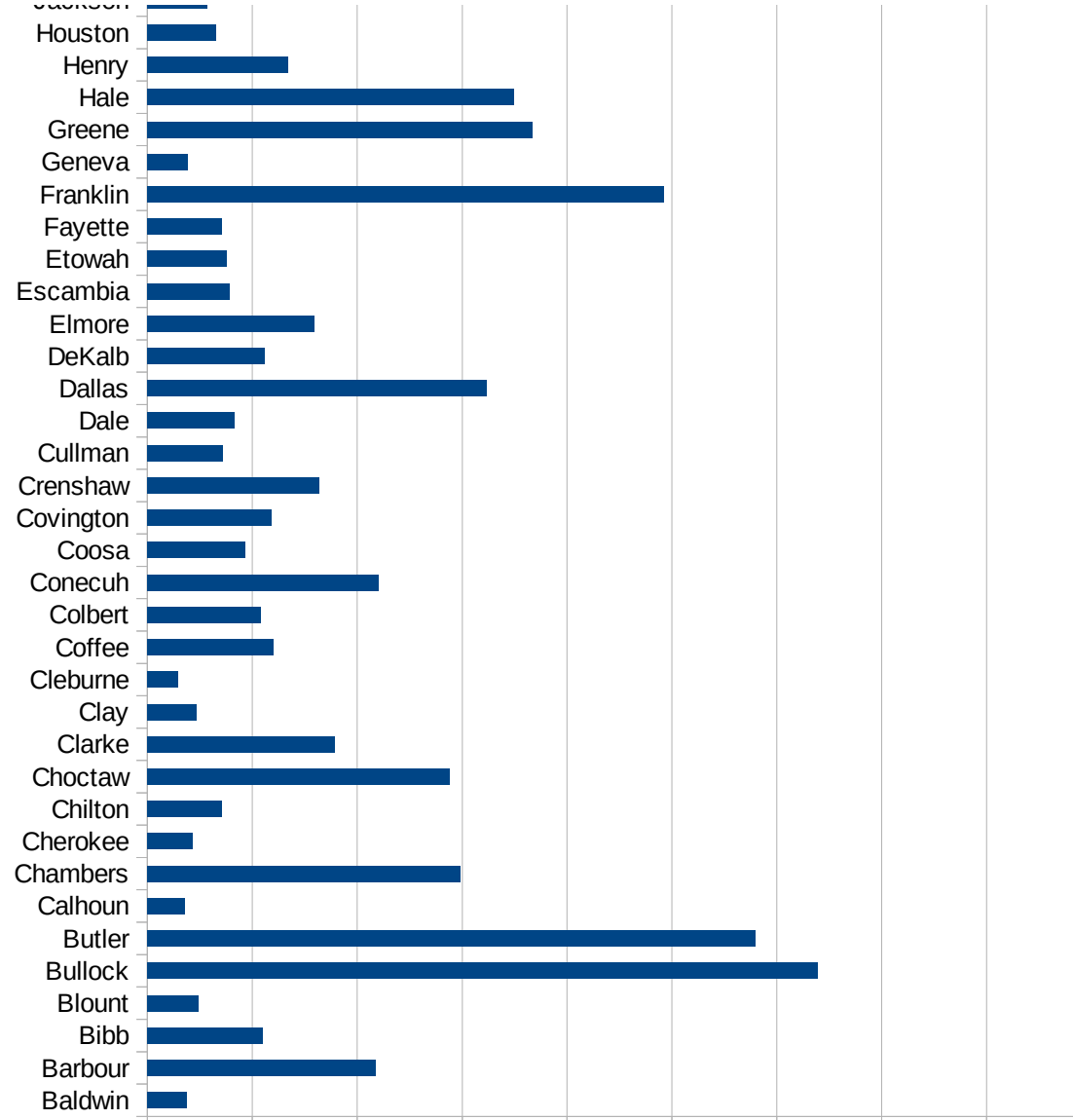
AL





AL

1067 Henry	668.2549828578
1069 Houston	328.4887607189
1071 Jackson	284.1348384104
1073 Jefferson	433.6417412407
1075 Lamar	390.0606761052
1077 Lauderdale	317.1441869527
1079 Lawrence	218.4664866341
1081 Lee	503.2298204842
1083 Limestone	275.5422463452
1085 Lowndes	4130.739923802
1087 Macon	780.9534139595
1089 Madison	187.1662860588
1091 Marengo	1243.05045631
1093 Marion	564.4592279004
1095 Marshall	1096.671487582
1097 Mobile	708.6284945028
1099 Monroe	749.9881330992
1101 Montgomery	1408.113818473
1103 Morgan	609.6280932748
1105 Perry	940.9190371991
1107 Pickens	782.4255191092
1109 Pike	1067.85050093
1111 Randolph	624.8624862486
1113 Russell	604.0047766567
1115 St. Clair	220.9944751381
1117 Shelby	351.866188858
1119 Sumter	2111.732723978
1121 Talladega	222.9794057223
1123 Tallapoosa	1249.475269773
1125 Tuscaloosa	739.0707047499
1127 Walker	1050.054150775
1129 Washington	561.7291488582
1131 Wilcox	2277.218405947
1133 Winston	726.96534235



AL  
0 500 1000 1500 2000 2500 3000 3500 4000 4500

AL

FIPS

29001  
29003  
29005  
29007  
29009  
29011  
29013  
29015  
29017  
29019  
29021  
29023  
29025  
29027  
29029  
29031  
29033  
29035  
29037

AL

29039  
29041  
29043  
29045  
29047  
29049  
29051  
29053  
29055  
29057  
29059  
29061  
29063  
29065  
29067  
29069  
29071  
29073  
29075  
29077  
29079  
29081  
29083  
29085  
29087  
29089  
29091  
29093  
29095  
29097  
29099  
29101

29103

AL

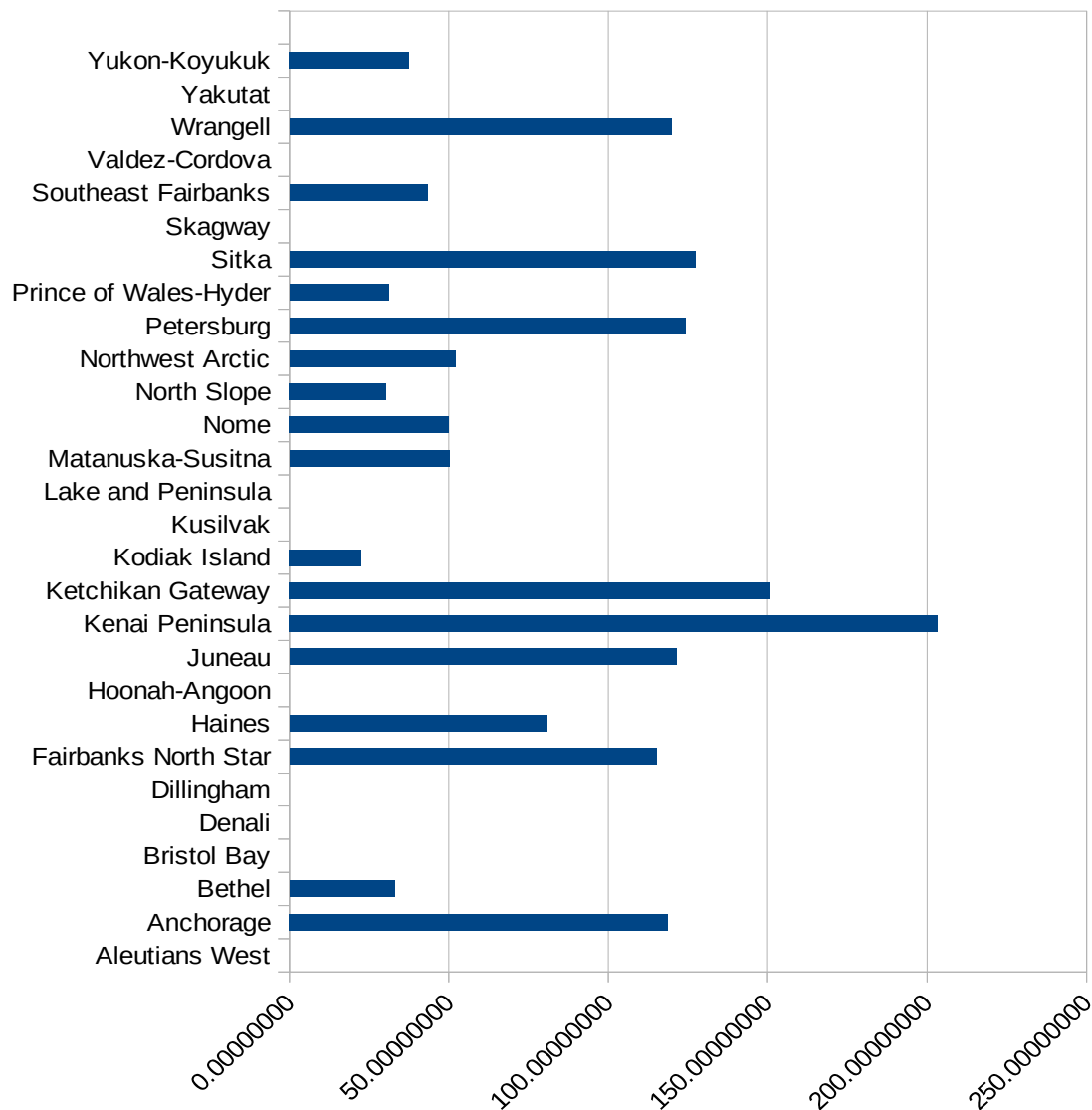
29105  
29107  
29109  
29111  
29113  
29115  
29117  
29121  
29123  
29125  
29127  
29119  
29129  
29131  
29133  
29135  
29137  
29139  
29141  
29143  
29145  
29147  
29149  
29151  
29153  
29155  
29157  
29159  
29161  
29163  
29165  
29167  
29169  
29171

AL

29173  
29175  
29177  
29179  
29181  
29195  
29197  
29199  
29201  
29203  
29205  
29183  
29185  
29187  
29189  
29510  
29186  
29207  
29209  
29211  
29213  
29215  
  
29217  
29219  
29221  
29223  
29225  
29227  
29229

AK

FIPS	County	PC Infection
2013	Aleutians East	0.00000000
2016	Aleutians West	0.00000000
2020	Anchorage	###
2050	Bethel	32.93807642
2060	Bristol Bay	0.00000000
2068	Denali	0.00000000
2070	Dillingham	0.00000000
2090	Fairbanks North Star	###
2100	Haines	80.84074373
2105	Hoonah-Angoon	0.00000000
2110	Juneau	###
2122	Kenai Peninsula	###
2130	Ketchikan Gateway	###
2150	Kodiak Island	22.48032971
2158	Kusilvak	0.00000000
2164	Lake and Peninsula	0.00000000
2170	Matanuska-Susitna	50.18120992
2180	Nome	49.96003197
2185	North Slope	30.38897893
2188	Northwest Arctic	52.14444010
2195	Petersburg	###
2198	Prince of Wales-Hyder	31.14294612
2220	Sitka	###
2230	Skagway	0.00000000
2240	Southeast Fairbanks	43.36513443
2261	Valdez-Cordova	0.00000000
2275	Wrangell	###
2282	Yakutat	0.00000000
2290	Yukon-Koyukuk	37.54458419



AK



AK

FIPS

29001  
29003  
29005  
29007  
29009  
29011  
29013  
29015  
29017  
29019  
29021  
29023  
29025  
29027  
29029  
29031  
29033  
29035  
29037

AK

29039  
29041  
29043  
29045  
29047  
29049  
29051  
29053  
29055  
29057  
29059  
29061  
29063  
29065  
29067  
29069  
29071  
29073  
29075  
29077  
29079  
29081  
29083  
29085  
29087  
29089  
29091  
29093  
29095  
29097  
29099  
29101

29103

AK

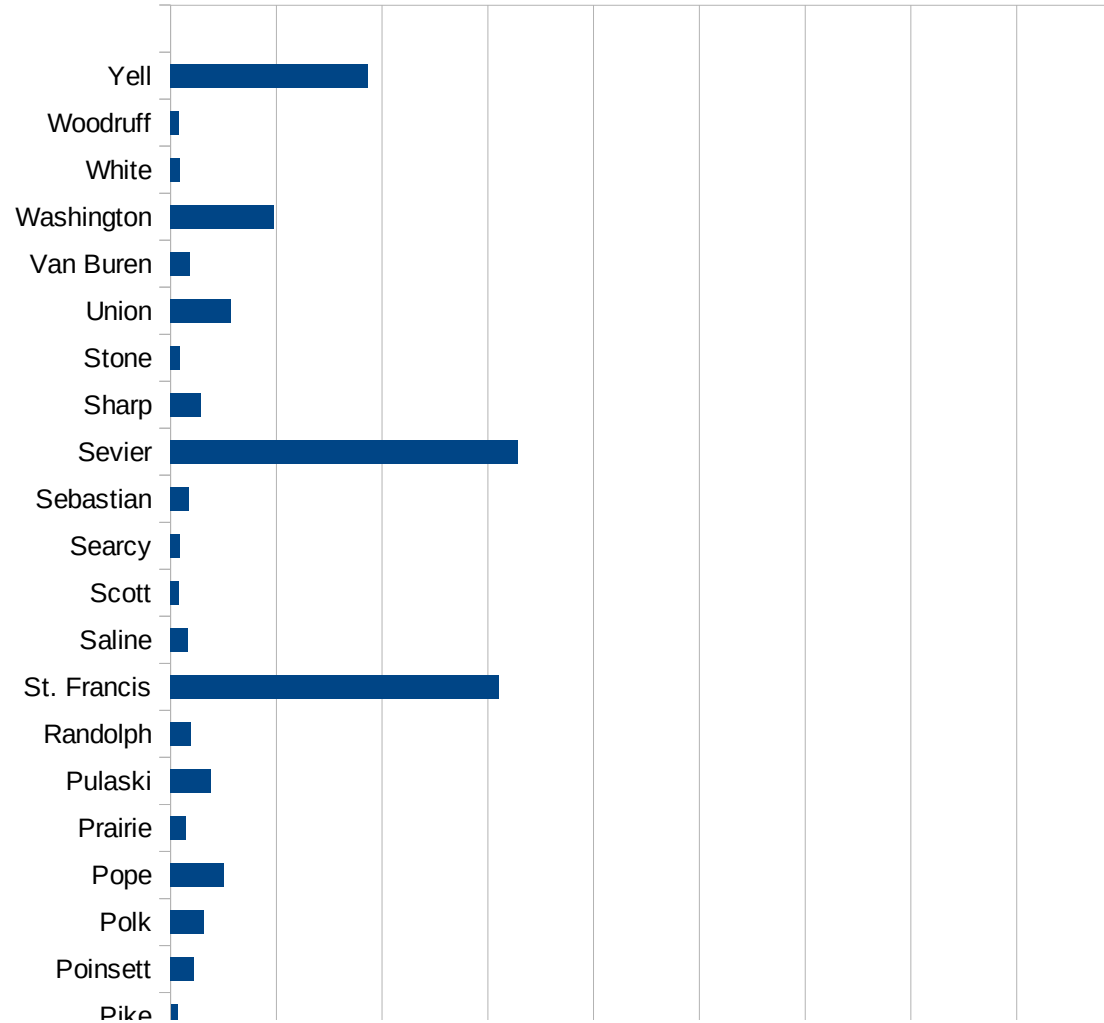
29105  
29107  
29109  
29111  
29113  
29115  
29117  
29121  
29123  
29125  
29127  
29119  
29129  
29131  
29133  
29135  
29137  
29139  
29141  
29143  
29145  
29147  
29149  
29151  
29153  
29155  
29157  
29159  
29161  
29163  
29165  
29167  
29169  
29171

AK

29173  
29175  
29177  
29179  
29181  
29195  
29197  
29199  
29201  
29203  
29205  
29183  
29185  
29187  
29189  
29510  
29186  
29207  
29209  
29211  
29213  
29215  
  
29217  
29219  
29221  
29223  
29225  
29227  
29229

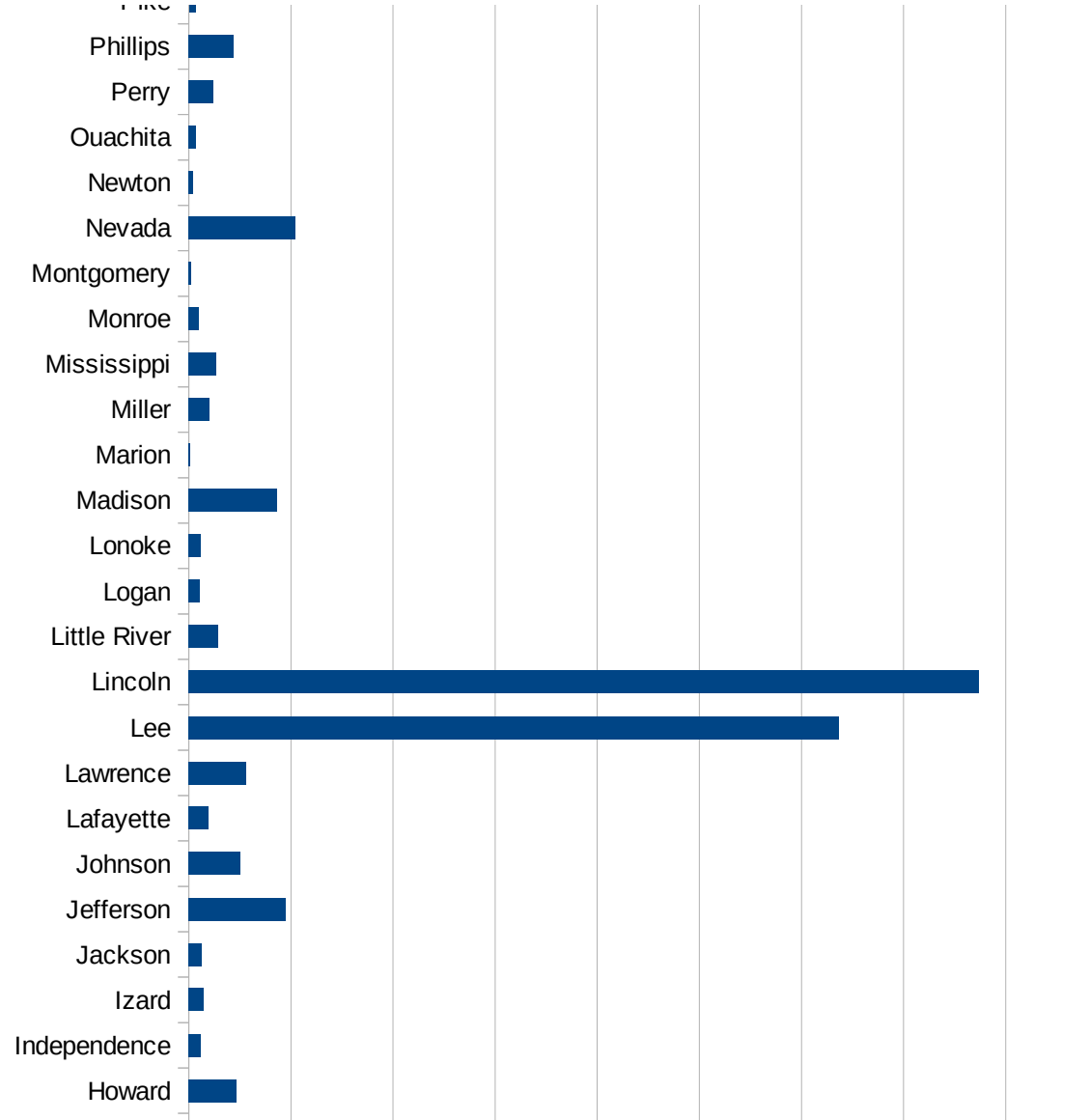
AR

FIPS	County	PC Infection
5001	Arkansas	106.927795599
5003	Ashley	259.403372244
5005	Baxter	33.6384824239
5007	Benton	698.438783895
5009	Boone	29.3489861259
5011	Bradley	339.542993484
5013	Calhoun	0
5015	Carroll	446.444389328
5017	Chicot	670.626556812
5019	Clark	226.644304429
5021	Clay	222.267124672
5023	Cleburne	308.431804526
5025	Cleveland	274.382639062
5027	Columbia	135.95615414
5029	Conway	138.815757982
5031	Craighead	357.412627351
5033	Crawford	143.519540737
5035	Crittenden	1193.57908237
5037	Cross	491.724634205
5039	Dallas	83.5421888053
5041	Desha	243.224461432
5043	Drew	185.508511567
5045	Faulkner	197.10590837
5047	Franklin	56.1482313307
5049	Fulton	73.3556117043
5051	Garland	178.51019626
5053	Grant	137.45326589
5055	Greene	196.359624931
5057	Hempstead	202.382595097
5059	Hot Spring	157.265363046
5061	Howard	464.732778652
5063	Independence	116.779022241



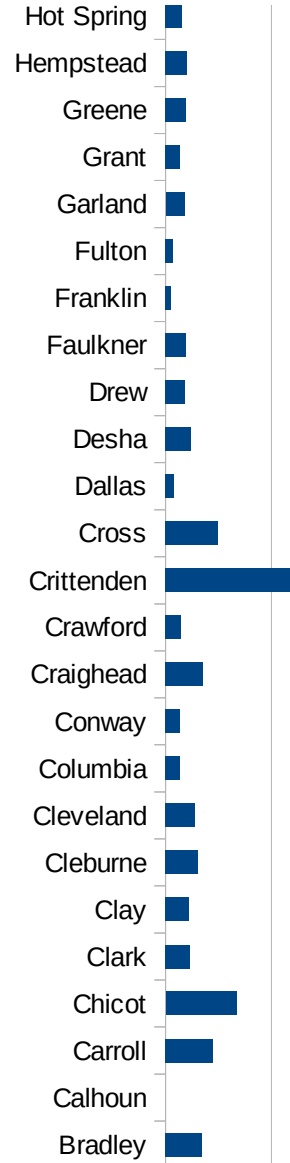
AR

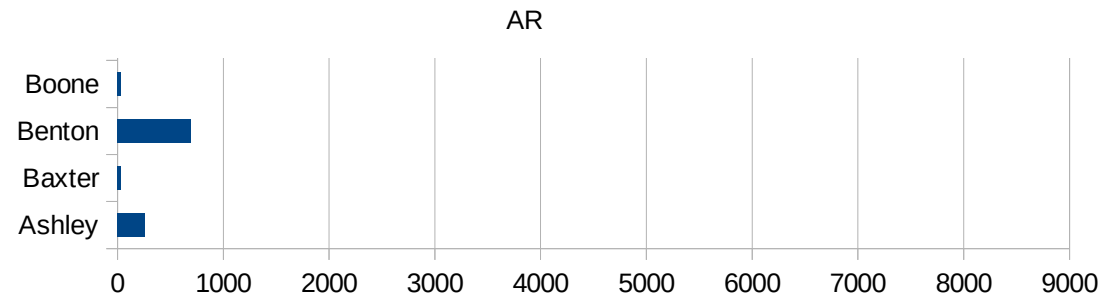
5065 IZARD	147.13455455
5067 JACKSON	124.918208316
5069 JEFFERSON	945.473764571
5071 JOHNSON	504.82387256
5073 LAFAYETTE	194.552529183
5075 LAWRENCE	565.89996349
5077 LEE	6366.16583194
5079 LINCOLN	7741.16416349
5081 LITTLE RIVER	283.952620477
5083 LOGAN	110.41082026
5085 LONOKE	116.757402555
5087 MADISON	861.598203992
5089 MARION	11.9602918311
5091 MILLER	199.577904203
5093 MISSISSIPPI	266.737796746
5095 MONROE	101.449275362
5097 MONTGOMERY	22.411474675
5099 NEVADA	1044.91952919
5101 NEWTON	38.4368994234
5103 OUACHITA	72.015589257
5105 PERRY	241.499227202
5107 PHILLIPS	438.182927506
5109 PIKE	65.5860582779
5111 POINSETT	221.072828898
5113 POLK	314.230136166
5115 POPE	503.125
5117 PRAIRIE	148.625216745
5119 PULASKI	381.73576449
5121 RANDOLPH	189.436148875
5123 ST. FRANCIS	3109.39895436
5125 SALINE	164.71615289
5127 SCOTT	77.5268921407
5129 SEARCY	87.9617994471
5131 SEBASTIAN	176.903869185



AR

5133 Sevier	3284.90577047
5135 Sharp	287.918922032
5137 Stone	88.3037649514
5139 Union	569.953483617
5141 Van Buren	180.690236704
5143 Washington	979.486075768
5145 White	92.7254944301
5147 Woodruff	77.0416024653
5149 Yell	1871.37218482







AR

FIPS

29001  
29003  
29005  
29007  
29009  
29011  
29013  
29015  
29017  
29019  
29021  
29023  
29025  
29027  
29029  
29031  
29033  
29035

AR

29037  
29039  
29041  
29043  
29045  
29047  
29049  
29051  
29053  
29055  
29057  
29059  
29061  
29063  
29065  
29067  
29069  
29071  
29073  
29075  
29077  
29079  
29081  
29083  
29085  
29087  
29089  
29091  
29093  
29095  
29097  
29099  
29101

AR

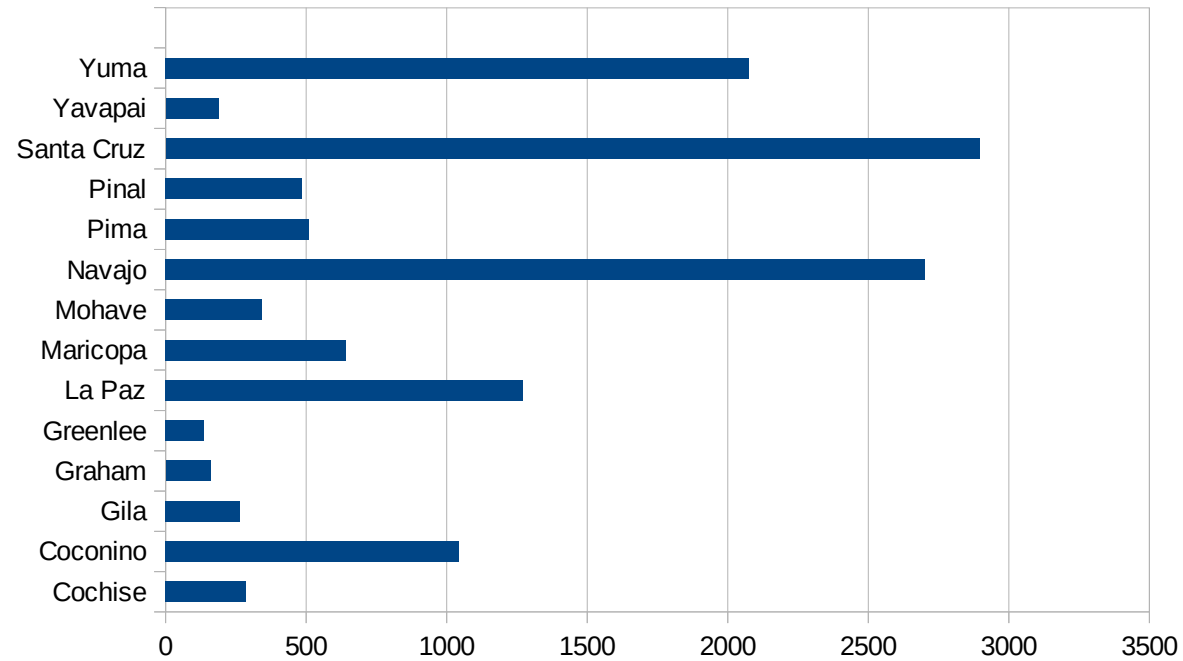
29103  
29105  
29107  
29109  
29111  
29113  
29115  
29117  
29121  
29123  
29125  
29127  
29119  
29129  
29131  
29133  
29135  
29137  
29139  
29141  
29143  
29145  
29147  
29149  
29151  
29153  
29155  
29157  
29159  
29161  
29163  
29165  
29167  
29169

AR

29171  
29173  
29175  
29177  
29179  
29181  
29195  
29197  
29199  
29201  
29203  
29205  
29183  
29185  
29187  
29189  
29510  
29186  
29207  
29209  
29211  
29213  
29215  
  
29217  
29219  
29221  
29223  
29225  
29227  
29229

AZ

FIPS	County	PC Infection
4001	Apache	2946.336573
4003	Cochise	285.5565197
4005	Coconino	1043.022947
4007	Gila	265.3602776
4009	Graham	160.2227359
4011	Greenlee	137.0874196
4012	La Paz	1270.262584
4013	Maricopa	641.6714881
4015	Mohave	342.1617752
4017	Navajo	2701.797275
4019	Pima	511.3211488
4021	Pinal	485.5324307
4023	Santa Cruz	2896.089097
4025	Yavapai	187.936705
4027	Yuma	2075.63358



AZ

FIPS

29001  
29003  
29005  
29007  
29009  
29011  
29013  
29015  
29017  
29019  
29021  
29023  
29025  
29027  
29029  
29031  
29033  
29035  
29037

AZ

29039  
29041  
29043  
29045  
29047  
29049  
29051  
29053  
29055  
29057  
29059  
29061  
29063  
29065  
29067  
29069  
29071  
29073  
29075  
29077  
29079  
29081  
29083  
29085  
29087  
29089  
29091  
29093  
29095  
29097  
29099  
29101

29103

AZ

29105  
29107  
29109  
29111  
29113  
29115  
29117  
29121  
29123  
29125  
29127  
29119  
29129  
29131  
29133  
29135  
29137  
29139  
29141  
29143  
29145  
29147  
29149  
29151  
29153  
29155  
29157  
29159  
29161  
29163  
29165  
29167  
29169  
29171

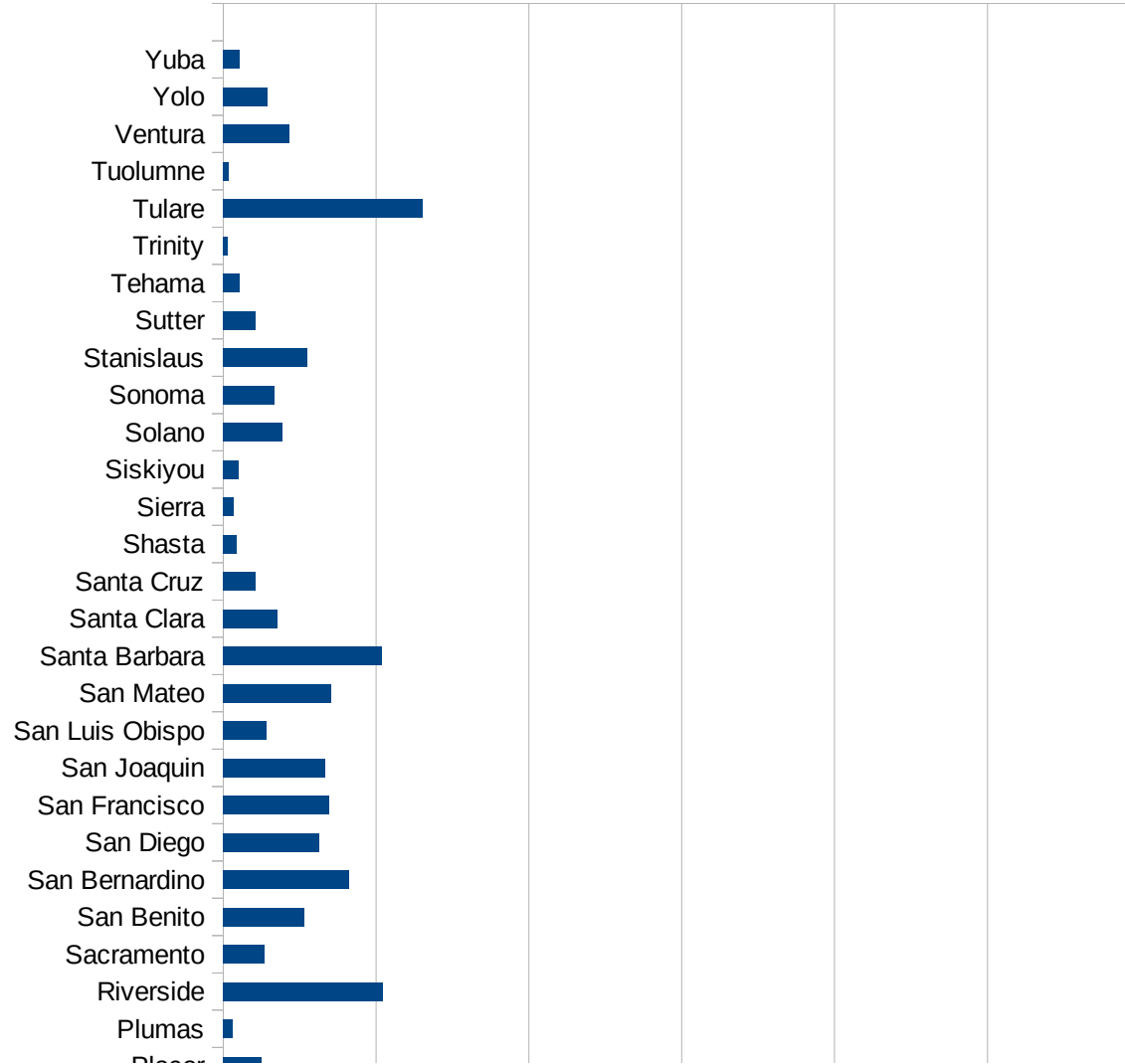


AZ

29173  
29175  
29177  
29179  
29181  
29195  
29197  
29199  
29201  
29203  
29205  
29183  
29185  
29187  
29189  
29510  
29186  
29207  
29209  
29211  
29213  
29215  
  
29217  
29219  
29221  
29223  
29225  
29227  
29229

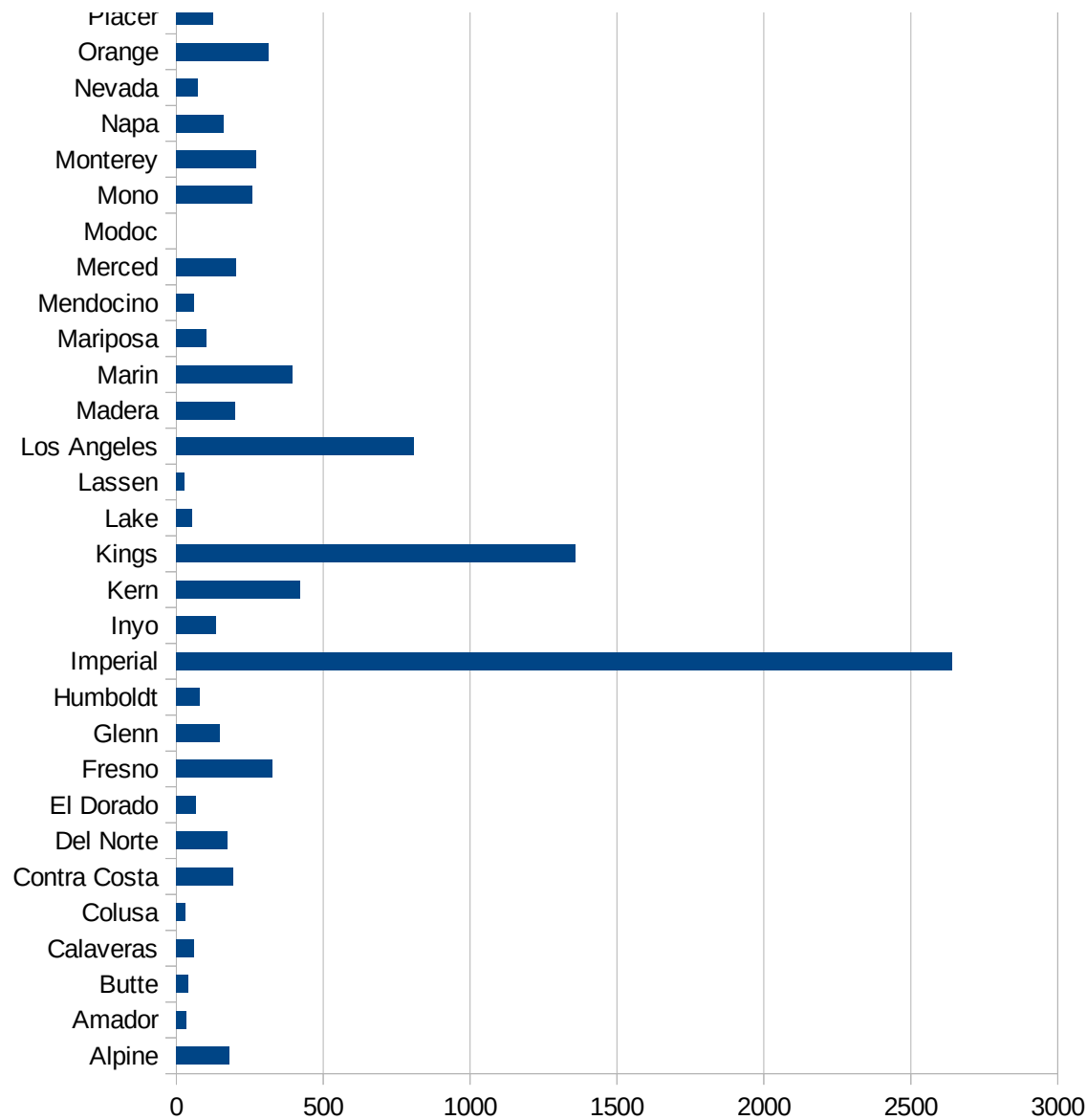
CA

FIPS	County	PC Infection
6001	Alameda	295.424697
6003	Alpine	181.6530427
6005	Amador	33.00916639
6007	Butte	40.64759401
6009	Calaveras	61.40081575
6011	Colusa	32.36694872
6013	Contra Costa	194.7461996
6015	Del Norte	172.4881414
6017	El Dorado	68.17776566
6019	Fresno	326.3274336
6021	Glenn	149.7486362
6023	Humboldt	80.66112794
6025	Imperial	2639.871966
6027	Inyo	133.4296992
6029	Kern	422.9652395
6031	Kings	1358.957758
6033	Lake	54.36302072
6035	Lassen	29.21888189
6037	Los Angeles	808.558255
6039	Madera	199.1475975
6041	Marin	396.6634061
6043	Mariposa	103.0278748
6045	Mendocino	61.63961373
6047	Merced	205.2663185
6049	Modoc	0
6051	Mono	259.6491228
6053	Monterey	271.1240283
6055	Napa	160.6690719
6057	Nevada	75.22869523
6059	Orange	313.4996962
6061	Placer	124.6346805
6063	Plumas	31.90810466
6065	Riverside	521.3897088



CA

6067 Sacramento	134.2656435
6069 San Benito	266.5063295
6071 San Bernardino	412.5523864
6073 San Diego	313.5763859
6075 San Francisco	346.1997838
6077 San Joaquin	334.6796694
6079 San Luis Obispo	142.2485124
6081 San Mateo	353.5855603
6083 Santa Barbara	519.3414956
6085 Santa Clara	178.4709714
6087 Santa Cruz	104.2825108
6089 Shasta	44.4345701
6091 Sierra	33.47840643
6093 Siskiyou	50.31561614
6095 Solano	192.5617429
6097 Sonoma	167.0193742
6099 Stanislaus	275.3653502
6101 Sutter	104.3312984
6103 Tehama	53.1948182
6105 Trinity	15.95532509
6107 Tulare	653.8430991
6109 Tuolumne	18.33550303
6111 Ventura	215.6370341
6113 Yolo	145.6389968
6115 Yuba	53.81786497



CA

CA

FIPS

29001  
29003  
29005  
29007  
29009  
29011  
29013  
29015  
29017  
29019  
29021  
29023  
29025  
29027  
29029  
29031  
29033  
29035  
29037

CA

29039  
29041  
29043  
29045  
29047  
29049  
29051  
29053  
29055  
29057  
29059  
29061  
29063  
29065  
29067  
29069  
29071  
29073  
29075  
29077  
29079  
29081  
29083  
29085  
29087  
29089  
29091  
29093  
29095  
29097  
29099  
29101

29103

CA

29105  
29107  
29109  
29111  
29113  
29115  
29117  
29121  
29123  
29125  
29127  
29119  
29129  
29131  
29133  
29135  
29137  
29139  
29141  
29143  
29145  
29147  
29149  
29151  
29153  
29155  
29157  
29159  
29161  
29163  
29165  
29167  
29169  
29171

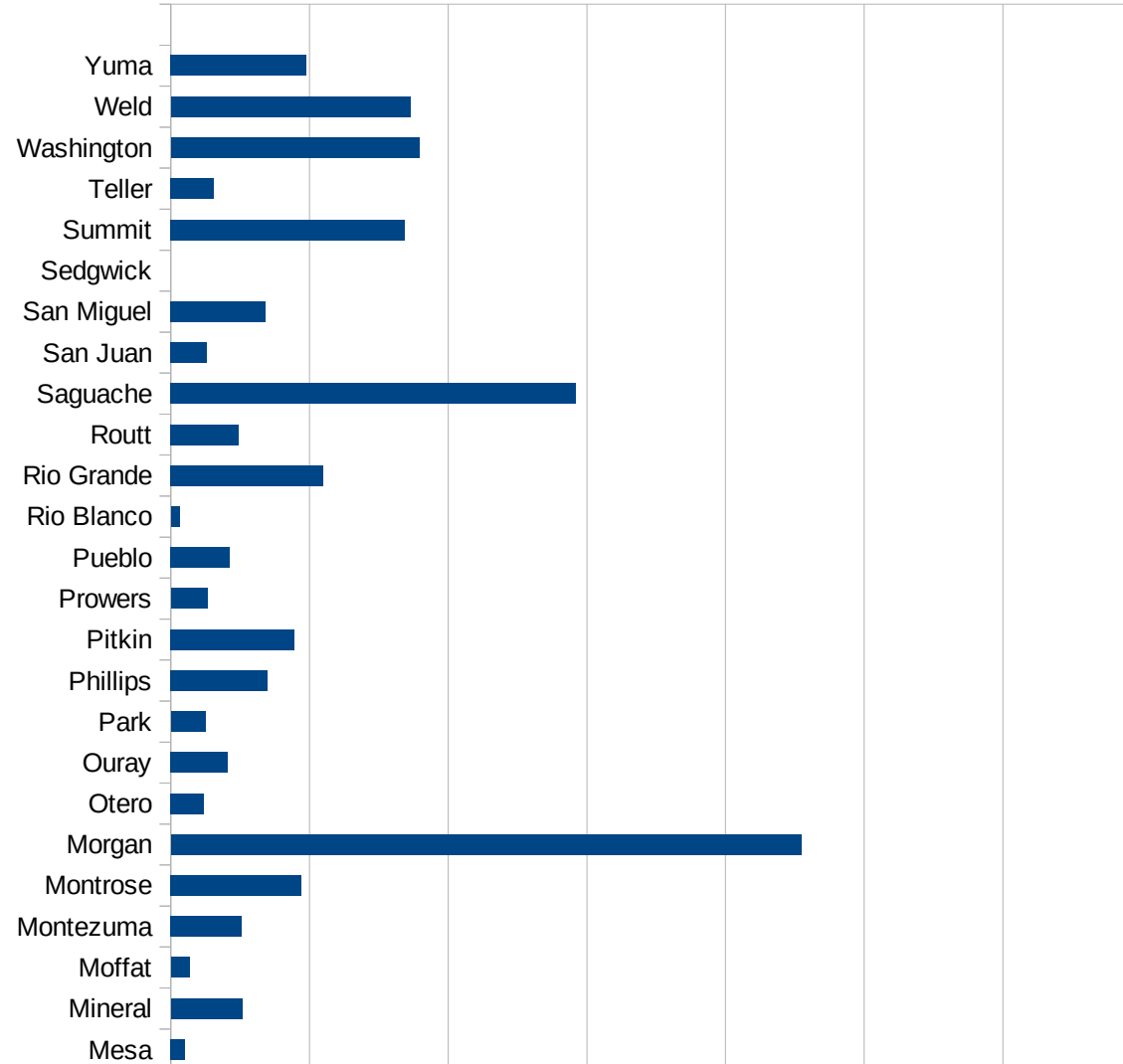
CA

29173  
29175  
29177  
29179  
29181  
29195  
29197  
29199  
29201  
29203  
29205  
29183  
29185  
29187  
29189  
29510  
29186  
29207  
29209  
29211  
29213  
29215  
  
29217  
29219  
29221  
29223  
29225  
29227  
29229



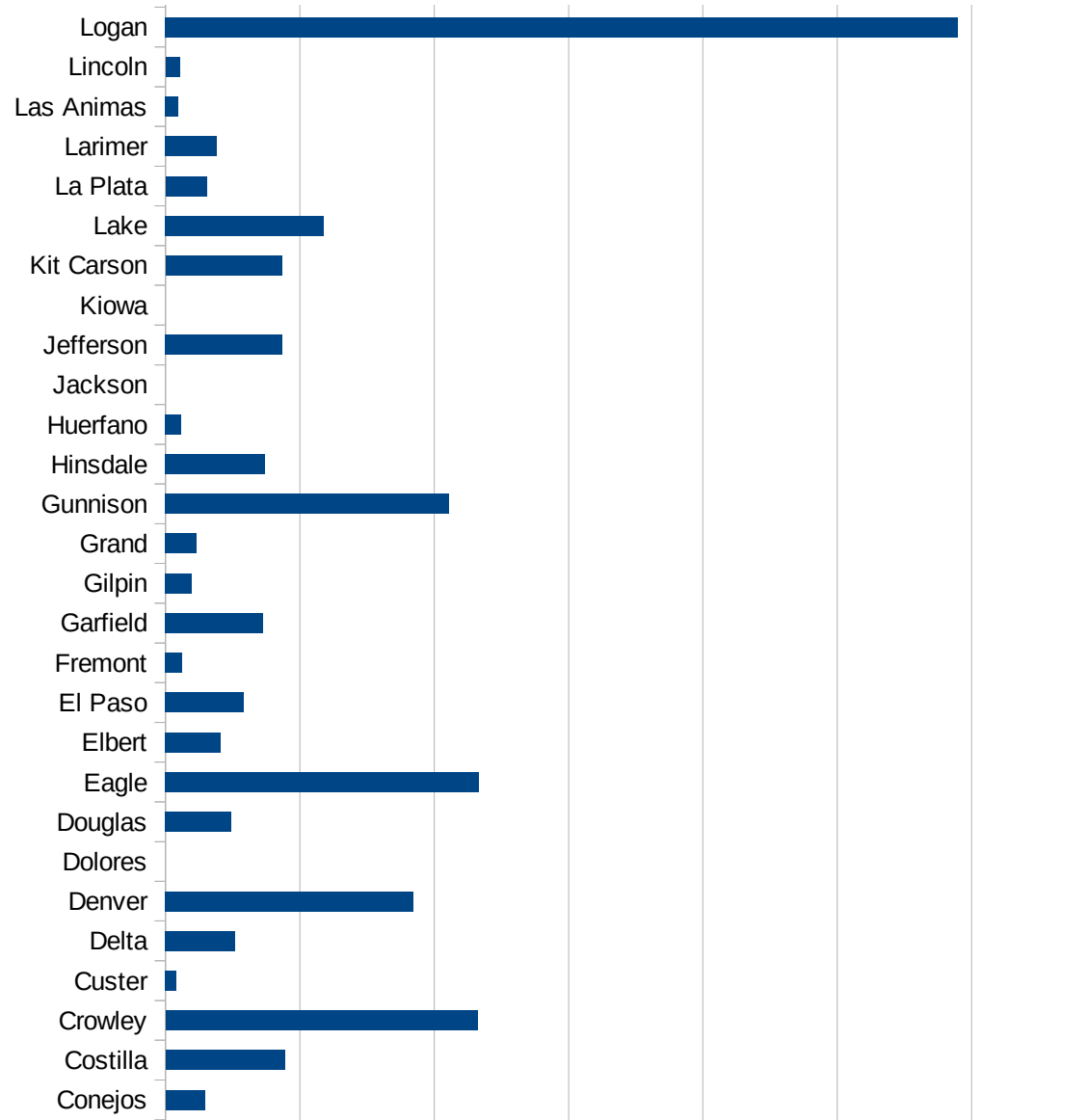
CO

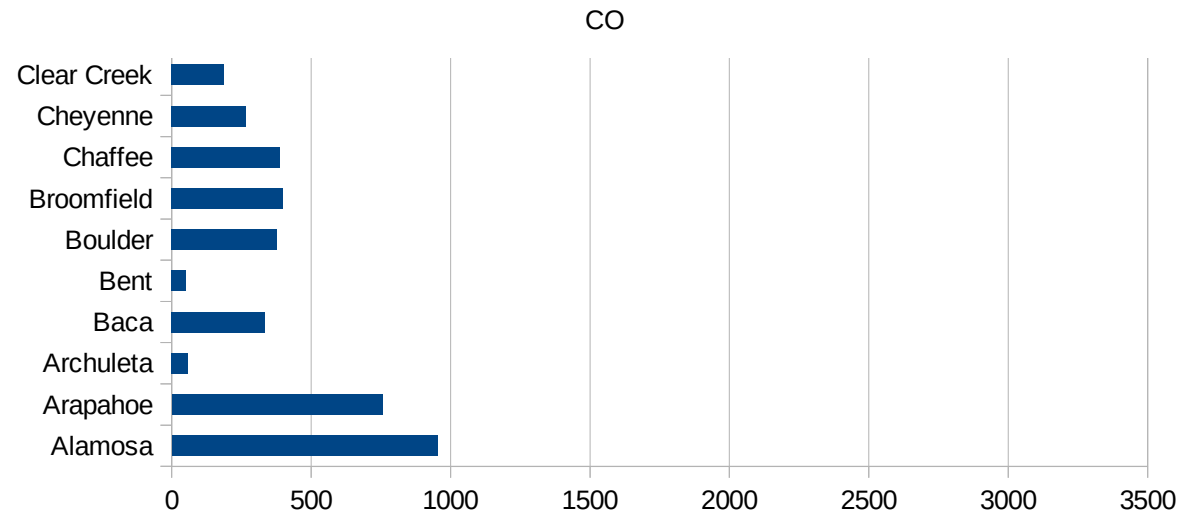
FIPS	County	PC Infection
8001	Adams	756.44502098
8003	Alamosa	953.06599532
8005	Arapahoe	755.66441191
8007	Archuleta	58.118416273
8009	Baca	334.72803347
8011	Bent	51.003060184
8013	Boulder	376.59701053
8014	Broomfield	399.90182915
8015	Chaffee	389.47420982
8017	Cheyenne	266.52452026
8019	Clear Creek	187.40239459
8021	Conejos	146.34146341
8023	Costilla	444.09613375
8025	Crowley	1160.8057357
8027	Custer	40.371417037
8029	Delta	258.45636933
8031	Denver	921.57344395
8033	Dolores	0
8035	Douglas	244.76626135
8037	Eagle	1165.6028949
8039	Elbert	205.46381554
8041	El Paso	291.2352071
8043	Fremont	62.472668208
8045	Garfield	363.0583905
8047	Gilpin	98.023198824
8049	Grand	115.94202899
8051	Gunnison	1055.317175
8053	Hinsdale	369.91368681
8055	Huerfano	58.06357962
8057	Jackson	0
8059	Jefferson	435.34235385
8061	Kiowa	0
8063	Kit Carson	432.77956164



CO

8065 Lake	587.93456033
8067 La Plata	152.72598118
8069 Larimer	192.00155199
8071 Las Animas	48.265876026
8073 Lincoln	53.475935829
8075 Logan	2949.6469714
8077 Mesa	51.564223567
8079 Mineral	257.73195876
8081 Moffat	68.243858053
8083 Montezuma	256.1357902
8085 Montrose	471.4075899
8087 Morgan	2272.568107
8089 Otero	119.35763889
8091 Ouray	206.91082144
8093 Park	123.94912697
8095 Phillips	349.97666822
8097 Pitkin	445.68245125
8099 Prowers	131.53567905
8101 Pueblo	211.90361072
8103 Rio Blanco	31.565656566
8105 Rio Grande	551.11111111
8107 Routt	244.82182412
8109 Saguache	1461.3473623
8111 San Juan	131.2335958
8113 San Miguel	341.83860335
8115 Sedgwick	0
8117 Summit	844.97049053
8119 Teller	155.4837938
8121 Washington	896.31289468
8123 Weld	863.49246751
8125 Yuma	489.02195609





FIPS

- 29001
- 29003
- 29005
- 29007
- 29009
- 29011
- 29013
- 29015
- 29017
- 29019
- 29021
- 29023
- 29025
- 29027
- 29029
- 29031
- 29033
- 29035
- 29037

CO

29039  
29041  
29043  
29045  
29047  
29049  
29051  
29053  
29055  
29057  
29059  
29061  
29063  
29065  
29067  
29069  
29071  
29073  
29075  
29077  
29079  
29081  
29083  
29085  
29087  
29089  
29091  
29093  
29095  
29097  
29099  
29101

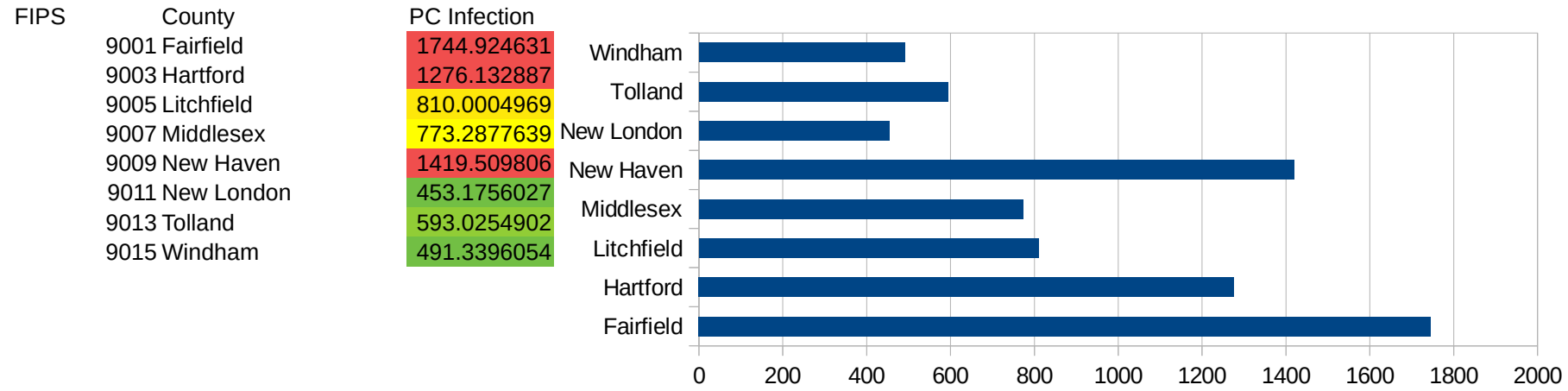
29103

29105  
29107  
29109  
29111  
29113  
29115  
29117  
29121  
29123  
29125  
29127  
29119  
29129  
29131  
29133  
29135  
29137  
29139  
29141  
29143  
29145  
29147  
29149  
29151  
29153  
29155  
29157  
29159  
29161  
29163  
29165  
29167  
29169  
29171

CO

29173  
29175  
29177  
29179  
29181  
29195  
29197  
29199  
29201  
29203  
29205  
29183  
29185  
29187  
29189  
29510  
29186  
29207  
29209  
29211  
29213  
29215  
  
29217  
29219  
29221  
29223  
29225  
29227  
29229

CT





CT

FIPS

29001  
29003  
29005  
29007  
29009  
29011  
29013  
29015  
29017  
29019  
29021  
29023  
29025  
29027  
29029  
29031  
29033  
29035  
29037

CT

29039  
29041  
29043  
29045  
29047  
29049  
29051  
29053  
29055  
29057  
29059  
29061  
29063  
29065  
29067  
29069  
29071  
29073  
29075  
29077  
29079  
29081  
29083  
29085  
29087  
29089  
29091  
29093  
29095  
29097  
29099  
29101

29103

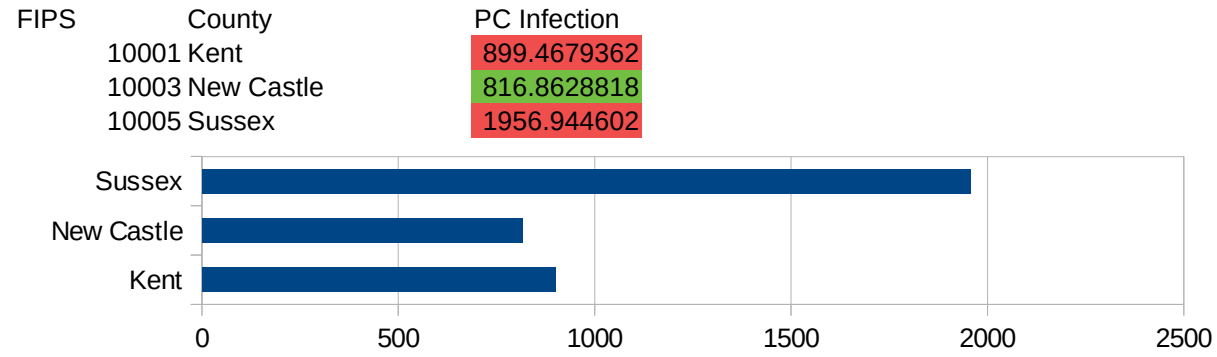
CT

29105  
29107  
29109  
29111  
29113  
29115  
29117  
29121  
29123  
29125  
29127  
29119  
29129  
29131  
29133  
29135  
29137  
29139  
29141  
29143  
29145  
29147  
29149  
29151  
29153  
29155  
29157  
29159  
29161  
29163  
29165  
29167  
29169  
29171

CT

29173  
29175  
29177  
29179  
29181  
29195  
29197  
29199  
29201  
29203  
29205  
29183  
29185  
29187  
29189  
29510  
29186  
29207  
29209  
29211  
29213  
29215  
  
29217  
29219  
29221  
29223  
29225  
29227  
29229

DE



DE

FIPS

29001  
29003  
29005  
29007  
29009  
29011  
29013  
29015  
29017  
29019  
29021  
29023  
29025  
29027  
29029  
29031  
29033  
29035  
29037

DE

29039  
29041  
29043  
29045  
29047  
29049  
29051  
29053  
29055  
29057  
29059  
29061  
29063  
29065  
29067  
29069  
29071  
29073  
29075  
29077  
29079  
29081  
29083  
29085  
29087  
29089  
29091  
29093  
29095  
29097  
29099  
29101

29103

DE

29105  
29107  
29109  
29111  
29113  
29115  
29117  
29121  
29123  
29125  
29127  
29119  
29129  
29131  
29133  
29135  
29137  
29139  
29141  
29143  
29145  
29147  
29149  
29151  
29153  
29155  
29157  
29159  
29161  
29163  
29165  
29167  
29169  
29171



DE

29173  
29175  
29177  
29179  
29181  
29195  
29197  
29199  
29201  
29203  
29205  
29183  
29185  
29187  
29189  
29510  
29186  
29207  
29209  
29211  
29213  
29215  
  
29217  
29219  
29221  
29223  
29225  
29227  
29229

DC

FIPS	County	PC Infection
11001	District of Columbia	1421.301009

DC

FIPS

29001  
29003  
29005  
29007  
29009  
29011  
29013  
29015  
29017  
29019  
29021  
29023  
29025  
29027  
29029  
29031  
29033  
29035  
29037

DC

29039  
29041  
29043  
29045  
29047  
29049  
29051  
29053  
29055  
29057  
29059  
29061  
29063  
29065  
29067  
29069  
29071  
29073  
29075  
29077  
29079  
29081  
29083  
29085  
29087  
29089  
29091  
29093  
29095  
29097  
29099  
29101

29103

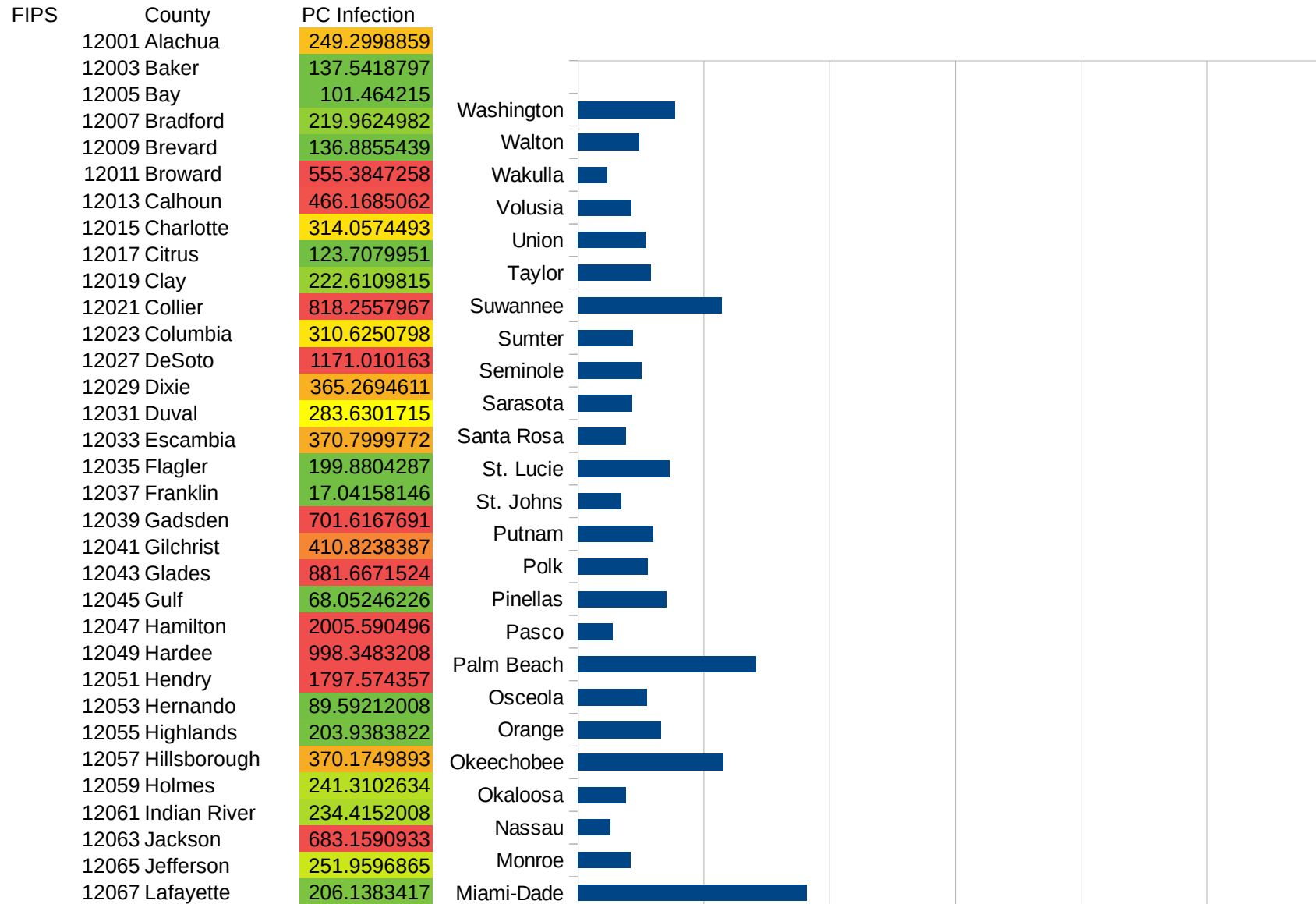
DC

29105  
29107  
29109  
29111  
29113  
29115  
29117  
29121  
29123  
29125  
29127  
29119  
29129  
29131  
29133  
29135  
29137  
29139  
29141  
29143  
29145  
29147  
29149  
29151  
29153  
29155  
29157  
29159  
29161  
29163  
29165  
29167  
29169  
29171

DC

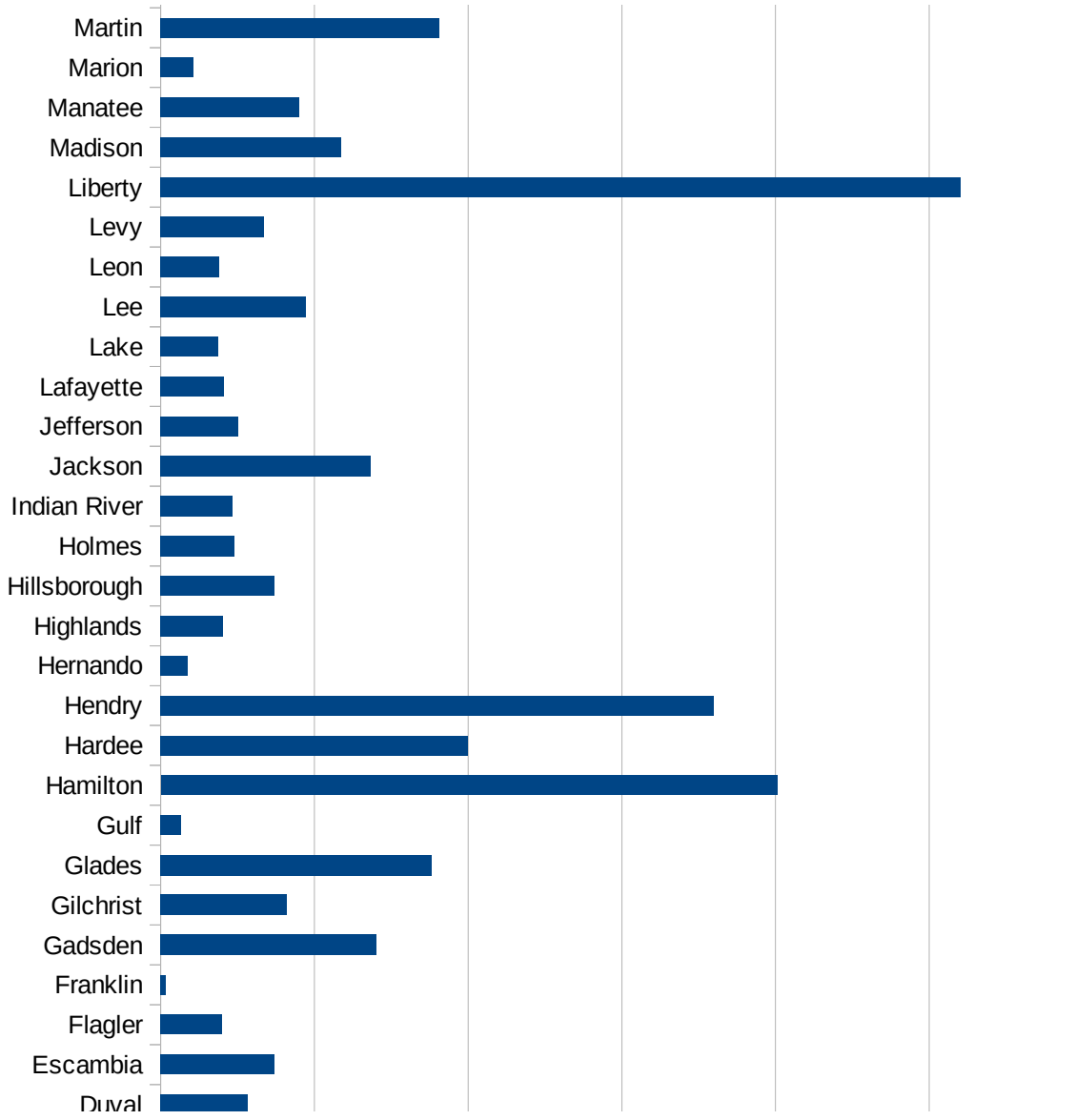
29173  
29175  
29177  
29179  
29181  
29195  
29197  
29199  
29201  
29203  
29205  
29183  
29185  
29187  
29189  
29510  
29186  
29207  
29209  
29211  
29213  
29215  
  
29217  
29219  
29221  
29223  
29225  
29227  
29229

FL

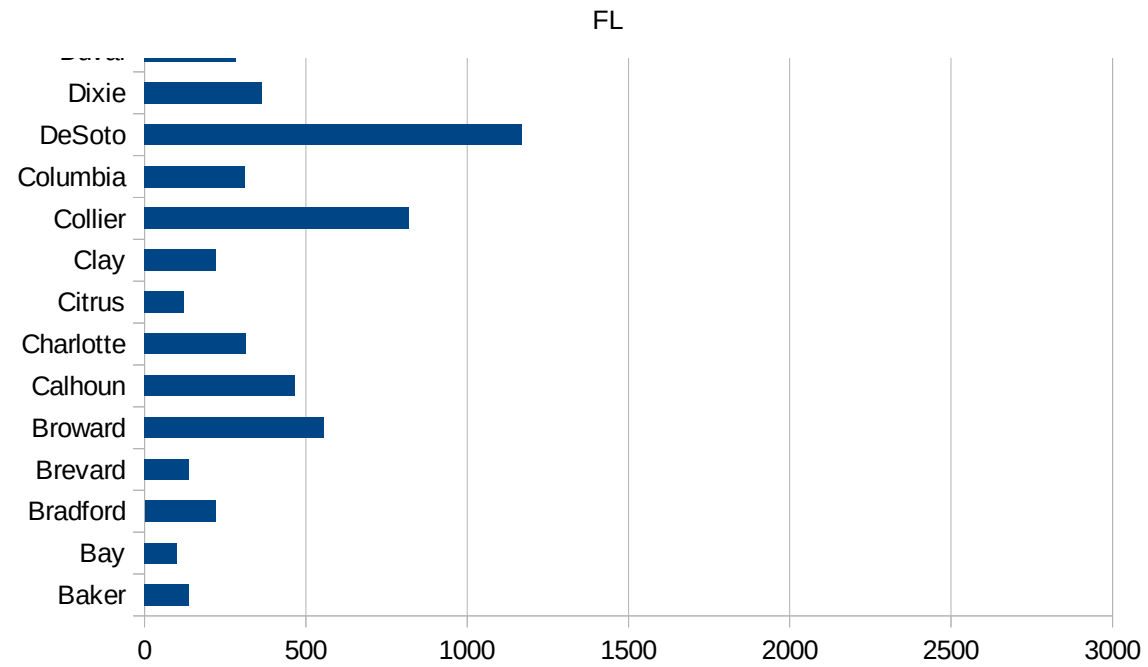


FL

12069 Lake	188.2214337
12071 Lee	471.2367978
12073 Leon	190.4260484
12075 Levy	336.0313956
12077 Liberty	2601.395294
12079 Madison	588.2670409
12081 Manatee	452.3179395
12083 Marion	108.0624595
12085 Martin	907.3282291
12086 Miami-Dade	908.1754256
12087 Monroe	210.590854
12089 Nassau	129.3223972
12091 Okaloosa	192.0209969
12093 Okeechobee	577.7981077
12095 Orange	330.9322817
12097 Osceola	273.6487405
12099 Palm Beach	707.0267258
12101 Pasco	138.9841187
12103 Pinellas	352.5141498
12105 Polk	278.2450506
12107 Putnam	297.9922603
12109 St. Johns	170.2974503
12111 St. Lucie	364.0292967
12113 Santa Rosa	190.6896609
12115 Sarasota	217.0051416
12117 Seminole	254.1510628
12119 Sumter	219.0223216
12121 Suwannee	570.2518612
12123 Taylor	291.356426
12125 Union	267.7376171
12127 Volusia	213.3185277
12129 Wakulla	117.0635532
12131 Walton	243.7828371
12133 Washington	385.85209







FL

FIPS

29001  
29003  
29005  
29007  
29009  
29011  
29013  
29015  
29017  
29019  
29021  
29023  
29025  
29027  
29029  
29031  
29033  
29035  
29037

FL

29039  
29041  
29043  
29045  
29047  
29049  
29051  
29053  
29055  
29057  
29059  
29061  
29063  
29065  
29067  
29069  
29071  
29073  
29075  
29077  
29079  
29081  
29083  
29085  
29087  
29089  
29091  
29093  
29095  
29097  
29099  
29101

29103

FL

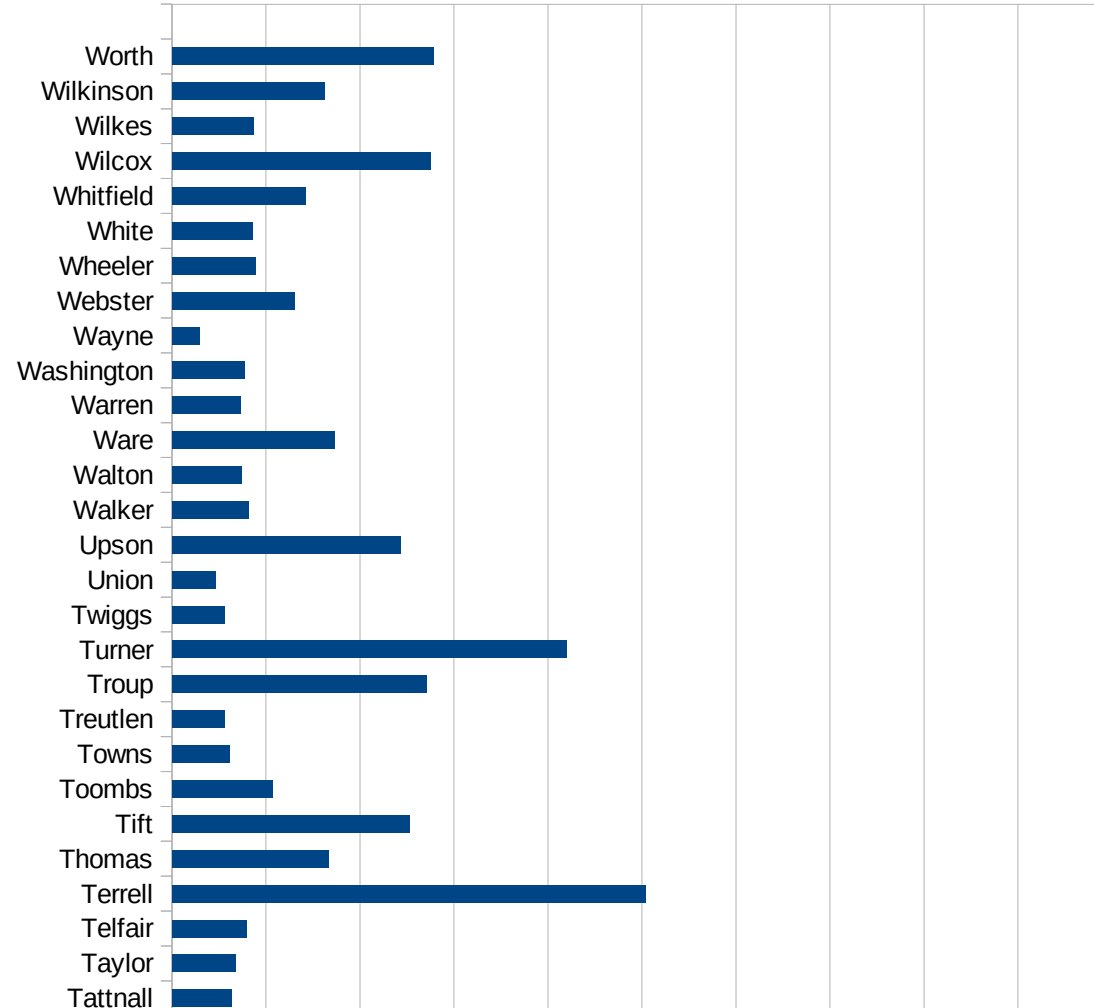
29105  
29107  
29109  
29111  
29113  
29115  
29117  
29121  
29123  
29125  
29127  
29119  
29129  
29131  
29133  
29135  
29137  
29139  
29141  
29143  
29145  
29147  
29149  
29151  
29153  
29155  
29157  
29159  
29161  
29163  
29165  
29167  
29169  
29171

FL

29173  
29175  
29177  
29179  
29181  
29195  
29197  
29199  
29201  
29203  
29205  
29183  
29185  
29187  
29189  
29510  
29186  
29207  
29209  
29211  
29213  
29215  
  
29217  
29219  
29221  
29223  
29225  
29227  
29229

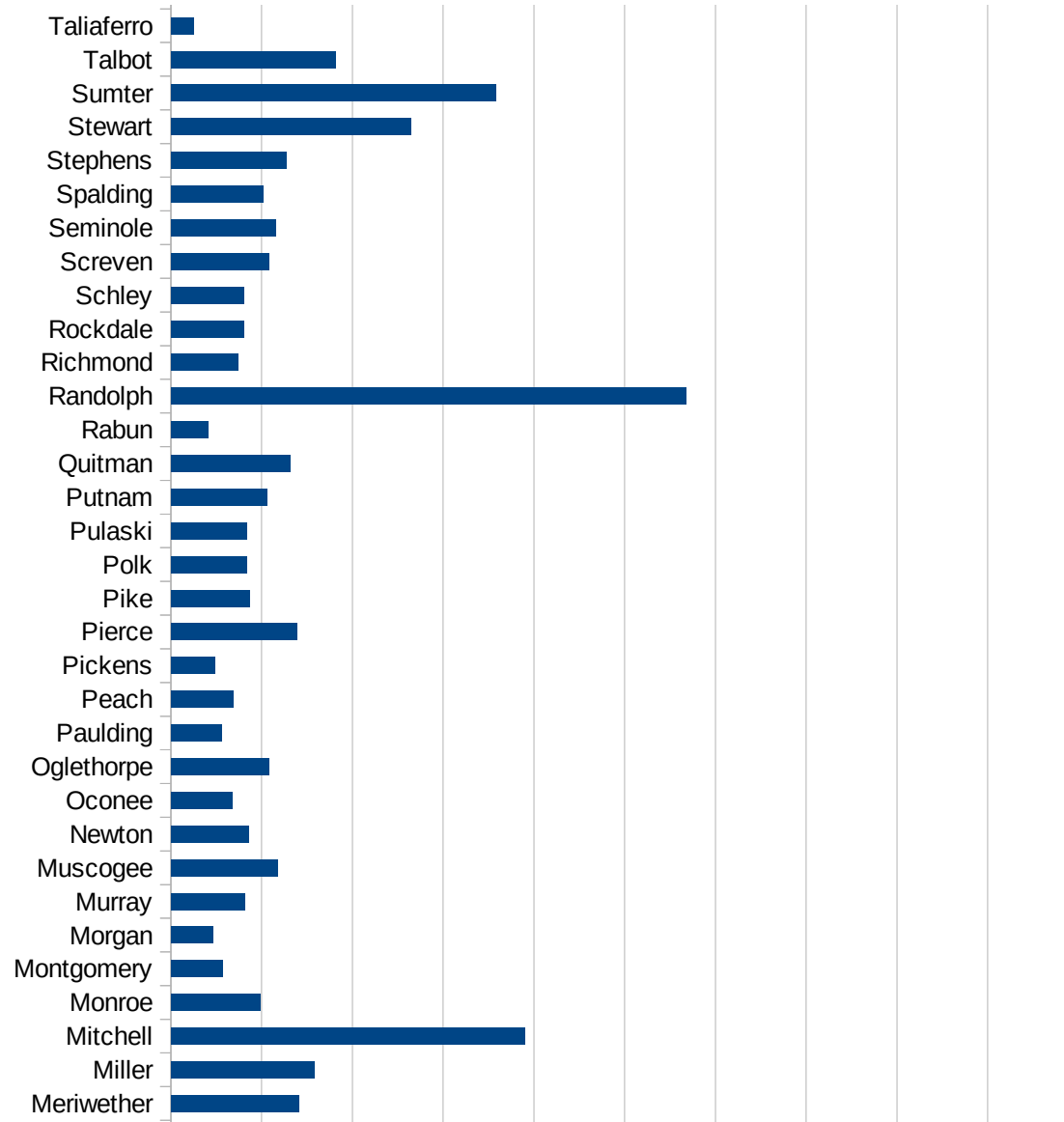
GA

FIPS	County	PC Infection
13001	Appling	1167.125952
13003	Atkinson	1084.72942
13005	Bacon	1734.465802
13007	Baker	1164.294955
13009	Baldwin	983.8698882
13011	Banks	600.3791869
13013	Barrow	513.5566583
13015	Bartow	551.6502519
13017	Ben Hill	708.8818729
13019	Berrien	462.2896322
13021	Bibb	389.9539502
13023	Bleckley	420.6262658
13025	Brantley	386.3047045
13027	Brooks	721.9751176
13029	Bryan	246.6608938
13031	Bulloch	190.178017
13033	Burke	588.6812648
13035	Butts	1016.823048
13037	Calhoun	2471.662469
13039	Camden	171.3955698
13043	Candler	193.7984496
13045	Carroll	526.5786778
13047	Catoosa	407.8908336
13049	Charlton	293.0289944
13051	Chatham	262.7984578
13053	Chattahoochee	2920.254586
13055	Chattooga	197.6603469
13057	Cherokee	430.0626798
13059	Clarke	295.2956884
13061	Clay	1939.729823
13063	Clayton	541.0631355
13065	Clinch	1278.580024
13067	Cobb	507.4881254



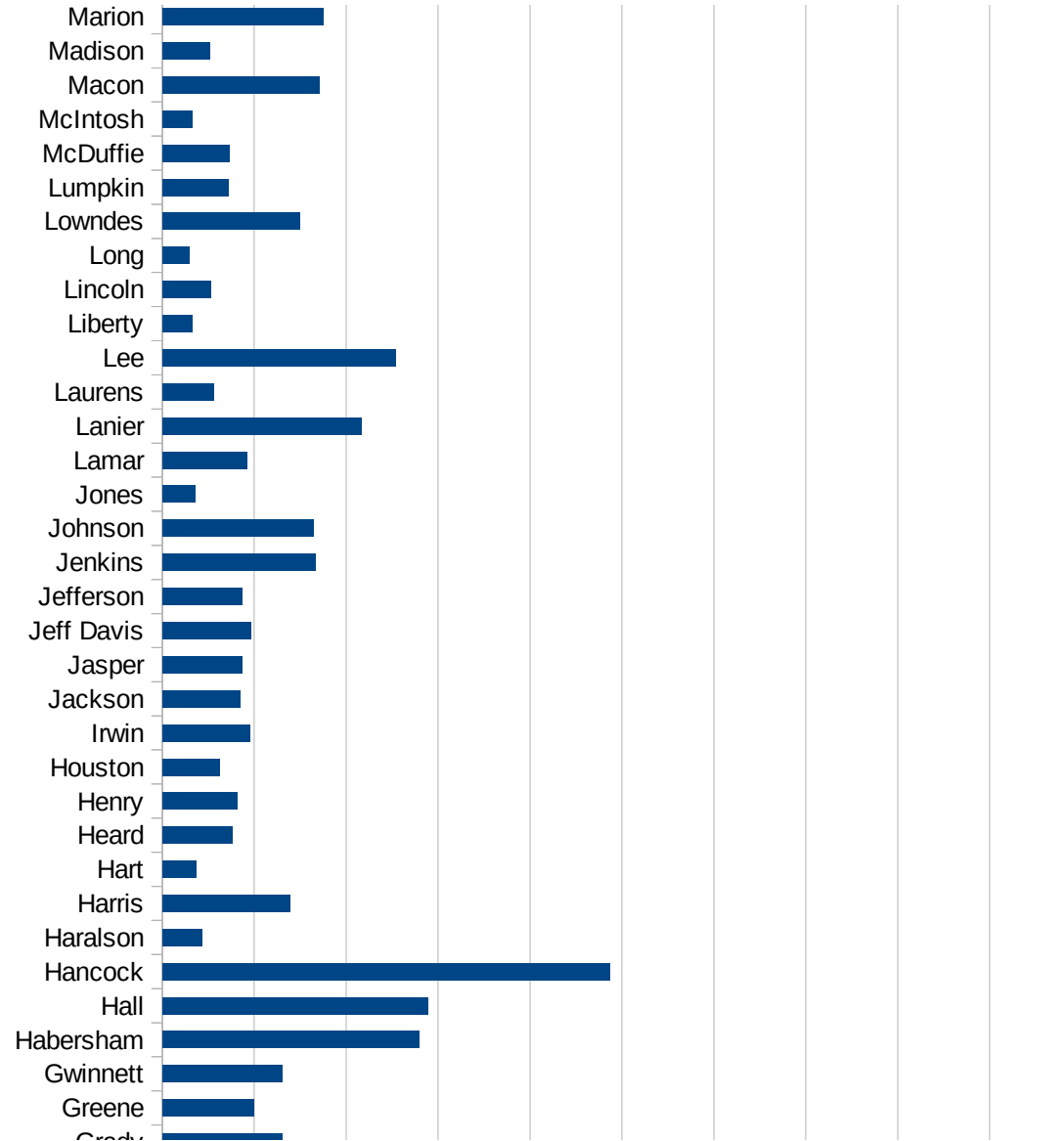
GA

13069 Coffee	942.1483768
13071 Colquitt	1598.964731
13073 Columbia	219.714695
13075 Cook	524.4144039
13077 Coweta	373.6357155
13079 Crawford	292.2552362
13081 Crisp	1137.117827
13083 Dade	363.6139529
13085 Dawson	494.358729
13087 Decatur	914.3932267
13089 DeKalb	616.7405539
13091 Dodge	323.5933349
13093 Dooly	1415.438494
13095 Dougherty	2020.976952
13097 Douglas	489.9161225
13099 Early	2498.292183
13101 Echols	4300
13103 Effingham	154.3656536
13105 Elbert	475.9414226
13107 Emanuel	260.9234035
13109 Evans	149.2398097
13111 Fannin	288.8615005
13113 Fayette	245.9038067
13115 Floyd	412.5522073
13117 Forsyth	271.3302791
13119 Franklin	677.5832863
13121 Fulton	518.4199049
13123 Gilmer	574.376947
13125 Glascock	100.1669449
13127 Glynn	310.9635175
13129 Gordon	497.5296871
13131 Grady	654.5983514
13133 Greene	497.2313256
13135 Gwinnett	651.3390552



GA

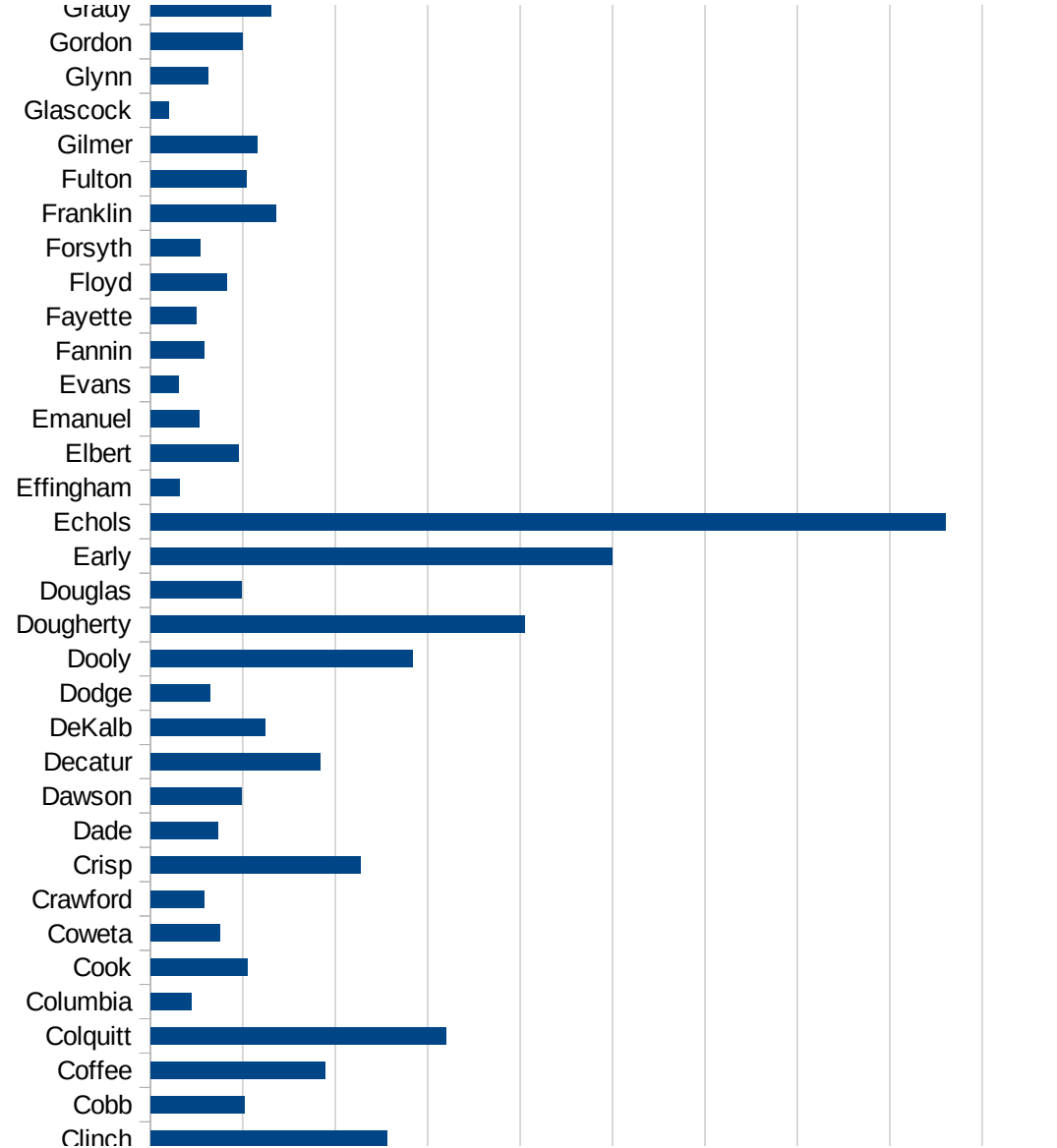
13137 Habersham	1399.048207
13139 Hall	1445.475592
13141 Hancock	2431.720172
13143 Haralson	213.3206921
13145 Harris	696.1566352
13147 Hart	183.9150925
13149 Heard	378.819766
13151 Henry	403.9614282
13153 Houston	312.6025124
13155 Irwin	478.825282
13157 Jackson	421.7432052
13159 Jasper	434.4729345
13161 Jeff Davis	479.0737907
13163 Jefferson	434.2190538
13165 Jenkins	829.2064955
13167 Johnson	824.0626288
13169 Jones	178.2219737
13171 Lamar	457.8947368
13173 Lanier	1083.172147
13175 Laurens	276.8092974
13177 Lee	1266.630829
13179 Liberty	162.6095582
13181 Lincoln	265.3190145
13183 Long	147.3839352
13185 Lowndes	748.7899863
13187 Lumpkin	358.0640267
13189 McDuffie	362.2683573
13191 McIntosh	160.390516
13193 Macon	852.1646504
13195 Madison	259.6964587
13197 Marion	874.1468088
13199 Meriwether	702.4871844
13201 Miller	791.4175167
13205 Mitchell	1951.153569



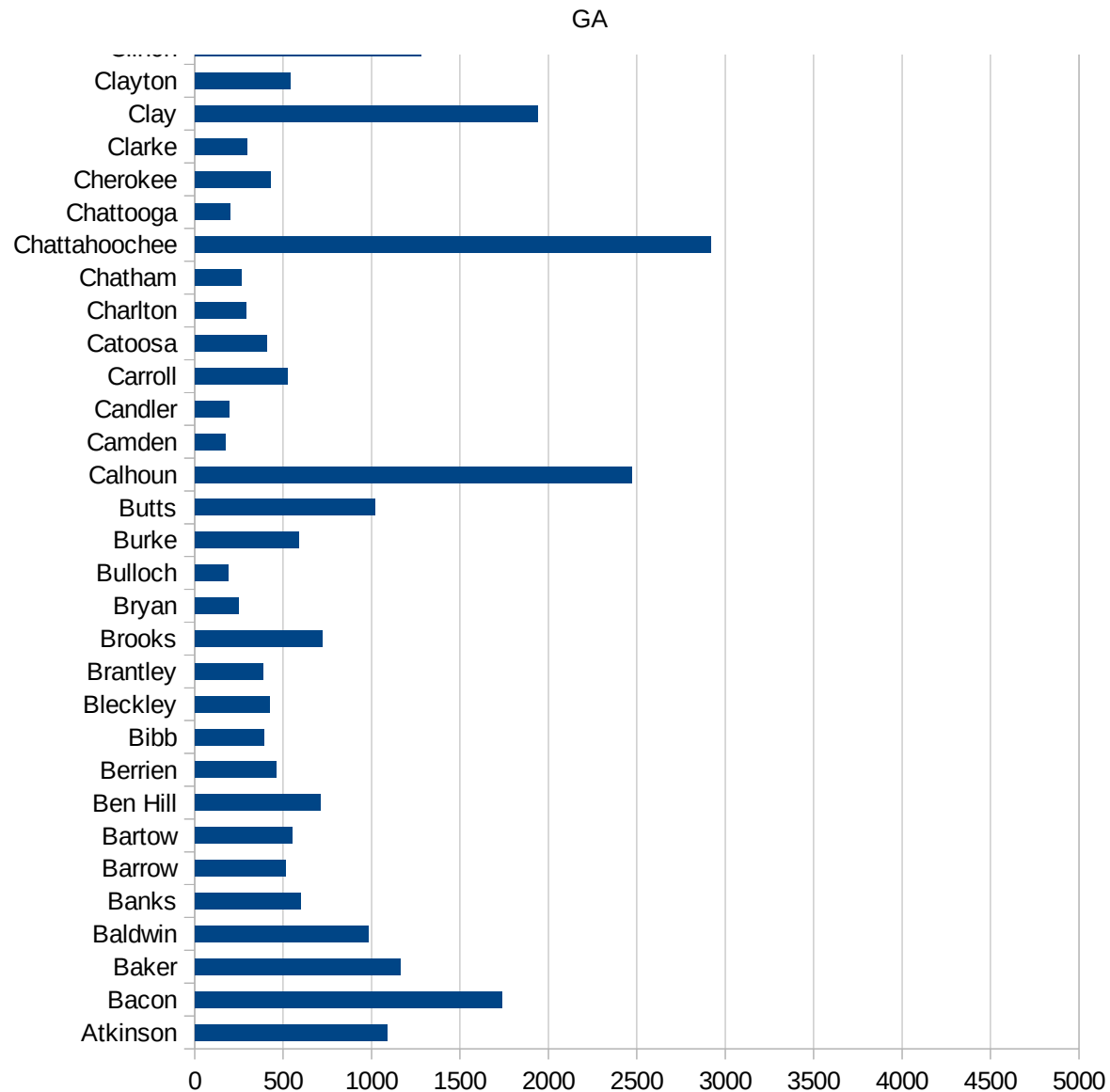


GA

13207 Monroe	490.5523256
13209 Montgomery	282.8238877
13211 Morgan	233.3846072
13213 Murray	405.8014579
13215 Muscogee	590.749897
13217 Newton	425.4114898
13219 Oconee	336.1173355
13221 Oglethorpe	538.0629733
13223 Paulding	280.4125722
13225 Peach	340.6967799
13227 Pickens	243.902439
13229 Pierce	696.2710815
13231 Pike	434.6892777
13233 Polk	419.1193784
13235 Pulaski	415.5750294
13237 Putnam	527.305241
13239 Quitman	658.1834138
13241 Rabun	207.5057805
13243 Randolph	2839.162886
13245 Richmond	367.1472657
13247 Rockdale	399.5849615
13249 Schley	401.0695187
13251 Screven	538.097288
13253 Seminole	577.269994
13255 Spalding	509.8335855
13257 Stephens	633.7622431
13259 Stewart	1322.793999
13261 Sumter	1789.257727
13263 Talbot	908.8010204
13265 Taliaferro	124.3781095
13267 Tattnall	315.0722697
13269 Taylor	335.8626695
13271 Telfair	396.8253968
13273 Terrell	2520.032517



13275 Thomas	834.6832253
13277 Tift	1264.449977
13279 Toombs	531.8555436
13281 Towns	303.7462032
13283 Treutlen	279.0424438
13285 Troup	1352.20036
13287 Turner	2098.078868
13289 Twiggs	280.8988764
13291 Union	233.3236115
13293 Upson	1216.860576
13295 Walker	407.7222302
13297 Walton	366.8331497
13299 Ware	866.0313901
13301 Warren	361.8358408
13303 Washington	387.5208476
13305 Wayne	147.6113795
13307 Webster	651.0915358
13309 Wheeler	444.2188095
13311 White	430.4304304
13313 Whitfield	712.0754935
13315 Wilcox	1373.127553
13317 Wilkes	435.3989469
13319 Wilkinson	807.8795927
13321 Worth	1389.230997



GA

FIPS

- 29001
- 29003
- 29005
- 29007
- 29009
- 29011
- 29013
- 29015
- 29017
- 29019
- 29021
- 29023
- 29025
- 29027
- 29029
- 29031
- 29033
- 29035
- 29037

GA

29039  
29041  
29043  
29045  
29047  
29049  
29051  
29053  
29055  
29057  
29059  
29061  
29063  
29065  
29067  
29069  
29071  
29073  
29075  
29077  
29079  
29081  
29083  
29085  
29087  
29089  
29091  
29093  
29095  
29097  
29099  
29101

29103

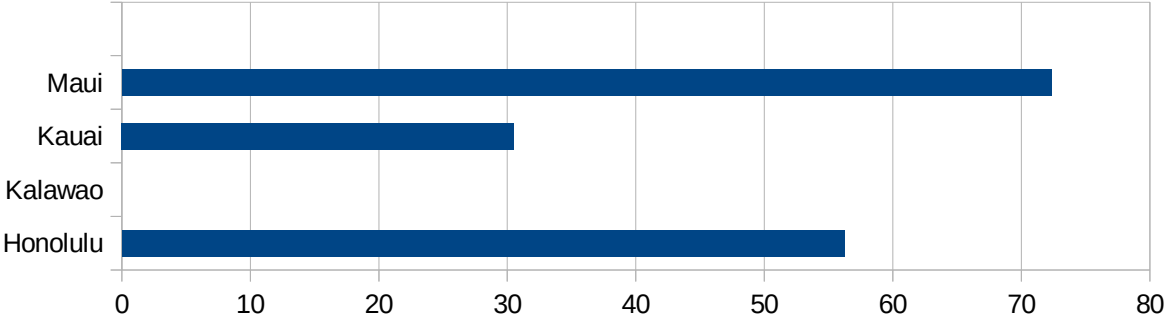
29105  
29107  
29109  
29111  
29113  
29115  
29117  
29121  
29123  
29125  
29127  
29119  
29129  
29131  
29133  
29135  
29137  
29139  
29141  
29143  
29145  
29147  
29149  
29151  
29153  
29155  
29157  
29159  
29161  
29163  
29165  
29167  
29169  
29171

GA

29173  
29175  
29177  
29179  
29181  
29195  
29197  
29199  
29201  
29203  
29205  
29183  
29185  
29187  
29189  
29510  
29186  
29207  
29209  
29211  
29213  
29215  
  
29217  
29219  
29221  
29223  
29225  
29227  
29229

HI

FIPS	County	PC Infection
15001	Hawaii	41.29702512
15003	Honolulu	56.21990042
15005	Kalawao	0
15007	Kauai	30.49921672
15009	Maui	72.3653914





HI

FIPS

29001  
29003  
29005  
29007  
29009  
29011  
29013  
29015  
29017  
29019  
29021  
29023  
29025  
29027  
29029  
29031  
29033  
29035  
29037

This work is licensed under the Creative Commons Attribution-NoDerivatives 4.0 International License. To view a copy of this license, visit <http://creativecommons.org/licenses/by-nd/4.0/>.

Tom McKellips, DM  
[www.creatingtomorrow.us](http://www.creatingtomorrow.us)  
Page 169

HI

29039  
29041  
29043  
29045  
29047  
29049  
29051  
29053  
29055  
29057  
29059  
29061  
29063  
29065  
29067  
29069  
29071  
29073  
29075  
29077  
29079  
29081  
29083  
29085  
29087  
29089  
29091  
29093  
29095  
29097  
29099  
29101

29103

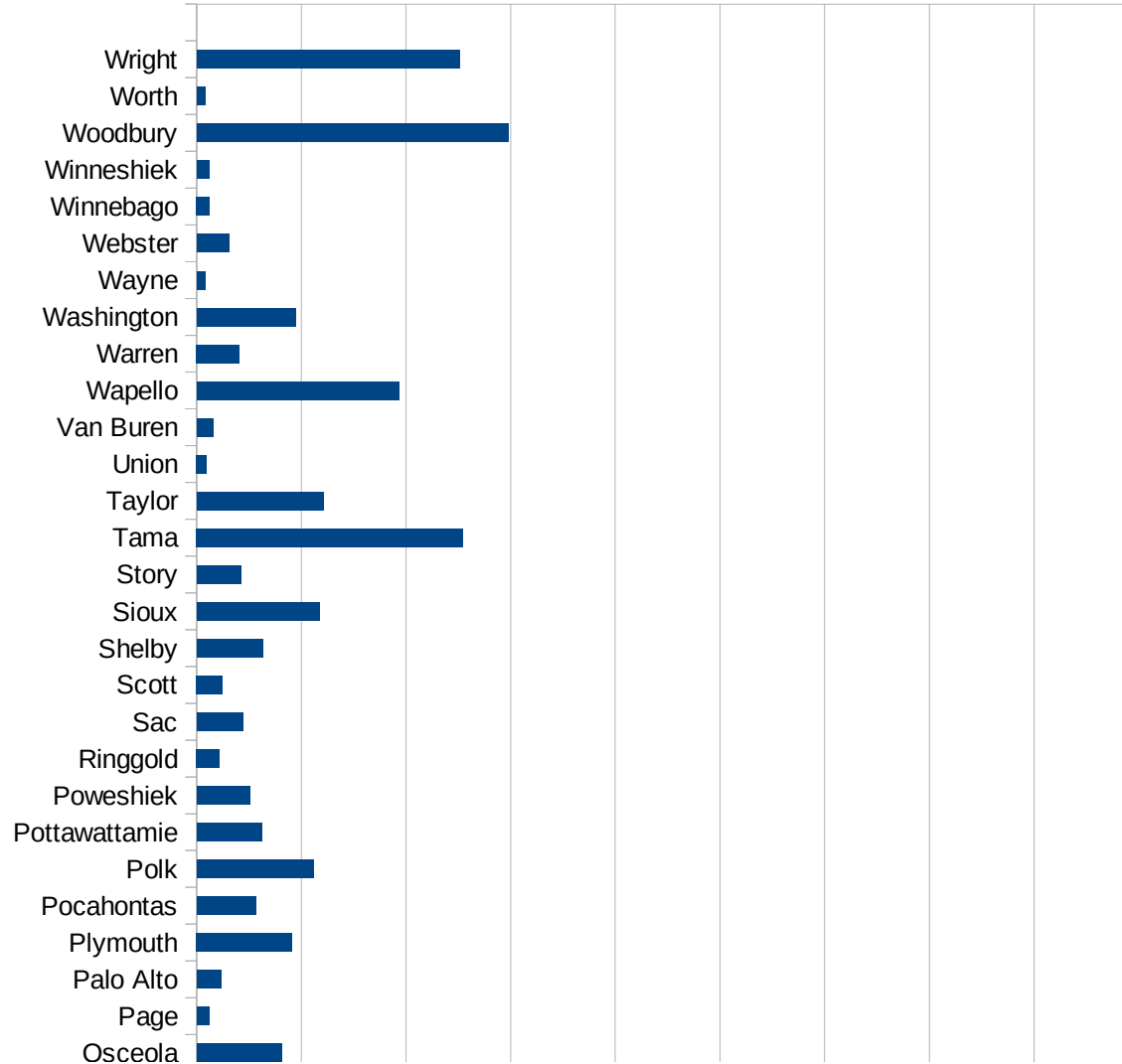
HI

29105  
29107  
29109  
29111  
29113  
29115  
29117  
29121  
29123  
29125  
29127  
29119  
29129  
29131  
29133  
29135  
29137  
29139  
29141  
29143  
29145  
29147  
29149  
29151  
29153  
29155  
29157  
29159  
29161  
29163  
29165  
29167  
29169  
29171

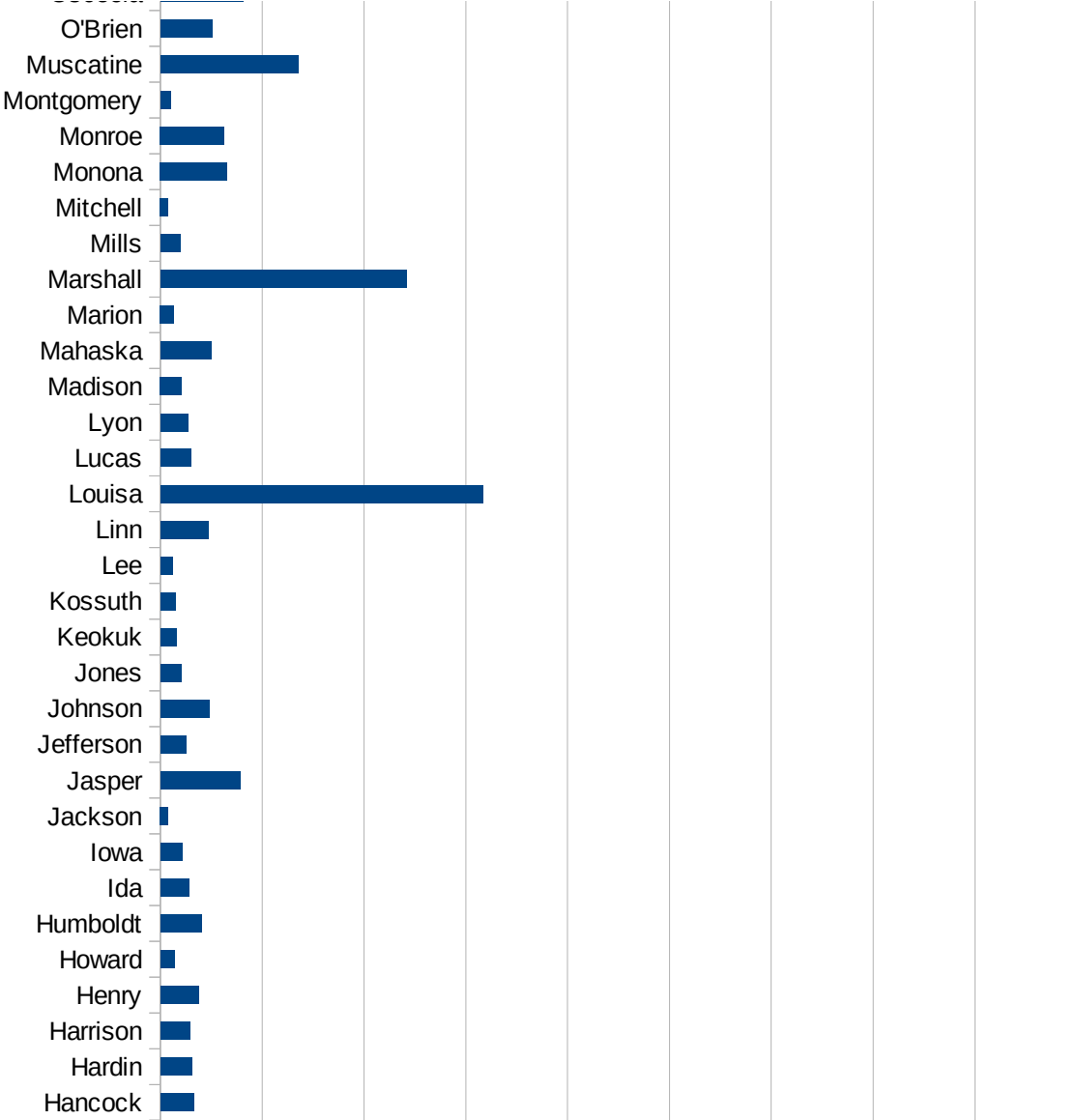
HI

29173  
29175  
29177  
29179  
29181  
29195  
29197  
29199  
29201  
29203  
29205  
29183  
29185  
29187  
29189  
29510  
29186  
29207  
29209  
29211  
29213  
29215  
  
29217  
29219  
29221  
29223  
29225  
29227  
29229

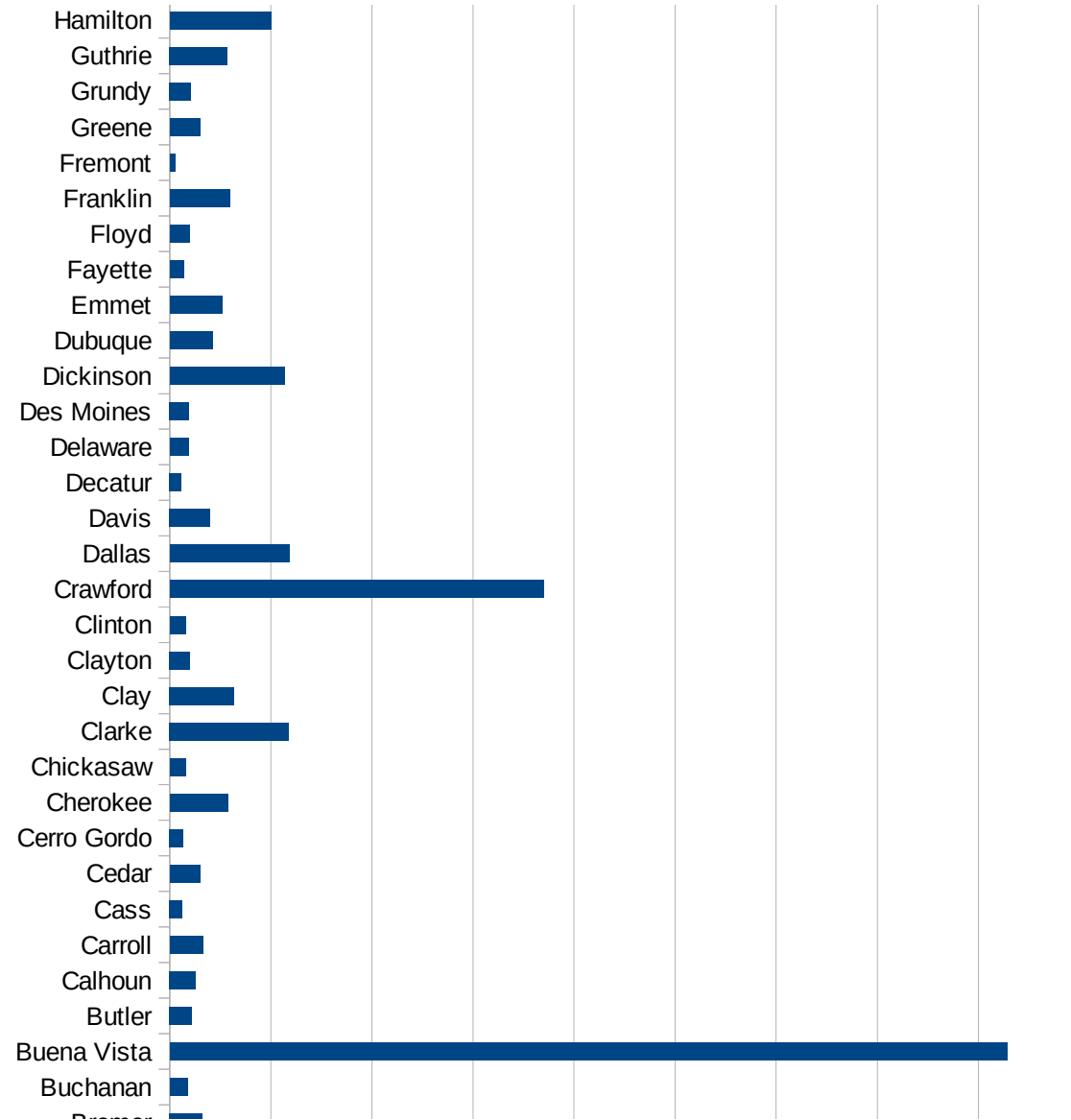
FIPS	County	PC Infection
19001	Adair	169.8994761
19003	Adams	192.0438957
19005	Allamakee	874.7831116
19007	Appanoose	144.7294364
19009	Audubon	272.4300763
19011	Benton	198.8924421
19013	Black Hawk	1420.609027
19015	Boone	406.1337584
19017	Bremer	324.6883393
19019	Buchanan	174.5365347
19021	Buena Vista	8287.209419
19023	Butler	220.0976683
19025	Calhoun	257.7585318
19027	Carroll	332.4402104
19029	Cass	123.7432328
19031	Cedar	300.6388576
19033	Cerro Gordo	133.6553568
19035	Cherokee	574.1542267
19037	Chickasaw	158.8097626
19039	Clarke	1177.9688
19041	Clay	638.4033718
19043	Clayton	199.3620415
19045	Clinton	156.9285008
19047	Crawford	3700.897541
19049	Dallas	1180.971391
19051	Davis	399.2458689
19053	Decatur	114.0684411
19055	Delaware	187.4743687
19057	Des Moines	189.0745567
19059	Dickinson	1136.827377
19061	Dubuque	424.3500527
19063	Emmet	518.7506755
19065	Fayette	142.4211597

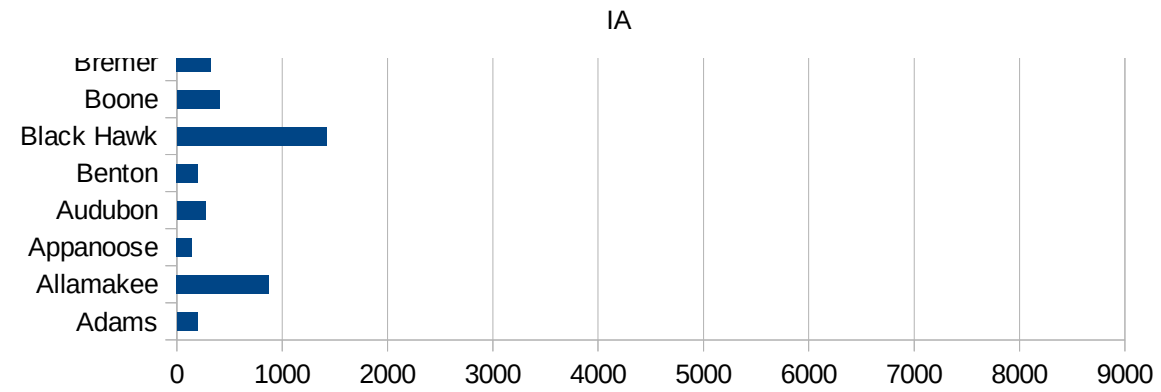


19067 Floyd	196.6880274
19069 Franklin	592.651126
19071 Fremont	57.2000572
19073 Greene	300.6346732
19075 Grundy	211.313394
19077 Guthrie	569.0298507
19079 Hamilton	1003.210273
19081 Hancock	326.7363704
19083 Hardin	308.2760256
19085 Harrison	290.0806566
19087 Henry	378.7312503
19089 Howard	141.5042996
19091 Humboldt	408.5052896
19093 Ida	277.7371729
19095 Iowa	216.8391054
19097 Jackson	77.19226019
19099 Jasper	783.3741621
19101 Jefferson	250.258419
19103 Johnson	477.3238133
19105 Jones	207.2888546
19107 Keokuk	156.4792176
19109 Kossuth	147.5717735
19111 Lee	123.3299075
19113 Linn	474.5273539
19115 Louisa	3169.486973
19117 Lucas	300.7518797
19119 Lyon	270.9338752
19121 Madison	209.2436458
19123 Mahaska	495.4545455
19125 Marion	134.7023079
19127 Marshall	2421.150046
19129 Mills	192.5247295
19131 Mitchell	75.69306462
19133 Monona	656.757691



19135 Monroe	629.0115533
19137 Montgomery	99.970009
19139 Muscatine	1353.39747
19141 O'Brien	505.7803468
19143 Osceola	811.2582781
19145 Page	118.0405272
19147 Palo Alto	235.1887109
19149 Plymouth	912.532377
19151 Pocahontas	563.7982196
19153 Polk	1114.522869
19155 Pottawattamie	626.5168443
19157 Poweshiek	508.0485587
19159 Ringgold	221.4170692
19161 Sac	442.432349
19163 Scott	249.303163
19165 Shelby	630.5061323
19167 Sioux	1171.617634
19169 Story	424.0354722
19171 Tama	2543.776621
19173 Taylor	1211.435955
19175 Union	97.09523424
19177 Van Buren	156.6951567
19179 Wapello	1934.38432
19181 Warren	409.3544343
19183 Washington	948.4666456
19185 Wayne	78.11279488
19187 Webster	311.49213
19189 Winnebago	123.5976421
19191 Winneshiek	119.8262519
19193 Woodbury	2978.378958
19195 Worth	80.50449483
19197 Wright	2513.790386







FIPS

- 29001
- 29003
- 29005
- 29007
- 29009
- 29011
- 29013
- 29015
- 29017
- 29019
- 29021
- 29023
- 29025
- 29027
- 29029
- 29031
- 29033
- 29035
- 29037

IA

29039  
29041  
29043  
29045  
29047  
29049  
29051  
29053  
29055  
29057  
29059  
29061  
29063  
29065  
29067  
29069  
29071  
29073  
29075  
29077  
29079  
29081  
29083  
29085  
29087  
29089  
29091  
29093  
29095  
29097  
29099  
29101

29103

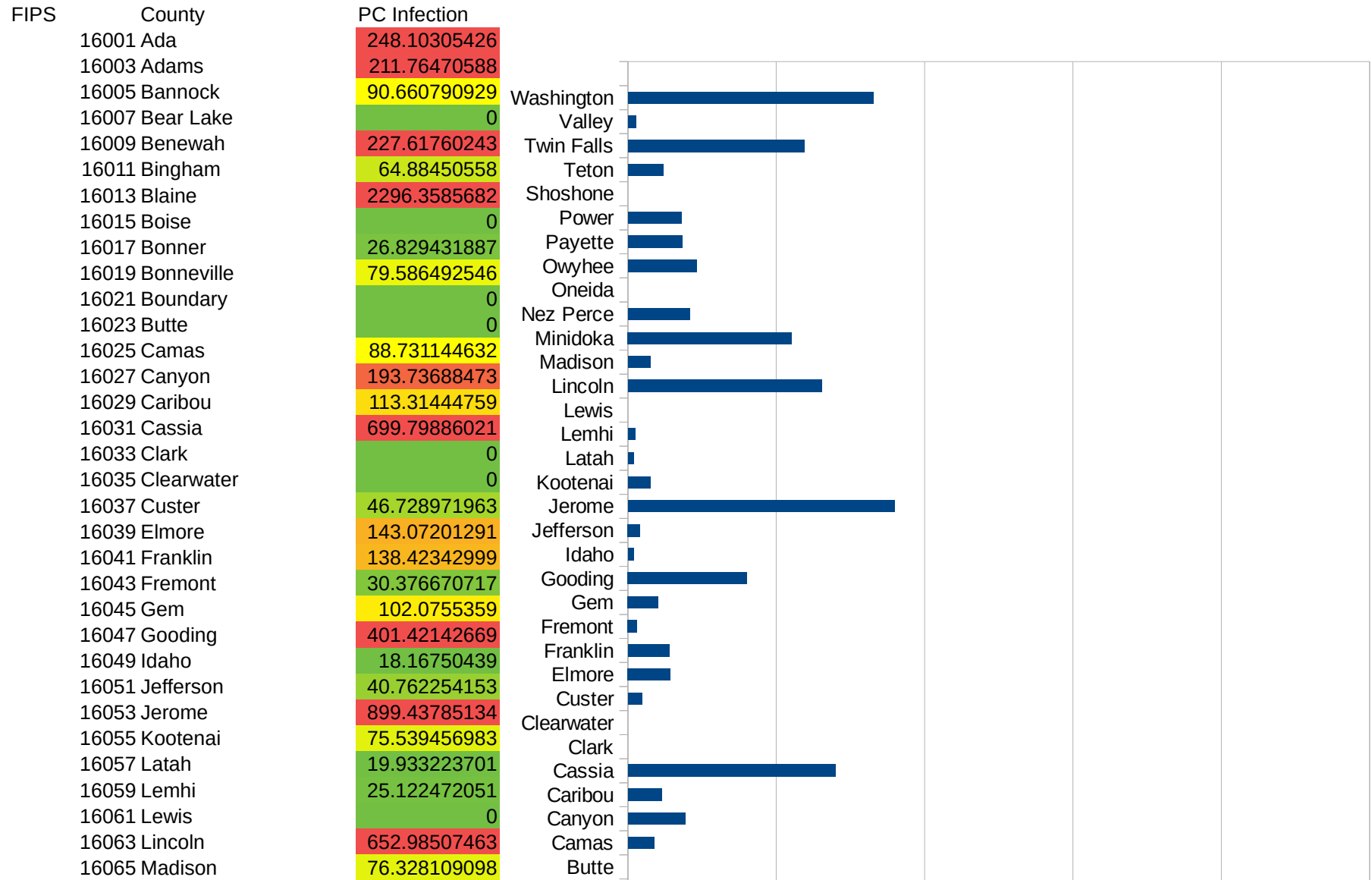
IA

29105  
29107  
29109  
29111  
29113  
29115  
29117  
29121  
29123  
29125  
29127  
29119  
29129  
29131  
29133  
29135  
29137  
29139  
29141  
29143  
29145  
29147  
29149  
29151  
29153  
29155  
29157  
29159  
29161  
29163  
29165  
29167  
29169  
29171

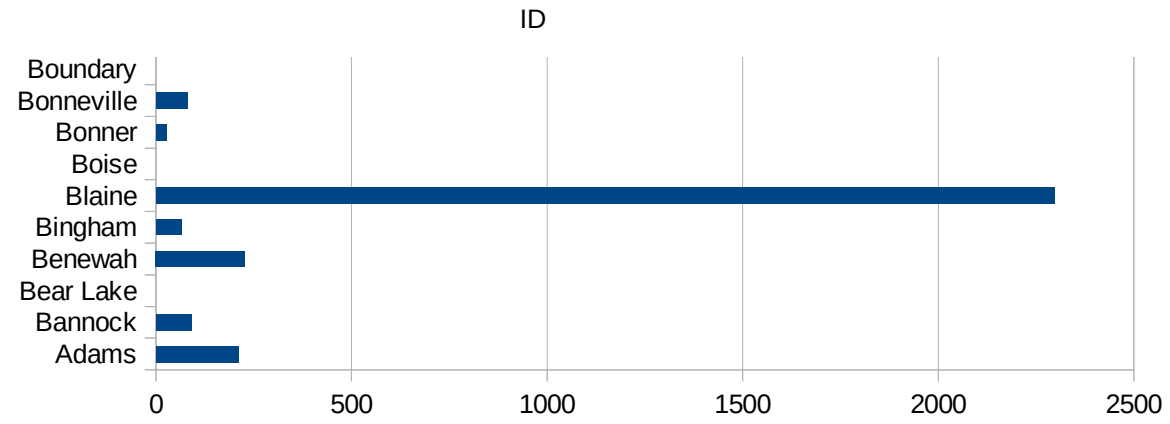
IA

29173  
29175  
29177  
29179  
29181  
29195  
29197  
29199  
29201  
29203  
29205  
29183  
29185  
29187  
29189  
29510  
29186  
29207  
29209  
29211  
29213  
29215  
  
29217  
29219  
29221  
29223  
29225  
29227  
29229

ID



16067 Minidoka	552.22088836
16069 Nez Perce	207.8796278
16071 Oneida	0
16073 Owyhee	230.90738048
16075 Payette	182.58248057
16077 Power	180.22657055
16079 Shoshone	0
16081 Teton	120.27491409
16083 Twin Falls	593.62693277
16085 Valley	27.171451861
16087 Washington	826.69028639



ID

FIPS

29001  
29003  
29005  
29007  
29009  
29011  
29013  
29015  
29017  
29019  
29021  
29023  
29025  
29027  
29029  
29031  
29033  
29035  
29037

ID

29039  
29041  
29043  
29045  
29047  
29049  
29051  
29053  
29055  
29057  
29059  
29061  
29063  
29065  
29067  
29069  
29071  
29073  
29075  
29077  
29079  
29081  
29083  
29085  
29087  
29089  
29091  
29093  
29095  
29097  
29099  
29101

29103



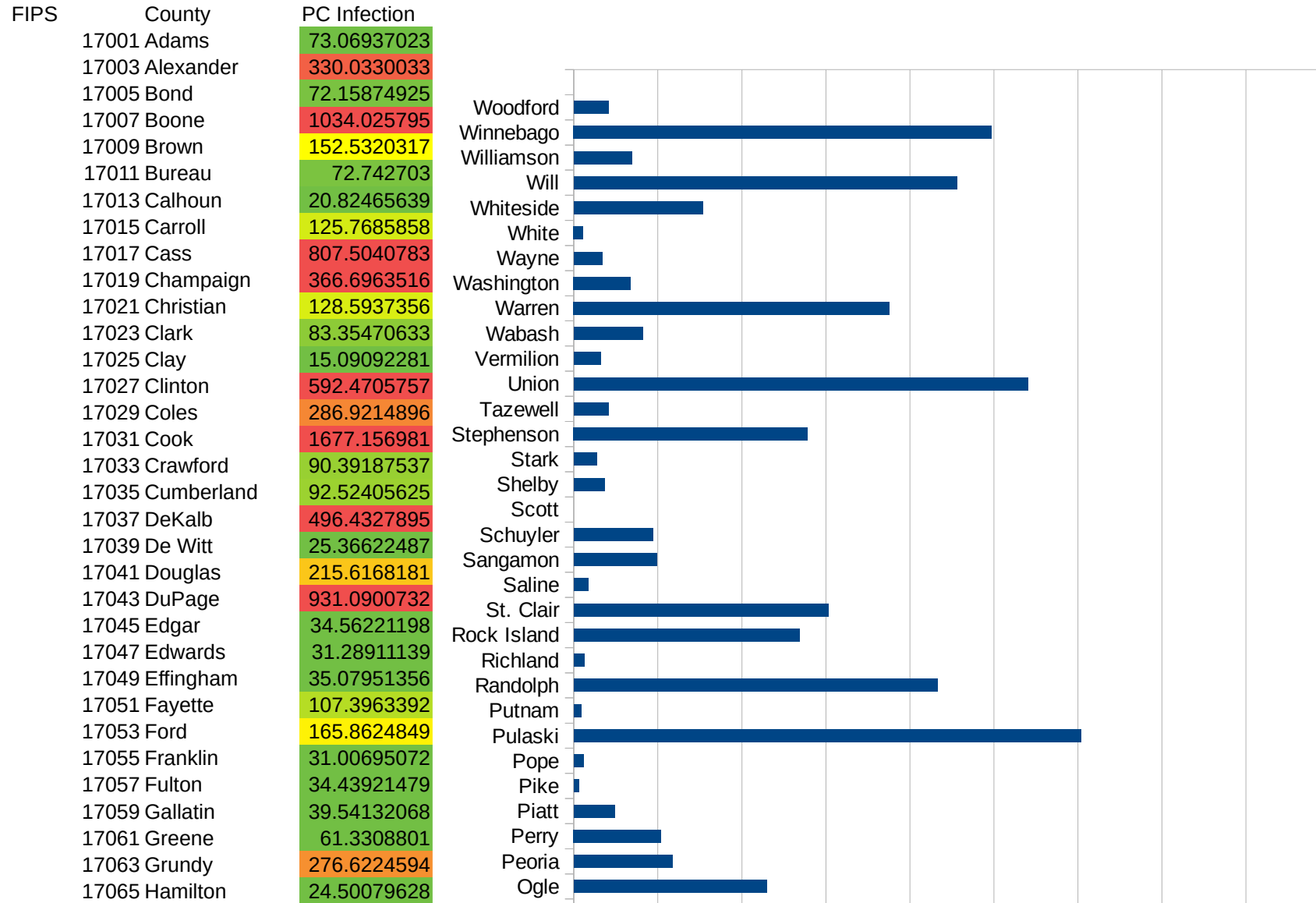
ID

29105  
29107  
29109  
29111  
29113  
29115  
29117  
29121  
29123  
29125  
29127  
29119  
29129  
29131  
29133  
29135  
29137  
29139  
29141  
29143  
29145  
29147  
29149  
29151  
29153  
29155  
29157  
29159  
29161  
29163  
29165  
29167  
29169  
29171

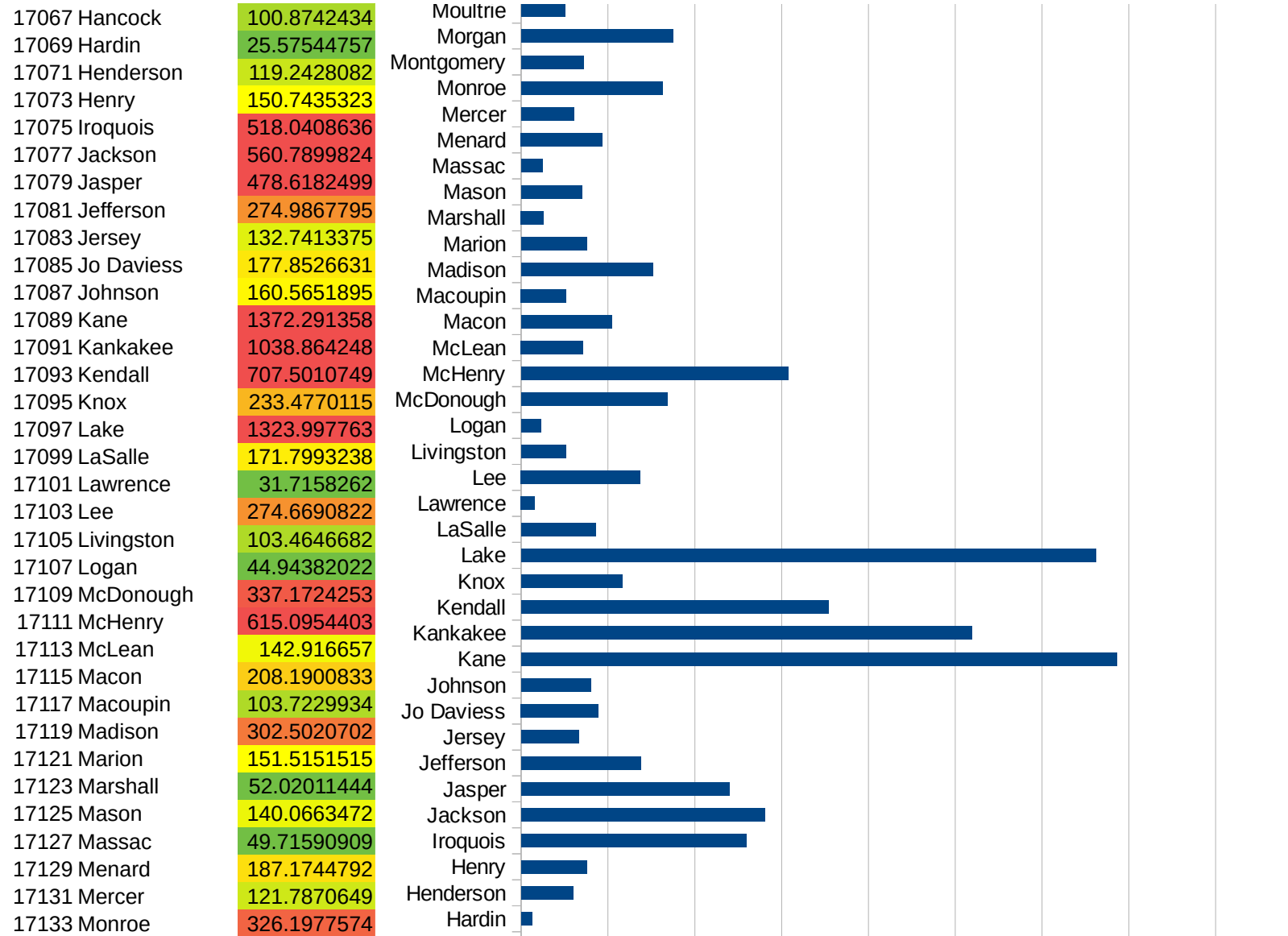
ID

29173  
29175  
29177  
29179  
29181  
29195  
29197  
29199  
29201  
29203  
29205  
29183  
29185  
29187  
29189  
29510  
29186  
29207  
29209  
29211  
29213  
29215  
  
29217  
29219  
29221  
29223  
29225  
29227  
29229

IL

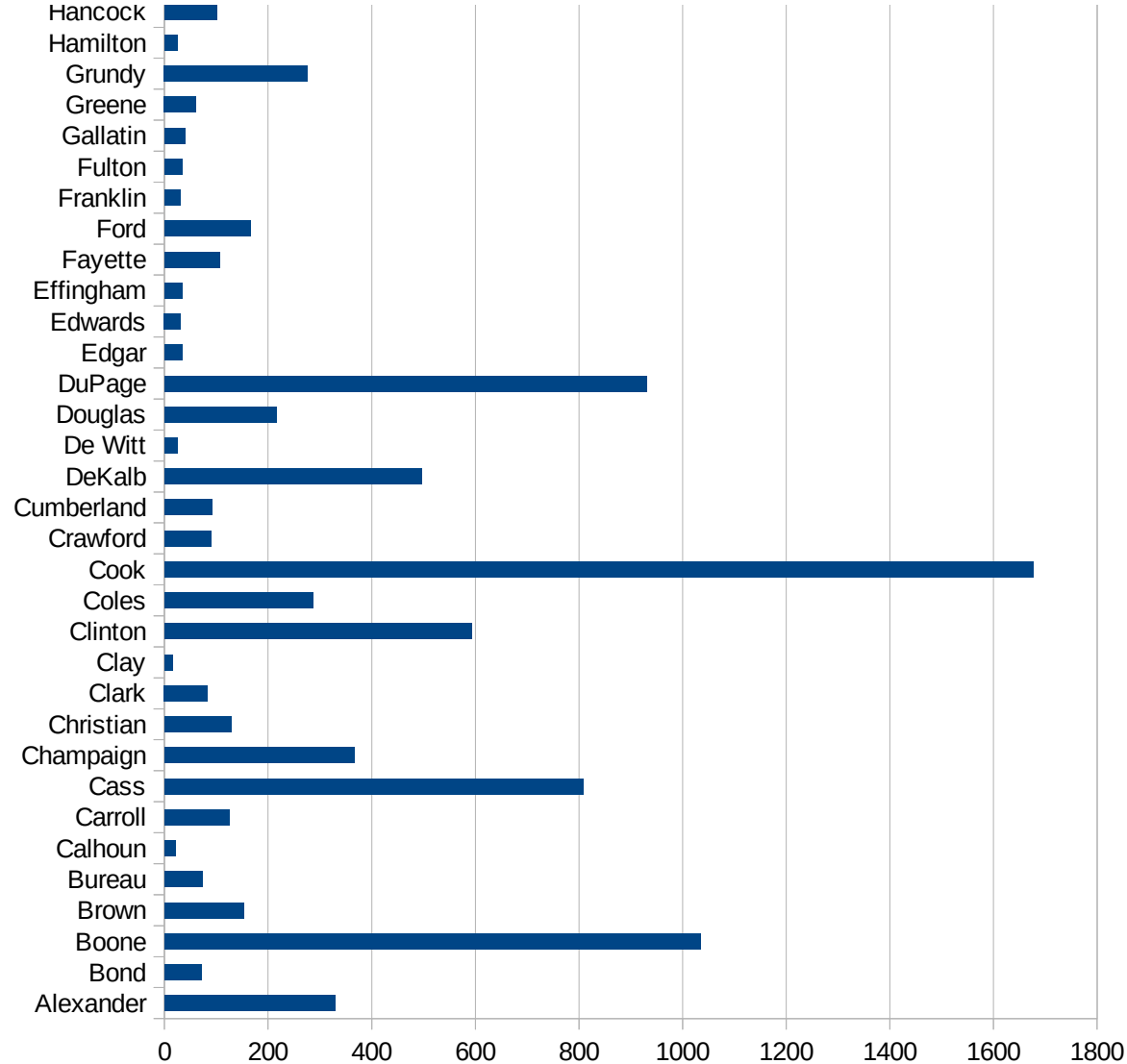


IL



IL

17135 Montgomery	143.3516311
17137 Morgan	350.2472333
17139 Moultrie	101.9229463
17141 Ogle	459.5173104
17143 Peoria	234.1920375
17145 Perry	207.8020213
17147 Piatt	97.58477677
17149 Pike	12.81147909
17151 Pope	23.74169041
17153 Pulaski	1208.127403
17155 Putnam	17.42160279
17157 Randolph	865.8817666
17159 Richland	25.37588023
17161 Rock Island	538.0653345
17163 St. Clair	606.7593916
17165 Saline	33.46440224
17167 Sangamon	198.1079919
17169 Schuyler	188.2148545
17171 Scott	0
17173 Shelby	73.59367094
17175 Stark	55.27915976
17177 Stephenson	556.3872813
17179 Tazewell	83.12677589
17181 Union	1080.695921
17183 Vermilion	63.79709918
17185 Wabash	164.5164083
17187 Warren	751.5265383
17189 Washington	135.7627724
17191 Wayne	67.35243693
17193 White	21.95389682
17195 Whiteside	307.4102039
17197 Will	912.452514
17199 Williamson	137.1987592
17201 Winnebago	994.7866982



IL

17203 Woodford

83.19683852

IL

FIPS

29001  
29003  
29005  
29007  
29009  
29011  
29013  
29015  
29017  
29019  
29021  
29023  
29025  
29027  
29029  
29031  
29033  
29035  
29037

IL

29039  
29041  
29043  
29045  
29047  
29049  
29051  
29053  
29055  
29057  
29059  
29061  
29063  
29065  
29067  
29069  
29071  
29073  
29075  
29077  
29079  
29081  
29083  
29085  
29087  
29089  
29091  
29093  
29095  
29097  
29099  
29101

29103



IL

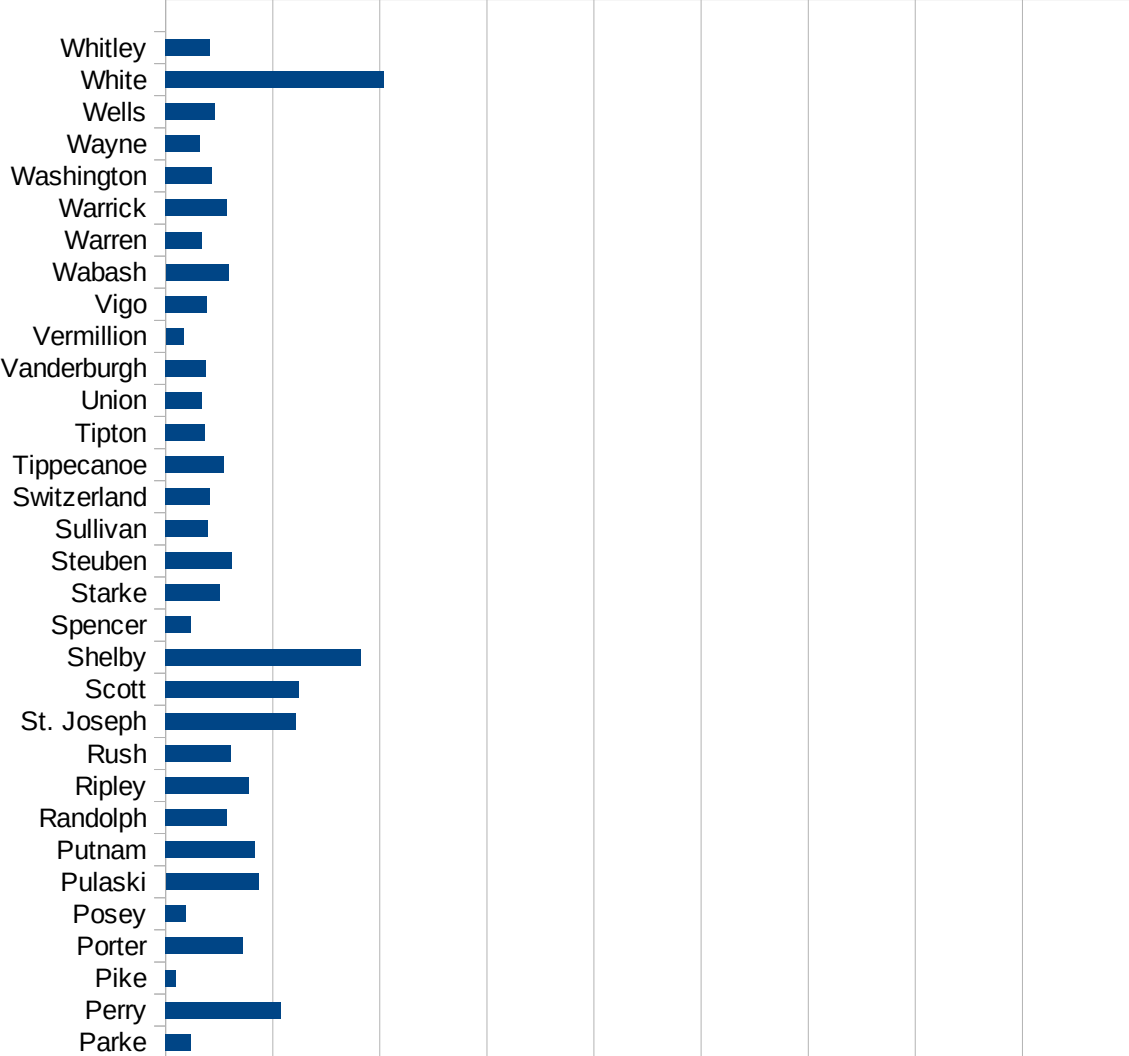
29105  
29107  
29109  
29111  
29113  
29115  
29117  
29121  
29123  
29125  
29127  
29119  
29129  
29131  
29133  
29135  
29137  
29139  
29141  
29143  
29145  
29147  
29149  
29151  
29153  
29155  
29157  
29159  
29161  
29163  
29165  
29167  
29169  
29171

IL

29173  
29175  
29177  
29179  
29181  
29195  
29197  
29199  
29201  
29203  
29205  
29183  
29185  
29187  
29189  
29510  
29186  
29207  
29209  
29211  
29213  
29215  
  
29217  
29219  
29221  
29223  
29225  
29227  
29229

IN

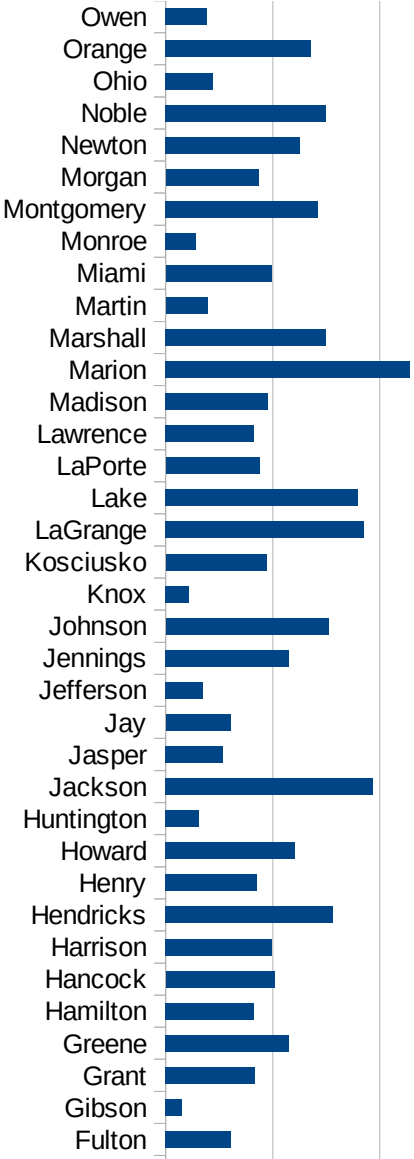
FIPS	County	PC Infection
18001	Adams	101.021439
18003	Allen	630.8761666
18005	Bartholomew	682.7547038
18007	Benton	450.7107362
18009	Blackford	268.2313495
18011	Boone	579.1131211
18013	Brown	242.8777734
18015	Carroll	511.7503851
18017	Cass	4278.751153
18019	Clark	501.874574
18021	Clay	213.9854796
18023	Clinton	834.1085271
18025	Crawford	255.7302519
18027	Daviess	392.1923553
18029	Dearborn	375.2420917
18031	Decatur	891.9907442
18033	DeKalb	321.5657243
18035	Delaware	355.4874011
18037	Dubois	584.9876659
18039	Elkhart	1234.676007
18041	Fayette	368.811559
18043	Floyd	442.2673918
18045	Fountain	146.7800135
18047	Franklin	527.7973258
18049	Fulton	303.6034242
18051	Gibson	77.72330503
18053	Grant	417.0710992
18055	Greene	574.8922077
18057	Hamilton	413.5285956
18059	Hancock	508.1793297
18061	Harrison	495.6629492
18063	Hendricks	782.5925549
18065	Henry	426.7572663



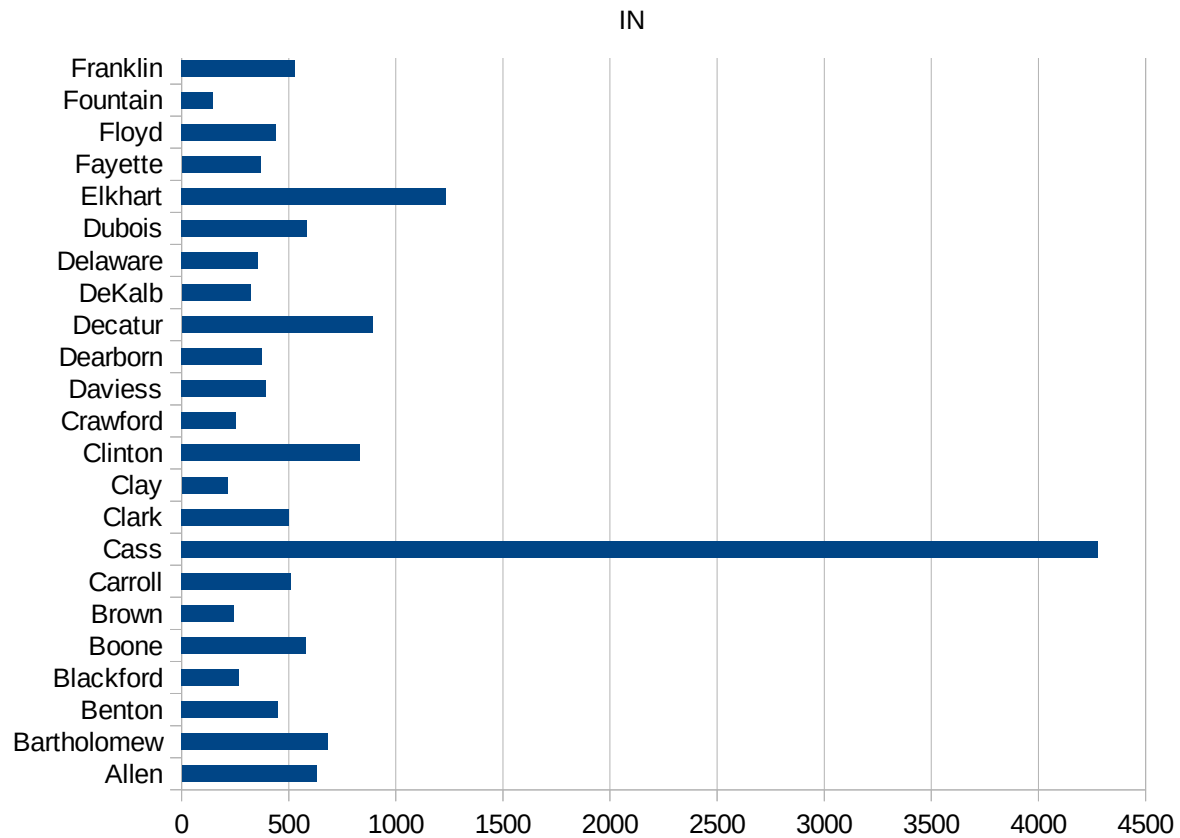
This work is licensed under the Creative Commons Attribution-NoDerivatives 4.0 International License. To view a copy of this license, visit <http://creativecommons.org/licenses/by-nd/4.0/>.

IN

18067 Howard	603.4043173
18069 Huntington	157.2847682
18071 Jackson	970.2795221
18073 Jasper	269.7033263
18075 Jay	303.4097476
18077 Jefferson	173.869846
18079 Jennings	575.8574481
18081 Johnson	761.0817731
18083 Knox	111.1261689
18085 Kosciusko	471.3651946
18087 LaGrange	928.0447496
18089 Lake	899.2363922
18091 LaPorte	439.0629687
18093 Lawrence	413.8565297
18095 Madison	476.7010437
18097 Marion	1142.174783
18099 Marshall	750.3027158
18101 Martin	195.7521777
18103 Miami	494.8407231
18105 Monroe	141.5765364
18107 Montgomery	709.3308298
18109 Morgan	433.5672314
18111 Newton	628.0779388
18113 Noble	748.9691155
18115 Ohio	222.4503765
18117 Orange	677.3051465
18119 Owen	191.8925402
18121 Parke	118.1544278
18123 Perry	539.2105539
18125 Pike	48.34810637
18127 Porter	361.4514664
18129 Posey	93.97024276
18131 Pulaski	433.0740236
18133 Putnam	418.2217634



18135 Randolph	285.7027886
18137 Ripley	389.1596256
18139 Rush	306.0673348
18141 St. Joseph	607.8937552
18143 Scott	624.0053606
18145 Shelby	912.6993026
18147 Spencer	118.0695627
18149 Starke	252.8885982
18151 Steuben	312.2650784
18153 Sullivan	198.1633639
18155 Switzerland	205.2813287
18157 Tippecanoe	272.4710953
18159 Tipton	185.0872554
18161 Union	170.5272133
18163 Vanderburgh	188.4248566
18165 Vermillion	83.98475354
18167 Vigo	193.6937776
18169 Wabash	294.1176471
18171 Warren	169.4299891
18173 Warrick	286.093308
18175 Washington	218.3015424
18177 Wayne	162.2785732
18179 Wells	230.4474225
18181 White	1019.351096
18183 Whitley	208.3700182



IN

FIPS

29001  
29003  
29005  
29007  
29009  
29011  
29013  
29015  
29017  
29019  
29021  
29023  
29025  
29027  
29029  
29031  
29033  
29035  
29037

IN

29039  
29041  
29043  
29045  
29047  
29049  
29051  
29053  
29055  
29057  
29059  
29061  
29063  
29065  
29067  
29069  
29071  
29073  
29075  
29077  
29079  
29081  
29083  
29085  
29087  
29089  
29091  
29093  
29095  
29097  
29099  
29101

29103

IN

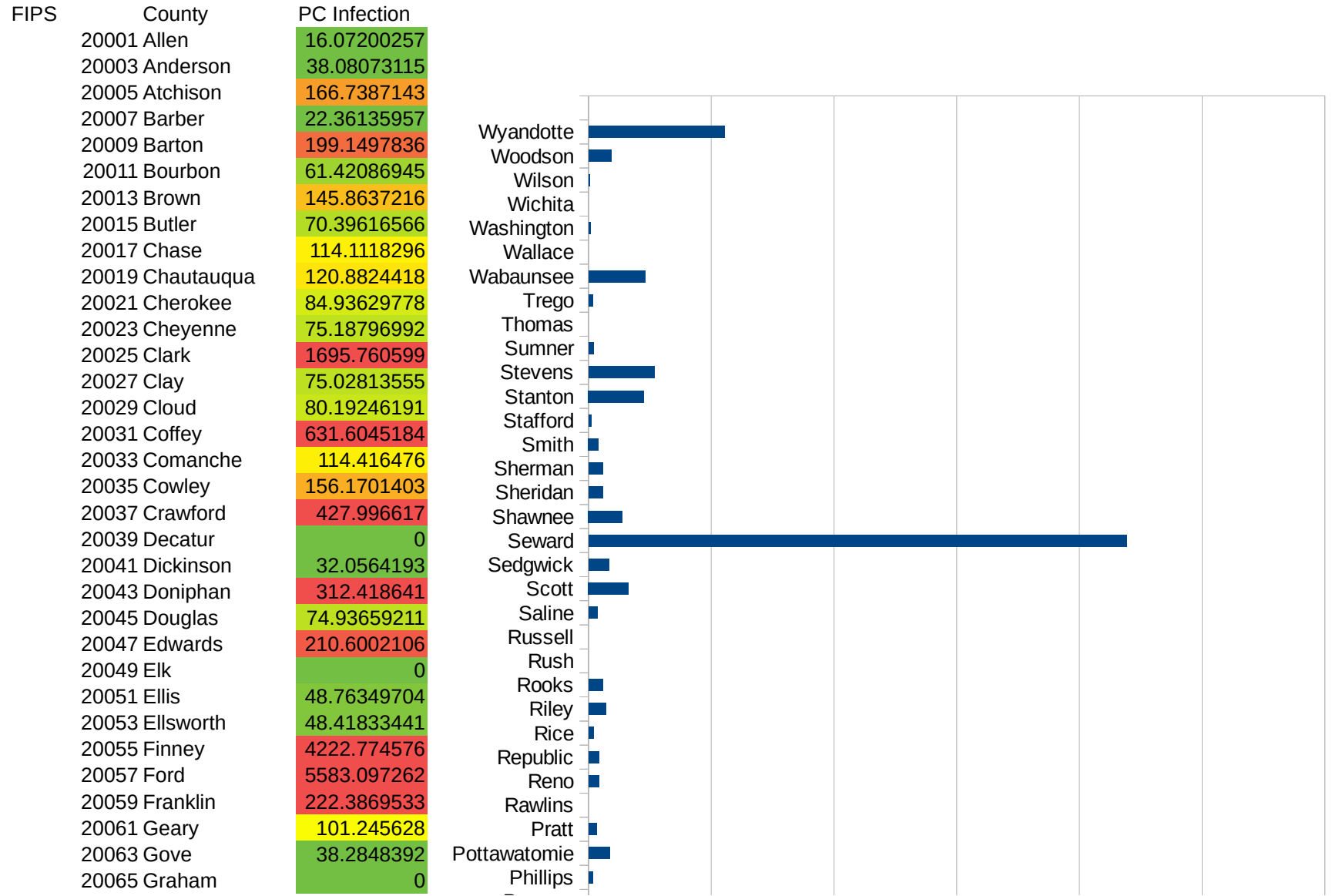
29105  
29107  
29109  
29111  
29113  
29115  
29117  
29121  
29123  
29125  
29127  
29119  
29129  
29131  
29133  
29135  
29137  
29139  
29141  
29143  
29145  
29147  
29149  
29151  
29153  
29155  
29157  
29159  
29161  
29163  
29165  
29167  
29169  
29171



IN

29173  
29175  
29177  
29179  
29181  
29195  
29197  
29199  
29201  
29203  
29205  
29183  
29185  
29187  
29189  
29510  
29186  
29207  
29209  
29211  
29213  
29215  
  
29217  
29219  
29221  
29223  
29225  
29227  
29229

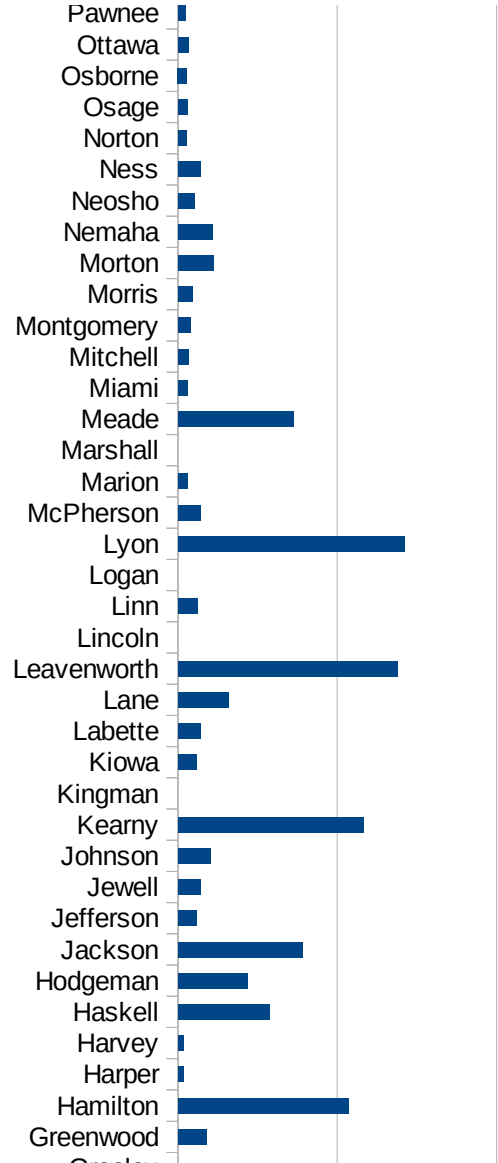
KS



This work is licensed under the Creative Commons Attribution-NoDerivatives 4.0 International License. To view a copy of this license, visit <http://creativecommons.org/licenses/by-nd/4.0/>.

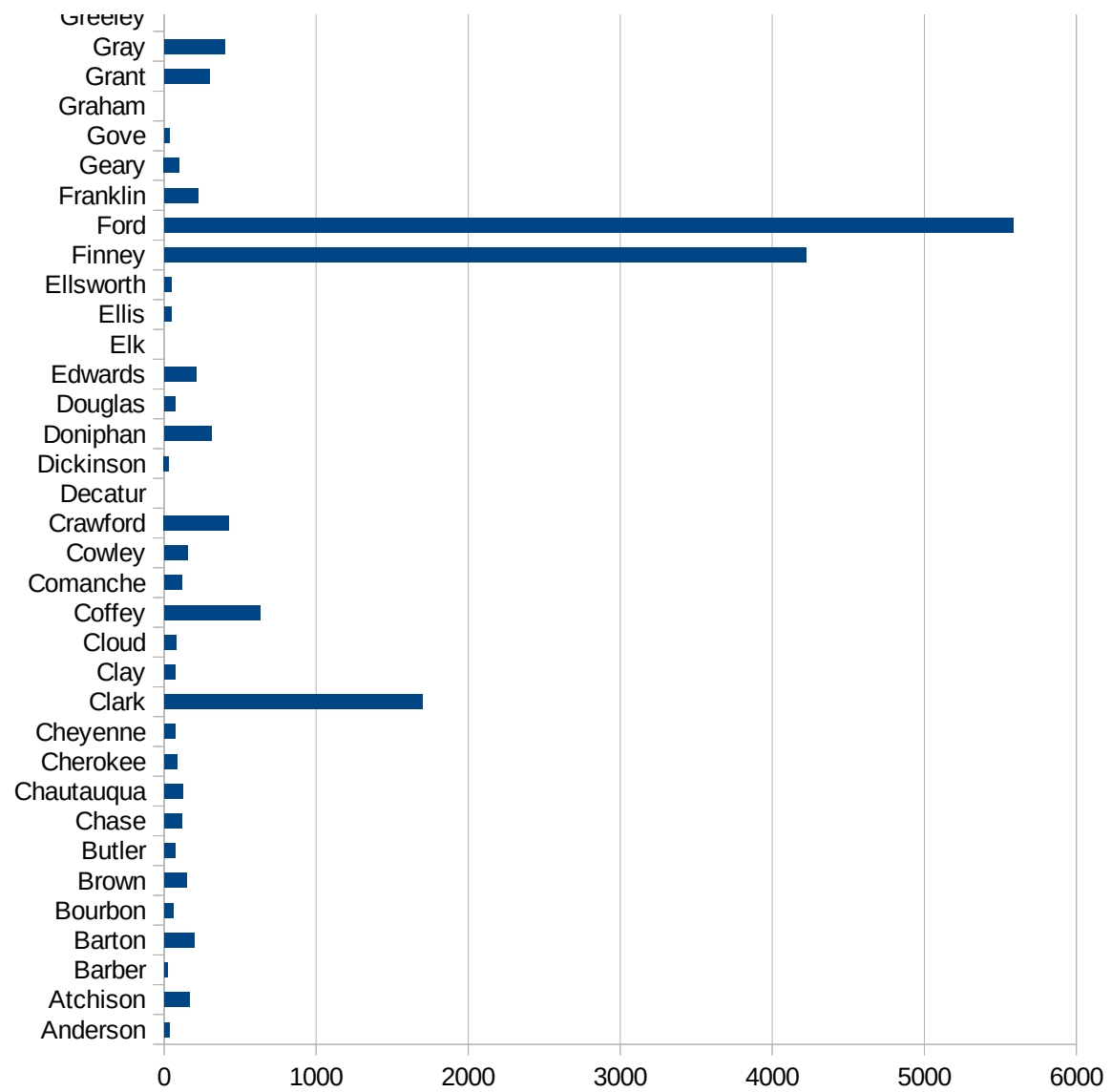
KS

20067 Grant	299.8909487
20069 Gray	397.8120338
20071 Greeley	0
20073 Greenwood	181.6680429
20075 Hamilton	1074.031454
20077 Harper	36.32401017
20079 Harvey	38.00058462
20081 Haskell	575.4315737
20083 Hodgeman	440.0440044
20085 Jackson	783.1325301
20087 Jefferson	115.942029
20089 Jewell	140.7954945
20091 Johnson	206.8428848
20093 Kearny	1166.624398
20095 Kingman	0
20097 Kiowa	119.2368839
20099 Labette	140.2524544
20101 Lane	320.5128205
20103 Leavenworth	1379.191661
20105 Lincoln	0
20107 Linn	123.0769231
20109 Logan	0
20111 Lyon	1424.893732
20113 McPherson	143.6731261
20115 Marion	58.57740586
20117 Marshall	0
20119 Meade	723.5890014
20121 Miami	59.3824228
20123 Mitchell	65.04065041
20125 Montgomery	77.83312578
20127 Morris	90.56330375
20129 Morton	224.9718785
20131 Nemaha	216.6420483
20133 Neosho	106.5763902



KS

20135 Ness	140.8450704
20137 Norton	55.24861878
20139 Osage	62.73132175
20141 Osborne	57.55395683
20143 Ottawa	68.94174423
20145 Pawnee	45.71776897
20147 Phillips	37.61519654
20149 Pottawatomie	173.0032541
20151 Pratt	63.97952655
20153 Rawlins	0
20155 Reno	88.22302781
20157 Republic	85.76329331
20159 Rice	41.96831392
20161 Riley	139.750078
20163 Rooks	119.6888091
20165 Rush	0
20167 Russell	0
20169 Saline	73.52806015
20171 Scott	326.7306514
20173 Sedgwick	168.8061105
20175 Seward	4384.756657
20177 Shawnee	276.6212767
20179 Sheridan	118.4366364
20181 Sherman	118.6641804
20183 Smith	83.26394671
20185 Stafford	23.93489708
20187 Stanton	452.9441369
20189 Stevens	539.6654074
20191 Sumner	39.13724126
20193 Thomas	0
20195 Trego	35.8037952
20197 Wabaunsee	463.8353385
20199 Wallace	0
20201 Washington	18.4501845



KS

20203 Wichita	0
20205 Wilson	11.5406809
20207 Woodson	188.5014138
20209 Wyandotte	1109.336817

KS

FIPS

29001  
29003  
29005  
29007  
29009  
29011  
29013  
29015  
29017  
29019  
29021  
29023  
29025  
29027  
29029  
29031  
29033  
29035  
29037

KS

29039  
29041  
29043  
29045  
29047  
29049  
29051  
29053  
29055  
29057  
29059  
29061  
29063  
29065  
29067  
29069  
29071  
29073  
29075  
29077  
29079  
29081  
29083  
29085  
29087  
29089  
29091  
29093  
29095  
29097  
29099  
29101

29103

KS

29105  
29107  
29109  
29111  
29113  
29115  
29117  
29121  
29123  
29125  
29127  
29119  
29129  
29131  
29133  
29135  
29137  
29139  
29141  
29143  
29145  
29147  
29149  
29151  
29153  
29155  
29157  
29159  
29161  
29163  
29165  
29167  
29169  
29171

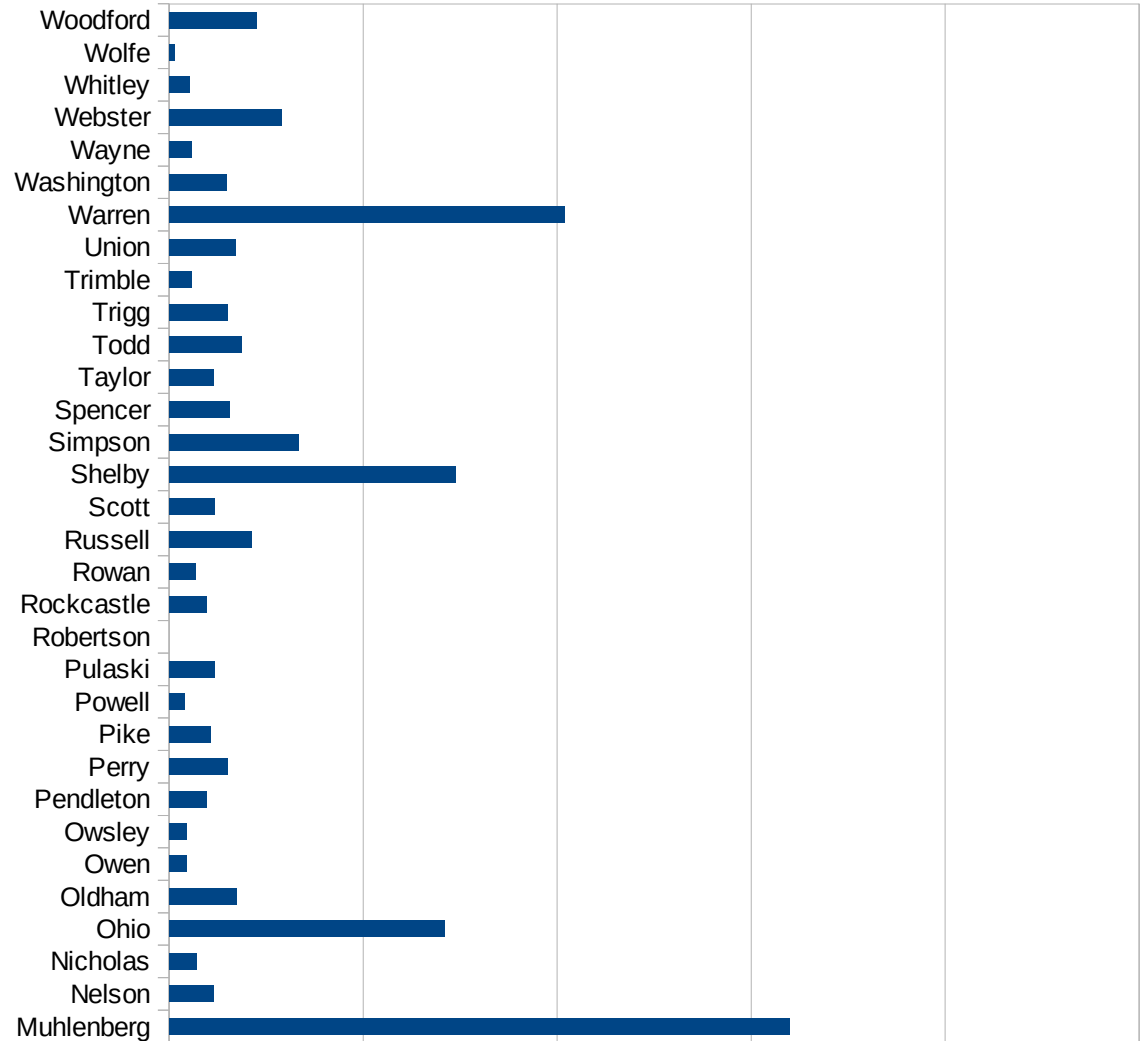


KS

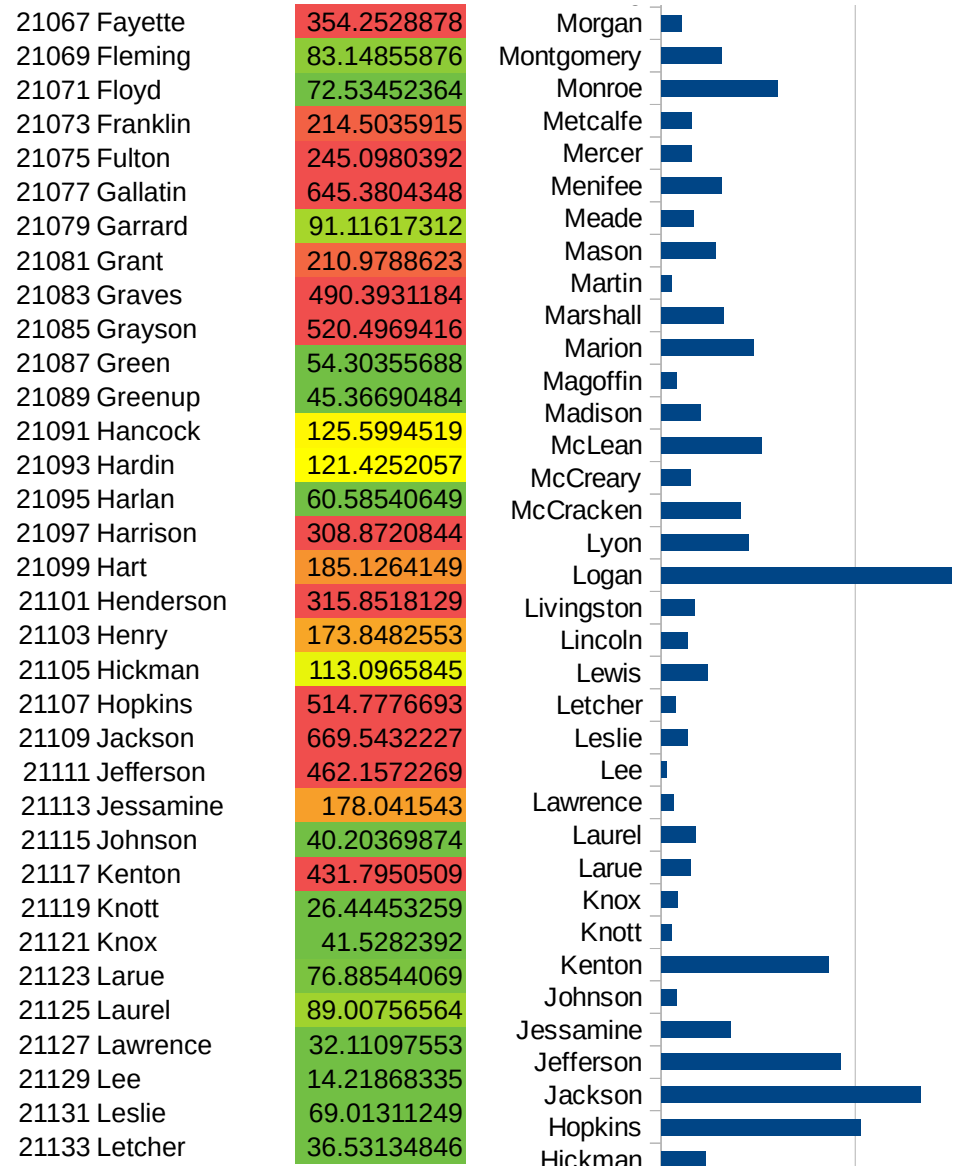
29173  
29175  
29177  
29179  
29181  
29195  
29197  
29199  
29201  
29203  
29205  
29183  
29185  
29187  
29189  
29510  
29186  
29207  
29209  
29211  
29213  
29215  
  
29217  
29219  
29221  
29223  
29225  
29227  
29229

KY

FIPS	County	PC Infection
21001	Adair	546.4480874
21003	Allen	686.488022
21005	Anderson	119.1369192
21007	Ballard	175.460584
21009	Barren	158.4570808
21011	Bath	80.75587499
21013	Bell	15.05513945
21015	Boone	430.3102643
21017	Bourbon	133.7693222
21019	Boyd	101.6088061
21021	Boyle	102.9900332
21023	Bracken	194.198325
21025	Breathitt	31.4317146
21027	Breckinridge	117.7163037
21029	Bullitt	177.6264663
21031	Butler	1926.088318
21033	Caldwell	94.37672041
21035	Calloway	166.0917337
21037	Campbell	241.5407077
21039	Carlisle	104.7998323
21041	Carroll	270.0940672
21043	Carter	77.76625685
21045	Casey	81.82275932
21047	Christian	202.3133485
21049	Clark	231.7305305
21051	Clay	154.1904999
21053	Clinton	48.99078973
21055	Crittenden	78.51934941
21057	Cumberland	75.0863493
21059	Daviess	370.9052065
21061	Edmonson	578.4585302
21063	Elliott	26.63825253
21065	Estill	35.21622764



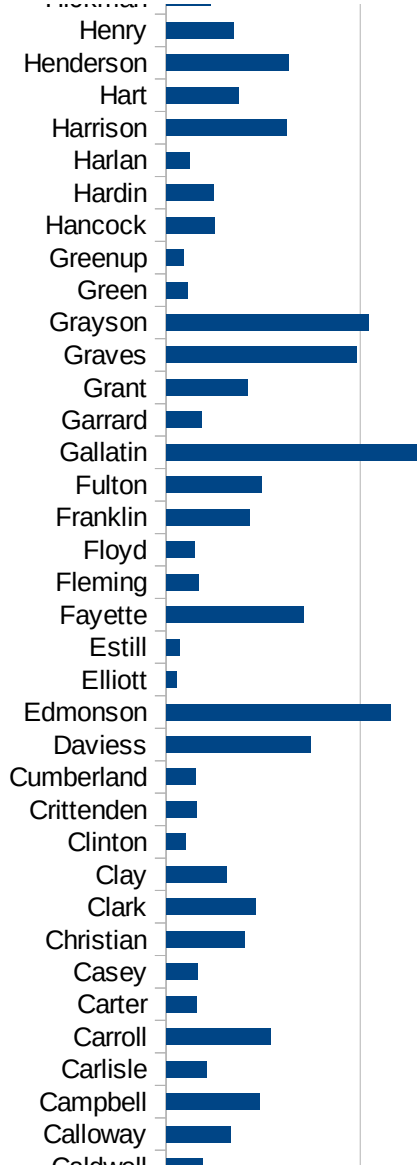
KY



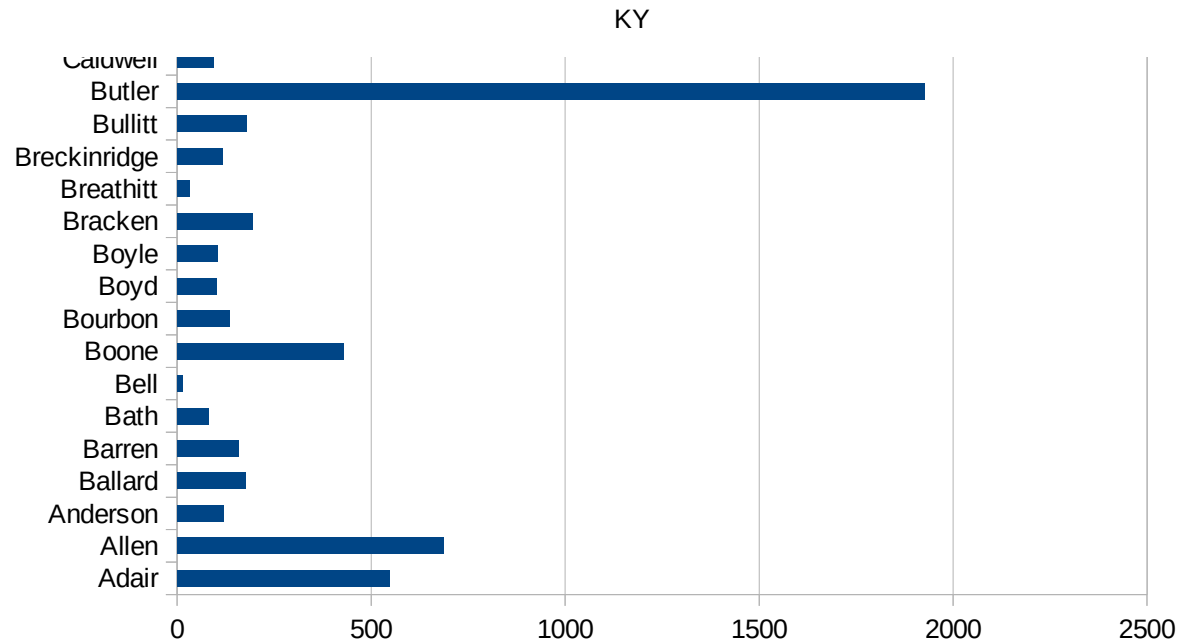
This work is licensed under the Creative Commons Attribution-NoDerivatives 4.0 International License. To view a copy of this license, visit <http://creativecommons.org/licenses/by-nd/4.0/>.

KY

21135 Lewis	120.6909557
21137 Lincoln	68.98230807
21139 Livingston	86.56135036
21141 Logan	748.4530735
21143 Lyon	224.7471594
21145 McCracken	205.0622838
21147 McCreary	74.67830882
21149 McLean	259.4033722
21151 Madison	101.7668457
21153 Magoffin	40.44652969
21155 Marion	237.0645228
21157 Marshall	160.3026514
21159 Martin	26.49474521
21161 Mason	139.941691
21163 Meade	83.58001045
21165 Menifee	155.0147264
21167 Mercer	78.07476807
21169 Metcalfe	79.76071785
21171 Monroe	298.5631648
21173 Montgomery	156.0117718
21175 Morgan	52.45410266
21177 Muhlenberg	1598.752193
21179 Nelson	115.5918082
21181 Nicholas	69.77393246
21183 Ohio	709.9265164
21185 Oldham	174.5148187
21187 Owen	45.95588235
21189 Owsley	44.72271914
21191 Pendleton	96.35900613
21193 Perry	149.4711023
21195 Pike	106.1607479
21197 Powell	40.1864652
21199 Pulaski	116.0577503
21201 Robertson	0



21203 Rockcastle	95.52238806
21205 Rowan	69.15348005
21207 Russell	213.2315807
21209 Scott	117.7919366
21211 Shelby	737.8704811
21213 Simpson	334.6106104
21215 Spencer	154.3045653
21217 Taylor	113.507378
21219 Todd	186.8247908
21221 Trigg	150.2424367
21223 Trimble	58.71990605
21225 Union	172.3543606
21227 Warren	1020.081667
21229 Washington	148.9572989
21231 Wayne	58.6281024
21233 Webster	289.8329647
21235 Whitley	52.42536284
21237 Wolfe	13.93339836
21239 Woodford	226.1334941



KY

FIPS

29001  
29003  
29005  
29007  
29009  
29011  
29013  
29015  
29017  
29019  
29021  
29023  
29025  
29027  
29029  
29031  
29033  
29035  
29037

KY

29039  
29041  
29043  
29045  
29047  
29049  
29051  
29053  
29055  
29057  
29059  
29061  
29063  
29065  
29067  
29069  
29071  
29073  
29075  
29077  
29079  
29081  
29083  
29085  
29087  
29089  
29091  
29093  
29095  
29097  
29099  
29101

29103

KY

29105  
29107  
29109  
29111  
29113  
29115  
29117  
29121  
29123  
29125  
29127  
29119  
29129  
29131  
29133  
29135  
29137  
29139  
29141  
29143  
29145  
29147  
29149  
29151  
29153  
29155  
29157  
29159  
29161  
29163  
29165  
29167  
29169  
29171

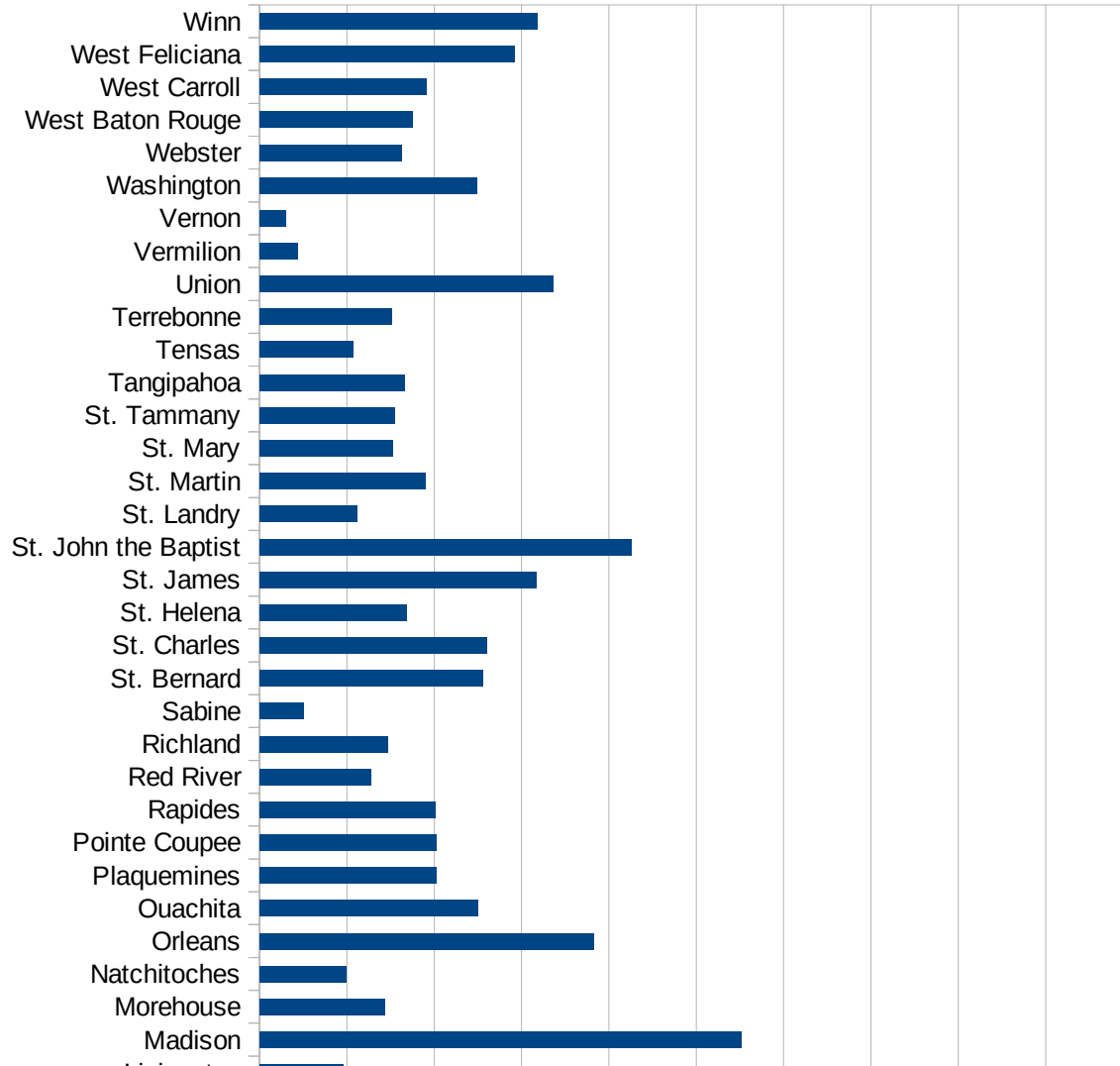


KY

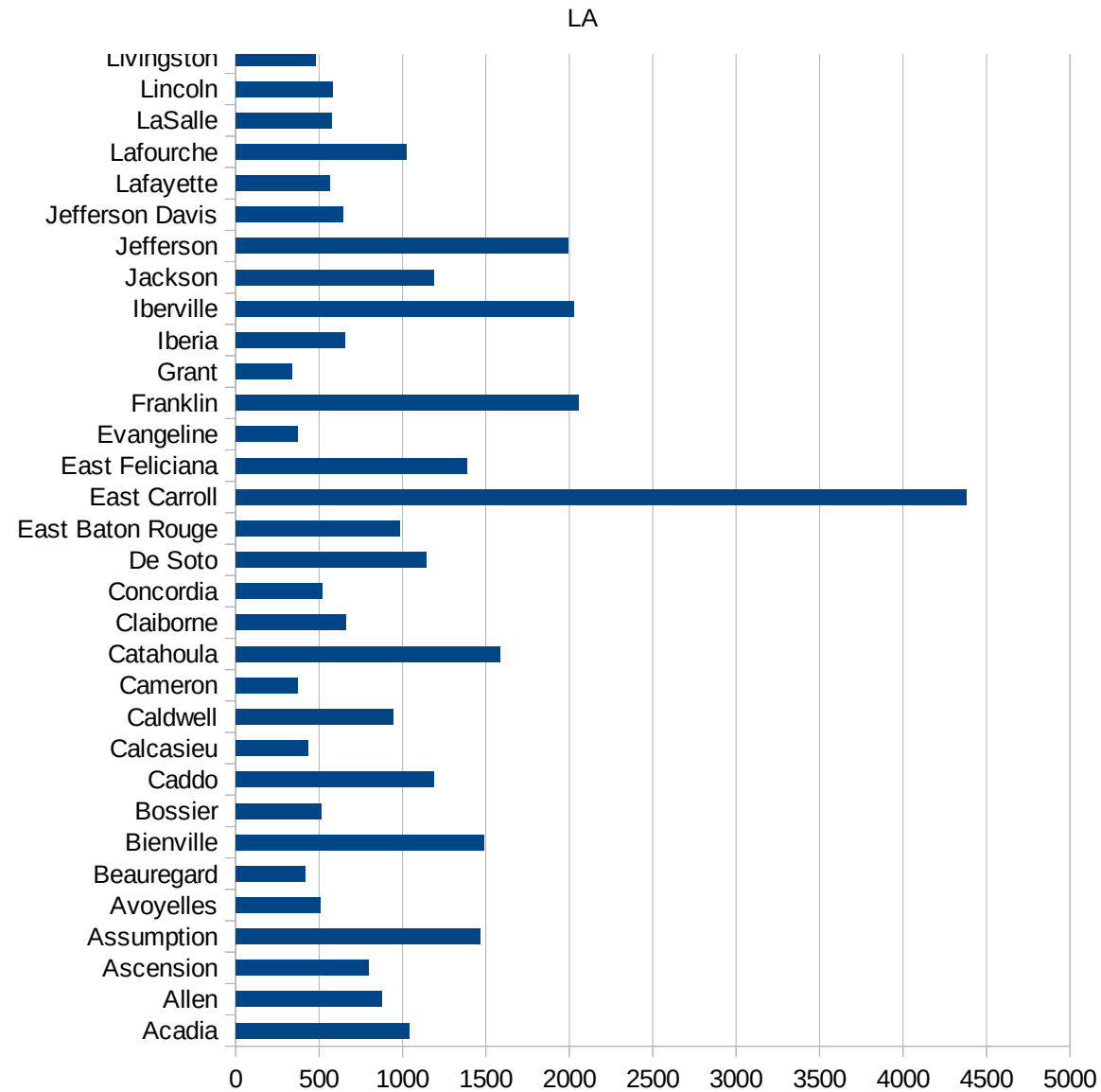
29173  
29175  
29177  
29179  
29181  
29195  
29197  
29199  
29201  
29203  
29205  
29183  
29185  
29187  
29189  
29510  
29186  
29207  
29209  
29211  
29213  
29215  
  
29217  
29219  
29221  
29223  
29225  
29227  
29229

LA

FIPS	County	PC Infection
22001	Acadia	1038.752211
22003	Allen	874.8291349
22005	Ascension	793.2815708
22007	Assumption	1466.367713
22009	Avoyelles	504.1767584
22011	Beauregard	416.0738732
22013	Bienville	1487.826871
22015	Bossier	514.2115816
22017	Caddo	1185.977392
22019	Calcasieu	431.289141
22021	Caldwell	943.7751004
22023	Cameron	373.1343284
22025	Catahoula	1582.014988
22027	Claiborne	658.5549423
22029	Concordia	516.0433272
22031	De Soto	1140.836857
22033	East Baton Rouge	982.4109435
22035	East Carroll	4376.865141
22037	East Feliciana	1388.241388
22039	Evangeline	367.789971
22041	Franklin	2053.978964
22043	Grant	338.0482164
22045	Iberia	655.4742673
22047	Iberville	2029.277834
22049	Jackson	1188.529745
22051	Jefferson	1992.162211
22053	Jefferson Davis	642.7711988
22055	Lafayette	561.8208928
22057	Lafourche	1024.30821
22059	LaSalle	576.5234296
22061	Lincoln	578.4388508
22063	Livingston	479.339672
22065	Madison	2759.609354



22067 Morehouse	716.5918576
22069 Natchitoches	496.6501979
22071 Orleans	1915.827379
22073 Ouachita	1247.451044
22075 Plaquemines	1012.387868
22077 Pointe Coupee	1011.850501
22079 Rapides	1004.886567
22081 Red River	637.0178129
22083 Richland	732.9635499
22085 Sabine	249.6671105
22087 St. Bernard	1279.938357
22089 St. Charles	1301.083606
22091 St. Helena	838.0432664
22093 St. James	1582.925322
22095 St. John the Baptist	2128.103001
22097 St. Landry	558.2137161
22099 St. Martin	949.2549561
22101 St. Mary	759.4326355
22103 St. Tammany	776.0227189
22105 Tangipahoa	831.2340686
22107 Tensas	537.8753922
22109 Terrebonne	755.7128831
22111 Union	1679.355128
22113 Vermilion	217.2822998
22115 Vernon	151.4531314
22117 Washington	1242.969387
22119 Webster	814.4749729
22121 West Baton Rouge	877.8900367
22123 West Carroll	956.1099982
22125 West Feliciana	1461.836999
22127 Winn	1591.906042



LA

FIPS

29001  
29003  
29005  
29007  
29009  
29011  
29013  
29015  
29017  
29019  
29021  
29023  
29025  
29027  
29029  
29031  
29033  
29035  
29037

LA

29039  
29041  
29043  
29045  
29047  
29049  
29051  
29053  
29055  
29057  
29059  
29061  
29063  
29065  
29067  
29069  
29071  
29073  
29075  
29077  
29079  
29081  
29083  
29085  
29087  
29089  
29091  
29093  
29095  
29097  
29099  
29101

29103

LA

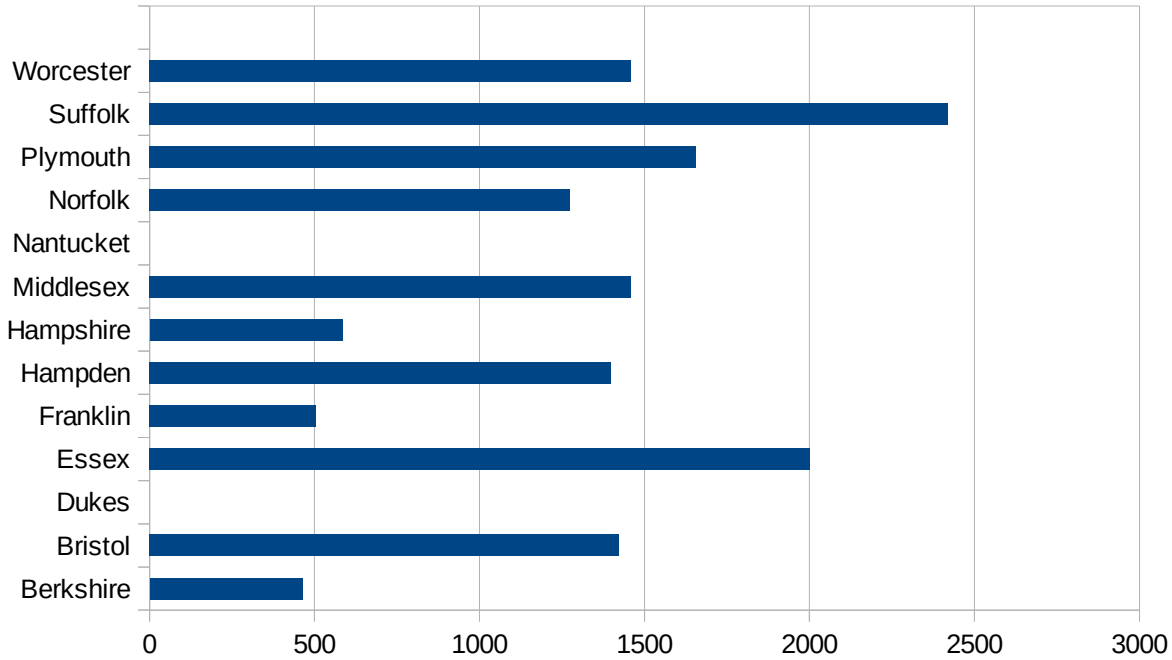
29105  
29107  
29109  
29111  
29113  
29115  
29117  
29121  
29123  
29125  
29127  
29119  
29129  
29131  
29133  
29135  
29137  
29139  
29141  
29143  
29145  
29147  
29149  
29151  
29153  
29155  
29157  
29159  
29161  
29163  
29165  
29167  
29169  
29171

LA

29173  
29175  
29177  
29179  
29181  
29195  
29197  
29199  
29201  
29203  
29205  
29183  
29185  
29187  
29189  
29510  
29186  
29207  
29209  
29211  
29213  
29215  
  
29217  
29219  
29221  
29223  
29225  
29227  
29229

MA

FIPS	County	PC Infection
25001	Barnstable	708.954
25003	Berkshire	463.7983981
25005	Bristol	1423.348735
25007	Dukes	0
25009	Essex	2000.536276
25011	Franklin	504.4882544
25013	Hampden	1399.642011
25015	Hampshire	584.4256453
25017	Middlesex	1458.09103
25019	Nantucket	0
25021	Norfolk	1273.48353
25023	Plymouth	1655.176673
25025	Suffolk	2419.07112
25027	Worcester	1459.0071





MA

FIPS

29001  
29003  
29005  
29007  
29009  
29011  
29013  
29015  
29017  
29019  
29021  
29023  
29025  
29027  
29029  
29031  
29033  
29035  
29037

MA

29039  
29041  
29043  
29045  
29047  
29049  
29051  
29053  
29055  
29057  
29059  
29061  
29063  
29065  
29067  
29069  
29071  
29073  
29075  
29077  
29079  
29081  
29083  
29085  
29087  
29089  
29091  
29093  
29095  
29097  
29099  
29101

29103

MA

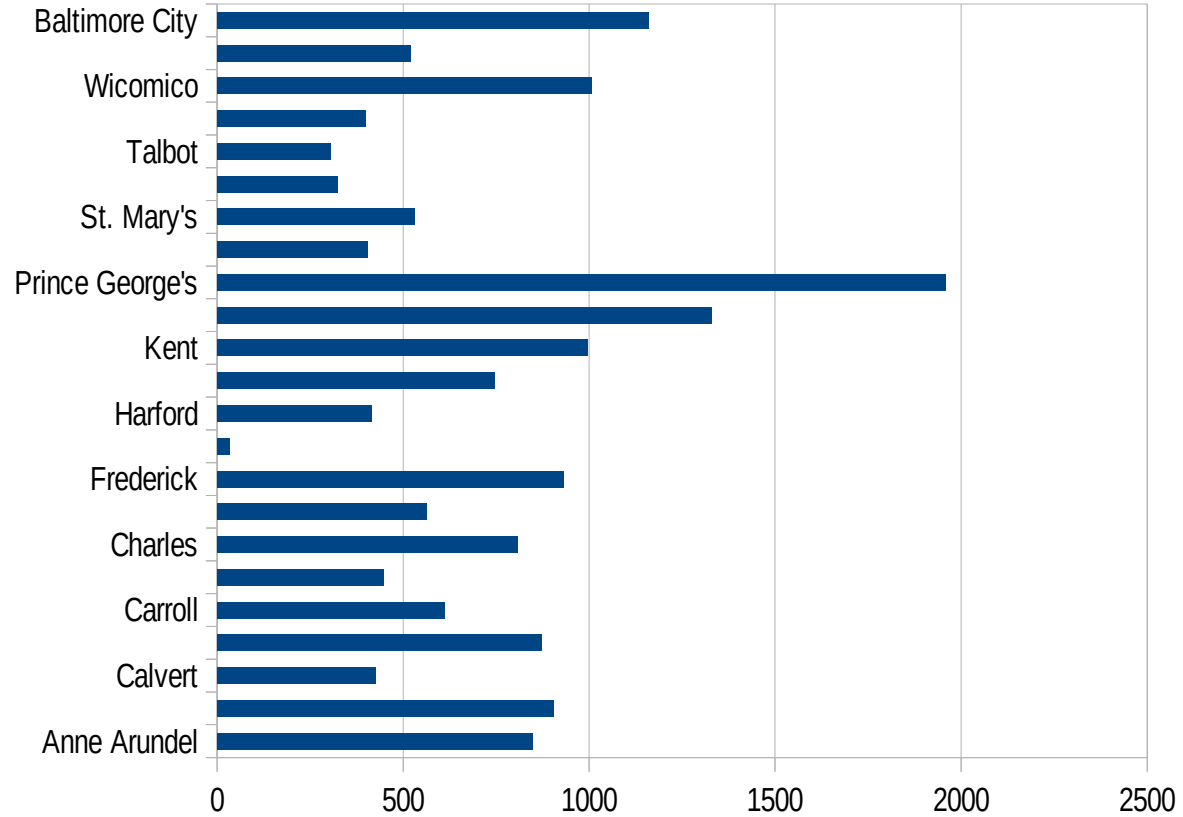
29105  
29107  
29109  
29111  
29113  
29115  
29117  
29121  
29123  
29125  
29127  
29119  
29129  
29131  
29133  
29135  
29137  
29139  
29141  
29143  
29145  
29147  
29149  
29151  
29153  
29155  
29157  
29159  
29161  
29163  
29165  
29167  
29169  
29171

MA

29173  
29175  
29177  
29179  
29181  
29195  
29197  
29199  
29201  
29203  
29205  
29183  
29185  
29187  
29189  
29510  
29186  
29207  
29209  
29211  
29213  
29215  
  
29217  
29219  
29221  
29223  
29225  
29227  
29229

MD

FIPS	County	PC Infection
24001	Allegany	264.8820007
24003	Anne Arundel	847.1766276
24005	Baltimore	902.9116486
24009	Calvert	427.1599839
24011	Caroline	870.7662743
24013	Carroll	610.3461993
24015	Cecil	447.3576722
24017	Charles	807.4153421
24019	Dorchester	562.5351584
24021	Frederick	930.9675804
24023	Garrett	34.29002503
24025	Harford	414.2449873
24027	Howard	745.3681357
24029	Kent	995.7178971
24031	Montgomery	1330.461624
24033	Prince George's	1957.972436
24035	Queen Anne's	405.9620704
24037	St. Mary's	529.8941987
24039	Somerset	323.271665
24041	Talbot	305.6697684
24043	Washington	398.8709699
24045	Wicomico	1006.831726
24047	Worcester	521.0041873
24510	Baltimore City	1160.673533



MD

FIPS

29001  
29003  
29005  
29007  
29009  
29011  
29013  
29015  
29017  
29019  
29021  
29023  
29025  
29027  
29029  
29031  
29033  
29035  
29037

MD

29039  
29041  
29043  
29045  
29047  
29049  
29051  
29053  
29055  
29057  
29059  
29061  
29063  
29065  
29067  
29069  
29071  
29073  
29075  
29077  
29079  
29081  
29083  
29085  
29087  
29089  
29091  
29093  
29095  
29097  
29099  
29101

29103

MD

29105  
29107  
29109  
29111  
29113  
29115  
29117  
29121  
29123  
29125  
29127  
29119  
29129  
29131  
29133  
29135  
29137  
29139  
29141  
29143  
29145  
29147  
29149  
29151  
29153  
29155  
29157  
29159  
29161  
29163  
29165  
29167  
29169  
29171

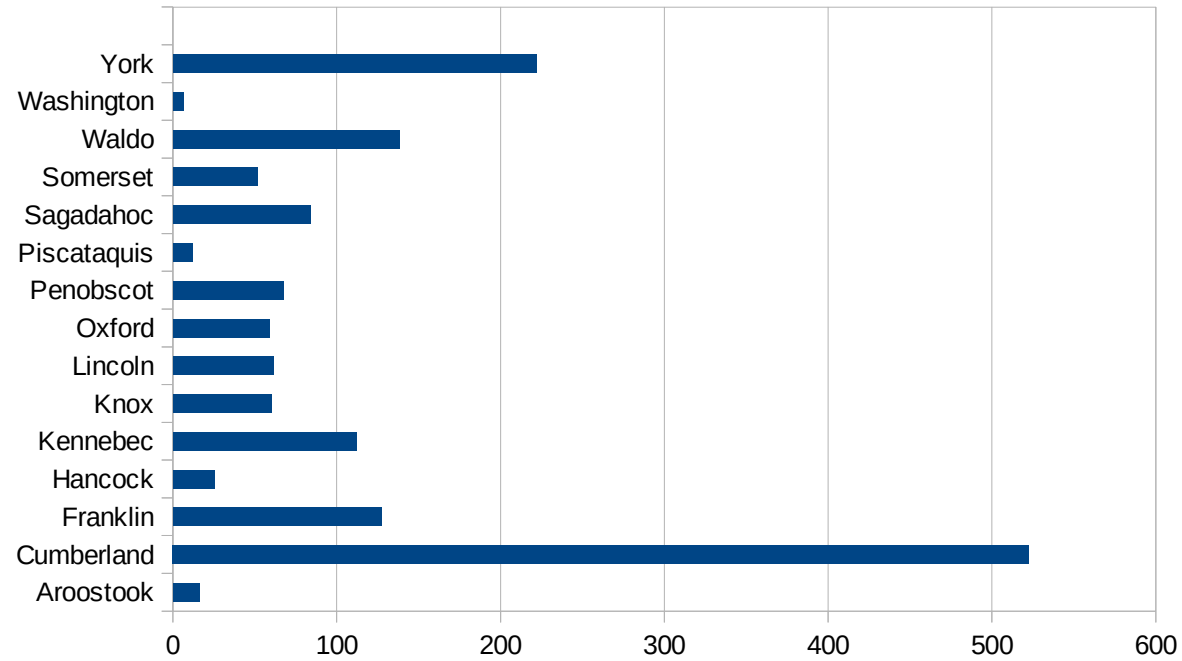


MD

29173  
29175  
29177  
29179  
29181  
29195  
29197  
29199  
29201  
29203  
29205  
29183  
29185  
29187  
29189  
29510  
29186  
29207  
29209  
29211  
29213  
29215  
  
29217  
29219  
29221  
29223  
29225  
29227  
29229

ME

FIPS	County	PC Infection
23001	Androscoggin	416.0514121
23003	Aroostook	16.39075561
23005	Cumberland	522.5560964
23007	Franklin	127.1030538
23009	Hancock	25.54231815
23011	Kennebec	112.2187364
23013	Knox	60.34547786
23015	Lincoln	61.14961272
23017	Oxford	59.00933736
23019	Penobscot	67.50675068
23021	Piscataquis	11.9047619
23023	Sagadahoc	84.18925745
23025	Somerset	51.39152435
23027	Waldo	138.5599839
23029	Washington	6.35122261
23031	York	222.0832182



ME

FIPS

29001  
29003  
29005  
29007  
29009  
29011  
29013  
29015  
29017  
29019  
29021  
29023  
29025  
29027  
29029  
29031  
29033  
29035  
29037

ME

29039  
29041  
29043  
29045  
29047  
29049  
29051  
29053  
29055  
29057  
29059  
29061  
29063  
29065  
29067  
29069  
29071  
29073  
29075  
29077  
29079  
29081  
29083  
29085  
29087  
29089  
29091  
29093  
29095  
29097  
29099  
29101

29103

ME

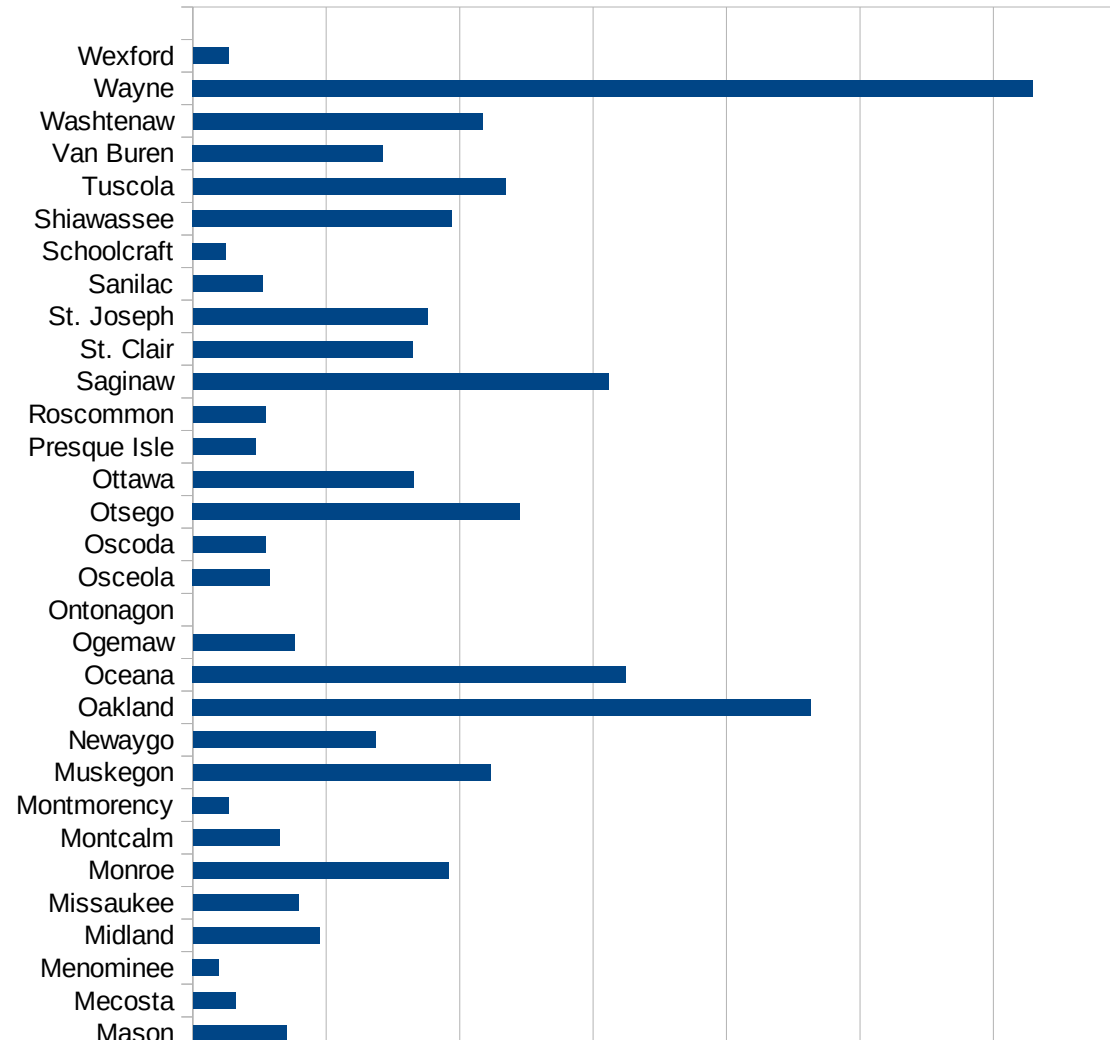
29105  
29107  
29109  
29111  
29113  
29115  
29117  
29121  
29123  
29125  
29127  
29119  
29129  
29131  
29133  
29135  
29137  
29139  
29141  
29143  
29145  
29147  
29149  
29151  
29153  
29155  
29157  
29159  
29161  
29163  
29165  
29167  
29169  
29171

ME

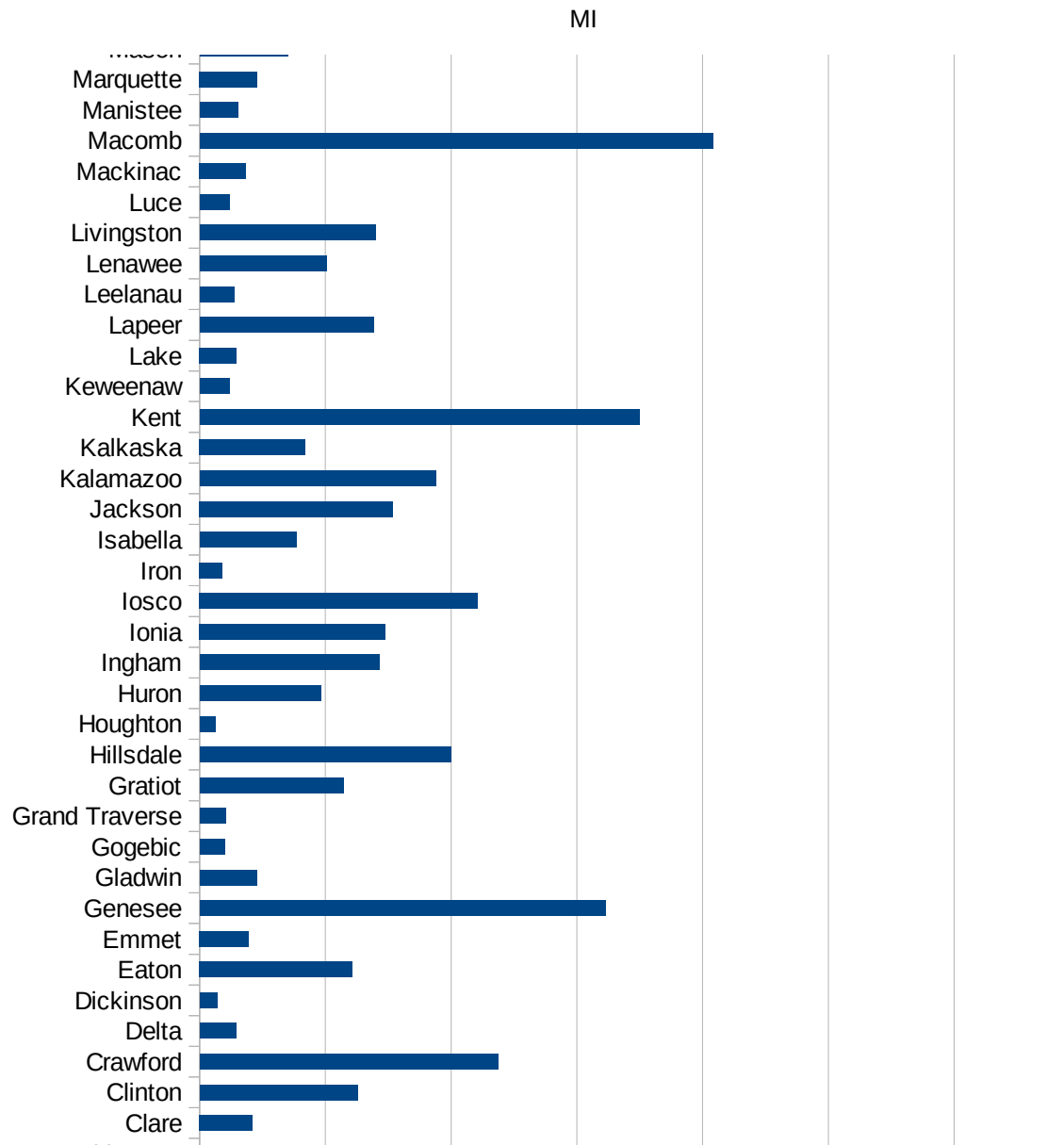
29173  
29175  
29177  
29179  
29181  
29195  
29197  
29199  
29201  
29203  
29205  
29183  
29185  
29187  
29189  
29510  
29186  
29207  
29209  
29211  
29213  
29215  
  
29217  
29219  
29221  
29223  
29225  
29227  
29229

MI

FIPS	County	PC Infection
26001	Alcona	202.6635785
26003	Alger	21.98526987
26005	Allegan	253.1386637
26007	Alpena	405.5007052
26009	Antrim	68.47849347
26011	Arenac	252.6427764
26013	Baraga	12.01923077
26015	Barry	152.0676292
26017	Bay	363.7308392
26019	Benzie	28.16425393
26021	Berrien	552.7406725
26023	Branch	573.1053138
26025	Calhoun	374.0138452
26027	Cass	234.2555127
26029	Charlevoix	83.82868465
26031	Cheboygan	102.3098414
26033	Chippewa	7.996374977
26035	Clare	84.53360211
26037	Clinton	250.844552
26039	Crawford	474.7859866
26041	Delta	58.56597038
26043	Dickinson	27.57751251
26045	Eaton	243.1118314
26047	Emmet	78.05932509
26049	Genesee	645.1343354
26051	Gladwin	90.776335
26053	Gogebic	39.74562798
26055	Grand Traverse	41.0486859
26057	Gratiot	229.0696815
26059	Hillsdale	400.0087434
26061	Houghton	24.84883625
26063	Huron	192.517487
26065	Ingham	285.9241293

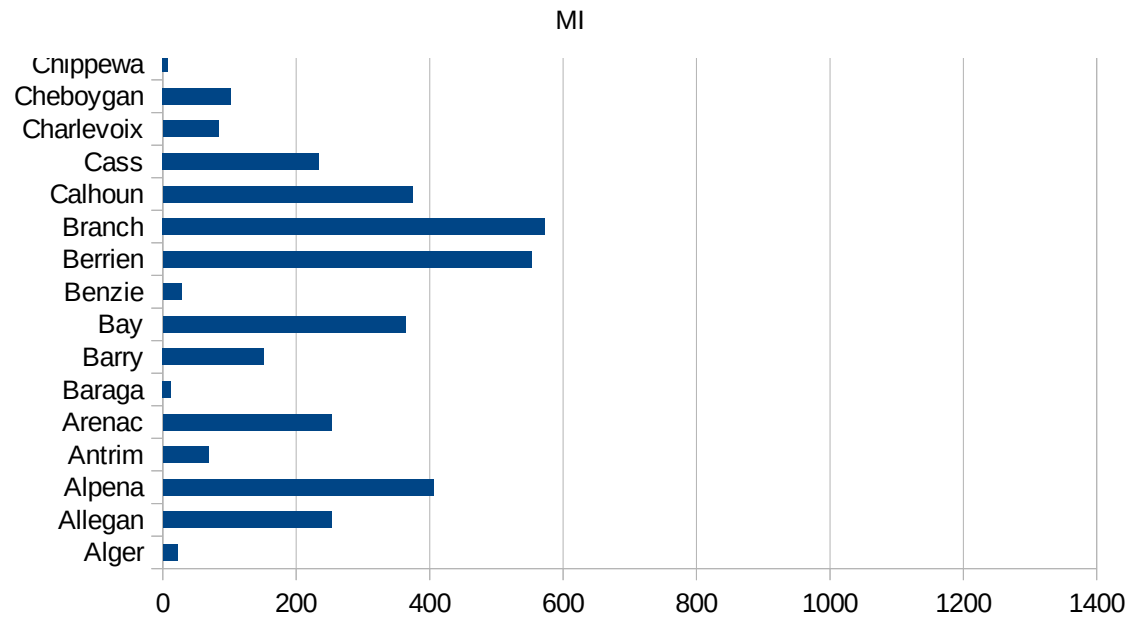


26067 Ionia	295.9040648
26069 Iosco	442.5660859
26071 Iron	35.98093011
26073 Isabella	154.4740795
26075 Jackson	307.8899152
26077 Kalamazoo	375.6559822
26079 Kalkaska	168.3123878
26081 Kent	699.7702612
26083 Keweenaw	47.32607667
26085 Lake	58.91759953
26087 Lapeer	277.1845322
26089 Leelanau	55.13692336
26091 Lenawee	201.4939043
26093 Livingston	279.7765971
26095 Luce	47.74789113
26097 Mackinac	74.16334477
26099 Macomb	816.9107148
26101 Manistee	61.15459883
26103 Marquette	91.7072584
26105 Mason	140.8934708
26107 Mecosta	64.30129751
26109 Menominee	39.15937867
26111 Midland	189.8833059
26113 Missaukee	158.803679
26115 Monroe	382.8794395
26117 Montcalm	129.7523762
26119 Montmorency	53.96654074
26121 Muskegon	446.4594327
26123 Newaygo	274.0734681
26125 Oakland	926.5399249
26127 Oceana	649.7652582
26129 Ogemaw	152.7300496
26131 Ontonagon	0
26133 Osceola	115.6762778





26135 Oscoda	108.7481875
26137 Otsego	490.5736874
26139 Ottawa	330.8157828
26141 Presque Isle	94.20631182
26143 Roscommon	108.8594875
26145 Saginaw	623.1656184
26147 St. Clair	329.4903255
26149 St. Joseph	352.2107367
26151 Sanilac	104.41455
26153 Schoolcraft	49.57858205
26155 Shiawassee	388.6086344
26157 Tuscola	468.4286694
26159 Van Buren	284.9644788
26161 Washtenaw	434.544685
26163 Wayne	1259.198822
26165 Wexford	53.78593199



MI

FIPS

29001  
29003  
29005  
29007  
29009  
29011  
29013  
29015  
29017  
29019  
29021  
29023  
29025  
29027  
29029  
29031  
29033  
29035  
29037

MI

29039  
29041  
29043  
29045  
29047  
29049  
29051  
29053  
29055  
29057  
29059  
29061  
29063  
29065  
29067  
29069  
29071  
29073  
29075  
29077  
29079  
29081  
29083  
29085  
29087  
29089  
29091  
29093  
29095  
29097  
29099  
29101

29103

MI

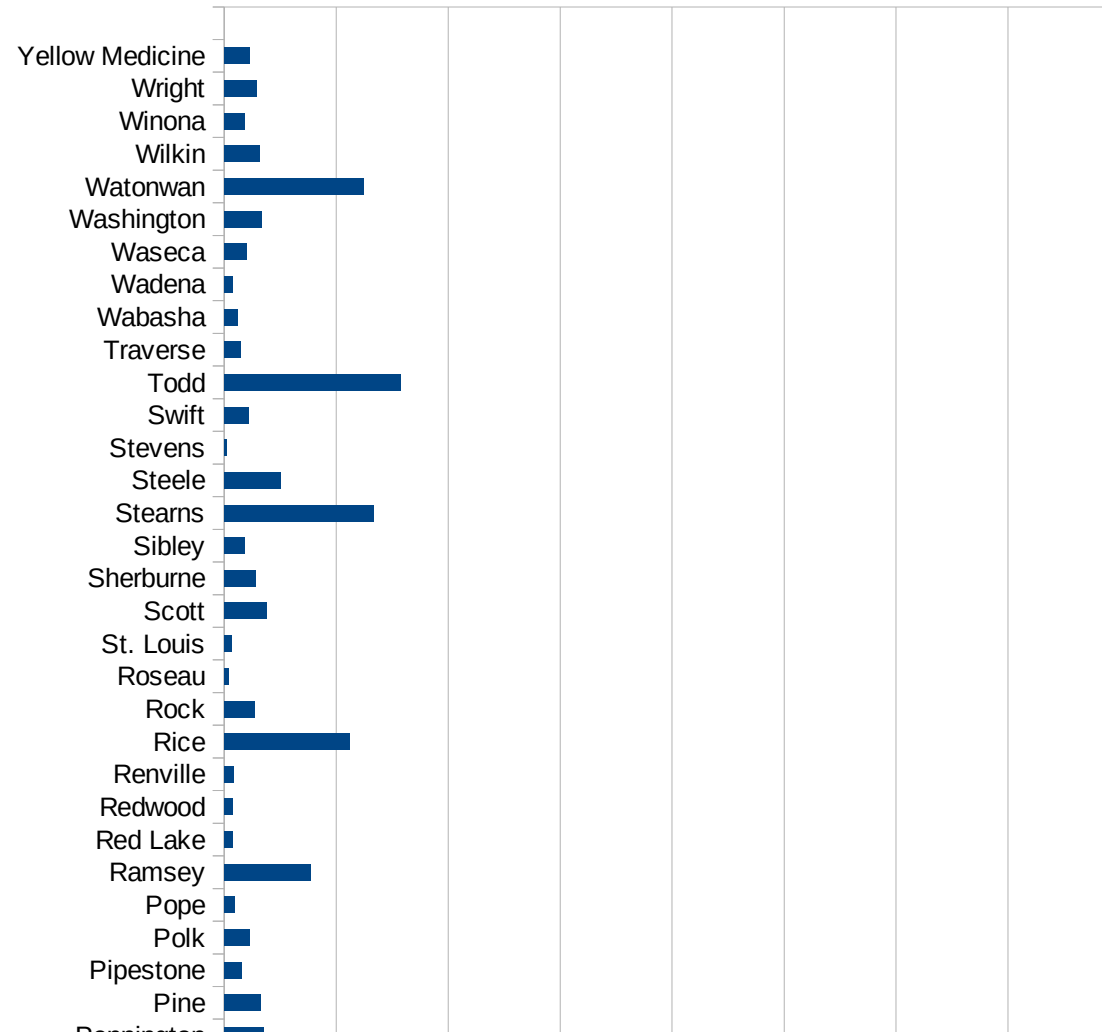
29105  
29107  
29109  
29111  
29113  
29115  
29117  
29121  
29123  
29125  
29127  
29119  
29129  
29131  
29133  
29135  
29137  
29139  
29141  
29143  
29145  
29147  
29149  
29151  
29153  
29155  
29157  
29159  
29161  
29163  
29165  
29167  
29169  
29171

MI

29173  
29175  
29177  
29179  
29181  
29195  
29197  
29199  
29201  
29203  
29205  
29183  
29185  
29187  
29189  
29510  
29186  
29207  
29209  
29211  
29213  
29215  
  
29217  
29219  
29221  
29223  
29225  
29227  
29229

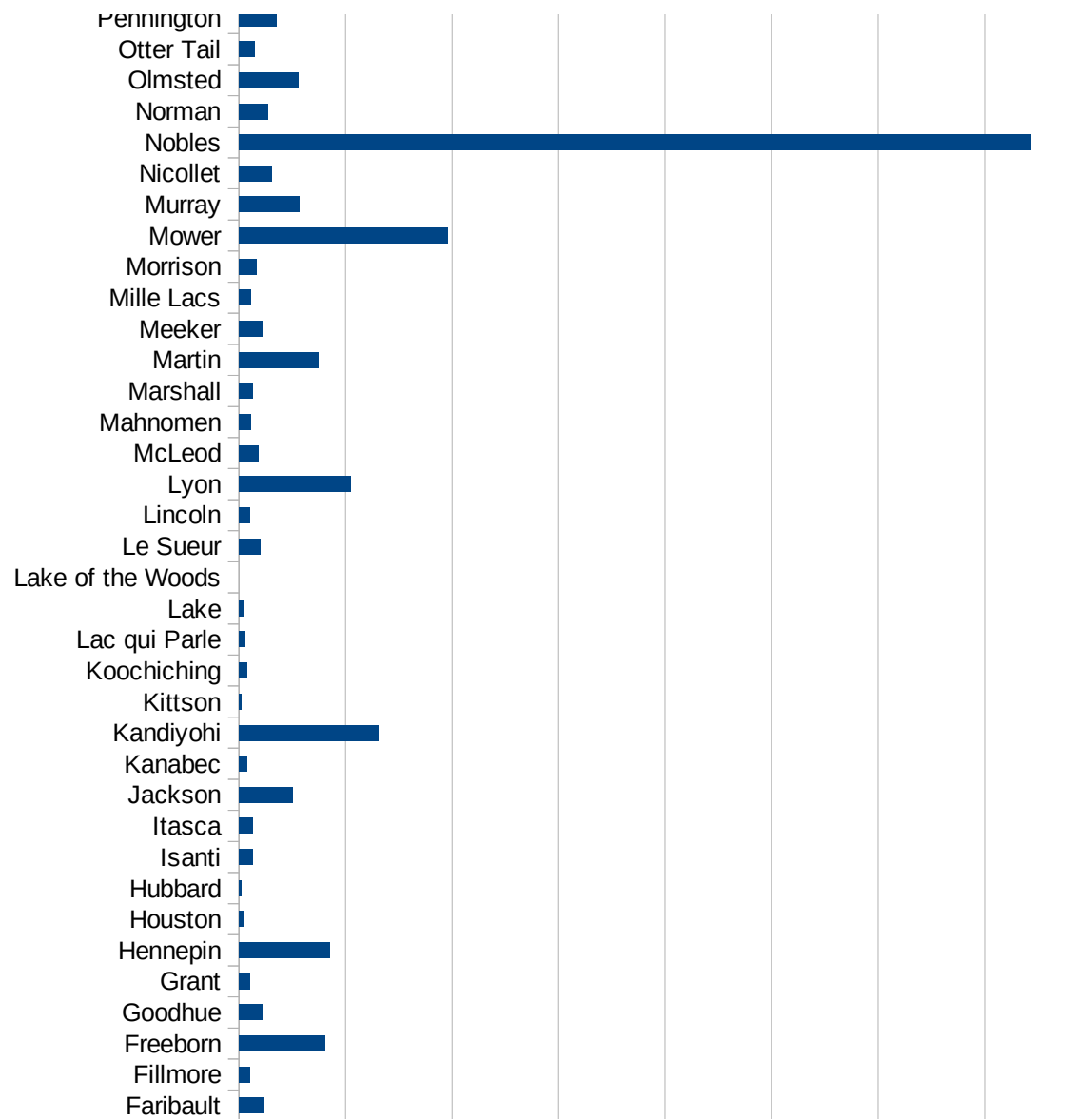
MN

FIPS	County	PC Infection
27001	Aitkin	81.75072318
27003	Anoka	527.6798761
27005	Becker	145.471473
27007	Beltrami	51.23060175
27009	Benton	495.745468
27011	Big Stone	280.6173582
27013	Blue Earth	283.2693135
27015	Brown	87.61100713
27017	Carlton	226.0233837
27019	Carver	282.9523616
27021	Cass	40.6517836
27023	Chippewa	553.5055351
27025	Chisago	148.421015
27027	Clay	816.1988898
27029	Clearwater	68.10442679
27031	Cook	18.54255516
27033	Cottonwood	1072.980403
27035	Crow Wing	143.3216724
27037	Dakota	441.4429873
27039	Dodge	302.5645951
27041	Douglas	142.2400169
27043	Faribault	225.3234482
27045	Fillmore	99.72457023
27047	Freeborn	804.7562738
27049	Goodhue	219.8133741
27051	Grant	99.65122073
27053	Hennepin	849.9890426
27055	Houston	53.82710733
27057	Hubbard	23.43896494
27059	Isanti	132.6127208
27061	Itasca	130.7971978
27063	Jackson	504.4899606
27065	Kanabec	80.21225396

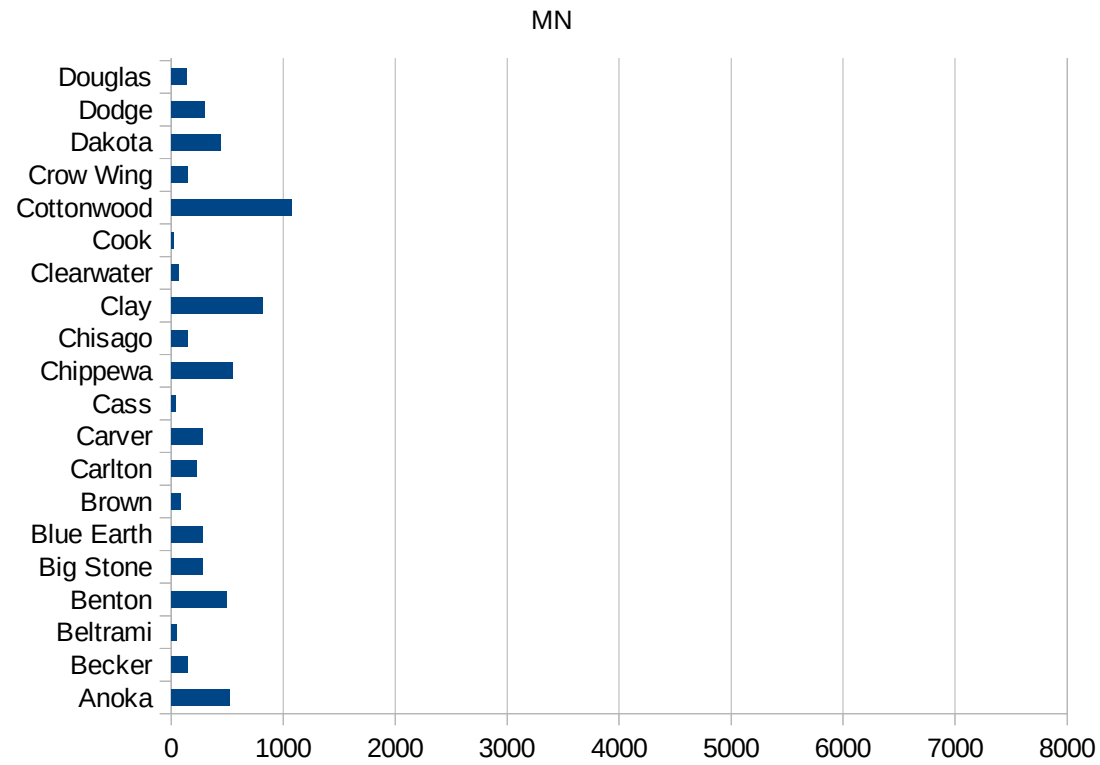


MN

27067 Kandiyohi	1306.732003
27069 Kittson	23.54048964
27071 Koochiching	72.34726688
27073 Lac qui Parle	60.07810153
27075 Lake	37.53049353
27077 Lake of the Woo	0
27079 Le Sueur	200.0421141
27081 Lincoln	105.764146
27083 Lyon	1053.494089
27085 McLeod	183.9823823
27087 Mahnomen	108.715347
27089 Marshall	127.7955272
27091 Martin	742.9871114
27093 Meeker	220.3880558
27095 Mille Lacs	110.9453307
27097 Morrison	162.8026169
27099 Mower	1959.461148
27101 Murray	567.9072015
27103 Nicollet	312.6826417
27105 Nobles	7434.774676
27107 Norman	277.992278
27109 Olmsted	556.0639122
27111 Otter Tail	144.5283276
27113 Pennington	352.6590492
27115 Pine	325.6113693
27117 Pipestone	154.7474301
27119 Polk	225.1895081
27121 Pope	90.11444535
27123 Ramsey	771.3418513
27125 Red Lake	75.01875469
27127 Redwood	78.69368483
27129 Renville	82.12428141
27131 Rice	1116.906934
27133 Rock	276.1844062



27135 Roseau	39.6039604
27137 St. Louis	67.58312725
27139 Scott	380.6460806
27141 Sherburne	284.2683994
27143 Sibley	186.3188714
27145 Stearns	1338.097152
27147 Steele	505.393582
27149 Stevens	20.50651082
27151 Swift	214.0181915
27153 Todd	1578.390692
27155 Traverse	151.1487304
27157 Wabasha	124.7401247
27159 Wadena	72.60582299
27161 Waseca	197.9562356
27163 Washington	334.8752513
27165 Watonwan	1247.723133
27167 Wilkin	319.795331
27169 Winona	184.9483522
27171 Wright	291.164585
27173 Yellow Medicine	224.60439





MN

FIPS

29001  
29003  
29005  
29007  
29009  
29011  
29013  
29015  
29017  
29019  
29021  
29023  
29025  
29027  
29029  
29031  
29033  
29035  
29037

MN

29039  
29041  
29043  
29045  
29047  
29049  
29051  
29053  
29055  
29057  
29059  
29061  
29063  
29065  
29067  
29069  
29071  
29073  
29075  
29077  
29079  
29081  
29083  
29085  
29087  
29089  
29091  
29093  
29095  
29097  
29099  
29101

29103

MN

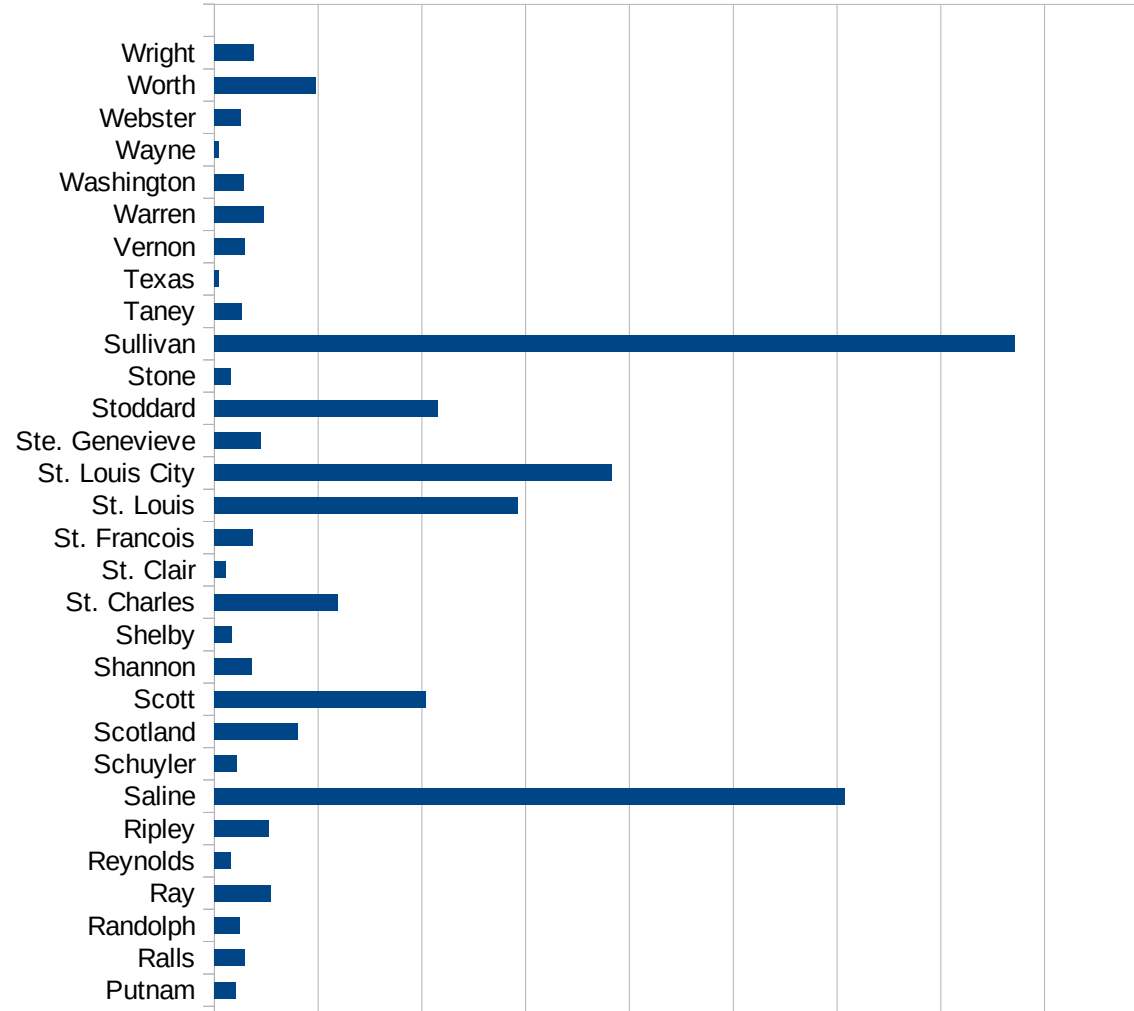
29105  
29107  
29109  
29111  
29113  
29115  
29117  
29121  
29123  
29125  
29127  
29119  
29129  
29131  
29133  
29135  
29137  
29139  
29141  
29143  
29145  
29147  
29149  
29151  
29153  
29155  
29157  
29159  
29161  
29163  
29165  
29167  
29169  
29171

MN

29173  
29175  
29177  
29179  
29181  
29195  
29197  
29199  
29201  
29203  
29205  
29183  
29185  
29187  
29189  
29510  
29186  
29207  
29209  
29211  
29213  
29215  
  
29217  
29219  
29221  
29223  
29225  
29227  
29229

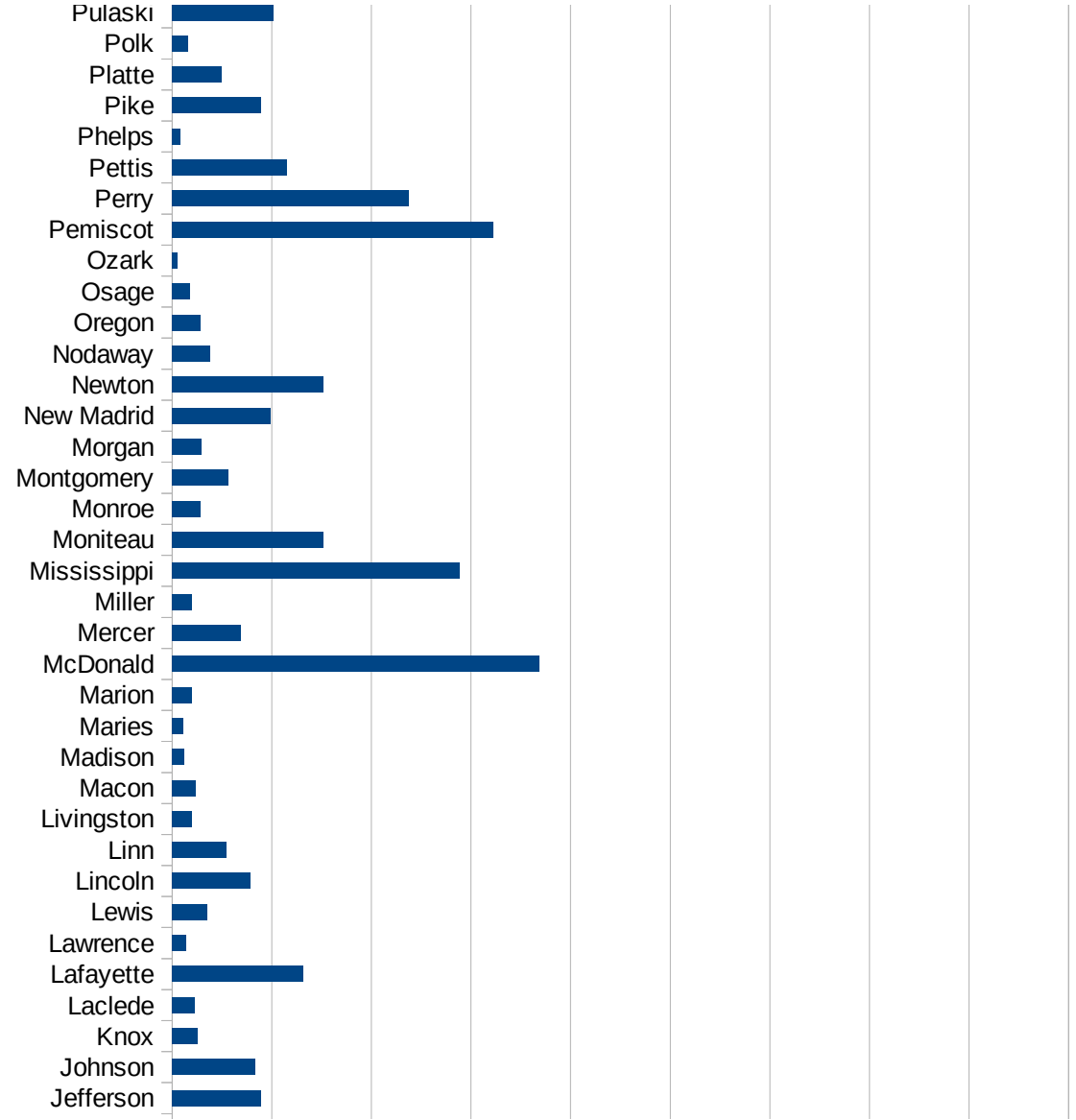
MO

FIPS	County	Cases	Infection Rate per 100,000
29001	Adair	331.504795	
29003	Andrew	232.8619299	
29005	Atchison	58.01585767	
29007	Audrain	526.0471872	
29009	Barry	86.38466254	
29011	Barton	127.1401933	
29013	Bates	73.52941176	
29015	Benton	77.80890134	
29017	Bollinger	98.61122524	
29019	Boone	142.7738118	
29021	Buchanan	908.8753655	
29023	Butler	145.4067872	
29025	Caldwell	98.81422925	
29027	Callaway	93.56412484	
29029	Camden	102.5864891	
29031	Cape Girardeau	151.1053547	
29033	Carroll	125.8149377	
29035	Carter	99.10802775	
29037	Cass	110.5246108	
29039	Cedar	63.53688669	
29041	Chariton	80.52610388	
29043	Christian	36.78879781	
29045	Clark	14.61560947	
29047	Clay	138.8184198	
29049	Clinton	112.3595506	
29051	Cole	78.12906922	
29053	Cooper	68.17019826	
29055	Crawford	41.74145344	
29057	Dade	13.21178491	
29059	Dallas	53.69287675	
29061	Daviess	84.20546133	
29063	DeKalb	79.17656374	
29065	Dent	6.476264491	



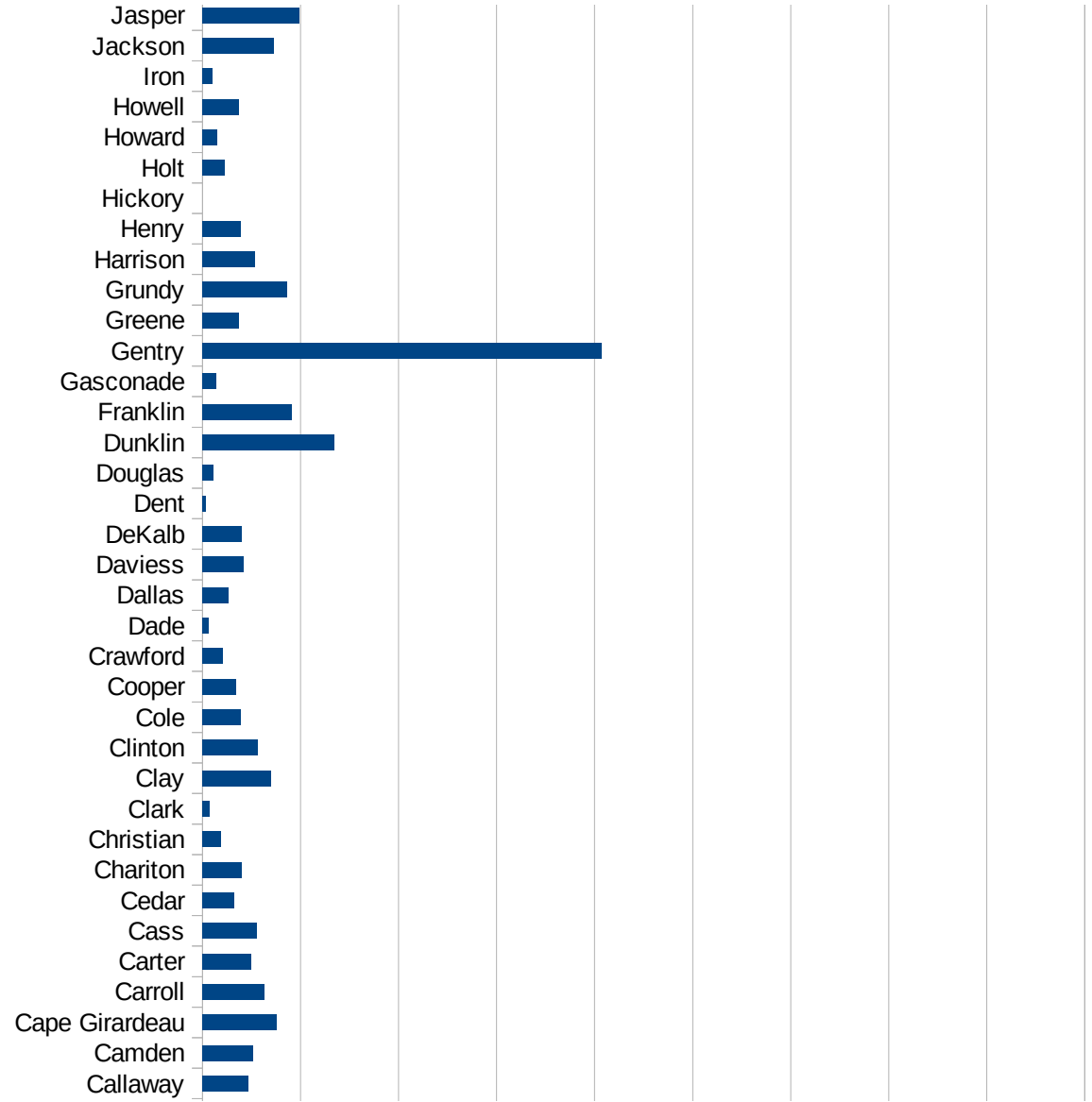
MO

29067 Douglas	22.43326105
29069 Dunklin	268.497434
29071 Franklin	181.3446513
29073 Gasconade	27.2016321
29075 Gentry	814.7254074
29077 Greene	74.67722653
29079 Grundy	171.4746823
29081 Harrison	106.9645828
29083 Henry	78.010279
29085 Hickory	0
29087 Holt	45.41326067
29089 Howard	29.5945546
29091 Howell	74.85777024
29093 Iron	19.65215682
29095 Jackson	145.0792295
29097 Jasper	198.1166484
29099 Jefferson	178.7409682
29101 Johnson	165.883844
29103 Knox	50.671396
29105 Laclede	44.80161286
29107 Lafayette	263.8198662
29109 Lawrence	28.67645142
29111 Lewis	71.02993404
29113 Lincoln	157.7505807
29115 Linn	108.0003323
29117 Livingston	39.61441965
29121 Macon	46.19547284
29123 Madison	24.61437479
29125 Maries	22.80761774
29127 Marion	38.47229994
29119 McDonald	736.6322905
29129 Mercer	137.3249107
29131 Miller	39.46952952
29133 Mississippi	577.3845231

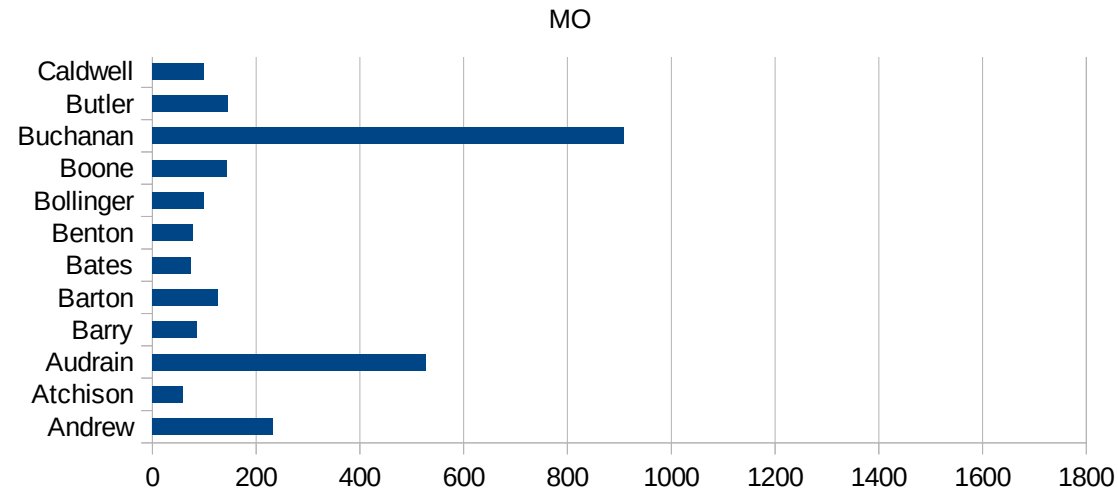


MO

29135 Moniteau	303.9513678
29137 Monroe	57.71006464
29139 Montgomery	112.710248
29141 Morgan	58.94488653
29143 New Madrid	196.5772433
29145 Newton	303.7792194
29147 Nodaway	76.2195122
29149 Oregon	56.92059577
29151 Osage	36.4590929
29153 Ozark	11.09016303
29155 Pemiscot	645.280236
29157 Perry	475.1958225
29159 Pettis	230.3605848
29161 Phelps	15.64875257
29163 Pike	178.3398184
29165 Platte	99.04355003
29167 Polk	31.05493618
29169 Pulaski	203.791287
29171 Putnam	42.0433046
29173 Ralls	58.75440658
29175 Randolph	48.45939507
29177 Ray	109.2514093
29179 Reynolds	31.9795331
29181 Ripley	104.4698157
29195 Saline	1214.238917
29197 Schuyler	43.48771472
29199 Scotland	161.0954491
29201 Scott	408.2375579
29203 Shannon	73.26901942
29205 Shelby	33.05785124
29183 St. Charles	238.2371951
29185 St. Clair	21.28791911
29187 St. Francois	74.97151083
29189 St. Louis	584.2849906



29510 St. Louis City	765.7559487
29186 Ste. Genevieve	89.44543828
29207 Stoddard	431.4182017
29209 Stone	31.49705503
29211 Sullivan	1543.160264
29213 Taney	53.71338538
29215 Texas	7.821360135
29217 Vernon	58.45674201
29219 Warren	95.07072686
29221 Washington	56.12797178
29223 Wayne	7.620789514
29225 Webster	51.13912399
29227 Worth	196.0784314
29229 Wright	76.17803896





MO

FIPS

29001  
29003  
29005  
29007  
29009  
29011  
29013  
29015  
29017  
29019  
29021  
29023  
29025  
29027  
29029  
29031  
29033  
29035  
29037

MO

29039  
29041  
29043  
29045  
29047  
29049  
29051  
29053  
29055  
29057  
29059  
29061  
29063  
29065  
29067  
29069  
29071  
29073  
29075  
29077  
29079  
29081  
29083  
29085  
29087  
29089  
29091  
29093  
29095  
29097  
29099  
29101

29103

MO

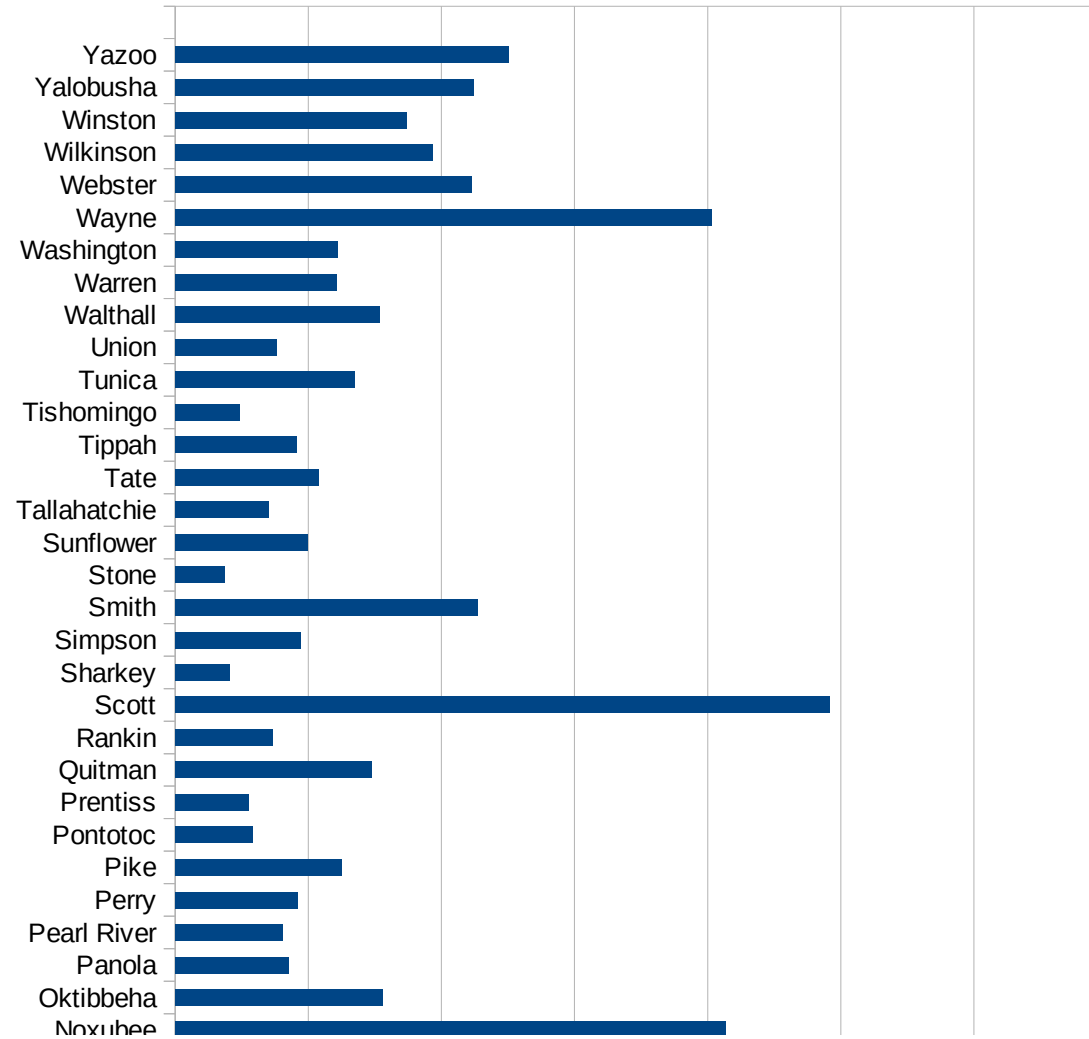
29105  
29107  
29109  
29111  
29113  
29115  
29117  
29121  
29123  
29125  
29127  
29119  
29129  
29131  
29133  
29135  
29137  
29139  
29141  
29143  
29145  
29147  
29149  
29151  
29153  
29155  
29157  
29159  
29161  
29163  
29165  
29167  
29169  
29171

MO

29173  
29175  
29177  
29179  
29181  
29195  
29197  
29199  
29201  
29203  
29205  
29183  
29185  
29187  
29189  
29510  
29186  
29207  
29209  
29211  
29213  
29215  
  
29217  
29219  
29221  
29223  
29225  
29227  
29229

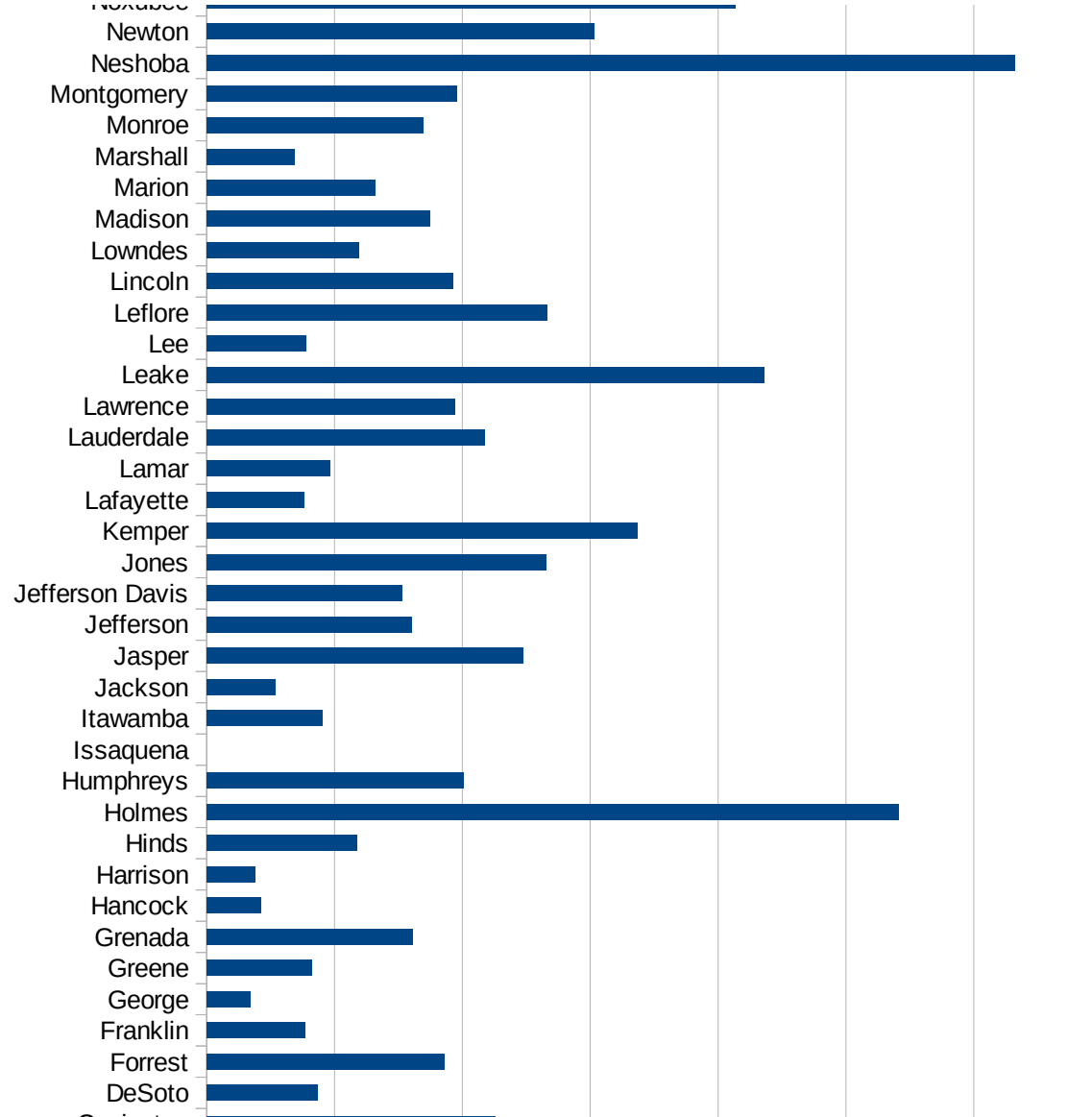
MS

FIPS	County	PC Infection
28001	Adams	727.7507053
28003	Alcorn	86.66215301
28005	Amite	592.244037
28007	Attala	1824.121971
28009	Benton	217.6278564
28011	Bolivar	628.7300929
28013	Calhoun	574.9515101
28015	Carroll	1230.955504
28017	Chickasaw	1030.807757
28019	Choctaw	857.6950954
28021	Claiborne	1599.644523
28023	Clarke	1076.647014
28025	Clay	954.2969153
28027	Coahoma	689.4113488
28029	Copiah	1488.981537
28031	Covington	1129.793667
28033	DeSoto	434.0635491
28035	Forrest	928.8874673
28037	Franklin	385.2080123
28039	George	169.0721649
28041	Greene	412.1890181
28043	Grenada	807.4091665
28045	Hancock	211.2646301
28047	Harrison	190.1766271
28049	Hinds	586.2876184
28051	Holmes	2706.843718
28053	Humphreys	1005.207703
28055	Issaquena	0
28057	Itawamba	450.7377642
28059	Jackson	268.7102605
28061	Jasper	1235.695155
28063	Jefferson	802.1390374
28065	Jefferson Davis	765.5332028

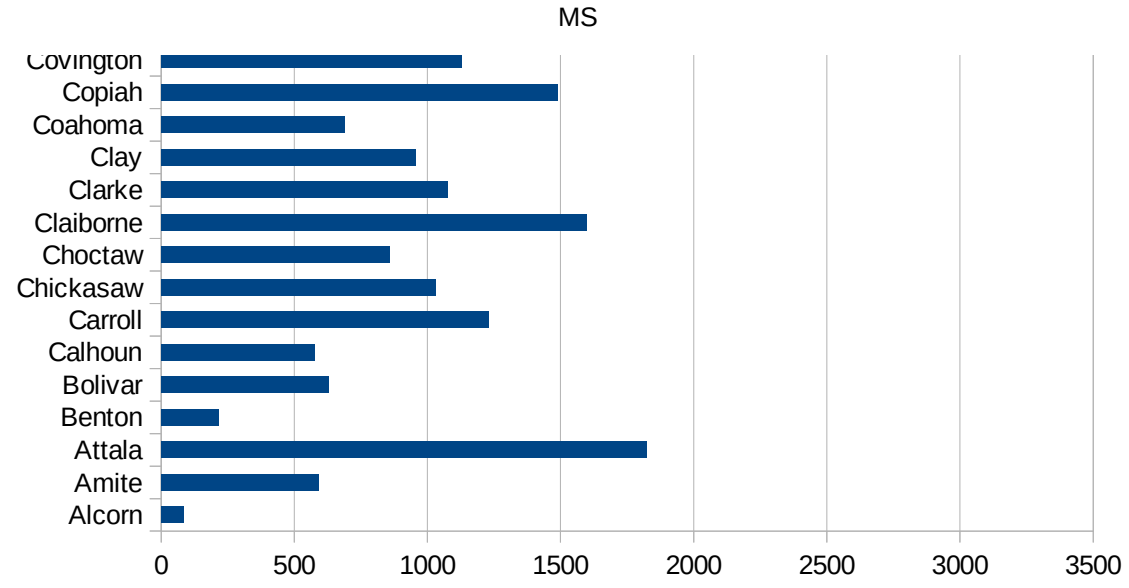


MS

28067 Jones	1329.223938
28069 Kemper	1685.449287
28071 Lafayette	381.4355848
28073 Lamar	480.4073855
28075 Lauderdale	1086.076185
28077 Lawrence	971.4973906
28079 Leake	2178.974652
28081 Lee	387.3148518
28083 Leflore	1331.304679
28085 Lincoln	964.7712323
28087 Lowndes	597.3188529
28089 Madison	872.8580896
28091 Marion	659.518511
28093 Marshall	344.1369778
28095 Monroe	846.3614891
28097 Montgomery	977.7511723
28099 Neshoba	3162.23176
28101 Newton	1515.646132
28103 Noxubee	2069.292833
28105 Oktibbeha	778.2414968
28107 Panola	427.175376
28109 Pearl River	404.4270316
28111 Perry	460.9839913
28113 Pike	626.8483179
28115 Pontotoc	292.149656
28117 Prentiss	276.5158997
28119 Quitman	737.4840448
28121 Rankin	365.8172084
28123 Scott	2460.49422
28125 Sharkey	205.6202879
28127 Simpson	470.8872113
28129 Smith	1137.35783
28131 Stone	186.9957792
28133 Sunflower	497.3771129



28135 Tallahatchie	350.3253021
28137 Tate	538.9617163
28139 Tippah	454.6487838
28141 Tishomingo	241.5955588
28143 Tunica	673.7731295
28145 Union	381.0389429
28147 Walthall	767.3695126
28149 Warren	606.3756064
28151 Washington	612.4758671
28153 Wayne	2014.976845
28155 Webster	1113.6085
28157 Wilkinson	966.7879891
28159 Winston	869.8045692
28161 Yalobusha	1121.691414
28163 Yazoo	1253.186066



MS

FIPS

29001  
29003  
29005  
29007  
29009  
29011  
29013  
29015  
29017  
29019  
29021  
29023  
29025  
29027  
29029  
29031  
29033  
29035  
29037



MS

29039  
29041  
29043  
29045  
29047  
29049  
29051  
29053  
29055  
29057  
29059  
29061  
29063  
29065  
29067  
29069  
29071  
29073  
29075  
29077  
29079  
29081  
29083  
29085  
29087  
29089  
29091  
29093  
29095  
29097  
29099  
29101

29103

MS

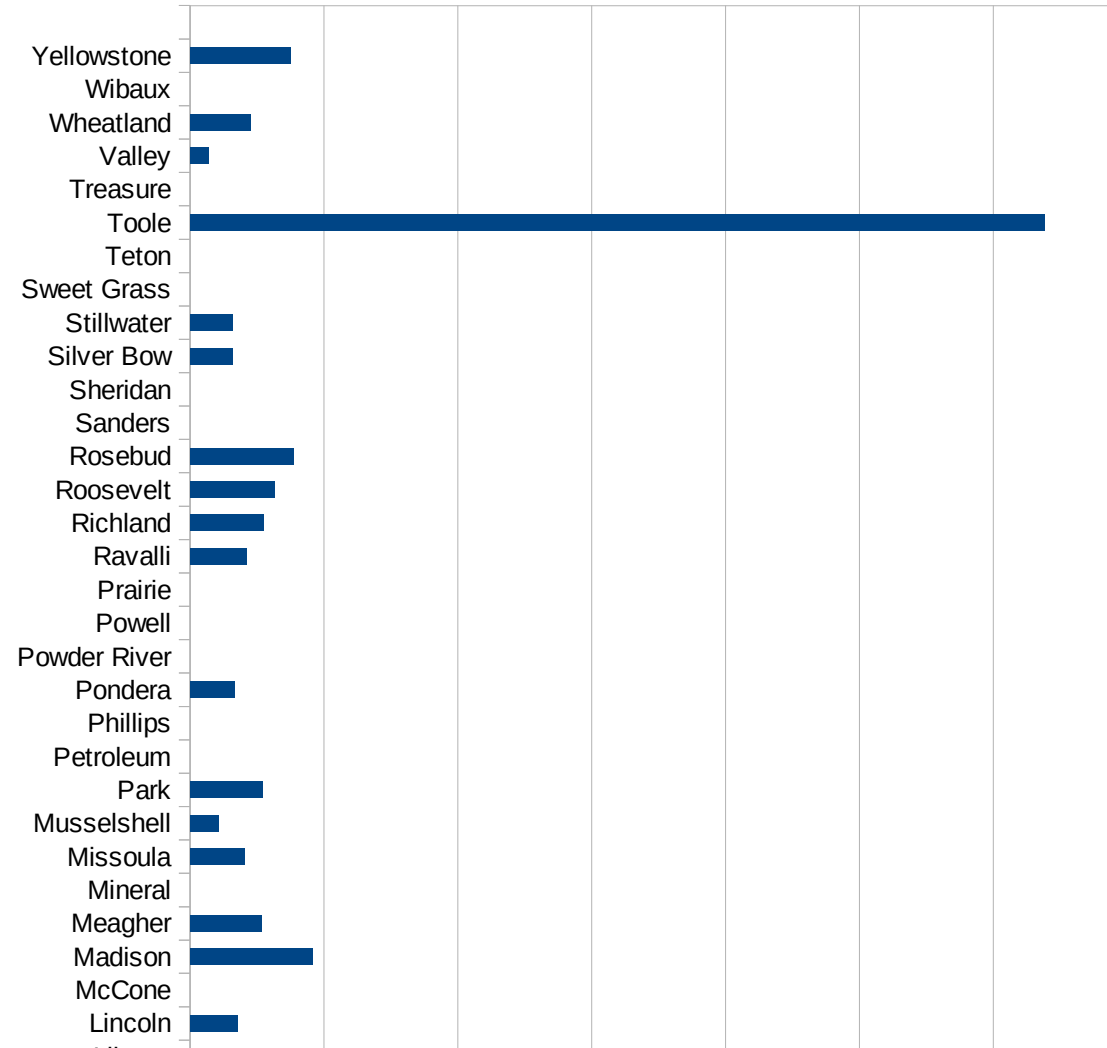
29105  
29107  
29109  
29111  
29113  
29115  
29117  
29121  
29123  
29125  
29127  
29119  
29129  
29131  
29133  
29135  
29137  
29139  
29141  
29143  
29145  
29147  
29149  
29151  
29153  
29155  
29157  
29159  
29161  
29163  
29165  
29167  
29169  
29171

MS

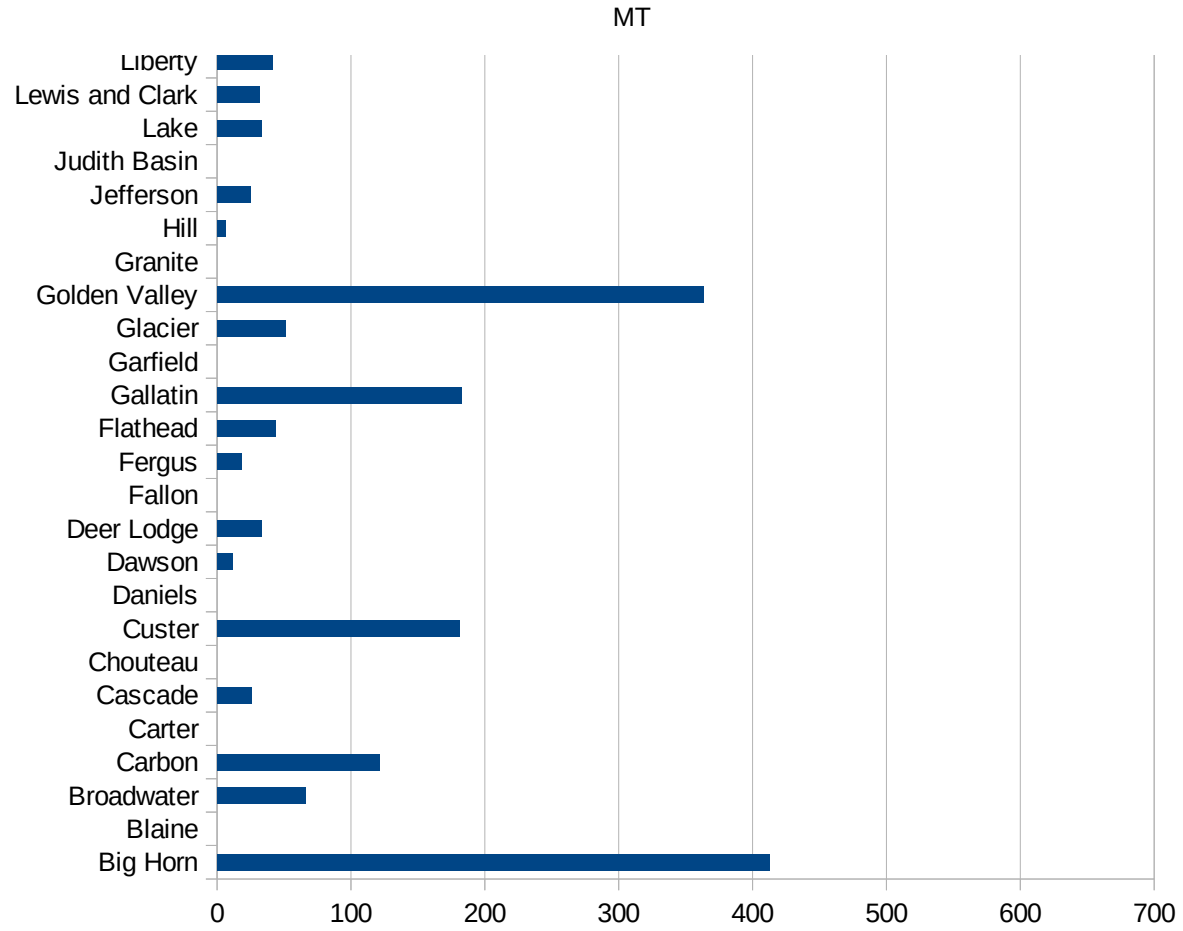
29173  
29175  
29177  
29179  
29181  
29195  
29197  
29199  
29201  
29203  
29205  
29183  
29185  
29187  
29189  
29510  
29186  
29207  
29209  
29211  
29213  
29215  
  
29217  
29219  
29221  
29223  
29225  
29227  
29229

MT

FIPS	County	PC Infection
30001	Beaverhead	10.63377286
30003	Big Horn	412.3556755
30005	Blaine	0
30007	Broadwater	65.73541495
30009	Carbon	121.336569
30011	Carter	0
30013	Cascade	25.72173977
30015	Chouteau	0
30017	Custer	181.2532367
30019	Daniels	0
30021	Dawson	11.52073733
30023	Deer Lodge	32.85510897
30025	Fallon	0
30027	Fergus	17.99694052
30029	Flathead	44.0718469
30031	Gallatin	182.3447388
30033	Garfield	0
30035	Glacier	50.92020077
30037	Golden Valley	363.1961259
30039	Granite	0
30041	Hill	6.117330397
30043	Jefferson	24.79953708
30045	Judith Basin	0
30047	Lake	33.05785124
30049	Lewis and Clark	32.02328967
30051	Liberty	41.15226337
30053	Lincoln	35.36425179
30055	McCone	0
30057	Madison	91.24087591
30059	Meagher	53.59056806
30061	Mineral	0
30063	Missoula	40.40710155
30065	Musselshell	21.50075253



30067 Park	53.77629063
30069 Petroleum	0
30071 Phillips	0
30073 Pondera	33.48961822
30075 Powder River	0
30077 Powell	0
30079 Prairie	0
30081 Ravalli	41.69369035
30083 Richland	54.98029873
30085 Roosevelt	63.29686228
30087 Rosebud	77.23711795
30089 Sanders	0
30091 Sheridan	0
30093 Silver Bow	31.4348584
30095 Stillwater	31.46633103
30097 Sweet Grass	0
30099 Teton	0
30101 Toole	638.780136
30103 Treasure	0
30105 Valley	13.4462821
30107 Wheatland	44.72271914
30109 Wibaux	0
30111 Yellowstone	74.93583619



MT

FIPS

29001  
29003  
29005  
29007  
29009  
29011  
29013  
29015  
29017  
29019  
29021  
29023  
29025  
29027  
29029  
29031  
29033  
29035  
29037

MT

29039  
29041  
29043  
29045  
29047  
29049  
29051  
29053  
29055  
29057  
29059  
29061  
29063  
29065  
29067  
29069  
29071  
29073  
29075  
29077  
29079  
29081  
29083  
29085  
29087  
29089  
29091  
29093  
29095  
29097  
29099  
29101

29103

MT

29105  
29107  
29109  
29111  
29113  
29115  
29117  
29121  
29123  
29125  
29127  
29119  
29129  
29131  
29133  
29135  
29137  
29139  
29141  
29143  
29145  
29147  
29149  
29151  
29153  
29155  
29157  
29159  
29161  
29163  
29165  
29167  
29169  
29171

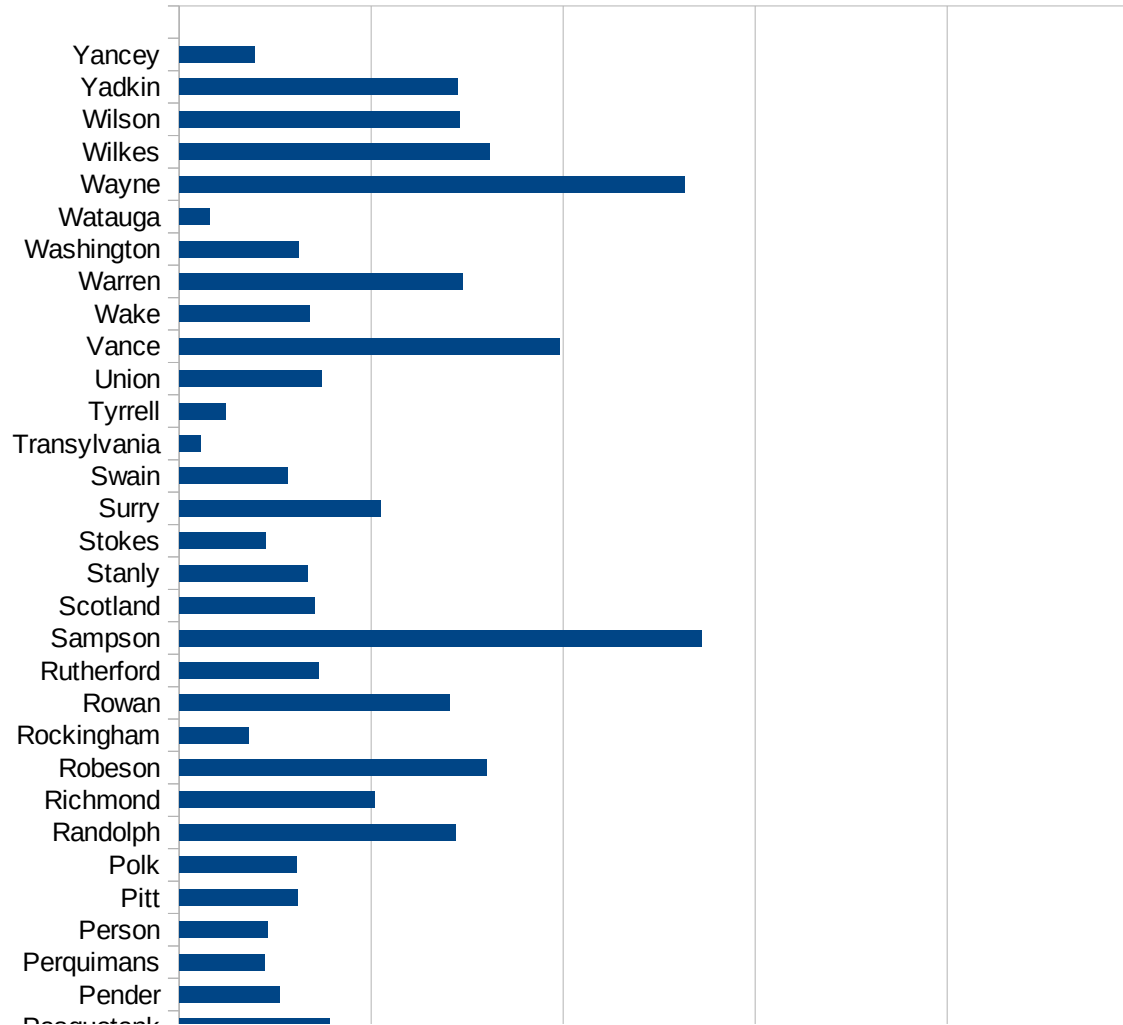


MT

29173  
29175  
29177  
29179  
29181  
29195  
29197  
29199  
29201  
29203  
29205  
29183  
29185  
29187  
29189  
29510  
29186  
29207  
29209  
29211  
29213  
29215  
  
29217  
29219  
29221  
29223  
29225  
29227  
29229

NC

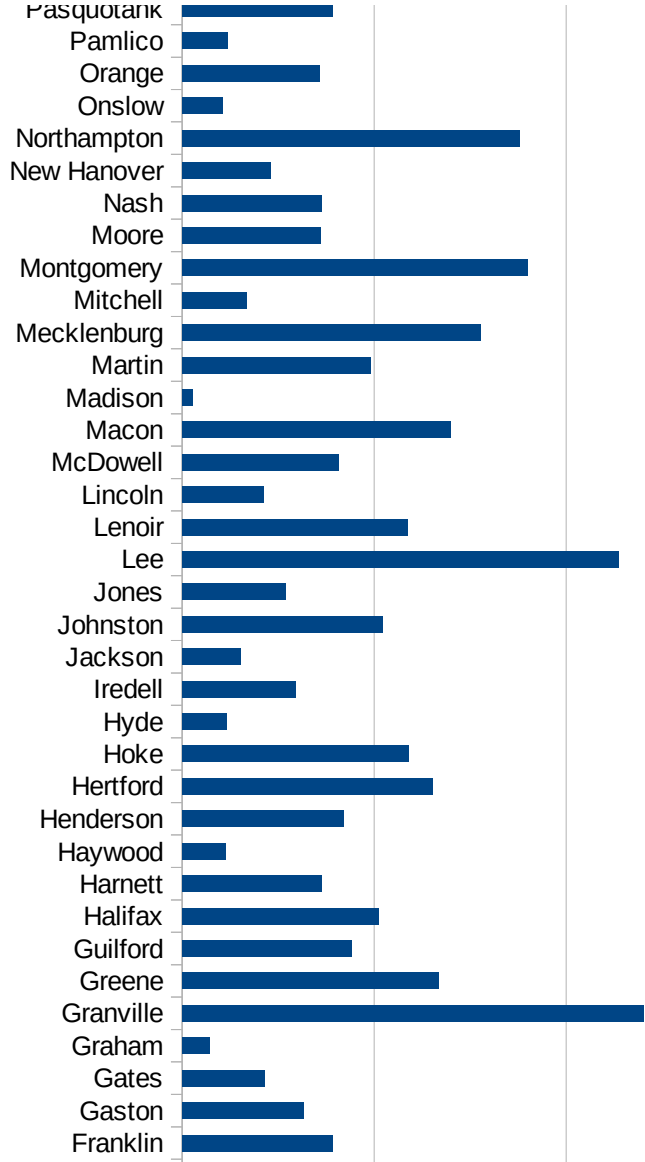
FIPS	County	PC Infection
37001	Alamance	552.1641952
37003	Alexander	160.6296683
37005	Alleghany	268.7931189
37007	Anson	385.8986212
37009	Ashe	173.3741562
37011	Avery	39.98857469
37013	Beaufort	116.8249113
37015	Bertie	714.8113108
37017	Bladen	789.3943959
37019	Brunswick	239.8642719
37021	Buncombe	190.6577693
37023	Burke	990.2414198
37025	Cabarrus	395.0942075
37027	Caldwell	370.6006412
37029	Camden	149.3930906
37031	Carteret	74.79431563
37033	Caswell	497.8412195
37035	Catawba	339.1069763
37037	Chatham	1175.843257
37039	Cherokee	112.7435437
37041	Chowan	135.4337444
37043	Clay	80.79719903
37045	Cleveland	218.1371294
37047	Columbus	826.5205283
37049	Craven	291.511194
37051	Cumberland	297.2948575
37053	Currituck	59.10165485
37055	Dare	73.97057615
37057	Davidson	437.5382621
37059	Davie	362.7173379
37061	Duplin	2237.664809
37063	Durham	976.8295032
37065	Edgecombe	515.3350639



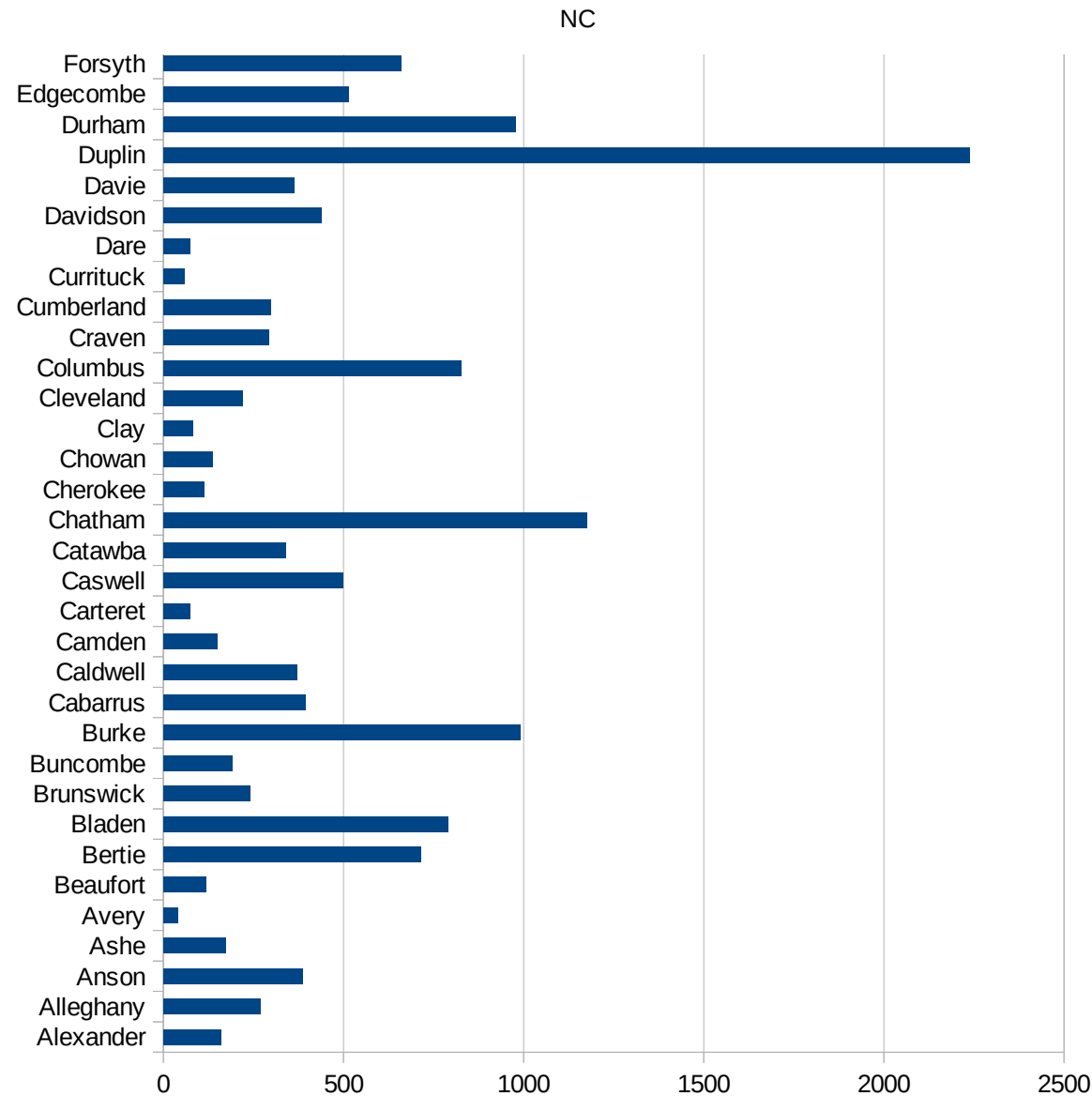
This work is licensed under the Creative Commons Attribution-NoDerivatives 4.0 International License. To view a copy of this license, visit <http://creativecommons.org/licenses/by-nd/4.0/>.

NC

37067 Forsyth	658.6669973
37069 Franklin	390.7637655
37071 Gaston	316.3619719
37073 Gates	216.0200467
37075 Graham	70.72135785
37077 Granville	1202.694835
37079 Greene	666.2859318
37081 Guilford	440.7217944
37083 Halifax	512.1208526
37085 Harnett	362.1082748
37087 Haywood	112.9560601
37089 Henderson	421.4204954
37091 Hertford	650.9150852
37093 Hoke	589.8035206
37095 Hyde	114.7227533
37097 Iredell	296.4665004
37099 Jackson	152.3299559
37101 Johnston	522.0180091
37103 Jones	269.7935042
37105 Lee	1135.845863
37107 Lenoir	587.7518937
37109 Lincoln	212.4865704
37111 McDowell	406.5308634
37113 Macon	700.0141703
37115 Madison	27.56972844
37117 Martin	489.61228
37119 Mecklenburg	778.0411573
37121 Mitchell	166.6666667
37123 Montgomery	898.3902314
37125 Moore	359.7413915
37127 Nash	362.7042206
37129 New Hanover	230.3314189
37131 Northampton	879.2437487
37133 Onslow	104.2072409



37135 Orange	357.4681395
37137 Pamlico	118.3898974
37139 Pasquotank	391.0290371
37141 Pender	260.6093755
37143 Perquimans	223.5136343
37145 Person	230.3389273
37147 Pitt	307.3690763
37149 Polk	305.6620251
37151 Randolph	719.9112668
37153 Richmond	507.9421659
37155 Robeson	801.0255554
37157 Rockingham	179.7331569
37159 Rowan	704.3649389
37161 Rutherford	362.1344985
37163 Sampson	1359.50712
37165 Scotland	353.3467394
37167 Stanly	335.078534
37169 Stokes	224.3385312
37171 Surry	525.3794407
37173 Swain	280.8002808
37175 Transylvania	55.53119977
37177 Tyrrell	121.0360687
37179 Union	371.3311969
37181 Vance	989.1884617
37183 Wake	340.6557692
37185 Warren	737.1131418
37187 Washington	311.9993254
37189 Watauga	80.43614264
37191 Wayne	1316.045696
37193 Wilkes	808.0867016
37195 Wilson	729.237002
37197 Yadkin	724.5025704
37199 Yancey	195.4979612



NC

NC

FIPS

- 29001
- 29003
- 29005
- 29007
- 29009
- 29011
- 29013
- 29015
- 29017
- 29019
- 29021
- 29023
- 29025
- 29027
- 29029
- 29031
- 29033
- 29035
- 29037

This work is licensed under the Creative Commons Attribution-NoDerivatives 4.0 International License. To view a copy of this license, visit <http://creativecommons.org/licenses/by-nd/4.0/>.

Tom McKellips, DM  
[www.creatingtomorrow.us](http://www.creatingtomorrow.us)  
Page 278

NC

29039  
29041  
29043  
29045  
29047  
29049  
29051  
29053  
29055  
29057  
29059  
29061  
29063  
29065  
29067  
29069  
29071  
29073  
29075  
29077  
29079  
29081  
29083  
29085  
29087  
29089  
29091  
29093  
29095  
29097  
29099  
29101

29103

NC

29105  
29107  
29109  
29111  
29113  
29115  
29117  
29121  
29123  
29125  
29127  
29119  
29129  
29131  
29133  
29135  
29137  
29139  
29141  
29143  
29145  
29147  
29149  
29151  
29153  
29155  
29157  
29159  
29161  
29163  
29165  
29167  
29169  
29171

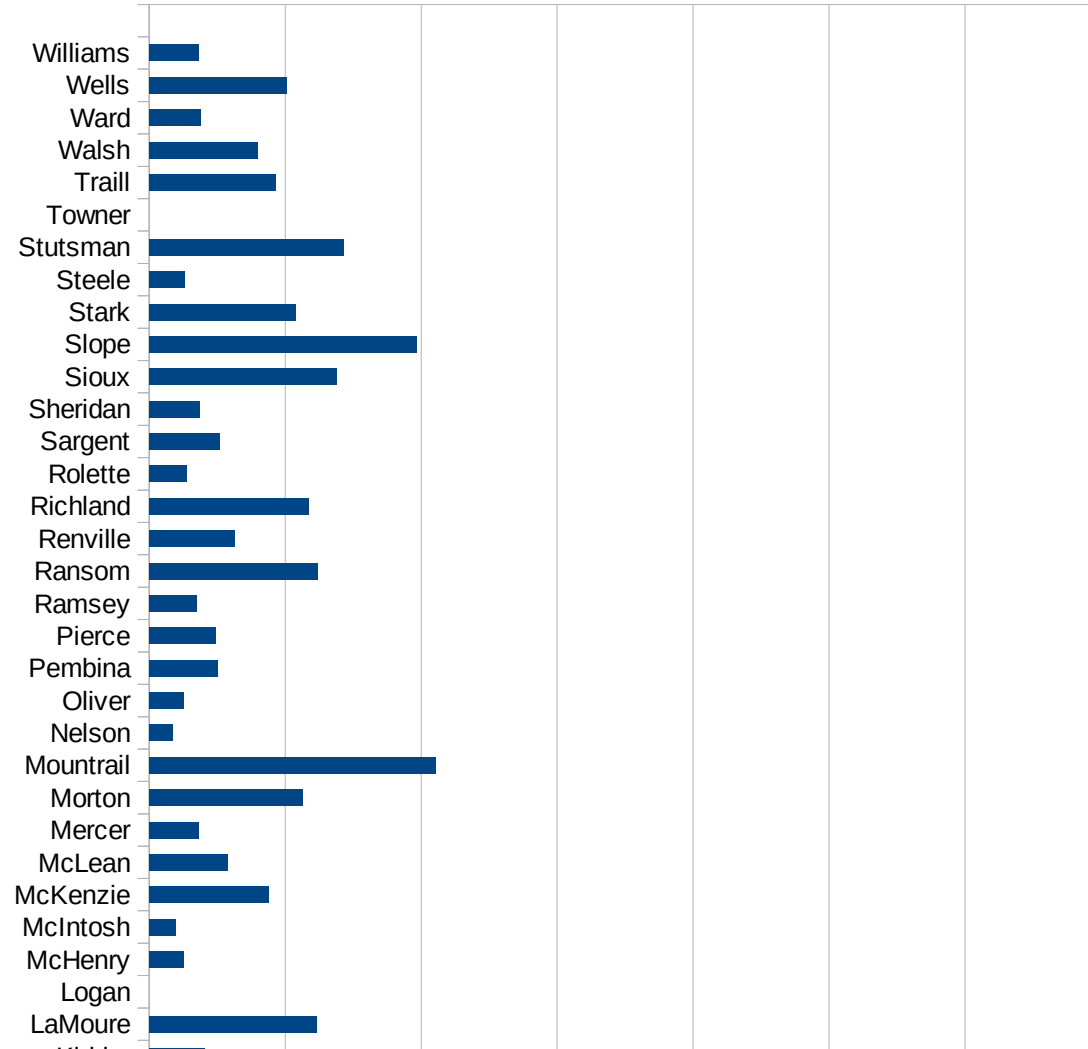


NC

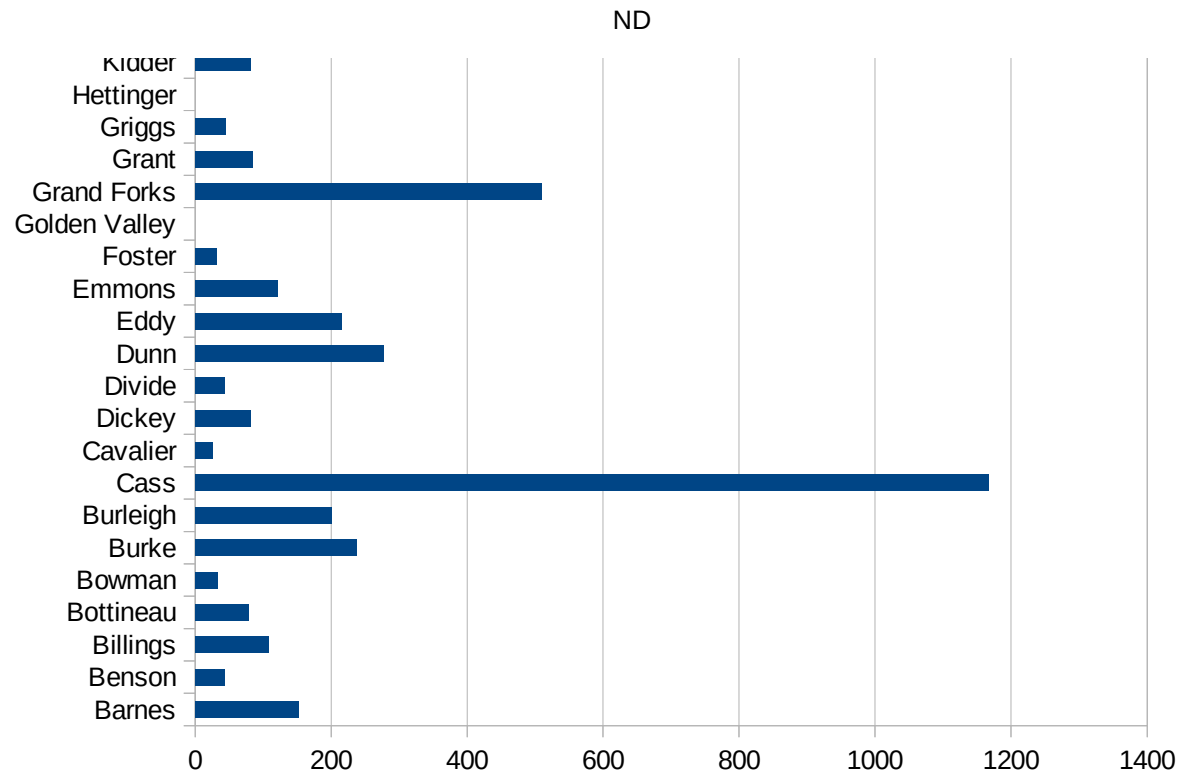
29173  
29175  
29177  
29179  
29181  
29195  
29197  
29199  
29201  
29203  
29205  
29183  
29185  
29187  
29189  
29510  
29186  
29207  
29209  
29211  
29213  
29215  
  
29217  
29219  
29221  
29223  
29225  
29227  
29229

ND

FIPS	County	PC Infection
38001	Adams	0
38003	Barnes	151.773857
38005	Benson	43.09106579
38007	Billings	108.8139282
38009	Bottineau	77.99095305
38011	Bowman	32.50975293
38013	Burke	238.0952381
38015	Burleigh	201.5261407
38017	Cass	1166.839287
38019	Cavalier	26.1164795
38021	Dickey	81.58270447
38023	Divide	43.80201489
38025	Dunn	277.0083102
38027	Eddy	216.1694769
38029	Emmons	121.3960546
38031	Foster	31.09452736
38033	Golden Valley	0
38035	Grand Forks	510.1031511
38037	Grant	84.24599832
38039	Griggs	44.80286738
38041	Hettinger	0
38043	Kidder	81.63265306
38045	LaMoure	246.1841457
38047	Logan	0
38049	McHenry	51.58184319
38051	McIntosh	38.68471954
38053	McKenzie	176.056338
38055	McLean	115.2918981
38057	Mercer	72.57771864
38059	Morton	225.1165782
38061	Mountrail	420.8259933
38063	Nelson	34.8553503
38065	Oliver	51.2295082



38067 Pembina	100.7629192
38069 Pierce	98.01519235
38071 Ramsey	69.68034143
38073 Ransom	248.2337216
38075 Renville	126.3689975
38077 Richland	234.0045569
38079 Rolette	55.94014405
38081 Sargent	103.3591731
38083 Sheridan	74.12898443
38085 Sioux	275.3556677
38087 Slope	393.1847969
38089 Stark	216.14995
38091 Steele	52.54860746
38093 Stutsman	286.8480184
38095 Towner	0
38097 Traill	186.6368048
38099 Walsh	159.3700197
38101 Ward	75.28341993
38103 Wells	202.1733637
38105 Williams	73.55021216



ND

FIPS

29001  
29003  
29005  
29007  
29009  
29011  
29013  
29015  
29017  
29019  
29021  
29023  
29025  
29027  
29029  
29031  
29033  
29035  
29037

ND

29039  
29041  
29043  
29045  
29047  
29049  
29051  
29053  
29055  
29057  
29059  
29061  
29063  
29065  
29067  
29069  
29071  
29073  
29075  
29077  
29079  
29081  
29083  
29085  
29087  
29089  
29091  
29093  
29095  
29097  
29099  
29101

29103


ND

29105  
29107  
29109  
29111  
29113  
29115  
29117  
29121  
29123  
29125  
29127  
29119  
29129  
29131  
29133  
29135  
29137  
29139  
29141  
29143  
29145  
29147  
29149  
29151  
29153  
29155  
29157  
29159  
29161  
29163  
29165  
29167  
29169  
29171

ND

29173  
29175  
29177  
29179  
29181  
29195  
29197  
29199  
29201  
29203  
29205  
29183  
29185  
29187  
29189  
29510  
29186  
29207  
29209  
29211  
29213  
29215  
  
29217  
29219  
29221  
29223  
29225  
29227  
29229

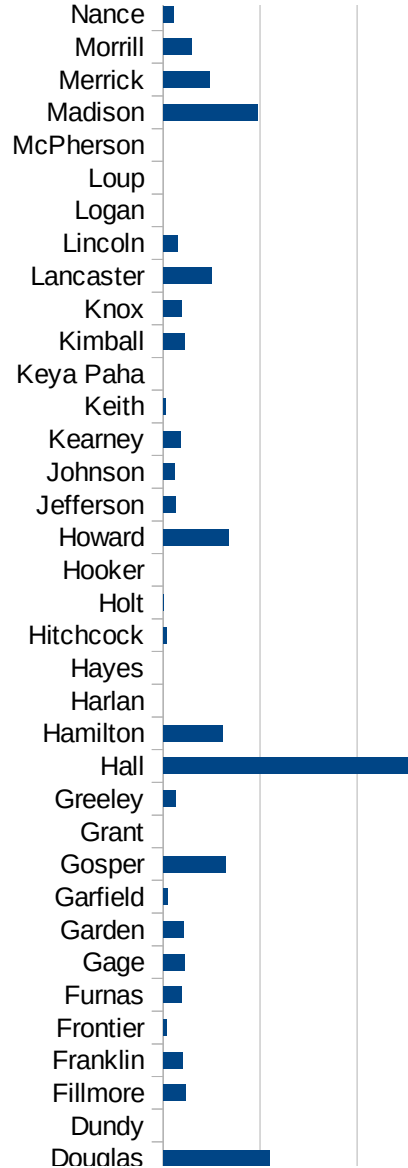
NE



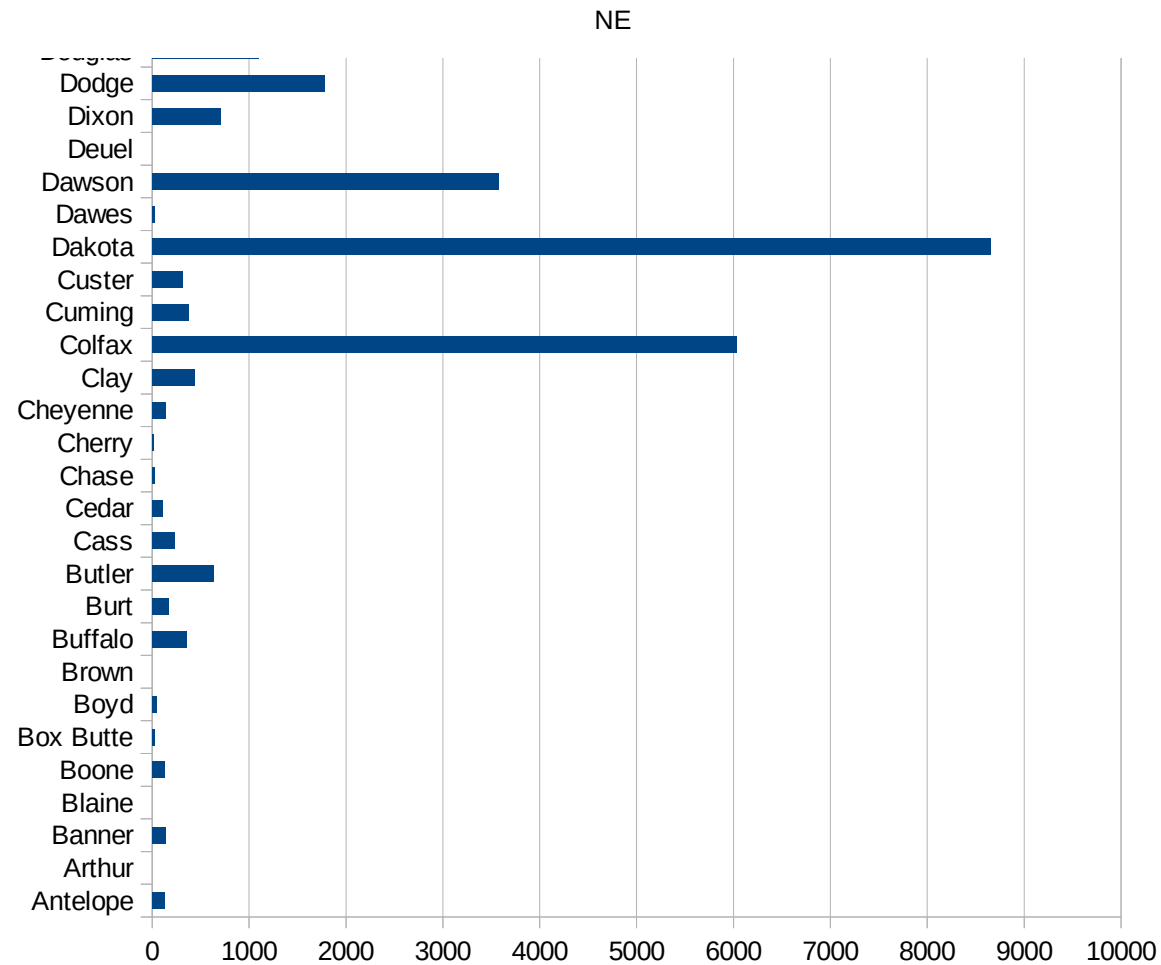


NE

31067 Gage	218.675848
31069 Garden	210.8592514
31071 Garfield	50.32712632
31073 Gosper	651.3026052
31075 Grant	0
31077 Greeley	127.3344652
31079 Hall	2550.034899
31081 Hamilton	614.2241379
31083 Harlan	0
31085 Hayes	0
31087 Hitchcock	35.63791875
31089 Holt	9.825112989
31091 Hooker	0
31093 Howard	680.2721088
31095 Jefferson	126.8141468
31097 Johnson	116.8679392
31099 Kearney	183.3740831
31101 Keith	24.93454681
31103 Keya Paha	0
31105 Kimball	221.116639
31107 Knox	190.0463238
31109 Lancaster	503.3535893
31111 Lincoln	153.474492
31113 Logan	0
31115 Loup	0
31117 McPherson	0
31119 Madison	971.9710669
31121 Merrick	478.4688995
31123 Morrill	298.7622706
31125 Nance	113.2502831
31127 Nemaha	71.85972981
31129 Nuckolls	23.83790226
31131 Otoe	81.32624335
31133 Pawnee	0



31135 Perkins	0
31137 Phelps	233.4370831
31139 Pierce	84.01008121
31141 Platte	1954.260708
31143 Polk	227.358848
31145 Red Willow	55.9388402
31147 Richardson	62.99609424
31149 Rock	0
31151 Saline	3658.536585
31153 Sarpy	541.0416407
31155 Saunders	286.3446463
31157 Scotts Bluff	522.3818389
31159 Seward	184.7788428
31161 Sheridan	0
31163 Sherman	164.5819618
31165 Sioux	84.24599832
31167 Stanton	351.758794
31169 Thayer	19.84520738
31171 Thomas	138.8888889
31173 Thurston	985.896207
31175 Valley	167.0644391
31177 Washington	217.7384236
31179 Wayne	276.5074976
31181 Webster	169.8273422
31183 Wheeler	0
31185 York	290.4443799



NE

FIPS

29001  
29003  
29005  
29007  
29009  
29011  
29013  
29015  
29017  
29019  
29021  
29023  
29025  
29027  
29029  
29031  
29033  
29035  
29037

NE

29039  
29041  
29043  
29045  
29047  
29049  
29051  
29053  
29055  
29057  
29059  
29061  
29063  
29065  
29067  
29069  
29071  
29073  
29075  
29077  
29079  
29081  
29083  
29085  
29087  
29089  
29091  
29093  
29095  
29097  
29099  
29101

29103

NE

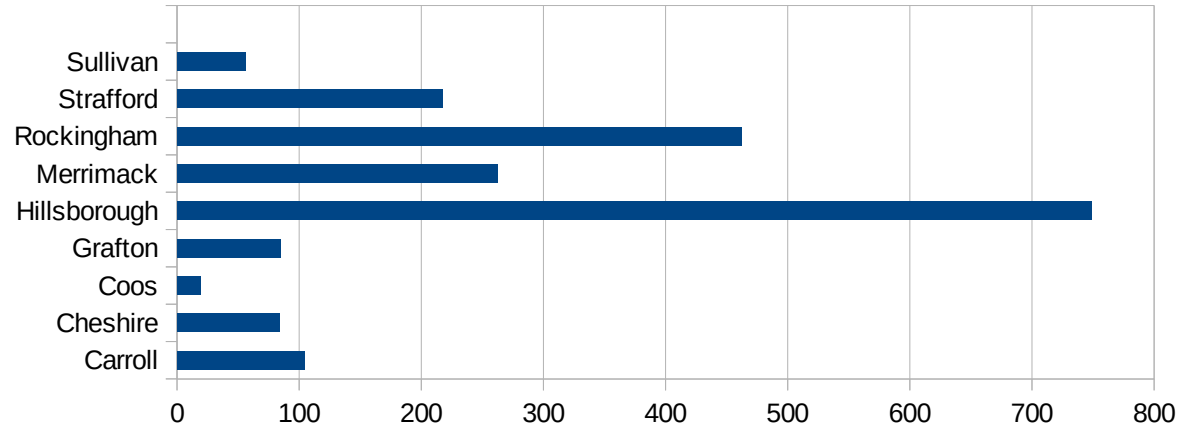
29105  
29107  
29109  
29111  
29113  
29115  
29117  
29121  
29123  
29125  
29127  
29119  
29129  
29131  
29133  
29135  
29137  
29139  
29141  
29143  
29145  
29147  
29149  
29151  
29153  
29155  
29157  
29159  
29161  
29163  
29165  
29167  
29169  
29171

NE

29173  
29175  
29177  
29179  
29181  
29195  
29197  
29199  
29201  
29203  
29205  
29183  
29185  
29187  
29189  
29510  
29186  
29207  
29209  
29211  
29213  
29215  
  
29217  
29219  
29221  
29223  
29225  
29227  
29229

NH

FIPS	County	Cases	Per Capita Cases 100,000
33001	Belknap	127.8227524	
33003	Carroll	104.5531889	
33005	Cheshire	83.66778659	
33007	Coos	18.99395359	
33009	Grafton	84.64571314	
33011	Hillsborough	748.9518287	
33013	Merrimack	262.0226028	
33015	Rockingham	462.1962895	
33017	Strafford	217.5417019	
33019	Sullivan	55.62766549	



NH

FIPS

29001  
29003  
29005  
29007  
29009  
29011  
29013  
29015  
29017  
29019  
29021  
29023  
29025  
29027  
29029  
29031  
29033  
29035  
29037



NH

29039  
29041  
29043  
29045  
29047  
29049  
29051  
29053  
29055  
29057  
29059  
29061  
29063  
29065  
29067  
29069  
29071  
29073  
29075  
29077  
29079  
29081  
29083  
29085  
29087  
29089  
29091  
29093  
29095  
29097  
29099  
29101

29103

NH

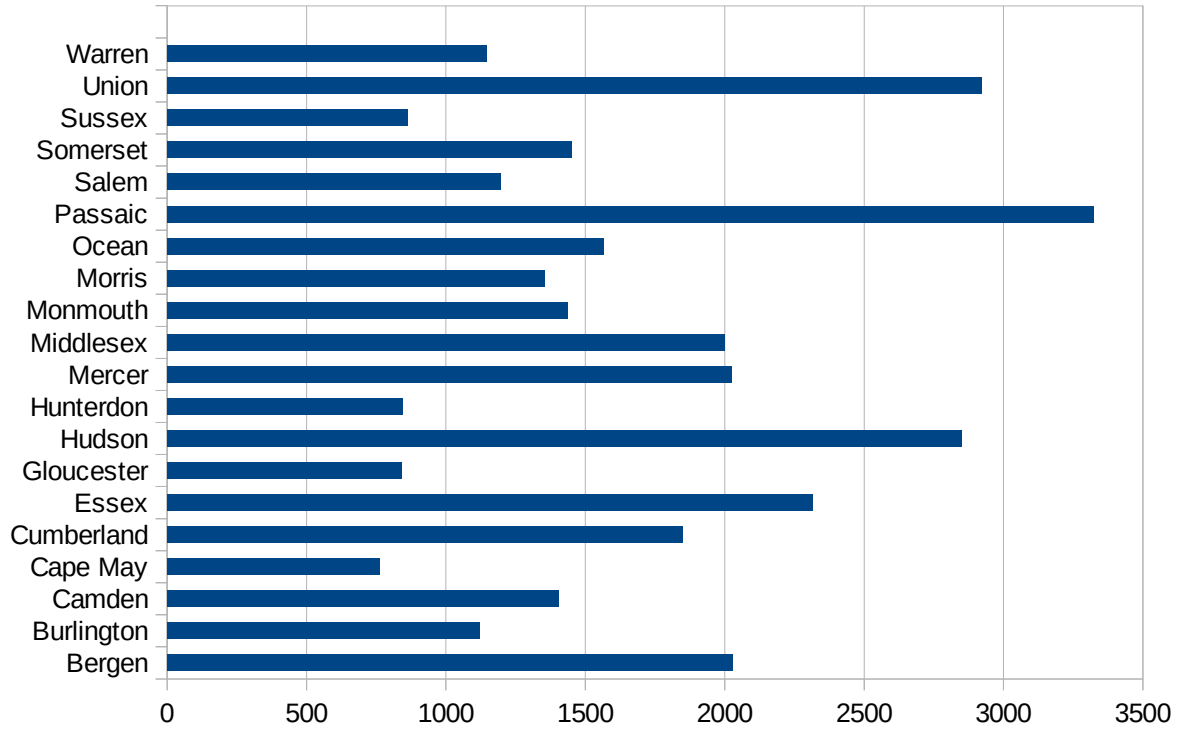
29105  
29107  
29109  
29111  
29113  
29115  
29117  
29121  
29123  
29125  
29127  
29119  
29129  
29131  
29133  
29135  
29137  
29139  
29141  
29143  
29145  
29147  
29149  
29151  
29153  
29155  
29157  
29159  
29161  
29163  
29165  
29167  
29169  
29171

NH

29173  
29175  
29177  
29179  
29181  
29195  
29197  
29199  
29201  
29203  
29205  
29183  
29185  
29187  
29189  
29510  
29186  
29207  
29209  
29211  
29213  
29215  
  
29217  
29219  
29221  
29223  
29225  
29227  
29229

NJ

FIPS	County	PC Infection
34001	Atlantic	993.8627656
34003	Bergen	2027.987855
34005	Burlington	1121.279615
34007	Camden	1403.531607
34009	Cape May	761.6681072
34011	Cumberland	1849.349548
34013	Essex	2317.049841
34015	Gloucester	843.1477516
34017	Hudson	2851.813668
34019	Hunterdon	844.3318312
34021	Mercer	2025.088491
34023	Middlesex	1999.795103
34025	Monmouth	1436.379262
34027	Morris	1353.423926
34029	Ocean	1564.528273
34031	Passaic	3324.988576
34033	Salem	1194.75458
34035	Somerset	1451.244701
34037	Sussex	863.6424975
34039	Union	2920.437869
34041	Warren	1144.839713



FIPS

- 29001
- 29003
- 29005
- 29007
- 29009
- 29011
- 29013
- 29015
- 29017
- 29019
- 29021
- 29023
- 29025
- 29027
- 29029
- 29031
- 29033
- 29035
- 29037

NJ

29039  
29041  
29043  
29045  
29047  
29049  
29051  
29053  
29055  
29057  
29059  
29061  
29063  
29065  
29067  
29069  
29071  
29073  
29075  
29077  
29079  
29081  
29083  
29085  
29087  
29089  
29091  
29093  
29095  
29097  
29099  
29101

29103

NJ

29105  
29107  
29109  
29111  
29113  
29115  
29117  
29121  
29123  
29125  
29127  
29119  
29129  
29131  
29133  
29135  
29137  
29139  
29141  
29143  
29145  
29147  
29149  
29151  
29153  
29155  
29157  
29159  
29161  
29163  
29165  
29167  
29169  
29171

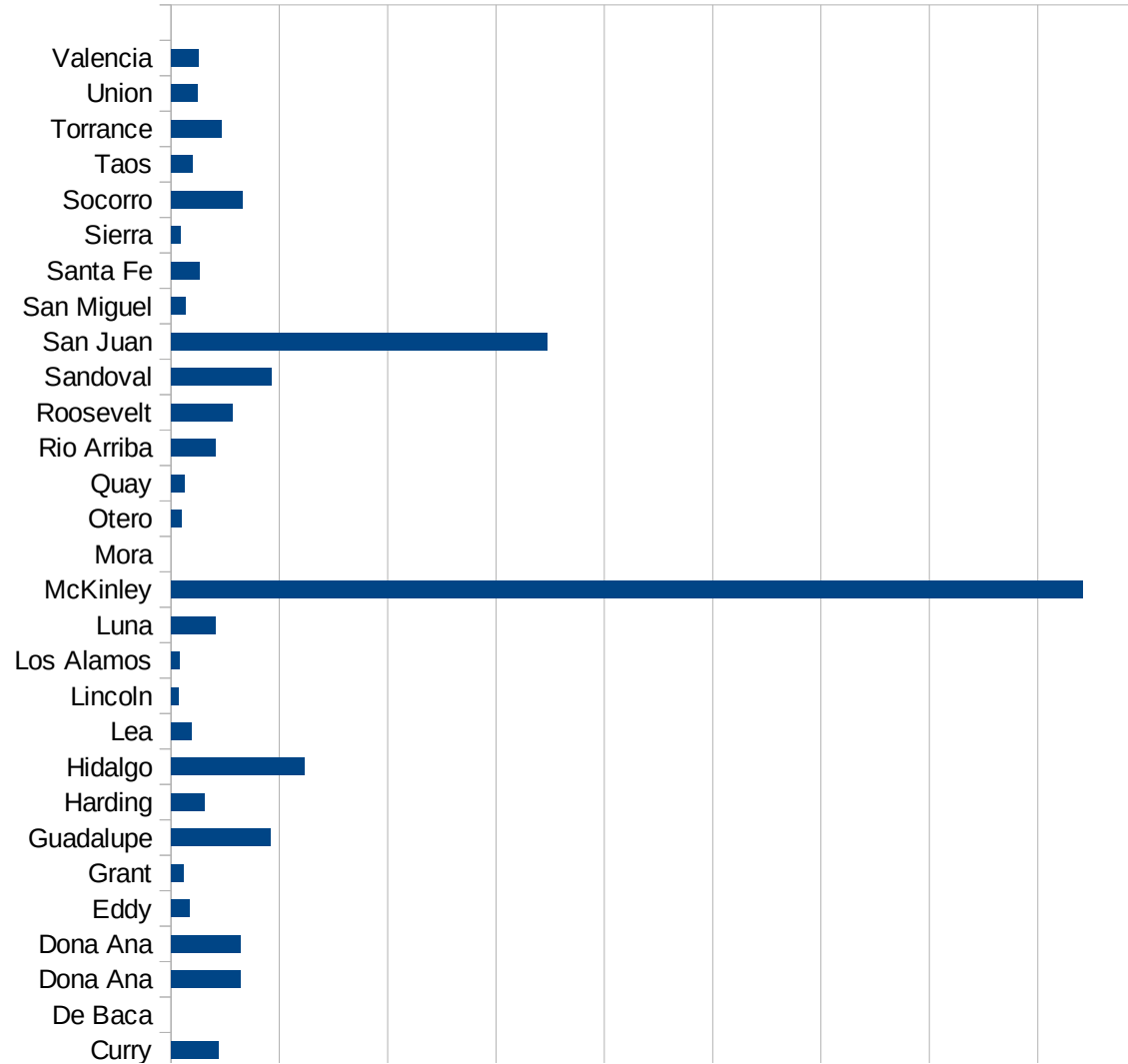
NJ

29173  
29175  
29177  
29179  
29181  
29195  
29197  
29199  
29201  
29203  
29205  
29183  
29185  
29187  
29189  
29510  
29186  
29207  
29209  
29211  
29213  
29215  
  
29217  
29219  
29221  
29223  
29225  
29227  
29229



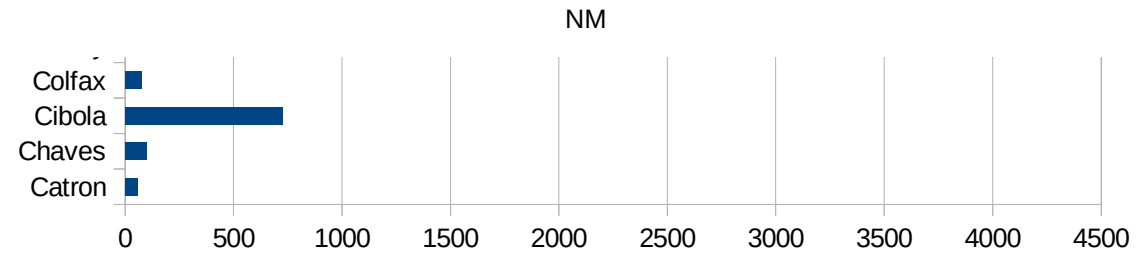
NM

FIPS	County	PC Infection
35001	Bernalillo	264.033794
35003	Catron	55.89714925
35005	Chaves	98.93490392
35006	Cibola	725.3421072
35007	Colfax	74.31874484
35009	Curry	218.459858
35011	De Baca	0
35013	Dona Ana	321.8065299
35013	Dona Ana	321.8065299
35015	Eddy	88.08290155
35017	Grant	58.50947122
35019	Guadalupe	460.7233356
35021	Harding	152.6717557
35023	Hidalgo	613.2075472
35025	Lea	94.81260146
35027	Lincoln	35.79464103
35028	Los Alamos	36.64729595
35029	Luna	204.4819096
35031	McKinley	4206.667589
35033	Mora	0
35035	Otero	47.91782094
35037	Quay	60.58403005
35039	Rio Arriba	202.5329436
35041	Roosevelt	282.772235
35043	Sandoval	462.8768624
35045	San Juan	1737.802196
35047	San Miguel	65.23866478
35049	Santa Fe	128.618649
35051	Sierra	45.58716265
35053	Socorro	328.6525246
35055	Taos	100.5025126
35057	Torrance	230.9024437
35059	Union	121.4181642



35061 Valencia

125.562415



NM

FIPS

29001  
29003  
29005  
29007  
29009  
29011  
29013  
29015  
29017  
29019  
29021  
29023  
29025  
29027  
29029  
29031  
29033  
29035  
29037

NM

29039  
29041  
29043  
29045  
29047  
29049  
29051  
29053  
29055  
29057  
29059  
29061  
29063  
29065  
29067  
29069  
29071  
29073  
29075  
29077  
29079  
29081  
29083  
29085  
29087  
29089  
29091  
29093  
29095  
29097  
29099  
29101

29103

NM

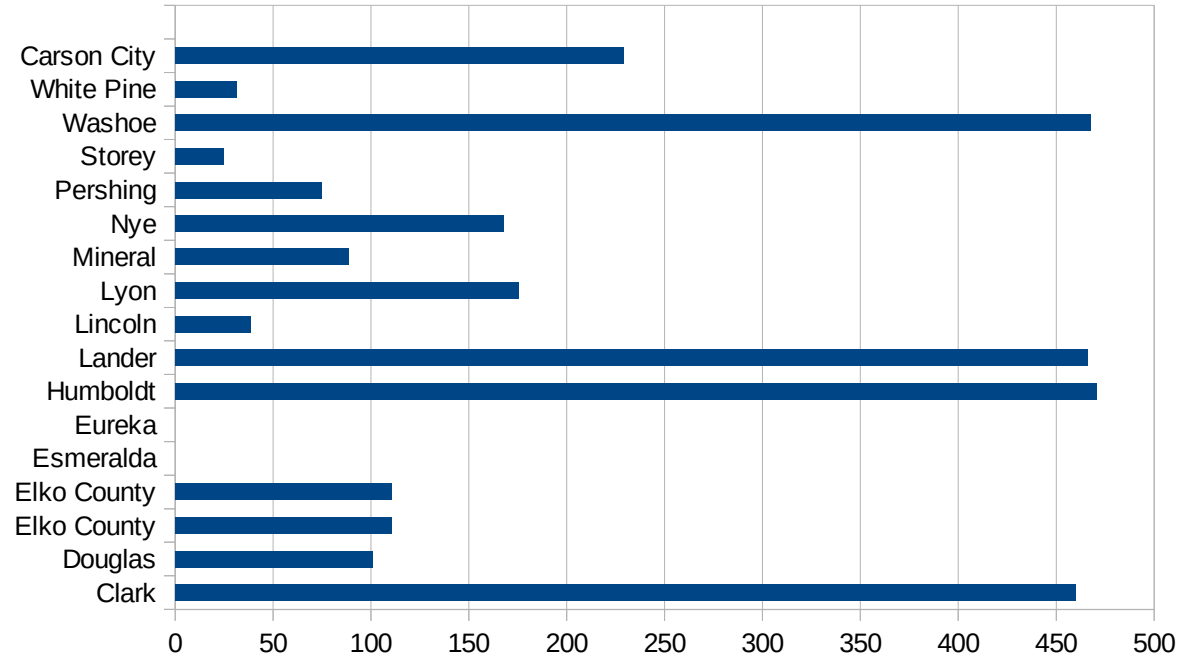
29105  
29107  
29109  
29111  
29113  
29115  
29117  
29121  
29123  
29125  
29127  
29119  
29129  
29131  
29133  
29135  
29137  
29139  
29141  
29143  
29145  
29147  
29149  
29151  
29153  
29155  
29157  
29159  
29161  
29163  
29165  
29167  
29169  
29171

NM

29173  
29175  
29177  
29179  
29181  
29195  
29197  
29199  
29201  
29203  
29205  
29183  
29185  
29187  
29189  
29510  
29186  
29207  
29209  
29211  
29213  
29215  
  
29217  
29219  
29221  
29223  
29225  
29227  
29229

NV

FIPS	County	PC Infection
32001	Churchill	40.91653028
32003	Clark	459.7053208
32005	Douglas	101.0997173
32007	Elko County	110.560427
32007	Elko County	110.560427
32009	Esmeralda	0
32011	Eureka	0
32013	Humboldt	470.6302871
32015	Lander	466.367713
32017	Lincoln	38.45414343
32019	Lyon	175.6020642
32021	Mineral	88.61320337
32023	Nye	167.6002293
32027	Pershing	75.00750075
32029	Storey	24.8200546
32031	Washoe	467.8626257
32033	White Pine	31.66226913
32510	Carson City	229.1839607



NV

FIPS

29001  
29003  
29005  
29007  
29009  
29011  
29013  
29015  
29017  
29019  
29021  
29023  
29025  
29027  
29029  
29031  
29033  
29035  
29037



NV

29039  
29041  
29043  
29045  
29047  
29049  
29051  
29053  
29055  
29057  
29059  
29061  
29063  
29065  
29067  
29069  
29071  
29073  
29075  
29077  
29079  
29081  
29083  
29085  
29087  
29089  
29091  
29093  
29095  
29097  
29099  
29101

29103

NV

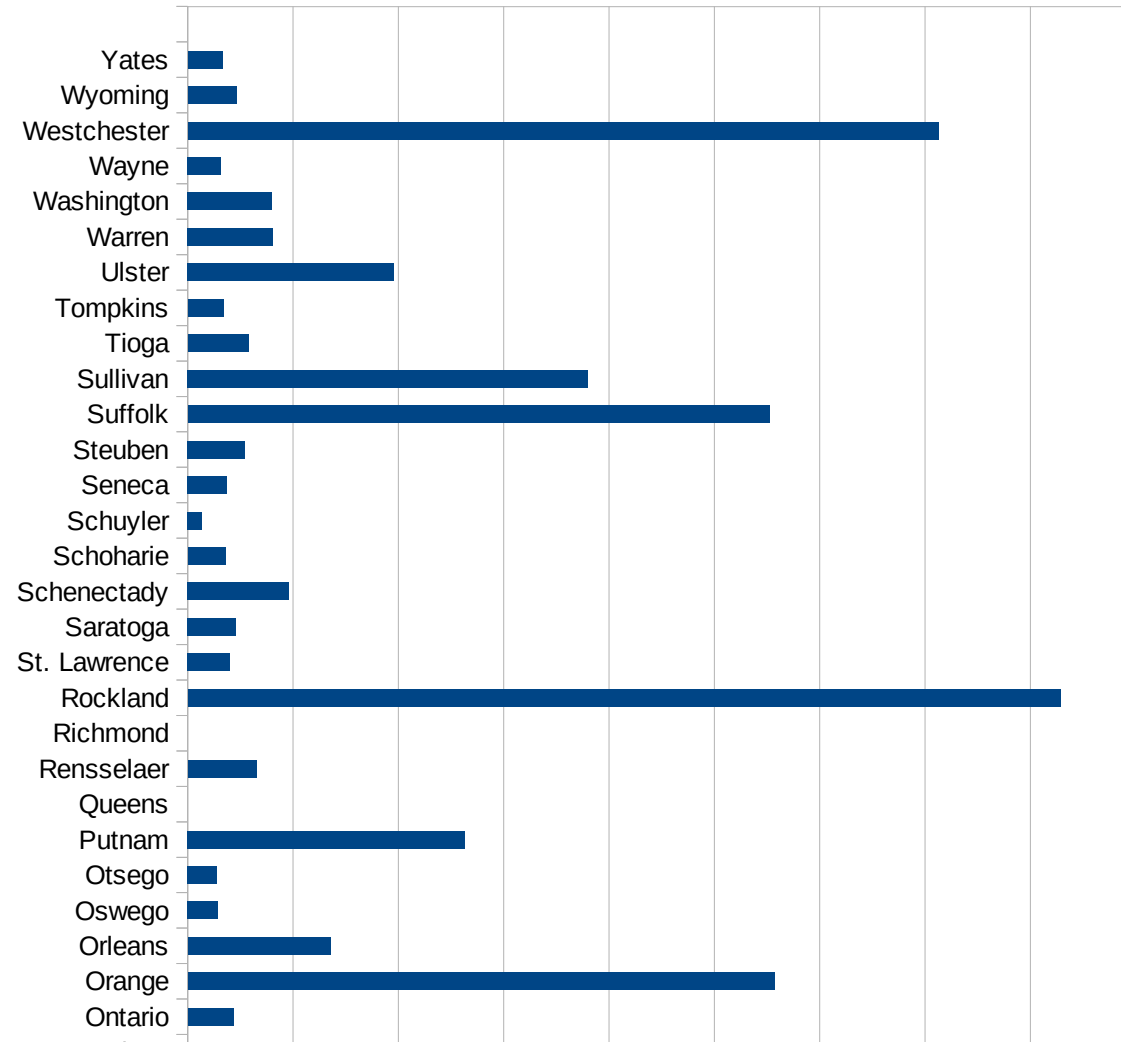
29105  
29107  
29109  
29111  
29113  
29115  
29117  
29121  
29123  
29125  
29127  
29119  
29129  
29131  
29133  
29135  
29137  
29139  
29141  
29143  
29145  
29147  
29149  
29151  
29153  
29155  
29157  
29159  
29161  
29163  
29165  
29167  
29169  
29171

NV

29173  
29175  
29177  
29179  
29181  
29195  
29197  
29199  
29201  
29203  
29205  
29183  
29185  
29187  
29189  
29510  
29186  
29207  
29209  
29211  
29213  
29215  
  
29217  
29219  
29221  
29223  
29225  
29227  
29229

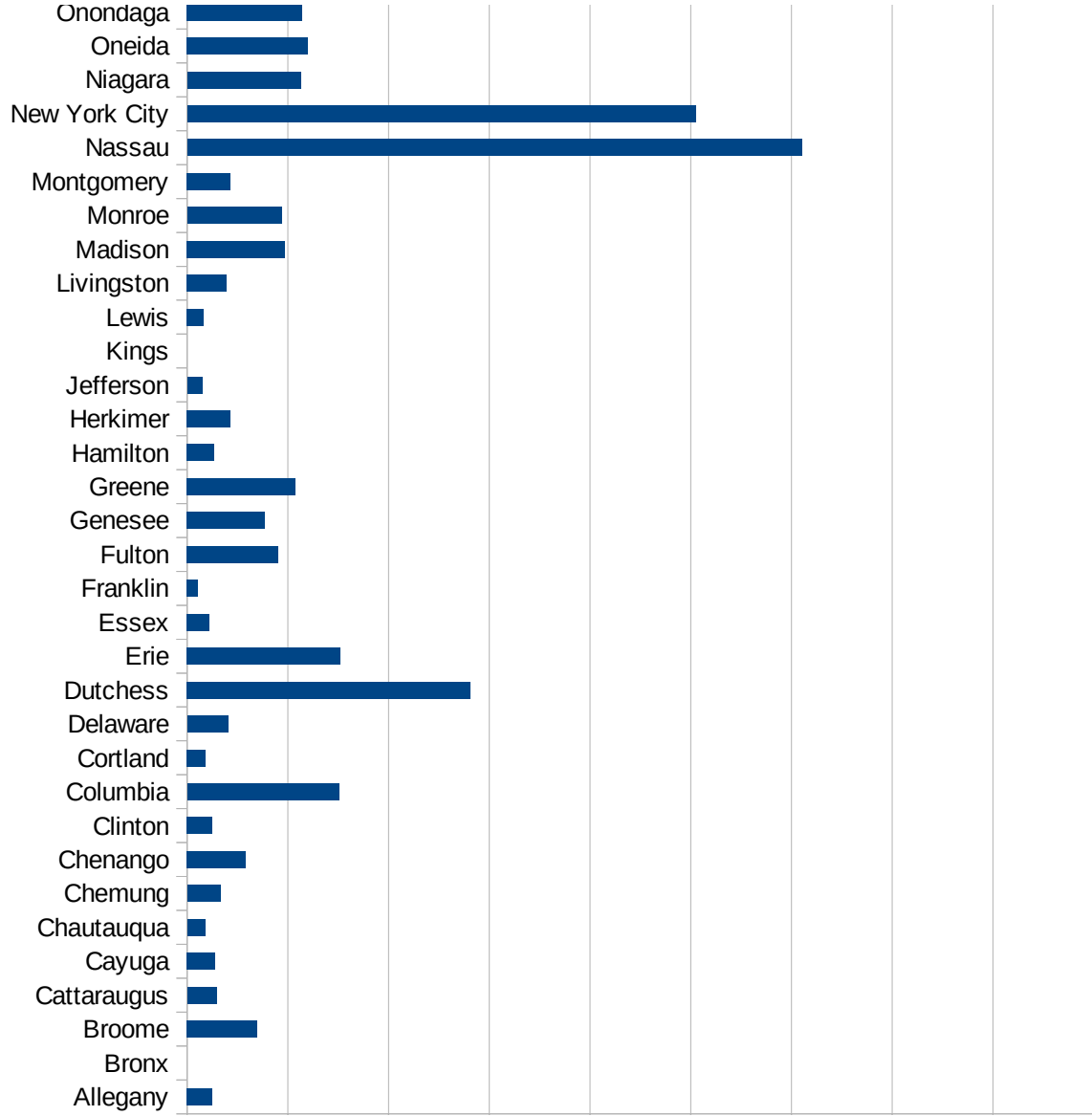
NY

FIPS	County	PC Infection
36001	Albany	668.474880909
36003	Allegany	124.919233254
36005	Bronx	0
36007	Broome	346.970400555
36009	Cattaraugus	147.058823529
36011	Cayuga	139.996111219
36013	Chautauqua	89.8865865764
36015	Chemung	164.977330453
36017	Chenango	292.409962975
36019	Clinton	123.923415329
36021	Columbia	752.720475332
36023	Cortland	92.0059385651
36025	Delaware	202.124553642
36027	Dutchess	1405.08923525
36029	Erie	758.927455016
36031	Essex	109.919571046
36033	Franklin	53.6854035353
36035	Fulton	453.434345319
36037	Genesee	386.013110535
36039	Greene	536.943841991
36041	Hamilton	135.317997294
36043	Herkimer	216.712758559
36045	Jefferson	74.2696076238
36047	Kings	0
36049	Lewis	83.1852384013
36051	Livingston	194.537143942
36053	Madison	484.497492761
36055	Monroe	469.646075149
36057	Montgomery	214.336265292
36059	Nassau	3050.99669229
36061	New York City	2524.91204641
36063	Niagara	564.550236893
36065	Oneida	600.234344033



NY

36067 Onondaga	572.531068039
36069 Ontario	217.541687905
36071 Orange	2785.17401447
36073 Orleans	677.139761647
36075 Oswego	143.344246722
36077 Otsego	137.240790641
36079 Putnam	1315.5765886
36081 Queens	0
36083 Rensselaer	326.764591513
36085 Richmond	0
36087 Rockland	4143.44709007
36089 St. Lawrence	199.913000824
36091 Saratoga	230.706064832
36093 Schenectady	482.137109752
36095 Schoharie	180.081679905
36097 Schuyler	66.9941938365
36099 Seneca	186.588921283
36101 Steuben	272.453964675
36103 Suffolk	2762.01426919
36105 Sullivan	1900.71260166
36107 Tioga	288.303130148
36109 Tompkins	169.272226708
36111 Ulster	979.848711359
36113 Warren	406.13086439
36115 Washington	398.712355181
36117 Wayne	158.775981524
36119 Westchester	3564.03186401
36121 Wyoming	232.006985157
36123 Yates	165.049716195



NY  
0 500 1000 1500 2000 2500 3000 3500 4000 4500

NY

FIPS

29001  
29003  
29005  
29007  
29009  
29011  
29013  
29015  
29017  
29019  
29021  
29023  
29025  
29027  
29029  
29031  
29033  
29035  
29037

NY

29039  
29041  
29043  
29045  
29047  
29049  
29051  
29053  
29055  
29057  
29059  
29061  
29063  
29065  
29067  
29069  
29071  
29073  
29075  
29077  
29079  
29081  
29083  
29085  
29087  
29089  
29091  
29093  
29095  
29097  
29099  
29101

29103



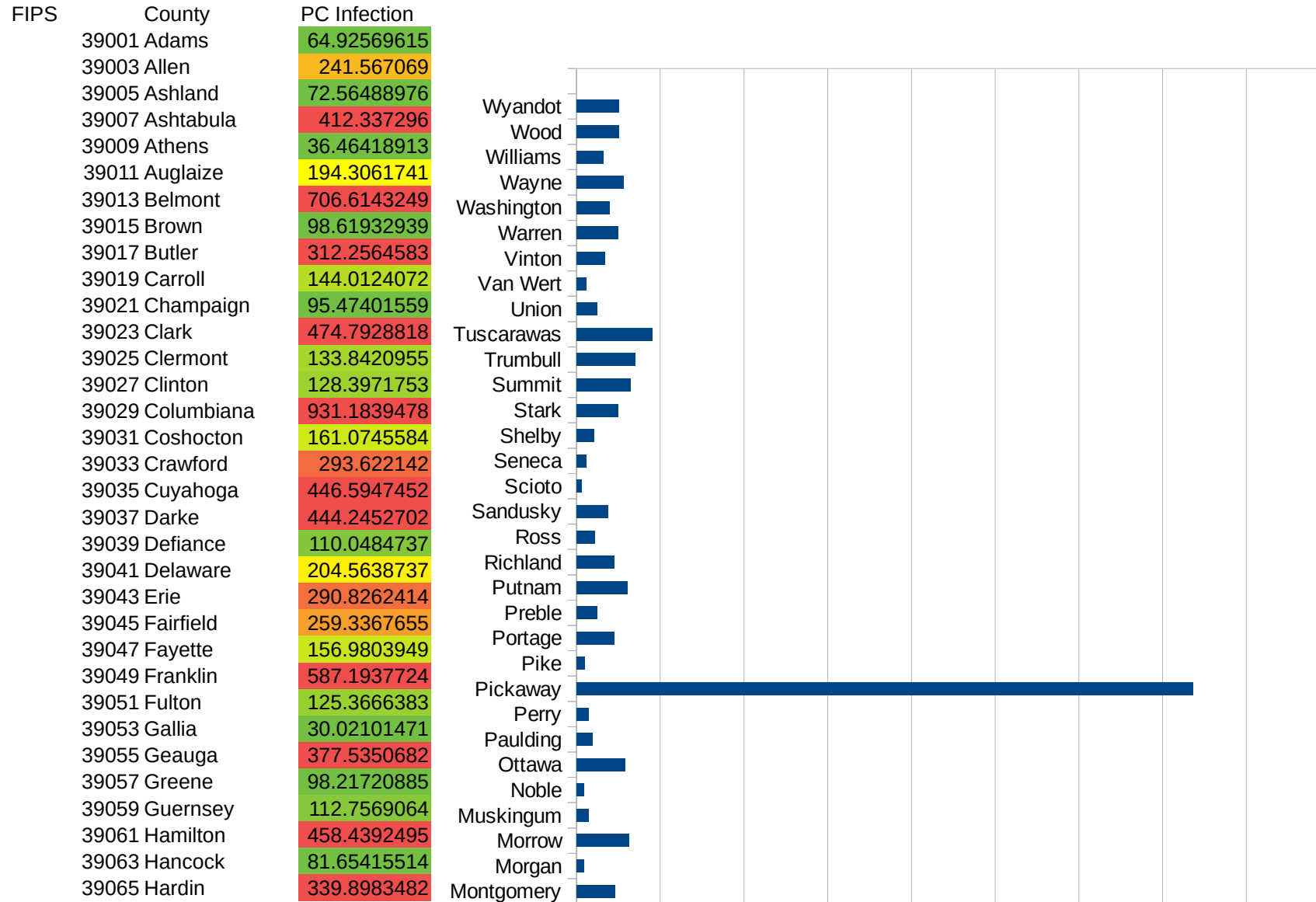
NY

29105  
29107  
29109  
29111  
29113  
29115  
29117  
29121  
29123  
29125  
29127  
29119  
29129  
29131  
29133  
29135  
29137  
29139  
29141  
29143  
29145  
29147  
29149  
29151  
29153  
29155  
29157  
29159  
29161  
29163  
29165  
29167  
29169  
29171

NY

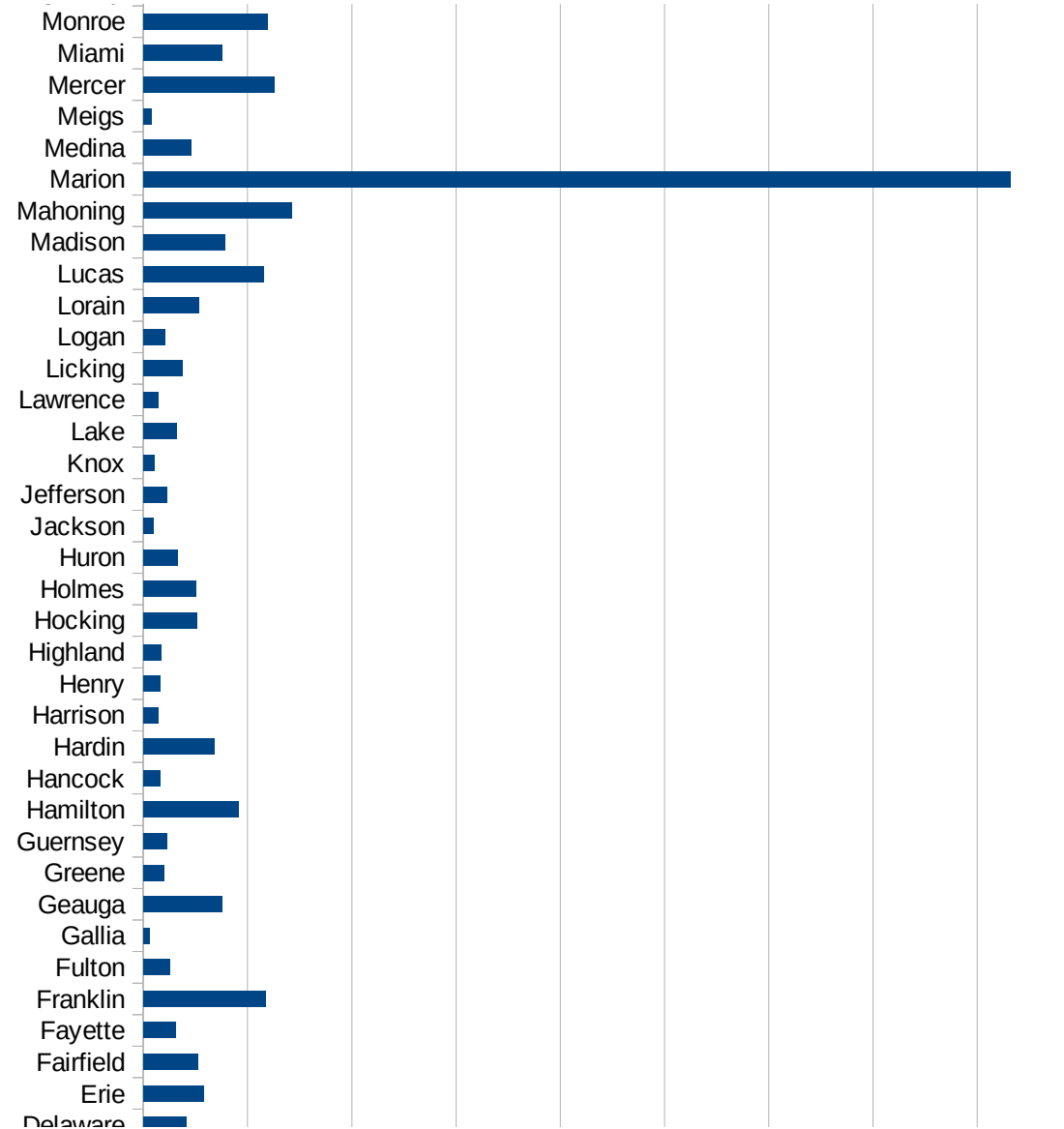
29173  
29175  
29177  
29179  
29181  
29195  
29197  
29199  
29201  
29203  
29205  
29183  
29185  
29187  
29189  
29510  
29186  
29207  
29209  
29211  
29213  
29215  
  
29217  
29219  
29221  
29223  
29225  
29227  
29229

OH

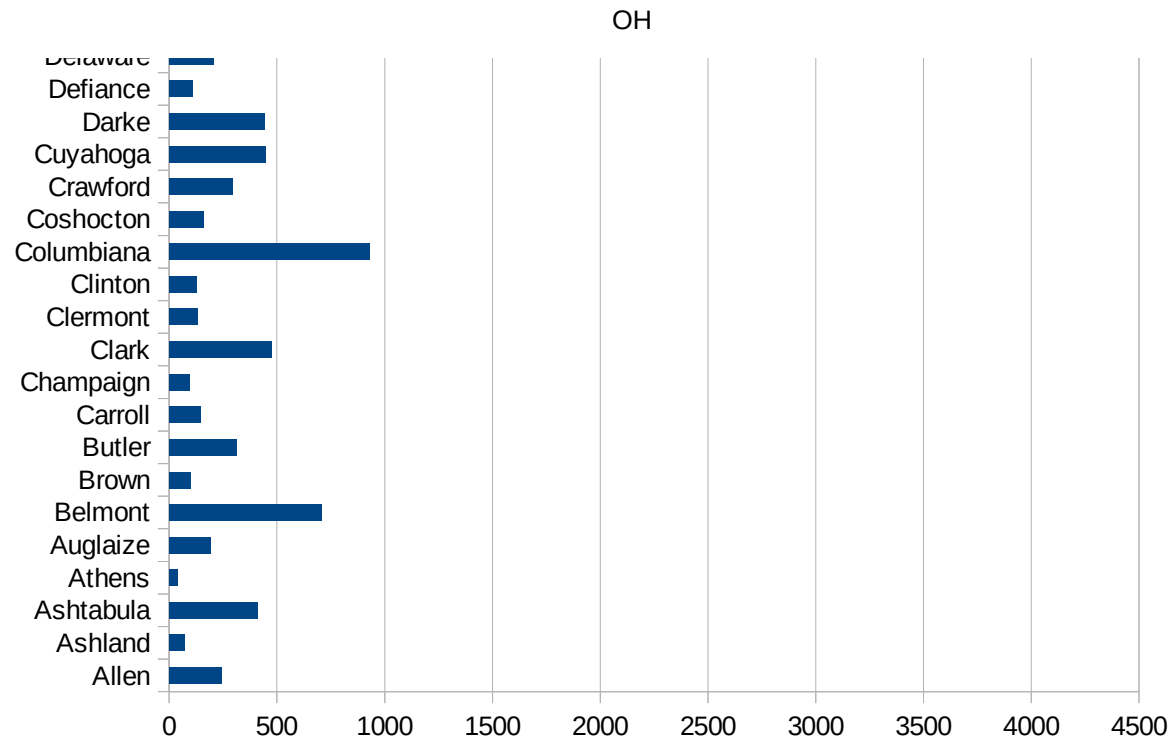


OH

39067 Harrison	72.49242125
39069 Henry	81.22277191
39071 Highland	85.93060523
39073 Hocking	257.178087
39075 Holmes	252.8934658
39077 Huron	165.800629
39079 Jackson	49.40711462
39081 Jefferson	112.5184363
39083 Knox	53.31782269
39085 Lake	157.9079796
39087 Lawrence	70.15668326
39089 Licking	187.7464172
39091 Logan	105.8247718
39093 Lorain	268.5314143
39095 Lucas	577.577524
39097 Madison	391.7771824
39099 Mahoning	713.7196157
39101 Marion	4160.536962
39103 Medina	227.1889967
39105 Meigs	38.95092184
39107 Mercer	627.456725
39109 Miami	375.6284009
39111 Monroe	594.6337926
39113 Montgomery	228.0535982
39115 Morgan	41.08463435
39117 Morrow	313.283208
39119 Muskingum	73.10026339
39121 Noble	41.80019507
39123 Ottawa	289.4356006
39125 Paulding	95.94882729
39127 Perry	72.15607915
39129 Pickaway	3679.027649
39131 Pike	46.31773969
39133 Portage	225.254255



39135 Preble	121.9601434
39137 Putnam	304.9141504
39139 Richland	222.132305
39141 Ross	109.1887536
39143 Sandusky	185.3773023
39145 Scioto	27.81383275
39147 Seneca	56.15229953
39149 Shelby	104.8800049
39151 Stark	249.4792424
39153 Summit	321.6353766
39155 Trumbull	351.4124464
39157 Tuscarawas	451.3105364
39159 Union	122.7630328
39161 Van Wert	56.57508575
39163 Vinton	167.4404445
39165 Warren	245.9372968
39167 Washington	197.8222924
39169 Wayne	278.5275121
39171 Williams	160.3086621
39173 Wood	254.7897411
39175 Wyandot	250.7408252



OH

FIPS

29001  
29003  
29005  
29007  
29009  
29011  
29013  
29015  
29017  
29019  
29021  
29023  
29025  
29027  
29029  
29031  
29033  
29035  
29037

OH

29039  
29041  
29043  
29045  
29047  
29049  
29051  
29053  
29055  
29057  
29059  
29061  
29063  
29065  
29067  
29069  
29071  
29073  
29075  
29077  
29079  
29081  
29083  
29085  
29087  
29089  
29091  
29093  
29095  
29097  
29099  
29101

29103

OH

29105  
29107  
29109  
29111  
29113  
29115  
29117  
29121  
29123  
29125  
29127  
29119  
29129  
29131  
29133  
29135  
29137  
29139  
29141  
29143  
29145  
29147  
29149  
29151  
29153  
29155  
29157  
29159  
29161  
29163  
29165  
29167  
29169  
29171

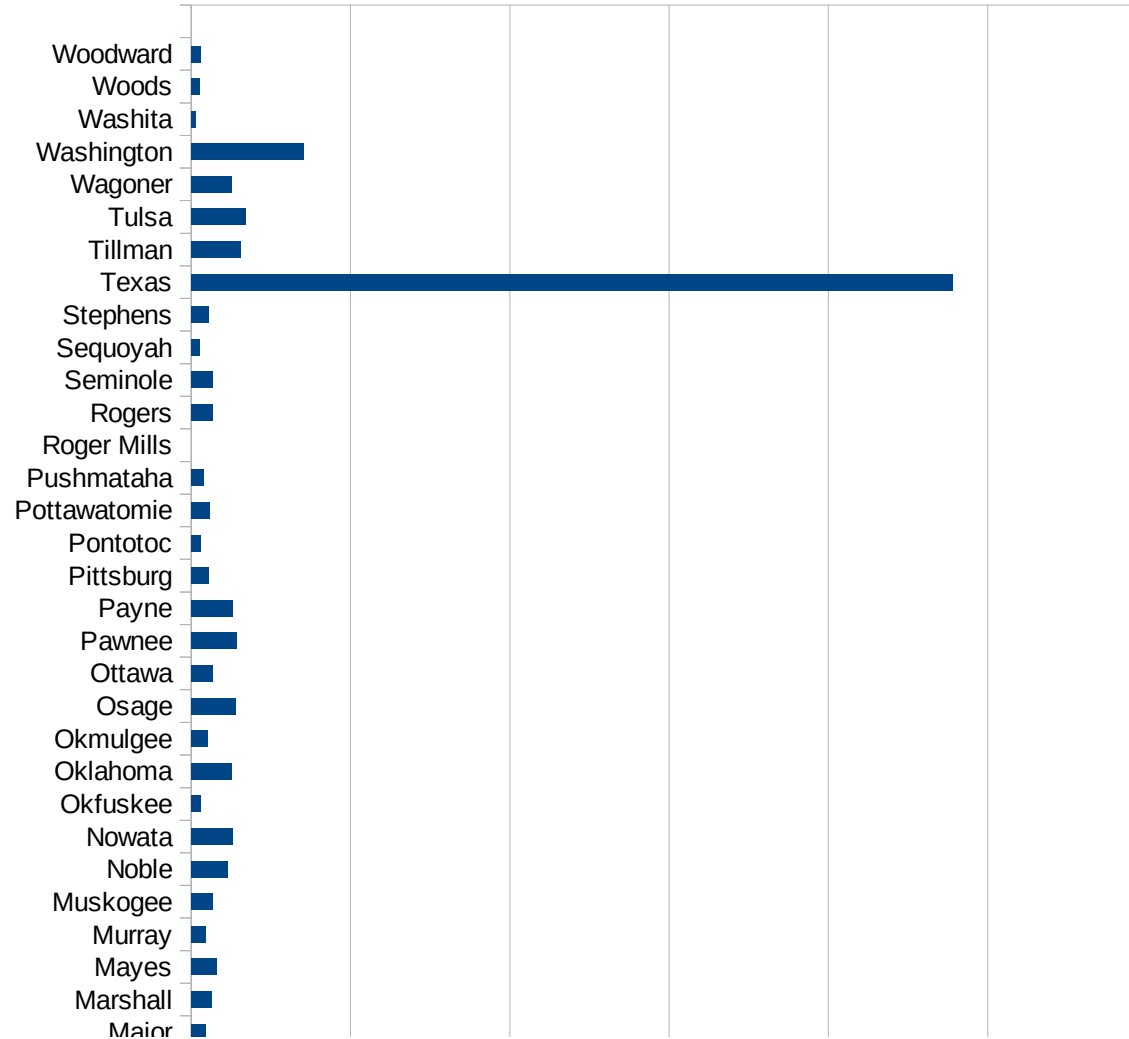


OH

29173  
29175  
29177  
29179  
29181  
29195  
29197  
29199  
29201  
29203  
29205  
29183  
29185  
29187  
29189  
29510  
29186  
29207  
29209  
29211  
29213  
29215  
  
29217  
29219  
29221  
29223  
29225  
29227  
29229

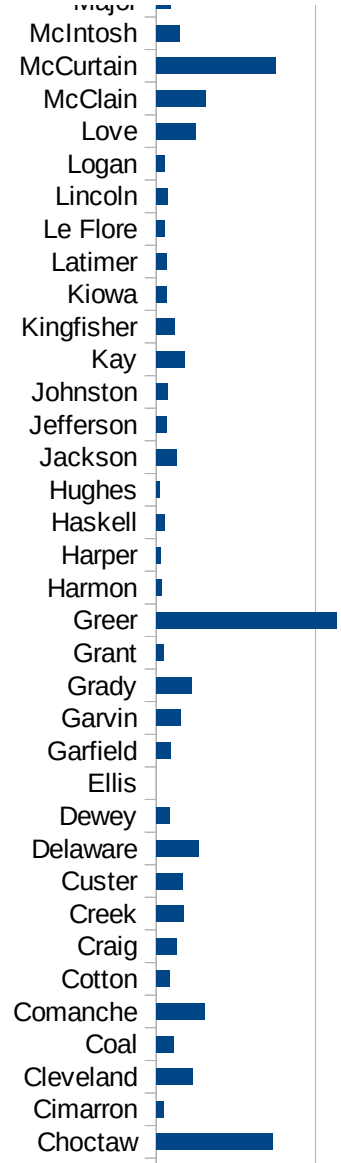
OK

FIPS	County	PC Infection
40001	Adair	470.9718323
40003	Alfalfa	17.37921446
40005	Atoka	93.94421159
40007	Beaver	564.0157924
40009	Beckham	36.85107559
40011	Blaine	147.601476
40013	Bryan	146.2112222
40015	Caddo	621.182317
40017	Canadian	132.9207252
40019	Carter	136.9948316
40021	Cherokee	133.5387776
40023	Choctaw	729.4791383
40025	Cimarron	46.44681839
40027	Cleveland	227.2170526
40029	Coal	108.6956522
40031	Comanche	302.2703493
40033	Cotton	86.56509695
40035	Craig	125.8213337
40037	Creek	170.3815429
40039	Custer	168.756027
40041	Delaware	269.1128636
40043	Dewey	81.73273396
40045	Ellis	0
40047	Garfield	90.29271256
40049	Garvin	154.6150804
40051	Grady	221.4181563
40053	Grant	46.23208507
40055	Greer	1133.825803
40057	Harmon	37.53753754
40059	Harper	26.33658151
40061	Haskell	55.25734133
40063	Hughes	22.49718785
40065	Jackson	128.2616538

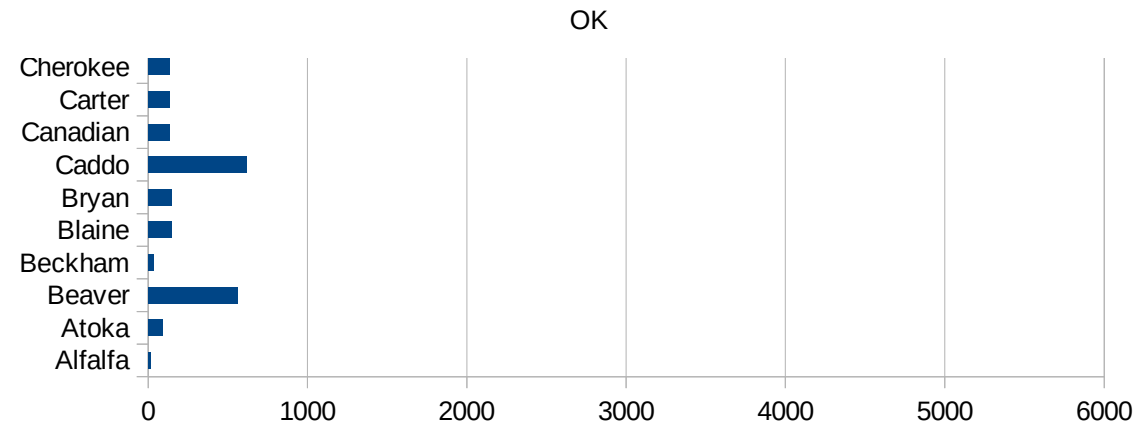


OK

40067 Jefferson	65.32745386
40069 Johnston	73.06603343
40071 Kay	178.8908766
40073 Kingfisher	113.8088012
40075 Kiowa	68.73639592
40077 Latimer	68.41950933
40079 Le Flore	52.02080832
40081 Lincoln	71.59221077
40083 Logan	54.9787486
40085 Love	246.6942964
40087 McClain	310.1162936
40089 McCurtain	749.1667431
40091 McIntosh	146.3537724
40093 Major	91.57509158
40095 Marshall	130.9056289
40097 Mayes	158.1239205
40099 Murray	93.16992761
40101 Muskogee	134.5776894
40103 Noble	230.3126938
40105 Nowata	264.2395772
40107 Okfuskee	57.86080344
40109 Oklahoma	251.0781219
40111 Okmulgee	104.3432894
40113 Osage	276.513379
40115 Ottawa	137.9310345
40117 Pawnee	286.7602196
40119 Payne	262.0672843
40121 Pittsburg	109.3967227
40123 Pontotoc	60.13543546
40125 Pottawatomie	114.2008008
40127 Pushmataha	80.50809554
40129 Roger Mills	0
40131 Rogers	133.7189076
40133 Seminole	134.2664171



40135 Sequoyah	53.42528959
40137 Stephens	113.2555183
40139 Texas	4781.227084
40141 Tillman	313.010343
40143 Tulsa	340.2430748
40145 Wagoner	252.1532892
40147 Washington	707.906564
40149 Washita	26.96144513
40151 Woods	56.19871867
40153 Woodward	59.34131144



OK

FIPS

29001  
29003  
29005  
29007  
29009  
29011  
29013  
29015  
29017  
29019  
29021  
29023  
29025  
29027  
29029  
29031  
29033  
29035  
29037

OK

29039  
29041  
29043  
29045  
29047  
29049  
29051  
29053  
29055  
29057  
29059  
29061  
29063  
29065  
29067  
29069  
29071  
29073  
29075  
29077  
29079  
29081  
29083  
29085  
29087  
29089  
29091  
29093  
29095  
29097  
29099  
29101

29103

OK

29105  
29107  
29109  
29111  
29113  
29115  
29117  
29121  
29123  
29125  
29127  
29119  
29129  
29131  
29133  
29135  
29137  
29139  
29141  
29143  
29145  
29147  
29149  
29151  
29153  
29155  
29157  
29159  
29161  
29163  
29165  
29167  
29169  
29171

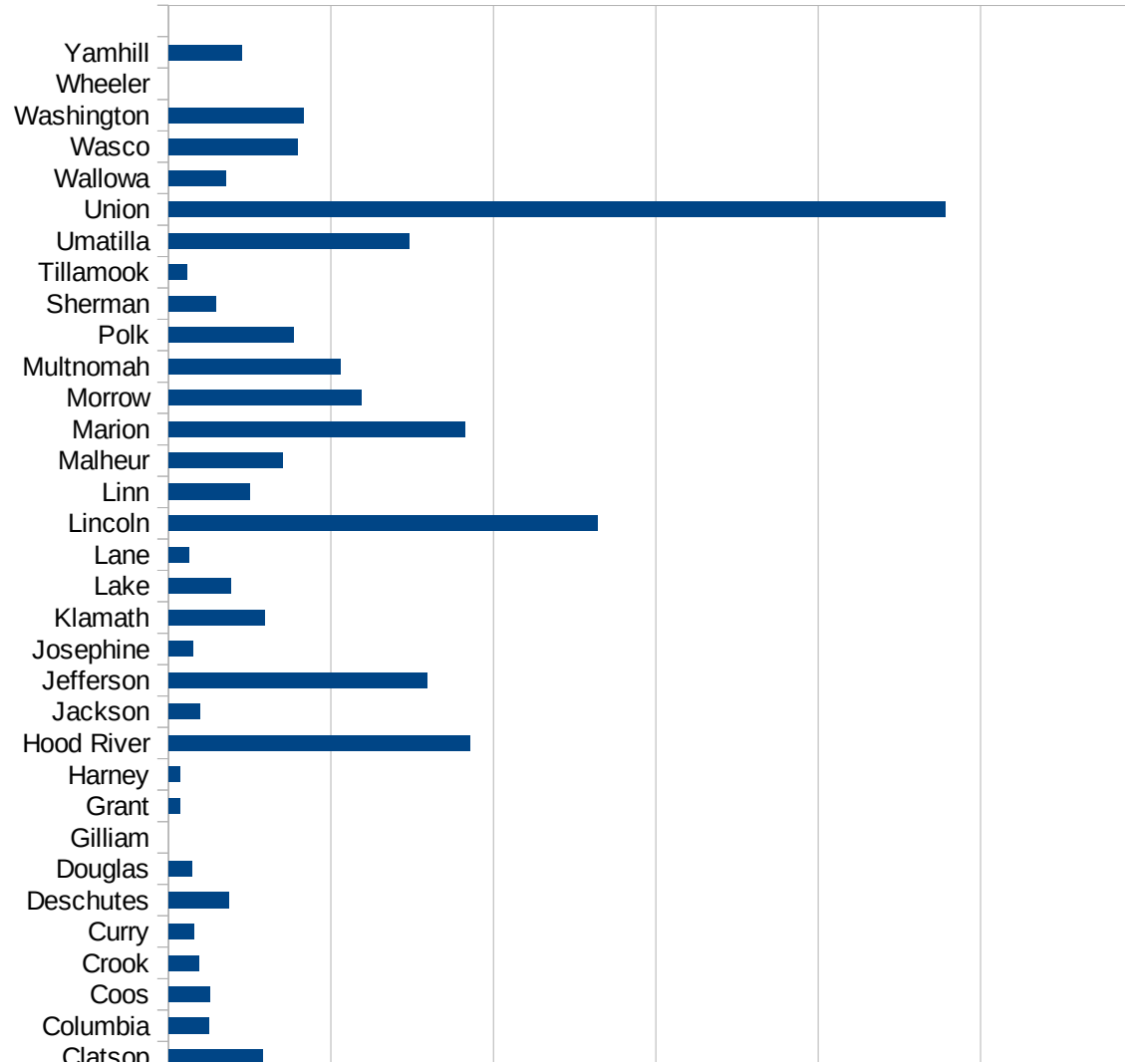
OK

29173  
29175  
29177  
29179  
29181  
29195  
29197  
29199  
29201  
29203  
29205  
29183  
29185  
29187  
29189  
29510  
29186  
29207  
29209  
29211  
29213  
29215  
  
29217  
29219  
29221  
29223  
29225  
29227  
29229



OR

FIPS	County	PC Infection
41001	Baker	6.247657129
41003	Benton	71.66045971
41005	Clackamas	134.8314607
41007	Clatsop	115.6825269
41009	Columbia	49.64010921
41011	Coos	51.25099008
41013	Crook	37.70897055
41015	Curry	30.68425898
41017	Deschutes	73.95987416
41019	Douglas	29.01625817
41021	Gilliam	0
41023	Grant	13.93534002
41025	Harney	13.64442625
41027	Hood River	371.3505207
41029	Jackson	38.71308593
41031	Jefferson	318.287037
41033	Josephine	29.75066653
41035	Klamath	118.2504841
41037	Lake	76.15179591
41039	Lane	24.49876321
41041	Lincoln	528.4684539
41043	Linn	99.73691444
41045	Malheur	139.9511798
41047	Marion	364.4037501
41049	Morrow	237.425255
41051	Multnomah	211.1149431
41053	Polk	153.694535
41055	Sherman	58.54800937
41057	Tillamook	22.39892485
41059	Umatilla	296.7129367
41061	Union	956.1241072
41063	Wallowa	70.61149555
41065	Wasco	158.4606678



41067 Washington	165.9709384
41069 Wheeler	0
41071 Yamhill	90.65251117



OR

FIPS

29001  
29003  
29005  
29007  
29009  
29011  
29013  
29015  
29017  
29019  
29021  
29023  
29025  
29027  
29029  
29031  
29033  
29035  
29037

This work is licensed under the Creative Commons Attribution-NoDerivatives 4.0 International License. To view a copy of this license, visit <http://creativecommons.org/licenses/by-nd/4.0/>.

Tom McKellips, DM  
[www.creatingtomorrow.us](http://www.creatingtomorrow.us)  
Page 339

OR

29039  
29041  
29043  
29045  
29047  
29049  
29051  
29053  
29055  
29057  
29059  
29061  
29063  
29065  
29067  
29069  
29071  
29073  
29075  
29077  
29079  
29081  
29083  
29085  
29087  
29089  
29091  
29093  
29095  
29097  
29099  
29101

29103

OR

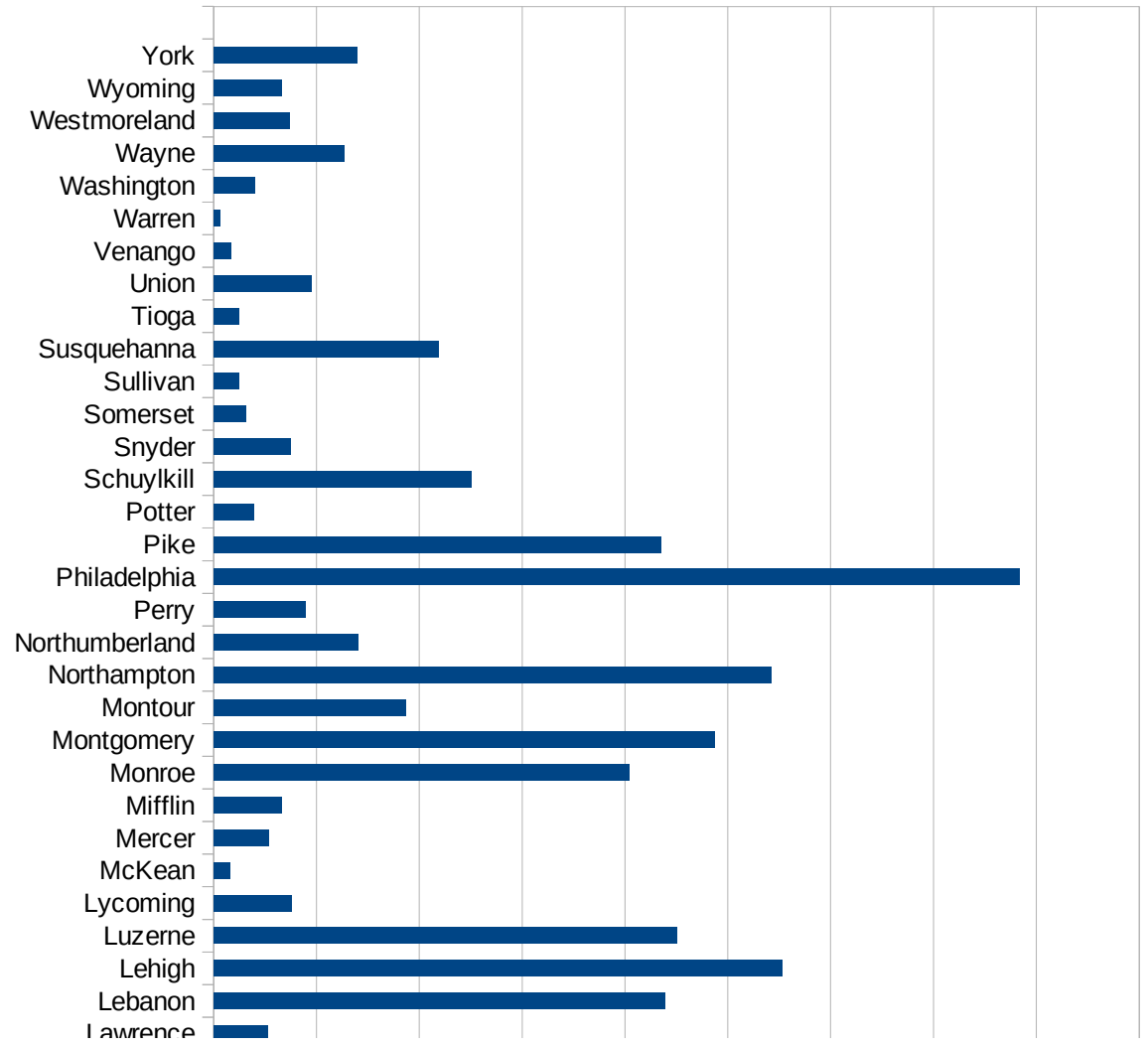
29105  
29107  
29109  
29111  
29113  
29115  
29117  
29121  
29123  
29125  
29127  
29119  
29129  
29131  
29133  
29135  
29137  
29139  
29141  
29143  
29145  
29147  
29149  
29151  
29153  
29155  
29157  
29159  
29161  
29163  
29165  
29167  
29169  
29171

OR

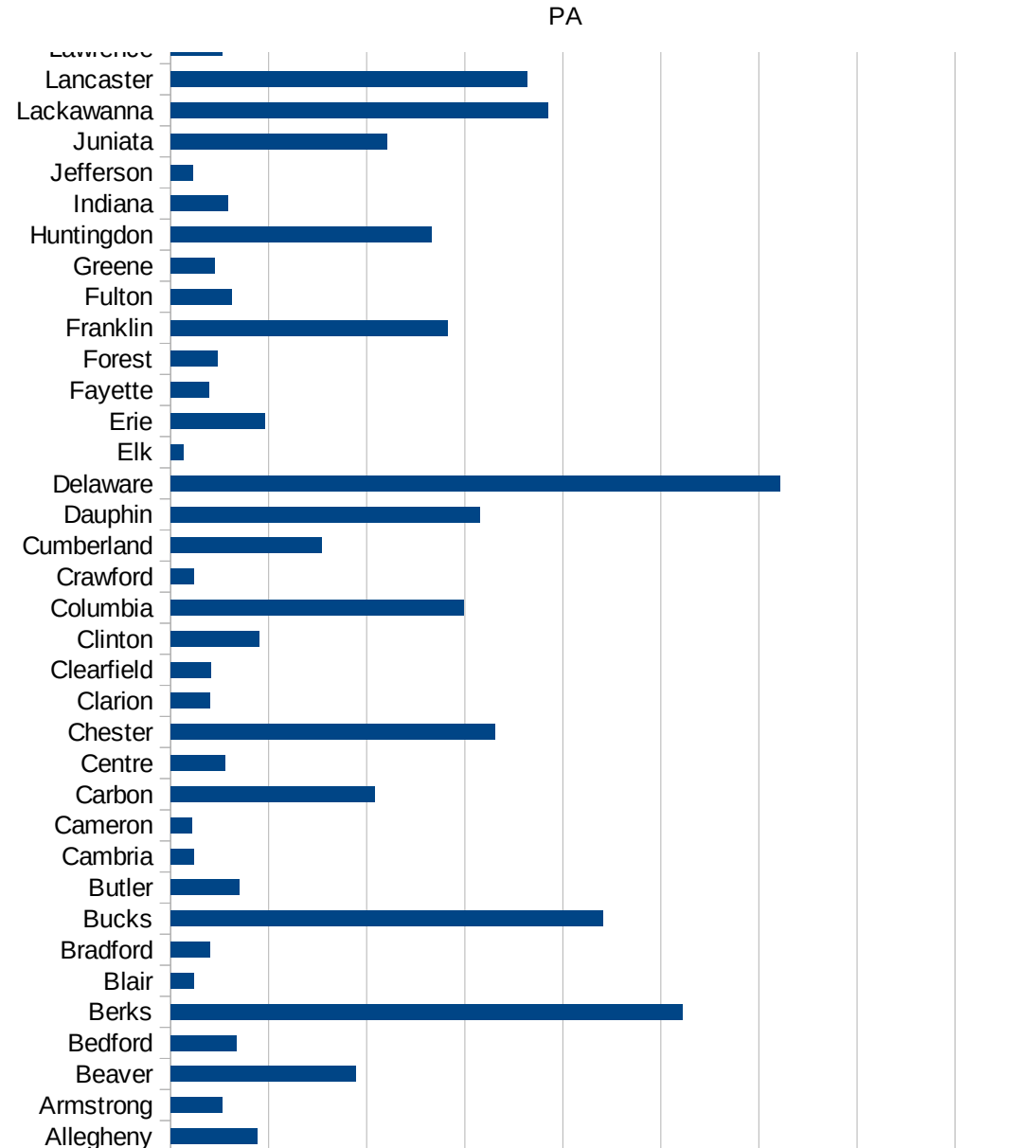
29173  
29175  
29177  
29179  
29181  
29195  
29197  
29199  
29201  
29203  
29205  
29183  
29185  
29187  
29189  
29510  
29186  
29207  
29209  
29211  
29213  
29215  
  
29217  
29219  
29221  
29223  
29225  
29227  
29229

PA

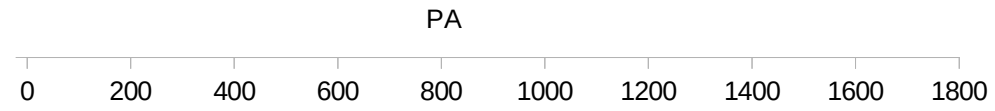
FIPS	County	PC Infection
42001	Adams	302.4968145
42003	Allegheny	177.1920437
42005	Armstrong	105.7260622
42007	Beaver	376.9530539
42009	Bedford	134.9219528
42011	Berks	1044.383937
42013	Blair	47.35003102
42015	Bradford	80.54838657
42017	Bucks	881.0958381
42019	Butler	139.9770076
42021	Cambria	46.30683975
42023	Cameron	44.52359751
42025	Carbon	415.7130179
42027	Centre	110.5617149
42029	Chester	662.2021814
42031	Clarion	79.94017381
42033	Clearfield	83.13599033
42035	Clinton	180.9533657
42037	Columbia	597.3478367
42039	Crawford	47.02397047
42041	Cumberland	307.8477307
42043	Dauphin	629.7433751
42045	Delaware	1243.556895
42047	Elk	26.51728596
42049	Erie	192.6038646
42051	Fayette	78.96290277
42053	Forest	96.16705591
42055	Franklin	565.7635548
42057	Fulton	123.9413344
42059	Greene	90.39609927
42061	Huntingdon	531.3496281
42063	Indiana	115.9749589
42065	Jefferson	45.82846406



42067 Juniata	441.2240933
42069 Lackawanna	769.4752672
42071 Lancaster	726.5107431
42073 Lawrence	104.427736
42075 Lebanon	877.478523
42077 Lehigh	1106.221136
42079 Luzerne	900.6881875
42081 Lycoming	151.3231982
42083 McKean	31.73208358
42085 Mercer	106.6107713
42087 Mifflin	131.9717883
42089 Monroe	808.2262089
42091 Montgomery	974.6513413
42093 Montour	372.8070175
42095 Northampton	1083.964607
42097 Northumberland	281.0623278
42099 Perry	177.7238345
42101 Philadelphia	1568.108334
42103 Pike	870.684569
42105 Potter	78.20960173
42107 Schuylkill	501.8758755
42109 Snyder	150.4686729
42111 Somerset	63.55473821
42113 Sullivan	49.41525284
42115 Susquehanna	438.5424622
42117 Tioga	49.06410225
42119 Union	189.7956905
42121 Venango	33.1603792
42123 Warren	12.6588688
42125 Washington	79.57713194
42127 Wayne	253.5299165
42129 Westmoreland	148.0273009
42131 Wyoming	133.1065592
42133 York	279.9633259







FIPS

- 29001
- 29003
- 29005
- 29007
- 29009
- 29011
- 29013
- 29015
- 29017
- 29019
- 29021
- 29023
- 29025
- 29027
- 29029
- 29031
- 29033
- 29035
- 29037

PA

29039  
29041  
29043  
29045  
29047  
29049  
29051  
29053  
29055  
29057  
29059  
29061  
29063  
29065  
29067  
29069  
29071  
29073  
29075  
29077  
29079  
29081  
29083  
29085  
29087  
29089  
29091  
29093  
29095  
29097  
29099  
29101

29103

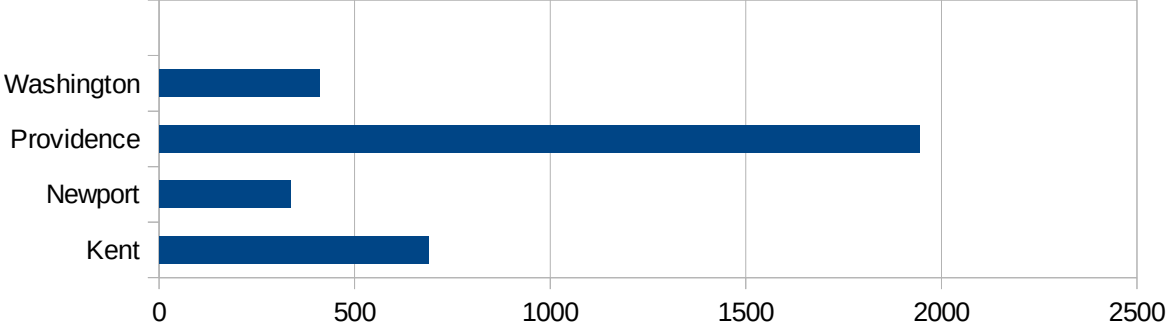
PA

29105  
29107  
29109  
29111  
29113  
29115  
29117  
29121  
29123  
29125  
29127  
29119  
29129  
29131  
29133  
29135  
29137  
29139  
29141  
29143  
29145  
29147  
29149  
29151  
29153  
29155  
29157  
29159  
29161  
29163  
29165  
29167  
29169  
29171

PA

29173  
29175  
29177  
29179  
29181  
29195  
29197  
29199  
29201  
29203  
29205  
29183  
29185  
29187  
29189  
29510  
29186  
29207  
29209  
29211  
29213  
29215  
  
29217  
29219  
29221  
29223  
29225  
29227  
29229

FIPS	County	PC Infection
44001	Bristol	493.3297704
44003	Kent	688.3883291
44005	Newport	335.5867316
44007	Providence	1943.611221
44009	Washington	408.942851



RI

FIPS

- 29001
- 29003
- 29005
- 29007
- 29009
- 29011
- 29013
- 29015
- 29017
- 29019
- 29021
- 29023
- 29025
- 29027
- 29029
- 29031
- 29033
- 29035
- 29037

RI

29039  
29041  
29043  
29045  
29047  
29049  
29051  
29053  
29055  
29057  
29059  
29061  
29063  
29065  
29067  
29069  
29071  
29073  
29075  
29077  
29079  
29081  
29083  
29085  
29087  
29089  
29091  
29093  
29095  
29097  
29099  
29101

29103



RI

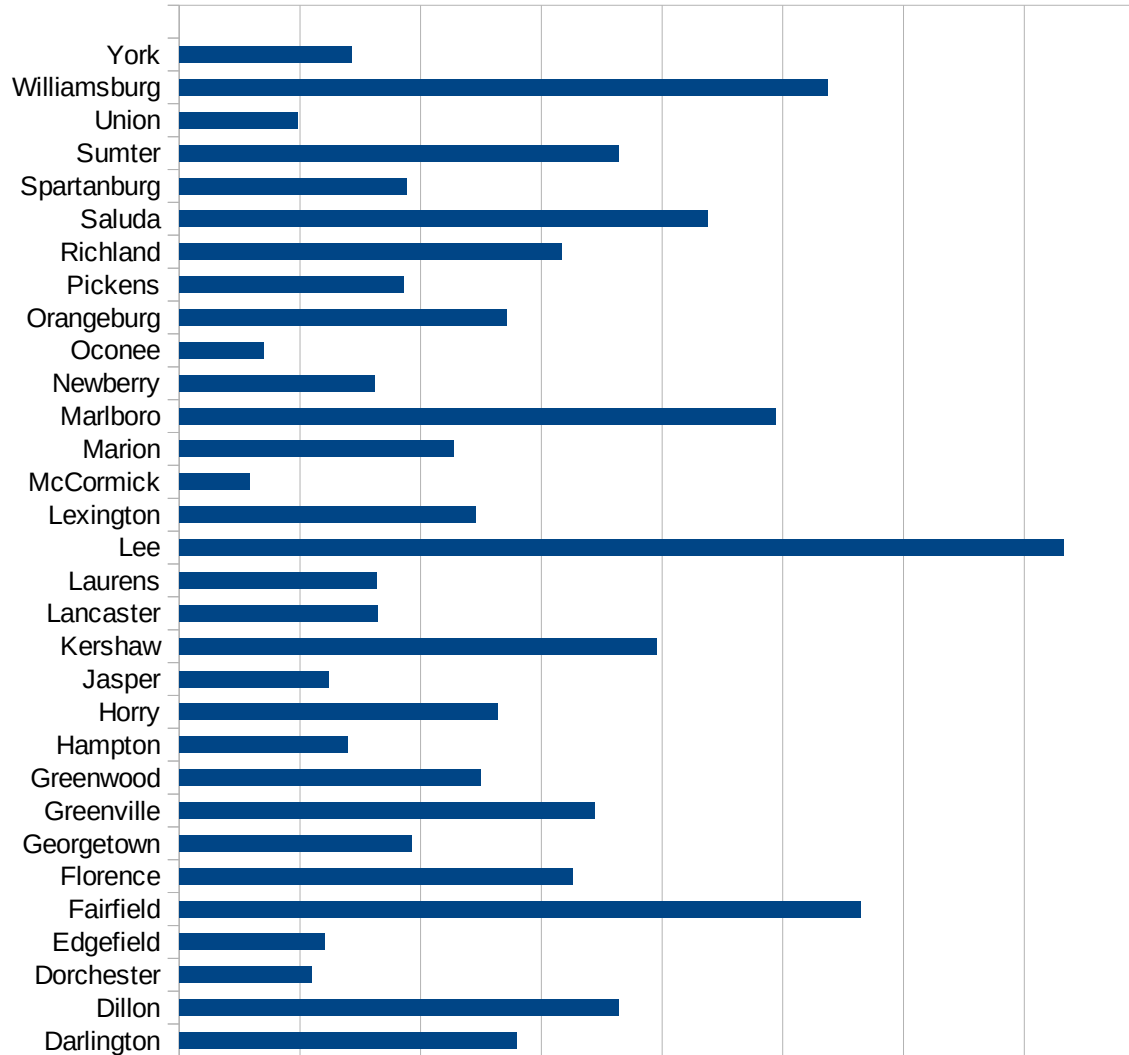
29105  
29107  
29109  
29111  
29113  
29115  
29117  
29121  
29123  
29125  
29127  
29119  
29129  
29131  
29133  
29135  
29137  
29139  
29141  
29143  
29145  
29147  
29149  
29151  
29153  
29155  
29157  
29159  
29161  
29163  
29165  
29167  
29169  
29171

RI

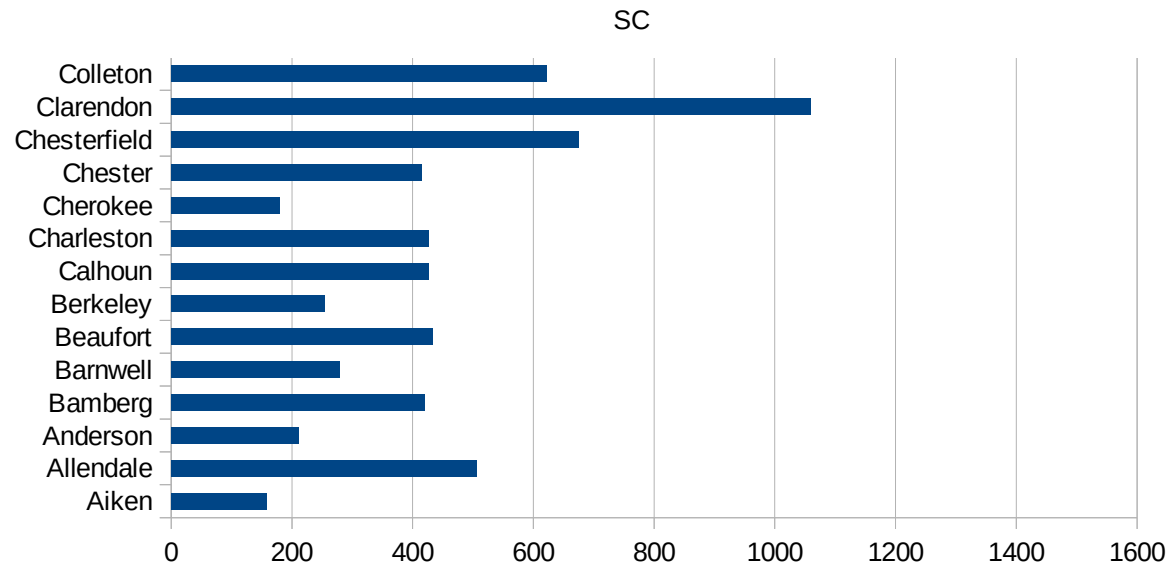
29173  
29175  
29177  
29179  
29181  
29195  
29197  
29199  
29201  
29203  
29205  
29183  
29185  
29187  
29189  
29510  
29186  
29207  
29209  
29211  
29213  
29215  
  
29217  
29219  
29221  
29223  
29225  
29227  
29229

SC

FIPS	County	PC Infection
45001	Abbeville	350.4339676
45003	Aiken	157.6141817
45005	Allendale	505.4476019
45007	Anderson	210.9915105
45009	Bamberg	420.3152364
45011	Barnwell	279.4619174
45013	Beaufort	432.3980606
45015	Berkeley	254.6462769
45017	Calhoun	426.9972452
45019	Charleston	425.7153768
45021	Cherokee	180.4548162
45023	Chester	415.4909925
45025	Chesterfield	675.350789
45027	Clarendon	1059.347181
45029	Colleton	621.3489113
45031	Darlington	558.366516
45033	Dillon	728.7819863
45035	Dorchester	219.7364408
45037	Edgefield	240.2779831
45039	Fairfield	1129.36345
45041	Florence	652.1471638
45043	Georgetown	385.5483622
45045	Greenville	687.652782
45047	Greenwood	499.0034068
45049	Hampton	279.055346
45051	Horry	528.262632
45053	Jasper	248.5243865
45055	Kershaw	791.2550311
45057	Lancaster	328.1610401
45059	Laurens	326.8949458
45061	Lee	1464.239879
45063	Lexington	491.8110578
45065	McCormick	116.8969182



45067 Marion	454.2672122
45069 Marlboro	988.711266
45071 Newberry	324.5067497
45073 Oconee	140.352668
45075 Orangeburg	541.7903237
45077 Pickens	371.3871791
45079 Richland	634.1418702
45081 Saluda	876.1682243
45083 Spartanburg	376.886023
45085 Sumter	728.5564068
45087 Union	197.0083911
45089 Williamsburg	1074.952624
45091 York	285.2786026



FIPS

- 29001
- 29003
- 29005
- 29007
- 29009
- 29011
- 29013
- 29015
- 29017
- 29019
- 29021
- 29023
- 29025
- 29027
- 29029
- 29031
- 29033
- 29035
- 29037

SC

29039  
29041  
29043  
29045  
29047  
29049  
29051  
29053  
29055  
29057  
29059  
29061  
29063  
29065  
29067  
29069  
29071  
29073  
29075  
29077  
29079  
29081  
29083  
29085  
29087  
29089  
29091  
29093  
29095  
29097  
29099  
29101

29103

SC

29105  
29107  
29109  
29111  
29113  
29115  
29117  
29121  
29123  
29125  
29127  
29119  
29129  
29131  
29133  
29135  
29137  
29139  
29141  
29143  
29145  
29147  
29149  
29151  
29153  
29155  
29157  
29159  
29161  
29163  
29165  
29167  
29169  
29171

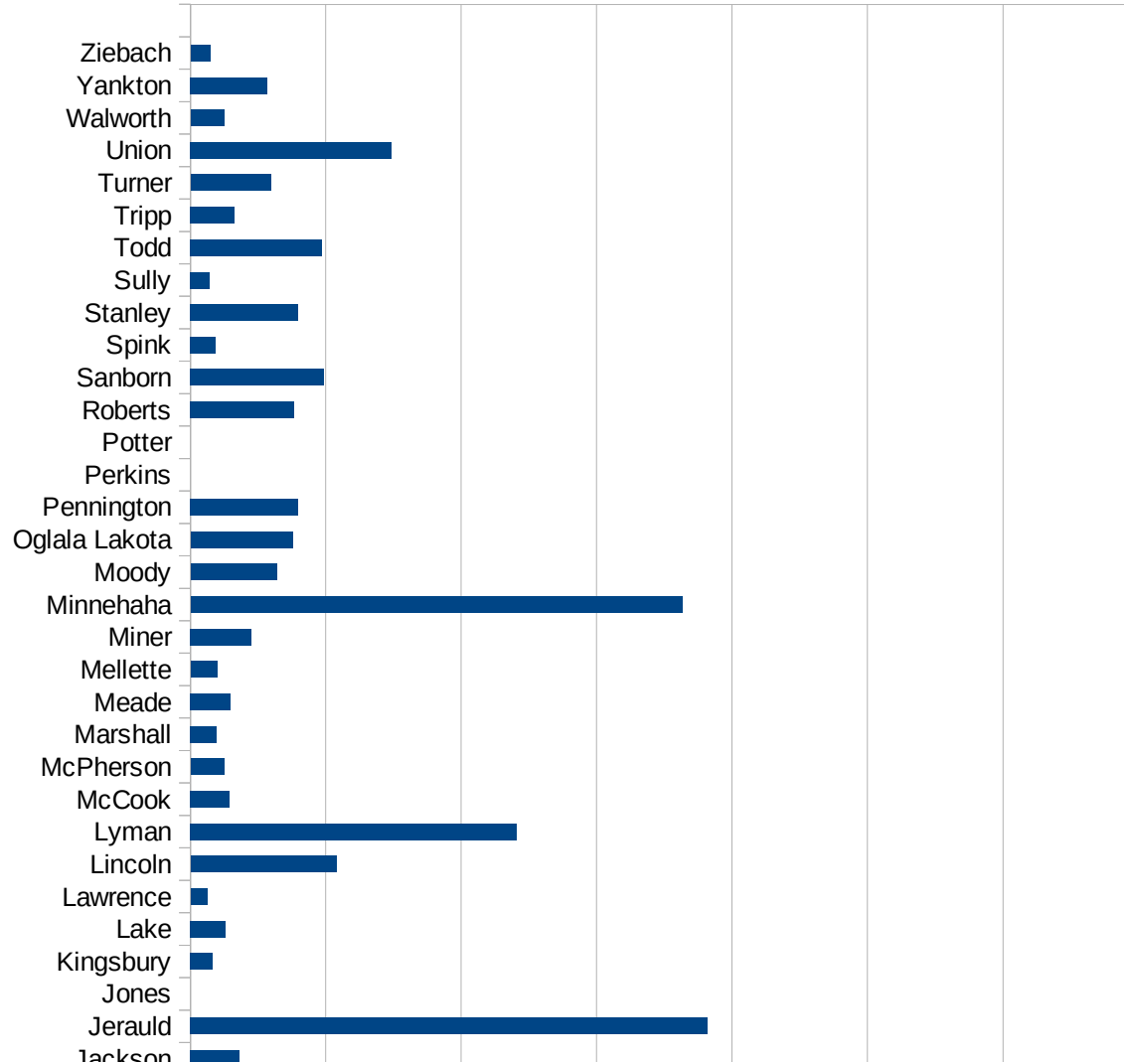
SC

29173  
29175  
29177  
29179  
29181  
29195  
29197  
29199  
29201  
29203  
29205  
29183  
29185  
29187  
29189  
29510  
29186  
29207  
29209  
29211  
29213  
29215  
  
29217  
29219  
29221  
29223  
29225  
29227  
29229

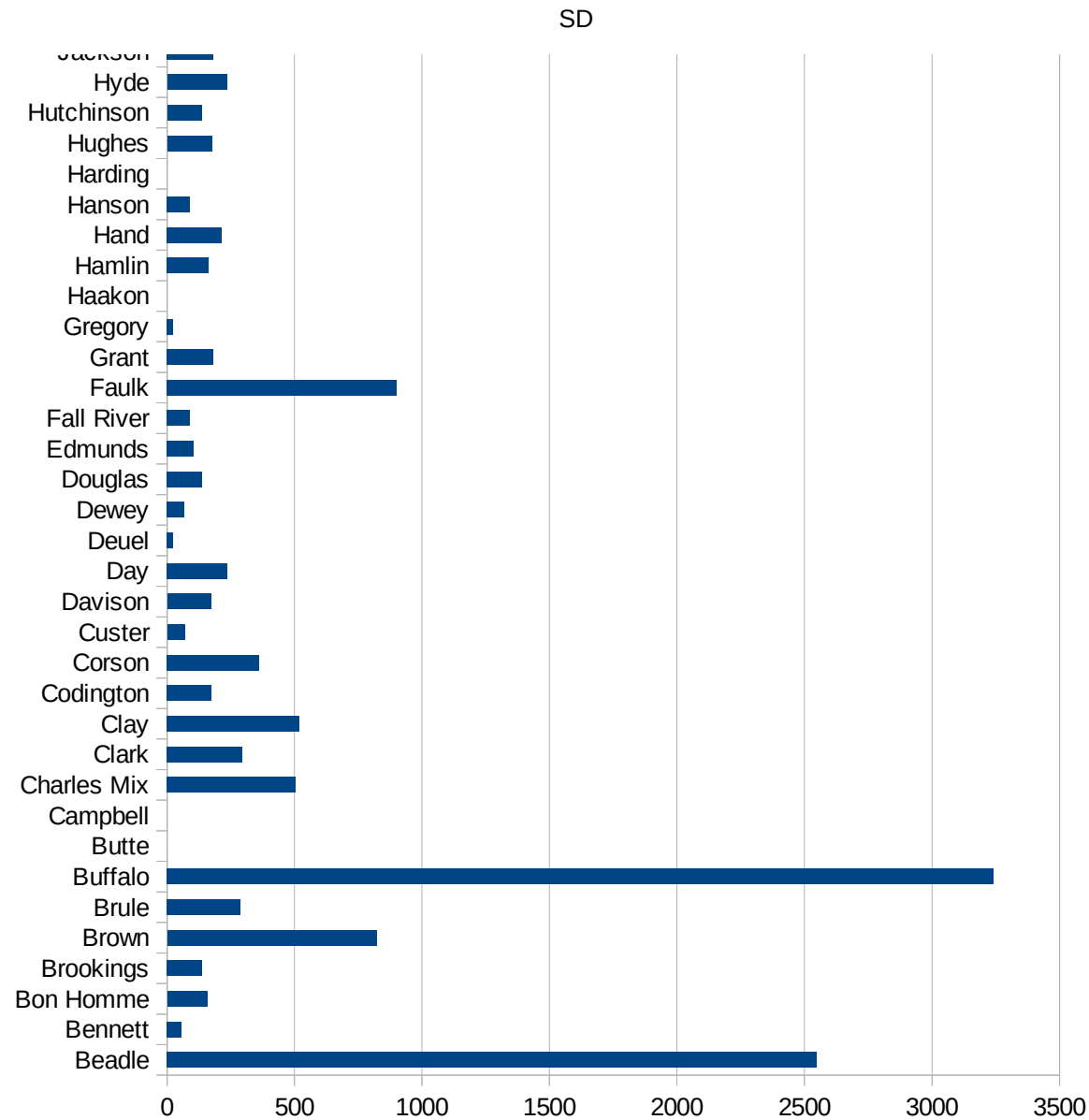


SD

FIPS	County	PC Infection
46003	Aurora	1213.852196
46005	Beadle	2547.264735
46007	Bennett	57.67012687
46009	Bon Homme	157.5931232
46011	Brookings	136.239782
46013	Brown	821.548479
46015	Brule	286.8617326
46017	Buffalo	3241.650295
46019	Butte	0
46021	Campbell	0
46023	Charles Mix	503.3197687
46025	Clark	294.1963092
46027	Clay	519.9059896
46029	Codington	174.9063002
46031	Corson	360.1440576
46033	Custer	68.7600275
46035	Davison	171.8039414
46037	Day	236.1489555
46039	Deuel	23.05741296
46041	Dewey	67.75067751
46043	Douglas	136.286201
46045	Edmunds	103.2258065
46047	Fall River	88.78366381
46049	Faulk	901.2875536
46051	Grant	181.8945012
46053	Gregory	23.74169041
46055	Haakon	0
46057	Hamlin	163.6393389
46059	Hand	214.5922747
46061	Hanson	88.86255924
46063	Harding	0
46065	Hughes	175.6373938
46067	Hutchinson	135.501355



46069 Hyde	234.0093604
46071 Jackson	181.4333233
46073 Jerauld	1908.957416
46075 Jones	0
46077 Kingsbury	81.31734092
46079 Lake	130.198361
46081 Lawrence	62.15764733
46083 Lincoln	539.0514735
46085 Lyman	1203.873332
46087 McCook	144.2481067
46089 McPherson	124.6364769
46091 Marshall	97.80907668
46093 Meade	148.4413657
46095 Mellette	97.94319295
46097 Miner	225.9376412
46099 Minnehaha	1816.192787
46101 Moody	319.1974464
46102 Oglala Lakota	377.3848627
46103 Pennington	399.1801591
46105 Perkins	0
46107 Potter	0
46109 Roberts	382.8850388
46111 Sanborn	494.0304652
46115 Spink	92.37875289
46117 Stanley	397.0880212
46119 Sully	71.83908046
46121 Todd	486.2394243
46123 Tripp	164.2935378
46125 Turner	296.7711301
46127 Union	742.6851911
46129 Walworth	125.2908538
46135 Yankton	284.227557
46137 Ziebach	72.93946025



SD

SD

FIPS

29001  
29003  
29005  
29007  
29009  
29011  
29013  
29015  
29017  
29019  
29021  
29023  
29025  
29027  
29029  
29031  
29033  
29035  
29037

SD

29039  
29041  
29043  
29045  
29047  
29049  
29051  
29053  
29055  
29057  
29059  
29061  
29063  
29065  
29067  
29069  
29071  
29073  
29075  
29077  
29079  
29081  
29083  
29085  
29087  
29089  
29091  
29093  
29095  
29097  
29099  
29101

29103

SD

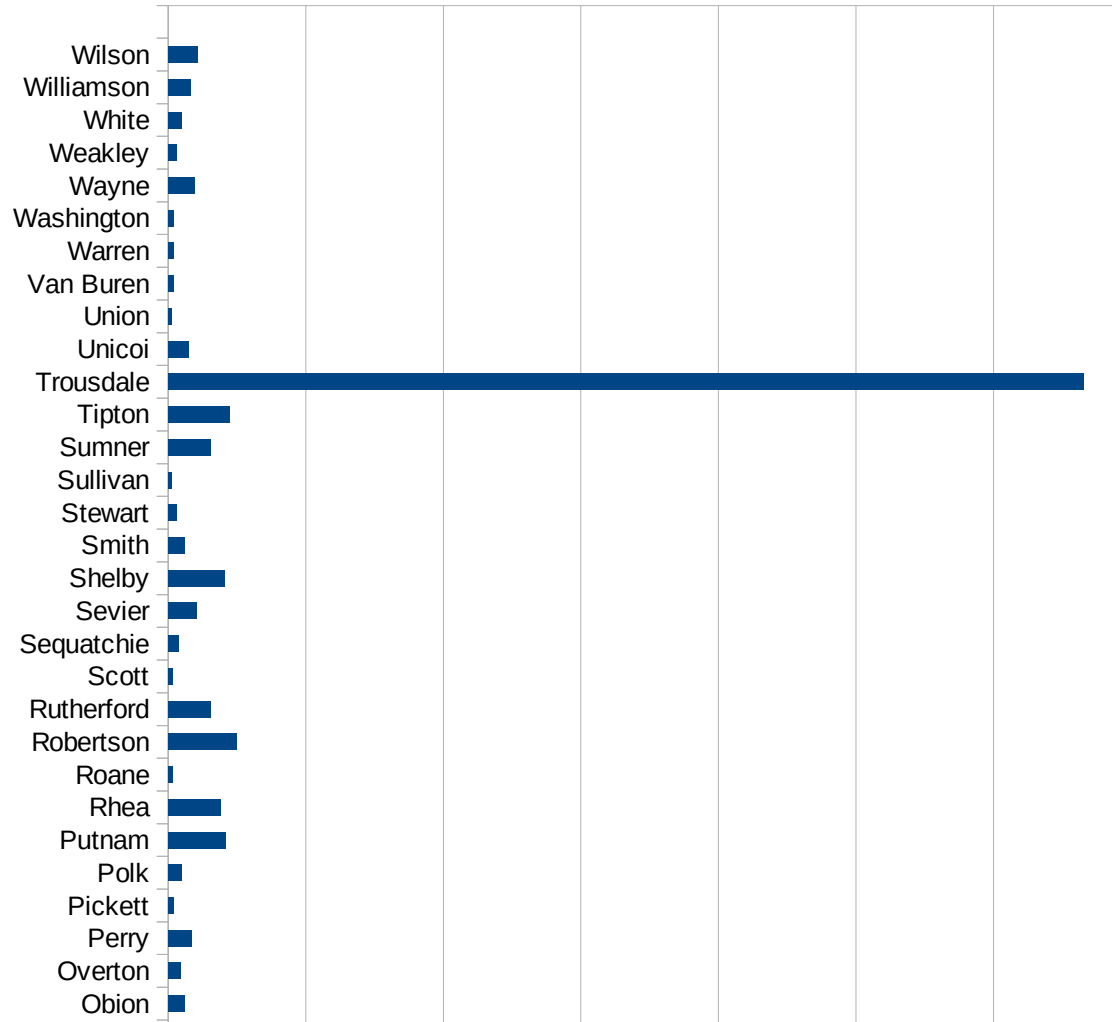
29105  
29107  
29109  
29111  
29113  
29115  
29117  
29121  
29123  
29125  
29127  
29119  
29129  
29131  
29133  
29135  
29137  
29139  
29141  
29143  
29145  
29147  
29149  
29151  
29153  
29155  
29157  
29159  
29161  
29163  
29165  
29167  
29169  
29171

SD

29173  
29175  
29177  
29179  
29181  
29195  
29197  
29199  
29201  
29203  
29205  
29183  
29185  
29187  
29189  
29510  
29186  
29207  
29209  
29211  
29213  
29215  
  
29217  
29219  
29221  
29223  
29225  
29227  
29229

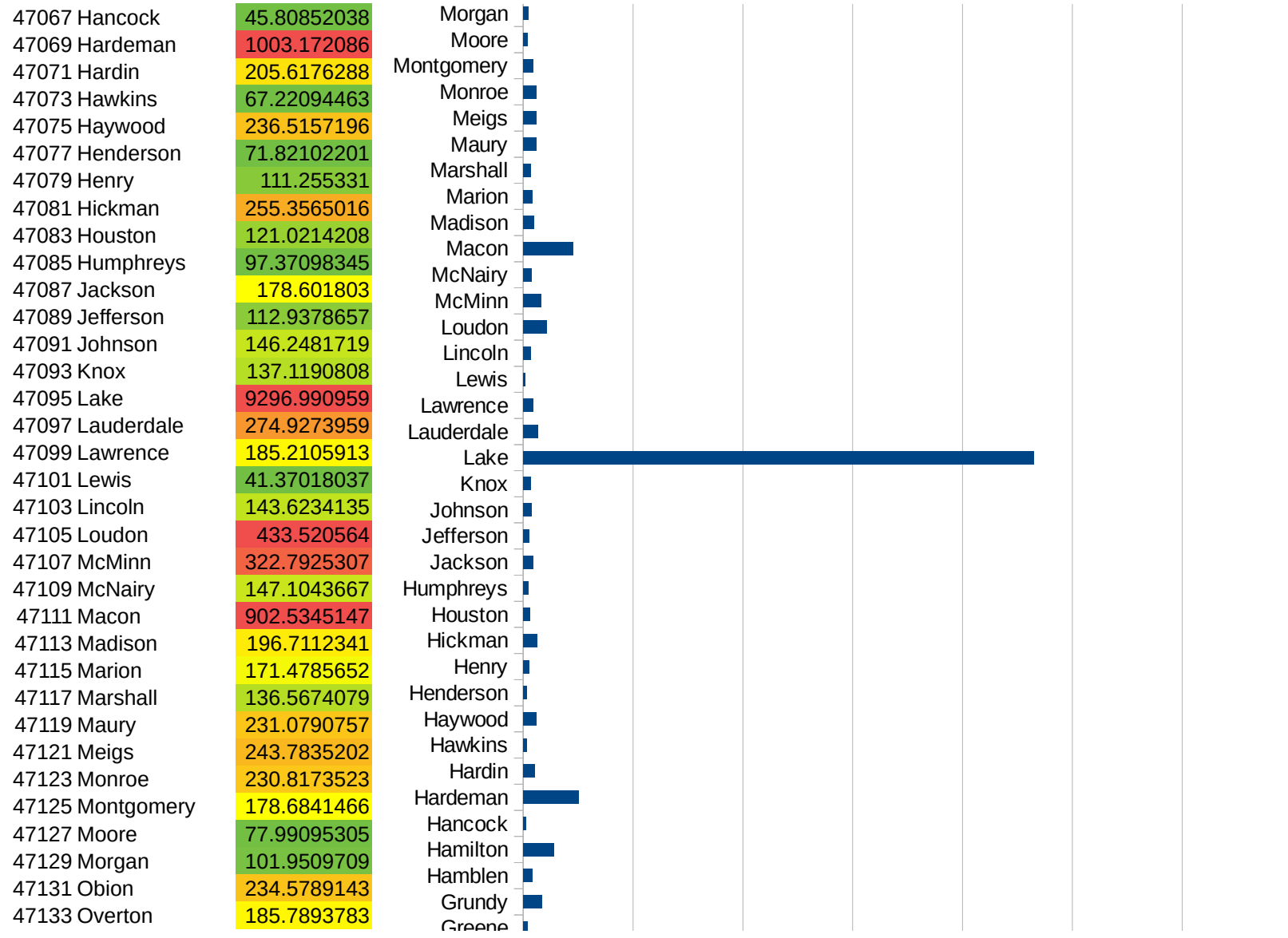
TN

FIPS	County	PC Infection
47001	Anderson	96.75479198
47003	Bedford	872.7925282
47005	Benton	49.43153732
47007	Bledsoe	4154.52389
47009	Blount	96.68897365
47011	Bradley	307.3261686
47013	Campbell	65.68476366
47015	Cannon	159.0374775
47017	Carroll	128.4796574
47019	Carter	49.68855921
47021	Cheatham	405.5490986
47023	Chester	81.03727715
47025	Claiborne	50.38417937
47027	Clay	168.4592458
47029	Cocke	81.06446022
47031	Coffee	177.7378815
47033	Crockett	174.4835288
47035	Cumberland	229.5845692
47037	Davidson	1093.147864
47039	Decatur	128.1394157
47041	DeKalb	208.5609296
47043	Dickson	271.3018748
47045	Dyer	388.5316184
47047	Fayette	476.4608586
47049	Fentress	82.3406708
47051	Franklin	155.1682979
47053	Gibson	152.920787
47055	Giles	81.34765956
47057	Grainger	108.01469
47059	Greene	79.60976739
47061	Grundy	344.6725611
47063	Hamblen	168.8116588
47065	Hamilton	562.7446567





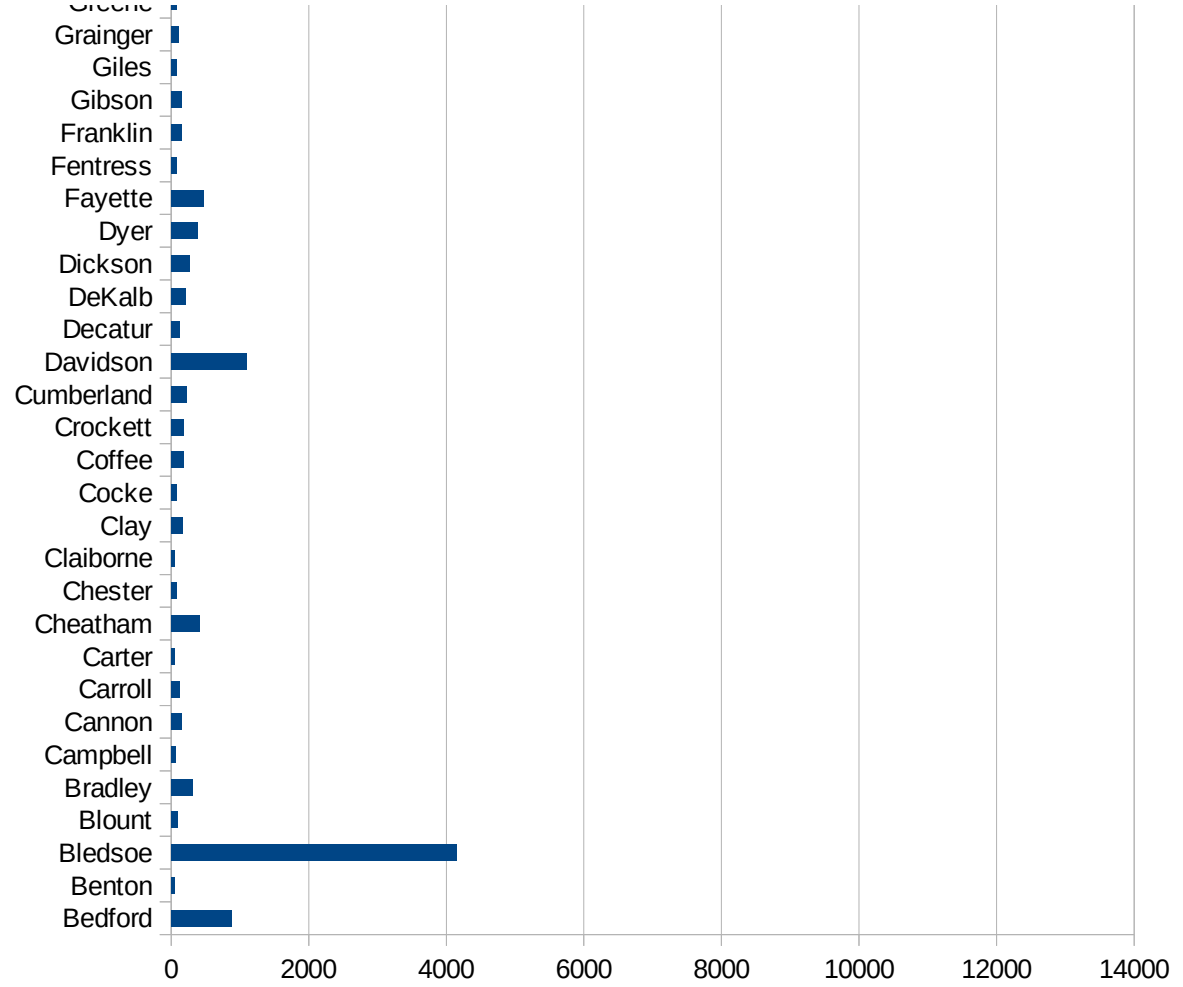
TN



This work is licensed under the Creative Commons Attribution-NoDerivatives 4.0 International License. To view a copy of this license, visit <http://creativecommons.org/licenses/by-nd/4.0/>.

TN

47135 Perry	347.2222222
47137 Pickett	78.70916962
47139 Polk	189.3715233
47141 Putnam	830.7649379
47143 Rhea	765.6458056
47145 Roane	63.98193451
47147 Robertson	987.1571002
47149 Rutherford	621.4411031
47151 Scott	63.52375335
47153 Sequatchie	147.8892175
47155 Sevier	419.8504474
47157 Shelby	826.8110336
47159 Smith	245.7125664
47161 Stewart	125.3594868
47163 Sullivan	45.66557577
47165 Sumner	622.4986508
47167 Tipton	899.6281321
47169 Trousdale	13312.74973
47171 Unicoi	292.7763076
47173 Union	45.71312475
47175 Van Buren	86.73026886
47177 Warren	80.72801996
47179 Washington	78.53382786
47181 Wayne	386.5201111
47183 Weakley	122.6993865
47185 White	195.521452
47187 Williamson	334.4423874
47189 Wilson	423.1111111



TN

FIPS

29001  
29003  
29005  
29007  
29009  
29011  
29013  
29015  
29017  
29019  
29021  
29023  
29025  
29027  
29029  
29031  
29033  
29035  
29037

TN

29039  
29041  
29043  
29045  
29047  
29049  
29051  
29053  
29055  
29057  
29059  
29061  
29063  
29065  
29067  
29069  
29071  
29073  
29075  
29077  
29079  
29081  
29083  
29085  
29087  
29089  
29091  
29093  
29095  
29097  
29099  
29101

29103

TN

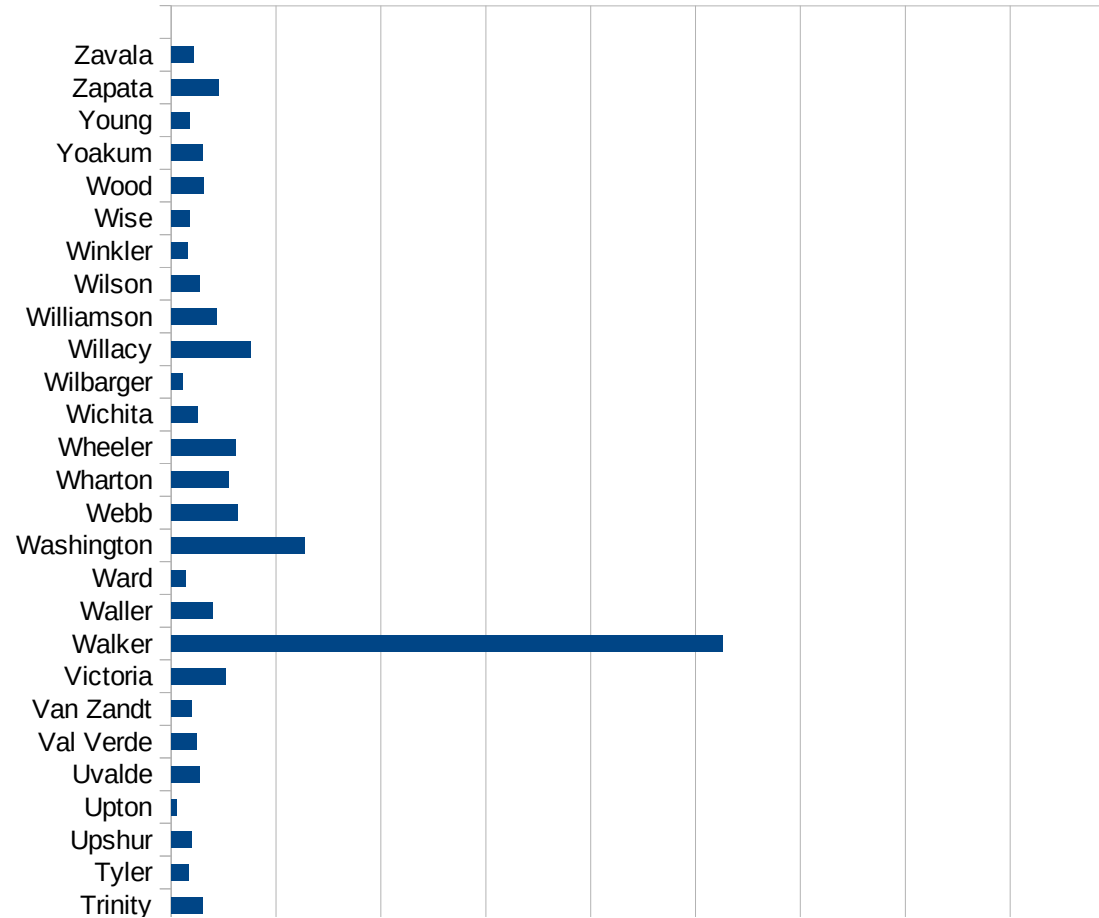
29105  
29107  
29109  
29111  
29113  
29115  
29117  
29121  
29123  
29125  
29127  
29119  
29129  
29131  
29133  
29135  
29137  
29139  
29141  
29143  
29145  
29147  
29149  
29151  
29153  
29155  
29157  
29159  
29161  
29163  
29165  
29167  
29169  
29171

TN

29173  
29175  
29177  
29179  
29181  
29195  
29197  
29199  
29201  
29203  
29205  
29183  
29185  
29187  
29189  
29510  
29186  
29207  
29209  
29211  
29213  
29215  
  
29217  
29219  
29221  
29223  
29225  
29227  
29229

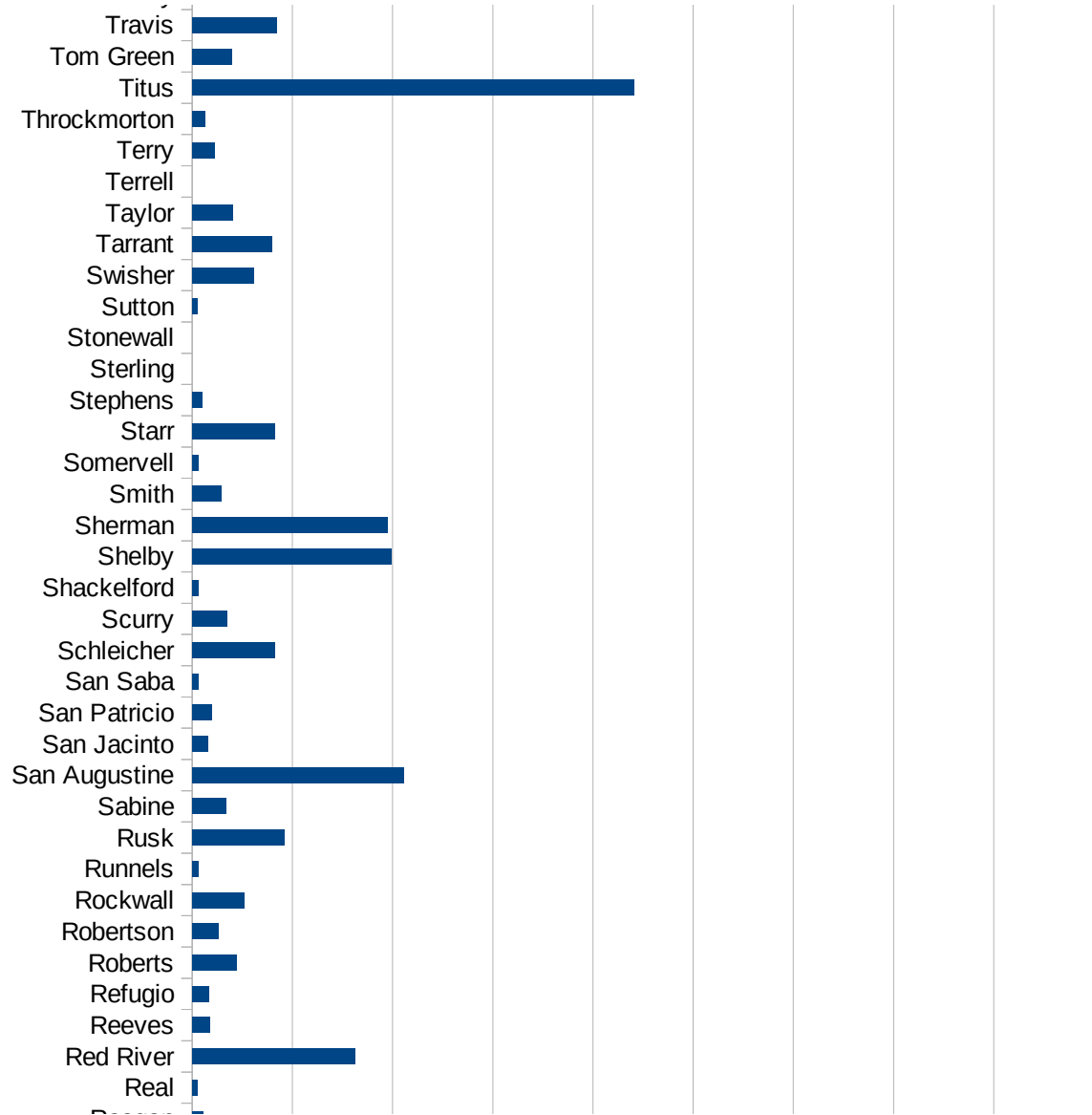
TX

FIPS	County	PC Infection
48001	Anderson	1732.779854
48003	Andrews	231.6857899
48005	Angelina	436.3202131
48007	Aransas	29.42165434
48009	Archer	34.14523105
48011	Armstrong	158.5623679
48013	Atascosa	137.149672
48015	Austin	143.3859082
48017	Bailey	1181.158389
48019	Bandera	65.72029443
48021	Bastrop	390.9124356
48023	Baylor	27.9173646
48025	Bee	104.3360849
48027	Bell	230.0065797
48029	Bexar	300.1940033
48031	Blanco	119.6376688
48033	Borden	0
48035	Bosque	37.45117971
48037	Bowie	421.9498749
48039	Brazoria	450.8373852
48041	Brazos	512.8815742
48043	Brewster	258.9834898
48045	Briscoe	65.96306069
48047	Brooks	42.17036829
48049	Brown	163.4848645
48051	Burleson	293.6538148
48053	Burnet	168.2722645
48055	Caldwell	480.9582168
48057	Calhoun	255.0902092
48059	Callahan	92.89695584
48061	Cameron	342.9989526
48063	Camp	844.0113558
48065	Carson	99.91673605



TX

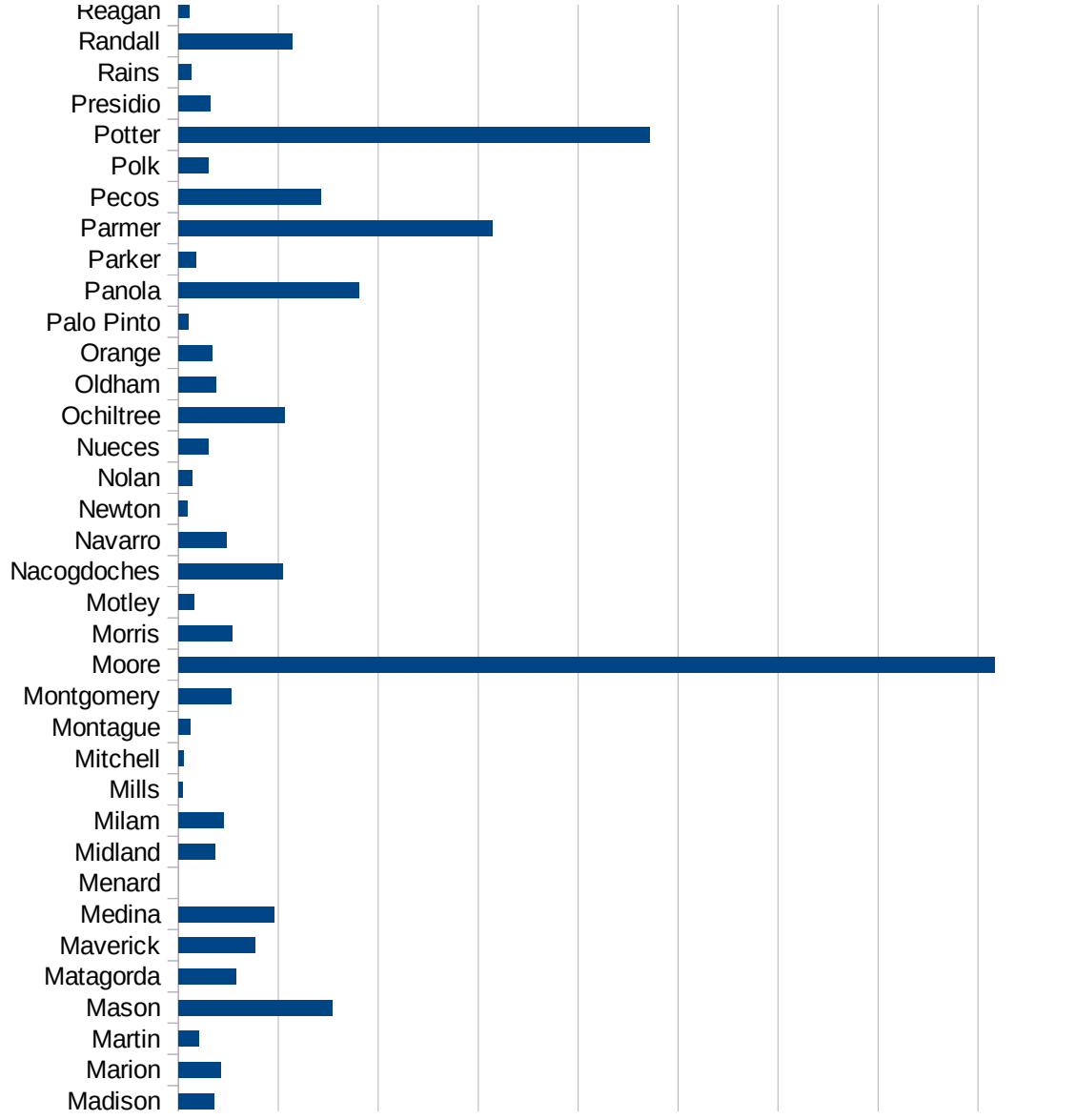
48067 Cass	119.5258807
48069 Castro	665.3620352
48071 Chambers	350.9681067
48073 Cherokee	127.3958016
48075 Childress	82.29323824
48077 Clay	47.81943382
48079 Cochran	35.26093089
48081 Coke	118.694362
48083 Coleman	35.72704537
48085 Collin	205.3433034
48087 Collingsworth	168.8048616
48089 Colorado	259.2260923
48091 Comal	161.7544971
48093 Comanche	103.4431801
48095 Concho	46.77268475
48097 Cooke	66.54507813
48099 Coryell	407.7104053
48101 Cottle	287.9769618
48103 Crane	959.5327493
48105 Crockett	142.8979708
48107 Crosby	138.4322547
48109 Culberson	45.37205082
48111 Dallam	680.5555556
48113 Dallas	623.1395284
48115 Dawson	356.6051193
48117 Deaf Smith	1242.004264
48119 Delta	74.78033277
48121 Denton	239.0974363
48123 DeWitt	183.2862733
48125 Dickens	88.92841263
48127 Dimmit	29.10360885
48129 Donley	813.4980416
48131 Duval	44.5950767
48133 Eastland	38.20543609





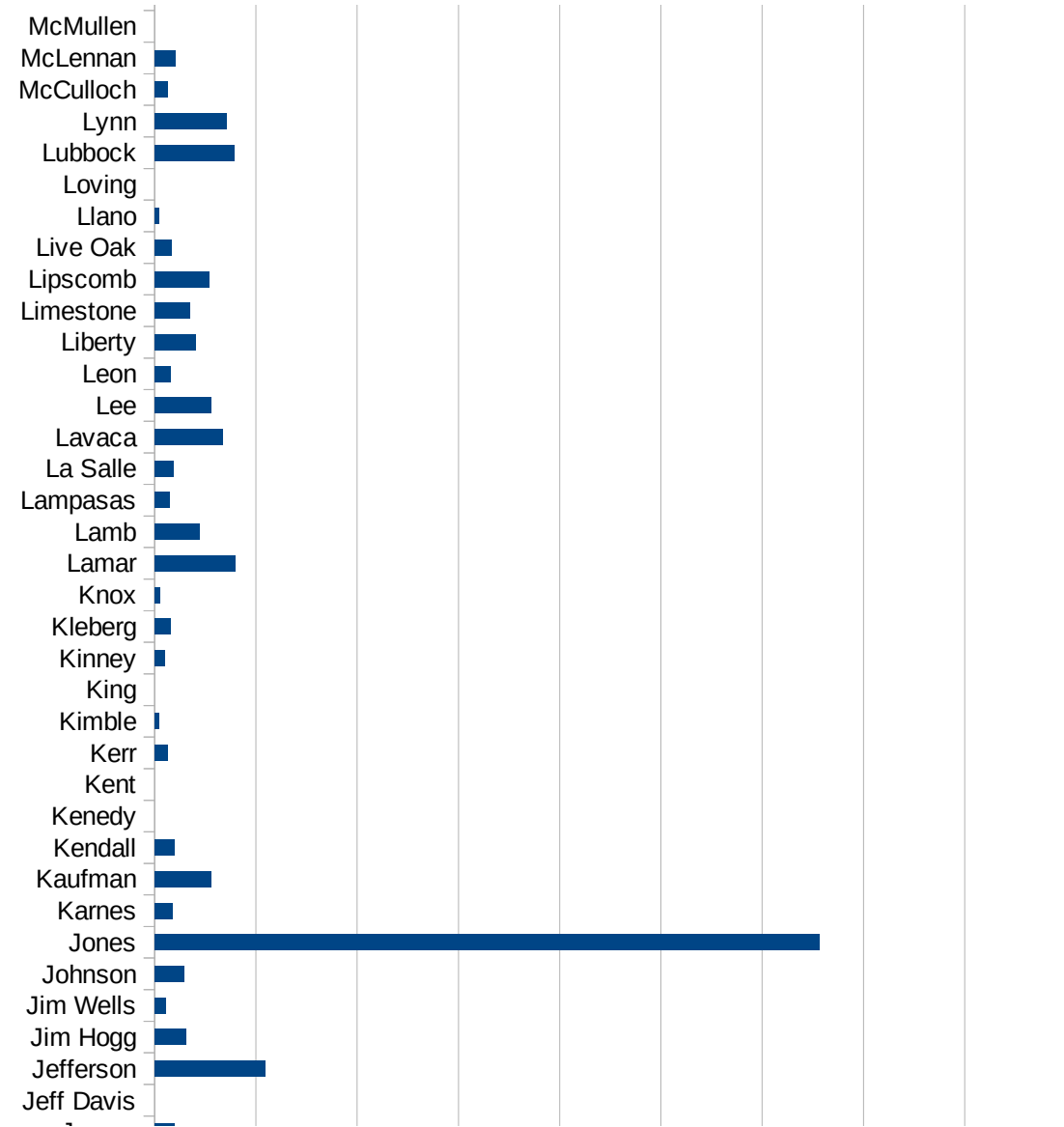
TX

48135 Ector	200.4638425
48137 Edwards	0
48139 Ellis	284.2239016
48141 El Paso	516.2008568
48143 Erath	103.6611224
48145 Falls	126.910874
48147 Fannin	184.2090347
48149 Fayette	228.8058701
48151 Fisher	52.09690023
48153 Floyd	308.3775912
48155 Foard	0
48157 Fort Bend	365.8019592
48159 Franklin	287.9435259
48161 Freestone	90.8723748
48163 Frio	656.0355268
48165 Gaines	66.98244103
48167 Galveston	485.9569682
48169 Garza	106.4153238
48171 Gillespie	63.42336965
48173 Glasscock	360.2305476
48175 Goliad	92.29957806
48177 Gonzales	1022.760012
48179 Gray	516.0995661
48181 Grayson	366.4425223
48183 Gregg	246.5503165
48185 Grimes	1019.040903
48187 Guadalupe	189.9886373
48189 Hale	399.054094
48191 Hall	66.05019815
48193 Hamilton	212.1640736
48195 Hansford	421.0140948
48197 Hardeman	101.9887812
48199 Hardin	300.6625063
48201 Harris	444.2581959



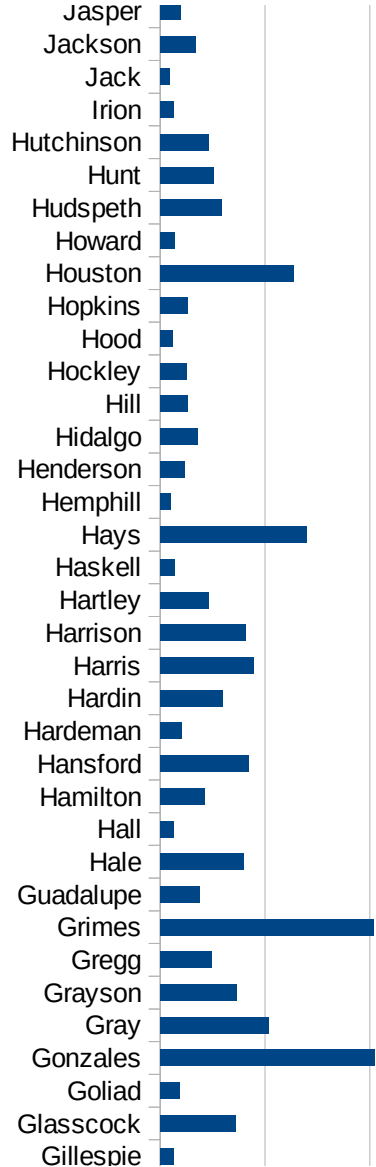
TX

48203 Harrison	406.1385367
48205 Hartley	231.3578929
48207 Haskell	68.81128505
48209 Hays	696.6684783
48211 Hemphill	52.2875817
48213 Henderson	117.8629145
48215 Hidalgo	179.6893315
48217 Hill	132.0349893
48219 Hockley	126.1966928
48221 Hood	57.8158812
48223 Hopkins	130.399348
48225 Houston	638.7845828
48227 Howard	71.31298171
48229 Hudspeth	291.9708029
48231 Hunt	254.9407729
48233 Hutchinson	231.1538824
48235 Irion	65.70302234
48237 Jack	45.23351804
48239 Jackson	168.0785263
48241 Jasper	97.5691347
48243 Jeff Davis	0
48245 Jefferson	544.3115909
48247 Jim Hogg	152.4390244
48249 Jim Wells	53.89250894
48251 Johnson	148.2250921
48253 Jones	3280.012111
48255 Karnes	89.45686901
48257 Kaufman	279.88991
48259 Kendall	96.40454854
48261 Kenedy	0
48263 Kent	0
48265 Kerr	62.97109054
48267 Kimble	22.92526364
48269 King	0



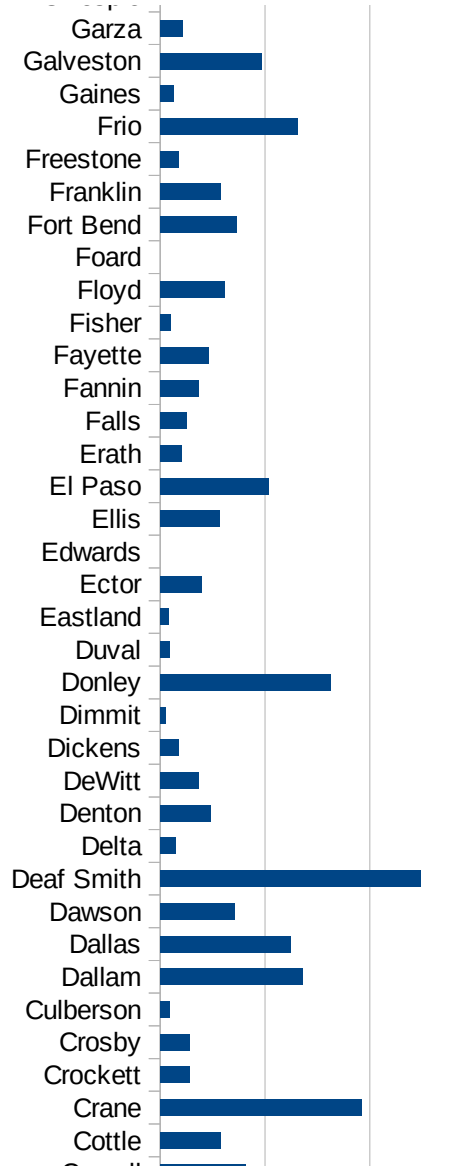
TX

48271 Kinney	53.09264667
48273 Kleberg	80.31096405
48275 Knox	27.37476047
48277 Lamar	400.1769627
48279 Lamb	220.3982368
48281 Lampasas	75.36859956
48283 La Salle	92.94914354
48285 Lavaca	338.1402287
48287 Lee	279.9813346
48289 Leon	81.06543138
48291 Liberty	205.0438469
48293 Limestone	174.3271398
48295 Lipscomb	268.2563338
48297 Live Oak	82.19628473
48299 Llano	23.09895593
48301 Loving	0
48303 Lubbock	392.9579847
48305 Lynn	357.3251659
48307 McCulloch	62.60172781
48309 McLennan	102.9036908
48311 McMullen	0
48313 Madison	180.2801276
48315 Marion	211.5229654
48317 Martin	104.2934121
48319 Mason	771.0280374
48321 Matagorda	287.2619829
48323 Maverick	381.294349
48325 Medina	481.1374482
48327 Menard	0
48329 Midland	186.582299
48331 Milam	226.8115077
48333 Mills	20.32107295
48335 Mitchell	24.55494168
48337 Montague	61.23698714



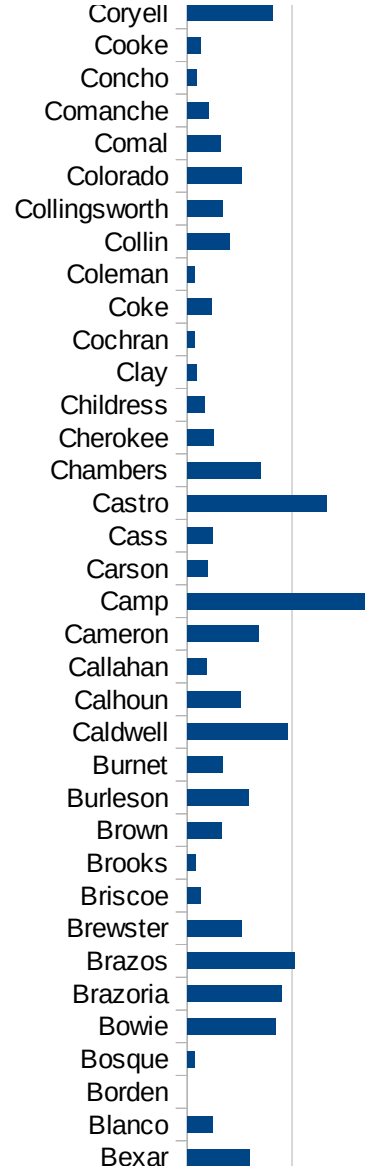
TX

48339 Montgomery	263.1467614
48341 Moore	4081.917617
48343 Morris	267.4446876
48345 Motley	81.03727715
48347 Nacogdoches	521.9826209
48349 Navarro	242.106325
48351 Newton	43.64906155
48353 Nolan	67.7920141
48355 Nueces	151.2704788
48357 Ochiltree	532.823967
48359 Oldham	187.7053027
48361 Orange	171.1099411
48363 Palo Pinto	48.48484848
48365 Panola	902.8857785
48367 Parker	89.61415325
48369 Parmer	1571.370641
48371 Pecos	714.6047343
48373 Polk	149.9070576
48375 Potter	2358.585183
48377 Presidio	158.3189407
48379 Rains	65.79488445
48381 Randall	568.7196836
48383 Reagan	53.46164127
48385 Real	28.75215641
48387 Red River	813.1416838
48389 Reeves	89.20038229
48391 Refugio	85.32423208
48393 Roberts	221.4839424
48395 Robertson	133.0710484
48397 Rockwall	262.2768412
48399 Runnels	29.3140512
48401 Rusk	459.1368228
48403 Sabine	169.9877231
48405 San Augustine	1056.851312

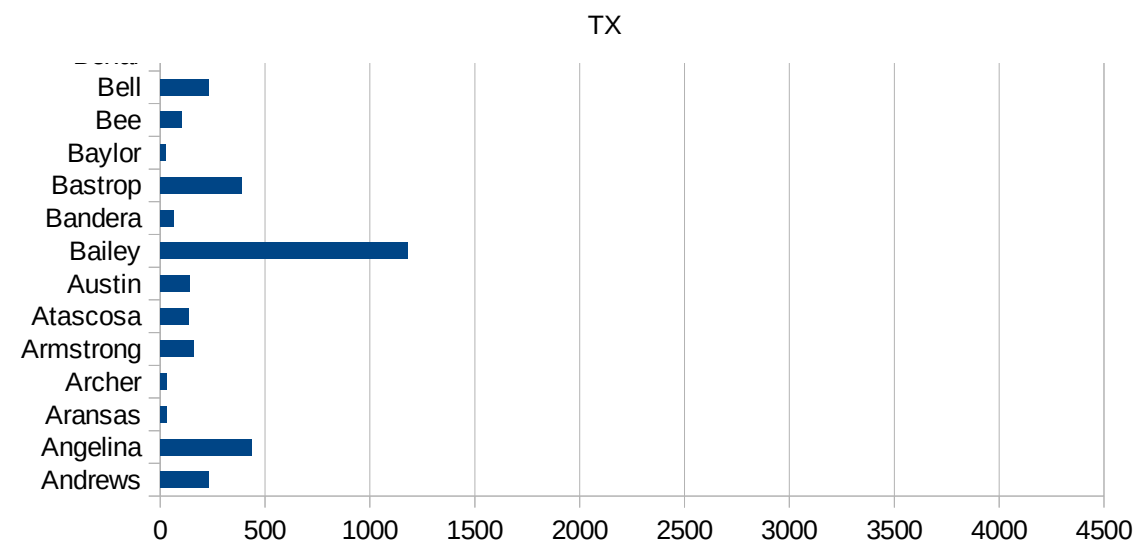


TX

48407 San Jacinto	80.08635398
48409 San Patricio	98.66503222
48411 San Saba	33.03600925
48413 Schleicher	414.507772
48415 Scurry	171.9435551
48417 Shackelford	30.7408546
48419 Shelby	995.3576206
48421 Sherman	974.3423189
48423 Smith	147.6841817
48425 Somervell	33.27417924
48427 Starr	413.7931034
48429 Stephens	53.00540655
48431 Sterling	0
48433 Stonewall	0
48435 Sutton	26.60989888
48437 Swisher	308.228357
48439 Tarrant	399.5815689
48441 Taylor	201.9761697
48443 Terrell	0
48445 Terry	113.9415643
48447 Throckmorton	66.00660066
48449 Titus	2206.884025
48451 Tom Green	196.2957636
48453 Travis	423.3056762
48455 Trinity	149.2537313
48457 Tyler	82.96460177
48459 Upshur	99.36984973
48461 Upton	27.24053391
48463 Uvalde	134.0981897
48465 Val Verde	119.8992034
48467 Van Zandt	96.39586569
48469 Victoria	261.8569023
48471 Walker	2628.311258
48473 Waller	199.525656



48475 Ward	68.25938567
48477 Washington	638.031218
48479 Webb	316.7699612
48481 Wharton	276.3161056
48483 Wheeler	308.2257754
48485 Wichita	127.9682578
48487 Wilbarger	54.60218409
48489 Willacy	381.1294446
48491 Williamson	218.2739594
48493 Wilson	137.3845174
48495 Winkler	77.72020725
48497 Wise	90.76934339
48499 Wood	157.3267744
48501 Yoakum	151.32115
48503 Young	88.66722084
48505 Zapata	225.5109232
48507 Zavala	108.4870233



TX

FIPS

29001  
29003  
29005  
29007  
29009  
29011  
29013  
29015  
29017  
29019  
29021  
29023  
29025  
29027  
29029  
29031  
29033  
29035  
29037

TX

29039  
29041  
29043  
29045  
29047  
29049  
29051  
29053  
29055  
29057  
29059  
29061  
29063  
29065  
29067  
29069  
29071  
29073  
29075  
29077  
29079  
29081  
29083  
29085  
29087  
29089  
29091  
29093  
29095  
29097  
29099  
29101

29103



TX

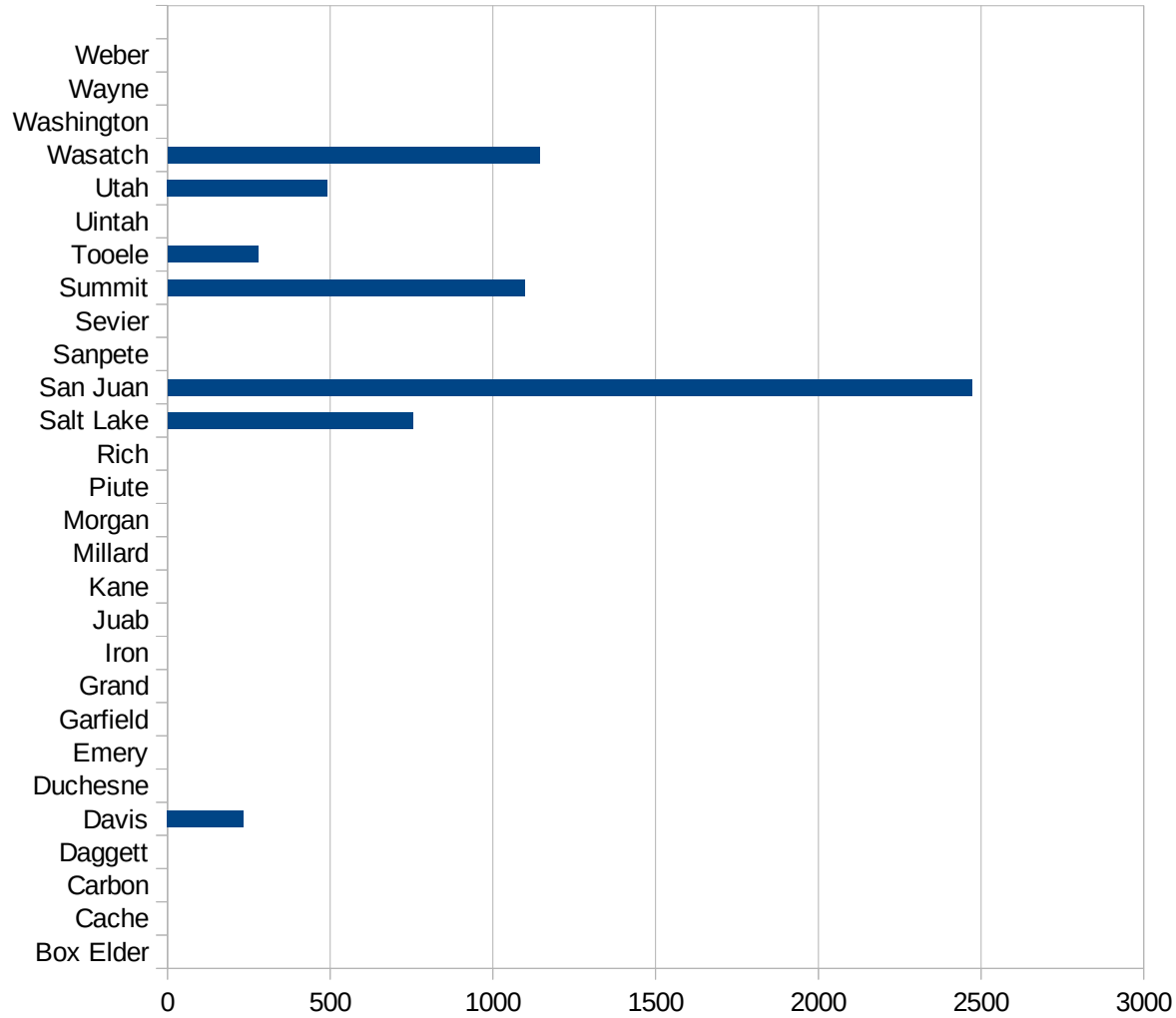
29105  
29107  
29109  
29111  
29113  
29115  
29117  
29121  
29123  
29125  
29127  
29119  
29129  
29131  
29133  
29135  
29137  
29139  
29141  
29143  
29145  
29147  
29149  
29151  
29153  
29155  
29157  
29159  
29161  
29163  
29165  
29167  
29169  
29171

TX

29173  
29175  
29177  
29179  
29181  
29195  
29197  
29199  
29201  
29203  
29205  
29183  
29185  
29187  
29189  
29510  
29186  
29207  
29209  
29211  
29213  
29215  
  
29217  
29219  
29221  
29223  
29225  
29227  
29229

UT

FIPS	County	PC Infection
49001	Beaver	0
49003	Box Elder	0
49005	Cache	0
49007	Carbon	0
49009	Daggett	0
49011	Davis	233.71328327
49013	Duchesne	0
49015	Emery	0
49017	Garfield	0
49019	Grand	0
49021	Iron	0
49023	Juab	0
49025	Kane	0
49027	Millard	0
49029	Morgan	0
49031	Piute	0
49033	Rich	0
49035	Salt Lake	753.66573749
49037	San Juan	2472.6519516
49039	Sanpete	0
49041	Sevier	0
49043	Summit	1096.9880524
49045	Tooele	278.94202297
49047	Uintah	0
49049	Utah	491.15013669
49051	Wasatch	1143.2009627
49053	Washington	0
49055	Wayne	0
49057	Weber	0



UT

FIPS

29001  
29003  
29005  
29007  
29009  
29011  
29013  
29015  
29017  
29019  
29021  
29023  
29025  
29027  
29029  
29031  
29033  
29035  
29037

UT

29039  
29041  
29043  
29045  
29047  
29049  
29051  
29053  
29055  
29057  
29059  
29061  
29063  
29065  
29067  
29069  
29071  
29073  
29075  
29077  
29079  
29081  
29083  
29085  
29087  
29089  
29091  
29093  
29095  
29097  
29099  
29101

29103

UT

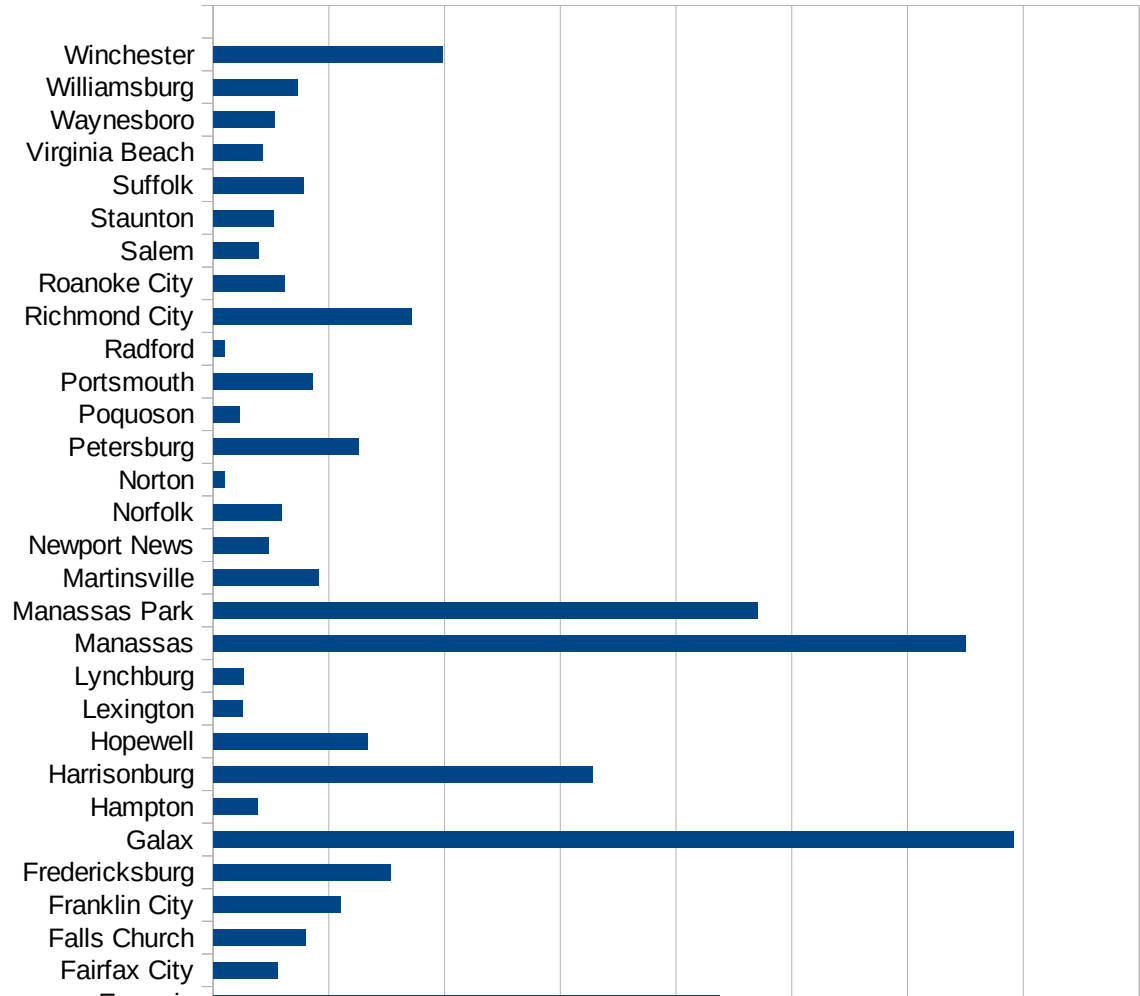
29105  
29107  
29109  
29111  
29113  
29115  
29117  
29121  
29123  
29125  
29127  
29119  
29129  
29131  
29133  
29135  
29137  
29139  
29141  
29143  
29145  
29147  
29149  
29151  
29153  
29155  
29157  
29159  
29161  
29163  
29165  
29167  
29169  
29171

UT

29173  
29175  
29177  
29179  
29181  
29195  
29197  
29199  
29201  
29203  
29205  
29183  
29185  
29187  
29189  
29510  
29186  
29207  
29209  
29211  
29213  
29215  
  
29217  
29219  
29221  
29223  
29225  
29227  
29229

VA

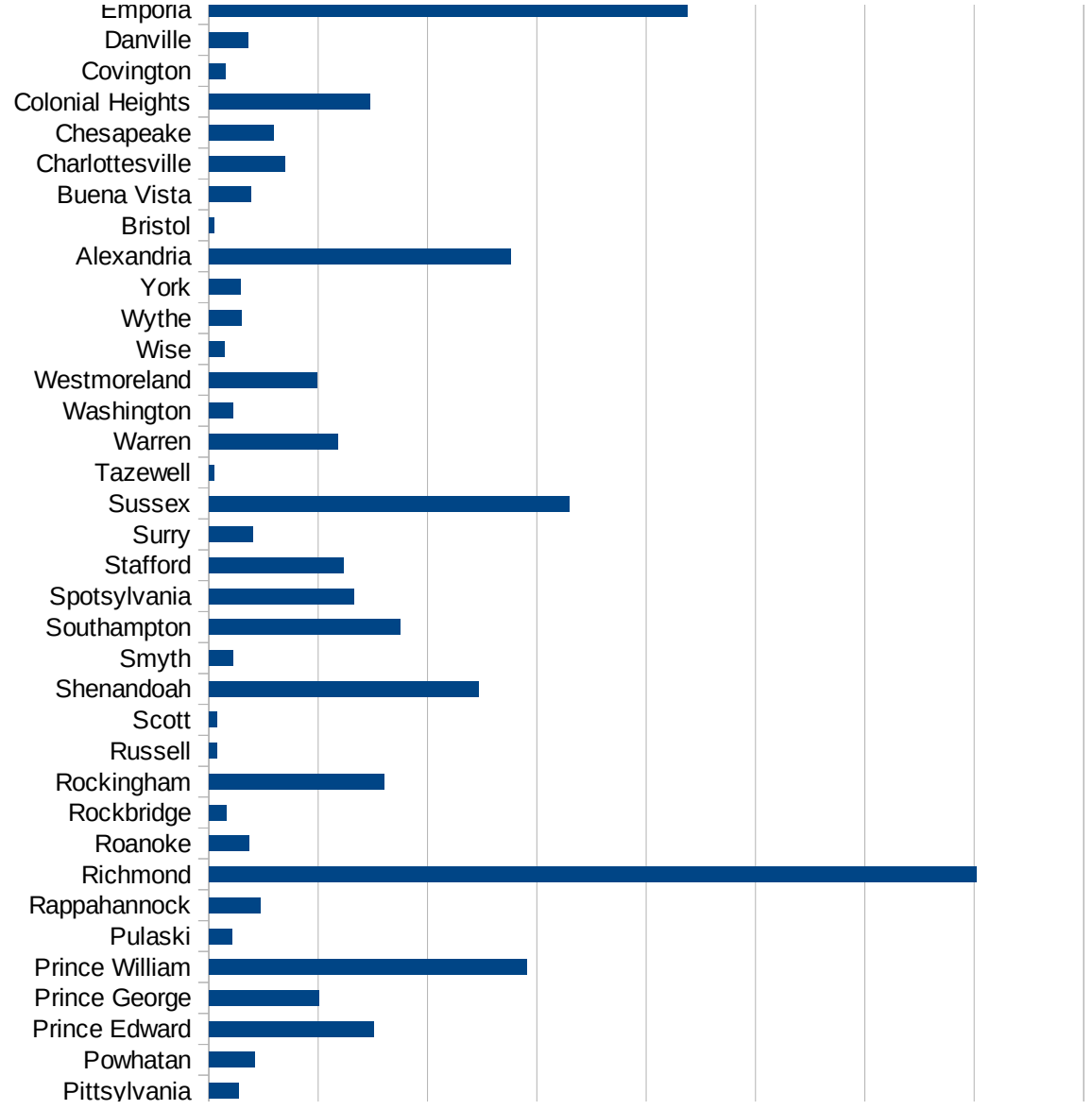
FIPS	County	PC Infection
51001	Accomack	3159.323707
51003	Albemarle	295.2592947
51005	Alleghany	201.2072435
51007	Amelia	315.0695458
51009	Amherst	91.58087539
51011	Appomattox	227.2583802
51013	Arlington	1012.542049
51015	Augusta	221.3181017
51017	Bath	0
51019	Bedford	124.4491854
51021	Bland	15.89067218
51023	Botetourt	174.2945578
51025	Brunswick	549.3164063
51027	Buchanan	84.82163894
51029	Buckingham	3247.249838
51031	Campbell	58.21039419
51033	Caroline	406.2134408
51035	Carroll	630.9893373
51036	Charles City	533.0643999
51037	Charlotte	259.6749874
51041	Chesterfield	729.0076774
51043	Clarke	302.9677064
51045	Craig	118.4834123
51047	Culpeper	1531.074645
51049	Cumberland	509.7359568
51051	Dickenson	6.885629691
51053	Dinwiddie	424.1298328
51057	Essex	494.550783
51059	Fairfax	1159.285537
51061	Fauquier	570.2157764
51063	Floyd	63.31117442
51065	Fluvanna	388.306015
51067	Franklin	85.41685203





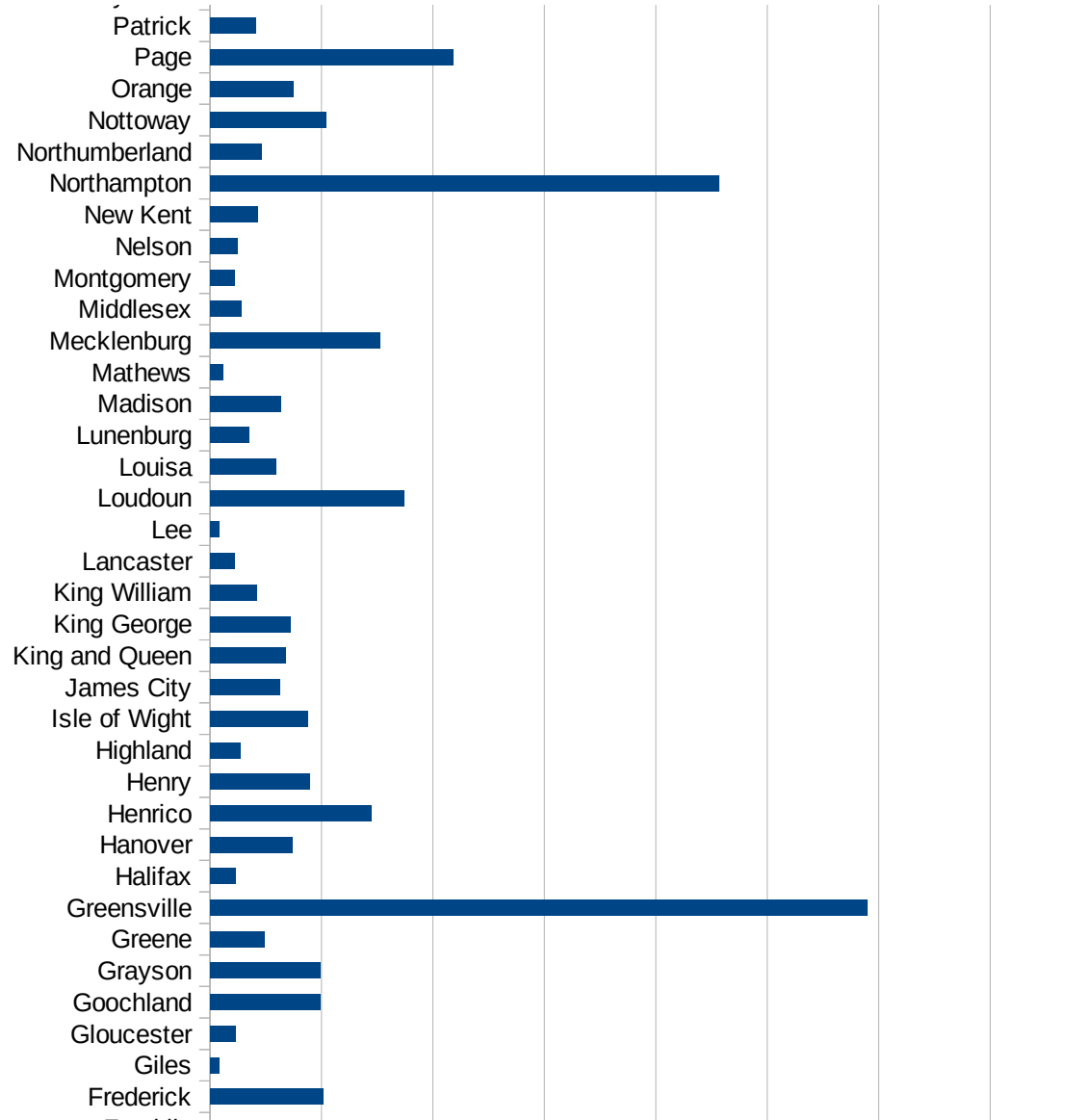
VA

51069 Frederick	508.1772395
51071 Giles	41.55782474
51073 Gloucester	112.45281
51075 Goochland	494.7513337
51077 Grayson	492.6108374
51079 Greene	242.681632
51081 Greensville	2950.030102
51083 Halifax	114.3024619
51085 Hanover	370.2011395
51087 Henrico	723.7419555
51089 Henry	445.508606
51091 Highland	135.7466063
51093 Isle of Wight	435.6885774
51095 James City	312.8395094
51097 King and Queen	340.8122692
51099 King George	361.2417686
51101 King William	206.6237676
51103 Lancaster	111.286284
51105 Lee	38.23117115
51107 Loudoun	870.8369178
51109 Louisa	293.6538148
51111 Lunenburg	173.7547576
51113 Madison	315.9082362
51115 Mathews	56.80527153
51117 Mecklenburg	763.4584013
51119 Middlesex	139.288699
51121 Montgomery	108.0971864
51125 Nelson	121.3265031
51127 New Kent	214.3718458
51131 Northampton	2283.76651
51133 Northumberland	230.5095908
51135 Nottoway	518.8067445
51137 Orange	373.8674817
51139 Page	1090.544437

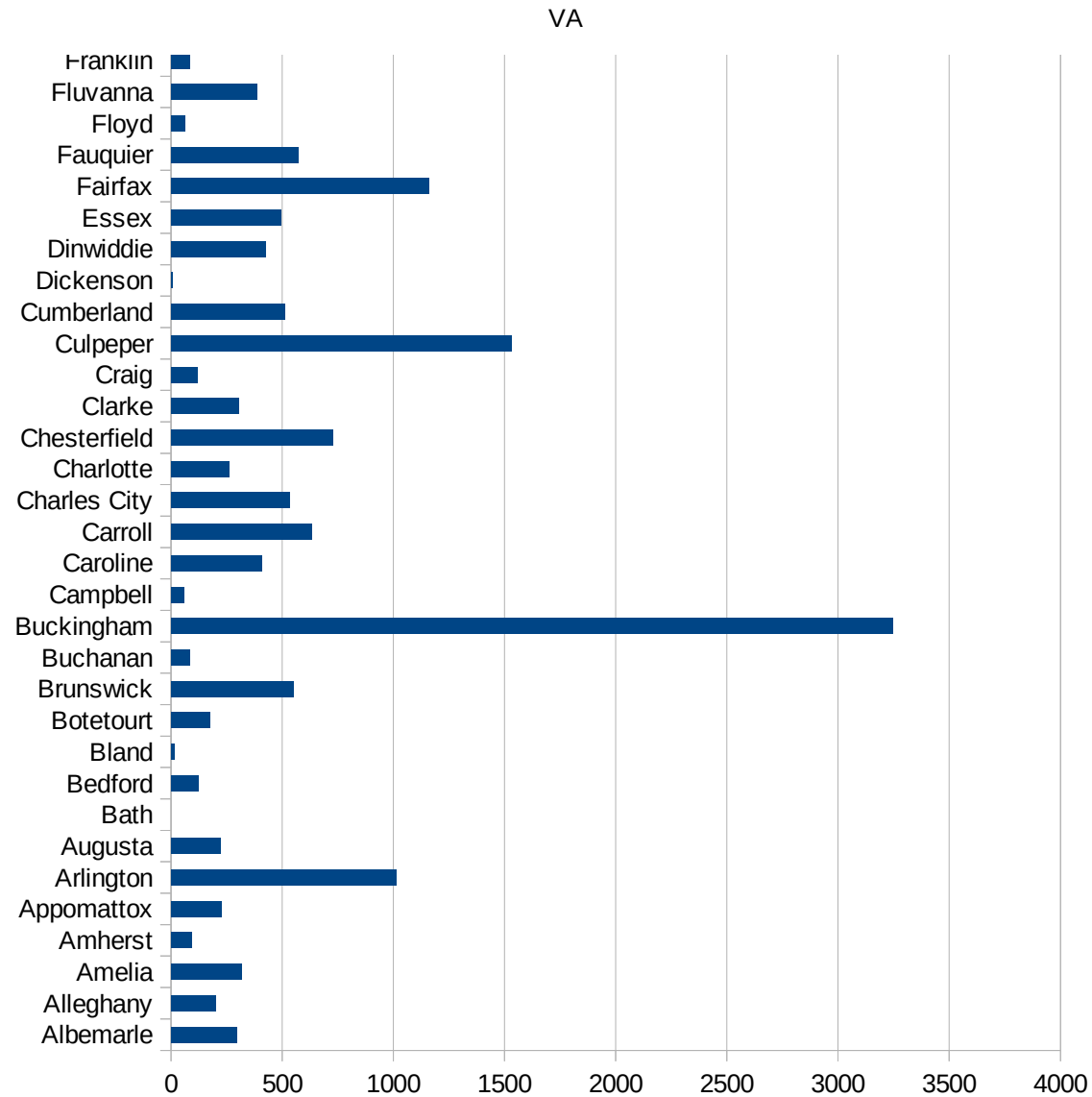


VA

51141 Patrick	203.7005602
51143 Pittsylvania	134.5387127
51145 Powhatan	208.982836
51147 Prince Edward	753.8126362
51149 Prince George	501.5492884
51153 Prince William	1454.452994
51155 Pulaski	105.6772148
51157 Rappahannock	234.4180916
51159 Richmond	3507.413145
51161 Roanoke	181.7737289
51163 Rockbridge	79.11392405
51165 Rockingham	801.2899414
51167 Russell	33.6473755
51169 Scott	37.15055261
51171 Shenandoah	1232.268892
51173 Smyth	108.2961407
51175 Southampton	875.6965768
51177 Spotsylvania	663.7464801
51179 Stafford	613.4969325
51181 Surry	200.8032129
51183 Sussex	1646.34689
51185 Tazewell	22.0291274
51187 Warren	589.9557533
51191 Washington	108.4518952
51193 Westmoreland	493.5501963
51195 Wise	71.03020099
51197 Wythe	149.5444112
51199 York	144.444772
51510 Alexandria	1381.050271
51520 Bristol	24.26889941
51530 Buena Vista	192.4001924
51540 Charlottesville	344.9924143
51550 Chesapeake	297.1553863
51570 Colonial Heights	734.59317



51580 Covington	73.26007326
51590 Danville	176.9346079
51595 Emporia	2187.072837
51600 Fairfax City	276.7152275
51610 Falls Church	399.4042784
51620 Franklin City	549.1077
51630 Fredericksburg	765.1660719
51640 Galax	3456.328818
51650 Hampton	192.0886288
51660 Harrisonburg	1637.887957
51670 Hopewell	668.259869
51678 Lexington	126.1210762
51680 Lynchburg	131.505248
51683 Manassas	3249.201508
51685 Manassas Park	2351.649622
51690 Martinsville	457.2934429
51700 Newport News	240.726434
51710 Norfolk	296.2192104
51720 Norton	50.40322581
51730 Petersburg	627.2373048
51735 Poquoson	114.8482363
51740 Portsmouth	427.9736241
51750 Radford	49.07574023
51760 Richmond City	856.7070106
51770 Roanoke City	308.2465973
51775 Salem	194.9849862
51790 Staunton	260.8137389
51800 Suffolk	390.4150902
51810 Virginia Beach	212.3552552
51820 Waynesboro	265.1582111
51830 Williamsburg	362.5134264
51840 Winchester	992.5999715



VA

VA

FIPS

29001  
29003  
29005  
29007  
29009  
29011  
29013  
29015  
29017  
29019  
29021  
29023  
29025  
29027  
29029  
29031  
29033  
29035  
29037

VA

29039  
29041  
29043  
29045  
29047  
29049  
29051  
29053  
29055  
29057  
29059  
29061  
29063  
29065  
29067  
29069  
29071  
29073  
29075  
29077  
29079  
29081  
29083  
29085  
29087  
29089  
29091  
29093  
29095  
29097  
29099  
29101

29103

VA

29105  
29107  
29109  
29111  
29113  
29115  
29117  
29121  
29123  
29125  
29127  
29119  
29129  
29131  
29133  
29135  
29137  
29139  
29141  
29143  
29145  
29147  
29149  
29151  
29153  
29155  
29157  
29159  
29161  
29163  
29165  
29167  
29169  
29171

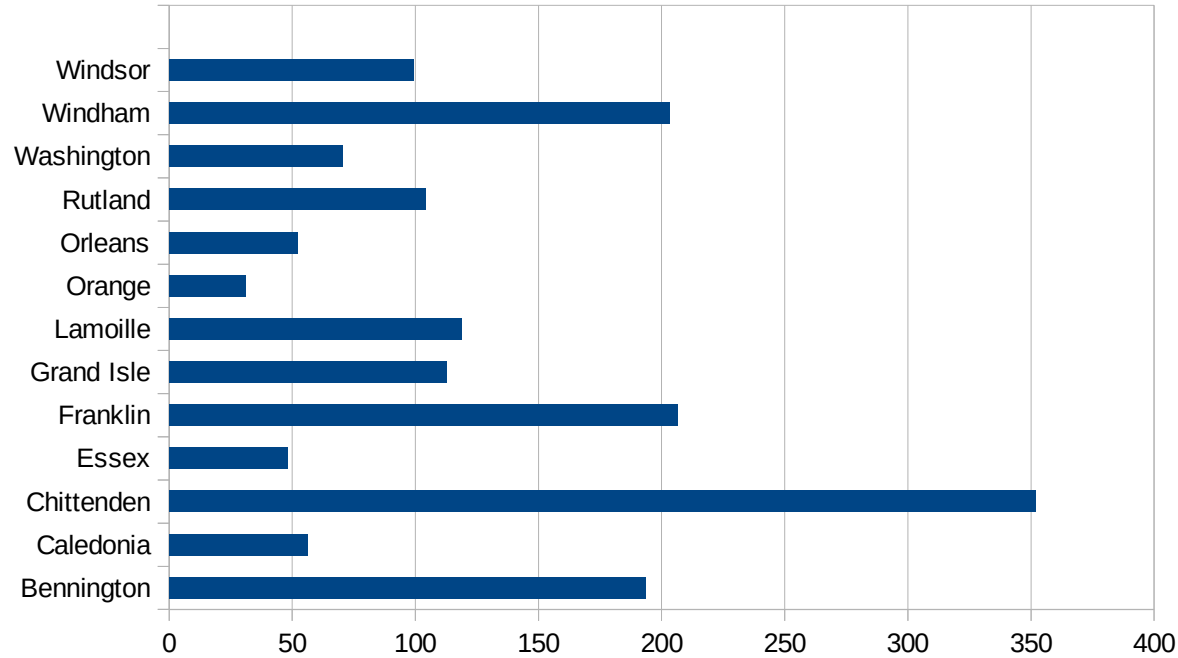
VA

29173  
29175  
29177  
29179  
29181  
29195  
29197  
29199  
29201  
29203  
29205  
29183  
29185  
29187  
29189  
29510  
29186  
29207  
29209  
29211  
29213  
29215  
  
29217  
29219  
29221  
29223  
29225  
29227  
29229



VT

FIPS	County	PC Infection
50001	Addison	181.2133178
50003	Bennington	193.6515955
50005	Caledonia	56.10190746
50007	Chittenden	351.8216951
50009	Essex	48
50011	Franklin	206.3899962
50013	Grand Isle	112.8349788
50015	Lamoille	118.5770751
50017	Orange	31.03555295
50019	Orleans	52.03106998
50021	Rutland	103.9678211
50023	Washington	70.51943584
50025	Windham	203.4802133
50027	Windsor	99.48269001



FIPS

- 29001
- 29003
- 29005
- 29007
- 29009
- 29011
- 29013
- 29015
- 29017
- 29019
- 29021
- 29023
- 29025
- 29027
- 29029
- 29031
- 29033
- 29035
- 29037

VT

29039  
29041  
29043  
29045  
29047  
29049  
29051  
29053  
29055  
29057  
29059  
29061  
29063  
29065  
29067  
29069  
29071  
29073  
29075  
29077  
29079  
29081  
29083  
29085  
29087  
29089  
29091  
29093  
29095  
29097  
29099  
29101

29103

VT

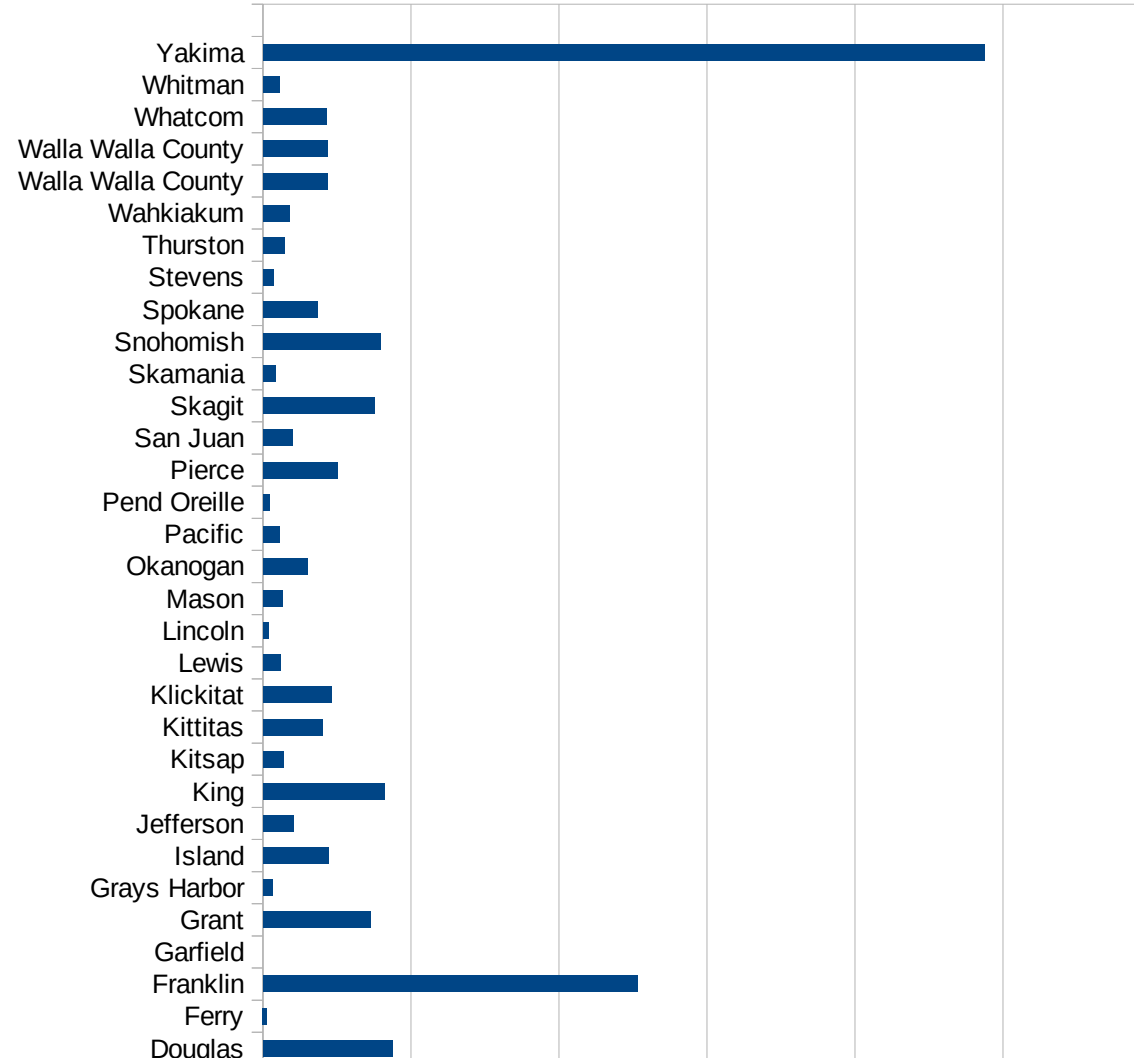
29105  
29107  
29109  
29111  
29113  
29115  
29117  
29121  
29123  
29125  
29127  
29119  
29129  
29131  
29133  
29135  
29137  
29139  
29141  
29143  
29145  
29147  
29149  
29151  
29153  
29155  
29157  
29159  
29161  
29163  
29165  
29167  
29169  
29171

VT

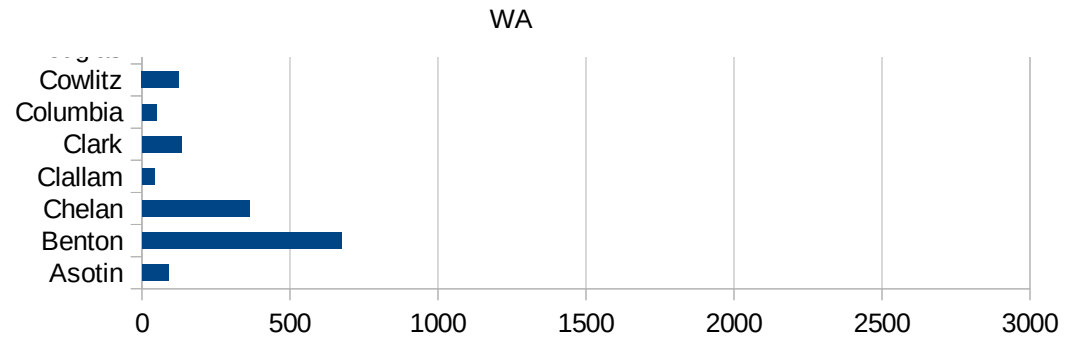
29173  
29175  
29177  
29179  
29181  
29195  
29197  
29199  
29201  
29203  
29205  
29183  
29185  
29187  
29189  
29510  
29186  
29207  
29209  
29211  
29213  
29215  
  
29217  
29219  
29221  
29223  
29225  
29227  
29229

WA

FIPS	County	PC Infection
53001	Adams	516.2204565
53003	Asotin	88.45643521
53005	Benton	673.6775363
53007	Chelan	363.4664313
53009	Clallam	43.00402674
53011	Clark	133.2345488
53013	Columbia	49.27322
53015	Cowlitz	124.7855249
53017	Douglas	438.1569441
53019	Ferry	13.07360439
53021	Franklin	1264.481118
53023	Garfield	0
53025	Grant	363.7073491
53027	Grays Harbor	32.47587989
53029	Island	222.5905754
53031	Jefferson	104.0057991
53033	King	409.9118604
53035	Kitsap	70.05059209
53037	Kittitas	200.5742758
53039	Klickitat	230.6961596
53041	Lewis	59.04225918
53043	Lincoln	18.62197393
53045	Mason	64.11528539
53047	Okanogan	149.5300484
53049	Pacific	54.45634416
53051	Pend Oreille	22.05558006
53053	Pierce	253.3381054
53055	San Juan	99.25268566
53057	Skagit	375.9574435
53059	Skamania	41.9322375
53061	Snohomish	395.8763089
53063	Spokane	185.3755409
53065	Stevens	35.35130358



53067 Thurston	74.01743599
53069 Wahkiakum	90.37505648
53071 Walla Walla Cou	216.6704967
53071 Walla Walla Cou	216.6704967
53073 Whatcom	215.344396
53075 Whitman	56.23506256
53077 Yakima	2437.501491



WA

FIPS

29001  
29003  
29005  
29007  
29009  
29011  
29013  
29015  
29017  
29019  
29021  
29023  
29025  
29027  
29029  
29031  
29033  
29035  
29037



WA

29039  
29041  
29043  
29045  
29047  
29049  
29051  
29053  
29055  
29057  
29059  
29061  
29063  
29065  
29067  
29069  
29071  
29073  
29075  
29077  
29079  
29081  
29083  
29085  
29087  
29089  
29091  
29093  
29095  
29097  
29099  
29101

29103

WA

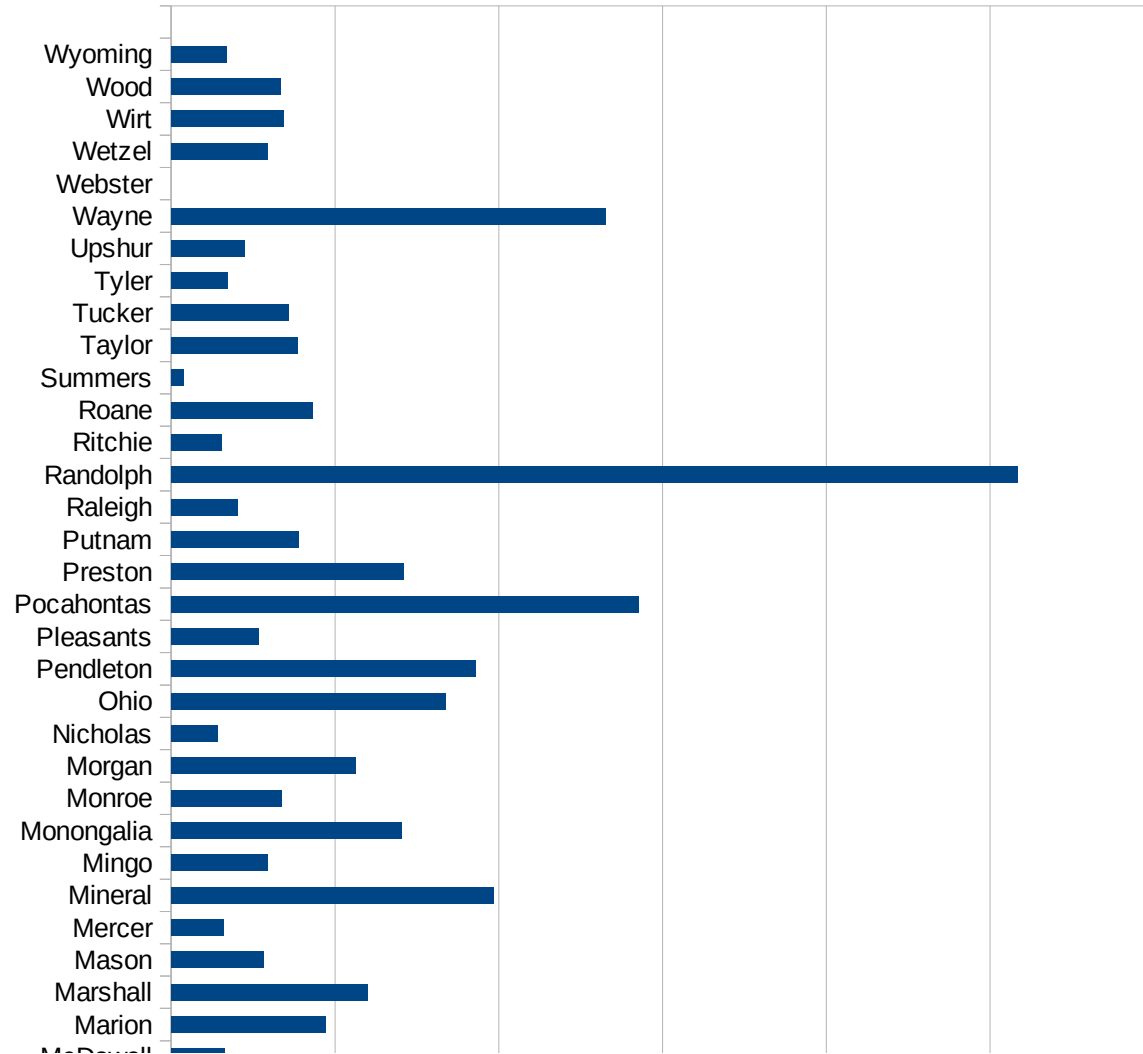
29105  
29107  
29109  
29111  
29113  
29115  
29117  
29121  
29123  
29125  
29127  
29119  
29129  
29131  
29133  
29135  
29137  
29139  
29141  
29143  
29145  
29147  
29149  
29151  
29153  
29155  
29157  
29159  
29161  
29163  
29165  
29167  
29169  
29171

WA

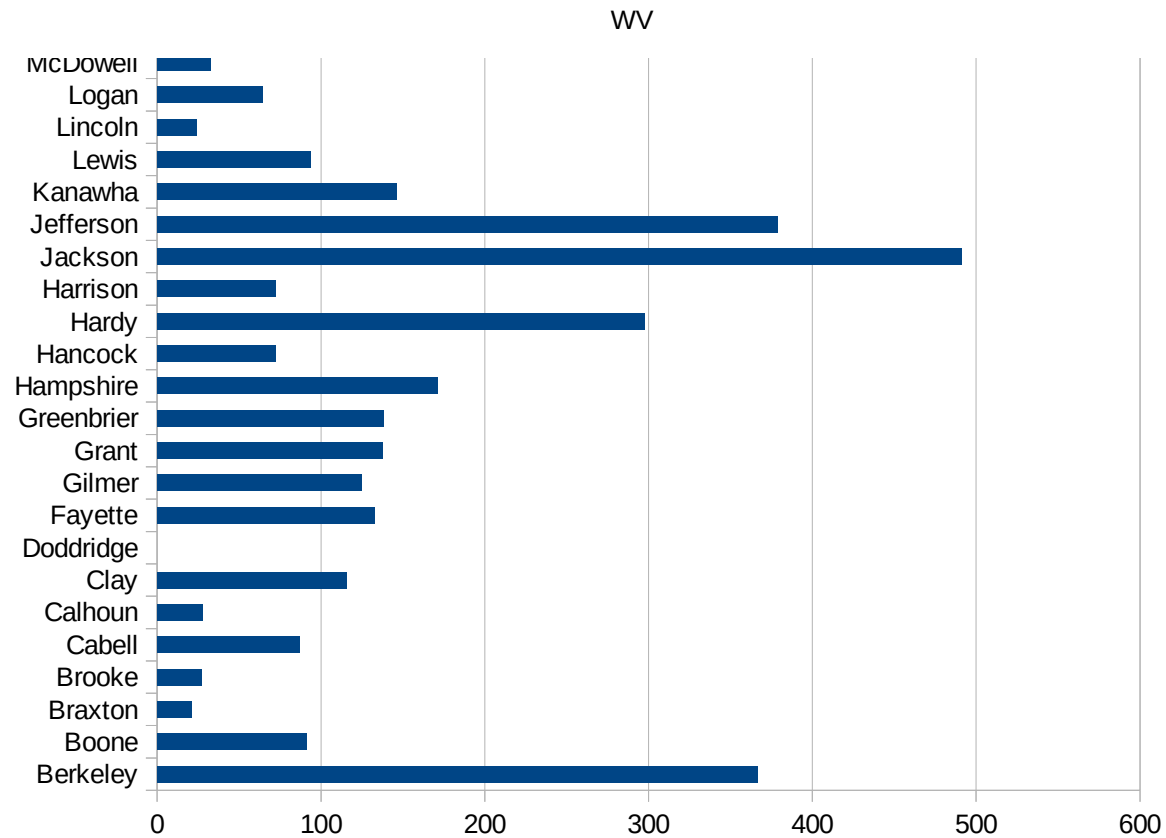
29173  
29175  
29177  
29179  
29181  
29195  
29197  
29199  
29201  
29203  
29205  
29183  
29185  
29187  
29189  
29510  
29186  
29207  
29209  
29211  
29213  
29215  
  
29217  
29219  
29221  
29223  
29225  
29227  
29229

WV

FIPS	County	PC Infection
54001	Barbour	66.52555186
54003	Berkeley	366.2816014
54005	Boone	91.11202223
54007	Braxton	21.29320747
54009	Brooke	27.02337522
54011	Cabell	86.88749678
54013	Calhoun	27.57099531
54015	Clay	115.8480074
54017	Doddridge	0
54019	Fayette	132.5026733
54021	Gilmer	124.595066
54023	Grant	137.6225701
54025	Greenbrier	137.9865463
54027	Hampshire	171.328222
54029	Hancock	72.17983089
54031	Hardy	297.6406534
54033	Harrison	72.53456494
54035	Jackson	491.1865115
54037	Jefferson	378.4478358
54039	Kanawha	146.2976714
54041	Lewis	93.60958562
54043	Lincoln	24.27302296
54045	Logan	64.40334897
54047	McDowell	32.92542391
54049	Marion	94.47920566
54051	Marshall	120.1884034
54053	Mason	56.14192679
54055	Mercer	32.1320458
54057	Mineral	196.7334818
54059	Mingo	58.86062645
54061	Monongalia	140.9509491
54063	Monroe	67.77108434
54065	Morgan	112.4416709



54067 Nicholas	28.1780855
54069 Ohio	167.6445935
54071 Pendleton	185.7939117
54073 Pleasants	53.28360197
54075 Pocahontas	285.2388876
54077 Preston	141.8481634
54079 Putnam	77.62605413
54081 Raleigh	40.40186387
54083 Randolph	516.9482705
54085 Ritchie	30.86102253
54087 Roane	86.13264427
54089 Summers	7.836990596
54091 Taylor	77.09642984
54093 Tucker	71.8907261
54095 Tyler	34.30139492
54097 Upshur	45.05426992
54099 Wayne	265.3715201
54101 Webster	0
54103 Wetzel	58.93909627
54105 Wirt	68.61063465
54107 Wood	66.50594397
54109 Wyoming	33.67651304



FIPS

- 29001
- 29003
- 29005
- 29007
- 29009
- 29011
- 29013
- 29015
- 29017
- 29019
- 29021
- 29023
- 29025
- 29027
- 29029
- 29031
- 29033
- 29035
- 29037

WV

29039  
29041  
29043  
29045  
29047  
29049  
29051  
29053  
29055  
29057  
29059  
29061  
29063  
29065  
29067  
29069  
29071  
29073  
29075  
29077  
29079  
29081  
29083  
29085  
29087  
29089  
29091  
29093  
29095  
29097  
29099  
29101

29103

WV

29105  
29107  
29109  
29111  
29113  
29115  
29117  
29121  
29123  
29125  
29127  
29119  
29129  
29131  
29133  
29135  
29137  
29139  
29141  
29143  
29145  
29147  
29149  
29151  
29153  
29155  
29157  
29159  
29161  
29163  
29165  
29167  
29169  
29171

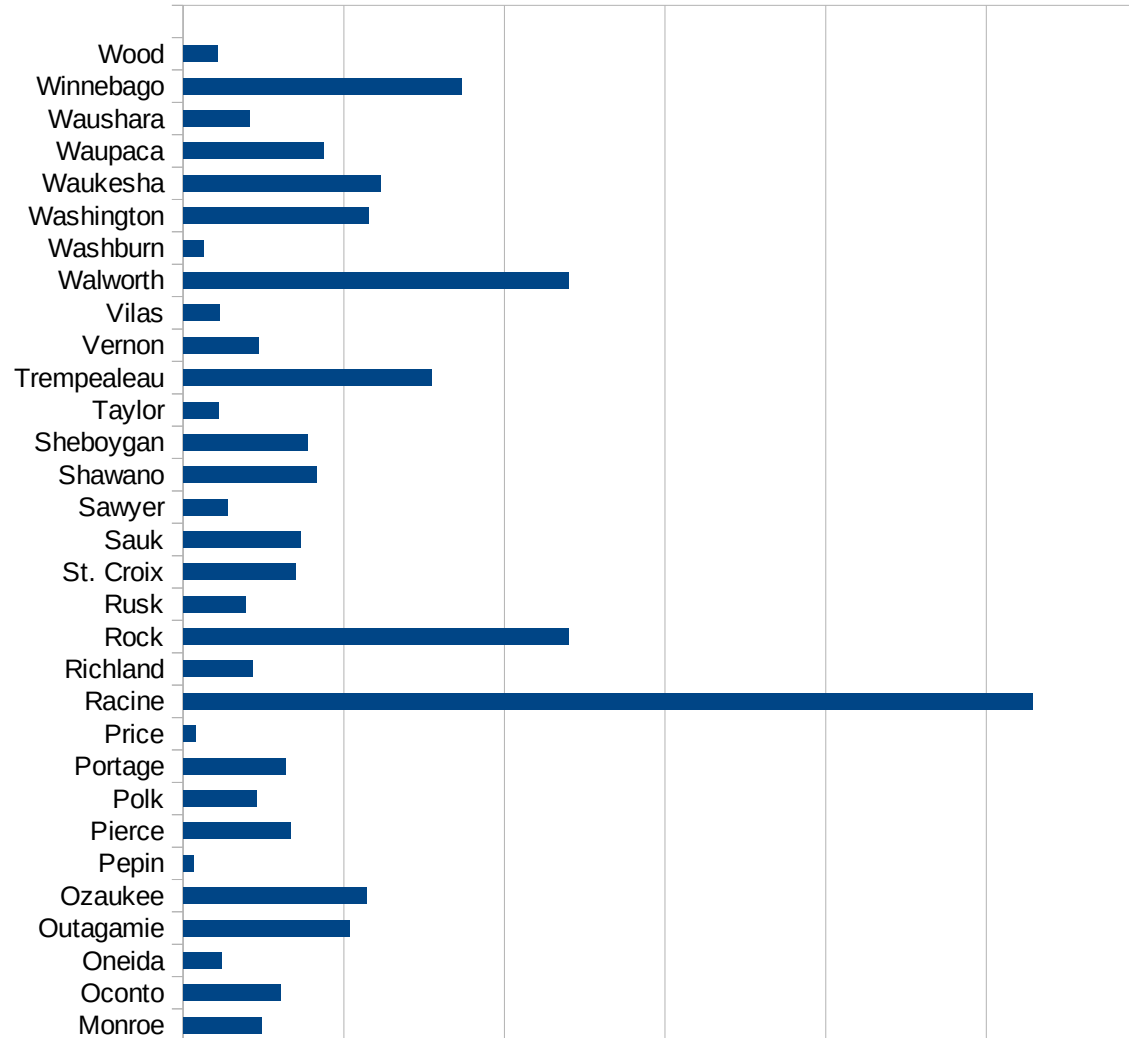


WV

29173  
29175  
29177  
29179  
29181  
29195  
29197  
29199  
29201  
29203  
29205  
29183  
29185  
29187  
29189  
29510  
29186  
29207  
29209  
29211  
29213  
29215  
  
29217  
29219  
29221  
29223  
29225  
29227  
29229

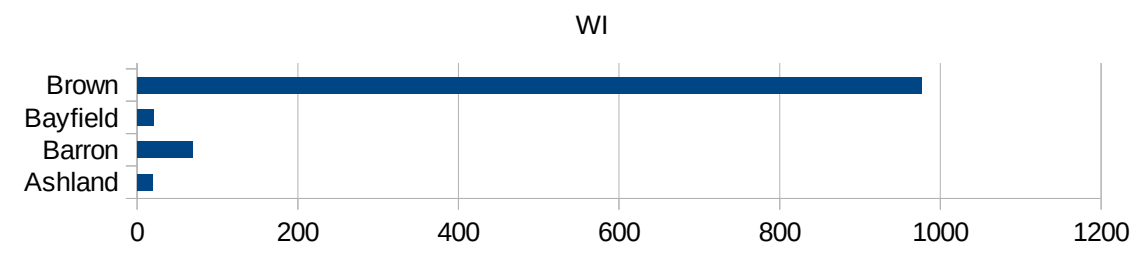
WI

FIPS	County	PC Infection
55001	Adams	49.1448791
55003	Ashland	19.23076923
55005	Barron	68.63873882
55007	Bayfield	19.94415636
55009	Brown	976.5432193
55011	Buffalo	45.71428571
55013	Burnett	12.99376299
55015	Calumet	179.4294145
55017	Chippewa	104.4671396
55019	Clark	167.1036331
55021	Columbia	111.5799017
55023	Crawford	178.0123995
55025	Dane	195.9938344
55027	Dodge	494.0407754
55029	Door	144.8750453
55031	Douglas	46.2877245
55033	Dunn	64.25738406
55035	Eau Claire	149.2337421
55037	Florence	46.28558204
55039	Fond du Lac	277.4920924
55041	Forest	389.2781671
55043	Grant	240.5244986
55045	Green	213.9240164
55047	Green Lake	126.8633048
55049	Iowa	79.92932565
55051	Iron	35.23608175
55053	Jackson	117.1989452
55055	Jefferson	202.0463062
55057	Juneau	101.43893
55059	Kenosha	830.5274972
55061	Kewaunee	210.9601138
55063	La Crosse	193.6902647
55065	Lafayette	318.0318032





55133 Waukesha	245.8617815
55135 Waupaca	174.072915
55137 Waushara	82.43003751
55139 Winnebago	346.743071
55141 Wood	42.43378277



FIPS

- 29001
- 29003
- 29005
- 29007
- 29009
- 29011
- 29013
- 29015
- 29017
- 29019
- 29021
- 29023
- 29025
- 29027
- 29029
- 29031
- 29033
- 29035
- 29037

29039  
29041  
29043  
29045  
29047  
29049  
29051  
29053  
29055  
29057  
29059  
29061  
29063  
29065  
29067  
29069  
29071  
29073  
29075  
29077  
29079  
29081  
29083  
29085  
29087  
29089  
29091  
29093  
29095  
29097  
29099  
29101

29103

29105  
29107  
29109  
29111  
29113  
29115  
29117  
29121  
29123  
29125  
29127  
29119  
29129  
29131  
29133  
29135  
29137  
29139  
29141  
29143  
29145  
29147  
29149  
29151  
29153  
29155  
29157  
29159  
29161  
29163  
29165  
29167  
29169  
29171

WI

29173  
29175  
29177  
29179  
29181  
29195  
29197  
29199  
29201  
29203  
29205  
29183  
29185  
29187  
29189  
29510  
29186  
29207  
29209  
29211  
29213  
29215  
  
29217  
29219  
29221  
29223  
29225  
29227  
29229