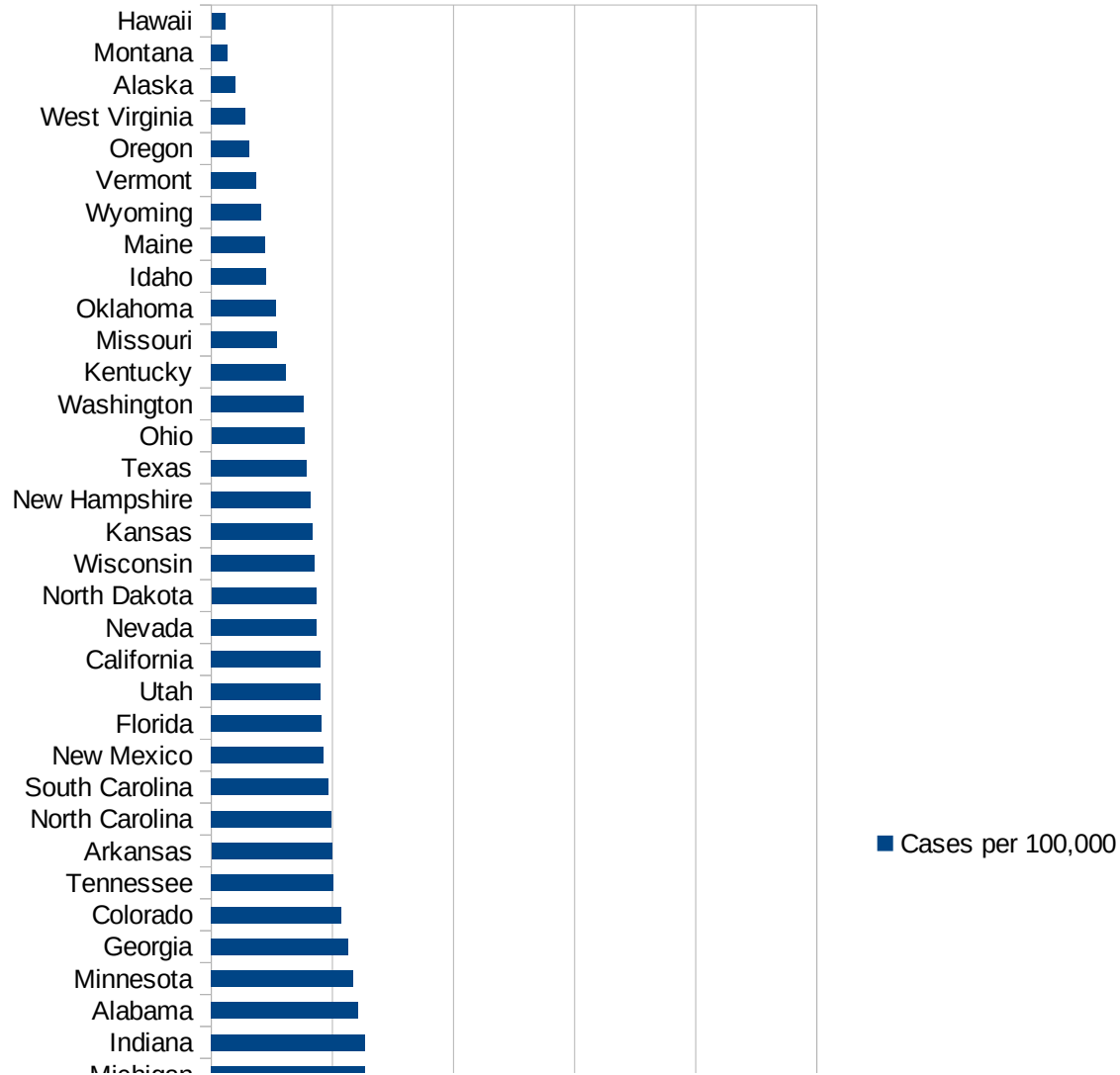


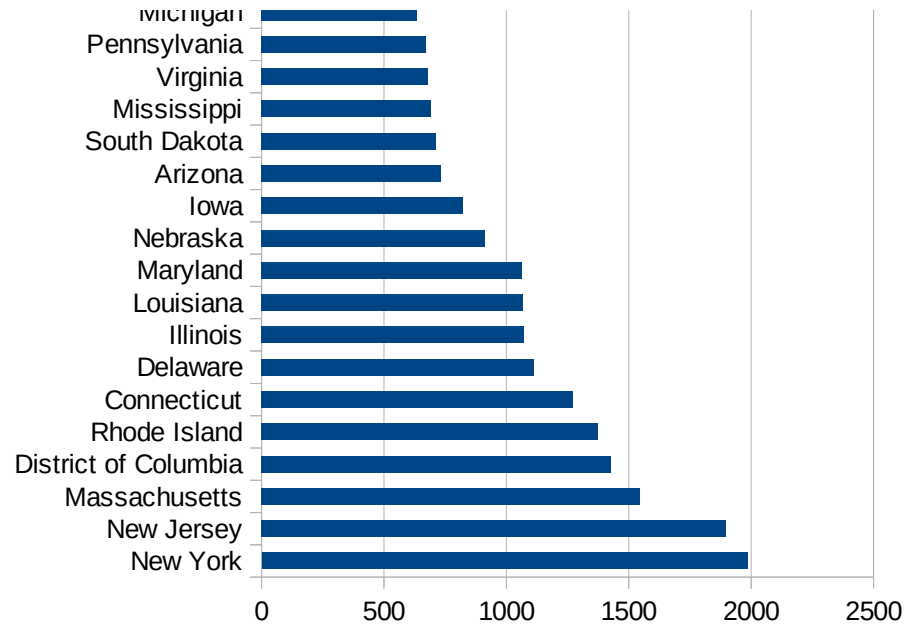
PerCap50States

Idx	State	Population	Cases per 100,000
33	New York	19542209	1985.11846843926
31	New Jersey	8908520	1897.72262957259
22	Massachusetts	6902149	1545.90983185092
9	District of Columbia	702455	1426.42589205002
40	Rhode Island	1057315	1373.6682067312
7	Connecticut	3572665	1273.05526826613
8	Delaware	967171	1112.00604650057
14	Illinois	12741080	1072.93102311578
19	Louisiana	4659978	1068.03079327842
21	Maryland	6042718	1064.18998867728
28	Nebraska	1929268	913.558924939407
16	Iowa	3156145	822.459044182064
3	Arizona	7171646	733.318404171093
42	South Dakota	882235	713.755405305843
25	Mississippi	2986530	691.136536381687
47	Virginia	8517685	680.865751668441
39	Pennsylvania	12807060	670.997090667179
23	Michigan	9995915	634.309115273589
15	Indiana	6691878	633.94760035972
1	Alabama	4887871	605.539712484229
24	Minnesota	5611179	585.224602530056
11	Georgia	10519475	565.95029694923
6	Colorado	5695564	535.925853875051
43	Tennessee	6770010	505.848588111391
4	Arkansas	3013825	497.374598724213
34	North Carolina	10383620	494.914105100148
41	South Carolina	5084127	485.058693459074
32	New Mexico	2095428	463.008034635406
10	Florida	21299325	456.225725463131
45	Utah	3161105	452.215285477705
5	California	39557045	451.363341220255
29	Nevada	3034392	436.331232088669
35	North Dakota	760077	432.587750977862



Idx	State	Population	Cases per 100,000
50	Wisconsin	5813568	426.9151061792
17	Kansas	2911505	416.829096979054
30	New Hampshire	1356458	408.564069068117
44	Texas	28701845	393.507804115032
36	Ohio	11689442	383.320264560105
48	Washington	7535591	380.195793534973
18	Kentucky	4468402	307.246304159742
26	Missouri	6126452	269.944169969829
37	Oklahoma	3943079	266.695138494562
13	Idaho	1754208	228.251153797041
20	Maine	1338404	220.860069156996
51	Wyoming	577737	207.187699593414
46	Vermont	626299	184.257040167715
38	Oregon	4190713	156.822955902731
49	West Virginia	1805832	140.267754697004
2	Alaska	737438	101.974674481109
27	Montana	1062305	67.4947402111446
12	Hawaii	1420491	56.4593510272152

PerCap50States



Counties_Cities

FIPS	County	State	Cases Per 100,000
47169	Trousdale	Tennessee	13312.74972757
47095	Lake	Tennessee	9296.99095938
31043	Dakota	Nebraska	8659.06488074
19021	Buena Vista	Iowa	8382.81171380
5079	Lincoln	Arkansas	7741.16416349
27105	Nobles	Minnesota	7439.33588761
5077	Lee	Arkansas	6388.42515303
31037	Colfax	Nebraska	6047.23830530
20057	Ford	Kansas	5583.09726157
40139	Texas	Oklahoma	4791.00464434
22035	East Carroll	Louisiana	4717.91956800
20175	Seward	Kansas	4384.75665748
13101	Echols	Georgia	4325.00000000
18017	Cass	Indiana	4281.38585167
35031	McKinley	New Mexico	4250.93373911
20055	Finney	Kansas	4222.77457595
1085	Lowndes	Alabama	4160.81812713
39101	Marion	Ohio	4160.53696212
47007	Bledsoe	Tennessee	4154.52389021
36087	Rockland	New York	4146.21041158
48341	Moore	Texas	4081.91761694
19047	Crawford	Iowa	3730.03846602
39129	Pickaway	Ohio	3682.47081913
31151	Saline	Nebraska	3658.53658537
31047	Dawson	Nebraska	3585.13644608
36119	Westchester	New York	3567.64901634
51159	Richmond	Virginia	3507.41314450
51640	Galax	Virginia	3471.89786704
5133	Sevier	Arkansas	3430.77192368
34031	Passaic	New Jersey	3331.74385568
48253	Jones	Texas	3280.01211081
51683	Manassas	Virginia	3273.21630124
51029	Buckingham	Virginia	3247.24983823

This work is licensed under the Creative Commons Attribution-NoDerivatives 4.0 International License. To view a copy of this license, visit <http://creativecommons.org/licenses/by-nd/4.0/>.

Counties_Cities

46017 Buffalo	South Dakota	3241.65029470
1011 Bullock	Alabama	3195.89662655
19115 Louisa	Iowa	3187.39367893
51001 Accomack	Virginia	3180.92064667
28099 Neshoba	Mississippi	3162.23175966
5123 St. Francis	Arkansas	3109.39895436
36059 Nassau	New York	3053.64698018
4023 Santa Cruz	Arizona	3037.99101288
19193 Woodbury	Iowa	2990.08182253
51081 Greensville	Virginia	2950.03010235
8075 Logan	Colorado	2949.64697139
13053 Chattahoochee	Georgia	2948.33395732
4001 Apache	Arizona	2947.72898159
34039 Union	New Jersey	2924.73842746
1013 Butler	Alabama	2916.66666667
34017 Hudson	New Jersey	2851.81366770
22065 Madison	Louisiana	2840.24728967
13243 Randolph	Georgia	2839.16288599
36071 Orange	New York	2787.79215135
36103 Suffolk	New York	2766.33540230
4017 Navajo	Arizona	2724.43297569
28051 Holmes	Mississippi	2706.84371808
6025 Imperial	California	2639.87196621
48471 Walker	Texas	2637.96909492
19197 Wright	Iowa	2616.23325453
46005 Beadle	South Dakota	2616.10972833
12077 Liberty	Florida	2613.21981790
31079 Hall	Nebraska	2554.90447514
19171 Tama	Iowa	2549.69238050
13273 Terrell	Georgia	2531.64556962
36061 New York City	New York	2529.49606298
53077 Yakima	Washington	2498.74724593
13099 Early	Georgia	2498.29218308
13037 Calhoun	Georgia	2487.40554156

Counties_Cities

1059 Franklin	Alabama	2480.63004177
49037 San Juan	Utah	2479.12486245
13141 Hancock	Georgia	2467.65692381
28123 Scott	Mississippi	2460.49421996
19127 Marshall	Iowa	2436.15717466
25025 Suffolk	Massachusetts	2421.92029255
51685 Manassas Park	Virginia	2368.98364823
48375 Potter	Texas	2358.58518320
34013 Essex	New Jersey	2319.55056910
51131 Northampton	Virginia	2300.80954410
16013 Blaine	Idaho	2296.35856820
1131 Wilcox	Alabama	2296.03839277
8087 Morgan	Colorado	2272.56810701
37061 Duplin	North Carolina	2237.66480903
48449 Titus	Texas	2206.88402507
51595 Emporia	Virginia	2187.07283734
28079 Leake	Mississippi	2178.97465185
4027 Yuma	Arizona	2170.38769045
22095 St. John the Bap	Louisiana	2139.68136347
1119 Sumter	Alabama	2111.73272398
13287 Turner	Georgia	2110.71789687
28103 Noxubee	Mississippi	2069.29283341
22041 Franklin	Louisiana	2063.90156777
34021 Mercer	New Jersey	2039.14972783
22047 Iberville	Louisiana	2032.33397512
34003 Bergen	New Jersey	2029.48247663
13095 Dougherty	Georgia	2025.36084960
12047 Hamilton	Florida	2019.56673655
28153 Wayne	Mississippi	2014.97684501
25009 Essex	Massachusetts	2002.05403737
34023 Middlesex	New Jersey	2001.36196267
22051 Jefferson	Louisiana	1999.99539225
27099 Mower	Minnesota	1991.95221314
24033 Prince George's	Maryland	1965.67059786

Counties_Cities

10005 Sussex	Delaware	1960.43369416
13205 Mitchell	Georgia	1955.65969719
19179 Wapello	Iowa	1954.26785968
31141 Platte	Nebraska	1954.26070797
44007 Providence	Rhode Island	1943.61122116
13061 Clay	Georgia	1939.72982335
5149 Yell	Arkansas	1931.73902949
21031 Butler	Kentucky	1926.08831820
22071 Orleans	Louisiana	1922.73264349
46073 Jerauld	South Dakota	1908.95741557
36105 Sullivan	New York	1903.36167846
34011 Cumberland	New Jersey	1885.78014466
1063 Greene	Alabama	1870.52107373
46099 Minnehaha	South Dakota	1826.56214355
12051 Hendry	Florida	1826.45105400
28007 Attala	Mississippi	1824.12197114
13261 Sumter	Georgia	1789.25772710
31053 Dodge	Nebraska	1777.60865429
13005 Bacon	Georgia	1752.34689316
1065 Hale	Alabama	1752.00325954
35045 San Juan	New Mexico	1745.79944499
9001 Fairfield	Connecticut	1745.56034341
48001 Anderson	Texas	1732.77985428
20025 Clark	Kansas	1695.76059850
28069 Kemper	Mississippi	1685.44928693
17031 Cook	Illinois	1682.79351019
22111 Union	Louisiana	1679.35512763
25023 Plymouth	Massachusetts	1656.52768021
51183 Sussex	Virginia	1646.34688974
51660 Harrisonburg	Virginia	1645.29084078
1047 Dallas	Alabama	1639.25867920
29211 Sullivan	Missouri	1623.53319402
13071 Colquitt	Georgia	1609.93156694
28021 Claiborne	Mississippi	1599.64452344

Counties_Cities

22127 Winn	Louisiana	1598.98118013
21177 Muhlenberg	Kentucky	1598.75219341
22093 St. James	Louisiana	1587.67885155
29119 McDonald	Missouri	1585.92599012
22025 Catahoula	Louisiana	1582.01498751
27153 Todd	Minnesota	1578.39069238
48369 Parmer	Texas	1571.37064071
42101 Philadelphia	Pennsylvania	1568.10833400
34029 Ocean	New Jersey	1566.52278480
51047 Culpeper	Virginia	1533.00295031
28101 Newton	Mississippi	1515.64613160
1017 Chambers	Alabama	1508.25524320
22013 Bienville	Louisiana	1502.85542531
28029 Copiah	Mississippi	1488.98153663
45061 Lee	South Carolina	1481.74075370
51153 Prince William	Virginia	1469.83724742
22007 Assumption	Louisiana	1466.36771300
22125 West Feliciana	Louisiana	1461.83699871
8109 Saguache	Colorado	1461.34736227
25027 Worcester	Massachusetts	1459.96998215
25017 Middlesex	Massachusetts	1459.94894452
34035 Somerset	New Jersey	1453.35845684
13139 Hall	Georgia	1451.90652393
1023 Choctaw	Alabama	1440.69776497
34025 Monmouth	New Jersey	1439.11522256
19013 Black Hawk	Iowa	1428.91668177
11001 District of Colum	District of Col	1426.42589205
20111 Lyon	Kansas	1424.89373166
25005 Bristol	Massachusetts	1424.58982096
1101 Montgomery	Alabama	1424.05974407
9009 New Haven	Connecticut	1420.79242555
13093 Dooly	Georgia	1415.43849409
36027 Dutchess	New York	1408.83432408
34007 Camden	New Jersey	1407.08135632

Counties_Cities

13321 Worth	Georgia	1404.01004976
13137 Habersham	Georgia	1403.45465762
25013 Hampden	Massachusetts	1402.61816388
13285 Troup	Georgia	1396.46457435
22037 East Feliciana	Louisiana	1388.24138824
51510 Alexandria	Virginia	1387.27963621
17089 Kane	Illinois	1385.02029142
6031 Kings	California	1381.41986972
20103 Leavenworth	Kansas	1379.19166093
13315 Wilcox	Georgia	1373.12755334
37163 Sampson	North Carolina	1359.50711973
19139 Muscatine	Iowa	1358.05632556
34027 Morris	New Jersey	1355.44728344
53021 Franklin	Washington	1354.57407231
27145 Stearns	Minnesota	1339.98091124
24031 Montgomery	Maryland	1337.58706097
28083 Leflore	Mississippi	1331.30467859
17097 Lake	Illinois	1330.70407744
28067 Jones	Mississippi	1329.22393772
13259 Stewart	Georgia	1322.79399903
37191 Wayne	North Carolina	1316.04569648
36079 Putnam	New York	1315.57658860
27165 Watonwan	Minnesota	1311.47540984
27067 Kandiyohi	Minnesota	1306.73200327
22089 St. Charles	Louisiana	1302.97471586
13277 Tift	Georgia	1294.02775381
4012 La Paz	Arizona	1293.96151294
22087 St. Bernard	Louisiana	1286.35945292
13065 Clinch	Georgia	1278.58002407
9003 Hartford	Connecticut	1277.58914839
25021 Norfolk	Massachusetts	1275.04295508
13177 Lee	Georgia	1269.99059266
22073 Ouachita	Louisiana	1268.81372390
18039 Elkhart	Indiana	1266.29694493

Counties_Cities

26163 Wayne	Michigan	1262.27768741
1123 Tallapoosa	Alabama	1259.35254463
28163 Yazoo	Mississippi	1253.18606627
22117 Washington	Louisiana	1247.26289125
42045 Delaware	Pennsylvania	1246.21293278
1091 Marengo	Alabama	1243.05045631
48117 Deaf Smith	Texas	1242.00426439
51171 Shenandoah	Virginia	1241.46492862
28061 Jasper	Mississippi	1235.69515461
28015 Carroll	Mississippi	1230.95550399
46085 Lyman	South Dakota	1230.04449097
19173 Taylor	Iowa	1227.58843482
13293 Upton	Georgia	1216.86057601
5035 Crittenden	Arkansas	1216.33362294
29195 Saline	Missouri	1214.23891679
46003 Aurora	South Dakota	1213.85219564
17153 Pulaski	Illinois	1208.12740253
37077 Granville	North Carolina	1202.69483490
12027 DeSoto	Florida	1200.35210328
19167 Sioux	Iowa	1200.26354235
34033 Salem	New Jersey	1197.94911112
22017 Caddo	Louisiana	1195.85710640
19049 Dallas	Iowa	1189.84253715
19039 Clarke	Iowa	1188.58113127
22049 Jackson	Louisiana	1188.52974469
48017 Bailey	Texas	1181.15838907
8037 Eagle	Colorado	1180.15020093
38017 Cass	North Dakota	1177.85759933
37037 Chatham	North Carolina	1175.84325736
13001 Appling	Georgia	1172.52931323
24510 Baltimore City	Maryland	1170.63212143
20093 Kearny	Kansas	1166.62439767
51059 Fairfax	Virginia	1166.06346048
19059 Dickinson	Iowa	1165.97679706

Counties_Cities

13007 Baker	Georgia	1164.29495472
8025 Crowley	Colorado	1160.80573575
22031 De Soto	Louisiana	1151.77139525
34041 Warren	New Jersey	1149.56654913
45039 Fairfield	South Carolina	1147.21899830
18097 Marion	Indiana	1146.46946065
49051 Wasatch	Utah	1143.20096270
28129 Smith	Mississippi	1137.35783027
13081 Crisp	Georgia	1137.11782664
37105 Lee	North Carolina	1135.84586344
40055 Greer	Oklahoma	1133.82580313
28031 Covington	Mississippi	1129.79366679
19153 Polk	Iowa	1128.48006174
34005 Burlington	New Jersey	1127.79085014
27131 Rice	Minnesota	1124.42313185
1035 Conecuh	Alabama	1124.05310744
28161 Yalobusha	Mississippi	1121.69141382
1095 Marshall	Alabama	1118.52167851
28155 Webster	Mississippi	1113.60850020
31055 Douglas	Nebraska	1111.16991250
42077 Lehigh	Pennsylvania	1109.75278457
20209 Wyandotte	Kansas	1109.33681740
47037 Davidson	Tennessee	1107.15332514
49043 Summit	Utah	1104.14232228
13173 Lanier	Georgia	1102.51450677
51139 Page	Virginia	1098.90109890
13003 Atkinson	Georgia	1096.78196939
1005 Barbour	Alabama	1089.18451831
45089 Williamsburg	South Carolina	1088.02195648
28075 Lauderdale	Mississippi	1086.07618466
42095 Northampton	Pennsylvania	1085.60498939
55079 Milwaukee	Wisconsin	1082.78729932
17181 Union	Illinois	1080.69592067
28023 Clarke	Mississippi	1076.64701359

Counties_Cities

4005 Coconino	Arizona	1075.22365492
20075 Hamilton	Kansas	1074.03145378
27033 Cottonwood	Minnesota	1072.98040259
1127 Walker	Alabama	1072.02837815
27083 Lyon	Minnesota	1069.10140856
1109 Pike	Alabama	1067.85050093
45027 Clarendon	South Carolina	1065.28189911
48185 Grimes	Texas	1061.35401975
12049 Hardee	Florida	1060.74509084
55101 Racine	Wisconsin	1058.58055589
48405 San Augustine	Texas	1056.85131195
19079 Hamilton	Iowa	1056.71482076
8051 Gunnison	Colorado	1055.31717500
22001 Acadia	Louisiana	1051.61601544
42011 Berks	Pennsylvania	1048.90611017
5099 Nevada	Arkansas	1044.91952919
17091 Kankakee	Illinois	1040.68203301
17007 Boone	Illinois	1035.89226720
12043 Glades	Florida	1034.68376567
21227 Warren	Kentucky	1033.79449049
48177 Gonzales	Texas	1032.36339191
18181 White	Indiana	1031.78220694
28017 Chickasaw	Mississippi	1030.80775727
22057 Lafourche	Louisiana	1029.40427050
22075 Plaquemines	Louisiana	1020.93122597
51013 Arlington	Virginia	1018.01524918
34001 Atlantic	New Jersey	1017.97467496
51840 Winchester	Virginia	1017.50391348
13035 Butts	Georgia	1016.82304799
5143 Washington	Arkansas	1014.51293673
22077 Pointe Coupee	Louisiana	1011.85050137
45069 Marlboro	South Carolina	1011.44026063
47069 Hardeman	Tennessee	1011.10229976
22079 Rapides	Louisiana	1011.01392442

Counties_Cities

24045 Wicomico	Maryland	1010.70788313
17201 Winnebago	Illinois	1007.10712790
8003 Alamosa	Colorado	1007.01312714
28053 Humphreys	Mississippi	1005.20770256
48419 Shelby	Texas	999.29184043
24029 Kent	Maryland	995.71789713
47147 Robertson	Tennessee	992.78995099
22033 East Baton Rouge	Louisiana	991.93570334
13009 Baldwin	Georgia	990.56288066
37023 Burke	North Carolina	990.24141975
37181 Vance	North Carolina	989.18846171
31173 Thurston	Nebraska	985.89620704
36111 Ulster	New York	982.08836556
55009 Brown	Wisconsin	979.58067872
42091 Montgomery	Pennsylvania	977.90983389
28097 Montgomery	Mississippi	977.75117230
18071 Jackson	Indiana	977.08054680
37063 Durham	North Carolina	976.82950316
48421 Sherman	Texas	974.34231893
22123 West Carroll	Louisiana	974.32161719
31119 Madison	Nebraska	971.97106691
28077 Lawrence	Mississippi	971.49739061
19149 Plymouth	Iowa	968.32038255
28157 Wilkinson	Mississippi	966.78798908
28085 Lincoln	Mississippi	964.77123228
48103 Crane	Texas	959.53274927
22099 St. Martin	Louisiana	958.57966095
18087 LaGrange	Indiana	958.55580981
19183 Washington	Iowa	957.49966126
41061 Union	Oregon	956.12410718
28025 Clay	Mississippi	954.29691530
5069 Jefferson	Arkansas	954.28252635
22021 Caldwell	Louisiana	953.81526104
1105 Perry	Alabama	951.85995624

Counties_Cities

12085 Martin	Florida	947.72297902
13069 Coffee	Georgia	946.78950178
46049 Faulk	South Dakota	944.20600858
39029 Columbiana	Ohio	936.05415672
24021 Frederick	Maryland	936.05269746
17043 DuPage	Illinois	934.96692293
12086 Miami-Dade	Florida	933.88533597
28035 Forrest	Mississippi	928.88746735
26125 Oakland	Michigan	927.96940282
8031 Denver	Colorado	925.34180424
13263 Talbot	Georgia	924.74489796
40089 McCurtain	Oklahoma	923.46267926
17197 Will	Illinois	919.67471220
18145 Shelby	Indiana	914.94180701
47111 Macon	Tennessee	914.89800124
13087 Decatur	Georgia	914.39322672
47167 Tipton	Tennessee	912.61915201
24005 Baltimore	Maryland	909.79212511
29021 Buchanan	Missouri	908.87536553
18089 Lake	Indiana	908.31958812
10001 Kent	Delaware	903.38840661
48365 Panola	Texas	902.88577847
42079 Luzerne	Pennsylvania	901.63263507
16053 Jerome	Idaho	899.43785134
1025 Clarke	Alabama	898.82943144
37123 Montgomery	North Carolina	898.39023138
8121 Washington	Colorado	896.31289468
31001 Adams	Nebraska	894.92558154
18031 Decatur	Indiana	891.99074420
45081 Saluda	South Carolina	890.77102804
13299 Ware	Georgia	888.45291480
13197 Marion	Georgia	886.12142258
5087 Madison	Arkansas	885.86857594
22121 West Baton Rou	Louisiana	885.45805426

Counties_Cities

42075 Lebanon	Pennsylvania	885.26260668
42017 Bucks	Pennsylvania	883.00607296
24011 Caroline	Maryland	882.77684362
22003 Allen	Louisiana	882.64010935
51107 Loudoun	Virginia	881.16013273
37131 Northampton	North Carolina	879.24374873
47003 Bedford	Tennessee	876.87099800
51175 Southampton	Virginia	875.69657682
19005 Allamakee	Iowa	874.78311163
42103 Pike	Pennsylvania	874.26027569
28089 Madison	Mississippi	872.85808956
28159 Winston	Mississippi	869.80456923
51760 Richmond City	Virginia	867.63439591
34037 Sussex	New Jersey	866.48342673
17157 Randolph	Illinois	865.88176665
8123 Weld	Colorado	865.71960357
27053 Hennepin	Minnesota	859.91418326
28019 Choctaw	Mississippi	857.69509543
13193 Macon	Georgia	852.16465038
24003 Anne Arundel	Maryland	851.34307008
34015 Gloucester	New Jersey	846.57936639
18023 Clinton	Indiana	846.51162791
28095 Monroe	Mississippi	846.36148915
47157 Shelby	Tennessee	845.93978824
34019 Hunterdon	New Jersey	845.13366583
8117 Summit	Colorado	844.97049053
48063 Camp	Texas	844.01135579
47141 Putnam	Tennessee	840.91168525
13165 Jenkins	Georgia	840.72325233
22091 St. Helena	Louisiana	838.04326642
22105 Tangipahoa	Louisiana	837.21416985
55059 Kenosha	Wisconsin	836.43452065
13275 Thomas	Georgia	834.68322534
12021 Collier	Florida	834.63676523

Counties_Cities

56013 Fremont	Wyoming	832.25822772
10003 New Castle	Delaware	830.80801309
29075 Gentry	Missouri	829.81291491
1107 Pickens	Alabama	827.56545290
22119 Webster	Louisiana	827.36223517
16087 Washington	Idaho	826.69028639
37047 Columbus	North Carolina	826.52052825
6037 Los Angeles	California	825.43022535
1041 Crenshaw	Alabama	824.65277778
27047 Freeborn	Minnesota	824.46459072
46013 Brown	South Dakota	824.09197273
13167 Johnson	Georgia	824.06262876
27027 Clay	Minnesota	822.45328747
26099 Macomb	Michigan	817.59661804
17017 Cass	Illinois	815.66068515
48129 Donley	Texas	813.49804158
48387 Red River	Texas	813.14168378
24017 Charles	Maryland	812.98799403
42089 Monroe	Pennsylvania	811.76588577
19143 Osceola	Iowa	811.25827815
9005 Litchfield	Connecticut	810.00049693
45055 Kershaw	South Carolina	809.54994512
37193 Wilkes	North Carolina	808.08670158
13319 Wilkinson	Georgia	807.87959274
28043 Grenada	Mississippi	807.40916647
1051 Elmore	Alabama	805.98874058
51165 Rockingham	Virginia	803.75166166
28063 Jefferson	Mississippi	802.13903743
37155 Robeson	North Carolina	801.02555545
22005 Ascension	Louisiana	799.69840862
1087 Macon	Alabama	797.22327675
19099 Jasper	Iowa	796.83419926
13201 Miller	Georgia	791.41751671
37017 Bladen	North Carolina	789.39439590

Counties_Cities

18063 Hendricks	Indiana	789.17902628
13185 Lowndes	Georgia	783.17758616
20085 Jackson	Kansas	783.13253012
27123 Ramsey	Minnesota	782.61027608
22103 St. Tammany	Louisiana	781.44674191
51630 Fredericksburg	Virginia	778.89102388
28105 Oktibbeha	Mississippi	778.24149680
37119 Mecklenburg	North Carolina	778.04115729
18099 Marshall	Indiana	776.24978377
5017 Chicot	Arkansas	776.01073002
47143 Rhea	Tennessee	774.72460961
9007 Middlesex	Connecticut	773.90246001
18113 Noble	Indiana	772.11141968
22101 St. Mary	Louisiana	771.48712179
48319 Mason	Texas	771.02803738
49035 Salt Lake	Utah	770.23649332
1001 Autauga	Alabama	769.77032787
42069 Lackawanna	Pennsylvania	769.47526721
1099 Monroe	Alabama	768.97517444
18081 Johnson	Indiana	768.12289966
28147 Walthall	Mississippi	767.36951262
29510 St. Louis City	Missouri	765.75594873
28065 Jefferson Davis	Mississippi	765.53320278
22109 Terrebonne	Louisiana	763.81945758
8001 Adams	Colorado	763.67344706
51117 Mecklenburg	Virginia	763.45840131
36029 Erie	New York	761.53694770
8005 Arapahoe	Colorado	758.73559424
17187 Warren	Illinois	757.39783936
1125 Tuscaloosa	Alabama	756.78159599
51147 Prince Edward	Virginia	753.81263617
31051 Dixon	Nebraska	753.19670695
33011 Hillsborough	New Hampshire	752.80495705
36021 Columbia	New York	752.72047533

Counties_Cities

24027 Howard	Maryland	749.69987252
46127 Union	South Dakota	749.08764966
21141 Logan	Kentucky	748.45307347
27091 Martin	Minnesota	748.04144554
21211 Shelby	Kentucky	744.05375325
34009 Cape May	New Jersey	743.30164218
45085 Sumter	South Carolina	742.63932702
13027 Brooks	Georgia	741.31373687
1133 Winston	Alabama	739.64497041
45033 Dillon	South Carolina	738.58622831
28119 Quitman	Mississippi	737.48404482
37185 Warren	North Carolina	737.11314182
42071 Lancaster	Pennsylvania	735.70941042
5007 Benton	Arkansas	734.75466604
51570 Colonial Heights	Virginia	734.59316997
51041 Chesterfield	Virginia	733.59804450
13313 Whitfield	Georgia	733.21673618
22083 Richland	Louisiana	732.96354992
51087 Henrico	Virginia	732.85326838
35006 Cibola	New Mexico	732.81986091
22067 Morehouse	Louisiana	732.34112922
40023 Choctaw	Oklahoma	729.47913826
37195 Wilson	North Carolina	729.23700203
28001 Adams	Mississippi	727.75070531
13017 Ben Hill	Georgia	726.75284446
37197 Yadkin	North Carolina	724.50257039
12099 Palm Beach	Florida	723.71648672
1097 Mobile	Alabama	723.61313525
20119 Meade	Kansas	723.58900145
40147 Washington	Oklahoma	723.33776980
48209 Hays	Texas	722.27138179
39099 Mahoning	Ohio	720.25152193
37151 Randolph	North Carolina	719.91126675
21003 Allen	Kentucky	719.62882303

Counties_Cities

39013 Belmont	Ohio	716.98392712
37015 Bertie	North Carolina	714.81131084
48371 Pecos	Texas	714.60473426
45045 Greenville	South Carolina	713.71202206
17093 Kendall	Illinois	712.97345894
21183 Ohio	Kentucky	709.92651638
25001 Barnstable	Massachusetts	709.89115002
18107 Montgomery	Indiana	709.33082981
13199 Meriwether	Georgia	707.23371938
13229 Pierce	Georgia	706.58620868
53005 Benton	Washington	706.37071088
13145 Harris	Georgia	704.85859318
37159 Rowan	North Carolina	704.36493891
26081 Kent	Michigan	702.06458994
12039 Gadsden	Florida	701.61676908
12121 Suwannee	Florida	701.50030549
48163 Frio	Texas	701.45337101
37113 Macon	North Carolina	700.01417033
16031 Cassia	Idaho	699.79886021
28027 Coahoma	Mississippi	689.41134877
12063 Jackson	Florida	689.36963047
44003 Kent	Rhode Island	688.38832913
18005 Bartholomew	Indiana	685.17153457
4013 Maricopa	Arizona	683.22834917
48111 Dallam	Texas	680.55555556
31093 Howard	Nebraska	680.27210884
56041 Uinta	Wyoming	679.83644515
19133 Monona	Iowa	679.80182049
45025 Chesterfield	South Carolina	679.72199152
36073 Orleans	New York	679.60208805
13119 Franklin	Georgia	677.58328628
18117 Orange	Indiana	677.30514649
28143 Tunica	Mississippi	673.77312953
19165 Shelby	Iowa	673.69148385

Counties_Cities

51177 Spotsylvania	Virginia	671.94088112
21109 Jackson	Kentucky	669.54322273
36001 Albany	New York	668.80048972
51670 Hopewell	Virginia	668.25986900
1067 Henry	Alabama	668.25498286
42029 Chester	Pennsylvania	667.75724745
45041 Florence	South Carolina	666.62323844
37079 Greene	North Carolina	666.28593185
48069 Castro	Texas	665.36203523
22027 Claiborne	Louisiana	664.82689413
12079 Madison	Florida	663.82427546
13135 Gwinnett	Georgia	662.97973336
19155 Pottawattamie	Iowa	662.86765099
22045 Iberia	Louisiana	661.11275567
26127 Oceana	Michigan	661.03286385
35023 Hidalgo	New Mexico	660.37735849
28091 Marion	Mississippi	659.51851103
37067 Forsyth	North Carolina	658.66699728
13131 Grady	Georgia	658.63908195
22053 Jefferson Davis	Louisiana	658.60300171
13239 Quitman	Georgia	658.18341378
6107 Tulare	California	653.84309912
16063 Lincoln	Idaho	652.98507463
48477 Washington	Texas	652.27298621
31073 Gosper	Nebraska	651.30260521
13307 Webster	Georgia	651.09153581
37091 Hertford	North Carolina	650.91508517
19041 Clay	Iowa	650.79955374
45029 Colleton	South Carolina	647.90228359
26049 Genesee	Michigan	646.60892817
21077 Gallatin	Kentucky	645.38043478
29155 Pemiscot	Missouri	645.28023599
18003 Allen	Indiana	643.13136238
45079 Richland	South Carolina	642.34302034

Counties_Cities

48225 Houston	Texas	638.78458285
30101 Toole	Montana	638.78013600
48113 Dallas	Texas	638.60712753
22081 Red River	Louisiana	637.01781291
42043 Dauphin	Pennsylvania	635.87841081
51187 Warren	Virginia	634.95237857
51035 Carroll	Virginia	634.36361182
47149 Rutherford	Tennessee	634.06075903
13257 Stephens	Georgia	633.76224313
31023 Butler	Nebraska	632.91139241
20031 Coffey	Kansas	631.60451840
47165 Sumner	Tennessee	631.04798850
39107 Mercer	Ohio	629.89819087
19135 Monroe	Iowa	629.01155327
28011 Bolivar	Mississippi	628.73009287
18111 Newton	Indiana	628.07793876
1103 Morgan	Alabama	627.26196374
51730 Petersburg	Virginia	627.23730478
28113 Pike	Mississippi	626.84831787
26145 Saginaw	Michigan	625.26205451
31081 Hamilton	Nebraska	625.00000000
1111 Randolph	Alabama	624.86248625
18143 Scott	Indiana	624.00536058
40015 Caddo	Oklahoma	621.18231701
13089 DeKalb	Georgia	620.44152596
1113 Russell	Alabama	619.58083107
17111 McHenry	Illinois	619.30842272
51179 Stafford	Virginia	616.16431048
19063 Emmet	Iowa	616.01642710
17163 St. Clair	Illinois	614.42049498
18141 St. Joseph	Indiana	613.80280754
8065 Lake	Colorado	613.49693252
28151 Washington	Mississippi	612.47586712
24013 Carroll	Maryland	611.53364326

Counties_Cities

36065 Oneida	New York	606.76809959
28149 Warren	Mississippi	606.37560638
18067 Howard	Indiana	605.83250370
1031 Coffee	Alabama	602.97828893
1039 Covington	Alabama	602.93083870
13215 Muscogee	Georgia	602.08075814
13011 Banks	Georgia	600.37918685
42037 Columbia	Pennsylvania	598.87558054
28087 Lowndes	Mississippi	597.31885288
17027 Clinton	Illinois	595.12739446
39049 Franklin	Ohio	594.82561246
39111 Monroe	Ohio	594.63379260
16083 Twin Falls	Idaho	593.62693277
13033 Burke	Georgia	593.14097132
9013 Tolland	Connecticut	593.02549016
19069 Franklin	Iowa	592.65112604
28005 Amite	Mississippi	592.24403699
12093 Okeechobee	Florida	589.83556829
37093 Hoke	North Carolina	589.80352056
18037 Dubois	Indiana	589.68636203
13253 Seminole	Georgia	589.29645219
37107 Lenoir	North Carolina	587.75189367
29189 St. Louis	Missouri	586.79265155
28049 Hinds	Mississippi	586.28761836
25015 Hampshire	Massachusetts	585.04539680
18079 Jennings	Indiana	583.10093803
19035 Cherokee	Iowa	582.98736861
18011 Boone	Indiana	582.09824027
45075 Orangeburg	South Carolina	582.05075114
22061 Lincoln	Louisiana	580.55767438
39095 Lucas	Ohio	579.20581346
21061 Edmonson	Kentucky	578.45853023
19077 Guthrie	Iowa	578.35820896
27109 Olmsted	Minnesota	577.82015268

Counties_Cities

13123 Gilmer	Georgia	577.62201454
29133 Mississippi	Missouri	577.38452310
36067 Onondaga	New York	577.29494228
22059 LaSalle	Louisiana	576.52342964
1049 DeKalb	Alabama	575.75120824
20081 Haskell	Kansas	575.43157368
22055 Lafayette	Louisiana	575.00144162
28013 Calhoun	Mississippi	574.95151011
18055 Greene	Indiana	574.89220771
26023 Branch	Michigan	573.10531383
5139 Union	Arkansas	572.50932884
24019 Dorchester	Maryland	571.91074442
12011 Broward	Florida	571.68188760
51061 Fauquier	Virginia	571.63070393
47065 Hamilton	Tennessee	569.33288680
8105 Rio Grande	Colorado	568.88888889
48381 Randall	Texas	568.71968357
27101 Murray	Minnesota	567.90720155
42055 Franklin	Pennsylvania	567.70110117
36063 Niagara	New York	566.45107944
5075 Lawrence	Arkansas	565.89996349
1093 Marion	Alabama	564.45922790
40007 Beaver	Oklahoma	564.01579244
19151 Pocahontas	Iowa	563.79821958
45031 Darlington	South Carolina	562.85739948
17077 Jackson	Illinois	562.53156621
22097 St. Landry	Louisiana	561.83848050
1129 Washington	Alabama	561.72914886
51620 Franklin City	Virginia	561.58742044
45051 Horry	South Carolina	561.09743801
13015 Bartow	Georgia	560.10826254
51149 Prince George	Virginia	559.31936348
17177 Stephenson	Illinois	556.38728130
51025 Brunswick	Virginia	555.41992188

Counties_Cities

1007 Bibb	Alabama	553.57142857
27023 Chippewa	Minnesota	553.50553506
26021 Berrien	Michigan	552.74067250
16067 Minidoka	Idaho	552.22088836
37001 Alamance	North Carolina	552.16419525
31153 Sarpy	Nebraska	551.88415854
13063 Clayton	Georgia	551.76700102
13237 Putnam	Georgia	550.23155578
18123 Perry	Indiana	549.68066171
46083 Lincoln	South Dakota	549.25434047
17161 Rock Island	Illinois	547.12602020
13279 Toombs	Georgia	546.73262171
21001 Adair	Kentucky	546.44808743
48245 Jefferson	Texas	546.27236756
5071 Johnson	Arkansas	545.95766958
1033 Colbert	Alabama	542.34688287
48041 Brazos	Texas	540.22349818
20189 Stevens	Kansas	539.66540745
36039 Greene	New York	539.04950412
28137 Tate	Mississippi	538.96171633
13251 Screven	Georgia	538.09728799
13221 Oglethorpe	Georgia	538.06297330
22107 Tensas	Louisiana	537.87539220
27003 Anoka	Minnesota	535.31102588
24037 St. Mary's	Maryland	534.33217354
48141 El Paso	Texas	533.80401971
51036 Charles City	Virginia	533.06439994
48357 Ochiltree	Texas	532.82396703
29157 Perry	Missouri	532.63707572
18047 Franklin	Indiana	532.19563688
42061 Huntingdon	Pennsylvania	531.34962806
13075 Cook	Georgia	530.24123063
13045 Carroll	Georgia	529.11844634
41041 Lincoln	Oregon	528.46845388

Counties_Cities

48167 Galveston	Texas	527.98247951
31157 Scotts Bluff	Nebraska	527.93909250
27147 Steele	Minnesota	527.13094041
4021 Pinal	Arizona	527.13032666
29007 Audrain	Missouri	526.04718722
37171 Surry	North Carolina	525.37944071
48347 Nacogdoches	Texas	525.02625131
27063 Jackson	Minnesota	524.66955908
23005 Cumberland	Maine	524.59999251
45047 Greenwood	South Carolina	524.44833972
13121 Fulton	Georgia	523.37174821
24047 Worcester	Maryland	522.93383247
22015 Bossier	Louisiana	522.86040020
37101 Johnston	North Carolina	522.01800913
6065 Riverside	California	521.38970882
21085 Grayson	Kentucky	520.49694161
54083 Randolph	West Virginia	520.41772196
46027 Clay	South Dakota	519.90598960
6083 Santa Barbara	California	519.34149559
17075 Iroquois	Illinois	518.04086364
21107 Hopkins	Kentucky	516.99653856
4019 Pima	Arizona	516.80680761
53001 Adams	Washington	516.22045650
51069 Frederick	Virginia	516.09982457
48179 Gray	Texas	516.09956611
22029 Concordia	Louisiana	516.04332720
37065 Edgecombe	North Carolina	515.33506394
13013 Barrow	Georgia	514.79414422
13255 Spalding	Georgia	514.37216339
13067 Cobb	Georgia	514.35857121
46023 Charles Mix	South Dakota	514.02869994
19157 Poweshiek	Iowa	513.39643831
19141 O'Brien	Iowa	513.00578035
51135 Nottoway	Virginia	512.32166018

Counties_Cities

37083 Halifax	North Carolina	512.12085261
18059 Hancock	Indiana	512.10855130
18015 Carroll	Indiana	511.75038505
51193 Westmoreland	Virginia	510.37577117
38035 Grand Forks	North Dakota	510.10315105
1081 Lee	Alabama	509.93955142
51049 Cumberland	Virginia	509.73595677
5061 Howard	Arkansas	509.70691852
5115 Pope	Arkansas	509.37500000
37153 Richmond	North Carolina	507.94216588
45005 Allendale	South Carolina	505.44760193
51077 Grayson	Virginia	505.40592413
45063 Lexington	South Carolina	505.36890914
31109 Lancaster	Nebraska	504.61433722
19123 Mahaska	Iowa	504.54545455
25011 Franklin	Massachusetts	504.48825444
13129 Gordon	Georgia	504.46389876
18019 Clark	Indiana	504.43081118
22009 Avoyelles	Louisiana	504.17675844
49049 Utah	Utah	504.00747011
42107 Schuylkill	Pennsylvania	502.57976870
17037 DeKalb	Illinois	502.19409850
19103 Johnson	Iowa	499.80166601
48055 Caldwell	Texas	499.45660971
8125 Yuma	Colorado	499.00199601
13097 Douglas	Georgia	498.17313581
37033 Caswell	North Carolina	497.84121949
28133 Sunflower	Mississippi	497.37711288
13133 Greene	Georgia	497.23132557
22069 Natchitoches	Louisiana	496.65019788
27009 Benton	Minnesota	495.74546800
18061 Harrison	Indiana	495.66294919
18103 Miami	Indiana	494.84072314
9015 Windham	Connecticut	494.75762004

Counties_Cities

51075 Goochland	Virginia	494.75133368
56043 Washakie	Wyoming	494.61001902
51057 Essex	Virginia	494.55078304
13085 Dawson	Georgia	494.35872902
55027 Dodge	Wisconsin	494.04077544
46111 Sanborn	South Dakota	494.03046521
44001 Bristol	Rhode Island	493.32977040
5037 Cross	Arkansas	491.72463420
54035 Jackson	West Virginia	491.18651153
48325 Medina	Texas	490.95657980
26137 Otsego	Michigan	490.57368741
13207 Monroe	Georgia	490.55232558
21083 Graves	Kentucky	490.39311842
37117 Martin	North Carolina	489.61228001
22063 Livingston	Louisiana	489.37069651
36053 Madison	New York	487.32255103
46121 Todd	South Dakota	486.23942429
13161 Jeff Davis	Georgia	485.72759332
36093 Schenectady	New York	485.35564854
39023 Clark	Ohio	485.19522978
55105 Rock	Wisconsin	484.89232448
19113 Linn	Iowa	484.70844455
40001 Adair	Oklahoma	484.55755819
19161 Sac	Iowa	483.58884659
47047 Fayette	Tennessee	481.39827684
13105 Elbert	Georgia	481.17154812
12071 Lee	Florida	480.64563152
28073 Lamar	Mississippi	480.40738546
18085 Kosciusko	Indiana	480.18753781
55127 Walworth	Wisconsin	480.14809387
13155 Irwin	Georgia	478.82528197
12081 Manatee	Florida	478.65672209
17079 Jasper	Illinois	478.61824992
31121 Merrick	Nebraska	478.46889952

Counties_Cities

18095 Madison	Indiana	478.24376548
19169 Story	Iowa	478.05922226
56039 Teton	Wyoming	476.58247043
45017 Calhoun	South Carolina	475.20661157
26039 Crawford	Michigan	474.78598662
32031 Washoe	Nevada	474.30405703
18007 Benton	Indiana	473.82410725
8085 Montrose	Colorado	473.77647226
12013 Calhoun	Florida	473.02392541
13019 Berrien	Georgia	472.67816331
36055 Monroe	New York	471.12760851
28127 Simpson	Mississippi	470.88721130
32013 Humboldt	Nevada	470.63028714
45067 Marion	South Carolina	470.37597861
32003 Clark	Nevada	469.87718040
39061 Hamilton	Ohio	468.84719181
26157 Tuscola	Michigan	468.42866936
25003 Berkshire	Massachusetts	466.96425745
48039 Brazoria	Texas	466.77471637
1037 Coosa	Alabama	466.63555763
39157 Tuscarawas	Ohio	465.41399063
35043 Sandoval	New Mexico	464.94327692
21111 Jefferson	Kentucky	464.88266969
33015 Rockingham	New Hampshire	464.46037209
20197 Wabaunsee	Kansas	463.83533845
45009 Bamberg	South Carolina	462.34676007
28111 Perry	Mississippi	460.98399128
35019 Guadalupe	New Mexico	460.72333564
17141 Ogle	Illinois	459.51731045
48401 Rusk	Texas	459.13682277
13171 Lamar	Georgia	457.89473684
51690 Martinsville	Virginia	457.29344288
5015 Carroll	Arkansas	457.07401765
48453 Travis	Texas	456.77933730

Counties_Cities

9011 New London	Connecticut	456.17428332
29145 Newton	Missouri	454.81069577
28139 Tippah	Mississippi	454.64878381
45013 Beaufort	South Carolina	454.12394351
36035 Fulton	New York	453.43434532
20187 Stanton	Kansas	452.94413689
39035 Cuyahoga	Ohio	452.86556252
45019 Charleston	South Carolina	452.32258780
26121 Muskegon	Michigan	451.64412287
28057 Itawamba	Mississippi	450.73776417
27037 Dakota	Minnesota	450.14021339
53017 Douglas	Washington	449.81005430
48201 Harris	Texas	448.06782589
24015 Cecil	Maryland	447.35767218
1073 Jefferson	Alabama	446.38252692
8097 Pitkin	Colorado	445.68245125
13309 Wheeler	Georgia	444.21880949
8023 Costilla	Colorado	444.09613375
19015 Boone	Iowa	444.09018447
51089 Henry	Virginia	443.54601299
26069 Iosco	Michigan	442.56608588
30003 Big Horn	Montana	442.34517919
39037 Darke	Ohio	442.29682598
18043 Floyd	Indiana	442.26739178
18091 LaPorte	Indiana	441.79006790
37081 Guilford	North Carolina	440.72179437
20083 Hodgeman	Kansas	440.04400440
42115 Susquehanna	Pennsylvania	438.54246224
5107 Phillips	Arkansas	438.18292751
47189 Wilson	Tennessee	438.04444444
37057 Davidson	North Carolina	437.53826209
47105 Loudon	Tennessee	437.29030799
22019 Calcasieu	Louisiana	437.19721139
42067 Juniata	Pennsylvania	437.17616580

Counties_Cities

18109 Morgan	Indiana	436.41964744
8059 Jefferson	Colorado	436.37642120
48005 Angelina	Texas	436.32021311
51093 Isle of Wight	Virginia	435.68857738
21117 Kenton	Kentucky	435.40839862
13317 Wilkes	Georgia	435.39894694
26161 Washtenaw	Michigan	435.35339104
13231 Pike	Georgia	434.68927766
31035 Clay	Nebraska	434.50273576
13159 Jasper	Georgia	434.47293447
13163 Jefferson	Georgia	434.21905379
28033 DeSoto	Mississippi	434.06354910
6029 Kern	California	433.78190918
18131 Pulaski	Indiana	433.07402358
18065 Henry	Indiana	432.97217791
8063 Kit Carson	Colorado	432.77956164
13217 Newton	Georgia	432.71469130
13057 Cherokee	Georgia	432.42349960
21015 Boone	Kentucky	431.83079531
29207 Stoddard	Missouri	431.41820174
32015 Lander	Nevada	430.49327354
13311 White	Georgia	430.43043043
48439 Tarrant	Texas	429.51061690
47155 Sevier	Tennessee	429.04425285
51740 Portsmouth	Virginia	429.03034914
19061 Dubuque	Iowa	428.47998018
24009 Calvert	Maryland	428.24690499
20037 Crawford	Kansas	427.99661703
45023 Chester	South Carolina	427.89370872
6041 Marin	California	427.47221431
28107 Panola	Mississippi	427.17537597
13157 Jackson	Georgia	426.00323762
51053 Dinwiddie	Virginia	424.12983280
22011 Beauregard	Louisiana	424.12691595

Counties_Cities

48037 Bowie	Texas	424.07022603
47045 Dyer	Tennessee	423.36548767
13115 Floyd	Georgia	422.76389555
48285 Lavaca	Texas	422.67528593
18093 Lawrence	Indiana	422.61539809
6071 San Bernardino	California	421.62402612
18053 Grant	Indiana	421.62096579
37089 Henderson	North Carolina	421.42049543
48195 Hansford	Texas	421.01409482
38061 Mountrail	North Dakota	420.82599335
13023 Bleckley	Georgia	420.62626577
23001 Androscoggin	Maine	419.76615682
13233 Polk	Georgia	419.11937838
48303 Lubbock	Texas	418.98169232
19091 Humboldt	Iowa	418.97978423
18133 Putnam	Indiana	418.22176341
39007 Ashtabula	Ohio	417.46586934
24025 Harford	Maryland	415.82006332
42025 Carbon	Pennsylvania	415.71301789
13235 Pulaski	Georgia	415.57502936
18057 Hamilton	Indiana	414.74040099
48413 Schleicher	Texas	414.50777202
45043 Georgetown	South Carolina	414.46448939
48099 Coryell	Texas	414.39418244
48427 Starr	Texas	413.79310345
29201 Scott	Missouri	413.43803630
1045 Dale	Alabama	412.61540976
53033 King	Washington	412.46429392
48277 Lamar	Texas	412.24259974
28041 Greene	Mississippi	412.18901811
19181 Warren	Iowa	411.31306800
48189 Hale	Texas	410.87791901
12041 Gilchrist	Florida	410.82383874
13213 Murray	Georgia	410.81135242

Counties_Cities

13151 Henry	Georgia	410.47693511
13247 Rockdale	Georgia	409.51939422
51033 Caroline	Virginia	409.46314832
13295 Walker	Georgia	409.16294482
46103 Pennington	South Dakota	409.02540970
44009 Washington	Rhode Island	408.94285103
47021 Cheatham	Tennessee	408.02195900
24035 Queen Anne's	Maryland	407.95208056
13047 Catoosa	Georgia	407.89083358
48203 Harrison	Texas	407.63720289
37111 McDowell	North Carolina	406.53086338
36113 Warren	New York	406.13086439
26007 Alpena	Michigan	405.50070522
28109 Pearl River	Mississippi	404.42703161
48489 Willacy	Texas	404.36904485
13271 Telfair	Georgia	403.12421265
1053 Escambia	Alabama	402.74300642
16047 Gooding	Idaho	401.42142669
8014 Broomfield	Colorado	401.34551807
13249 Schley	Georgia	401.06951872
51800 Suffolk	Virginia	400.28513462
26059 Hillsdale	Michigan	400.00874336
24043 Washington	Maryland	399.53354624
51610 Falls Church	Virginia	399.40427836
45077 Pickens	South Carolina	399.40129825
19051 Davis	Iowa	399.24586891
36115 Washington	New York	398.71235518
18027 Daviess	Indiana	398.22608381
20069 Gray	Kansas	397.81203381
53061 Snohomish	Washington	397.22616612
46117 Stanley	South Dakota	397.08802118
37025 Cabarrus	North Carolina	395.09420749
38087 Slope	North Dakota	393.18479685
18137 Ripley	Indiana	392.66556814

Counties_Cities

13021 Bibb	Georgia	392.56670695
51065 Fluvanna	Virginia	392.03972669
39097 Madison	Ohio	391.77718236
37139 Pasquotank	North Carolina	391.02903706
48021 Bastrop	Texas	390.91243561
37069 Franklin	North Carolina	390.76376554
1075 Lamar	Alabama	390.06067611
8015 Chaffee	Colorado	389.47420982
55041 Forest	Wisconsin	389.27816706
19087 Henry	Iowa	388.69786216
26155 Shiawassee	Michigan	388.60863444
12057 Hillsborough	Florida	388.33924426
1055 Etowah	Alabama	388.28889474
13303 Washington	Georgia	387.52084764
22023 Cameron	Louisiana	387.48564868
28081 Lee	Mississippi	387.31485176
27139 Scott	Minnesota	386.75270218
47181 Wayne	Tennessee	386.52011112
13025 Brantley	Georgia	386.30470445
36037 Genesee	New York	386.01311054
37007 Anson	North Carolina	385.89862122
12133 Washington	Florida	385.85209003
5119 Pulaski	Arkansas	385.55566874
28037 Franklin	Mississippi	385.20801233
46102 Oglala Lakota	South Dakota	384.37347124
48181 Grayson	Texas	383.60785426
53025 Grant	Washington	383.22836506
46109 Roberts	South Dakota	382.88503877
26115 Monroe	Michigan	382.87943951
45083 Spartanburg	South Carolina	382.30196758
28071 Lafayette	Mississippi	381.43558484
18029 Dearborn	Indiana	381.29438347
48323 Maverick	Texas	381.29434898
8013 Boulder	Colorado	381.19713688

Counties_Cities

28145 Union	Mississippi	381.03894288
31039 Cuming	Nebraska	380.31319911
12033 Escambia	Florida	379.67382279
39055 Geauga	Ohio	379.66202635
13149 Heard	Georgia	378.81976597
42007 Beaver	Pennsylvania	378.77408311
54037 Jefferson	West Virginia	378.44783581
53057 Skagit	Washington	378.29742758
12111 St. Lucie	Florida	378.04240054
13077 Coweta	Georgia	377.06356606
21059 Daviess	Kentucky	376.83968982
39109 Miami	Ohio	376.56982546
26077 Kalamazoo	Michigan	376.03352588
12103 Pinellas	Florida	375.99458617
51085 Hanover	Virginia	375.79611895
26025 Calhoun	Michigan	374.75741150
48157 Fort Bend	Texas	374.55988262
51137 Orange	Virginia	373.86748172
42093 Montour	Pennsylvania	372.80701754
8045 Garfield	Colorado	371.42379120
41027 Hood River	Oregon	371.35052074
37179 Union	North Carolina	371.33119691
37027 Caldwell	North Carolina	370.60064124
13245 Richmond	Georgia	370.12413547
53007 Chelan	Washington	369.95690327
8053 Hinsdale	Colorado	369.91368681
17019 Champaign	Illinois	369.07749675
54003 Berkeley	West Virginia	368.84301119
18041 Fayette	Indiana	368.81155899
13297 Walton	Georgia	367.90263414
22039 Evangeline	Louisiana	367.78997100
48071 Chambers	Texas	367.45654120
28121 Rankin	Mississippi	365.81720835
12029 Dixie	Florida	365.26946108

Counties_Cities

5031 Craighead	Arkansas	364.78195987
48061 Cameron	Texas	364.70177491
41047 Marion	Oregon	364.40375013
26017 Bay	Michigan	363.73083918
13083 Dade	Georgia	363.61395292
30037 Golden Valley	Montana	363.19612591
37059 Davie	North Carolina	362.71733789
37127 Nash	North Carolina	362.70422056
18127 Porter	Indiana	362.63075345
51830 Williamsburg	Virginia	362.51342642
40143 Tulsa	Oklahoma	362.29872293
13189 McDuffie	Georgia	362.26835725
37161 Rutherford	North Carolina	362.13449855
37085 Harnett	North Carolina	362.10827484
1043 Cullman	Alabama	361.92804583
13301 Warren	Georgia	361.83584079
51099 King George	Virginia	361.24176858
31019 Buffalo	Nebraska	360.77799053
48173 Glasscock	Texas	360.23054755
46031 Corson	South Dakota	360.14405762
1021 Chilton	Alabama	360.11143071
37125 Moore	North Carolina	359.74139154
26149 St. Joseph	Michigan	358.76349459
45001 Abbeville	South Carolina	358.58359480
13187 Lumpkin	Georgia	358.06402670
39155 Trumbull	Ohio	357.95737740
13127 Glynn	Georgia	357.90140696
37135 Orange	North Carolina	357.46813945
48305 Lynn	Texas	357.32516590
48115 Dawson	Texas	356.60511926
21067 Fayette	Kentucky	356.10599790
50007 Chittenden	Vermont	356.07515252
12095 Orange	Florida	355.92060233
1117 Shelby	Alabama	354.64773976

Counties_Cities

18035 Delaware	Indiana	354.61610846
45059 Laurens	South Carolina	353.76302355
6081 San Mateo	California	353.58556030
37165 Scotland	North Carolina	353.34673944
1057 Fayette	Alabama	352.94833567
27113 Pennington	Minnesota	352.65904923
31167 Stanton	Nebraska	351.75879397
55139 Winnebago	Wisconsin	351.42088645
51540 Charlottesville	Virginia	351.22721699
28135 Tallahatchie	Mississippi	350.32530207
17137 Morgan	Illinois	350.24723334
8095 Phillips	Colorado	349.97666822
5011 Bradley	Arkansas	348.71983115
36007 Broome	New York	348.53568056
19027 Carroll	Iowa	347.32559293
47135 Perry	Tennessee	347.22222222
6075 San Francisco	California	346.19978377
19081 Hancock	Iowa	345.40702016
47061 Grundy	Tennessee	344.67256107
28093 Marshall	Mississippi	344.13697780
4015 Mohave	Arizona	344.07062754
45071 Newberry	South Carolina	342.67912773
8113 San Miguel	Colorado	341.83860335
27163 Washington	Minnesota	341.43386792
12075 Levy	Florida	340.93696345
51097 King and Queen	Virginia	340.81226924
13225 Peach	Georgia	340.69677987
37183 Wake	North Carolina	340.65576922
39065 Hardin	Ohio	339.89834816
37035 Catawba	North Carolina	339.10697628
13219 Oconee	Georgia	338.66367896
22043 Grant	Louisiana	338.04821635
45057 Lancaster	South Carolina	337.59698050
47187 Williamson	Tennessee	337.46315740

Counties_Cities

17109 McDonough	Illinois	337.17242530
13269 Taylor	Georgia	335.86266949
44005 Newport	Rhode Island	335.58673160
29001 Adair	Missouri	335.45128063
37167 Stanly	North Carolina	335.07853403
8009 Baca	Colorado	334.72803347
6077 San Joaquin	California	334.67966944
35053 Socorro	New Mexico	334.62802510
21213 Simpson	Kentucky	334.61061039
26139 Ottawa	Michigan	332.19274753
19187 Webster	Iowa	330.78810265
35013 Dona Ana	New Mexico	330.08155497
35013 Dona Ana	New Mexico	330.08155497
17003 Alexander	Illinois	330.03300330
26147 St. Clair	Michigan	329.49032554
1069 Houston	Alabama	329.44366991
17133 Monroe	Illinois	329.11023737
27115 Pine	Minnesota	329.00315436
19017 Bremer	Iowa	328.69683730
36083 Rensselaer	New York	328.64615346
6059 Orange	California	327.12192966
20171 Scott	Kansas	326.73065142
6019 Fresno	California	326.32743363
40087 McClain	Oklahoma	325.12192072
47107 McMinn	Tennessee	324.66923149
39153 Summit	Ohio	324.03426349
55065 Lafayette	Wisconsin	324.03240324
13091 Dodge	Georgia	323.59333494
51113 Madison	Virginia	323.42986085
24039 Somerset	Maryland	323.27166504
6073 San Diego	California	322.84848434
19031 Cedar	Iowa	322.11306168
12023 Columbia	Florida	321.97211466
18033 DeKalb	Indiana	321.56572433

Counties_Cities

13153 Houston	Georgia	320.96430800
20101 Lane	Kansas	320.51282051
1077 Lauderdale	Alabama	320.39139706
27167 Wilkin	Minnesota	319.79533099
12107 Putnam	Florida	319.56636058
48029 Bexar	Texas	319.42817121
5113 Polk	Arkansas	319.21791611
46101 Moody	South Dakota	319.19744642
41031 Jefferson	Oregon	318.28703704
27013 Blue Earth	Minnesota	317.38027793
12015 Charlotte	Florida	317.30072758
21171 Monroe	Kentucky	317.22336257
48479 Webb	Texas	316.76996122
51095 James City	Virginia	316.76636517
47011 Bradley	Tennessee	316.69586890
37071 Gaston	North Carolina	316.36197194
21101 Henderson	Kentucky	315.85181286
27103 Nicollet	Minnesota	315.60490941
18151 Steuben	Indiana	315.15642167
13267 Tattnall	Georgia	315.07226970
51007 Amelia	Virginia	315.06954584
19083 Hardin	Iowa	314.20441072
21097 Harrison	Kentucky	314.19746512
39017 Butler	Ohio	314.08710752
31041 Custer	Nebraska	313.65313653
20067 Grant	Kansas	313.52235551
39117 Morrow	Ohio	313.28320802
51770 Roanoke City	Virginia	313.25060048
40141 Tillman	Oklahoma	313.01034295
42041 Cumberland	Pennsylvania	312.62056375
20043 Doniphan	Kansas	312.41864098
27039 Dodge	Minnesota	312.16982038
18139 Rush	Indiana	312.06865510
37187 Washington	North Carolina	311.99932541

Counties_Cities

5025 Cleveland	Arkansas	311.79845348
19073 Greene	Iowa	311.76929072
24041 Talbot	Maryland	311.07985285
39137 Putnam	Ohio	310.83481350
51043 Clarke	Virginia	309.85333609
17195 Whiteside	Illinois	309.20792435
55121 Trempealeau	Wisconsin	309.08226343
18049 Fulton	Indiana	308.58052956
5023 Cleburne	Arkansas	308.43180453
48153 Floyd	Texas	308.37759123
48437 Swisher	Texas	308.22835701
48483 Wheeler	Texas	308.22577538
26075 Jackson	Michigan	307.88991519
17119 Madison	Illinois	307.41772889
37147 Pitt	North Carolina	307.36907634
51003 Albemarle	Virginia	307.21683622
48159 Franklin	Texas	306.52052759
37149 Polk	North Carolina	305.66202513
12031 Duval	Florida	305.41549452
42001 Adams	Pennsylvania	305.41479025
29135 Moniteau	Missouri	303.95136778
13281 Towns	Georgia	303.74620317
18075 Jay	Indiana	303.40974764
40031 Comanche	Oklahoma	303.10076232
51550 Chesapeake	Virginia	302.10110702
51710 Norfolk	Virginia	301.95512873
19117 Lucas	Iowa	300.75187970
48199 Hardin	Texas	300.66250634
12123 Taylor	Florida	300.60583638
13059 Clarke	Georgia	299.22249274
48051 Burleson	Texas	299.09184839
31123 Morrill	Nebraska	298.76227059
48321 Matagorda	Texas	298.20529656
40113 Osage	Oklahoma	297.78363892

Counties_Cities

54031 Hardy	West Virginia	297.64065336
42097 Northumberland	Pennsylvania	297.53082353
21233 Webster	Kentucky	297.46014797
27133 Rock	Minnesota	297.42936053
46135 Yankton	South Dakota	297.34575189
18169 Wabash	Indiana	297.31457801
37051 Cumberland	North Carolina	297.29485752
19085 Harrison	Iowa	297.15579454
4007 Gila	Arizona	296.90660432
17029 Coles	Illinois	296.74756805
41059 Umatilla	Oregon	296.71293668
45091 York	South Carolina	296.58760096
37097 Iredell	North Carolina	296.46650041
38093 Stutsman	North Dakota	296.40961897
51109 Louisa	Virginia	296.37283158
26067 Ionia	Michigan	295.90406479
31155 Saunders	Nebraska	295.73299535
6001 Alameda	California	295.42469700
40119 Payne	Oklahoma	294.97805948
8041 El Paso	Colorado	294.31706114
46025 Clark	South Dakota	294.19630917
27171 Wright	Minnesota	294.09823321
39033 Crawford	Ohio	293.62214200
13049 Charlton	Georgia	293.02899445
40117 Pawnee	Oklahoma	292.86150092
47171 Unicoi	Tennessee	292.77630764
36017 Chenango	New York	292.40996298
19093 Ida	Iowa	292.35491887
13079 Crawford	Georgia	292.25523624
28115 Pontotoc	Mississippi	292.14965602
48229 Hudspeth	Texas	291.97080292
39123 Ottawa	Ohio	291.88844465
37049 Craven	North Carolina	291.51119403
39043 Erie	Ohio	290.82624137

Counties_Cities

6099 Stanislaus	California	290.82509571
31185 York	Nebraska	290.44437990
39075 Holmes	Ohio	289.34657796
42133 York	Pennsylvania	289.10953816
13111 Fannin	Georgia	288.86150054
26065 Ingham	Michigan	288.65697645
12105 Polk	Florida	288.41441281
36107 Tioga	New York	288.30313015
1071 Jackson	Alabama	288.00061852
48101 Cottle	Texas	287.97696184
5135 Sharp	Arkansas	287.91892203
18173 Warrick	Indiana	287.69159461
46015 Brule	South Dakota	286.86173264
38073 Ransom	North Dakota	286.42352492
27141 Sherburne	Minnesota	286.35095173
4003 Cochise	Arizona	286.34534985
26159 Van Buren	Michigan	286.28989503
12097 Osceola	Florida	285.87733362
48287 Lee	Texas	285.81427905
18135 Randolph	Indiana	285.70278862
54075 Pocahontas	West Virginia	285.23888757
46125 Turner	South Dakota	284.90028490
49045 Tooele	Utah	284.66391062
26123 Newaygo	Michigan	284.30008999
48139 Ellis	Texas	284.22390156
13223 Paulding	Georgia	284.07012753
5081 Little River	Arkansas	283.95262048
27019 Carver	Minnesota	283.91806936
48481 Wharton	Texas	283.52435186
13107 Emanuel	Georgia	283.03555634
13209 Montgomery	Georgia	282.82388774
35041 Roosevelt	New Mexico	282.77223497
39169 Wayne	Ohio	281.97676925
26093 Livingston	Michigan	281.86838472

Counties_Cities

55039 Fond du Lac	Wisconsin	281.37310073
6053 Monterey	California	281.22517757
13289 Twiggs	Georgia	280.89887640
37173 Swain	North Carolina	280.80028080
27011 Big Stone	Minnesota	280.61735819
17103 Lee	Illinois	280.51310522
48257 Kaufman	Texas	279.88990997
1083 Limestone	Alabama	279.70137459
45011 Barnwell	South Carolina	279.46191739
45049 Hampton	South Carolina	279.05534598
13283 Treutlen	Georgia	279.04244382
47097 Lauderdale	Tennessee	278.79961278
17063 Grundy	Illinois	278.58432080
51820 Waynesboro	Virginia	278.41612162
27107 Norman	Minnesota	277.99227799
13181 Lincoln	Georgia	277.95325332
26087 Lapeer	Michigan	277.18453219
38025 Dunn	North Dakota	277.00831025
13175 Laurens	Georgia	276.80929741
51600 Fairfax City	Virginia	276.71522748
20177 Shawnee	Kansas	276.62127674
28117 Prentiss	Mississippi	276.51589966
31179 Wayne	Nebraska	276.50749761
5093 Mississippi	Arkansas	276.43735299
6069 San Benito	California	276.25656109
48343 Morris	Texas	275.54907205
38085 Sioux	North Dakota	275.35566774
47043 Dickson	Tennessee	275.04396961
17081 Jefferson	Illinois	274.98677948
13117 Forsyth	Georgia	274.71134177
18157 Tippecanoe	Indiana	274.54311881
12125 Union	Florida	274.43105756
40105 Nowata	Oklahoma	274.02622822
40041 Delaware	Oklahoma	273.79308731

Counties_Cities

18073 Jasper	Indiana	272.70002997
36101 Steuben	New York	272.45396467
19009 Audubon	Iowa	272.43007628
39093 Lorain	Ohio	272.40912425
19119 Lyon	Iowa	270.93387520
45015 Berkeley	South Carolina	270.92916491
38045 LaMoure	North Dakota	270.80256032
12117 Seminole	Florida	270.39621061
21041 Carroll	Kentucky	270.09406724
37103 Jones	North Carolina	269.79350420
5021 Clay	Arkansas	269.41469657
13051 Chatham	Georgia	269.36841923
37005 Alleghany	North Carolina	268.79311890
28059 Jackson	Mississippi	268.71026054
29069 Dunklin	Missouri	268.49743398
48295 Lipscomb	Texas	268.25633383
18009 Blackford	Indiana	268.23134954
48231 Hunt	Texas	267.37690817
8017 Cheyenne	Colorado	266.52452026
35001 Bernalillo	New Mexico	265.94921770
54099 Wayne	West Virginia	265.37152013
12001 Alachua	Florida	265.22840759
24001 Allegany	Maryland	264.88200070
40109 Oklahoma	Oklahoma	264.83064213
51790 Staunton	Virginia	264.82625792
5003 Ashley	Arkansas	264.39189863
29107 Lafayette	Missouri	263.81986625
56017 Hot Springs	Wyoming	263.44676180
48339 Montgomery	Texas	263.14676143
13195 Madison	Georgia	263.06913997
39045 Fairfield	Ohio	262.54637891
45053 Jasper	South Carolina	262.33129681
48397 Rockwall	Texas	262.27684115
40145 Wagoner	Oklahoma	262.13955811

Counties_Cities

33013 Merrimack	New Hampshire	262.02260276
48469 Victoria	Texas	261.85690227
18149 Starke	Indiana	261.60889470
37141 Pender	North Carolina	260.60937550
51037 Charlotte	Virginia	259.67498744
6051 Mono	California	259.64912281
47075 Haywood	Tennessee	259.59042400
21149 McLean	Kentucky	259.40337224
48089 Colorado	Texas	259.22609228
48043 Brewster	Texas	258.98348980
8029 Delta	Colorado	258.45636933
19025 Calhoun	Iowa	257.75853181
8079 Mineral	Colorado	257.73195876
39073 Hocking	Ohio	257.17808702
19163 Scott	Iowa	256.80534155
40085 Love	Oklahoma	256.56206828
8083 Montezuma	Colorado	256.13579020
53053 Pierce	Washington	255.91860868
18025 Crawford	Indiana	255.73025194
19101 Jefferson	Iowa	255.69881943
39173 Wood	Ohio	255.55487544
47081 Hickman	Tennessee	255.35650162
48057 Calhoun	Texas	255.09020917
45037 Edgefield	South Carolina	255.06432057
26005 Allegan	Michigan	254.84330120
22085 Sabine	Louisiana	253.82822903
12131 Walton	Florida	253.59019264
42127 Wayne	Pennsylvania	253.52991653
39151 Stark	Ohio	253.51612330
26037 Clinton	Michigan	253.36560278
26011 Arenac	Michigan	252.64277641
1009 Blount	Alabama	252.42047026
12065 Jefferson	Florida	251.95968645
5041 Desha	Arkansas	251.91104934

Counties_Cities

47121 Meigs	Tennessee	251.90963758
39165 Warren	Ohio	251.53656971
39175 Wyandot	Ohio	250.74082517
47159 Smith	Tennessee	250.72710861
13227 Pickens	Georgia	250.15634772
13029 Bryan	Georgia	249.28494581
55133 Waukesha	Wisconsin	248.83891712
8107 Routt	Colorado	248.70788482
8035 Douglas	Colorado	248.55882559
16001 Ada	Idaho	248.10305426
40103 Noble	Oklahoma	248.02905483
51079 Greene	Virginia	247.73749937
12061 Indian River	Florida	247.12063171
13113 Fayette	Georgia	246.78518231
48183 Gregg	Texas	246.55031647
19147 Palo Alto	Iowa	246.38817337
48121 Denton	Texas	245.96537627
51700 Newport News	Virginia	245.20506533
21075 Fulton	Kentucky	245.09803922
26045 Eaton	Michigan	244.93289385
39003 Allen	Ohio	244.48925124
21037 Campbell	Kentucky	243.68773617
49011 Davis	Utah	243.38025606
18013 Brown	Indiana	242.87777340
48003 Andrews	Texas	242.71844660
55043 Grant	Wisconsin	242.46421228
48349 Navarro	Texas	242.10632503
19095 Iowa	Iowa	241.62071743
28141 Tishomingo	Mississippi	241.59555875
12059 Holmes	Florida	241.31026339
1027 Clay	Alabama	241.05461394
45035 Dorchester	South Carolina	240.90085716
19023 Butler	Iowa	240.73182475
40027 Cleveland	Oklahoma	240.35303850

Counties_Cities

21049 Clark	Kentucky	240.00662087
37019 Brunswick	North Carolina	239.86427192
27043 Faribault	Minnesota	239.86044483
29183 St. Charles	Missouri	238.98873196
13211 Morgan	Georgia	238.68880284
38013 Burke	North Dakota	238.09523810
47035 Cumberland	Tennessee	237.96356811
41049 Morrow	Oregon	237.42525501
39113 Montgomery	Ohio	237.25839750
21155 Marion	Kentucky	237.06452278
17143 Peoria	Illinois	236.96026486
48149 Fayette	Texas	236.69572764
55131 Washington	Wisconsin	236.56341889
26027 Cass	Michigan	236.19150872
46037 Day	South Dakota	236.14895550
48491 Williamson	Texas	235.91938862
31059 Fillmore	Nebraska	235.20897413
47131 Obion	Tennessee	234.57891433
46069 Hyde	South Dakota	234.00936037
38077 Richland	North Dakota	234.00455693
17095 Knox	Illinois	233.47701149
31137 Phelps	Nebraska	233.43708315
13291 Union	Georgia	233.32361152
47119 Maury	Tennessee	233.19906720
31025 Cass	Nebraska	233.18934210
47123 Monroe	Tennessee	232.97452380
29003 Andrew	Missouri	232.86192991
48505 Zapata	Texas	232.55813953
55089 Ozaukee	Wisconsin	232.20074708
36121 Wyoming	New York	232.00698516
36091 Saratoga	New York	231.57501423
48205 Hartley	Texas	231.35789286
5019 Clark	Arkansas	231.17719052
48233 Hutchinson	Texas	231.15388244

Counties_Cities

48027 Bell	Texas	231.13130620
32510 Carson City	Nevada	230.98855885
16073 Owyhee	Idaho	230.90738048
35057 Torrance	New Mexico	230.90244372
53039 Klickitat	Washington	230.69615959
39103 Medina	Ohio	230.53822022
51133 Northumberland	Virginia	230.50959085
18179 Wells	Indiana	230.44742253
29159 Pettis	Missouri	230.36058483
37145 Person	North Carolina	230.33892728
37129 New Hanover	North Carolina	230.33141893
21239 Woodford	Kentucky	229.90238571
26057 Gratiot	Michigan	229.06968152
12019 Clay	Florida	228.62749454
27119 Polk	Minnesota	228.36119128
1121 Talladega	Alabama	227.99017888
16009 Benewah	Idaho	227.61760243
1079 Lawrence	Alabama	227.56925691
31143 Polk	Nebraska	227.35884805
51011 Appomattox	Virginia	227.25838015
48331 Milam	Texas	226.81150770
1115 St. Clair	Alabama	226.63208930
39133 Portage	Ohio	226.48179860
27049 Goodhue	Minnesota	226.27847337
27017 Carlton	Minnesota	226.02338365
46097 Miner	South Dakota	225.93764121
12115 Sarasota	Florida	225.44162655
35029 Luna	New Mexico	225.34741059
38059 Morton	North Dakota	225.11657823
40051 Grady	Oklahoma	225.01845151
20129 Morton	Kansas	224.97187852
21143 Lyon	Kentucky	224.74715945
27173 Yellow Medicine	Minnesota	224.60438999
56019 Johnson	Wyoming	224.58628842

Counties_Cities

37169 Stokes	North Carolina	224.33853124
6047 Merced	California	224.19158190
51015 Augusta	Virginia	223.96861789
39139 Richland	Ohio	223.78384627
23031 York	Maine	223.53791174
37143 Perquimans	North Carolina	223.51363433
53029 Island	Washington	222.59057542
35009 Curry	New Mexico	222.50541093
18115 Ohio	Indiana	222.45037645
12127 Volusia	Florida	222.45031395
20059 Franklin	Kansas	222.38695330
18175 Washington	Indiana	221.88025624
19105 Jones	Iowa	221.75086772
13073 Columbia	Georgia	221.65907279
53071 Walla Walla Cou	Washington	221.59482617
53071 Walla Walla Cou	Washington	221.59482617
48393 Roberts	Texas	221.48394241
19159 Ringgold	Iowa	221.41706924
47071 Hardin	Tennessee	221.13594041
31105 Kimball	Nebraska	221.11663903
53073 Whatcom	Washington	221.10463699
5111 Poinsett	Arkansas	221.07282890
51157 Rappahannock	Virginia	220.62879206
12119 Sumter	Florida	220.57567144
29097 Jasper	Missouri	220.49802712
48279 Lamb	Texas	220.39823681
27093 Meeker	Minnesota	220.38805583
45007 Anderson	South Carolina	219.96987261
12007 Bradford	Florida	219.96249820
36043 Herkimer	New York	219.94727734
51810 Virginia Beach	Virginia	219.46338094
38089 Stark	North Dakota	219.37606865
46123 Tripp	South Dakota	219.05805038
51127 New Kent	Virginia	218.83792595

Counties_Cities

21145 McCracken	Kentucky	218.83512380
31067 Gage	Nebraska	218.67584795
36069 Ontario	New York	218.45190417
33017 Strafford	New Hampshire	218.31040049
37045 Cleveland	North Carolina	218.13712940
48085 Collin	Texas	217.77930768
31177 Washington	Nebraska	217.73842357
28009 Benton	Mississippi	217.62785637
12067 Lafayette	Florida	217.59047183
27079 Le Sueur	Minnesota	217.58966800
22113 Vermilion	Louisiana	217.28229985
13143 Haralson	Georgia	216.70673484
20131 Nemaha	Kansas	216.64204825
55045 Green	Wisconsin	216.63191530
38027 Eddy	North Dakota	216.16947687
37073 Gates	North Carolina	216.02004666
12087 Monroe	Florida	215.92226798
55061 Kewaunee	Wisconsin	215.86616298
6111 Ventura	California	215.63703410
17041 Douglas	Illinois	215.61681811
5045 Faulkner	Arkansas	215.53450956
19121 Madison	Iowa	215.39787064
1019 Cherokee	Alabama	215.11985249
51141 Patrick	Virginia	215.01725796
46059 Hand	South Dakota	214.59227468
21073 Franklin	Kentucky	214.50359146
12055 Highlands	Florida	214.37243891
36057 Montgomery	New York	214.33626529
27151 Swift	Minnesota	214.01819155
27161 Waseca	Minnesota	214.00674121
18021 Clay	Indiana	213.98547956
47041 DeKalb	Tennessee	213.52666600
21207 Russell	Kentucky	213.23158072
8101 Pueblo	Colorado	213.09743388

Counties_Cities

50025 Windham	Vermont	212.83562541
51101 King William	Virginia	212.52730386
37109 Lincoln	North Carolina	212.48657037
51145 Powhatan	Virginia	212.40878413
48193 Hamilton	Texas	212.16407355
16003 Adams	Idaho	211.76470588
45087 Union	South Carolina	211.60160525
48315 Marion	Texas	211.52296535
55063 La Crosse	Wisconsin	211.45225408
55087 Outagamie	Wisconsin	211.35217356
19075 Grundy	Iowa	211.31339402
28045 Hancock	Mississippi	211.26463008
41051 Multnomah	Oregon	211.11494310
21081 Grant	Kentucky	210.97886231
31069 Garden	Nebraska	210.85925145
48291 Liberty	Texas	210.83604601
20047 Edwards	Kansas	210.60021060
20091 Johnson	Kansas	210.35720561
19067 Floyd	Iowa	209.37757756
5091 Miller	Arkansas	208.75389980
39041 Delaware	Ohio	208.46962788
18183 Whitley	Indiana	208.37001820
17115 Macon	Illinois	208.19008328
29143 New Madrid	Missouri	208.14061055
55055 Jefferson	Wisconsin	207.91974533
16069 Nez Perce	Idaho	207.87962780
38015 Burleigh	North Dakota	207.82383257
17145 Perry	Illinois	207.80202135
13241 Rabun	Georgia	207.50578052
48473 Waller	Texas	207.05492602
8091 Ouray	Colorado	206.91082144
53037 Kittitas	Washington	206.90820032
20009 Barton	Kansas	206.80939068
50011 Franklin	Vermont	206.38999616

Counties_Cities

56021 Laramie	Wyoming	206.11057226
19129 Mills	Iowa	205.80229702
28125 Sharkey	Mississippi	205.62028787
12069 Lake	Florida	205.61298195
18101 Martin	Indiana	205.53978663
8039 Elbert	Colorado	205.46381554
18155 Switzerland	Indiana	205.28132873
5055 Greene	Arkansas	205.18477661
2122 Kenai Peninsula	Alaska	205.01255702
48441 Taylor	Texas	204.88230166
29169 Pulaski	Missouri	203.79128696
19011 Benton	Iowa	202.79229389
26001 Alcona	Michigan	202.66357846
35039 Rio Arriba	New Mexico	202.53294365
26091 Lenawee	Michigan	202.51155028
55025 Dane	Wisconsin	202.44706507
5057 Hempstead	Arkansas	202.38259510
21047 Christian	Kentucky	202.31334850
48451 Tom Green	Texas	202.21848057
38103 Wells	North Dakota	202.17336366
26063 Huron	Michigan	202.14336136
36025 Delaware	New York	202.12455364
5043 Drew	Arkansas	201.87690965
12035 Flagler	Florida	201.66507536
51005 Alleghany	Virginia	201.20724346
51181 Surry	Virginia	200.80321285
48135 Ector	Texas	200.46384249
36089 St. Lawrence	New York	199.91300082
6013 Contra Costa	California	199.44097408
19043 Clayton	Iowa	199.36204147
47185 White	Tennessee	199.21053602
6039 Madera	California	199.14759754
31061 Franklin	Nebraska	198.47833278
18153 Sullivan	Indiana	198.16336394

Counties_Cities

17167 Sangamon	Illinois	198.10799189
39167 Washington	Ohio	197.82229241
47113 Madison	Tennessee	197.73577173
13055 Chattooga	Georgia	197.66034691
48187 Guadalupe	Texas	197.31938862
54057 Mineral	West Virginia	196.73348181
4025 Yavapai	Arizona	196.55765476
51650 Hampton	Virginia	196.55580621
42119 Union	Pennsylvania	196.49436195
39011 Auglaize	Ohio	196.48938957
29227 Worth	Missouri	196.07843137
12073 Leon	Florida	195.89609644
18167 Vigo	Indiana	195.55621776
42049 Erie	Pennsylvania	195.54438159
37199 Yancey	North Carolina	195.49796124
13031 Bulloch	Georgia	195.35292900
51775 Salem	Virginia	194.98498616
5073 Lafayette	Arkansas	194.55252918
36051 Livingston	New York	194.53714394
21023 Bracken	Kentucky	194.19832504
19057 Des Moines	Iowa	194.18467985
48313 Madison	Texas	194.14782970
8069 Larimer	Colorado	193.99859636
1061 Geneva	Alabama	193.81317930
13043 Candler	Georgia	193.79844961
16027 Canyon	Idaho	193.73688473
50003 Bennington	Vermont	193.65159552
19055 Delaware	Iowa	193.33294276
5105 Perry	Arkansas	193.19938176
12091 Okaloosa	Florida	192.98592650
27143 Sibley	Minnesota	192.97311685
6095 Solano	California	192.56174291
51530 Buena Vista	Virginia	192.40019240
19003 Adams	Iowa	192.04389575

Counties_Cities

18119 Owen	Indiana	191.89254018
12113 Santa Rosa	Florida	191.80480516
40091 McIntosh	Oklahoma	191.77390866
1089 Madison	Alabama	191.25884333
26111 Midland	Michigan	191.08509897
5131 Sebastian	Arkansas	190.99355788
31065 Furnas	Nebraska	190.88016967
37021 Buncombe	North Carolina	190.65776930
17185 Wabash	Illinois	190.49268335
21099 Hart	Kentucky	190.41574103
1003 Baldwin	Alabama	190.34776307
47133 Overton	Tennessee	190.32082654
55023 Crawford	Wisconsin	190.28911669
28047 Harrison	Mississippi	190.17662715
31107 Knox	Nebraska	190.04632379
30017 Custer	Montana	189.88434317
5121 Randolph	Arkansas	189.43614887
47139 Polk	Tennessee	189.37152326
53063 Spokane	Washington	189.26182061
18163 Vanderburgh	Indiana	188.97742217
48091 Comal	Texas	188.71357996
20207 Woodson	Kansas	188.50141376
39089 Licking	Ohio	188.31534571
17169 Schuyler	Illinois	188.21485450
39077 Huron	Ohio	188.02133187
48359 Oldham	Texas	187.70530267
8019 Clear Creek	Colorado	187.40239459
17129 Menard	Illinois	187.17447917
28131 Stone	Mississippi	186.99577924
21219 Todd	Kentucky	186.82479084
30031 Gallatin	Montana	186.81397261
27085 McLeod	Minnesota	186.76999415
38097 Traill	North Dakota	186.63680478
36099 Seneca	New York	186.58892128

Counties_Cities

48329 Midland	Texas	186.58229902
47125 Montgomery	Tennessee	186.45302258
54071 Pendleton	West Virginia	185.79391168
45021 Cherokee	South Carolina	185.71078174
39143 Sandusky	Ohio	185.37730234
47099 Lawrence	Tennessee	185.21059130
18159 Tipton	Indiana	185.08725542
27169 Winona	Minnesota	184.94835219
31159 Seward	Nebraska	184.77884282
48147 Fannin	Texas	184.20903474
13147 Hart	Georgia	183.91509253
55015 Calumet	Wisconsin	183.41673478
31099 Kearney	Nebraska	183.37408313
36095 Schoharie	New York	183.29742419
48123 DeWitt	Texas	183.28627334
6085 Santa Clara	California	183.06435380
16075 Payette	Idaho	182.58248057
51111 Lunenburg	Virginia	182.02879365
46051 Grant	South Dakota	181.89450119
51161 Roanoke	Virginia	181.77372891
21113 Jessamine	Kentucky	181.75074184
20073 Greenwood	Kansas	181.66804294
6003 Alpine	California	181.65304269
46071 Jackson	South Dakota	181.43332325
29071 Franklin	Missouri	181.34465130
12109 St. Johns	Florida	181.30975651
46065 Hughes	South Dakota	181.30311615
50001 Addison	Vermont	181.21331783
47063 Hamblen	Tennessee	181.20150537
40071 Kay	Oklahoma	181.15531804
42035 Clinton	Pennsylvania	180.95336573
5141 Van Buren	Arkansas	180.69023670
54077 Preston	West Virginia	180.26537427
16077 Power	Idaho	180.22657055

Counties_Cities

21103 Henry	Kentucky	180.05712157
42099 Perry	Pennsylvania	179.89119834
37157 Rockingham	North Carolina	179.73315691
48215 Hidalgo	Texas	179.68933147
48403 Sabine	Texas	179.43148550
51590 Danville	Virginia	179.39203303
1015 Calhoun	Alabama	179.38867839
13039 Camden	Georgia	178.84755109
29099 Jefferson	Missouri	178.74096823
47087 Jackson	Tennessee	178.60180303
5051 Garland	Arkansas	178.51019626
42003 Allegheny	Pennsylvania	178.50518527
29163 Pike	Missouri	178.33981842
13169 Jones	Georgia	178.22197372
55135 Waupaca	Wisconsin	177.98466594
17085 Jo Daviess	Illinois	177.85266311
47031 Coffee	Tennessee	177.73788151
21029 Bullitt	Kentucky	177.62646634
32019 Lyon	Nevada	177.39392202
46035 Davison	South Dakota	176.85699848
38053 McKenzie	North Dakota	176.05633803
21185 Oldham	Kentucky	176.01925681
56009 Converse	Wyoming	175.95307918
19037 Chickasaw	Iowa	175.52657974
21007 Ballard	Kentucky	175.46058403
47115 Marion	Tennessee	174.97812773
46029 Codington	South Dakota	174.90630020
19019 Buchanan	Iowa	174.53653474
47033 Crockett	Tennessee	174.48352875
13191 McIntosh	Georgia	174.33751743
48293 Limestone	Texas	174.32713976
51023 Botetourt	Virginia	174.29455780
18077 Jefferson	Indiana	173.86984600
17099 LaSalle	Illinois	173.62697615

Counties_Cities

45073 Oconee	South Carolina	173.52693495
37009 Ashe	North Carolina	173.37415618
20149 Pottawatomie	Kansas	173.00325411
6015 Del Norte	California	172.48814144
21225 Union	Kentucky	172.35436057
5125 Saline	Arkansas	172.12837977
32023 Nye	Nevada	172.01076170
48415 Scurry	Texas	171.94355508
40037 Creek	Oklahoma	171.77811295
20173 Sedgwick	Kansas	171.72663145
48247 Jim Hogg	Texas	171.49390244
29079 Grundy	Missouri	171.47468227
54027 Hampshire	West Virginia	171.32822204
48361 Orange	Texas	171.10994113
19177 Van Buren	Iowa	170.94017094
38003 Barnes	North Dakota	170.74558907
6097 Sonoma	California	170.61979190
18161 Union	Indiana	170.52721330
36109 Tompkins	New York	170.24505560
19001 Adair	Iowa	169.89947614
31181 Webster	Nebraska	169.82734220
31021 Burt	Nebraska	169.54377312
18171 Warren	Indiana	169.42998911
28039 George	Mississippi	169.07216495
48087 Collingsworth	Texas	168.80486158
40039 Custer	Oklahoma	168.75602700
21035 Calloway	Kentucky	168.64699118
47027 Clay	Tennessee	168.45924582
26079 Kalkaska	Michigan	168.31238779
48053 Burnet	Texas	168.27226452
48239 Jackson	Texas	168.07852629
40097 Mayes	Oklahoma	167.85462330
54069 Ohio	West Virginia	167.64459346
39163 Vinton	Ohio	167.44044448

Counties_Cities

55019 Clark	Wisconsin	167.10363306
31175 Valley	Nebraska	167.06443914
20005 Atchison	Kansas	166.73871426
55115 Shawano	Wisconsin	166.68300814
37121 Mitchell	North Carolina	166.66666667
46089 McPherson	South Dakota	166.18196926
41067 Washington	Oregon	165.97093835
29101 Johnson	Missouri	165.88384403
17053 Ford	Illinois	165.86248492
27097 Morrison	Minnesota	165.81748018
18069 Huntington	Indiana	165.56291391
4009 Graham	Arizona	165.47594032
36123 Yates	New York	165.04971620
36015 Chemung	New York	164.97733045
48355 Nueces	Texas	164.79648876
31163 Sherman	Nebraska	164.58196182
13179 Liberty	Georgia	164.23565377
39031 Coshocton	Ohio	163.80463567
18177 Wayne	Indiana	163.79519534
46057 Hamlin	South Dakota	163.63933890
48049 Brown	Texas	163.48486447
5029 Conway	Arkansas	162.74950936
40049 Garvin	Oklahoma	161.80647945
45003 Aiken	South Carolina	161.74638875
5027 Columbia	Arkansas	161.44793304
47153 Sequatchie	Tennessee	161.33369185
19045 Clinton	Iowa	161.22791178
29199 Scotland	Missouri	161.09544905
5117 Prairie	Arkansas	161.01065147
19109 Kossuth	Iowa	160.98738932
19007 Appanoose	Iowa	160.81048484
21009 Barren	Kentucky	160.72075335
6055 Napa	California	160.66907192
37003 Alexander	North Carolina	160.62966830

Counties_Cities

17087 Johnson	Illinois	160.56518947
39171 Williams	Ohio	160.30866210
21157 Marshall	Kentucky	160.30265141
55117 Sheboygan	Wisconsin	160.23420177
47051 Franklin	Tennessee	159.94270709
21173 Montgomery	Kentucky	159.55749388
17121 Marion	Illinois	159.48963317
38099 Walsh	North Dakota	159.37001969
39085 Lake	Ohio	159.20941895
21051 Clay	Kentucky	159.16438697
47015 Cannon	Tennessee	159.03747753
26113 Missaukee	Michigan	158.80367895
36117 Wayne	New York	158.77598152
26073 Isabella	Michigan	158.72565970
48011 Armstrong	Texas	158.56236786
41065 Wasco	Oregon	158.46066780
48377 Presidio	Texas	158.31894070
29113 Lincoln	Missouri	157.75058073
46009 Bon Homme	South Dakota	157.59312321
13103 Effingham	Georgia	157.58160476
48499 Wood	Texas	157.32677436
5059 Hot Spring	Arkansas	157.26536305
21193 Perry	Kentucky	157.13628698
47053 Gibson	Tennessee	156.99867469
39047 Fayette	Ohio	156.98039489
19107 Keokuk	Iowa	156.47921760
48395 Robertson	Texas	156.21383939
20035 Cowley	Kansas	156.17014027
48455 Trinity	Texas	156.03799186
27025 Chisago	Minnesota	155.57383498
22115 Vernon	Louisiana	155.54645927
8119 Teller	Colorado	155.48379380
21165 Menifee	Kentucky	155.01472640
47109 McNairy	Tennessee	154.84670177

Counties_Cities

27117 Pipestone	Minnesota	154.74743009
13305 Wayne	Georgia	154.32098765
21215 Spencer	Kentucky	154.30456529
55035 Eau Claire	Wisconsin	154.01687489
26015 Barry	Michigan	153.70276501
41053 Polk	Oregon	153.69453504
31111 Lincoln	Nebraska	153.47449197
51197 Wythe	Virginia	153.02218822
5033 Crawford	Arkansas	152.98236760
26129 Ogemaw	Michigan	152.73004964
8067 La Plata	Colorado	152.72598118
35021 Harding	New Mexico	152.67175573
13183 Long	Georgia	152.64764712
17009 Brown	Illinois	152.53203173
19089 Howard	Iowa	152.38924567
29031 Cape Girardeau	Missouri	152.37514761
37099 Jackson	North Carolina	152.32995592
42081 Lycoming	Pennsylvania	152.20298423
39019 Carroll	Ohio	151.39765888
48501 Yoakum	Texas	151.32115004
42129 Westmoreland	Pennsylvania	151.16468109
27155 Traverse	Minnesota	151.14873035
2130 Ketchikan Gateway	Alaska	150.88374766
17073 Henry	Illinois	150.74353229
42109 Snyder	Pennsylvania	150.46867292
40013 Bryan	Oklahoma	150.44922868
21221 Trigg	Kentucky	150.24243666
48015 Austin	Texas	150.05502017
12101 Pasco	Florida	149.91753609
48373 Polk	Texas	149.90705762
6021 Glenn	California	149.74863622
6113 Yolo	California	149.72233313
36009 Cattaraugus	New York	149.66163457
53047 Okanogan	Washington	149.53004842

Counties_Cities

55111 Sauk	Wisconsin	149.41866799
37029 Camden	North Carolina	149.39309057
13109 Evans	Georgia	149.23980972
21229 Washington	Kentucky	148.95729891
46093 Meade	South Dakota	148.44136566
48251 Johnson	Texas	148.22509206
48423 Smith	Texas	147.68418172
40011 Blaine	Oklahoma	147.60147601
19065 Fayette	Iowa	147.50762970
54039 Kanawha	West Virginia	147.40598712
5065 IZard	Arkansas	147.13455455
56007 Carbon	Wyoming	146.95077149
1029 Cleburne	Alabama	146.79388804
18045 Fountain	Indiana	146.78001345
36075 Oswego	New York	146.73700996
8021 Conejos	Colorado	146.34146341
47091 Johnson	Tennessee	146.24817190
51199 York	Virginia	145.91869823
20013 Brown	Kansas	145.86372161
29023 Butler	Missouri	145.40678721
29095 Jackson	Missouri	145.36481857
17113 McLean	Illinois	145.23109681
55029 Door	Wisconsin	144.87504527
27035 Crow Wing	Minnesota	144.86276565
46011 Brookings	South Dakota	144.75476839
12003 Baker	Florida	144.59530947
27111 Otter Tail	Minnesota	144.52832755
46087 McCook	South Dakota	144.24810674
54025 Greenbrier	West Virginia	143.73598574
20113 McPherson	Kansas	143.67312612
47103 Lincoln	Tennessee	143.62341355
48493 Wilson	Texas	143.35775725
17135 Montgomery	Illinois	143.35163106
29019 Boone	Missouri	143.32935196

Counties_Cities

40019 Carter	Oklahoma	143.22186936
16039 Elmore	Idaho	143.07201291
5053 Grant	Arkansas	142.95139653
48105 Crockett	Texas	142.89797085
55109 St. Croix	Wisconsin	142.70742748
42019 Butler	Pennsylvania	142.63816742
19189 Winnebago	Iowa	142.61266400
27005 Becker	Minnesota	142.56204358
12009 Brevard	Florida	142.41458057
40133 Seminole	Oklahoma	142.40377573
6079 San Luis Obispo	California	142.24851238
27041 Douglas	Minnesota	142.24001686
17083 Jersey	Illinois	141.89591248
54061 Monongalia	West Virginia	141.89062206
18105 Monroe	Indiana	141.57653641
40115 Ottawa	Oklahoma	141.13873296
47093 Knox	Tennessee	140.98764424
26105 Mason	Michigan	140.89347079
20135 Ness	Kansas	140.84507042
20089 Jewell	Kansas	140.79549454
20099 Labette	Kansas	140.25245442
6067 Sacramento	California	140.17099564
17125 Mason	Illinois	140.06634722
36011 Cayuga	New York	139.99611122
41045 Malheur	Oregon	139.95117982
21161 Mason	Kentucky	139.94169096
20161 Riley	Kansas	139.75007802
31033 Cheyenne	Nebraska	139.63480129
51143 Pittsylvania	Virginia	139.46086072
51119 Middlesex	Virginia	139.28869904
48013 Atascosa	Texas	139.13734844
31171 Thomas	Nebraska	138.88888889
29047 Clay	Missouri	138.81841982
17199 Williamson	Illinois	138.69005011

Counties_Cities

23027 Waldo	Maine	138.55998388
48107 Crosby	Texas	138.43225472
16041 Franklin	Idaho	138.42342999
19033 Cerro Gordo	Iowa	138.34501841
48463 Uvalde	Texas	137.82313939
54023 Grant	West Virginia	137.62257010
27059 Isanti	Minnesota	137.61697443
40101 Muskogee	Oklahoma	137.50329130
29129 Mercer	Missouri	137.32491074
36077 Otsego	New York	137.24079064
4011 Greenlee	Arizona	137.08741959
42009 Bedford	Pennsylvania	136.99767519
31007 Banner	Nebraska	136.98630137
40131 Rogers	Oklahoma	136.98034441
42131 Wyoming	Pennsylvania	136.80396362
47117 Marshall	Tennessee	136.56740789
40017 Canadian	Oklahoma	136.38220247
46043 Douglas	South Dakota	136.28620102
48223 Hopkins	Texas	135.83265417
39025 Clermont	Ohio	135.78888965
17189 Washington	Illinois	135.76277242
51091 Highland	Virginia	135.74660633
40021 Cherokee	Oklahoma	135.59322034
46067 Hutchinson	South Dakota	135.50135501
37041 Chowan	North Carolina	135.43374439
36041 Hamilton	New York	135.31799729
41005 Clackamas	Oregon	134.83146067
54019 Fayette	West Virginia	134.82728160
19125 Marion	Iowa	134.70230790
53011 Clark	Washington	134.27220109
12089 Nassau	Florida	133.98266381
55093 Pierce	Wisconsin	133.94430737
21017 Bourbon	Kentucky	133.76932224
31011 Boone	Nebraska	133.61328498

Counties_Cities

6027 Inyo	California	133.42969923
53015 Cowlitz	Washington	133.04339050
17015 Carroll	Illinois	132.75572946
19111 Lee	Iowa	132.13918661
48217 Hill	Texas	132.03498927
42087 Mifflin	Pennsylvania	131.97178833
8099 Prowers	Colorado	131.53567905
51680 Lynchburg	Virginia	131.50524803
51735 Poquoson	Virginia	131.25512715
8111 San Juan	Colorado	131.23359580
40095 Marshall	Oklahoma	130.90562894
27061 Itasca	Minnesota	130.79719784
39027 Clinton	Ohio	130.77490073
35049 Santa Fe	New Mexico	130.61790265
46079 Lake	South Dakota	130.19836103
26117 Montcalm	Michigan	129.75237619
8093 Park	Colorado	129.33821944
46045 Edmunds	South Dakota	129.03225806
5083 Logan	Arkansas	128.81262364
17021 Christian	Illinois	128.59373565
47017 Carroll	Tennessee	128.47965739
55097 Portage	Wisconsin	128.27380113
40065 Jackson	Oklahoma	128.26165377
21135 Lewis	Kentucky	128.23414045
17131 Mercer	Illinois	128.19691045
47039 Decatur	Tennessee	128.13941568
48485 Wichita	Texas	127.96825781
33001 Belknap	New Hampshire	127.82275245
27089 Marshall	Minnesota	127.79552716
12017 Citrus	Florida	127.76399489
6061 Placer	California	127.68695838
48073 Cherokee	Texas	127.39580164
31077 Greeley	Nebraska	127.33446520
2220 Sitka	Alaska	127.21174974

Counties_Cities

29011 Barton	Missouri	127.14019325
23007 Franklin	Maine	127.10305382
48145 Falls	Texas	126.91087395
55047 Green Lake	Wisconsin	126.86330479
31095 Jefferson	Nebraska	126.81414682
38075 Renville	North Dakota	126.36899747
31003 Antelope	Nebraska	126.26262626
48219 Hockley	Texas	126.19669278
51678 Lexington	Virginia	126.12107623
40035 Craig	Oklahoma	125.82133371
29033 Carroll	Missouri	125.81493766
51019 Bedford	Virginia	125.71907501
47183 Weakley	Tennessee	125.69205447
21091 Hancock	Kentucky	125.59945193
35061 Valencia	New Mexico	125.56241498
39051 Fulton	Ohio	125.36663828
47161 Stewart	Tennessee	125.35948676
46129 Walworth	South Dakota	125.29085377
36003 Allegany	New York	124.91923325
5067 Jackson	Arkansas	124.91820832
27157 Wabasha	Minnesota	124.74012474
54021 Gilmer	West Virginia	124.59506604
39135 Preble	Ohio	124.39934629
13265 Taliaferro	Georgia	124.37810945
2195 Petersburg	Alaska	124.18503570
42057 Fulton	Pennsylvania	123.94133444
36019 Clinton	New York	123.92341533
19029 Cass	Iowa	123.74323279
12129 Wakulla	Florida	123.22479283
56037 Sweetwater	Wyoming	123.10980000
20107 Linn	Kansas	123.07692308
39159 Union	Ohio	122.76303277
8049 Grand	Colorado	122.38325282
5063 Independence	Arkansas	122.08715962

Counties_Cities

55083 Oconto	Wisconsin	121.59661644
2110 Juneau	Alaska	121.44614331
21093 Hardin	Kentucky	121.42520570
35059 Union	New Mexico	121.41816416
38029 Emmons	North Dakota	121.39605463
56025 Natrona	Wyoming	121.34234974
30009 Carbon	Montana	121.33656898
51125 Nelson	Virginia	121.32650310
37177 Tyrrell	North Carolina	121.03606875
47083 Houston	Tennessee	121.02142079
20019 Chautauqua	Kansas	120.88244183
2020 Anchorage	Alaska	120.73897742
16081 Teton	Idaho	120.27491409
54051 Marshall	West Virginia	120.18840344
40073 Kingfisher	Oklahoma	120.13151239
48465 Val Verde	Texas	119.89920338
2275 Wrangell	Alaska	119.85617259
19191 Winneshiek	Iowa	119.82625193
20163 Rooks	Kansas	119.68880910
48031 Blanco	Texas	119.63766877
21209 Scott	Kentucky	119.57666292
48067 Cass	Texas	119.52588067
5085 Lonoke	Arkansas	119.47269099
8089 Otero	Colorado	119.35763889
18083 Knox	Indiana	119.25735194
17071 Henderson	Illinois	119.24280817
20097 Kiowa	Kansas	119.23688394
21199 Pulaski	Kentucky	119.15262368
21005 Anderson	Kentucky	119.13691921
48309 McLennan	Texas	119.00694011
48081 Coke	Texas	118.69436202
20181 Sherman	Kansas	118.66418037
50015 Lamoille	Vermont	118.57707510
55021 Columbia	Wisconsin	118.55364552

Counties_Cities

51045 Craig	Virginia	118.48341232
46061 Hanson	South Dakota	118.48341232
20179 Sheridan	Kansas	118.43663640
37137 Pamlico	North Carolina	118.38989740
41035 Klamath	Oregon	118.25048409
2090 Fairbanks North	Alaska	118.21644724
18121 Parke	Indiana	118.15442784
18147 Spencer	Indiana	118.06956265
19145 Page	Iowa	118.04052725
48213 Henderson	Texas	117.86291449
21027 Breckinridge	Kentucky	117.71630371
40111 Okmulgee	Oklahoma	117.38620060
55053 Jackson	Wisconsin	117.19894521
40125 Pottawatomie	Oklahoma	116.95262731
45065 McCormick	South Carolina	116.89691817
31097 Johnson	Nebraska	116.86793923
37013 Beaufort	North Carolina	116.82491132
42063 Indiana	Pennsylvania	115.97495888
20087 Jefferson	Kansas	115.94202899
54015 Clay	West Virginia	115.84800741
41007 Clatsop	Oregon	115.68252691
26133 Osceola	Michigan	115.67627779
21179 Nelson	Kentucky	115.59180825
39059 Guernsey	Ohio	115.31956332
38055 McLean	North Dakota	115.29189812
27095 Mille Lacs	Minnesota	114.77103179
37095 Hyde	North Carolina	114.72275335
20033 Comanche	Kansas	114.41647597
32007 Elko County	Nevada	114.37285551
32007 Elko County	Nevada	114.37285551
51083 Halifax	Virginia	114.30246190
20017 Chase	Kansas	114.11182959
19053 Decatur	Iowa	114.06844106
48445 Terry	Texas	113.94156425

Counties_Cities

21217 Taylor	Kentucky	113.50737798
16029 Caribou	Idaho	113.31444759
40137 Stephens	Oklahoma	113.25551832
31125 Nance	Nebraska	113.25028313
21105 Hickman	Kentucky	113.09658448
23011 Kennebec	Maine	113.03785130
37087 Haywood	North Carolina	112.95606009
47089 Jefferson	Tennessee	112.93786566
50013 Grand Isle	Vermont	112.83497884
37039 Cherokee	North Carolina	112.74354367
29139 Montgomery	Missouri	112.71024796
39081 Jefferson	Ohio	112.51843630
51073 Gloucester	Virginia	112.45280998
54065 Morgan	West Virginia	112.44167088
29049 Clinton	Missouri	112.35955056
51103 Lancaster	Virginia	111.28628397
47079 Henry	Tennessee	111.25533098
51121 Montgomery	Virginia	111.12794868
42027 Centre	Pennsylvania	110.56171494
29037 Cass	Missouri	110.52461078
48025 Bee	Texas	110.47350170
51191 Washington	Virginia	110.29006287
39039 Defiance	Ohio	110.04847373
36031 Essex	New York	109.91957105
12083 Marion	Florida	109.72923270
40121 Pittsburg	Oklahoma	109.39672266
29177 Ray	Missouri	109.25140934
27045 Fillmore	Minnesota	109.22214835
39141 Ross	Ohio	109.18875356
26143 Roscommon	Michigan	108.85948752
38007 Billings	North Dakota	108.81392818
26135 Oscoda	Michigan	108.74818753
27087 Mahanomen	Minnesota	108.71534698
40029 Coal	Oklahoma	108.69565217

Counties_Cities

48507 Zavala	Texas	108.48702328
47057 Grainger	Tennessee	108.01469000
29115 Linn	Missouri	108.00033231
6087 Santa Cruz	California	107.92875244
21195 Pike	Kentucky	107.87301805
46115 Spink	South Dakota	107.77521170
55017 Chippewa	Wisconsin	107.58556171
42085 Mercer	Pennsylvania	107.51425241
17051 Fayette	Illinois	107.39633919
32005 Douglas	Nevada	107.28949595
29081 Harrison	Missouri	106.96458284
5001 Arkansas	Arkansas	106.92779560
29017 Bollinger	Missouri	106.82882735
33003 Carroll	New Hampshire	106.60325140
20133 Neosho	Kansas	106.57639019
31027 Cedar	Nebraska	106.55931802
48169 Garza	Texas	106.41532381
21021 Boyle	Kentucky	106.31229236
39091 Logan	Ohio	105.82477182
27081 Lincoln	Minnesota	105.76414595
42005 Armstrong	Pennsylvania	105.72606224
51155 Pulaski	Virginia	105.67721482
55057 Juneau	Wisconsin	105.19592741
53055 San Juan	Washington	105.09107894
51173 Smyth	Virginia	105.01443949
39149 Shelby	Ohio	104.88000494
21039 Carlisle	Kentucky	104.79983232
29029 Camden	Missouri	104.76918040
40093 Major	Oklahoma	104.65724751
29181 Ripley	Missouri	104.46981569
42073 Lawrence	Pennsylvania	104.42773601
26151 Sanilac	Michigan	104.41455005
6101 Sutter	California	104.33129836
48317 Martin	Texas	104.29341213

Counties_Cities

48459 Upshur	Texas	104.21715948
37133 Onslow	North Carolina	104.20724089
53031 Jefferson	Washington	104.00579911
50021 Rutland	Vermont	103.96782111
55075 Marinette	Wisconsin	103.87297819
21019 Boyd	Kentucky	103.72565622
17117 Macoupin	Illinois	103.72299340
17147 Piatt	Illinois	103.68382532
48143 Erath	Texas	103.66112237
17105 Livingston	Illinois	103.46466821
48093 Comanche	Texas	103.44318014
38081 Sargent	North Dakota	103.35917313
6043 Mariposa	California	103.02787476
12005 Bay	Florida	102.54362152
26031 Cheboygan	Michigan	102.30984142
21033 Caldwell	Kentucky	102.24144711
16045 Gem	Idaho	102.07553590
48197 Hardeman	Texas	101.98878123
47129 Morgan	Tennessee	101.95097085
17139 Moultrie	Illinois	101.92294625
56005 Campbell	Wyoming	101.86389250
21151 Madison	Kentucky	101.76684566
46077 Kingsbury	South Dakota	101.64667615
21203 Rockcastle	Kentucky	101.49253731
5095 Monroe	Arkansas	101.44927536
20061 Geary	Kansas	101.24562803
18001 Adams	Indiana	101.02143899
17067 Hancock	Illinois	100.87424344
38067 Pembina	North Dakota	100.76291925
39057 Greene	Ohio	100.59823209
35055 Taos	New Mexico	100.50251256
48241 Jasper	Texas	100.35682426
13125 Glascock	Georgia	100.16694491
19137 Montgomery	Iowa	99.97000900

Counties_Cities

48065 Carson	Texas	99.91673605
55081 Monroe	Wisconsin	99.88925322
41043 Linn	Oregon	99.73691444
27051 Grant	Minnesota	99.65122073
50027 Windsor	Vermont	99.48269001
29035 Carter	Missouri	99.10802775
29165 Platte	Missouri	99.04355003
29187 St. Francois	Missouri	98.96239429
35005 Chaves	New Mexico	98.93490392
29025 Caldwell	Missouri	98.81422925
48409 San Patricio	Texas	98.66503222
39015 Brown	Ohio	98.61932939
54049 Marion	West Virginia	98.04445871
8047 Gilpin	Colorado	98.02319882
38069 Pierce	North Dakota	98.01519235
46095 Mellette	South Dakota	97.94319295
46091 Marshall	South Dakota	97.80907668
19097 Jackson	Iowa	97.77686291
47085 Humphreys	Tennessee	97.37098345
19175 Union	Iowa	97.09523424
12053 Hernando	Florida	96.92714746
47001 Anderson	Tennessee	96.75479198
47009 Blount	Tennessee	96.68897365
48259 Kendall	Texas	96.40454854
48467 Van Zandt	Texas	96.39586569
21191 Pendleton	Kentucky	96.35900613
35025 Lea	New Mexico	96.24915602
42053 Forest	Pennsylvania	96.16705591
39125 Paulding	Ohio	95.94882729
48161 Freestone	Texas	95.92084006
42059 Greene	Pennsylvania	95.87465074
17033 Crawford	Illinois	95.70904450
39021 Champaign	Ohio	95.47401559
29219 Warren	Missouri	95.07072686

Counties_Cities

26141 Presque Isle	Michigan	94.20631182
55123 Vernon	Wisconsin	94.20172162
18129 Posey	Indiana	93.97024276
40005 Atoka	Oklahoma	93.94421159
54041 Lewis	West Virginia	93.60958562
29027 Callaway	Missouri	93.56412484
26103 Marquette	Michigan	93.21065608
40099 Murray	Oklahoma	93.16992761
48283 La Salle	Texas	92.94914354
48059 Callahan	Texas	92.89695584
5145 White	Arkansas	92.72549443
56003 Big Horn	Wyoming	92.58479926
17035 Cumberland	Illinois	92.52405625
5147 Woodruff	Arkansas	92.44992296
48175 Goliad	Texas	92.29957806
36023 Cortland	New York	92.00593857
55095 Polk	Wisconsin	91.74732786
51009 Amherst	Virginia	91.58087539
35015 Eddy	New Mexico	91.53713299
30057 Madison	Montana	91.24087591
21079 Garrard	Kentucky	91.11617312
54005 Boone	West Virginia	91.11202223
26051 Gladwin	Michigan	90.77633500
48497 Wise	Texas	90.76934339
36013 Chautauqua	New York	90.66820907
16005 Bannock	Idaho	90.66079093
21125 Laurel	Kentucky	90.65585390
41071 Yamhill	Oregon	90.65251117
39071 Highland	Ohio	90.57550281
20127 Morris	Kansas	90.56330375
53069 Wahkiakum	Washington	90.37505648
40047 Garfield	Oklahoma	90.29271256
27121 Pope	Minnesota	90.11444535
21057 Cumberland	Kentucky	90.10361916

Counties_Cities

48367 Parker	Texas	89.61415325
38039 Griggs	North Dakota	89.60573477
48255 Karnes	Texas	89.45686901
29186 Ste. Genevieve	Missouri	89.44543828
48389 Reeves	Texas	89.20038229
54011 Cabell	West Virginia	89.03286707
51067 Franklin	Virginia	88.97588753
48125 Dickens	Texas	88.92841263
46047 Fall River	South Dakota	88.78366381
16025 Camas	Idaho	88.73114463
48503 Young	Texas	88.66722084
51063 Floyd	Virginia	88.63564419
32021 Mineral	Nevada	88.61320337
53003 Asotin	Washington	88.45643521
55049 Iowa	Wisconsin	88.34293888
5137 Stone	Arkansas	88.30376495
20155 Reno	Kansas	88.22302781
5129 Searcy	Arkansas	87.96179945
26035 Clare	Michigan	87.78489450
31131 Otoe	Nebraska	87.58210823
27159 Wadena	Minnesota	87.12698758
29197 Schuyler	Missouri	86.97542944
36049 Lewis	New York	86.96638560
48289 Leon	Texas	86.85581934
48273 Kleberg	Texas	86.73584118
47175 Van Buren	Tennessee	86.73026886
28003 Alcorn	Mississippi	86.66215301
40033 Cotton	Oklahoma	86.56509695
21139 Livingston	Kentucky	86.56135036
29009 Barry	Missouri	86.38466254
55103 Richland	Wisconsin	86.32099902
54087 Roane	West Virginia	86.13264427
55071 Manitowoc	Wisconsin	85.99539672
55078 Menominee	Wisconsin	85.87376556

Counties_Cities

20157 Republic	Kansas	85.76329331
48391 Refugio	Texas	85.32423208
20021 Cherokee	Kansas	84.93629778
39069 Henry	Ohio	84.91471609
51027 Buchanan	Virginia	84.82163894
33009 Grafton	New Hampshire	84.64571314
31165 Sioux	Nebraska	84.24599832
38037 Grant	North Dakota	84.24599832
29061 Daviess	Missouri	84.20546133
23023 Sagadahoc	Maine	84.18925745
31139 Pierce	Nebraska	84.01008121
18165 Vermillion	Indiana	83.98475354
17179 Tazewell	Illinois	83.88247385
26029 Charlevoix	Michigan	83.82868465
56027 Niobrara	Wyoming	83.75209380
17001 Adams	Illinois	83.72532006
33005 Cheshire	New Hampshire	83.66778659
27015 Brown	Minnesota	83.62868862
21163 Meade	Kentucky	83.58001045
5039 Dallas	Arkansas	83.54218881
17023 Clark	Illinois	83.35470633
20183 Smith	Kansas	83.26394671
17203 Woodford	Illinois	83.19683852
47177 Warren	Tennessee	83.17432360
21069 Fleming	Kentucky	83.14855876
42033 Clearfield	Pennsylvania	83.13599033
48457 Tyler	Texas	82.96460177
55137 Waushara	Wisconsin	82.43003751
47049 Fentress	Tennessee	82.34067080
56023 Lincoln	Wyoming	82.32993722
48075 Childress	Texas	82.29323824
48297 Live Oak	Texas	82.19628473
42015 Bradford	Pennsylvania	82.19223119
30007 Broadwater	Montana	82.16926869

Counties_Cities

27129 Renville	Minnesota	82.12428141
55073 Marathon	Wisconsin	81.96237115
21045 Casey	Kentucky	81.82275932
27001 Aitkin	Minnesota	81.75072318
40043 Dewey	Oklahoma	81.73273396
39063 Hancock	Ohio	81.65415514
38043 Kidder	North Dakota	81.63265306
38021 Dickey	North Dakota	81.58270447
47055 Giles	Tennessee	81.34765956
47029 Cocke	Tennessee	81.06446022
48345 Motley	Texas	81.03727715
47023 Chester	Tennessee	81.03727715
42125 Washington	Pennsylvania	81.02398889
2100 Haines	Alaska	80.84074373
37043 Clay	North Carolina	80.79719903
21011 Bath	Kentucky	80.75587499
18051 Gibson	Indiana	80.71266292
6023 Humboldt	California	80.66112794
56011 Crook	Wyoming	80.53691275
29041 Chariton	Missouri	80.52610388
40127 Pushmataha	Oklahoma	80.50809554
19195 Worth	Iowa	80.50449483
37189 Watauga	North Carolina	80.43614264
21147 McCreary	Kentucky	80.42279412
46033 Custer	South Dakota	80.22003209
27065 Kanabec	Minnesota	80.21225396
20029 Cloud	Kansas	80.19246191
48407 San Jacinto	Texas	80.08635398
48281 Lampasas	Texas	80.07913703
42031 Clarion	Pennsylvania	79.94017381
21169 Metcalfe	Kentucky	79.76071785
42051 Fayette	Pennsylvania	79.72953289
47059 Greene	Tennessee	79.60976739
16019 Bonneville	Idaho	79.58649255

Counties_Cities

47179 Washington	Tennessee	79.31139052
29063 DeKalb	Missouri	79.17656374
51163 Rockbridge	Virginia	79.11392405
47137 Pickett	Tennessee	78.70916962
27127 Redwood	Minnesota	78.69368483
21055 Crittenden	Kentucky	78.51934941
42105 Potter	Pennsylvania	78.20960173
29051 Cole	Missouri	78.12906922
19185 Wayne	Iowa	78.11279488
21167 Mercer	Kentucky	78.07476807
26047 Emmet	Michigan	78.05932509
29083 Henry	Missouri	78.01027900
47127 Moore	Tennessee	77.99095305
38009 Bottineau	North Dakota	77.99095305
20125 Montgomery	Kansas	77.83312578
29015 Benton	Missouri	77.80890134
21043 Carter	Kentucky	77.76625685
55107 Rusk	Wisconsin	77.75500106
48495 Winkler	Texas	77.72020725
54079 Putnam	West Virginia	77.62605413
5127 Scott	Arkansas	77.52689214
30087 Rosebud	Montana	77.23711795
54091 Taylor	West Virginia	77.09642984
29077 Greene	Missouri	77.07511912
21123 Larue	Kentucky	76.88544069
30111 Yellowstone	Montana	76.80923210
38101 Ward	North Dakota	76.75956542
16065 Madison	Idaho	76.32810910
29147 Nodaway	Missouri	76.21951220
29229 Wright	Missouri	76.17803896
41037 Lake	Oregon	76.15179591
19131 Mitchell	Iowa	75.69306462
16055 Kootenai	Idaho	75.53945698
47077 Henderson	Tennessee	75.41207311

Counties_Cities

6057 Nevada	California	75.22869523
20023 Cheyenne	Kansas	75.18796992
36045 Jefferson	New York	75.16442217
20027 Clay	Kansas	75.02813555
27125 Red Lake	Minnesota	75.01875469
32027 Pershing	Nevada	75.00750075
20045 Douglas	Kansas	74.93659211
29091 Howell	Missouri	74.85777024
37031 Carteret	North Carolina	74.79431563
48119 Delta	Texas	74.78033277
40081 Lincoln	Oklahoma	74.45589920
35007 Colfax	New Mexico	74.31874484
39119 Muskingum	Ohio	74.26058503
26097 Mackinac	Michigan	74.16334477
38083 Sheridan	North Dakota	74.12898443
37055 Dare	North Carolina	73.97057615
41017 Deschutes	Oregon	73.95987416
53067 Thurston	Washington	73.66829715
17173 Shelby	Illinois	73.59367094
38105 Williams	North Dakota	73.55021216
29013 Bates	Missouri	73.52941176
20169 Saline	Kansas	73.52806015
39087 Lawrence	Ohio	73.49747770
5049 Fulton	Arkansas	73.35561170
30083 Richland	Montana	73.30706497
29203 Shannon	Missouri	73.26901942
51580 Covington	Virginia	73.26007326
40069 Johnston	Oklahoma	73.06603343
21137 Lincoln	Kentucky	73.04009089
15009 Maui	Hawaii	72.96345249
46137 Ziebach	South Dakota	72.93946025
17011 Bureau	Illinois	72.74270300
38057 Mercer	North Dakota	72.57771864
54001 Barbour	West Virginia	72.57332930

Counties_Cities

39005 Ashland	Ohio	72.56488976
56001 Albany	Wyoming	72.53698091
54033 Harrison	West Virginia	72.53456494
21071 Floyd	Kentucky	72.53452364
39067 Harrison	Ohio	72.49242125
27071 Koochiching	Minnesota	72.34726688
54029 Hancock	West Virginia	72.17983089
17005 Bond	Illinois	72.15874925
39127 Perry	Ohio	72.15607915
5103 Ouachita	Arkansas	72.01558926
54093 Tucker	West Virginia	71.89072610
31127 Nemaha	Nebraska	71.85972981
46119 Sully	South Dakota	71.83908046
41003 Benton	Oregon	71.66045971
48227 Howard	Texas	71.31298171
8073 Lincoln	Colorado	71.30124777
27137 St. Louis	Minnesota	71.08743755
51195 Wise	Virginia	71.03020099
29111 Lewis	Missouri	71.02993404
37075 Graham	North Carolina	70.72135785
41063 Wallowa	Oregon	70.61149555
40123 Pontotoc	Oklahoma	70.59377206
50023 Washington	Vermont	70.51943584
53035 Kitsap	Washington	70.42123015
20015 Butler	Kansas	70.39616566
27055 Houston	Minnesota	69.97523953
21181 Nicholas	Kentucky	69.77393246
38071 Ramsey	North Dakota	69.68034143
21205 Rowan	Kentucky	69.15348005
21131 Leslie	Kentucky	69.01311249
47073 Hawkins	Tennessee	68.98991686
20143 Ottawa	Kansas	68.94174423
48207 Haskell	Texas	68.81128505
40075 Kiowa	Oklahoma	68.73639592

Counties_Cities

55005 Barron	Wisconsin	68.63873882
54105 Wirt	West Virginia	68.61063465
26009 Antrim	Michigan	68.47849347
40077 Latimer	Oklahoma	68.41950933
48475 Ward	Texas	68.25938567
8081 Moffat	Colorado	68.24385805
6017 El Dorado	California	68.17776566
29053 Cooper	Missouri	68.17019826
27029 Clearwater	Minnesota	68.10442679
12045 Gulf	Florida	68.05246226
48353 Nolan	Texas	67.79201410
54063 Monroe	West Virginia	67.77108434
46041 Dewey	South Dakota	67.75067751
23019 Penobscot	Maine	67.50675068
5047 Franklin	Arkansas	67.37787760
17191 Wayne	Illinois	67.35243693
36097 Schuyler	New York	66.99419384
48165 Gaines	Texas	66.98244103
26107 Mecosta	Michigan	66.59777242
48097 Cooke	Texas	66.54507813
54107 Wood	West Virginia	66.50594397
48249 Jim Wells	Texas	66.14080643
48191 Hall	Texas	66.05019815
48447 Throckmorton	Texas	66.00660066
48045 Briscoe	Texas	65.96306069
48379 Rains	Texas	65.79488445
48019 Bandera	Texas	65.72029443
48235 Irion	Texas	65.70302234
47013 Campbell	Tennessee	65.68476366
5109 Pike	Arkansas	65.58605828
40067 Jefferson	Oklahoma	65.32745386
35047 San Miguel	New Mexico	65.23866478
20123 Mitchell	Kansas	65.04065041
39001 Adams	Ohio	64.92569615

Counties_Cities

16011 Bingham	Idaho	64.88450558
8043 Fremont	Colorado	64.55509048
54045 Logan	West Virginia	64.40334897
21095 Harlan	Kentucky	64.37199440
55033 Dunn	Wisconsin	64.25738406
53045 Mason	Washington	64.11528539
47145 Roane	Tennessee	63.98193451
20151 Pratt	Kansas	63.97952655
17183 Vermilion	Illinois	63.79709918
42111 Somerset	Pennsylvania	63.55473821
29039 Cedar	Missouri	63.53688669
47151 Scott	Tennessee	63.52375335
48171 Gillespie	Texas	63.42336965
30085 Roosevelt	Montana	63.29686228
31147 Richardson	Nebraska	62.99609424
48265 Kerr	Texas	62.97109054
38079 Rolette	North Dakota	62.93266205
56033 Sheridan	Wyoming	62.84523534
20139 Osage	Kansas	62.73132175
48307 McCulloch	Texas	62.60172781
35017 Grant	New Mexico	62.16631317
46081 Lawrence	South Dakota	62.15764733
6045 Mendocino	California	61.63961373
53041 Lewis	Washington	61.55469574
20011 Bourbon	Kansas	61.42086945
6009 Calaveras	California	61.40081575
17061 Greene	Illinois	61.33088010
48337 Montague	Texas	61.23698714
26101 Manistee	Michigan	61.15459883
23015 Lincoln	Maine	61.14961272
40135 Sequoyah	Oklahoma	60.71055635
35037 Quay	New Mexico	60.58403005
23013 Knox	Maine	60.34547786
53075 Whitman	Washington	60.25185274

Counties_Cities

27073 Lac qui Parle	Minnesota	60.07810153
50005 Caledonia	Vermont	59.40201967
20121 Miami	Kansas	59.38242280
40153 Woodward	Oklahoma	59.34131144
40083 Logan	Oklahoma	59.20788311
37053 Currituck	North Carolina	59.10165485
23017 Oxford	Maine	59.00933736
29141 Morgan	Missouri	58.94488653
54103 Wetzel	West Virginia	58.93909627
26085 Lake	Michigan	58.91759953
54059 Mingo	West Virginia	58.86062645
29173 Ralls	Missouri	58.75440658
21223 Trimble	Kentucky	58.71990605
21231 Wayne	Kentucky	58.62810240
20115 Marion	Kansas	58.57740586
26041 Delta	Michigan	58.56597038
41055 Sherman	Oregon	58.54800937
29217 Vernon	Missouri	58.45674201
55077 Marquette	Wisconsin	58.31281586
51031 Campbell	Virginia	58.21039419
48351 Newton	Texas	58.19874873
8007 Archuleta	Colorado	58.11841627
8055 Huerfano	Colorado	58.06357962
29005 Atchison	Missouri	58.01585767
40107 Okfuskee	Oklahoma	57.86080344
48221 Hood	Texas	57.81588120
15003 Honolulu	Hawaii	57.75038772
29137 Monroe	Missouri	57.71006464
46007 Bennett	South Dakota	57.67012687
20141 Osborne	Kansas	57.55395683
19071 Fremont	Iowa	57.20005720
29149 Oregon	Missouri	56.92059577
51115 Mathews	Virginia	56.80527153
39161 Van Wert	Ohio	56.57508575

Counties_Cities

40151 Woods	Oklahoma	56.19871867
39147 Seneca	Ohio	56.15229953
54053 Mason	West Virginia	56.14192679
29221 Washington	Missouri	56.12797178
31145 Red Willow	Nebraska	55.93884020
35003 Catron	New Mexico	55.89714925
33019 Sullivan	New Hampshire	55.62766549
37175 Transylvania	North Carolina	55.53119977
17175 Stark	Illinois	55.27915976
40061 Haskell	Oklahoma	55.25734133
20137 Norton	Kansas	55.24861878
21235 Whitley	Kentucky	55.18459246
8071 Las Animas	Colorado	55.16100117
26089 Leelanau	Michigan	55.13692336
39083 Knox	Ohio	54.93351429
48487 Wilbarger	Texas	54.60218409
55113 Sawyer	Wisconsin	54.58184244
51750 Radford	Virginia	54.52860025
53049 Pacific	Washington	54.45634416
6033 Lake	California	54.36302072
21087 Green	Kentucky	54.30355688
40079 Le Flore	Oklahoma	54.02160864
42117 Tioga	Pennsylvania	53.97051247
26119 Montmorency	Michigan	53.96654074
21089 Greenup	Kentucky	53.87319950
6115 Yuba	California	53.81786497
26165 Wexford	Michigan	53.78593199
30067 Park	Montana	53.77629063
29213 Taney	Missouri	53.71338538
29225 Webster	Missouri	53.69608019
29059 Dallas	Missouri	53.69287675
36033 Franklin	New York	53.68540354
30059 Meagher	Montana	53.59056806
48035 Bosque	Texas	53.50168530

Counties_Cities

48383 Reagan	Texas	53.46164127
27007 Beltrami	Minnesota	53.36521015
54073 Pleasants	West Virginia	53.28360197
47019 Carter	Tennessee	53.23774201
6103 Tehama	California	53.19481820
48271 Kinney	Texas	53.09264667
48429 Stephens	Texas	53.00540655
6093 Siskiyou	California	52.60268960
38091 Steele	North Dakota	52.54860746
21175 Morgan	Kentucky	52.45410266
48211 Hemphill	Texas	52.28758170
2188 Northwest Arctic	Alaska	52.14444010
48151 Fisher	Texas	52.09690023
50019 Orleans	Vermont	52.03106998
17123 Marshall	Illinois	52.02011444
38049 McHenry	North Dakota	51.58184319
8077 Mesa	Colorado	51.56422357
23025 Somerset	Maine	51.39152435
41011 Coos	Oregon	51.25099008
5101 Newton	Arkansas	51.24919923
38065 Oliver	North Dakota	51.22950820
31015 Boyd	Nebraska	51.15089514
2170 Matanuska-Susit	Alaska	51.11049159
8011 Bent	Colorado	51.00306018
30035 Glacier	Montana	50.92020077
47173 Union	Tennessee	50.79236083
29103 Knox	Missouri	50.67139600
51720 Norton	Virginia	50.40322581
47025 Claiborne	Tennessee	50.38417937
31071 Garfield	Nebraska	50.32712632
2180 Nome	Alaska	49.96003197
39131 Pike	Ohio	49.88064275
17127 Massac	Illinois	49.71590909
41009 Columbia	Oregon	49.64010921

Counties_Cities

26153 Schoolcraft	Michigan	49.57858205
47005 Benton	Tennessee	49.43153732
42113 Sullivan	Pennsylvania	49.41525284
39079 Jackson	Ohio	49.40711462
53013 Columbia	Washington	49.27322000
55001 Adams	Wisconsin	49.14487910
21053 Clinton	Kentucky	48.99078973
20051 Ellis	Kansas	48.76349704
48363 Palo Pinto	Texas	48.48484848
29175 Randolph	Missouri	48.45939507
20053 Ellsworth	Kansas	48.41833441
18125 Pike	Indiana	48.34810637
50009 Essex	Vermont	48.00000000
55085 Oneida	Wisconsin	47.92782633
48077 Clay	Texas	47.81943382
26095 Luce	Michigan	47.74789113
42013 Blair	Pennsylvania	47.35003102
26083 Keweenaw	Michigan	47.32607667
42039 Crawford	Pennsylvania	47.02397047
48095 Concho	Texas	46.77268475
16037 Custer	Idaho	46.72897196
40025 Cimarron	Oklahoma	46.44681839
35035 Otero	New Mexico	46.42038903
42021 Cambria	Pennsylvania	46.30683975
55031 Douglas	Wisconsin	46.28772450
55037 Florence	Wisconsin	46.28558204
40053 Grant	Oklahoma	46.23208507
29117 Livingston	Missouri	46.21682292
29121 Macon	Missouri	46.19547284
21187 Owen	Kentucky	45.95588235
42065 Jefferson	Pennsylvania	45.82846406
47067 Hancock	Tennessee	45.80852038
20145 Pawnee	Kansas	45.71776897
55011 Buffalo	Wisconsin	45.71428571

Counties_Cities

47163 Sullivan	Tennessee	45.66557577
35051 Sierra	New Mexico	45.58716265
55125 Vilas	Wisconsin	45.58300666
29087 Holt	Missouri	45.41326067
48109 Culberson	Texas	45.37205082
48237 Jack	Texas	45.23351804
54097 Upshur	West Virginia	45.05426992
30029 Flathead	Montana	45.05122128
6089 Shasta	California	44.99000222
17107 Logan	Illinois	44.94382022
29105 Laclede	Missouri	44.80161286
21189 Owsley	Kentucky	44.72271914
30107 Wheatland	Montana	44.72271914
48131 Duval	Texas	44.59507670
42023 Cameron	Pennsylvania	44.52359751
55119 Taylor	Wisconsin	44.09171076
55141 Wood	Wisconsin	43.80261447
38023 Divide	North Dakota	43.80201489
2240 Southeast Fairbanks	Alaska	43.36513443
54081 Raleigh	West Virginia	43.09532146
38005 Benson	North Dakota	43.09106579
53009 Clallam	Washington	43.00402674
15001 Hawaii	Hawaii	42.29213416
48047 Brooks	Texas	42.17036829
29171 Putnam	Missouri	42.04330460
20159 Rice	Kansas	41.96831392
53059 Skamania	Washington	41.93223750
39121 Noble	Ohio	41.80019507
29055 Crawford	Missouri	41.74145344
51071 Giles	Virginia	41.55782474
21121 Knox	Kentucky	41.52823920
47101 Lewis	Tennessee	41.37018037
30063 Missoula	Montana	41.24891616
30051 Liberty	Montana	41.15226337

Counties_Cities

39115 Morgan	Ohio	41.08463435
26055 Grand Traverse	Michigan	41.04868590
32001 Churchill	Nevada	40.91653028
56035 Sublette	Wyoming	40.76225415
16051 Jefferson	Idaho	40.76225415
27021 Cass	Minnesota	40.65178360
6007 Butte	California	40.64759401
21153 Magoffin	Kentucky	40.44652969
8027 Custer	Colorado	40.37141704
21115 Johnson	Kentucky	40.20369874
15007 Kauai	Hawaii	40.20351296
21197 Powell	Kentucky	40.18646520
37011 Avery	North Carolina	39.98857469
26053 Gogebic	Michigan	39.74562798
27135 Roseau	Minnesota	39.60396040
17059 Gallatin	Illinois	39.54132068
29131 Miller	Missouri	39.46952952
30081 Ravalli	Montana	39.37737422
26109 Menominee	Michigan	39.15937867
20191 Sumner	Kansas	39.13724126
39105 Meigs	Ohio	38.95092184
41029 Jackson	Oregon	38.71308593
38051 McIntosh	North Dakota	38.68471954
29127 Marion	Missouri	38.47229994
32017 Lincoln	Nevada	38.45414343
31063 Frontier	Nebraska	38.34355828
20063 Gove	Kansas	38.28483920
51105 Lee	Virginia	38.23117115
48133 Eastland	Texas	38.20543609
20003 Anderson	Kansas	38.08073115
20079 Harvey	Kansas	38.00058462
39009 Athens	Ohio	37.98353034
41013 Crook	Oregon	37.70897055
20147 Phillips	Kansas	37.61519654

Counties_Cities

53065 Stevens	Washington	37.56076005
2290 Yukon-Koyukuk	Alaska	37.54458419
40057 Harmon	Oklahoma	37.53753754
27075 Lake	Minnesota	37.53049353
56029 Park	Wyoming	37.51193562
40063 Hughes	Oklahoma	37.49531309
56015 Goshen	Wyoming	37.38038278
54055 Mercer	West Virginia	37.20552671
51169 Scott	Virginia	37.15055261
40009 Beckham	Oklahoma	36.85107559
29043 Christian	Missouri	36.78879781
35028 Los Alamos	New Mexico	36.64729595
21133 Letcher	Kentucky	36.53134846
29151 Osage	Missouri	36.45909290
30047 Lake	Montana	36.36363636
55067 Langlade	Wisconsin	36.32966577
20077 Harper	Kansas	36.32401017
26071 Iron	Michigan	35.98093011
20195 Trego	Kansas	35.80379520
35027 Lincoln	New Mexico	35.79464103
48083 Coleman	Texas	35.72704537
6035 Lassen	California	35.71196676
31087 Hitchcock	Nebraska	35.63791875
30053 Lincoln	Montana	35.36425179
21159 Martin	Kentucky	35.32632695
48079 Cochran	Texas	35.26093089
55051 Iron	Wisconsin	35.23608175
21065 Estill	Kentucky	35.21622764
17049 Effingham	Illinois	35.07951356
38063 Nelson	North Dakota	34.85535030
17045 Edgar	Illinois	34.56221198
17057 Fulton	Illinois	34.43921479
54095 Tyler	West Virginia	34.30139492
24023 Garrett	Maryland	34.29002503

Counties_Cities

42083 McKean	Pennsylvania	34.17301308
48009 Archer	Texas	34.14523105
29109 Lawrence	Missouri	33.89035168
54109 Wyoming	West Virginia	33.67651304
51167 Russell	Virginia	33.64737550
5005 Baxter	Arkansas	33.63848242
30073 Pondera	Montana	33.48961822
6091 Sierra	California	33.47840643
17165 Saline	Illinois	33.46440224
48425 Somervell	Texas	33.27417924
42121 Venango	Pennsylvania	33.16037920
29205 Shelby	Missouri	33.05785124
48411 San Saba	Texas	33.03600925
6005 Amador	California	33.00916639
2050 Bethel	Alaska	32.93807642
54047 McDowell	West Virginia	32.92542391
30023 Deer Lodge	Montana	32.85510897
38011 Bowman	North Dakota	32.50975293
53027 Grays Harbor	Washington	32.47587989
6011 Colusa	California	32.36694872
21127 Lawrence	Kentucky	32.11097553
20041 Dickinson	Kansas	32.05641930
30049 Lewis and Clark	Montana	32.02328967
29179 Reynolds	Missouri	31.97953310
6063 Plumas	California	31.90810466
51021 Bland	Virginia	31.78134435
17101 Lawrence	Illinois	31.71582620
32033 White Pine	Nevada	31.66226913
8103 Rio Blanco	Colorado	31.56565657
29209 Stone	Missouri	31.49705503
30095 Stillwater	Montana	31.46633103
30093 Silver Bow	Montana	31.43485840
21025 Breathitt	Kentucky	31.43171460
17047 Edwards	Illinois	31.28911139

Counties_Cities

2198 Prince of Wales-	Alaska	31.14294612
38031 Foster	North Dakota	31.09452736
29167 Polk	Missouri	31.05493618
50017 Orange	Vermont	31.03555295
17055 Franklin	Illinois	31.00695072
54085 Ritchie	West Virginia	30.86102253
48417 Shackelford	Texas	30.74085460
41015 Curry	Oregon	30.68425898
2185 North Slope	Alaska	30.38897893
16043 Fremont	Idaho	30.37667072
39053 Gallia	Ohio	30.02101471
41033 Josephine	Oregon	29.75066653
29089 Howard	Missouri	29.59455460
48007 Aransas	Texas	29.42165434
5009 Boone	Arkansas	29.34898613
48399 Runnels	Texas	29.31405120
48127 Dimmit	Texas	29.10360885
41019 Douglas	Oregon	29.01625817
55069 Lincoln	Wisconsin	28.89233992
48385 Real	Texas	28.75215641
54067 Nicholas	West Virginia	28.17808550
26019 Benzie	Michigan	28.16425393
48023 Baylor	Texas	27.91736460
31013 Box Butte	Nebraska	27.84998143
39145 Scioto	Ohio	27.81383275
26043 Dickinson	Michigan	27.57751251
54013 Calhoun	West Virginia	27.57099531
37115 Madison	North Carolina	27.56972844
48275 Knox	Texas	27.37476047
48461 Upton	Texas	27.24053391
29073 Gasconade	Missouri	27.20163210
16085 Valley	Idaho	27.17145186
54009 Brooke	West Virginia	27.02337522
40149 Washita	Oklahoma	26.96144513

Counties_Cities

30013 Cascade	Montana	26.94658452
16017 Bonner	Idaho	26.82943189
21063 Elliott	Kentucky	26.63825253
48435 Sutton	Texas	26.60989888
42047 Elk	Pennsylvania	26.51728596
21119 Knott	Kentucky	26.44453259
40059 Harper	Oklahoma	26.33658151
38019 Cavalier	North Dakota	26.11647950
17069 Hardin	Illinois	25.57544757
23009 Hancock	Maine	25.54231815
17159 Richland	Illinois	25.37588023
17039 De Witt	Illinois	25.36622487
23003 Aroostook	Maine	25.33116777
55129 Washburn	Wisconsin	25.19208968
31029 Chase	Nebraska	25.14458134
16059 Lemhi	Idaho	25.12247205
31101 Keith	Nebraska	24.93454681
26061 Houghton	Michigan	24.84883625
32029 Storey	Nevada	24.82005460
30043 Jefferson	Montana	24.79953708
29123 Madison	Missouri	24.61437479
48335 Mitchell	Texas	24.55494168
17065 Hamilton	Illinois	24.50079628
41039 Lane	Oregon	24.49876321
54043 Lincoln	West Virginia	24.27302296
51520 Bristol	Virginia	24.26889941
20185 Stafford	Kansas	23.93489708
31129 Nuckolls	Nebraska	23.83790226
17151 Pope	Illinois	23.74169041
46053 Gregory	South Dakota	23.74169041
27069 Kittson	Minnesota	23.54048964
27057 Hubbard	Minnesota	23.43896494
48299 Llano	Texas	23.09895593
46039 Deuel	South Dakota	23.05741296

Counties_Cities

31045 Dawes	Nebraska	22.94630564
48267 Kimble	Texas	22.92526364
29125 Maries	Missouri	22.80761774
2150 Kodiak Island	Alaska	22.48032971
29067 Douglas	Missouri	22.43326105
5097 Montgomery	Arkansas	22.41147468
41057 Tillamook	Oregon	22.39892485
20007 Barber	Kansas	22.36135957
53051 Pend Oreille	Washington	22.05558006
51185 Tazewell	Virginia	22.02912740
6109 Tuolumne	California	22.00260364
26003 Alger	Michigan	21.98526987
17193 White	Illinois	21.95389682
30065 Musselshell	Montana	21.50075253
54007 Braxton	West Virginia	21.29320747
29185 St. Clair	Missouri	21.28791911
17013 Calhoun	Illinois	20.82465639
27149 Stevens	Minnesota	20.50651082
48333 Mills	Texas	20.32107295
55007 Bayfield	Wisconsin	19.94415636
16057 Latah	Idaho	19.93322370
31169 Thayer	Nebraska	19.84520738
29093 Iron	Missouri	19.65215682
55003 Ashland	Wisconsin	19.23076923
33007 Coos	New Hampshire	18.99395359
21013 Bell	Kentucky	18.81892431
53043 Lincoln	Washington	18.62197393
27031 Cook	Minnesota	18.54255516
20201 Washington	Kansas	18.45018450
16049 Idaho	Idaho	18.16750439
30027 Fergus	Montana	17.99694052
17155 Putnam	Illinois	17.42160279
40003 Alfalfa	Oklahoma	17.37921446
31031 Cherry	Nebraska	17.35809755

Counties_Cities

12037 Franklin	Florida	17.04158146
20001 Allen	Kansas	16.07200257
6105 Trinity	California	15.95532509
29161 Phelps	Missouri	15.64875257
17025 Clay	Illinois	15.09092281
55099 Price	Wisconsin	14.92871538
29045 Clark	Missouri	14.61560947
56045 Weston	Wyoming	14.35338022
21129 Lee	Kentucky	14.21868335
41023 Grant	Oregon	13.93534002
21237 Wolfe	Kentucky	13.93339836
55091 Pepin	Wisconsin	13.71930306
41025 Harney	Oregon	13.64442625
30105 Valley	Montana	13.44628210
29057 Dade	Missouri	13.21178491
53019 Ferry	Washington	13.07360439
55013 Burnett	Wisconsin	12.99376299
17149 Pike	Illinois	12.81147909
42123 Warren	Pennsylvania	12.65886880
26013 Baraga	Michigan	12.01923077
5089 Marion	Arkansas	11.96029183
23021 Piscataquis	Maine	11.90476190
56031 Platte	Wyoming	11.67406024
20205 Wilson	Kansas	11.54068090
30021 Dawson	Montana	11.52073733
29153 Ozark	Missouri	11.09016303
30001 Beaverhead	Montana	10.63377286
31089 Holt	Nebraska	9.82511299
26033 Chippewa	Michigan	7.99637498
54089 Summers	West Virginia	7.83699060
29215 Texas	Missouri	7.82136013
29223 Wayne	Missouri	7.62078951
51051 Dickenson	Virginia	6.88562969
29065 Dent	Missouri	6.47626449

Counties_Cities

23029 Washington	Maine	6.35122261
41001 Baker	Oregon	6.24765713
30041 Hill	Montana	6.11733040
25007 Dukes	Massachusetts	0.00000000
25019 Nantucket	Massachusetts	0.00000000
31083 Harlan	Nebraska	0.00000000
31103 Keya Paha	Nebraska	0.00000000
20203 Wichita	Kansas	0.00000000
35011 De Baca	New Mexico	0.00000000
31117 McPherson	Nebraska	0.00000000
31091 Hooker	Nebraska	0.00000000
20049 Elk	Kansas	0.00000000
48261 Kenedy	Texas	0.00000000
15005 Kalawao	Hawaii	0.00000000
30103 Treasure	Montana	0.00000000
8057 Jackson	Colorado	0.00000000
8061 Kiowa	Colorado	0.00000000
31183 Wheeler	Nebraska	0.00000000
48443 Terrell	Texas	0.00000000
16033 Clark	Idaho	0.00000000
38095 Towner	North Dakota	0.00000000
8115 Sedgwick	Colorado	0.00000000
35033 Mora	New Mexico	0.00000000
46021 Campbell	South Dakota	0.00000000
46055 Haakon	South Dakota	0.00000000
2282 Yakutat	Alaska	0.00000000
48033 Borden	Texas	0.00000000
48243 Jeff Davis	Texas	0.00000000
48433 Stonewall	Texas	0.00000000
46075 Jones	South Dakota	0.00000000
8033 Dolores	Colorado	0.00000000
38001 Adams	North Dakota	0.00000000
27077 Lake of the Woo	Minnesota	0.00000000
38033 Golden Valley	North Dakota	0.00000000

Counties_Cities

2261 Valdez-Cordova	Alaska	0.00000000
2060 Bristol Bay	Alaska	0.00000000
41069 Wheeler	Oregon	0.00000000
31005 Arthur	Nebraska	0.00000000
2105 Hoonah-Angoon	Alaska	0.00000000
41021 Gilliam	Oregon	0.00000000
2230 Skagway	Alaska	0.00000000
16071 Oneida	Idaho	0.00000000
2013 Aleutians East	Alaska	0.00000000
16015 Boise	Idaho	0.00000000
30079 Prairie	Montana	0.00000000
46063 Harding	South Dakota	0.00000000
30033 Garfield	Montana	0.00000000
54017 Doddridge	West Virginia	0.00000000
49019 Grand	Utah	0.00000000
31085 Hayes	Nebraska	0.00000000
46107 Potter	South Dakota	0.00000000
5013 Calhoun	Arkansas	0.00000000
2070 Dillingham	Alaska	0.00000000
48155 Foard	Texas	0.00000000
53023 Garfield	Washington	0.00000000
30039 Granite	Montana	0.00000000
21201 Robertson	Kentucky	0.00000000
20071 Greeley	Kansas	0.00000000
48269 King	Texas	0.00000000
49015 Emery	Utah	0.00000000
30091 Sheridan	Montana	0.00000000
40045 Ellis	Oklahoma	0.00000000
30019 Daniels	Montana	0.00000000
16023 Butte	Idaho	0.00000000
31075 Grant	Nebraska	0.00000000
49055 Wayne	Utah	0.00000000
31049 Deuel	Nebraska	0.00000000
38047 Logan	North Dakota	0.00000000

Counties_Cities

26131 Ontonagon	Michigan	0.00000000
30097 Sweet Grass	Montana	0.00000000
2016 Aleutians West	Alaska	0.00000000
2164 Lake and Penins	Alaska	0.00000000
2068 Denali	Alaska	0.00000000
20165 Rush	Kansas	0.00000000
16007 Bear Lake	Idaho	0.00000000
2158 Kusilvak	Alaska	0.00000000
16035 Clearwater	Idaho	0.00000000
32011 Eureka	Nevada	0.00000000
20039 Decatur	Kansas	0.00000000
49033 Rich	Utah	0.00000000
30055 McCone	Montana	0.00000000
38041 Hettinger	North Dakota	0.00000000
49001 Beaver	Utah	0.00000000
20109 Logan	Kansas	0.00000000
49017 Garfield	Utah	0.00000000
48327 Menard	Texas	0.00000000
30025 Fallon	Montana	0.00000000
30061 Mineral	Montana	0.00000000
54101 Webster	West Virginia	0.00000000
16061 Lewis	Idaho	0.00000000
48263 Kent	Texas	0.00000000
16021 Boundary	Idaho	0.00000000
29085 Hickory	Missouri	0.00000000
49047 Uintah	Utah	0.00000000
30071 Phillips	Montana	0.00000000
17171 Scott	Illinois	0.00000000
28055 Issaquena	Mississippi	0.00000000
36085 Richmond	New York	0.00000000
49023 Juab	Utah	0.00000000
46019 Butte	South Dakota	0.00000000
31057 Dundy	Nebraska	0.00000000
16079 Shoshone	Idaho	0.00000000

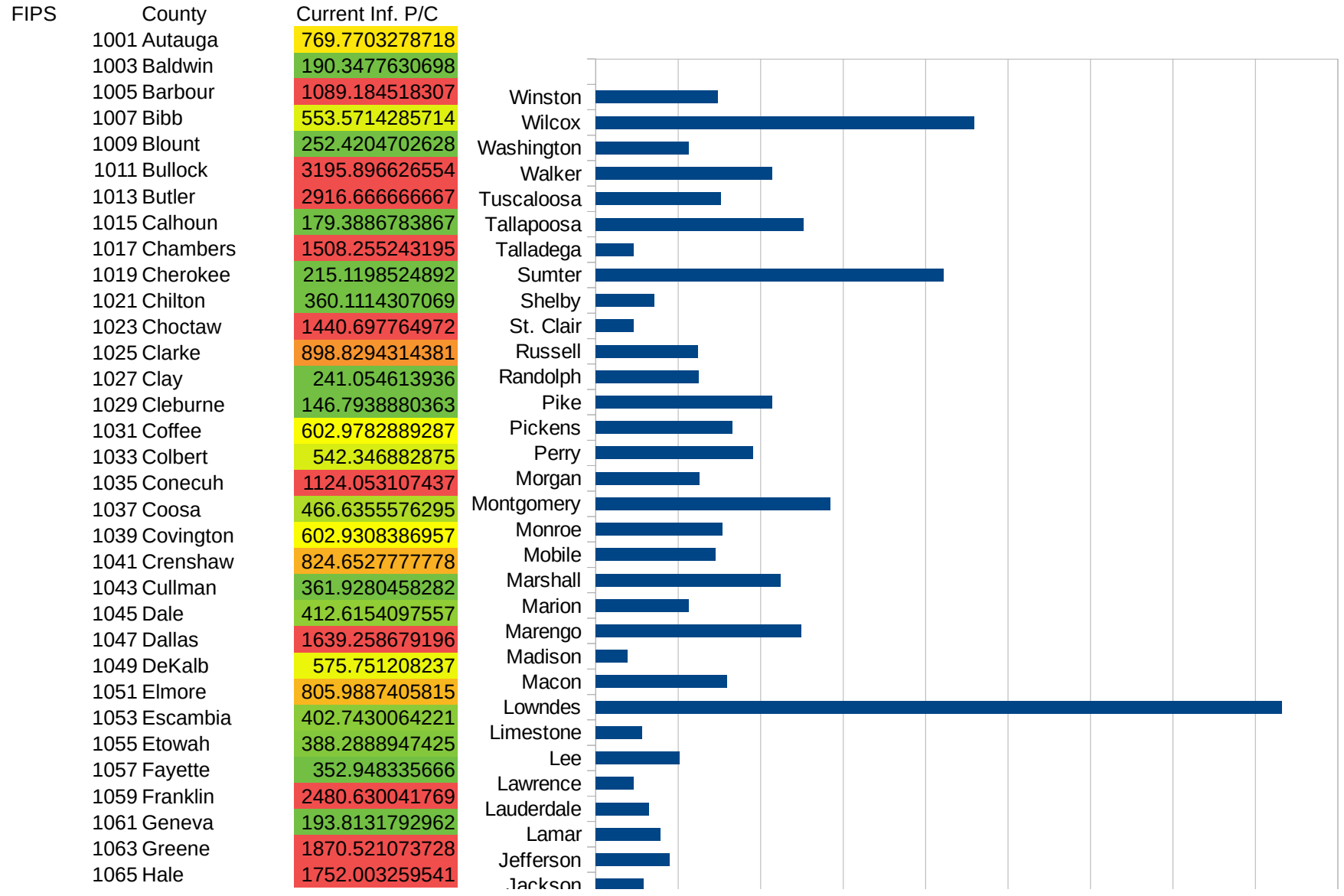
Counties_Cities

30015 Chouteau	Montana	0.00000000
20193 Thomas	Kansas	0.00000000
49041 Sevier	Utah	0.00000000
6049 Modoc	California	0.00000000
46105 Perkins	South Dakota	0.00000000
31135 Perkins	Nebraska	0.00000000
30089 Sanders	Montana	0.00000000
20095 Kingman	Kansas	0.00000000
40129 Roger Mills	Oklahoma	0.00000000
51017 Bath	Virginia	0.00000000
49003 Box Elder	Utah	0.00000000
30099 Teton	Montana	0.00000000
36005 Bronx	New York	0.00000000
30005 Blaine	Montana	0.00000000
20167 Russell	Kansas	0.00000000
30077 Powell	Montana	0.00000000
49025 Kane	Utah	0.00000000
49005 Cache	Utah	0.00000000
49053 Washington	Utah	0.00000000
36081 Queens	New York	0.00000000
36047 Kings	New York	0.00000000
49057 Weber	Utah	0.00000000
49021 Iron	Utah	0.00000000
49013 Duchesne	Utah	0.00000000
49007 Carbon	Utah	0.00000000
31113 Logan	Nebraska	0.00000000
48301 Loving	Texas	0.00000000
49009 Daggett	Utah	0.00000000
48137 Edwards	Texas	0.00000000
20065 Graham	Kansas	0.00000000
20105 Lincoln	Kansas	0.00000000
20117 Marshall	Kansas	0.00000000
20153 Rawlins	Kansas	0.00000000
20199 Wallace	Kansas	0.00000000

Counties_Cities

30011 Carter	Montana	0.00000000
30045 Judith Basin	Montana	0.00000000
30069 Petroleum	Montana	0.00000000
30075 Powder River	Montana	0.00000000
30109 Wibaux	Montana	0.00000000
31009 Blaine	Nebraska	0.00000000
31017 Brown	Nebraska	0.00000000
31115 Loup	Nebraska	0.00000000
31133 Pawnee	Nebraska	0.00000000
31149 Rock	Nebraska	0.00000000
31161 Sheridan	Nebraska	0.00000000
32009 Esmeralda	Nevada	0.00000000
48311 McMullen	Texas	0.00000000
48431 Sterling	Texas	0.00000000
49027 Millard	Utah	0.00000000
49029 Morgan	Utah	0.00000000
49031 Piute	Utah	0.00000000
49039 Sanpete	Utah	0.00000000

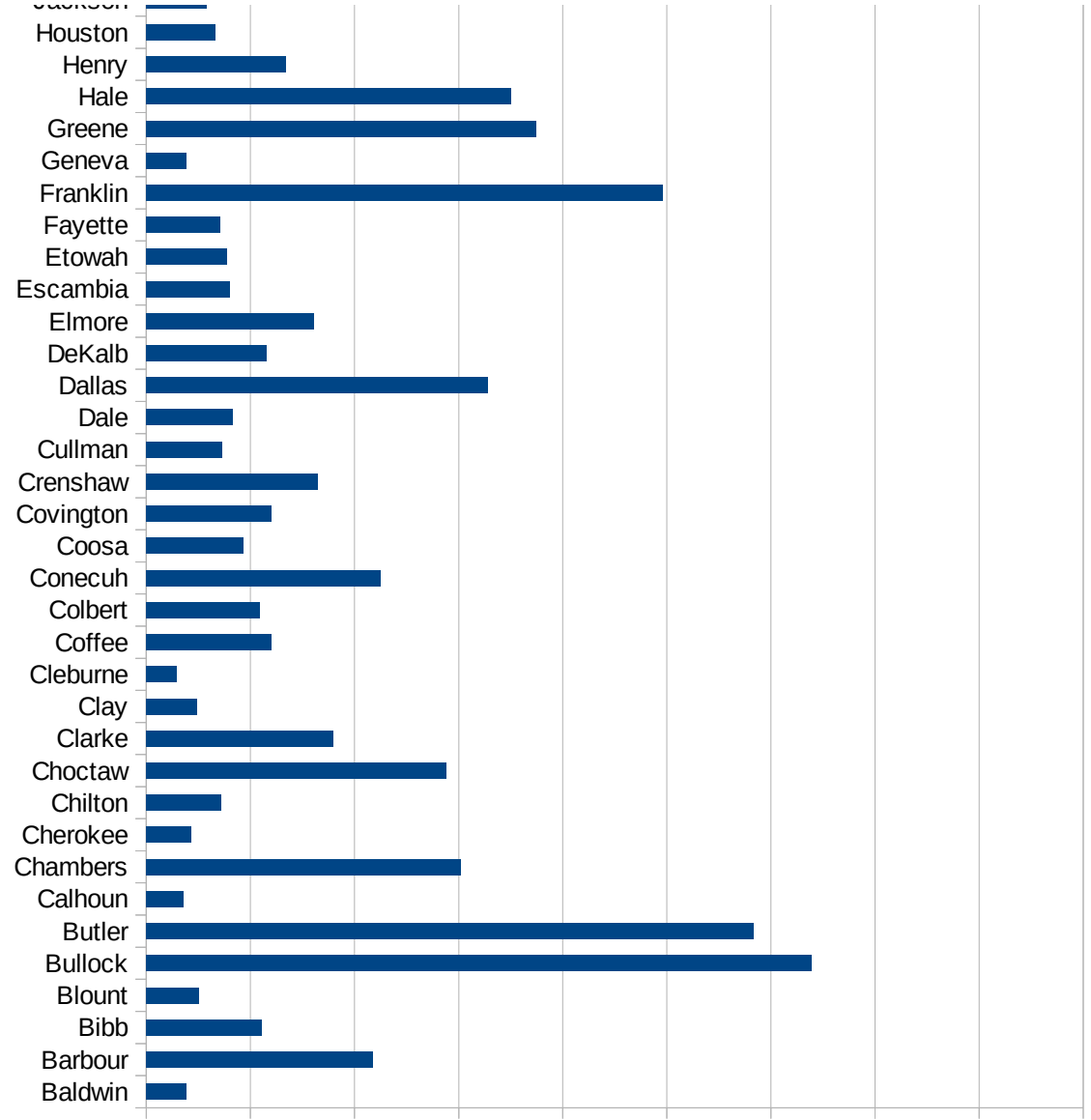
AL



This work is licensed under the Creative Commons Attribution-NoDerivatives 4.0 International License. To view a copy of this license, visit <http://creativecommons.org/licenses/by-nd/4.0/>.

AL

1067 Henry	668.2549828578
1069 Houston	329.443669907
1071 Jackson	288.0006185248
1073 Jefferson	446.3825269225
1075 Lamar	390.0606761052
1077 Lauderdale	320.391397058
1079 Lawrence	227.5692569105
1081 Lee	509.939551424
1083 Limestone	279.7013745919
1085 Lowndes	4160.818127131
1087 Macon	797.2232767504
1089 Madison	191.2588433342
1091 Marengo	1243.05045631
1093 Marion	564.4592279004
1095 Marshall	1118.521678511
1097 Mobile	723.6131352461
1099 Monroe	768.9751744434
1101 Montgomery	1424.059744068
1103 Morgan	627.2619637414
1105 Perry	951.8599562363
1107 Pickens	827.565452904
1109 Pike	1067.85050093
1111 Randolph	624.8624862486
1113 Russell	619.580831069
1115 St. Clair	226.6320892998
1117 Shelby	354.6477397581
1119 Sumter	2111.732723978
1121 Talladega	227.9901788846
1123 Tallapoosa	1259.352544633
1125 Tuscaloosa	756.7815959906
1127 Walker	1072.028378145
1129 Washington	561.7291488582
1131 Wilcox	2296.038392773
1133 Winston	739.6449704142



AL
0 500 1000 1500 2000 2500 3000 3500 4000 4500

AL

FIPS

29001
29003
29005
29007
29009
29011
29013
29015
29017
29019
29021
29023
29025
29027
29029
29031
29033
29035
29037

AL

29039
29041
29043
29045
29047
29049
29051
29053
29055
29057
29059
29061
29063
29065
29067
29069
29071
29073
29075
29077
29079
29081
29083
29085
29087
29089
29091
29093
29095
29097
29099
29101

29103

AL

29105
29107
29109
29111
29113
29115
29117
29121
29123
29125
29127
29119
29129
29131
29133
29135
29137
29139
29141
29143
29145
29147
29149
29151
29153
29155
29157
29159
29161
29163
29165
29167
29169
29171

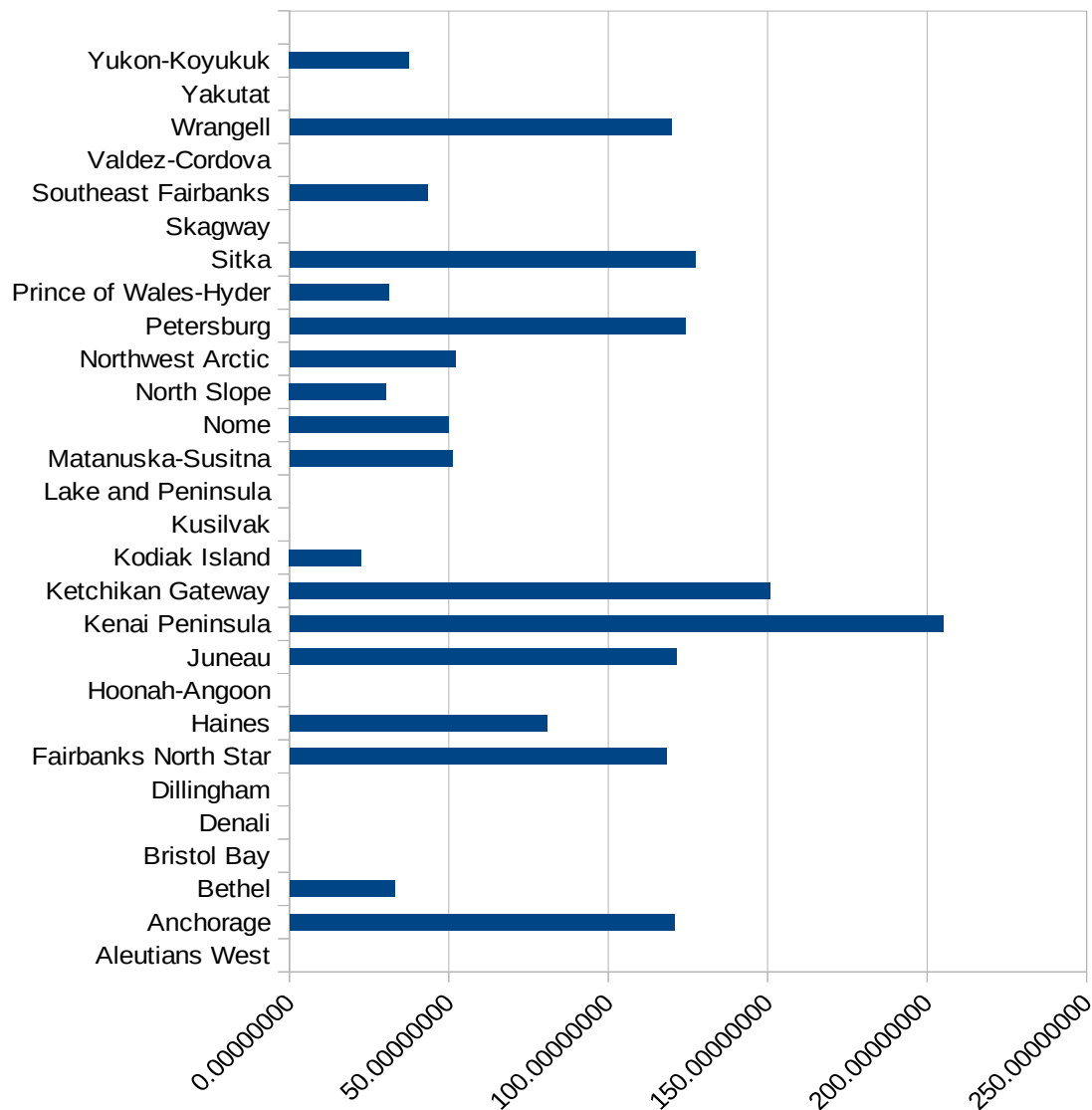
AL

29173
29175
29177
29179
29181
29195
29197
29199
29201
29203
29205
29183
29185
29187
29189
29510
29186
29207
29209
29211
29213
29215

29217
29219
29221
29223
29225
29227
29229

AK

FIPS	County	PC Infection
2013	Aleutians East	0.00000000
2016	Aleutians West	0.00000000
2020	Anchorage	###
2050	Bethel	32.93807642
2060	Bristol Bay	0.00000000
2068	Denali	0.00000000
2070	Dillingham	0.00000000
2090	Fairbanks North Star	###
2100	Haines	80.84074373
2105	Hoonah-Angoon	0.00000000
2110	Juneau	###
2122	Kenai Peninsula	###
2130	Ketchikan Gateway	###
2150	Kodiak Island	22.48032971
2158	Kusilvak	0.00000000
2164	Lake and Peninsula	0.00000000
2170	Matanuska-Susitna	51.11049159
2180	Nome	49.96003197
2185	North Slope	30.38897893
2188	Northwest Arctic	52.14444010
2195	Petersburg	###
2198	Prince of Wales-Hyder	31.14294612
2220	Sitka	###
2230	Skagway	0.00000000
2240	Southeast Fairbanks	43.36513443
2261	Valdez-Cordova	0.00000000
2275	Wrangell	###
2282	Yakutat	0.00000000
2290	Yukon-Koyukuk	37.54458419



AK

AK

FIPS

29001
29003
29005
29007
29009
29011
29013
29015
29017
29019
29021
29023
29025
29027
29029
29031
29033
29035
29037

AK

29039
29041
29043
29045
29047
29049
29051
29053
29055
29057
29059
29061
29063
29065
29067
29069
29071
29073
29075
29077
29079
29081
29083
29085
29087
29089
29091
29093
29095
29097
29099
29101

29103

AK

29105
29107
29109
29111
29113
29115
29117
29121
29123
29125
29127
29119
29129
29131
29133
29135
29137
29139
29141
29143
29145
29147
29149
29151
29153
29155
29157
29159
29161
29163
29165
29167
29169
29171

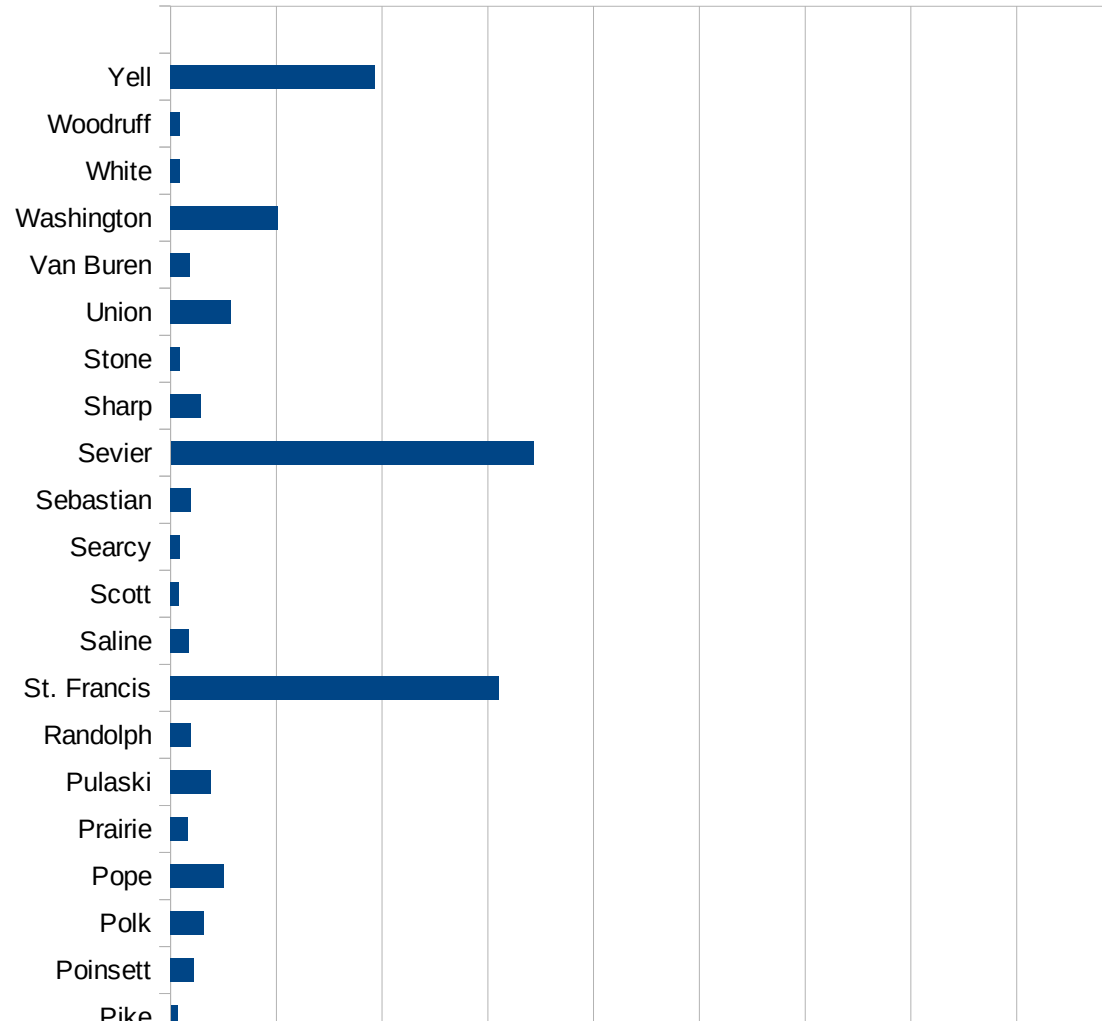
AK

29173
29175
29177
29179
29181
29195
29197
29199
29201
29203
29205
29183
29185
29187
29189
29510
29186
29207
29209
29211
29213
29215

29217
29219
29221
29223
29225
29227
29229

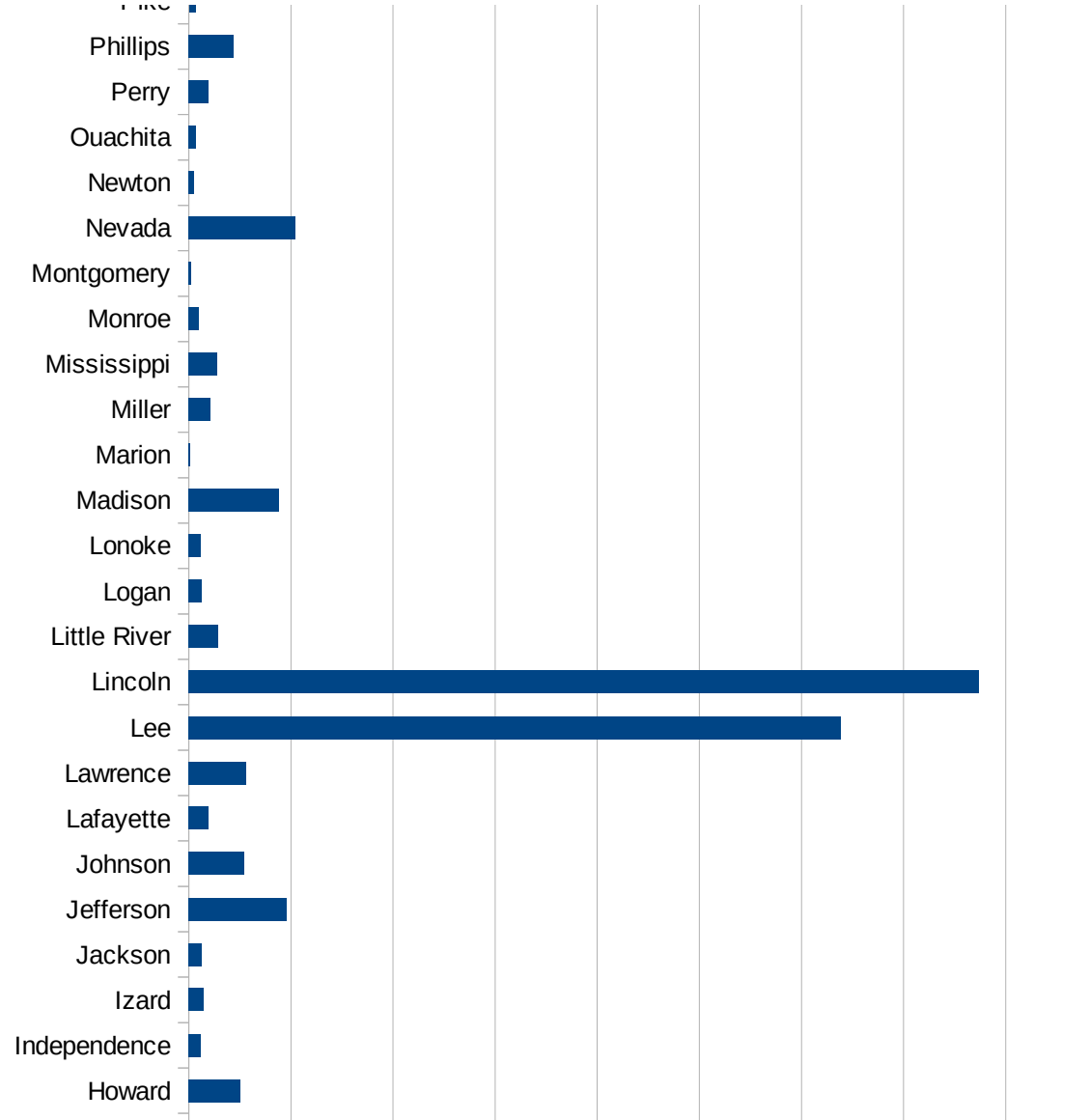
AR

FIPS	County	PC Infection
5001	Arkansas	106.927795599
5003	Ashley	264.391898633
5005	Baxter	33.6384824239
5007	Benton	734.754666041
5009	Boone	29.3489861259
5011	Bradley	348.719831146
5013	Calhoun	0
5015	Carroll	457.074017645
5017	Chicot	776.010730025
5019	Clark	231.177190517
5021	Clay	269.414696572
5023	Cleburne	308.431804526
5025	Cleveland	311.79845348
5027	Columbia	161.447933042
5029	Conway	162.749509358
5031	Craighead	364.781959874
5033	Crawford	152.982367599
5035	Crittenden	1216.33362294
5037	Cross	491.724634205
5039	Dallas	83.5421888053
5041	Desha	251.91104934
5043	Drew	201.876909646
5045	Faulkner	215.534509559
5047	Franklin	67.3778775969
5049	Fulton	73.3556117043
5051	Garland	178.51019626
5053	Grant	142.951396525
5055	Greene	205.184776613
5057	Hempstead	202.382595097
5059	Hot Spring	157.265363046
5061	Howard	509.706918522
5063	Independence	122.087159616



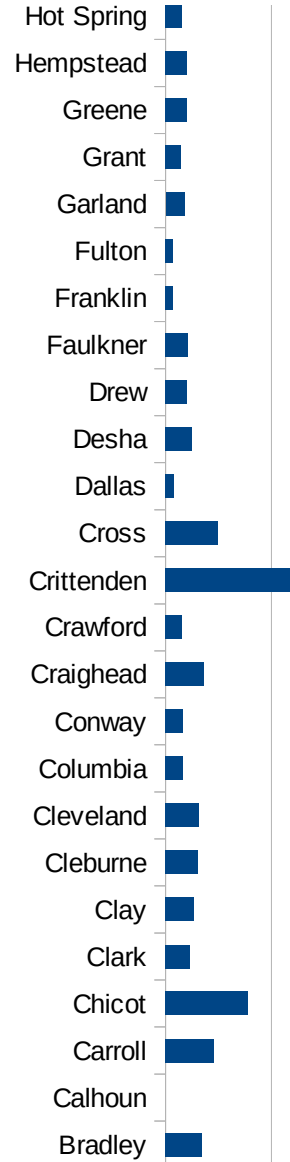
AR

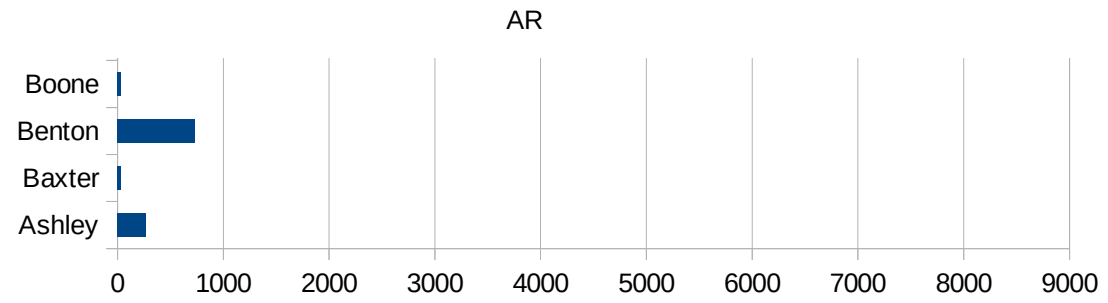
5065 IZARD	147.13455455
5067 JACKSON	124.918208316
5069 JEFFERSON	954.282526353
5071 JOHNSON	545.957669583
5073 LAFAYETTE	194.552529183
5075 LAWRENCE	565.89996349
5077 LEE	6388.42515303
5079 LINCOLN	7741.16416349
5081 LITTLE RIVER	283.952620477
5083 LOGAN	128.812623637
5085 LONOKE	119.472690987
5087 MADISON	885.868575936
5089 MARION	11.9602918311
5091 MILLER	208.753899798
5093 MISSISSIPPI	276.437352991
5095 MONROE	101.449275362
5097 MONTGOMERY	22.411474675
5099 NEVADA	1044.91952919
5101 NEWTON	51.2491992313
5103 OUACHITA	72.015589257
5105 PERRY	193.199381762
5107 PHILLIPS	438.182927506
5109 PIKE	65.5860582779
5111 POINSETT	221.072828898
5113 POLK	319.217916106
5115 POPE	509.375
5117 PRAIRIE	161.010651474
5119 PULASKI	385.555668738
5121 RANDOLPH	189.436148875
5123 ST. FRANCIS	3109.39895436
5125 SALINE	172.12837977
5127 SCOTT	77.5268921407
5129 SEARCY	87.9617994471
5131 SEBASTIAN	190.993557881



AR

5133 Sevier	3430.77192368
5135 Sharp	287.918922032
5137 Stone	88.3037649514
5139 Union	572.509328835
5141 Van Buren	180.690236704
5143 Washington	1014.51293673
5145 White	92.7254944301
5147 Woodruff	92.4499229584
5149 Yell	1931.73902949





AR

FIPS

29001
29003
29005
29007
29009
29011
29013
29015
29017
29019
29021
29023
29025
29027
29029
29031
29033
29035

AR

29037
29039
29041
29043
29045
29047
29049
29051
29053
29055
29057
29059
29061
29063
29065
29067
29069
29071
29073
29075
29077
29079
29081
29083
29085
29087
29089
29091
29093
29095
29097
29099
29101

AR

29103
29105
29107
29109
29111
29113
29115
29117
29121
29123
29125
29127
29119
29129
29131
29133
29135
29137
29139
29141
29143
29145
29147
29149
29151
29153
29155
29157
29159
29161
29163
29165
29167
29169

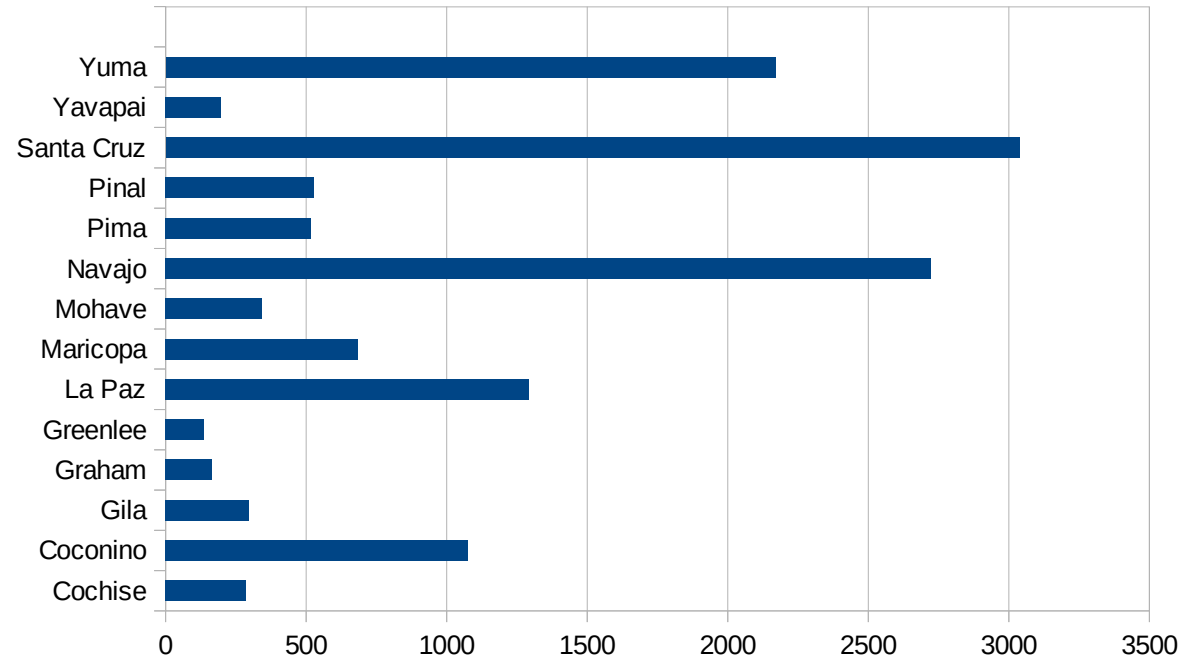
AR

29171
29173
29175
29177
29179
29181
29195
29197
29199
29201
29203
29205
29183
29185
29187
29189
29510
29186
29207
29209
29211
29213
29215

29217
29219
29221
29223
29225
29227
29229

AZ

FIPS	County	PC Infection
4001	Apache	2947.728982
4003	Cochise	286.3453498
4005	Coconino	1075.223655
4007	Gila	296.9066043
4009	Graham	165.4759403
4011	Greenlee	137.0874196
4012	La Paz	1293.961513
4013	Maricopa	683.2283492
4015	Mohave	344.0706275
4017	Navajo	2724.432976
4019	Pima	516.8068076
4021	Pinal	527.1303267
4023	Santa Cruz	3037.991013
4025	Yavapai	196.5576548
4027	Yuma	2170.38769



AZ

FIPS

29001
29003
29005
29007
29009
29011
29013
29015
29017
29019
29021
29023
29025
29027
29029
29031
29033
29035
29037

AZ

29039
29041
29043
29045
29047
29049
29051
29053
29055
29057
29059
29061
29063
29065
29067
29069
29071
29073
29075
29077
29079
29081
29083
29085
29087
29089
29091
29093
29095
29097
29099
29101

29103

AZ

29105
29107
29109
29111
29113
29115
29117
29121
29123
29125
29127
29119
29129
29131
29133
29135
29137
29139
29141
29143
29145
29147
29149
29151
29153
29155
29157
29159
29161
29163
29165
29167
29169
29171

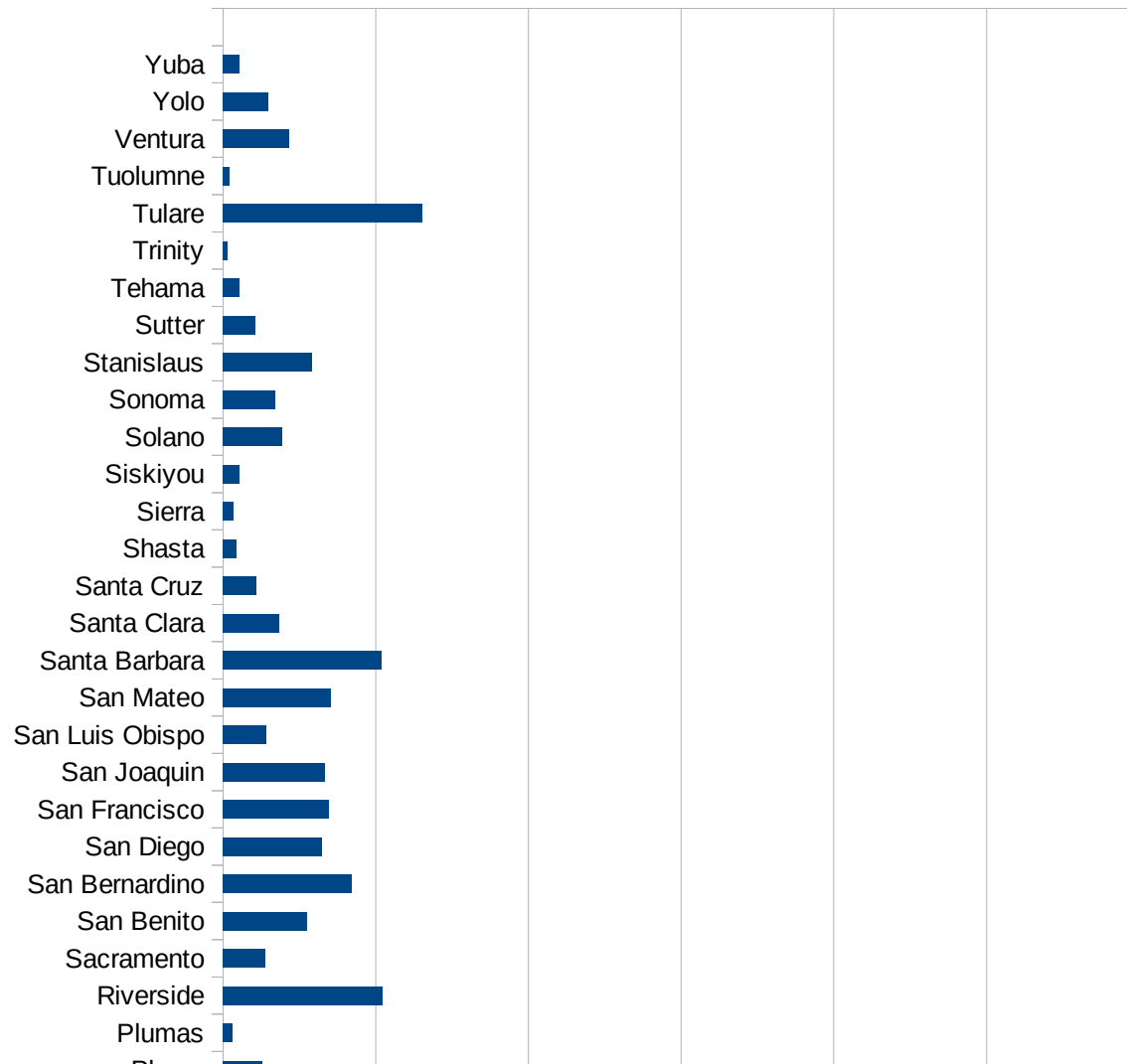
AZ

29173
29175
29177
29179
29181
29195
29197
29199
29201
29203
29205
29183
29185
29187
29189
29510
29186
29207
29209
29211
29213
29215

29217
29219
29221
29223
29225
29227
29229

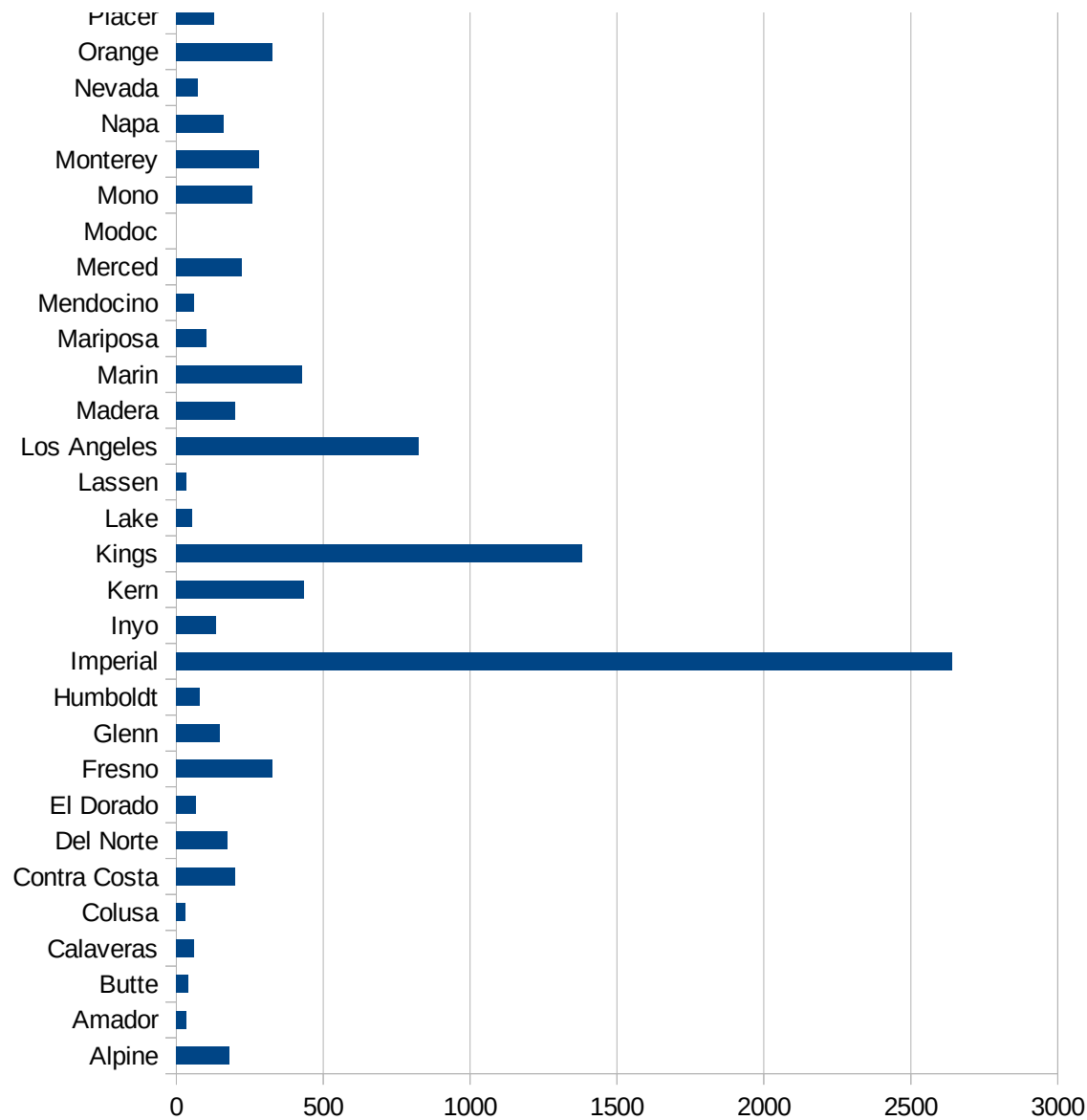
CA

FIPS	County	PC Infection
6001	Alameda	295.424697
6003	Alpine	181.6530427
6005	Amador	33.00916639
6007	Butte	40.64759401
6009	Calaveras	61.40081575
6011	Colusa	32.36694872
6013	Contra Costa	199.4409741
6015	Del Norte	172.4881414
6017	El Dorado	68.17776566
6019	Fresno	326.3274336
6021	Glenn	149.7486362
6023	Humboldt	80.66112794
6025	Imperial	2639.871966
6027	Inyo	133.4296992
6029	Kern	433.7819092
6031	Kings	1381.41987
6033	Lake	54.36302072
6035	Lassen	35.71196676
6037	Los Angeles	825.4302253
6039	Madera	199.1475975
6041	Marin	427.4722143
6043	Mariposa	103.0278748
6045	Mendocino	61.63961373
6047	Merced	224.1915819
6049	Modoc	0
6051	Mono	259.6491228
6053	Monterey	281.2251776
6055	Napa	160.6690719
6057	Nevada	75.22869523
6059	Orange	327.1219297
6061	Placer	127.6869584
6063	Plumas	31.90810466
6065	Riverside	521.3897088



CA

6067 Sacramento	140.1709956
6069 San Benito	276.2565611
6071 San Bernardino	421.6240261
6073 San Diego	322.8484843
6075 San Francisco	346.1997838
6077 San Joaquin	334.6796694
6079 San Luis Obispo	142.2485124
6081 San Mateo	353.5855603
6083 Santa Barbara	519.3414956
6085 Santa Clara	183.0643538
6087 Santa Cruz	107.9287524
6089 Shasta	44.99000222
6091 Sierra	33.47840643
6093 Siskiyou	52.6026896
6095 Solano	192.5617429
6097 Sonoma	170.6197919
6099 Stanislaus	290.8250957
6101 Sutter	104.3312984
6103 Tehama	53.1948182
6105 Trinity	15.95532509
6107 Tulare	653.8430991
6109 Tuolumne	22.00260364
6111 Ventura	215.6370341
6113 Yolo	149.7223331
6115 Yuba	53.81786497



CA

CA

FIPS

29001
29003
29005
29007
29009
29011
29013
29015
29017
29019
29021
29023
29025
29027
29029
29031
29033
29035
29037

CA

29039
29041
29043
29045
29047
29049
29051
29053
29055
29057
29059
29061
29063
29065
29067
29069
29071
29073
29075
29077
29079
29081
29083
29085
29087
29089
29091
29093
29095
29097
29099
29101

29103

CA

29105
29107
29109
29111
29113
29115
29117
29121
29123
29125
29127
29119
29129
29131
29133
29135
29137
29139
29141
29143
29145
29147
29149
29151
29153
29155
29157
29159
29161
29163
29165
29167
29169
29171

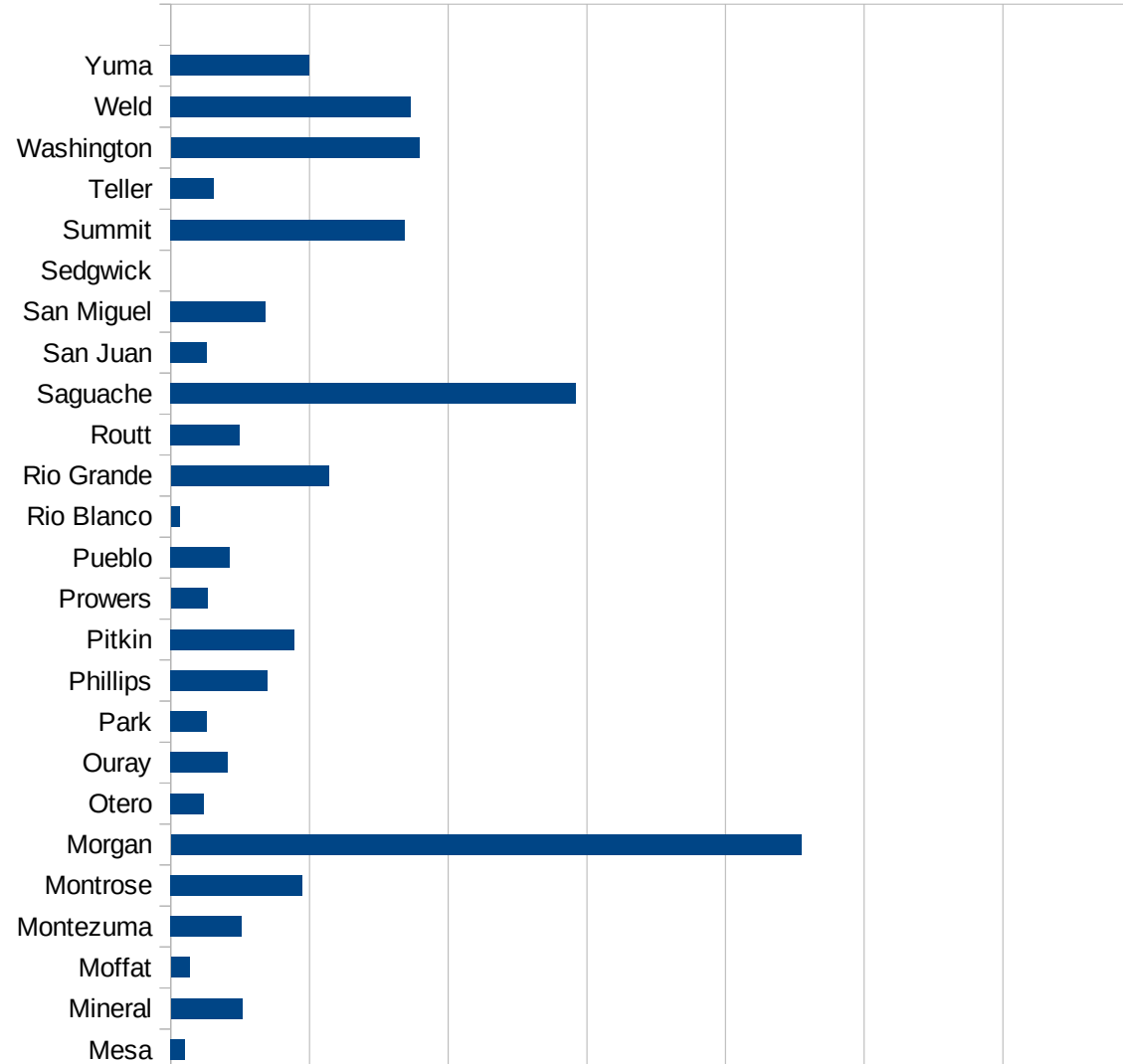
CA

29173
29175
29177
29179
29181
29195
29197
29199
29201
29203
29205
29183
29185
29187
29189
29510
29186
29207
29209
29211
29213
29215

29217
29219
29221
29223
29225
29227
29229

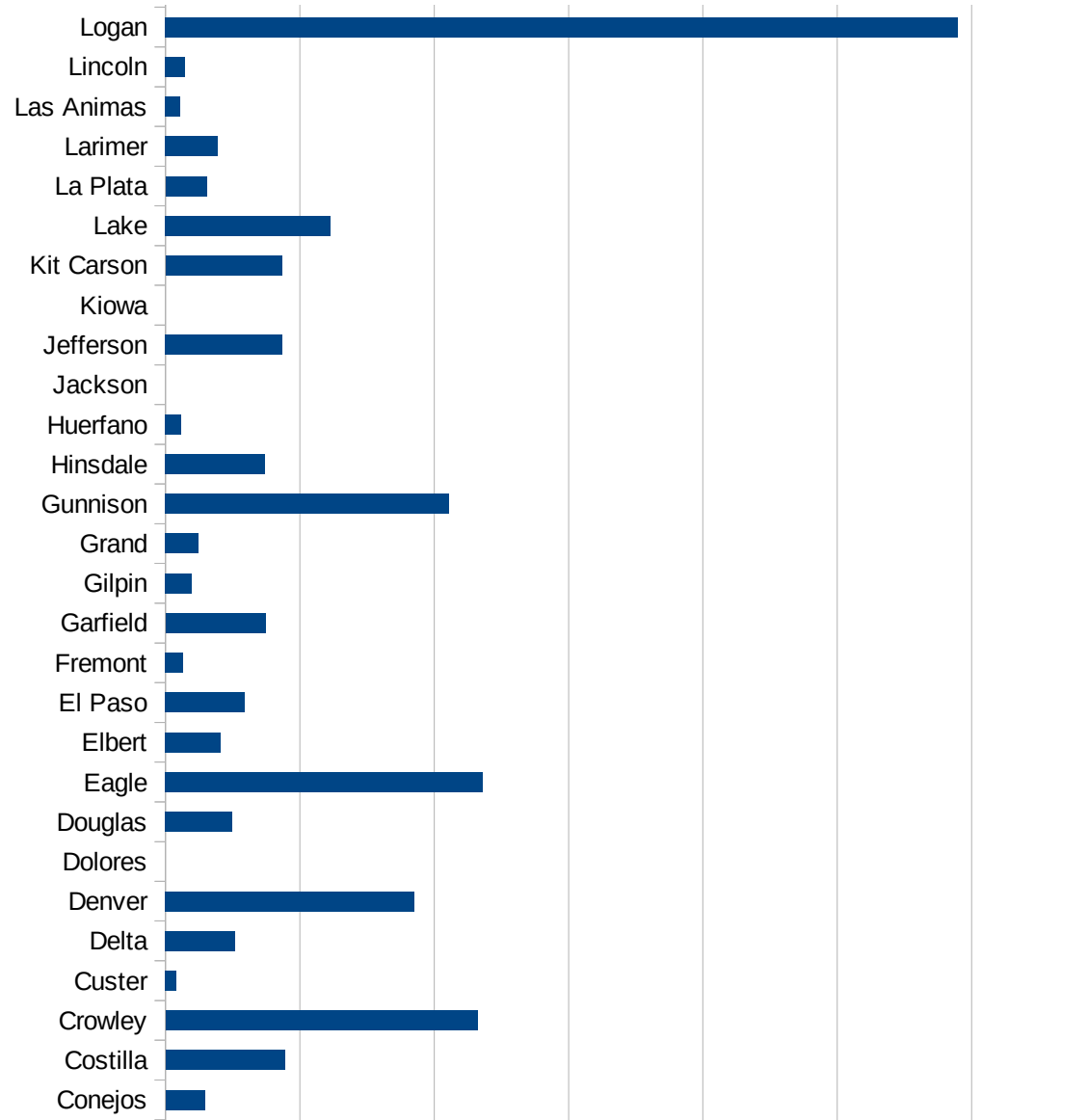
CO

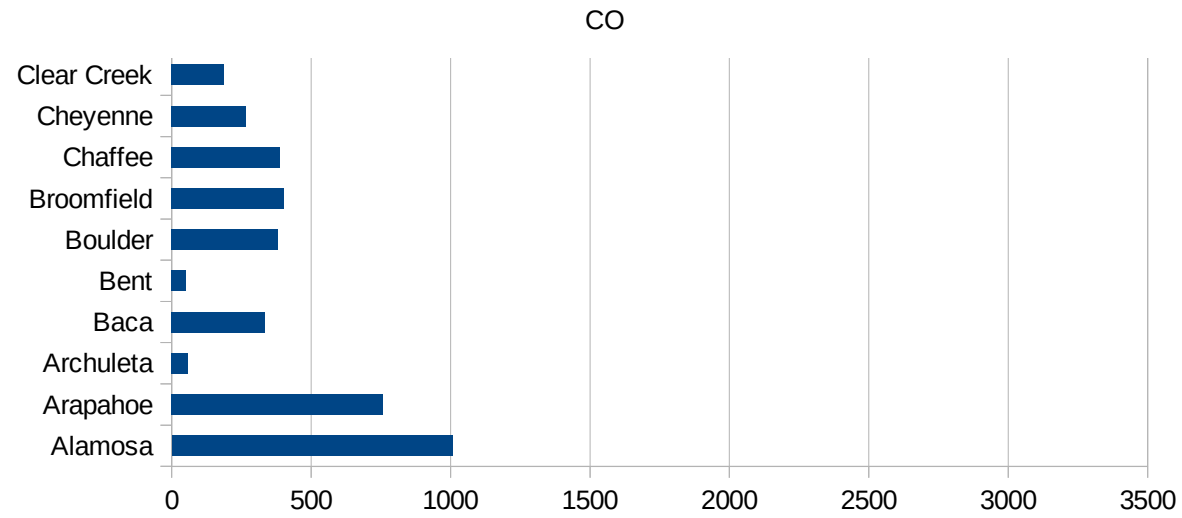
FIPS	County	PC Infection
8001	Adams	763.67344706
8003	Alamosa	1007.0131271
8005	Arapahoe	758.73559424
8007	Archuleta	58.118416273
8009	Baca	334.72803347
8011	Bent	51.003060184
8013	Boulder	381.19713688
8014	Broomfield	401.34551807
8015	Chaffee	389.47420982
8017	Cheyenne	266.52452026
8019	Clear Creek	187.40239459
8021	Conejos	146.34146341
8023	Costilla	444.09613375
8025	Crowley	1160.8057357
8027	Custer	40.371417037
8029	Delta	258.45636933
8031	Denver	925.34180424
8033	Dolores	0
8035	Douglas	248.55882559
8037	Eagle	1180.1502009
8039	Elbert	205.46381554
8041	El Paso	294.31706114
8043	Fremont	64.555090481
8045	Garfield	371.4237912
8047	Gilpin	98.023198824
8049	Grand	122.38325282
8051	Gunnison	1055.317175
8053	Hinsdale	369.91368681
8055	Huerfano	58.06357962
8057	Jackson	0
8059	Jefferson	436.3764212
8061	Kiowa	0
8063	Kit Carson	432.77956164



CO

8065 Lake	613.49693252
8067 La Plata	152.72598118
8069 Larimer	193.99859636
8071 Las Animas	55.161001172
8073 Lincoln	71.301247772
8075 Logan	2949.6469714
8077 Mesa	51.564223567
8079 Mineral	257.73195876
8081 Moffat	68.243858053
8083 Montezuma	256.1357902
8085 Montrose	473.77647226
8087 Morgan	2272.568107
8089 Otero	119.35763889
8091 Ouray	206.91082144
8093 Park	129.33821944
8095 Phillips	349.97666822
8097 Pitkin	445.68245125
8099 Prowers	131.53567905
8101 Pueblo	213.09743388
8103 Rio Blanco	31.565656566
8105 Rio Grande	568.88888889
8107 Routt	248.70788482
8109 Saguache	1461.3473623
8111 San Juan	131.2335958
8113 San Miguel	341.83860335
8115 Sedgwick	0
8117 Summit	844.97049053
8119 Teller	155.4837938
8121 Washington	896.31289468
8123 Weld	865.71960357
8125 Yuma	499.00199601





CO

FIPS

29001
29003
29005
29007
29009
29011
29013
29015
29017
29019
29021
29023
29025
29027
29029
29031
29033
29035
29037

CO

29039
29041
29043
29045
29047
29049
29051
29053
29055
29057
29059
29061
29063
29065
29067
29069
29071
29073
29075
29077
29079
29081
29083
29085
29087
29089
29091
29093
29095
29097
29099
29101

29103

CO

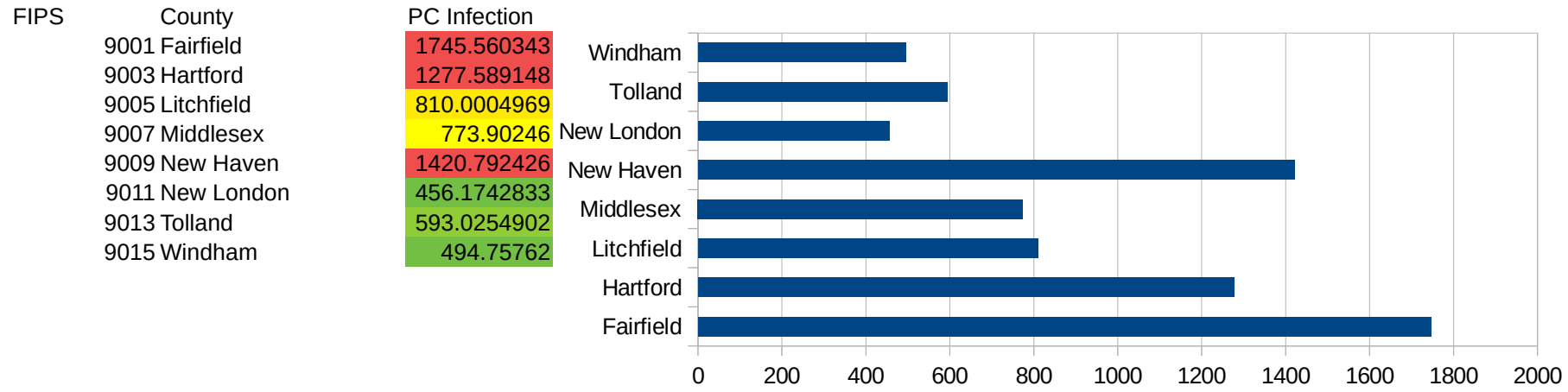
29105
29107
29109
29111
29113
29115
29117
29121
29123
29125
29127
29119
29129
29131
29133
29135
29137
29139
29141
29143
29145
29147
29149
29151
29153
29155
29157
29159
29161
29163
29165
29167
29169
29171

CO

29173
29175
29177
29179
29181
29195
29197
29199
29201
29203
29205
29183
29185
29187
29189
29510
29186
29207
29209
29211
29213
29215

29217
29219
29221
29223
29225
29227
29229

CT



CT

FIPS

29001
29003
29005
29007
29009
29011
29013
29015
29017
29019
29021
29023
29025
29027
29029
29031
29033
29035
29037

CT

29039
29041
29043
29045
29047
29049
29051
29053
29055
29057
29059
29061
29063
29065
29067
29069
29071
29073
29075
29077
29079
29081
29083
29085
29087
29089
29091
29093
29095
29097
29099
29101

29103

CT

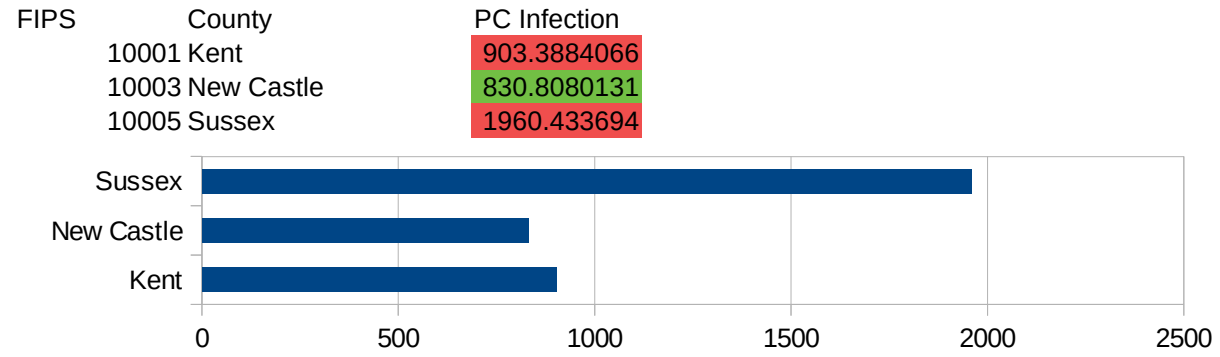
29105
29107
29109
29111
29113
29115
29117
29121
29123
29125
29127
29119
29129
29131
29133
29135
29137
29139
29141
29143
29145
29147
29149
29151
29153
29155
29157
29159
29161
29163
29165
29167
29169
29171

CT

29173
29175
29177
29179
29181
29195
29197
29199
29201
29203
29205
29183
29185
29187
29189
29510
29186
29207
29209
29211
29213
29215

29217
29219
29221
29223
29225
29227
29229

DE



DE

FIPS

29001
29003
29005
29007
29009
29011
29013
29015
29017
29019
29021
29023
29025
29027
29029
29031
29033
29035
29037

DE

29039
29041
29043
29045
29047
29049
29051
29053
29055
29057
29059
29061
29063
29065
29067
29069
29071
29073
29075
29077
29079
29081
29083
29085
29087
29089
29091
29093
29095
29097
29099
29101

29103

DE

29105
29107
29109
29111
29113
29115
29117
29121
29123
29125
29127
29119
29129
29131
29133
29135
29137
29139
29141
29143
29145
29147
29149
29151
29153
29155
29157
29159
29161
29163
29165
29167
29169
29171

DE

29173
29175
29177
29179
29181
29195
29197
29199
29201
29203
29205
29183
29185
29187
29189
29510
29186
29207
29209
29211
29213
29215

29217
29219
29221
29223
29225
29227
29229

DC

FIPS	County	PC Infection
11001	District of Columbia	1426.425892

DC

FIPS

29001
29003
29005
29007
29009
29011
29013
29015
29017
29019
29021
29023
29025
29027
29029
29031
29033
29035
29037

DC

29039
29041
29043
29045
29047
29049
29051
29053
29055
29057
29059
29061
29063
29065
29067
29069
29071
29073
29075
29077
29079
29081
29083
29085
29087
29089
29091
29093
29095
29097
29099
29101

29103

DC


29105
29107
29109
29111
29113
29115
29117
29121
29123
29125
29127
29119
29129
29131
29133
29135
29137
29139
29141
29143
29145
29147
29149
29151
29153
29155
29157
29159
29161
29163
29165
29167
29169
29171

DC

29173
29175
29177
29179
29181
29195
29197
29199
29201
29203
29205
29183
29185
29187
29189
29510
29186
29207
29209
29211
29213
29215

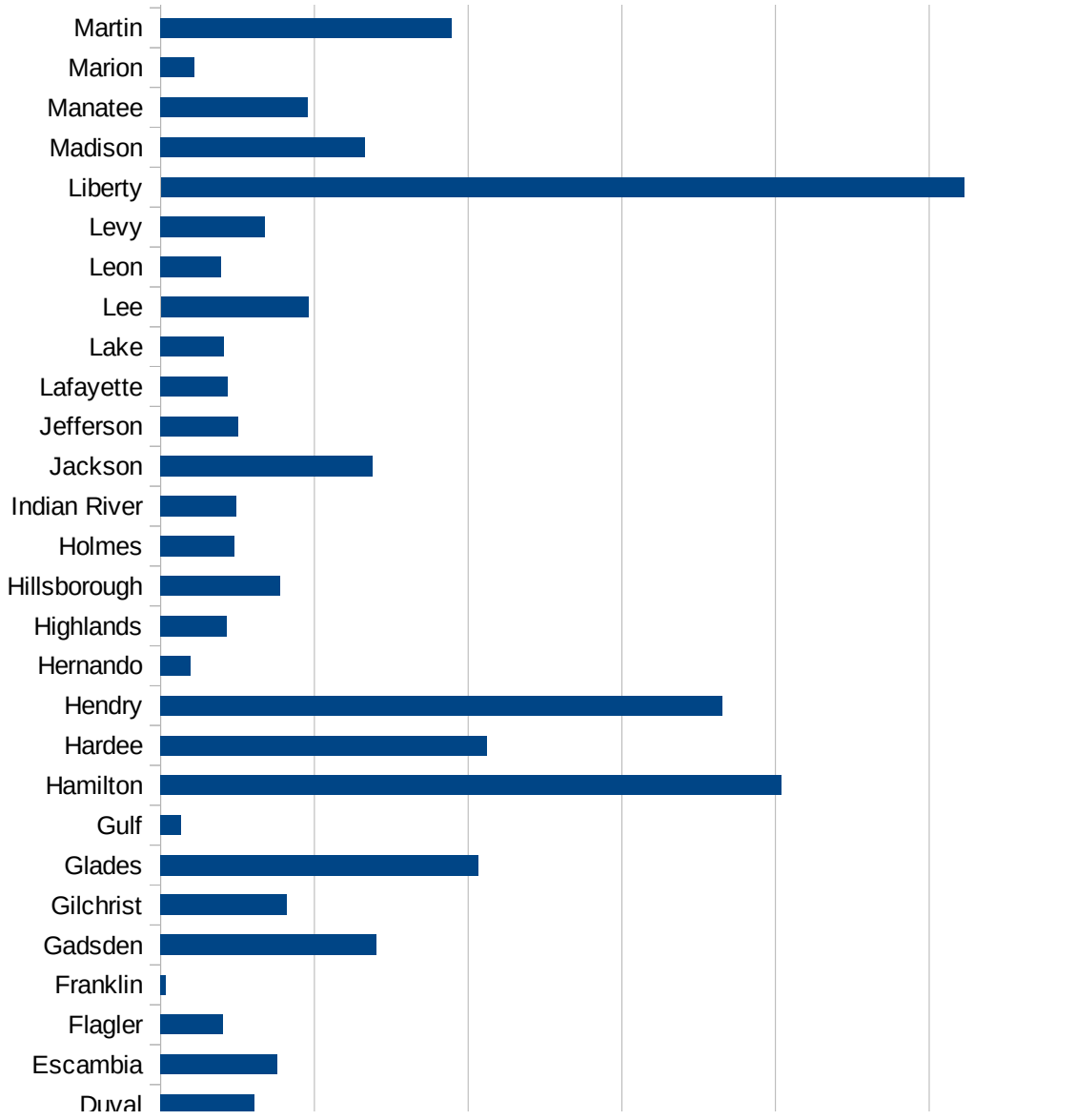
29217
29219
29221
29223
29225
29227
29229

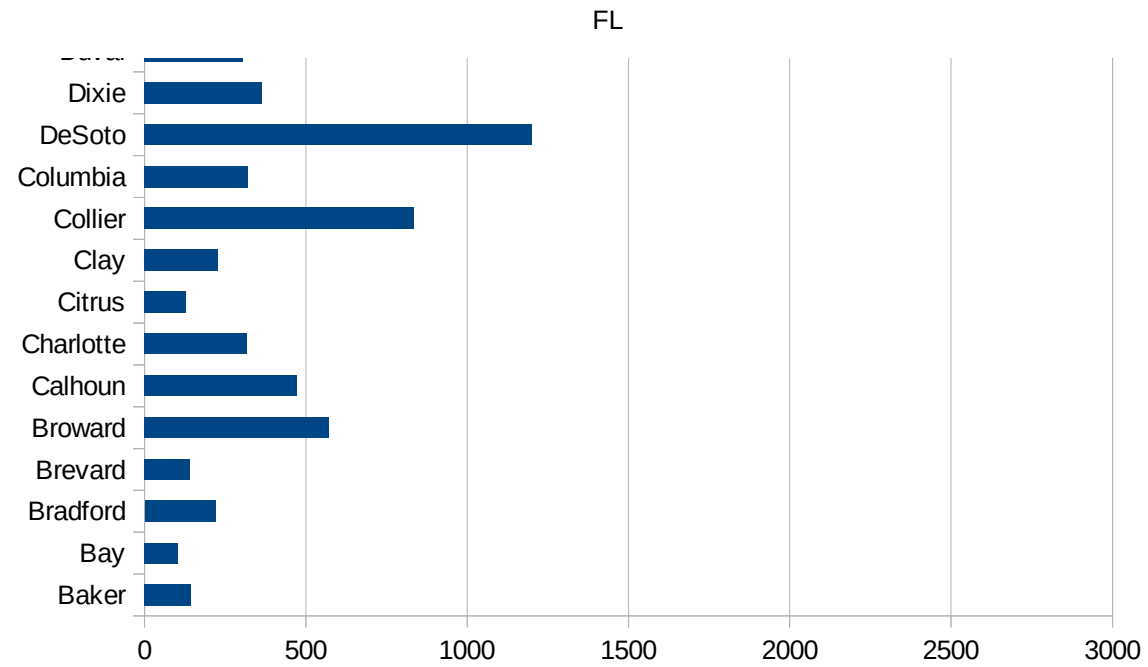
FL



FL

12069 Lake	205.6129819
12071 Lee	480.6456315
12073 Leon	195.8960964
12075 Levy	340.9369635
12077 Liberty	2613.219818
12079 Madison	663.8242755
12081 Manatee	478.6567221
12083 Marion	109.7292327
12085 Martin	947.722979
12086 Miami-Dade	933.885336
12087 Monroe	215.922268
12089 Nassau	133.9826638
12091 Okaloosa	192.9859265
12093 Okeechobee	589.8355683
12095 Orange	355.9206023
12097 Osceola	285.8773336
12099 Palm Beach	723.7164867
12101 Pasco	149.9175361
12103 Pinellas	375.9945862
12105 Polk	288.4144128
12107 Putnam	319.5663606
12109 St. Johns	181.3097565
12111 St. Lucie	378.0424005
12113 Santa Rosa	191.8048052
12115 Sarasota	225.4416266
12117 Seminole	270.3962106
12119 Sumter	220.5756714
12121 Suwannee	701.5003055
12123 Taylor	300.6058364
12125 Union	274.4310576
12127 Volusia	222.450314
12129 Wakulla	123.2247928
12131 Walton	253.5901926
12133 Washington	385.85209





FL

FIPS

29001
29003
29005
29007
29009
29011
29013
29015
29017
29019
29021
29023
29025
29027
29029
29031
29033
29035
29037

FL

29039
29041
29043
29045
29047
29049
29051
29053
29055
29057
29059
29061
29063
29065
29067
29069
29071
29073
29075
29077
29079
29081
29083
29085
29087
29089
29091
29093
29095
29097
29099
29101

29103

FL

29105
29107
29109
29111
29113
29115
29117
29121
29123
29125
29127
29119
29129
29131
29133
29135
29137
29139
29141
29143
29145
29147
29149
29151
29153
29155
29157
29159
29161
29163
29165
29167
29169
29171

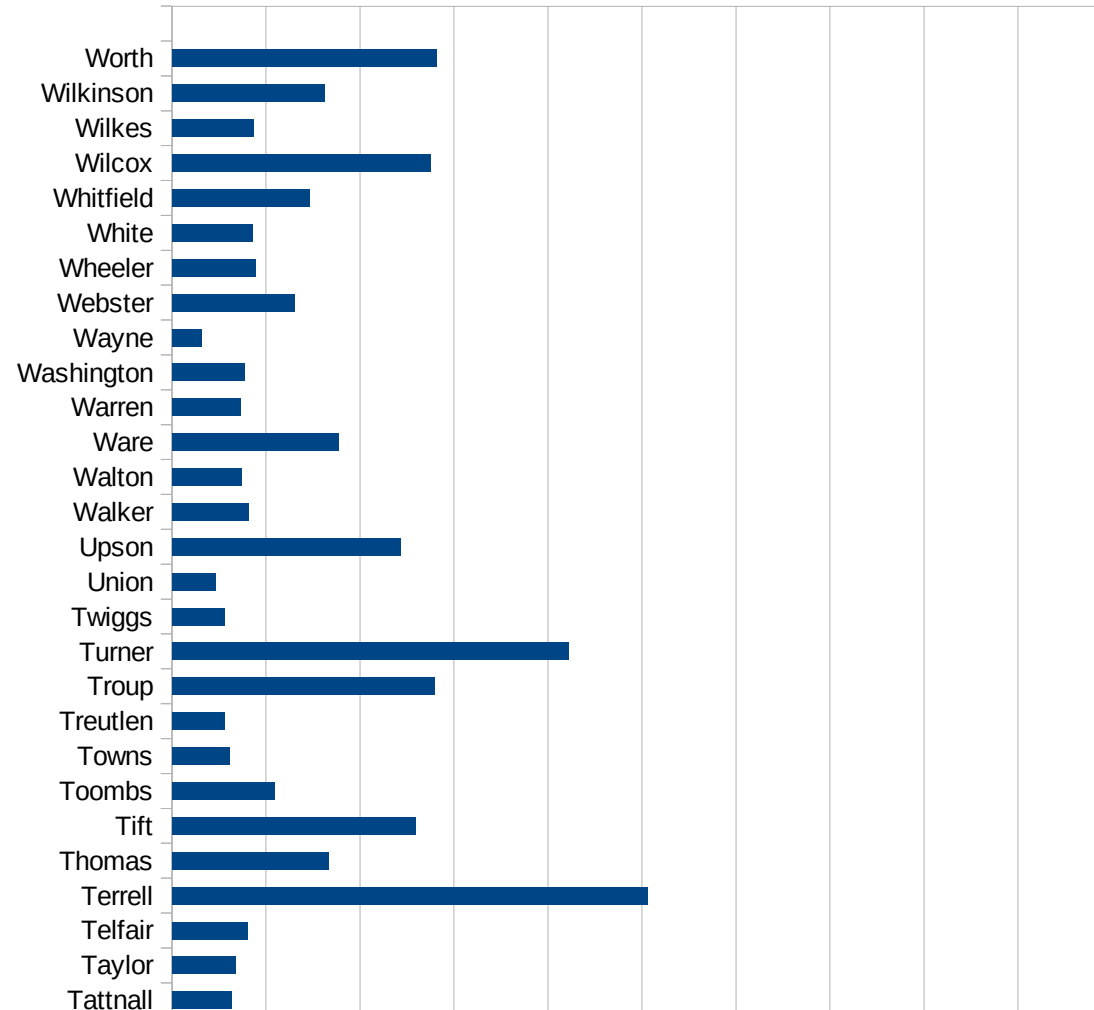
FL

29173
29175
29177
29179
29181
29195
29197
29199
29201
29203
29205
29183
29185
29187
29189
29510
29186
29207
29209
29211
29213
29215

29217
29219
29221
29223
29225
29227
29229

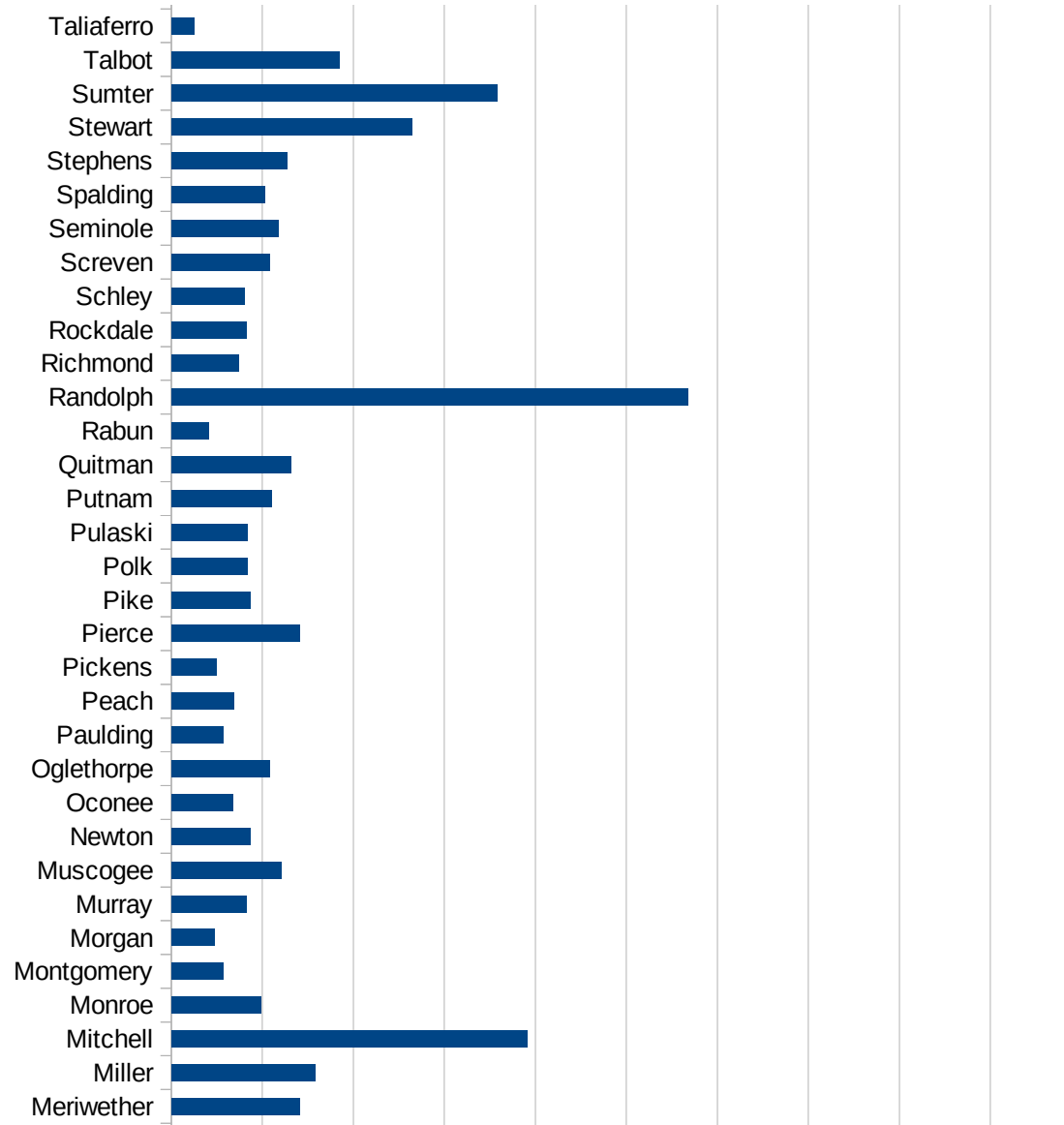
GA

FIPS	County	PC Infection
13001	Appling	1172.529313
13003	Atkinson	1096.781969
13005	Bacon	1752.346893
13007	Baker	1164.294955
13009	Baldwin	990.5628807
13011	Banks	600.3791869
13013	Barrow	514.7941442
13015	Bartow	560.1082625
13017	Ben Hill	726.7528445
13019	Berrien	472.6781633
13021	Bibb	392.5667069
13023	Bleckley	420.6262658
13025	Brantley	386.3047045
13027	Brooks	741.3137369
13029	Bryan	249.2849458
13031	Bulloch	195.352929
13033	Burke	593.1409713
13035	Butts	1016.823048
13037	Calhoun	2487.405542
13039	Camden	178.8475511
13043	Candler	193.7984496
13045	Carroll	529.1184463
13047	Catoosa	407.8908336
13049	Charlton	293.0289944
13051	Chatham	269.3684192
13053	Chattahoochee	2948.333957
13055	Chattooga	197.6603469
13057	Cherokee	432.4234996
13059	Clarke	299.2224927
13061	Clay	1939.729823
13063	Clayton	551.767001
13065	Clinch	1278.580024
13067	Cobb	514.3585712



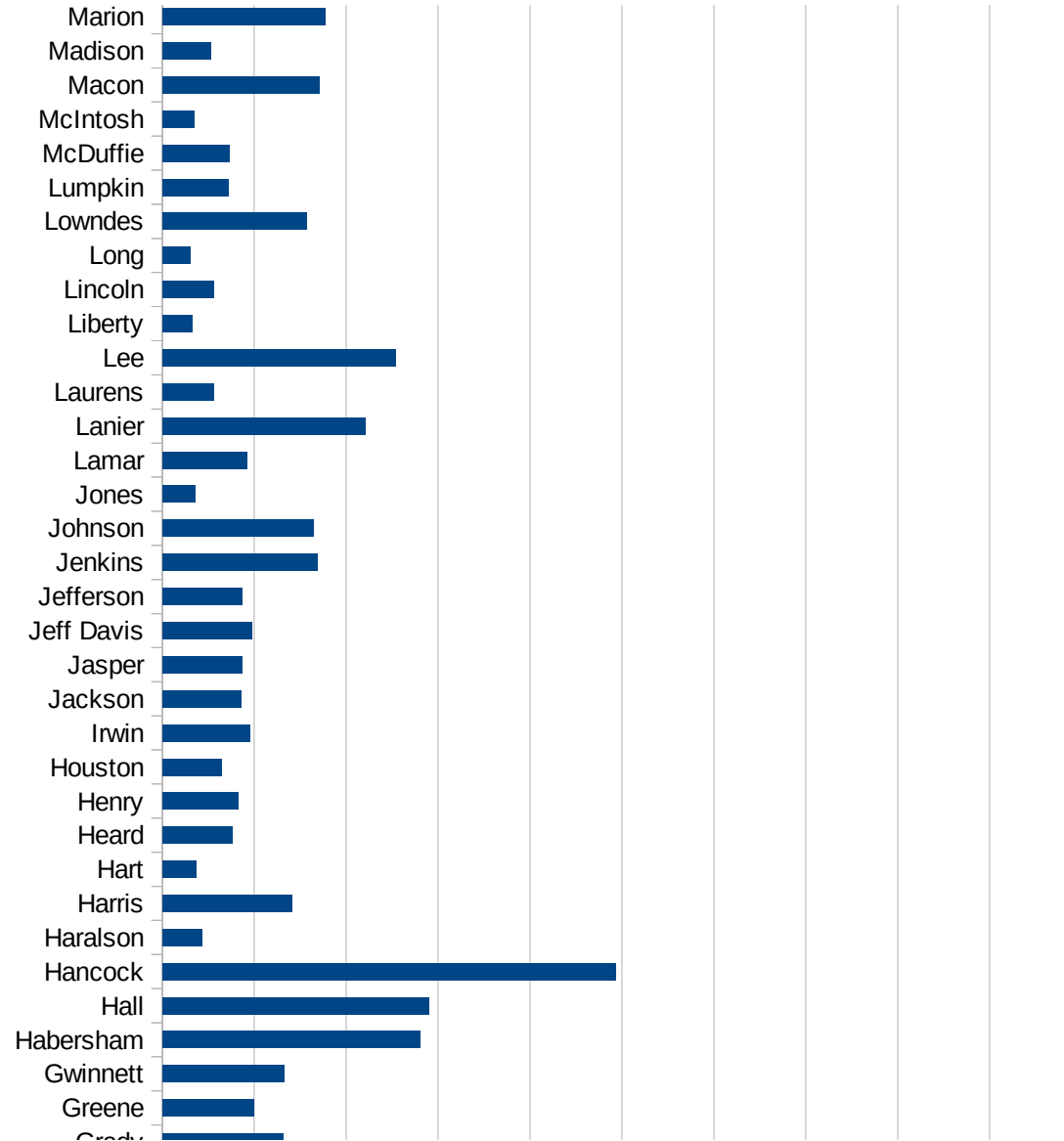
GA

13069 Coffee	946.7895018
13071 Colquitt	1609.931567
13073 Columbia	221.6590728
13075 Cook	530.2412306
13077 Coweta	377.0635661
13079 Crawford	292.2552362
13081 Crisp	1137.117827
13083 Dade	363.6139529
13085 Dawson	494.358729
13087 Decatur	914.3932267
13089 DeKalb	620.441526
13091 Dodge	323.5933349
13093 Dooly	1415.438494
13095 Dougherty	2025.36085
13097 Douglas	498.1731358
13099 Early	2498.292183
13101 Echols	4325
13103 Effingham	157.5816048
13105 Elbert	481.1715481
13107 Emanuel	283.0355563
13109 Evans	149.2398097
13111 Fannin	288.8615005
13113 Fayette	246.7851823
13115 Floyd	422.7638956
13117 Forsyth	274.7113418
13119 Franklin	677.5832863
13121 Fulton	523.3717482
13123 Gilmer	577.6220145
13125 Glascock	100.1669449
13127 Glynn	357.901407
13129 Gordon	504.4638988
13131 Grady	658.6390819
13133 Greene	497.2313256
13135 Gwinnett	662.9797334



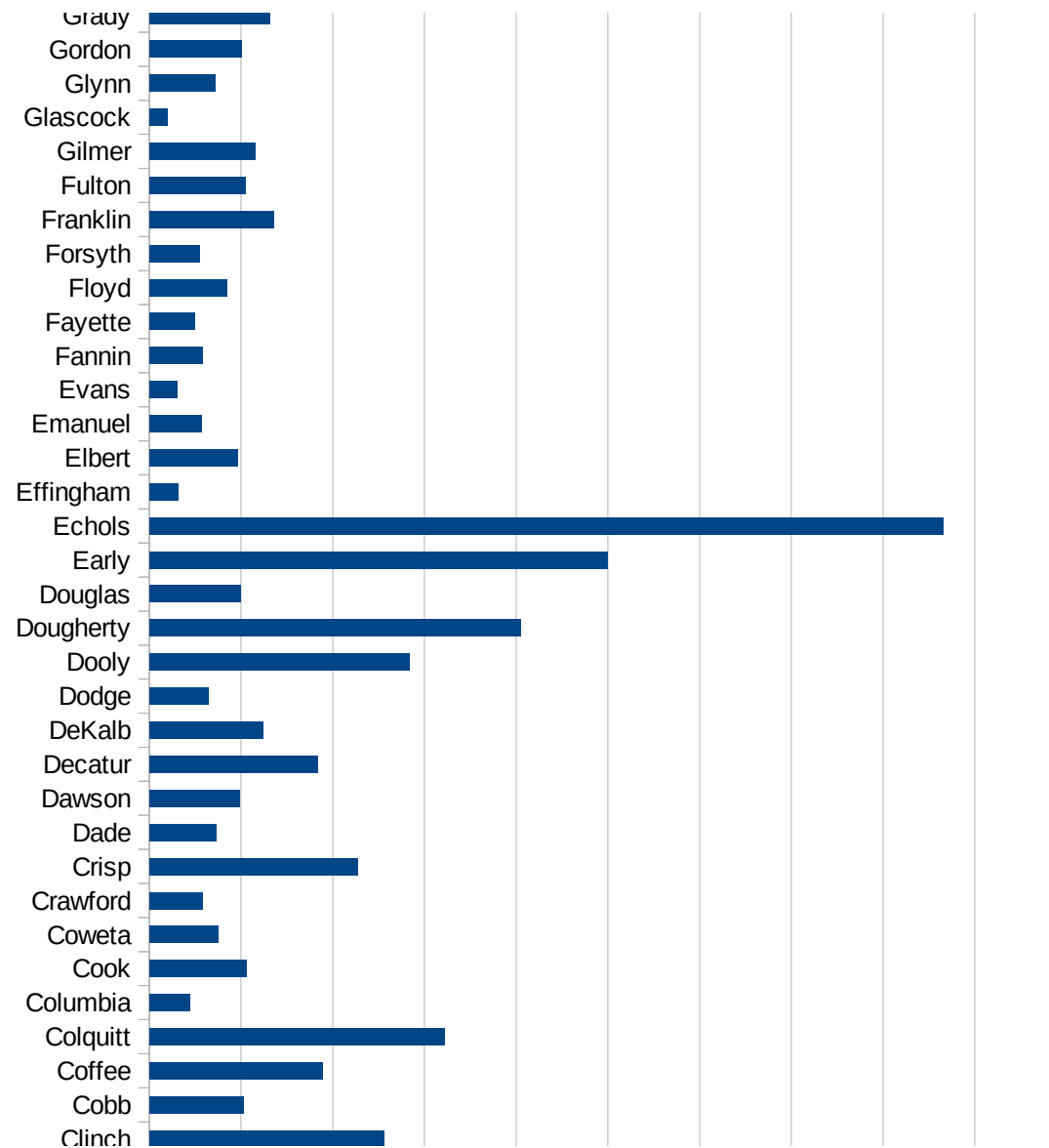
GA

13137 Habersham	1403.454658
13139 Hall	1451.906524
13141 Hancock	2467.656924
13143 Haralson	216.7067348
13145 Harris	704.8585932
13147 Hart	183.9150925
13149 Heard	378.819766
13151 Henry	410.4769351
13153 Houston	320.964308
13155 Irwin	478.825282
13157 Jackson	426.0032376
13159 Jasper	434.4729345
13161 Jeff Davis	485.7275933
13163 Jefferson	434.2190538
13165 Jenkins	840.7232523
13167 Johnson	824.0626288
13169 Jones	178.2219737
13171 Lamar	457.8947368
13173 Lanier	1102.514507
13175 Laurens	276.8092974
13177 Lee	1269.990593
13179 Liberty	164.2356538
13181 Lincoln	277.9532533
13183 Long	152.6476471
13185 Lowndes	783.1775862
13187 Lumpkin	358.0640267
13189 McDuffie	362.2683573
13191 McIntosh	174.3375174
13193 Macon	852.1646504
13195 Madison	263.06914
13197 Marion	886.1214226
13199 Meriwether	707.2337194
13201 Miller	791.4175167
13205 Mitchell	1955.659697

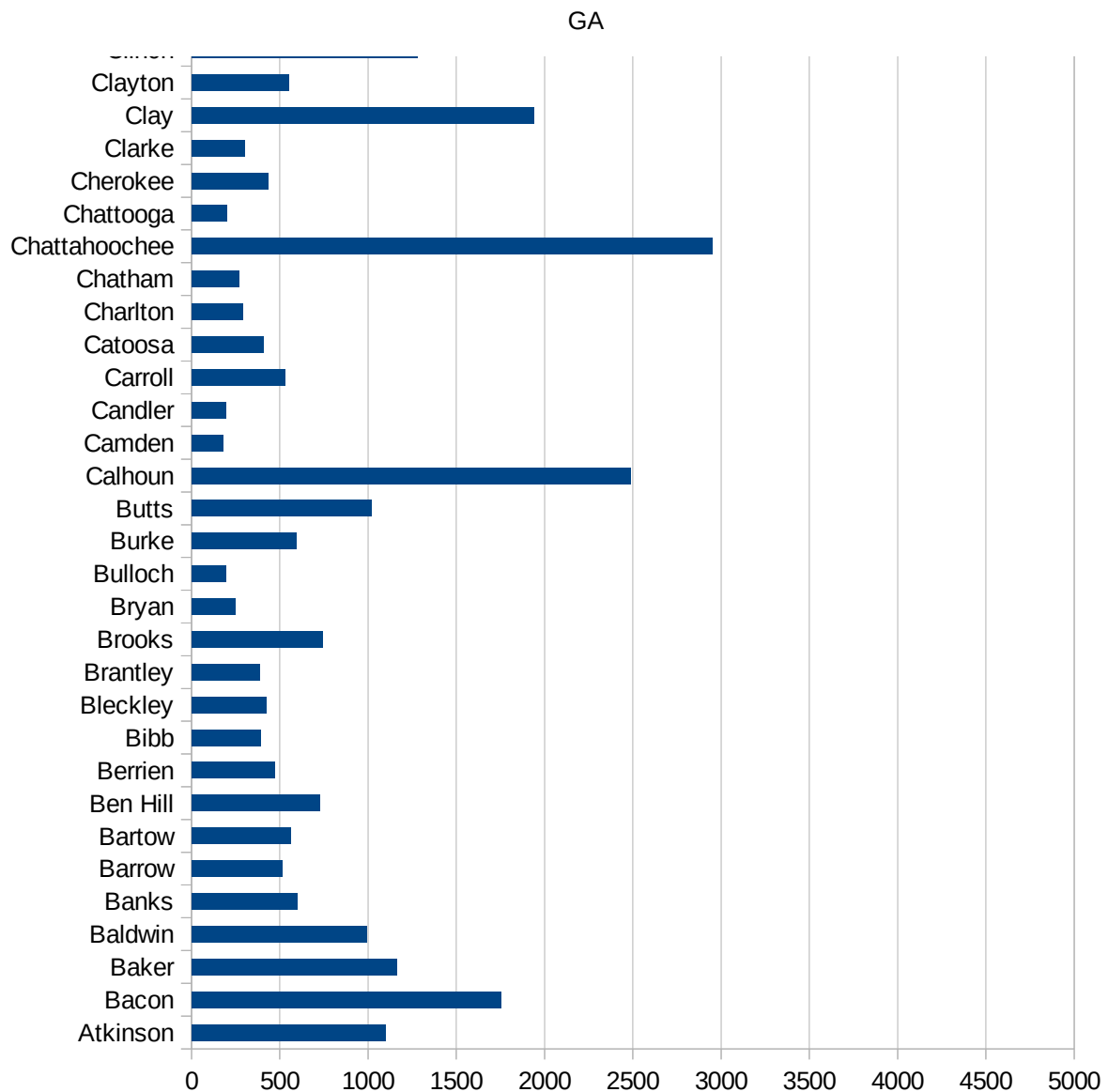


GA

13207 Monroe	490.5523256
13209 Montgomery	282.8238877
13211 Morgan	238.6888028
13213 Murray	410.8113524
13215 Muscogee	602.0807581
13217 Newton	432.7146913
13219 Oconee	338.663679
13221 Oglethorpe	538.0629733
13223 Paulding	284.0701275
13225 Peach	340.6967799
13227 Pickens	250.1563477
13229 Pierce	706.5862087
13231 Pike	434.6892777
13233 Polk	419.1193784
13235 Pulaski	415.5750294
13237 Putnam	550.2315558
13239 Quitman	658.1834138
13241 Rabun	207.5057805
13243 Randolph	2839.162886
13245 Richmond	370.1241355
13247 Rockdale	409.5193942
13249 Schley	401.0695187
13251 Screven	538.097288
13253 Seminole	589.2964522
13255 Spalding	514.3721634
13257 Stephens	633.7622431
13259 Stewart	1322.793999
13261 Sumter	1789.257727
13263 Talbot	924.744898
13265 Taliaferro	124.3781095
13267 Tattnall	315.0722697
13269 Taylor	335.8626695
13271 Telfair	403.1242126
13273 Terrell	2531.64557



13275 Thomas	834.6832253
13277 Tift	1294.027754
13279 Toombs	546.7326217
13281 Towns	303.7462032
13283 Treutlen	279.0424438
13285 Troup	1396.464574
13287 Turner	2110.717897
13289 Twiggs	280.8988764
13291 Union	233.3236115
13293 Upson	1216.860576
13295 Walker	409.1629448
13297 Walton	367.9026341
13299 Ware	888.4529148
13301 Warren	361.8358408
13303 Washington	387.5208476
13305 Wayne	154.3209877
13307 Webster	651.0915358
13309 Wheeler	444.2188095
13311 White	430.4304304
13313 Whitfield	733.2167362
13315 Wilcox	1373.127553
13317 Wilkes	435.3989469
13319 Wilkinson	807.8795927
13321 Worth	1404.01005



GA

FIPS

- 29001
- 29003
- 29005
- 29007
- 29009
- 29011
- 29013
- 29015
- 29017
- 29019
- 29021
- 29023
- 29025
- 29027
- 29029
- 29031
- 29033
- 29035
- 29037

29039
29041
29043
29045
29047
29049
29051
29053
29055
29057
29059
29061
29063
29065
29067
29069
29071
29073
29075
29077
29079
29081
29083
29085
29087
29089
29091
29093
29095
29097
29099
29101

29103

29105
29107
29109
29111
29113
29115
29117
29121
29123
29125
29127
29119
29129
29131
29133
29135
29137
29139
29141
29143
29145
29147
29149
29151
29153
29155
29157
29159
29161
29163
29165
29167
29169
29171

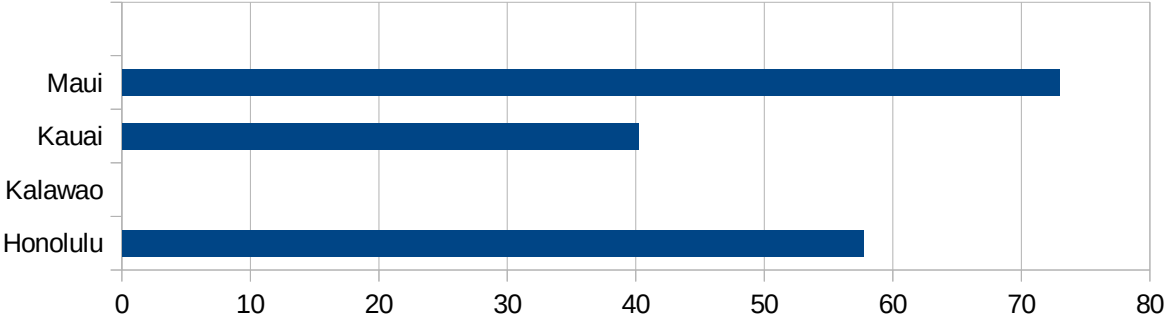
GA

29173
29175
29177
29179
29181
29195
29197
29199
29201
29203
29205
29183
29185
29187
29189
29510
29186
29207
29209
29211
29213
29215

29217
29219
29221
29223
29225
29227
29229

HI

FIPS	County	PC Infection
15001	Hawaii	42.29213416
15003	Honolulu	57.75038772
15005	Kalawao	0
15007	Kauai	40.20351296
15009	Maui	72.96345249



HI

FIPS

29001
29003
29005
29007
29009
29011
29013
29015
29017
29019
29021
29023
29025
29027
29029
29031
29033
29035
29037

This work is licensed under the Creative Commons Attribution-
NoDerivatives 4.0 International License. To view a copy of this license, visit
<http://creativecommons.org/licenses/by-nd/4.0/>.

Tom McKellips, DM
www.creatingtomorrow.us
Page 169

HI

29039
29041
29043
29045
29047
29049
29051
29053
29055
29057
29059
29061
29063
29065
29067
29069
29071
29073
29075
29077
29079
29081
29083
29085
29087
29089
29091
29093
29095
29097
29099
29101

29103

HI

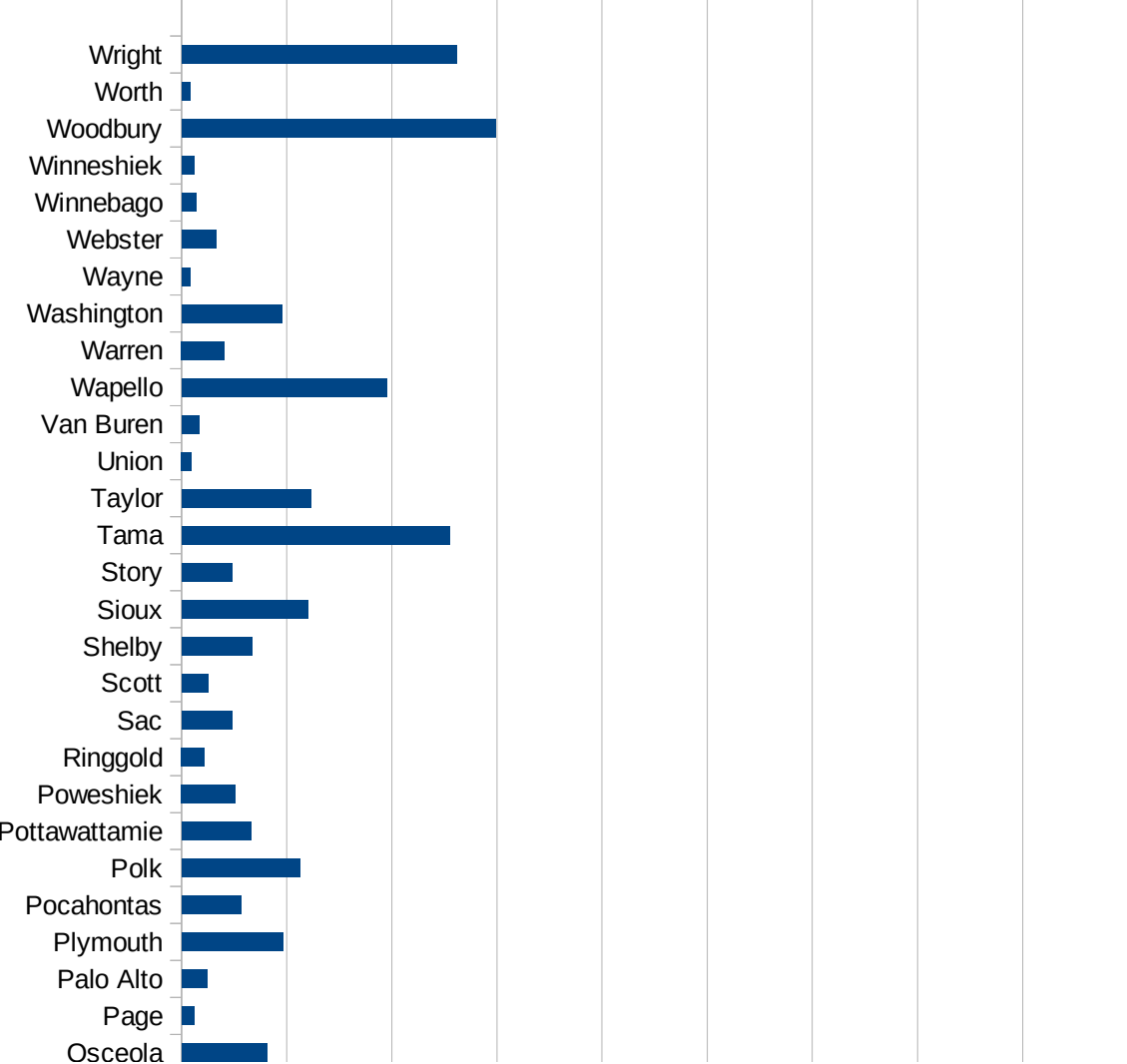
29105
29107
29109
29111
29113
29115
29117
29121
29123
29125
29127
29119
29129
29131
29133
29135
29137
29139
29141
29143
29145
29147
29149
29151
29153
29155
29157
29159
29161
29163
29165
29167
29169
29171

HI

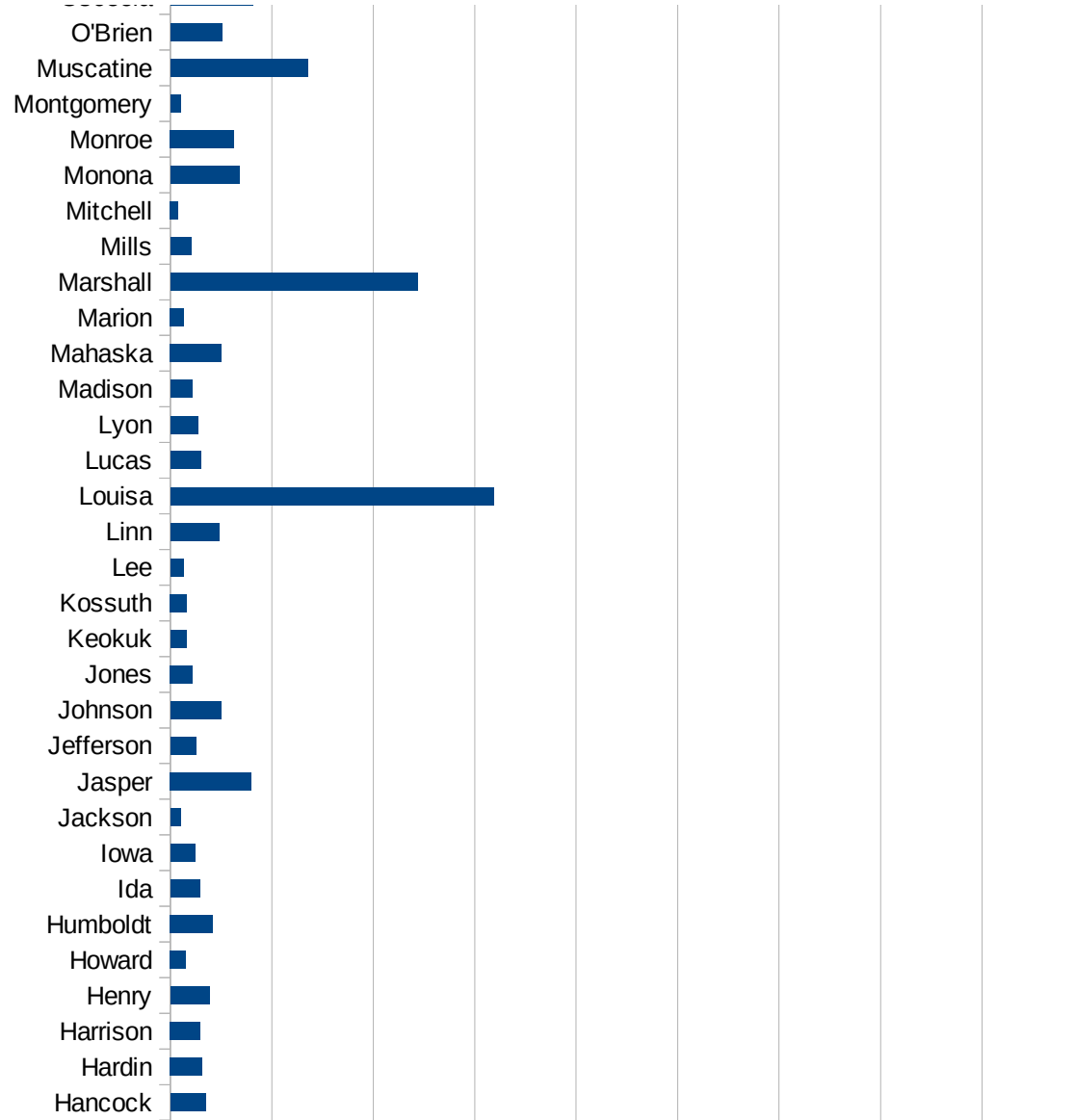
29173
29175
29177
29179
29181
29195
29197
29199
29201
29203
29205
29183
29185
29187
29189
29510
29186
29207
29209
29211
29213
29215

29217
29219
29221
29223
29225
29227
29229

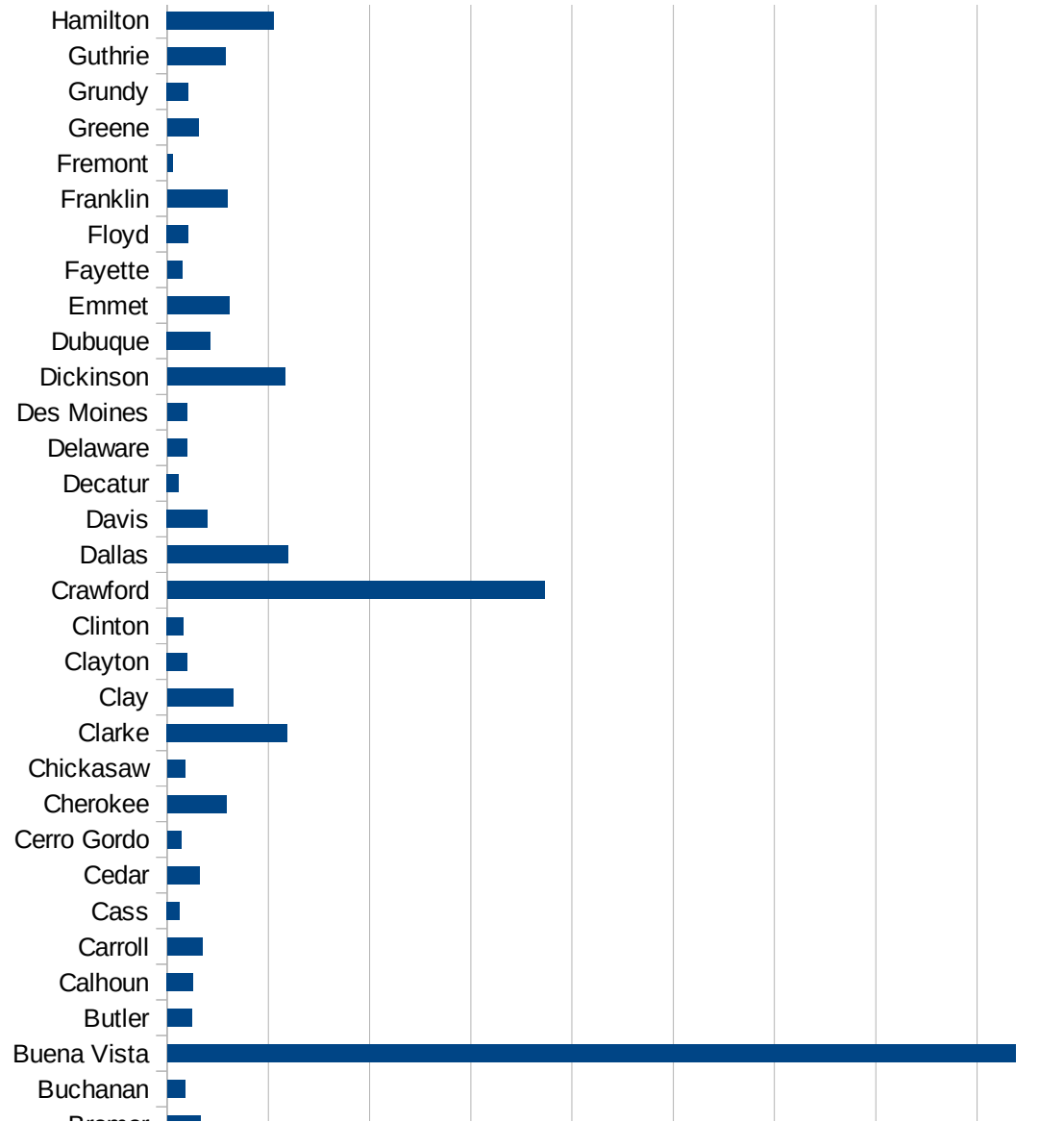
FIPS	County	PC Infection
19001	Adair	169.8994761
19003	Adams	192.0438957
19005	Allamakee	874.7831116
19007	Appanoose	160.8104848
19009	Audubon	272.4300763
19011	Benton	202.7922939
19013	Black Hawk	1428.916682
19015	Boone	444.0901845
19017	Bremer	328.6968373
19019	Buchanan	174.5365347
19021	Buena Vista	8382.811714
19023	Butler	240.7318247
19025	Calhoun	257.7585318
19027	Carroll	347.3255929
19029	Cass	123.7432328
19031	Cedar	322.1130617
19033	Cerro Gordo	138.3450184
19035	Cherokee	582.9873686
19037	Chickasaw	175.5265797
19039	Clarke	1188.581131
19041	Clay	650.7995537
19043	Clayton	199.3620415
19045	Clinton	161.2279118
19047	Crawford	3730.038466
19049	Dallas	1189.842537
19051	Davis	399.2458689
19053	Decatur	114.0684411
19055	Delaware	193.3329428
19057	Des Moines	194.1846799
19059	Dickinson	1165.976797
19061	Dubuque	428.4799802
19063	Emmet	616.0164271
19065	Fayette	147.5076297

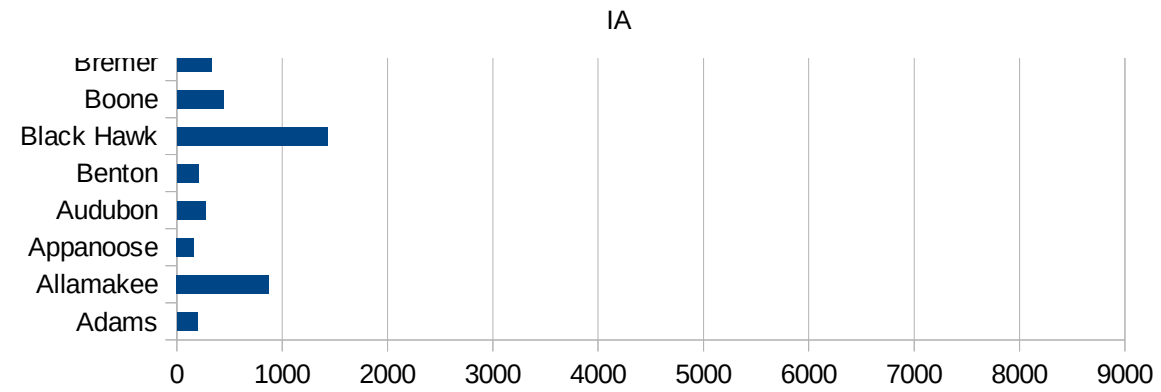


19067 Floyd	209.3775776
19069 Franklin	592.651126
19071 Fremont	57.2000572
19073 Greene	311.7692907
19075 Grundy	211.313394
19077 Guthrie	578.358209
19079 Hamilton	1056.714821
19081 Hancock	345.4070202
19083 Hardin	314.2044107
19085 Harrison	297.1557945
19087 Henry	388.6978622
19089 Howard	152.3892457
19091 Humboldt	418.9797842
19093 Ida	292.3549189
19095 Iowa	241.6207174
19097 Jackson	97.77686291
19099 Jasper	796.8341993
19101 Jefferson	255.6988194
19103 Johnson	499.801666
19105 Jones	221.7508677
19107 Keokuk	156.4792176
19109 Kossuth	160.9873893
19111 Lee	132.1391866
19113 Linn	484.7084446
19115 Louisa	3187.393679
19117 Lucas	300.7518797
19119 Lyon	270.9338752
19121 Madison	215.3978706
19123 Mahaska	504.5454545
19125 Marion	134.7023079
19127 Marshall	2436.157175
19129 Mills	205.802297
19131 Mitchell	75.69306462
19133 Monona	679.8018205



19135 Monroe	629.0115533
19137 Montgomery	99.970009
19139 Muscatine	1358.056326
19141 O'Brien	513.0057803
19143 Osceola	811.2582781
19145 Page	118.0405272
19147 Palo Alto	246.3881734
19149 Plymouth	968.3203825
19151 Pocahontas	563.7982196
19153 Polk	1128.480062
19155 Pottawattamie	662.867651
19157 Poweshiek	513.3964383
19159 Ringgold	221.4170692
19161 Sac	483.5888466
19163 Scott	256.8053416
19165 Shelby	673.6914838
19167 Sioux	1200.263542
19169 Story	478.0592223
19171 Tama	2549.692381
19173 Taylor	1227.588435
19175 Union	97.09523424
19177 Van Buren	170.9401709
19179 Wapello	1954.26786
19181 Warren	411.313068
19183 Washington	957.4996613
19185 Wayne	78.11279488
19187 Webster	330.7881027
19189 Winnebago	142.612664
19191 Winneshiek	119.8262519
19193 Woodbury	2990.081823
19195 Worth	80.50449483
19197 Wright	2616.233255





FIPS

- 29001
- 29003
- 29005
- 29007
- 29009
- 29011
- 29013
- 29015
- 29017
- 29019
- 29021
- 29023
- 29025
- 29027
- 29029
- 29031
- 29033
- 29035
- 29037

IA

29039
29041
29043
29045
29047
29049
29051
29053
29055
29057
29059
29061
29063
29065
29067
29069
29071
29073
29075
29077
29079
29081
29083
29085
29087
29089
29091
29093
29095
29097
29099
29101

29103

IA

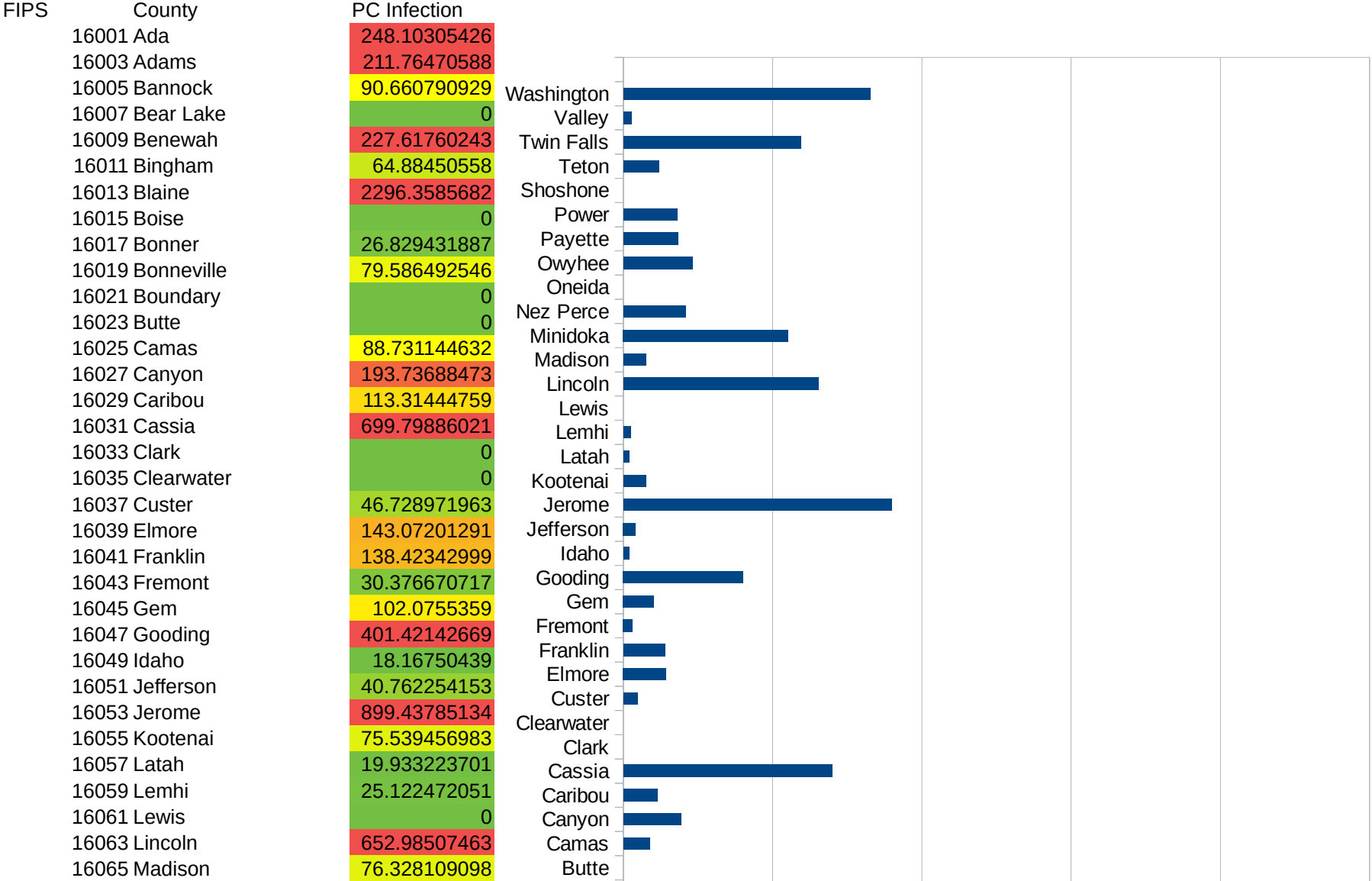
29105
29107
29109
29111
29113
29115
29117
29121
29123
29125
29127
29119
29129
29131
29133
29135
29137
29139
29141
29143
29145
29147
29149
29151
29153
29155
29157
29159
29161
29163
29165
29167
29169
29171

IA

29173
29175
29177
29179
29181
29195
29197
29199
29201
29203
29205
29183
29185
29187
29189
29510
29186
29207
29209
29211
29213
29215

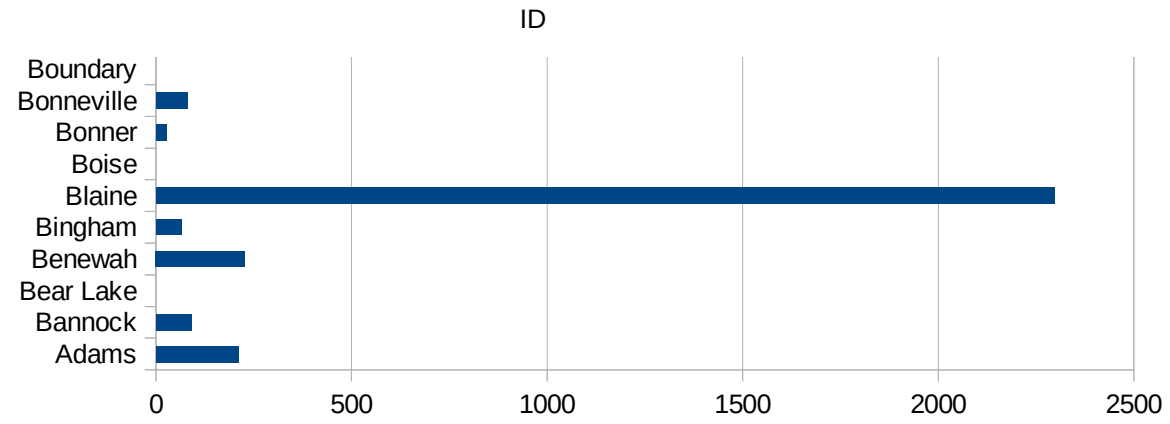
29217
29219
29221
29223
29225
29227
29229

ID



This work is licensed under the Creative Commons Attribution-NoDerivatives 4.0 International License. To view a copy of this license, visit <http://creativecommons.org/licenses/by-nd/4.0/>.

16067 Minidoka	552.22088836
16069 Nez Perce	207.8796278
16071 Oneida	0
16073 Owyhee	230.90738048
16075 Payette	182.58248057
16077 Power	180.22657055
16079 Shoshone	0
16081 Teton	120.27491409
16083 Twin Falls	593.62693277
16085 Valley	27.171451861
16087 Washington	826.69028639



ID

FIPS

29001
29003
29005
29007
29009
29011
29013
29015
29017
29019
29021
29023
29025
29027
29029
29031
29033
29035
29037

ID

29039
29041
29043
29045
29047
29049
29051
29053
29055
29057
29059
29061
29063
29065
29067
29069
29071
29073
29075
29077
29079
29081
29083
29085
29087
29089
29091
29093
29095
29097
29099
29101

29103

ID

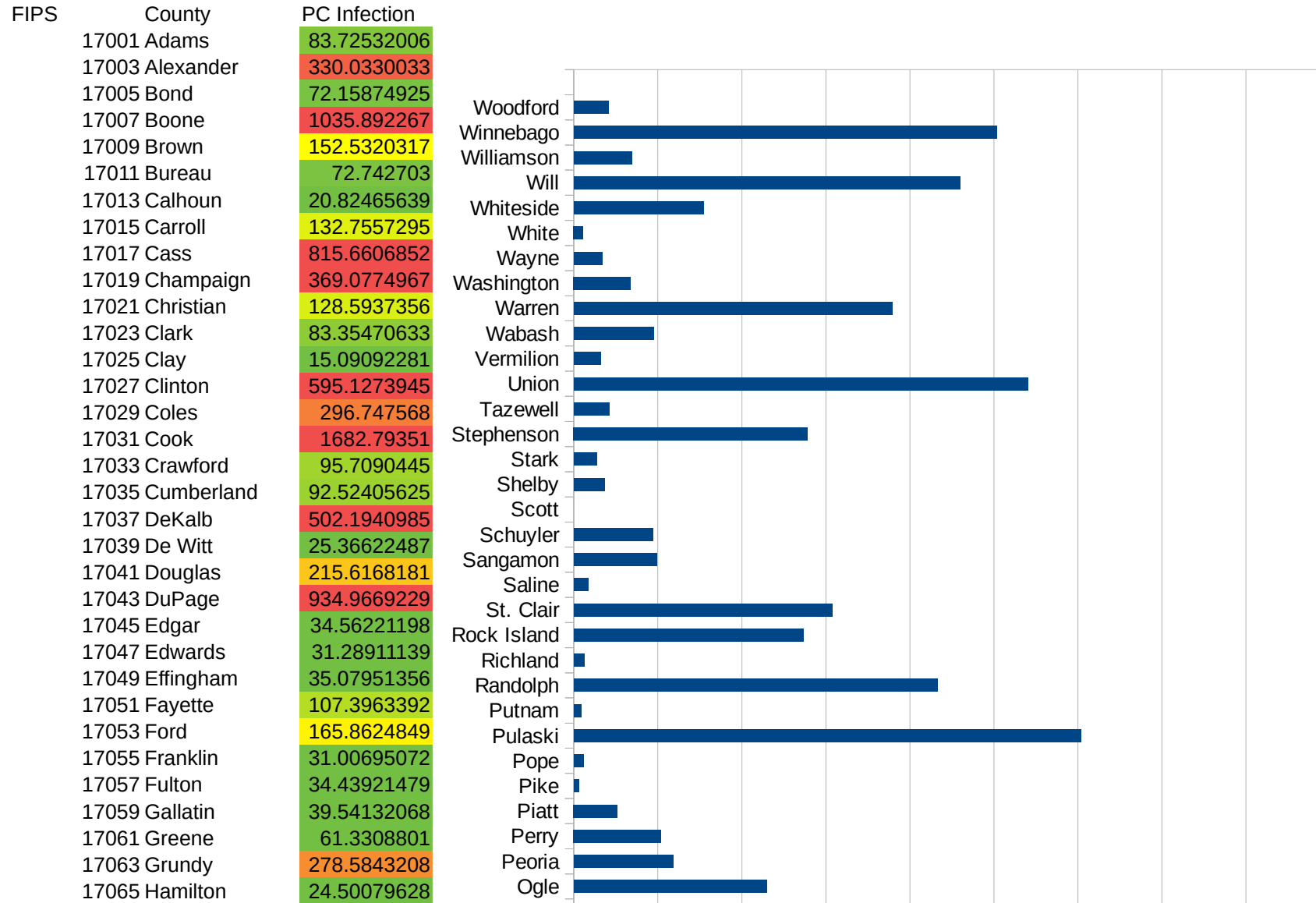
29105
29107
29109
29111
29113
29115
29117
29121
29123
29125
29127
29119
29129
29131
29133
29135
29137
29139
29141
29143
29145
29147
29149
29151
29153
29155
29157
29159
29161
29163
29165
29167
29169
29171

ID

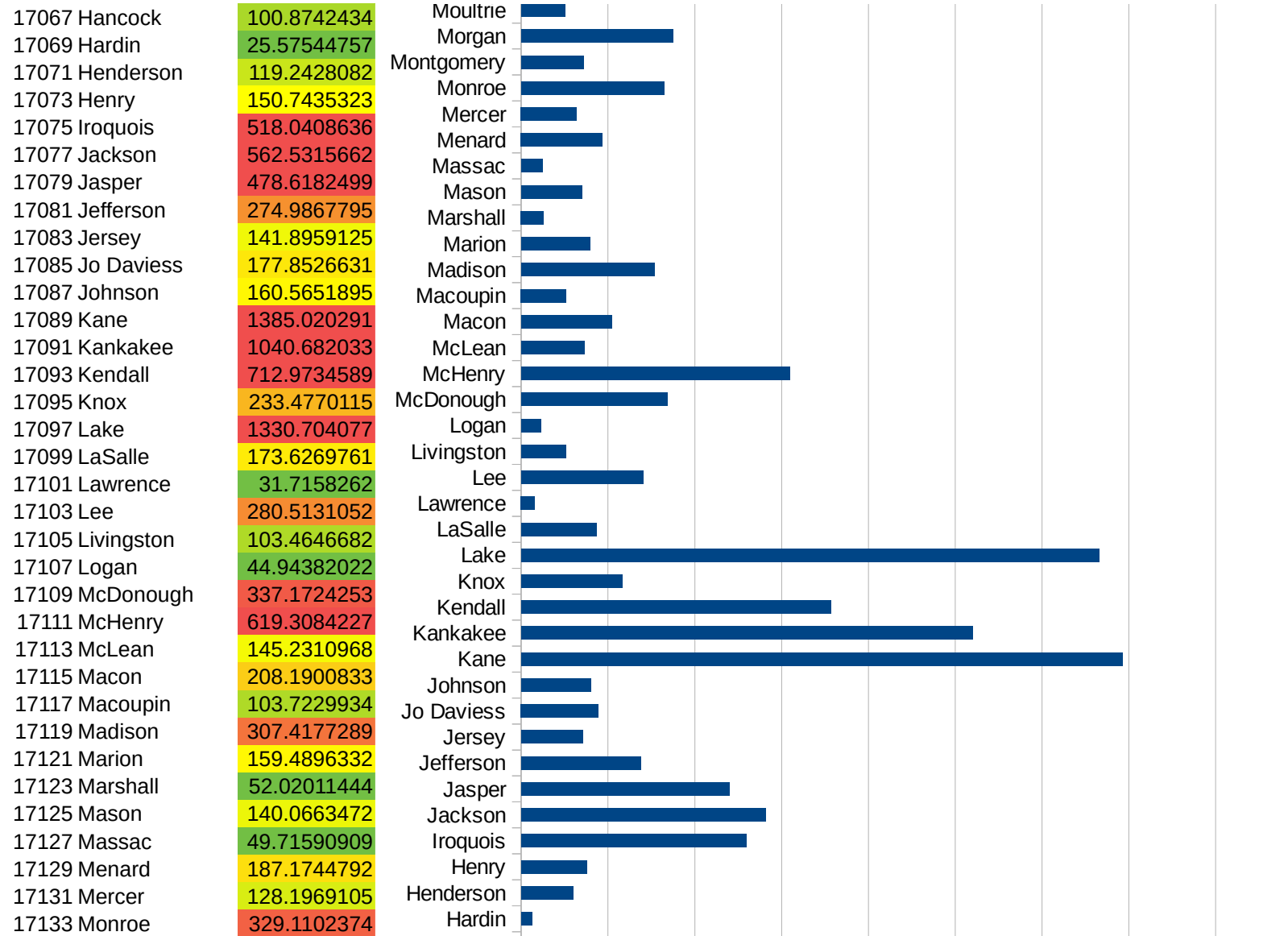
29173
29175
29177
29179
29181
29195
29197
29199
29201
29203
29205
29183
29185
29187
29189
29510
29186
29207
29209
29211
29213
29215

29217
29219
29221
29223
29225
29227
29229

IL

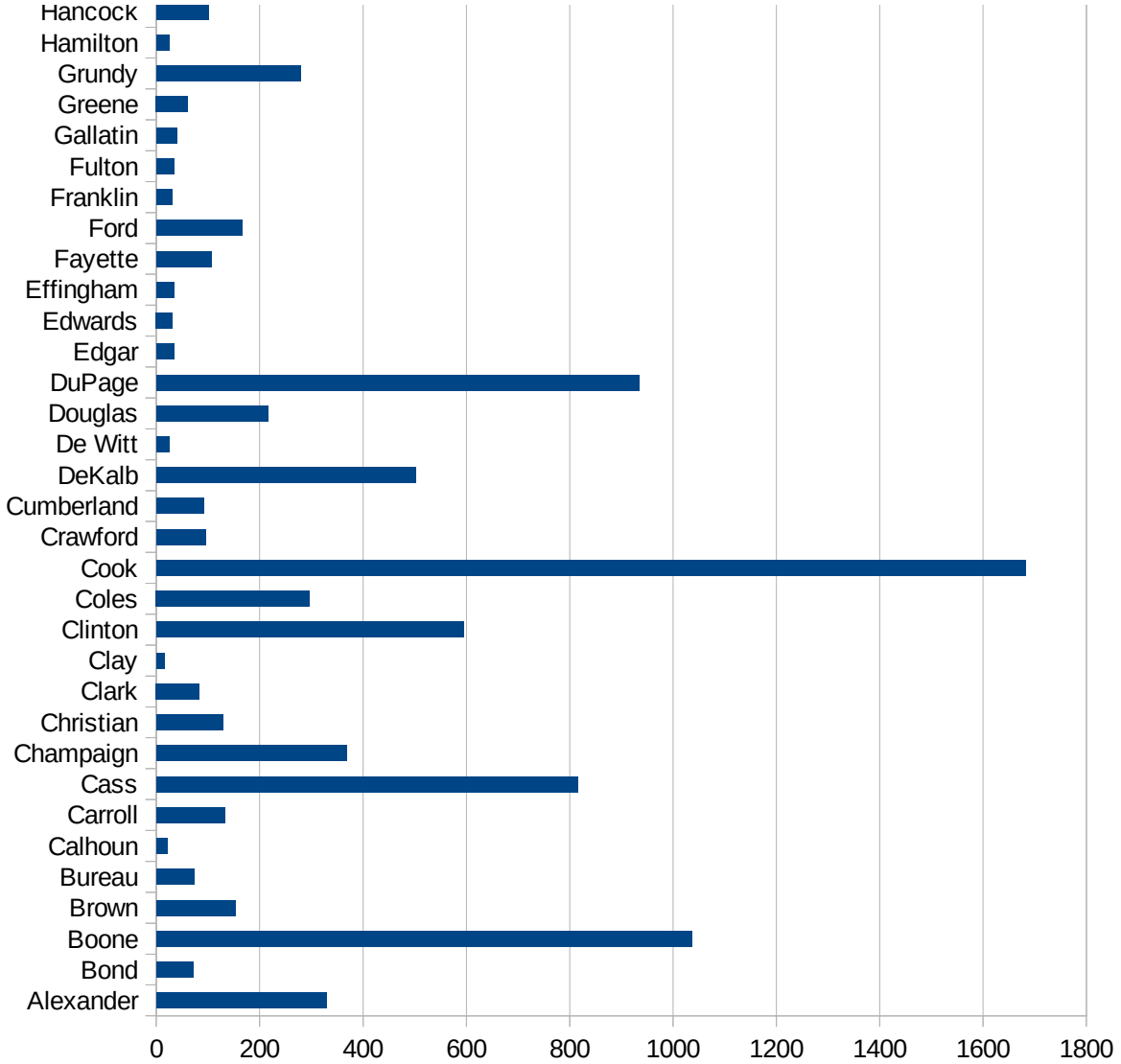


IL



IL

17135 Montgomery	143.3516311
17137 Morgan	350.2472333
17139 Moultrie	101.9229463
17141 Ogle	459.5173104
17143 Peoria	236.9602649
17145 Perry	207.8020213
17147 Piatt	103.6838253
17149 Pike	12.81147909
17151 Pope	23.74169041
17153 Pulaski	1208.127403
17155 Putnam	17.42160279
17157 Randolph	865.8817666
17159 Richland	25.37588023
17161 Rock Island	547.1260202
17163 St. Clair	614.420495
17165 Saline	33.46440224
17167 Sangamon	198.1079919
17169 Schuyler	188.2148545
17171 Scott	0
17173 Shelby	73.59367094
17175 Stark	55.27915976
17177 Stephenson	556.3872813
17179 Tazewell	83.88247385
17181 Union	1080.695921
17183 Vermilion	63.79709918
17185 Wabash	190.4926833
17187 Warren	757.3978394
17189 Washington	135.7627724
17191 Wayne	67.35243693
17193 White	21.95389682
17195 Whiteside	309.2079244
17197 Will	919.6747122
17199 Williamson	138.6900501
17201 Winnebago	1007.107128



17203 Woodford

83.19683852

IL

IL

FIPS

29001
29003
29005
29007
29009
29011
29013
29015
29017
29019
29021
29023
29025
29027
29029
29031
29033
29035
29037

IL

29039
29041
29043
29045
29047
29049
29051
29053
29055
29057
29059
29061
29063
29065
29067
29069
29071
29073
29075
29077
29079
29081
29083
29085
29087
29089
29091
29093
29095
29097
29099
29101

29103

IL

29105
29107
29109
29111
29113
29115
29117
29121
29123
29125
29127
29119
29129
29131
29133
29135
29137
29139
29141
29143
29145
29147
29149
29151
29153
29155
29157
29159
29161
29163
29165
29167
29169
29171

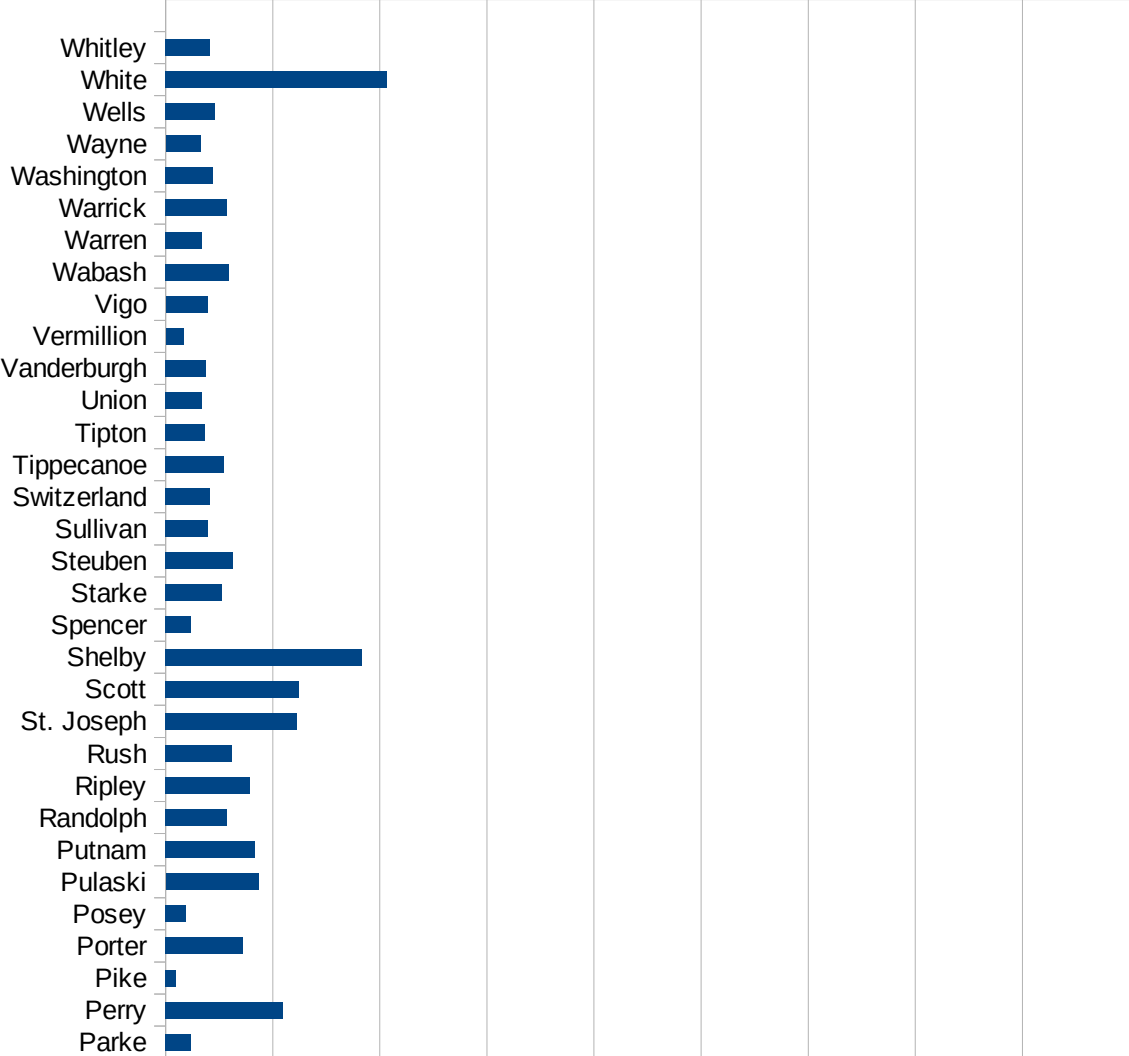
IL

29173
29175
29177
29179
29181
29195
29197
29199
29201
29203
29205
29183
29185
29187
29189
29510
29186
29207
29209
29211
29213
29215

29217
29219
29221
29223
29225
29227
29229

IN

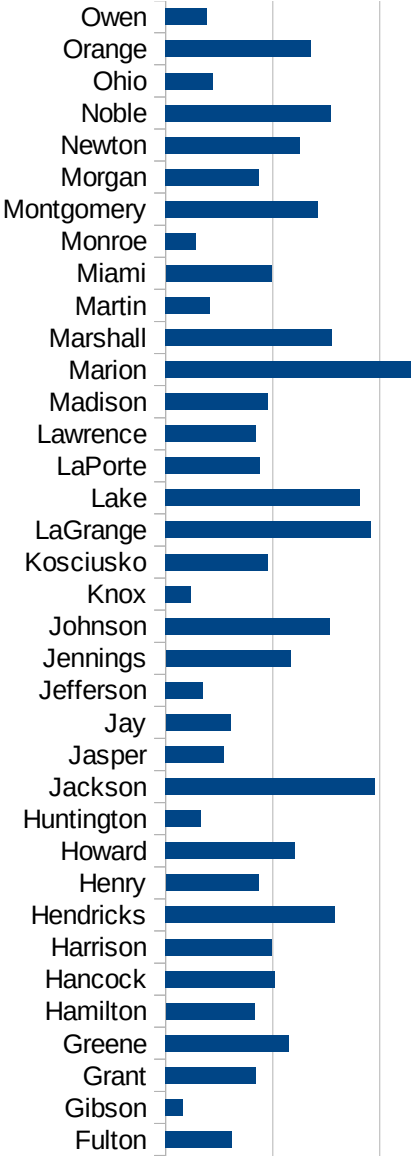
FIPS	County	PC Infection
18001	Adams	101.021439
18003	Allen	643.1313624
18005	Bartholomew	685.1715346
18007	Benton	473.8241072
18009	Blackford	268.2313495
18011	Boone	582.0982403
18013	Brown	242.8777734
18015	Carroll	511.7503851
18017	Cass	4281.385852
18019	Clark	504.4308112
18021	Clay	213.9854796
18023	Clinton	846.5116279
18025	Crawford	255.7302519
18027	Daviess	398.2260838
18029	Dearborn	381.2943835
18031	Decatur	891.9907442
18033	DeKalb	321.5657243
18035	Delaware	354.6161085
18037	Dubois	589.686362
18039	Elkhart	1266.296945
18041	Fayette	368.811559
18043	Floyd	442.2673918
18045	Fountain	146.7800135
18047	Franklin	532.1956369
18049	Fulton	308.5805296
18051	Gibson	80.71266292
18053	Grant	421.6209658
18055	Greene	574.8922077
18057	Hamilton	414.740401
18059	Hancock	512.1085513
18061	Harrison	495.6629492
18063	Hendricks	789.1790263
18065	Henry	432.9721779



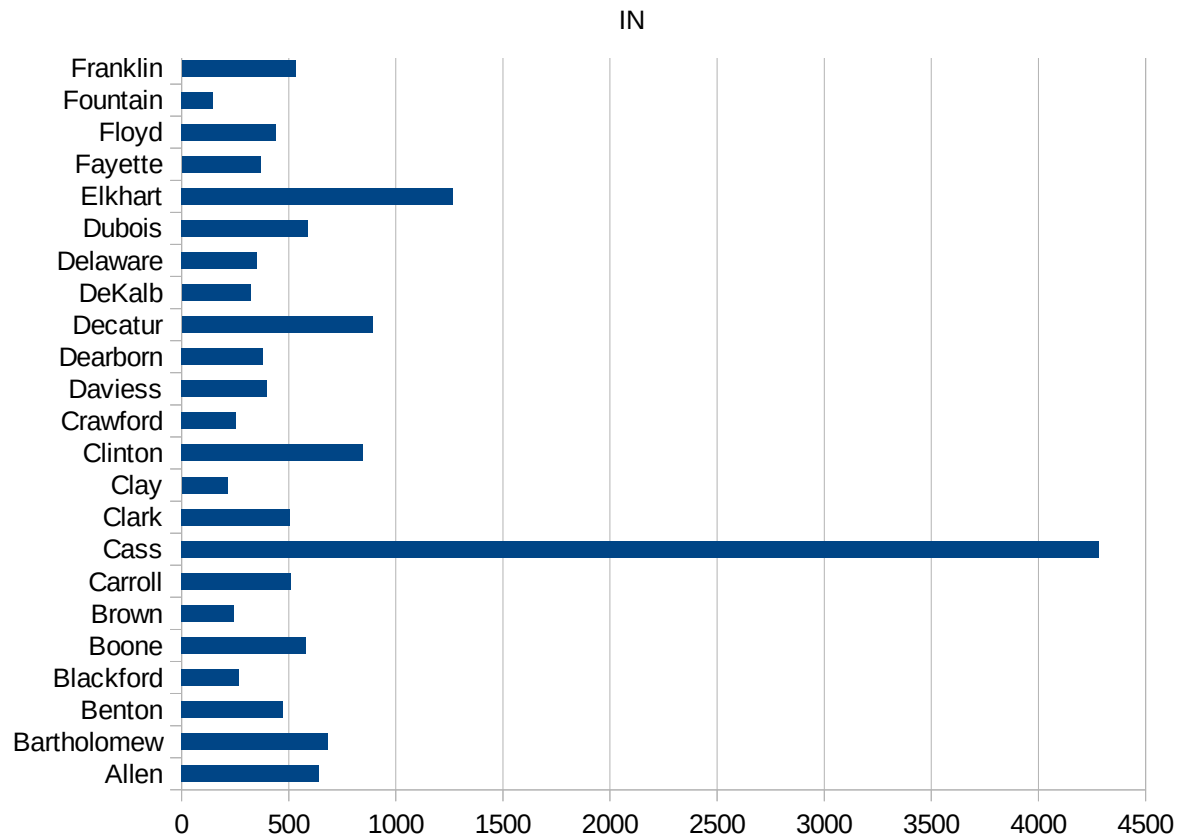
This work is licensed under the Creative Commons Attribution-NoDerivatives 4.0 International License. To view a copy of this license, visit <http://creativecommons.org/licenses/by-nd/4.0/>.

IN

18067 Howard	605.8325037
18069 Huntington	165.5629139
18071 Jackson	977.0805468
18073 Jasper	272.70003
18075 Jay	303.4097476
18077 Jefferson	173.869846
18079 Jennings	583.100938
18081 Johnson	768.1228997
18083 Knox	119.2573519
18085 Kosciusko	480.1875378
18087 LaGrange	958.5558098
18089 Lake	908.3195881
18091 LaPorte	441.7900679
18093 Lawrence	422.6153981
18095 Madison	478.2437655
18097 Marion	1146.469461
18099 Marshall	776.2497838
18101 Martin	205.5397866
18103 Miami	494.8407231
18105 Monroe	141.5765364
18107 Montgomery	709.3308298
18109 Morgan	436.4196474
18111 Newton	628.0779388
18113 Noble	772.1114197
18115 Ohio	222.4503765
18117 Orange	677.3051465
18119 Owen	191.8925402
18121 Parke	118.1544278
18123 Perry	549.6806617
18125 Pike	48.34810637
18127 Porter	362.6307534
18129 Posey	93.97024276
18131 Pulaski	433.0740236
18133 Putnam	418.2217634



18135 Randolph	285.7027886
18137 Ripley	392.6655681
18139 Rush	312.0686551
18141 St. Joseph	613.8028075
18143 Scott	624.0053606
18145 Shelby	914.941807
18147 Spencer	118.0695627
18149 Starke	261.6088947
18151 Steuben	315.1564217
18153 Sullivan	198.1633639
18155 Switzerland	205.2813287
18157 Tippecanoe	274.5431188
18159 Tipton	185.0872554
18161 Union	170.5272133
18163 Vanderburgh	188.9774222
18165 Vermillion	83.98475354
18167 Vigo	195.5562178
18169 Wabash	297.314578
18171 Warren	169.4299891
18173 Warrick	287.6915946
18175 Washington	221.8802562
18177 Wayne	163.7951953
18179 Wells	230.4474225
18181 White	1031.782207
18183 Whitley	208.3700182



IN

FIPS

29001
29003
29005
29007
29009
29011
29013
29015
29017
29019
29021
29023
29025
29027
29029
29031
29033
29035
29037

IN

29039
29041
29043
29045
29047
29049
29051
29053
29055
29057
29059
29061
29063
29065
29067
29069
29071
29073
29075
29077
29079
29081
29083
29085
29087
29089
29091
29093
29095
29097
29099
29101

29103

IN

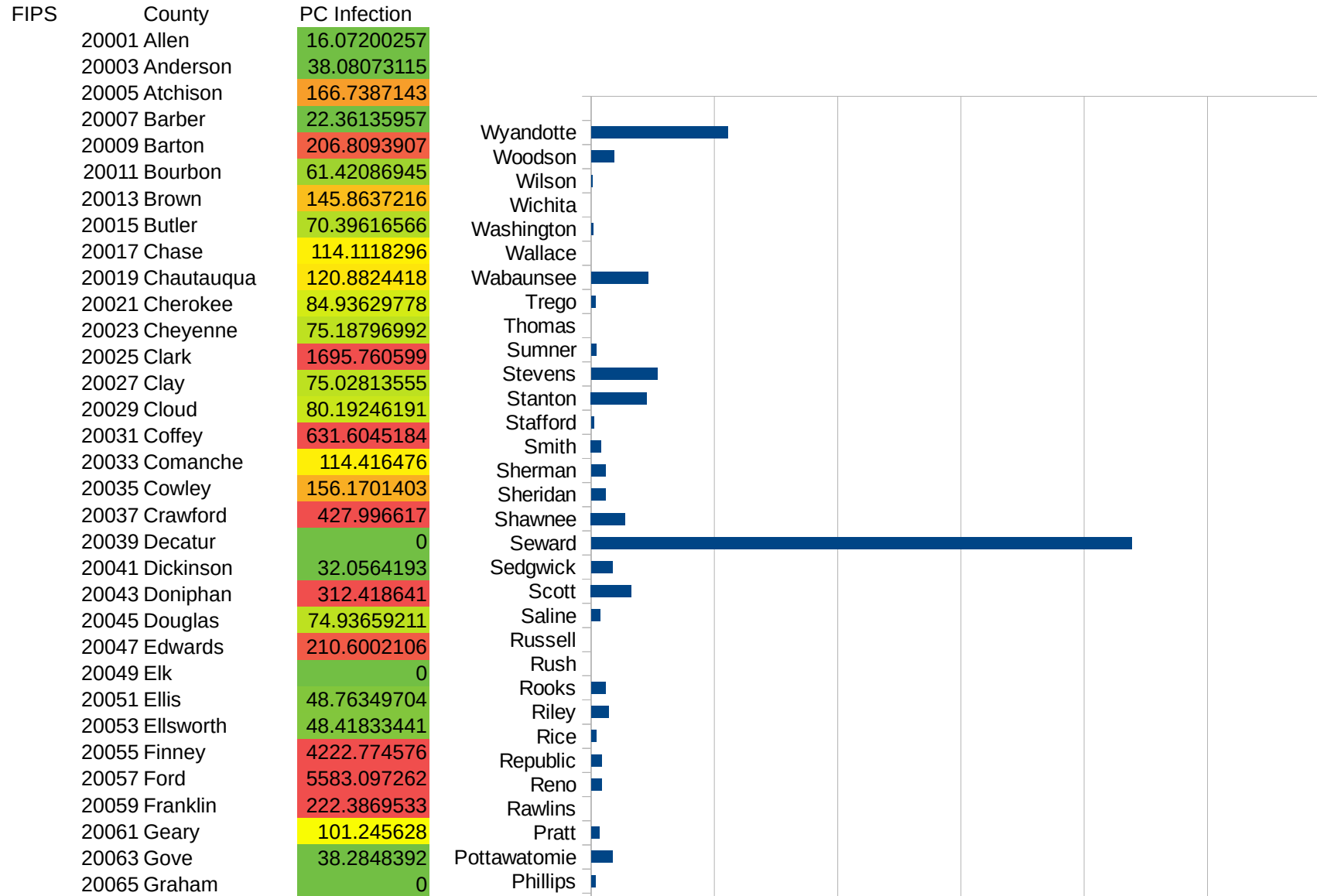
29105
29107
29109
29111
29113
29115
29117
29121
29123
29125
29127
29119
29129
29131
29133
29135
29137
29139
29141
29143
29145
29147
29149
29151
29153
29155
29157
29159
29161
29163
29165
29167
29169
29171

IN

29173
29175
29177
29179
29181
29195
29197
29199
29201
29203
29205
29183
29185
29187
29189
29510
29186
29207
29209
29211
29213
29215

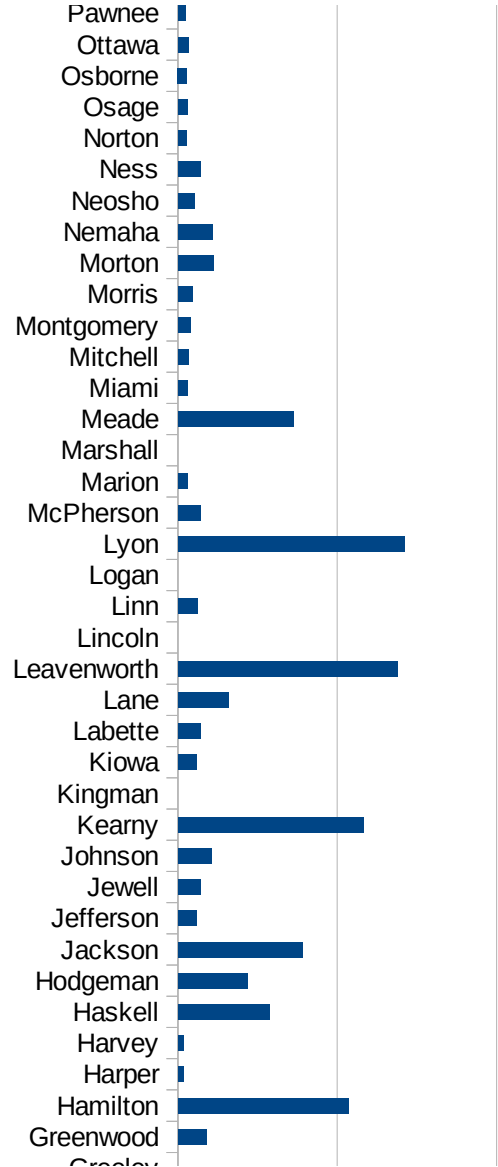
29217
29219
29221
29223
29225
29227
29229

KS



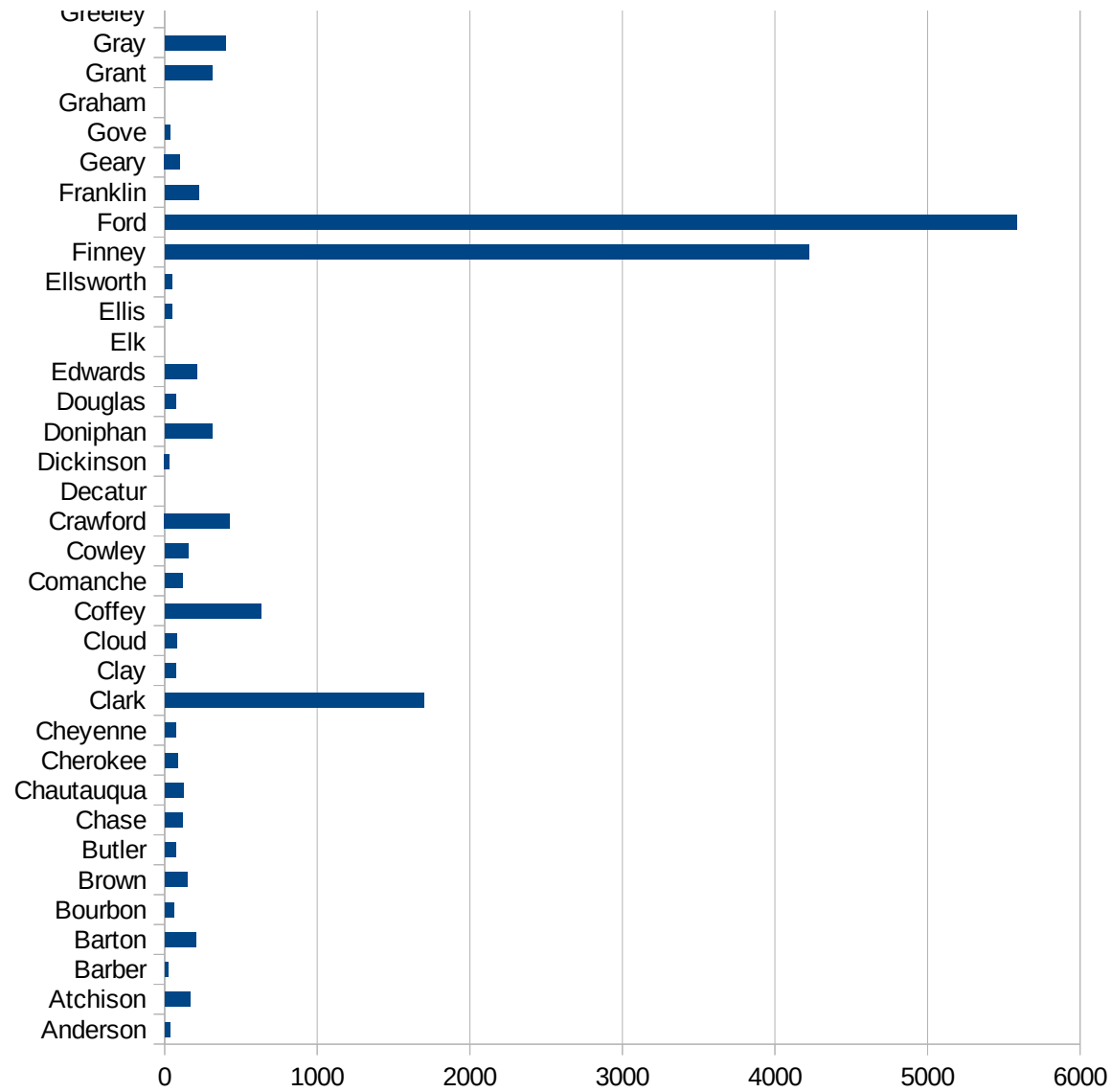
KS

20067 Grant	313.5223555
20069 Gray	397.8120338
20071 Greeley	0
20073 Greenwood	181.6680429
20075 Hamilton	1074.031454
20077 Harper	36.32401017
20079 Harvey	38.00058462
20081 Haskell	575.4315737
20083 Hodgeman	440.0440044
20085 Jackson	783.1325301
20087 Jefferson	115.942029
20089 Jewell	140.7954945
20091 Johnson	210.3572056
20093 Kearny	1166.624398
20095 Kingman	0
20097 Kiowa	119.2368839
20099 Labette	140.2524544
20101 Lane	320.5128205
20103 Leavenworth	1379.191661
20105 Lincoln	0
20107 Linn	123.0769231
20109 Logan	0
20111 Lyon	1424.893732
20113 McPherson	143.6731261
20115 Marion	58.57740586
20117 Marshall	0
20119 Meade	723.5890014
20121 Miami	59.3824228
20123 Mitchell	65.04065041
20125 Montgomery	77.83312578
20127 Morris	90.56330375
20129 Morton	224.9718785
20131 Nemaha	216.6420483
20133 Neosho	106.5763902



KS

20135 Ness	140.8450704
20137 Norton	55.24861878
20139 Osage	62.73132175
20141 Osborne	57.55395683
20143 Ottawa	68.94174423
20145 Pawnee	45.71776897
20147 Phillips	37.61519654
20149 Pottawatomie	173.0032541
20151 Pratt	63.97952655
20153 Rawlins	0
20155 Reno	88.22302781
20157 Republic	85.76329331
20159 Rice	41.96831392
20161 Riley	139.750078
20163 Rooks	119.6888091
20165 Rush	0
20167 Russell	0
20169 Saline	73.52806015
20171 Scott	326.7306514
20173 Sedgwick	171.7266315
20175 Seward	4384.756657
20177 Shawnee	276.6212767
20179 Sheridan	118.4366364
20181 Sherman	118.6641804
20183 Smith	83.26394671
20185 Stafford	23.93489708
20187 Stanton	452.9441369
20189 Stevens	539.6654074
20191 Sumner	39.13724126
20193 Thomas	0
20195 Trego	35.8037952
20197 Wabaunsee	463.8353385
20199 Wallace	0
20201 Washington	18.4501845



KS

20203 Wichita	0
20205 Wilson	11.5406809
20207 Woodson	188.5014138
20209 Wyandotte	1109.336817

KS

FIPS

29001
29003
29005
29007
29009
29011
29013
29015
29017
29019
29021
29023
29025
29027
29029
29031
29033
29035
29037

KS

29039
29041
29043
29045
29047
29049
29051
29053
29055
29057
29059
29061
29063
29065
29067
29069
29071
29073
29075
29077
29079
29081
29083
29085
29087
29089
29091
29093
29095
29097
29099
29101

29103

KS

29105
29107
29109
29111
29113
29115
29117
29121
29123
29125
29127
29119
29129
29131
29133
29135
29137
29139
29141
29143
29145
29147
29149
29151
29153
29155
29157
29159
29161
29163
29165
29167
29169
29171

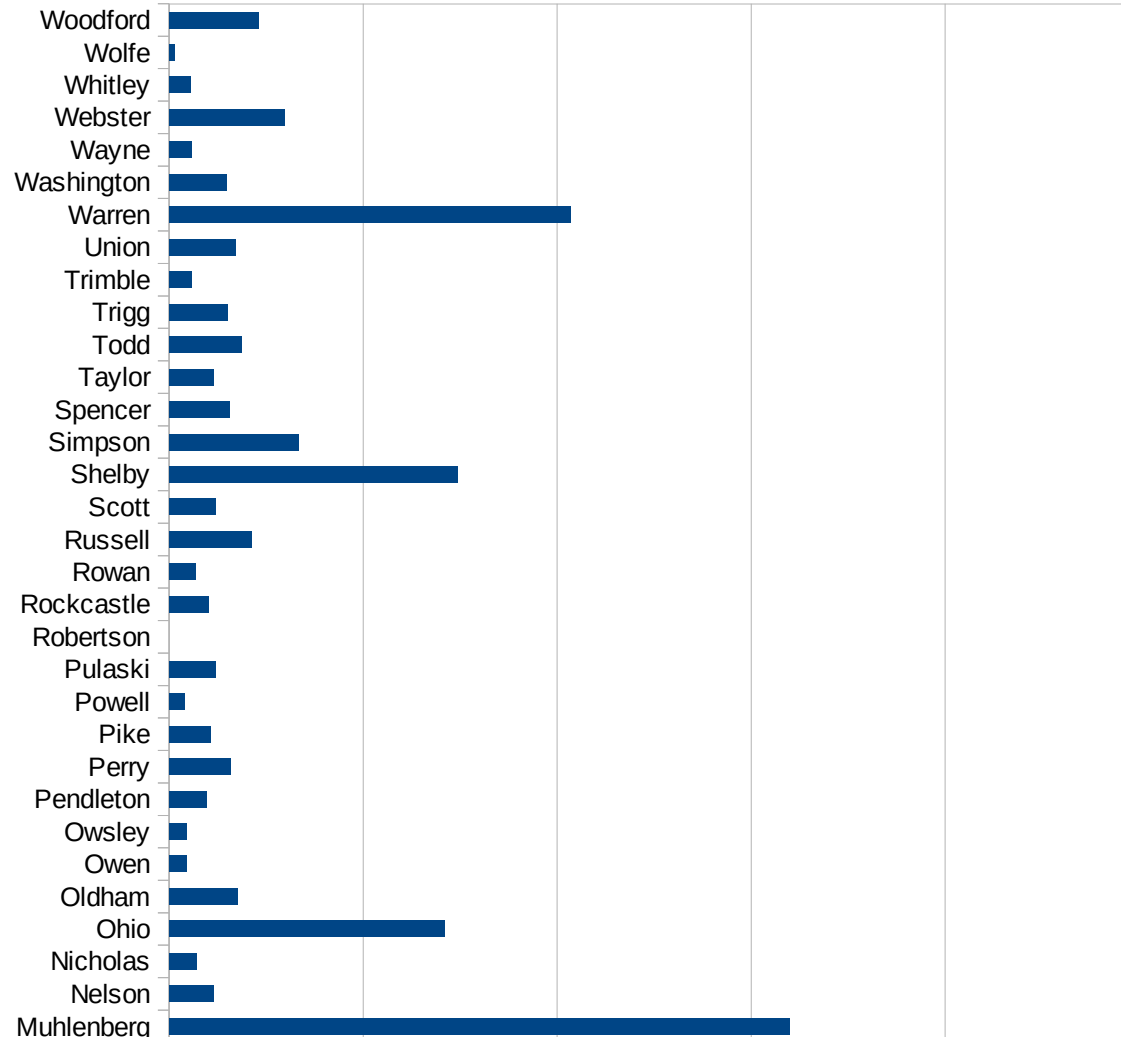
KS

29173
29175
29177
29179
29181
29195
29197
29199
29201
29203
29205
29183
29185
29187
29189
29510
29186
29207
29209
29211
29213
29215

29217
29219
29221
29223
29225
29227
29229

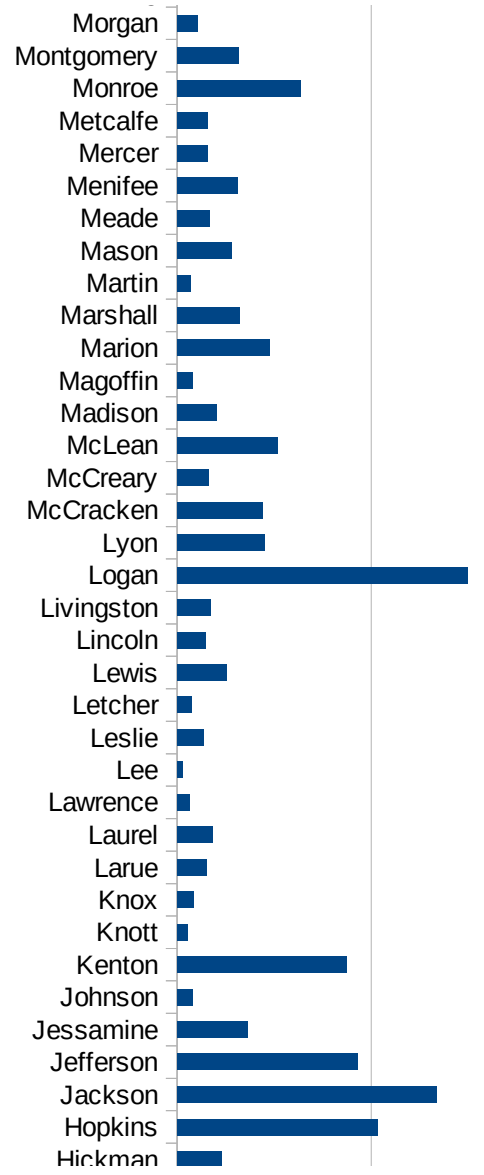
KY

FIPS	County	PC Infection
21001	Adair	546.4480874
21003	Allen	719.628823
21005	Anderson	119.1369192
21007	Ballard	175.460584
21009	Barren	160.7207534
21011	Bath	80.75587499
21013	Bell	18.81892431
21015	Boone	431.8307953
21017	Bourbon	133.7693222
21019	Boyd	103.7256562
21021	Boyle	106.3122924
21023	Bracken	194.198325
21025	Breathitt	31.4317146
21027	Breckinridge	117.7163037
21029	Bullitt	177.6264663
21031	Butler	1926.088318
21033	Caldwell	102.2414471
21035	Calloway	168.6469912
21037	Campbell	243.6877362
21039	Carlisle	104.7998323
21041	Carroll	270.0940672
21043	Carter	77.76625685
21045	Casey	81.82275932
21047	Christian	202.3133485
21049	Clark	240.0066209
21051	Clay	159.164387
21053	Clinton	48.99078973
21055	Crittenden	78.51934941
21057	Cumberland	90.10361916
21059	Daviess	376.8396898
21061	Edmonson	578.4585302
21063	Elliott	26.63825253
21065	Estill	35.21622764



KY

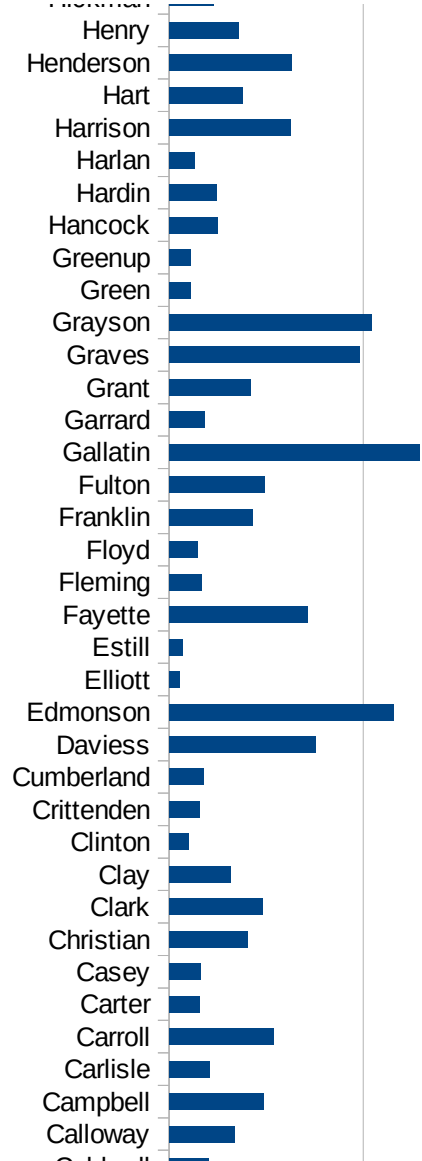
21067 Fayette	356.1059979
21069 Fleming	83.14855876
21071 Floyd	72.53452364
21073 Franklin	214.5035915
21075 Fulton	245.0980392
21077 Gallatin	645.3804348
21079 Garrard	91.11617312
21081 Grant	210.9788623
21083 Graves	490.3931184
21085 Grayson	520.4969416
21087 Green	54.30355688
21089 Greenup	53.8731995
21091 Hancock	125.5994519
21093 Hardin	121.4252057
21095 Harlan	64.3719944
21097 Harrison	314.1974651
21099 Hart	190.415741
21101 Henderson	315.8518129
21103 Henry	180.0571216
21105 Hickman	113.0965845
21107 Hopkins	516.9965386
21109 Jackson	669.5432227
21111 Jefferson	464.8826697
21113 Jessamine	181.7507418
21115 Johnson	40.20369874
21117 Kenton	435.4083986
21119 Knott	26.44453259
21121 Knox	41.5282392
21123 Larue	76.88544069
21125 Laurel	90.6558539
21127 Lawrence	32.11097553
21129 Lee	14.21868335
21131 Leslie	69.01311249
21133 Letcher	36.53134846



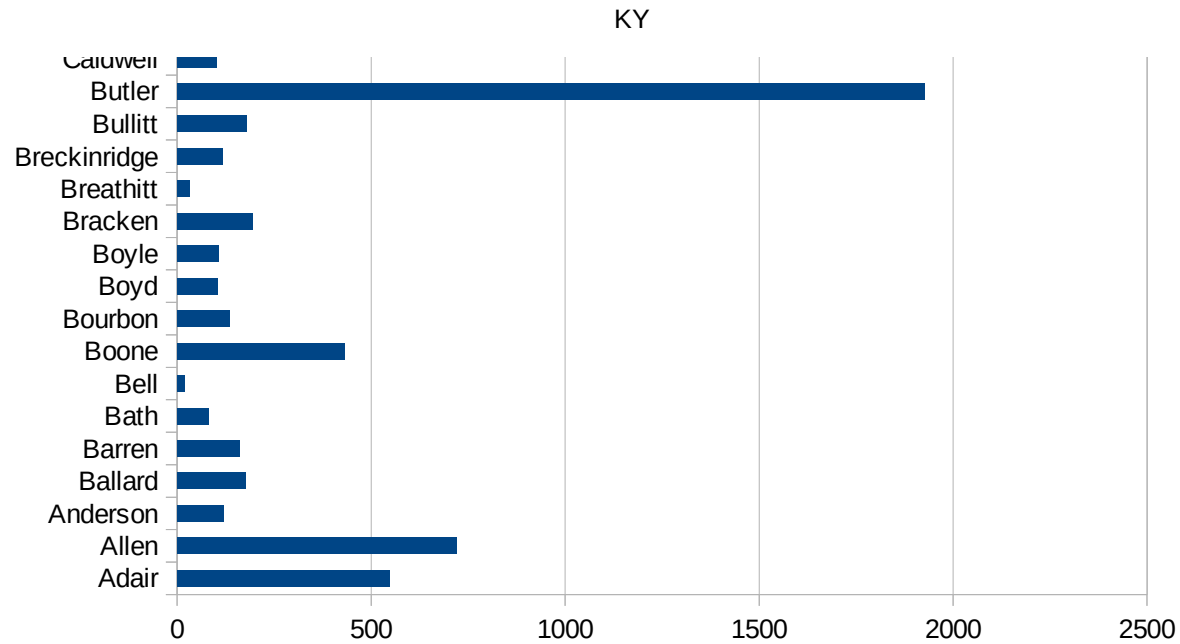
This work is licensed under the Creative Commons Attribution-NoDerivatives 4.0 International License. To view a copy of this license, visit <http://creativecommons.org/licenses/by-nd/4.0/>.

KY

21135 Lewis	128.2341405
21137 Lincoln	73.04009089
21139 Livingston	86.56135036
21141 Logan	748.4530735
21143 Lyon	224.7471594
21145 McCracken	218.8351238
21147 McCreary	80.42279412
21149 McLean	259.4033722
21151 Madison	101.7668457
21153 Magoffin	40.44652969
21155 Marion	237.0645228
21157 Marshall	160.3026514
21159 Martin	35.32632695
21161 Mason	139.941691
21163 Meade	83.58001045
21165 Menifee	155.0147264
21167 Mercer	78.07476807
21169 Metcalfe	79.76071785
21171 Monroe	317.2233626
21173 Montgomery	159.5574939
21175 Morgan	52.45410266
21177 Muhlenberg	1598.752193
21179 Nelson	115.5918082
21181 Nicholas	69.77393246
21183 Ohio	709.9265164
21185 Oldham	176.0192568
21187 Owen	45.95588235
21189 Owsley	44.72271914
21191 Pendleton	96.35900613
21193 Perry	157.136287
21195 Pike	107.873018
21197 Powell	40.1864652
21199 Pulaski	119.1526237
21201 Robertson	0



21203 Rockcastle	101.4925373
21205 Rowan	69.15348005
21207 Russell	213.2315807
21209 Scott	119.5766629
21211 Shelby	744.0537532
21213 Simpson	334.6106104
21215 Spencer	154.3045653
21217 Taylor	113.507378
21219 Todd	186.8247908
21221 Trigg	150.2424367
21223 Trimble	58.71990605
21225 Union	172.3543606
21227 Warren	1033.79449
21229 Washington	148.9572989
21231 Wayne	58.6281024
21233 Webster	297.460148
21235 Whitley	55.18459246
21237 Wolfe	13.93339836
21239 Woodford	229.9023857



KY

FIPS

29001
29003
29005
29007
29009
29011
29013
29015
29017
29019
29021
29023
29025
29027
29029
29031
29033
29035
29037

KY

29039
29041
29043
29045
29047
29049
29051
29053
29055
29057
29059
29061
29063
29065
29067
29069
29071
29073
29075
29077
29079
29081
29083
29085
29087
29089
29091
29093
29095
29097
29099
29101

29103

KY

29105
29107
29109
29111
29113
29115
29117
29121
29123
29125
29127
29119
29129
29131
29133
29135
29137
29139
29141
29143
29145
29147
29149
29151
29153
29155
29157
29159
29161
29163
29165
29167
29169
29171

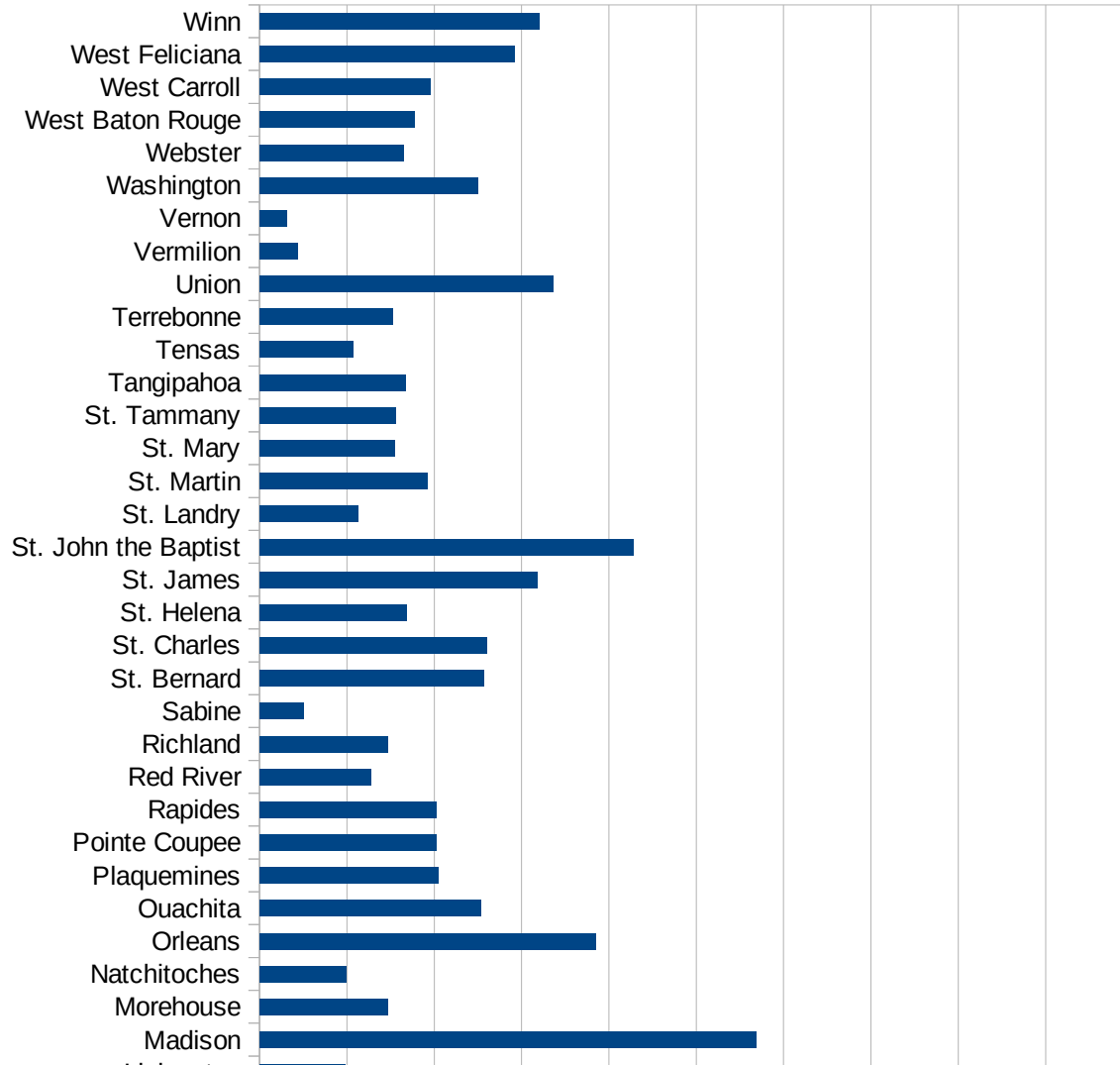
KY

29173
29175
29177
29179
29181
29195
29197
29199
29201
29203
29205
29183
29185
29187
29189
29510
29186
29207
29209
29211
29213
29215

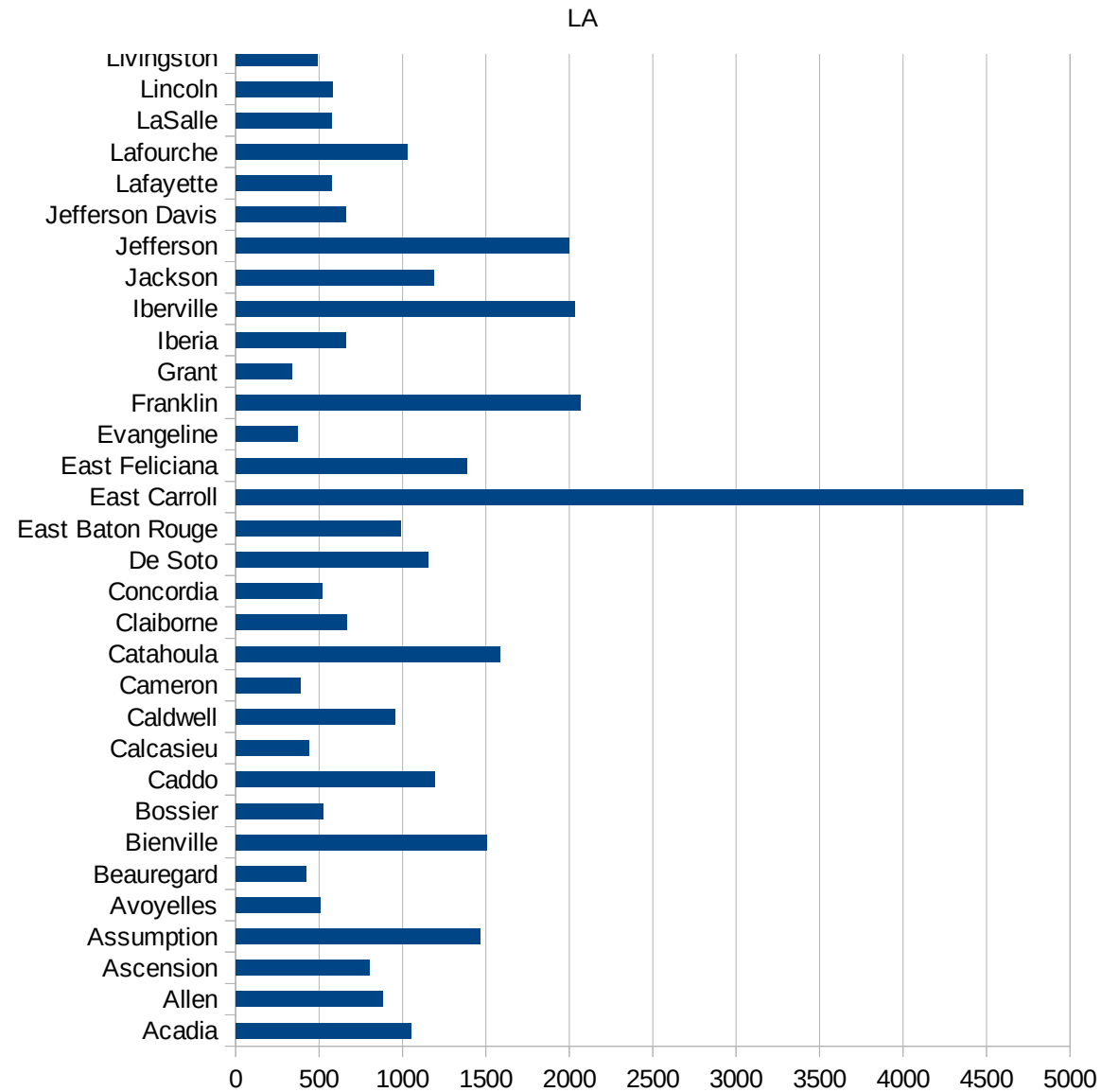
29217
29219
29221
29223
29225
29227
29229

LA

FIPS	County	PC Infection
22001	Acadia	1051.616015
22003	Allen	882.6401094
22005	Ascension	799.6984086
22007	Assumption	1466.367713
22009	Avoyelles	504.1767584
22011	Beauregard	424.126916
22013	Bienville	1502.855425
22015	Bossier	522.8604002
22017	Caddo	1195.857106
22019	Calcasieu	437.1972114
22021	Caldwell	953.815261
22023	Cameron	387.4856487
22025	Catahoula	1582.014988
22027	Claiborne	664.8268941
22029	Concordia	516.0433272
22031	De Soto	1151.771395
22033	East Baton Rouge	991.9357033
22035	East Carroll	4717.919568
22037	East Feliciana	1388.241388
22039	Evangeline	367.789971
22041	Franklin	2063.901568
22043	Grant	338.0482164
22045	Iberia	661.1127557
22047	Iberville	2032.333975
22049	Jackson	1188.529745
22051	Jefferson	1999.995392
22053	Jefferson Davis	658.6030017
22055	Lafayette	575.0014416
22057	Lafourche	1029.40427
22059	LaSalle	576.5234296
22061	Lincoln	580.5576744
22063	Livingston	489.3706965
22065	Madison	2840.24729



22067 Morehouse	732.3411292
22069 Natchitoches	496.6501979
22071 Orleans	1922.732643
22073 Ouachita	1268.813724
22075 Plaquemines	1020.931226
22077 Pointe Coupee	1011.850501
22079 Rapides	1011.013924
22081 Red River	637.0178129
22083 Richland	732.9635499
22085 Sabine	253.828229
22087 St. Bernard	1286.359453
22089 St. Charles	1302.974716
22091 St. Helena	838.0432664
22093 St. James	1587.678852
22095 St. John the Baptist	2139.681363
22097 St. Landry	561.8384805
22099 St. Martin	958.579661
22101 St. Mary	771.4871218
22103 St. Tammany	781.4467419
22105 Tangipahoa	837.2141698
22107 Tensas	537.8753922
22109 Terrebonne	763.8194576
22111 Union	1679.355128
22113 Vermilion	217.2822998
22115 Vernon	155.5464593
22117 Washington	1247.262891
22119 Webster	827.3622352
22121 West Baton Rouge	885.4580543
22123 West Carroll	974.3216172
22125 West Feliciana	1461.836999
22127 Winn	1598.98118



LA

FIPS

29001
29003
29005
29007
29009
29011
29013
29015
29017
29019
29021
29023
29025
29027
29029
29031
29033
29035
29037

LA

29039
29041
29043
29045
29047
29049
29051
29053
29055
29057
29059
29061
29063
29065
29067
29069
29071
29073
29075
29077
29079
29081
29083
29085
29087
29089
29091
29093
29095
29097
29099
29101

29103

LA

29105
29107
29109
29111
29113
29115
29117
29121
29123
29125
29127
29119
29129
29131
29133
29135
29137
29139
29141
29143
29145
29147
29149
29151
29153
29155
29157
29159
29161
29163
29165
29167
29169
29171

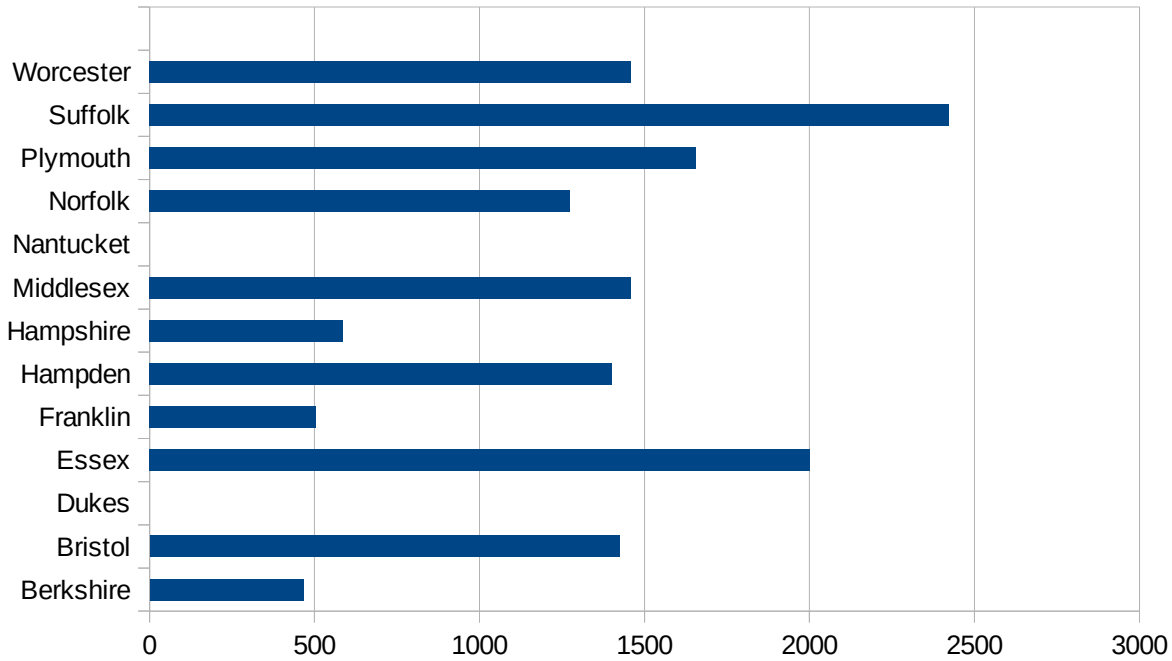
LA

29173
29175
29177
29179
29181
29195
29197
29199
29201
29203
29205
29183
29185
29187
29189
29510
29186
29207
29209
29211
29213
29215

29217
29219
29221
29223
29225
29227
29229

MA

FIPS	County	PC Infection
25001	Barnstable	709.89115
25003	Berkshire	466.9642574
25005	Bristol	1424.589821
25007	Dukes	0
25009	Essex	2002.054037
25011	Franklin	504.4882544
25013	Hampden	1402.618164
25015	Hampshire	585.0453968
25017	Middlesex	1459.948945
25019	Nantucket	0
25021	Norfolk	1275.042955
25023	Plymouth	1656.52768
25025	Suffolk	2421.920293
25027	Worcester	1459.969982



MA

FIPS

29001
29003
29005
29007
29009
29011
29013
29015
29017
29019
29021
29023
29025
29027
29029
29031
29033
29035
29037

MA

29039
29041
29043
29045
29047
29049
29051
29053
29055
29057
29059
29061
29063
29065
29067
29069
29071
29073
29075
29077
29079
29081
29083
29085
29087
29089
29091
29093
29095
29097
29099
29101

29103

MA

29105
29107
29109
29111
29113
29115
29117
29121
29123
29125
29127
29119
29129
29131
29133
29135
29137
29139
29141
29143
29145
29147
29149
29151
29153
29155
29157
29159
29161
29163
29165
29167
29169
29171

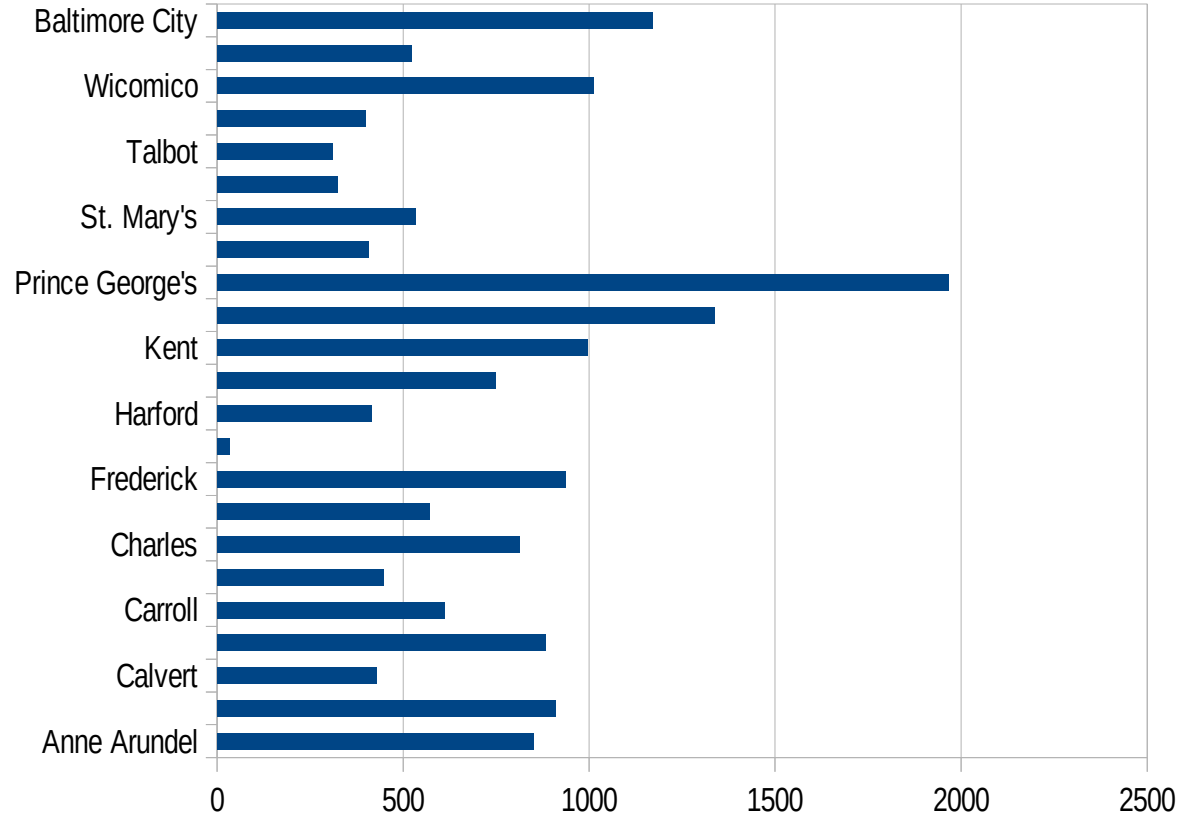
MA

29173
29175
29177
29179
29181
29195
29197
29199
29201
29203
29205
29183
29185
29187
29189
29510
29186
29207
29209
29211
29213
29215

29217
29219
29221
29223
29225
29227
29229

MD

FIPS	County	PC Infection
24001	Allegany	264.8820007
24003	Anne Arundel	851.3430701
24005	Baltimore	909.7921251
24009	Calvert	428.246905
24011	Caroline	882.7768436
24013	Carroll	611.5336433
24015	Cecil	447.3576722
24017	Charles	812.987994
24019	Dorchester	571.9107444
24021	Frederick	936.0526975
24023	Garrett	34.29002503
24025	Harford	415.8200633
24027	Howard	749.6998725
24029	Kent	995.7178971
24031	Montgomery	1337.587061
24033	Prince George's	1965.670598
24035	Queen Anne's	407.9520806
24037	St. Mary's	534.3321735
24039	Somerset	323.271665
24041	Talbot	311.0798528
24043	Washington	399.5335462
24045	Wicomico	1010.707883
24047	Worcester	522.9338325
24510	Baltimore City	1170.632121



MD

FIPS

29001
29003
29005
29007
29009
29011
29013
29015
29017
29019
29021
29023
29025
29027
29029
29031
29033
29035
29037

MD

29039
29041
29043
29045
29047
29049
29051
29053
29055
29057
29059
29061
29063
29065
29067
29069
29071
29073
29075
29077
29079
29081
29083
29085
29087
29089
29091
29093
29095
29097
29099
29101

29103

MD

29105
29107
29109
29111
29113
29115
29117
29121
29123
29125
29127
29119
29129
29131
29133
29135
29137
29139
29141
29143
29145
29147
29149
29151
29153
29155
29157
29159
29161
29163
29165
29167
29169
29171

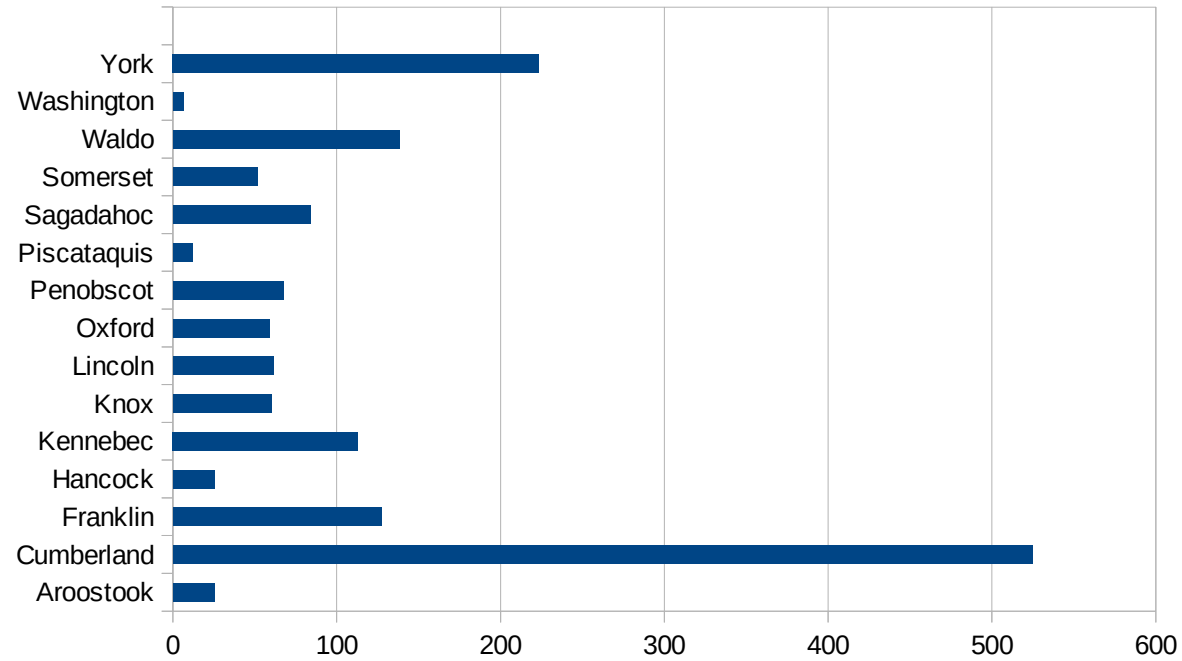
MD

29173
29175
29177
29179
29181
29195
29197
29199
29201
29203
29205
29183
29185
29187
29189
29510
29186
29207
29209
29211
29213
29215

29217
29219
29221
29223
29225
29227
29229

ME

FIPS	County	PC Infection
23001	Androscoggin	419.7661568
23003	Aroostook	25.33116777
23005	Cumberland	524.5999925
23007	Franklin	127.1030538
23009	Hancock	25.54231815
23011	Kennebec	113.0378513
23013	Knox	60.34547786
23015	Lincoln	61.14961272
23017	Oxford	59.00933736
23019	Penobscot	67.50675068
23021	Piscataquis	11.9047619
23023	Sagadahoc	84.18925745
23025	Somerset	51.39152435
23027	Waldo	138.5599839
23029	Washington	6.35122261
23031	York	223.5379117



ME

FIPS

29001
29003
29005
29007
29009
29011
29013
29015
29017
29019
29021
29023
29025
29027
29029
29031
29033
29035
29037

ME

29039
29041
29043
29045
29047
29049
29051
29053
29055
29057
29059
29061
29063
29065
29067
29069
29071
29073
29075
29077
29079
29081
29083
29085
29087
29089
29091
29093
29095
29097
29099
29101

29103

ME

29105
29107
29109
29111
29113
29115
29117
29121
29123
29125
29127
29119
29129
29131
29133
29135
29137
29139
29141
29143
29145
29147
29149
29151
29153
29155
29157
29159
29161
29163
29165
29167
29169
29171

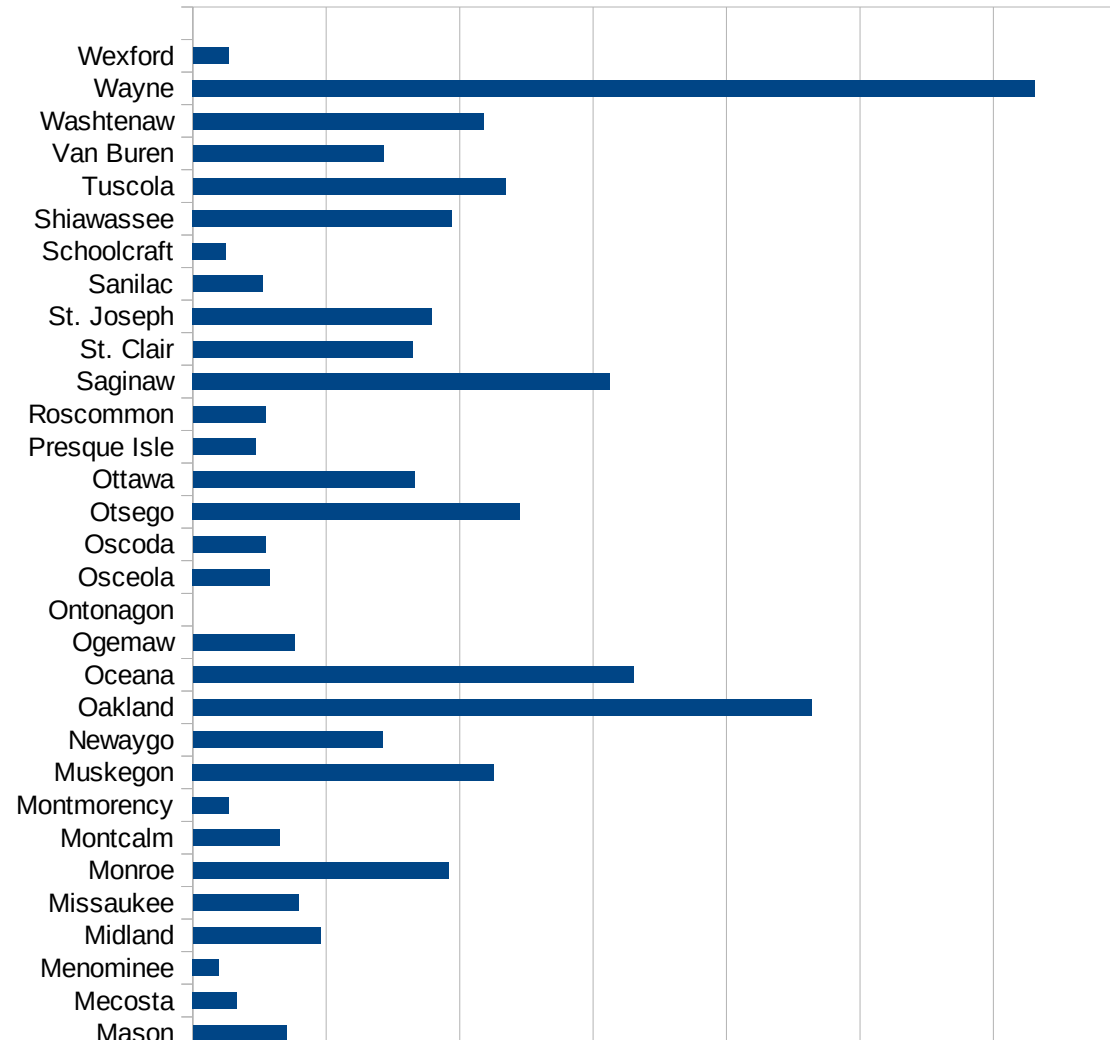
ME

29173
29175
29177
29179
29181
29195
29197
29199
29201
29203
29205
29183
29185
29187
29189
29510
29186
29207
29209
29211
29213
29215

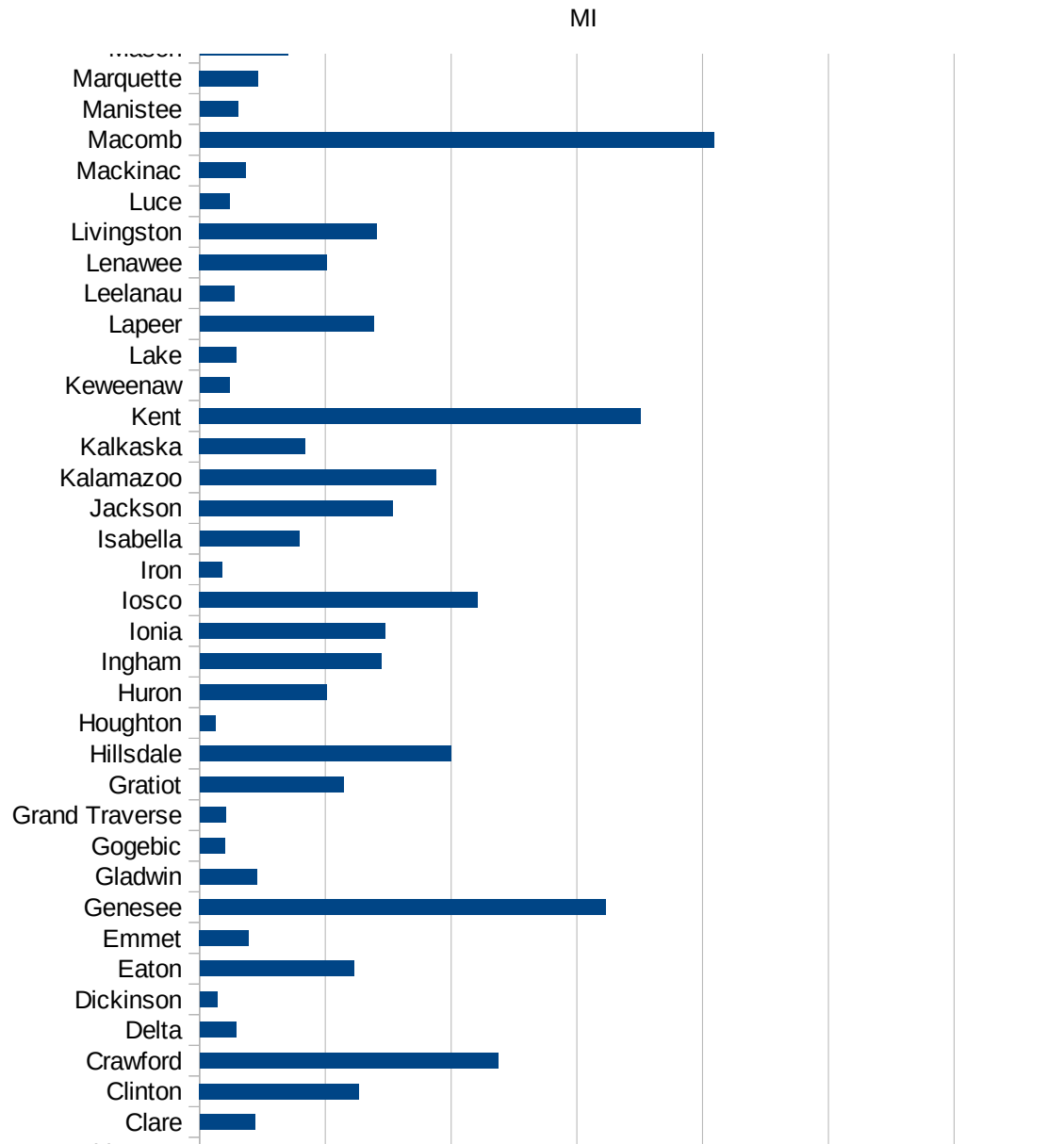
29217
29219
29221
29223
29225
29227
29229

MI

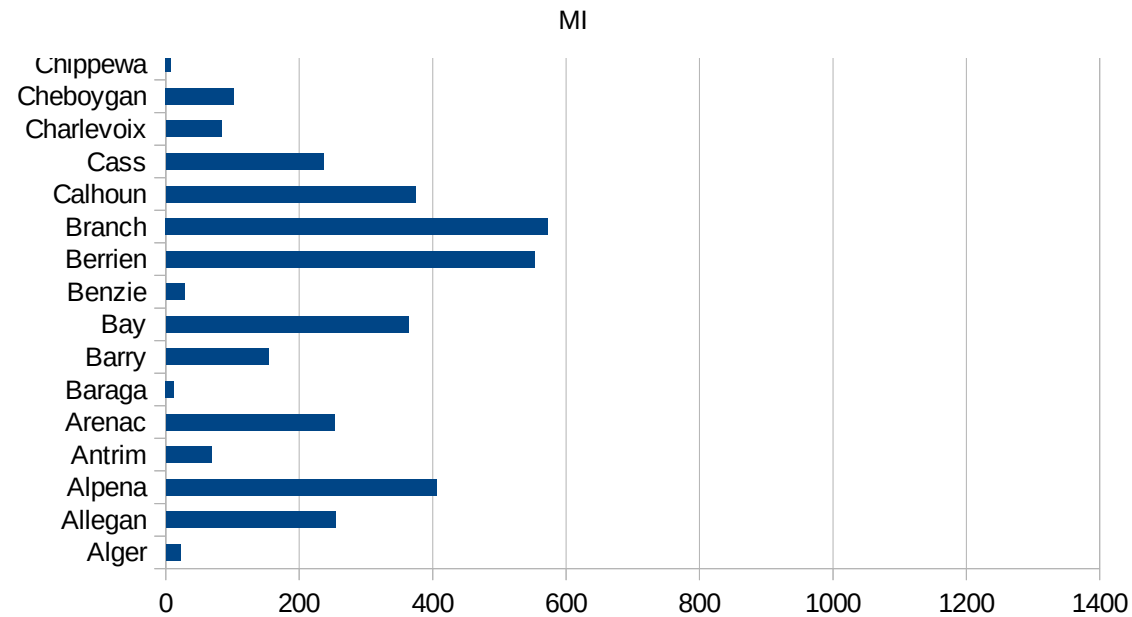
FIPS	County	PC Infection
26001	Alcona	202.6635785
26003	Alger	21.98526987
26005	Allegan	254.8433012
26007	Alpena	405.5007052
26009	Antrim	68.47849347
26011	Arenac	252.6427764
26013	Baraga	12.01923077
26015	Barry	153.702765
26017	Bay	363.7308392
26019	Benzie	28.16425393
26021	Berrien	552.7406725
26023	Branch	573.1053138
26025	Calhoun	374.7574115
26027	Cass	236.1915087
26029	Charlevoix	83.82868465
26031	Cheboygan	102.3098414
26033	Chippewa	7.996374977
26035	Clare	87.7848945
26037	Clinton	253.3656028
26039	Crawford	474.7859866
26041	Delta	58.56597038
26043	Dickinson	27.57751251
26045	Eaton	244.9328939
26047	Emmet	78.05932509
26049	Genesee	646.6089282
26051	Gladwin	90.776335
26053	Gogebic	39.74562798
26055	Grand Traverse	41.0486859
26057	Gratiot	229.0696815
26059	Hillsdale	400.0087434
26061	Houghton	24.84883625
26063	Huron	202.1433614
26065	Ingham	288.6569764



26067 Ionia	295.9040648
26069 Iosco	442.5660859
26071 Iron	35.98093011
26073 Isabella	158.7256597
26075 Jackson	307.8899152
26077 Kalamazoo	376.0335259
26079 Kalkaska	168.3123878
26081 Kent	702.0645899
26083 Keweenaw	47.32607667
26085 Lake	58.91759953
26087 Lapeer	277.1845322
26089 Leelanau	55.13692336
26091 Lenawee	202.5115503
26093 Livingston	281.8683847
26095 Luce	47.74789113
26097 Mackinac	74.16334477
26099 Macomb	817.596618
26101 Manistee	61.15459883
26103 Marquette	93.21065608
26105 Mason	140.8934708
26107 Mecosta	66.59777242
26109 Menominee	39.15937867
26111 Midland	191.085099
26113 Missaukee	158.803679
26115 Monroe	382.8794395
26117 Montcalm	129.7523762
26119 Montmorency	53.96654074
26121 Muskegon	451.6441229
26123 Newaygo	284.30009
26125 Oakland	927.9694028
26127 Oceana	661.0328638
26129 Ogemaw	152.7300496
26131 Ontonagon	0
26133 Osceola	115.6762778



26135 Oscoda	108.7481875
26137 Otsego	490.5736874
26139 Ottawa	332.1927475
26141 Presque Isle	94.20631182
26143 Roscommon	108.8594875
26145 Saginaw	625.2620545
26147 St. Clair	329.4903255
26149 St. Joseph	358.7634946
26151 Sanilac	104.41455
26153 Schoolcraft	49.57858205
26155 Shiawassee	388.6086344
26157 Tuscola	468.4286694
26159 Van Buren	286.289895
26161 Washtenaw	435.353391
26163 Wayne	1262.277687
26165 Wexford	53.78593199



FIPS

- 29001
- 29003
- 29005
- 29007
- 29009
- 29011
- 29013
- 29015
- 29017
- 29019
- 29021
- 29023
- 29025
- 29027
- 29029
- 29031
- 29033
- 29035
- 29037

MI

29039
29041
29043
29045
29047
29049
29051
29053
29055
29057
29059
29061
29063
29065
29067
29069
29071
29073
29075
29077
29079
29081
29083
29085
29087
29089
29091
29093
29095
29097
29099
29101

29103

MI

29105
29107
29109
29111
29113
29115
29117
29121
29123
29125
29127
29119
29129
29131
29133
29135
29137
29139
29141
29143
29145
29147
29149
29151
29153
29155
29157
29159
29161
29163
29165
29167
29169
29171

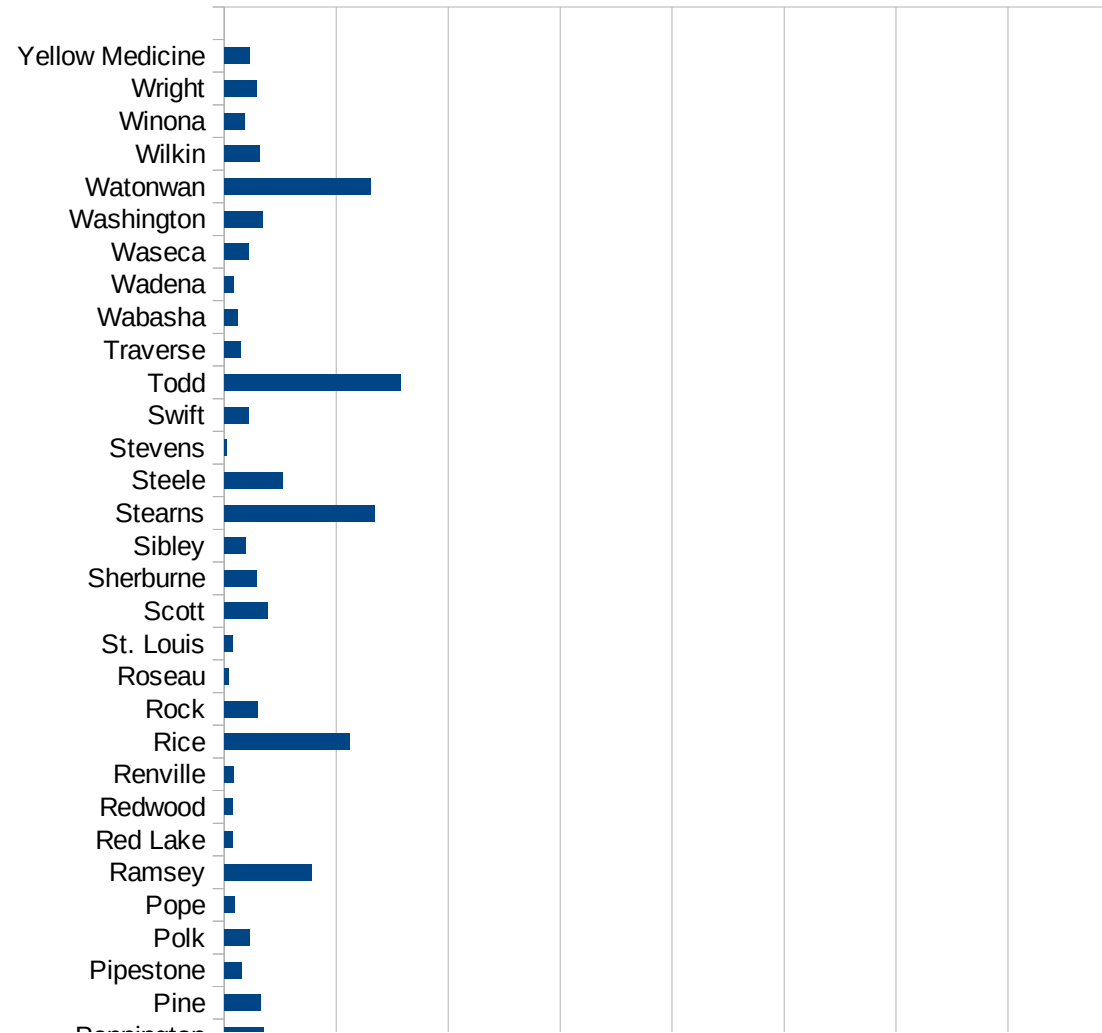
MI

29173
29175
29177
29179
29181
29195
29197
29199
29201
29203
29205
29183
29185
29187
29189
29510
29186
29207
29209
29211
29213
29215

29217
29219
29221
29223
29225
29227
29229

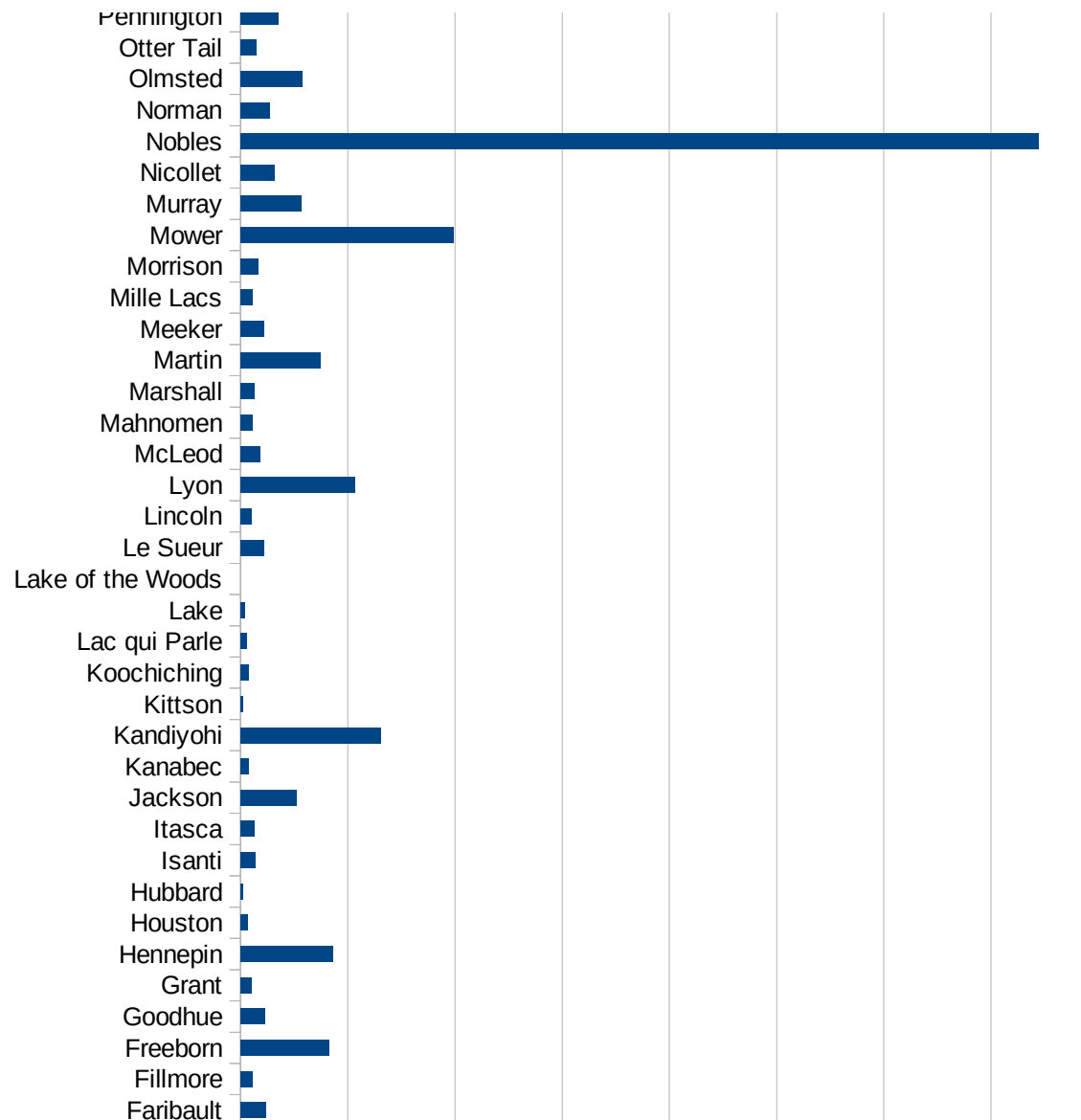
MN

FIPS	County	PC Infection
27001	Aitkin	81.75072318
27003	Anoka	535.3110259
27005	Becker	142.5620436
27007	Beltrami	53.36521015
27009	Benton	495.745468
27011	Big Stone	280.6173582
27013	Blue Earth	317.3802779
27015	Brown	83.62868862
27017	Carlton	226.0233837
27019	Carver	283.9180694
27021	Cass	40.6517836
27023	Chippewa	553.5055351
27025	Chisago	155.573835
27027	Clay	822.4532875
27029	Clearwater	68.10442679
27031	Cook	18.54255516
27033	Cottonwood	1072.980403
27035	Crow Wing	144.8627656
27037	Dakota	450.1402134
27039	Dodge	312.1698204
27041	Douglas	142.2400169
27043	Faribault	239.8604448
27045	Fillmore	109.2221484
27047	Freeborn	824.4645907
27049	Goodhue	226.2784734
27051	Grant	99.65122073
27053	Hennepin	859.9141833
27055	Houston	69.97523953
27057	Hubbard	23.43896494
27059	Isanti	137.6169744
27061	Itasca	130.7971978
27063	Jackson	524.6695591
27065	Kanabec	80.21225396

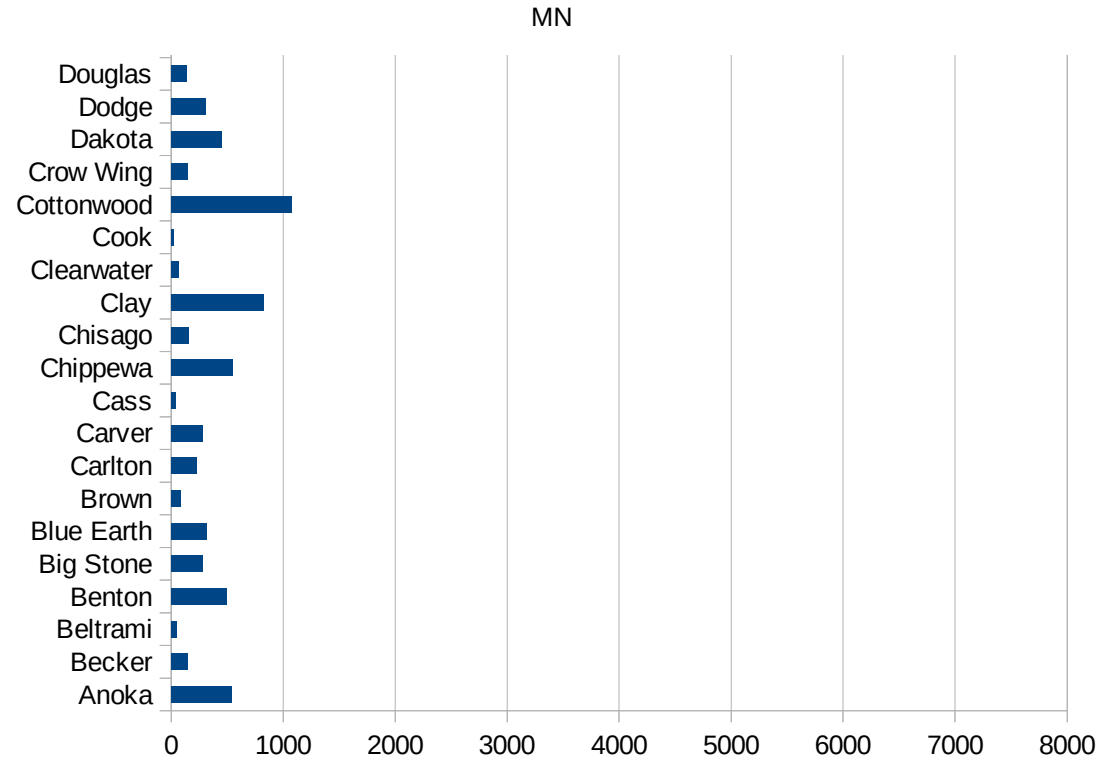


MN

27067 Kandiyohi	1306.732003
27069 Kittson	23.54048964
27071 Koochiching	72.34726688
27073 Lac qui Parle	60.07810153
27075 Lake	37.53049353
27077 Lake of the Woo	0
27079 Le Sueur	217.589668
27081 Lincoln	105.764146
27083 Lyon	1069.101409
27085 McLeod	186.7699941
27087 Mahnommen	108.715347
27089 Marshall	127.7955272
27091 Martin	748.0414455
27093 Meeker	220.3880558
27095 Mille Lacs	114.7710318
27097 Morrison	165.8174802
27099 Mower	1991.952213
27101 Murray	567.9072015
27103 Nicollet	315.6049094
27105 Nobles	7439.335888
27107 Norman	277.992278
27109 Olmsted	577.8201527
27111 Otter Tail	144.5283276
27113 Pennington	352.6590492
27115 Pine	329.0031544
27117 Pipestone	154.7474301
27119 Polk	228.3611913
27121 Pope	90.11444535
27123 Ramsey	782.6102761
27125 Red Lake	75.01875469
27127 Redwood	78.69368483
27129 Renville	82.12428141
27131 Rice	1124.423132
27133 Rock	297.4293605



27135 Roseau	39.6039604
27137 St. Louis	71.08743755
27139 Scott	386.7527022
27141 Sherburne	286.3509517
27143 Sibley	192.9731168
27145 Stearns	1339.980911
27147 Steele	527.1309404
27149 Stevens	20.50651082
27151 Swift	214.0181915
27153 Todd	1578.390692
27155 Traverse	151.1487304
27157 Wabasha	124.7401247
27159 Wadena	87.12698758
27161 Waseca	214.0067412
27163 Washington	341.4338679
27165 Watonwan	1311.47541
27167 Wilkin	319.795331
27169 Winona	184.9483522
27171 Wright	294.0982332
27173 Yellow Medicine	224.60439



MN

FIPS

29001
29003
29005
29007
29009
29011
29013
29015
29017
29019
29021
29023
29025
29027
29029
29031
29033
29035
29037

MN

29039
29041
29043
29045
29047
29049
29051
29053
29055
29057
29059
29061
29063
29065
29067
29069
29071
29073
29075
29077
29079
29081
29083
29085
29087
29089
29091
29093
29095
29097
29099
29101

29103

MN

29105
29107
29109
29111
29113
29115
29117
29121
29123
29125
29127
29119
29129
29131
29133
29135
29137
29139
29141
29143
29145
29147
29149
29151
29153
29155
29157
29159
29161
29163
29165
29167
29169
29171

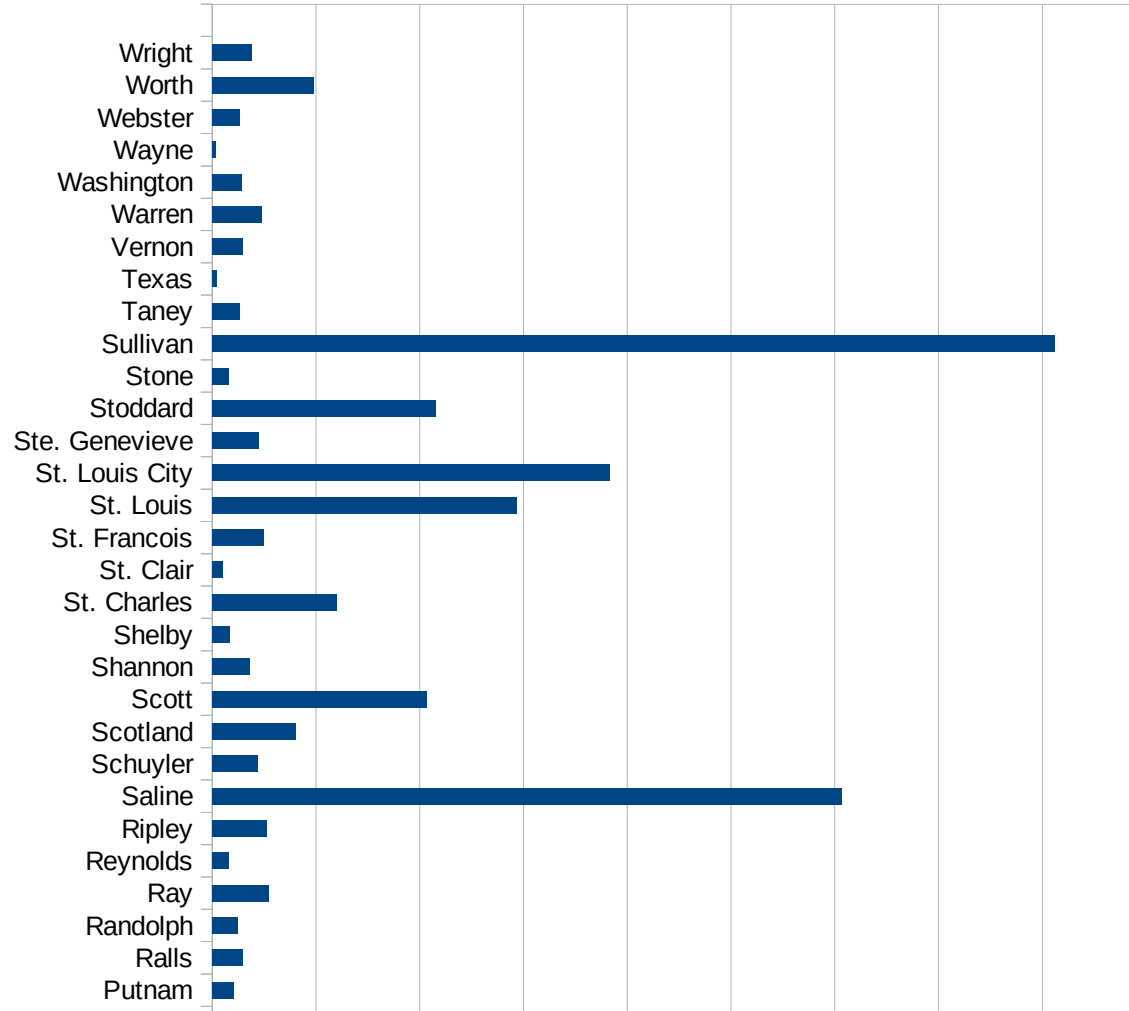
MN

29173
29175
29177
29179
29181
29195
29197
29199
29201
29203
29205
29183
29185
29187
29189
29510
29186
29207
29209
29211
29213
29215

29217
29219
29221
29223
29225
29227
29229

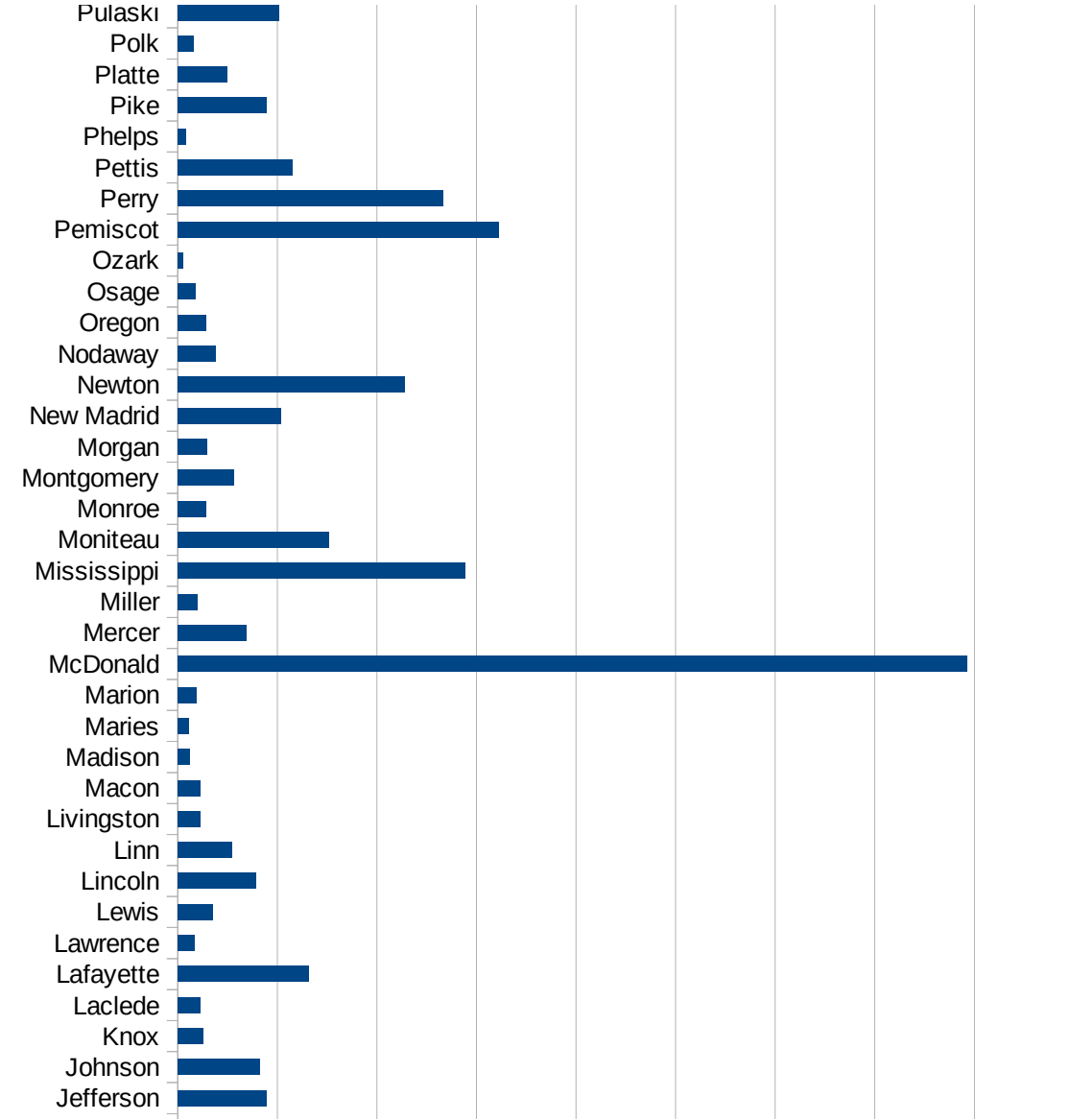
MO

FIPS	County	Cases	Infection Rate per 100,000
29001	Adair	335.4512806	
29003	Andrew	232.8619299	
29005	Atchison	58.01585767	
29007	Audrain	526.0471872	
29009	Barry	86.38466254	
29011	Barton	127.1401933	
29013	Bates	73.52941176	
29015	Benton	77.80890134	
29017	Bollinger	106.8288273	
29019	Boone	143.329352	
29021	Buchanan	908.8753655	
29023	Butler	145.4067872	
29025	Caldwell	98.81422925	
29027	Callaway	93.56412484	
29029	Camden	104.7691804	
29031	Cape Girardeau	152.3751476	
29033	Carroll	125.8149377	
29035	Carter	99.10802775	
29037	Cass	110.5246108	
29039	Cedar	63.53688669	
29041	Chariton	80.52610388	
29043	Christian	36.78879781	
29045	Clark	14.61560947	
29047	Clay	138.8184198	
29049	Clinton	112.3595506	
29051	Cole	78.12906922	
29053	Cooper	68.17019826	
29055	Crawford	41.74145344	
29057	Dade	13.21178491	
29059	Dallas	53.69287675	
29061	Daviess	84.20546133	
29063	DeKalb	79.17656374	
29065	Dent	6.476264491	



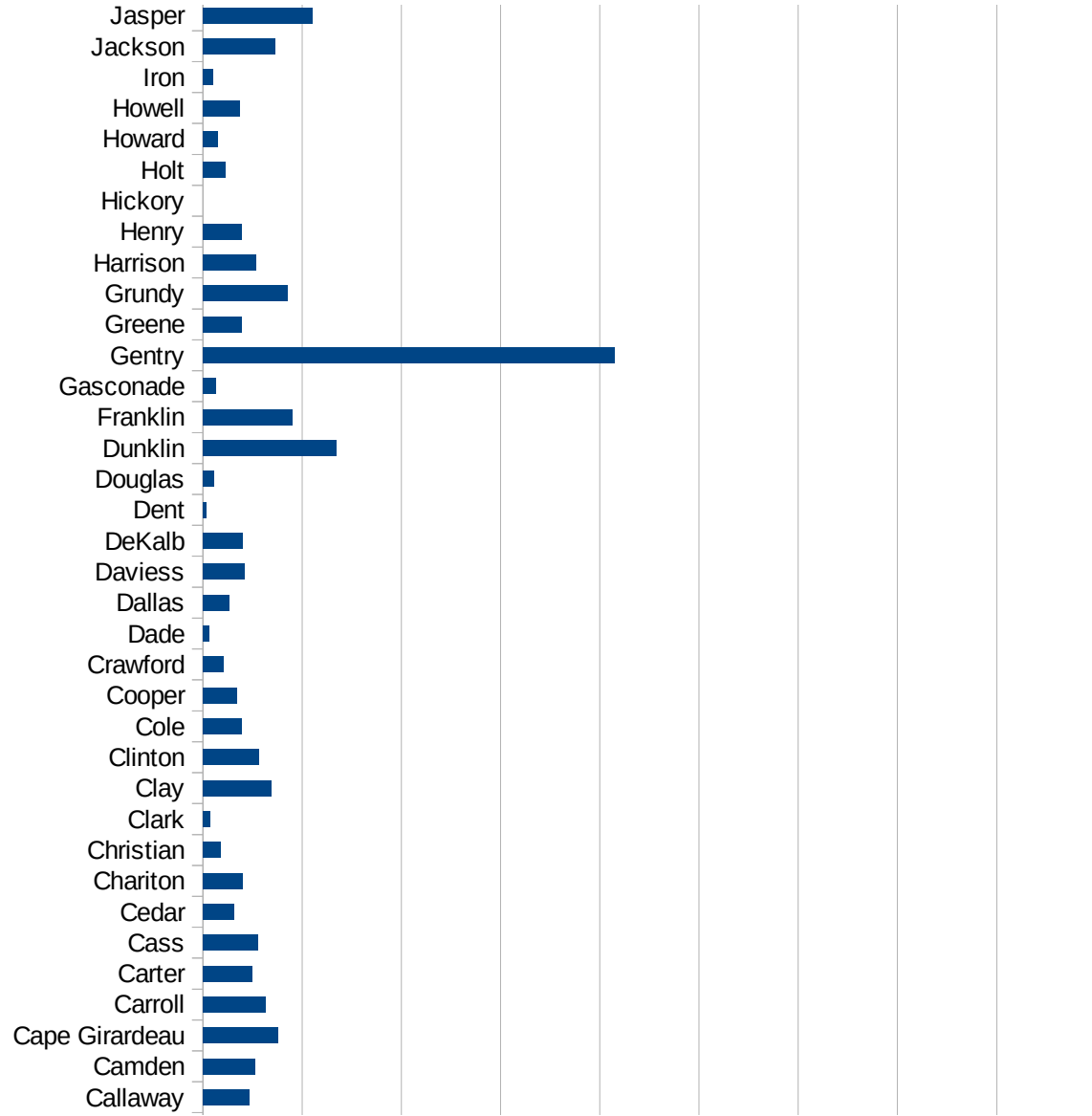
MO

29067 Douglas	22.43326105
29069 Dunklin	268.497434
29071 Franklin	181.3446513
29073 Gasconade	27.2016321
29075 Gentry	829.8129149
29077 Greene	77.07511912
29079 Grundy	171.4746823
29081 Harrison	106.9645828
29083 Henry	78.010279
29085 Hickory	0
29087 Holt	45.41326067
29089 Howard	29.5945546
29091 Howell	74.85777024
29093 Iron	19.65215682
29095 Jackson	145.3648186
29097 Jasper	220.4980271
29099 Jefferson	178.7409682
29101 Johnson	165.883844
29103 Knox	50.671396
29105 Laclede	44.80161286
29107 Lafayette	263.8198662
29109 Lawrence	33.89035168
29111 Lewis	71.02993404
29113 Lincoln	157.7505807
29115 Linn	108.0003323
29117 Livingston	46.21682292
29121 Macon	46.19547284
29123 Madison	24.61437479
29125 Maries	22.80761774
29127 Marion	38.47229994
29119 McDonald	1585.92599
29129 Mercer	137.3249107
29131 Miller	39.46952952
29133 Mississippi	577.3845231

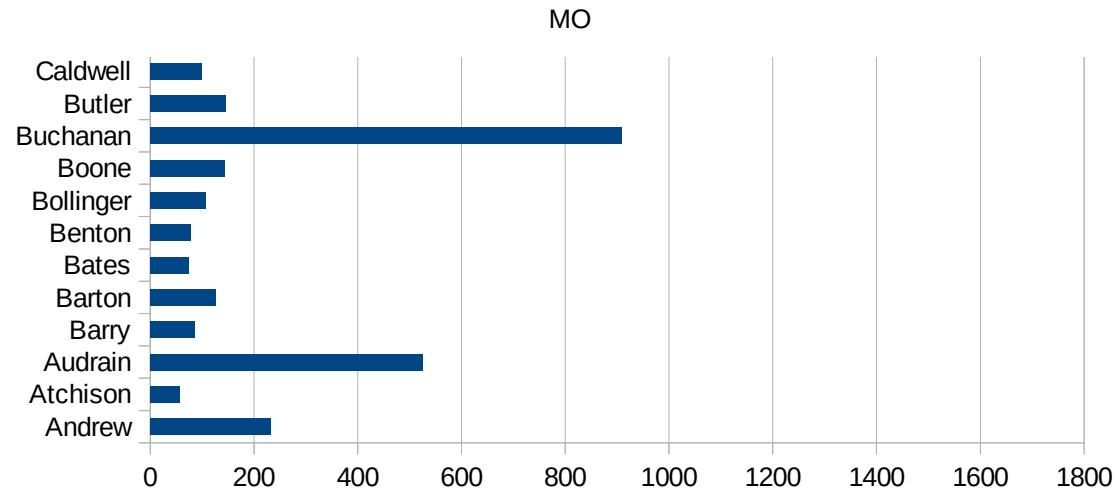


MO

29135 Moniteau	303.9513678
29137 Monroe	57.71006464
29139 Montgomery	112.710248
29141 Morgan	58.94488653
29143 New Madrid	208.1406105
29145 Newton	454.8106958
29147 Nodaway	76.2195122
29149 Oregon	56.92059577
29151 Osage	36.4590929
29153 Ozark	11.09016303
29155 Pemiscot	645.280236
29157 Perry	532.6370757
29159 Pettis	230.3605848
29161 Phelps	15.64875257
29163 Pike	178.3398184
29165 Platte	99.04355003
29167 Polk	31.05493618
29169 Pulaski	203.791287
29171 Putnam	42.0433046
29173 Ralls	58.75440658
29175 Randolph	48.45939507
29177 Ray	109.2514093
29179 Reynolds	31.9795331
29181 Ripley	104.4698157
29195 Saline	1214.238917
29197 Schuyler	86.97542944
29199 Scotland	161.0954491
29201 Scott	413.4380363
29203 Shannon	73.26901942
29205 Shelby	33.05785124
29183 St. Charles	238.988732
29185 St. Clair	21.28791911
29187 St. Francois	98.96239429
29189 St. Louis	586.7926516



29510 St. Louis City	765.7559487
29186 Ste. Genevieve	89.44543828
29207 Stoddard	431.4182017
29209 Stone	31.49705503
29211 Sullivan	1623.533194
29213 Taney	53.71338538
29215 Texas	7.821360135
29217 Vernon	58.45674201
29219 Warren	95.07072686
29221 Washington	56.12797178
29223 Wayne	7.620789514
29225 Webster	53.69608019
29227 Worth	196.0784314
29229 Wright	76.17803896



MO

FIPS

29001
29003
29005
29007
29009
29011
29013
29015
29017
29019
29021
29023
29025
29027
29029
29031
29033
29035
29037

MO

29039
29041
29043
29045
29047
29049
29051
29053
29055
29057
29059
29061
29063
29065
29067
29069
29071
29073
29075
29077
29079
29081
29083
29085
29087
29089
29091
29093
29095
29097
29099
29101

29103

MO

29105
29107
29109
29111
29113
29115
29117
29121
29123
29125
29127
29119
29129
29131
29133
29135
29137
29139
29141
29143
29145
29147
29149
29151
29153
29155
29157
29159
29161
29163
29165
29167
29169
29171

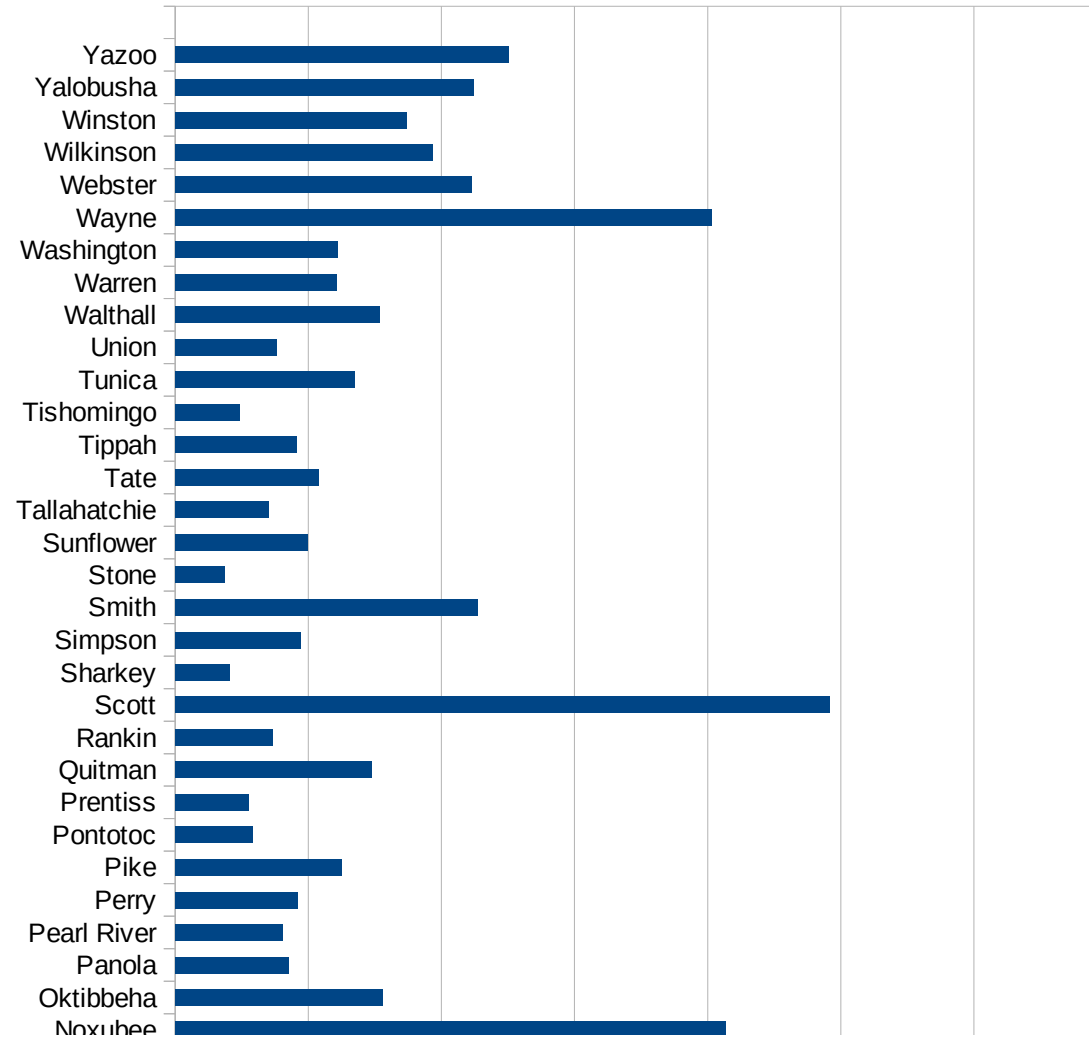
MO

29173
29175
29177
29179
29181
29195
29197
29199
29201
29203
29205
29183
29185
29187
29189
29510
29186
29207
29209
29211
29213
29215

29217
29219
29221
29223
29225
29227
29229

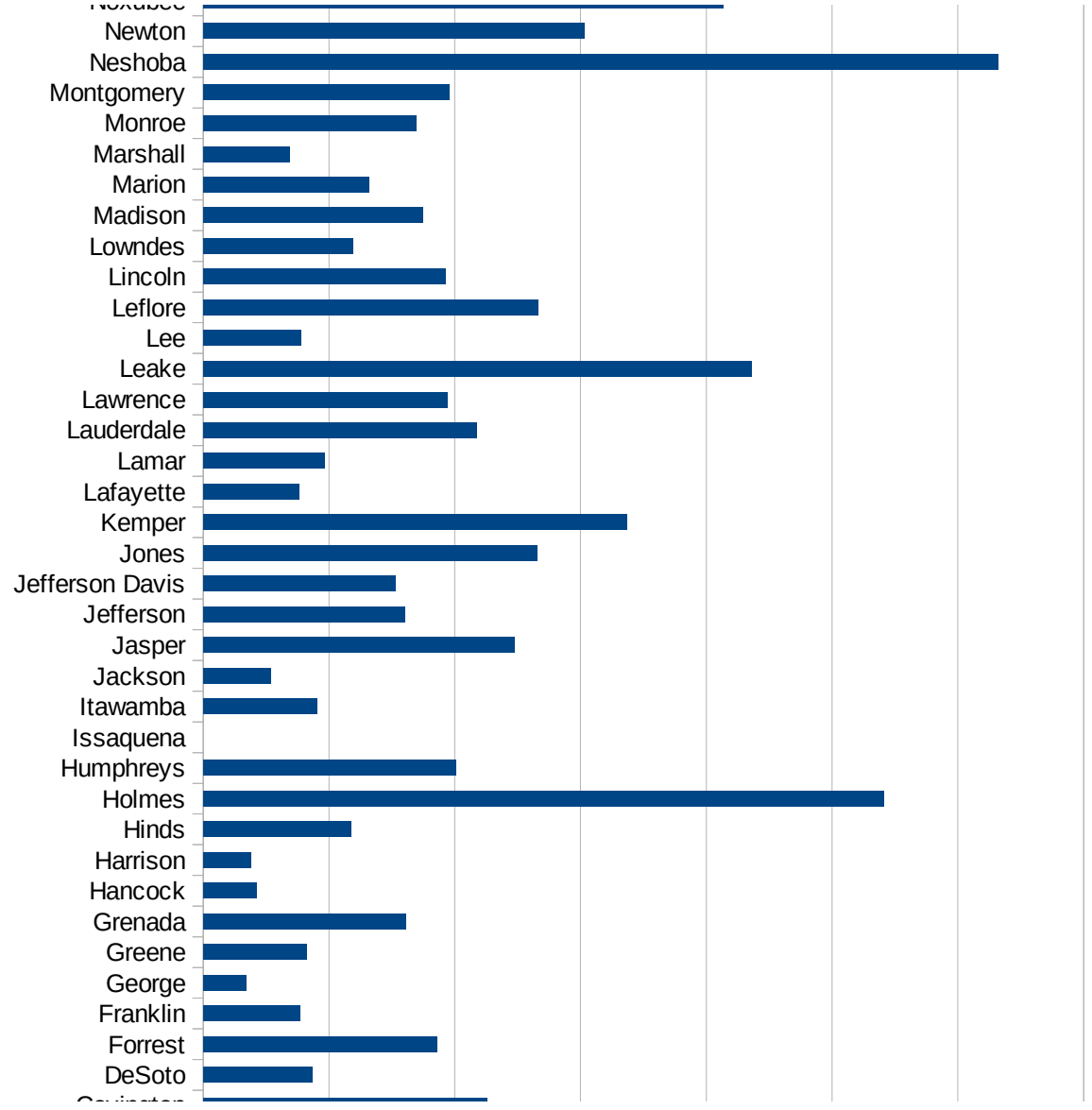
MS

FIPS	County	PC Infection
28001	Adams	727.7507053
28003	Alcorn	86.66215301
28005	Amite	592.244037
28007	Attala	1824.121971
28009	Benton	217.6278564
28011	Bolivar	628.7300929
28013	Calhoun	574.9515101
28015	Carroll	1230.955504
28017	Chickasaw	1030.807757
28019	Choctaw	857.6950954
28021	Claiborne	1599.644523
28023	Clarke	1076.647014
28025	Clay	954.2969153
28027	Coahoma	689.4113488
28029	Copiah	1488.981537
28031	Covington	1129.793667
28033	DeSoto	434.0635491
28035	Forrest	928.8874673
28037	Franklin	385.2080123
28039	George	169.0721649
28041	Greene	412.1890181
28043	Grenada	807.4091665
28045	Hancock	211.2646301
28047	Harrison	190.1766271
28049	Hinds	586.2876184
28051	Holmes	2706.843718
28053	Humphreys	1005.207703
28055	Issaquena	0
28057	Itawamba	450.7377642
28059	Jackson	268.7102605
28061	Jasper	1235.695155
28063	Jefferson	802.1390374
28065	Jefferson Davis	765.5332028

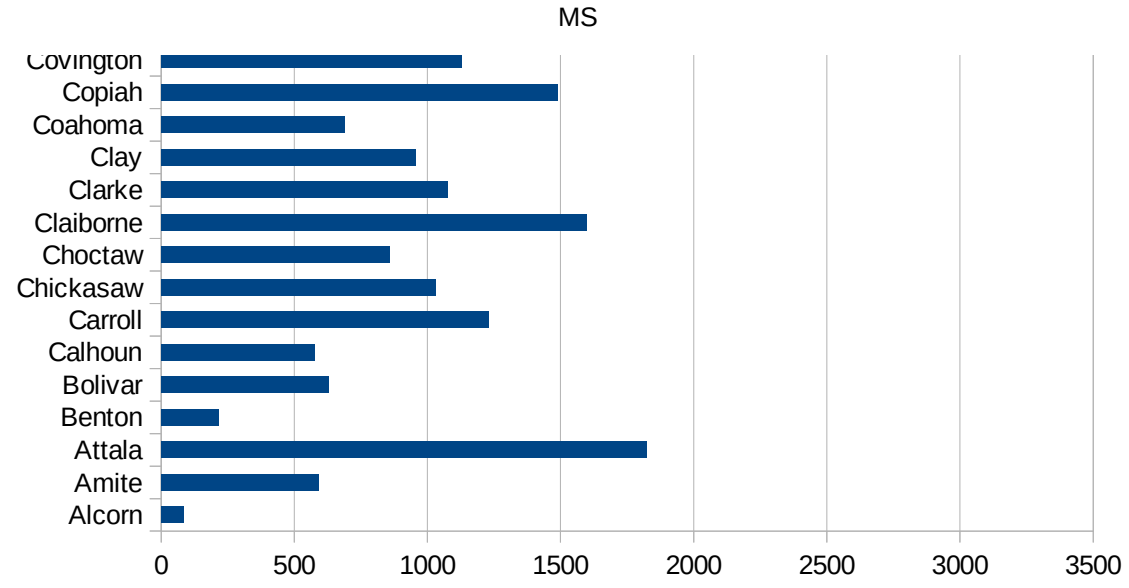


MS

28067 Jones	1329.223938
28069 Kemper	1685.449287
28071 Lafayette	381.4355848
28073 Lamar	480.4073855
28075 Lauderdale	1086.076185
28077 Lawrence	971.4973906
28079 Leake	2178.974652
28081 Lee	387.3148518
28083 Leflore	1331.304679
28085 Lincoln	964.7712323
28087 Lowndes	597.3188529
28089 Madison	872.8580896
28091 Marion	659.518511
28093 Marshall	344.1369778
28095 Monroe	846.3614891
28097 Montgomery	977.7511723
28099 Neshoba	3162.23176
28101 Newton	1515.646132
28103 Noxubee	2069.292833
28105 Oktibbeha	778.2414968
28107 Panola	427.175376
28109 Pearl River	404.4270316
28111 Perry	460.9839913
28113 Pike	626.8483179
28115 Pontotoc	292.149656
28117 Prentiss	276.5158997
28119 Quitman	737.4840448
28121 Rankin	365.8172084
28123 Scott	2460.49422
28125 Sharkey	205.6202879
28127 Simpson	470.8872113
28129 Smith	1137.35783
28131 Stone	186.9957792
28133 Sunflower	497.3771129



28135 Tallahatchie	350.3253021
28137 Tate	538.9617163
28139 Tippah	454.6487838
28141 Tishomingo	241.5955588
28143 Tunica	673.7731295
28145 Union	381.0389429
28147 Walthall	767.3695126
28149 Warren	606.3756064
28151 Washington	612.4758671
28153 Wayne	2014.976845
28155 Webster	1113.6085
28157 Wilkinson	966.7879891
28159 Winston	869.8045692
28161 Yalobusha	1121.691414
28163 Yazoo	1253.186066



MS

FIPS

29001
29003
29005
29007
29009
29011
29013
29015
29017
29019
29021
29023
29025
29027
29029
29031
29033
29035
29037

MS

29039
29041
29043
29045
29047
29049
29051
29053
29055
29057
29059
29061
29063
29065
29067
29069
29071
29073
29075
29077
29079
29081
29083
29085
29087
29089
29091
29093
29095
29097
29099
29101

29103

MS

29105
29107
29109
29111
29113
29115
29117
29121
29123
29125
29127
29119
29129
29131
29133
29135
29137
29139
29141
29143
29145
29147
29149
29151
29153
29155
29157
29159
29161
29163
29165
29167
29169
29171

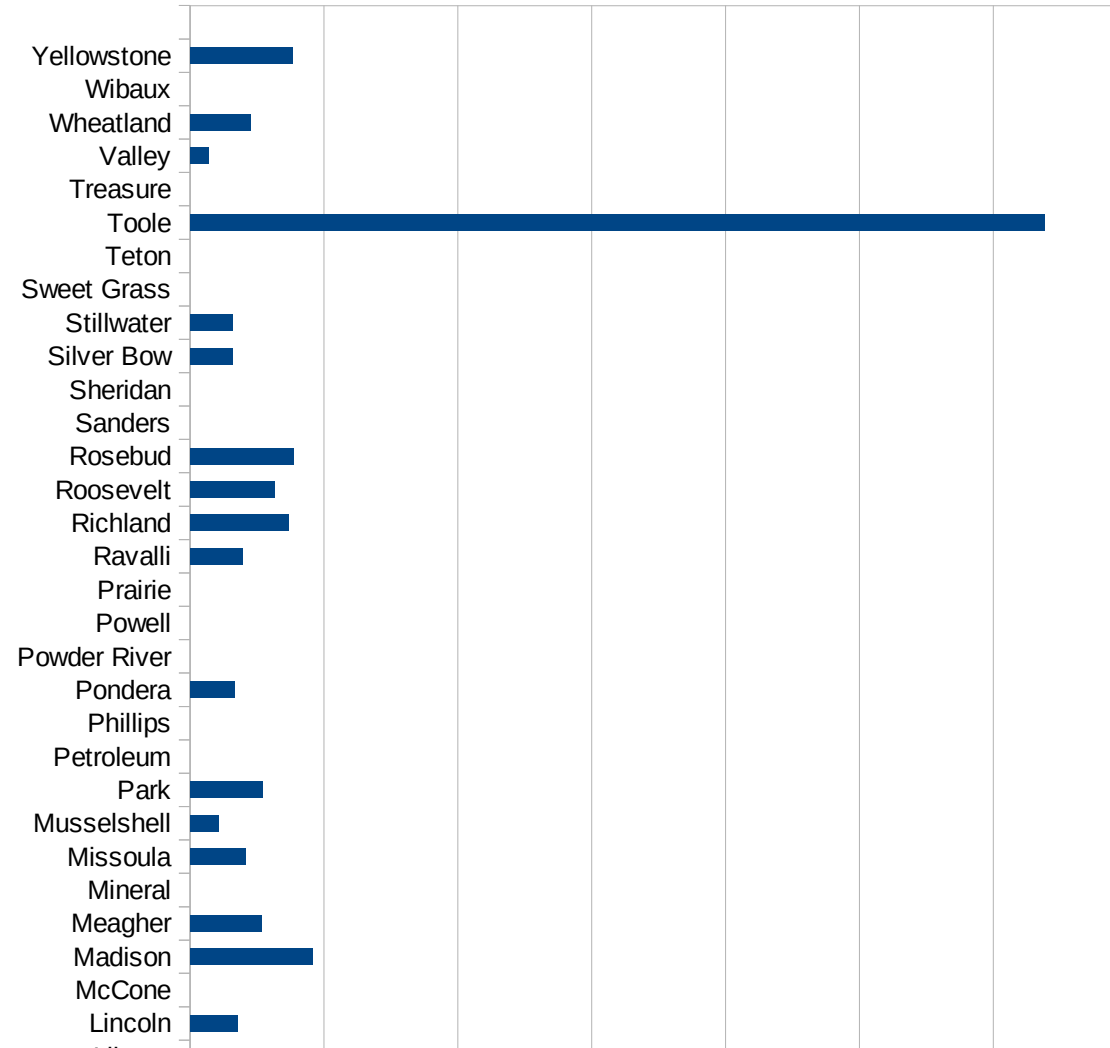
MS

29173
29175
29177
29179
29181
29195
29197
29199
29201
29203
29205
29183
29185
29187
29189
29510
29186
29207
29209
29211
29213
29215

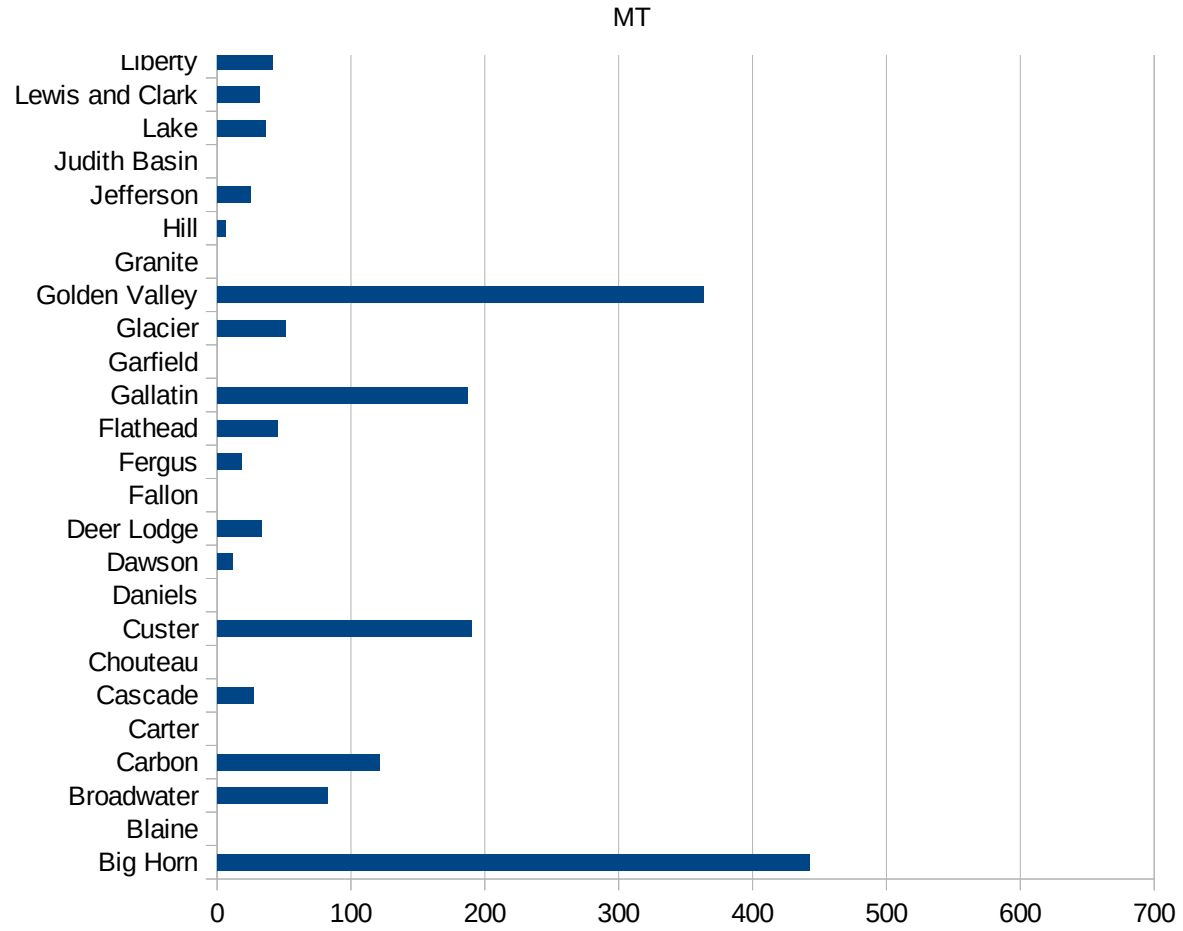
29217
29219
29221
29223
29225
29227
29229

MT

FIPS	County	PC Infection
30001	Beaverhead	10.63377286
30003	Big Horn	442.3451792
30005	Blaine	0
30007	Broadwater	82.16926869
30009	Carbon	121.336569
30011	Carter	0
30013	Cascade	26.94658452
30015	Chouteau	0
30017	Custer	189.8843432
30019	Daniels	0
30021	Dawson	11.52073733
30023	Deer Lodge	32.85510897
30025	Fallon	0
30027	Fergus	17.99694052
30029	Flathead	45.05122128
30031	Gallatin	186.8139726
30033	Garfield	0
30035	Glacier	50.92020077
30037	Golden Valley	363.1961259
30039	Granite	0
30041	Hill	6.117330397
30043	Jefferson	24.79953708
30045	Judith Basin	0
30047	Lake	36.36363636
30049	Lewis and Clark	32.02328967
30051	Liberty	41.15226337
30053	Lincoln	35.36425179
30055	McCone	0
30057	Madison	91.24087591
30059	Meagher	53.59056806
30061	Mineral	0
30063	Missoula	41.24891616
30065	Musselshell	21.50075253



30067 Park	53.77629063
30069 Petroleum	0
30071 Phillips	0
30073 Pondera	33.48961822
30075 Powder River	0
30077 Powell	0
30079 Prairie	0
30081 Ravalli	39.37737422
30083 Richland	73.30706497
30085 Roosevelt	63.29686228
30087 Rosebud	77.23711795
30089 Sanders	0
30091 Sheridan	0
30093 Silver Bow	31.4348584
30095 Stillwater	31.46633103
30097 Sweet Grass	0
30099 Teton	0
30101 Toole	638.780136
30103 Treasure	0
30105 Valley	13.4462821
30107 Wheatland	44.72271914
30109 Wibaux	0
30111 Yellowstone	76.8092321



MT

FIPS

29001
29003
29005
29007
29009
29011
29013
29015
29017
29019
29021
29023
29025
29027
29029
29031
29033
29035
29037

MT

29039
29041
29043
29045
29047
29049
29051
29053
29055
29057
29059
29061
29063
29065
29067
29069
29071
29073
29075
29077
29079
29081
29083
29085
29087
29089
29091
29093
29095
29097
29099
29101

29103

MT

29105
29107
29109
29111
29113
29115
29117
29121
29123
29125
29127
29119
29129
29131
29133
29135
29137
29139
29141
29143
29145
29147
29149
29151
29153
29155
29157
29159
29161
29163
29165
29167
29169
29171

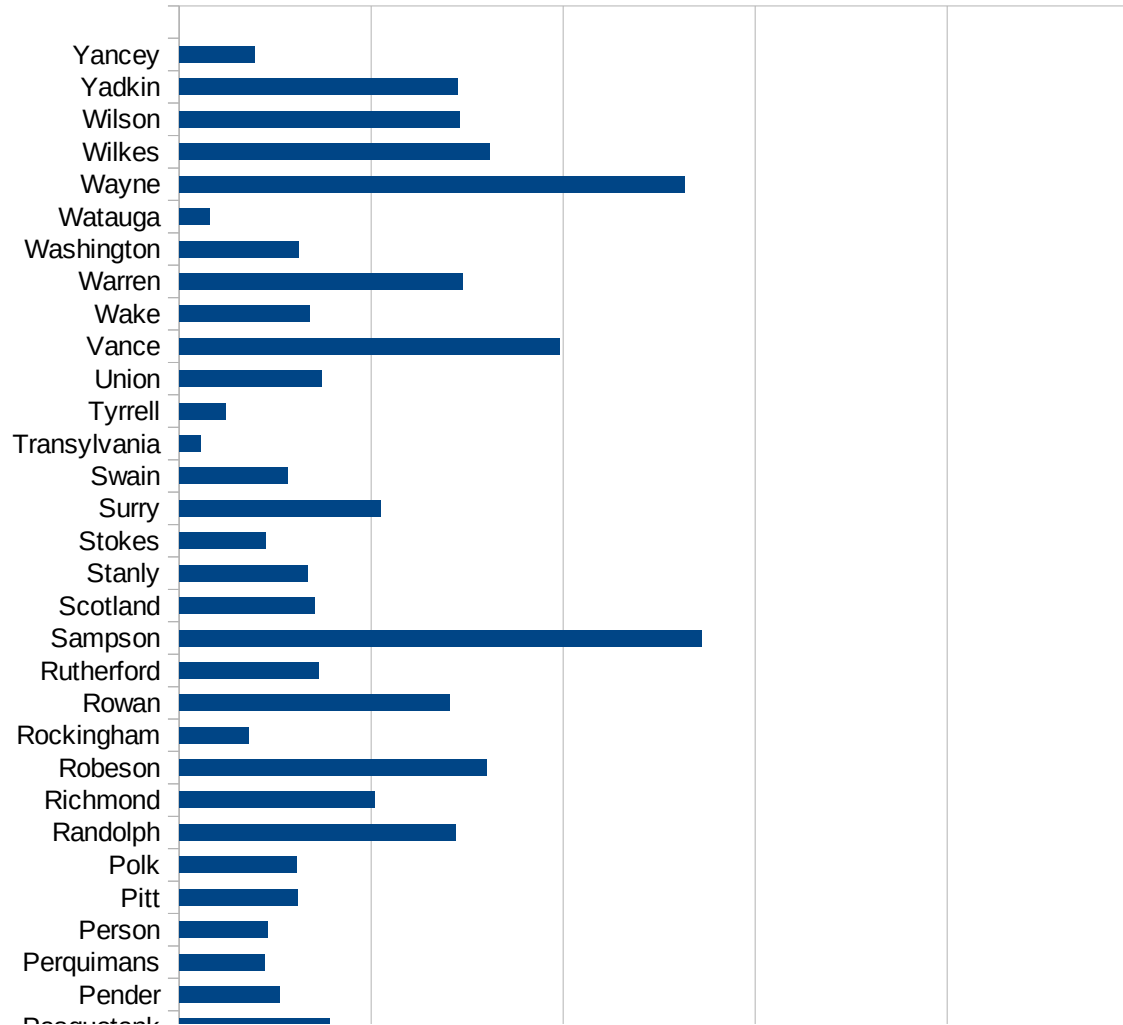
MT

29173
29175
29177
29179
29181
29195
29197
29199
29201
29203
29205
29183
29185
29187
29189
29510
29186
29207
29209
29211
29213
29215

29217
29219
29221
29223
29225
29227
29229

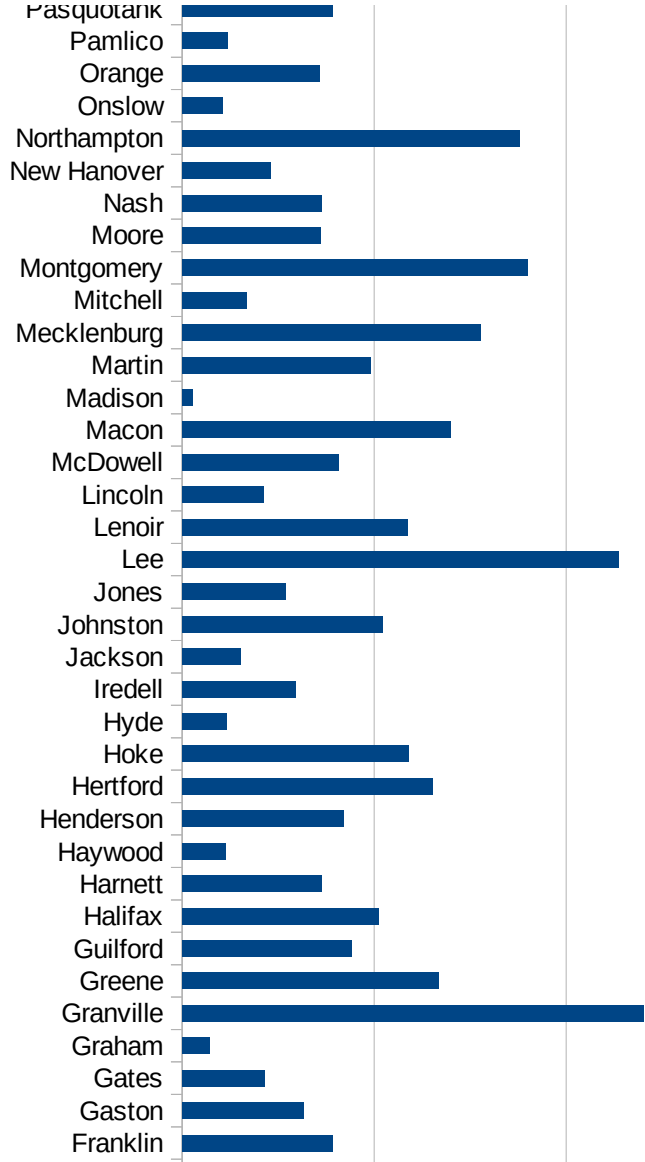
NC

FIPS	County	PC Infection
37001	Alamance	552.1641952
37003	Alexander	160.6296683
37005	Alleghany	268.7931189
37007	Anson	385.8986212
37009	Ashe	173.3741562
37011	Avery	39.98857469
37013	Beaufort	116.8249113
37015	Bertie	714.8113108
37017	Bladen	789.3943959
37019	Brunswick	239.8642719
37021	Buncombe	190.6577693
37023	Burke	990.2414198
37025	Cabarrus	395.0942075
37027	Caldwell	370.6006412
37029	Camden	149.3930906
37031	Carteret	74.79431563
37033	Caswell	497.8412195
37035	Catawba	339.1069763
37037	Chatham	1175.843257
37039	Cherokee	112.7435437
37041	Chowan	135.4337444
37043	Clay	80.79719903
37045	Cleveland	218.1371294
37047	Columbus	826.5205283
37049	Craven	291.511194
37051	Cumberland	297.2948575
37053	Currituck	59.10165485
37055	Dare	73.97057615
37057	Davidson	437.5382621
37059	Davie	362.7173379
37061	Duplin	2237.664809
37063	Durham	976.8295032
37065	Edgecombe	515.3350639

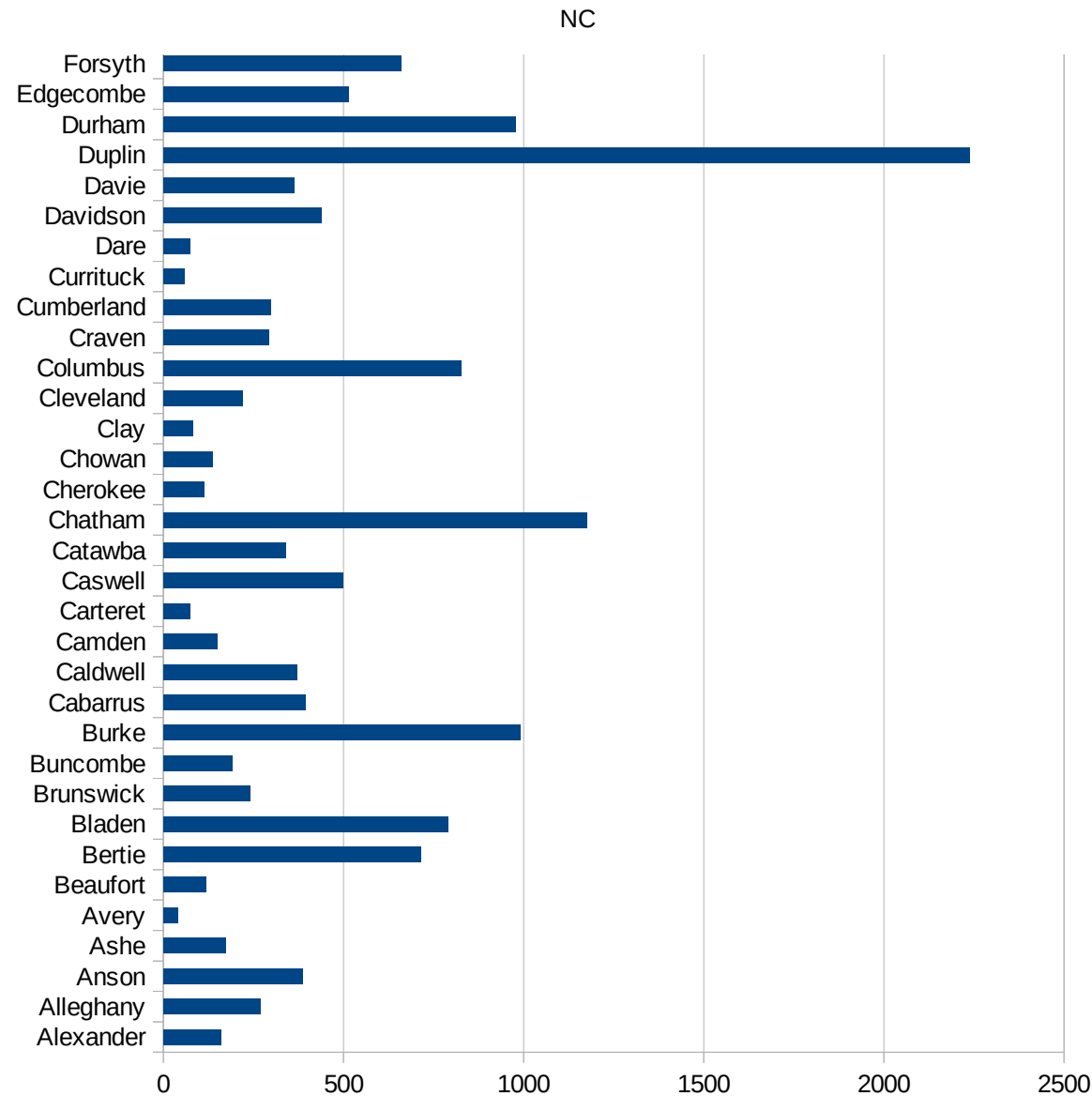


NC

37067 Forsyth	658.6669973
37069 Franklin	390.7637655
37071 Gaston	316.3619719
37073 Gates	216.0200467
37075 Graham	70.72135785
37077 Granville	1202.694835
37079 Greene	666.2859318
37081 Guilford	440.7217944
37083 Halifax	512.1208526
37085 Harnett	362.1082748
37087 Haywood	112.9560601
37089 Henderson	421.4204954
37091 Hertford	650.9150852
37093 Hoke	589.8035206
37095 Hyde	114.7227533
37097 Iredell	296.4665004
37099 Jackson	152.3299559
37101 Johnston	522.0180091
37103 Jones	269.7935042
37105 Lee	1135.845863
37107 Lenoir	587.7518937
37109 Lincoln	212.4865704
37111 McDowell	406.5308634
37113 Macon	700.0141703
37115 Madison	27.56972844
37117 Martin	489.61228
37119 Mecklenburg	778.0411573
37121 Mitchell	166.6666667
37123 Montgomery	898.3902314
37125 Moore	359.7413915
37127 Nash	362.7042206
37129 New Hanover	230.3314189
37131 Northampton	879.2437487
37133 Onslow	104.2072409



37135 Orange	357.4681395
37137 Pamlico	118.3898974
37139 Pasquotank	391.0290371
37141 Pender	260.6093755
37143 Perquimans	223.5136343
37145 Person	230.3389273
37147 Pitt	307.3690763
37149 Polk	305.6620251
37151 Randolph	719.9112668
37153 Richmond	507.9421659
37155 Robeson	801.0255554
37157 Rockingham	179.7331569
37159 Rowan	704.3649389
37161 Rutherford	362.1344985
37163 Sampson	1359.50712
37165 Scotland	353.3467394
37167 Stanly	335.078534
37169 Stokes	224.3385312
37171 Surry	525.3794407
37173 Swain	280.8002808
37175 Transylvania	55.53119977
37177 Tyrrell	121.0360687
37179 Union	371.3311969
37181 Vance	989.1884617
37183 Wake	340.6557692
37185 Warren	737.1131418
37187 Washington	311.9993254
37189 Watauga	80.43614264
37191 Wayne	1316.045696
37193 Wilkes	808.0867016
37195 Wilson	729.237002
37197 Yadkin	724.5025704
37199 Yancey	195.4979612



NC

NC

FIPS

29001
29003
29005
29007
29009
29011
29013
29015
29017
29019
29021
29023
29025
29027
29029
29031
29033
29035
29037

NC

29039
29041
29043
29045
29047
29049
29051
29053
29055
29057
29059
29061
29063
29065
29067
29069
29071
29073
29075
29077
29079
29081
29083
29085
29087
29089
29091
29093
29095
29097
29099
29101

29103

NC

29105
29107
29109
29111
29113
29115
29117
29121
29123
29125
29127
29119
29129
29131
29133
29135
29137
29139
29141
29143
29145
29147
29149
29151
29153
29155
29157
29159
29161
29163
29165
29167
29169
29171

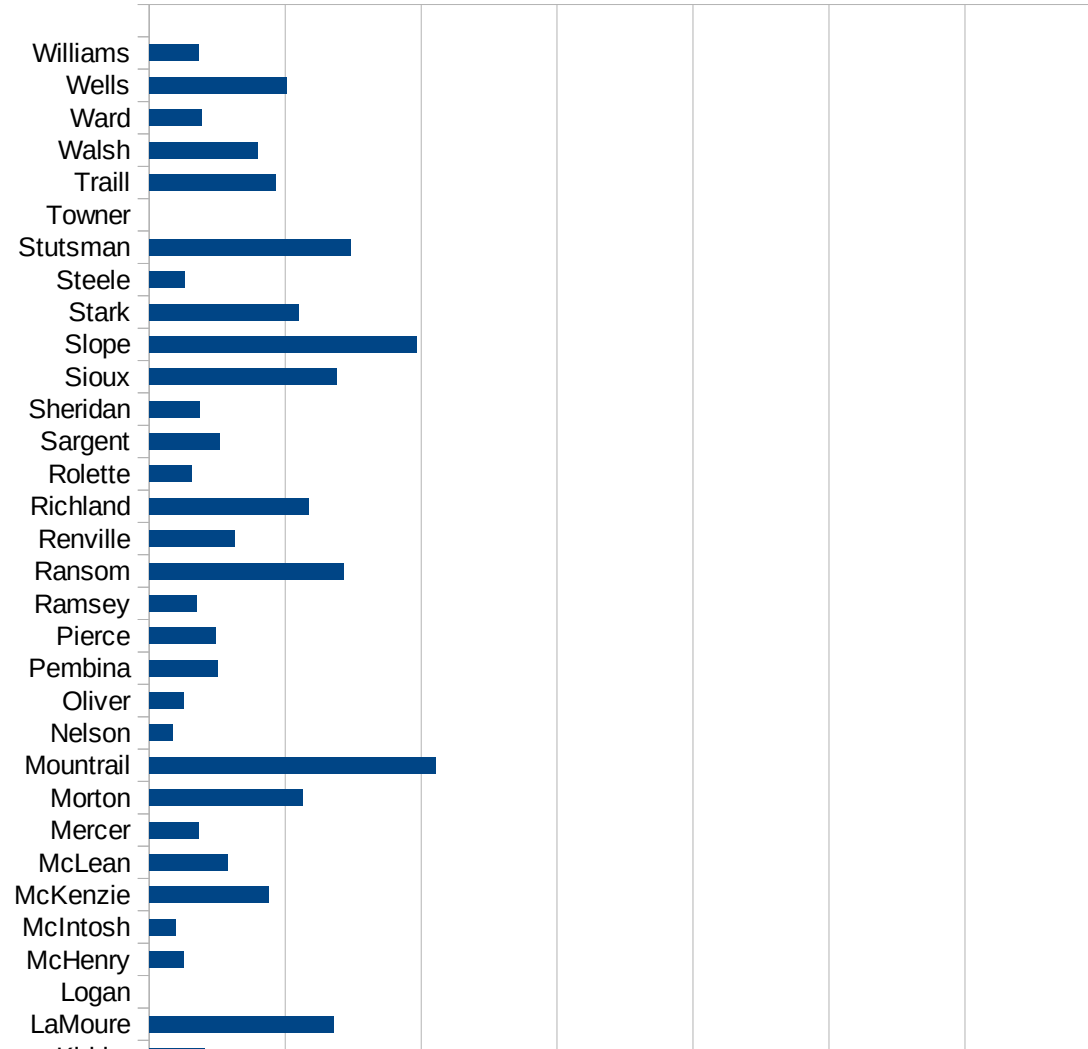
NC

29173
29175
29177
29179
29181
29195
29197
29199
29201
29203
29205
29183
29185
29187
29189
29510
29186
29207
29209
29211
29213
29215

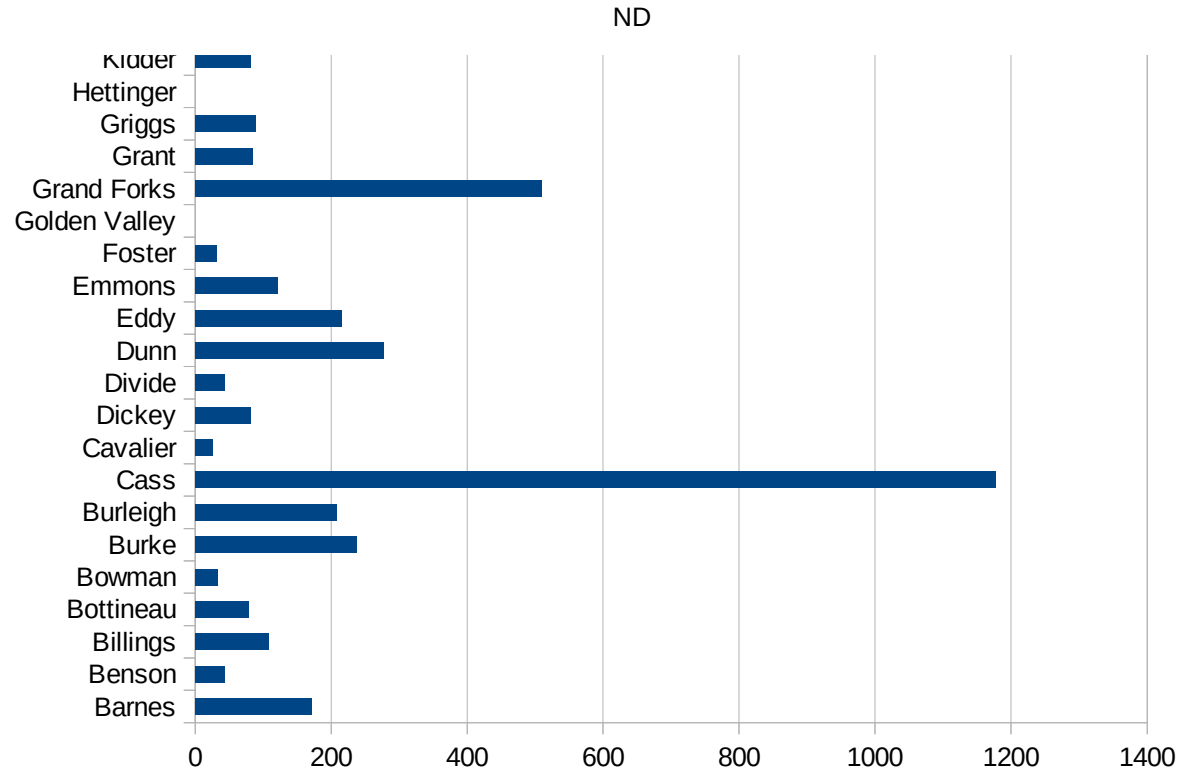
29217
29219
29221
29223
29225
29227
29229

ND

FIPS	County	PC Infection
38001	Adams	0
38003	Barnes	170.7455891
38005	Benson	43.09106579
38007	Billings	108.8139282
38009	Bottineau	77.99095305
38011	Bowman	32.50975293
38013	Burke	238.0952381
38015	Burleigh	207.8238326
38017	Cass	1177.857599
38019	Cavalier	26.1164795
38021	Dickey	81.58270447
38023	Divide	43.80201489
38025	Dunn	277.0083102
38027	Eddy	216.1694769
38029	Emmons	121.3960546
38031	Foster	31.09452736
38033	Golden Valley	0
38035	Grand Forks	510.1031511
38037	Grant	84.24599832
38039	Griggs	89.60573477
38041	Hettinger	0
38043	Kidder	81.63265306
38045	LaMoure	270.8025603
38047	Logan	0
38049	McHenry	51.58184319
38051	McIntosh	38.68471954
38053	McKenzie	176.056338
38055	McLean	115.2918981
38057	Mercer	72.57771864
38059	Morton	225.1165782
38061	Mountrail	420.8259933
38063	Nelson	34.8553503
38065	Oliver	51.2295082



38067 Pembina	100.7629192
38069 Pierce	98.01519235
38071 Ramsey	69.68034143
38073 Ransom	286.4235249
38075 Renville	126.3689975
38077 Richland	234.0045569
38079 Rolette	62.93266205
38081 Sargent	103.3591731
38083 Sheridan	74.12898443
38085 Sioux	275.3556677
38087 Slope	393.1847969
38089 Stark	219.3760687
38091 Steele	52.54860746
38093 Stutsman	296.409619
38095 Towner	0
38097 Traill	186.6368048
38099 Walsh	159.3700197
38101 Ward	76.75956542
38103 Wells	202.1733637
38105 Williams	73.55021216



ND

FIPS

- 29001
- 29003
- 29005
- 29007
- 29009
- 29011
- 29013
- 29015
- 29017
- 29019
- 29021
- 29023
- 29025
- 29027
- 29029
- 29031
- 29033
- 29035
- 29037

ND

29039
29041
29043
29045
29047
29049
29051
29053
29055
29057
29059
29061
29063
29065
29067
29069
29071
29073
29075
29077
29079
29081
29083
29085
29087
29089
29091
29093
29095
29097
29099
29101

29103

ND

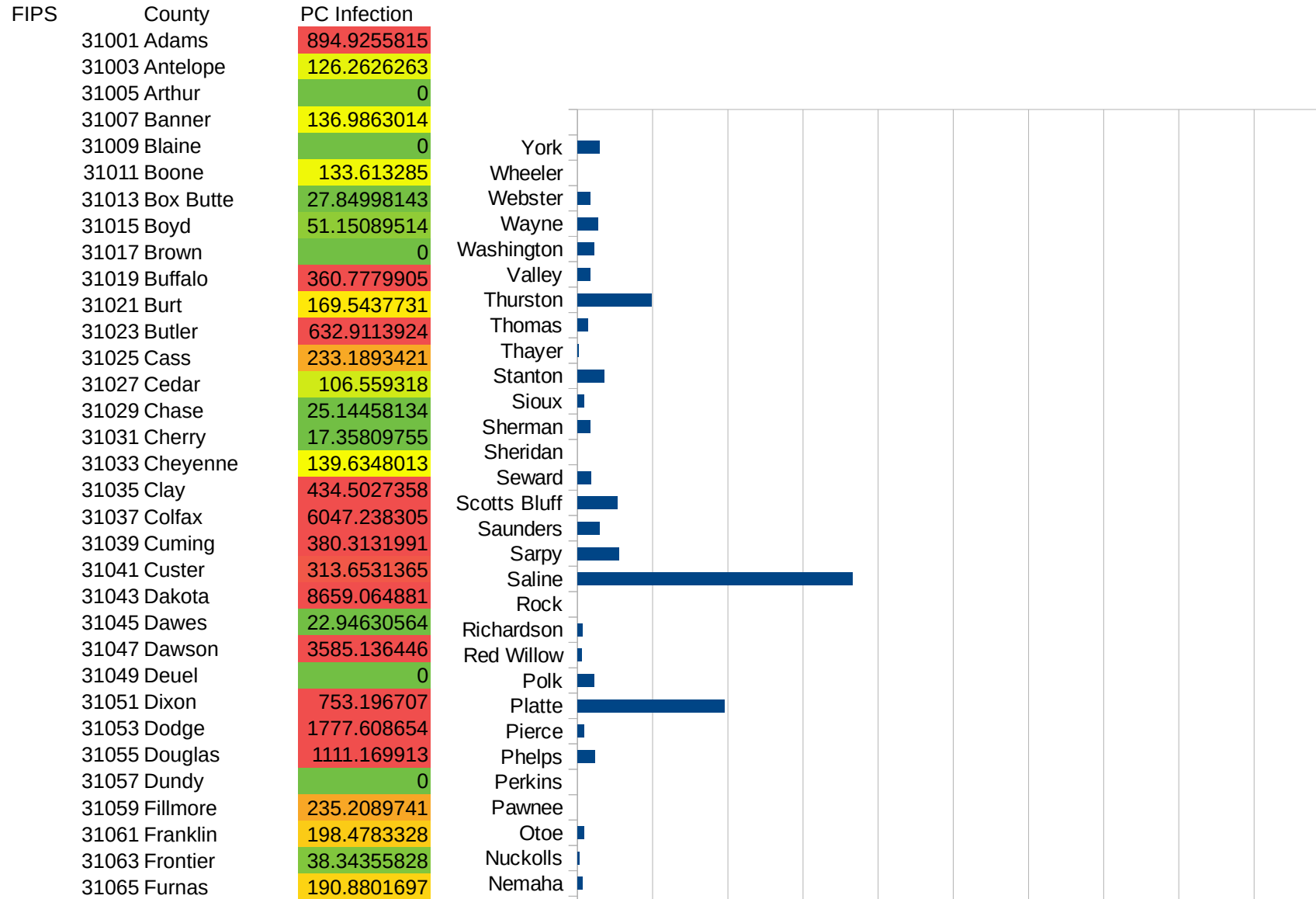
29105
29107
29109
29111
29113
29115
29117
29121
29123
29125
29127
29119
29129
29131
29133
29135
29137
29139
29141
29143
29145
29147
29149
29151
29153
29155
29157
29159
29161
29163
29165
29167
29169
29171

ND

29173
29175
29177
29179
29181
29195
29197
29199
29201
29203
29205
29183
29185
29187
29189
29510
29186
29207
29209
29211
29213
29215

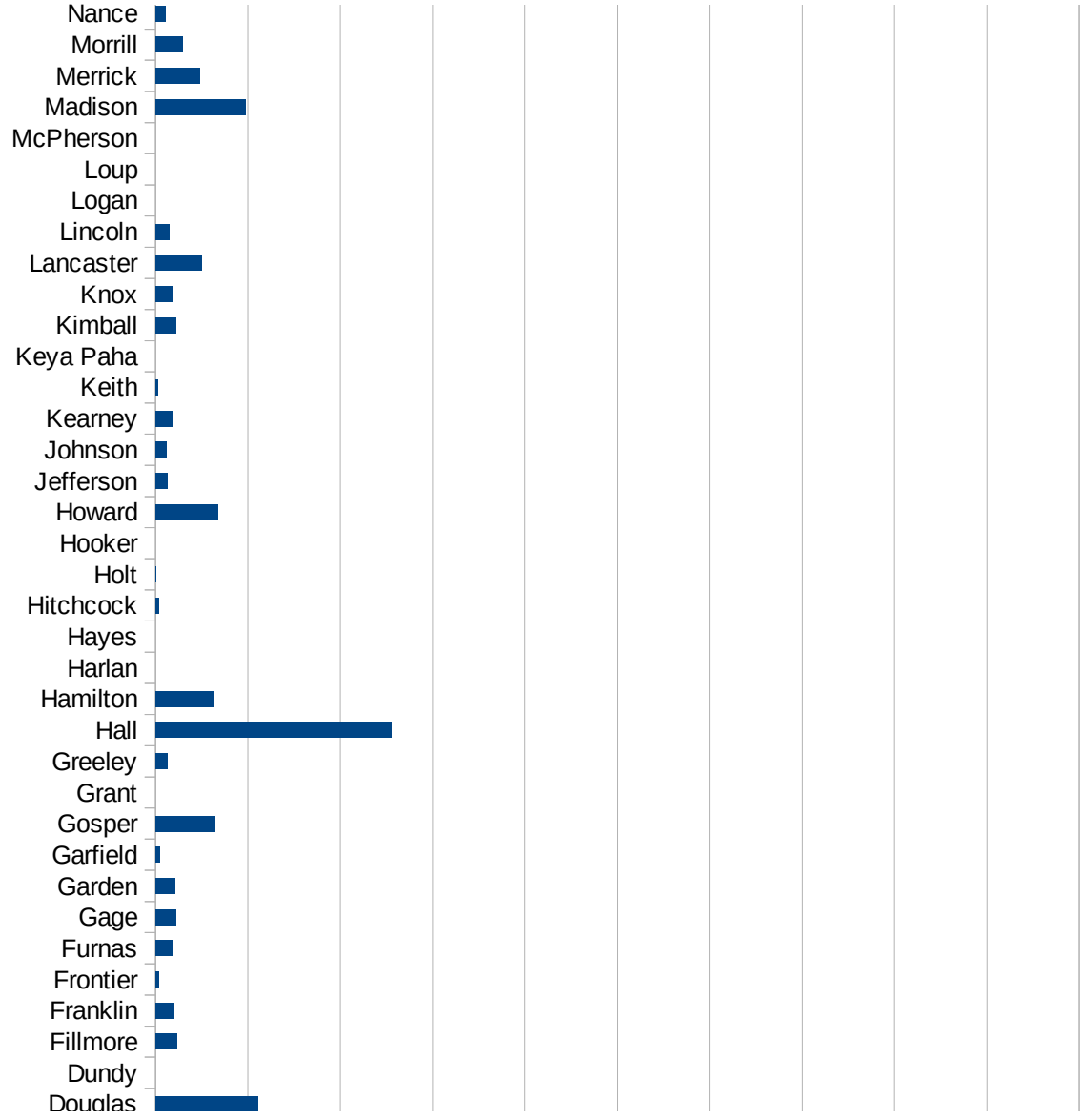
29217
29219
29221
29223
29225
29227
29229

NE

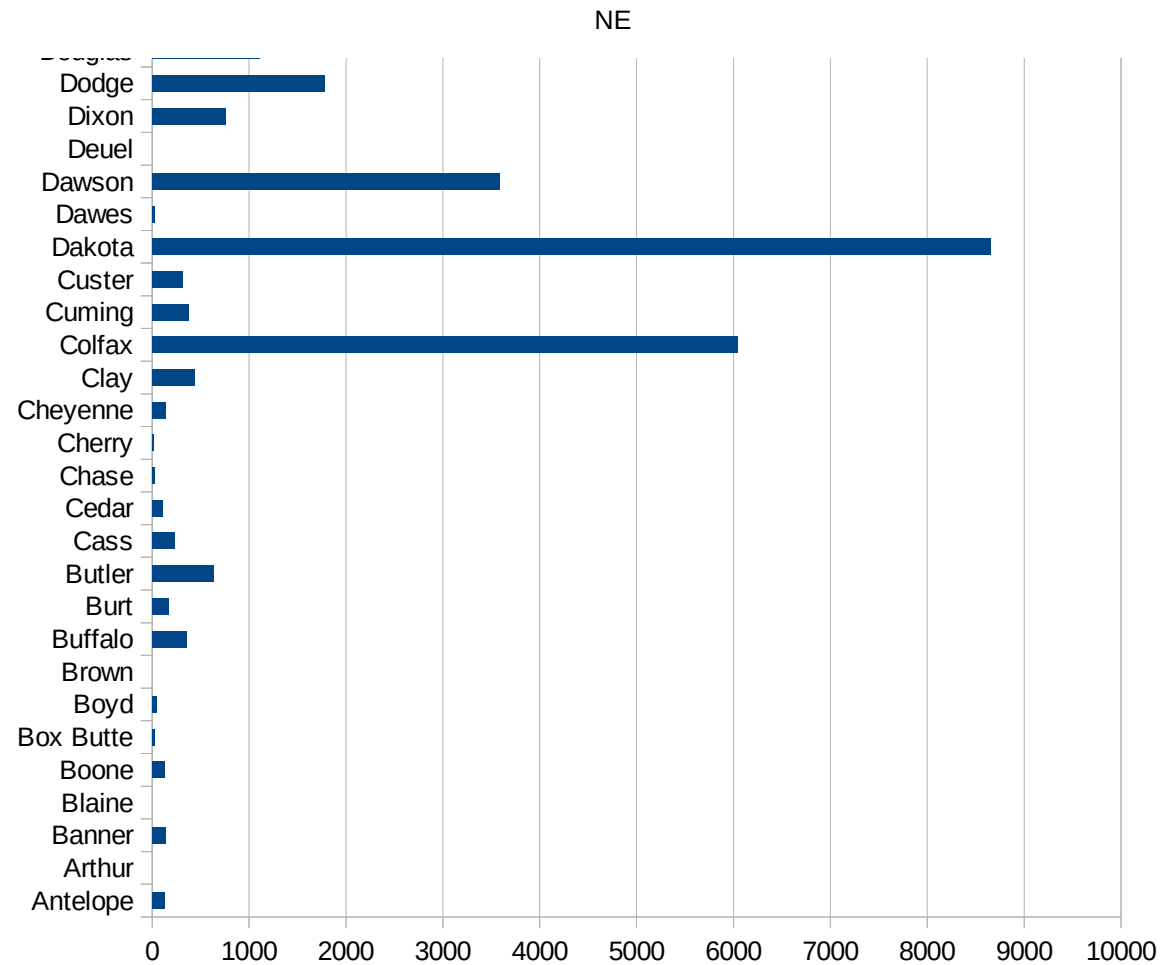


NE

31067 Gage	218.675848
31069 Garden	210.8592514
31071 Garfield	50.32712632
31073 Gosper	651.3026052
31075 Grant	0
31077 Greeley	127.3344652
31079 Hall	2554.904475
31081 Hamilton	625
31083 Harlan	0
31085 Hayes	0
31087 Hitchcock	35.63791875
31089 Holt	9.825112989
31091 Hooker	0
31093 Howard	680.2721088
31095 Jefferson	126.8141468
31097 Johnson	116.8679392
31099 Kearney	183.3740831
31101 Keith	24.93454681
31103 Keya Paha	0
31105 Kimball	221.116639
31107 Knox	190.0463238
31109 Lancaster	504.6143372
31111 Lincoln	153.474492
31113 Logan	0
31115 Loup	0
31117 McPherson	0
31119 Madison	971.9710669
31121 Merrick	478.4688995
31123 Morrill	298.7622706
31125 Nance	113.2502831
31127 Nemaha	71.85972981
31129 Nuckolls	23.83790226
31131 Otoe	87.58210823
31133 Pawnee	0



31135 Perkins	0
31137 Phelps	233.4370831
31139 Pierce	84.01008121
31141 Platte	1954.260708
31143 Polk	227.358848
31145 Red Willow	55.9388402
31147 Richardson	62.99609424
31149 Rock	0
31151 Saline	3658.536585
31153 Sarpy	551.8841585
31155 Saunders	295.7329954
31157 Scotts Bluff	527.9390925
31159 Seward	184.7788428
31161 Sheridan	0
31163 Sherman	164.5819618
31165 Sioux	84.24599832
31167 Stanton	351.758794
31169 Thayer	19.84520738
31171 Thomas	138.8888889
31173 Thurston	985.896207
31175 Valley	167.0644391
31177 Washington	217.7384236
31179 Wayne	276.5074976
31181 Webster	169.8273422
31183 Wheeler	0
31185 York	290.4443799



NE

FIPS

29001
29003
29005
29007
29009
29011
29013
29015
29017
29019
29021
29023
29025
29027
29029
29031
29033
29035
29037

NE

29039
29041
29043
29045
29047
29049
29051
29053
29055
29057
29059
29061
29063
29065
29067
29069
29071
29073
29075
29077
29079
29081
29083
29085
29087
29089
29091
29093
29095
29097
29099
29101

29103

NE

29105
29107
29109
29111
29113
29115
29117
29121
29123
29125
29127
29119
29129
29131
29133
29135
29137
29139
29141
29143
29145
29147
29149
29151
29153
29155
29157
29159
29161
29163
29165
29167
29169
29171

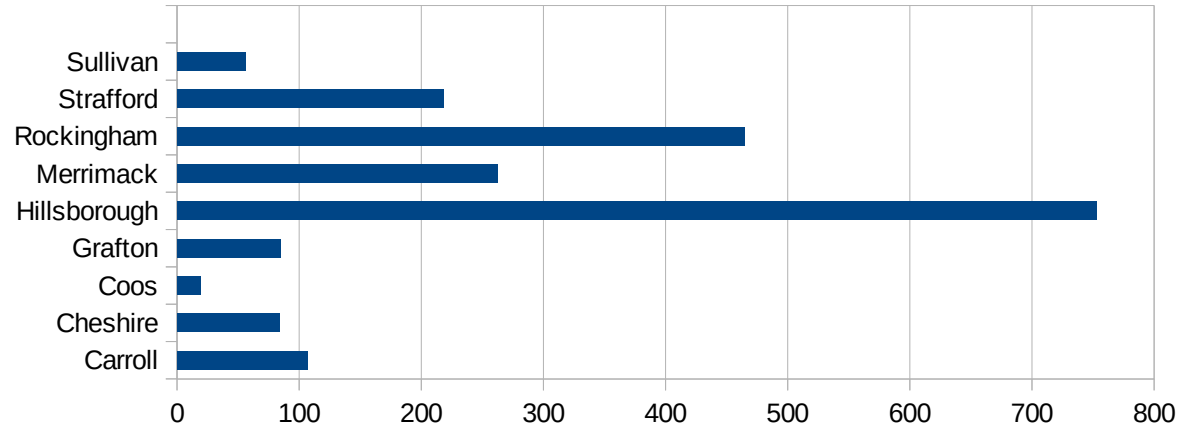
NE

29173
29175
29177
29179
29181
29195
29197
29199
29201
29203
29205
29183
29185
29187
29189
29510
29186
29207
29209
29211
29213
29215

29217
29219
29221
29223
29225
29227
29229

NH

FIPS	County	Cases	Per Capita Cases 100,000
33001	Belknap	127.8227524	
33003	Carroll	106.6032514	
33005	Cheshire	83.66778659	
33007	Coos	18.99395359	
33009	Grafton	84.64571314	
33011	Hillsborough	752.804957	
33013	Merrimack	262.0226028	
33015	Rockingham	464.4603721	
33017	Strafford	218.3104005	
33019	Sullivan	55.62766549	



NH

FIPS

- 29001
- 29003
- 29005
- 29007
- 29009
- 29011
- 29013
- 29015
- 29017
- 29019
- 29021
- 29023
- 29025
- 29027
- 29029
- 29031
- 29033
- 29035
- 29037

NH

29039
29041
29043
29045
29047
29049
29051
29053
29055
29057
29059
29061
29063
29065
29067
29069
29071
29073
29075
29077
29079
29081
29083
29085
29087
29089
29091
29093
29095
29097
29099
29101

29103

NH

29105
29107
29109
29111
29113
29115
29117
29121
29123
29125
29127
29119
29129
29131
29133
29135
29137
29139
29141
29143
29145
29147
29149
29151
29153
29155
29157
29159
29161
29163
29165
29167
29169
29171

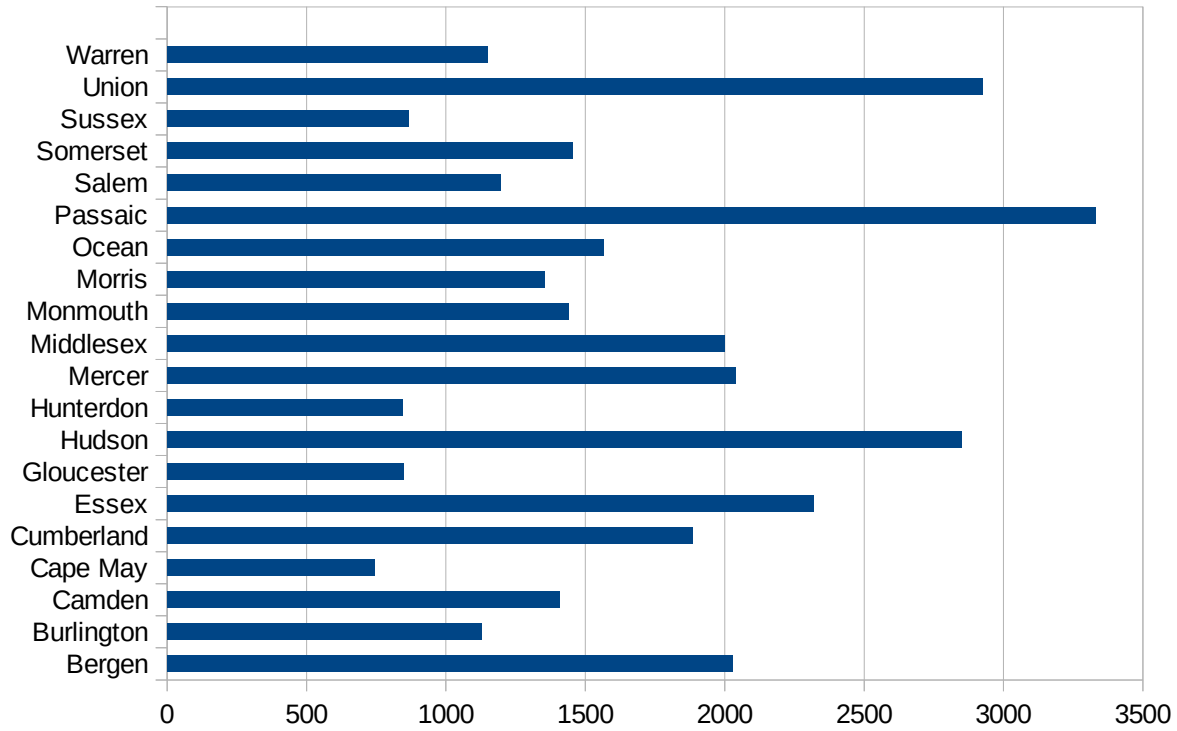
NH

29173
29175
29177
29179
29181
29195
29197
29199
29201
29203
29205
29183
29185
29187
29189
29510
29186
29207
29209
29211
29213
29215

29217
29219
29221
29223
29225
29227
29229

NJ

FIPS	County	PC Infection
34001	Atlantic	1017.974675
34003	Bergen	2029.482477
34005	Burlington	1127.79085
34007	Camden	1407.081356
34009	Cape May	743.3016422
34011	Cumberland	1885.780145
34013	Essex	2319.550569
34015	Gloucester	846.5793664
34017	Hudson	2851.813668
34019	Hunterdon	845.1336658
34021	Mercer	2039.149728
34023	Middlesex	2001.361963
34025	Monmouth	1439.115223
34027	Morris	1355.447283
34029	Ocean	1566.522785
34031	Passaic	3331.743856
34033	Salem	1197.949111
34035	Somerset	1453.358457
34037	Sussex	866.4834267
34039	Union	2924.738427
34041	Warren	1149.566549



NJ

FIPS

29001
29003
29005
29007
29009
29011
29013
29015
29017
29019
29021
29023
29025
29027
29029
29031
29033
29035
29037

NJ

29039
29041
29043
29045
29047
29049
29051
29053
29055
29057
29059
29061
29063
29065
29067
29069
29071
29073
29075
29077
29079
29081
29083
29085
29087
29089
29091
29093
29095
29097
29099
29101

29103

NJ

29105
29107
29109
29111
29113
29115
29117
29121
29123
29125
29127
29119
29129
29131
29133
29135
29137
29139
29141
29143
29145
29147
29149
29151
29153
29155
29157
29159
29161
29163
29165
29167
29169
29171

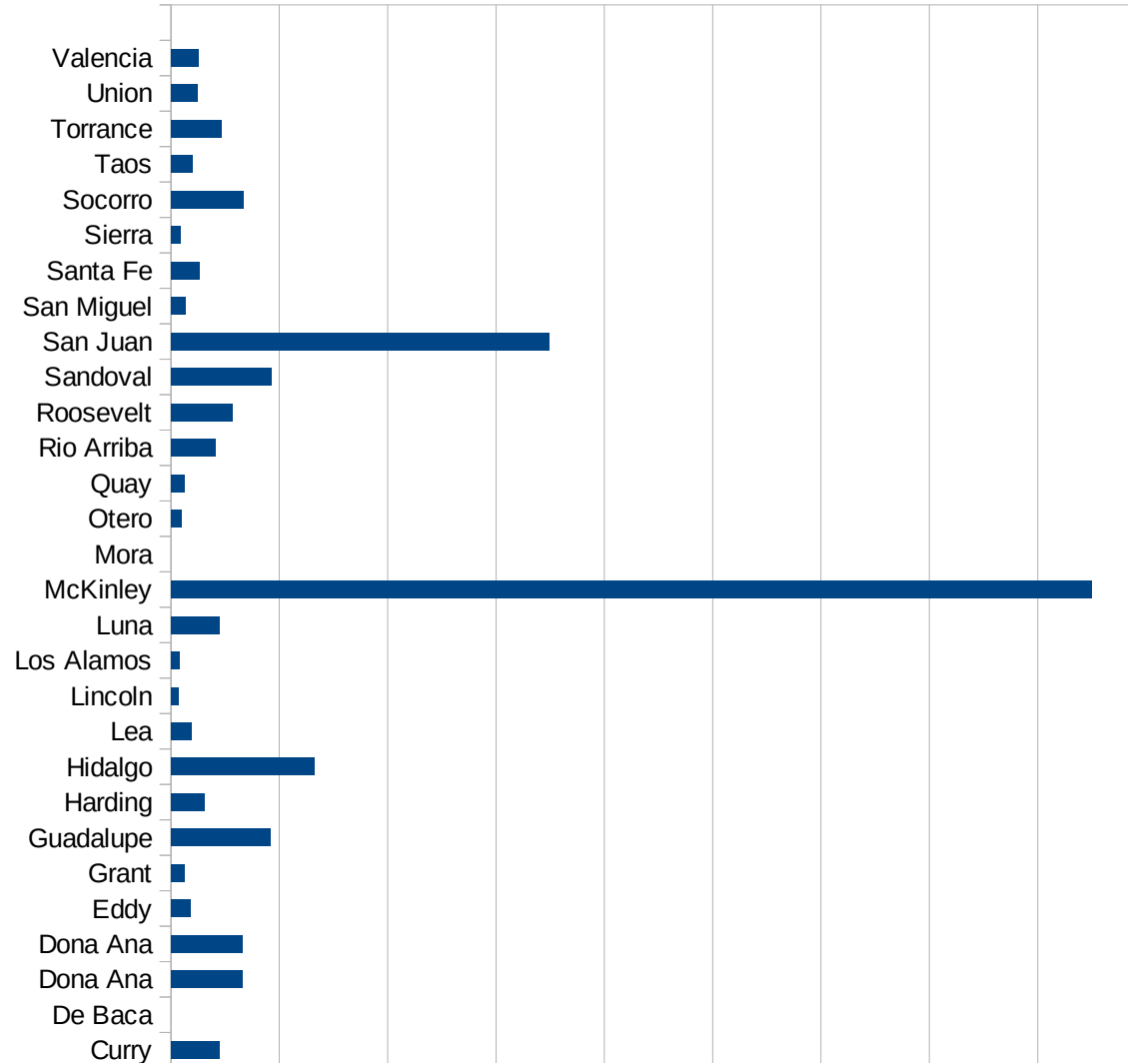
NJ

29173
29175
29177
29179
29181
29195
29197
29199
29201
29203
29205
29183
29185
29187
29189
29510
29186
29207
29209
29211
29213
29215

29217
29219
29221
29223
29225
29227
29229

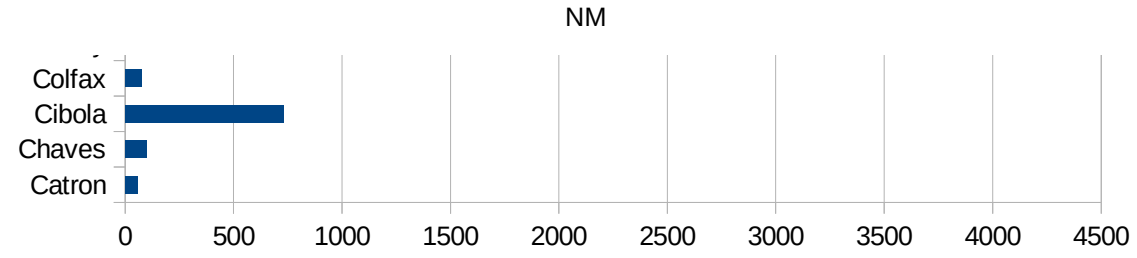
NM

FIPS	County	PC Infection
35001	Bernalillo	265.9492177
35003	Catron	55.89714925
35005	Chaves	98.93490392
35006	Cibola	732.8198609
35007	Colfax	74.31874484
35009	Curry	222.5054109
35011	De Baca	0
35013	Dona Ana	330.081555
35013	Dona Ana	330.081555
35015	Eddy	91.53713299
35017	Grant	62.16631317
35019	Guadalupe	460.7233356
35021	Harding	152.6717557
35023	Hidalgo	660.3773585
35025	Lea	96.24915602
35027	Lincoln	35.79464103
35028	Los Alamos	36.64729595
35029	Luna	225.3474106
35031	McKinley	4250.933739
35033	Mora	0
35035	Otero	46.42038903
35037	Quay	60.58403005
35039	Rio Arriba	202.5329436
35041	Roosevelt	282.772235
35043	Sandoval	464.9432769
35045	San Juan	1745.799445
35047	San Miguel	65.23866478
35049	Santa Fe	130.6179026
35051	Sierra	45.58716265
35053	Socorro	334.6280251
35055	Taos	100.5025126
35057	Torrance	230.9024437
35059	Union	121.4181642



35061 Valencia

125.562415



NM

FIPS

29001
29003
29005
29007
29009
29011
29013
29015
29017
29019
29021
29023
29025
29027
29029
29031
29033
29035
29037

NM

29039
29041
29043
29045
29047
29049
29051
29053
29055
29057
29059
29061
29063
29065
29067
29069
29071
29073
29075
29077
29079
29081
29083
29085
29087
29089
29091
29093
29095
29097
29099
29101

29103

NM

29105
29107
29109
29111
29113
29115
29117
29121
29123
29125
29127
29119
29129
29131
29133
29135
29137
29139
29141
29143
29145
29147
29149
29151
29153
29155
29157
29159
29161
29163
29165
29167
29169
29171

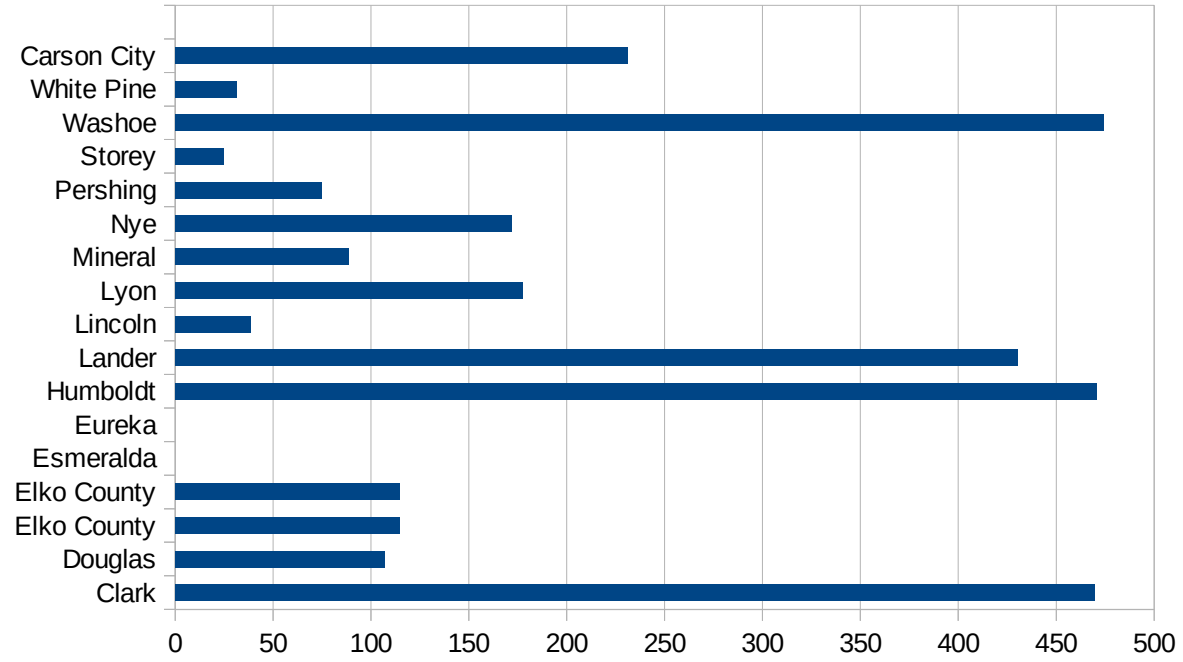
NM

29173
29175
29177
29179
29181
29195
29197
29199
29201
29203
29205
29183
29185
29187
29189
29510
29186
29207
29209
29211
29213
29215

29217
29219
29221
29223
29225
29227
29229

NV

FIPS	County	PC Infection
32001	Churchill	40.91653028
32003	Clark	469.8771804
32005	Douglas	107.2894959
32007	Elko County	114.3728555
32007	Elko County	114.3728555
32009	Esmeralda	0
32011	Eureka	0
32013	Humboldt	470.6302871
32015	Lander	430.4932735
32017	Lincoln	38.45414343
32019	Lyon	177.393922
32021	Mineral	88.61320337
32023	Nye	172.0107617
32027	Pershing	75.00750075
32029	Storey	24.8200546
32031	Washoe	474.304057
32033	White Pine	31.66226913
32510	Carson City	230.9885588



NV

FIPS

29001
29003
29005
29007
29009
29011
29013
29015
29017
29019
29021
29023
29025
29027
29029
29031
29033
29035
29037

NV

29039
29041
29043
29045
29047
29049
29051
29053
29055
29057
29059
29061
29063
29065
29067
29069
29071
29073
29075
29077
29079
29081
29083
29085
29087
29089
29091
29093
29095
29097
29099
29101

29103

NV

29105
29107
29109
29111
29113
29115
29117
29121
29123
29125
29127
29119
29129
29131
29133
29135
29137
29139
29141
29143
29145
29147
29149
29151
29153
29155
29157
29159
29161
29163
29165
29167
29169
29171

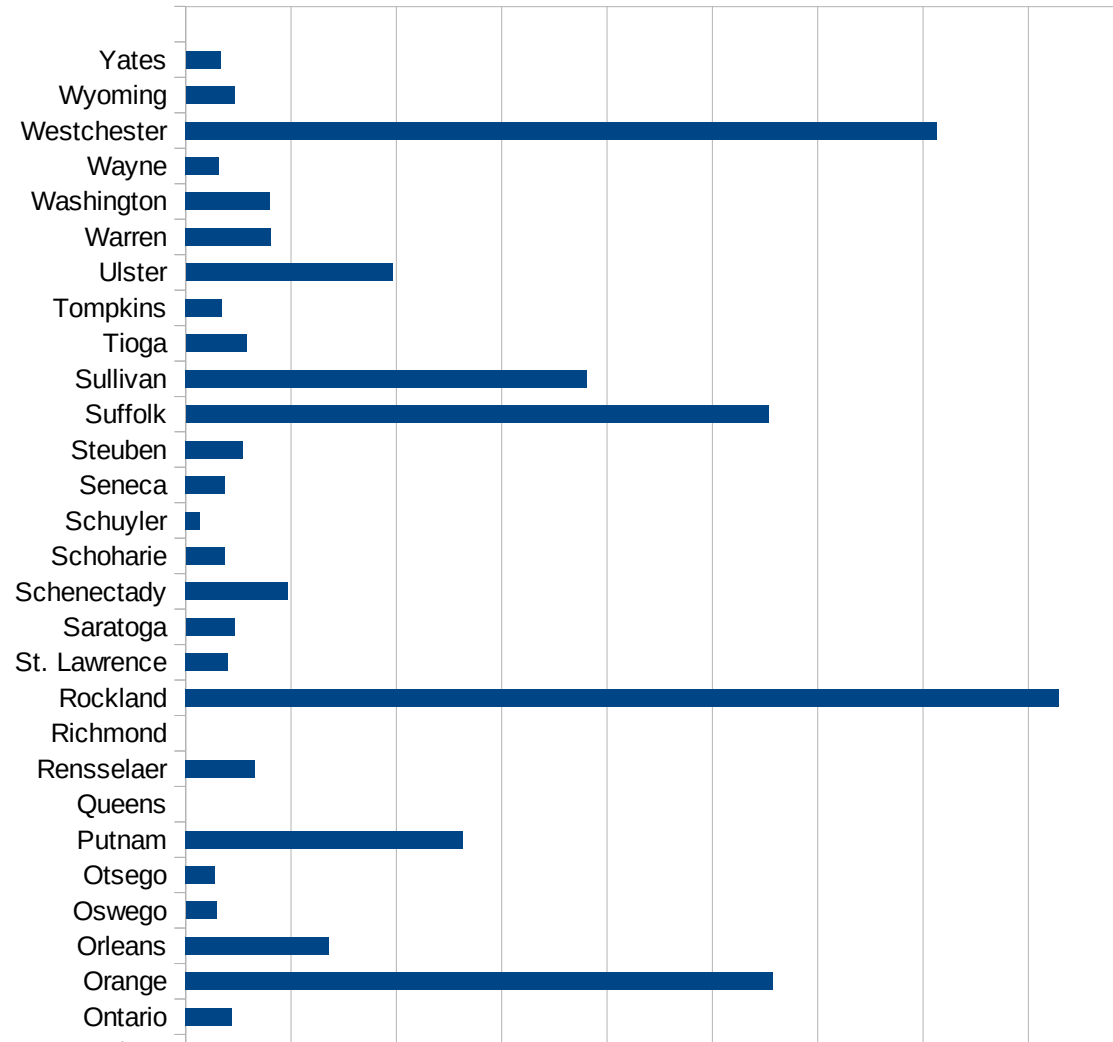
NV

29173
29175
29177
29179
29181
29195
29197
29199
29201
29203
29205
29183
29185
29187
29189
29510
29186
29207
29209
29211
29213
29215

29217
29219
29221
29223
29225
29227
29229

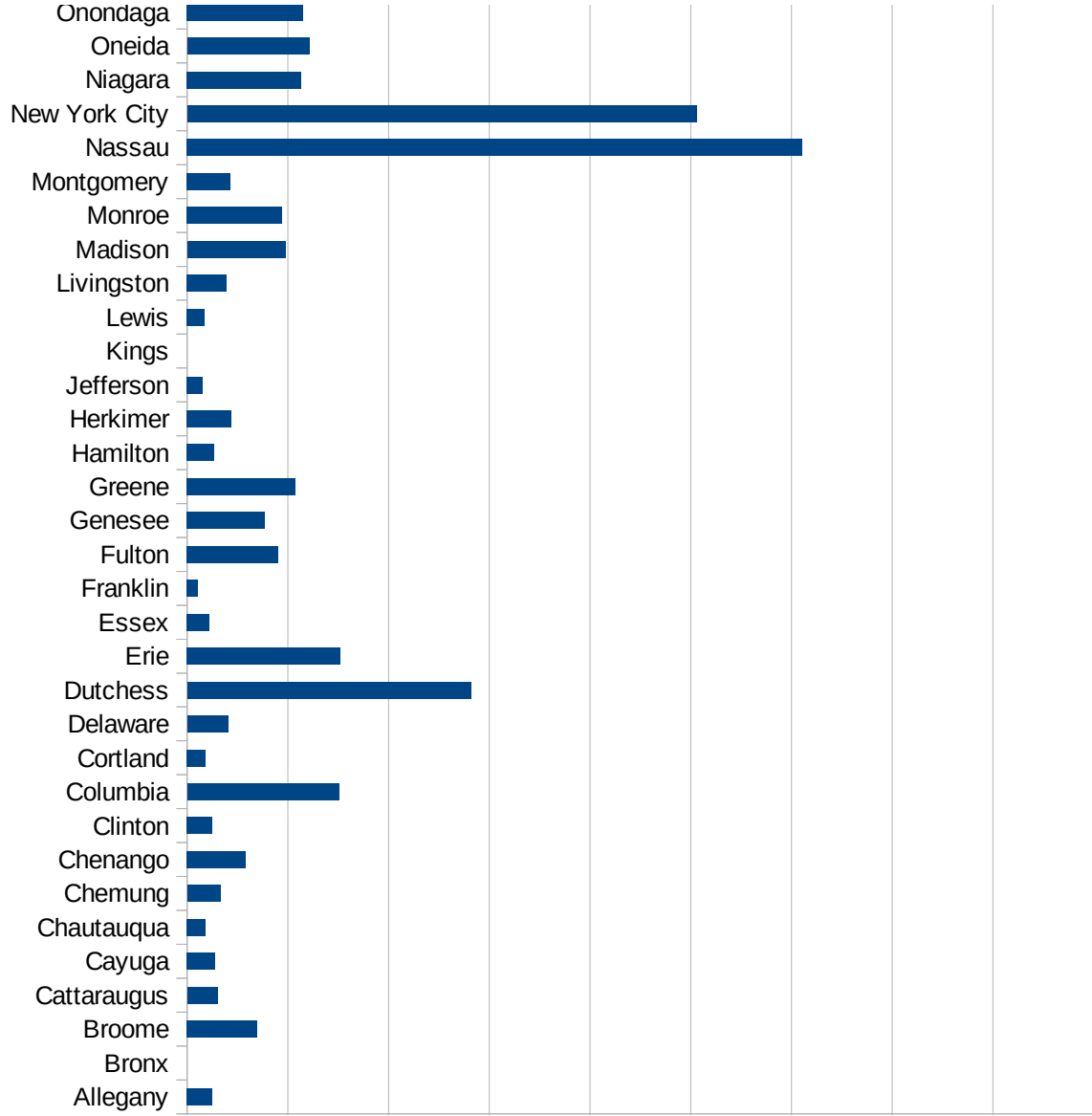
NY

FIPS	County	PC Infection
36001	Albany	668.800489716
36003	Allegany	124.919233254
36005	Bronx	0
36007	Broome	348.535680558
36009	Cattaraugus	149.661634565
36011	Cayuga	139.996111219
36013	Chautauqua	90.6682090684
36015	Chemung	164.977330453
36017	Chenango	292.409962975
36019	Clinton	123.923415329
36021	Columbia	752.720475332
36023	Cortland	92.0059385651
36025	Delaware	202.124553642
36027	Dutchess	1408.83432408
36029	Erie	761.536947698
36031	Essex	109.919571046
36033	Franklin	53.6854035353
36035	Fulton	453.434345319
36037	Genesee	386.013110535
36039	Greene	539.049504117
36041	Hamilton	135.317997294
36043	Herkimer	219.947277344
36045	Jefferson	75.1644221735
36047	Kings	0
36049	Lewis	86.9663856014
36051	Livingston	194.537143942
36053	Madison	487.322551028
36055	Monroe	471.127608509
36057	Montgomery	214.336265292
36059	Nassau	3053.64698018
36061	New York City	2529.49606298
36063	Niagara	566.451079441
36065	Oneida	606.768099592



NY

36067 Onondaga	577.294942281
36069 Ontario	218.451904172
36071 Orange	2787.79215135
36073 Orleans	679.602088053
36075 Oswego	146.737009958
36077 Otsego	137.240790641
36079 Putnam	1315.5765886
36081 Queens	0
36083 Rensselaer	328.64615346
36085 Richmond	0
36087 Rockland	4146.21041158
36089 St. Lawrence	199.913000824
36091 Saratoga	231.575014229
36093 Schenectady	485.355648536
36095 Schoharie	183.297424189
36097 Schuyler	66.9941938365
36099 Seneca	186.588921283
36101 Steuben	272.453964675
36103 Suffolk	2766.3354023
36105 Sullivan	1903.36167846
36107 Tioga	288.303130148
36109 Tompkins	170.245055597
36111 Ulster	982.088365556
36113 Warren	406.13086439
36115 Washington	398.712355181
36117 Wayne	158.775981524
36119 Westchester	3567.64901634
36121 Wyoming	232.006985157
36123 Yates	165.049716195





NY

FIPS

29001
29003
29005
29007
29009
29011
29013
29015
29017
29019
29021
29023
29025
29027
29029
29031
29033
29035
29037

NY

29039
29041
29043
29045
29047
29049
29051
29053
29055
29057
29059
29061
29063
29065
29067
29069
29071
29073
29075
29077
29079
29081
29083
29085
29087
29089
29091
29093
29095
29097
29099
29101

29103

NY

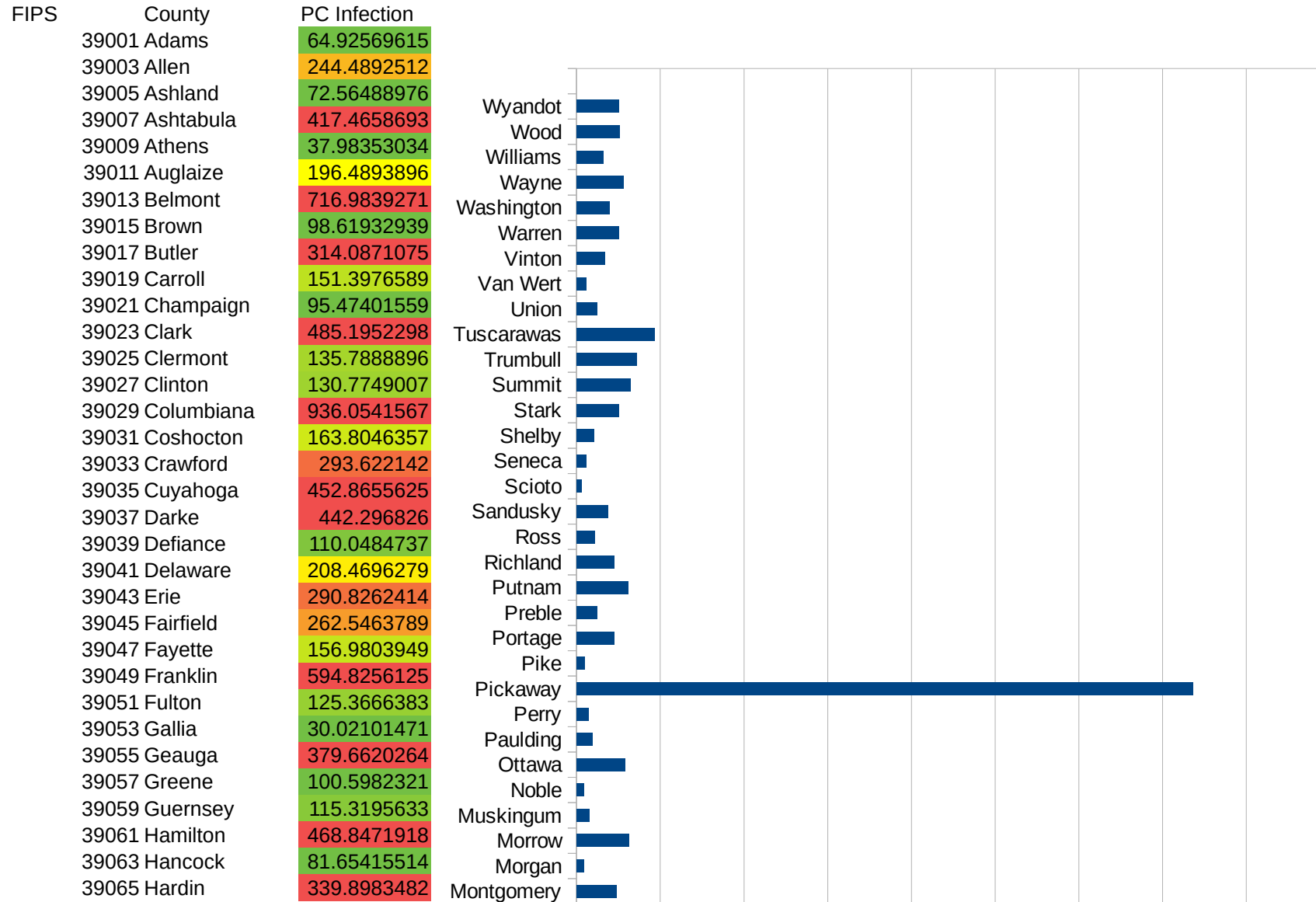
29105
29107
29109
29111
29113
29115
29117
29121
29123
29125
29127
29119
29129
29131
29133
29135
29137
29139
29141
29143
29145
29147
29149
29151
29153
29155
29157
29159
29161
29163
29165
29167
29169
29171

NY

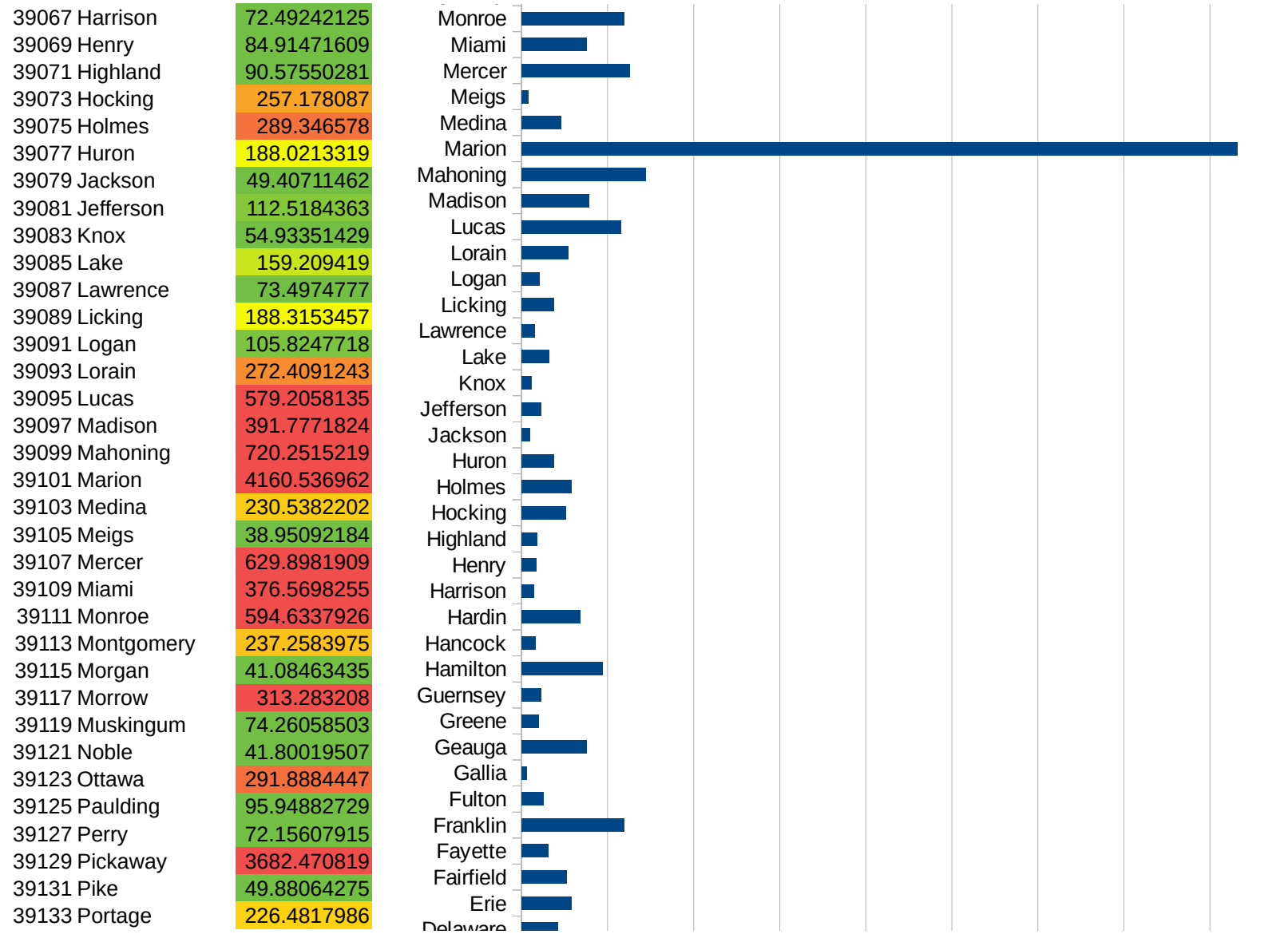
29173
29175
29177
29179
29181
29195
29197
29199
29201
29203
29205
29183
29185
29187
29189
29510
29186
29207
29209
29211
29213
29215

29217
29219
29221
29223
29225
29227
29229

OH

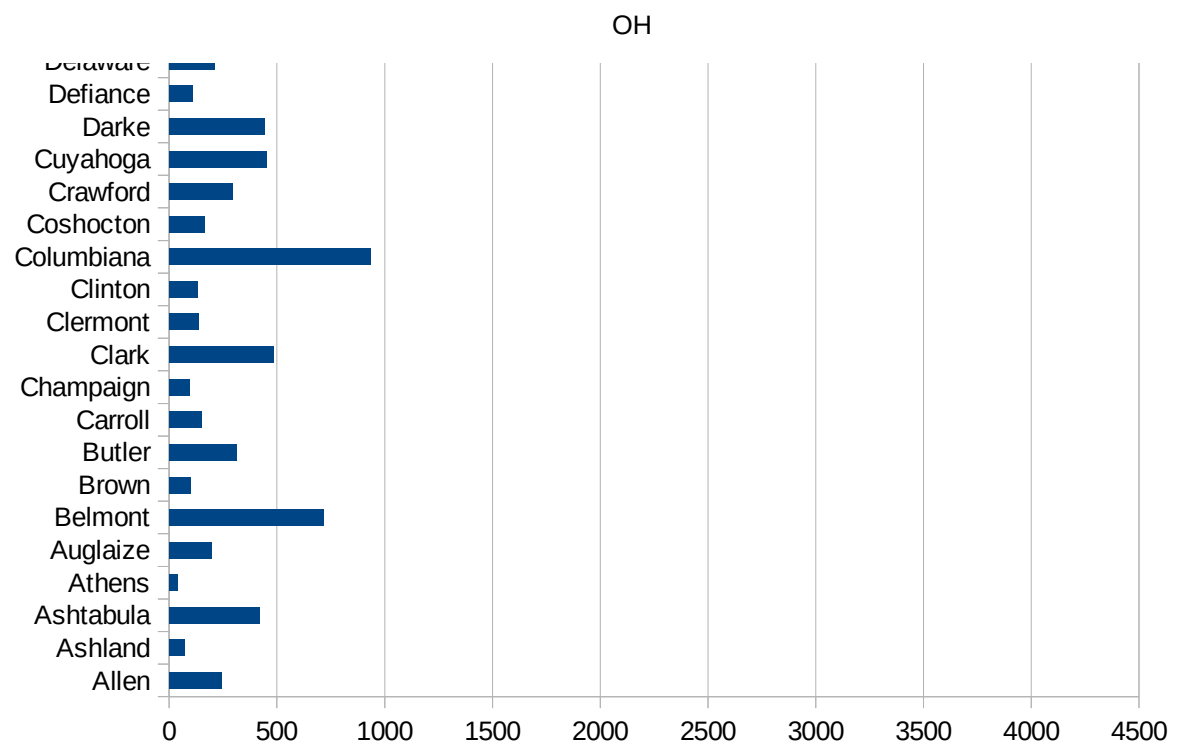


OH



This work is licensed under the Creative Commons Attribution-NoDerivatives 4.0 International License. To view a copy of this license, visit <http://creativecommons.org/licenses/by-nd/4.0/>.

39135 Preble	124.3993463
39137 Putnam	310.8348135
39139 Richland	223.7838463
39141 Ross	109.1887536
39143 Sandusky	185.3773023
39145 Scioto	27.81383275
39147 Seneca	56.15229953
39149 Shelby	104.8800049
39151 Stark	253.5161233
39153 Summit	324.0342635
39155 Trumbull	357.9573774
39157 Tuscarawas	465.4139906
39159 Union	122.7630328
39161 Van Wert	56.57508575
39163 Vinton	167.4404445
39165 Warren	251.5365697
39167 Washington	197.8222924
39169 Wayne	281.9767693
39171 Williams	160.3086621
39173 Wood	255.5548754
39175 Wyandot	250.7408252



OH

FIPS

29001
29003
29005
29007
29009
29011
29013
29015
29017
29019
29021
29023
29025
29027
29029
29031
29033
29035
29037

OH

29039
29041
29043
29045
29047
29049
29051
29053
29055
29057
29059
29061
29063
29065
29067
29069
29071
29073
29075
29077
29079
29081
29083
29085
29087
29089
29091
29093
29095
29097
29099
29101

29103

OH

29105
29107
29109
29111
29113
29115
29117
29121
29123
29125
29127
29119
29129
29131
29133
29135
29137
29139
29141
29143
29145
29147
29149
29151
29153
29155
29157
29159
29161
29163
29165
29167
29169
29171

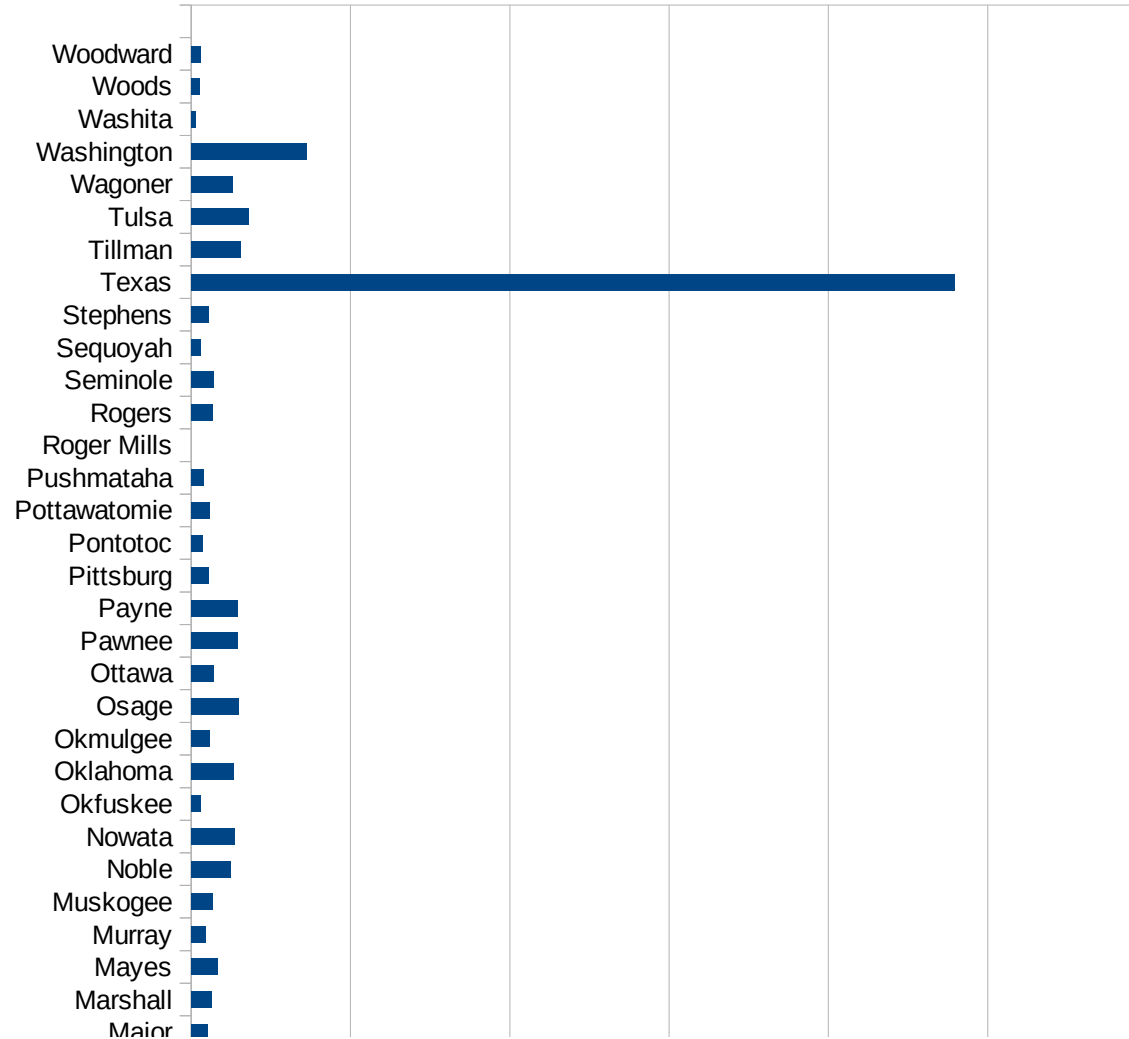
OH

29173
29175
29177
29179
29181
29195
29197
29199
29201
29203
29205
29183
29185
29187
29189
29510
29186
29207
29209
29211
29213
29215

29217
29219
29221
29223
29225
29227
29229

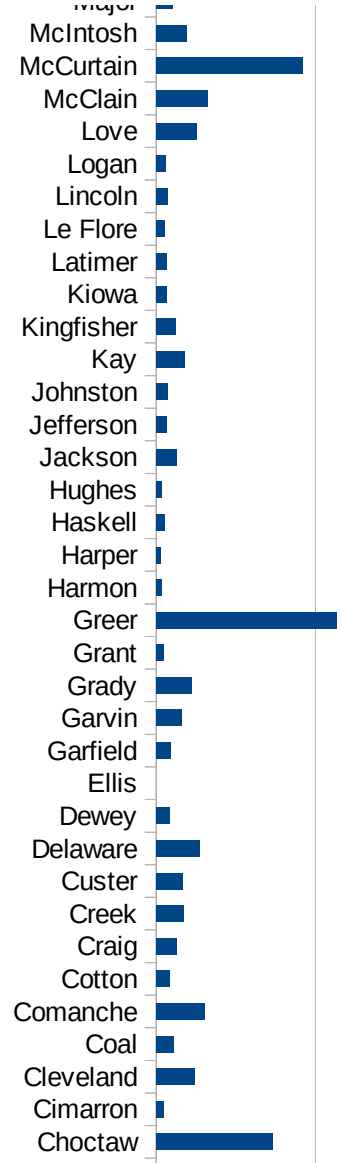
OK

FIPS	County	PC Infection
40001	Adair	484.5575582
40003	Alfalfa	17.37921446
40005	Atoka	93.94421159
40007	Beaver	564.0157924
40009	Beckham	36.85107559
40011	Blaine	147.601476
40013	Bryan	150.4492287
40015	Caddo	621.182317
40017	Canadian	136.3822025
40019	Carter	143.2218694
40021	Cherokee	135.5932203
40023	Choctaw	729.4791383
40025	Cimarron	46.44681839
40027	Cleveland	240.3530385
40029	Coal	108.6956522
40031	Comanche	303.1007623
40033	Cotton	86.56509695
40035	Craig	125.8213337
40037	Creek	171.778113
40039	Custer	168.756027
40041	Delaware	273.7930873
40043	Dewey	81.73273396
40045	Ellis	0
40047	Garfield	90.29271256
40049	Garvin	161.8064795
40051	Grady	225.0184515
40053	Grant	46.23208507
40055	Greer	1133.825803
40057	Harmon	37.53753754
40059	Harper	26.33658151
40061	Haskell	55.25734133
40063	Hughes	37.49531309
40065	Jackson	128.2616538

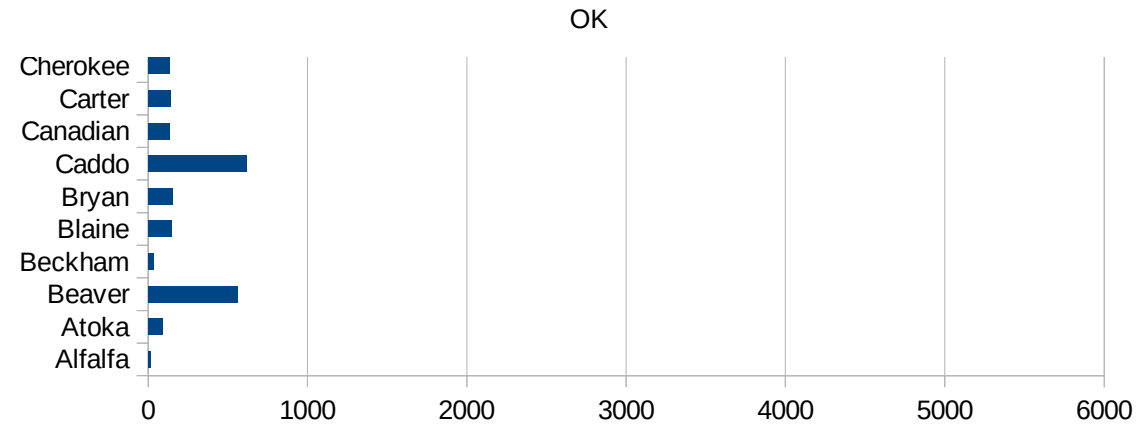


OK

40067 Jefferson	65.32745386
40069 Johnston	73.06603343
40071 Kay	181.155318
40073 Kingfisher	120.1315124
40075 Kiowa	68.73639592
40077 Latimer	68.41950933
40079 Le Flore	54.02160864
40081 Lincoln	74.4558992
40083 Logan	59.20788311
40085 Love	256.5620683
40087 McClain	325.1219207
40089 McCurtain	923.4626793
40091 McIntosh	191.7739087
40093 Major	104.6572475
40095 Marshall	130.9056289
40097 Mayes	167.8546233
40099 Murray	93.16992761
40101 Muskogee	137.5032913
40103 Noble	248.0290548
40105 Nowata	274.0262282
40107 Okfuskee	57.86080344
40109 Oklahoma	264.8306421
40111 Okmulgee	117.3862006
40113 Osage	297.7836389
40115 Ottawa	141.138733
40117 Pawnee	292.8615009
40119 Payne	294.9780595
40121 Pittsburg	109.3967227
40123 Pontotoc	70.59377206
40125 Pottawatomie	116.9526273
40127 Pushmataha	80.50809554
40129 Roger Mills	0
40131 Rogers	136.9803444
40133 Seminole	142.4037757



40135 Sequoyah	60.71055635
40137 Stephens	113.2555183
40139 Texas	4791.004644
40141 Tillman	313.010343
40143 Tulsa	362.2987229
40145 Wagoner	262.1395581
40147 Washington	723.3377698
40149 Washita	26.96144513
40151 Woods	56.19871867
40153 Woodward	59.34131144



OK

FIPS

29001
29003
29005
29007
29009
29011
29013
29015
29017
29019
29021
29023
29025
29027
29029
29031
29033
29035
29037

OK

29039
29041
29043
29045
29047
29049
29051
29053
29055
29057
29059
29061
29063
29065
29067
29069
29071
29073
29075
29077
29079
29081
29083
29085
29087
29089
29091
29093
29095
29097
29099
29101

29103

OK

29105
29107
29109
29111
29113
29115
29117
29121
29123
29125
29127
29119
29129
29131
29133
29135
29137
29139
29141
29143
29145
29147
29149
29151
29153
29155
29157
29159
29161
29163
29165
29167
29169
29171

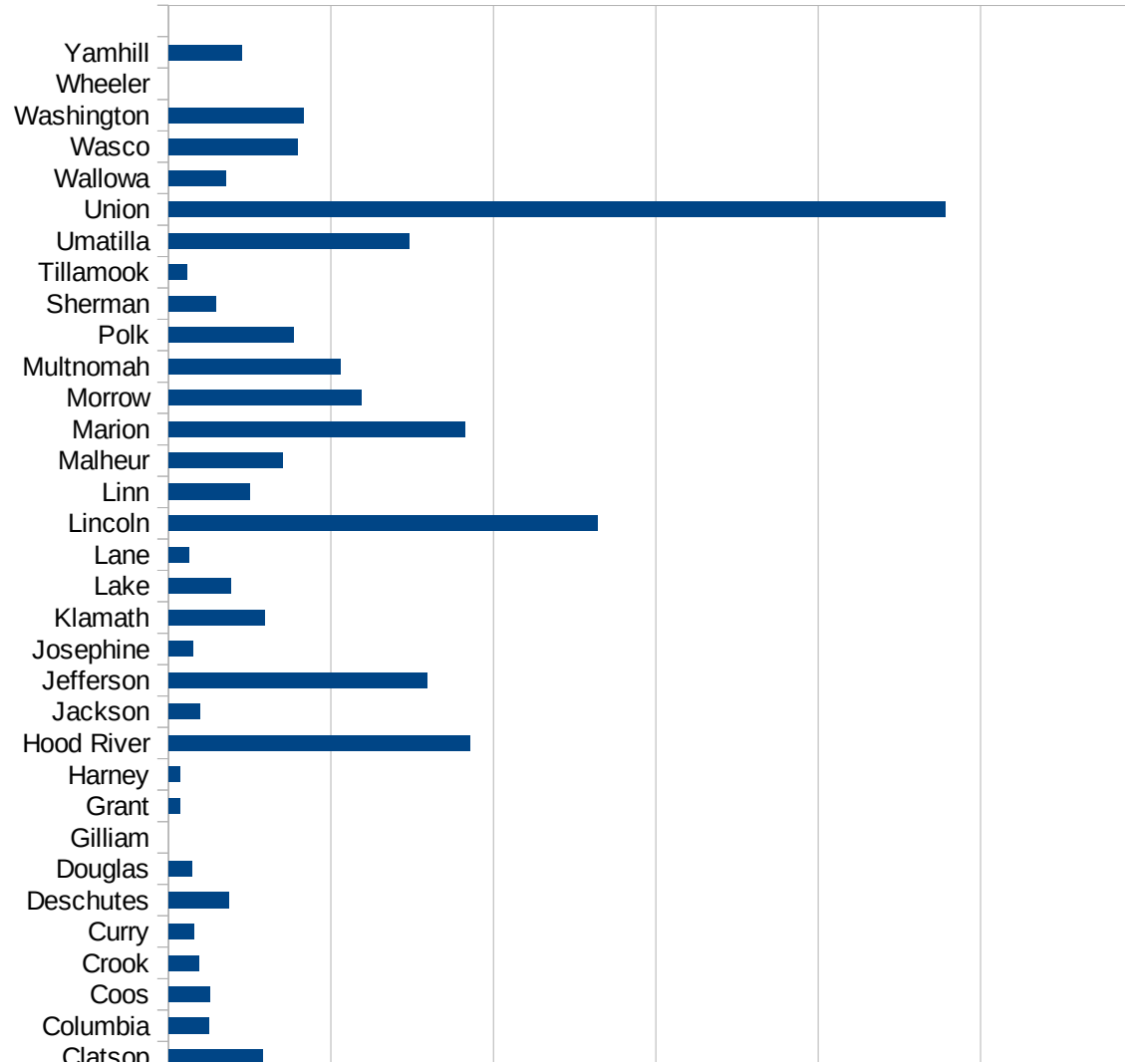
OK

29173
29175
29177
29179
29181
29195
29197
29199
29201
29203
29205
29183
29185
29187
29189
29510
29186
29207
29209
29211
29213
29215

29217
29219
29221
29223
29225
29227
29229

OR

FIPS	County	PC Infection
41001	Baker	6.247657129
41003	Benton	71.66045971
41005	Clackamas	134.8314607
41007	Clatsop	115.6825269
41009	Columbia	49.64010921
41011	Coos	51.25099008
41013	Crook	37.70897055
41015	Curry	30.68425898
41017	Deschutes	73.95987416
41019	Douglas	29.01625817
41021	Gilliam	0
41023	Grant	13.93534002
41025	Harney	13.64442625
41027	Hood River	371.3505207
41029	Jackson	38.71308593
41031	Jefferson	318.287037
41033	Josephine	29.75066653
41035	Klamath	118.2504841
41037	Lake	76.15179591
41039	Lane	24.49876321
41041	Lincoln	528.4684539
41043	Linn	99.73691444
41045	Malheur	139.9511798
41047	Marion	364.4037501
41049	Morrow	237.425255
41051	Multnomah	211.1149431
41053	Polk	153.694535
41055	Sherman	58.54800937
41057	Tillamook	22.39892485
41059	Umatilla	296.7129367
41061	Union	956.1241072
41063	Wallowa	70.61149555
41065	Wasco	158.4606678



41067 Washington	165.9709384
41069 Wheeler	0
41071 Yamhill	90.65251117



OR

FIPS

29001
29003
29005
29007
29009
29011
29013
29015
29017
29019
29021
29023
29025
29027
29029
29031
29033
29035
29037

This work is licensed under the Creative Commons Attribution-NoDerivatives 4.0 International License. To view a copy of this license, visit <http://creativecommons.org/licenses/by-nd/4.0/>.

Tom McKellips, DM
www.creatingtomorrow.us
Page 339

OR

29039
29041
29043
29045
29047
29049
29051
29053
29055
29057
29059
29061
29063
29065
29067
29069
29071
29073
29075
29077
29079
29081
29083
29085
29087
29089
29091
29093
29095
29097
29099
29101

29103

OR

29105
29107
29109
29111
29113
29115
29117
29121
29123
29125
29127
29119
29129
29131
29133
29135
29137
29139
29141
29143
29145
29147
29149
29151
29153
29155
29157
29159
29161
29163
29165
29167
29169
29171

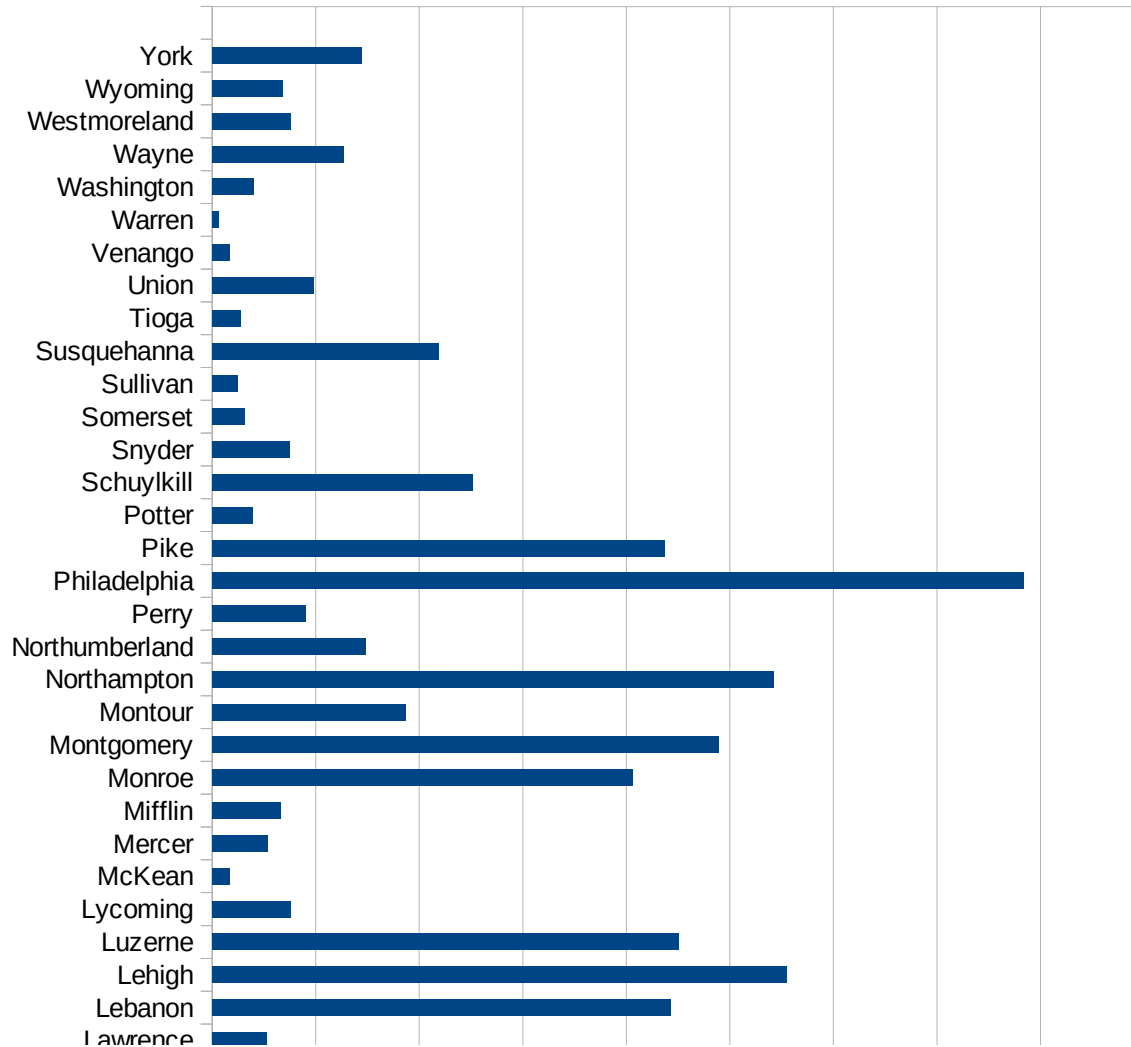
OR

29173
29175
29177
29179
29181
29195
29197
29199
29201
29203
29205
29183
29185
29187
29189
29510
29186
29207
29209
29211
29213
29215

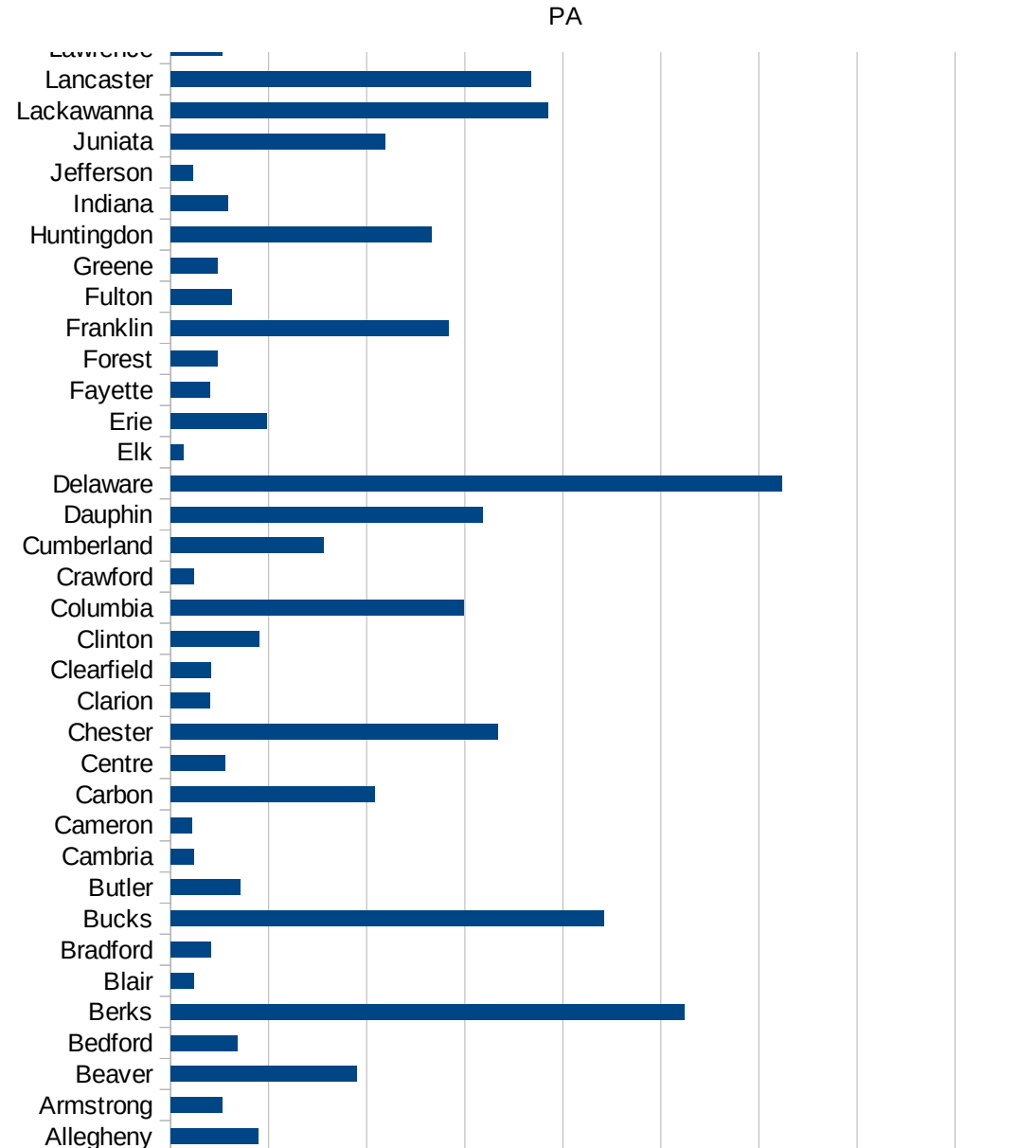
29217
29219
29221
29223
29225
29227
29229

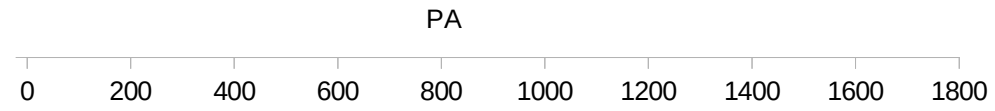
PA

FIPS	County	PC Infection
42001	Adams	305.4147902
42003	Allegheny	178.5051853
42005	Armstrong	105.7260622
42007	Beaver	378.7740831
42009	Bedford	136.9976752
42011	Berks	1048.90611
42013	Blair	47.35003102
42015	Bradford	82.19223119
42017	Bucks	883.006073
42019	Butler	142.6381674
42021	Cambria	46.30683975
42023	Cameron	44.52359751
42025	Carbon	415.7130179
42027	Centre	110.5617149
42029	Chester	667.7572474
42031	Clarion	79.94017381
42033	Clearfield	83.13599033
42035	Clinton	180.9533657
42037	Columbia	598.8755805
42039	Crawford	47.02397047
42041	Cumberland	312.6205638
42043	Dauphin	635.8784108
42045	Delaware	1246.212933
42047	Elk	26.51728596
42049	Erie	195.5443816
42051	Fayette	79.72953289
42053	Forest	96.16705591
42055	Franklin	567.7011012
42057	Fulton	123.9413344
42059	Greene	95.87465074
42061	Huntingdon	531.3496281
42063	Indiana	115.9749589
42065	Jefferson	45.82846406



42067 Juniata	437.1761658
42069 Lackawanna	769.4752672
42071 Lancaster	735.7094104
42073 Lawrence	104.427736
42075 Lebanon	885.2626067
42077 Lehigh	1109.752785
42079 Luzerne	901.6326351
42081 Lycoming	152.2029842
42083 McKean	34.17301308
42085 Mercer	107.5142524
42087 Mifflin	131.9717883
42089 Monroe	811.7658858
42091 Montgomery	977.9098339
42093 Montour	372.8070175
42095 Northampton	1085.604989
42097 Northumberland	297.5308235
42099 Perry	179.8911983
42101 Philadelphia	1568.108334
42103 Pike	874.2602757
42105 Potter	78.20960173
42107 Schuylkill	502.5797687
42109 Snyder	150.4686729
42111 Somerset	63.55473821
42113 Sullivan	49.41525284
42115 Susquehanna	438.5424622
42117 Tioga	53.97051247
42119 Union	196.494362
42121 Venango	33.1603792
42123 Warren	12.6588688
42125 Washington	81.02398889
42127 Wayne	253.5299165
42129 Westmoreland	151.1646811
42131 Wyoming	136.8039636
42133 York	289.1095382





FIPS

- 29001
- 29003
- 29005
- 29007
- 29009
- 29011
- 29013
- 29015
- 29017
- 29019
- 29021
- 29023
- 29025
- 29027
- 29029
- 29031
- 29033
- 29035
- 29037

PA

29039
29041
29043
29045
29047
29049
29051
29053
29055
29057
29059
29061
29063
29065
29067
29069
29071
29073
29075
29077
29079
29081
29083
29085
29087
29089
29091
29093
29095
29097
29099
29101

29103

PA

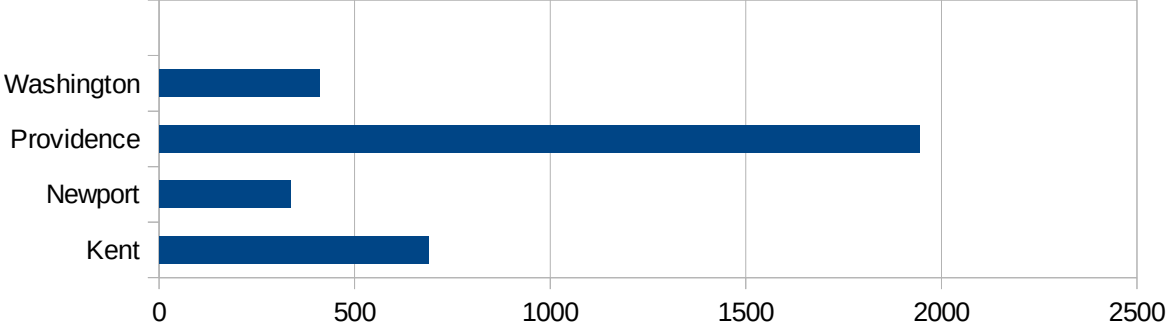
29105
29107
29109
29111
29113
29115
29117
29121
29123
29125
29127
29119
29129
29131
29133
29135
29137
29139
29141
29143
29145
29147
29149
29151
29153
29155
29157
29159
29161
29163
29165
29167
29169
29171

PA

29173
29175
29177
29179
29181
29195
29197
29199
29201
29203
29205
29183
29185
29187
29189
29510
29186
29207
29209
29211
29213
29215

29217
29219
29221
29223
29225
29227
29229

FIPS	County	PC Infection
44001	Bristol	493.3297704
44003	Kent	688.3883291
44005	Newport	335.5867316
44007	Providence	1943.611221
44009	Washington	408.942851



RI

FIPS

29001
29003
29005
29007
29009
29011
29013
29015
29017
29019
29021
29023
29025
29027
29029
29031
29033
29035
29037

RI

29039
29041
29043
29045
29047
29049
29051
29053
29055
29057
29059
29061
29063
29065
29067
29069
29071
29073
29075
29077
29079
29081
29083
29085
29087
29089
29091
29093
29095
29097
29099
29101

29103

RI

29105
29107
29109
29111
29113
29115
29117
29121
29123
29125
29127
29119
29129
29131
29133
29135
29137
29139
29141
29143
29145
29147
29149
29151
29153
29155
29157
29159
29161
29163
29165
29167
29169
29171

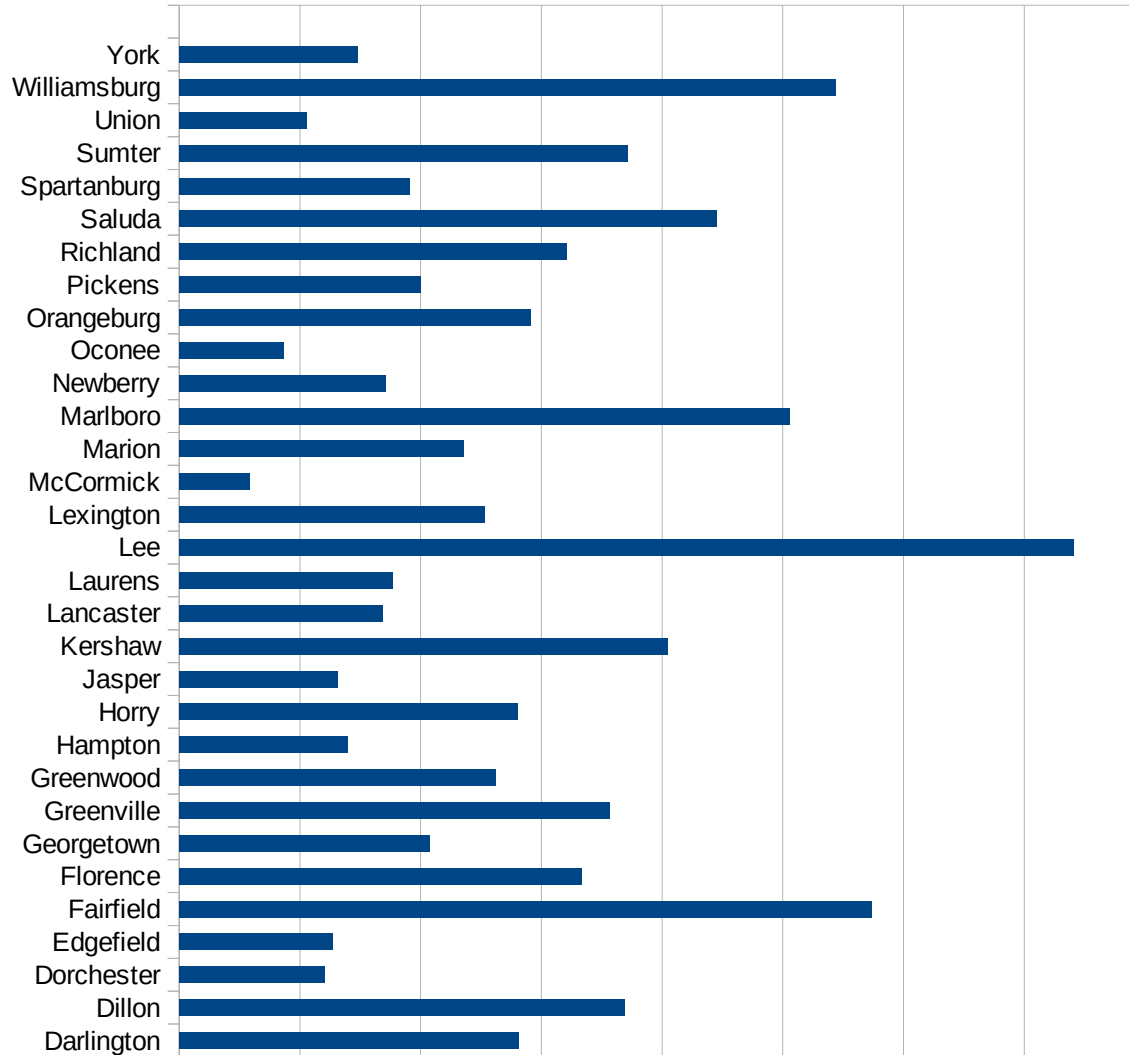
RI

29173
29175
29177
29179
29181
29195
29197
29199
29201
29203
29205
29183
29185
29187
29189
29510
29186
29207
29209
29211
29213
29215

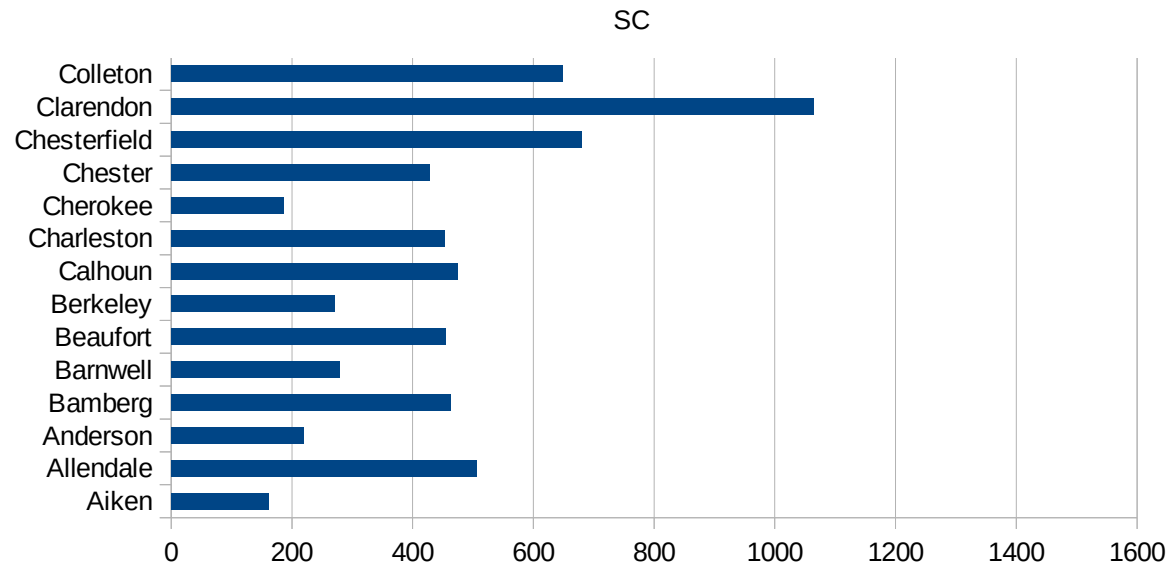
29217
29219
29221
29223
29225
29227
29229

SC

FIPS	County	PC Infection
45001	Abbeville	358.5835948
45003	Aiken	161.7463887
45005	Allendale	505.4476019
45007	Anderson	219.9698726
45009	Bamberg	462.3467601
45011	Barnwell	279.4619174
45013	Beaufort	454.1239435
45015	Berkeley	270.9291649
45017	Calhoun	475.2066116
45019	Charleston	452.3225878
45021	Cherokee	185.7107817
45023	Chester	427.8937087
45025	Chesterfield	679.7219915
45027	Clarendon	1065.281899
45029	Colleton	647.9022836
45031	Darlington	562.8573995
45033	Dillon	738.5862283
45035	Dorchester	240.9008572
45037	Edgefield	255.0643206
45039	Fairfield	1147.218998
45041	Florence	666.6232384
45043	Georgetown	414.4644894
45045	Greenville	713.7120221
45047	Greenwood	524.4483397
45049	Hampton	279.055346
45051	Horry	561.097438
45053	Jasper	262.3312968
45055	Kershaw	809.5499451
45057	Lancaster	337.5969805
45059	Laurens	353.7630236
45061	Lee	1481.740754
45063	Lexington	505.3689091
45065	McCormick	116.8969182



45067 Marion	470.3759786
45069 Marlboro	1011.440261
45071 Newberry	342.6791277
45073 Oconee	173.526935
45075 Orangeburg	582.0507511
45077 Pickens	399.4012983
45079 Richland	642.3430203
45081 Saluda	890.771028
45083 Spartanburg	382.3019676
45085 Sumter	742.639327
45087 Union	211.6016053
45089 Williamsburg	1088.021956
45091 York	296.587601



FIPS

- 29001
- 29003
- 29005
- 29007
- 29009
- 29011
- 29013
- 29015
- 29017
- 29019
- 29021
- 29023
- 29025
- 29027
- 29029
- 29031
- 29033
- 29035
- 29037

SC

29039
29041
29043
29045
29047
29049
29051
29053
29055
29057
29059
29061
29063
29065
29067
29069
29071
29073
29075
29077
29079
29081
29083
29085
29087
29089
29091
29093
29095
29097
29099
29101

29103

SC

29105
29107
29109
29111
29113
29115
29117
29121
29123
29125
29127
29119
29129
29131
29133
29135
29137
29139
29141
29143
29145
29147
29149
29151
29153
29155
29157
29159
29161
29163
29165
29167
29169
29171

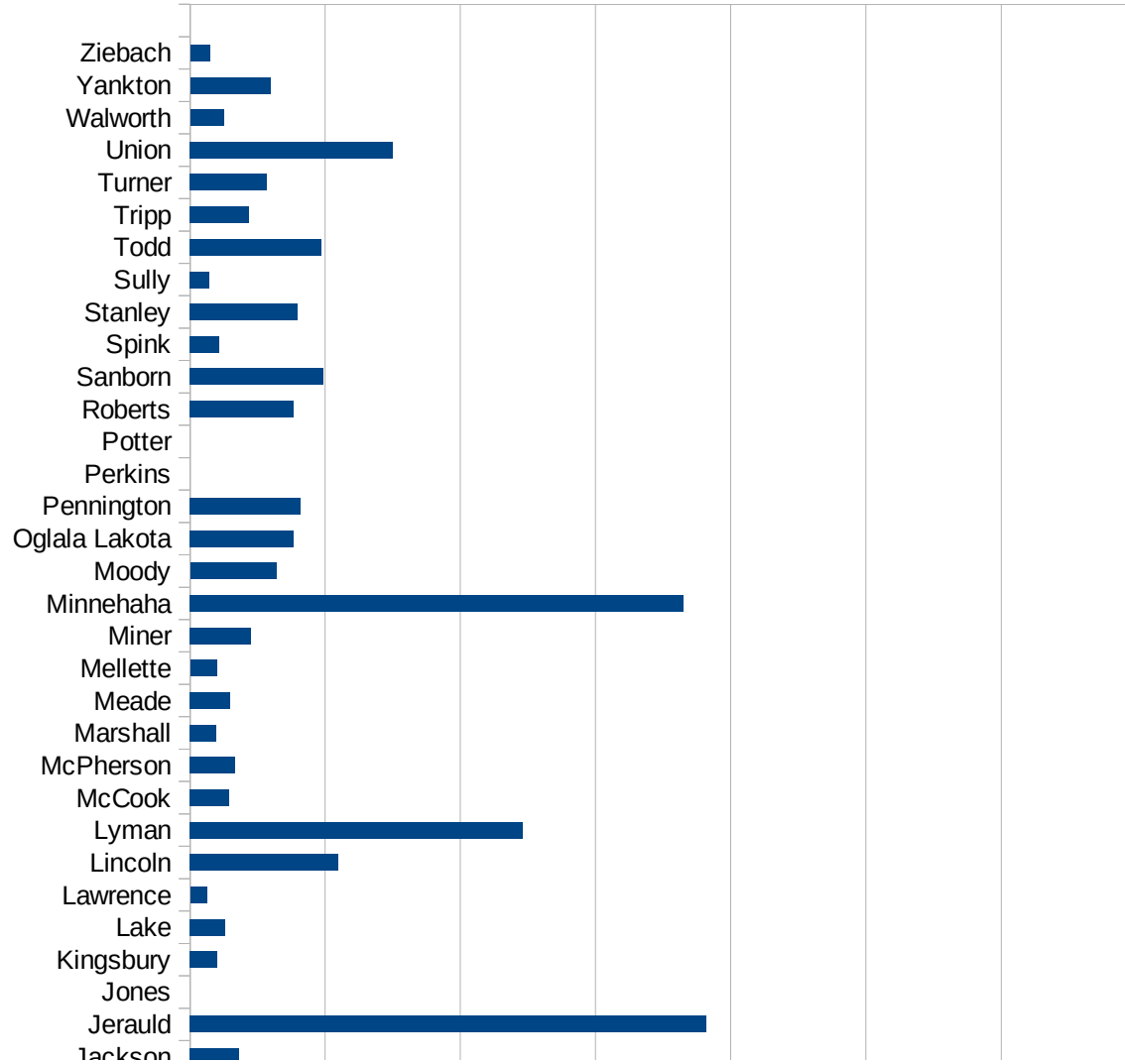
SC

29173
29175
29177
29179
29181
29195
29197
29199
29201
29203
29205
29183
29185
29187
29189
29510
29186
29207
29209
29211
29213
29215

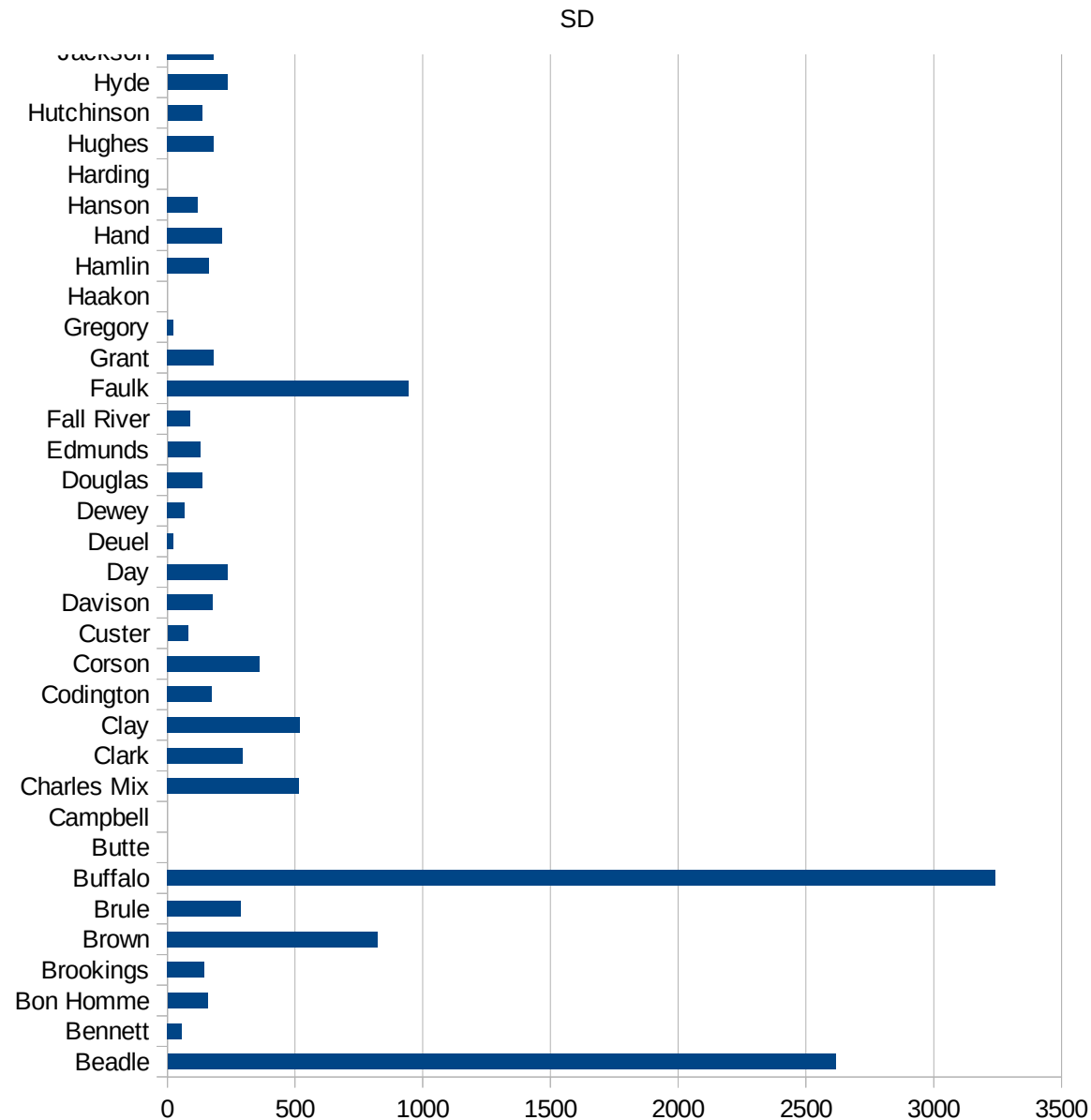
29217
29219
29221
29223
29225
29227
29229

SD

FIPS	County	PC Infection
46003	Aurora	1213.852196
46005	Beadle	2616.109728
46007	Bennett	57.67012687
46009	Bon Homme	157.5931232
46011	Brookings	144.7547684
46013	Brown	824.0919727
46015	Brule	286.8617326
46017	Buffalo	3241.650295
46019	Butte	0
46021	Campbell	0
46023	Charles Mix	514.0286999
46025	Clark	294.1963092
46027	Clay	519.9059896
46029	Codington	174.9063002
46031	Corson	360.1440576
46033	Custer	80.22003209
46035	Davison	176.8569985
46037	Day	236.1489555
46039	Deuel	23.05741296
46041	Dewey	67.75067751
46043	Douglas	136.286201
46045	Edmunds	129.0322581
46047	Fall River	88.78366381
46049	Faulk	944.2060086
46051	Grant	181.8945012
46053	Gregory	23.74169041
46055	Haakon	0
46057	Hamlin	163.6393389
46059	Hand	214.5922747
46061	Hanson	118.4834123
46063	Harding	0
46065	Hughes	181.3031161
46067	Hutchinson	135.501355



46069 Hyde	234.0093604
46071 Jackson	181.4333233
46073 Jerauld	1908.957416
46075 Jones	0
46077 Kingsbury	101.6466762
46079 Lake	130.198361
46081 Lawrence	62.15764733
46083 Lincoln	549.2543405
46085 Lyman	1230.044491
46087 McCook	144.2481067
46089 McPherson	166.1819693
46091 Marshall	97.80907668
46093 Meade	148.4413657
46095 Mellette	97.94319295
46097 Miner	225.9376412
46099 Minnehaha	1826.562144
46101 Moody	319.1974464
46102 Oglala Lakota	384.3734712
46103 Pennington	409.0254097
46105 Perkins	0
46107 Potter	0
46109 Roberts	382.8850388
46111 Sanborn	494.0304652
46115 Spink	107.7752117
46117 Stanley	397.0880212
46119 Sully	71.83908046
46121 Todd	486.2394243
46123 Tripp	219.0580504
46125 Turner	284.9002849
46127 Union	749.0876497
46129 Walworth	125.2908538
46135 Yankton	297.3457519
46137 Ziebach	72.93946025



SD

SD

FIPS

29001
29003
29005
29007
29009
29011
29013
29015
29017
29019
29021
29023
29025
29027
29029
29031
29033
29035
29037

SD

29039
29041
29043
29045
29047
29049
29051
29053
29055
29057
29059
29061
29063
29065
29067
29069
29071
29073
29075
29077
29079
29081
29083
29085
29087
29089
29091
29093
29095
29097
29099
29101

29103

SD

29105
29107
29109
29111
29113
29115
29117
29121
29123
29125
29127
29119
29129
29131
29133
29135
29137
29139
29141
29143
29145
29147
29149
29151
29153
29155
29157
29159
29161
29163
29165
29167
29169
29171

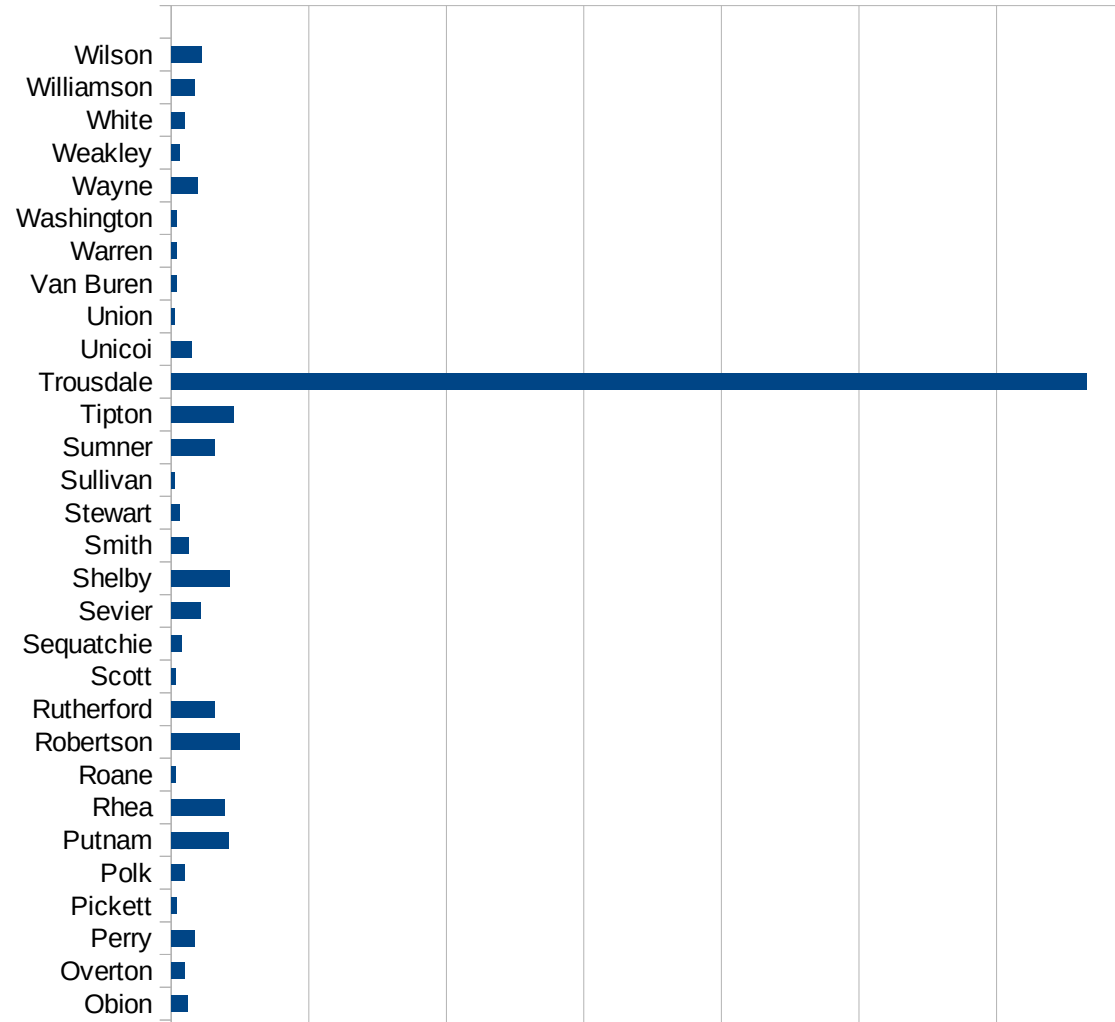
SD

29173
29175
29177
29179
29181
29195
29197
29199
29201
29203
29205
29183
29185
29187
29189
29510
29186
29207
29209
29211
29213
29215

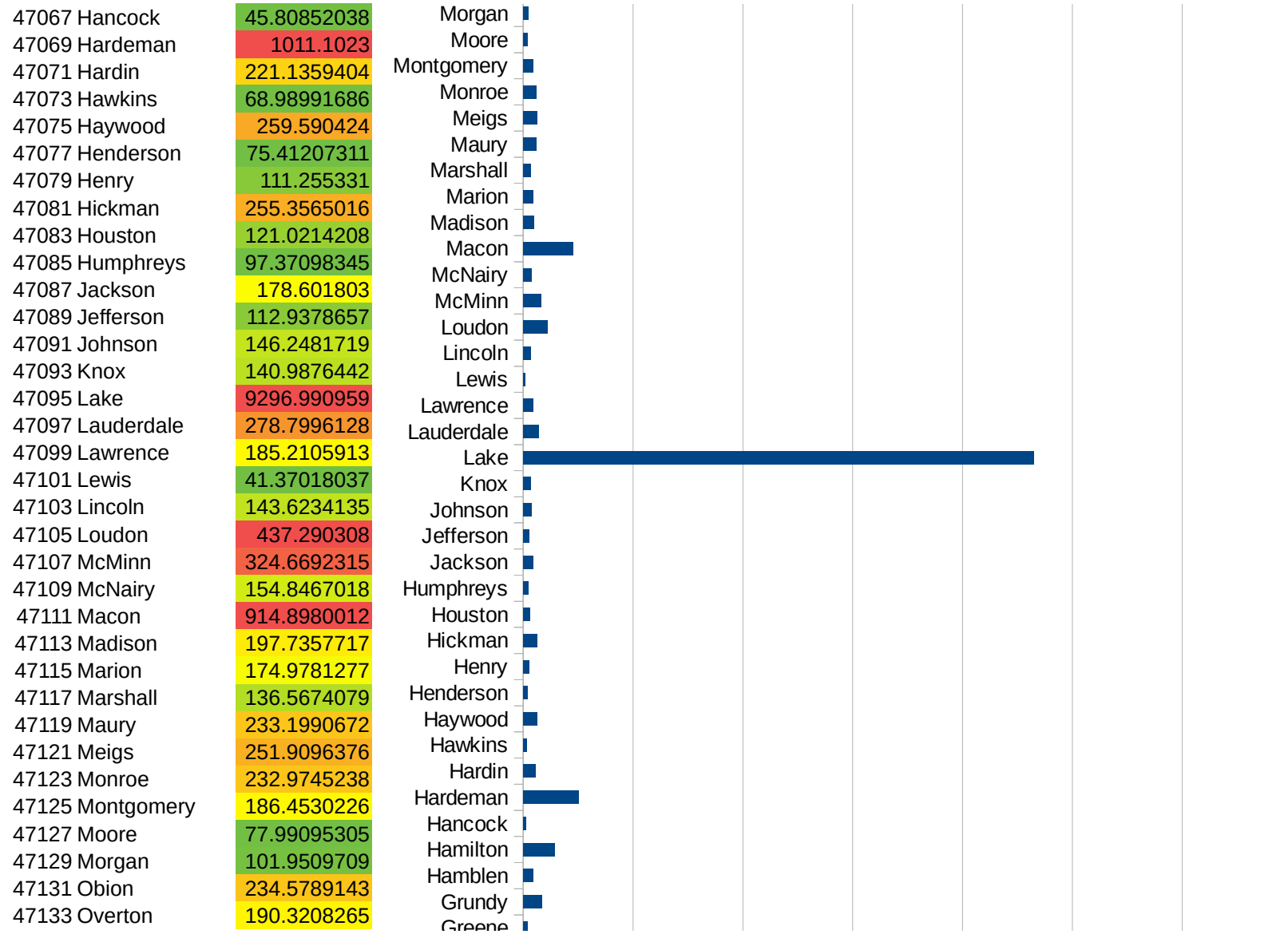
29217
29219
29221
29223
29225
29227
29229

TN

FIPS	County	PC Infection
47001	Anderson	96.75479198
47003	Bedford	876.870998
47005	Benton	49.43153732
47007	Bledsoe	4154.52389
47009	Blount	96.68897365
47011	Bradley	316.6958689
47013	Campbell	65.68476366
47015	Cannon	159.0374775
47017	Carroll	128.4796574
47019	Carter	53.23774201
47021	Cheatham	408.021959
47023	Chester	81.03727715
47025	Claiborne	50.38417937
47027	Clay	168.4592458
47029	Cocke	81.06446022
47031	Coffee	177.7378815
47033	Crockett	174.4835288
47035	Cumberland	237.9635681
47037	Davidson	1107.153325
47039	Decatur	128.1394157
47041	DeKalb	213.526666
47043	Dickson	275.0439696
47045	Dyer	423.3654877
47047	Fayette	481.3982768
47049	Fentress	82.3406708
47051	Franklin	159.9427071
47053	Gibson	156.9986747
47055	Giles	81.34765956
47057	Grainger	108.01469
47059	Greene	79.60976739
47061	Grundy	344.6725611
47063	Hamblen	181.2015054
47065	Hamilton	569.3328868



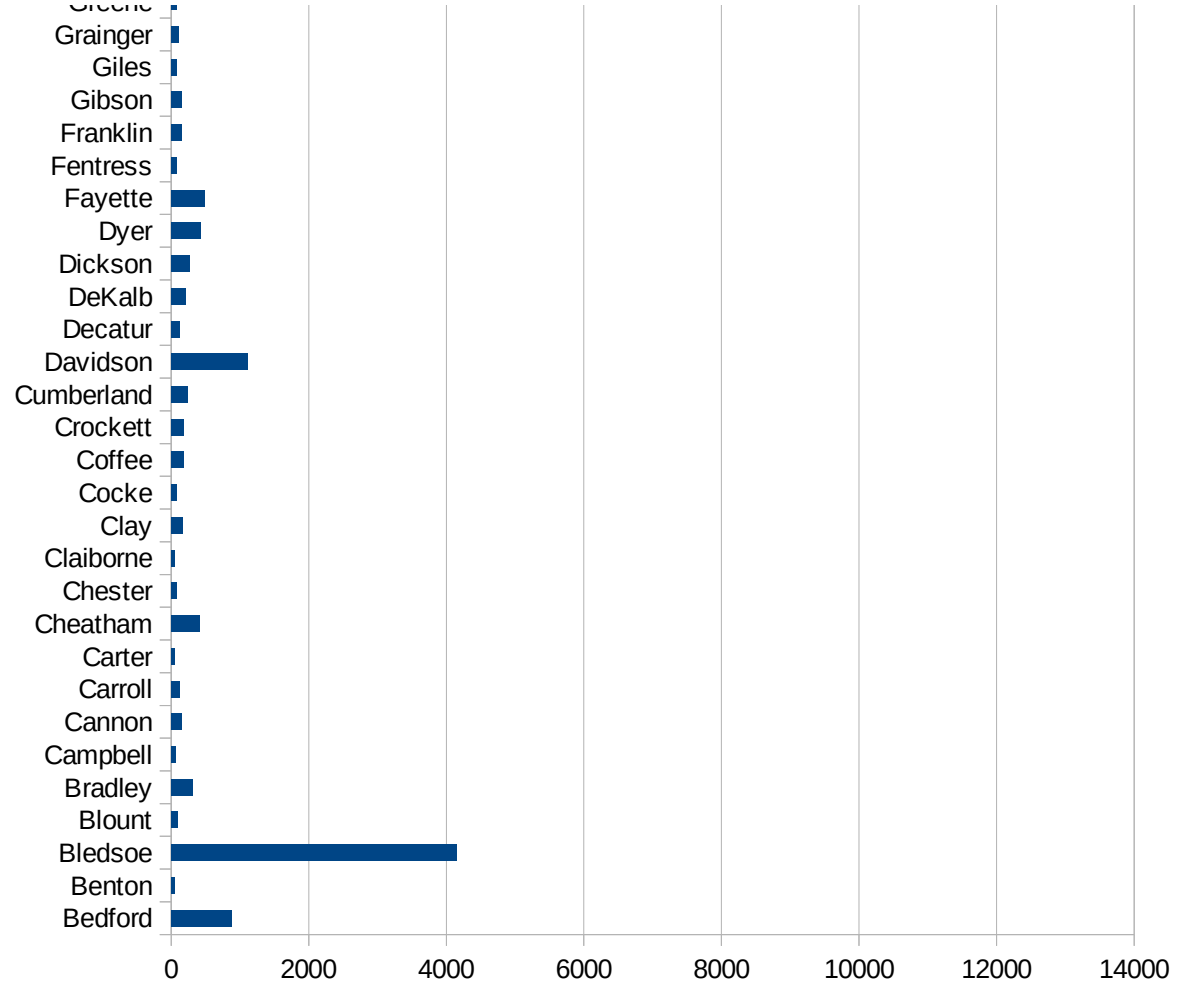
TN



This work is licensed under the Creative Commons Attribution-NoDerivatives 4.0 International License. To view a copy of this license, visit <http://creativecommons.org/licenses/by-nd/4.0/>.

TN

47135 Perry	347.2222222
47137 Pickett	78.70916962
47139 Polk	189.3715233
47141 Putnam	840.9116852
47143 Rhea	774.7246096
47145 Roane	63.98193451
47147 Robertson	992.789951
47149 Rutherford	634.060759
47151 Scott	63.52375335
47153 Sequatchie	161.3336919
47155 Sevier	429.0442529
47157 Shelby	845.9397882
47159 Smith	250.7271086
47161 Stewart	125.3594868
47163 Sullivan	45.66557577
47165 Sumner	631.0479885
47167 Tipton	912.619152
47169 Trousdale	13312.74973
47171 Unicoi	292.7763076
47173 Union	50.79236083
47175 Van Buren	86.73026886
47177 Warren	83.1743236
47179 Washington	79.31139052
47181 Wayne	386.5201111
47183 Weakley	125.6920545
47185 White	199.210536
47187 Williamson	337.4631574
47189 Wilson	438.0444444



TN

FIPS

29001
29003
29005
29007
29009
29011
29013
29015
29017
29019
29021
29023
29025
29027
29029
29031
29033
29035
29037

TN

29039
29041
29043
29045
29047
29049
29051
29053
29055
29057
29059
29061
29063
29065
29067
29069
29071
29073
29075
29077
29079
29081
29083
29085
29087
29089
29091
29093
29095
29097
29099
29101

29103

TN

29105
29107
29109
29111
29113
29115
29117
29121
29123
29125
29127
29119
29129
29131
29133
29135
29137
29139
29141
29143
29145
29147
29149
29151
29153
29155
29157
29159
29161
29163
29165
29167
29169
29171

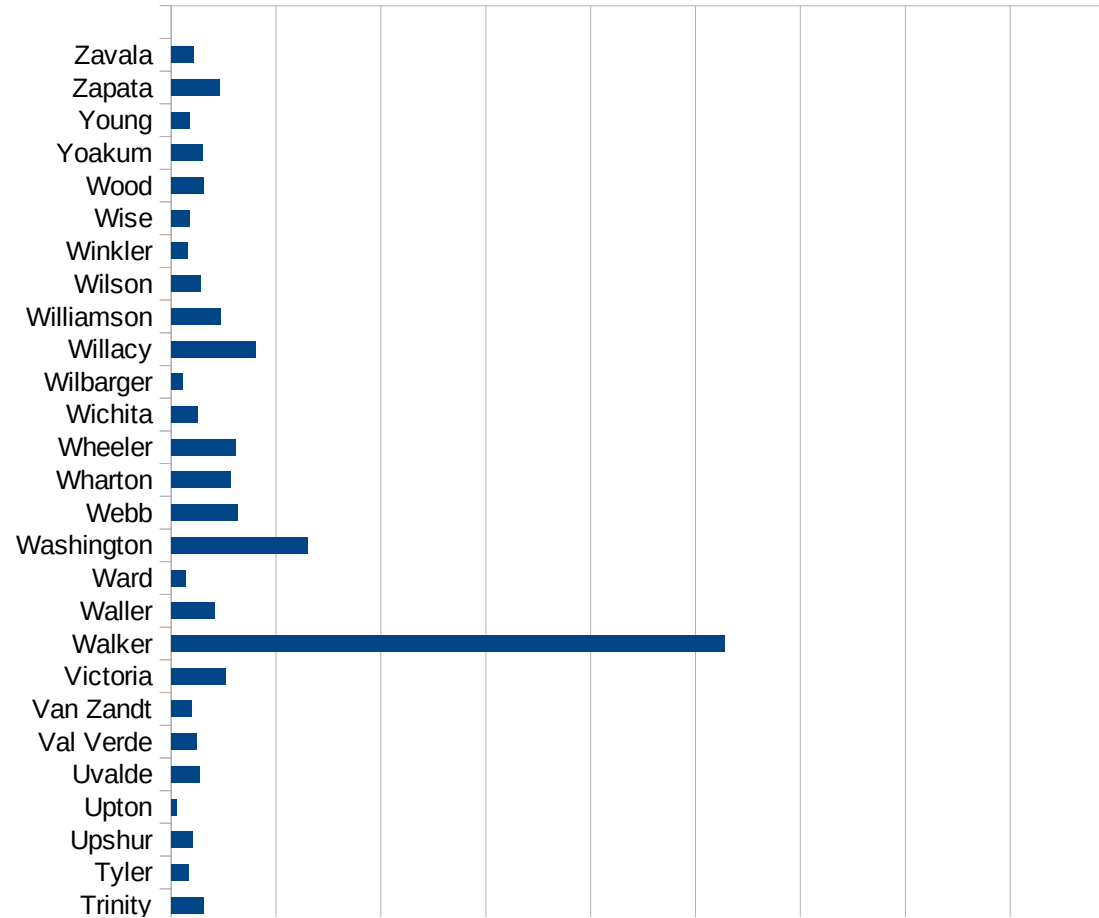
TN

29173
29175
29177
29179
29181
29195
29197
29199
29201
29203
29205
29183
29185
29187
29189
29510
29186
29207
29209
29211
29213
29215

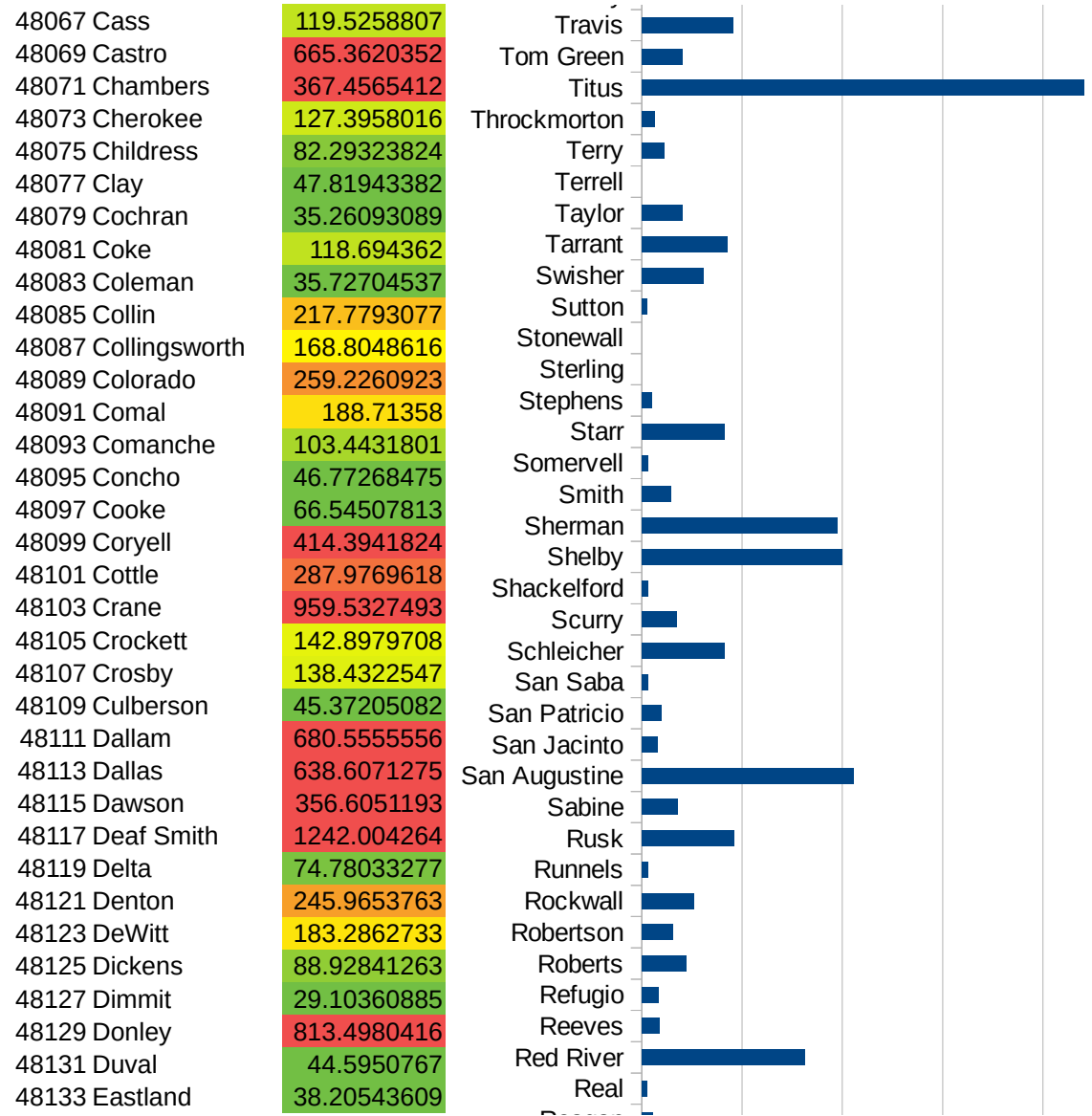
29217
29219
29221
29223
29225
29227
29229

TX

FIPS	County	PC Infection
48001	Anderson	1732.779854
48003	Andrews	242.7184466
48005	Angelina	436.3202131
48007	Aransas	29.42165434
48009	Archer	34.14523105
48011	Armstrong	158.5623679
48013	Atascosa	139.1373484
48015	Austin	150.0550202
48017	Bailey	1181.158389
48019	Bandera	65.72029443
48021	Bastrop	390.9124356
48023	Baylor	27.9173646
48025	Bee	110.4735017
48027	Bell	231.1313062
48029	Bexar	319.4281712
48031	Blanco	119.6376688
48033	Borden	0
48035	Bosque	53.5016853
48037	Bowie	424.070226
48039	Brazoria	466.7747164
48041	Brazos	540.2234982
48043	Brewster	258.9834898
48045	Briscoe	65.96306069
48047	Brooks	42.17036829
48049	Brown	163.4848645
48051	Burleson	299.0918484
48053	Burnet	168.2722645
48055	Caldwell	499.4566097
48057	Calhoun	255.0902092
48059	Callahan	92.89695584
48061	Cameron	364.7017749
48063	Camp	844.0113558
48065	Carson	99.91673605

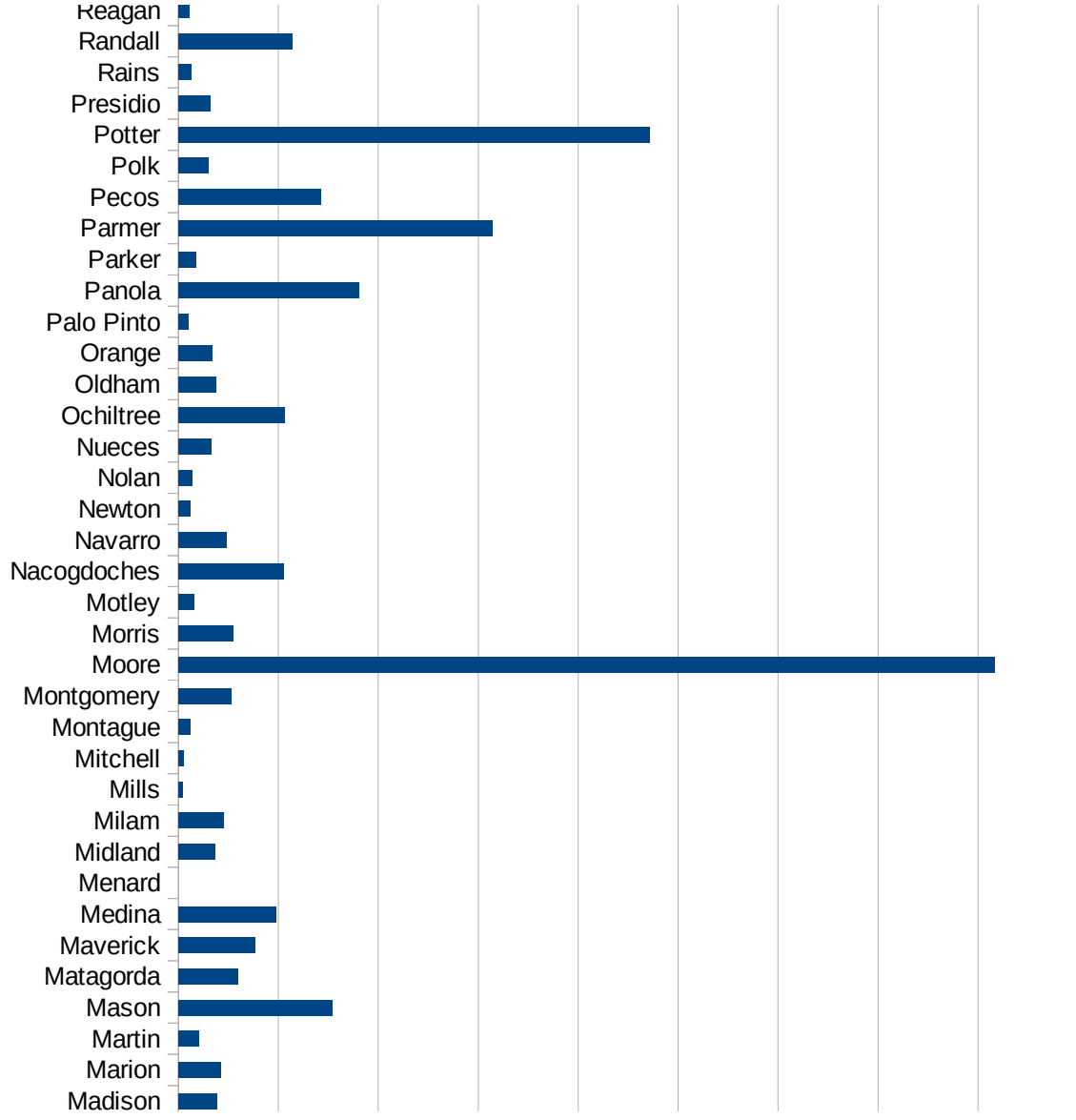


TX



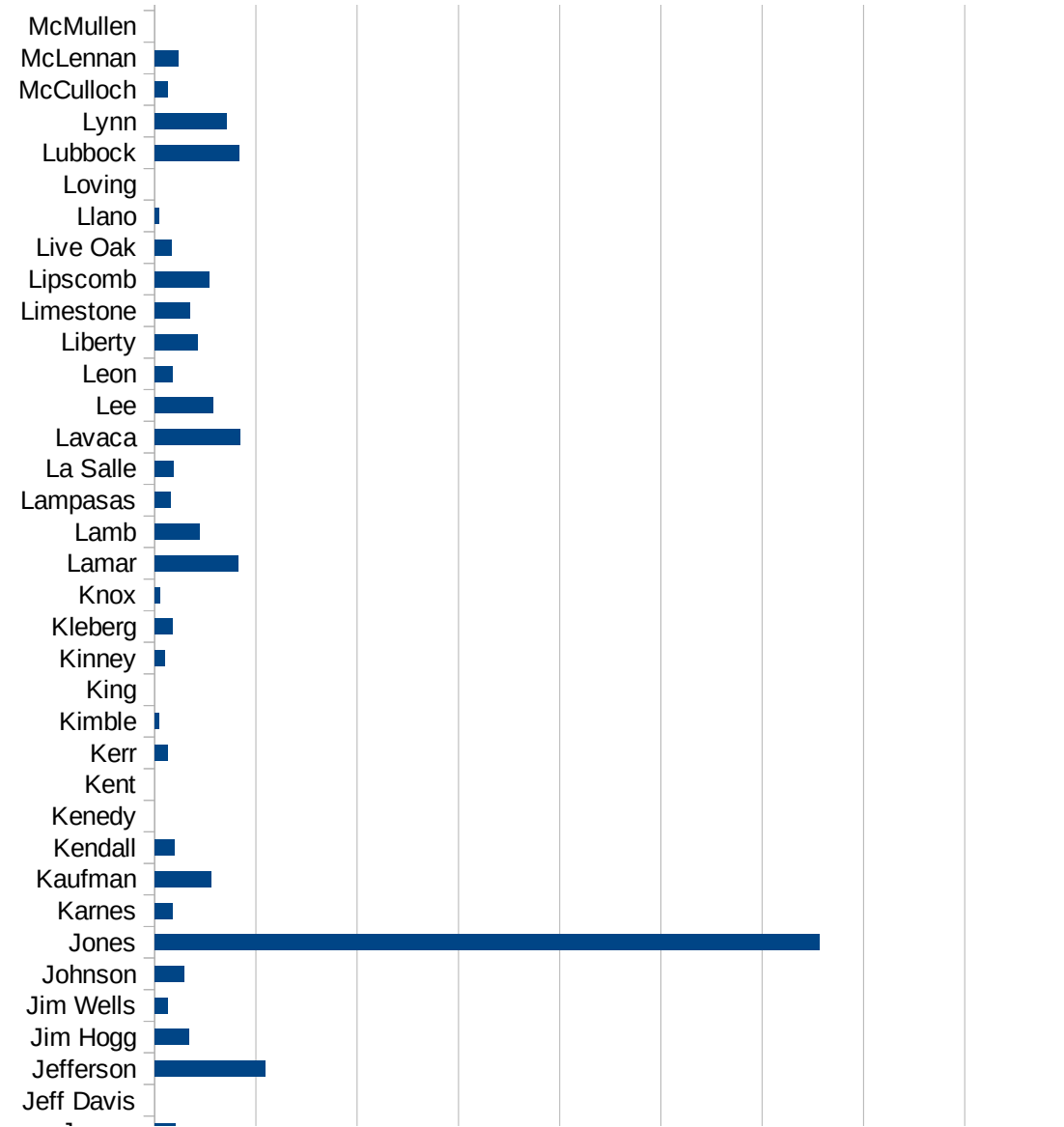
TX

48135 Ector	200.4638425
48137 Edwards	0
48139 Ellis	284.2239016
48141 El Paso	533.8040197
48143 Erath	103.6611224
48145 Falls	126.910874
48147 Fannin	184.2090347
48149 Fayette	236.6957276
48151 Fisher	52.09690023
48153 Floyd	308.3775912
48155 Foard	0
48157 Fort Bend	374.5598826
48159 Franklin	306.5205276
48161 Freestone	95.92084006
48163 Frio	701.453371
48165 Gaines	66.98244103
48167 Galveston	527.9824795
48169 Garza	106.4153238
48171 Gillespie	63.42336965
48173 Glasscock	360.2305476
48175 Goliad	92.29957806
48177 Gonzales	1032.363392
48179 Gray	516.0995661
48181 Grayson	383.6078543
48183 Gregg	246.5503165
48185 Grimes	1061.35402
48187 Guadalupe	197.3193886
48189 Hale	410.877919
48191 Hall	66.05019815
48193 Hamilton	212.1640736
48195 Hansford	421.0140948
48197 Hardeman	101.9887812
48199 Hardin	300.6625063
48201 Harris	448.0678259



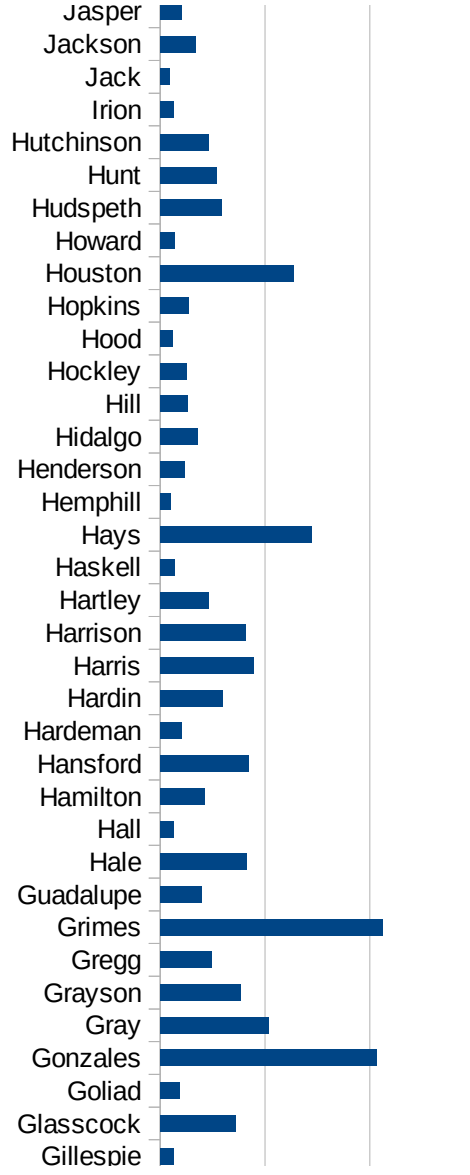
TX

48203 Harrison	407.6372029
48205 Hartley	231.3578929
48207 Haskell	68.81128505
48209 Hays	722.2713818
48211 Hemphill	52.2875817
48213 Henderson	117.8629145
48215 Hidalgo	179.6893315
48217 Hill	132.0349893
48219 Hockley	126.1966928
48221 Hood	57.8158812
48223 Hopkins	135.8326542
48225 Houston	638.7845828
48227 Howard	71.31298171
48229 Hudspeth	291.9708029
48231 Hunt	267.3769082
48233 Hutchinson	231.1538824
48235 Irion	65.70302234
48237 Jack	45.23351804
48239 Jackson	168.0785263
48241 Jasper	100.3568243
48243 Jeff Davis	0
48245 Jefferson	546.2723676
48247 Jim Hogg	171.4939024
48249 Jim Wells	66.14080643
48251 Johnson	148.2250921
48253 Jones	3280.012111
48255 Karnes	89.45686901
48257 Kaufman	279.88991
48259 Kendall	96.40454854
48261 Kenedy	0
48263 Kent	0
48265 Kerr	62.97109054
48267 Kimble	22.92526364
48269 King	0



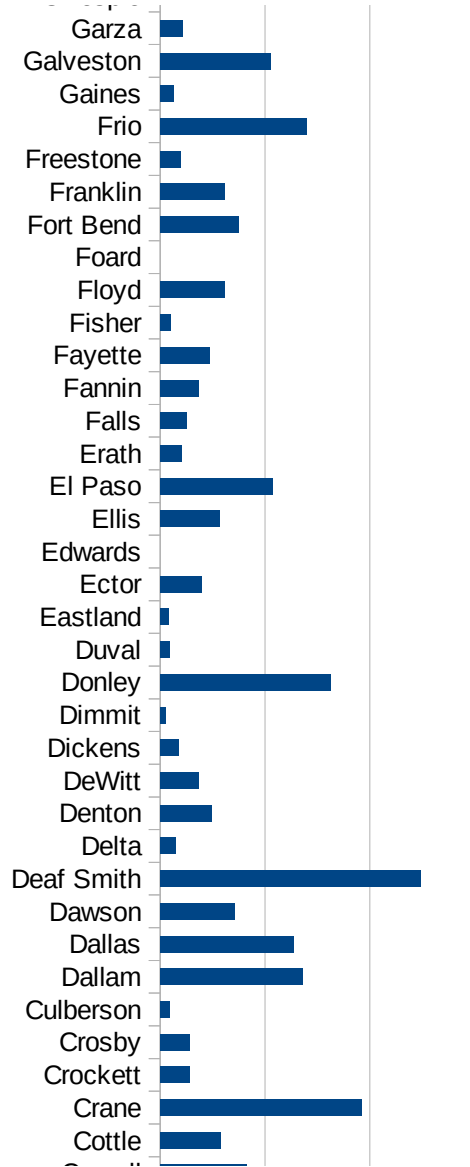
TX

48271 Kinney	53.09264667
48273 Kleberg	86.73584118
48275 Knox	27.37476047
48277 Lamar	412.2425997
48279 Lamb	220.3982368
48281 Lampasas	80.07913703
48283 La Salle	92.94914354
48285 Lavaca	422.6752859
48287 Lee	285.814279
48289 Leon	86.85581934
48291 Liberty	210.836046
48293 Limestone	174.3271398
48295 Lipscomb	268.2563338
48297 Live Oak	82.19628473
48299 Llano	23.09895593
48301 Loving	0
48303 Lubbock	418.9816923
48305 Lynn	357.3251659
48307 McCulloch	62.60172781
48309 McLennan	119.0069401
48311 McMullen	0
48313 Madison	194.1478297
48315 Marion	211.5229654
48317 Martin	104.2934121
48319 Mason	771.0280374
48321 Matagorda	298.2052966
48323 Maverick	381.294349
48325 Medina	490.9565798
48327 Menard	0
48329 Midland	186.582299
48331 Milam	226.8115077
48333 Mills	20.32107295
48335 Mitchell	24.55494168
48337 Montague	61.23698714



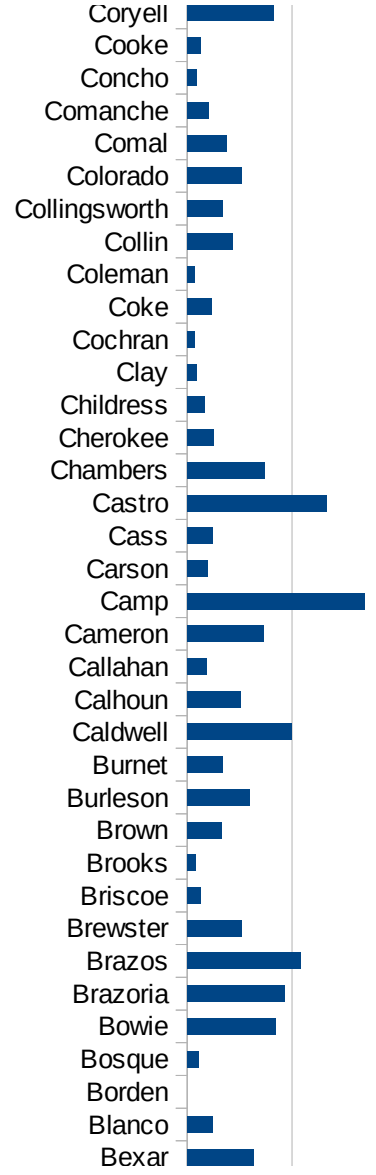
TX

48339 Montgomery	263.1467614
48341 Moore	4081.917617
48343 Morris	275.549072
48345 Motley	81.03727715
48347 Nacogdoches	525.0262513
48349 Navarro	242.106325
48351 Newton	58.19874873
48353 Nolan	67.7920141
48355 Nueces	164.7964888
48357 Ochiltree	532.823967
48359 Oldham	187.7053027
48361 Orange	171.1099411
48363 Palo Pinto	48.48484848
48365 Panola	902.8857785
48367 Parker	89.61415325
48369 Parmer	1571.370641
48371 Pecos	714.6047343
48373 Polk	149.9070576
48375 Potter	2358.585183
48377 Presidio	158.3189407
48379 Rains	65.79488445
48381 Randall	568.7196836
48383 Reagan	53.46164127
48385 Real	28.75215641
48387 Red River	813.1416838
48389 Reeves	89.20038229
48391 Refugio	85.32423208
48393 Roberts	221.4839424
48395 Robertson	156.2138394
48397 Rockwall	262.2768412
48399 Runnels	29.3140512
48401 Rusk	459.1368228
48403 Sabine	179.4314855
48405 San Augustine	1056.851312

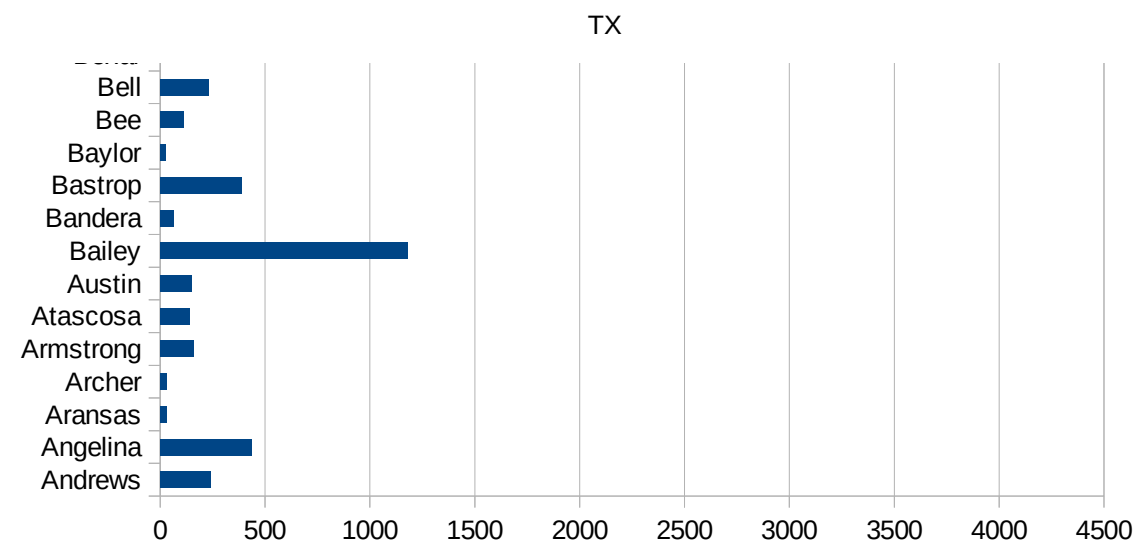


TX

48407 San Jacinto	80.08635398
48409 San Patricio	98.66503222
48411 San Saba	33.03600925
48413 Schleicher	414.507772
48415 Scurry	171.9435551
48417 Shackelford	30.7408546
48419 Shelby	999.2918404
48421 Sherman	974.3423189
48423 Smith	147.6841817
48425 Somervell	33.27417924
48427 Starr	413.7931034
48429 Stephens	53.00540655
48431 Sterling	0
48433 Stonewall	0
48435 Sutton	26.60989888
48437 Swisher	308.228357
48439 Tarrant	429.5106169
48441 Taylor	204.8823017
48443 Terrell	0
48445 Terry	113.9415643
48447 Throckmorton	66.00660066
48449 Titus	2206.884025
48451 Tom Green	202.2184806
48453 Travis	456.7793373
48455 Trinity	156.0379919
48457 Tyler	82.96460177
48459 Upshur	104.2171595
48461 Upton	27.24053391
48463 Uvalde	137.8231394
48465 Val Verde	119.8992034
48467 Van Zandt	96.39586569
48469 Victoria	261.8569023
48471 Walker	2637.969095
48473 Waller	207.054926



48475 Ward	68.25938567
48477 Washington	652.2729862
48479 Webb	316.7699612
48481 Wharton	283.5243519
48483 Wheeler	308.2257754
48485 Wichita	127.9682578
48487 Wilbarger	54.60218409
48489 Willacy	404.3690449
48491 Williamson	235.9193886
48493 Wilson	143.3577572
48495 Winkler	77.72020725
48497 Wise	90.76934339
48499 Wood	157.3267744
48501 Yoakum	151.32115
48503 Young	88.66722084
48505 Zapata	232.5581395
48507 Zavala	108.4870233



TX

FIPS

29001
29003
29005
29007
29009
29011
29013
29015
29017
29019
29021
29023
29025
29027
29029
29031
29033
29035
29037

TX

29039
29041
29043
29045
29047
29049
29051
29053
29055
29057
29059
29061
29063
29065
29067
29069
29071
29073
29075
29077
29079
29081
29083
29085
29087
29089
29091
29093
29095
29097
29099
29101

29103

TX

29105
29107
29109
29111
29113
29115
29117
29121
29123
29125
29127
29119
29129
29131
29133
29135
29137
29139
29141
29143
29145
29147
29149
29151
29153
29155
29157
29159
29161
29163
29165
29167
29169
29171

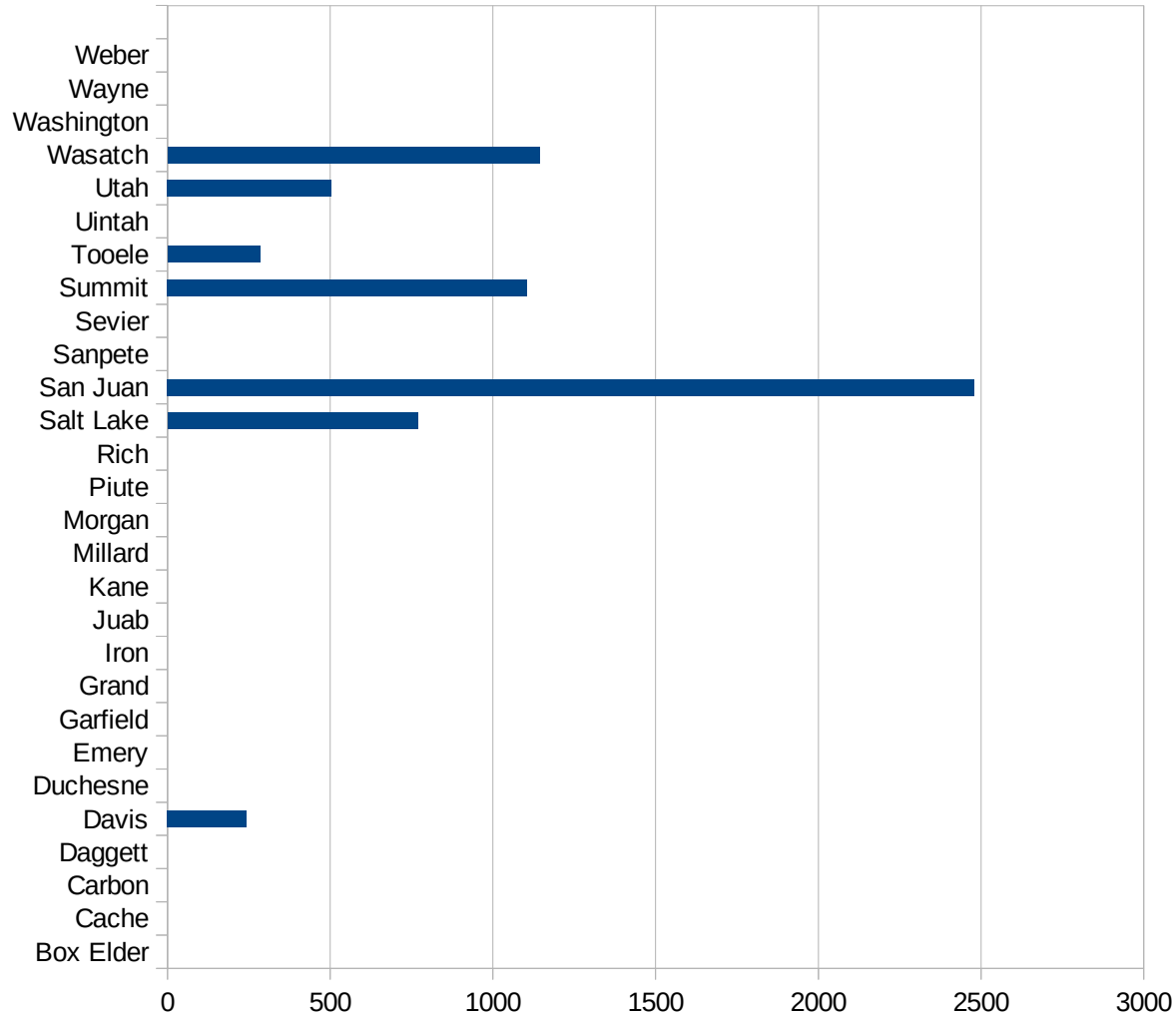
TX

29173
29175
29177
29179
29181
29195
29197
29199
29201
29203
29205
29183
29185
29187
29189
29510
29186
29207
29209
29211
29213
29215

29217
29219
29221
29223
29225
29227
29229

UT

FIPS	County	PC Infection
49001	Beaver	0
49003	Box Elder	0
49005	Cache	0
49007	Carbon	0
49009	Daggett	0
49011	Davis	243.38025606
49013	Duchesne	0
49015	Emery	0
49017	Garfield	0
49019	Grand	0
49021	Iron	0
49023	Juab	0
49025	Kane	0
49027	Millard	0
49029	Morgan	0
49031	Piute	0
49033	Rich	0
49035	Salt Lake	770.23649332
49037	San Juan	2479.1248625
49039	Sanpete	0
49041	Sevier	0
49043	Summit	1104.1423223
49045	Tooele	284.66391062
49047	Uintah	0
49049	Utah	504.00747011
49051	Wasatch	1143.2009627
49053	Washington	0
49055	Wayne	0
49057	Weber	0



UT

FIPS

29001
29003
29005
29007
29009
29011
29013
29015
29017
29019
29021
29023
29025
29027
29029
29031
29033
29035
29037

UT

29039
29041
29043
29045
29047
29049
29051
29053
29055
29057
29059
29061
29063
29065
29067
29069
29071
29073
29075
29077
29079
29081
29083
29085
29087
29089
29091
29093
29095
29097
29099
29101

29103

UT

29105
29107
29109
29111
29113
29115
29117
29121
29123
29125
29127
29119
29129
29131
29133
29135
29137
29139
29141
29143
29145
29147
29149
29151
29153
29155
29157
29159
29161
29163
29165
29167
29169
29171

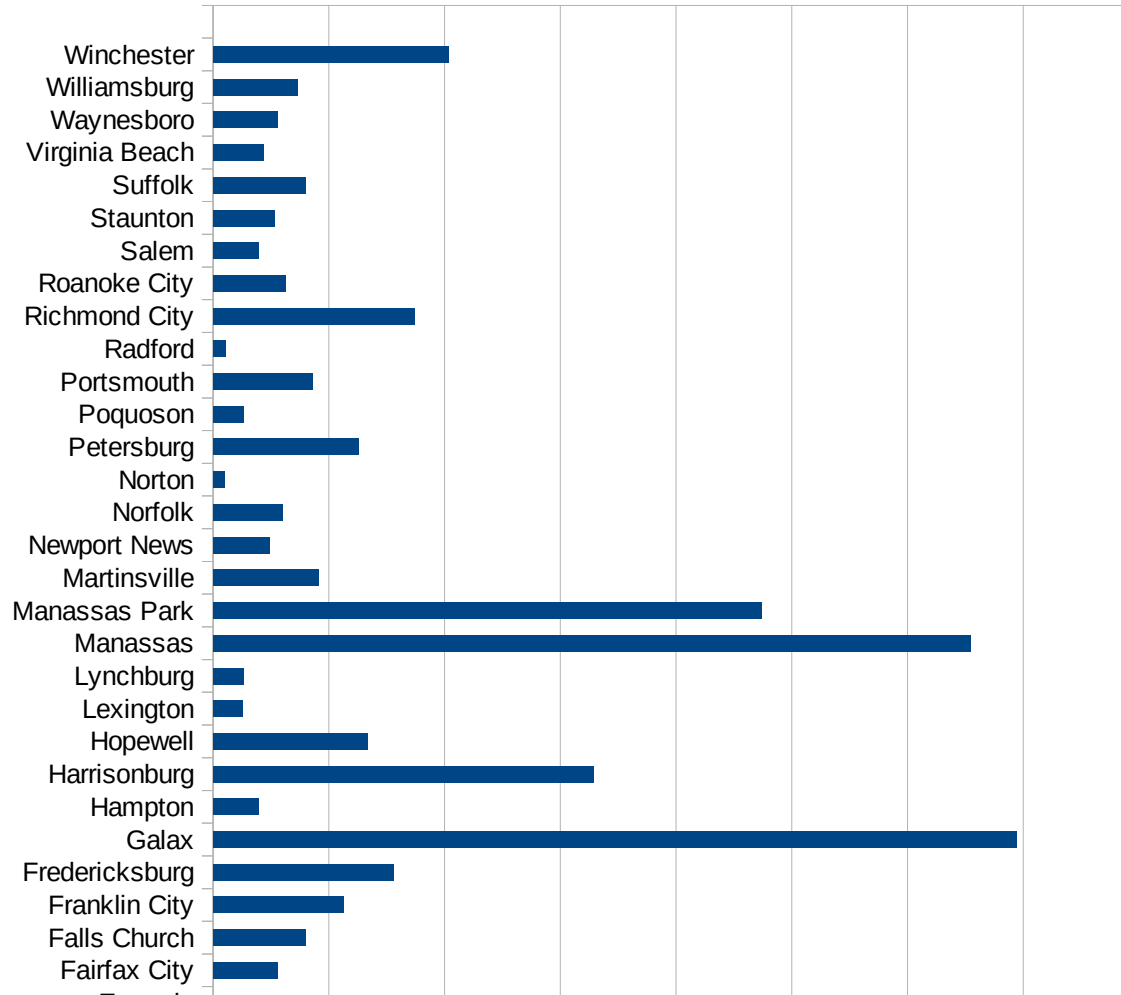
UT

29173
29175
29177
29179
29181
29195
29197
29199
29201
29203
29205
29183
29185
29187
29189
29510
29186
29207
29209
29211
29213
29215

29217
29219
29221
29223
29225
29227
29229

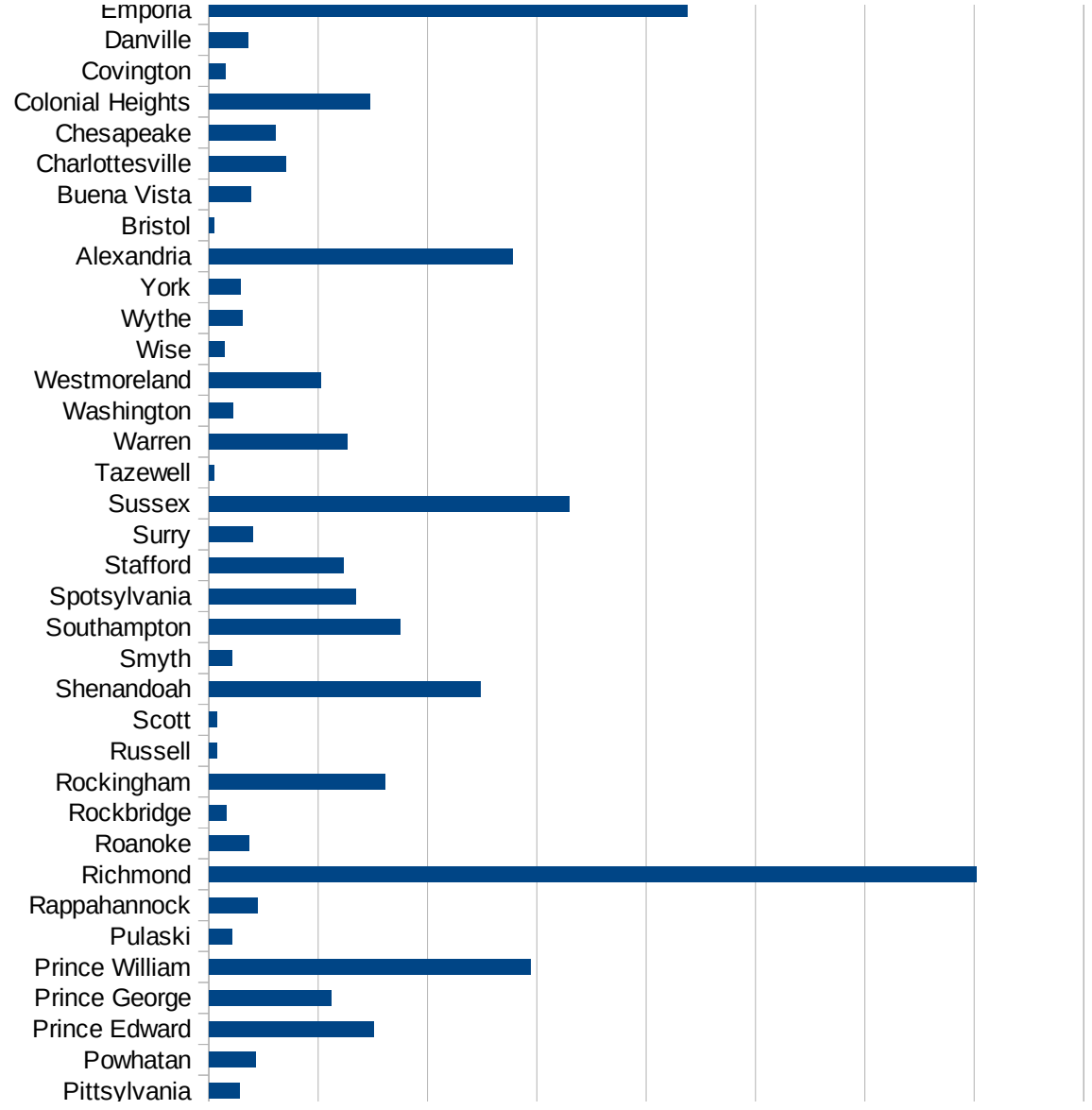
VA

FIPS	County	PC Infection
51001	Accomack	3180.920647
51003	Albemarle	307.2168362
51005	Alleghany	201.2072435
51007	Amelia	315.0695458
51009	Amherst	91.58087539
51011	Appomattox	227.2583802
51013	Arlington	1018.015249
51015	Augusta	223.9686179
51017	Bath	0
51019	Bedford	125.719075
51021	Bland	31.78134435
51023	Botetourt	174.2945578
51025	Brunswick	555.4199219
51027	Buchanan	84.82163894
51029	Buckingham	3247.249838
51031	Campbell	58.21039419
51033	Caroline	409.4631483
51035	Carroll	634.3636118
51036	Charles City	533.0643999
51037	Charlotte	259.6749874
51041	Chesterfield	733.5980445
51043	Clarke	309.8533361
51045	Craig	118.4834123
51047	Culpeper	1533.00295
51049	Cumberland	509.7359568
51051	Dickenson	6.885629691
51053	Dinwiddie	424.1298328
51057	Essex	494.550783
51059	Fairfax	1166.06346
51061	Fauquier	571.6307039
51063	Floyd	88.63564419
51065	Fluvanna	392.0397267
51067	Franklin	88.97588753



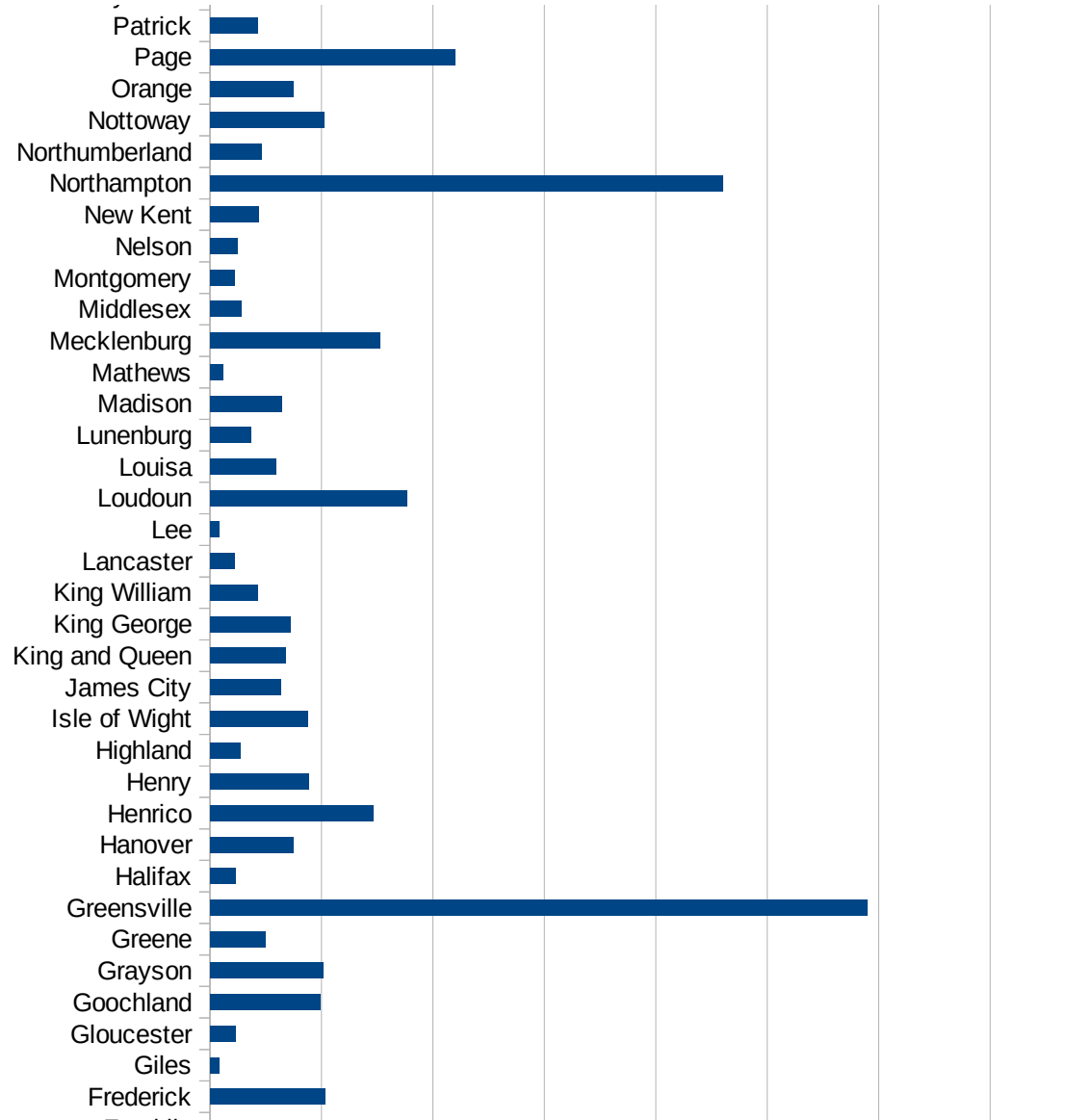
VA

51069 Frederick	516.0998246
51071 Giles	41.55782474
51073 Gloucester	112.45281
51075 Goochland	494.7513337
51077 Grayson	505.4059241
51079 Greene	247.7374994
51081 Greensville	2950.030102
51083 Halifax	114.3024619
51085 Hanover	375.7961189
51087 Henrico	732.8532684
51089 Henry	443.546013
51091 Highland	135.7466063
51093 Isle of Wight	435.6885774
51095 James City	316.7663652
51097 King and Queen	340.8122692
51099 King George	361.2417686
51101 King William	212.5273039
51103 Lancaster	111.286284
51105 Lee	38.23117115
51107 Loudoun	881.1601327
51109 Louisa	296.3728316
51111 Lunenburg	182.0287936
51113 Madison	323.4298608
51115 Mathews	56.80527153
51117 Mecklenburg	763.4584013
51119 Middlesex	139.288699
51121 Montgomery	111.1279487
51125 Nelson	121.3265031
51127 New Kent	218.837926
51131 Northampton	2300.809544
51133 Northumberland	230.5095908
51135 Nottoway	512.3216602
51137 Orange	373.8674817
51139 Page	1098.901099

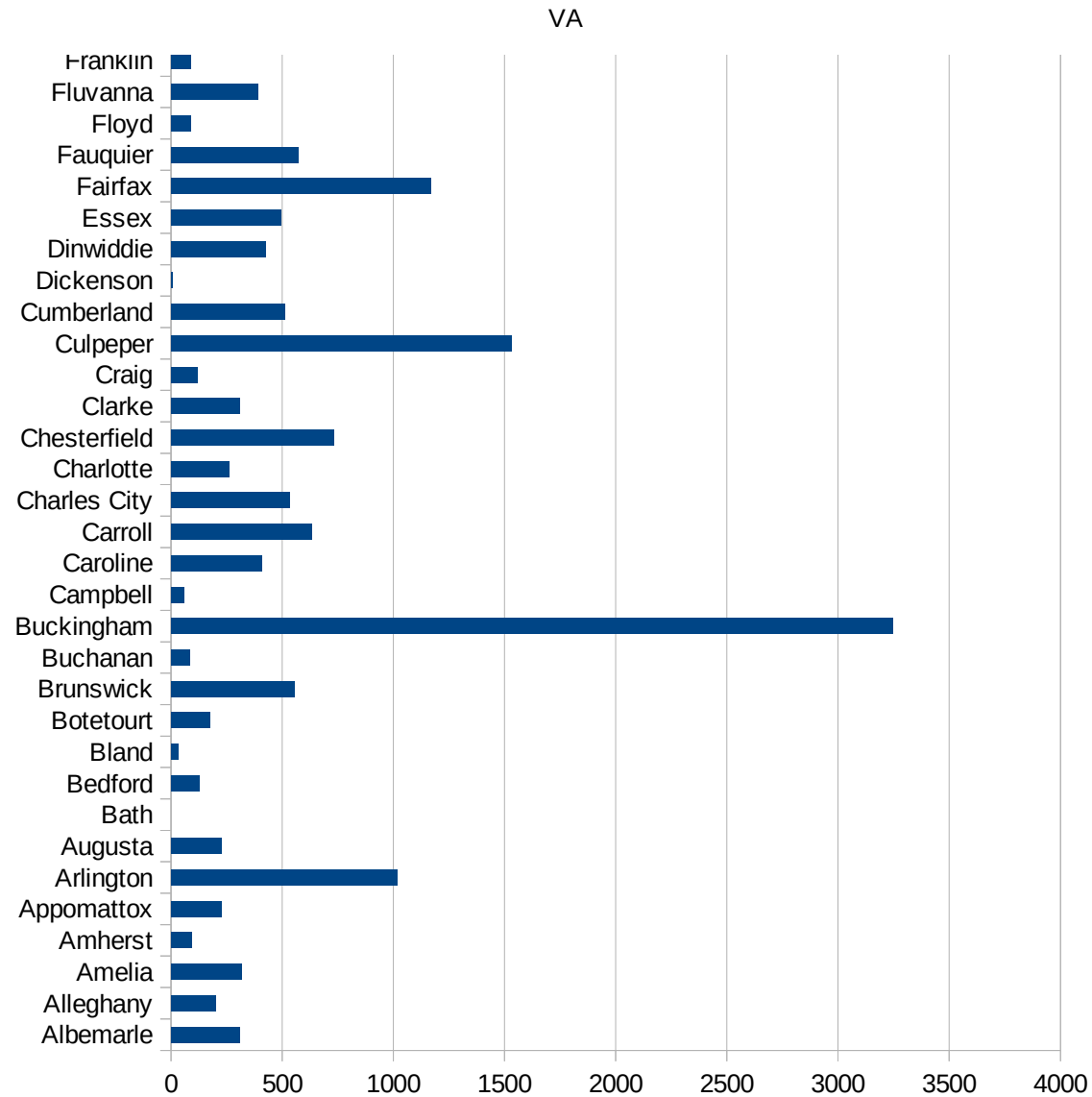


VA

51141 Patrick	215.017258
51143 Pittsylvania	139.4608607
51145 Powhatan	212.4087841
51147 Prince Edward	753.8126362
51149 Prince George	559.3193635
51153 Prince William	1469.837247
51155 Pulaski	105.6772148
51157 Rappahannock	220.6287921
51159 Richmond	3507.413145
51161 Roanoke	181.7737289
51163 Rockbridge	79.11392405
51165 Rockingham	803.7516617
51167 Russell	33.6473755
51169 Scott	37.15055261
51171 Shenandoah	1241.464929
51173 Smyth	105.0144395
51175 Southampton	875.6965768
51177 Spotsylvania	671.9408811
51179 Stafford	616.1643105
51181 Surry	200.8032129
51183 Sussex	1646.34689
51185 Tazewell	22.0291274
51187 Warren	634.9523786
51191 Washington	110.2900629
51193 Westmoreland	510.3757712
51195 Wise	71.03020099
51197 Wythe	153.0221882
51199 York	145.9186982
51510 Alexandria	1387.279636
51520 Bristol	24.26889941
51530 Buena Vista	192.4001924
51540 Charlottesville	351.227217
51550 Chesapeake	302.101107
51570 Colonial Heights	734.59317



51580 Covington	73.26007326
51590 Danville	179.392033
51595 Emporia	2187.072837
51600 Fairfax City	276.7152275
51610 Falls Church	399.4042784
51620 Franklin City	561.5874204
51630 Fredericksburg	778.8910239
51640 Galax	3471.897867
51650 Hampton	196.5558062
51660 Harrisonburg	1645.290841
51670 Hopewell	668.259869
51678 Lexington	126.1210762
51680 Lynchburg	131.505248
51683 Manassas	3273.216301
51685 Manassas Park	2368.983648
51690 Martinsville	457.2934429
51700 Newport News	245.2050653
51710 Norfolk	301.9551287
51720 Norton	50.40322581
51730 Petersburg	627.2373048
51735 Poquoson	131.2551272
51740 Portsmouth	429.0303491
51750 Radford	54.52860025
51760 Richmond City	867.6343959
51770 Roanoke City	313.2506005
51775 Salem	194.9849862
51790 Staunton	264.8262579
51800 Suffolk	400.2851346
51810 Virginia Beach	219.4633809
51820 Waynesboro	278.4161216
51830 Williamsburg	362.5134264
51840 Winchester	1017.503913



VA

VA

FIPS

29001
29003
29005
29007
29009
29011
29013
29015
29017
29019
29021
29023
29025
29027
29029
29031
29033
29035
29037

VA

29039
29041
29043
29045
29047
29049
29051
29053
29055
29057
29059
29061
29063
29065
29067
29069
29071
29073
29075
29077
29079
29081
29083
29085
29087
29089
29091
29093
29095
29097
29099
29101

29103

VA

29105
29107
29109
29111
29113
29115
29117
29121
29123
29125
29127
29119
29129
29131
29133
29135
29137
29139
29141
29143
29145
29147
29149
29151
29153
29155
29157
29159
29161
29163
29165
29167
29169
29171

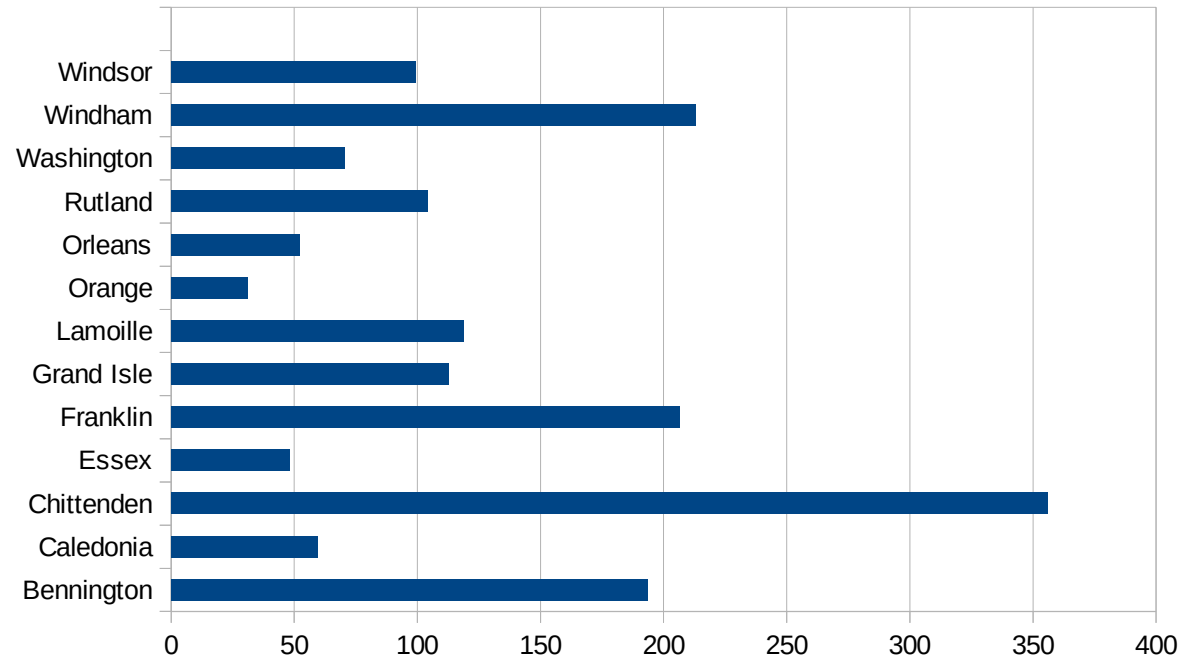
VA

29173
29175
29177
29179
29181
29195
29197
29199
29201
29203
29205
29183
29185
29187
29189
29510
29186
29207
29209
29211
29213
29215

29217
29219
29221
29223
29225
29227
29229

VT

FIPS	County	PC Infection
50001	Addison	181.2133178
50003	Bennington	193.6515955
50005	Caledonia	59.40201967
50007	Chittenden	356.0751525
50009	Essex	48
50011	Franklin	206.3899962
50013	Grand Isle	112.8349788
50015	Lamoille	118.5770751
50017	Orange	31.03555295
50019	Orleans	52.03106998
50021	Rutland	103.9678211
50023	Washington	70.51943584
50025	Windham	212.8356254
50027	Windsor	99.48269001



FIPS

- 29001
- 29003
- 29005
- 29007
- 29009
- 29011
- 29013
- 29015
- 29017
- 29019
- 29021
- 29023
- 29025
- 29027
- 29029
- 29031
- 29033
- 29035
- 29037

VT

29039
29041
29043
29045
29047
29049
29051
29053
29055
29057
29059
29061
29063
29065
29067
29069
29071
29073
29075
29077
29079
29081
29083
29085
29087
29089
29091
29093
29095
29097
29099
29101

29103

VT

29105
29107
29109
29111
29113
29115
29117
29121
29123
29125
29127
29119
29129
29131
29133
29135
29137
29139
29141
29143
29145
29147
29149
29151
29153
29155
29157
29159
29161
29163
29165
29167
29169
29171

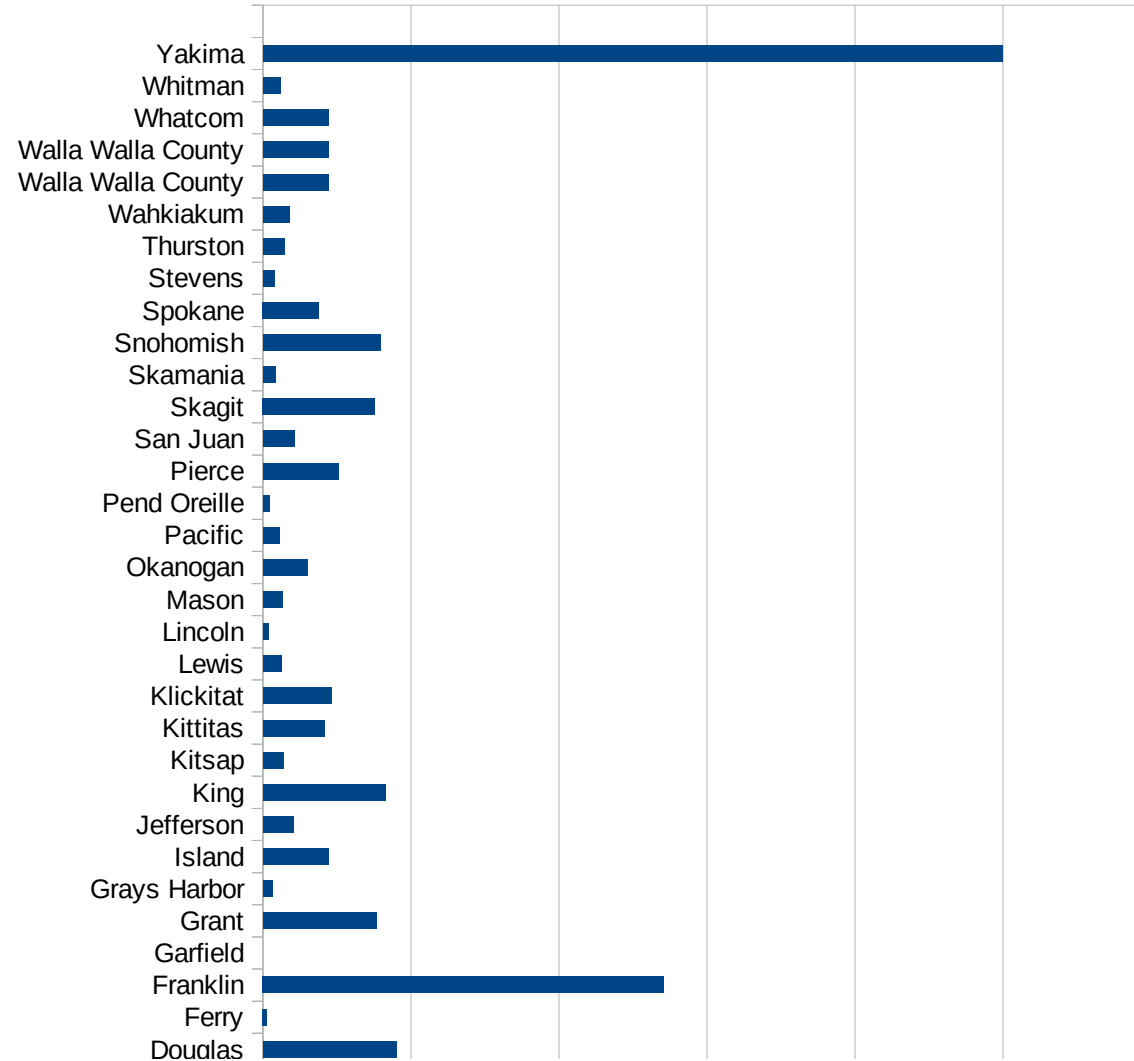
VT

29173
29175
29177
29179
29181
29195
29197
29199
29201
29203
29205
29183
29185
29187
29189
29510
29186
29207
29209
29211
29213
29215

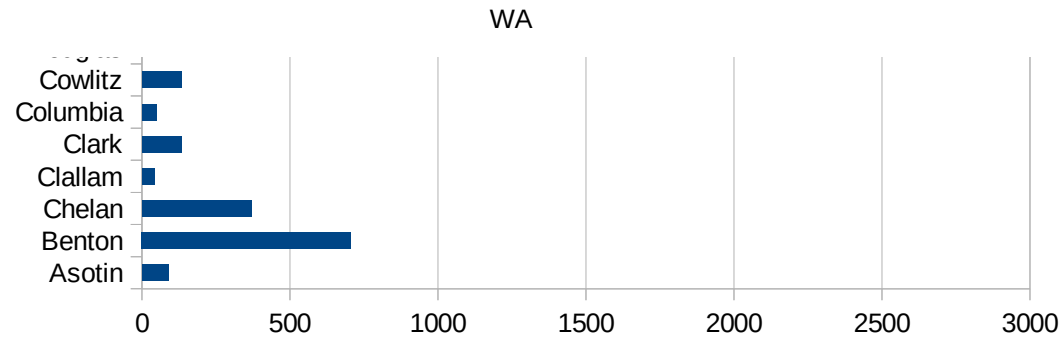
29217
29219
29221
29223
29225
29227
29229

WA

FIPS	County	PC Infection
53001	Adams	516.2204565
53003	Asotin	88.45643521
53005	Benton	706.3707109
53007	Chelan	369.9569033
53009	Clallam	43.00402674
53011	Clark	134.2722011
53013	Columbia	49.27322
53015	Cowlitz	133.0433905
53017	Douglas	449.8100543
53019	Ferry	13.07360439
53021	Franklin	1354.574072
53023	Garfield	0
53025	Grant	383.2283651
53027	Grays Harbor	32.47587989
53029	Island	222.5905754
53031	Jefferson	104.0057991
53033	King	412.4642939
53035	Kitsap	70.42123015
53037	Kittitas	206.9082003
53039	Klickitat	230.6961596
53041	Lewis	61.55469574
53043	Lincoln	18.62197393
53045	Mason	64.11528539
53047	Okanogan	149.5300484
53049	Pacific	54.45634416
53051	Pend Oreille	22.05558006
53053	Pierce	255.9186087
53055	San Juan	105.0910789
53057	Skagit	378.2974276
53059	Skamania	41.9322375
53061	Snohomish	397.2261661
53063	Spokane	189.2618206
53065	Stevens	37.56076005



53067 Thurston	73.66829715
53069 Wahkiakum	90.37505648
53071 Walla Walla Cou	221.5948262
53071 Walla Walla Cou	221.5948262
53073 Whatcom	221.104637
53075 Whitman	60.25185274
53077 Yakima	2498.747246



WA

FIPS

29001
29003
29005
29007
29009
29011
29013
29015
29017
29019
29021
29023
29025
29027
29029
29031
29033
29035
29037

WA

29039
29041
29043
29045
29047
29049
29051
29053
29055
29057
29059
29061
29063
29065
29067
29069
29071
29073
29075
29077
29079
29081
29083
29085
29087
29089
29091
29093
29095
29097
29099
29101

29103

WA

29105
29107
29109
29111
29113
29115
29117
29121
29123
29125
29127
29119
29129
29131
29133
29135
29137
29139
29141
29143
29145
29147
29149
29151
29153
29155
29157
29159
29161
29163
29165
29167
29169
29171

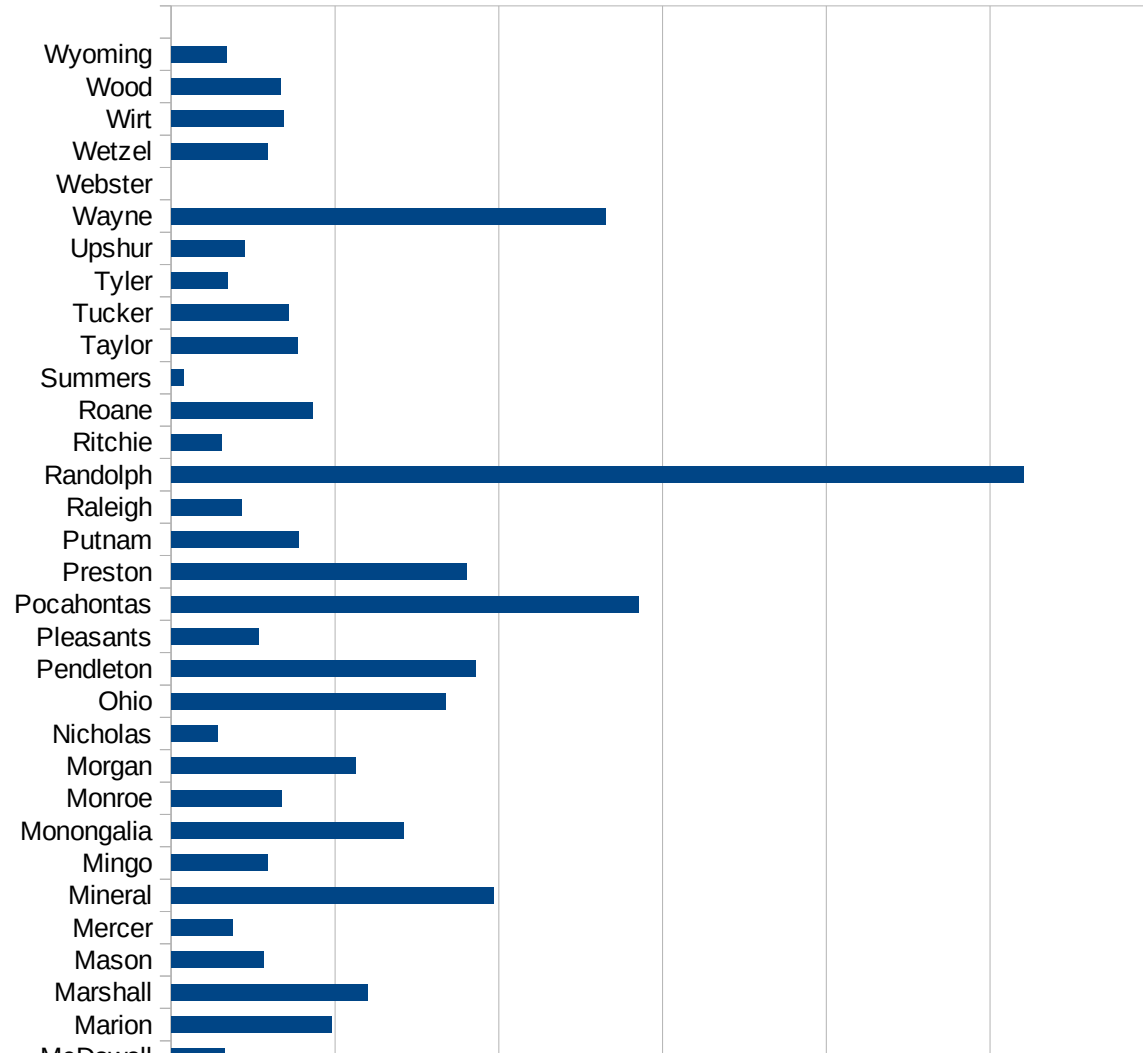
WA

29173
29175
29177
29179
29181
29195
29197
29199
29201
29203
29205
29183
29185
29187
29189
29510
29186
29207
29209
29211
29213
29215

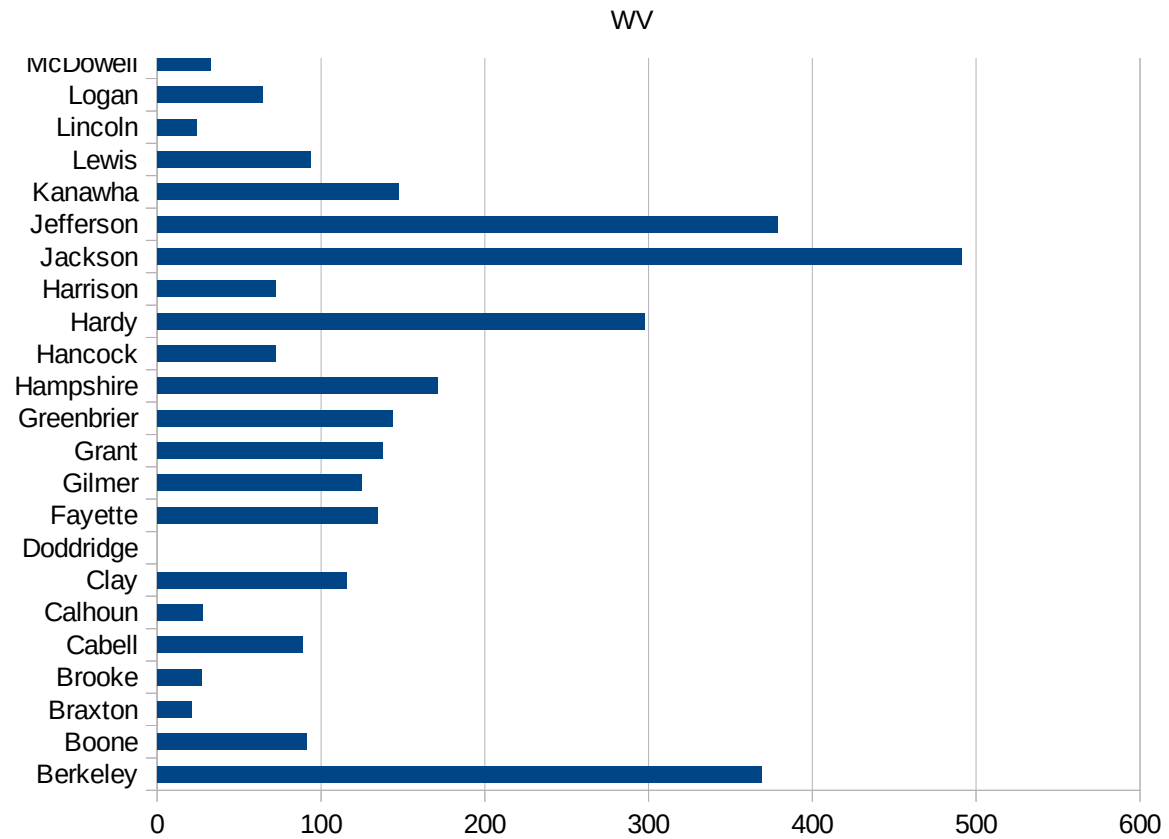
29217
29219
29221
29223
29225
29227
29229

WV

FIPS	County	PC Infection
54001	Barbour	72.5733293
54003	Berkeley	368.8430112
54005	Boone	91.11202223
54007	Braxton	21.29320747
54009	Brooke	27.02337522
54011	Cabell	89.03286707
54013	Calhoun	27.57099531
54015	Clay	115.8480074
54017	Doddridge	0
54019	Fayette	134.8272816
54021	Gilmer	124.595066
54023	Grant	137.6225701
54025	Greenbrier	143.7359857
54027	Hampshire	171.328222
54029	Hancock	72.17983089
54031	Hardy	297.6406534
54033	Harrison	72.53456494
54035	Jackson	491.1865115
54037	Jefferson	378.4478358
54039	Kanawha	147.4059871
54041	Lewis	93.60958562
54043	Lincoln	24.27302296
54045	Logan	64.40334897
54047	McDowell	32.92542391
54049	Marion	98.04445871
54051	Marshall	120.1884034
54053	Mason	56.14192679
54055	Mercer	37.20552671
54057	Mineral	196.7334818
54059	Mingo	58.86062645
54061	Monongalia	141.8906221
54063	Monroe	67.77108434
54065	Morgan	112.4416709



54067 Nicholas	28.1780855
54069 Ohio	167.6445935
54071 Pendleton	185.7939117
54073 Pleasants	53.28360197
54075 Pocahontas	285.2388876
54077 Preston	180.2653743
54079 Putnam	77.62605413
54081 Raleigh	43.09532146
54083 Randolph	520.417722
54085 Ritchie	30.86102253
54087 Roane	86.13264427
54089 Summers	7.836990596
54091 Taylor	77.09642984
54093 Tucker	71.8907261
54095 Tyler	34.30139492
54097 Upshur	45.05426992
54099 Wayne	265.3715201
54101 Webster	0
54103 Wetzel	58.93909627
54105 Wirt	68.61063465
54107 Wood	66.50594397
54109 Wyoming	33.67651304



FIPS

- 29001
- 29003
- 29005
- 29007
- 29009
- 29011
- 29013
- 29015
- 29017
- 29019
- 29021
- 29023
- 29025
- 29027
- 29029
- 29031
- 29033
- 29035
- 29037

WV

29039
29041
29043
29045
29047
29049
29051
29053
29055
29057
29059
29061
29063
29065
29067
29069
29071
29073
29075
29077
29079
29081
29083
29085
29087
29089
29091
29093
29095
29097
29099
29101

29103

WV

29105
29107
29109
29111
29113
29115
29117
29121
29123
29125
29127
29119
29129
29131
29133
29135
29137
29139
29141
29143
29145
29147
29149
29151
29153
29155
29157
29159
29161
29163
29165
29167
29169
29171

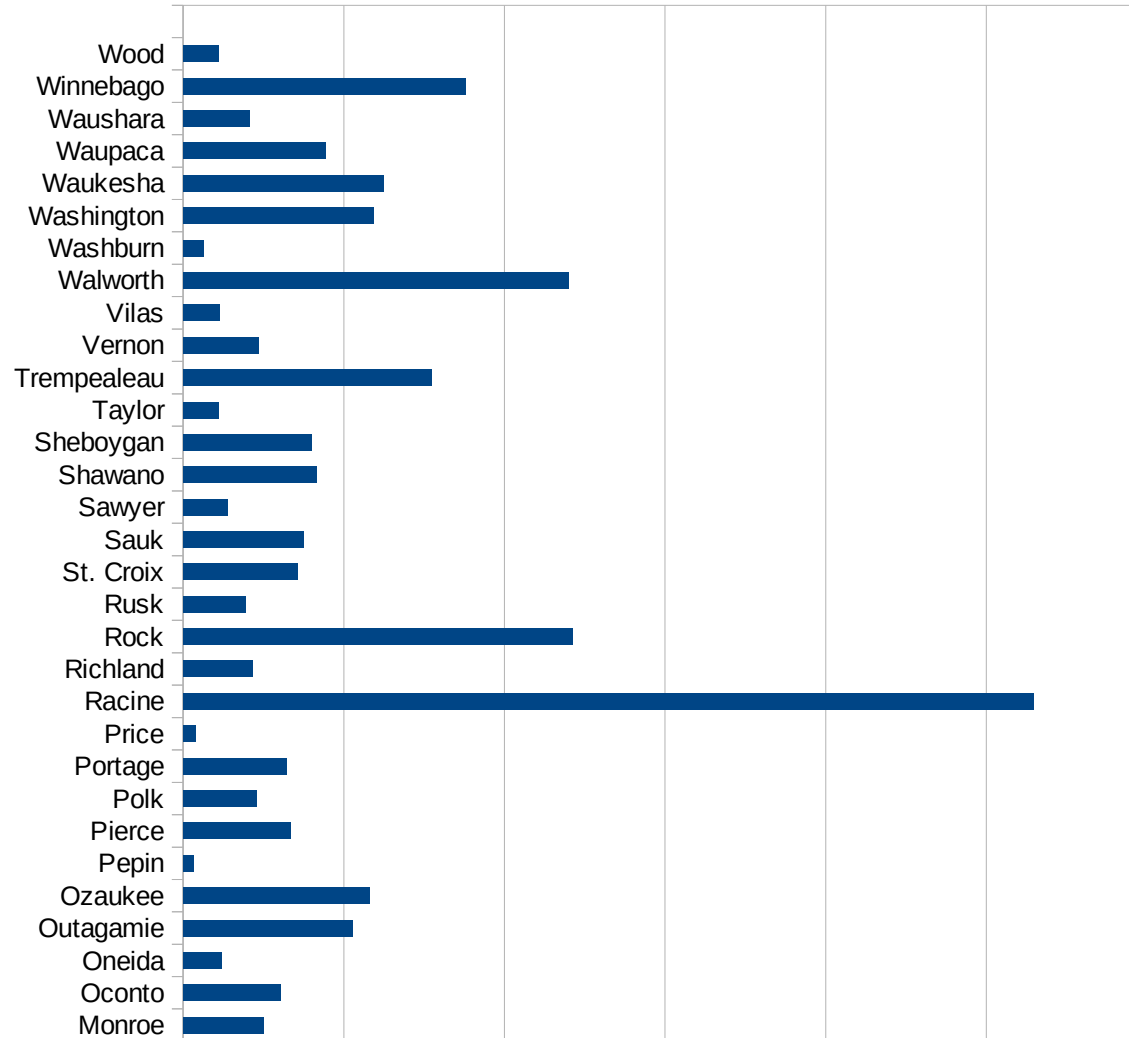
WV

29173
29175
29177
29179
29181
29195
29197
29199
29201
29203
29205
29183
29185
29187
29189
29510
29186
29207
29209
29211
29213
29215

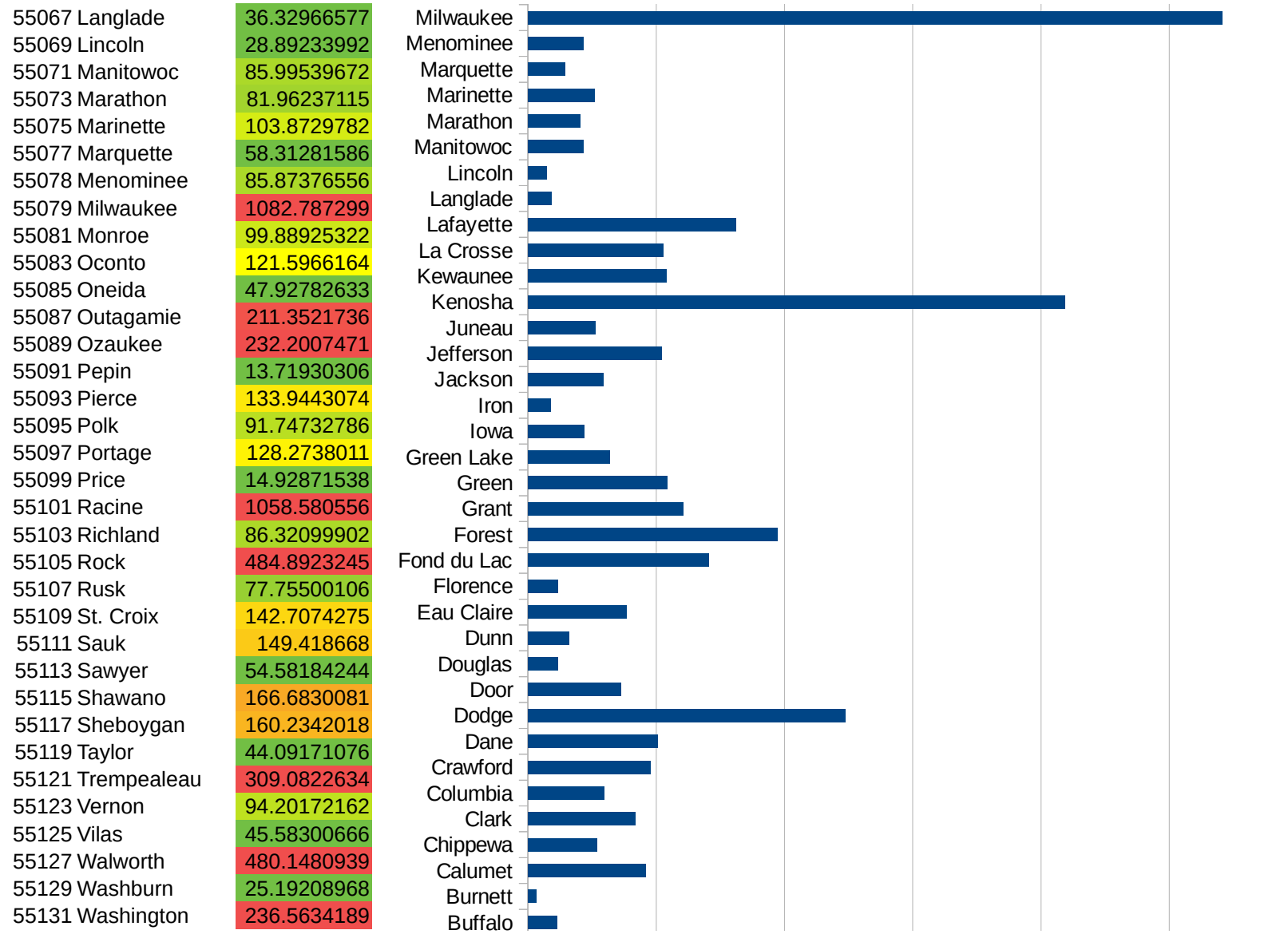
29217
29219
29221
29223
29225
29227
29229

WI

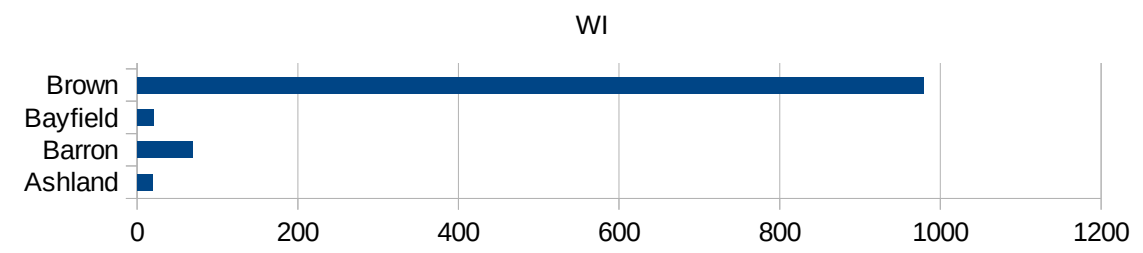
FIPS	County	PC Infection
55001	Adams	49.1448791
55003	Ashland	19.23076923
55005	Barron	68.63873882
55007	Bayfield	19.94415636
55009	Brown	979.5806787
55011	Buffalo	45.71428571
55013	Burnett	12.99376299
55015	Calumet	183.4167348
55017	Chippewa	107.5855617
55019	Clark	167.1036331
55021	Columbia	118.5536455
55023	Crawford	190.2891167
55025	Dane	202.4470651
55027	Dodge	494.0407754
55029	Door	144.8750453
55031	Douglas	46.2877245
55033	Dunn	64.25738406
55035	Eau Claire	154.0168749
55037	Florence	46.28558204
55039	Fond du Lac	281.3731007
55041	Forest	389.2781671
55043	Grant	242.4642123
55045	Green	216.6319153
55047	Green Lake	126.8633048
55049	Iowa	88.34293888
55051	Iron	35.23608175
55053	Jackson	117.1989452
55055	Jefferson	207.9197453
55057	Juneau	105.1959274
55059	Kenosha	836.4345206
55061	Kewaunee	215.866163
55063	La Crosse	211.4522541
55065	Lafayette	324.0324032



WI



55133 Waukesha	248.8389171
55135 Waupaca	177.9846659
55137 Waushara	82.43003751
55139 Winnebago	351.4208864
55141 Wood	43.80261447



FIPS

- 29001
- 29003
- 29005
- 29007
- 29009
- 29011
- 29013
- 29015
- 29017
- 29019
- 29021
- 29023
- 29025
- 29027
- 29029
- 29031
- 29033
- 29035
- 29037

29039
29041
29043
29045
29047
29049
29051
29053
29055
29057
29059
29061
29063
29065
29067
29069
29071
29073
29075
29077
29079
29081
29083
29085
29087
29089
29091
29093
29095
29097
29099
29101

29103

29105
29107
29109
29111
29113
29115
29117
29121
29123
29125
29127
29119
29129
29131
29133
29135
29137
29139
29141
29143
29145
29147
29149
29151
29153
29155
29157
29159
29161
29163
29165
29167
29169
29171

WI

29173
29175
29177
29179
29181
29195
29197
29199
29201
29203
29205
29183
29185
29187
29189
29510
29186
29207
29209
29211
29213
29215

29217
29219
29221
29223
29225
29227
29229