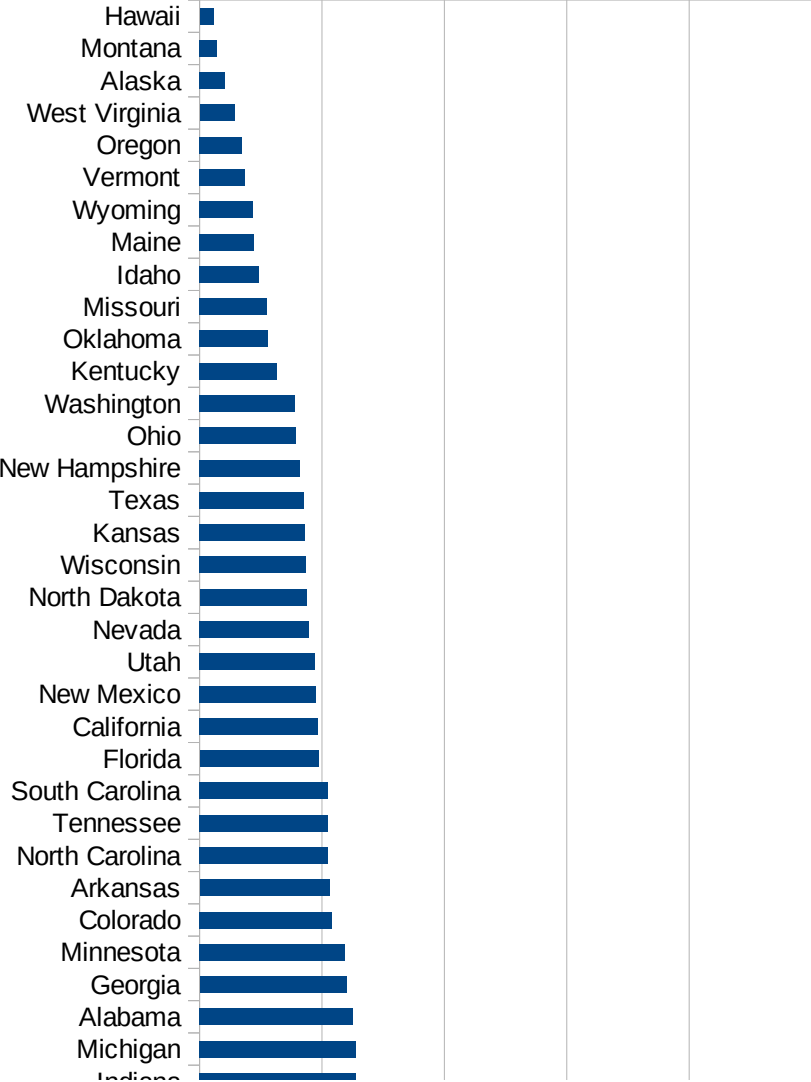


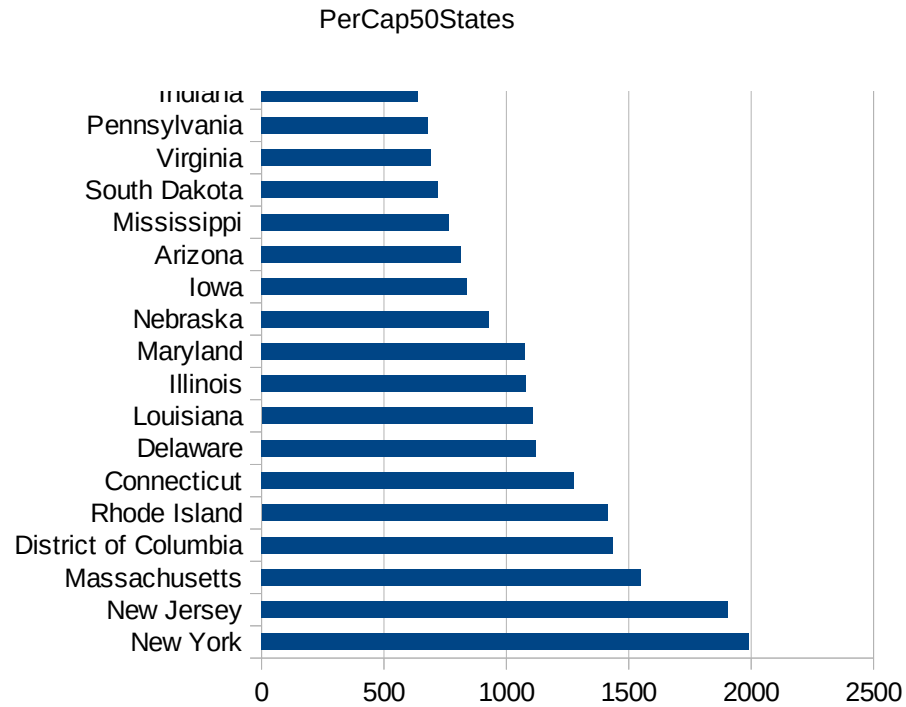
PerCap50States

Idx	State	Population	Cases per 100,000
33	New York	19542209	1990.99804940168
31	New Jersey	8908520	1904.04242231033
22	Massachusetts	6902149	1551.57473418786
9	District of Columbia	702455	1436.96037468592
40	Rhode Island	1057315	1413.48604720448
7	Connecticut	3572665	1277.39376627811
8	Delaware	967171	1119.7606214413
19	Louisiana	4659978	1107.12969031184
14	Illinois	12741080	1081.33690393593
21	Maryland	6042718	1075.79072860921
28	Nebraska	1929268	928.435033390903
16	Iowa	3156145	838.491260699366
3	Arizona	7171646	814.011176792608
25	Mississippi	2986530	766.70919093396
42	South Dakota	882235	720.102920423697
47	Virginia	8517685	692.60603086402
39	Pennsylvania	12807060	680.93692072966
15	Indiana	6691878	640.642283078084
23	Michigan	9995915	638.880982881507
1	Alabama	4887871	627.471551520079
11	Georgia	10519475	599.887351792746
24	Minnesota	5611179	595.097750401475
6	Colorado	5695564	542.123659746427
4	Arkansas	3013825	530.720927724735
34	North Carolina	10383620	526.203770939229
43	Tennessee	6770010	524.563479226766
41	South Carolina	5084127	522.646267490958
10	Florida	21299325	485.353409086908
5	California	39557045	484.052840650761
32	New Mexico	2095428	475.750061562602
45	Utah	3161105	471.986852698661
29	Nevada	3034392	445.822425052531
35	North Dakota	760077	436.797850744069



This work is licensed under the Creative Commons Attribution-NoDerivatives 4.0 International License. To view a copy of this license, visit <http://creativecommons.org/licenses/by-nd/4.0/>.

Idx	State	Population	Cases per 100,000
50	Wisconsin	5813568	435.722090117463
17	Kansas	2911505	430.602042586223
44	Texas	28701845	428.306960754614
30	New Hampshire	1356458	410.628268623135
36	Ohio	11689442	394.603951155239
48	Washington	7535591	389.485045034955
18	Kentucky	4468402	316.153291489888
37	Oklahoma	3943079	279.755997787516
26	Missouri	6126452	277.338335467249
13	Idaho	1754208	242.50259946369
20	Maine	1338404	223.69927166984
51	Wyoming	577737	217.053780526433
46	Vermont	626299	185.055380896345
38	Oregon	4190713	173.574281989723
49	West Virginia	1805832	143.479570635585
2	Alaska	737438	103.059511443674
27	Montana	1062305	69.94224822438
12	Hawaii	1420491	56.8113419937191



Counties_Cities

FIPS	County	State	Cases Per 100,000
47169	Trousdale	Tennessee	13330.91173266
47095	Lake	Tennessee	9296.99095938
31043	Dakota	Nebraska	8683.96155953
19021	Buena Vista	Iowa	8402.93851263
5079	Lincoln	Arkansas	7741.16416349
27105	Nobles	Minnesota	7453.01952199
5077	Lee	Arkansas	6911.51919866
31037	Colfax	Nebraska	6074.80930062
20057	Ford	Kansas	5600.80264400
22035	East Carroll	Louisiana	5073.18459571
40139	Texas	Oklahoma	4805.67098509
20175	Seward	Kansas	4444.44444444
13101	Echols	Georgia	4425.00000000
35031	McKinley	New Mexico	4364.36574907
18017	Cass	Indiana	4281.38585167
20055	Finney	Kansas	4255.55161017
1085	Lowndes	Alabama	4241.02666934
39101	Marion	Ohio	4157.47210984
47007	Bledsoe	Tennessee	4154.52389021
36087	Rockland	New York	4153.88630467
48341	Moore	Texas	4100.53525716
19047	Crawford	Iowa	3741.69483623
31151	Saline	Nebraska	3693.37979094
39129	Pickaway	Ohio	3691.07874531
31047	Dawson	Nebraska	3589.35425366
36119	Westchester	New York	3573.84984891
5133	Sevier	Arkansas	3535.79555400
51640	Galax	Virginia	3534.17406196
51159	Richmond	Virginia	3518.47753928
34031	Passaic	New Jersey	3336.71097336
51683	Manassas	Virginia	3282.82221849
4023	Santa Cruz	Arizona	3270.19414762
51029	Buckingham	Virginia	3253.13253721

This work is licensed under the Creative Commons Attribution-NoDerivatives 4.0 International License. To view a copy of this license, visit <http://creativecommons.org/licenses/by-nd/4.0/>.

Counties_Cities

46017 Buffalo	South Dakota	3241.65029470
1011 Bullock	Alabama	3205.76050503
19115 Louisa	Iowa	3187.39367893
51001 Accomack	Virginia	3187.09120079
5123 St. Francis	Arkansas	3117.26089862
28099 Neshoba	Mississippi	3114.16309013
36059 Nassau	New York	3058.43222220
48253 Jones	Texas	3047.88817682
4001 Apache	Arizona	3014.56459383
19193 Woodbury	Iowa	3006.66088025
51081 Greenville	Virginia	2984.43278576
13053 Chattahoochee	Georgia	2967.05353800
8075 Logan	Colorado	2949.64697139
1013 Butler	Alabama	2942.07317073
34039 Union	New Jersey	2928.14303659
6025 Imperial	California	2898.35942957
13243 Randolph	Georgia	2883.06746671
22065 Madison	Louisiana	2867.12660156
4017 Navajo	Arizona	2866.58517814
34017 Hudson	New Jersey	2857.13863098
36071 Orange	New York	2792.50479774
28051 Holmes	Mississippi	2786.28986494
36103 Suffolk	New York	2772.00688951
19197 Wright	Iowa	2687.15524035
48471 Walker	Texas	2660.04415011
46005 Beadle	South Dakota	2621.40549701
12077 Liberty	Florida	2601.39529384
53077 Yakima	Washington	2559.19760108
19171 Tama	Iowa	2555.60814009
31079 Hall	Nebraska	2554.90447514
13037 Calhoun	Georgia	2550.37783375
13273 Terrell	Georgia	2543.25862269
36061 New York City	New York	2536.75905028
49037 San Juan	Utah	2511.48941679

Counties_Cities

1059 Franklin	Alabama	2499.76086471
28123 Scott	Mississippi	2499.38134125
13141 Hancock	Georgia	2491.61475803
13099 Early	Georgia	2488.53322924
19127 Marshall	Iowa	2446.16192692
25025 Suffolk	Massachusetts	2428.11414527
51685 Manassas Park	Virginia	2403.65170162
48375 Potter	Texas	2366.10724793
1131 Wilcox	Alabama	2361.90834666
4027 Yuma	Arizona	2328.78262181
34013 Essex	New Jersey	2324.67706219
51131 Northampton	Virginia	2309.33106093
51595 Emporia	Virginia	2304.23745362
37061 Duplin	North Carolina	2302.22916950
16013 Blaine	Idaho	2300.78315119
8087 Morgan	Colorado	2272.56810701
48449 Titus	Texas	2252.29316138
28079 Leake	Mississippi	2218.51249835
22041 Franklin	Louisiana	2197.85671760
28153 Wayne	Mississippi	2172.62784511
13287 Turner	Georgia	2161.27401416
22095 St. John the Baptist	Louisiana	2148.94405335
28103 Noxubee	Mississippi	2126.24584718
12047 Hamilton	Florida	2124.38853948
1119 Sumter	Alabama	2119.61232369
5149 Yell	Arkansas	2080.33433945
22047 Iberville	Louisiana	2059.83924697
22051 Jefferson	Louisiana	2047.68564063
34021 Mercer	New Jersey	2044.28748739
13095 Dougherty	Georgia	2043.99241586
34003 Bergen	New Jersey	2035.78123866
27099 Mower	Minnesota	2031.94121617
25009 Essex	Massachusetts	2009.13692486
34023 Middlesex	New Jersey	2005.58043113

Counties_Cities

44007 Providence	Rhode Island	1998.47818842
24033 Prince George's	Maryland	1988.32518795
13205 Mitchell	Georgia	1987.20259553
10005 Sussex	Delaware	1966.53960556
19179 Wapello	Iowa	1957.10836529
31141 Platte	Nebraska	1954.26070797
13061 Clay	Georgia	1939.72982335
22071 Orleans	Louisiana	1936.28742270
21031 Butler	Kentucky	1926.08831820
34011 Cumberland	New Jersey	1916.91174522
28021 Claiborne	Mississippi	1910.68651411
46073 Jerauld	South Dakota	1908.95741557
36105 Sullivan	New York	1907.33529365
1063 Greene	Alabama	1906.95979594
12051 Hendry	Florida	1876.98527288
13005 Bacon	Georgia	1850.69289227
28007 Attala	Mississippi	1835.01225157
46099 Minnehaha	South Dakota	1833.82069309
13261 Sumter	Georgia	1816.16385834
31053 Dodge	Nebraska	1793.91699057
1065 Hale	Alabama	1792.74752139
35045 San Juan	New Mexico	1787.38513951
22111 Union	Louisiana	1751.00761308
9001 Fairfield	Connecticut	1750.54009067
29119 McDonald	Missouri	1746.25184158
48001 Anderson	Texas	1737.94718983
28029 Copiah	Mississippi	1723.71509652
1047 Dallas	Alabama	1722.78778387
20025 Clark	Kansas	1695.76059850
17031 Cook	Illinois	1694.51054176
13071 Colquitt	Georgia	1675.73258466
28069 Kemper	Mississippi	1675.47621422
48369 Parmer	Texas	1672.74939173
51183 Sussex	Virginia	1664.14523449

Counties_Cities

25023 Plymouth	Massachusetts	1660.58070144
51660 Harrisonburg	Virginia	1658.24588677
29211 Sullivan	Missouri	1655.68236618
13285 Troup	Georgia	1653.48259417
22127 Winn	Louisiana	1627.28173199
22093 St. James	Louisiana	1606.69296953
22025 Catahoula	Louisiana	1602.83097419
42101 Philadelphia	Pennsylvania	1599.29248588
21177 Muhlenberg	Kentucky	1598.75219341
27153 Todd	Minnesota	1594.66276137
34029 Ocean	New Jersey	1573.33736668
22013 Bienville	Louisiana	1570.48391945
22125 West Feliciana	Louisiana	1558.86157827
1017 Chambers	Alabama	1546.92845456
51047 Culpeper	Virginia	1546.50108949
45061 Lee	South Carolina	1545.91062886
27165 Watonwan	Minnesota	1511.83970856
28101 Newton	Mississippi	1510.98260505
13259 Stewart	Georgia	1500.24197451
22007 Assumption	Louisiana	1497.75784753
51153 Prince William	Virginia	1487.57187331
28083 Leflore	Mississippi	1486.91171894
13139 Hall	Georgia	1475.15681580
25027 Worcester	Massachusetts	1467.43231842
1101 Montgomery	Alabama	1464.81044281
25017 Middlesex	Massachusetts	1464.46986897
34035 Somerset	New Jersey	1454.86828278
34025 Monmouth	New Jersey	1448.12779832
8109 Saguache	Colorado	1446.73388865
19013 Black Hawk	Iowa	1444.77675065
28163 Yazoo	Mississippi	1440.80996885
1023 Choctaw	Alabama	1440.69776497
11001 District of Colum	District of Col	1436.96037469
20111 Lyon	Kansas	1433.87415434

Counties_Cities

13321 Worth	Georgia	1433.56815607
25005 Bristol	Massachusetts	1432.74553120
6031 Kings	California	1425.68344278
37163 Sampson	North Carolina	1425.51787005
9009 New Haven	Connecticut	1425.45649588
13137 Habersham	Georgia	1418.87723627
13093 Dooly	Georgia	1415.43849409
53021 Franklin	Washington	1414.98934783
22037 East Feliciana	Louisiana	1414.14141414
36027 Dutchess	New York	1412.91987553
34007 Camden	New Jersey	1412.60318925
25013 Hampden	Massachusetts	1407.29497498
13277 Tift	Georgia	1402.47960366
51510 Alexandria	Virginia	1400.36130318
17089 Kane	Illinois	1395.87732303
20103 Leavenworth	Kansas	1391.48392172
28067 Jones	Mississippi	1390.57273484
13315 Wilcox	Georgia	1384.47571493
19139 Muscatine	Iowa	1374.36231918
28015 Carroll	Mississippi	1362.12289375
34027 Morris	New Jersey	1361.11268483
37191 Wayne	North Carolina	1357.42567831
4012 La Paz	Arizona	1355.57872784
48117 Deaf Smith	Texas	1353.94456290
24031 Montgomery	Maryland	1349.46278954
27145 Stearns	Minnesota	1343.12051037
17097 Lake	Illinois	1341.83370622
36079 Putnam	New York	1319.62140517
22089 St. Charles	Louisiana	1318.10359500
28061 Jasper	Mississippi	1314.82834186
27067 Kandiyohi	Minnesota	1309.06545327
22073 Ouachita	Louisiana	1308.94966823
13065 Clinch	Georgia	1308.66425993
28031 Covington	Mississippi	1304.83212221

Counties_Cities

12027 DeSoto	Florida	1299.04772066
18039 Elkhart	Indiana	1296.45845495
13177 Lee	Georgia	1293.50893697
22087 St. Bernard	Louisiana	1286.35945292
46085 Lyman	South Dakota	1282.38680974
25021 Norfolk	Massachusetts	1281.84772069
9003 Hartford	Connecticut	1281.84591188
22117 Washington	Louisiana	1279.46417071
1123 Tallapoosa	Alabama	1279.10709435
1091 Marengo	Alabama	1274.52008811
26163 Wayne	Michigan	1268.32138563
51171 Shenandoah	Virginia	1255.25898338
48017 Bailey	Texas	1252.31250889
13293 Upson	Georgia	1251.19206561
42045 Delaware	Pennsylvania	1250.99380081
5035 Crittenden	Arkansas	1249.43113649
28155 Webster	Mississippi	1246.42419289
19059 Dickinson	Iowa	1235.93540489
37077 Granville	North Carolina	1234.30092323
19173 Taylor	Iowa	1227.58843482
17153 Pulaski	Illinois	1226.43236317
22049 Jackson	Louisiana	1219.97233052
20093 Kearny	Kansas	1217.34719757
37037 Chatham	North Carolina	1216.86104541
22017 Caddo	Louisiana	1215.61653535
29195 Saline	Missouri	1214.23891679
46003 Aurora	South Dakota	1213.85219564
19167 Sioux	Iowa	1211.72190553
13001 Appling	Georgia	1204.94947858
19049 Dallas	Iowa	1202.04036372
34033 Salem	New Jersey	1201.14364208
8037 Eagle	Colorado	1200.15274671
13003 Atkinson	Georgia	1193.20236230
45039 Fairfield	South Carolina	1187.39398268

Counties_Cities

28129 Smith	Mississippi	1187.35158105
24510 Baltimore City	Maryland	1186.39988714
1095 Marshall	Alabama	1186.15322186
38017 Cass	North Dakota	1182.26492430
51059 Fairfax	Virginia	1179.96689245
19039 Clarke	Iowa	1177.96879975
8025 Crowley	Colorado	1177.87640833
28017 Chickasaw	Mississippi	1176.40207326
1035 Conecuh	Alabama	1172.92498167
28023 Clarke	Mississippi	1172.77621123
37105 Lee	North Carolina	1168.39159018
12049 Hardee	Florida	1167.18663975
22031 De Soto	Louisiana	1166.35078000
13007 Baker	Georgia	1164.29495472
49051 Wasatch	Utah	1164.25992780
13081 Crisp	Georgia	1154.81615858
34041 Warren	New Jersey	1154.29338527
28053 Humphreys	Mississippi	1150.53893666
18097 Marion	Indiana	1149.82140425
20209 Wyandotte	Kansas	1148.65355302
19153 Polk	Iowa	1145.72129950
5099 Nevada	Arkansas	1141.00408359
31055 Douglas	Nebraska	1139.74738922
27131 Rice	Minnesota	1139.45552666
19079 Hamilton	Iowa	1136.97164259
47037 Davidson	Tennessee	1135.88617748
34005 Burlington	New Jersey	1135.20018681
40055 Greer	Oklahoma	1133.82580313
22001 Acadia	Louisiana	1133.62276893
5143 Washington	Arkansas	1130.98779968
28075 Lauderdale	Mississippi	1128.56327257
45089 Williamsburg	South Carolina	1127.22995491
28025 Clay	Mississippi	1124.52285154
28085 Lincoln	Mississippi	1122.64288847

Counties_Cities

13173 Lanier	Georgia	1121.85686654
1005 Barbour	Alabama	1121.33756682
49043 Summit	Utah	1120.83561873
1127 Walker	Alabama	1117.54642056
4005 Coconino	Arizona	1116.52456354
42077 Lehigh	Pennsylvania	1116.27275197
27033 Cottonwood	Minnesota	1108.45082912
45027 Clarendon	South Carolina	1106.82492582
51139 Page	Virginia	1103.07943008
48185 Grimes	Texas	1100.14104372
1109 Pike	Alabama	1097.84630152
55079 Milwaukee	Wisconsin	1097.44663842
42095 Northampton	Pennsylvania	1091.51036558
22099 St. Martin	Louisiana	1083.53070625
27083 Lyon	Minnesota	1080.80689844
17181 Union	Illinois	1080.69592067
28077 Lawrence	Mississippi	1075.87314332
20075 Hamilton	Kansas	1074.03145378
28161 Yalobusha	Mississippi	1073.27307941
55101 Racine	Wisconsin	1071.80645424
48405 San Augustine	Texas	1068.99902818
40089 McCurtain	Oklahoma	1067.18038100
8051 Gunnison	Colorado	1066.91406703
41061 Union	Oregon	1065.71936057
28159 Winston	Mississippi	1062.48279659
45069 Marlboro	South Carolina	1060.68641564
42011 Berks	Pennsylvania	1057.71244692
51840 Winchester	Virginia	1056.63867938
22057 Lafourche	Louisiana	1053.86536208
17091 Kankakee	Illinois	1052.49763688
8003 Alamosa	Colorado	1048.97200743
17007 Boone	Illinois	1048.95757508
21227 Warren	Kentucky	1048.26913701
28097 Montgomery	Mississippi	1047.59054175

Counties_Cities

22075	Plaquemines	Louisiana	1042.28961982
48177	Gonzales	Texas	1041.96677230
22079	Rapides	Louisiana	1040.11887073
18087	LaGrange	Indiana	1037.37604882
37181	Vance	North Carolina	1036.29267417
34001	Atlantic	New Jersey	1036.05860701
12043	Glades	Florida	1034.68376567
18181	White	Indiana	1031.78220694
13069	Coffee	Georgia	1030.32975193
13035	Butts	Georgia	1029.22332906
22077	Pointe Coupee	Louisiana	1025.52415679
37063	Durham	North Carolina	1024.18710673
22033	East Baton Rouge	Louisiana	1023.68490280
51013	Arlington	Virginia	1023.48844944
13263	Talbot	Georgia	1020.40816327
13009	Baldwin	Georgia	1019.56584789
47069	Hardeman	Tennessee	1019.03251388
48419	Shelby	Texas	1018.96293965
24045	Wicomico	Maryland	1018.46019671
17201	Winnebago	Illinois	1018.37152080
37023	Burke	North Carolina	1015.68896462
19149	Plymouth	Iowa	1008.16895796
47147	Robertson	Tennessee	1006.87207796
28043	Grenada	Mississippi	1002.13725956
12085	Martin	Florida	1001.16834046
24029	Kent	Maryland	1000.87705722
22003	Allen	Louisiana	999.80472564
31173	Thurston	Nebraska	999.58920991
1105	Perry	Alabama	995.62363239
55009	Brown	Wisconsin	994.76797606
22021	Caldwell	Louisiana	993.97590361
31119	Madison	Nebraska	988.92405063
13299	Ware	Georgia	986.54708520
42091	Montgomery	Pennsylvania	984.66818891

Counties_Cities

36111 Ulster	New York	983.76810620
5087 Madison	Arkansas	982.95006371
28035 Forrest	Mississippi	982.19521296
48103 Crane	Texas	980.39215686
18071 Jackson	Indiana	979.34755503
48421 Sherman	Texas	974.34231893
22123 West Carroll	Louisiana	974.32161719
12086 Miami-Dade	Florida	971.25523387
28147 Walthall	Mississippi	967.85343934
37017 Bladen	North Carolina	967.15878277
28157 Wilkinson	Mississippi	966.78798908
19183 Washington	Iowa	966.53267693
37131 Northampton	North Carolina	965.64342346
5069 Jefferson	Arkansas	964.55941510
28089 Madison	Mississippi	959.95455836
39029 Columbiana	Ohio	957.48307602
47111 Macon	Tennessee	947.86729858
24021 Frederick	Maryland	946.22293153
46049 Faulk	South Dakota	944.20600858
17043 DuPage	Illinois	940.78219751
16053 Jerome	Idaho	936.91442848
26125 Oakland	Michigan	936.38743934
8031 Denver	Colorado	935.11162721
13197 Marion	Georgia	934.01987786
17197 Will	Illinois	929.20801375
37123 Montgomery	North Carolina	927.72542261
18089 Lake	Indiana	926.69241615
1025 Clarke	Alabama	923.91304348
13087 Decatur	Georgia	921.91909690
24005 Baltimore	Maryland	921.62171623
35023 Hidalgo	New Mexico	919.81132075
47167 Tipton	Tennessee	917.49078450
29021 Buchanan	Missouri	916.77862957
18145 Shelby	Indiana	912.69930258

Counties_Cities

45081 Saluda	South Carolina	910.24143302
10001 Kent	Delaware	909.54914590
22119 Webster	Louisiana	907.26326099
42079 Luzerne	Pennsylvania	904.46597785
48365 Panola	Texas	902.88577847
28063 Jefferson	Mississippi	900.64734028
42075 Lebanon	Pennsylvania	900.12313005
13165 Jenkins	Georgia	898.30703674
8121 Washington	Colorado	896.31289468
31001 Adams	Nebraska	894.92558154
51107 Loudoun	Virginia	892.71230183
18031 Decatur	Indiana	891.99074420
12021 Collier	Florida	891.70594576
5017 Chicot	Arkansas	890.97528262
47003 Bedford	Tennessee	889.10640728
24011 Caroline	Maryland	888.78212827
42017 Bucks	Pennsylvania	888.25921887
51760 Richmond City	Virginia	887.74078494
22121 West Baton Rouge	Louisiana	885.45805426
47157 Shelby	Tennessee	883.55611030
28095 Monroe	Mississippi	882.91530761
19005 Allamakee	Iowa	882.01272412
37155 Robeson	North Carolina	879.91443591
16087 Washington	Idaho	875.89804153
6037 Los Angeles	California	875.87791145
51175 Southampton	Virginia	875.69657682
42103 Pike	Pennsylvania	874.26027569
13275 Thomas	Georgia	872.93016559
27053 Hennepin	Minnesota	872.45956101
22105 Tangipahoa	Louisiana	869.35721387
45055 Kershaw	South Carolina	869.00841566
8123 Weld	Colorado	868.58306422
34037 Sussex	New Jersey	866.48342673
17157 Randolph	Illinois	865.88176665

Counties_Cities

48111 Dallam	Texas	861.11111111
28105 Oktibbeha	Mississippi	858.88828404
24003 Anne Arundel	Maryland	858.63434433
1107 Pickens	Alabama	857.65874210
56013 Fremont	Wyoming	857.55483039
22091 St. Helena	Louisiana	857.53264471
47141 Putnam	Tennessee	857.40014966
34015 Gloucester	New Jersey	854.12891890
13193 Macon	Georgia	852.16465038
34019 Hunterdon	New Jersey	851.54834261
8117 Summit	Colorado	851.42064695
27047 Freeborn	Minnesota	850.74234660
18023 Clinton	Indiana	846.51162791
37047 Columbus	North Carolina	846.28514958
29075 Gentry	Missouri	844.90042245
48063 Camp	Texas	844.01135579
1051 Elmore	Alabama	841.40339736
55059 Kenosha	Wisconsin	841.16013941
48209 Hays	Texas	840.40407670
10003 New Castle	Delaware	839.74719980
1041 Crenshaw	Alabama	839.12037037
22067 Morehouse	Louisiana	838.64871250
13185 Lowndes	Georgia	838.19774589
22005 Ascension	Louisiana	837.39733060
13167 Johnson	Georgia	834.36341162
46013 Brown	South Dakota	831.72245396
37119 Mecklenburg	North Carolina	830.60532900
27027 Clay	Minnesota	828.70768509
24017 Charles	Maryland	825.37166492
48069 Castro	Texas	821.91780822
26099 Macomb	Michigan	820.22591365
13319 Wilkinson	Georgia	818.94643648
28065 Jefferson Davis	Mississippi	818.94249599
19099 Jasper	Iowa	818.37025870

Counties_Cities

17017 Cass	Illinois	815.66068515
22101 St. Mary	Louisiana	813.67782376
42089 Monroe	Pennsylvania	813.53572419
48129 Donley	Texas	813.49804158
48387 Red River	Texas	813.14168378
37193 Wilkes	North Carolina	812.46262234
51165 Rockingham	Virginia	812.36768254
22103 St. Tammany	Louisiana	812.05372882
19143 Osceola	Iowa	811.25827815
9005 Litchfield	Connecticut	811.10479209
1001 Autauga	Alabama	803.94237514
51630 Fredericksburg	Virginia	802.90968982
49035 Salt Lake	Utah	798.77983712
27123 Ramsey	Minnesota	798.60416932
18099 Marshall	Indiana	797.87234043
1099 Monroe	Alabama	797.45573646
1087 Macon	Alabama	797.22327675
18063 Hendricks	Indiana	794.56795742
28091 Marion	Mississippi	793.04066356
13201 Miller	Georgia	791.41751671
18113 Noble	Indiana	791.04603215
45085 Sumter	South Carolina	790.52125582
13313 Whitfield	Georgia	787.03080856
28019 Choctaw	Mississippi	785.21381976
1125 Tuscaloosa	Alabama	783.58726922
20085 Jackson	Kansas	783.13253012
22053 Jefferson Davis	Louisiana	782.09106453
9007 Middlesex	Connecticut	781.89351004
5007 Benton	Arkansas	780.60805259
13145 Harris	Georgia	780.27556200
22109 Terrebonne	Louisiana	780.03260644
13027 Brooks	Georgia	779.99097531
47143 Rhea	Tennessee	774.72460961
28143 Tunica	Mississippi	774.33628319

Counties_Cities

42069 Lackawanna	Pennsylvania	773.27045965
51117 Mecklenburg	Virginia	773.24632953
12079 Madison	Florida	771.76318204
18081 Johnson	Indiana	771.32341175
48319 Mason	Texas	771.02803738
31051 Dixon	Nebraska	770.71290944
8001 Adams	Colorado	769.92505880
36029 Erie	New York	769.03923916
4013 Maricopa	Arizona	768.17846280
12121 Suwannee	Florida	767.12452762
8005 Arapahoe	Colorado	766.72066829
29510 St. Louis City	Missouri	765.75594873
37195 Wilson	North Carolina	763.61181020
21141 Logan	Kentucky	763.27392641
21211 Shelby	Kentucky	762.60356981
51147 Prince Edward	Virginia	762.52723312
51041 Chesterfield	Virginia	760.56645130
13199 Meriwether	Georgia	759.44560471
36021 Columbia	New York	757.72748515
17187 Warren	Illinois	757.39783936
33011 Hillsborough	New Hampshire	757.38054700
37185 Warren	North Carolina	757.30802242
37197 Yadkin	North Carolina	756.46591908
42071 Lancaster	Pennsylvania	755.39455844
45033 Dillon	South Carolina	754.92663159
22083 Richland	Louisiana	752.77337559
12099 Palm Beach	Florida	752.38518891
1133 Winston	Alabama	752.32459848
28149 Warren	Mississippi	751.47262647
34009 Cape May	New Jersey	749.78392394
24027 Howard	Maryland	749.69987252
46127 Union	South Dakota	749.08764966
56041 Uinta	Wyoming	748.80535987
22045 Iberia	Louisiana	748.50932465

Counties_Cities

27091 Martin	Minnesota	748.04144554
26127 Oceana	Michigan	747.41784038
28001 Adams	Mississippi	746.98640677
37151 Randolph	North Carolina	745.02445047
13017 Ben Hill	Georgia	744.62381605
51087 Henrico	Virginia	743.48313344
45045 Greenville	South Carolina	743.27175703
39013 Belmont	Ohio	740.68587512
35006 Cibola	New Mexico	740.29761460
51570 Colonial Heights	Virginia	740.20075142
21003 Allen	Kentucky	738.56642363
1097 Mobile	Alabama	737.63102497
13229 Pierce	Georgia	737.53159008
6107 Tulare	California	737.12974471
40023 Choctaw	Oklahoma	736.29670030
40147 Washington	Oklahoma	734.91117412
19165 Shelby	Iowa	734.15097599
37159 Rowan	North Carolina	734.09692628
28113 Pike	Mississippi	730.48049946
39099 Mahoning	Ohio	726.78342812
19133 Monona	Iowa	725.89007950
37113 Macon	North Carolina	725.52075953
16031 Cassia	Idaho	724.94133423
53005 Benton	Washington	724.69870268
20119 Meade	Kansas	723.58900145
17093 Kendall	Illinois	722.35468866
45041 Florence	South Carolina	720.18471471
37015 Bertie	North Carolina	720.06727636
37079 Greene	North Carolina	718.63696935
45025 Chesterfield	South Carolina	716.87721292
12039 Gadsden	Florida	716.86930753
28151 Washington	Mississippi	716.77429377
48163 Frio	Texas	716.59265240
13135 Gwinnett	Georgia	715.25500091

Counties_Cities

48371 Pecos	Texas	714.60473426
18107 Montgomery	Indiana	714.54649768
21183 Ohio	Kentucky	714.07813343
25001 Barnstable	Massachusetts	713.63975016
44003 Kent	Rhode Island	713.40953613
28011 Bolivar	Mississippi	711.70969904
26081 Kent	Michigan	707.87688938
28027 Coahoma	Mississippi	707.08856284
12063 Jackson	Florida	705.93106304
1067 Henry	Alabama	703.12046022
13257 Stephens	Georgia	699.05895909
31093 Howard	Nebraska	695.73283859
13119 Franklin	Georgia	694.95721670
28119 Quitman	Mississippi	694.93688838
13215 Muscogee	Georgia	690.66749073
37067 Forsyth	North Carolina	689.79343127
13307 Webster	Georgia	689.39103792
18005 Bartholomew	Indiana	686.37994997
51670 Hopewell	Virginia	685.96211719
28013 Calhoun	Mississippi	685.78553616
21109 Jackson	Kentucky	684.42196102
51177 Spotsylvania	Virginia	683.11506429
36073 Orleans	New York	682.06441446
19063 Emmet	Iowa	680.86026154
48477 Washington	Texas	680.75652273
42029 Chester	Pennsylvania	677.52650150
22027 Claiborne	Louisiana	677.37079779
18117 Orange	Indiana	677.30514649
19041 Clay	Iowa	675.59191769
48113 Dallas	Texas	672.68892080
36001 Albany	New York	671.40536017
5059 Hot Spring	Arkansas	670.60324619
28049 Hinds	Mississippi	670.22375941
45079 Richland	South Carolina	670.08220447

Counties_Cities

19155 Pottawattamie	Iowa	669.28249922
45029 Colleton	South Carolina	669.14498141
28133 Sunflower	Mississippi	668.35049543
42043 Dauphin	Pennsylvania	667.99712736
28137 Tate	Mississippi	667.61709378
13131 Grady	Georgia	666.72054307
13089 DeKalb	Georgia	666.43932124
28087 Lowndes	Mississippi	665.19599525
51187 Warren	Virginia	664.95012874
47149 Rutherford	Tennessee	661.76244267
51135 Nottoway	Virginia	661.47859922
48225 Houston	Texas	660.36514308
37091 Hertford	North Carolina	659.36852783
13239 Quitman	Georgia	658.18341378
21077 Gallatin	Kentucky	656.70289855
1113 Russell	Alabama	654.19428532
16063 Lincoln	Idaho	652.98507463
19069 Franklin	Iowa	651.91623864
29155 Pemiscot	Missouri	651.42576205
31073 Gosper	Nebraska	651.30260521
51035 Carroll	Virginia	651.23498448
1103 Morgan	Alabama	650.77379103
18003 Allen	Indiana	648.99254298
26049 Genesee	Michigan	648.82081732
22055 Lafayette	Louisiana	648.31824435
47165 Sumner	Tennessee	647.61233028
20031 Coffey	Kansas	643.75075914
1039 Covington	Alabama	643.48672471
30101 Toole	Montana	638.78013600
22081 Red River	Louisiana	637.01781291
51730 Petersburg	Virginia	636.74090031
26145 Saginaw	Michigan	636.26834382
45051 Horry	South Carolina	636.06540228
48055 Caldwell	Texas	635.88225773

Counties_Cities

28127 Simpson	Mississippi	635.32401525
18111 Newton	Indiana	635.21518807
1111 Randolph	Alabama	633.66336634
31023 Butler	Nebraska	632.91139241
18143 Scott	Indiana	632.38127146
13279 Toombs	Georgia	632.27582103
24013 Carroll	Maryland	629.93902475
39107 Mercer	Ohio	629.89819087
19135 Monroe	Iowa	629.01155327
31081 Hamilton	Nebraska	625.00000000
22097 St. Landry	Louisiana	624.66772993
40015 Caddo	Oklahoma	624.63332988
51179 Stafford	Virginia	624.16644439
18141 St. Joseph	Indiana	623.03570176
17111 McHenry	Illinois	622.87325404
17163 St. Clair	Illinois	622.08159841
12059 Holmes	Florida	621.24557170
5071 Johnson	Arkansas	620.74639144
45075 Orangeburg	South Carolina	620.01058274
36065 Oneida	New York	618.96444330
28005 Amite	Mississippi	616.58283304
12093 Okeechobee	Florida	616.31798156
8065 Lake	Colorado	613.49693252
37107 Lenoir	North Carolina	612.76261255
39049 Franklin	Ohio	612.76043654
13011 Banks	Georgia	610.91215505
13251 Screven	Georgia	609.84359305
18067 Howard	Indiana	608.26069009
1031 Coffee	Alabama	606.83118534
42037 Columbia	Pennsylvania	606.51429968
13075 Cook	Georgia	605.98997786
4021 Pinal	Arizona	604.73500351
12013 Calhoun	Florida	603.27689038
37093 Hoke	North Carolina	602.58564020

Counties_Cities

13033 Burke	Georgia	602.06038443
39111 Monroe	Ohio	601.88542422
12011 Broward	Florida	601.86751125
16083 Twin Falls	Idaho	601.75880856
19035 Cherokee	Iowa	600.65365250
29133 Mississippi	Missouri	599.88002400
1049 DeKalb	Alabama	598.16488058
17027 Clinton	Illinois	597.78421318
29189 St. Louis	Missouri	595.92053724
16067 Minidoka	Idaho	595.43817527
22061 Lincoln	Louisiana	595.38943978
9013 Tolland	Connecticut	595.01328510
21061 Edmonson	Kentucky	594.75313671
18079 Jennings	Indiana	593.96617290
5139 Union	Arkansas	592.95609058
41041 Lincoln	Oregon	591.23673767
18011 Boone	Indiana	591.05359781
18037 Dubois	Indiana	589.68636203
1007 Bibb	Alabama	589.28571429
6065 Riverside	California	588.83822883
22009 Avoyelles	Louisiana	588.20621818
19077 Guthrie	Iowa	587.68656716
48427 Starr	Texas	587.36923673
13015 Bartow	Georgia	587.36185249
25015 Hampshire	Massachusetts	586.90465123
8105 Rio Grande	Colorado	586.66666667
27109 Olmsted	Minnesota	586.13871523
4019 Pima	Arizona	586.00310084
39095 Lucas	Ohio	585.25374565
36067 Onondaga	New York	585.09037286
51061 Fauquier	Virginia	584.36505129
5075 Lawrence	Arkansas	584.15480102
22059 LaSalle	Louisiana	583.22719045
13063 Clayton	Georgia	582.49745352

Counties_Cities

48167 Galveston	Texas	582.43807156
37001 Alamance	North Carolina	582.20577279
47065 Hamilton	Tennessee	581.96032787
37101 Johnston	North Carolina	581.22610090
29157 Perry	Missouri	579.63446475
19151 Pocahontas	Iowa	578.63501484
45031 Darlington	South Carolina	577.82701117
13123 Gilmer	Georgia	577.62201454
13253 Seminole	Georgia	577.26999399
42055 Franklin	Pennsylvania	575.45128685
20081 Haskell	Kansas	575.43157368
18055 Greene	Indiana	574.89220771
1093 Marion	Alabama	574.53885697
51620 Franklin City	Virginia	574.06714090
1129 Washington	Alabama	573.94065209
26023 Branch	Michigan	573.10531383
48381 Randall	Texas	572.38884282
24019 Dorchester	Maryland	571.91074442
18123 Perry	Indiana	570.62087740
27023 Chippewa	Minnesota	570.27843006
17177 Stephenson	Illinois	569.79420374
31153 Sarpy	Nebraska	568.69006121
27101 Murray	Minnesota	567.90720155
36063 Niagara	New York	567.87671135
48245 Jefferson	Texas	567.44875510
17077 Jackson	Illinois	566.01473380
28073 Lamar	Mississippi	565.27935689
13221 Oglethorpe	Georgia	564.63398432
40007 Beaver	Oklahoma	564.01579244
13237 Putnam	Georgia	563.98734467
21001 Adair	Kentucky	562.06088993
6083 Santa Barbara	California	561.89211403
51025 Brunswick	Virginia	561.52343750
13121 Fulton	Georgia	560.41534538

Counties_Cities

48141 El Paso	Texas	556.28373444
28107 Panola	Mississippi	555.91316051
48041 Brazos	Texas	555.65845527
17161 Rock Island	Illinois	555.48973006
45019 Charleston	South Carolina	554.56325988
26021 Berrien	Michigan	554.03818582
1033 Colbert	Alabama	553.30338556
31157 Scotts Bluff	Nebraska	552.94673372
46083 Lincoln	South Dakota	552.65529614
53001 Adams	Washington	551.64735057
13129 Gordon	Georgia	551.26982751
1081 Lee	Alabama	548.97798598
46027 Clay	South Dakota	548.39398903
22015 Bossier	Louisiana	548.02059991
13045 Carroll	Georgia	546.89682614
13067 Cobb	Georgia	546.20044526
5115 Pope	Arkansas	545.31250000
37171 Surry	North Carolina	544.83793851
51149 Prince George	Virginia	543.56388845
27147 Steele	Minnesota	543.43395919
27003 Anoka	Minnesota	542.37690531
45047 Greenwood	South Carolina	539.99802095
20189 Stevens	Kansas	539.66540745
49049 Utah	Utah	539.20442035
36039 Greene	New York	539.04950412
22063 Livingston	Louisiana	538.09281564
22107 Tensas	Louisiana	537.87539220
37083 Halifax	North Carolina	537.82576027
29007 Audrain	Missouri	537.82436305
24037 St. Mary's	Maryland	536.99495846
22029 Concordia	Louisiana	536.48068670
19103 Johnson	Iowa	536.16289832
13097 Douglas	Georgia	535.32969566
27063 Jackson	Minnesota	534.75935829

Counties_Cities

19141 O'Brien	Iowa	534.68208092
13013 Barrow	Georgia	534.59391899
24047 Worcester	Maryland	534.51170330
54083 Randolph	West Virginia	534.29552788
13255 Spalding	Georgia	534.03933434
37033 Caswell	North Carolina	533.08661556
51036 Charles City	Virginia	533.06439994
48357 Ochiltree	Texas	532.82396703
21107 Hopkins	Kentucky	532.52862341
18047 Franklin	Indiana	532.19563688
42061 Huntingdon	Pennsylvania	531.34962806
48347 Nacogdoches	Texas	531.11351220
19169 Story	Iowa	531.06365629
37065 Edgecombe	North Carolina	530.71820017
23005 Cumberland	Maine	529.36908335
45063 Lexington	South Carolina	527.06147130
47047 Fayette	Tennessee	525.83504086
46023 Charles Mix	South Dakota	524.73763118
5061 Howard	Arkansas	524.69829848
28041 Greene	Mississippi	522.59679081
51069 Frederick	Virginia	521.75881388
37153 Richmond	North Carolina	521.30906499
28033 DeSoto	Mississippi	520.87625892
21085 Grayson	Kentucky	520.49694161
13309 Wheeler	Georgia	520.37060541
48189 Hale	Texas	520.24830033
51049 Cumberland	Virginia	519.93067591
48201 Harris	Texas	519.74846226
6041 Marin	California	519.51352892
19157 Poweshiek	Iowa	518.74431788
51077 Grayson	Virginia	518.20101081
17075 Iroquois	Illinois	518.04086364
45005 Allendale	South Carolina	516.67977086
48179 Gray	Texas	516.09956611

Counties_Cities

37117 Martin	North Carolina	516.07780865
51193 Westmoreland	Virginia	515.98429613
38035 Grand Forks	North Dakota	515.75526353
31109 Lancaster	Nebraska	515.01550720
13019 Berrien	Georgia	514.23228755
18059 Hancock	Indiana	513.41829184
45067 Marion	South Carolina	512.25877122
18015 Carroll	Indiana	511.75038505
39023 Clark	Ohio	511.20109968
12081 Manatee	Florida	509.80739765
45017 Calhoun	South Carolina	509.64187328
19123 Mahaska	Iowa	509.09090909
18019 Clark	Indiana	508.69120654
13133 Greene	Georgia	508.53203752
18007 Benton	Indiana	508.49416387
44001 Bristol	Rhode Island	507.71855537
51075 Goochland	Virginia	507.65789021
48453 Travis	Texas	507.63047320
42107 Schuylkill	Pennsylvania	506.09923487
25011 Franklin	Massachusetts	505.89743951
13161 Jeff Davis	Georgia	505.68900126
17037 DeKalb	Illinois	504.11453482
20187 Stanton	Kansas	503.27126321
27009 Benton	Minnesota	503.14465409
22023 Cameron	Louisiana	502.29621125
39061 Hamilton	Ohio	501.78526823
9015 Windham	Connecticut	501.59364933
13207 Monroe	Georgia	501.45348837
55027 Dodge	Wisconsin	500.87083224
18085 Kosciusko	Indiana	500.35289373
13171 Lamar	Georgia	500.00000000
22069 Natchitoches	Louisiana	499.23691766
5107 Phillips	Arkansas	499.19574020
8125 Yuma	Colorado	499.00199601

Counties_Cities

13085 Dawson	Georgia	498.34549296
40001 Adair	Oklahoma	498.14328412
5037 Cross	Arkansas	497.72127609
18103 Miami	Indiana	497.65231816
12071 Lee	Florida	496.28284809
13317 Wilkes	Georgia	496.15228838
21083 Graves	Kentucky	495.75260605
18061 Harrison	Indiana	495.66294919
36093 Schenectady	New York	495.65497264
20083 Hodgeman	Kansas	495.04950495
30003 Big Horn	Montana	494.82681062
56043 Washakie	Wyoming	494.61001902
51057 Essex	Virginia	494.55078304
46111 Sanborn	South Dakota	494.03046521
19161 Sac	Iowa	493.87797098
48325 Medina	Texas	492.92040612
20037 Crawford	Kansas	492.06796689
13105 Elbert	Georgia	491.63179916
31121 Merrick	Nebraska	491.40049140
54035 Jackson	West Virginia	491.18651153
28071 Lafayette	Mississippi	490.93862355
55127 Walworth	Wisconsin	490.75377466
26137 Otsego	Michigan	490.57368741
55105 Rock	Wisconsin	490.40943057
36053 Madison	New York	490.14760929
19113 Linn	Iowa	490.02031792
48039 Brazoria	Texas	490.00540249
56039 Teton	Wyoming	489.58017417
13155 Irwin	Georgia	489.46584380
29145 Newton	Missouri	487.41976453
28139 Tippah	Mississippi	486.47419868
46121 Todd	South Dakota	486.23942429
28135 Tallahatchie	Mississippi	486.16572532
48043 Brewster	Texas	485.59404338

Counties_Cities

1037 Coosa	Alabama	485.30097993
32003 Clark	Nevada	482.78244722
45013 Beaufort	South Carolina	482.73852105
13127 Glynn	Georgia	482.28681397
5015 Carroll	Arkansas	481.87648372
39157 Tuscarawas	Ohio	481.68720708
18095 Madison	Indiana	479.01512639
48489 Willacy	Texas	478.73576574
17079 Jasper	Illinois	478.61824992
22019 Calcasieu	Louisiana	478.06136516
36055 Monroe	New York	476.78437225
48005 Angelina	Texas	476.50760116
28057 Itawamba	Mississippi	476.25122252
8085 Montrose	Colorado	476.14535462
26039 Crawford	Michigan	474.78598662
32031 Washoe	Nevada	474.30405703
47155 Sevier	Tennessee	473.99174601
21111 Jefferson	Kentucky	473.83769599
8097 Pitkin	Colorado	473.53760446
13163 Jefferson	Georgia	473.10434219
51690 Martinsville	Virginia	472.79491552
35043 Sandoval	New Mexico	471.83132547
12041 Gilchrist	Florida	471.07800175
13217 Newton	Georgia	471.05649939
32013 Humboldt	Nevada	470.63028714
8023 Costilla	Colorado	470.21943574
1073 Jefferson	Alabama	470.19566207
45009 Bamberg	South Carolina	469.35201401
19061 Dubuque	Iowa	468.74677349
45023 Chester	South Carolina	468.20253636
39035 Cuyahoga	Ohio	467.89944503
25003 Berkshire	Massachusetts	467.75572229
33015 Rockingham	New Hampshire	466.40101431
47045 Dyer	Tennessee	466.23794212

Counties_Cities

17141 Ogle	Illinois	465.40855802
48401 Rusk	Texas	464.64646465
20197 Wabaunsee	Kansas	463.83533845
37057 Davidson	North Carolina	463.34641747
13159 Jasper	Georgia	462.96296296
47189 Wilson	Tennessee	461.51111111
37081 Guilford	North Carolina	461.33378305
28111 Perry	Mississippi	460.98399128
6071 San Bernardino	California	460.94981449
35019 Guadalupe	New Mexico	460.72333564
27037 Dakota	Minnesota	459.77768010
45043 Georgetown	South Carolina	459.44513165
28115 Pontotoc	Mississippi	458.64354601
28145 Union	Mississippi	457.94588548
48303 Lubbock	Texas	457.69195737
9011 New London	Connecticut	457.67362361
48277 Lamar	Texas	456.48326898
45077 Pickens	South Carolina	456.22993989
28081 Lee	Mississippi	455.38837116
36035 Fulton	New York	455.30033028
26121 Muskegon	Michigan	455.10058299
53017 Douglas	Washington	454.47129839
37167 Stanly	North Carolina	454.28916633
1053 Escambia	Alabama	451.72526396
6029 Kern	California	451.51232654
13231 Pike	Georgia	450.78888054
47105 Loudon	Tennessee	450.48441211
48439 Tarrant	Texas	450.18276384
24015 Cecil	Maryland	448.33018886
51089 Henry	Virginia	447.47119895
18091 LaPorte	Indiana	447.24426627
51093 Isle of Wight	Virginia	446.51313831
18043 Floyd	Indiana	446.12437485
13157 Jackson	Georgia	445.88338871

Counties_Cities

51053 Dinwiddie	Virginia	445.16106418
51740 Portsmouth	Virginia	444.88122411
39037 Darke	Ohio	444.24527015
37111 McDowell	North Carolina	443.88775353
13057 Cherokee	Georgia	443.04718885
22011 Beauregard	Louisiana	442.91734894
13233 Polk	Georgia	442.66541088
21117 Kenton	Kentucky	442.63509404
26069 Iosco	Michigan	442.56608588
13115 Floyd	Georgia	442.16610332
29207 Stoddard	Missouri	441.69006369
13311 White	Georgia	440.44044044
8059 Jefferson	Colorado	440.34034603
37089 Henderson	North Carolina	440.26450132
13151 Henry	Georgia	440.01389975
19091 Humboldt	Iowa	439.92877344
48195 Hansford	Texas	439.31905546
26161 Washtenaw	Michigan	438.85778366
42115 Susquehanna	Pennsylvania	438.54246224
42067 Juniata	Pennsylvania	437.17616580
21015 Boone	Kentucky	437.15265371
18065 Henry	Indiana	437.11545234
19015 Boone	Iowa	436.49889926
26157 Tuscola	Michigan	436.05758245
38085 Sioux	North Dakota	435.97980725
18109 Morgan	Indiana	434.99343944
31035 Clay	Nebraska	434.50273576
13235 Pulaski	Georgia	433.64350890
18131 Pulaski	Indiana	433.07402358
8063 Kit Carson	Colorado	432.77956164
47021 Cheatham	Tennessee	432.75056258
24009 Calvert	Maryland	432.59458931
18093 Lawrence	Indiana	431.37426644
13213 Murray	Georgia	430.85093059

Counties_Cities

32015 Lander	Nevada	430.49327354
13247 Rockdale	Georgia	430.49208557
37007 Anson	North Carolina	430.11617156
12057 Hillsborough	Florida	429.81777285
48099 Coryell	Texas	429.09849214
48037 Bowie	Texas	428.31092829
48285 Lavaca	Texas	427.64793635
48323 Maverick	Texas	427.46003249
37069 Franklin	North Carolina	424.80757845
48021 Bastrop	Texas	424.25496689
37139 Pasquotank	North Carolina	423.82502081
13295 Walker	Georgia	423.57009077
18057 Hamilton	Indiana	422.01123344
23001 Androscoggin	Maine	421.62352919
39007 Ashtabula	Ohio	421.56872801
18133 Putnam	Indiana	420.86873660
38061 Mountrail	North Dakota	420.82599335
1045 Dale	Alabama	420.78601193
13023 Bleckley	Georgia	420.62626577
37025 Cabarrus	North Carolina	420.17204342
13249 Schley	Georgia	420.16806723
18053 Grant	Indiana	420.10434361
24035 Queen Anne's	Maryland	419.89214145
13047 Catoosa	Georgia	419.75674874
53033 King	Washington	419.40512179
19181 Warren	Iowa	419.14760263
24025 Harford	Maryland	418.97021531
1055 Etowah	Alabama	418.53250212
42025 Carbon	Pennsylvania	417.26999548
46103 Pennington	South Dakota	417.08061470
51800 Suffolk	Virginia	416.73520864
53025 Grant	Washington	416.10586555
22039 Evangeline	Louisiana	415.63256885
48413 Schleicher	Texas	414.50777202

Counties_Cities

44009 Washington	Rhode Island	414.49052536
48203 Harrison	Texas	413.63186764
12103 Pinellas	Florida	413.52227053
29201 Scott	Missouri	413.43803630
13025 Brantley	Georgia	412.76393078
46102 Oglala Lakota	South Dakota	412.32790551
48071 Chambers	Texas	412.21086352
1075 Lamar	Alabama	411.73071367
28109 Pearl River	Mississippi	409.84346507
13021 Bibb	Georgia	409.54962605
13271 Telfair	Georgia	409.42302847
37179 Union	North Carolina	409.05776828
26007 Alpena	Michigan	409.02679831
53061 Snohomish	Washington	408.51588107
24043 Washington	Maryland	408.14703895
36113 Warren	New York	407.68692134
8014 Broomfield	Colorado	407.12027372
28093 Marshall	Mississippi	406.19446560
47181 Wayne	Tennessee	404.63824133
27139 Scott	Minnesota	403.71553999
51065 Fluvanna	Virginia	403.24086174
51033 Caroline	Virginia	402.96373326
28121 Rankin	Mississippi	402.85376408
26059 Hillsdale	Michigan	402.19458349
45059 Laurens	South Carolina	401.52849509
16047 Gooding	Idaho	401.42142669
45083 Spartanburg	South Carolina	400.46131104
21059 Daviess	Kentucky	399.58854249
19051 Davis	Iowa	399.24586891
36115 Washington	New York	398.71235518
12095 Orange	Florida	398.50939235
18027 Daviess	Indiana	398.22608381
36037 Genesee	New York	398.18469510
28037 Franklin	Mississippi	398.04827940

Counties_Cities

20069 Gray	Kansas	397.81203381
48157 Fort Bend	Texas	397.53356569
13303 Washington	Georgia	397.33150201
46117 Stanley	South Dakota	397.08802118
39097 Madison	Ohio	396.28036836
5119 Pulaski	Arkansas	396.25140063
13149 Heard	Georgia	395.65620002
8045 Garfield	Colorado	394.84691317
12033 Escambia	Florida	394.25228343
12133 Washington	Florida	393.89067524
19087 Henry	Iowa	393.68116809
37161 Rutherford	North Carolina	393.55939305
41047 Marion	Oregon	393.52145485
38087 Slope	North Dakota	393.18479685
8013 Boulder	Colorado	393.15746539
18137 Ripley	Indiana	392.66556814
51610 Falls Church	Virginia	392.63471432
37027 Caldwell	North Carolina	392.54410026
48305 Lynn	Texas	391.35613408
8113 San Miguel	Colorado	390.67268954
13077 Coweta	Georgia	390.08939834
8015 Chaffee	Colorado	389.47420982
55041 Forest	Wisconsin	389.27816706
12111 St. Lucie	Florida	388.94148128
48181 Grayson	Texas	388.83208574
26155 Shiawassee	Michigan	388.60863444
48061 Cameron	Texas	388.52769941
4015 Mohave	Arizona	387.97423049
8079 Mineral	Colorado	386.59793814
39055 Geauga	Ohio	386.04290075
39109 Miami	Ohio	385.98407110
26115 Monroe	Michigan	385.53832450
13245 Richmond	Georgia	385.00848408
51137 Orange	Virginia	384.78332060

Counties_Cities

41059 Umatilla	Oregon	384.43676144
46031 Corson	South Dakota	384.15366146
37059 Davie	North Carolina	383.77834460
37085 Harnett	North Carolina	383.71555873
18029 Dearborn	Indiana	383.31181407
40143 Tulsa	Oklahoma	382.96625332
46109 Roberts	South Dakota	382.88503877
1021 Chilton	Alabama	382.75994836
42007 Beaver	Pennsylvania	382.41614160
51085 Hanover	Virginia	382.32359496
47061 Grundy	Tennessee	382.13696988
37125 Moore	North Carolina	382.03522426
31039 Cuming	Nebraska	380.31319911
54037 Jefferson	West Virginia	380.20805830
26149 St. Joseph	Michigan	380.05995773
41027 Hood River	Oregon	379.88731432
37127 Nash	North Carolina	379.72260041
53057 Skagit	Washington	379.07742227
26077 Kalamazoo	Michigan	378.29878808
37035 Catawba	North Carolina	378.18621889
26025 Calhoun	Michigan	376.98811037
6081 San Mateo	California	376.97600530
13297 Walton	Georgia	376.45850935
13189 McDuffie	Georgia	376.20175561
1117 Shelby	Alabama	375.97296333
37183 Wake	North Carolina	375.90233497
53007 Chelan	Washington	375.14928086
17019 Champaign	Illinois	374.79224509
54003 Berkeley	West Virginia	373.96583079
1043 Cullman	Alabama	373.91241821
37135 Orange	North Carolina	373.90345621
39155 Trumbull	Ohio	373.56452043
18041 Fayette	Indiana	373.15051851
42093 Montour	Pennsylvania	372.80701754

Counties_Cities

5031 Craighead	Arkansas	372.15129240
12029 Dixie	Florida	371.25748503
45071 Newberry	South Carolina	371.23572170
21067 Fayette	Kentucky	370.62202730
12075 Levy	Florida	370.37037037
8053 Hinsdale	Colorado	369.91368681
13083 Dade	Georgia	369.77690127
6019 Fresno	California	369.26790024
18127 Porter	Indiana	369.11683196
47011 Bradley	Tennessee	368.22922035
13187 Lumpkin	Georgia	367.16734942
19187 Webster	Iowa	366.62348044
51540 Charlottesville	Virginia	365.77508989
28125 Sharkey	Mississippi	365.54717843
31019 Buffalo	Nebraska	364.80902953
26017 Bay	Michigan	364.69309008
6075 San Francisco	California	364.42678350
48051 Burleson	Texas	364.34825167
30037 Golden Valley	Montana	363.19612591
51830 Williamsburg	Virginia	362.51342642
13267 Tattall	Georgia	362.33311016
55139 Winnebago	Wisconsin	361.94597123
13301 Warren	Georgia	361.83584079
51099 King George	Virginia	361.24176858
45057 Lancaster	South Carolina	360.66261271
27013 Blue Earth	Minnesota	360.38975485
37071 Gaston	North Carolina	360.33852975
48029 Bexar	Texas	360.31336588
48173 Glasscock	Texas	360.23054755
55065 Lafayette	Wisconsin	360.03600360
48153 Floyd	Texas	359.77385643
1057 Fayette	Alabama	359.03365180
50007 Chittenden	Vermont	358.50569963
18035 Delaware	Indiana	357.22998641

Counties_Cities

48115 Dawson	Texas	356.60511926
4007 Gila	Arizona	356.28792518
37165 Scotland	North Carolina	356.21947716
44005 Newport	Rhode Island	356.18230719
17137 Morgan	Illinois	356.13374146
19081 Hancock	Iowa	354.74234503
27113 Pennington	Minnesota	352.65904923
31167 Stanton	Nebraska	351.75879397
47187 Williamson	Tennessee	350.84085289
21213 Simpson	Kentucky	350.80144638
45001 Abbeville	South Carolina	350.43396765
36007 Broome	New York	350.10096056
8095 Phillips	Colorado	349.97666822
27163 Washington	Minnesota	349.14988754
5011 Bradley	Arkansas	348.71983115
13225 Peach	Georgia	348.02359234
47135 Perry	Tennessee	347.22222222
22043 Grant	Louisiana	346.94422204
35053 Socorro	New Mexico	346.57902599
39075 Holmes	Ohio	346.30456575
13219 Oconee	Georgia	346.30270931
21097 Harrison	Kentucky	346.14974971
48479 Webb	Texas	343.59030119
47107 McMinn	Tennessee	343.43623909
51770 Roanoke City	Virginia	343.27461970
19027 Carroll	Iowa	342.36379875
51097 King and Queen	Virginia	340.81226924
4003 Cochise	Arizona	340.77463122
19017 Bremer	Iowa	340.72233134
35013 Dona Ana	New Mexico	340.19547448
35013 Dona Ana	New Mexico	340.19547448
6077 San Joaquin	California	340.12701618
39065 Hardin	Ohio	339.89834816
29001 Adair	Missouri	339.39776629

Counties_Cities

48199 Hardin	Texas	339.11933854
40119 Payne	Oklahoma	338.85909313
13091 Dodge	Georgia	338.08258875
1069 Houston	Alabama	338.03785260
17133 Monroe	Illinois	337.84767730
6073 San Diego	California	337.80348176
17109 McDonough	Illinois	337.17242530
6059 Orange	California	337.00903462
12031 Duval	Florida	336.98842642
48469 Victoria	Texas	335.74183734
41031 Jefferson	Oregon	334.82142857
8009 Baca	Colorado	334.72803347
26139 Ottawa	Michigan	334.60243585
36083 Rensselaer	New York	334.29083930
5113 Polk	Arkansas	334.18125592
13153 Houston	Georgia	333.82860892
19031 Cedar	Iowa	332.85016374
40087 McClain	Oklahoma	332.62473428
48393 Roberts	Texas	332.22591362
13049 Charlton	Georgia	331.58544109
39153 Summit	Ohio	331.41545400
26147 St. Clair	Michigan	331.37312740
1077 Lauderdale	Alabama	331.21543074
51043 Clarke	Virginia	330.51022516
12023 Columbia	Florida	330.48239082
17003 Alexander	Illinois	330.03300330
21101 Henderson	Kentucky	329.01230506
27115 Pine	Minnesota	329.00315436
24039 Somerset	Maryland	327.16650438
20067 Grant	Kansas	327.15376227
12015 Charlotte	Florida	327.03056249
20171 Scott	Kansas	326.73065142
39017 Butler	Ohio	326.37860965
12107 Putnam	Florida	326.30826693

Counties_Cities

48159 Franklin	Texas	325.09752926
37149 Polk	North Carolina	325.06913784
19117 Lucas	Iowa	323.88663968
51003 Albemarle	Virginia	323.77343218
51113 Madison	Virginia	323.42986085
13269 Taylor	Georgia	323.42331136
5021 Clay	Arkansas	323.29763589
45091 York	South Carolina	322.85366156
51007 Amelia	Virginia	322.75416891
37097 Iredell	North Carolina	322.24619609
12105 Polk	Florida	321.88856356
37147 Pitt	North Carolina	321.82042531
18033 DeKalb	Indiana	321.56572433
46025 Clark	South Dakota	320.94142819
18151 Steuben	Indiana	320.93910831
51095 James City	Virginia	320.69322094
20101 Lane	Kansas	320.51282051
13059 Clarke	Georgia	320.42723632
19083 Hardin	Iowa	320.13279583
48321 Matagorda	Texas	320.09192383
27167 Wilkin	Minnesota	319.79533099
46101 Moody	South Dakota	319.19744642
12123 Taylor	Florida	319.10465708
51550 Chesapeake	Virginia	318.99898613
42041 Cumberland	Pennsylvania	318.58660504
27103 Nicollet	Minnesota	318.52717709
13107 Emanuel	Georgia	318.41500088
47097 Lauderdale	Tennessee	317.52178122
21171 Monroe	Kentucky	317.22336257
27039 Dodge	Minnesota	316.97243300
17195 Whiteside	Illinois	316.39880631
28117 Prentiss	Mississippi	316.01817104
6001 Alameda	California	316.00363101
13181 Lincoln	Georgia	315.85596968

Counties_Cities

13111 Fannin	Georgia	315.82190726
45015 Berkeley	South Carolina	314.35019969
24041 Talbot	Maryland	313.78489504
31041 Custer	Nebraska	313.65313653
18049 Fulton	Indiana	313.55763488
39117 Morrow	Ohio	313.28320802
19119 Lyon	Iowa	313.26729320
42001 Adams	Pennsylvania	313.19605879
40031 Comanche	Oklahoma	313.06571889
18075 Jay	Indiana	313.04180312
40141 Tillman	Oklahoma	313.01034295
55121 Trempealeau	Wisconsin	312.47877182
20043 Doniphan	Kansas	312.41864098
17119 Madison	Illinois	312.33338753
18139 Rush	Indiana	312.06865510
37187 Washington	North Carolina	311.99932541
5025 Cleveland	Arkansas	311.79845348
19073 Greene	Iowa	311.76929072
6099 Stanislaus	California	311.74122205
12097 Osceola	Florida	311.69325253
47075 Haywood	Tennessee	311.50850880
19085 Harrison	Iowa	311.30607047
40117 Pawnee	Oklahoma	311.16534472
39137 Putnam	Ohio	310.83481350
40113 Osage	Oklahoma	310.54579487
37051 Cumberland	North Carolina	310.23380375
12117 Seminole	Florida	310.15407240
48287 Lee	Texas	309.14605693
37049 Craven	North Carolina	309.00186567
5023 Cleburne	Arkansas	308.43180453
48437 Swisher	Texas	308.22835701
48483 Wheeler	Texas	308.22577538
42133 York	Pennsylvania	308.07119769
26075 Jackson	Michigan	307.88991519

Counties_Cities

6053 Monterey	California	307.85548010
41049 Morrow	Oregon	307.77347872
42097 Northumberland	Pennsylvania	307.41192100
1071 Jackson	Alabama	307.32951910
19093 Ida	Iowa	306.97266482
51710 Norfolk	Virginia	306.05221325
46015 Brule	South Dakota	305.98584815
31155 Saunders	Nebraska	305.12134441
54031 Hardy	West Virginia	304.90018149
13209 Montgomery	Georgia	304.57957141
26087 Lapeer	Michigan	304.44858454
29135 Moniteau	Missouri	303.95136778
13281 Towns	Georgia	303.74620317
18169 Wabash	Indiana	303.70843990
13051 Chatham	Georgia	301.52665157
37103 Jones	North Carolina	300.92352392
39033 Crawford	Ohio	300.84235860
6069 San Benito	California	300.63214001
13223 Paulding	Georgia	300.52912633
48139 Ellis	Texas	300.38565282
13079 Crawford	Georgia	300.37343725
45053 Jasper	South Carolina	300.30030030
38025 Dunn	North Dakota	300.09233610
45049 Hampton	South Carolina	299.72611235
8041 El Paso	Colorado	299.64026358
39123 Ottawa	Ohio	299.24697687
51109 Louisa	Virginia	299.09184839
31123 Morrill	Nebraska	298.76227059
48349 Navarro	Texas	298.59780087
47171 Unicoi	Tennessee	298.40662125
18135 Randolph	Indiana	297.77473744
31185 York	Nebraska	297.70548940
49045 Tooele	Utah	297.53815784
26067 Ionia	Michigan	297.46145460

Counties_Cities

21233 Webster	Kentucky	297.46014797
27133 Rock	Minnesota	297.42936053
46135 Yankton	South Dakota	297.34575189
27171 Wright	Minnesota	297.03188142
17029 Coles	Illinois	296.74756805
28059 Jackson	Mississippi	296.62820969
36017 Chenango	New York	296.61730057
26123 Newaygo	Michigan	296.57203632
38093 Stutsman	North Dakota	296.40961897
26065 Ingham	Michigan	296.17230601
37173 Swain	North Carolina	294.84029484
1083 Limestone	Alabama	294.25832346
48339 Montgomery	Texas	293.94593222
5135 Sharp	Arkansas	293.67730047
45011 Barnwell	South Carolina	293.67184540
5093 Mississippi	Arkansas	293.41157642
13117 Forsyth	Georgia	293.30718645
13289 Twiggs	Georgia	293.11187103
37141 Pender	North Carolina	292.78337248
39043 Erie	Ohio	292.16645447
5081 Little River	Arkansas	292.06555249
48229 Hudspeth	Texas	291.97080292
19067 Floyd	Iowa	291.85965358
51820 Waynesboro	Virginia	291.67403217
18173 Warrick	Indiana	290.88816788
48257 Kaufman	Texas	290.77451758
36107 Tioga	New York	290.36243822
27019 Carver	Minnesota	288.74660795
27141 Sherburne	Minnesota	288.43350410
48481 Wharton	Texas	288.32984935
48101 Cottle	Texas	287.97696184
12125 Union	Florida	287.81793842
26159 Van Buren	Michigan	287.61531121
22113 Vermilion	Louisiana	287.48119672

Counties_Cities

55039 Fond du Lac	Wisconsin	287.19461316
20177 Shawnee	Kansas	286.76217894
38073 Ransom	North Dakota	286.42352492
39169 Wayne	Ohio	286.28834065
26093 Livingston	Michigan	285.52901309
13175 Laurens	Georgia	285.26148970
54075 Pocahontas	West Virginia	285.23888757
46125 Turner	South Dakota	284.90028490
5003 Ashley	Arkansas	284.34600419
40105 Nowata	Oklahoma	283.81287923
48343 Morris	Texas	283.65345652
35041 Roosevelt	New Mexico	282.77223497
28141 Tishomingo	Mississippi	282.71820705
48505 Zapata	Texas	281.88865398
12001 Alachua	Florida	281.52736001
40109 Oklahoma	Oklahoma	281.35890040
13029 Bryan	Georgia	280.77357055
6051 Mono	California	280.70175439
47043 Dickson	Tennessee	280.65711185
27011 Big Stone	Minnesota	280.61735819
17063 Grundy	Illinois	280.54618222
17103 Lee	Illinois	280.51310522
18157 Tippecanoe	Indiana	280.24118354
39093 Lorain	Ohio	280.16454416
48149 Fayette	Texas	280.08994438
21041 Carroll	Kentucky	279.40765577
13283 Treutlen	Georgia	279.04244382
18073 Jasper	Indiana	278.69343722
16001 Ada	Idaho	278.10522463
28009 Benton	Mississippi	278.08003869
51079 Greene	Virginia	278.07270337
27107 Norman	Minnesota	277.99227799
51600 Fairfax City	Virginia	276.71522748
18009 Blackford	Indiana	276.61357921

Counties_Cities

31179 Wayne	Nebraska	276.50749761
40041 Delaware	Oklahoma	276.13319917
47071 Hardin	Tennessee	275.45003104
29069 Dunklin	Missouri	275.29483737
17081 Jefferson	Illinois	274.98677948
22085 Sabine	Louisiana	274.63382157
36101 Steuben	New York	274.54173452
39045 Fairfield	Ohio	273.45906459
51790 Staunton	Virginia	272.85129604
19009 Audubon	Iowa	272.43007628
35001 Bernalillo	New Mexico	272.28485003
38045 LaMoure	North Dakota	270.80256032
24001 Allegany	Maryland	270.51778795
1009 Blount	Alabama	269.70954357
40145 Wagoner	Oklahoma	269.62925977
37005 Alleghany	North Carolina	268.79311890
29097 Jasper	Missouri	268.57654432
37019 Brunswick	North Carolina	268.38471889
48295 Lipscomb	Texas	268.25633383
12061 Indian River	Florida	268.08459276
19025 Calhoun	Iowa	268.06887308
54099 Wayne	West Virginia	267.87502504
48231 Hunt	Texas	267.37690817
19101 Jefferson	Iowa	266.57962026
8017 Cheyenne	Colorado	266.52452026
18149 Starke	Indiana	265.96904295
12065 Jefferson	Florida	265.95744681
40103 Noble	Oklahoma	265.74541589
19163 Scott	Iowa	265.46170138
39165 Warren	Ohio	264.45796884
48491 Williamson	Texas	264.32852966
29107 Lafayette	Missouri	263.81986625
13113 Fayette	Georgia	263.53131968
56017 Hot Springs	Wyoming	263.44676180

Counties_Cities

12131 Walton	Florida	263.39754816
33013 Merrimack	New Hampshire	263.34594924
45035 Dorchester	South Carolina	263.31023922
13195 Madison	Georgia	263.06913997
37129 New Hanover	North Carolina	263.05139620
45037 Edgefield	South Carolina	262.45748928
48397 Rockwall	Texas	262.27684115
39173 Wood	Ohio	261.67595030
21075 Fulton	Kentucky	261.43790850
39073 Hocking	Ohio	260.70107451
53053 Pierce	Washington	260.40644049
8107 Routt	Colorado	260.36606692
8083 Montezuma	Colorado	259.95871244
48057 Calhoun	Texas	259.72821298
51037 Charlotte	Virginia	259.67498744
13227 Pickens	Georgia	259.53721076
21149 McLean	Kentucky	259.40337224
47081 Hickman	Tennessee	259.34644695
48089 Colorado	Texas	259.22609228
8029 Delta	Colorado	258.45636933
6047 Merced	California	258.40263498
39151 Stark	Ohio	258.36038044
48121 Denton	Texas	258.30438710
19147 Palo Alto	Iowa	257.58763579
49011 Davis	Utah	257.31206978
26037 Clinton	Michigan	257.14717894
40085 Love	Oklahoma	256.56206828
26005 Allegan	Michigan	256.54793867
1027 Clay	Alabama	256.12052731
47159 Smith	Tennessee	255.74165079
18025 Crawford	Indiana	255.73025194
42127 Wayne	Pennsylvania	255.48014666
47119 Maury	Tennessee	255.45897816
48187 Guadalupe	Texas	254.74360697

Counties_Cities

27043 Faribault	Minnesota	254.39744149
6111 Ventura	California	253.94639275
20059 Franklin	Kansas	253.59915727
8035 Douglas	Colorado	253.51833267
55133 Waukesha	Wisconsin	253.05652588
51700 Newport News	Virginia	253.04267016
31165 Sioux	Nebraska	252.73799495
39113 Montgomery	Ohio	252.66234730
26011 Arenac	Michigan	252.64277641
40027 Cleveland	Oklahoma	252.42394442
55043 Grant	Wisconsin	252.16278077
5041 Desha	Arkansas	251.91104934
47121 Meigs	Tennessee	251.90963758
21037 Campbell	Kentucky	251.20233597
21049 Clark	Kentucky	251.04140804
39175 Wyandot	Ohio	250.74082517
48331 Milam	Texas	250.68640325
48183 Gregg	Texas	250.59212494
48233 Hutchinson	Texas	250.02358713
13291 Union	Georgia	249.98958377
26045 Eaton	Michigan	249.48554987
55063 La Crosse	Wisconsin	248.66785080
39003 Allen	Ohio	248.38549429
51157 Rappahannock	Virginia	248.20739106
47035 Cumberland	Tennessee	248.01836677
19095 Iowa	Iowa	247.81612044
19023 Butler	Iowa	247.60987688
21155 Marion	Kentucky	247.37167594
27093 Meeker	Minnesota	246.31606240
48027 Bell	Texas	246.03393300
37045 Cleveland	North Carolina	244.76419684
12055 Highlands	Florida	244.72605858
17143 Peoria	Illinois	244.71130157
31137 Phelps	Nebraska	244.55313473

Counties_Cities

5045 Faulkner	Arkansas	244.37927664
29003 Andrew	Missouri	244.22104845
26027 Cass	Michigan	243.93549261
35057 Torrance	New Mexico	243.73035726
48279 Lamb	Texas	243.19805442
37145 Person	North Carolina	242.99491229
18013 Brown	Indiana	242.87777340
48003 Andrews	Texas	242.71844660
29183 St. Charles	Missouri	242.49590412
37169 Stokes	North Carolina	241.93371016
48329 Midland	Texas	241.62987171
12115 Sarasota	Florida	241.61155611
19159 Ringgold	Iowa	241.54589372
28047 Harrison	Mississippi	241.47108638
47131 Obion	Tennessee	241.18677107
45007 Anderson	South Carolina	240.91938428
55131 Washington	Wisconsin	240.24820735
5019 Clark	Arkansas	240.24296269
38077 Richland	North Dakota	240.16257159
29159 Pettis	Missouri	239.76305768
53039 Klickitat	Washington	239.74306781
16073 Owyhee	Idaho	239.45950569
28039 George	Mississippi	239.17525773
13211 Morgan	Georgia	238.68880284
38013 Burke	North Dakota	238.09523810
35029 Luna	New Mexico	237.86671118
39103 Medina	Ohio	237.79487122
12127 Volusia	Florida	237.60907919
21239 Woodford	Kentucky	237.44016885
46123 Tripp	South Dakota	237.31288792
47123 Monroe	Tennessee	237.28886684
1115 St. Clair	Alabama	236.77979479
1121 Talladega	Alabama	236.75903192
13031 Bulloch	Georgia	236.75222521

Counties_Cities

12019 Clay	Florida	236.49524233
53071 Walla Walla Cou	Washington	236.36781458
53071 Walla Walla Cou	Washington	236.36781458
21073 Franklin	Kentucky	236.15074289
46037 Day	South Dakota	236.14895550
27161 Waseca	Minnesota	235.40741533
6021 Glenn	California	235.31928549
16003 Adams	Idaho	235.29411765
31059 Fillmore	Nebraska	235.20897413
27173 Yellow Medicine	Minnesota	234.81368045
46069 Hyde	South Dakota	234.00936037
37109 Lincoln	North Carolina	233.97397636
36091 Saratoga	New York	233.74738772
1079 Lawrence	Alabama	233.63777043
17095 Knox	Illinois	233.47701149
55089 Ozaukee	Wisconsin	233.32248982
31025 Cass	Nebraska	233.18934210
41051 Multnomah	Oregon	233.16253634
27049 Goodhue	Minnesota	232.74357261
13073 Columbia	Georgia	232.67721384
35009 Curry	New Mexico	232.61929324
36121 Wyoming	New York	232.00698516
51111 Lunenburg	Virginia	231.67301009
27079 Le Sueur	Minnesota	231.62771110
27119 Polk	Minnesota	231.53287450
48205 Hartley	Texas	231.35789286
39139 Richland	Ohio	231.21578213
32510 Carson City	Nevada	230.98855885
53073 Whatcom	Washington	230.85273722
12007 Bradford	Florida	230.78032598
51133 Northumberland	Virginia	230.50959085
18179 Wells	Indiana	230.44742253
28131 Stone	Mississippi	229.73767164
26057 Gratiot	Michigan	229.06968152

Counties_Cities

12067 Lafayette	Florida	229.04260192
23031 York	Maine	228.87178816
6095 Solano	California	228.38718345
21145 McCracken	Kentucky	228.01701711
19177 Van Buren	Iowa	227.92022792
39133 Portage	Ohio	227.70934222
6039 Madera	California	227.68785834
16009 Benewah	Idaho	227.61760243
21047 Christian	Kentucky	227.42810900
31143 Polk	Nebraska	227.35884805
51011 Appomattox	Virginia	227.25838015
48291 Liberty	Texas	227.05420340
51015 Augusta	Virginia	226.61913408
19105 Jones	Iowa	226.57153876
51810 Virginia Beach	Virginia	226.57150663
20131 Nemaha	Kansas	226.48941408
51141 Patrick	Virginia	226.33395575
45087 Union	South Carolina	226.19481941
51145 Powhatan	Virginia	226.11257666
27017 Carlton	Minnesota	226.02338365
46097 Miner	South Dakota	225.93764121
55061 Kewaunee	Wisconsin	225.67826130
12119 Sumter	Florida	225.23572083
38059 Morton	North Dakota	225.11657823
40051 Grady	Oklahoma	225.01845151
20129 Morton	Kansas	224.97187852
56019 Johnson	Wyoming	224.58628842
51530 Buena Vista	Virginia	224.46689113
48473 Waller	Texas	223.99578361
48193 Hamilton	Texas	223.95096653
48085 Collin	Texas	223.84807779
37143 Perquimans	North Carolina	223.51363433
13143 Haralson	Georgia	223.47882030
51127 New Kent	Virginia	223.30400607

Counties_Cities

12069 Lake	Florida	223.00453022
18115 Ohio	Indiana	222.45037645
18175 Washington	Indiana	221.88025624
36043 Herkimer	New York	221.56453674
48135 Ector	Texas	221.43544447
53029 Island	Washington	221.40658300
12087 Monroe	Florida	221.25368201
31105 Kimball	Nebraska	221.11663903
5111 Poinsett	Arkansas	221.07282890
36057 Montgomery	New York	220.40238601
36069 Ontario	New York	220.27233671
16069 Nez Perce	Idaho	220.25341517
20091 Johnson	Kansas	220.23077374
55087 Outagamie	Wisconsin	219.89165533
4025 Yavapai	Arizona	219.83421914
38089 Stark	North Dakota	219.37606865
33017 Strafford	New Hampshire	219.07909909
21207 Russell	Kentucky	218.84293811
31067 Gage	Nebraska	218.67584795
31177 Washington	Nebraska	217.73842357
12035 Flagler	Florida	217.72689552
28045 Hancock	Mississippi	217.60256898
48215 Hidalgo	Texas	217.33632508
55055 Jefferson	Wisconsin	217.31724794
5121 Randolph	Arkansas	217.29440606
56021 Laramie	Wyoming	217.22437763
47099 Lawrence	Tennessee	217.22229844
39077 Huron	Ohio	217.07917407
55045 Green	Wisconsin	216.63191530
48451 Tom Green	Texas	216.60222186
48441 Taylor	Texas	216.50682941
38027 Eddy	North Dakota	216.16947687
55025 Dane	Wisconsin	216.09103849
37073 Gates	North Carolina	216.02004666

Counties_Cities

5091 Miller	Arkansas	215.63589649
17041 Douglas	Illinois	215.61681811
19121 Madison	Iowa	215.39787064
18101 Martin	Indiana	215.32739552
1019 Cherokee	Alabama	215.11985249
21081 Grant	Kentucky	214.95959556
46059 Hand	South Dakota	214.59227468
39041 Delaware	Ohio	214.32825911
27151 Swift	Minnesota	214.01819155
5055 Greene	Arkansas	214.00992830
18021 Clay	Indiana	213.98547956
8101 Pueblo	Colorado	213.69434546
47041 DeKalb	Tennessee	213.52666600
13241 Rabun	Georgia	213.43451710
6013 Contra Costa	California	213.35141691
47139 Polk	Tennessee	213.04296366
50025 Windham	Vermont	212.83562541
5043 Drew	Arkansas	212.78917503
51101 King William	Virginia	212.52730386
21143 Lyon	Kentucky	212.26120614
38015 Burleigh	North Dakota	212.02229383
5057 Hempstead	Arkansas	211.58180396
48315 Marion	Texas	211.52296535
19075 Grundy	Iowa	211.31339402
53037 Kittitas	Washington	211.13081665
31069 Garden	Nebraska	210.85925145
20047 Edwards	Kansas	210.60021060
12091 Okaloosa	Florida	210.35465989
16027 Canyon	Idaho	210.29176864
35039 Rio Arriba	New Mexico	210.22406809
17115 Macon	Illinois	210.10008404
18183 Whitley	Indiana	208.37001820
29143 New Madrid	Missouri	208.14061055
48123 DeWitt	Texas	208.05468866

Counties_Cities

51005 Alleghany	Virginia	207.91415158
17145 Perry	Illinois	207.80202135
47063 Hamblen	Tennessee	207.52992922
51161 Roanoke	Virginia	207.28583122
47113 Madison	Tennessee	206.95661083
8091 Ouray	Colorado	206.91082144
20009 Barton	Kansas	206.80939068
50011 Franklin	Vermont	206.38999616
21023 Bracken	Kentucky	206.33572035
16077 Power	Idaho	205.97322348
19129 Mills	Iowa	205.80229702
8039 Elbert	Colorado	205.46381554
37029 Camden	North Carolina	205.41549953
18155 Switzerland	Indiana	205.28132873
48031 Blanco	Texas	205.09314647
2122 Kenai Peninsula	Alaska	205.01255702
48355 Nueces	Texas	204.82243661
36025 Delaware	New York	204.37038202
48053 Burnet	Texas	204.03012074
29169 Pulaski	Missouri	203.79128696
12073 Leon	Florida	203.75929053
13043 Candler	Georgia	203.02694721
47185 White	Tennessee	202.89962002
5105 Perry	Arkansas	202.85935085
19011 Benton	Iowa	202.79229389
26001 Alcona	Michigan	202.66357846
38103 Wells	North Dakota	202.17336366
26063 Huron	Michigan	202.14336136
5131 Sebastian	Arkansas	201.95220464
31107 Knox	Nebraska	201.92421903
40091 McIntosh	Oklahoma	201.86727227
51650 Hampton	Virginia	201.76751320
13055 Chattooga	Georgia	201.69423154
48377 Presidio	Texas	201.49683362

Counties_Cities

26091 Lenawee	Michigan	201.49390430
51023 Botetourt	Virginia	201.34026505
36089 St. Lawrence	New York	200.83852398
51181 Surry	Virginia	200.80321285
17167 Sangamon	Illinois	200.66752667
12109 St. Johns	Florida	200.58129245
54057 Mineral	West Virginia	200.44543430
48143 Erath	Texas	200.25444094
1003 Baldwin	Alabama	199.52114924
39167 Washington	Ohio	199.48466462
47133 Overton	Tennessee	199.38372304
19043 Clayton	Iowa	199.36204147
19057 Des Moines	Iowa	199.29480300
42049 Erie	Pennsylvania	199.22002786
19055 Delaware	Iowa	199.19151678
42119 Union	Pennsylvania	198.72725243
39011 Auglaize	Ohio	198.67260501
31099 Kearney	Nebraska	198.65525672
31061 Franklin	Nebraska	198.47833278
53063 Spokane	Washington	198.39457786
1089 Madison	Alabama	198.35260928
48403 Sabine	Texas	198.31901029
5117 Prairie	Arkansas	198.16695566
18153 Sullivan	Indiana	198.16336394
45021 Cherokee	South Carolina	197.97470129
12113 Santa Rosa	Florida	197.93809834
20149 Pottawatomie	Kansas	197.71800470
36051 Livingston	New York	197.70034953
18167 Vigo	Indiana	197.41865793
53013 Columbia	Washington	197.09288002
37021 Buncombe	North Carolina	196.44697283
41065 Wasco	Oregon	196.18939823
29227 Worth	Missouri	196.07843137
17053 Ford	Illinois	196.01930036

Counties_Cities

21099 Hart	Kentucky	195.70506717
37199 Yancey	North Carolina	195.49796124
51775 Salem	Virginia	194.98498616
21219 Todd	Kentucky	194.94760783
8069 Larimer	Colorado	194.85447252
27169 Winona	Minnesota	194.78603050
5073 Lafayette	Arkansas	194.55252918
48313 Madison	Texas	194.14782970
1061 Geneva	Alabama	193.81317930
50003 Bennington	Vermont	193.65159552
39089 Licking	Ohio	193.43570254
31033 Cheyenne	Nebraska	193.34049409
27143 Sibley	Minnesota	192.97311685
6085 Santa Clara	California	192.35434075
27085 McLeod	Minnesota	192.34521785
26111 Midland	Michigan	192.28689204
19003 Adams	Iowa	192.04389575
18119 Owen	Indiana	191.89254018
18163 Vanderburgh	Indiana	191.74024998
13147 Hart	Georgia	191.57822139
48395 Robertson	Texas	190.92802592
31065 Furnas	Nebraska	190.88016967
37157 Rockingham	North Carolina	190.75973095
17185 Wabash	Illinois	190.49268335
30031 Gallatin	Montana	190.38935965
47125 Montgomery	Tennessee	190.33746055
55023 Crawford	Wisconsin	190.28911669
13039 Camden	Georgia	190.02552304
30017 Custer	Montana	189.88434317
48147 Fannin	Texas	189.87700504
54077 Preston	West Virginia	189.13088448
48091 Comal	Texas	188.71357996
42035 Clinton	Pennsylvania	188.70850998
19019 Buchanan	Iowa	188.68814567

Counties_Cities

20207 Woodson	Kansas	188.50141376
13191 McIntosh	Georgia	188.28451883
17169 Schuyler	Illinois	188.21485450
21193 Perry	Kentucky	187.79702591
48359 Oldham	Texas	187.70530267
8019 Clear Creek	Colorado	187.40239459
41067 Washington	Oregon	187.38654330
17129 Menard	Illinois	187.17447917
47087 Jackson	Tennessee	187.10665079
39143 Sandusky	Ohio	187.07801153
6097 Sonoma	California	187.02169452
46065 Hughes	South Dakota	186.96883853
5027 Columbia	Arkansas	186.93971194
48015 Austin	Texas	186.73513622
38097 Traill	North Dakota	186.63680478
36099 Seneca	New York	186.58892128
21103 Henry	Kentucky	186.26598783
29071 Franklin	Missouri	186.16764734
21165 Menifee	Kentucky	186.01767168
55135 Waupaca	Wisconsin	185.80816774
54071 Pendleton	West Virginia	185.79391168
47115 Marion	Tennessee	185.47681540
48361 Orange	Texas	185.46881731
21113 Jessamine	Kentucky	185.45994065
18159 Tipton	Indiana	185.08725542
31159 Seward	Nebraska	184.77884282
5051 Garland	Arkansas	184.56138935
13183 Long	Georgia	184.22991894
42099 Perry	Pennsylvania	184.22592601
21051 Clay	Kentucky	184.03382243
50001 Addison	Vermont	183.91799421
42003 Allegheny	Pennsylvania	183.75775164
29163 Pike	Missouri	183.74405534
40071 Kay	Oklahoma	183.41975952

Counties_Cities

55015 Calumet	Wisconsin	183.41673478
40049 Garvin	Oklahoma	183.38067671
36095 Schoharie	New York	183.29742419
56009 Converse	Wyoming	183.28445748
16075 Payette	Idaho	182.58248057
21029 Bullitt	Kentucky	182.56053485
20173 Sedgwick	Kansas	182.43520824
22115 Vernon	Louisiana	182.15309046
37003 Alexander	North Carolina	182.04695741
1015 Calhoun	Alabama	182.01387856
46051 Grant	South Dakota	181.89450119
20073 Greenwood	Kansas	181.66804294
6003 Alpine	California	181.65304269
48239 Jackson	Texas	181.52480839
47033 Crockett	Tennessee	181.46286991
46071 Jackson	South Dakota	181.43332325
21035 Calloway	Kentucky	181.42327840
47027 Clay	Tennessee	181.41764935
29099 Jefferson	Missouri	181.41539668
45073 Oconee	South Carolina	181.18253502
19109 Kossuth	Iowa	181.11081299
37009 Ashe	North Carolina	180.75177985
5141 Van Buren	Arkansas	180.69023670
18077 Jefferson	Indiana	180.07948336
46057 Hamlin	South Dakota	180.00327279
20161 Riley	Kansas	179.09718736
21185 Oldham	Kentucky	179.02813299
13179 Liberty	Georgia	178.87051401
48293 Limestone	Texas	178.57902122
13103 Effingham	Georgia	178.48528702
13169 Jones	Georgia	178.22197372
17085 Jo Daviess	Illinois	177.85266311
47031 Coffee	Tennessee	177.73788151
37099 Jackson	North Carolina	177.71828190

Counties_Cities

32019 Lyon	Nevada	177.39392202
40037 Creek	Oklahoma	177.36439305
54069 Ohio	West Virginia	177.22428452
51590 Danville	Virginia	176.93460792
46035 Davison	South Dakota	176.85699848
12101 Pasco	Florida	176.78779905
6015 Del Norte	California	176.08164439
38053 McKenzie	North Dakota	176.05633803
40039 Custer	Oklahoma	175.64402810
21007 Ballard	Kentucky	175.46058403
46029 Codrington	South Dakota	174.90630020
48501 Yoakum	Texas	174.60132697
17099 LaSalle	Illinois	174.54080234
47109 McNairy	Tennessee	174.20253949
21229 Washington	Kentucky	173.78351539
5125 Saline	Arkansas	173.77554130
4009 Graham	Arizona	173.35574701
37121 Mitchell	North Carolina	173.33333333
36123 Yates	New York	173.10092186
20005 Atchison	Kansas	172.91422219
55019 Clark	Wisconsin	172.86582731
48465 Val Verde	Texas	172.73614046
41045 Malheur	Oregon	172.49796583
21225 Union	Kentucky	172.35436057
5029 Conway	Arkansas	172.32300991
32023 Nye	Nevada	172.01076170
48415 Scurry	Texas	171.94355508
20113 McPherson	Kansas	171.70690682
55115 Shawano	Wisconsin	171.58544955
20157 Republic	Kansas	171.52658662
48247 Jim Hogg	Texas	171.49390244
29079 Grundy	Missouri	171.47468227
6055 Napa	California	171.42816156
48049 Brown	Texas	171.39542242

Counties_Cities

54027 Hampshire	West Virginia	171.32822204
21091 Hancock	Kentucky	171.27197990
18069 Huntington	Indiana	171.08167770
38003 Barnes	North Dakota	170.74558907
18161 Union	Indiana	170.52721330
20035 Cowley	Kansas	170.36742575
40097 Mayes	Oklahoma	170.28729900
36109 Tompkins	New York	170.24505560
21157 Marshall	Kentucky	169.92081049
19001 Adair	Iowa	169.89947614
48373 Polk	Texas	169.89466531
31181 Webster	Nebraska	169.82734220
29101 Johnson	Missouri	169.61157086
31021 Burt	Nebraska	169.54377312
18171 Warren	Indiana	169.42998911
27097 Morrison	Minnesota	168.83234345
48087 Collingsworth	Texas	168.80486158
4011 Greenlee	Arizona	168.72297796
38075 Renville	North Dakota	168.49199663
48499 Wood	Texas	168.40612466
26079 Kalkaska	Michigan	168.31238779
21009 Barren	Kentucky	167.51177110
39163 Vinton	Ohio	167.44044448
19037 Chickasaw	Iowa	167.16817118
31175 Valley	Nebraska	167.06443914
18177 Wayne	Indiana	166.82843970
19107 Keokuk	Iowa	166.25916870
46089 McPherson	South Dakota	166.18196926
6113 Yolo	California	166.05567856
45003 Aiken	South Carolina	165.87859576
27117 Pipestone	Minnesota	165.80081795
5033 Crawford	Arkansas	165.59947008
36015 Chemung	New York	164.97733045
21215 Spencer	Kentucky	164.94625944

Counties_Cities

17121 Marion	Illinois	164.80595428
47051 Franklin	Tennessee	164.71711626
31163 Sherman	Nebraska	164.58196182
26073 Isabella	Michigan	164.39443326
13305 Wayne	Georgia	164.38539989
48423 Smith	Texas	164.19006085
39031 Coshocton	Ohio	163.80463567
47053 Gibson	Tennessee	163.11550617
39171 Williams	Ohio	163.02575807
29113 Lincoln	Missouri	162.95114933
48455 Trinity	Texas	162.82225237
39085 Lake	Ohio	161.81229773
19189 Winnebago	Iowa	161.62768587
47153 Sequatchie	Tennessee	161.33369185
19045 Clinton	Iowa	161.22791178
55117 Sheboygan	Wisconsin	161.10033259
29199 Scotland	Missouri	161.09544905
36117 Wayne	New York	160.99662462
19007 Appanoose	Iowa	160.81048484
17087 Johnson	Illinois	160.56518947
51197 Wythe	Virginia	159.97774223
55035 Eau Claire	Wisconsin	159.75663421
6079 San Luis Obispo	California	159.50142601
8119 Teller	Colorado	159.47055775
38099 Walsh	North Dakota	159.37001969
47015 Cannon	Tennessee	159.03747753
26113 Missaukee	Michigan	158.80367895
13109 Evans	Georgia	158.56729783
48011 Armstrong	Texas	158.56236786
46009 Bon Homme	South Dakota	157.59312321
42129 Westmoreland	Pennsylvania	157.43944143
29023 Butler	Missouri	157.13314102
21221 Trigg	Kentucky	157.07163833
48013 Atascosa	Texas	157.02643610

Counties_Cities

39047 Fayette	Ohio	156.98039489
5083 Logan	Arkansas	156.41532870
8067 La Plata	Colorado	156.27774818
51199 York	Virginia	156.23618194
29031 Cape Girardeau	Missouri	156.18452630
21173 Montgomery	Kentucky	156.01177180
48251 Johnson	Texas	155.81141567
48107 Crosby	Texas	155.73628655
20193 Thomas	Kansas	155.62183893
27025 Chisago	Minnesota	155.57383498
29019 Boone	Missouri	155.55123469
26015 Barry	Michigan	155.33790081
39019 Carroll	Ohio	155.09028470
46045 Edmunds	South Dakota	154.83870968
17073 Henry	Illinois	154.81768181
16039 Elmore	Idaho	154.07755237
6067 Sacramento	California	154.05830724
5053 Grant	Arkansas	153.94765780
47093 Knox	Tennessee	153.88285560
12009 Brevard	Florida	153.80774702
41053 Polk	Oregon	153.69453504
40019 Carter	Oklahoma	153.60026569
36009 Cattaraugus	New York	153.56585112
31111 Lincoln	Nebraska	153.47449197
1029 Cleburne	Alabama	153.46633749
46011 Brookings	South Dakota	153.26975477
26129 Ogemaw	Michigan	152.73004964
48463 Uvalde	Texas	152.72293824
35021 Harding	New Mexico	152.67175573
19065 Fayette	Iowa	152.59409969
40013 Bryan	Oklahoma	152.56823190
17009 Brown	Illinois	152.53203173
19089 Howard	Iowa	152.38924567
42081 Lycoming	Pennsylvania	152.20298423

Counties_Cities

48485 Wichita	Texas	152.19893385
20017 Chase	Kansas	152.14910612
46093 Meade	South Dakota	151.97568389
41005 Clackamas	Oregon	151.89569188
36075 Oswego	New York	151.82615481
48493 Wilson	Texas	151.32207709
27155 Traverse	Minnesota	151.14873035
55111 Sauk	Wisconsin	150.97511245
2130 Ketchikan Gateway	Alaska	150.88374766
29095 Jackson	Missouri	150.50542119
42109 Snyder	Pennsylvania	150.46867292
54061 Monongalia	West Virginia	150.34767901
6027 Inyo	California	150.10841163
54039 Kanawha	West Virginia	149.62261851
53047 Okanogan	Washington	149.53004842
27035 Crow Wing	Minnesota	149.48604540
55109 St. Croix	Wisconsin	149.39683814
29047 Clay	Missouri	148.96596513
40095 Marshall	Oklahoma	148.75639653
48081 Coke	Texas	148.36795252
12003 Baker	Florida	148.12202433
46061 Hanson	South Dakota	148.10426540
40011 Blaine	Oklahoma	147.60147601
5065 IZard	Arkansas	147.13455455
56007 Carbon	Wyoming	146.95077149
12089 Nassau	Florida	146.79839687
18045 Fountain	Indiana	146.78001345
54025 Greenbrier	West Virginia	146.61070546
17083 Jersey	Illinois	146.47319998
48073 Cherokee	Texas	146.41010040
17113 McLean	Illinois	146.38831671
8021 Conejos	Colorado	146.34146341
40101 Muskogee	Oklahoma	146.28009713
47091 Johnson	Tennessee	146.24817190

Counties_Cities

20013 Brown	Kansas	145.86372161
21161 Mason	Kentucky	145.77259475
48309 McLennan	Texas	145.71476825
27005 Becker	Minnesota	145.47147304
19033 Cerro Gordo	Iowa	145.37951087
42019 Butler	Pennsylvania	145.29932726
18105 Monroe	Indiana	144.97981854
55029 Door	Wisconsin	144.87504527
27111 Otter Tail	Minnesota	144.52832755
51143 Pittsylvania	Virginia	144.38300875
26105 Mason	Michigan	144.32989691
46087 McCook	South Dakota	144.24810674
48145 Falls	Texas	144.21690222
19125 Marion	Iowa	143.68246176
47103 Lincoln	Tennessee	143.62341355
40131 Rogers	Oklahoma	143.50321795
17135 Montgomery	Illinois	143.35163106
40017 Canadian	Oklahoma	143.30515691
42009 Bedford	Pennsylvania	143.22484225
48105 Crockett	Texas	142.89797085
5067 Jackson	Arkansas	142.76366665
29081 Harrison	Missouri	142.61944378
47117 Marshall	Tennessee	142.50512128
40133 Seminole	Oklahoma	142.40377573
27041 Douglas	Minnesota	142.24001686
17199 Williamson	Illinois	141.67263183
40115 Ottawa	Oklahoma	141.13873296
20135 Ness	Kansas	140.84507042
20089 Jewell	Kansas	140.79549454
41035 Klamath	Oregon	140.42244985
20099 Labette	Kansas	140.25245442
39025 Clermont	Ohio	140.16917641
51678 Lexington	Virginia	140.13452915
27059 Isanti	Minnesota	140.11910124

Counties_Cities

8093 Park	Colorado	140.11640440
47161 Stewart	Tennessee	140.10766168
17125 Mason	Illinois	140.06634722
30009 Carbon	Montana	140.00373343
36011 Cayuga	New York	139.99611122
55097 Portage	Wisconsin	139.55061882
51119 Middlesex	Virginia	139.28869904
36077 Otsego	New York	138.91445882
31171 Thomas	Nebraska	138.88888889
23027 Waldo	Maine	138.55998388
48223 Hopkins	Texas	138.54930725
16041 Franklin	Idaho	138.42342999
12017 Citrus	Florida	137.90399448
46079 Lake	South Dakota	137.85708815
54023 Grant	West Virginia	137.62257010
51680 Lynchburg	Virginia	137.59345396
48217 Hill	Texas	137.53644716
29129 Mercer	Missouri	137.32491074
54019 Fayette	West Virginia	137.15188991
31007 Banner	Nebraska	136.98630137
53011 Clark	Washington	136.97009694
42131 Wyoming	Pennsylvania	136.80396362
53015 Cowlitz	Washington	136.71355299
46043 Douglas	South Dakota	136.28620102
40065 Jackson	Oklahoma	136.27800713
48109 Culberson	Texas	136.11615245
6061 Placer	California	135.82636609
17189 Washington	Illinois	135.76277242
51091 Highland	Virginia	135.74660633
29011 Barton	Missouri	135.61620614
40021 Cherokee	Oklahoma	135.59322034
46067 Hutchinson	South Dakota	135.50135501
37041 Chowan	North Carolina	135.43374439
36041 Hamilton	New York	135.31799729

Counties_Cities

56037 Sweetwater	Wyoming	134.72393208
35049 Santa Fe	New Mexico	134.61640987
37137 Pamlico	North Carolina	134.17521705
55093 Pierce	Wisconsin	133.94430737
21209 Scott	Kentucky	133.85447342
21017 Bourbon	Kentucky	133.76932224
31011 Boone	Nebraska	133.61328498
21217 Taylor	Kentucky	133.07761556
17015 Carroll	Illinois	132.75572946
55047 Green Lake	Wisconsin	132.14927582
42087 Mifflin	Pennsylvania	131.97178833
47183 Weakley	Tennessee	131.67739039
8099 Prowers	Colorado	131.53567905
51735 Poquoson	Virginia	131.25512715
8111 San Juan	Colorado	131.23359580
21179 Nelson	Kentucky	130.85865085
51019 Bedford	Virginia	130.79863360
27061 Itasca	Minnesota	130.79719784
39027 Clinton	Ohio	130.77490073
48219 Hockley	Texas	130.54830287
31027 Cedar	Nebraska	130.23916647
29139 Montgomery	Missouri	130.05028611
26117 Montcalm	Michigan	129.75237619
37013 Beaufort	North Carolina	129.56944710
55083 Oconto	Wisconsin	129.52683056
27157 Wabasha	Minnesota	129.36012936
6101 Sutter	California	129.12289401
47055 Giles	Tennessee	128.80046097
17021 Christian	Illinois	128.59373565
47017 Carroll	Tennessee	128.47965739
17131 Mercer	Illinois	128.19691045
47039 Decatur	Tennessee	128.13941568
33001 Belknap	New Hampshire	127.82275245
27089 Marshall	Minnesota	127.79552716

Counties_Cities

39051 Fulton	Ohio	127.73204655
18083 Knox	Indiana	127.38853503
31077 Greeley	Nebraska	127.33446520
2220 Sitka	Alaska	127.21174974
23007 Franklin	Maine	127.10305382
21199 Pulaski	Kentucky	126.88980703
35061 Valencia	New Mexico	126.87035681
31095 Jefferson	Nebraska	126.81414682
54051 Marshall	West Virginia	126.68507390
40073 Kingfisher	Oklahoma	126.45422357
12129 Wakulla	Florida	126.30541265
19111 Lee	Iowa	126.26633387
31003 Antelope	Nebraska	126.26262626
39159 Union	Ohio	126.22114636
29187 St. Francois	Missouri	125.95213819
40035 Craig	Oklahoma	125.82133371
29033 Carroll	Missouri	125.81493766
46129 Walworth	South Dakota	125.29085377
40111 Okmulgee	Oklahoma	125.21194731
36003 Allegany	New York	124.91923325
54021 Gilmer	West Virginia	124.59506604
39135 Preble	Ohio	124.39934629
13265 Taliaferro	Georgia	124.37810945
2195 Petersburg	Alaska	124.18503570
12005 Bay	Florida	124.13175236
42057 Fulton	Pennsylvania	123.94133444
48213 Henderson	Texas	123.93832246
36019 Clinton	New York	123.92341533
56025 Natrona	Wyoming	123.87031536
40125 Pottawatomie	Oklahoma	123.83219362
19029 Cass	Iowa	123.74323279
5085 Lonoke	Arkansas	123.54562363
31103 Keya Paha	Nebraska	123.45679012
48297 Live Oak	Texas	123.29442709

Counties_Cities

27129 Renville	Minnesota	123.18642212
46115 Spink	South Dakota	123.17167052
20107 Linn	Kansas	123.07692308
18147 Spencer	Indiana	122.98912776
5063 Independence	Arkansas	122.08715962
55021 Columbia	Wisconsin	122.04051745
2020 Anchorage	Alaska	121.76800280
48317 Martin	Texas	121.67564749
48443 Terrell	Texas	121.50668287
2110 Juneau	Alaska	121.44614331
21093 Hardin	Kentucky	121.42520570
35059 Union	New Mexico	121.41816416
38029 Emmons	North Dakota	121.39605463
51125 Nelson	Virginia	121.32650310
2100 Haines	Alaska	121.26111560
37177 Tyrrell	North Carolina	121.03606875
47083 Houston	Tennessee	121.02142079
20019 Chautauqua	Kansas	120.88244183
26135 Oscoda	Michigan	120.83131948
21135 Lewis	Kentucky	120.69095572
16081 Teton	Idaho	120.27491409
6043 Mariposa	California	120.19918722
51083 Halifax	Virginia	120.16412661
2275 Wrangell	Alaska	119.85617259
19191 Winneshiek	Iowa	119.82625193
37039 Cherokee	North Carolina	119.79001515
42027 Centre	Pennsylvania	119.77519118
20163 Rooks	Kansas	119.68880910
21021 Boyle	Kentucky	119.60132890
48409 San Patricio	Texas	119.59397844
48067 Cass	Texas	119.52588067
8089 Otero	Colorado	119.35763889
17071 Henderson	Illinois	119.24280817
20097 Kiowa	Kansas	119.23688394

Counties_Cities

20181 Sherman	Kansas	118.66418037
50015 Lamoille	Vermont	118.57707510
47089 Jefferson	Tennessee	118.49218692
51045 Craig	Virginia	118.48341232
20179 Sheridan	Kansas	118.43663640
2090 Fairbanks North	Alaska	118.21644724
5001 Arkansas	Arkansas	118.18335303
18121 Parke	Indiana	118.15442784
19145 Page	Iowa	118.04052725
39059 Guernsey	Ohio	117.88222029
29029 Camden	Missouri	117.86532795
12083 Marion	Florida	117.78530295
21027 Breckinridge	Kentucky	117.71630371
6087 Santa Cruz	California	117.40898069
55053 Jackson	Wisconsin	117.19894521
45065 McCormick	South Carolina	116.89691817
31097 Johnson	Nebraska	116.86793923
48507 Zavala	Texas	116.83217892
20061 Geary	Kansas	116.58587470
21195 Pike	Kentucky	116.43436869
29115 Linn	Missouri	116.30805018
37087 Haywood	North Carolina	116.18337610
42063 Indiana	Pennsylvania	115.97495888
8049 Grand	Colorado	115.94202899
20087 Jefferson	Kansas	115.94202899
5095 Monroe	Arkansas	115.94202899
54015 Clay	West Virginia	115.84800741
41007 Clatsop	Oregon	115.68252691
23011 Kennebec	Maine	115.49519589
38055 McLean	North Dakota	115.29189812
27095 Mille Lacs	Minnesota	114.77103179
21005 Anderson	Kentucky	114.72444072
37095 Hyde	North Carolina	114.72275335
20033 Comanche	Kansas	114.41647597

Counties_Cities

32007 Elko County	Nevada	114.37285551
32007 Elko County	Nevada	114.37285551
47079 Henry	Tennessee	114.34575685
19053 Decatur	Iowa	114.06844106
40121 Pittsburg	Oklahoma	113.95491943
48445 Terry	Texas	113.94156425
35025 Lea	New Mexico	113.48781083
16029 Caribou	Idaho	113.31444759
19175 Union	Iowa	113.27777328
40137 Stephens	Oklahoma	113.25551832
31125 Nance	Nebraska	113.25028313
51121 Montgomery	Virginia	113.14845684
21105 Hickman	Kentucky	113.09658448
41063 Wallowa	Oregon	112.97839288
50013 Grand Isle	Vermont	112.83497884
48249 Jim Wells	Texas	112.68433688
39039 Defiance	Ohio	112.66867549
39081 Jefferson	Ohio	112.51843630
51073 Gloucester	Virginia	112.45280998
54065 Morgan	West Virginia	112.44167088
29049 Clinton	Missouri	112.35955056
39125 Paulding	Ohio	111.94029851
39141 Ross	Ohio	111.78848579
51173 Smyth	Virginia	111.57784195
26133 Osceola	Michigan	111.39197121
55075 Marinette	Wisconsin	111.29247663
51103 Lancaster	Virginia	111.28628397
53055 San Juan	Washington	110.92947221
29037 Cass	Missouri	110.52461078
48025 Bee	Texas	110.47350170
51191 Washington	Virginia	110.29006287
39091 Logan	Ohio	110.23413731
48289 Leon	Texas	110.01737116
36031 Essex	New York	109.91957105

Counties_Cities

17147 Piatt	Illinois	109.78287387
29177 Ray	Missouri	109.25140934
27045 Fillmore	Minnesota	109.22214835
55017 Chippewa	Wisconsin	109.14477274
55057 Juneau	Wisconsin	108.95292482
26143 Roscommon	Michigan	108.85948752
38007 Billings	North Dakota	108.81392818
37133 Onslow	North Carolina	108.75998442
48241 Jasper	Texas	108.71989295
27087 Mahanomen	Minnesota	108.71534698
40029 Coal	Oklahoma	108.69565217
51155 Pulaski	Virginia	108.61269301
56005 Campbell	Wyoming	108.36584309
21151 Madison	Kentucky	108.26260177
47057 Grainger	Tennessee	108.01469000
12053 Hernando	Florida	107.92968852
16045 Gem	Idaho	107.74639900
37043 Clay	North Carolina	107.72959871
42085 Mercer	Pennsylvania	107.51425241
21203 Rockcastle	Kentucky	107.46268657
17051 Fayette	Illinois	107.39633919
19195 Worth	Iowa	107.33932645
32005 Douglas	Nevada	107.28949595
42005 Armstrong	Pennsylvania	107.25832401
39149 Shelby	Ohio	106.93647562
42073 Lawrence	Pennsylvania	106.74835236
48459 Upshur	Texas	106.64081435
33003 Carroll	New Hampshire	106.60325140
35055 Taos	New Mexico	106.59357393
20133 Neosho	Kansas	106.57639019
48169 Garza	Texas	106.41532381
55081 Monroe	Wisconsin	106.40376973
17105 Livingston	Illinois	106.26101060
47009 Blount	Tennessee	105.82493966

Counties_Cities

27081 Lincoln	Minnesota	105.76414595
39057 Greene	Ohio	105.36027858
48467 Van Zandt	Texas	105.32140881
20021 Cherokee	Kansas	104.92130902
21039 Carlisle	Kentucky	104.79983232
40093 Major	Oklahoma	104.65724751
29181 Ripley	Missouri	104.46981569
26151 Sanilac	Michigan	104.41455005
5137 Stone	Arkansas	104.35899494
47175 Van Buren	Tennessee	104.07632264
53031 Jefferson	Washington	104.00579911
50021 Rutland	Vermont	103.96782111
21019 Boyd	Kentucky	103.72565622
17117 Macoupin	Illinois	103.72299340
46047 Fall River	South Dakota	103.58094111
48093 Comanche	Texas	103.44318014
38081 Sargent	North Dakota	103.35917313
21191 Pendleton	Kentucky	103.24179228
39015 Brown	Ohio	103.20627494
48259 Kendall	Texas	102.97758594
28003 Alcorn	Mississippi	102.91130670
48273 Kleberg	Texas	102.79803399
26051 Gladwin	Michigan	102.61672653
26031 Cheboygan	Michigan	102.30984142
21033 Caldwell	Kentucky	102.24144711
48197 Hardeman	Texas	101.98878123
47001 Anderson	Tennessee	101.98478073
29165 Platte	Missouri	101.95659562
47129 Morgan	Tennessee	101.95097085
17139 Moultrie	Illinois	101.92294625
18129 Posey	Indiana	101.80109632
27159 Wadena	Minnesota	101.64815218
46077 Kingsbury	South Dakota	101.64667615
41043 Linn	Oregon	101.30757451

Counties_Cities

40005 Atoka	Oklahoma	101.17068941
51163 Rockbridge	Virginia	101.09001406
18001 Adams	Indiana	101.02143899
48161 Freestone	Texas	100.96930533
17067 Hancock	Illinois	100.87424344
51720 Norton	Virginia	100.80645161
38067 Pembina	North Dakota	100.76291925
55123 Vernon	Wisconsin	100.69839207
35005 Chaves	New Mexico	100.48076180
40099 Murray	Oklahoma	100.33684512
29027 Callaway	Missouri	100.24727662
35015 Eddy	New Mexico	100.17271157
13125 Glascock	Georgia	100.16694491
19137 Montgomery	Iowa	99.97000900
48065 Carson	Texas	99.91673605
48367 Parker	Texas	99.73188024
27051 Grant	Minnesota	99.65122073
50027 Windsor	Vermont	99.48269001
29035 Carter	Missouri	99.10802775
29025 Caldwell	Missouri	98.81422925
29017 Bollinger	Missouri	98.61122524
40047 Garfield	Oklahoma	98.50114097
47137 Pickett	Tennessee	98.38646202
54049 Marion	West Virginia	98.04445871
8047 Gilpin	Colorado	98.02319882
38069 Pierce	North Dakota	98.01519235
29219 Warren	Missouri	97.95165798
46095 Mellette	South Dakota	97.94319295
51009 Amherst	Virginia	97.89679783
46091 Marshall	South Dakota	97.80907668
19097 Jackson	Iowa	97.77686291
54011 Cabell	West Virginia	97.61434824
47085 Humphreys	Tennessee	97.37098345
5145 White	Arkansas	96.53613119

Counties_Cities

42053 Forest	Pennsylvania	96.16705591
55071 Manitowoc	Wisconsin	96.11250221
17001 Adams	Illinois	95.90354843
42059 Greene	Pennsylvania	95.87465074
17033 Crawford	Illinois	95.70904450
48389 Reeves	Texas	95.57183817
20011 Bourbon	Kansas	95.54357469
39021 Champaign	Ohio	95.47401559
47177 Warren	Tennessee	95.40584177
26103 Marquette	Michigan	94.71405376
41071 Yamhill	Oregon	94.39075905
48503 Young	Texas	94.20892214
26141 Presque Isle	Michigan	94.20631182
16005 Bannock	Idaho	94.10360577
56011 Crook	Wyoming	93.95973154
21125 Laurel	Kentucky	93.95243040
31131 Otoe	Nebraska	93.83797310
19185 Wayne	Iowa	93.73535385
54041 Lewis	West Virginia	93.60958562
48327 Menard	Texas	93.50163628
20155 Reno	Kansas	93.03519297
48283 La Salle	Texas	92.94914354
48059 Callahan	Texas	92.89695584
47023 Chester	Tennessee	92.61403103
56003 Big Horn	Wyoming	92.58479926
51067 Franklin	Virginia	92.53492304
17035 Cumberland	Illinois	92.52405625
5147 Woodruff	Arkansas	92.44992296
48175 Goliad	Texas	92.29957806
6057 Nevada	California	92.28053282
48497 Wise	Texas	92.23336505
48457 Tyler	Texas	92.18289086
36023 Cortland	New York	92.00593857
20169 Saline	Kansas	91.91007518

Counties_Cities

55095 Polk	Wisconsin	91.74732786
20029 Cloud	Kansas	91.64852790
40069 Johnston	Oklahoma	91.33254178
30057 Madison	Montana	91.24087591
21079 Garrard	Kentucky	91.11617312
40107 Okfuskee	Oklahoma	90.92411969
36049 Lewis	New York	90.74753280
54001 Barbour	West Virginia	90.71666163
36013 Chautauqua	New York	90.66820907
39071 Highland	Ohio	90.57550281
20127 Morris	Kansas	90.56330375
53069 Wahkiakum	Washington	90.37505648
27121 Pope	Minnesota	90.11444535
21057 Cumberland	Kentucky	90.10361916
21069 Fleming	Kentucky	90.07760532
47077 Henderson	Tennessee	89.77627752
17023 Clark	Illinois	89.76660682
21055 Crittenden	Kentucky	89.73639933
38039 Griggs	North Dakota	89.60573477
48281 Lampasas	Texas	89.50021197
48255 Karnes	Texas	89.45686901
29186 Ste. Genevieve	Missouri	89.44543828
37189 Watauga	North Carolina	89.37349182
55073 Marathon	Wisconsin	89.34636855
48125 Dickens	Texas	88.92841263
21011 Bath	Kentucky	88.83146249
16025 Camas	Idaho	88.73114463
51063 Floyd	Virginia	88.63564419
32021 Mineral	Nevada	88.61320337
53003 Asotin	Washington	88.45643521
55049 Iowa	Wisconsin	88.34293888
42033 Clearfield	Pennsylvania	88.17453519
48353 Nolan	Texas	88.12961833
5129 Searcy	Arkansas	87.96179945

Counties_Cities

26035 Clare	Michigan	87.78489450
37031 Carteret	North Carolina	87.73948565
21163 Meade	Kentucky	87.06251088
23023 Sagadahoc	Maine	86.99556603
29197 Schuyler	Missouri	86.97542944
47029 Cocke	Tennessee	86.65511265
40033 Cotton	Oklahoma	86.56509695
21139 Livingston	Kentucky	86.56135036
54005 Boone	West Virginia	86.55642112
46007 Bennett	South Dakota	86.50519031
29009 Barry	Missouri	86.38466254
55103 Richland	Wisconsin	86.32099902
54093 Tucker	West Virginia	86.26887132
21147 McCreary	Kentucky	86.16727941
55078 Menominee	Wisconsin	85.87376556
48171 Gillespie	Texas	85.80808835
17179 Tazewell	Illinois	85.39386978
48391 Refugio	Texas	85.32423208
21137 Lincoln	Kentucky	85.21343938
19131 Mitchell	Iowa	85.15469770
42031 Clarion	Pennsylvania	85.09760437
39069 Henry	Ohio	84.91471609
51027 Buchanan	Virginia	84.82163894
33009 Grafton	New Hampshire	84.64571314
6103 Tehama	California	84.48588773
39063 Hancock	Ohio	84.28816015
38037 Grant	North Dakota	84.24599832
29061 Daviess	Missouri	84.20546133
31139 Pierce	Nebraska	84.01008121
20045 Douglas	Kansas	83.99486149
18165 Vermillion	Indiana	83.98475354
26029 Charlevoix	Michigan	83.82868465
56027 Niobrara	Wyoming	83.75209380
33005 Cheshire	New Hampshire	83.66778659

Counties_Cities

27015 Brown	Minnesota	83.62868862
48407 San Jacinto	Texas	83.56836937
5039 Dallas	Arkansas	83.54218881
20183 Smith	Kansas	83.26394671
47179 Washington	Tennessee	83.19920378
17203 Woodford	Illinois	83.19683852
54091 Taylor	West Virginia	83.02692445
29015 Benton	Missouri	82.99616143
6023 Humboldt	California	82.86097688
42125 Washington	Pennsylvania	82.47084583
55137 Waushara	Wisconsin	82.43003751
47049 Fentress	Tennessee	82.34067080
48075 Childress	Texas	82.29323824
42015 Bradford	Pennsylvania	82.19223119
30007 Broadwater	Montana	82.16926869
48265 Kerr	Texas	82.05323919
29051 Cole	Missouri	82.03552268
39005 Ashland	Ohio	81.86808075
21045 Casey	Kentucky	81.82275932
27001 Aitkin	Minnesota	81.75072318
40043 Dewey	Oklahoma	81.73273396
38043 Kidder	North Dakota	81.63265306
38021 Dickey	North Dakota	81.58270447
5049 Fulton	Arkansas	81.50623523
16019 Bonneville	Idaho	81.29803002
47059 Greene	Tennessee	81.05721771
48345 Motley	Texas	81.03727715
20125 Montgomery	Kansas	80.94645081
27055 Houston	Minnesota	80.74066100
18051 Gibson	Indiana	80.71266292
29147 Nodaway	Missouri	80.70301291
29041 Chariton	Missouri	80.52610388
12045 Gulf	Florida	80.42563722
46033 Custer	South Dakota	80.22003209

Counties_Cities

27065 Kanabec	Minnesota	80.21225396
40081 Lincoln	Oklahoma	80.18327606
39087 Lawrence	Ohio	80.17906658
48351 Newton	Texas	80.02327950
16055 Kootenai	Idaho	79.87368812
48435 Sutton	Texas	79.82969665
29077 Greene	Missouri	79.81556780
21169 Metcalfe	Kentucky	79.76071785
42051 Fayette	Pennsylvania	79.72953289
38101 Ward	North Dakota	79.71185640
48271 Kinney	Texas	79.63897000
48227 Howard	Texas	79.54140267
37055 Dare	North Carolina	79.44987809
29063 DeKalb	Missouri	79.17656374
54087 Roane	West Virginia	78.95492392
16065 Madison	Idaho	78.87237940
21131 Leslie	Kentucky	78.87212856
27127 Redwood	Minnesota	78.69368483
30111 Yellowstone	Montana	78.68262800
6017 El Dorado	California	78.66665268
48211 Hemphill	Texas	78.43137255
38071 Ramsey	North Dakota	78.39038411
38019 Cavalier	North Dakota	78.34943850
42105 Potter	Pennsylvania	78.20960173
21167 Mercer	Kentucky	78.07476807
26047 Emmet	Michigan	78.05932509
29083 Henry	Missouri	78.01027900
47127 Moore	Tennessee	77.99095305
38009 Bottineau	North Dakota	77.99095305
21043 Carter	Kentucky	77.76625685
55107 Rusk	Wisconsin	77.75500106
39119 Muskingum	Ohio	77.74154996
48495 Winkler	Texas	77.72020725
54079 Putnam	West Virginia	77.62605413

Counties_Cities

41017 Deschutes	Oregon	77.60578345
5127 Scott	Arkansas	77.52689214
30087 Rosebud	Montana	77.23711795
56023 Lincoln	Wyoming	77.18431615
53067 Thurston	Washington	77.15968564
21123 Larue	Kentucky	76.88544069
20015 Butler	Kansas	76.38732869
29229 Wright	Missouri	76.17803896
41037 Lake	Oregon	76.15179591
20023 Cheyenne	Kansas	75.18796992
36045 Jefferson	New York	75.16442217
56001 Albany	Wyoming	75.12758737
48307 McCulloch	Texas	75.12207337
20027 Clay	Kansas	75.02813555
27125 Red Lake	Minnesota	75.01875469
32027 Pershing	Nevada	75.00750075
29091 Howell	Missouri	74.85777024
48119 Delta	Texas	74.78033277
35007 Colfax	New Mexico	74.31874484
47073 Hawkins	Tennessee	74.29683354
26097 Mackinac	Michigan	74.16334477
38083 Sheridan	North Dakota	74.12898443
54033 Harrison	West Virginia	74.01486218
48097 Cooke	Texas	73.93897570
29053 Cooper	Missouri	73.85104812
41003 Benton	Oregon	73.83198879
17173 Shelby	Illinois	73.59367094
38105 Williams	North Dakota	73.55021216
29013 Bates	Missouri	73.52941176
30083 Richland	Montana	73.30706497
29203 Shannon	Missouri	73.26901942
51580 Covington	Virginia	73.26007326
21205 Rowan	Kentucky	73.22133181
40123 Pontotoc	Oklahoma	73.20835621

Counties_Cities

5047 Franklin	Arkansas	72.99270073
15009 Maui	Hawaii	72.96345249
46137 Ziebach	South Dakota	72.93946025
17011 Bureau	Illinois	72.74270300
27137 St. Louis	Minnesota	72.58928482
38057 Mercer	North Dakota	72.57771864
21071 Floyd	Kentucky	72.53452364
39067 Harrison	Ohio	72.49242125
27071 Koochiching	Minnesota	72.34726688
53035 Kitsap	Washington	72.27442041
17005 Bond	Illinois	72.15874925
39127 Perry	Ohio	72.15607915
5103 Ouachita	Arkansas	72.01558926
31127 Nemaha	Nebraska	71.85972981
46119 Sully	South Dakota	71.83908046
29059 Dallas	Missouri	71.59050233
40127 Pushmataha	Oklahoma	71.56275159
48337 Montague	Texas	71.44315166
8073 Lincoln	Colorado	71.30124777
51195 Wise	Virginia	71.03020099
29111 Lewis	Missouri	71.02993404
6045 Mendocino	California	70.77140835
37075 Graham	North Carolina	70.72135785
50023 Washington	Vermont	70.51943584
21223 Trimble	Kentucky	70.46388726
48019 Bandera	Texas	70.10164739
54107 Wood	West Virginia	70.06876240
40083 Logan	Oklahoma	69.78071938
21181 Nicholas	Kentucky	69.77393246
16011 Bingham	Idaho	69.21013929
17061 Greene	Illinois	68.99724011
20143 Ottawa	Kansas	68.94174423
23019 Penobscot	Maine	68.83041245
48207 Haskell	Texas	68.81128505

Counties_Cities

54029 Hancock	West Virginia	68.74269609
40075 Kiowa	Oklahoma	68.73639592
55005 Barron	Wisconsin	68.63873882
54105 Wirt	West Virginia	68.61063465
29173 Ralls	Missouri	68.54680768
39001 Adams	Ohio	68.53267927
26009 Antrim	Michigan	68.47849347
40077 Latimer	Oklahoma	68.41950933
48475 Ward	Texas	68.25938567
8081 Moffat	Colorado	68.24385805
47013 Campbell	Tennessee	68.21110073
21095 Harlan	Kentucky	68.15858230
27029 Clearwater	Minnesota	68.10442679
8011 Bent	Colorado	68.00408024
48237 Jack	Texas	67.85027706
54063 Monroe	West Virginia	67.77108434
46041 Dewey	South Dakota	67.75067751
17191 Wayne	Illinois	67.35243693
36097 Schuyler	New York	66.99419384
48165 Gaines	Texas	66.98244103
54073 Pleasants	West Virginia	66.60450246
48411 San Saba	Texas	66.07201850
48191 Hall	Texas	66.05019815
48447 Throckmorton	Texas	66.00660066
48045 Briscoe	Texas	65.96306069
47145 Roane	Tennessee	65.86375612
48379 Rains	Texas	65.79488445
48235 Irion	Texas	65.70302234
53045 Mason	Washington	65.64183980
5109 Pike	Arkansas	65.58605828
40135 Sequoyah	Oklahoma	65.56740086
8007 Archuleta	Colorado	65.38321831
40067 Jefferson	Oklahoma	65.32745386
35047 San Miguel	New Mexico	65.23866478

Counties_Cities

17183 Vermilion	Illinois	65.09908080
20123 Mitchell	Kansas	65.04065041
42111 Somerset	Pennsylvania	64.90696668
55077 Marquette	Wisconsin	64.79201762
8043 Fremont	Colorado	64.55509048
54045 Logan	West Virginia	64.40334897
26107 Mecosta	Michigan	64.30129751
55033 Dunn	Wisconsin	64.25738406
20151 Pratt	Kansas	63.97952655
35051 Sierra	New Mexico	63.82202772
6033 Lake	California	63.68239570
39161 Van Wert	Ohio	63.64697146
6009 Calaveras	California	63.59370203
29039 Cedar	Missouri	63.53688669
47151 Scott	Tennessee	63.52375335
21231 Wayne	Kentucky	63.51377760
21235 Whitley	Kentucky	63.46228133
29217 Vernon	Missouri	63.32813718
30085 Roosevelt	Montana	63.29686228
54059 Mingo	West Virginia	63.06495691
31147 Richardson	Nebraska	62.99609424
38079 Rolette	North Dakota	62.93266205
56033 Sheridan	Wyoming	62.84523534
53041 Lewis	Washington	62.81091402
20139 Osage	Kansas	62.73132175
48487 Wilbarger	Texas	62.40249610
53075 Whitman	Washington	62.26024784
38031 Foster	North Dakota	62.18905473
35017 Grant	New Mexico	62.16631317
46081 Lawrence	South Dakota	62.15764733
26101 Manistee	Michigan	61.15459883
23015 Lincoln	Maine	61.14961272
29213 Taney	Missouri	60.87517009
35037 Quay	New Mexico	60.58403005

Counties_Cities

39131 Pike	Ohio	60.56935191
23013 Knox	Maine	60.34547786
29221 Washington	Missouri	60.13711262
27073 Lac qui Parle	Minnesota	60.07810153
51031 Campbell	Virginia	60.02946901
54053 Mason	West Virginia	59.88472191
21089 Greenup	Kentucky	59.54406261
48221 Hood	Texas	59.46776352
50005 Caledonia	Vermont	59.40201967
20121 Miami	Kansas	59.38242280
21133 Letcher	Kentucky	59.36344125
40153 Woodward	Oklahoma	59.34131144
37053 Currituck	North Carolina	59.10165485
23017 Oxford	Maine	59.00933736
53049 Pacific	Washington	58.99437284
54103 Wetzel	West Virginia	58.93909627
26085 Lake	Michigan	58.91759953
20115 Marion	Kansas	58.57740586
26041 Delta	Michigan	58.56597038
41055 Sherman	Oregon	58.54800937
20079 Harvey	Kansas	58.46243788
15003 Honolulu	Hawaii	58.26055016
8055 Huerfano	Colorado	58.06357962
29005 Atchison	Missouri	58.01585767
39147 Seneca	Ohio	57.96366403
2240 Southeast Fairbanks	Alaska	57.82017924
29137 Monroe	Missouri	57.71006464
20141 Osborne	Kansas	57.55395683
41011 Coos	Oregon	57.46323130
19071 Fremont	Iowa	57.20005720
6093 Siskiyou	California	57.17683652
29149 Oregon	Missouri	56.92059577
51115 Mathews	Virginia	56.80527153
47019 Carter	Tennessee	56.78692481

Counties_Cities

47025 Claiborne	Tennessee	56.68220179
42117 Tioga	Pennsylvania	56.42371759
20147 Phillips	Kansas	56.42279481
29225 Webster	Missouri	56.25303639
40151 Woods	Oklahoma	56.19871867
40079 Le Flore	Oklahoma	56.02240896
31145 Red Willow	Nebraska	55.93884020
35003 Catron	New Mexico	55.89714925
36033 Franklin	New York	55.67375181
33019 Sullivan	New Hampshire	55.62766549
37175 Transylvania	North Carolina	55.53119977
8077 Mesa	Colorado	55.48049371
17175 Stark	Illinois	55.27915976
40061 Haskell	Oklahoma	55.25734133
20137 Norton	Kansas	55.24861878
21187 Owen	Kentucky	55.14705882
26089 Leelanau	Michigan	55.13692336
6115 Yuba	California	55.09924271
39083 Knox	Ohio	54.93351429
55113 Sawyer	Wisconsin	54.58184244
56029 Park	Wyoming	54.56281544
51750 Radford	Virginia	54.52860025
48461 Upton	Texas	54.48106783
55001 Adams	Wisconsin	54.05936701
29141 Morgan	Missouri	54.03281265
26119 Montmorency	Michigan	53.96654074
26165 Wexford	Michigan	53.78593199
30067 Park	Montana	53.77629063
30059 Meagher	Montana	53.59056806
48131 Duval	Texas	53.51409204
48035 Bosque	Texas	53.50168530
48383 Reagan	Texas	53.46164127
27007 Beltrami	Minnesota	53.36521015
55011 Buffalo	Wisconsin	53.33333333

Counties_Cities

29105 Laclede	Missouri	53.20191527
48429 Stephens	Texas	53.00540655
2170 Matanuska-Susit	Alaska	52.96905492
38091 Steele	North Dakota	52.54860746
21175 Morgan	Kentucky	52.45410266
2188 Northwest Arctic	Alaska	52.14444010
48151 Fisher	Texas	52.09690023
50019 Orleans	Vermont	52.03106998
17123 Marshall	Illinois	52.02011444
38049 McHenry	North Dakota	51.58184319
6007 Butte	California	51.45812433
23025 Somerset	Maine	51.39152435
5101 Newton	Arkansas	51.24919923
38065 Oliver	North Dakota	51.22950820
31015 Boyd	Nebraska	51.15089514
56035 Sublette	Wyoming	50.95281769
16051 Jefferson	Idaho	50.95281769
30035 Glacier	Montana	50.92020077
6011 Colusa	California	50.86234799
29103 Knox	Missouri	50.67139600
42039 Crawford	Pennsylvania	50.55076825
31071 Garfield	Nebraska	50.32712632
55125 Vilas	Wisconsin	50.14130732
2180 Nome	Alaska	49.96003197
42013 Blair	Pennsylvania	49.79917056
17127 Massac	Illinois	49.71590909
41009 Columbia	Oregon	49.64010921
26153 Schoolcraft	Michigan	49.57858205
29109 Lawrence	Missouri	49.53205245
47005 Benton	Tennessee	49.43153732
42113 Sullivan	Pennsylvania	49.41525284
39079 Jackson	Ohio	49.40711462
29089 Howard	Missouri	49.32425767
21053 Clinton	Kentucky	48.99078973

Counties_Cities

6089 Shasta	California	48.87802711
20051 Ellis	Kansas	48.76349704
6035 Lassen	California	48.69813648
48363 Palo Pinto	Texas	48.48484848
29175 Randolph	Missouri	48.45939507
20053 Ellsworth	Kansas	48.41833441
18125 Pike	Indiana	48.34810637
8071 Las Animas	Colorado	48.26587603
42065 Jefferson	Pennsylvania	48.11988726
50009 Essex	Vermont	48.00000000
55085 Oneida	Wisconsin	47.92782633
35035 Otero	New Mexico	47.91782094
21121 Knox	Kentucky	47.91719908
48077 Clay	Texas	47.81943382
26095 Luce	Michigan	47.74789113
47163 Sullivan	Tennessee	47.56830809
26083 Keweenaw	Michigan	47.32607667
42021 Cambria	Pennsylvania	47.06596827
30029 Flathead	Montana	47.00997003
27075 Lake	Minnesota	46.91311691
48095 Concho	Texas	46.77268475
16037 Custer	Idaho	46.72897196
55141 Wood	Wisconsin	46.54027787
40025 Cimarron	Oklahoma	46.44681839
55031 Douglas	Wisconsin	46.28772450
55037 Florence	Wisconsin	46.28558204
40053 Grant	Oklahoma	46.23208507
29117 Livingston	Missouri	46.21682292
29121 Macon	Missouri	46.19547284
47067 Hancock	Tennessee	45.80852038
54081 Raleigh	West Virginia	45.78877906
20145 Pawnee	Kansas	45.71776897
47173 Union	Tennessee	45.71312475
37011 Avery	North Carolina	45.70122822

Counties_Cities

29125 Maries	Missouri	45.61523549
48009 Archer	Texas	45.52697473
29127 Marion	Missouri	45.46726357
54097 Upshur	West Virginia	45.05426992
17107 Logan	Illinois	44.94382022
21189 Owsley	Kentucky	44.72271914
30107 Wheatland	Montana	44.72271914
21115 Johnson	Kentucky	44.67077638
42023 Cameron	Pennsylvania	44.52359751
21159 Martin	Kentucky	44.15790868
55119 Taylor	Wisconsin	44.09171076
38023 Divide	North Dakota	43.80201489
29151 Osage	Missouri	43.75091148
20191 Sumner	Kansas	43.48582362
29131 Miller	Missouri	43.41648248
26055 Grand Traverse	Michigan	43.20914305
38005 Benson	North Dakota	43.09106579
53009 Clallam	Washington	43.00402674
15001 Hawaii	Hawaii	42.29213416
48047 Brooks	Texas	42.17036829
29171 Putnam	Missouri	42.04330460
48007 Aransas	Texas	42.03093477
20159 Rice	Kansas	41.96831392
30095 Stillwater	Montana	41.95510803
41029 Jackson	Oregon	41.90122242
39121 Noble	Ohio	41.80019507
51169 Scott	Virginia	41.79437169
29055 Crawford	Missouri	41.74145344
51071 Giles	Virginia	41.55782474
40009 Beckham	Oklahoma	41.45746004
47101 Lewis	Tennessee	41.37018037
30063 Missoula	Montana	41.24891616
30051 Liberty	Montana	41.15226337
39115 Morgan	Ohio	41.08463435

Counties_Cities

32001 Churchill	Nevada	40.91653028
6005 Amador	California	40.62666633
2185 North Slope	Alaska	40.51863857
21153 Magoffin	Kentucky	40.44652969
8027 Custer	Colorado	40.37141704
17045 Edgar	Illinois	40.32258065
29043 Christian	Missouri	40.23774761
15007 Kauai	Hawaii	40.20351296
21197 Powell	Kentucky	40.18646520
26053 Gogebic	Michigan	39.74562798
30047 Lake	Montana	39.66942149
27135 Roseau	Minnesota	39.60396040
17059 Gallatin	Illinois	39.54132068
39009 Athens	Ohio	39.50287155
30081 Ravalli	Montana	39.37737422
26109 Menominee	Michigan	39.15937867
39105 Meigs	Ohio	38.95092184
38051 McIntosh	North Dakota	38.68471954
32017 Lincoln	Nevada	38.45414343
31063 Frontier	Nebraska	38.34355828
20063 Gove	Kansas	38.28483920
51105 Lee	Virginia	38.23117115
48133 Eastland	Texas	38.20543609
20003 Anderson	Kansas	38.08073115
41013 Crook	Oregon	37.70897055
2290 Yukon-Koyukuk	Alaska	37.54458419
40057 Harmon	Oklahoma	37.53753754
40063 Hughes	Oklahoma	37.49531309
56015 Goshen	Wyoming	37.38038278
5009 Boone	Arkansas	37.35325507
17057 Fulton	Illinois	37.30914935
29167 Polk	Missouri	37.26592342
27021 Cass	Minnesota	37.26413496
54055 Mercer	West Virginia	37.20552671

Counties_Cities

48299 Llano	Texas	36.95832948
48335 Mitchell	Texas	36.83241252
35028 Los Alamos	New Mexico	36.64729595
42083 McKean	Pennsylvania	36.61394259
55067 Langlade	Wisconsin	36.32966577
20077 Harper	Kansas	36.32401017
21087 Green	Kentucky	36.20237126
5005 Baxter	Arkansas	36.04123117
26071 Iron	Michigan	35.98093011
20195 Trego	Kansas	35.80379520
35027 Lincoln	New Mexico	35.79464103
39145 Scioto	Ohio	35.76064210
48083 Coleman	Texas	35.72704537
31087 Hitchcock	Nebraska	35.63791875
30053 Lincoln	Montana	35.36425179
53065 Stevens	Washington	35.35130358
48079 Cochran	Texas	35.26093089
55051 Iron	Wisconsin	35.23608175
21065 Estill	Kentucky	35.21622764
20109 Logan	Kansas	35.16174402
30049 Lewis and Clark	Montana	34.93449782
38063 Nelson	North Dakota	34.85535030
29209 Stone	Missouri	34.64676053
54095 Tyler	West Virginia	34.30139492
24023 Garrett	Maryland	34.29002503
12037 Franklin	Florida	34.08316292
29073 Gasconade	Missouri	34.00204012
54109 Wyoming	West Virginia	33.67651304
51167 Russell	Virginia	33.64737550
53059 Skamania	Washington	33.54579000
16017 Bonner	Idaho	33.53678986
30073 Pondera	Montana	33.48961822
6091 Sierra	California	33.47840643
17165 Saline	Illinois	33.46440224

Counties_Cities

48425 Somervell	Texas	33.27417924
42121 Venango	Pennsylvania	33.16037920
29205 Shelby	Missouri	33.05785124
2050 Bethel	Alaska	32.93807642
54047 McDowell	West Virginia	32.92542391
30023 Deer Lodge	Montana	32.85510897
38011 Bowman	North Dakota	32.50975293
37115 Madison	North Carolina	32.16468318
17049 Effingham	Illinois	32.15622077
21127 Lawrence	Kentucky	32.11097553
20041 Dickinson	Kansas	32.05641930
29179 Reynolds	Missouri	31.97953310
6063 Plumas	California	31.90810466
51021 Bland	Virginia	31.78134435
17101 Lawrence	Illinois	31.71582620
32033 White Pine	Nevada	31.66226913
8103 Rio Blanco	Colorado	31.56565657
54009 Brooke	West Virginia	31.52727109
30093 Silver Bow	Montana	31.43485840
21025 Breathitt	Kentucky	31.43171460
23003 Aroostook	Maine	31.29144254
17047 Edwards	Illinois	31.28911139
2198 Prince of Wales-	Alaska	31.14294612
53027 Grays Harbor	Washington	31.12271823
50017 Orange	Vermont	31.03555295
17055 Franklin	Illinois	31.00695072
54085 Ritchie	West Virginia	30.86102253
41019 Douglas	Oregon	30.82977431
27149 Stevens	Minnesota	30.75976623
48417 Shackelford	Texas	30.74085460
41015 Curry	Oregon	30.68425898
30013 Cascade	Montana	30.62111877
16043 Fremont	Idaho	30.37667072
26061 Houghton	Michigan	30.37079986

Counties_Cities

39053 Gallia	Ohio	30.02101471
42047 Elk	Pennsylvania	29.83194670
41033 Josephine	Oregon	29.75066653
31089 Holt	Nebraska	29.47533897
31083 Harlan	Nebraska	29.40311673
48399 Runnels	Texas	29.31405120
48127 Dimmit	Texas	29.10360885
55069 Lincoln	Wisconsin	28.89233992
48385 Real	Texas	28.75215641
41039 Lane	Oregon	28.18674907
54067 Nicholas	West Virginia	28.17808550
26019 Benzie	Michigan	28.16425393
48023 Baylor	Texas	27.91736460
21237 Wolfe	Kentucky	27.86679671
31013 Box Butte	Nebraska	27.84998143
26043 Dickinson	Michigan	27.57751251
54013 Calhoun	West Virginia	27.57099531
48275 Knox	Texas	27.37476047
23009 Hancock	Maine	27.36676944
16085 Valley	Idaho	27.17145186
40149 Washita	Oklahoma	26.96144513
21063 Elliott	Kentucky	26.63825253
21119 Knott	Kentucky	26.44453259
40059 Harper	Oklahoma	26.33658151
41057 Tillamook	Oregon	26.13207899
6109 Tuolumne	California	25.66970425
17069 Hardin	Illinois	25.57544757
17159 Richland	Illinois	25.37588023
17039 De Witt	Illinois	25.36622487
40045 Ellis	Oklahoma	25.30364372
55129 Washburn	Wisconsin	25.19208968
31029 Chase	Nebraska	25.14458134
16059 Lemhi	Idaho	25.12247205
31101 Keith	Nebraska	24.93454681

Counties_Cities

32029 Storey	Nevada	24.82005460
30043 Jefferson	Montana	24.79953708
29123 Madison	Missouri	24.61437479
17065 Hamilton	Illinois	24.50079628
54043 Lincoln	West Virginia	24.27302296
51520 Bristol	Virginia	24.26889941
20185 Stafford	Kansas	23.93489708
31129 Nuckolls	Nebraska	23.83790226
17151 Pope	Illinois	23.74169041
46053 Gregory	South Dakota	23.74169041
27069 Kittson	Minnesota	23.54048964
27057 Hubbard	Minnesota	23.43896494
56031 Platte	Wyoming	23.34812048
46039 Deuel	South Dakota	23.05741296
30021 Dawson	Montana	23.04147465
31045 Dawes	Nebraska	22.94630564
48267 Kimble	Texas	22.92526364
29223 Wayne	Missouri	22.86236854
29087 Holt	Missouri	22.70663034
21013 Bell	Kentucky	22.58270917
2150 Kodiak Island	Alaska	22.48032971
29067 Douglas	Missouri	22.43326105
16057 Latah	Idaho	22.42487666
5097 Montgomery	Arkansas	22.41147468
20007 Barber	Kansas	22.36135957
53051 Pend Oreille	Washington	22.05558006
51185 Tazewell	Virginia	22.02912740
26003 Alger	Michigan	21.98526987
17193 White	Illinois	21.95389682
30065 Musselshell	Montana	21.50075253
54007 Braxton	West Virginia	21.29320747
29185 St. Clair	Missouri	21.28791911
17013 Calhoun	Illinois	20.82465639
48333 Mills	Texas	20.32107295

Counties_Cities

55007 Bayfield	Wisconsin	19.94415636
31169 Thayer	Nebraska	19.84520738
29093 Iron	Missouri	19.65215682
55003 Ashland	Wisconsin	19.23076923
33007 Coos	New Hampshire	18.99395359
53043 Lincoln	Washington	18.62197393
27031 Cook	Minnesota	18.54255516
20201 Washington	Kansas	18.45018450
16049 Idaho	Idaho	18.16750439
30027 Fergus	Montana	17.99694052
29161 Phelps	Missouri	17.88428865
17155 Putnam	Illinois	17.42160279
40003 Alfalfa	Oklahoma	17.37921446
31031 Cherry	Nebraska	17.35809755
20001 Allen	Kansas	16.07200257
6105 Trinity	California	15.95532509
17025 Clay	Illinois	15.09092281
55099 Price	Wisconsin	14.92871538
29045 Clark	Missouri	14.61560947
56045 Weston	Wyoming	14.35338022
21129 Lee	Kentucky	14.21868335
41023 Grant	Oregon	13.93534002
55091 Pepin	Wisconsin	13.71930306
41025 Harney	Oregon	13.64442625
30105 Valley	Montana	13.44628210
29057 Dade	Missouri	13.21178491
53019 Ferry	Washington	13.07360439
55013 Burnett	Wisconsin	12.99376299
29065 Dent	Missouri	12.95252898
17149 Pike	Illinois	12.81147909
42123 Warren	Pennsylvania	12.65886880
26013 Baraga	Michigan	12.01923077
5089 Marion	Arkansas	11.96029183
23021 Piscataquis	Maine	11.90476190

Counties_Cities

20205 Wilson	Kansas	11.54068090
29153 Ozark	Missouri	11.09016303
30001 Beaverhead	Montana	10.63377286
26033 Chippewa	Michigan	7.99637498
54089 Summers	West Virginia	7.83699060
29215 Texas	Missouri	7.82136013
51051 Dickenson	Virginia	6.88562969
23029 Washington	Maine	6.35122261
41001 Baker	Oregon	6.24765713
30041 Hill	Montana	6.11733040
25007 Dukes	Massachusetts	0.00000000
25019 Nantucket	Massachusetts	0.00000000
20203 Wichita	Kansas	0.00000000
35011 De Baca	New Mexico	0.00000000
31117 McPherson	Nebraska	0.00000000
31091 Hooker	Nebraska	0.00000000
20049 Elk	Kansas	0.00000000
48261 Kenedy	Texas	0.00000000
15005 Kalawao	Hawaii	0.00000000
30103 Treasure	Montana	0.00000000
8057 Jackson	Colorado	0.00000000
8061 Kiowa	Colorado	0.00000000
31183 Wheeler	Nebraska	0.00000000
16033 Clark	Idaho	0.00000000
38095 Towner	North Dakota	0.00000000
8115 Sedgwick	Colorado	0.00000000
35033 Mora	New Mexico	0.00000000
46021 Campbell	South Dakota	0.00000000
46055 Haakon	South Dakota	0.00000000
2282 Yakutat	Alaska	0.00000000
48033 Borden	Texas	0.00000000
48243 Jeff Davis	Texas	0.00000000
48433 Stonewall	Texas	0.00000000
46075 Jones	South Dakota	0.00000000

Counties_Cities

8033 Dolores	Colorado	0.00000000
38001 Adams	North Dakota	0.00000000
27077 Lake of the Woo	Minnesota	0.00000000
38033 Golden Valley	North Dakota	0.00000000
2261 Valdez-Cordova	Alaska	0.00000000
2060 Bristol Bay	Alaska	0.00000000
41069 Wheeler	Oregon	0.00000000
31005 Arthur	Nebraska	0.00000000
2105 Hoonah-Angoon	Alaska	0.00000000
41021 Gilliam	Oregon	0.00000000
2230 Skagway	Alaska	0.00000000
16071 Oneida	Idaho	0.00000000
2013 Aleutians East	Alaska	0.00000000
16015 Boise	Idaho	0.00000000
30079 Prairie	Montana	0.00000000
46063 Harding	South Dakota	0.00000000
30033 Garfield	Montana	0.00000000
54017 Doddridge	West Virginia	0.00000000
49019 Grand	Utah	0.00000000
31085 Hayes	Nebraska	0.00000000
46107 Potter	South Dakota	0.00000000
5013 Calhoun	Arkansas	0.00000000
2070 Dillingham	Alaska	0.00000000
48155 Foard	Texas	0.00000000
53023 Garfield	Washington	0.00000000
30039 Granite	Montana	0.00000000
21201 Robertson	Kentucky	0.00000000
20071 Greeley	Kansas	0.00000000
48269 King	Texas	0.00000000
49015 Emery	Utah	0.00000000
30091 Sheridan	Montana	0.00000000
30019 Daniels	Montana	0.00000000
16023 Butte	Idaho	0.00000000
31075 Grant	Nebraska	0.00000000

Counties_Cities

49055 Wayne	Utah	0.00000000
31049 Deuel	Nebraska	0.00000000
38047 Logan	North Dakota	0.00000000
26131 Ontonagon	Michigan	0.00000000
30097 Sweet Grass	Montana	0.00000000
2016 Aleutians West	Alaska	0.00000000
2164 Lake and Penins	Alaska	0.00000000
2068 Denali	Alaska	0.00000000
20165 Rush	Kansas	0.00000000
16007 Bear Lake	Idaho	0.00000000
2158 Kusilvak	Alaska	0.00000000
16035 Clearwater	Idaho	0.00000000
32011 Eureka	Nevada	0.00000000
20039 Decatur	Kansas	0.00000000
49033 Rich	Utah	0.00000000
30055 McCone	Montana	0.00000000
38041 Hettinger	North Dakota	0.00000000
49001 Beaver	Utah	0.00000000
49017 Garfield	Utah	0.00000000
30025 Fallon	Montana	0.00000000
30061 Mineral	Montana	0.00000000
54101 Webster	West Virginia	0.00000000
16061 Lewis	Idaho	0.00000000
48263 Kent	Texas	0.00000000
16021 Boundary	Idaho	0.00000000
29085 Hickory	Missouri	0.00000000
49047 Uintah	Utah	0.00000000
30071 Phillips	Montana	0.00000000
17171 Scott	Illinois	0.00000000
28055 Issaquena	Mississippi	0.00000000
36085 Richmond	New York	0.00000000
49023 Juab	Utah	0.00000000
46019 Butte	South Dakota	0.00000000
31057 Dundy	Nebraska	0.00000000

Counties_Cities

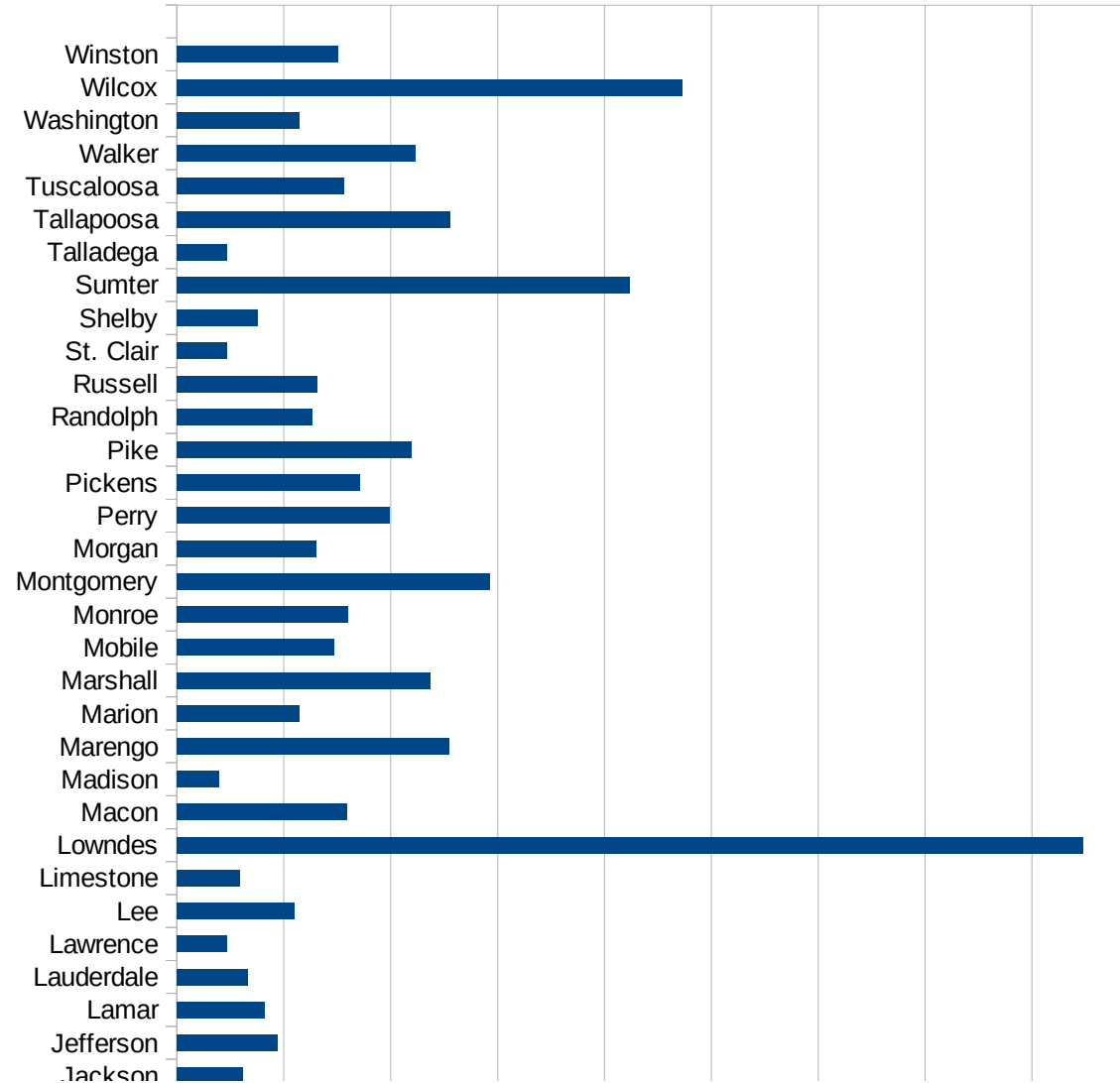
16079 Shoshone	Idaho	0.00000000
30015 Chouteau	Montana	0.00000000
49041 Sevier	Utah	0.00000000
6049 Modoc	California	0.00000000
46105 Perkins	South Dakota	0.00000000
31135 Perkins	Nebraska	0.00000000
30089 Sanders	Montana	0.00000000
20095 Kingman	Kansas	0.00000000
40129 Roger Mills	Oklahoma	0.00000000
51017 Bath	Virginia	0.00000000
49003 Box Elder	Utah	0.00000000
30099 Teton	Montana	0.00000000
36005 Bronx	New York	0.00000000
30005 Blaine	Montana	0.00000000
20167 Russell	Kansas	0.00000000
30077 Powell	Montana	0.00000000
49025 Kane	Utah	0.00000000
49005 Cache	Utah	0.00000000
49053 Washington	Utah	0.00000000
36081 Queens	New York	0.00000000
36047 Kings	New York	0.00000000
49057 Weber	Utah	0.00000000
49021 Iron	Utah	0.00000000
49013 Duchesne	Utah	0.00000000
49007 Carbon	Utah	0.00000000
31113 Logan	Nebraska	0.00000000
48301 Loving	Texas	0.00000000
49009 Daggett	Utah	0.00000000
48137 Edwards	Texas	0.00000000
20065 Graham	Kansas	0.00000000
20105 Lincoln	Kansas	0.00000000
20117 Marshall	Kansas	0.00000000
20153 Rawlins	Kansas	0.00000000
20199 Wallace	Kansas	0.00000000

Counties_Cities

30011 Carter	Montana	0.00000000
30045 Judith Basin	Montana	0.00000000
30069 Petroleum	Montana	0.00000000
30075 Powder River	Montana	0.00000000
30109 Wibaux	Montana	0.00000000
31009 Blaine	Nebraska	0.00000000
31017 Brown	Nebraska	0.00000000
31115 Loup	Nebraska	0.00000000
31133 Pawnee	Nebraska	0.00000000
31149 Rock	Nebraska	0.00000000
31161 Sheridan	Nebraska	0.00000000
32009 Esmeralda	Nevada	0.00000000
48311 McMullen	Texas	0.00000000
48431 Sterling	Texas	0.00000000
49027 Millard	Utah	0.00000000
49029 Morgan	Utah	0.00000000
49031 Piute	Utah	0.00000000
49039 Sanpete	Utah	0.00000000

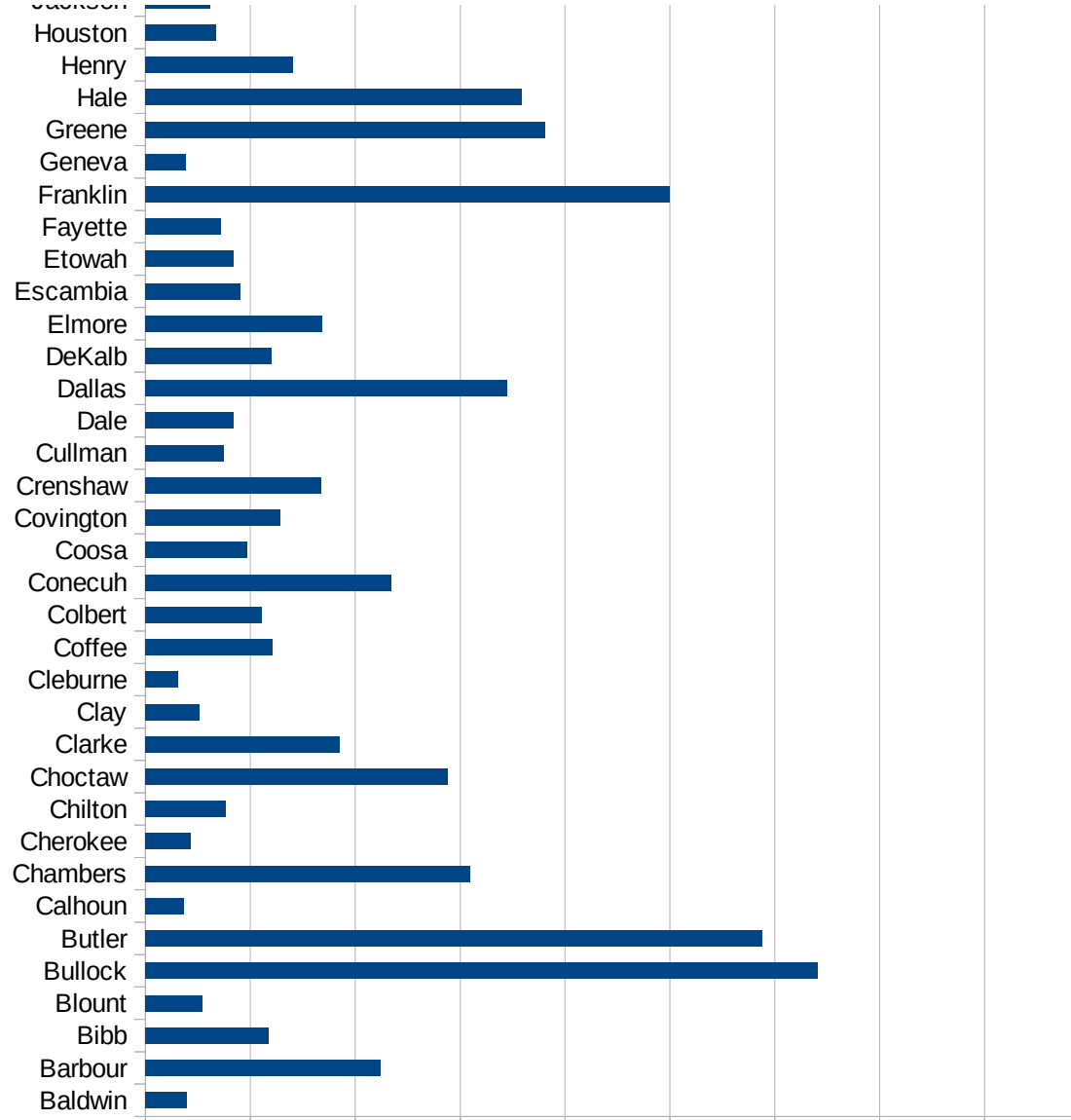
AL

FIPS	County	Current Inf. P/C
1001	Autauga	803.9423751371
1003	Baldwin	199.5211492418
1005	Barbour	1121.337566818
1007	Bibb	589.2857142857
1009	Blount	269.7095435685
1011	Bullock	3205.760505031
1013	Butler	2942.073170732
1015	Calhoun	182.0138785582
1017	Chambers	1546.928454559
1019	Cherokee	215.1198524892
1021	Chilton	382.7599483614
1023	Choctaw	1440.697764972
1025	Clarke	923.9130434783
1027	Clay	256.120527307
1029	Cleburne	153.4663374925
1031	Coffee	606.8311853436
1033	Colbert	553.3033855593
1035	Conecuh	1172.924981673
1037	Coosa	485.3009799347
1039	Covington	643.4867247066
1041	Crenshaw	839.1203703704
1043	Cullman	373.9124182067
1045	Dale	420.7860119291
1047	Dallas	1722.787783868
1049	DeKalb	598.1648805772
1051	Elmore	841.4033973647
1053	Escambia	451.7252639599
1055	Etowah	418.5325021219
1057	Fayette	359.0336517982
1059	Franklin	2499.760864713
1061	Geneva	193.8131792962
1063	Greene	1906.959795943
1065	Hale	1792.747521391



AL

1067 Henry	703.1204602243
1069 Houston	338.0378526002
1071 Jackson	307.329519097
1073 Jefferson	470.1956620658
1075 Lamar	411.7307136666
1077 Lauderdale	331.2154307424
1079 Lawrence	233.6377704281
1081 Lee	548.9779859828
1083 Limestone	294.2583234554
1085 Lowndes	4241.02666934
1087 Macon	797.2232767504
1089 Madison	198.3526092781
1091 Marengo	1274.520088115
1093 Marion	574.5388569701
1095 Marshall	1186.153221863
1097 Mobile	737.6310249736
1099 Monroe	797.4557364599
1101 Montgomery	1464.81044281
1103 Morgan	650.7737910302
1105 Perry	995.6236323851
1107 Pickens	857.6587421005
1109 Pike	1097.846301518
1111 Randolph	633.6633663366
1113 Russell	654.1942853187
1115 St. Clair	236.7797947908
1117 Shelby	375.9729633253
1119 Sumter	2119.612323694
1121 Talladega	236.7590319186
1123 Tallapoosa	1279.107094353
1125 Tuscaloosa	783.5872692199
1127 Walker	1117.546420555
1129 Washington	573.9406520943
1131 Wilcox	2361.908346664
1133 Winston	752.3245984784



AL
0 500 1000 1500 2000 2500 3000 3500 4000 4500

AL

FIPS

29001
29003
29005
29007
29009
29011
29013
29015
29017
29019
29021
29023
29025
29027
29029
29031
29033
29035
29037

AL

29039
29041
29043
29045
29047
29049
29051
29053
29055
29057
29059
29061
29063
29065
29067
29069
29071
29073
29075
29077
29079
29081
29083
29085
29087
29089
29091
29093
29095
29097
29099
29101

29103

AL

29105
29107
29109
29111
29113
29115
29117
29121
29123
29125
29127
29119
29129
29131
29133
29135
29137
29139
29141
29143
29145
29147
29149
29151
29153
29155
29157
29159
29161
29163
29165
29167
29169
29171

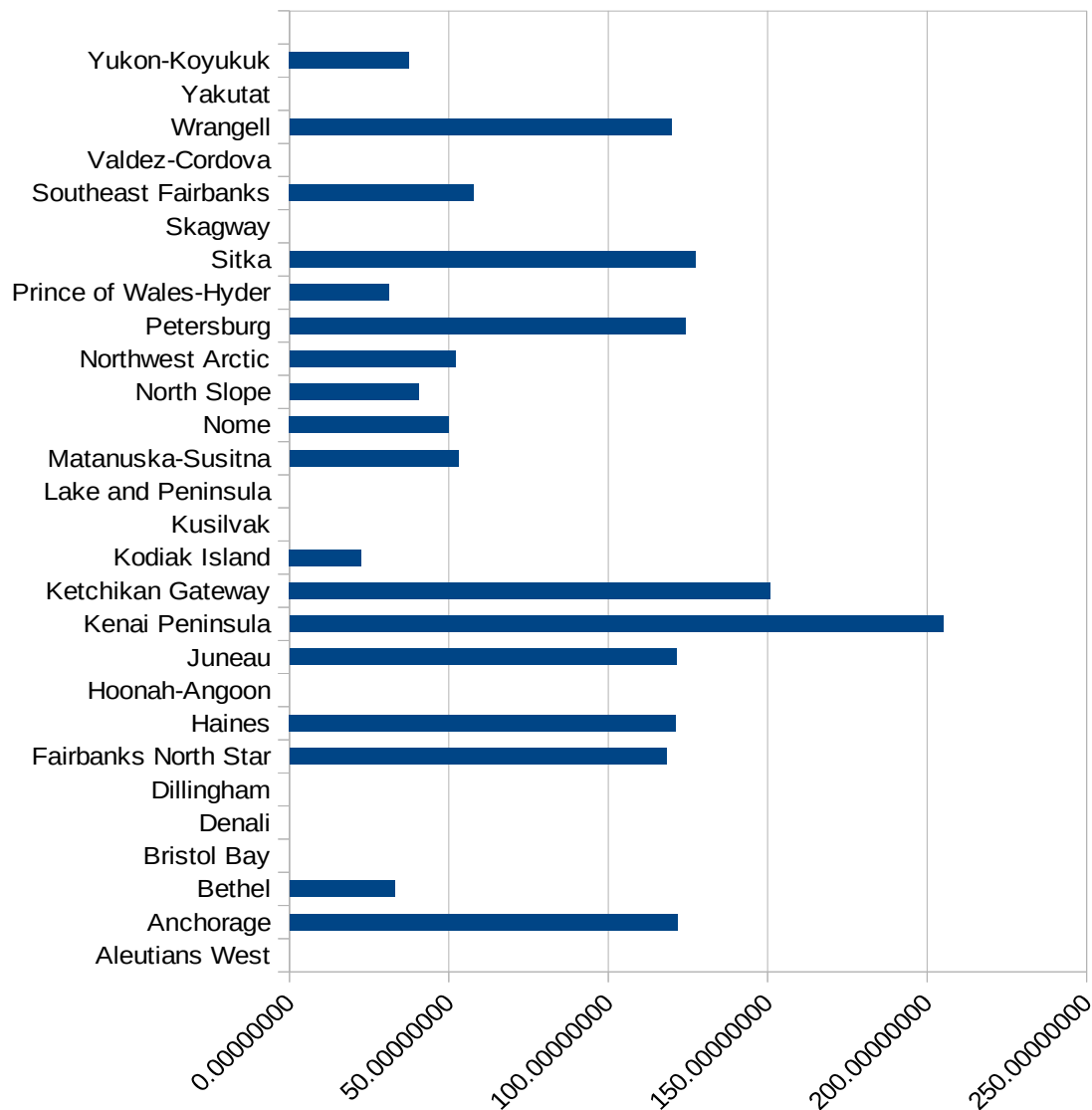
AL

29173
29175
29177
29179
29181
29195
29197
29199
29201
29203
29205
29183
29185
29187
29189
29510
29186
29207
29209
29211
29213
29215

29217
29219
29221
29223
29225
29227
29229

AK

FIPS	County	PC Infection
2013	Aleutians East	0.00000000
2016	Aleutians West	0.00000000
2020	Anchorage	###
2050	Bethel	32.93807642
2060	Bristol Bay	0.00000000
2068	Denali	0.00000000
2070	Dillingham	0.00000000
2090	Fairbanks North Star	###
2100	Haines	###
2105	Hoonah-Angoon	0.00000000
2110	Juneau	###
2122	Kenai Peninsula	###
2130	Ketchikan Gateway	###
2150	Kodiak Island	22.48032971
2158	Kusilvak	0.00000000
2164	Lake and Peninsula	0.00000000
2170	Matanuska-Susitna	52.96905492
2180	Nome	49.96003197
2185	North Slope	40.51863857
2188	Northwest Arctic	52.14444010
2195	Petersburg	###
2198	Prince of Wales-Hyder	31.14294612
2220	Sitka	###
2230	Skagway	0.00000000
2240	Southeast Fairbanks	57.82017924
2261	Valdez-Cordova	0.00000000
2275	Wrangell	###
2282	Yakutat	0.00000000
2290	Yukon-Koyukuk	37.54458419



AK

AK

FIPS

29001
29003
29005
29007
29009
29011
29013
29015
29017
29019
29021
29023
29025
29027
29029
29031
29033
29035
29037

AK

29039
29041
29043
29045
29047
29049
29051
29053
29055
29057
29059
29061
29063
29065
29067
29069
29071
29073
29075
29077
29079
29081
29083
29085
29087
29089
29091
29093
29095
29097
29099
29101

29103

AK

29105
29107
29109
29111
29113
29115
29117
29121
29123
29125
29127
29119
29129
29131
29133
29135
29137
29139
29141
29143
29145
29147
29149
29151
29153
29155
29157
29159
29161
29163
29165
29167
29169
29171

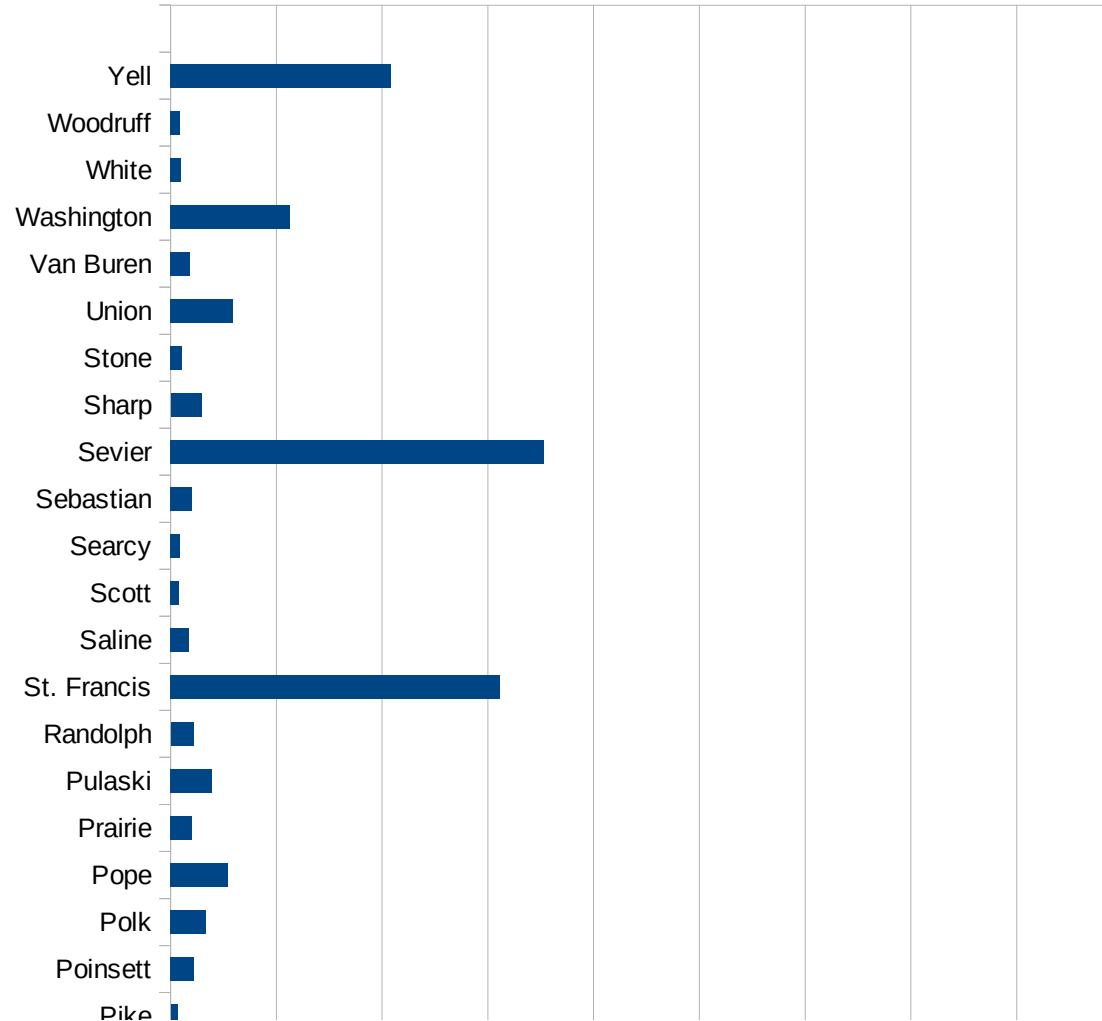
AK

29173
29175
29177
29179
29181
29195
29197
29199
29201
29203
29205
29183
29185
29187
29189
29510
29186
29207
29209
29211
29213
29215

29217
29219
29221
29223
29225
29227
29229

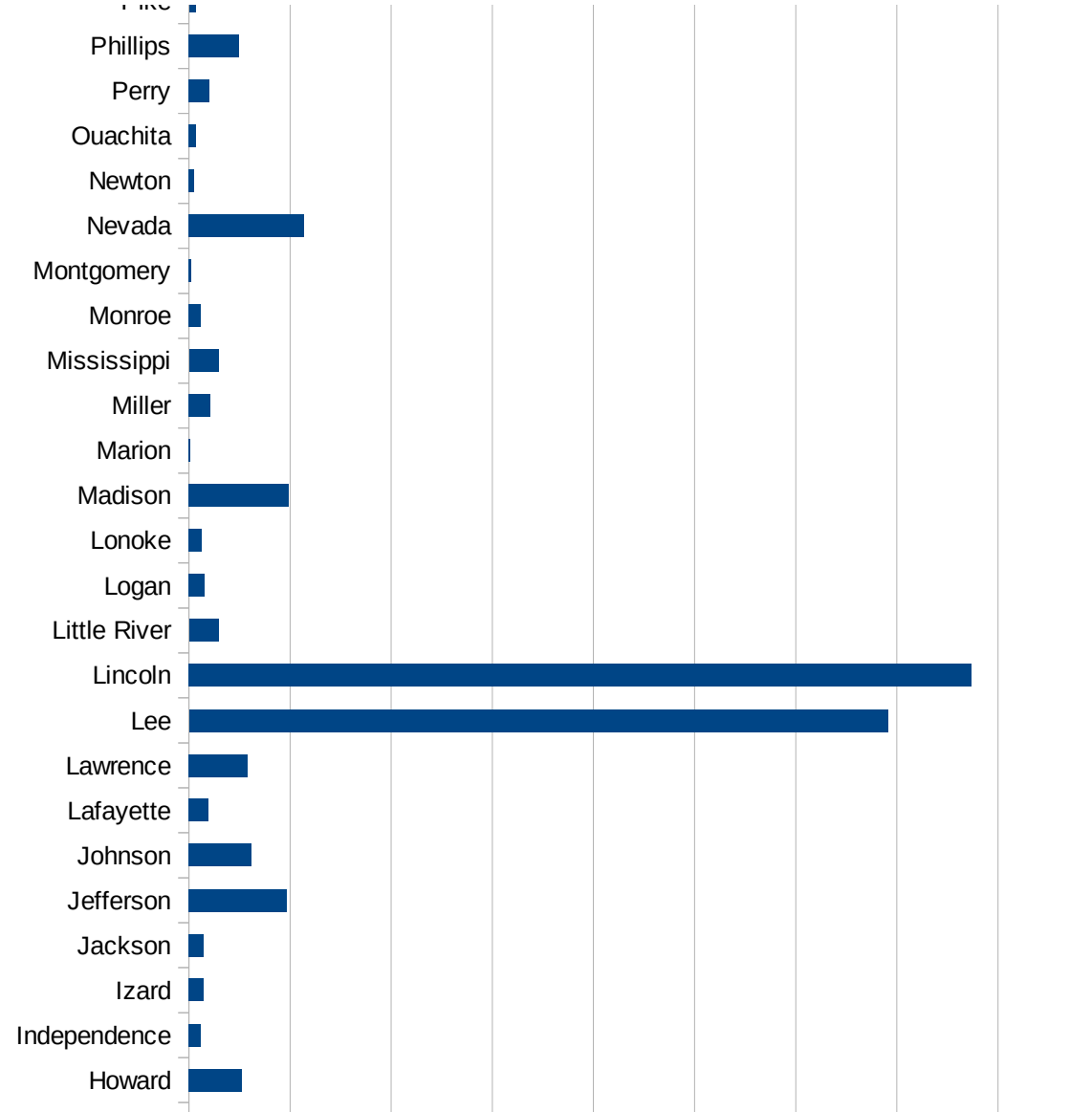
AR

FIPS	County	PC Infection
5001	Arkansas	118.183353031
5003	Ashley	284.34600419
5005	Baxter	36.0412311685
5007	Benton	780.608052588
5009	Boone	37.3532550694
5011	Bradley	348.719831146
5013	Calhoun	0
5015	Carroll	481.876483719
5017	Chicot	890.975282621
5019	Clark	240.242962694
5021	Clay	323.297635886
5023	Cleburne	308.431804526
5025	Cleveland	311.79845348
5027	Columbia	186.939711943
5029	Conway	172.323009909
5031	Craighead	372.151292397
5033	Crawford	165.599470082
5035	Crittenden	1249.43113649
5037	Cross	497.721276085
5039	Dallas	83.5421888053
5041	Desha	251.91104934
5043	Drew	212.789175033
5045	Faulkner	244.379276637
5047	Franklin	72.9927007299
5049	Fulton	81.506235227
5051	Garland	184.561389354
5053	Grant	153.947657796
5055	Greene	214.009928296
5057	Hempstead	211.581803965
5059	Hot Spring	670.603246194
5061	Howard	524.698298478
5063	Independence	122.087159616



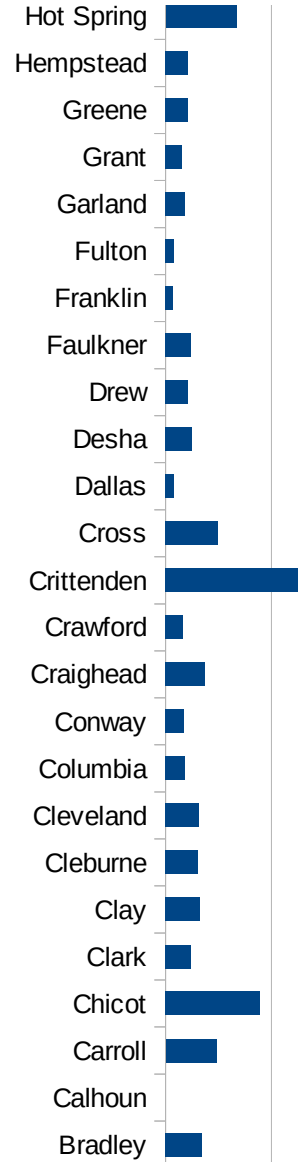
AR

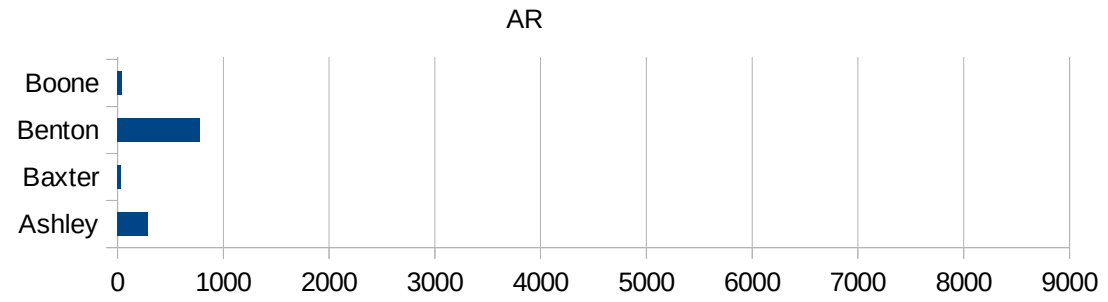
5065 IZARD	147.13455455
5067 JACKSON	142.76366647
5069 JEFFERSON	964.559415098
5071 JOHNSON	620.746391444
5073 LAFAYETTE	194.552529183
5075 LAWRENCE	584.154801022
5077 LEE	6911.51919866
5079 LINCOLN	7741.16416349
5081 LITTLE RIVER	292.065552491
5083 LOGAN	156.415328702
5085 LONOKE	123.545623634
5087 MADISON	982.95006371
5089 MARION	11.9602918311
5091 MILLER	215.635896495
5093 MISSISSIPPI	293.41157642
5095 MONROE	115.942028986
5097 MONTGOMERY	22.411474675
5099 NEVADA	1141.00408359
5101 NEWTON	51.2491992313
5103 OUACHITA	72.015589257
5105 PERRY	202.85935085
5107 PHILLIPS	499.195740196
5109 PIKE	65.5860582779
5111 POINSETT	221.072828898
5113 POLK	334.181255923
5115 POPE	545.3125
5117 PRAIRIE	198.16695566
5119 PULASKI	396.251400632
5121 RANDOLPH	217.294406062
5123 ST. FRANCIS	3117.26089862
5125 SALINE	173.775541298
5127 SCOTT	77.5268921407
5129 SEARCY	87.9617994471
5131 SEBASTIAN	201.952204645



AR

5133 Sevier	3535.795554
5135 Sharp	293.677300472
5137 Stone	104.358994943
5139 Union	592.956090579
5141 Van Buren	180.690236704
5143 Washington	1130.98779968
5145 White	96.5361311875
5147 Woodruff	92.4499229584
5149 Yell	2080.33433945





AR

FIPS

29001
29003
29005
29007
29009
29011
29013
29015
29017
29019
29021
29023
29025
29027
29029
29031
29033
29035

AR

29037
29039
29041
29043
29045
29047
29049
29051
29053
29055
29057
29059
29061
29063
29065
29067
29069
29071
29073
29075
29077
29079
29081
29083
29085
29087
29089
29091
29093
29095
29097
29099
29101

AR

29103
29105
29107
29109
29111
29113
29115
29117
29121
29123
29125
29127
29119
29129
29131
29133
29135
29137
29139
29141
29143
29145
29147
29149
29151
29153
29155
29157
29159
29161
29163
29165
29167
29169

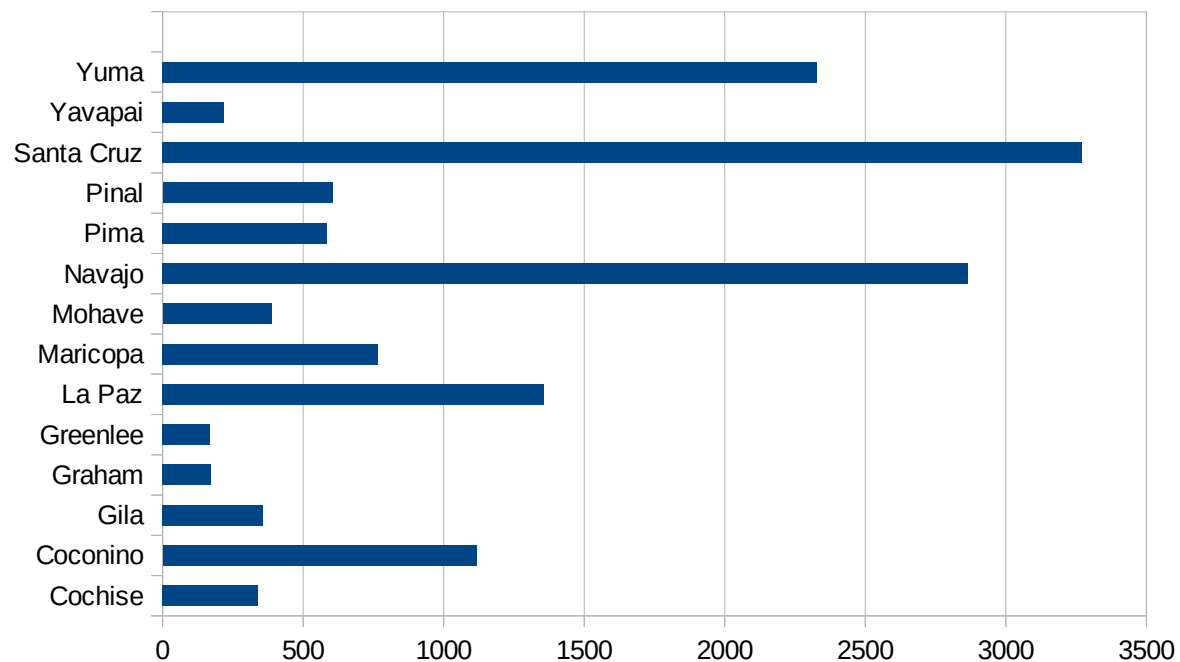
AR

29171
29173
29175
29177
29179
29181
29195
29197
29199
29201
29203
29205
29183
29185
29187
29189
29510
29186
29207
29209
29211
29213
29215

29217
29219
29221
29223
29225
29227
29229

AZ

FIPS	County	PC Infection
4001	Apache	3014.564594
4003	Cochise	340.7746312
4005	Coconino	1116.524564
4007	Gila	356.2879252
4009	Graham	173.355747
4011	Greenlee	168.722978
4012	La Paz	1355.578728
4013	Maricopa	768.1784628
4015	Mohave	387.9742305
4017	Navajo	2866.585178
4019	Pima	586.0031008
4021	Pinal	604.7350035
4023	Santa Cruz	3270.194148
4025	Yavapai	219.8342191
4027	Yuma	2328.782622



AZ

FIPS

29001
29003
29005
29007
29009
29011
29013
29015
29017
29019
29021
29023
29025
29027
29029
29031
29033
29035
29037

AZ

29039
29041
29043
29045
29047
29049
29051
29053
29055
29057
29059
29061
29063
29065
29067
29069
29071
29073
29075
29077
29079
29081
29083
29085
29087
29089
29091
29093
29095
29097
29099
29101

29103

AZ

29105
29107
29109
29111
29113
29115
29117
29121
29123
29125
29127
29119
29129
29131
29133
29135
29137
29139
29141
29143
29145
29147
29149
29151
29153
29155
29157
29159
29161
29163
29165
29167
29169
29171

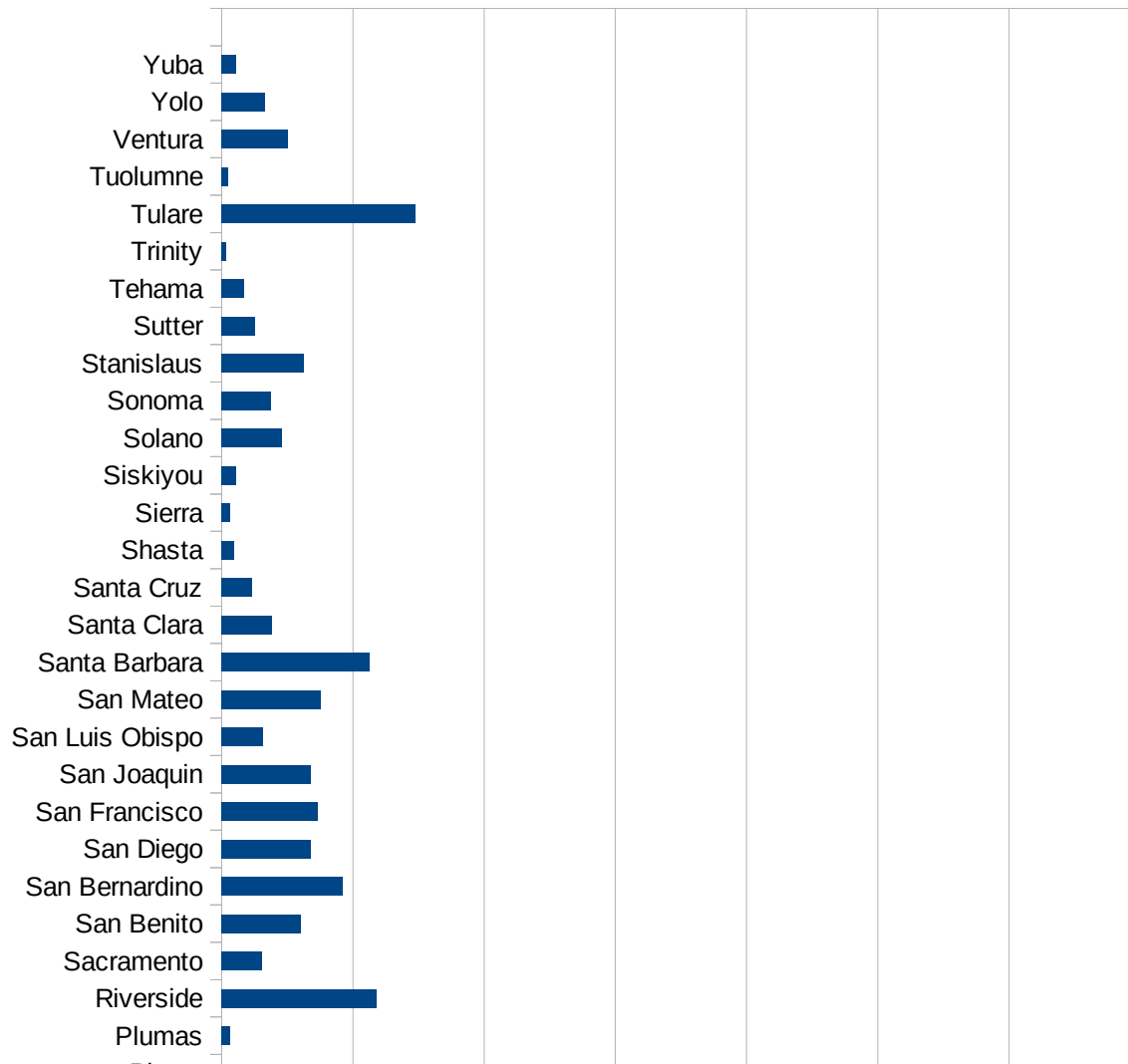
AZ

29173
29175
29177
29179
29181
29195
29197
29199
29201
29203
29205
29183
29185
29187
29189
29510
29186
29207
29209
29211
29213
29215

29217
29219
29221
29223
29225
29227
29229

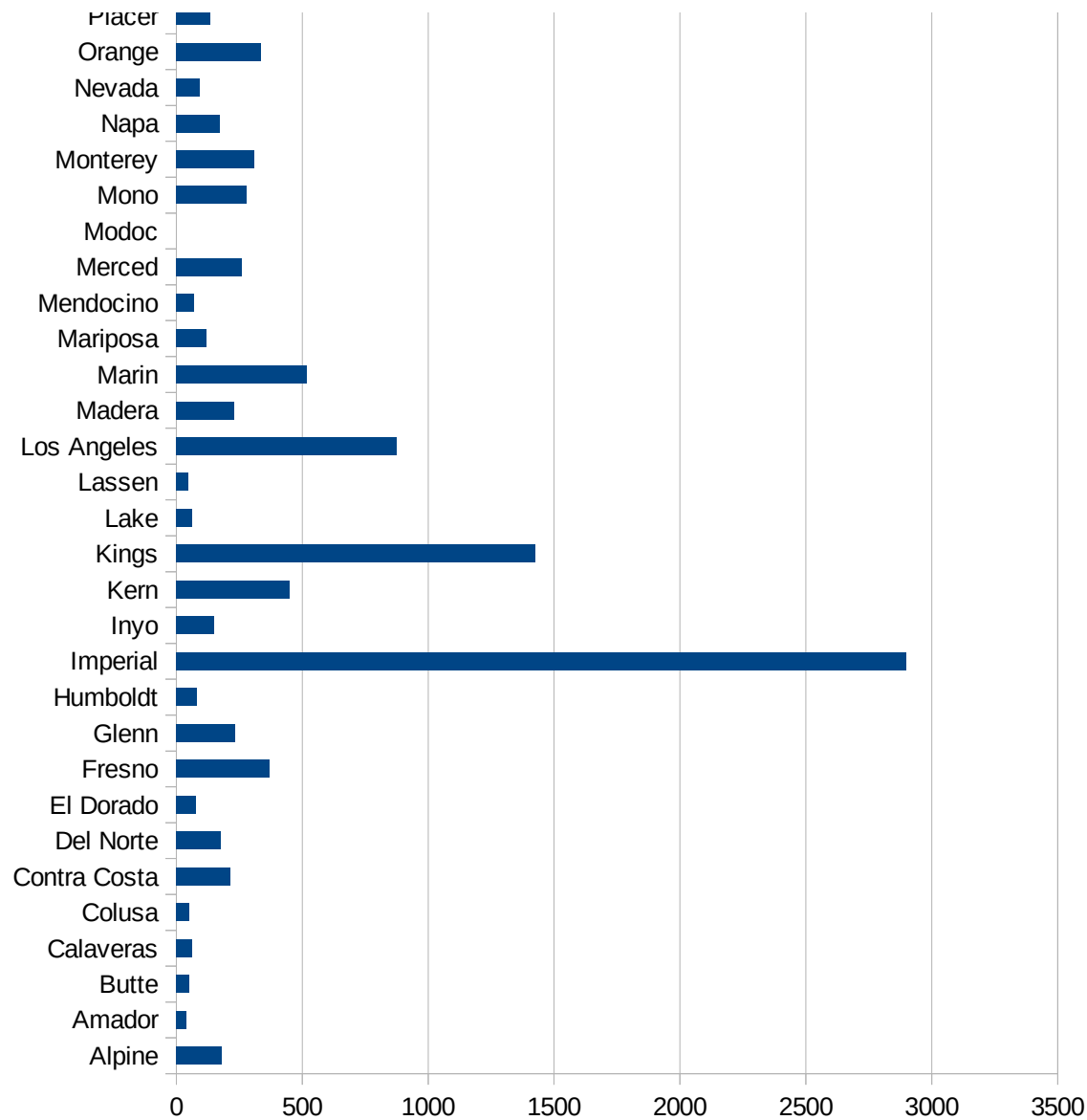
CA

FIPS	County	PC Infection
6001	Alameda	316.003631
6003	Alpine	181.6530427
6005	Amador	40.62666633
6007	Butte	51.45812433
6009	Calaveras	63.59370203
6011	Colusa	50.86234799
6013	Contra Costa	213.3514169
6015	Del Norte	176.0816444
6017	El Dorado	78.66665268
6019	Fresno	369.2679002
6021	Glenn	235.3192855
6023	Humboldt	82.86097688
6025	Imperial	2898.35943
6027	Inyo	150.1084116
6029	Kern	451.5123265
6031	Kings	1425.683443
6033	Lake	63.6823957
6035	Lassen	48.69813648
6037	Los Angeles	875.8779115
6039	Madera	227.6878583
6041	Marin	519.5135289
6043	Mariposa	120.1991872
6045	Mendocino	70.77140835
6047	Merced	258.402635
6049	Modoc	0
6051	Mono	280.7017544
6053	Monterey	307.8554801
6055	Napa	171.4281616
6057	Nevada	92.28053282
6059	Orange	337.0090346
6061	Placer	135.8263661
6063	Plumas	31.90810466
6065	Riverside	588.8382288



CA

6067 Sacramento	154.0583072
6069 San Benito	300.63214
6071 San Bernardino	460.9498145
6073 San Diego	337.8034818
6075 San Francisco	364.4267835
6077 San Joaquin	340.1270162
6079 San Luis Obispo	159.501426
6081 San Mateo	376.9760053
6083 Santa Barbara	561.892114
6085 Santa Clara	192.3543407
6087 Santa Cruz	117.4089807
6089 Shasta	48.87802711
6091 Sierra	33.47840643
6093 Siskiyou	57.17683652
6095 Solano	228.3871834
6097 Sonoma	187.0216945
6099 Stanislaus	311.741222
6101 Sutter	129.122894
6103 Tehama	84.48588773
6105 Trinity	15.95532509
6107 Tulare	737.1297447
6109 Tuolumne	25.66970425
6111 Ventura	253.9463928
6113 Yolo	166.0556786
6115 Yuba	55.09924271



CA

CA

FIPS

29001
29003
29005
29007
29009
29011
29013
29015
29017
29019
29021
29023
29025
29027
29029
29031
29033
29035
29037

CA

29039
29041
29043
29045
29047
29049
29051
29053
29055
29057
29059
29061
29063
29065
29067
29069
29071
29073
29075
29077
29079
29081
29083
29085
29087
29089
29091
29093
29095
29097
29099
29101

29103

CA

29105
29107
29109
29111
29113
29115
29117
29121
29123
29125
29127
29119
29129
29131
29133
29135
29137
29139
29141
29143
29145
29147
29149
29151
29153
29155
29157
29159
29161
29163
29165
29167
29169
29171

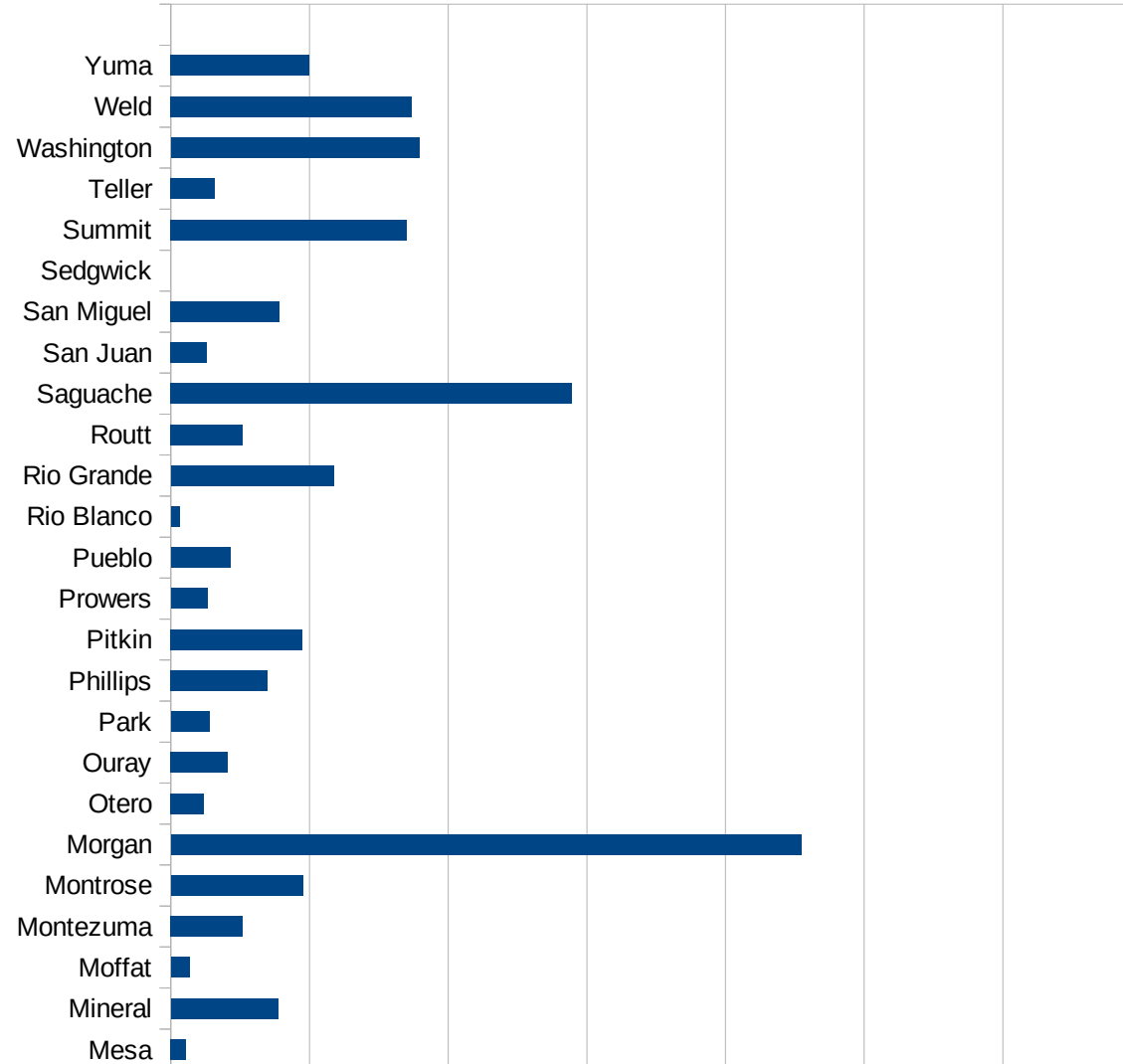
CA

29173
29175
29177
29179
29181
29195
29197
29199
29201
29203
29205
29183
29185
29187
29189
29510
29186
29207
29209
29211
29213
29215

29217
29219
29221
29223
29225
29227
29229

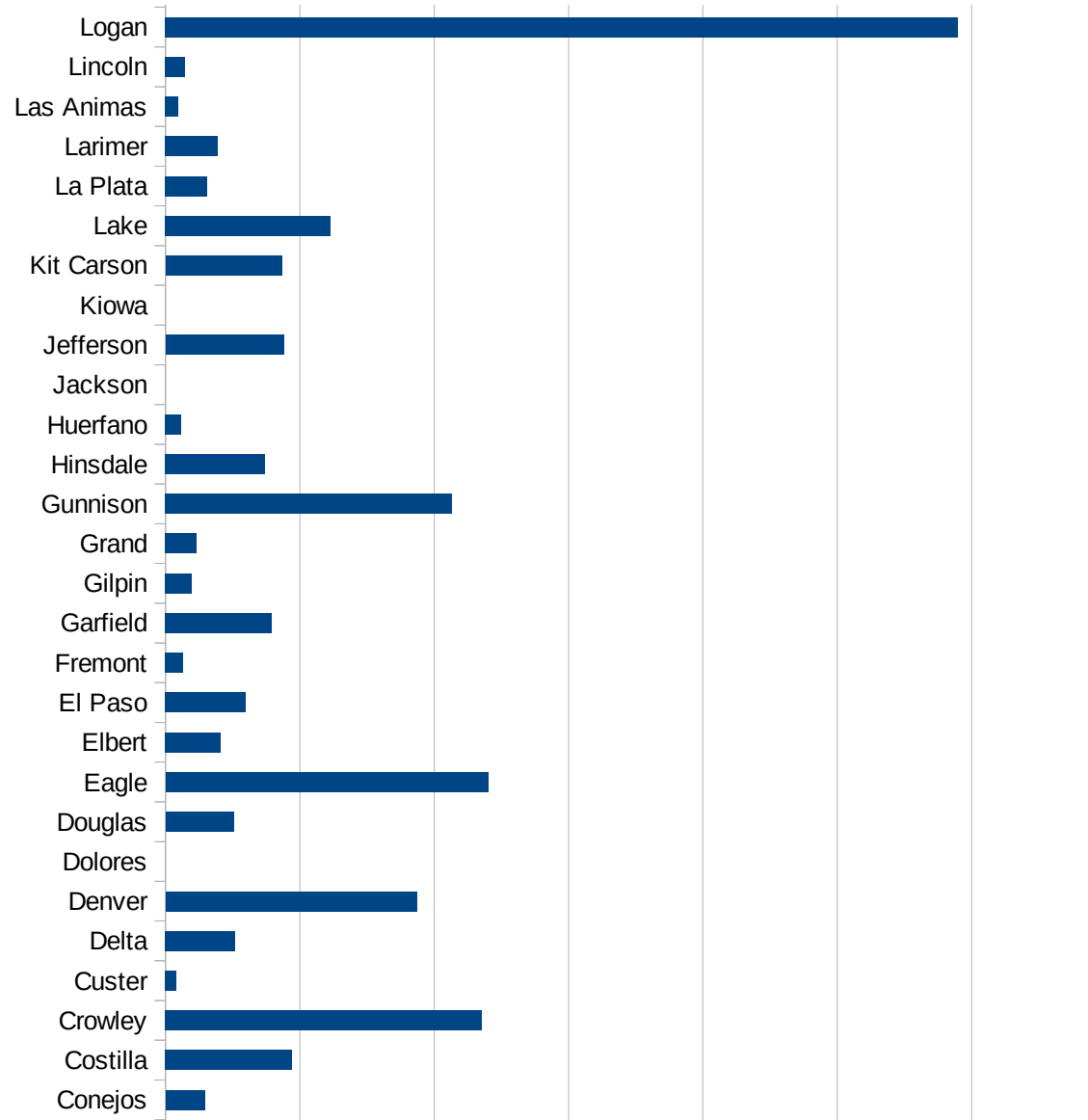
CO

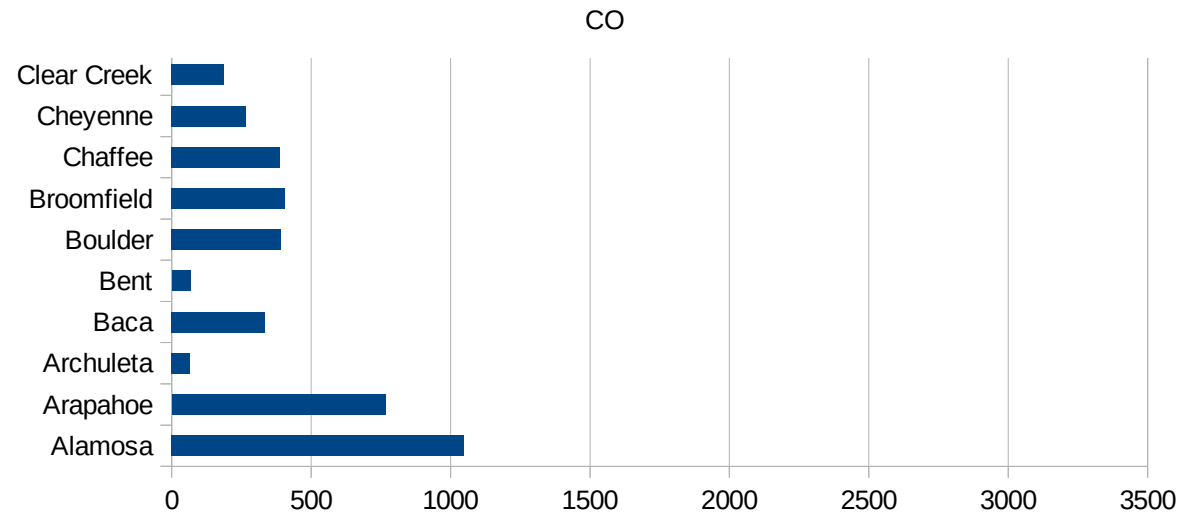
FIPS	County	PC Infection
8001	Adams	769.9250588
8003	Alamosa	1048.9720074
8005	Arapahoe	766.72066829
8007	Archuleta	65.383218307
8009	Baca	334.72803347
8011	Bent	68.004080245
8013	Boulder	393.15746539
8014	Broomfield	407.12027372
8015	Chaffee	389.47420982
8017	Cheyenne	266.52452026
8019	Clear Creek	187.40239459
8021	Conejos	146.34146341
8023	Costilla	470.21943574
8025	Crowley	1177.8764083
8027	Custer	40.371417037
8029	Delta	258.45636933
8031	Denver	935.11162721
8033	Dolores	0
8035	Douglas	253.51833267
8037	Eagle	1200.1527467
8039	Elbert	205.46381554
8041	El Paso	299.64026358
8043	Fremont	64.555090481
8045	Garfield	394.84691317
8047	Gilpin	98.023198824
8049	Grand	115.94202899
8051	Gunnison	1066.914067
8053	Hinsdale	369.91368681
8055	Huerfano	58.06357962
8057	Jackson	0
8059	Jefferson	440.34034603
8061	Kiowa	0
8063	Kit Carson	432.77956164



CO

8065 Lake	613.49693252
8067 La Plata	156.27774818
8069 Larimer	194.85447252
8071 Las Animas	48.265876026
8073 Lincoln	71.301247772
8075 Logan	2949.6469714
8077 Mesa	55.480493711
8079 Mineral	386.59793814
8081 Moffat	68.243858053
8083 Montezuma	259.95871244
8085 Montrose	476.14535462
8087 Morgan	2272.568107
8089 Otero	119.35763889
8091 Ouray	206.91082144
8093 Park	140.1164044
8095 Phillips	349.97666822
8097 Pitkin	473.53760446
8099 Prowers	131.53567905
8101 Pueblo	213.69434546
8103 Rio Blanco	31.565656566
8105 Rio Grande	586.66666667
8107 Routt	260.36606692
8109 Saguache	1446.7338886
8111 San Juan	131.2335958
8113 San Miguel	390.67268954
8115 Sedgwick	0
8117 Summit	851.42064695
8119 Teller	159.47055775
8121 Washington	896.31289468
8123 Weld	868.58306422
8125 Yuma	499.00199601





FIPS

- 29001
- 29003
- 29005
- 29007
- 29009
- 29011
- 29013
- 29015
- 29017
- 29019
- 29021
- 29023
- 29025
- 29027
- 29029
- 29031
- 29033
- 29035
- 29037

CO

29039
29041
29043
29045
29047
29049
29051
29053
29055
29057
29059
29061
29063
29065
29067
29069
29071
29073
29075
29077
29079
29081
29083
29085
29087
29089
29091
29093
29095
29097
29099
29101

29103

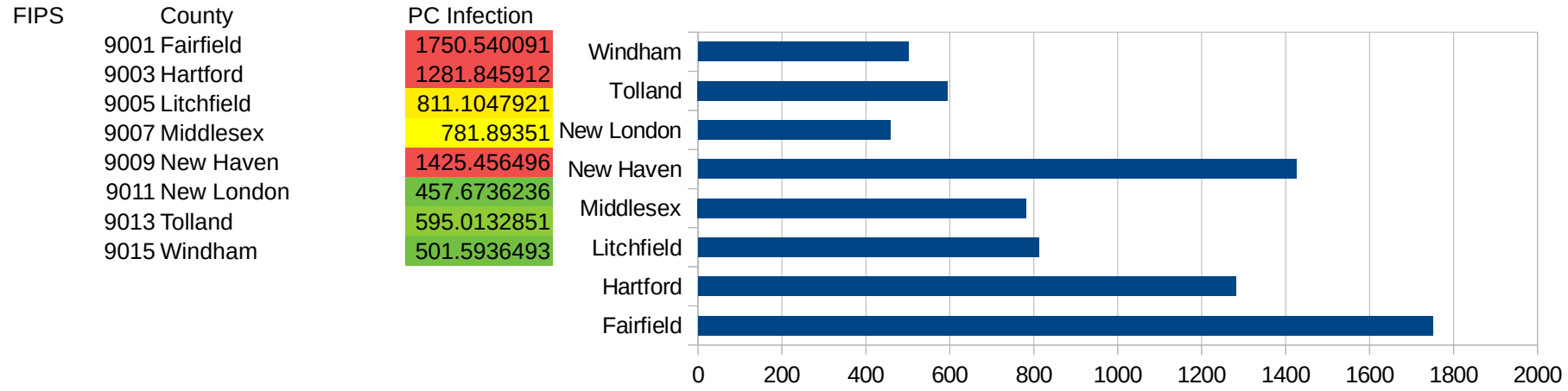
29105
29107
29109
29111
29113
29115
29117
29121
29123
29125
29127
29119
29129
29131
29133
29135
29137
29139
29141
29143
29145
29147
29149
29151
29153
29155
29157
29159
29161
29163
29165
29167
29169
29171

CO

29173
29175
29177
29179
29181
29195
29197
29199
29201
29203
29205
29183
29185
29187
29189
29510
29186
29207
29209
29211
29213
29215

29217
29219
29221
29223
29225
29227
29229

CT



CT

FIPS

29001
29003
29005
29007
29009
29011
29013
29015
29017
29019
29021
29023
29025
29027
29029
29031
29033
29035
29037

CT

29039
29041
29043
29045
29047
29049
29051
29053
29055
29057
29059
29061
29063
29065
29067
29069
29071
29073
29075
29077
29079
29081
29083
29085
29087
29089
29091
29093
29095
29097
29099
29101

29103

CT

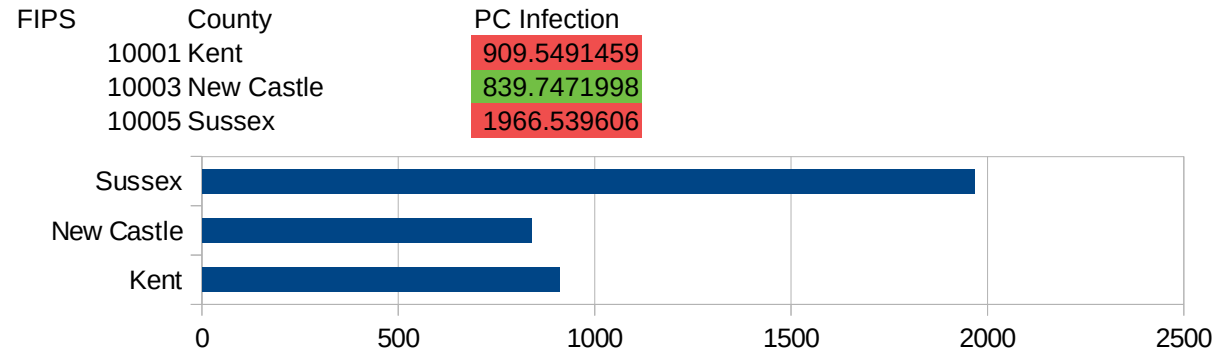
29105
29107
29109
29111
29113
29115
29117
29121
29123
29125
29127
29119
29129
29131
29133
29135
29137
29139
29141
29143
29145
29147
29149
29151
29153
29155
29157
29159
29161
29163
29165
29167
29169
29171

CT

29173
29175
29177
29179
29181
29195
29197
29199
29201
29203
29205
29183
29185
29187
29189
29510
29186
29207
29209
29211
29213
29215

29217
29219
29221
29223
29225
29227
29229

DE



DE

FIPS

29001
29003
29005
29007
29009
29011
29013
29015
29017
29019
29021
29023
29025
29027
29029
29031
29033
29035
29037

DE

29039
29041
29043
29045
29047
29049
29051
29053
29055
29057
29059
29061
29063
29065
29067
29069
29071
29073
29075
29077
29079
29081
29083
29085
29087
29089
29091
29093
29095
29097
29099
29101

29103

DE

29105
29107
29109
29111
29113
29115
29117
29121
29123
29125
29127
29119
29129
29131
29133
29135
29137
29139
29141
29143
29145
29147
29149
29151
29153
29155
29157
29159
29161
29163
29165
29167
29169
29171

DE

29173
29175
29177
29179
29181
29195
29197
29199
29201
29203
29205
29183
29185
29187
29189
29510
29186
29207
29209
29211
29213
29215

29217
29219
29221
29223
29225
29227
29229

DC

FIPS	County	PC Infection
11001	District of Columbia	1436.960375

DC

FIPS

29001
29003
29005
29007
29009
29011
29013
29015
29017
29019
29021
29023
29025
29027
29029
29031
29033
29035
29037

DC

29039
29041
29043
29045
29047
29049
29051
29053
29055
29057
29059
29061
29063
29065
29067
29069
29071
29073
29075
29077
29079
29081
29083
29085
29087
29089
29091
29093
29095
29097
29099
29101

29103

DC

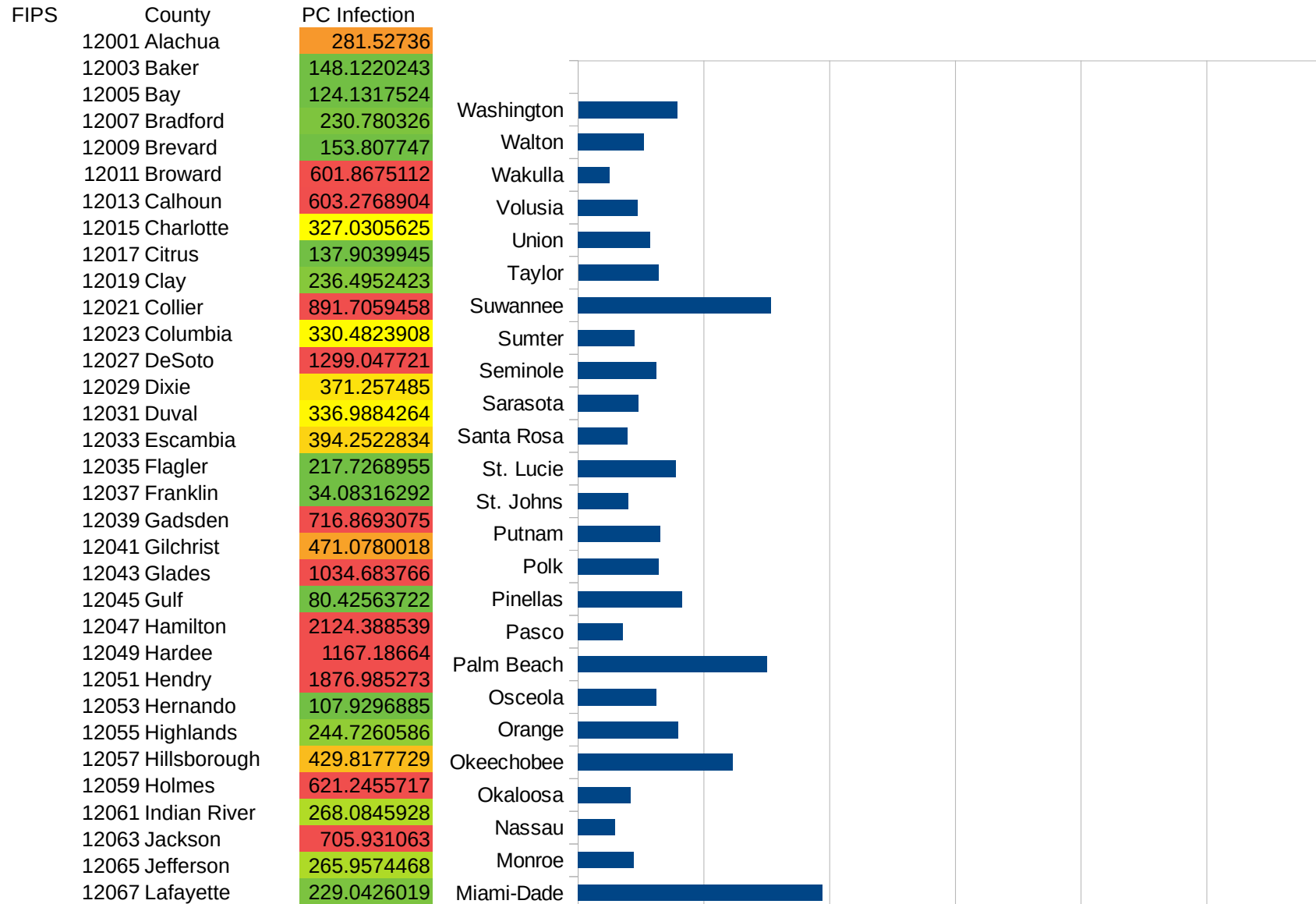
29105
29107
29109
29111
29113
29115
29117
29121
29123
29125
29127
29119
29129
29131
29133
29135
29137
29139
29141
29143
29145
29147
29149
29151
29153
29155
29157
29159
29161
29163
29165
29167
29169
29171

DC

29173
29175
29177
29179
29181
29195
29197
29199
29201
29203
29205
29183
29185
29187
29189
29510
29186
29207
29209
29211
29213
29215

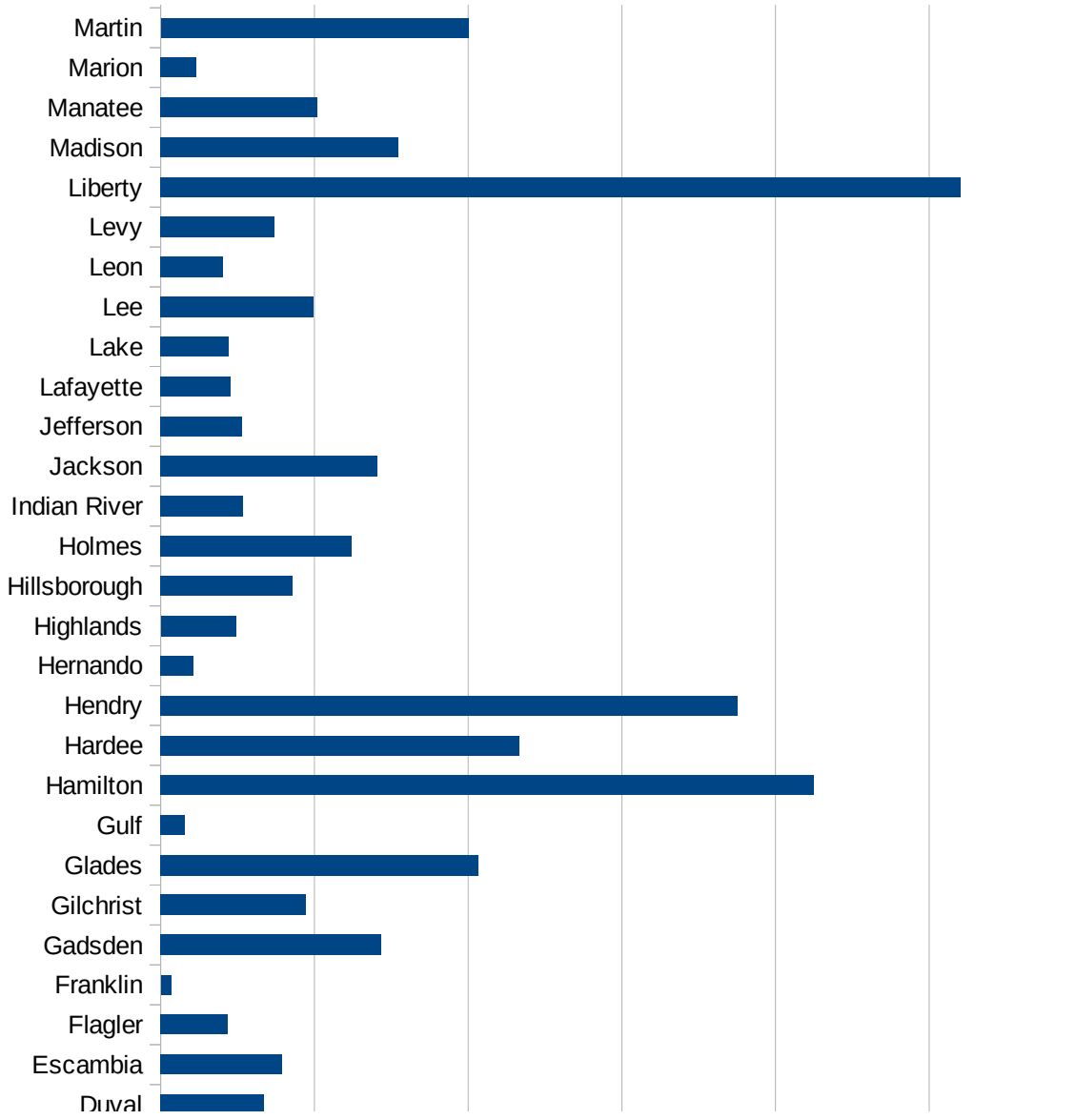
29217
29219
29221
29223
29225
29227
29229

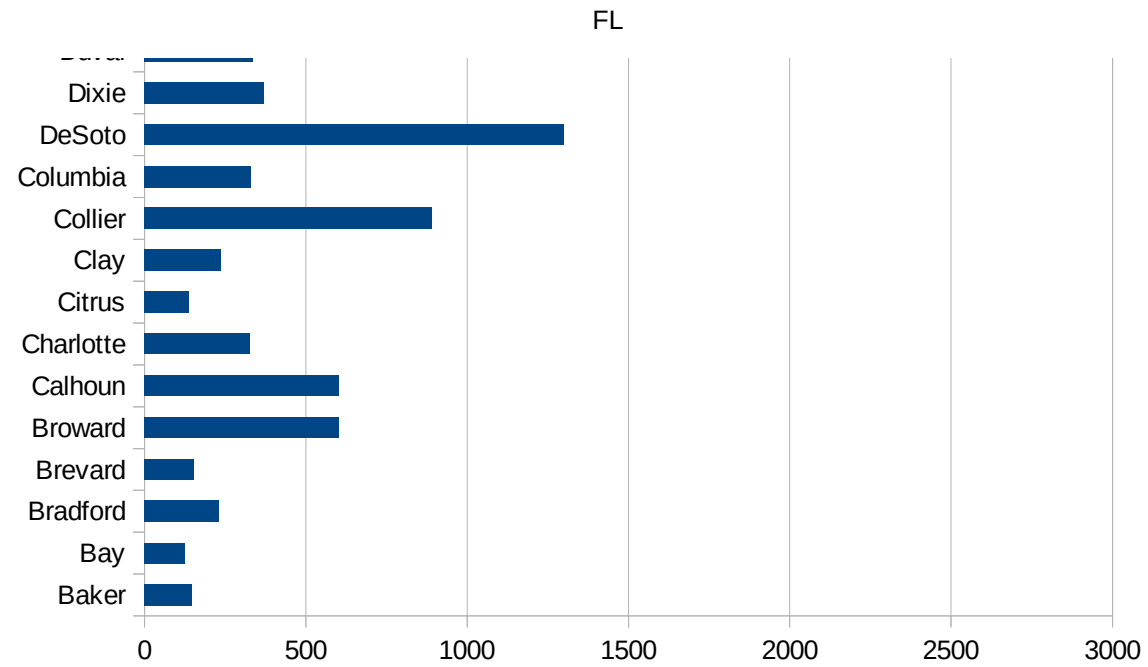
FL



FL

12069 Lake	223.0045302
12071 Lee	496.2828481
12073 Leon	203.7592905
12075 Levy	370.3703704
12077 Liberty	2601.395294
12079 Madison	771.763182
12081 Manatee	509.8073977
12083 Marion	117.7853029
12085 Martin	1001.16834
12086 Miami-Dade	971.2552339
12087 Monroe	221.253682
12089 Nassau	146.7983969
12091 Okaloosa	210.3546599
12093 Okeechobee	616.3179816
12095 Orange	398.5093923
12097 Osceola	311.6932525
12099 Palm Beach	752.3851889
12101 Pasco	176.787799
12103 Pinellas	413.5222705
12105 Polk	321.8885636
12107 Putnam	326.3082669
12109 St. Johns	200.5812925
12111 St. Lucie	388.9414813
12113 Santa Rosa	197.9380983
12115 Sarasota	241.6115561
12117 Seminole	310.1540724
12119 Sumter	225.2357208
12121 Suwannee	767.1245276
12123 Taylor	319.1046571
12125 Union	287.8179384
12127 Volusia	237.6090792
12129 Wakulla	126.3054126
12131 Walton	263.3975482
12133 Washington	393.8906752





FL

FIPS

29001
29003
29005
29007
29009
29011
29013
29015
29017
29019
29021
29023
29025
29027
29029
29031
29033
29035
29037

FL

29039
29041
29043
29045
29047
29049
29051
29053
29055
29057
29059
29061
29063
29065
29067
29069
29071
29073
29075
29077
29079
29081
29083
29085
29087
29089
29091
29093
29095
29097
29099
29101

29103

FL

29105
29107
29109
29111
29113
29115
29117
29121
29123
29125
29127
29119
29129
29131
29133
29135
29137
29139
29141
29143
29145
29147
29149
29151
29153
29155
29157
29159
29161
29163
29165
29167
29169
29171

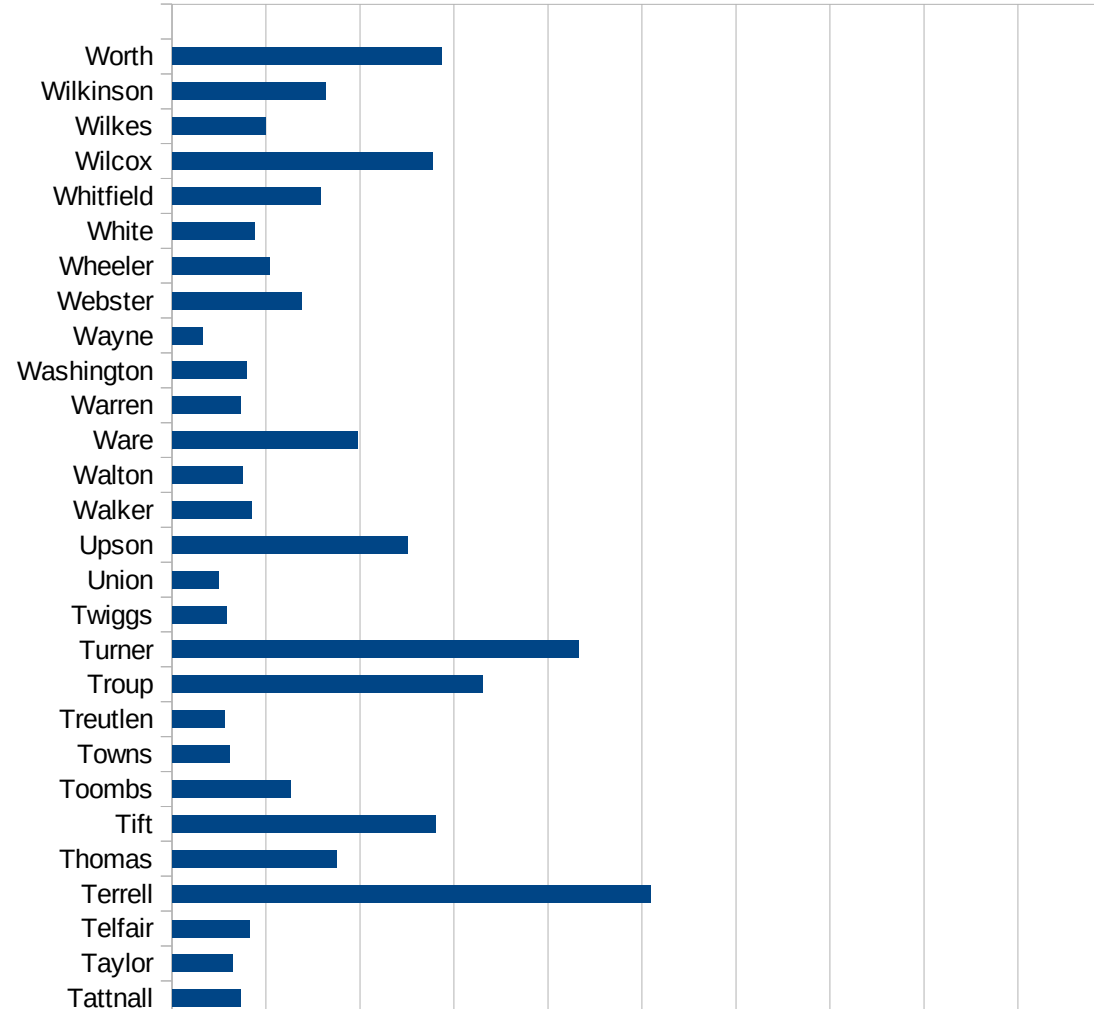
FL

29173
29175
29177
29179
29181
29195
29197
29199
29201
29203
29205
29183
29185
29187
29189
29510
29186
29207
29209
29211
29213
29215

29217
29219
29221
29223
29225
29227
29229

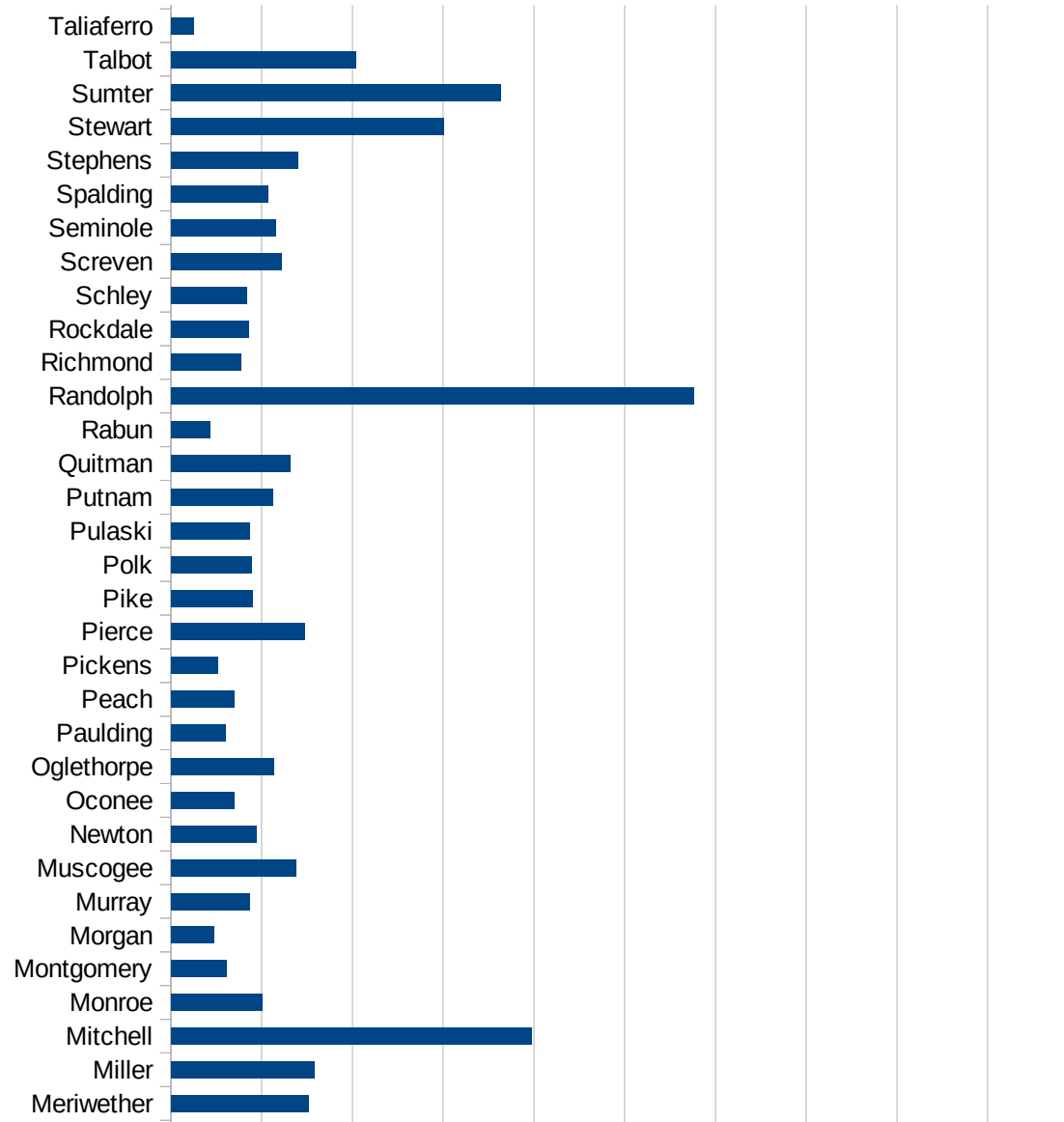
GA

FIPS	County	PC Infection
13001	Appling	1204.949479
13003	Atkinson	1193.202362
13005	Bacon	1850.692892
13007	Baker	1164.294955
13009	Baldwin	1019.565848
13011	Banks	610.912155
13013	Barrow	534.593919
13015	Bartow	587.3618525
13017	Ben Hill	744.623816
13019	Berrien	514.2322876
13021	Bibb	409.549626
13023	Bleckley	420.6262658
13025	Brantley	412.7639308
13027	Brooks	779.9909753
13029	Bryan	280.7735705
13031	Bulloch	236.7522252
13033	Burke	602.0603844
13035	Butts	1029.223329
13037	Calhoun	2550.377834
13039	Camden	190.025523
13043	Candler	203.0269472
13045	Carroll	546.8968261
13047	Catoosa	419.7567487
13049	Charlton	331.5854411
13051	Chatham	301.5266516
13053	Chattahoochee	2967.053538
13055	Chattooga	201.6942315
13057	Cherokee	443.0471889
13059	Clarke	320.4272363
13061	Clay	1939.729823
13063	Clayton	582.4974535
13065	Clinch	1308.66426
13067	Cobb	546.2004453



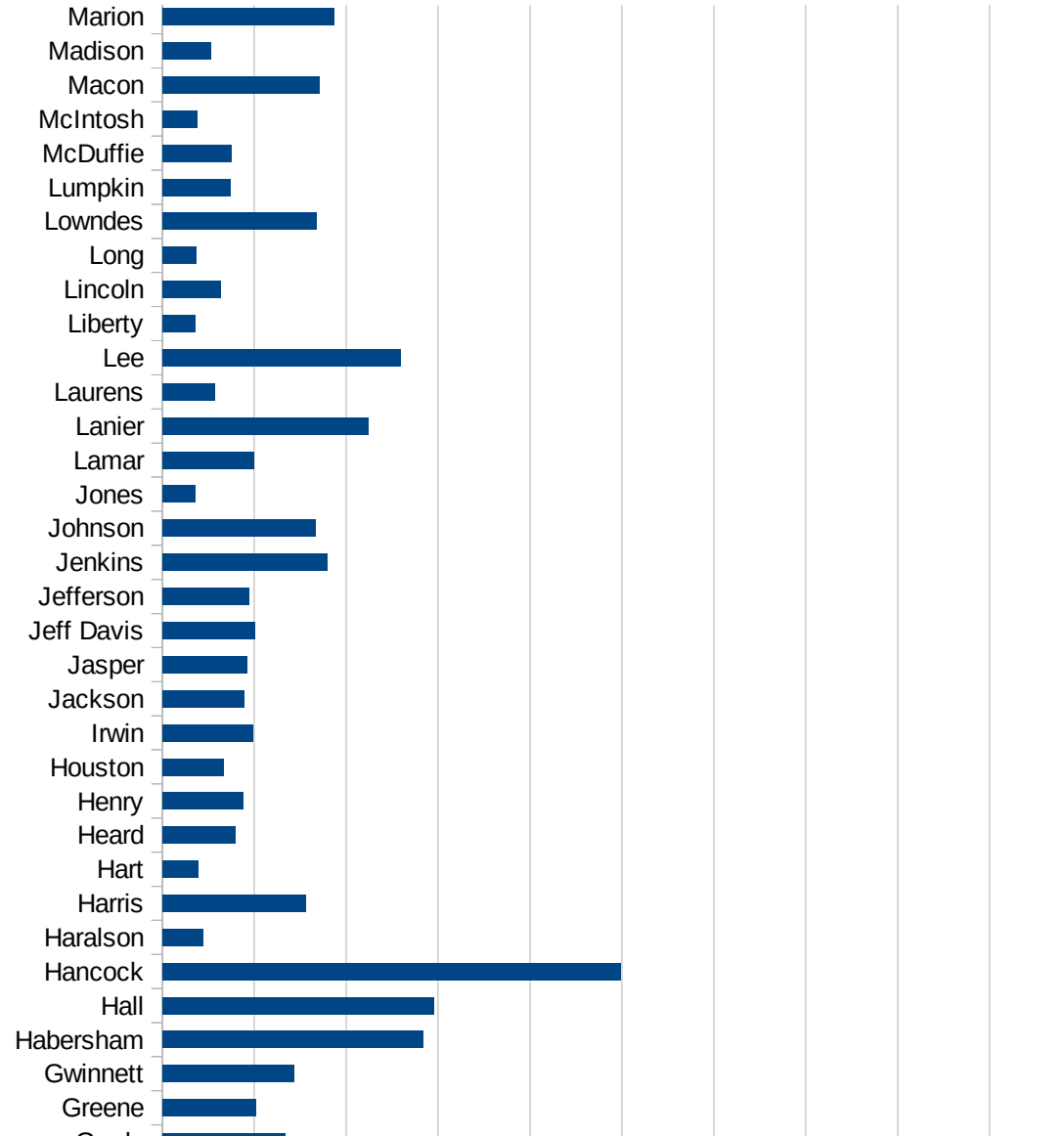
GA

13069 Coffee	1030.329752
13071 Colquitt	1675.732585
13073 Columbia	232.6772138
13075 Cook	605.9899779
13077 Coweta	390.0893983
13079 Crawford	300.3734372
13081 Crisp	1154.816159
13083 Dade	369.7769013
13085 Dawson	498.345493
13087 Decatur	921.9190969
13089 DeKalb	666.4393212
13091 Dodge	338.0825887
13093 Dooly	1415.438494
13095 Dougherty	2043.992416
13097 Douglas	535.3296957
13099 Early	2488.533229
13101 Echols	4425
13103 Effingham	178.485287
13105 Elbert	491.6317992
13107 Emanuel	318.4150009
13109 Evans	158.5672978
13111 Fannin	315.8219073
13113 Fayette	263.5313197
13115 Floyd	442.1661033
13117 Forsyth	293.3071864
13119 Franklin	694.9572167
13121 Fulton	560.4153454
13123 Gilmer	577.6220145
13125 Glascock	100.1669449
13127 Glynn	482.286814
13129 Gordon	551.2698275
13131 Grady	666.7205431
13133 Greene	508.5320375
13135 Gwinnett	715.2550009



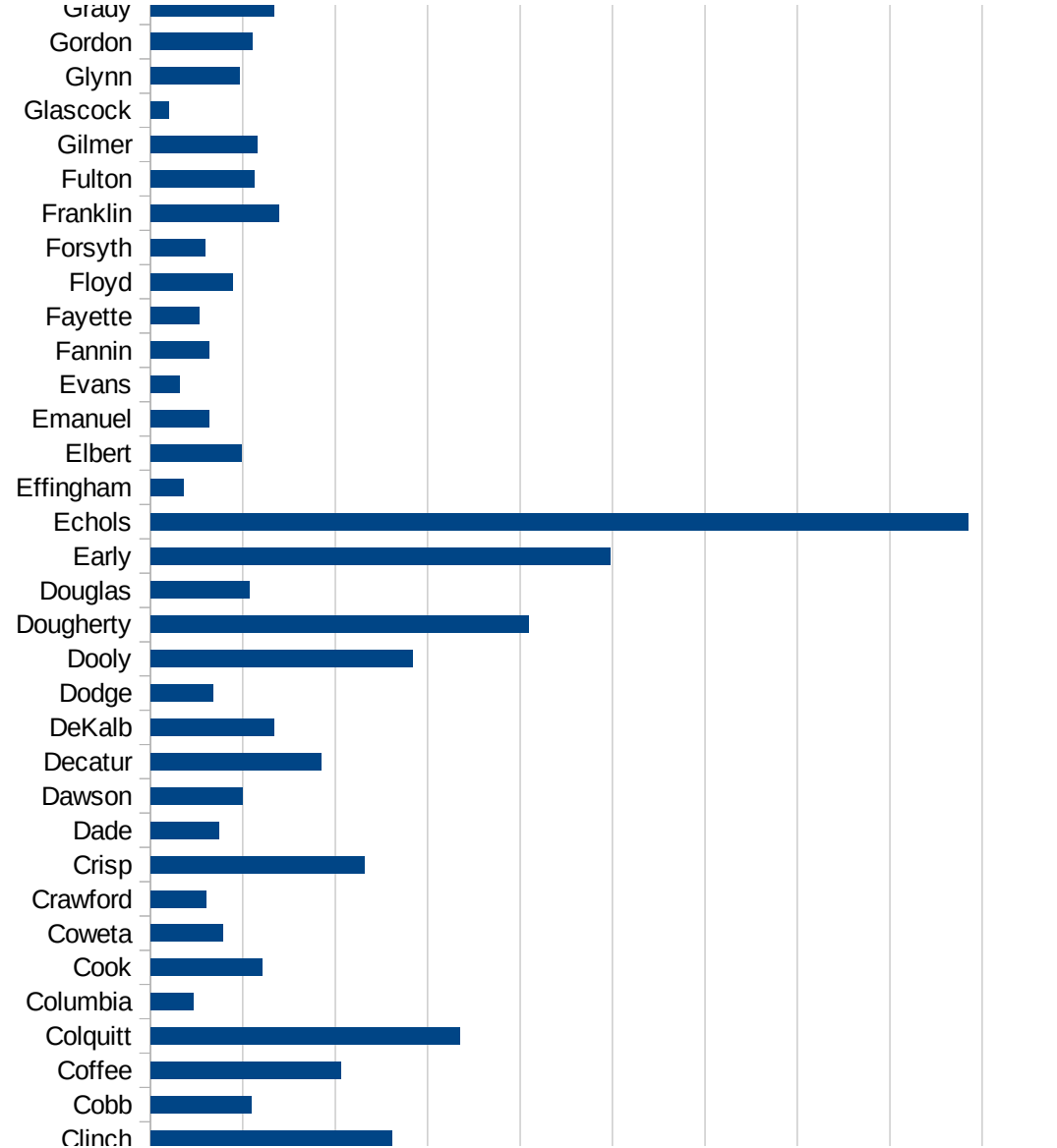
GA

13137 Habersham	1418.877236
13139 Hall	1475.156816
13141 Hancock	2491.614758
13143 Haralson	223.4788203
13145 Harris	780.275562
13147 Hart	191.5782214
13149 Heard	395.6562
13151 Henry	440.0138997
13153 Houston	333.8286089
13155 Irwin	489.4658438
13157 Jackson	445.8833887
13159 Jasper	462.962963
13161 Jeff Davis	505.6890013
13163 Jefferson	473.1043422
13165 Jenkins	898.3070367
13167 Johnson	834.3634116
13169 Jones	178.2219737
13171 Lamar	500
13173 Lanier	1121.856867
13175 Laurens	285.2614897
13177 Lee	1293.508937
13179 Liberty	178.870514
13181 Lincoln	315.8559697
13183 Long	184.2299189
13185 Lowndes	838.1977459
13187 Lumpkin	367.1673494
13189 McDuffie	376.2017556
13191 McIntosh	188.2845188
13193 Macon	852.1646504
13195 Madison	263.06914
13197 Marion	934.0198779
13199 Meriwether	759.4456047
13201 Miller	791.4175167
13205 Mitchell	1987.202596

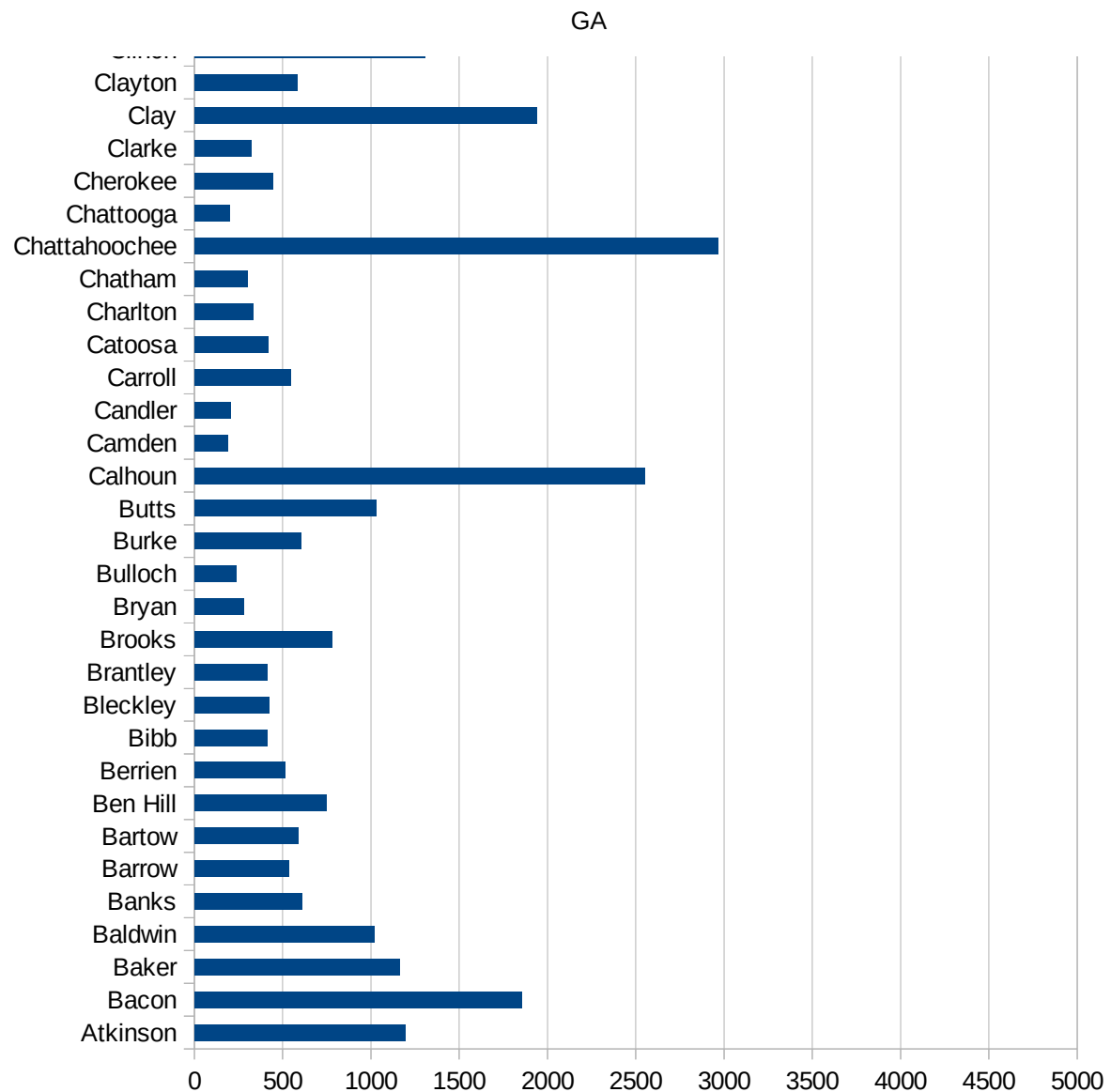


GA

13207 Monroe	501.4534884
13209 Montgomery	304.5795714
13211 Morgan	238.6888028
13213 Murray	430.8509306
13215 Muscogee	690.6674907
13217 Newton	471.0564994
13219 Oconee	346.3027093
13221 Oglethorpe	564.6339843
13223 Paulding	300.5291263
13225 Peach	348.0235923
13227 Pickens	259.5372108
13229 Pierce	737.5315901
13231 Pike	450.7888805
13233 Polk	442.6654109
13235 Pulaski	433.6435089
13237 Putnam	563.9873447
13239 Quitman	658.1834138
13241 Rabun	213.4345171
13243 Randolph	2883.067467
13245 Richmond	385.0084841
13247 Rockdale	430.4920856
13249 Schley	420.1680672
13251 Screven	609.8435931
13253 Seminole	577.269994
13255 Spalding	534.0393343
13257 Stephens	699.0589591
13259 Stewart	1500.241975
13261 Sumter	1816.163858
13263 Talbot	1020.408163
13265 Taliaferro	124.3781095
13267 Tattnall	362.3331102
13269 Taylor	323.4233114
13271 Telfair	409.4230285
13273 Terrell	2543.258623



13275 Thomas	872.9301656
13277 Tift	1402.479604
13279 Toombs	632.275821
13281 Towns	303.7462032
13283 Treutlen	279.0424438
13285 Troup	1653.482594
13287 Turner	2161.274014
13289 Twiggs	293.111871
13291 Union	249.9895838
13293 Upson	1251.192066
13295 Walker	423.5700908
13297 Walton	376.4585094
13299 Ware	986.5470852
13301 Warren	361.8358408
13303 Washington	397.331502
13305 Wayne	164.3853999
13307 Webster	689.3910379
13309 Wheeler	520.3706054
13311 White	440.4404404
13313 Whitfield	787.0308086
13315 Wilcox	1384.475715
13317 Wilkes	496.1522884
13319 Wilkinson	818.9464365
13321 Worth	1433.568156



GA

GA

FIPS

29001
29003
29005
29007
29009
29011
29013
29015
29017
29019
29021
29023
29025
29027
29029
29031
29033
29035
29037

GA

29039
29041
29043
29045
29047
29049
29051
29053
29055
29057
29059
29061
29063
29065
29067
29069
29071
29073
29075
29077
29079
29081
29083
29085
29087
29089
29091
29093
29095
29097
29099
29101

29103

29105
29107
29109
29111
29113
29115
29117
29121
29123
29125
29127
29119
29129
29131
29133
29135
29137
29139
29141
29143
29145
29147
29149
29151
29153
29155
29157
29159
29161
29163
29165
29167
29169
29171

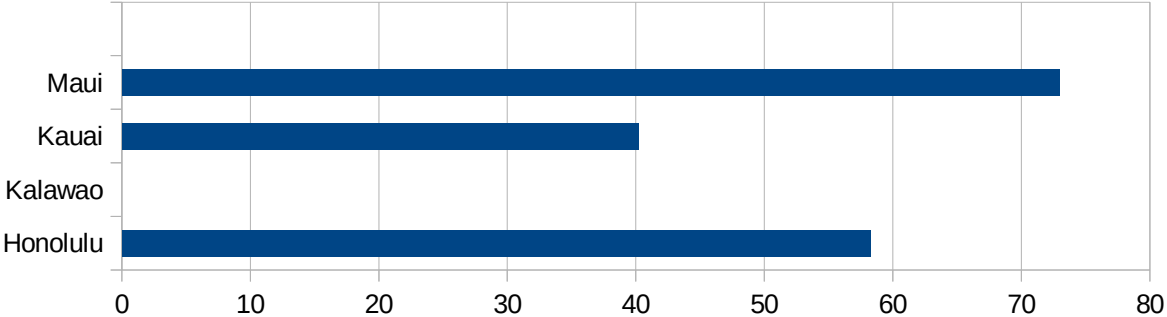
GA

29173
29175
29177
29179
29181
29195
29197
29199
29201
29203
29205
29183
29185
29187
29189
29510
29186
29207
29209
29211
29213
29215

29217
29219
29221
29223
29225
29227
29229

HI

FIPS	County	PC Infection
15001	Hawaii	42.29213416
15003	Honolulu	58.26055016
15005	Kalawao	0
15007	Kauai	40.20351296
15009	Maui	72.96345249



HI

FIPS

29001
29003
29005
29007
29009
29011
29013
29015
29017
29019
29021
29023
29025
29027
29029
29031
29033
29035
29037

HI

29039
29041
29043
29045
29047
29049
29051
29053
29055
29057
29059
29061
29063
29065
29067
29069
29071
29073
29075
29077
29079
29081
29083
29085
29087
29089
29091
29093
29095
29097
29099
29101

29103

HI

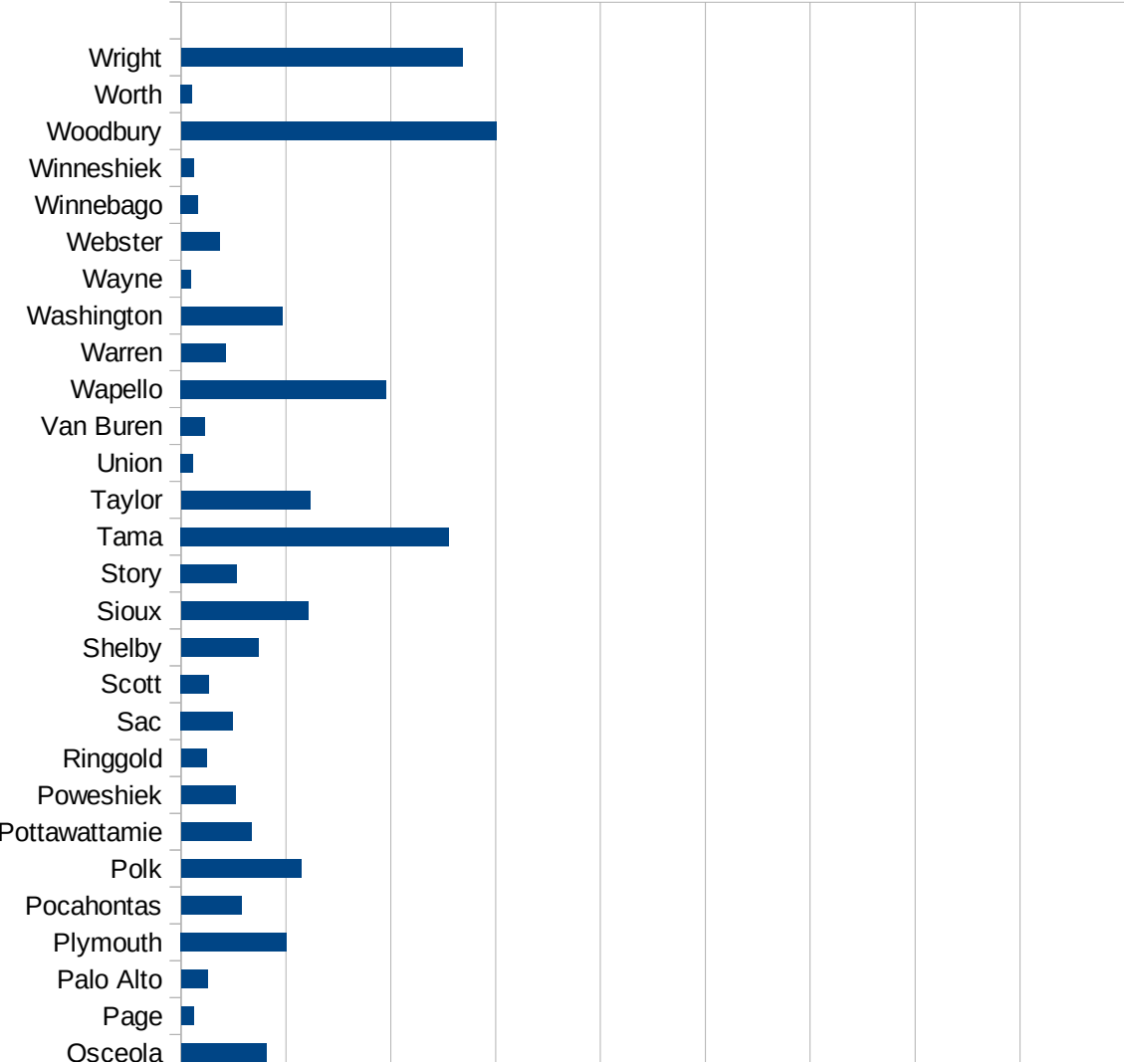
29105
29107
29109
29111
29113
29115
29117
29121
29123
29125
29127
29119
29129
29131
29133
29135
29137
29139
29141
29143
29145
29147
29149
29151
29153
29155
29157
29159
29161
29163
29165
29167
29169
29171

HI

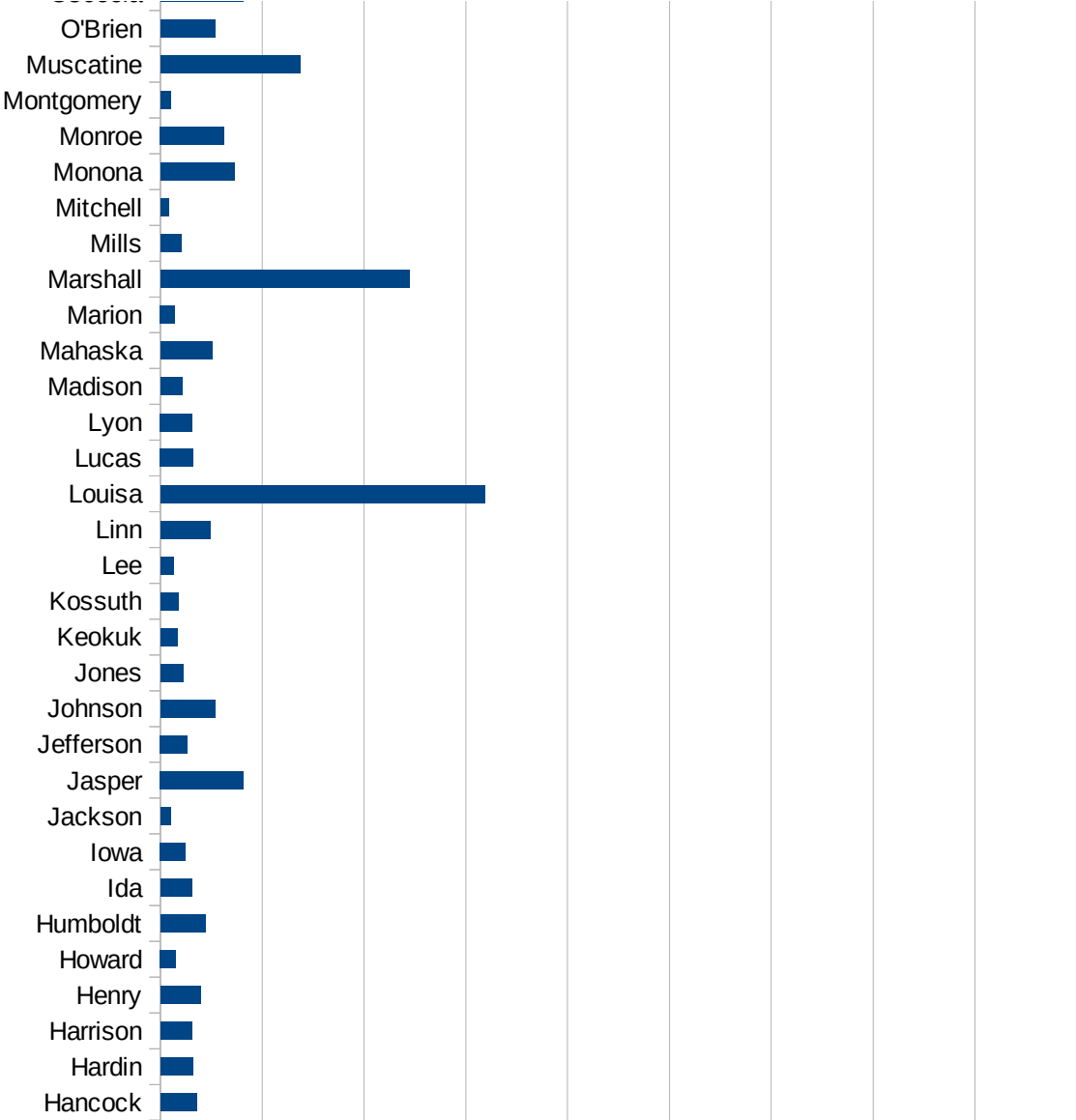
29173
29175
29177
29179
29181
29195
29197
29199
29201
29203
29205
29183
29185
29187
29189
29510
29186
29207
29209
29211
29213
29215

29217
29219
29221
29223
29225
29227
29229

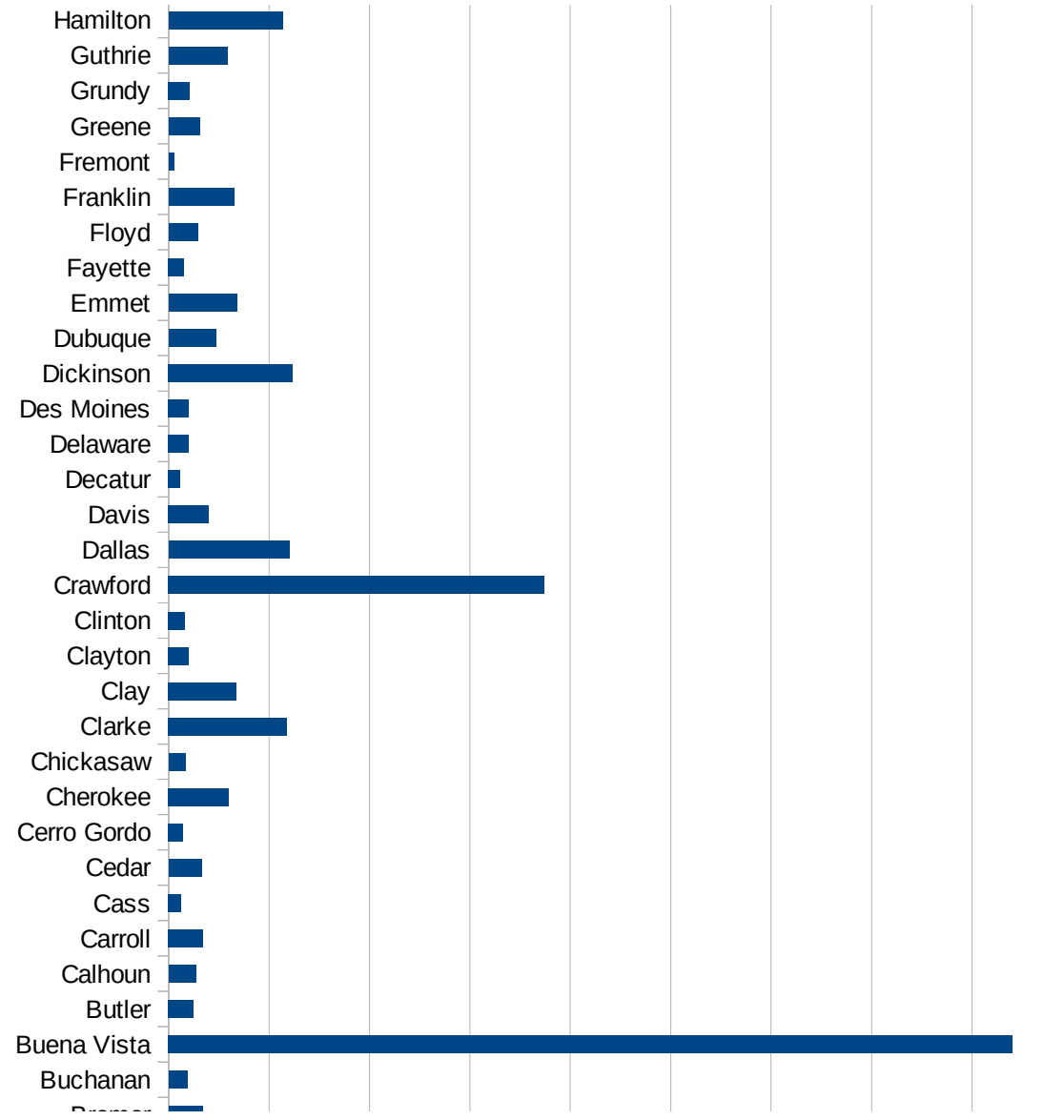
FIPS	County	PC Infection
19001	Adair	169.8994761
19003	Adams	192.0438957
19005	Allamakee	882.0127241
19007	Appanoose	160.8104848
19009	Audubon	272.4300763
19011	Benton	202.7922939
19013	Black Hawk	1444.776751
19015	Boone	436.4988993
19017	Bremer	340.7223313
19019	Buchanan	188.6881457
19021	Buena Vista	8402.938513
19023	Butler	247.6098769
19025	Calhoun	268.0688731
19027	Carroll	342.3637987
19029	Cass	123.7432328
19031	Cedar	332.8501637
19033	Cerro Gordo	145.3795109
19035	Cherokee	600.6536525
19037	Chickasaw	167.1681712
19039	Clarke	1177.9688
19041	Clay	675.5919177
19043	Clayton	199.3620415
19045	Clinton	161.2279118
19047	Crawford	3741.694836
19049	Dallas	1202.040364
19051	Davis	399.2458689
19053	Decatur	114.0684411
19055	Delaware	199.1915168
19057	Des Moines	199.294803
19059	Dickinson	1235.935405
19061	Dubuque	468.7467735
19063	Emmet	680.8602615
19065	Fayette	152.5940997

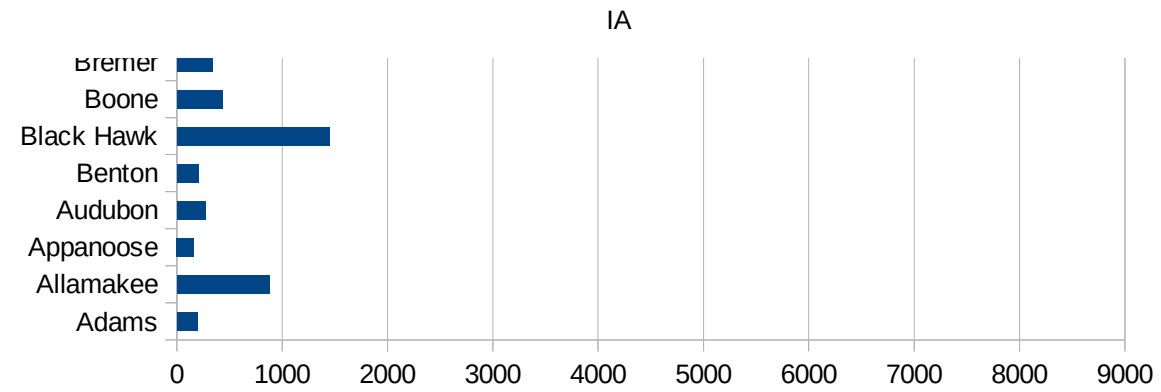


19067 Floyd	291.8596536
19069 Franklin	651.9162386
19071 Fremont	57.2000572
19073 Greene	311.7692907
19075 Grundy	211.313394
19077 Guthrie	587.6865672
19079 Hamilton	1136.971643
19081 Hancock	354.742345
19083 Hardin	320.1327958
19085 Harrison	311.3060705
19087 Henry	393.6811681
19089 Howard	152.3892457
19091 Humboldt	439.9287734
19093 Ida	306.9726648
19095 Iowa	247.8161204
19097 Jackson	97.77686291
19099 Jasper	818.3702587
19101 Jefferson	266.5796203
19103 Johnson	536.1628983
19105 Jones	226.5715388
19107 Keokuk	166.2591687
19109 Kossuth	181.110813
19111 Lee	126.2663339
19113 Linn	490.0203179
19115 Louisa	3187.393679
19117 Lucas	323.8866397
19119 Lyon	313.2672932
19121 Madison	215.3978706
19123 Mahaska	509.0909091
19125 Marion	143.6824618
19127 Marshall	2446.161927
19129 Mills	205.802297
19131 Mitchell	85.1546977
19133 Monona	725.8900795



19135 Monroe	629.0115533
19137 Montgomery	99.970009
19139 Muscatine	1374.362319
19141 O'Brien	534.6820809
19143 Osceola	811.2582781
19145 Page	118.0405272
19147 Palo Alto	257.5876358
19149 Plymouth	1008.168958
19151 Pocahontas	578.6350148
19153 Polk	1145.721299
19155 Pottawattamie	669.2824992
19157 Poweshiek	518.7443179
19159 Ringgold	241.5458937
19161 Sac	493.877971
19163 Scott	265.4617014
19165 Shelby	734.150976
19167 Sioux	1211.721906
19169 Story	531.0636563
19171 Tama	2555.60814
19173 Taylor	1227.588435
19175 Union	113.2777733
19177 Van Buren	227.9202279
19179 Wapello	1957.108365
19181 Warren	419.1476026
19183 Washington	966.5326769
19185 Wayne	93.73535385
19187 Webster	366.6234804
19189 Winnebago	161.6276859
19191 Winneshiek	119.8262519
19193 Woodbury	3006.66088
19195 Worth	107.3393264
19197 Wright	2687.15524





FIPS

- 29001
- 29003
- 29005
- 29007
- 29009
- 29011
- 29013
- 29015
- 29017
- 29019
- 29021
- 29023
- 29025
- 29027
- 29029
- 29031
- 29033
- 29035
- 29037

IA

29039
29041
29043
29045
29047
29049
29051
29053
29055
29057
29059
29061
29063
29065
29067
29069
29071
29073
29075
29077
29079
29081
29083
29085
29087
29089
29091
29093
29095
29097
29099
29101

29103

IA

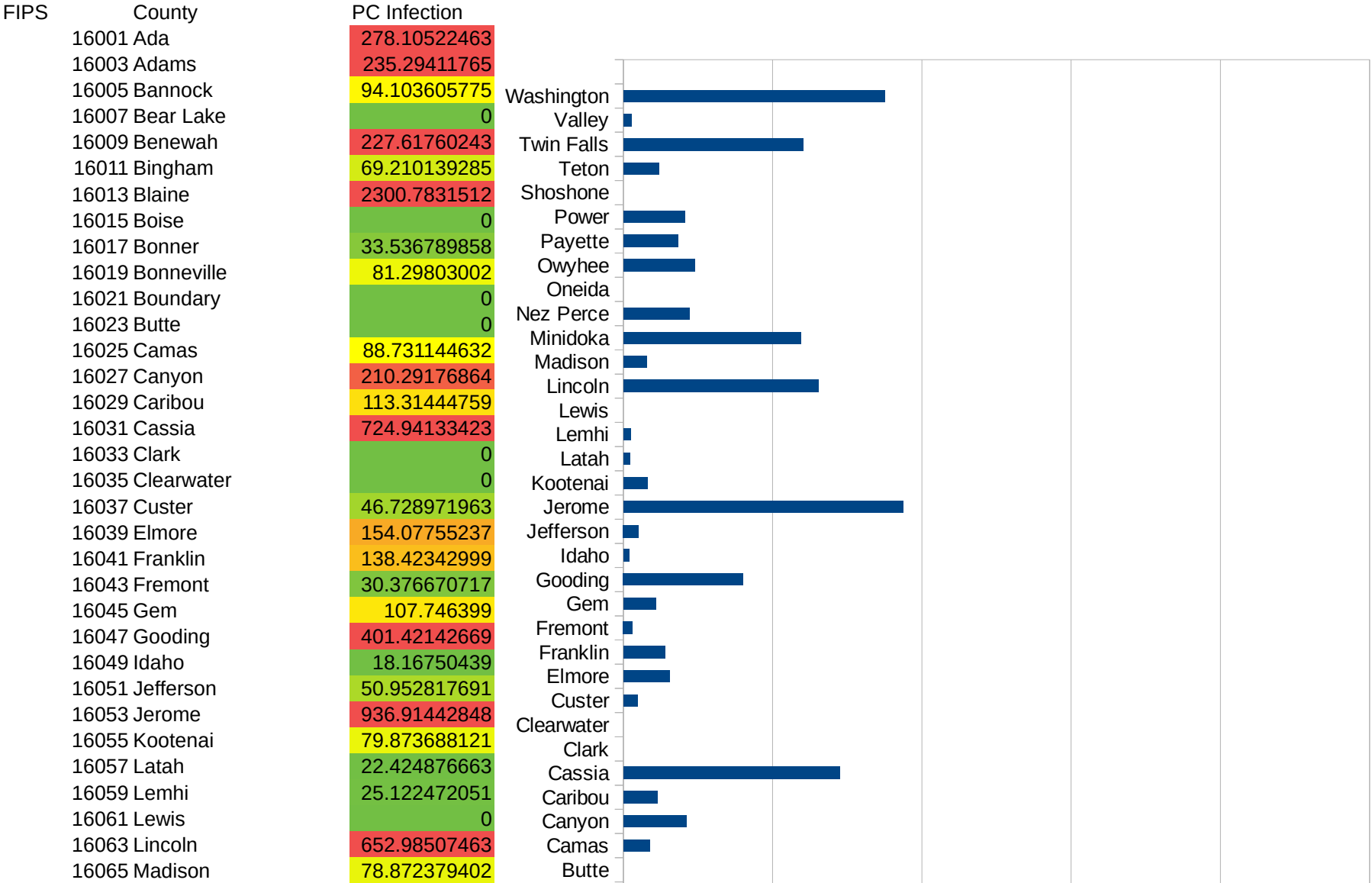
29105
29107
29109
29111
29113
29115
29117
29121
29123
29125
29127
29119
29129
29131
29133
29135
29137
29139
29141
29143
29145
29147
29149
29151
29153
29155
29157
29159
29161
29163
29165
29167
29169
29171

IA

29173
29175
29177
29179
29181
29195
29197
29199
29201
29203
29205
29183
29185
29187
29189
29510
29186
29207
29209
29211
29213
29215

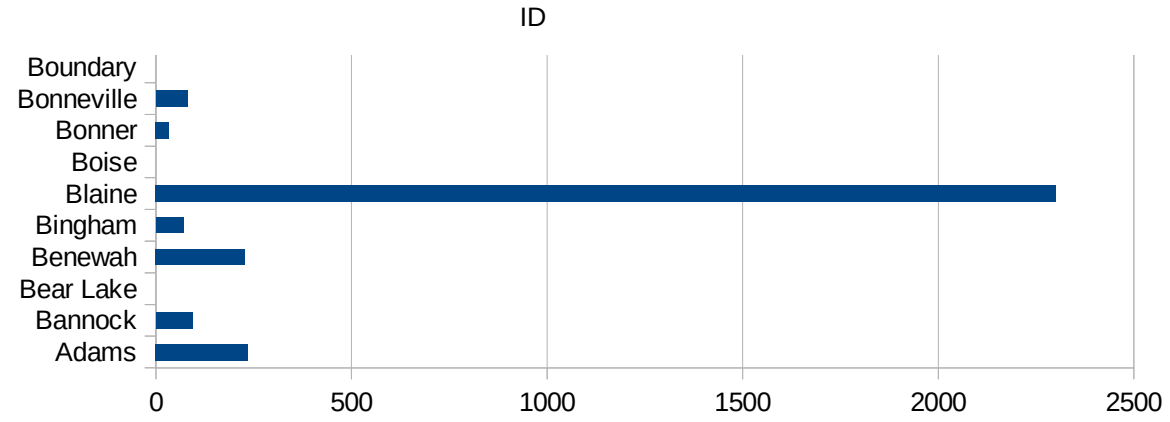
29217
29219
29221
29223
29225
29227
29229

ID



This work is licensed under the Creative Commons Attribution-NoDerivatives 4.0 International License. To view a copy of this license, visit <http://creativecommons.org/licenses/by-nd/4.0/>.

16067 Minidoka	595.43817527
16069 Nez Perce	220.25341517
16071 Oneida	0
16073 Owyhee	239.45950569
16075 Payette	182.58248057
16077 Power	205.97322348
16079 Shoshone	0
16081 Teton	120.27491409
16083 Twin Falls	601.75880856
16085 Valley	27.171451861
16087 Washington	875.89804153



ID

FIPS

29001
29003
29005
29007
29009
29011
29013
29015
29017
29019
29021
29023
29025
29027
29029
29031
29033
29035
29037

ID

29039
29041
29043
29045
29047
29049
29051
29053
29055
29057
29059
29061
29063
29065
29067
29069
29071
29073
29075
29077
29079
29081
29083
29085
29087
29089
29091
29093
29095
29097
29099
29101

29103

ID

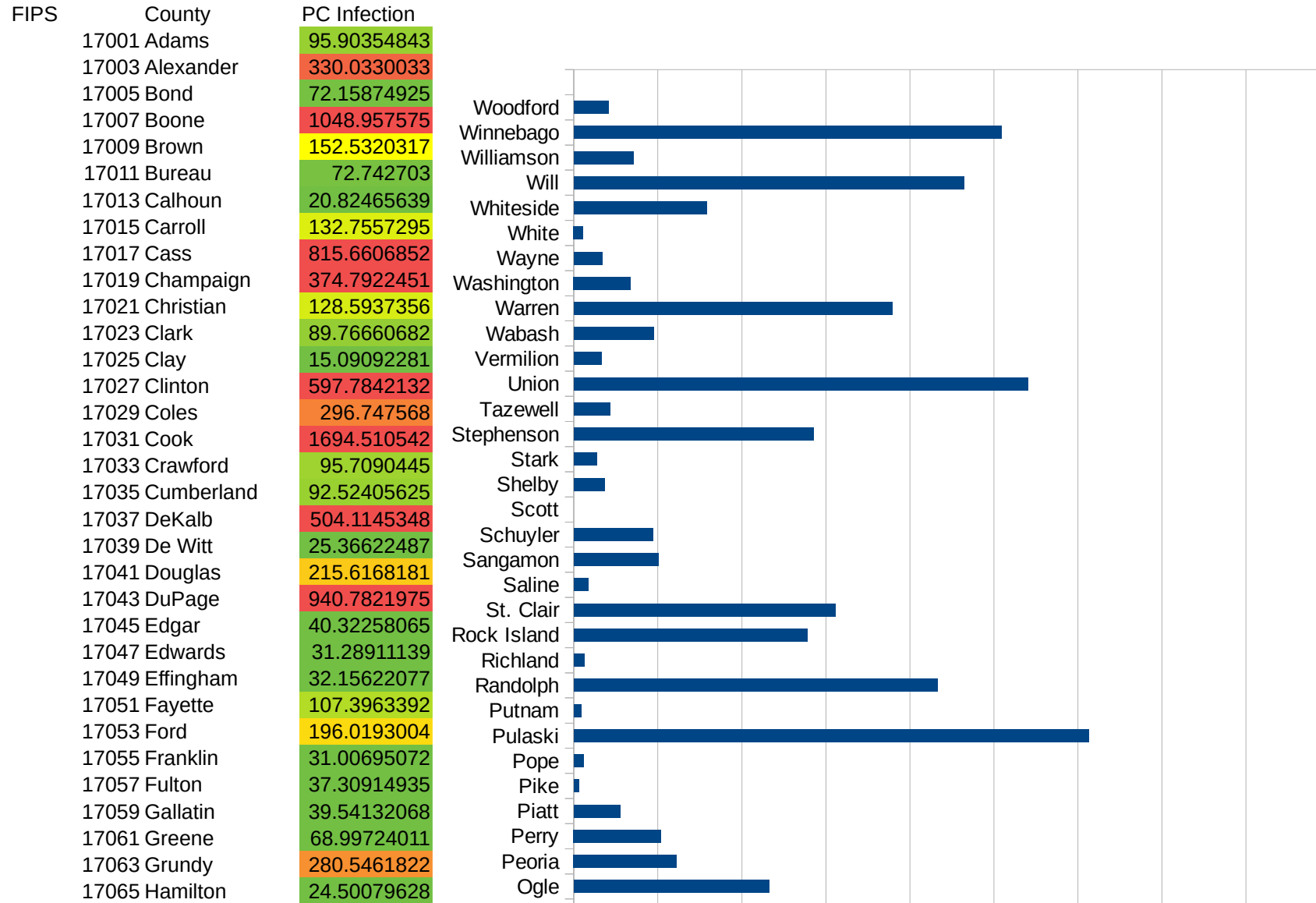
29105
29107
29109
29111
29113
29115
29117
29121
29123
29125
29127
29119
29129
29131
29133
29135
29137
29139
29141
29143
29145
29147
29149
29151
29153
29155
29157
29159
29161
29163
29165
29167
29169
29171

ID

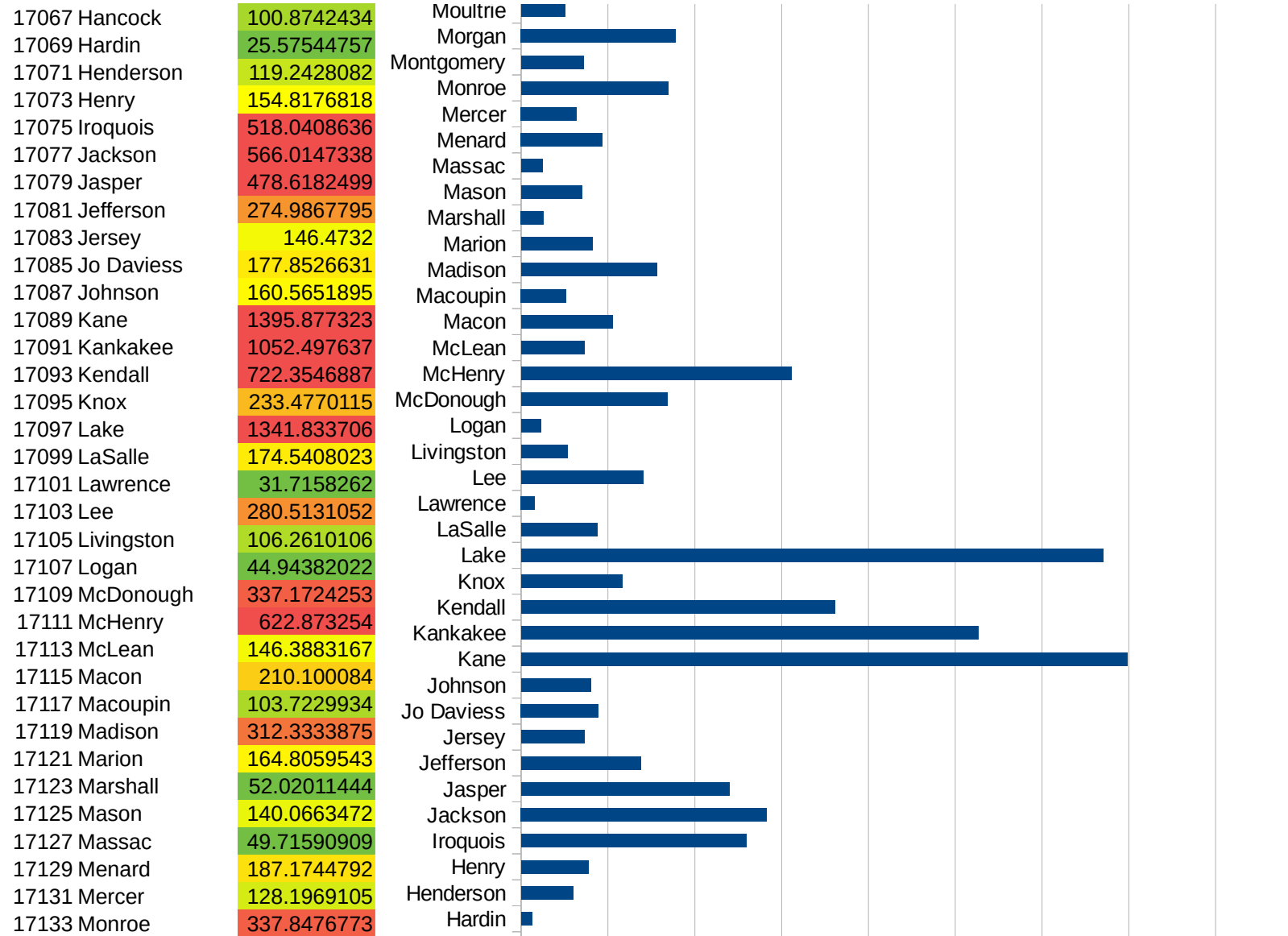
29173
29175
29177
29179
29181
29195
29197
29199
29201
29203
29205
29183
29185
29187
29189
29510
29186
29207
29209
29211
29213
29215

29217
29219
29221
29223
29225
29227
29229

IL

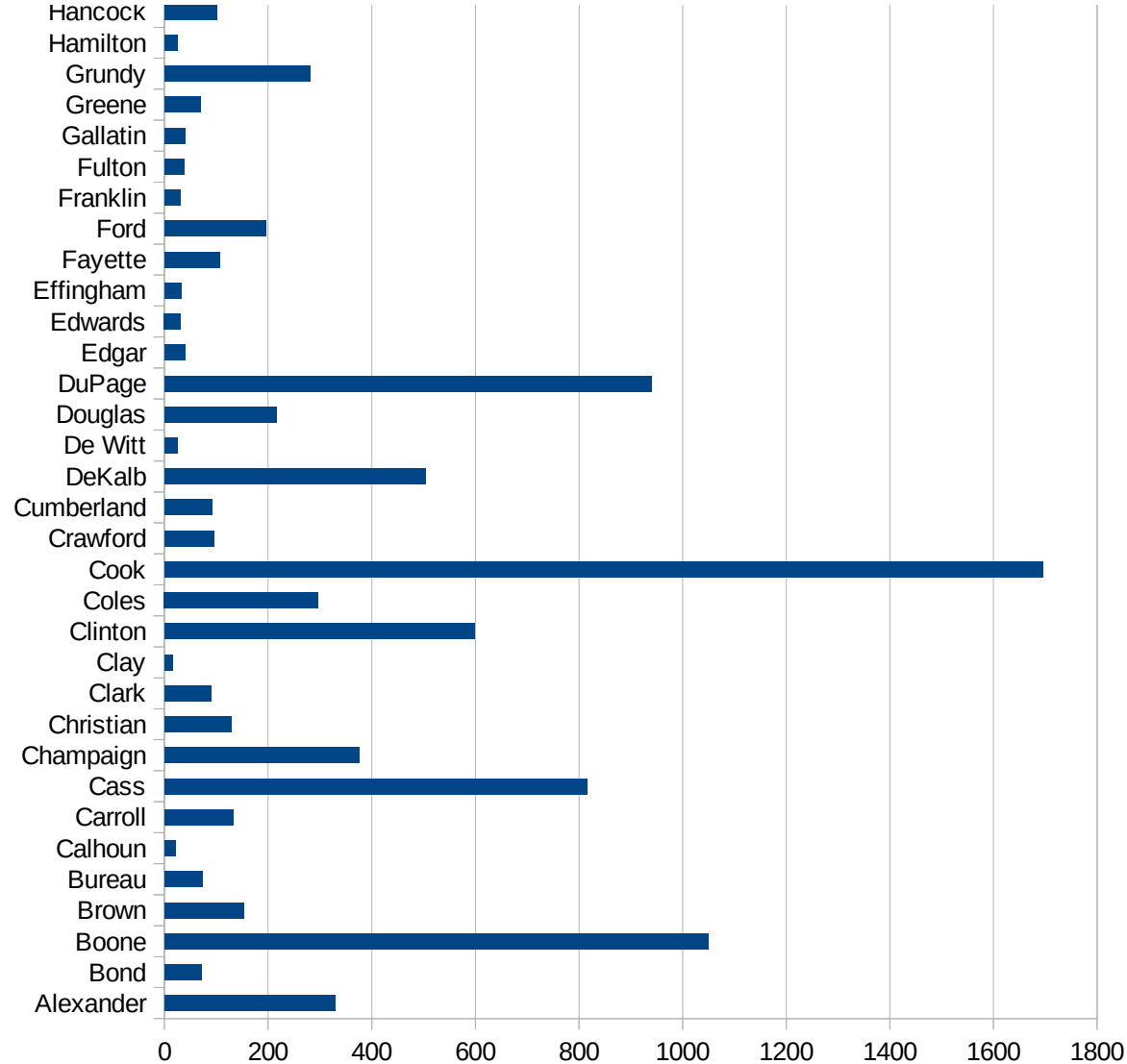


IL



IL

17135 Montgomery	143.3516311
17137 Morgan	356.1337415
17139 Moultrie	101.9229463
17141 Ogle	465.408558
17143 Peoria	244.7113016
17145 Perry	207.8020213
17147 Piatt	109.7828739
17149 Pike	12.81147909
17151 Pope	23.74169041
17153 Pulaski	1226.432363
17155 Putnam	17.42160279
17157 Randolph	865.8817666
17159 Richland	25.37588023
17161 Rock Island	555.4897301
17163 St. Clair	622.0815984
17165 Saline	33.46440224
17167 Sangamon	200.6675267
17169 Schuyler	188.2148545
17171 Scott	0
17173 Shelby	73.59367094
17175 Stark	55.27915976
17177 Stephenson	569.7942037
17179 Tazewell	85.39386978
17181 Union	1080.695921
17183 Vermilion	65.0990808
17185 Wabash	190.4926833
17187 Warren	757.3978394
17189 Washington	135.7627724
17191 Wayne	67.35243693
17193 White	21.95389682
17195 Whiteside	316.3988063
17197 Will	929.2080138
17199 Williamson	141.6726318
17201 Winnebago	1018.371521



IL

17203 Woodford

83.19683852

IL

FIPS

29001
29003
29005
29007
29009
29011
29013
29015
29017
29019
29021
29023
29025
29027
29029
29031
29033
29035
29037

IL

29039
29041
29043
29045
29047
29049
29051
29053
29055
29057
29059
29061
29063
29065
29067
29069
29071
29073
29075
29077
29079
29081
29083
29085
29087
29089
29091
29093
29095
29097
29099
29101

29103

IL

29105
29107
29109
29111
29113
29115
29117
29121
29123
29125
29127
29119
29129
29131
29133
29135
29137
29139
29141
29143
29145
29147
29149
29151
29153
29155
29157
29159
29161
29163
29165
29167
29169
29171

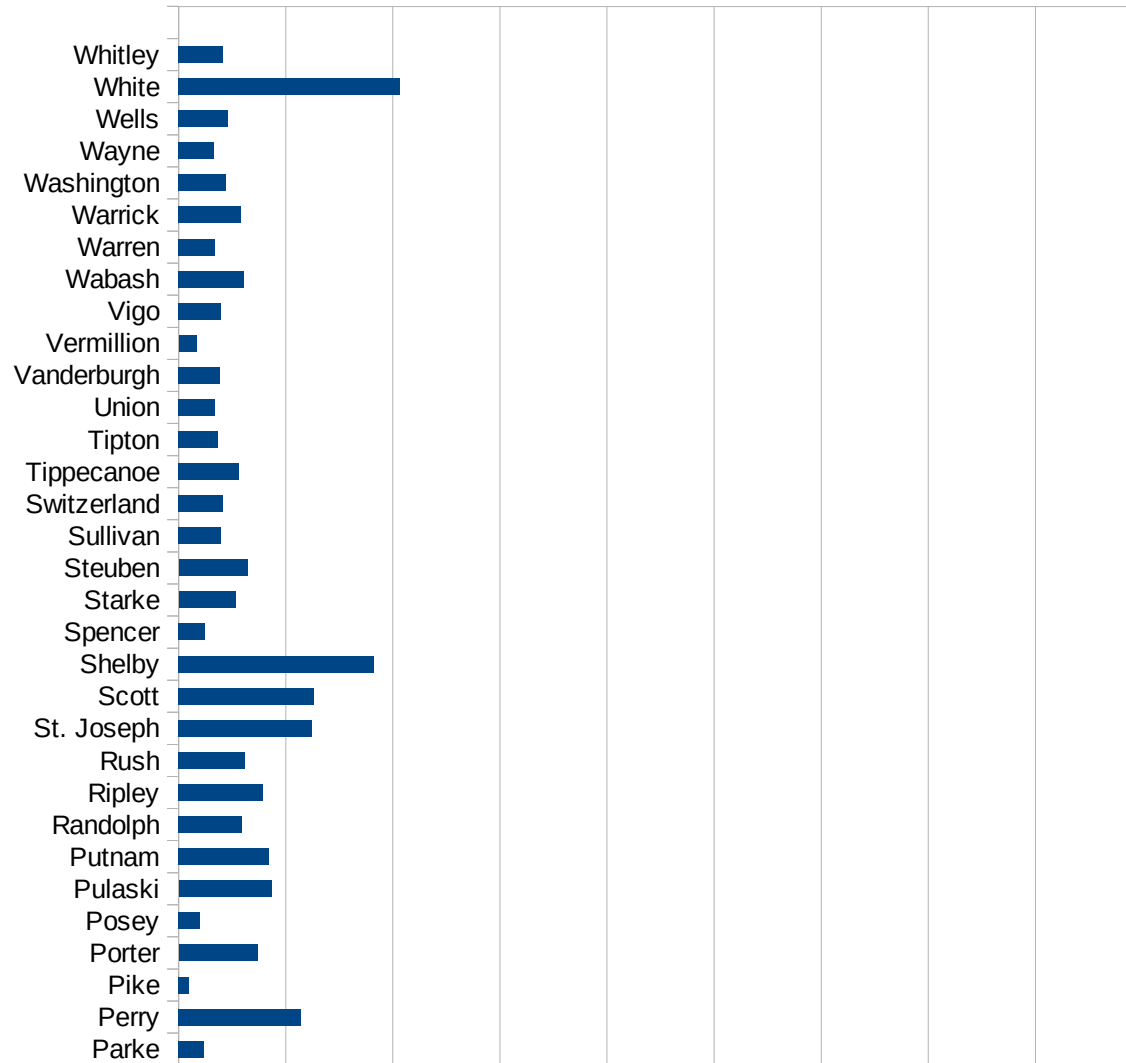
IL

29173
29175
29177
29179
29181
29195
29197
29199
29201
29203
29205
29183
29185
29187
29189
29510
29186
29207
29209
29211
29213
29215

29217
29219
29221
29223
29225
29227
29229

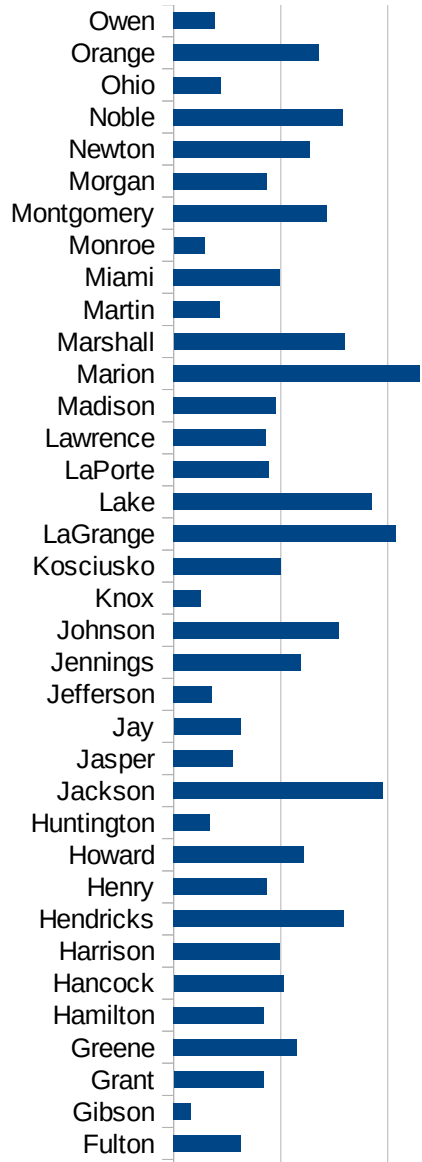
IN

FIPS	County	PC Infection
18001	Adams	101.021439
18003	Allen	648.992543
18005	Bartholomew	686.37995
18007	Benton	508.4941639
18009	Blackford	276.6135792
18011	Boone	591.0535978
18013	Brown	242.8777734
18015	Carroll	511.7503851
18017	Cass	4281.385852
18019	Clark	508.6912065
18021	Clay	213.9854796
18023	Clinton	846.5116279
18025	Crawford	255.7302519
18027	Daviess	398.2260838
18029	Dearborn	383.3118141
18031	Decatur	891.9907442
18033	DeKalb	321.5657243
18035	Delaware	357.2299864
18037	Dubois	589.686362
18039	Elkhart	1296.458455
18041	Fayette	373.1505185
18043	Floyd	446.1243748
18045	Fountain	146.7800135
18047	Franklin	532.1956369
18049	Fulton	313.5576349
18051	Gibson	80.71266292
18053	Grant	420.1043436
18055	Greene	574.8922077
18057	Hamilton	422.0112334
18059	Hancock	513.4182918
18061	Harrison	495.6629492
18063	Hendricks	794.5679574
18065	Henry	437.1154523

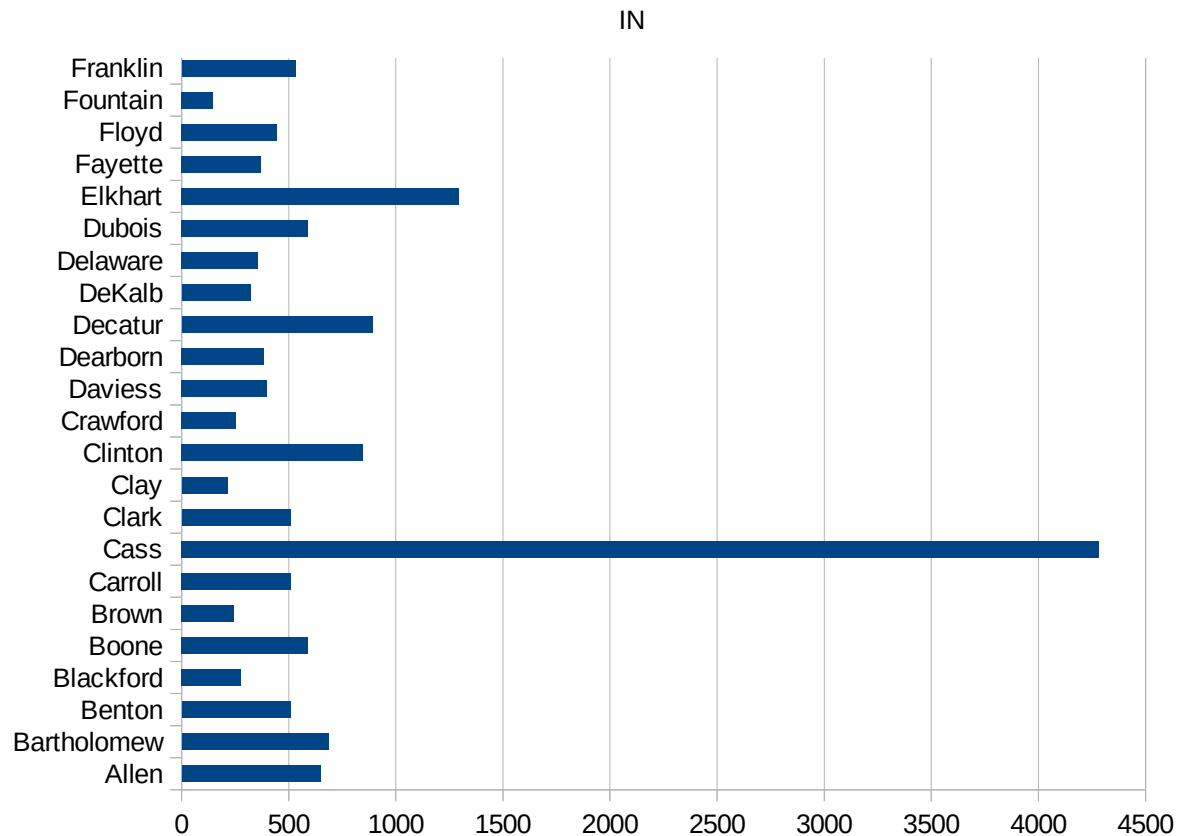


IN

18067 Howard	608.2606901
18069 Huntington	171.0816777
18071 Jackson	979.347555
18073 Jasper	278.6934372
18075 Jay	313.0418031
18077 Jefferson	180.0794834
18079 Jennings	593.9661729
18081 Johnson	771.3234117
18083 Knox	127.388535
18085 Kosciusko	500.3528937
18087 LaGrange	1037.376049
18089 Lake	926.6924162
18091 LaPorte	447.2442663
18093 Lawrence	431.3742664
18095 Madison	479.0151264
18097 Marion	1149.821404
18099 Marshall	797.8723404
18101 Martin	215.3273955
18103 Miami	497.6523182
18105 Monroe	144.9798185
18107 Montgomery	714.5464977
18109 Morgan	434.9934394
18111 Newton	635.2151881
18113 Noble	791.0460321
18115 Ohio	222.4503765
18117 Orange	677.3051465
18119 Owen	191.8925402
18121 Parke	118.1544278
18123 Perry	570.6208774
18125 Pike	48.34810637
18127 Porter	369.116832
18129 Posey	101.8010963
18131 Pulaski	433.0740236
18133 Putnam	420.8687366



18135 Randolph	297.7747374
18137 Ripley	392.6655681
18139 Rush	312.0686551
18141 St. Joseph	623.0357018
18143 Scott	632.3812715
18145 Shelby	912.6993026
18147 Spencer	122.9891278
18149 Starke	265.9690429
18151 Steuben	320.9391083
18153 Sullivan	198.1633639
18155 Switzerland	205.2813287
18157 Tippecanoe	280.2411835
18159 Tipton	185.0872554
18161 Union	170.5272133
18163 Vanderburgh	191.74025
18165 Vermillion	83.98475354
18167 Vigo	197.4186579
18169 Wabash	303.7084399
18171 Warren	169.4299891
18173 Warrick	290.8881679
18175 Washington	221.8802562
18177 Wayne	166.8284397
18179 Wells	230.4474225
18181 White	1031.782207
18183 Whitley	208.3700182



IN

FIPS

29001
29003
29005
29007
29009
29011
29013
29015
29017
29019
29021
29023
29025
29027
29029
29031
29033
29035
29037

IN

29039
29041
29043
29045
29047
29049
29051
29053
29055
29057
29059
29061
29063
29065
29067
29069
29071
29073
29075
29077
29079
29081
29083
29085
29087
29089
29091
29093
29095
29097
29099
29101

29103

IN


29105
29107
29109
29111
29113
29115
29117
29121
29123
29125
29127
29119
29129
29131
29133
29135
29137
29139
29141
29143
29145
29147
29149
29151
29153
29155
29157
29159
29161
29163
29165
29167
29169
29171

IN

29173
29175
29177
29179
29181
29195
29197
29199
29201
29203
29205
29183
29185
29187
29189
29510
29186
29207
29209
29211
29213
29215

29217
29219
29221
29223
29225
29227
29229

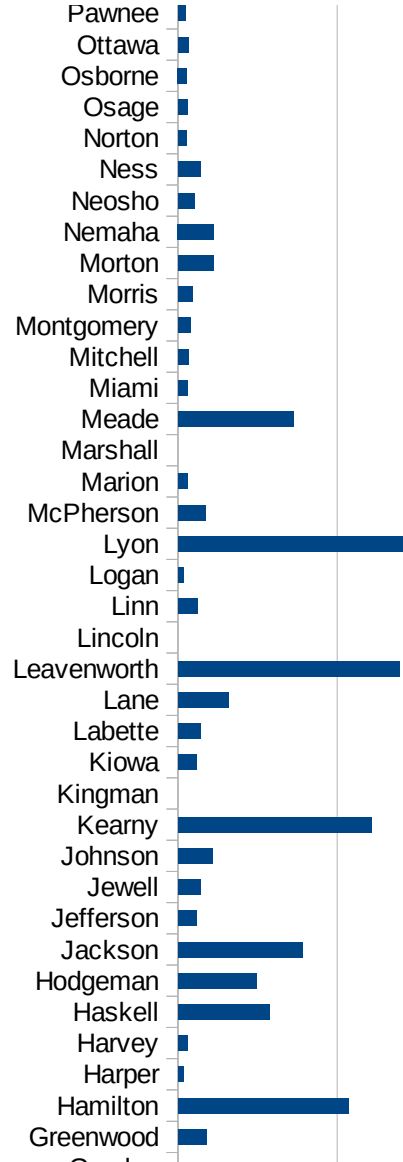
KS



This work is licensed under the Creative Commons Attribution-NoDerivatives 4.0 International License. To view a copy of this license, visit <http://creativecommons.org/licenses/by-nd/4.0/>.

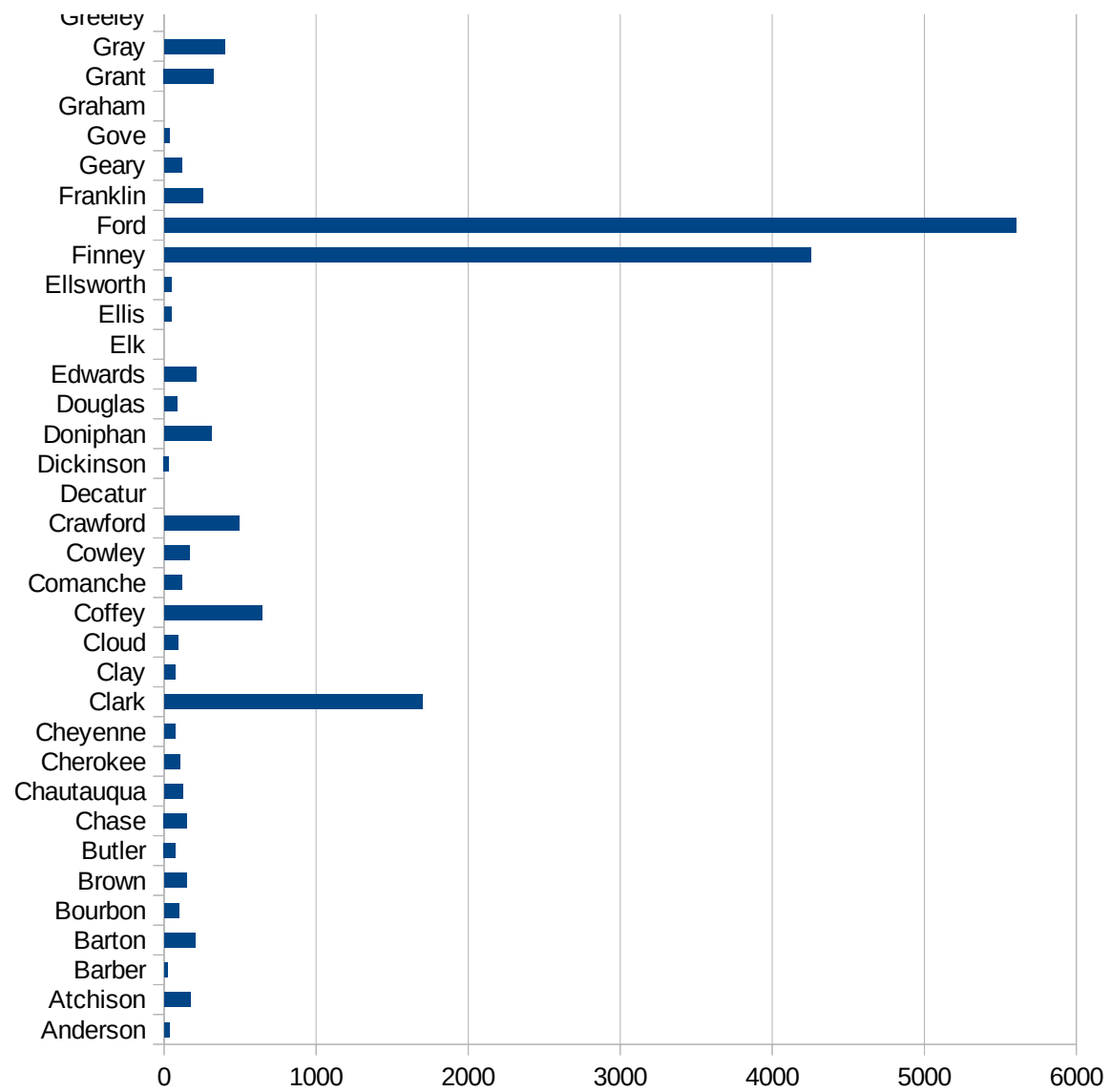
KS

20067 Grant	327.1537623
20069 Gray	397.8120338
20071 Greeley	0
20073 Greenwood	181.6680429
20075 Hamilton	1074.031454
20077 Harper	36.32401017
20079 Harvey	58.46243788
20081 Haskell	575.4315737
20083 Hodgeman	495.049505
20085 Jackson	783.1325301
20087 Jefferson	115.942029
20089 Jewell	140.7954945
20091 Johnson	220.2307737
20093 Kearny	1217.347198
20095 Kingman	0
20097 Kiowa	119.2368839
20099 Labette	140.2524544
20101 Lane	320.5128205
20103 Leavenworth	1391.483922
20105 Lincoln	0
20107 Linn	123.0769231
20109 Logan	35.16174402
20111 Lyon	1433.874154
20113 McPherson	171.7069068
20115 Marion	58.57740586
20117 Marshall	0
20119 Meade	723.5890014
20121 Miami	59.3824228
20123 Mitchell	65.04065041
20125 Montgomery	80.94645081
20127 Morris	90.56330375
20129 Morton	224.9718785
20131 Nemaha	226.4894141
20133 Neosho	106.5763902



KS

20135 Ness	140.8450704
20137 Norton	55.24861878
20139 Osage	62.73132175
20141 Osborne	57.55395683
20143 Ottawa	68.94174423
20145 Pawnee	45.71776897
20147 Phillips	56.42279481
20149 Pottawatomie	197.7180047
20151 Pratt	63.97952655
20153 Rawlins	0
20155 Reno	93.03519297
20157 Republic	171.5265866
20159 Rice	41.96831392
20161 Riley	179.0971874
20163 Rooks	119.6888091
20165 Rush	0
20167 Russell	0
20169 Saline	91.91007518
20171 Scott	326.7306514
20173 Sedgwick	182.4352082
20175 Seward	4444.444444
20177 Shawnee	286.7621789
20179 Sheridan	118.4366364
20181 Sherman	118.6641804
20183 Smith	83.26394671
20185 Stafford	23.93489708
20187 Stanton	503.2712632
20189 Stevens	539.6654074
20191 Sumner	43.48582362
20193 Thomas	155.6218389
20195 Trego	35.8037952
20197 Wabaunsee	463.8353385
20199 Wallace	0
20201 Washington	18.4501845



KS

20203 Wichita	0
20205 Wilson	11.5406809
20207 Woodson	188.5014138
20209 Wyandotte	1148.653553

KS

FIPS

29001
29003
29005
29007
29009
29011
29013
29015
29017
29019
29021
29023
29025
29027
29029
29031
29033
29035
29037

KS

29039
29041
29043
29045
29047
29049
29051
29053
29055
29057
29059
29061
29063
29065
29067
29069
29071
29073
29075
29077
29079
29081
29083
29085
29087
29089
29091
29093
29095
29097
29099
29101

29103

KS

29105
29107
29109
29111
29113
29115
29117
29121
29123
29125
29127
29119
29129
29131
29133
29135
29137
29139
29141
29143
29145
29147
29149
29151
29153
29155
29157
29159
29161
29163
29165
29167
29169
29171

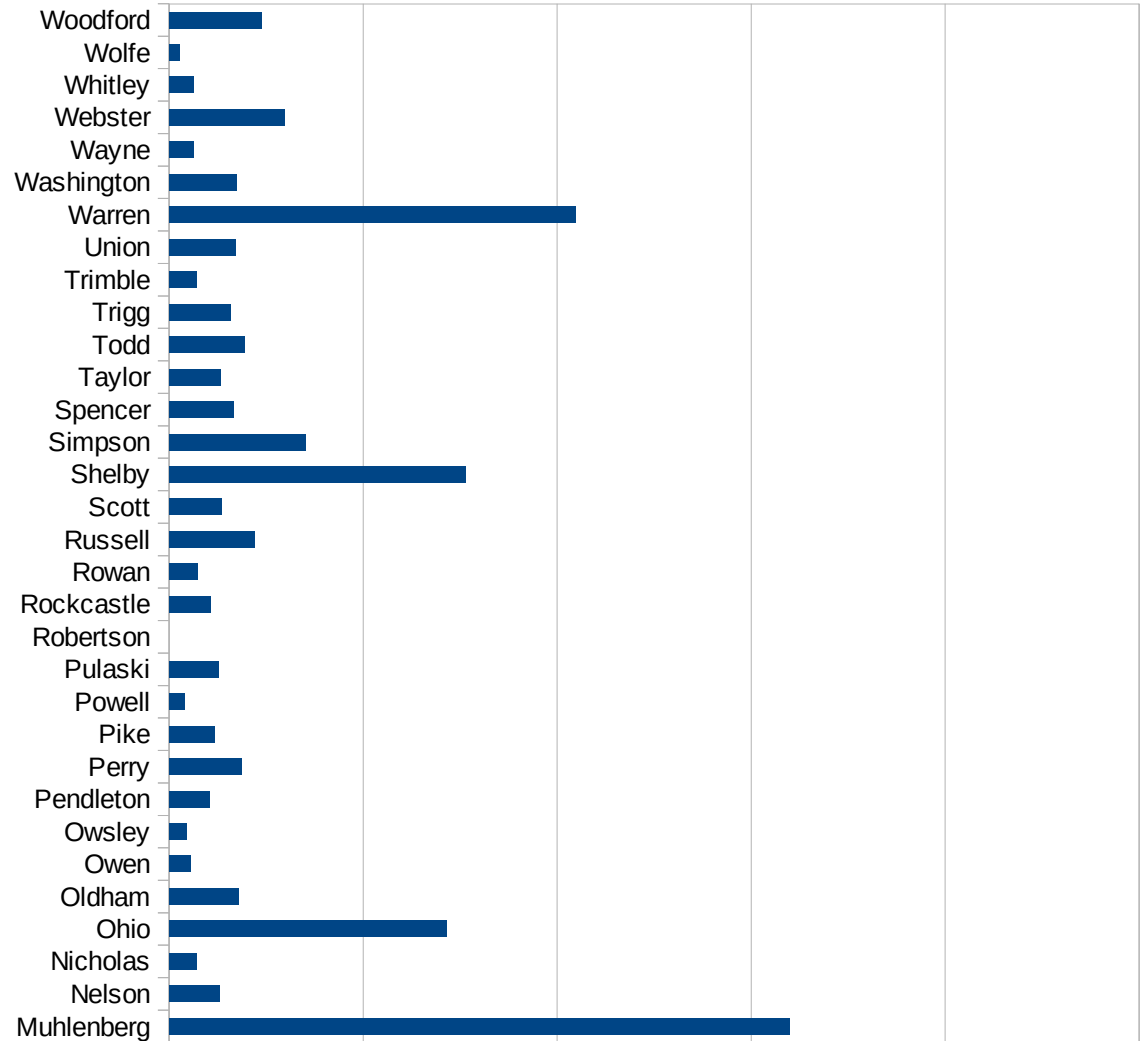
KS

29173
29175
29177
29179
29181
29195
29197
29199
29201
29203
29205
29183
29185
29187
29189
29510
29186
29207
29209
29211
29213
29215

29217
29219
29221
29223
29225
29227
29229

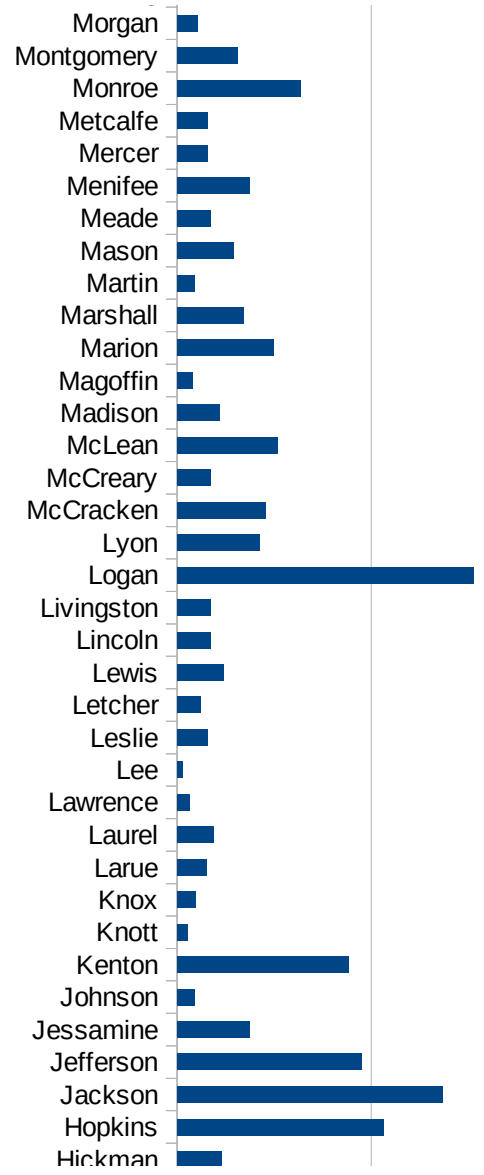
KY

FIPS	County	PC Infection
21001	Adair	562.0608899
21003	Allen	738.5664236
21005	Anderson	114.7244407
21007	Ballard	175.460584
21009	Barren	167.5117711
21011	Bath	88.83146249
21013	Bell	22.58270917
21015	Boone	437.1526537
21017	Bourbon	133.7693222
21019	Boyd	103.7256562
21021	Boyle	119.6013289
21023	Bracken	206.3357204
21025	Breathitt	31.4317146
21027	Breckinridge	117.7163037
21029	Bullitt	182.5605349
21031	Butler	1926.088318
21033	Caldwell	102.2414471
21035	Calloway	181.4232784
21037	Campbell	251.202336
21039	Carlisle	104.7998323
21041	Carroll	279.4076558
21043	Carter	77.76625685
21045	Casey	81.82275932
21047	Christian	227.428109
21049	Clark	251.041408
21051	Clay	184.0338224
21053	Clinton	48.99078973
21055	Crittenden	89.73639933
21057	Cumberland	90.10361916
21059	Daviess	399.5885425
21061	Edmonson	594.7531367
21063	Elliott	26.63825253
21065	Estill	35.21622764



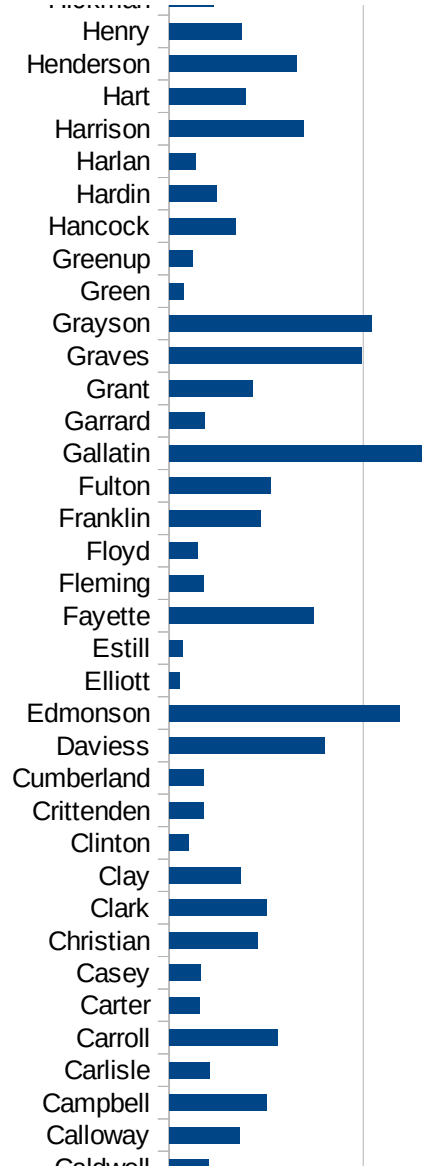
KY

21067 Fayette	370.6220273
21069 Fleming	90.07760532
21071 Floyd	72.53452364
21073 Franklin	236.1507429
21075 Fulton	261.4379085
21077 Gallatin	656.7028986
21079 Garrard	91.11617312
21081 Grant	214.9595956
21083 Graves	495.7526061
21085 Grayson	520.4969416
21087 Green	36.20237126
21089 Greenup	59.54406261
21091 Hancock	171.2719799
21093 Hardin	121.4252057
21095 Harlan	68.1585823
21097 Harrison	346.1497497
21099 Hart	195.7050672
21101 Henderson	329.0123051
21103 Henry	186.2659878
21105 Hickman	113.0965845
21107 Hopkins	532.5286234
21109 Jackson	684.421961
21111 Jefferson	473.837696
21113 Jessamine	185.4599407
21115 Johnson	44.67077638
21117 Kenton	442.635094
21119 Knott	26.44453259
21121 Knox	47.91719908
21123 Larue	76.88544069
21125 Laurel	93.9524304
21127 Lawrence	32.11097553
21129 Lee	14.21868335
21131 Leslie	78.87212856
21133 Letcher	59.36344125

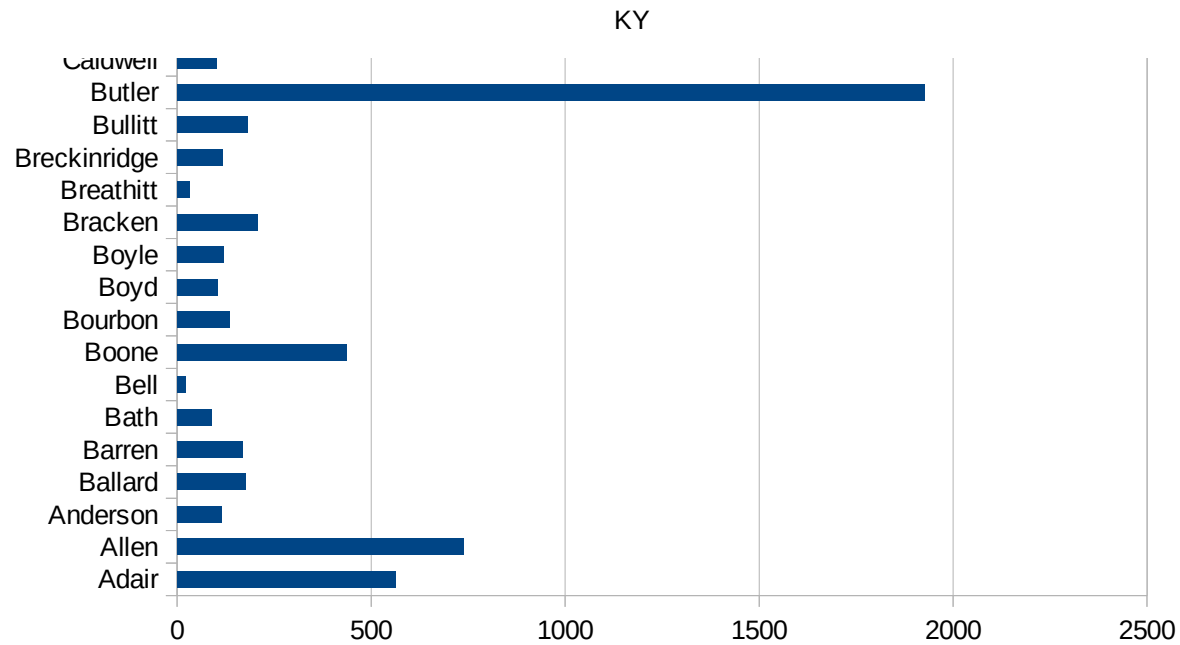


KY

21135 Lewis	120.6909557
21137 Lincoln	85.21343938
21139 Livingston	86.56135036
21141 Logan	763.2739264
21143 Lyon	212.2612061
21145 McCracken	228.0170171
21147 McCreary	86.16727941
21149 McLean	259.4033722
21151 Madison	108.2626018
21153 Magoffin	40.44652969
21155 Marion	247.3716759
21157 Marshall	169.9208105
21159 Martin	44.15790868
21161 Mason	145.7725948
21163 Meade	87.06251088
21165 Menifee	186.0176717
21167 Mercer	78.07476807
21169 Metcalfe	79.76071785
21171 Monroe	317.2233626
21173 Montgomery	156.0117718
21175 Morgan	52.45410266
21177 Muhlenberg	1598.752193
21179 Nelson	130.8586508
21181 Nicholas	69.77393246
21183 Ohio	714.0781334
21185 Oldham	179.028133
21187 Owen	55.14705882
21189 Owsley	44.72271914
21191 Pendleton	103.2417923
21193 Perry	187.7970259
21195 Pike	116.4343687
21197 Powell	40.1864652
21199 Pulaski	126.889807
21201 Robertson	0



21203 Rockcastle	107.4626866
21205 Rowan	73.22133181
21207 Russell	218.8429381
21209 Scott	133.8544734
21211 Shelby	762.6035698
21213 Simpson	350.8014464
21215 Spencer	164.9462594
21217 Taylor	133.0776156
21219 Todd	194.9476078
21221 Trigg	157.0716383
21223 Trimble	70.46388726
21225 Union	172.3543606
21227 Warren	1048.269137
21229 Washington	173.7835154
21231 Wayne	63.5137776
21233 Webster	297.460148
21235 Whitley	63.46228133
21237 Wolfe	27.86679671
21239 Woodford	237.4401688



KY

FIPS

29001
29003
29005
29007
29009
29011
29013
29015
29017
29019
29021
29023
29025
29027
29029
29031
29033
29035
29037

KY

29039
29041
29043
29045
29047
29049
29051
29053
29055
29057
29059
29061
29063
29065
29067
29069
29071
29073
29075
29077
29079
29081
29083
29085
29087
29089
29091
29093
29095
29097
29099
29101

29103

KY

29105
29107
29109
29111
29113
29115
29117
29121
29123
29125
29127
29119
29129
29131
29133
29135
29137
29139
29141
29143
29145
29147
29149
29151
29153
29155
29157
29159
29161
29163
29165
29167
29169
29171

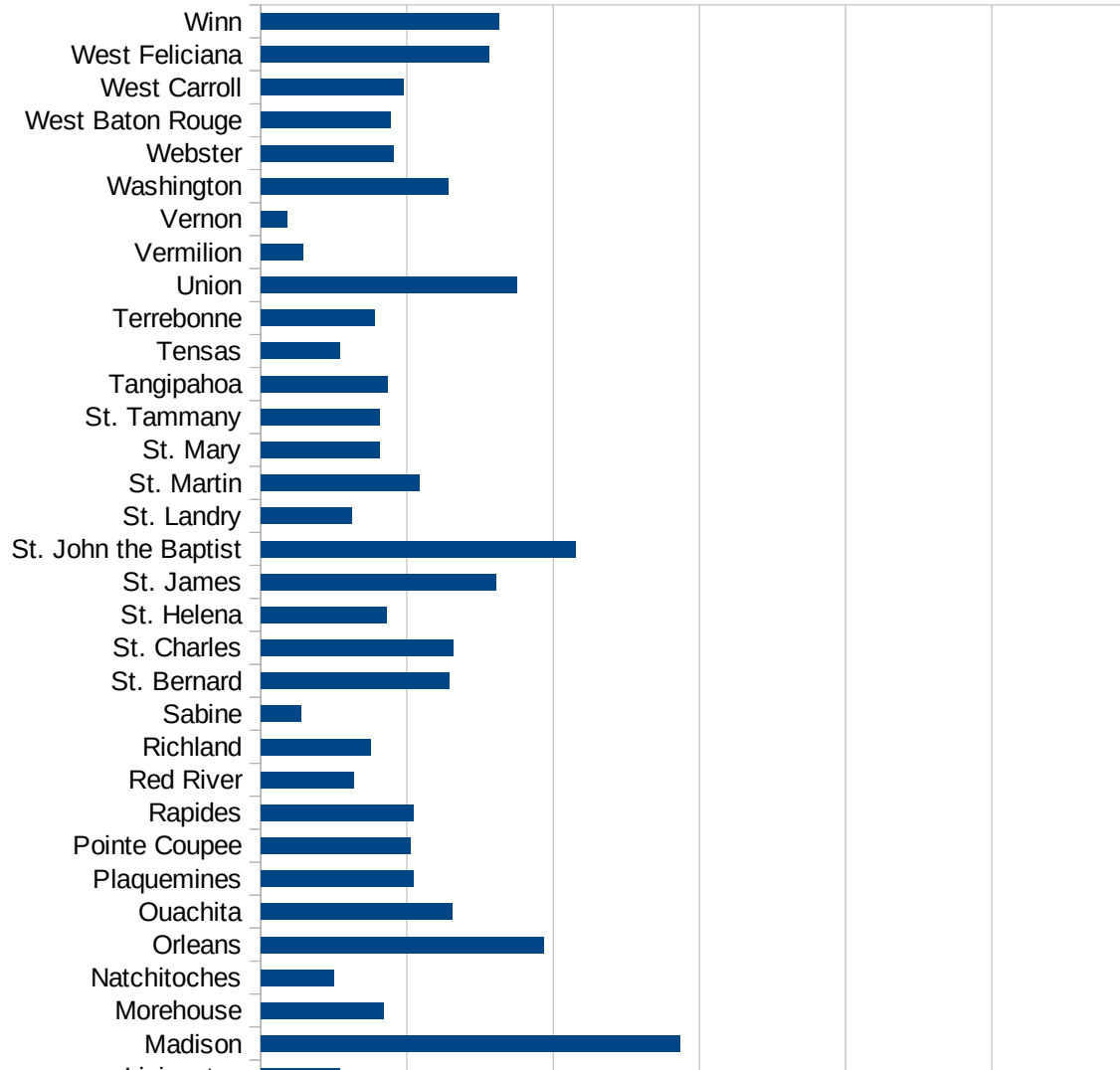
KY

29173
29175
29177
29179
29181
29195
29197
29199
29201
29203
29205
29183
29185
29187
29189
29510
29186
29207
29209
29211
29213
29215

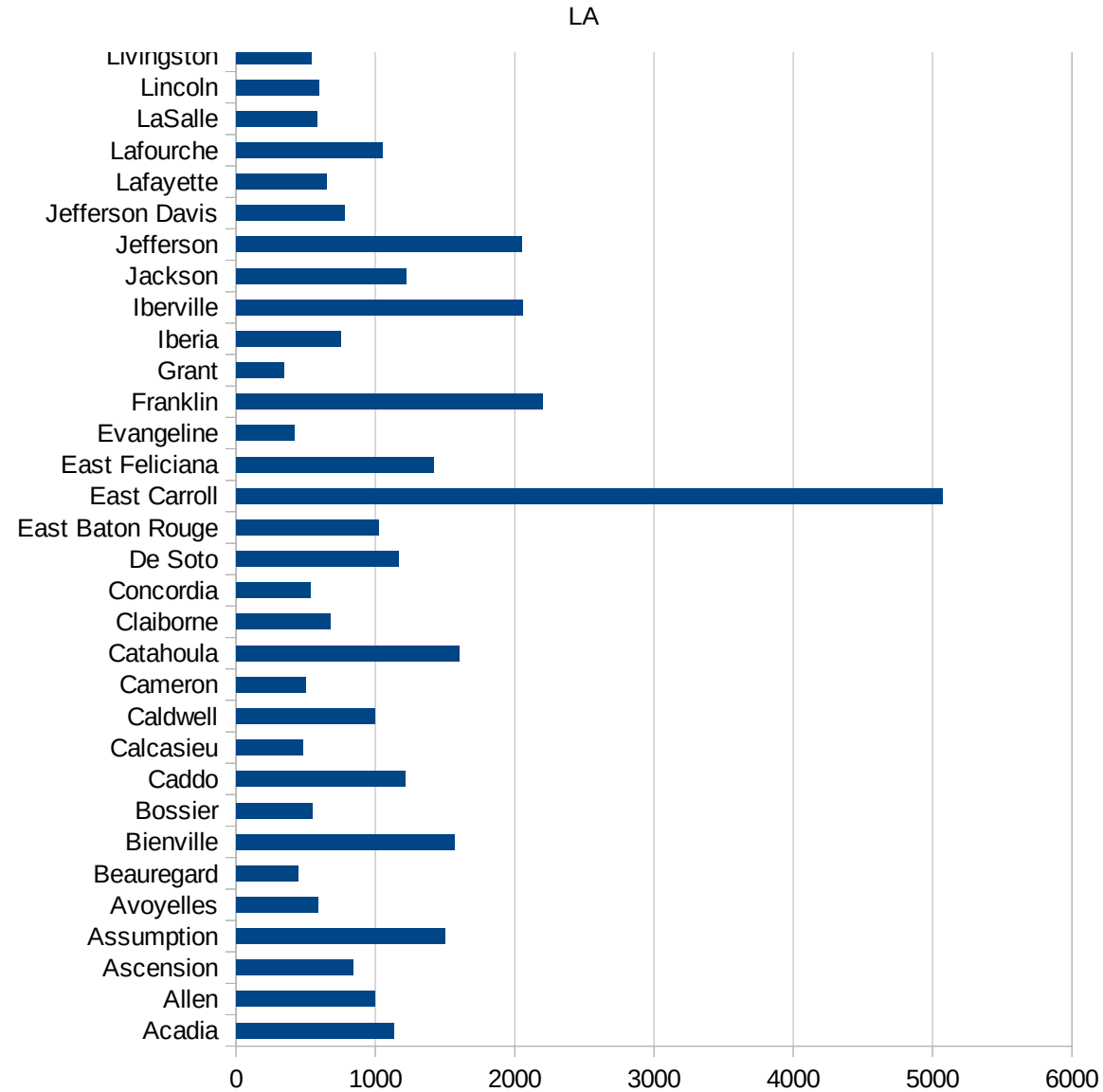
29217
29219
29221
29223
29225
29227
29229

LA

FIPS	County	PC Infection
22001	Acadia	1133.622769
22003	Allen	999.8047256
22005	Ascension	837.3973306
22007	Assumption	1497.757848
22009	Avoyelles	588.2062182
22011	Beauregard	442.9173489
22013	Bienville	1570.483919
22015	Bossier	548.0205999
22017	Caddo	1215.616535
22019	Calcasieu	478.0613652
22021	Caldwell	993.9759036
22023	Cameron	502.2962113
22025	Catahoula	1602.830974
22027	Claiborne	677.3707978
22029	Concordia	536.4806867
22031	De Soto	1166.35078
22033	East Baton Rouge	1023.684903
22035	East Carroll	5073.184596
22037	East Feliciana	1414.141414
22039	Evangeline	415.6325688
22041	Franklin	2197.856718
22043	Grant	346.944222
22045	Iberia	748.5093247
22047	Iberville	2059.839247
22049	Jackson	1219.972331
22051	Jefferson	2047.685641
22053	Jefferson Davis	782.0910645
22055	Lafayette	648.3182444
22057	Lafourche	1053.865362
22059	LaSalle	583.2271905
22061	Lincoln	595.3894398
22063	Livingston	538.0928156
22065	Madison	2867.126602



22067 Morehouse	838.6487125
22069 Natchitoches	499.2369177
22071 Orleans	1936.287423
22073 Ouachita	1308.949668
22075 Plaquemines	1042.28962
22077 Pointe Coupee	1025.524157
22079 Rapides	1040.118871
22081 Red River	637.0178129
22083 Richland	752.7733756
22085 Sabine	274.6338216
22087 St. Bernard	1286.359453
22089 St. Charles	1318.103595
22091 St. Helena	857.5326447
22093 St. James	1606.69297
22095 St. John the Baptist	2148.944053
22097 St. Landry	624.6677299
22099 St. Martin	1083.530706
22101 St. Mary	813.6778238
22103 St. Tammany	812.0537288
22105 Tangipahoa	869.3572139
22107 Tensas	537.8753922
22109 Terrebonne	780.0326064
22111 Union	1751.007613
22113 Vermilion	287.4811967
22115 Vernon	182.1530905
22117 Washington	1279.464171
22119 Webster	907.263261
22121 West Baton Rouge	885.4580543
22123 West Carroll	974.3216172
22125 West Feliciana	1558.861578
22127 Winn	1627.281732



LA

FIPS

29001
29003
29005
29007
29009
29011
29013
29015
29017
29019
29021
29023
29025
29027
29029
29031
29033
29035
29037

LA

29039
29041
29043
29045
29047
29049
29051
29053
29055
29057
29059
29061
29063
29065
29067
29069
29071
29073
29075
29077
29079
29081
29083
29085
29087
29089
29091
29093
29095
29097
29099
29101

29103

LA

29105
29107
29109
29111
29113
29115
29117
29121
29123
29125
29127
29119
29129
29131
29133
29135
29137
29139
29141
29143
29145
29147
29149
29151
29153
29155
29157
29159
29161
29163
29165
29167
29169
29171

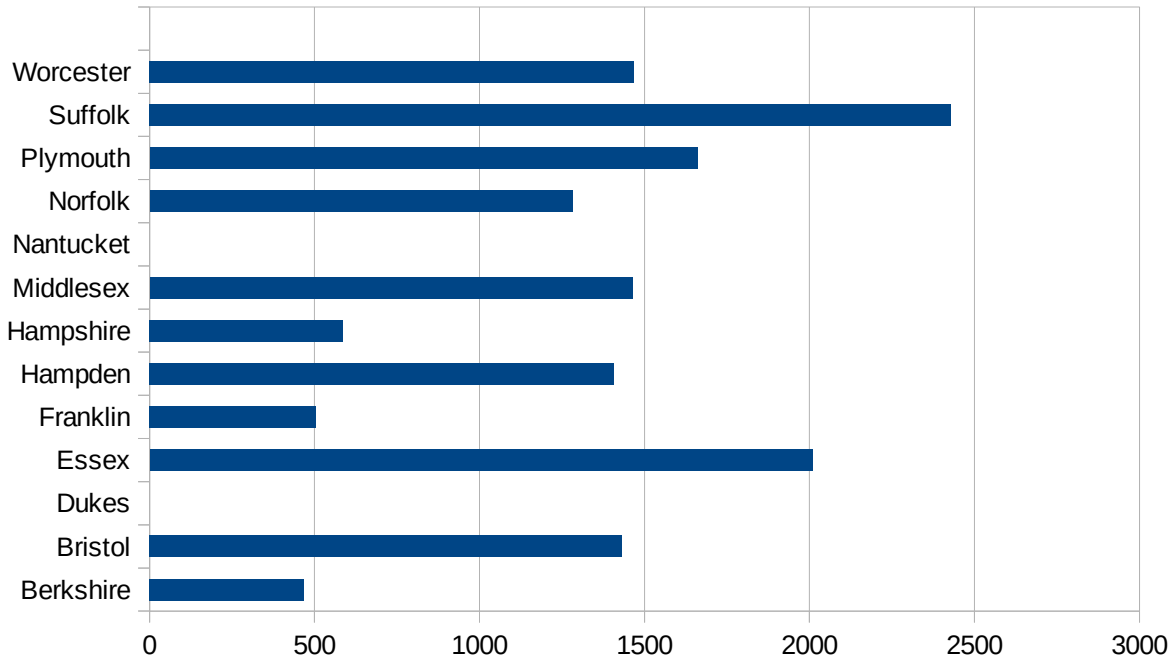
LA

29173
29175
29177
29179
29181
29195
29197
29199
29201
29203
29205
29183
29185
29187
29189
29510
29186
29207
29209
29211
29213
29215

29217
29219
29221
29223
29225
29227
29229

MA

FIPS	County	PC Infection
25001	Barnstable	713.6397502
25003	Berkshire	467.7557223
25005	Bristol	1432.745531
25007	Dukes	0
25009	Essex	2009.136925
25011	Franklin	505.8974395
25013	Hampden	1407.294975
25015	Hampshire	586.9046512
25017	Middlesex	1464.469869
25019	Nantucket	0
25021	Norfolk	1281.847721
25023	Plymouth	1660.580701
25025	Suffolk	2428.114145
25027	Worcester	1467.432318



MA

FIPS

29001
29003
29005
29007
29009
29011
29013
29015
29017
29019
29021
29023
29025
29027
29029
29031
29033
29035
29037

MA

29039
29041
29043
29045
29047
29049
29051
29053
29055
29057
29059
29061
29063
29065
29067
29069
29071
29073
29075
29077
29079
29081
29083
29085
29087
29089
29091
29093
29095
29097
29099
29101

29103

MA

29105
29107
29109
29111
29113
29115
29117
29121
29123
29125
29127
29119
29129
29131
29133
29135
29137
29139
29141
29143
29145
29147
29149
29151
29153
29155
29157
29159
29161
29163
29165
29167
29169
29171

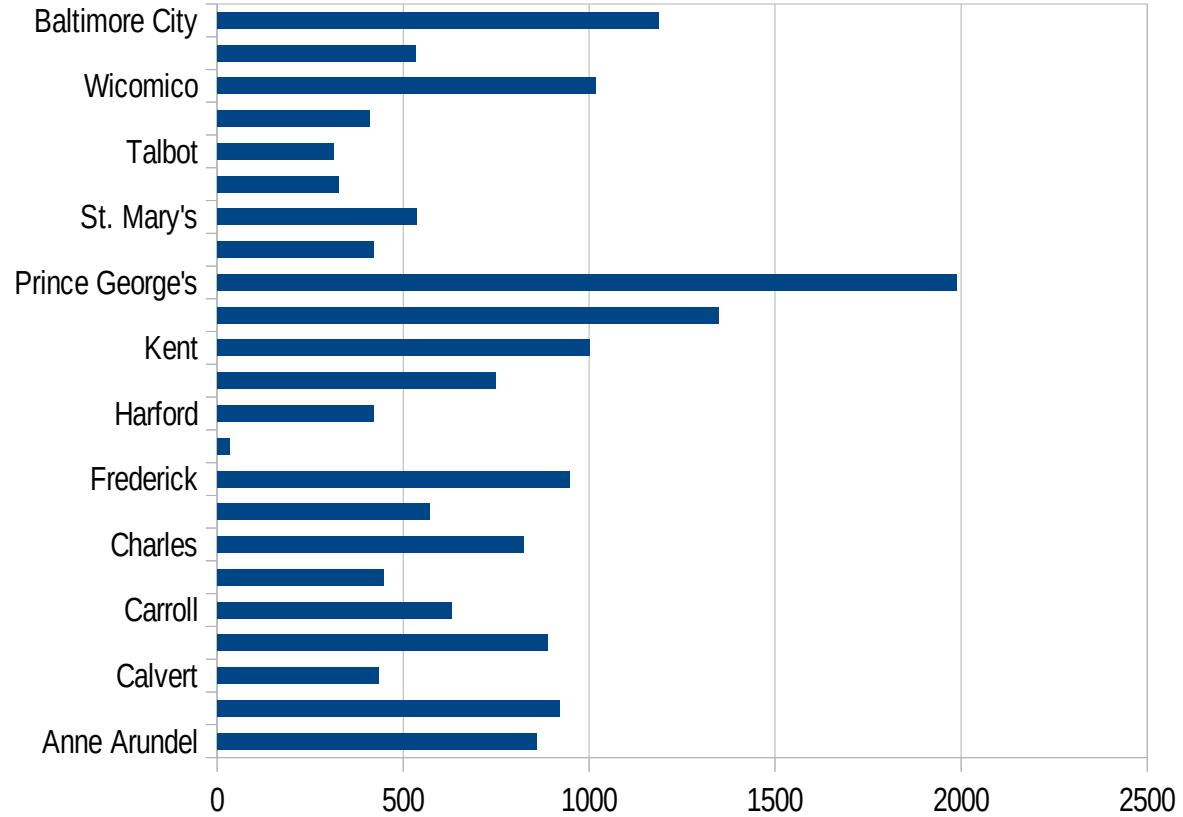
MA

29173
29175
29177
29179
29181
29195
29197
29199
29201
29203
29205
29183
29185
29187
29189
29510
29186
29207
29209
29211
29213
29215

29217
29219
29221
29223
29225
29227
29229

MD

FIPS	County	PC Infection
24001	Allegany	270.517788
24003	Anne Arundel	858.6343443
24005	Baltimore	921.6217162
24009	Calvert	432.5945893
24011	Caroline	888.7821283
24013	Carroll	629.9390248
24015	Cecil	448.3301889
24017	Charles	825.3716649
24019	Dorchester	571.9107444
24021	Frederick	946.2229315
24023	Garrett	34.29002503
24025	Harford	418.9702153
24027	Howard	749.6998725
24029	Kent	1000.877057
24031	Montgomery	1349.46279
24033	Prince George's	1988.325188
24035	Queen Anne's	419.8921414
24037	St. Mary's	536.9949585
24039	Somerset	327.1665044
24041	Talbot	313.784895
24043	Washington	408.1470389
24045	Wicomico	1018.460197
24047	Worcester	534.5117033
24510	Baltimore City	1186.399887



MD

FIPS

29001
29003
29005
29007
29009
29011
29013
29015
29017
29019
29021
29023
29025
29027
29029
29031
29033
29035
29037

MD

29039
29041
29043
29045
29047
29049
29051
29053
29055
29057
29059
29061
29063
29065
29067
29069
29071
29073
29075
29077
29079
29081
29083
29085
29087
29089
29091
29093
29095
29097
29099
29101

29103

MD

29105
29107
29109
29111
29113
29115
29117
29121
29123
29125
29127
29119
29129
29131
29133
29135
29137
29139
29141
29143
29145
29147
29149
29151
29153
29155
29157
29159
29161
29163
29165
29167
29169
29171

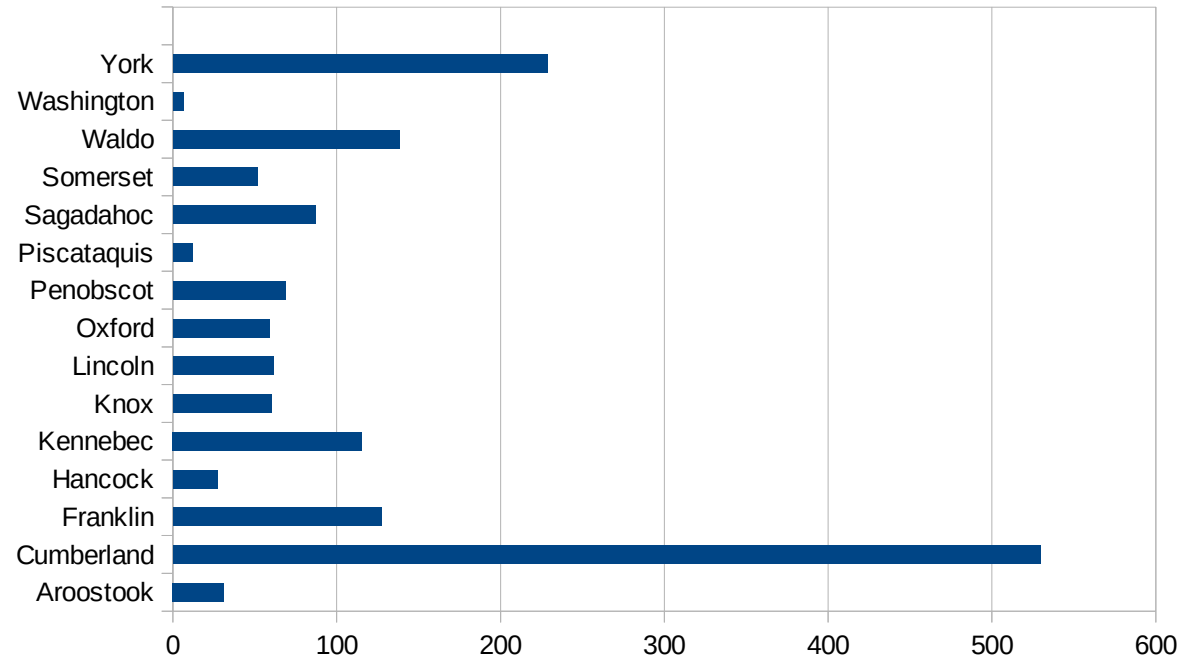
MD

29173
29175
29177
29179
29181
29195
29197
29199
29201
29203
29205
29183
29185
29187
29189
29510
29186
29207
29209
29211
29213
29215

29217
29219
29221
29223
29225
29227
29229

ME

FIPS	County	PC Infection
23001	Androscoggin	421.6235292
23003	Aroostook	31.29144254
23005	Cumberland	529.3690833
23007	Franklin	127.1030538
23009	Hancock	27.36676944
23011	Kennebec	115.4951959
23013	Knox	60.34547786
23015	Lincoln	61.14961272
23017	Oxford	59.00933736
23019	Penobscot	68.83041245
23021	Piscataquis	11.9047619
23023	Sagadahoc	86.99556603
23025	Somerset	51.39152435
23027	Waldo	138.5599839
23029	Washington	6.35122261
23031	York	228.8717882



ME

FIPS

29001
29003
29005
29007
29009
29011
29013
29015
29017
29019
29021
29023
29025
29027
29029
29031
29033
29035
29037

ME

29039
29041
29043
29045
29047
29049
29051
29053
29055
29057
29059
29061
29063
29065
29067
29069
29071
29073
29075
29077
29079
29081
29083
29085
29087
29089
29091
29093
29095
29097
29099
29101

29103

ME

29105
29107
29109
29111
29113
29115
29117
29121
29123
29125
29127
29119
29129
29131
29133
29135
29137
29139
29141
29143
29145
29147
29149
29151
29153
29155
29157
29159
29161
29163
29165
29167
29169
29171

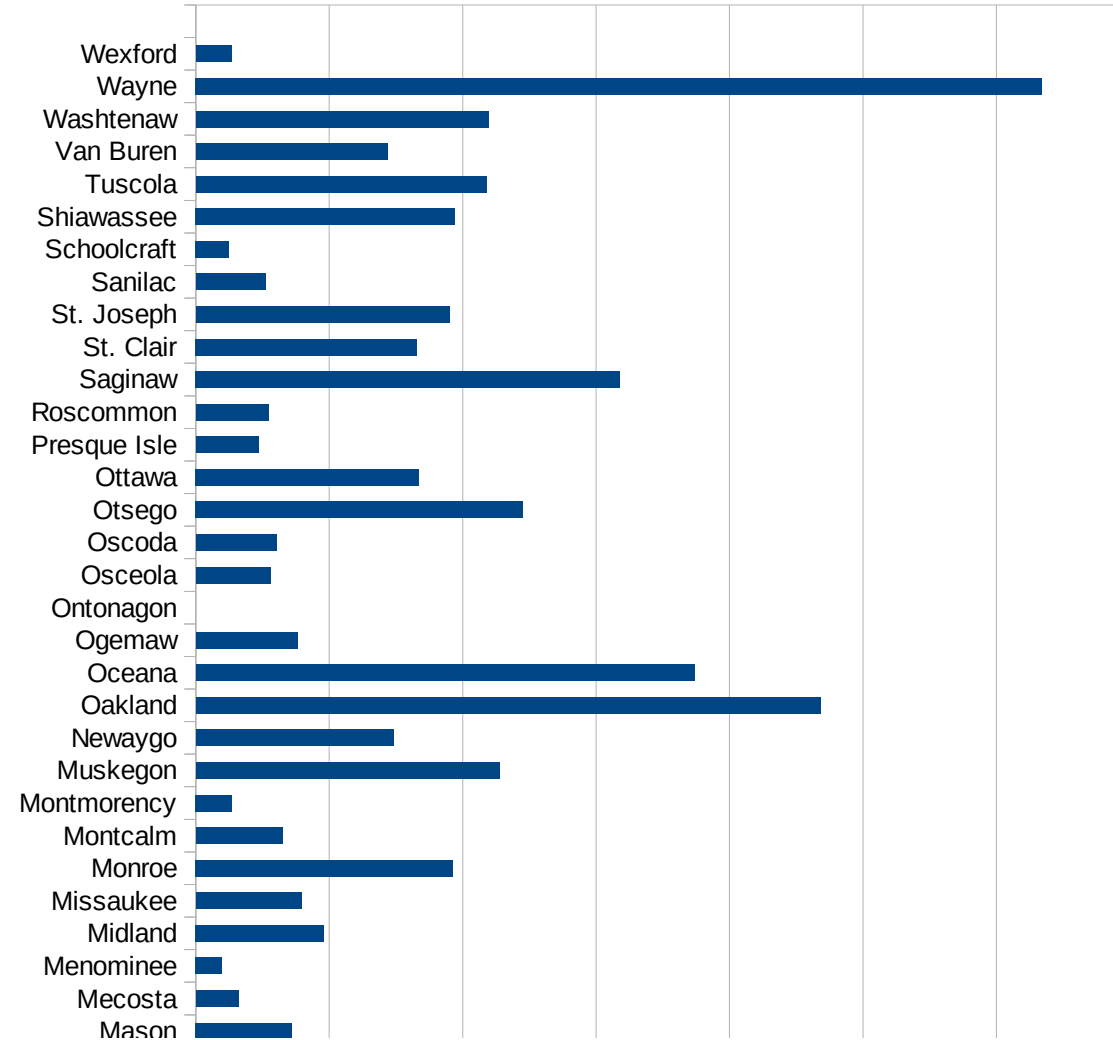
ME

29173
29175
29177
29179
29181
29195
29197
29199
29201
29203
29205
29183
29185
29187
29189
29510
29186
29207
29209
29211
29213
29215

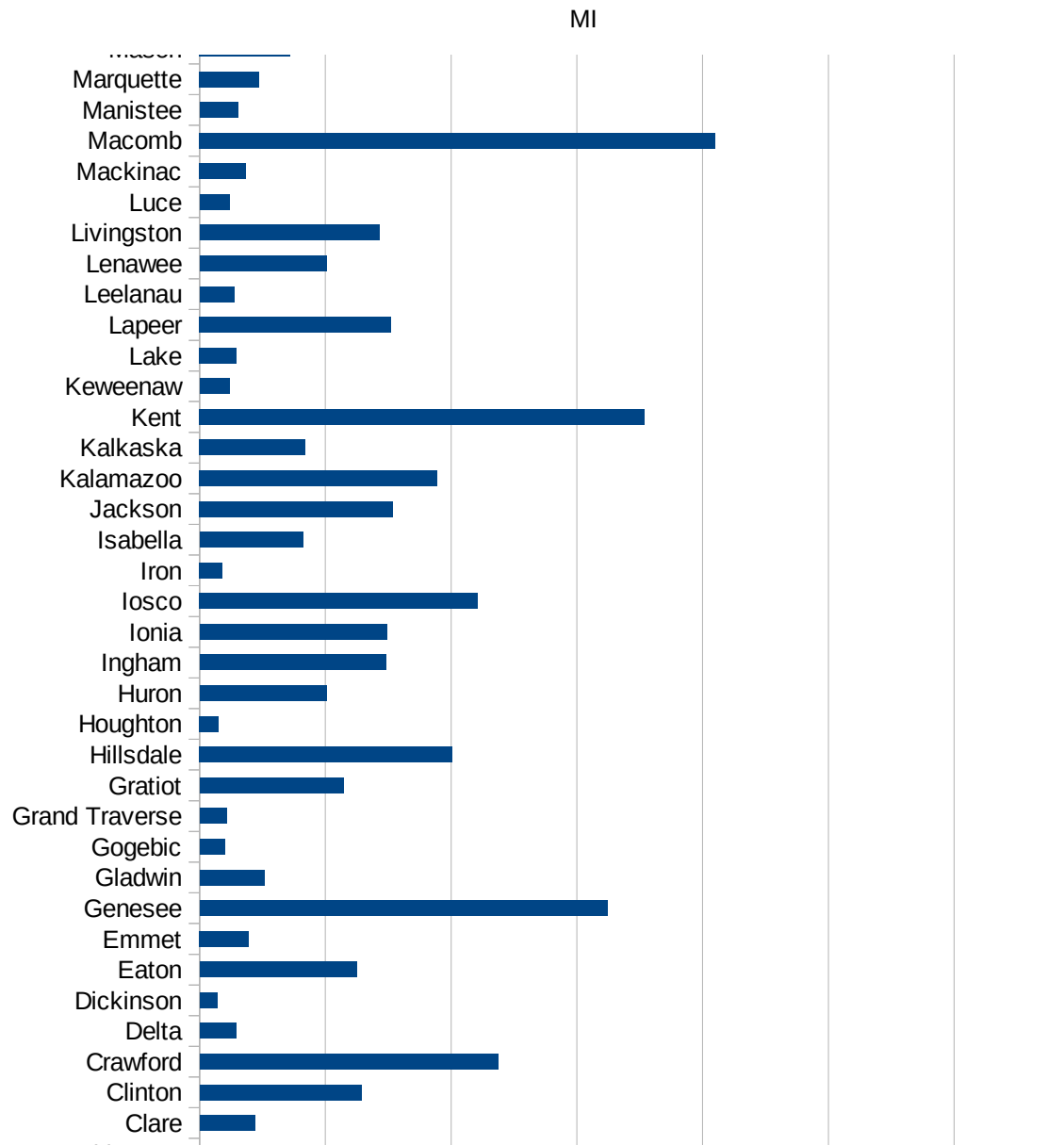
29217
29219
29221
29223
29225
29227
29229

MI

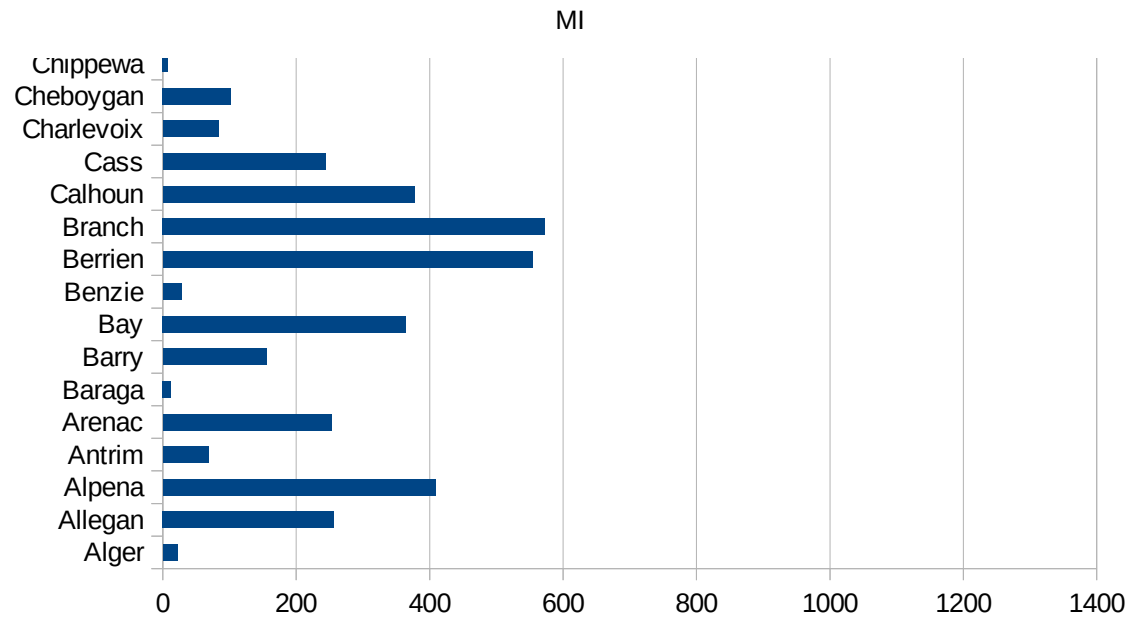
FIPS	County	PC Infection
26001	Alcona	202.6635785
26003	Alger	21.98526987
26005	Allegan	256.5479387
26007	Alpena	409.0267983
26009	Antrim	68.47849347
26011	Arenac	252.6427764
26013	Baraga	12.01923077
26015	Barry	155.3379008
26017	Bay	364.6930901
26019	Benzie	28.16425393
26021	Berrien	554.0381858
26023	Branch	573.1053138
26025	Calhoun	376.9881104
26027	Cass	243.9354926
26029	Charlevoix	83.82868465
26031	Cheboygan	102.3098414
26033	Chippewa	7.996374977
26035	Clare	87.7848945
26037	Clinton	257.1471789
26039	Crawford	474.7859866
26041	Delta	58.56597038
26043	Dickinson	27.57751251
26045	Eaton	249.4855499
26047	Emmet	78.05932509
26049	Genesee	648.8208173
26051	Gladwin	102.6167265
26053	Gogebic	39.74562798
26055	Grand Traverse	43.20914305
26057	Gratiot	229.0696815
26059	Hillsdale	402.1945835
26061	Houghton	30.37079986
26063	Huron	202.1433614
26065	Ingham	296.172306



26067 Ionia	297.4614546
26069 Iosco	442.5660859
26071 Iron	35.98093011
26073 Isabella	164.3944333
26075 Jackson	307.8899152
26077 Kalamazoo	378.2987881
26079 Kalkaska	168.3123878
26081 Kent	707.8768894
26083 Keweenaw	47.32607667
26085 Lake	58.91759953
26087 Lapeer	304.4485845
26089 Leelanau	55.13692336
26091 Lenawee	201.4939043
26093 Livingston	285.5290131
26095 Luce	47.74789113
26097 Mackinac	74.16334477
26099 Macomb	820.2259137
26101 Manistee	61.15459883
26103 Marquette	94.71405376
26105 Mason	144.3298969
26107 Mecosta	64.30129751
26109 Menominee	39.15937867
26111 Midland	192.286892
26113 Missaukee	158.803679
26115 Monroe	385.5383245
26117 Montcalm	129.7523762
26119 Montmorency	53.96654074
26121 Muskegon	455.100583
26123 Newaygo	296.5720363
26125 Oakland	936.3874393
26127 Oceana	747.4178404
26129 Ogemaw	152.7300496
26131 Ontonagon	0
26133 Osceola	111.3919712



26135 Oscoda	120.8313195
26137 Otsego	490.5736874
26139 Ottawa	334.6024359
26141 Presque Isle	94.20631182
26143 Roscommon	108.8594875
26145 Saginaw	636.2683438
26147 St. Clair	331.3731274
26149 St. Joseph	380.0599577
26151 Sanilac	104.41455
26153 Schoolcraft	49.57858205
26155 Shiawassee	388.6086344
26157 Tuscola	436.0575825
26159 Van Buren	287.6153112
26161 Washtenaw	438.8577837
26163 Wayne	1268.321386
26165 Wexford	53.78593199



MI

FIPS

29001
29003
29005
29007
29009
29011
29013
29015
29017
29019
29021
29023
29025
29027
29029
29031
29033
29035
29037

MI

29039
29041
29043
29045
29047
29049
29051
29053
29055
29057
29059
29061
29063
29065
29067
29069
29071
29073
29075
29077
29079
29081
29083
29085
29087
29089
29091
29093
29095
29097
29099
29101

29103

MI

29105
29107
29109
29111
29113
29115
29117
29121
29123
29125
29127
29119
29129
29131
29133
29135
29137
29139
29141
29143
29145
29147
29149
29151
29153
29155
29157
29159
29161
29163
29165
29167
29169
29171

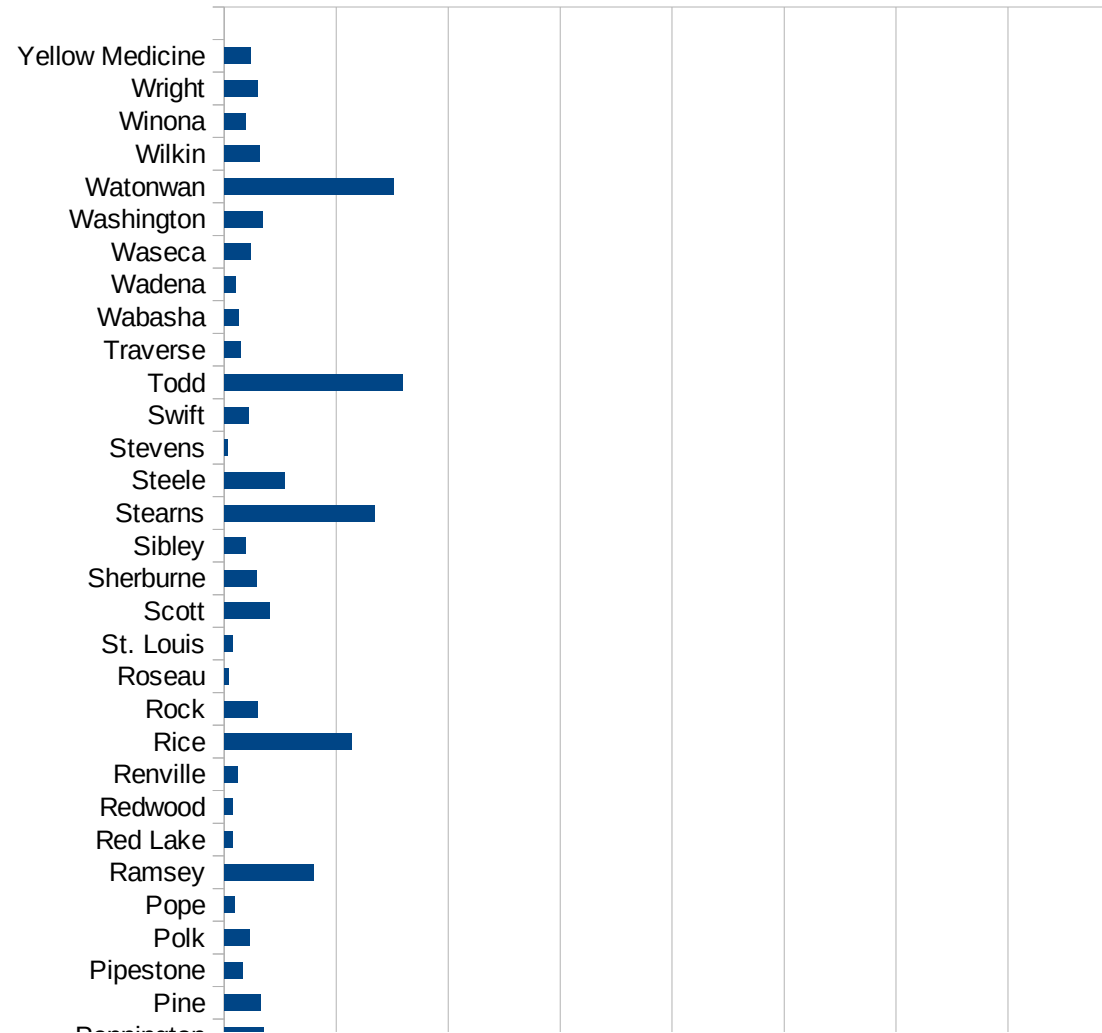
MI

29173
29175
29177
29179
29181
29195
29197
29199
29201
29203
29205
29183
29185
29187
29189
29510
29186
29207
29209
29211
29213
29215

29217
29219
29221
29223
29225
29227
29229

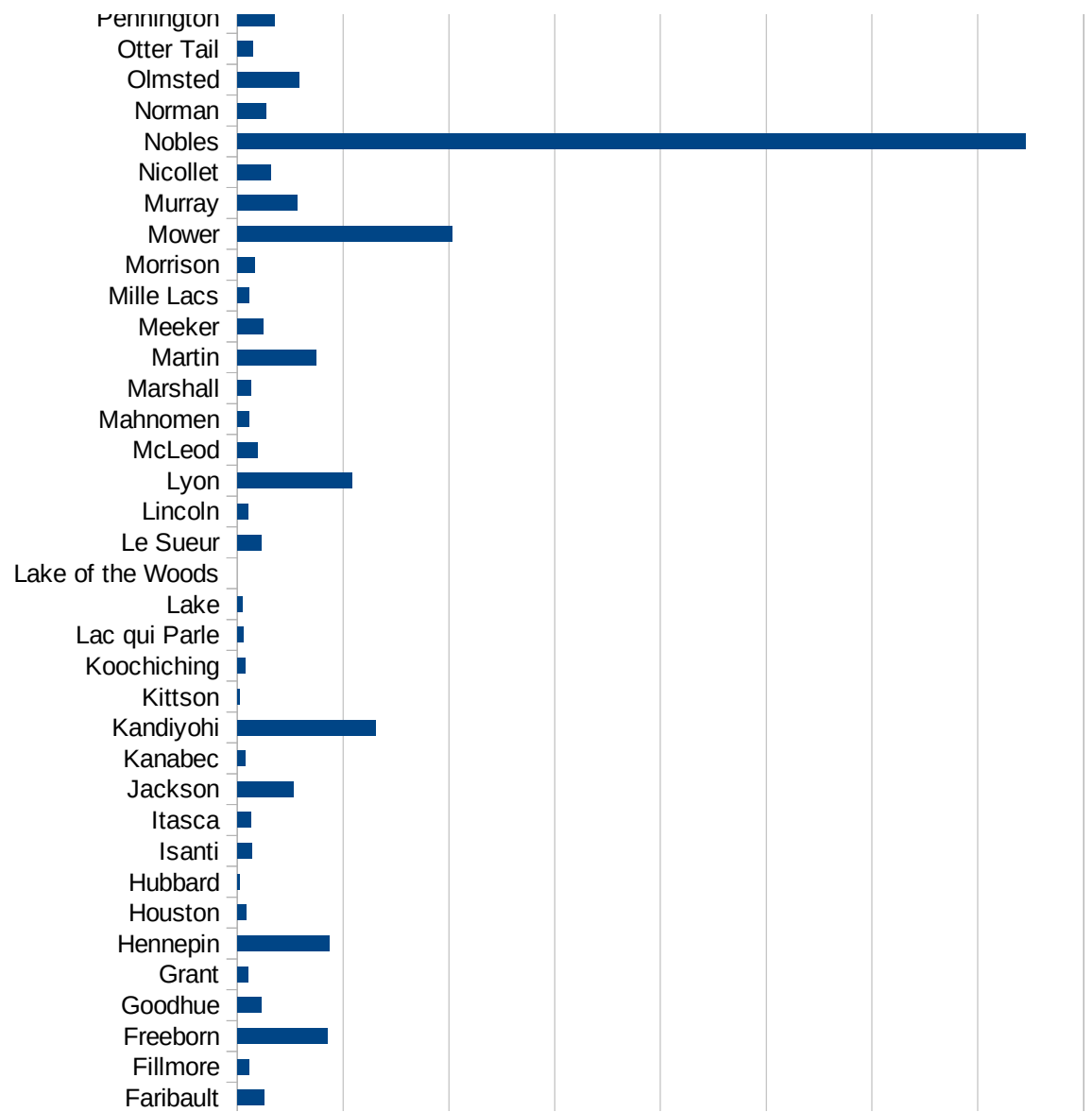
MN

FIPS	County	PC Infection
27001	Aitkin	81.75072318
27003	Anoka	542.3769053
27005	Becker	145.471473
27007	Beltrami	53.36521015
27009	Benton	503.1446541
27011	Big Stone	280.6173582
27013	Blue Earth	360.3897548
27015	Brown	83.62868862
27017	Carlton	226.0233837
27019	Carver	288.746608
27021	Cass	37.26413496
27023	Chippewa	570.2784301
27025	Chisago	155.573835
27027	Clay	828.7076851
27029	Clearwater	68.10442679
27031	Cook	18.54255516
27033	Cottonwood	1108.450829
27035	Crow Wing	149.4860454
27037	Dakota	459.7776801
27039	Dodge	316.972433
27041	Douglas	142.2400169
27043	Faribault	254.3974415
27045	Fillmore	109.2221484
27047	Freeborn	850.7423466
27049	Goodhue	232.7435726
27051	Grant	99.65122073
27053	Hennepin	872.459561
27055	Houston	80.740661
27057	Hubbard	23.43896494
27059	Isanti	140.1191012
27061	Itasca	130.7971978
27063	Jackson	534.7593583
27065	Kanabec	80.21225396

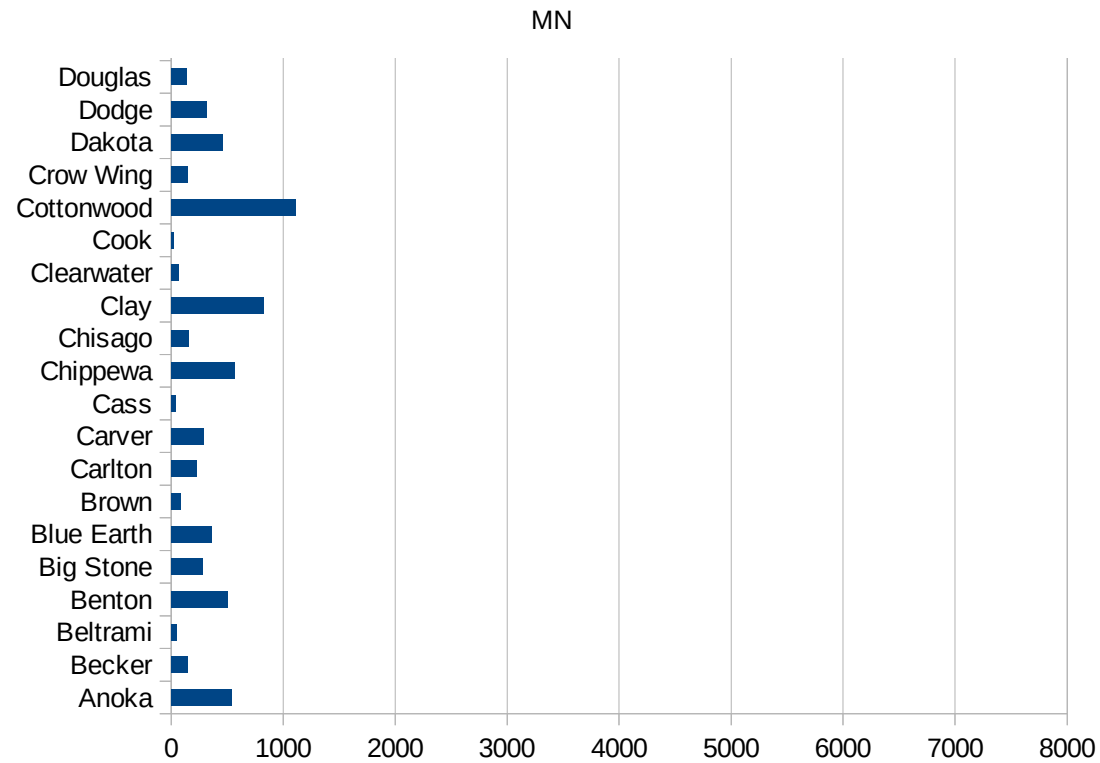


MN

27067 Kandiyohi	1309.065453
27069 Kittson	23.54048964
27071 Koochiching	72.34726688
27073 Lac qui Parle	60.07810153
27075 Lake	46.91311691
27077 Lake of the Woo	0
27079 Le Sueur	231.6277111
27081 Lincoln	105.764146
27083 Lyon	1080.806898
27085 McLeod	192.3452179
27087 Mahnommen	108.715347
27089 Marshall	127.7955272
27091 Martin	748.0414455
27093 Meeker	246.3160624
27095 Mille Lacs	114.7710318
27097 Morrison	168.8323435
27099 Mower	2031.941216
27101 Murray	567.9072015
27103 Nicollet	318.5271771
27105 Nobles	7453.019522
27107 Norman	277.992278
27109 Olmsted	586.1387152
27111 Otter Tail	144.5283276
27113 Pennington	352.6590492
27115 Pine	329.0031544
27117 Pipestone	165.800818
27119 Polk	231.5328745
27121 Pope	90.11444535
27123 Ramsey	798.6041693
27125 Red Lake	75.01875469
27127 Redwood	78.69368483
27129 Renville	123.1864221
27131 Rice	1139.455527
27133 Rock	297.4293605



27135 Roseau	39.6039604
27137 St. Louis	72.58928482
27139 Scott	403.71554
27141 Sherburne	288.4335041
27143 Sibley	192.9731168
27145 Stearns	1343.12051
27147 Steele	543.4339592
27149 Stevens	30.75976623
27151 Swift	214.0181915
27153 Todd	1594.662761
27155 Traverse	151.1487304
27157 Wabasha	129.3601294
27159 Wadena	101.6481522
27161 Waseca	235.4074153
27163 Washington	349.1498875
27165 Watonwan	1511.839709
27167 Wilkin	319.795331
27169 Winona	194.7860305
27171 Wright	297.0318814
27173 Yellow Medicine	234.8136804



MN

FIPS

29001
29003
29005
29007
29009
29011
29013
29015
29017
29019
29021
29023
29025
29027
29029
29031
29033
29035
29037

MN

29039
29041
29043
29045
29047
29049
29051
29053
29055
29057
29059
29061
29063
29065
29067
29069
29071
29073
29075
29077
29079
29081
29083
29085
29087
29089
29091
29093
29095
29097
29099
29101

29103

MN

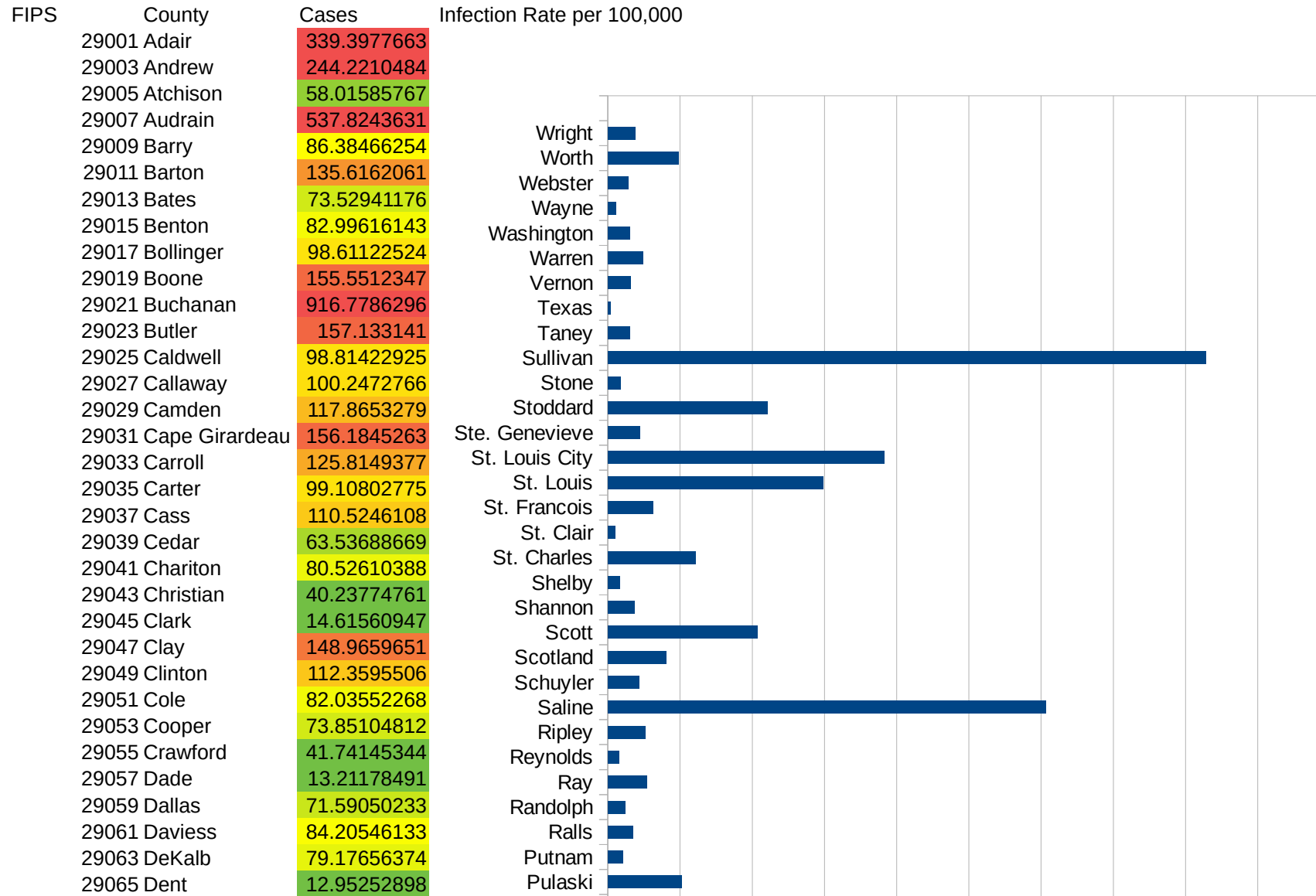
29105
29107
29109
29111
29113
29115
29117
29121
29123
29125
29127
29119
29129
29131
29133
29135
29137
29139
29141
29143
29145
29147
29149
29151
29153
29155
29157
29159
29161
29163
29165
29167
29169
29171

MN

29173
29175
29177
29179
29181
29195
29197
29199
29201
29203
29205
29183
29185
29187
29189
29510
29186
29207
29209
29211
29213
29215

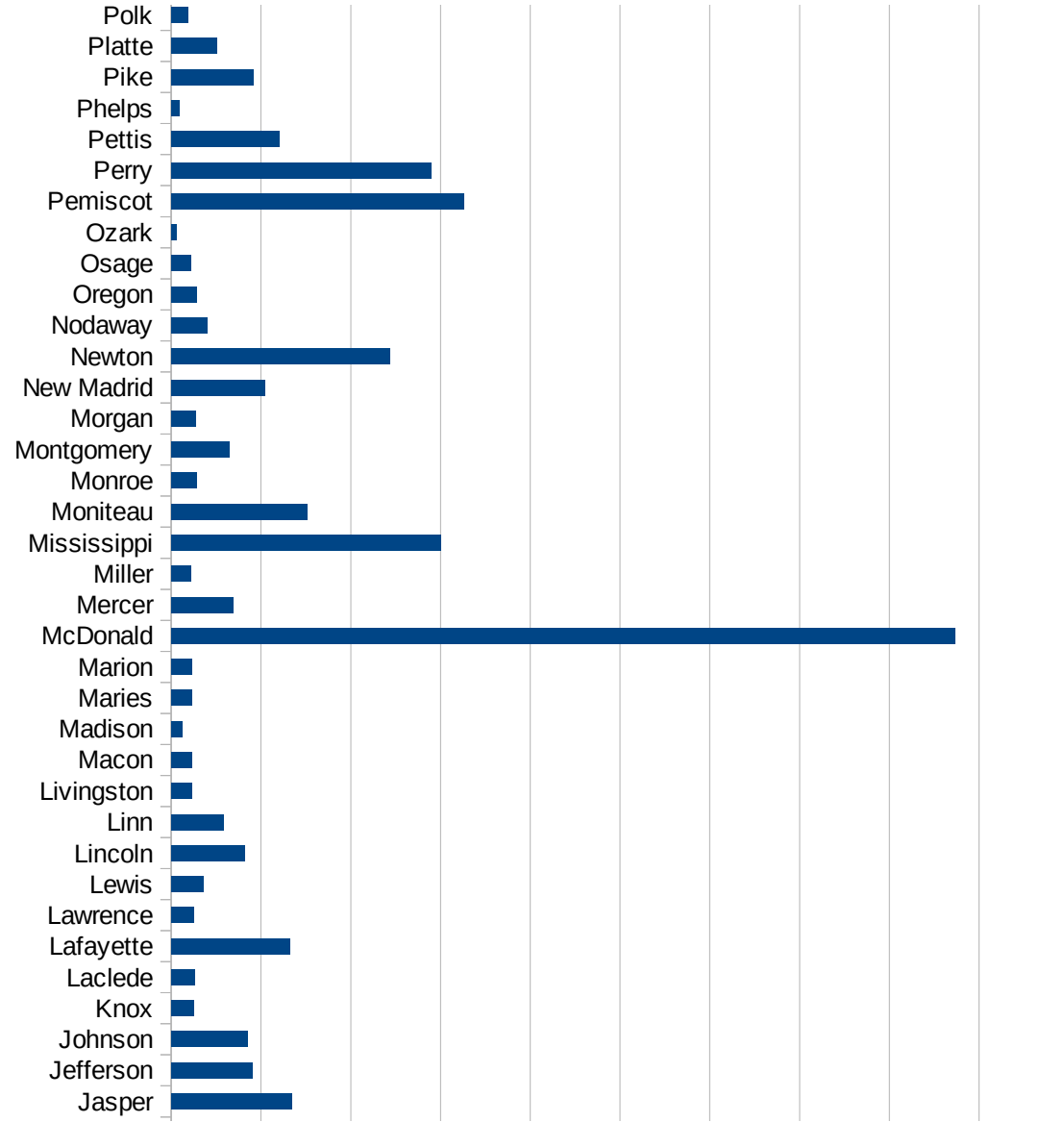
29217
29219
29221
29223
29225
29227
29229

MO



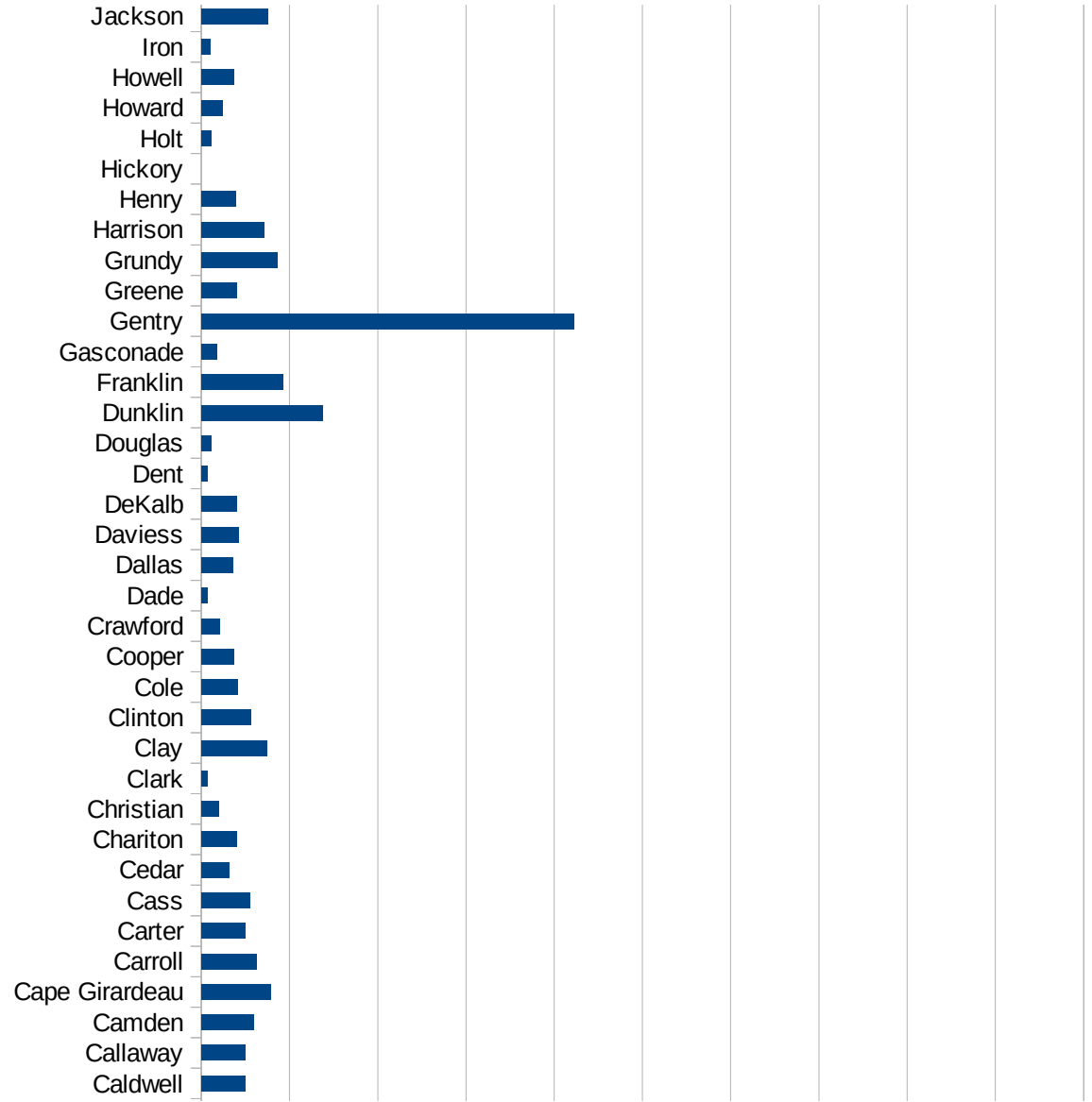
MO

29067 Douglas	22.43326105
29069 Dunklin	275.2948374
29071 Franklin	186.1676473
29073 Gasconade	34.00204012
29075 Gentry	844.9004225
29077 Greene	79.8155678
29079 Grundy	171.4746823
29081 Harrison	142.6194438
29083 Henry	78.010279
29085 Hickory	0
29087 Holt	22.70663034
29089 Howard	49.32425767
29091 Howell	74.85777024
29093 Iron	19.65215682
29095 Jackson	150.5054212
29097 Jasper	268.5765443
29099 Jefferson	181.4153967
29101 Johnson	169.6115709
29103 Knox	50.671396
29105 Laclede	53.20191527
29107 Lafayette	263.8198662
29109 Lawrence	49.53205245
29111 Lewis	71.02993404
29113 Lincoln	162.9511493
29115 Linn	116.3080502
29117 Livingston	46.21682292
29121 Macon	46.19547284
29123 Madison	24.61437479
29125 Maries	45.61523549
29127 Marion	45.46726357
29119 McDonald	1746.251842
29129 Mercer	137.3249107
29131 Miller	43.41648248
29133 Mississippi	599.880024

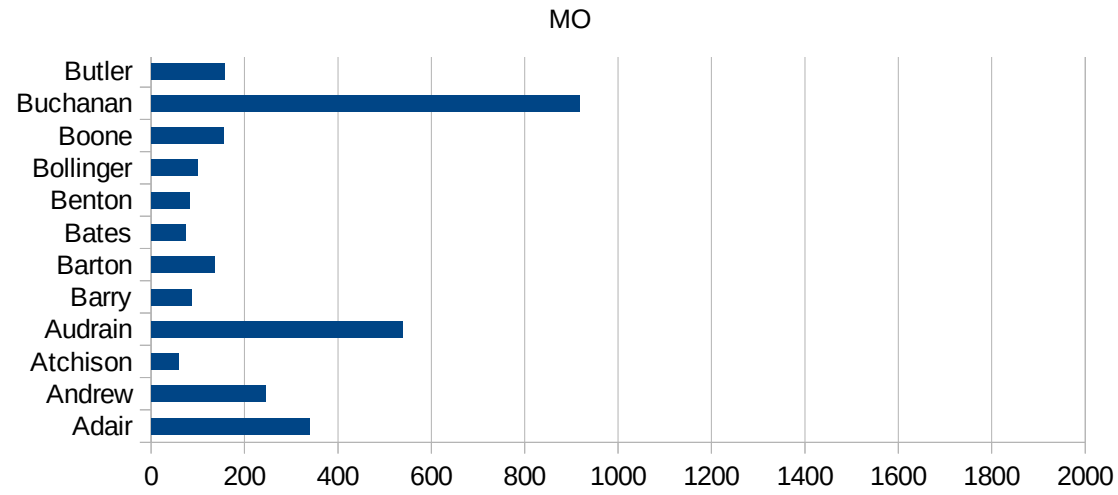


MO

29135 Moniteau	303.9513678
29137 Monroe	57.71006464
29139 Montgomery	130.0502861
29141 Morgan	54.03281265
29143 New Madrid	208.1406105
29145 Newton	487.4197645
29147 Nodaway	80.70301291
29149 Oregon	56.92059577
29151 Osage	43.75091148
29153 Ozark	11.09016303
29155 Pemiscot	651.425762
29157 Perry	579.6344648
29159 Pettis	239.7630577
29161 Phelps	17.88428865
29163 Pike	183.7440553
29165 Platte	101.9565956
29167 Polk	37.26592342
29169 Pulaski	203.791287
29171 Putnam	42.0433046
29173 Ralls	68.54680768
29175 Randolph	48.45939507
29177 Ray	109.2514093
29179 Reynolds	31.9795331
29181 Ripley	104.4698157
29195 Saline	1214.238917
29197 Schuyler	86.97542944
29199 Scotland	161.0954491
29201 Scott	413.4380363
29203 Shannon	73.26901942
29205 Shelby	33.05785124
29183 St. Charles	242.4959041
29185 St. Clair	21.28791911
29187 St. Francois	125.9521382
29189 St. Louis	595.9205372



29510 St. Louis City	765.7559487
29186 Ste. Genevieve	89.44543828
29207 Stoddard	441.6900637
29209 Stone	34.64676053
29211 Sullivan	1655.682366
29213 Taney	60.87517009
29215 Texas	7.821360135
29217 Vernon	63.32813718
29219 Warren	97.95165798
29221 Washington	60.13711262
29223 Wayne	22.86236854
29225 Webster	56.25303639
29227 Worth	196.0784314
29229 Wright	76.17803896



MO

FIPS

29001
29003
29005
29007
29009
29011
29013
29015
29017
29019
29021
29023
29025
29027
29029
29031
29033
29035
29037

MO

29039
29041
29043
29045
29047
29049
29051
29053
29055
29057
29059
29061
29063
29065
29067
29069
29071
29073
29075
29077
29079
29081
29083
29085
29087
29089
29091
29093
29095
29097
29099
29101

29103

MO

29105
29107
29109
29111
29113
29115
29117
29121
29123
29125
29127
29119
29129
29131
29133
29135
29137
29139
29141
29143
29145
29147
29149
29151
29153
29155
29157
29159
29161
29163
29165
29167
29169
29171

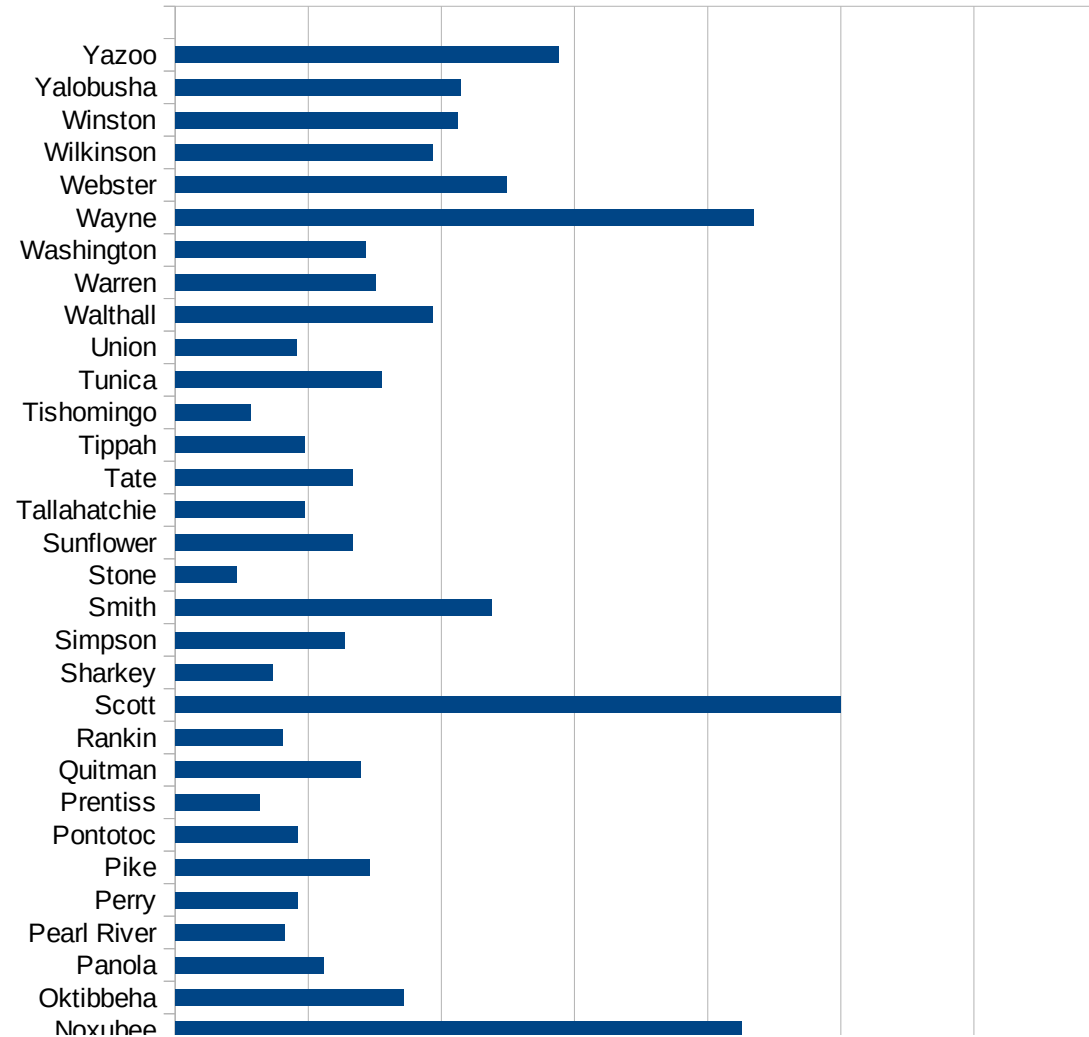
MO

29173
29175
29177
29179
29181
29195
29197
29199
29201
29203
29205
29183
29185
29187
29189
29510
29186
29207
29209
29211
29213
29215

29217
29219
29221
29223
29225
29227
29229

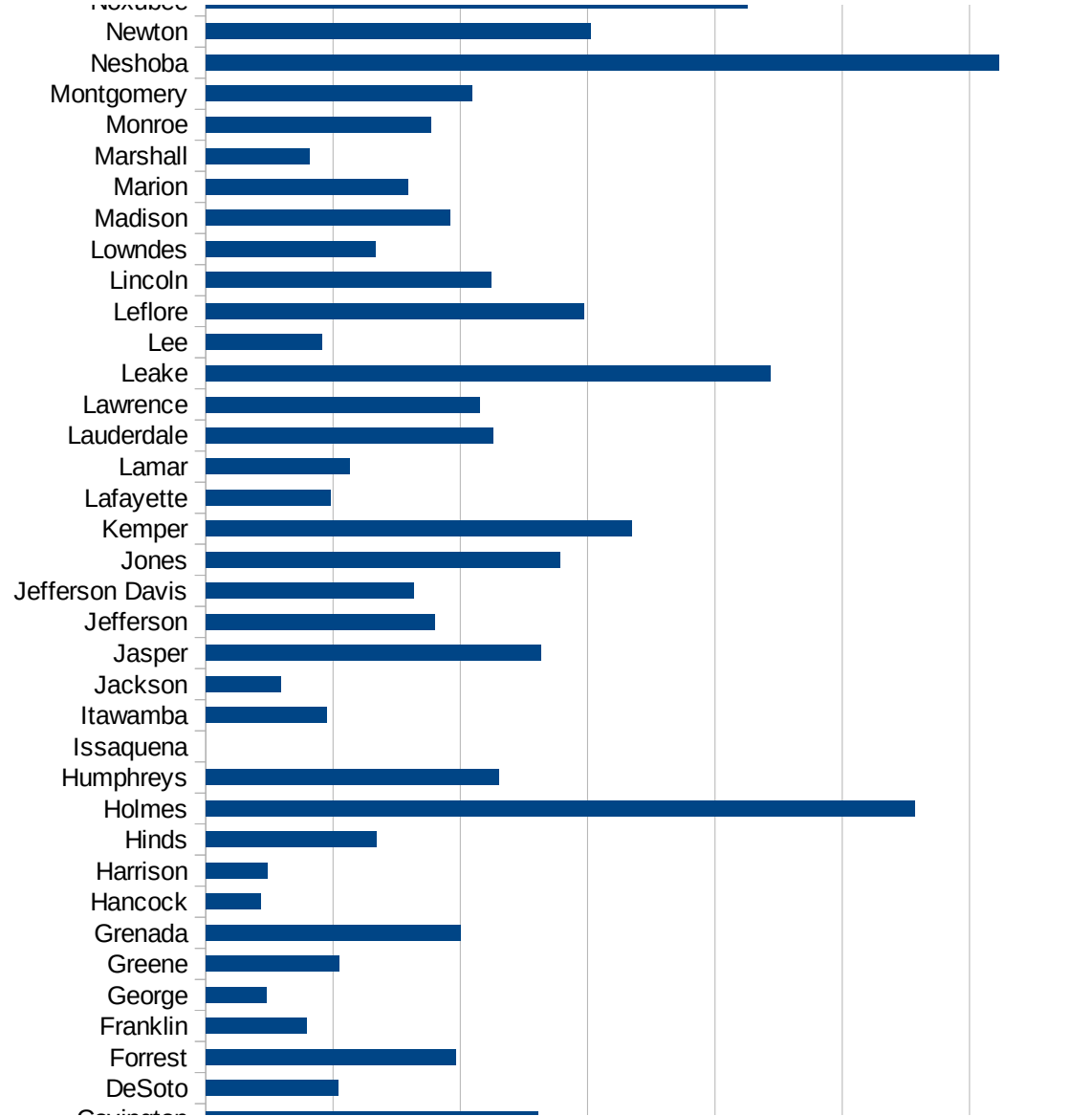
MS

FIPS	County	PC Infection
28001	Adams	746.9864068
28003	Alcorn	102.9113067
28005	Amite	616.582833
28007	Attala	1835.012252
28009	Benton	278.0800387
28011	Bolivar	711.709699
28013	Calhoun	685.7855362
28015	Carroll	1362.122894
28017	Chickasaw	1176.402073
28019	Choctaw	785.2138198
28021	Claiborne	1910.686514
28023	Clarke	1172.776211
28025	Clay	1124.522852
28027	Coahoma	707.0885628
28029	Copiah	1723.715097
28031	Covington	1304.832122
28033	DeSoto	520.8762589
28035	Forrest	982.195213
28037	Franklin	398.0482794
28039	George	239.1752577
28041	Greene	522.5967908
28043	Grenada	1002.13726
28045	Hancock	217.602569
28047	Harrison	241.4710864
28049	Hinds	670.2237594
28051	Holmes	2786.289865
28053	Humphreys	1150.538937
28055	Issaquena	0
28057	Itawamba	476.2512225
28059	Jackson	296.6282097
28061	Jasper	1314.828342
28063	Jefferson	900.6473403
28065	Jefferson Davis	818.942496

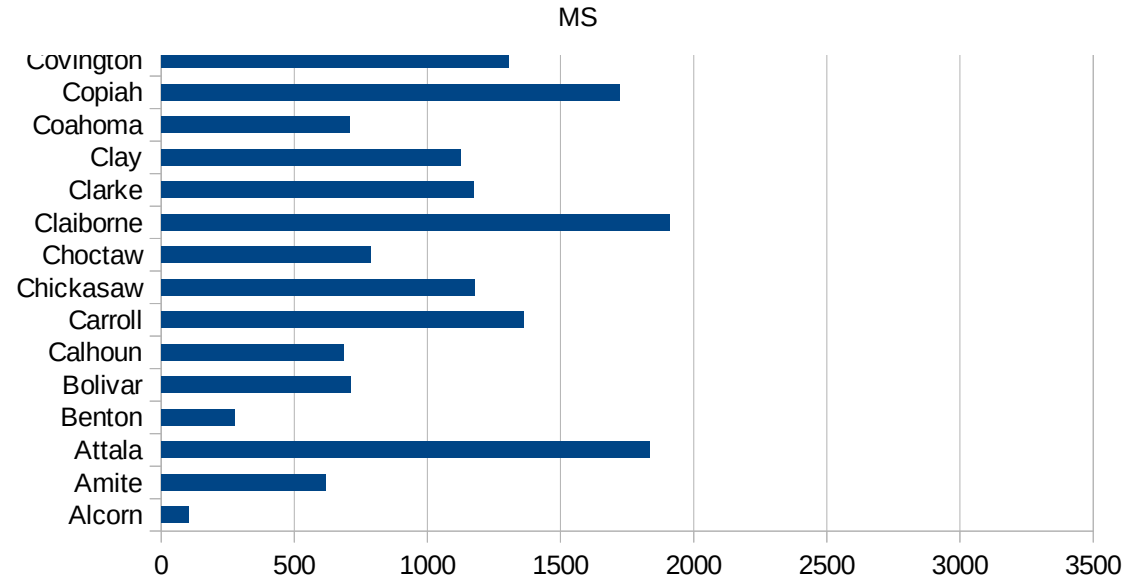


MS

28067 Jones	1390.572735
28069 Kemper	1675.476214
28071 Lafayette	490.9386235
28073 Lamar	565.2793569
28075 Lauderdale	1128.563273
28077 Lawrence	1075.873143
28079 Leake	2218.512498
28081 Lee	455.3883712
28083 Leflore	1486.911719
28085 Lincoln	1122.642888
28087 Lowndes	665.1959952
28089 Madison	959.9545584
28091 Marion	793.0406636
28093 Marshall	406.1944656
28095 Monroe	882.9153076
28097 Montgomery	1047.590542
28099 Neshoba	3114.16309
28101 Newton	1510.982605
28103 Noxubee	2126.245847
28105 Oktibbeha	858.888284
28107 Panola	555.9131605
28109 Pearl River	409.8434651
28111 Perry	460.9839913
28113 Pike	730.4804995
28115 Pontotoc	458.643546
28117 Prentiss	316.018171
28119 Quitman	694.9368884
28121 Rankin	402.8537641
28123 Scott	2499.381341
28125 Sharkey	365.5471784
28127 Simpson	635.3240152
28129 Smith	1187.351581
28131 Stone	229.7376716
28133 Sunflower	668.3504954



28135 Tallahatchie	486.1657253
28137 Tate	667.6170938
28139 Tippah	486.4741987
28141 Tishomingo	282.7182071
28143 Tunica	774.3362832
28145 Union	457.9458855
28147 Walthall	967.8534393
28149 Warren	751.4726265
28151 Washington	716.7742938
28153 Wayne	2172.627845
28155 Webster	1246.424193
28157 Wilkinson	966.7879891
28159 Winston	1062.482797
28161 Yalobusha	1073.273079
28163 Yazoo	1440.809969



MS

FIPS

29001
29003
29005
29007
29009
29011
29013
29015
29017
29019
29021
29023
29025
29027
29029
29031
29033
29035
29037

MS

29039
29041
29043
29045
29047
29049
29051
29053
29055
29057
29059
29061
29063
29065
29067
29069
29071
29073
29075
29077
29079
29081
29083
29085
29087
29089
29091
29093
29095
29097
29099
29101

29103

MS

29105
29107
29109
29111
29113
29115
29117
29121
29123
29125
29127
29119
29129
29131
29133
29135
29137
29139
29141
29143
29145
29147
29149
29151
29153
29155
29157
29159
29161
29163
29165
29167
29169
29171

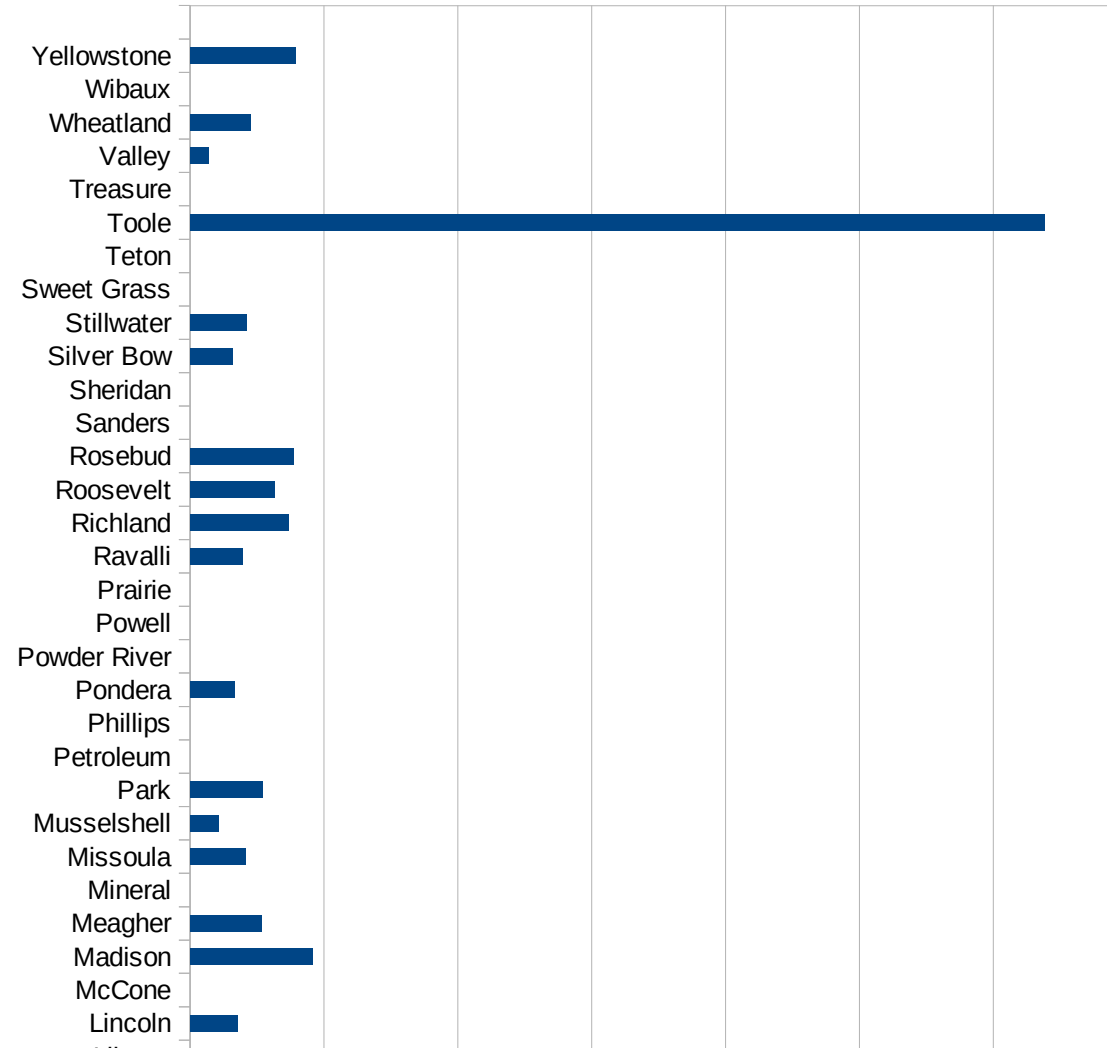
MS

29173
29175
29177
29179
29181
29195
29197
29199
29201
29203
29205
29183
29185
29187
29189
29510
29186
29207
29209
29211
29213
29215

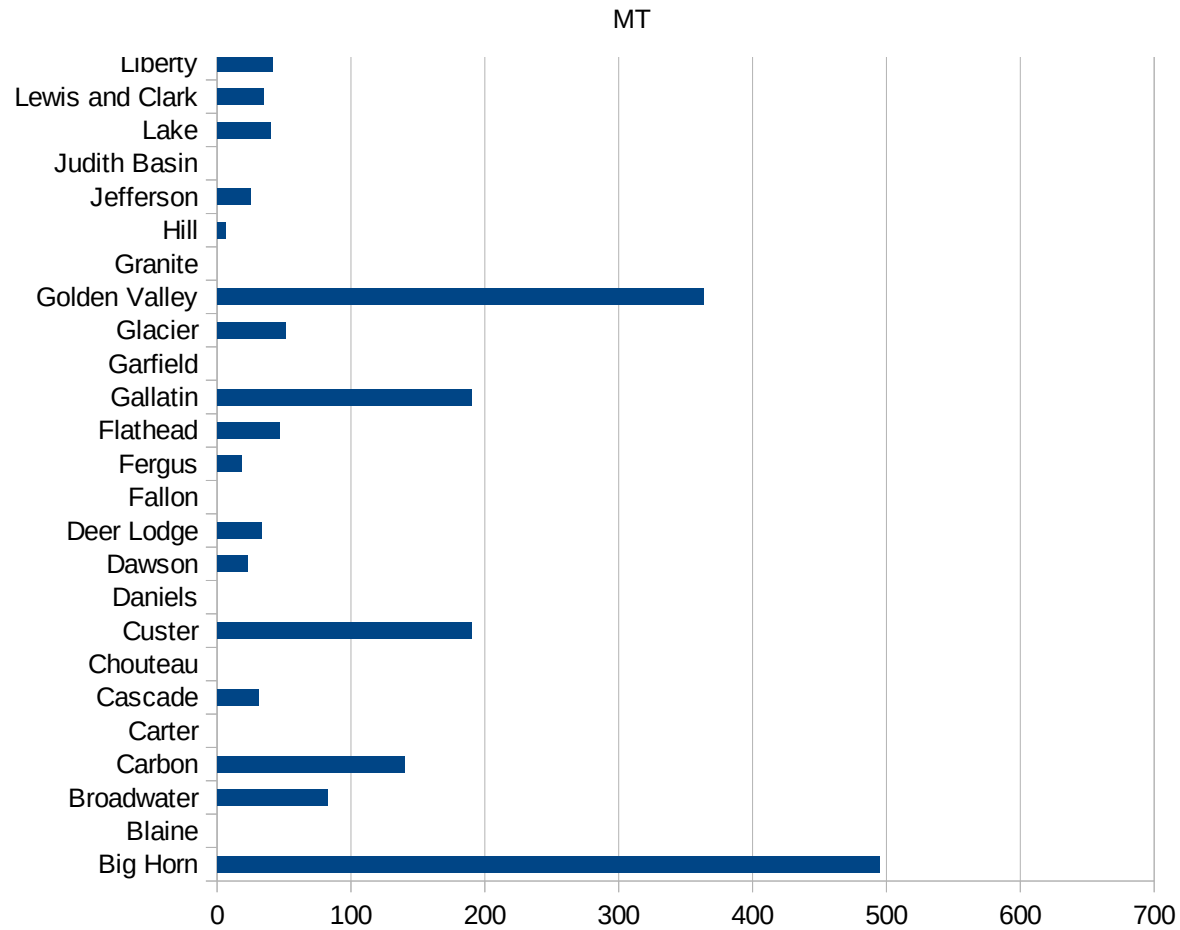
29217
29219
29221
29223
29225
29227
29229

MT

FIPS	County	PC Infection
30001	Beaverhead	10.63377286
30003	Big Horn	494.8268106
30005	Blaine	0
30007	Broadwater	82.16926869
30009	Carbon	140.0037334
30011	Carter	0
30013	Cascade	30.62111877
30015	Chouteau	0
30017	Custer	189.8843432
30019	Daniels	0
30021	Dawson	23.04147465
30023	Deer Lodge	32.85510897
30025	Fallon	0
30027	Fergus	17.99694052
30029	Flathead	47.00997003
30031	Gallatin	190.3893596
30033	Garfield	0
30035	Glacier	50.92020077
30037	Golden Valley	363.1961259
30039	Granite	0
30041	Hill	6.117330397
30043	Jefferson	24.79953708
30045	Judith Basin	0
30047	Lake	39.66942149
30049	Lewis and Clark	34.93449782
30051	Liberty	41.15226337
30053	Lincoln	35.36425179
30055	McCone	0
30057	Madison	91.24087591
30059	Meagher	53.59056806
30061	Mineral	0
30063	Missoula	41.24891616
30065	Musselshell	21.50075253



30067 Park	53.77629063
30069 Petroleum	0
30071 Phillips	0
30073 Pondera	33.48961822
30075 Powder River	0
30077 Powell	0
30079 Prairie	0
30081 Ravalli	39.37737422
30083 Richland	73.30706497
30085 Roosevelt	63.29686228
30087 Rosebud	77.23711795
30089 Sanders	0
30091 Sheridan	0
30093 Silver Bow	31.4348584
30095 Stillwater	41.95510803
30097 Sweet Grass	0
30099 Teton	0
30101 Toole	638.780136
30103 Treasure	0
30105 Valley	13.4462821
30107 Wheatland	44.72271914
30109 Wibaux	0
30111 Yellowstone	78.682628



MT

FIPS

29001
29003
29005
29007
29009
29011
29013
29015
29017
29019
29021
29023
29025
29027
29029
29031
29033
29035
29037

MT

29039
29041
29043
29045
29047
29049
29051
29053
29055
29057
29059
29061
29063
29065
29067
29069
29071
29073
29075
29077
29079
29081
29083
29085
29087
29089
29091
29093
29095
29097
29099
29101

29103

MT

29105
29107
29109
29111
29113
29115
29117
29121
29123
29125
29127
29119
29129
29131
29133
29135
29137
29139
29141
29143
29145
29147
29149
29151
29153
29155
29157
29159
29161
29163
29165
29167
29169
29171

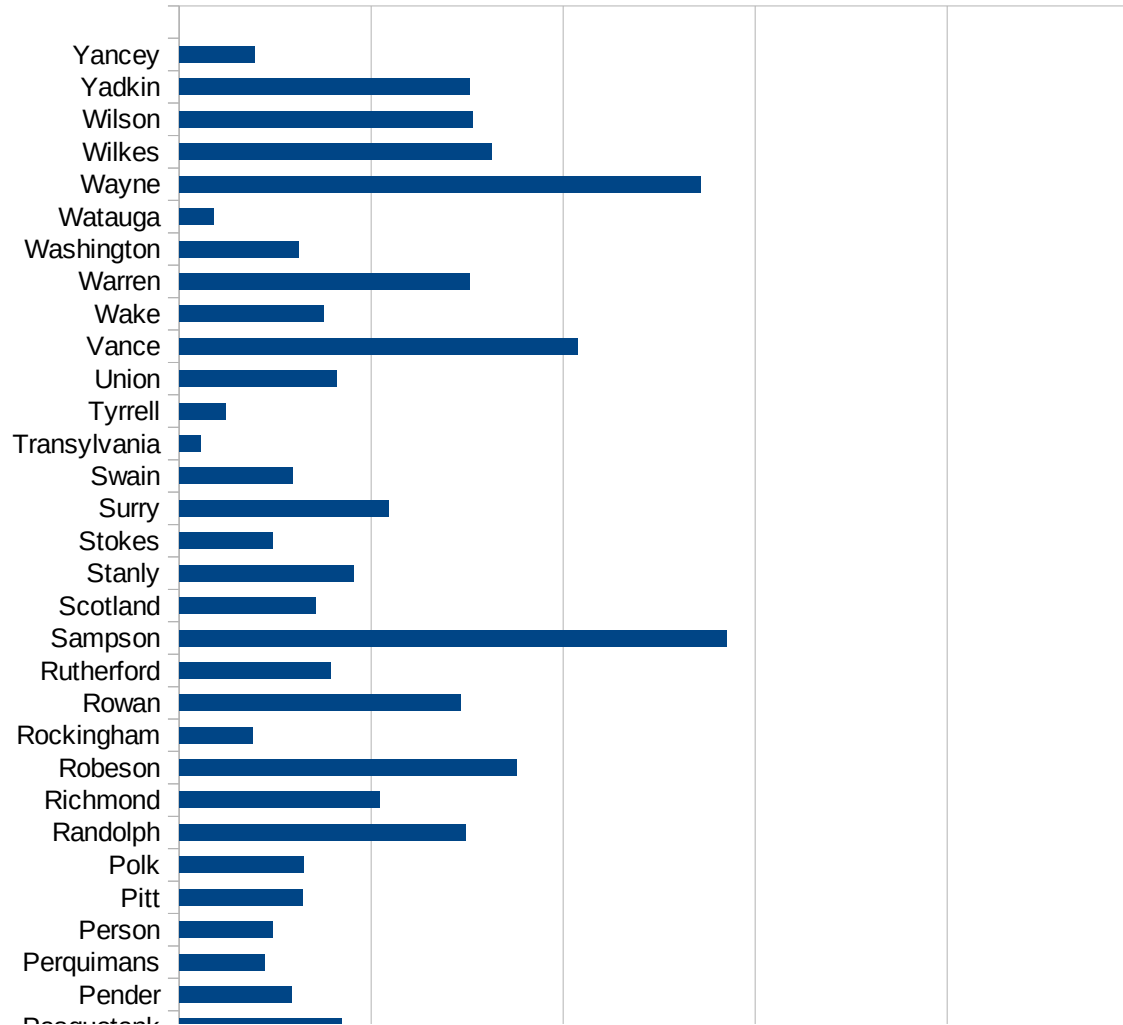
MT

29173
29175
29177
29179
29181
29195
29197
29199
29201
29203
29205
29183
29185
29187
29189
29510
29186
29207
29209
29211
29213
29215

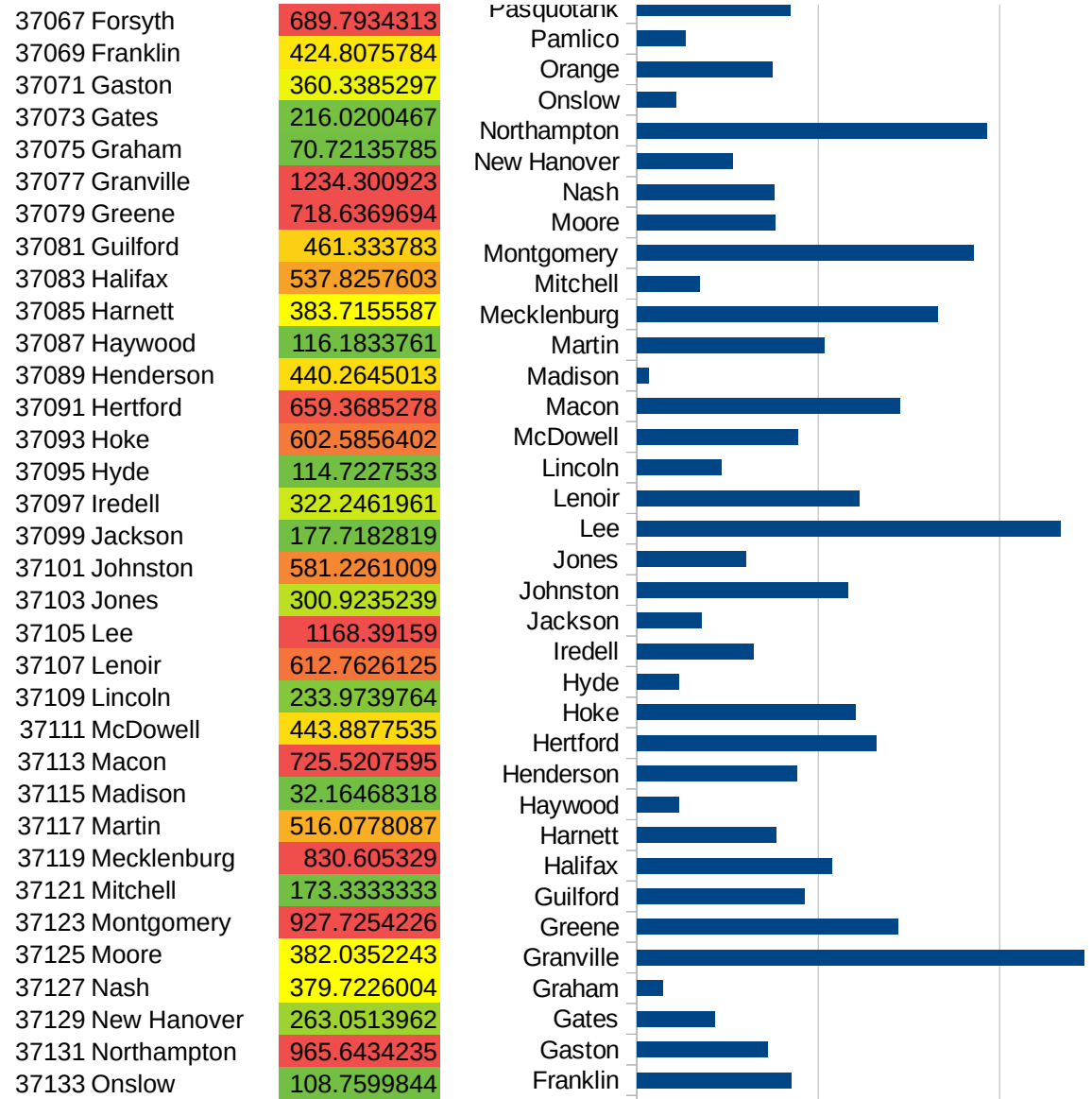
29217
29219
29221
29223
29225
29227
29229

NC

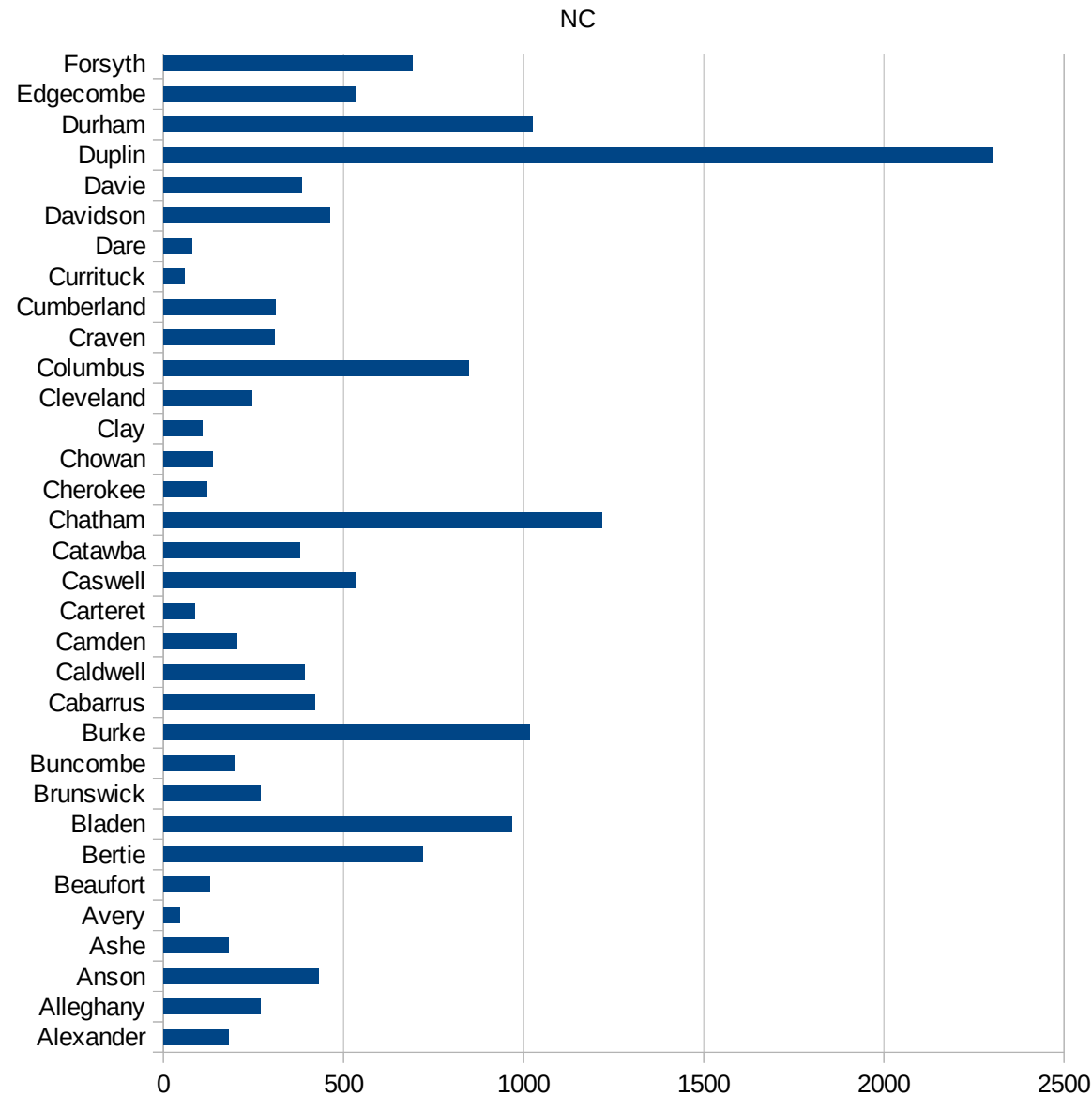
FIPS	County	PC Infection
37001	Alamance	582.2057728
37003	Alexander	182.0469574
37005	Alleghany	268.7931189
37007	Anson	430.1161716
37009	Ashe	180.7517799
37011	Avery	45.70122822
37013	Beaufort	129.5694471
37015	Bertie	720.0672764
37017	Bladen	967.1587828
37019	Brunswick	268.3847189
37021	Buncombe	196.4469728
37023	Burke	1015.688965
37025	Cabarrus	420.1720434
37027	Caldwell	392.5441003
37029	Camden	205.4154995
37031	Carteret	87.73948565
37033	Caswell	533.0866156
37035	Catawba	378.1862189
37037	Chatham	1216.861045
37039	Cherokee	119.7900151
37041	Chowan	135.4337444
37043	Clay	107.7295987
37045	Cleveland	244.7641968
37047	Columbus	846.2851496
37049	Craven	309.0018657
37051	Cumberland	310.2338037
37053	Currituck	59.10165485
37055	Dare	79.44987809
37057	Davidson	463.3464175
37059	Davie	383.7783446
37061	Duplin	2302.229169
37063	Durham	1024.187107
37065	Edgecombe	530.7182002



NC



37135 Orange	373.9034562
37137 Pamlico	134.175217
37139 Pasquotank	423.8250208
37141 Pender	292.7833725
37143 Perquimans	223.5136343
37145 Person	242.9949123
37147 Pitt	321.8204253
37149 Polk	325.0691378
37151 Randolph	745.0244505
37153 Richmond	521.309065
37155 Robeson	879.9144359
37157 Rockingham	190.759731
37159 Rowan	734.0969263
37161 Rutherford	393.5593931
37163 Sampson	1425.51787
37165 Scotland	356.2194772
37167 Stanly	454.2891663
37169 Stokes	241.9337102
37171 Surry	544.8379385
37173 Swain	294.8402948
37175 Transylvania	55.53119977
37177 Tyrrell	121.0360687
37179 Union	409.0577683
37181 Vance	1036.292674
37183 Wake	375.902335
37185 Warren	757.3080224
37187 Washington	311.9993254
37189 Watauga	89.37349182
37191 Wayne	1357.425678
37193 Wilkes	812.4626223
37195 Wilson	763.6118102
37197 Yadkin	756.4659191
37199 Yancey	195.4979612



NC

NC

FIPS

- 29001
- 29003
- 29005
- 29007
- 29009
- 29011
- 29013
- 29015
- 29017
- 29019
- 29021
- 29023
- 29025
- 29027
- 29029
- 29031
- 29033
- 29035
- 29037

This work is licensed under the Creative Commons Attribution-NoDerivatives 4.0 International License. To view a copy of this license, visit <http://creativecommons.org/licenses/by-nd/4.0/>.

Tom McKellips, DM
www.creatingtomorrow.us
Page 278

NC

29039
29041
29043
29045
29047
29049
29051
29053
29055
29057
29059
29061
29063
29065
29067
29069
29071
29073
29075
29077
29079
29081
29083
29085
29087
29089
29091
29093
29095
29097
29099
29101

29103

NC

29105
29107
29109
29111
29113
29115
29117
29121
29123
29125
29127
29119
29129
29131
29133
29135
29137
29139
29141
29143
29145
29147
29149
29151
29153
29155
29157
29159
29161
29163
29165
29167
29169
29171

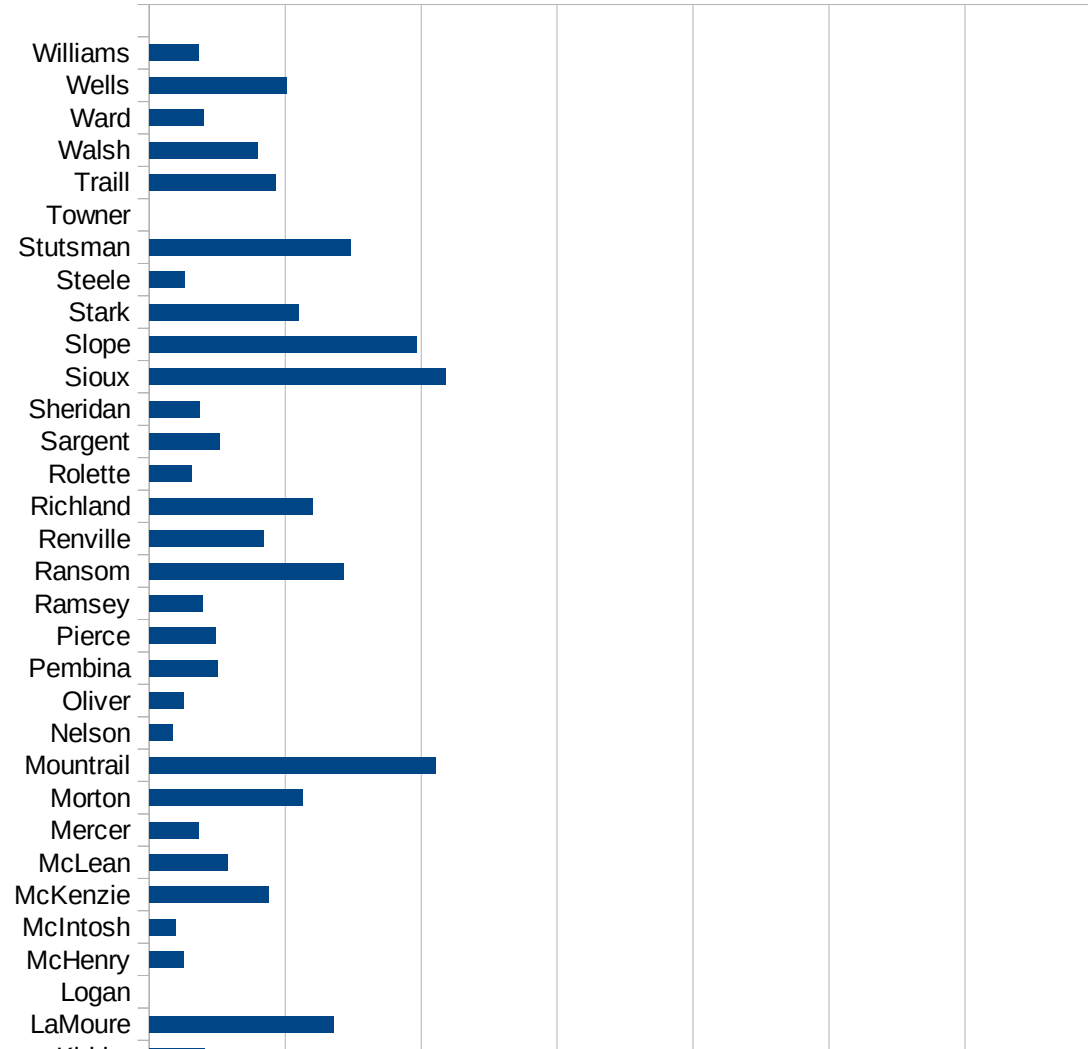
NC

29173
29175
29177
29179
29181
29195
29197
29199
29201
29203
29205
29183
29185
29187
29189
29510
29186
29207
29209
29211
29213
29215

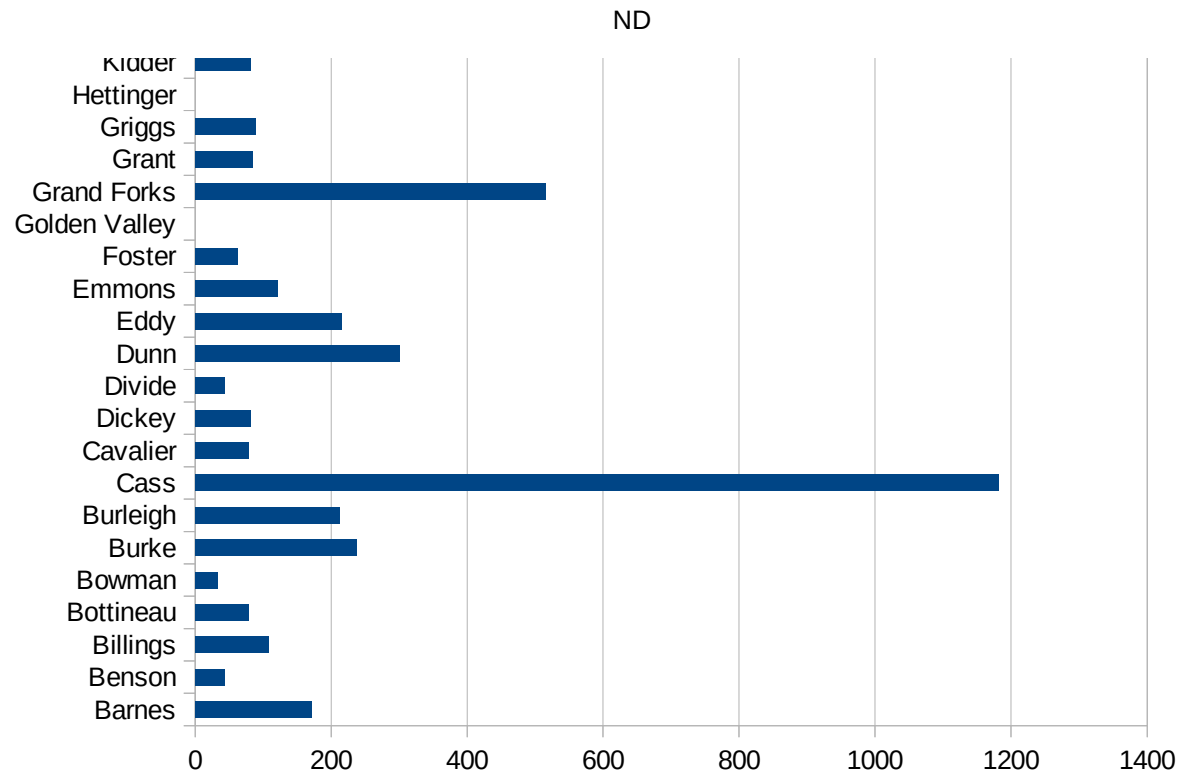
29217
29219
29221
29223
29225
29227
29229

ND

FIPS	County	PC Infection
38001	Adams	0
38003	Barnes	170.7455891
38005	Benson	43.09106579
38007	Billings	108.8139282
38009	Bottineau	77.99095305
38011	Bowman	32.50975293
38013	Burke	238.0952381
38015	Burleigh	212.0222938
38017	Cass	1182.264924
38019	Cavalier	78.3494385
38021	Dickey	81.58270447
38023	Divide	43.80201489
38025	Dunn	300.0923361
38027	Eddy	216.1694769
38029	Emmons	121.3960546
38031	Foster	62.18905473
38033	Golden Valley	0
38035	Grand Forks	515.7552635
38037	Grant	84.24599832
38039	Griggs	89.60573477
38041	Hettinger	0
38043	Kidder	81.63265306
38045	LaMoure	270.8025603
38047	Logan	0
38049	McHenry	51.58184319
38051	McIntosh	38.68471954
38053	McKenzie	176.056338
38055	McLean	115.2918981
38057	Mercer	72.57771864
38059	Morton	225.1165782
38061	Mountrail	420.8259933
38063	Nelson	34.8553503
38065	Oliver	51.2295082



38067 Pembina	100.7629192
38069 Pierce	98.01519235
38071 Ramsey	78.39038411
38073 Ransom	286.4235249
38075 Renville	168.4919966
38077 Richland	240.1625716
38079 Rolette	62.93266205
38081 Sargent	103.3591731
38083 Sheridan	74.12898443
38085 Sioux	435.9798073
38087 Slope	393.1847969
38089 Stark	219.3760687
38091 Steele	52.54860746
38093 Stutsman	296.409619
38095 Towner	0
38097 Traill	186.6368048
38099 Walsh	159.3700197
38101 Ward	79.7118564
38103 Wells	202.1733637
38105 Williams	73.55021216



ND

FIPS

29001
29003
29005
29007
29009
29011
29013
29015
29017
29019
29021
29023
29025
29027
29029
29031
29033
29035
29037

ND

29039
29041
29043
29045
29047
29049
29051
29053
29055
29057
29059
29061
29063
29065
29067
29069
29071
29073
29075
29077
29079
29081
29083
29085
29087
29089
29091
29093
29095
29097
29099
29101

29103

ND

29105
29107
29109
29111
29113
29115
29117
29121
29123
29125
29127
29119
29129
29131
29133
29135
29137
29139
29141
29143
29145
29147
29149
29151
29153
29155
29157
29159
29161
29163
29165
29167
29169
29171

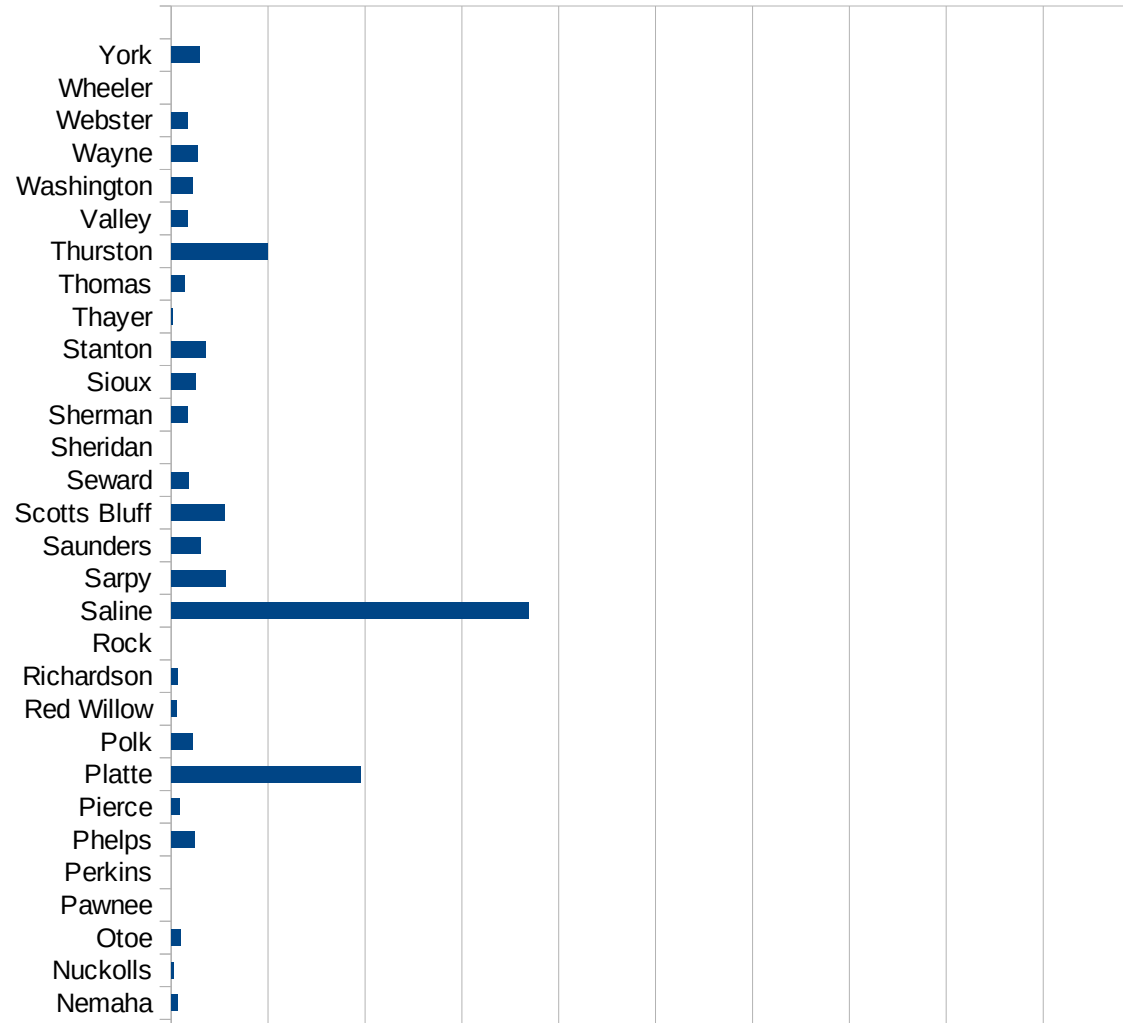
ND

29173
29175
29177
29179
29181
29195
29197
29199
29201
29203
29205
29183
29185
29187
29189
29510
29186
29207
29209
29211
29213
29215

29217
29219
29221
29223
29225
29227
29229

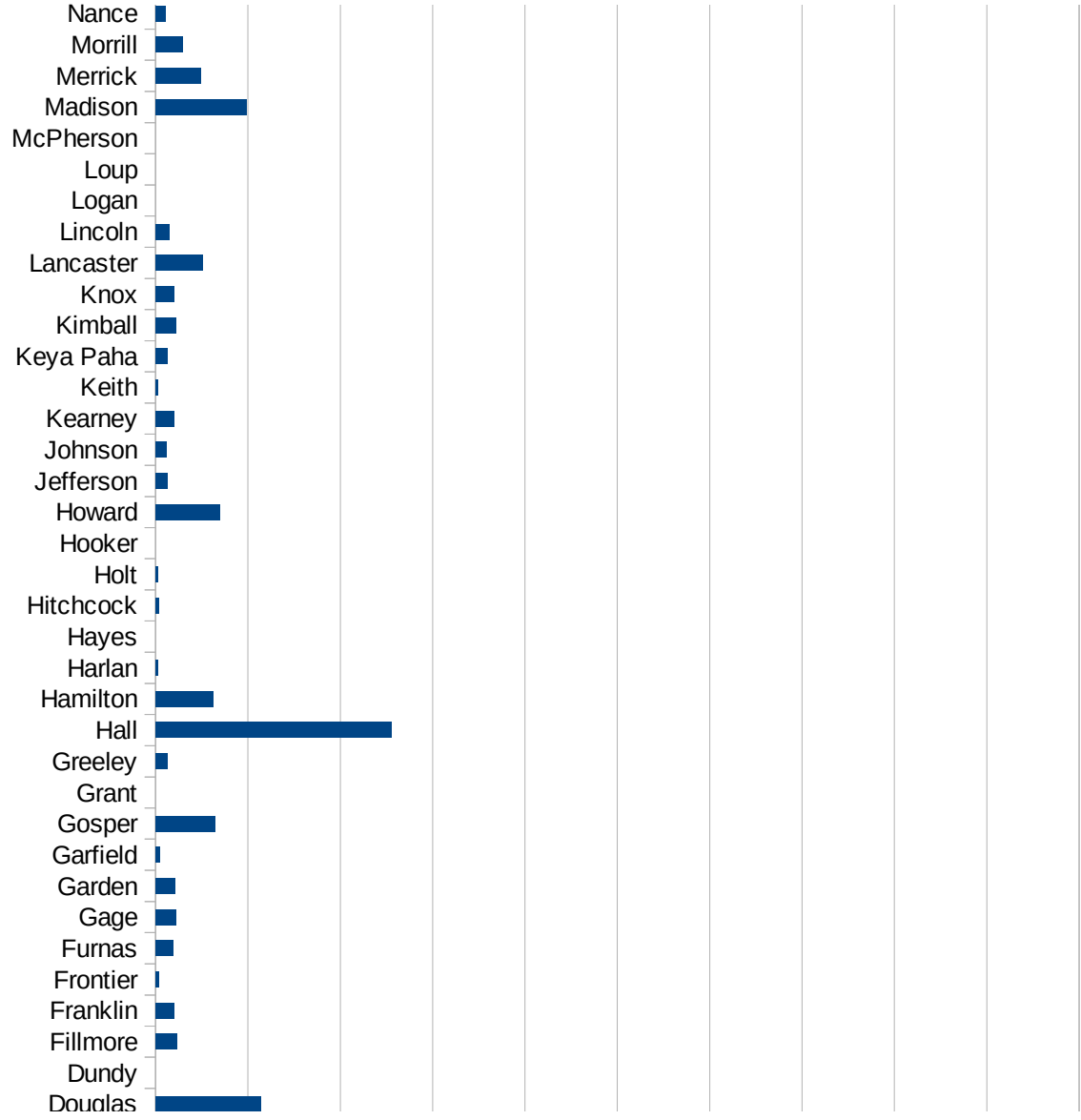
NE

FIPS	County	PC Infection
31001	Adams	894.9255815
31003	Antelope	126.2626263
31005	Arthur	0
31007	Banner	136.9863014
31009	Blaine	0
31011	Boone	133.613285
31013	Box Butte	27.84998143
31015	Boyd	51.15089514
31017	Brown	0
31019	Buffalo	364.8090295
31021	Burt	169.5437731
31023	Butler	632.9113924
31025	Cass	233.1893421
31027	Cedar	130.2391665
31029	Chase	25.14458134
31031	Cherry	17.35809755
31033	Cheyenne	193.3404941
31035	Clay	434.5027358
31037	Colfax	6074.809301
31039	Cuming	380.3131991
31041	Custer	313.6531365
31043	Dakota	8683.96156
31045	Dawes	22.94630564
31047	Dawson	3589.354254
31049	Deuel	0
31051	Dixon	770.7129094
31053	Dodge	1793.916991
31055	Douglas	1139.747389
31057	Dundy	0
31059	Fillmore	235.2089741
31061	Franklin	198.4783328
31063	Frontier	38.34355828
31065	Furnas	190.8801697

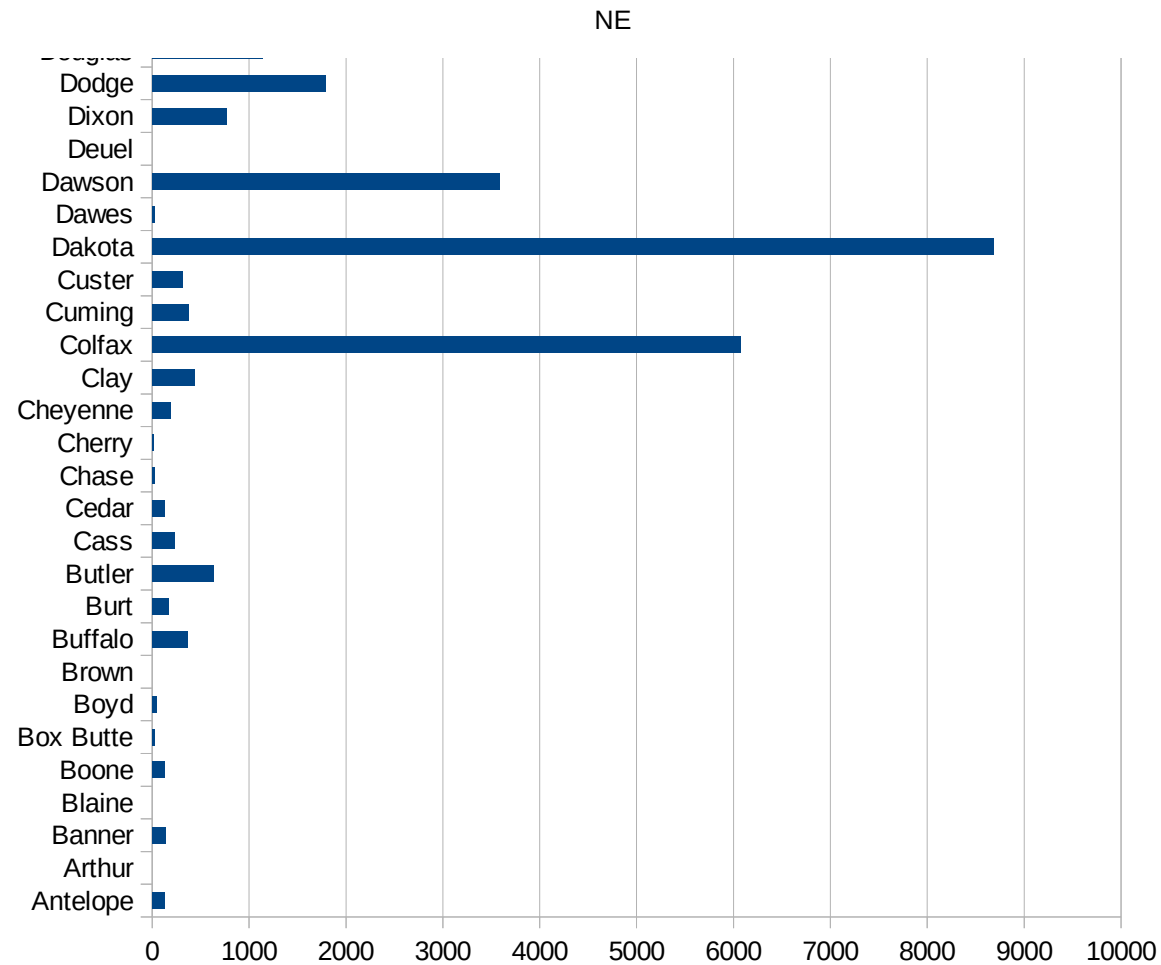


NE

31067 Gage	218.675848
31069 Garden	210.8592514
31071 Garfield	50.32712632
31073 Gosper	651.3026052
31075 Grant	0
31077 Greeley	127.3344652
31079 Hall	2554.904475
31081 Hamilton	625
31083 Harlan	29.40311673
31085 Hayes	0
31087 Hitchcock	35.63791875
31089 Holt	29.47533897
31091 Hooker	0
31093 Howard	695.7328386
31095 Jefferson	126.8141468
31097 Johnson	116.8679392
31099 Kearney	198.6552567
31101 Keith	24.93454681
31103 Keya Paha	123.4567901
31105 Kimball	221.116639
31107 Knox	201.924219
31109 Lancaster	515.0155072
31111 Lincoln	153.474492
31113 Logan	0
31115 Loup	0
31117 McPherson	0
31119 Madison	988.9240506
31121 Merrick	491.4004914
31123 Morrill	298.7622706
31125 Nance	113.2502831
31127 Nemaha	71.85972981
31129 Nuckolls	23.83790226
31131 Otoe	93.8379731
31133 Pawnee	0



31135 Perkins	0
31137 Phelps	244.5531347
31139 Pierce	84.01008121
31141 Platte	1954.260708
31143 Polk	227.358848
31145 Red Willow	55.9388402
31147 Richardson	62.99609424
31149 Rock	0
31151 Saline	3693.379791
31153 Sarpy	568.6900612
31155 Saunders	305.1213444
31157 Scotts Bluff	552.9467337
31159 Seward	184.7788428
31161 Sheridan	0
31163 Sherman	164.5819618
31165 Sioux	252.7379949
31167 Stanton	351.758794
31169 Thayer	19.84520738
31171 Thomas	138.8888889
31173 Thurston	999.5892099
31175 Valley	167.0644391
31177 Washington	217.7384236
31179 Wayne	276.5074976
31181 Webster	169.8273422
31183 Wheeler	0
31185 York	297.7054894



NE

FIPS

29001
29003
29005
29007
29009
29011
29013
29015
29017
29019
29021
29023
29025
29027
29029
29031
29033
29035
29037

NE

29039
29041
29043
29045
29047
29049
29051
29053
29055
29057
29059
29061
29063
29065
29067
29069
29071
29073
29075
29077
29079
29081
29083
29085
29087
29089
29091
29093
29095
29097
29099
29101

29103

NE

29105
29107
29109
29111
29113
29115
29117
29121
29123
29125
29127
29119
29129
29131
29133
29135
29137
29139
29141
29143
29145
29147
29149
29151
29153
29155
29157
29159
29161
29163
29165
29167
29169
29171

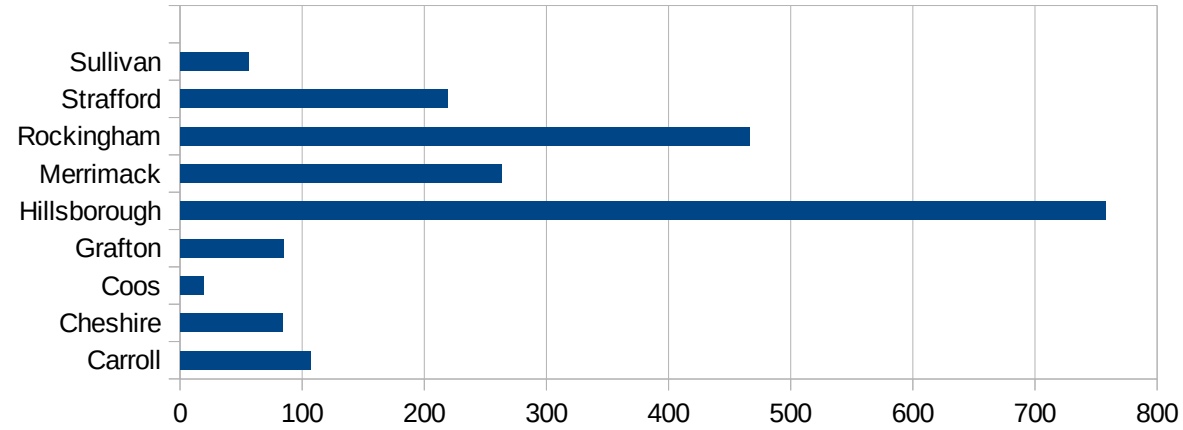
NE

29173
29175
29177
29179
29181
29195
29197
29199
29201
29203
29205
29183
29185
29187
29189
29510
29186
29207
29209
29211
29213
29215

29217
29219
29221
29223
29225
29227
29229

NH

FIPS	County	Cases	Per Capita Cases 100,000
33001	Belknap	127.8227524	
33003	Carroll	106.6032514	
33005	Cheshire	83.66778659	
33007	Coos	18.99395359	
33009	Grafton	84.64571314	
33011	Hillsborough	757.380547	
33013	Merrimack	263.3459492	
33015	Rockingham	466.4010143	
33017	Strafford	219.0790991	
33019	Sullivan	55.62766549	



NH

FIPS

29001
29003
29005
29007
29009
29011
29013
29015
29017
29019
29021
29023
29025
29027
29029
29031
29033
29035
29037

NH

29039
29041
29043
29045
29047
29049
29051
29053
29055
29057
29059
29061
29063
29065
29067
29069
29071
29073
29075
29077
29079
29081
29083
29085
29087
29089
29091
29093
29095
29097
29099
29101

29103

NH

29105
29107
29109
29111
29113
29115
29117
29121
29123
29125
29127
29119
29129
29131
29133
29135
29137
29139
29141
29143
29145
29147
29149
29151
29153
29155
29157
29159
29161
29163
29165
29167
29169
29171

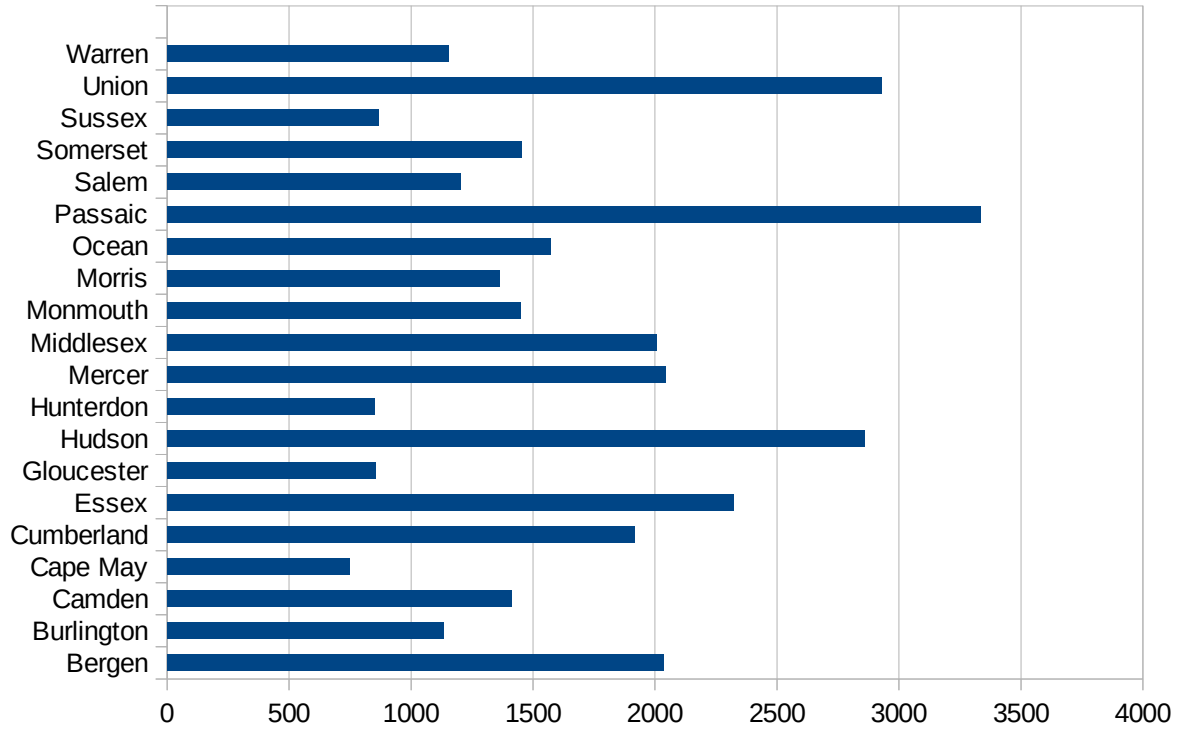
NH

29173
29175
29177
29179
29181
29195
29197
29199
29201
29203
29205
29183
29185
29187
29189
29510
29186
29207
29209
29211
29213
29215

29217
29219
29221
29223
29225
29227
29229

NJ

FIPS	County	PC Infection
34001	Atlantic	1036.058607
34003	Bergen	2035.781239
34005	Burlington	1135.200187
34007	Camden	1412.603189
34009	Cape May	749.7839239
34011	Cumberland	1916.911745
34013	Essex	2324.677062
34015	Gloucester	854.1289189
34017	Hudson	2857.138631
34019	Hunterdon	851.5483426
34021	Mercer	2044.287487
34023	Middlesex	2005.580431
34025	Monmouth	1448.127798
34027	Morris	1361.112685
34029	Ocean	1573.337367
34031	Passaic	3336.710973
34033	Salem	1201.143642
34035	Somerset	1454.868283
34037	Sussex	866.4834267
34039	Union	2928.143037
34041	Warren	1154.293385



FIPS

- 29001
- 29003
- 29005
- 29007
- 29009
- 29011
- 29013
- 29015
- 29017
- 29019
- 29021
- 29023
- 29025
- 29027
- 29029
- 29031
- 29033
- 29035
- 29037

NJ

29039
29041
29043
29045
29047
29049
29051
29053
29055
29057
29059
29061
29063
29065
29067
29069
29071
29073
29075
29077
29079
29081
29083
29085
29087
29089
29091
29093
29095
29097
29099
29101

29103

NJ

29105
29107
29109
29111
29113
29115
29117
29121
29123
29125
29127
29119
29129
29131
29133
29135
29137
29139
29141
29143
29145
29147
29149
29151
29153
29155
29157
29159
29161
29163
29165
29167
29169
29171

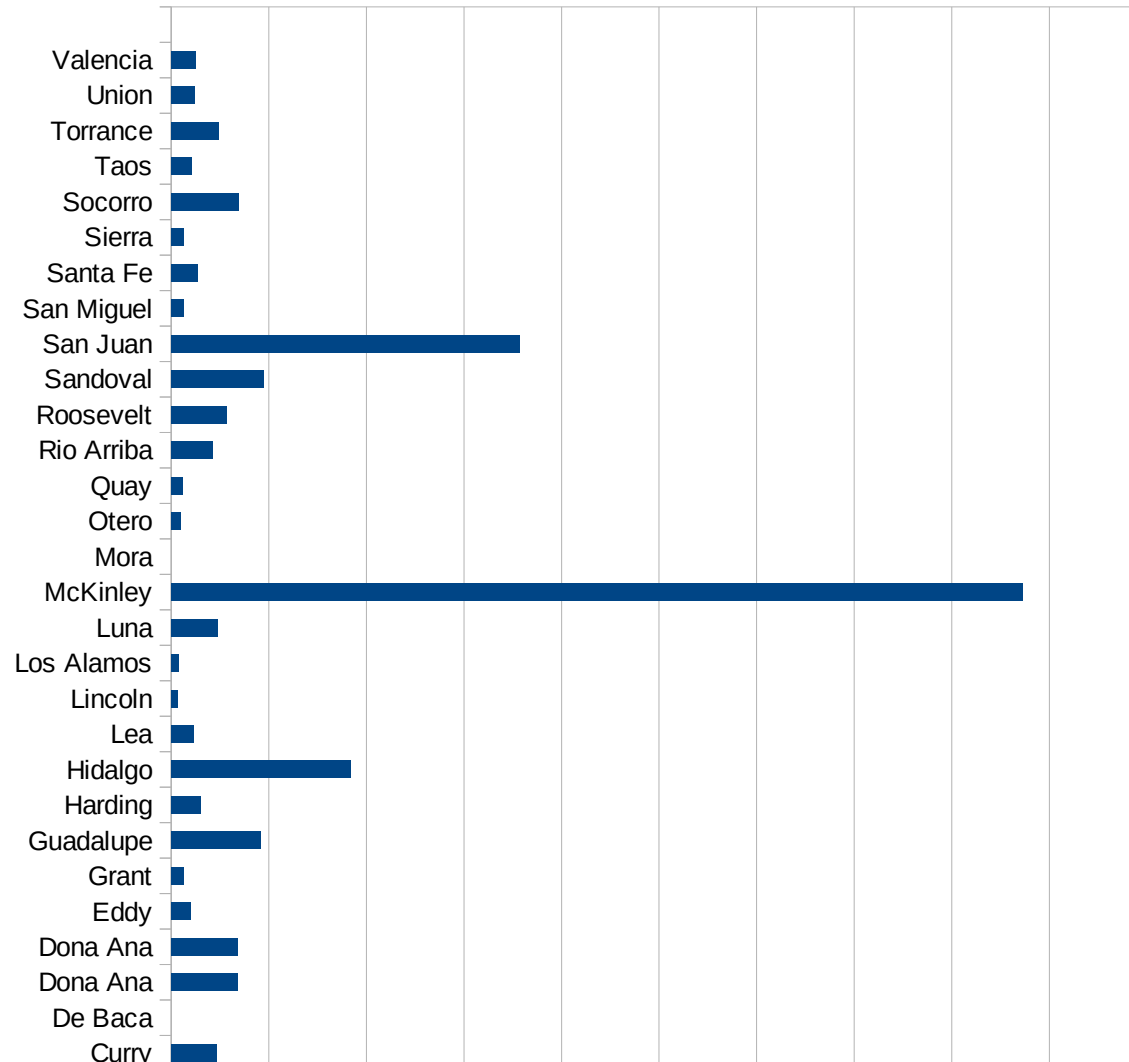
NJ

29173
29175
29177
29179
29181
29195
29197
29199
29201
29203
29205
29183
29185
29187
29189
29510
29186
29207
29209
29211
29213
29215

29217
29219
29221
29223
29225
29227
29229

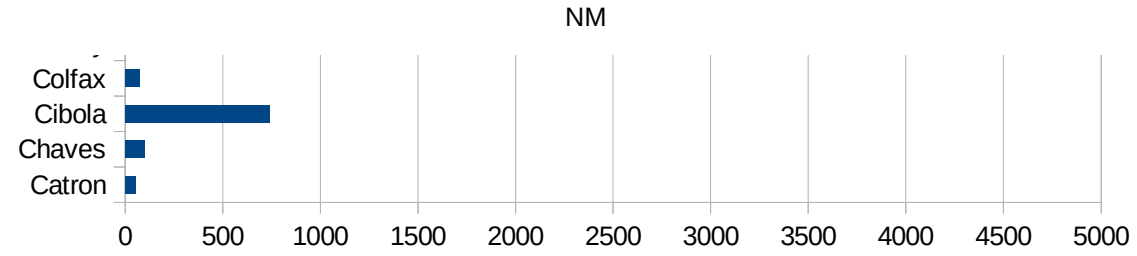
NM

FIPS	County	PC Infection
35001	Bernalillo	272.28485
35003	Catron	55.89714925
35005	Chaves	100.4807618
35006	Cibola	740.2976146
35007	Colfax	74.31874484
35009	Curry	232.6192932
35011	De Baca	0
35013	Dona Ana	340.1954745
35013	Dona Ana	340.1954745
35015	Eddy	100.1727116
35017	Grant	62.16631317
35019	Guadalupe	460.7233356
35021	Harding	152.6717557
35023	Hidalgo	919.8113208
35025	Lea	113.4878108
35027	Lincoln	35.79464103
35028	Los Alamos	36.64729595
35029	Luna	237.8667112
35031	McKinley	4364.365749
35033	Mora	0
35035	Otero	47.91782094
35037	Quay	60.58403005
35039	Rio Arriba	210.2240681
35041	Roosevelt	282.772235
35043	Sandoval	471.8313255
35045	San Juan	1787.38514
35047	San Miguel	65.23866478
35049	Santa Fe	134.6164099
35051	Sierra	63.82202772
35053	Socorro	346.579026
35055	Taos	106.5935739
35057	Torrance	243.7303573
35059	Union	121.4181642



35061 Valencia

126.8703568



NM

FIPS

29001
29003
29005
29007
29009
29011
29013
29015
29017
29019
29021
29023
29025
29027
29029
29031
29033
29035
29037

NM

29039
29041
29043
29045
29047
29049
29051
29053
29055
29057
29059
29061
29063
29065
29067
29069
29071
29073
29075
29077
29079
29081
29083
29085
29087
29089
29091
29093
29095
29097
29099
29101

29103

NM

29105
29107
29109
29111
29113
29115
29117
29121
29123
29125
29127
29119
29129
29131
29133
29135
29137
29139
29141
29143
29145
29147
29149
29151
29153
29155
29157
29159
29161
29163
29165
29167
29169
29171

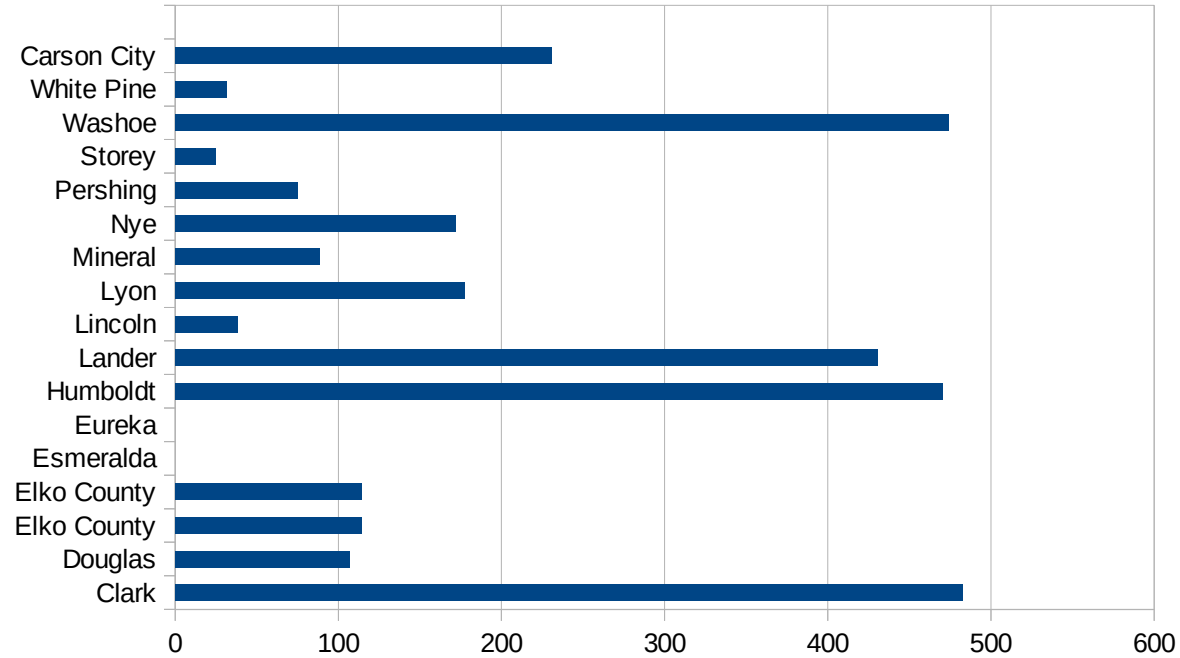
NM

29173
29175
29177
29179
29181
29195
29197
29199
29201
29203
29205
29183
29185
29187
29189
29510
29186
29207
29209
29211
29213
29215

29217
29219
29221
29223
29225
29227
29229

NV

FIPS	County	PC Infection
32001	Churchill	40.91653028
32003	Clark	482.7824472
32005	Douglas	107.2894959
32007	Elko County	114.3728555
32007	Elko County	114.3728555
32009	Esmeralda	0
32011	Eureka	0
32013	Humboldt	470.6302871
32015	Lander	430.4932735
32017	Lincoln	38.45414343
32019	Lyon	177.393922
32021	Mineral	88.61320337
32023	Nye	172.0107617
32027	Pershing	75.00750075
32029	Storey	24.8200546
32031	Washoe	474.304057
32033	White Pine	31.66226913
32510	Carson City	230.9885588



NV

FIPS

29001
29003
29005
29007
29009
29011
29013
29015
29017
29019
29021
29023
29025
29027
29029
29031
29033
29035
29037

NV

29039
29041
29043
29045
29047
29049
29051
29053
29055
29057
29059
29061
29063
29065
29067
29069
29071
29073
29075
29077
29079
29081
29083
29085
29087
29089
29091
29093
29095
29097
29099
29101

29103

NV

29105
29107
29109
29111
29113
29115
29117
29121
29123
29125
29127
29119
29129
29131
29133
29135
29137
29139
29141
29143
29145
29147
29149
29151
29153
29155
29157
29159
29161
29163
29165
29167
29169
29171

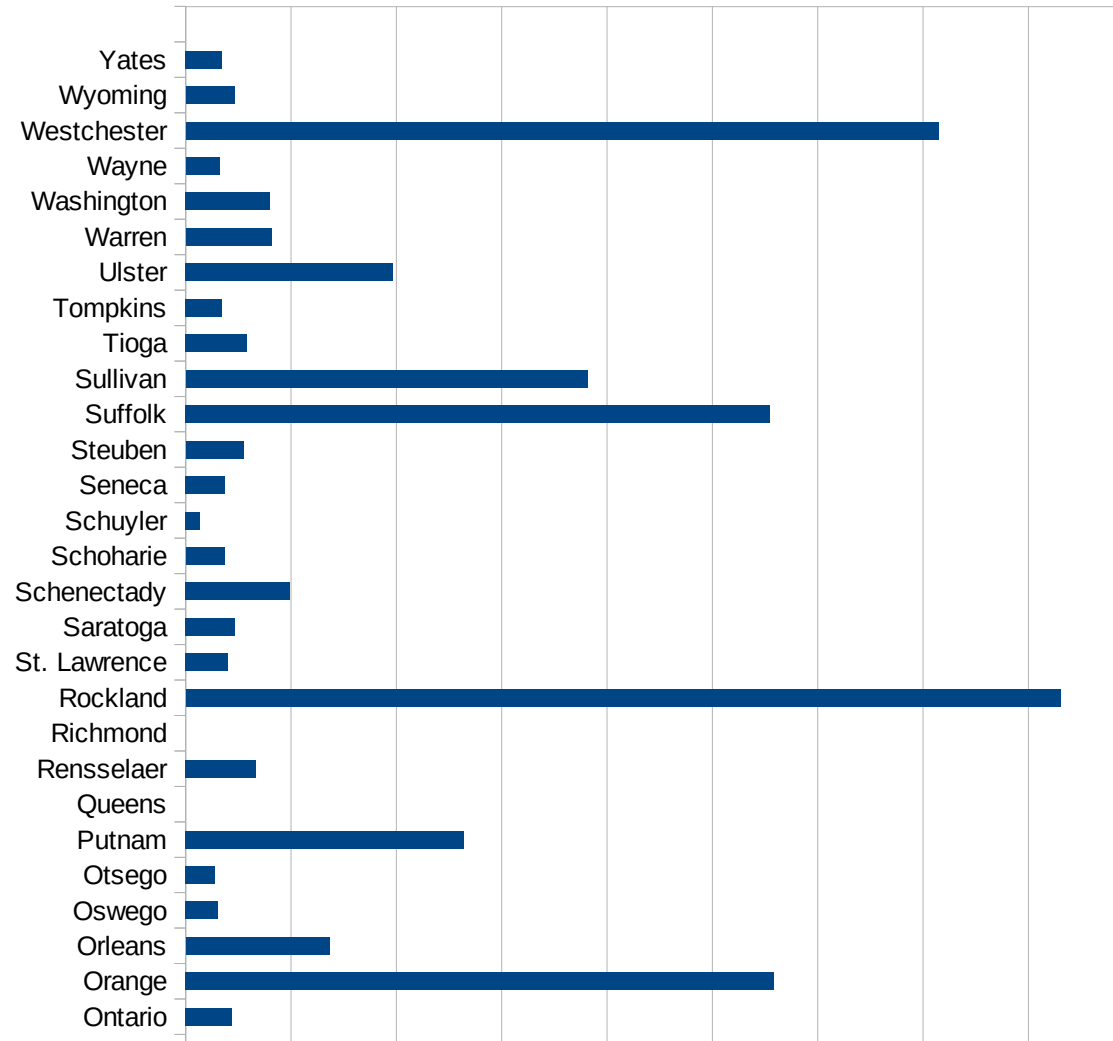
NV

29173
29175
29177
29179
29181
29195
29197
29199
29201
29203
29205
29183
29185
29187
29189
29510
29186
29207
29209
29211
29213
29215

29217
29219
29221
29223
29225
29227
29229

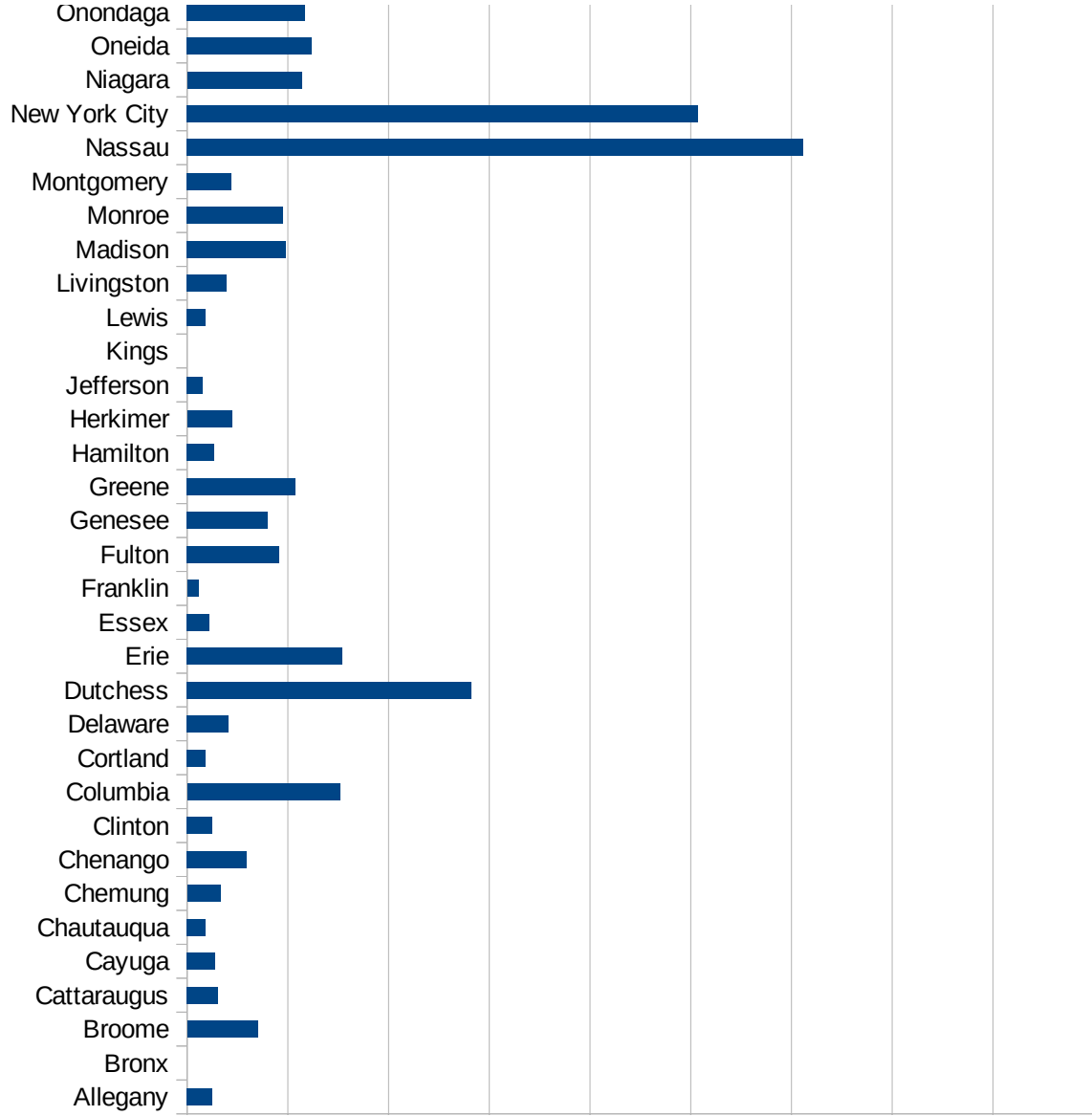
NY

FIPS	County	PC Infection
36001	Albany	671.405360172
36003	Allegany	124.919233254
36005	Bronx	0
36007	Broome	350.10096056
36009	Cattaraugus	153.565851119
36011	Cayuga	139.996111219
36013	Chautauqua	90.6682090684
36015	Chemung	164.977330453
36017	Chenango	296.617300572
36019	Clinton	123.923415329
36021	Columbia	757.727485146
36023	Cortland	92.0059385651
36025	Delaware	204.370382015
36027	Dutchess	1412.91987553
36029	Erie	769.039239159
36031	Essex	109.919571046
36033	Franklin	55.6737518144
36035	Fulton	455.300330279
36037	Genesee	398.184695102
36039	Greene	539.049504117
36041	Hamilton	135.317997294
36043	Herkimer	221.564536736
36045	Jefferson	75.1644221735
36047	Kings	0
36049	Lewis	90.7475328015
36051	Livingston	197.700349534
36053	Madison	490.147609294
36055	Monroe	476.784372247
36057	Montgomery	220.402386007
36059	Nassau	3058.4322222
36061	New York City	2536.75905028
36063	Niagara	567.876711352
36065	Oneida	618.964443302



NY

36067 Onondaga	585.09037286
36069 Ontario	220.272336707
36071 Orange	2792.50479774
36073 Orleans	682.064414459
36075 Oswego	151.826154812
36077 Otsego	138.914458819
36079 Putnam	1319.62140517
36081 Queens	0
36083 Rensselaer	334.290839302
36085 Richmond	0
36087 Rockland	4153.88630467
36089 St. Lawrence	200.838523976
36091 Saratoga	233.747387721
36093 Schenectady	495.654972642
36095 Schoharie	183.297424189
36097 Schuyler	66.9941938365
36099 Seneca	186.588921283
36101 Steuben	274.541734519
36103 Suffolk	2772.00688951
36105 Sullivan	1907.33529365
36107 Tioga	290.362438221
36109 Tompkins	170.245055597
36111 Ulster	983.768106204
36113 Warren	407.686921341
36115 Washington	398.712355181
36117 Wayne	160.996624622
36119 Westchester	3573.84984891
36121 Wyoming	232.006985157
36123 Yates	173.100921863



NY
0 500 1000 1500 2000 2500 3000 3500 4000 4500

NY

FIPS

29001
29003
29005
29007
29009
29011
29013
29015
29017
29019
29021
29023
29025
29027
29029
29031
29033
29035
29037

NY

29039
29041
29043
29045
29047
29049
29051
29053
29055
29057
29059
29061
29063
29065
29067
29069
29071
29073
29075
29077
29079
29081
29083
29085
29087
29089
29091
29093
29095
29097
29099
29101

29103

NY

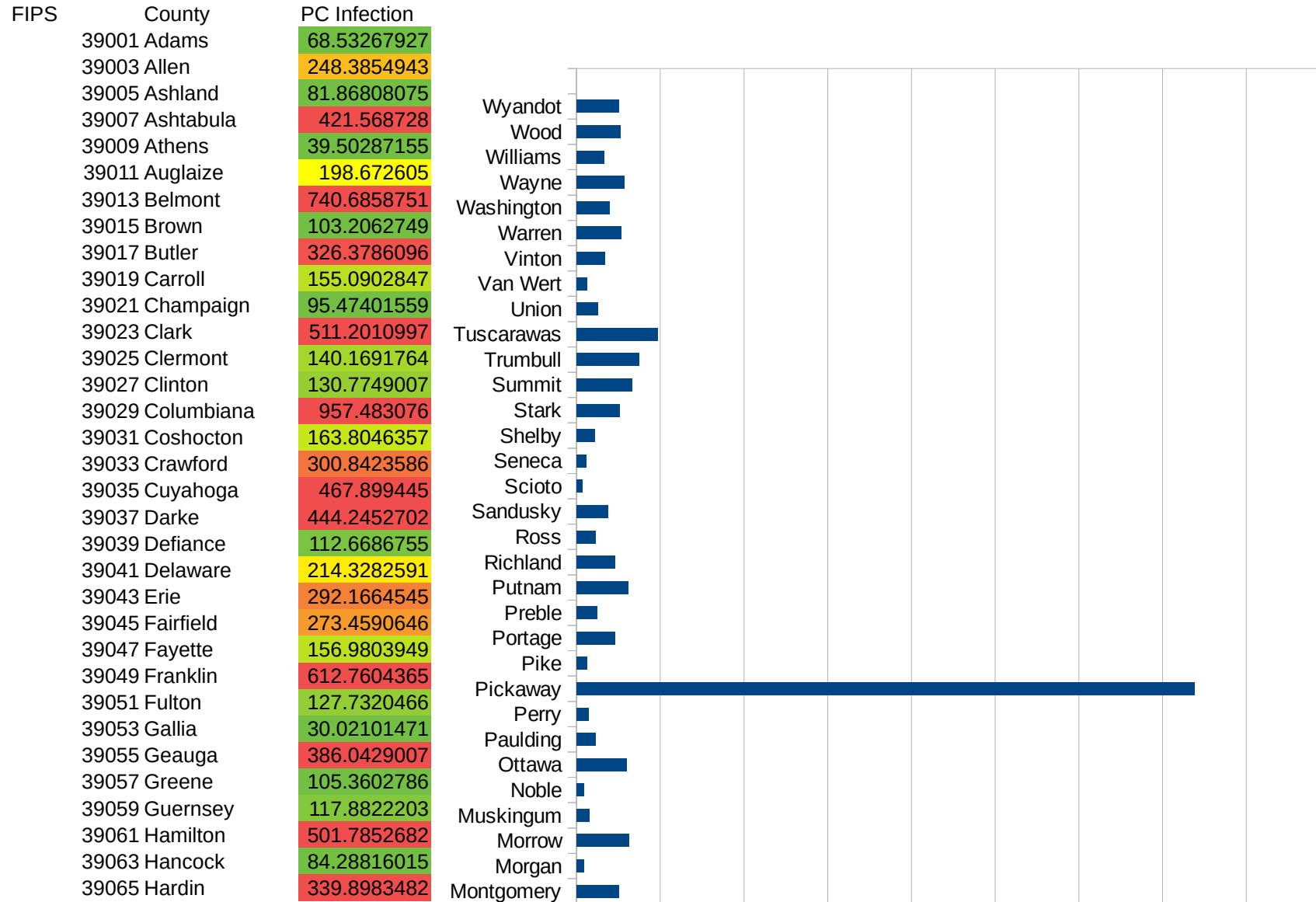
29105
29107
29109
29111
29113
29115
29117
29121
29123
29125
29127
29119
29129
29131
29133
29135
29137
29139
29141
29143
29145
29147
29149
29151
29153
29155
29157
29159
29161
29163
29165
29167
29169
29171

NY

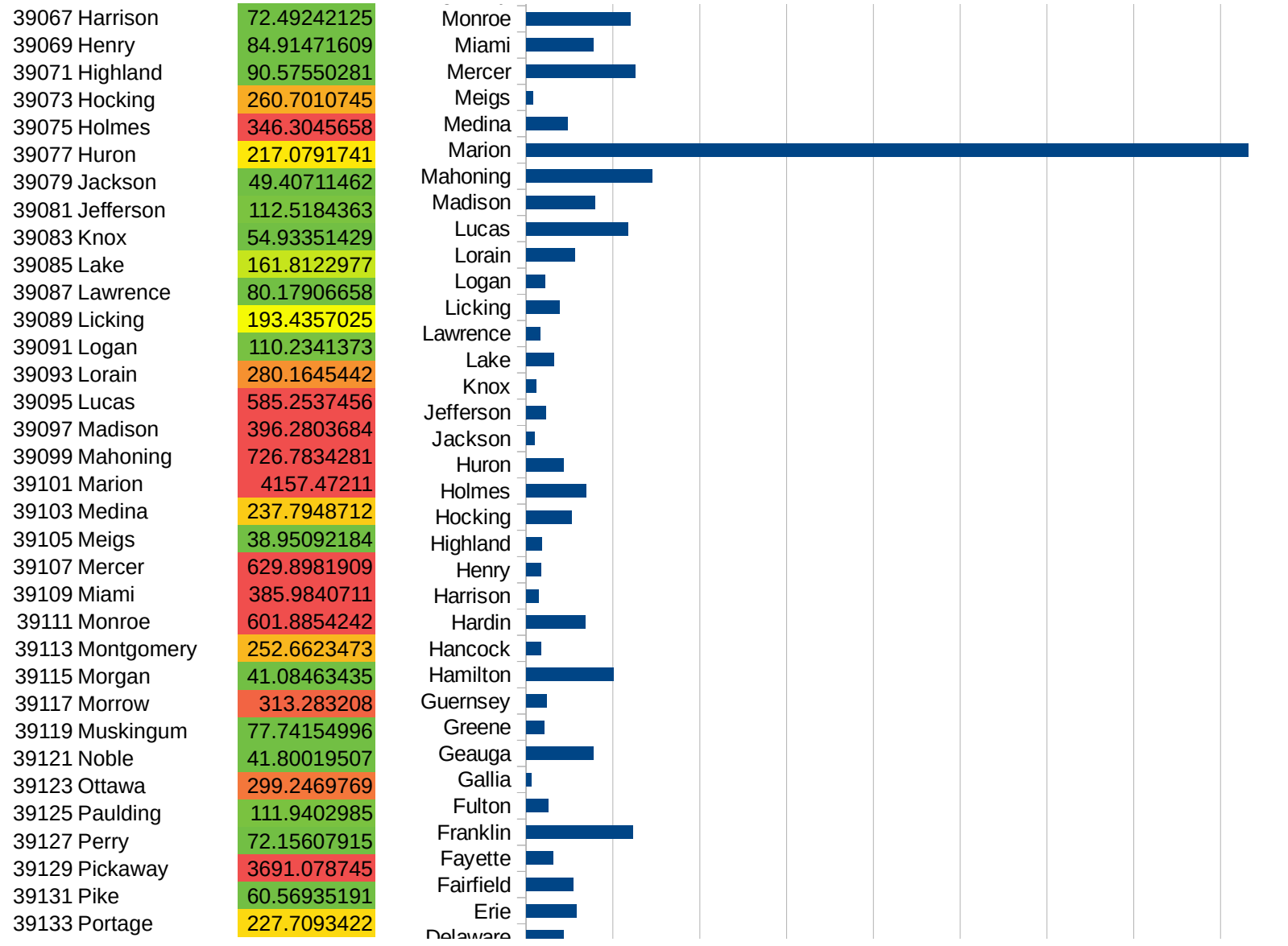
29173
29175
29177
29179
29181
29195
29197
29199
29201
29203
29205
29183
29185
29187
29189
29510
29186
29207
29209
29211
29213
29215

29217
29219
29221
29223
29225
29227
29229

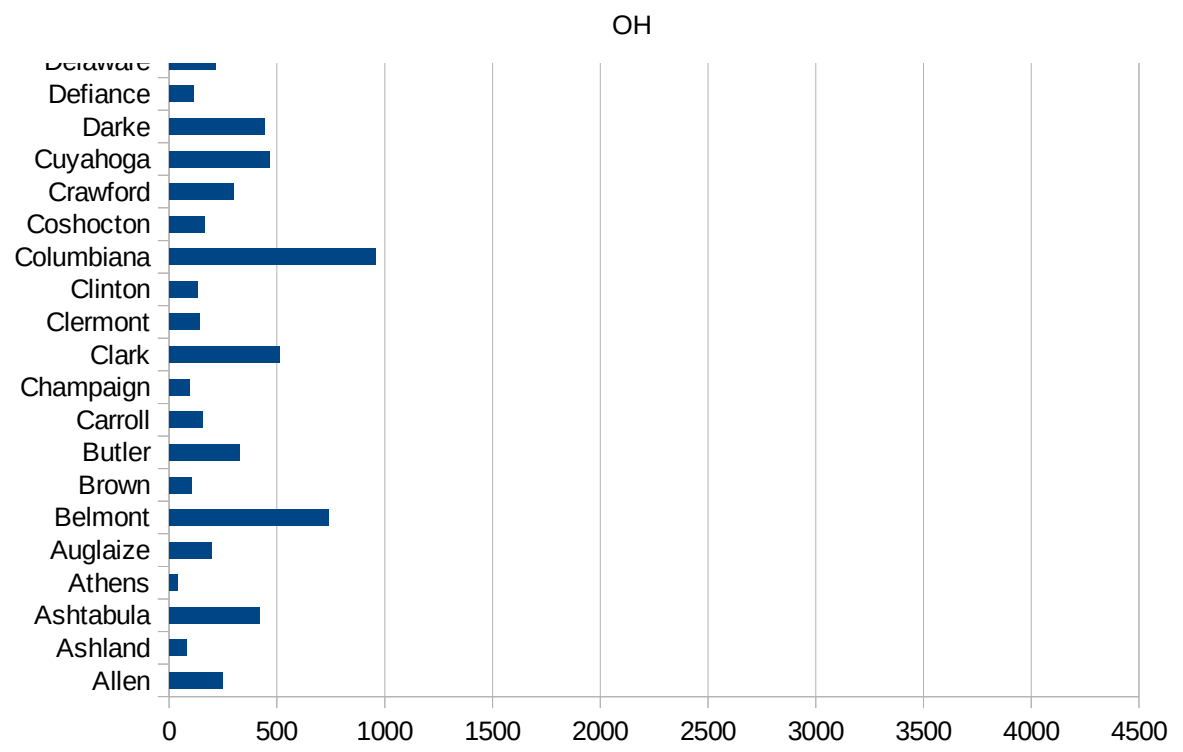
OH



OH



39135 Preble	124.3993463
39137 Putnam	310.8348135
39139 Richland	231.2157821
39141 Ross	111.7884858
39143 Sandusky	187.0780115
39145 Scioto	35.7606421
39147 Seneca	57.96366403
39149 Shelby	106.9364756
39151 Stark	258.3603804
39153 Summit	331.415454
39155 Trumbull	373.5645204
39157 Tuscarawas	481.6872071
39159 Union	126.2211464
39161 Van Wert	63.64697146
39163 Vinton	167.4404445
39165 Warren	264.4579688
39167 Washington	199.4846646
39169 Wayne	286.2883406
39171 Williams	163.0257581
39173 Wood	261.6759503
39175 Wyandot	250.7408252



OH

FIPS

29001
29003
29005
29007
29009
29011
29013
29015
29017
29019
29021
29023
29025
29027
29029
29031
29033
29035
29037

OH

29039
29041
29043
29045
29047
29049
29051
29053
29055
29057
29059
29061
29063
29065
29067
29069
29071
29073
29075
29077
29079
29081
29083
29085
29087
29089
29091
29093
29095
29097
29099
29101

29103

OH

29105
29107
29109
29111
29113
29115
29117
29121
29123
29125
29127
29119
29129
29131
29133
29135
29137
29139
29141
29143
29145
29147
29149
29151
29153
29155
29157
29159
29161
29163
29165
29167
29169
29171

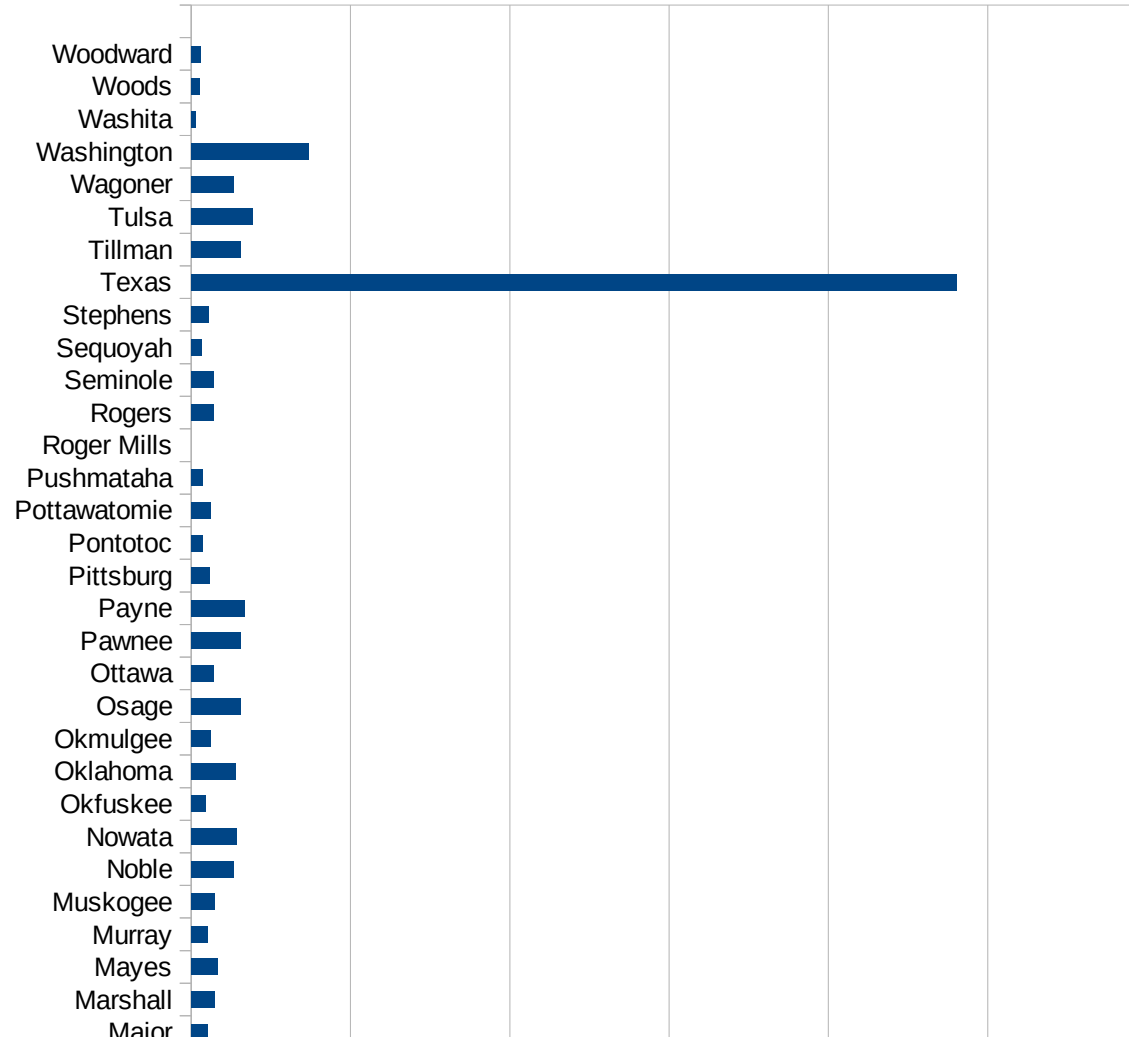
OH

29173
29175
29177
29179
29181
29195
29197
29199
29201
29203
29205
29183
29185
29187
29189
29510
29186
29207
29209
29211
29213
29215

29217
29219
29221
29223
29225
29227
29229

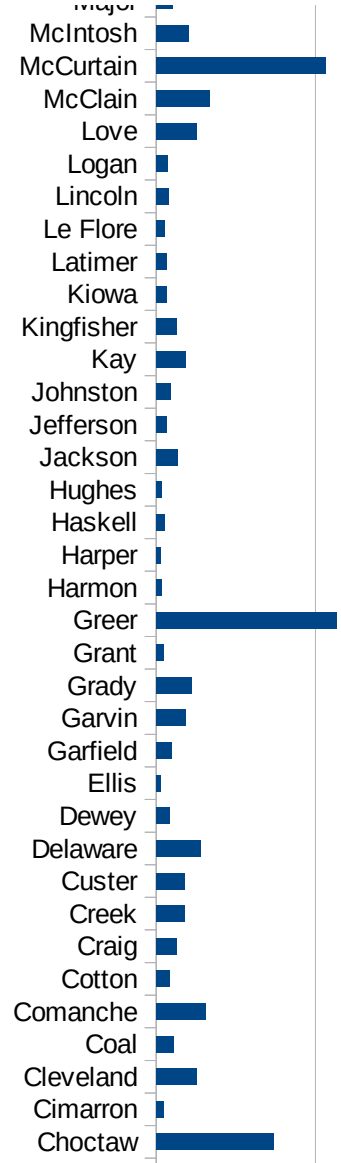
OK

FIPS	County	PC Infection
40001	Adair	498.1432841
40003	Alfalfa	17.37921446
40005	Atoka	101.1706894
40007	Beaver	564.0157924
40009	Beckham	41.45746004
40011	Blaine	147.601476
40013	Bryan	152.5682319
40015	Caddo	624.6333299
40017	Canadian	143.3051569
40019	Carter	153.6002657
40021	Cherokee	135.5932203
40023	Choctaw	736.2967003
40025	Cimarron	46.44681839
40027	Cleveland	252.4239444
40029	Coal	108.6956522
40031	Comanche	313.0657189
40033	Cotton	86.56509695
40035	Craig	125.8213337
40037	Creek	177.3643931
40039	Custer	175.6440281
40041	Delaware	276.1331992
40043	Dewey	81.73273396
40045	Ellis	25.30364372
40047	Garfield	98.50114097
40049	Garvin	183.3806767
40051	Grady	225.0184515
40053	Grant	46.23208507
40055	Greer	1133.825803
40057	Harmon	37.53753754
40059	Harper	26.33658151
40061	Haskell	55.25734133
40063	Hughes	37.49531309
40065	Jackson	136.2780071

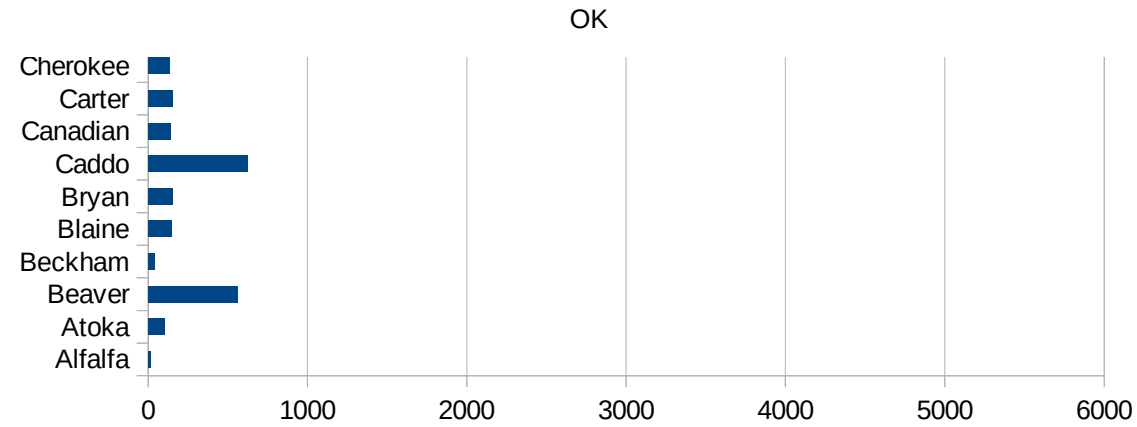


OK

40067 Jefferson	65.32745386
40069 Johnston	91.33254178
40071 Kay	183.4197595
40073 Kingfisher	126.4542236
40075 Kiowa	68.73639592
40077 Latimer	68.41950933
40079 Le Flore	56.02240896
40081 Lincoln	80.18327606
40083 Logan	69.78071938
40085 Love	256.5620683
40087 McClain	332.6247343
40089 McCurtain	1067.180381
40091 McIntosh	201.8672723
40093 Major	104.6572475
40095 Marshall	148.7563965
40097 Mayes	170.287299
40099 Murray	100.3368451
40101 Muskogee	146.2800971
40103 Noble	265.7454159
40105 Nowata	283.8128792
40107 Okfuskee	90.92411969
40109 Oklahoma	281.3589004
40111 Okmulgee	125.2119473
40113 Osage	310.5457949
40115 Ottawa	141.138733
40117 Pawnee	311.1653447
40119 Payne	338.8590931
40121 Pittsburg	113.9549194
40123 Pontotoc	73.20835621
40125 Pottawatomie	123.8321936
40127 Pushmataha	71.56275159
40129 Roger Mills	0
40131 Rogers	143.503218
40133 Seminole	142.4037757



40135 Sequoyah	65.56740086
40137 Stephens	113.2555183
40139 Texas	4805.670985
40141 Tillman	313.010343
40143 Tulsa	382.9662533
40145 Wagoner	269.6292598
40147 Washington	734.9111741
40149 Washita	26.96144513
40151 Woods	56.19871867
40153 Woodward	59.34131144



OK

FIPS

29001
29003
29005
29007
29009
29011
29013
29015
29017
29019
29021
29023
29025
29027
29029
29031
29033
29035
29037

OK

29039
29041
29043
29045
29047
29049
29051
29053
29055
29057
29059
29061
29063
29065
29067
29069
29071
29073
29075
29077
29079
29081
29083
29085
29087
29089
29091
29093
29095
29097
29099
29101

29103

OK

29105
29107
29109
29111
29113
29115
29117
29121
29123
29125
29127
29119
29129
29131
29133
29135
29137
29139
29141
29143
29145
29147
29149
29151
29153
29155
29157
29159
29161
29163
29165
29167
29169
29171

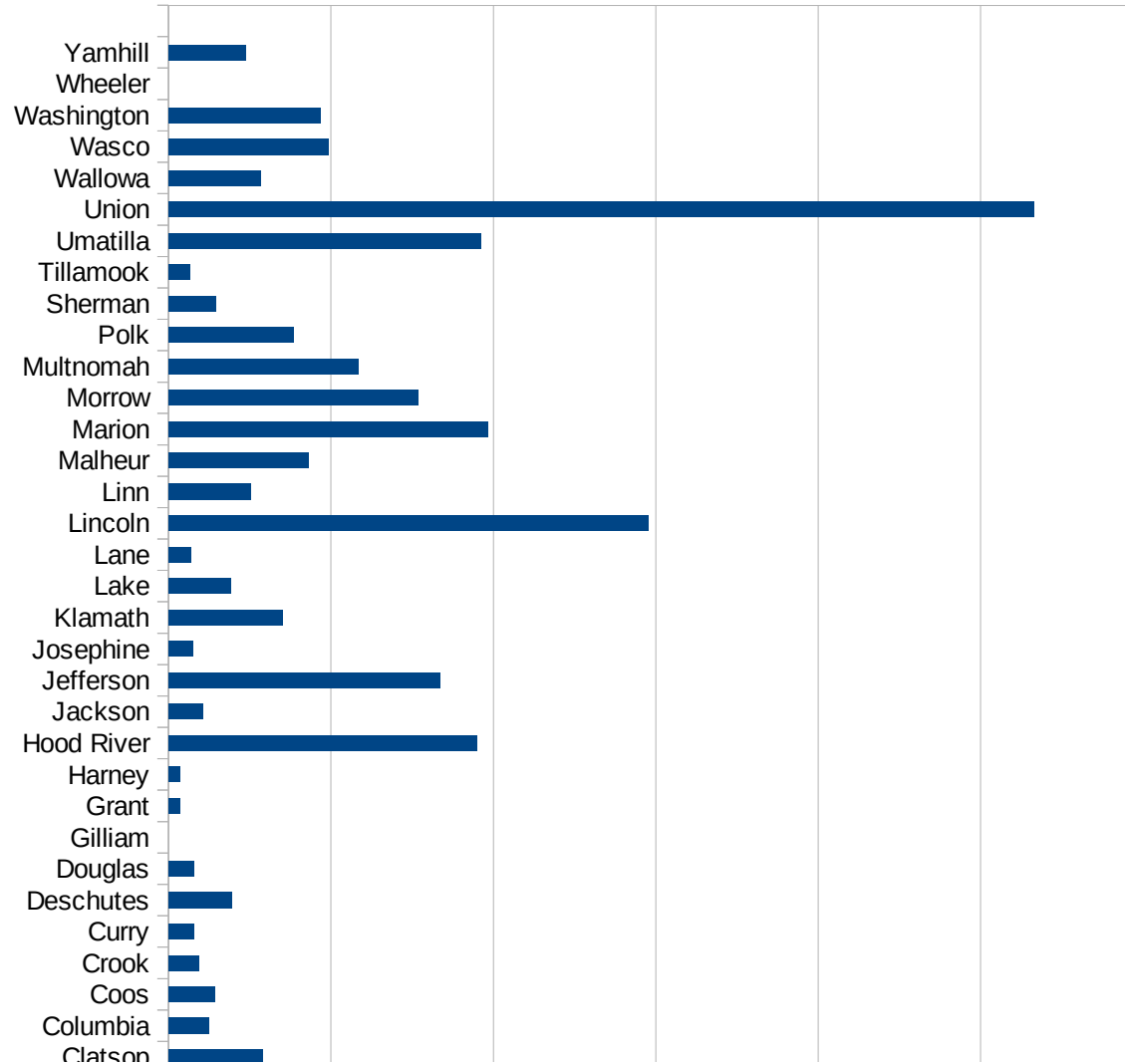
OK

29173
29175
29177
29179
29181
29195
29197
29199
29201
29203
29205
29183
29185
29187
29189
29510
29186
29207
29209
29211
29213
29215

29217
29219
29221
29223
29225
29227
29229

OR

FIPS	County	PC Infection
41001	Baker	6.247657129
41003	Benton	73.83198879
41005	Clackamas	151.8956919
41007	Clatsop	115.6825269
41009	Columbia	49.64010921
41011	Coos	57.4632313
41013	Crook	37.70897055
41015	Curry	30.68425898
41017	Deschutes	77.60578345
41019	Douglas	30.82977431
41021	Gilliam	0
41023	Grant	13.93534002
41025	Harney	13.64442625
41027	Hood River	379.8873143
41029	Jackson	41.90122242
41031	Jefferson	334.8214286
41033	Josephine	29.75066653
41035	Klamath	140.4224499
41037	Lake	76.15179591
41039	Lane	28.18674907
41041	Lincoln	591.2367377
41043	Linn	101.3075745
41045	Malheur	172.4979658
41047	Marion	393.5214548
41049	Morrow	307.7734787
41051	Multnomah	233.1625363
41053	Polk	153.694535
41055	Sherman	58.54800937
41057	Tillamook	26.13207899
41059	Umatilla	384.4367614
41061	Union	1065.719361
41063	Wallowa	112.9783929
41065	Wasco	196.1893982



41067 Washington	187.3865433
41069 Wheeler	0
41071 Yamhill	94.39075905



OR

FIPS

29001
29003
29005
29007
29009
29011
29013
29015
29017
29019
29021
29023
29025
29027
29029
29031
29033
29035
29037

This work is licensed under the Creative Commons Attribution-NoDerivatives 4.0 International License. To view a copy of this license, visit <http://creativecommons.org/licenses/by-nd/4.0/>.

Tom McKellips, DM
www.creatingtomorrow.us
Page 339

OR

29039
29041
29043
29045
29047
29049
29051
29053
29055
29057
29059
29061
29063
29065
29067
29069
29071
29073
29075
29077
29079
29081
29083
29085
29087
29089
29091
29093
29095
29097
29099
29101

29103

OR

29105
29107
29109
29111
29113
29115
29117
29121
29123
29125
29127
29119
29129
29131
29133
29135
29137
29139
29141
29143
29145
29147
29149
29151
29153
29155
29157
29159
29161
29163
29165
29167
29169
29171

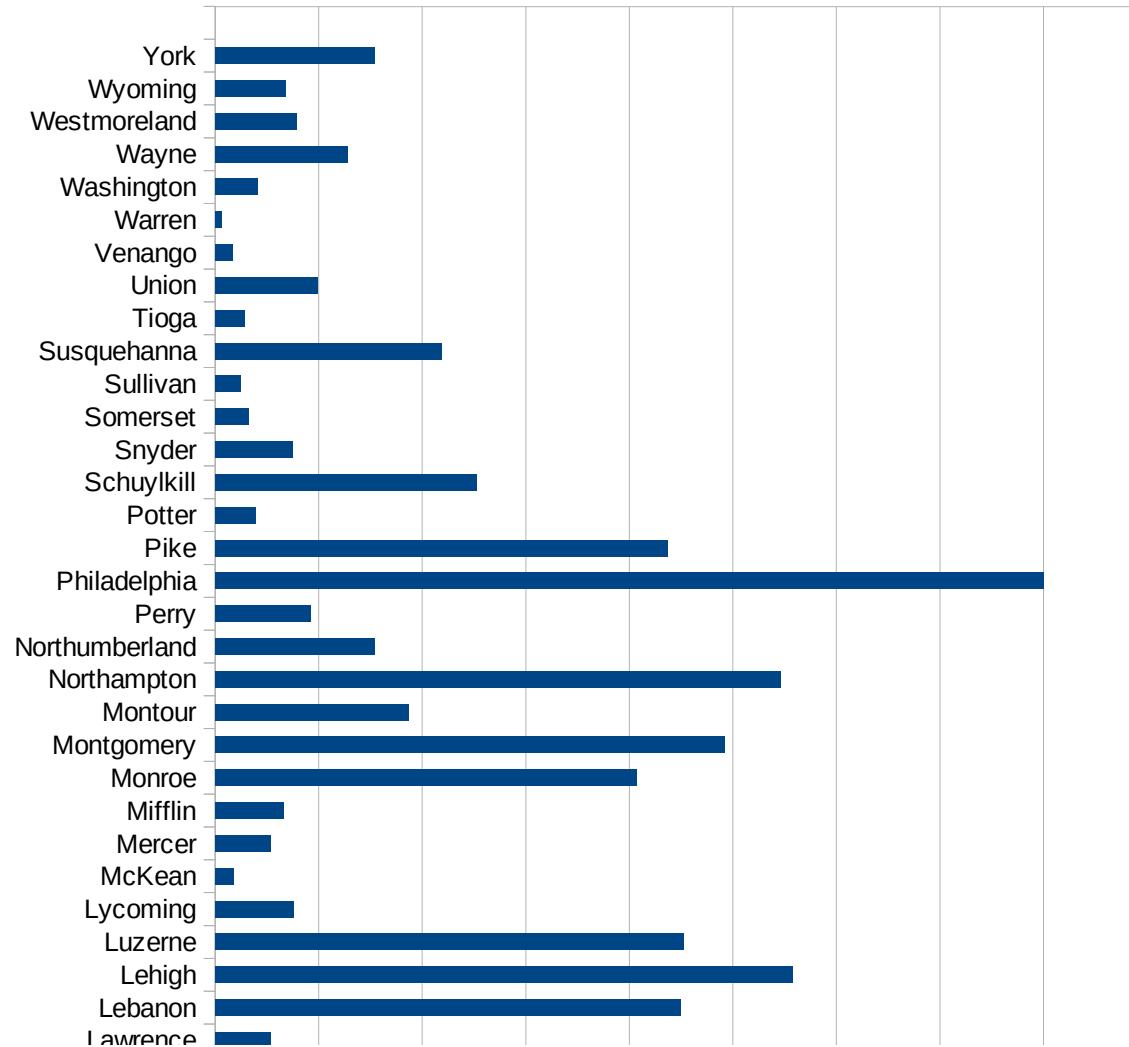
OR

29173
29175
29177
29179
29181
29195
29197
29199
29201
29203
29205
29183
29185
29187
29189
29510
29186
29207
29209
29211
29213
29215

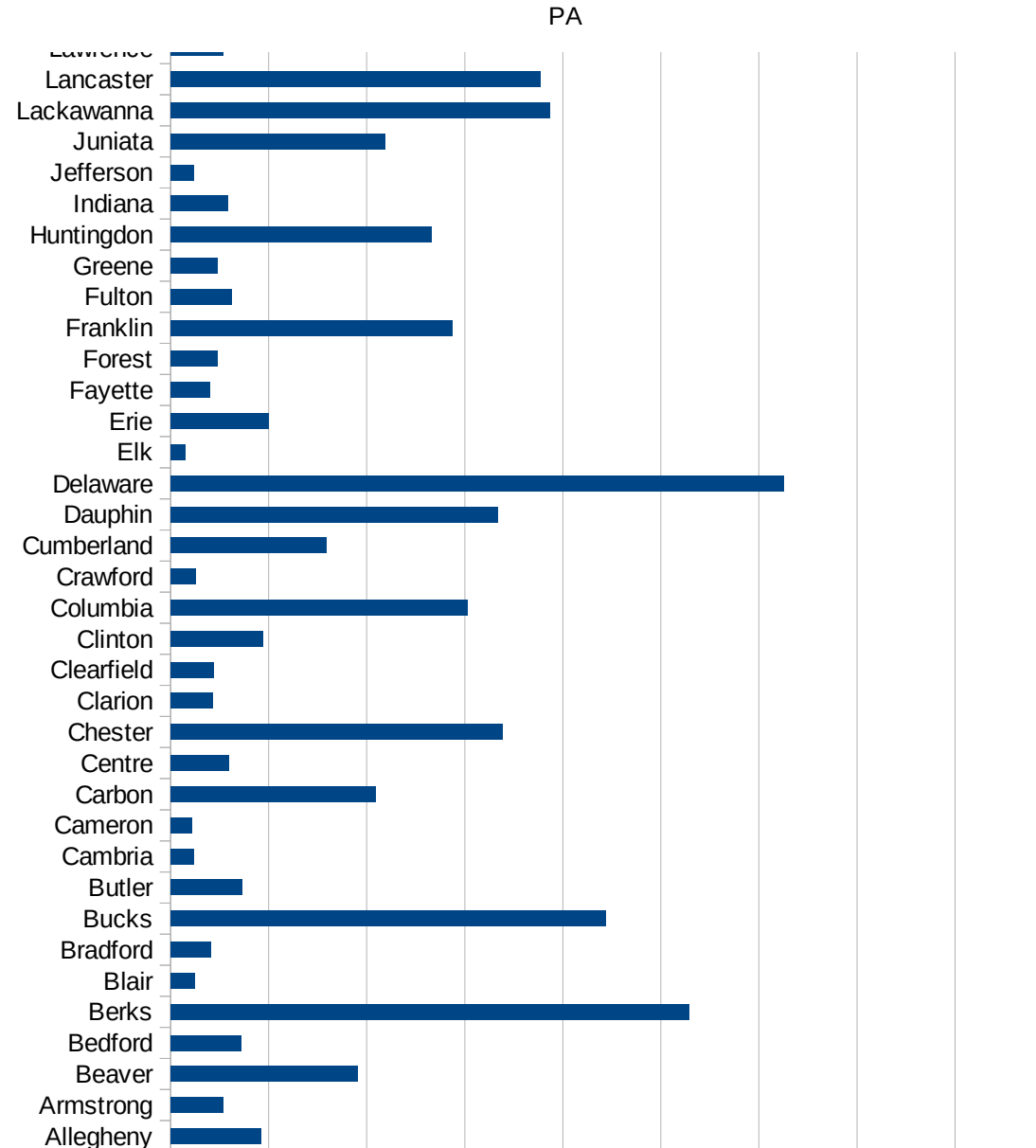
29217
29219
29221
29223
29225
29227
29229

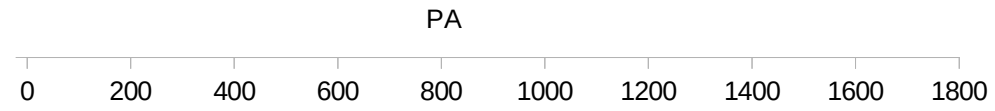
PA

FIPS	County	PC Infection
42001	Adams	313.1960588
42003	Allegheny	183.7577516
42005	Armstrong	107.258324
42007	Beaver	382.4161416
42009	Bedford	143.2248422
42011	Berks	1057.712447
42013	Blair	49.79917056
42015	Bradford	82.19223119
42017	Bucks	888.2592189
42019	Butler	145.2993273
42021	Cambria	47.06596827
42023	Cameron	44.52359751
42025	Carbon	417.2699955
42027	Centre	119.7751912
42029	Chester	677.5265015
42031	Clarion	85.09760437
42033	Clearfield	88.17453519
42035	Clinton	188.70851
42037	Columbia	606.5142997
42039	Crawford	50.55076825
42041	Cumberland	318.586605
42043	Dauphin	667.9971274
42045	Delaware	1250.993801
42047	Elk	29.8319467
42049	Erie	199.2200279
42051	Fayette	79.72953289
42053	Forest	96.16705591
42055	Franklin	575.4512869
42057	Fulton	123.9413344
42059	Greene	95.87465074
42061	Huntingdon	531.3496281
42063	Indiana	115.9749589
42065	Jefferson	48.11988726



42067 Juniata	437.1761658
42069 Lackawanna	773.2704596
42071 Lancaster	755.3945584
42073 Lawrence	106.7483524
42075 Lebanon	900.1231301
42077 Lehigh	1116.272752
42079 Luzerne	904.4659778
42081 Lycoming	152.2029842
42083 McKean	36.61394259
42085 Mercer	107.5142524
42087 Mifflin	131.9717883
42089 Monroe	813.5357242
42091 Montgomery	984.6681889
42093 Montour	372.8070175
42095 Northampton	1091.510366
42097 Northumberland	307.411921
42099 Perry	184.225926
42101 Philadelphia	1599.292486
42103 Pike	874.2602757
42105 Potter	78.20960173
42107 Schuylkill	506.0992349
42109 Snyder	150.4686729
42111 Somerset	64.90696668
42113 Sullivan	49.41525284
42115 Susquehanna	438.5424622
42117 Tioga	56.42371759
42119 Union	198.7272524
42121 Venango	33.1603792
42123 Warren	12.6588688
42125 Washington	82.47084583
42127 Wayne	255.4801467
42129 Westmoreland	157.4394414
42131 Wyoming	136.8039636
42133 York	308.0711977





FIPS

- 29001
- 29003
- 29005
- 29007
- 29009
- 29011
- 29013
- 29015
- 29017
- 29019
- 29021
- 29023
- 29025
- 29027
- 29029
- 29031
- 29033
- 29035
- 29037

PA

29039
29041
29043
29045
29047
29049
29051
29053
29055
29057
29059
29061
29063
29065
29067
29069
29071
29073
29075
29077
29079
29081
29083
29085
29087
29089
29091
29093
29095
29097
29099
29101

29103

PA

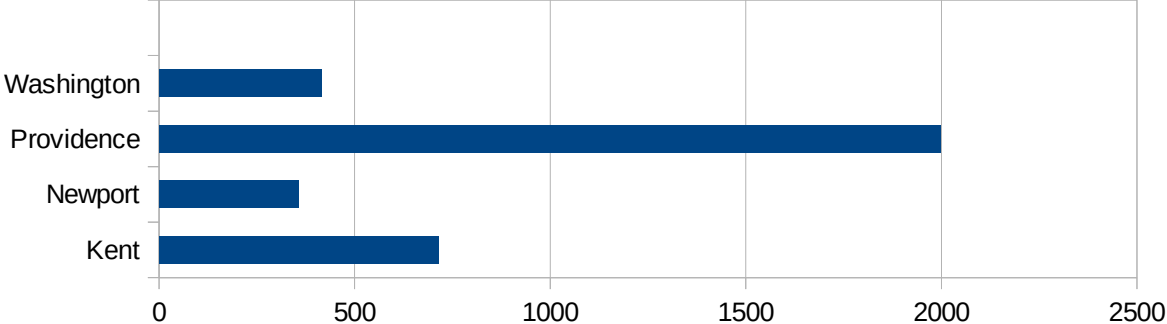
29105
29107
29109
29111
29113
29115
29117
29121
29123
29125
29127
29119
29129
29131
29133
29135
29137
29139
29141
29143
29145
29147
29149
29151
29153
29155
29157
29159
29161
29163
29165
29167
29169
29171

PA

29173
29175
29177
29179
29181
29195
29197
29199
29201
29203
29205
29183
29185
29187
29189
29510
29186
29207
29209
29211
29213
29215

29217
29219
29221
29223
29225
29227
29229

FIPS	County	PC Infection
44001	Bristol	507.7185554
44003	Kent	713.4095361
44005	Newport	356.1823072
44007	Providence	1998.478188
44009	Washington	414.4905254



RI

FIPS

29001
29003
29005
29007
29009
29011
29013
29015
29017
29019
29021
29023
29025
29027
29029
29031
29033
29035
29037

RI

29039
29041
29043
29045
29047
29049
29051
29053
29055
29057
29059
29061
29063
29065
29067
29069
29071
29073
29075
29077
29079
29081
29083
29085
29087
29089
29091
29093
29095
29097
29099
29101

29103

RI

29105
29107
29109
29111
29113
29115
29117
29121
29123
29125
29127
29119
29129
29131
29133
29135
29137
29139
29141
29143
29145
29147
29149
29151
29153
29155
29157
29159
29161
29163
29165
29167
29169
29171

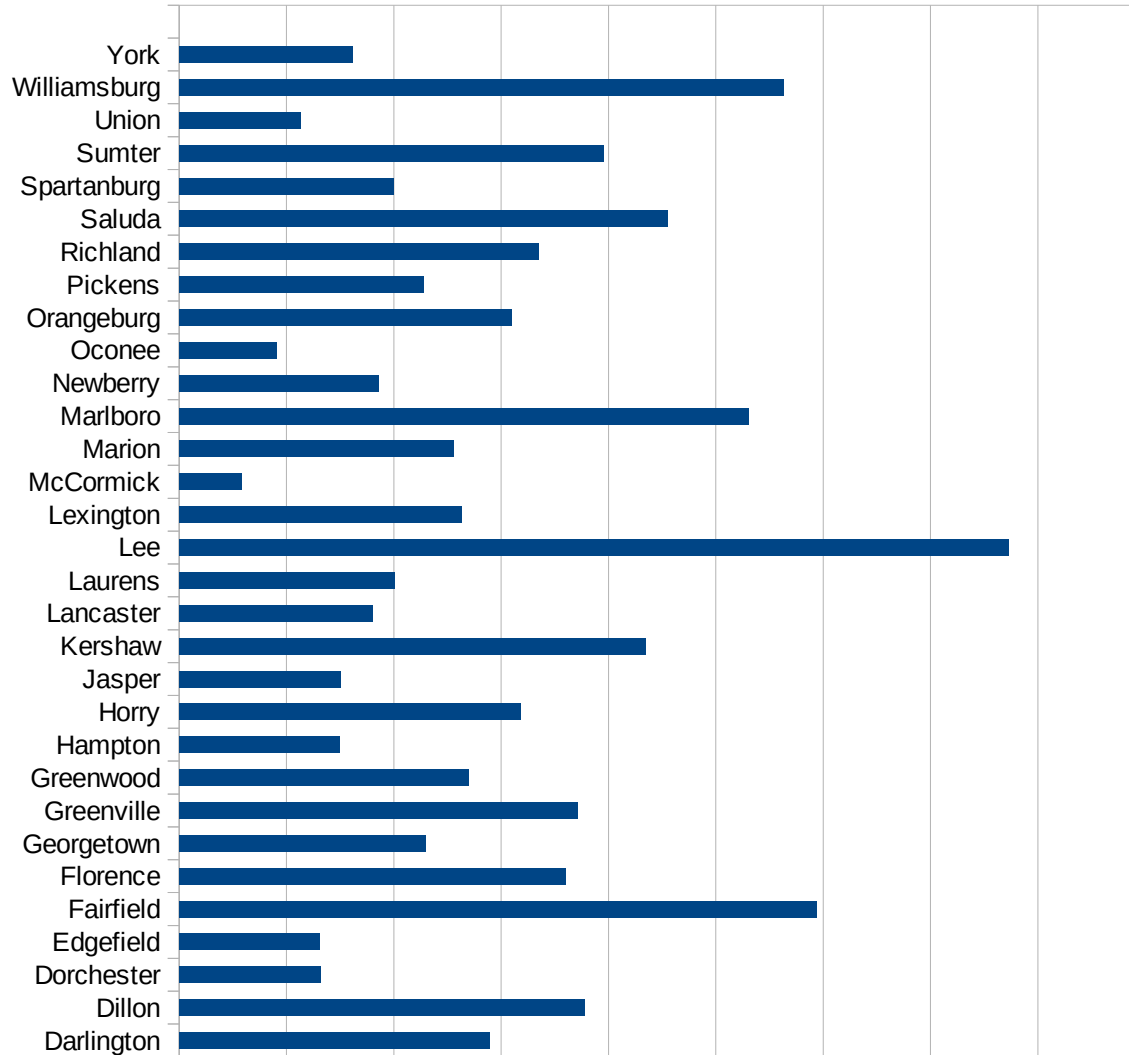
RI

29173
29175
29177
29179
29181
29195
29197
29199
29201
29203
29205
29183
29185
29187
29189
29510
29186
29207
29209
29211
29213
29215

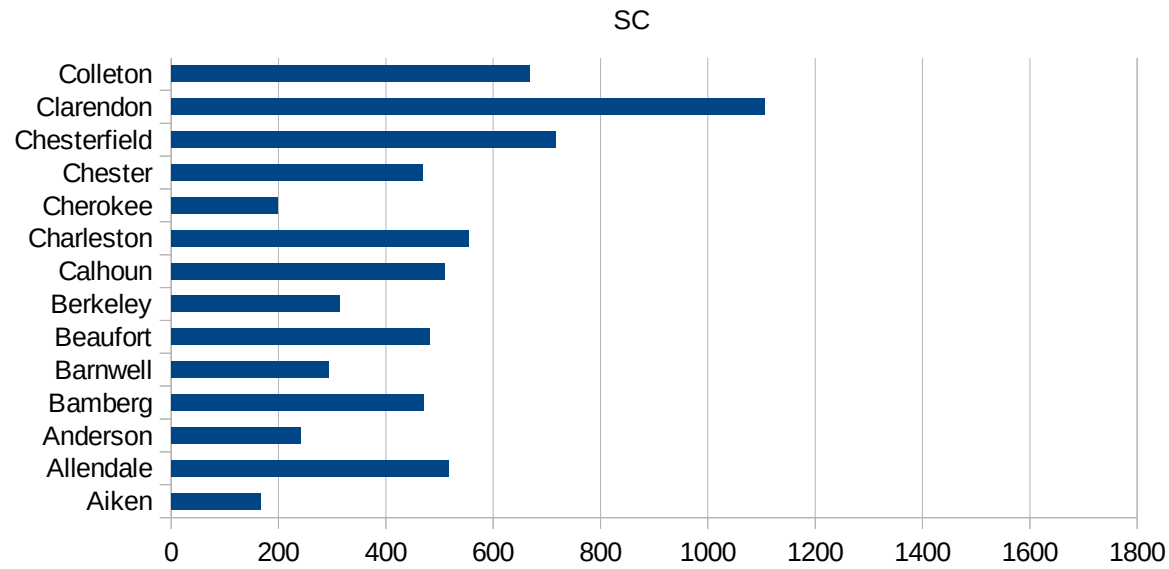
29217
29219
29221
29223
29225
29227
29229

SC

FIPS	County	PC Infection
45001	Abbeville	350.4339676
45003	Aiken	165.8785958
45005	Allendale	516.6797709
45007	Anderson	240.9193843
45009	Bamberg	469.352014
45011	Barnwell	293.6718454
45013	Beaufort	482.7385211
45015	Berkeley	314.3501997
45017	Calhoun	509.6418733
45019	Charleston	554.5632599
45021	Cherokee	197.9747013
45023	Chester	468.2025364
45025	Chesterfield	716.8772129
45027	Clarendon	1106.824926
45029	Colleton	669.1449814
45031	Darlington	577.8270112
45033	Dillon	754.9266316
45035	Dorchester	263.3102392
45037	Edgefield	262.4574893
45039	Fairfield	1187.393983
45041	Florence	720.1847147
45043	Georgetown	459.4451316
45045	Greenville	743.271757
45047	Greenwood	539.9980209
45049	Hampton	299.7261123
45051	Horry	636.0654023
45053	Jasper	300.3003003
45055	Kershaw	869.0084157
45057	Lancaster	360.6626127
45059	Laurens	401.5284951
45061	Lee	1545.910629
45063	Lexington	527.0614713
45065	McCormick	116.8969182



45067 Marion	512.2587712
45069 Marlboro	1060.686416
45071 Newberry	371.2357217
45073 Oconee	181.182535
45075 Orangeburg	620.0105827
45077 Pickens	456.2299399
45079 Richland	670.0822045
45081 Saluda	910.241433
45083 Spartanburg	400.461311
45085 Sumter	790.5212558
45087 Union	226.1948194
45089 Williamsburg	1127.229955
45091 York	322.8536616



FIPS

- 29001
- 29003
- 29005
- 29007
- 29009
- 29011
- 29013
- 29015
- 29017
- 29019
- 29021
- 29023
- 29025
- 29027
- 29029
- 29031
- 29033
- 29035
- 29037

SC

29039
29041
29043
29045
29047
29049
29051
29053
29055
29057
29059
29061
29063
29065
29067
29069
29071
29073
29075
29077
29079
29081
29083
29085
29087
29089
29091
29093
29095
29097
29099
29101

29103

SC

29105
29107
29109
29111
29113
29115
29117
29121
29123
29125
29127
29119
29129
29131
29133
29135
29137
29139
29141
29143
29145
29147
29149
29151
29153
29155
29157
29159
29161
29163
29165
29167
29169
29171

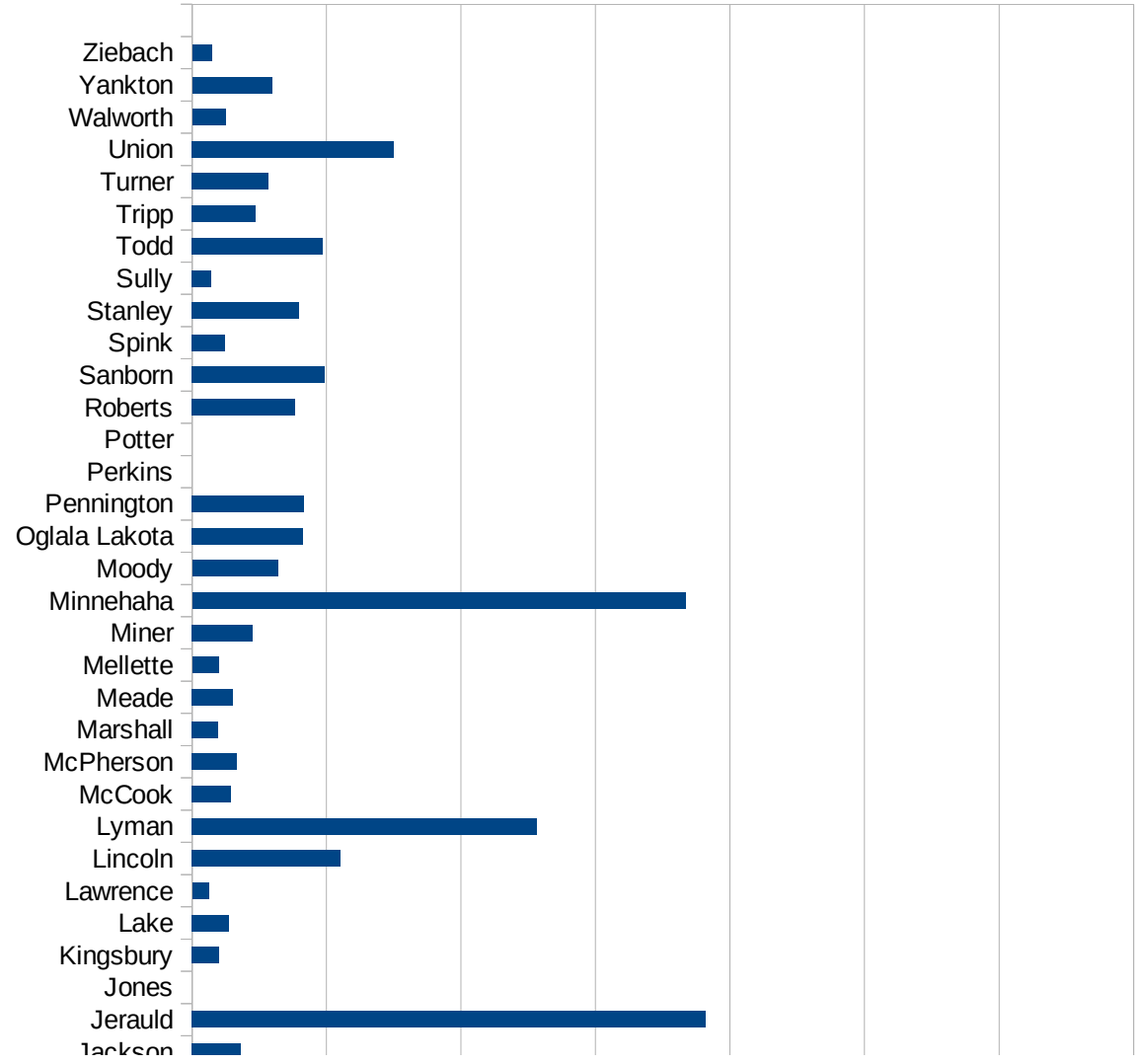
SC

29173
29175
29177
29179
29181
29195
29197
29199
29201
29203
29205
29183
29185
29187
29189
29510
29186
29207
29209
29211
29213
29215

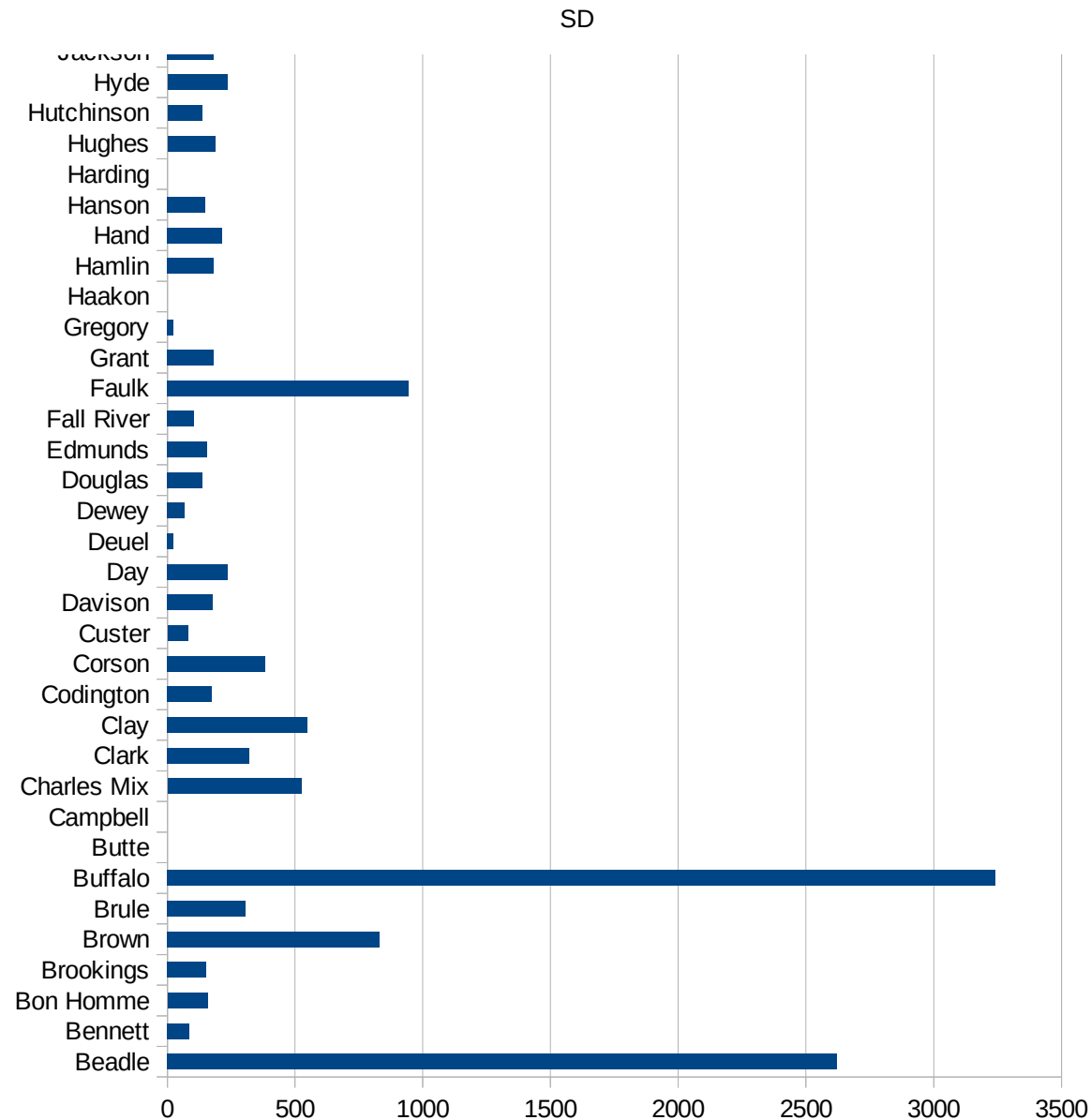
29217
29219
29221
29223
29225
29227
29229

SD

FIPS	County	PC Infection
46003	Aurora	1213.852196
46005	Beadle	2621.405497
46007	Bennett	86.50519031
46009	Bon Homme	157.5931232
46011	Brookings	153.2697548
46013	Brown	831.722454
46015	Brule	305.9858482
46017	Buffalo	3241.650295
46019	Butte	0
46021	Campbell	0
46023	Charles Mix	524.7376312
46025	Clark	320.9414282
46027	Clay	548.393989
46029	Codington	174.9063002
46031	Corson	384.1536615
46033	Custer	80.22003209
46035	Davison	176.8569985
46037	Day	236.1489555
46039	Deuel	23.05741296
46041	Dewey	67.75067751
46043	Douglas	136.286201
46045	Edmunds	154.8387097
46047	Fall River	103.5809411
46049	Faulk	944.2060086
46051	Grant	181.8945012
46053	Gregory	23.74169041
46055	Haakon	0
46057	Hamlin	180.0032728
46059	Hand	214.5922747
46061	Hanson	148.1042654
46063	Harding	0
46065	Hughes	186.9688385
46067	Hutchinson	135.501355



46069 Hyde	234.0093604
46071 Jackson	181.4333233
46073 Jerauld	1908.957416
46075 Jones	0
46077 Kingsbury	101.6466762
46079 Lake	137.8570882
46081 Lawrence	62.15764733
46083 Lincoln	552.6552961
46085 Lyman	1282.38681
46087 McCook	144.2481067
46089 McPherson	166.1819693
46091 Marshall	97.80907668
46093 Meade	151.9756839
46095 Mellette	97.94319295
46097 Miner	225.9376412
46099 Minnehaha	1833.820693
46101 Moody	319.1974464
46102 Oglala Lakota	412.3279055
46103 Pennington	417.0806147
46105 Perkins	0
46107 Potter	0
46109 Roberts	382.8850388
46111 Sanborn	494.0304652
46115 Spink	123.1716705
46117 Stanley	397.0880212
46119 Sully	71.83908046
46121 Todd	486.2394243
46123 Tripp	237.3128879
46125 Turner	284.9002849
46127 Union	749.0876497
46129 Walworth	125.2908538
46135 Yankton	297.3457519
46137 Ziebach	72.93946025



SD

SD

FIPS

29001
29003
29005
29007
29009
29011
29013
29015
29017
29019
29021
29023
29025
29027
29029
29031
29033
29035
29037

SD

29039
29041
29043
29045
29047
29049
29051
29053
29055
29057
29059
29061
29063
29065
29067
29069
29071
29073
29075
29077
29079
29081
29083
29085
29087
29089
29091
29093
29095
29097
29099
29101

29103

SD

29105
29107
29109
29111
29113
29115
29117
29121
29123
29125
29127
29119
29129
29131
29133
29135
29137
29139
29141
29143
29145
29147
29149
29151
29153
29155
29157
29159
29161
29163
29165
29167
29169
29171

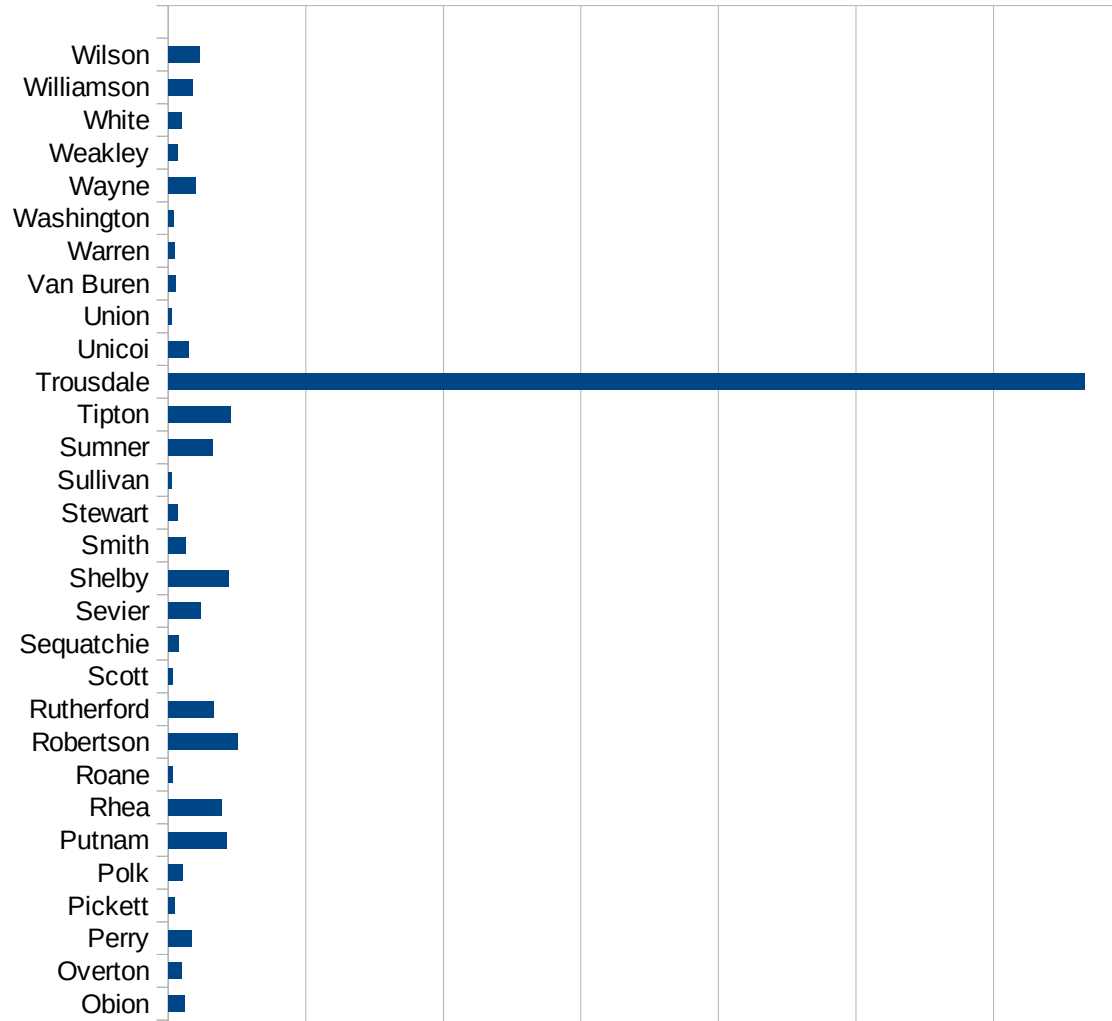
SD

29173
29175
29177
29179
29181
29195
29197
29199
29201
29203
29205
29183
29185
29187
29189
29510
29186
29207
29209
29211
29213
29215

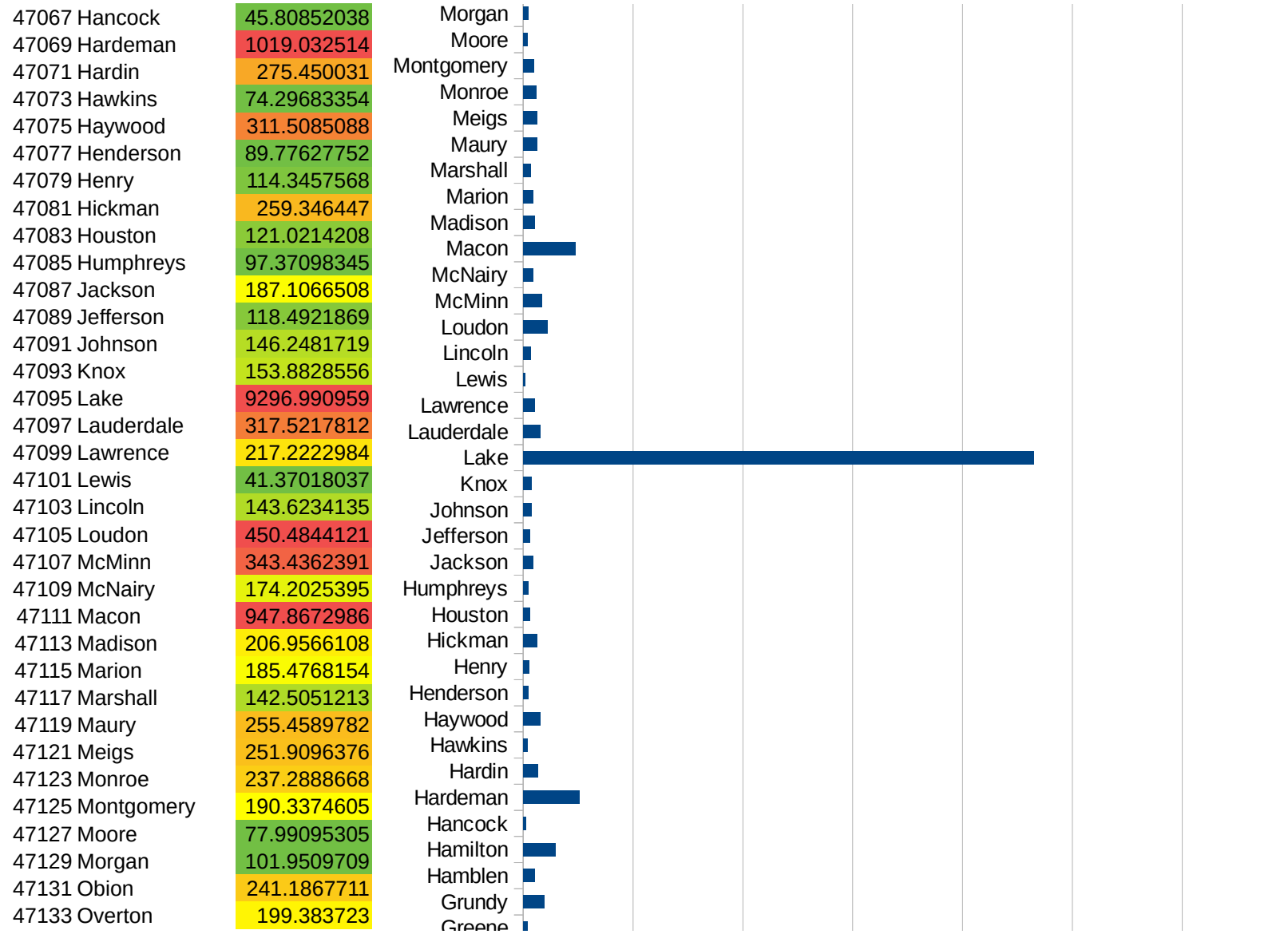
29217
29219
29221
29223
29225
29227
29229

TN

FIPS	County	PC Infection
47001	Anderson	101.9847807
47003	Bedford	889.1064073
47005	Benton	49.43153732
47007	Bledsoe	4154.52389
47009	Blount	105.8249397
47011	Bradley	368.2292203
47013	Campbell	68.21110073
47015	Cannon	159.0374775
47017	Carroll	128.4796574
47019	Carter	56.78692481
47021	Cheatham	432.7505626
47023	Chester	92.61403103
47025	Claiborne	56.68220179
47027	Clay	181.4176493
47029	Cocke	86.65511265
47031	Coffee	177.7378815
47033	Crockett	181.4628699
47035	Cumberland	248.0183668
47037	Davidson	1135.886177
47039	Decatur	128.1394157
47041	DeKalb	213.526666
47043	Dickson	280.6571119
47045	Dyer	466.2379421
47047	Fayette	525.8350409
47049	Fentress	82.3406708
47051	Franklin	164.7171163
47053	Gibson	163.1155062
47055	Giles	128.800461
47057	Grainger	108.01469
47059	Greene	81.05721771
47061	Grundy	382.1369699
47063	Hamblen	207.5299292
47065	Hamilton	581.9603279

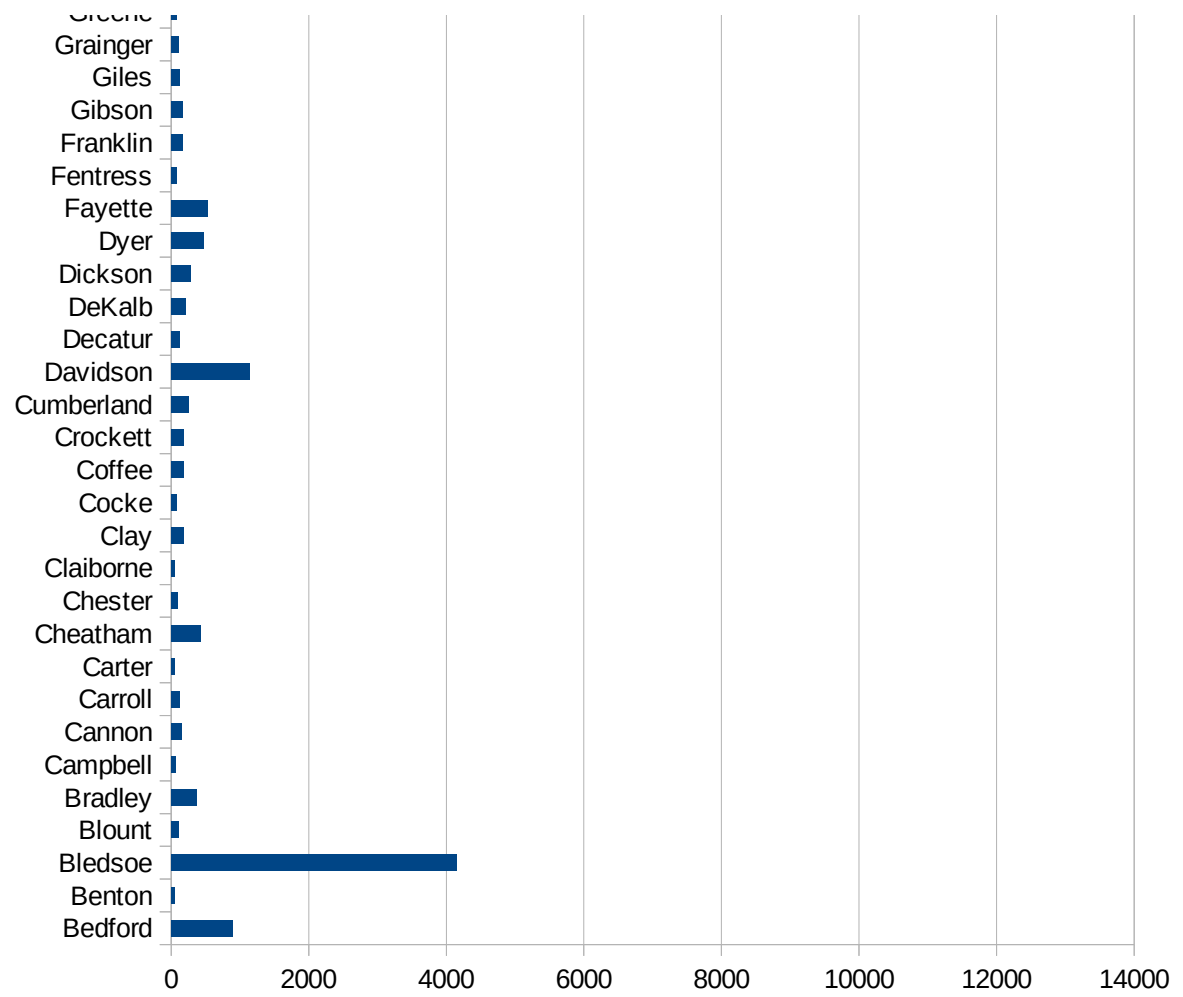


TN



TN

47135 Perry	347.2222222
47137 Pickett	98.38646202
47139 Polk	213.0429637
47141 Putnam	857.4001497
47143 Rhea	774.7246096
47145 Roane	65.86375612
47147 Robertson	1006.872078
47149 Rutherford	661.7624427
47151 Scott	63.52375335
47153 Sequatchie	161.3336919
47155 Sevier	473.991746
47157 Shelby	883.5561103
47159 Smith	255.7416508
47161 Stewart	140.1076617
47163 Sullivan	47.56830809
47165 Sumner	647.6123303
47167 Tipton	917.4907845
47169 Trousdale	13330.91173
47171 Unicoi	298.4066212
47173 Union	45.71312475
47175 Van Buren	104.0763226
47177 Warren	95.40584177
47179 Washington	83.19920378
47181 Wayne	404.6382413
47183 Weakley	131.6773904
47185 White	202.89962
47187 Williamson	350.8408529
47189 Wilson	461.5111111



TN

FIPS

29001
29003
29005
29007
29009
29011
29013
29015
29017
29019
29021
29023
29025
29027
29029
29031
29033
29035
29037

TN

29039
29041
29043
29045
29047
29049
29051
29053
29055
29057
29059
29061
29063
29065
29067
29069
29071
29073
29075
29077
29079
29081
29083
29085
29087
29089
29091
29093
29095
29097
29099
29101

29103

TN

29105
29107
29109
29111
29113
29115
29117
29121
29123
29125
29127
29119
29129
29131
29133
29135
29137
29139
29141
29143
29145
29147
29149
29151
29153
29155
29157
29159
29161
29163
29165
29167
29169
29171

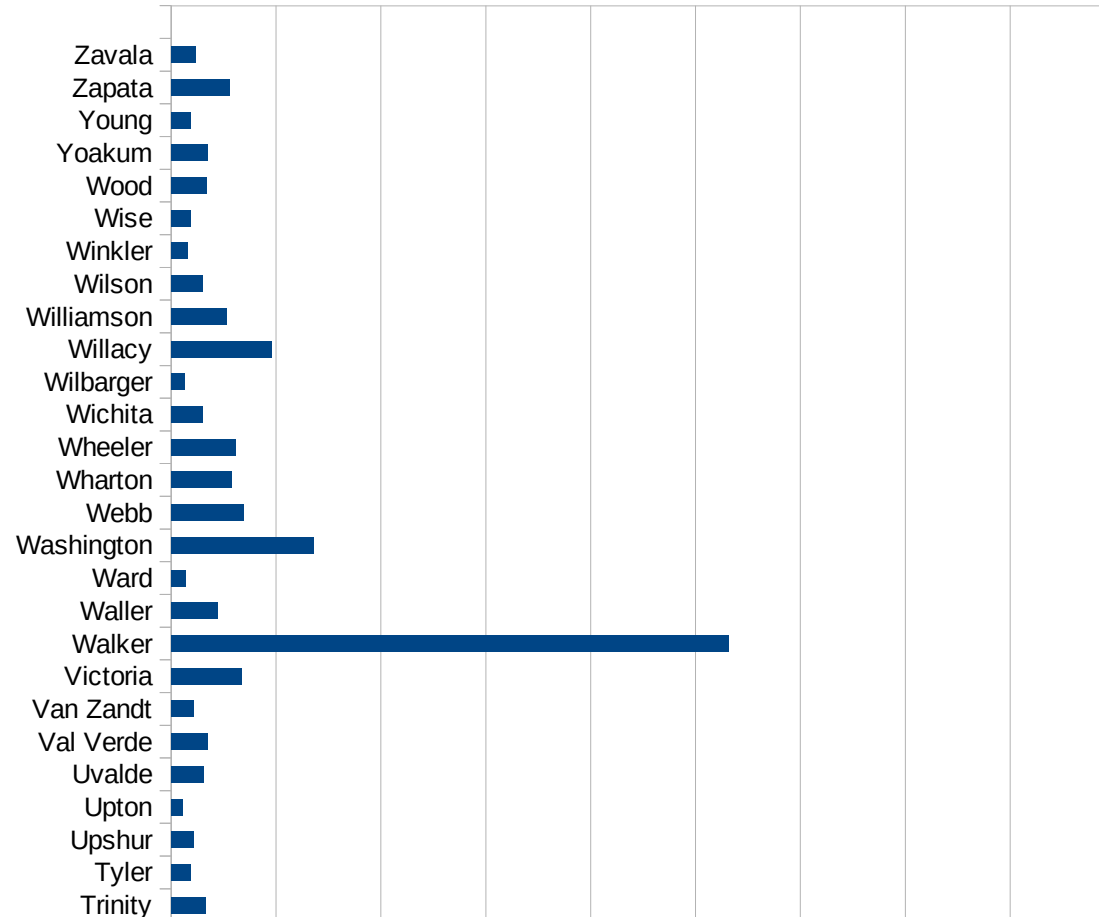
TN

29173
29175
29177
29179
29181
29195
29197
29199
29201
29203
29205
29183
29185
29187
29189
29510
29186
29207
29209
29211
29213
29215

29217
29219
29221
29223
29225
29227
29229

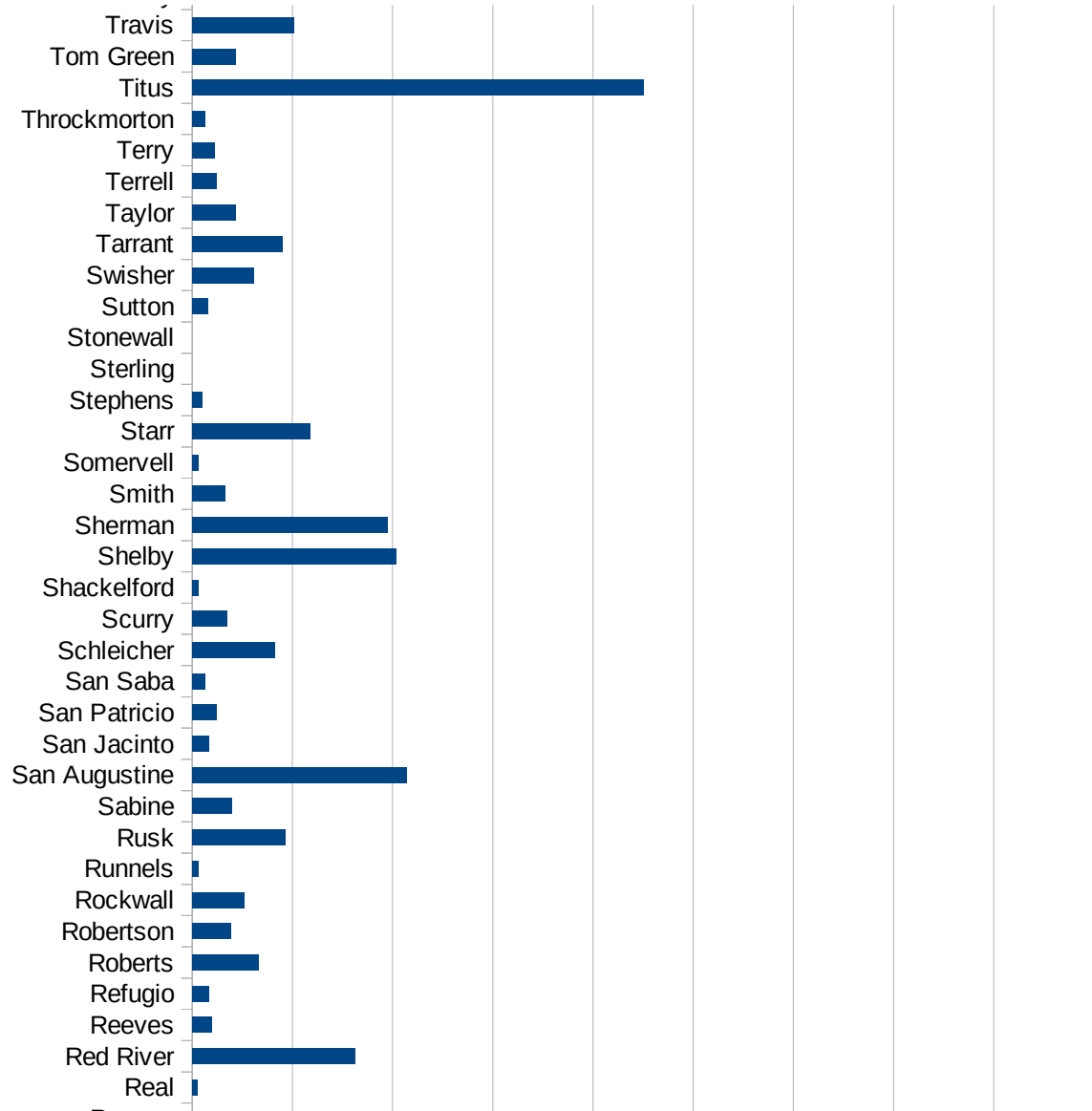
TX

FIPS	County	PC Infection
48001	Anderson	1737.94719
48003	Andrews	242.7184466
48005	Angelina	476.5076012
48007	Aransas	42.03093477
48009	Archer	45.52697473
48011	Armstrong	158.5623679
48013	Atascosa	157.0264361
48015	Austin	186.7351362
48017	Bailey	1252.312509
48019	Bandera	70.10164739
48021	Bastrop	424.2549669
48023	Baylor	27.9173646
48025	Bee	110.4735017
48027	Bell	246.033933
48029	Bexar	360.3133659
48031	Blanco	205.0931465
48033	Borden	0
48035	Bosque	53.5016853
48037	Bowie	428.3109283
48039	Brazoria	490.0054025
48041	Brazos	555.6584553
48043	Brewster	485.5940434
48045	Briscoe	65.96306069
48047	Brooks	42.17036829
48049	Brown	171.3954224
48051	Burleson	364.3482517
48053	Burnet	204.0301207
48055	Caldwell	635.8822577
48057	Calhoun	259.728213
48059	Callahan	92.89695584
48061	Cameron	388.5276994
48063	Camp	844.0113558
48065	Carson	99.91673605



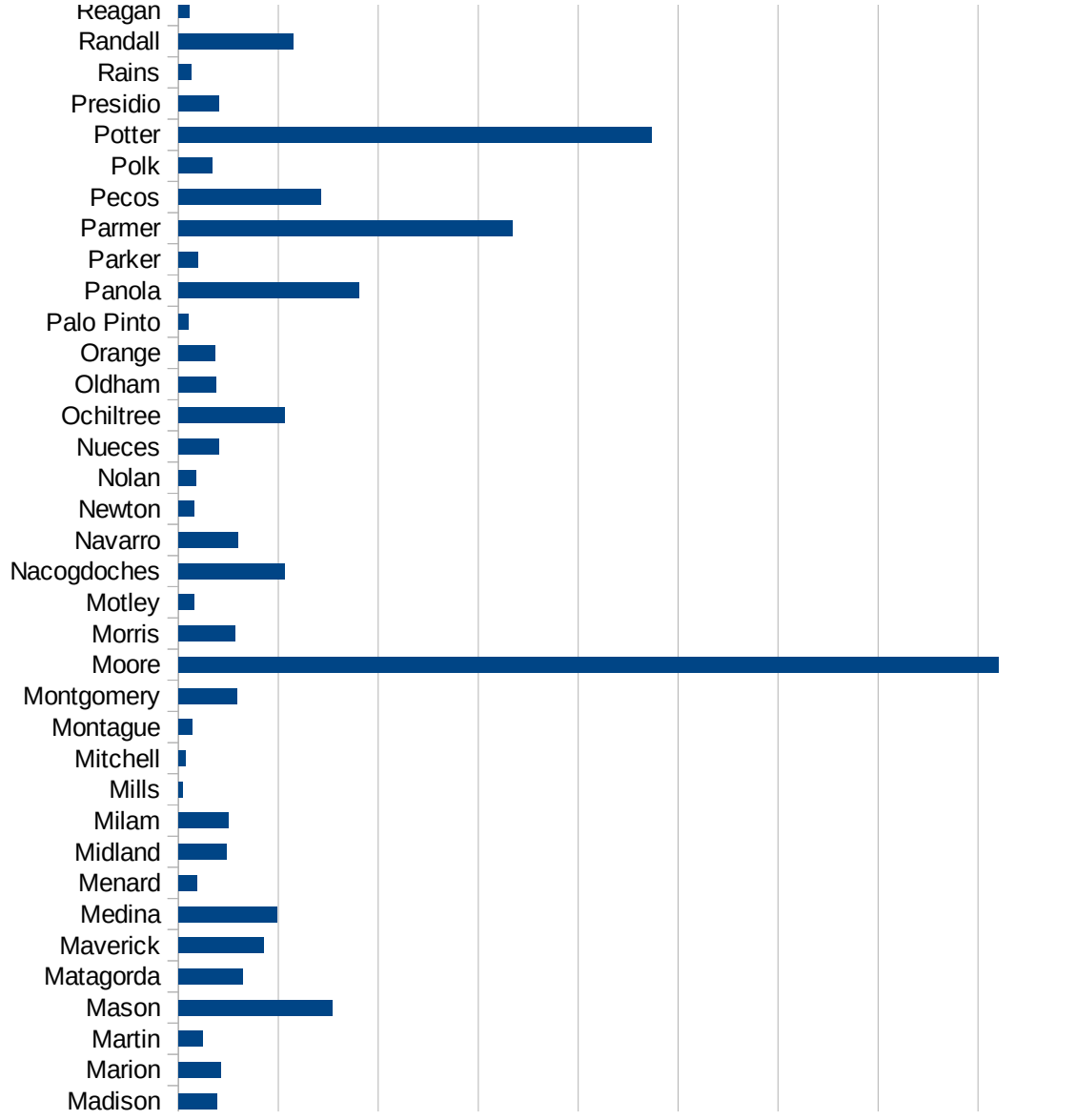
TX

48067 Cass	119.5258807
48069 Castro	821.9178082
48071 Chambers	412.2108635
48073 Cherokee	146.4101004
48075 Childress	82.29323824
48077 Clay	47.81943382
48079 Cochran	35.26093089
48081 Coke	148.3679525
48083 Coleman	35.72704537
48085 Collin	223.8480778
48087 Collingsworth	168.8048616
48089 Colorado	259.2260923
48091 Comal	188.71358
48093 Comanche	103.4431801
48095 Concho	46.77268475
48097 Cooke	73.9389757
48099 Coryell	429.0984921
48101 Cottle	287.9769618
48103 Crane	980.3921569
48105 Crockett	142.8979708
48107 Crosby	155.7362866
48109 Culberson	136.1161525
48111 Dallam	861.1111111
48113 Dallas	672.6889208
48115 Dawson	356.6051193
48117 Deaf Smith	1353.944563
48119 Delta	74.78033277
48121 Denton	258.3043871
48123 DeWitt	208.0546887
48125 Dickens	88.92841263
48127 Dimmit	29.10360885
48129 Donley	813.4980416
48131 Duval	53.51409204
48133 Eastland	38.20543609



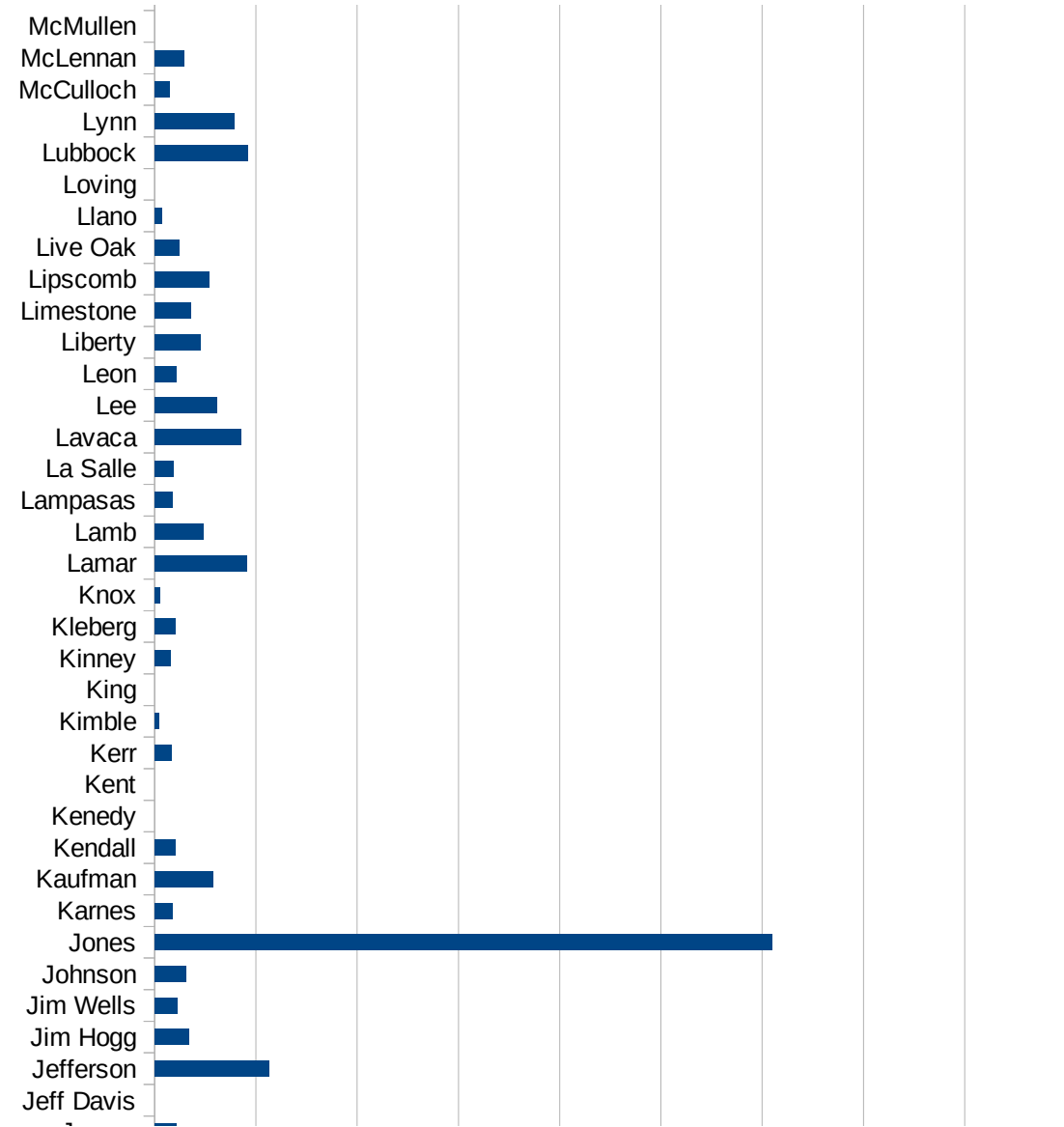
TX

48135 Ector	221.4354445
48137 Edwards	0
48139 Ellis	300.3856528
48141 El Paso	556.2837344
48143 Erath	200.2544409
48145 Falls	144.2169022
48147 Fannin	189.877005
48149 Fayette	280.0899444
48151 Fisher	52.09690023
48153 Floyd	359.7738564
48155 Foard	0
48157 Fort Bend	397.5335657
48159 Franklin	325.0975293
48161 Freestone	100.9693053
48163 Frio	716.5926524
48165 Gaines	66.98244103
48167 Galveston	582.4380716
48169 Garza	106.4153238
48171 Gillespie	85.80808835
48173 Glasscock	360.2305476
48175 Goliad	92.29957806
48177 Gonzales	1041.966772
48179 Gray	516.0995661
48181 Grayson	388.8320857
48183 Gregg	250.5921249
48185 Grimes	1100.141044
48187 Guadalupe	254.743607
48189 Hale	520.2483003
48191 Hall	66.05019815
48193 Hamilton	223.9509665
48195 Hansford	439.3190555
48197 Hardeman	101.9887812
48199 Hardin	339.1193385
48201 Harris	519.7484623



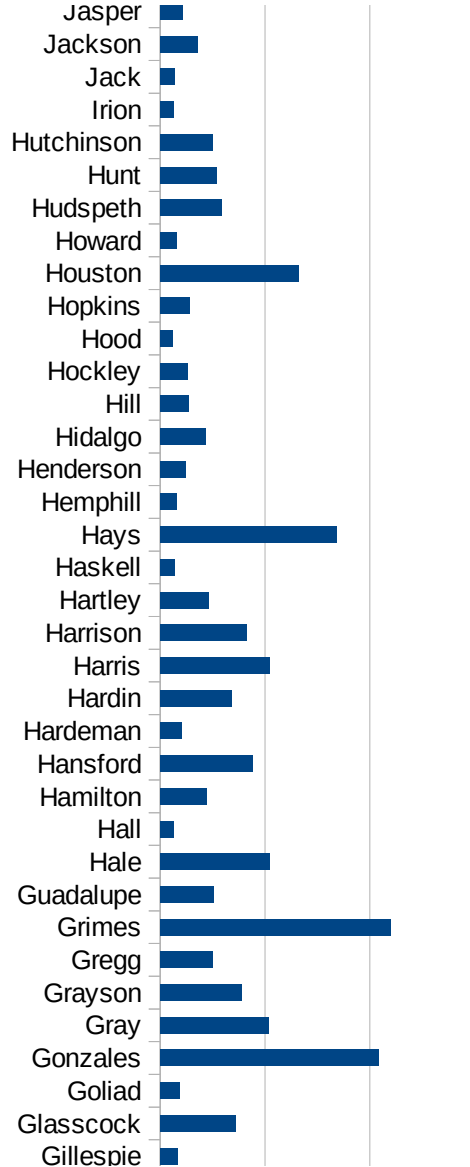
TX

48203 Harrison	413.6318676
48205 Hartley	231.3578929
48207 Haskell	68.81128505
48209 Hays	840.4040767
48211 Hemphill	78.43137255
48213 Henderson	123.9383225
48215 Hidalgo	217.3363251
48217 Hill	137.5364472
48219 Hockley	130.5483029
48221 Hood	59.46776352
48223 Hopkins	138.5493073
48225 Houston	660.3651431
48227 Howard	79.54140267
48229 Hudspeth	291.9708029
48231 Hunt	267.3769082
48233 Hutchinson	250.0235871
48235 Irion	65.70302234
48237 Jack	67.85027706
48239 Jackson	181.5248084
48241 Jasper	108.719893
48243 Jeff Davis	0
48245 Jefferson	567.4487551
48247 Jim Hogg	171.4939024
48249 Jim Wells	112.6843369
48251 Johnson	155.8114157
48253 Jones	3047.888177
48255 Karnes	89.45686901
48257 Kaufman	290.7745176
48259 Kendall	102.9775859
48261 Kenedy	0
48263 Kent	0
48265 Kerr	82.05323919
48267 Kimble	22.92526364
48269 King	0



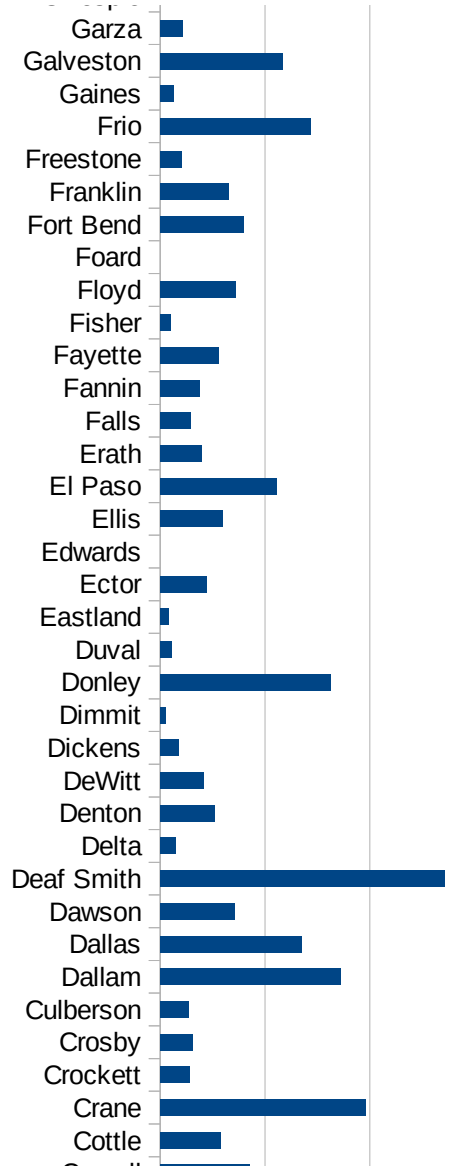
TX

48271 Kinney	79.63897
48273 Kleberg	102.798034
48275 Knox	27.37476047
48277 Lamar	456.483269
48279 Lamb	243.1980544
48281 Lampasas	89.50021197
48283 La Salle	92.94914354
48285 Lavaca	427.6479364
48287 Lee	309.1460569
48289 Leon	110.0173712
48291 Liberty	227.0542034
48293 Limestone	178.5790212
48295 Lipscomb	268.2563338
48297 Live Oak	123.2944271
48299 Llano	36.95832948
48301 Loving	0
48303 Lubbock	457.6919574
48305 Lynn	391.3561341
48307 McCulloch	75.12207337
48309 McLennan	145.7147683
48311 McMullen	0
48313 Madison	194.1478297
48315 Marion	211.5229654
48317 Martin	121.6756475
48319 Mason	771.0280374
48321 Matagorda	320.0919238
48323 Maverick	427.4600325
48325 Medina	492.9204061
48327 Menard	93.50163628
48329 Midland	241.6298717
48331 Milam	250.6864032
48333 Mills	20.32107295
48335 Mitchell	36.83241252
48337 Montague	71.44315166



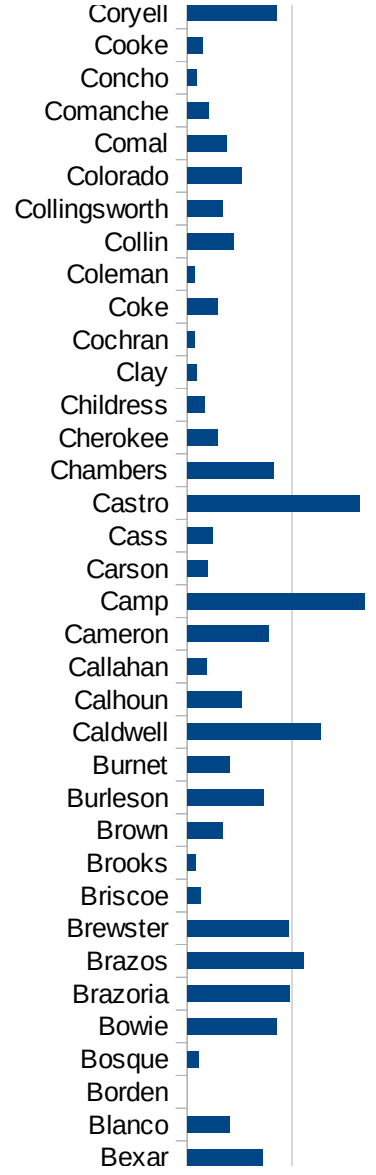
TX

48339 Montgomery	293.9459322
48341 Moore	4100.535257
48343 Morris	283.6534565
48345 Motley	81.03727715
48347 Nacogdoches	531.1135122
48349 Navarro	298.5978009
48351 Newton	80.0232795
48353 Nolan	88.12961833
48355 Nueces	204.8224366
48357 Ochiltree	532.823967
48359 Oldham	187.7053027
48361 Orange	185.4688173
48363 Palo Pinto	48.48484848
48365 Panola	902.8857785
48367 Parker	99.73188024
48369 Parmer	1672.749392
48371 Pecos	714.6047343
48373 Polk	169.8946653
48375 Potter	2366.107248
48377 Presidio	201.4968336
48379 Rains	65.79488445
48381 Randall	572.3888428
48383 Reagan	53.46164127
48385 Real	28.75215641
48387 Red River	813.1416838
48389 Reeves	95.57183817
48391 Refugio	85.32423208
48393 Roberts	332.2259136
48395 Robertson	190.9280259
48397 Rockwall	262.2768412
48399 Runnels	29.3140512
48401 Rusk	464.6464646
48403 Sabine	198.3190103
48405 San Augustine	1068.999028

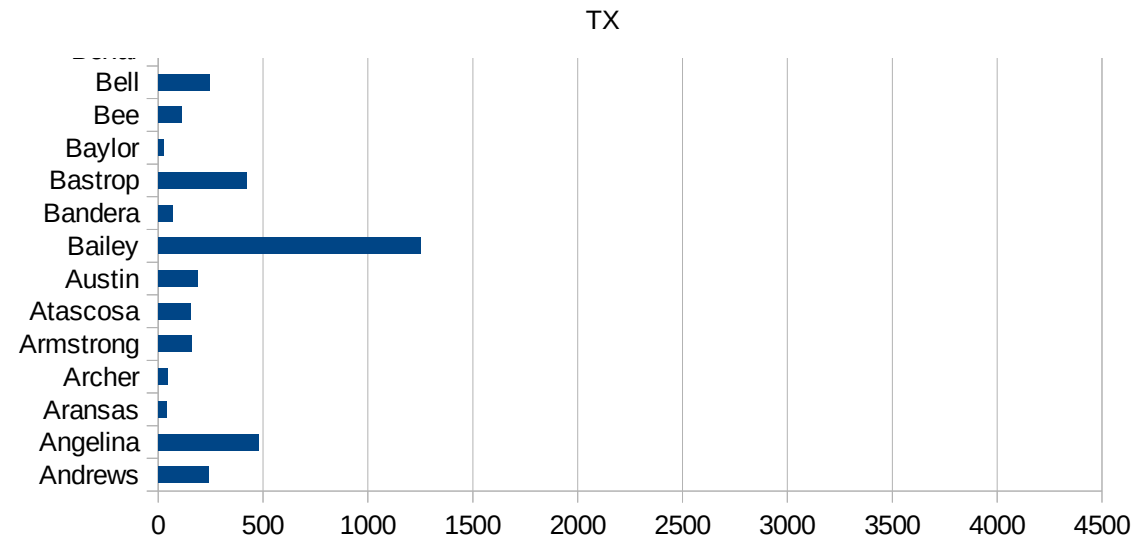


TX

48407 San Jacinto	83.56836937
48409 San Patricio	119.5939784
48411 San Saba	66.0720185
48413 Schleicher	414.507772
48415 Scurry	171.9435551
48417 Shackelford	30.7408546
48419 Shelby	1018.96294
48421 Sherman	974.3423189
48423 Smith	164.1900609
48425 Somervell	33.27417924
48427 Starr	587.3692367
48429 Stephens	53.00540655
48431 Sterling	0
48433 Stonewall	0
48435 Sutton	79.82969665
48437 Swisher	308.228357
48439 Tarrant	450.1827638
48441 Taylor	216.5068294
48443 Terrell	121.5066829
48445 Terry	113.9415643
48447 Throckmorton	66.00660066
48449 Titus	2252.293161
48451 Tom Green	216.6022219
48453 Travis	507.6304732
48455 Trinity	162.8222524
48457 Tyler	92.18289086
48459 Upshur	106.6408143
48461 Upton	54.48106783
48463 Uvalde	152.7229382
48465 Val Verde	172.7361405
48467 Van Zandt	105.3214088
48469 Victoria	335.7418373
48471 Walker	2660.04415
48473 Waller	223.9957836



48475 Ward	68.25938567
48477 Washington	680.7565227
48479 Webb	343.5903012
48481 Wharton	288.3298493
48483 Wheeler	308.2257754
48485 Wichita	152.1989339
48487 Wilbarger	62.4024961
48489 Willacy	478.7357657
48491 Williamson	264.3285297
48493 Wilson	151.3220771
48495 Winkler	77.72020725
48497 Wise	92.23336505
48499 Wood	168.4061247
48501 Yoakum	174.601327
48503 Young	94.20892214
48505 Zapata	281.888654
48507 Zavala	116.8321789



TX

FIPS

29001
29003
29005
29007
29009
29011
29013
29015
29017
29019
29021
29023
29025
29027
29029
29031
29033
29035
29037

TX

29039
29041
29043
29045
29047
29049
29051
29053
29055
29057
29059
29061
29063
29065
29067
29069
29071
29073
29075
29077
29079
29081
29083
29085
29087
29089
29091
29093
29095
29097
29099
29101

29103

TX

29105
29107
29109
29111
29113
29115
29117
29121
29123
29125
29127
29119
29129
29131
29133
29135
29137
29139
29141
29143
29145
29147
29149
29151
29153
29155
29157
29159
29161
29163
29165
29167
29169
29171

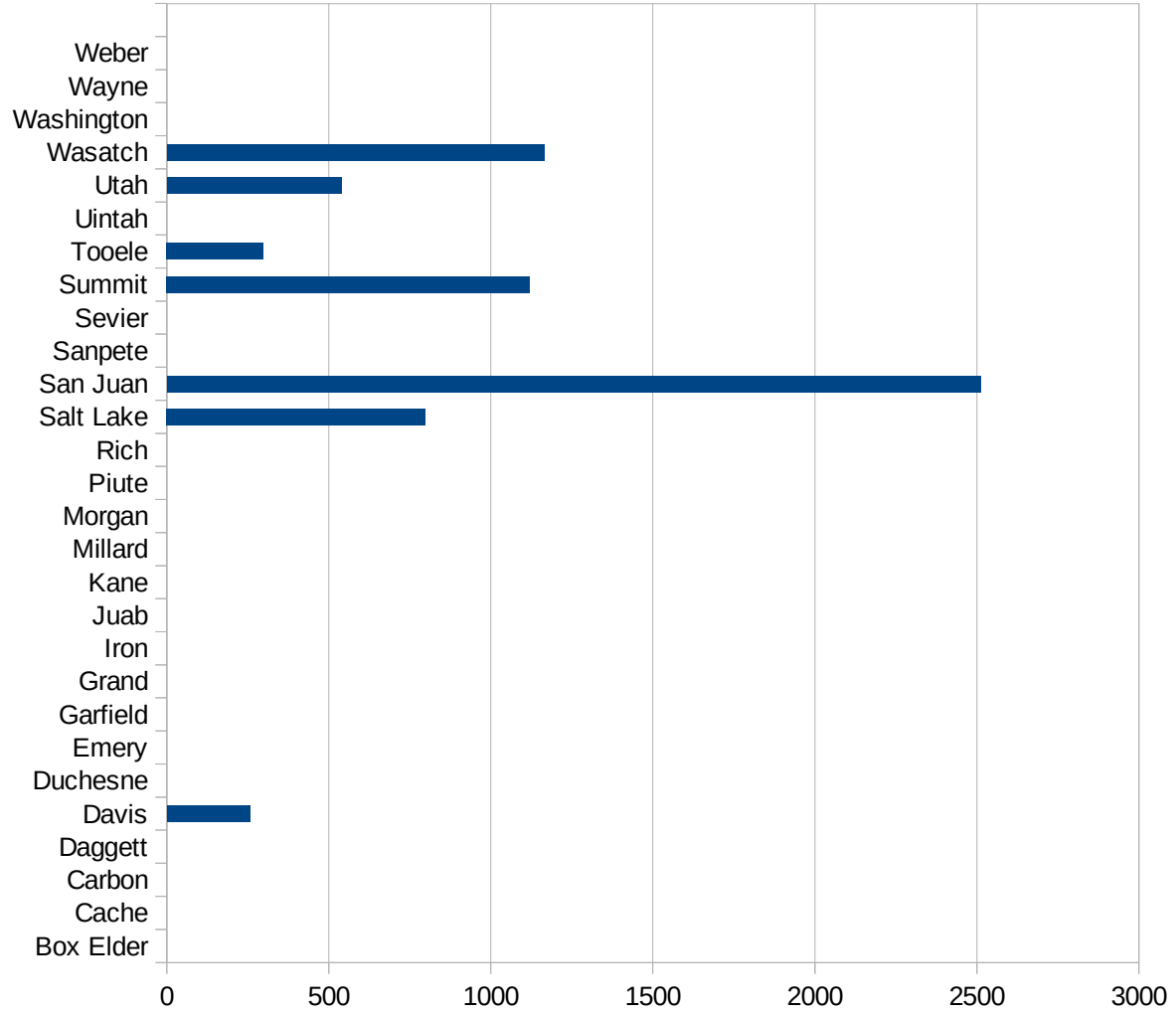
TX

29173
29175
29177
29179
29181
29195
29197
29199
29201
29203
29205
29183
29185
29187
29189
29510
29186
29207
29209
29211
29213
29215

29217
29219
29221
29223
29225
29227
29229

UT

FIPS	County	PC Infection
49001	Beaver	0
49003	Box Elder	0
49005	Cache	0
49007	Carbon	0
49009	Daggett	0
49011	Davis	257.31206978
49013	Duchesne	0
49015	Emery	0
49017	Garfield	0
49019	Grand	0
49021	Iron	0
49023	Juab	0
49025	Kane	0
49027	Millard	0
49029	Morgan	0
49031	Piute	0
49033	Rich	0
49035	Salt Lake	798.77983712
49037	San Juan	2511.4894168
49039	Sanpete	0
49041	Sevier	0
49043	Summit	1120.8356187
49045	Tooele	297.53815784
49047	Uintah	0
49049	Utah	539.20442035
49051	Wasatch	1164.2599278
49053	Washington	0
49055	Wayne	0
49057	Weber	0



UT

FIPS

29001
29003
29005
29007
29009
29011
29013
29015
29017
29019
29021
29023
29025
29027
29029
29031
29033
29035
29037

UT

29039
29041
29043
29045
29047
29049
29051
29053
29055
29057
29059
29061
29063
29065
29067
29069
29071
29073
29075
29077
29079
29081
29083
29085
29087
29089
29091
29093
29095
29097
29099
29101

29103

UT

29105
29107
29109
29111
29113
29115
29117
29121
29123
29125
29127
29119
29129
29131
29133
29135
29137
29139
29141
29143
29145
29147
29149
29151
29153
29155
29157
29159
29161
29163
29165
29167
29169
29171

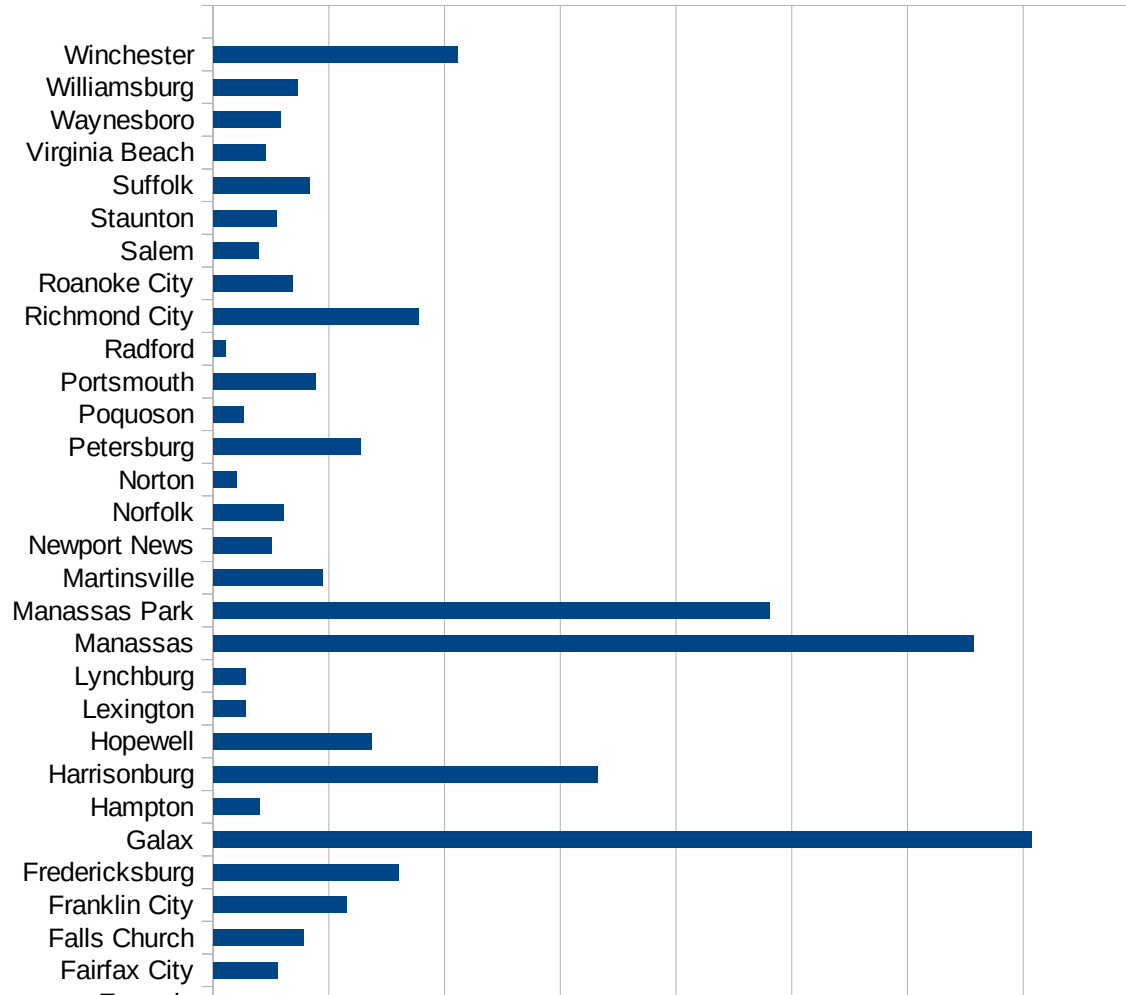
UT

29173
29175
29177
29179
29181
29195
29197
29199
29201
29203
29205
29183
29185
29187
29189
29510
29186
29207
29209
29211
29213
29215

29217
29219
29221
29223
29225
29227
29229

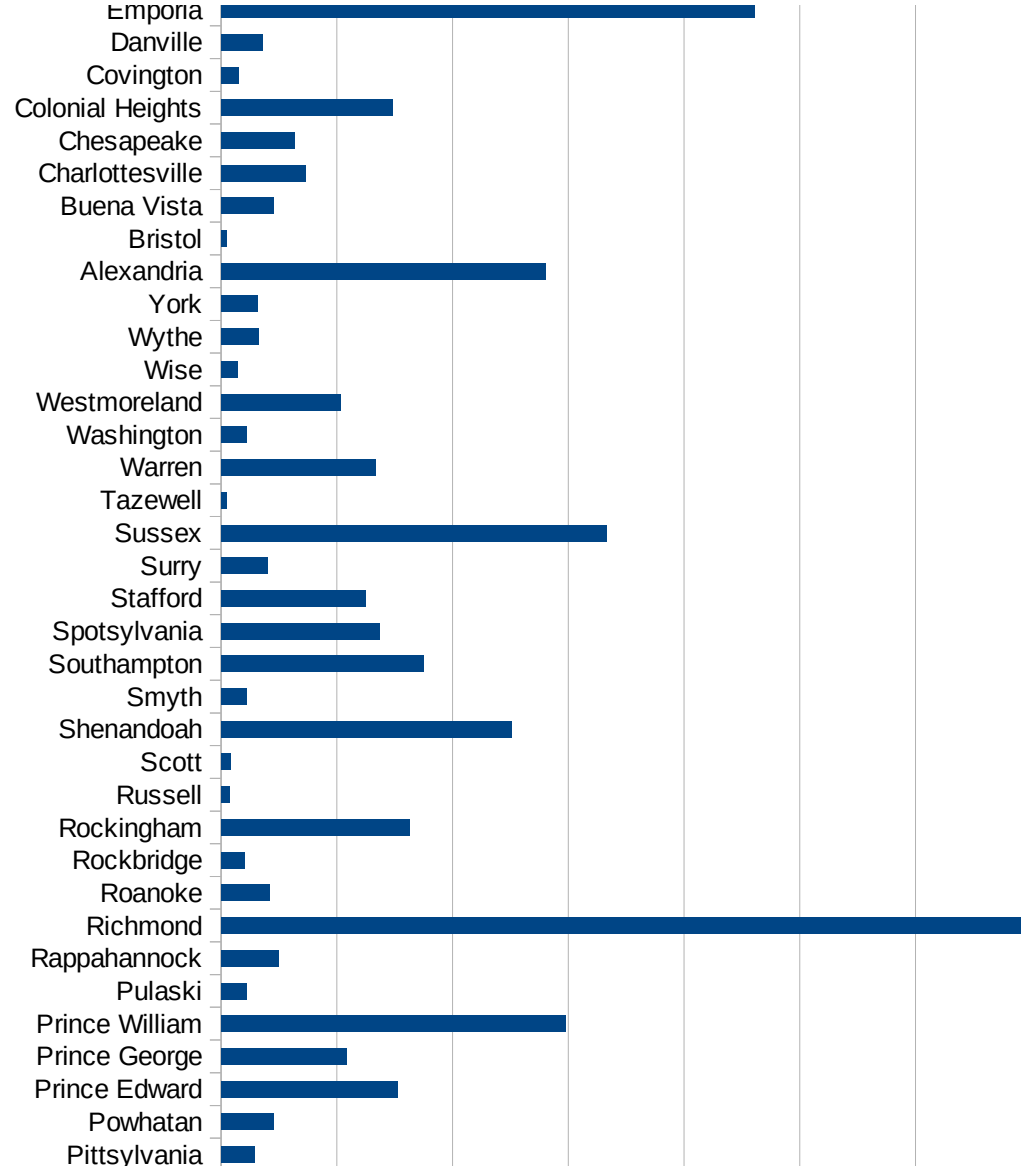
VA

FIPS	County	PC Infection
51001	Accomack	3187.091201
51003	Albemarle	323.7734322
51005	Alleghany	207.9141516
51007	Amelia	322.7541689
51009	Amherst	97.89679783
51011	Appomattox	227.2583802
51013	Arlington	1023.488449
51015	Augusta	226.6191341
51017	Bath	0
51019	Bedford	130.7986336
51021	Bland	31.78134435
51023	Botetourt	201.340265
51025	Brunswick	561.5234375
51027	Buchanan	84.82163894
51029	Buckingham	3253.132537
51031	Campbell	60.02946901
51033	Caroline	402.9637333
51035	Carroll	651.2349845
51036	Charles City	533.0643999
51037	Charlotte	259.6749874
51041	Chesterfield	760.5664513
51043	Clarke	330.5102252
51045	Craig	118.4834123
51047	Culpeper	1546.501089
51049	Cumberland	519.9306759
51051	Dickenson	6.885629691
51053	Dinwiddie	445.1610642
51057	Essex	494.550783
51059	Fairfax	1179.966892
51061	Fauquier	584.3650513
51063	Floyd	88.63564419
51065	Fluvanna	403.2408617
51067	Franklin	92.53492304



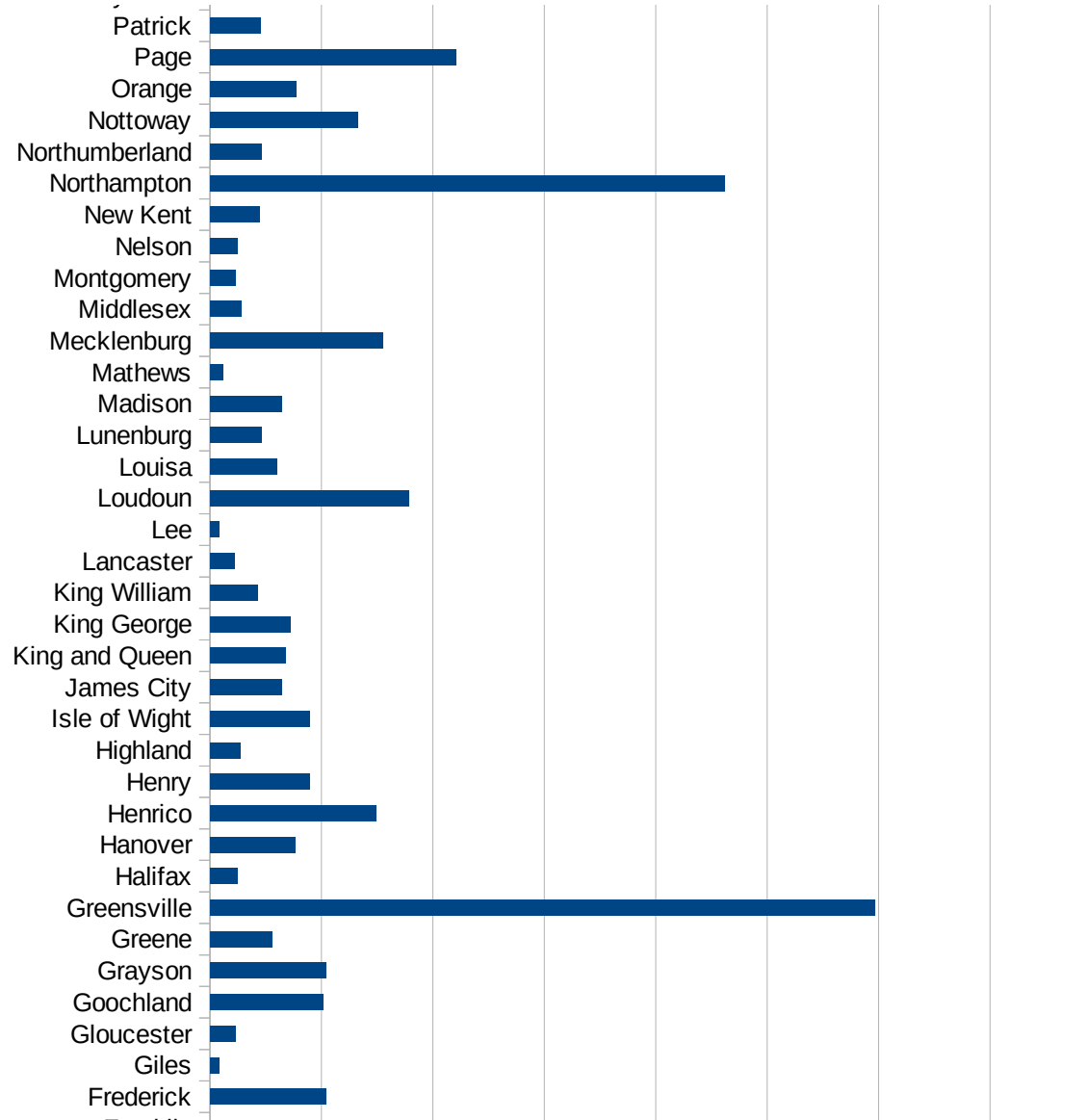
VA

51069 Frederick	521.7588139
51071 Giles	41.55782474
51073 Gloucester	112.45281
51075 Goochland	507.6578902
51077 Grayson	518.2010108
51079 Greene	278.0727034
51081 Greensville	2984.432786
51083 Halifax	120.1641266
51085 Hanover	382.323595
51087 Henrico	743.4831334
51089 Henry	447.4711989
51091 Highland	135.7466063
51093 Isle of Wight	446.5131383
51095 James City	320.6932209
51097 King and Queen	340.8122692
51099 King George	361.2417686
51101 King William	212.5273039
51103 Lancaster	111.286284
51105 Lee	38.23117115
51107 Loudoun	892.7123018
51109 Louisa	299.0918484
51111 Lunenburg	231.6730101
51113 Madison	323.4298608
51115 Mathews	56.80527153
51117 Mecklenburg	773.2463295
51119 Middlesex	139.288699
51121 Montgomery	113.1484568
51125 Nelson	121.3265031
51127 New Kent	223.3040061
51131 Northampton	2309.331061
51133 Northumberland	230.5095908
51135 Nottoway	661.4785992
51137 Orange	384.7833206
51139 Page	1103.07943

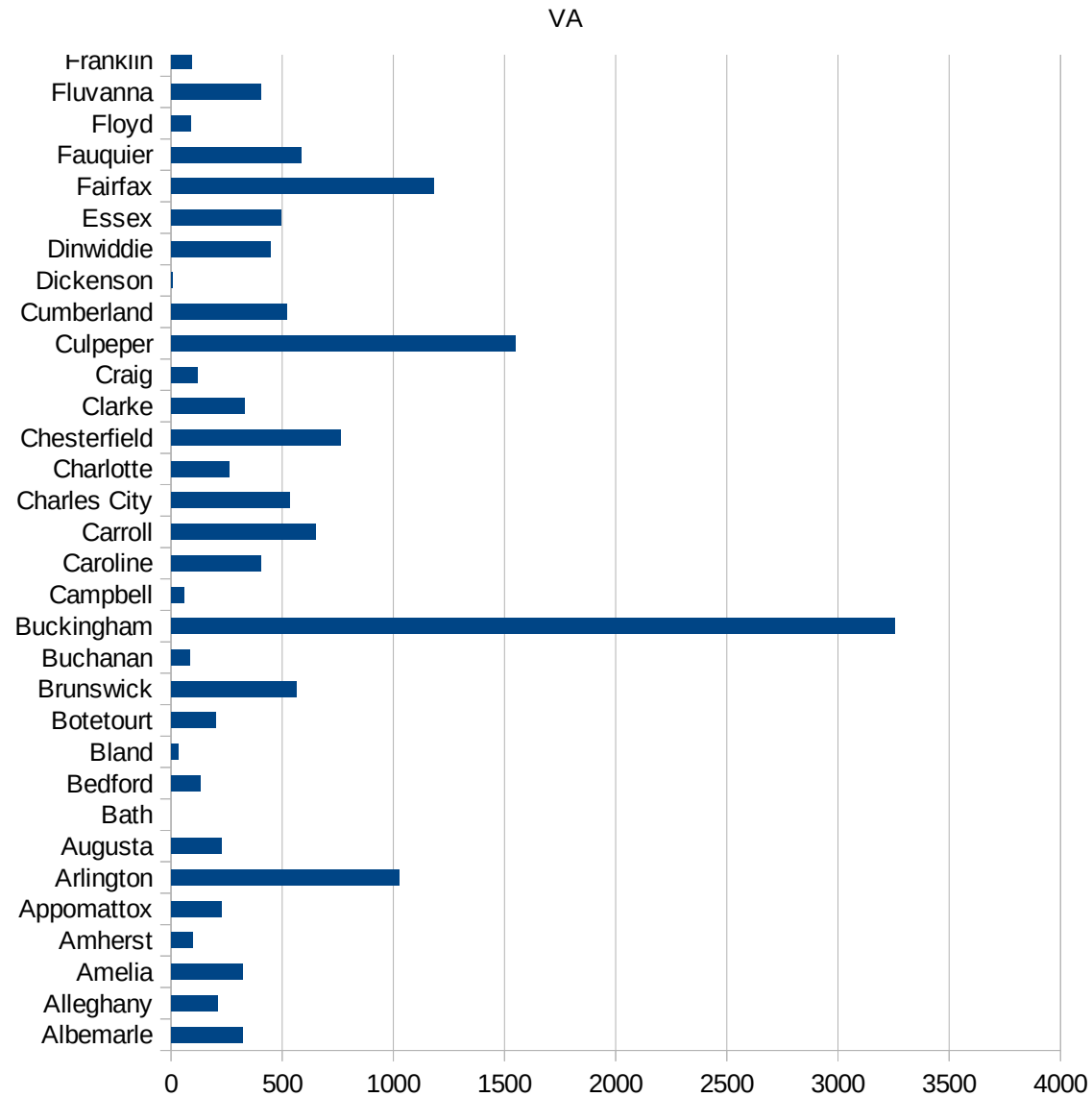


VA

51141 Patrick	226.3339558
51143 Pittsylvania	144.3830087
51145 Powhatan	226.1125767
51147 Prince Edward	762.5272331
51149 Prince George	543.5638885
51153 Prince William	1487.571873
51155 Pulaski	108.612693
51157 Rappahannock	248.2073911
51159 Richmond	3518.477539
51161 Roanoke	207.2858312
51163 Rockbridge	101.0900141
51165 Rockingham	812.3676825
51167 Russell	33.6473755
51169 Scott	41.79437169
51171 Shenandoah	1255.258983
51173 Smyth	111.577842
51175 Southampton	875.6965768
51177 Spotsylvania	683.1150643
51179 Stafford	624.1664444
51181 Surry	200.8032129
51183 Sussex	1664.145234
51185 Tazewell	22.0291274
51187 Warren	664.9501287
51191 Washington	110.2900629
51193 Westmoreland	515.9842961
51195 Wise	71.03020099
51197 Wythe	159.9777422
51199 York	156.2361819
51510 Alexandria	1400.361303
51520 Bristol	24.26889941
51530 Buena Vista	224.4668911
51540 Charlottesville	365.7750899
51550 Chesapeake	318.9989861
51570 Colonial Heights	740.2007514



51580 Covington	73.26007326
51590 Danville	176.9346079
51595 Emporia	2304.237454
51600 Fairfax City	276.7152275
51610 Falls Church	392.6347143
51620 Franklin City	574.0671409
51630 Fredericksburg	802.9096898
51640 Galax	3534.174062
51650 Hampton	201.7675132
51660 Harrisonburg	1658.245887
51670 Hopewell	685.9621172
51678 Lexington	140.1345291
51680 Lynchburg	137.593454
51683 Manassas	3282.822218
51685 Manassas Park	2403.651702
51690 Martinsville	472.7949155
51700 Newport News	253.0426702
51710 Norfolk	306.0522132
51720 Norton	100.8064516
51730 Petersburg	636.7409003
51735 Poquoson	131.2551272
51740 Portsmouth	444.8812241
51750 Radford	54.52860025
51760 Richmond City	887.7407849
51770 Roanoke City	343.2746197
51775 Salem	194.9849862
51790 Staunton	272.851296
51800 Suffolk	416.7352086
51810 Virginia Beach	226.5715066
51820 Waynesboro	291.6740322
51830 Williamsburg	362.5134264
51840 Winchester	1056.638679



VA

VA

FIPS

29001
29003
29005
29007
29009
29011
29013
29015
29017
29019
29021
29023
29025
29027
29029
29031
29033
29035
29037

VA

29039
29041
29043
29045
29047
29049
29051
29053
29055
29057
29059
29061
29063
29065
29067
29069
29071
29073
29075
29077
29079
29081
29083
29085
29087
29089
29091
29093
29095
29097
29099
29101

29103

VA

29105
29107
29109
29111
29113
29115
29117
29121
29123
29125
29127
29119
29129
29131
29133
29135
29137
29139
29141
29143
29145
29147
29149
29151
29153
29155
29157
29159
29161
29163
29165
29167
29169
29171

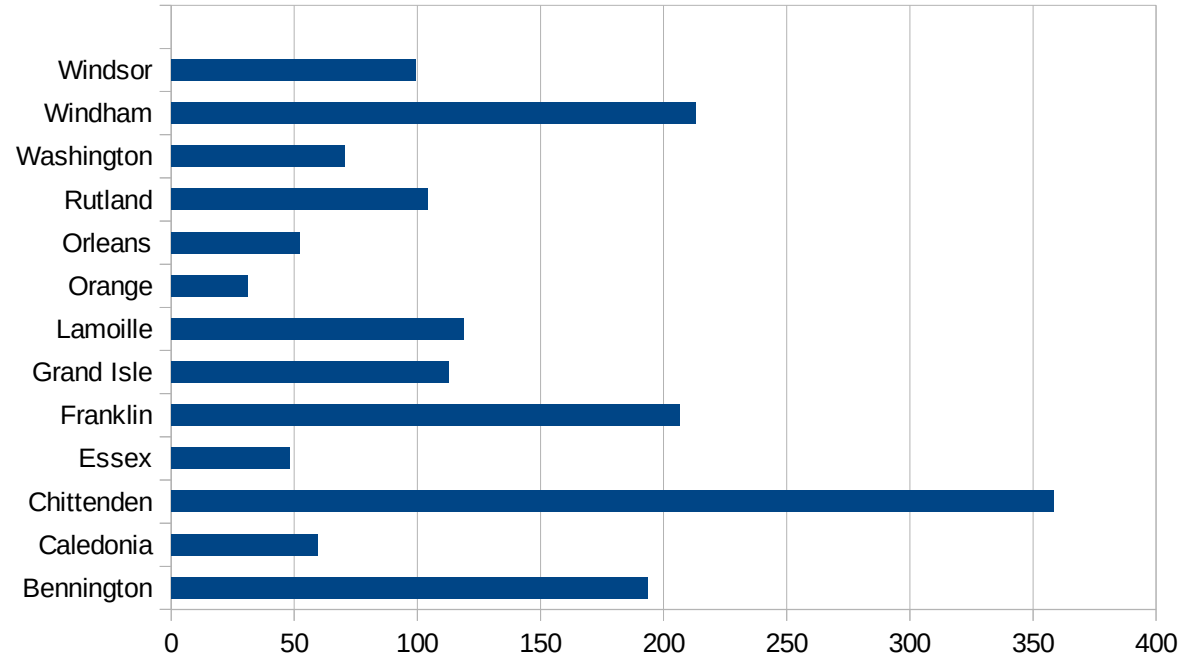
VA

29173
29175
29177
29179
29181
29195
29197
29199
29201
29203
29205
29183
29185
29187
29189
29510
29186
29207
29209
29211
29213
29215

29217
29219
29221
29223
29225
29227
29229

VT

FIPS	County	PC Infection
50001	Addison	183.9179942
50003	Bennington	193.6515955
50005	Caledonia	59.40201967
50007	Chittenden	358.5056996
50009	Essex	48
50011	Franklin	206.3899962
50013	Grand Isle	112.8349788
50015	Lamoille	118.5770751
50017	Orange	31.03555295
50019	Orleans	52.03106998
50021	Rutland	103.9678211
50023	Washington	70.51943584
50025	Windham	212.8356254
50027	Windsor	99.48269001



FIPS

- 29001
- 29003
- 29005
- 29007
- 29009
- 29011
- 29013
- 29015
- 29017
- 29019
- 29021
- 29023
- 29025
- 29027
- 29029
- 29031
- 29033
- 29035
- 29037

VT

29039
29041
29043
29045
29047
29049
29051
29053
29055
29057
29059
29061
29063
29065
29067
29069
29071
29073
29075
29077
29079
29081
29083
29085
29087
29089
29091
29093
29095
29097
29099
29101

29103

VT

29105
29107
29109
29111
29113
29115
29117
29121
29123
29125
29127
29119
29129
29131
29133
29135
29137
29139
29141
29143
29145
29147
29149
29151
29153
29155
29157
29159
29161
29163
29165
29167
29169
29171

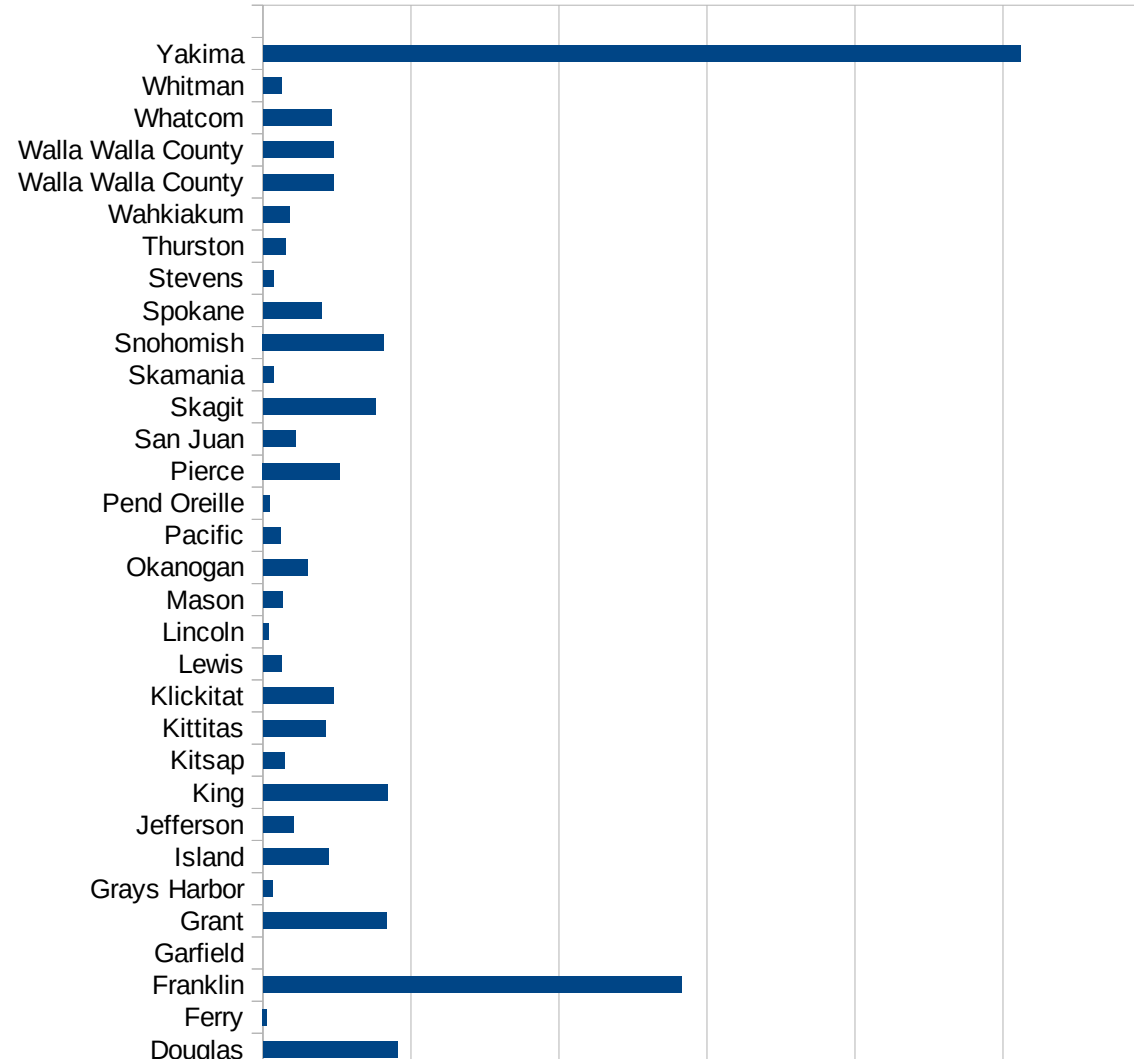
VT

29173
29175
29177
29179
29181
29195
29197
29199
29201
29203
29205
29183
29185
29187
29189
29510
29186
29207
29209
29211
29213
29215

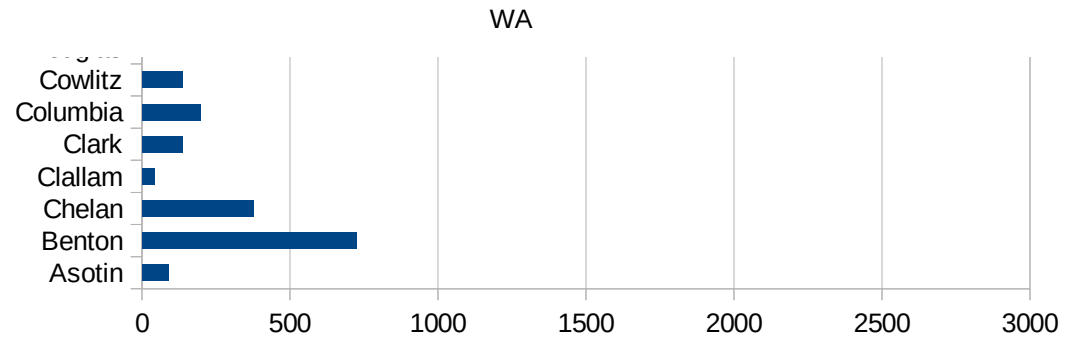
29217
29219
29221
29223
29225
29227
29229

WA

FIPS	County	PC Infection
53001	Adams	551.6473506
53003	Asotin	88.45643521
53005	Benton	724.6987027
53007	Chelan	375.1492809
53009	Clallam	43.00402674
53011	Clark	136.9700969
53013	Columbia	197.09288
53015	Cowlitz	136.713553
53017	Douglas	454.4712984
53019	Ferry	13.07360439
53021	Franklin	1414.989348
53023	Garfield	0
53025	Grant	416.1058656
53027	Grays Harbor	31.12271823
53029	Island	221.406583
53031	Jefferson	104.0057991
53033	King	419.4051218
53035	Kitsap	72.27442041
53037	Kittitas	211.1308167
53039	Klickitat	239.7430678
53041	Lewis	62.81091402
53043	Lincoln	18.62197393
53045	Mason	65.6418398
53047	Okanogan	149.5300484
53049	Pacific	58.99437284
53051	Pend Oreille	22.05558006
53053	Pierce	260.4064405
53055	San Juan	110.9294722
53057	Skagit	379.0774223
53059	Skamania	33.54579
53061	Snohomish	408.5158811
53063	Spokane	198.3945779
53065	Stevens	35.35130358



53067 Thurston	77.15968564
53069 Wahkiakum	90.37505648
53071 Walla Walla Cou	236.3678146
53071 Walla Walla Cou	236.3678146
53073 Whatcom	230.8527372
53075 Whitman	62.26024784
53077 Yakima	2559.197601



WA

FIPS

29001
29003
29005
29007
29009
29011
29013
29015
29017
29019
29021
29023
29025
29027
29029
29031
29033
29035
29037

WA

29039
29041
29043
29045
29047
29049
29051
29053
29055
29057
29059
29061
29063
29065
29067
29069
29071
29073
29075
29077
29079
29081
29083
29085
29087
29089
29091
29093
29095
29097
29099
29101

29103

WA

29105
29107
29109
29111
29113
29115
29117
29121
29123
29125
29127
29119
29129
29131
29133
29135
29137
29139
29141
29143
29145
29147
29149
29151
29153
29155
29157
29159
29161
29163
29165
29167
29169
29171

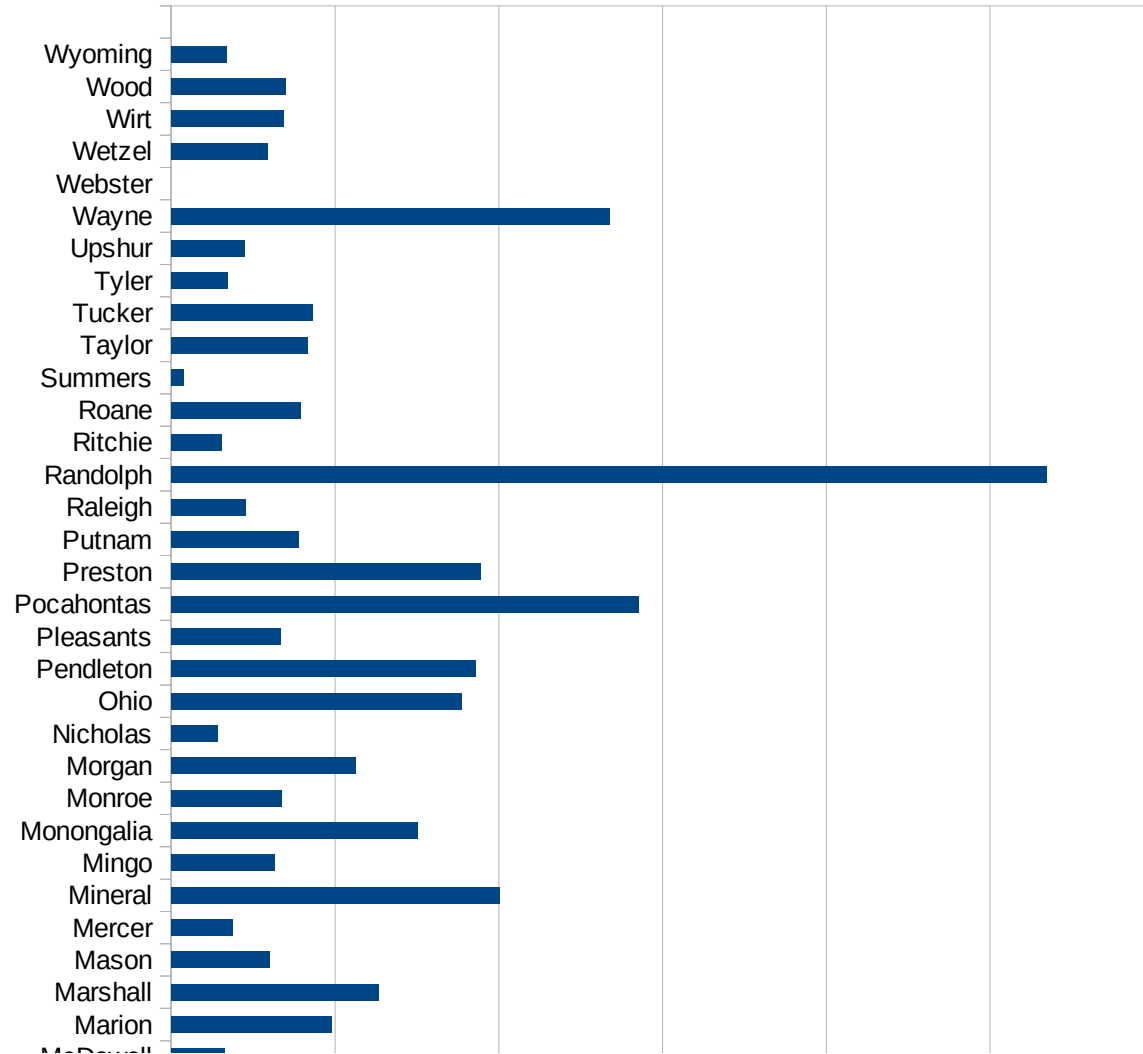
WA

29173
29175
29177
29179
29181
29195
29197
29199
29201
29203
29205
29183
29185
29187
29189
29510
29186
29207
29209
29211
29213
29215

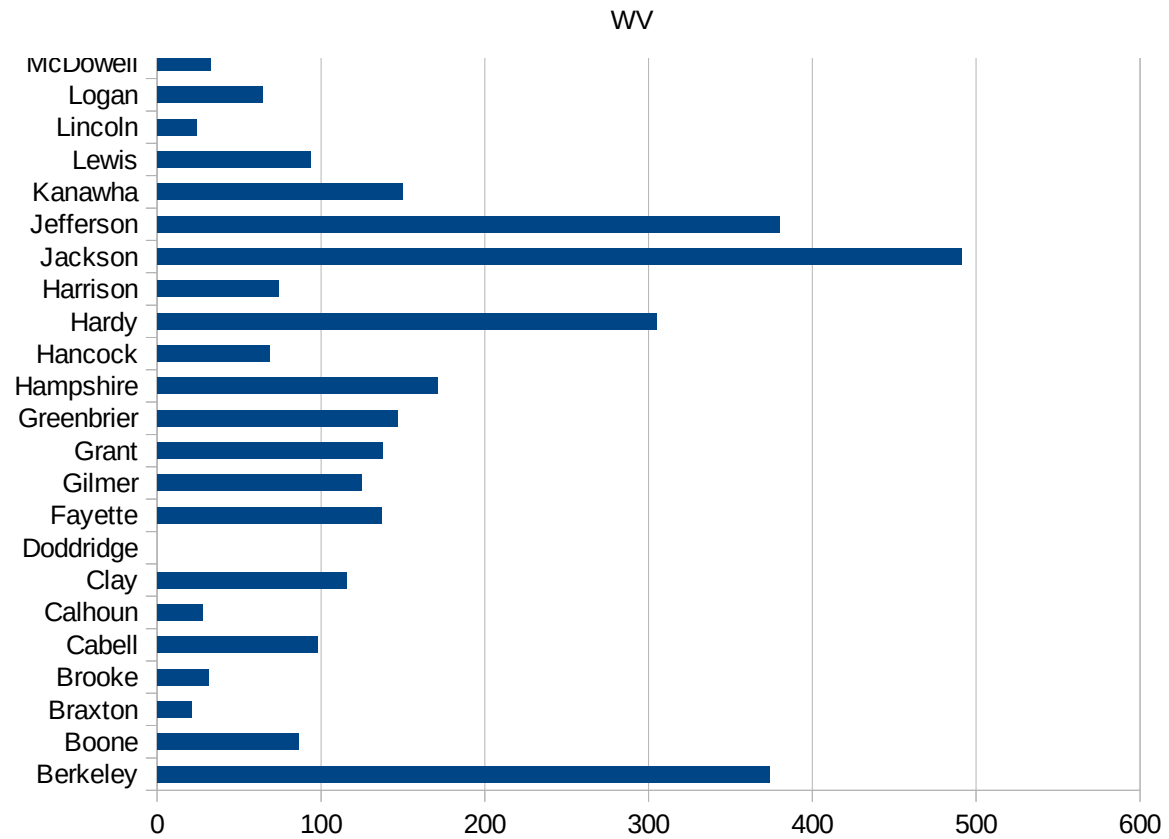
29217
29219
29221
29223
29225
29227
29229

WV

FIPS	County	PC Infection
54001	Barbour	90.71666163
54003	Berkeley	373.9658308
54005	Boone	86.55642112
54007	Braxton	21.29320747
54009	Brooke	31.52727109
54011	Cabell	97.61434824
54013	Calhoun	27.57099531
54015	Clay	115.8480074
54017	Doddridge	0
54019	Fayette	137.1518899
54021	Gilmer	124.595066
54023	Grant	137.6225701
54025	Greenbrier	146.6107055
54027	Hampshire	171.328222
54029	Hancock	68.74269609
54031	Hardy	304.9001815
54033	Harrison	74.01486218
54035	Jackson	491.1865115
54037	Jefferson	380.2080583
54039	Kanawha	149.6226185
54041	Lewis	93.60958562
54043	Lincoln	24.27302296
54045	Logan	64.40334897
54047	McDowell	32.92542391
54049	Marion	98.04445871
54051	Marshall	126.6850739
54053	Mason	59.88472191
54055	Mercer	37.20552671
54057	Mineral	200.4454343
54059	Mingo	63.06495691
54061	Monongalia	150.347679
54063	Monroe	67.77108434
54065	Morgan	112.4416709



54067 Nicholas	28.1780855
54069 Ohio	177.2242845
54071 Pendleton	185.7939117
54073 Pleasants	66.60450246
54075 Pocahontas	285.2388876
54077 Preston	189.1308845
54079 Putnam	77.62605413
54081 Raleigh	45.78877906
54083 Randolph	534.2955279
54085 Ritchie	30.86102253
54087 Roane	78.95492392
54089 Summers	7.836990596
54091 Taylor	83.02692445
54093 Tucker	86.26887132
54095 Tyler	34.30139492
54097 Upshur	45.05426992
54099 Wayne	267.875025
54101 Webster	0
54103 Wetzel	58.93909627
54105 Wirt	68.61063465
54107 Wood	70.0687624
54109 Wyoming	33.67651304



FIPS

- 29001
- 29003
- 29005
- 29007
- 29009
- 29011
- 29013
- 29015
- 29017
- 29019
- 29021
- 29023
- 29025
- 29027
- 29029
- 29031
- 29033
- 29035
- 29037

WV

29039
29041
29043
29045
29047
29049
29051
29053
29055
29057
29059
29061
29063
29065
29067
29069
29071
29073
29075
29077
29079
29081
29083
29085
29087
29089
29091
29093
29095
29097
29099
29101

29103

29105
29107
29109
29111
29113
29115
29117
29121
29123
29125
29127
29119
29129
29131
29133
29135
29137
29139
29141
29143
29145
29147
29149
29151
29153
29155
29157
29159
29161
29163
29165
29167
29169
29171

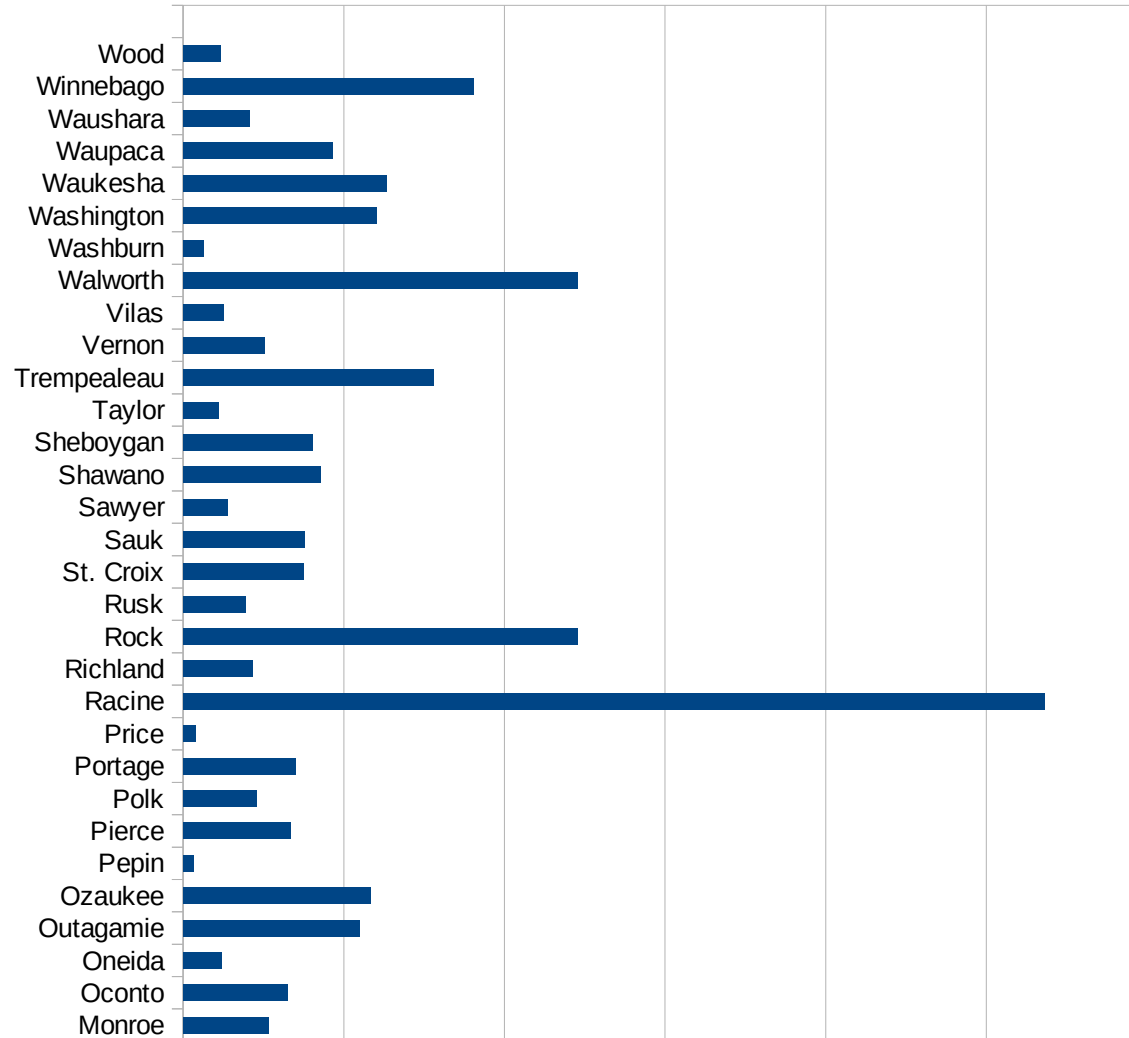
WV

29173
29175
29177
29179
29181
29195
29197
29199
29201
29203
29205
29183
29185
29187
29189
29510
29186
29207
29209
29211
29213
29215

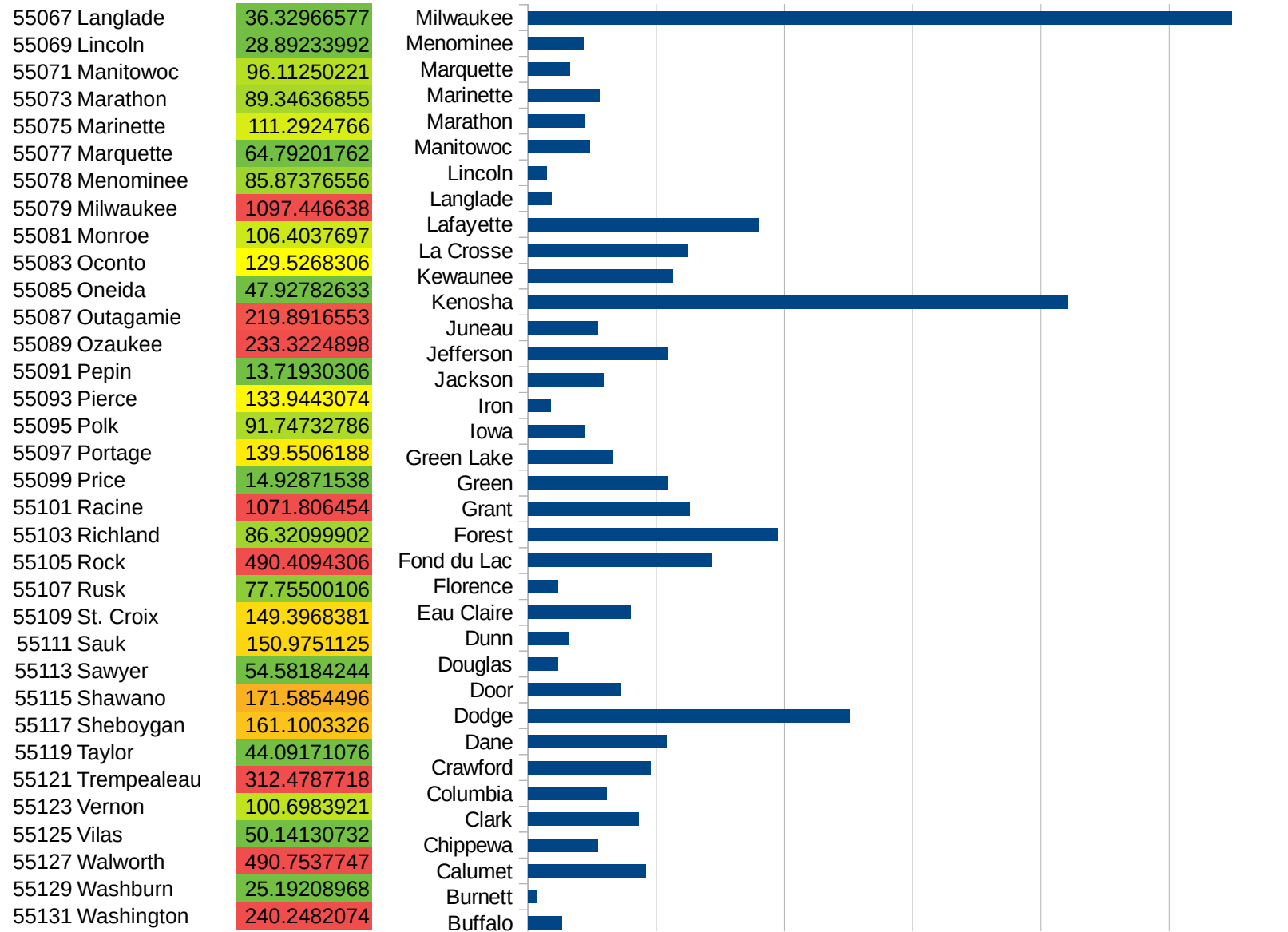
29217
29219
29221
29223
29225
29227
29229

WI

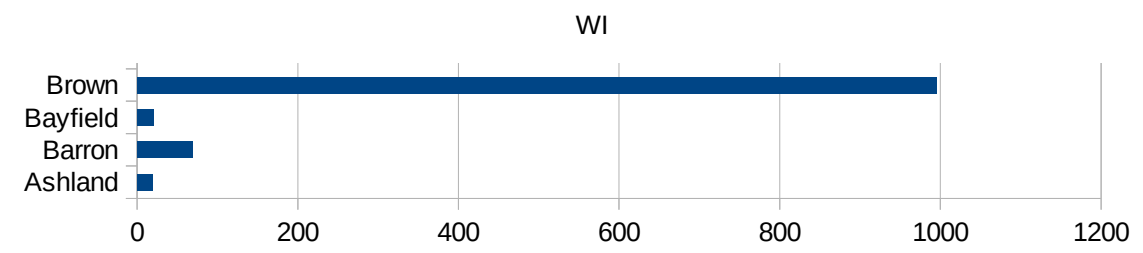
FIPS	County	PC Infection
55001	Adams	54.05936701
55003	Ashland	19.23076923
55005	Barron	68.63873882
55007	Bayfield	19.94415636
55009	Brown	994.7679761
55011	Buffalo	53.33333333
55013	Burnett	12.99376299
55015	Calumet	183.4167348
55017	Chippewa	109.1447727
55019	Clark	172.8658273
55021	Columbia	122.0405175
55023	Crawford	190.2891167
55025	Dane	216.0910385
55027	Dodge	500.8708322
55029	Door	144.8750453
55031	Douglas	46.2877245
55033	Dunn	64.25738406
55035	Eau Claire	159.7566342
55037	Florence	46.28558204
55039	Fond du Lac	287.1946132
55041	Forest	389.2781671
55043	Grant	252.1627808
55045	Green	216.6319153
55047	Green Lake	132.1492758
55049	Iowa	88.34293888
55051	Iron	35.23608175
55053	Jackson	117.1989452
55055	Jefferson	217.3172479
55057	Juneau	108.9529248
55059	Kenosha	841.1601394
55061	Kewaunee	225.6782613
55063	La Crosse	248.6678508
55065	Lafayette	360.0360036



WI



55133 Waukesha	253.0565259
55135 Waupaca	185.8081677
55137 Waushara	82.43003751
55139 Winnebago	361.9459712
55141 Wood	46.54027787



FIPS

- 29001
- 29003
- 29005
- 29007
- 29009
- 29011
- 29013
- 29015
- 29017
- 29019
- 29021
- 29023
- 29025
- 29027
- 29029
- 29031
- 29033
- 29035
- 29037

WI

29039
29041
29043
29045
29047
29049
29051
29053
29055
29057
29059
29061
29063
29065
29067
29069
29071
29073
29075
29077
29079
29081
29083
29085
29087
29089
29091
29093
29095
29097
29099
29101

29103

29105
29107
29109
29111
29113
29115
29117
29121
29123
29125
29127
29119
29129
29131
29133
29135
29137
29139
29141
29143
29145
29147
29149
29151
29153
29155
29157
29159
29161
29163
29165
29167
29169
29171

WI

29173
29175
29177
29179
29181
29195
29197
29199
29201
29203
29205
29183
29185
29187
29189
29510
29186
29207
29209
29211
29213
29215

29217
29219
29221
29223
29225
29227
29229