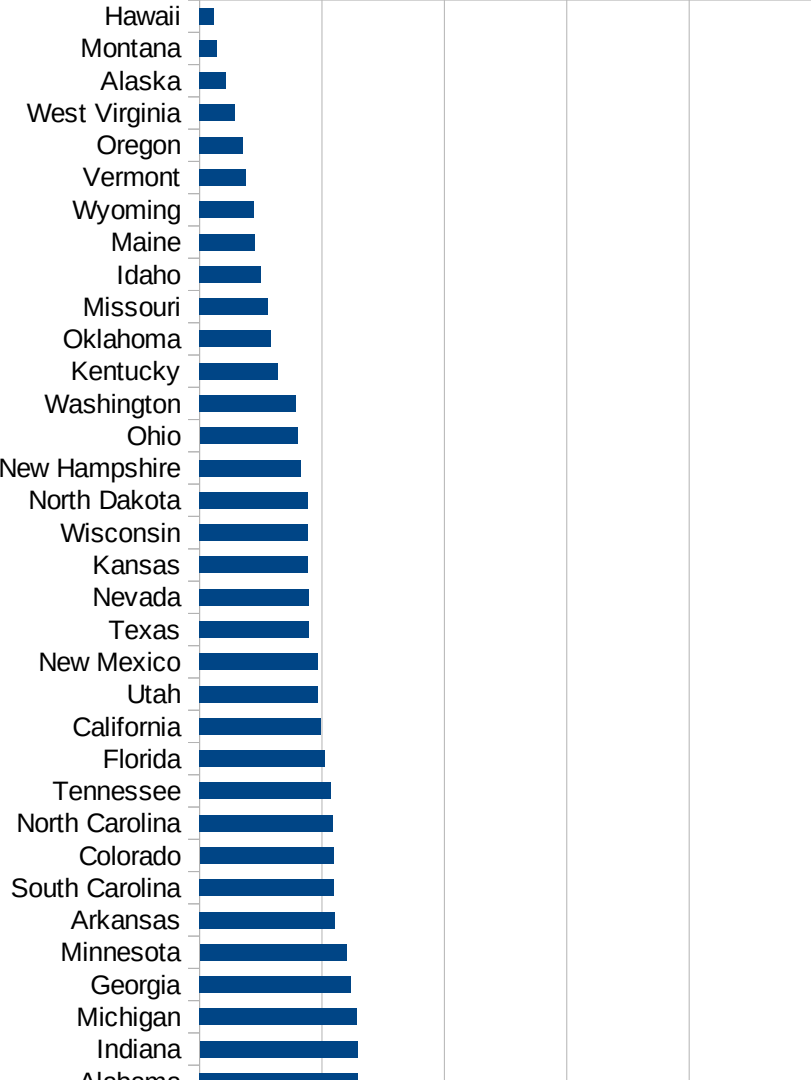


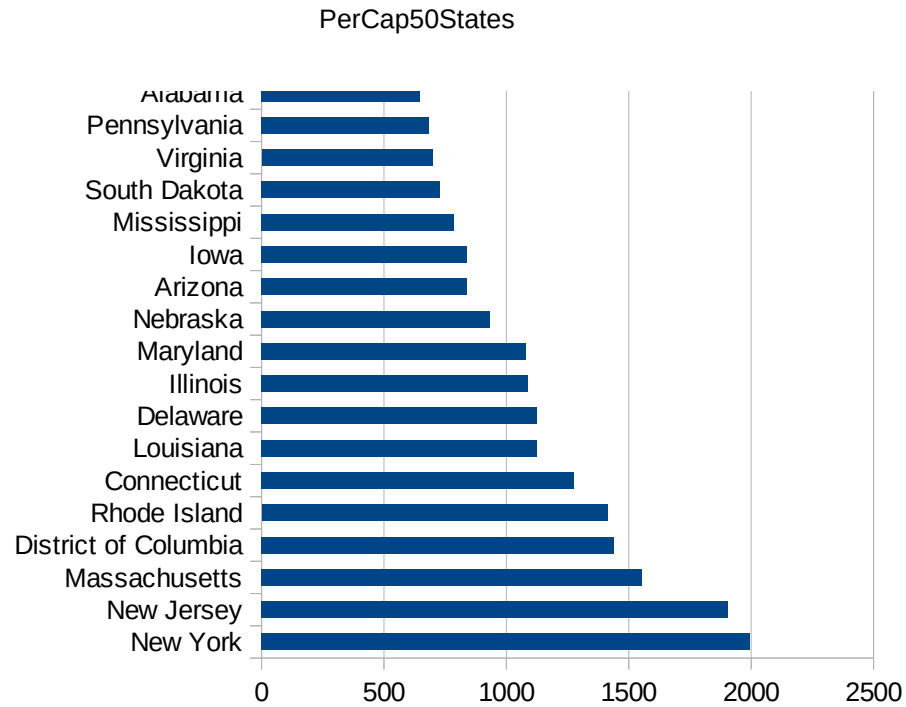
PerCap50States

Idx	State	Population	Cases per 100,000
33	New York	19542209	1993.97110121993
31	New Jersey	8908520	1906.04050953469
22	Massachusetts	6902149	1554.03773520392
9	District of Columbia	702455	1441.8005423835
40	Rhode Island	1057315	1413.48604720448
7	Connecticut	3572665	1277.84161123419
19	Louisiana	4659978	1125.9495216501
8	Delaware	967171	1123.89639474302
14	Illinois	12741080	1086.987916252
21	Maryland	6042718	1081.25184726476
28	Nebraska	1929268	934.966007833023
3	Arizona	7171646	839.277343025576
16	Iowa	3156145	838.491260699366
25	Mississippi	2986530	784.321604001969
42	South Dakota	882235	727.583920384025
47	Virginia	8517685	698.710976045721
39	Pennsylvania	12807060	684.661428930605
1	Alabama	4887871	646.98925155758
15	Indiana	6691878	644.662081406744
23	Michigan	9995915	642.272368262435
11	Georgia	10519475	618.291312066429
24	Minnesota	5611179	600.283826268954
4	Arkansas	3013825	552.255024760894
41	South Carolina	5084127	548.707772248805
6	Colorado	5695564	546.723730959743
34	North Carolina	10383620	544.386254504691
43	Tennessee	6770010	537.074539033177
10	Florida	21299325	511.208688538252
5	California	39557045	495.297361064255
45	Utah	3161105	484.16613810677
32	New Mexico	2095428	482.240382394432
44	Texas	28701845	446.424262969854
29	Nevada	3034392	445.822425052531



This work is licensed under the Creative Commons Attribution-NoDerivatives 4.0 International License. To view a copy of this license, visit <http://creativecommons.org/licenses/by-nd/4.0/>.

Idx	State	Population	Cases per 100,000
17	Kansas	2911505	444.100216211204
50	Wisconsin	5813568	443.152982815373
35	North Dakota	760077	442.323606687217
30	New Hampshire	1356458	412.545025352794
36	Ohio	11689442	400.010539425235
48	Washington	7535591	395.801736054942
18	Kentucky	4468402	321.121510553437
37	Oklahoma	3943079	291.903864974554
26	Missouri	6126452	278.562535052915
13	Idaho	1754208	250.882449515679
20	Maine	1338404	225.268304637464
51	Wyoming	577737	221.900276423355
46	Vermont	626299	188.248743810864
38	Oregon	4190713	177.630870928169
49	West Virginia	1805832	145.583863836725
2	Alaska	737438	106.992045432972
27	Montana	1062305	71.9190816196855
12	Hawaii	1420491	57.7969166999298



Counties_Cities

FIPS	County	State	Cases Per 100,000
47169	Trousdale	Tennessee	13339.99273520
47095	Lake	Tennessee	9310.48441506
31043	Dakota	Nebraska	8688.94089528
19021	Buena Vista	Iowa	8402.93851263
5079	Lincoln	Arkansas	7741.16416349
27105	Nobles	Minnesota	7457.58073344
5077	Lee	Arkansas	6911.51919866
31037	Colfax	Nebraska	6093.18996416
20057	Ford	Kansas	5686.37865911
22035	East Carroll	Louisiana	5414.23902231
40139	Texas	Oklahoma	4805.67098509
20175	Seward	Kansas	4550.04591368
13101	Echols	Georgia	4425.00000000
35031	McKinley	New Mexico	4397.56536174
18017	Cass	Indiana	4281.38585167
20055	Finney	Kansas	4255.55161017
1085	Lowndes	Alabama	4251.05273712
47007	Bledsoe	Tennessee	4174.85598102
39101	Marion	Ohio	4159.00453598
36087	Rockland	New York	4155.42148329
48341	Moore	Texas	4100.53525716
19047	Crawford	Iowa	3741.69483623
39129	Pickaway	Ohio	3697.96508625
31151	Saline	Nebraska	3693.37979094
51640	Galax	Virginia	3627.58835435
31047	Dawson	Nebraska	3602.00767641
5133	Sevier	Arkansas	3582.47272303
36119	Westchester	New York	3575.50340426
46017	Buffalo	South Dakota	3339.88212181
34031	Passaic	New Jersey	3335.51886511
4023	Santa Cruz	Arizona	3306.74464105
51683	Manassas	Virginia	3290.02665642
1011	Bullock	Alabama	3274.80765437

This work is licensed under the Creative Commons Attribution-NoDerivatives 4.0 International License. To view a copy of this license, visit <http://creativecommons.org/licenses/by-nd/4.0/>.

Counties_Cities

51159 Richmond	Virginia	3263.99645939
51029 Buckingham	Virginia	3253.13253721
13053 Chattahoochee	Georgia	3229.12766754
51001 Accomack	Virginia	3190.17647785
19115 Louisa	Iowa	3187.39367893
28099 Neshoba	Mississippi	3145.06437768
5123 St. Francis	Arkansas	3125.12284288
36059 Nassau	New York	3061.45060563
4001 Apache	Arizona	3054.94444290
6025 Imperial	California	3051.80198760
48253 Jones	Texas	3047.88817682
51081 Greensville	Virginia	3010.23479831
19193 Woodbury	Iowa	3006.66088025
1013 Butler	Alabama	2957.31707317
8075 Logan	Colorado	2949.64697139
4017 Navajo	Arizona	2940.83027751
34039 Union	New Jersey	2926.17194710
13243 Randolph	Georgia	2897.70232694
22065 Madison	Louisiana	2885.04614282
34017 Hudson	New Jersey	2859.65319697
28051 Holmes	Mississippi	2814.66348882
36071 Orange	New York	2793.29023880
36103 Suffolk	New York	2775.04518622
48471 Walker	Texas	2690.39735099
19197 Wright	Iowa	2687.15524035
46005 Beadle	South Dakota	2669.06741514
12077 Liberty	Florida	2601.39529384
53077 Yakima	Washington	2581.07108485
31079 Hall	Nebraska	2559.77405165
19171 Tama	Iowa	2555.60814009
1059 Franklin	Alabama	2547.58792207
13273 Terrell	Georgia	2543.25862269
36061 New York City	New York	2540.23575895
13037 Calhoun	Georgia	2534.63476071

Counties_Cities

49037 San Juan	Utah	2517.96232766
13099 Early	Georgia	2508.05113692
28123 Scott	Mississippi	2506.45172694
13141 Hancock	Georgia	2503.59367513
19127 Marshall	Iowa	2446.16192692
25025 Suffolk	Massachusetts	2431.45882574
4027 Yuma	Arizona	2418.82259768
1131 Wilcox	Alabama	2418.36830714
51685 Manassas Park	Virginia	2403.65170162
51595 Emporia	Virginia	2401.87463386
48375 Potter	Texas	2371.95774271
34013 Essex	New Jersey	2327.80297262
37061 Duplin	North Carolina	2326.01603915
16013 Blaine	Idaho	2314.05690014
51131 Northampton	Virginia	2300.80954410
48449 Titus	Texas	2276.51136742
8087 Morgan	Colorado	2272.56810701
28079 Leake	Mississippi	2240.47796863
22041 Franklin	Louisiana	2217.70192499
5149 Yell	Arkansas	2205.71163223
12047 Hamilton	Florida	2201.25786164
28153 Wayne	Mississippi	2197.26081387
13287 Turner	Georgia	2173.91304348
28103 Noxubee	Mississippi	2154.72235406
22095 St. John the Bap	Louisiana	2153.57539830
1119 Sumter	Alabama	2135.37152313
22051 Jefferson	Louisiana	2074.18022306
27099 Mower	Minnesota	2069.43090650
22047 Iberville	Louisiana	2069.00767091
34021 Mercer	New Jersey	2047.53238817
13095 Dougherty	Georgia	2045.08839034
34003 Bergen	New Jersey	2038.77048165
25009 Essex	Massachusetts	2013.56372955
34023 Middlesex	New Jersey	2005.58043113

Counties_Cities

28021 Claiborne	Mississippi	1999.55565430
44007 Providence	Rhode Island	1998.47818842
24033 Prince George's	Maryland	1996.13332336
13205 Mitchell	Georgia	1991.70872386
10005 Sussex	Delaware	1972.20938042
19179 Wapello	Iowa	1957.10836529
31141 Platte	Nebraska	1951.26337560
22071 Orleans	Louisiana	1946.26169419
13061 Clay	Georgia	1939.72982335
21031 Butler	Kentucky	1933.91794551
34011 Cumberland	New Jersey	1926.18498794
36105 Sullivan	New York	1916.60706244
12051 Hendry	Florida	1915.48753489
46073 Jerauld	South Dakota	1908.95741557
1063 Greene	Alabama	1906.95979594
13005 Bacon	Georgia	1877.51452839
46099 Minnehaha	South Dakota	1840.56077480
28007 Attala	Mississippi	1840.45739178
29119 McDonald	Missouri	1828.58133287
13261 Sumter	Georgia	1816.16385834
31053 Dodge	Nebraska	1804.78921475
35045 San Juan	New Mexico	1799.38101293
1047 Dallas	Alabama	1793.26546594
1065 Hale	Alabama	1792.74752139
22111 Union	Louisiana	1768.92073444
28029 Copiah	Mississippi	1762.25344217
9001 Fairfield	Connecticut	1751.06985102
48001 Anderson	Texas	1744.83697056
13285 Troup	Georgia	1726.30436645
13071 Colquitt	Georgia	1721.79329707
17031 Cook	Illinois	1701.34386824
51183 Sussex	Virginia	1699.74192400
20025 Clark	Kansas	1695.76059850
48369 Parmer	Texas	1693.02514193

Counties_Cities

28069 Kemper	Mississippi	1685.44928693
51660 Harrisonburg	Virginia	1667.49949105
25023 Plymouth	Massachusetts	1661.73870751
29211 Sullivan	Missouri	1639.60778010
22127 Winn	Louisiana	1627.28173199
22093 St. James	Louisiana	1606.69296953
42101 Philadelphia	Pennsylvania	1606.11007374
22025 Catahoula	Louisiana	1602.83097419
27153 Todd	Minnesota	1602.79879587
21177 Muhlenberg	Kentucky	1598.75219341
22013 Bienville	Louisiana	1577.99819657
34029 Ocean	New Jersey	1576.66155296
27165 Watonwan	Minnesota	1575.59198543
1017 Chambers	Alabama	1573.70221627
22125 West Feliciana	Louisiana	1558.86157827
51047 Culpeper	Virginia	1548.42939509
45061 Lee	South Carolina	1540.07700385
28101 Newton	Mississippi	1520.30965816
51153 Prince William	Virginia	1503.81080787
1101 Montgomery	Alabama	1503.34642966
28083 Leflore	Mississippi	1500.74345586
13139 Hall	Georgia	1499.89116885
22007 Assumption	Louisiana	1497.75784753
53021 Franklin	Washington	1490.24346296
13277 Tift	Georgia	1478.88886150
37163 Sampson	North Carolina	1477.38345959
6031 Kings	California	1475.89286894
25027 Worcester	Massachusetts	1469.23772235
13259 Stewart	Georgia	1467.97870624
25017 Middlesex	Massachusetts	1467.56639256
13065 Clinch	Georgia	1459.08543923
28163 Yazoo	Mississippi	1458.51033702
34035 Somerset	New Jersey	1455.17024797
34025 Monmouth	New Jersey	1449.73718685

Counties_Cities

13321 Worth	Georgia	1448.34720922
8109 Saguache	Colorado	1446.73388865
19013 Black Hawk	Iowa	1444.77675065
11001 District of Colum	District of Col	1441.80054238
1023 Choctaw	Alabama	1440.69776497
46085 Lyman	South Dakota	1439.41376603
20111 Lyon	Kansas	1433.87415434
25005 Bristol	Massachusetts	1433.63202145
22037 East Feliciana	Louisiana	1429.68142968
9009 New Haven	Connecticut	1425.68969940
13137 Habersham	Georgia	1425.48691284
13093 Dooly	Georgia	1422.73456880
34007 Camden	New Jersey	1416.94177227
36027 Dutchess	New York	1415.64357649
25013 Hampden	Massachusetts	1410.05854517
28067 Jones	Mississippi	1409.56164824
51510 Alexandria	Virginia	1406.59066841
17089 Kane	Illinois	1403.17774084
20103 Leavenworth	Kansas	1397.63005212
48117 Deaf Smith	Texas	1396.58848614
13315 Wilcox	Georgia	1395.82387653
28015 Carroll	Mississippi	1392.39229139
37191 Wayne	North Carolina	1381.76684409
19139 Muscatine	Iowa	1374.36231918
4012 La Paz	Arizona	1369.79808513
12027 DeSoto	Florida	1368.40139774
34027 Morris	New Jersey	1360.50567754
24031 Montgomery	Maryland	1356.96825000
17097 Lake	Illinois	1347.96927081
27145 Stearns	Minnesota	1343.74843020
22073 Ouachita	Louisiana	1337.43324162
28061 Jasper	Mississippi	1327.00267835
22089 St. Charles	Louisiana	1321.88581478
36079 Putnam	New York	1320.63260931

Counties_Cities

18039 Elkhart	Indiana	1315.91749368
28031 Covington	Mississippi	1315.44051345
27067 Kandiyohi	Minnesota	1309.06545327
22117 Washington	Louisiana	1303.07844232
13003 Atkinson	Georgia	1301.67530433
13293 Upton	Georgia	1300.78199504
1091 Marengo	Alabama	1300.74478129
13177 Lee	Georgia	1296.86870044
1123 Tallapoosa	Alabama	1293.92300664
22087 St. Bernard	Louisiana	1286.35945292
5035 Crittenden	Arkansas	1284.59724463
25021 Norfolk	Massachusetts	1283.83244399
9003 Hartford	Connecticut	1282.63005253
26163 Wayne	Michigan	1272.82565128
22049 Jackson	Louisiana	1270.28046787
28155 Webster	Mississippi	1266.85737638
37077 Granville	North Carolina	1265.90701156
51171 Shenandoah	Virginia	1257.55799251
42045 Delaware	Pennsylvania	1253.47276942
19059 Dickinson	Iowa	1235.93540489
22017 Caddo	Louisiana	1232.90603568
37037 Chatham	North Carolina	1231.90090102
1035 Conecuh	Alabama	1229.94216828
1095 Marshall	Alabama	1229.85360372
19173 Taylor	Iowa	1227.58843482
13001 Appling	Georgia	1226.56292214
17153 Pulaski	Illinois	1226.43236317
12049 Hardee	Florida	1225.91301156
48017 Bailey	Texas	1223.85086096
28053 Humphreys	Mississippi	1223.20455371
28023 Clarke	Mississippi	1217.63650346
29195 Saline	Missouri	1214.23891679
46003 Aurora	South Dakota	1213.85219564
19167 Sioux	Iowa	1211.72190553

Counties_Cities

8037 Eagle	Colorado	1209.24481298
48405 San Augustine	Texas	1202.62390671
20209 Wyandotte	Kansas	1202.48723718
19049 Dallas	Iowa	1202.04036372
45039 Fairfield	South Carolina	1200.78564414
28129 Smith	Mississippi	1199.85001875
34033 Salem	New Jersey	1197.94911112
24510 Baltimore City	Maryland	1196.69042897
13007 Baker	Georgia	1196.63648124
38017 Cass	North Dakota	1192.73232112
20093 Kearny	Kansas	1191.98579762
37105 Lee	North Carolina	1189.54631257
28017 Chickasaw	Mississippi	1182.22584590
22031 De Soto	Louisiana	1180.93016475
51059 Fairfax	Virginia	1180.74896050
19039 Clarke	Iowa	1177.96879975
8025 Crowley	Colorado	1177.87640833
5059 Hot Spring	Arkansas	1175.03931634
49051 Wasatch	Utah	1170.27677497
5143 Washington	Arkansas	1167.70270213
22001 Acadia	Louisiana	1167.39025567
47037 Davidson	Tennessee	1164.04148504
28085 Lincoln	Mississippi	1157.72547873
45089 Williamsburg	South Carolina	1156.63595373
34041 Warren	New Jersey	1155.23875249
13081 Crisp	Georgia	1154.81615858
1005 Barbour	Alabama	1153.49061533
18097 Marion	Indiana	1151.81162077
31055 Douglas	Nebraska	1150.86085238
1127 Walker	Alabama	1147.36858627
19153 Polk	Iowa	1145.72129950
28025 Clay	Mississippi	1145.15629836
27131 Rice	Minnesota	1143.96524510
13173 Lanier	Georgia	1141.19922631

Counties_Cities

5099 Nevada	Arkansas	1141.00408359
34005 Burlington	New Jersey	1137.89449105
19079 Hamilton	Iowa	1136.97164259
28075 Lauderdale	Mississippi	1136.52960155
40055 Greer	Oklahoma	1133.82580313
49043 Summit	Utah	1130.37464527
4005 Coconino	Arizona	1127.72480995
42077 Lehigh	Pennsylvania	1121.97772344
45027 Clarendon	South Carolina	1121.66172107
1109 Pike	Alabama	1118.84336193
27033 Cottonwood	Minnesota	1117.31843575
20075 Hamilton	Kansas	1112.38971998
55079 Milwaukee	Wisconsin	1112.00051466
40089 McCurtain	Oklahoma	1109.98990918
48177 Gonzales	Texas	1109.19043503
51139 Page	Virginia	1103.07943008
48185 Grimes	Texas	1100.14104372
13069 Coffee	Georgia	1099.94662706
28161 Yalobusha	Mississippi	1097.48224661
42095 Northampton	Pennsylvania	1095.44728303
22099 St. Martin	Louisiana	1092.85541113
27083 Lyon	Minnesota	1088.61055835
45069 Marlboro	South Carolina	1087.20357603
41061 Union	Oregon	1084.61509391
28077 Lawrence	Mississippi	1083.90204737
17181 Union	Illinois	1080.69592067
8051 Gunnison	Colorado	1078.51095906
22079 Rapides	Louisiana	1078.41485271
22057 Lafourche	Louisiana	1076.28802935
55101 Racine	Wisconsin	1075.36727302
28043 Grenada	Mississippi	1073.37924483
28159 Winston	Mississippi	1067.98788880
28097 Montgomery	Mississippi	1067.54464731
51840 Winchester	Virginia	1067.31179735

Counties_Cities

37181 Vance	North Carolina	1065.45242475
21227 Warren	Kentucky	1065.02925402
17091 Kankakee	Illinois	1061.58656293
8003 Alamosa	Colorado	1060.96025895
42011 Berks	Pennsylvania	1059.85452884
48111 Dallam	Texas	1055.55555556
37063 Durham	North Carolina	1054.49597303
13263 Talbot	Georgia	1052.29591837
22033 East Baton Rouge	Louisiana	1051.57884233
1105 Perry	Alabama	1050.32822757
13035 Butts	Georgia	1049.89046418
18087 LaGrange	Indiana	1047.54640224
22075 Plaquemines	Louisiana	1046.56129859
17007 Boone	Illinois	1045.22462997
34001 Atlantic	New Jersey	1043.97032728
12043 Glades	Florida	1041.97027106
37123 Montgomery	North Carolina	1037.73238972
37023 Burke	North Carolina	1033.39160452
13009 Baldwin	Georgia	1032.95183276
18181 White	Indiana	1031.78220694
47069 Hardeman	Tennessee	1030.92783505
22077 Pointe Coupee	Louisiana	1030.08204193
51013 Arlington	Virginia	1026.43555728
17201 Winnebago	Illinois	1024.70774181
22021 Caldwell	Louisiana	1024.09638554
13299 Ware	Georgia	1022.98206278
48419 Shelby	Texas	1022.89715949
24045 Wicomico	Maryland	1020.39827511
12085 Martin	Florida	1018.56915581
47147 Robertson	Tennessee	1016.72956683
28147 Walthall	Mississippi	1016.24611130
22123 West Carroll	Louisiana	1010.74485522
55009 Brown	Wisconsin	1010.33495584
19149 Plymouth	Iowa	1008.16895796

Counties_Cities

24029 Kent	Maryland	1006.03621730
12086 Miami-Dade	Florida	1005.90929616
22003 Allen	Louisiana	1003.71021285
37017 Bladen	North Carolina	1003.31425128
31119 Madison	Nebraska	1003.05153707
13165 Jenkins	Georgia	1001.95784867
48103 Crane	Texas	1001.25156446
31173 Thurston	Nebraska	999.58920991
5087 Madison	Arkansas	989.01765670
28035 Forrest	Mississippi	988.85868117
42091 Montgomery	Pennsylvania	988.16805132
46049 Faulk	South Dakota	987.12446352
36111 Ulster	New York	985.44784685
18071 Jackson	Indiana	981.61456326
28089 Madison	Mississippi	978.88857332
28157 Wilkinson	Mississippi	978.16196542
48421 Sherman	Texas	974.34231893
37131 Northampton	North Carolina	970.72575727
5069 Jefferson	Arkansas	970.43192295
47111 Macon	Tennessee	968.47310942
19183 Washington	Iowa	966.53267693
1025 Clarke	Alabama	961.53846154
39029 Columbiana	Ohio	958.45711781
17017 Cass	Illinois	954.32300163
24021 Frederick	Maryland	948.56990862
8031 Denver	Colorado	945.57929467
17043 DuPage	Illinois	945.52056938
16053 Jerome	Idaho	945.24255674
16087 Washington	Idaho	944.78889873
26125 Oakland	Michigan	937.49925548
45081 Saluda	South Carolina	934.57943925
18089 Lake	Indiana	934.12412187
17197 Will	Illinois	932.96355679
22119 Webster	Louisiana	930.46033301

Counties_Cities

47167 Tipton	Tennessee	927.23404946
13087 Decatur	Georgia	925.68203198
29021 Buchanan	Missouri	924.68189362
24005 Baltimore	Maryland	923.67378816
13197 Marion	Georgia	922.04526404
35023 Hidalgo	New Mexico	919.81132075
5017 Chicot	Arkansas	919.71642077
18145 Shelby	Indiana	914.94180701
28063 Jefferson	Mississippi	914.71995497
37155 Robeson	North Carolina	914.04904764
12021 Collier	Florida	913.10688846
10001 Kent	Delaware	911.78941473
47003 Bedford	Tennessee	907.45952119
47157 Shelby	Tennessee	907.28004069
51107 Loudoun	Virginia	905.24763426
51760 Richmond City	Virginia	905.22460148
42079 Luzerne	Pennsylvania	904.78079371
22121 West Baton Rou	Louisiana	904.37809816
42075 Lebanon	Pennsylvania	904.36899387
48365 Panola	Texas	902.88577847
18031 Decatur	Indiana	899.45510189
48209 Hays	Texas	898.79666354
31001 Adams	Nebraska	898.09907651
8121 Washington	Colorado	896.31289468
42017 Bucks	Pennsylvania	894.46748223
28095 Monroe	Mississippi	894.16263637
24011 Caroline	Maryland	891.78477060
6037 Los Angeles	California	886.97086087
13275 Thomas	Georgia	886.42908567
45055 Kershaw	South Carolina	885.77875351
22105 Tangipahoa	Louisiana	885.05497956
19005 Allamakee	Iowa	882.01272412
51175 Southampton	Virginia	881.38291823
27053 Hennepin	Minnesota	877.93823863

Counties_Cities

13185 Lowndes	Georgia	874.30472572
42103 Pike	Pennsylvania	874.26027569
8123 Weld	Colorado	873.67366093
1107 Pickens	Alabama	872.70538670
37047 Columbus	North Carolina	869.64333842
34037 Sussex	New Jersey	869.32435600
28105 Oktibbeha	Mississippi	868.96913244
48063 Camp	Texas	867.02984731
17157 Randolph	Illinois	865.88176665
1051 Elmore	Alabama	862.16371341
24003 Anne Arundel	Maryland	860.37036201
56013 Fremont	Wyoming	860.08449065
29075 Gentry	Missouri	859.98792999
22005 Ascension	Louisiana	858.25205339
22091 St. Helena	Louisiana	857.53264471
34015 Gloucester	New Jersey	856.87421073
47141 Putnam	Tennessee	856.13180625
1041 Crenshaw	Alabama	853.58796296
37119 Mecklenburg	North Carolina	853.18506885
34019 Hunterdon	New Jersey	853.15201180
13193 Macon	Georgia	852.16465038
8117 Summit	Colorado	851.42064695
27047 Freeborn	Minnesota	850.74234660
22067 Morehouse	Louisiana	850.46066619
18023 Clinton	Indiana	849.61240310
55059 Kenosha	Wisconsin	848.24856755
48069 Castro	Texas	848.01043705
13167 Johnson	Georgia	844.66419448
10003 New Castle	Delaware	843.85922569
27027 Clay	Minnesota	839.65288093
46013 Brown	South Dakota	839.35293519
1001 Autauga	Alabama	832.71883599
24017 Charles	Maryland	830.32513328
28065 Jefferson Davis	Mississippi	827.84404486

Counties_Cities

22103 St. Tammany	Louisiana	825.61378632
22101 St. Mary	Louisiana	823.72322900
26099 Macomb	Michigan	822.05498886
28091 Marion	Mississippi	821.36354441
49035 Salt Lake	Utah	820.72958175
13319 Wilkinson	Georgia	818.94643648
19099 Jasper	Iowa	818.37025870
37193 Wilkes	North Carolina	816.83854311
42089 Monroe	Pennsylvania	816.48545488
51165 Rockingham	Virginia	816.06026291
1133 Winston	Alabama	815.72273880
13145 Harris	Georgia	815.08339376
45085 Sumter	South Carolina	813.99278954
48129 Donley	Texas	813.49804158
1087 Macon	Alabama	813.49313954
48387 Red River	Texas	813.14168378
13313 Whitfield	Georgia	812.97687917
1099 Monroe	Alabama	811.69601747
19143 Osceola	Iowa	811.25827815
9005 Litchfield	Connecticut	811.10479209
28019 Choctaw	Mississippi	809.37424499
18099 Marshall	Indiana	808.68361875
51630 Fredericksburg	Virginia	806.34092781
18113 Noble	Indiana	805.77295296
5007 Benton	Arkansas	805.55229487
37195 Wilson	North Carolina	804.12497698
27123 Ramsey	Minnesota	804.05663292
18063 Hendricks	Indiana	800.55565868
1125 Tuscaloosa	Alabama	796.99010583
4013 Maricopa	Arizona	793.32115723
13027 Brooks	Georgia	792.88338813
48163 Frio	Texas	792.28905935
45045 Greenville	South Carolina	791.88974219
22053 Jefferson Davis	Louisiana	791.59014629

Counties_Cities

13201 Miller	Georgia	791.41751671
20085 Jackson	Kansas	790.66265060
12121 Suwannee	Florida	789.75356973
26127 Oceana	Michigan	788.73239437
22109 Terrebonne	Louisiana	787.23845038
13017 Ben Hill	Georgia	786.32274975
28143 Tunica	Mississippi	784.39259855
13199 Meriwether	Georgia	783.17827986
9007 Middlesex	Connecticut	782.50820619
51570 Colonial Heights	Virginia	779.45382157
21211 Shelby	Kentucky	779.09229564
47143 Rhea	Tennessee	777.75087762
37185 Warren	North Carolina	777.50290301
51041 Chesterfield	Virginia	777.49343004
42069 Lackawanna	Pennsylvania	777.06565209
12099 Palm Beach	Florida	776.34307149
8001 Adams	Colorado	775.78594481
28149 Warren	Mississippi	775.29452529
45033 Dillon	South Carolina	774.53511553
56041 Uinta	Wyoming	773.43711513
51117 Mecklenburg	Virginia	773.24632953
36029 Erie	New York	772.84474932
12079 Madison	Florida	771.76318204
18081 Johnson	Indiana	771.32341175
8005 Arapahoe	Colorado	771.17388267
48319 Mason	Texas	771.02803738
21141 Logan	Kentucky	770.68435288
13279 Toombs	Georgia	769.88879384
22083 Richland	Louisiana	767.63074485
51147 Prince Edward	Virginia	766.88453159
1097 Mobile	Alabama	764.70005341
37197 Yadkin	North Carolina	764.45675625
42071 Lancaster	Pennsylvania	763.85733235
13229 Pierce	Georgia	763.31940791

Counties_Cities

17187 Warren	Illinois	763.26914044
33011 Hillsborough	New Hampshire	761.71531643
37159 Rowan	North Carolina	761.70520027
37151 Randolph	North Carolina	759.67380765
6107 Tulare	California	758.38071871
13135 Gwinnett	Georgia	758.36862363
36021 Columbia	New York	757.72748515
37079 Greene	North Carolina	756.71045117
46127 Union	South Dakota	755.49010820
53005 Benton	Washington	754.91512158
22045 Iberia	Louisiana	754.14781297
24027 Howard	Maryland	753.72219953
28113 Pike	Mississippi	753.22902712
31051 Dixon	Nebraska	753.19670695
27091 Martin	Minnesota	753.09577963
34009 Cape May	New Jersey	753.02506482
28001 Adams	Mississippi	750.19235701
39013 Belmont	Ohio	749.57410562
51087 Henrico	Virginia	748.03878990
35006 Cibola	New Mexico	747.77536828
16031 Cassia	Idaho	745.89339591
21003 Allen	Kentucky	743.30082379
40147 Washington	Oklahoma	742.62677700
37113 Macon	North Carolina	742.52515233
28027 Coahoma	Mississippi	738.02368747
40023 Choctaw	Oklahoma	736.29670030
28133 Sunflower	Mississippi	734.40839324
19165 Shelby	Iowa	734.15097599
28011 Bolivar	Mississippi	734.05036224
45041 Florence	South Carolina	733.93698565
28137 Tate	Mississippi	733.68336868
45025 Chesterfield	South Carolina	732.17642173
39099 Mahoning	Ohio	731.57349265
28151 Washington	Mississippi	730.08898653

Counties_Cities

13119 Franklin	Georgia	729.70507753
19133 Monona	Iowa	725.89007950
17093 Kendall	Illinois	725.48176523
37015 Bertie	North Carolina	725.32324188
20119 Meade	Kansas	723.58900145
12039 Gadsden	Florida	723.40610973
51670 Hopewell	Virginia	721.36661356
48371 Pecos	Texas	720.98513367
21183 Ohio	Kentucky	718.22975049
18107 Montgomery	Indiana	717.15433161
13215 Muscogee	Georgia	716.93448702
1067 Henry	Alabama	714.74228601
25001 Barnstable	Massachusetts	714.57690019
26081 Kent	Michigan	713.68918882
44003 Kent	Rhode Island	713.40953613
31093 Howard	Nebraska	711.19356834
12063 Jackson	Florida	708.00124211
29510 St. Louis City	Missouri	707.30885820
13257 Stephens	Georgia	706.74092568
37067 Forsyth	North Carolina	706.67556496
12059 Holmes	Florida	703.39374647
21109 Jackson	Kentucky	699.30069930
28119 Quitman	Mississippi	694.93688838
45079 Richland	South Carolina	694.68565474
28049 Hinds	Mississippi	694.26576966
28013 Calhoun	Mississippi	692.71266279
13307 Webster	Georgia	689.39103792
45051 Horry	South Carolina	689.24035369
51177 Spotsylvania	Virginia	688.32968310
48113 Dallas	Texas	687.51203667
51135 Nottoway	Virginia	687.41893645
1103 Morgan	Alabama	686.88124008
1039 Covington	Alabama	686.74633645
48477 Washington	Texas	686.45323003

Counties_Cities

18005 Bartholomew	Indiana	686.37994997
45029 Colleton	South Carolina	685.07700478
22027 Claiborne	Louisiana	683.64274962
36073 Orleans	New York	682.06441446
13089 DeKalb	Georgia	681.77191967
42029 Chester	Pennsylvania	681.74068952
22055 Lafayette	Louisiana	681.26961636
19063 Emmet	Iowa	680.86026154
47149 Rutherford	Tennessee	680.53802826
13131 Grady	Georgia	678.84273477
48225 Houston	Texas	677.62959126
18117 Orange	Indiana	677.30514649
28087 Lowndes	Mississippi	677.07449516
1113 Russell	Alabama	676.69303058
19041 Clay	Iowa	675.59191769
42043 Dauphin	Pennsylvania	672.68862528
36001 Albany	New York	672.38218659
16063 Lincoln	Idaho	671.64179104
19155 Pottawattamie	Iowa	669.28249922
51730 Petersburg	Virginia	668.41955206
51187 Warren	Virginia	664.95012874
12093 Okeechobee	Florida	664.46782387
29155 Pemiscot	Missouri	663.71681416
28127 Simpson	Mississippi	661.48441588
51035 Carroll	Virginia	661.35780807
48055 Caldwell	Texas	661.31754804
37091 Hertford	North Carolina	659.36852783
48043 Brewster	Texas	658.24970325
13239 Quitman	Georgia	658.18341378
47165 Sumner	Tennessee	657.76466879
18003 Allen	Indiana	656.98506198
21077 Gallatin	Kentucky	656.70289855
26049 Genesee	Michigan	655.70225023
45075 Orangeburg	South Carolina	652.21892470

Counties_Cities

19069 Franklin	Iowa	651.91623864
31073 Gosper	Nebraska	651.30260521
1111 Randolph	Alabama	646.86468647
20031 Coffey	Kansas	643.75075914
13011 Banks	Georgia	642.51105962
24013 Carroll	Maryland	642.40718641
18111 Newton	Indiana	642.35243737
26145 Saginaw	Michigan	641.50943396
13075 Cook	Georgia	640.95093812
28005 Amite	Mississippi	640.92162908
22097 St. Landry	Louisiana	640.37504229
17163 St. Clair	Illinois	640.08519147
30101 Toole	Montana	638.78013600
22081 Red River	Louisiana	637.01781291
18143 Scott	Indiana	636.56922690
31081 Hamilton	Nebraska	635.77586207
31023 Butler	Nebraska	632.91139241
51179 Stafford	Virginia	632.83542278
39107 Mercer	Ohio	632.33965673
18141 St. Joseph	Indiana	629.68338559
36065 Oneida	New York	629.41845220
19135 Monroe	Iowa	629.01155327
40015 Caddo	Oklahoma	628.08434275
1031 Coffee	Alabama	628.02211563
22009 Avoyelles	Louisiana	627.74949335
17111 McHenry	Illinois	627.73438766
12011 Broward	Florida	626.10825825
16067 Minidoka	Idaho	624.24969988
1049 DeKalb	Alabama	623.38026196
39049 Franklin	Ohio	621.53705258
4021 Pinal	Arizona	621.28470405
5071 Johnson	Arkansas	620.74639144
18067 Howard	Indiana	617.97343564
13251 Screven	Georgia	617.01822356

Counties_Cities

1007 Bibb	Alabama	616.07142857
37107 Lenoir	North Carolina	614.54909247
22061 Lincoln	Louisiana	614.45885245
8065 Lake	Colorado	613.49693252
41041 Lincoln	Oregon	609.45978780
6065 Riverside	California	608.17918375
42037 Columbia	Pennsylvania	608.04204351
4019 Pima	Arizona	608.04197588
13033 Burke	Georgia	606.52009098
16083 Twin Falls	Idaho	606.40559473
37093 Hoke	North Carolina	606.23767438
48167 Galveston	Texas	603.74678150
37001 Alamance	North Carolina	603.23487707
21061 Edmonson	Kentucky	602.90043995
29189 St. Louis	Missouri	602.23984272
39111 Monroe	Ohio	601.88542422
1093 Marion	Alabama	601.41786782
19035 Cherokee	Iowa	600.65365250
27109 Olmsted	Minnesota	600.21628263
29133 Mississippi	Missouri	599.88002400
46023 Charles Mix	South Dakota	599.70014993
18037 Dubois	Indiana	599.08375426
47065 Hamilton	Tennessee	597.33286484
18011 Boone	Indiana	597.02383618
28107 Panola	Mississippi	596.87518287
5075 Lawrence	Arkansas	596.32469271
37101 Johnston	North Carolina	596.02812384
13063 Clayton	Georgia	595.96360686
8105 Rio Grande	Colorado	595.55555556
45019 Charleston	South Carolina	595.45952871
17027 Clinton	Illinois	595.12739446
9013 Tolland	Connecticut	595.01328510
13015 Bartow	Georgia	594.88008420
18079 Jennings	Indiana	593.96617290

Counties_Cities

5139 Union	Arkansas	592.95609058
36067 Onondaga	New York	592.01964449
51061 Fauquier	Virginia	590.02476123
22059 LaSalle	Louisiana	589.93095126
25015 Hampshire	Massachusetts	588.76390567
45031 Darlington	South Carolina	588.30573935
39095 Lucas	Ohio	587.81248619
19077 Guthrie	Iowa	587.68656716
48427 Starr	Texas	587.36923673
37083 Halifax	North Carolina	585.28097441
1081 Lee	Alabama	584.96654284
13123 Gilmer	Georgia	584.11214953
48245 Jefferson	Texas	582.74281277
13237 Putnam	Georgia	582.32839653
26023 Branch	Michigan	582.27499885
48381 Randall	Texas	581.92865687
6083 Santa Barbara	California	580.03211452
29157 Perry	Missouri	579.63446475
42055 Franklin	Pennsylvania	578.68053089
27023 Chippewa	Minnesota	578.66487756
19151 Pocahontas	Iowa	578.63501484
13253 Seminole	Georgia	577.26999399
13121 Fulton	Georgia	576.31838067
51036 Charles City	Virginia	576.28583778
48041 Brazos	Texas	575.50340010
20081 Haskell	Kansas	575.43157368
18055 Greene	Indiana	574.89220771
31153 Sarpy	Nebraska	574.65344602
17177 Stephenson	Illinois	574.26317789
51620 Franklin City	Virginia	574.06714090
37171 Surry	North Carolina	574.02568522
1129 Washington	Alabama	573.94065209
1033 Colbert	Alabama	573.39030715
48141 El Paso	Texas	571.98385267

Counties_Cities

24019 Dorchester	Maryland	571.91074442
13221 Oglethorpe	Georgia	571.27673708
36063 Niagara	New York	569.77755390
28073 Lamar	Mississippi	568.48207280
27101 Murray	Minnesota	567.90720155
51025 Brunswick	Virginia	567.62695313
5115 Pope	Arkansas	567.18750000
6041 Marin	California	566.11185138
22015 Bossier	Louisiana	566.10449345
17077 Jackson	Illinois	566.01473380
18123 Perry	Indiana	565.38582347
51149 Prince George	Virginia	564.57118849
13067 Cobb	Georgia	564.03717968
40007 Beaver	Oklahoma	564.01579244
17161 Rock Island	Illinois	563.85343992
20037 Crawford	Kansas	563.82787873
13129 Gordon	Georgia	563.40469793
21001 Adair	Kentucky	562.06088993
31157 Scotts Bluff	Nebraska	561.28261413
26021 Berrien	Michigan	554.68694247
46083 Lincoln	South Dakota	554.35577397
45047 Greenwood	South Carolina	554.13409480
49049 Utah	Utah	553.99035379
47047 Fayette	Tennessee	552.99084109
13013 Barrow	Georgia	551.91872192
53001 Adams	Washington	551.64735057
45063 Lexington	South Carolina	550.78771116
13045 Carroll	Georgia	550.28318419
22063 Livingston	Louisiana	550.27334542
27147 Steele	Minnesota	548.86829878
48201 Harris	Texas	548.79955153
27003 Anoka	Minnesota	548.31224404
13255 Spalding	Georgia	546.14220877
37065 Edgecombe	North Carolina	546.10133641

Counties_Cities

13097 Douglas	Georgia	545.65096229
28033 DeSoto	Mississippi	543.95305520
51690 Martinsville	Virginia	542.55154240
46027 Clay	South Dakota	541.27198917
12081 Manatee	Florida	539.94504312
20189 Stevens	Kansas	539.66540745
37153 Richmond	North Carolina	539.13159712
36039 Greene	New York	539.04950412
24037 St. Mary's	Maryland	537.88255343
22107 Tensas	Louisiana	537.87539220
29007 Audrain	Missouri	537.82436305
37033 Caswell	North Carolina	537.49229007
48347 Nacogdoches	Texas	537.20077308
13171 Lamar	Georgia	536.84210526
22029 Concordia	Louisiana	536.48068670
24047 Worcester	Maryland	536.44134844
19103 Johnson	Iowa	536.16289832
42061 Huntingdon	Pennsylvania	535.77754162
27063 Jackson	Minnesota	534.75935829
21107 Hopkins	Kentucky	534.74749268
19141 O'Brien	Iowa	534.68208092
54083 Randolph	West Virginia	534.29552788
23005 Cumberland	Maine	533.45687550
48357 Ochiltree	Texas	532.82396703
45009 Bamberg	South Carolina	532.39929947
18047 Franklin	Indiana	532.19563688
19169 Story	Iowa	531.06365629
48489 Willacy	Texas	529.86288636
13019 Berrien	Georgia	529.81508415
45067 Marion	South Carolina	528.36753761
48453 Travis	Texas	528.21116915
28071 Lafayette	Mississippi	527.43963645
48189 Hale	Texas	526.16021283
37117 Martin	North Carolina	524.89965154

Counties_Cities

5061 Howard	Arkansas	524.69829848
12071 Lee	Florida	522.65408622
28041 Greene	Mississippi	522.59679081
51069 Frederick	Virginia	521.75881388
17075 Iroquois	Illinois	521.66352703
21085 Grayson	Kentucky	520.49694161
13309 Wheeler	Georgia	520.37060541
51049 Cumberland	Virginia	519.93067591
31109 Lancaster	Nebraska	519.74331173
19157 Poweshiek	Iowa	518.74431788
51077 Grayson	Virginia	518.20101081
39023 Clark	Ohio	517.88832336
38035 Grand Forks	North Dakota	517.16829165
45005 Allendale	South Carolina	516.67977086
22023 Cameron	Louisiana	516.64753157
29145 Newton	Missouri	516.59629973
48179 Gray	Texas	516.09956611
18059 Hancock	Indiana	516.03777292
51193 Westmoreland	Virginia	515.98429613
28135 Tallahatchie	Mississippi	514.76370916
13133 Greene	Georgia	514.18239349
45077 Pickens	South Carolina	513.85898493
39061 Hamilton	Ohio	512.92788888
18015 Carroll	Indiana	511.75038505
18085 Kosciusko	Indiana	511.69590643
18019 Clark	Indiana	511.24744376
30003 Big Horn	Montana	509.82156245
45017 Calhoun	South Carolina	509.64187328
22069 Natchitoches	Louisiana	509.58379679
19123 Mahaska	Iowa	509.09090909
8125 Yuma	Colorado	508.98203593
18007 Benton	Indiana	508.49416387
44001 Bristol	Rhode Island	507.71855537
51075 Goochland	Virginia	507.65789021

Counties_Cities

42107 Schuylkill	Pennsylvania	507.50702134
13085 Dawson	Georgia	506.31902085
13317 Wilkes	Georgia	506.27784528
17037 DeKalb	Illinois	506.03497115
25011 Franklin	Massachusetts	505.89743951
13161 Jeff Davis	Georgia	505.68900126
55027 Dodge	Wisconsin	505.42420344
13207 Monroe	Georgia	505.08720930
5107 Phillips	Arkansas	504.74235953
20067 Grant	Kansas	504.36205016
45013 Beaufort	South Carolina	503.93450441
21083 Graves	Kentucky	503.79183750
55127 Walworth	Wisconsin	503.28776104
20187 Stanton	Kansas	503.27126321
48303 Lubbock	Texas	503.23344567
27009 Benton	Minnesota	503.14465409
9015 Windham	Connecticut	502.44815299
48325 Medina	Texas	500.77571140
55105 Rock	Wisconsin	500.21761918
13155 Irwin	Georgia	500.10640562
5015 Carroll	Arkansas	499.59253091
47155 Sevier	Tennessee	499.53009439
40001 Adair	Oklahoma	498.14328412
18061 Harrison	Indiana	498.14126394
5037 Cross	Arkansas	497.72127609
22019 Calcasieu	Louisiana	497.26259404
36093 Schenectady	New York	496.94238816
48039 Brazoria	Texas	496.48838466
46121 Todd	South Dakota	495.96421278
28139 Tippah	Mississippi	495.56717436
20083 Hodgeman	Kansas	495.04950495
18103 Miami	Indiana	494.84072314
54035 Jackson	West Virginia	494.67010381
26137 Otsego	Michigan	494.62801541

Counties_Cities

56043 Washakie	Wyoming	494.61001902
51057 Essex	Virginia	494.55078304
46111 Sanborn	South Dakota	494.03046521
19161 Sac	Iowa	493.87797098
48285 Lavaca	Texas	492.29239184
13105 Elbert	Georgia	491.63179916
31121 Merrick	Nebraska	491.40049140
36053 Madison	New York	490.14760929
28115 Pontotoc	Mississippi	490.05748751
19113 Linn	Iowa	490.02031792
56039 Teton	Wyoming	489.58017417
26039 Crawford	Michigan	489.17344076
48005 Angelina	Texas	489.13792312
39157 Tuscarawas	Ohio	487.11161257
45043 Georgetown	South Carolina	486.75480731
1037 Coosa	Alabama	485.30097993
47045 Dyer	Tennessee	484.99464094
1073 Jefferson	Alabama	483.39147581
32003 Clark	Nevada	482.78244722
28145 Union	Mississippi	482.41627631
12041 Gilchrist	Florida	482.03330412
18095 Madison	Indiana	481.32920912
36055 Monroe	New York	480.42086322
37167 Stanly	North Carolina	480.06443818
12013 Calhoun	Florida	479.87934462
12057 Hillsborough	Florida	479.64768305
13163 Jefferson	Georgia	479.58522359
39035 Cuyahoga	Ohio	479.47633852
13217 Newton	Georgia	479.27260113
6071 San Bernardino	California	479.23124070
8097 Pitkin	Colorado	479.10863510
17079 Jasper	Illinois	478.61824992
37057 Davidson	North Carolina	478.35115897
20197 Wabaunsee	Kansas	478.33019278

Counties_Cities

21111 Jefferson	Kentucky	477.86096867
53017 Douglas	Washington	477.77751882
45023 Chester	South Carolina	477.50457350
35043 Sandoval	New Mexico	477.34176430
28057 Itawamba	Mississippi	476.25122252
8085 Montrose	Colorado	476.14535462
32031 Washoe	Nevada	474.30405703
13127 Glynn	Georgia	474.07268332
37081 Guilford	North Carolina	473.51359454
28081 Lee	Mississippi	472.99359170
32013 Humboldt	Nevada	470.63028714
8023 Costilla	Colorado	470.21943574
28111 Perry	Mississippi	469.36551840
19061 Dubuque	Iowa	468.74677349
1053 Escambia	Alabama	468.05268314
47189 Wilson	Tennessee	467.91111111
25003 Berkshire	Massachusetts	467.75572229
17141 Ogle	Illinois	467.37230721
13157 Jackson	Georgia	467.18355059
33015 Rockingham	New Hampshire	466.72445468
13115 Floyd	Georgia	466.67415524
27037 Dakota	Minnesota	465.88924435
48401 Rusk	Texas	464.64646465
13159 Jasper	Georgia	462.96296296
37089 Henderson	North Carolina	462.53469010
48277 Lamar	Texas	462.51608752
13231 Pike	Georgia	461.52194913
13151 Henry	Georgia	461.29788898
35019 Guadalupe	New Mexico	460.72333564
38085 Sioux	North Dakota	458.92611290
6029 Kern	California	458.09153802
47105 Loudon	Tennessee	458.02390018
9011 New London	Connecticut	457.67362361
26121 Muskegon	Michigan	456.82881305

Counties_Cities

51053 Dinwiddie	Virginia	455.67667987
36035 Fulton	New York	455.30033028
13057 Cherokee	Georgia	454.85128802
45071 Newberry	South Carolina	454.30944964
37111 McDowell	North Carolina	452.67761004
13233 Polk	Georgia	452.08382388
51089 Henry	Virginia	451.39638490
18043 Floyd	Indiana	451.26701894
24015 Cecil	Maryland	451.24773890
22011 Beauregard	Louisiana	450.97039165
48439 Tarrant	Texas	450.18276384
51740 Portsmouth	Virginia	450.16484910
12103 Pinellas	Florida	449.81953900
18091 LaPorte	Indiana	449.06233240
13311 White	Georgia	447.11378045
51093 Isle of Wight	Virginia	446.51313831
21117 Kenton	Kentucky	446.24844174
13213 Murray	Georgia	445.88061421
39037 Darke	Ohio	444.24527015
8059 Jefferson	Colorado	442.75316985
13247 Rockdale	Georgia	442.63417003
26069 Iosco	Michigan	442.56608588
1055 Etowah	Alabama	441.94690784
29207 Stoddard	Missouri	441.69006369
42067 Juniata	Pennsylvania	441.22409326
21015 Boone	Kentucky	440.95398113
26161 Washtenaw	Michigan	440.20562698
37025 Cabarrus	North Carolina	440.04504547
19091 Humboldt	Iowa	439.92877344
48195 Hansford	Texas	439.31905546
12095 Orange	Florida	438.63556526
42115 Susquehanna	Pennsylvania	438.54246224
18109 Morgan	Indiana	437.84585544
47021 Cheatham	Tennessee	437.69628329

Counties_Cities

37179 Union	North Carolina	437.45867033
18065 Henry	Indiana	437.11545234
24009 Calvert	Maryland	436.94227362
37069 Franklin	North Carolina	436.64890468
19015 Boone	Iowa	436.49889926
26157 Tuscola	Michigan	436.05758245
31035 Clay	Nebraska	434.50273576
37007 Anson	North Carolina	434.13594887
37139 Pasquotank	North Carolina	433.91609274
18131 Pulaski	Indiana	433.07402358
8063 Kit Carson	Colorado	432.77956164
13047 Catoosa	Georgia	431.62266390
18093 Lawrence	Indiana	431.37426644
32015 Lander	Nevada	430.49327354
48099 Coryell	Texas	430.43524757
48037 Bowie	Texas	430.43127942
41059 Umatilla	Oregon	429.58873007
13295 Walker	Georgia	429.33294914
48021 Bastrop	Texas	428.85393672
13023 Bleckley	Georgia	428.41564107
48323 Maverick	Texas	427.46003249
1045 Dale	Alabama	426.91396356
48071 Chambers	Texas	426.34380742
1075 Lamar	Alabama	426.17740537
53025 Grant	Washington	425.35266256
46103 Pennington	South Dakota	425.13581971
18053 Grant	Indiana	424.65421014
13235 Pulaski	Georgia	424.60926913
24035 Queen Anne's	Maryland	423.87216175
18057 Hamilton	Indiana	423.52599020
53033 King	Washington	423.30094131
40143 Tulsa	Oklahoma	422.91319637
39007 Ashtabula	Ohio	422.59444268
51800 Suffolk	Virginia	422.21856665

Counties_Cities

24025 Harford	Maryland	422.12036731
42025 Carbon	Pennsylvania	421.94092827
23001 Androscoggin	Maine	421.62352919
18133 Putnam	Indiana	420.86873660
38061 Mountrail	North Dakota	420.82599335
13021 Bibb	Georgia	420.65384239
13249 Schley	Georgia	420.16806723
24043 Washington	Maryland	420.07341346
46102 Oglala Lakota	South Dakota	419.31651408
19181 Warren	Iowa	419.14760263
22039 Evangeline	Louisiana	418.62273121
48203 Harrison	Texas	418.12786620
13025 Brantley	Georgia	418.05577605
28093 Marshall	Mississippi	417.47764520
47181 Wayne	Tennessee	416.71699481
12033 Escambia	Florida	415.80305134
12111 St. Lucie	Florida	415.09927506
45059 Laurens	South Carolina	414.96253396
48061 Cameron	Texas	414.71262632
48413 Schleicher	Texas	414.50777202
44009 Washington	Rhode Island	414.49052536
29201 Scott	Missouri	413.43803630
28121 Rankin	Mississippi	413.24999025
37125 Moore	North Carolina	412.43590523
47061 Grundy	Tennessee	412.10849693
28109 Pearl River	Mississippi	411.64894289
28125 Sharkey	Mississippi	411.24057574
28037 Franklin	Mississippi	410.88854648
13077 Coweta	Georgia	410.65650195
53061 Snohomish	Washington	410.60202405
8014 Broomfield	Colorado	410.00765155
13271 Telfair	Georgia	409.42302847
5119 Pulaski	Arkansas	409.23907507
27139 Scott	Minnesota	409.14364810

Counties_Cities

26007 Alpena	Michigan	409.02679831
26059 Hillsdale	Michigan	408.75210387
36113 Warren	New York	407.68692134
45083 Spartanburg	South Carolina	407.15159547
13303 Washington	Georgia	407.14215638
8045 Garfield	Colorado	406.55847415
51033 Caroline	Virginia	406.21344079
12133 Washington	Florida	405.94855305
1021 Chilton	Alabama	403.14361425
48157 Fort Bend	Texas	403.11832843
37035 Catawba	North Carolina	402.76832312
21059 Daviess	Kentucky	402.55578414
37161 Rutherford	North Carolina	402.53793434
37059 Davie	North Carolina	402.49923946
37127 Nash	North Carolina	402.05922396
16047 Gooding	Idaho	401.42142669
4015 Mohave	Arizona	401.33619661
48181 Grayson	Texas	400.77318626
8013 Boulder	Colorado	400.21099246
36037 Genesee	New York	399.92349290
37027 Caldwell	North Carolina	399.85858660
51065 Fluvanna	Virginia	399.50715006
37085 Harnett	North Carolina	399.36221259
19051 Davis	Iowa	399.24586891
36115 Washington	New York	398.71235518
39097 Madison	Ohio	398.53196136
18027 Daviess	Indiana	398.22608381
20069 Gray	Kansas	397.81203381
41047 Marion	Oregon	397.26927823
46117 Stanley	South Dakota	397.08802118
37183 Wake	North Carolina	396.68407633
26149 St. Joseph	Michigan	396.44185246
18137 Ripley	Indiana	396.17151071
13149 Heard	Georgia	395.65620002

Counties_Cities

13267 Tattnall	Georgia	393.84033713
19087 Henry	Iowa	393.68116809
38087 Slope	North Dakota	393.18479685
27013 Blue Earth	Minnesota	393.01763389
39055 Geauga	Ohio	392.42377514
6019 Fresno	California	391.39179405
48305 Lynn	Texas	391.35613408
1117 Shelby	Alabama	390.80790146
1043 Cullman	Alabama	390.69053954
8113 San Miguel	Colorado	390.67268954
13189 McDuffie	Georgia	390.13515396
8015 Chaffee	Colorado	389.47420982
13245 Richmond	Georgia	389.47378866
55041 Forest	Wisconsin	389.27816706
37135 Orange	North Carolina	388.96916324
26155 Shiawassee	Michigan	388.60863444
26115 Monroe	Michigan	387.53248825
39109 Miami	Ohio	386.92549566
8079 Mineral	Colorado	386.59793814
13297 Walton	Georgia	386.08386897
51610 Falls Church	Virginia	385.86515028
42007 Beaver	Pennsylvania	384.84418060
51137 Orange	Virginia	384.78332060
6081 San Mateo	California	384.77282030
46031 Corson	South Dakota	384.15366146
26077 Kalamazoo	Michigan	383.96194359
18029 Dearborn	Indiana	383.31181407
21067 Fayette	Kentucky	382.97609488
46109 Roberts	South Dakota	382.88503877
51085 Hanover	Virginia	382.32359496
5031 Craighead	Arkansas	382.28412462
26025 Calhoun	Michigan	382.19307442
54037 Jefferson	West Virginia	381.96828079
17019 Champaign	Illinois	381.45945148

Counties_Cities

48139 Ellis	Texas	381.19440915
48257 Kaufman	Texas	380.96126635
53057 Skagit	Washington	380.63741167
39155 Trumbull	Ohio	380.61290761
47011 Bradley	Tennessee	380.40983069
53007 Chelan	Washington	380.34165845
31039 Cuming	Nebraska	380.31319911
13181 Lincoln	Georgia	379.02716361
51540 Charlottesville	Virginia	378.24469522
31041 Custer	Nebraska	378.22878229
37071 Gaston	North Carolina	377.83940479
12075 Levy	Florida	377.72872210
48029 Bexar	Texas	375.97259685
48469 Victoria	Texas	375.94393437
54003 Berkeley	West Virginia	375.67343733
41027 Hood River	Oregon	375.61891753
13187 Lumpkin	Georgia	373.23623122
18041 Fayette	Indiana	373.15051851
4007 Gila	Arizona	372.98892167
42093 Montour	Pennsylvania	372.80701754
21213 Simpson	Kentucky	372.38922770
18127 Porter	Indiana	371.47540597
12029 Dixie	Florida	371.25748503
45001 Abbeville	South Carolina	370.80803553
37165 Scotland	North Carolina	370.58316576
8053 Hinsdale	Colorado	369.91368681
13083 Dade	Georgia	369.77690127
39075 Holmes	Ohio	369.08776087
45057 Lancaster	South Carolina	369.05011533
6075 San Francisco	California	367.82311885
19187 Webster	Iowa	366.62348044
26017 Bay	Michigan	366.61759187
55139 Winnebago	Wisconsin	366.03905976
55065 Lafayette	Wisconsin	366.03660366

Counties_Cities

1057 Fayette	Alabama	365.11896793
31019 Buffalo	Nebraska	364.80902953
48051 Burleson	Texas	364.34825167
6077 San Joaquin	California	364.30792124
48479 Webb	Texas	363.52433765
50007 Chittenden	Vermont	363.36679387
30037 Golden Valley	Montana	363.19612591
51830 Williamsburg	Virginia	362.51342642
47187 Williamson	Tennessee	362.49239413
17137 Morgan	Illinois	362.02024959
13301 Warren	Georgia	361.83584079
51099 King George	Virginia	361.24176858
47107 McMinn	Tennessee	360.32654593
22043 Grant	Louisiana	360.28823058
48173 Glasscock	Texas	360.23054755
12031 Duval	Florida	359.82618049
48153 Floyd	Texas	359.77385643
51770 Roanoke City	Virginia	359.28742994
18035 Delaware	Indiana	358.97257171
48321 Matagorda	Texas	358.39352156
40119 Payne	Oklahoma	358.36177474
48199 Hardin	Texas	358.34775465
48115 Dawson	Texas	356.60511926
44005 Newport	Rhode Island	356.18230719
1069 Houston	Alabama	355.22621799
19081 Hancock	Iowa	354.74234503
13111 Fannin	Georgia	354.33677399
27163 Washington	Minnesota	353.77949931
27113 Pennington	Minnesota	352.65904923
12107 Putnam	Florida	351.92751102
31167 Stanton	Nebraska	351.75879397
13219 Oconee	Georgia	351.39539621
37173 Swain	North Carolina	351.00035100
36007 Broome	New York	350.10096056

Counties_Cities

8095 Phillips	Colorado	349.97666822
1077 Lauderdale	Alabama	349.61628801
35013 Dona Ana	New Mexico	349.38994676
35013 Dona Ana	New Mexico	349.38994676
5011 Bradley	Arkansas	348.71983115
13225 Peach	Georgia	348.02359234
4003 Cochise	Arizona	347.87410271
6073 San Diego	California	347.73360005
46025 Clark	South Dakota	347.68654721
47135 Perry	Tennessee	347.22222222
41031 Jefferson	Oregon	347.22222222
12117 Seminole	Florida	347.13315891
12105 Polk	Florida	346.60576349
35053 Socorro	New Mexico	346.57902599
17003 Alexander	Illinois	346.53465347
21097 Harrison	Kentucky	346.14974971
48481 Wharton	Texas	345.99581922
6059 Orange	California	345.76618472
13107 Emanuel	Georgia	344.94958429
12023 Columbia	Florida	344.66618442
5113 Polk	Arkansas	344.15681580
29001 Adair	Missouri	343.34425194
13091 Dodge	Georgia	342.91234001
13153 Houston	Georgia	342.83361956
19027 Carroll	Iowa	342.36379875
51097 King and Queen	Virginia	340.81226924
17133 Monroe	Illinois	340.76015727
19017 Bremer	Iowa	340.72233134
39065 Hardin	Ohio	339.89834816
21101 Henderson	Kentucky	337.78596653
17109 McDonough	Illinois	337.17242530
26139 Ottawa	Michigan	336.32364180
36083 Rensselaer	New York	334.91802662
8009 Baca	Colorado	334.72803347

Counties_Cities

45015 Berkeley	South Carolina	334.70380974
37147 Pitt	North Carolina	334.60431095
26147 St. Clair	Michigan	333.88352988
39153 Summit	Ohio	333.81434092
12015 Charlotte	Florida	333.51711910
45091 York	South Carolina	333.43304708
55121 Trempealeau	Wisconsin	332.85782216
19031 Cedar	Iowa	332.85016374
40087 McClain	Oklahoma	332.62473428
37097 Iredell	North Carolina	332.33390310
48393 Roberts	Texas	332.22591362
12097 Osceola	Florida	332.07424115
39017 Butler	Ohio	331.87055741
13049 Charlton	Georgia	331.58544109
48231 Hunt	Texas	330.59392909
51043 Clarke	Virginia	330.51022516
51003 Albemarle	Virginia	330.21210839
5021 Clay	Arkansas	330.03300330
40113 Osage	Oklahoma	329.68902880
13059 Clarke	Georgia	329.06620592
27115 Pine	Minnesota	329.00315436
47075 Haywood	Tennessee	328.81453706
27103 Nicollet	Minnesota	327.29398013
24039 Somerset	Maryland	327.16650438
20171 Scott	Kansas	326.73065142
51550 Chesapeake	Virginia	326.41756720
20043 Doniphan	Kansas	325.43608435
6099 Stanislaus	California	325.38217400
47097 Lauderdale	Tennessee	325.26621491
48159 Franklin	Texas	325.09752926
37149 Polk	North Carolina	325.06913784
19117 Lucas	Iowa	323.88663968
18033 DeKalb	Indiana	323.87914681
18151 Steuben	Indiana	323.83045163

Counties_Cities

12123 Taylor	Florida	323.72936225
51113 Madison	Virginia	323.42986085
13269 Taylor	Georgia	323.42331136
13051 Chatham	Georgia	323.31126057
51095 James City	Virginia	323.31112478
51007 Amelia	Virginia	322.75416891
27039 Dodge	Minnesota	321.77504562
42041 Cumberland	Pennsylvania	321.76849373
48437 Swisher	Texas	321.62958992
5041 Desha	Arkansas	321.40375261
6053 Monterey	California	320.71148822
20101 Lane	Kansas	320.51282051
19083 Hardin	Iowa	320.13279583
17195 Whiteside	Illinois	319.99424729
28117 Prentiss	Mississippi	319.96839818
27167 Wilkin	Minnesota	319.79533099
46101 Moody	South Dakota	319.19744642
37049 Craven	North Carolina	318.71890547
18049 Fulton	Indiana	318.53474020
17119 Madison	Illinois	318.00530135
45053 Jasper	South Carolina	317.55893825
21171 Monroe	Kentucky	317.22336257
37141 Pender	North Carolina	316.91387021
37051 Cumberland	North Carolina	316.85372973
13079 Crawford	Georgia	316.60983926
6001 Alameda	California	316.48360615
40031 Comanche	Oklahoma	316.38737108
51710 Norfolk	Virginia	315.88521608
1071 Jackson	Alabama	315.06107933
48349 Navarro	Texas	314.73822254
39137 Putnam	Ohio	313.79514506
24041 Talbot	Maryland	313.78489504
39117 Morrow	Ohio	313.28320802
19119 Lyon	Iowa	313.26729320

Counties_Cities

40105 Nowata	Oklahoma	313.17283226
18075 Jay	Indiana	313.04180312
40141 Tillman	Oklahoma	313.01034295
45011 Barnwell	South Carolina	312.61841607
5023 Cleburne	Arkansas	312.43741238
42133 York	Pennsylvania	312.30968628
42001 Adams	Pennsylvania	312.22340022
13281 Towns	Georgia	312.18359771
18139 Rush	Indiana	312.06865510
37187 Washington	North Carolina	311.99932541
5025 Cleveland	Arkansas	311.79845348
19073 Greene	Iowa	311.76929072
19085 Harrison	Iowa	311.30607047
26087 Lapeer	Michigan	311.26459763
40117 Pawnee	Oklahoma	311.16534472
5093 Mississippi	Arkansas	310.38579985
6069 San Benito	California	310.38237158
48339 Montgomery	Texas	309.85319626
31155 Saunders	Nebraska	309.81551894
48287 Lee	Texas	309.14605693
26123 Newaygo	Michigan	308.84398266
42097 Northumberland	Pennsylvania	308.50982071
48483 Wheeler	Texas	308.22577538
26075 Jackson	Michigan	307.88991519
13223 Paulding	Georgia	307.84423691
37129 New Hanover	North Carolina	307.82610193
41049 Morrow	Oregon	307.77347872
19093 Ida	Iowa	306.97266482
18169 Wabash	Indiana	306.90537084
28059 Jackson	Mississippi	306.39949189
46135 Yankton	South Dakota	306.09121518
26065 Ingham	Michigan	306.07887680
46015 Brule	South Dakota	305.98584815
5027 Columbia	Arkansas	305.90134682

Counties_Cities

1083 Limestone	Alabama	305.69592613
38073 Ransom	North Dakota	305.51842658
54031 Hardy	West Virginia	304.90018149
13117 Forsyth	Georgia	304.71827295
13209 Montgomery	Georgia	304.57957141
8041 El Paso	Colorado	304.40312892
29135 Moniteau	Missouri	303.95136778
17029 Coles	Illinois	302.64321509
51109 Louisa	Virginia	301.81086519
39123 Ottawa	Ohio	301.69982094
20177 Shawnee	Kansas	301.41014879
37103 Jones	North Carolina	300.92352392
39033 Crawford	Ohio	300.84235860
5081 Little River	Arkansas	300.17848450
38025 Dunn	North Dakota	300.09233610
27171 Wright	Minnesota	299.96552963
48343 Morris	Texas	299.86222546
45049 Hampton	South Carolina	299.72611235
5135 Sharp	Arkansas	299.43567891
12001 Alachua	Florida	298.93760465
31123 Morrill	Nebraska	298.76227059
36017 Chenango	New York	298.72096937
47171 Unicoi	Tennessee	298.40662125
18135 Randolph	Indiana	297.77473744
31185 York	Nebraska	297.70548940
49045 Tooele	Utah	297.53815784
26067 Ionia	Michigan	297.46145460
21233 Webster	Kentucky	297.46014797
27133 Rock	Minnesota	297.42936053
38093 Stutsman	North Dakota	296.40961897
51820 Waynesboro	Virginia	296.09333569
48149 Fayette	Texas	295.86965955
13175 Laurens	Georgia	295.82673006
47071 Hardin	Tennessee	294.84792055

Counties_Cities

27019 Carver	Minnesota	294.54085427
12125 Union	Florida	294.51137885
16001 Ada	Idaho	294.27660724
39043 Erie	Ohio	293.50666756
26159 Van Buren	Michigan	292.91697593
22113 Vermilion	Louisiana	292.49540364
40109 Oklahoma	Oklahoma	292.33568262
48229 Hudspeth	Texas	291.97080292
19067 Floyd	Iowa	291.85965358
39169 Wayne	Ohio	291.46222632
18173 Warrick	Indiana	290.88816788
36107 Tioga	New York	290.36243822
12061 Indian River	Florida	290.31909690
5003 Ashley	Arkansas	289.33453058
27141 Sherburne	Minnesota	288.43350410
55039 Fond du Lac	Wisconsin	288.16486523
35041 Roosevelt	New Mexico	288.10756016
48101 Cottle	Texas	287.97696184
18073 Jasper	Indiana	287.68354810
31179 Wayne	Nebraska	287.14240136
26093 Livingston	Michigan	286.57490692
37019 Brunswick	North Carolina	285.93576318
48187 Guadalupe	Texas	285.28840397
1009 Blount	Alabama	285.26970954
54075 Pocahontas	West Virginia	285.23888757
46125 Turner	South Dakota	284.90028490
48491 Williamson	Texas	284.79722755
39093 Lorain	Ohio	283.71911162
13029 Bryan	Georgia	283.39762261
13031 Bulloch	Georgia	283.32643345
17081 Jefferson	Illinois	282.91909043
28141 Tishomingo	Mississippi	282.71820705
17063 Grundy	Illinois	282.50804363
48505 Zapata	Texas	281.88865398

Counties_Cities

18157 Tippecanoe	Indiana	281.79520119
45035 Dorchester	South Carolina	281.36224144
13289 Twiggs	Georgia	280.89887640
51600 Fairfax City	Virginia	280.78456906
6051 Mono	California	280.70175439
47043 Dickson	Tennessee	280.65711185
27011 Big Stone	Minnesota	280.61735819
17103 Lee	Illinois	280.51310522
13195 Madison	Georgia	279.93254637
21041 Carroll	Kentucky	279.40765577
13283 Treutlen	Georgia	279.04244382
29069 Dunklin	Missouri	278.69353907
40041 Delaware	Oklahoma	278.47331102
40145 Wagoner	Oklahoma	278.36724504
51079 Greene	Virginia	278.07270337
27107 Norman	Minnesota	277.99227799
39045 Fairfield	Ohio	277.95252340
37005 Alleghany	North Carolina	277.75288953
12131 Walton	Florida	277.40805604
29097 Jasper	Missouri	276.86594383
35001 Bernalillo	New Mexico	276.85239892
18009 Blackford	Indiana	276.61357921
22085 Sabine	Louisiana	274.63382157
40103 Noble	Oklahoma	274.60359642
36101 Steuben	New York	274.54173452
48397 Rockwall	Texas	274.19851575
48089 Colorado	Texas	273.36569732
24001 Allegany	Maryland	273.33568158
51790 Staunton	Virginia	272.85129604
19009 Audubon	Iowa	272.43007628
5045 Faulkner	Arkansas	271.62155666
39165 Warren	Ohio	270.91866841
38045 LaMoure	North Dakota	270.80256032
48331 Milam	Texas	270.58214954

Counties_Cities

54099 Wayne	West Virginia	270.37852994
18149 Starke	Indiana	270.32919119
45037 Edgefield	South Carolina	269.85065799
6047 Merced	California	269.68500355
48057 Calhoun	Texas	269.00422058
13113 Fayette	Georgia	268.81957359
48295 Lipscomb	Texas	268.25633383
19025 Calhoun	Iowa	268.06887308
48121 Denton	Texas	267.96606539
55063 La Crosse	Wisconsin	267.27564916
49011 Davis	Utah	266.69471984
19101 Jefferson	Iowa	266.57962026
8017 Cheyenne	Colorado	266.52452026
40085 Love	Oklahoma	266.42984014
28009 Benton	Mississippi	265.98960222
12065 Jefferson	Florida	265.95744681
47159 Smith	Tennessee	265.77073513
19163 Scott	Iowa	265.46170138
53053 Pierce	Washington	264.89427229
33013 Merrimack	New Hampshire	264.66929572
6021 Glenn	California	263.84283524
29107 Lafayette	Missouri	263.81986625
56017 Hot Springs	Wyoming	263.44676180
47081 Hickman	Tennessee	263.33639229
39173 Wood	Ohio	263.20621901
48329 Midland	Texas	263.06945265
47119 Maury	Tennessee	262.87894848
13227 Pickens	Georgia	262.66416510
51157 Rappahannock	Virginia	261.99669057
55133 Waukesha	Wisconsin	261.98793268
8029 Delta	Colorado	261.68707395
39113 Montgomery	Ohio	261.49144048
21075 Fulton	Kentucky	261.43790850
26045 Eaton	Michigan	261.32245552

Counties_Cities

40027 Cleveland	Oklahoma	260.94458389
39073 Hocking	Ohio	260.70107451
8107 Routt	Colorado	260.36606692
48027 Bell	Texas	260.09301489
8083 Montezuma	Colorado	259.95871244
55043 Grant	Wisconsin	259.92163557
51037 Charlotte	Virginia	259.67498744
21149 McLean	Kentucky	259.40337224
21049 Clark	Kentucky	259.31749841
51700 Newport News	Virginia	259.20078824
39151 Stark	Ohio	259.16775662
26037 Clinton	Michigan	258.40770433
13291 Union	Georgia	258.32256989
26005 Allegan	Michigan	258.25257613
19147 Palo Alto	Iowa	257.58763579
20059 Franklin	Kansas	257.50068277
16073 Owyhee	Idaho	256.56375609
35057 Torrance	New Mexico	256.55827080
1027 Clay	Alabama	256.12052731
12055 Highlands	Florida	256.10866596
18025 Crawford	Indiana	255.73025194
12115 Sarasota	Florida	255.67236442
31137 Phelps	Nebraska	255.66918631
29003 Andrew	Missouri	255.58016698
42127 Wayne	Pennsylvania	255.48014666
21047 Christian	Kentucky	255.33339845
48233 Hutchinson	Texas	254.74101330
47035 Cumberland	Tennessee	254.72156587
8035 Douglas	Colorado	254.68527552
27043 Faribault	Minnesota	254.39744149
6111 Ventura	California	253.94639275
48003 Andrews	Texas	253.75110327
21037 Campbell	Kentucky	253.34936448
48183 Gregg	Texas	253.01721002

Counties_Cities

31165 Sioux	Nebraska	252.73799495
26011 Arenac	Michigan	252.64277641
47121 Meigs	Tennessee	251.90963758
45007 Anderson	South Carolina	251.89293802
39175 Wyandot	Ohio	250.74082517
20099 Labette	Kansas	250.45081146
39003 Allen	Ohio	250.33361581
12127 Volusia	Florida	250.02830854
12007 Bradford	Florida	248.81003894
35009 Curry	New Mexico	248.80150495
53039 Klickitat	Washington	248.78997603
28047 Harrison	Mississippi	248.72973627
51111 Lunenburg	Virginia	248.22108224
45087 Union	South Carolina	248.08464064
47123 Monroe	Tennessee	248.07472442
37045 Cleveland	North Carolina	247.83655077
19095 Iowa	Iowa	247.81612044
19023 Butler	Iowa	247.60987688
17143 Peoria	Illinois	247.47952896
21155 Marion	Kentucky	247.37167594
1115 St. Clair	Alabama	246.92750028
37169 Stokes	North Carolina	246.33250489
27093 Meeker	Minnesota	246.31606240
48215 Hidalgo	Texas	245.97575580
1079 Lawrence	Alabama	245.77479746
27079 Le Sueur	Minnesota	245.66575419
37145 Person	North Carolina	245.52610930
53073 Whatcom	Washington	245.47488756
27173 Yellow Medicine	Minnesota	245.02297090
5019 Clark	Arkansas	244.77584878
47131 Obion	Tennessee	244.49069944
48135 Ector	Texas	244.25748193
29183 St. Charles	Missouri	243.99897791
26027 Cass	Michigan	243.93549261

Counties_Cities

37109 Lincoln	North Carolina	243.52393458
51145 Powhatan	Virginia	243.24231731
48279 Lamb	Texas	243.19805442
55131 Washington	Wisconsin	243.19603812
18013 Brown	Indiana	242.87777340
39103 Medina	Ohio	242.26050261
12019 Clay	Florida	242.04894665
1121 Talladega	Alabama	241.76980508
47063 Hamblen	Tennessee	241.60200716
19159 Ringgold	Iowa	241.54589372
48473 Waller	Texas	240.93664119
27161 Waseca	Minnesota	240.75758386
38077 Richland	North Dakota	240.16257159
13043 Candler	Georgia	239.94093762
48291 Liberty	Texas	239.79704134
29159 Pettis	Missouri	239.76305768
28039 George	Mississippi	239.17525773
41051 Multnomah	Oregon	238.70522737
13211 Morgan	Georgia	238.68880284
37143 Perquimans	North Carolina	238.41454329
6095 Solano	California	238.23917960
38013 Burke	North Dakota	238.09523810
27119 Polk	Minnesota	237.87624092
35029 Luna	New Mexico	237.86671118
13073 Columbia	Georgia	237.86222139
17095 Knox	Illinois	237.46807152
21239 Woodford	Kentucky	237.44016885
46123 Tripp	South Dakota	237.31288792
13241 Rabun	Georgia	237.14946345
31025 Cass	Nebraska	237.01211820
53071 Walla Walla Cou	Washington	236.36781458
53071 Walla Walla Cou	Washington	236.36781458
20131 Nemaha	Kansas	236.33677991
21073 Franklin	Kentucky	236.15074289

Counties_Cities

46037 Day	South Dakota	236.14895550
48143 Erath	Texas	235.59345993
55089 Ozaukee	Wisconsin	235.56597530
39139 Richland	Ohio	235.34463538
16003 Adams	Idaho	235.29411765
31059 Fillmore	Nebraska	235.20897413
28131 Stone	Mississippi	235.08040819
12069 Lake	Florida	235.06641047
27049 Goodhue	Minnesota	234.89860569
48085 Collin	Texas	234.69227356
6039 Madera	California	234.66436653
46069 Hyde	South Dakota	234.00936037
18179 Wells	Indiana	233.99276750
36091 Saratoga	New York	233.74738772
5131 Sebastian	Arkansas	233.26262397
39133 Portage	Ohio	232.61951672
48147 Fannin	Texas	232.38678229
23031 York	Maine	232.26607315
12119 Sumter	Florida	232.22579493
36121 Wyoming	New York	232.00698516
12087 Monroe	Florida	231.91651006
48315 Marion	Texas	231.66800967
38059 Morton	North Dakota	231.54848046
48205 Hartley	Texas	231.35789286
32510 Carson City	Nevada	230.98855885
48031 Blanco	Texas	230.72978978
51015 Augusta	Virginia	230.59490836
51810 Virginia Beach	Virginia	230.56982734
51133 Northumberland	Virginia	230.50959085
48451 Tom Green	Texas	230.13986073
53037 Kittitas	Washington	230.13259015
36043 Herkimer	New York	229.65083370
21145 McCracken	Kentucky	229.54733266
20091 Johnson	Kansas	229.26759880

Counties_Cities

26057 Gratiot	Michigan	229.06968152
12067 Lafayette	Florida	229.04260192
37199 Yancey	North Carolina	229.01189745
19177 Van Buren	Iowa	227.92022792
55055 Jefferson	Wisconsin	227.88943838
55025 Dane	Wisconsin	227.70685370
16009 Benewah	Idaho	227.61760243
48441 Taylor	Texas	227.40482418
31143 Polk	Nebraska	227.35884805
51011 Appomattox	Virginia	227.25838015
13143 Haralson	Georgia	226.86486303
19105 Jones	Iowa	226.57153876
27017 Carlton	Minnesota	226.02338365
46097 Miner	South Dakota	225.93764121
55061 Kewaunee	Wisconsin	225.67826130
20129 Morton	Kansas	224.97187852
48107 Crosby	Texas	224.95241391
37073 Gates	North Carolina	224.66084853
38015 Burleigh	North Dakota	224.61767762
56019 Johnson	Wyoming	224.58628842
4025 Yavapai	Arizona	224.57574151
51530 Buena Vista	Virginia	224.46689113
48355 Nueces	Texas	224.42134901
48193 Hamilton	Texas	223.95096653
28045 Hancock	Mississippi	223.94050788
36069 Ontario	New York	223.91320178
48091 Comal	Texas	223.76038767
5043 Drew	Arkansas	223.70144042
51127 New Kent	Virginia	223.30400607
40051 Grady	Oklahoma	223.21830390
12035 Flagler	Florida	223.08083557
5117 Prairie	Arkansas	222.93782512
16069 Nez Perce	Idaho	222.72817264
53029 Island	Washington	222.59057542

Counties_Cities

5091 Miller	Arkansas	222.51789319
18115 Ohio	Indiana	222.45037645
36057 Montgomery	New York	222.42442625
18175 Washington	Indiana	221.88025624
47099 Lawrence	Tennessee	221.79539946
55087 Outagamie	Wisconsin	221.49280816
56021 Laramie	Wyoming	221.26576140
31105 Kimball	Nebraska	221.11663903
29169 Pulaski	Missouri	221.09432076
5111 Poinsett	Arkansas	221.07282890
16027 Canyon	Idaho	221.03007172
17041 Douglas	Illinois	220.75055188
51141 Patrick	Virginia	220.67560686
39077 Huron	Ohio	220.49774374
12091 Okaloosa	Florida	220.48642103
35039 Rio Arriba	New Mexico	220.47890068
33017 Strafford	New Hampshire	219.84779768
8101 Pueblo	Colorado	219.66346125
48465 Val Verde	Texas	219.47650788
38089 Stark	North Dakota	219.37606865
6013 Contra Costa	California	219.35029538
55045 Green	Wisconsin	219.33981424
21081 Grant	Kentucky	218.94032881
21207 Russell	Kentucky	218.84293811
31067 Gage	Nebraska	218.67584795
47041 DeKalb	Tennessee	218.49240242
51101 King William	Virginia	218.43084007
5055 Greene	Arkansas	218.42250414
31177 Washington	Nebraska	217.73842357
5121 Randolph	Arkansas	217.29440606
17145 Perry	Illinois	217.24756777
40091 McIntosh	Oklahoma	217.00731769
51181 Surry	Virginia	216.24961384
38027 Eddy	North Dakota	216.16947687

Counties_Cities

12109 St. Johns	Florida	215.52656522
19121 Madison	Iowa	215.39787064
18101 Martin	Indiana	215.32739552
39041 Delaware	Ohio	215.30469765
46065 Hughes	South Dakota	215.29745042
50025 Windham	Vermont	215.17447844
1019 Cherokee	Alabama	215.11985249
37029 Camden	North Carolina	214.75256769
46059 Hand	South Dakota	214.59227468
27151 Swift	Minnesota	214.01819155
18021 Clay	Indiana	213.98547956
47139 Polk	Tennessee	213.04296366
17115 Macon	Illinois	212.96508519
51161 Roanoke	Virginia	212.60085253
5105 Perry	Arkansas	212.51931994
21143 Lyon	Kentucky	212.26120614
31065 Furnas	Nebraska	212.08907741
45021 Cherokee	South Carolina	211.99060934
20161 Riley	Kansas	211.66031233
5057 Hempstead	Arkansas	211.58180396
19075 Grundy	Iowa	211.31339402
18183 Whitley	Indiana	211.30480718
31069 Garden	Nebraska	210.85925145
20047 Edwards	Kansas	210.60021060
48053 Burnet	Texas	210.34033066
20149 Pottawatomie	Kansas	210.07537999
12073 Leon	Florida	209.91309461
13055 Chattooga	Georgia	209.76200081
5073 Lafayette	Arkansas	209.51810835
29143 New Madrid	Missouri	208.14061055
48123 DeWitt	Texas	208.05468866
51005 Alleghany	Virginia	207.91415158
53063 Spokane	Washington	207.72164910
51023 Botetourt	Virginia	207.35042221

Counties_Cities

8091 Ouray	Colorado	206.91082144
12113 Santa Rosa	Florida	206.85925207
20009 Barton	Kansas	206.80939068
2122 Kenai Peninsula	Alaska	206.72099499
50011 Franklin	Vermont	206.38999616
21023 Bracken	Kentucky	206.33572035
21099 Hart	Kentucky	206.28371945
16077 Power	Idaho	205.97322348
1003 Baldwin	Alabama	205.94251956
47113 Madison	Tennessee	205.93207315
19129 Mills	Iowa	205.80229702
51650 Hampton	Virginia	205.49016104
8039 Elbert	Colorado	205.46381554
1089 Madison	Alabama	205.44637522
26063 Huron	Michigan	205.35198614
18155 Switzerland	Indiana	205.28132873
36025 Delaware	New York	204.37038202
47133 Overton	Tennessee	203.91517129
16075 Payette	Idaho	203.81300157
41065 Wasco	Oregon	203.73514431
26091 Lenawee	Michigan	203.52919626
17167 Sangamon	Illinois	203.22706145
21193 Perry	Kentucky	203.12739537
47185 White	Tennessee	202.89962002
19011 Benton	Iowa	202.79229389
26001 Alcona	Michigan	202.66357846
42049 Erie	Pennsylvania	202.52810950
38103 Wells	North Dakota	202.17336366
31107 Knox	Nebraska	201.92421903
48377 Presidio	Texas	201.49683362
1061 Geneva	Alabama	201.41369613
12101 Pasco	Florida	200.87837963
36089 St. Lawrence	New York	200.83852398
54057 Mineral	West Virginia	200.44543430

Counties_Cities

45073 Oconee	South Carolina	200.32153520
27143 Sibley	Minnesota	199.62736226
39167 Washington	Ohio	199.48466462
19043 Clayton	Iowa	199.36204147
19057 Des Moines	Iowa	199.29480300
18167 Vigo	Indiana	199.28109809
13147 Hart	Georgia	199.24135024
19055 Delaware	Iowa	199.19151678
42119 Union	Pennsylvania	198.72725243
39011 Auglaize	Ohio	198.67260501
31099 Kearney	Nebraska	198.65525672
30017 Custer	Montana	198.51544968
37099 Jackson	North Carolina	198.49054862
31061 Franklin	Nebraska	198.47833278
37021 Buncombe	North Carolina	198.37670733
18163 Vanderburgh	Indiana	198.37103672
48403 Sabine	Texas	198.31901029
18153 Sullivan	Indiana	198.16336394
27085 McLeod	Minnesota	197.92044156
6085 Santa Clara	California	197.77349980
36051 Livingston	New York	197.70034953
47125 Montgomery	Tennessee	197.62078174
37157 Rockingham	North Carolina	197.37567538
53013 Columbia	Washington	197.09288002
27169 Winona	Minnesota	196.75356616
55023 Crawford	Wisconsin	196.42747529
48361 Orange	Texas	196.23797444
29227 Worth	Missouri	196.07843137
17053 Ford	Illinois	196.01930036
39089 Licking	Ohio	195.71141669
8069 Larimer	Colorado	195.71034868
37003 Alexander	North Carolina	195.43276310
47033 Crockett	Tennessee	195.42155221
51775 Salem	Virginia	194.98498616

Counties_Cities

21219 Todd	Kentucky	194.94760783
21051 Clay	Kentucky	193.98159662
13039 Camden	Georgia	193.75151368
50003 Bennington	Vermont	193.65159552
31033 Cheyenne	Nebraska	193.34049409
30031 Gallatin	Montana	193.07089992
5051 Garland	Arkansas	192.62964681
41067 Washington	Oregon	192.57313513
21103 Henry	Kentucky	192.47485409
26111 Midland	Michigan	192.28689204
19003 Adams	Iowa	192.04389575
18119 Owen	Indiana	191.89254018
6097 Sonoma	California	191.22218177
48395 Robertson	Texas	190.92802592
29099 Jefferson	Missouri	190.77589627
17185 Wabash	Illinois	190.49268335
48015 Austin	Texas	190.06969222
21185 Oldham	Kentucky	189.55919964
54077 Preston	West Virginia	189.13088448
47115 Marion	Tennessee	188.97637795
41045 Malheur	Oregon	188.77135883
42035 Clinton	Pennsylvania	188.70850998
19019 Buchanan	Iowa	188.68814567
20207 Woodson	Kansas	188.50141376
13191 McIntosh	Georgia	188.28451883
17169 Schuyler	Illinois	188.21485450
40071 Kay	Oklahoma	187.94864247
55135 Waupaca	Wisconsin	187.76404319
48359 Oldham	Texas	187.70530267
42003 Allegheny	Pennsylvania	187.45096237
8019 Clear Creek	Colorado	187.40239459
48313 Madison	Texas	187.21397864
17129 Menard	Illinois	187.17447917
47087 Jackson	Tennessee	187.10665079

Counties_Cities

39143 Sandusky	Ohio	187.07801153
40049 Garvin	Oklahoma	186.97637625
5029 Conway	Arkansas	186.68326073
38097 Traill	North Dakota	186.63680478
36099 Seneca	New York	186.58892128
20173 Sedgwick	Kansas	186.52393756
4009 Graham	Arizona	186.48875814
22115 Vernon	Louisiana	186.24641834
21165 Menifee	Kentucky	186.01767168
54071 Pendleton	West Virginia	185.79391168
1015 Calhoun	Alabama	185.51414545
21113 Jessamine	Kentucky	185.45994065
29071 Franklin	Missouri	185.20304813
18159 Tipton	Indiana	185.08725542
31159 Seward	Nebraska	184.77884282
55019 Clark	Wisconsin	184.39021579
42099 Perry	Pennsylvania	184.22592601
50001 Addison	Vermont	183.91799421
29163 Pike	Missouri	183.74405534
55015 Calumet	Wisconsin	183.41673478
38053 McKenzie	North Dakota	183.39201878
13103 Effingham	Georgia	183.30921370
36095 Schoharie	New York	183.29742419
56009 Converse	Wyoming	183.28445748
48251 Johnson	Texas	183.23889333
47031 Coffee	Tennessee	183.12387792
21029 Bullitt	Kentucky	182.56053485
17085 Jo Daviess	Illinois	182.53299635
13179 Liberty	Georgia	182.12270517
54069 Ohio	West Virginia	182.01413004
47109 McNairy	Tennessee	181.94487457
46051 Grant	South Dakota	181.89450119
13169 Jones	Georgia	181.71652223
20073 Greenwood	Kansas	181.66804294

Counties_Cities

6003 Alpine	California	181.65304269
29079 Grundy	Missouri	181.56142828
20193 Thomas	Kansas	181.55881209
48239 Jackson	Texas	181.52480839
46071 Jackson	South Dakota	181.43332325
21035 Calloway	Kentucky	181.42327840
19109 Kossuth	Iowa	181.11081299
37009 Ashe	North Carolina	180.75177985
5141 Van Buren	Arkansas	180.69023670
18077 Jefferson	Indiana	180.07948336
6055 Napa	California	180.03543327
46057 Hamlin	South Dakota	180.00327279
51590 Danville	Virginia	179.39203303
40037 Creek	Oklahoma	178.76096307
5125 Saline	Arkansas	178.71702589
48293 Limestone	Texas	178.57902122
45003 Aiken	South Carolina	178.27521679
17099 LaSalle	Illinois	178.19610710
38099 Walsh	North Dakota	178.11943377
32019 Lyon	Nevada	177.39392202
36123 Yates	New York	177.12652470
46035 Davison	South Dakota	176.85699848
5033 Crawford	Arkansas	176.63943475
48455 Trinity	Texas	176.39077341
6015 Del Norte	California	176.08164439
20035 Cowley	Kansas	176.04633994
48373 Polk	Texas	175.89094761
40039 Custer	Oklahoma	175.64402810
21215 Spencer	Kentucky	175.58795360
21007 Ballard	Kentucky	175.46058403
6113 Yolo	California	175.12975936
46029 Codington	South Dakota	174.90630020
39031 Coshocton	Ohio	174.72494472
48501 Yoakum	Texas	174.60132697

Counties_Cities

48485 Wichita	Texas	174.15798401
18069 Huntington	Indiana	173.84105960
21229 Washington	Kentucky	173.78351539
13183 Long	Georgia	173.70249500
37121 Mitchell	North Carolina	173.33333333
20005 Atchison	Kansas	172.91422219
40097 Mayes	Oklahoma	172.71997470
21225 Union	Kentucky	172.35436057
21009 Barren	Kentucky	172.03911626
32023 Nye	Nevada	172.01076170
48415 Scurry	Texas	171.94355508
20113 McPherson	Kansas	171.70690682
55115 Shawano	Wisconsin	171.58544955
20157 Republic	Kansas	171.52658662
48247 Jim Hogg	Texas	171.49390244
48049 Brown	Texas	171.39542242
54027 Hampshire	West Virginia	171.32822204
21091 Hancock	Kentucky	171.27197990
12009 Brevard	Florida	171.23258982
13305 Wayne	Georgia	171.09500805
38003 Barnes	North Dakota	170.74558907
48499 Wood	Texas	170.62199473
18161 Union	Indiana	170.52721330
48423 Smith	Texas	170.27117422
36109 Tompkins	New York	170.24505560
26073 Isabella	Michigan	170.06320683
21157 Marshall	Kentucky	169.92081049
19001 Adair	Iowa	169.89947614
18177 Wayne	Indiana	169.86168406
31181 Webster	Nebraska	169.82734220
29101 Johnson	Missouri	169.61157086
31021 Burt	Nebraska	169.54377312
18171 Warren	Indiana	169.42998911
27097 Morrison	Minnesota	168.83234345

Counties_Cities

48087 Collingsworth	Texas	168.80486158
4011 Greenlee	Arizona	168.72297796
38075 Renville	North Dakota	168.49199663
26079 Kalkaska	Michigan	168.31238779
17121 Marion	Illinois	167.46411483
39163 Vinton	Ohio	167.44044448
19037 Chickasaw	Iowa	167.16817118
31175 Valley	Nebraska	167.06443914
48013 Atascosa	Texas	166.96481813
36117 Wayne	New York	166.54823237
6079 San Luis Obispo	California	166.54343157
19107 Keokuk	Iowa	166.25916870
46089 McPherson	South Dakota	166.18196926
27117 Pipestone	Minnesota	165.80081795
5083 Logan	Arkansas	165.61623039
48309 McLennan	Texas	165.35287718
39085 Lake	Ohio	165.28280278
36015 Chemung	New York	164.97733045
47051 Franklin	Tennessee	164.71711626
29113 Lincoln	Missouri	164.68467219
31163 Sherman	Nebraska	164.58196182
21161 Mason	Kentucky	163.26530612
47053 Gibson	Tennessee	163.11550617
21173 Montgomery	Kentucky	163.10321597
39171 Williams	Ohio	163.02575807
55035 Eau Claire	Wisconsin	162.62651386
55117 Sheboygan	Wisconsin	161.96646341
31115 Loup	Nebraska	161.81229773
19189 Winnebago	Iowa	161.62768587
47153 Sequatchie	Tennessee	161.33369185
19045 Clinton	Iowa	161.22791178
29199 Scotland	Missouri	161.09544905
19007 Appanoose	Iowa	160.81048484
42129 Westmoreland	Pennsylvania	160.57682161

Counties_Cities

17087 Johnson	Illinois	160.56518947
29019 Boone	Missouri	159.99555568
51197 Wythe	Virginia	159.97774223
29023 Butler	Missouri	159.47841178
8119 Teller	Colorado	159.47055775
36075 Oswego	New York	159.45987209
48493 Wilson	Texas	159.28639694
47093 Knox	Tennessee	159.04094015
47015 Cannon	Tennessee	159.03747753
40013 Bryan	Oklahoma	158.92524157
26113 Missaukee	Michigan	158.80367895
39019 Carroll	Ohio	158.78291053
13109 Evans	Georgia	158.56729783
48011 Armstrong	Texas	158.56236786
6067 Sacramento	California	158.34130988
2130 Ketchikan Gatew	Alaska	158.06868803
8067 La Plata	Colorado	158.05363168
16039 Elmore	Idaho	157.74606552
46009 Bon Homme	South Dakota	157.59312321
21221 Trigg	Kentucky	157.07163833
39047 Fayette	Ohio	156.98039489
26015 Barry	Michigan	156.97303661
17073 Henry	Illinois	156.85475657
48463 Uvalde	Texas	156.44788795
51199 York	Virginia	156.23618194
29031 Cape Girardeau	Missouri	156.18452630
36009 Cattaraugus	New York	156.16866216
48073 Cherokee	Texas	155.91724977
40019 Carter	Oklahoma	155.67594495
27025 Chisago	Minnesota	155.57383498
47027 Clay	Tennessee	155.50084230
41053 Polk	Oregon	154.86777577
46045 Edmunds	South Dakota	154.83870968
17125 Mason	Illinois	154.81017324

Counties_Cities

40131 Rogers	Oklahoma	154.37467386
27005 Becker	Minnesota	154.19976143
42081 Lycoming	Pennsylvania	153.96255631
5053 Grant	Arkansas	153.94765780
41005 Clackamas	Oregon	153.81842216
29095 Jackson	Missouri	153.64690057
31111 Lincoln	Nebraska	153.47449197
1029 Cleburne	Alabama	153.46633749
46011 Brookings	South Dakota	153.26975477
26129 Ogemaw	Michigan	152.73004964
35021 Harding	New Mexico	152.67175573
19065 Fayette	Iowa	152.59409969
17009 Brown	Illinois	152.53203173
19089 Howard	Iowa	152.38924567
29047 Clay	Missouri	152.21317963
20017 Chase	Kansas	152.14910612
46093 Meade	South Dakota	151.97568389
47091 Johnson	Tennessee	151.87310159
27155 Traverse	Minnesota	151.14873035
17083 Jersey	Illinois	151.05048748
56037 Sweetwater	Wyoming	150.98371699
55111 Sauk	Wisconsin	150.97511245
40017 Canadian	Oklahoma	150.92040679
55109 St. Croix	Wisconsin	150.51173992
42109 Snyder	Pennsylvania	150.46867292
54039 Kanawha	West Virginia	150.17677635
6027 Inyo	California	150.10841163
53047 Okanogan	Washington	149.53004842
27035 Crow Wing	Minnesota	149.48604540
47103 Lincoln	Tennessee	149.48559369
54025 Greenbrier	West Virginia	149.48542517
54061 Monongalia	West Virginia	149.40800601
40101 Muskogee	Oklahoma	149.20569907
12089 Nassau	Florida	149.12853015

Counties_Cities

40095 Marshall	Oklahoma	148.75639653
5067 Jackson	Arkansas	148.71215276
48081 Coke	Texas	148.36795252
12003 Baker	Florida	148.12202433
46061 Hanson	South Dakota	148.10426540
12017 Citrus	Florida	148.04399408
26105 Mason	Michigan	147.76632302
17199 Williamson	Illinois	147.63779528
40011 Blaine	Oklahoma	147.60147601
42019 Butler	Pennsylvania	147.42825513
42009 Bedford	Pennsylvania	147.37628695
5065 Izard	Arkansas	147.13455455
56007 Carbon	Wyoming	146.95077149
46095 Mellette	South Dakota	146.91478942
18045 Fountain	Indiana	146.78001345
17015 Carroll	Illinois	146.73001677
17113 McLean	Illinois	146.38831671
8021 Conejos	Colorado	146.34146341
20013 Brown	Kansas	145.86372161
16041 Franklin	Idaho	145.70887367
35059 Union	New Mexico	145.70179699
18105 Monroe	Indiana	145.66047496
8093 Park	Colorado	145.50549687
47117 Marshall	Tennessee	145.47397797
29187 St. Francois	Missouri	145.44473100
19033 Cerro Gordo	Iowa	145.37951087
37177 Tyrrell	North Carolina	145.24328250
26135 Oscoda	Michigan	144.99758337
55029 Door	Wisconsin	144.87504527
41035 Klamath	Oregon	144.85684301
27111 Otter Tail	Minnesota	144.52832755
51143 Pittsylvania	Virginia	144.38300875
46087 McCook	South Dakota	144.24810674
48145 Falls	Texas	144.21690222

Counties_Cities

54019 Fayette	West Virginia	144.12571482
29011 Barton	Missouri	144.09221902
19125 Marion	Iowa	143.68246176
48219 Hockley	Texas	143.60313316
17135 Montgomery	Illinois	143.35163106
46129 Walworth	South Dakota	143.18954716
39025 Clermont	Ohio	143.08936758
48105 Crockett	Texas	142.89797085
29081 Harrison	Missouri	142.61944378
40133 Seminole	Oklahoma	142.40377573
55097 Portage	Wisconsin	142.36982324
47055 Giles	Tennessee	142.35840423
27041 Douglas	Minnesota	142.24001686
31003 Antelope	Nebraska	142.04545455
21179 Nelson	Kentucky	141.76353842
6061 Placer	California	141.42220888
36011 Cayuga	New York	141.29237151
51680 Lynchburg	Virginia	141.24637752
20135 Ness	Kansas	140.84507042
20089 Jewell	Kansas	140.79549454
53015 Cowlitz	Washington	140.38371549
48327 Menard	Texas	140.25245442
51678 Lexington	Virginia	140.13452915
27059 Isanti	Minnesota	140.11910124
47161 Stewart	Tennessee	140.10766168
30009 Carbon	Montana	140.00373343
40021 Cherokee	Oklahoma	139.70210580
51119 Middlesex	Virginia	139.28869904
53011 Clark	Washington	139.25293189
48317 Martin	Texas	139.05788284
36077 Otsego	New York	138.91445882
31171 Thomas	Nebraska	138.88888889
46115 Spink	South Dakota	138.56812933
23027 Waldo	Maine	138.55998388

Counties_Cities

48223 Hopkins	Texas	138.54930725
40115 Ottawa	Oklahoma	137.93103448
46079 Lake	South Dakota	137.85708815
54023 Grant	West Virginia	137.62257010
48217 Hill	Texas	137.53644716
55047 Green Lake	Wisconsin	137.43524685
29129 Mercer	Missouri	137.32491074
31007 Banner	Nebraska	136.98630137
42131 Wyoming	Pennsylvania	136.80396362
47039 Decatur	Tennessee	136.68204340
46043 Douglas	South Dakota	136.28620102
48109 Culberson	Texas	136.11615245
37013 Beaufort	North Carolina	135.94171499
17189 Washington	Illinois	135.76277242
51091 Highland	Virginia	135.74660633
21209 Scott	Kentucky	135.63919973
46067 Hutchinson	South Dakota	135.50135501
37041 Chowan	North Carolina	135.43374439
36041 Hamilton	New York	135.31799729
35049 Santa Fe	New Mexico	135.28282774
47089 Jefferson	Tennessee	135.15515071
55093 Pierce	Wisconsin	133.94430737
21017 Bourbon	Kentucky	133.76932224
31011 Boone	Nebraska	133.61328498
48507 Zavala	Texas	133.52249019
21217 Taylor	Kentucky	133.07761556
27061 Itasca	Minnesota	133.01409949
18147 Spencer	Indiana	132.82825798
40073 Kingfisher	Oklahoma	132.77693475
20169 Saline	Kansas	132.35050826
40065 Jackson	Oklahoma	132.26983045
55083 Oconto	Wisconsin	132.17023526
51019 Bedford	Virginia	132.06852325
42087 Mifflin	Pennsylvania	131.97178833

Counties_Cities

20087 Jefferson	Kansas	131.75230567
47183 Weakley	Tennessee	131.67739039
8099 Prowers	Colorado	131.53567905
51735 Poquoson	Virginia	131.25512715
8111 San Juan	Colorado	131.23359580
6101 Sutter	California	131.18886031
39027 Clinton	Ohio	130.77490073
40111 Okmulgee	Oklahoma	130.42911178
5085 Lonoke	Arkansas	130.33384471
31027 Cedar	Nebraska	130.23916647
29139 Montgomery	Missouri	130.05028611
26117 Montcalm	Michigan	129.75237619
12083 Marion	Florida	129.73051056
38067 Pembina	North Dakota	129.55232474
12005 Bay	Florida	129.52878507
27157 Wabasha	Minnesota	129.36012936
56025 Natrona	Wyoming	128.92624660
48497 Wise	Texas	128.83390674
17021 Christian	Illinois	128.59373565
47017 Carroll	Tennessee	128.47965739
21199 Pulaski	Kentucky	128.43724371
17131 Mercer	Illinois	128.19691045
35061 Valencia	New Mexico	128.17829863
48391 Refugio	Texas	127.98634812
2020 Anchorage	Alaska	127.94215505
48367 Parker	Texas	127.91697682
33001 Belknap	New Hampshire	127.82275245
27089 Marshall	Minnesota	127.79552716
39051 Fulton	Ohio	127.73204655
5063 Independence	Arkansas	127.39529699
18083 Knox	Indiana	127.38853503
31077 Greeley	Nebraska	127.33446520
2220 Sitka	Alaska	127.21174974
23007 Franklin	Maine	127.10305382

Counties_Cities

48409 San Patricio	Texas	127.06860210
50013 Grand Isle	Vermont	126.93935120
37039 Cherokee	North Carolina	126.83648663
31095 Jefferson	Nebraska	126.81414682
54051 Marshall	West Virginia	126.68507390
48213 Henderson	Texas	126.36848564
12129 Wakulla	Florida	126.30541265
37137 Pamlico	North Carolina	126.28255722
19111 Lee	Iowa	126.26633387
39159 Union	Ohio	126.22114636
40035 Craig	Oklahoma	125.82133371
29033 Carroll	Missouri	125.81493766
36003 Allegany	New York	124.91923325
20021 Cherokee	Kansas	124.90632026
54021 Gilmer	West Virginia	124.59506604
39135 Preble	Ohio	124.39934629
13265 Taliaferro	Georgia	124.37810945
2195 Petersburg	Alaska	124.18503570
42057 Fulton	Pennsylvania	123.94133444
36019 Clinton	New York	123.92341533
5001 Arkansas	Arkansas	123.81113175
19029 Cass	Iowa	123.74323279
35025 Lea	New Mexico	123.54369281
27081 Lincoln	Minnesota	123.39150361
48297 Live Oak	Texas	123.29442709
2090 Fairbanks North	Alaska	123.26843217
21093 Hardin	Kentucky	123.23752220
27129 Renville	Minnesota	123.18642212
20107 Linn	Kansas	123.07692308
21021 Boyle	Kentucky	122.92358804
48259 Kendall	Texas	122.69669814
48249 Jim Wells	Texas	122.48297487
40125 Pottawatomie	Oklahoma	122.45628036
55021 Columbia	Wisconsin	122.04051745

Counties_Cities

46077 Kingsbury	South Dakota	121.97601138
48503 Young	Texas	121.91742865
48443 Terrell	Texas	121.50668287
2110 Juneau	Alaska	121.44614331
38029 Emmons	North Dakota	121.39605463
51125 Nelson	Virginia	121.32650310
47083 Houston	Tennessee	121.02142079
50021 Rutland	Vermont	121.01172621
20019 Chautauqua	Kansas	120.88244183
21135 Lewis	Kentucky	120.69095572
51073 Gloucester	Virginia	120.48515355
39059 Guernsey	Ohio	120.44487725
42027 Centre	Pennsylvania	120.38942293
6087 Santa Cruz	California	120.32597400
16081 Teton	Idaho	120.27491409
6043 Mariposa	California	120.19918722
51083 Halifax	Virginia	120.16412661
29029 Camden	Missouri	120.04801921
2275 Wrangell	Alaska	119.85617259
19191 Winneshiek	Iowa	119.82625193
20163 Rooks	Kansas	119.68880910
20061 Geary	Kansas	119.65392404
48067 Cass	Texas	119.52588067
37087 Haywood	North Carolina	119.41069210
29181 Ripley	Missouri	119.39407507
8089 Otero	Colorado	119.35763889
17071 Henderson	Illinois	119.24280817
20097 Kiowa	Kansas	119.23688394
20181 Sherman	Kansas	118.66418037
50015 Lamoille	Vermont	118.57707510
51045 Craig	Virginia	118.48341232
20179 Sheridan	Kansas	118.43663640
41007 Clatsop	Oregon	118.19736445
18121 Parke	Indiana	118.15442784

Counties_Cities

19145 Page	Iowa	118.04052725
21027 Breckinridge	Kentucky	117.71630371
55053 Jackson	Wisconsin	117.19894521
51121 Montgomery	Virginia	117.18947315
56005 Campbell	Wyoming	117.03511053
45065 McCormick	South Carolina	116.89691817
31097 Johnson	Nebraska	116.86793923
53055 San Juan	Washington	116.76786548
55057 Juneau	Wisconsin	116.46691964
21195 Pike	Kentucky	116.43436869
29115 Linn	Missouri	116.30805018
40121 Pittsburg	Oklahoma	116.23401782
42063 Indiana	Pennsylvania	115.97495888
8049 Grand	Colorado	115.94202899
5095 Monroe	Arkansas	115.94202899
54015 Clay	West Virginia	115.84800741
40137 Stephens	Oklahoma	115.56685543
38055 McLean	North Dakota	115.29189812
27095 Mille Lacs	Minnesota	114.77103179
21005 Anderson	Kentucky	114.72444072
37095 Hyde	North Carolina	114.72275335
23011 Kennebec	Maine	114.67608103
51155 Pulaski	Virginia	114.48364939
20033 Comanche	Kansas	114.41647597
32007 Elko County	Nevada	114.37285551
32007 Elko County	Nevada	114.37285551
47079 Henry	Tennessee	114.34575685
48059 Callahan	Texas	114.33471488
21019 Boyd	Kentucky	114.30990686
48241 Jasper	Texas	114.29527208
12053 Hernando	Florida	114.21685485
19053 Decatur	Iowa	114.06844106
48445 Terry	Texas	113.94156425
16029 Caribou	Idaho	113.31444759

Counties_Cities

37133 Onslow	North Carolina	113.31272795
19175 Union	Iowa	113.27777328
31125 Nance	Nebraska	113.25028313
21105 Hickman	Kentucky	113.09658448
39141 Ross	Ohio	113.08835190
41063 Wallowa	Oregon	112.97839288
35055 Taos	New Mexico	112.68463530
39039 Defiance	Ohio	112.66867549
47177 Warren	Tennessee	112.52996722
39081 Jefferson	Ohio	112.51843630
54065 Morgan	West Virginia	112.44167088
29049 Clinton	Missouri	112.35955056
39125 Paulding	Ohio	111.94029851
17105 Livingston	Illinois	111.85369537
51173 Smyth	Virginia	111.57784195
21151 Madison	Kentucky	111.51047982
48459 Upshur	Texas	111.48812409
55075 Marinette	Wisconsin	111.29247663
51103 Lancaster	Virginia	111.28628397
28003 Alcorn	Mississippi	111.03588355
55081 Monroe	Wisconsin	110.74678074
55017 Chippewa	Wisconsin	110.70398378
29037 Cass	Missouri	110.52461078
48025 Bee	Texas	110.47350170
30087 Rosebud	Montana	110.33873993
53031 Jefferson	Washington	110.30918088
51191 Washington	Virginia	110.29006287
39091 Logan	Ohio	110.23413731
48289 Leon	Texas	110.01737116
36031 Essex	New York	109.91957105
29177 Ray	Missouri	109.25140934
27045 Fillmore	Minnesota	109.22214835
42073 Lawrence	Pennsylvania	109.06896872
39057 Greene	Ohio	108.93181345

Counties_Cities

26143 Roscommon	Michigan	108.85948752
38007 Billings	North Dakota	108.81392818
27087 Mahanomen	Minnesota	108.71534698
40029 Coal	Oklahoma	108.69565217
48353 Nolan	Texas	108.46722256
42085 Mercer	Pennsylvania	108.41773353
48389 Reeves	Texas	108.31474992
48171 Gillespie	Texas	108.19280704
47009 Blount	Tennessee	108.10893117
47057 Grainger	Tennessee	108.01469000
39015 Brown	Ohio	107.79322049
16045 Gem	Idaho	107.74639900
37043 Clay	North Carolina	107.72959871
21203 Rockcastle	Kentucky	107.46268657
17051 Fayette	Illinois	107.39633919
19195 Worth	Iowa	107.33932645
32005 Douglas	Nevada	107.28949595
54011 Cabell	West Virginia	107.26851455
42005 Armstrong	Pennsylvania	107.25832401
26133 Osceola	Michigan	107.10766462
39149 Shelby	Ohio	106.93647562
35005 Chaves	New Mexico	106.66419329
18001 Adams	Indiana	106.63374116
33003 Carroll	New Hampshire	106.60325140
20133 Neosho	Kansas	106.57639019
48169 Garza	Texas	106.41532381
48283 La Salle	Texas	106.22759262
17117 Macoupin	Illinois	105.92986560
51163 Rockbridge	Virginia	105.48523207
35015 Eddy	New Mexico	105.35405872
48467 Van Zandt	Texas	105.32140881
21039 Carlisle	Kentucky	104.79983232
40093 Major	Oklahoma	104.65724751
26151 Sanilac	Michigan	104.41455005

Counties_Cities

5137 Stone	Arkansas	104.35899494
47175 Van Buren	Tennessee	104.07632264
29165 Platte	Missouri	103.89862601
21125 Laurel	Kentucky	103.84215992
17147 Piatt	Illinois	103.68382532
48495 Winkler	Texas	103.62694301
46047 Fall River	South Dakota	103.58094111
48093 Comanche	Texas	103.44318014
38081 Sargent	North Dakota	103.35917313
47001 Anderson	Tennessee	103.29227792
21191 Pendleton	Kentucky	103.24179228
48273 Kleberg	Texas	102.79803399
26051 Gladwin	Michigan	102.61672653
29027 Callaway	Missouri	102.47499387
55071 Manitowoc	Wisconsin	102.43569315
26031 Cheboygan	Michigan	102.30984142
21033 Caldwell	Kentucky	102.24144711
41043 Linn	Oregon	102.09290454
17001 Adams	Illinois	101.99266262
48197 Hardeman	Texas	101.98878123
47129 Morgan	Tennessee	101.95097085
17139 Moultrie	Illinois	101.92294625
18129 Posey	Indiana	101.80109632
40047 Garfield	Oklahoma	101.78451234
27159 Wadena	Minnesota	101.64815218
5145 White	Arkansas	101.61698020
40005 Atoka	Oklahoma	101.17068941
48161 Freestone	Texas	100.96930533
17067 Hancock	Illinois	100.87424344
51720 Norton	Virginia	100.80645161
55123 Vernon	Wisconsin	100.69839207
40099 Murray	Oklahoma	100.33684512
13125 Glascock	Georgia	100.16694491
19137 Montgomery	Iowa	99.97000900

Counties_Cities

48065 Carson	Texas	99.91673605
27051 Grant	Minnesota	99.65122073
50027 Windsor	Vermont	99.48269001
29035 Carter	Missouri	99.10802775
29025 Caldwell	Missouri	98.81422925
29017 Bollinger	Missouri	98.61122524
47137 Pickett	Tennessee	98.38646202
8047 Gilpin	Colorado	98.02319882
38069 Pierce	North Dakota	98.01519235
31139 Pierce	Nebraska	98.01176141
29219 Warren	Missouri	97.95165798
51009 Amherst	Virginia	97.89679783
46091 Marshall	South Dakota	97.80907668
19097 Jackson	Iowa	97.77686291
47085 Humphreys	Tennessee	97.37098345
21069 Fleming	Kentucky	97.00665188
48457 Tyler	Texas	96.79203540
55049 Iowa	Wisconsin	96.75655210
16005 Bannock	Idaho	96.39881567
54049 Marion	West Virginia	96.26183218
42053 Forest	Pennsylvania	96.16705591
48075 Childress	Texas	96.00877795
55073 Marathon	Wisconsin	95.99196621
42059 Greene	Pennsylvania	95.87465074
48255 Karnes	Texas	95.84664537
38071 Ramsey	North Dakota	95.81046947
17033 Crawford	Illinois	95.70904450
20011 Bourbon	Kansas	95.54357469
39021 Champaign	Ohio	95.47401559
48265 Kerr	Texas	95.41074325
41071 Yamhill	Oregon	95.32532102
51063 Floyd	Virginia	94.96676163
26103 Marquette	Michigan	94.71405376
51067 Franklin	Virginia	94.31444079

Counties_Cities

37075 Graham	North Carolina	94.29514380
26141 Presque Isle	Michigan	94.20631182
55095 Polk	Wisconsin	94.04101106
56011 Crook	Wyoming	93.95973154
31131 Otoe	Nebraska	93.83797310
19185 Wayne	Iowa	93.73535385
54041 Lewis	West Virginia	93.60958562
48119 Delta	Texas	93.47541597
47077 Henderson	Tennessee	93.36732862
20155 Reno	Kansas	93.03519297
47023 Chester	Tennessee	92.61403103
56003 Big Horn	Wyoming	92.58479926
17035 Cumberland	Illinois	92.52405625
5147 Woodruff	Arkansas	92.44992296
6103 Tehama	California	92.30865511
48175 Goliad	Texas	92.29957806
6057 Nevada	California	92.28053282
36013 Chautauqua	New York	92.23145405
37031 Carteret	North Carolina	92.05454232
36023 Cortland	New York	92.00593857
21147 McCreary	Kentucky	91.91176471
20029 Cloud	Kansas	91.64852790
27015 Brown	Minnesota	91.59332563
40069 Johnston	Oklahoma	91.33254178
30057 Madison	Montana	91.24087591
37189 Watauga	North Carolina	91.16096166
21079 Garrard	Kentucky	91.11617312
40107 Okfuskee	Oklahoma	90.92411969
36049 Lewis	New York	90.74753280
54001 Barbour	West Virginia	90.71666163
39071 Highland	Ohio	90.57550281
20127 Morris	Kansas	90.56330375
53069 Wahkiakum	Washington	90.37505648
27121 Pope	Minnesota	90.11444535

Counties_Cities

21057 Cumberland	Kentucky	90.10361916
23023 Sagadahoc	Maine	89.80187461
17023 Clark	Illinois	89.76660682
21055 Crittenden	Kentucky	89.73639933
21169 Metcalfe	Kentucky	89.73080758
38039 Griggs	North Dakota	89.60573477
48281 Lampasas	Texas	89.50021197
6023 Humboldt	California	89.46052371
47029 Cocke	Tennessee	89.45043887
29186 Ste. Genevieve	Missouri	89.44543828
29009 Barry	Missouri	89.17126456
48125 Dickens	Texas	88.92841263
21011 Bath	Kentucky	88.83146249
16025 Camas	Idaho	88.73114463
32021 Mineral	Nevada	88.61320337
53003 Asotin	Washington	88.45643521
42033 Clearfield	Pennsylvania	88.17453519
29173 Ralls	Missouri	88.13160987
5129 Searcy	Arkansas	87.96179945
26035 Clare	Michigan	87.78489450
48227 Howard	Texas	87.76982364
48307 McCulloch	Texas	87.64241893
48351 Newton	Texas	87.29812309
21163 Meade	Kentucky	87.06251088
48407 San Jacinto	Texas	87.05038476
29197 Schuyler	Missouri	86.97542944
39087 Lawrence	Ohio	86.86065546
48337 Montague	Texas	86.75239845
18051 Gibson	Indiana	86.69137869
12045 Gulf	Florida	86.61222470
40033 Cotton	Oklahoma	86.56509695
21139 Livingston	Kentucky	86.56135036
54005 Boone	West Virginia	86.55642112
46007 Bennett	South Dakota	86.50519031

Counties_Cities

20045 Douglas	Kansas	86.46529859
55103 Richland	Wisconsin	86.32099902
33005 Cheshire	New Hampshire	86.28240493
54093 Tucker	West Virginia	86.26887132
55078 Menominee	Wisconsin	85.87376556
33009 Grafton	New Hampshire	85.75947252
39063 Hancock	Ohio	85.60516265
17179 Tazewell	Illinois	85.39386978
21137 Lincoln	Kentucky	85.21343938
19131 Mitchell	Iowa	85.15469770
42031 Clarion	Pennsylvania	85.09760437
37055 Dare	North Carolina	84.92918002
39069 Henry	Ohio	84.91471609
42125 Washington	Pennsylvania	84.88227407
29091 Howell	Missouri	84.83880627
51027 Buchanan	Virginia	84.82163894
47179 Washington	Tennessee	84.75432908
38037 Grant	North Dakota	84.24599832
42105 Potter	Pennsylvania	84.22572494
29061 Daviess	Missouri	84.20546133
26047 Emmet	Michigan	84.06388856
18165 Vermillion	Indiana	83.98475354
47059 Greene	Tennessee	83.95211834
42015 Bradford	Pennsylvania	83.83607581
26029 Charlevoix	Michigan	83.82868465
56027 Niobrara	Wyoming	83.75209380
39005 Ashland	Ohio	83.72871895
5039 Dallas	Arkansas	83.54218881
29051 Cole	Missouri	83.33767384
20183 Smith	Kansas	83.26394671
17203 Woodford	Illinois	83.19683852
54091 Taylor	West Virginia	83.02692445
29015 Benton	Missouri	82.99616143
16055 Kootenai	Idaho	82.96956751

Counties_Cities

30083 Richland	Montana	82.47044809
55137 Waushara	Wisconsin	82.43003751
47049 Fentress	Tennessee	82.34067080
6045 Mendocino	California	82.18615163
30007 Broadwater	Montana	82.16926869
16019 Bonneville	Idaho	82.15379876
21045 Casey	Kentucky	81.82275932
27001 Aitkin	Minnesota	81.75072318
40043 Dewey	Oklahoma	81.73273396
38043 Kidder	North Dakota	81.63265306
38021 Dickey	North Dakota	81.58270447
29077 Greene	Missouri	81.52834823
5049 Fulton	Arkansas	81.50623523
48345 Motley	Texas	81.03727715
20125 Montgomery	Kansas	80.94645081
2100 Haines	Alaska	80.84074373
27055 Houston	Minnesota	80.74066100
30111 Yellowstone	Montana	80.55602390
29041 Chariton	Missouri	80.52610388
56001 Albany	Wyoming	80.30880029
6017 El Dorado	California	80.23998574
46033 Custer	South Dakota	80.22003209
27065 Kanabec	Minnesota	80.21225396
40081 Lincoln	Oklahoma	80.18327606
39119 Muskingum	Ohio	80.06219324
48435 Sutton	Texas	79.82969665
42051 Fayette	Pennsylvania	79.72953289
38101 Ward	North Dakota	79.71185640
41017 Deschutes	Oregon	79.68916019
27029 Clearwater	Minnesota	79.45516459
54079 Putnam	West Virginia	79.39028263
29063 DeKalb	Missouri	79.17656374
48237 Jack	Texas	79.15865656
39067 Harrison	Ohio	79.08264136

Counties_Cities

54087 Roane	West Virginia	78.95492392
53067 Thurston	Washington	78.90537988
16065 Madison	Idaho	78.87237940
21131 Leslie	Kentucky	78.87212856
27127 Redwood	Minnesota	78.69368483
54033 Harrison	West Virginia	78.45575392
48211 Hemphill	Texas	78.43137255
21167 Mercer	Kentucky	78.07476807
29083 Henry	Missouri	78.01027900
47127 Moore	Tennessee	77.99095305
38009 Bottineau	North Dakota	77.99095305
20015 Butler	Kansas	77.88511945
21043 Carter	Kentucky	77.76625685
55107 Rusk	Wisconsin	77.75500106
5127 Scott	Arkansas	77.52689214
20121 Miami	Kansas	77.19714964
56023 Lincoln	Wyoming	77.18431615
47145 Roane	Tennessee	77.15468574
21123 Larue	Kentucky	76.88544069
48475 Ward	Texas	76.79180887
5103 Ouachita	Arkansas	76.25180039
29147 Nodaway	Missouri	76.21951220
29229 Wright	Missouri	76.17803896
41037 Lake	Oregon	76.15179591
41003 Benton	Oregon	76.00351788
40123 Pontotoc	Oklahoma	75.82294036
20023 Cheyenne	Kansas	75.18796992
36045 Jefferson	New York	75.16442217
20027 Clay	Kansas	75.02813555
27125 Red Lake	Minnesota	75.01875469
32027 Pershing	Nevada	75.00750075
48221 Hood	Texas	74.33470440
35007 Colfax	New Mexico	74.31874484
47073 Hawkins	Tennessee	74.29683354

Counties_Cities

48429 Stephens	Texas	74.20756917
26097 Mackinac	Michigan	74.16334477
38083 Sheridan	North Dakota	74.12898443
40083 Logan	Oklahoma	74.00985388
48097 Cooke	Texas	73.93897570
29053 Cooper	Missouri	73.85104812
17173 Shelby	Illinois	73.59367094
38105 Williams	North Dakota	73.55021216
29013 Bates	Missouri	73.52941176
31149 Rock	Nebraska	73.52941176
53035 Kitsap	Washington	73.38633457
29203 Shannon	Missouri	73.26901942
51580 Covington	Virginia	73.26007326
21205 Rowan	Kentucky	73.22133181
27137 St. Louis	Minnesota	73.08990058
5047 Franklin	Arkansas	72.99270073
15009 Maui	Hawaii	72.96345249
46137 Ziebach	South Dakota	72.93946025
17011 Bureau	Illinois	72.74270300
38057 Mercer	North Dakota	72.57771864
21071 Floyd	Kentucky	72.53452364
54107 Wood	West Virginia	72.44397468
27071 Koochiching	Minnesota	72.34726688
17005 Bond	Illinois	72.15874925
39127 Perry	Ohio	72.15607915
31127 Nemaha	Nebraska	71.85972981
46119 Sully	South Dakota	71.83908046
29059 Dallas	Missouri	71.59050233
40127 Pushmataha	Oklahoma	71.56275159
8073 Lincoln	Colorado	71.30124777
51195 Wise	Virginia	71.03020099
29111 Lewis	Missouri	71.02993404
55005 Barron	Wisconsin	70.85289168
50023 Washington	Vermont	70.51943584

Counties_Cities

21223 Trimble	Kentucky	70.46388726
48487 Wilbarger	Texas	70.20280811
20079 Harvey	Kansas	70.15492546
21181 Nicholas	Kentucky	69.77393246
55037 Florence	Wisconsin	69.42837306
16011 Bingham	Idaho	69.21013929
17061 Greene	Illinois	68.99724011
20143 Ottawa	Kansas	68.94174423
23019 Penobscot	Maine	68.83041245
48207 Haskell	Texas	68.81128505
54029 Hancock	West Virginia	68.74269609
40075 Kiowa	Oklahoma	68.73639592
54105 Wirt	West Virginia	68.61063465
39001 Adams	Ohio	68.53267927
26009 Antrim	Michigan	68.47849347
40077 Latimer	Oklahoma	68.41950933
8081 Moffat	Colorado	68.24385805
47013 Campbell	Tennessee	68.21110073
21095 Harlan	Kentucky	68.15858230
29221 Washington	Missouri	68.15539430
8011 Bent	Colorado	68.00408024
40135 Sequoyah	Oklahoma	67.99582311
54063 Monroe	West Virginia	67.77108434
46041 Dewey	South Dakota	67.75067751
17191 Wayne	Illinois	67.35243693
39161 Van Wert	Ohio	67.18291432
36097 Schuyler	New York	66.99419384
48165 Gaines	Texas	66.98244103
54073 Pleasants	West Virginia	66.60450246
42111 Somerset	Pennsylvania	66.25919515
21235 Whitley	Kentucky	66.22151095
48411 San Saba	Texas	66.07201850
48191 Hall	Texas	66.05019815
46081 Lawrence	South Dakota	66.04250029

Counties_Cities

29117 Livingston	Missouri	66.02403275
48447 Throckmorton	Texas	66.00660066
48045 Briscoe	Texas	65.96306069
48379 Rains	Texas	65.79488445
48019 Bandera	Texas	65.72029443
48235 Irion	Texas	65.70302234
53045 Mason	Washington	65.64183980
5109 Pike	Arkansas	65.58605828
40067 Jefferson	Oklahoma	65.32745386
53041 Lewis	Washington	65.32335059
35047 San Miguel	New Mexico	65.23866478
26101 Manistee	Michigan	65.23157208
17183 Vermilion	Illinois	65.09908080
20123 Mitchell	Kansas	65.04065041
55077 Marquette	Wisconsin	64.79201762
6011 Colusa	California	64.73389744
8043 Fremont	Colorado	64.55509048
54045 Logan	West Virginia	64.40334897
26107 Mecosta	Michigan	64.30129751
55033 Dunn	Wisconsin	64.25738406
20151 Pratt	Kansas	63.97952655
29141 Morgan	Missouri	63.85696041
35051 Sierra	New Mexico	63.82202772
6033 Lake	California	63.68239570
6009 Calaveras	California	63.59370203
29039 Cedar	Missouri	63.53688669
47151 Scott	Tennessee	63.52375335
21231 Wayne	Kentucky	63.51377760
29217 Vernon	Missouri	63.32813718
30085 Roosevelt	Montana	63.29686228
54059 Mingo	West Virginia	63.06495691
31147 Richardson	Nebraska	62.99609424
38079 Rolette	North Dakota	62.93266205
56033 Sheridan	Wyoming	62.84523534

Counties_Cities

6115 Yuba	California	62.78750913
20139 Osage	Kansas	62.73132175
29213 Taney	Missouri	62.66561627
48131 Duval	Texas	62.43310738
21089 Greenup	Kentucky	62.37949416
38031 Foster	North Dakota	62.18905473
35017 Grant	New Mexico	62.16631317
23015 Lincoln	Maine	61.14961272
23017 Oxford	Maine	60.74490611
35037 Quay	New Mexico	60.58403005
39131 Pike	Ohio	60.56935191
23013 Knox	Maine	60.34547786
47019 Carter	Tennessee	60.33610761
53075 Whitman	Washington	60.25185274
27073 Lac qui Parle	Minnesota	60.07810153
51750 Radford	Virginia	59.98146028
2180 Nome	Alaska	59.95203837
21175 Morgan	Kentucky	59.94754590
54053 Mason	West Virginia	59.88472191
15003 Honolulu	Hawaii	59.58697249
6093 Siskiyou	California	59.46390998
50005 Caledonia	Vermont	59.40201967
21133 Letcher	Kentucky	59.36344125
40153 Woodward	Oklahoma	59.34131144
37053 Currituck	North Carolina	59.10165485
53049 Pacific	Washington	58.99437284
54103 Wetzell	West Virginia	58.93909627
26085 Lake	Michigan	58.91759953
48363 Palo Pinto	Texas	58.87445887
29225 Webster	Missouri	58.80999258
20115 Marion	Kansas	58.57740586
26041 Delta	Michigan	58.56597038
41055 Sherman	Oregon	58.54800937
51031 Campbell	Virginia	58.21039419

Counties_Cities

8007 Archuleta	Colorado	58.11841627
8055 Huerfano	Colorado	58.06357962
40079 Le Flore	Oklahoma	58.02320928
29005 Atchison	Missouri	58.01585767
56029 Park	Wyoming	57.97299141
33019 Sullivan	New Hampshire	57.94548489
29137 Monroe	Missouri	57.71006464
27007 Beltrami	Minnesota	57.63442696
20141 Osborne	Kansas	57.55395683
41011 Coos	Oregon	57.46323130
54097 Upshur	West Virginia	57.34179807
19071 Fremont	Iowa	57.20005720
29149 Oregon	Missouri	56.92059577
48009 Archer	Texas	56.90871842
17127 Massac	Illinois	56.81818182
51115 Mathews	Virginia	56.80527153
2170 Matanuska-Susitna	Alaska	56.68618158
47025 Claiborne	Tennessee	56.68220179
42039 Crawford	Pennsylvania	56.42876456
42117 Tioga	Pennsylvania	56.42371759
20147 Phillips	Kansas	56.42279481
42013 Blair	Pennsylvania	56.33020932
40151 Woods	Oklahoma	56.19871867
39147 Seneca	Ohio	56.15229953
29105 Laclede	Missouri	56.00201607
31145 Red Willow	Nebraska	55.93884020
35003 Catron	New Mexico	55.89714925
48023 Baylor	Texas	55.83472920
36033 Franklin	New York	55.67375181
47005 Benton	Tennessee	55.61047949
37175 Transylvania	North Carolina	55.53119977
8077 Mesa	Colorado	55.48049371
48425 Somervell	Texas	55.45696539
17175 Stark	Illinois	55.27915976

Counties_Cities

40061 Haskell	Oklahoma	55.25734133
20137 Norton	Kansas	55.24861878
8071 Las Animas	Colorado	55.16100117
21187 Owen	Kentucky	55.14705882
26089 Leelanau	Michigan	55.13692336
39083 Knox	Ohio	54.93351429
6007 Butte	California	54.91749403
55113 Sawyer	Wisconsin	54.58184244
48461 Upton	Texas	54.48106783
16051 Jefferson	Idaho	54.34967220
55001 Adams	Wisconsin	54.05936701
26119 Montmorency	Michigan	53.96654074
26165 Wexford	Michigan	53.78593199
30067 Park	Montana	53.77629063
30059 Meagher	Montana	53.59056806
48035 Bosque	Texas	53.50168530
48383 Reagan	Texas	53.46164127
55011 Buffalo	Wisconsin	53.33333333
48271 Kinney	Texas	53.09264667
38091 Steele	North Dakota	52.54860746
38019 Cavalier	North Dakota	52.23295900
2188 Northwest Arctic	Alaska	52.14444010
29109 Lawrence	Missouri	52.13900258
48151 Fisher	Texas	52.09690023
50019 Orleans	Vermont	52.03106998
17123 Marshall	Illinois	52.02011444
38049 McHenry	North Dakota	51.58184319
23025 Somerset	Maine	51.39152435
5101 Newton	Arkansas	51.24919923
38065 Oliver	North Dakota	51.22950820
31015 Boyd	Nebraska	51.15089514
21121 Knox	Kentucky	51.11167902
6089 Shasta	California	51.09975561
56035 Sublette	Wyoming	50.95281769

Counties_Cities

30035 Glacier	Montana	50.92020077
29103 Knox	Missouri	50.67139600
40009 Beckham	Oklahoma	50.67022894
55141 Wood	Wisconsin	50.64677298
31071 Garfield	Nebraska	50.32712632
41009 Columbia	Oregon	49.64010921
29205 Shelby	Missouri	49.58677686
26153 Schoolcraft	Michigan	49.57858205
54009 Brooke	West Virginia	49.54285457
42113 Sullivan	Pennsylvania	49.41525284
35035 Otero	New Mexico	49.41525284
39079 Jackson	Ohio	49.40711462
29089 Howard	Missouri	49.32425767
21053 Clinton	Kentucky	48.99078973
55119 Taylor	Wisconsin	48.99078973
48399 Runnels	Texas	48.85675200
47163 Sullivan	Tennessee	48.83679631
20051 Ellis	Kansas	48.76349704
6035 Lassen	California	48.69813648
29175 Randolph	Missouri	48.45939507
20053 Ellsworth	Kansas	48.41833441
18125 Pike	Indiana	48.34810637
6005 Amador	California	48.24416626
42065 Jefferson	Pennsylvania	48.11988726
50009 Essex	Vermont	48.00000000
30029 Flathead	Montana	47.98934441
55085 Oneida	Wisconsin	47.92782633
26109 Menominee	Michigan	47.86146282
48077 Clay	Texas	47.81943382
26095 Luce	Michigan	47.74789113
26083 Keweenaw	Michigan	47.32607667
21025 Breathitt	Kentucky	47.14757190
54081 Raleigh	West Virginia	47.13550785
42021 Cambria	Pennsylvania	47.06596827

Counties_Cities

27075 Lake	Minnesota	46.91311691
48095 Concho	Texas	46.77268475
16037 Custer	Idaho	46.72897196
40025 Cimarron	Oklahoma	46.44681839
55031 Douglas	Wisconsin	46.28772450
40053 Grant	Oklahoma	46.23208507
29121 Macon	Missouri	46.19547284
47067 Hancock	Tennessee	45.80852038
20145 Pawnee	Kansas	45.71776897
47173 Union	Tennessee	45.71312475
37011 Avery	North Carolina	45.70122822
54055 Mercer	West Virginia	45.66132824
29125 Maries	Missouri	45.61523549
55125 Vilas	Wisconsin	45.58300666
29127 Marion	Missouri	45.46726357
30063 Missoula	Montana	45.45798924
40063 Hughes	Oklahoma	44.99437570
17107 Logan	Illinois	44.94382022
21189 Owsley	Kentucky	44.72271914
30107 Wheatland	Montana	44.72271914
21115 Johnson	Kentucky	44.67077638
42023 Cameron	Pennsylvania	44.52359751
21159 Martin	Kentucky	44.15790868
38023 Divide	North Dakota	43.80201489
29151 Osage	Missouri	43.75091148
48133 Eastland	Texas	43.66335553
20191 Sumner	Kansas	43.48582362
29131 Miller	Missouri	43.41648248
2240 Southeast Fairbanks	Alaska	43.36513443
38005 Benson	North Dakota	43.09106579
17057 Fulton	Illinois	43.04901848
53009 Clallam	Washington	43.00402674
41029 Jackson	Oregon	42.81211856
15001 Hawaii	Hawaii	42.78968868

Counties_Cities

20041 Dickinson	Kansas	42.74189240
5009 Boone	Arkansas	42.68943436
39009 Athens	Ohio	42.54155398
29043 Christian	Missouri	42.53704747
48047 Brooks	Texas	42.17036829
26055 Grand Traverse	Michigan	42.12891448
29171 Putnam	Missouri	42.04330460
48007 Aransas	Texas	42.03093477
20159 Rice	Kansas	41.96831392
30095 Stillwater	Montana	41.95510803
39121 Noble	Ohio	41.80019507
51169 Scott	Virginia	41.79437169
29055 Crawford	Missouri	41.74145344
51071 Giles	Virginia	41.55782474
47101 Lewis	Tennessee	41.37018037
30051 Liberty	Montana	41.15226337
39115 Morgan	Ohio	41.08463435
32001 Churchill	Nevada	40.91653028
35027 Lincoln	New Mexico	40.90816118
29073 Gasconade	Missouri	40.80244815
2185 North Slope	Alaska	40.51863857
21153 Magoffin	Kentucky	40.44652969
8027 Custer	Colorado	40.37141704
17045 Edgar	Illinois	40.32258065
15007 Kauai	Hawaii	40.20351296
21197 Powell	Kentucky	40.18646520
21063 Elliott	Kentucky	39.95737880
26053 Gogebic	Michigan	39.74562798
30047 Lake	Montana	39.66942149
27135 Roseau	Minnesota	39.60396040
17059 Gallatin	Illinois	39.54132068
30081 Ravalli	Montana	39.37737422
39105 Meigs	Ohio	38.95092184
38051 McIntosh	North Dakota	38.68471954

Counties_Cities

32017 Lincoln	Nevada	38.45414343
2050 Bethel	Alaska	38.42775582
31063 Frontier	Nebraska	38.34355828
20063 Gove	Kansas	38.28483920
51105 Lee	Virginia	38.23117115
20003 Anderson	Kansas	38.08073115
17101 Lawrence	Illinois	38.05899144
41013 Crook	Oregon	37.70897055
2290 Yukon-Koyukuk	Alaska	37.54458419
40057 Harmon	Oklahoma	37.53753754
56015 Goshen	Wyoming	37.38038278
27021 Cass	Minnesota	37.26413496
6063 Plumas	California	37.22612210
39145 Scioto	Ohio	37.08511033
48299 Llano	Texas	36.95832948
48335 Mitchell	Texas	36.83241252
37115 Madison	North Carolina	36.75963792
35028 Los Alamos	New Mexico	36.64729595
42083 McKean	Pennsylvania	36.61394259
55067 Langlade	Wisconsin	36.32966577
20077 Harper	Kansas	36.32401017
21087 Green	Kentucky	36.20237126
5005 Baxter	Arkansas	36.04123117
26071 Iron	Michigan	35.98093011
20195 Trego	Kansas	35.80379520
48083 Coleman	Texas	35.72704537
31087 Hitchcock	Nebraska	35.63791875
30053 Lincoln	Montana	35.36425179
53065 Stevens	Washington	35.35130358
48079 Cochran	Texas	35.26093089
55051 Iron	Wisconsin	35.23608175
21065 Estill	Kentucky	35.21622764
20109 Logan	Kansas	35.16174402
17049 Effingham	Illinois	35.07951356

Counties_Cities

30049 Lewis and Clark	Montana	34.93449782
38063 Nelson	North Dakota	34.85535030
29209 Stone	Missouri	34.64676053
30021 Dawson	Montana	34.56221198
54095 Tyler	West Virginia	34.30139492
24023 Garrett	Maryland	34.29002503
29167 Polk	Missouri	34.16042980
12037 Franklin	Florida	34.08316292
26019 Benzie	Michigan	33.79710471
54109 Wyoming	West Virginia	33.67651304
51167 Russell	Virginia	33.64737550
16017 Bonner	Idaho	33.53678986
30073 Pondera	Montana	33.48961822
6091 Sierra	California	33.47840643
17165 Saline	Illinois	33.46440224
42121 Venango	Pennsylvania	33.16037920
42047 Elk	Pennsylvania	33.14660744
21119 Knott	Kentucky	33.05566574
54047 McDowell	West Virginia	32.92542391
30023 Deer Lodge	Montana	32.85510897
23003 Aroostook	Maine	32.78151123
38011 Bowman	North Dakota	32.50975293
53027 Grays Harbor	Washington	32.47587989
54067 Nicholas	West Virginia	32.20352629
21127 Lawrence	Kentucky	32.11097553
29179 Reynolds	Missouri	31.97953310
30013 Cascade	Montana	31.84596352
51021 Bland	Virginia	31.78134435
32033 White Pine	Nevada	31.66226913
8103 Rio Blanco	Colorado	31.56565657
30093 Silver Bow	Montana	31.43485840
17047 Edwards	Illinois	31.28911139
2198 Prince of Wales-	Alaska	31.14294612
50017 Orange	Vermont	31.03555295

Counties_Cities

17055 Franklin	Illinois	31.00695072
41019 Douglas	Oregon	30.82977431
27149 Stevens	Minnesota	30.75976623
48417 Shackelford	Texas	30.74085460
41015 Curry	Oregon	30.68425898
16043 Fremont	Idaho	30.37667072
26061 Houghton	Michigan	30.37079986
39053 Gallia	Ohio	30.02101471
41033 Josephine	Oregon	29.75066653
31089 Holt	Nebraska	29.47533897
31083 Harlan	Nebraska	29.40311673
29045 Clark	Missouri	29.23121894
48127 Dimmit	Texas	29.10360885
55069 Lincoln	Wisconsin	28.89233992
48385 Real	Texas	28.75215641
41039 Lane	Oregon	28.18674907
21237 Wolfe	Kentucky	27.86679671
31013 Box Butte	Nebraska	27.84998143
26043 Dickinson	Michigan	27.57751251
54013 Calhoun	West Virginia	27.57099531
6109 Tuolumne	California	27.50325455
48275 Knox	Texas	27.37476047
23009 Hancock	Maine	27.36676944
16085 Valley	Idaho	27.17145186
40149 Washita	Oklahoma	26.96144513
51185 Tazewell	Virginia	26.92448905
29161 Phelps	Missouri	26.82643298
40059 Harper	Oklahoma	26.33658151
41057 Tillamook	Oregon	26.13207899
17069 Hardin	Illinois	25.57544757
17159 Richland	Illinois	25.37588023
17039 De Witt	Illinois	25.36622487
40045 Ellis	Oklahoma	25.30364372
55129 Washburn	Wisconsin	25.19208968

Counties_Cities

53059 Skamania	Washington	25.15934250
31029 Chase	Nebraska	25.14458134
16059 Lemhi	Idaho	25.12247205
31101 Keith	Nebraska	24.93454681
32029 Storey	Nevada	24.82005460
30043 Jefferson	Montana	24.79953708
29123 Madison	Missouri	24.61437479
17065 Hamilton	Illinois	24.50079628
54043 Lincoln	West Virginia	24.27302296
51520 Bristol	Virginia	24.26889941
20185 Stafford	Kansas	23.93489708
31129 Nuckolls	Nebraska	23.83790226
17151 Pope	Illinois	23.74169041
46053 Gregory	South Dakota	23.74169041
27069 Kittson	Minnesota	23.54048964
27057 Hubbard	Minnesota	23.43896494
56031 Platte	Wyoming	23.34812048
46039 Deuel	South Dakota	23.05741296
31045 Dawes	Nebraska	22.94630564
48267 Kimble	Texas	22.92526364
29223 Wayne	Missouri	22.86236854
29087 Holt	Missouri	22.70663034
21013 Bell	Kentucky	22.58270917
2150 Kodiak Island	Alaska	22.48032971
29067 Douglas	Missouri	22.43326105
16057 Latah	Idaho	22.42487666
5097 Montgomery	Arkansas	22.41147468
20007 Barber	Kansas	22.36135957
53051 Pend Oreille	Washington	22.05558006
26003 Alger	Michigan	21.98526987
17193 White	Illinois	21.95389682
30065 Musselshell	Montana	21.50075253
54007 Braxton	West Virginia	21.29320747
29185 St. Clair	Missouri	21.28791911

Counties_Cities

17013 Calhoun	Illinois	20.82465639
54085 Ritchie	West Virginia	20.57401502
48333 Mills	Texas	20.32107295
55007 Bayfield	Wisconsin	19.94415636
31169 Thayer	Nebraska	19.84520738
29093 Iron	Missouri	19.65215682
29215 Texas	Missouri	19.55340034
55003 Ashland	Wisconsin	19.23076923
33007 Coos	New Hampshire	18.99395359
53043 Lincoln	Washington	18.62197393
27031 Cook	Minnesota	18.54255516
20201 Washington	Kansas	18.45018450
16049 Idaho	Idaho	18.16750439
30027 Fergus	Montana	17.99694052
17155 Putnam	Illinois	17.42160279
40003 Alfalfa	Oklahoma	17.37921446
31031 Cherry	Nebraska	17.35809755
20001 Allen	Kansas	16.07200257
6105 Trinity	California	15.95532509
17025 Clay	Illinois	15.09092281
55099 Price	Wisconsin	14.92871538
56045 Weston	Wyoming	14.35338022
21129 Lee	Kentucky	14.21868335
41023 Grant	Oregon	13.93534002
55091 Pepin	Wisconsin	13.71930306
41025 Harney	Oregon	13.64442625
30105 Valley	Montana	13.44628210
29057 Dade	Missouri	13.21178491
53019 Ferry	Washington	13.07360439
55013 Burnett	Wisconsin	12.99376299
29065 Dent	Missouri	12.95252898
17149 Pike	Illinois	12.81147909
42123 Warren	Pennsylvania	12.65886880
26013 Baraga	Michigan	12.01923077

Counties_Cities

5089 Marion	Arkansas	11.96029183
23021 Piscataquis	Maine	11.90476190
20205 Wilson	Kansas	11.54068090
29153 Ozark	Missouri	11.09016303
30001 Beaverhead	Montana	10.63377286
20117 Marshall	Kansas	10.28594939
26033 Chippewa	Michigan	7.99637498
54089 Summers	West Virginia	7.83699060
51051 Dickenson	Virginia	6.88562969
23029 Washington	Maine	6.35122261
41001 Baker	Oregon	6.24765713
30041 Hill	Montana	6.11733040
31103 Keya Paha	Nebraska	0.00000000
25007 Dukes	Massachusetts	0.00000000
25019 Nantucket	Massachusetts	0.00000000
20203 Wichita	Kansas	0.00000000
35011 De Baca	New Mexico	0.00000000
31117 McPherson	Nebraska	0.00000000
31091 Hooker	Nebraska	0.00000000
20049 Elk	Kansas	0.00000000
48261 Kenedy	Texas	0.00000000
15005 Kalawao	Hawaii	0.00000000
30103 Treasure	Montana	0.00000000
8057 Jackson	Colorado	0.00000000
8061 Kiowa	Colorado	0.00000000
31183 Wheeler	Nebraska	0.00000000
16033 Clark	Idaho	0.00000000
38095 Towner	North Dakota	0.00000000
8115 Sedgwick	Colorado	0.00000000
35033 Mora	New Mexico	0.00000000
46021 Campbell	South Dakota	0.00000000
46055 Haakon	South Dakota	0.00000000
2282 Yakutat	Alaska	0.00000000
48033 Borden	Texas	0.00000000

Counties_Cities

48243 Jeff Davis	Texas	0.00000000
48433 Stonewall	Texas	0.00000000
46075 Jones	South Dakota	0.00000000
8033 Dolores	Colorado	0.00000000
38001 Adams	North Dakota	0.00000000
27077 Lake of the Woo	Minnesota	0.00000000
38033 Golden Valley	North Dakota	0.00000000
2261 Valdez-Cordova	Alaska	0.00000000
2060 Bristol Bay	Alaska	0.00000000
41069 Wheeler	Oregon	0.00000000
31005 Arthur	Nebraska	0.00000000
2105 Hoonah-Angoon	Alaska	0.00000000
41021 Gilliam	Oregon	0.00000000
2230 Skagway	Alaska	0.00000000
16071 Oneida	Idaho	0.00000000
2013 Aleutians East	Alaska	0.00000000
16015 Boise	Idaho	0.00000000
30079 Prairie	Montana	0.00000000
46063 Harding	South Dakota	0.00000000
30033 Garfield	Montana	0.00000000
54017 Doddridge	West Virginia	0.00000000
49019 Grand	Utah	0.00000000
31085 Hayes	Nebraska	0.00000000
46107 Potter	South Dakota	0.00000000
5013 Calhoun	Arkansas	0.00000000
2070 Dillingham	Alaska	0.00000000
48155 Foard	Texas	0.00000000
53023 Garfield	Washington	0.00000000
30039 Granite	Montana	0.00000000
21201 Robertson	Kentucky	0.00000000
20071 Greeley	Kansas	0.00000000
48269 King	Texas	0.00000000
49015 Emery	Utah	0.00000000
30091 Sheridan	Montana	0.00000000

Counties_Cities

30019 Daniels	Montana	0.00000000
16023 Butte	Idaho	0.00000000
31075 Grant	Nebraska	0.00000000
49055 Wayne	Utah	0.00000000
31049 Deuel	Nebraska	0.00000000
38047 Logan	North Dakota	0.00000000
26131 Ontonagon	Michigan	0.00000000
30097 Sweet Grass	Montana	0.00000000
2016 Aleutians West	Alaska	0.00000000
2164 Lake and Penins	Alaska	0.00000000
2068 Denali	Alaska	0.00000000
20165 Rush	Kansas	0.00000000
16007 Bear Lake	Idaho	0.00000000
2158 Kusilvak	Alaska	0.00000000
16035 Clearwater	Idaho	0.00000000
32011 Eureka	Nevada	0.00000000
20039 Decatur	Kansas	0.00000000
49033 Rich	Utah	0.00000000
30055 McCone	Montana	0.00000000
38041 Hettinger	North Dakota	0.00000000
49001 Beaver	Utah	0.00000000
49017 Garfield	Utah	0.00000000
30025 Fallon	Montana	0.00000000
30061 Mineral	Montana	0.00000000
54101 Webster	West Virginia	0.00000000
16061 Lewis	Idaho	0.00000000
48263 Kent	Texas	0.00000000
16021 Boundary	Idaho	0.00000000
29085 Hickory	Missouri	0.00000000
49047 Uintah	Utah	0.00000000
30071 Phillips	Montana	0.00000000
17171 Scott	Illinois	0.00000000
28055 Issaquena	Mississippi	0.00000000
36085 Richmond	New York	0.00000000

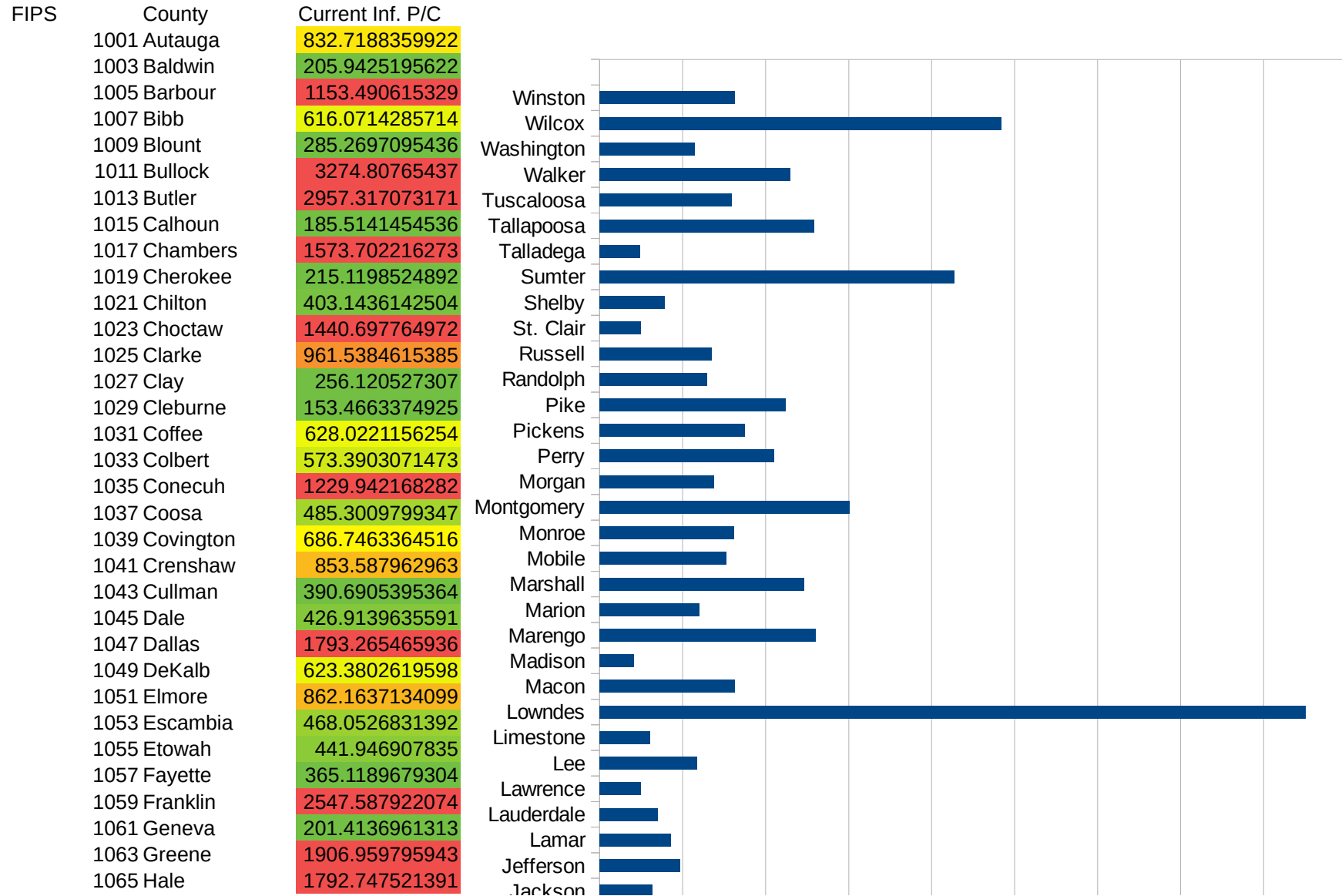
Counties_Cities

49023 Juab	Utah	0.00000000
46019 Butte	South Dakota	0.00000000
31057 Dundy	Nebraska	0.00000000
16079 Shoshone	Idaho	0.00000000
30015 Chouteau	Montana	0.00000000
49041 Sevier	Utah	0.00000000
6049 Modoc	California	0.00000000
46105 Perkins	South Dakota	0.00000000
31135 Perkins	Nebraska	0.00000000
30089 Sanders	Montana	0.00000000
20095 Kingman	Kansas	0.00000000
40129 Roger Mills	Oklahoma	0.00000000
51017 Bath	Virginia	0.00000000
49003 Box Elder	Utah	0.00000000
30099 Teton	Montana	0.00000000
36005 Bronx	New York	0.00000000
30005 Blaine	Montana	0.00000000
20167 Russell	Kansas	0.00000000
30077 Powell	Montana	0.00000000
49025 Kane	Utah	0.00000000
49005 Cache	Utah	0.00000000
49053 Washington	Utah	0.00000000
36081 Queens	New York	0.00000000
36047 Kings	New York	0.00000000
49057 Weber	Utah	0.00000000
49021 Iron	Utah	0.00000000
49013 Duchesne	Utah	0.00000000
49007 Carbon	Utah	0.00000000
31113 Logan	Nebraska	0.00000000
48301 Loving	Texas	0.00000000
49009 Daggett	Utah	0.00000000
48137 Edwards	Texas	0.00000000
20065 Graham	Kansas	0.00000000
20105 Lincoln	Kansas	0.00000000

Counties_Cities

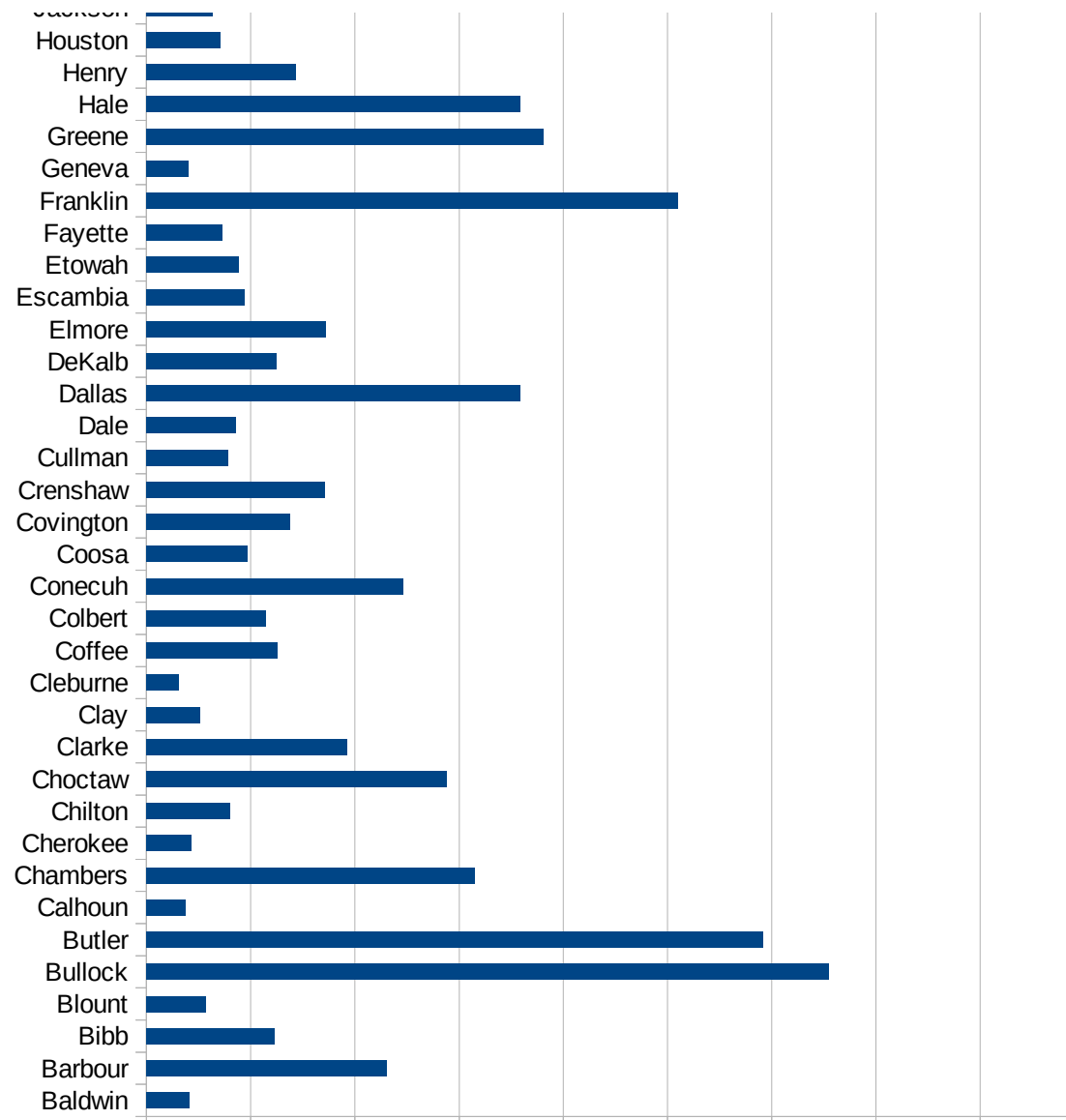
20153 Rawlins	Kansas	0.00000000
20199 Wallace	Kansas	0.00000000
30011 Carter	Montana	0.00000000
30045 Judith Basin	Montana	0.00000000
30069 Petroleum	Montana	0.00000000
30075 Powder River	Montana	0.00000000
30109 Wibaux	Montana	0.00000000
31009 Blaine	Nebraska	0.00000000
31017 Brown	Nebraska	0.00000000
31133 Pawnee	Nebraska	0.00000000
31161 Sheridan	Nebraska	0.00000000
32009 Esmeralda	Nevada	0.00000000
48311 McMullen	Texas	0.00000000
48431 Sterling	Texas	0.00000000
49027 Millard	Utah	0.00000000
49029 Morgan	Utah	0.00000000
49031 Piute	Utah	0.00000000
49039 Sanpete	Utah	0.00000000

AL



AL

1067 Henry	714.7422860131
1069 Houston	355.2262179867
1071 Jackson	315.0610793258
1073 Jefferson	483.3914758077
1075 Lamar	426.1774053742
1077 Lauderdale	349.6162880059
1079 Lawrence	245.7747974634
1081 Lee	584.9665428416
1083 Limestone	305.6959261339
1085 Lowndes	4251.052737117
1087 Macon	813.4931395412
1089 Madison	205.446375222
1091 Marengo	1300.744781286
1093 Marion	601.4178678225
1095 Marshall	1229.853603721
1097 Mobile	764.700053413
1099 Monroe	811.6960174681
1101 Montgomery	1503.346429663
1103 Morgan	686.8812400809
1105 Perry	1050.328227571
1107 Pickens	872.7053866988
1109 Pike	1118.843361929
1111 Randolph	646.8646864686
1113 Russell	676.693030581
1115 St. Clair	246.9275002819
1117 Shelby	390.8079014589
1119 Sumter	2135.371523127
1121 Talladega	241.7698050809
1123 Tallapoosa	1293.923006642
1125 Tuscaloosa	796.9901058345
1127 Walker	1147.368586272
1129 Washington	573.9406520943
1131 Wilcox	2418.368307142
1133 Winston	815.7227387997



AL
0 500 1000 1500 2000 2500 3000 3500 4000 4500

AL

FIPS

29001
29003
29005
29007
29009
29011
29013
29015
29017
29019
29021
29023
29025
29027
29029
29031
29033
29035
29037

AL

29039
29041
29043
29045
29047
29049
29051
29053
29055
29057
29059
29061
29063
29065
29067
29069
29071
29073
29075
29077
29079
29081
29083
29085
29087
29089
29091
29093
29095
29097
29099
29101

29103

AL

29105
29107
29109
29111
29113
29115
29117
29121
29123
29125
29127
29119
29129
29131
29133
29135
29137
29139
29141
29143
29145
29147
29149
29151
29153
29155
29157
29159
29161
29163
29165
29167
29169
29171

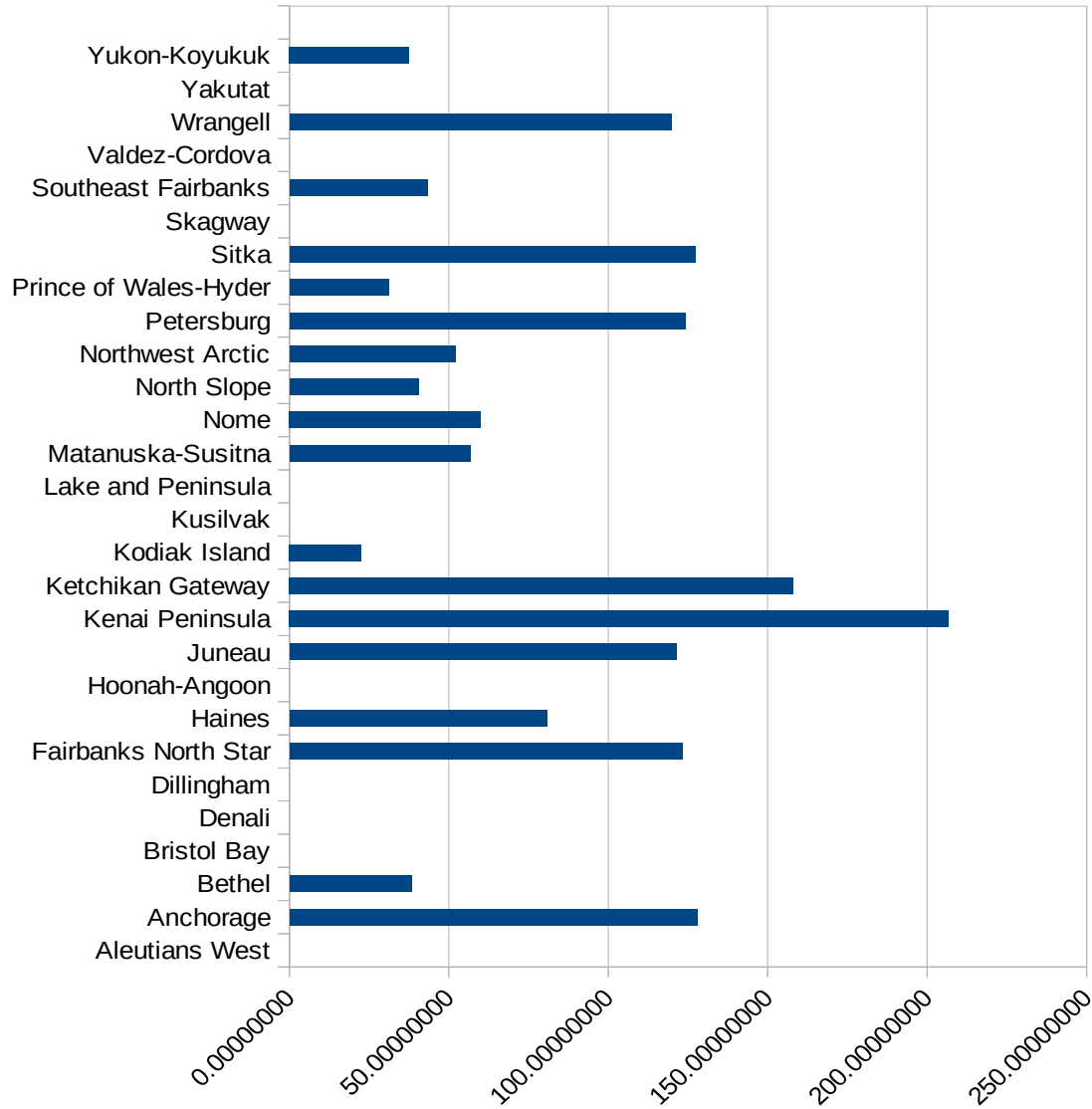
AL

29173
29175
29177
29179
29181
29195
29197
29199
29201
29203
29205
29183
29185
29187
29189
29510
29186
29207
29209
29211
29213
29215

29217
29219
29221
29223
29225
29227
29229

AK

FIPS	County	PC Infection
2013	Aleutians East	0.00000000
2016	Aleutians West	0.00000000
2020	Anchorage	###
2050	Bethel	38.42775582
2060	Bristol Bay	0.00000000
2068	Denali	0.00000000
2070	Dillingham	0.00000000
2090	Fairbanks North Star	###
2100	Haines	80.84074373
2105	Hoonah-Angoon	0.00000000
2110	Juneau	###
2122	Kenai Peninsula	###
2130	Ketchikan Gateway	###
2150	Kodiak Island	22.48032971
2158	Kusilvak	0.00000000
2164	Lake and Peninsula	0.00000000
2170	Matanuska-Susitna	56.68618158
2180	Nome	59.95203837
2185	North Slope	40.51863857
2188	Northwest Arctic	52.14444010
2195	Petersburg	###
2198	Prince of Wales-Hyder	31.14294612
2220	Sitka	###
2230	Skagway	0.00000000
2240	Southeast Fairbanks	43.36513443
2261	Valdez-Cordova	0.00000000
2275	Wrangell	###
2282	Yakutat	0.00000000
2290	Yukon-Koyukuk	37.54458419



AK

AK

FIPS

29001
29003
29005
29007
29009
29011
29013
29015
29017
29019
29021
29023
29025
29027
29029
29031
29033
29035
29037

AK

29039
29041
29043
29045
29047
29049
29051
29053
29055
29057
29059
29061
29063
29065
29067
29069
29071
29073
29075
29077
29079
29081
29083
29085
29087
29089
29091
29093
29095
29097
29099
29101

29103

AK

29105
29107
29109
29111
29113
29115
29117
29121
29123
29125
29127
29119
29129
29131
29133
29135
29137
29139
29141
29143
29145
29147
29149
29151
29153
29155
29157
29159
29161
29163
29165
29167
29169
29171

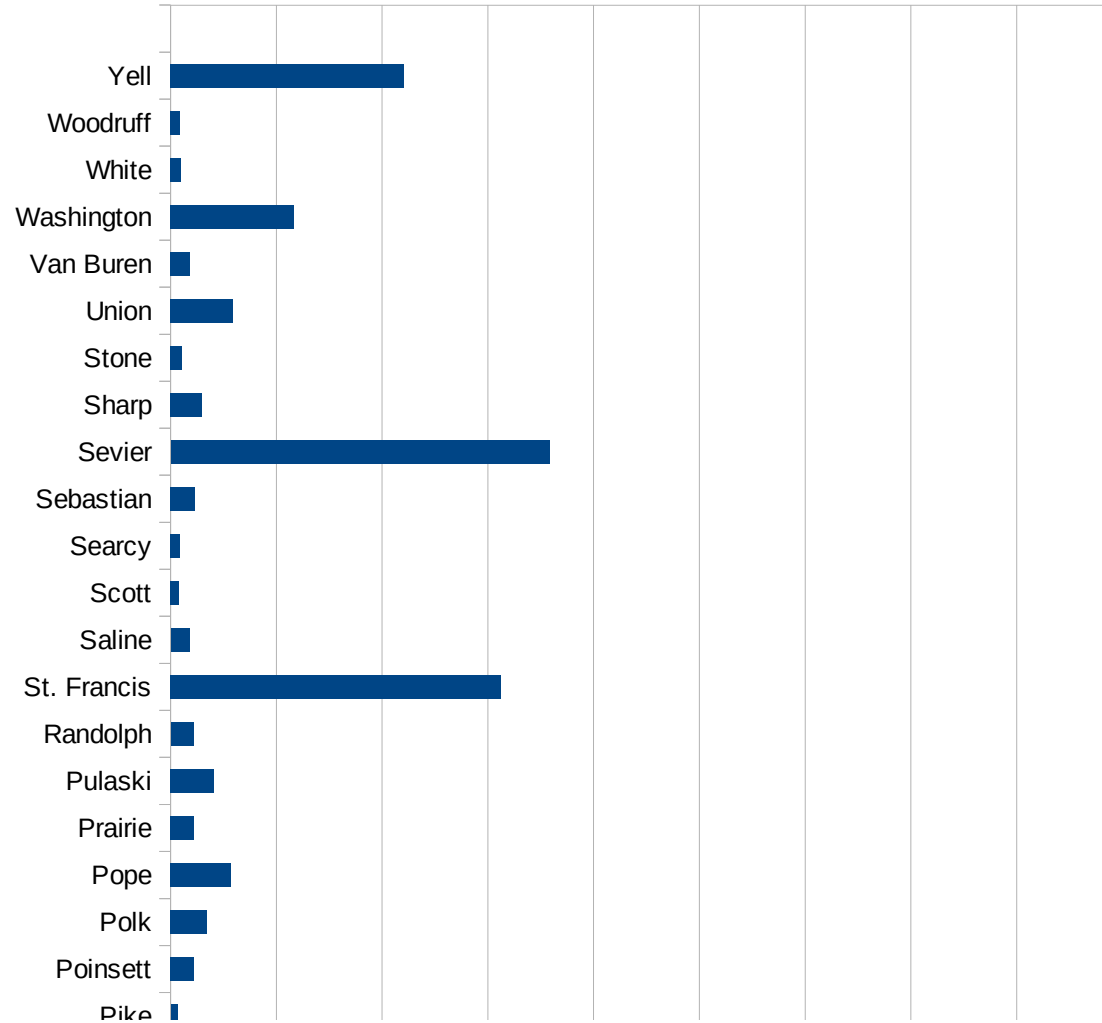
AK

29173
29175
29177
29179
29181
29195
29197
29199
29201
29203
29205
29183
29185
29187
29189
29510
29186
29207
29209
29211
29213
29215

29217
29219
29221
29223
29225
29227
29229

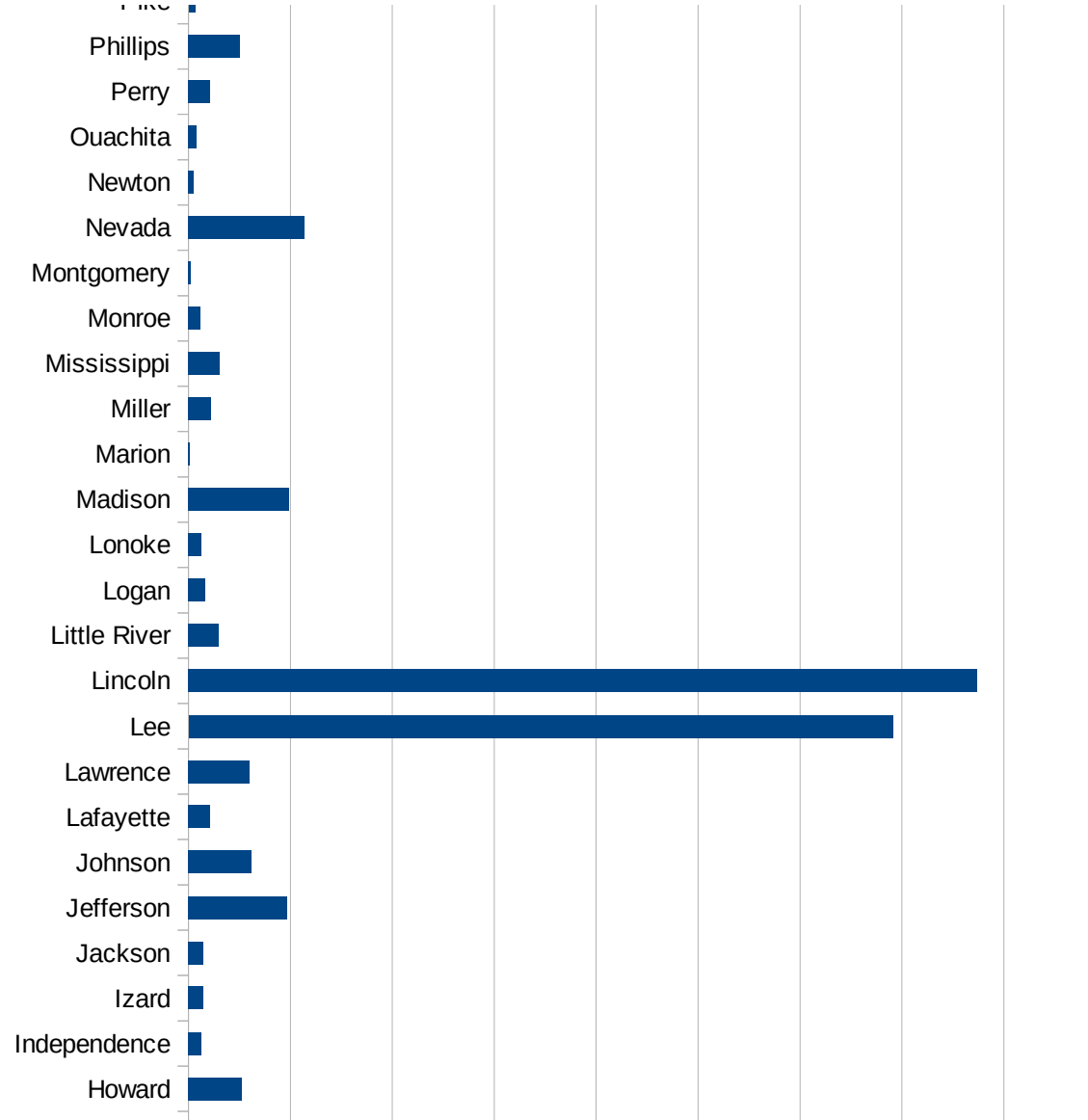
AR

FIPS	County	PC Infection
5001	Arkansas	123.811131746
5003	Ashley	289.33453058
5005	Baxter	36.0412311685
5007	Benton	805.55229487
5009	Boone	42.689434365
5011	Bradley	348.719831146
5013	Calhoun	0
5015	Carroll	499.592530915
5017	Chicot	919.71642077
5019	Clark	244.775848783
5021	Clay	330.0330033
5023	Cleburne	312.437412377
5025	Cleveland	311.79845348
5027	Columbia	305.901346816
5029	Conway	186.683260734
5031	Craighead	382.284124615
5033	Crawford	176.639434754
5035	Crittenden	1284.59724463
5037	Cross	497.721276085
5039	Dallas	83.5421888053
5041	Desha	321.403752606
5043	Drew	223.701440419
5045	Faulkner	271.621556656
5047	Franklin	72.9927007299
5049	Fulton	81.506235227
5051	Garland	192.629646812
5053	Grant	153.947657796
5055	Greene	218.422504137
5057	Hempstead	211.581803965
5059	Hot Spring	1175.03931634
5061	Howard	524.698298478
5063	Independence	127.39529699



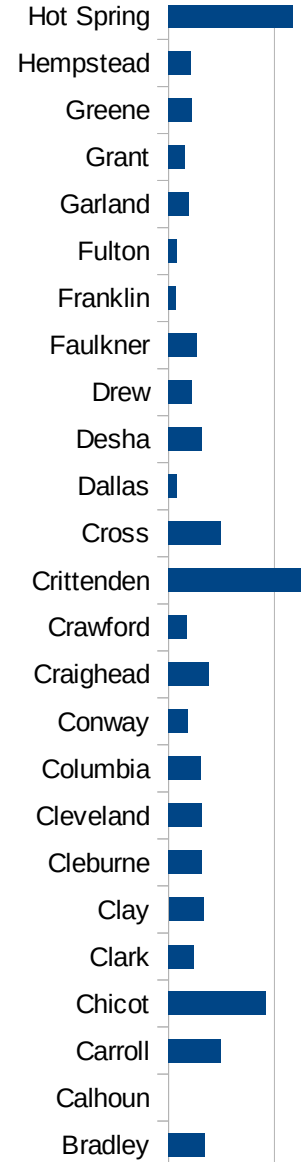
AR

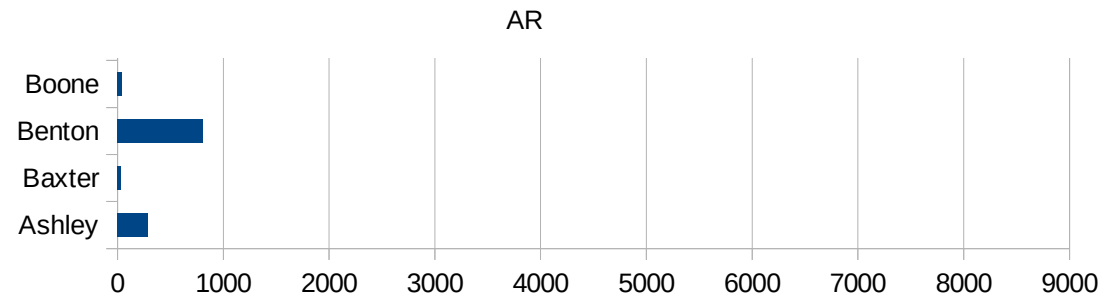
5065 IZARD	147.13455455
5067 JACKSON	148.712152757
5069 JEFFERSON	970.431922953
5071 JOHNSON	620.746391444
5073 LAFAYETTE	209.518108351
5075 LAWRENCE	596.32469271
5077 LEE	6911.51919866
5079 LINCOLN	7741.16416349
5081 LITTLE RIVER	300.178484504
5083 LOGAN	165.616230391
5085 LONOKE	130.333844713
5087 MADISON	989.017656696
5089 MARION	11.9602918311
5091 MILLER	222.517893191
5093 MISSISSIPPI	310.38579985
5095 MONROE	115.942028986
5097 MONTGOMERY	22.411474675
5099 NEVADA	1141.00408359
5101 NEWTON	51.2491992313
5103 OUACHITA	76.2518003897
5105 PERRY	212.519319938
5107 PHILLIPS	504.742359532
5109 PIKE	65.5860582779
5111 POINSETT	221.072828898
5113 POLK	344.156815801
5115 POPE	567.1875
5117 PRAIRIE	222.937825118
5119 PULASKI	409.239075074
5121 RANDOLPH	217.294406062
5123 ST. FRANCIS	3125.12284288
5125 SALINE	178.717025885
5127 SCOTT	77.5268921407
5129 SEARCY	87.9617994471
5131 SEBASTIAN	233.26262397



AR

5133 Sevier	3582.47272303
5135 Sharp	299.435678913
5137 Stone	104.358994943
5139 Union	592.956090579
5141 Van Buren	180.690236704
5143 Washington	1167.70270213
5145 White	101.616980197
5147 Woodruff	92.4499229584
5149 Yell	2205.71163223





AR

FIPS

29001
29003
29005
29007
29009
29011
29013
29015
29017
29019
29021
29023
29025
29027
29029
29031
29033
29035

AR

29037
29039
29041
29043
29045
29047
29049
29051
29053
29055
29057
29059
29061
29063
29065
29067
29069
29071
29073
29075
29077
29079
29081
29083
29085
29087
29089
29091
29093
29095
29097
29099
29101

AR

29103
29105
29107
29109
29111
29113
29115
29117
29121
29123
29125
29127
29119
29129
29131
29133
29135
29137
29139
29141
29143
29145
29147
29149
29151
29153
29155
29157
29159
29161
29163
29165
29167
29169

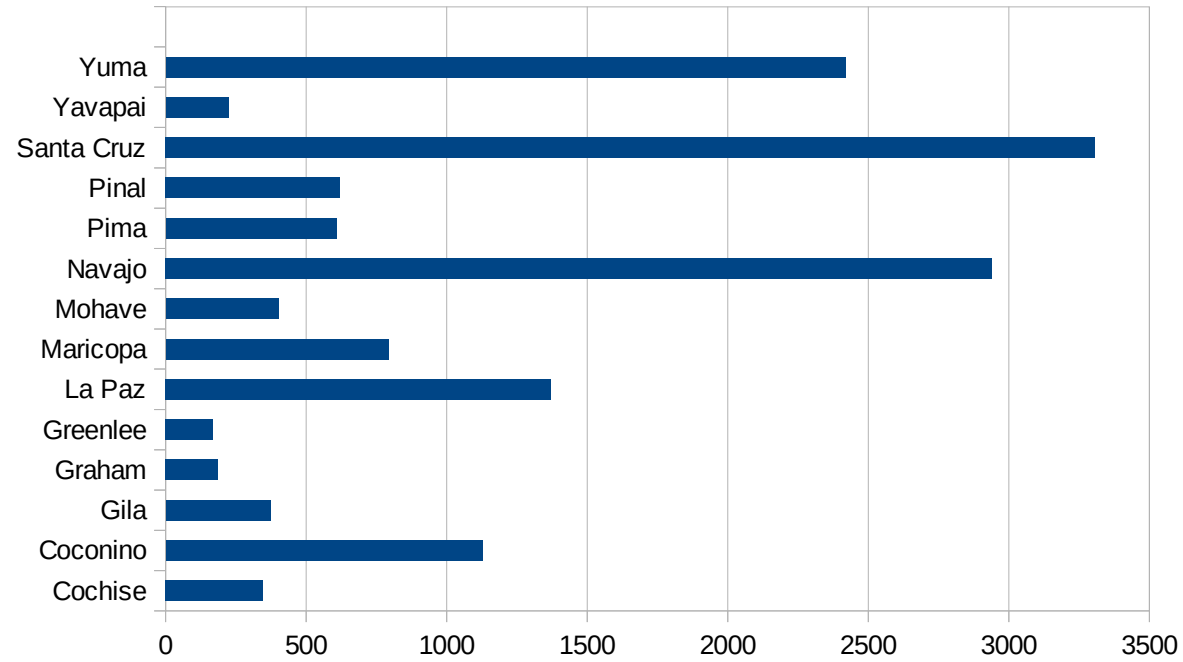
AR

29171
29173
29175
29177
29179
29181
29195
29197
29199
29201
29203
29205
29183
29185
29187
29189
29510
29186
29207
29209
29211
29213
29215

29217
29219
29221
29223
29225
29227
29229

AZ

FIPS	County	PC Infection
4001	Apache	3054.944443
4003	Cochise	347.8741027
4005	Coconino	1127.72481
4007	Gila	372.9889217
4009	Graham	186.4887581
4011	Greenlee	168.722978
4012	La Paz	1369.798085
4013	Maricopa	793.3211572
4015	Mohave	401.3361966
4017	Navajo	2940.830278
4019	Pima	608.0419759
4021	Pinal	621.2847041
4023	Santa Cruz	3306.744641
4025	Yavapai	224.5757415
4027	Yuma	2418.822598



AZ

FIPS

29001
29003
29005
29007
29009
29011
29013
29015
29017
29019
29021
29023
29025
29027
29029
29031
29033
29035
29037

AZ

29039
29041
29043
29045
29047
29049
29051
29053
29055
29057
29059
29061
29063
29065
29067
29069
29071
29073
29075
29077
29079
29081
29083
29085
29087
29089
29091
29093
29095
29097
29099
29101

29103

AZ

29105
29107
29109
29111
29113
29115
29117
29121
29123
29125
29127
29119
29129
29131
29133
29135
29137
29139
29141
29143
29145
29147
29149
29151
29153
29155
29157
29159
29161
29163
29165
29167
29169
29171

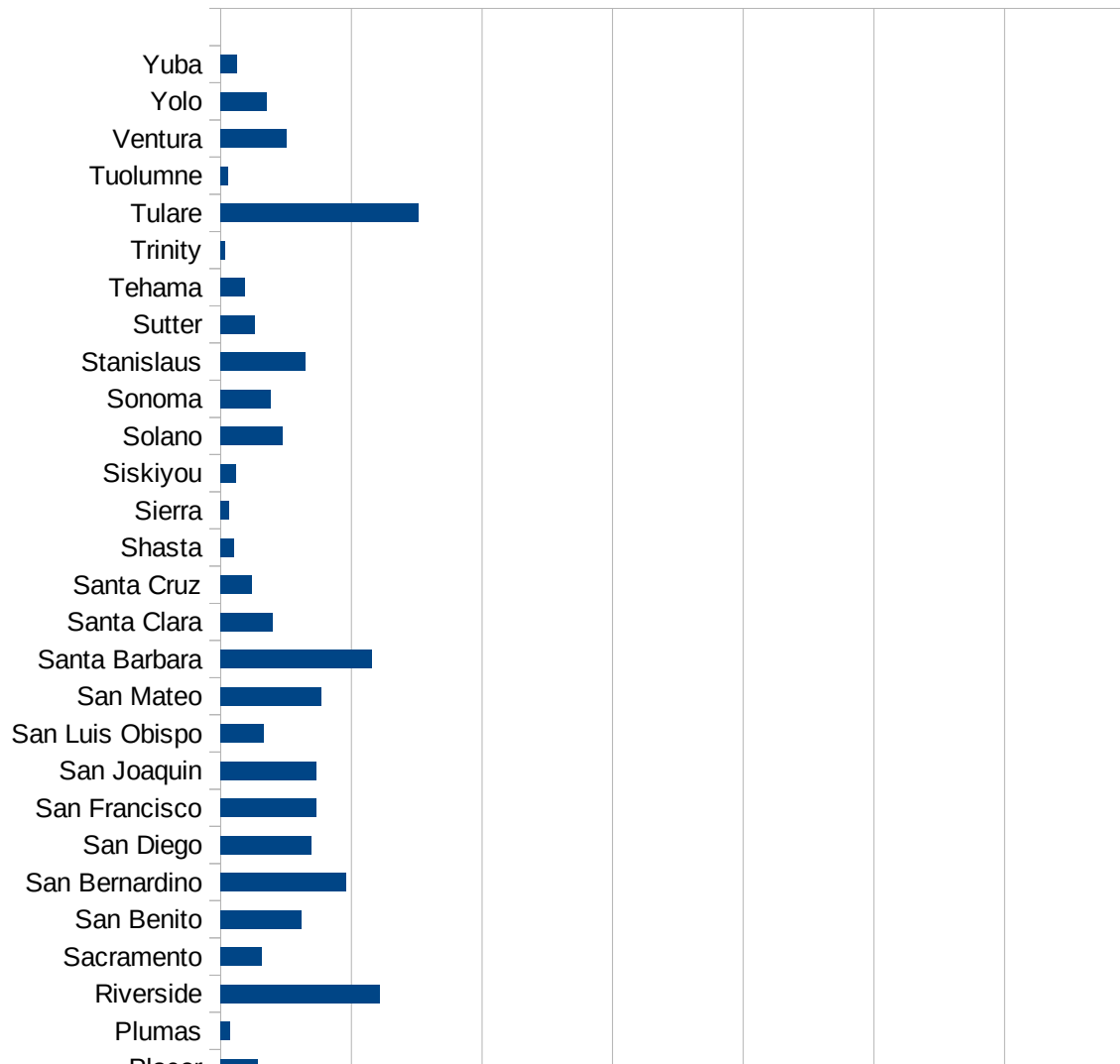
AZ

29173
29175
29177
29179
29181
29195
29197
29199
29201
29203
29205
29183
29185
29187
29189
29510
29186
29207
29209
29211
29213
29215

29217
29219
29221
29223
29225
29227
29229

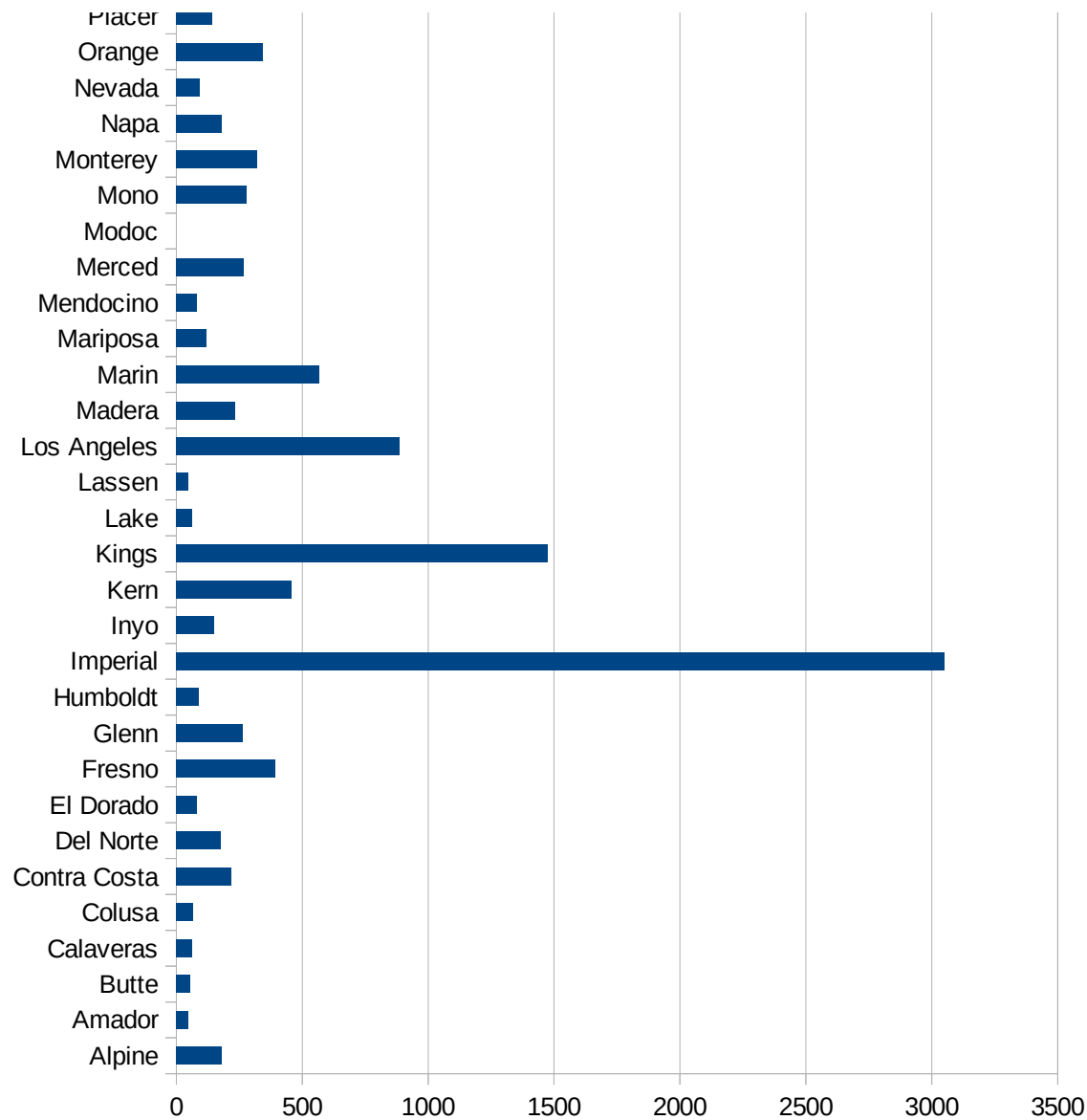
CA

FIPS	County	PC Infection
6001	Alameda	316.4836061
6003	Alpine	181.6530427
6005	Amador	48.24416626
6007	Butte	54.91749403
6009	Calaveras	63.59370203
6011	Colusa	64.73389744
6013	Contra Costa	219.3502954
6015	Del Norte	176.0816444
6017	El Dorado	80.23998574
6019	Fresno	391.391794
6021	Glenn	263.8428352
6023	Humboldt	89.46052371
6025	Imperial	3051.801988
6027	Inyo	150.1084116
6029	Kern	458.091538
6031	Kings	1475.892869
6033	Lake	63.6823957
6035	Lassen	48.69813648
6037	Los Angeles	886.9708609
6039	Madera	234.6643665
6041	Marin	566.1118514
6043	Mariposa	120.1991872
6045	Mendocino	82.18615163
6047	Merced	269.6850035
6049	Modoc	0
6051	Mono	280.7017544
6053	Monterey	320.7114882
6055	Napa	180.0354333
6057	Nevada	92.28053282
6059	Orange	345.7661847
6061	Placer	141.4222089
6063	Plumas	37.2261221
6065	Riverside	608.1791837



CA

6067 Sacramento	158.3413099
6069 San Benito	310.3823716
6071 San Bernardino	479.2312407
6073 San Diego	347.7336001
6075 San Francisco	367.8231189
6077 San Joaquin	364.3079212
6079 San Luis Obispo	166.5434316
6081 San Mateo	384.7728203
6083 Santa Barbara	580.0321145
6085 Santa Clara	197.7734998
6087 Santa Cruz	120.325974
6089 Shasta	51.09975561
6091 Sierra	33.47840643
6093 Siskiyou	59.46390998
6095 Solano	238.2391796
6097 Sonoma	191.2221818
6099 Stanislaus	325.382174
6101 Sutter	131.1888603
6103 Tehama	92.30865511
6105 Trinity	15.95532509
6107 Tulare	758.3807187
6109 Tuolumne	27.50325455
6111 Ventura	253.9463928
6113 Yolo	175.1297594
6115 Yuba	62.78750913



CA

CA

FIPS

29001
29003
29005
29007
29009
29011
29013
29015
29017
29019
29021
29023
29025
29027
29029
29031
29033
29035
29037

CA

29039
29041
29043
29045
29047
29049
29051
29053
29055
29057
29059
29061
29063
29065
29067
29069
29071
29073
29075
29077
29079
29081
29083
29085
29087
29089
29091
29093
29095
29097
29099
29101

29103

CA

29105
29107
29109
29111
29113
29115
29117
29121
29123
29125
29127
29119
29129
29131
29133
29135
29137
29139
29141
29143
29145
29147
29149
29151
29153
29155
29157
29159
29161
29163
29165
29167
29169
29171

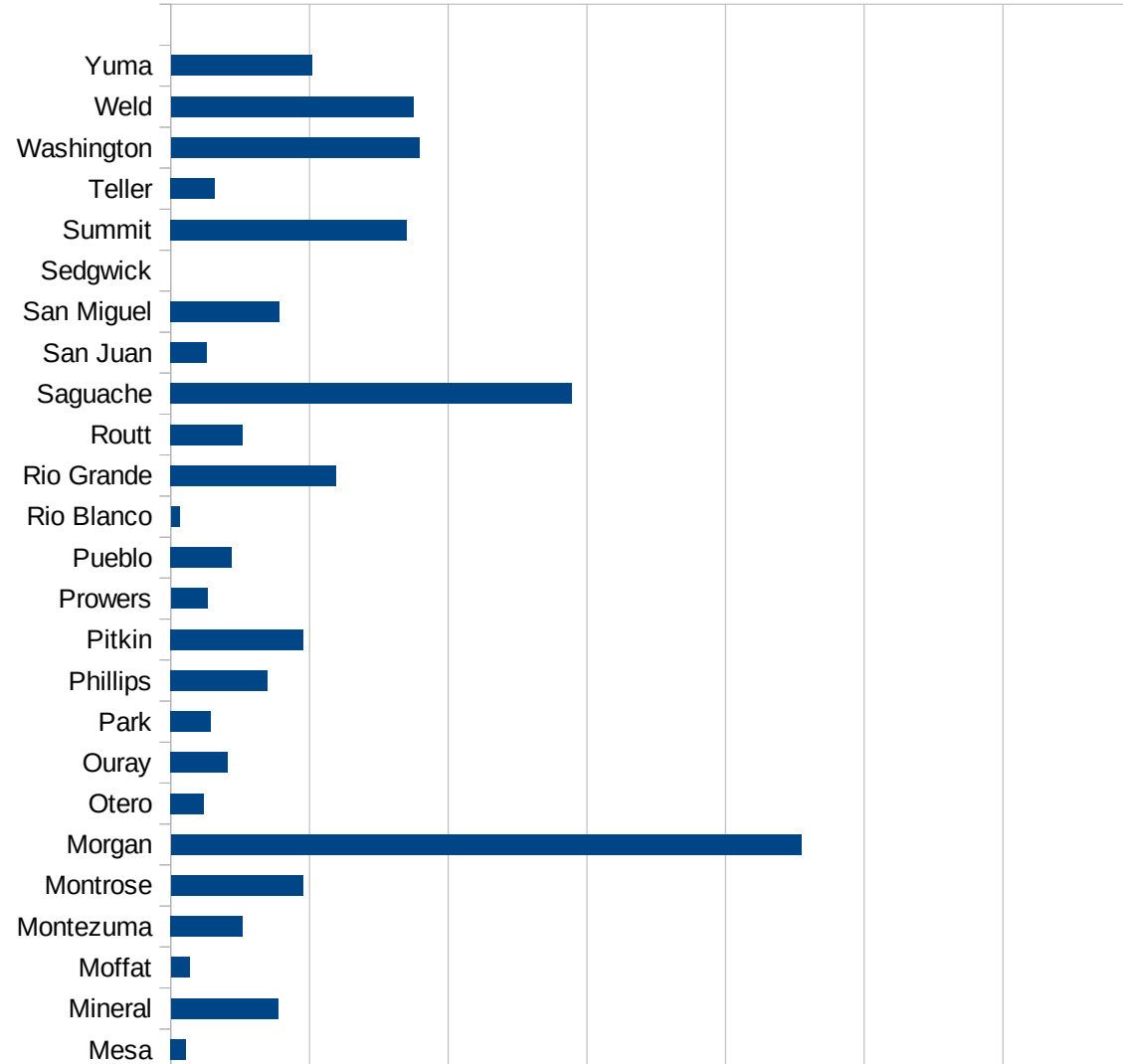
CA

29173
29175
29177
29179
29181
29195
29197
29199
29201
29203
29205
29183
29185
29187
29189
29510
29186
29207
29209
29211
29213
29215

29217
29219
29221
29223
29225
29227
29229

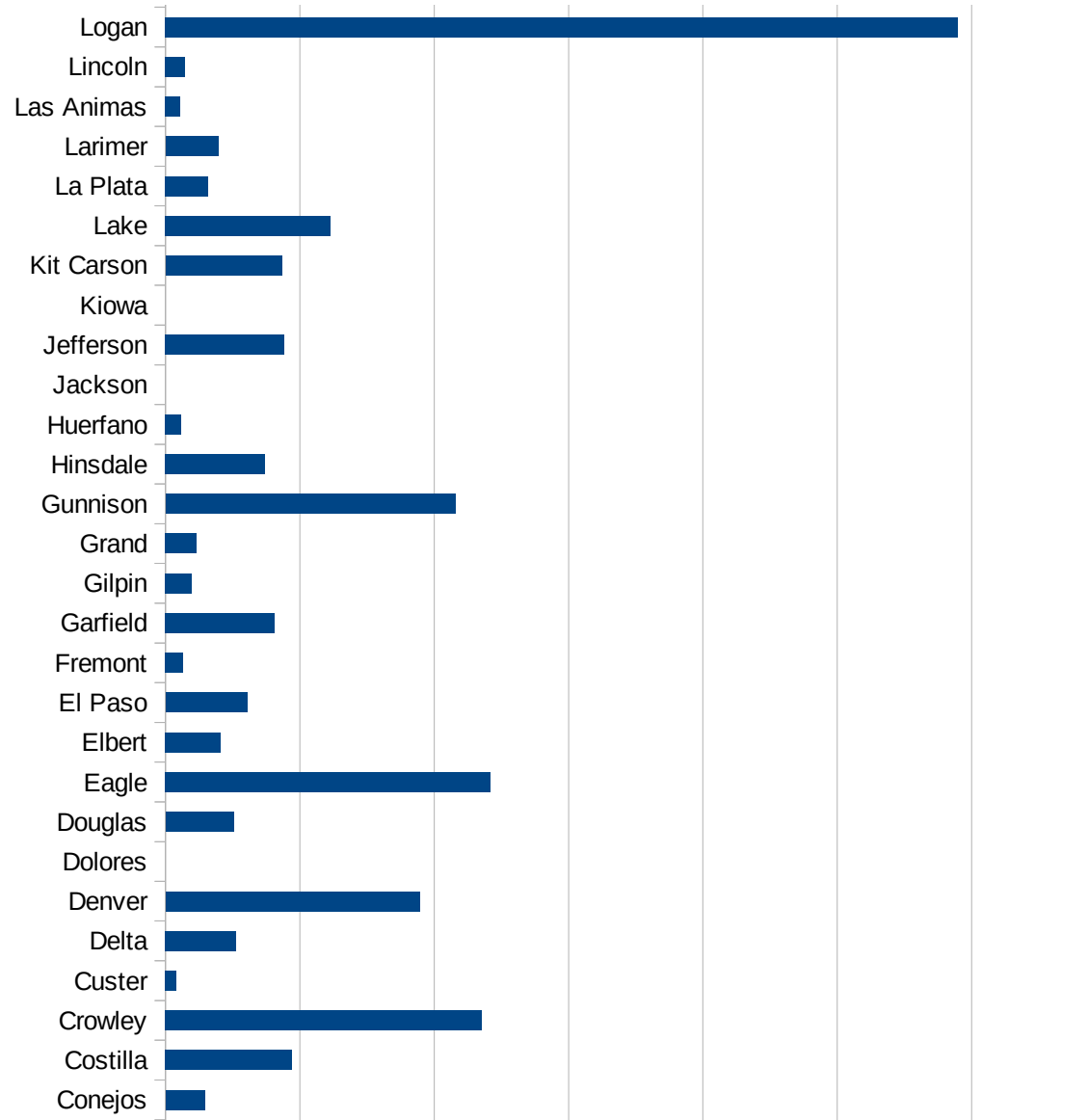
CO

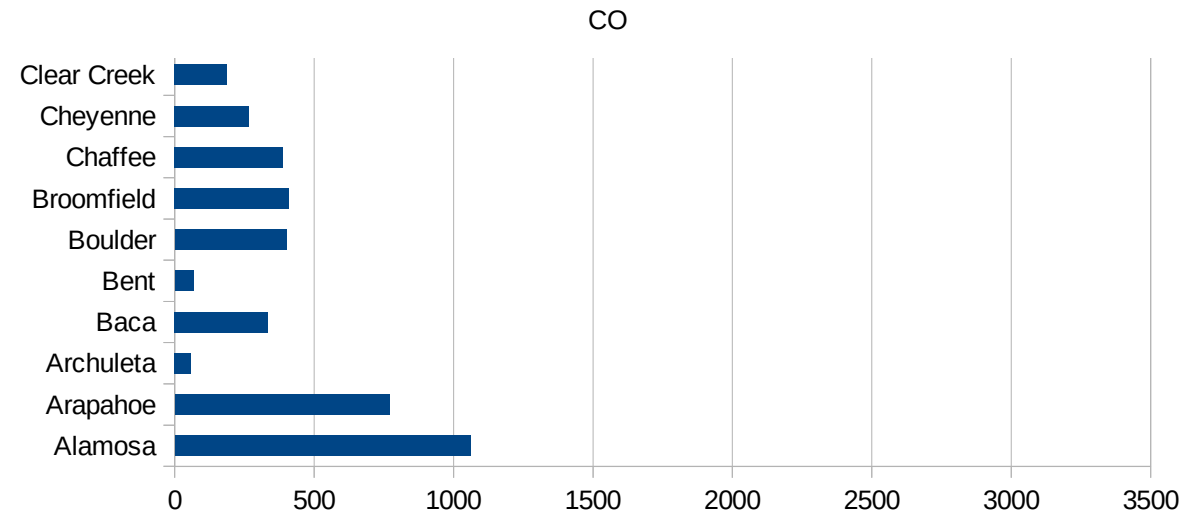
FIPS	County	PC Infection
8001	Adams	775.78594481
8003	Alamosa	1060.9602589
8005	Arapahoe	771.17388267
8007	Archuleta	58.118416273
8009	Baca	334.72803347
8011	Bent	68.004080245
8013	Boulder	400.21099246
8014	Broomfield	410.00765155
8015	Chaffee	389.47420982
8017	Cheyenne	266.52452026
8019	Clear Creek	187.40239459
8021	Conejos	146.34146341
8023	Costilla	470.21943574
8025	Crowley	1177.8764083
8027	Custer	40.371417037
8029	Delta	261.68707395
8031	Denver	945.57929467
8033	Dolores	0
8035	Douglas	254.68527552
8037	Eagle	1209.244813
8039	Elbert	205.46381554
8041	El Paso	304.40312892
8043	Fremont	64.555090481
8045	Garfield	406.55847415
8047	Gilpin	98.023198824
8049	Grand	115.94202899
8051	Gunnison	1078.5109591
8053	Hinsdale	369.91368681
8055	Huerfano	58.06357962
8057	Jackson	0
8059	Jefferson	442.75316985
8061	Kiowa	0
8063	Kit Carson	432.77956164



CO

8065 Lake	613.49693252
8067 La Plata	158.05363168
8069 Larimer	195.71034868
8071 Las Animas	55.161001172
8073 Lincoln	71.301247772
8075 Logan	2949.6469714
8077 Mesa	55.480493711
8079 Mineral	386.59793814
8081 Moffat	68.243858053
8083 Montezuma	259.95871244
8085 Montrose	476.14535462
8087 Morgan	2272.568107
8089 Otero	119.35763889
8091 Ouray	206.91082144
8093 Park	145.50549687
8095 Phillips	349.97666822
8097 Pitkin	479.1086351
8099 Prowers	131.53567905
8101 Pueblo	219.66346125
8103 Rio Blanco	31.565656566
8105 Rio Grande	595.55555556
8107 Routt	260.36606692
8109 Saguache	1446.7338886
8111 San Juan	131.2335958
8113 San Miguel	390.67268954
8115 Sedgwick	0
8117 Summit	851.42064695
8119 Teller	159.47055775
8121 Washington	896.31289468
8123 Weld	873.67366093
8125 Yuma	508.98203593





FIPS

- 29001
- 29003
- 29005
- 29007
- 29009
- 29011
- 29013
- 29015
- 29017
- 29019
- 29021
- 29023
- 29025
- 29027
- 29029
- 29031
- 29033
- 29035
- 29037

CO

29039
29041
29043
29045
29047
29049
29051
29053
29055
29057
29059
29061
29063
29065
29067
29069
29071
29073
29075
29077
29079
29081
29083
29085
29087
29089
29091
29093
29095
29097
29099
29101

29103

CO

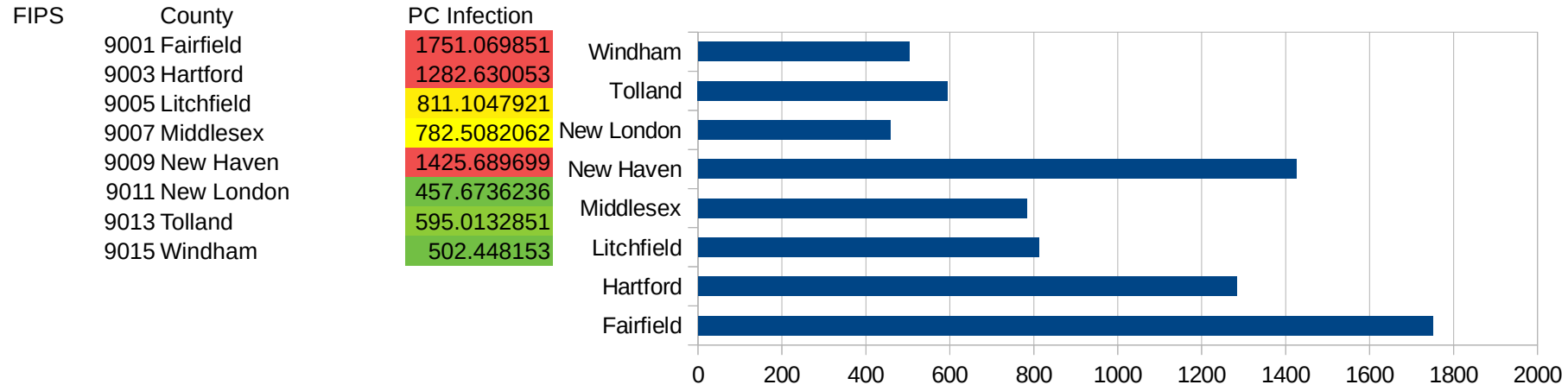
29105
29107
29109
29111
29113
29115
29117
29121
29123
29125
29127
29119
29129
29131
29133
29135
29137
29139
29141
29143
29145
29147
29149
29151
29153
29155
29157
29159
29161
29163
29165
29167
29169
29171

CO

29173
29175
29177
29179
29181
29195
29197
29199
29201
29203
29205
29183
29185
29187
29189
29510
29186
29207
29209
29211
29213
29215

29217
29219
29221
29223
29225
29227
29229

CT



CT

FIPS

29001
29003
29005
29007
29009
29011
29013
29015
29017
29019
29021
29023
29025
29027
29029
29031
29033
29035
29037

CT

29039
29041
29043
29045
29047
29049
29051
29053
29055
29057
29059
29061
29063
29065
29067
29069
29071
29073
29075
29077
29079
29081
29083
29085
29087
29089
29091
29093
29095
29097
29099
29101

29103

CT

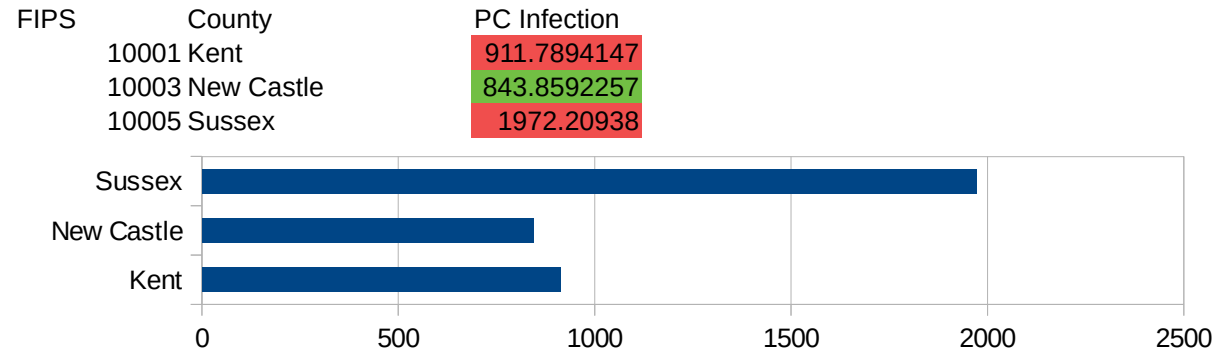
29105
29107
29109
29111
29113
29115
29117
29121
29123
29125
29127
29119
29129
29131
29133
29135
29137
29139
29141
29143
29145
29147
29149
29151
29153
29155
29157
29159
29161
29163
29165
29167
29169
29171

CT

29173
29175
29177
29179
29181
29195
29197
29199
29201
29203
29205
29183
29185
29187
29189
29510
29186
29207
29209
29211
29213
29215

29217
29219
29221
29223
29225
29227
29229

DE



DE

FIPS

29001
29003
29005
29007
29009
29011
29013
29015
29017
29019
29021
29023
29025
29027
29029
29031
29033
29035
29037

DE

29039
29041
29043
29045
29047
29049
29051
29053
29055
29057
29059
29061
29063
29065
29067
29069
29071
29073
29075
29077
29079
29081
29083
29085
29087
29089
29091
29093
29095
29097
29099
29101

29103

DE

29105
29107
29109
29111
29113
29115
29117
29121
29123
29125
29127
29119
29129
29131
29133
29135
29137
29139
29141
29143
29145
29147
29149
29151
29153
29155
29157
29159
29161
29163
29165
29167
29169
29171

DE

29173
29175
29177
29179
29181
29195
29197
29199
29201
29203
29205
29183
29185
29187
29189
29510
29186
29207
29209
29211
29213
29215

29217
29219
29221
29223
29225
29227
29229

DC

FIPS	County	PC Infection
11001	District of Columbia	1441.800542

DC

FIPS

29001
29003
29005
29007
29009
29011
29013
29015
29017
29019
29021
29023
29025
29027
29029
29031
29033
29035
29037

DC

29039
29041
29043
29045
29047
29049
29051
29053
29055
29057
29059
29061
29063
29065
29067
29069
29071
29073
29075
29077
29079
29081
29083
29085
29087
29089
29091
29093
29095
29097
29099
29101

29103

DC

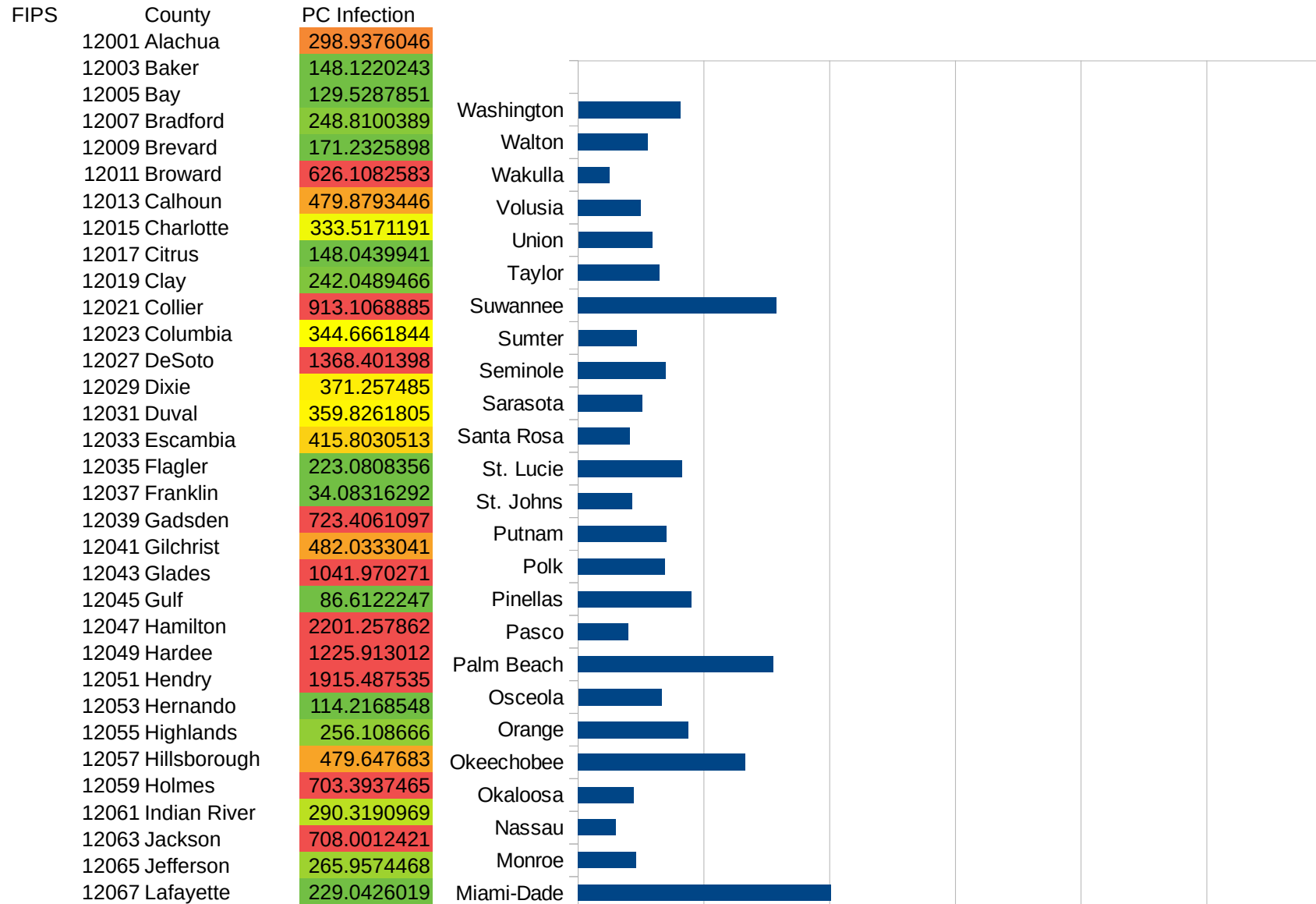
29105
29107
29109
29111
29113
29115
29117
29121
29123
29125
29127
29119
29129
29131
29133
29135
29137
29139
29141
29143
29145
29147
29149
29151
29153
29155
29157
29159
29161
29163
29165
29167
29169
29171

DC

29173
29175
29177
29179
29181
29195
29197
29199
29201
29203
29205
29183
29185
29187
29189
29510
29186
29207
29209
29211
29213
29215

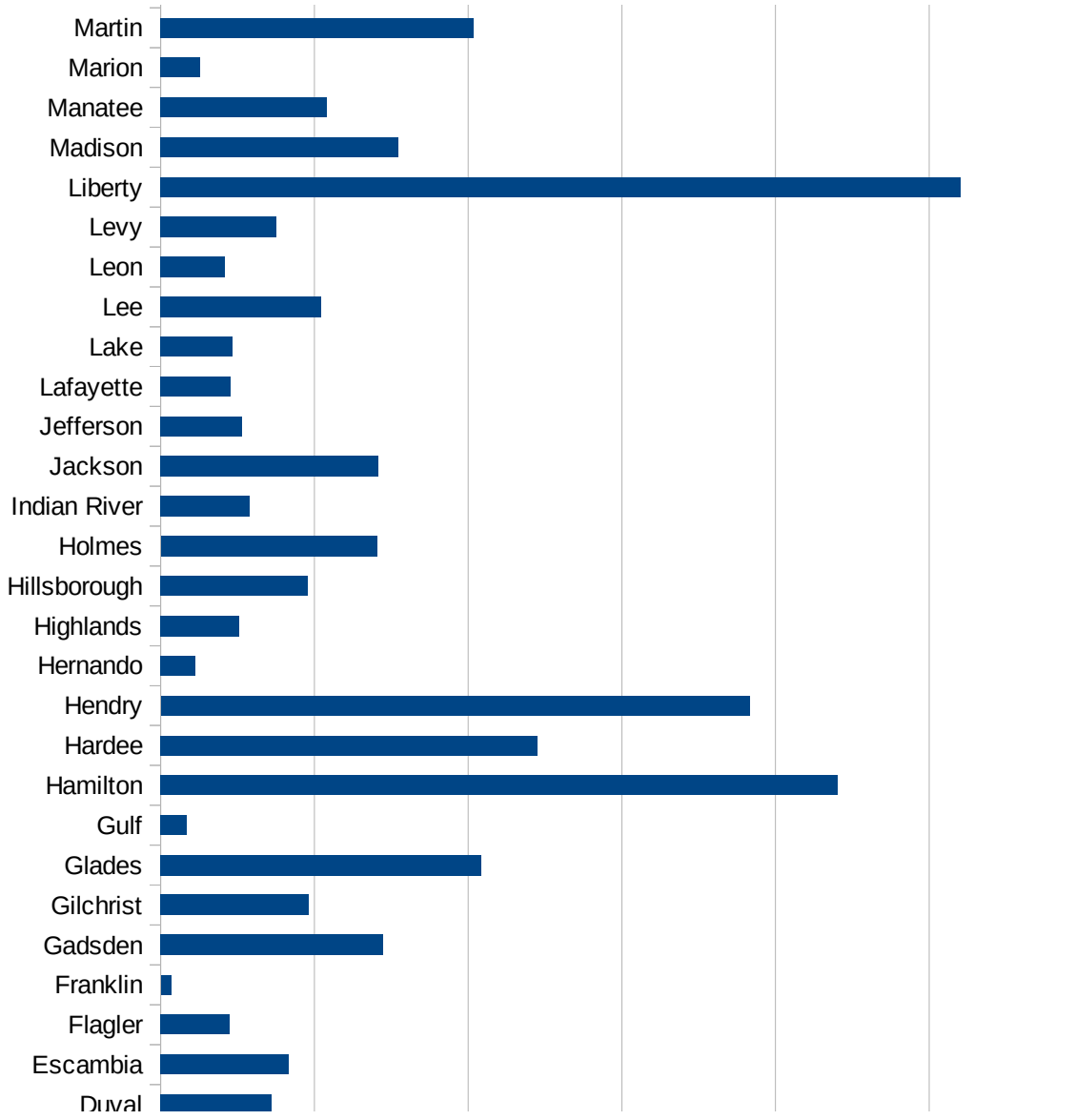
29217
29219
29221
29223
29225
29227
29229

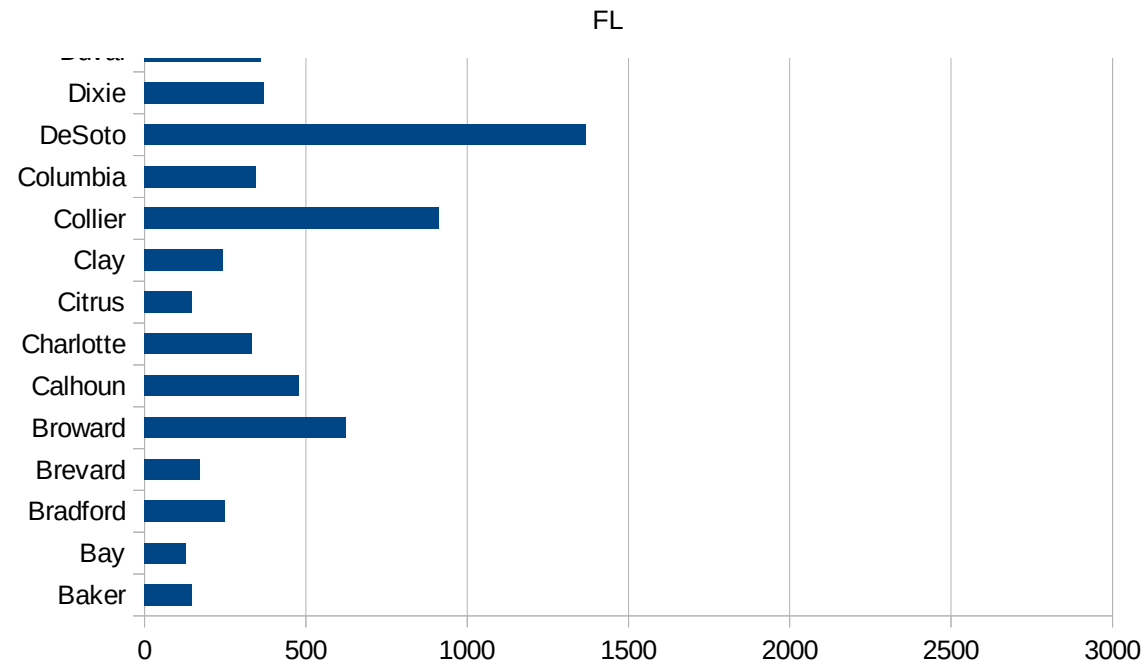
FL



FL

12069 Lake	235.0664105
12071 Lee	522.6540862
12073 Leon	209.9130946
12075 Levy	377.7287221
12077 Liberty	2601.395294
12079 Madison	771.763182
12081 Manatee	539.9450431
12083 Marion	129.7305106
12085 Martin	1018.569156
12086 Miami-Dade	1005.909296
12087 Monroe	231.9165101
12089 Nassau	149.1285302
12091 Okaloosa	220.486421
12093 Okeechobee	664.4678239
12095 Orange	438.6355653
12097 Osceola	332.0742411
12099 Palm Beach	776.3430715
12101 Pasco	200.8783796
12103 Pinellas	449.819539
12105 Polk	346.6057635
12107 Putnam	351.927511
12109 St. Johns	215.5265652
12111 St. Lucie	415.0992751
12113 Santa Rosa	206.8592521
12115 Sarasota	255.6723644
12117 Seminole	347.1331589
12119 Sumter	232.2257949
12121 Suwannee	789.7535697
12123 Taylor	323.7293623
12125 Union	294.5113788
12127 Volusia	250.0283085
12129 Wakulla	126.3054126
12131 Walton	277.408056
12133 Washington	405.9485531





FL

FIPS

- 29001
- 29003
- 29005
- 29007
- 29009
- 29011
- 29013
- 29015
- 29017
- 29019
- 29021
- 29023
- 29025
- 29027
- 29029
- 29031
- 29033
- 29035
- 29037

FL

29039
29041
29043
29045
29047
29049
29051
29053
29055
29057
29059
29061
29063
29065
29067
29069
29071
29073
29075
29077
29079
29081
29083
29085
29087
29089
29091
29093
29095
29097
29099
29101

29103

FL

29105
29107
29109
29111
29113
29115
29117
29121
29123
29125
29127
29119
29129
29131
29133
29135
29137
29139
29141
29143
29145
29147
29149
29151
29153
29155
29157
29159
29161
29163
29165
29167
29169
29171

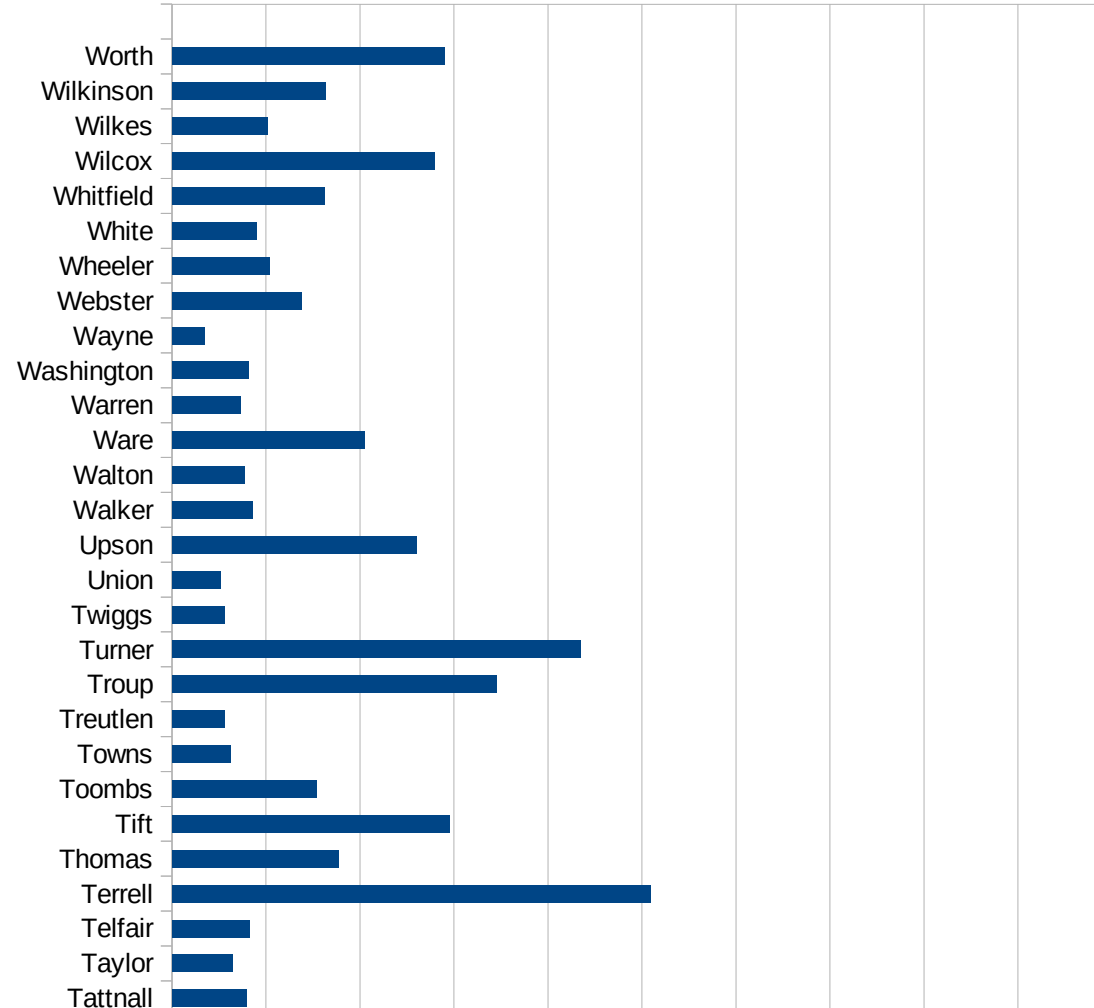
FL

29173
29175
29177
29179
29181
29195
29197
29199
29201
29203
29205
29183
29185
29187
29189
29510
29186
29207
29209
29211
29213
29215

29217
29219
29221
29223
29225
29227
29229

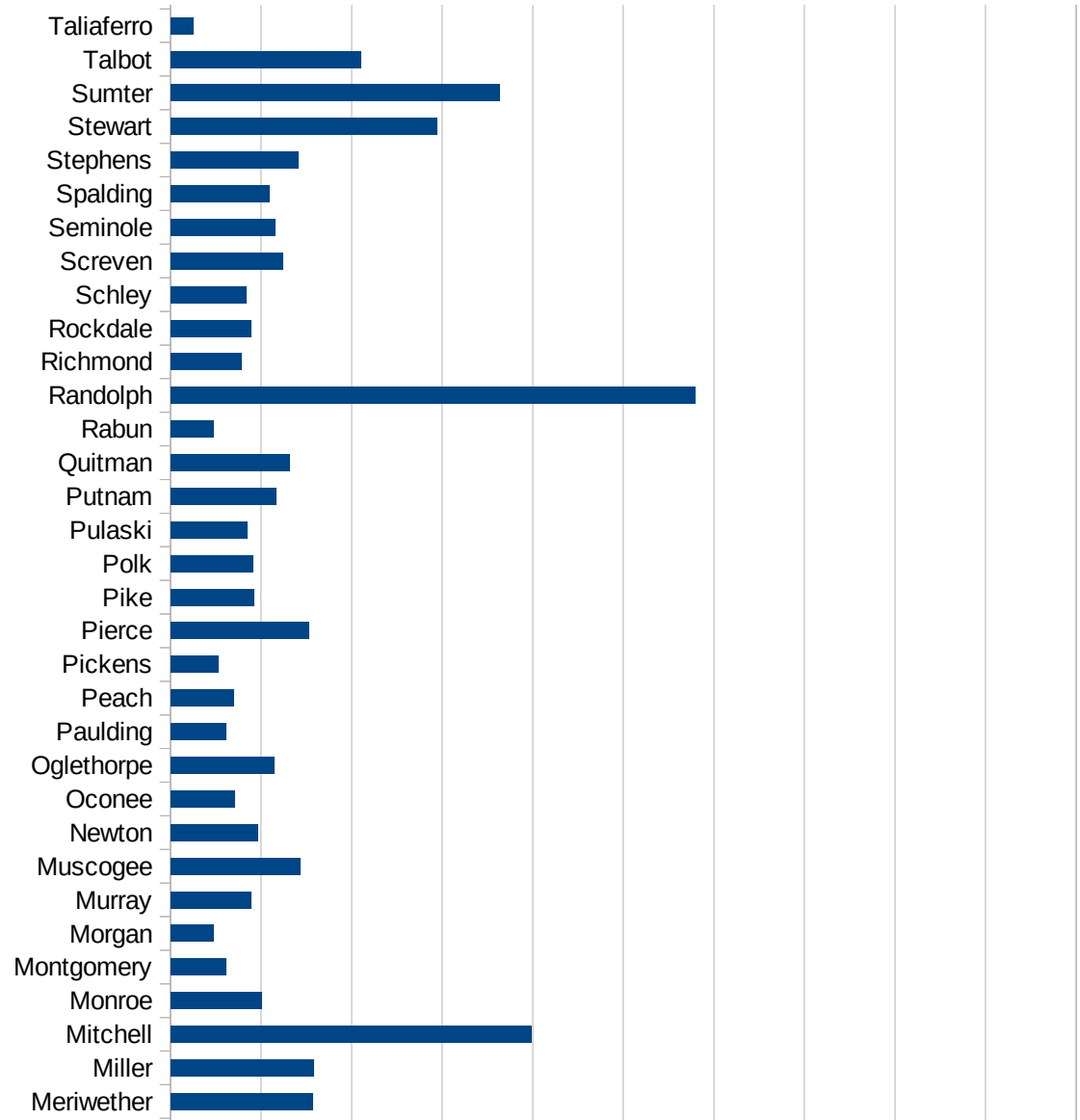
GA

FIPS	County	PC Infection
13001	Appling	1226.562922
13003	Atkinson	1301.675304
13005	Bacon	1877.514528
13007	Baker	1196.636481
13009	Baldwin	1032.951833
13011	Banks	642.5110596
13013	Barrow	551.9187219
13015	Bartow	594.8800842
13017	Ben Hill	786.3227497
13019	Berrien	529.8150841
13021	Bibb	420.6538424
13023	Bleckley	428.4156411
13025	Brantley	418.055776
13027	Brooks	792.8833881
13029	Bryan	283.3976226
13031	Bulloch	283.3264335
13033	Burke	606.520091
13035	Butts	1049.890464
13037	Calhoun	2534.634761
13039	Camden	193.7515137
13043	Candler	239.9409376
13045	Carroll	550.2831842
13047	Catoosa	431.6226639
13049	Charlton	331.5854411
13051	Chatham	323.3112606
13053	Chattahoochee	3229.127668
13055	Chattooga	209.7620008
13057	Cherokee	454.851288
13059	Clarke	329.0662059
13061	Clay	1939.729823
13063	Clayton	595.9636069
13065	Clinch	1459.085439
13067	Cobb	564.0371797



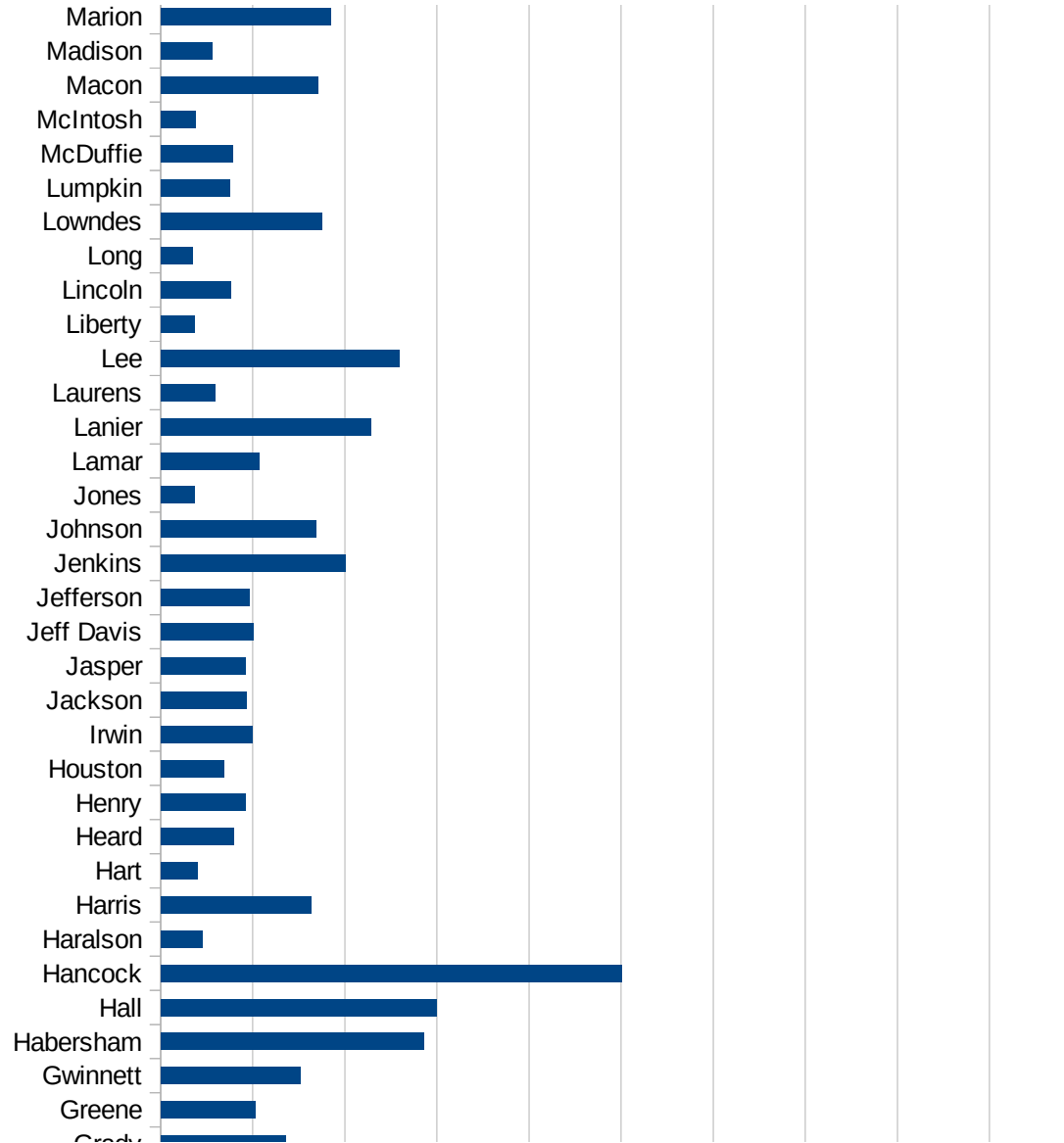
GA

13069 Coffee	1099.946627
13071 Colquitt	1721.793297
13073 Columbia	237.8622214
13075 Cook	640.9509381
13077 Coweta	410.6565019
13079 Crawford	316.6098393
13081 Crisp	1154.816159
13083 Dade	369.7769013
13085 Dawson	506.3190209
13087 Decatur	925.682032
13089 DeKalb	681.7719197
13091 Dodge	342.91234
13093 Dooly	1422.734569
13095 Dougherty	2045.08839
13097 Douglas	545.6509623
13099 Early	2508.051137
13101 Echols	4425
13103 Effingham	183.3092137
13105 Elbert	491.6317992
13107 Emanuel	344.9495843
13109 Evans	158.5672978
13111 Fannin	354.336774
13113 Fayette	268.8195736
13115 Floyd	466.6741552
13117 Forsyth	304.718273
13119 Franklin	729.7050775
13121 Fulton	576.3183807
13123 Gilmer	584.1121495
13125 Glascock	100.1669449
13127 Glynn	474.0726833
13129 Gordon	563.4046979
13131 Grady	678.8427348
13133 Greene	514.1823935
13135 Gwinnett	758.3686236



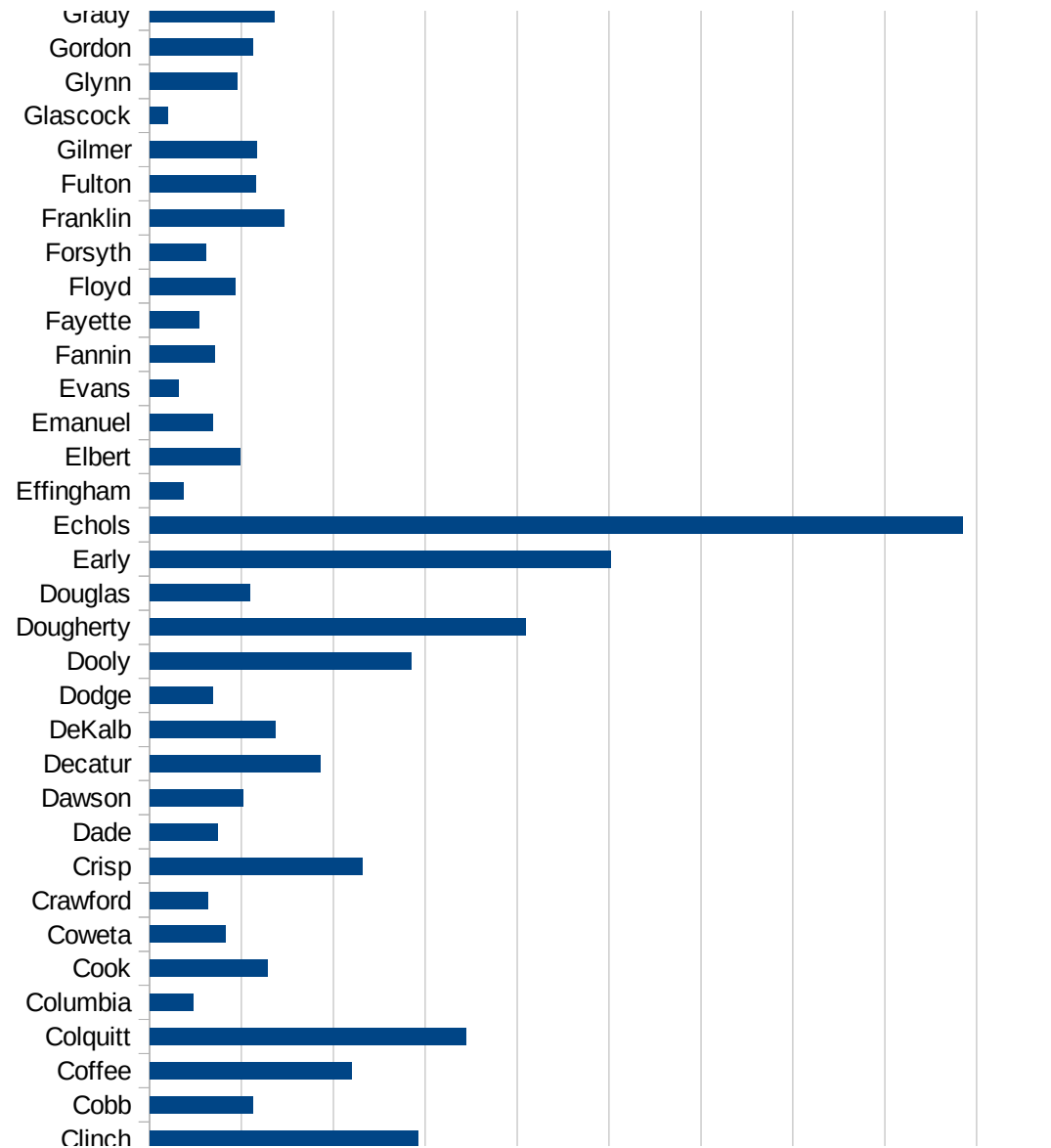
GA

13137 Habersham	1425.486913
13139 Hall	1499.891169
13141 Hancock	2503.593675
13143 Haralson	226.864863
13145 Harris	815.0833938
13147 Hart	199.2413502
13149 Heard	395.6562
13151 Henry	461.297889
13153 Houston	342.8336196
13155 Irwin	500.1064056
13157 Jackson	467.1835506
13159 Jasper	462.962963
13161 Jeff Davis	505.6890013
13163 Jefferson	479.5852236
13165 Jenkins	1001.957849
13167 Johnson	844.6641945
13169 Jones	181.7165222
13171 Lamar	536.8421053
13173 Lanier	1141.199226
13175 Laurens	295.8267301
13177 Lee	1296.8687
13179 Liberty	182.1227052
13181 Lincoln	379.0271636
13183 Long	173.702495
13185 Lowndes	874.3047257
13187 Lumpkin	373.2362312
13189 McDuffie	390.135154
13191 McIntosh	188.2845188
13193 Macon	852.1646504
13195 Madison	279.9325464
13197 Marion	922.045264
13199 Meriwether	783.1782799
13201 Miller	791.4175167
13205 Mitchell	1991.708724

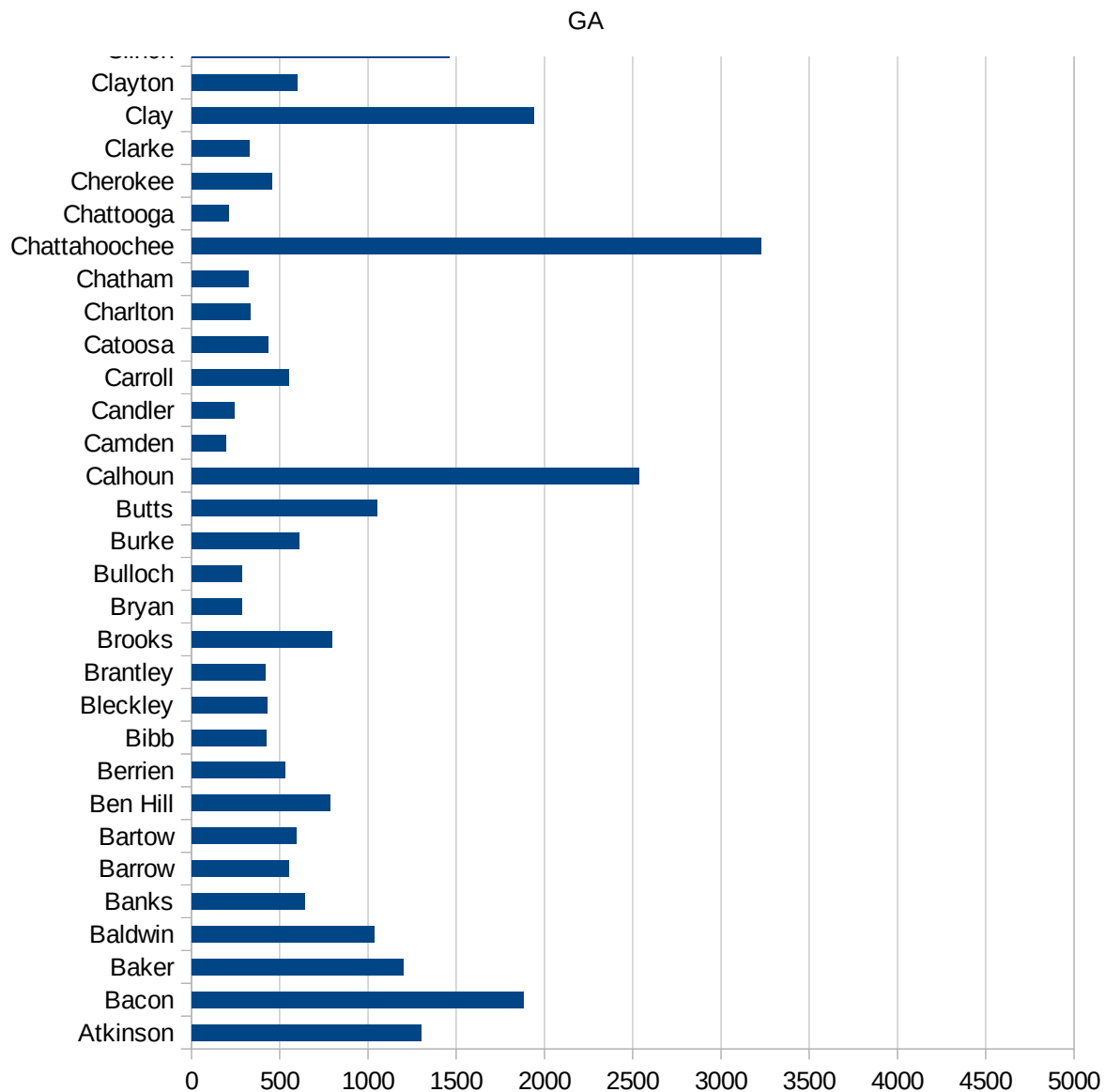


GA

13207 Monroe	505.0872093
13209 Montgomery	304.5795714
13211 Morgan	238.6888028
13213 Murray	445.8806142
13215 Muscogee	716.934487
13217 Newton	479.2726011
13219 Oconee	351.3953962
13221 Oglethorpe	571.2767371
13223 Paulding	307.8442369
13225 Peach	348.0235923
13227 Pickens	262.6641651
13229 Pierce	763.3194079
13231 Pike	461.5219491
13233 Polk	452.0838239
13235 Pulaski	424.6092691
13237 Putnam	582.3283965
13239 Quitman	658.1834138
13241 Rabun	237.1494634
13243 Randolph	2897.702327
13245 Richmond	389.4737887
13247 Rockdale	442.63417
13249 Schley	420.1680672
13251 Screven	617.0182236
13253 Seminole	577.269994
13255 Spalding	546.1422088
13257 Stephens	706.7409257
13259 Stewart	1467.978706
13261 Sumter	1816.163858
13263 Talbot	1052.295918
13265 Taliaferro	124.3781095
13267 Tattnall	393.8403371
13269 Taylor	323.4233114
13271 Telfair	409.4230285
13273 Terrell	2543.258623



13275 Thomas	886.4290857
13277 Tift	1478.888862
13279 Toombs	769.8887938
13281 Towns	312.1835977
13283 Treutlen	279.0424438
13285 Troup	1726.304366
13287 Turner	2173.913043
13289 Twiggs	280.8988764
13291 Union	258.3225699
13293 Upson	1300.781995
13295 Walker	429.3329491
13297 Walton	386.083869
13299 Ware	1022.982063
13301 Warren	361.8358408
13303 Washington	407.1421564
13305 Wayne	171.0950081
13307 Webster	689.3910379
13309 Wheeler	520.3706054
13311 White	447.1137804
13313 Whitfield	812.9768792
13315 Wilcox	1395.823877
13317 Wilkes	506.2778453
13319 Wilkinson	818.9464365
13321 Worth	1448.347209



GA

FIPS

- 29001
- 29003
- 29005
- 29007
- 29009
- 29011
- 29013
- 29015
- 29017
- 29019
- 29021
- 29023
- 29025
- 29027
- 29029
- 29031
- 29033
- 29035
- 29037

29039
29041
29043
29045
29047
29049
29051
29053
29055
29057
29059
29061
29063
29065
29067
29069
29071
29073
29075
29077
29079
29081
29083
29085
29087
29089
29091
29093
29095
29097
29099
29101

29103

29105
29107
29109
29111
29113
29115
29117
29121
29123
29125
29127
29119
29129
29131
29133
29135
29137
29139
29141
29143
29145
29147
29149
29151
29153
29155
29157
29159
29161
29163
29165
29167
29169
29171

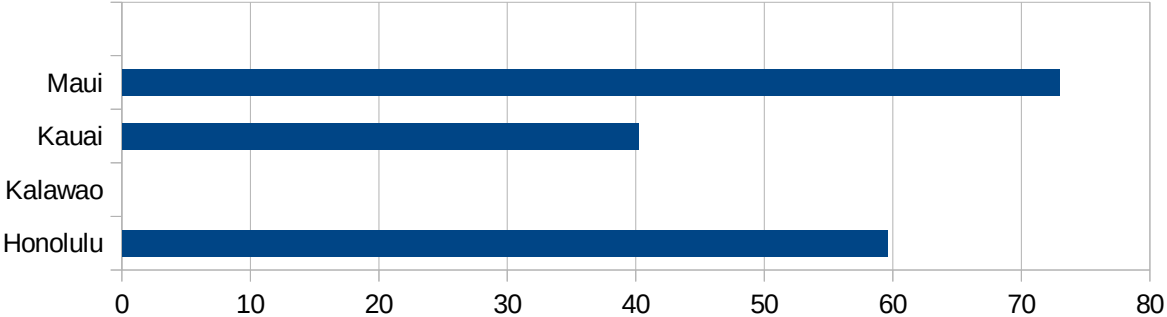
GA

29173
29175
29177
29179
29181
29195
29197
29199
29201
29203
29205
29183
29185
29187
29189
29510
29186
29207
29209
29211
29213
29215

29217
29219
29221
29223
29225
29227
29229

HI

FIPS	County	PC Infection
15001	Hawaii	42.78968868
15003	Honolulu	59.58697249
15005	Kalawao	0
15007	Kauai	40.20351296
15009	Maui	72.96345249



HI

FIPS

29001
29003
29005
29007
29009
29011
29013
29015
29017
29019
29021
29023
29025
29027
29029
29031
29033
29035
29037

HI

29039
29041
29043
29045
29047
29049
29051
29053
29055
29057
29059
29061
29063
29065
29067
29069
29071
29073
29075
29077
29079
29081
29083
29085
29087
29089
29091
29093
29095
29097
29099
29101

29103

HI

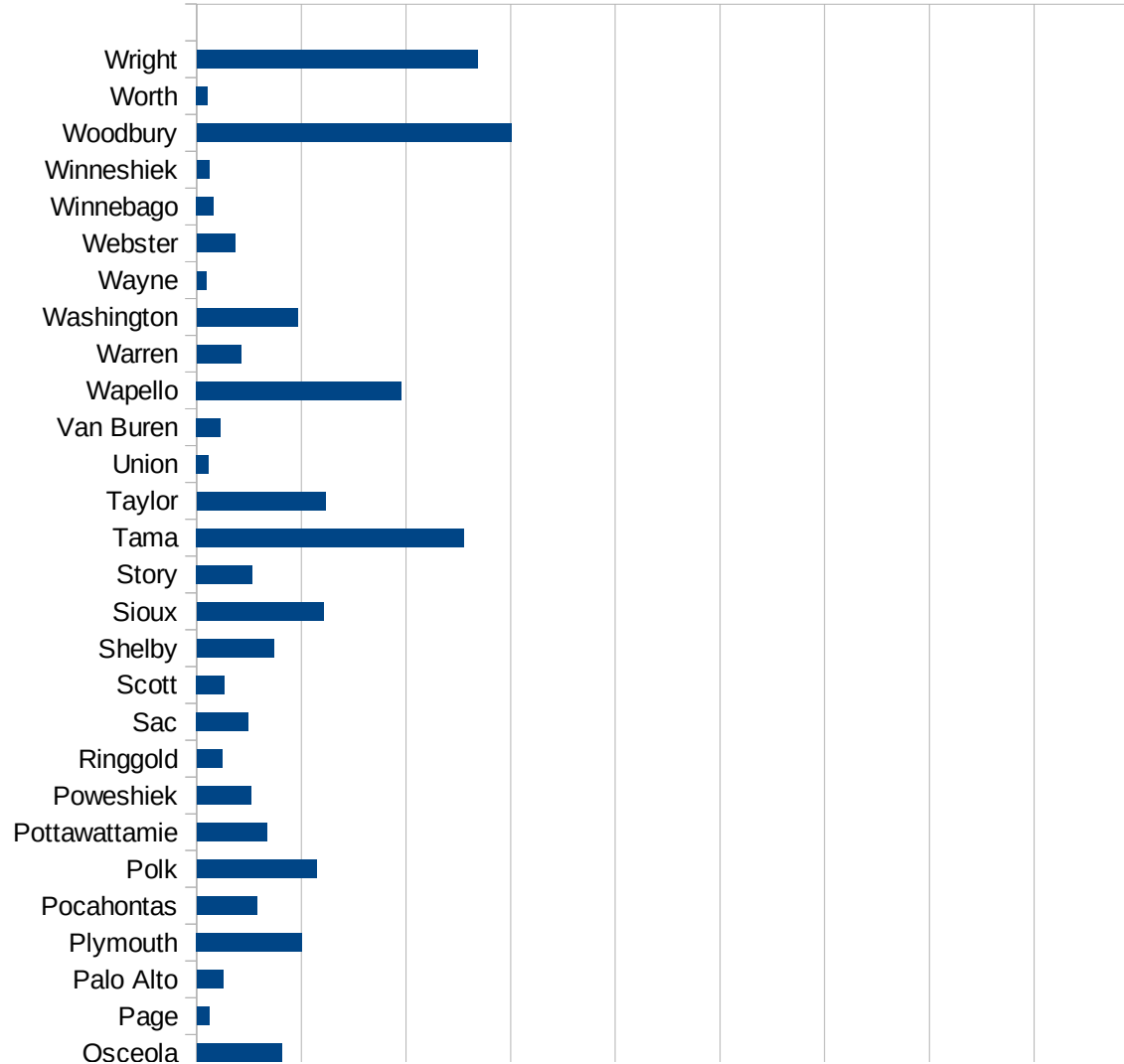
29105
29107
29109
29111
29113
29115
29117
29121
29123
29125
29127
29119
29129
29131
29133
29135
29137
29139
29141
29143
29145
29147
29149
29151
29153
29155
29157
29159
29161
29163
29165
29167
29169
29171

HI

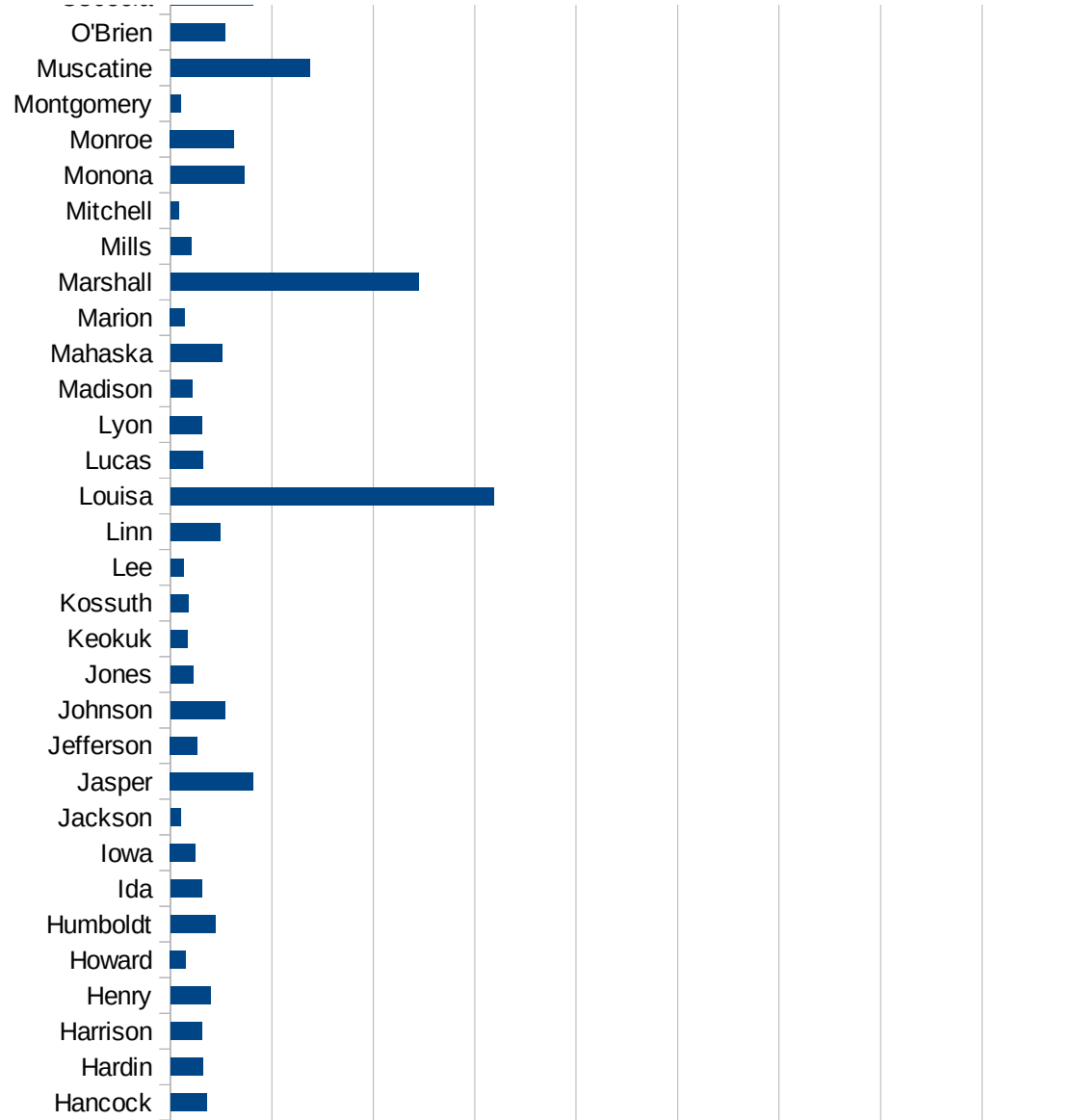
29173
29175
29177
29179
29181
29195
29197
29199
29201
29203
29205
29183
29185
29187
29189
29510
29186
29207
29209
29211
29213
29215

29217
29219
29221
29223
29225
29227
29229

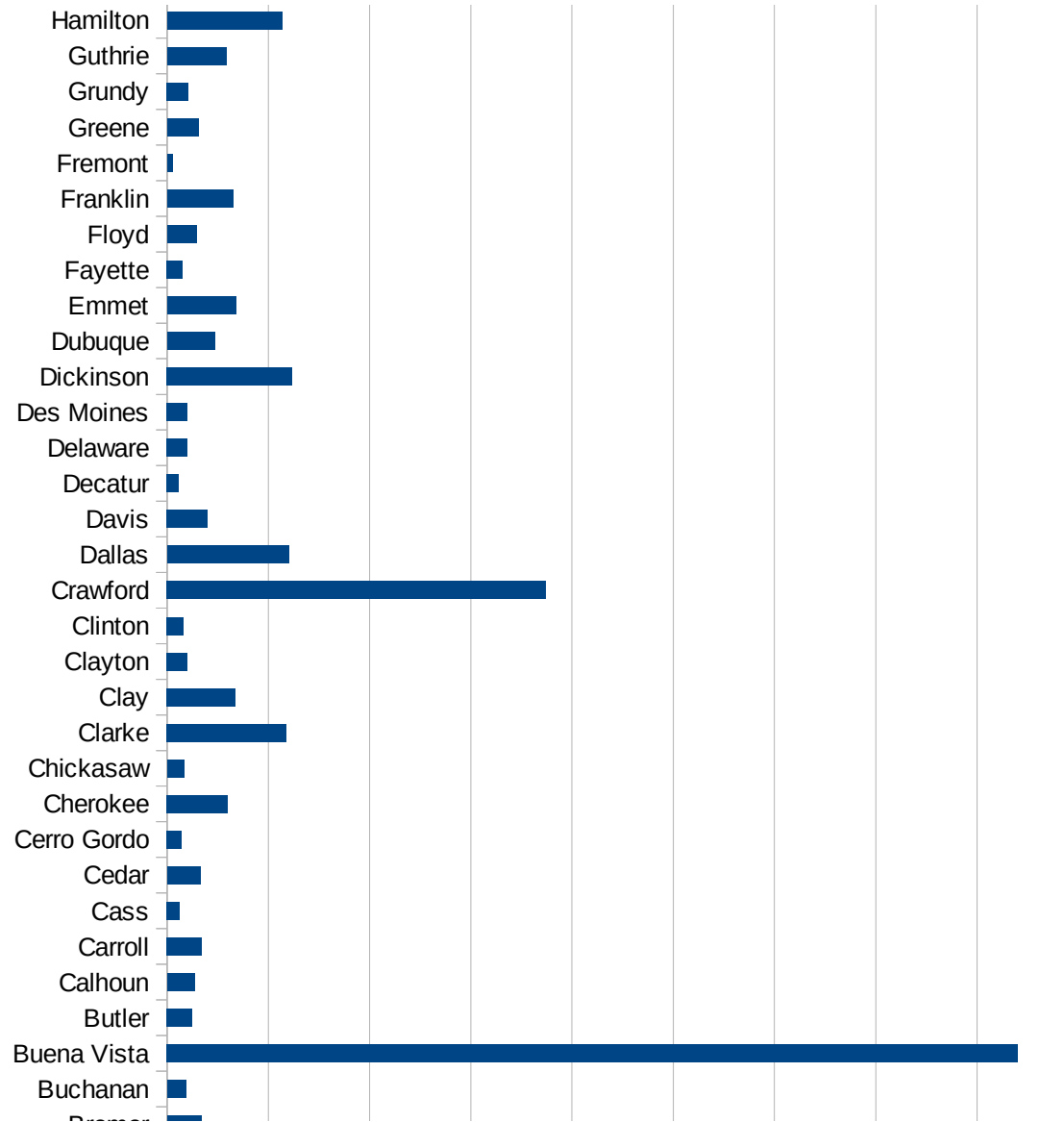
FIPS	County	PC Infection
19001	Adair	169.8994761
19003	Adams	192.0438957
19005	Allamakee	882.0127241
19007	Appanoose	160.8104848
19009	Audubon	272.4300763
19011	Benton	202.7922939
19013	Black Hawk	1444.776751
19015	Boone	436.4988993
19017	Bremer	340.7223313
19019	Buchanan	188.6881457
19021	Buena Vista	8402.938513
19023	Butler	247.6098769
19025	Calhoun	268.0688731
19027	Carroll	342.3637987
19029	Cass	123.7432328
19031	Cedar	332.8501637
19033	Cerro Gordo	145.3795109
19035	Cherokee	600.6536525
19037	Chickasaw	167.1681712
19039	Clarke	1177.9688
19041	Clay	675.5919177
19043	Clayton	199.3620415
19045	Clinton	161.2279118
19047	Crawford	3741.694836
19049	Dallas	1202.040364
19051	Davis	399.2458689
19053	Decatur	114.0684411
19055	Delaware	199.1915168
19057	Des Moines	199.294803
19059	Dickinson	1235.935405
19061	Dubuque	468.7467735
19063	Emmet	680.8602615
19065	Fayette	152.5940997

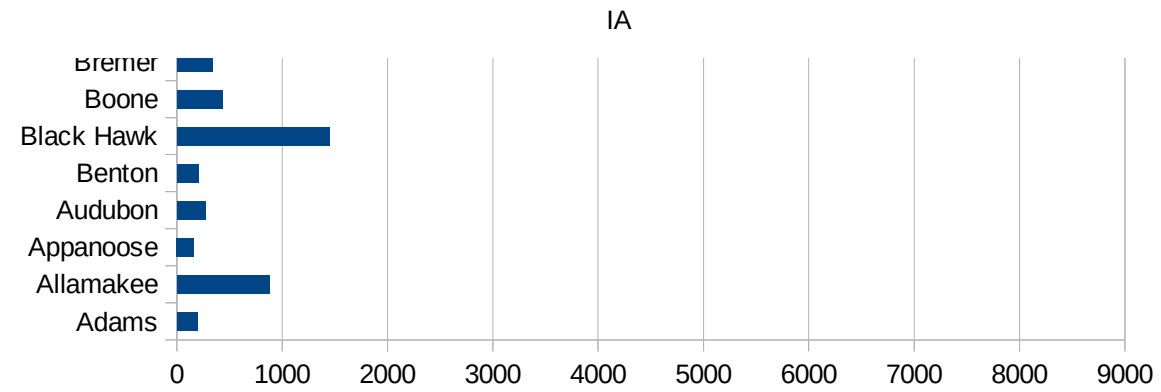


19067 Floyd	291.8596536
19069 Franklin	651.9162386
19071 Fremont	57.2000572
19073 Greene	311.7692907
19075 Grundy	211.313394
19077 Guthrie	587.6865672
19079 Hamilton	1136.971643
19081 Hancock	354.742345
19083 Hardin	320.1327958
19085 Harrison	311.3060705
19087 Henry	393.6811681
19089 Howard	152.3892457
19091 Humboldt	439.9287734
19093 Ida	306.9726648
19095 Iowa	247.8161204
19097 Jackson	97.77686291
19099 Jasper	818.3702587
19101 Jefferson	266.5796203
19103 Johnson	536.1628983
19105 Jones	226.5715388
19107 Keokuk	166.2591687
19109 Kossuth	181.110813
19111 Lee	126.2663339
19113 Linn	490.0203179
19115 Louisa	3187.393679
19117 Lucas	323.8866397
19119 Lyon	313.2672932
19121 Madison	215.3978706
19123 Mahaska	509.0909091
19125 Marion	143.6824618
19127 Marshall	2446.161927
19129 Mills	205.802297
19131 Mitchell	85.1546977
19133 Monona	725.8900795



19135 Monroe	629.0115533
19137 Montgomery	99.970009
19139 Muscatine	1374.362319
19141 O'Brien	534.6820809
19143 Osceola	811.2582781
19145 Page	118.0405272
19147 Palo Alto	257.5876358
19149 Plymouth	1008.168958
19151 Pocahontas	578.6350148
19153 Polk	1145.721299
19155 Pottawattamie	669.2824992
19157 Poweshiek	518.7443179
19159 Ringgold	241.5458937
19161 Sac	493.877971
19163 Scott	265.4617014
19165 Shelby	734.150976
19167 Sioux	1211.721906
19169 Story	531.0636563
19171 Tama	2555.60814
19173 Taylor	1227.588435
19175 Union	113.2777733
19177 Van Buren	227.9202279
19179 Wapello	1957.108365
19181 Warren	419.1476026
19183 Washington	966.5326769
19185 Wayne	93.73535385
19187 Webster	366.6234804
19189 Winnebago	161.6276859
19191 Winneshiek	119.8262519
19193 Woodbury	3006.66088
19195 Worth	107.3393264
19197 Wright	2687.15524





FIPS

- 29001
- 29003
- 29005
- 29007
- 29009
- 29011
- 29013
- 29015
- 29017
- 29019
- 29021
- 29023
- 29025
- 29027
- 29029
- 29031
- 29033
- 29035
- 29037

IA

29039
29041
29043
29045
29047
29049
29051
29053
29055
29057
29059
29061
29063
29065
29067
29069
29071
29073
29075
29077
29079
29081
29083
29085
29087
29089
29091
29093
29095
29097
29099
29101

29103

IA

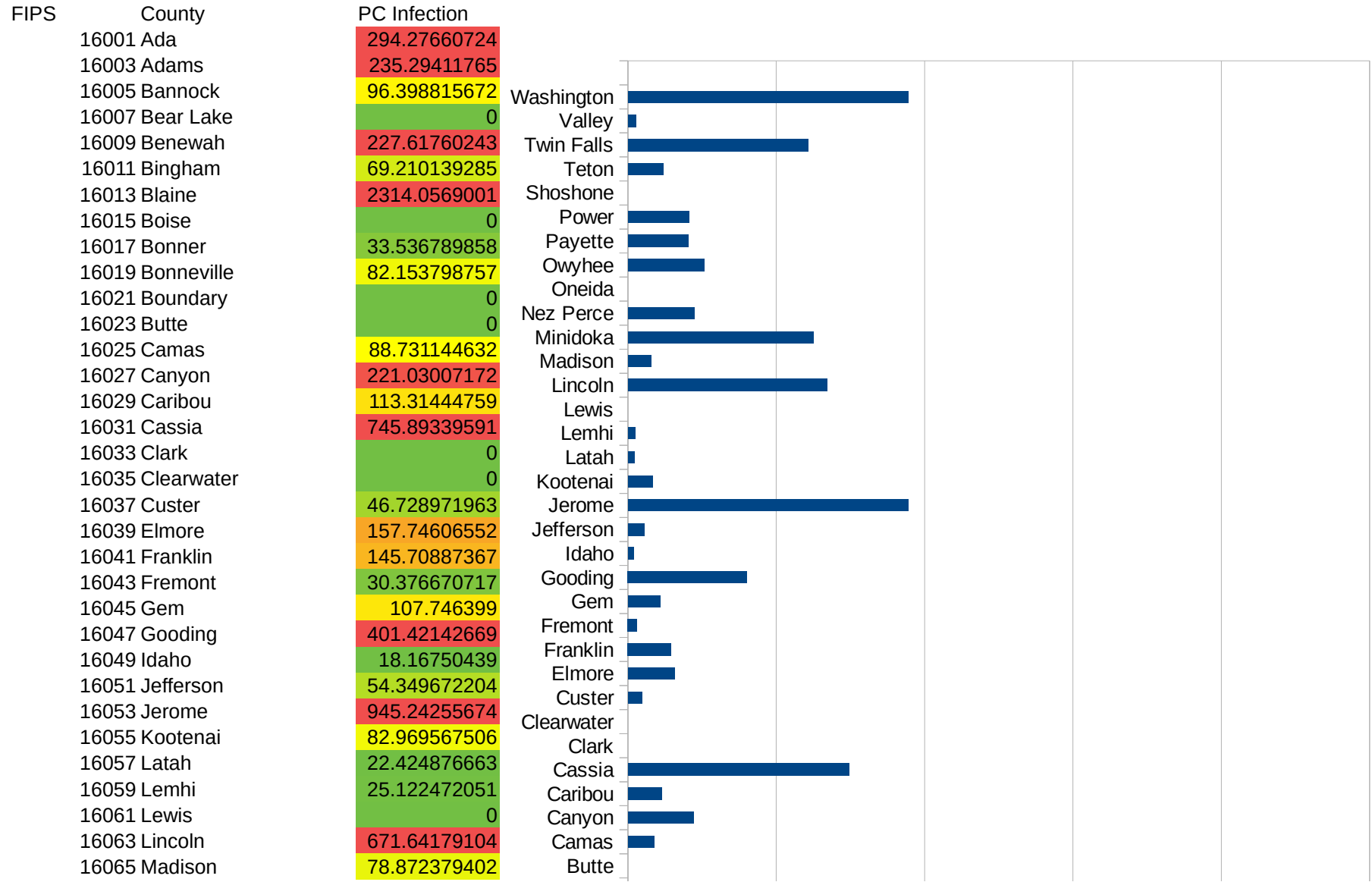
29105
29107
29109
29111
29113
29115
29117
29121
29123
29125
29127
29119
29129
29131
29133
29135
29137
29139
29141
29143
29145
29147
29149
29151
29153
29155
29157
29159
29161
29163
29165
29167
29169
29171

IA

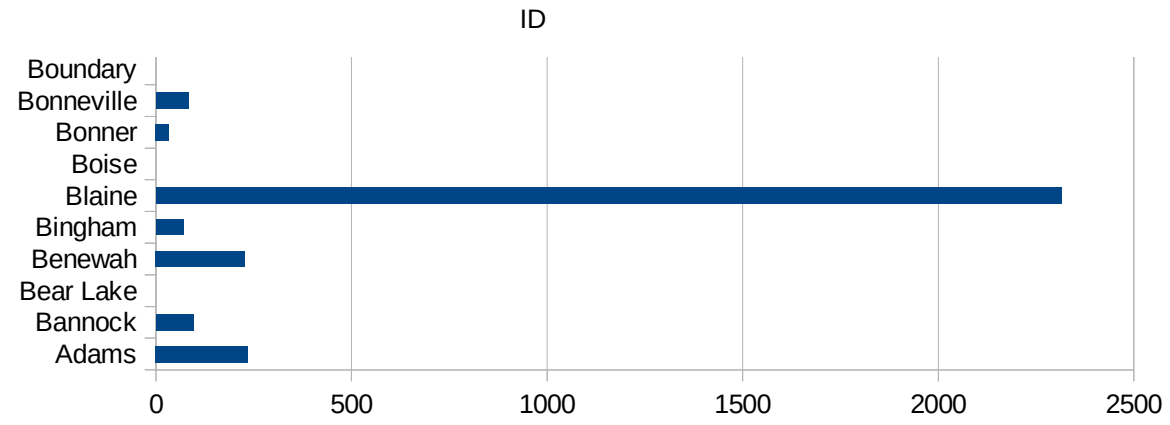
29173
29175
29177
29179
29181
29195
29197
29199
29201
29203
29205
29183
29185
29187
29189
29510
29186
29207
29209
29211
29213
29215

29217
29219
29221
29223
29225
29227
29229

ID



16067 Minidoka	624.24969988
16069 Nez Perce	222.72817264
16071 Oneida	0
16073 Owyhee	256.56375609
16075 Payette	203.81300157
16077 Power	205.97322348
16079 Shoshone	0
16081 Teton	120.27491409
16083 Twin Falls	606.40559473
16085 Valley	27.171451861
16087 Washington	944.78889873



ID

FIPS

29001
29003
29005
29007
29009
29011
29013
29015
29017
29019
29021
29023
29025
29027
29029
29031
29033
29035
29037

ID

29039
29041
29043
29045
29047
29049
29051
29053
29055
29057
29059
29061
29063
29065
29067
29069
29071
29073
29075
29077
29079
29081
29083
29085
29087
29089
29091
29093
29095
29097
29099
29101

29103

ID

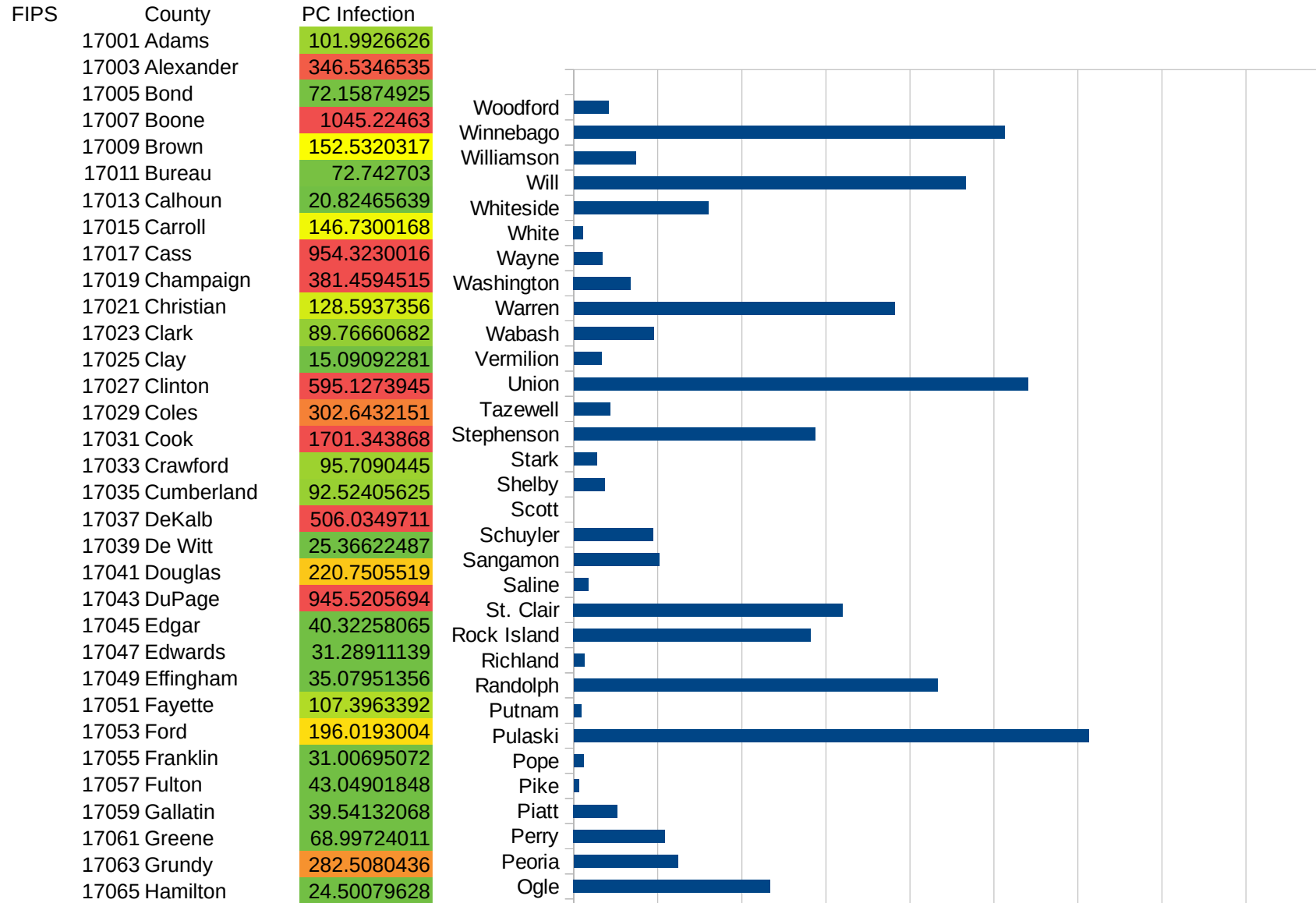
29105
29107
29109
29111
29113
29115
29117
29121
29123
29125
29127
29119
29129
29131
29133
29135
29137
29139
29141
29143
29145
29147
29149
29151
29153
29155
29157
29159
29161
29163
29165
29167
29169
29171

ID

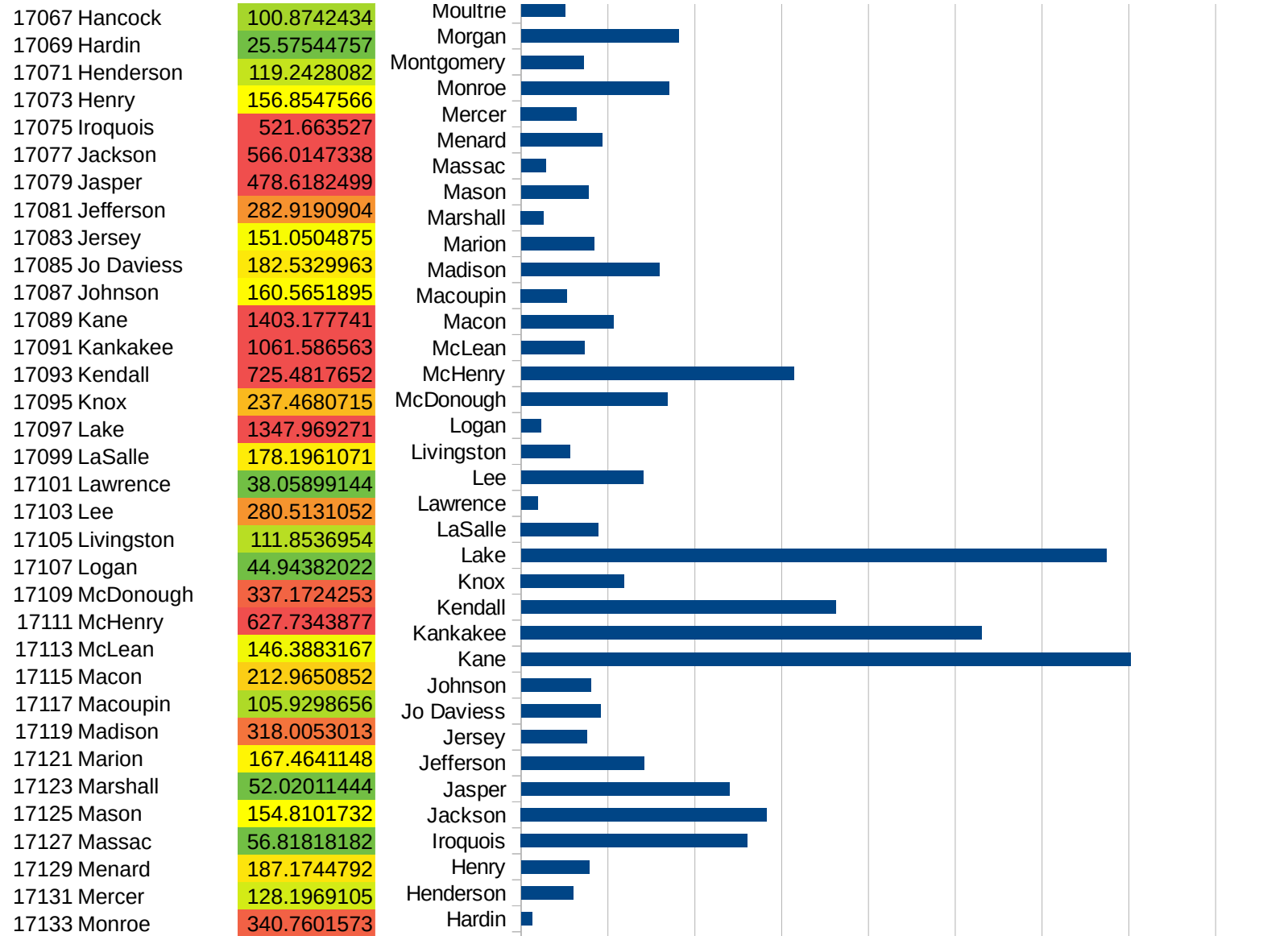
29173
29175
29177
29179
29181
29195
29197
29199
29201
29203
29205
29183
29185
29187
29189
29510
29186
29207
29209
29211
29213
29215

29217
29219
29221
29223
29225
29227
29229

IL

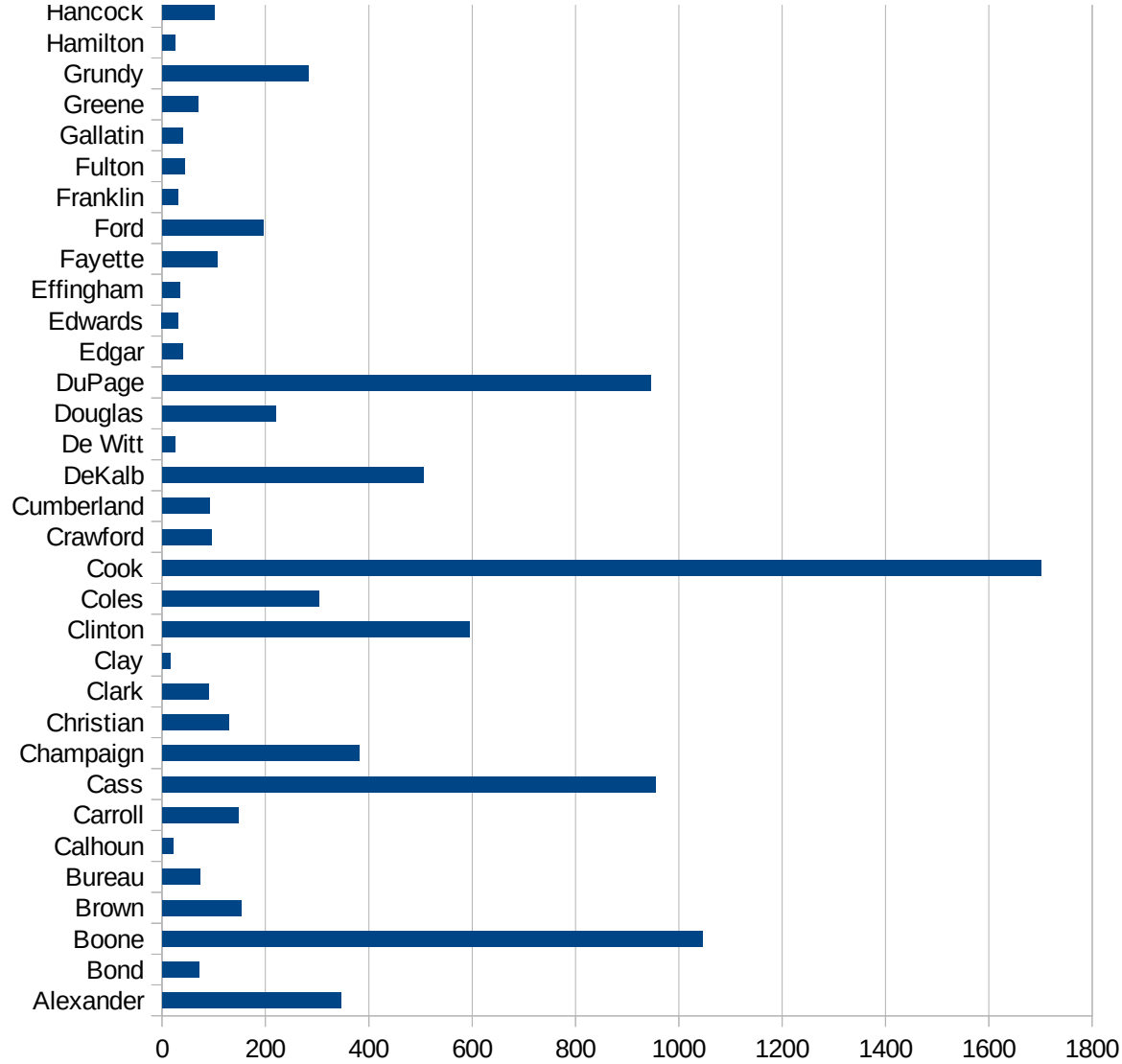


IL



IL

17135 Montgomery	143.3516311
17137 Morgan	362.0202496
17139 Moultrie	101.9229463
17141 Ogle	467.3723072
17143 Peoria	247.479529
17145 Perry	217.2475678
17147 Piatt	103.6838253
17149 Pike	12.81147909
17151 Pope	23.74169041
17153 Pulaski	1226.432363
17155 Putnam	17.42160279
17157 Randolph	865.8817666
17159 Richland	25.37588023
17161 Rock Island	563.8534399
17163 St. Clair	640.0851915
17165 Saline	33.46440224
17167 Sangamon	203.2270614
17169 Schuyler	188.2148545
17171 Scott	0
17173 Shelby	73.59367094
17175 Stark	55.27915976
17177 Stephenson	574.2631779
17179 Tazewell	85.39386978
17181 Union	1080.695921
17183 Vermilion	65.0990808
17185 Wabash	190.4926833
17187 Warren	763.2691404
17189 Washington	135.7627724
17191 Wayne	67.35243693
17193 White	21.95389682
17195 Whiteside	319.9942473
17197 Will	932.9635568
17199 Williamson	147.6377953
17201 Winnebago	1024.707742



IL

17203 Woodford

83.19683852

IL

FIPS

29001
29003
29005
29007
29009
29011
29013
29015
29017
29019
29021
29023
29025
29027
29029
29031
29033
29035
29037

IL

29039
29041
29043
29045
29047
29049
29051
29053
29055
29057
29059
29061
29063
29065
29067
29069
29071
29073
29075
29077
29079
29081
29083
29085
29087
29089
29091
29093
29095
29097
29099
29101

29103

IL

29105
29107
29109
29111
29113
29115
29117
29121
29123
29125
29127
29119
29129
29131
29133
29135
29137
29139
29141
29143
29145
29147
29149
29151
29153
29155
29157
29159
29161
29163
29165
29167
29169
29171

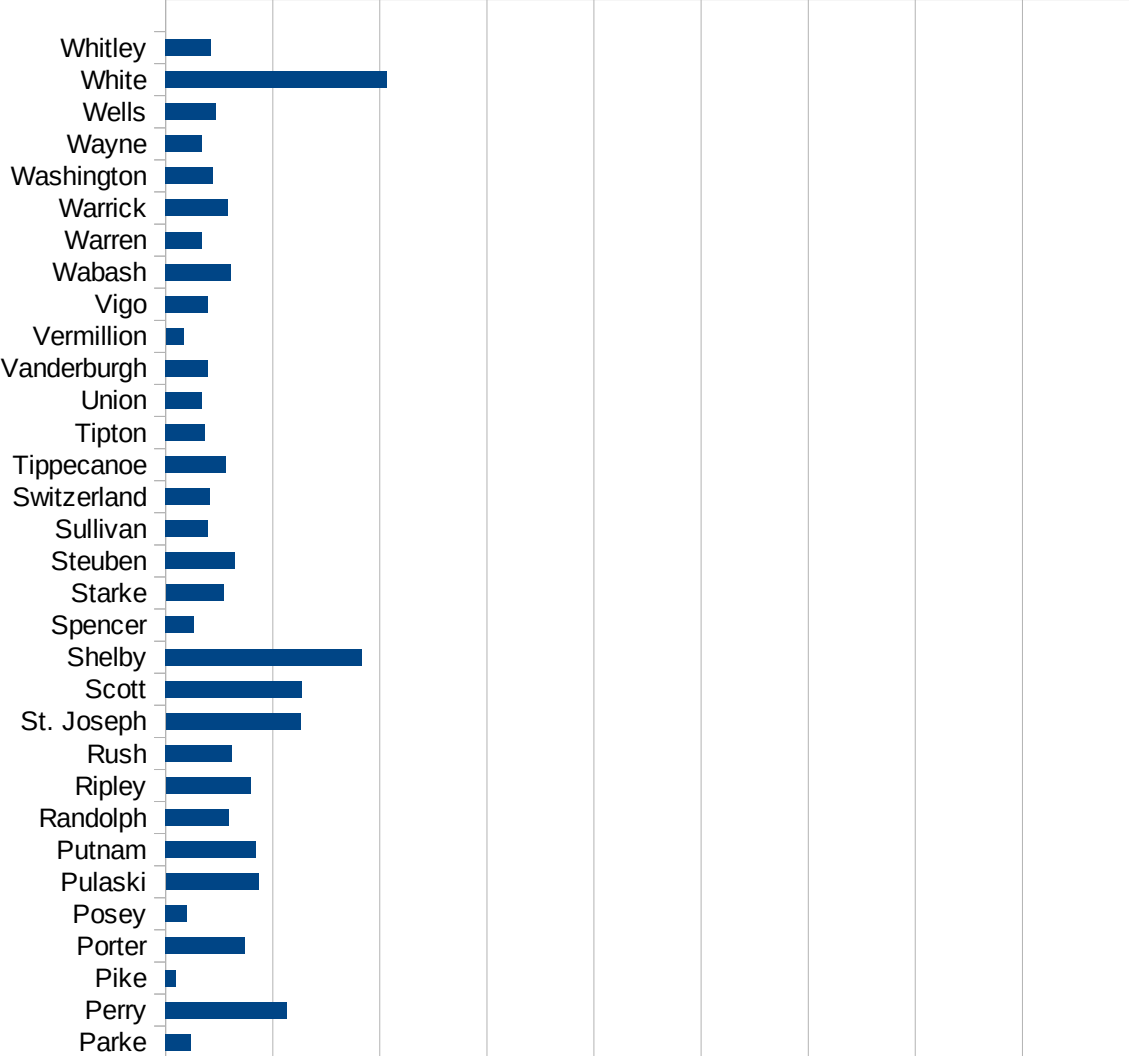
IL

29173
29175
29177
29179
29181
29195
29197
29199
29201
29203
29205
29183
29185
29187
29189
29510
29186
29207
29209
29211
29213
29215

29217
29219
29221
29223
29225
29227
29229

IN

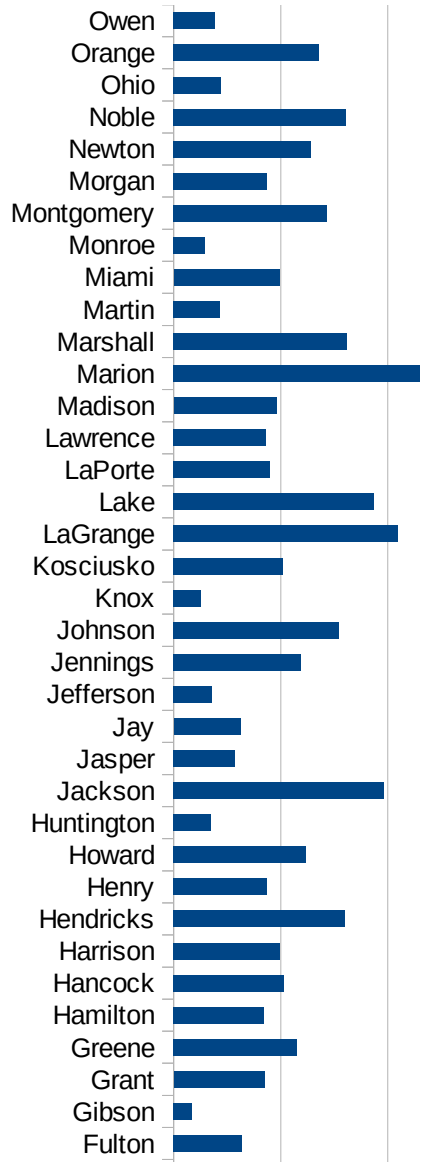
FIPS	County	PC Infection
18001	Adams	106.6337412
18003	Allen	656.985062
18005	Bartholomew	686.37995
18007	Benton	508.4941639
18009	Blackford	276.6135792
18011	Boone	597.0238362
18013	Brown	242.8777734
18015	Carroll	511.7503851
18017	Cass	4281.385852
18019	Clark	511.2474438
18021	Clay	213.9854796
18023	Clinton	849.6124031
18025	Crawford	255.7302519
18027	Daviess	398.2260838
18029	Dearborn	383.3118141
18031	Decatur	899.4551019
18033	DeKalb	323.8791468
18035	Delaware	358.9725717
18037	Dubois	599.0837543
18039	Elkhart	1315.917494
18041	Fayette	373.1505185
18043	Floyd	451.2670189
18045	Fountain	146.7800135
18047	Franklin	532.1956369
18049	Fulton	318.5347402
18051	Gibson	86.69137869
18053	Grant	424.6542101
18055	Greene	574.8922077
18057	Hamilton	423.5259902
18059	Hancock	516.0377729
18061	Harrison	498.1412639
18063	Hendricks	800.5556587
18065	Henry	437.1154523



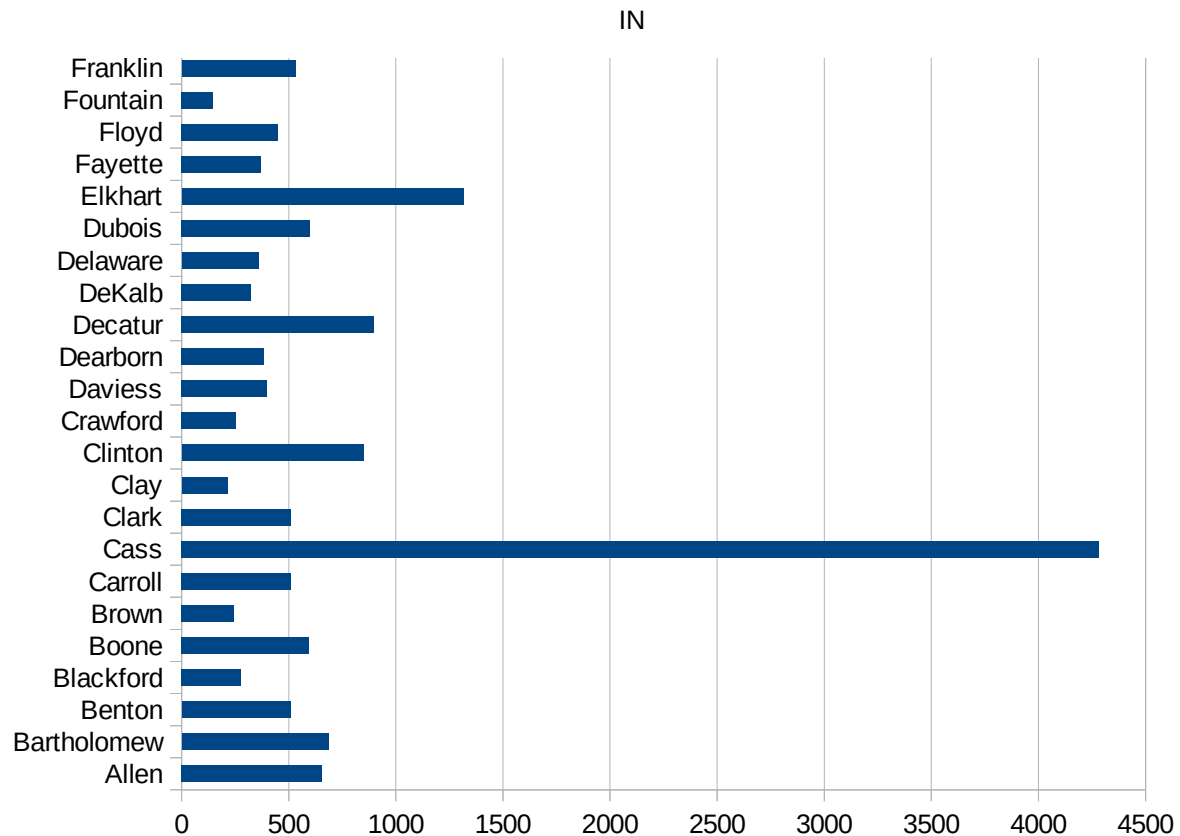
This work is licensed under the Creative Commons Attribution-NoDerivatives 4.0 International License. To view a copy of this license, visit <http://creativecommons.org/licenses/by-nd/4.0/>.

IN

18067 Howard	617.9734356
18069 Huntington	173.8410596
18071 Jackson	981.6145633
18073 Jasper	287.6835481
18075 Jay	313.0418031
18077 Jefferson	180.0794834
18079 Jennings	593.9661729
18081 Johnson	771.3234117
18083 Knox	127.388535
18085 Kosciusko	511.6959064
18087 LaGrange	1047.546402
18089 Lake	934.1241219
18091 LaPorte	449.0623324
18093 Lawrence	431.3742664
18095 Madison	481.3292091
18097 Marion	1151.811621
18099 Marshall	808.6836188
18101 Martin	215.3273955
18103 Miami	494.8407231
18105 Monroe	145.660475
18107 Montgomery	717.1543316
18109 Morgan	437.8458554
18111 Newton	642.3524374
18113 Noble	805.772953
18115 Ohio	222.4503765
18117 Orange	677.3051465
18119 Owen	191.8925402
18121 Parke	118.1544278
18123 Perry	565.3858235
18125 Pike	48.34810637
18127 Porter	371.475406
18129 Posey	101.8010963
18131 Pulaski	433.0740236
18133 Putnam	420.8687366



18135 Randolph	297.7747374
18137 Ripley	396.1715107
18139 Rush	312.0686551
18141 St. Joseph	629.6833856
18143 Scott	636.5692269
18145 Shelby	914.941807
18147 Spencer	132.828258
18149 Starke	270.3291912
18151 Steuben	323.8304516
18153 Sullivan	198.1633639
18155 Switzerland	205.2813287
18157 Tippecanoe	281.7952012
18159 Tipton	185.0872554
18161 Union	170.5272133
18163 Vanderburgh	198.3710367
18165 Vermillion	83.98475354
18167 Vigo	199.2810981
18169 Wabash	306.9053708
18171 Warren	169.4299891
18173 Warrick	290.8881679
18175 Washington	221.8802562
18177 Wayne	169.8616841
18179 Wells	233.9927675
18181 White	1031.782207
18183 Whitley	211.3048072



IN

FIPS

29001
29003
29005
29007
29009
29011
29013
29015
29017
29019
29021
29023
29025
29027
29029
29031
29033
29035
29037

IN

29039
29041
29043
29045
29047
29049
29051
29053
29055
29057
29059
29061
29063
29065
29067
29069
29071
29073
29075
29077
29079
29081
29083
29085
29087
29089
29091
29093
29095
29097
29099
29101

29103

IN

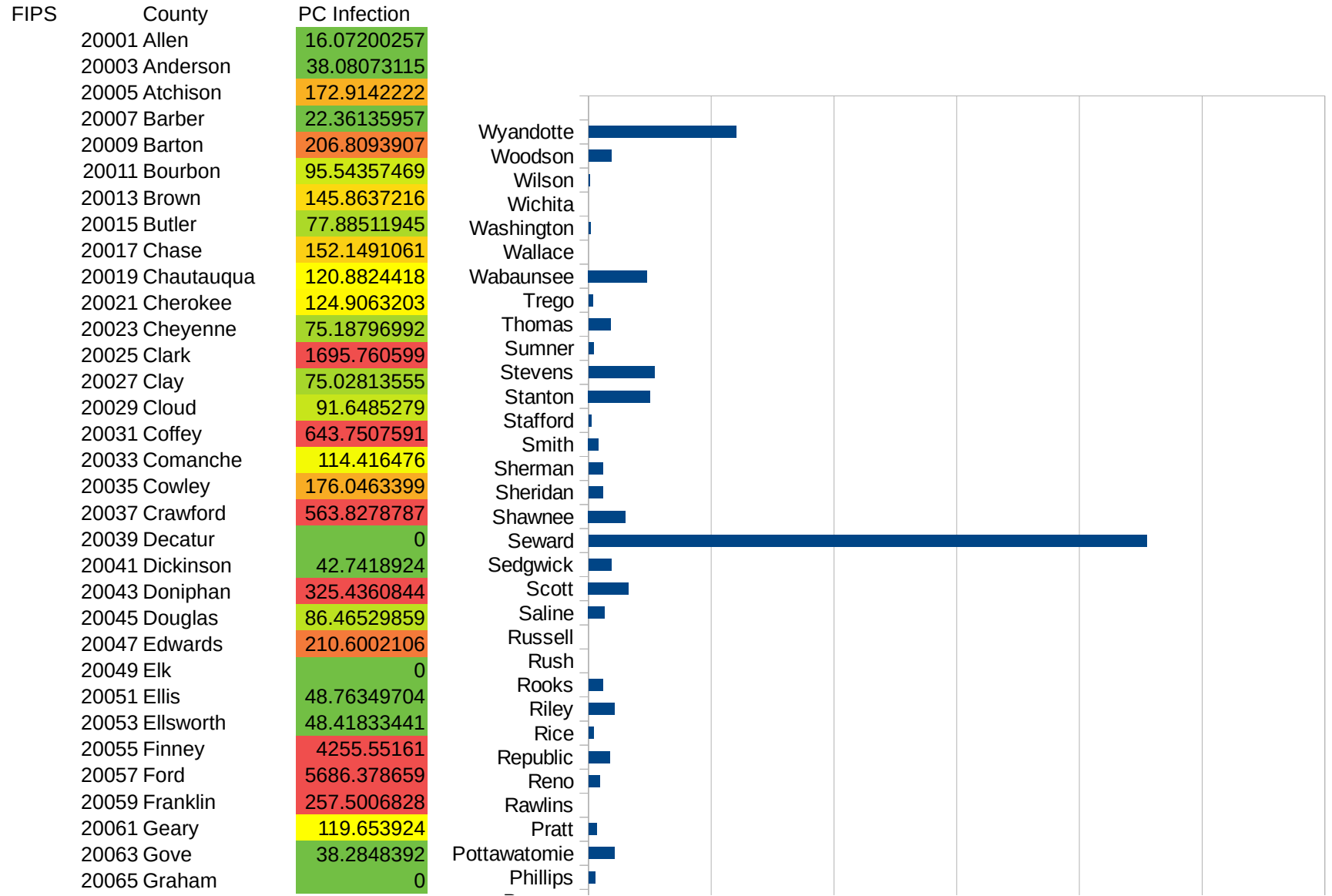
29105
29107
29109
29111
29113
29115
29117
29121
29123
29125
29127
29119
29129
29131
29133
29135
29137
29139
29141
29143
29145
29147
29149
29151
29153
29155
29157
29159
29161
29163
29165
29167
29169
29171

IN

29173
29175
29177
29179
29181
29195
29197
29199
29201
29203
29205
29183
29185
29187
29189
29510
29186
29207
29209
29211
29213
29215

29217
29219
29221
29223
29225
29227
29229

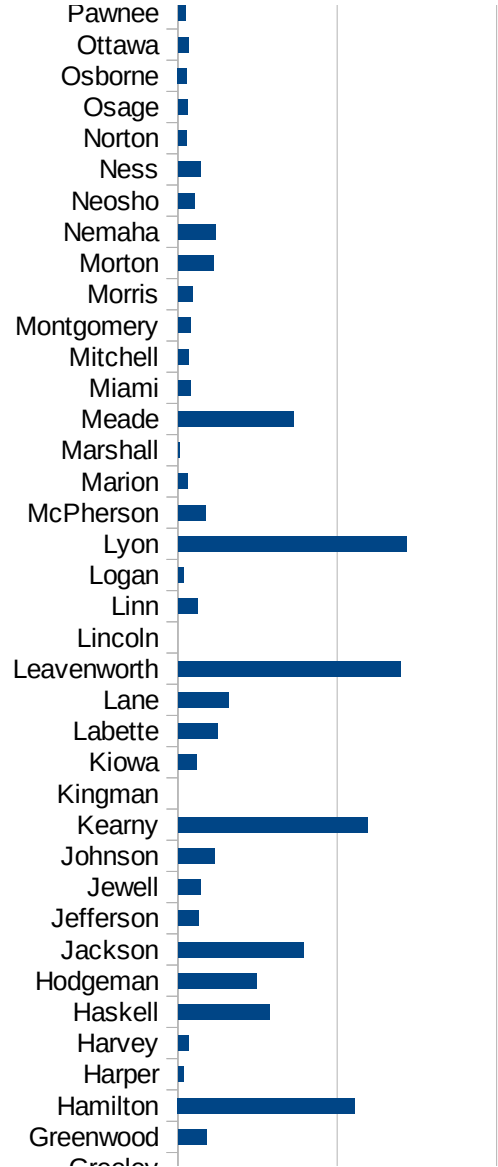
KS



This work is licensed under the Creative Commons Attribution-NoDerivatives 4.0 International License. To view a copy of this license, visit <http://creativecommons.org/licenses/by-nd/4.0/>.

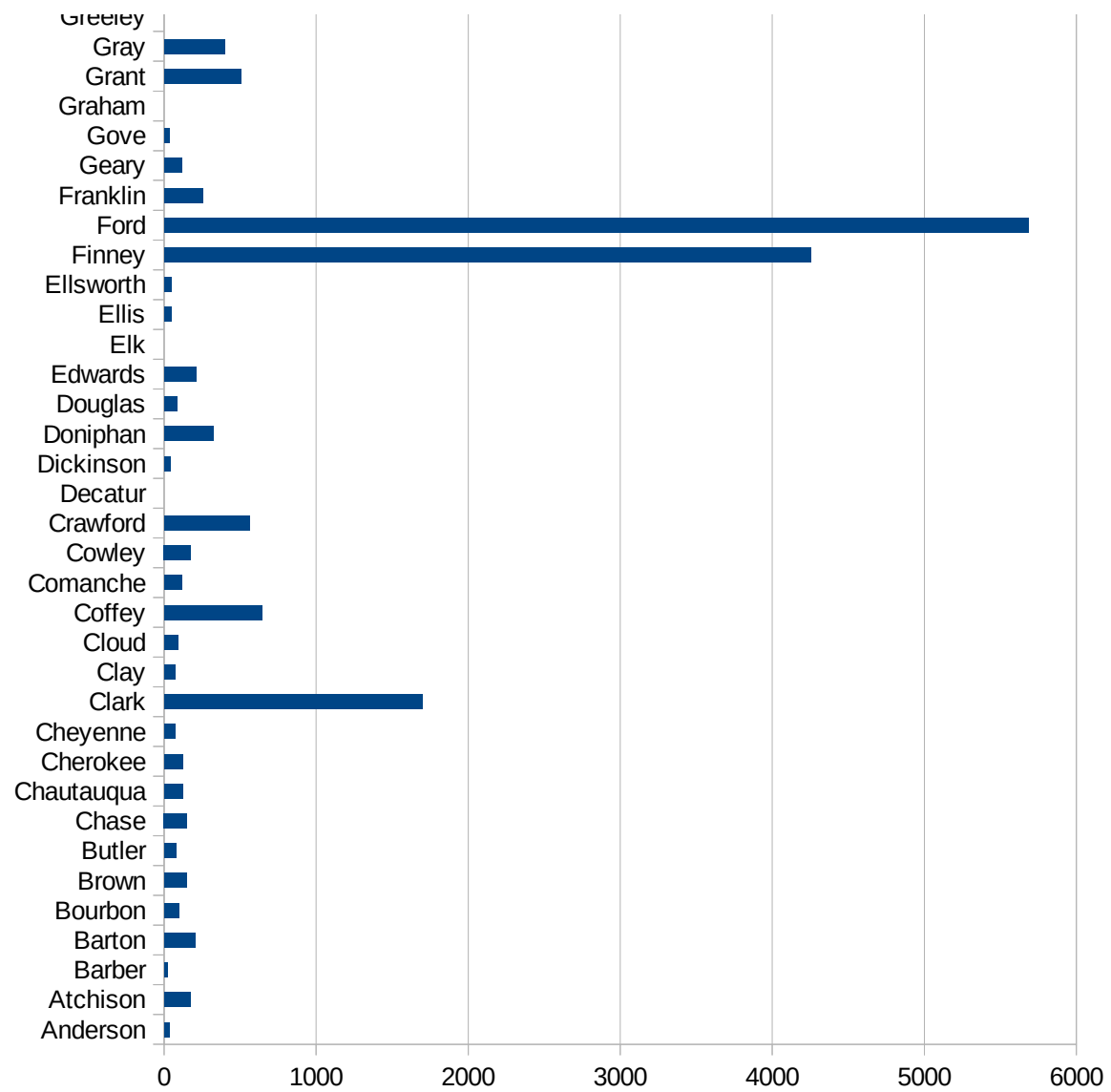
KS

20067 Grant	504.3620502
20069 Gray	397.8120338
20071 Greeley	0
20073 Greenwood	181.6680429
20075 Hamilton	1112.38972
20077 Harper	36.32401017
20079 Harvey	70.15492546
20081 Haskell	575.4315737
20083 Hodgeman	495.049505
20085 Jackson	790.6626506
20087 Jefferson	131.7523057
20089 Jewell	140.7954945
20091 Johnson	229.2675988
20093 Kearny	1191.985798
20095 Kingman	0
20097 Kiowa	119.2368839
20099 Labette	250.4508115
20101 Lane	320.5128205
20103 Leavenworth	1397.630052
20105 Lincoln	0
20107 Linn	123.0769231
20109 Logan	35.16174402
20111 Lyon	1433.874154
20113 McPherson	171.7069068
20115 Marion	58.57740586
20117 Marshall	10.28594939
20119 Meade	723.5890014
20121 Miami	77.19714964
20123 Mitchell	65.04065041
20125 Montgomery	80.94645081
20127 Morris	90.56330375
20129 Morton	224.9718785
20131 Nemaha	236.3367799
20133 Neosho	106.5763902



KS

20135 Ness	140.8450704
20137 Norton	55.24861878
20139 Osage	62.73132175
20141 Osborne	57.55395683
20143 Ottawa	68.94174423
20145 Pawnee	45.71776897
20147 Phillips	56.42279481
20149 Pottawatomie	210.07538
20151 Pratt	63.97952655
20153 Rawlins	0
20155 Reno	93.03519297
20157 Republic	171.5265866
20159 Rice	41.96831392
20161 Riley	211.6603123
20163 Rooks	119.6888091
20165 Rush	0
20167 Russell	0
20169 Saline	132.3505083
20171 Scott	326.7306514
20173 Sedgwick	186.5239376
20175 Seward	4550.045914
20177 Shawnee	301.4101488
20179 Sheridan	118.4366364
20181 Sherman	118.6641804
20183 Smith	83.26394671
20185 Stafford	23.93489708
20187 Stanton	503.2712632
20189 Stevens	539.6654074
20191 Sumner	43.48582362
20193 Thomas	181.5588121
20195 Trego	35.8037952
20197 Wabaunsee	478.3301928
20199 Wallace	0
20201 Washington	18.4501845



KS

20203 Wichita	0
20205 Wilson	11.5406809
20207 Woodson	188.5014138
20209 Wyandotte	1202.487237

KS

FIPS

29001
29003
29005
29007
29009
29011
29013
29015
29017
29019
29021
29023
29025
29027
29029
29031
29033
29035
29037

KS

29039
29041
29043
29045
29047
29049
29051
29053
29055
29057
29059
29061
29063
29065
29067
29069
29071
29073
29075
29077
29079
29081
29083
29085
29087
29089
29091
29093
29095
29097
29099
29101

29103

KS

29105
29107
29109
29111
29113
29115
29117
29121
29123
29125
29127
29119
29129
29131
29133
29135
29137
29139
29141
29143
29145
29147
29149
29151
29153
29155
29157
29159
29161
29163
29165
29167
29169
29171

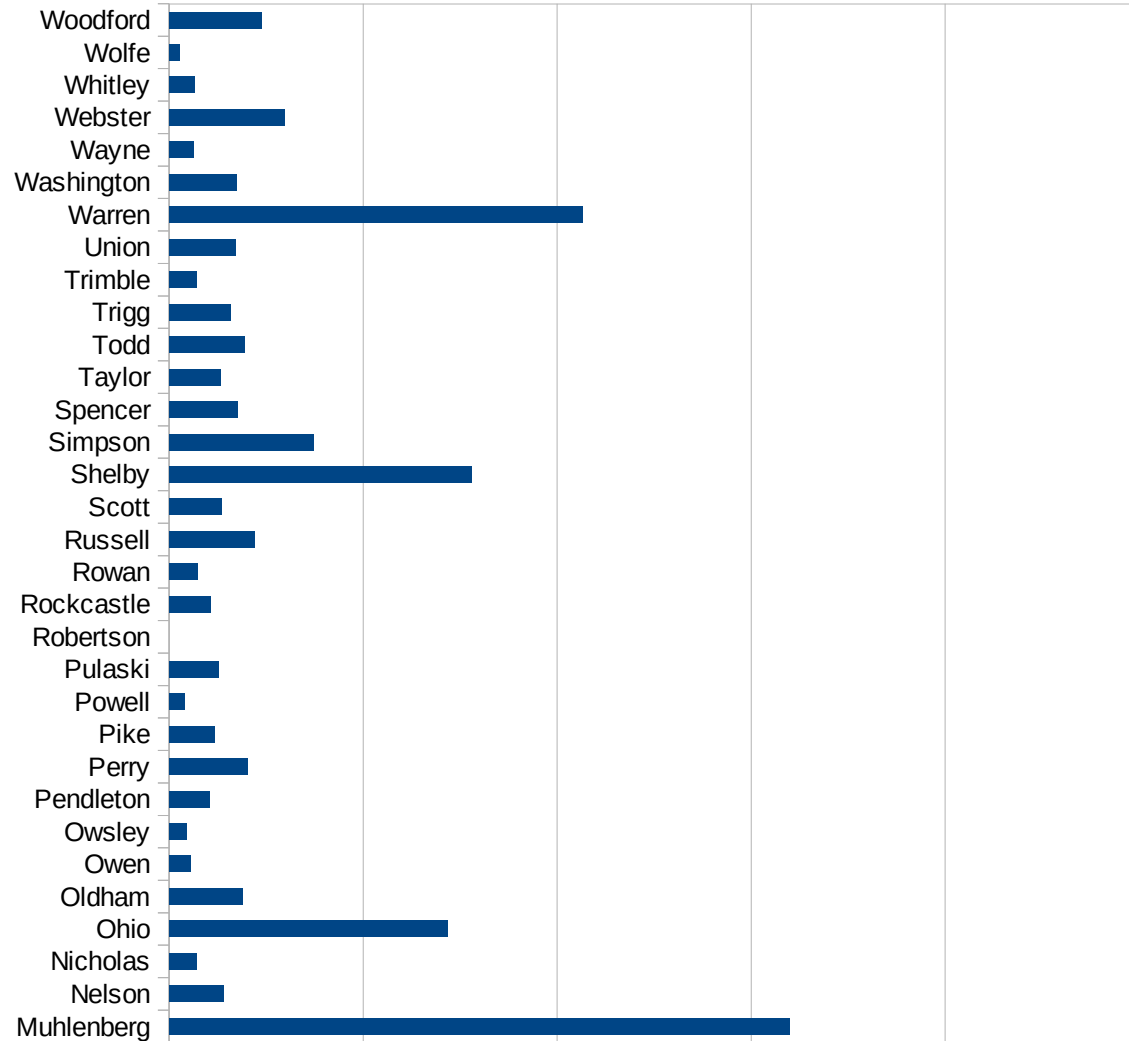
KS

29173
29175
29177
29179
29181
29195
29197
29199
29201
29203
29205
29183
29185
29187
29189
29510
29186
29207
29209
29211
29213
29215

29217
29219
29221
29223
29225
29227
29229

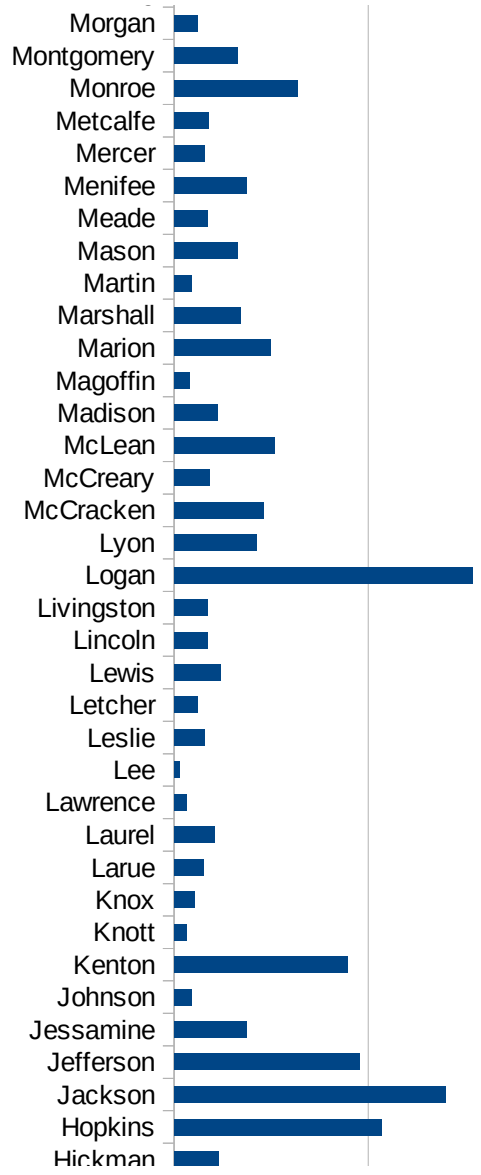
KY

FIPS	County	PC Infection
21001	Adair	562.0608899
21003	Allen	743.3008238
21005	Anderson	114.7244407
21007	Ballard	175.460584
21009	Barren	172.0391163
21011	Bath	88.83146249
21013	Bell	22.58270917
21015	Boone	440.9539811
21017	Bourbon	133.7693222
21019	Boyd	114.3099069
21021	Boyle	122.923588
21023	Bracken	206.3357204
21025	Breathitt	47.1475719
21027	Breckinridge	117.7163037
21029	Bullitt	182.5605349
21031	Butler	1933.917946
21033	Caldwell	102.2414471
21035	Calloway	181.4232784
21037	Campbell	253.3493645
21039	Carlisle	104.7998323
21041	Carroll	279.4076558
21043	Carter	77.76625685
21045	Casey	81.82275932
21047	Christian	255.3333984
21049	Clark	259.3174984
21051	Clay	193.9815966
21053	Clinton	48.99078973
21055	Crittenden	89.73639933
21057	Cumberland	90.10361916
21059	Daviess	402.5557841
21061	Edmonson	602.90044
21063	Elliott	39.9573788
21065	Estill	35.21622764



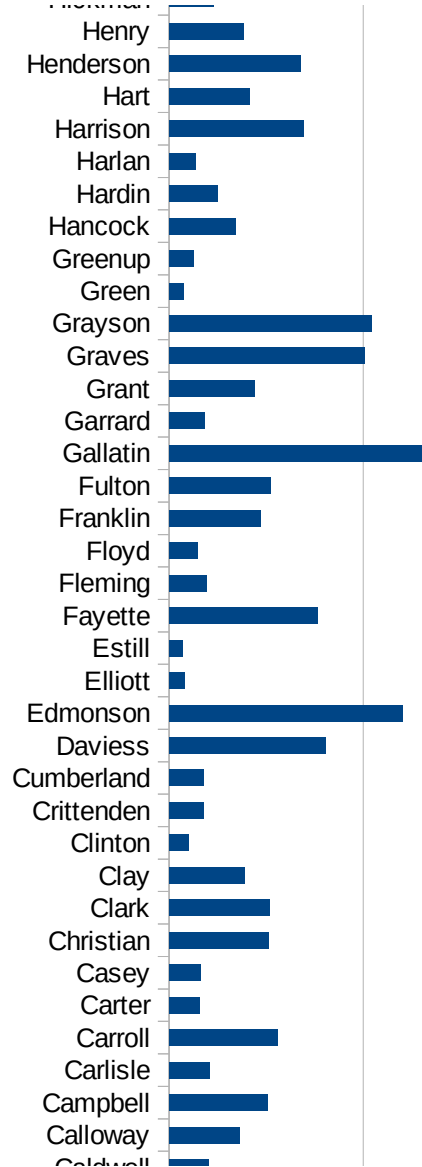
KY

21067 Fayette	382.9760949
21069 Fleming	97.00665188
21071 Floyd	72.53452364
21073 Franklin	236.1507429
21075 Fulton	261.4379085
21077 Gallatin	656.7028986
21079 Garrard	91.11617312
21081 Grant	218.9403288
21083 Graves	503.7918375
21085 Grayson	520.4969416
21087 Green	36.20237126
21089 Greenup	62.37949416
21091 Hancock	171.2719799
21093 Hardin	123.2375222
21095 Harlan	68.1585823
21097 Harrison	346.1497497
21099 Hart	206.2837195
21101 Henderson	337.7859665
21103 Henry	192.4748541
21105 Hickman	113.0965845
21107 Hopkins	534.7474927
21109 Jackson	699.3006993
21111 Jefferson	477.8609687
21113 Jessamine	185.4599407
21115 Johnson	44.67077638
21117 Kenton	446.2484417
21119 Knott	33.05566574
21121 Knox	51.11167902
21123 Larue	76.88544069
21125 Laurel	103.8421599
21127 Lawrence	32.11097553
21129 Lee	14.21868335
21131 Leslie	78.87212856
21133 Letcher	59.36344125

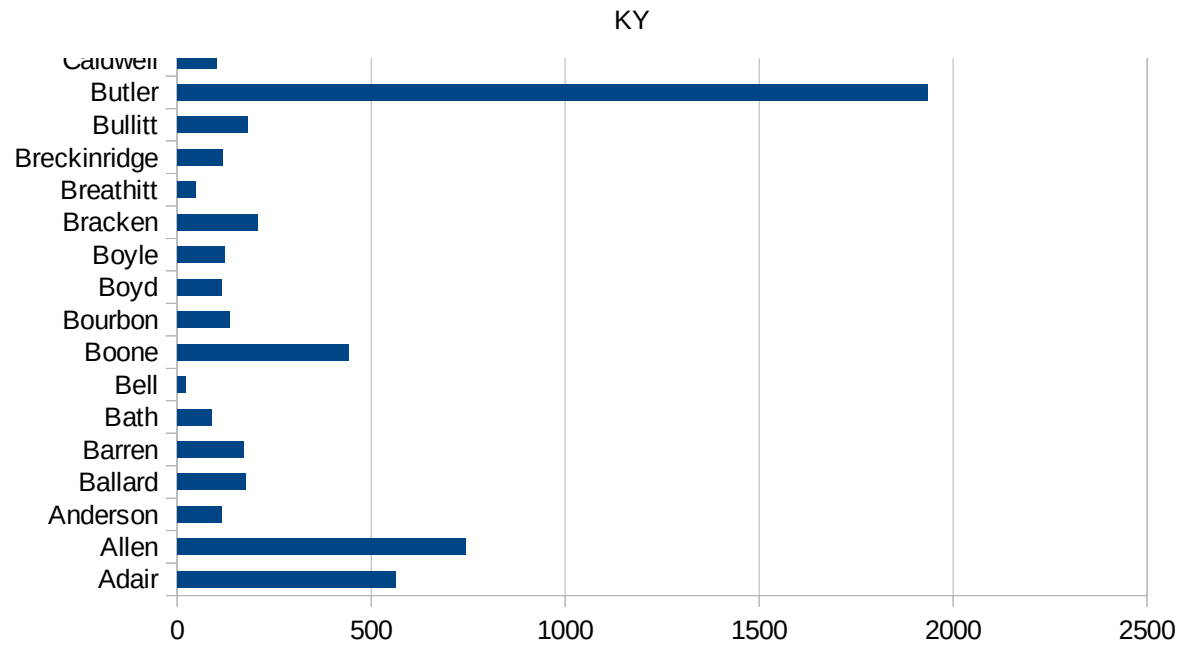


KY

21135 Lewis	120.6909557
21137 Lincoln	85.21343938
21139 Livingston	86.56135036
21141 Logan	770.6843529
21143 Lyon	212.2612061
21145 McCracken	229.5473327
21147 McCreary	91.91176471
21149 McLean	259.4033722
21151 Madison	111.5104798
21153 Magoffin	40.44652969
21155 Marion	247.3716759
21157 Marshall	169.9208105
21159 Martin	44.15790868
21161 Mason	163.2653061
21163 Meade	87.06251088
21165 Menifee	186.0176717
21167 Mercer	78.07476807
21169 Metcalfe	89.73080758
21171 Monroe	317.2233626
21173 Montgomery	163.103216
21175 Morgan	59.9475459
21177 Muhlenberg	1598.752193
21179 Nelson	141.7635384
21181 Nicholas	69.77393246
21183 Ohio	718.2297505
21185 Oldham	189.5591996
21187 Owen	55.14705882
21189 Owsley	44.72271914
21191 Pendleton	103.2417923
21193 Perry	203.1273954
21195 Pike	116.4343687
21197 Powell	40.1864652
21199 Pulaski	128.4372437
21201 Robertson	0



21203 Rockcastle	107.4626866
21205 Rowan	73.22133181
21207 Russell	218.8429381
21209 Scott	135.6391997
21211 Shelby	779.0922956
21213 Simpson	372.3892277
21215 Spencer	175.5879536
21217 Taylor	133.0776156
21219 Todd	194.9476078
21221 Trigg	157.0716383
21223 Trimble	70.46388726
21225 Union	172.3543606
21227 Warren	1065.029254
21229 Washington	173.7835154
21231 Wayne	63.5137776
21233 Webster	297.460148
21235 Whitley	66.22151095
21237 Wolfe	27.86679671
21239 Woodford	237.4401688



KY

FIPS

29001
29003
29005
29007
29009
29011
29013
29015
29017
29019
29021
29023
29025
29027
29029
29031
29033
29035
29037

KY

29039
29041
29043
29045
29047
29049
29051
29053
29055
29057
29059
29061
29063
29065
29067
29069
29071
29073
29075
29077
29079
29081
29083
29085
29087
29089
29091
29093
29095
29097
29099
29101

29103

KY

29105
29107
29109
29111
29113
29115
29117
29121
29123
29125
29127
29119
29129
29131
29133
29135
29137
29139
29141
29143
29145
29147
29149
29151
29153
29155
29157
29159
29161
29163
29165
29167
29169
29171

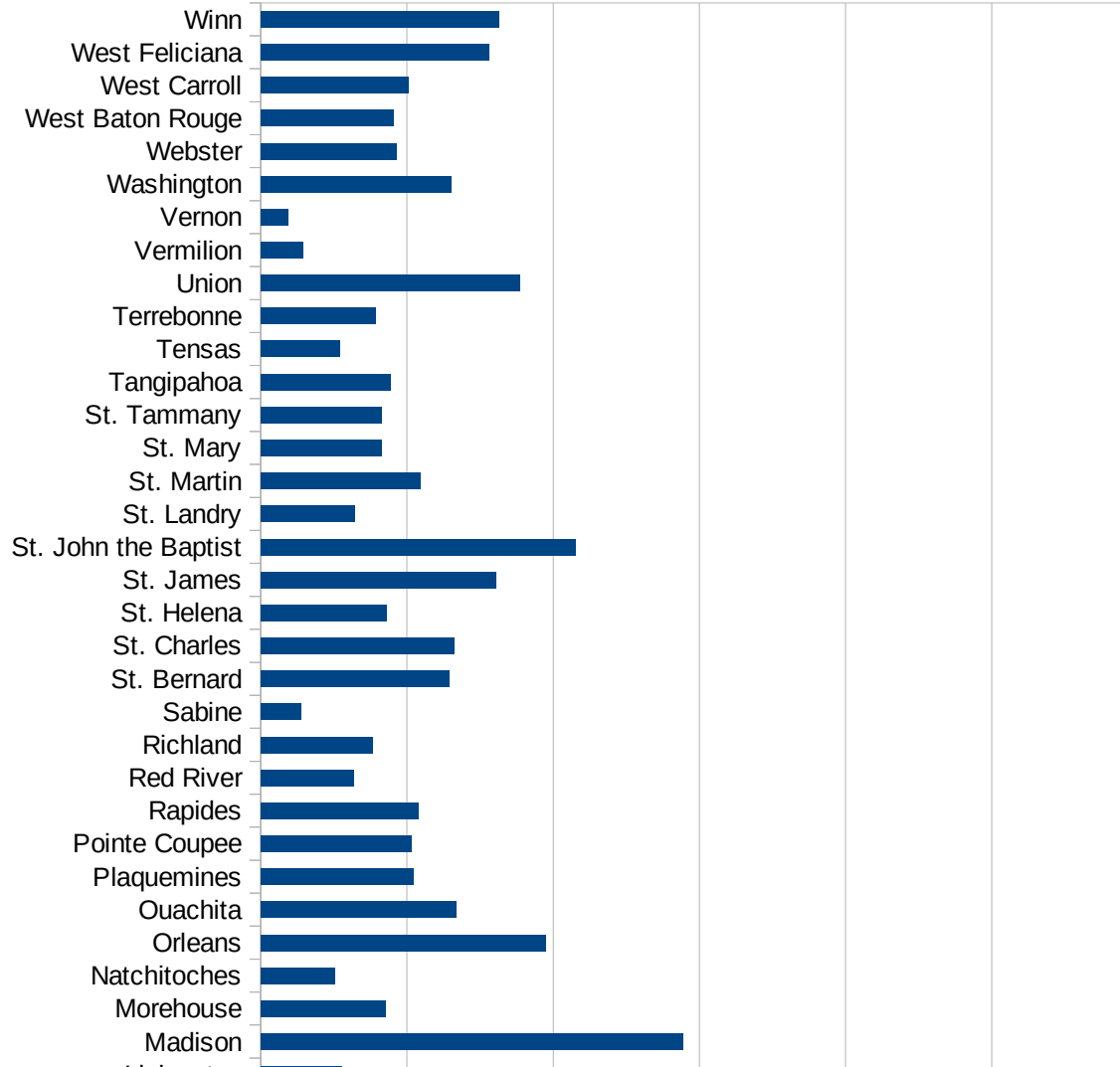
KY

29173
29175
29177
29179
29181
29195
29197
29199
29201
29203
29205
29183
29185
29187
29189
29510
29186
29207
29209
29211
29213
29215

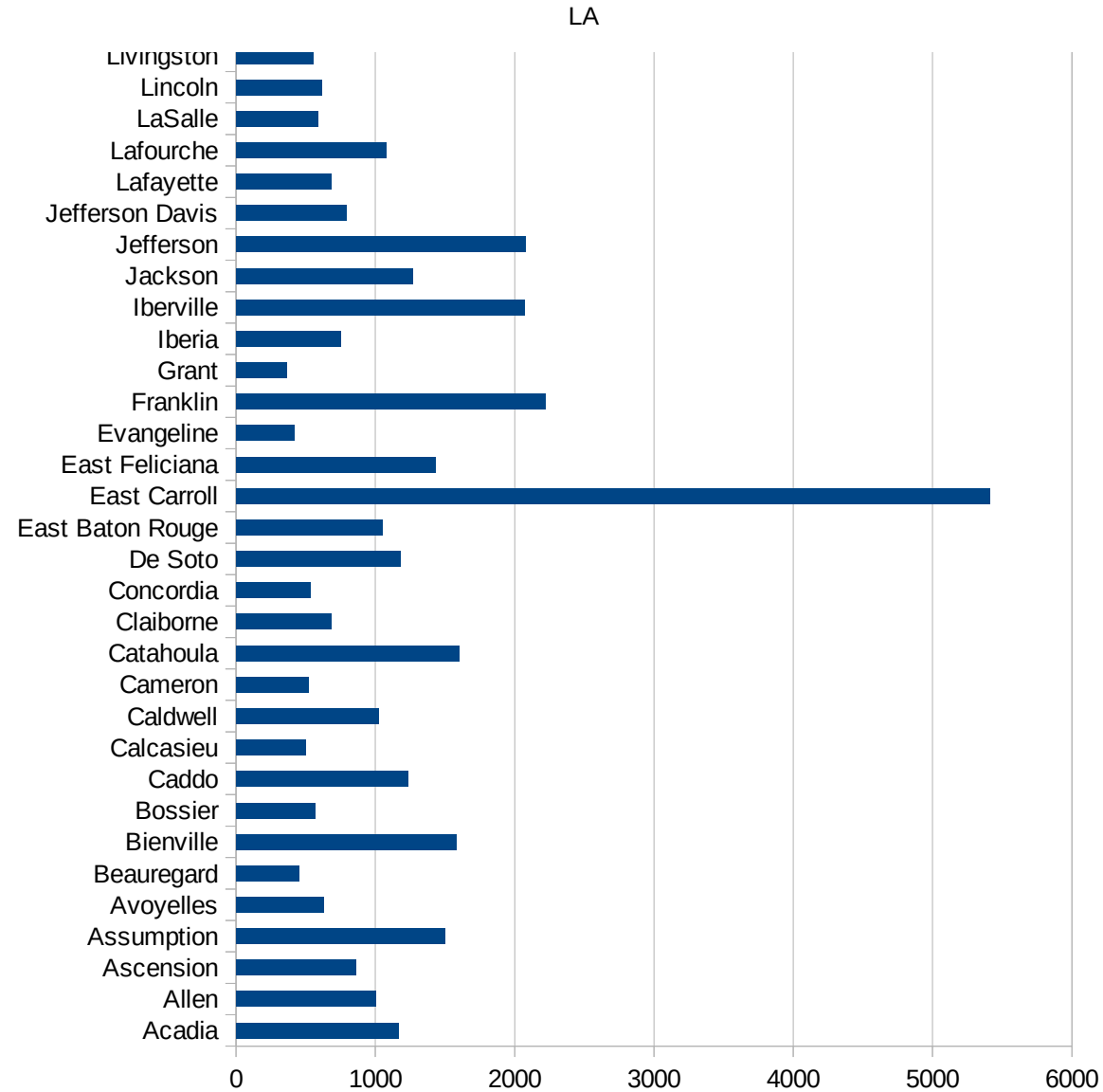
29217
29219
29221
29223
29225
29227
29229

LA

FIPS	County	PC Infection
22001	Acadia	1167.390256
22003	Allen	1003.710213
22005	Ascension	858.2520534
22007	Assumption	1497.757848
22009	Avoyelles	627.7494934
22011	Beauregard	450.9703916
22013	Bienville	1577.998197
22015	Bossier	566.1044935
22017	Caddo	1232.906036
22019	Calcasieu	497.262594
22021	Caldwell	1024.096386
22023	Cameron	516.6475316
22025	Catahoula	1602.830974
22027	Claiborne	683.6427496
22029	Concordia	536.4806867
22031	De Soto	1180.930165
22033	East Baton Rouge	1051.578842
22035	East Carroll	5414.239022
22037	East Feliciana	1429.68143
22039	Evangeline	418.6227312
22041	Franklin	2217.701925
22043	Grant	360.2882306
22045	Iberia	754.147813
22047	Iberville	2069.007671
22049	Jackson	1270.280468
22051	Jefferson	2074.180223
22053	Jefferson Davis	791.5901463
22055	Lafayette	681.2696164
22057	Lafourche	1076.288029
22059	LaSalle	589.9309513
22061	Lincoln	614.4588524
22063	Livingston	550.2733454
22065	Madison	2885.046143



22067 Morehouse	850.4606662
22069 Natchitoches	509.5837968
22071 Orleans	1946.261694
22073 Ouachita	1337.433242
22075 Plaquemines	1046.561299
22077 Pointe Coupee	1030.082042
22079 Rapides	1078.414853
22081 Red River	637.0178129
22083 Richland	767.6307448
22085 Sabine	274.6338216
22087 St. Bernard	1286.359453
22089 St. Charles	1321.885815
22091 St. Helena	857.5326447
22093 St. James	1606.69297
22095 St. John the Baptist	2153.575398
22097 St. Landry	640.3750423
22099 St. Martin	1092.855411
22101 St. Mary	823.723229
22103 St. Tammany	825.6137863
22105 Tangipahoa	885.0549796
22107 Tensas	537.8753922
22109 Terrebonne	787.2384504
22111 Union	1768.920734
22113 Vermilion	292.4954036
22115 Vernon	186.2464183
22117 Washington	1303.078442
22119 Webster	930.460333
22121 West Baton Rouge	904.3780982
22123 West Carroll	1010.744855
22125 West Feliciana	1558.861578
22127 Winn	1627.281732



LA

FIPS

29001
29003
29005
29007
29009
29011
29013
29015
29017
29019
29021
29023
29025
29027
29029
29031
29033
29035
29037

LA

29039
29041
29043
29045
29047
29049
29051
29053
29055
29057
29059
29061
29063
29065
29067
29069
29071
29073
29075
29077
29079
29081
29083
29085
29087
29089
29091
29093
29095
29097
29099
29101

29103

LA

29105
29107
29109
29111
29113
29115
29117
29121
29123
29125
29127
29119
29129
29131
29133
29135
29137
29139
29141
29143
29145
29147
29149
29151
29153
29155
29157
29159
29161
29163
29165
29167
29169
29171

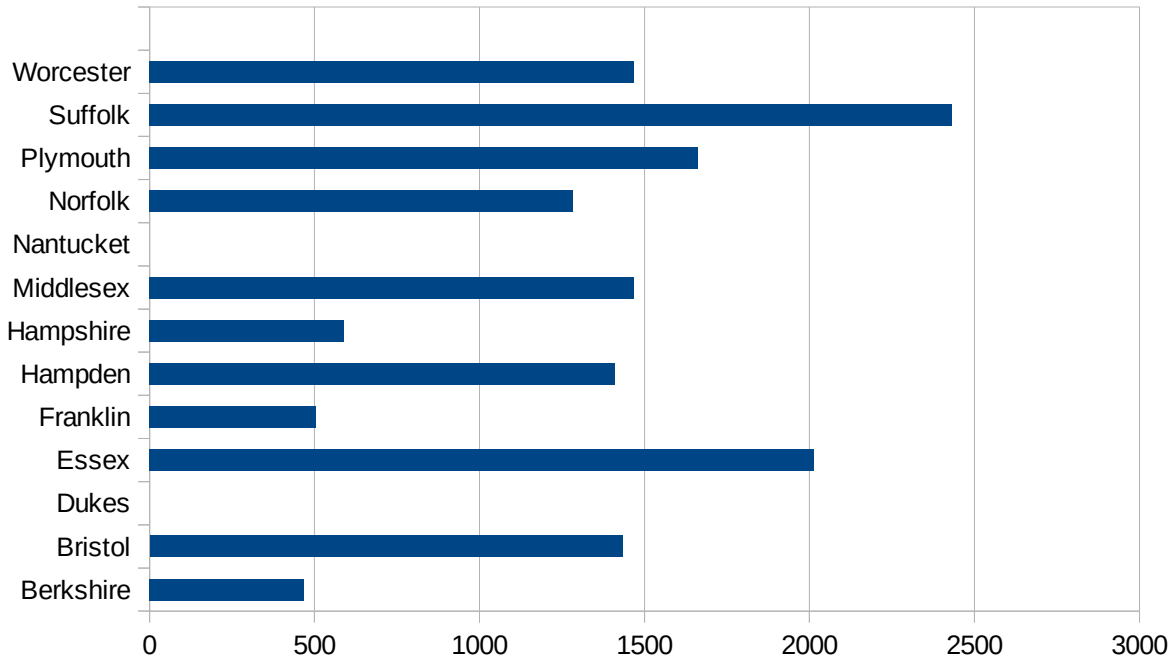
LA

29173
29175
29177
29179
29181
29195
29197
29199
29201
29203
29205
29183
29185
29187
29189
29510
29186
29207
29209
29211
29213
29215

29217
29219
29221
29223
29225
29227
29229

MA

FIPS	County	PC Infection
25001	Barnstable	714.5769002
25003	Berkshire	467.7557223
25005	Bristol	1433.632021
25007	Dukes	0
25009	Essex	2013.56373
25011	Franklin	505.8974395
25013	Hampden	1410.058545
25015	Hampshire	588.7639057
25017	Middlesex	1467.566393
25019	Nantucket	0
25021	Norfolk	1283.832444
25023	Plymouth	1661.738708
25025	Suffolk	2431.458826
25027	Worcester	1469.237722



MA

FIPS

29001
29003
29005
29007
29009
29011
29013
29015
29017
29019
29021
29023
29025
29027
29029
29031
29033
29035
29037

MA

29039
29041
29043
29045
29047
29049
29051
29053
29055
29057
29059
29061
29063
29065
29067
29069
29071
29073
29075
29077
29079
29081
29083
29085
29087
29089
29091
29093
29095
29097
29099
29101

29103

MA

29105
29107
29109
29111
29113
29115
29117
29121
29123
29125
29127
29119
29129
29131
29133
29135
29137
29139
29141
29143
29145
29147
29149
29151
29153
29155
29157
29159
29161
29163
29165
29167
29169
29171

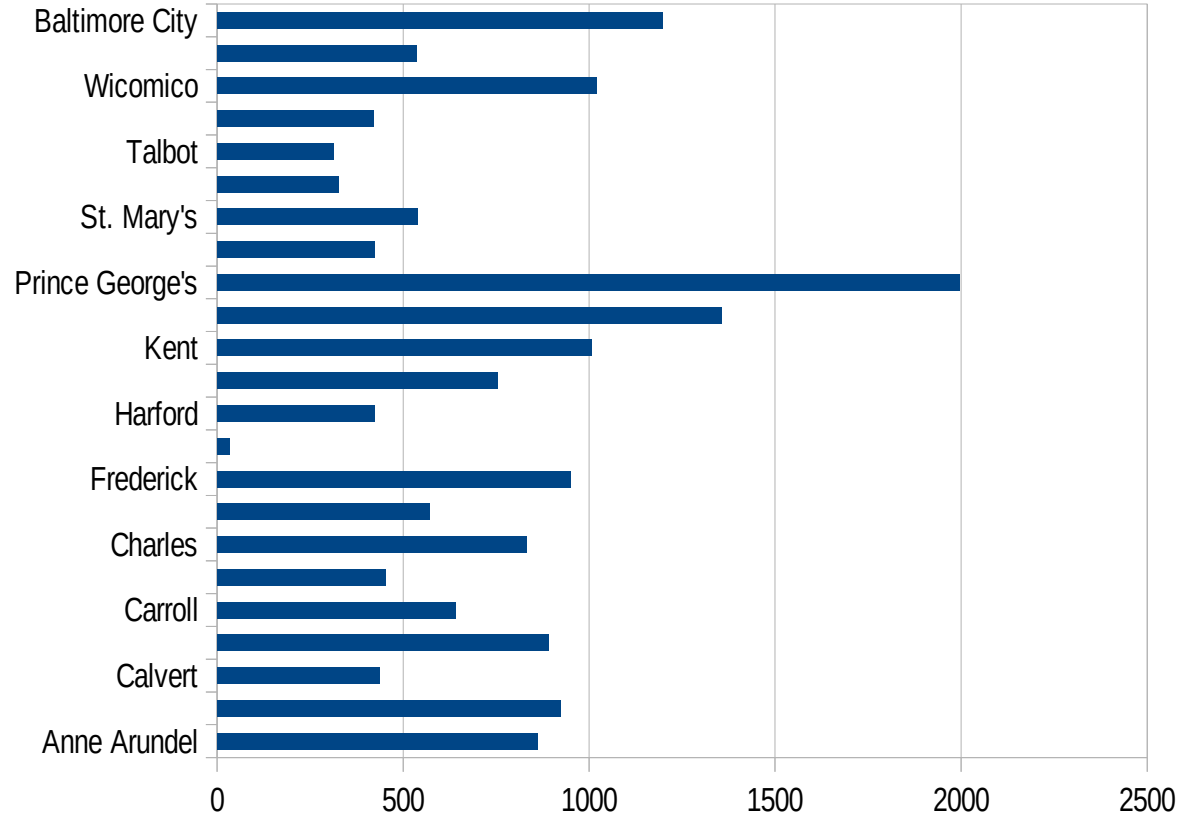
MA

29173
29175
29177
29179
29181
29195
29197
29199
29201
29203
29205
29183
29185
29187
29189
29510
29186
29207
29209
29211
29213
29215

29217
29219
29221
29223
29225
29227
29229

MD

FIPS	County	PC Infection
24001	Allegany	273.3356816
24003	Anne Arundel	860.370362
24005	Baltimore	923.6737882
24009	Calvert	436.9422736
24011	Caroline	891.7847706
24013	Carroll	642.4071864
24015	Cecil	451.2477389
24017	Charles	830.3251333
24019	Dorchester	571.9107444
24021	Frederick	948.5699086
24023	Garrett	34.29002503
24025	Harford	422.1203673
24027	Howard	753.7221995
24029	Kent	1006.036217
24031	Montgomery	1356.96825
24033	Prince George's	1996.133323
24035	Queen Anne's	423.8721617
24037	St. Mary's	537.8825534
24039	Somerset	327.1665044
24041	Talbot	313.784895
24043	Washington	420.0734135
24045	Wicomico	1020.398275
24047	Worcester	536.4413484
24510	Baltimore City	1196.690429



MD

FIPS

29001
29003
29005
29007
29009
29011
29013
29015
29017
29019
29021
29023
29025
29027
29029
29031
29033
29035
29037

MD

29039
29041
29043
29045
29047
29049
29051
29053
29055
29057
29059
29061
29063
29065
29067
29069
29071
29073
29075
29077
29079
29081
29083
29085
29087
29089
29091
29093
29095
29097
29099
29101

29103

MD

29105
29107
29109
29111
29113
29115
29117
29121
29123
29125
29127
29119
29129
29131
29133
29135
29137
29139
29141
29143
29145
29147
29149
29151
29153
29155
29157
29159
29161
29163
29165
29167
29169
29171

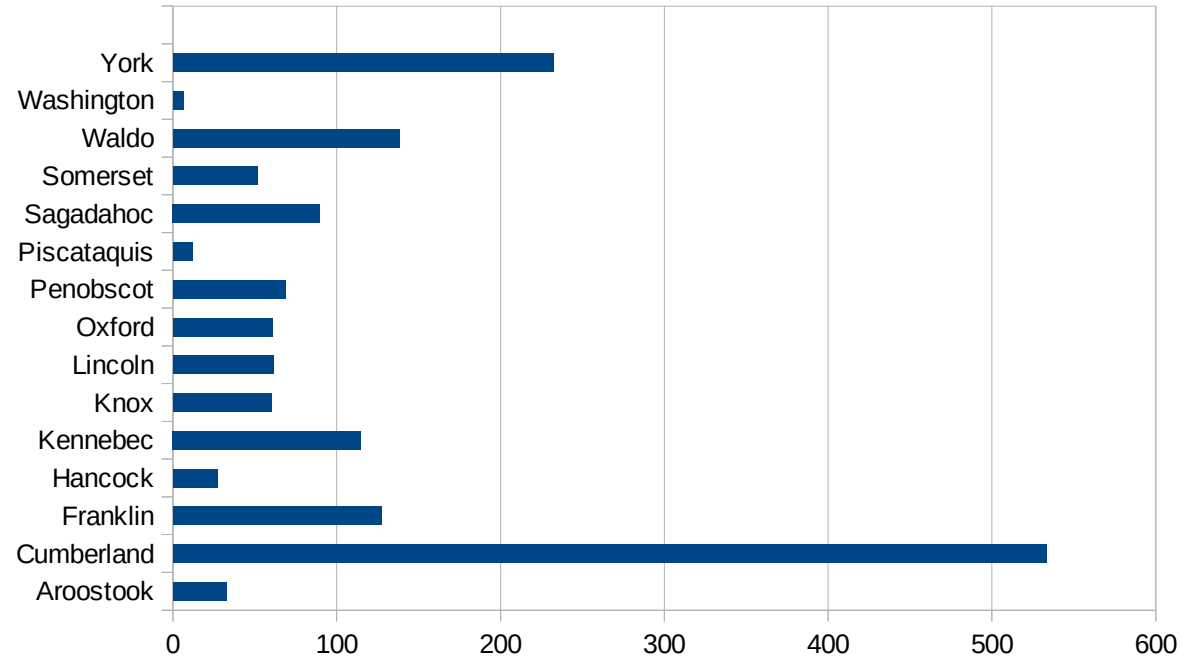
MD

29173
29175
29177
29179
29181
29195
29197
29199
29201
29203
29205
29183
29185
29187
29189
29510
29186
29207
29209
29211
29213
29215

29217
29219
29221
29223
29225
29227
29229

ME

FIPS	County	PC Infection
23001	Androscoggin	421.6235292
23003	Aroostook	32.78151123
23005	Cumberland	533.4568755
23007	Franklin	127.1030538
23009	Hancock	27.36676944
23011	Kennebec	114.676081
23013	Knox	60.34547786
23015	Lincoln	61.14961272
23017	Oxford	60.74490611
23019	Penobscot	68.83041245
23021	Piscataquis	11.9047619
23023	Sagadahoc	89.80187461
23025	Somerset	51.39152435
23027	Waldo	138.5599839
23029	Washington	6.35122261
23031	York	232.2660732



ME

FIPS

29001
29003
29005
29007
29009
29011
29013
29015
29017
29019
29021
29023
29025
29027
29029
29031
29033
29035
29037

ME

29039
29041
29043
29045
29047
29049
29051
29053
29055
29057
29059
29061
29063
29065
29067
29069
29071
29073
29075
29077
29079
29081
29083
29085
29087
29089
29091
29093
29095
29097
29099
29101

29103

ME

29105
29107
29109
29111
29113
29115
29117
29121
29123
29125
29127
29119
29129
29131
29133
29135
29137
29139
29141
29143
29145
29147
29149
29151
29153
29155
29157
29159
29161
29163
29165
29167
29169
29171

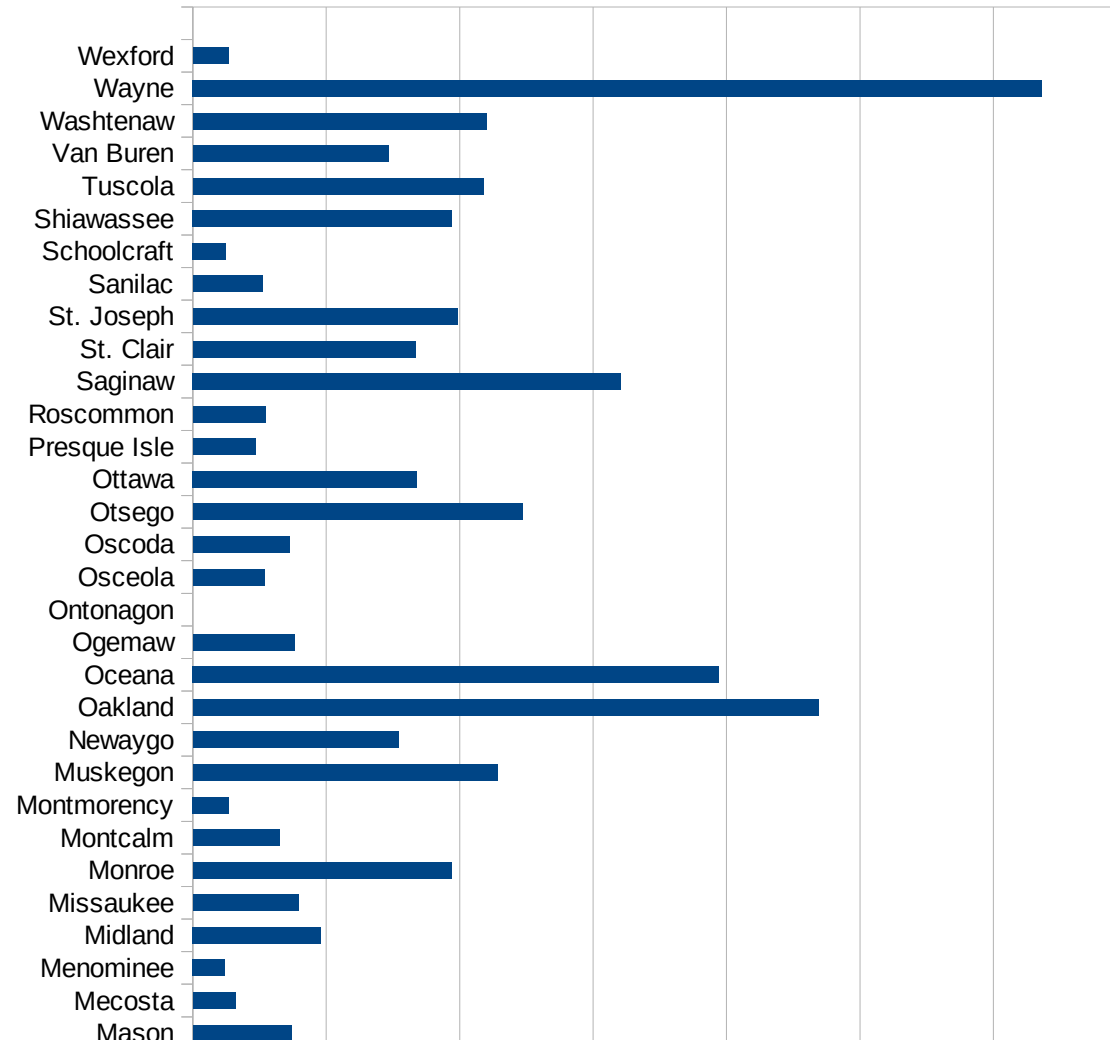
ME

29173
29175
29177
29179
29181
29195
29197
29199
29201
29203
29205
29183
29185
29187
29189
29510
29186
29207
29209
29211
29213
29215

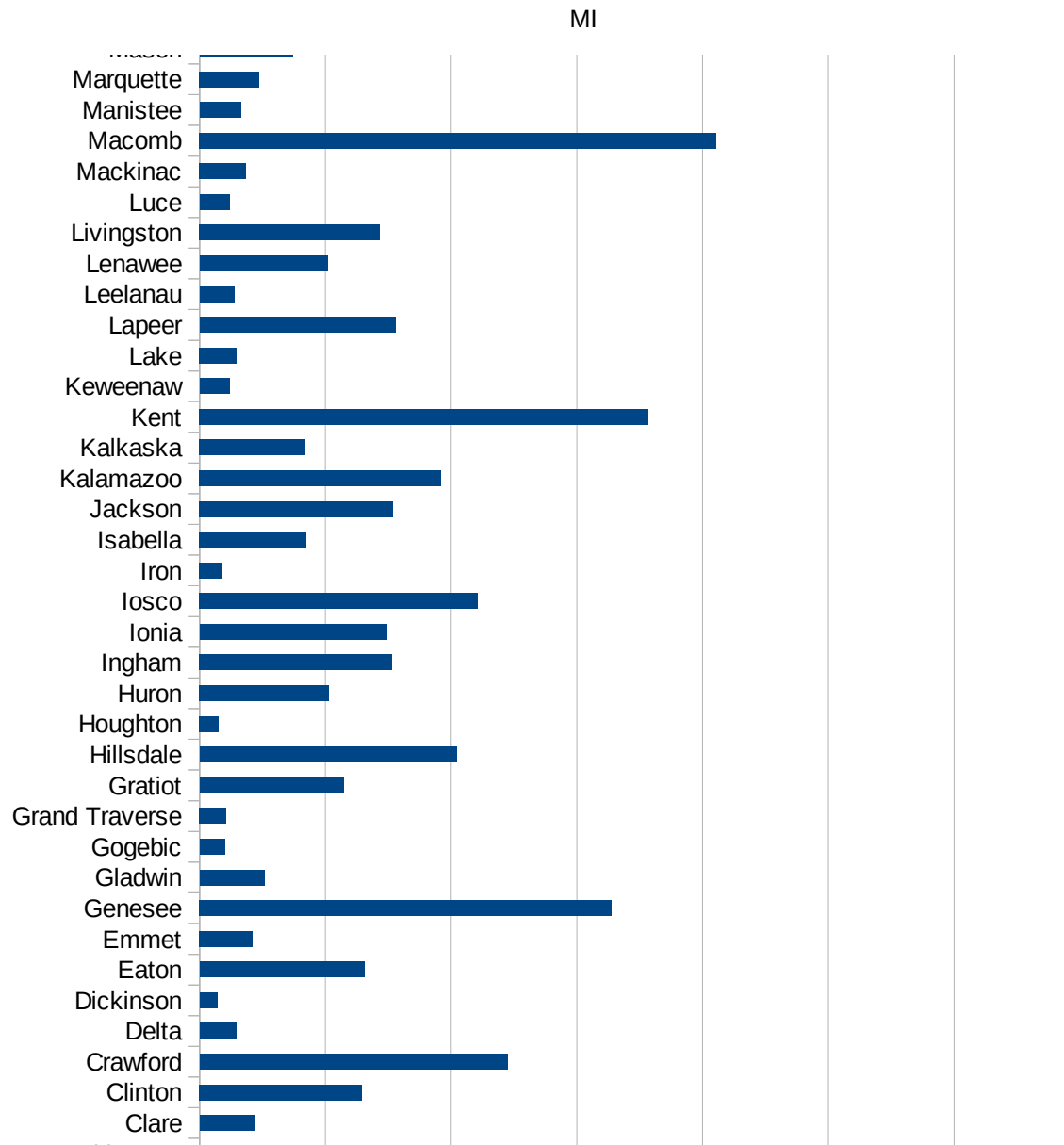
29217
29219
29221
29223
29225
29227
29229

MI

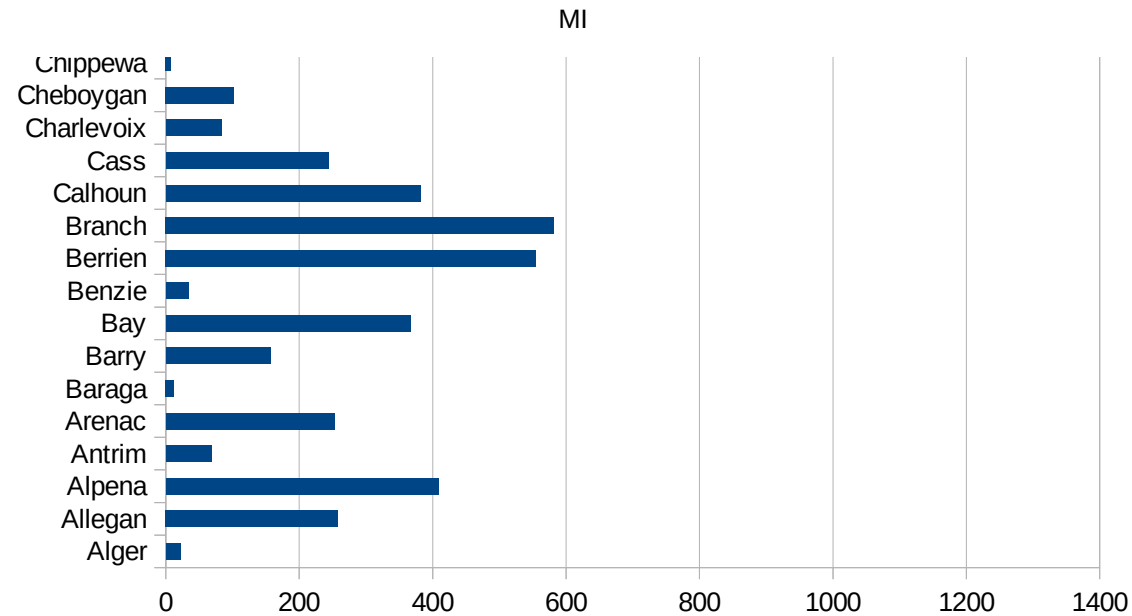
FIPS	County	PC Infection
26001	Alcona	202.6635785
26003	Alger	21.98526987
26005	Allegan	258.2525761
26007	Alpena	409.0267983
26009	Antrim	68.47849347
26011	Arenac	252.6427764
26013	Baraga	12.01923077
26015	Barry	156.9730366
26017	Bay	366.6175919
26019	Benzie	33.79710471
26021	Berrien	554.6869425
26023	Branch	582.2749989
26025	Calhoun	382.1930744
26027	Cass	243.9354926
26029	Charlevoix	83.82868465
26031	Cheboygan	102.3098414
26033	Chippewa	7.996374977
26035	Clare	87.7848945
26037	Clinton	258.4077043
26039	Crawford	489.1734408
26041	Delta	58.56597038
26043	Dickinson	27.57751251
26045	Eaton	261.3224555
26047	Emmet	84.06388856
26049	Genesee	655.7022502
26051	Gladwin	102.6167265
26053	Gogebic	39.74562798
26055	Grand Traverse	42.12891448
26057	Gratiot	229.0696815
26059	Hillsdale	408.7521039
26061	Houghton	30.37079986
26063	Huron	205.3519861
26065	Ingham	306.0788768



26067 Ionia	297.4614546
26069 Iosco	442.5660859
26071 Iron	35.98093011
26073 Isabella	170.0632068
26075 Jackson	307.8899152
26077 Kalamazoo	383.9619436
26079 Kalkaska	168.3123878
26081 Kent	713.6891888
26083 Keweenaw	47.32607667
26085 Lake	58.91759953
26087 Lapeer	311.2645976
26089 Leelanau	55.13692336
26091 Lenawee	203.5291963
26093 Livingston	286.5749069
26095 Luce	47.74789113
26097 Mackinac	74.16334477
26099 Macomb	822.0549889
26101 Manistee	65.23157208
26103 Marquette	94.71405376
26105 Mason	147.766323
26107 Mecosta	64.30129751
26109 Menominee	47.86146282
26111 Midland	192.286892
26113 Missaukee	158.803679
26115 Monroe	387.5324883
26117 Montcalm	129.7523762
26119 Montmorency	53.96654074
26121 Muskegon	456.8288131
26123 Newaygo	308.8439827
26125 Oakland	937.4992555
26127 Oceana	788.7323944
26129 Ogemaw	152.7300496
26131 Ontonagon	0
26133 Osceola	107.1076646



26135 Oscoda	144.9975834
26137 Otsego	494.6280154
26139 Ottawa	336.3236418
26141 Presque Isle	94.20631182
26143 Roscommon	108.8594875
26145 Saginaw	641.509434
26147 St. Clair	333.8835299
26149 St. Joseph	396.4418525
26151 Sanilac	104.41455
26153 Schoolcraft	49.57858205
26155 Shiawassee	388.6086344
26157 Tuscola	436.0575825
26159 Van Buren	292.9169759
26161 Washtenaw	440.205627
26163 Wayne	1272.825651
26165 Wexford	53.78593199



FIPS

- 29001
- 29003
- 29005
- 29007
- 29009
- 29011
- 29013
- 29015
- 29017
- 29019
- 29021
- 29023
- 29025
- 29027
- 29029
- 29031
- 29033
- 29035
- 29037

MI

29039
29041
29043
29045
29047
29049
29051
29053
29055
29057
29059
29061
29063
29065
29067
29069
29071
29073
29075
29077
29079
29081
29083
29085
29087
29089
29091
29093
29095
29097
29099
29101

29103

MI

29105
29107
29109
29111
29113
29115
29117
29121
29123
29125
29127
29119
29129
29131
29133
29135
29137
29139
29141
29143
29145
29147
29149
29151
29153
29155
29157
29159
29161
29163
29165
29167
29169
29171

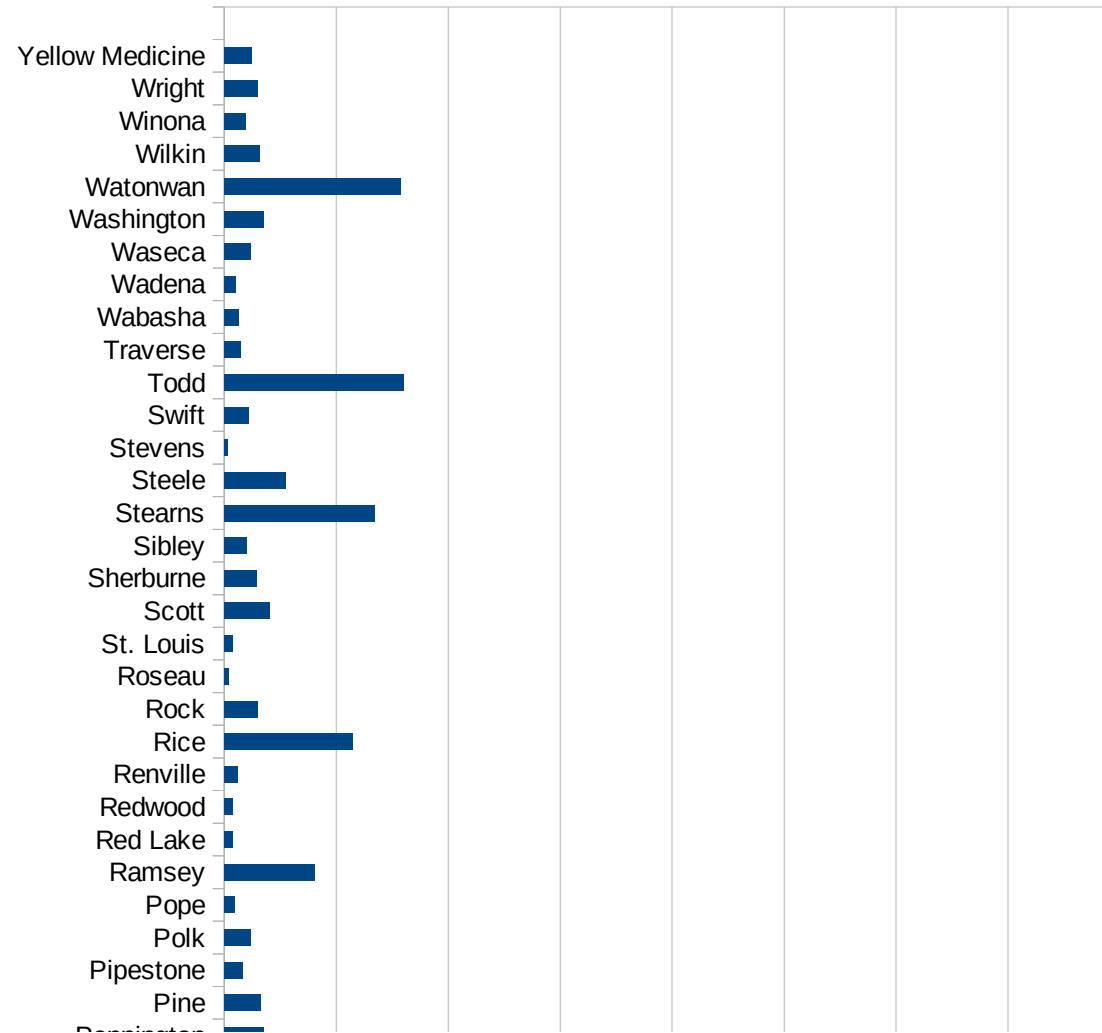
MI

29173
29175
29177
29179
29181
29195
29197
29199
29201
29203
29205
29183
29185
29187
29189
29510
29186
29207
29209
29211
29213
29215

29217
29219
29221
29223
29225
29227
29229

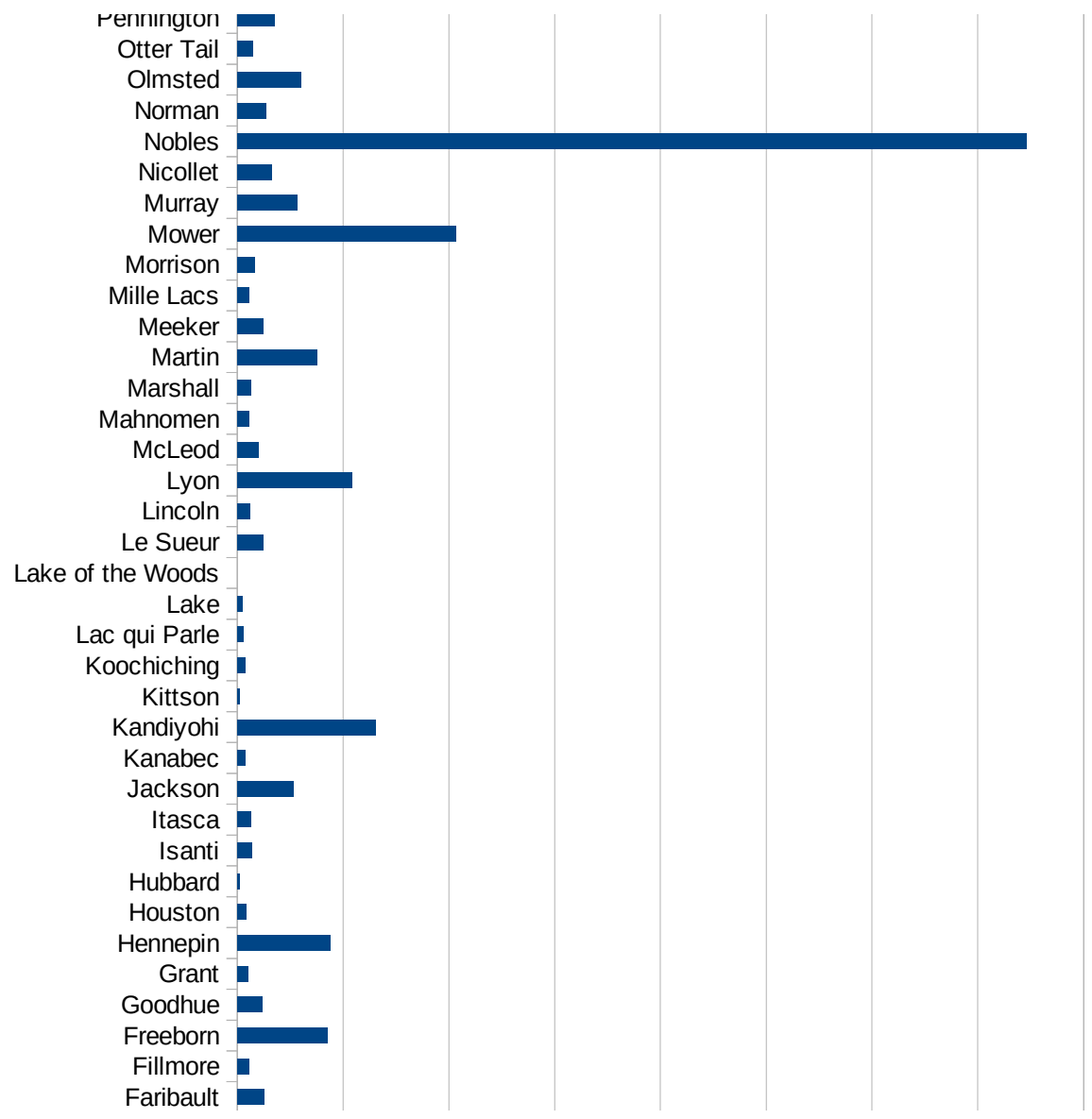
MN

FIPS	County	PC Infection
27001	Aitkin	81.75072318
27003	Anoka	548.312244
27005	Becker	154.1997614
27007	Beltrami	57.63442696
27009	Benton	503.1446541
27011	Big Stone	280.6173582
27013	Blue Earth	393.0176339
27015	Brown	91.59332563
27017	Carlton	226.0233837
27019	Carver	294.5408543
27021	Cass	37.26413496
27023	Chippewa	578.6648776
27025	Chisago	155.573835
27027	Clay	839.6528809
27029	Clearwater	79.45516459
27031	Cook	18.54255516
27033	Cottonwood	1117.318436
27035	Crow Wing	149.4860454
27037	Dakota	465.8892444
27039	Dodge	321.7750456
27041	Douglas	142.2400169
27043	Faribault	254.3974415
27045	Fillmore	109.2221484
27047	Freeborn	850.7423466
27049	Goodhue	234.8986057
27051	Grant	99.65122073
27053	Hennepin	877.9382386
27055	Houston	80.740661
27057	Hubbard	23.43896494
27059	Isanti	140.1191012
27061	Itasca	133.0140995
27063	Jackson	534.7593583
27065	Kanabec	80.21225396

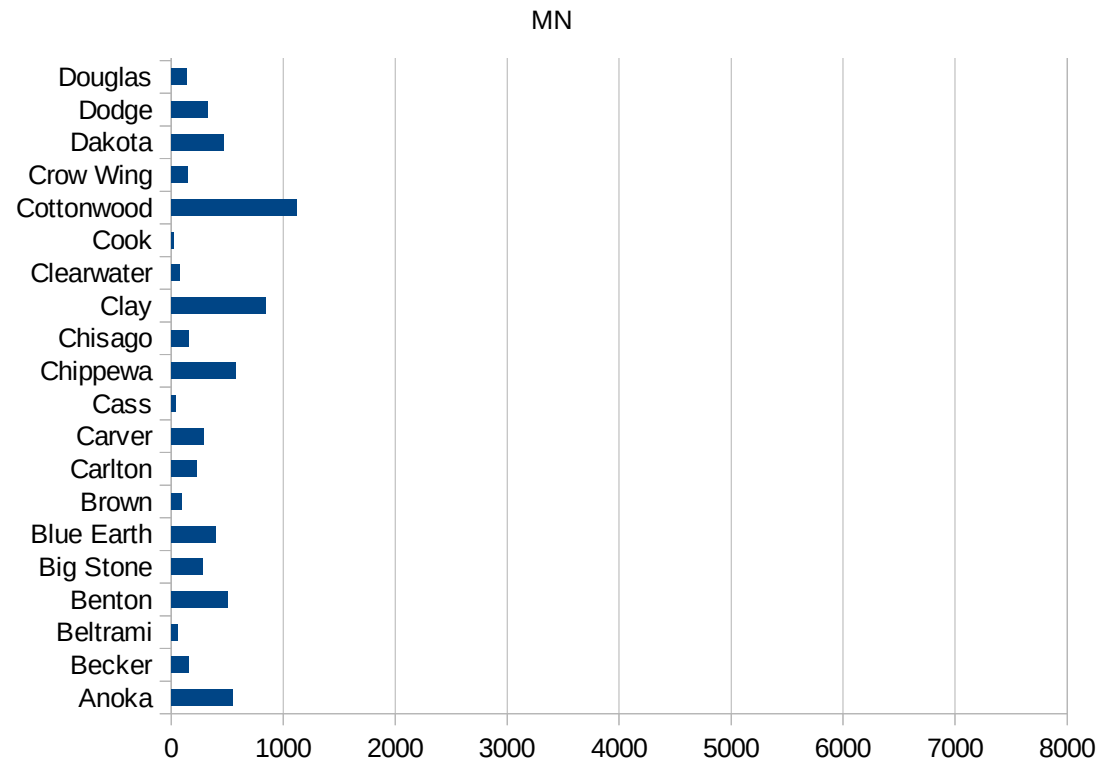


MN

27067 Kandiyohi	1309.065453
27069 Kittson	23.54048964
27071 Koochiching	72.34726688
27073 Lac qui Parle	60.07810153
27075 Lake	46.91311691
27077 Lake of the Woo	0
27079 Le Sueur	245.6657542
27081 Lincoln	123.3915036
27083 Lyon	1088.610558
27085 McLeod	197.9204416
27087 Mahnommen	108.715347
27089 Marshall	127.7955272
27091 Martin	753.0957796
27093 Meeker	246.3160624
27095 Mille Lacs	114.7710318
27097 Morrison	168.8323435
27099 Mower	2069.430907
27101 Murray	567.9072015
27103 Nicollet	327.2939801
27105 Nobles	7457.580733
27107 Norman	277.992278
27109 Olmsted	600.2162826
27111 Otter Tail	144.5283276
27113 Pennington	352.6590492
27115 Pine	329.0031544
27117 Pipestone	165.800818
27119 Polk	237.8762409
27121 Pope	90.11444535
27123 Ramsey	804.0566329
27125 Red Lake	75.01875469
27127 Redwood	78.69368483
27129 Renville	123.1864221
27131 Rice	1143.965245
27133 Rock	297.4293605



27135 Roseau	39.6039604
27137 St. Louis	73.08990058
27139 Scott	409.1436481
27141 Sherburne	288.4335041
27143 Sibley	199.6273623
27145 Stearns	1343.74843
27147 Steele	548.8682988
27149 Stevens	30.75976623
27151 Swift	214.0181915
27153 Todd	1602.798796
27155 Traverse	151.1487304
27157 Wabasha	129.3601294
27159 Wadena	101.6481522
27161 Waseca	240.7575839
27163 Washington	353.7794993
27165 Watonwan	1575.591985
27167 Wilkin	319.795331
27169 Winona	196.7535662
27171 Wright	299.9655296
27173 Yellow Medicine	245.0229709



MN

FIPS

29001
29003
29005
29007
29009
29011
29013
29015
29017
29019
29021
29023
29025
29027
29029
29031
29033
29035
29037

MN

29039
29041
29043
29045
29047
29049
29051
29053
29055
29057
29059
29061
29063
29065
29067
29069
29071
29073
29075
29077
29079
29081
29083
29085
29087
29089
29091
29093
29095
29097
29099
29101

29103

MN

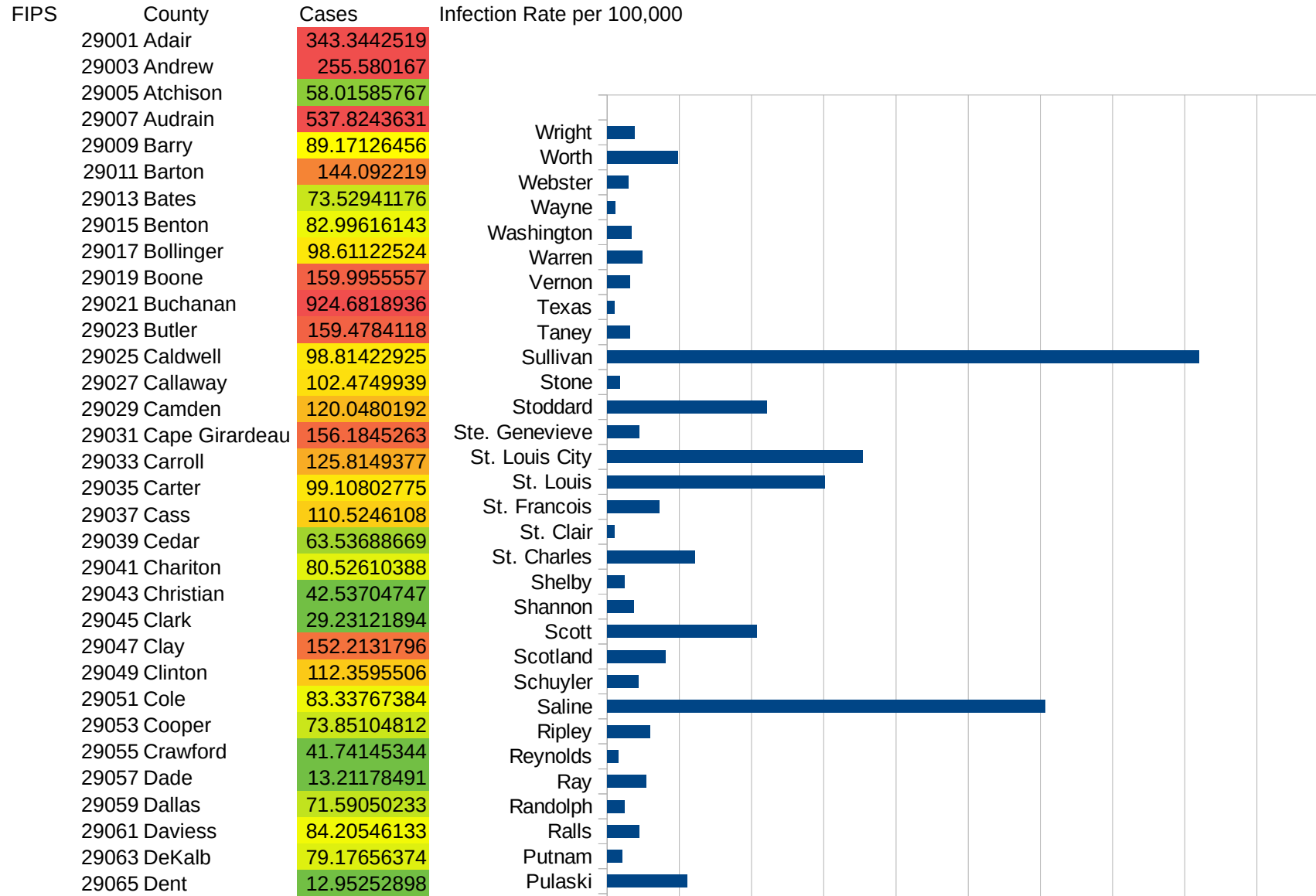
29105
29107
29109
29111
29113
29115
29117
29121
29123
29125
29127
29119
29129
29131
29133
29135
29137
29139
29141
29143
29145
29147
29149
29151
29153
29155
29157
29159
29161
29163
29165
29167
29169
29171

MN

29173
29175
29177
29179
29181
29195
29197
29199
29201
29203
29205
29183
29185
29187
29189
29510
29186
29207
29209
29211
29213
29215

29217
29219
29221
29223
29225
29227
29229

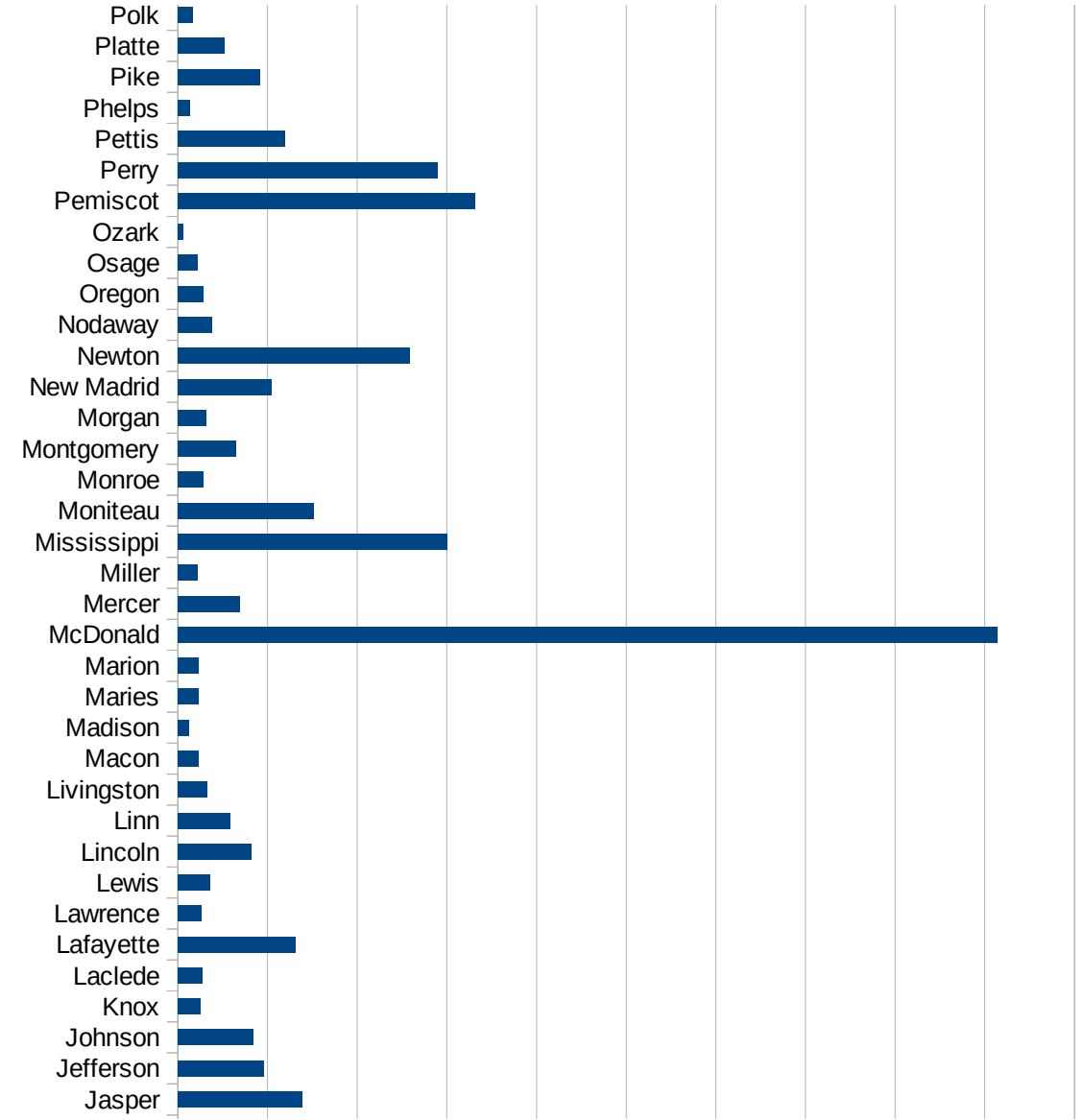
MO



This work is licensed under the Creative Commons Attribution-NoDerivatives 4.0 International License. To view a copy of this license, visit <http://creativecommons.org/licenses/by-nd/4.0/>.

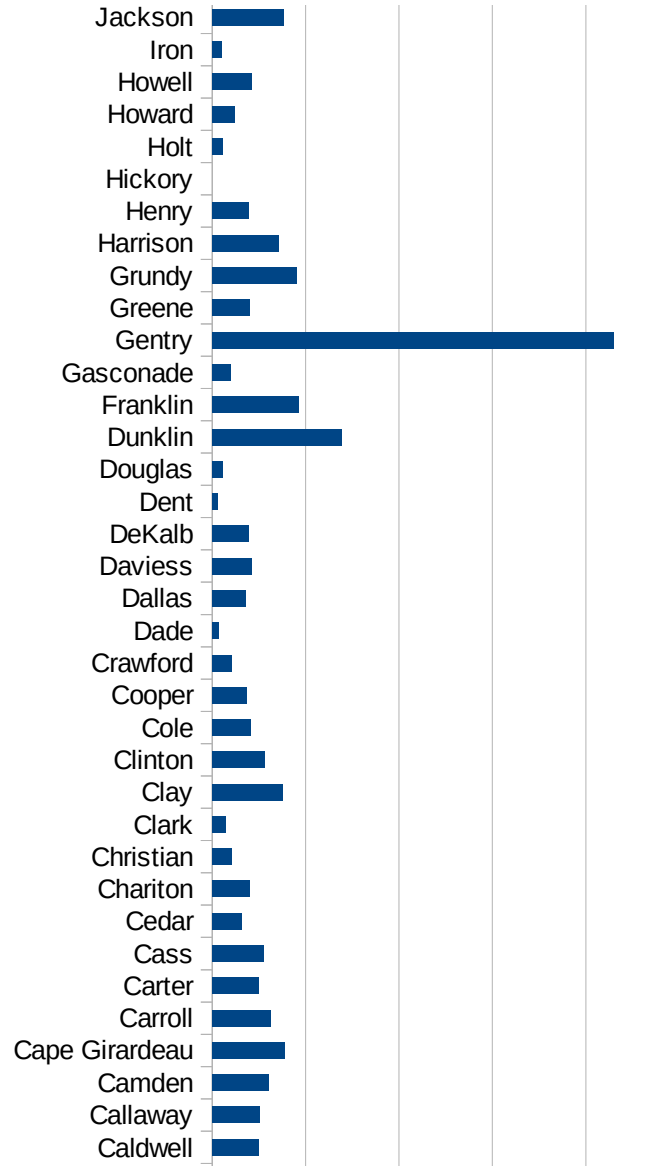
MO

29067 Douglas	22.43326105
29069 Dunklin	278.6935391
29071 Franklin	185.2030481
29073 Gasconade	40.80244815
29075 Gentry	859.98793
29077 Greene	81.52834823
29079 Grundy	181.5614283
29081 Harrison	142.6194438
29083 Henry	78.010279
29085 Hickory	0
29087 Holt	22.70663034
29089 Howard	49.32425767
29091 Howell	84.83880627
29093 Iron	19.65215682
29095 Jackson	153.6469006
29097 Jasper	276.8659438
29099 Jefferson	190.7758963
29101 Johnson	169.6115709
29103 Knox	50.671396
29105 Laclede	56.00201607
29107 Lafayette	263.8198662
29109 Lawrence	52.13900258
29111 Lewis	71.02993404
29113 Lincoln	164.6846722
29115 Linn	116.3080502
29117 Livingston	66.02403275
29121 Macon	46.19547284
29123 Madison	24.61437479
29125 Maries	45.61523549
29127 Marion	45.46726357
29119 McDonald	1828.581333
29129 Mercer	137.3249107
29131 Miller	43.41648248
29133 Mississippi	599.880024

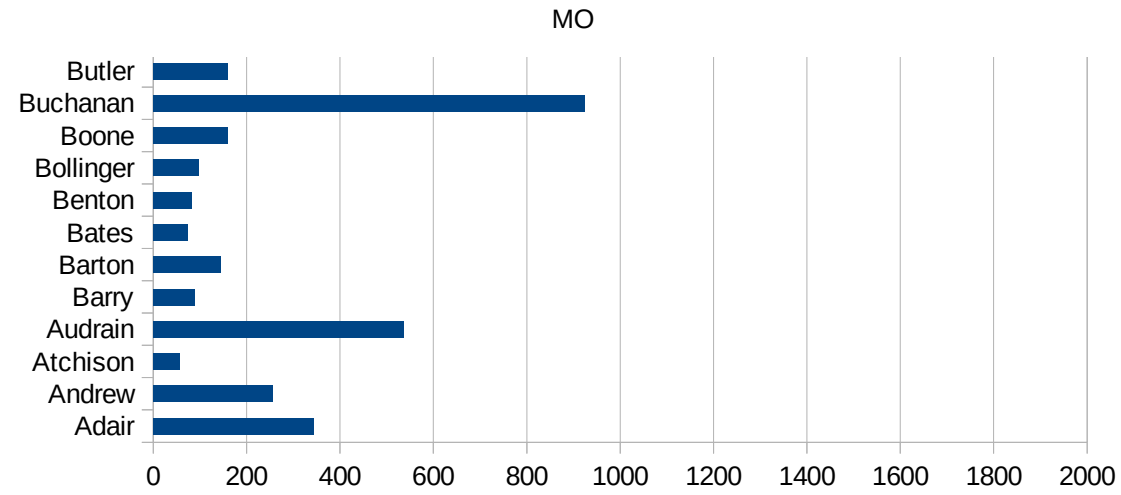


MO

29135 Moniteau	303.9513678
29137 Monroe	57.71006464
29139 Montgomery	130.0502861
29141 Morgan	63.85696041
29143 New Madrid	208.1406105
29145 Newton	516.5962997
29147 Nodaway	76.2195122
29149 Oregon	56.92059577
29151 Osage	43.75091148
29153 Ozark	11.09016303
29155 Pemiscot	663.7168142
29157 Perry	579.6344648
29159 Pettis	239.7630577
29161 Phelps	26.82643298
29163 Pike	183.7440553
29165 Platte	103.898626
29167 Polk	34.1604298
29169 Pulaski	221.0943208
29171 Putnam	42.0433046
29173 Ralls	88.13160987
29175 Randolph	48.45939507
29177 Ray	109.2514093
29179 Reynolds	31.9795331
29181 Ripley	119.3940751
29195 Saline	1214.238917
29197 Schuyler	86.97542944
29199 Scotland	161.0954491
29201 Scott	413.4380363
29203 Shannon	73.26901942
29205 Shelby	49.58677686
29183 St. Charles	243.9989779
29185 St. Clair	21.28791911
29187 St. Francois	145.444731
29189 St. Louis	602.2398427



29510 St. Louis City	707.3088582
29186 Ste. Genevieve	89.44543828
29207 Stoddard	441.6900637
29209 Stone	34.64676053
29211 Sullivan	1639.60778
29213 Taney	62.66561627
29215 Texas	19.55340034
29217 Vernon	63.32813718
29219 Warren	97.95165798
29221 Washington	68.1553943
29223 Wayne	22.86236854
29225 Webster	58.80999258
29227 Worth	196.0784314
29229 Wright	76.17803896



MO

FIPS

29001
29003
29005
29007
29009
29011
29013
29015
29017
29019
29021
29023
29025
29027
29029
29031
29033
29035
29037

MO

29039
29041
29043
29045
29047
29049
29051
29053
29055
29057
29059
29061
29063
29065
29067
29069
29071
29073
29075
29077
29079
29081
29083
29085
29087
29089
29091
29093
29095
29097
29099
29101

29103

MO

29105
29107
29109
29111
29113
29115
29117
29121
29123
29125
29127
29119
29129
29131
29133
29135
29137
29139
29141
29143
29145
29147
29149
29151
29153
29155
29157
29159
29161
29163
29165
29167
29169
29171

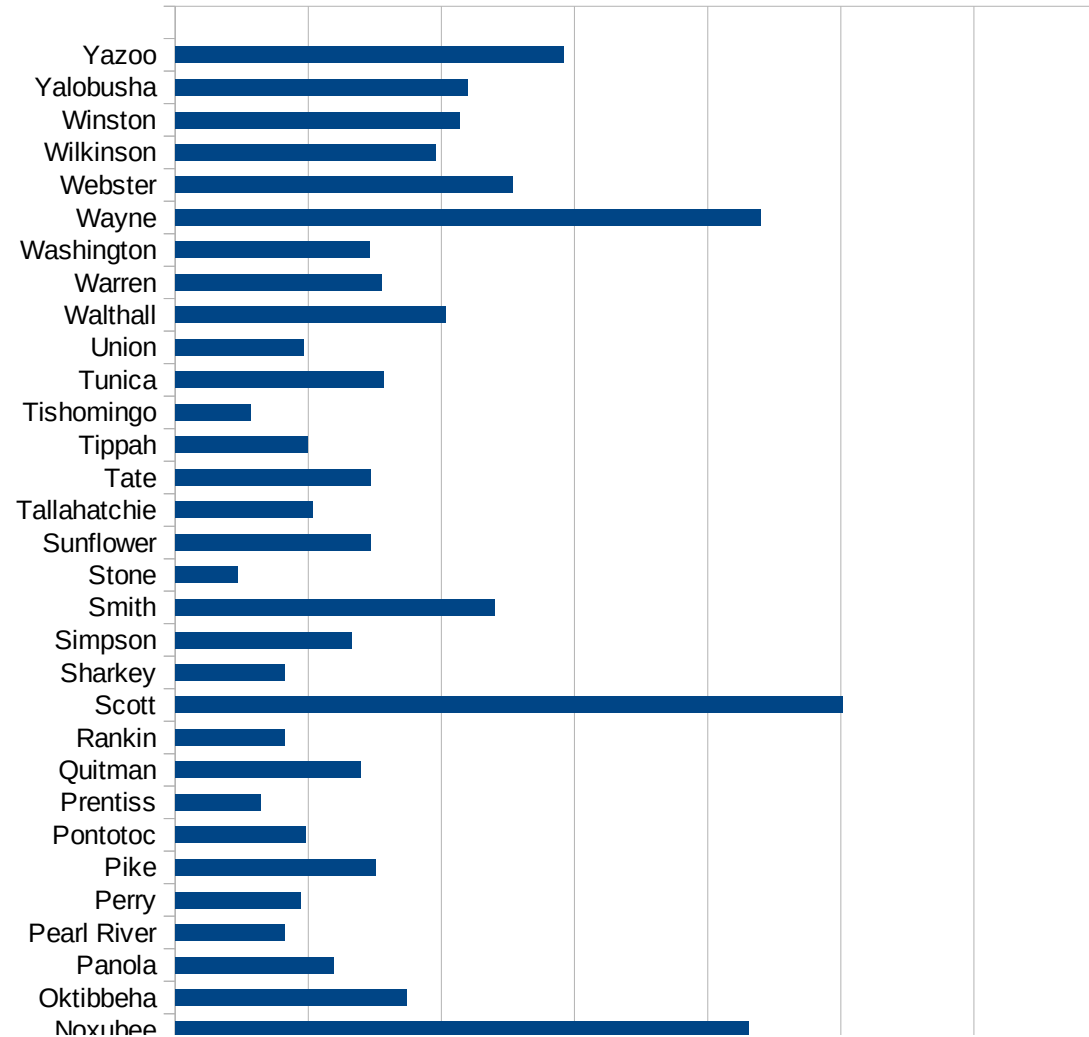
MO

29173
29175
29177
29179
29181
29195
29197
29199
29201
29203
29205
29183
29185
29187
29189
29510
29186
29207
29209
29211
29213
29215

29217
29219
29221
29223
29225
29227
29229

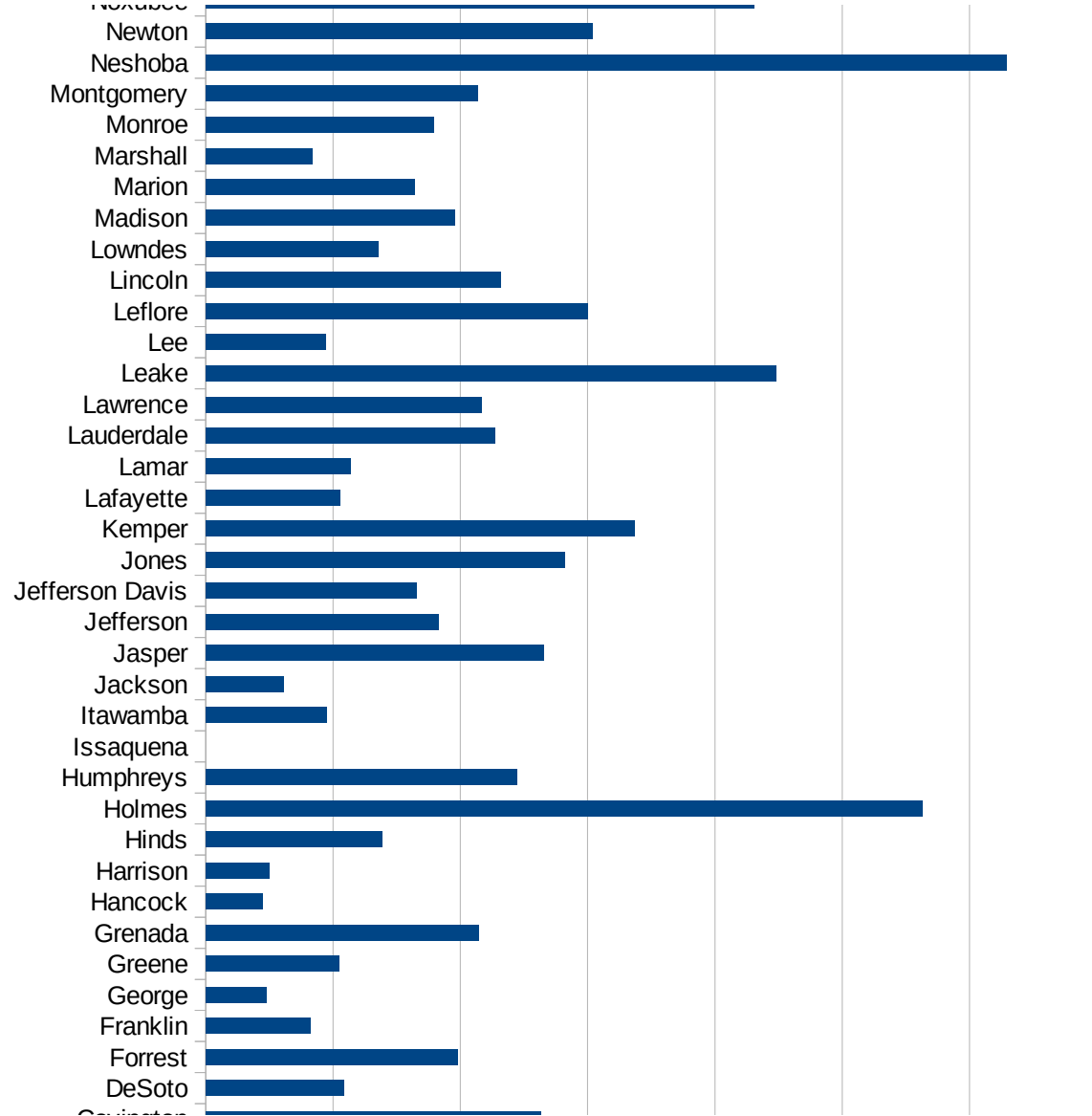
MS

FIPS	County	PC Infection
28001	Adams	750.192357
28003	Alcorn	111.0358835
28005	Amite	640.9216291
28007	Attala	1840.457392
28009	Benton	265.9896022
28011	Bolivar	734.0503622
28013	Calhoun	692.7126628
28015	Carroll	1392.392291
28017	Chickasaw	1182.225846
28019	Choctaw	809.374245
28021	Claiborne	1999.555654
28023	Clarke	1217.636503
28025	Clay	1145.156298
28027	Coahoma	738.0236875
28029	Copiah	1762.253442
28031	Covington	1315.440513
28033	DeSoto	543.9530552
28035	Forrest	988.8586812
28037	Franklin	410.8885465
28039	George	239.1752577
28041	Greene	522.5967908
28043	Grenada	1073.379245
28045	Hancock	223.9405079
28047	Harrison	248.7297363
28049	Hinds	694.2657697
28051	Holmes	2814.663489
28053	Humphreys	1223.204554
28055	Issaquena	0
28057	Itawamba	476.2512225
28059	Jackson	306.3994919
28061	Jasper	1327.002678
28063	Jefferson	914.719955
28065	Jefferson Davis	827.8440449

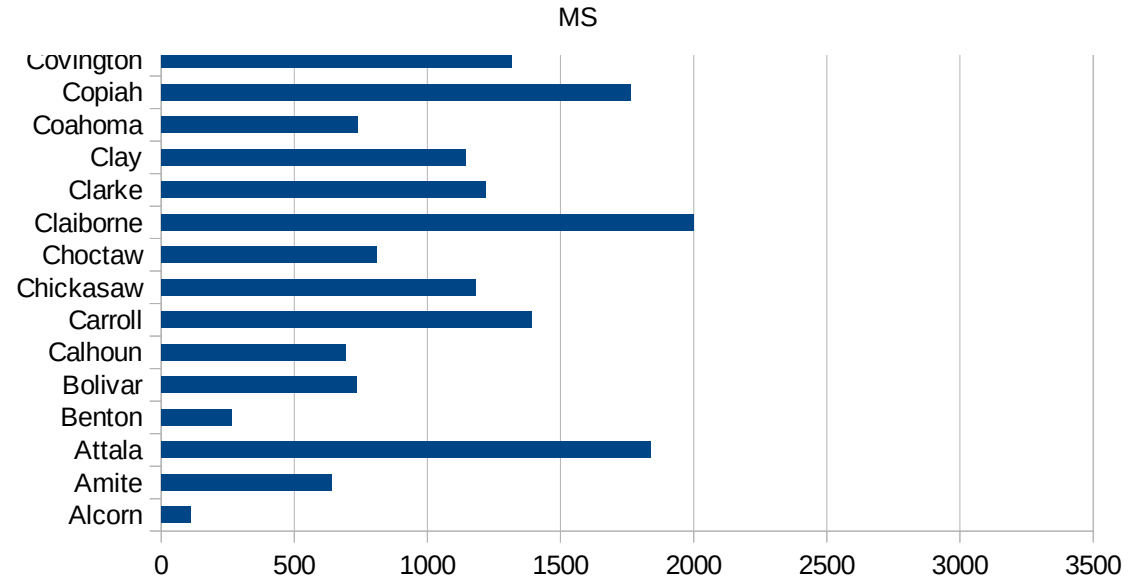


MS

28067 Jones	1409.561648
28069 Kemper	1685.449287
28071 Lafayette	527.4396364
28073 Lamar	568.4820728
28075 Lauderdale	1136.529602
28077 Lawrence	1083.902047
28079 Leake	2240.477969
28081 Lee	472.9935917
28083 Leflore	1500.743456
28085 Lincoln	1157.725479
28087 Lowndes	677.0744952
28089 Madison	978.8885733
28091 Marion	821.3635444
28093 Marshall	417.4776452
28095 Monroe	894.1626364
28097 Montgomery	1067.544647
28099 Neshoba	3145.064378
28101 Newton	1520.309658
28103 Noxubee	2154.722354
28105 Oktibbeha	868.9691324
28107 Panola	596.8751829
28109 Pearl River	411.6489429
28111 Perry	469.3655184
28113 Pike	753.2290271
28115 Pontotoc	490.0574875
28117 Prentiss	319.9683982
28119 Quitman	694.9368884
28121 Rankin	413.2499903
28123 Scott	2506.451727
28125 Sharkey	411.2405757
28127 Simpson	661.4844159
28129 Smith	1199.850019
28131 Stone	235.0804082
28133 Sunflower	734.4083932



28135 Tallahatchie	514.7637092
28137 Tate	733.6833687
28139 Tippah	495.5671744
28141 Tishomingo	282.7182071
28143 Tunica	784.3925986
28145 Union	482.4162763
28147 Walthall	1016.246111
28149 Warren	775.2945253
28151 Washington	730.0889865
28153 Wayne	2197.260814
28155 Webster	1266.857376
28157 Wilkinson	978.1619654
28159 Winston	1067.987889
28161 Yalobusha	1097.482247
28163 Yazoo	1458.510337



MS

FIPS

29001
29003
29005
29007
29009
29011
29013
29015
29017
29019
29021
29023
29025
29027
29029
29031
29033
29035
29037

MS

29039
29041
29043
29045
29047
29049
29051
29053
29055
29057
29059
29061
29063
29065
29067
29069
29071
29073
29075
29077
29079
29081
29083
29085
29087
29089
29091
29093
29095
29097
29099
29101

29103

MS

29105
29107
29109
29111
29113
29115
29117
29121
29123
29125
29127
29119
29129
29131
29133
29135
29137
29139
29141
29143
29145
29147
29149
29151
29153
29155
29157
29159
29161
29163
29165
29167
29169
29171

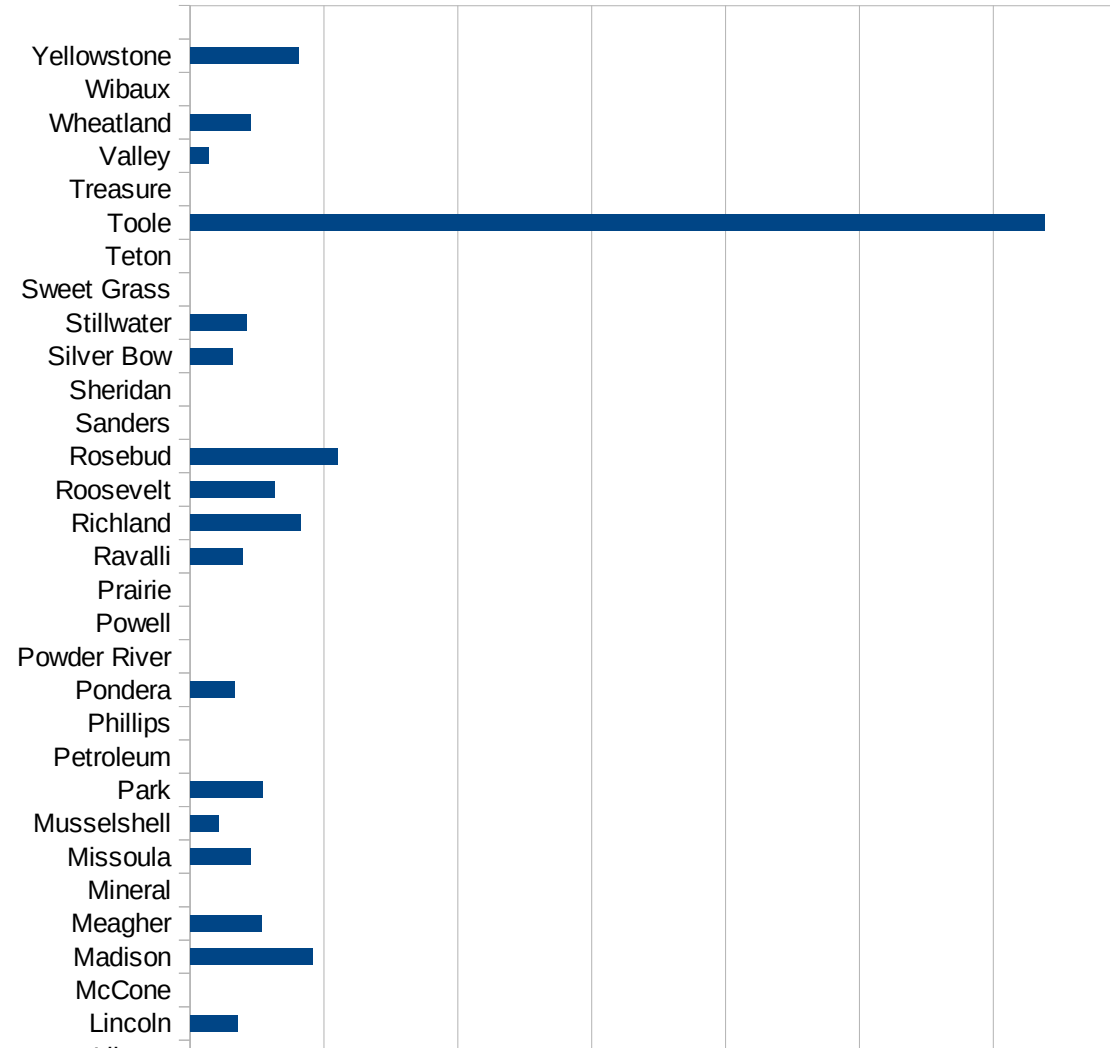
MS

29173
29175
29177
29179
29181
29195
29197
29199
29201
29203
29205
29183
29185
29187
29189
29510
29186
29207
29209
29211
29213
29215

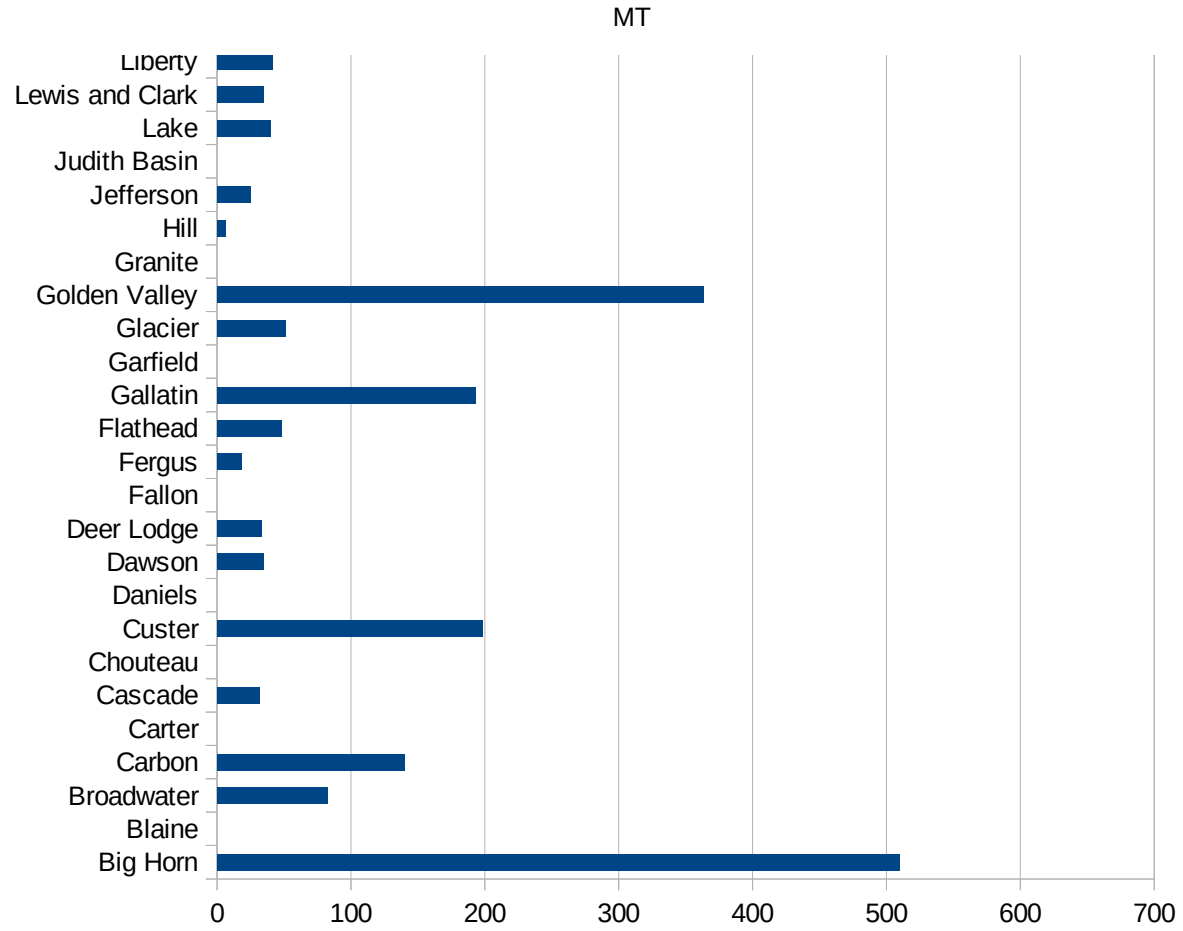
29217
29219
29221
29223
29225
29227
29229

MT

FIPS	County	PC Infection
30001	Beaverhead	10.63377286
30003	Big Horn	509.8215625
30005	Blaine	0
30007	Broadwater	82.16926869
30009	Carbon	140.0037334
30011	Carter	0
30013	Cascade	31.84596352
30015	Chouteau	0
30017	Custer	198.5154497
30019	Daniels	0
30021	Dawson	34.56221198
30023	Deer Lodge	32.85510897
30025	Fallon	0
30027	Fergus	17.99694052
30029	Flathead	47.98934441
30031	Gallatin	193.0708999
30033	Garfield	0
30035	Glacier	50.92020077
30037	Golden Valley	363.1961259
30039	Granite	0
30041	Hill	6.117330397
30043	Jefferson	24.79953708
30045	Judith Basin	0
30047	Lake	39.66942149
30049	Lewis and Clark	34.93449782
30051	Liberty	41.15226337
30053	Lincoln	35.36425179
30055	McCone	0
30057	Madison	91.24087591
30059	Meagher	53.59056806
30061	Mineral	0
30063	Missoula	45.45798924
30065	Musselshell	21.50075253



30067 Park	53.77629063
30069 Petroleum	0
30071 Phillips	0
30073 Pondera	33.48961822
30075 Powder River	0
30077 Powell	0
30079 Prairie	0
30081 Ravalli	39.37737422
30083 Richland	82.47044809
30085 Roosevelt	63.29686228
30087 Rosebud	110.3387399
30089 Sanders	0
30091 Sheridan	0
30093 Silver Bow	31.4348584
30095 Stillwater	41.95510803
30097 Sweet Grass	0
30099 Teton	0
30101 Toole	638.780136
30103 Treasure	0
30105 Valley	13.4462821
30107 Wheatland	44.72271914
30109 Wibaux	0
30111 Yellowstone	80.5560239



MT

FIPS

29001
29003
29005
29007
29009
29011
29013
29015
29017
29019
29021
29023
29025
29027
29029
29031
29033
29035
29037

MT

29039
29041
29043
29045
29047
29049
29051
29053
29055
29057
29059
29061
29063
29065
29067
29069
29071
29073
29075
29077
29079
29081
29083
29085
29087
29089
29091
29093
29095
29097
29099
29101

29103

MT

29105
29107
29109
29111
29113
29115
29117
29121
29123
29125
29127
29119
29129
29131
29133
29135
29137
29139
29141
29143
29145
29147
29149
29151
29153
29155
29157
29159
29161
29163
29165
29167
29169
29171

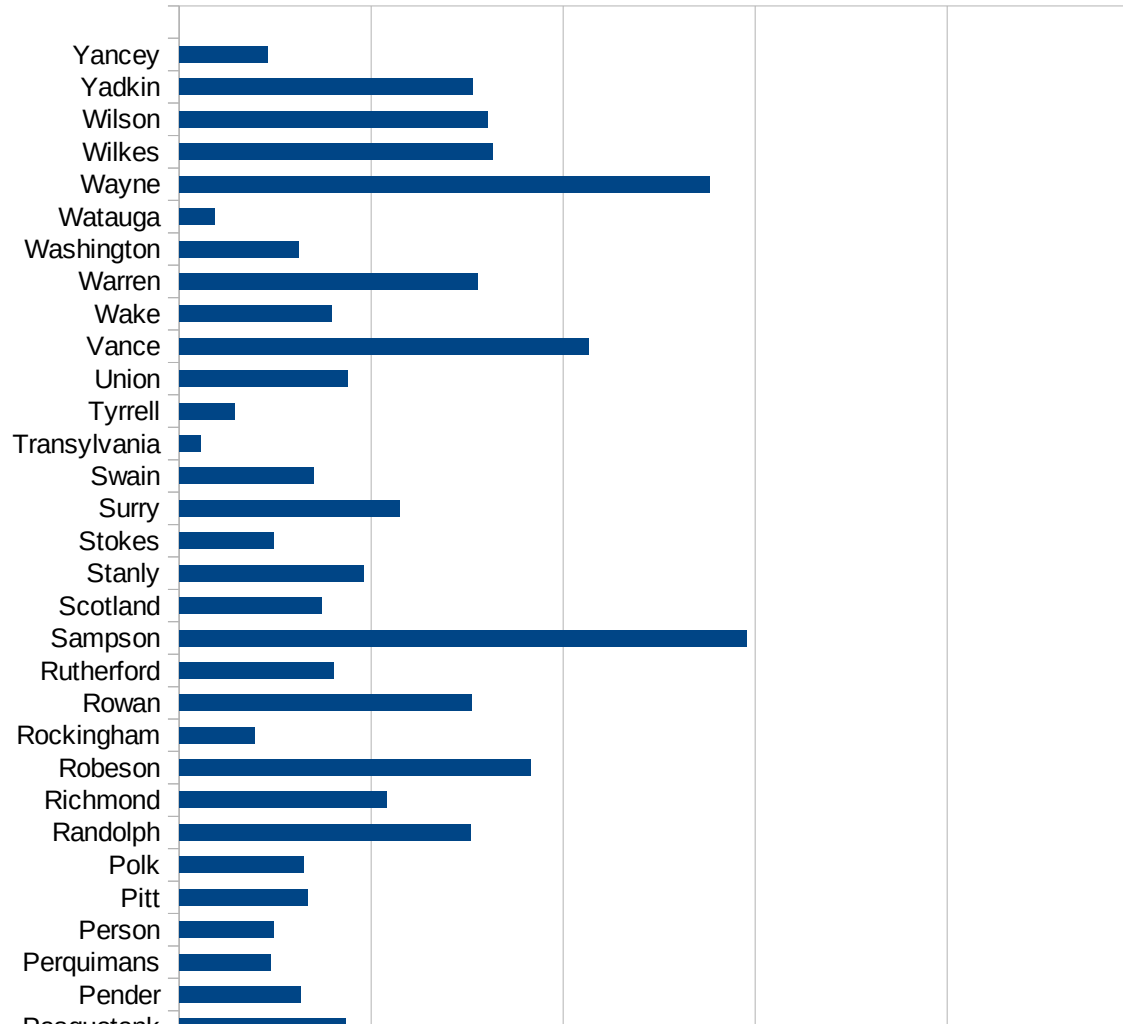
MT

29173
29175
29177
29179
29181
29195
29197
29199
29201
29203
29205
29183
29185
29187
29189
29510
29186
29207
29209
29211
29213
29215

29217
29219
29221
29223
29225
29227
29229

NC

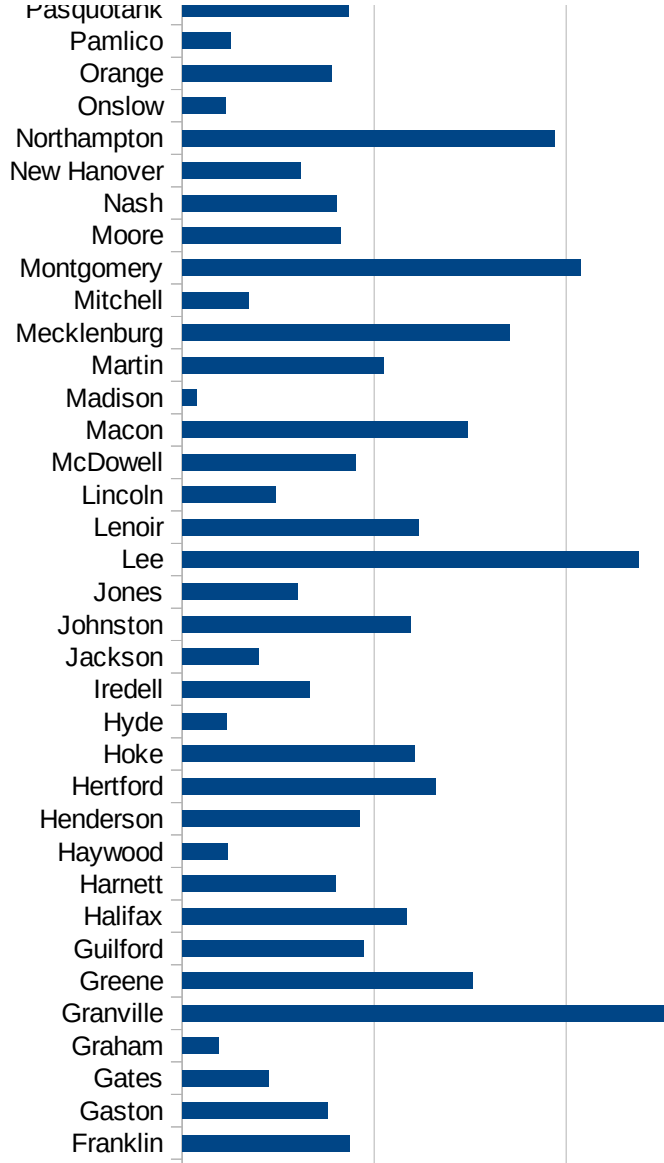
FIPS	County	PC Infection
37001	Alamance	603.2348771
37003	Alexander	195.4327631
37005	Alleghany	277.7528895
37007	Anson	434.1359489
37009	Ashe	180.7517799
37011	Avery	45.70122822
37013	Beaufort	135.941715
37015	Bertie	725.3232419
37017	Bladen	1003.314251
37019	Brunswick	285.9357632
37021	Buncombe	198.3767073
37023	Burke	1033.391605
37025	Cabarrus	440.0450455
37027	Caldwell	399.8585866
37029	Camden	214.7525677
37031	Carteret	92.05454232
37033	Caswell	537.4922901
37035	Catawba	402.7683231
37037	Chatham	1231.900901
37039	Cherokee	126.8364866
37041	Chowan	135.4337444
37043	Clay	107.7295987
37045	Cleveland	247.8365508
37047	Columbus	869.6433384
37049	Craven	318.7189055
37051	Cumberland	316.8537297
37053	Currituck	59.10165485
37055	Dare	84.92918002
37057	Davidson	478.351159
37059	Davie	402.4992395
37061	Duplin	2326.016039
37063	Durham	1054.495973
37065	Edgecombe	546.1013364



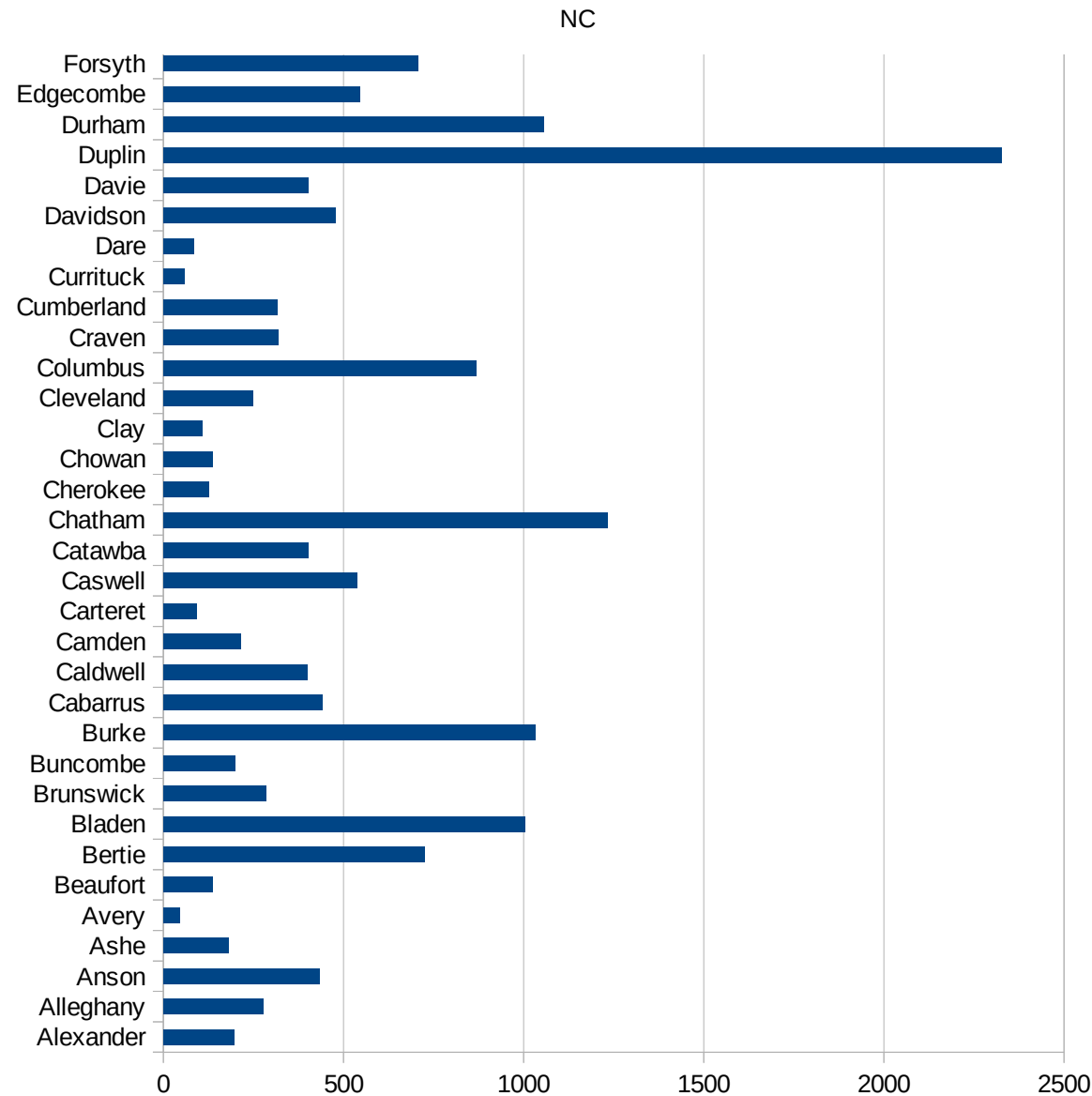
This work is licensed under the Creative Commons Attribution-NoDerivatives 4.0 International License. To view a copy of this license, visit <http://creativecommons.org/licenses/by-nd/4.0/>.

NC

37067 Forsyth	706.675565
37069 Franklin	436.6489047
37071 Gaston	377.8394048
37073 Gates	224.6608485
37075 Graham	94.2951438
37077 Granville	1265.907012
37079 Greene	756.7104512
37081 Guilford	473.5135945
37083 Halifax	585.2809744
37085 Harnett	399.3622126
37087 Haywood	119.4106921
37089 Henderson	462.5346901
37091 Hertford	659.3685278
37093 Hoke	606.2376744
37095 Hyde	114.7227533
37097 Iredell	332.3339031
37099 Jackson	198.4905486
37101 Johnston	596.0281238
37103 Jones	300.9235239
37105 Lee	1189.546313
37107 Lenoir	614.5490925
37109 Lincoln	243.5239346
37111 McDowell	452.67761
37113 Macon	742.5251523
37115 Madison	36.75963792
37117 Martin	524.8996515
37119 Mecklenburg	853.1850688
37121 Mitchell	173.3333333
37123 Montgomery	1037.73239
37125 Moore	412.4359052
37127 Nash	402.059224
37129 New Hanover	307.8261019
37131 Northampton	970.7257573
37133 Onslow	113.312728



37135 Orange	388.9691632
37137 Pamlico	126.2825572
37139 Pasquotank	433.9160927
37141 Pender	316.9138702
37143 Perquimans	238.4145433
37145 Person	245.5261093
37147 Pitt	334.6043109
37149 Polk	325.0691378
37151 Randolph	759.6738076
37153 Richmond	539.1315971
37155 Robeson	914.0490476
37157 Rockingham	197.3756754
37159 Rowan	761.7052003
37161 Rutherford	402.5379343
37163 Sampson	1477.38346
37165 Scotland	370.5831658
37167 Stanly	480.0644382
37169 Stokes	246.3325049
37171 Surry	574.0256852
37173 Swain	351.000351
37175 Transylvania	55.53119977
37177 Tyrrell	145.2432825
37179 Union	437.4586703
37181 Vance	1065.452425
37183 Wake	396.6840763
37185 Warren	777.502903
37187 Washington	311.9993254
37189 Watauga	91.16096166
37191 Wayne	1381.766844
37193 Wilkes	816.8385431
37195 Wilson	804.124977
37197 Yadkin	764.4567563
37199 Yancey	229.0118974



NC

NC

FIPS

29001
29003
29005
29007
29009
29011
29013
29015
29017
29019
29021
29023
29025
29027
29029
29031
29033
29035
29037

NC

29039
29041
29043
29045
29047
29049
29051
29053
29055
29057
29059
29061
29063
29065
29067
29069
29071
29073
29075
29077
29079
29081
29083
29085
29087
29089
29091
29093
29095
29097
29099
29101

29103

NC

29105
29107
29109
29111
29113
29115
29117
29121
29123
29125
29127
29119
29129
29131
29133
29135
29137
29139
29141
29143
29145
29147
29149
29151
29153
29155
29157
29159
29161
29163
29165
29167
29169
29171

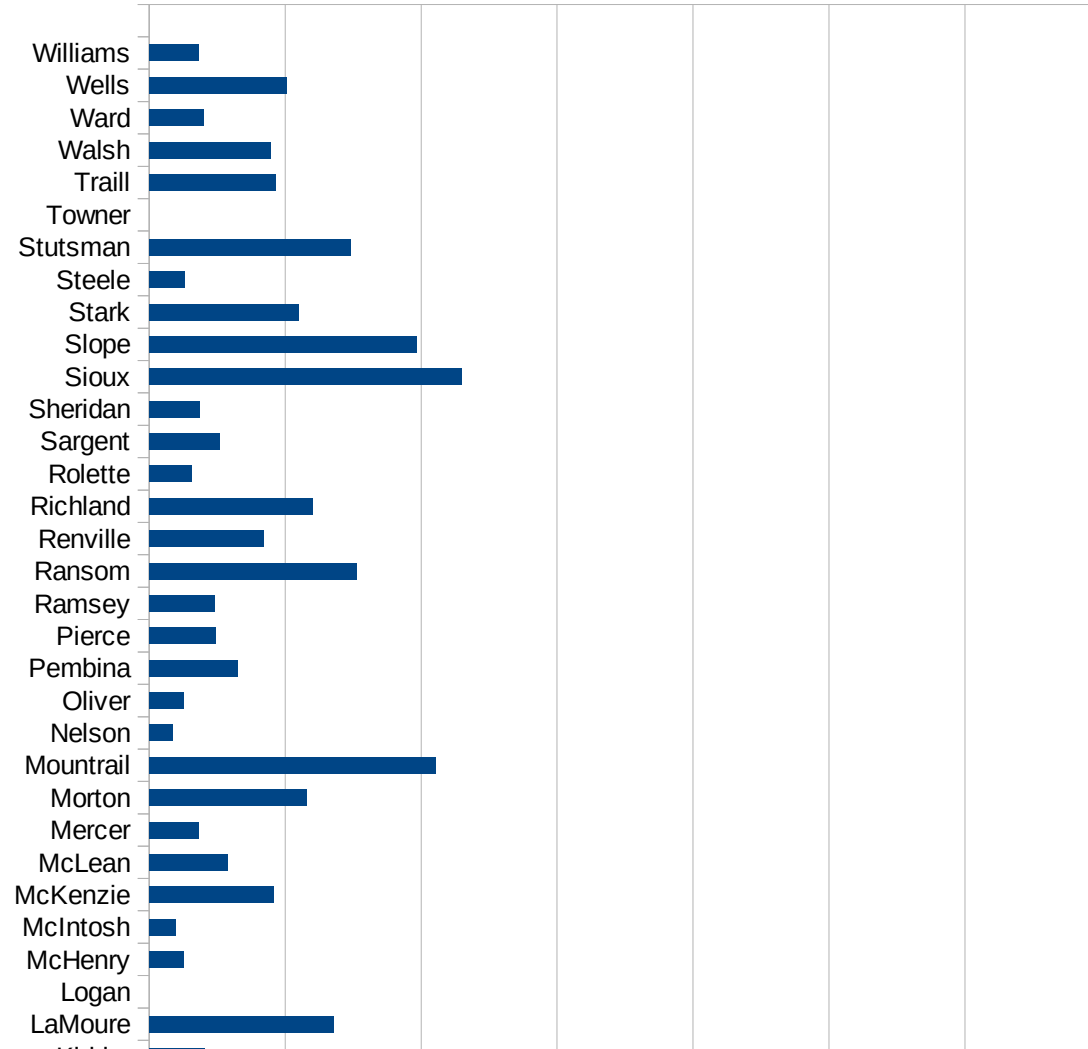
NC

29173
29175
29177
29179
29181
29195
29197
29199
29201
29203
29205
29183
29185
29187
29189
29510
29186
29207
29209
29211
29213
29215

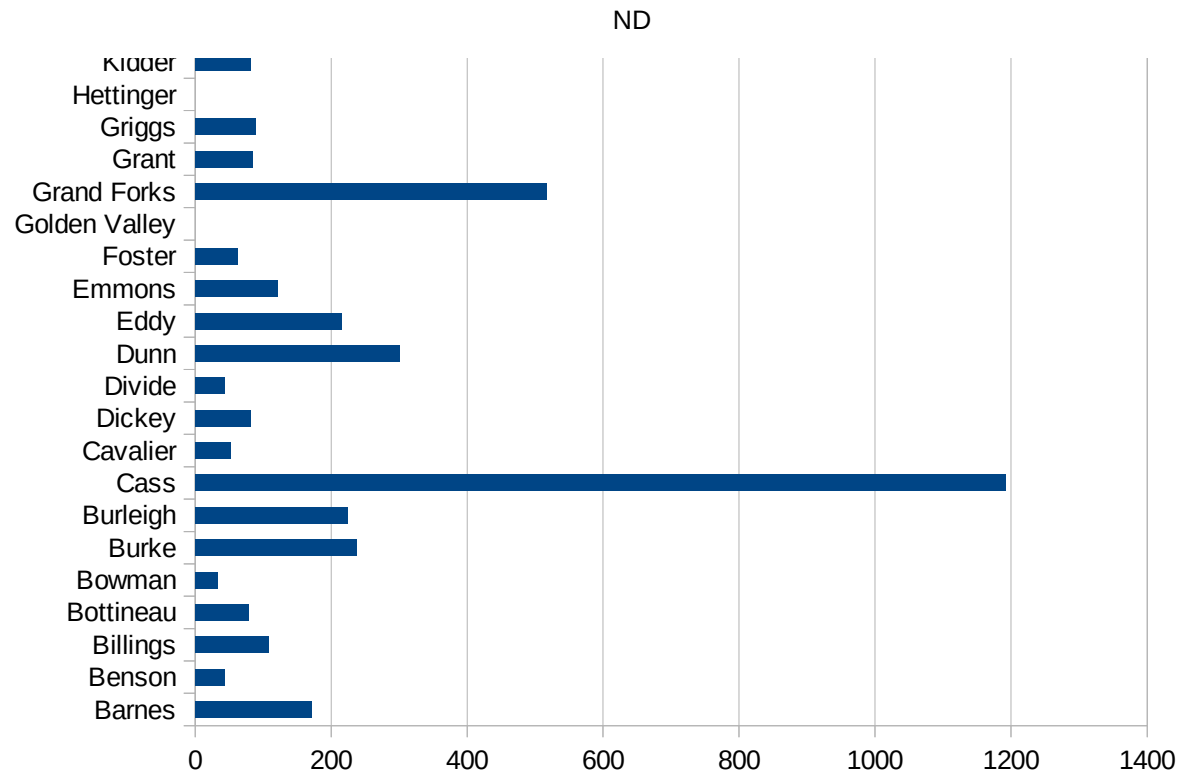
29217
29219
29221
29223
29225
29227
29229

ND

FIPS	County	PC Infection
38001	Adams	0
38003	Barnes	170.7455891
38005	Benson	43.09106579
38007	Billings	108.8139282
38009	Bottineau	77.99095305
38011	Bowman	32.50975293
38013	Burke	238.0952381
38015	Burleigh	224.6176776
38017	Cass	1192.732321
38019	Cavalier	52.232959
38021	Dickey	81.58270447
38023	Divide	43.80201489
38025	Dunn	300.0923361
38027	Eddy	216.1694769
38029	Emmons	121.3960546
38031	Foster	62.18905473
38033	Golden Valley	0
38035	Grand Forks	517.1682916
38037	Grant	84.24599832
38039	Griggs	89.60573477
38041	Hettinger	0
38043	Kidder	81.63265306
38045	LaMoure	270.8025603
38047	Logan	0
38049	McHenry	51.58184319
38051	McIntosh	38.68471954
38053	McKenzie	183.3920188
38055	McLean	115.2918981
38057	Mercer	72.57771864
38059	Morton	231.5484805
38061	Mountrail	420.8259933
38063	Nelson	34.8553503
38065	Oliver	51.2295082



38067 Pembina	129.5523247
38069 Pierce	98.01519235
38071 Ramsey	95.81046947
38073 Ransom	305.5184266
38075 Renville	168.4919966
38077 Richland	240.1625716
38079 Rolette	62.93266205
38081 Sargent	103.3591731
38083 Sheridan	74.12898443
38085 Sioux	458.9261129
38087 Slope	393.1847969
38089 Stark	219.3760687
38091 Steele	52.54860746
38093 Stutsman	296.409619
38095 Towner	0
38097 Traill	186.6368048
38099 Walsh	178.1194338
38101 Ward	79.7118564
38103 Wells	202.1733637
38105 Williams	73.55021216



ND

FIPS

29001
29003
29005
29007
29009
29011
29013
29015
29017
29019
29021
29023
29025
29027
29029
29031
29033
29035
29037

ND

29039
29041
29043
29045
29047
29049
29051
29053
29055
29057
29059
29061
29063
29065
29067
29069
29071
29073
29075
29077
29079
29081
29083
29085
29087
29089
29091
29093
29095
29097
29099
29101

29103

ND

29105
29107
29109
29111
29113
29115
29117
29121
29123
29125
29127
29119
29129
29131
29133
29135
29137
29139
29141
29143
29145
29147
29149
29151
29153
29155
29157
29159
29161
29163
29165
29167
29169
29171

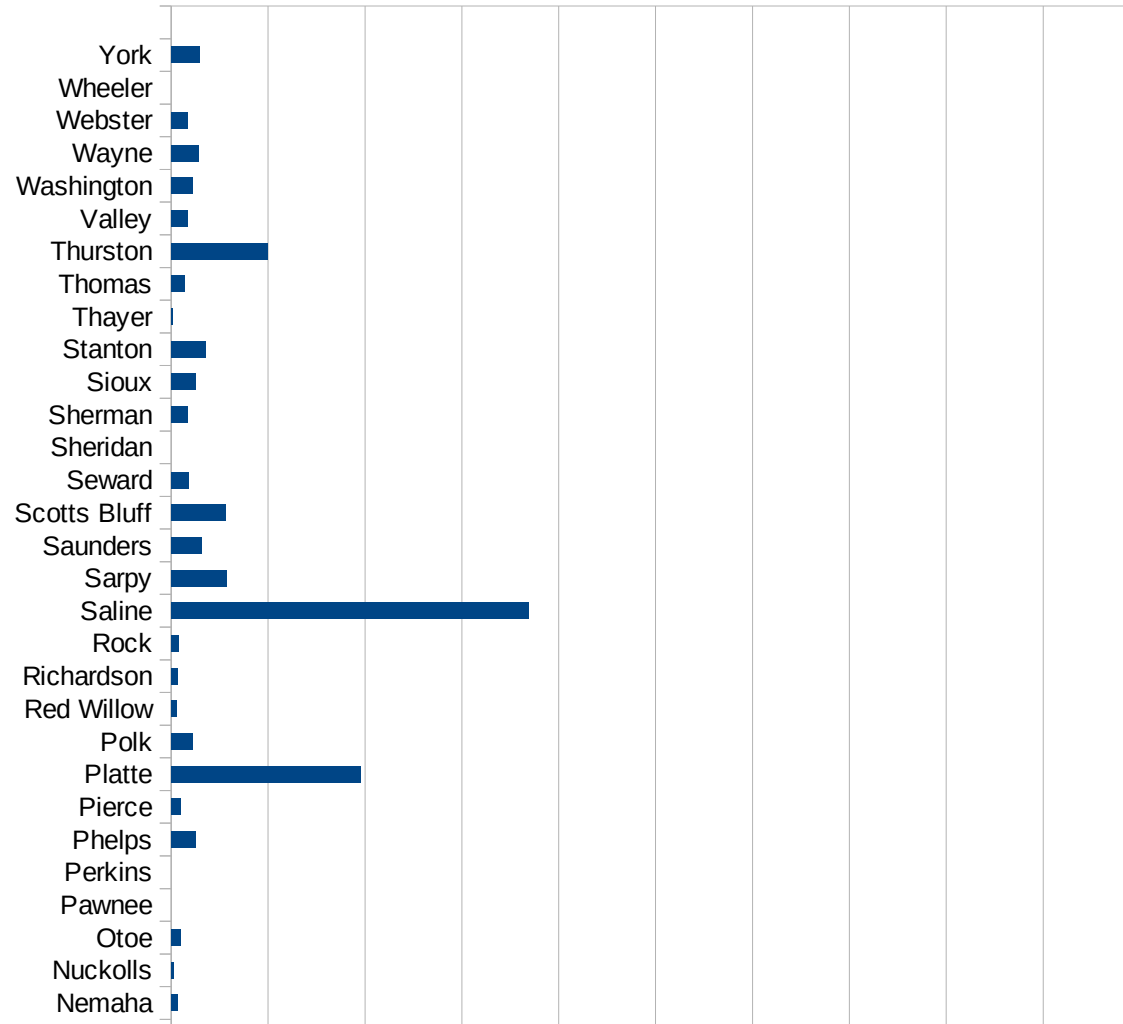
ND

29173
29175
29177
29179
29181
29195
29197
29199
29201
29203
29205
29183
29185
29187
29189
29510
29186
29207
29209
29211
29213
29215

29217
29219
29221
29223
29225
29227
29229

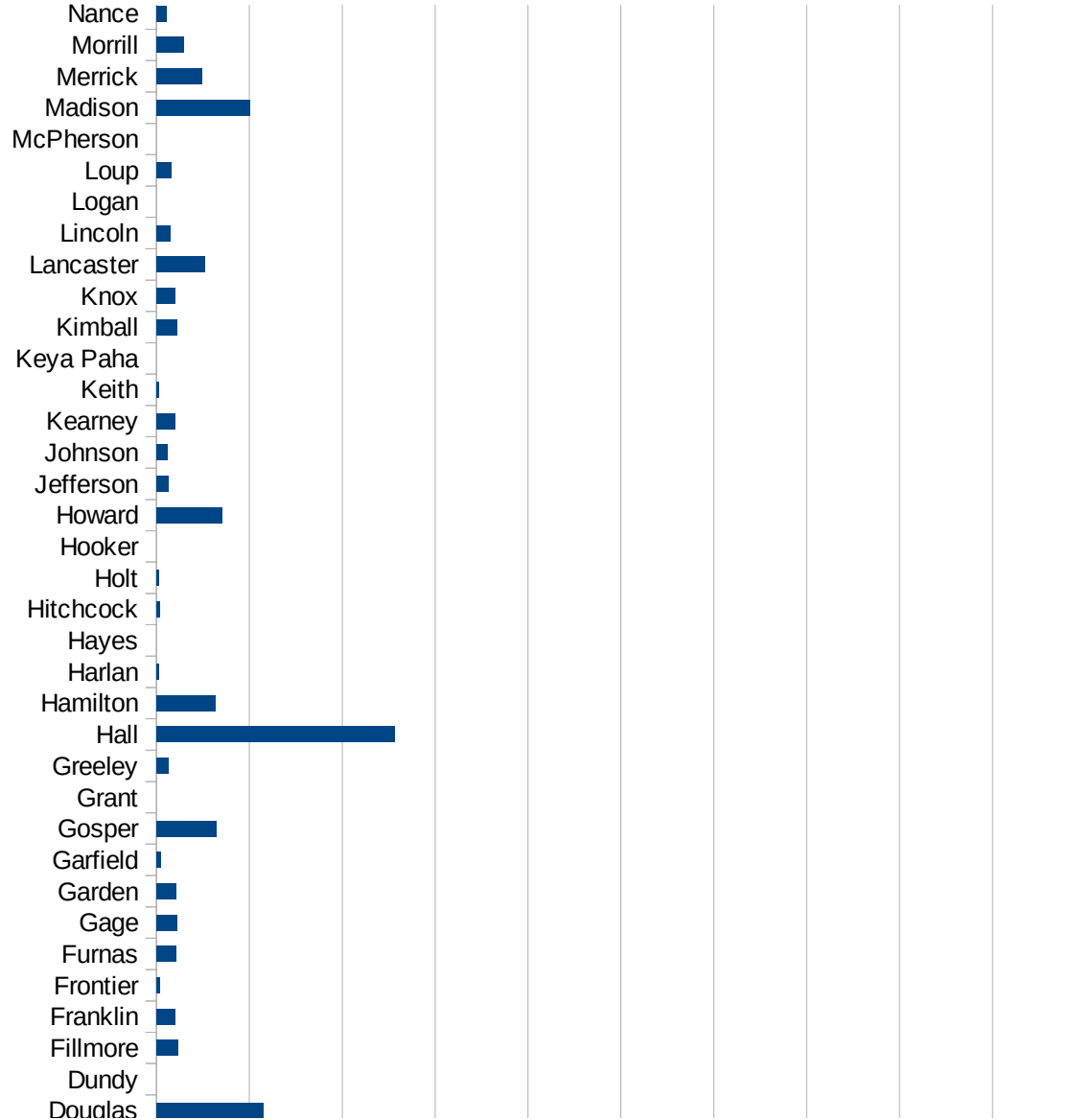
NE

FIPS	County	PC Infection
31001	Adams	898.0990765
31003	Antelope	142.0454545
31005	Arthur	0
31007	Banner	136.9863014
31009	Blaine	0
31011	Boone	133.613285
31013	Box Butte	27.84998143
31015	Boyd	51.15089514
31017	Brown	0
31019	Buffalo	364.8090295
31021	Burt	169.5437731
31023	Butler	632.9113924
31025	Cass	237.0121182
31027	Cedar	130.2391665
31029	Chase	25.14458134
31031	Cherry	17.35809755
31033	Cheyenne	193.3404941
31035	Clay	434.5027358
31037	Colfax	6093.189964
31039	Cuming	380.3131991
31041	Custer	378.2287823
31043	Dakota	8688.940895
31045	Dawes	22.94630564
31047	Dawson	3602.007676
31049	Deuel	0
31051	Dixon	753.196707
31053	Dodge	1804.789215
31055	Douglas	1150.860852
31057	Dundy	0
31059	Fillmore	235.2089741
31061	Franklin	198.4783328
31063	Frontier	38.34355828
31065	Furnas	212.0890774

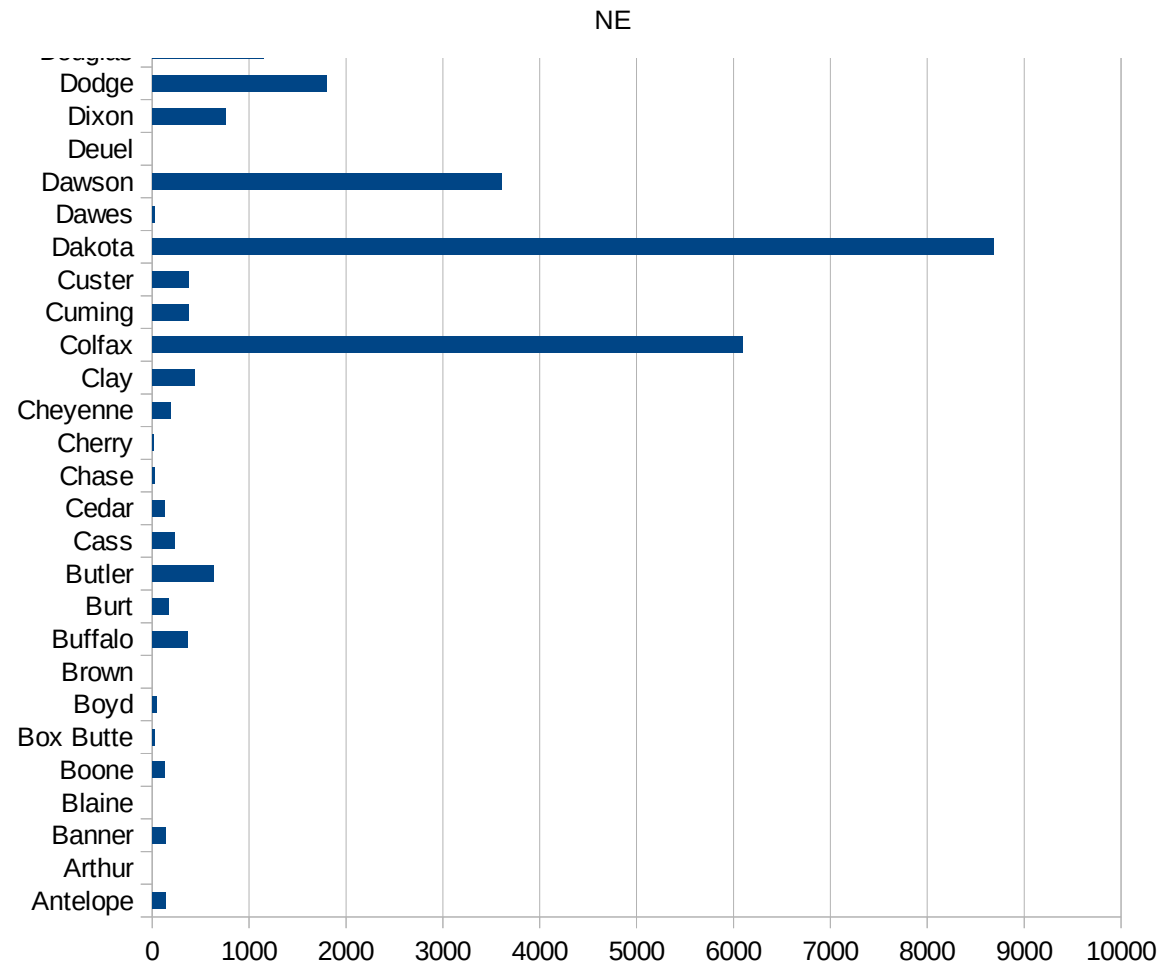


NE

31067 Gage	218.675848
31069 Garden	210.8592514
31071 Garfield	50.32712632
31073 Gosper	651.3026052
31075 Grant	0
31077 Greeley	127.3344652
31079 Hall	2559.774052
31081 Hamilton	635.7758621
31083 Harlan	29.40311673
31085 Hayes	0
31087 Hitchcock	35.63791875
31089 Holt	29.47533897
31091 Hooker	0
31093 Howard	711.1935683
31095 Jefferson	126.8141468
31097 Johnson	116.8679392
31099 Kearney	198.6552567
31101 Keith	24.93454681
31103 Keya Paha	0
31105 Kimball	221.116639
31107 Knox	201.924219
31109 Lancaster	519.7433117
31111 Lincoln	153.474492
31113 Logan	0
31115 Loup	161.8122977
31117 McPherson	0
31119 Madison	1003.051537
31121 Merrick	491.4004914
31123 Morrill	298.7622706
31125 Nance	113.2502831
31127 Nemaha	71.85972981
31129 Nuckolls	23.83790226
31131 Otoe	93.8379731
31133 Pawnee	0



31135 Perkins	0
31137 Phelps	255.6691863
31139 Pierce	98.01176141
31141 Platte	1951.263376
31143 Polk	227.358848
31145 Red Willow	55.9388402
31147 Richardson	62.99609424
31149 Rock	73.52941176
31151 Saline	3693.379791
31153 Sarpy	574.653446
31155 Saunders	309.8155189
31157 Scotts Bluff	561.2826141
31159 Seward	184.7788428
31161 Sheridan	0
31163 Sherman	164.5819618
31165 Sioux	252.7379949
31167 Stanton	351.758794
31169 Thayer	19.84520738
31171 Thomas	138.8888889
31173 Thurston	999.5892099
31175 Valley	167.0644391
31177 Washington	217.7384236
31179 Wayne	287.1424014
31181 Webster	169.8273422
31183 Wheeler	0
31185 York	297.7054894



NE

FIPS

29001
29003
29005
29007
29009
29011
29013
29015
29017
29019
29021
29023
29025
29027
29029
29031
29033
29035
29037

NE

29039
29041
29043
29045
29047
29049
29051
29053
29055
29057
29059
29061
29063
29065
29067
29069
29071
29073
29075
29077
29079
29081
29083
29085
29087
29089
29091
29093
29095
29097
29099
29101

29103

NE

29105
29107
29109
29111
29113
29115
29117
29121
29123
29125
29127
29119
29129
29131
29133
29135
29137
29139
29141
29143
29145
29147
29149
29151
29153
29155
29157
29159
29161
29163
29165
29167
29169
29171

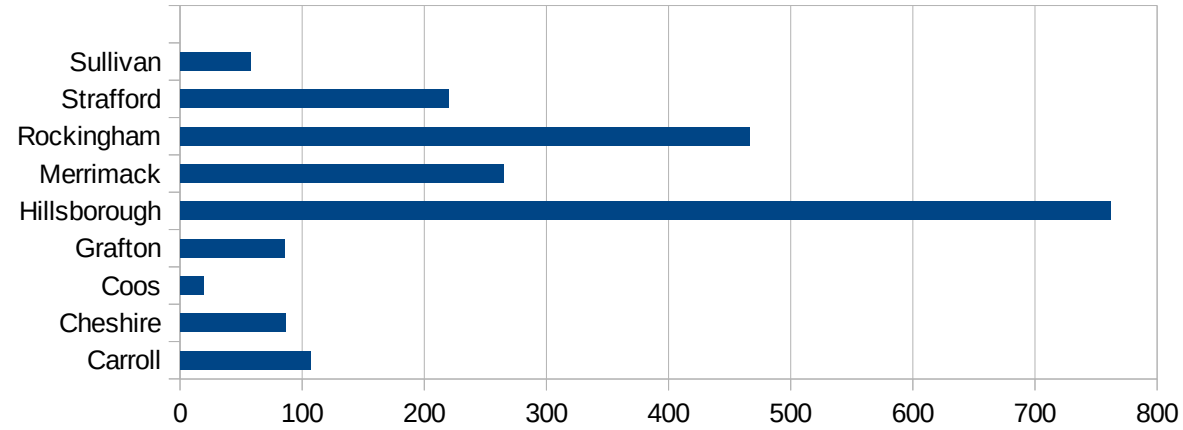
NE

29173
29175
29177
29179
29181
29195
29197
29199
29201
29203
29205
29183
29185
29187
29189
29510
29186
29207
29209
29211
29213
29215

29217
29219
29221
29223
29225
29227
29229

NH

FIPS	County	Cases	Per Capita Cases 100,000
33001	Belknap	127.8227524	
33003	Carroll	106.6032514	
33005	Cheshire	86.28240493	
33007	Coos	18.99395359	
33009	Grafton	85.75947252	
33011	Hillsborough	761.7153164	
33013	Merrimack	264.6692957	
33015	Rockingham	466.7244547	
33017	Strafford	219.8477977	
33019	Sullivan	57.94548489	



NH

FIPS

29001
29003
29005
29007
29009
29011
29013
29015
29017
29019
29021
29023
29025
29027
29029
29031
29033
29035
29037

NH

29039
29041
29043
29045
29047
29049
29051
29053
29055
29057
29059
29061
29063
29065
29067
29069
29071
29073
29075
29077
29079
29081
29083
29085
29087
29089
29091
29093
29095
29097
29099
29101

29103

NH

29105
29107
29109
29111
29113
29115
29117
29121
29123
29125
29127
29119
29129
29131
29133
29135
29137
29139
29141
29143
29145
29147
29149
29151
29153
29155
29157
29159
29161
29163
29165
29167
29169
29171

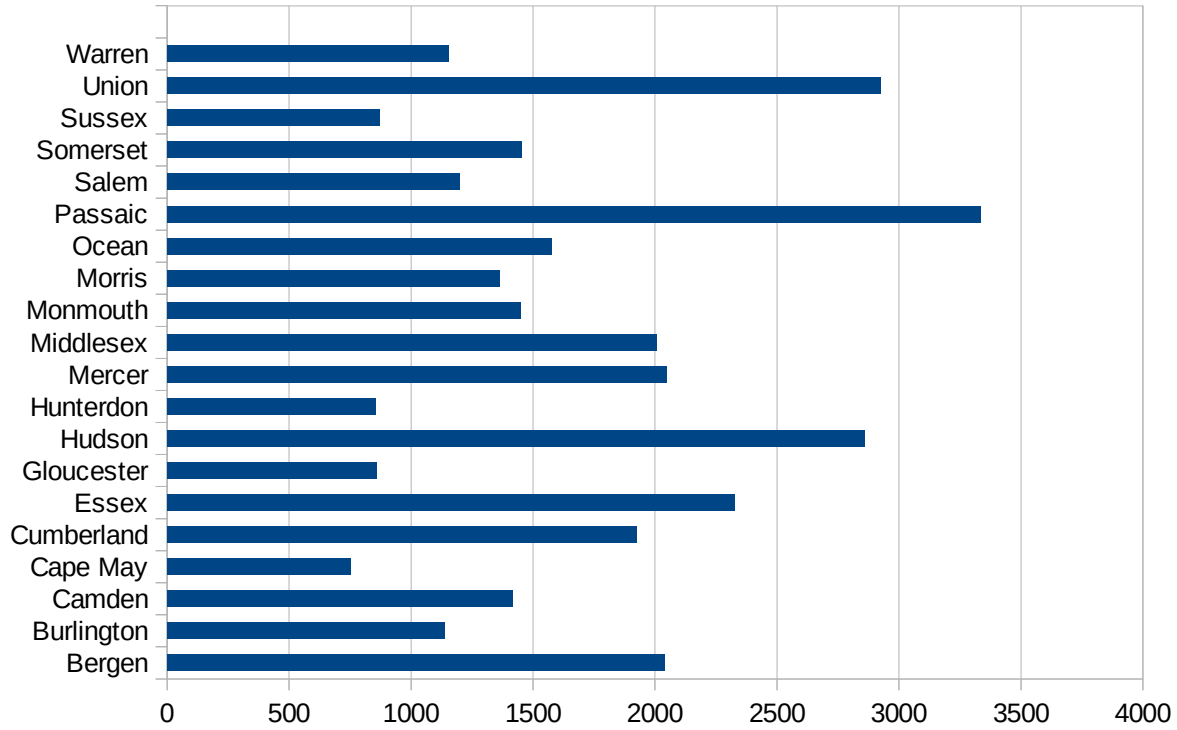
NH

29173
29175
29177
29179
29181
29195
29197
29199
29201
29203
29205
29183
29185
29187
29189
29510
29186
29207
29209
29211
29213
29215

29217
29219
29221
29223
29225
29227
29229

NJ

FIPS	County	PC Infection
34001	Atlantic	1043.970327
34003	Bergen	2038.770482
34005	Burlington	1137.894491
34007	Camden	1416.941772
34009	Cape May	753.0250648
34011	Cumberland	1926.184988
34013	Essex	2327.802973
34015	Gloucester	856.8742107
34017	Hudson	2859.653197
34019	Hunterdon	853.1520118
34021	Mercer	2047.532388
34023	Middlesex	2005.580431
34025	Monmouth	1449.737187
34027	Morris	1360.505678
34029	Ocean	1576.661553
34031	Passaic	3335.518865
34033	Salem	1197.949111
34035	Somerset	1455.170248
34037	Sussex	869.324356
34039	Union	2926.171947
34041	Warren	1155.238752



NJ

FIPS

29001
29003
29005
29007
29009
29011
29013
29015
29017
29019
29021
29023
29025
29027
29029
29031
29033
29035
29037

NJ

29039
29041
29043
29045
29047
29049
29051
29053
29055
29057
29059
29061
29063
29065
29067
29069
29071
29073
29075
29077
29079
29081
29083
29085
29087
29089
29091
29093
29095
29097
29099
29101

29103

NJ

29105
29107
29109
29111
29113
29115
29117
29121
29123
29125
29127
29119
29129
29131
29133
29135
29137
29139
29141
29143
29145
29147
29149
29151
29153
29155
29157
29159
29161
29163
29165
29167
29169
29171

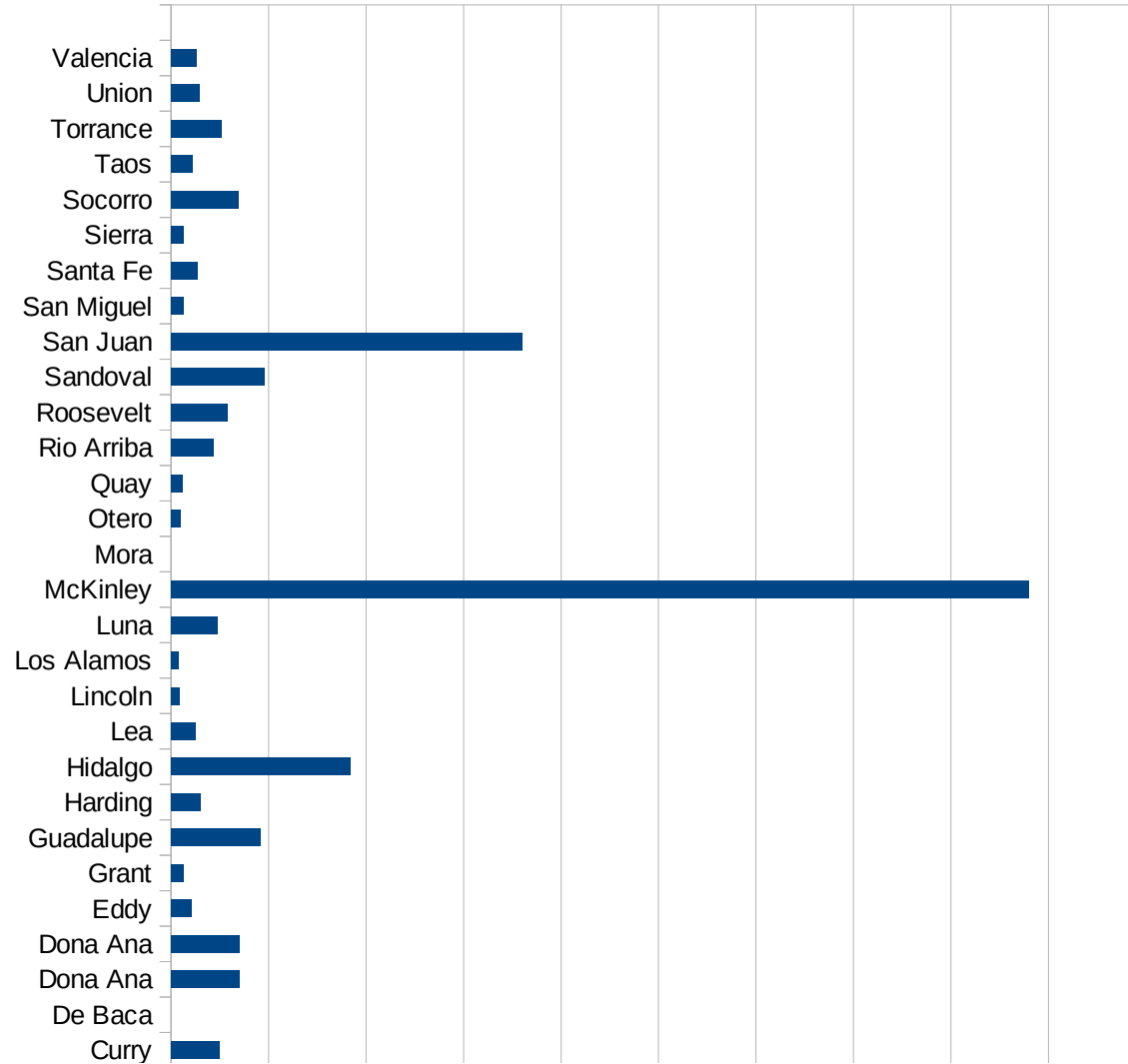
NJ

29173
29175
29177
29179
29181
29195
29197
29199
29201
29203
29205
29183
29185
29187
29189
29510
29186
29207
29209
29211
29213
29215

29217
29219
29221
29223
29225
29227
29229

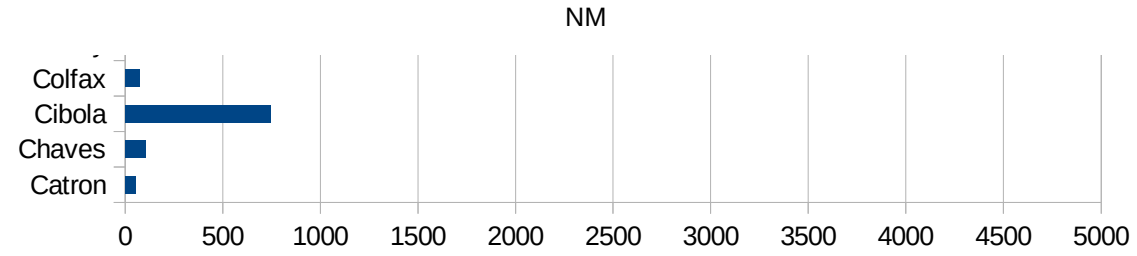
NM

FIPS	County	PC Infection
35001	Bernalillo	276.8523989
35003	Catron	55.89714925
35005	Chaves	106.6641933
35006	Cibola	747.7753683
35007	Colfax	74.31874484
35009	Curry	248.8015049
35011	De Baca	0
35013	Dona Ana	349.3899468
35013	Dona Ana	349.3899468
35015	Eddy	105.3540587
35017	Grant	62.16631317
35019	Guadalupe	460.7233356
35021	Harding	152.6717557
35023	Hidalgo	919.8113208
35025	Lea	123.5436928
35027	Lincoln	40.90816118
35028	Los Alamos	36.64729595
35029	Luna	237.8667112
35031	McKinley	4397.565362
35033	Mora	0
35035	Otero	49.41525284
35037	Quay	60.58403005
35039	Rio Arriba	220.4789007
35041	Roosevelt	288.1075602
35043	Sandoval	477.3417643
35045	San Juan	1799.381013
35047	San Miguel	65.23866478
35049	Santa Fe	135.2828277
35051	Sierra	63.82202772
35053	Socorro	346.579026
35055	Taos	112.6846353
35057	Torrance	256.5582708
35059	Union	145.701797



35061 Valencia

128.1782986



NM

FIPS

29001
29003
29005
29007
29009
29011
29013
29015
29017
29019
29021
29023
29025
29027
29029
29031
29033
29035
29037

NM

29039
29041
29043
29045
29047
29049
29051
29053
29055
29057
29059
29061
29063
29065
29067
29069
29071
29073
29075
29077
29079
29081
29083
29085
29087
29089
29091
29093
29095
29097
29099
29101

29103

NM

29105
29107
29109
29111
29113
29115
29117
29121
29123
29125
29127
29119
29129
29131
29133
29135
29137
29139
29141
29143
29145
29147
29149
29151
29153
29155
29157
29159
29161
29163
29165
29167
29169
29171

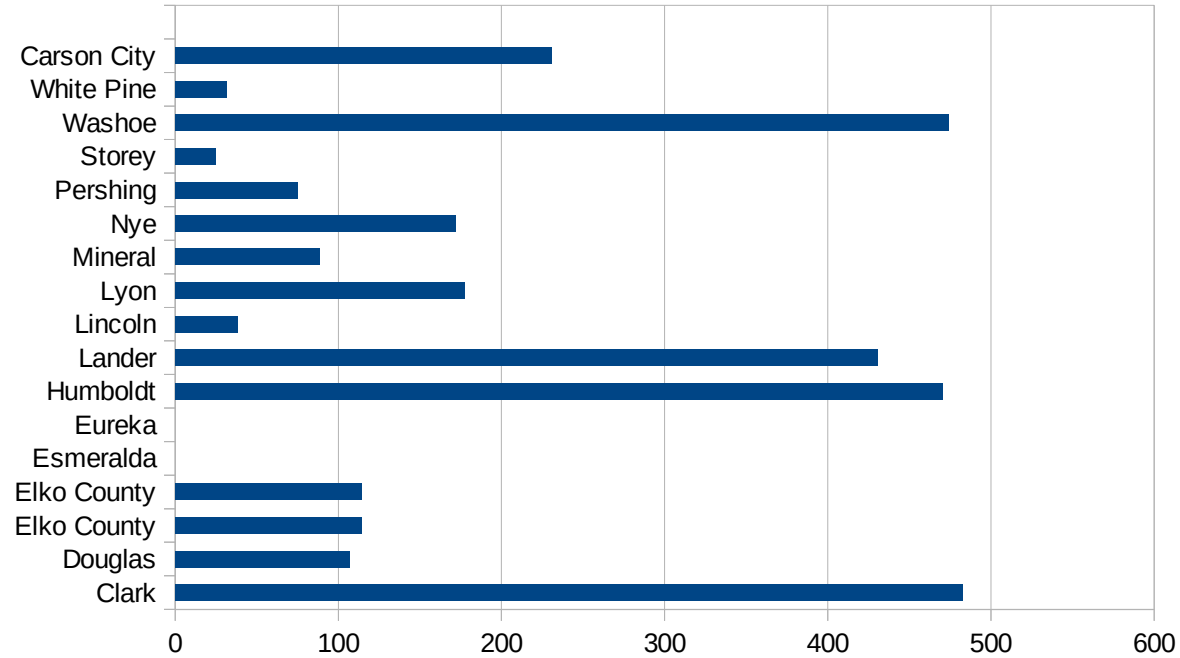
NM

29173
29175
29177
29179
29181
29195
29197
29199
29201
29203
29205
29183
29185
29187
29189
29510
29186
29207
29209
29211
29213
29215

29217
29219
29221
29223
29225
29227
29229

NV

FIPS	County	PC Infection
32001	Churchill	40.91653028
32003	Clark	482.7824472
32005	Douglas	107.2894959
32007	Elko County	114.3728555
32007	Elko County	114.3728555
32009	Esmeralda	0
32011	Eureka	0
32013	Humboldt	470.6302871
32015	Lander	430.4932735
32017	Lincoln	38.45414343
32019	Lyon	177.393922
32021	Mineral	88.61320337
32023	Nye	172.0107617
32027	Pershing	75.00750075
32029	Storey	24.8200546
32031	Washoe	474.304057
32033	White Pine	31.66226913
32510	Carson City	230.9885588



NV

FIPS

29001
29003
29005
29007
29009
29011
29013
29015
29017
29019
29021
29023
29025
29027
29029
29031
29033
29035
29037

NV

29039
29041
29043
29045
29047
29049
29051
29053
29055
29057
29059
29061
29063
29065
29067
29069
29071
29073
29075
29077
29079
29081
29083
29085
29087
29089
29091
29093
29095
29097
29099
29101

29103

NV

29105
29107
29109
29111
29113
29115
29117
29121
29123
29125
29127
29119
29129
29131
29133
29135
29137
29139
29141
29143
29145
29147
29149
29151
29153
29155
29157
29159
29161
29163
29165
29167
29169
29171

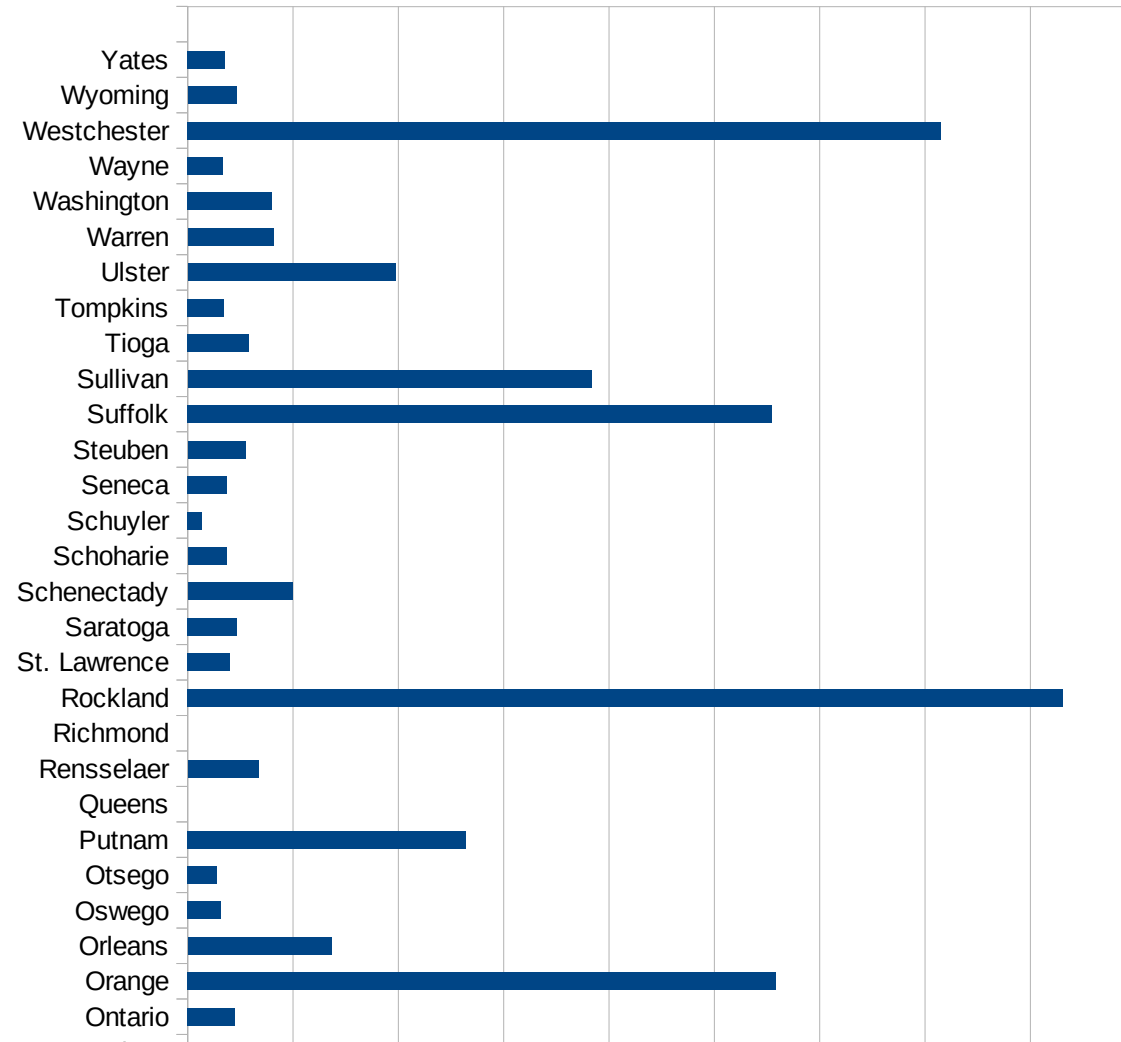
NV

29173
29175
29177
29179
29181
29195
29197
29199
29201
29203
29205
29183
29185
29187
29189
29510
29186
29207
29209
29211
29213
29215

29217
29219
29221
29223
29225
29227
29229

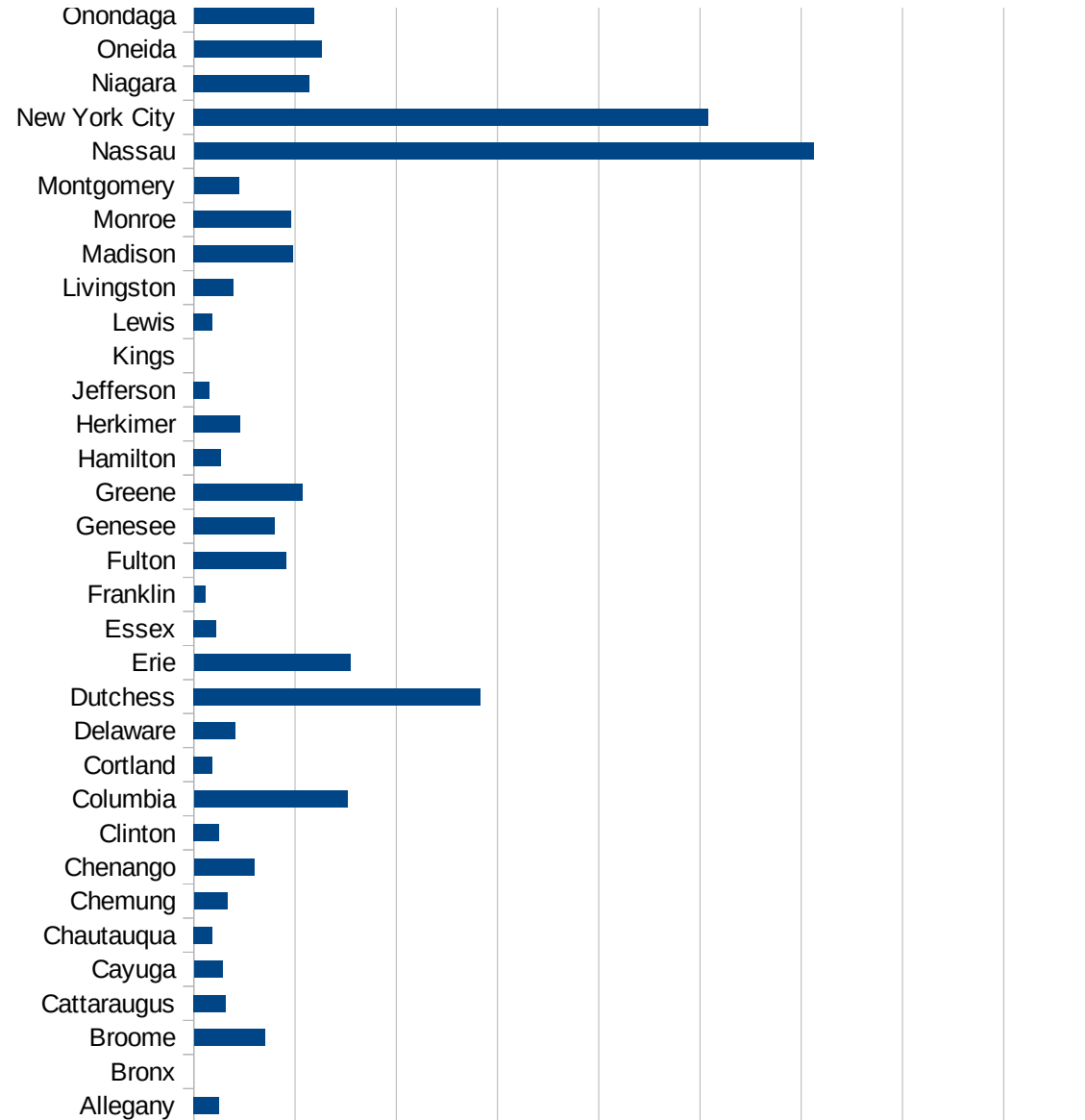
NY

FIPS	County	PC Infection
36001	Albany	672.382186593
36003	Allegany	124.919233254
36005	Bronx	0
36007	Broome	350.10096056
36009	Cattaraugus	156.168662155
36011	Cayuga	141.292371508
36013	Chautauqua	92.2314540523
36015	Chemung	164.977330453
36017	Chenango	298.720969371
36019	Clinton	123.923415329
36021	Columbia	757.727485146
36023	Cortland	92.0059385651
36025	Delaware	204.370382015
36027	Dutchess	1415.64357649
36029	Erie	772.84474932
36031	Essex	109.919571046
36033	Franklin	55.6737518144
36035	Fulton	455.300330279
36037	Genesee	399.923492897
36039	Greene	539.049504117
36041	Hamilton	135.317997294
36043	Herkimer	229.650833697
36045	Jefferson	75.1644221735
36047	Kings	0
36049	Lewis	90.7475328015
36051	Livingston	197.700349534
36053	Madison	490.147609294
36055	Monroe	480.420863222
36057	Montgomery	222.424426246
36059	Nassau	3061.45060563
36061	New York City	2540.23575895
36063	Niagara	569.777553901
36065	Oneida	629.418452197



NY

36067 Onondaga	592.019644485
36069 Ontario	223.913201777
36071 Orange	2793.2902388
36073 Orleans	682.064414459
36075 Oswego	159.459872093
36077 Otsego	138.914458819
36079 Putnam	1320.63260931
36081 Queens	0
36083 Rensselaer	334.918026618
36085 Richmond	0
36087 Rockland	4155.42148329
36089 St. Lawrence	200.838523976
36091 Saratoga	233.747387721
36093 Schenectady	496.942388156
36095 Schoharie	183.297424189
36097 Schuyler	66.9941938365
36099 Seneca	186.588921283
36101 Steuben	274.541734519
36103 Suffolk	2775.04518622
36105 Sullivan	1916.60706244
36107 Tioga	290.362438221
36109 Tompkins	170.245055597
36111 Ulster	985.447846852
36113 Warren	407.686921341
36115 Washington	398.712355181
36117 Wayne	166.548232368
36119 Westchester	3575.50340426
36121 Wyoming	232.006985157
36123 Yates	177.126524697



NY
0 500 1000 1500 2000 2500 3000 3500 4000 4500

NY

FIPS

29001
29003
29005
29007
29009
29011
29013
29015
29017
29019
29021
29023
29025
29027
29029
29031
29033
29035
29037

NY

29039
29041
29043
29045
29047
29049
29051
29053
29055
29057
29059
29061
29063
29065
29067
29069
29071
29073
29075
29077
29079
29081
29083
29085
29087
29089
29091
29093
29095
29097
29099
29101

29103

NY

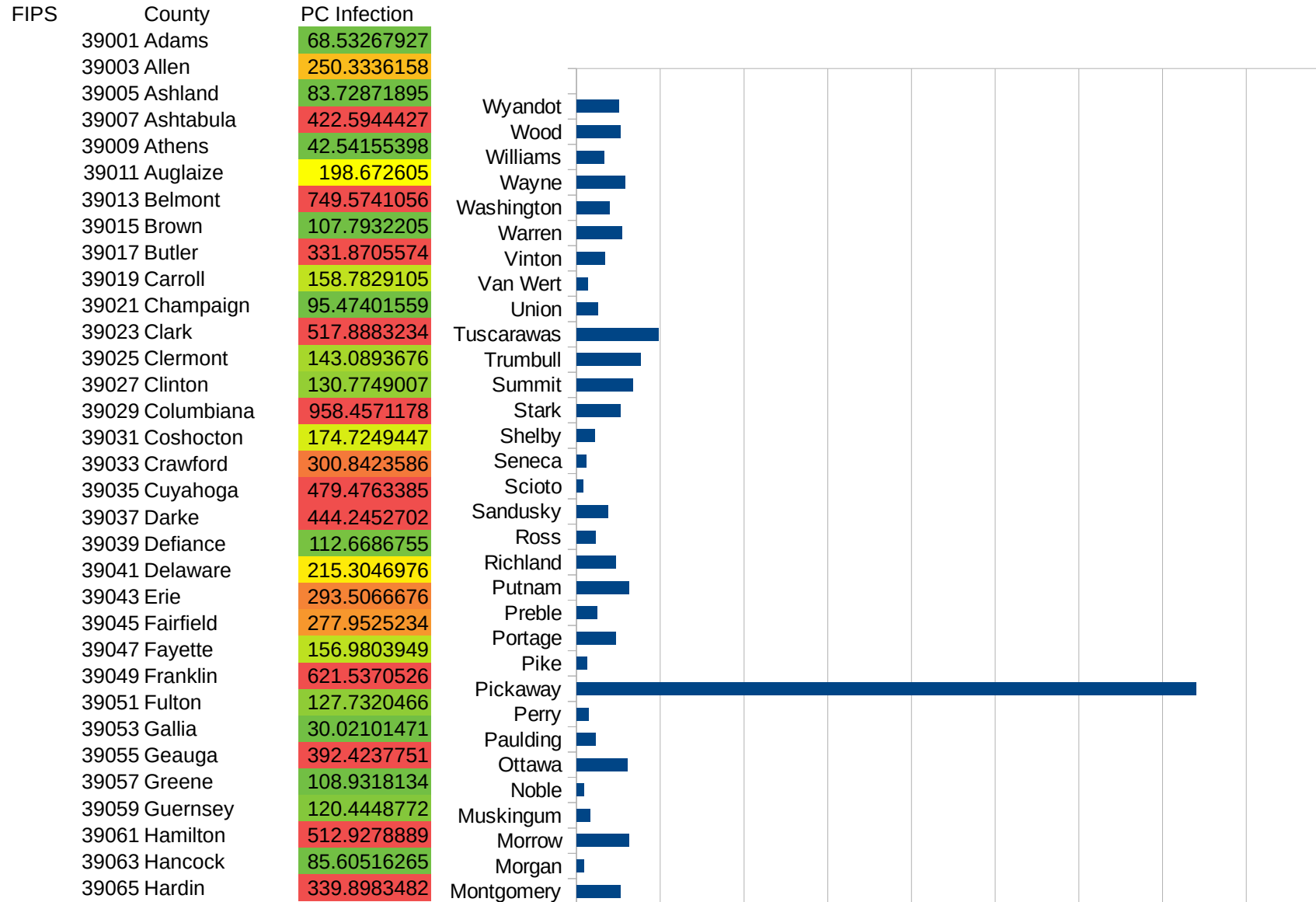
29105
29107
29109
29111
29113
29115
29117
29121
29123
29125
29127
29119
29129
29131
29133
29135
29137
29139
29141
29143
29145
29147
29149
29151
29153
29155
29157
29159
29161
29163
29165
29167
29169
29171

NY

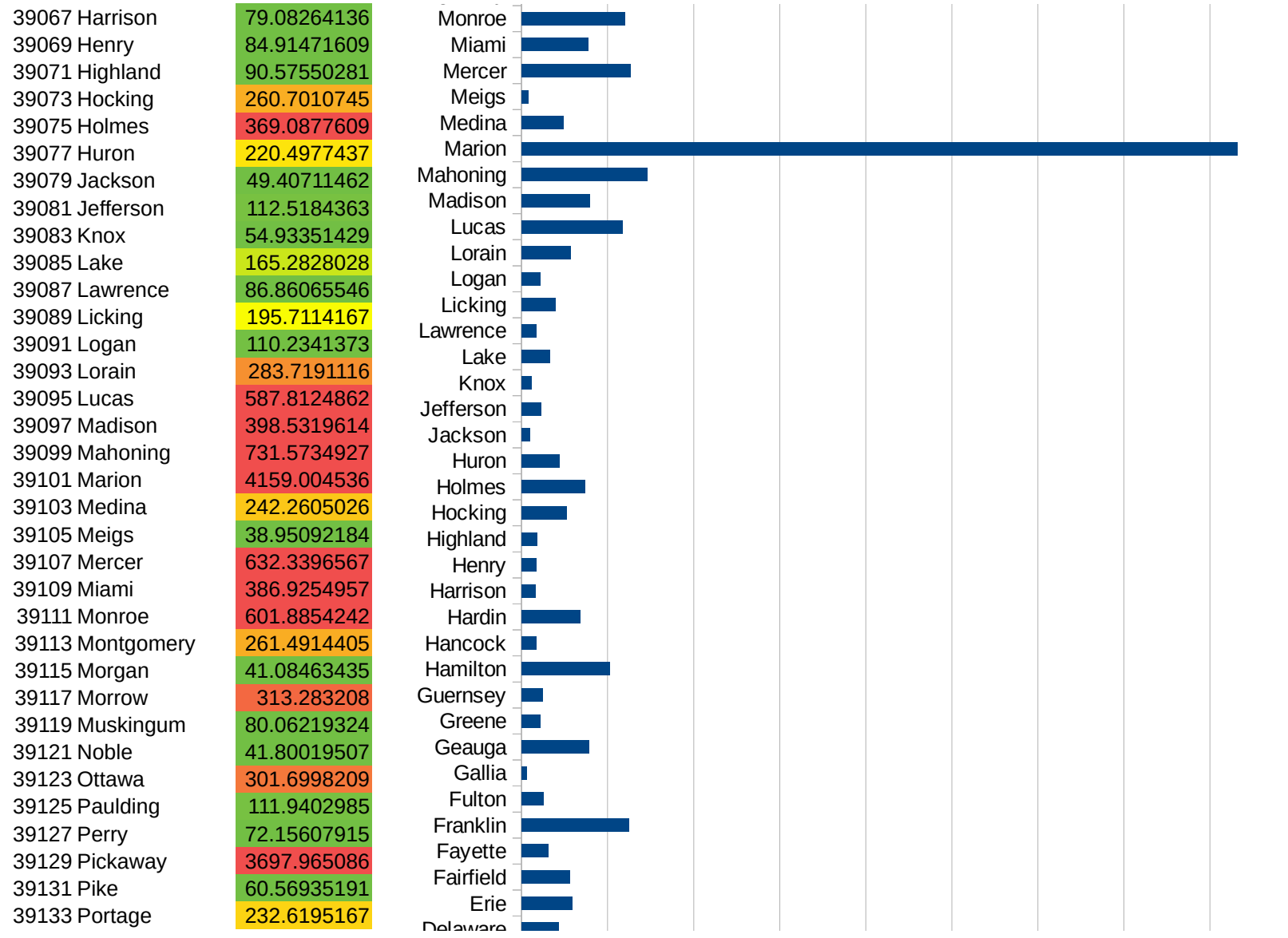
29173
29175
29177
29179
29181
29195
29197
29199
29201
29203
29205
29183
29185
29187
29189
29510
29186
29207
29209
29211
29213
29215

29217
29219
29221
29223
29225
29227
29229

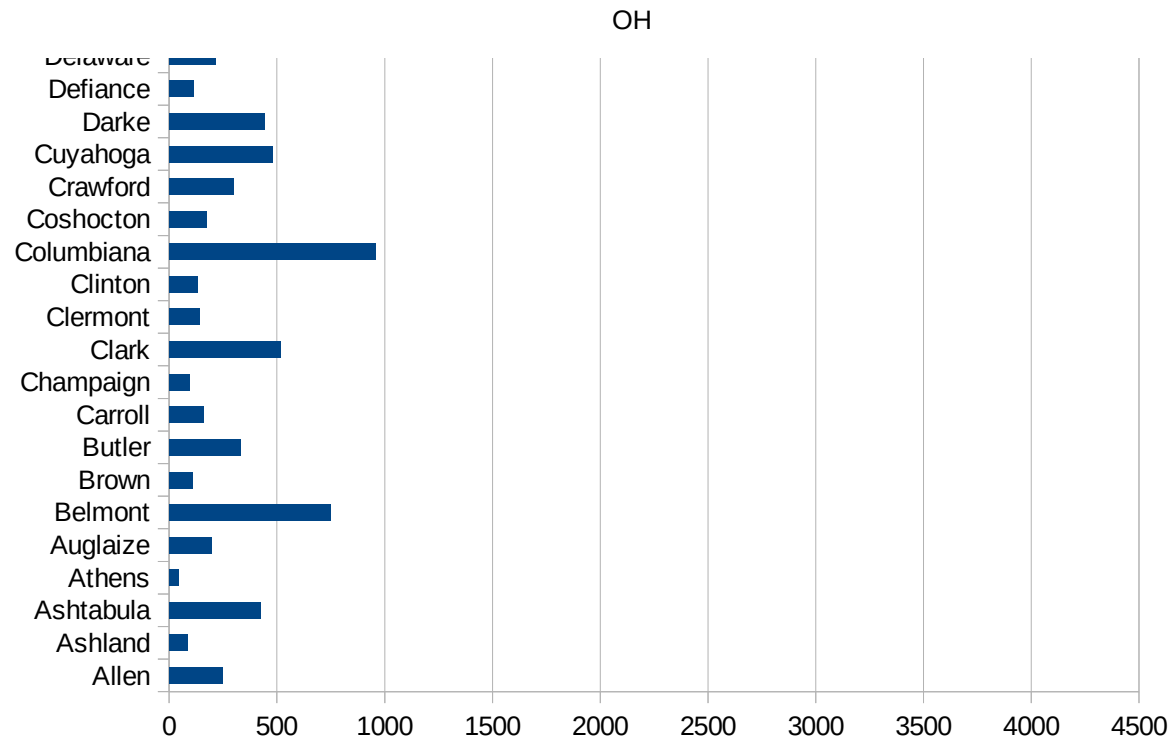
OH



OH



39135 Preble	124.3993463
39137 Putnam	313.7951451
39139 Richland	235.3446354
39141 Ross	113.0883519
39143 Sandusky	187.0780115
39145 Scioto	37.08511033
39147 Seneca	56.15229953
39149 Shelby	106.9364756
39151 Stark	259.1677566
39153 Summit	333.8143409
39155 Trumbull	380.6129076
39157 Tuscarawas	487.1116126
39159 Union	126.2211464
39161 Van Wert	67.18291432
39163 Vinton	167.4404445
39165 Warren	270.9186684
39167 Washington	199.4846646
39169 Wayne	291.4622263
39171 Williams	163.0257581
39173 Wood	263.206219
39175 Wyandot	250.7408252



OH

FIPS

29001
29003
29005
29007
29009
29011
29013
29015
29017
29019
29021
29023
29025
29027
29029
29031
29033
29035
29037

OH

29039
29041
29043
29045
29047
29049
29051
29053
29055
29057
29059
29061
29063
29065
29067
29069
29071
29073
29075
29077
29079
29081
29083
29085
29087
29089
29091
29093
29095
29097
29099
29101

29103

OH

29105
29107
29109
29111
29113
29115
29117
29121
29123
29125
29127
29119
29129
29131
29133
29135
29137
29139
29141
29143
29145
29147
29149
29151
29153
29155
29157
29159
29161
29163
29165
29167
29169
29171

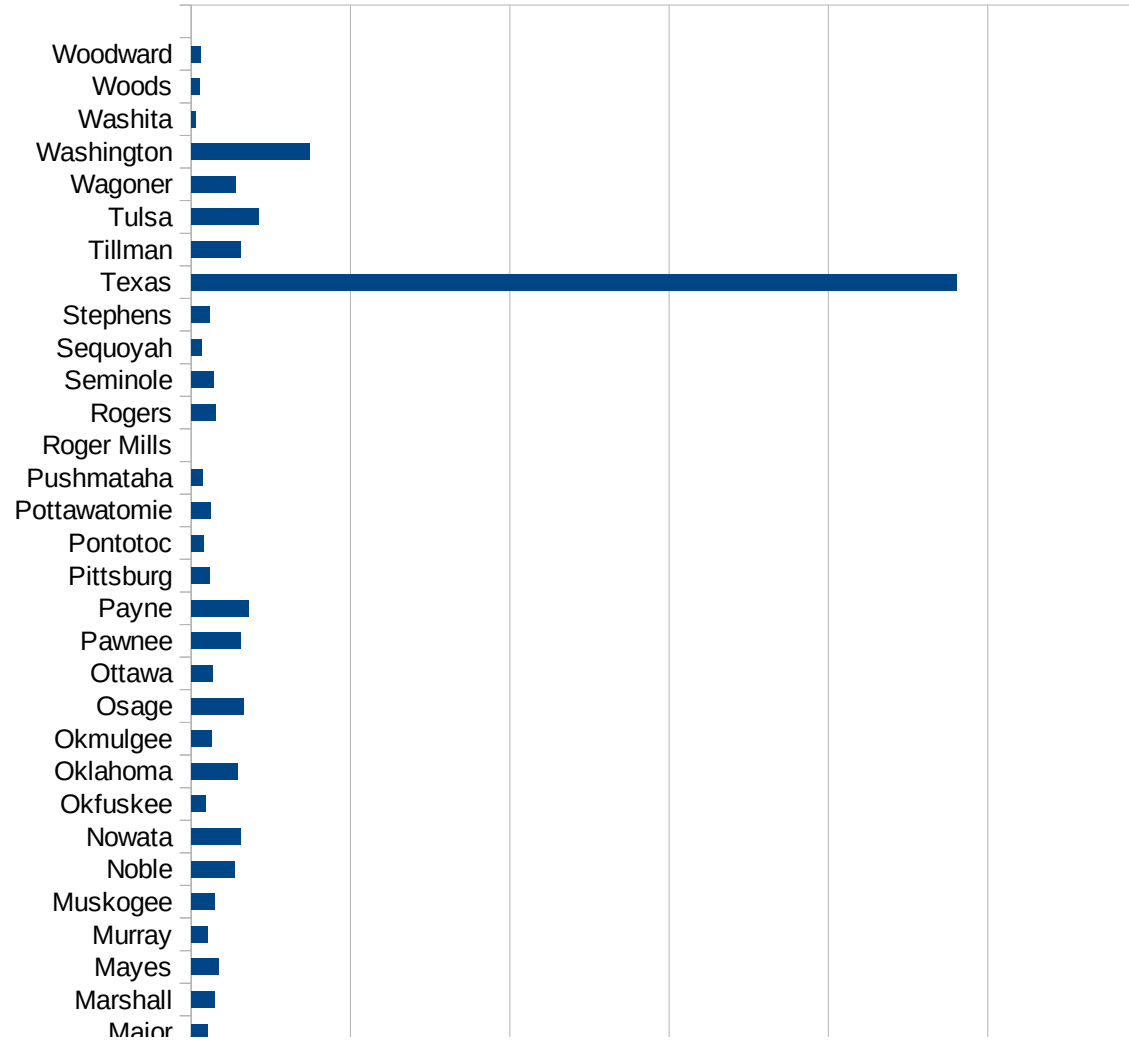
OH

29173
29175
29177
29179
29181
29195
29197
29199
29201
29203
29205
29183
29185
29187
29189
29510
29186
29207
29209
29211
29213
29215

29217
29219
29221
29223
29225
29227
29229

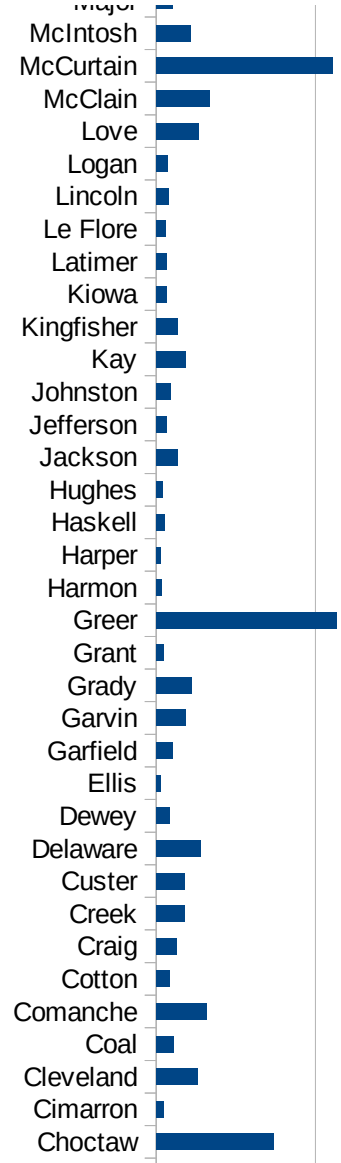
OK

FIPS	County	PC Infection
40001	Adair	498.1432841
40003	Alfalfa	17.37921446
40005	Atoka	101.1706894
40007	Beaver	564.0157924
40009	Beckham	50.67022894
40011	Blaine	147.601476
40013	Bryan	158.9252416
40015	Caddo	628.0843428
40017	Canadian	150.9204068
40019	Carter	155.675945
40021	Cherokee	139.7021058
40023	Choctaw	736.2967003
40025	Cimarron	46.44681839
40027	Cleveland	260.9445839
40029	Coal	108.6956522
40031	Comanche	316.3873711
40033	Cotton	86.56509695
40035	Craig	125.8213337
40037	Creek	178.7609631
40039	Custer	175.6440281
40041	Delaware	278.473311
40043	Dewey	81.73273396
40045	Ellis	25.30364372
40047	Garfield	101.7845123
40049	Garvin	186.9763763
40051	Grady	223.2183039
40053	Grant	46.23208507
40055	Greer	1133.825803
40057	Harmon	37.53753754
40059	Harper	26.33658151
40061	Haskell	55.25734133
40063	Hughes	44.9943757
40065	Jackson	132.2698305

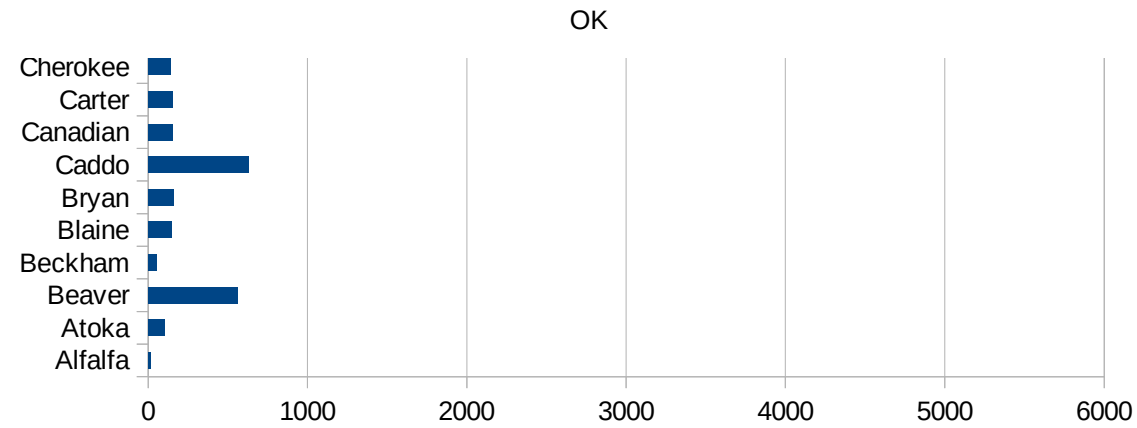


OK

40067 Jefferson	65.32745386
40069 Johnston	91.33254178
40071 Kay	187.9486425
40073 Kingfisher	132.7769347
40075 Kiowa	68.73639592
40077 Latimer	68.41950933
40079 Le Flore	58.02320928
40081 Lincoln	80.18327606
40083 Logan	74.00985388
40085 Love	266.4298401
40087 McClain	332.6247343
40089 McCurtain	1109.989909
40091 McIntosh	217.0073177
40093 Major	104.6572475
40095 Marshall	148.7563965
40097 Mayes	172.7199747
40099 Murray	100.3368451
40101 Muskogee	149.2056991
40103 Noble	274.6035964
40105 Nowata	313.1728323
40107 Okfuskee	90.92411969
40109 Oklahoma	292.3356826
40111 Okmulgee	130.4291118
40113 Osage	329.6890288
40115 Ottawa	137.9310345
40117 Pawnee	311.1653447
40119 Payne	358.3617747
40121 Pittsburg	116.2340178
40123 Pontotoc	75.82294036
40125 Pottawatomie	122.4562804
40127 Pushmataha	71.56275159
40129 Roger Mills	0
40131 Rogers	154.3746739
40133 Seminole	142.4037757



40135 Sequoyah	67.99582311
40137 Stephens	115.5668554
40139 Texas	4805.670985
40141 Tillman	313.010343
40143 Tulsa	422.9131964
40145 Wagoner	278.367245
40147 Washington	742.626777
40149 Washita	26.96144513
40151 Woods	56.19871867
40153 Woodward	59.34131144



OK

FIPS

- 29001
- 29003
- 29005
- 29007
- 29009
- 29011
- 29013
- 29015
- 29017
- 29019
- 29021
- 29023
- 29025
- 29027
- 29029
- 29031
- 29033
- 29035
- 29037

This work is licensed under the Creative Commons Attribution-NoDerivatives 4.0 International License. To view a copy of this license, visit <http://creativecommons.org/licenses/by-nd/4.0/>.

Tom McKellips, DM
www.creatingtomorrow.us
Page 333

OK

29039
29041
29043
29045
29047
29049
29051
29053
29055
29057
29059
29061
29063
29065
29067
29069
29071
29073
29075
29077
29079
29081
29083
29085
29087
29089
29091
29093
29095
29097
29099
29101

29103

OK

29105
29107
29109
29111
29113
29115
29117
29121
29123
29125
29127
29119
29129
29131
29133
29135
29137
29139
29141
29143
29145
29147
29149
29151
29153
29155
29157
29159
29161
29163
29165
29167
29169
29171

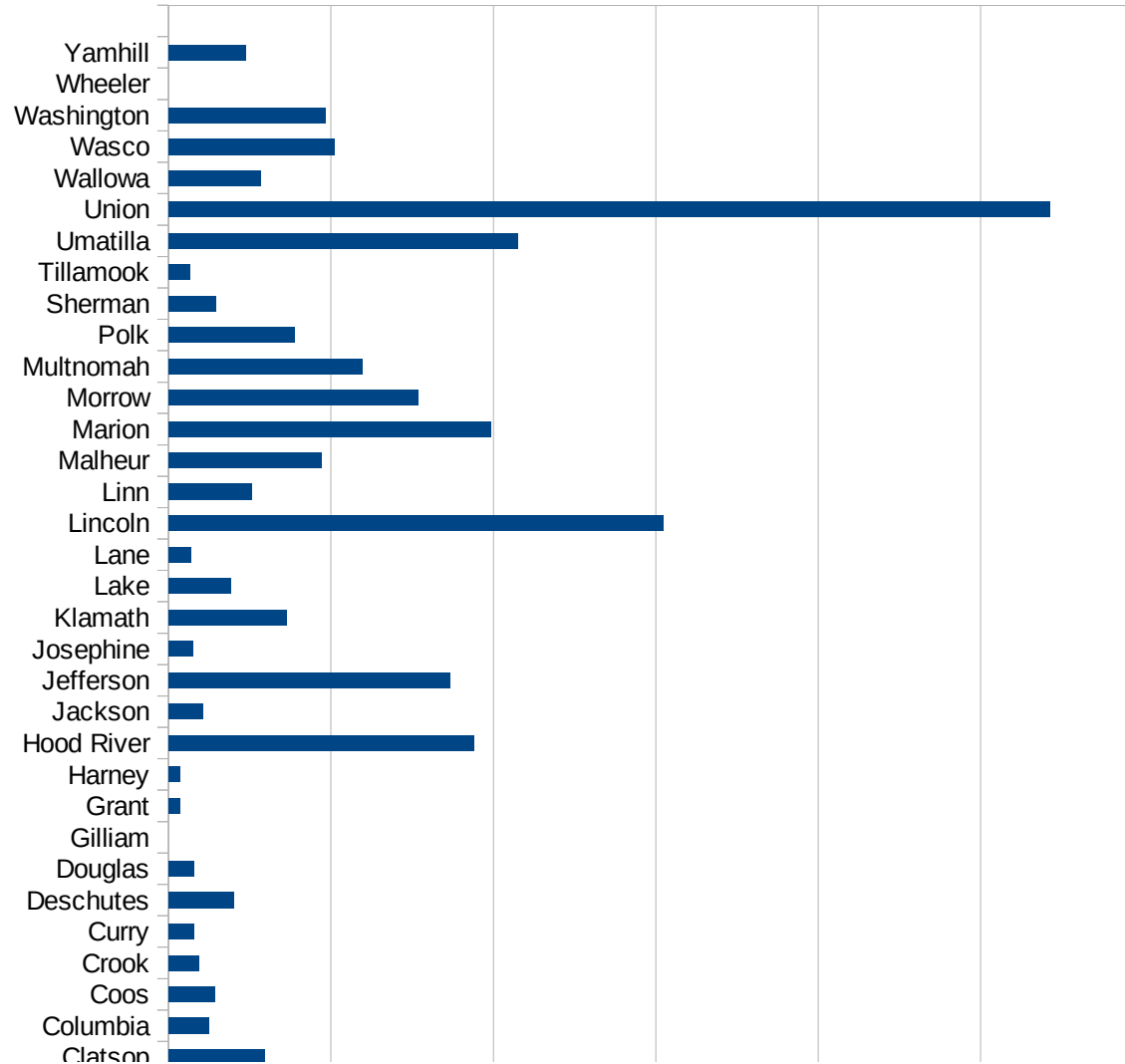
OK

29173
29175
29177
29179
29181
29195
29197
29199
29201
29203
29205
29183
29185
29187
29189
29510
29186
29207
29209
29211
29213
29215

29217
29219
29221
29223
29225
29227
29229

OR

FIPS	County	PC Infection
41001	Baker	6.247657129
41003	Benton	76.00351788
41005	Clackamas	153.8184222
41007	Clatsop	118.1973645
41009	Columbia	49.64010921
41011	Coos	57.4632313
41013	Crook	37.70897055
41015	Curry	30.68425898
41017	Deschutes	79.68916019
41019	Douglas	30.82977431
41021	Gilliam	0
41023	Grant	13.93534002
41025	Harney	13.64442625
41027	Hood River	375.6189175
41029	Jackson	42.81211856
41031	Jefferson	347.2222222
41033	Josephine	29.75066653
41035	Klamath	144.856843
41037	Lake	76.15179591
41039	Lane	28.18674907
41041	Lincoln	609.4597878
41043	Linn	102.0929045
41045	Malheur	188.7713588
41047	Marion	397.2692782
41049	Morrow	307.7734787
41051	Multnomah	238.7052274
41053	Polk	154.8677758
41055	Sherman	58.54800937
41057	Tillamook	26.13207899
41059	Umatilla	429.5887301
41061	Union	1084.615094
41063	Wallowa	112.9783929
41065	Wasco	203.7351443



41067 Washington	192.5731351
41069 Wheeler	0
41071 Yamhill	95.32532102



OR

FIPS

29001
29003
29005
29007
29009
29011
29013
29015
29017
29019
29021
29023
29025
29027
29029
29031
29033
29035
29037

This work is licensed under the Creative Commons Attribution-NoDerivatives 4.0 International License. To view a copy of this license, visit <http://creativecommons.org/licenses/by-nd/4.0/>.

Tom McKellips, DM
www.creatingtomorrow.us
Page 339

OR

29039
29041
29043
29045
29047
29049
29051
29053
29055
29057
29059
29061
29063
29065
29067
29069
29071
29073
29075
29077
29079
29081
29083
29085
29087
29089
29091
29093
29095
29097
29099
29101

29103

OR

29105
29107
29109
29111
29113
29115
29117
29121
29123
29125
29127
29119
29129
29131
29133
29135
29137
29139
29141
29143
29145
29147
29149
29151
29153
29155
29157
29159
29161
29163
29165
29167
29169
29171

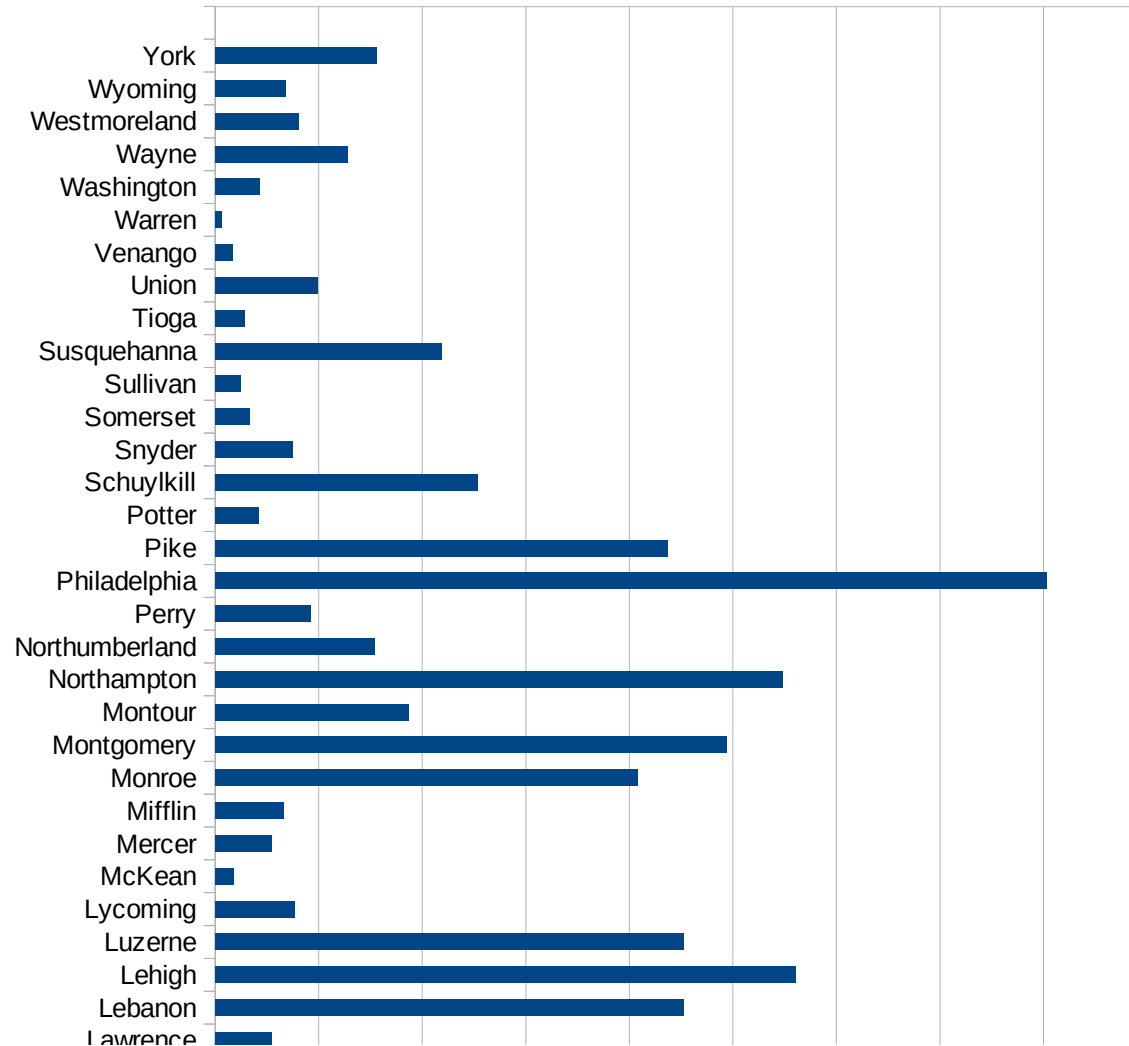
OR

29173
29175
29177
29179
29181
29195
29197
29199
29201
29203
29205
29183
29185
29187
29189
29510
29186
29207
29209
29211
29213
29215

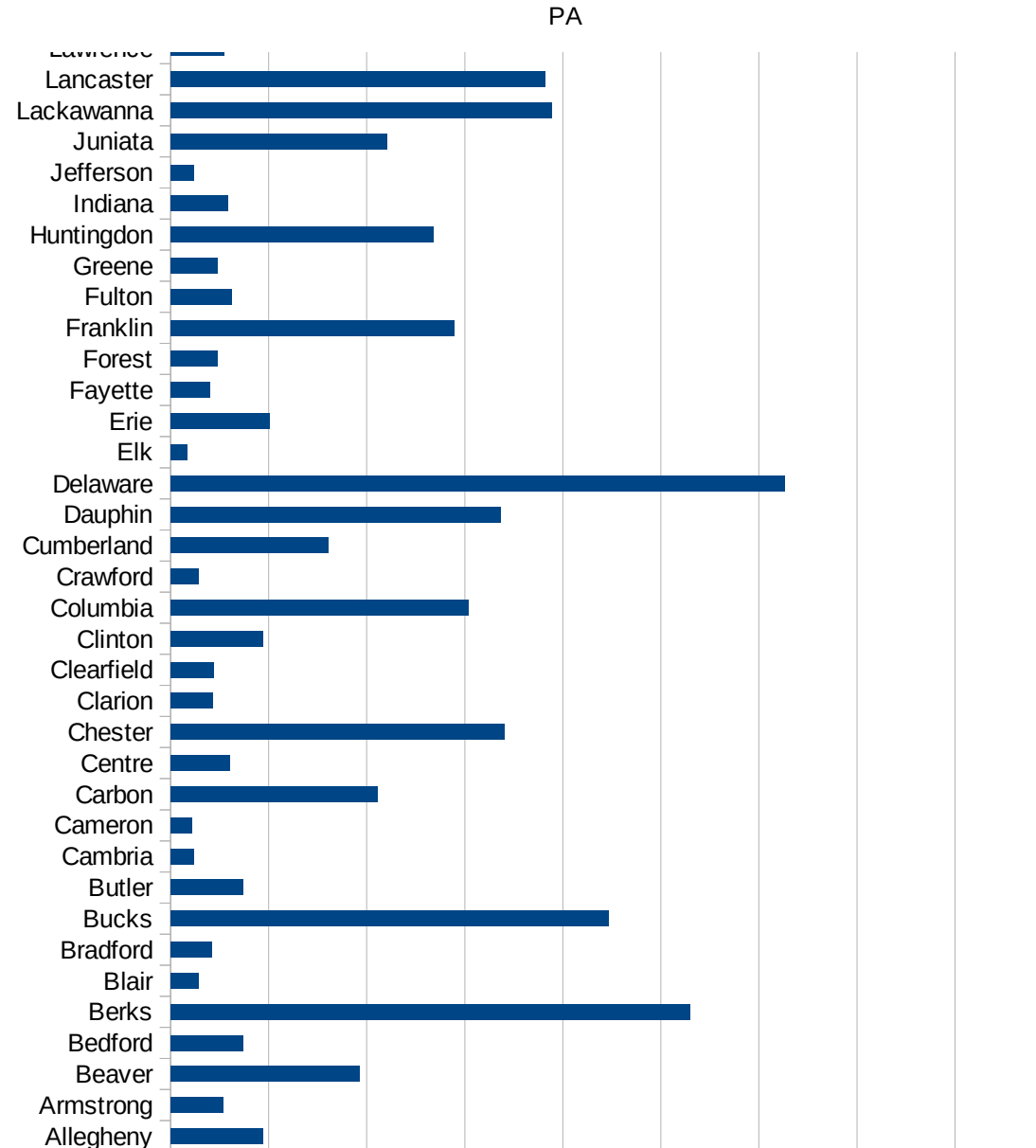
29217
29219
29221
29223
29225
29227
29229

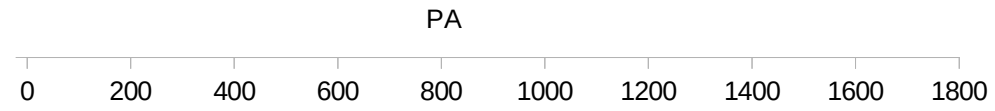
PA

FIPS	County	PC Infection
42001	Adams	312.2234002
42003	Allegheny	187.4509624
42005	Armstrong	107.258324
42007	Beaver	384.8441806
42009	Bedford	147.3762869
42011	Berks	1059.854529
42013	Blair	56.33020932
42015	Bradford	83.83607581
42017	Bucks	894.4674822
42019	Butler	147.4282551
42021	Cambria	47.06596827
42023	Cameron	44.52359751
42025	Carbon	421.9409283
42027	Centre	120.3894229
42029	Chester	681.7406895
42031	Clarion	85.09760437
42033	Clearfield	88.17453519
42035	Clinton	188.70851
42037	Columbia	608.0420435
42039	Crawford	56.42876456
42041	Cumberland	321.7684937
42043	Dauphin	672.6886253
42045	Delaware	1253.472769
42047	Elk	33.14660744
42049	Erie	202.5281095
42051	Fayette	79.72953289
42053	Forest	96.16705591
42055	Franklin	578.6805309
42057	Fulton	123.9413344
42059	Greene	95.87465074
42061	Huntingdon	535.7775416
42063	Indiana	115.9749589
42065	Jefferson	48.11988726



42067 Juniata	441.2240933
42069 Lackawanna	777.0656521
42071 Lancaster	763.8573323
42073 Lawrence	109.0689687
42075 Lebanon	904.3689939
42077 Lehigh	1121.977723
42079 Luzerne	904.7807937
42081 Lycoming	153.9625563
42083 McKean	36.61394259
42085 Mercer	108.4177335
42087 Mifflin	131.9717883
42089 Monroe	816.4854549
42091 Montgomery	988.1680513
42093 Montour	372.8070175
42095 Northampton	1095.447283
42097 Northumberland	308.5098207
42099 Perry	184.225926
42101 Philadelphia	1606.110074
42103 Pike	874.2602757
42105 Potter	84.22572494
42107 Schuylkill	507.5070213
42109 Snyder	150.4686729
42111 Somerset	66.25919515
42113 Sullivan	49.41525284
42115 Susquehanna	438.5424622
42117 Tioga	56.42371759
42119 Union	198.7272524
42121 Venango	33.1603792
42123 Warren	12.6588688
42125 Washington	84.88227407
42127 Wayne	255.4801467
42129 Westmoreland	160.5768216
42131 Wyoming	136.8039636
42133 York	312.3096863





FIPS

- 29001
- 29003
- 29005
- 29007
- 29009
- 29011
- 29013
- 29015
- 29017
- 29019
- 29021
- 29023
- 29025
- 29027
- 29029
- 29031
- 29033
- 29035
- 29037

PA

29039
29041
29043
29045
29047
29049
29051
29053
29055
29057
29059
29061
29063
29065
29067
29069
29071
29073
29075
29077
29079
29081
29083
29085
29087
29089
29091
29093
29095
29097
29099
29101

29103

PA

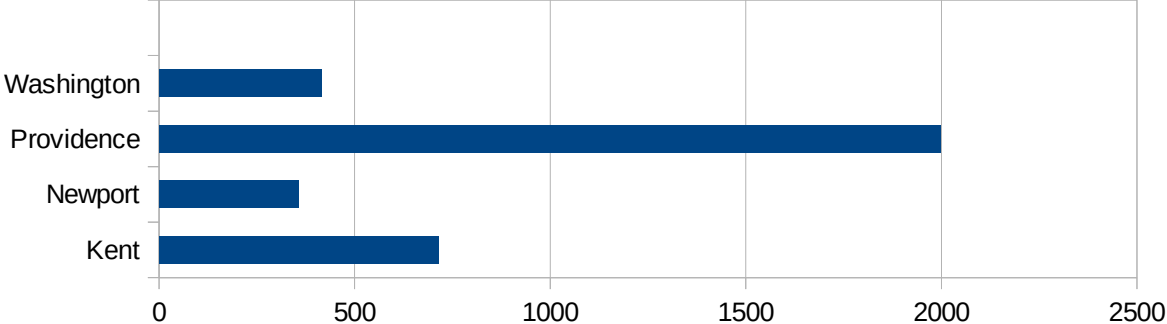
29105
29107
29109
29111
29113
29115
29117
29121
29123
29125
29127
29119
29129
29131
29133
29135
29137
29139
29141
29143
29145
29147
29149
29151
29153
29155
29157
29159
29161
29163
29165
29167
29169
29171

PA

29173
29175
29177
29179
29181
29195
29197
29199
29201
29203
29205
29183
29185
29187
29189
29510
29186
29207
29209
29211
29213
29215

29217
29219
29221
29223
29225
29227
29229

FIPS	County	PC Infection
44001	Bristol	507.7185554
44003	Kent	713.4095361
44005	Newport	356.1823072
44007	Providence	1998.478188
44009	Washington	414.4905254



RI

FIPS

- 29001
- 29003
- 29005
- 29007
- 29009
- 29011
- 29013
- 29015
- 29017
- 29019
- 29021
- 29023
- 29025
- 29027
- 29029
- 29031
- 29033
- 29035
- 29037

This work is licensed under the Creative Commons Attribution-NoDerivatives 4.0 International License. To view a copy of this license, visit <http://creativecommons.org/licenses/by-nd/4.0/>.

Tom McKellips, DM
www.creatingtomorrow.us
Page 351

RI

29039
29041
29043
29045
29047
29049
29051
29053
29055
29057
29059
29061
29063
29065
29067
29069
29071
29073
29075
29077
29079
29081
29083
29085
29087
29089
29091
29093
29095
29097
29099
29101

29103

RI

29105
29107
29109
29111
29113
29115
29117
29121
29123
29125
29127
29119
29129
29131
29133
29135
29137
29139
29141
29143
29145
29147
29149
29151
29153
29155
29157
29159
29161
29163
29165
29167
29169
29171

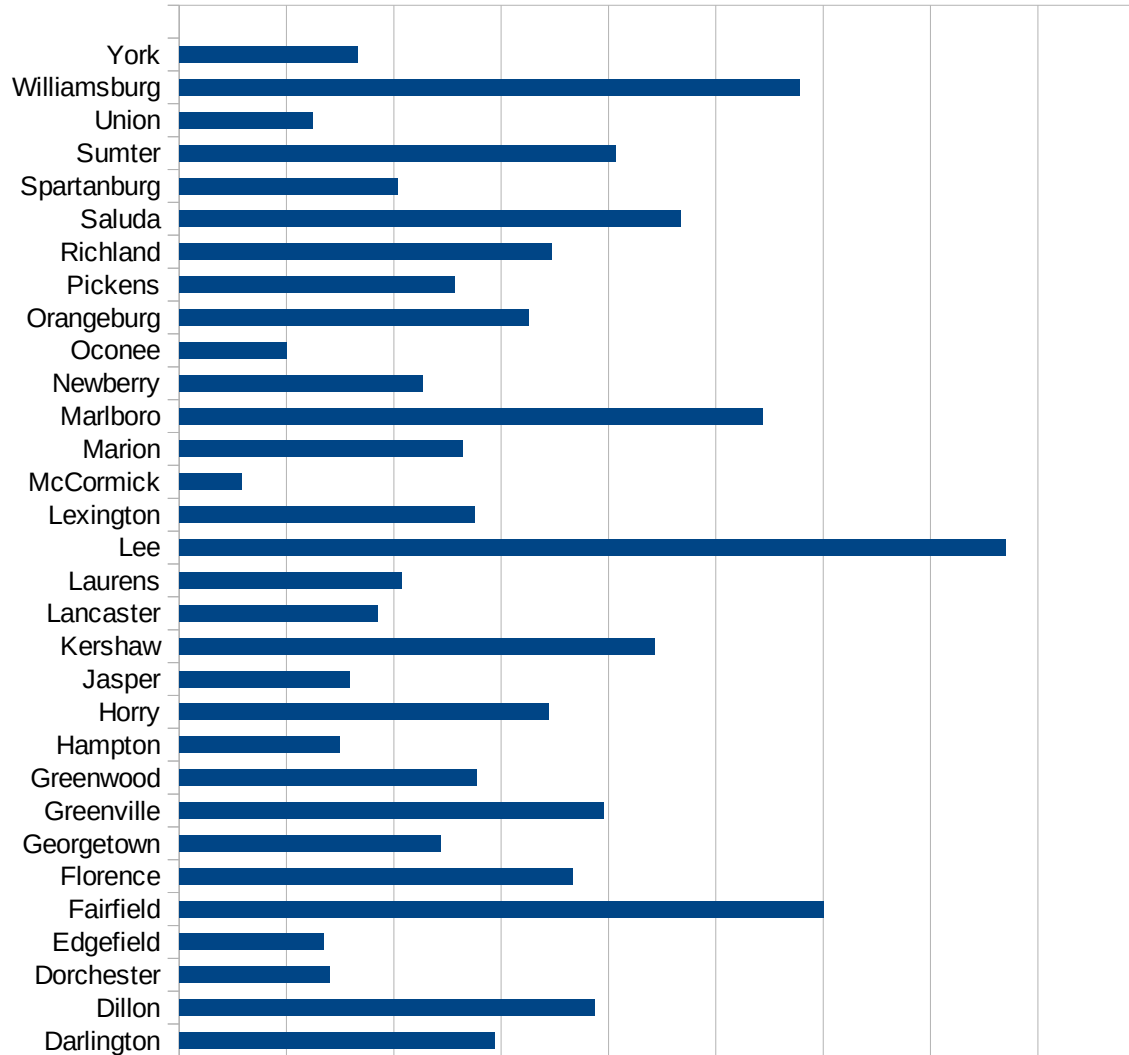
RI

29173
29175
29177
29179
29181
29195
29197
29199
29201
29203
29205
29183
29185
29187
29189
29510
29186
29207
29209
29211
29213
29215

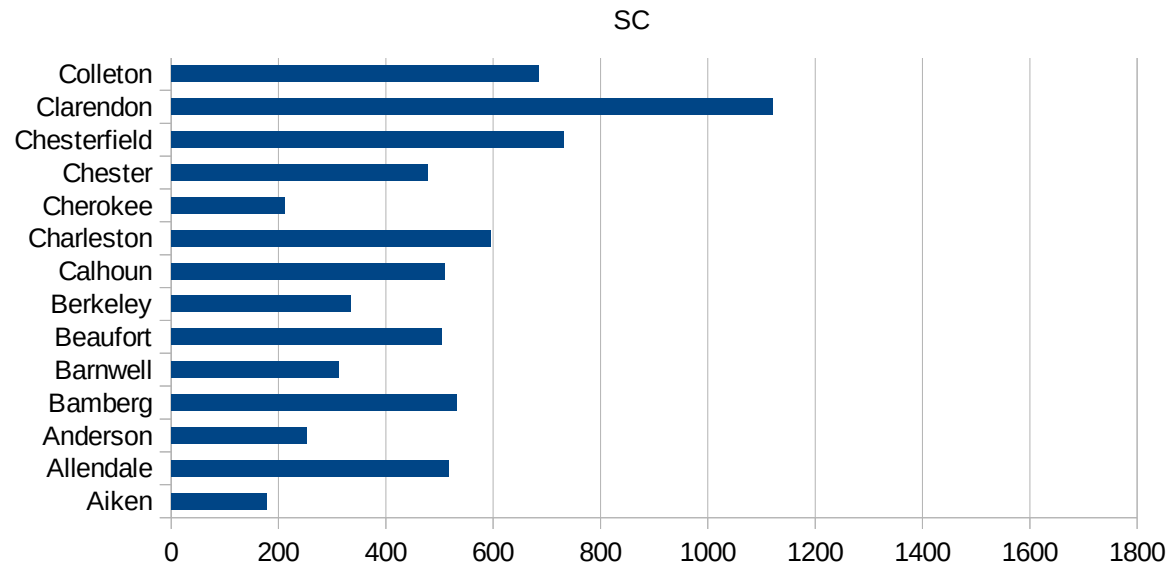
29217
29219
29221
29223
29225
29227
29229

SC

FIPS	County	PC Infection
45001	Abbeville	370.8080355
45003	Aiken	178.2752168
45005	Allendale	516.6797709
45007	Anderson	251.892938
45009	Bamberg	532.3992995
45011	Barnwell	312.6184161
45013	Beaufort	503.9345044
45015	Berkeley	334.7038097
45017	Calhoun	509.6418733
45019	Charleston	595.4595287
45021	Cherokee	211.9906093
45023	Chester	477.5045735
45025	Chesterfield	732.1764217
45027	Clarendon	1121.661721
45029	Colleton	685.0770048
45031	Darlington	588.3057393
45033	Dillon	774.5351155
45035	Dorchester	281.3622414
45037	Edgefield	269.850658
45039	Fairfield	1200.785644
45041	Florence	733.9369856
45043	Georgetown	486.7548073
45045	Greenville	791.8897422
45047	Greenwood	554.1340948
45049	Hampton	299.7261123
45051	Horry	689.2403537
45053	Jasper	317.5589382
45055	Kershaw	885.7787535
45057	Lancaster	369.0501153
45059	Laurens	414.962534
45061	Lee	1540.077004
45063	Lexington	550.7877112
45065	McCormick	116.8969182



45067 Marion	528.3675376
45069 Marlboro	1087.203576
45071 Newberry	454.3094496
45073 Oconee	200.3215352
45075 Orangeburg	652.2189247
45077 Pickens	513.8589849
45079 Richland	694.6856547
45081 Saluda	934.5794393
45083 Spartanburg	407.1515955
45085 Sumter	813.9927895
45087 Union	248.0846406
45089 Williamsburg	1156.635954
45091 York	333.4330471



SC

FIPS

29001
29003
29005
29007
29009
29011
29013
29015
29017
29019
29021
29023
29025
29027
29029
29031
29033
29035
29037

SC

29039
29041
29043
29045
29047
29049
29051
29053
29055
29057
29059
29061
29063
29065
29067
29069
29071
29073
29075
29077
29079
29081
29083
29085
29087
29089
29091
29093
29095
29097
29099
29101

29103

SC

29105
29107
29109
29111
29113
29115
29117
29121
29123
29125
29127
29119
29129
29131
29133
29135
29137
29139
29141
29143
29145
29147
29149
29151
29153
29155
29157
29159
29161
29163
29165
29167
29169
29171

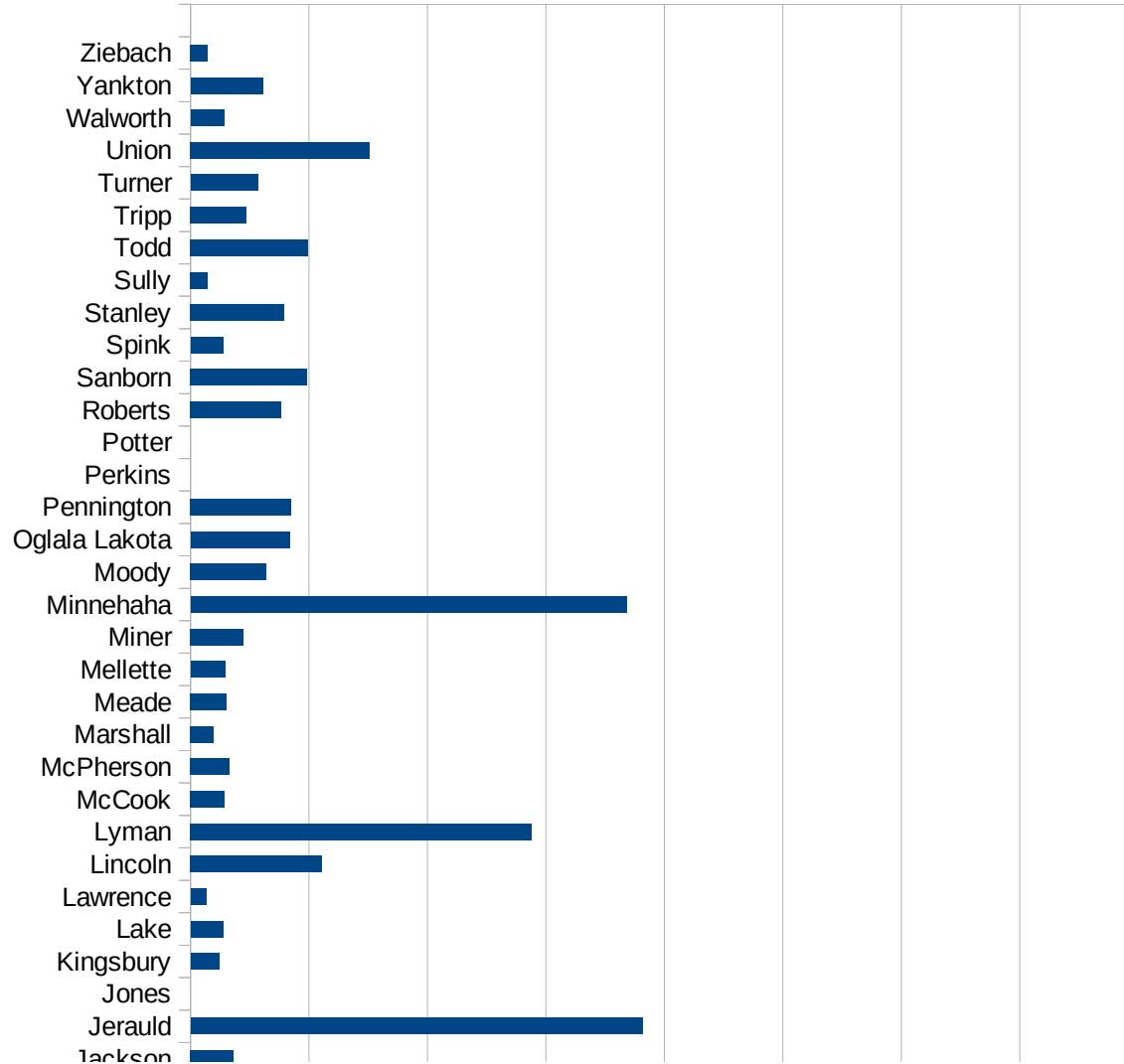
SC

29173
29175
29177
29179
29181
29195
29197
29199
29201
29203
29205
29183
29185
29187
29189
29510
29186
29207
29209
29211
29213
29215

29217
29219
29221
29223
29225
29227
29229

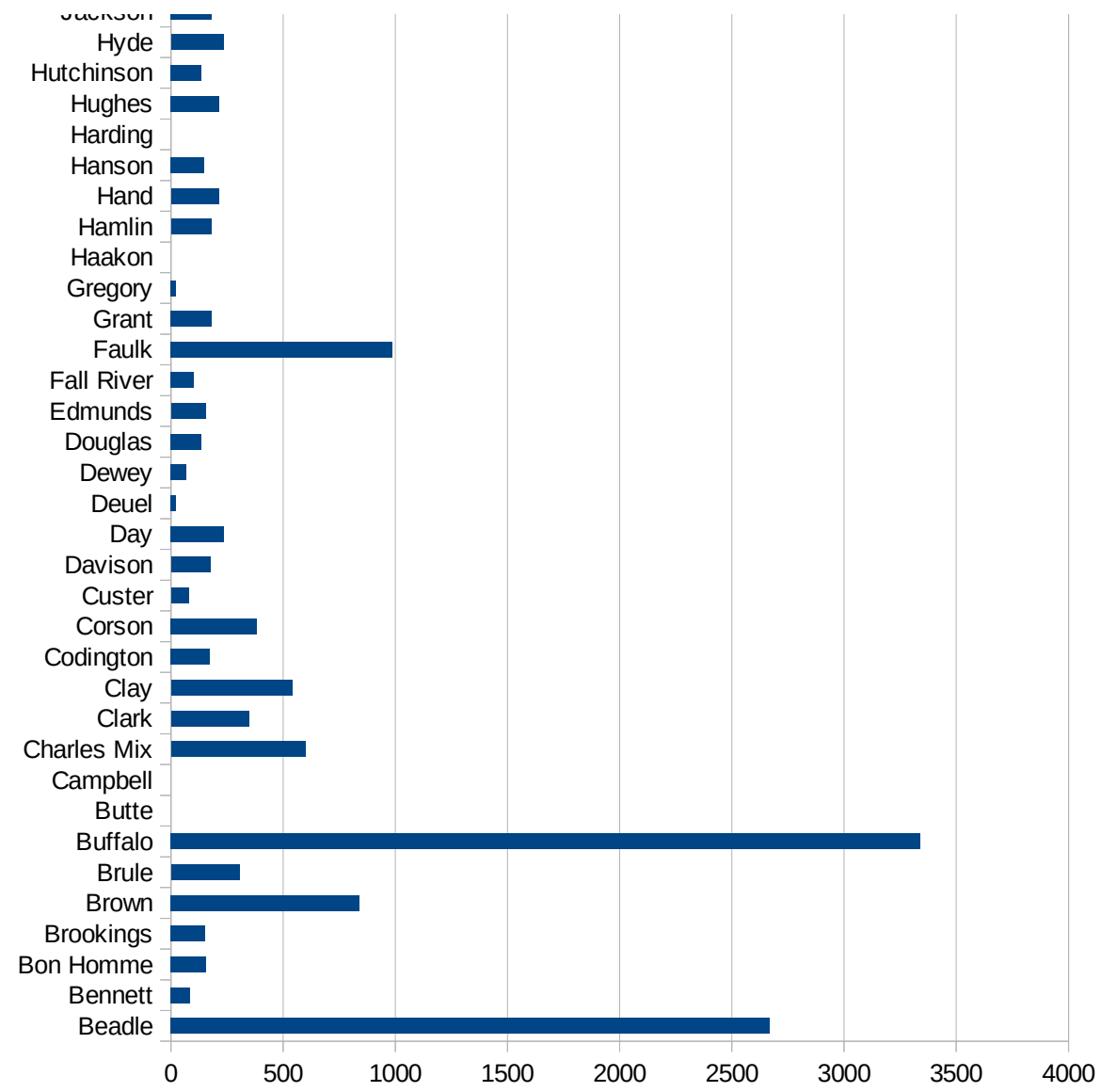
SD

FIPS	County	PC Infection
46003	Aurora	1213.852196
46005	Beadle	2669.067415
46007	Bennett	86.50519031
46009	Bon Homme	157.5931232
46011	Brookings	153.2697548
46013	Brown	839.3529352
46015	Brule	305.9858482
46017	Buffalo	3339.882122
46019	Butte	0
46021	Campbell	0
46023	Charles Mix	599.7001499
46025	Clark	347.6865472
46027	Clay	541.2719892
46029	Codington	174.9063002
46031	Corson	384.1536615
46033	Custer	80.22003209
46035	Davison	176.8569985
46037	Day	236.1489555
46039	Deuel	23.05741296
46041	Dewey	67.75067751
46043	Douglas	136.286201
46045	Edmunds	154.8387097
46047	Fall River	103.5809411
46049	Faulk	987.1244635
46051	Grant	181.8945012
46053	Gregory	23.74169041
46055	Haakon	0
46057	Hamlin	180.0032728
46059	Hand	214.5922747
46061	Hanson	148.1042654
46063	Harding	0
46065	Hughes	215.2974504
46067	Hutchinson	135.501355



SD

46069 Hyde	234.0093604
46071 Jackson	181.4333233
46073 Jerauld	1908.957416
46075 Jones	0
46077 Kingsbury	121.9760114
46079 Lake	137.8570882
46081 Lawrence	66.04250029
46083 Lincoln	554.355774
46085 Lyman	1439.413766
46087 McCook	144.2481067
46089 McPherson	166.1819693
46091 Marshall	97.80907668
46093 Meade	151.9756839
46095 Mellette	146.9147894
46097 Miner	225.9376412
46099 Minnehaha	1840.560775
46101 Moody	319.1974464
46102 Oglala Lakota	419.3165141
46103 Pennington	425.1358197
46105 Perkins	0
46107 Potter	0
46109 Roberts	382.8850388
46111 Sanborn	494.0304652
46115 Spink	138.5681293
46117 Stanley	397.0880212
46119 Sully	71.83908046
46121 Todd	495.9642128
46123 Tripp	237.3128879
46125 Turner	284.9002849
46127 Union	755.4901082
46129 Walworth	143.1895472
46135 Yankton	306.0912152
46137 Ziebach	72.93946025



SD

SD

FIPS

29001
29003
29005
29007
29009
29011
29013
29015
29017
29019
29021
29023
29025
29027
29029
29031
29033
29035
29037

SD

29039
29041
29043
29045
29047
29049
29051
29053
29055
29057
29059
29061
29063
29065
29067
29069
29071
29073
29075
29077
29079
29081
29083
29085
29087
29089
29091
29093
29095
29097
29099
29101

29103

SD

29105
29107
29109
29111
29113
29115
29117
29121
29123
29125
29127
29119
29129
29131
29133
29135
29137
29139
29141
29143
29145
29147
29149
29151
29153
29155
29157
29159
29161
29163
29165
29167
29169
29171

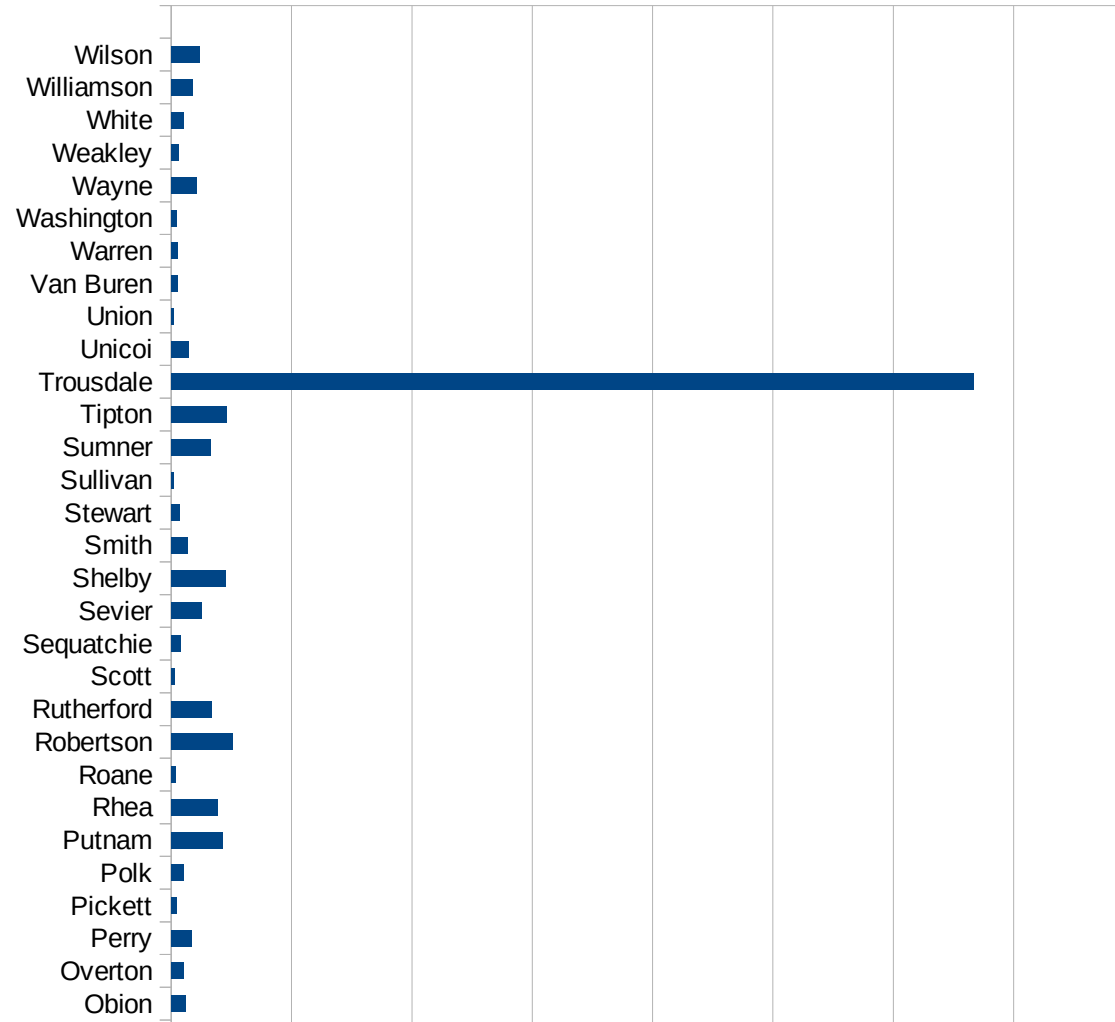
SD

29173
29175
29177
29179
29181
29195
29197
29199
29201
29203
29205
29183
29185
29187
29189
29510
29186
29207
29209
29211
29213
29215

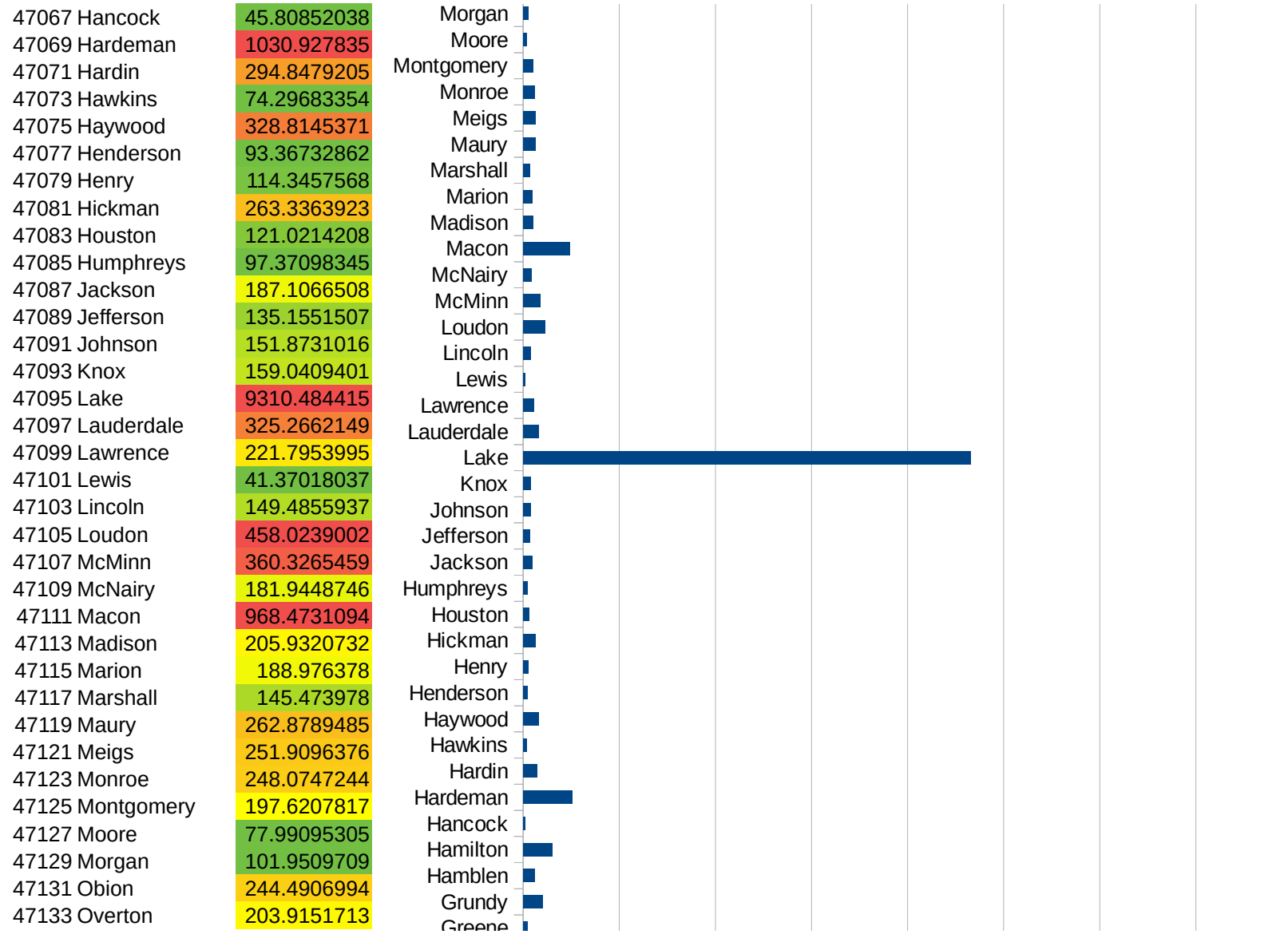
29217
29219
29221
29223
29225
29227
29229

TN

FIPS	County	PC Infection
47001	Anderson	103.2922779
47003	Bedford	907.4595212
47005	Benton	55.61047949
47007	Bledsoe	4174.855981
47009	Blount	108.1089312
47011	Bradley	380.4098307
47013	Campbell	68.21110073
47015	Cannon	159.0374775
47017	Carroll	128.4796574
47019	Carter	60.33610761
47021	Cheatham	437.6962833
47023	Chester	92.61403103
47025	Claiborne	56.68220179
47027	Clay	155.5008423
47029	Cocke	89.45043887
47031	Coffee	183.1238779
47033	Crockett	195.4215522
47035	Cumberland	254.7215659
47037	Davidson	1164.041485
47039	Decatur	136.6820434
47041	DeKalb	218.4924024
47043	Dickson	280.6571119
47045	Dyer	484.9946409
47047	Fayette	552.9908411
47049	Fentress	82.3406708
47051	Franklin	164.7171163
47053	Gibson	163.1155062
47055	Giles	142.3584042
47057	Grainger	108.01469
47059	Greene	83.95211834
47061	Grundy	412.1084969
47063	Hamblen	241.6020072
47065	Hamilton	597.3328648

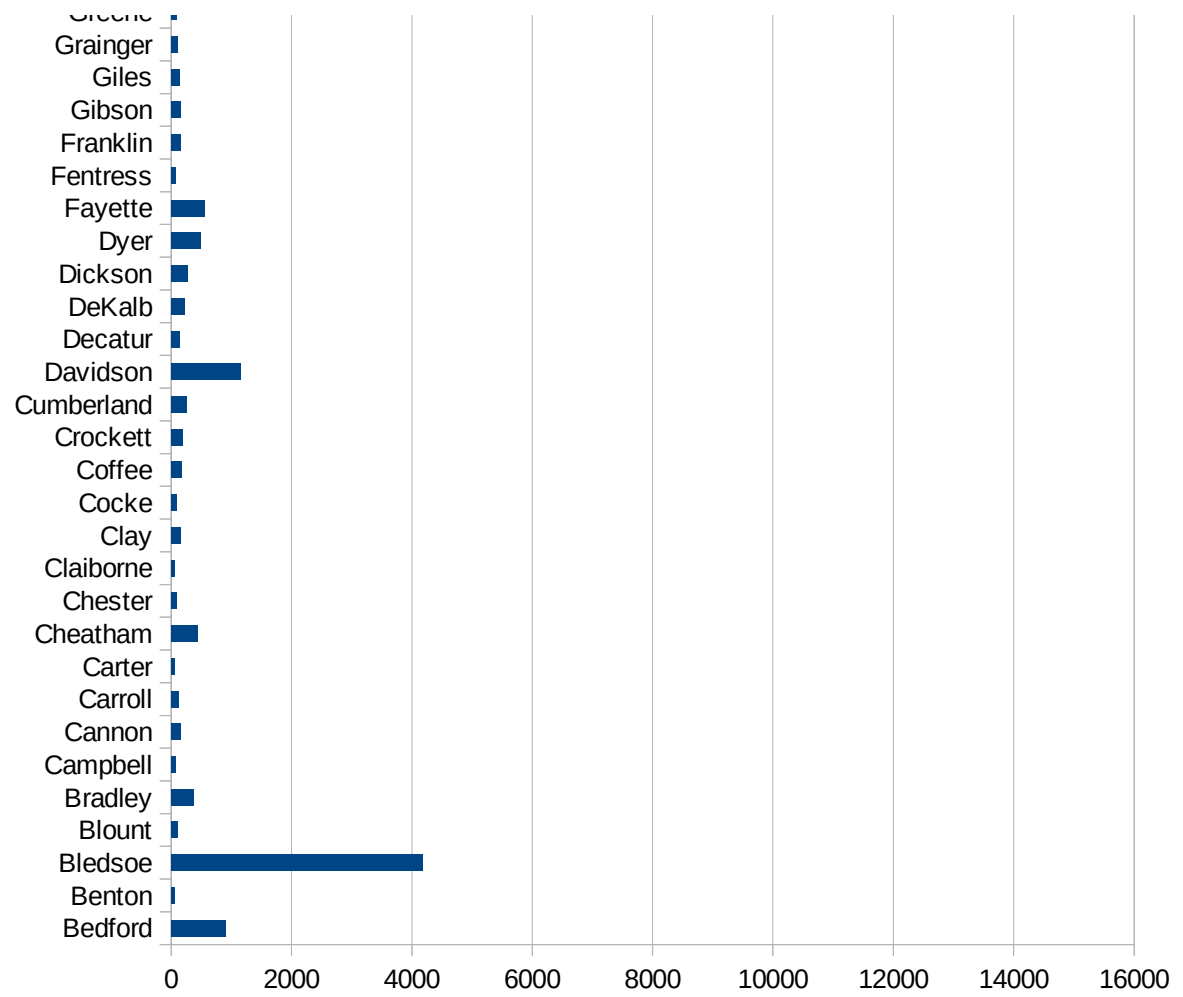


TN



TN

47135 Perry	347.2222222
47137 Pickett	98.38646202
47139 Polk	213.0429637
47141 Putnam	856.1318062
47143 Rhea	777.7508776
47145 Roane	77.15468574
47147 Robertson	1016.729567
47149 Rutherford	680.5380283
47151 Scott	63.52375335
47153 Sequatchie	161.3336919
47155 Sevier	499.5300944
47157 Shelby	907.2800407
47159 Smith	265.7707351
47161 Stewart	140.1076617
47163 Sullivan	48.83679631
47165 Sumner	657.7646688
47167 Tipton	927.2340495
47169 Trousdale	13339.99274
47171 Unicoi	298.4066212
47173 Union	45.71312475
47175 Van Buren	104.0763226
47177 Warren	112.5299672
47179 Washington	84.75432908
47181 Wayne	416.7169948
47183 Weakley	131.6773904
47185 White	202.89962
47187 Williamson	362.4923941
47189 Wilson	467.9111111



TN

FIPS

29001
29003
29005
29007
29009
29011
29013
29015
29017
29019
29021
29023
29025
29027
29029
29031
29033
29035
29037

TN

29039
29041
29043
29045
29047
29049
29051
29053
29055
29057
29059
29061
29063
29065
29067
29069
29071
29073
29075
29077
29079
29081
29083
29085
29087
29089
29091
29093
29095
29097
29099
29101

29103

TN

29105
29107
29109
29111
29113
29115
29117
29121
29123
29125
29127
29119
29129
29131
29133
29135
29137
29139
29141
29143
29145
29147
29149
29151
29153
29155
29157
29159
29161
29163
29165
29167
29169
29171

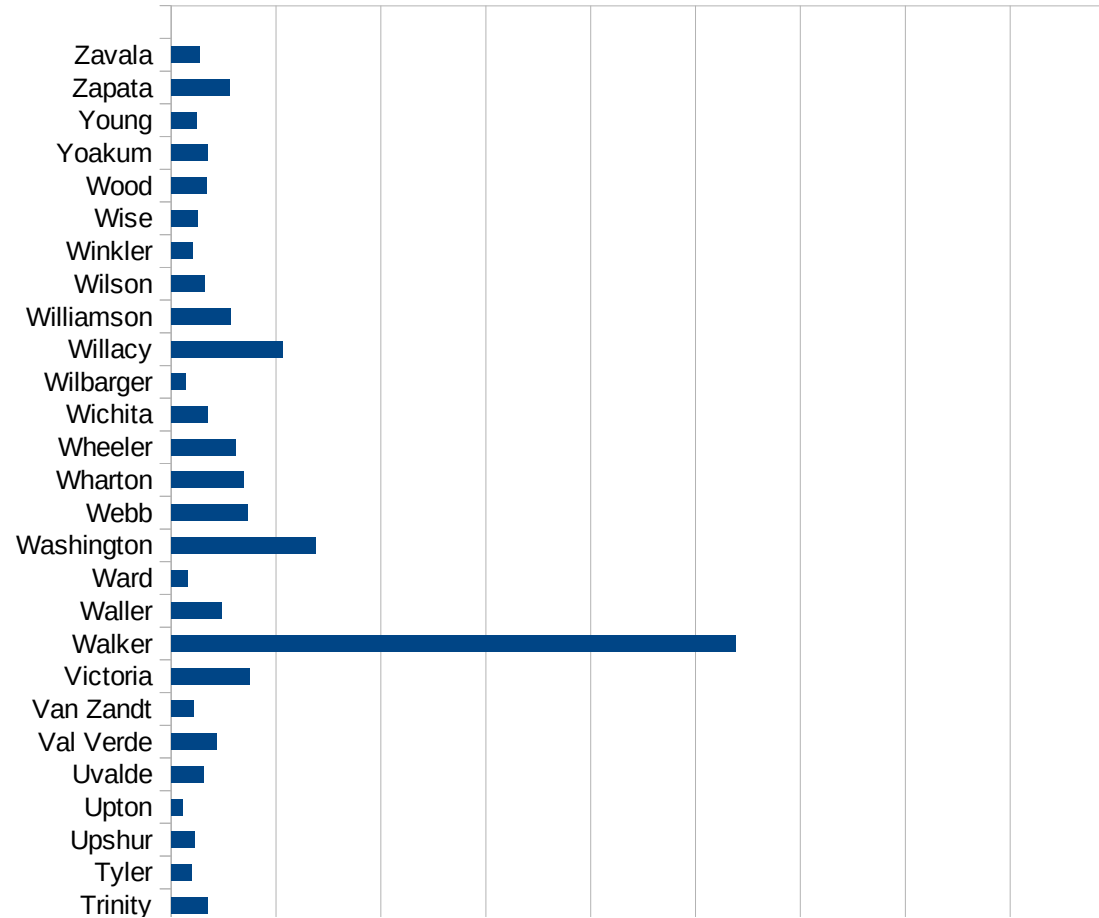
TN

29173
29175
29177
29179
29181
29195
29197
29199
29201
29203
29205
29183
29185
29187
29189
29510
29186
29207
29209
29211
29213
29215

29217
29219
29221
29223
29225
29227
29229

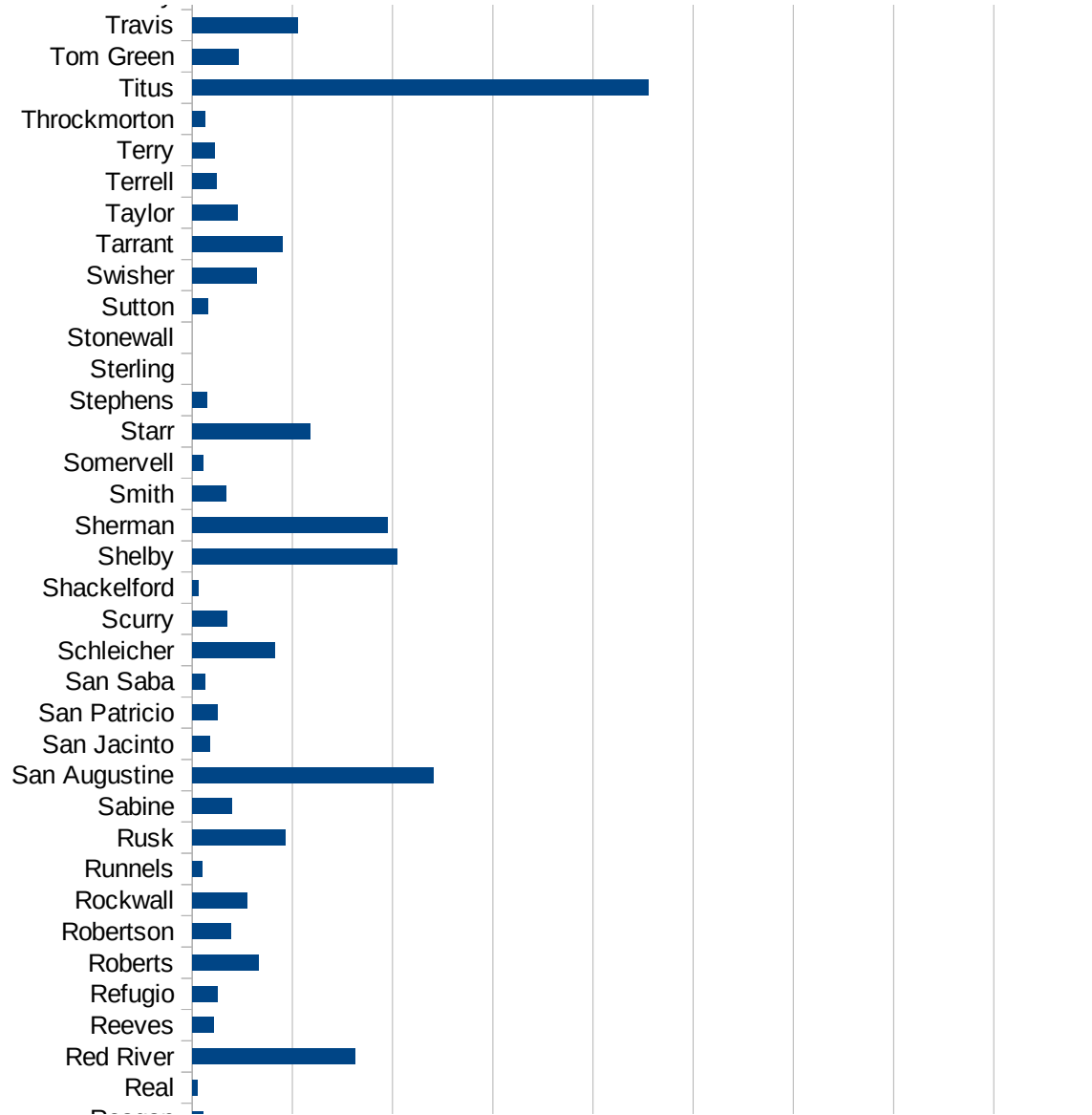
TX

FIPS	County	PC Infection
48001	Anderson	1744.836971
48003	Andrews	253.7511033
48005	Angelina	489.1379231
48007	Aransas	42.03093477
48009	Archer	56.90871842
48011	Armstrong	158.5623679
48013	Atascosa	166.9648181
48015	Austin	190.0696922
48017	Bailey	1223.850861
48019	Bandera	65.72029443
48021	Bastrop	428.8539367
48023	Baylor	55.8347292
48025	Bee	110.4735017
48027	Bell	260.0930149
48029	Bexar	375.9725968
48031	Blanco	230.7297898
48033	Borden	0
48035	Bosque	53.5016853
48037	Bowie	430.4312794
48039	Brazoria	496.4883847
48041	Brazos	575.5034001
48043	Brewster	658.2497032
48045	Briscoe	65.96306069
48047	Brooks	42.17036829
48049	Brown	171.3954224
48051	Burleson	364.3482517
48053	Burnet	210.3403307
48055	Caldwell	661.317548
48057	Calhoun	269.0042206
48059	Callahan	114.3347149
48061	Cameron	414.7126263
48063	Camp	867.0298473
48065	Carson	99.91673605

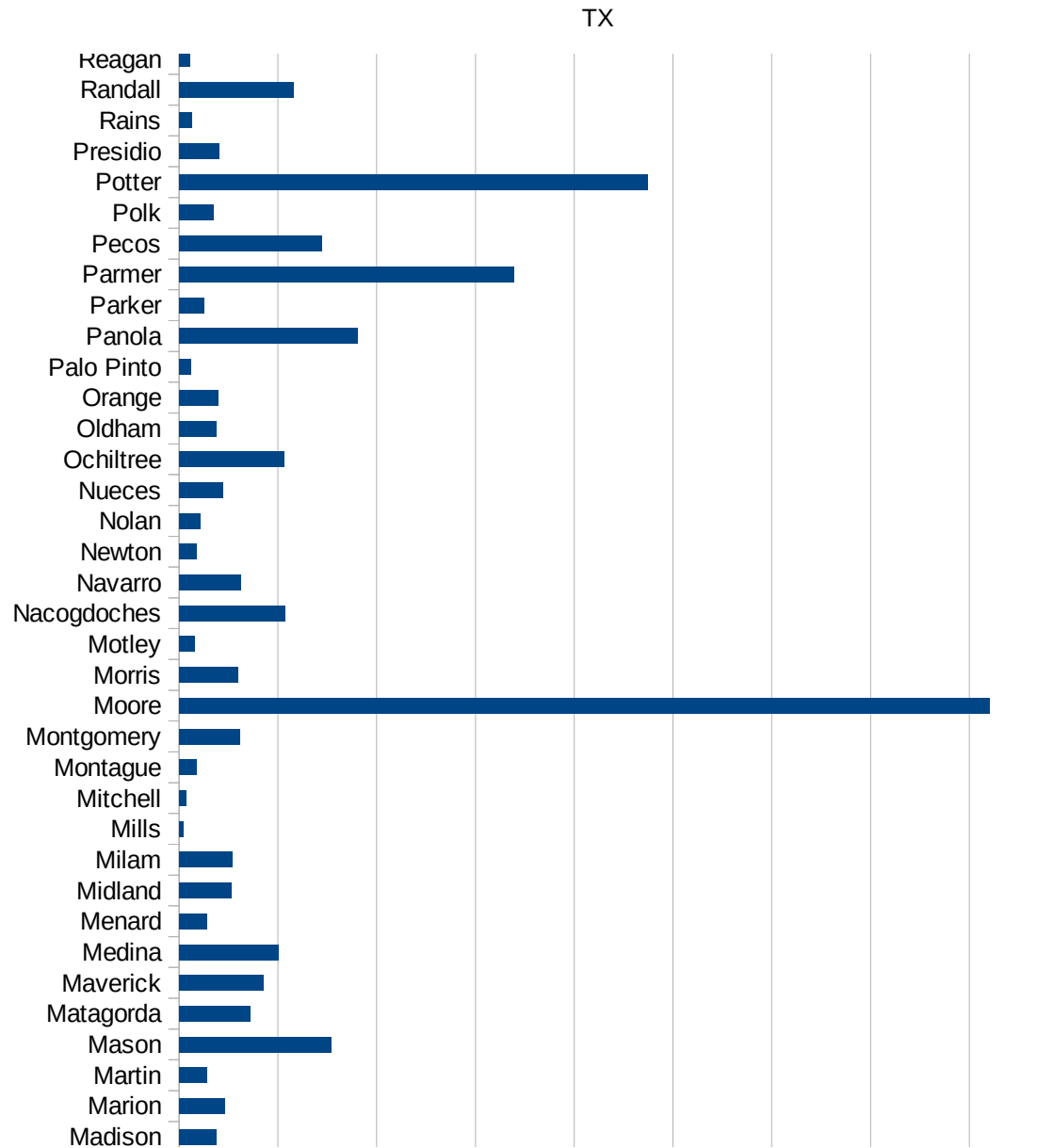


TX

48067 Cass	119.5258807
48069 Castro	848.0104371
48071 Chambers	426.3438074
48073 Cherokee	155.9172498
48075 Childress	96.00877795
48077 Clay	47.81943382
48079 Cochran	35.26093089
48081 Coke	148.3679525
48083 Coleman	35.72704537
48085 Collin	234.6922736
48087 Collingsworth	168.8048616
48089 Colorado	273.3656973
48091 Comal	223.7603877
48093 Comanche	103.4431801
48095 Concho	46.77268475
48097 Cooke	73.9389757
48099 Coryell	430.4352476
48101 Cottle	287.9769618
48103 Crane	1001.251564
48105 Crockett	142.8979708
48107 Crosby	224.9524139
48109 Culberson	136.1161525
48111 Dallam	1055.555556
48113 Dallas	687.5120367
48115 Dawson	356.6051193
48117 Deaf Smith	1396.588486
48119 Delta	93.47541597
48121 Denton	267.9660654
48123 DeWitt	208.0546887
48125 Dickens	88.92841263
48127 Dimmit	29.10360885
48129 Donley	813.4980416
48131 Duval	62.43310738
48133 Eastland	43.66335553

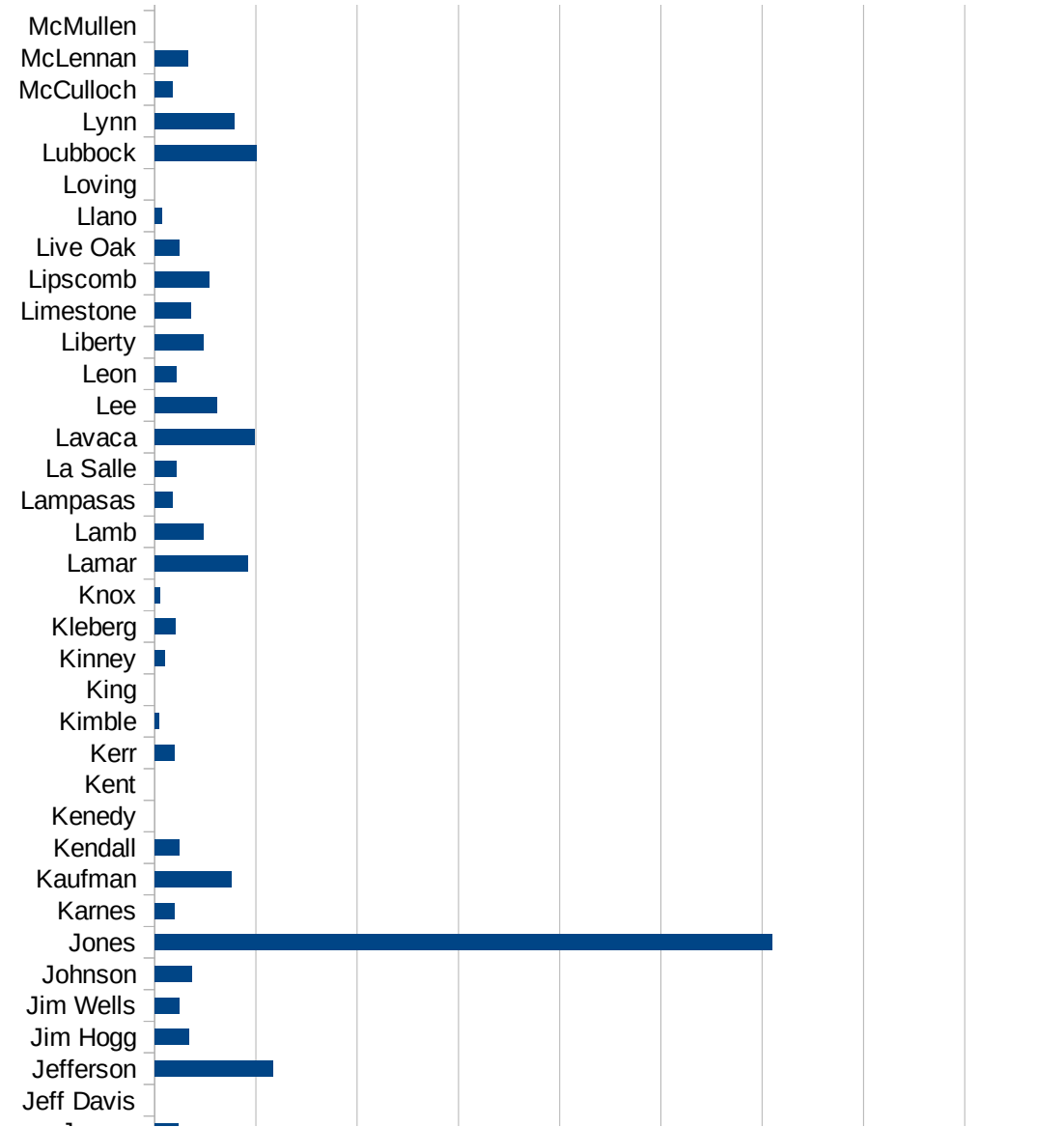


48135 Ector	244.2574819
48137 Edwards	0
48139 Ellis	381.1944091
48141 El Paso	571.9838527
48143 Erath	235.5934599
48145 Falls	144.2169022
48147 Fannin	232.3867823
48149 Fayette	295.8696596
48151 Fisher	52.09690023
48153 Floyd	359.7738564
48155 Foard	0
48157 Fort Bend	403.1183284
48159 Franklin	325.0975293
48161 Freestone	100.9693053
48163 Frio	792.2890593
48165 Gaines	66.98244103
48167 Galveston	603.7467815
48169 Garza	106.4153238
48171 Gillespie	108.192807
48173 Glasscock	360.2305476
48175 Goliad	92.29957806
48177 Gonzales	1109.190435
48179 Gray	516.0995661
48181 Grayson	400.7731863
48183 Gregg	253.01721
48185 Grimes	1100.141044
48187 Guadalupe	285.288404
48189 Hale	526.1602128
48191 Hall	66.05019815
48193 Hamilton	223.9509665
48195 Hansford	439.3190555
48197 Hardeman	101.9887812
48199 Hardin	358.3477546
48201 Harris	548.7995515



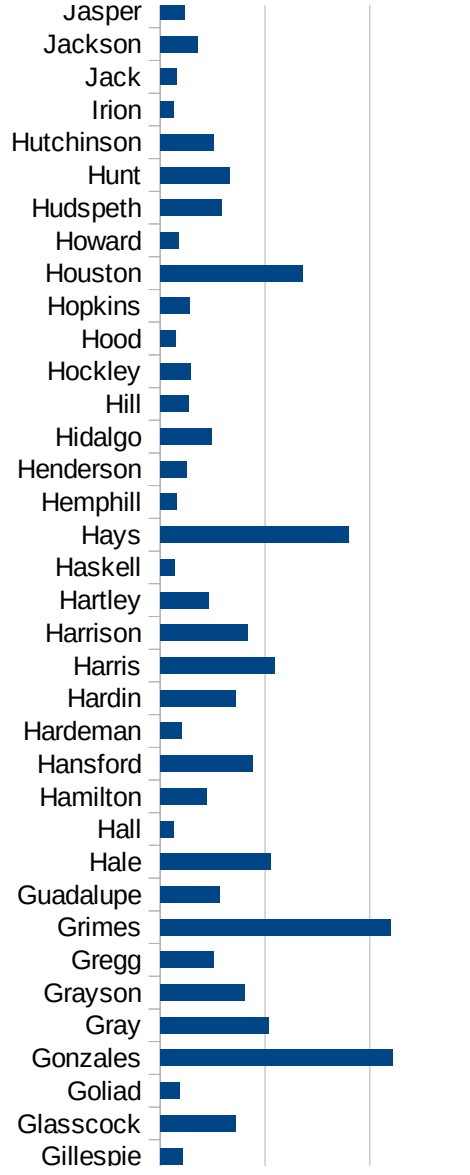
TX

48203 Harrison	418.1278662
48205 Hartley	231.3578929
48207 Haskell	68.81128505
48209 Hays	898.7966635
48211 Hemphill	78.43137255
48213 Henderson	126.3684856
48215 Hidalgo	245.9757558
48217 Hill	137.5364472
48219 Hockley	143.6031332
48221 Hood	74.3347044
48223 Hopkins	138.5493073
48225 Houston	677.6295913
48227 Howard	87.76982364
48229 Hudspeth	291.9708029
48231 Hunt	330.5939291
48233 Hutchinson	254.7410133
48235 Irion	65.70302234
48237 Jack	79.15865656
48239 Jackson	181.5248084
48241 Jasper	114.2952721
48243 Jeff Davis	0
48245 Jefferson	582.7428128
48247 Jim Hogg	171.4939024
48249 Jim Wells	122.4829749
48251 Johnson	183.2388933
48253 Jones	3047.888177
48255 Karnes	95.84664537
48257 Kaufman	380.9612663
48259 Kendall	122.6966981
48261 Kenedy	0
48263 Kent	0
48265 Kerr	95.41074325
48267 Kimble	22.92526364
48269 King	0



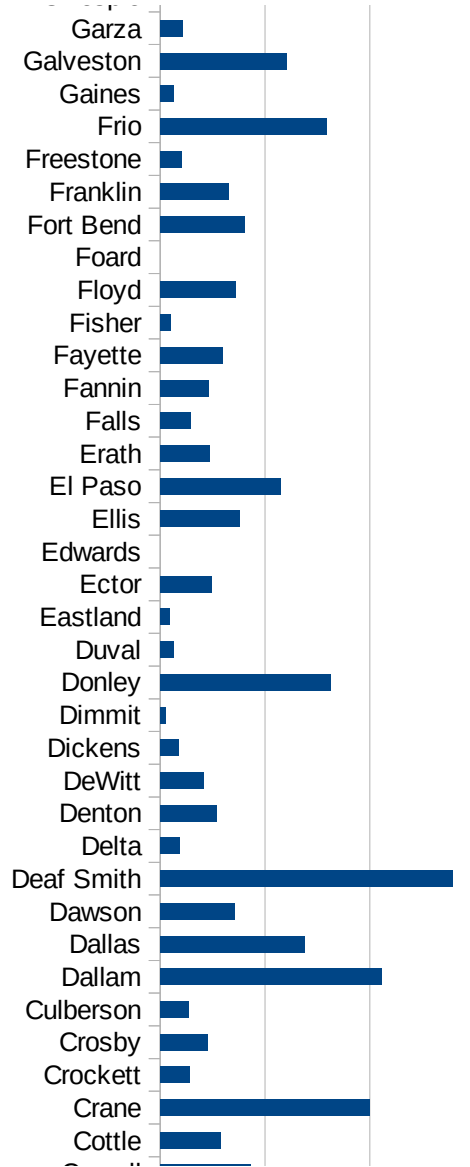
TX

48271 Kinney	53.09264667
48273 Kleberg	102.798034
48275 Knox	27.37476047
48277 Lamar	462.5160875
48279 Lamb	243.1980544
48281 Lampasas	89.50021197
48283 La Salle	106.2275926
48285 Lavaca	492.2923918
48287 Lee	309.1460569
48289 Leon	110.0173712
48291 Liberty	239.7970413
48293 Limestone	178.5790212
48295 Lipscomb	268.2563338
48297 Live Oak	123.2944271
48299 Llano	36.95832948
48301 Loving	0
48303 Lubbock	503.2334457
48305 Lynn	391.3561341
48307 McCulloch	87.64241893
48309 McLennan	165.3528772
48311 McMullen	0
48313 Madison	187.2139786
48315 Marion	231.6680097
48317 Martin	139.0578828
48319 Mason	771.0280374
48321 Matagorda	358.3935216
48323 Maverick	427.4600325
48325 Medina	500.7757114
48327 Menard	140.2524544
48329 Midland	263.0694527
48331 Milam	270.5821495
48333 Mills	20.32107295
48335 Mitchell	36.83241252
48337 Montague	86.75239845



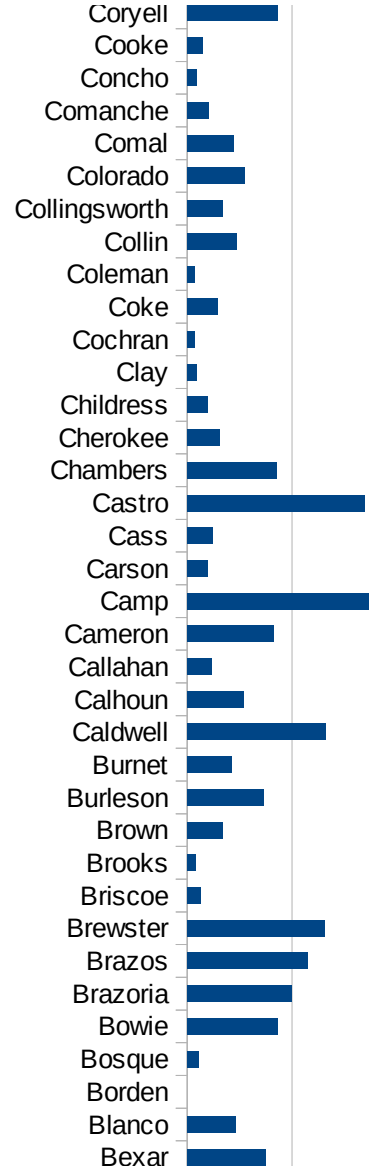
TX

48339 Montgomery	309.8531963
48341 Moore	4100.535257
48343 Morris	299.8622255
48345 Motley	81.03727715
48347 Nacogdoches	537.2007731
48349 Navarro	314.7382225
48351 Newton	87.29812309
48353 Nolan	108.4672226
48355 Nueces	224.421349
48357 Ochiltree	532.823967
48359 Oldham	187.7053027
48361 Orange	196.2379744
48363 Palo Pinto	58.87445887
48365 Panola	902.8857785
48367 Parker	127.9169768
48369 Parmer	1693.025142
48371 Pecos	720.9851337
48373 Polk	175.8909476
48375 Potter	2371.957743
48377 Presidio	201.4968336
48379 Rains	65.79488445
48381 Randall	581.9286569
48383 Reagan	53.46164127
48385 Real	28.75215641
48387 Red River	813.1416838
48389 Reeves	108.3147499
48391 Refugio	127.9863481
48393 Roberts	332.2259136
48395 Robertson	190.9280259
48397 Rockwall	274.1985158
48399 Runnels	48.856752
48401 Rusk	464.6464646
48403 Sabine	198.3190103
48405 San Augustine	1202.623907

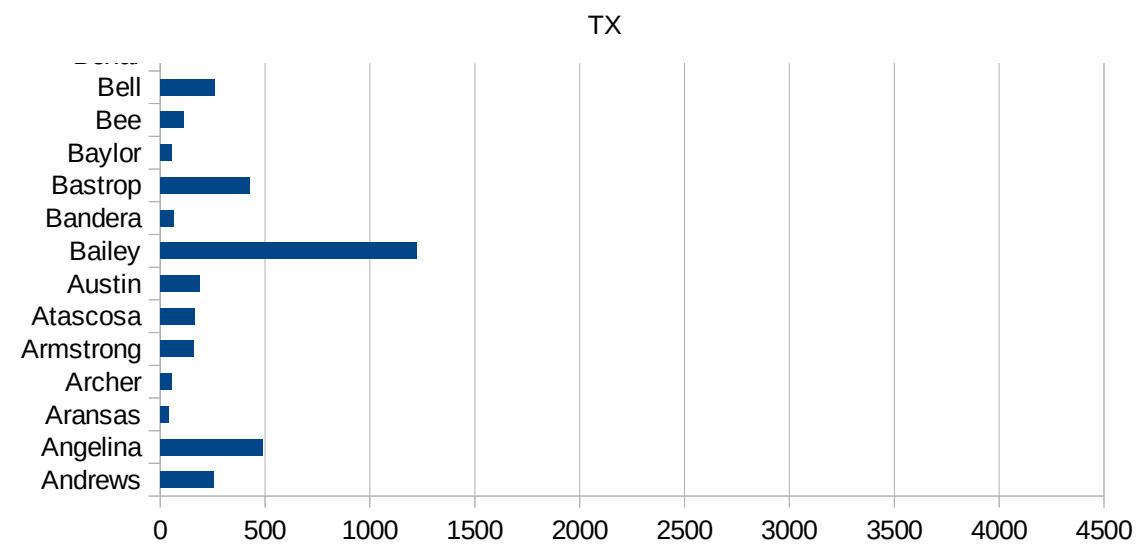


TX

48407 San Jacinto	87.05038476
48409 San Patricio	127.0686021
48411 San Saba	66.0720185
48413 Schleicher	414.507772
48415 Scurry	171.9435551
48417 Shackelford	30.7408546
48419 Shelby	1022.897159
48421 Sherman	974.3423189
48423 Smith	170.2711742
48425 Somervell	55.45696539
48427 Starr	587.3692367
48429 Stephens	74.20756917
48431 Sterling	0
48433 Stonewall	0
48435 Sutton	79.82969665
48437 Swisher	321.6295899
48439 Tarrant	450.1827638
48441 Taylor	227.4048242
48443 Terrell	121.5066829
48445 Terry	113.9415643
48447 Throckmorton	66.00660066
48449 Titus	2276.511367
48451 Tom Green	230.1398607
48453 Travis	528.2111692
48455 Trinity	176.3907734
48457 Tyler	96.7920354
48459 Upshur	111.4881241
48461 Upton	54.48106783
48463 Uvalde	156.447888
48465 Val Verde	219.4765079
48467 Van Zandt	105.3214088
48469 Victoria	375.9439344
48471 Walker	2690.397351
48473 Waller	240.9366412



48475 Ward	76.79180887
48477 Washington	686.45323
48479 Webb	363.5243376
48481 Wharton	345.9958192
48483 Wheeler	308.2257754
48485 Wichita	174.157984
48487 Wilbarger	70.20280811
48489 Willacy	529.8628864
48491 Williamson	284.7972276
48493 Wilson	159.2863969
48495 Winkler	103.626943
48497 Wise	128.8339067
48499 Wood	170.6219947
48501 Yoakum	174.601327
48503 Young	121.9174287
48505 Zapata	281.888654
48507 Zavala	133.5224902



TX

FIPS

29001
29003
29005
29007
29009
29011
29013
29015
29017
29019
29021
29023
29025
29027
29029
29031
29033
29035
29037

TX

29039
29041
29043
29045
29047
29049
29051
29053
29055
29057
29059
29061
29063
29065
29067
29069
29071
29073
29075
29077
29079
29081
29083
29085
29087
29089
29091
29093
29095
29097
29099
29101

29103

TX

29105
29107
29109
29111
29113
29115
29117
29121
29123
29125
29127
29119
29129
29131
29133
29135
29137
29139
29141
29143
29145
29147
29149
29151
29153
29155
29157
29159
29161
29163
29165
29167
29169
29171

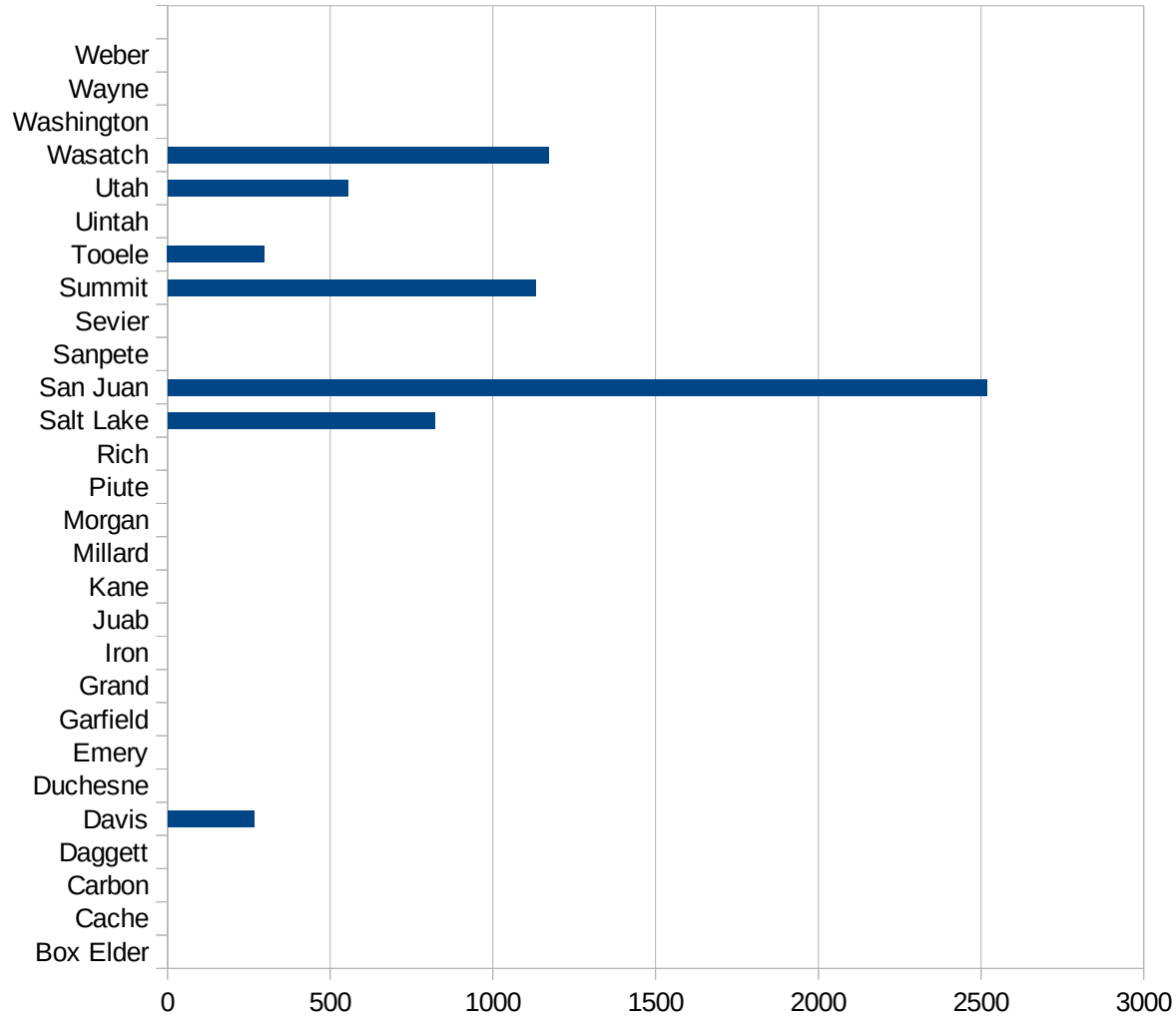
TX

29173
29175
29177
29179
29181
29195
29197
29199
29201
29203
29205
29183
29185
29187
29189
29510
29186
29207
29209
29211
29213
29215

29217
29219
29221
29223
29225
29227
29229

UT

FIPS	County	PC Infection
49001	Beaver	0
49003	Box Elder	0
49005	Cache	0
49007	Carbon	0
49009	Daggett	0
49011	Davis	266.69471984
49013	Duchesne	0
49015	Emery	0
49017	Garfield	0
49019	Grand	0
49021	Iron	0
49023	Juab	0
49025	Kane	0
49027	Millard	0
49029	Morgan	0
49031	Piute	0
49033	Rich	0
49035	Salt Lake	820.72958175
49037	San Juan	2517.9623277
49039	Sanpete	0
49041	Sevier	0
49043	Summit	1130.3746453
49045	Tooele	297.53815784
49047	Uintah	0
49049	Utah	553.99035379
49051	Wasatch	1170.276775
49053	Washington	0
49055	Wayne	0
49057	Weber	0



UT

FIPS

29001
29003
29005
29007
29009
29011
29013
29015
29017
29019
29021
29023
29025
29027
29029
29031
29033
29035
29037

UT

29039
29041
29043
29045
29047
29049
29051
29053
29055
29057
29059
29061
29063
29065
29067
29069
29071
29073
29075
29077
29079
29081
29083
29085
29087
29089
29091
29093
29095
29097
29099
29101

29103

UT

29105
29107
29109
29111
29113
29115
29117
29121
29123
29125
29127
29119
29129
29131
29133
29135
29137
29139
29141
29143
29145
29147
29149
29151
29153
29155
29157
29159
29161
29163
29165
29167
29169
29171

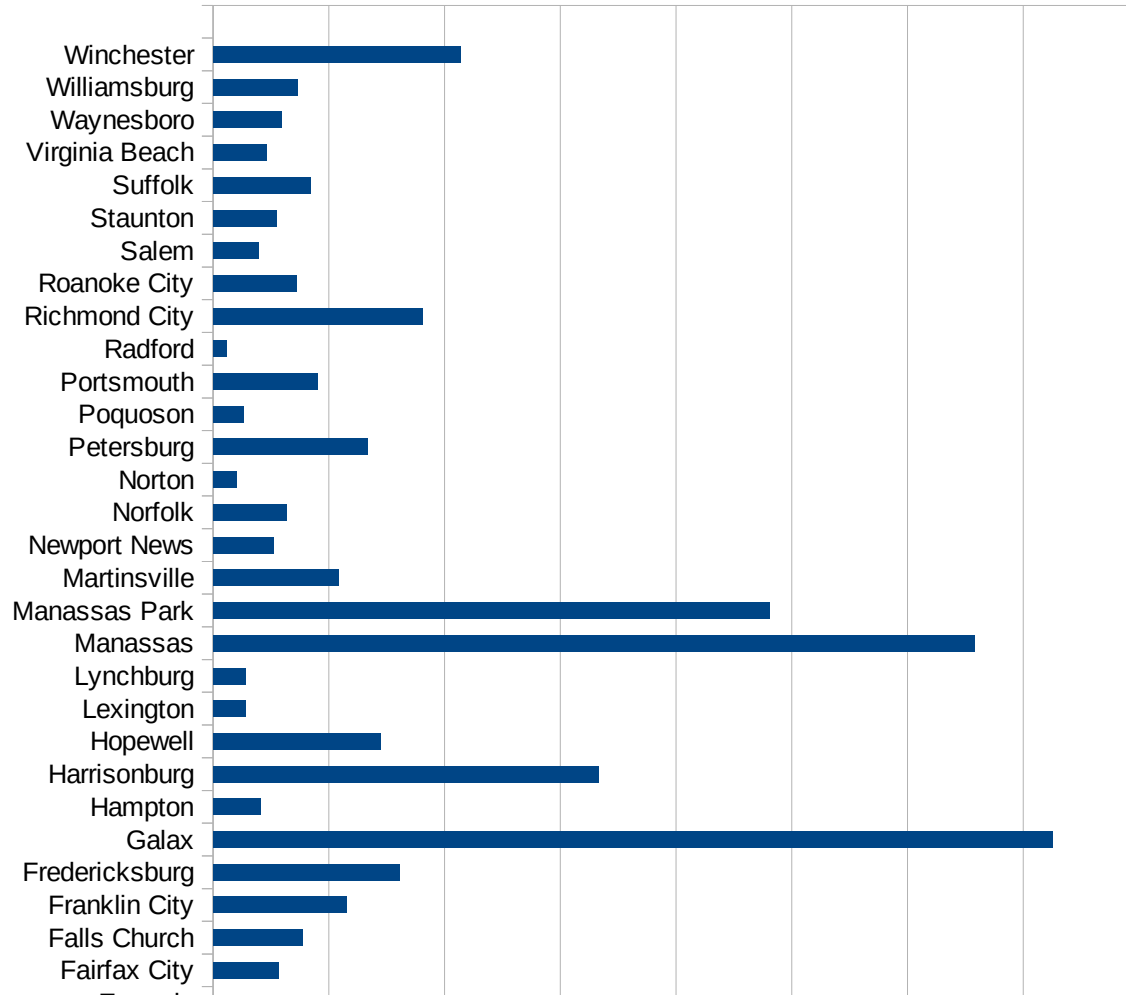
UT

29173
29175
29177
29179
29181
29195
29197
29199
29201
29203
29205
29183
29185
29187
29189
29510
29186
29207
29209
29211
29213
29215

29217
29219
29221
29223
29225
29227
29229

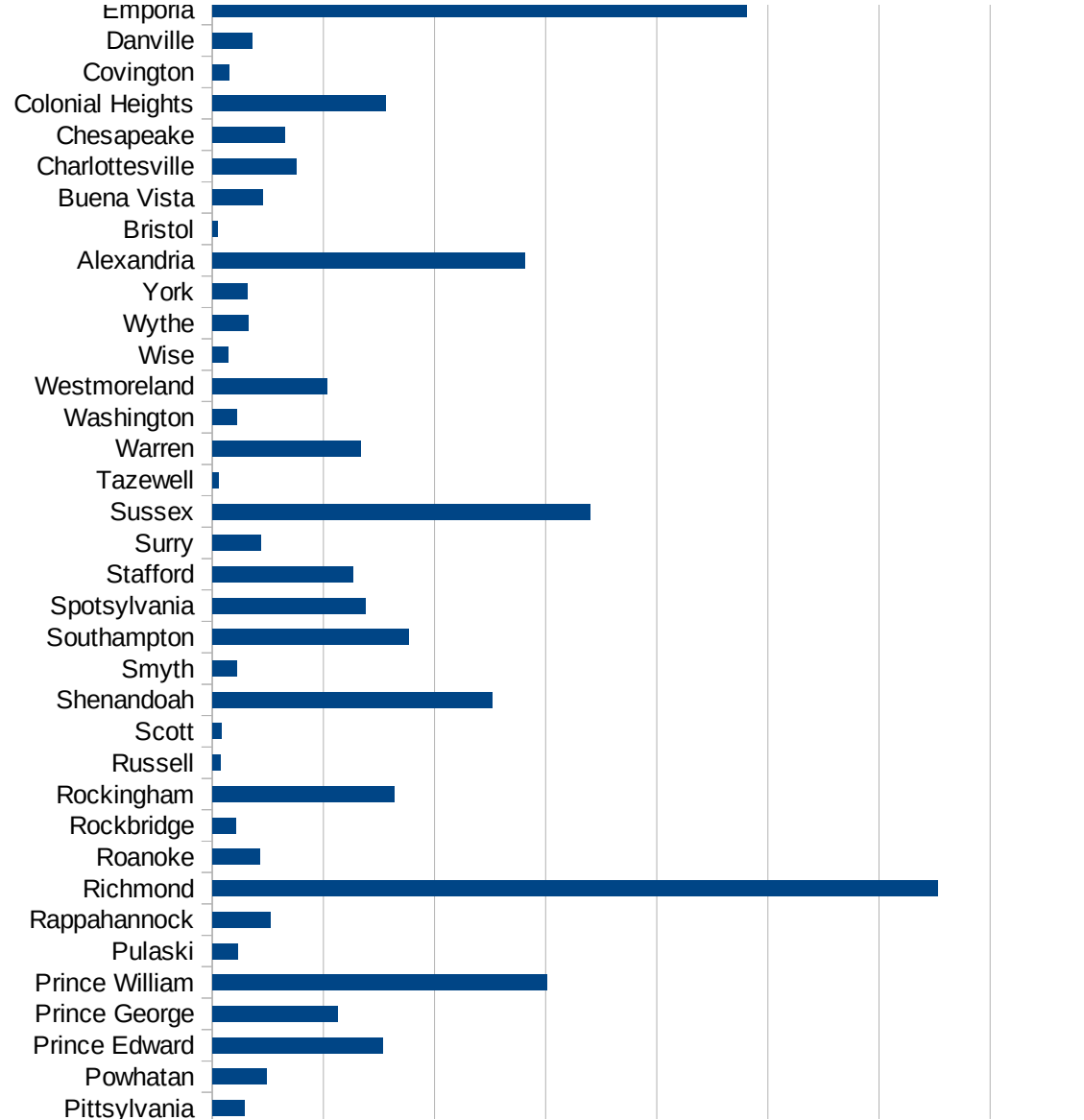
VA

FIPS	County	PC Infection
51001	Accomack	3190.176478
51003	Albemarle	330.2121084
51005	Alleghany	207.9141516
51007	Amelia	322.7541689
51009	Amherst	97.89679783
51011	Appomattox	227.2583802
51013	Arlington	1026.435557
51015	Augusta	230.5949084
51017	Bath	0
51019	Bedford	132.0685232
51021	Bland	31.78134435
51023	Botetourt	207.3504222
51025	Brunswick	567.6269531
51027	Buchanan	84.82163894
51029	Buckingham	3253.132537
51031	Campbell	58.21039419
51033	Caroline	406.2134408
51035	Carroll	661.3578081
51036	Charles City	576.2858378
51037	Charlotte	259.6749874
51041	Chesterfield	777.49343
51043	Clarke	330.5102252
51045	Craig	118.4834123
51047	Culpeper	1548.429395
51049	Cumberland	519.9306759
51051	Dickenson	6.885629691
51053	Dinwiddie	455.6766799
51057	Essex	494.550783
51059	Fairfax	1180.748961
51061	Fauquier	590.0247612
51063	Floyd	94.96676163
51065	Fluvanna	399.5071501
51067	Franklin	94.31444079



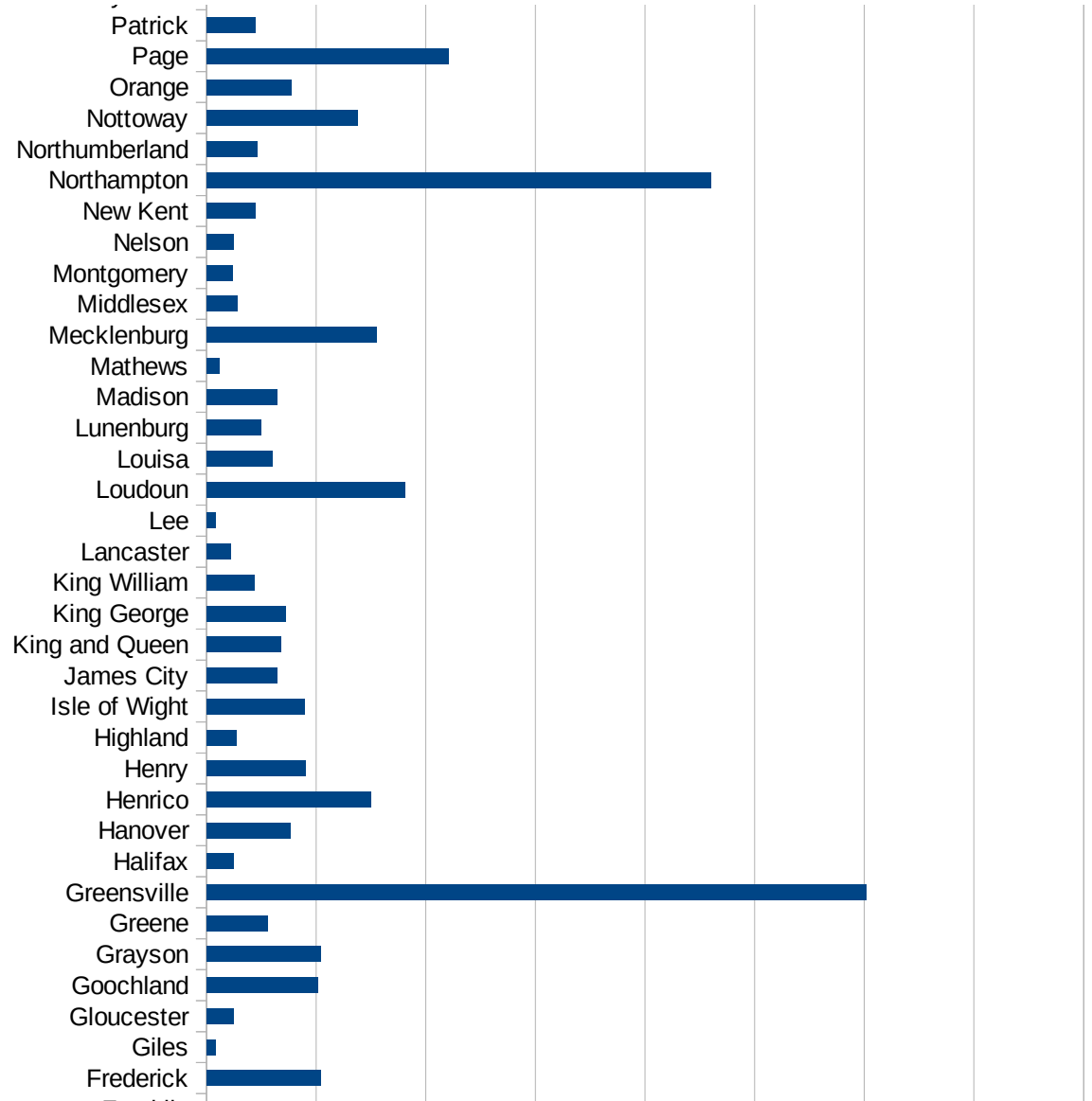
VA

51069 Frederick	521.7588139
51071 Giles	41.55782474
51073 Gloucester	120.4851536
51075 Goochland	507.6578902
51077 Grayson	518.2010108
51079 Greene	278.0727034
51081 Greensville	3010.234798
51083 Halifax	120.1641266
51085 Hanover	382.323595
51087 Henrico	748.0387899
51089 Henry	451.3963849
51091 Highland	135.7466063
51093 Isle of Wight	446.5131383
51095 James City	323.3111248
51097 King and Queen	340.8122692
51099 King George	361.2417686
51101 King William	218.4308401
51103 Lancaster	111.286284
51105 Lee	38.23117115
51107 Loudoun	905.2476343
51109 Louisa	301.8108652
51111 Lunenburg	248.2210822
51113 Madison	323.4298608
51115 Mathews	56.80527153
51117 Mecklenburg	773.2463295
51119 Middlesex	139.288699
51121 Montgomery	117.1894732
51125 Nelson	121.3265031
51127 New Kent	223.3040061
51131 Northampton	2300.809544
51133 Northumberland	230.5095908
51135 Nottoway	687.4189364
51137 Orange	384.7833206
51139 Page	1103.07943

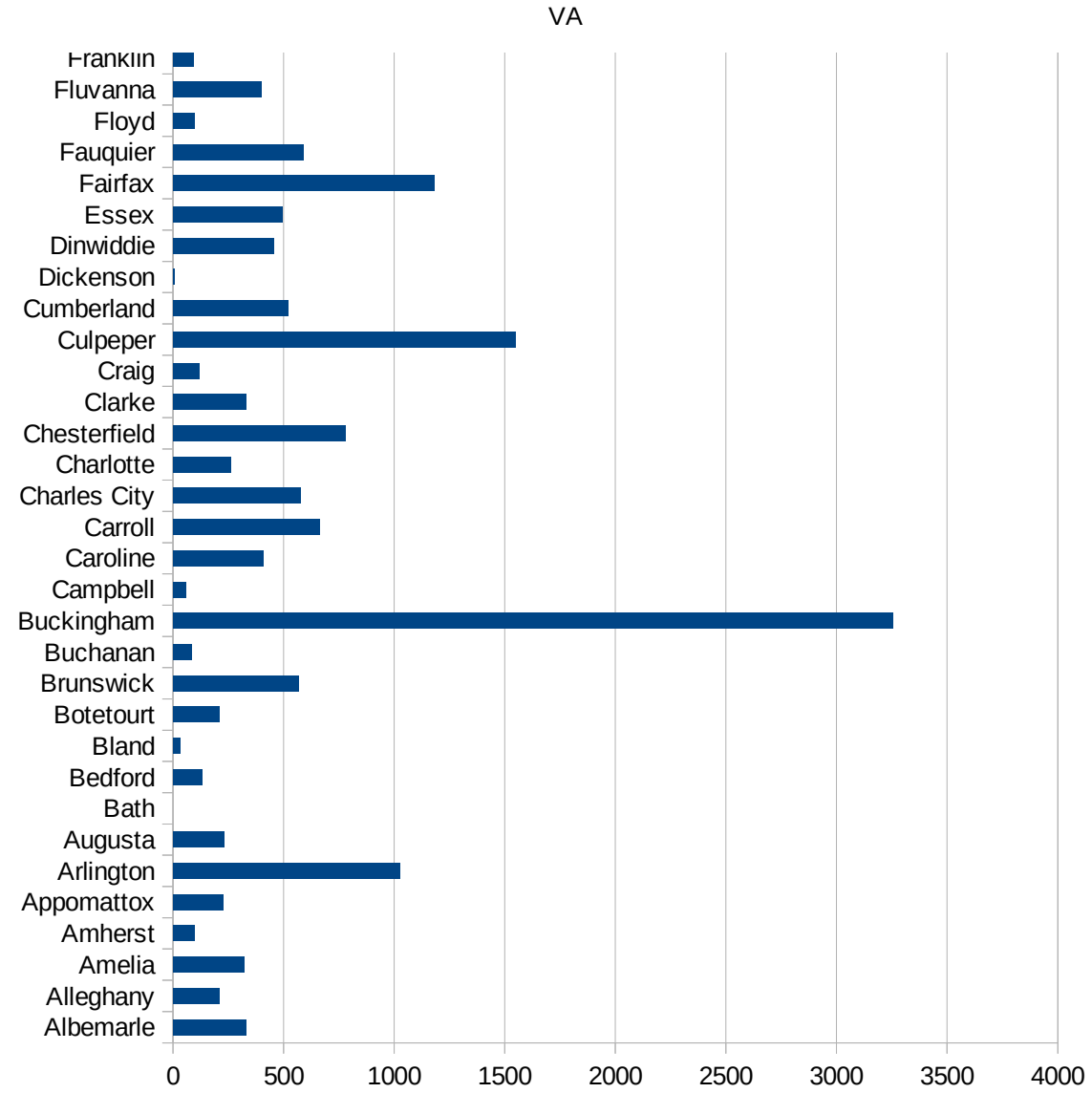


VA

51141 Patrick	220.6756069
51143 Pittsylvania	144.3830087
51145 Powhatan	243.2423173
51147 Prince Edward	766.8845316
51149 Prince George	564.5711885
51153 Prince William	1503.810808
51155 Pulaski	114.4836494
51157 Rappahannock	261.9966906
51159 Richmond	3263.996459
51161 Roanoke	212.6008525
51163 Rockbridge	105.4852321
51165 Rockingham	816.0602629
51167 Russell	33.6473755
51169 Scott	41.79437169
51171 Shenandoah	1257.557993
51173 Smyth	111.577842
51175 Southampton	881.3829182
51177 Spotsylvania	688.3296831
51179 Stafford	632.8354228
51181 Surry	216.2496138
51183 Sussex	1699.741924
51185 Tazewell	26.92448905
51187 Warren	664.9501287
51191 Washington	110.2900629
51193 Westmoreland	515.9842961
51195 Wise	71.03020099
51197 Wythe	159.9777422
51199 York	156.2361819
51510 Alexandria	1406.590668
51520 Bristol	24.26889941
51530 Buena Vista	224.4668911
51540 Charlottesville	378.2446952
51550 Chesapeake	326.4175672
51570 Colonial Heights	779.4538216



51580 Covington	73.26007326
51590 Danville	179.392033
51595 Emporia	2401.874634
51600 Fairfax City	280.7845691
51610 Falls Church	385.8651503
51620 Franklin City	574.0671409
51630 Fredericksburg	806.3409278
51640 Galax	3627.588354
51650 Hampton	205.490161
51660 Harrisonburg	1667.499491
51670 Hopewell	721.3666136
51678 Lexington	140.1345291
51680 Lynchburg	141.2463775
51683 Manassas	3290.026656
51685 Manassas Park	2403.651702
51690 Martinsville	542.5515424
51700 Newport News	259.2007882
51710 Norfolk	315.8852161
51720 Norton	100.8064516
51730 Petersburg	668.4195521
51735 Poquoson	131.2551272
51740 Portsmouth	450.1648491
51750 Radford	59.98146028
51760 Richmond City	905.2246015
51770 Roanoke City	359.2874299
51775 Salem	194.9849862
51790 Staunton	272.851296
51800 Suffolk	422.2185667
51810 Virginia Beach	230.5698273
51820 Waynesboro	296.0933357
51830 Williamsburg	362.5134264
51840 Winchester	1067.311797



VA

VA

FIPS

29001
29003
29005
29007
29009
29011
29013
29015
29017
29019
29021
29023
29025
29027
29029
29031
29033
29035
29037

VA

29039
29041
29043
29045
29047
29049
29051
29053
29055
29057
29059
29061
29063
29065
29067
29069
29071
29073
29075
29077
29079
29081
29083
29085
29087
29089
29091
29093
29095
29097
29099
29101

29103

VA

29105
29107
29109
29111
29113
29115
29117
29121
29123
29125
29127
29119
29129
29131
29133
29135
29137
29139
29141
29143
29145
29147
29149
29151
29153
29155
29157
29159
29161
29163
29165
29167
29169
29171

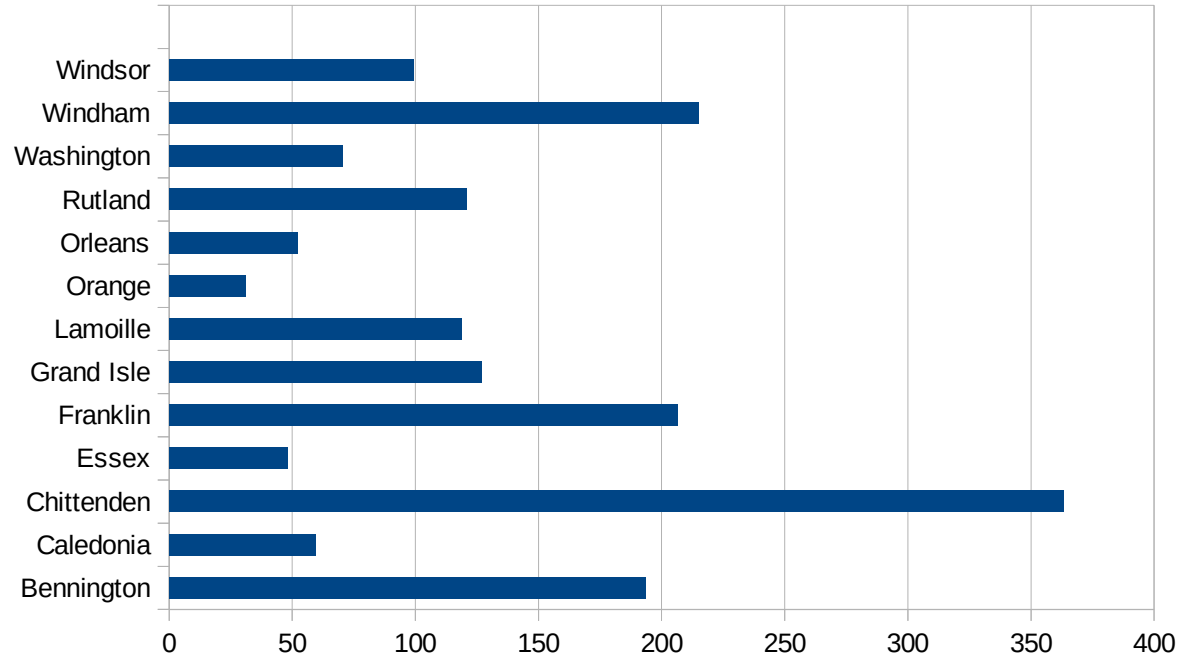
VA

29173
29175
29177
29179
29181
29195
29197
29199
29201
29203
29205
29183
29185
29187
29189
29510
29186
29207
29209
29211
29213
29215

29217
29219
29221
29223
29225
29227
29229

VT

FIPS	County	PC Infection
50001	Addison	183.9179942
50003	Bennington	193.6515955
50005	Caledonia	59.40201967
50007	Chittenden	363.3667939
50009	Essex	48
50011	Franklin	206.3899962
50013	Grand Isle	126.9393512
50015	Lamoille	118.5770751
50017	Orange	31.03555295
50019	Orleans	52.03106998
50021	Rutland	121.0117262
50023	Washington	70.51943584
50025	Windham	215.1744784
50027	Windsor	99.48269001



FIPS

- 29001
- 29003
- 29005
- 29007
- 29009
- 29011
- 29013
- 29015
- 29017
- 29019
- 29021
- 29023
- 29025
- 29027
- 29029
- 29031
- 29033
- 29035
- 29037

VT

29039
29041
29043
29045
29047
29049
29051
29053
29055
29057
29059
29061
29063
29065
29067
29069
29071
29073
29075
29077
29079
29081
29083
29085
29087
29089
29091
29093
29095
29097
29099
29101

29103

VT

29105
29107
29109
29111
29113
29115
29117
29121
29123
29125
29127
29119
29129
29131
29133
29135
29137
29139
29141
29143
29145
29147
29149
29151
29153
29155
29157
29159
29161
29163
29165
29167
29169
29171

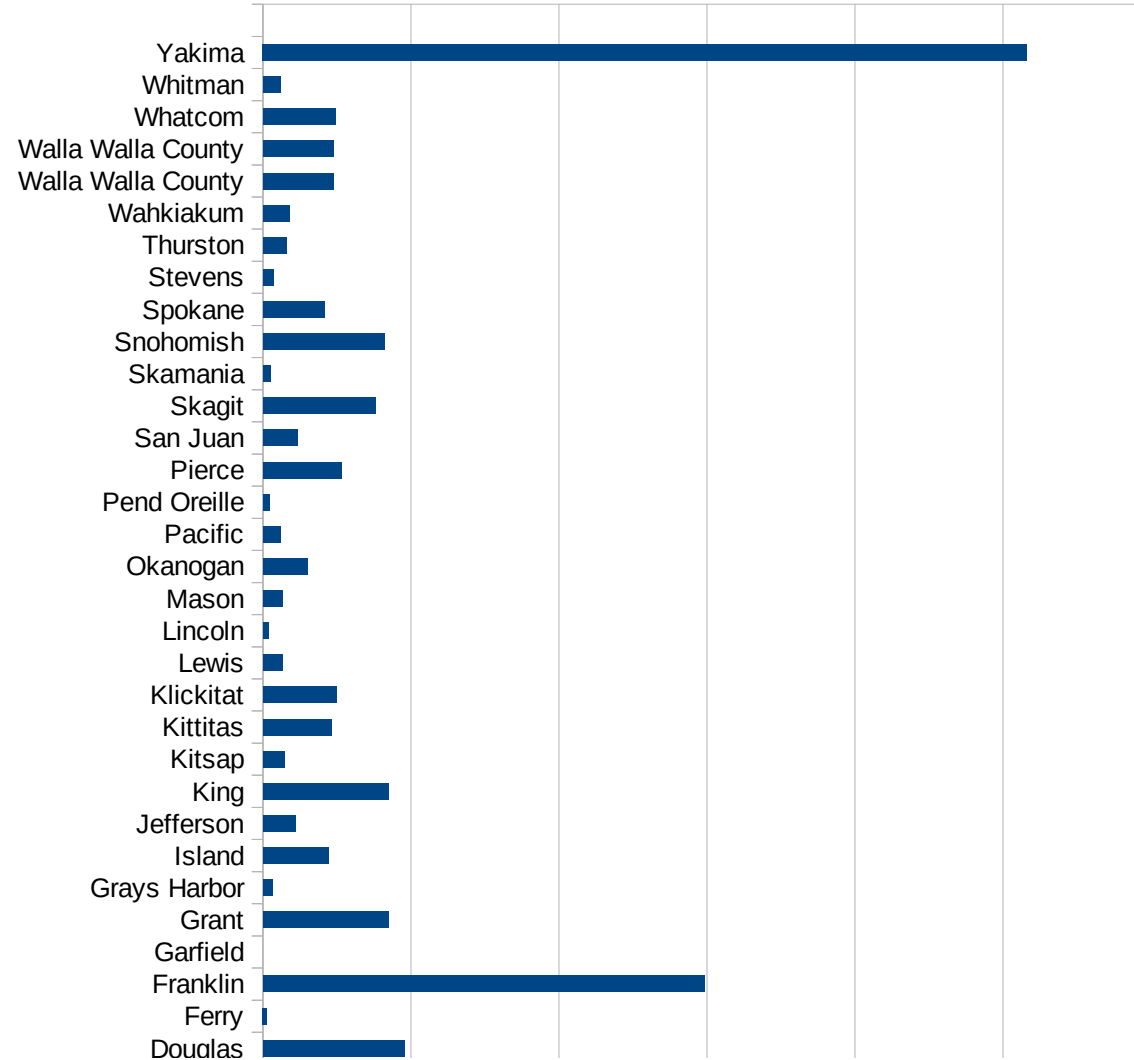
VT

29173
29175
29177
29179
29181
29195
29197
29199
29201
29203
29205
29183
29185
29187
29189
29510
29186
29207
29209
29211
29213
29215

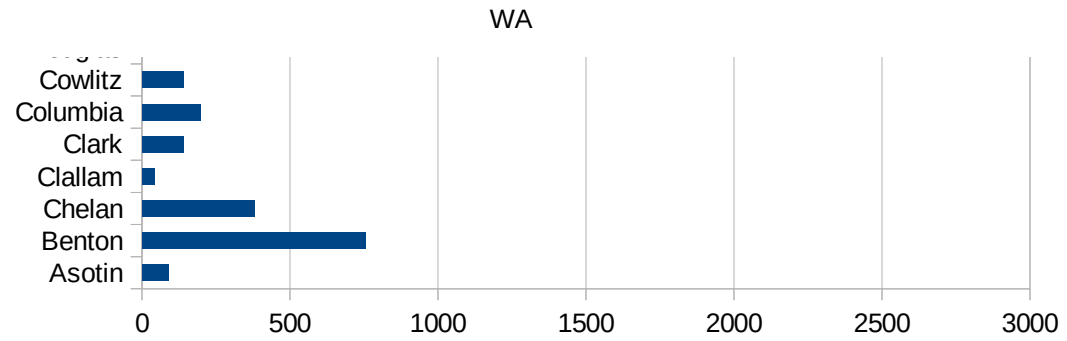
29217
29219
29221
29223
29225
29227
29229

WA

FIPS	County	PC Infection
53001	Adams	551.6473506
53003	Asotin	88.45643521
53005	Benton	754.9151216
53007	Chelan	380.3416584
53009	Clallam	43.00402674
53011	Clark	139.2529319
53013	Columbia	197.09288
53015	Cowlitz	140.3837155
53017	Douglas	477.7775188
53019	Ferry	13.07360439
53021	Franklin	1490.243463
53023	Garfield	0
53025	Grant	425.3526626
53027	Grays Harbor	32.47587989
53029	Island	222.5905754
53031	Jefferson	110.3091809
53033	King	423.3009413
53035	Kitsap	73.38633457
53037	Kittitas	230.1325902
53039	Klickitat	248.789976
53041	Lewis	65.32335059
53043	Lincoln	18.62197393
53045	Mason	65.6418398
53047	Okanogan	149.5300484
53049	Pacific	58.99437284
53051	Pend Oreille	22.05558006
53053	Pierce	264.8942723
53055	San Juan	116.7678655
53057	Skagit	380.6374117
53059	Skamania	25.1593425
53061	Snohomish	410.602024
53063	Spokane	207.7216491
53065	Stevens	35.35130358



53067 Thurston	78.90537988
53069 Wahkiakum	90.37505648
53071 Walla Walla Cou	236.3678146
53071 Walla Walla Cou	236.3678146
53073 Whatcom	245.4748876
53075 Whitman	60.25185274
53077 Yakima	2581.071085



WA

FIPS

29001
29003
29005
29007
29009
29011
29013
29015
29017
29019
29021
29023
29025
29027
29029
29031
29033
29035
29037

WA

29039
29041
29043
29045
29047
29049
29051
29053
29055
29057
29059
29061
29063
29065
29067
29069
29071
29073
29075
29077
29079
29081
29083
29085
29087
29089
29091
29093
29095
29097
29099
29101

29103

WA

29105
29107
29109
29111
29113
29115
29117
29121
29123
29125
29127
29119
29129
29131
29133
29135
29137
29139
29141
29143
29145
29147
29149
29151
29153
29155
29157
29159
29161
29163
29165
29167
29169
29171

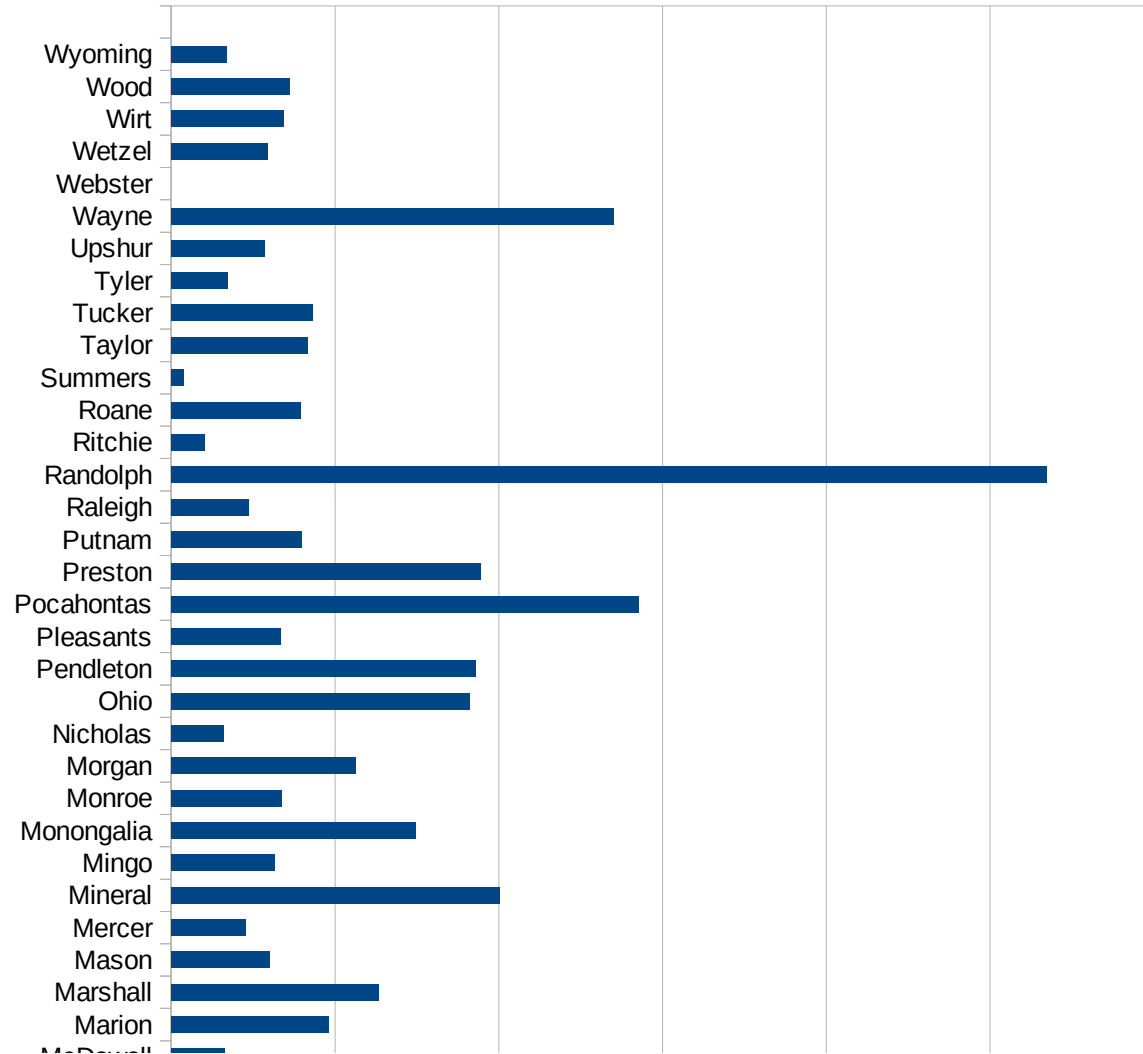
WA

29173
29175
29177
29179
29181
29195
29197
29199
29201
29203
29205
29183
29185
29187
29189
29510
29186
29207
29209
29211
29213
29215

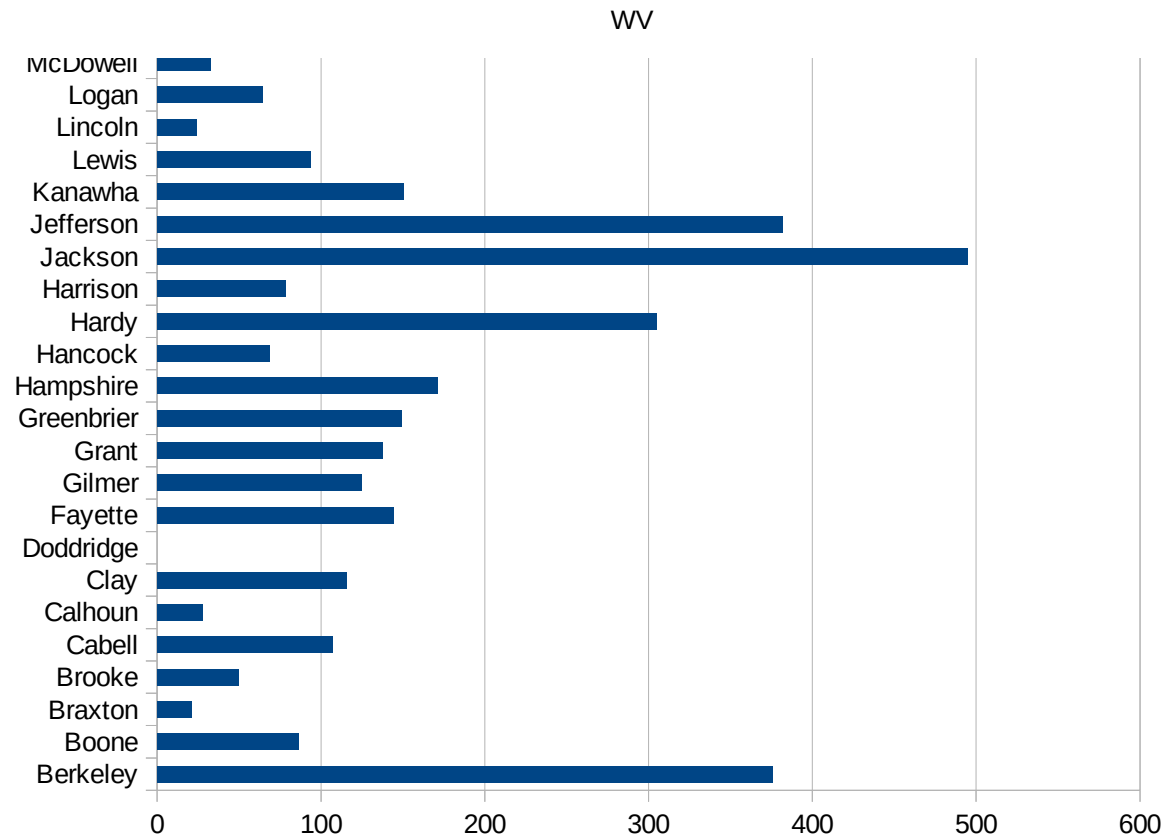
29217
29219
29221
29223
29225
29227
29229

WV

FIPS	County	PC Infection
54001	Barbour	90.71666163
54003	Berkeley	375.6734373
54005	Boone	86.55642112
54007	Braxton	21.29320747
54009	Brooke	49.54285457
54011	Cabell	107.2685145
54013	Calhoun	27.57099531
54015	Clay	115.8480074
54017	Doddridge	0
54019	Fayette	144.1257148
54021	Gilmer	124.595066
54023	Grant	137.6225701
54025	Greenbrier	149.4854252
54027	Hampshire	171.328222
54029	Hancock	68.74269609
54031	Hardy	304.9001815
54033	Harrison	78.45575392
54035	Jackson	494.6701038
54037	Jefferson	381.9682808
54039	Kanawha	150.1767764
54041	Lewis	93.60958562
54043	Lincoln	24.27302296
54045	Logan	64.40334897
54047	McDowell	32.92542391
54049	Marion	96.26183218
54051	Marshall	126.6850739
54053	Mason	59.88472191
54055	Mercer	45.66132824
54057	Mineral	200.4454343
54059	Mingo	63.06495691
54061	Monongalia	149.408006
54063	Monroe	67.77108434
54065	Morgan	112.4416709



54067 Nicholas	32.20352629
54069 Ohio	182.01413
54071 Pendleton	185.7939117
54073 Pleasants	66.60450246
54075 Pocahontas	285.2388876
54077 Preston	189.1308845
54079 Putnam	79.39028263
54081 Raleigh	47.13550785
54083 Randolph	534.2955279
54085 Ritchie	20.57401502
54087 Roane	78.95492392
54089 Summers	7.836990596
54091 Taylor	83.02692445
54093 Tucker	86.26887132
54095 Tyler	34.30139492
54097 Upshur	57.34179807
54099 Wayne	270.3785299
54101 Webster	0
54103 Wetzel	58.93909627
54105 Wirt	68.61063465
54107 Wood	72.44397468
54109 Wyoming	33.67651304



FIPS

- 29001
- 29003
- 29005
- 29007
- 29009
- 29011
- 29013
- 29015
- 29017
- 29019
- 29021
- 29023
- 29025
- 29027
- 29029
- 29031
- 29033
- 29035
- 29037

WV

29039
29041
29043
29045
29047
29049
29051
29053
29055
29057
29059
29061
29063
29065
29067
29069
29071
29073
29075
29077
29079
29081
29083
29085
29087
29089
29091
29093
29095
29097
29099
29101

29103

29105
29107
29109
29111
29113
29115
29117
29121
29123
29125
29127
29119
29129
29131
29133
29135
29137
29139
29141
29143
29145
29147
29149
29151
29153
29155
29157
29159
29161
29163
29165
29167
29169
29171

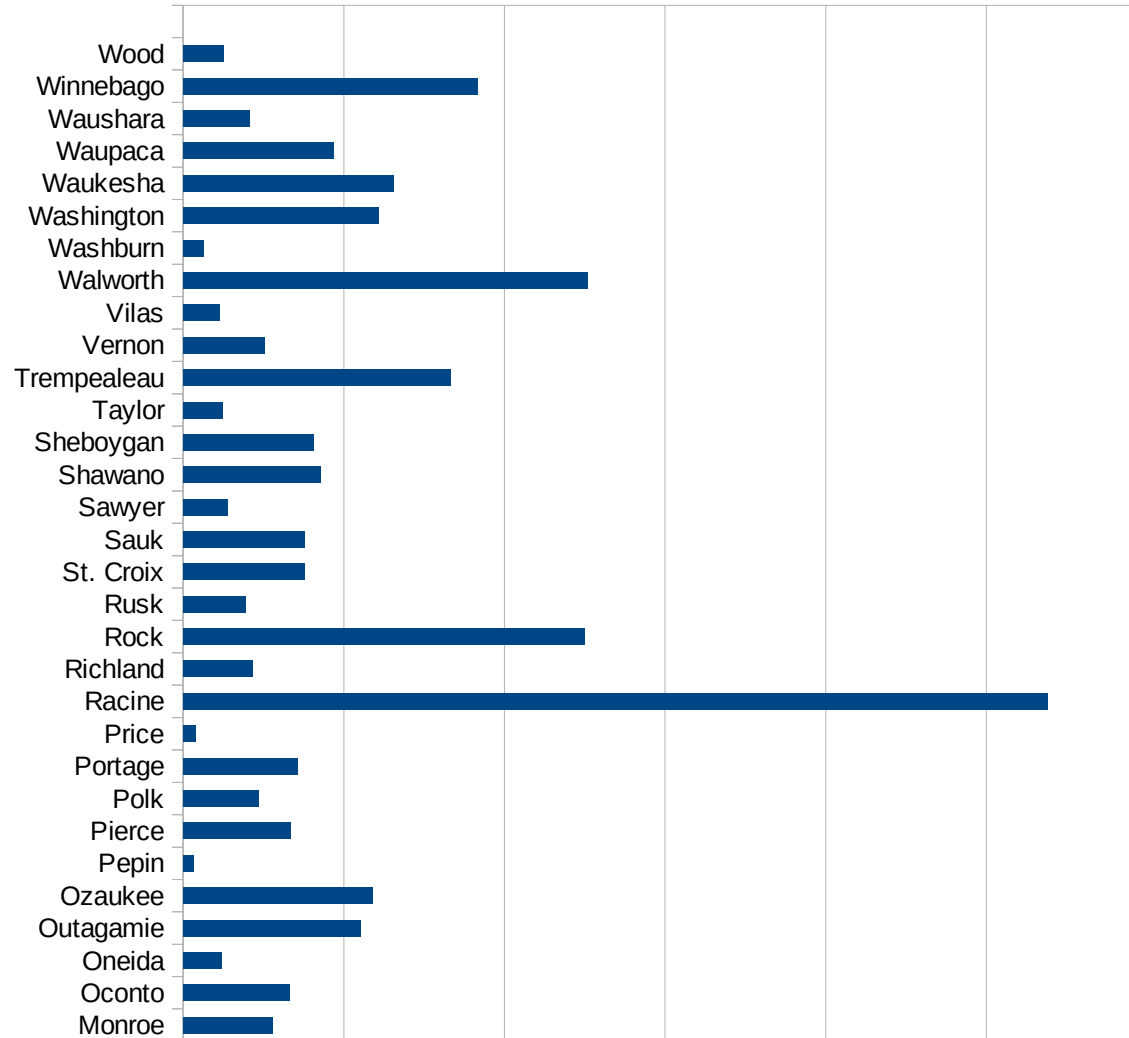
WV

29173
29175
29177
29179
29181
29195
29197
29199
29201
29203
29205
29183
29185
29187
29189
29510
29186
29207
29209
29211
29213
29215

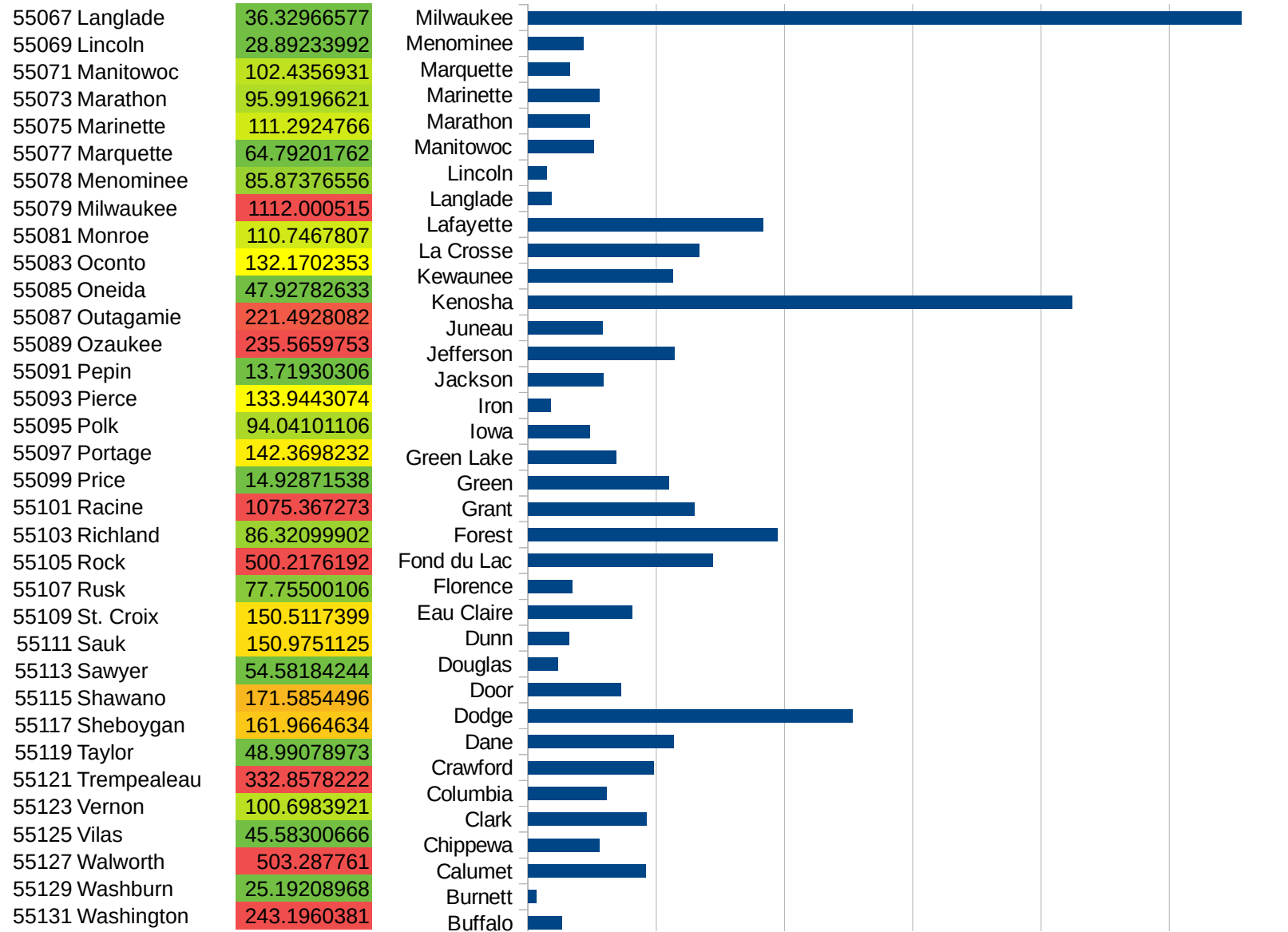
29217
29219
29221
29223
29225
29227
29229

WI

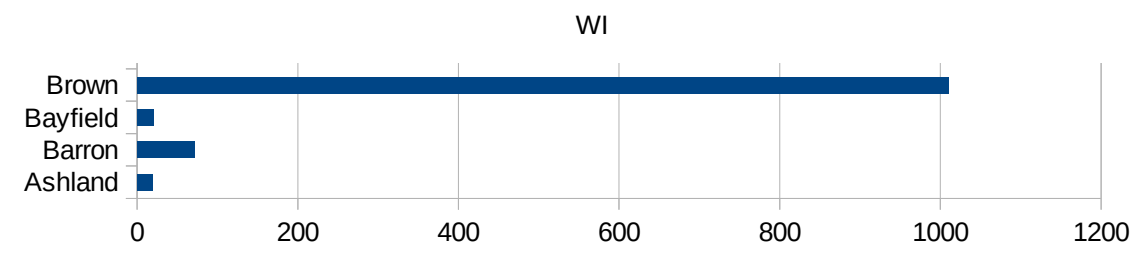
FIPS	County	PC Infection
55001	Adams	54.05936701
55003	Ashland	19.23076923
55005	Barron	70.85289168
55007	Bayfield	19.94415636
55009	Brown	1010.334956
55011	Buffalo	53.33333333
55013	Burnett	12.99376299
55015	Calumet	183.4167348
55017	Chippewa	110.7039838
55019	Clark	184.3902158
55021	Columbia	122.0405175
55023	Crawford	196.4274753
55025	Dane	227.7068537
55027	Dodge	505.4242034
55029	Door	144.8750453
55031	Douglas	46.2877245
55033	Dunn	64.25738406
55035	Eau Claire	162.6265139
55037	Florence	69.42837306
55039	Fond du Lac	288.1648652
55041	Forest	389.2781671
55043	Grant	259.9216356
55045	Green	219.3398142
55047	Green Lake	137.4352469
55049	Iowa	96.7565521
55051	Iron	35.23608175
55053	Jackson	117.1989452
55055	Jefferson	227.8894384
55057	Juneau	116.4669196
55059	Kenosha	848.2485675
55061	Kewaunee	225.6782613
55063	La Crosse	267.2756492
55065	Lafayette	366.0366037



WI



55133 Waukesha	261.9879327
55135 Waupaca	187.7640432
55137 Waushara	82.43003751
55139 Winnebago	366.0390598
55141 Wood	50.64677298



FIPS

- 29001
- 29003
- 29005
- 29007
- 29009
- 29011
- 29013
- 29015
- 29017
- 29019
- 29021
- 29023
- 29025
- 29027
- 29029
- 29031
- 29033
- 29035
- 29037

29039
29041
29043
29045
29047
29049
29051
29053
29055
29057
29059
29061
29063
29065
29067
29069
29071
29073
29075
29077
29079
29081
29083
29085
29087
29089
29091
29093
29095
29097
29099
29101

29103

29105
29107
29109
29111
29113
29115
29117
29121
29123
29125
29127
29119
29129
29131
29133
29135
29137
29139
29141
29143
29145
29147
29149
29151
29153
29155
29157
29159
29161
29163
29165
29167
29169
29171

WI

29173
29175
29177
29179
29181
29195
29197
29199
29201
29203
29205
29183
29185
29187
29189
29510
29186
29207
29209
29211
29213
29215

29217
29219
29221
29223
29225
29227
29229