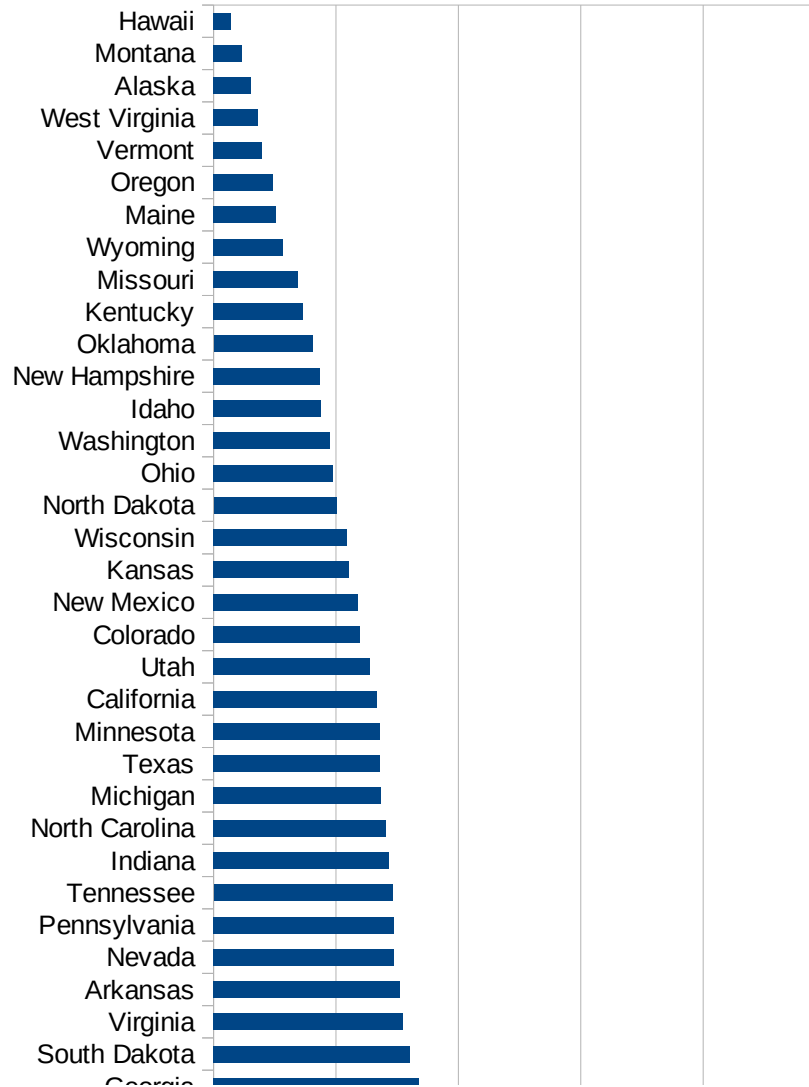


PerCap50States

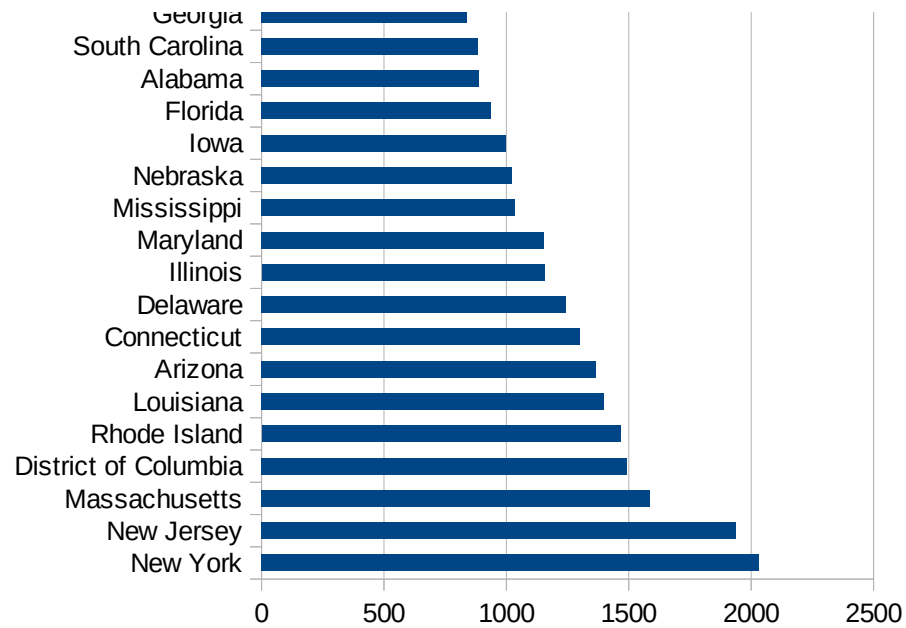
Idx	State	Population	Cases per 100,000
33	New York	19542209	2032.17046752494
31	New Jersey	8908520	1938.78444445542
22	Massachusetts	6902149	1588.08510219064
9	District of Columbia	702455	1492.19522958766
40	Rhode Island	1057315	1466.26123719043
19	Louisiana	4659978	1399.53450424015
3	Arizona	7171646	1367.92864566935
7	Connecticut	3572665	1301.66136483549
8	Delaware	967171	1245.5915241462
14	Illinois	12741080	1155.29452762246
21	Maryland	6042718	1152.3291340089
25	Mississippi	2986530	1034.64555855793
28	Nebraska	1929268	1024.27449167249
16	Iowa	3156145	998.084688757963
10	Florida	21299325	938.456969880501
1	Alabama	4887871	888.935080324337
41	South Carolina	5084127	882.098342547305
11	Georgia	10519475	837.551303653462
42	South Dakota	882235	800.580344239347
47	Virginia	8517685	771.899876550964
4	Arkansas	3013825	760.064038223852
29	Nevada	3034392	738.79709674953
39	Pennsylvania	12807060	737.116871475577
43	Tennessee	6770010	731.106748734492
15	Indiana	6691878	717.40698201611
34	North Carolina	10383620	702.953305302005
23	Michigan	9995915	685.720116667659
44	Texas	28701845	679.161914504102
24	Minnesota	5611179	678.271001513229
5	California	39557045	669.112164470324
45	Utah	3161105	637.087347620532
6	Colorado	5695564	597.798567446525
32	New Mexico	2095428	588.471663068356



This work is licensed under the Creative Commons Attribution-NoDerivatives 4.0 International License. To view a copy of this license, visit <http://creativecommons.org/licenses/by-nd/4.0/>.

Idx	State	Population	Cases per 100,000
17	Kansas	2911505	552.326030695465
50	Wisconsin	5813568	543.16041370807
35	North Dakota	760077	502.054397120292
36	Ohio	11689442	488.902720933985
48	Washington	7535591	474.521507337646
13	Idaho	1754208	440.768711578103
30	New Hampshire	1356458	434.440284918516
37	Oklahoma	3943079	404.024367759307
18	Kentucky	4468402	366.394966254155
26	Missouri	6126452	344.734603323424
51	Wyoming	577737	282.827653413231
20	Maine	1338404	254.93049931112
38	Oregon	4190713	244.11120494293
46	Vermont	626299	198.627173283049
49	West Virginia	1805832	180.636958476758
2	Alaska	737438	153.775639443587
27	Montana	1062305	114.091527386203
12	Hawaii	1420491	70.750184267271

PerCap50States



Counties_Cities

FIPS	County	State	Cases Per 100,000
47169	Trousdale	Tennessee	13603.34180894
47095	Lake	Tennessee	9337.47132641
5077	Lee	Arkansas	8937.11741792
31043	Dakota	Nebraska	8833.34163223
19021	Buena Vista	Iowa	8614.26990037
5079	Lincoln	Arkansas	7793.46932676
27105	Nobles	Minnesota	7608.10071155
22035	East Carroll	Louisiana	6323.71749325
31037	Colfax	Nebraska	6157.52228655
20057	Ford	Kansas	5766.05288008
40139	Texas	Oklahoma	4854.55878758
35031	McKinley	New Mexico	4844.37681560
20175	Seward	Kansas	4742.88337925
1085	Lowndes	Alabama	4732.30399037
13101	Echols	Georgia	4625.00000000
5133	Sevier	Arkansas	4335.14207363
18017	Cass	Indiana	4315.63693848
20055	Finney	Kansas	4301.98574199
4023	Santa Cruz	Arizona	4259.20749930
51640	Galax	Virginia	4234.78125487
47007	Bledsoe	Tennessee	4201.96543545
36087	Rockland	New York	4190.42355578
39101	Marion	Ohio	4186.58820645
48341	Moore	Texas	4175.00581801
13053	Chattahoochee	Georgia	4015.35005616
19047	Crawford	Iowa	3951.50949994
6025	Imperial	California	3871.26224378
39129	Pickaway	Ohio	3771.99325139
31151	Saline	Nebraska	3763.06620209
46017	Buffalo	South Dakota	3732.80943026
1011	Bullock	Alabama	3639.77115802
31047	Dawson	Nebraska	3631.53232950
36119	Westchester	New York	3621.59625966

This work is licensed under the Creative Commons Attribution-NoDerivatives 4.0 International License. To view a copy of this license, visit <http://creativecommons.org/licenses/by-nd/4.0/>.

Counties_Cities

22065 Madison	Louisiana	3521.18985754
4017 Navajo	Arizona	3515.77708362
51683 Manassas	Virginia	3484.54648063
5123 St. Francis	Arkansas	3471.04839027
4027 Yuma	Arizona	3463.00346960
4001 Apache	Arizona	3396.08454705
28099 Neshoba	Mississippi	3392.27467811
34031 Passaic	New Jersey	3368.50052651
51029 Buckingham	Virginia	3329.60762398
51159 Richmond	Virginia	3308.25403850
5149 Yell	Arkansas	3283.02762944
19115 Louisa	Iowa	3232.16044409
51001 Accomack	Virginia	3221.02924843
1013 Butler	Alabama	3216.46341463
51081 Greensville	Virginia	3165.04687366
19193 Woodbury	Iowa	3160.74859322
28051 Holmes	Mississippi	3138.12280104
36059 Nassau	New York	3094.28472779
48253 Jones	Texas	3078.16521169
28021 Claiborne	Mississippi	3043.76805154
19197 Wright	Iowa	3026.00472813
53077 Yakima	Washington	2978.37309005
8075 Logan	Colorado	2972.87253809
13259 Stewart	Georgia	2968.22068075
34039 Union	New Jersey	2948.57069133
13243 Randolph	Georgia	2941.60690765
12077 Liberty	Florida	2885.18387135
48471 Walker	Texas	2871.13686534
46005 Beadle	South Dakota	2859.71508764
1059 Franklin	Alabama	2853.68108918
36071 Orange	New York	2821.04248974
36103 Suffolk	New York	2811.57226454
34017 Hudson	New Jersey	2806.84731112
51595 Emporia	Virginia	2792.42335481

Counties_Cities

19171 Tama	Iowa	2750.82820634
1131 Wilcox	Alabama	2738.30808318
28123 Scott	Mississippi	2725.63368332
13273 Terrell	Georgia	2694.22831262
28153 Wayne	Mississippi	2684.99359543
13099 Early	Georgia	2683.71230604
12047 Hamilton	Florida	2683.43815514
49037 San Juan	Utah	2679.78509936
37061 Duplin	North Carolina	2652.23596575
29119 McDonald	Missouri	2651.87624578
13141 Hancock	Georgia	2635.36176330
13037 Calhoun	Georgia	2629.09319899
19127 Marshall	Iowa	2623.74627948
12051 Hendry	Florida	2610.93464241
31079 Hall	Nebraska	2600.35385589
36061 New York City	New York	2583.34932778
51685 Manassas Park	Virginia	2565.43595077
48449 Titus	Texas	2558.04801259
28079 Leake	Mississippi	2539.20836445
13005 Bacon	Georgia	2512.29324989
28103 Noxubee	Mississippi	2496.44043664
22041 Franklin	Louisiana	2485.61222465
25025 Suffolk	Massachusetts	2475.68293420
48375 Potter	Texas	2454.70045467
13071 Colquitt	Georgia	2414.89735041
16013 Blaine	Idaho	2384.85022787
27099 Mower	Minnesota	2376.84636725
34013 Essex	New Jersey	2361.56280517
22095 St. John the Baptist	Louisiana	2341.14486847
51131 Northampton	Virginia	2317.85257776
22051 Jefferson	Louisiana	2309.40603754
22047 Iberville	Louisiana	2298.21826961
1047 Dallas	Alabama	2297.05037849
28043 Grenada	Mississippi	2293.99192591

Counties_Cities

8087 Morgan	Colorado	2293.57798165
13287 Turner	Georgia	2287.66430738
13285 Troup	Georgia	2284.60462061
1063 Greene	Alabama	2259.20077736
1119 Sumter	Alabama	2245.68591916
13095 Dougherty	Georgia	2182.08520106
48369 Parmer	Texas	2179.64314680
10005 Sussex	Delaware	2138.37739766
1065 Hale	Alabama	2111.91090588
28029 Copiah	Mississippi	2109.09855306
34003 Bergen	New Jersey	2095.13906385
34021 Mercer	New Jersey	2092.96099900
24033 Prince George's	Maryland	2089.28107968
22071 Orleans	Louisiana	2073.36971811
13205 Mitchell	Georgia	2068.31290555
44007 Providence	Rhode Island	2066.39374674
25009 Essex	Massachusetts	2055.80809422
27165 Watonwan	Minnesota	2040.07285975
34023 Middlesex	New Jersey	2038.48448508
35045 San Juan	New Mexico	2032.90068217
22025 Catahoula	Louisiana	2029.55870108
13277 Tift	Georgia	2028.54255503
21031 Butler	Kentucky	2012.21421860
53021 Franklin	Washington	2011.72268329
19179 Wapello	Iowa	2011.07797188
31141 Platte	Nebraska	2005.21535833
34011 Cumberland	New Jersey	1998.38380627
12027 DeSoto	Florida	1995.25194057
22111 Union	Louisiana	1983.87819077
48185 Grimes	Texas	1964.03385049
28007 Attala	Mississippi	1960.25047645
13003 Atkinson	Georgia	1952.51295649
13061 Clay	Georgia	1939.72982335
1105 Perry	Alabama	1936.54266958

Counties_Cities

13261 Sumter	Georgia	1930.51491609
36105 Sullivan	New York	1928.52790802
22093 St. James	Louisiana	1920.42591624
47111 Macon	Tennessee	1916.34040800
46073 Jerauld	South Dakota	1908.95741557
46099 Minnehaha	South Dakota	1899.14763890
48117 Deaf Smith	Texas	1892.32409382
28031 Covington	Mississippi	1888.29364027
31053 Dodge	Nebraska	1886.33089614
1017 Chambers	Alabama	1871.18845753
48001 Anderson	Texas	1863.68568820
51183 Sussex	Virginia	1859.92702679
12049 Hardee	Florida	1857.22150853
29211 Sullivan	Missouri	1848.57739913
46085 Lyman	South Dakota	1831.98115677
1101 Montgomery	Alabama	1828.02319246
28163 Yazoo	Mississippi	1801.89747947
22127 Winn	Louisiana	1797.08504316
45061 Lee	South Carolina	1796.75650449
51660 Harrisonburg	Virginia	1787.79634668
17031 Cook	Illinois	1786.16205060
28069 Kemper	Mississippi	1785.18001396
28053 Humphreys	Mississippi	1780.30761778
1095 Marshall	Alabama	1780.27031808
9001 Fairfield	Connecticut	1775.43882698
31173 Thurston	Nebraska	1752.70436807
22013 Bienville	Louisiana	1750.82657048
6031 Kings	California	1740.15300662
5059 Hot Spring	Arkansas	1729.91899350
37163 Sampson	North Carolina	1728.85298463
19013 Black Hawk	Iowa	1727.23702495
22073 Ouachita	Louisiana	1726.49296003
5017 Chicot	Arkansas	1724.46828894
4012 La Paz	Arizona	1720.54223149

Counties_Cities

5143 Washington	Arkansas	1709.14201071
22007 Assumption	Louisiana	1708.52017937
1035 Conecuh	Alabama	1702.37028590
12086 Miami-Dade	Florida	1702.32196702
20025 Clark	Kansas	1695.76059850
25023 Plymouth	Massachusetts	1686.82883898
13065 Clinch	Georgia	1684.71720818
28083 Leflore	Mississippi	1684.01397005
13139 Hall	Georgia	1683.91475553
42101 Philadelphia	Pennsylvania	1676.93723653
28015 Carroll	Mississippi	1664.81687014
40089 McCurtain	Oklahoma	1657.34030517
21177 Muhlenberg	Kentucky	1657.24312732
28067 Jones	Mississippi	1641.81066593
22001 Acadia	Louisiana	1633.70316771
27153 Todd	Minnesota	1631.27491661
51153 Prince William	Virginia	1617.48334975
34029 Ocean	New Jersey	1613.22760205
28017 Chickasaw	Mississippi	1613.18502126
13321 Worth	Georgia	1610.91679393
22037 East Feliciana	Louisiana	1605.80160580
47037 Davidson	Tennessee	1601.09849015
18039 Elkhart	Indiana	1598.07355517
22125 West Feliciana	Louisiana	1597.67141009
28061 Jasper	Mississippi	1594.83808132
51047 Culpeper	Virginia	1585.06720145
5035 Crittenden	Arkansas	1584.54346117
1091 Marengo	Alabama	1583.97146753
28101 Newton	Mississippi	1580.93550343
13137 Habersham	Georgia	1579.71269939
13093 Dooly	Georgia	1568.65606304
13001 Appling	Georgia	1566.97465824
19059 Dickinson	Iowa	1556.57902408
20209 Wyandotte	Kansas	1555.12811207

Counties_Cities

22117 Washington	Louisiana	1545.66141428
48043 Brewster	Texas	1543.10996007
37191 Wayne	North Carolina	1539.17304946
22099 St. Martin	Louisiana	1536.71136309
22017 Caddo	Louisiana	1525.59257704
1023 Choctaw	Alabama	1518.57331983
4005 Coconino	Arizona	1514.83332633
28063 Jefferson	Mississippi	1505.76977202
22089 St. Charles	Louisiana	1505.32347435
25027 Worcester	Massachusetts	1504.38291895
20111 Lyon	Kansas	1502.72406155
34025 Monmouth	New Jersey	1498.01884272
25017 Middlesex	Massachusetts	1495.80668775
11001 District of Colum	District of Col	1492.19522959
34035 Somerset	New Jersey	1490.80214033
8109 Saguache	Colorado	1490.57430951
13315 Wilcox	Georgia	1486.60916931
19139 Muscatine	Iowa	1486.17484684
27145 Stearns	Minnesota	1482.51871201
51510 Alexandria	Virginia	1480.09717810
48189 Hale	Texas	1477.97812592
25005 Bristol	Massachusetts	1475.29706288
34007 Camden	New Jersey	1474.92101807
1127 Walker	Alabama	1473.84282149
17089 Kane	Illinois	1470.56621292
13173 Lanier	Georgia	1470.01934236
48177 Gonzales	Texas	1469.31719965
25013 Hampden	Massachusetts	1460.44055561
22053 Jefferson Davis	Louisiana	1459.69222975
1123 Tallapoosa	Alabama	1459.36736055
20103 Leavenworth	Kansas	1451.71599961
48017 Bailey	Texas	1451.54404440
9009 New Haven	Connecticut	1446.91121942
17153 Pulaski	Illinois	1446.09189090

Counties_Cities

28133 Sunflower	Mississippi	1445.50223431
36027 Dutchess	New York	1444.58289924
13293 Upson	Georgia	1441.92256342
12085 Martin	Florida	1441.78184349
24031 Montgomery	Maryland	1437.34318100
28159 Winston	Mississippi	1436.82906689
13069 Coffee	Georgia	1431.78706518
13299 Ware	Georgia	1429.37219731
19151 Pocahontas	Iowa	1424.33234421
13007 Baker	Georgia	1423.02716688
45089 Williamsburg	South Carolina	1421.28994315
28077 Lawrence	Mississippi	1421.11601766
19049 Dallas	Iowa	1420.49234864
17097 Lake	Illinois	1420.31185791
37105 Lee	North Carolina	1414.11182712
4013 Maricopa	Arizona	1412.34381603
13165 Jenkins	Georgia	1405.04433951
37077 Granville	North Carolina	1403.97571322
1005 Barbour	Alabama	1402.67674129
45039 Fairfield	South Carolina	1397.19667887
45019 Charleston	South Carolina	1392.19768172
35023 Hidalgo	New Mexico	1391.50943396
19039 Clarke	Iowa	1390.21543033
22049 Jackson	Louisiana	1389.76229405
12121 Suwannee	Florida	1389.42318572
48209 Hays	Texas	1387.04852424
48405 San Augustine	Texas	1384.83965015
22087 St. Bernard	Louisiana	1382.67588451
34027 Morris	New Jersey	1377.70421749
28147 Walthall	Mississippi	1375.73453163
51171 Shenandoah	Virginia	1374.80745799
28161 Yalobusha	Mississippi	1371.85280826
13127 Glynn	Georgia	1363.54568817
28129 Smith	Mississippi	1362.32970879

Counties_Cities

47069 Hardeman	Tennessee	1360.03172086
22123 West Carroll	Louisiana	1356.76561646
37037 Chatham	North Carolina	1353.58700556
19167 Sioux	Iowa	1352.08685439
36079 Putnam	New York	1350.96873357
13177 Lee	Georgia	1350.62491601
19153 Polk	Iowa	1350.15311861
41061 Union	Oregon	1345.37621405
22031 De Soto	Louisiana	1344.94824318
28085 Lincoln	Mississippi	1344.83262681
22003 Allen	Louisiana	1343.48760008
27067 Kandiyohi	Minnesota	1337.06685334
12079 Madison	Florida	1333.04549625
22033 East Baton Rouge	Louisiana	1332.10569762
28023 Clarke	Mississippi	1326.58292745
12021 Collier	Florida	1326.06581979
45027 Clarendon	South Carolina	1323.44213650
26163 Wayne	Michigan	1321.74539724
22077 Pointe Coupee	Louisiana	1317.22880583
28097 Montgomery	Mississippi	1316.97096678
31055 Douglas	Nebraska	1315.26954558
25021 Norfolk	Massachusetts	1314.59565516
9003 Hartford	Connecticut	1313.77163808
24510 Baltimore City	Maryland	1310.71627150
22057 Lafourche	Louisiana	1308.66839933
13263 Talbot	Georgia	1307.39795918
12043 Glades	Florida	1304.28446517
45051 Horry	South Carolina	1302.35044908
42045 Delaware	Pennsylvania	1298.62541191
28155 Webster	Mississippi	1297.50715161
28151 Washington	Mississippi	1295.96342898
26127 Oceana	Michigan	1295.77464789
13081 Crisp	Georgia	1291.97823105
48069 Castro	Texas	1291.58512720

Counties_Cities

55079 Milwaukee	Wisconsin	1290.12730423
28025 Clay	Mississippi	1289.59042608
1109 Pike	Alabama	1286.81984522
38017 Cass	North Dakota	1285.83706120
22079 Rapides	Louisiana	1285.21315544
19149 Plymouth	Iowa	1283.12412831
8037 Eagle	Colorado	1281.98134308
34033 Salem	New Jersey	1281.00691616
19173 Taylor	Iowa	1276.04587304
48427 Starr	Texas	1275.47462224
37063 Durham	North Carolina	1275.18240570
13313 Whitfield	Georgia	1274.24035671
22045 Iberia	Louisiana	1271.47911645
49051 Wasatch	Utah	1269.55475331
39029 Columbiana	Ohio	1269.17644767
27131 Rice	Minnesota	1265.72764307
48111 Dallam	Texas	1263.88888889
13009 Baldwin	Georgia	1262.74457310
47157 Shelby	Tennessee	1260.25365370
37123 Montgomery	North Carolina	1257.74632393
19079 Hamilton	Iowa	1257.35687533
48103 Crane	Texas	1251.56445557
5087 Madison	Arkansas	1249.92415509
5099 Nevada	Arkansas	1249.09920730
29195 Saline	Missouri	1240.44551212
49043 Summit	Utah	1237.68869387
28089 Madison	Mississippi	1230.71097226
51059 Fairfax	Virginia	1229.84545466
13185 Lowndes	Georgia	1225.05824400
37023 Burke	North Carolina	1222.58856852
18097 Marion	Indiana	1217.59351399
27083 Lyon	Minnesota	1217.37094697
20093 Kearny	Kansas	1217.34719757
46003 Aurora	South Dakota	1213.85219564

Counties_Cities

8025 Crowley	Colorado	1212.01775350
13035 Butts	Georgia	1211.09411813
28075 Lauderdale	Mississippi	1206.89884090
27033 Cottonwood	Minnesota	1205.99450208
21227 Warren	Kentucky	1205.96660166
37017 Bladen	North Carolina	1202.16932811
8003 Alamosa	Colorado	1198.82515135
45069 Marlboro	South Carolina	1197.06038336
18087 LaGrange	Indiana	1195.01652682
51840 Winchester	Virginia	1188.27380105
17091 Kankakee	Illinois	1187.92263506
22075 Plaquemines	Louisiana	1187.52669799
13027 Brooks	Georgia	1186.10197899
28127 Simpson	Mississippi	1184.69242843
34041 Warren	New Jersey	1184.54513656
51139 Page	Virginia	1182.46772239
34005 Burlington	New Jersey	1181.45240961
48167 Galveston	Texas	1180.85767557
37181 Vance	North Carolina	1179.84836930
1107 Pickens	Alabama	1178.65382686
48163 Frio	Texas	1175.81752120
47147 Robertson	Tennessee	1174.44938884
42077 Lehigh	Pennsylvania	1171.14914425
37119 Mecklenburg	North Carolina	1170.67266599
45055 Kershaw	South Carolina	1169.34992072
22121 West Baton Rou	Louisiana	1169.25871268
47003 Bedford	Tennessee	1162.36388107
16087 Washington	Idaho	1161.30302136
8079 Mineral	Colorado	1159.79381443
28035 Forrest	Mississippi	1158.11077350
17181 Union	Illinois	1157.88848643
22101 St. Mary	Louisiana	1157.23068269
48469 Victoria	Texas	1154.99538219
22055 Lafayette	Louisiana	1153.29802045

Counties_Cities

20075 Hamilton	Kansas	1150.74798619
55009 Brown	Wisconsin	1145.88158464
1025 Clarke	Alabama	1145.48494983
45081 Saluda	South Carolina	1143.88629283
45045 Greenville	South Carolina	1140.38345977
42095 Northampton	Pennsylvania	1138.75337509
6037 Los Angeles	California	1138.22962860
28091 Marion	Mississippi	1136.96135950
17007 Boone	Illinois	1134.81531254
40055 Greer	Oklahoma	1133.82580313
12099 Palm Beach	Florida	1133.01941329
22105 Tangipahoa	Louisiana	1130.98664195
1051 Elmore	Alabama	1129.60543188
48419 Shelby	Texas	1129.12109529
55101 Racine	Wisconsin	1127.76217800
28095 Monroe	Mississippi	1127.54470813
22021 Caldwell	Louisiana	1124.49799197
45085 Sumter	South Carolina	1121.93931200
47141 Putnam	Tennessee	1119.94723691
22119 Webster	Louisiana	1118.61436157
13275 Thomas	Georgia	1118.16054716
1099 Monroe	Alabama	1115.48867898
28149 Warren	Mississippi	1115.29799030
16031 Cassia	Idaho	1114.64968153
17017 Cass	Illinois	1109.29853181
34001 Atlantic	New Jersey	1106.13384370
22109 Terrebonne	Louisiana	1106.09704470
5069 Jefferson	Arkansas	1104.03147664
13017 Ben Hill	Georgia	1102.04324775
13215 Muscogee	Georgia	1100.63864854
5007 Benton	Arkansas	1100.48127715
45033 Dillon	South Carolina	1098.07510049
8051 Gunnison	Colorado	1095.90629711
1125 Tuscaloosa	Alabama	1095.20322051

Counties_Cities

1001 Autauga	Alabama	1091.70698369
28105 Oktibbeha	Mississippi	1090.74779733
1133 Winston	Alabama	1090.44801352
18181 White	Indiana	1089.79405793
42011 Berks	Pennsylvania	1089.60566652
28113 Pike	Mississippi	1089.40171372
12011 Broward	Florida	1088.47616412
17201 Winnebago	Illinois	1088.06995188
49035 Salt Lake	Utah	1087.94386418
13145 Harris	Georgia	1084.84408992
19183 Washington	Iowa	1083.96188067
28119 Quitman	Mississippi	1077.86129627
48245 Jefferson	Texas	1069.40757095
28157 Wilkinson	Mississippi	1069.15377616
22005 Ascension	Louisiana	1067.60138604
51013 Arlington	Virginia	1066.43202075
28011 Bolivar	Mississippi	1065.96878690
18071 Jackson	Indiana	1065.49386774
48489 Willacy	Texas	1064.37369277
18099 Marshall	Indiana	1063.82978723
18089 Lake	Indiana	1062.32104556
22019 Calcasieu	Louisiana	1060.00630194
48041 Brazos	Texas	1058.83805643
45043 Georgetown	South Carolina	1057.04509309
45075 Orangeburg	South Carolina	1054.82319921
24045 Wicomico	Maryland	1054.31464703
28049 Hinds	Mississippi	1053.63055444
1087 Macon	Alabama	1052.11779381
13167 Johnson	Georgia	1050.67985167
31119 Madison	Nebraska	1048.25949367
47167 Tipton	Tennessee	1047.40098407
24029 Kent	Maryland	1047.30949801
6041 Marin	California	1047.11437000
22083 Richland	Louisiana	1044.96830428

Counties_Cities

13197 Marion	Georgia	1041.79140223
13135 Gwinnett	Georgia	1039.57722782
42091 Montgomery	Pennsylvania	1039.09708377
51107 Loudoun	Virginia	1034.04203023
13075 Cook	Georgia	1031.34832770
45009 Bamberg	South Carolina	1029.77232925
16053 Jerome	Idaho	1028.52383927
36111 Ulster	New York	1026.88144950
13229 Pierce	Georgia	1026.35514983
13199 Meriwether	Georgia	1025.25156636
8031 Denver	Colorado	1024.99399854
28107 Panola	Mississippi	1024.05055884
12059 Holmes	Florida	1021.71792370
12039 Gadsden	Florida	1019.74114263
13279 Toombs	Georgia	1019.07985272
12093 Okeechobee	Florida	1018.36916484
12095 Orange	Florida	1016.33656733
5071 Johnson	Arkansas	1013.38718121
22103 St. Tammany	Louisiana	1013.13000996
37131 Northampton	North Carolina	1011.38442773
48055 Caldwell	Texas	1010.47471501
37155 Robeson	North Carolina	1010.38450744
19143 Osceola	Iowa	1009.93377483
13087 Decatur	Georgia	1008.46660395
1049 DeKalb	Alabama	1007.21440078
13257 Stephens	Georgia	1006.33762243
18113 Noble	Indiana	1005.63830682
28143 Tunica	Mississippi	1005.63153660
45029 Colleton	South Carolina	1003.71747212
22091 St. Helena	Louisiana	1003.70298187
17043 DuPage	Illinois	1002.70410268
45041 Florence	South Carolina	1001.74436700
24005 Baltimore	Maryland	1000.08328998
17197 Will	Illinois	999.98555560

Counties_Cities

37047 Columbus	North Carolina	999.01176893
16067 Minidoka	Idaho	998.79951981
24021 Frederick	Maryland	998.24759044
29021 Buchanan	Missouri	998.06934550
12057 Hillsborough	Florida	997.71172144
28001 Adams	Mississippi	997.05052578
45079 Richland	South Carolina	995.47489483
51760 Richmond City	Virginia	994.82916126
12071 Lee	Florida	993.62584646
6107 Tulare	California	993.21471426
48355 Nueces	Texas	991.81538377
28065 Jefferson Davis	Mississippi	988.07192451
46049 Faulk	South Dakota	987.12446352
1097 Mobile	Alabama	986.08603601
22067 Morehouse	Louisiana	984.32947476
28137 Tate	Mississippi	984.03977885
4021 Pinal	Arizona	982.02344690
31123 Morrill	Nebraska	981.64746052
48113 Dallas	Texas	979.61461415
27053 Hennepin	Minnesota	978.93646957
42075 Lebanon	Pennsylvania	978.67161074
10001 Kent	Delaware	977.87734528
41059 Umatilla	Oregon	976.57257856
19165 Shelby	Iowa	975.98894455
46023 Charles Mix	South Dakota	974.51274363
48421 Sherman	Texas	974.34231893
28135 Tallahatchie	Mississippi	972.33145063
26125 Oakland	Michigan	971.48906330
53005 Benton	Washington	968.90680959
1039 Covington	Alabama	967.93381279
24011 Caroline	Maryland	966.85082873
10003 New Castle	Delaware	965.07459751
12031 Duval	Florida	962.55345034
48387 Red River	Texas	960.98562628

Counties_Cities

27047 Freeborn	Minnesota	959.13808961
1113 Russell	Alabama	955.33133729
22009 Avoyelles	Louisiana	953.98151352
18145 Shelby	Indiana	953.06438230
1053 Escambia	Alabama	952.43278546
31001 Adams	Nebraska	948.87499603
48063 Camp	Texas	943.75815238
13119 Franklin	Georgia	942.53572514
12081 Manatee	Florida	941.10496258
19063 Emmet	Iowa	940.23559927
37195 Wilson	North Carolina	937.94119452
8121 Washington	Colorado	937.05438990
55059 Kenosha	Wisconsin	936.85391931
42017 Bucks	Pennsylvania	936.49264958
56013 Fremont	Wyoming	935.97429865
48365 Panola	Texas	933.12597201
18031 Decatur	Indiana	933.04471150
42079 Luzerne	Pennsylvania	930.59569458
51147 Prince Edward	Virginia	928.10457516
51175 Southampton	Virginia	926.87364949
37159 Rowan	North Carolina	926.64693973
4019 Pima	Arizona	925.92147039
19005 Allamakee	Iowa	925.39039907
1103 Morgan	Alabama	925.35834544
13131 Grady	Georgia	925.32729918
22097 St. Landry	Louisiana	921.89840994
47149 Rutherford	Tennessee	919.38810059
13307 Webster	Georgia	919.18805056
51165 Rockingham	Virginia	918.22165329
27027 Clay	Minnesota	917.83285122
48285 Lavaca	Texas	914.96767777
13201 Miller	Georgia	914.52690820
8123 Weld	Colorado	913.44394776
24003 Anne Arundel	Maryland	913.31890124

Counties_Cities

13089 DeKalb	Georgia	912.68613907
37197 Yadkin	North Carolina	908.29182537
34015 Gloucester	New Jersey	907.66210948
13319 Wilkinson	Georgia	907.48118637
1111 Randolph	Alabama	906.49064906
56041 Uinta	Wyoming	906.44859353
8117 Summit	Colorado	906.24697649
13193 Macon	Georgia	905.42494103
1041 Crenshaw	Alabama	904.22453704
37151 Randolph	North Carolina	903.37702562
13163 Jefferson	Georgia	900.84251458
28013 Calhoun	Mississippi	900.52646162
42103 Pike	Pennsylvania	899.29022223
28115 Pontotoc	Mississippi	898.43872711
17157 Randolph	Illinois	897.02859279
41049 Morrow	Oregon	896.93985227
18023 Clinton	Indiana	896.12403101
28019 Choctaw	Mississippi	893.93573327
21211 Shelby	Kentucky	892.45228575
48453 Travis	Texas	891.37636808
12033 Escambia	Florida	890.23686829
24017 Charles	Maryland	889.76675356
19069 Franklin	Iowa	888.97668906
28027 Coahoma	Mississippi	888.28000707
48323 Maverick	Texas	887.40702744
45067 Marion	South Carolina	885.98215149
46013 Brown	South Dakota	882.59232882
27123 Ramsey	Minnesota	882.39036004
45059 Laurens	South Carolina	880.67588142
28033 DeSoto	Mississippi	875.81936363
31051 Dixon	Nebraska	875.81012437
37079 Greene	North Carolina	875.69008186
19133 Monona	Iowa	875.67692130
29075 Gentry	Missouri	875.07543754

Counties_Cities

51630 Fredericksburg	Virginia	874.96568762
12103 Pinellas	Florida	874.92822574
34019 Hunterdon	New Jersey	872.39604214
19099 Jasper	Iowa	872.21040730
51730 Petersburg	Virginia	871.16292331
35006 Cibola	New Mexico	871.15830405
37067 Forsyth	North Carolina	867.84718504
47143 Rhea	Tennessee	865.51264980
51041 Chesterfield	Virginia	864.99730316
37185 Warren	North Carolina	863.33114555
26099 Macomb	Michigan	862.06600904
47165 Sumner	Tennessee	860.27710541
5107 Phillips	Arkansas	859.72599700
37193 Wilkes	North Carolina	859.13911052
45025 Chesterfield	South Carolina	858.94129475
34037 Sussex	New Jersey	858.67087124
29510 St. Louis City	Missouri	854.25210839
19103 Johnson	Iowa	854.15840275
48303 Lubbock	Texas	852.27642382
8001 Adams	Colorado	852.17282581
46127 Union	South Dakota	851.52698636
20085 Jackson	Kansas	850.90361446
27091 Martin	Minnesota	849.12812737
1007 Bibb	Alabama	848.21428571
21109 Jackson	Kentucky	848.08808213
42089 Monroe	Pennsylvania	847.16265405
37101 Johnston	North Carolina	846.18231158
22069 Natchitoches	Louisiana	845.85736827
28125 Sharkey	Mississippi	845.32785013
42071 Lancaster	Pennsylvania	844.25368453
1081 Lee	Alabama	844.20614733
21141 Logan	Kentucky	841.08340435
12063 Jackson	Florida	840.49270262
53001 Adams	Washington	840.12348803

Counties_Cities

18063 Hendricks	Indiana	840.07448700
17187 Warren	Illinois	839.59605449
13161 Jeff Davis	Georgia	838.37913367
48371 Pecos	Texas	835.83232310
22023 Cameron	Louisiana	832.37657865
19041 Clay	Iowa	830.54419239
13237 Putnam	Georgia	829.93259663
51570 Colonial Heights	Virginia	829.92205462
48071 Chambers	Texas	829.13270834
22063 Livingston	Louisiana	828.27602513
48141 El Paso	Texas	826.99183356
32003 Clark	Nevada	826.38517651
9005 Litchfield	Connecticut	824.90848154
13121 Fulton	Georgia	823.91054685
48477 Washington	Texas	823.17420531
51670 Hopewell	Virginia	823.15454063
8005 Arapahoe	Colorado	822.15550932
42069 Lackawanna	Pennsylvania	822.13356231
47155 Sevier	Tennessee	821.31328403
24027 Howard	Maryland	820.24530007
28087 Lowndes	Mississippi	819.61649415
37113 Macon	North Carolina	819.04491994
18081 Johnson	Indiana	818.05088814
51087 Henrico	Virginia	814.24766371
48129 Donley	Texas	813.49804158
36029 Erie	New York	812.74824158
45063 Lexington	South Carolina	812.11529597
40023 Choctaw	Oklahoma	811.28988274
21003 Allen	Kentucky	809.58242591
13063 Clayton	Georgia	809.35034442
51117 Mecklenburg	Virginia	809.13539967
39013 Belmont	Ohio	808.82897563
13155 Irwin	Georgia	808.68269845
12097 Osceola	Florida	806.00016305

Counties_Cities

26081 Kent	Michigan	805.46233783
33011 Hillsborough	New Hampshire	804.58136964
9007 Middlesex	Connecticut	804.02257164
22027 Claiborne	Louisiana	802.80983442
29145 Newton	Missouri	801.49658463
39099 Mahoning	Ohio	794.71525244
48319 Mason	Texas	794.39252336
13271 Telfair	Georgia	793.65079365
37015 Bertie	North Carolina	793.65079365
6065 Riverside	California	793.63201099
45047 Greenwood	South Carolina	793.03374281
36021 Columbia	New York	792.77655384
1073 Jefferson	Alabama	791.90050053
42043 Dauphin	Pennsylvania	791.78049564
22015 Bossier	Louisiana	791.76003460
19169 Story	Iowa	789.96993018
13239 Quitman	Georgia	789.82009653
29157 Perry	Missouri	788.51174935
13021 Bibb	Georgia	788.39935987
6035 Lassen	California	785.66326862
40147 Washington	Oklahoma	785.06259283
39049 Franklin	Ohio	783.86629016
45077 Pickens	South Carolina	783.59493185
51035 Carroll	Virginia	782.83169119
47047 Fayette	Tennessee	782.58078851
21183 Ohio	Kentucky	780.50400631
1067 Henry	Alabama	778.66232785
17093 Kendall	Illinois	778.64206700
16083 Twin Falls	Idaho	777.17498635
19155 Pottawattamie	Iowa	776.19663648
45013 Beaufort	South Carolina	774.71319185
45071 Newberry	South Carolina	773.62409138
34009 Cape May	New Jersey	773.55229041
5115 Pope	Arkansas	773.43750000

Counties_Cities

28041 Greene	Mississippi	772.85440895
17163 St. Clair	Illinois	772.62228079
51177 Spotsylvania	Virginia	771.76358408
13317 Wilkes	Georgia	769.54232483
18107 Montgomery	Indiana	766.70317634
37001 Alamance	North Carolina	765.45939580
47065 Hamilton	Tennessee	763.41116595
27101 Murray	Minnesota	761.23731271
13067 Cobb	Georgia	760.76975418
13129 Gordon	Georgia	759.29617752
36065 Oneida	New York	758.78681227
13011 Banks	Georgia	758.37370971
13097 Douglas	Georgia	757.58097034
5061 Howard	Arkansas	757.06468780
22081 Red River	Louisiana	754.98407455
37167 Stanly	North Carolina	753.92670157
44003 Kent	Rhode Island	753.07730332
1093 Marion	Alabama	752.61230387
51187 Warren	Virginia	742.44431668
22061 Lincoln	Louisiana	741.58827019
51135 Nottoway	Virginia	739.29961089
28005 Amite	Mississippi	738.27681324
48225 Houston	Texas	738.05515991
45031 Darlington	South Carolina	736.50489506
21077 Gallatin	Kentucky	735.96014493
37093 Hoke	North Carolina	735.88488788
18003 Allen	Indiana	735.84458280
12105 Polk	Florida	733.88897599
42029 Chester	Pennsylvania	733.84337779
28073 Lamar	Mississippi	733.42194181
48039 Brazoria	Texas	733.38735818
48029 Bexar	Texas	732.76137699
49049 Utah	Utah	731.74298833
6083 Santa Barbara	California	730.30298280

Counties_Cities

45017 Calhoun	South Carolina	730.02754821
25001 Barnstable	Massachusetts	729.57130072
12107 Putnam	Florida	728.12588488
13015 Bartow	Georgia	727.38891813
1031 Coffee	Alabama	726.27097420
48201 Harris	Texas	725.91542323
48413 Schleicher	Texas	725.38860104
39061 Hamilton	Ohio	725.37235944
28145 Union	Mississippi	723.62441446
20119 Meade	Kansas	723.58900145
20067 Grant	Kansas	722.46455834
19061 Dubuque	Iowa	721.70483408
1033 Colbert	Alabama	721.30309339
1055 Etowah	Alabama	720.96857592
17161 Rock Island	Illinois	719.97602403
13207 Monroe	Georgia	719.47674419
27109 Olmsted	Minnesota	719.23571607
37091 Hertford	North Carolina	718.54262648
18141 St. Joseph	Indiana	717.58053854
48321 Matagorda	Texas	716.78704312
13045 Carroll	Georgia	716.21472896
12117 Seminole	Florida	713.71774483
28071 Lafayette	Mississippi	713.59480226
37153 Richmond	North Carolina	712.90128545
31093 Howard	Nebraska	711.19356834
8105 Rio Grande	Colorado	711.11111111
18005 Bartholomew	Indiana	706.92301185
13255 Spalding	Georgia	706.50529501
45023 Chester	South Carolina	703.85414406
13251 Screven	Georgia	703.11378964
13019 Berrien	Georgia	701.22584667
36001 Albany	New York	700.71015281
41041 Lincoln	Oregon	700.57503847
20081 Haskell	Kansas	700.52539405

Counties_Cities

18111 Newton	Indiana	699.45043180
37171 Surry	North Carolina	699.11602824
18067 Howard	Indiana	698.10358643
13309 Wheeler	Georgia	698.05812920
18117 Orange	Indiana	697.82954487
22059 LaSalle	Louisiana	697.19112422
27013 Blue Earth	Minnesota	697.05014312
45015 Berkeley	South Carolina	696.54576622
26145 Saginaw	Michigan	696.01677149
13033 Burke	Georgia	695.71422200
36073 Orleans	New York	694.37604649
26049 Genesee	Michigan	692.07553847
29189 St. Louis	Missouri	690.81042585
31081 Hamilton	Nebraska	689.65517241
18085 Kosciusko	Indiana	688.14277072
28055 Issaquena	Mississippi	688.07339450
24013 Carroll	Maryland	687.53005718
6071 San Bernardino	California	687.14217101
39107 Mercer	Ohio	686.05190556
17111 McHenry	Illinois	685.41983991
45005 Allendale	South Carolina	685.16230484
13171 Lamar	Georgia	684.21052632
51025 Brunswick	Virginia	683.59375000
29133 Mississippi	Missouri	682.36352729
29155 Pemiscot	Missouri	682.15339233
22039 Evangeline	Louisiana	681.75701941
20037 Crawford	Kansas	681.71916246
32015 Lander	Nevada	681.61434978
32031 Washoe	Nevada	679.57100068
12111 St. Lucie	Florida	679.47983359
37107 Lenoir	North Carolina	678.86236959
51179 Stafford	Virginia	674.17978128
48347 Nacogdoches	Texas	674.16414299
51620 Franklin City	Virginia	673.90490453

Counties_Cities

48381 Randall	Texas	673.65763809
5015 Carroll	Arkansas	673.20979343
40015 Caddo	Oklahoma	672.94751009
47045 Dyer	Tennessee	672.56162915
16063 Lincoln	Idaho	671.64179104
31153 Sarpy	Nebraska	670.60972899
41045 Malheur	Oregon	670.46379170
18143 Scott	Indiana	670.07287042
47189 Wilson	Tennessee	669.15555556
45035 Dorchester	South Carolina	668.54656483
30003 Big Horn	Montana	667.26645674
51690 Martinsville	Virginia	666.56332352
1129 Washington	Alabama	665.52692636
12013 Calhoun	Florida	664.97566326
18123 Perry	Indiana	664.85184797
8065 Lake	Colorado	664.62167689
55127 Walworth	Wisconsin	664.30127847
46102 Oglala Lakota	South Dakota	663.91781396
48479 Webb	Texas	663.62219564
48305 Lynn	Texas	663.60387953
22011 Beauregard	Louisiana	663.03384962
27023 Chippewa	Minnesota	662.52935257
19035 Cherokee	Iowa	662.48564614
47011 Bradley	Tennessee	662.43780861
13013 Barrow	Georgia	662.05496912
4015 Mohave	Arizona	660.46289668
18011 Boone	Indiana	659.71133898
19161 Sac	Iowa	658.50396131
13303 Washington	Georgia	657.31384283
13031 Bulloch	Georgia	657.21382736
4007 Gila	Arizona	656.90586205
21001 Adair	Kentucky	655.73770492
48061 Cameron	Texas	655.56677392
19135 Monroe	Iowa	654.68549422

Counties_Cities

28093 Marshall	Mississippi	654.42441680
48277 Lamar	Texas	653.55534106
31073 Gosper	Nebraska	651.30260521
13221 Oglethorpe	Georgia	650.98977016
13217 Newton	Georgia	650.89783734
51193 Westmoreland	Virginia	650.58889512
53017 Douglas	Washington	650.24355000
37033 Caswell	North Carolina	647.63415279
13107 Emanuel	Georgia	645.67486290
39111 Monroe	Ohio	645.39521392
13181 Lincoln	Georgia	644.34617814
5139 Union	Arkansas	644.07299494
48439 Tarrant	Texas	643.81027478
20031 Coffey	Kansas	643.75075914
37057 Davidson	North Carolina	643.40331545
17027 Clinton	Illinois	642.95013151
48309 McLennan	Texas	642.55892415
37065 Edgecombe	North Carolina	642.24593789
28081 Lee	Mississippi	642.00370883
18037 Dubois	Indiana	641.37201926
51149 Prince George	Virginia	640.72265112
48205 Hartley	Texas	640.68339562
30101 Toole	Montana	638.78013600
37083 Halifax	North Carolina	638.66809032
36067 Onondaga	New York	638.57568822
18079 Jennings	Indiana	637.42711238
13123 Gilmer	Georgia	636.03322949
37025 Cabarrus	North Carolina	635.46289900
13245 Richmond	Georgia	634.56939579
39095 Lucas	Ohio	633.40459038
13051 Chatham	Georgia	633.13681080
31023 Butler	Nebraska	632.91139241
37117 Martin	North Carolina	630.76176613
19141 O'Brien	Iowa	628.61271676

Counties_Cities

24019	Dorchester	Maryland	628.16426027
42037	Columbia	Pennsylvania	627.90271327
27147	Steele	Minnesota	627.66622286
13151	Henry	Georgia	627.66049865
5075	Lawrence	Arkansas	626.74942193
13213	Murray	Georgia	626.23681771
51061	Fauquier	Virginia	625.39794836
29097	Jasper	Missouri	625.02072350
12041	Gilchrist	Florida	624.45223488
4003	Cochise	Arizona	623.96466041
31157	Scotts Bluff	Nebraska	622.41240379
40143	Tulsa	Oklahoma	622.33944105
13267	Tattnall	Georgia	622.26773266
27003	Anoka	Minnesota	621.79739015
48005	Angelina	Texas	621.18219814
39035	Cuyahoga	Ohio	620.97170334
46083	Lincoln	South Dakota	620.67440951
46027	Clay	South Dakota	619.61398761
5119	Pulaski	Arkansas	617.55118672
42055	Franklin	Pennsylvania	617.43145930
48153	Floyd	Texas	616.75518246
17177	Stephenson	Illinois	616.71843228
13157	Jackson	Georgia	616.28468376
19077	Guthrie	Iowa	615.67164179
37179	Union	North Carolina	615.49417570
23005	Cumberland	Maine	614.87206914
12073	Leon	Florida	614.69665165
6019	Fresno	California	614.44086887
37027	Caldwell	North Carolina	614.41685258
45053	Jasper	South Carolina	614.40751096
13253	Seminole	Georgia	613.34936861
21061	Edmonson	Kentucky	611.04774320
25015	Hampshire	Massachusetts	610.45520746
36063	Niagara	New York	610.17045806

Counties_Cities

13085 Dawson	Georgia	609.97488339
13247 Rockdale	Georgia	609.31187496
28121 Rankin	Mississippi	606.87970267
56039 Teton	Wyoming	606.55950782
9013 Tolland	Connecticut	606.27745642
19187 Webster	Iowa	603.68828734
16001 Ada	Idaho	603.23512765
22029 Concordia	Louisiana	602.90210505
45083 Spartanburg	South Carolina	602.76276889
16027 Canyon	Idaho	602.23983105
37089 Henderson	North Carolina	602.15164285
47159 Smith	Tennessee	601.74506068
40007 Beaver	Oklahoma	601.61684527
13105 Elbert	Georgia	601.46443515
26021 Berrien	Michigan	601.39742184
13115 Floyd	Georgia	600.44727195
37007 Anson	North Carolina	598.94681835
39157 Tuscarawas	Ohio	598.85436556
26023 Branch	Michigan	596.02952639
1117 Shelby	Alabama	595.25189261
37071 Gaston	North Carolina	594.58101110
6077 San Joaquin	California	594.42510563
37035 Catawba	North Carolina	593.75236366
54083 Randolph	West Virginia	593.27620303
12061 Indian River	Florida	592.07308164
28139 Tippah	Mississippi	591.04341896
51036 Charles City	Virginia	590.69298372
17077 Jackson	Illinois	590.39690695
51069 Frederick	Virginia	589.66668553
48257 Kaufman	Texas	589.32375488
1045 Dale	Alabama	588.28335648
21107 Hopkins	Kentucky	588.00035502
13133 Greene	Georgia	587.63702113
18055 Greene	Indiana	587.38986440

Counties_Cities

17075 Iroquois	Illinois	586.87146790
21083 Graves	Kentucky	586.86389581
18059 Hancock	Indiana	586.76376210
37111 McDowell	North Carolina	586.72292175
8097 Pitkin	Colorado	584.95821727
6029 Kern	California	584.88074900
12001 Alachua	Florida	584.53970277
48139 Ellis	Texas	582.93764908
22107 Tensas	Louisiana	582.69834155
13025 Brantley	Georgia	582.10297931
45057 Lancaster	South Carolina	581.88299434
31109 Lancaster	Nebraska	581.83514461
51049 Cumberland	Virginia	581.09899072
13189 McDuffie	Georgia	580.55826483
24037 St. Mary's	Maryland	580.48711212
51740 Portsmouth	Virginia	580.14202384
37081 Guilford	North Carolina	579.75902711
48325 Medina	Texas	579.32876416
48465 Val Verde	Texas	579.17411803
28037 Franklin	Mississippi	577.81201849
16075 Payette	Idaho	577.47017112
20189 Stevens	Kansas	575.64310128
8023 Costilla	Colorado	574.71264368
13057 Cherokee	Georgia	574.46615962
28057 Itawamba	Mississippi	574.05281286
38085 Sioux	North Dakota	573.65764112
13043 Candler	Georgia	572.16685124
26149 St. Joseph	Michigan	571.72812608
24047 Worcester	Maryland	571.17496092
48349 Navarro	Texas	570.96741652
38035 Grand Forks	North Dakota	569.45033206
51077 Grayson	Virginia	569.38135756
12125 Union	Florida	568.94243641
47021 Cheatham	Tennessee	568.75788224

Counties_Cities

39023 Clark	Ohio	568.41401345
48003 Andrews	Texas	568.18181818
48195 Hansford	Texas	567.45377997
53025 Grant	Washington	567.13688342
47187 Williamson	Tennessee	566.61013511
19091 Humboldt	Iowa	565.62270870
19113 Linn	Iowa	565.27185725
51089 Henry	Virginia	565.22677762
37069 Franklin	North Carolina	563.94316163
42061 Huntingdon	Pennsylvania	562.34502303
19015 Boone	Iowa	561.75510514
19157 Poweshiek	Iowa	561.52735440
47097 Lauderdale	Tennessee	561.47144240
13023 Bleckley	Georgia	560.83502103
13059 Clarke	Georgia	560.74766355
19181 Warren	Iowa	560.16922595
48463 Uvalde	Texas	558.74245698
37127 Nash	North Carolina	558.41558884
1021 Chilton	Alabama	557.15353430
37135 Orange	North Carolina	556.74635513
1075 Lamar	Alabama	556.19763074
5041 Desha	Arkansas	555.94162613
37139 Pasquotank	North Carolina	555.00895583
17037 DeKalb	Illinois	555.00609739
27063 Jackson	Minnesota	554.93895671
18007 Benton	Indiana	554.72090604
48115 Dawson	Texas	554.71907441
18019 Clark	Indiana	554.70347648
46015 Brule	South Dakota	554.59934978
46121 Todd	South Dakota	554.31294369
48215 Hidalgo	Texas	554.08059921
36039 Greene	New York	553.78913899
20187 Stanton	Kansas	553.59838953
28111 Perry	Mississippi	553.18078954

Counties_Cities

13231 Pike	Georgia	552.75303209
48179 Gray	Texas	552.63758849
48481 Wharton	Texas	552.63221125
48231 Hunt	Texas	552.37167463
55105 Rock	Wisconsin	551.09759761
13233 Polk	Georgia	550.97716035
55027 Dodge	Wisconsin	549.81957267
41031 Jefferson	Oregon	549.76851852
13159 Jasper	Georgia	548.43304843
40001 Adair	Oklahoma	547.95761254
27037 Dakota	Minnesota	547.69018130
37183 Wake	North Carolina	547.46613812
18015 Carroll	Indiana	546.52953744
51075 Goochland	Virginia	546.37755980
13091 Dodge	Georgia	545.76189326
29007 Audrain	Missouri	545.67581361
18047 Franklin	Indiana	545.39057002
22113 Vermillion	Louisiana	544.87715193
18065 Henry	Indiana	544.84058752
1043 Cullman	Alabama	541.69363150
1037 Coosa	Alabama	541.29724685
45091 York	South Carolina	541.00788711
47105 Loudon	Tennessee	540.95826893
51057 Essex	Virginia	540.34252221
13149 Heard	Georgia	538.76588938
48021 Bastrop	Texas	538.07947020
37125 Moore	North Carolina	537.07869723
36093 Schenectady	New York	536.85226907
18093 Lawrence	Indiana	534.29096961
8045 Garfield	Colorado	533.71256483
5037 Cross	Arkansas	533.70112737
48357 Ochiltree	Texas	532.82396703
13077 Coweta	Georgia	532.68798333
36055 Monroe	New York	532.40921568

Counties_Cities

17141 Ogle	Illinois	532.17603048
21085 Grayson	Kentucky	531.89468485
42107 Schuylkill	Pennsylvania	530.73549804
47075 Haywood	Tennessee	530.71820017
1077 Lauderdale	Alabama	530.37765054
27009 Benton	Minnesota	530.27500308
6059 Orange	California	529.00719656
8125 Yuma	Colorado	528.94211577
38061 Mountrail	North Dakota	528.47915443
18061 Harrison	Indiana	527.88104089
1071 Jackson	Alabama	527.67898562
19123 Mahaska	Iowa	527.27272727
48451 Tom Green	Texas	527.12181337
47063 Hamblen	Tennessee	526.56847713
9015 Windham	Connecticut	526.37425551
39075 Holmes	Ohio	526.29180716
44001 Bristol	Rhode Island	526.21842176
25011 Franklin	Massachusetts	525.62603047
35043 Sandoval	New Mexico	524.18049442
21111 Jefferson	Kentucky	523.54458111
53007 Chelan	Washington	523.13204216
48157 Fort Bend	Texas	522.93687441
51093 Isle of Wight	Virginia	522.28506481
20197 Wabaunsee	Kansas	521.81475576
12109 St. Johns	Florida	521.11806372
18091 LaPorte	Indiana	520.87594426
37085 Harnett	North Carolina	520.06497087
48401 Rusk	Texas	519.74288338
47181 Wayne	Tennessee	519.38639932
40119 Payne	Oklahoma	519.25889810
5093 Mississippi	Arkansas	518.92625912
51053 Dinwiddie	Virginia	518.77037401
48187 Guadalupe	Texas	518.65065305
35013 Dona Ana	New Mexico	518.56823678

Counties_Cities

35013 Dona Ana	New Mexico	518.56823678
12069 Lake	Florida	517.53881541
12075 Levy	Florida	515.08462104
1083 Limestone	Alabama	514.69212053
13301 Warren	Georgia	514.18777376
5011 Bradley	Arkansas	513.90290906
20069 Gray	Kansas	513.84054368
18131 Pulaski	Indiana	513.27291683
36053 Madison	New York	512.74807543
12023 Columbia	Florida	512.03494887
18103 Miami	Indiana	511.71029325
12101 Pasco	Florida	510.90562052
48437 Swisher	Texas	509.24685071
13049 Charlton	Georgia	508.94509562
48131 Duval	Texas	508.38387442
48203 Harrison	Texas	508.04783742
18095 Madison	Indiana	507.55548013
12115 Sarasota	Florida	506.18909912
31165 Sioux	Nebraska	505.47598989
45001 Abbeville	South Carolina	505.27688358
19025 Calhoun	Iowa	505.20672234
5091 Miller	Arkansas	504.67975775
31121 Merrick	Nebraska	504.33208328
19081 Hancock	Iowa	504.10754294
13311 White	Georgia	503.83717050
26039 Crawford	Michigan	503.56089490
37059 Davie	North Carolina	503.12404933
54035 Jackson	West Virginia	501.63728837
46103 Pennington	South Dakota	501.21275586
32013 Humboldt	Nevada	500.41701418
6073 San Diego	California	500.27457375
13297 Walton	Georgia	499.44921553
37097 Iredell	North Carolina	498.78106874
26137 Otsego	Michigan	498.68234340

Counties_Cities

12015 Charlotte	Florida	498.38376631
46109 Roberts	South Dakota	497.75055040
13249 Schley	Georgia	496.56226127
13295 Walker	Georgia	495.60582049
40087 McClain	Oklahoma	495.18569464
20083 Hodgeman	Kansas	495.04950495
56043 Washakie	Wyoming	494.61001902
51800 Suffolk	Virginia	494.59889236
26121 Muskegon	Michigan	494.27379773
46111 Sanborn	South Dakota	494.03046521
8085 Montrose	Colorado	492.72753115
51540 Charlottesville	Virginia	492.54941081
24035 Queen Anne's	Maryland	491.53250682
37161 Rutherford	North Carolina	490.82692365
12127 Volusia	Florida	490.37692361
21117 Kenton	Kentucky	490.21083884
48089 Colorado	Texas	490.17297450
53033 King	Washington	489.93288891
1027 Clay	Alabama	489.64218456
12087 Monroe	Florida	489.15723673
17079 Jasper	Illinois	489.02299449
13235 Pulaski	Georgia	487.84894751
48143 Erath	Texas	487.67846205
18043 Floyd	Indiana	487.26552757
36035 Fulton	New York	487.02207460
27117 Pipestone	Minnesota	486.34906599
12133 Washington	Florida	486.33440514
19027 Carroll	Iowa	486.25583011
29207 Stoddard	Missouri	486.20146545
48037 Bowie	Texas	485.56040880
27139 Scott	Minnesota	485.13716151
27103 Nicollet	Minnesota	485.09643483
6099 Stanislaus	California	483.79909606
12113 Santa Rosa	Florida	483.41501765

Counties_Cities

51830 Williamsburg	Virginia	483.35123523
33015 Rockingham	New Hampshire	483.21991358
39037 Darke	Ohio	483.21415350
37129 New Hanover	North Carolina	481.32808666
8059 Jefferson	Colorado	480.49662808
24015 Cecil	Maryland	480.42323926
37141 Pender	North Carolina	479.39255494
51770 Roanoke City	Virginia	479.38350681
13047 Catoosa	Georgia	479.08632453
9011 New London	Connecticut	478.66438767
13153 Houston	Georgia	478.55199429
25003 Berkshire	Massachusetts	476.46183557
8113 San Miguel	Colorado	476.13234037
18029 Dearborn	Indiana	476.11362169
19067 Floyd	Iowa	475.85813083
48123 DeWitt	Texas	475.55357408
13175 Laurens	Georgia	475.43581616
5045 Faulkner	Arkansas	475.13741327
41047 Marion	Oregon	475.10868688
26161 Washtenaw	Michigan	474.17127854
6053 Monterey	California	473.83572776
1069 Houston	Alabama	473.63495732
48051 Burleson	Texas	473.10892381
39155 Trumbull	Ohio	472.74539715
48181 Grayson	Texas	472.41978939
37019 Brunswick	North Carolina	472.41560873
5131 Sebastian	Arkansas	471.22181084
29201 Scott	Missouri	470.64329918
26069 Iosco	Michigan	470.47565887
18057 Hamilton	Indiana	470.18049842
18109 Morgan	Indiana	469.22243140
21015 Boone	Kentucky	467.56327309
12029 Dixie	Florida	467.06586826
21067 Fayette	Kentucky	466.36605102

Counties_Cities

13219 Oconee	Georgia	465.98085150
48091 Comal	Texas	465.04417920
24025 Harford	Maryland	464.64741924
47061 Grundy	Tennessee	464.55866926
48159 Franklin	Texas	464.42504180
46117 Stanley	South Dakota	463.26935804
48249 Jim Wells	Texas	462.98564500
6047 Merced	California	462.94105872
48045 Briscoe	Texas	461.74142480
24043 Washington	Maryland	461.15314790
35019 Guadalupe	New Mexico	460.72333564
8063 Kit Carson	Colorado	460.70082368
23001 Androscoggin	Maine	460.62834907
19163 Scott	Iowa	460.51834283
13269 Taylor	Georgia	460.25625078
6081 San Mateo	California	459.49229740
19147 Palo Alto	Iowa	459.17795946
12019 Clay	Florida	458.64341516
28109 Pearl River	Mississippi	458.59136621
12123 Taylor	Florida	457.84581233
24009 Calvert	Maryland	457.59377412
42067 Juniata	Pennsylvania	457.41580311
46031 Corson	South Dakota	456.18247299
13083 Dade	Georgia	456.05817823
55065 Lafayette	Wisconsin	456.04560456
42115 Susquehanna	Pennsylvania	455.78851413
48199 Hardin	Texas	454.48983516
53061 Snohomish	Washington	453.55202657
8014 Broomfield	Colorado	453.31831897
46097 Miner	South Dakota	451.87528242
48291 Liberty	Texas	451.79152717
17019 Champaign	Illinois	451.46511860
19031 Cedar	Iowa	450.95828636
45011 Barnwell	South Carolina	449.98105343

Counties_Cities

48107 Crosby	Texas	449.90482782
48057 Calhoun	Texas	449.88636891
48099 Coryell	Texas	449.14982355
51065 Fluvanna	Virginia	448.04540193
42007 Beaver	Pennsylvania	447.36618470
18133 Putnam	Indiana	447.33846846
48329 Midland	Texas	447.33395914
21059 Daviess	Kentucky	447.06440893
37147 Pitt	North Carolina	446.88017608
42025 Carbon	Pennsylvania	446.85256979
18053 Grant	Indiana	445.88692065
12131 Walton	Florida	445.53415061
55121 Trempealeau	Wisconsin	444.94259901
47107 McMinn	Tennessee	444.77808014
19083 Hardin	Iowa	444.62888309
5023 Cleburne	Arkansas	444.62247146
5021 Clay	Arkansas	444.53424934
45049 Hampton	South Carolina	444.42147693
39007 Ashtabula	Ohio	444.13445068
26157 Tuscola	Michigan	443.67430878
6069 San Benito	California	443.63553634
19051 Davis	Iowa	443.60652102
48393 Roberts	Texas	442.96788483
48135 Ector	Texas	442.87088895
48501 Yoakum	Texas	442.32336166
5031 Craighead	Arkansas	442.15995136
28047 Harrison	Mississippi	441.32591338
13283 Treutlen	Georgia	440.59333235
8013 Boulder	Colorado	440.07875416
13187 Lumpkin	Georgia	439.99393112
55025 Dane	Wisconsin	439.92595379
13191 McIntosh	Georgia	439.33054393
51710 Norfolk	Virginia	439.20745997
39097 Madison	Ohio	439.06063540

Counties_Cities

40109 Oklahoma	Oklahoma	438.94511861
12091 Okaloosa	Florida	437.11312353
16073 Owyhee	Idaho	436.15838536
39109 Miami	Ohio	435.87957297
48491 Williamson	Texas	435.66564735
13029 Bryan	Georgia	435.59264216
55063 La Crosse	Wisconsin	435.59164341
28009 Benton	Mississippi	435.25571273
6021 Glenn	California	434.98413378
26059 Hillsdale	Michigan	434.98218540
31035 Clay	Nebraska	434.50273576
16047 Gooding	Idaho	434.32482232
28059 Jackson	Mississippi	434.12410924
55041 Forest	Wisconsin	433.76710043
26007 Alpena	Michigan	433.70944993
13225 Peach	Georgia	432.28193574
21213 Simpson	Kentucky	431.75562632
18027 Daviess	Indiana	431.41159079
1115 St. Clair	Alabama	430.71372195
39055 Geauga	Ohio	430.70902149
18041 Fayette	Indiana	429.55699223
18127 Porter	Indiana	429.26046912
19087 Henry	Iowa	428.56430956
48027 Bell	Texas	428.23963424
53057 Skagit	Washington	428.21708812
37165 Scotland	North Carolina	428.03792014
6075 San Francisco	California	427.48540991
28117 Prentiss	Mississippi	426.62453091
44009 Washington	Rhode Island	426.37839894
54037 Jefferson	West Virginia	425.97384309
1057 Fayette	Alabama	425.97212925
51003 Albemarle	Virginia	423.11300797
12009 Brevard	Florida	422.38489132
13281 Towns	Georgia	421.86972663

Counties_Cities

47135 Perry	Tennessee	421.62698413
35029 Luna	New Mexico	421.48311981
45073 Oconee	South Carolina	421.05800393
20177 Shawnee	Kansas	420.84744139
26115 Monroe	Michigan	420.76855071
48287 Lee	Texas	419.97200187
51033 Caroline	Virginia	419.21227090
26077 Kalamazoo	Michigan	419.07350776
47071 Hardin	Tennessee	418.99441341
36113 Warren	New York	418.57932000
51550 Chesapeake	Virginia	418.32554382
22043 Grant	Louisiana	418.11226759
51137 Orange	Virginia	417.53083724
27163 Washington	Minnesota	417.43666112
19033 Cerro Gordo	Iowa	417.37988604
51085 Hanover	Virginia	416.82596816
42093 Montour	Pennsylvania	416.66666667
55139 Winnebago	Wisconsin	415.74084902
26025 Calhoun	Michigan	415.65355759
36037 Genesee	New York	415.57267305
5043 Drew	Arkansas	414.66608468
37173 Swain	North Carolina	414.18041418
5003 Ashley	Arkansas	414.04769031
13079 Crawford	Georgia	414.02825134
13223 Paulding	Georgia	413.91334032
27039 Dodge	Minnesota	413.02468543
48391 Refugio	Texas	412.40045506
12067 Lafayette	Florida	412.27668346
39017 Butler	Ohio	412.15760321
13111 Fannin	Georgia	412.10907410
13195 Madison	Georgia	411.46711636
6001 Alameda	California	411.27869576
28141 Tishomingo	Mississippi	411.22648299
48149 Fayette	Texas	410.27259458

Counties_Cities

54003 Berkeley	West Virginia	409.82556799
40041 Delaware	Oklahoma	409.51957504
22085 Sabine	Louisiana	407.78961385
37051 Cumberland	North Carolina	407.72725905
26155 Shiawassee	Michigan	407.67245425
27043 Faribault	Minnesota	407.03590638
18137 Ripley	Indiana	406.68933843
51820 Waynesboro	Virginia	406.57592363
13073 Columbia	Georgia	406.37496678
1009 Blount	Alabama	406.29322268
12065 Jefferson	Florida	405.93505039
24041 Talbot	Maryland	405.75632980
18149 Starke	Indiana	405.49378679
49011 Davis	Utah	404.30692070
48073 Cherokee	Texas	403.10313356
31039 Cuming	Nebraska	402.68456376
51023 Botetourt	Virginia	402.68053010
36115 Washington	New York	401.98048924
46025 Clark	South Dakota	401.17678524
44005 Newport	Rhode Island	401.00797170
4025 Yavapai	Arizona	400.44311682
13117 Forsyth	Georgia	398.96539482
48339 Montgomery	Texas	398.18927952
41027 Hood River	Oregon	396.96090149
1003 Baldwin	Alabama	396.29028263
48505 Zapata	Texas	394.64411557
21097 Harrison	Kentucky	394.07817659
40113 Osage	Oklahoma	393.49980857
39153 Summit	Ohio	393.23292454
38087 Slope	North Dakota	393.18479685
36007 Broome	New York	392.88528063
48397 Rockwall	Texas	392.42178885
21075 Fulton	Kentucky	392.15686275
48211 Hemphill	Texas	392.15686275

Counties_Cities

17119 Madison	Illinois	391.74018097
21041 Carroll	Kentucky	391.17071808
47043 Dickson	Tennessee	391.04890918
31019 Buffalo	Nebraska	391.01078303
39065 Hardin	Ohio	390.72426938
8009 Baca	Colorado	390.51603905
35009 Curry	New Mexico	390.39585735
1089 Madison	Alabama	390.15712692
26017 Bay	Michigan	388.74936251
26139 Ottawa	Michigan	388.30406136
45007 Anderson	South Carolina	387.56596602
1121 Talladega	Alabama	387.08222679
40145 Wagoner	Oklahoma	386.96791911
51043 Clarke	Virginia	385.59526269
18035 Delaware	Indiana	385.11135120
12005 Bay	Florida	384.80843232
49045 Tooele	Utah	384.79694451
37049 Craven	North Carolina	384.79477612
8015 Chaffee	Colorado	384.48095072
12055 Highlands	Florida	384.16299894
5113 Polk	Arkansas	384.05905531
37045 Cleveland	North Carolina	384.04424190
51095 James City	Virginia	383.52291320
37149 Polk	North Carolina	383.29047596
17137 Morgan	Illinois	382.62302802
5027 Columbia	Arkansas	382.37668352
50007 Chittenden	Vermont	382.20353402
48121 Denton	Texas	381.69449540
48247 Jim Hogg	Texas	381.09756098
6111 Ventura	California	380.74331907
48279 Lamb	Texas	379.99696002
39137 Putnam	Ohio	378.92243931
35041 Roosevelt	New Mexico	378.80808835
17133 Monroe	Illinois	378.62239697

Counties_Cities

19023 Butler	Iowa	378.29286746
19017 Bremer	Iowa	376.79881348
51099 King George	Virginia	376.29350894
48495 Winkler	Texas	375.64766839
47119 Maury	Tennessee	375.23849905
19085 Harrison	Iowa	374.98231216
18033 DeKalb	Indiana	374.77444131
48327 Menard	Texas	374.00654511
29069 Dunklin	Missouri	373.85718655
37103 Jones	North Carolina	373.56023659
40027 Cleveland	Oklahoma	373.48803028
8095 Phillips	Colorado	373.30844610
21171 Monroe	Kentucky	373.20395596
26065 Ingham	Michigan	373.03363110
18151 Steuben	Indiana	372.98328804
47099 Lawrence	Tennessee	372.70773311
1019 Cherokee	Alabama	372.61831592
19119 Lyon	Iowa	372.53407840
51610 Falls Church	Virginia	372.32602220
39113 Montgomery	Ohio	372.13688476
45087 Union	South Carolina	372.12696096
48105 Crockett	Texas	371.53472421
40031 Comanche	Oklahoma	371.19463221
31155 Saunders	Nebraska	370.83978782
20161 Riley	Kansas	370.40554659
18157 Tippecanoe	Indiana	370.37420745
19089 Howard	Iowa	370.08816806
47131 Obion	Tennessee	370.03997753
8053 Hinsdale	Colorado	369.91368681
51079 Greene	Virginia	369.07831539
31041 Custer	Nebraska	369.00369004
20091 Johnson	Kansas	369.00369004
54075 Pocahontas	West Virginia	368.43356311
26147 St. Clair	Michigan	368.40156398

Counties_Cities

26123 Newaygo	Michigan	368.15838992
4009 Graham	Arizona	367.72431183
39077 Huron	Ohio	367.49623957
29001 Adair	Missouri	367.02316587
6039 Madera	California	366.58379421
22115 Vernon	Louisiana	366.35284486
48331 Milam	Texas	366.08173173
48483 Wheeler	Texas	366.01810826
45037 Edgefield	South Carolina	365.96185125
8041 El Paso	Colorado	365.33978842
13113 Fayette	Georgia	364.88951956
12089 Nassau	Florida	364.66585889
35001 Bernalillo	New Mexico	364.07784871
27161 Waseca	Minnesota	363.81146006
30037 Golden Valley	Montana	363.19612591
27019 Carver	Minnesota	363.10610231
17003 Alexander	Illinois	363.03630363
28039 George	Mississippi	362.88659794
46065 Hughes	South Dakota	362.60623229
18073 Jasper	Indiana	362.60113875
48361 Orange	Texas	362.56162351
40105 Nowata	Oklahoma	362.10608730
5025 Cleveland	Arkansas	361.68620604
39165 Warren	Ohio	361.36846231
48173 Glasscock	Texas	360.23054755
13169 Jones	Georgia	359.93849595
12003 Baker	Florida	359.72491624
27113 Pennington	Minnesota	359.71223022
27143 Sibley	Minnesota	359.32925206
42097 Northumberland	Pennsylvania	359.01320773
13209 Montgomery	Georgia	358.96878059
42133 York	Pennsylvania	358.93306088
48441 Taylor	Texas	358.90729439
39045 Fairfield	Ohio	358.83478194

Counties_Cities

19117 Lucas	Iowa	358.58877964
35053 Socorro	New Mexico	358.53002689
37109 Lincoln	North Carolina	358.12343321
18169 Wabash	Indiana	358.05626598
21101 Henderson	Kentucky	357.52670483
48239 Jackson	Texas	356.32647573
36083 Rensselaer	New York	354.36083341
40103 Noble	Oklahoma	354.32722119
46135 Yankton	South Dakota	354.19126328
13289 Twiggs	Georgia	354.17684416
42041 Cumberland	Pennsylvania	353.98511672
40117 Pawnee	Oklahoma	353.87431361
29135 Moniteau	Missouri	353.57608089
51109 Louisa	Virginia	353.47218446
31167 Stanton	Nebraska	351.75879397
27079 Le Sueur	Minnesota	350.95107742
19093 Ida	Iowa	350.82590265
39123 Ottawa	Ohio	350.75670240
17195 Whiteside	Illinois	350.55549563
13039 Camden	Georgia	350.24312089
19131 Mitchell	Iowa	350.08042388
13211 Morgan	Georgia	350.07691084
48415 Scurry	Texas	349.81619827
46101 Moody	South Dakota	349.59720322
27115 Pine	Minnesota	349.35386494
18049 Fulton	Indiana	348.39737209
18139 Rush	Indiana	348.07657685
48383 Reagan	Texas	347.50066827
28131 Stone	Mississippi	347.27787573
38025 Dunn	North Dakota	346.26038781
51007 Amelia	Virginia	345.80803812
37187 Washington	North Carolina	345.72898221
13305 Wayne	Georgia	345.54482018
26087 Lapeer	Michigan	345.34466306

Counties_Cities

5029 Conway	Arkansas	344.64601982
38073 Ransom	North Dakota	343.70822990
41065 Wasco	Oregon	343.33144690
46095 Mellette	South Dakota	342.80117532
24039 Somerset	Maryland	342.74586173
19101 Jefferson	Iowa	342.74522605
12007 Bradford	Florida	342.56454637
42001 Adams	Pennsylvania	342.37581582
55133 Waukesha	Wisconsin	342.12249921
18173 Warrick	Indiana	342.03334026
12035 Flagler	Florida	341.75984010
27171 Wright	Minnesota	341.03660460
51097 King and Queen	Virginia	340.81226924
17109 McDonough	Illinois	340.51076615
48343 Morris	Texas	340.38414782
40141 Tillman	Oklahoma	340.22863364
48373 Polk	Texas	339.78933062
55043 Grant	Wisconsin	339.44989720
17063 Grundy	Illinois	339.40202464
48085 Collin	Texas	339.15470986
5033 Crawford	Arkansas	339.08462921
48255 Karnes	Texas	338.65814696
20043 Doniphan	Kansas	338.45352773
21051 Clay	Kentucky	338.22432231
40091 McIntosh	Oklahoma	338.12768105
17029 Coles	Illinois	338.01709738
38015 Burleigh	North Dakota	337.97613175
13241 Rabun	Georgia	337.93798542
48183 Gregg	Texas	337.08682613
48423 Smith	Texas	334.89560031
55055 Jefferson	Wisconsin	334.78603061
12045 Gulf	Florida	334.07572383
5135 Sharp	Arkansas	333.98594956
13125 Glascock	Georgia	333.88981636

Counties_Cities

48229 Hudspeth	Texas	333.68091762
47041 DeKalb	Tennessee	332.70434005
37005 Alleghany	North Carolina	331.51151331
38059 Morton	North Dakota	331.24296511
51113 Madison	Virginia	330.95148552
6095 Solano	California	330.48968899
39117 Morrow	Ohio	330.37138300
48233 Hutchinson	Texas	330.21983206
48485 Wichita	Texas	330.14296099
39093 Lorain	Ohio	329.92848857
48395 Robertson	Texas	329.78477204
48473 Waller	Texas	329.40556413
26075 Jackson	Michigan	329.29739395
27133 Rock	Minnesota	329.29679201
46123 Tripp	South Dakota	328.58707558
5105 Perry	Arkansas	328.43894900
48295 Lipscomb	Texas	327.86885246
1079 Lawrence	Alabama	327.69972995
18075 Jay	Indiana	327.48988634
40049 Garvin	Oklahoma	327.20865844
46037 Day	South Dakota	326.97547684
51700 Newport News	Virginia	326.94008711
31185 York	Nebraska	326.74992739
20171 Scott	Kansas	326.73065142
54031 Hardy	West Virginia	326.67876588
12119 Sumter	Florida	326.20345776
48455 Trinity	Texas	325.64450475
20099 Labette	Kansas	325.58605490
37095 Hyde	North Carolina	325.04780115
13291 Union	Georgia	324.98645890
39033 Crawford	Ohio	324.90974729
27141 Sherburne	Minnesota	324.87817069
5081 Little River	Arkansas	324.51728055
39043 Erie	Ohio	324.33156872

Counties_Cities

45021 Cherokee	South Carolina	324.11787379
6011 Colusa	California	323.66948722
19073 Greene	Iowa	322.90390825
48251 Johnson	Texas	322.71053507
39173 Wood	Ohio	322.12156455
20157 Republic	Kansas	321.61234991
13103 Effingham	Georgia	321.59511175
20101 Lane	Kansas	320.51282051
21233 Webster	Kentucky	320.34169781
38045 LaMoure	North Dakota	320.03938946
27167 Wilkin	Minnesota	319.79533099
32510 Carson City	Nevada	319.41386653
47081 Hickman	Tennessee	319.19562702
37099 Jackson	North Carolina	318.50808964
6013 Contra Costa	California	318.37526028
13147 Hart	Georgia	318.01984750
18135 Randolph	Indiana	317.89465213
26027 Cass	Michigan	317.50333959
48147 Fannin	Texas	317.40633679
51157 Rappahannock	Virginia	317.15388858
51790 Staunton	Virginia	316.98900570
55131 Washington	Wisconsin	316.89180724
26067 Ionia	Michigan	316.15013238
19095 Iowa	Iowa	315.96555356
37003 Alexander	North Carolina	315.90501432
13227 Pickens	Georgia	315.82238899
6051 Mono	California	315.78947368
36017 Chenango	New York	315.55031976
26037 Clinton	Michigan	315.13134675
29159 Pettis	Missouri	314.98284049
37177 Tyrrell	North Carolina	314.69377875
53053 Pierce	Washington	314.59700953
5073 Lafayette	Arkansas	314.27716253
20207 Woodson	Kansas	314.16902293

Counties_Cities

48317 Martin	Texas	312.88023640
29003 Andrew	Missouri	312.37575964
39169 Wayne	Ohio	312.15776902
48313 Madison	Texas	312.02329774
26159 Van Buren	Michigan	311.47280246
40051 Grady	Oklahoma	311.42553689
53063 Spokane	Washington	311.29100268
26093 Livingston	Michigan	310.63046480
55039 Fond du Lac	Wisconsin	310.48066288
18009 Blackford	Indiana	310.14249790
1015 Calhoun	Alabama	309.77362024
47171 Unicoi	Tennessee	309.66724847
55061 Kewaunee	Wisconsin	309.08109699
27107 Norman	Minnesota	308.88030888
19075 Grundy	Iowa	308.84265280
53037 Kittitas	Washington	308.25099231
35057 Torrance	New Mexico	307.86992496
17143 Peoria	Illinois	307.82688613
6113 Yolo	California	307.15763493
39003 Allen	Ohio	306.82914000
46043 Douglas	South Dakota	306.64395230
41051 Multnomah	Oregon	306.44922895
5121 Randolph	Arkansas	306.44082906
47113 Madison	Tennessee	306.33676553
27173 Yellow Medicine	Minnesota	306.27871363
51111 Lunenburg	Virginia	306.13933477
38093 Stutsman	North Dakota	305.97121958
26045 Eaton	Michigan	305.93848451
40085 Love	Oklahoma	305.90092757
37169 Stokes	North Carolina	305.71623375
48353 Nolan	Texas	305.06406345
48053 Burnet	Texas	304.99347945
20149 Pottawatomie	Kansas	304.81525724
51133 Northumberland	Virginia	304.60195933

Counties_Cities

20059 Franklin	Kansas	304.31898872
51775 Salem	Virginia	304.17657840
48297 Live Oak	Texas	304.12625349
31105 Kimball	Nebraska	304.03537866
1061 Geneva	Alabama	304.02067341
47035 Cumberland	Tennessee	303.31975936
18025 Crawford	Indiana	303.08770600
53039 Klickitat	Washington	303.07142534
48093 Comanche	Texas	302.94074184
47123 Monroe	Tennessee	302.00401234
29101 Johnson	Missouri	301.94587341
19159 Ringgold	Iowa	301.93236715
51161 Roanoke	Virginia	300.83020633
36107 Tioga	New York	300.65897858
31137 Phelps	Nebraska	300.13339262
13183 Long	Georgia	300.03158227
51810 Virginia Beach	Virginia	299.87405290
20173 Sedgwick	Kansas	299.84015015
48389 Reeves	Texas	299.45842625
45003 Aiken	South Carolina	299.28985071
8107 Routt	Colorado	299.22667392
19177 Van Buren	Iowa	299.14529915
19055 Delaware	Iowa	298.78727518
39151 Stark	Ohio	297.92181369
31179 Wayne	Nebraska	297.77730512
31107 Knox	Nebraska	296.94738092
46125 Turner	South Dakota	296.77113010
46029 Codington	South Dakota	296.26985543
46061 Hanson	South Dakota	296.20853081
37145 Person	North Carolina	296.15004936
48219 Hockley	Texas	295.90948651
24001 Allegany	Maryland	295.87883057
53073 Whatcom	Washington	295.54467510
8035 Douglas	Colorado	295.52827503

Counties_Cities

53071 Walla Walla Cou	Washington	295.45976823
53071 Walla Walla Cou	Washington	295.45976823
17103 Lee	Illinois	295.12316279
30103 Treasure	Montana	294.55081001
37121 Mitchell	North Carolina	293.33333333
21047 Christian	Kentucky	293.00553920
48445 Terry	Texas	292.99259380
54099 Wayne	West Virginia	292.91007410
48435 Sutton	Texas	292.70888771
48315 Marion	Texas	292.10314263
42003 Allegheny	Pennsylvania	291.92779034
55089 Ozaukee	Wisconsin	291.65311228
56021 Laramie	Wyoming	290.97963143
18115 Ohio	Indiana	290.89664613
5125 Saline	Arkansas	290.72400985
19009 Audubon	Iowa	290.59208137
21037 Campbell	Kentucky	289.84884919
5057 Hempstead	Arkansas	289.77507934
37029 Camden	North Carolina	289.44911298
19121 Madison	Iowa	289.24856914
51600 Fairfax City	Virginia	288.92325222
18163 Vanderburgh	Indiana	288.43922331
55087 Outagamie	Wisconsin	288.20750941
39103 Medina	Ohio	288.03322430
48101 Cottle	Texas	287.97696184
13143 Haralson	Georgia	287.81363221
37157 Rockingham	North Carolina	287.79358253
51145 Powhatan	Virginia	287.77964302
5051 Garland	Arkansas	287.43167194
48151 Fisher	Texas	286.53295129
17053 Ford	Illinois	286.48974668
38013 Burke	North Dakota	285.71428571
29107 Lafayette	Missouri	285.29357629
26005 Allegan	Michigan	283.82213813

Counties_Cities

12053 Hernando	Florida	283.44641501
21073 Franklin	Kentucky	283.38089147
17081 Jefferson	Illinois	282.91909043
47109 McNairy	Tennessee	282.59523072
47153 Sequatchie	Tennessee	282.33396074
36101 Steuben	New York	281.84892897
29183 St. Charles	Missouri	281.07479796
21149 McLean	Kentucky	281.02031993
47133 Overton	Tennessee	280.94979155
5083 Logan	Arkansas	280.62750150
27011 Big Stone	Minnesota	280.61735819
27049 Goodhue	Minnesota	280.15430037
53047 Okanogan	Washington	280.07215418
13109 Evans	Georgia	279.82464322
36043 Herkimer	New York	279.78587486
19105 Jones	Iowa	279.59892017
48409 San Patricio	Texas	279.55092461
48273 Kleberg	Texas	279.48215490
17095 Knox	Illinois	279.37420179
8083 Montezuma	Colorado	279.07332365
48283 La Salle	Texas	278.84743062
39139 Richland	Ohio	278.28470920
39041 Delaware	Ohio	277.30854481
17041 Douglas	Illinois	277.22162329
20113 McPherson	Kansas	276.83358447
2122 Kenai Peninsula	Alaska	276.76695198
33013 Merrimack	New Hampshire	276.57941402
51037 Charlotte	Virginia	276.42821243
37143 Perquimans	North Carolina	275.66681568
32023 Nye	Nevada	275.65827195
21239 Woodford	Kentucky	275.12908454
42127 Wayne	Pennsylvania	274.98244793
6067 Sacramento	California	274.89089700
39073 Hocking	Ohio	274.79302448

Counties_Cities

51650 Hampton	Virginia	274.73141096
32007 Elko County	Nevada	274.49485322
32007 Elko County	Nevada	274.49485322
31007 Banner	Nebraska	273.97260274
37199 Yancey	North Carolina	273.69714573
48377 Presidio	Texas	273.45998849
21049 Clark	Kentucky	273.11098237
5117 Prairie	Arkansas	272.47956403
6085 Santa Clara	California	272.14500637
6097 Sonoma	California	271.83153246
35039 Rio Arriba	New Mexico	271.75306363
29031 Cape Girardeau	Missouri	271.73567991
55035 Eau Claire	Wisconsin	271.68194080
51141 Patrick	Virginia	271.60074690
51011 Appomattox	Virginia	271.44750963
31025 Cass	Nebraska	271.41710310
8029 Delta	Colorado	271.37918780
39089 Licking	Ohio	271.37891209
55097 Portage	Wisconsin	270.64362437
28045 Hancock	Mississippi	270.41872650
13055 Chattooga	Georgia	270.27027027
47117 Marshall	Tennessee	270.16595909
48015 Austin	Texas	270.09903631
39133 Portage	Ohio	270.05959724
18183 Whitley	Indiana	270.00058696
6055 Napa	California	269.69451358
17145 Perry	Illinois	269.19807311
5055 Greene	Arkansas	269.16712631
47125 Montgomery	Tennessee	268.99732945
35025 Lea	New Mexico	268.63570413
46129 Walworth	South Dakota	268.48040093
48013 Atascosa	Texas	268.33631485
12129 Wakulla	Florida	268.01392440
21155 Marion	Kentucky	267.98598227

Counties_Cities

51127 New Kent	Virginia	267.96480729
23031 York	Maine	266.69382095
41037 Lake	Oregon	266.53128570
8017 Cheyenne	Colorado	266.52452026
30031 Gallatin	Montana	266.36633416
47139 Polk	Tennessee	266.30370458
19189 Winnebago	Iowa	266.21030614
20131 Nemaha	Kansas	265.87887740
40019 Carter	Oklahoma	265.68694605
41067 Washington	Oregon	265.35273007
47033 Crockett	Tennessee	265.21496371
48031 Blanco	Texas	264.91198086
39031 Coshocton	Ohio	264.81749434
38077 Richland	North Dakota	264.79463021
39175 Wyandot	Ohio	264.41759745
55135 Waupaca	Wisconsin	264.04318573
21207 Russell	Kentucky	263.73379721
27093 Meeker	Minnesota	263.60140011
56017 Hot Springs	Wyoming	263.44676180
21145 McCracken	Kentucky	263.21427478
47053 Gibson	Tennessee	263.02375370
5019 Clark	Arkansas	262.90739314
48493 Wilson	Texas	262.82255495
47029 Cocke	Tennessee	262.76066417
40013 Bryan	Oklahoma	262.75639939
51181 Surry	Virginia	262.58881681
16055 Kootenai	Idaho	262.53057181
38099 Walsh	North Dakota	262.49179713
8111 San Juan	Colorado	262.46719160
20129 Morton	Kansas	262.46719160
38097 Traill	North Dakota	261.29152669
19011 Benton	Iowa	261.29007098
48049 Brown	Texas	261.04841261
31067 Gage	Nebraska	260.54994649

Counties_Cities

37021 Buncombe	North Carolina	260.51415846
6101 Sutter	California	260.31175432
47121 Meigs	Tennessee	260.03575492
55045 Green	Wisconsin	259.95829836
40115 Ottawa	Oklahoma	259.82357658
51101 King William	Virginia	259.75559360
48293 Limestone	Texas	259.36476891
48193 Hamilton	Texas	259.31164545
19037 Chickasaw	Iowa	259.11066533
30017 Custer	Montana	258.93319524
16003 Adams	Idaho	258.82352941
54069 Ohio	West Virginia	258.65165848
5111 Poinsett	Arkansas	258.61349796
47185 White	Tennessee	258.23588003
38089 Stark	North Dakota	258.08949253
12083 Marion	Florida	257.51645244
20169 Saline	Kansas	257.34821051
48095 Concho	Texas	257.24976614
27119 Polk	Minnesota	256.90634019
16039 Elmore	Idaho	256.79592061
18013 Brown	Indiana	256.00630169
47015 Cannon	Tennessee	255.84289863
51015 Augusta	Virginia	255.77481214
12017 Citrus	Florida	255.52798978
47115 Marion	Tennessee	255.46806649
13179 Liberty	Georgia	255.29700636
18179 Wells	Indiana	255.26483727
48403 Sabine	Texas	254.98158466
19195 Worth	Iowa	254.93090031
36069 Ontario	New York	254.86055487
29143 New Madrid	Missouri	254.39407956
19065 Fayette	Iowa	254.32349949
54077 Preston	West Virginia	254.14462602
26135 Oscoda	Michigan	253.74577090

Counties_Cities

27085 McLeod	Minnesota	253.67267862
31059 Fillmore	Nebraska	253.30197214
29023 Butler	Missouri	253.28924224
5053 Grant	Arkansas	252.91400924
26011 Arenac	Michigan	252.64277641
30009 Carbon	Montana	252.00672018
18155 Switzerland	Indiana	251.93617617
47089 Jefferson	Tennessee	251.79589721
55023 Crawford	Wisconsin	251.67270272
47093 Knox	Tennessee	251.67154177
40071 Kay	Oklahoma	251.35300378
55019 Clark	Wisconsin	250.65544960
19043 Clayton	Iowa	250.62656642
48307 McCulloch	Texas	250.40691123
21143 Lyon	Kentucky	249.71906605
16009 Benewah	Idaho	249.29546933
48367 Parker	Texas	248.60700580
8091 Ouray	Colorado	248.29298572
40111 Okmulgee	Oklahoma	247.81531238
47091 Johnson	Tennessee	247.49690629
6079 San Luis Obispo	California	246.82229499
31143 Polk	Nebraska	246.30541872
56037 Sweetwater	Wyoming	246.21960001
29169 Pulaski	Missouri	246.08759180
36091 Saratoga	New York	245.91267928
20047 Edwards	Kansas	245.70024570
19129 Mills	Iowa	245.63499967
19019 Buchanan	Iowa	245.29458937
31099 Kearney	Nebraska	244.49877751
27169 Winona	Minnesota	243.97442204
51590 Danville	Virginia	243.28508589
48443 Terrell	Texas	243.01336574
40037 Creek	Oklahoma	243.00318418
8101 Pueblo	Colorado	242.94301285

Counties_Cities

19045 Clinton	Iowa	242.91672041
27017 Carlton	Minnesota	242.76585652
16069 Nez Perce	Idaho	242.52623243
26091 Lenawee	Michigan	242.19974355
36121 Wyoming	New York	241.98578022
31177 Washington	Nebraska	241.93158175
20005 Atchison	Kansas	240.84480949
36057 Montgomery	New York	240.62278839
20029 Cloud	Kansas	240.57738573
51530 Buena Vista	Virginia	240.50024050
1029 Cleburne	Alabama	240.20818042
18175 Washington	Indiana	239.77382529
27129 Renville	Minnesota	239.52915412
18051 Gibson	Indiana	239.14863087
42049 Erie	Pennsylvania	238.91700758
8099 Prowers	Colorado	238.40841828
21193 Perry	Kentucky	237.62072666
29011 Barton	Missouri	237.32836074
56019 Johnson	Wyoming	236.40661939
40131 Rogers	Oklahoma	235.91059315
55015 Calumet	Wisconsin	235.25189896
21081 Grant	Kentucky	234.86326181
19109 Kossuth	Iowa	234.77327609
51005 Alleghany	Virginia	234.74178404
53029 Island	Washington	234.43049964
46087 McCook	South Dakota	234.40317346
46069 Hyde	South Dakota	234.00936037
40017 Canadian	Oklahoma	233.30356463
37073 Gates	North Carolina	233.30165039
21121 Knox	Kentucky	233.19703552
46035 Davison	South Dakota	232.44062658
29019 Boone	Missouri	232.21577178
5095 Monroe	Arkansas	231.88405797
31061 Franklin	Nebraska	231.55805491

Counties_Cities

26057 Gratiot	Michigan	231.53279637
39011 Auglaize	Ohio	231.42083661
17167 Sangamon	Illinois	230.35813011
19057 Des Moines	Iowa	229.95554193
47087 Jackson	Tennessee	229.63088961
18021 Clay	Indiana	229.27015667
8069 Larimer	Colorado	229.08951894
40097 Mayes	Oklahoma	228.67151580
55109 St. Croix	Wisconsin	228.55486432
42129 Westmoreland	Pennsylvania	228.45831990
29187 St. Francois	Missouri	227.91339291
39143 Sandusky	Ohio	227.89503223
32019 Lyon	Nevada	227.56594037
38103 Wells	North Dakota	227.44503412
50025 Windham	Vermont	226.86874357
33017 Strafford	New Hampshire	226.76608502
5085 Lonoke	Arkansas	226.72658403
19175 Union	Iowa	226.55554657
48261 Kenedy	Texas	226.24434389
54061 Monongalia	West Virginia	225.52151851
18119 Owen	Indiana	225.47373471
31159 Seward	Nebraska	225.19921469
51143 Pittsylvania	Virginia	224.77809316
27151 Swift	Minnesota	224.71910112
17115 Macon	Illinois	224.42508977
46011 Brookings	South Dakota	224.22797457
29099 Jefferson	Missouri	223.76051385
18077 Jefferson	Indiana	223.54694486
21103 Henry	Kentucky	223.51918540
18069 Huntington	Indiana	223.50993377
45065 McCormick	South Carolina	223.16684378
6061 Placer	California	223.07064243
50011 Franklin	Vermont	222.57744683
21099 Hart	Kentucky	222.15169787

Counties_Cities

29199 Scotland	Missouri	221.50624245
4011 Greenlee	Arizona	221.44890857
16045 Gem	Idaho	221.16366111
37013 Beaufort	North Carolina	220.90528686
40039 Custer	Oklahoma	220.41603527
47027 Clay	Tennessee	220.29285992
40095 Marshall	Oklahoma	220.15946686
29203 Shannon	Missouri	219.80705825
21035 Calloway	Kentucky	219.75214003
19003 Adams	Iowa	219.47873800
39167 Washington	Ohio	219.43313108
48407 San Jacinto	Texas	219.36696960
16077 Power	Idaho	218.84654995
26079 Kalkaska	Michigan	218.80610413
8019 Clear Creek	Colorado	218.63612702
8067 La Plata	Colorado	218.43367075
26113 Missaukee	Michigan	218.35505856
20009 Barton	Kansas	218.29880127
18167 Vigo	Indiana	217.90549979
39019 Carroll	Ohio	217.86492375
48499 Wood	Texas	217.15526602
21091 Hancock	Kentucky	216.94450788
8039 Elbert	Colorado	216.87847196
38027 Eddy	North Dakota	216.16947687
31021 Burt	Nebraska	215.78298397
39085 Lake	Ohio	215.60512594
18101 Martin	Indiana	215.32739552
17085 Jo Daviess	Illinois	215.29532903
54057 Mineral	West Virginia	215.29324425
46059 Hand	South Dakota	214.59227468
48289 Leon	Texas	214.24435437
47031 Coffee	Tennessee	213.64452424
46057 Hamlin	South Dakota	212.73114057
18153 Sullivan	Indiana	212.66312228

Counties_Cities

19001 Adair	Iowa	212.37434518
26001 Alcona	Michigan	212.31422505
42119 Union	Pennsylvania	212.12459529
31065 Furnas	Nebraska	212.08907741
48265 Kerr	Texas	211.81185001
26063 Huron	Michigan	211.76923571
48025 Bee	Texas	211.74087826
18159 Tipton	Indiana	211.52829191
56029 Park	Wyoming	211.43090983
21219 Todd	Kentucky	211.19324182
31069 Garden	Nebraska	210.85925145
55115 Shawano	Wisconsin	210.80498088
38075 Renville	North Dakota	210.61499579
37009 Ashe	North Carolina	210.26227452
26105 Mason	Michigan	209.62199313
19125 Marion	Iowa	209.53692340
29071 Franklin	Missouri	209.31802836
18177 Wayne	Indiana	209.29386071
21185 Oldham	Kentucky	209.11689484
48217 Hill	Texas	209.05539968
36051 Livingston	New York	208.77156911
48507 Zavala	Texas	208.62889093
6015 Del Norte	California	208.42317091
21009 Barren	Kentucky	208.25787758
5001 Arkansas	Arkansas	208.22781248
46089 McPherson	South Dakota	207.72746157
47051 Franklin	Tennessee	207.68679876
20193 Thomas	Kansas	207.49578524
36089 St. Lawrence	New York	207.31718604
20035 Cowley	Kansas	207.28036799
36099 Seneca	New York	206.99708455
21229 Washington	Kentucky	206.88513737
20133 Neosho	Kansas	206.88358097
42035 Clinton	Pennsylvania	206.80384655

Counties_Cities

26111 Midland	Michigan	206.70840895
20045 Douglas	Kansas	206.69323759
17099 LaSalle	Illinois	206.52471900
46045 Edmunds	South Dakota	206.45161290
21023 Bracken	Kentucky	206.33572035
21113 Jessamine	Kentucky	205.86053412
36117 Wayne	New York	205.40948659
19107 Keokuk	Iowa	205.37897311
50003 Bennington	Vermont	204.87777497
48475 Ward	Texas	204.77815700
21125 Laurel	Kentucky	204.38774333
36025 Delaware	New York	204.37038202
48213 Henderson	Texas	204.13370758
31033 Cheyenne	Nebraska	204.08163265
47055 Giles	Tennessee	203.36914890
41005 Clackamas	Oregon	203.08838551
29047 Clay	Missouri	202.95090618
48087 Collingsworth	Texas	202.56583390
40073 Kingfisher	Oklahoma	202.32675771
21215 Spencer	Kentucky	202.19218900
29081 Harrison	Missouri	202.04421203
40101 Muskogee	Oklahoma	201.86653404
29079 Grundy	Missouri	201.73492031
30083 Richland	Montana	201.59442866
21165 Menifee	Kentucky	201.51914432
31027 Cedar	Nebraska	201.27871182
29009 Barry	Missouri	200.63534526
18105 Monroe	Indiana	200.11298897
48467 Van Zandt	Texas	199.93216587
21225 Union	Kentucky	199.93105826
20061 Geary	Kansas	199.42320673
38003 Barnes	North Dakota	199.20318725
17185 Wabash	Illinois	199.15144168
5141 Van Buren	Arkansas	198.75926037

Counties_Cities

21173 Montgomery	Kentucky	198.56043683
55117 Sheboygan	Wisconsin	198.34395787
48221 Hood	Texas	198.22587839
31181 Webster	Nebraska	198.13189924
38053 McKenzie	North Dakota	198.06338028
48175 Goliad	Texas	197.78481013
48497 Wise	Texas	197.64292512
20179 Sheridan	Kansas	197.39439400
37137 Pamlico	North Carolina	197.31649566
51680 Lynchburg	Virginia	197.25787205
37055 Dare	North Carolina	197.25486973
48259 Kendall	Texas	197.19112202
53013 Columbia	Washington	197.09288002
17199 Williamson	Illinois	196.85039370
47023 Chester	Tennessee	196.80481593
16041 Franklin	Idaho	196.70697946
48145 Falls	Texas	196.13498702
29227 Worth	Missouri	196.07843137
55047 Green Lake	Wisconsin	195.58092822
17073 Henry	Illinois	195.55917702
17129 Menard	Illinois	195.31250000
20021 Cherokee	Kansas	194.85385961
51197 Wythe	Virginia	194.75551228
39025 Clermont	Ohio	194.67941168
29163 Pike	Missouri	194.55252918
35059 Union	New Mexico	194.26906265
30057 Madison	Montana	193.88686131
56003 Big Horn	Wyoming	193.58639845
36123 Yates	New York	193.22893603
37041 Chowan	North Carolina	192.45847887
21161 Mason	Kentucky	192.41982507
40065 Jackson	Oklahoma	192.39248066
21157 Marshall	Kentucky	192.36318169
41035 Klamath	Oregon	192.15703664

Counties_Cities

47183 Weakley	Tennessee	191.53074966
55111 Sauk	Wisconsin	191.44266837
53011 Clark	Washington	191.34307481
26073 Isabella	Michigan	191.32110768
20011 Bourbon	Kansas	191.08714939
35061 Valencia	New Mexico	190.95950612
31175 Valley	Nebraska	190.93078759
53015 Cowlitz	Washington	190.84844982
56009 Converse	Wyoming	190.61583578
5067 Jackson	Arkansas	190.35155553
39171 Williams	Ohio	190.19671775
20017 Chase	Kansas	190.18638266
48223 Hopkins	Texas	190.16571584
51199 York	Virginia	190.13648557
54039 Kanawha	West Virginia	190.07614129
21029 Bullitt	Kentucky	189.96163762
29095 Jackson	Missouri	189.77391344
40011 Blaine	Oklahoma	189.77332630
36095 Schoharie	New York	189.72891276
19191 Winneshiek	Iowa	189.72489890
46067 Hutchinson	South Dakota	189.70189702
18045 Fountain	Indiana	189.59085071
16081 Teton	Idaho	189.00343643
48503 Young	Texas	188.41784428
42081 Lycoming	Pennsylvania	188.27421171
17169 Schuyler	Illinois	188.21485450
20147 Phillips	Kansas	188.07598270
26015 Barry	Michigan	188.04061677
47039 Decatur	Tennessee	187.93780967
48359 Oldham	Texas	187.70530267
2020 Anchorage	Alaska	187.62562685
47103 Lincoln	Tennessee	187.58976463
47127 Moore	Tennessee	187.17828732
18147 Spencer	Indiana	186.94347420

Counties_Cities

28003 Alcorn	Mississippi	186.86526743
41053 Polk	Oregon	186.54527536
42099 Perry	Pennsylvania	186.39328984
47177 Warren	Tennessee	185.91907628
54071 Pendleton	West Virginia	185.79391168
17001 Adams	Illinois	185.71798268
47001 Anderson	Tennessee	185.66460082
35005 Chaves	New Mexico	185.50294486
40021 Cherokee	Oklahoma	184.89984592
46115 Spink	South Dakota	184.75750577
42009 Bedford	Pennsylvania	184.73928927
18161 Union	Indiana	184.73781441
51083 Halifax	Virginia	184.64243845
42019 Butler	Pennsylvania	184.15226092
54025 Greenbrier	West Virginia	183.98206175
50001 Addison	Vermont	183.91799421
6027 Inyo	California	183.46583644
17121 Marion	Illinois	183.41307815
29033 Carroll	Missouri	183.00354569
8021 Conejos	Colorado	182.92682927
27051 Grant	Minnesota	182.69390467
48169 Garza	Texas	182.42626938
51678 Lexington	Virginia	182.17488789
46051 Grant	South Dakota	181.89450119
30035 Glacier	Montana	181.85785990
20073 Greenwood	Kansas	181.66804294
6003 Alpine	California	181.65304269
47083 Houston	Tennessee	181.53213119
47057 Grainger	Tennessee	181.46467920
46071 Jackson	South Dakota	181.43332325
27155 Traverse	Minnesota	181.37847642
26129 Ogemaw	Michigan	181.36693394
16085 Valley	Idaho	181.14301241
40005 Atoka	Oklahoma	180.66194537

Counties_Cities

46093 Meade	South Dakota	180.25022973
27059 Isanti	Minnesota	180.15313016
56023 Lincoln	Wyoming	180.09673768
54027 Hampshire	West Virginia	179.89463314
39059 Guernsey	Ohio	179.38598739
39135 Preble	Ohio	178.06180940
35049 Santa Fe	New Mexico	177.93357147
35015 Eddy	New Mexico	177.89291883
27097 Morrison	Minnesota	177.87693328
48243 Jeff Davis	Texas	177.61989343
46047 Fall River	South Dakota	177.56732761
21221 Trigg	Kentucky	177.55924332
56025 Natrona	Wyoming	176.95759338
21209 Scott	Kentucky	176.68790491
21179 Nelson	Kentucky	176.65917864
27081 Lincoln	Minnesota	176.27357659
55093 Pierce	Wisconsin	176.24250969
55021 Columbia	Wisconsin	176.08703232
55081 Monroe	Wisconsin	175.89194589
41055 Sherman	Oregon	175.64402810
21007 Ballard	Kentucky	175.46058403
27025 Chisago	Minnesota	175.24408998
40133 Seminole	Oklahoma	174.95321019
36075 Oswego	New York	174.72730665
37133 Onslow	North Carolina	174.52183546
36109 Tompkins	New York	174.13637115
51019 Bedford	Virginia	173.97488158
56007 Carbon	Wyoming	173.66909358
18083 Knox	Indiana	173.46523919
29139 Montgomery	Missouri	173.40038148
36015 Chemung	New York	173.28554134
47009 Blount	Tennessee	172.82202377
46009 Bon Homme	South Dakota	171.91977077
55083 Oconto	Wisconsin	171.82130584

Counties_Cities

20033 Comanche	Kansas	171.62471396
8119 Teller	Colorado	171.43084958
51067 Franklin	Virginia	170.83370407
19029 Cass	Iowa	170.14694509
48241 Jasper	Texas	170.04906334
29113 Lincoln	Missouri	169.88524079
48459 Upshur	Texas	169.65584101
47161 Stewart	Tennessee	169.60401150
21195 Pike	Kentucky	169.51474265
54011 Cabell	West Virginia	169.48425298
18171 Warren	Indiana	169.42998911
5065 IZard	Arkansas	169.20473773
26117 Montcalm	Michigan	168.83441721
27041 Douglas	Minnesota	168.58076072
46079 Lake	South Dakota	168.49199663
21017 Bourbon	Kentucky	168.45025763
21217 Taylor	Kentucky	168.30404321
48171 Gillespie	Texas	167.88539024
17135 Montgomery	Illinois	167.82629978
47017 Carroll	Tennessee	167.73733048
42109 Snyder	Pennsylvania	167.73556981
2090 Fairbanks North	Alaska	167.72589951
39163 Vinton	Ohio	167.44044448
6087 Santa Cruz	California	166.63324279
48161 Freestone	Texas	166.59935380
37189 Watauga	North Carolina	166.23469479
48399 Runnels	Texas	166.11295681
21135 Lewis	Kentucky	165.95006412
36009 Cattaraugus	New York	165.27850078
47077 Henderson	Tennessee	165.18835063
31111 Lincoln	Nebraska	164.84297286
29129 Mercer	Missouri	164.78989289
42113 Sullivan	Pennsylvania	164.71750947
19097 Jackson	Iowa	164.67682174

Counties_Cities

31163 Sherman	Nebraska	164.58196182
48461 Upton	Texas	163.44320349
27035 Crow Wing	Minnesota	163.35588466
40067 Jefferson	Oklahoma	163.31863466
40029 Coal	Oklahoma	163.04347826
30111 Yellowstone	Montana	162.98544371
55029 Door	Wisconsin	162.98442593
27005 Becker	Minnesota	162.92804981
30099 Teton	Montana	162.28497241
17125 Mason	Illinois	162.18208625
54021 Gilmer	West Virginia	161.97358585
39027 Clinton	Ohio	161.68533181
55057 Juneau	Wisconsin	161.55088853
39141 Ross	Ohio	161.18339811
40125 Pottawatomie	Oklahoma	160.98185170
19007 Appanoose	Iowa	160.81048484
55075 Marinette	Wisconsin	160.75579957
17087 Johnson	Illinois	160.56518947
39047 Fayette	Ohio	160.46884811
21093 Hardin	Kentucky	160.39001051
17113 McLean	Illinois	160.27495545
17083 Jersey	Illinois	160.20506248
51121 Montgomery	Virginia	159.62014447
48067 Cass	Texas	159.36784090
5063 Independence	Arkansas	159.24412124
55017 Chippewa	Wisconsin	159.03952600
19111 Lee	Iowa	158.56702393
48011 Armstrong	Texas	158.56236786
37087 Haywood	North Carolina	158.13848413
27111 Otter Tail	Minnesota	158.13099367
54019 Fayette	West Virginia	158.07336464
2130 Ketchikan Gatew	Alaska	158.06868803
51045 Craig	Virginia	157.97788310
40099 Murray	Oklahoma	157.67218519

Counties_Cities

55001 Adams	Wisconsin	157.26361313
31131 Otoe	Nebraska	156.39662183
19185 Wayne	Iowa	156.22558975
51735 Poquoson	Virginia	155.86546349
16029 Caribou	Idaho	155.80736544
55049 Iowa	Wisconsin	155.65184468
36011 Cayuga	New York	155.55123469
51027 Buchanan	Virginia	155.50633806
55077 Marquette	Wisconsin	155.50084230
2195 Petersburg	Alaska	155.23129463
55073 Marathon	Wisconsin	155.06394542
38081 Sargent	North Dakota	155.03875969
37039 Cherokee	North Carolina	155.02237255
21199 Pulaski	Kentucky	154.74366712
6043 Mariposa	California	154.54181215
31161 Sheridan	Nebraska	154.14258189
20107 Linn	Kansas	153.84615385
40035 Craig	Oklahoma	153.78163009
29037 Cass	Missouri	153.40053738
29029 Camden	Missouri	152.78838808
18129 Posey	Indiana	152.70164448
35021 Harding	New Mexico	152.67175573
17009 Brown	Illinois	152.53203173
5137 Stone	Arkansas	152.52468492
27157 Wabasha	Minnesota	152.46015246
40127 Pushmataha	Oklahoma	152.07084712
56005 Campbell	Wyoming	151.71218032
5047 Franklin	Arkansas	151.60022459
47085 Humphreys	Tennessee	151.46597425
37031 Carteret	North Carolina	151.02698349
5129 Searcy	Arkansas	150.79165620
32005 Douglas	Nevada	150.61794623
29213 Taney	Missouri	150.39747905
48097 Cooke	Texas	150.34258392

Counties_Cities

2220 Sitka	Alaska	150.34115878
55078 Menominee	Wisconsin	150.27908974
40137 Stephens	Oklahoma	150.23691205
17189 Washington	Illinois	150.05359057
26133 Osceola	Michigan	149.95073047
29115 Linn	Missouri	149.53892166
20125 Montgomery	Kansas	149.43960149
39057 Greene	Ohio	149.40920861
47059 Greene	Tennessee	149.08738258
48081 Coke	Texas	148.36795252
21079 Garrard	Kentucky	148.06378132
17035 Cumberland	Illinois	148.03849001
17131 Mercer	Illinois	147.42644702
48335 Mitchell	Texas	147.32965009
54107 Wood	West Virginia	147.26316165
48007 Aransas	Texas	147.10827169
31149 Rock	Nebraska	147.05882353
39159 Union	Ohio	146.96982796
17015 Carroll	Illinois	146.73001677
31091 Hooker	Nebraska	146.62756598
40077 Latimer	Oklahoma	146.61323429
35055 Taos	New Mexico	146.18547282
20013 Brown	Kansas	145.86372161
40121 Pittsburg	Oklahoma	145.86229688
21069 Fleming	Kentucky	145.50997783
8093 Park	Colorado	145.50549687
17105 Livingston	Illinois	145.40980398
21011 Bath	Kentucky	145.36057498
51163 Rockbridge	Virginia	145.04219409
27087 Mahanomen	Minnesota	144.95379598
2240 Southeast Fairbanks	Alaska	144.55044811
39051 Fulton	Ohio	144.28990444
42131 Wyoming	Pennsylvania	144.19877246
55071 Manitowoc	Wisconsin	144.16875332

Counties_Cities

38067 Pembina	North Dakota	143.94702749
36077 Otsego	New York	143.93546336
8057 Jackson	Colorado	142.95925661
29025 Caldwell	Missouri	142.73166447
27045 Fillmore	Minnesota	142.46367176
20087 Jefferson	Kansas	142.29249012
42125 Washington	Pennsylvania	142.27426620
31003 Antelope	Nebraska	142.04545455
27061 Itasca	Minnesota	141.88170613
21019 Boyd	Kentucky	141.82895851
29181 Ripley	Missouri	141.78046414
47025 Claiborne	Tennessee	141.70550447
29049 Clinton	Missouri	141.67073766
29229 Wright	Missouri	141.47350093
41063 Wallowa	Oregon	141.22299110
23027 Waldo	Maine	141.07925631
50013 Grand Isle	Vermont	141.04372355
55051 Iron	Wisconsin	140.94432699
31095 Jefferson	Nebraska	140.90460758
51155 Pulaski	Virginia	140.90295309
20135 Ness	Kansas	140.84507042
20089 Jewell	Kansas	140.79549454
21151 Madison	Kentucky	140.74138230
18001 Adams	Indiana	140.30755416
2110 Juneau	Alaska	140.13016535
39149 Shelby	Ohio	139.84000658
20163 Rooks	Kansas	139.63694395
42027 Centre	Pennsylvania	139.43060717
19053 Decatur	Iowa	139.41698352
51119 Middlesex	Virginia	139.28869904
5039 Dallas	Arkansas	139.23698134
42085 Mercer	Pennsylvania	139.13609136
31171 Thomas	Nebraska	138.88888889
47175 Van Buren	Tennessee	138.76843018

Counties_Cities

42087 Mifflin	Pennsylvania	138.46220415
29219 Warren	Missouri	138.28469361
42073 Lawrence	Pennsylvania	138.07667316
20143 Ottawa	Kansas	137.88348845
51173 Smyth	Virginia	137.83145182
17021 Christian	Illinois	137.77900248
6103 Tehama	California	137.68070593
54023 Grant	West Virginia	137.62257010
55095 Polk	Wisconsin	137.62099179
48267 Kimble	Texas	137.55158184
40075 Kiowa	Oklahoma	137.47279184
39091 Logan	Ohio	136.69033026
54051 Marshall	West Virginia	136.43007958
31097 Johnson	Nebraska	136.34592910
48109 Culberson	Texas	136.11615245
55137 Waushara	Wisconsin	136.00956188
47079 Henry	Tennessee	135.97873787
18121 Parke	Indiana	135.87759201
6115 Yuba	California	135.82604016
48059 Callahan	Texas	135.77247392
51091 Highland	Virginia	135.74660633
48237 Jack	Texas	135.70055411
36003 Allegany	New York	135.68813267
46041 Dewey	South Dakota	135.50135501
36041 Hamilton	New York	135.31799729
8049 Grand	Colorado	135.26570048
6033 Lake	California	135.13093722
32027 Pershing	Nevada	135.01350135
42063 Indiana	Pennsylvania	134.90964604
51125 Nelson	Virginia	134.80722567
27055 Houston	Minnesota	134.56776833
50015 Lamoille	Vermont	134.38735178
33001 Belknap	New Hampshire	134.37776540
48165 Gaines	Texas	133.96488206

Counties_Cities

51073 Gloucester	Virginia	133.87239284
23007 Franklin	Maine	133.79268823
31011 Boone	Nebraska	133.61328498
20155 Reno	Kansas	133.13656925
21021 Boyle	Kentucky	132.89036545
39081 Jefferson	Ohio	132.28518862
40107 Okfuskee	Oklahoma	132.25326500
21045 Casey	Kentucky	132.17522659
55053 Jackson	Wisconsin	131.84881336
48363 Palo Pinto	Texas	131.60173160
29217 Vernon	Missouri	131.52766952
26165 Wexford	Michigan	131.47672264
48235 Irion	Texas	131.40604468
19145 Page	Iowa	131.15614139
39039 Defiance	Ohio	131.01008778
48119 Delta	Texas	130.86558235
21191 Pendleton	Kentucky	130.77293688
8047 Gilpin	Colorado	130.69759843
27095 Mille Lacs	Minnesota	130.07383603
41071 Yamhill	Oregon	129.90411394
40047 Garfield	Oklahoma	129.69316895
6057 Nevada	California	129.39335580
17139 Moultrie	Illinois	129.10239859
36031 Essex	New York	128.68632708
16005 Bannock	Idaho	128.53175423
39015 Brown	Ohio	128.43447548
47179 Washington	Tennessee	128.29783760
41007 Clatsop	Oregon	128.25671462
17117 Macoupin	Illinois	127.99858760
21005 Anderson	Kentucky	127.96187619
12037 Franklin	Florida	127.81186094
27089 Marshall	Minnesota	127.79552716
35051 Sierra	New Mexico	127.64405543
36019 Clinton	New York	127.64111779

Counties_Cities

48197 Hardeman	Texas	127.48597654
31077 Greeley	Nebraska	127.33446520
29027 Callaway	Missouri	126.97988371
40083 Logan	Oklahoma	126.87403523
51063 Floyd	Virginia	126.62234884
54049 Marion	West Virginia	126.56648306
48047 Brooks	Texas	126.51110486
38037 Grant	North Dakota	126.36899747
29165 Platte	Missouri	126.23197553
50021 Rutland	Vermont	126.12489774
48127 Dimmit	Texas	126.11563834
31139 Pierce	Nebraska	126.01512181
20079 Harvey	Kansas	125.69424145
21203 Rockcastle	Kentucky	125.37313433
47129 Morgan	Tennessee	125.12164604
54041 Lewis	West Virginia	124.81278083
48457 Tyler	Texas	124.44690265
13265 Taliaferro	Georgia	124.37810945
42057 Fulton	Pennsylvania	123.94133444
42031 Clarion	Pennsylvania	123.77833363
55123 Vernon	Wisconsin	123.43673867
41043 Linn	Oregon	123.29681549
5147 Woodruff	Arkansas	123.26656394
51191 Washington	Virginia	123.15723687
33003 Carroll	New Hampshire	123.00375161
48417 Shackelford	Texas	122.96341838
53031 Jefferson	Washington	122.91594440
21027 Breckinridge	Kentucky	122.62114970
39125 Paulding	Ohio	122.60127932
38069 Pierce	North Dakota	122.51899044
5049 Fulton	Arkansas	122.25935284
48425 Somervell	Texas	122.00532387
17147 Piatt	Illinois	121.98097097
46077 Kingsbury	South Dakota	121.97601138

Counties_Cities

5145 White	Arkansas	121.94037624
21137 Lincoln	Kentucky	121.73348482
38105 Williams	North Dakota	121.64073550
26151 Sanilac	Michigan	121.41226750
38029 Emmons	North Dakota	121.39605463
47013 Campbell	Tennessee	121.26417907
40033 Cotton	Oklahoma	121.19113573
20019 Chautauqua	Kansas	120.88244183
47049 Fentress	Tennessee	120.76631718
27071 Koochiching	Minnesota	120.57877814
42059 Greene	Pennsylvania	120.52813236
54063 Monroe	West Virginia	120.48192771
39161 Van Wert	Ohio	120.22205721
2275 Wrangell	Alaska	119.85617259
42005 Armstrong	Pennsylvania	119.51641818
27015 Brown	Minnesota	119.46955518
26089 Leelanau	Michigan	119.46333395
8089 Otero	Colorado	119.35763889
17071 Henderson	Illinois	119.24280817
20097 Kiowa	Kansas	119.23688394
23011 Kennebec	Maine	118.77165535
40069 Johnston	Oklahoma	118.73230432
20181 Sherman	Kansas	118.66418037
6017 El Dorado	California	118.52442337
30039 Granite	Montana	118.41326229
48019 Bandera	Texas	118.29652997
47137 Pickett	Tennessee	118.06375443
27127 Redwood	Minnesota	118.04052725
29177 Ray	Missouri	117.99152209
21033 Caldwell	Kentucky	117.97090051
48227 Howard	Texas	117.94070051
37075 Graham	North Carolina	117.86892975
40123 Pontotoc	Oklahoma	117.65628677
29109 Lawrence	Missouri	117.31275581

Counties_Cities

20151 Pratt	Kansas	117.29579868
26143 Roscommon	Michigan	117.23329426
36049 Lewis	New York	117.21556320
39087 Lawrence	Ohio	116.92780543
51009 Amherst	Virginia	116.84456515
47145 Roane	Tennessee	116.67293941
48065 Carson	Texas	116.56952540
5127 Scott	Arkansas	116.29033821
6009 Calaveras	California	116.22297268
54015 Clay	West Virginia	115.84800741
46007 Bennett	South Dakota	115.34025375
38055 McLean	North Dakota	115.29189812
48379 Rains	Texas	115.14104778
29017 Bollinger	Missouri	115.04642945
48385 Real	Texas	115.00862565
55141 Wood	Wisconsin	114.98186298
16019 Bonneville	Idaho	114.67301077
46033 Custer	South Dakota	114.60004584
40135 Sequoyah	Oklahoma	114.13584594
41017 Deschutes	Oregon	114.06487635
29053 Cooper	Missouri	113.61699710
17179 Tazewell	Illinois	113.35469440
31125 Nance	Nebraska	113.25028313
21105 Hickman	Kentucky	113.09658448
53069 Wahkiakum	Washington	112.96882061
54079 Putnam	West Virginia	112.91062418
54065 Morgan	West Virginia	112.44167088
29077 Greene	Missouri	112.35839588
29091 Howell	Missouri	112.28665535
29105 Laclede	Missouri	112.00403215
29186 Ste. Genevieve	Missouri	111.80679785
21181 Nicholas	Kentucky	111.63829193
53055 San Juan	Washington	110.92947221
29063 DeKalb	Missouri	110.84718923

Counties_Cities

32021 Mineral	Nevada	110.76650421
20137 Norton	Kansas	110.49723757
30087 Rosebud	Montana	110.33873993
21167 Mercer	Kentucky	110.22320198
39005 Ashland	Ohio	109.77765374
26103 Marquette	Michigan	109.74803055
21169 Metcalfe	Kentucky	109.67098704
29051 Cole	Missouri	109.38069691
27159 Wadena	Minnesota	108.90873448
38007 Billings	North Dakota	108.81392818
29197 Schuyler	Missouri	108.71928680
29061 Daviess	Missouri	108.26416456
21139 Livingston	Kentucky	108.20168795
37043 Clay	North Carolina	107.72959871
17051 Fayette	Illinois	107.39633919
29225 Webster	Missouri	107.39216037
21043 Carter	Kentucky	107.39149756
42051 Fayette	Pennsylvania	107.32821735
30059 Meagher	Montana	107.18113612
48337 Montague	Texas	107.16472750
39069 Henry	Ohio	107.06638116
2170 Matanuska-Susit	Alaska	106.86739151
51071 Giles	Virginia	106.86297791
50027 Windsor	Vermont	106.71779474
26029 Charlevoix	Michigan	106.69105319
36023 Cortland	New York	106.64324697
26051 Gladwin	Michigan	106.56352370
17127 Massac	Illinois	106.53409091
17067 Hancock	Illinois	106.47836808
26031 Cheboygan	Michigan	106.24483532
29117 Livingston	Missouri	105.63845240
27135 Roseau	Minnesota	105.61056106
6023 Humboldt	California	105.59274930
54033 Harrison	West Virginia	105.10110430

Counties_Cities

38091 Steele	North Dakota	105.09721492
26047 Emmet	Michigan	105.07986069
21123 Larue	Kentucky	104.84378276
21039 Carlisle	Kentucky	104.79983232
54005 Boone	West Virginia	104.77882557
47019 Carter	Tennessee	104.70089262
40093 Major	Oklahoma	104.65724751
38071 Ramsey	North Dakota	104.52051215
39071 Highland	Ohio	104.51019555
38019 Cavalier	North Dakota	104.46591799
20121 Miami	Kansas	103.91923990
16011 Bingham	Idaho	103.81520893
48137 Edwards	Texas	103.73443983
21147 McCreary	Kentucky	103.40073529
39021 Champaign	Ohio	103.21515198
36013 Chautauqua	New York	103.17416894
29147 Nodaway	Missouri	103.12051650
29161 Phelps	Missouri	102.83465975
39063 Hancock	Ohio	102.72619518
38065 Oliver	North Dakota	102.45901639
42105 Potter	Pennsylvania	102.27409457
21095 Harlan	Kentucky	102.23787345
41003 Benton	Oregon	102.06186686
26141 Presque Isle	Michigan	102.05683781
51103 Lancaster	Virginia	102.01242697
26101 Manistee	Michigan	101.92433138
17183 Vermilion	Illinois	101.55456605
26085 Lake	Michigan	101.00159919
21055 Crittenden	Kentucky	100.95344924
53067 Thurston	Washington	100.90112737
47073 Hawkins	Tennessee	100.83141695
54091 Taylor	West Virginia	100.81840826
51720 Norton	Virginia	100.80645161
26035 Clare	Michigan	100.79006405

Counties_Cities

20015 Butler	Kansas	100.35198083
40081 Lincoln	Oklahoma	100.22909507
29221 Washington	Missouri	100.22852103
19071 Fremont	Iowa	100.10010010
19137 Montgomery	Iowa	99.97000900
16065 Madison	Idaho	99.22654183
29035 Carter	Missouri	99.10802775
21131 Leslie	Kentucky	98.59016070
8081 Moffat	Colorado	98.57446163
26009 Antrim	Michigan	98.43783437
33009 Grafton	New Hampshire	98.01082574
29173 Ralls	Missouri	97.92401097
46091 Marshall	South Dakota	97.80907668
21163 Meade	Kentucky	97.51001219
40063 Hughes	Oklahoma	97.48781402
6045 Mendocino	California	97.02531790
54059 Mingo	West Virginia	96.69960059
29005 Atchison	Missouri	96.69309611
39119 Muskingum	Ohio	96.30669622
54029 Hancock	West Virginia	96.23977452
17005 Bond	Illinois	96.21166566
17023 Clark	Illinois	96.17850731
42053 Forest	Pennsylvania	96.16705591
48075 Childress	Texas	96.00877795
38101 Ward	North Dakota	95.94945678
56001 Albany	Wyoming	95.85243906
26109 Menominee	Michigan	95.72292564
17033 Crawford	Illinois	95.70904450
33005 Cheshire	New Hampshire	95.43356908
23023 Sagadahoc	Maine	95.41449178
55033 Dunn	Wisconsin	95.27819016
46053 Gregory	South Dakota	94.96676163
55031 Douglas	Wisconsin	94.88983522
40061 Haskell	Oklahoma	94.72687086

Counties_Cities

39127 Perry	Ohio	94.35794966
27001 Aitkin	Minnesota	94.32775751
53041 Lewis	Washington	94.21637104
48281 Lampasas	Texas	94.21074945
20139 Osage	Kansas	94.09698262
56011 Crook	Wyoming	93.95973154
5109 Pike	Arkansas	93.69436897
48487 Wilbarger	Texas	93.60374415
21089 Greenup	Kentucky	93.56924124
21205 Rowan	Kentucky	93.56059065
16037 Custer	Idaho	93.45794393
29015 Benton	Missouri	93.37068161
29141 Morgan	Missouri	93.32940367
42033 Clearfield	Pennsylvania	93.21308006
53003 Asotin	Washington	92.87925697
51031 Campbell	Virginia	92.77281575
55037 Florence	Wisconsin	92.57116408
46039 Deuel	South Dakota	92.22965183
30021 Dawson	Montana	92.16589862
42015 Bradford	Pennsylvania	92.05529893
29083 Henry	Missouri	91.77679883
54103 Wetzel	West Virginia	91.68303864
47067 Hancock	Tennessee	91.61704077
51580 Covington	Virginia	91.57509158
47173 Union	Tennessee	91.42624949
48009 Archer	Texas	91.05394947
17203 Woodford	Illinois	90.99654213
17011 Bureau	Illinois	90.92837875
54001 Barbour	West Virginia	90.71666163
20127 Morris	Kansas	90.56330375
18165 Vermillion	Indiana	90.44511919
27121 Pope	Minnesota	90.11444535
21057 Cumberland	Kentucky	90.10361916
30063 Missoula	Montana	90.07416387

Counties_Cities

53035 Kitsap	Washington	90.06504698
2180 Nome	Alaska	89.92805755
5101 Newton	Arkansas	89.68609865
38039 Griggs	North Dakota	89.60573477
56033 Sheridan	Wyoming	89.30638706
21071 Floyd	Kentucky	89.27325987
16071 Oneida	Idaho	89.12655971
27137 St. Louis	Minnesota	89.10960481
6007 Butte	California	89.07876985
42023 Cameron	Pennsylvania	89.04719501
5103 Ouachita	Arkansas	88.96043379
48125 Dickens	Texas	88.92841263
16025 Camas	Idaho	88.73114463
18125 Pike	Indiana	88.63819500
21235 Whitley	Kentucky	88.29534794
35017 Grant	New Mexico	87.76420683
37175 Transylvania	North Carolina	87.68084174
20027 Clay	Kansas	87.53282481
29127 Marion	Missouri	87.43704533
17173 Shelby	Illinois	87.39248425
48351 Newton	Texas	87.29812309
16017 Bonner	Idaho	87.19565363
20051 Ellis	Kansas	87.07767328
35035 Otero	New Mexico	86.85105045
17123 Marshall	Illinois	86.70019074
27065 Kanabec	Minnesota	86.38242735
55103 Richland	Wisconsin	86.32099902
54093 Tucker	West Virginia	86.26887132
31127 Nemaha	Nebraska	86.23167577
48077 Clay	Texas	86.07498087
48207 Haskell	Texas	86.01410631
54097 Upshur	West Virginia	86.01269711
38049 McHenry	North Dakota	85.96973865
17191 Wayne	Illinois	85.72128337

Counties_Cities

37011 Avery	North Carolina	85.68980291
48035 Bosque	Texas	85.60269648
6089 Shasta	California	85.53654743
42111 Somerset	Pennsylvania	85.19039377
39009 Athens	Ohio	85.08310796
8011 Bent	Colorado	85.00510031
48429 Stephens	Texas	84.80865048
38057 Mercer	North Dakota	84.67400508
54055 Mercer	West Virginia	84.55801525
36045 Jefferson	New York	84.11256767
56027 Niobrara	Wyoming	83.75209380
20115 Marion	Kansas	83.68200837
29059 Dallas	Missouri	83.52225271
26097 Mackinac	Michigan	83.43376286
8043 Fremont	Colorado	83.29689094
20183 Smith	Kansas	83.26394671
48411 San Saba	Texas	82.59002313
39083 Knox	Ohio	82.40027144
30007 Broadwater	Montana	82.16926869
54081 Raleigh	West Virginia	82.15045654
48275 Knox	Texas	82.12428141
39131 Pike	Ohio	81.94677023
40043 Dewey	Oklahoma	81.73273396
53049 Pacific	Washington	81.68451625
38043 Kidder	North Dakota	81.63265306
29073 Gasconade	Missouri	81.60489629
38021 Dickey	North Dakota	81.58270447
29111 Lewis	Missouri	81.17706748
33019 Sullivan	New Hampshire	81.12367884
48345 Motley	Texas	81.03727715
53045 Mason	Washington	80.90738394
2100 Haines	Alaska	80.84074373
29041 Chariton	Missouri	80.52610388
47005 Benton	Tennessee	80.32624815

Counties_Cities

5009 Boone	Arkansas	80.04268943
54045 Logan	West Virginia	79.73747968
35047 San Miguel	New Mexico	79.73614584
55005 Barron	Wisconsin	79.70950314
27029 Clearwater	Minnesota	79.45516459
39001 Adams	Ohio	79.35362863
39067 Harrison	Ohio	79.08264136
54087 Roane	West Virginia	78.95492392
51195 Wise	Virginia	78.92244554
6109 Tuolumne	California	78.84266305
6005 Amador	California	78.71416601
40151 Woods	Oklahoma	78.67820614
54053 Mason	West Virginia	78.59869751
53075 Whitman	Washington	78.32740857
21231 Wayne	Kentucky	78.17080321
38009 Bottineau	North Dakota	77.99095305
55107 Rusk	Wisconsin	77.75500106
30067 Park	Montana	77.67686424
29039 Cedar	Missouri	77.65619485
42039 Crawford	Pennsylvania	77.58955127
38051 McIntosh	North Dakota	77.36943907
47151 Scott	Tennessee	77.13598621
8077 Mesa	Colorado	77.01997950
38079 Rolette	North Dakota	76.91769806
23019 Penobscot	Maine	76.77238312
39121 Noble	Ohio	76.63369096
20063 Gove	Kansas	76.56967841
15009 Maui	Hawaii	76.55181900
30081 Ravalli	Montana	76.43843232
51750 Radford	Virginia	76.34004035
48431 Sterling	Texas	76.27765065
17039 De Witt	Illinois	76.09867461
15003 Honolulu	Hawaii	75.91217044
29149 Oregon	Missouri	75.89412769

Counties_Cities

53059 Skamania	Washington	75.47802751
39115 Morgan	Ohio	75.32182964
26041 Delta	Michigan	75.29910478
20023 Cheyenne	Kansas	75.18796992
2290 Yukon-Koyukuk	Alaska	75.08916839
40057 Harmon	Oklahoma	75.07507508
27125 Red Lake	Minnesota	75.01875469
29131 Miller	Missouri	74.99210609
17055 Franklin	Illinois	74.93346425
31145 Red Willow	Nebraska	74.58512027
41009 Columbia	Oregon	74.46016381
26153 Schoolcraft	Michigan	74.36787308
35007 Colfax	New Mexico	74.31874484
47163 Sullivan	Tennessee	74.20656062
38083 Sheridan	North Dakota	74.12898443
37053 Currituck	North Carolina	73.87706856
46081 Lawrence	South Dakota	73.81220621
17175 Stark	Illinois	73.70554634
32001 Churchill	Nevada	73.64975450
29013 Bates	Missouri	73.52941176
37115 Madison	North Carolina	73.51927584
17065 Hamilton	Illinois	73.50238883
26107 Mecosta	Michigan	73.48719715
55119 Taylor	Wisconsin	73.48618460
23017 Oxford	Maine	72.89388733
42021 Cambria	Pennsylvania	72.87633796
23015 Lincoln	Maine	72.79715800
55113 Sawyer	Wisconsin	72.77578992
21119 Knott	Kentucky	72.72246463
35037 Quay	New Mexico	72.70083606
20077 Harper	Kansas	72.64802034
8007 Archuleta	Colorado	72.64802034
46021 Campbell	South Dakota	72.62164125
36097 Schuyler	New York	72.57704332

Counties_Cities

50023 Washington	Vermont	72.23942208
46119 Sully	South Dakota	71.83908046
5089 Marion	Arkansas	71.76175099
8073 Lincoln	Colorado	71.30124777
39079 Jackson	Ohio	71.02272727
29055 Crawford	Missouri	70.96047084
6093 Siskiyou	California	70.89927728
21025 Breathitt	Kentucky	70.72135785
21159 Martin	Kentucky	70.65265389
21223 Trimble	Kentucky	70.46388726
40079 Le Flore	Oklahoma	70.02801120
30047 Lake	Montana	69.42148760
50005 Caledonia	Vermont	69.30235628
26055 Grand Traverse	Michigan	69.13462889
17061 Greene	Illinois	68.99724011
42065 Jefferson	Pennsylvania	68.74269609
54105 Wirt	West Virginia	68.61063465
42013 Blair	Pennsylvania	68.57590700
29125 Maries	Missouri	68.42285323
51115 Mathews	Virginia	68.16632584
41029 Jackson	Oregon	67.86176240
21175 Morgan	Kentucky	67.44098913
21189 Owsley	Kentucky	67.08407871
54073 Pleasants	West Virginia	66.60450246
35027 Lincoln	New Mexico	66.47576191
42047 Elk	Pennsylvania	66.29321489
42117 Tioga	Pennsylvania	66.23653804
29205 Shelby	Missouri	66.11570248
48191 Hall	Texas	66.05019815
48447 Throckmorton	Texas	66.00660066
29151 Osage	Missouri	65.62636722
36033 Franklin	New York	65.61549321
16015 Boise	Idaho	65.49646319
41011 Coos	Oregon	65.22853282

Counties_Cities

2188 Northwest Arctic	Alaska	65.18055012
20123 Mitchell	Kansas	65.04065041
20053 Ellsworth	Kansas	64.55777921
16051 Jefferson	Idaho	64.54023574
21187 Owen	Kentucky	64.33823529
21197 Powell	Kentucky	64.29834432
40153 Woodward	Oklahoma	64.28642073
27007 Beltrami	Minnesota	64.03825218
21133 Letcher	Kentucky	63.92985981
51105 Lee	Virginia	63.71861858
32033 White Pine	Nevada	63.32453826
30085 Roosevelt	Montana	63.29686228
8103 Rio Blanco	Colorado	63.13131313
29171 Putnam	Missouri	63.06495691
31147 Richardson	Nebraska	62.99609424
29209 Stone	Missouri	62.99411005
41033 Josephine	Oregon	62.93410227
30095 Stillwater	Montana	62.93266205
23013 Knox	Maine	62.85987277
30029 Flathead	Montana	62.67996004
16057 Latah	Idaho	62.29132406
17107 Logan	Illinois	62.22990493
38031 Foster	North Dakota	62.18905473
8071 Las Animas	Colorado	62.05612632
56035 Sublette	Wyoming	61.14338123
55011 Buffalo	Wisconsin	60.95238095
16043 Fremont	Idaho	60.75334143
2050 Bethel	Alaska	60.38647343
26013 Baraga	Michigan	60.09615385
27073 Lac qui Parle	Minnesota	60.07810153
48133 Eastland	Texas	60.03711385
56015 Goshen	Wyoming	59.80861244
39147 Seneca	Ohio	59.77502853
23025 Somerset	Maine	59.29791271

Counties_Cities

17193 White	Illinois	58.54372484
6063 Plumas	California	58.49819187
8055 Huerfano	Colorado	58.06357962
21127 Lawrence	Kentucky	57.79975596
29137 Monroe	Missouri	57.71006464
5005 Baxter	Arkansas	57.66596987
17045 Edgar	Illinois	57.60368664
20141 Osborne	Kansas	57.55395683
38005 Benson	North Dakota	57.45475438
29123 Madison	Missouri	57.43354119
41039 Lane	Oregon	57.42720838
31045 Dawes	Nebraska	57.36576411
54095 Tyler	West Virginia	57.16899154
55067 Langlade	Wisconsin	57.08947478
39053 Gallia	Ohio	56.70636112
20191 Sumner	Kansas	56.53157071
55085 Oneida	Wisconsin	56.38567804
54067 Nicholas	West Virginia	56.35617100
26019 Benzie	Michigan	56.32850786
27075 Lake	Minnesota	56.29574029
53009 Clallam	Washington	56.03555000
5097 Montgomery	Arkansas	56.02868669
35003 Catron	New Mexico	55.89714925
21237 Wolfe	Kentucky	55.73359342
15007 Kauai	Hawaii	55.45312132
29043 Christian	Missouri	55.18319672
41013 Crook	Oregon	54.46851301
30093 Silver Bow	Montana	54.29657360
55069 Lincoln	Wisconsin	54.17313735
26071 Iron	Michigan	53.97139516
26119 Montmorency	Michigan	53.96654074
30105 Valley	Montana	53.78512841
48271 Kinney	Texas	53.09264667
41021 Gilliam	Oregon	52.79831045

Counties_Cities

29121 Macon	Missouri	52.79482611
42121 Venango	Pennsylvania	52.66648461
17049 Effingham	Illinois	52.61927035
26061 Houghton	Michigan	52.45865430
51167 Russell	Virginia	52.34036190
41057 Tillamook	Oregon	52.26415799
50019 Orleans	Vermont	52.03106998
39105 Meigs	Ohio	51.93456245
31015 Boyd	Nebraska	51.15089514
51169 Scott	Virginia	51.08200984
48299 Llano	Texas	50.81770304
27021 Cass	Minnesota	50.81472950
20003 Anderson	Kansas	50.77430820
29103 Knox	Missouri	50.67139600
40009 Beckham	Oklahoma	50.67022894
39145 Scioto	Ohio	50.32979259
31071 Garfield	Nebraska	50.32712632
32011 Eureka	Nevada	49.92511233
31101 Keith	Nebraska	49.86909363
47101 Lewis	Tennessee	49.64421645
32029 Storey	Nevada	49.64010921
54009 Brooke	West Virginia	49.54285457
29089 Howard	Missouri	49.32425767
21053 Clinton	Kentucky	48.99078973
21013 Bell	Kentucky	48.92920321
42083 McKean	Pennsylvania	48.81859012
21153 Magoffin	Kentucky	48.53583563
29175 Randolph	Missouri	48.45939507
24023 Garrett	Maryland	48.00603504
50009 Essex	Vermont	48.00000000
26095 Luce	Michigan	47.74789113
31129 Nuckolls	Nebraska	47.67580453
26083 Keweenaw	Michigan	47.32607667
27069 Kittson	Minnesota	47.08097928

Counties_Cities

21201 Robertson	Kentucky	46.83840749
56031 Platte	Wyoming	46.69624095
29167 Polk	Missouri	46.58240427
30049 Lewis and Clark	Montana	46.57933042
40025 Cimarron	Oklahoma	46.44681839
26053 Gogebic	Michigan	46.36989931
15001 Hawaii	Hawaii	46.27257032
40053 Grant	Oklahoma	46.23208507
17057 Fulton	Illinois	45.91895305
20145 Pawnee	Kansas	45.71776897
55125 Vilas	Wisconsin	45.58300666
30053 Lincoln	Montana	45.46832373
41019 Douglas	Oregon	45.33790339
21087 Green	Kentucky	45.25296407
40149 Washita	Oklahoma	44.93574189
29067 Douglas	Missouri	44.86652210
30107 Wheatland	Montana	44.72271914
20007 Barber	Kansas	44.72271914
21115 Johnson	Kentucky	44.67077638
17101 Lawrence	Illinois	44.40215668
53065 Stevens	Washington	44.18912947
26003 Alger	Michigan	43.97053974
30023 Deer Lodge	Montana	43.80681196
38023 Divide	North Dakota	43.80201489
2261 Valdez-Cordova	Alaska	43.64906155
20041 Dickinson	Kansas	42.74189240
20159 Rice	Kansas	41.96831392
35028 Los Alamos	New Mexico	41.88262395
30013 Cascade	Montana	41.64472153
30051 Liberty	Montana	41.15226337
27149 Stevens	Minnesota	41.01302163
2185 North Slope	Alaska	40.51863857
8027 Custer	Colorado	40.37141704
21063 Elliott	Kentucky	39.95737880

Counties_Cities

20049 Elk	Kansas	39.87240829
38041 Hettinger	North Dakota	39.77724741
17059 Gallatin	Illinois	39.54132068
26043 Dickinson	Michigan	39.39644644
51185 Tazewell	Virginia	39.16289316
54043 Lincoln	West Virginia	38.83683674
32017 Lincoln	Nevada	38.45414343
31063 Frontier	Nebraska	38.34355828
5013 Calhoun	Arkansas	37.90032215
17165 Saline	Illinois	37.64745252
53043 Lincoln	Washington	37.24394786
53051 Pend Oreille	Washington	36.75930010
46137 Ziebach	South Dakota	36.46973012
20195 Trego	Kansas	35.80379520
23003 Aroostook	Maine	35.76164861
48083 Coleman	Texas	35.72704537
31087 Hitchcock	Nebraska	35.63791875
48079 Cochran	Texas	35.26093089
53027 Grays Harbor	Washington	35.18220322
20109 Logan	Kansas	35.16174402
41015 Curry	Oregon	35.06772454
38063 Nelson	North Dakota	34.85535030
31031 Cherry	Nebraska	34.71619511
26033 Chippewa	Michigan	34.65095823
20205 Wilson	Kansas	34.62204270
50017 Orange	Vermont	34.48394772
51051 Dickenson	Virginia	34.42814845
31135 Perkins	Nebraska	34.14134517
54109 Wyoming	West Virginia	33.67651304
30073 Pondera	Montana	33.48961822
6091 Sierra	California	33.47840643
20105 Lincoln	Kansas	33.07972213
16007 Bear Lake	Idaho	33.05785124
54047 McDowell	West Virginia	32.92542391

Counties_Cities

38011 Bowman	North Dakota	32.50975293
20165 Rush	Kansas	32.33107016
20001 Allen	Kansas	32.14400514
29179 Reynolds	Missouri	31.97953310
51021 Bland	Virginia	31.78134435
17047 Edwards	Illinois	31.28911139
41001 Baker	Oregon	31.23828564
2198 Prince of Wales-	Alaska	31.14294612
23009 Hancock	Maine	31.01567204
29223 Wayne	Missouri	30.48315806
51520 Bristol	Virginia	30.33612426
16049 Idaho	Idaho	30.27917398
2150 Kodiak Island	Alaska	29.97377295
29093 Iron	Missouri	29.47823524
31089 Holt	Nebraska	29.47533897
31083 Harlan	Nebraska	29.40311673
29045 Clark	Missouri	29.23121894
30091 Sheridan	Montana	29.20560748
20167 Russell	Kansas	28.95613146
56045 Weston	Wyoming	28.70676044
21065 Estill	Kentucky	28.17298211
27057 Hubbard	Minnesota	28.12675792
48023 Baylor	Texas	27.91736460
31013 Box Butte	Nebraska	27.84998143
54013 Calhoun	West Virginia	27.57099531
29215 Texas	Missouri	27.37476047
40059 Harper	Oklahoma	26.33658151
55013 Burnett	Wisconsin	25.98752599
29065 Dent	Missouri	25.90505796
17069 Hardin	Illinois	25.57544757
17159 Richland	Illinois	25.37588023
40045 Ellis	Oklahoma	25.30364372
55129 Washburn	Wisconsin	25.19208968
31029 Chase	Nebraska	25.14458134

Counties_Cities

16059 Lemhi	Idaho	25.12247205
30043 Jefferson	Montana	24.79953708
20185 Stafford	Kansas	23.93489708
23021 Piscataquis	Maine	23.80952381
17151 Pope	Illinois	23.74169041
16079 Shoshone	Idaho	23.44482651
16035 Clearwater	Idaho	22.83626399
29087 Holt	Missouri	22.70663034
29153 Ozark	Missouri	22.18032605
33007 Coos	New Hampshire	22.15961252
30065 Musselshell	Montana	21.50075253
54007 Braxton	West Virginia	21.29320747
29185 St. Clair	Missouri	21.28791911
30001 Beaverhead	Montana	21.26754573
17013 Calhoun	Illinois	20.82465639
54085 Ritchie	West Virginia	20.57401502
20117 Marshall	Kansas	20.57189879
48333 Mills	Texas	20.32107295
17171 Scott	Illinois	20.30044661
55007 Bayfield	Wisconsin	19.94415636
31169 Thayer	Nebraska	19.84520738
55003 Ashland	Wisconsin	19.23076923
17149 Pike	Illinois	19.21721863
27031 Cook	Minnesota	18.54255516
20201 Washington	Kansas	18.45018450
30027 Fergus	Montana	17.99694052
42123 Warren	Pennsylvania	17.72241632
17155 Putnam	Illinois	17.42160279
40003 Alfalfa	Oklahoma	17.37921446
26131 Ontonagon	Michigan	17.25625539
6105 Trinity	California	15.95532509
54089 Summers	West Virginia	15.67398119
17025 Clay	Illinois	15.09092281
55099 Price	Wisconsin	14.92871538

Counties_Cities

21129 Lee	Kentucky	14.21868335
41023 Grant	Oregon	13.93534002
55091 Pepin	Wisconsin	13.71930306
41025 Harney	Oregon	13.64442625
29057 Dade	Missouri	13.21178491
53019 Ferry	Washington	13.07360439
30041 Hill	Montana	12.23466079
2158 Kusilvak	Alaska	12.04383958
23029 Washington	Maine	9.52683392
16021 Boundary	Idaho	8.36960161
54101 Webster	West Virginia	0.00000000
31115 Loup	Nebraska	0.00000000
31103 Keya Paha	Nebraska	0.00000000
25007 Dukes	Massachusetts	0.00000000
25019 Nantucket	Massachusetts	0.00000000
20203 Wichita	Kansas	0.00000000
35011 De Baca	New Mexico	0.00000000
31117 McPherson	Nebraska	0.00000000
15005 Kalawao	Hawaii	0.00000000
8061 Kiowa	Colorado	0.00000000
31183 Wheeler	Nebraska	0.00000000
16033 Clark	Idaho	0.00000000
38095 Towner	North Dakota	0.00000000
8115 Sedgwick	Colorado	0.00000000
35033 Mora	New Mexico	0.00000000
46055 Haakon	South Dakota	0.00000000
2282 Yakutat	Alaska	0.00000000
48033 Borden	Texas	0.00000000
48433 Stonewall	Texas	0.00000000
46075 Jones	South Dakota	0.00000000
8033 Dolores	Colorado	0.00000000
38001 Adams	North Dakota	0.00000000
27077 Lake of the Woo	Minnesota	0.00000000
38033 Golden Valley	North Dakota	0.00000000

Counties_Cities

2060 Bristol Bay	Alaska	0.00000000
41069 Wheeler	Oregon	0.00000000
31005 Arthur	Nebraska	0.00000000
2105 Hoonah-Angoon	Alaska	0.00000000
2230 Skagway	Alaska	0.00000000
2013 Aleutians East	Alaska	0.00000000
30079 Prairie	Montana	0.00000000
46063 Harding	South Dakota	0.00000000
30033 Garfield	Montana	0.00000000
54017 Doddridge	West Virginia	0.00000000
49019 Grand	Utah	0.00000000
31085 Hayes	Nebraska	0.00000000
46107 Potter	South Dakota	0.00000000
2070 Dillingham	Alaska	0.00000000
48155 Foard	Texas	0.00000000
53023 Garfield	Washington	0.00000000
20071 Greeley	Kansas	0.00000000
48269 King	Texas	0.00000000
49015 Emery	Utah	0.00000000
30019 Daniels	Montana	0.00000000
16023 Butte	Idaho	0.00000000
31075 Grant	Nebraska	0.00000000
49055 Wayne	Utah	0.00000000
31049 Deuel	Nebraska	0.00000000
38047 Logan	North Dakota	0.00000000
30097 Sweet Grass	Montana	0.00000000
2016 Aleutians West	Alaska	0.00000000
2164 Lake and Penins	Alaska	0.00000000
2068 Denali	Alaska	0.00000000
20039 Decatur	Kansas	0.00000000
49033 Rich	Utah	0.00000000
30055 McCone	Montana	0.00000000
49001 Beaver	Utah	0.00000000
49017 Garfield	Utah	0.00000000

Counties_Cities

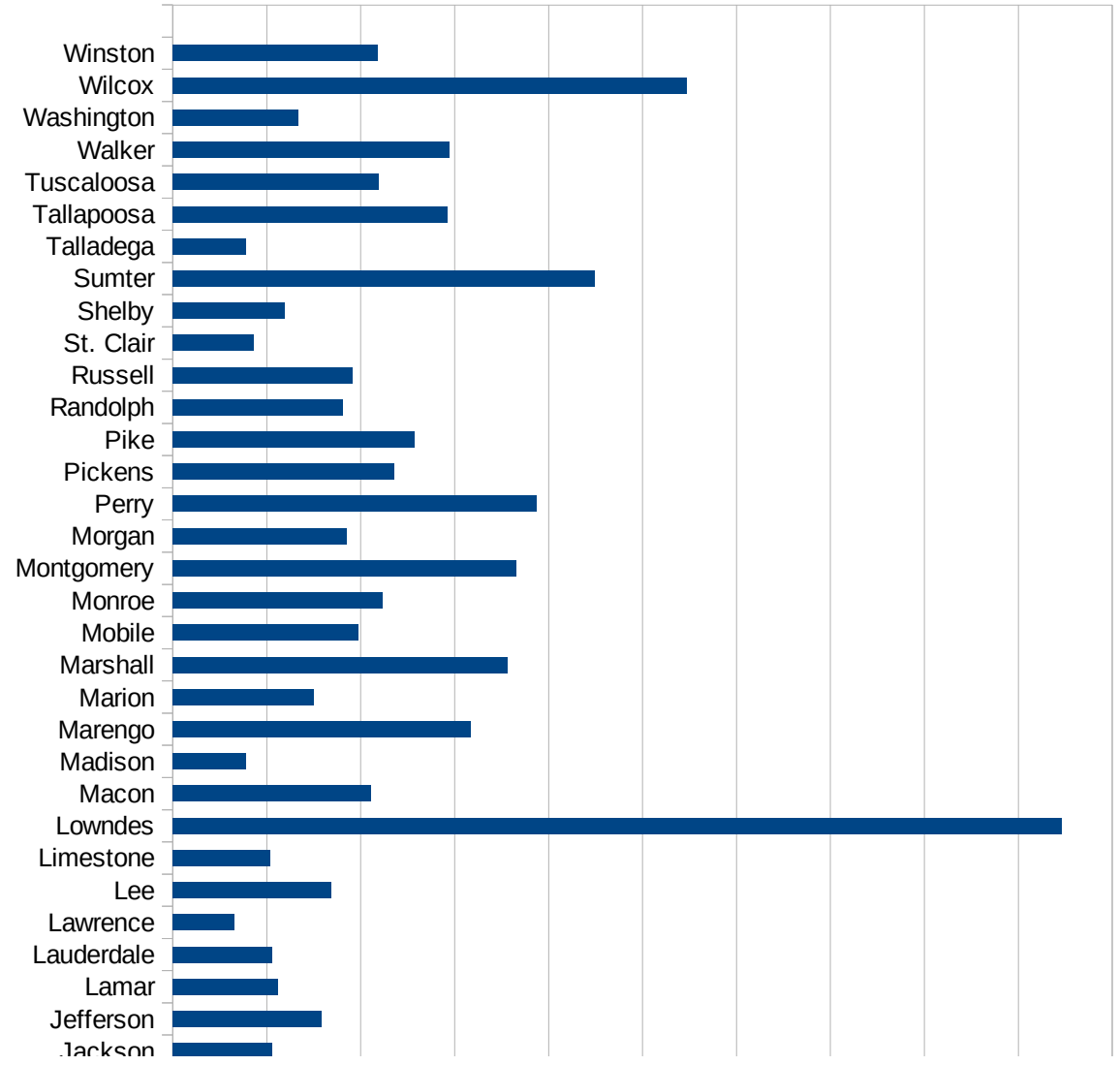
30025 Fallon	Montana	0.00000000
30061 Mineral	Montana	0.00000000
16061 Lewis	Idaho	0.00000000
48263 Kent	Texas	0.00000000
29085 Hickory	Missouri	0.00000000
49047 Uintah	Utah	0.00000000
30071 Phillips	Montana	0.00000000
36085 Richmond	New York	0.00000000
49023 Juab	Utah	0.00000000
46019 Butte	South Dakota	0.00000000
31057 Dundy	Nebraska	0.00000000
30015 Chouteau	Montana	0.00000000
49041 Sevier	Utah	0.00000000
6049 Modoc	California	0.00000000
46105 Perkins	South Dakota	0.00000000
30089 Sanders	Montana	0.00000000
20095 Kingman	Kansas	0.00000000
40129 Roger Mills	Oklahoma	0.00000000
51017 Bath	Virginia	0.00000000
49003 Box Elder	Utah	0.00000000
36005 Bronx	New York	0.00000000
30005 Blaine	Montana	0.00000000
30077 Powell	Montana	0.00000000
49025 Kane	Utah	0.00000000
49005 Cache	Utah	0.00000000
49053 Washington	Utah	0.00000000
36081 Queens	New York	0.00000000
36047 Kings	New York	0.00000000
49057 Weber	Utah	0.00000000
49021 Iron	Utah	0.00000000
49013 Duchesne	Utah	0.00000000
49007 Carbon	Utah	0.00000000
31113 Logan	Nebraska	0.00000000
48301 Loving	Texas	0.00000000

Counties_Cities

49009 Daggett	Utah	0.00000000
20065 Graham	Kansas	0.00000000
20153 Rawlins	Kansas	0.00000000
20199 Wallace	Kansas	0.00000000
30011 Carter	Montana	0.00000000
30045 Judith Basin	Montana	0.00000000
30069 Petroleum	Montana	0.00000000
30075 Powder River	Montana	0.00000000
30109 Wibaux	Montana	0.00000000
31009 Blaine	Nebraska	0.00000000
31017 Brown	Nebraska	0.00000000
31133 Pawnee	Nebraska	0.00000000
32009 Esmeralda	Nevada	0.00000000
48311 McMullen	Texas	0.00000000
49027 Millard	Utah	0.00000000
49029 Morgan	Utah	0.00000000
49031 Piute	Utah	0.00000000
49039 Sanpete	Utah	0.00000000

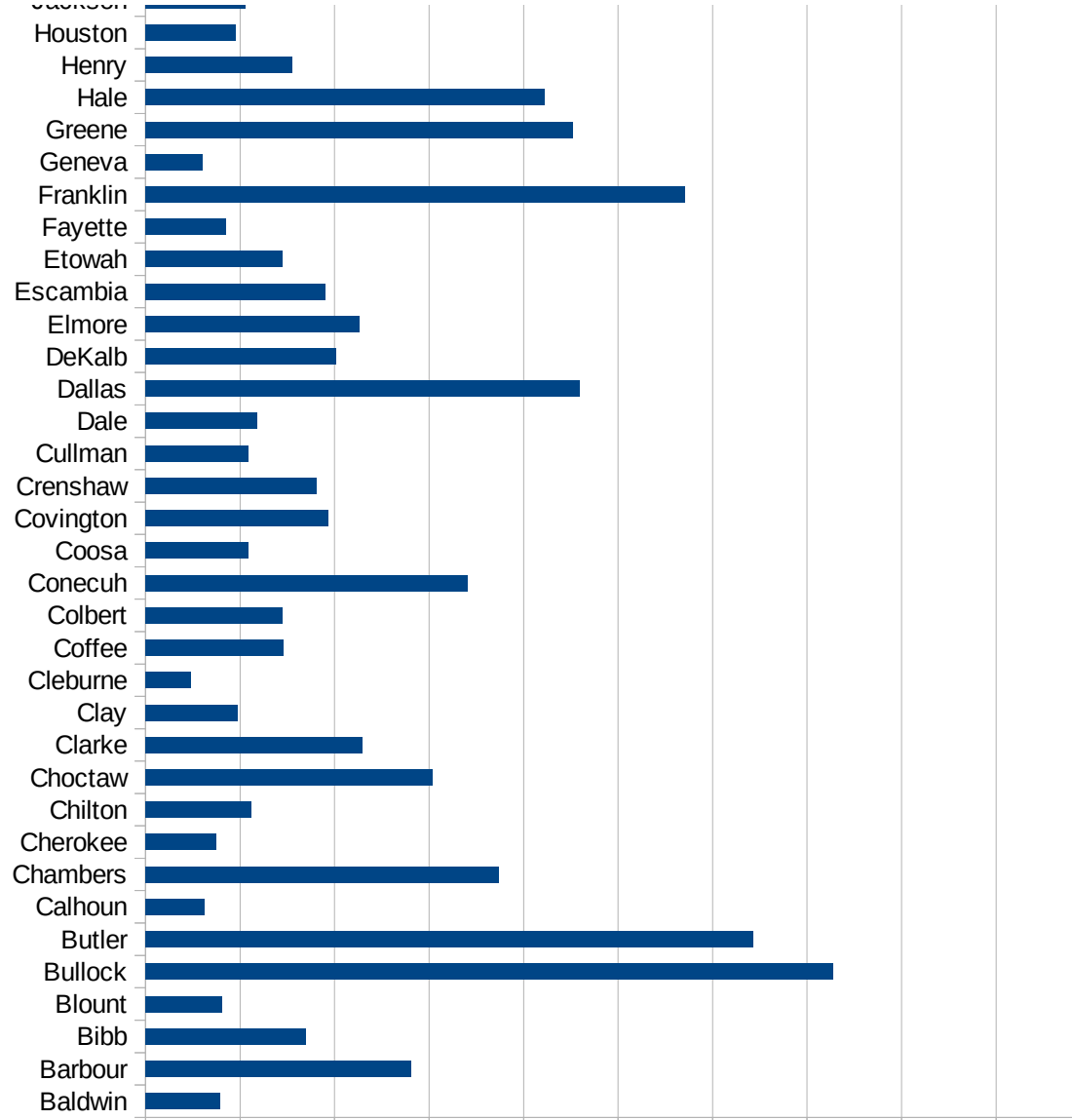
AL

FIPS	County	Current Inf. P/C
1001	Autauga	1091.706983687
1003	Baldwin	396.290282632
1005	Barbour	1402.676741289
1007	Bibb	848.2142857143
1009	Blount	406.2932226833
1011	Bullock	3639.771158019
1013	Butler	3216.463414634
1015	Calhoun	309.7736202385
1017	Chambers	1871.188457534
1019	Cherokee	372.6183159189
1021	Chilton	557.1535343012
1023	Choctaw	1518.573319835
1025	Clarke	1145.484949833
1027	Clay	489.6421845574
1029	Cleburne	240.208180423
1031	Coffee	726.2709742049
1033	Colbert	721.3030933859
1035	Conecuh	1702.3702859
1037	Coosa	541.2972468502
1039	Covington	967.933812794
1041	Crenshaw	904.224537037
1043	Cullman	541.6936315045
1045	Dale	588.2833564834
1047	Dallas	2297.050378491
1049	DeKalb	1007.214400784
1051	Elmore	1129.605431876
1053	Escambia	952.4327854577
1055	Etowah	720.9685759163
1057	Fayette	425.9721292521
1059	Franklin	2853.681089182
1061	Geneva	304.0206734058
1063	Greene	2259.200777359
1065	Hale	2111.910905881



AL

1067 Henry	778.6623278517
1069 Houston	473.6349573156
1071 Jackson	527.6789856193
1073 Jefferson	791.9005005309
1075 Lamar	556.1976307426
1077 Lauderdale	530.3776505352
1079 Lawrence	327.6997299511
1081 Lee	844.2061473335
1083 Limestone	514.6921205315
1085 Lowndes	4732.303990375
1087 Macon	1052.117793807
1089 Madison	390.1571269157
1091 Marengo	1583.971467534
1093 Marion	752.6123038672
1095 Marshall	1780.270318076
1097 Mobile	986.0860360066
1099 Monroe	1115.488678977
1101 Montgomery	1828.023192463
1103 Morgan	925.3583454391
1105 Perry	1936.542669584
1107 Pickens	1178.653826863
1109 Pike	1286.819845222
1111 Randolph	906.4906490649
1113 Russell	955.3313372908
1115 St. Clair	430.7137219529
1117 Shelby	595.2518926136
1119 Sumter	2245.685919155
1121 Talladega	387.0822267876
1123 Tallapoosa	1459.367360545
1125 Tuscaloosa	1095.20322051
1127 Walker	1473.842821491
1129 Washington	665.5269263646
1131 Wilcox	2738.308083184
1133 Winston	1090.448013525



AL

0 500 1000 1500 2000 2500 3000 3500 4000 4500 5000

AL

FIPS

29001
29003
29005
29007
29009
29011
29013
29015
29017
29019
29021
29023
29025
29027
29029
29031
29033
29035
29037

AL

29039
29041
29043
29045
29047
29049
29051
29053
29055
29057
29059
29061
29063
29065
29067
29069
29071
29073
29075
29077
29079
29081
29083
29085
29087
29089
29091
29093
29095
29097
29099
29101

29103

AL

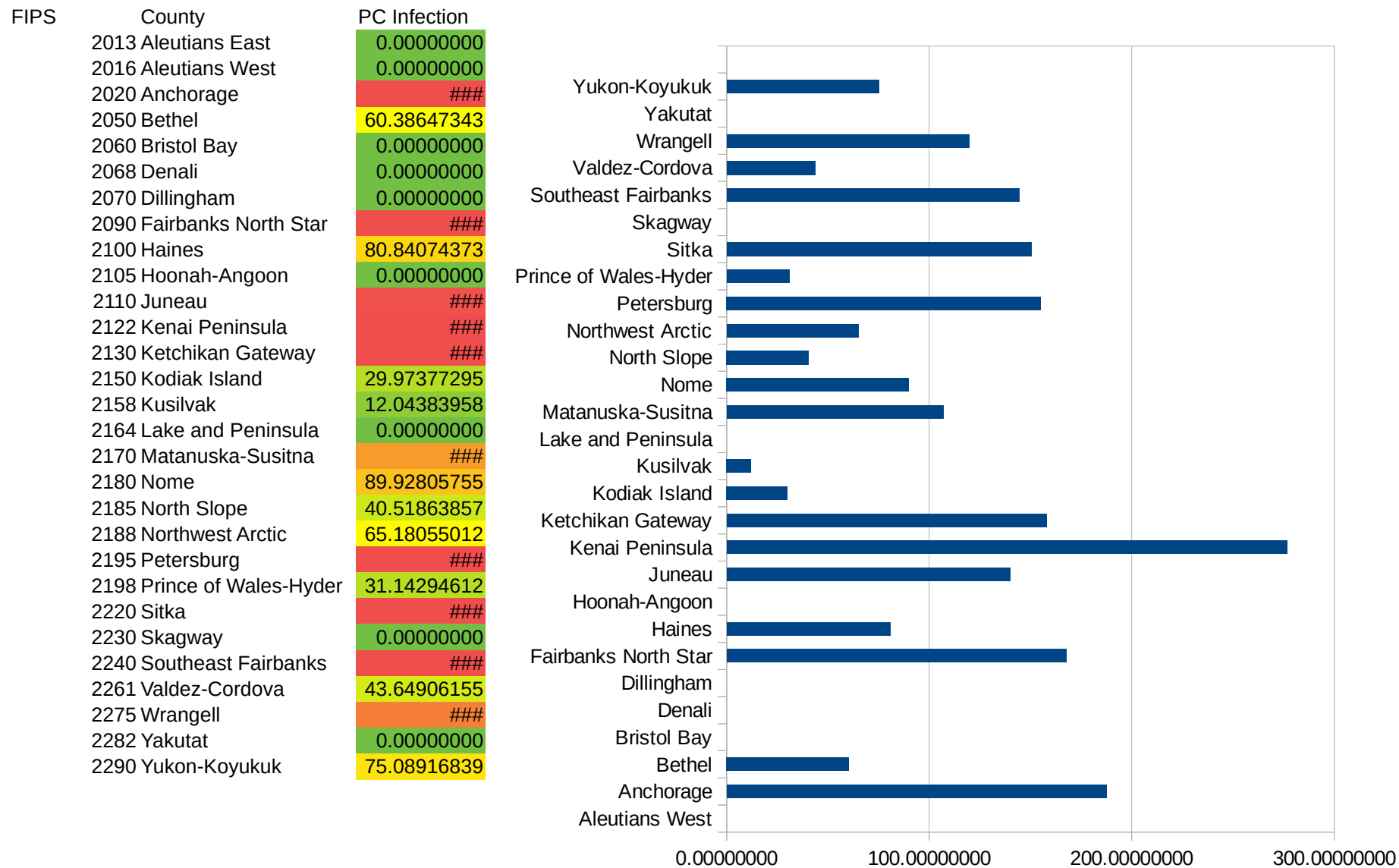
29105
29107
29109
29111
29113
29115
29117
29121
29123
29125
29127
29119
29129
29131
29133
29135
29137
29139
29141
29143
29145
29147
29149
29151
29153
29155
29157
29159
29161
29163
29165
29167
29169
29171

AL

29173
29175
29177
29179
29181
29195
29197
29199
29201
29203
29205
29183
29185
29187
29189
29510
29186
29207
29209
29211
29213
29215

29217
29219
29221
29223
29225
29227
29229

AK



AK

AK

FIPS

29001
29003
29005
29007
29009
29011
29013
29015
29017
29019
29021
29023
29025
29027
29029
29031
29033
29035
29037

AK

29039
29041
29043
29045
29047
29049
29051
29053
29055
29057
29059
29061
29063
29065
29067
29069
29071
29073
29075
29077
29079
29081
29083
29085
29087
29089
29091
29093
29095
29097
29099
29101

29103

AK

29105
29107
29109
29111
29113
29115
29117
29121
29123
29125
29127
29119
29129
29131
29133
29135
29137
29139
29141
29143
29145
29147
29149
29151
29153
29155
29157
29159
29161
29163
29165
29167
29169
29171

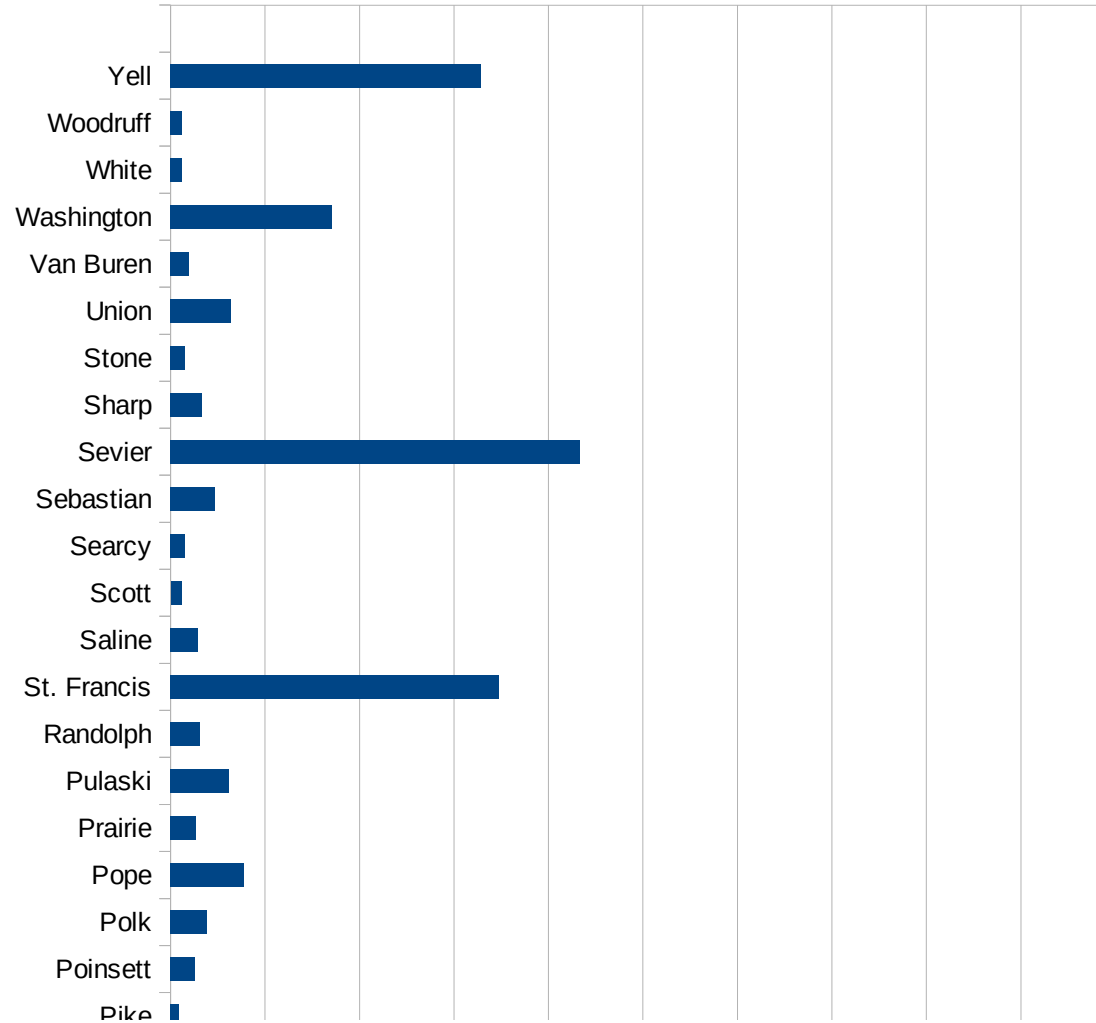
AK

29173
29175
29177
29179
29181
29195
29197
29199
29201
29203
29205
29183
29185
29187
29189
29510
29186
29207
29209
29211
29213
29215

29217
29219
29221
29223
29225
29227
29229

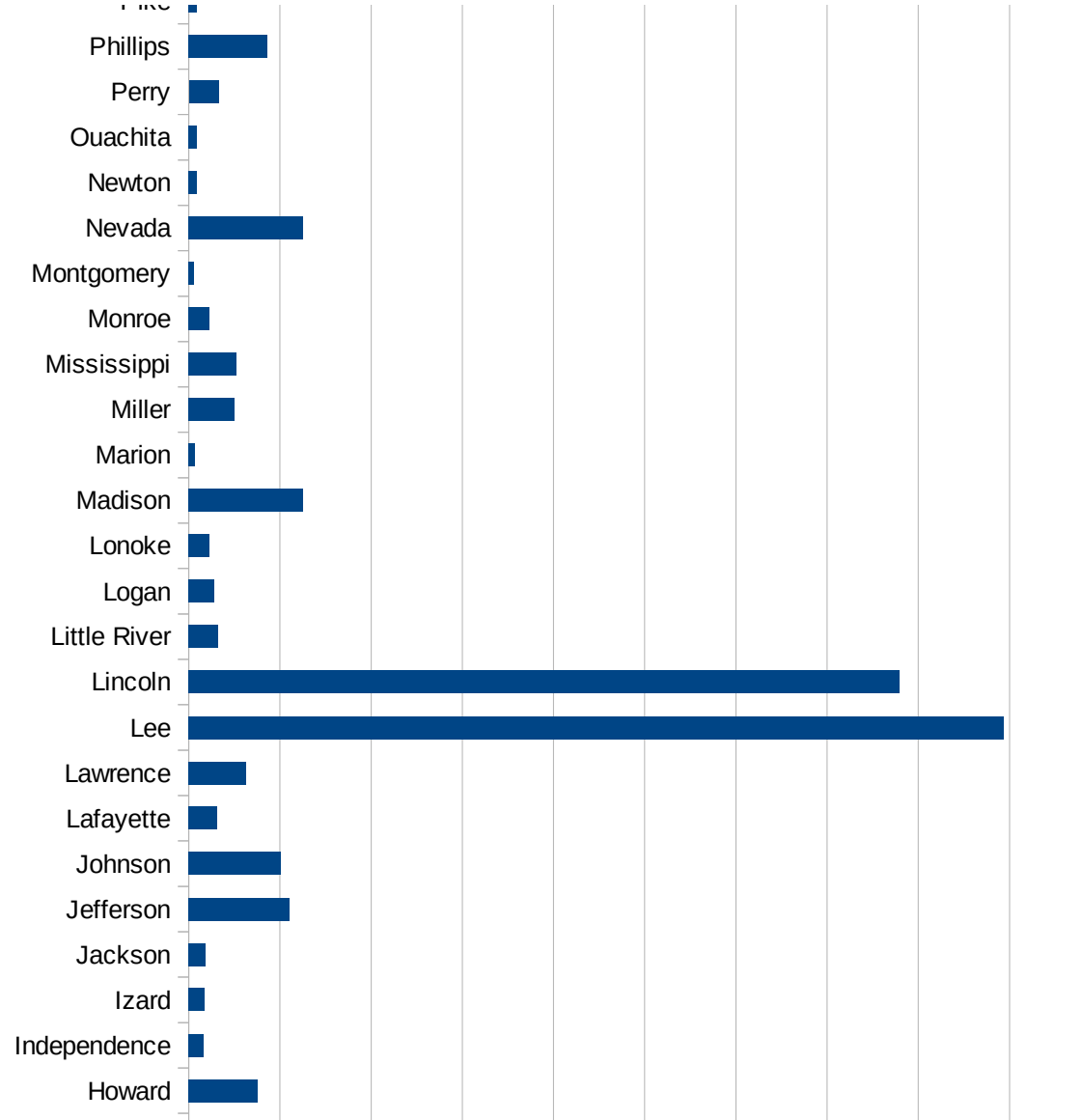
AR

FIPS	County	PC Infection
5001	Arkansas	208.227812482
5003	Ashley	414.047690312
5005	Baxter	57.6659698695
5007	Benton	1100.48127715
5009	Boone	80.0426894344
5011	Bradley	513.902909058
5013	Calhoun	37.9003221527
5015	Carroll	673.209793431
5017	Chicot	1724.46828894
5019	Clark	262.907393137
5021	Clay	444.534249343
5023	Cleburne	444.62247146
5025	Cleveland	361.686206036
5027	Columbia	382.37668352
5029	Conway	344.646019817
5031	Craighead	442.159951362
5033	Crawford	339.084629215
5035	Crittenden	1584.54346117
5037	Cross	533.701127369
5039	Dallas	139.236981342
5041	Desha	555.941626129
5043	Drew	414.666084679
5045	Faulkner	475.137413265
5047	Franklin	151.600224593
5049	Fulton	122.25935284
5051	Garland	287.431671945
5053	Grant	252.914009237
5055	Greene	269.16712631
5057	Hempstead	289.775079343
5059	Hot Spring	1729.9189935
5061	Howard	757.064687805
5063	Independence	159.244121238



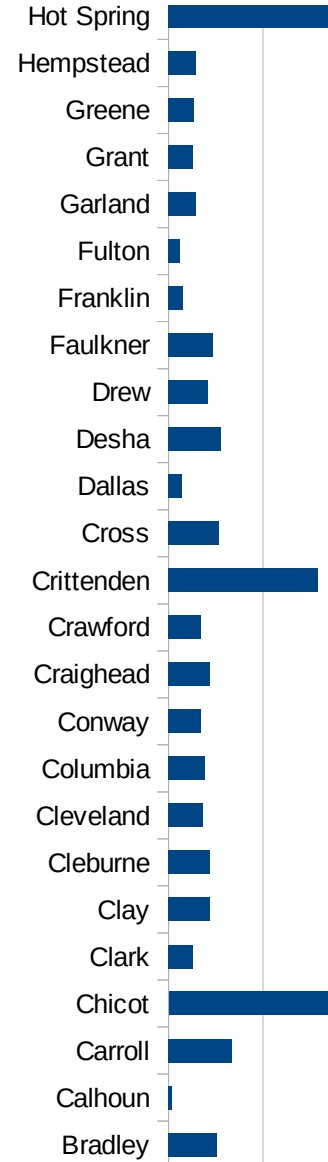
AR

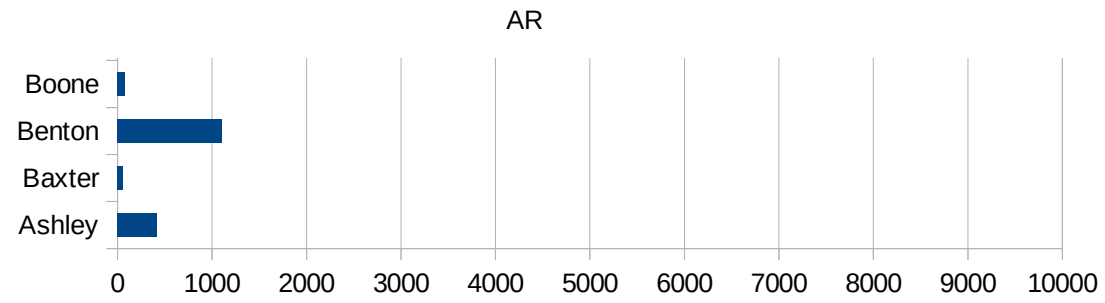
5065 IZARD	169.204737733
5067 JACKSON	190.351555529
5069 JEFFERSON	1104.03147664
5071 JOHNSON	1013.38718121
5073 LAFAYETTE	314.277162526
5075 LAWRENCE	626.74942193
5077 LEE	8937.11741792
5079 LINCOLN	7793.46932676
5081 LITTLE RIVER	324.517280545
5083 LOGAN	280.627501495
5085 LONOKE	226.726584031
5087 MADISON	1249.92415509
5089 MARION	71.7617509867
5091 MILLER	504.679757754
5093 MISSISSIPPI	518.926259124
5095 MONROE	231.884057971
5097 MONTGOMERY	56.0286866876
5099 NEVADA	1249.0992073
5101 NEWTON	89.6860986547
5103 OUACHITA	88.960433788
5105 PERRY	328.438948995
5107 PHILLIPS	859.725997005
5109 PIKE	93.6943689684
5111 POINSETT	258.613497956
5113 POLK	384.059055314
5115 POPE	773.4375
5117 PRAIRIE	272.479564033
5119 PULASKI	617.551186717
5121 RANDOLPH	306.440829062
5123 ST. FRANCIS	3471.04839027
5125 SALINE	290.72400985
5127 SCOTT	116.290338211
5129 SEARCY	150.791656195
5131 SEBASTIAN	471.221810838



AR

5133 Sevier	4335.14207363
5135 Sharp	333.985949557
5137 Stone	152.524684916
5139 Union	644.072994939
5141 Van Buren	198.759260375
5143 Washington	1709.14201071
5145 White	121.940376237
5147 Woodruff	123.266563945
5149 Yell	3283.02762944





AR

FIPS

29001
29003
29005
29007
29009
29011
29013
29015
29017
29019
29021
29023
29025
29027
29029
29031
29033
29035

AR

29037
29039
29041
29043
29045
29047
29049
29051
29053
29055
29057
29059
29061
29063
29065
29067
29069
29071
29073
29075
29077
29079
29081
29083
29085
29087
29089
29091
29093
29095
29097
29099
29101

AR

29103
29105
29107
29109
29111
29113
29115
29117
29121
29123
29125
29127
29119
29129
29131
29133
29135
29137
29139
29141
29143
29145
29147
29149
29151
29153
29155
29157
29159
29161
29163
29165
29167
29169

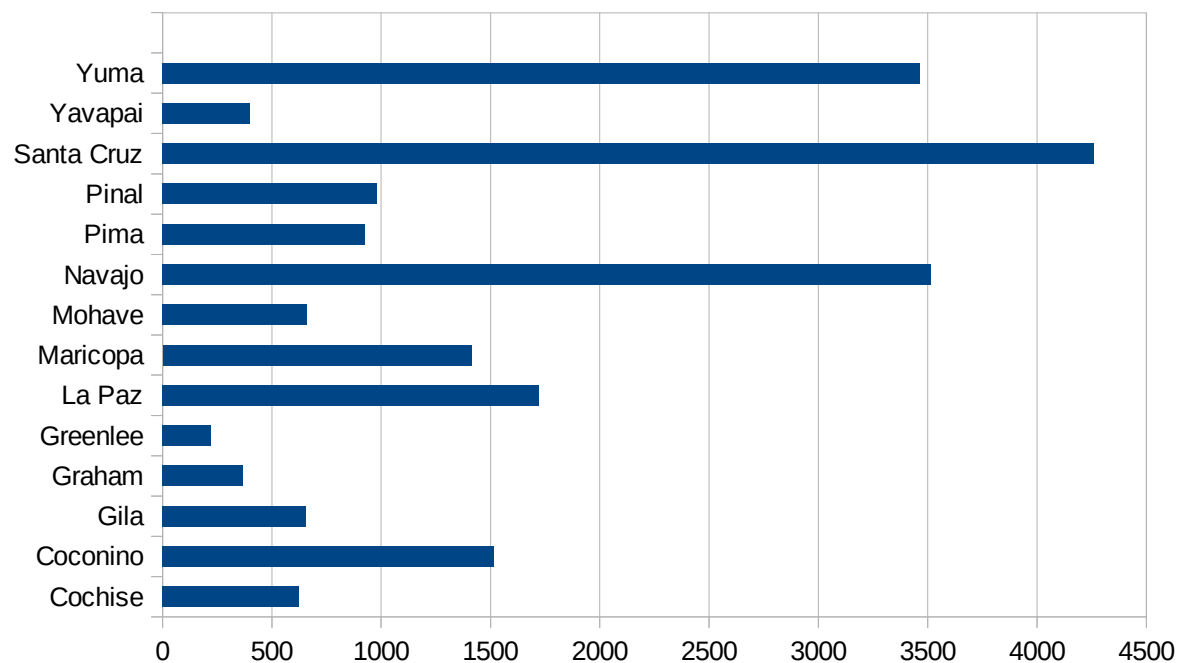
AR

29171
29173
29175
29177
29179
29181
29195
29197
29199
29201
29203
29205
29183
29185
29187
29189
29510
29186
29207
29209
29211
29213
29215

29217
29219
29221
29223
29225
29227
29229

AZ

FIPS	County	PC Infection
4001	Apache	3396.084547
4003	Cochise	623.9646604
4005	Coconino	1514.833326
4007	Gila	656.905862
4009	Graham	367.7243118
4011	Greenlee	221.4489086
4012	La Paz	1720.542231
4013	Maricopa	1412.343816
4015	Mohave	660.4628967
4017	Navajo	3515.777084
4019	Pima	925.9214704
4021	Pinal	982.0234469
4023	Santa Cruz	4259.207499
4025	Yavapai	400.4431168
4027	Yuma	3463.00347



AZ

FIPS

29001
29003
29005
29007
29009
29011
29013
29015
29017
29019
29021
29023
29025
29027
29029
29031
29033
29035
29037

AZ

29039
29041
29043
29045
29047
29049
29051
29053
29055
29057
29059
29061
29063
29065
29067
29069
29071
29073
29075
29077
29079
29081
29083
29085
29087
29089
29091
29093
29095
29097
29099
29101

29103

AZ

29105
29107
29109
29111
29113
29115
29117
29121
29123
29125
29127
29119
29129
29131
29133
29135
29137
29139
29141
29143
29145
29147
29149
29151
29153
29155
29157
29159
29161
29163
29165
29167
29169
29171

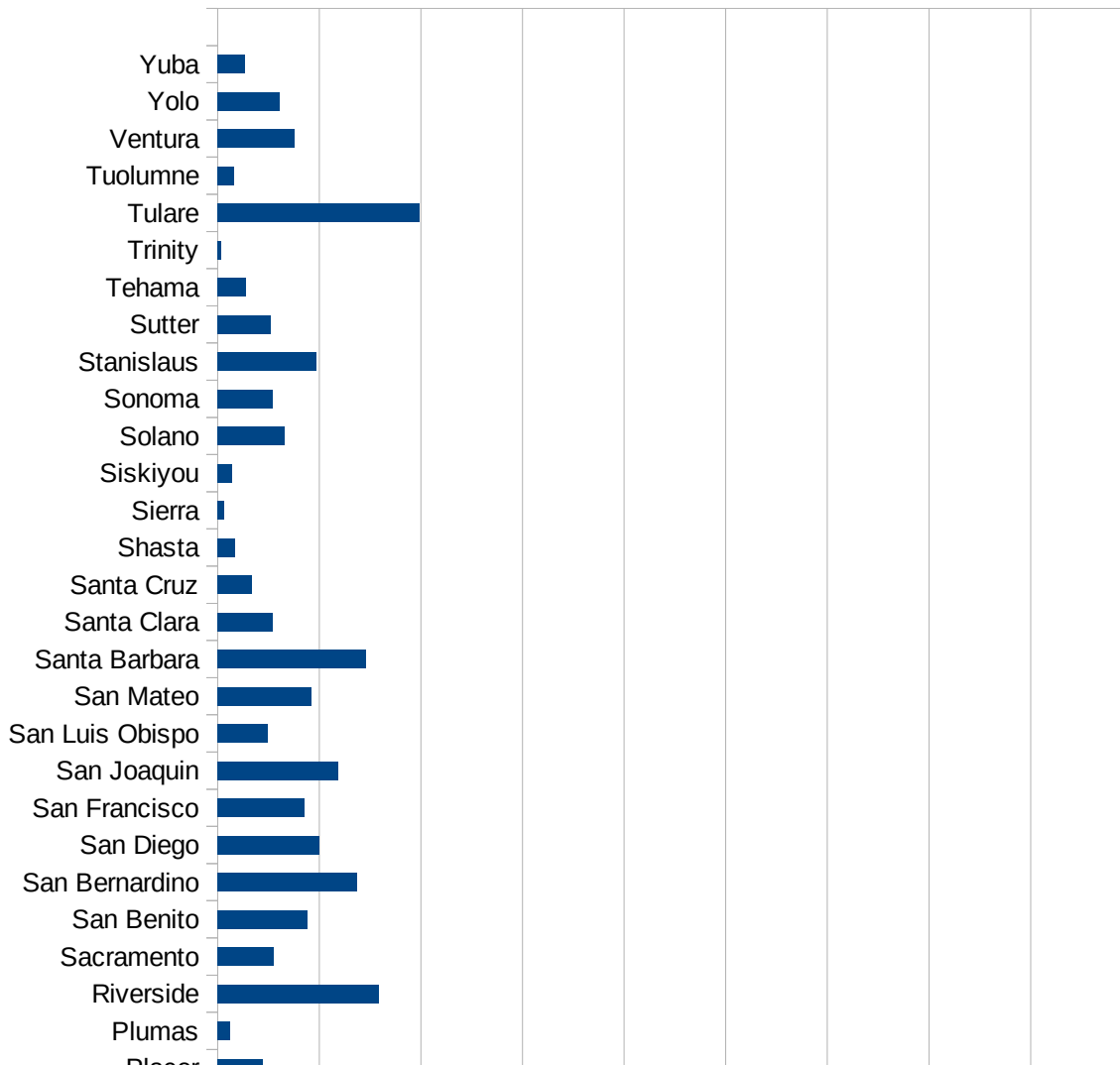
AZ

29173
29175
29177
29179
29181
29195
29197
29199
29201
29203
29205
29183
29185
29187
29189
29510
29186
29207
29209
29211
29213
29215

29217
29219
29221
29223
29225
29227
29229

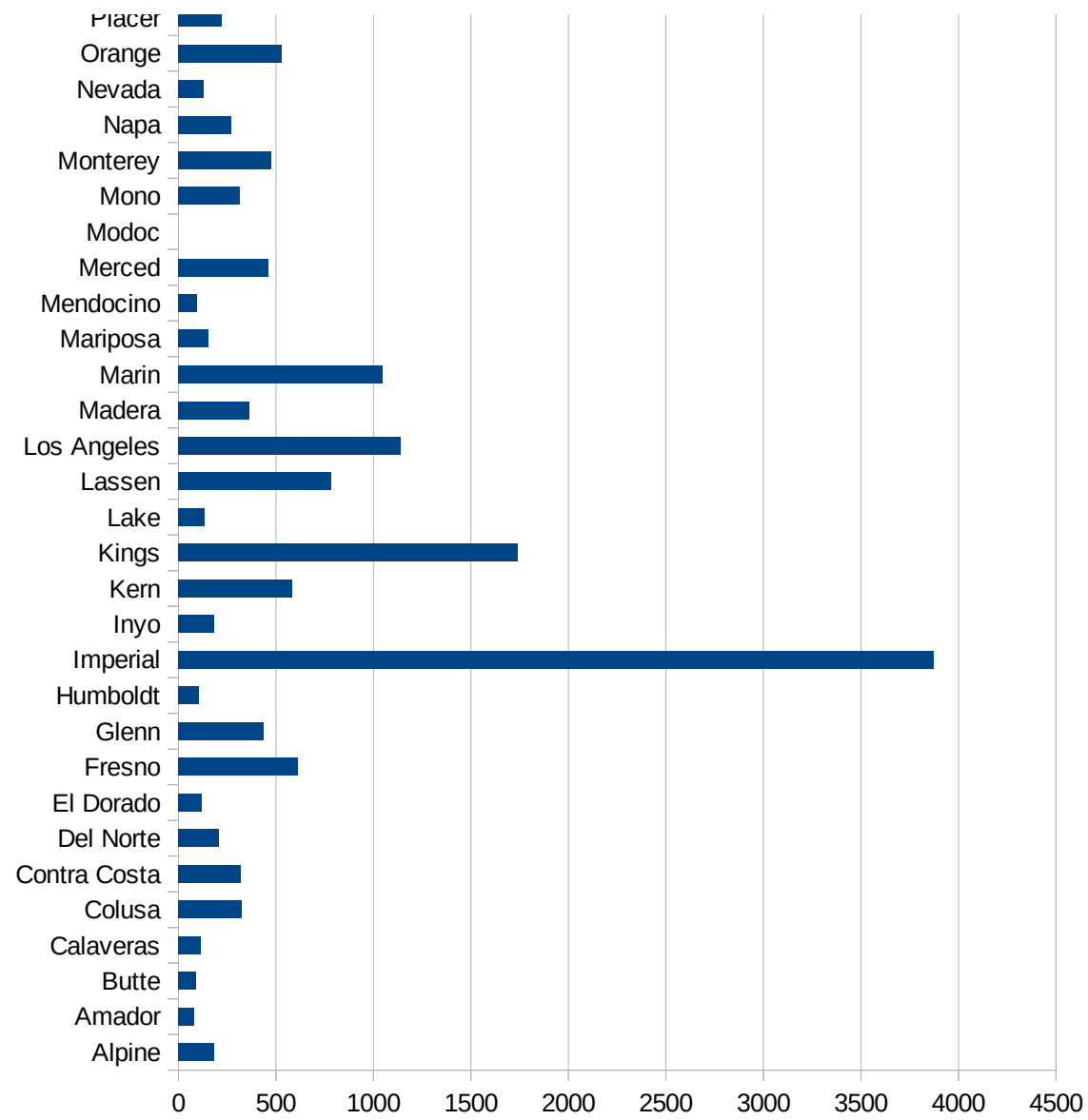
CA

FIPS	County	PC Infection
6001	Alameda	411.2786958
6003	Alpine	181.6530427
6005	Amador	78.71416601
6007	Butte	89.07876985
6009	Calaveras	116.2229727
6011	Colusa	323.6694872
6013	Contra Costa	318.3752603
6015	Del Norte	208.4231709
6017	El Dorado	118.5244234
6019	Fresno	614.4408689
6021	Glenn	434.9841338
6023	Humboldt	105.5927493
6025	Imperial	3871.262244
6027	Inyo	183.4658364
6029	Kern	584.880749
6031	Kings	1740.153007
6033	Lake	135.1309372
6035	Lassen	785.6632686
6037	Los Angeles	1138.229629
6039	Madera	366.5837942
6041	Marin	1047.11437
6043	Mariposa	154.5418121
6045	Mendocino	97.0253179
6047	Merced	462.9410587
6049	Modoc	0
6051	Mono	315.7894737
6053	Monterey	473.8357278
6055	Napa	269.6945136
6057	Nevada	129.3933558
6059	Orange	529.0071966
6061	Placer	223.0706424
6063	Plumas	58.49819187
6065	Riverside	793.632011



CA

6067 Sacramento	274.890897
6069 San Benito	443.6355363
6071 San Bernardino	687.142171
6073 San Diego	500.2745738
6075 San Francisco	427.4854099
6077 San Joaquin	594.4251056
6079 San Luis Obispo	246.822295
6081 San Mateo	459.4922974
6083 Santa Barbara	730.3029828
6085 Santa Clara	272.1450064
6087 Santa Cruz	166.6332428
6089 Shasta	85.53654743
6091 Sierra	33.47840643
6093 Siskiyou	70.89927728
6095 Solano	330.489689
6097 Sonoma	271.8315325
6099 Stanislaus	483.7990961
6101 Sutter	260.3117543
6103 Tehama	137.6807059
6105 Trinity	15.95532509
6107 Tulare	993.2147143
6109 Tuolumne	78.84266305
6111 Ventura	380.7433191
6113 Yolo	307.1576349
6115 Yuba	135.8260402



CA

CA

FIPS

29001
29003
29005
29007
29009
29011
29013
29015
29017
29019
29021
29023
29025
29027
29029
29031
29033
29035
29037

CA

29039
29041
29043
29045
29047
29049
29051
29053
29055
29057
29059
29061
29063
29065
29067
29069
29071
29073
29075
29077
29079
29081
29083
29085
29087
29089
29091
29093
29095
29097
29099
29101

29103

CA

29105
29107
29109
29111
29113
29115
29117
29121
29123
29125
29127
29119
29129
29131
29133
29135
29137
29139
29141
29143
29145
29147
29149
29151
29153
29155
29157
29159
29161
29163
29165
29167
29169
29171

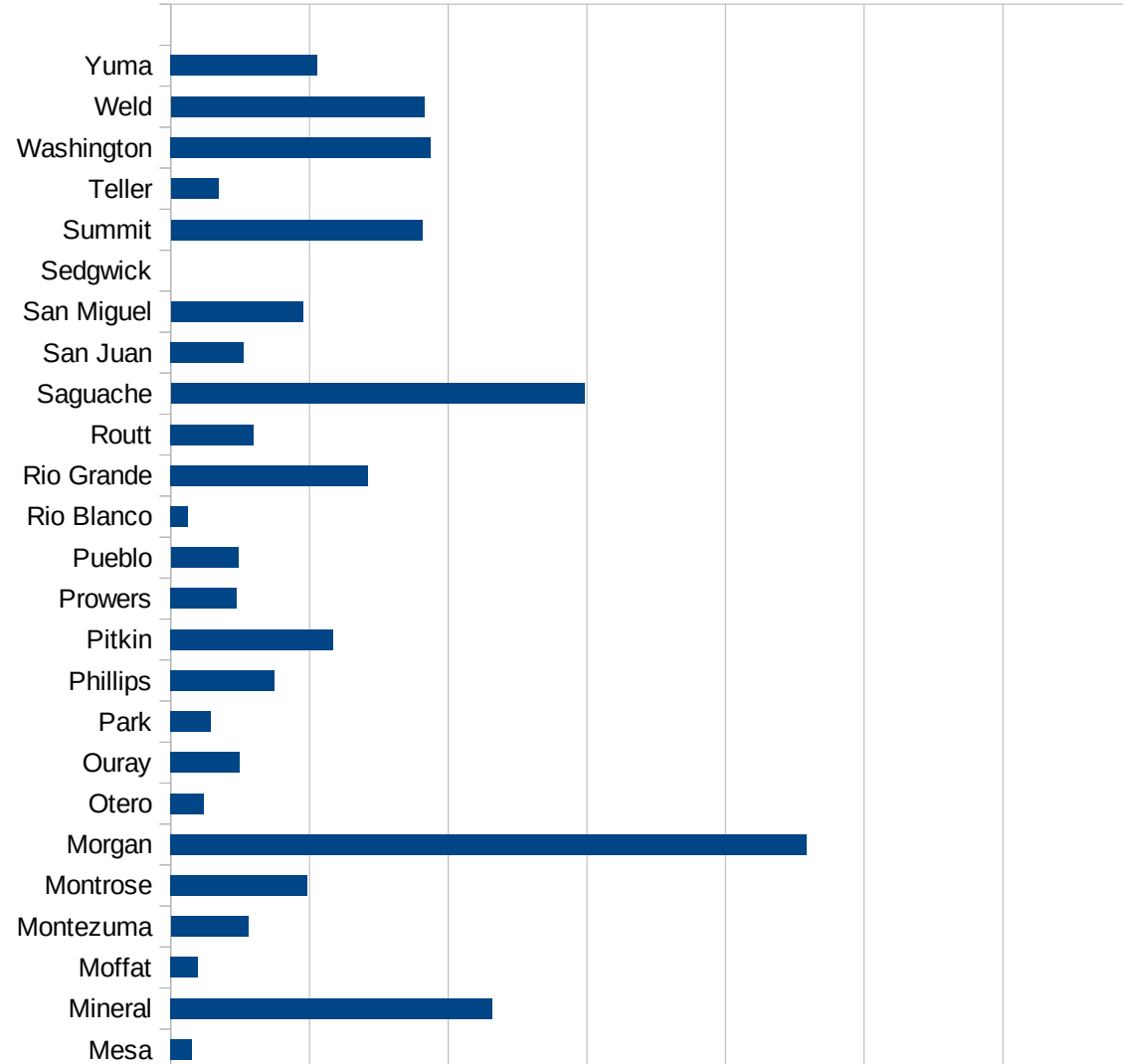
CA

29173
29175
29177
29179
29181
29195
29197
29199
29201
29203
29205
29183
29185
29187
29189
29510
29186
29207
29209
29211
29213
29215

29217
29219
29221
29223
29225
29227
29229

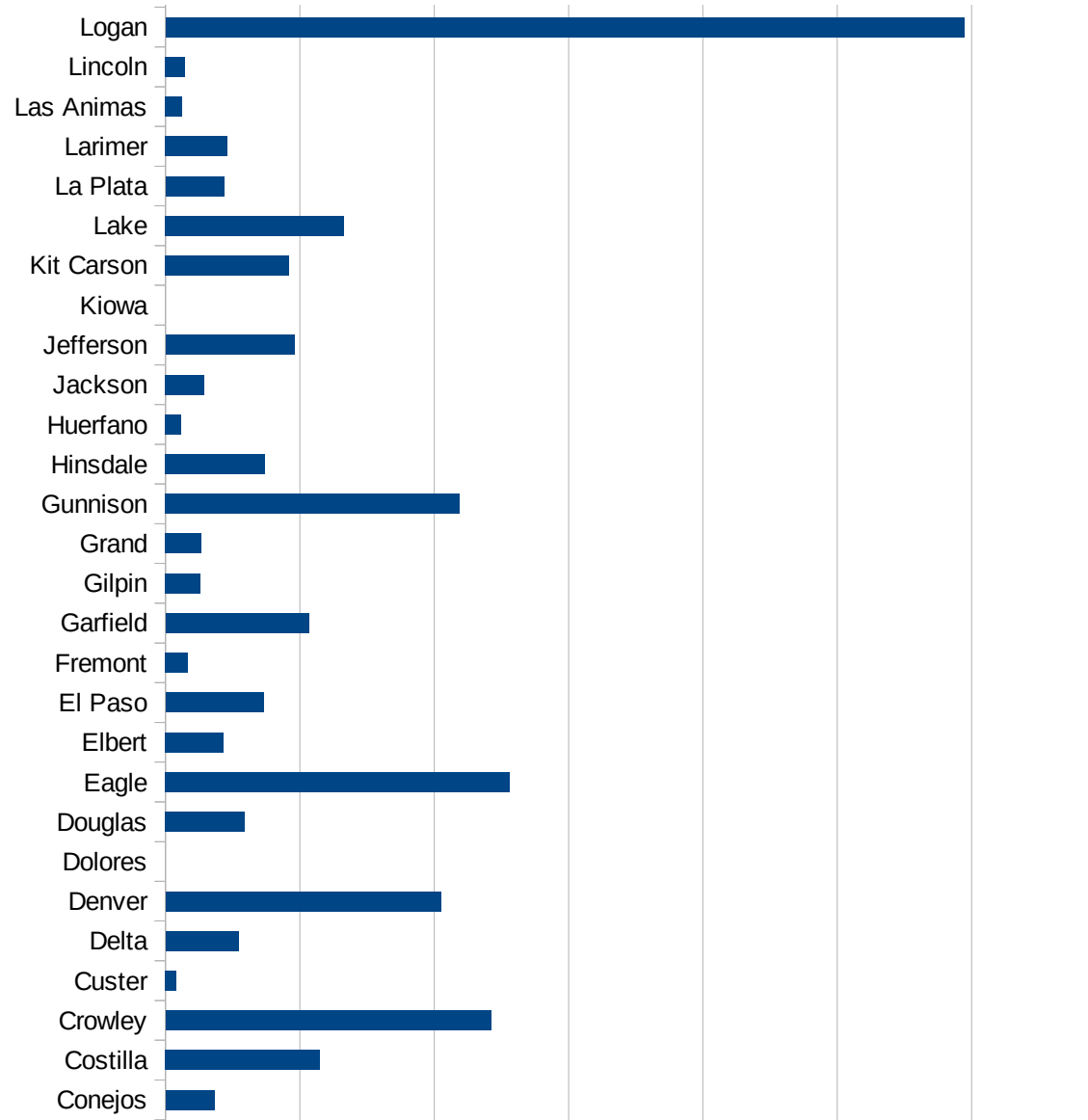
CO

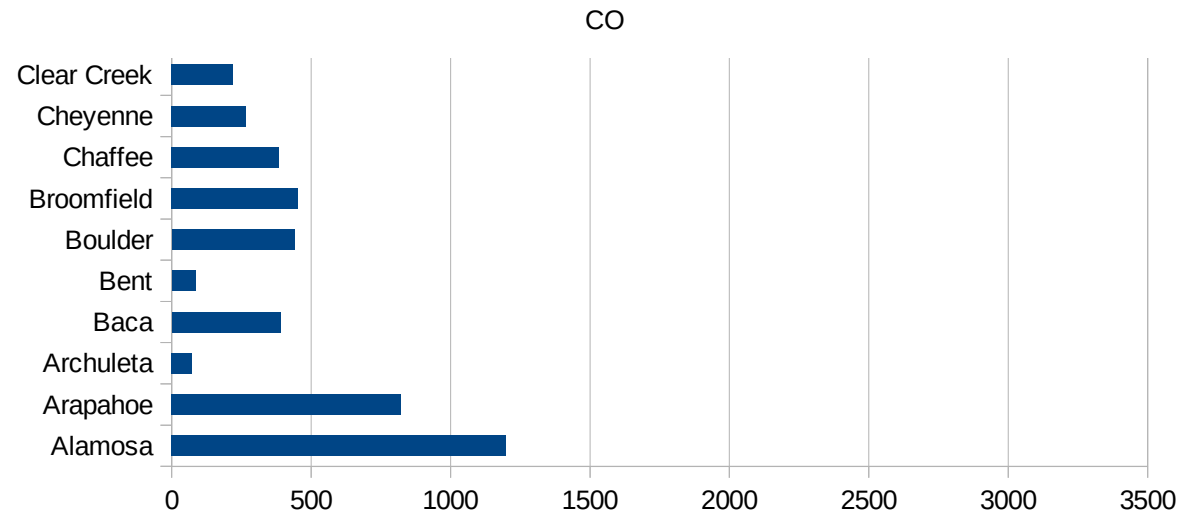
FIPS	County	PC Infection
8001	Adams	852.17282581
8003	Alamosa	1198.8251514
8005	Arapahoe	822.15550932
8007	Archuleta	72.648020341
8009	Baca	390.51603905
8011	Bent	85.005100306
8013	Boulder	440.07875416
8014	Broomfield	453.31831897
8015	Chaffee	384.48095072
8017	Cheyenne	266.52452026
8019	Clear Creek	218.63612702
8021	Conejos	182.92682927
8023	Costilla	574.71264368
8025	Crowley	1212.0177535
8027	Custer	40.371417037
8029	Delta	271.3791878
8031	Denver	1024.9939985
8033	Dolores	0
8035	Douglas	295.52827503
8037	Eagle	1281.9813431
8039	Elbert	216.87847196
8041	El Paso	365.33978842
8043	Fremont	83.296890944
8045	Garfield	533.71256483
8047	Gilpin	130.69759843
8049	Grand	135.26570048
8051	Gunnison	1095.9062971
8053	Hinsdale	369.91368681
8055	Huerfano	58.06357962
8057	Jackson	142.95925661
8059	Jefferson	480.49662808
8061	Kiowa	0
8063	Kit Carson	460.70082368



CO

8065 Lake	664.62167689
8067 La Plata	218.43367075
8069 Larimer	229.08951894
8071 Las Animas	62.056126319
8073 Lincoln	71.301247772
8075 Logan	2972.8725381
8077 Mesa	77.019979505
8079 Mineral	1159.7938144
8081 Moffat	98.574461632
8083 Montezuma	279.07332365
8085 Montrose	492.72753115
8087 Morgan	2293.5779817
8089 Otero	119.35763889
8091 Ouray	248.29298572
8093 Park	145.50549687
8095 Phillips	373.3084461
8097 Pitkin	584.95821727
8099 Prowers	238.40841828
8101 Pueblo	242.94301285
8103 Rio Blanco	63.131313131
8105 Rio Grande	711.11111111
8107 Routt	299.22667392
8109 Saguache	1490.5743095
8111 San Juan	262.4671916
8113 San Miguel	476.13234037
8115 Sedgwick	0
8117 Summit	906.24697649
8119 Teller	171.43084958
8121 Washington	937.0543899
8123 Weld	913.44394776
8125 Yuma	528.94211577





CO

FIPS

29001
29003
29005
29007
29009
29011
29013
29015
29017
29019
29021
29023
29025
29027
29029
29031
29033
29035
29037

CO

29039
29041
29043
29045
29047
29049
29051
29053
29055
29057
29059
29061
29063
29065
29067
29069
29071
29073
29075
29077
29079
29081
29083
29085
29087
29089
29091
29093
29095
29097
29099
29101

29103

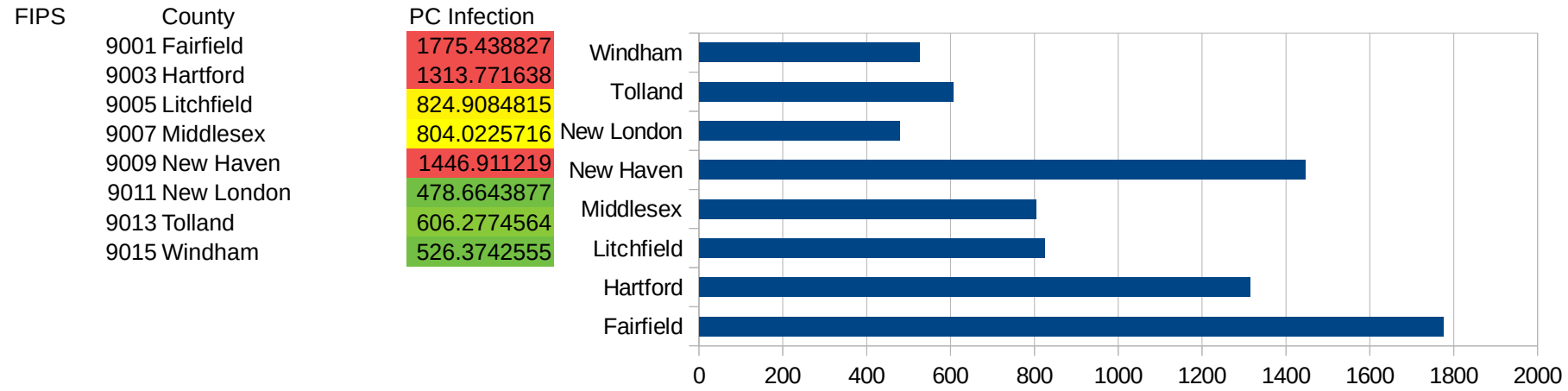
29105
29107
29109
29111
29113
29115
29117
29121
29123
29125
29127
29119
29129
29131
29133
29135
29137
29139
29141
29143
29145
29147
29149
29151
29153
29155
29157
29159
29161
29163
29165
29167
29169
29171

CO

29173
29175
29177
29179
29181
29195
29197
29199
29201
29203
29205
29183
29185
29187
29189
29510
29186
29207
29209
29211
29213
29215

29217
29219
29221
29223
29225
29227
29229

CT



CT

FIPS

29001
29003
29005
29007
29009
29011
29013
29015
29017
29019
29021
29023
29025
29027
29029
29031
29033
29035
29037

CT

29039
29041
29043
29045
29047
29049
29051
29053
29055
29057
29059
29061
29063
29065
29067
29069
29071
29073
29075
29077
29079
29081
29083
29085
29087
29089
29091
29093
29095
29097
29099
29101

29103

CT

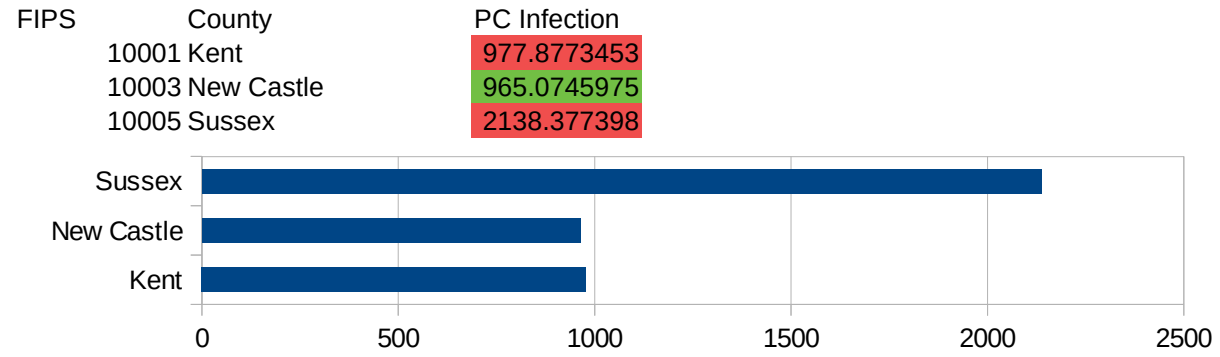
29105
29107
29109
29111
29113
29115
29117
29121
29123
29125
29127
29119
29129
29131
29133
29135
29137
29139
29141
29143
29145
29147
29149
29151
29153
29155
29157
29159
29161
29163
29165
29167
29169
29171

CT

29173
29175
29177
29179
29181
29195
29197
29199
29201
29203
29205
29183
29185
29187
29189
29510
29186
29207
29209
29211
29213
29215

29217
29219
29221
29223
29225
29227
29229

DE



DE

FIPS

29001
29003
29005
29007
29009
29011
29013
29015
29017
29019
29021
29023
29025
29027
29029
29031
29033
29035
29037

DE

29039
29041
29043
29045
29047
29049
29051
29053
29055
29057
29059
29061
29063
29065
29067
29069
29071
29073
29075
29077
29079
29081
29083
29085
29087
29089
29091
29093
29095
29097
29099
29101

29103

DE

29105
29107
29109
29111
29113
29115
29117
29121
29123
29125
29127
29119
29129
29131
29133
29135
29137
29139
29141
29143
29145
29147
29149
29151
29153
29155
29157
29159
29161
29163
29165
29167
29169
29171

DE

29173
29175
29177
29179
29181
29195
29197
29199
29201
29203
29205
29183
29185
29187
29189
29510
29186
29207
29209
29211
29213
29215

29217
29219
29221
29223
29225
29227
29229

DC

FIPS	County	PC Infection
11001	District of Columbia	1492.19523

DC

FIPS

29001
29003
29005
29007
29009
29011
29013
29015
29017
29019
29021
29023
29025
29027
29029
29031
29033
29035
29037

DC

29039
29041
29043
29045
29047
29049
29051
29053
29055
29057
29059
29061
29063
29065
29067
29069
29071
29073
29075
29077
29079
29081
29083
29085
29087
29089
29091
29093
29095
29097
29099
29101

29103

DC

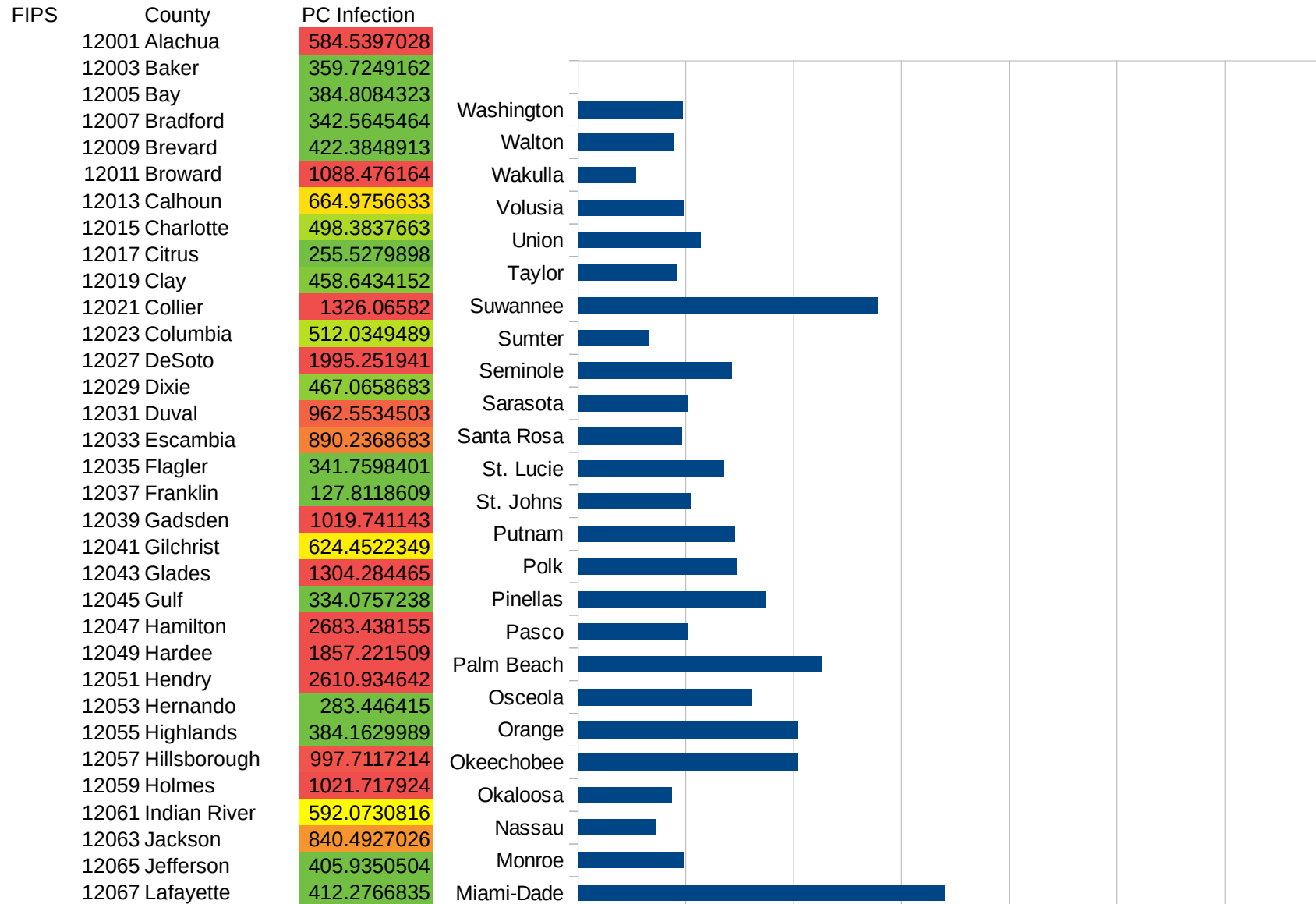
29105
29107
29109
29111
29113
29115
29117
29121
29123
29125
29127
29119
29129
29131
29133
29135
29137
29139
29141
29143
29145
29147
29149
29151
29153
29155
29157
29159
29161
29163
29165
29167
29169
29171

DC

29173
29175
29177
29179
29181
29195
29197
29199
29201
29203
29205
29183
29185
29187
29189
29510
29186
29207
29209
29211
29213
29215

29217
29219
29221
29223
29225
29227
29229

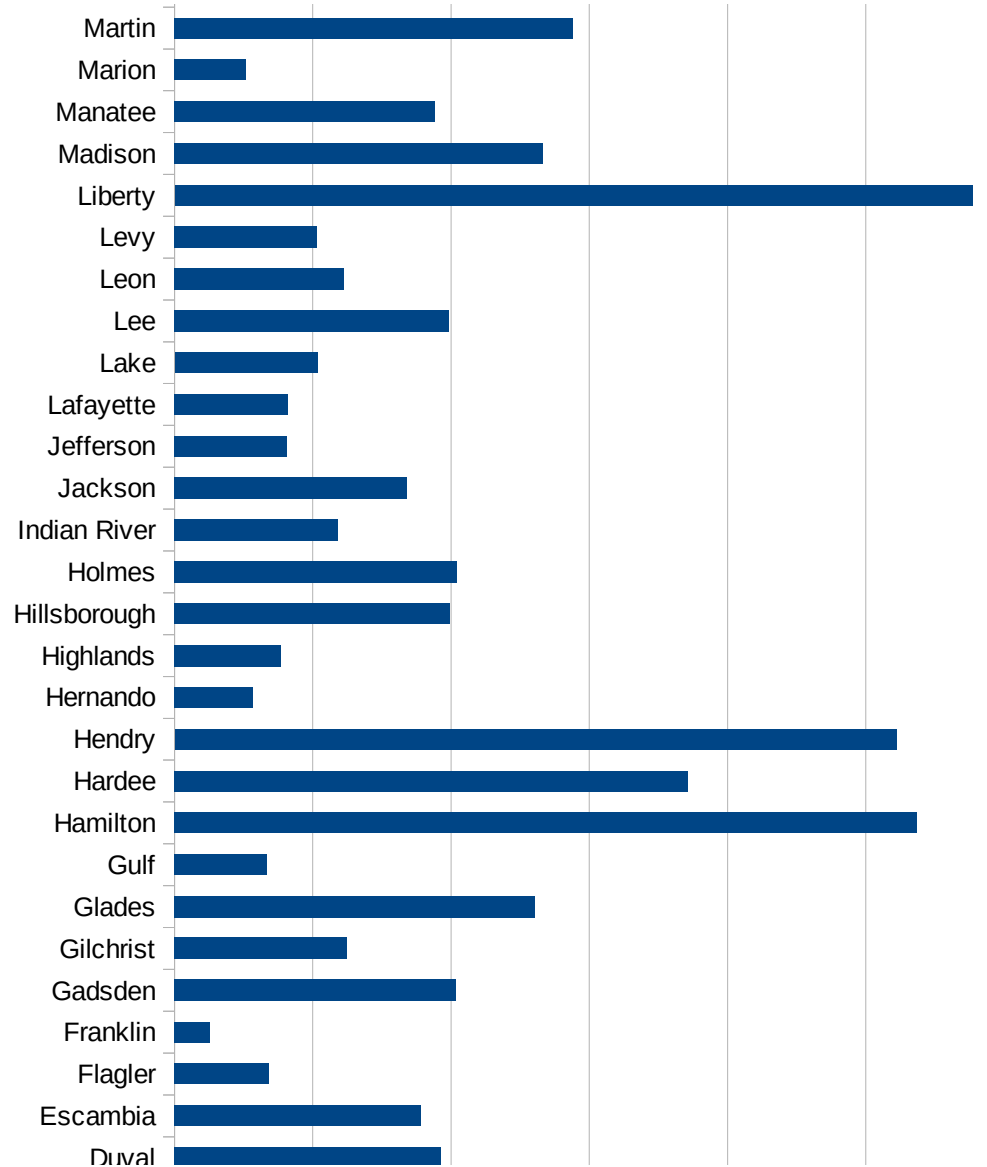
FL

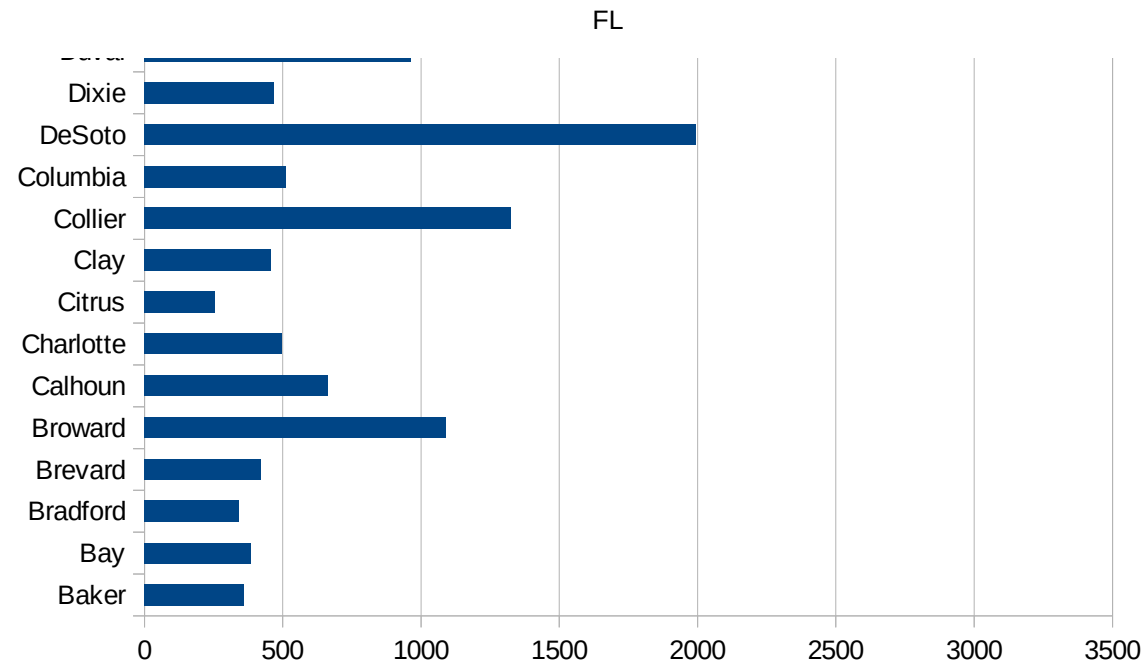


This work is licensed under the Creative Commons Attribution-NoDerivatives 4.0 International License. To view a copy of this license, visit <http://creativecommons.org/licenses/by-nd/4.0/>.

FL

12069 Lake	517.5388154
12071 Lee	993.6258465
12073 Leon	614.6966516
12075 Levy	515.084621
12077 Liberty	2885.183871
12079 Madison	1333.045496
12081 Manatee	941.1049626
12083 Marion	257.5164524
12085 Martin	1441.781843
12086 Miami-Dade	1702.321967
12087 Monroe	489.1572367
12089 Nassau	364.6658589
12091 Okaloosa	437.1131235
12093 Okeechobee	1018.369165
12095 Orange	1016.336567
12097 Osceola	806.000163
12099 Palm Beach	1133.019413
12101 Pasco	510.9056205
12103 Pinellas	874.9282257
12105 Polk	733.888976
12107 Putnam	728.1258849
12109 St. Johns	521.1180637
12111 St. Lucie	679.4798336
12113 Santa Rosa	483.4150176
12115 Sarasota	506.1890991
12117 Seminole	713.7177448
12119 Sumter	326.2034578
12121 Suwannee	1389.423186
12123 Taylor	457.8458123
12125 Union	568.9424364
12127 Volusia	490.3769236
12129 Wakulla	268.0139244
12131 Walton	445.5341506
12133 Washington	486.3344051





FL

FIPS

29001
29003
29005
29007
29009
29011
29013
29015
29017
29019
29021
29023
29025
29027
29029
29031
29033
29035
29037

FL

29039
29041
29043
29045
29047
29049
29051
29053
29055
29057
29059
29061
29063
29065
29067
29069
29071
29073
29075
29077
29079
29081
29083
29085
29087
29089
29091
29093
29095
29097
29099
29101

29103

FL

29105
29107
29109
29111
29113
29115
29117
29121
29123
29125
29127
29119
29129
29131
29133
29135
29137
29139
29141
29143
29145
29147
29149
29151
29153
29155
29157
29159
29161
29163
29165
29167
29169
29171

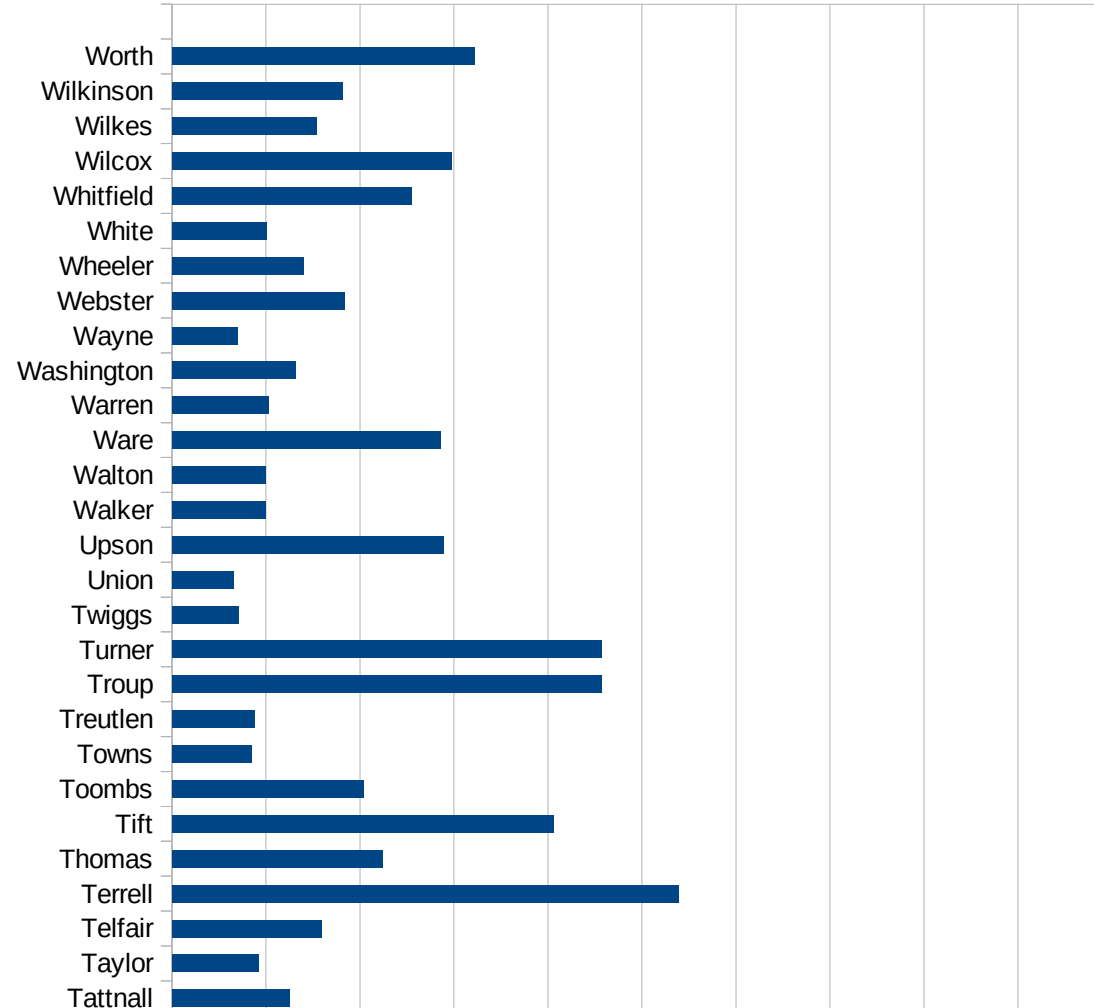
FL

29173
29175
29177
29179
29181
29195
29197
29199
29201
29203
29205
29183
29185
29187
29189
29510
29186
29207
29209
29211
29213
29215

29217
29219
29221
29223
29225
29227
29229

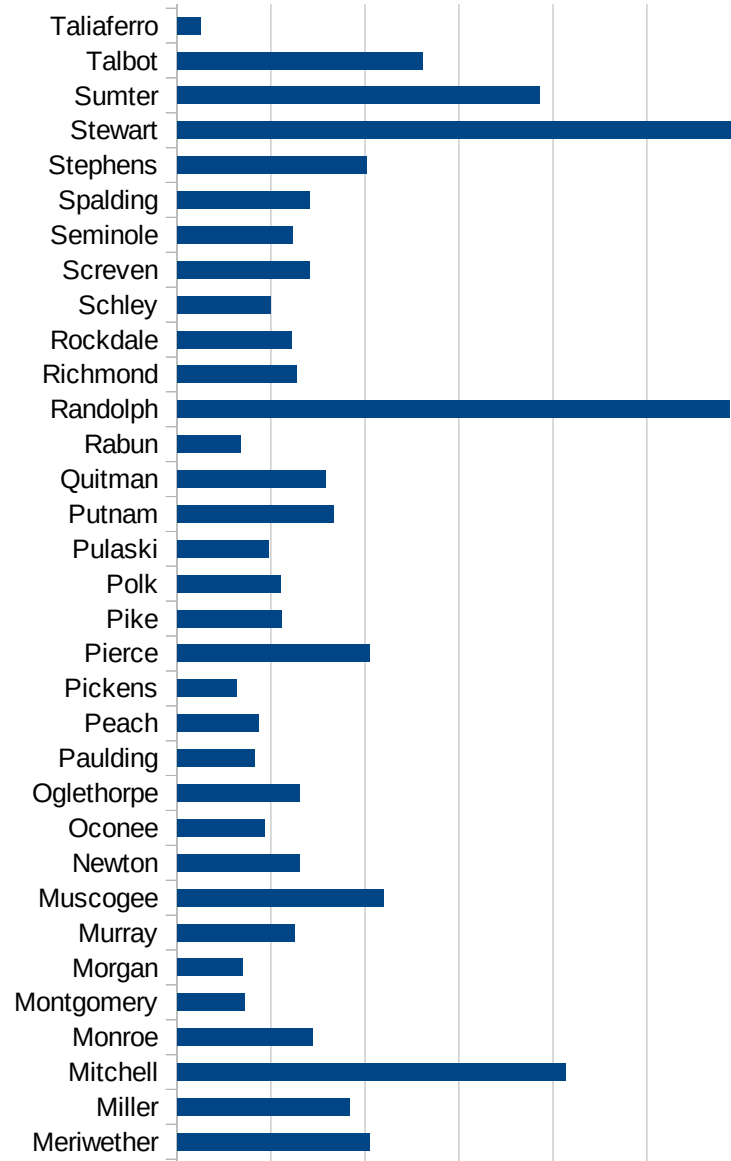
GA

FIPS	County	PC Infection
13001	Appling	1566.974658
13003	Atkinson	1952.512956
13005	Bacon	2512.29325
13007	Baker	1423.027167
13009	Baldwin	1262.744573
13011	Banks	758.3737097
13013	Barrow	662.0549691
13015	Bartow	727.3889181
13017	Ben Hill	1102.043248
13019	Berrien	701.2258467
13021	Bibb	788.3993599
13023	Bleckley	560.835021
13025	Brantley	582.1029793
13027	Brooks	1186.101979
13029	Bryan	435.5926422
13031	Bulloch	657.2138274
13033	Burke	695.714222
13035	Butts	1211.094118
13037	Calhoun	2629.093199
13039	Camden	350.2431209
13043	Candler	572.1668512
13045	Carroll	716.214729
13047	Catoosa	479.0863245
13049	Charlton	508.9450956
13051	Chatham	633.1368108
13053	Chattahoochee	4015.350056
13055	Chattooga	270.2702703
13057	Cherokee	574.4661596
13059	Clarke	560.7476636
13061	Clay	1939.729823
13063	Clayton	809.3503444
13065	Clinch	1684.717208
13067	Cobb	760.7697542



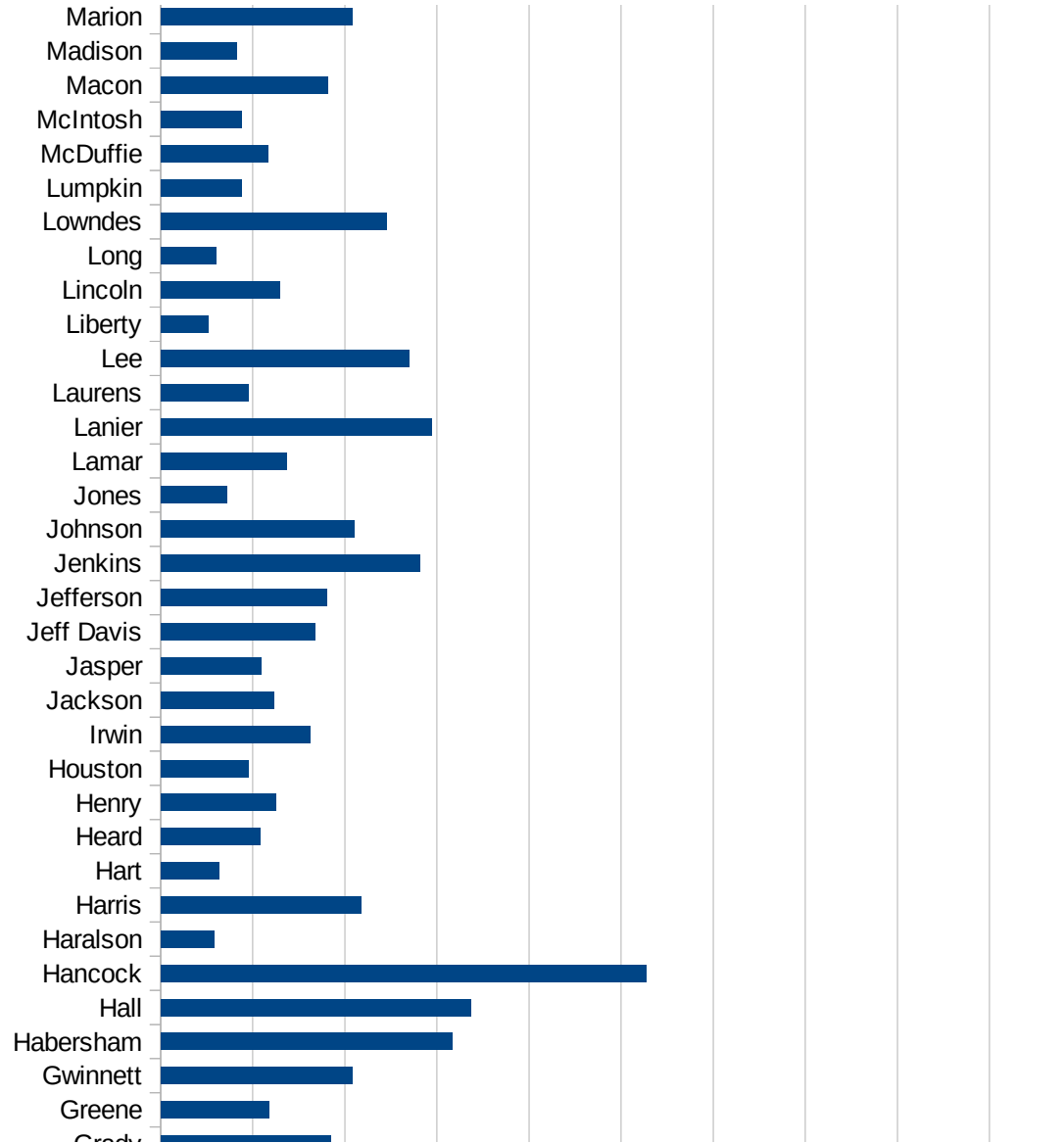
GA

13069 Coffee	1431.787065
13071 Colquitt	2414.89735
13073 Columbia	406.3749668
13075 Cook	1031.348328
13077 Coweta	532.6879833
13079 Crawford	414.0282513
13081 Crisp	1291.978231
13083 Dade	456.0581782
13085 Dawson	609.9748834
13087 Decatur	1008.466604
13089 DeKalb	912.6861391
13091 Dodge	545.7618933
13093 Dooly	1568.656063
13095 Dougherty	2182.085201
13097 Douglas	757.5809703
13099 Early	2683.712306
13101 Echols	4625
13103 Effingham	321.5951118
13105 Elbert	601.4644351
13107 Emanuel	645.6748629
13109 Evans	279.8246432
13111 Fannin	412.1090741
13113 Fayette	364.8895196
13115 Floyd	600.4472719
13117 Forsyth	398.9653948
13119 Franklin	942.5357251
13121 Fulton	823.9105469
13123 Gilmer	636.0332295
13125 Glascock	333.8898164
13127 Glynn	1363.545688
13129 Gordon	759.2961775
13131 Grady	925.3272992
13133 Greene	587.6370211
13135 Gwinnett	1039.577228



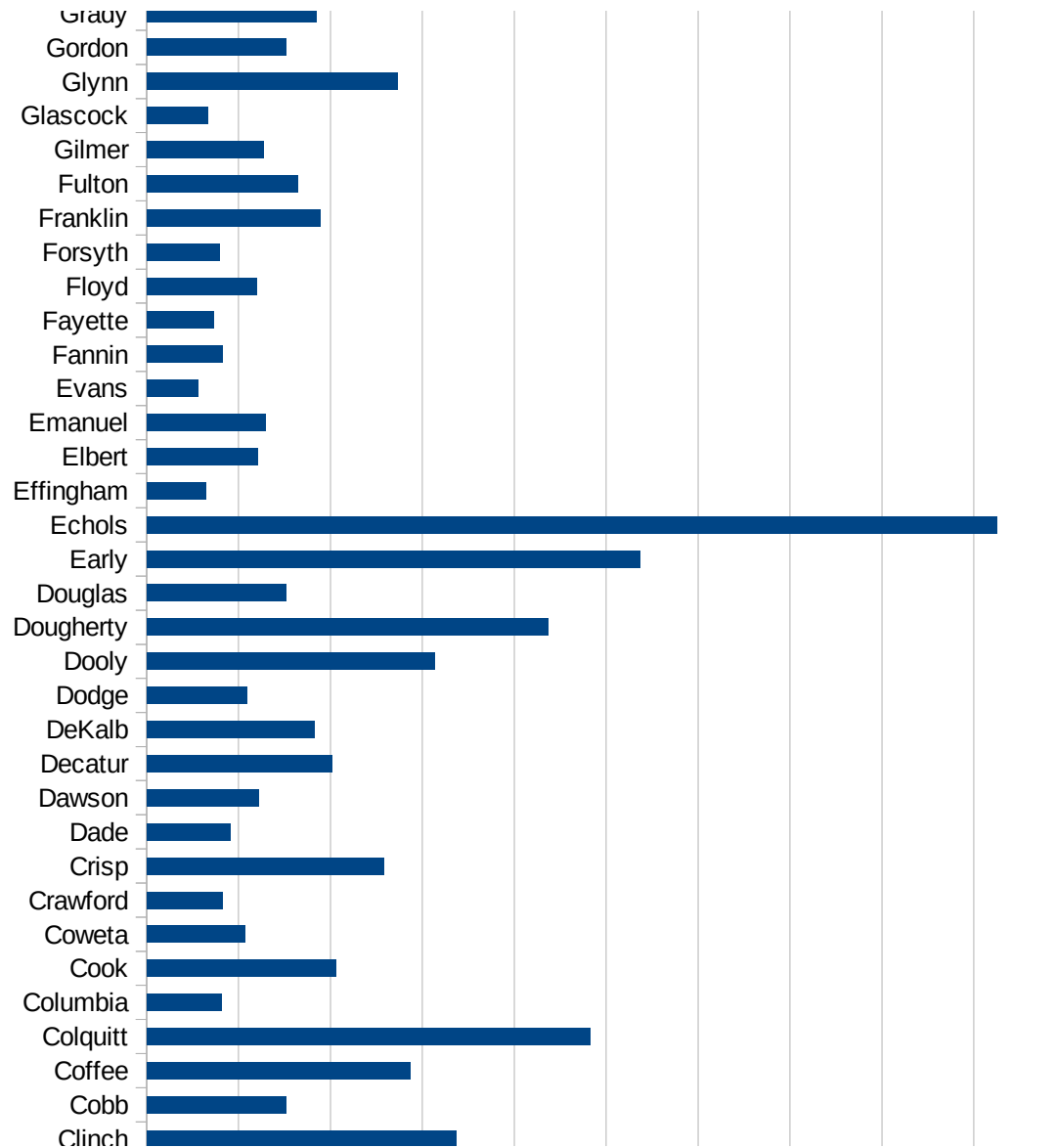
GA

13137 Habersham	1579.712699
13139 Hall	1683.914756
13141 Hancock	2635.361763
13143 Haralson	287.8136322
13145 Harris	1084.84409
13147 Hart	318.0198475
13149 Heard	538.7658894
13151 Henry	627.6604987
13153 Houston	478.5519943
13155 Irwin	808.6826984
13157 Jackson	616.2846838
13159 Jasper	548.4330484
13161 Jeff Davis	838.3791337
13163 Jefferson	900.8425146
13165 Jenkins	1405.04434
13167 Johnson	1050.679852
13169 Jones	359.9384959
13171 Lamar	684.2105263
13173 Lanier	1470.019342
13175 Laurens	475.4358162
13177 Lee	1350.624916
13179 Liberty	255.2970064
13181 Lincoln	644.3461781
13183 Long	300.0315823
13185 Lowndes	1225.058244
13187 Lumpkin	439.9939311
13189 McDuffie	580.5582648
13191 McIntosh	439.3305439
13193 Macon	905.424941
13195 Madison	411.4671164
13197 Marion	1041.791402
13199 Meriwether	1025.251566
13201 Miller	914.5269082
13205 Mitchell	2068.312906

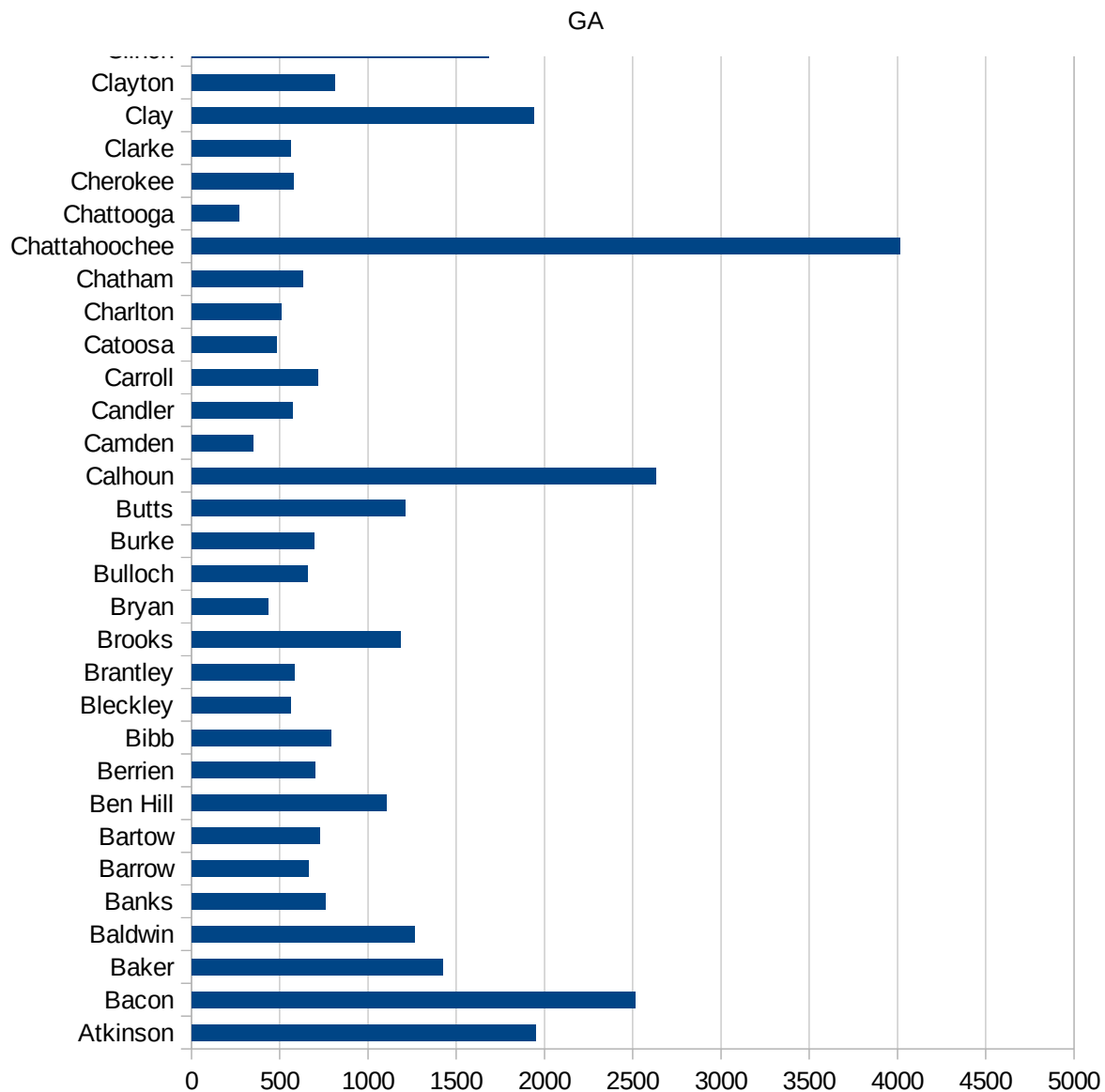


GA

13207 Monroe	719.4767442
13209 Montgomery	358.9687806
13211 Morgan	350.0769108
13213 Murray	626.2368177
13215 Muscogee	1100.638649
13217 Newton	650.8978373
13219 Oconee	465.9808515
13221 Oglethorpe	650.9897702
13223 Paulding	413.9133403
13225 Peach	432.2819357
13227 Pickens	315.822389
13229 Pierce	1026.35515
13231 Pike	552.7530321
13233 Polk	550.9771603
13235 Pulaski	487.8489475
13237 Putnam	829.9325966
13239 Quitman	789.8200965
13241 Rabun	337.9379854
13243 Randolph	2941.606908
13245 Richmond	634.5693958
13247 Rockdale	609.311875
13249 Schley	496.5622613
13251 Screven	703.1137896
13253 Seminole	613.3493686
13255 Spalding	706.505295
13257 Stephens	1006.337622
13259 Stewart	2968.220681
13261 Sumter	1930.514916
13263 Talbot	1307.397959
13265 Taliaferro	124.3781095
13267 Tattnall	622.2677327
13269 Taylor	460.2562508
13271 Telfair	793.6507937
13273 Terrell	2694.228313



13275 Thomas	1118.160547
13277 Tift	2028.542555
13279 Toombs	1019.079853
13281 Towns	421.8697266
13283 Treutlen	440.5933324
13285 Troup	2284.604621
13287 Turner	2287.664307
13289 Twiggs	354.1768442
13291 Union	324.9864589
13293 Upson	1441.922563
13295 Walker	495.6058205
13297 Walton	499.4492155
13299 Ware	1429.372197
13301 Warren	514.1877738
13303 Washington	657.3138428
13305 Wayne	345.5448202
13307 Webster	919.1880506
13309 Wheeler	698.0581292
13311 White	503.8371705
13313 Whitfield	1274.240357
13315 Wilcox	1486.609169
13317 Wilkes	769.5423248
13319 Wilkinson	907.4811864
13321 Worth	1610.916794



GA

GA

FIPS

29001
29003
29005
29007
29009
29011
29013
29015
29017
29019
29021
29023
29025
29027
29029
29031
29033
29035
29037

GA

29039
29041
29043
29045
29047
29049
29051
29053
29055
29057
29059
29061
29063
29065
29067
29069
29071
29073
29075
29077
29079
29081
29083
29085
29087
29089
29091
29093
29095
29097
29099
29101

29103

29105
29107
29109
29111
29113
29115
29117
29121
29123
29125
29127
29119
29129
29131
29133
29135
29137
29139
29141
29143
29145
29147
29149
29151
29153
29155
29157
29159
29161
29163
29165
29167
29169
29171

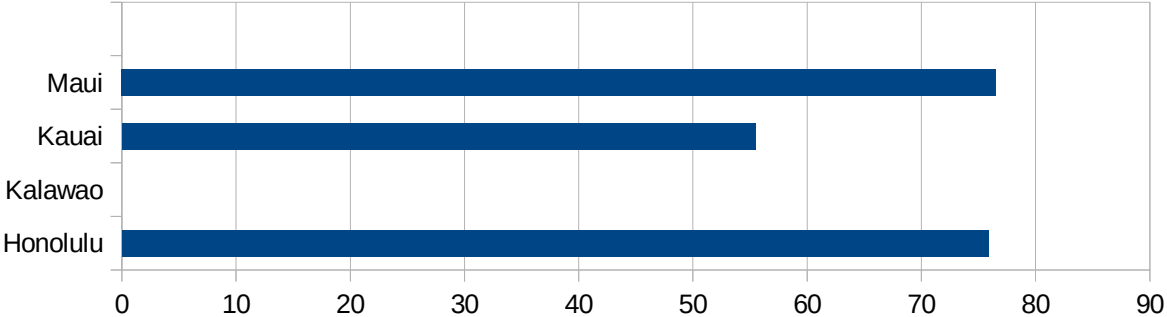
GA

29173
29175
29177
29179
29181
29195
29197
29199
29201
29203
29205
29183
29185
29187
29189
29510
29186
29207
29209
29211
29213
29215

29217
29219
29221
29223
29225
29227
29229

HI

FIPS	County	PC Infection
15001	Hawaii	46.27257032
15003	Honolulu	75.91217044
15005	Kalawao	0
15007	Kauai	55.45312132
15009	Maui	76.551819



HI

FIPS

29001
29003
29005
29007
29009
29011
29013
29015
29017
29019
29021
29023
29025
29027
29029
29031
29033
29035
29037

HI

29039
29041
29043
29045
29047
29049
29051
29053
29055
29057
29059
29061
29063
29065
29067
29069
29071
29073
29075
29077
29079
29081
29083
29085
29087
29089
29091
29093
29095
29097
29099
29101

29103

HI

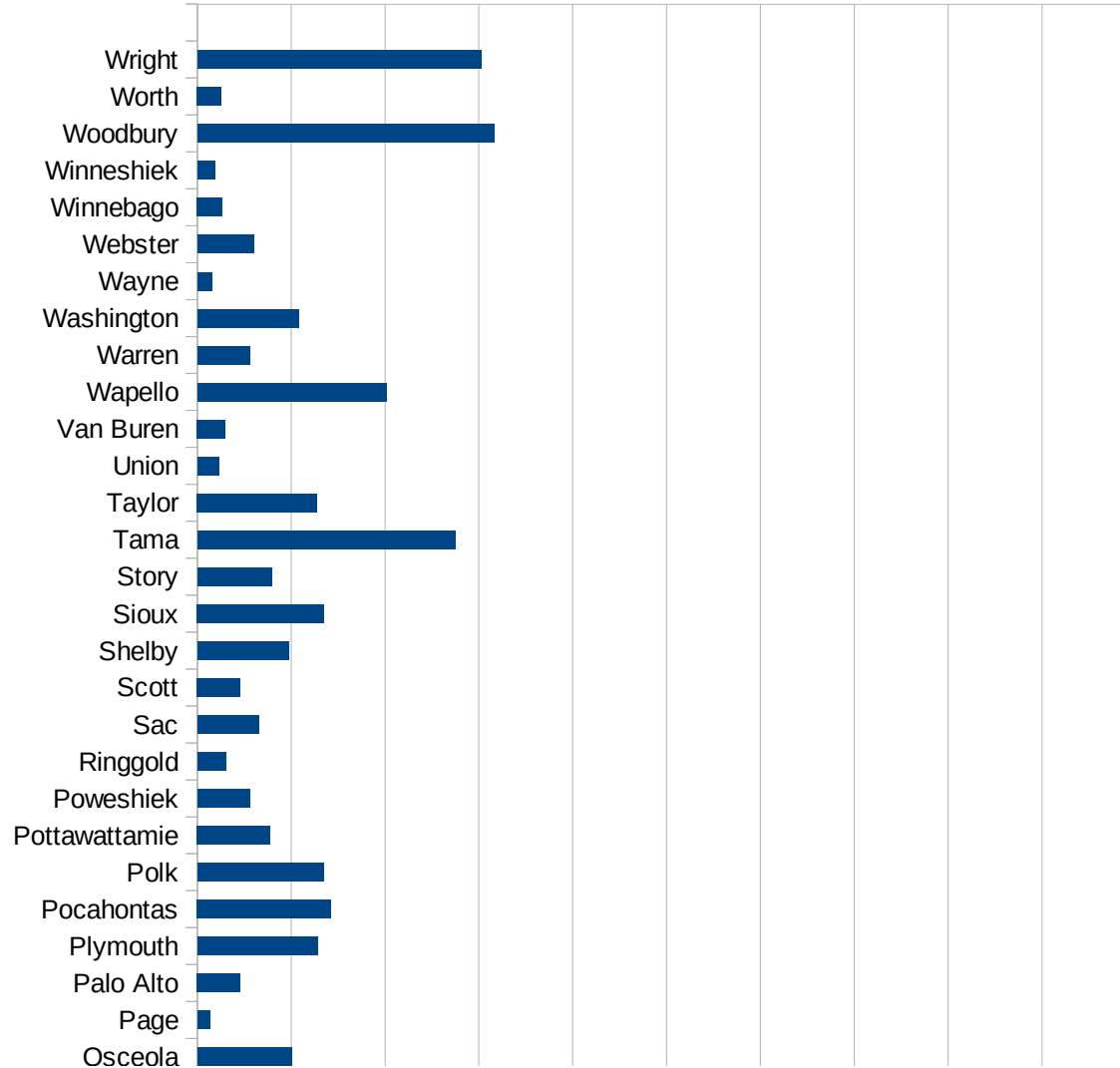
29105
29107
29109
29111
29113
29115
29117
29121
29123
29125
29127
29119
29129
29131
29133
29135
29137
29139
29141
29143
29145
29147
29149
29151
29153
29155
29157
29159
29161
29163
29165
29167
29169
29171

HI

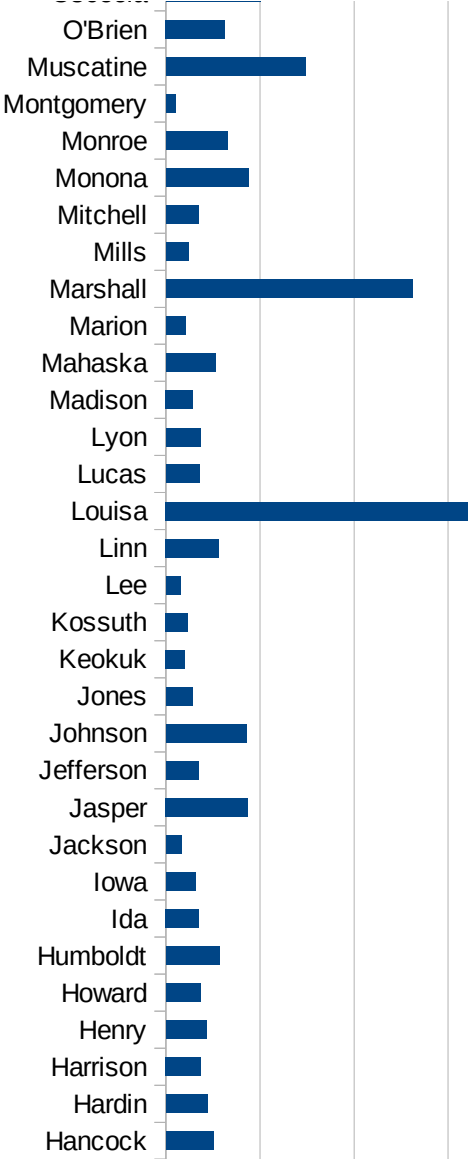
29173
29175
29177
29179
29181
29195
29197
29199
29201
29203
29205
29183
29185
29187
29189
29510
29186
29207
29209
29211
29213
29215

29217
29219
29221
29223
29225
29227
29229

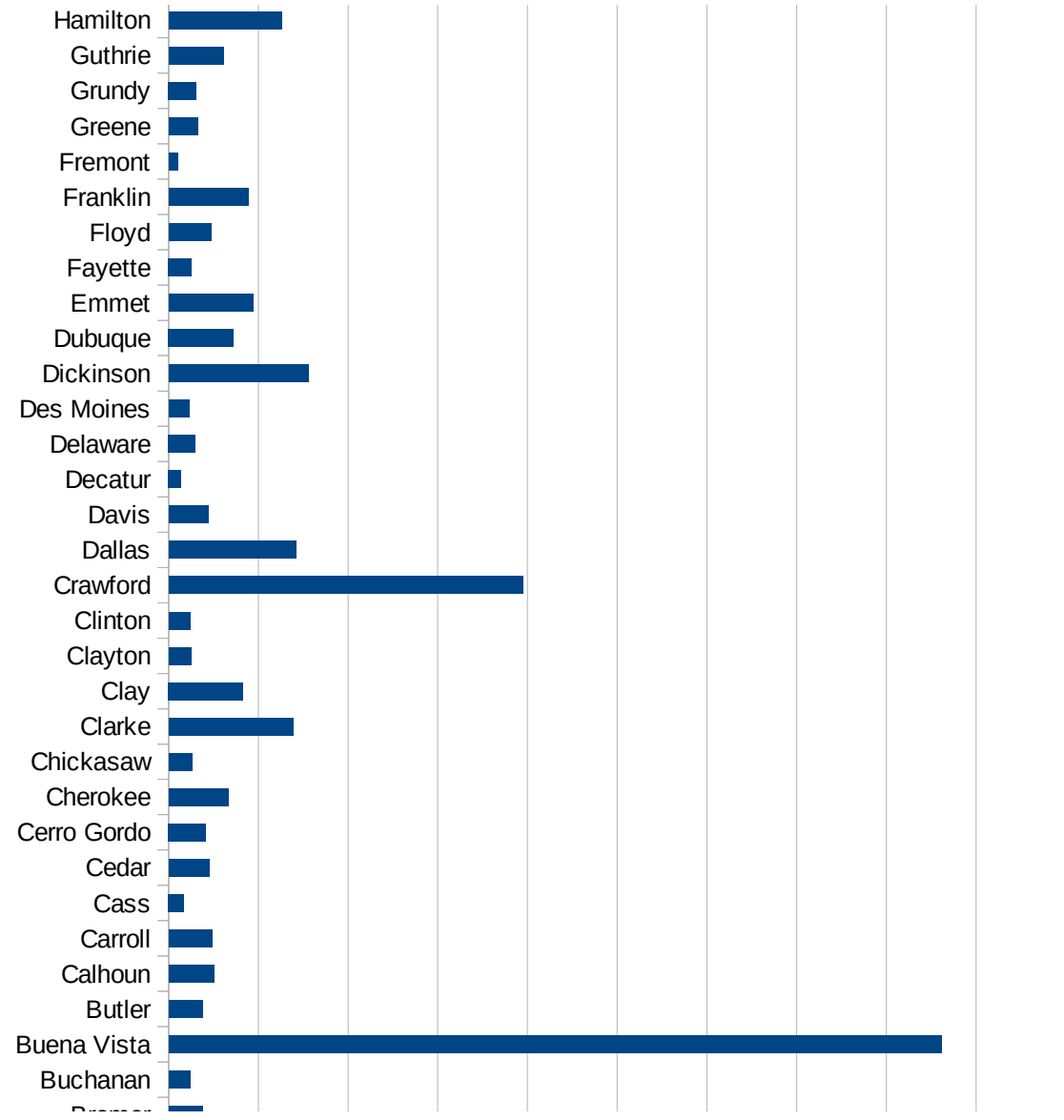
FIPS	County	PC Infection
19001	Adair	212.3743452
19003	Adams	219.478738
19005	Allamakee	925.3903991
19007	Appanoose	160.8104848
19009	Audubon	290.5920814
19011	Benton	261.290071
19013	Black Hawk	1727.237025
19015	Boone	561.7551051
19017	Bremer	376.7988135
19019	Buchanan	245.2945894
19021	Buena Vista	8614.2699
19023	Butler	378.2928675
19025	Calhoun	505.2067223
19027	Carroll	486.2558301
19029	Cass	170.1469451
19031	Cedar	450.9582864
19033	Cerro Gordo	417.379886
19035	Cherokee	662.4856461
19037	Chickasaw	259.1106653
19039	Clarke	1390.21543
19041	Clay	830.5441924
19043	Clayton	250.6265664
19045	Clinton	242.9167204
19047	Crawford	3951.5095
19049	Dallas	1420.492349
19051	Davis	443.606521
19053	Decatur	139.4169835
19055	Delaware	298.7872752
19057	Des Moines	229.9555419
19059	Dickinson	1556.579024
19061	Dubuque	721.7048341
19063	Emmet	940.2355993
19065	Fayette	254.3234995

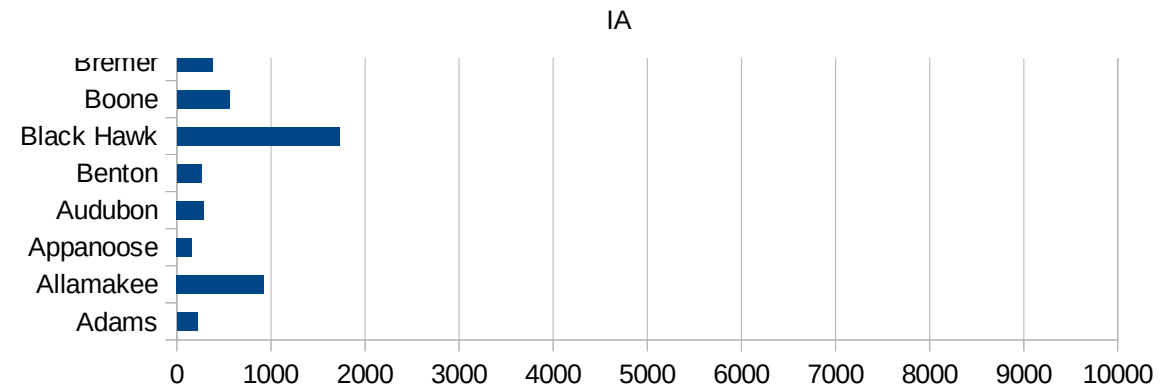


19067 Floyd	475.8581308
19069 Franklin	888.9766891
19071 Fremont	100.1001001
19073 Greene	322.9039083
19075 Grundy	308.8426528
19077 Guthrie	615.6716418
19079 Hamilton	1257.356875
19081 Hancock	504.1075429
19083 Hardin	444.6288831
19085 Harrison	374.9823122
19087 Henry	428.5643096
19089 Howard	370.0881681
19091 Humboldt	565.6227087
19093 Ida	350.8259026
19095 Iowa	315.9655536
19097 Jackson	164.6768217
19099 Jasper	872.2104073
19101 Jefferson	342.745226
19103 Johnson	854.1584028
19105 Jones	279.5989202
19107 Keokuk	205.3789731
19109 Kossuth	234.7732761
19111 Lee	158.5670239
19113 Linn	565.2718573
19115 Louisa	3232.160444
19117 Lucas	358.5887796
19119 Lyon	372.5340784
19121 Madison	289.2485691
19123 Mahaska	527.2727273
19125 Marion	209.5369234
19127 Marshall	2623.746279
19129 Mills	245.6349997
19131 Mitchell	350.0804239
19133 Monona	875.6769213



19135 Monroe	654.6854942
19137 Montgomery	99.970009
19139 Muscatine	1486.174847
19141 O'Brien	628.6127168
19143 Osceola	1009.933775
19145 Page	131.1561414
19147 Palo Alto	459.1779595
19149 Plymouth	1283.124128
19151 Pocahontas	1424.332344
19153 Polk	1350.153119
19155 Pottawattamie	776.1966365
19157 Poweshiek	561.5273544
19159 Ringgold	301.9323671
19161 Sac	658.5039613
19163 Scott	460.5183428
19165 Shelby	975.9889446
19167 Sioux	1352.086854
19169 Story	789.9699302
19171 Tama	2750.828206
19173 Taylor	1276.045873
19175 Union	226.5555466
19177 Van Buren	299.1452991
19179 Wapello	2011.077972
19181 Warren	560.1692259
19183 Washington	1083.961881
19185 Wayne	156.2255898
19187 Webster	603.6882873
19189 Winnebago	266.2103061
19191 Winneshiek	189.7248989
19193 Woodbury	3160.748593
19195 Worth	254.9309003
19197 Wright	3026.004728





FIPS

- 29001
- 29003
- 29005
- 29007
- 29009
- 29011
- 29013
- 29015
- 29017
- 29019
- 29021
- 29023
- 29025
- 29027
- 29029
- 29031
- 29033
- 29035
- 29037

IA

29039
29041
29043
29045
29047
29049
29051
29053
29055
29057
29059
29061
29063
29065
29067
29069
29071
29073
29075
29077
29079
29081
29083
29085
29087
29089
29091
29093
29095
29097
29099
29101

29103

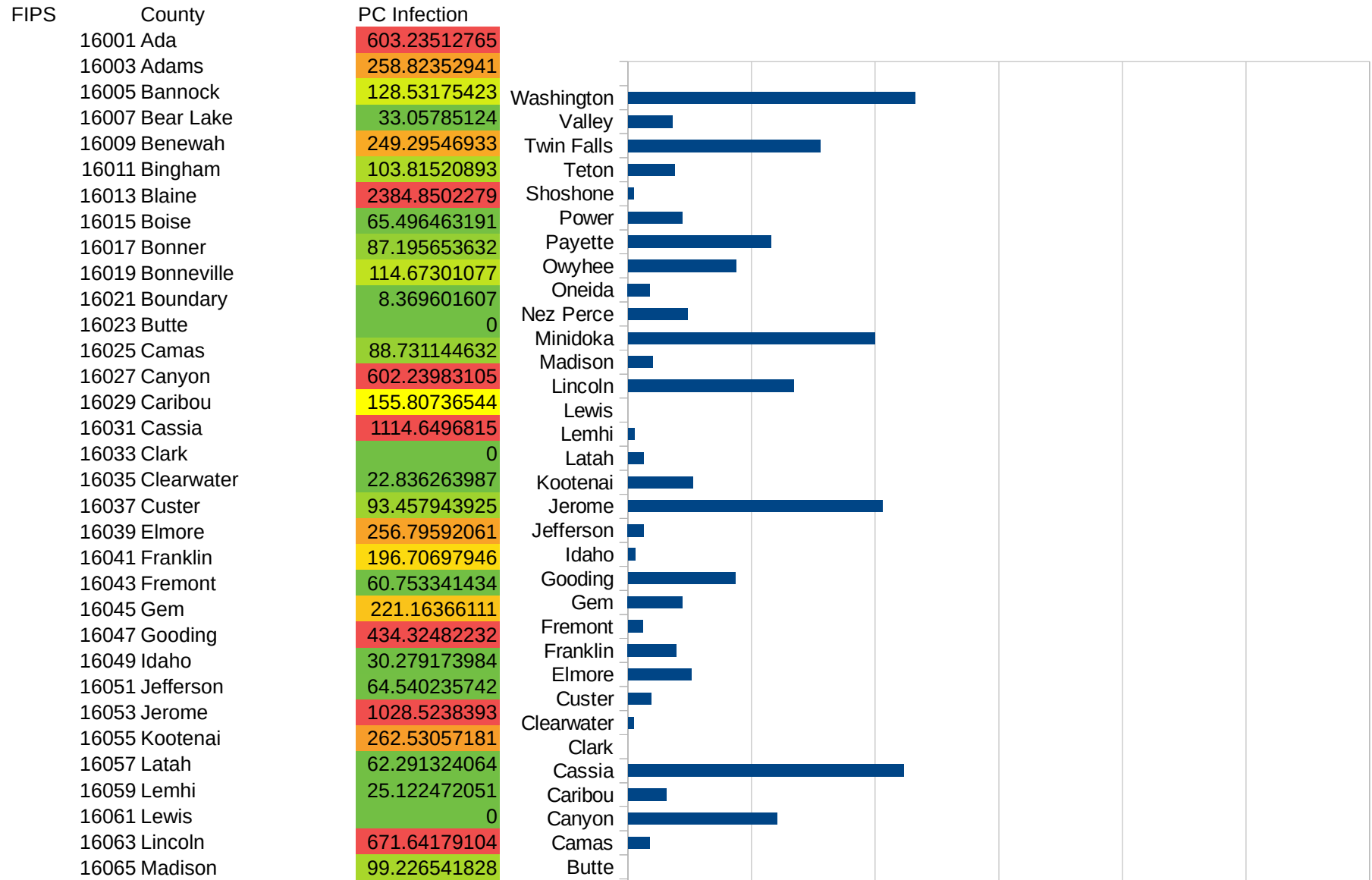
29105
29107
29109
29111
29113
29115
29117
29121
29123
29125
29127
29119
29129
29131
29133
29135
29137
29139
29141
29143
29145
29147
29149
29151
29153
29155
29157
29159
29161
29163
29165
29167
29169
29171

IA

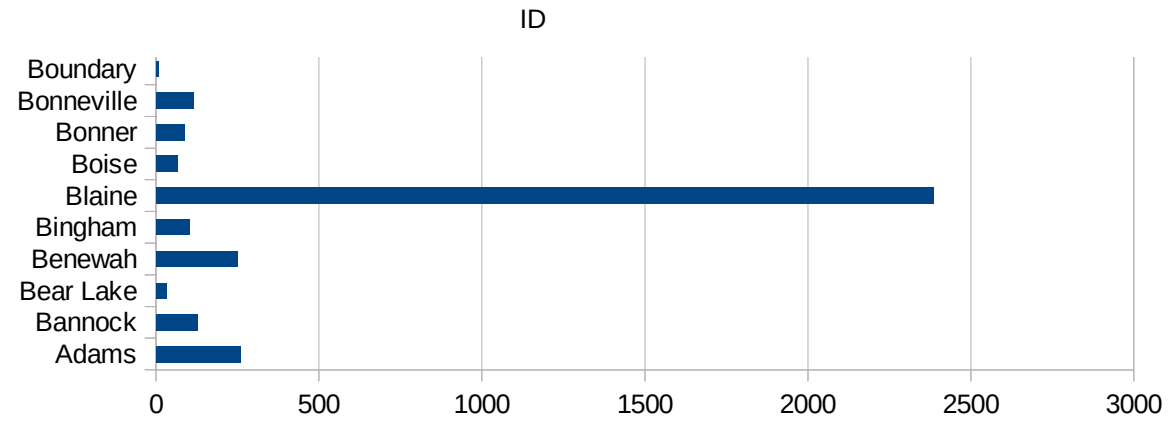
29173
29175
29177
29179
29181
29195
29197
29199
29201
29203
29205
29183
29185
29187
29189
29510
29186
29207
29209
29211
29213
29215

29217
29219
29221
29223
29225
29227
29229

ID



16067 Minidoka	998.79951981
16069 Nez Perce	242.52623243
16071 Oneida	89.126559715
16073 Owyhee	436.15838536
16075 Payette	577.47017112
16077 Power	218.84654995
16079 Shoshone	23.444826508
16081 Teton	189.00343643
16083 Twin Falls	777.17498635
16085 Valley	181.14301241
16087 Washington	1161.3030214



ID

FIPS

29001
29003
29005
29007
29009
29011
29013
29015
29017
29019
29021
29023
29025
29027
29029
29031
29033
29035
29037

ID

29039
29041
29043
29045
29047
29049
29051
29053
29055
29057
29059
29061
29063
29065
29067
29069
29071
29073
29075
29077
29079
29081
29083
29085
29087
29089
29091
29093
29095
29097
29099
29101

29103

ID

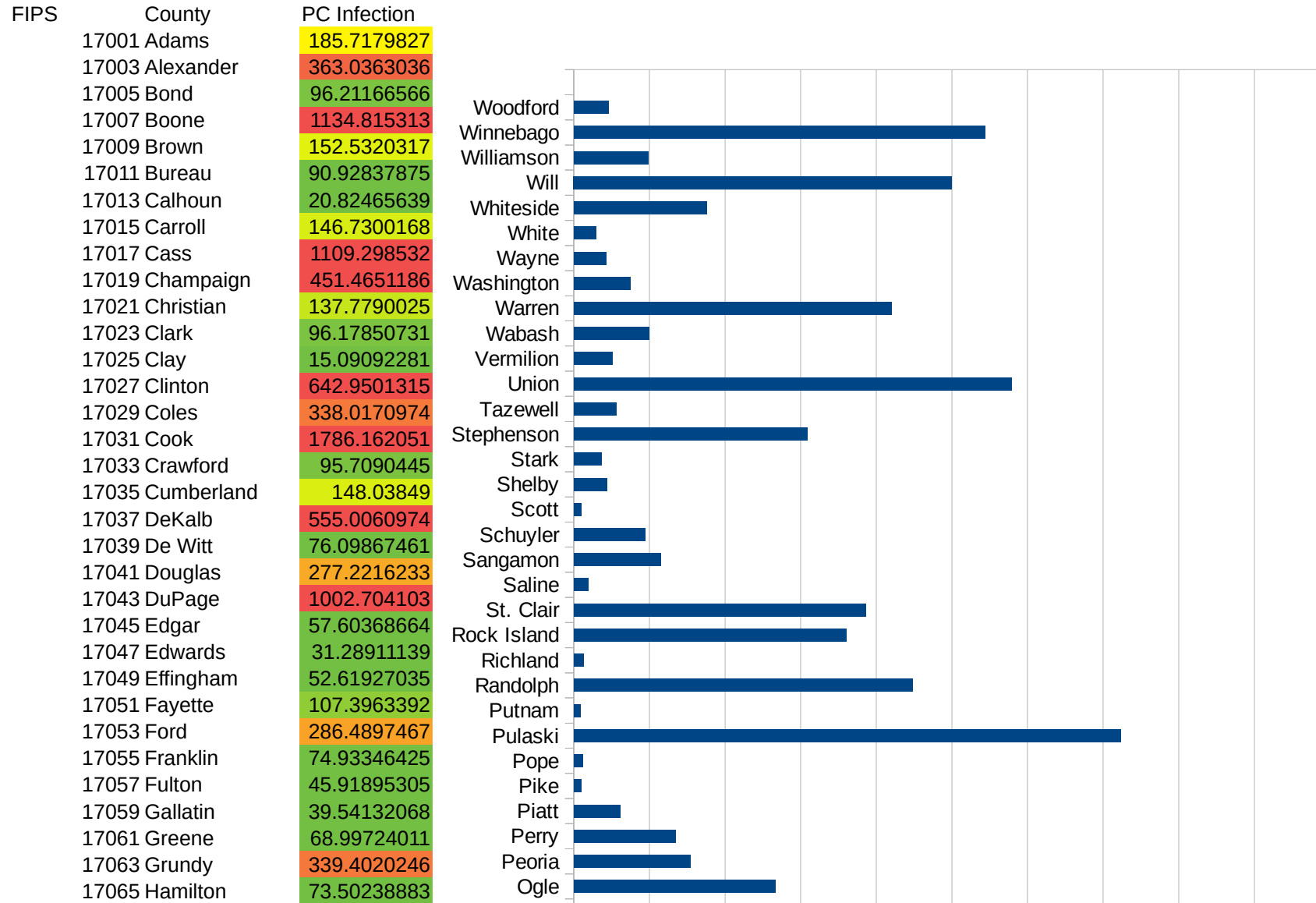
29105
29107
29109
29111
29113
29115
29117
29121
29123
29125
29127
29119
29129
29131
29133
29135
29137
29139
29141
29143
29145
29147
29149
29151
29153
29155
29157
29159
29161
29163
29165
29167
29169
29171

ID

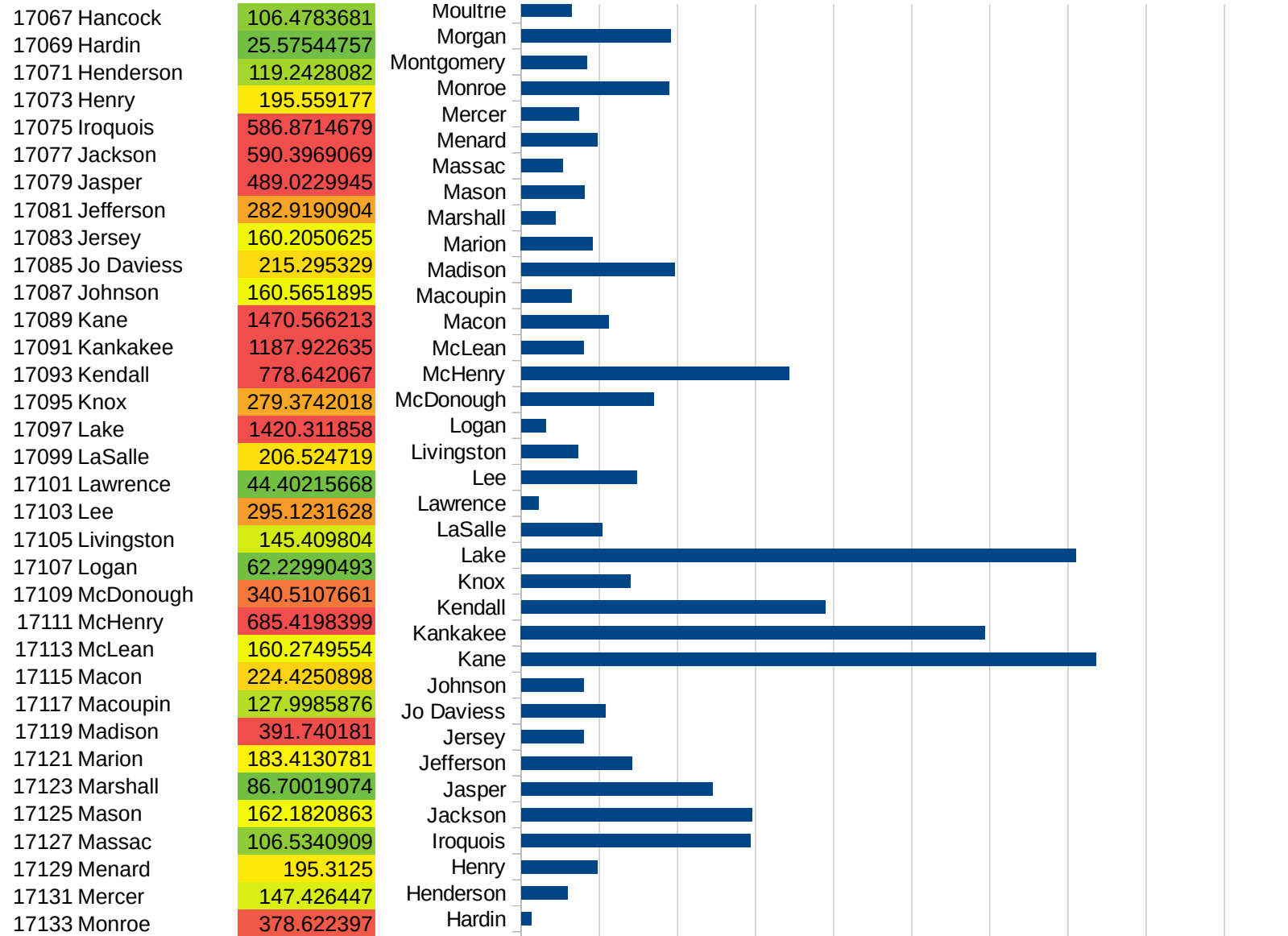
29173
29175
29177
29179
29181
29195
29197
29199
29201
29203
29205
29183
29185
29187
29189
29510
29186
29207
29209
29211
29213
29215

29217
29219
29221
29223
29225
29227
29229

IL

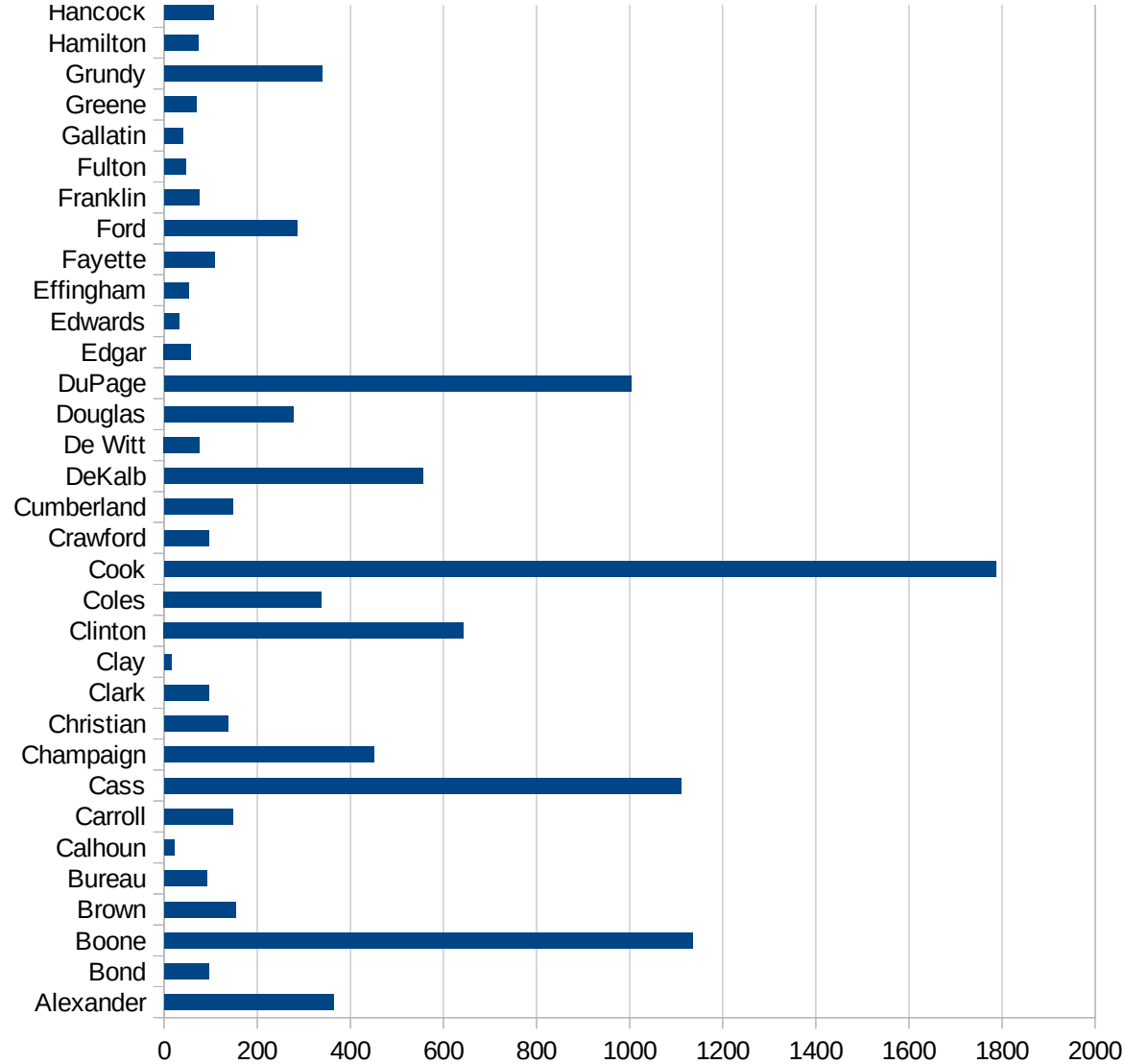


IL



IL

17135 Montgomery	167.8262998
17137 Morgan	382.623028
17139 Moultrie	129.1023986
17141 Ogle	532.1760305
17143 Peoria	307.8268861
17145 Perry	269.1980731
17147 Piatt	121.980971
17149 Pike	19.21721863
17151 Pope	23.74169041
17153 Pulaski	1446.091891
17155 Putnam	17.42160279
17157 Randolph	897.0285928
17159 Richland	25.37588023
17161 Rock Island	719.976024
17163 St. Clair	772.6222808
17165 Saline	37.64745252
17167 Sangamon	230.3581301
17169 Schuyler	188.2148545
17171 Scott	20.30044661
17173 Shelby	87.39248425
17175 Stark	73.70554634
17177 Stephenson	616.7184323
17179 Tazewell	113.3546944
17181 Union	1157.888486
17183 Vermilion	101.554566
17185 Wabash	199.1514417
17187 Warren	839.5960545
17189 Washington	150.0535906
17191 Wayne	85.72128337
17193 White	58.54372484
17195 Whiteside	350.5554956
17197 Will	999.9855556
17199 Williamson	196.8503937
17201 Winnebago	1088.069952



17203 Woodford

90.99654213

IL

IL

FIPS

29001
29003
29005
29007
29009
29011
29013
29015
29017
29019
29021
29023
29025
29027
29029
29031
29033
29035
29037

IL

29039
29041
29043
29045
29047
29049
29051
29053
29055
29057
29059
29061
29063
29065
29067
29069
29071
29073
29075
29077
29079
29081
29083
29085
29087
29089
29091
29093
29095
29097
29099
29101

29103

IL

29105
29107
29109
29111
29113
29115
29117
29121
29123
29125
29127
29119
29129
29131
29133
29135
29137
29139
29141
29143
29145
29147
29149
29151
29153
29155
29157
29159
29161
29163
29165
29167
29169
29171

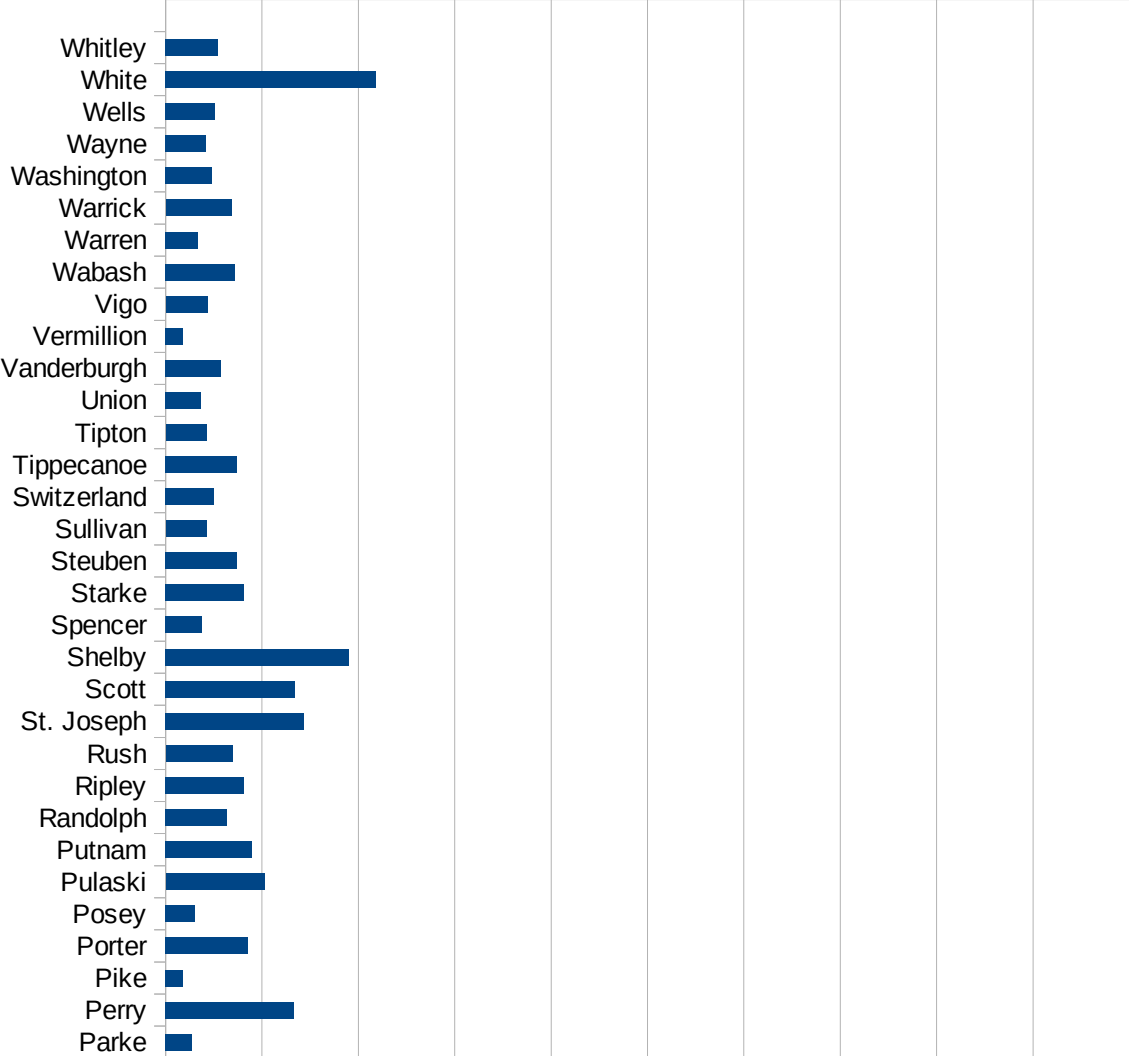
IL

29173
29175
29177
29179
29181
29195
29197
29199
29201
29203
29205
29183
29185
29187
29189
29510
29186
29207
29209
29211
29213
29215

29217
29219
29221
29223
29225
29227
29229

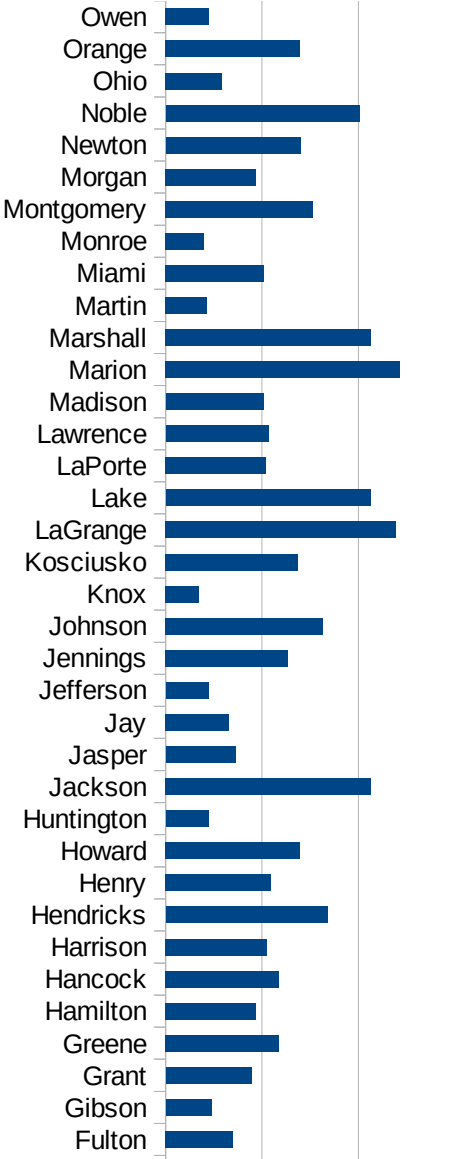
IN

FIPS	County	PC Infection
18001	Adams	140.3075542
18003	Allen	735.8445828
18005	Bartholomew	706.9230119
18007	Benton	554.720906
18009	Blackford	310.1424979
18011	Boone	659.711339
18013	Brown	256.0063017
18015	Carroll	546.5295374
18017	Cass	4315.636938
18019	Clark	554.7034765
18021	Clay	229.2701567
18023	Clinton	896.124031
18025	Crawford	303.087706
18027	Daviess	431.4115908
18029	Dearborn	476.1136217
18031	Decatur	933.0447115
18033	DeKalb	374.7744413
18035	Delaware	385.1113512
18037	Dubois	641.3720193
18039	Elkhart	1598.073555
18041	Fayette	429.5569922
18043	Floyd	487.2655276
18045	Fountain	189.5908507
18047	Franklin	545.39057
18049	Fulton	348.3973721
18051	Gibson	239.1486309
18053	Grant	445.8869207
18055	Greene	587.3898644
18057	Hamilton	470.1804984
18059	Hancock	586.7637621
18061	Harrison	527.8810409
18063	Hendricks	840.074487
18065	Henry	544.8405875

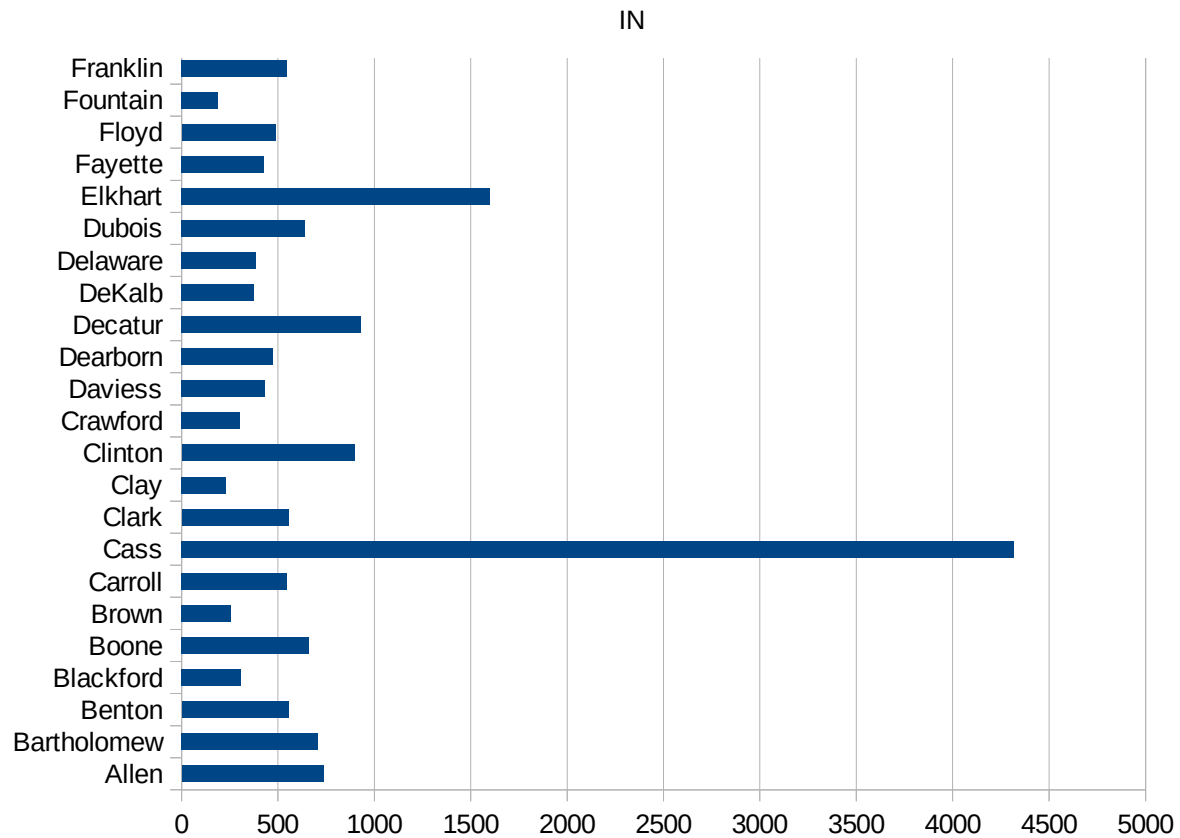


IN

18067 Howard	698.1035864
18069 Huntington	223.5099338
18071 Jackson	1065.493868
18073 Jasper	362.6011387
18075 Jay	327.4898863
18077 Jefferson	223.5469449
18079 Jennings	637.4271124
18081 Johnson	818.0508881
18083 Knox	173.4652392
18085 Kosciusko	688.1427707
18087 LaGrange	1195.016527
18089 Lake	1062.321046
18091 LaPorte	520.8759443
18093 Lawrence	534.2909696
18095 Madison	507.5554801
18097 Marion	1217.593514
18099 Marshall	1063.829787
18101 Martin	215.3273955
18103 Miami	511.7102932
18105 Monroe	200.112989
18107 Montgomery	766.7031763
18109 Morgan	469.2224314
18111 Newton	699.4504318
18113 Noble	1005.638307
18115 Ohio	290.8966461
18117 Orange	697.8295449
18119 Owen	225.4737347
18121 Parke	135.877592
18123 Perry	664.851848
18125 Pike	88.638195
18127 Porter	429.2604691
18129 Posey	152.7016445
18131 Pulaski	513.2729168
18133 Putnam	447.3384685



18135 Randolph	317.8946521
18137 Ripley	406.6893384
18139 Rush	348.0765768
18141 St. Joseph	717.5805385
18143 Scott	670.0728704
18145 Shelby	953.0643823
18147 Spencer	186.9434742
18149 Starke	405.4937868
18151 Steuben	372.983288
18153 Sullivan	212.6631223
18155 Switzerland	251.9361762
18157 Tippecanoe	370.3742075
18159 Tipton	211.5282919
18161 Union	184.7378144
18163 Vanderburgh	288.4392233
18165 Vermillion	90.44511919
18167 Vigo	217.9054998
18169 Wabash	358.056266
18171 Warren	169.4299891
18173 Warrick	342.0333403
18175 Washington	239.7738253
18177 Wayne	209.2938607
18179 Wells	255.2648373
18181 White	1089.794058
18183 Whitley	270.000587



IN

FIPS

29001
29003
29005
29007
29009
29011
29013
29015
29017
29019
29021
29023
29025
29027
29029
29031
29033
29035
29037

IN

29039
29041
29043
29045
29047
29049
29051
29053
29055
29057
29059
29061
29063
29065
29067
29069
29071
29073
29075
29077
29079
29081
29083
29085
29087
29089
29091
29093
29095
29097
29099
29101

29103

IN

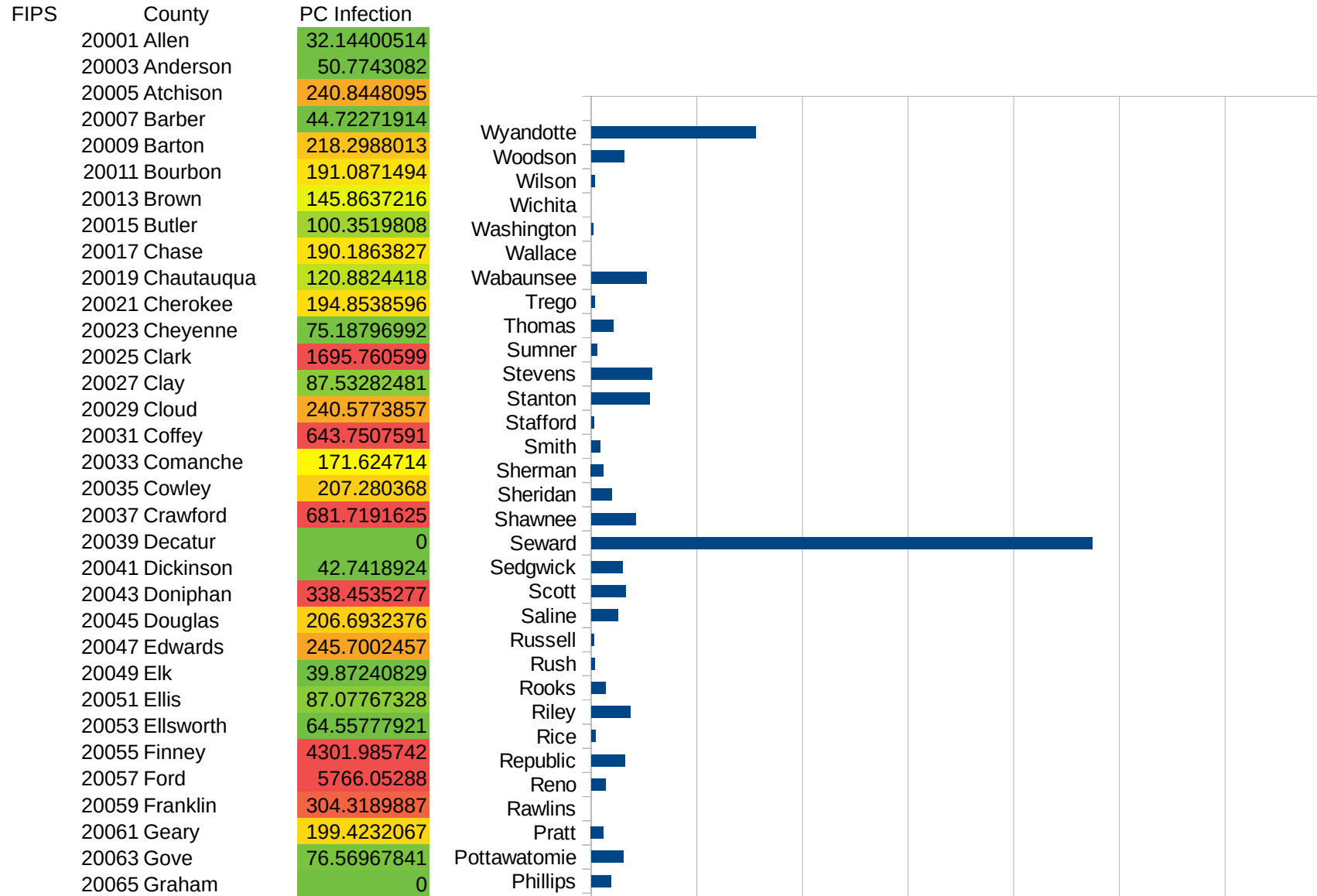
29105
29107
29109
29111
29113
29115
29117
29121
29123
29125
29127
29119
29129
29131
29133
29135
29137
29139
29141
29143
29145
29147
29149
29151
29153
29155
29157
29159
29161
29163
29165
29167
29169
29171

IN

29173
29175
29177
29179
29181
29195
29197
29199
29201
29203
29205
29183
29185
29187
29189
29510
29186
29207
29209
29211
29213
29215

29217
29219
29221
29223
29225
29227
29229

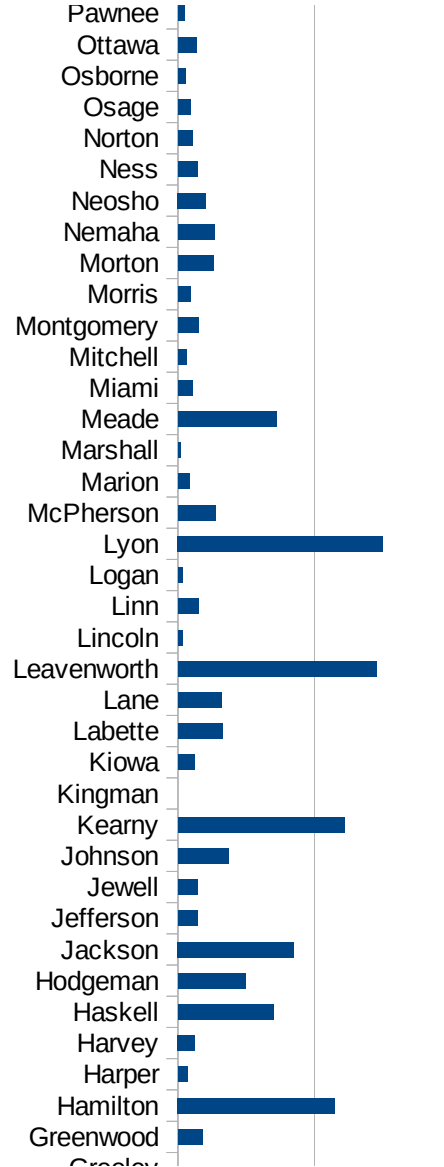
KS



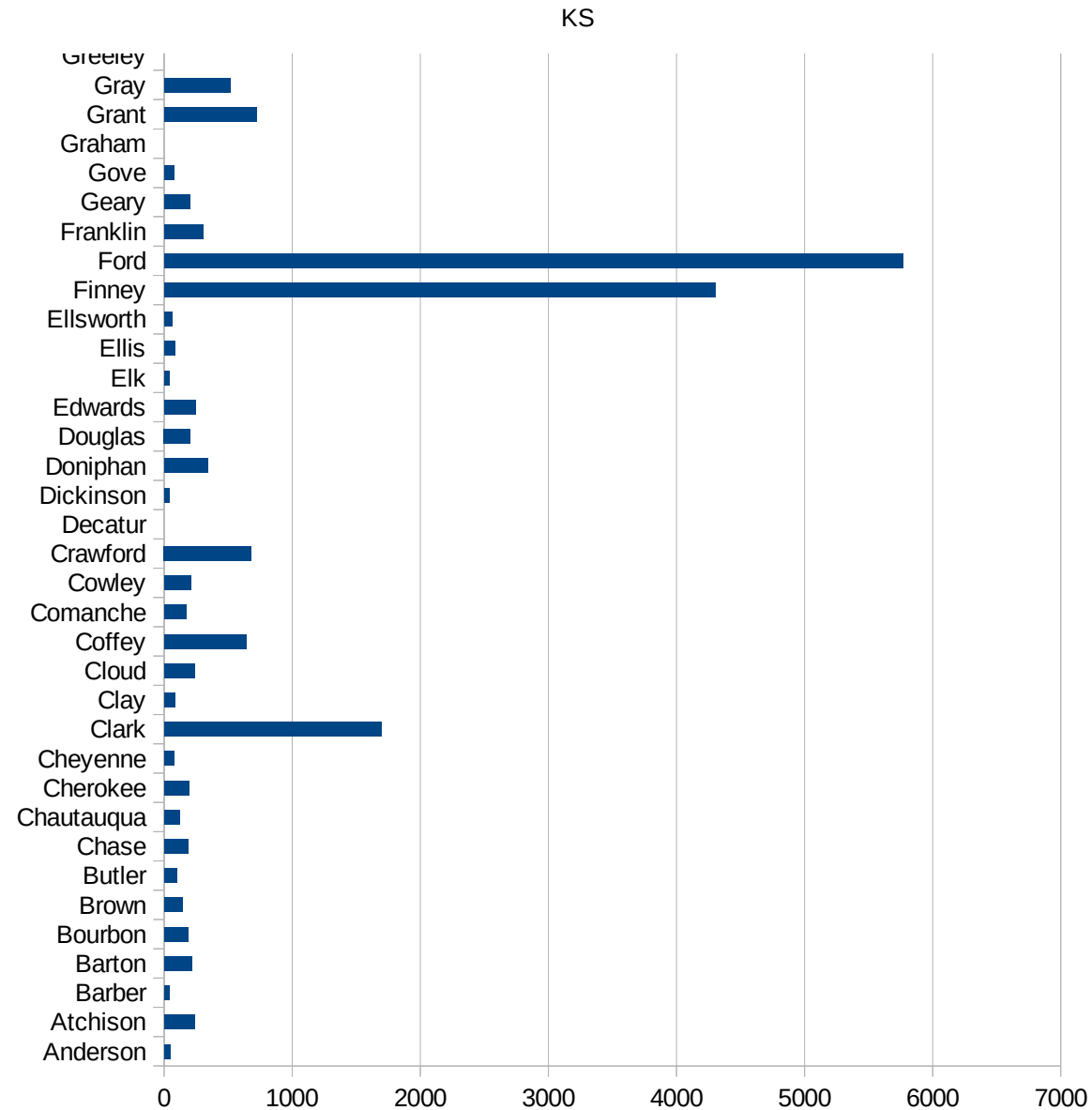
This work is licensed under the Creative Commons Attribution-NoDerivatives 4.0 International License. To view a copy of this license, visit <http://creativecommons.org/licenses/by-nd/4.0/>.

KS

20067 Grant	722.4645583
20069 Gray	513.8405437
20071 Greeley	0
20073 Greenwood	181.6680429
20075 Hamilton	1150.747986
20077 Harper	72.64802034
20079 Harvey	125.6942414
20081 Haskell	700.525394
20083 Hodgeman	495.049505
20085 Jackson	850.9036145
20087 Jefferson	142.2924901
20089 Jewell	140.7954945
20091 Johnson	369.00369
20093 Kearny	1217.347198
20095 Kingman	0
20097 Kiowa	119.2368839
20099 Labette	325.5860549
20101 Lane	320.5128205
20103 Leavenworth	1451.716
20105 Lincoln	33.07972213
20107 Linn	153.8461538
20109 Logan	35.16174402
20111 Lyon	1502.724062
20113 McPherson	276.8335845
20115 Marion	83.68200837
20117 Marshall	20.57189879
20119 Meade	723.5890014
20121 Miami	103.9192399
20123 Mitchell	65.04065041
20125 Montgomery	149.4396015
20127 Morris	90.56330375
20129 Morton	262.4671916
20131 Nemaha	265.8788774
20133 Neosho	206.883581



20135 Ness	140.8450704
20137 Norton	110.4972376
20139 Osage	94.09698262
20141 Osborne	57.55395683
20143 Ottawa	137.8834885
20145 Pawnee	45.71776897
20147 Phillips	188.0759827
20149 Pottawatomie	304.8152572
20151 Pratt	117.2957987
20153 Rawlins	0
20155 Reno	133.1365692
20157 Republic	321.6123499
20159 Rice	41.96831392
20161 Riley	370.4055466
20163 Rooks	139.6369439
20165 Rush	32.33107016
20167 Russell	28.95613146
20169 Saline	257.3482105
20171 Scott	326.7306514
20173 Sedgwick	299.8401502
20175 Seward	4742.883379
20177 Shawnee	420.8474414
20179 Sheridan	197.394394
20181 Sherman	118.6641804
20183 Smith	83.26394671
20185 Stafford	23.93489708
20187 Stanton	553.5983895
20189 Stevens	575.6431013
20191 Sumner	56.53157071
20193 Thomas	207.4957852
20195 Trego	35.8037952
20197 Wabaunsee	521.8147558
20199 Wallace	0
20201 Washington	18.4501845



KS

20203 Wichita	0
20205 Wilson	34.6220427
20207 Woodson	314.1690229
20209 Wyandotte	1555.128112

KS

FIPS

29001
29003
29005
29007
29009
29011
29013
29015
29017
29019
29021
29023
29025
29027
29029
29031
29033
29035
29037

KS

29039
29041
29043
29045
29047
29049
29051
29053
29055
29057
29059
29061
29063
29065
29067
29069
29071
29073
29075
29077
29079
29081
29083
29085
29087
29089
29091
29093
29095
29097
29099
29101

29103

KS

29105
29107
29109
29111
29113
29115
29117
29121
29123
29125
29127
29119
29129
29131
29133
29135
29137
29139
29141
29143
29145
29147
29149
29151
29153
29155
29157
29159
29161
29163
29165
29167
29169
29171

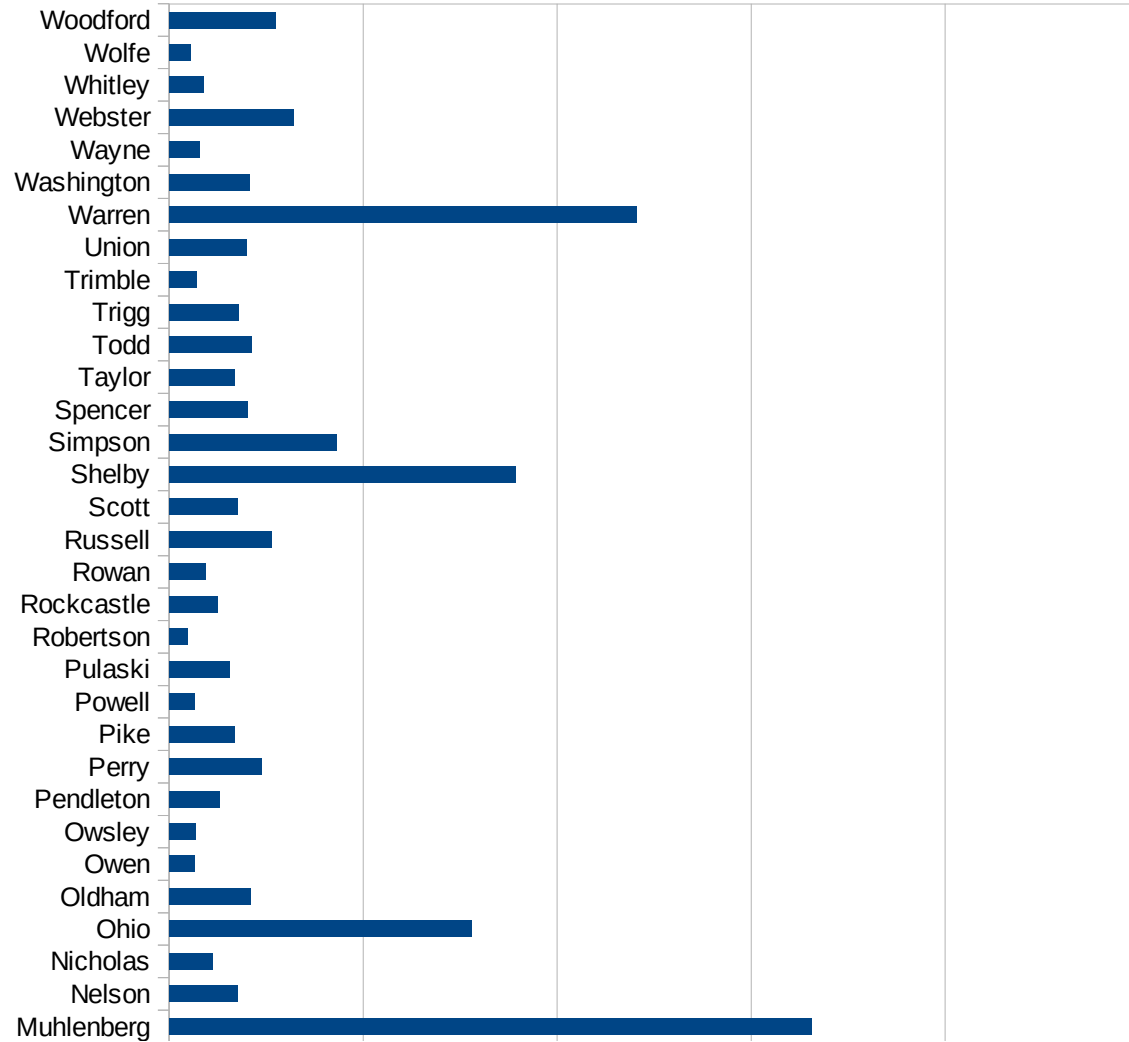
KS

29173
29175
29177
29179
29181
29195
29197
29199
29201
29203
29205
29183
29185
29187
29189
29510
29186
29207
29209
29211
29213
29215

29217
29219
29221
29223
29225
29227
29229

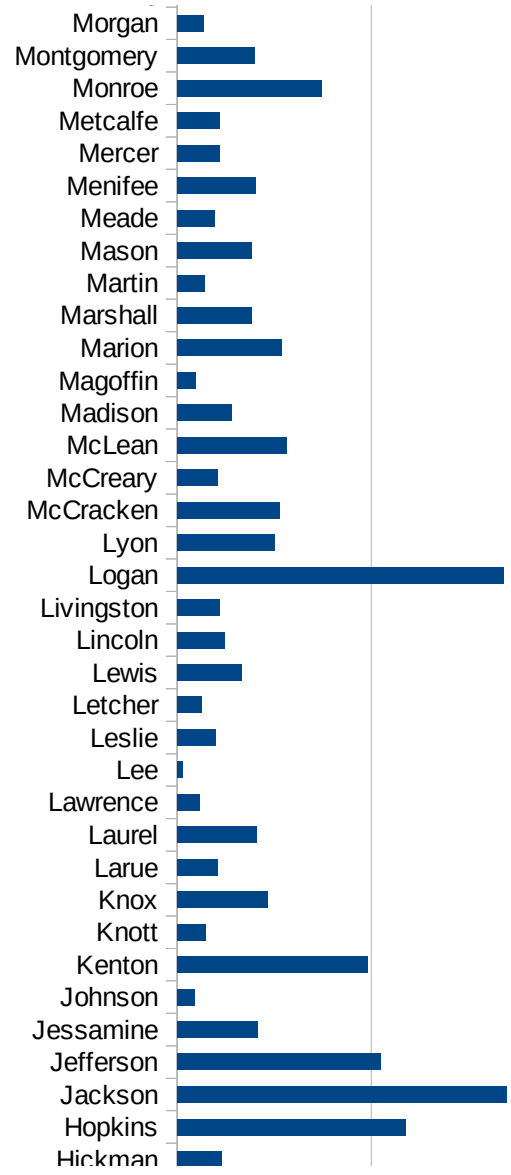
KY

FIPS	County	PC Infection
21001	Adair	655.7377049
21003	Allen	809.5824259
21005	Anderson	127.9618762
21007	Ballard	175.460584
21009	Barren	208.2578776
21011	Bath	145.360575
21013	Bell	48.92920321
21015	Boone	467.5632731
21017	Bourbon	168.4502576
21019	Boyd	141.8289585
21021	Boyle	132.8903654
21023	Bracken	206.3357204
21025	Breathitt	70.72135785
21027	Breckinridge	122.6211497
21029	Bullitt	189.9616376
21031	Butler	2012.214219
21033	Caldwell	117.9709005
21035	Calloway	219.75214
21037	Campbell	289.8488492
21039	Carlisle	104.7998323
21041	Carroll	391.1707181
21043	Carter	107.3914976
21045	Casey	132.1752266
21047	Christian	293.0055392
21049	Clark	273.1109824
21051	Clay	338.2243223
21053	Clinton	48.99078973
21055	Crittenden	100.9534492
21057	Cumberland	90.10361916
21059	Daviess	447.0644089
21061	Edmonson	611.0477432
21063	Elliott	39.9573788
21065	Estill	28.17298211



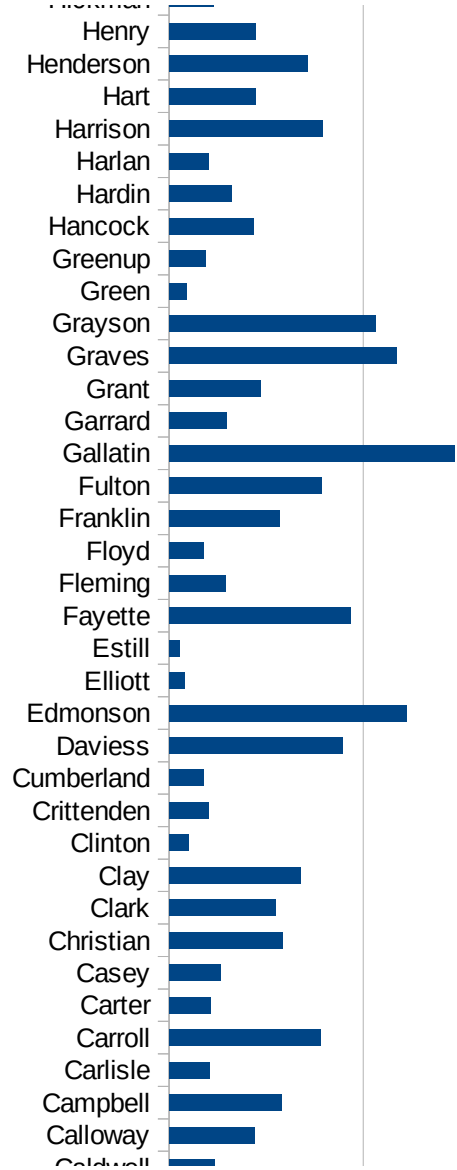
KY

21067 Fayette	466.366051
21069 Fleming	145.5099778
21071 Floyd	89.27325987
21073 Franklin	283.3808915
21075 Fulton	392.1568627
21077 Gallatin	735.9601449
21079 Garrard	148.0637813
21081 Grant	234.8632618
21083 Graves	586.8638958
21085 Grayson	531.8946849
21087 Green	45.25296407
21089 Greenup	93.56924124
21091 Hancock	216.9445079
21093 Hardin	160.3900105
21095 Harlan	102.2378735
21097 Harrison	394.0781766
21099 Hart	222.1516979
21101 Henderson	357.5267048
21103 Henry	223.5191854
21105 Hickman	113.0965845
21107 Hopkins	588.000355
21109 Jackson	848.0880821
21111 Jefferson	523.5445811
21113 Jessamine	205.8605341
21115 Johnson	44.67077638
21117 Kenton	490.2108388
21119 Knott	72.72246463
21121 Knox	233.1970355
21123 Larue	104.8437828
21125 Laurel	204.3877433
21127 Lawrence	57.79975596
21129 Lee	14.21868335
21131 Leslie	98.5901607
21133 Letcher	63.92985981

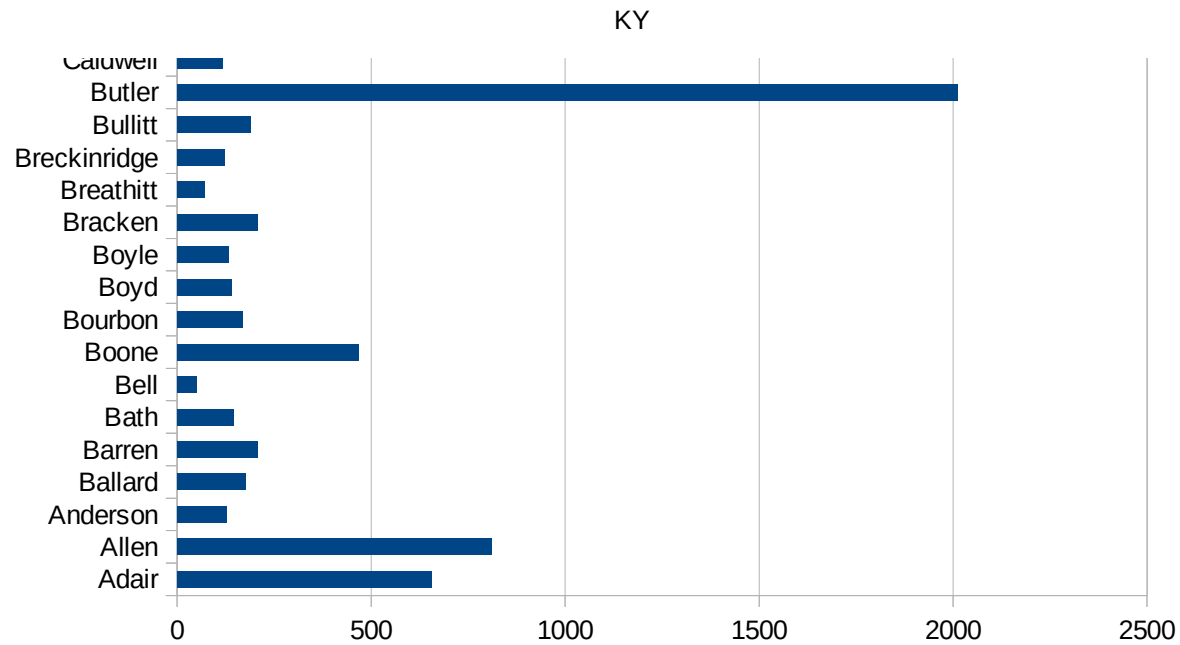


KY

21135 Lewis	165.9500641
21137 Lincoln	121.7334848
21139 Livingston	108.2016879
21141 Logan	841.0834043
21143 Lyon	249.7190661
21145 McCracken	263.2142748
21147 McCreary	103.4007353
21149 McLean	281.0203199
21151 Madison	140.7413823
21153 Magoffin	48.53583563
21155 Marion	267.9859823
21157 Marshall	192.3631817
21159 Martin	70.65265389
21161 Mason	192.4198251
21163 Meade	97.51001219
21165 Menifee	201.5191443
21167 Mercer	110.223202
21169 Metcalfe	109.670987
21171 Monroe	373.203956
21173 Montgomery	198.5604368
21175 Morgan	67.44098913
21177 Muhlenberg	1657.243127
21179 Nelson	176.6591786
21181 Nicholas	111.6382919
21183 Ohio	780.5040063
21185 Oldham	209.1168948
21187 Owen	64.33823529
21189 Owsley	67.08407871
21191 Pendleton	130.7729369
21193 Perry	237.6207267
21195 Pike	169.5147426
21197 Powell	64.29834432
21199 Pulaski	154.7436671
21201 Robertson	46.83840749



21203 Rockcastle	125.3731343
21205 Rowan	93.56059065
21207 Russell	263.7337972
21209 Scott	176.6879049
21211 Shelby	892.4522857
21213 Simpson	431.7556263
21215 Spencer	202.192189
21217 Taylor	168.3040432
21219 Todd	211.1932418
21221 Trigg	177.5592433
21223 Trimble	70.46388726
21225 Union	199.9310583
21227 Warren	1205.966602
21229 Washington	206.8851374
21231 Wayne	78.17080321
21233 Webster	320.3416978
21235 Whitley	88.29534794
21237 Wolfe	55.73359342
21239 Woodford	275.1290845



KY

FIPS

29001
29003
29005
29007
29009
29011
29013
29015
29017
29019
29021
29023
29025
29027
29029
29031
29033
29035
29037

KY

29039
29041
29043
29045
29047
29049
29051
29053
29055
29057
29059
29061
29063
29065
29067
29069
29071
29073
29075
29077
29079
29081
29083
29085
29087
29089
29091
29093
29095
29097
29099
29101

29103

KY

29105
29107
29109
29111
29113
29115
29117
29121
29123
29125
29127
29119
29129
29131
29133
29135
29137
29139
29141
29143
29145
29147
29149
29151
29153
29155
29157
29159
29161
29163
29165
29167
29169
29171

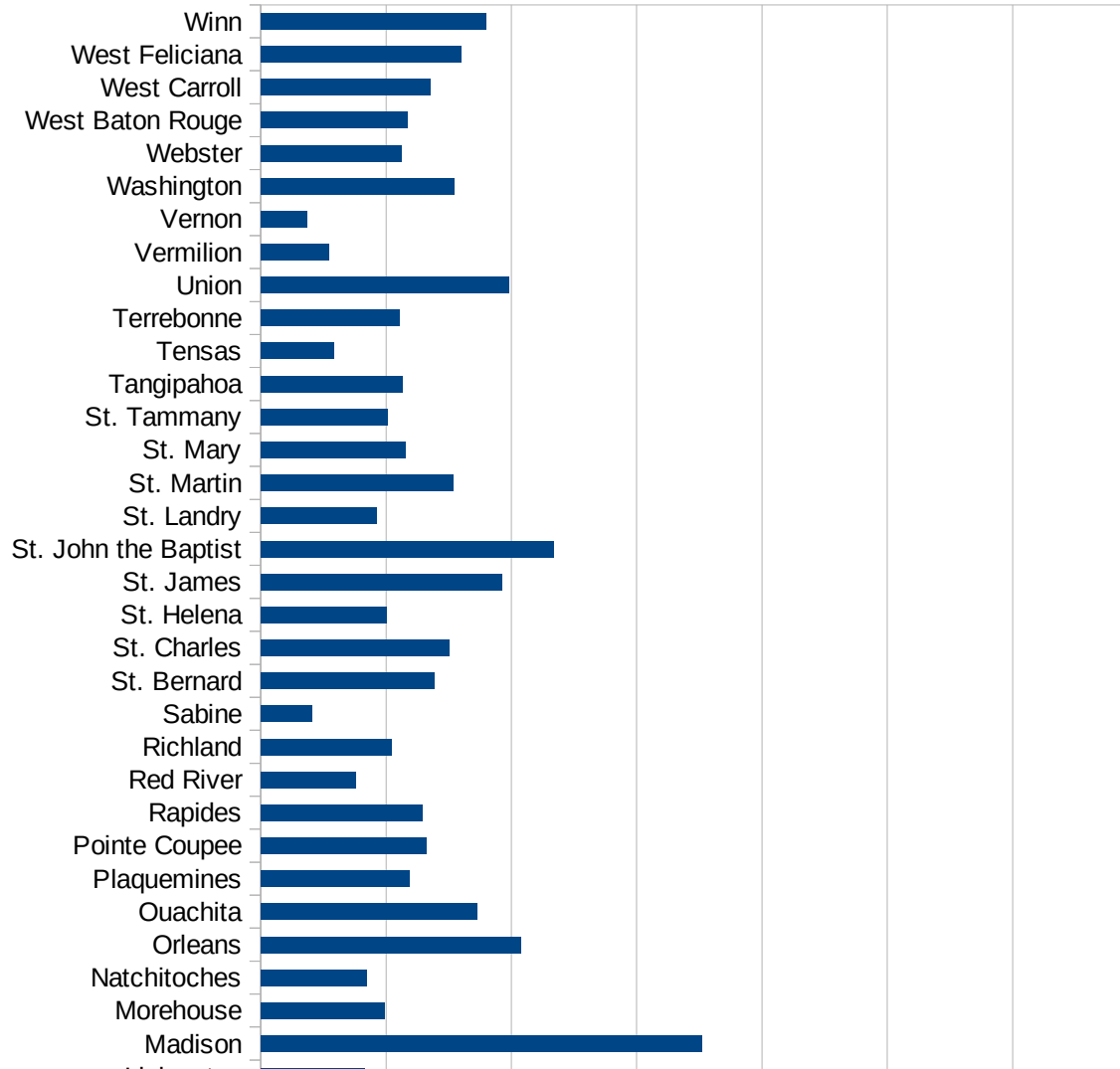
KY

29173
29175
29177
29179
29181
29195
29197
29199
29201
29203
29205
29183
29185
29187
29189
29510
29186
29207
29209
29211
29213
29215

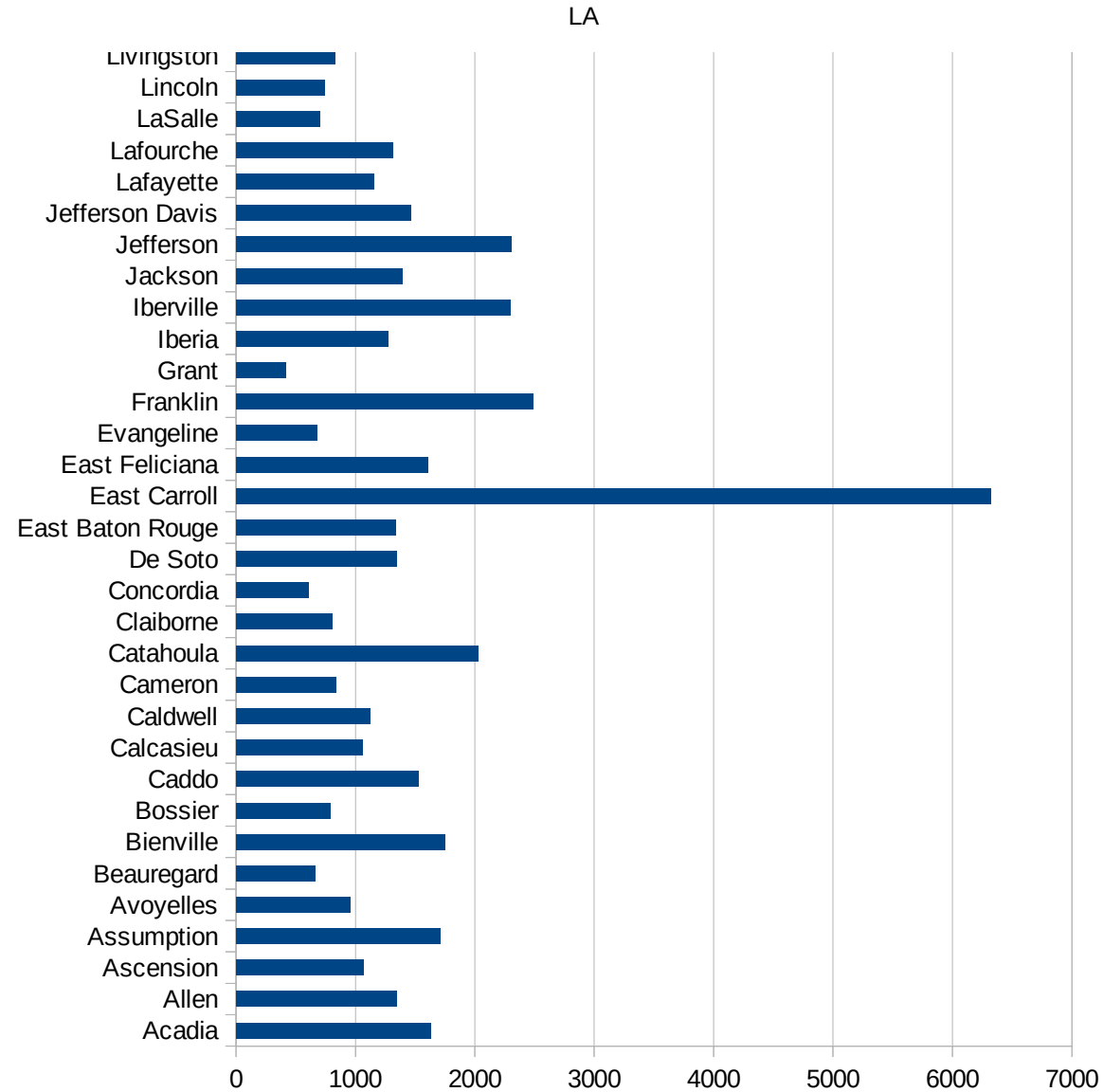
29217
29219
29221
29223
29225
29227
29229

LA

FIPS	County	PC Infection
22001	Acadia	1633.703168
22003	Allen	1343.4876
22005	Ascension	1067.601386
22007	Assumption	1708.520179
22009	Avoyelles	953.9815135
22011	Beauregard	663.0338496
22013	Bienville	1750.82657
22015	Bossier	791.7600346
22017	Caddo	1525.592577
22019	Calcasieu	1060.006302
22021	Caldwell	1124.497992
22023	Cameron	832.3765786
22025	Catahoula	2029.558701
22027	Claiborne	802.8098344
22029	Concordia	602.902105
22031	De Soto	1344.948243
22033	East Baton Rouge	1332.105698
22035	East Carroll	6323.717493
22037	East Feliciana	1605.801606
22039	Evangeline	681.7570194
22041	Franklin	2485.612225
22043	Grant	418.1122676
22045	Iberia	1271.479116
22047	Iberville	2298.21827
22049	Jackson	1389.762294
22051	Jefferson	2309.406038
22053	Jefferson Davis	1459.69223
22055	Lafayette	1153.29802
22057	Lafourche	1308.668399
22059	LaSalle	697.1911242
22061	Lincoln	741.5882702
22063	Livingston	828.2760251
22065	Madison	3521.189858



22067 Morehouse	984.3294748
22069 Natchitoches	845.8573683
22071 Orleans	2073.369718
22073 Ouachita	1726.49296
22075 Plaquemines	1187.526698
22077 Pointe Coupee	1317.228806
22079 Rapides	1285.213155
22081 Red River	754.9840746
22083 Richland	1044.968304
22085 Sabine	407.7896138
22087 St. Bernard	1382.675885
22089 St. Charles	1505.323474
22091 St. Helena	1003.702982
22093 St. James	1920.425916
22095 St. John the Baptist	2341.144868
22097 St. Landry	921.8984099
22099 St. Martin	1536.711363
22101 St. Mary	1157.230683
22103 St. Tammany	1013.13001
22105 Tangipahoa	1130.986642
22107 Tensas	582.6983416
22109 Terrebonne	1106.097045
22111 Union	1983.878191
22113 Vermilion	544.8771519
22115 Vernon	366.3528449
22117 Washington	1545.661414
22119 Webster	1118.614362
22121 West Baton Rouge	1169.258713
22123 West Carroll	1356.765616
22125 West Feliciana	1597.67141
22127 Winn	1797.085043



LA

FIPS

29001
29003
29005
29007
29009
29011
29013
29015
29017
29019
29021
29023
29025
29027
29029
29031
29033
29035
29037

LA

29039
29041
29043
29045
29047
29049
29051
29053
29055
29057
29059
29061
29063
29065
29067
29069
29071
29073
29075
29077
29079
29081
29083
29085
29087
29089
29091
29093
29095
29097
29099
29101

29103

LA

29105
29107
29109
29111
29113
29115
29117
29121
29123
29125
29127
29119
29129
29131
29133
29135
29137
29139
29141
29143
29145
29147
29149
29151
29153
29155
29157
29159
29161
29163
29165
29167
29169
29171

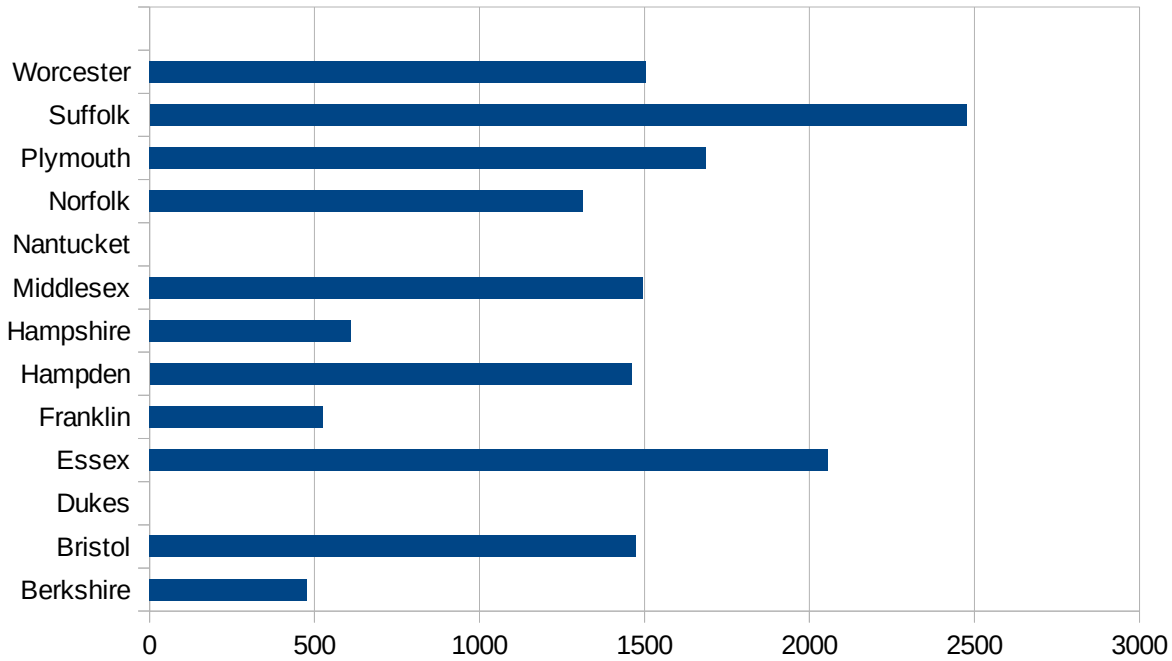
LA

29173
29175
29177
29179
29181
29195
29197
29199
29201
29203
29205
29183
29185
29187
29189
29510
29186
29207
29209
29211
29213
29215

29217
29219
29221
29223
29225
29227
29229

MA

FIPS	County	PC Infection
25001	Barnstable	729.5713007
25003	Berkshire	476.4618356
25005	Bristol	1475.297063
25007	Dukes	0
25009	Essex	2055.808094
25011	Franklin	525.6260305
25013	Hampden	1460.440556
25015	Hampshire	610.4552075
25017	Middlesex	1495.806688
25019	Nantucket	0
25021	Norfolk	1314.595655
25023	Plymouth	1686.828839
25025	Suffolk	2475.682934
25027	Worcester	1504.382919



MA

FIPS

29001
29003
29005
29007
29009
29011
29013
29015
29017
29019
29021
29023
29025
29027
29029
29031
29033
29035
29037

MA

29039
29041
29043
29045
29047
29049
29051
29053
29055
29057
29059
29061
29063
29065
29067
29069
29071
29073
29075
29077
29079
29081
29083
29085
29087
29089
29091
29093
29095
29097
29099
29101

29103

MA

29105
29107
29109
29111
29113
29115
29117
29121
29123
29125
29127
29119
29129
29131
29133
29135
29137
29139
29141
29143
29145
29147
29149
29151
29153
29155
29157
29159
29161
29163
29165
29167
29169
29171

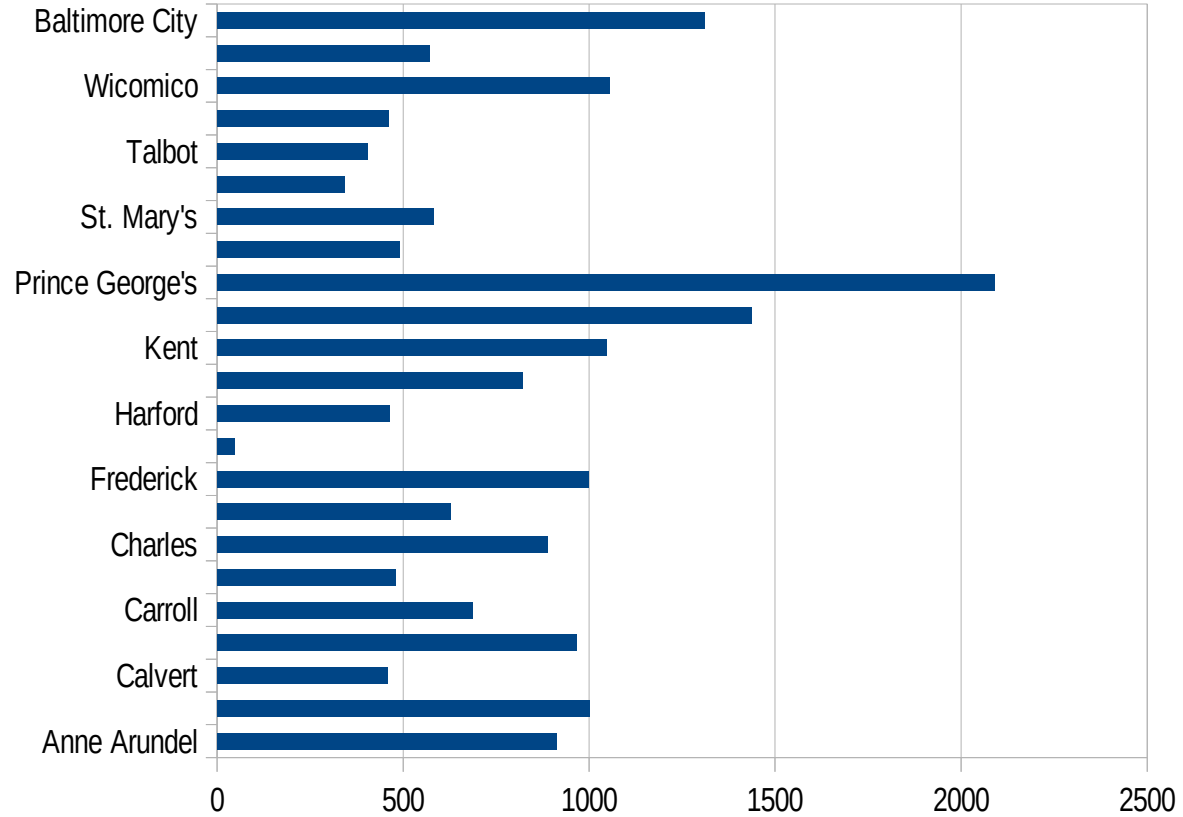
MA

29173
29175
29177
29179
29181
29195
29197
29199
29201
29203
29205
29183
29185
29187
29189
29510
29186
29207
29209
29211
29213
29215

29217
29219
29221
29223
29225
29227
29229

MD

FIPS	County	PC Infection
24001	Allegany	295.8788306
24003	Anne Arundel	913.3189012
24005	Baltimore	1000.08329
24009	Calvert	457.5937741
24011	Caroline	966.8508287
24013	Carroll	687.5300572
24015	Cecil	480.4232393
24017	Charles	889.7667536
24019	Dorchester	628.1642603
24021	Frederick	998.2475904
24023	Garrett	48.00603504
24025	Harford	464.6474192
24027	Howard	820.2453001
24029	Kent	1047.309498
24031	Montgomery	1437.343181
24033	Prince George's	2089.28108
24035	Queen Anne's	491.5325068
24037	St. Mary's	580.4871121
24039	Somerset	342.7458617
24041	Talbot	405.7563298
24043	Washington	461.1531479
24045	Wicomico	1054.314647
24047	Worcester	571.1749609
24510	Baltimore City	1310.716272



MD

FIPS

29001
29003
29005
29007
29009
29011
29013
29015
29017
29019
29021
29023
29025
29027
29029
29031
29033
29035
29037

MD

29039
29041
29043
29045
29047
29049
29051
29053
29055
29057
29059
29061
29063
29065
29067
29069
29071
29073
29075
29077
29079
29081
29083
29085
29087
29089
29091
29093
29095
29097
29099
29101

29103

MD

29105
29107
29109
29111
29113
29115
29117
29121
29123
29125
29127
29119
29129
29131
29133
29135
29137
29139
29141
29143
29145
29147
29149
29151
29153
29155
29157
29159
29161
29163
29165
29167
29169
29171

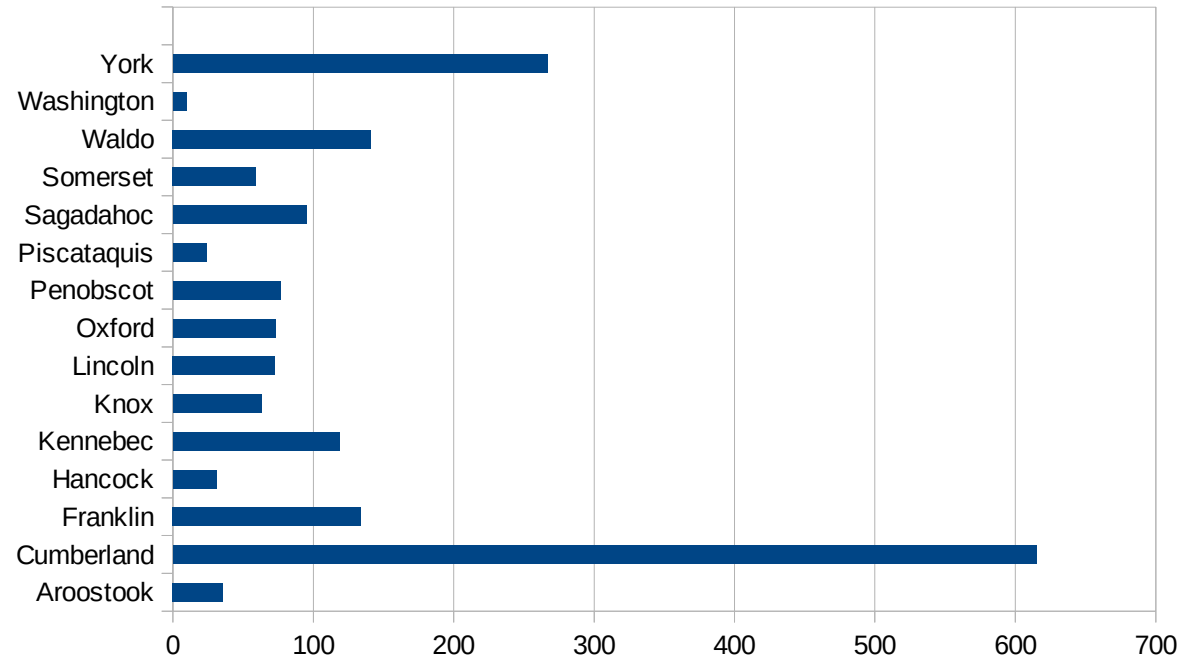
MD

29173
29175
29177
29179
29181
29195
29197
29199
29201
29203
29205
29183
29185
29187
29189
29510
29186
29207
29209
29211
29213
29215

29217
29219
29221
29223
29225
29227
29229

ME

FIPS	County	PC Infection
23001	Androscoggin	460.6283491
23003	Aroostook	35.76164861
23005	Cumberland	614.8720691
23007	Franklin	133.7926882
23009	Hancock	31.01567204
23011	Kennebec	118.7716553
23013	Knox	62.85987277
23015	Lincoln	72.797158
23017	Oxford	72.89388733
23019	Penobscot	76.77238312
23021	Piscataquis	23.80952381
23023	Sagadahoc	95.41449178
23025	Somerset	59.29791271
23027	Waldo	141.0792563
23029	Washington	9.526833916
23031	York	266.6938209



ME

FIPS

29001
29003
29005
29007
29009
29011
29013
29015
29017
29019
29021
29023
29025
29027
29029
29031
29033
29035
29037

ME

29039
29041
29043
29045
29047
29049
29051
29053
29055
29057
29059
29061
29063
29065
29067
29069
29071
29073
29075
29077
29079
29081
29083
29085
29087
29089
29091
29093
29095
29097
29099
29101

29103

ME

29105
29107
29109
29111
29113
29115
29117
29121
29123
29125
29127
29119
29129
29131
29133
29135
29137
29139
29141
29143
29145
29147
29149
29151
29153
29155
29157
29159
29161
29163
29165
29167
29169
29171

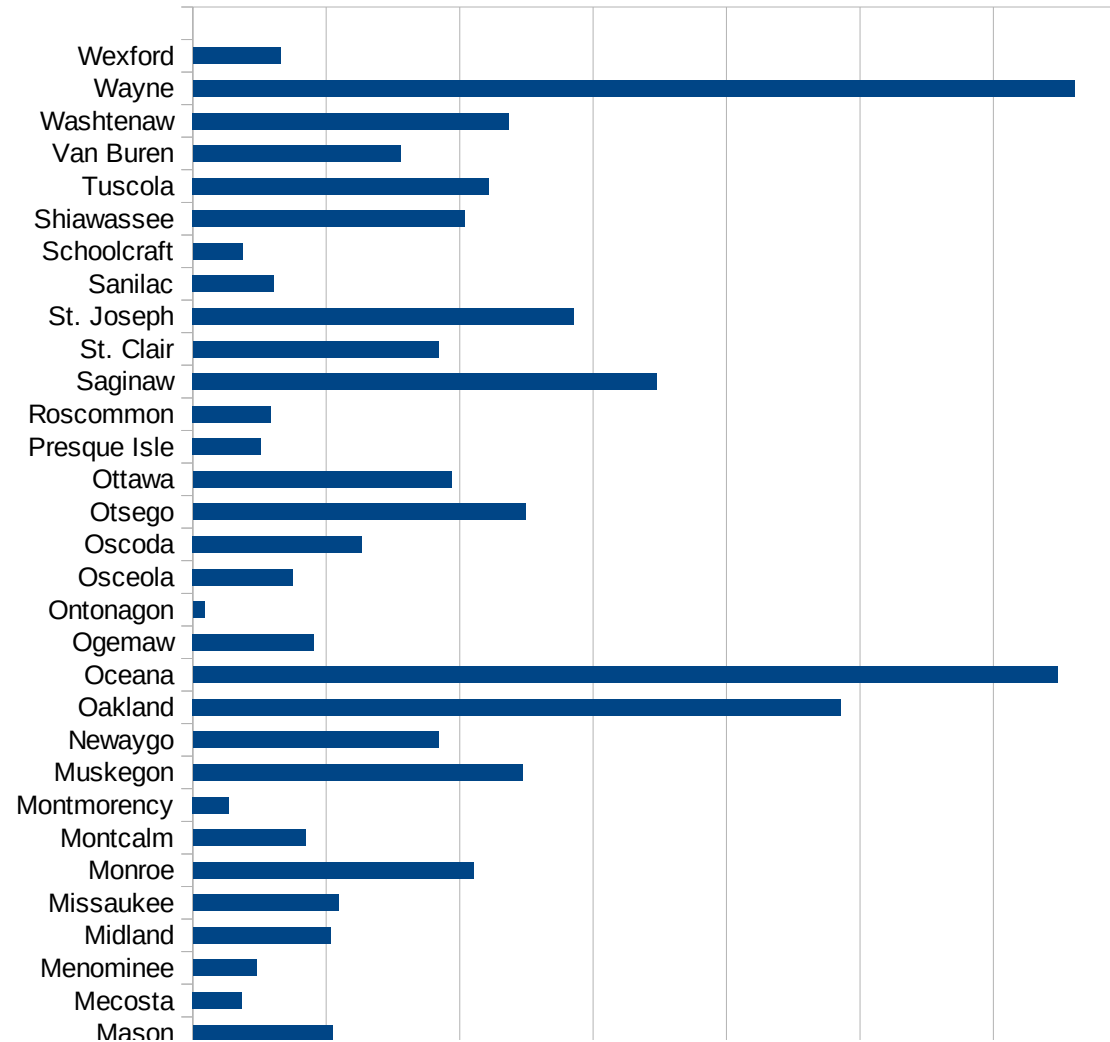
ME

29173
29175
29177
29179
29181
29195
29197
29199
29201
29203
29205
29183
29185
29187
29189
29510
29186
29207
29209
29211
29213
29215

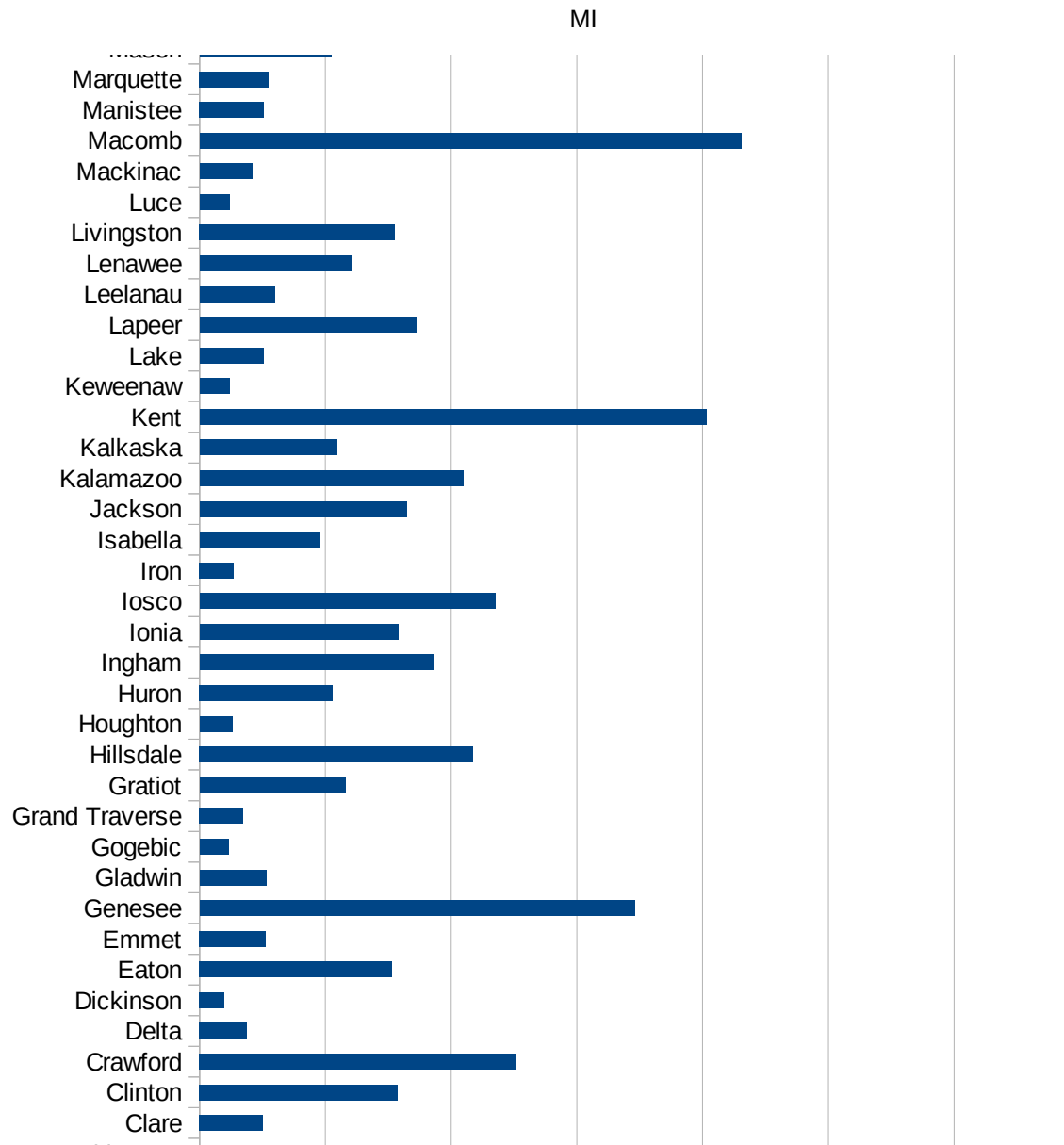
29217
29219
29221
29223
29225
29227
29229

MI

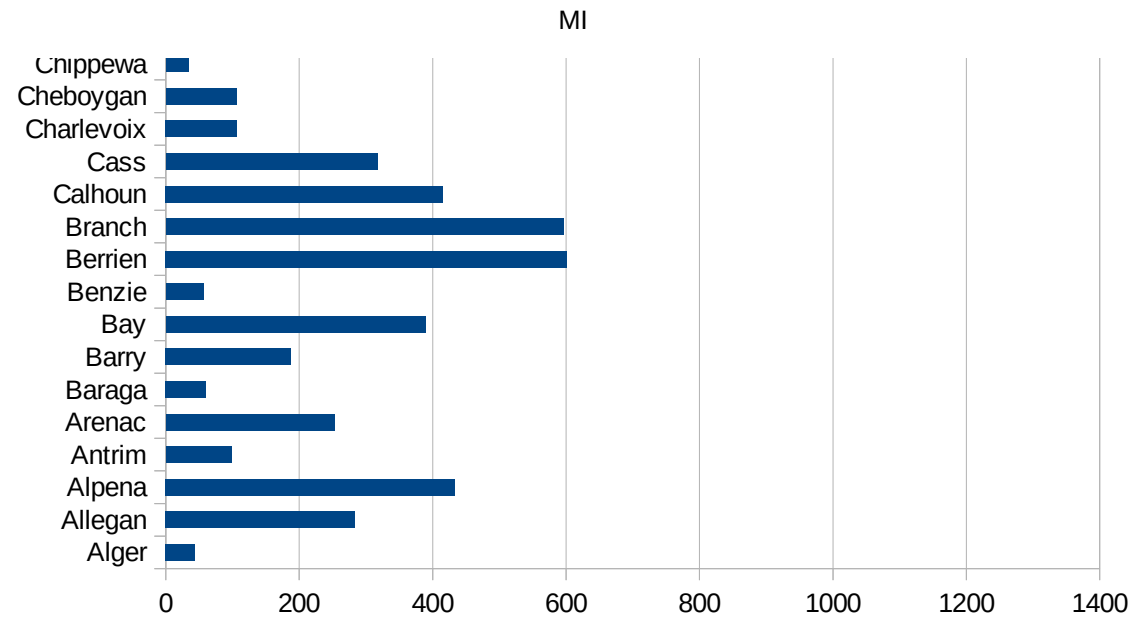
FIPS	County	PC Infection
26001	Alcona	212.3142251
26003	Alger	43.97053974
26005	Allegan	283.8221381
26007	Alpena	433.7094499
26009	Antrim	98.43783437
26011	Arenac	252.6427764
26013	Baraga	60.09615385
26015	Barry	188.0406168
26017	Bay	388.7493625
26019	Benzie	56.32850786
26021	Berrien	601.3974218
26023	Branch	596.0295264
26025	Calhoun	415.6535576
26027	Cass	317.5033396
26029	Charlevoix	106.6910532
26031	Cheboygan	106.2448353
26033	Chippewa	34.65095823
26035	Clare	100.7900641
26037	Clinton	315.1313467
26039	Crawford	503.5608949
26041	Delta	75.29910478
26043	Dickinson	39.39644644
26045	Eaton	305.9384845
26047	Emmet	105.0798607
26049	Genesee	692.0755385
26051	Gladwin	106.5635237
26053	Gogebic	46.36989931
26055	Grand Traverse	69.13462889
26057	Gratiot	231.5327964
26059	Hillsdale	434.9821854
26061	Houghton	52.4586543
26063	Huron	211.7692357
26065	Ingham	373.0336311



26067 Ionia	316.1501324
26069 Iosco	470.4756589
26071 Iron	53.97139516
26073 Isabella	191.3211077
26075 Jackson	329.297394
26077 Kalamazoo	419.0735078
26079 Kalkaska	218.8061041
26081 Kent	805.4623378
26083 Keweenaw	47.32607667
26085 Lake	101.0015992
26087 Lapeer	345.3446631
26089 Leelanau	119.4633339
26091 Lenawee	242.1997436
26093 Livingston	310.6304648
26095 Luce	47.74789113
26097 Mackinac	83.43376286
26099 Macomb	862.066009
26101 Manistee	101.9243314
26103 Marquette	109.7480305
26105 Mason	209.6219931
26107 Mecosta	73.48719715
26109 Menominee	95.72292564
26111 Midland	206.7084089
26113 Missaukee	218.3550586
26115 Monroe	420.7685507
26117 Montcalm	168.8344172
26119 Montmorency	53.96654074
26121 Muskegon	494.2737977
26123 Newaygo	368.1583899
26125 Oakland	971.4890633
26127 Oceana	1295.774648
26129 Ogemaw	181.3669339
26131 Ontonagon	17.25625539
26133 Osceola	149.9507305



26135 Oscoda	253.7457709
26137 Otsego	498.6823434
26139 Ottawa	388.3040614
26141 Presque Isle	102.0568378
26143 Roscommon	117.2332943
26145 Saginaw	696.0167715
26147 St. Clair	368.401564
26149 St. Joseph	571.7281261
26151 Sanilac	121.4122675
26153 Schoolcraft	74.36787308
26155 Shiawassee	407.6724542
26157 Tuscola	443.6743088
26159 Van Buren	311.4728025
26161 Washtenaw	474.1712785
26163 Wayne	1321.745397
26165 Wexford	131.4767226



FIPS

- 29001
- 29003
- 29005
- 29007
- 29009
- 29011
- 29013
- 29015
- 29017
- 29019
- 29021
- 29023
- 29025
- 29027
- 29029
- 29031
- 29033
- 29035
- 29037

MI

29039
29041
29043
29045
29047
29049
29051
29053
29055
29057
29059
29061
29063
29065
29067
29069
29071
29073
29075
29077
29079
29081
29083
29085
29087
29089
29091
29093
29095
29097
29099
29101

29103

MI

29105
29107
29109
29111
29113
29115
29117
29121
29123
29125
29127
29119
29129
29131
29133
29135
29137
29139
29141
29143
29145
29147
29149
29151
29153
29155
29157
29159
29161
29163
29165
29167
29169
29171

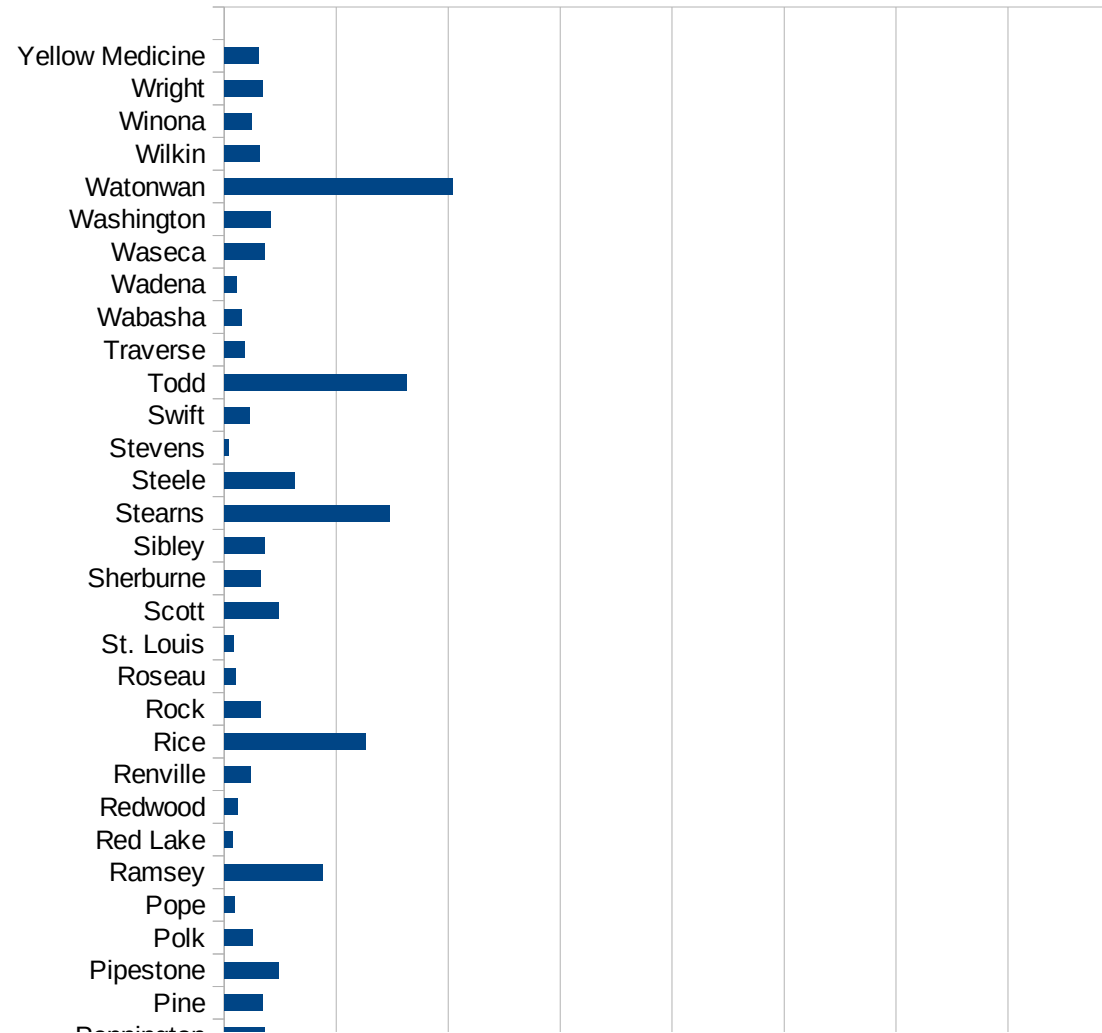
MI

29173
29175
29177
29179
29181
29195
29197
29199
29201
29203
29205
29183
29185
29187
29189
29510
29186
29207
29209
29211
29213
29215

29217
29219
29221
29223
29225
29227
29229

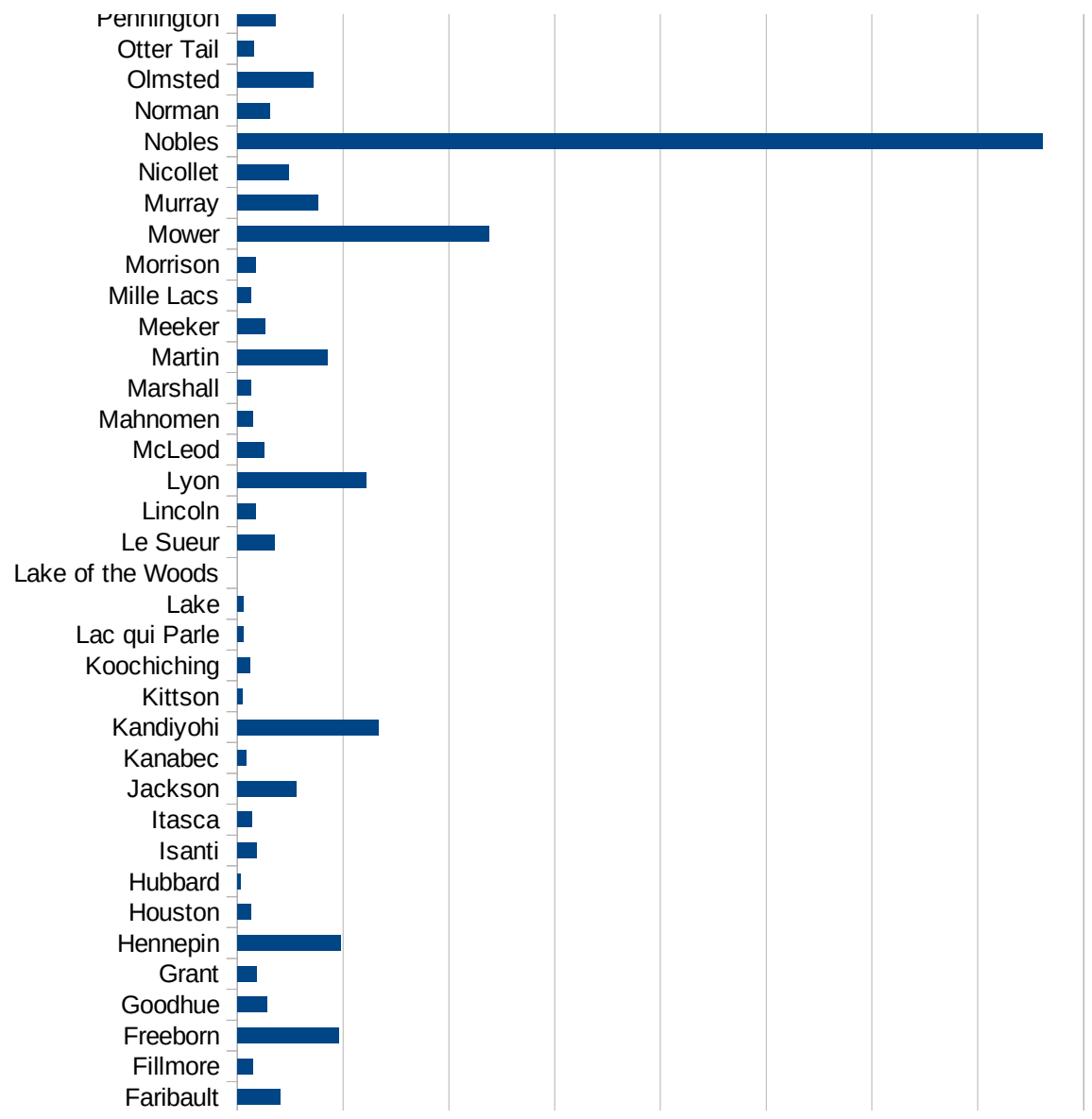
MN

FIPS	County	PC Infection
27001	Aitkin	94.32775751
27003	Anoka	621.7973901
27005	Becker	162.9280498
27007	Beltrami	64.03825218
27009	Benton	530.2750031
27011	Big Stone	280.6173582
27013	Blue Earth	697.0501431
27015	Brown	119.4695552
27017	Carlton	242.7658565
27019	Carver	363.1061023
27021	Cass	50.8147295
27023	Chippewa	662.5293526
27025	Chisago	175.24409
27027	Clay	917.8328512
27029	Clearwater	79.45516459
27031	Cook	18.54255516
27033	Cottonwood	1205.994502
27035	Crow Wing	163.3558847
27037	Dakota	547.6901813
27039	Dodge	413.0246854
27041	Douglas	168.5807607
27043	Faribault	407.0359064
27045	Fillmore	142.4636718
27047	Freeborn	959.1380896
27049	Goodhue	280.1543004
27051	Grant	182.6939047
27053	Hennepin	978.9364696
27055	Houston	134.5677683
27057	Hubbard	28.12675792
27059	Isanti	180.1531302
27061	Itasca	141.8817061
27063	Jackson	554.9389567
27065	Kanabec	86.38242735

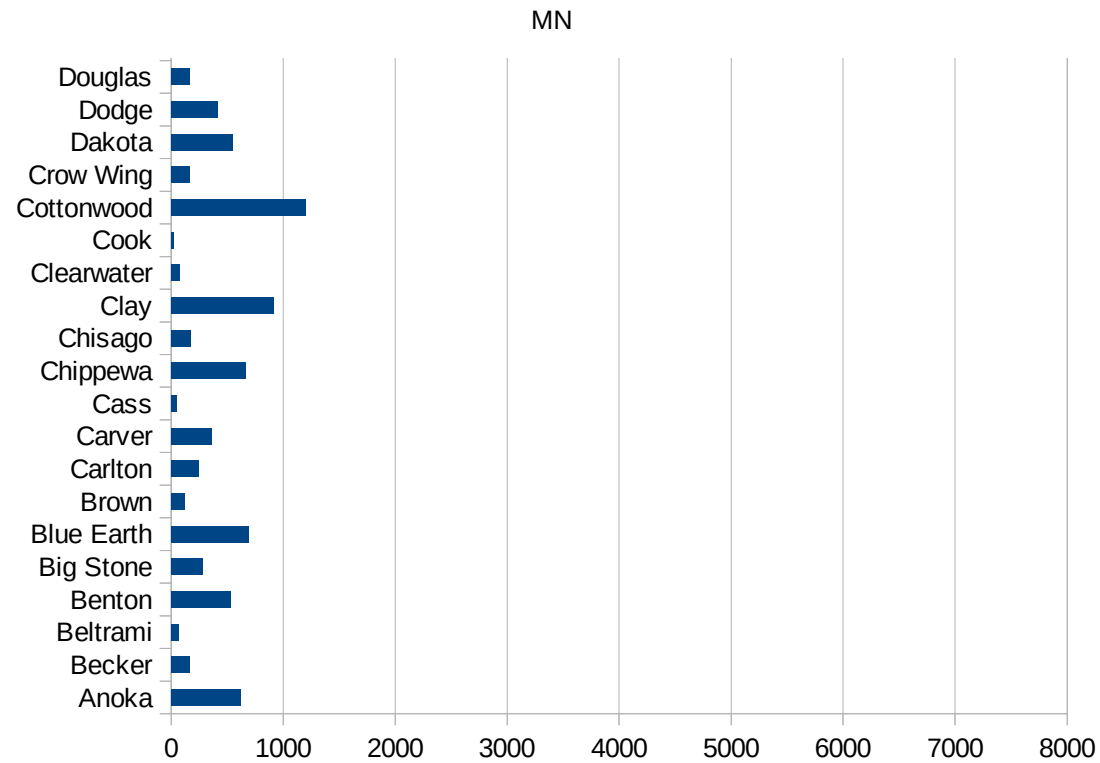


MN

27067 Kandiyohi	1337.066853
27069 Kittson	47.08097928
27071 Koochiching	120.5787781
27073 Lac qui Parle	60.07810153
27075 Lake	56.29574029
27077 Lake of the Woo	0
27079 Le Sueur	350.9510774
27081 Lincoln	176.2735766
27083 Lyon	1217.370947
27085 McLeod	253.6726786
27087 Mahnommen	144.953796
27089 Marshall	127.7955272
27091 Martin	849.1281274
27093 Meeker	263.6014001
27095 Mille Lacs	130.073836
27097 Morrison	177.8769333
27099 Mower	2376.846367
27101 Murray	761.2373127
27103 Nicollet	485.0964348
27105 Nobles	7608.100712
27107 Norman	308.8803089
27109 Olmsted	719.2357161
27111 Otter Tail	158.1309937
27113 Pennington	359.7122302
27115 Pine	349.3538649
27117 Pipestone	486.349066
27119 Polk	256.9063402
27121 Pope	90.11444535
27123 Ramsey	882.39036
27125 Red Lake	75.01875469
27127 Redwood	118.0405272
27129 Renville	239.5291541
27131 Rice	1265.727643
27133 Rock	329.296792



27135 Roseau	105.6105611
27137 St. Louis	89.10960481
27139 Scott	485.1371615
27141 Sherburne	324.8781707
27143 Sibley	359.3292521
27145 Stearns	1482.518712
27147 Steele	627.6662229
27149 Stevens	41.01302163
27151 Swift	224.7191011
27153 Todd	1631.274917
27155 Traverse	181.3784764
27157 Wabasha	152.4601525
27159 Wadena	108.9087345
27161 Waseca	363.8114601
27163 Washington	417.4366611
27165 Watonwan	2040.07286
27167 Wilkin	319.795331
27169 Winona	243.974422
27171 Wright	341.0366046
27173 Yellow Medicine	306.2787136



MN

FIPS

29001
29003
29005
29007
29009
29011
29013
29015
29017
29019
29021
29023
29025
29027
29029
29031
29033
29035
29037

MN

29039
29041
29043
29045
29047
29049
29051
29053
29055
29057
29059
29061
29063
29065
29067
29069
29071
29073
29075
29077
29079
29081
29083
29085
29087
29089
29091
29093
29095
29097
29099
29101

29103

MN

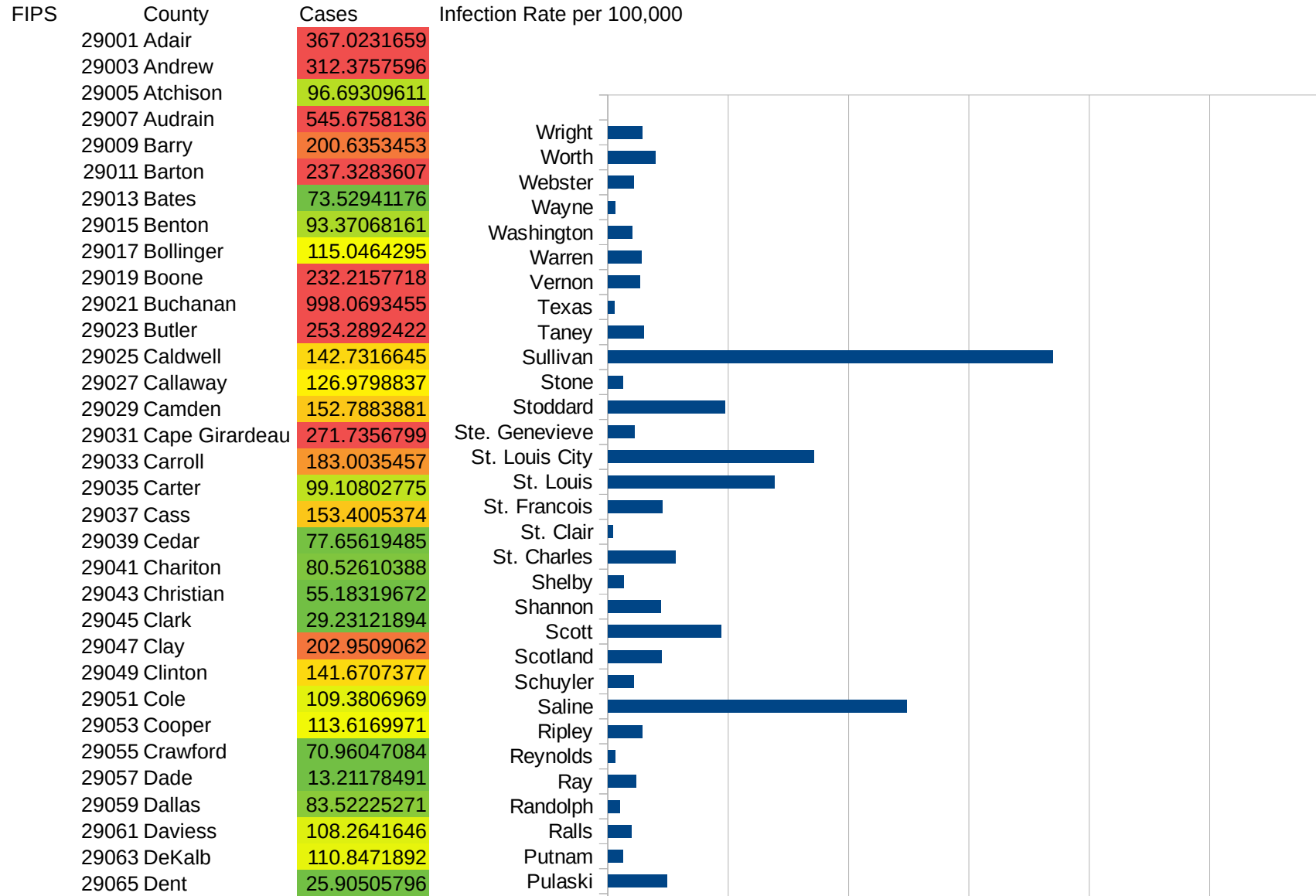
29105
29107
29109
29111
29113
29115
29117
29121
29123
29125
29127
29119
29129
29131
29133
29135
29137
29139
29141
29143
29145
29147
29149
29151
29153
29155
29157
29159
29161
29163
29165
29167
29169
29171

MN

29173
29175
29177
29179
29181
29195
29197
29199
29201
29203
29205
29183
29185
29187
29189
29510
29186
29207
29209
29211
29213
29215

29217
29219
29221
29223
29225
29227
29229

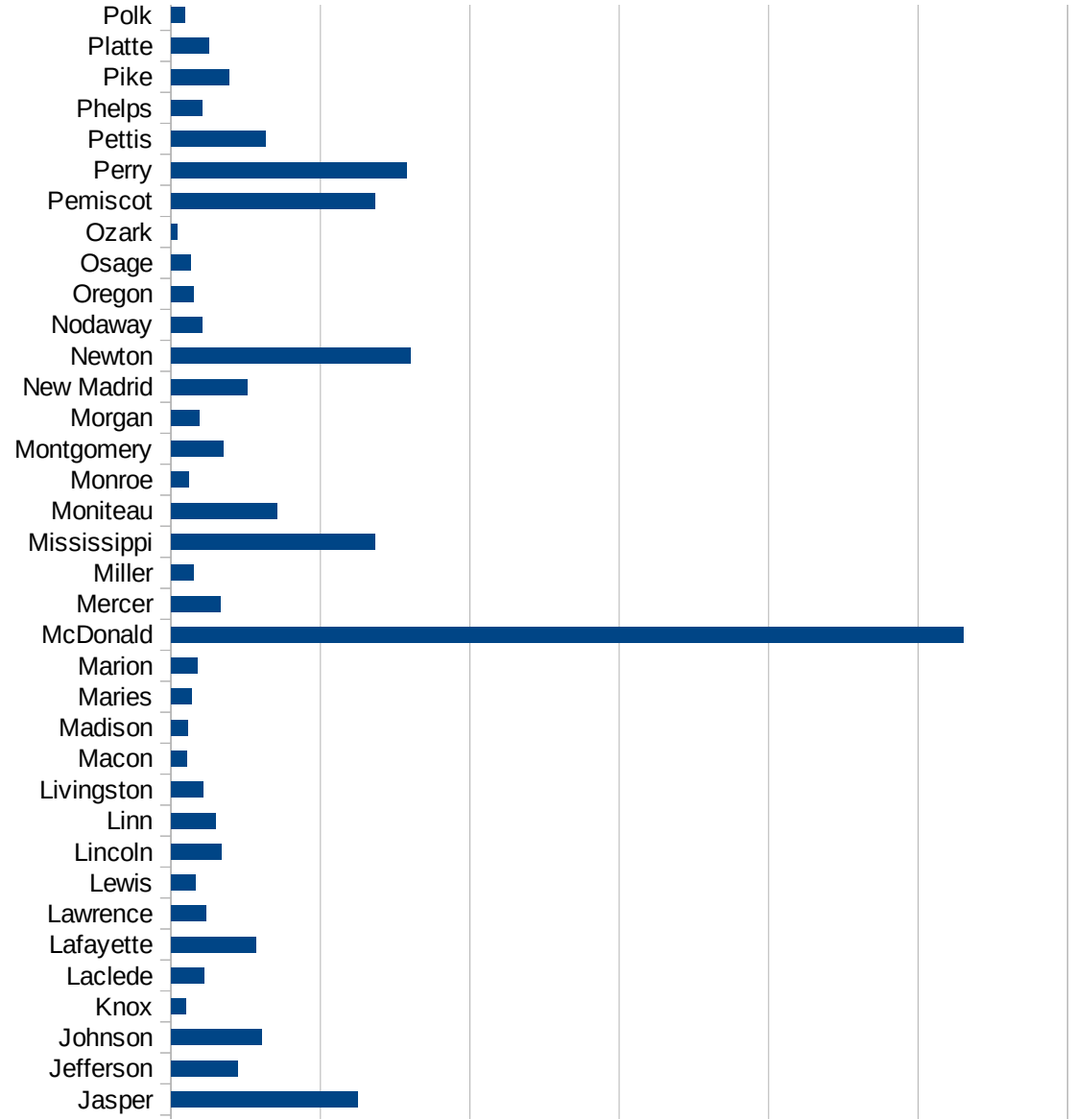
MO



This work is licensed under the Creative Commons Attribution-NoDerivatives 4.0 International License. To view a copy of this license, visit <http://creativecommons.org/licenses/by-nd/4.0/>.

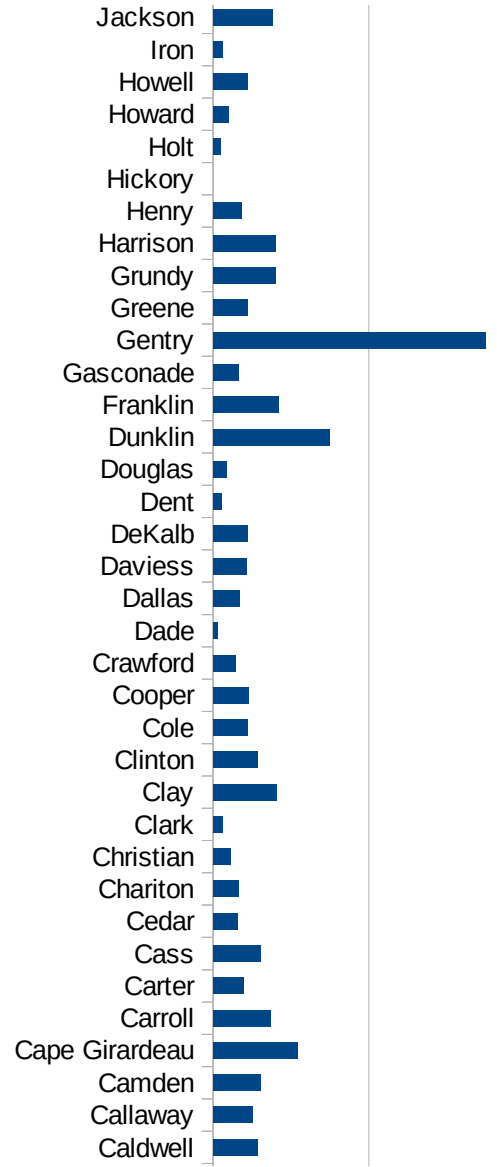
MO

29067 Douglas	44.8665221
29069 Dunklin	373.8571866
29071 Franklin	209.3180284
29073 Gasconade	81.60489629
29075 Gentry	875.0754375
29077 Greene	112.3583959
29079 Grundy	201.7349203
29081 Harrison	202.044212
29083 Henry	91.77679883
29085 Hickory	0
29087 Holt	22.70663034
29089 Howard	49.32425767
29091 Howell	112.2866554
29093 Iron	29.47823524
29095 Jackson	189.7739134
29097 Jasper	625.0207235
29099 Jefferson	223.7605138
29101 Johnson	301.9458734
29103 Knox	50.671396
29105 Laclede	112.0040321
29107 Lafayette	285.2935763
29109 Lawrence	117.3127558
29111 Lewis	81.17706748
29113 Lincoln	169.8852408
29115 Linn	149.5389217
29117 Livingston	105.6384524
29121 Macon	52.79482611
29123 Madison	57.43354119
29125 Maries	68.42285323
29127 Marion	87.43704533
29119 McDonald	2651.876246
29129 Mercer	164.7898929
29131 Miller	74.99210609
29133 Mississippi	682.3635273

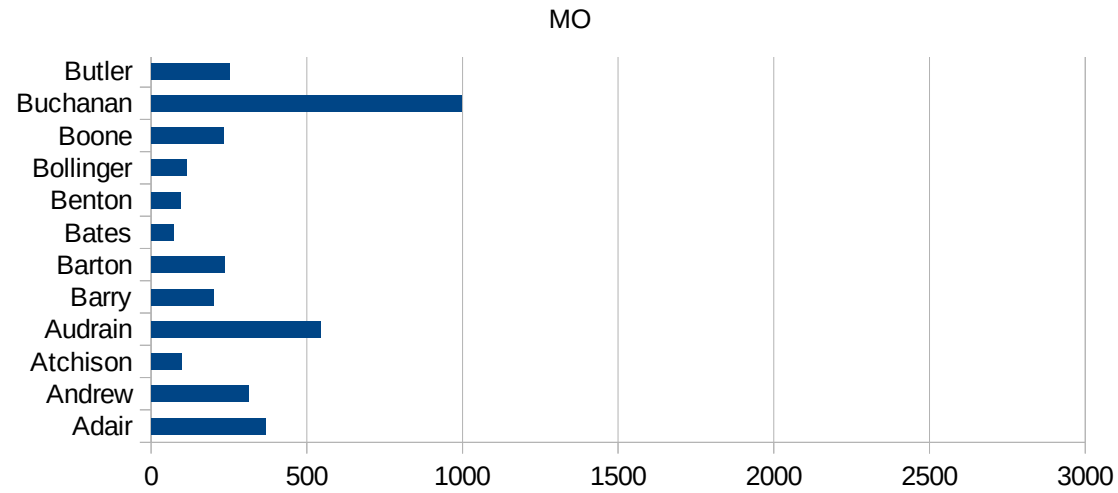


MO

29135 Moniteau	353.5760809
29137 Monroe	57.71006464
29139 Montgomery	173.4003815
29141 Morgan	93.32940367
29143 New Madrid	254.3940796
29145 Newton	801.4965846
29147 Nodaway	103.1205165
29149 Oregon	75.89412769
29151 Osage	65.62636722
29153 Ozark	22.18032605
29155 Pemiscot	682.1533923
29157 Perry	788.5117493
29159 Pettis	314.9828405
29161 Phelps	102.8346598
29163 Pike	194.5525292
29165 Platte	126.2319755
29167 Polk	46.58240427
29169 Pulaski	246.0875918
29171 Putnam	63.06495691
29173 Ralls	97.92401097
29175 Randolph	48.45939507
29177 Ray	117.9915221
29179 Reynolds	31.9795331
29181 Ripley	141.7804641
29195 Saline	1240.445512
29197 Schuyler	108.7192868
29199 Scotland	221.5062424
29201 Scott	470.6432992
29203 Shannon	219.8070582
29205 Shelby	66.11570248
29183 St. Charles	281.074798
29185 St. Clair	21.28791911
29187 St. Francois	227.9133929
29189 St. Louis	690.8104259



29510 St. Louis City	854.2521084
29186 Ste. Genevieve	111.8067979
29207 Stoddard	486.2014655
29209 Stone	62.99411005
29211 Sullivan	1848.577399
29213 Taney	150.3974791
29215 Texas	27.37476047
29217 Vernon	131.5276695
29219 Warren	138.2846936
29221 Washington	100.228521
29223 Wayne	30.48315806
29225 Webster	107.3921604
29227 Worth	196.0784314
29229 Wright	141.4735009



MO

FIPS

29001
29003
29005
29007
29009
29011
29013
29015
29017
29019
29021
29023
29025
29027
29029
29031
29033
29035
29037

MO

29039
29041
29043
29045
29047
29049
29051
29053
29055
29057
29059
29061
29063
29065
29067
29069
29071
29073
29075
29077
29079
29081
29083
29085
29087
29089
29091
29093
29095
29097
29099
29101

29103

MO

29105
29107
29109
29111
29113
29115
29117
29121
29123
29125
29127
29119
29129
29131
29133
29135
29137
29139
29141
29143
29145
29147
29149
29151
29153
29155
29157
29159
29161
29163
29165
29167
29169
29171

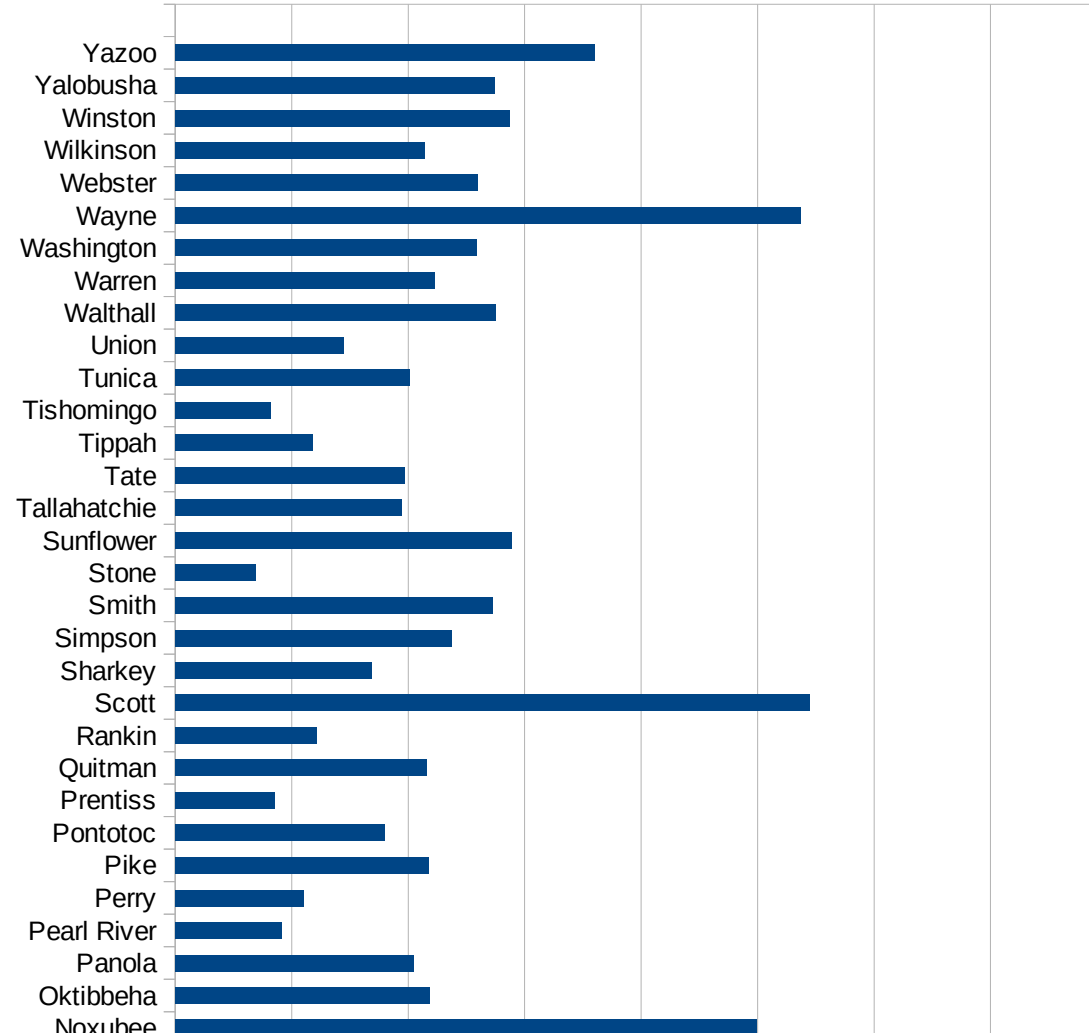
MO

29173
29175
29177
29179
29181
29195
29197
29199
29201
29203
29205
29183
29185
29187
29189
29510
29186
29207
29209
29211
29213
29215

29217
29219
29221
29223
29225
29227
29229

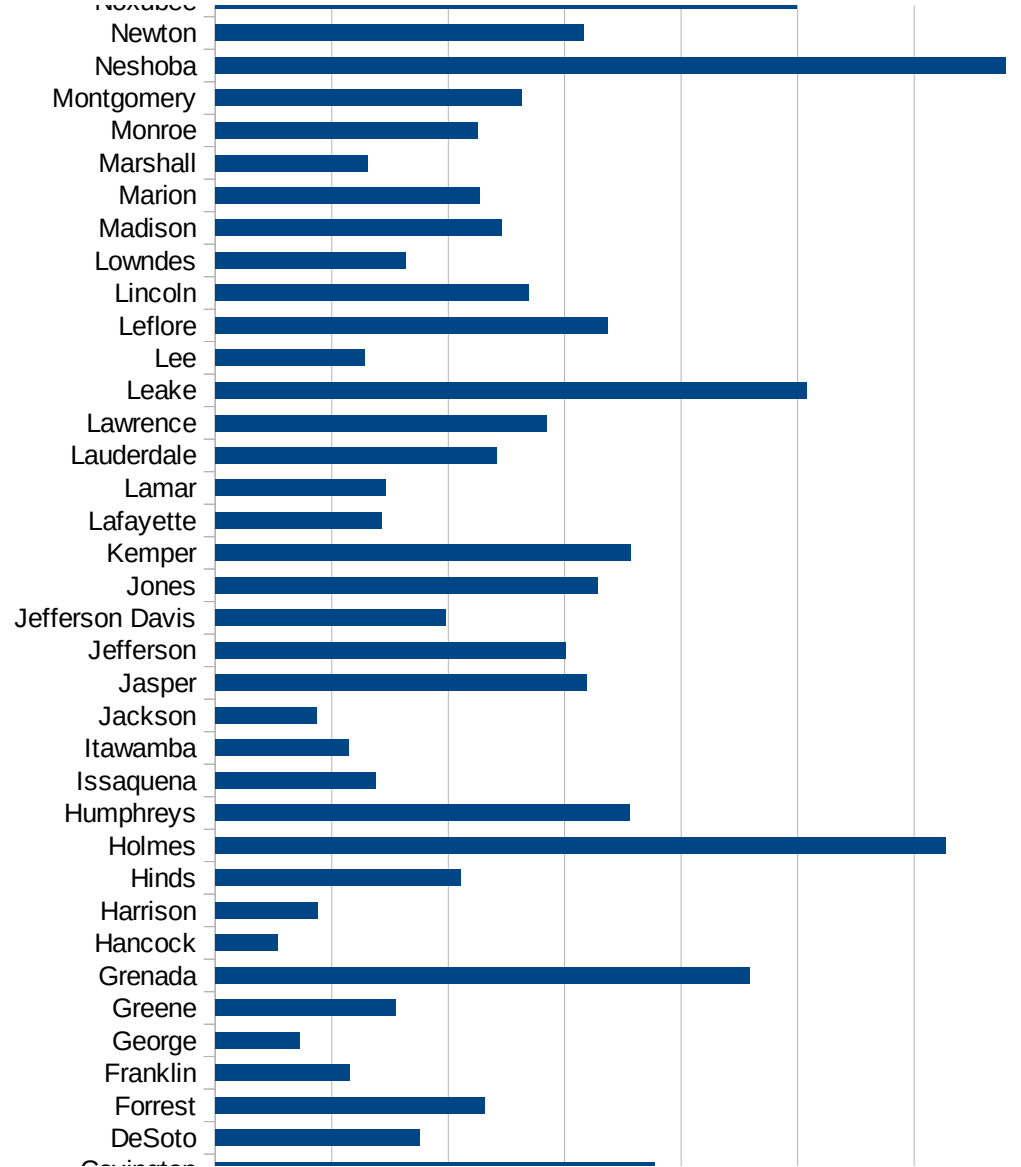
MS

FIPS	County	PC Infection
28001	Adams	997.0505258
28003	Alcorn	186.8652674
28005	Amite	738.2768132
28007	Attala	1960.250476
28009	Benton	435.2557127
28011	Bolivar	1065.968787
28013	Calhoun	900.5264616
28015	Carroll	1664.81687
28017	Chickasaw	1613.185021
28019	Choctaw	893.9357333
28021	Claiborne	3043.768052
28023	Clarke	1326.582927
28025	Clay	1289.590426
28027	Coahoma	888.2800071
28029	Copiah	2109.098553
28031	Covington	1888.29364
28033	DeSoto	875.8193636
28035	Forrest	1158.110773
28037	Franklin	577.8120185
28039	George	362.8865979
28041	Greene	772.854409
28043	Grenada	2293.991926
28045	Hancock	270.4187265
28047	Harrison	441.3259134
28049	Hinds	1053.630554
28051	Holmes	3138.122801
28053	Humphreys	1780.307618
28055	Issaquena	688.0733945
28057	Itawamba	574.0528129
28059	Jackson	434.1241092
28061	Jasper	1594.838081
28063	Jefferson	1505.769772
28065	Jefferson Davis	988.0719245

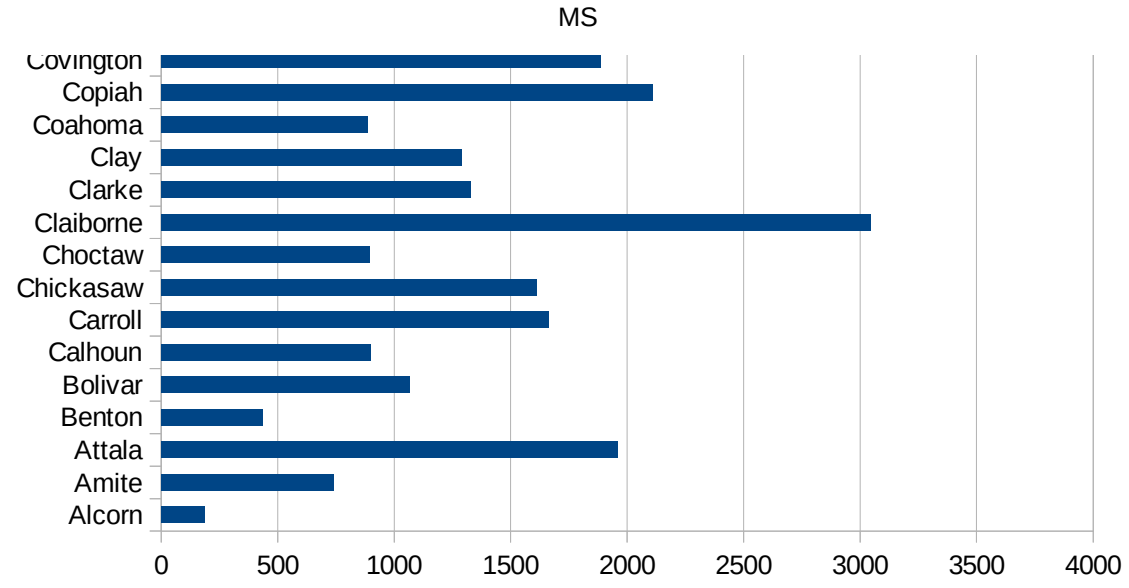


MS

28067 Jones	1641.810666
28069 Kemper	1785.180014
28071 Lafayette	713.5948023
28073 Lamar	733.4219418
28075 Lauderdale	1206.898841
28077 Lawrence	1421.116018
28079 Leake	2539.208364
28081 Lee	642.0037088
28083 Leflore	1684.01397
28085 Lincoln	1344.832627
28087 Lowndes	819.6164941
28089 Madison	1230.710972
28091 Marion	1136.961359
28093 Marshall	654.4244168
28095 Monroe	1127.544708
28097 Montgomery	1316.970967
28099 Neshoba	3392.274678
28101 Newton	1580.935503
28103 Noxubee	2496.440437
28105 Oktibbeha	1090.747797
28107 Panola	1024.050559
28109 Pearl River	458.5913662
28111 Perry	553.1807895
28113 Pike	1089.401714
28115 Pontotoc	898.4387271
28117 Prentiss	426.6245309
28119 Quitman	1077.861296
28121 Rankin	606.8797027
28123 Scott	2725.633683
28125 Sharkey	845.3278501
28127 Simpson	1184.692428
28129 Smith	1362.329709
28131 Stone	347.2778757
28133 Sunflower	1445.502234



28135 Tallahatchie	972.3314506
28137 Tate	984.0397789
28139 Tippah	591.043419
28141 Tishomingo	411.226483
28143 Tunica	1005.631537
28145 Union	723.6244145
28147 Walthall	1375.734532
28149 Warren	1115.29799
28151 Washington	1295.963429
28153 Wayne	2684.993595
28155 Webster	1297.507152
28157 Wilkinson	1069.153776
28159 Winston	1436.829067
28161 Yalobusha	1371.852808
28163 Yazoo	1801.897479



MS

FIPS

29001
29003
29005
29007
29009
29011
29013
29015
29017
29019
29021
29023
29025
29027
29029
29031
29033
29035
29037

MS

29039
29041
29043
29045
29047
29049
29051
29053
29055
29057
29059
29061
29063
29065
29067
29069
29071
29073
29075
29077
29079
29081
29083
29085
29087
29089
29091
29093
29095
29097
29099
29101

29103

MS

29105
29107
29109
29111
29113
29115
29117
29121
29123
29125
29127
29119
29129
29131
29133
29135
29137
29139
29141
29143
29145
29147
29149
29151
29153
29155
29157
29159
29161
29163
29165
29167
29169
29171

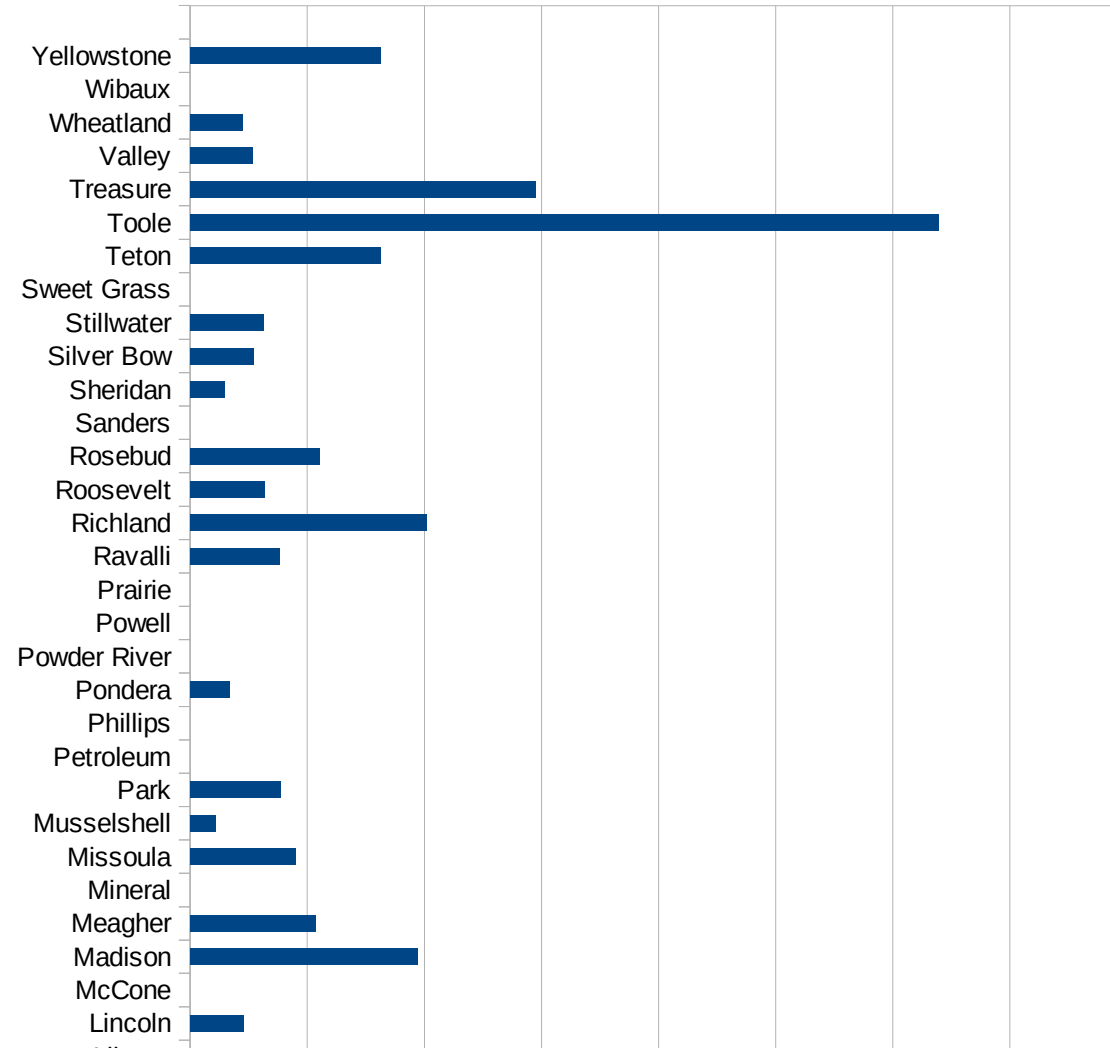
MS

29173
29175
29177
29179
29181
29195
29197
29199
29201
29203
29205
29183
29185
29187
29189
29510
29186
29207
29209
29211
29213
29215

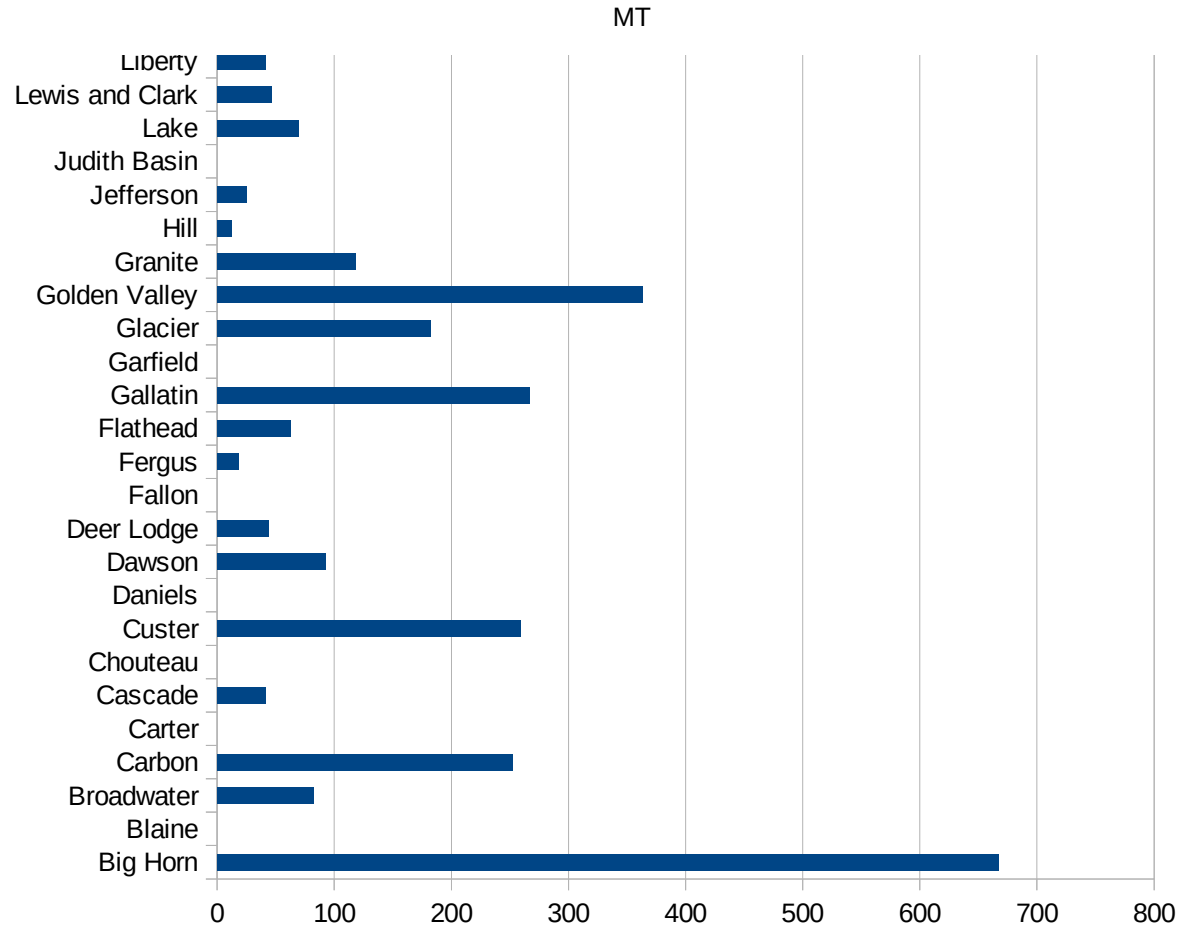
29217
29219
29221
29223
29225
29227
29229

MT

FIPS	County	PC Infection
30001	Beaverhead	21.26754573
30003	Big Horn	667.2664567
30005	Blaine	0
30007	Broadwater	82.16926869
30009	Carbon	252.0067202
30011	Carter	0
30013	Cascade	41.64472153
30015	Chouteau	0
30017	Custer	258.9331952
30019	Daniels	0
30021	Dawson	92.16589862
30023	Deer Lodge	43.80681196
30025	Fallon	0
30027	Fergus	17.99694052
30029	Flathead	62.67996004
30031	Gallatin	266.3663342
30033	Garfield	0
30035	Glacier	181.8578599
30037	Golden Valley	363.1961259
30039	Granite	118.4132623
30041	Hill	12.23466079
30043	Jefferson	24.79953708
30045	Judith Basin	0
30047	Lake	69.4214876
30049	Lewis and Clark	46.57933042
30051	Liberty	41.15226337
30053	Lincoln	45.46832373
30055	McCone	0
30057	Madison	193.8868613
30059	Meagher	107.1811361
30061	Mineral	0
30063	Missoula	90.07416387
30065	Musselshell	21.50075253



30067 Park	77.67686424
30069 Petroleum	0
30071 Phillips	0
30073 Pondera	33.48961822
30075 Powder River	0
30077 Powell	0
30079 Prairie	0
30081 Ravalli	76.43843232
30083 Richland	201.5944287
30085 Roosevelt	63.29686228
30087 Rosebud	110.3387399
30089 Sanders	0
30091 Sheridan	29.20560748
30093 Silver Bow	54.2965736
30095 Stillwater	62.93266205
30097 Sweet Grass	0
30099 Teton	162.2849724
30101 Toole	638.780136
30103 Treasure	294.55081
30105 Valley	53.78512841
30107 Wheatland	44.72271914
30109 Wibaux	0
30111 Yellowstone	162.9854437



MT

FIPS

29001
29003
29005
29007
29009
29011
29013
29015
29017
29019
29021
29023
29025
29027
29029
29031
29033
29035
29037

MT

29039
29041
29043
29045
29047
29049
29051
29053
29055
29057
29059
29061
29063
29065
29067
29069
29071
29073
29075
29077
29079
29081
29083
29085
29087
29089
29091
29093
29095
29097
29099
29101

29103

MT

29105
29107
29109
29111
29113
29115
29117
29121
29123
29125
29127
29119
29129
29131
29133
29135
29137
29139
29141
29143
29145
29147
29149
29151
29153
29155
29157
29159
29161
29163
29165
29167
29169
29171

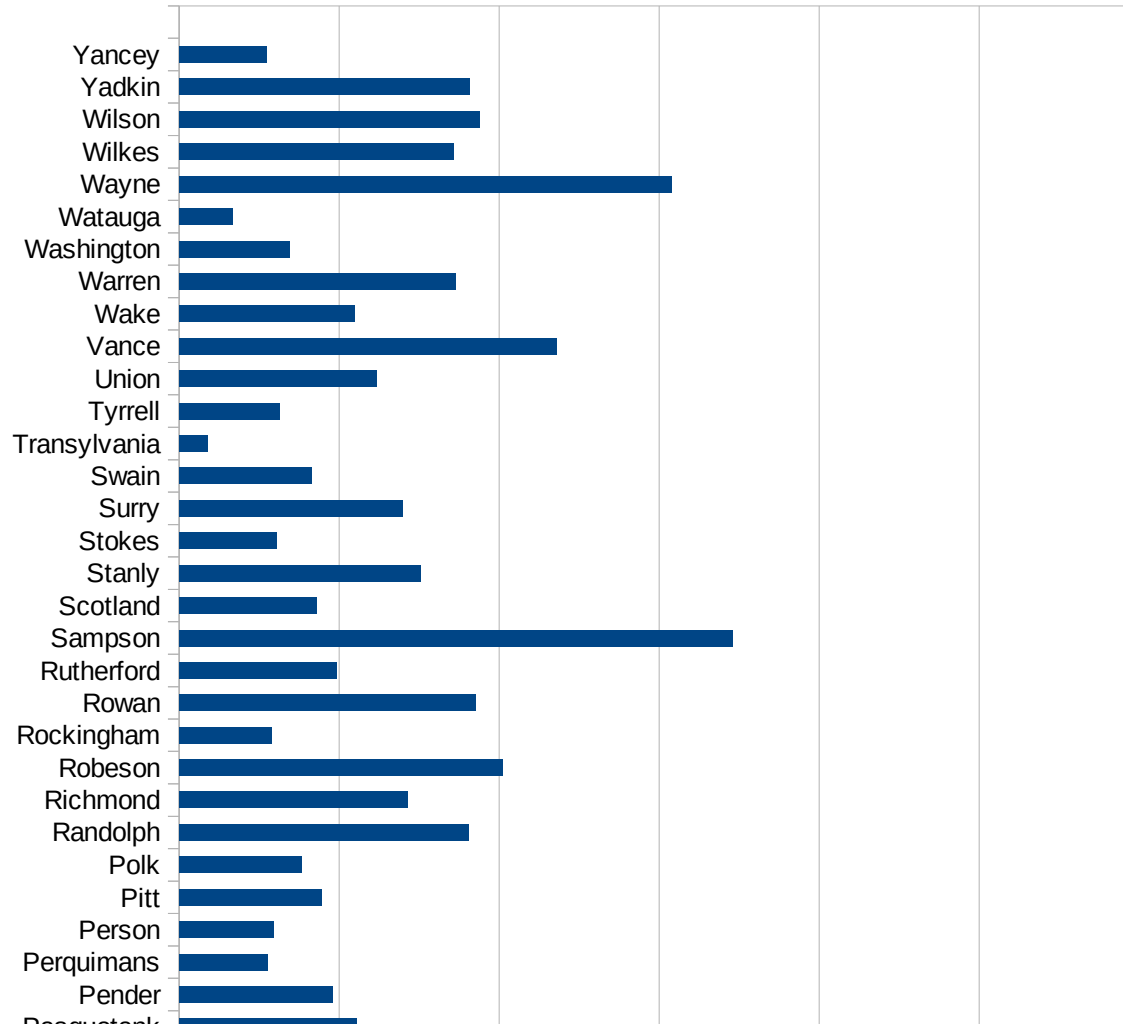
MT

29173
29175
29177
29179
29181
29195
29197
29199
29201
29203
29205
29183
29185
29187
29189
29510
29186
29207
29209
29211
29213
29215

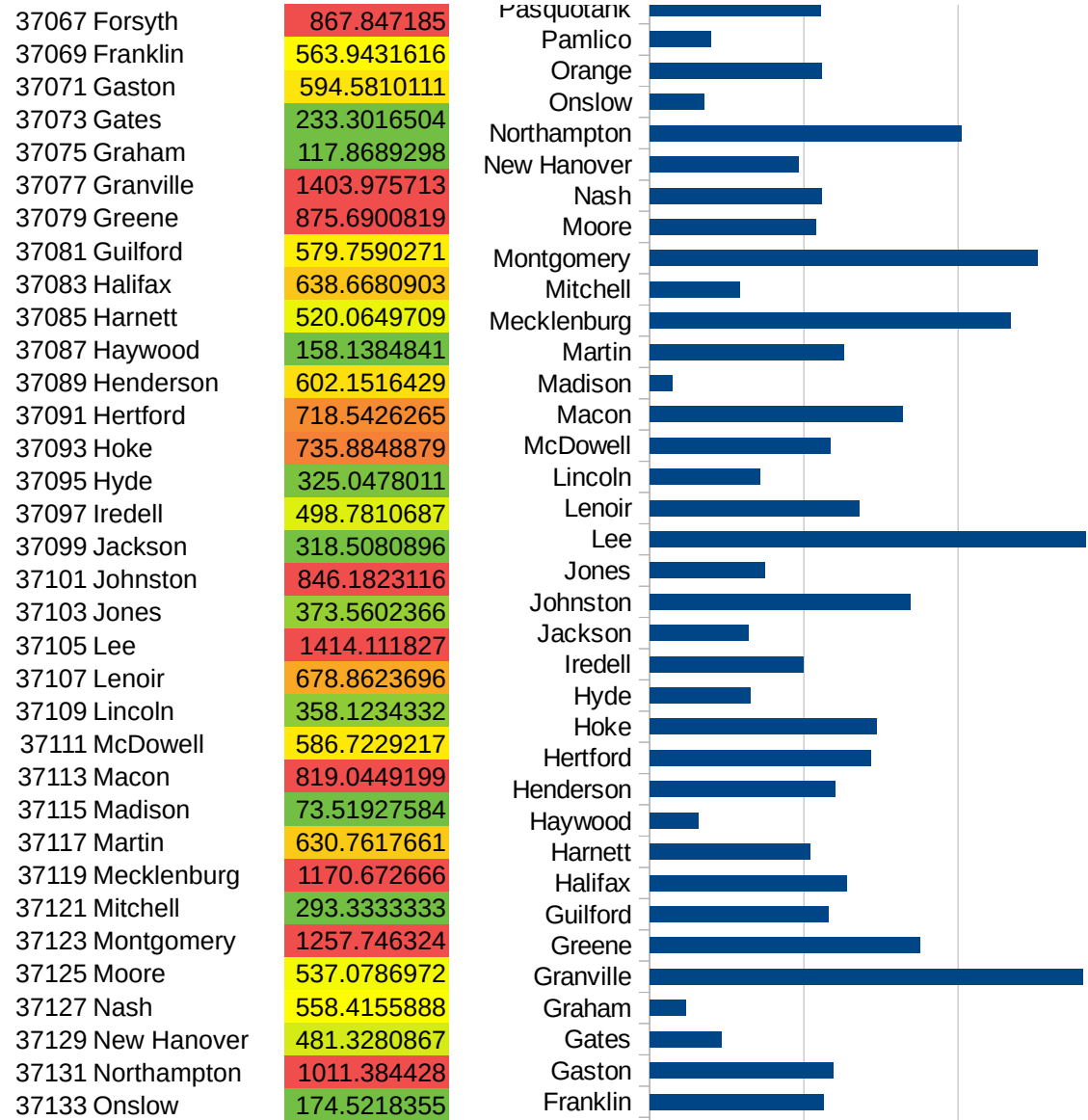
29217
29219
29221
29223
29225
29227
29229

NC

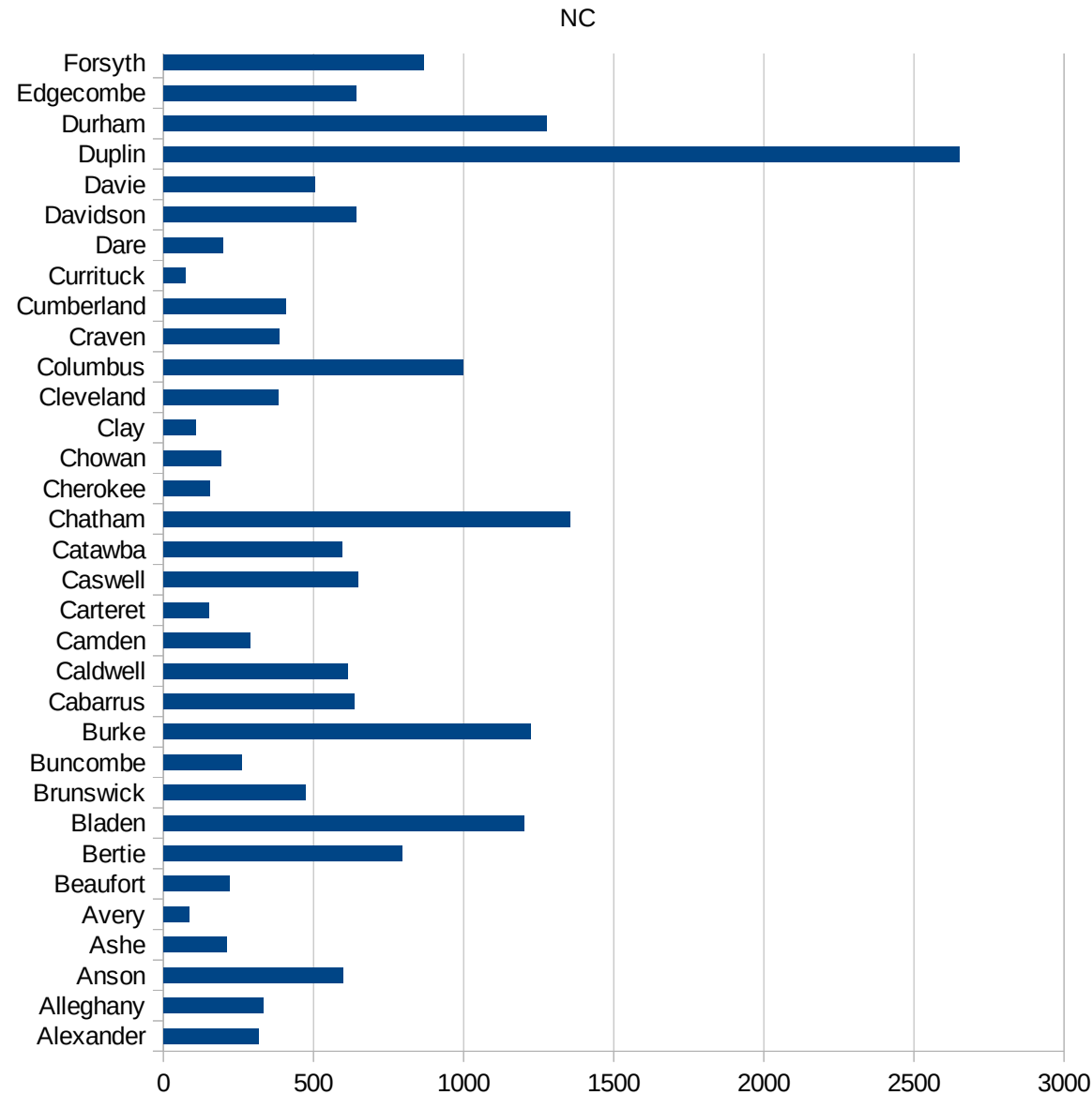
FIPS	County	PC Infection
37001	Alamance	765.4593958
37003	Alexander	315.9050143
37005	Alleghany	331.5115133
37007	Anson	598.9468183
37009	Ashe	210.2622745
37011	Avery	85.68980291
37013	Beaufort	220.9052869
37015	Bertie	793.6507937
37017	Bladen	1202.169328
37019	Brunswick	472.4156087
37021	Buncombe	260.5141585
37023	Burke	1222.588569
37025	Cabarrus	635.462899
37027	Caldwell	614.4168526
37029	Camden	289.449113
37031	Carteret	151.0269835
37033	Caswell	647.6341528
37035	Catawba	593.7523637
37037	Chatham	1353.587006
37039	Cherokee	155.0223725
37041	Chowan	192.4584789
37043	Clay	107.7295987
37045	Cleveland	384.0442419
37047	Columbus	999.0117689
37049	Craven	384.7947761
37051	Cumberland	407.727259
37053	Currituck	73.87706856
37055	Dare	197.2548697
37057	Davidson	643.4033154
37059	Davie	503.1240493
37061	Duplin	2652.235966
37063	Durham	1275.182406
37065	Edgecombe	642.2459379



NC



37135 Orange	556.7463551
37137 Pamlico	197.3164957
37139 Pasquotank	555.0089558
37141 Pender	479.3925549
37143 Perquimans	275.6668157
37145 Person	296.1500494
37147 Pitt	446.8801761
37149 Polk	383.290476
37151 Randolph	903.3770256
37153 Richmond	712.9012855
37155 Robeson	1010.384507
37157 Rockingham	287.7935825
37159 Rowan	926.6469397
37161 Rutherford	490.8269237
37163 Sampson	1728.852985
37165 Scotland	428.0379201
37167 Stanly	753.9267016
37169 Stokes	305.7162338
37171 Surry	699.1160282
37173 Swain	414.1804142
37175 Transylvania	87.68084174
37177 Tyrrell	314.6937787
37179 Union	615.4941757
37181 Vance	1179.848369
37183 Wake	547.4661381
37185 Warren	863.3311456
37187 Washington	345.7289822
37189 Watauga	166.2346948
37191 Wayne	1539.173049
37193 Wilkes	859.1391105
37195 Wilson	937.9411945
37197 Yadkin	908.2918254
37199 Yancey	273.6971457



NC

NC

FIPS

29001
29003
29005
29007
29009
29011
29013
29015
29017
29019
29021
29023
29025
29027
29029
29031
29033
29035
29037

NC

29039
29041
29043
29045
29047
29049
29051
29053
29055
29057
29059
29061
29063
29065
29067
29069
29071
29073
29075
29077
29079
29081
29083
29085
29087
29089
29091
29093
29095
29097
29099
29101

29103

NC

29105
29107
29109
29111
29113
29115
29117
29121
29123
29125
29127
29119
29129
29131
29133
29135
29137
29139
29141
29143
29145
29147
29149
29151
29153
29155
29157
29159
29161
29163
29165
29167
29169
29171

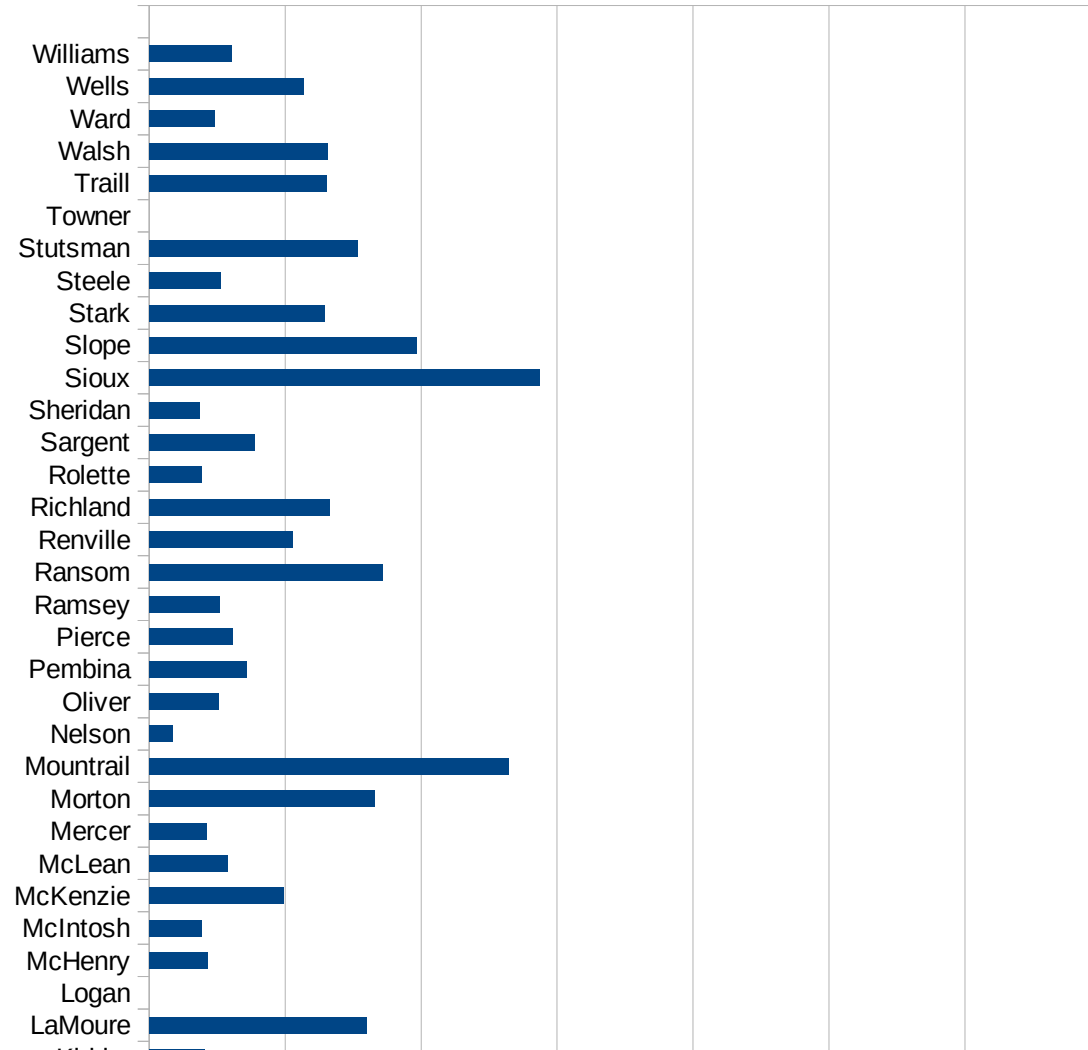
NC

29173
29175
29177
29179
29181
29195
29197
29199
29201
29203
29205
29183
29185
29187
29189
29510
29186
29207
29209
29211
29213
29215

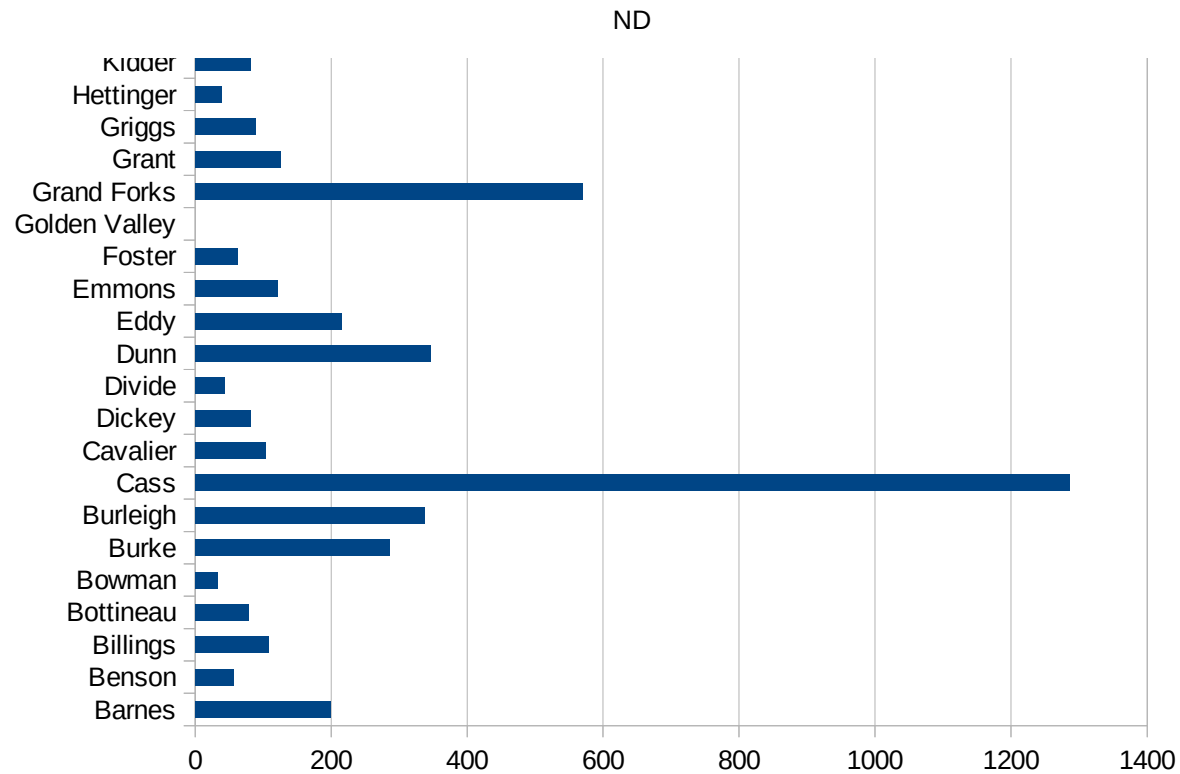
29217
29219
29221
29223
29225
29227
29229

ND

FIPS	County	PC Infection
38001	Adams	0
38003	Barnes	199.2031873
38005	Benson	57.45475438
38007	Billings	108.8139282
38009	Bottineau	77.99095305
38011	Bowman	32.50975293
38013	Burke	285.7142857
38015	Burleigh	337.9761317
38017	Cass	1285.837061
38019	Cavalier	104.465918
38021	Dickey	81.58270447
38023	Divide	43.80201489
38025	Dunn	346.2603878
38027	Eddy	216.1694769
38029	Emmons	121.3960546
38031	Foster	62.18905473
38033	Golden Valley	0
38035	Grand Forks	569.4503321
38037	Grant	126.3689975
38039	Griggs	89.60573477
38041	Hettinger	39.77724741
38043	Kidder	81.63265306
38045	LaMoure	320.0393895
38047	Logan	0
38049	McHenry	85.96973865
38051	McIntosh	77.36943907
38053	McKenzie	198.0633803
38055	McLean	115.2918981
38057	Mercer	84.67400508
38059	Morton	331.2429651
38061	Mountrail	528.4791544
38063	Nelson	34.8553503
38065	Oliver	102.4590164



38067 Pembina	143.9470275
38069 Pierce	122.5189904
38071 Ramsey	104.5205122
38073 Ransom	343.7082299
38075 Renville	210.6149958
38077 Richland	264.7946302
38079 Rolette	76.91769806
38081 Sargent	155.0387597
38083 Sheridan	74.12898443
38085 Sioux	573.6576411
38087 Slope	393.1847969
38089 Stark	258.0894925
38091 Steele	105.0972149
38093 Stutsman	305.9712196
38095 Towner	0
38097 Traill	261.2915267
38099 Walsh	262.4917971
38101 Ward	95.94945678
38103 Wells	227.4450341
38105 Williams	121.6407355



ND

FIPS

- 29001
- 29003
- 29005
- 29007
- 29009
- 29011
- 29013
- 29015
- 29017
- 29019
- 29021
- 29023
- 29025
- 29027
- 29029
- 29031
- 29033
- 29035
- 29037

ND

29039
29041
29043
29045
29047
29049
29051
29053
29055
29057
29059
29061
29063
29065
29067
29069
29071
29073
29075
29077
29079
29081
29083
29085
29087
29089
29091
29093
29095
29097
29099
29101

29103

ND

29105
29107
29109
29111
29113
29115
29117
29121
29123
29125
29127
29119
29129
29131
29133
29135
29137
29139
29141
29143
29145
29147
29149
29151
29153
29155
29157
29159
29161
29163
29165
29167
29169
29171

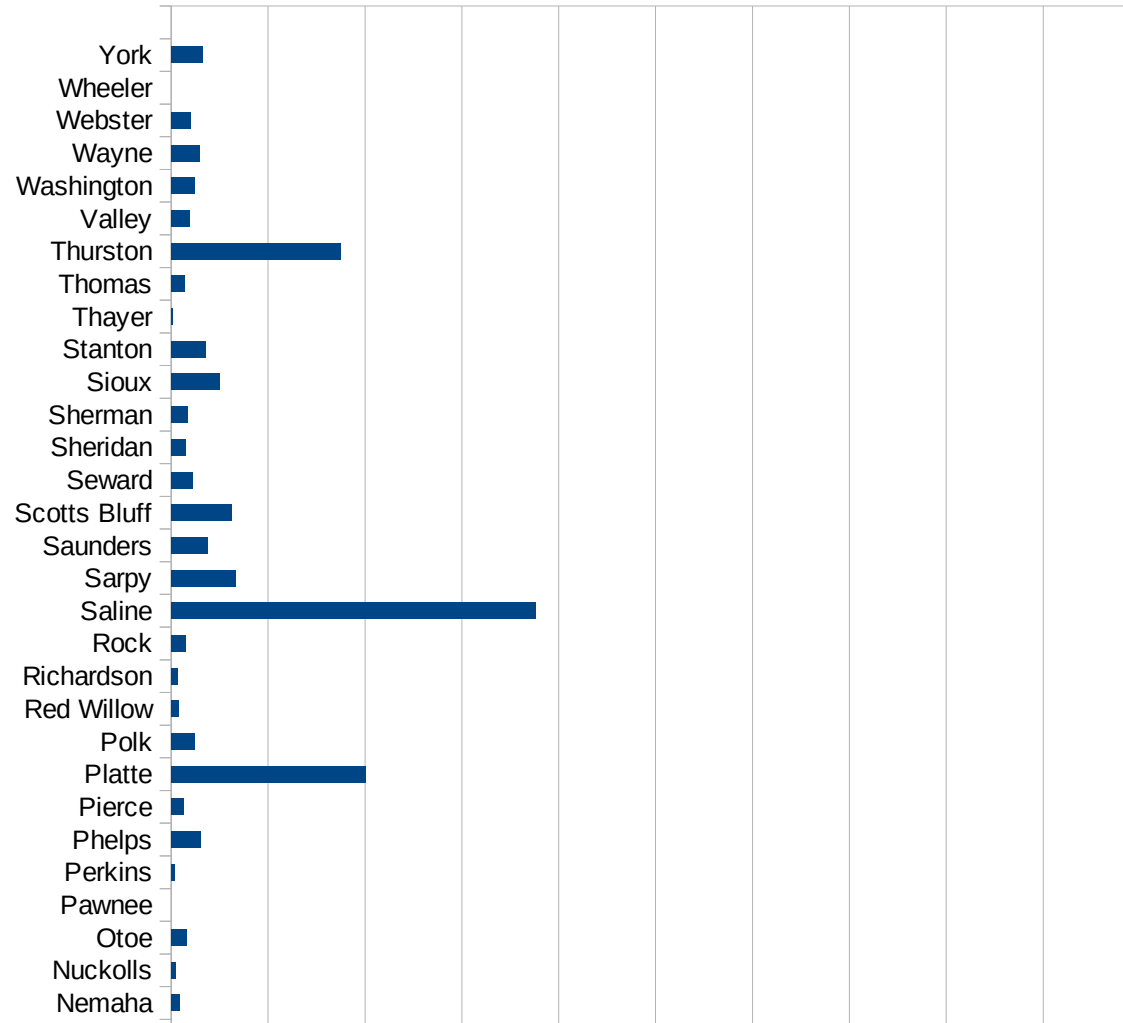
ND

29173
29175
29177
29179
29181
29195
29197
29199
29201
29203
29205
29183
29185
29187
29189
29510
29186
29207
29209
29211
29213
29215

29217
29219
29221
29223
29225
29227
29229

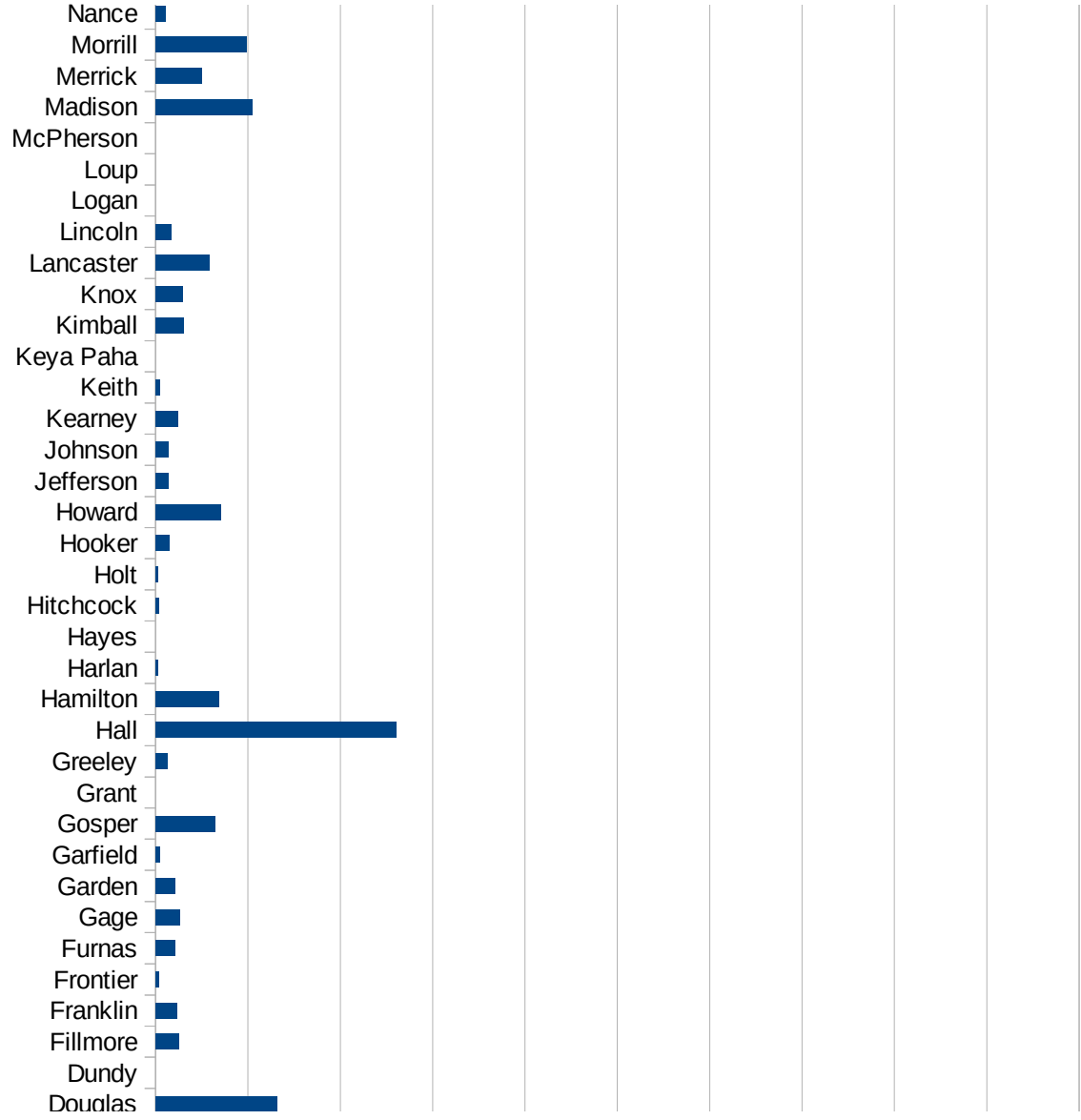
NE

FIPS	County	PC Infection
31001	Adams	948.874996
31003	Antelope	142.0454545
31005	Arthur	0
31007	Banner	273.9726027
31009	Blaine	0
31011	Boone	133.613285
31013	Box Butte	27.84998143
31015	Boyd	51.15089514
31017	Brown	0
31019	Buffalo	391.010783
31021	Burt	215.782984
31023	Butler	632.9113924
31025	Cass	271.4171031
31027	Cedar	201.2787118
31029	Chase	25.14458134
31031	Cherry	34.71619511
31033	Cheyenne	204.0816327
31035	Clay	434.5027358
31037	Colfax	6157.522287
31039	Cuming	402.6845638
31041	Custer	369.00369
31043	Dakota	8833.341632
31045	Dawes	57.36576411
31047	Dawson	3631.532329
31049	Deuel	0
31051	Dixon	875.8101244
31053	Dodge	1886.330896
31055	Douglas	1315.269546
31057	Dundy	0
31059	Fillmore	253.3019721
31061	Franklin	231.5580549
31063	Frontier	38.34355828
31065	Furnas	212.0890774

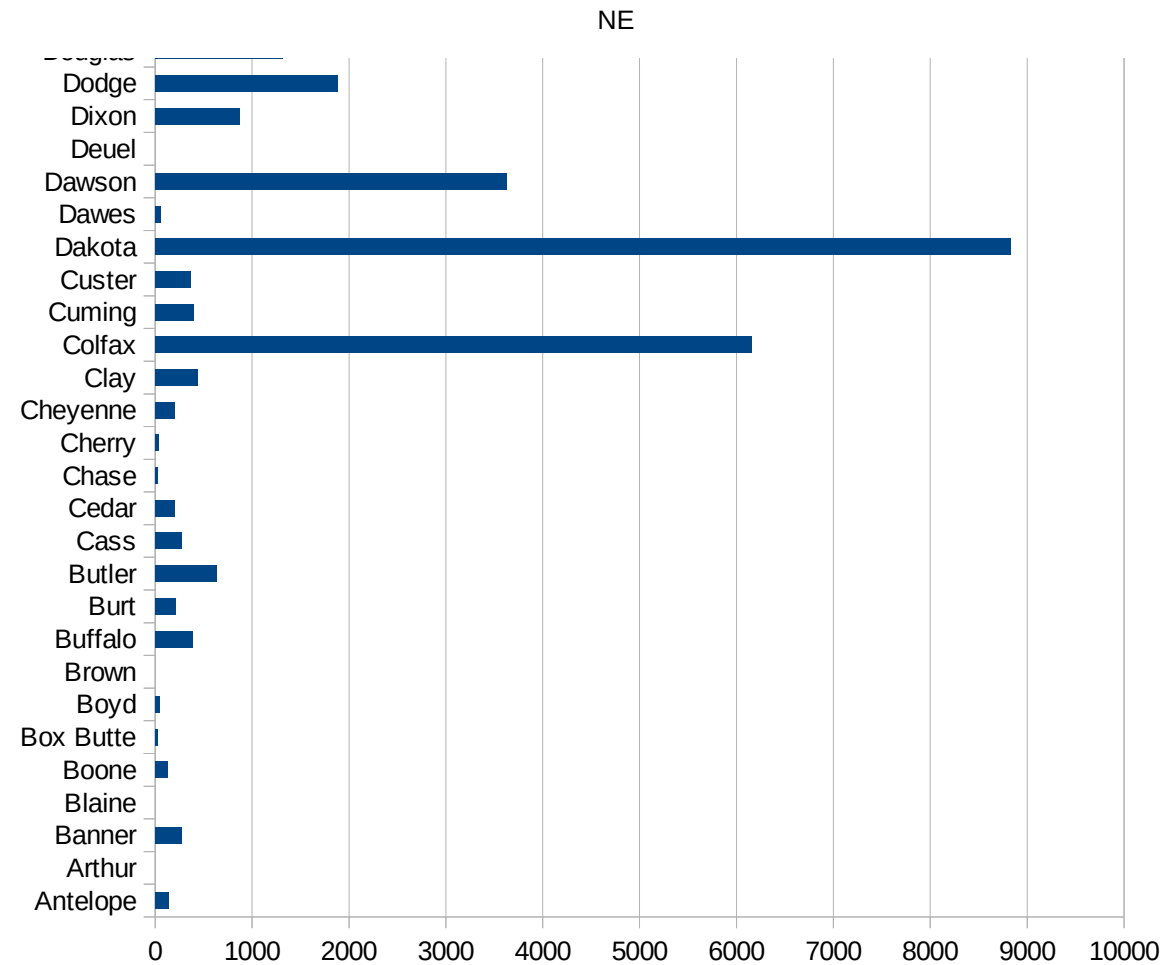


NE

31067 Gage	260.5499465
31069 Garden	210.8592514
31071 Garfield	50.32712632
31073 Gosper	651.3026052
31075 Grant	0
31077 Greeley	127.3344652
31079 Hall	2600.353856
31081 Hamilton	689.6551724
31083 Harlan	29.40311673
31085 Hayes	0
31087 Hitchcock	35.63791875
31089 Holt	29.47533897
31091 Hooker	146.627566
31093 Howard	711.1935683
31095 Jefferson	140.9046076
31097 Johnson	136.3459291
31099 Kearney	244.4987775
31101 Keith	49.86909363
31103 Keya Paha	0
31105 Kimball	304.0353787
31107 Knox	296.9473809
31109 Lancaster	581.8351446
31111 Lincoln	164.8429729
31113 Logan	0
31115 Loup	0
31117 McPherson	0
31119 Madison	1048.259494
31121 Merrick	504.3320833
31123 Morrill	981.6474605
31125 Nance	113.2502831
31127 Nemaha	86.23167577
31129 Nuckolls	47.67580453
31131 Otoe	156.3966218
31133 Pawnee	0



31135 Perkins	34.14134517
31137 Phelps	300.1333926
31139 Pierce	126.0151218
31141 Platte	2005.215358
31143 Polk	246.3054187
31145 Red Willow	74.58512027
31147 Richardson	62.99609424
31149 Rock	147.0588235
31151 Saline	3763.066202
31153 Sarpy	670.609729
31155 Saunders	370.8397878
31157 Scotts Bluff	622.4124038
31159 Seward	225.1992147
31161 Sheridan	154.1425819
31163 Sherman	164.5819618
31165 Sioux	505.4759899
31167 Stanton	351.758794
31169 Thayer	19.84520738
31171 Thomas	138.8888889
31173 Thurston	1752.704368
31175 Valley	190.9307876
31177 Washington	241.9315817
31179 Wayne	297.7773051
31181 Webster	198.1318992
31183 Wheeler	0
31185 York	326.7499274



NE

FIPS

29001
29003
29005
29007
29009
29011
29013
29015
29017
29019
29021
29023
29025
29027
29029
29031
29033
29035
29037

NE

29039
29041
29043
29045
29047
29049
29051
29053
29055
29057
29059
29061
29063
29065
29067
29069
29071
29073
29075
29077
29079
29081
29083
29085
29087
29089
29091
29093
29095
29097
29099
29101

29103

NE

29105
29107
29109
29111
29113
29115
29117
29121
29123
29125
29127
29119
29129
29131
29133
29135
29137
29139
29141
29143
29145
29147
29149
29151
29153
29155
29157
29159
29161
29163
29165
29167
29169
29171

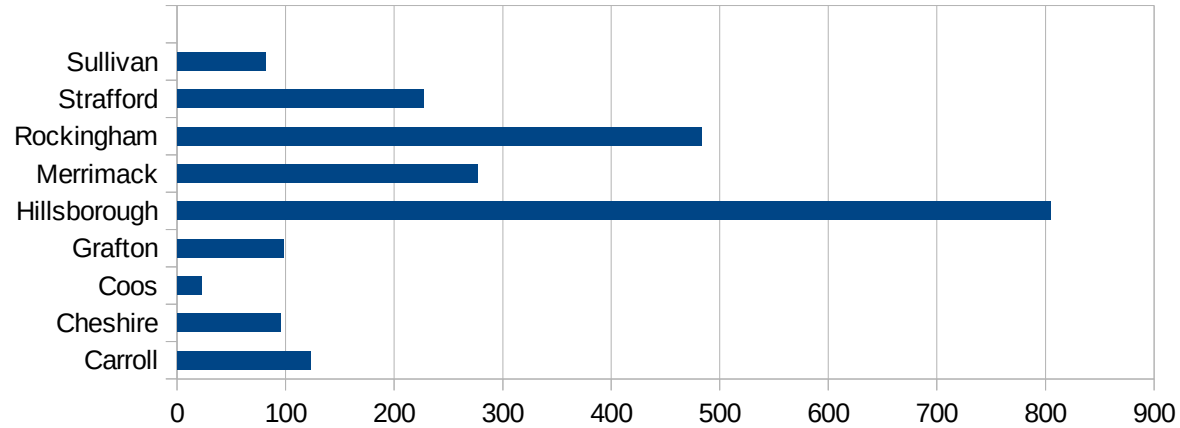
NE

29173
29175
29177
29179
29181
29195
29197
29199
29201
29203
29205
29183
29185
29187
29189
29510
29186
29207
29209
29211
29213
29215

29217
29219
29221
29223
29225
29227
29229

NH

FIPS	County	Cases	Per Capita Cases 100,000
33001	Belknap	134.3777654	
33003	Carroll	123.0037516	
33005	Cheshire	95.43356908	
33007	Coos	22.15961252	
33009	Grafton	98.01082574	
33011	Hillsborough	804.5813696	
33013	Merrimack	276.579414	
33015	Rockingham	483.2199136	
33017	Strafford	226.766085	
33019	Sullivan	81.12367884	



NH

FIPS

29001
29003
29005
29007
29009
29011
29013
29015
29017
29019
29021
29023
29025
29027
29029
29031
29033
29035
29037

NH

29039
29041
29043
29045
29047
29049
29051
29053
29055
29057
29059
29061
29063
29065
29067
29069
29071
29073
29075
29077
29079
29081
29083
29085
29087
29089
29091
29093
29095
29097
29099
29101

29103

NH

29105
29107
29109
29111
29113
29115
29117
29121
29123
29125
29127
29119
29129
29131
29133
29135
29137
29139
29141
29143
29145
29147
29149
29151
29153
29155
29157
29159
29161
29163
29165
29167
29169
29171

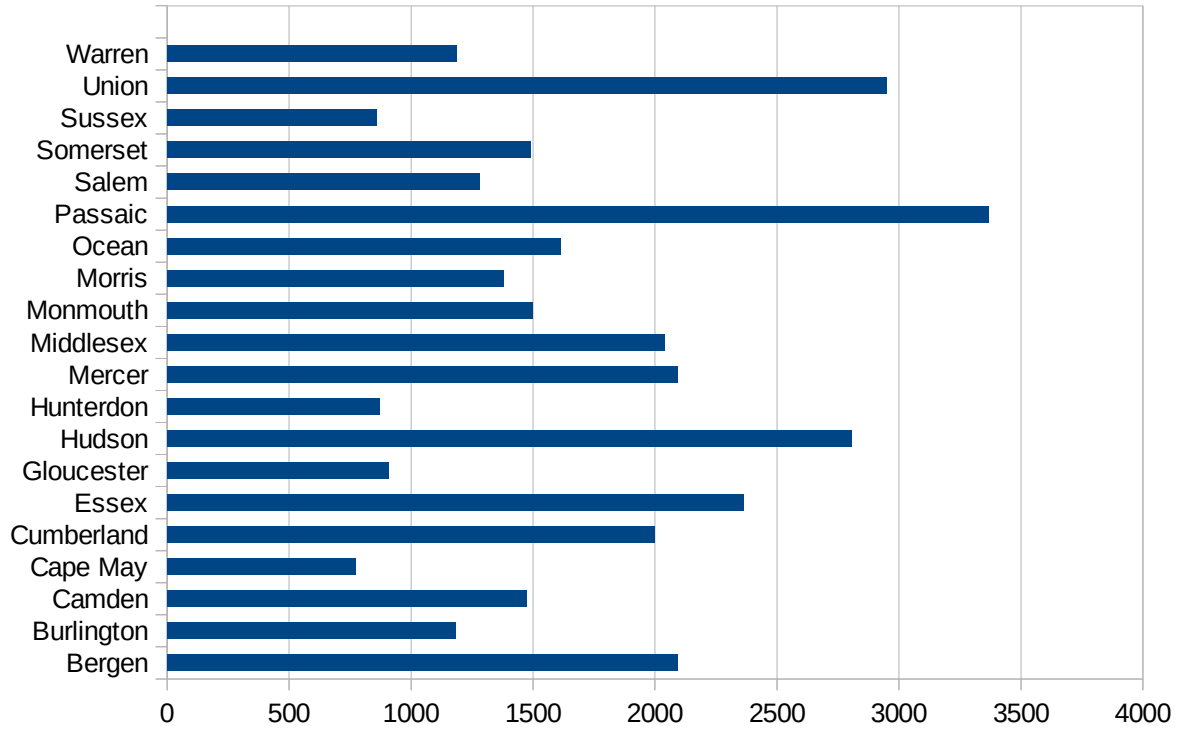
NH

29173
29175
29177
29179
29181
29195
29197
29199
29201
29203
29205
29183
29185
29187
29189
29510
29186
29207
29209
29211
29213
29215

29217
29219
29221
29223
29225
29227
29229

NJ

FIPS	County	PC Infection
34001	Atlantic	1106.133844
34003	Bergen	2095.139064
34005	Burlington	1181.45241
34007	Camden	1474.921018
34009	Cape May	773.5522904
34011	Cumberland	1998.383806
34013	Essex	2361.562805
34015	Gloucester	907.6621095
34017	Hudson	2806.847311
34019	Hunterdon	872.3960421
34021	Mercer	2092.960999
34023	Middlesex	2038.484485
34025	Monmouth	1498.018843
34027	Morris	1377.704217
34029	Ocean	1613.227602
34031	Passaic	3368.500527
34033	Salem	1281.006916
34035	Somerset	1490.80214
34037	Sussex	858.6708712
34039	Union	2948.570691
34041	Warren	1184.545137



NJ

FIPS

29001
29003
29005
29007
29009
29011
29013
29015
29017
29019
29021
29023
29025
29027
29029
29031
29033
29035
29037

NJ

29039
29041
29043
29045
29047
29049
29051
29053
29055
29057
29059
29061
29063
29065
29067
29069
29071
29073
29075
29077
29079
29081
29083
29085
29087
29089
29091
29093
29095
29097
29099
29101

29103

NJ

29105
29107
29109
29111
29113
29115
29117
29121
29123
29125
29127
29119
29129
29131
29133
29135
29137
29139
29141
29143
29145
29147
29149
29151
29153
29155
29157
29159
29161
29163
29165
29167
29169
29171

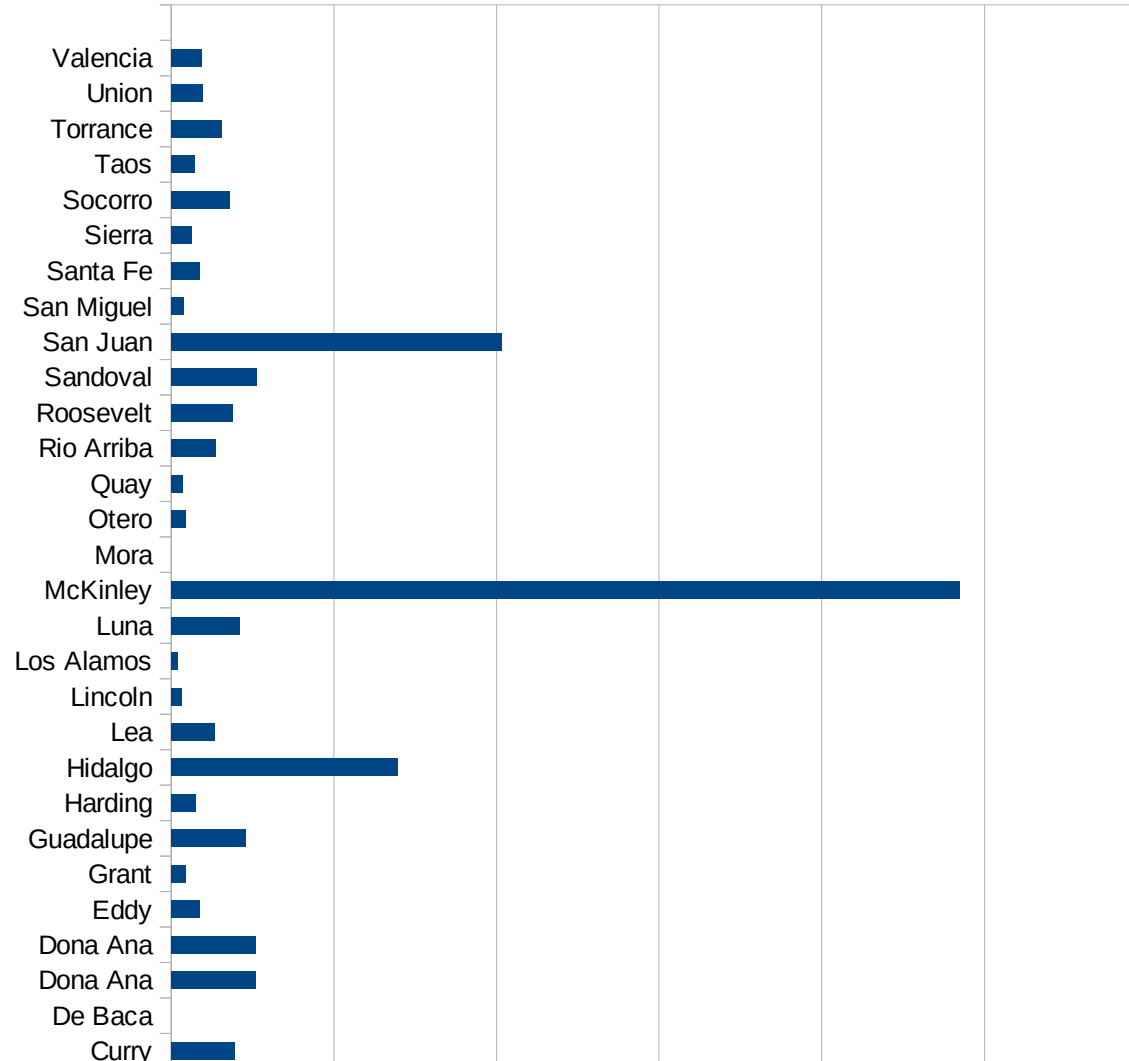
NJ

29173
29175
29177
29179
29181
29195
29197
29199
29201
29203
29205
29183
29185
29187
29189
29510
29186
29207
29209
29211
29213
29215

29217
29219
29221
29223
29225
29227
29229

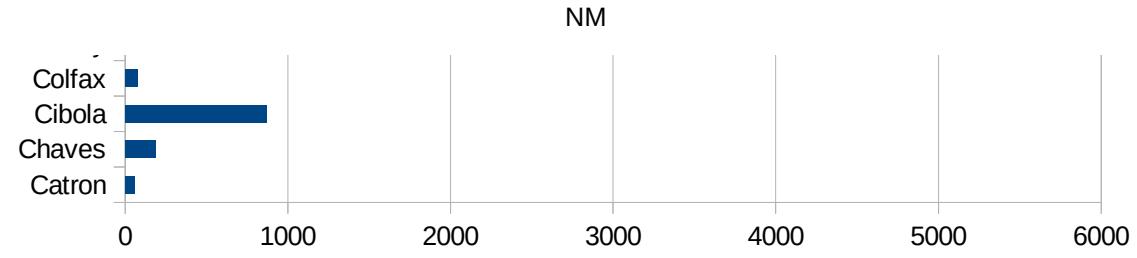
NM

FIPS	County	PC Infection
35001	Bernalillo	364.0778487
35003	Catron	55.89714925
35005	Chaves	185.5029449
35006	Cibola	871.158304
35007	Colfax	74.31874484
35009	Curry	390.3958574
35011	De Baca	0
35013	Dona Ana	518.5682368
35013	Dona Ana	518.5682368
35015	Eddy	177.8929188
35017	Grant	87.76420683
35019	Guadalupe	460.7233356
35021	Harding	152.6717557
35023	Hidalgo	1391.509434
35025	Lea	268.6357041
35027	Lincoln	66.47576191
35028	Los Alamos	41.88262395
35029	Luna	421.4831198
35031	McKinley	4844.376816
35033	Mora	0
35035	Otero	86.85105045
35037	Quay	72.70083606
35039	Rio Arriba	271.7530636
35041	Roosevelt	378.8080884
35043	Sandoval	524.1804944
35045	San Juan	2032.900682
35047	San Miguel	79.73614584
35049	Santa Fe	177.9335715
35051	Sierra	127.6440554
35053	Socorro	358.5300269
35055	Taos	146.1854728
35057	Torrance	307.869925
35059	Union	194.2690627



35061 Valencia

190.9595061



NM

FIPS

29001
29003
29005
29007
29009
29011
29013
29015
29017
29019
29021
29023
29025
29027
29029
29031
29033
29035
29037

NM

29039
29041
29043
29045
29047
29049
29051
29053
29055
29057
29059
29061
29063
29065
29067
29069
29071
29073
29075
29077
29079
29081
29083
29085
29087
29089
29091
29093
29095
29097
29099
29101

29103

NM

29105
29107
29109
29111
29113
29115
29117
29121
29123
29125
29127
29119
29129
29131
29133
29135
29137
29139
29141
29143
29145
29147
29149
29151
29153
29155
29157
29159
29161
29163
29165
29167
29169
29171

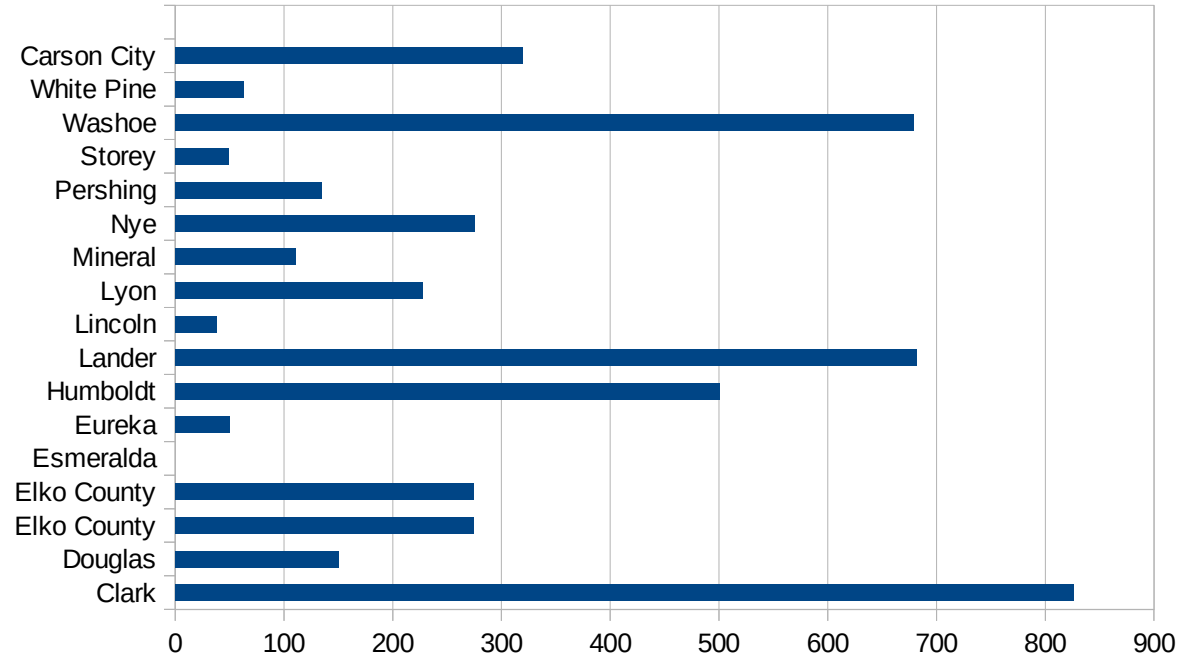
NM

29173
29175
29177
29179
29181
29195
29197
29199
29201
29203
29205
29183
29185
29187
29189
29510
29186
29207
29209
29211
29213
29215

29217
29219
29221
29223
29225
29227
29229

NV

FIPS	County	PC Infection
32001	Churchill	73.6497545
32003	Clark	826.3851765
32005	Douglas	150.6179462
32007	Elko County	274.4948532
32007	Elko County	274.4948532
32009	Esmeralda	0
32011	Eureka	49.92511233
32013	Humboldt	500.4170142
32015	Lander	681.6143498
32017	Lincoln	38.45414343
32019	Lyon	227.5659404
32021	Mineral	110.7665042
32023	Nye	275.658272
32027	Pershing	135.0135014
32029	Storey	49.64010921
32031	Washoe	679.5710007
32033	White Pine	63.32453826
32510	Carson City	319.4138665



NV

FIPS

29001
29003
29005
29007
29009
29011
29013
29015
29017
29019
29021
29023
29025
29027
29029
29031
29033
29035
29037

NV

29039
29041
29043
29045
29047
29049
29051
29053
29055
29057
29059
29061
29063
29065
29067
29069
29071
29073
29075
29077
29079
29081
29083
29085
29087
29089
29091
29093
29095
29097
29099
29101

29103

NV

29105
29107
29109
29111
29113
29115
29117
29121
29123
29125
29127
29119
29129
29131
29133
29135
29137
29139
29141
29143
29145
29147
29149
29151
29153
29155
29157
29159
29161
29163
29165
29167
29169
29171

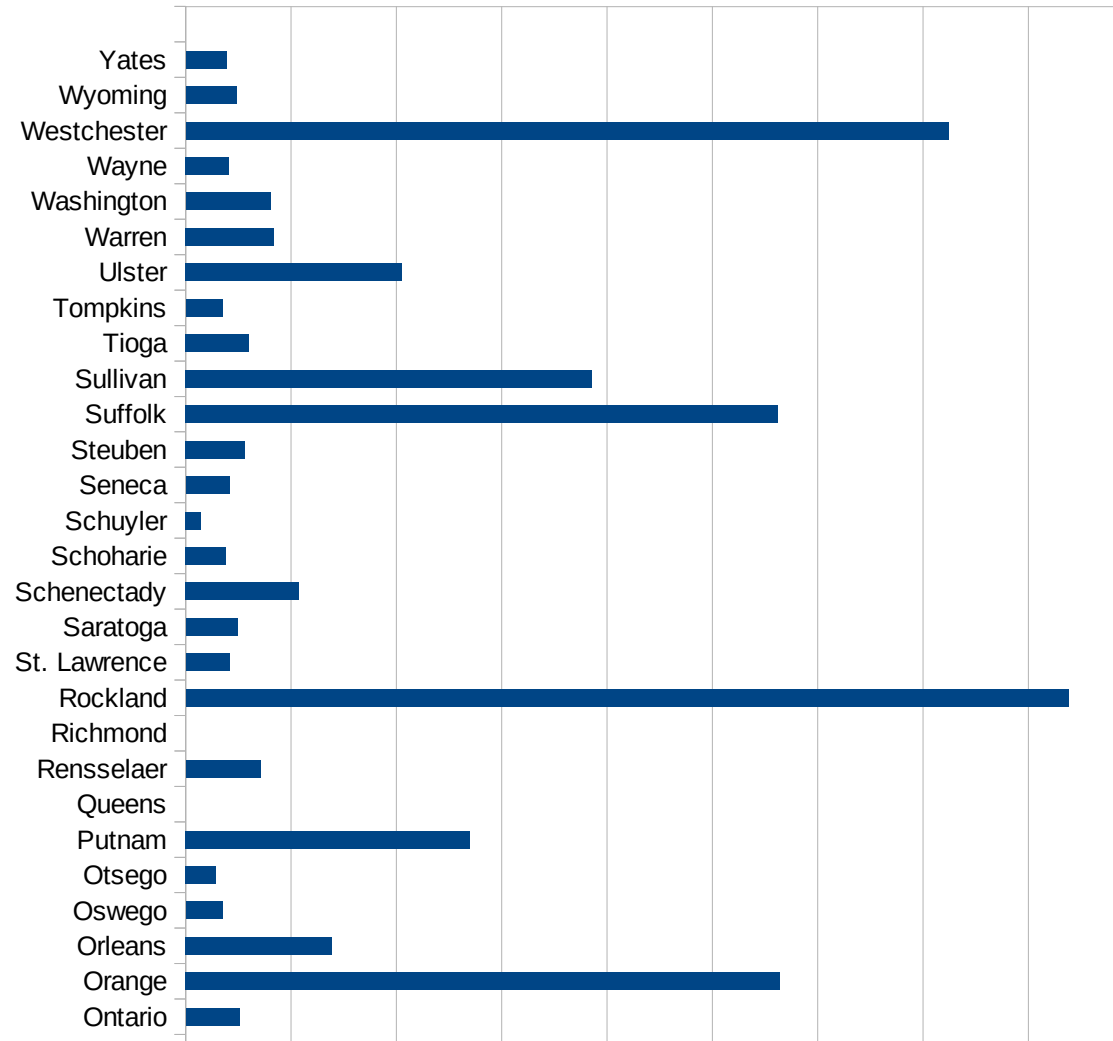
NV

29173
29175
29177
29179
29181
29195
29197
29199
29201
29203
29205
29183
29185
29187
29189
29510
29186
29207
29209
29211
29213
29215

29217
29219
29221
29223
29225
29227
29229

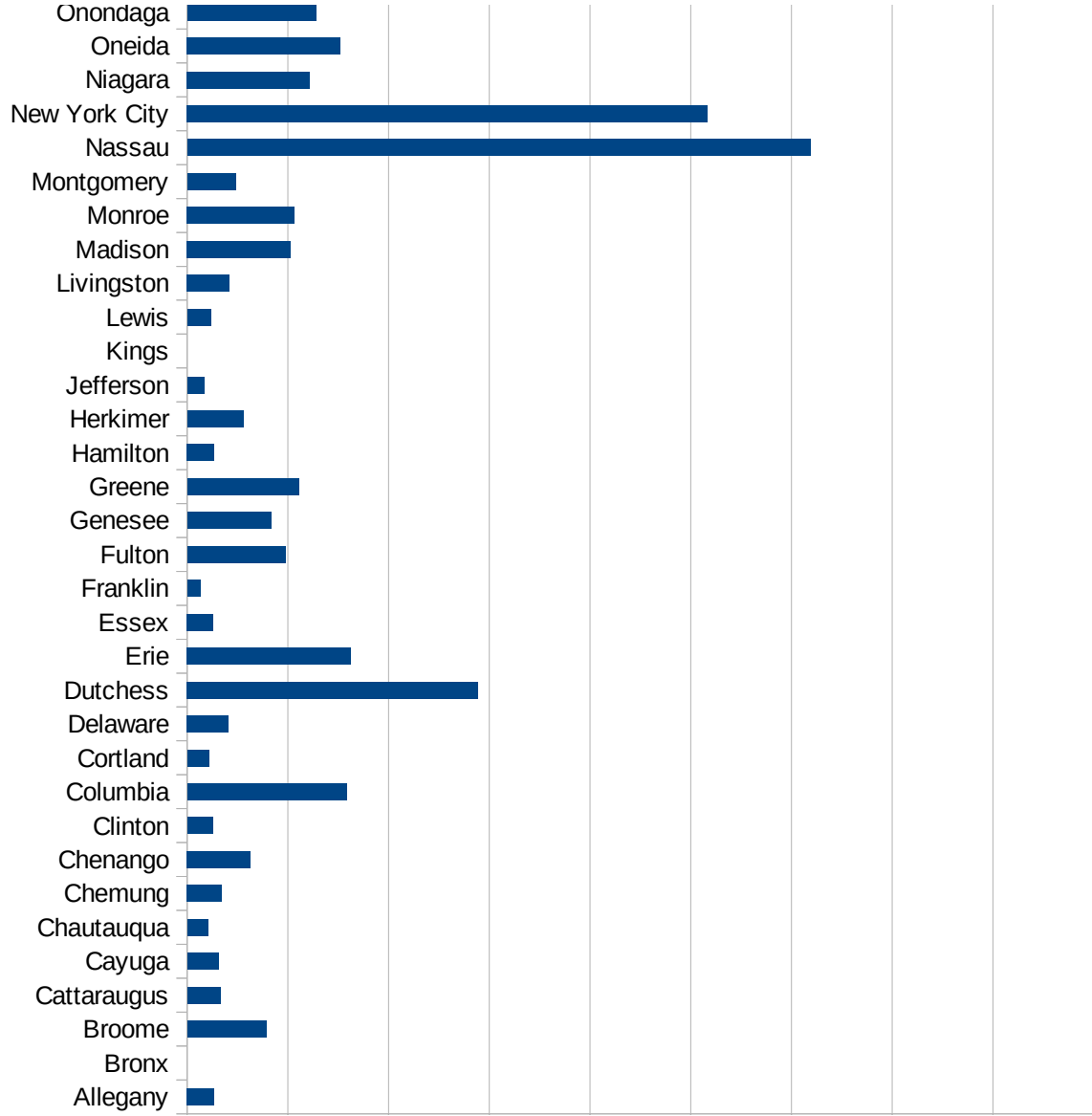
NY

FIPS	County	PC Infection
36001	Albany	700.710152808
36003	Allegany	135.688132673
36005	Bronx	0
36007	Broome	392.885280629
36009	Cattaraugus	165.278500781
36011	Cayuga	155.551234688
36013	Chautauqua	103.17416894
36015	Chemung	173.285541339
36017	Chenango	315.550319758
36019	Clinton	127.641117789
36021	Columbia	792.776553842
36023	Cortland	106.643246973
36025	Delaware	204.370382015
36027	Dutchess	1444.58289924
36029	Erie	812.748241582
36031	Essex	128.686327078
36033	Franklin	65.6154932098
36035	Fulton	487.022074602
36037	Genesee	415.572673054
36039	Greene	553.789138995
36041	Hamilton	135.317997294
36043	Herkimer	279.785874856
36045	Jefferson	84.1125676704
36047	Kings	0
36049	Lewis	117.215563202
36051	Livingston	208.771569108
36053	Madison	512.748075429
36055	Monroe	532.409215676
36057	Montgomery	240.622788393
36059	Nassau	3094.28472779
36061	New York City	2583.34932778
36063	Niagara	610.170458056
36065	Oneida	758.786812268



NY

36067 Onondaga	638.575688217
36069 Ontario	254.860554868
36071 Orange	2821.04248974
36073 Orleans	694.376046489
36075 Oswego	174.727306655
36077 Otsego	143.935463355
36079 Putnam	1350.96873357
36081 Queens	0
36083 Rensselaer	354.360833407
36085 Richmond	0
36087 Rockland	4190.42355578
36089 St. Lawrence	207.317186039
36091 Saratoga	245.912679275
36093 Schenectady	536.85226907
36095 Schoharie	189.728912757
36097 Schuyler	72.5770433229
36099 Seneca	206.997084548
36101 Steuben	281.848928974
36103 Suffolk	2811.57226454
36105 Sullivan	1928.52790802
36107 Tioga	300.658978583
36109 Tompkins	174.136371154
36111 Ulster	1026.8814495
36113 Warren	418.579320003
36115 Washington	401.98048924
36117 Wayne	205.409486587
36119 Westchester	3621.59625966
36121 Wyoming	241.985780217
36123 Yates	193.228936033



NY
0 500 1000 1500 2000 2500 3000 3500 4000 4500

NY

FIPS

29001
29003
29005
29007
29009
29011
29013
29015
29017
29019
29021
29023
29025
29027
29029
29031
29033
29035
29037

NY

29039
29041
29043
29045
29047
29049
29051
29053
29055
29057
29059
29061
29063
29065
29067
29069
29071
29073
29075
29077
29079
29081
29083
29085
29087
29089
29091
29093
29095
29097
29099
29101

29103

NY

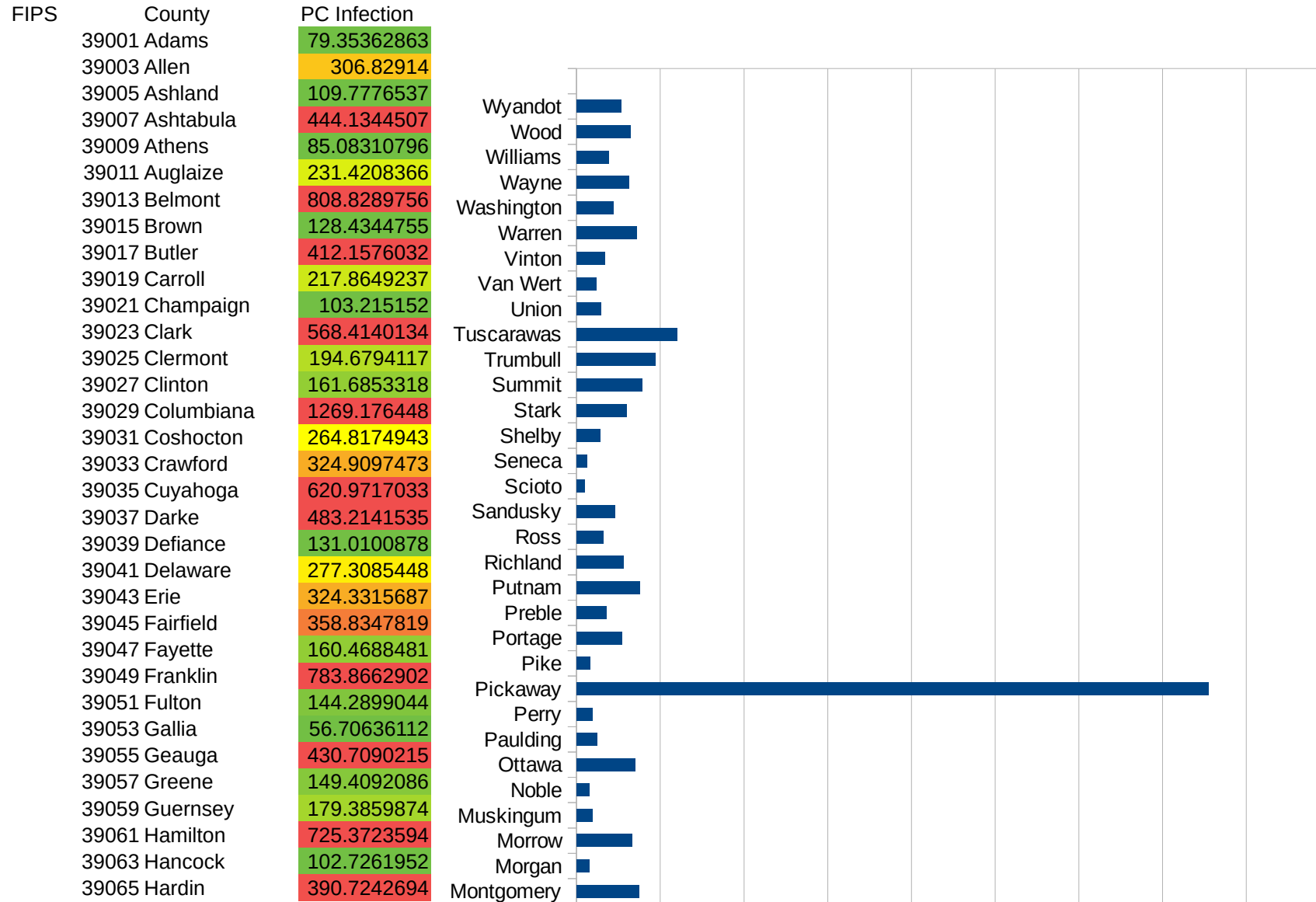
29105
29107
29109
29111
29113
29115
29117
29121
29123
29125
29127
29119
29129
29131
29133
29135
29137
29139
29141
29143
29145
29147
29149
29151
29153
29155
29157
29159
29161
29163
29165
29167
29169
29171

NY

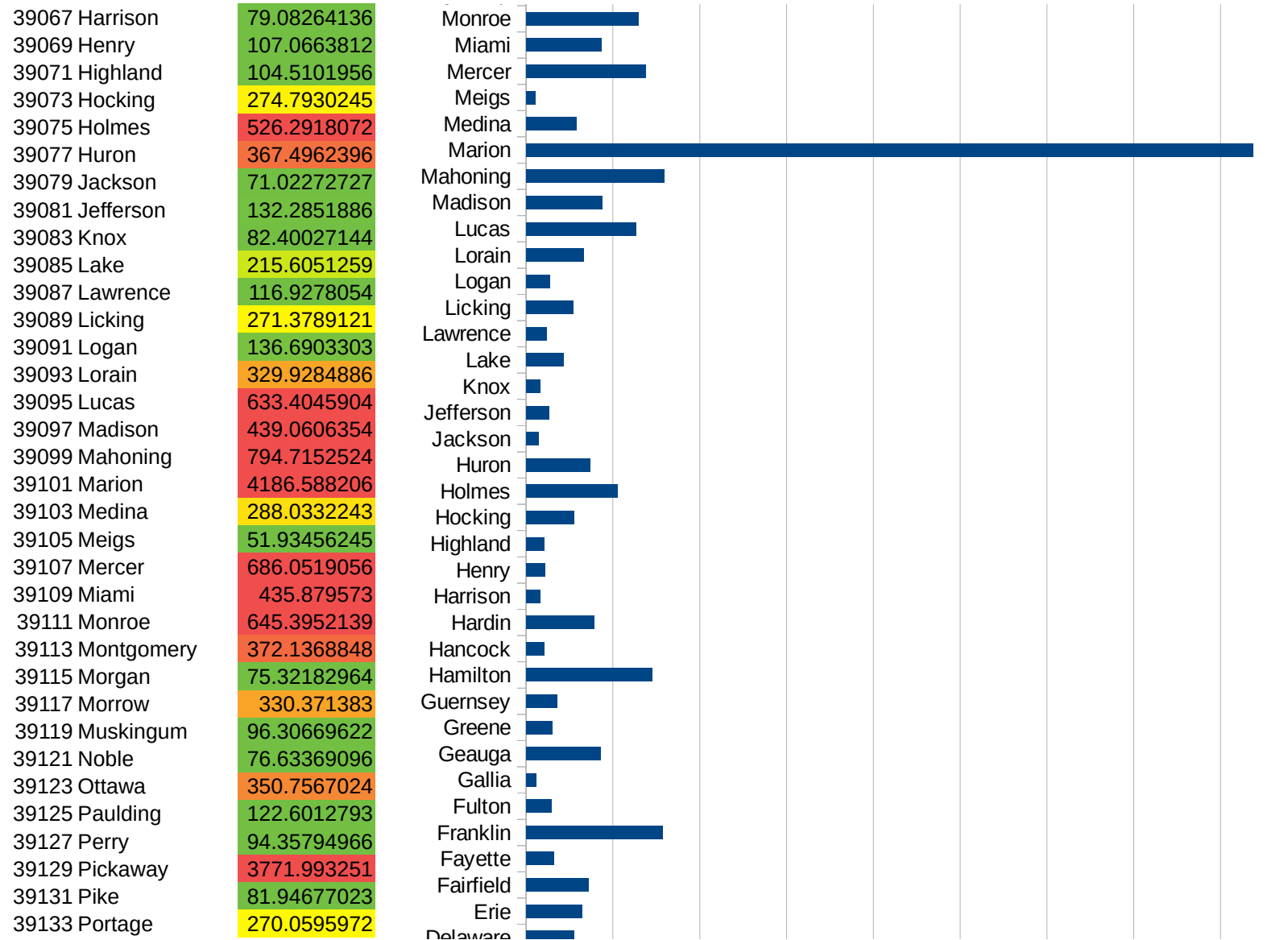
29173
29175
29177
29179
29181
29195
29197
29199
29201
29203
29205
29183
29185
29187
29189
29510
29186
29207
29209
29211
29213
29215

29217
29219
29221
29223
29225
29227
29229

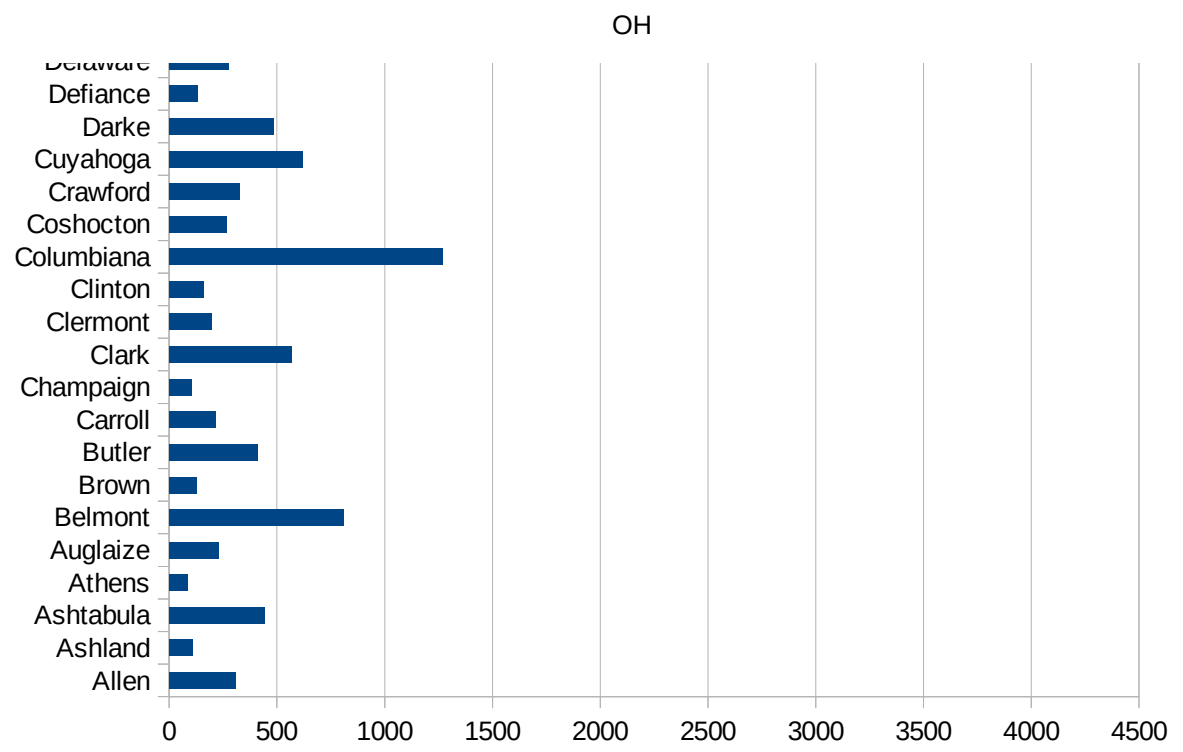
OH



OH



39135 Preble	178.0618094
39137 Putnam	378.9224393
39139 Richland	278.2847092
39141 Ross	161.1833981
39143 Sandusky	227.8950322
39145 Scioto	50.32979259
39147 Seneca	59.77502853
39149 Shelby	139.8400066
39151 Stark	297.9218137
39153 Summit	393.2329245
39155 Trumbull	472.7453972
39157 Tuscarawas	598.8543656
39159 Union	146.969828
39161 Van Wert	120.2220572
39163 Vinton	167.4404445
39165 Warren	361.3684623
39167 Washington	219.4331311
39169 Wayne	312.157769
39171 Williams	190.1967177
39173 Wood	322.1215645
39175 Wyandot	264.4175974



OH

FIPS

29001
29003
29005
29007
29009
29011
29013
29015
29017
29019
29021
29023
29025
29027
29029
29031
29033
29035
29037

OH

29039
29041
29043
29045
29047
29049
29051
29053
29055
29057
29059
29061
29063
29065
29067
29069
29071
29073
29075
29077
29079
29081
29083
29085
29087
29089
29091
29093
29095
29097
29099
29101

29103

OH

29105
29107
29109
29111
29113
29115
29117
29121
29123
29125
29127
29119
29129
29131
29133
29135
29137
29139
29141
29143
29145
29147
29149
29151
29153
29155
29157
29159
29161
29163
29165
29167
29169
29171

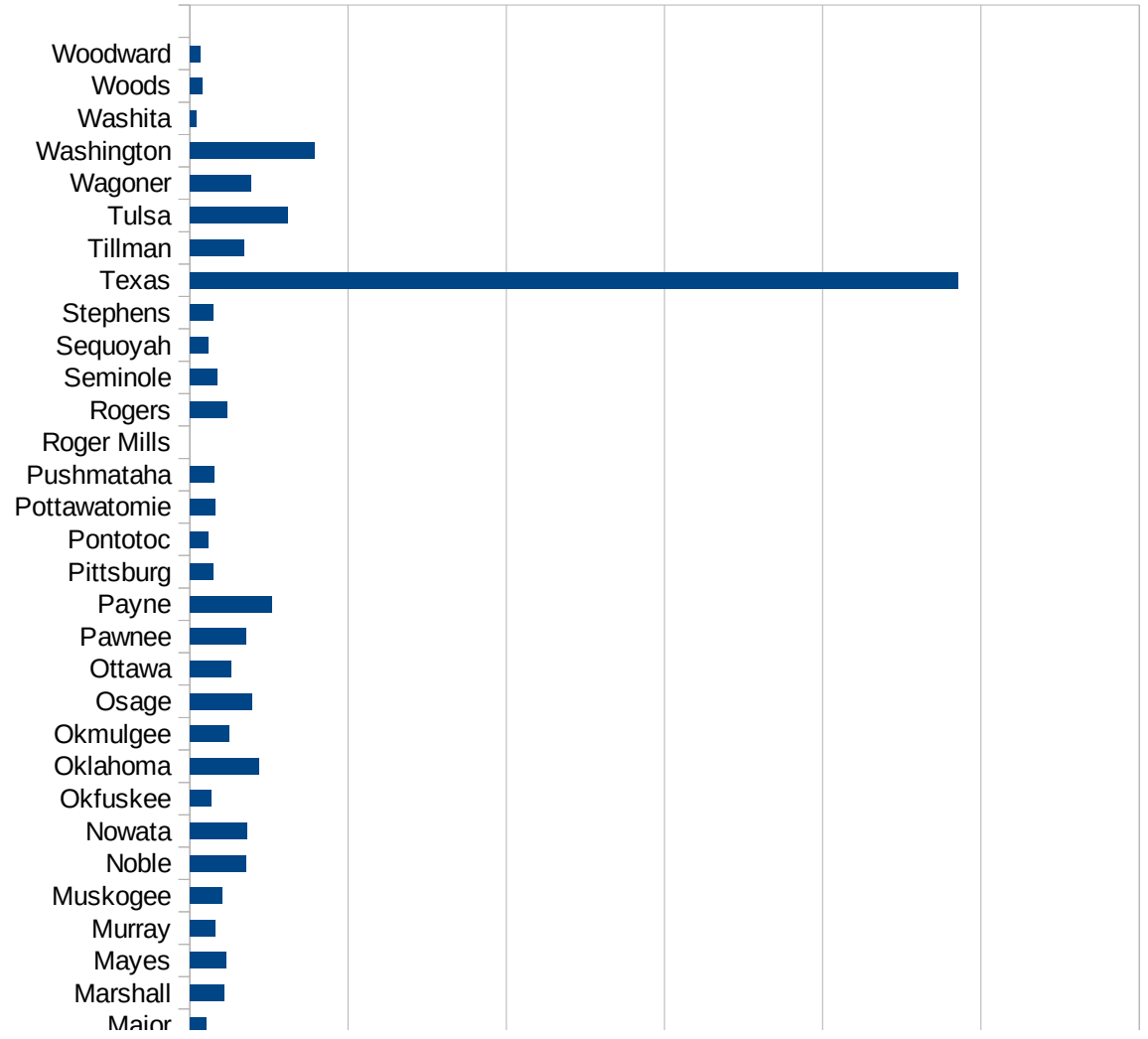
OH

29173
29175
29177
29179
29181
29195
29197
29199
29201
29203
29205
29183
29185
29187
29189
29510
29186
29207
29209
29211
29213
29215

29217
29219
29221
29223
29225
29227
29229

OK

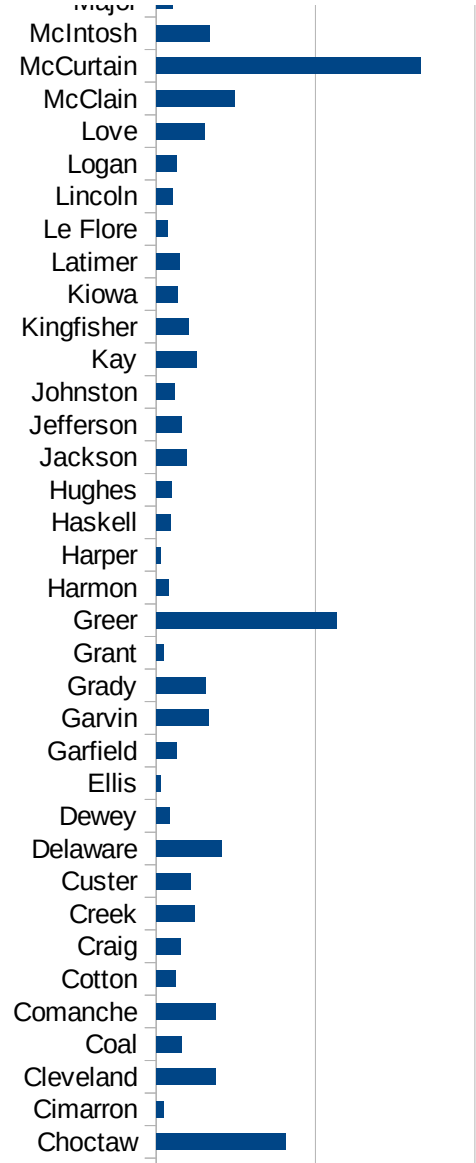
FIPS	County	PC Infection
40001	Adair	547.9576125
40003	Alfalfa	17.37921446
40005	Atoka	180.6619454
40007	Beaver	601.6168453
40009	Beckham	50.67022894
40011	Blaine	189.7733263
40013	Bryan	262.7563994
40015	Caddo	672.9475101
40017	Canadian	233.3035646
40019	Carter	265.6869461
40021	Cherokee	184.8998459
40023	Choctaw	811.2898827
40025	Cimarron	46.44681839
40027	Cleveland	373.4880303
40029	Coal	163.0434783
40031	Comanche	371.1946322
40033	Cotton	121.1911357
40035	Craig	153.7816301
40037	Creek	243.0031842
40039	Custer	220.4160353
40041	Delaware	409.519575
40043	Dewey	81.73273396
40045	Ellis	25.30364372
40047	Garfield	129.6931689
40049	Garvin	327.2086584
40051	Grady	311.4255369
40053	Grant	46.23208507
40055	Greer	1133.825803
40057	Harmon	75.07507508
40059	Harper	26.33658151
40061	Haskell	94.72687086
40063	Hughes	97.48781402
40065	Jackson	192.3924807



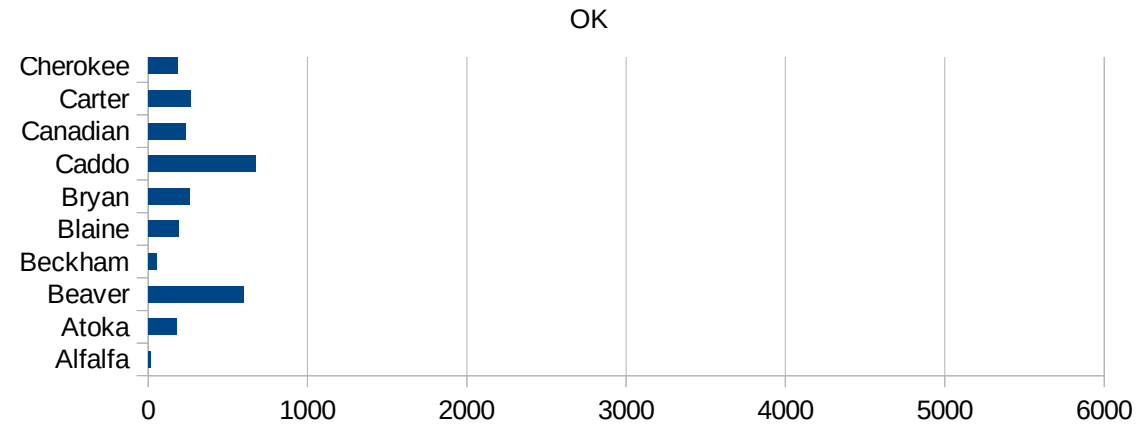
This work is licensed under the Creative Commons Attribution-NoDerivatives 4.0 International License. To view a copy of this license, visit <http://creativecommons.org/licenses/by-nd/4.0/>.

OK

40067 Jefferson	163.3186347
40069 Johnston	118.7323043
40071 Kay	251.3530038
40073 Kingfisher	202.3267577
40075 Kiowa	137.4727918
40077 Latimer	146.6132343
40079 Le Flore	70.0280112
40081 Lincoln	100.2290951
40083 Logan	126.8740352
40085 Love	305.9009276
40087 McClain	495.1856946
40089 McCurtain	1657.340305
40091 McIntosh	338.127681
40093 Major	104.6572475
40095 Marshall	220.1594669
40097 Mayes	228.6715158
40099 Murray	157.6721852
40101 Muskogee	201.866534
40103 Noble	354.3272212
40105 Nowata	362.1060873
40107 Okfuskee	132.253265
40109 Oklahoma	438.9451186
40111 Okmulgee	247.8153124
40113 Osage	393.4998086
40115 Ottawa	259.8235766
40117 Pawnee	353.8743136
40119 Payne	519.2588981
40121 Pittsburg	145.8622969
40123 Pontotoc	117.6562868
40125 Pottawatomie	160.9818517
40127 Pushmataha	152.0708471
40129 Roger Mills	0
40131 Rogers	235.9105931
40133 Seminole	174.9532102



40135 Sequoyah	114.1358459
40137 Stephens	150.2369121
40139 Texas	4854.558788
40141 Tillman	340.2286336
40143 Tulsa	622.3394411
40145 Wagoner	386.9679191
40147 Washington	785.0625928
40149 Washita	44.93574189
40151 Woods	78.67820614
40153 Woodward	64.28642073



OK

FIPS

29001
29003
29005
29007
29009
29011
29013
29015
29017
29019
29021
29023
29025
29027
29029
29031
29033
29035
29037

OK

29039
29041
29043
29045
29047
29049
29051
29053
29055
29057
29059
29061
29063
29065
29067
29069
29071
29073
29075
29077
29079
29081
29083
29085
29087
29089
29091
29093
29095
29097
29099
29101

29103

OK

29105
29107
29109
29111
29113
29115
29117
29121
29123
29125
29127
29119
29129
29131
29133
29135
29137
29139
29141
29143
29145
29147
29149
29151
29153
29155
29157
29159
29161
29163
29165
29167
29169
29171

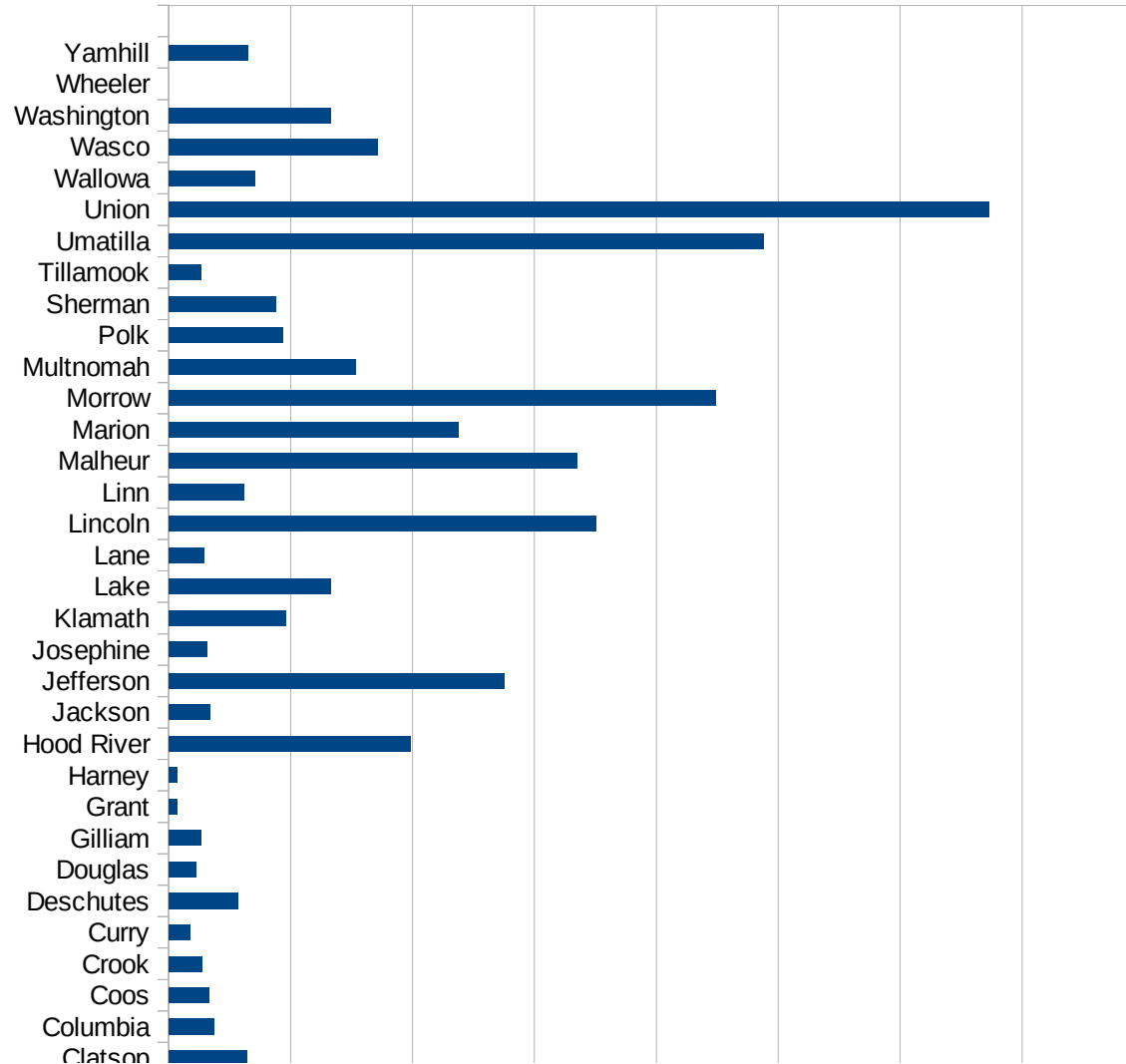
OK

29173
29175
29177
29179
29181
29195
29197
29199
29201
29203
29205
29183
29185
29187
29189
29510
29186
29207
29209
29211
29213
29215

29217
29219
29221
29223
29225
29227
29229

OR

FIPS	County	PC Infection
41001	Baker	31.23828564
41003	Benton	102.0618669
41005	Clackamas	203.0883855
41007	Clatsop	128.2567146
41009	Columbia	74.46016381
41011	Coos	65.22853282
41013	Crook	54.46851301
41015	Curry	35.06772454
41017	Deschutes	114.0648764
41019	Douglas	45.33790339
41021	Gilliam	52.79831045
41023	Grant	13.93534002
41025	Harney	13.64442625
41027	Hood River	396.9609015
41029	Jackson	67.8617624
41031	Jefferson	549.7685185
41033	Josephine	62.93410227
41035	Klamath	192.1570366
41037	Lake	266.5312857
41039	Lane	57.42720838
41041	Lincoln	700.5750385
41043	Linn	123.2968155
41045	Malheur	670.4637917
41047	Marion	475.1086869
41049	Morrow	896.9398523
41051	Multnomah	306.449229
41053	Polk	186.5452754
41055	Sherman	175.6440281
41057	Tillamook	52.26415799
41059	Umatilla	976.5725786
41061	Union	1345.376214
41063	Wallowa	141.2229911
41065	Wasco	343.3314469



41067 Washington	265.3527301
41069 Wheeler	0
41071 Yamhill	129.9041139



OR

FIPS

29001
29003
29005
29007
29009
29011
29013
29015
29017
29019
29021
29023
29025
29027
29029
29031
29033
29035
29037

This work is licensed under the Creative Commons Attribution-NoDerivatives 4.0 International License. To view a copy of this license, visit <http://creativecommons.org/licenses/by-nd/4.0/>.

Tom McKellips, DM
www.creatingtomorrow.us
Page 339

OR

29039
29041
29043
29045
29047
29049
29051
29053
29055
29057
29059
29061
29063
29065
29067
29069
29071
29073
29075
29077
29079
29081
29083
29085
29087
29089
29091
29093
29095
29097
29099
29101

29103

OR

29105
29107
29109
29111
29113
29115
29117
29121
29123
29125
29127
29119
29129
29131
29133
29135
29137
29139
29141
29143
29145
29147
29149
29151
29153
29155
29157
29159
29161
29163
29165
29167
29169
29171

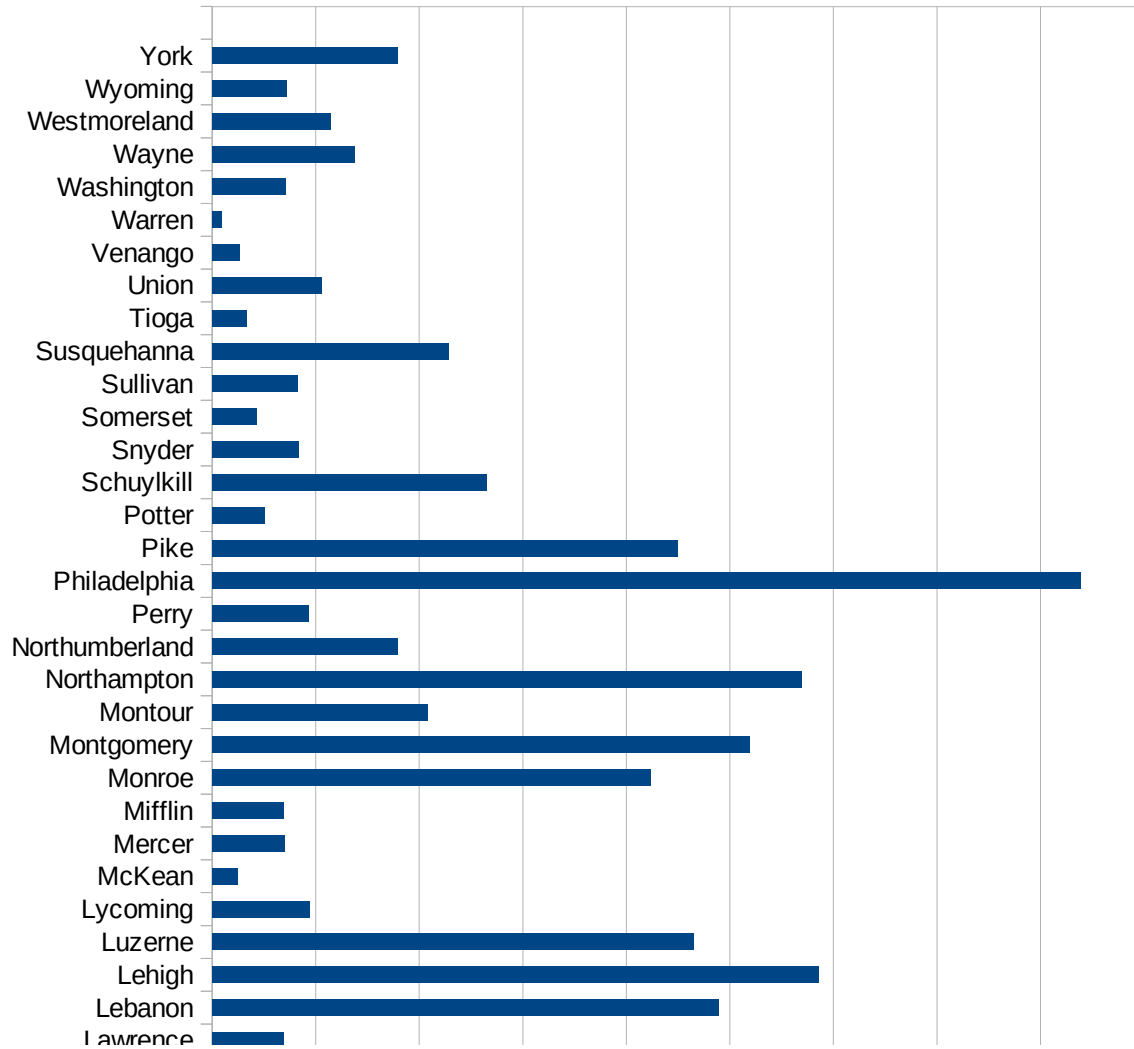
OR

29173
29175
29177
29179
29181
29195
29197
29199
29201
29203
29205
29183
29185
29187
29189
29510
29186
29207
29209
29211
29213
29215

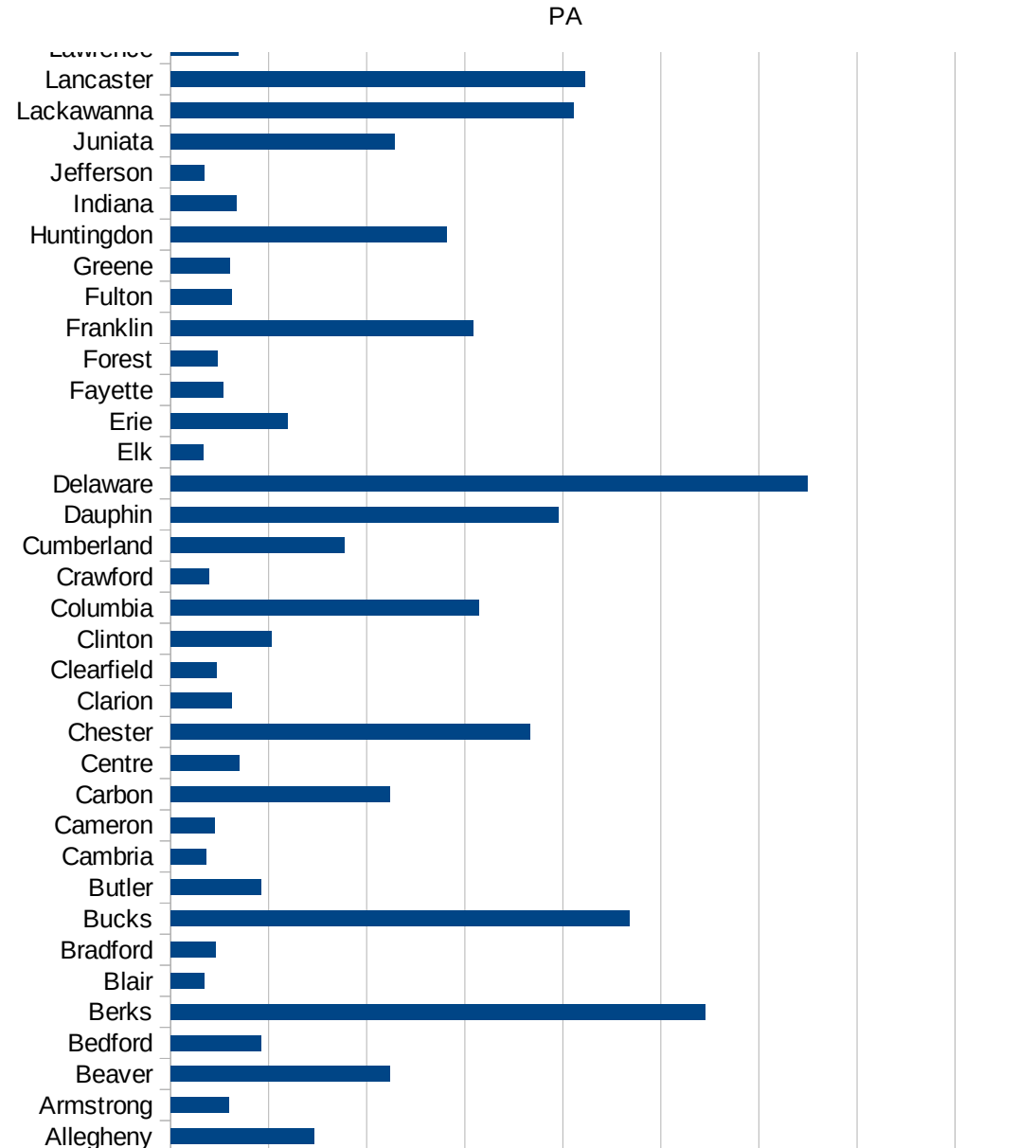
29217
29219
29221
29223
29225
29227
29229

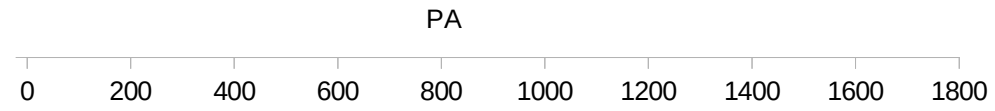
PA

FIPS	County	PC Infection
42001	Adams	342.3758158
42003	Allegheny	291.9277903
42005	Armstrong	119.5164182
42007	Beaver	447.3661847
42009	Bedford	184.7392893
42011	Berks	1089.605667
42013	Blair	68.575907
42015	Bradford	92.05529893
42017	Bucks	936.4926496
42019	Butler	184.1522609
42021	Cambria	72.87633796
42023	Cameron	89.04719501
42025	Carbon	446.8525698
42027	Centre	139.4306072
42029	Chester	733.8433778
42031	Clarion	123.7783336
42033	Clearfield	93.21308006
42035	Clinton	206.8038466
42037	Columbia	627.9027133
42039	Crawford	77.58955127
42041	Cumberland	353.9851167
42043	Dauphin	791.7804956
42045	Delaware	1298.625412
42047	Elk	66.29321489
42049	Erie	238.9170076
42051	Fayette	107.3282174
42053	Forest	96.16705591
42055	Franklin	617.4314593
42057	Fulton	123.9413344
42059	Greene	120.5281324
42061	Huntingdon	562.345023
42063	Indiana	134.909646
42065	Jefferson	68.74269609



42067 Juniata	457.4158031
42069 Lackawanna	822.1335623
42071 Lancaster	844.2536845
42073 Lawrence	138.0766732
42075 Lebanon	978.6716107
42077 Lehigh	1171.149144
42079 Luzerne	930.5956946
42081 Lycoming	188.2742117
42083 McKean	48.81859012
42085 Mercer	139.1360914
42087 Mifflin	138.4622041
42089 Monroe	847.162654
42091 Montgomery	1039.097084
42093 Montour	416.6666667
42095 Northampton	1138.753375
42097 Northumberland	359.0132077
42099 Perry	186.3932898
42101 Philadelphia	1676.937237
42103 Pike	899.2902222
42105 Potter	102.2740946
42107 Schuylkill	530.735498
42109 Snyder	167.7355698
42111 Somerset	85.19039377
42113 Sullivan	164.7175095
42115 Susquehanna	455.7885141
42117 Tioga	66.23653804
42119 Union	212.1245953
42121 Venango	52.66648461
42123 Warren	17.72241632
42125 Washington	142.2742662
42127 Wayne	274.9824479
42129 Westmoreland	228.4583199
42131 Wyoming	144.1987725
42133 York	358.9330609





FIPS

- 29001
- 29003
- 29005
- 29007
- 29009
- 29011
- 29013
- 29015
- 29017
- 29019
- 29021
- 29023
- 29025
- 29027
- 29029
- 29031
- 29033
- 29035
- 29037

PA

29039
29041
29043
29045
29047
29049
29051
29053
29055
29057
29059
29061
29063
29065
29067
29069
29071
29073
29075
29077
29079
29081
29083
29085
29087
29089
29091
29093
29095
29097
29099
29101

29103

PA

29105
29107
29109
29111
29113
29115
29117
29121
29123
29125
29127
29119
29129
29131
29133
29135
29137
29139
29141
29143
29145
29147
29149
29151
29153
29155
29157
29159
29161
29163
29165
29167
29169
29171

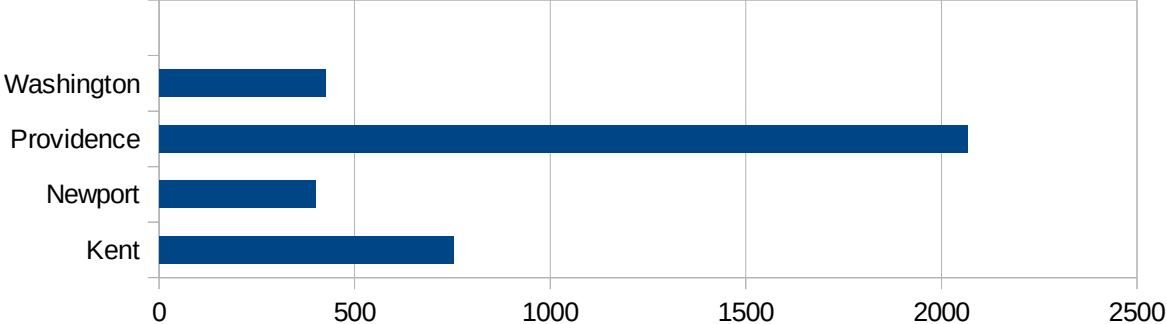
PA

29173
29175
29177
29179
29181
29195
29197
29199
29201
29203
29205
29183
29185
29187
29189
29510
29186
29207
29209
29211
29213
29215

29217
29219
29221
29223
29225
29227
29229

RI

FIPS	County	PC Infection
44001	Bristol	526.2184218
44003	Kent	753.0773033
44005	Newport	401.0079717
44007	Providence	2066.393747
44009	Washington	426.3783989



RI

FIPS

29001
29003
29005
29007
29009
29011
29013
29015
29017
29019
29021
29023
29025
29027
29029
29031
29033
29035
29037

RI

29039
29041
29043
29045
29047
29049
29051
29053
29055
29057
29059
29061
29063
29065
29067
29069
29071
29073
29075
29077
29079
29081
29083
29085
29087
29089
29091
29093
29095
29097
29099
29101

29103

RI

29105
29107
29109
29111
29113
29115
29117
29121
29123
29125
29127
29119
29129
29131
29133
29135
29137
29139
29141
29143
29145
29147
29149
29151
29153
29155
29157
29159
29161
29163
29165
29167
29169
29171

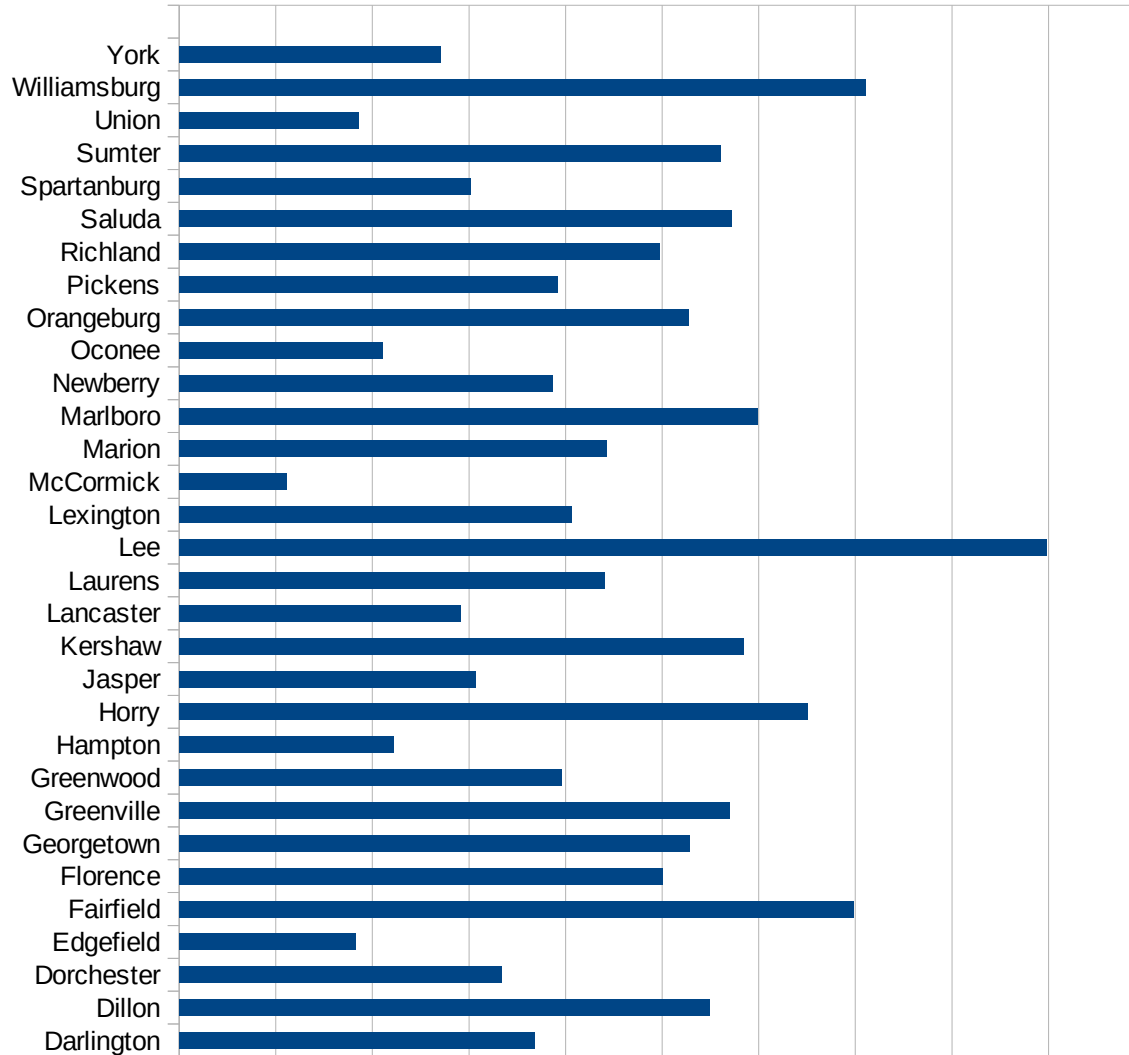
RI

29173
29175
29177
29179
29181
29195
29197
29199
29201
29203
29205
29183
29185
29187
29189
29510
29186
29207
29209
29211
29213
29215

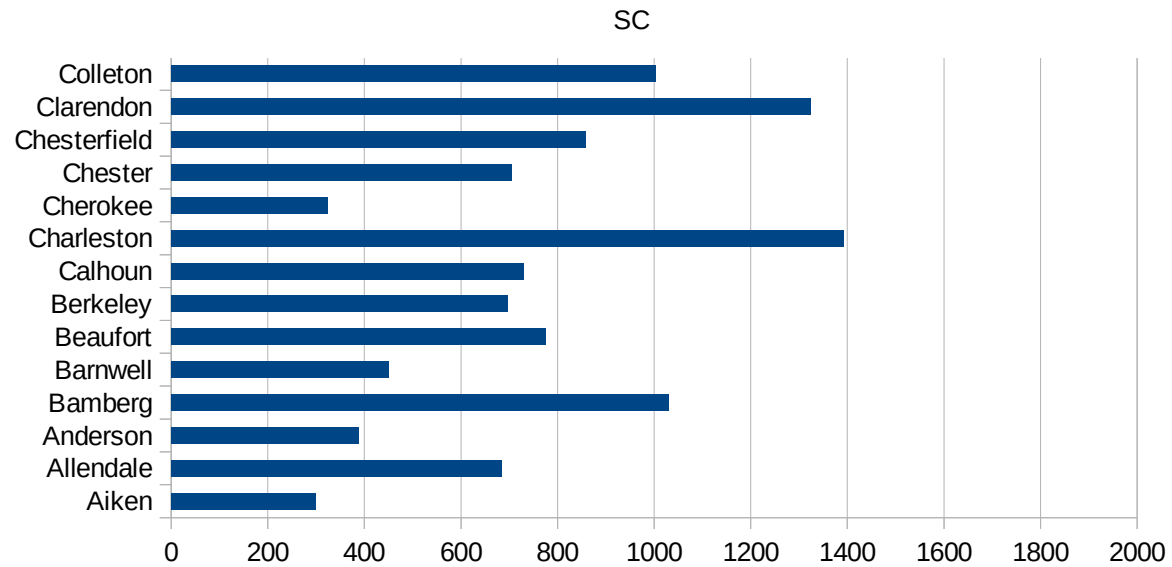
29217
29219
29221
29223
29225
29227
29229

SC

FIPS	County	PC Infection
45001	Abbeville	505.2768836
45003	Aiken	299.2898507
45005	Allendale	685.1623048
45007	Anderson	387.565966
45009	Bamberg	1029.772329
45011	Barnwell	449.9810534
45013	Beaufort	774.7131919
45015	Berkeley	696.5457662
45017	Calhoun	730.0275482
45019	Charleston	1392.197682
45021	Cherokee	324.1178738
45023	Chester	703.8541441
45025	Chesterfield	858.9412948
45027	Clarendon	1323.442136
45029	Colleton	1003.717472
45031	Darlington	736.5048951
45033	Dillon	1098.0751
45035	Dorchester	668.5465648
45037	Edgefield	365.9618512
45039	Fairfield	1397.196679
45041	Florence	1001.744367
45043	Georgetown	1057.045093
45045	Greenville	1140.38346
45047	Greenwood	793.0337428
45049	Hampton	444.4214769
45051	Horry	1302.350449
45053	Jasper	614.407511
45055	Kershaw	1169.349921
45057	Lancaster	581.8829943
45059	Laurens	880.6758814
45061	Lee	1796.756504
45063	Lexington	812.115296
45065	McCormick	223.1668438



45067 Marion	885.9821515
45069 Marlboro	1197.060383
45071 Newberry	773.6240914
45073 Oconee	421.0580039
45075 Orangeburg	1054.823199
45077 Pickens	783.5949318
45079 Richland	995.4748948
45081 Saluda	1143.886293
45083 Spartanburg	602.7627689
45085 Sumter	1121.939312
45087 Union	372.126961
45089 Williamsburg	1421.289943
45091 York	541.0078871



FIPS

- 29001
- 29003
- 29005
- 29007
- 29009
- 29011
- 29013
- 29015
- 29017
- 29019
- 29021
- 29023
- 29025
- 29027
- 29029
- 29031
- 29033
- 29035
- 29037

SC

29039
29041
29043
29045
29047
29049
29051
29053
29055
29057
29059
29061
29063
29065
29067
29069
29071
29073
29075
29077
29079
29081
29083
29085
29087
29089
29091
29093
29095
29097
29099
29101

29103

SC

29105
29107
29109
29111
29113
29115
29117
29121
29123
29125
29127
29119
29129
29131
29133
29135
29137
29139
29141
29143
29145
29147
29149
29151
29153
29155
29157
29159
29161
29163
29165
29167
29169
29171

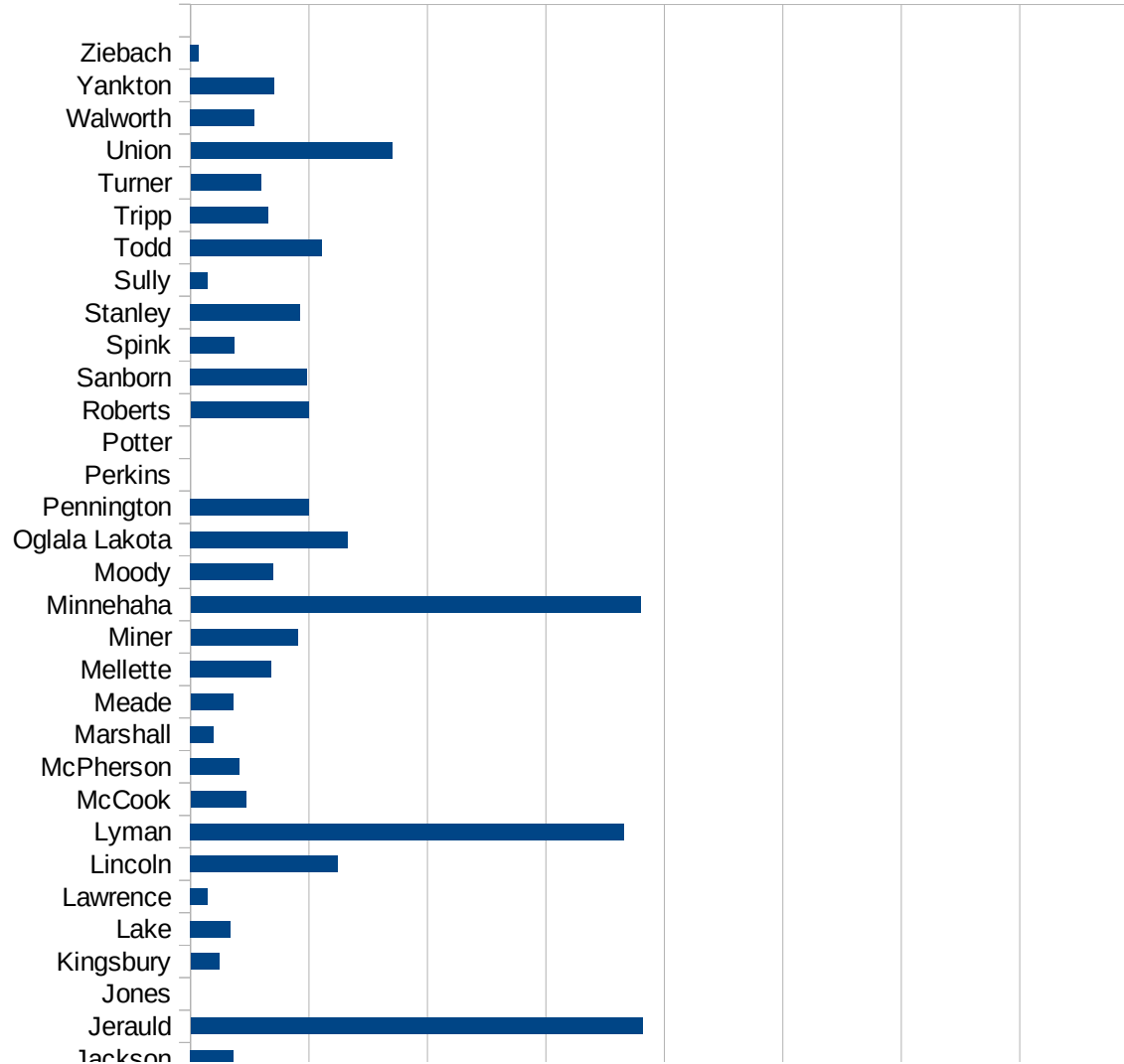
SC

29173
29175
29177
29179
29181
29195
29197
29199
29201
29203
29205
29183
29185
29187
29189
29510
29186
29207
29209
29211
29213
29215

29217
29219
29221
29223
29225
29227
29229

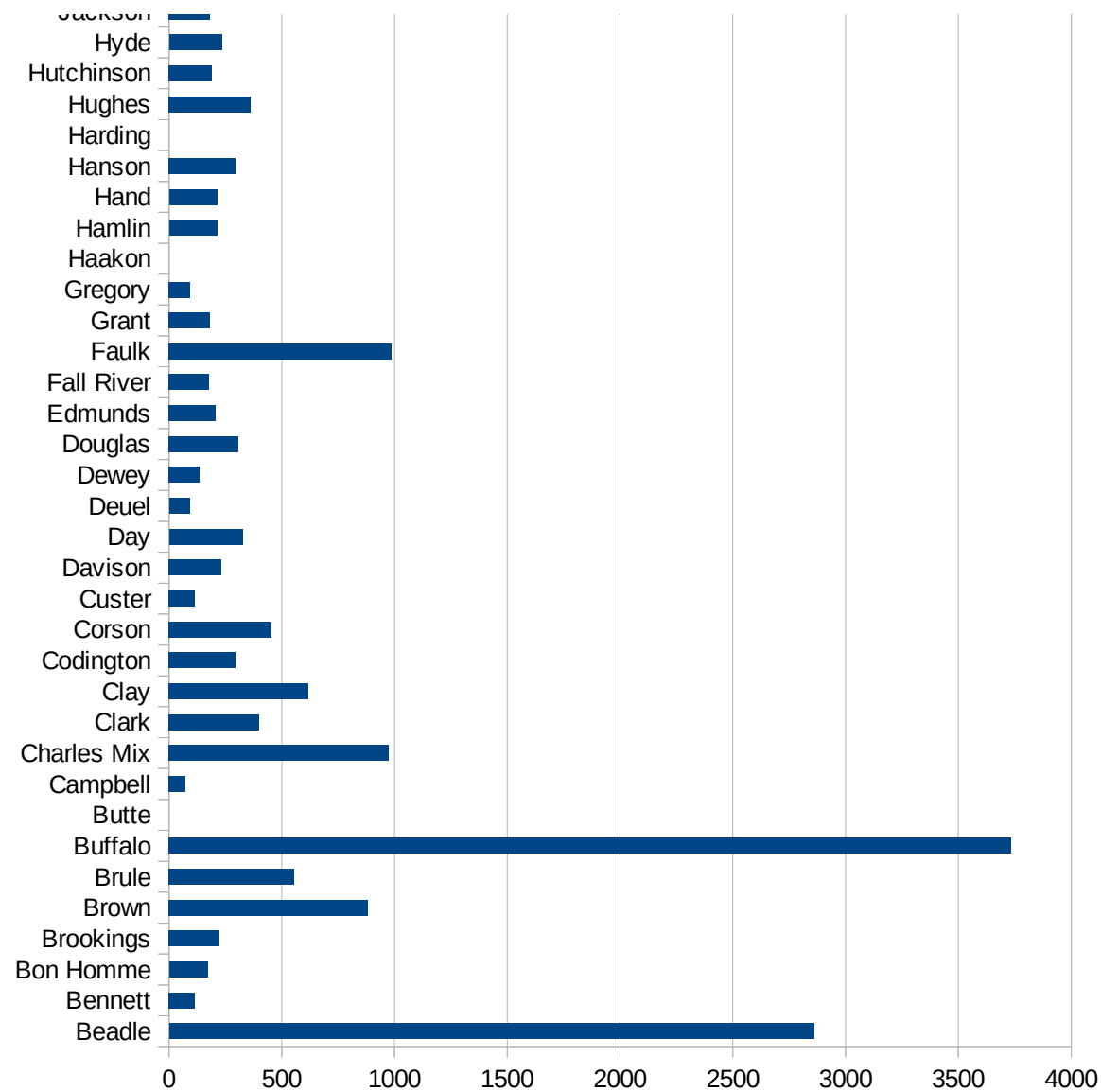
SD

FIPS	County	PC Infection
46003	Aurora	1213.852196
46005	Beadle	2859.715088
46007	Bennett	115.3402537
46009	Bon Homme	171.9197708
46011	Brookings	224.2279746
46013	Brown	882.5923288
46015	Brule	554.5993498
46017	Buffalo	3732.80943
46019	Butte	0
46021	Campbell	72.62164125
46023	Charles Mix	974.5127436
46025	Clark	401.1767852
46027	Clay	619.6139876
46029	Codington	296.2698554
46031	Corson	456.182473
46033	Custer	114.6000458
46035	Davison	232.4406266
46037	Day	326.9754768
46039	Deuel	92.22965183
46041	Dewey	135.501355
46043	Douglas	306.6439523
46045	Edmunds	206.4516129
46047	Fall River	177.5673276
46049	Faulk	987.1244635
46051	Grant	181.8945012
46053	Gregory	94.96676163
46055	Haakon	0
46057	Hamlin	212.7311406
46059	Hand	214.5922747
46061	Hanson	296.2085308
46063	Harding	0
46065	Hughes	362.6062323
46067	Hutchinson	189.701897



SD

46069 Hyde	234.0093604
46071 Jackson	181.4333233
46073 Jerauld	1908.957416
46075 Jones	0
46077 Kingsbury	121.9760114
46079 Lake	168.4919966
46081 Lawrence	73.81220621
46083 Lincoln	620.6744095
46085 Lyman	1831.981157
46087 McCook	234.4031735
46089 McPherson	207.7274616
46091 Marshall	97.80907668
46093 Meade	180.2502297
46095 Mellette	342.8011753
46097 Miner	451.8752824
46099 Minnehaha	1899.147639
46101 Moody	349.5972032
46102 Oglala Lakota	663.917814
46103 Pennington	501.2127559
46105 Perkins	0
46107 Potter	0
46109 Roberts	497.7505504
46111 Sanborn	494.0304652
46115 Spink	184.7575058
46117 Stanley	463.269358
46119 Sully	71.83908046
46121 Todd	554.3129437
46123 Tripp	328.5870756
46125 Turner	296.7711301
46127 Union	851.5269864
46129 Walworth	268.4804009
46135 Yankton	354.1912633
46137 Ziebach	36.46973012



SD

SD

FIPS

29001
29003
29005
29007
29009
29011
29013
29015
29017
29019
29021
29023
29025
29027
29029
29031
29033
29035
29037

SD

29039
29041
29043
29045
29047
29049
29051
29053
29055
29057
29059
29061
29063
29065
29067
29069
29071
29073
29075
29077
29079
29081
29083
29085
29087
29089
29091
29093
29095
29097
29099
29101

29103

SD

29105
29107
29109
29111
29113
29115
29117
29121
29123
29125
29127
29119
29129
29131
29133
29135
29137
29139
29141
29143
29145
29147
29149
29151
29153
29155
29157
29159
29161
29163
29165
29167
29169
29171

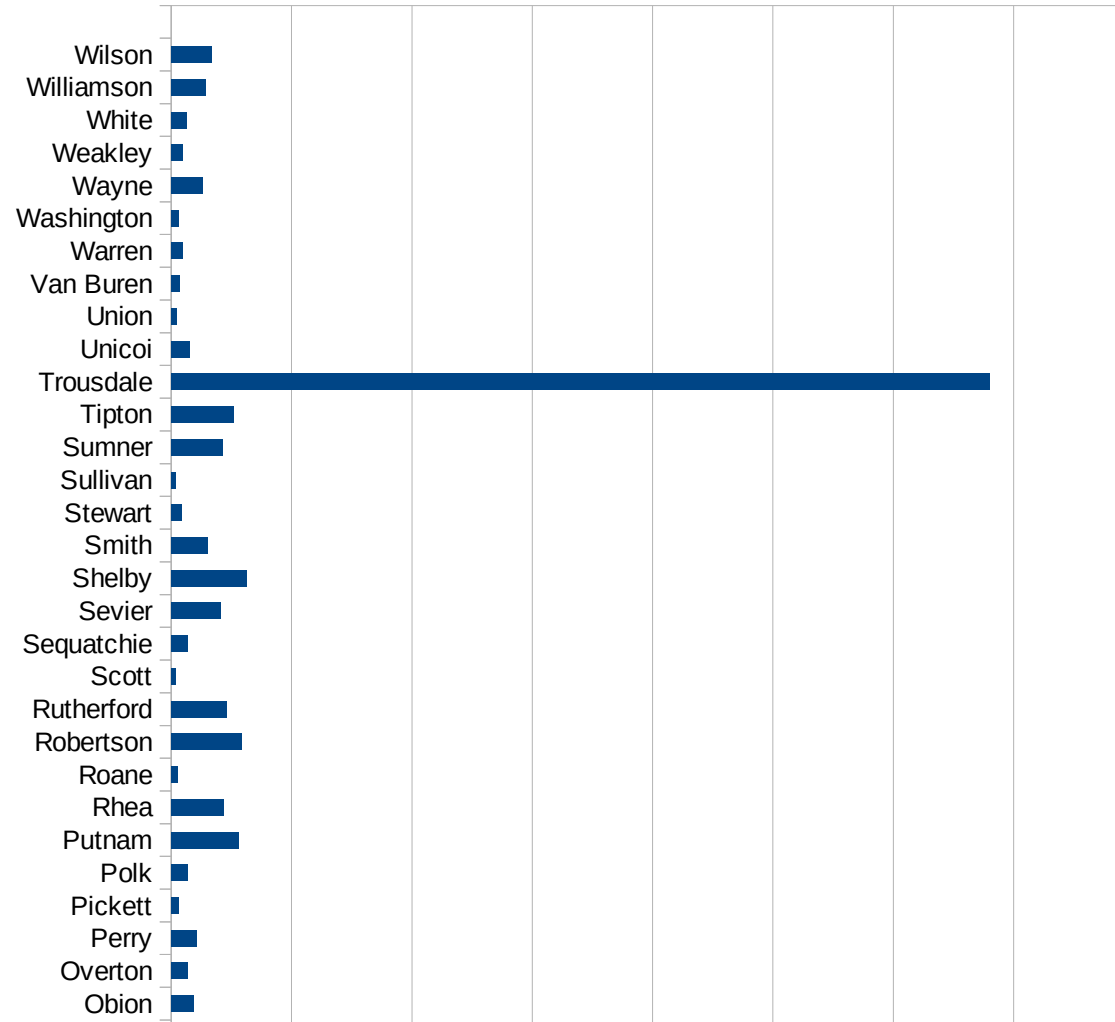
SD

29173
29175
29177
29179
29181
29195
29197
29199
29201
29203
29205
29183
29185
29187
29189
29510
29186
29207
29209
29211
29213
29215

29217
29219
29221
29223
29225
29227
29229

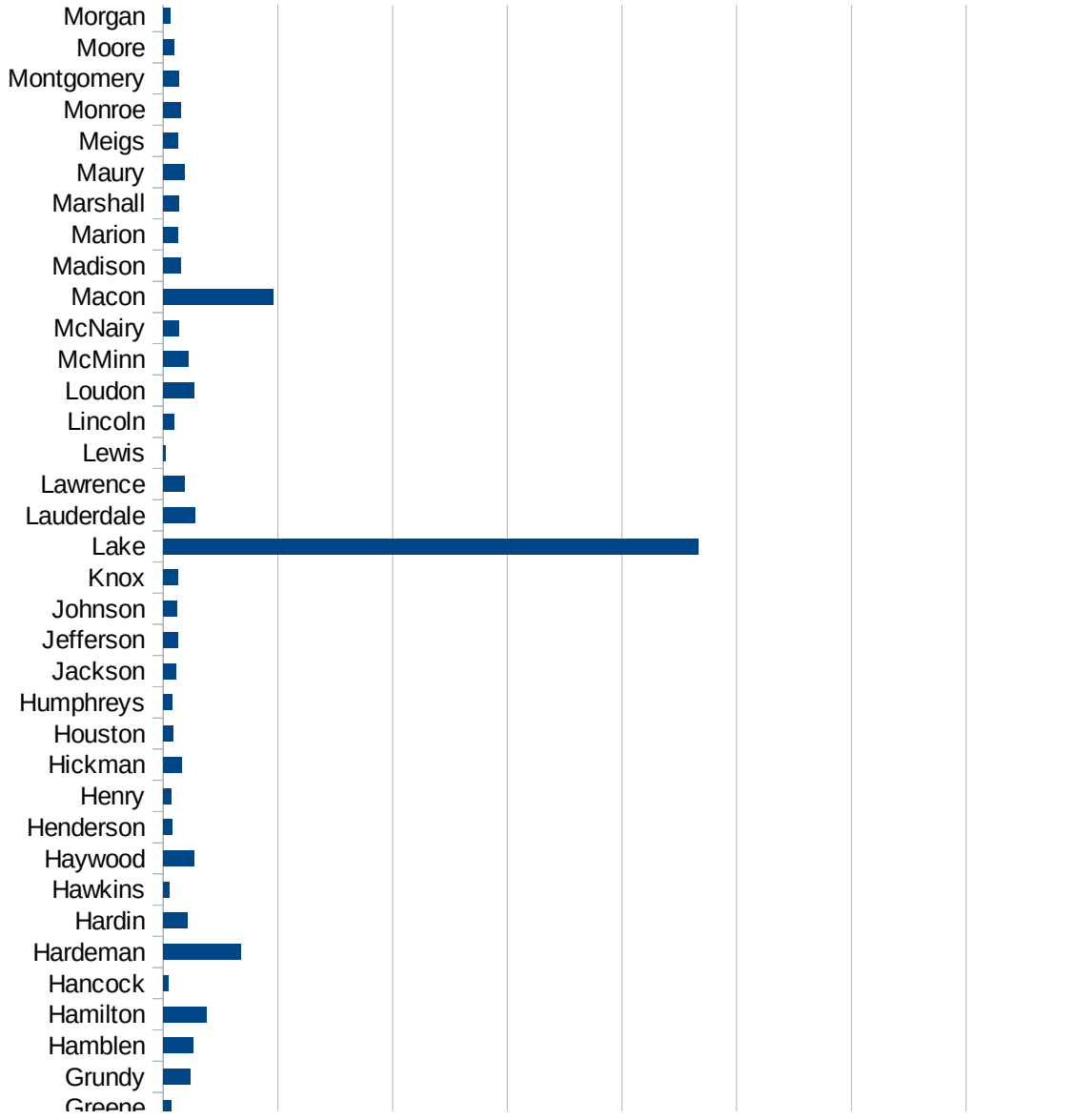
TN

FIPS	County	PC Infection
47001	Anderson	185.6646008
47003	Bedford	1162.363881
47005	Benton	80.32624815
47007	Bledsoe	4201.965435
47009	Blount	172.8220238
47011	Bradley	662.4378086
47013	Campbell	121.2641791
47015	Cannon	255.8428986
47017	Carroll	167.7373305
47019	Carter	104.7008926
47021	Cheatham	568.7578822
47023	Chester	196.8048159
47025	Claiborne	141.7055045
47027	Clay	220.2928599
47029	Cocke	262.7606642
47031	Coffee	213.6445242
47033	Crockett	265.2149637
47035	Cumberland	303.3197594
47037	Davidson	1601.09849
47039	Decatur	187.9378097
47041	DeKalb	332.7043401
47043	Dickson	391.0489092
47045	Dyer	672.5616292
47047	Fayette	782.5807885
47049	Fentress	120.7663172
47051	Franklin	207.6867988
47053	Gibson	263.0237537
47055	Giles	203.3691489
47057	Grainger	181.4646792
47059	Greene	149.0873826
47061	Grundy	464.5586693
47063	Hamblen	526.5684771
47065	Hamilton	763.411166



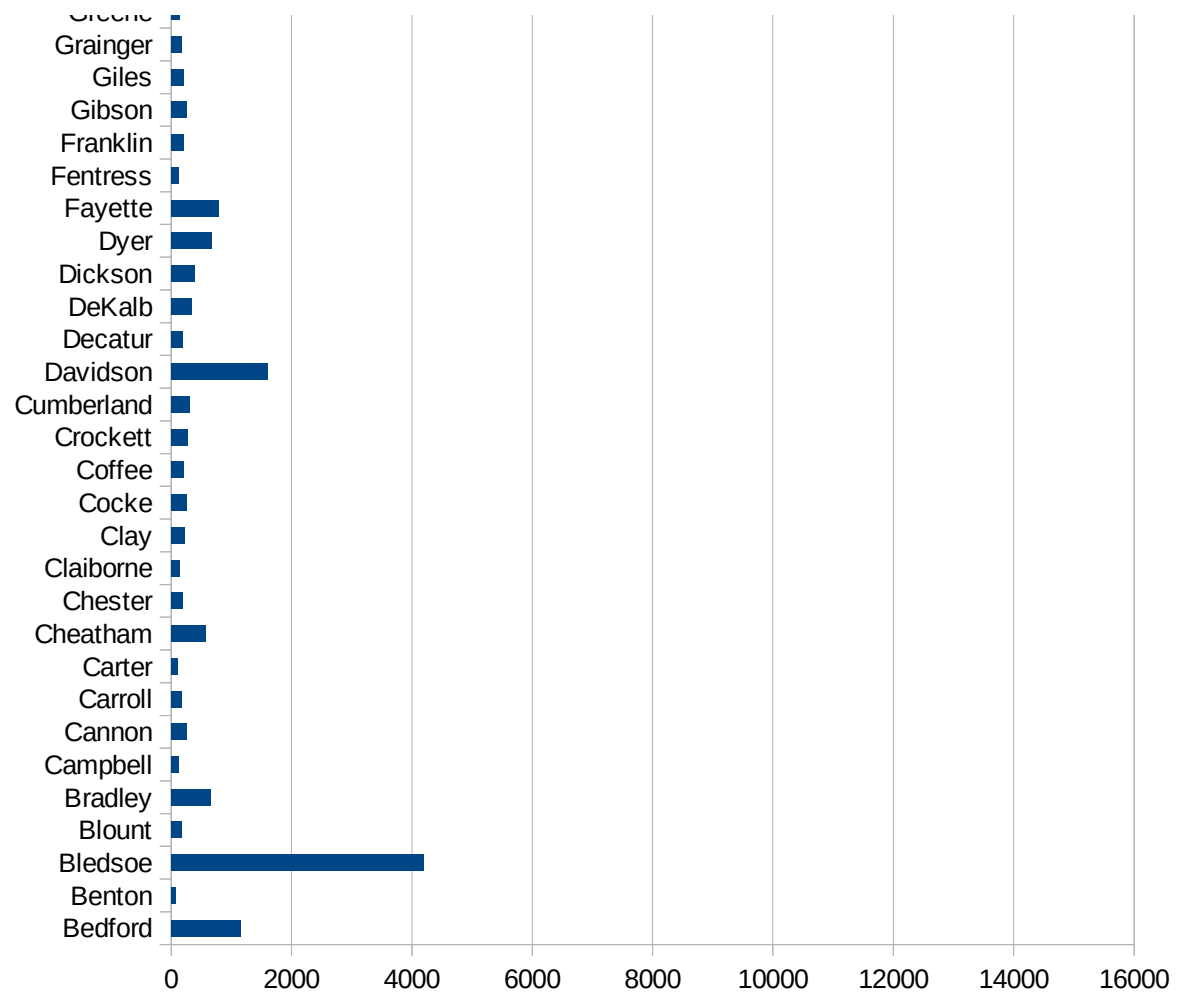
TN

47067 Hancock	91.61704077
47069 Hardeman	1360.031721
47071 Hardin	418.9944134
47073 Hawkins	100.8314169
47075 Haywood	530.7182002
47077 Henderson	165.1883506
47079 Henry	135.9787379
47081 Hickman	319.195627
47083 Houston	181.5321312
47085 Humphreys	151.4659743
47087 Jackson	229.6308896
47089 Jefferson	251.7958972
47091 Johnson	247.4969063
47093 Knox	251.6715418
47095 Lake	9337.471326
47097 Lauderdale	561.4714424
47099 Lawrence	372.7077331
47101 Lewis	49.64421645
47103 Lincoln	187.5897646
47105 Loudon	540.9582689
47107 McMinn	444.7780801
47109 McNairy	282.5952307
47111 Macon	1916.340408
47113 Madison	306.3367655
47115 Marion	255.4680665
47117 Marshall	270.1659591
47119 Maury	375.238499
47121 Meigs	260.0357549
47123 Monroe	302.0040123
47125 Montgomery	268.9973294
47127 Moore	187.1782873
47129 Morgan	125.121646
47131 Obion	370.0399775
47133 Overton	280.9497916



TN

47135 Perry	421.6269841
47137 Pickett	118.0637544
47139 Polk	266.3037046
47141 Putnam	1119.947237
47143 Rhea	865.5126498
47145 Roane	116.6729394
47147 Robertson	1174.449389
47149 Rutherford	919.3881006
47151 Scott	77.13598621
47153 Sequatchie	282.3339607
47155 Sevier	821.313284
47157 Shelby	1260.253654
47159 Smith	601.7450607
47161 Stewart	169.6040115
47163 Sullivan	74.20656062
47165 Sumner	860.2771054
47167 Tipton	1047.400984
47169 Trousdale	13603.34181
47171 Unicoi	309.6672485
47173 Union	91.42624949
47175 Van Buren	138.7684302
47177 Warren	185.9190763
47179 Washington	128.2978376
47181 Wayne	519.3863993
47183 Weakley	191.5307497
47185 White	258.23588
47187 Williamson	566.6101351
47189 Wilson	669.1555556



TN

FIPS

29001
29003
29005
29007
29009
29011
29013
29015
29017
29019
29021
29023
29025
29027
29029
29031
29033
29035
29037

TN

29039
29041
29043
29045
29047
29049
29051
29053
29055
29057
29059
29061
29063
29065
29067
29069
29071
29073
29075
29077
29079
29081
29083
29085
29087
29089
29091
29093
29095
29097
29099
29101

29103

TN

29105
29107
29109
29111
29113
29115
29117
29121
29123
29125
29127
29119
29129
29131
29133
29135
29137
29139
29141
29143
29145
29147
29149
29151
29153
29155
29157
29159
29161
29163
29165
29167
29169
29171

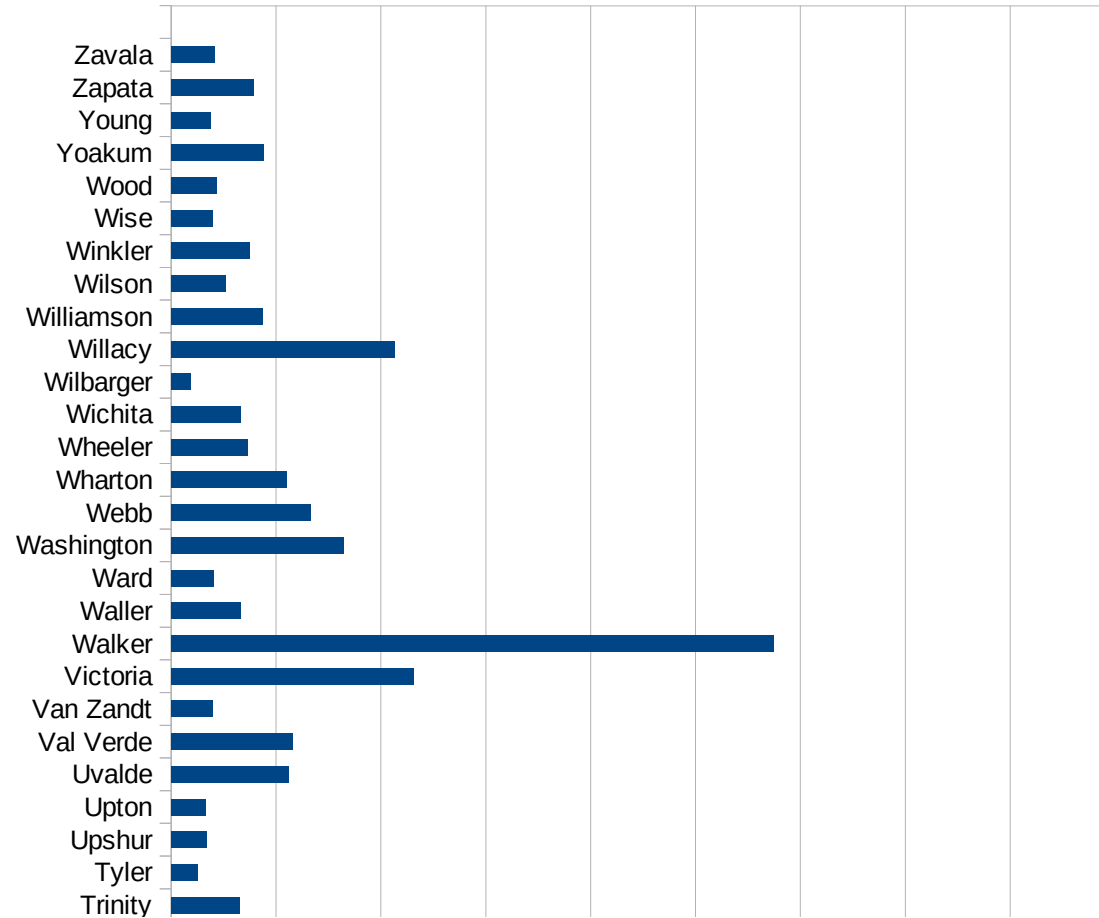
TN

29173
29175
29177
29179
29181
29195
29197
29199
29201
29203
29205
29183
29185
29187
29189
29510
29186
29207
29209
29211
29213
29215

29217
29219
29221
29223
29225
29227
29229

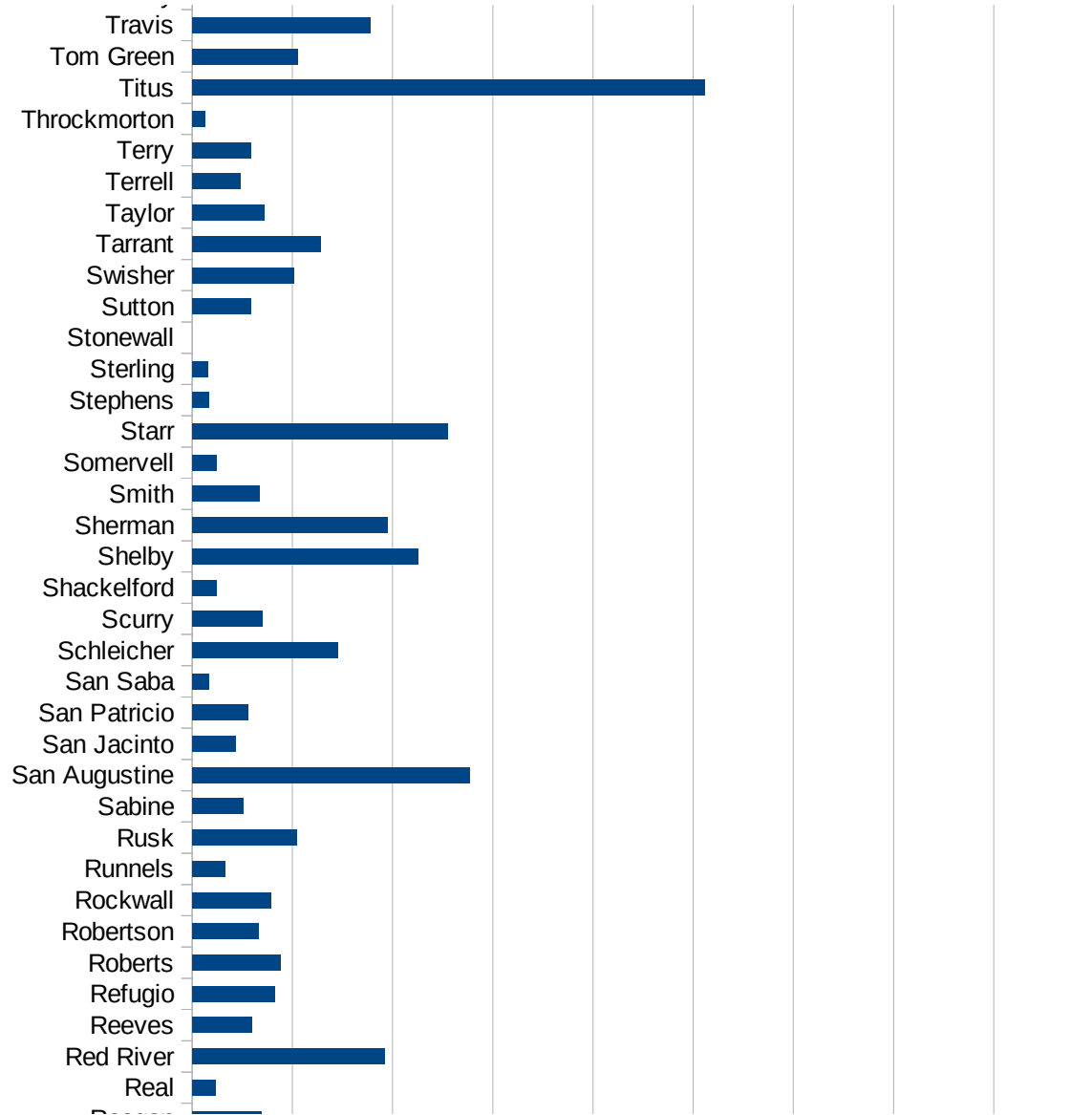
TX

FIPS	County	PC Infection
48001	Anderson	1863.685688
48003	Andrews	568.1818182
48005	Angelina	621.1821981
48007	Aransas	147.1082717
48009	Archer	91.05394947
48011	Armstrong	158.5623679
48013	Atascosa	268.3363148
48015	Austin	270.0990363
48017	Bailey	1451.544044
48019	Bandera	118.29653
48021	Bastrop	538.0794702
48023	Baylor	27.9173646
48025	Bee	211.7408783
48027	Bell	428.2396342
48029	Bexar	732.761377
48031	Blanco	264.9119809
48033	Borden	0
48035	Bosque	85.60269648
48037	Bowie	485.5604088
48039	Brazoria	733.3873582
48041	Brazos	1058.838056
48043	Brewster	1543.10996
48045	Briscoe	461.7414248
48047	Brooks	126.5111049
48049	Brown	261.0484126
48051	Burleson	473.1089238
48053	Burnet	304.9934794
48055	Caldwell	1010.474715
48057	Calhoun	449.8863689
48059	Callahan	135.7724739
48061	Cameron	655.5667739
48063	Camp	943.7581524
48065	Carson	116.5695254



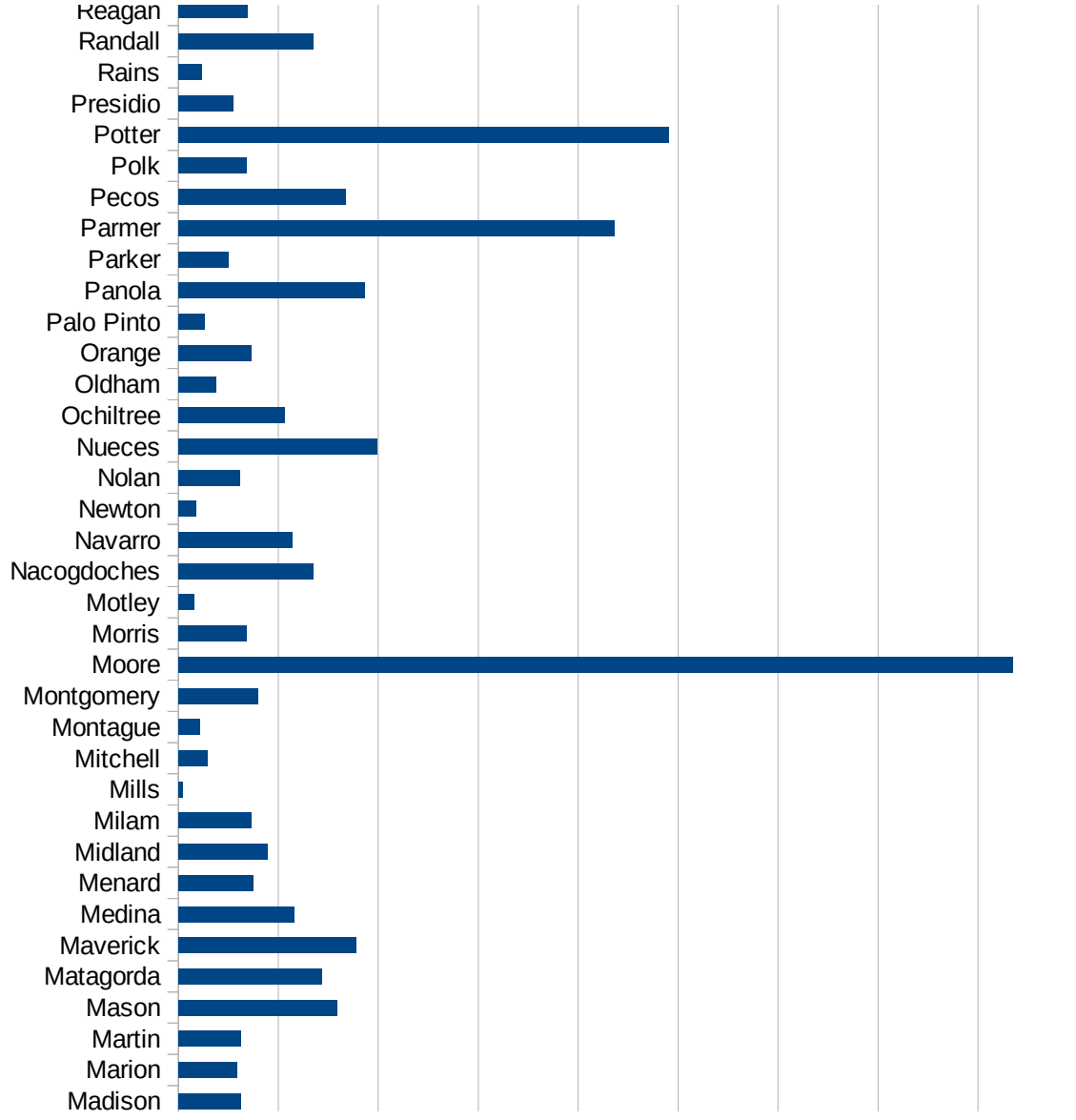
TX

48067 Cass	159.3678409
48069 Castro	1291.585127
48071 Chambers	829.1327083
48073 Cherokee	403.1031336
48075 Childress	96.00877795
48077 Clay	86.07498087
48079 Cochran	35.26093089
48081 Coke	148.3679525
48083 Coleman	35.72704537
48085 Collin	339.1547099
48087 Collingsworth	202.5658339
48089 Colorado	490.1729745
48091 Comal	465.0441792
48093 Comanche	302.9407418
48095 Concho	257.2497661
48097 Cooke	150.3425839
48099 Coryell	449.1498235
48101 Cottle	287.9769618
48103 Crane	1251.564456
48105 Crockett	371.5347242
48107 Crosby	449.9048278
48109 Culberson	136.1161525
48111 Dallam	1263.888889
48113 Dallas	979.6146142
48115 Dawson	554.7190744
48117 Deaf Smith	1892.324094
48119 Delta	130.8655824
48121 Denton	381.6944954
48123 DeWitt	475.5535741
48125 Dickens	88.92841263
48127 Dimmit	126.1156383
48129 Donley	813.4980416
48131 Duval	508.3838744
48133 Eastland	60.03711385



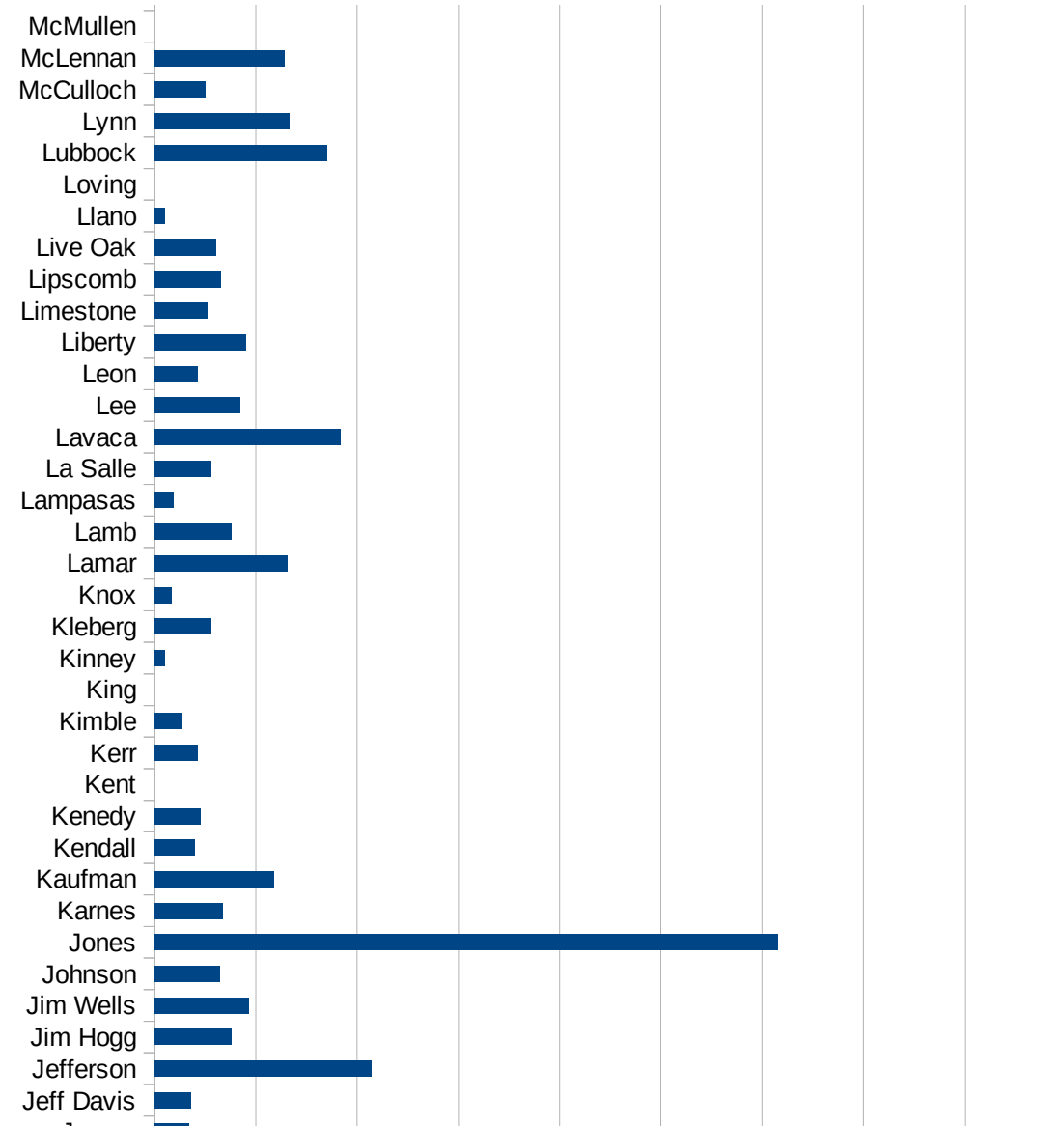
TX

48135 Ector	442.8708889
48137 Edwards	103.7344398
48139 Ellis	582.9376491
48141 El Paso	826.9918336
48143 Erath	487.678462
48145 Falls	196.134987
48147 Fannin	317.4063368
48149 Fayette	410.2725946
48151 Fisher	286.5329513
48153 Floyd	616.7551825
48155 Foard	0
48157 Fort Bend	522.9368744
48159 Franklin	464.4250418
48161 Freestone	166.5993538
48163 Frio	1175.817521
48165 Gaines	133.9648821
48167 Galveston	1180.857676
48169 Garza	182.4262694
48171 Gillespie	167.8853902
48173 Glasscock	360.2305476
48175 Goliad	197.7848101
48177 Gonzales	1469.3172
48179 Gray	552.6375885
48181 Grayson	472.4197894
48183 Gregg	337.0868261
48185 Grimes	1964.03385
48187 Guadalupe	518.650653
48189 Hale	1477.978126
48191 Hall	66.05019815
48193 Hamilton	259.3116455
48195 Hansford	567.45378
48197 Hardeman	127.4859765
48199 Hardin	454.4898352
48201 Harris	725.9154232



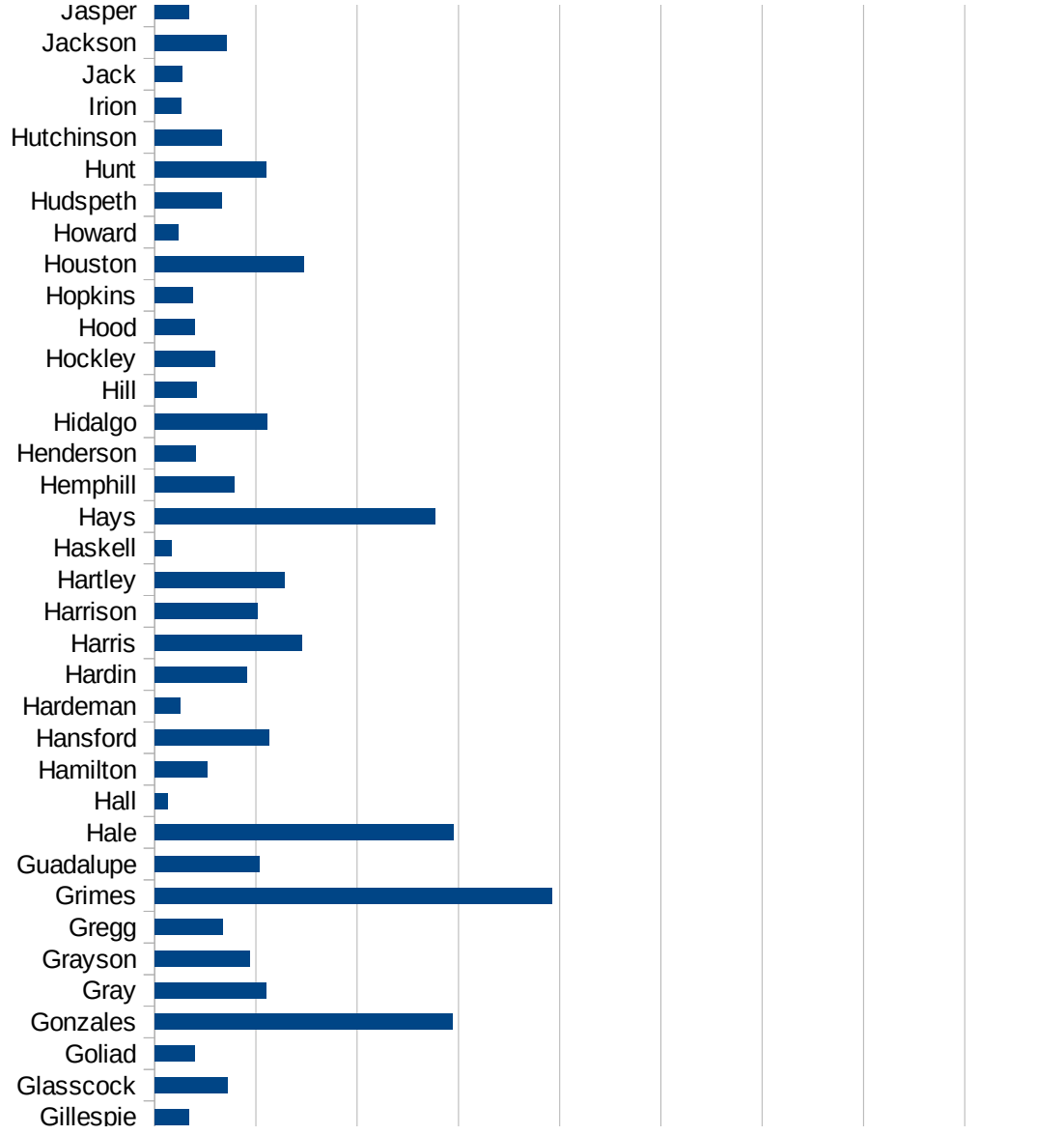
TX

48203 Harrison	508.0478374
48205 Hartley	640.6833956
48207 Haskell	86.01410631
48209 Hays	1387.048524
48211 Hemphill	392.1568627
48213 Henderson	204.1337076
48215 Hidalgo	554.0805992
48217 Hill	209.0553997
48219 Hockley	295.9094865
48221 Hood	198.2258784
48223 Hopkins	190.1657158
48225 Houston	738.0551599
48227 Howard	117.9407005
48229 Hudspeth	333.6809176
48231 Hunt	552.3716746
48233 Hutchinson	330.2198321
48235 Irion	131.4060447
48237 Jack	135.7005541
48239 Jackson	356.3264757
48241 Jasper	170.0490633
48243 Jeff Davis	177.6198934
48245 Jefferson	1069.407571
48247 Jim Hogg	381.097561
48249 Jim Wells	462.985645
48251 Johnson	322.7105351
48253 Jones	3078.165212
48255 Karnes	338.658147
48257 Kaufman	589.3237549
48259 Kendall	197.191122
48261 Kenedy	226.2443439
48263 Kent	0
48265 Kerr	211.81185
48267 Kimble	137.5515818
48269 King	0



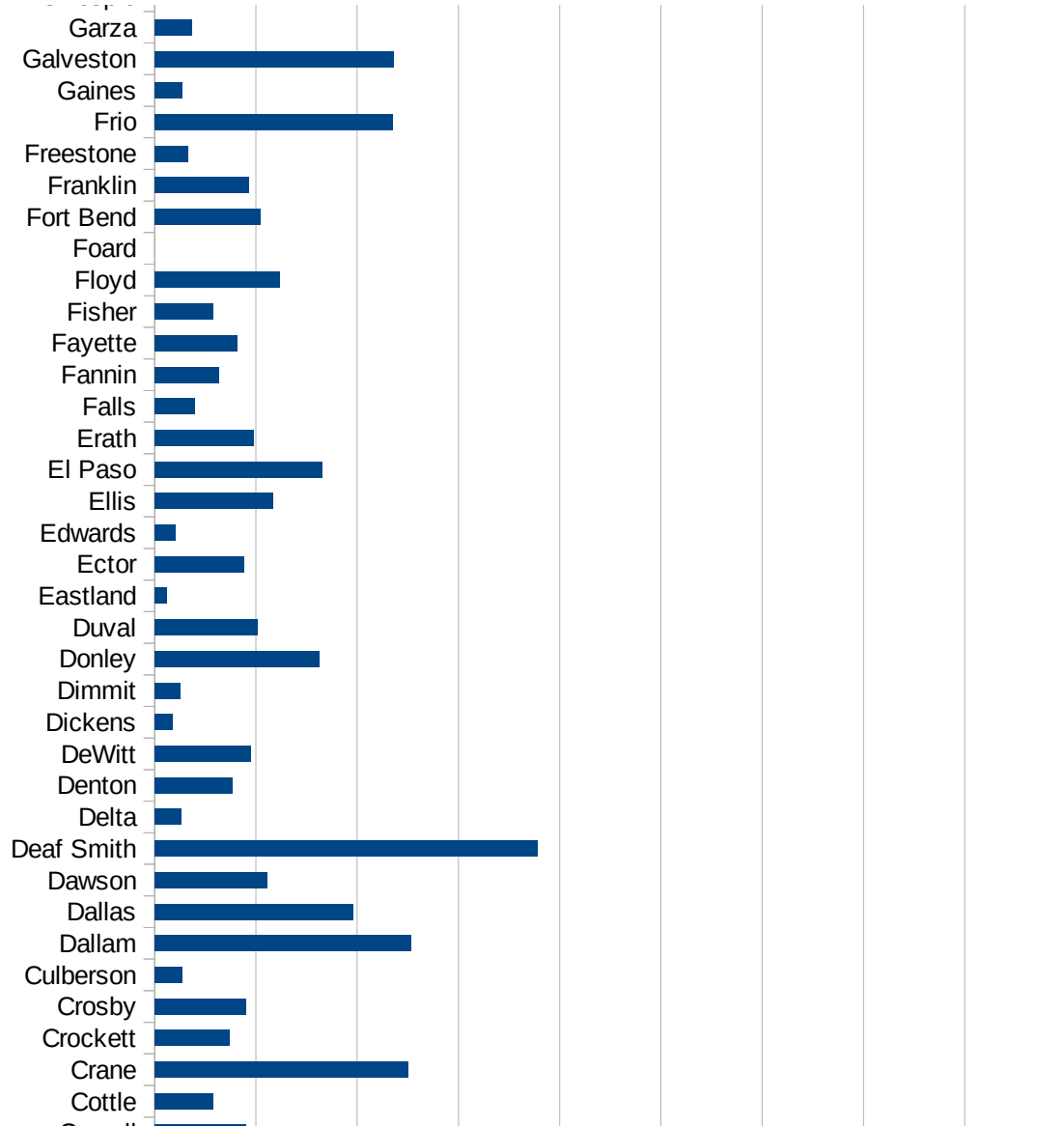
TX

48271 Kinney	53.09264667
48273 Kleberg	279.4821549
48275 Knox	82.12428141
48277 Lamar	653.5553411
48279 Lamb	379.99696
48281 Lampasas	94.21074945
48283 La Salle	278.8474306
48285 Lavaca	914.9676778
48287 Lee	419.9720019
48289 Leon	214.2443544
48291 Liberty	451.7915272
48293 Limestone	259.3647689
48295 Lipscomb	327.8688525
48297 Live Oak	304.1262535
48299 Llano	50.81770304
48301 Loving	0
48303 Lubbock	852.2764238
48305 Lynn	663.6038795
48307 McCulloch	250.4069112
48309 McLennan	642.5589241
48311 McMullen	0
48313 Madison	312.0232977
48315 Marion	292.1031426
48317 Martin	312.8802364
48319 Mason	794.3925234
48321 Matagorda	716.7870431
48323 Maverick	887.4070274
48325 Medina	579.3287642
48327 Menard	374.0065451
48329 Midland	447.3339591
48331 Milam	366.0817317
48333 Mills	20.32107295
48335 Mitchell	147.3296501
48337 Montague	107.1647275



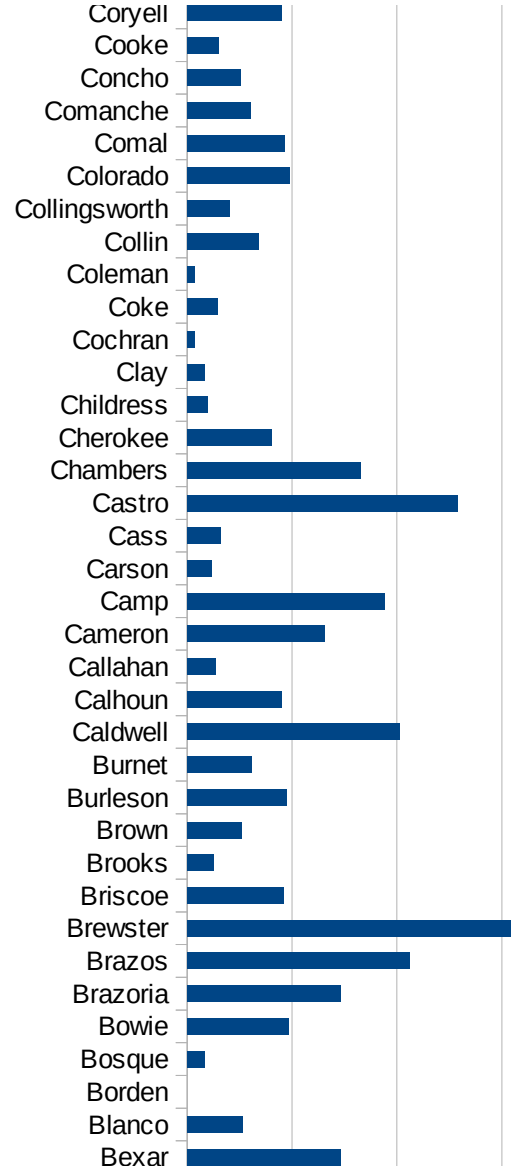
TX

48339 Montgomery	398.1892795
48341 Moore	4175.005818
48343 Morris	340.3841478
48345 Motley	81.03727715
48347 Nacogdoches	674.164143
48349 Navarro	570.9674165
48351 Newton	87.29812309
48353 Nolan	305.0640635
48355 Nueces	991.8153838
48357 Ochiltree	532.823967
48359 Oldham	187.7053027
48361 Orange	362.5616235
48363 Palo Pinto	131.6017316
48365 Panola	933.125972
48367 Parker	248.6070058
48369 Parmer	2179.643147
48371 Pecos	835.8323231
48373 Polk	339.7893306
48375 Potter	2454.700455
48377 Presidio	273.4599885
48379 Rains	115.1410478
48381 Randall	673.6576381
48383 Reagan	347.5006683
48385 Real	115.0086256
48387 Red River	960.9856263
48389 Reeves	299.4584263
48391 Refugio	412.4004551
48393 Roberts	442.9678848
48395 Robertson	329.784772
48397 Rockwall	392.4217888
48399 Runnels	166.1129568
48401 Rusk	519.7428834
48403 Sabine	254.9815847
48405 San Augustine	1384.83965

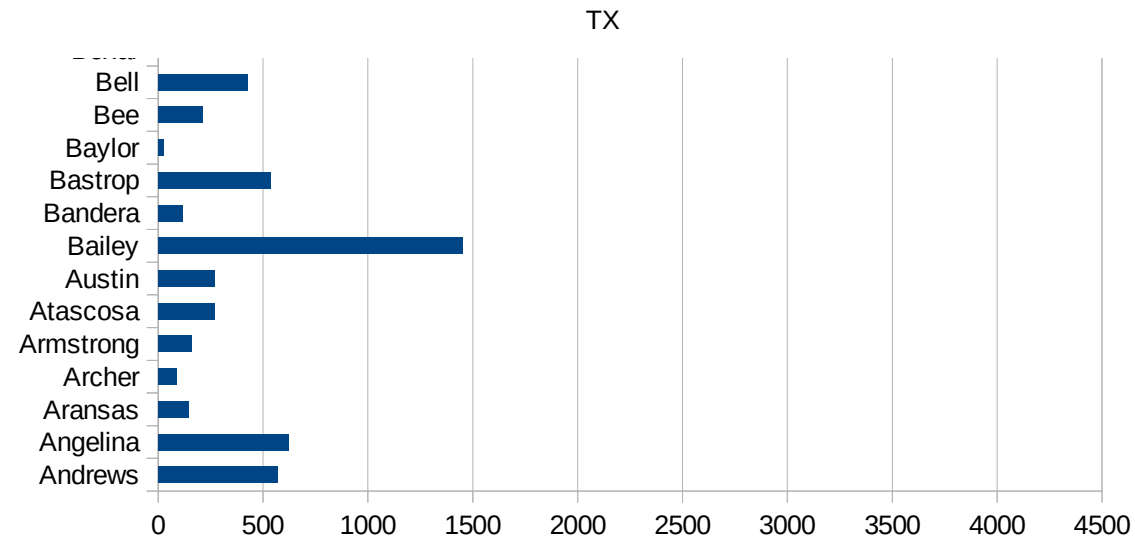


TX

48407 San Jacinto	219.3669696
48409 San Patricio	279.5509246
48411 San Saba	82.59002313
48413 Schleicher	725.388601
48415 Scurry	349.8161983
48417 Shackelford	122.9634184
48419 Shelby	1129.121095
48421 Sherman	974.3423189
48423 Smith	334.8956003
48425 Somervell	122.0053239
48427 Starr	1275.474622
48429 Stephens	84.80865048
48431 Sterling	76.27765065
48433 Stonewall	0
48435 Sutton	292.7088877
48437 Swisher	509.2468507
48439 Tarrant	643.8102748
48441 Taylor	358.9072944
48443 Terrell	243.0133657
48445 Terry	292.9925938
48447 Throckmorton	66.00660066
48449 Titus	2558.048013
48451 Tom Green	527.1218134
48453 Travis	891.3763681
48455 Trinity	325.6445047
48457 Tyler	124.4469027
48459 Upshur	169.655841
48461 Upton	163.4432035
48463 Uvalde	558.742457
48465 Val Verde	579.174118
48467 Van Zandt	199.9321659
48469 Victoria	1154.995382
48471 Walker	2871.136865
48473 Waller	329.4055641



48475 Ward	204.778157
48477 Washington	823.1742053
48479 Webb	663.6221956
48481 Wharton	552.6322112
48483 Wheeler	366.0181083
48485 Wichita	330.142961
48487 Wilbarger	93.60374415
48489 Willacy	1064.373693
48491 Williamson	435.6656473
48493 Wilson	262.822555
48495 Winkler	375.6476684
48497 Wise	197.6429251
48499 Wood	217.155266
48501 Yoakum	442.3233617
48503 Young	188.4178443
48505 Zapata	394.6441156
48507 Zavala	208.6288909



TX

FIPS

29001
29003
29005
29007
29009
29011
29013
29015
29017
29019
29021
29023
29025
29027
29029
29031
29033
29035
29037

TX

29039
29041
29043
29045
29047
29049
29051
29053
29055
29057
29059
29061
29063
29065
29067
29069
29071
29073
29075
29077
29079
29081
29083
29085
29087
29089
29091
29093
29095
29097
29099
29101

29103

TX

29105
29107
29109
29111
29113
29115
29117
29121
29123
29125
29127
29119
29129
29131
29133
29135
29137
29139
29141
29143
29145
29147
29149
29151
29153
29155
29157
29159
29161
29163
29165
29167
29169
29171

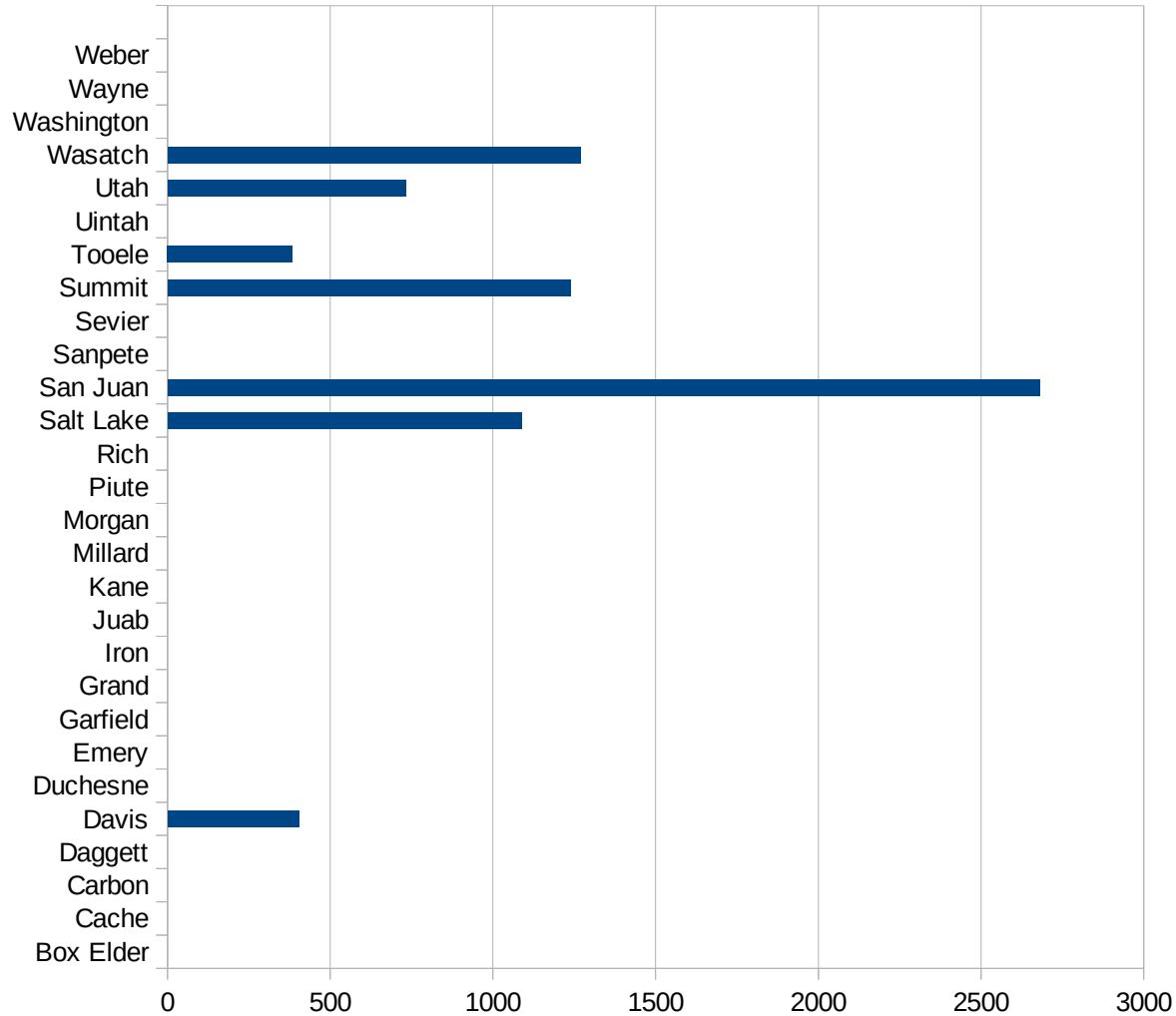
TX

29173
29175
29177
29179
29181
29195
29197
29199
29201
29203
29205
29183
29185
29187
29189
29510
29186
29207
29209
29211
29213
29215

29217
29219
29221
29223
29225
29227
29229

UT

FIPS	County	PC Infection
49001	Beaver	0
49003	Box Elder	0
49005	Cache	0
49007	Carbon	0
49009	Daggett	0
49011	Davis	404.3069207
49013	Duchesne	0
49015	Emery	0
49017	Garfield	0
49019	Grand	0
49021	Iron	0
49023	Juab	0
49025	Kane	0
49027	Millard	0
49029	Morgan	0
49031	Piute	0
49033	Rich	0
49035	Salt Lake	1087.9438642
49037	San Juan	2679.7850994
49039	Sanpete	0
49041	Sevier	0
49043	Summit	1237.6886939
49045	Tooele	384.79694451
49047	Uintah	0
49049	Utah	731.74298833
49051	Wasatch	1269.5547533
49053	Washington	0
49055	Wayne	0
49057	Weber	0



UT

FIPS

29001
29003
29005
29007
29009
29011
29013
29015
29017
29019
29021
29023
29025
29027
29029
29031
29033
29035
29037

UT

29039
29041
29043
29045
29047
29049
29051
29053
29055
29057
29059
29061
29063
29065
29067
29069
29071
29073
29075
29077
29079
29081
29083
29085
29087
29089
29091
29093
29095
29097
29099
29101

29103

UT

29105
29107
29109
29111
29113
29115
29117
29121
29123
29125
29127
29119
29129
29131
29133
29135
29137
29139
29141
29143
29145
29147
29149
29151
29153
29155
29157
29159
29161
29163
29165
29167
29169
29171

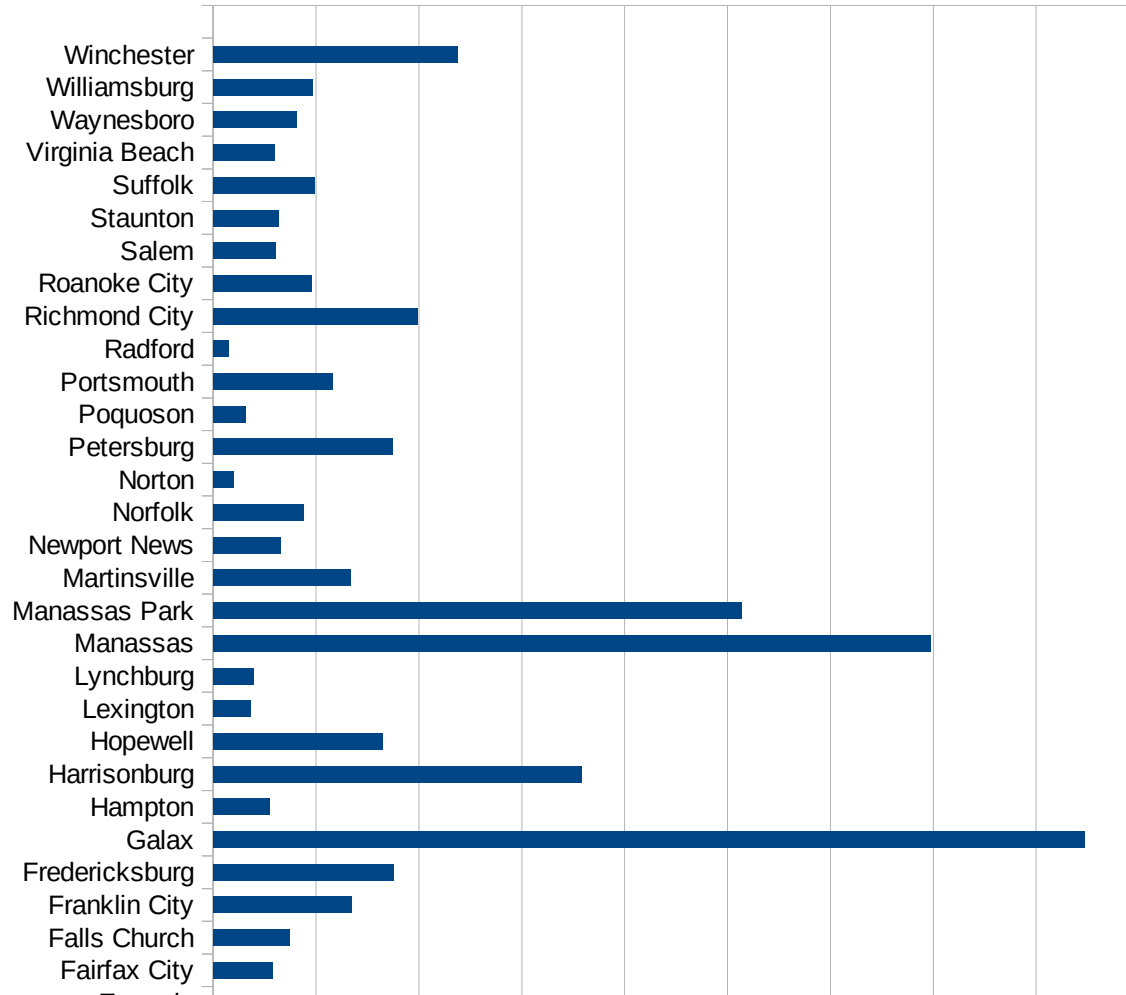
UT

29173
29175
29177
29179
29181
29195
29197
29199
29201
29203
29205
29183
29185
29187
29189
29510
29186
29207
29209
29211
29213
29215

29217
29219
29221
29223
29225
29227
29229

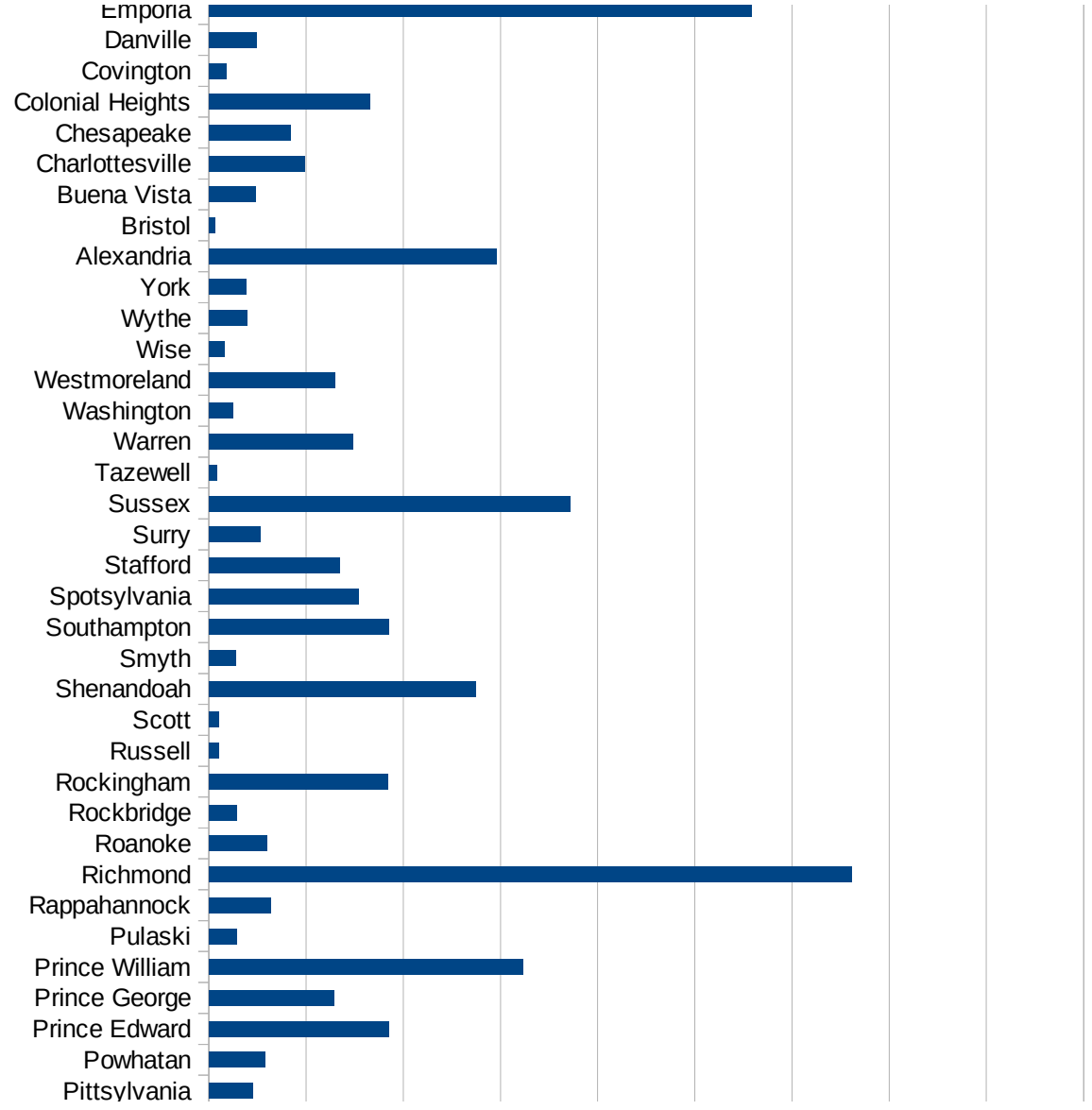
VA

FIPS	County	PC Infection
51001	Accomack	3221.029248
51003	Albemarle	423.113008
51005	Alleghany	234.741784
51007	Amelia	345.8080381
51009	Amherst	116.8445651
51011	Appomattox	271.4475096
51013	Arlington	1066.432021
51015	Augusta	255.7748121
51017	Bath	0
51019	Bedford	173.9748816
51021	Bland	31.78134435
51023	Botetourt	402.6805301
51025	Brunswick	683.59375
51027	Buchanan	155.5063381
51029	Buckingham	3329.607624
51031	Campbell	92.77281575
51033	Caroline	419.2122709
51035	Carroll	782.8316912
51036	Charles City	590.6929837
51037	Charlotte	276.4282124
51041	Chesterfield	864.9973032
51043	Clarke	385.5952627
51045	Craig	157.9778831
51047	Culpeper	1585.067201
51049	Cumberland	581.0989907
51051	Dickenson	34.42814845
51053	Dinwiddie	518.770374
51057	Essex	540.3425222
51059	Fairfax	1229.845455
51061	Fauquier	625.3979484
51063	Floyd	126.6223488
51065	Fluvanna	448.0454019
51067	Franklin	170.8337041



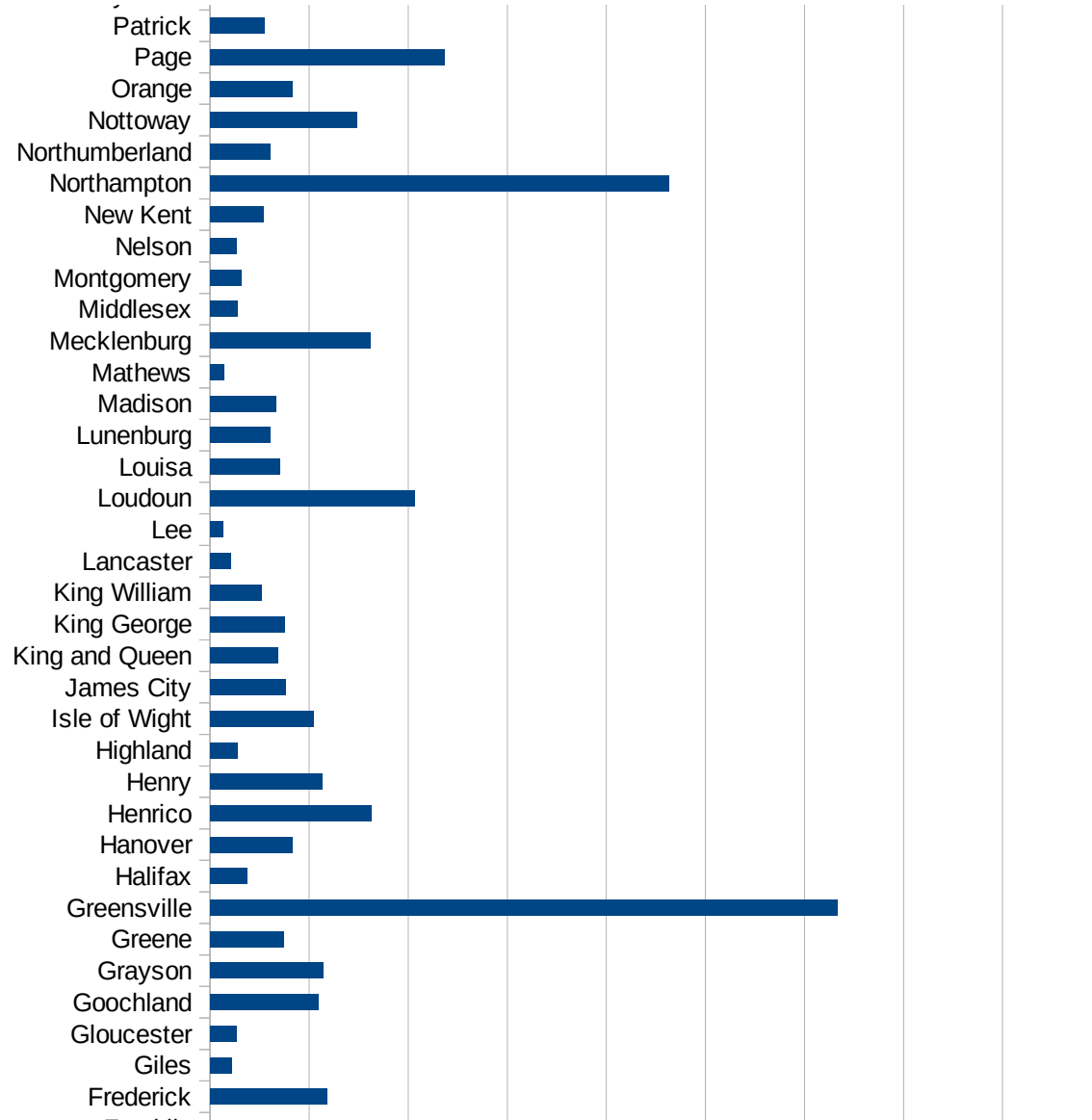
VA

51069 Frederick	589.6666855
51071 Giles	106.8629779
51073 Gloucester	133.8723928
51075 Goochland	546.3775598
51077 Grayson	569.3813576
51079 Greene	369.0783154
51081 Greensville	3165.046874
51083 Halifax	184.6424385
51085 Hanover	416.8259682
51087 Henrico	814.2476637
51089 Henry	565.2267776
51091 Highland	135.7466063
51093 Isle of Wight	522.2850648
51095 James City	383.5229132
51097 King and Queen	340.8122692
51099 King George	376.2935089
51101 King William	259.7555936
51103 Lancaster	102.012427
51105 Lee	63.71861858
51107 Loudoun	1034.04203
51109 Louisa	353.4721845
51111 Lunenburg	306.1393348
51113 Madison	330.9514855
51115 Mathews	68.16632584
51117 Mecklenburg	809.1353997
51119 Middlesex	139.288699
51121 Montgomery	159.6201445
51125 Nelson	134.8072257
51127 New Kent	267.9648073
51131 Northampton	2317.852578
51133 Northumberland	304.6019593
51135 Nottoway	739.2996109
51137 Orange	417.5308372
51139 Page	1182.467722

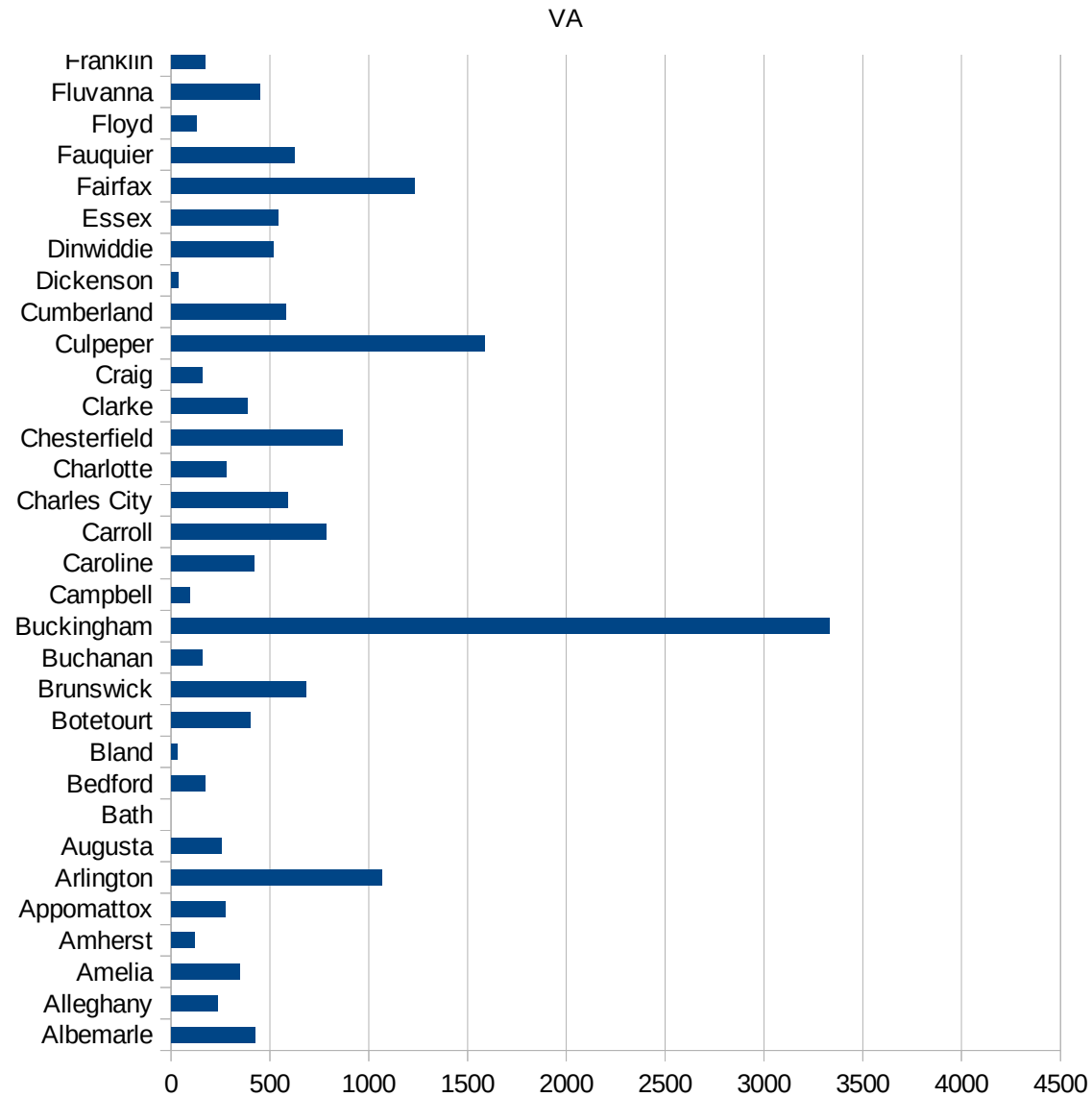


VA

51141 Patrick	271.6007469
51143 Pittsylvania	224.7780932
51145 Powhatan	287.779643
51147 Prince Edward	928.1045752
51149 Prince George	640.7226511
51153 Prince William	1617.48335
51155 Pulaski	140.9029531
51157 Rappahannock	317.1538886
51159 Richmond	3308.254039
51161 Roanoke	300.8302063
51163 Rockbridge	145.0421941
51165 Rockingham	918.2216533
51167 Russell	52.3403619
51169 Scott	51.08200984
51171 Shenandoah	1374.807458
51173 Smyth	137.8314518
51175 Southampton	926.8736495
51177 Spotsylvania	771.7635841
51179 Stafford	674.1797813
51181 Surry	262.5888168
51183 Sussex	1859.927027
51185 Tazewell	39.16289316
51187 Warren	742.4443167
51191 Washington	123.1572369
51193 Westmoreland	650.5888951
51195 Wise	78.92244554
51197 Wythe	194.7555123
51199 York	190.1364856
51510 Alexandria	1480.097178
51520 Bristol	30.33612426
51530 Buena Vista	240.5002405
51540 Charlottesville	492.5494108
51550 Chesapeake	418.3255438
51570 Colonial Heights	829.9220546



51580 Covington	91.57509158
51590 Danville	243.2850859
51595 Emporia	2792.423355
51600 Fairfax City	288.9232522
51610 Falls Church	372.3260222
51620 Franklin City	673.9049045
51630 Fredericksburg	874.9656876
51640 Galax	4234.781255
51650 Hampton	274.731411
51660 Harrisonburg	1787.796347
51670 Hopewell	823.1545406
51678 Lexington	182.1748879
51680 Lynchburg	197.2578721
51683 Manassas	3484.546481
51685 Manassas Park	2565.435951
51690 Martinsville	666.5633235
51700 Newport News	326.9400871
51710 Norfolk	439.20746
51720 Norton	100.8064516
51730 Petersburg	871.1629233
51735 Poquoson	155.8654635
51740 Portsmouth	580.1420238
51750 Radford	76.34004035
51760 Richmond City	994.8291613
51770 Roanoke City	479.3835068
51775 Salem	304.1765784
51790 Staunton	316.9890057
51800 Suffolk	494.5988924
51810 Virginia Beach	299.8740529
51820 Waynesboro	406.5759236
51830 Williamsburg	483.3512352
51840 Winchester	1188.273801



VA

VA

FIPS

29001
29003
29005
29007
29009
29011
29013
29015
29017
29019
29021
29023
29025
29027
29029
29031
29033
29035
29037

VA

29039
29041
29043
29045
29047
29049
29051
29053
29055
29057
29059
29061
29063
29065
29067
29069
29071
29073
29075
29077
29079
29081
29083
29085
29087
29089
29091
29093
29095
29097
29099
29101

29103

VA

29105
29107
29109
29111
29113
29115
29117
29121
29123
29125
29127
29119
29129
29131
29133
29135
29137
29139
29141
29143
29145
29147
29149
29151
29153
29155
29157
29159
29161
29163
29165
29167
29169
29171

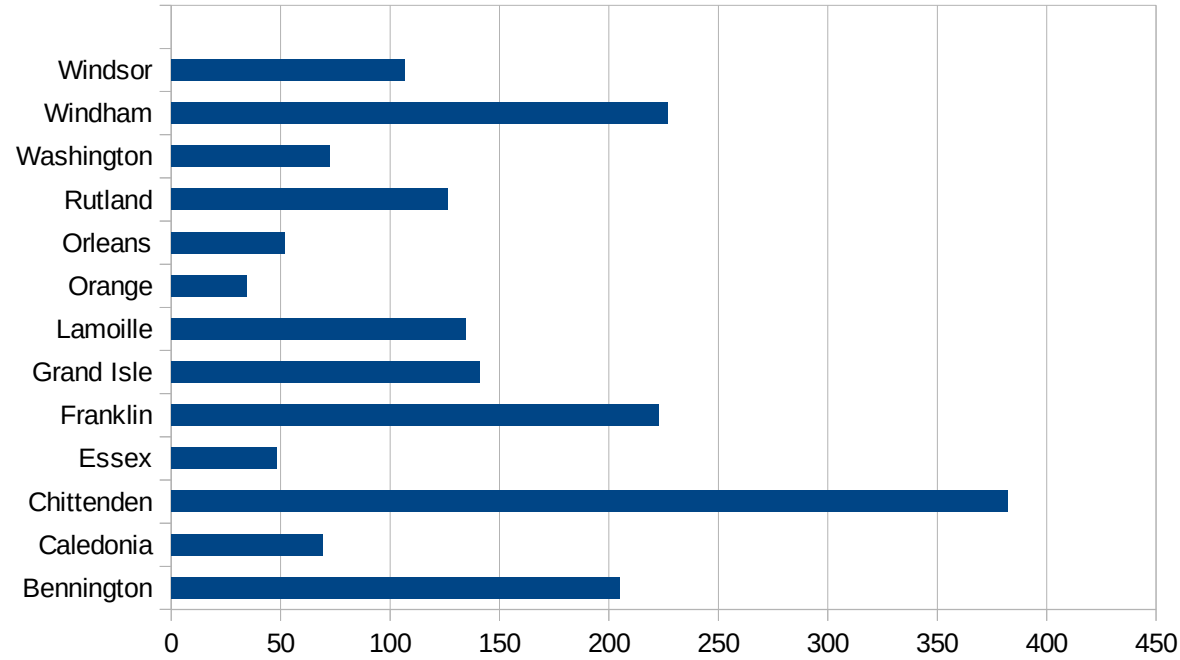
VA

29173
29175
29177
29179
29181
29195
29197
29199
29201
29203
29205
29183
29185
29187
29189
29510
29186
29207
29209
29211
29213
29215

29217
29219
29221
29223
29225
29227
29229

VT

FIPS	County	PC Infection
50001	Addison	183.9179942
50003	Bennington	204.877775
50005	Caledonia	69.30235628
50007	Chittenden	382.203534
50009	Essex	48
50011	Franklin	222.5774468
50013	Grand Isle	141.0437236
50015	Lamoille	134.3873518
50017	Orange	34.48394772
50019	Orleans	52.03106998
50021	Rutland	126.1248977
50023	Washington	72.23942208
50025	Windham	226.8687436
50027	Windsor	106.7177947



FIPS

- 29001
- 29003
- 29005
- 29007
- 29009
- 29011
- 29013
- 29015
- 29017
- 29019
- 29021
- 29023
- 29025
- 29027
- 29029
- 29031
- 29033
- 29035
- 29037

VT

29039
29041
29043
29045
29047
29049
29051
29053
29055
29057
29059
29061
29063
29065
29067
29069
29071
29073
29075
29077
29079
29081
29083
29085
29087
29089
29091
29093
29095
29097
29099
29101

29103

VT

29105
29107
29109
29111
29113
29115
29117
29121
29123
29125
29127
29119
29129
29131
29133
29135
29137
29139
29141
29143
29145
29147
29149
29151
29153
29155
29157
29159
29161
29163
29165
29167
29169
29171

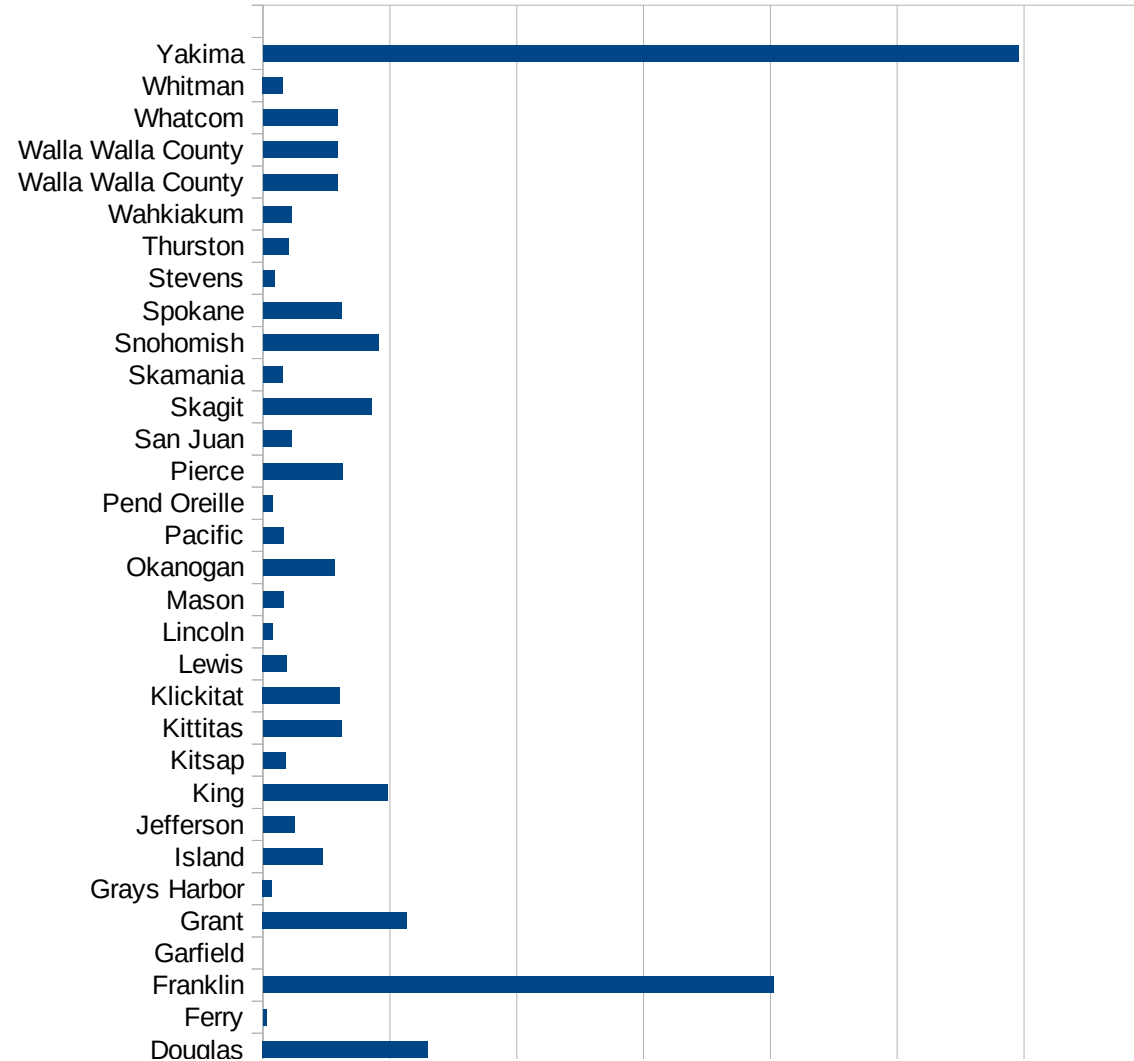
VT

29173
29175
29177
29179
29181
29195
29197
29199
29201
29203
29205
29183
29185
29187
29189
29510
29186
29207
29209
29211
29213
29215

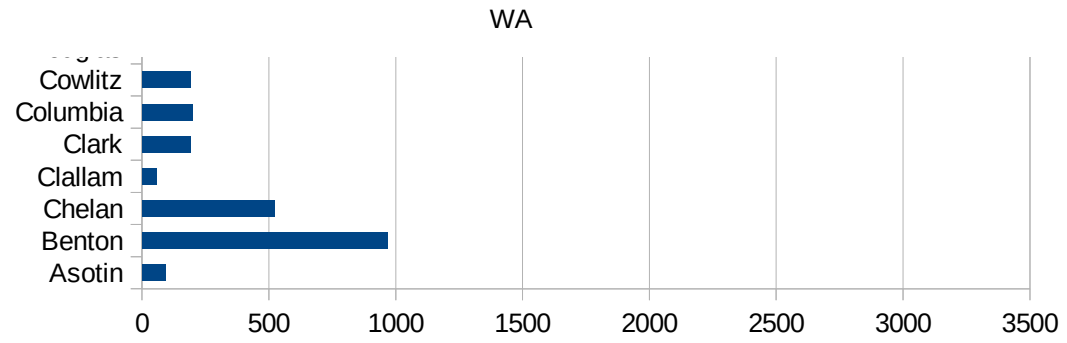
29217
29219
29221
29223
29225
29227
29229

WA

FIPS	County	PC Infection
53001	Adams	840.123488
53003	Asotin	92.87925697
53005	Benton	968.9068096
53007	Chelan	523.1320422
53009	Clallam	56.03555
53011	Clark	191.3430748
53013	Columbia	197.09288
53015	Cowlitz	190.8484498
53017	Douglas	650.24355
53019	Ferry	13.07360439
53021	Franklin	2011.722683
53023	Garfield	0
53025	Grant	567.1368834
53027	Grays Harbor	35.18220322
53029	Island	234.4304996
53031	Jefferson	122.9159444
53033	King	489.9328889
53035	Kitsap	90.06504698
53037	Kittitas	308.2509923
53039	Klickitat	303.0714253
53041	Lewis	94.21637104
53043	Lincoln	37.24394786
53045	Mason	80.90738394
53047	Okanogan	280.0721542
53049	Pacific	81.68451625
53051	Pend Oreille	36.7593001
53053	Pierce	314.5970095
53055	San Juan	110.9294722
53057	Skagit	428.2170881
53059	Skamania	75.47802751
53061	Snohomish	453.5520266
53063	Spokane	311.2910027
53065	Stevens	44.18912947



53067 Thurston	100.9011274
53069 Wahkiakum	112.9688206
53071 Walla Walla Cou	295.4597682
53071 Walla Walla Cou	295.4597682
53073 Whatcom	295.5446751
53075 Whitman	78.32740857
53077 Yakima	2978.37309



WA

FIPS

29001
29003
29005
29007
29009
29011
29013
29015
29017
29019
29021
29023
29025
29027
29029
29031
29033
29035
29037

WA

29039
29041
29043
29045
29047
29049
29051
29053
29055
29057
29059
29061
29063
29065
29067
29069
29071
29073
29075
29077
29079
29081
29083
29085
29087
29089
29091
29093
29095
29097
29099
29101

29103

WA

29105
29107
29109
29111
29113
29115
29117
29121
29123
29125
29127
29119
29129
29131
29133
29135
29137
29139
29141
29143
29145
29147
29149
29151
29153
29155
29157
29159
29161
29163
29165
29167
29169
29171

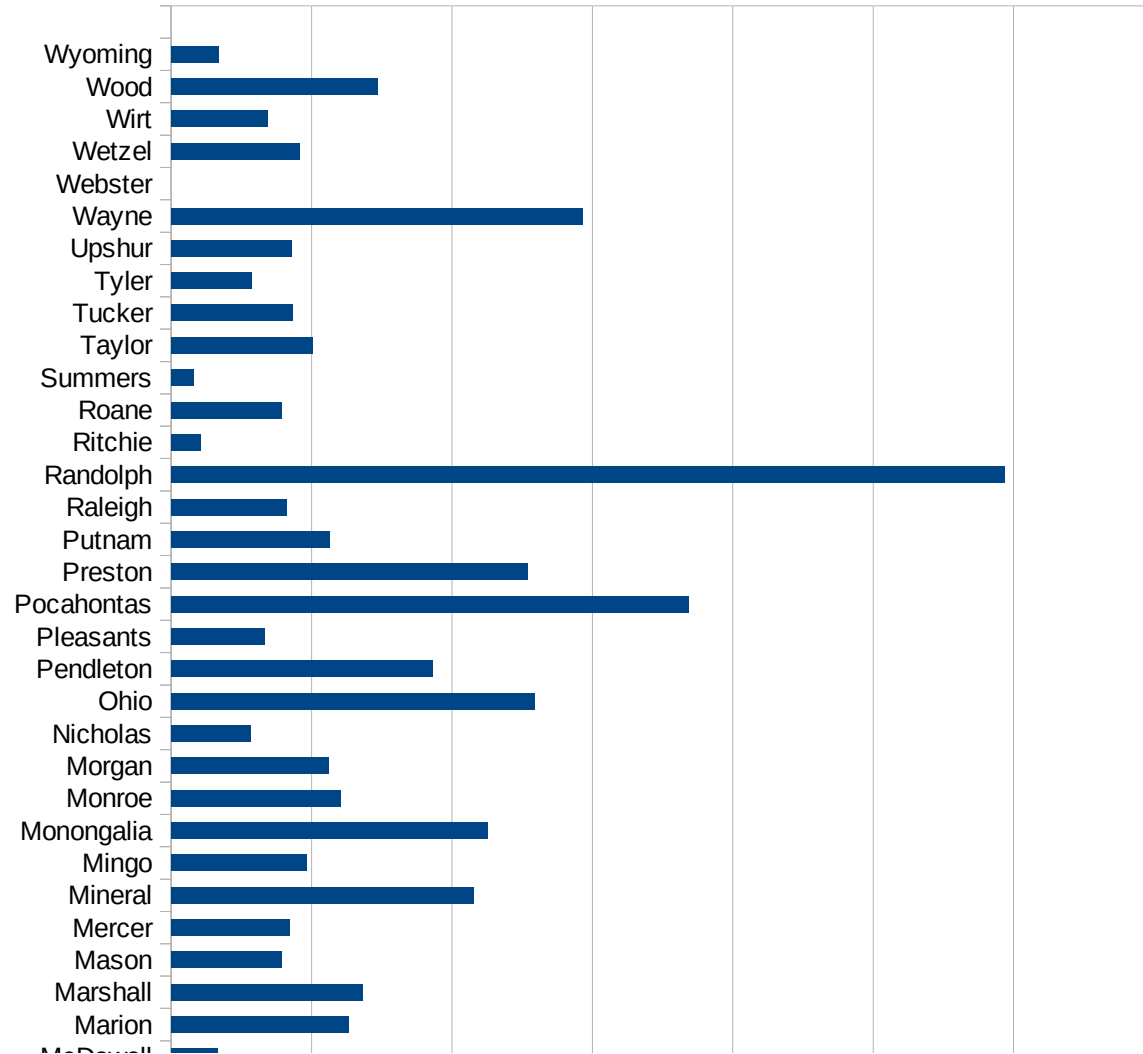
WA

29173
29175
29177
29179
29181
29195
29197
29199
29201
29203
29205
29183
29185
29187
29189
29510
29186
29207
29209
29211
29213
29215

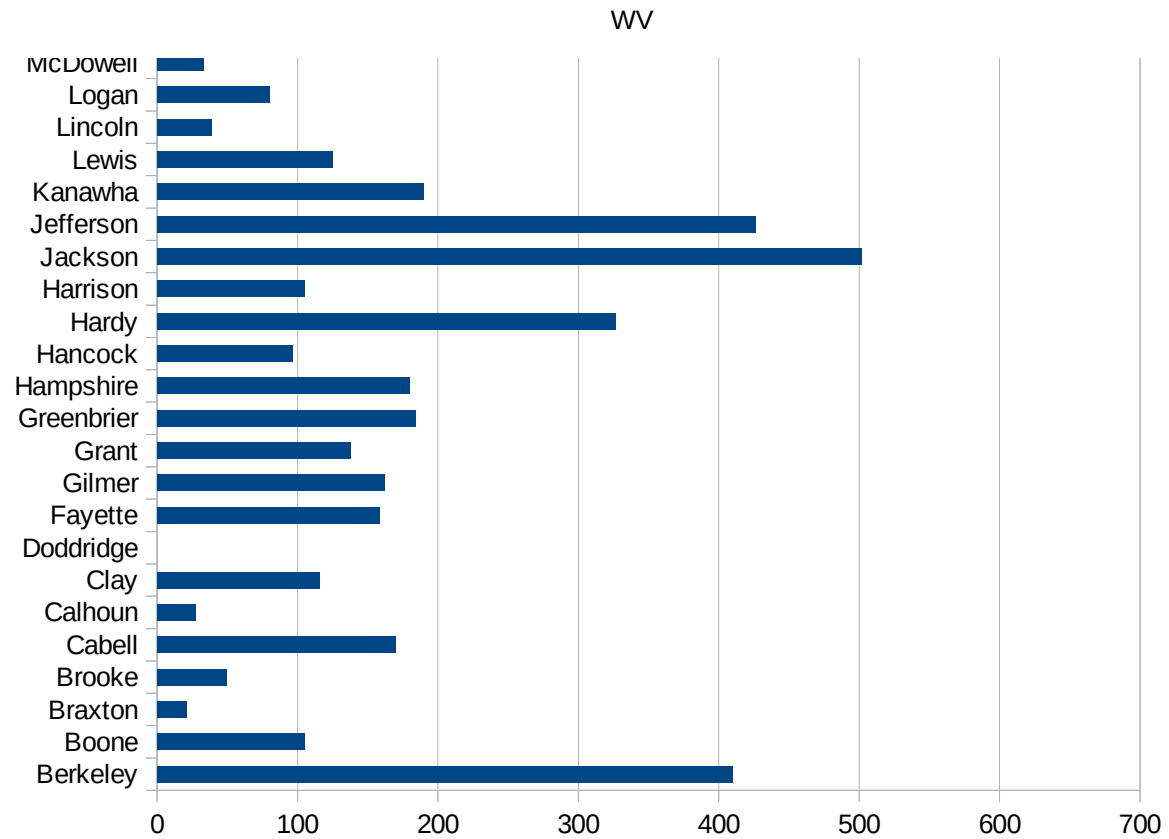
29217
29219
29221
29223
29225
29227
29229

WV

FIPS	County	PC Infection
54001	Barbour	90.71666163
54003	Berkeley	409.825568
54005	Boone	104.7788256
54007	Braxton	21.29320747
54009	Brooke	49.54285457
54011	Cabell	169.484253
54013	Calhoun	27.57099531
54015	Clay	115.8480074
54017	Doddridge	0
54019	Fayette	158.0733646
54021	Gilmer	161.9735858
54023	Grant	137.6225701
54025	Greenbrier	183.9820617
54027	Hampshire	179.8946331
54029	Hancock	96.23977452
54031	Hardy	326.6787659
54033	Harrison	105.1011043
54035	Jackson	501.6372884
54037	Jefferson	425.9738431
54039	Kanawha	190.0761413
54041	Lewis	124.8127808
54043	Lincoln	38.83683674
54045	Logan	79.73747968
54047	McDowell	32.92542391
54049	Marion	126.5664831
54051	Marshall	136.4300796
54053	Mason	78.59869751
54055	Mercer	84.55801525
54057	Mineral	215.2932442
54059	Mingo	96.69960059
54061	Monongalia	225.5215185
54063	Monroe	120.4819277
54065	Morgan	112.4416709



54067 Nicholas	56.356171
54069 Ohio	258.6516585
54071 Pendleton	185.7939117
54073 Pleasants	66.60450246
54075 Pocahontas	368.4335631
54077 Preston	254.144626
54079 Putnam	112.9106242
54081 Raleigh	82.15045654
54083 Randolph	593.276203
54085 Ritchie	20.57401502
54087 Roane	78.95492392
54089 Summers	15.67398119
54091 Taylor	100.8184083
54093 Tucker	86.26887132
54095 Tyler	57.16899154
54097 Upshur	86.01269711
54099 Wayne	292.9100741
54101 Webster	0
54103 Wetzel	91.68303864
54105 Wirt	68.61063465
54107 Wood	147.2631616
54109 Wyoming	33.67651304



FIPS

- 29001
- 29003
- 29005
- 29007
- 29009
- 29011
- 29013
- 29015
- 29017
- 29019
- 29021
- 29023
- 29025
- 29027
- 29029
- 29031
- 29033
- 29035
- 29037

WV

29039
29041
29043
29045
29047
29049
29051
29053
29055
29057
29059
29061
29063
29065
29067
29069
29071
29073
29075
29077
29079
29081
29083
29085
29087
29089
29091
29093
29095
29097
29099
29101

29103

29105
29107
29109
29111
29113
29115
29117
29121
29123
29125
29127
29119
29129
29131
29133
29135
29137
29139
29141
29143
29145
29147
29149
29151
29153
29155
29157
29159
29161
29163
29165
29167
29169
29171

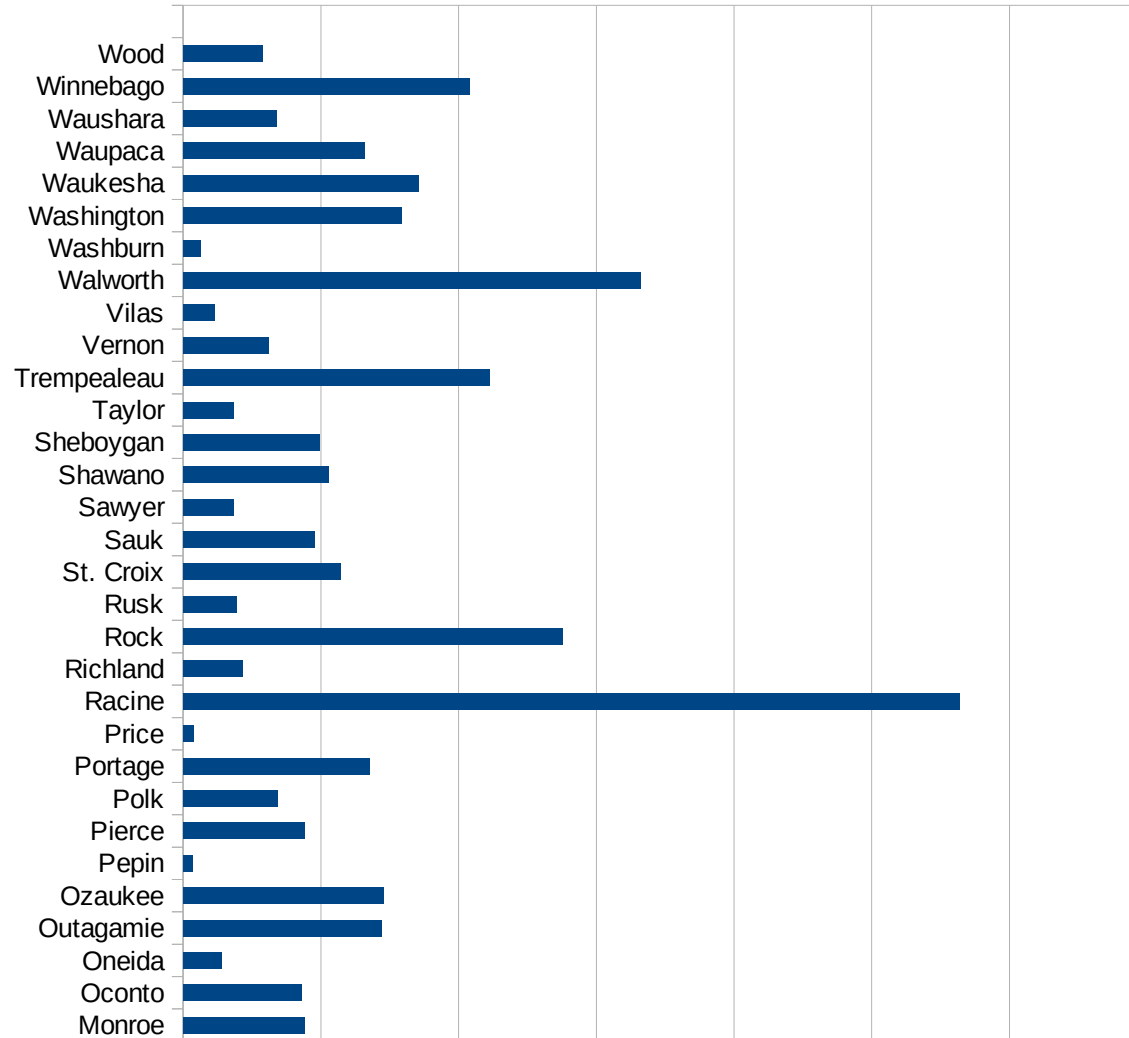
WV

29173
29175
29177
29179
29181
29195
29197
29199
29201
29203
29205
29183
29185
29187
29189
29510
29186
29207
29209
29211
29213
29215

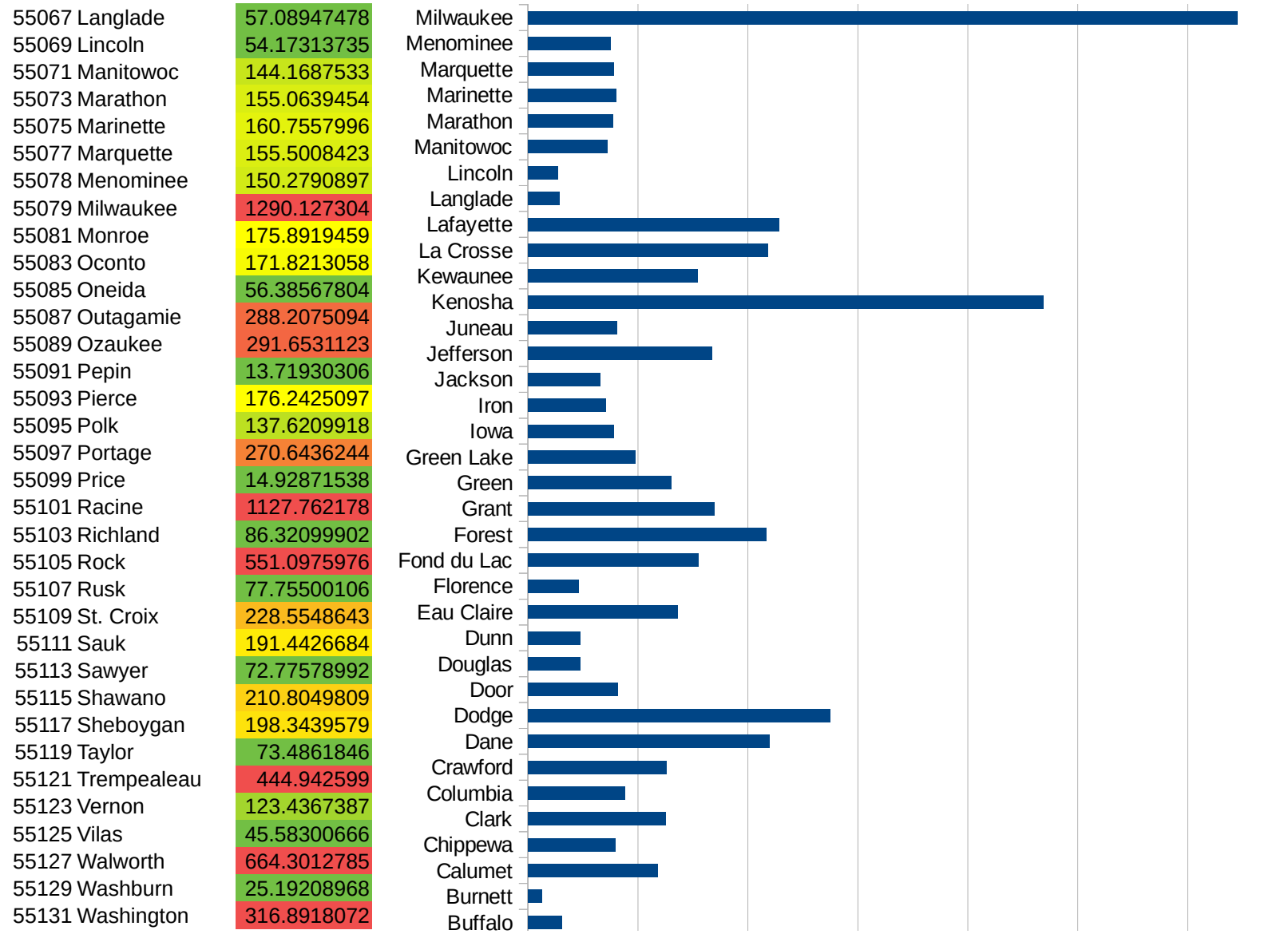
29217
29219
29221
29223
29225
29227
29229

WI

FIPS	County	PC Infection
55001	Adams	157.2636131
55003	Ashland	19.23076923
55005	Barron	79.70950314
55007	Bayfield	19.94415636
55009	Brown	1145.881585
55011	Buffalo	60.95238095
55013	Burnett	25.98752599
55015	Calumet	235.251899
55017	Chippewa	159.039526
55019	Clark	250.6554496
55021	Columbia	176.0870323
55023	Crawford	251.6727027
55025	Dane	439.9259538
55027	Dodge	549.8195727
55029	Door	162.9844259
55031	Douglas	94.88983522
55033	Dunn	95.27819016
55035	Eau Claire	271.6819408
55037	Florence	92.57116408
55039	Fond du Lac	310.4806629
55041	Forest	433.7671004
55043	Grant	339.4498972
55045	Green	259.9582984
55047	Green Lake	195.5809282
55049	Iowa	155.6518447
55051	Iron	140.944327
55053	Jackson	131.8488134
55055	Jefferson	334.7860306
55057	Juneau	161.5508885
55059	Kenosha	936.8539193
55061	Kewaunee	309.081097
55063	La Crosse	435.5916434
55065	Lafayette	456.0456046

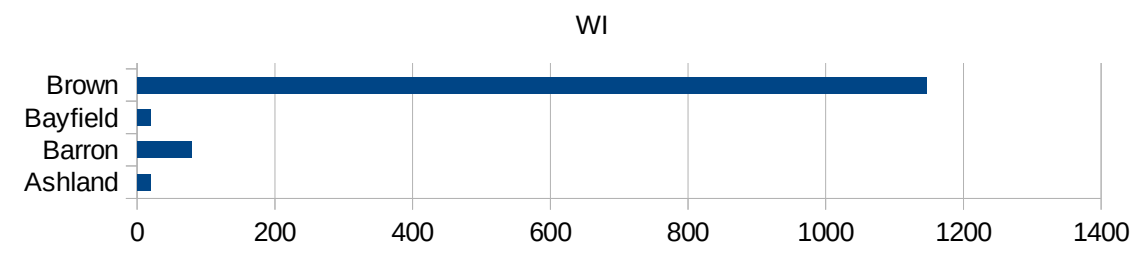


WI



This work is licensed under the Creative Commons Attribution-NoDerivatives 4.0 International License. To view a copy of this license, visit <http://creativecommons.org/licenses/by-nd/4.0/>.

55133 Waukesha	342.1224992
55135 Waupaca	264.0431857
55137 Waushara	136.0095619
55139 Winnebago	415.740849
55141 Wood	114.981863



FIPS

- 29001
- 29003
- 29005
- 29007
- 29009
- 29011
- 29013
- 29015
- 29017
- 29019
- 29021
- 29023
- 29025
- 29027
- 29029
- 29031
- 29033
- 29035
- 29037

29039
29041
29043
29045
29047
29049
29051
29053
29055
29057
29059
29061
29063
29065
29067
29069
29071
29073
29075
29077
29079
29081
29083
29085
29087
29089
29091
29093
29095
29097
29099
29101

29103

29105
29107
29109
29111
29113
29115
29117
29121
29123
29125
29127
29119
29129
29131
29133
29135
29137
29139
29141
29143
29145
29147
29149
29151
29153
29155
29157
29159
29161
29163
29165
29167
29169
29171

WI

29173
29175
29177
29179
29181
29195
29197
29199
29201
29203
29205
29183
29185
29187
29189
29510
29186
29207
29209
29211
29213
29215

29217
29219
29221
29223
29225
29227
29229