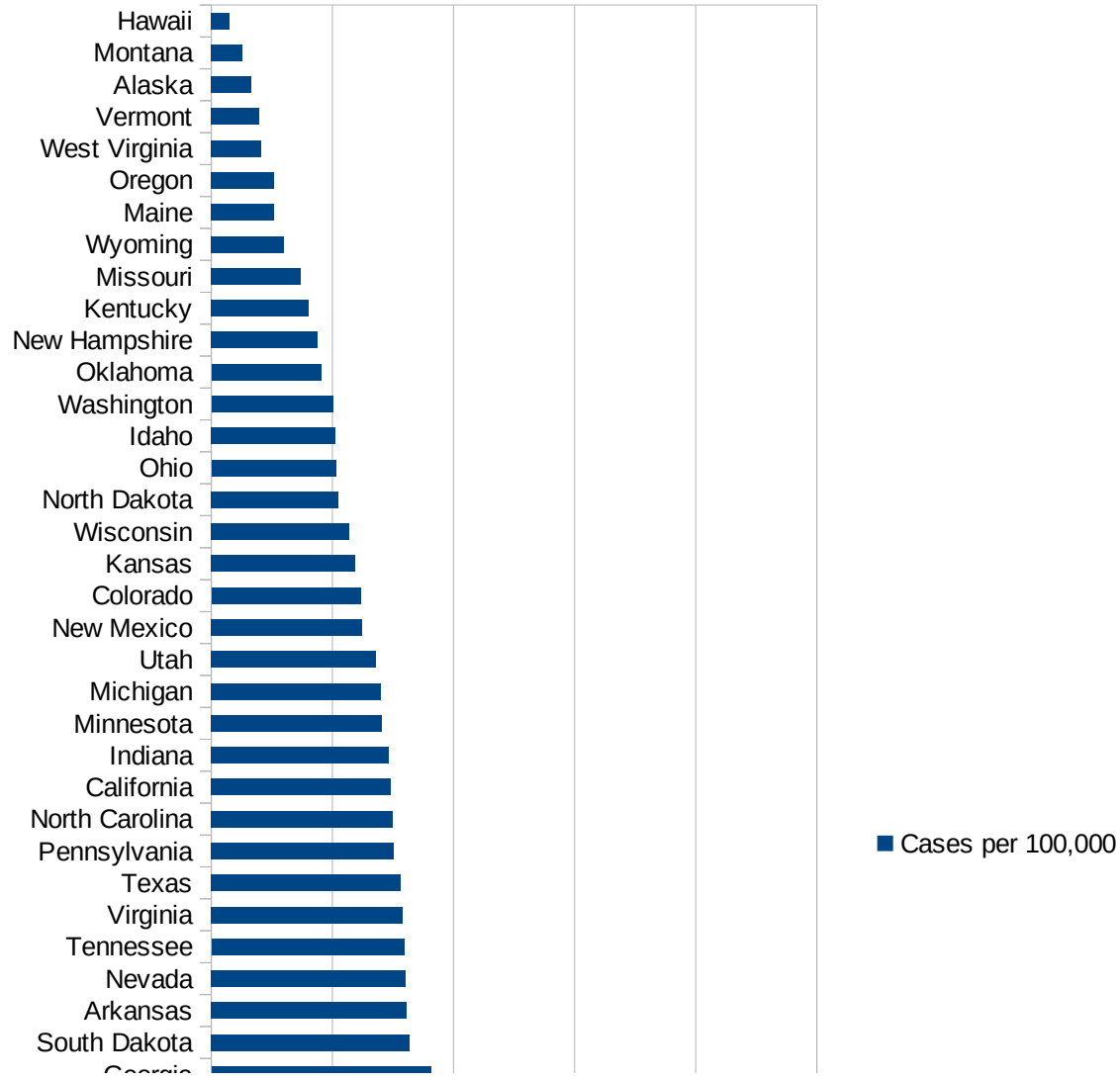


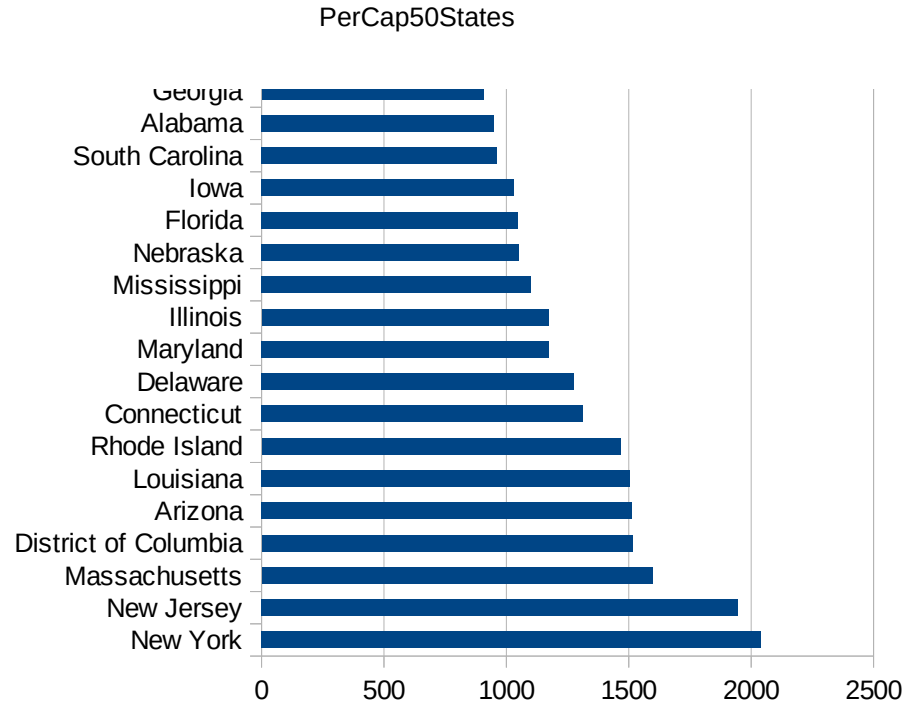
PerCap50States

Idx	State	Population	Cases per 100,000
33	New York	19542209	2041.3710650623
31	New Jersey	8908520	1946.26043383188
22	Massachusetts	6902149	1597.03883529608
9	District of Columbia	702455	1514.97248934095
3	Arizona	7171646	1514.49193114105
19	Louisiana	4659978	1505.39337310176
40	Rhode Island	1057315	1466.26123719043
7	Connecticut	3572665	1312.18572130328
8	Delaware	967171	1278.05734456472
21	Maryland	6042718	1172.66766378971
14	Illinois	12741080	1172.4516289043
25	Mississippi	2986530	1101.21110452599
28	Nebraska	1929268	1052.31621526921
10	Florida	21299325	1049.47926753547
16	Iowa	3156145	1033.03238602789
41	South Carolina	5084127	961.994065057777
1	Alabama	4887871	949.779566604765
11	Georgia	10519475	906.689734991528
42	South Dakota	882235	820.86972291963
4	Arkansas	3013825	806.317553275323
29	Nevada	3034392	800.852361857005
43	Tennessee	6770010	796.542398017137
47	Virginia	8517685	791.001310802172
44	Texas	28701845	783.674359609983
39	Pennsylvania	12807060	755.247496302821
34	North Carolina	10383620	748.16875039726
5	California	39557045	739.590128635746
15	Indiana	6691878	733.172362078328
24	Minnesota	5611179	703.987522051961
23	Michigan	9995915	701.376512305277
45	Utah	3161105	680.774602551956
32	New Mexico	2095428	624.407042379886
6	Colorado	5695564	616.251524870935



This work is licensed under the Creative Commons Attribution-NoDerivatives 4.0 International License. To view a copy of this license, visit <http://creativecommons.org/licenses/by-nd/4.0/>.

Idx	State	Population	Cases per 100,000
17	Kansas	2911505	595.293499410099
50	Wisconsin	5813568	570.286612283541
35	North Dakota	760077	522.447067862861
36	Ohio	11689442	514.83210233645
13	Idaho	1754208	511.227858954012
48	Washington	7535591	501.672662436165
37	Oklahoma	3943079	453.807798423516
30	New Hampshire	1356458	438.716126853909
18	Kentucky	4468402	400.993464777789
26	Missouri	6126452	370.834538489814
51	Wyoming	577737	301.175102165864
20	Maine	1338404	258.367428668773
38	Oregon	4190713	258.118367924504
49	West Virginia	1805832	205.279339384838
46	Vermont	626299	199.74485030313
2	Alaska	737438	165.708846031802
27	Montana	1062305	129.058980236373
12	Hawaii	1420491	75.7484559916254



Counties\_Cities

FIPS	County	State	Cases Per 100,000
47169	Trousdale	Tennessee	13648.74682165
47095	Lake	Tennessee	9391.44514910
5077	Lee	Arkansas	9070.67334446
31043	Dakota	Nebraska	8868.19698252
19021	Buena Vista	Iowa	8674.65029687
5079	Lincoln	Arkansas	7800.94149294
27105	Nobles	Minnesota	7626.34555738
22035	East Carroll	Louisiana	6380.55989768
31037	Colfax	Nebraska	6166.71261833
20057	Ford	Kansas	5783.75826251
35031	McKinley	New Mexico	4908.00940656
40139	Texas	Oklahoma	4879.00268883
20175	Seward	Kansas	4811.75390266
1085	Lowndes	Alabama	4802.48646481
13101	Echols	Georgia	4700.00000000
5133	Sevier	Arkansas	4486.84287298
4023	Santa Cruz	Arizona	4431.20982133
51640	Galax	Virginia	4390.47174218
20055	Finney	Kansas	4332.03135670
18017	Cass	Indiana	4326.17573442
48341	Moore	Texas	4230.85873865
47007	Bledsoe	Tennessee	4229.07488987
36087	Rockland	New York	4199.94166321
39101	Marion	Ohio	4192.71791100
6025	Imperial	California	4105.00090746
13053	Chattahoochee	Georgia	4052.78921752
19047	Crawford	Iowa	3957.33768504
46017	Buffalo	South Dakota	3880.15717092
39129	Pickaway	Ohio	3796.09544469
31151	Saline	Nebraska	3790.94076655
4017	Navajo	Arizona	3702.29526008
4027	Yuma	Arizona	3665.23985518
31047	Dawson	Nebraska	3656.83917500

This work is licensed under the Creative Commons Attribution-NoDerivatives 4.0 International License. To view a copy of this license, visit <http://creativecommons.org/licenses/by-nd/4.0/>.

Counties\_Cities

1011 Bullock	Alabama	3639.77115802
5149 Yell	Arkansas	3635.94149060
36119 Westchester	New York	3633.06779990
22065 Madison	Louisiana	3592.86802258
51683 Manassas	Virginia	3515.76571168
5123 St. Francis	Arkansas	3514.28908369
28099 Neshoba	Mississippi	3488.41201717
4001 Apache	Arizona	3479.62906235
34031 Passaic	New Jersey	3373.26895949
51029 Buckingham	Virginia	3359.02111889
13259 Stewart	Georgia	3323.11663171
51159 Richmond	Virginia	3308.25403850
19115 Louisa	Iowa	3250.06715015
1013 Butler	Alabama	3236.78861789
28051 Holmes	Mississippi	3234.59312223
51001 Accomack	Virginia	3214.85869431
28021 Claiborne	Mississippi	3210.39768940
19193 Woodbury	Iowa	3183.17908308
51081 Greenville	Virginia	3182.24821536
36059 Nassau	New York	3100.98406662
53077 Yakima	Washington	3083.36581214
48253 Jones	Texas	3083.21138417
19197 Wright	Iowa	3057.52561072
13243 Randolph	Georgia	2985.51148837
8075 Logan	Colorado	2972.87253809
48471 Walker	Texas	2964.95584989
34039 Union	New Jersey	2946.42041189
12077 Liberty	Florida	2944.30649166
46005 Beadle	South Dakota	2907.37700577
29119 McDonald	Missouri	2903.19785077
48449 Titus	Texas	2894.07562135
1059 Franklin	Alabama	2888.75426458
51595 Emporia	Virginia	2831.47822691
12047 Hamilton	Florida	2830.18867925

Counties\_Cities

13099 Early	Georgia	2830.09661364
36071 Orange	New York	2829.15871408
36103 Suffolk	New York	2822.17254420
34017 Hudson	New Jersey	2813.94726216
19171 Tama	Iowa	2798.15428301
1131 Wilcox	Alabama	2775.94805684
28123 Scott	Mississippi	2775.12638314
13273 Terrell	Georgia	2763.90663105
37061 Duplin	North Carolina	2752.48063069
49037 San Juan	Utah	2750.98711891
12051 Hendry	Florida	2716.81586293
28153 Wayne	Mississippi	2714.55315795
13141 Hancock	Georgia	2683.27743172
19127 Marshall	Iowa	2658.76291238
13037 Calhoun	Georgia	2644.83627204
28079 Leake	Mississippi	2627.07024557
31079 Hall	Nebraska	2614.96258542
51685 Manassas Park	Virginia	2594.32599526
36061 New York City	New York	2592.96980931
28103 Noxubee	Mississippi	2591.36212625
13071 Colquitt	Georgia	2588.17336375
13005 Bacon	Georgia	2556.99597675
22041 Franklin	Louisiana	2520.34133757
48375 Potter	Texas	2514.04118748
25025 Suffolk	Massachusetts	2492.40633656
28043 Grenada	Mississippi	2479.22108763
27099 Mower	Minnesota	2411.83674490
22051 Jefferson	Louisiana	2408.01196173
16013 Blaine	Idaho	2406.97314278
22095 St. John the Baptist	Louisiana	2401.35235272
1047 Dallas	Alabama	2396.24119029
13285 Troup	Georgia	2395.97909587
22047 Iberville	Louisiana	2380.73408514
34013 Essex	New Jersey	2365.68900692

Counties\_Cities

48369 Parmer	Texas	2321.57339822
51131 Northampton	Virginia	2317.85257776
13287 Turner	Georgia	2312.94236603
8087 Morgan	Colorado	2293.57798165
31173 Thurston	Nebraska	2286.73148021
1063 Greene	Alabama	2283.49325884
53021 Franklin	Washington	2268.22262499
1119 Sumter	Alabama	2245.68591916
13095 Dougherty	Georgia	2231.40405291
13277 Tift	Georgia	2225.72773656
28029 Copiah	Mississippi	2196.68570227
27165 Watonwan	Minnesota	2185.79234973
48185 Grimes	Texas	2175.59943583
10005 Sussex	Delaware	2175.44900256
13003 Atkinson	Georgia	2157.40629143
1065 Hale	Alabama	2152.65516773
22025 Catahoula	Louisiana	2144.04662781
13205 Mitchell	Georgia	2140.41095890
24033 Prince George's	Maryland	2120.84354256
22071 Orleans	Louisiana	2119.40481732
34003 Bergen	New Jersey	2106.56224244
47111 Macon	Tennessee	2105.91386771
28031 Covington	Mississippi	2100.46146502
34021 Mercer	New Jersey	2095.93549137
35045 San Juan	New Mexico	2088.88142479
12027 DeSoto	Florida	2067.27306677
25009 Essex	Massachusetts	2066.93834599
44007 Providence	Rhode Island	2066.39374674
21031 Butler	Kentucky	2051.36235515
34023 Middlesex	New Jersey	2043.66717489
48117 Deaf Smith	Texas	2041.57782516
31141 Platte	Nebraska	2041.18334682
22111 Union	Louisiana	2024.18271384
19179 Wapello	Iowa	2022.43999432

Counties\_Cities

34011 Cumberland	New Jersey	2006.99467451
28007 Attala	Mississippi	1987.47617751
22093 St. James	Louisiana	1986.97532918
13261 Sumter	Georgia	1984.32717856
48001 Anderson	Texas	1984.25685103
12049 Hardee	Florida	1967.33345568
46085 Lyman	South Dakota	1962.83695368
1105 Perry	Alabama	1958.42450766
12086 Miami-Dade	Florida	1954.46014439
13061 Clay	Georgia	1939.72982335
36105 Sullivan	New York	1933.82606162
45061 Lee	South Carolina	1930.92987983
5059 Hot Spring	Arkansas	1925.75887956
1017 Chambers	Alabama	1924.73598096
46099 Minnehaha	South Dakota	1921.44175532
22127 Winn	Louisiana	1910.28725060
46073 Jerauld	South Dakota	1908.95741557
31053 Dodge	Nebraska	1899.92117637
29211 Sullivan	Missouri	1896.80115737
1101 Montgomery	Alabama	1893.57866435
28053 Humphreys	Mississippi	1889.30604336
1095 Marshall	Alabama	1888.48078744
28163 Yazoo	Mississippi	1886.85924667
51183 Sussex	Virginia	1886.62454392
6031 Kings	California	1865.01592167
22013 Bienville	Louisiana	1863.54072738
5017 Chicot	Arkansas	1810.69170339
22073 Ouachita	Louisiana	1808.70691050
4012 La Paz	Arizona	1805.85837520
17031 Cook	Illinois	1804.77031819
8079 Mineral	Colorado	1804.12371134
5143 Washington	Arkansas	1800.29625128
51660 Harrisonburg	Virginia	1798.90067181
22007 Assumption	Louisiana	1789.23766816

Counties\_Cities

9001 Fairfield	Connecticut	1786.24593806
28069 Kemper	Mississippi	1785.18001396
37163 Sampson	North Carolina	1782.29025870
19013 Black Hawk	Iowa	1778.59343846
40089 McCurtain	Oklahoma	1776.59541938
1035 Conecuh	Alabama	1775.67809726
13139 Hall	Georgia	1767.51686883
47037 Davidson	Tennessee	1766.42068072
22001 Acadia	Louisiana	1759.12526130
28083 Leflore	Mississippi	1753.17265466
22037 East Feliciana	Louisiana	1750.84175084
48189 Hale	Texas	1749.92610109
13065 Clinch	Georgia	1729.84356197
28015 Carroll	Mississippi	1725.35566542
21177 Muhlenberg	Kentucky	1715.73406122
22099 St. Martin	Louisiana	1706.42099178
42101 Philadelphia	Pennsylvania	1702.44006520
20025 Clark	Kansas	1695.76059850
28017 Chickasaw	Mississippi	1694.71783822
28133 Sunflower	Mississippi	1694.19079075
28067 Jones	Mississippi	1692.93466353
25023 Plymouth	Massachusetts	1691.65386427
13321 Worth	Georgia	1689.73841076
1091 Marengo	Alabama	1678.38036295
13001 Appling	Georgia	1675.04187605
18039 Elkhart	Indiana	1654.99124343
5035 Crittenden	Arkansas	1652.80708287
22053 Jefferson Davis	Louisiana	1649.67386486
19059 Dickinson	Iowa	1644.02728386
22117 Washington	Louisiana	1642.26525267
28101 Newton	Mississippi	1641.56134869
51153 Prince William	Virginia	1637.56834775
27153 Todd	Minnesota	1635.34293385
20209 Wyandotte	Kansas	1633.15671046



Counties\_Cities

22125 West Feliciana	Louisiana	1630.01293661
13137 Habersham	Georgia	1625.98043536
22017 Caddo	Louisiana	1624.38972180
34029 Ocean	New Jersey	1621.03943981
28061 Jasper	Mississippi	1619.18675432
28063 Jefferson	Mississippi	1604.27807487
51047 Culpeper	Virginia	1602.42195183
1127 Walker	Alabama	1597.84024737
4013 Maricopa	Arizona	1589.90701057
48043 Brewster	Texas	1586.27387504
13093 Dooly	Georgia	1583.24821246
4005 Coconino	Arizona	1575.03465076
19139 Muscatine	Iowa	1572.36367025
37191 Wayne	North Carolina	1570.00519278
22089 St. Charles	Louisiana	1565.83899090
45019 Charleston	South Carolina	1561.20274448
12085 Martin	Florida	1555.50860097
13299 Ware	Georgia	1555.49327354
28159 Winston	Mississippi	1552.43600330
13127 Glynn	Georgia	1551.29724592
48017 Bailey	Texas	1551.15981215
1023 Choctaw	Alabama	1549.72354178
13069 Coffee	Georgia	1545.49462790
20111 Lyon	Kansas	1529.66532958
27145 Stearns	Minnesota	1525.21726026
12121 Suwannee	Florida	1522.93453418
13165 Jenkins	Georgia	1520.21190833
28077 Lawrence	Mississippi	1517.46286632
11001 District of Colum	District of Col	1514.97248934
25027 Worcester	Massachusetts	1511.96561548
22003 Allen	Louisiana	1511.42355009
48177 Gonzales	Texas	1507.73072121
34025 Monmouth	New Jersey	1506.70954078
8109 Saguache	Colorado	1505.18778314

Counties\_Cities

25017 Middlesex	Massachusetts	1504.91046712
51510 Alexandria	Virginia	1500.03114683
45089 Williamsburg	South Carolina	1499.70594001
19151 Pocahontas	Iowa	1498.51632047
13315 Wilcox	Georgia	1497.95733091
1123 Tallapoosa	Alabama	1496.40714127
48209 Hays	Texas	1494.85022301
34035 Somerset	New Jersey	1494.72768779
34007 Camden	New Jersey	1493.45860006
17089 Kane	Illinois	1487.97490154
25005 Bristol	Massachusetts	1483.09817702
47069 Hardeman	Tennessee	1482.95003965
22045 Iberia	Louisiana	1480.10318434
13173 Lanier	Georgia	1479.69052224
28161 Yalobusha	Mississippi	1476.75919948
12079 Madison	Florida	1473.36607480
20103 Leavenworth	Kansas	1470.15439080
25013 Hampden	Massachusetts	1467.45577225
24031 Montgomery	Maryland	1463.08976056
28129 Smith	Mississippi	1462.31721035
35023 Hidalgo	New Mexico	1462.26415094
13313 Whitfield	Georgia	1460.66767888
13185 Lowndes	Georgia	1459.75361285
45051 Horry	South Carolina	1457.51670071
13293 Upson	Georgia	1457.18100324
9009 New Haven	Connecticut	1455.88955481
1005 Barbour	Alabama	1454.92544512
45039 Fairfield	South Carolina	1450.76332470
48469 Victoria	Texas	1449.44857934
36027 Dutchess	New York	1446.96613759
17153 Pulaski	Illinois	1446.09189090
37105 Lee	North Carolina	1445.03026753
48111 Dallam	Texas	1444.44444444
17097 Lake	Illinois	1441.71499018

Counties\_Cities

37123 Montgomery	North Carolina	1441.09126911
19049 Dallas	Iowa	1439.34353515
22123 West Carroll	Louisiana	1438.71790202
28085 Lincoln	Mississippi	1438.38620085
28147 Walthall	Mississippi	1437.95368130
22033 East Baton Rouge	Louisiana	1436.87805586
22031 De Soto	Louisiana	1436.06939787
37077 Granville	North Carolina	1435.58180155
12021 Collier	Florida	1435.44841580
22077 Pointe Coupee	Louisiana	1431.17593437
22087 St. Bernard	Louisiana	1429.76391772
28097 Montgomery	Mississippi	1426.71854734
48167 Galveston	Texas	1423.24425109
19039 Clarke	Iowa	1422.05242492
22057 Lafourche	Louisiana	1412.62803853
13263 Talbot	Georgia	1403.06122449
19153 Polk	Iowa	1401.26107339
19167 Sioux	Iowa	1397.92030708
22079 Rapides	Louisiana	1396.27150319
48069 Castro	Texas	1395.95564253
13007 Baker	Georgia	1390.68564036
22049 Jackson	Louisiana	1389.76229405
28151 Washington	Mississippi	1389.16627832
13177 Lee	Georgia	1387.58231421
34027 Morris	New Jersey	1386.80932687
48405 San Augustine	Texas	1384.83965015
51171 Shenandoah	Virginia	1381.70448537
12043 Glades	Florida	1377.14951909
41061 Union	Oregon	1371.83024073
26127 Oceana	Michigan	1370.89201878
37037 Chatham	North Carolina	1368.62686118
13009 Baldwin	Georgia	1365.37045713
36079 Putnam	New York	1359.05836670
27067 Kandiyohi	Minnesota	1358.06790340

Counties\_Cities

48355 Nueces	Texas	1357.29369384
1109 Pike	Alabama	1355.81018657
31055 Douglas	Nebraska	1355.48969800
28023 Clarke	Mississippi	1352.21738016
45027 Clarendon	South Carolina	1347.18100890
26163 Wayne	Michigan	1345.40704593
28127 Simpson	Mississippi	1345.39203229
13035 Butts	Georgia	1343.36378291
55079 Milwaukee	Wisconsin	1342.33142551
47157 Shelby	Tennessee	1341.04325450
24510 Baltimore City	Maryland	1339.59617922
8037 Eagle	Colorado	1331.07850090
22019 Calcasieu	Louisiana	1329.80818465
37063 Durham	North Carolina	1328.53863907
13081 Crisp	Georgia	1327.37489492
9003 Hartford	Connecticut	1325.75778792
25021 Norfolk	Massachusetts	1323.95220786
42045 Delaware	Pennsylvania	1315.09284623
49051 Wasatch	Utah	1311.67268351
19173 Taylor	Iowa	1308.35083185
28155 Webster	Mississippi	1307.72374336
38017 Cass	North Dakota	1307.32277044
48427 Starr	Texas	1306.47036033
19149 Plymouth	Iowa	1303.04841602
13027 Brooks	Georgia	1302.13369432
5087 Madison	Arkansas	1298.46489897
49043 Summit	Utah	1294.92285312
28025 Clay	Mississippi	1294.74878779
48103 Crane	Texas	1293.28327076
27131 Rice	Minnesota	1291.28271425
34033 Salem	New Jersey	1290.59050905
29195 Saline	Missouri	1288.49093689
22055 Lafayette	Louisiana	1287.98675355
19079 Hamilton	Iowa	1284.10914928

Counties\_Cities

28089 Madison	Mississippi	1282.77951340
22023 Cameron	Louisiana	1277.26750861
27083 Lyon	Minnesota	1275.89839635
39029 Columbiana	Ohio	1275.02069839
21227 Warren	Kentucky	1273.76889322
5099 Nevada	Arkansas	1273.12034590
22121 West Baton Rou	Louisiana	1271.42694971
22101 St. Mary	Louisiana	1269.73922128
22105 Tangipahoa	Louisiana	1262.54886864
28119 Quitman	Mississippi	1262.23230747
37023 Burke	North Carolina	1254.67460335
48055 Caldwell	Texas	1246.32922515
28091 Marion	Mississippi	1246.20675703
6041 Marin	California	1244.67585283
16031 Cassia	Idaho	1244.55246396
28075 Lauderdale	Mississippi	1244.07504282
22075 Plaquemines	Louisiana	1243.05852200
45069 Marlboro	South Carolina	1238.73020683
51059 Fairfax	Virginia	1238.53509965
37017 Bladen	North Carolina	1238.32479663
22109 Terrebonne	Louisiana	1235.80223561
28035 Forrest	Mississippi	1235.40700464
37119 Mecklenburg	North Carolina	1233.10976039
47147 Robertson	Tennessee	1232.18610939
18097 Marion	Indiana	1231.83927430
45055 Kershaw	South Carolina	1230.33296744
20075 Hamilton	Kansas	1227.46451860
12099 Palm Beach	Florida	1226.89931834
51139 Page	Virginia	1224.25103414
1107 Pickens	Alabama	1223.79376066
16087 Washington	Idaho	1220.35232753
6037 Los Angeles	California	1219.69007427
12011 Broward	Florida	1218.75096092
20093 Kearny	Kansas	1217.34719757

Counties\_Cities

8003 Alamosa	Colorado	1216.80752862
27033 Cottonwood	Minnesota	1214.86210872
46003 Aurora	South Dakota	1213.85219564
17091 Kankakee	Illinois	1213.37162801
48245 Jefferson	Texas	1213.32857518
18087 LaGrange	Indiana	1212.81464531
45045 Greenville	South Carolina	1212.53254974
45081 Saluda	South Carolina	1212.03271028
8025 Crowley	Colorado	1212.01775350
28095 Monroe	Mississippi	1211.89967383
13215 Muscogee	Georgia	1207.25175113
48163 Frio	Texas	1206.09608397
37181 Vance	North Carolina	1204.52200440
47003 Bedford	Tennessee	1201.10934377
1025 Clarke	Alabama	1199.83277592
13275 Thomas	Georgia	1199.15406767
22083 Richland	Louisiana	1198.49445325
34041 Warren	New Jersey	1193.05344161
34005 Burlington	New Jersey	1191.33152516
1051 Elmore	Alabama	1190.66518495
51840 Winchester	Virginia	1188.27380105
1053 Escambia	Alabama	1183.73789050
22119 Webster	Louisiana	1183.05067272
42077 Lehigh	Pennsylvania	1182.83075251
28011 Bolivar	Mississippi	1180.86362621
45085 Sumter	South Carolina	1179.20985429
28113 Pike	Mississippi	1177.86821020
22021 Caldwell	Louisiana	1174.69879518
47141 Putnam	Tennessee	1174.48600383
55009 Brown	Wisconsin	1172.07967256
1133 Winston	Alabama	1170.75232460
28149 Warren	Mississippi	1169.43866944
45033 Dillon	South Carolina	1163.43671362
13145 Harris	Georgia	1163.16171139

Counties\_Cities

17007 Boone	Illinois	1162.81240084
13017 Ben Hill	Georgia	1161.61315304
5007 Benton	Arkansas	1160.64092030
1099 Monroe	Alabama	1158.20952200
48041 Brazos	Texas	1158.06278059
17181 Union	Illinois	1157.88848643
49035 Salt Lake	Utah	1157.61044496
28143 Tunica	Mississippi	1156.47626710
1001 Autauga	Alabama	1156.45402061
22005 Ascension	Louisiana	1155.83290554
55101 Racine	Wisconsin	1155.74003988
13167 Johnson	Georgia	1153.68768026
5069 Jefferson	Arkansas	1151.01153948
40055 Greer	Oklahoma	1151.00498196
13229 Pierce	Georgia	1150.13667543
42095 Northampton	Pennsylvania	1148.26759228
5071 Johnson	Arkansas	1148.00688056
28107 Panola	Mississippi	1146.93662590
16067 Minidoka	Idaho	1142.85714286
13075 Cook	Georgia	1142.05803519
1125 Tuscaloosa	Alabama	1140.19845772
6107 Tulare	California	1137.24909361
48419 Shelby	Texas	1133.05531513
45075 Orangeburg	South Carolina	1130.74286240
48489 Willacy	Texas	1129.44457355
16053 Jerome	Idaho	1124.29731418
28105 Oktibbeha	Mississippi	1123.00651223
12057 Hillsborough	Florida	1120.40743607
34001 Atlantic	New Jersey	1115.92930690
19183 Washington	Iowa	1115.57743553
28135 Tallahatchie	Mississippi	1115.32136984
28049 Hinds	Mississippi	1114.36826455
37155 Robeson	North Carolina	1112.78834265
22091 St. Helena	Louisiana	1110.89456246

Counties\_Cities

45043 Georgetown	South Carolina	1110.05799290
17017 Cass	Illinois	1109.29853181
28137 Tate	Mississippi	1109.21798394
4021 Pinal	Arizona	1109.05358077
21211 Shelby	Kentucky	1106.80572159
13319 Wilkinson	Georgia	1106.68437362
1049 DeKalb	Alabama	1106.67507179
48113 Dallas	Texas	1105.47841133
13135 Gwinnett	Georgia	1103.38538944
18181 White	Indiana	1102.22516886
17201 Winnebago	Illinois	1102.15044301
22103 St. Tammany	Louisiana	1101.85152899
8051 Gunnison	Colorado	1101.70474313
13279 Toombs	Georgia	1100.90378250
12095 Orange	Florida	1100.50012856
42011 Berks	Pennsylvania	1100.31607609
12031 Duval	Florida	1098.63278681
1087 Macon	Alabama	1095.50409458
13199 Meriwether	Georgia	1091.70305677
45029 Colleton	South Carolina	1091.34360064
18089 Lake	Indiana	1089.15776066
31123 Morrill	Nebraska	1088.34827145
12093 Okeechobee	Florida	1088.18643619
18099 Marshall	Indiana	1083.29008822
45009 Bamberg	South Carolina	1078.80910683
51013 Arlington	Virginia	1076.95740587
12071 Lee	Florida	1076.71512437
41059 Umatilla	Oregon	1075.90690954
13257 Stephens	Georgia	1075.47532168
47167 Tipton	Tennessee	1075.00690148
18071 Jackson	Indiana	1072.29489243
22097 St. Landry	Louisiana	1071.72200474
31119 Madison	Nebraska	1070.86347197
48071 Chambers	Texas	1069.39275451



Counties\_Cities

28157	Wilkinson	Mississippi	1069.15377616
24045	Wicomico	Maryland	1067.88119579
28001	Adams	Mississippi	1064.37548089
12059	Holmes	Florida	1062.79201109
37131	Northampton	North Carolina	1062.20776581
19143	Osceola	Iowa	1059.60264901
8031	Denver	Colorado	1055.55958755
45041	Florence	South Carolina	1055.30584327
13197	Marion	Georgia	1053.76601605
51107	Loudoun	Virginia	1052.47634263
24029	Kent	Maryland	1052.46865810
42091	Montgomery	Pennsylvania	1052.13105416
53005	Benton	Washington	1051.63044824
37195	Wilson	North Carolina	1049.65932110
12039	Gadsden	Florida	1048.06728548
45079	Richland	South Carolina	1047.81752923
41049	Morrow	Oregon	1046.42982765
12063	Jackson	Florida	1043.37025153
1097	Mobile	Alabama	1042.88265818
29021	Buchanan	Missouri	1042.10181662
37047	Columbus	North Carolina	1036.74422783
48465	Val Verde	Texas	1034.38465290
13307	Webster	Georgia	1034.08655687
12081	Manatee	Florida	1033.29070165
22009	Avoyelles	Louisiana	1033.06806386
36111	Ulster	New York	1033.04049855
13163	Jefferson	Georgia	1030.46014258
1039	Covington	Alabama	1030.11950468
18113	Noble	Indiana	1020.36522764
17197	Will	Illinois	1019.91882249
13087	Decatur	Georgia	1019.75540922
1113	Russell	Alabama	1019.36622765
24005	Baltimore	Maryland	1019.15548790
17043	DuPage	Illinois	1018.10381127

Counties\_Cities

46023 Charles Mix	South Dakota	1017.34846862
13119 Franklin	Georgia	1016.37492942
28065 Jefferson Davis	Mississippi	1014.77657112
51760 Richmond City	Virginia	1014.49845487
19165 Shelby	Iowa	1010.53722577
12033 Escambia	Florida	1010.35070706
4019 Pima	Arizona	1009.07250982
27053 Hennepin	Minnesota	1008.63249031
22067 Morehouse	Louisiana	1007.95338216
53001 Adams	Washington	1007.13598866
1111 Randolph	Alabama	1003.30033003
10001 Kent	Delaware	1002.52030244
24021 Frederick	Maryland	998.63875329
10003 New Castle	Delaware	998.14958835
13193 Macon	Georgia	996.72829643
47149 Rutherford	Tennessee	995.41383237
48453 Travis	Texas	993.63920358
28115 Pontotoc	Mississippi	992.68055163
48303 Lubbock	Texas	992.47914850
51730 Petersburg	Virginia	991.54179998
42075 Lebanon	Pennsylvania	989.99391426
46049 Faulk	South Dakota	987.12446352
26125 Oakland	Michigan	985.38676510
48285 Lavaca	Texas	984.58478369
28013 Calhoun	Mississippi	983.65198116
19063 Emmet	Iowa	983.46482222
48063 Camp	Texas	982.12230492
37159 Rowan	North Carolina	981.86348770
27047 Freeborn	Minnesota	978.84640652
13131 Grady	Georgia	977.85679651
19005 Allamakee	Iowa	975.99768652
24011 Caroline	Maryland	975.85875571
48421 Sherman	Texas	974.34231893
13089 DeKalb	Georgia	973.09128976

Counties\_Cities

1103 Morgan	Alabama	971.54229190
28033 DeSoto	Mississippi	970.87378641
13021 Bibb	Georgia	968.02638884
19069 Franklin	Iowa	967.99683919
18145 Shelby	Indiana	966.51940888
31001 Adams	Nebraska	964.74247088
12103 Pinellas	Florida	963.31309983
55059 Kenosha	Wisconsin	961.66341780
45059 Laurens	South Carolina	961.28011464
48387 Red River	Texas	960.98562628
37197 Yadkin	North Carolina	958.90046080
48141 El Paso	Texas	955.68522690
51147 Prince Edward	Virginia	954.24836601
29075 Gentry	Missouri	950.51297526
42017 Bucks	Pennsylvania	949.86429373
48477 Washington	Texas	948.50176598
18031 Decatur	Indiana	947.97342689
56041 Uinta	Wyoming	945.85940194
51175 Southampton	Virginia	943.93267372
37151 Randolph	North Carolina	943.83715496
56013 Fremont	Wyoming	943.56327945
48365 Panola	Texas	941.76602730
28027 Coahoma	Mississippi	941.31164928
48323 Maverick	Texas	940.41207147
8121 Washington	Colorado	937.05438990
22063 Livingston	Louisiana	935.03478616
42079 Luzerne	Pennsylvania	934.05866908
51165 Rockingham	Virginia	932.99197479
13201 Miller	Georgia	932.11396412
27027 Clay	Minnesota	930.34164647
8117 Summit	Colorado	928.82252395
24003 Anne Arundel	Maryland	927.20704268
8123 Weld	Colorado	926.48860184
34015 Gloucester	New Jersey	923.44753747

Counties\_Cities

47165 Sumner	Tennessee	922.79413729
13237 Putnam	Georgia	921.63785593
45025 Chesterfield	South Carolina	920.13813000
45067 Marion	South Carolina	918.19968427
45047 Greenwood	South Carolina	917.43119266
28125 Sharkey	Mississippi	913.86794608
37079 Greene	North Carolina	913.76356368
24017 Charles	Maryland	912.05736116
27123 Ramsey	Minnesota	911.10666836
31051 Dixon	Nebraska	910.84252934
37067 Forsyth	North Carolina	910.05251926
35006 Cibola	New Mexico	908.54707246
17157 Randolph	Illinois	906.37264063
28019 Choctaw	Mississippi	906.01594588
13161 Jeff Davis	Georgia	904.91716016
1041 Crenshaw	Alabama	904.22453704
51630 Fredericksburg	Virginia	902.41559155
32003 Clark	Nevada	901.84513949
19103 Johnson	Iowa	901.09744810
42103 Pike	Pennsylvania	901.07807555
37101 Johnston	North Carolina	900.45639571
18023 Clinton	Indiana	899.22480620
22015 Bossier	Louisiana	897.90462712
12097 Osceola	Florida	897.30699204
6065 Riverside	California	895.92689282
13155 Irwin	Georgia	893.80719302
45071 Newberry	South Carolina	893.04257529
21141 Logan	Kentucky	892.95638964
45013 Beaufort	South Carolina	892.88079909
1081 Lee	Alabama	892.39421499
13121 Fulton	Georgia	891.14134275
46013 Brown	South Dakota	890.22281005
29145 Newton	Missouri	889.02619023
29510 St. Louis City	Missouri	888.92411124

Counties\_Cities

37185 Warren	North Carolina	888.57474630
8001 Adams	Colorado	888.11959333
5107 Phillips	Arkansas	887.45909368
19133 Monona	Iowa	887.19898606
47143 Rhea	Tennessee	886.69652584
19099 Jasper	Iowa	885.67044445
45063 Lexington	South Carolina	885.32769327
1007 Bibb	Alabama	883.92857143
46127 Union	South Dakota	883.53927908
51041 Chesterfield	Virginia	883.07187367
20085 Jackson	Kansas	881.02409639
13317 Wilkes	Georgia	880.92345079
19041 Clay	Iowa	880.12892029
22069 Natchitoches	Louisiana	879.48472542
16083 Twin Falls	Idaho	878.24258547
5115 Pope	Arkansas	878.12500000
47155 Sevier	Tennessee	875.45458260
37193 Wilkes	North Carolina	875.18415333
34019 Hunterdon	New Jersey	874.80154594
26099 Macomb	Michigan	874.64090109
28087 Lowndes	Mississippi	873.91820804
13063 Clayton	Georgia	869.08481950
6035 Lassen	California	866.82682943
34037 Sussex	New Jersey	865.77319441
27091 Martin	Minnesota	864.29112964
17187 Warren	Illinois	863.08125881
1073 Jefferson	Alabama	862.58152586
5061 Howard	Arkansas	862.00434750
48371 Pecos	Texas	861.35392076
42071 Lancaster	Pennsylvania	859.70744559
21003 Allen	Kentucky	856.92642742
13271 Telfair	Georgia	856.63895188
29157 Perry	Missouri	856.39686684
42089 Monroe	Pennsylvania	856.01184612

Counties\_Cities

21109 Jackson	Kentucky	855.52745127
18063 Hendricks	Indiana	853.24742978
6083 Santa Barbara	California	852.80397378
48201 Harris	Texas	851.56936538
47047 Fayette	Tennessee	849.23593453
21183 Ohio	Kentucky	846.92987919
51570 Colonial Heights	Virginia	846.74479897
22027 Claiborne	Louisiana	846.71349724
13097 Douglas	Georgia	846.34386332
51670 Hopewell	Virginia	845.28235086
37113 Macon	North Carolina	844.55150914
28005 Amite	Mississippi	843.74492942
48129 Donley	Texas	843.62759867
40147 Washington	Oklahoma	842.92961441
24027 Howard	Maryland	842.52280350
48029 Bexar	Texas	842.12423762
48153 Floyd	Texas	839.47233168
8005 Arapahoe	Colorado	838.27921654
19169 Story	Iowa	834.81983589
26081 Kent	Michigan	834.52383502
45077 Pickens	South Carolina	834.02034625
13239 Quitman	Georgia	833.69899079
9005 Litchfield	Connecticut	833.19069521
12105 Polk	Florida	832.61653454
39049 Franklin	Ohio	830.26787759
18081 Johnson	Indiana	829.57273164
42069 Lackawanna	Pennsylvania	826.87755286
13067 Cobb	Georgia	826.43536166
51087 Henrico	Virginia	826.39608092
36029 Erie	New York	825.90443385
47065 Hamilton	Tennessee	825.45033298
40023 Choctaw	Oklahoma	824.92500682
39013 Belmont	Ohio	822.16132138
13207 Monroe	Georgia	821.22093023

Counties\_Cities

48039 Brazoria	Texas	820.09724473
47011 Bradley	Tennessee	818.91180301
9007 Middlesex	Connecticut	818.16058322
48319 Mason	Texas	817.75700935
51117 Mecklenburg	Virginia	815.66068515
13129 Gordon	Georgia	814.76987085
28145 Union	Mississippi	814.51443753
1055 Etowah	Alabama	813.65059853
1067 Henry	Alabama	813.52780522
33011 Hillsborough	New Hampshire	811.56516483
19155 Pottawattamie	Iowa	810.40916040
39099 Mahoning	Ohio	810.39182728
1093 Marion	Alabama	809.73020193
1033 Colbert	Alabama	807.12903108
42043 Dauphin	Pennsylvania	806.93764277
45015 Berkeley	South Carolina	806.45526050
51035 Carroll	Virginia	806.45161290
36021 Columbia	New York	804.45957674
48309 McLennan	Texas	802.80589300
37001 Alamance	North Carolina	802.11012041
28073 Lamar	Mississippi	800.67897577
17163 St. Clair	Illinois	800.20225313
13019 Berrien	Georgia	799.91689175
12107 Putnam	Florida	799.59009209
48349 Navarro	Texas	798.95087259
37015 Bertie	North Carolina	798.90675917
27101 Murray	Minnesota	797.48670855
19061 Dubuque	Iowa	796.04352944
28041 Greene	Mississippi	794.93596349
13015 Bartow	Georgia	793.17344561
17093 Kendall	Illinois	790.36860415
13107 Emanuel	Georgia	787.19264108
49049 Utah	Utah	786.54737204
45017 Calhoun	South Carolina	785.12396694

Counties\_Cities

51177 Spotsylvania	Virginia	784.42765834
51690 Martinsville	Virginia	782.82436831
48321 Matagorda	Texas	782.44692493
12117 Seminole	Florida	780.62210366
22039 Evangeline	Louisiana	780.43237748
13303 Washington	Georgia	779.94702247
37167 Stanly	North Carolina	779.70197342
13255 Spalding	Georgia	779.12254160
22081 Red River	Louisiana	778.57732688
34009 Cape May	New Jersey	775.71305099
22061 Lincoln	Louisiana	775.48944826
13045 Carroll	Georgia	775.47599495
18107 Montgomery	Indiana	774.52667814
36065 Oneida	New York	773.59665820
6077 San Joaquin	California	772.85892701
37093 Hoke	North Carolina	772.40522971
45031 Darlington	South Carolina	770.93500195
39061 Hamilton	Ohio	769.82039565
13011 Banks	Georgia	768.90667790
48305 Lynn	Texas	765.69678407
45035 Dorchester	South Carolina	765.65388709
41045 Malheur	Oregon	764.84947111
28071 Lafayette	Mississippi	764.69622032
28055 Issaquena	Mississippi	764.52599388
6071 San Bernardino	California	763.76759472
17161 Rock Island	Illinois	762.49154917
51620 Franklin City	Virginia	761.26294771
48479 Webb	Texas	757.85582255
12111 St. Lucie	Florida	757.64181261
53017 Douglas	Washington	757.45216398
27013 Blue Earth	Minnesota	756.37355955
18003 Allen	Indiana	755.29304571
1031 Coffee	Alabama	755.16769732
51187 Warren	Virginia	754.94337925



Counties\_Cities

47189 Wilson	Tennessee	753.77777778
44003 Kent	Rhode Island	753.07730332
48139 Ellis	Texas	752.91468825
48225 Houston	Texas	751.00349605
20081 Haskell	Kansas	750.56292219
20067 Grant	Kansas	749.72737186
48439 Tarrant	Texas	747.50675202
27109 Olmsted	Minnesota	747.39085086
21077 Gallatin	Kentucky	747.28260870
45023 Chester	South Carolina	747.26365074
20037 Crawford	Kansas	745.79051231
51135 Nottoway	Virginia	745.78469520
42029 Chester	Pennsylvania	745.52817185
28093 Marshall	Mississippi	744.68985360
22059 LaSalle	Louisiana	744.11744989
37171 Surry	North Carolina	743.59259465
13105 Elbert	Georgia	742.67782427
45053 Jasper	South Carolina	742.12143178
53025 Grant	Washington	739.74376098
37153 Richmond	North Carolina	739.63508365
18141 St. Joseph	Indiana	739.00085312
1129 Washington	Alabama	738.79594578
22011 Beauregard	Louisiana	735.51123399
37091 Hertford	North Carolina	735.44951181
25001 Barnstable	Massachusetts	732.38275082
6019 Fresno	California	732.20032180
13251 Screven	Georgia	731.81231167
13171 Lamar	Georgia	731.57894737
29189 St. Louis	Missouri	730.63208101
29097 Jasper	Missouri	730.29609735
16001 Ada	Idaho	730.05281233
48347 Nacogdoches	Texas	728.94949095
12013 Calhoun	Florida	726.67443614
37177 Tyrrell	North Carolina	726.21641249

Counties\_Cities

48413 Schleicher	Texas	725.38860104
20119 Meade	Kansas	723.58900145
47045 Dyer	Tennessee	723.47266881
31081 Hamilton	Nebraska	721.98275862
4015 Mohave	Arizona	720.11453114
46102 Oglala Lakota	South Dakota	719.82668251
45005 Allendale	South Carolina	718.85881164
13033 Burke	Georgia	718.01275476
37107 Lenoir	North Carolina	716.37844791
13051 Chatham	Georgia	715.08843514
18005 Bartholomew	Indiana	714.17350428
51025 Brunswick	Virginia	714.11132813
48381 Randall	Texas	712.55072613
29133 Mississippi	Missouri	712.35752849
30003 Big Horn	Montana	712.25071225
48205 Hartley	Texas	711.87043958
48021 Bastrop	Texas	711.69058131
13217 Newton	Georgia	711.14925005
8105 Rio Grande	Colorado	711.11111111
13309 Wheeler	Georgia	710.75009519
22113 Vermilion	Louisiana	710.34598028
13013 Barrow	Georgia	710.31692015
26145 Saginaw	Michigan	710.16771488
16063 Lincoln	Idaho	708.95522388
5015 Carroll	Arkansas	708.64188782
18085 Kosciusko	Indiana	708.30812664
36001 Albany	New York	708.19915537
39107 Mercer	Ohio	708.02509827
32031 Washoe	Nevada	707.48386958
48061 Cameron	Texas	706.99302679
29155 Pemiscot	Missouri	706.73549656
18123 Perry	Indiana	706.73227934
41041 Lincoln	Oregon	706.64938852
18111 Newton	Indiana	706.58768111

Counties\_Cities

13031 Bulloch	Georgia	706.37549162
17111 McHenry	Illinois	706.16067667
24013 Carroll	Maryland	705.34171669
40143 Tulsa	Oklahoma	705.00956259
36073 Orleans	New York	704.22535211
18067 Howard	Indiana	704.17405240
26049 Genesee	Michigan	702.88921876
48005 Angelina	Texas	700.40876315
16027 Canyon	Idaho	698.43712947
18117 Orange	Indiana	697.82954487
19035 Cherokee	Iowa	697.81821394
48277 Lamar	Texas	697.79601030
4003 Cochise	Arizona	697.32586574
27117 Pipestone	Minnesota	696.36343539
19187 Webster	Iowa	694.65501557
4007 Gila	Arizona	692.16352131
40015 Caddo	Oklahoma	690.20257446
37083 Halifax	North Carolina	690.07790564
31153 Sarpy	Nebraska	689.58413523
13245 Richmond	Georgia	688.15305080
55127 Walworth	Wisconsin	687.44094564
37007 Anson	North Carolina	687.38191904
51179 Stafford	Virginia	686.18298213
47159 Smith	Tennessee	681.97773543
21001 Adair	Kentucky	681.75904241
32015 Lander	Nevada	681.61434978
13151 Henry	Georgia	681.08765529
37057 Davidson	North Carolina	680.61507436
31093 Howard	Nebraska	680.27210884
48257 Kaufman	Texas	679.51050365
12041 Gilchrist	Florida	679.22874671
18143 Scott	Indiana	678.44878130
18011 Boone	Indiana	677.62205406
37065 Edgecombe	North Carolina	676.85799442

Counties\_Cities

18037 Dubois	Indiana	676.61224010
13213 Murray	Georgia	676.33576313
37089 Henderson	North Carolina	675.81457498
37117 Martin	North Carolina	674.87098055
28081 Lee	Mississippi	674.86678716
5139 Union	Arkansas	674.74313756
37025 Cabarrus	North Carolina	673.78940296
13043 Candler	Georgia	673.68032484
22107 Tensas	Louisiana	672.34424025
37035 Catawba	North Carolina	671.91084890
13181 Lincoln	Georgia	669.61465572
37179 Union	North Carolina	669.32872137
13247 Rockdale	Georgia	668.91847142
12073 Leon	Florida	668.37149831
13115 Floyd	Georgia	667.84441472
48215 Hidalgo	Texas	667.71446949
51149 Prince George	Virginia	666.98177617
48463 Uvalde	Texas	666.76599866
13157 Jackson	Georgia	665.98506149
1045 Dale	Alabama	665.90407713
37027 Caldwell	North Carolina	665.61825696
38085 Sioux	North Dakota	665.44286370
39035 Cuyahoga	Ohio	665.43019013
5119 Pulaski	Arkansas	664.91799939
8065 Lake	Colorado	664.62167689
48393 Roberts	Texas	664.45182724
13221 Oglethorpe	Georgia	664.27527567
12001 Alachua	Florida	663.81188045
37071 Gaston	North Carolina	663.68703051
45083 Spartanburg	South Carolina	663.61249873
1071 Jackson	Alabama	662.98128962
12125 Union	Florida	662.65060241
27023 Chippewa	Minnesota	662.52935257
48003 Andrews	Texas	661.95939982

Counties\_Cities

51193 Westmoreland	Virginia	661.80594504
39095 Lucas	Ohio	659.68983412
21083 Graves	Kentucky	659.21697886
19161 Sac	Iowa	658.50396131
48325 Medina	Texas	657.88181693
13267 Tattnall	Georgia	657.71336300
19141 O'Brien	Iowa	657.51445087
36067 Onondaga	New York	655.89886728
1117 Shelby	Alabama	655.51882878
13123 Gilmer	Georgia	655.50363448
19135 Monroe	Iowa	654.68549422
22029 Concordia	Louisiana	653.99550378
47187 Williamson	Tennessee	653.78092513
48051 Burleson	Texas	652.56403285
37033 Caswell	North Carolina	652.03982730
31073 Gosper	Nebraska	651.30260521
5075 Lawrence	Arkansas	651.08920531
13253 Seminole	Georgia	649.42874324
27147 Steele	Minnesota	649.40358123
28121 Rankin	Mississippi	649.11437148
17027 Clinton	Illinois	648.26376896
27003 Anoka	Minnesota	648.08246164
13085 Dawson	Georgia	645.85575888
28139 Tippah	Mississippi	645.60127302
56039 Teton	Wyoming	645.55261904
39111 Monroe	Ohio	645.39521392
31023 Butler	Nebraska	645.32141971
13233 Polk	Georgia	645.16129032
51061 Fauquier	Virginia	643.79200566
20031 Coffey	Kansas	643.75075914
19077 Guthrie	Iowa	643.65671642
5093 Mississippi	Arkansas	642.59560125
6029 Kern	California	642.19794729
31157 Scotts Bluff	Nebraska	641.86279141

Counties\_Cities

37111 McDowell	North Carolina	641.65952491
18079 Jennings	Indiana	641.04885734
46027 Clay	South Dakota	640.97998718
46083 Lincoln	South Dakota	639.37966569
30101 Toole	Montana	638.78013600
48231 Hunt	Texas	638.38827687
28111 Perry	Mississippi	636.99606068
42055 Franklin	Pennsylvania	635.51522589
47097 Lauderdale	Tennessee	635.04356244
13025 Brantley	Georgia	635.02143197
6059 Orange	California	634.81491340
39157 Tuscarawas	Ohio	634.65544176
16075 Payette	Idaho	632.66952571
13059 Clarke	Georgia	631.43014215
13149 Heard	Georgia	631.36627662
42037 Columbia	Pennsylvania	630.95820093
13023 Bleckley	Georgia	630.93939866
12061 Indian River	Florida	630.18937445
21107 Hopkins	Kentucky	630.15887104
13057 Cherokee	Georgia	626.79766594
51740 Portsmouth	Virginia	626.63792375
53007 Chelan	Washington	625.68149956
17177 Stephenson	Illinois	625.65638058
1021 Chilton	Alabama	625.09908726
23005 Cumberland	Maine	623.04765344
47075 Haywood	Tennessee	623.01701759
24019 Dorchester	Maryland	621.91386962
36063 Niagara	New York	621.10030271
26021 Berrien	Michigan	618.91385160
31109 Lancaster	Nebraska	618.71201997
8097 Pitkin	Colorado	618.38440111
51089 Henry	Virginia	618.21678802
47063 Hamblen	Tennessee	614.84613359
48451 Tom Green	Texas	614.27036357

Counties\_Cities

25015 Hampshire	Massachusetts	614.17371634
37081 Guilford	North Carolina	613.67511758
9013 Tolland	Connecticut	613.56603786
13091 Dodge	Georgia	613.37841101
13189 McDuffie	Georgia	613.06952766
37069 Franklin	North Carolina	611.30846655
21061 Edmonson	Kentucky	611.04774320
13133 Greene	Georgia	610.23844502
17075 Iroquois	Illinois	608.60744820
26023 Branch	Michigan	607.49163266
48491 Williamson	Texas	607.35567362
37127 Nash	North Carolina	607.34343091
45057 Lancaster	South Carolina	607.04550220
20187 Stanton	Kansas	603.92551585
28037 Franklin	Mississippi	603.49255265
48357 Ochiltree	Texas	603.19694380
48481 Wharton	Texas	603.08993489
48437 Swisher	Texas	603.05548110
40007 Beaver	Oklahoma	601.61684527
51049 Cumberland	Virginia	601.48842899
47021 Cheatham	Tennessee	600.90506689
51069 Frederick	Virginia	598.72106842
48131 Duval	Texas	597.57402783
17077 Jackson	Illinois	597.36324213
19091 Humboldt	Iowa	597.04619252
54083 Randolph	West Virginia	596.74565451
12109 St. Johns	Florida	596.63102088
19015 Boone	Iowa	595.91588856
28057 Itawamba	Mississippi	595.31402815
18055 Greene	Indiana	593.63869275
20189 Stevens	Kansas	593.63194819
37183 Wake	North Carolina	592.41695314
18059 Hancock	Indiana	592.00272426
12101 Pasco	Florida	591.70172155

Counties\_Cities

26149 St. Joseph	Michigan	591.38639975
24037 St. Mary's	Maryland	591.13825179
55105 Rock	Wisconsin	590.94336384
35013 Dona Ana	New Mexico	590.74484420
35013 Dona Ana	New Mexico	590.74484420
51036 Charles City	Virginia	590.69298372
6047 Merced	California	590.68658672
24047 Worcester	Maryland	590.47141231
45091 York	South Carolina	590.25675074
13175 Laurens	Georgia	589.54041204
40001 Adair	Oklahoma	588.71479033
37139 Pasquotank	North Carolina	587.80493958
37059 Davie	North Carolina	587.36807619
1043 Cullman	Alabama	587.23424654
21041 Carroll	Kentucky	586.75607712
13049 Charlton	Georgia	586.05798890
19113 Linn	Iowa	585.63403848
12069 Lake	Florida	585.42195543
18065 Henry	Indiana	584.20169460
48135 Ector	Texas	583.50398460
48203 Harrison	Texas	582.98114678
27037 Dakota	Minnesota	582.71414569
26039 Crawford	Michigan	582.69189267
51077 Grayson	Virginia	582.17644425
37135 Orange	North Carolina	582.08413513
19181 Warren	Iowa	581.71419618
38035 Grand Forks	North Dakota	580.75455702
13231 Pike	Georgia	579.58570355
48143 Erath	Texas	579.55991142
39023 Clark	Ohio	579.55938626
1075 Lamar	Alabama	577.86766830
48179 Gray	Texas	575.47385248
8023 Costilla	Colorado	574.71264368
46121 Todd	South Dakota	573.76252067



Counties\_Cities

46015 Brule	South Dakota	573.72346529
5041 Desha	Arkansas	573.31480195
19157 Poweshiek	Iowa	572.22311354
17037 DeKalb	Illinois	571.32980613
13301 Warren	Georgia	571.31974862
37129 New Hanover	North Carolina	570.44697211
47105 Loudon	Tennessee	569.23134919
18019 Clark	Indiana	569.18882072
12087 Monroe	Florida	569.12844709
48195 Hansford	Texas	567.45377997
8045 Garfield	Colorado	567.17416764
19025 Calhoun	Iowa	567.06876998
41031 Jefferson	Oregon	566.30291005
48329 Midland	Texas	565.54137839
16073 Owyhee	Idaho	564.44026341
20069 Gray	Kansas	563.56704790
48249 Jim Wells	Texas	563.42168439
42061 Huntingdon	Pennsylvania	562.34502303
37125 Moore	North Carolina	561.39924201
48327 Menard	Texas	561.00981767
12127 Volusia	Florida	560.69167802
1037 Coosa	Alabama	559.96266916
21111 Jefferson	Kentucky	559.62425229
45001 Abbeville	South Carolina	558.24946009
39075 Holmes	Ohio	558.18828032
29007 Audrain	Missouri	557.45298944
1077 Lauderdale	Alabama	556.35533138
12023 Columbia	Florida	556.00470902
13159 Jasper	Georgia	555.55555556
55027 Dodge	Wisconsin	555.51128667
27063 Jackson	Minnesota	554.93895671
18007 Benton	Indiana	554.72090604
48115 Dawson	Texas	554.71907441
40119 Payne	Oklahoma	554.60750853

Counties\_Cities

18047 Franklin	Indiana	554.18719212
48093 Comanche	Texas	554.15989360
36039 Greene	New York	553.78913899
12113 Santa Rosa	Florida	553.66910326
12131 Walton	Florida	553.41506130
40087 McClain	Oklahoma	552.70726522
13077 Coweta	Georgia	552.56951681
51093 Isle of Wight	Virginia	552.05260737
12075 Levy	Florida	551.87637969
48157 Fort Bend	Texas	551.62224665
51075 Goochland	Virginia	550.67974531
48187 Guadalupe	Texas	550.41724193
12067 Lafayette	Florida	549.70224462
13153 Houston	Georgia	549.30564936
17141 Ogle	Illinois	547.88602400
12115 Sarasota	Florida	546.96544322
12133 Washington	Florida	546.62379421
18015 Carroll	Indiana	546.52953744
6099 Stanislaus	California	546.36559570
35043 Sandoval	New Mexico	546.22224977
1083 Limestone	Alabama	545.88558238
6021 Glenn	California	545.51288908
56043 Washakie	Wyoming	545.33925174
27009 Benton	Minnesota	545.07337526
36055 Monroe	New York	544.93490681
48123 DeWitt	Texas	544.90513697
48283 La Salle	Texas	544.41641216
47181 Wayne	Tennessee	543.54390627
6039 Madera	California	543.53341113
36093 Schenectady	New York	543.28934664
18093 Lawrence	Indiana	543.04983796
46103 Pennington	South Dakota	542.38380367
22085 Sabine	Louisiana	540.94540613
51057 Essex	Virginia	540.34252221

Counties\_Cities

51053 Dinwiddie	Virginia	539.80160538
5037 Cross	Arkansas	539.69776925
48279 Lamb	Texas	539.59568323
8125 Yuma	Colorado	538.92215569
12029 Dixie	Florida	538.92215569
37161 Rutherford	North Carolina	538.71247718
37085 Harnett	North Carolina	537.20178223
55121 Trempealeau	Wisconsin	536.64832552
19123 Mahaska	Iowa	536.36363636
20197 Wabaunsee	Kansas	536.30961009
48401 Rusk	Texas	536.27180900
12019 Clay	Florida	535.93246696
37097 Iredell	North Carolina	535.76932777
42107 Schuylkill	Pennsylvania	535.66275067
18061 Harrison	Indiana	535.31598513
9015 Windham	Connecticut	534.91929213
5091 Miller	Arkansas	534.50174344
51800 Suffolk	Virginia	534.07907002
6073 San Diego	California	533.65412800
21085 Grayson	Kentucky	531.89468485
13297 Walton	Georgia	531.53374758
27139 Scott	Minnesota	531.27608036
13311 White	Georgia	530.53053053
18091 LaPorte	Indiana	529.96627487
25011 Franklin	Massachusetts	529.85358567
48199 Hardin	Texas	529.65546174
18131 Pulaski	Indiana	529.31269548
13283 Treutlen	Georgia	528.71199883
48149 Fayette	Texas	528.62045840
38061 Mountrail	North Dakota	528.47915443
48045 Briscoe	Texas	527.70448549
48183 Gregg	Texas	527.05182407
12015 Charlotte	Florida	526.49217829
44001 Bristol	Rhode Island	526.21842176

Counties\_Cities

48391 Refugio	Texas	526.16609784
51770 Roanoke City	Virginia	525.42033627
13029 Bryan	Georgia	524.81041224
48057 Calhoun	Texas	524.09442976
21067 Fayette	Kentucky	523.81246525
48089 Colorado	Texas	523.16538625
13295 Walker	Georgia	522.97939778
18103 Miami	Indiana	522.95667332
37019 Brunswick	North Carolina	521.41227403
6053 Monterey	California	521.12747191
48313 Madison	Texas	520.03882957
36053 Madison	New York	519.81072110
1027 Clay	Alabama	519.77401130
5045 Faulkner	Arkansas	519.20580741
48107 Crosby	Texas	519.12095518
24035 Queen Anne's	Maryland	517.40263875
51830 Williamsburg	Virginia	516.91729323
19027 Carroll	Iowa	516.02659522
54035 Jackson	West Virginia	515.57165749
48291 Liberty	Texas	515.50571690
13235 Pulaski	Georgia	514.95166682
18095 Madison	Indiana	514.49772834
27103 Nicollet	Minnesota	514.31911163
5011 Bradley	Arkansas	513.90290906
48181 Grayson	Texas	513.46732243
48073 Cherokee	Texas	513.38606632
48287 Lee	Texas	513.29911339
21117 Kenton	Kentucky	513.09537431
32013 Humboldt	Nevada	512.33170499
1069 Houston	Alabama	511.83132484
21015 Boone	Kentucky	510.89840572
48297 Live Oak	Texas	509.61696531
40109 Oklahoma	Oklahoma	509.60026849
19163 Scott	Iowa	509.57104852

Counties\_Cities

13219 Oconee	Georgia	509.26869016
5131 Sebastian	Arkansas	508.01155354
20147 Phillips	Kansas	507.80515328
28009 Benton	Mississippi	507.79833152
29207 Stoddard	Missouri	506.74518934
48091 Comal	Texas	505.48280348
31165 Sioux	Nebraska	505.47598989
53033 King	Washington	505.29226931
26121 Muskegon	Michigan	505.21925479
37141 Pender	North Carolina	505.13175252
8085 Montrose	Colorado	504.57194296
31121 Merrick	Nebraska	504.33208328
19081 Hancock	Iowa	504.10754294
12123 Taylor	Florida	504.09286408
26137 Otsego	Michigan	502.73667140
39155 Trumbull	Ohio	501.94585832
20177 Shawnee	Kansas	501.41127556
51540 Charlottesville	Virginia	500.86248104
8113 San Miguel	Colorado	500.54938347
51820 Waynesboro	Virginia	499.38129751
24015 Cecil	Maryland	497.92853947
46109 Roberts	South Dakota	497.75055040
8059 Jefferson	Colorado	497.55873933
29201 Scott	Missouri	496.64569140
48361 Orange	Texas	496.57780118
13249 Schley	Georgia	496.56226127
1115 St. Clair	Alabama	496.11004623
13047 Catoosa	Georgia	495.40195788
13191 McIntosh	Georgia	495.11854951
48037 Bowie	Texas	495.10198889
20083 Hodgeman	Kansas	495.04950495
46111 Sanborn	South Dakota	494.03046521
6069 San Benito	California	494.01173278
18043 Floyd	Indiana	493.69383268

Counties\_Cities

39037 Darke	Ohio	492.95637434
48159 Franklin	Texas	492.29054431
48495 Winkler	Texas	492.22797927
19083 Hardin	Iowa	492.05596396
5021 Clay	Arkansas	491.68182124
28059 Jackson	Mississippi	491.35590500
9011 New London	Connecticut	490.28427492
26161 Washtenaw	Michigan	489.80626100
13209 Montgomery	Georgia	489.50288263
13281 Towns	Georgia	489.36888289
41047 Marion	Oregon	489.23509808
51710 Norfolk	Virginia	489.19189105
17079 Jasper	Illinois	489.02299449
36035 Fulton	New York	488.88805956
8063 Kit Carson	Colorado	488.62208572
13289 Twiggs	Georgia	488.51978505
48027 Bell	Texas	487.56895980
18057 Hamilton	Indiana	487.14577413
47061 Grundy	Tennessee	487.03731455
33015 Rockingham	New Hampshire	486.77775765
6081 San Mateo	California	486.39130915
28109 Pearl River	Mississippi	485.67353350
28047 Harrison	Mississippi	485.36172272
13269 Taylor	Georgia	485.13496704
12065 Jefferson	Florida	482.92273236
18029 Dearborn	Indiana	480.14848289
47107 McMinn	Tennessee	478.55869382
45011 Barnwell	South Carolina	478.40090944
25003 Berkshire	Massachusetts	478.04476525
48331 Milam	Texas	477.49791095
37173 Swain	North Carolina	477.36047736
55025 Dane	Wisconsin	476.98593564
48423 Smith	Texas	476.93303391
37147 Pitt	North Carolina	476.89451627

Counties\_Cities

5023 Cleburne	Arkansas	476.66733427
1003 Baldwin	Alabama	476.55741164
42007 Beaver	Pennsylvania	476.50265263
48247 Jim Hogg	Texas	476.37195122
13225 Peach	Georgia	476.24281057
24025 Harford	Maryland	476.06672022
12005 Bay	Florida	474.93887860
13083 Dade	Georgia	474.54702330
17019 Champaign	Illinois	472.41919584
48099 Coryell	Texas	471.87466581
35029 Luna	New Mexico	471.56032216
19033 Cerro Gordo	Iowa	471.31099491
12009 Brevard	Florida	471.14094185
48339 Montgomery	Texas	471.12577738
26069 Iosco	Michigan	470.47565887
19147 Palo Alto	Iowa	470.37742188
4009 Graham	Arizona	470.16179870
19067 Floyd	Iowa	469.51335575
42115 Susquehanna	Pennsylvania	468.10712262
40041 Delaware	Oklahoma	468.02237147
28141 Tishomingo	Mississippi	467.77012440
8014 Broomfield	Colorado	467.75520811
12091 Okaloosa	Florida	467.50840695
13187 Lumpkin	Georgia	467.30389926
16047 Gooding	Idaho	467.22821795
51065 Fluvanna	Virginia	466.71396035
18109 Morgan	Indiana	466.37001540
13223 Paulding	Georgia	466.33829948
19051 Davis	Iowa	465.78684707
48501 Yoakum	Texas	465.60353859
53061 Snohomish	Washington	464.84174151
21059 Daviess	Kentucky	463.87877829
23001 Androscoggin	Maine	463.41440764
45087 Union	South Carolina	463.33454943

Counties\_Cities

46117 Stanley	South Dakota	463.26935804
22043 Grant	Louisiana	462.59229606
24009 Calvert	Maryland	461.94145843
47071 Hardin	Tennessee	461.66977033
42067 Juniata	Pennsylvania	461.46373057
6075 San Francisco	California	460.88270756
35019 Guadalupe	New Mexico	460.72333564
24043 Washington	Maryland	459.82799518
26157 Tuscola	Michigan	458.90776144
5031 Craighead	Arkansas	458.74094954
13195 Madison	Georgia	458.68465430
51003 Albemarle	Virginia	458.06582167
48105 Crockett	Texas	457.27350672
48239 Jackson	Texas	457.17359150
45073 Oconee	South Carolina	456.78413760
55063 La Crosse	Wisconsin	456.73686882
22115 Vernon	Louisiana	456.40605813
19031 Cedar	Iowa	456.32683739
46031 Corson	South Dakota	456.18247299
55065 Lafayette	Wisconsin	456.04560456
55041 Forest	Wisconsin	456.01156712
39097 Madison	Ohio	454.82178641
45049 Hampton	South Carolina	454.75686011
6111 Ventura	California	453.36658178
6011 Colusa	California	453.13728210
42025 Carbon	Pennsylvania	453.08048017
18127 Porter	Indiana	452.25656568
46097 Miner	South Dakota	451.87528242
48289 Leon	Texas	451.65026057
37165 Scotland	North Carolina	451.01982189
31035 Clay	Nebraska	450.59542967
18133 Putnam	Indiana	449.98544165
8013 Boulder	Colorado	449.58568195
18053 Grant	Indiana	448.92016501



Counties\_Cities

27163 Washington	Minnesota	448.68654056
51550 Chesapeake	Virginia	448.41201151
39007 Ashtabula	Ohio	448.23730935
49011 Davis	Utah	447.80829824
13073 Columbia	Georgia	447.20690125
39109 Miami	Ohio	447.17666773
18041 Fayette	Indiana	446.91283030
37051 Cumberland	North Carolina	446.54409773
18027 Daviess	Indiana	446.49591215
1009 Blount	Alabama	446.05809129
48395 Robertson	Texas	445.49872715
51023 Botetourt	Virginia	444.75163026
48211 Hemphill	Texas	444.44444444
48505 Zapata	Texas	443.97463002
26059 Hillsdale	Michigan	443.72554591
53057 Skagit	Washington	442.25699265
1089 Madison	Alabama	441.99618574
45007 Anderson	South Carolina	441.93493680
27039 Dodge	Minnesota	441.84036116
20161 Riley	Kansas	440.95898403
13117 Forsyth	Georgia	440.38341251
39055 Geauga	Ohio	440.28033308
37095 Hyde	North Carolina	439.77055449
54075 Pocahontas	West Virginia	439.74328500
47099 Lawrence	Tennessee	439.01769790
19087 Henry	Iowa	438.53092141
28117 Prentiss	Mississippi	438.47521232
13079 Crawford	Georgia	438.38285436
54037 Jefferson	West Virginia	438.29540054
1057 Fayette	Alabama	438.14276152
4025 Yavapai	Arizona	437.94424832
39017 Butler	Ohio	437.78669275
12089 Nassau	Florida	436.89999068
37149 Polk	North Carolina	436.66003590

Counties\_Cities

5043 Drew	Arkansas	436.49061545
26077 Kalamazoo	Michigan	436.44051799
27043 Faribault	Minnesota	436.10989969
24041 Talbot	Maryland	435.51179398
49045 Tooele	Utah	434.86346146
18137 Ripley	Indiana	434.73687901
6001 Alameda	California	434.67748371
13039 Camden	Georgia	434.07791046
26115 Monroe	Michigan	434.06297569
13125 Glascock	Georgia	434.05676127
47135 Perry	Tennessee	434.02777778
48441 Taylor	Texas	433.74019180
54003 Berkeley	West Virginia	433.73205946
26007 Alpena	Michigan	433.70944993
26025 Calhoun	Michigan	433.49914862
12055 Highlands	Florida	433.48763090
37045 Cleveland	North Carolina	433.20190486
48173 Glasscock	Texas	432.27665706
47043 Dickson	Tennessee	432.21195225
21213 Simpson	Kentucky	431.75562632
13111 Fannin	Georgia	431.36650747
21097 Harrison	Kentucky	431.35584194
47119 Maury	Tennessee	430.35827857
6095 Solano	California	430.35310450
48251 Johnson	Texas	430.08619231
13169 Jones	Georgia	429.82946603
51157 Rappahannock	Virginia	427.46828461
48053 Burnet	Texas	426.99087123
1019 Cherokee	Alabama	426.39827904
44009 Washington	Rhode Island	426.37839894
51033 Caroline	Virginia	425.71168595
51085 Hanover	Virginia	425.21843732
40103 Noble	Oklahoma	425.19266543
31039 Cuming	Nebraska	425.05592841

Counties\_Cities

5027 Columbia	Arkansas	424.86298169
36113 Warren	New York	424.80354781
55139 Winnebago	Wisconsin	424.51175301
36037 Genesee	New York	424.26666203
12003 Baker	Florida	423.20578381
40027 Cleveland	Oklahoma	421.06160067
48415 Scurry	Texas	420.96525554
51137 Orange	Virginia	420.25979697
48397 Rockwall	Texas	420.23902958
40145 Wagoner	Oklahoma	419.42329297
48031 Blanco	Texas	418.73184071
35009 Curry	New Mexico	418.71472784
41027 Hood River	Oregon	418.30288544
48219 Hockley	Texas	417.75456919
1121 Talladega	Alabama	417.14686576
20091 Johnson	Kansas	416.86539314
42093 Montour	Pennsylvania	416.66666667
13113 Fayette	Georgia	416.00930733
5003 Ashley	Arkansas	414.04769031
39153 Summit	Ohio	413.53119845
39113 Montgomery	Ohio	413.46455495
19023 Butler	Iowa	412.68312814
17133 Monroe	Illinois	410.65967671
26155 Shiawassee	Michigan	410.60534960
18149 Starke	Indiana	409.85393503
48373 Polk	Texas	409.74595751
51095 James City	Virginia	409.70195165
29135 Moniteau	Missouri	409.40388313
13305 Wayne	Georgia	409.28609769
17119 Madison	Illinois	407.24341207
37109 Lincoln	North Carolina	407.06696908
26139 Ottawa	Michigan	406.54884438
51043 Clarke	Virginia	406.25215176
37103 Jones	North Carolina	404.69025630

Counties\_Cities

8015 Chaffee	Colorado	404.45398712
5113 Polk	Arkansas	404.01017507
36115 Washington	New York	403.61455627
19089 Howard	Iowa	402.74300642
27019 Carver	Minnesota	402.70011878
48121 Denton	Texas	402.64753266
46025 Clark	South Dakota	401.17678524
44005 Newport	Rhode Island	401.00797170
48383 Reagan	Texas	400.96230954
12119 Sumter	Florida	400.76424810
35001 Bernalillo	New Mexico	400.32355927
40113 Osage	Oklahoma	399.88088654
36007 Broome	New York	399.66816064
37049 Craven	North Carolina	399.37033582
31019 Buffalo	Nebraska	399.07286103
19119 Lyon	Iowa	397.93412920
48343 Morris	Texas	397.11483913
35041 Roosevelt	New Mexico	394.81406392
40085 Love	Oklahoma	394.71087428
26017 Bay	Michigan	394.52286789
18035 Delaware	Indiana	393.82427770
37121 Mitchell	North Carolina	393.33333333
38087 Slope	North Dakota	393.18479685
21051 Clay	Kentucky	392.93708033
19017 Bremer	Iowa	392.83280555
5029 Conway	Arkansas	392.51352257
39123 Ottawa	Ohio	392.45505163
21075 Fulton	Kentucky	392.15686275
21171 Monroe	Kentucky	391.86415376
45037 Edgefield	South Carolina	391.83794174
29069 Dunklin	Missouri	390.85069503
39137 Putnam	Ohio	390.76376554
39065 Hardin	Ohio	390.72426938
8009 Baca	Colorado	390.51603905

Counties\_Cities

39077 Huron	Ohio	389.71694243
31155 Saunders	Nebraska	389.61648594
17137 Morgan	Illinois	388.50953614
39045 Fairfield	Ohio	388.36322553
40115 Ottawa	Oklahoma	388.13151564
19131 Mitchell	Iowa	387.92695619
48485 Wichita	Texas	387.69081657
28039 George	Mississippi	387.62886598
29001 Adair	Missouri	386.75559414
5025 Cleveland	Arkansas	386.63008231
47131 Obion	Tennessee	386.55961939
27079 Le Sueur	Minnesota	386.04618516
48473 Waller	Texas	385.87508941
26065 Ingham	Michigan	385.67304900
39165 Warren	Ohio	385.48840735
8041 El Paso	Colorado	385.37183970
28131 Stone	Mississippi	384.67703158
40031 Comanche	Oklahoma	384.48124097
51079 Greene	Virginia	384.24591739
50007 Chittenden	Vermont	384.02644435
48255 Karnes	Texas	383.38658147
19085 Harrison	Iowa	382.05745012
40051 Grady	Oklahoma	381.63129377
38015 Burleigh	North Dakota	381.01035970
18157 Tippecanoe	Indiana	380.73432514
48085 Collin	Texas	380.54173225
27161 Waseca	Minnesota	379.86196565
53047 Okanogan	Washington	379.75885313
21101 Henderson	Kentucky	379.46085850
47081 Hickman	Tennessee	379.04480709
12007 Bradford	Florida	378.62397231
45021 Cherokee	South Carolina	378.42951750
12035 Flagler	Florida	378.34509713
19095 Iowa	Iowa	377.91958367

Counties\_Cities

42133 York	Pennsylvania	377.44856371
18033 DeKalb	Indiana	377.08786379
20207 Woodson	Kansas	377.00282752
26123 Newaygo	Michigan	376.33968747
48389 Reeves	Texas	375.91589678
18151 Steuben	Indiana	375.87463135
26147 St. Clair	Michigan	374.04996956
46065 Hughes	South Dakota	373.93767705
8095 Phillips	Colorado	373.30844610
27115 Pine	Minnesota	373.09636061
38059 Morton	North Dakota	373.05032963
48315 Marion	Texas	372.68331990
51099 King George	Virginia	372.53057385
40117 Pawnee	Oklahoma	372.17815741
54061 Monongalia	West Virginia	371.17083255
29101 Johnson	Missouri	370.90881980
13291 Union	Georgia	370.81788259
8053 Hinsdale	Colorado	369.91368681
37003 Alexander	North Carolina	369.44823709
31041 Custer	Nebraska	369.00369004
51007 Amelia	Virginia	368.86190732
6013 Contra Costa	California	368.71367527
18073 Jasper	Indiana	368.59454600
55133 Waukesha	Wisconsin	367.92434106
27113 Pennington	Minnesota	366.76541120
42097 Northumberland	Pennsylvania	366.69850576
21233 Webster	Kentucky	366.10479750
48483 Wheeler	Texas	366.01810826
27143 Sibley	Minnesota	365.98349747
41065 Wasco	Oregon	365.96868515
51610 Falls Church	Virginia	365.55645816
48317 Martin	Texas	365.02694246
12045 Gulf	Florida	365.00866122
35053 Socorro	New Mexico	364.50552734

Counties\_Cities

18169 Wabash	Indiana	364.45012788
36083 Rensselaer	New York	363.76864314
30037 Golden Valley	Montana	363.19612591
17003 Alexander	Illinois	363.03630363
17063 Grundy	Illinois	362.94436161
18173 Warrick	Indiana	362.81106654
38073 Ransom	North Dakota	362.80313156
42041 Cumberland	Pennsylvania	362.73531061
37187 Washington	North Carolina	362.59381061
37099 Jackson	North Carolina	362.36065271
24039 Somerset	Maryland	362.22005842
40105 Nowata	Oklahoma	362.10608730
51109 Louisa	Virginia	361.62923487
17029 Coles	Illinois	361.59968557
27171 Wright	Minnesota	360.83873002
19117 Lucas	Iowa	358.58877964
46135 Yankton	South Dakota	358.56399493
18049 Fulton	Indiana	358.35158272
40091 McIntosh	Oklahoma	358.31440828
48445 Terry	Texas	358.10205909
5033 Crawford	Arkansas	358.01028294
17195 Whiteside	Illinois	357.74637759
13103 Effingham	Georgia	356.97057405
55055 Jefferson	Wisconsin	355.93041149
31185 York	Nebraska	355.79436538
46061 Hanson	South Dakota	355.45023697
13211 Morgan	Georgia	355.38110646
51097 King and Queen	Virginia	355.01278046
51700 Newport News	Virginia	354.93153292
39031 Coshocton	Ohio	354.91004395
53063 Spokane	Washington	353.45713725
1015 Calhoun	Alabama	352.65188971
40049 Garvin	Oklahoma	352.37855525
31167 Stanton	Nebraska	351.75879397

Counties\_Cities

42001 Adams	Pennsylvania	351.12974293
26087 Lapeer	Michigan	351.02467397
48015 Austin	Texas	350.12838041
13241 Rabun	Georgia	349.79545859
46101 Moody	South Dakota	349.59720322
55043 Grant	Wisconsin	349.14846569
13147 Hart	Georgia	348.67236293
18139 Rush	Indiana	348.07657685
47041 DeKalb	Tennessee	347.60154931
47113 Madison	Tennessee	347.31827263
17109 McDonough	Illinois	347.18744784
38025 Dunn	North Dakota	346.26038781
51113 Madison	Virginia	345.99473486
48435 Sutton	Texas	345.92868547
39173 Wood	Ohio	345.84072963
48147 Fannin	Texas	345.74618829
42003 Allegheny	Pennsylvania	345.43831025
12053 Hernando	Florida	345.27021717
46037 Day	South Dakota	345.14078111
6113 Yolo	California	344.81507023
5073 Lafayette	Arkansas	344.20832086
29031 Cape Girardeau	Missouri	344.11387503
6051 Mono	California	343.85964912
39093 Lorain	Ohio	343.82361590
1079 Lawrence	Alabama	342.87101375
26027 Cass	Michigan	342.67128724
53037 Kittitas	Washington	342.03192298
48367 Parker	Texas	341.83463298
26037 Clinton	Michigan	341.60237987
27011 Big Stone	Minnesota	340.74964923
46043 Douglas	South Dakota	340.71550256
48273 Kleberg	Texas	340.51848758
27141 Sherburne	Minnesota	340.49731351
40141 Tillman	Oklahoma	340.22863364



Counties\_Cities

20169 Saline	Kansas	340.06727818
26159 Van Buren	Michigan	339.30654225
21047 Christian	Kentucky	339.04926679
20043 Doniphan	Kansas	338.45352773
51810 Virginia Beach	Virginia	337.63597067
19101 Jefferson	Iowa	337.30482564
51790 Staunton	Virginia	337.05160100
55039 Fond du Lac	Wisconsin	336.67746881
19093 Ida	Iowa	336.20815670
39117 Morrow	Ohio	336.06744133
27167 Wilkin	Minnesota	335.78509754
29003 Andrew	Missouri	335.09399671
39043 Erie	Ohio	335.05327347
26075 Jackson	Michigan	334.96407951
13227 Pickens	Georgia	334.58411507
36017 Chenango	New York	334.48333894
5135 Sharp	Arkansas	333.98594956
54031 Hardy	West Virginia	333.93829401
32510 Carson City	Nevada	333.85065146
48229 Hudspeth	Texas	333.68091762
6101 Sutter	California	333.65355811
55131 Washington	Wisconsin	332.36791876
48353 Nolan	Texas	332.18086909
20173 Sedgwick	Kansas	331.57647773
37005 Alleghany	North Carolina	331.51151331
32023 Nye	Nevada	330.78992634
48233 Hutchinson	Texas	330.21983206
53039 Klickitat	Washington	330.21215000
37199 Yancey	North Carolina	329.55370608
27133 Rock	Minnesota	329.29679201
53053 Pierce	Washington	328.95807131
5121 Randolph	Arkansas	328.72743481
55061 Kewaunee	Wisconsin	328.70529363
5125 Saline	Arkansas	328.60872501

Counties\_Cities

46123 Tripp	South Dakota	328.58707558
48295 Lipscomb	Texas	327.86885246
18075 Jay	Indiana	327.48988634
39033 Crawford	Ohio	327.31648616
18009 Blackford	Indiana	326.90695725
1061 Geneva	Alabama	326.82222391
29159 Pettis	Missouri	326.73593155
20171 Scott	Kansas	326.73065142
48455 Trinity	Texas	325.64450475
20099 Labette	Kansas	325.58605490
37169 Stokes	North Carolina	325.51081004
21207 Russell	Kentucky	325.45872847
21037 Campbell	Kentucky	325.27481965
47109 McNairy	Tennessee	325.17807371
19075 Grundy	Iowa	325.09752926
6055 Napa	California	324.92450705
5081 Little River	Arkansas	324.51728055
18163 Vanderburgh	Indiana	324.35598484
27107 Norman	Minnesota	324.32432432
47029 Cocke	Tennessee	324.25784089
51775 Salem	Virginia	323.67507702
47035 Cumberland	Tennessee	323.42935666
19073 Greene	Iowa	322.90390825
17143 Peoria	Illinois	322.77531406
51111 Lunenburg	Virginia	322.68740692
18135 Randolph	Indiana	321.91863506
48217 Hill	Texas	321.83528635
45003 Aiken	South Carolina	321.72183163
13143 Haralson	Georgia	321.67405953
20157 Republic	Kansas	321.61234991
20149 Pottawatomie	Kansas	321.29175763
41051 Multnomah	Oregon	321.22973838
20011 Bourbon	Kansas	320.75342933
20101 Lane	Kansas	320.51282051

Counties\_Cities

46125 Turner	South Dakota	320.51282051
35025 Lea	New Mexico	320.35166856
53071 Walla Walla Cou	Washington	320.08141558
53071 Walla Walla Cou	Washington	320.08141558
38045 LaMoure	North Dakota	320.03938946
39003 Allen	Ohio	319.49192991
26067 Ionia	Michigan	319.26491201
35039 Rio Arriba	New Mexico	317.89981029
37029 Camden	North Carolina	317.46031746
5057 Hempstead	Arkansas	317.37270595
13109 Evans	Georgia	317.13459565
26045 Eaton	Michigan	316.86485896
47171 Unicoi	Tennessee	315.29756207
39169 Wayne	Ohio	314.74471186
51161 Roanoke	Virginia	314.64926174
48293 Limestone	Texas	314.63922786
26093 Livingston	Michigan	314.29109317
16055 Kootenai	Idaho	313.92216959
37145 Person	North Carolina	313.86842838
40019 Carter	Oklahoma	313.42756917
19105 Jones	Iowa	313.34361743
20059 Franklin	Kansas	312.12203972
39151 Stark	Ohio	311.10895811
38093 Stutsman	North Dakota	310.75201989
19055 Delaware	Iowa	310.50442322
20045 Douglas	Kansas	310.45159590
55087 Outagamie	Wisconsin	310.08993142
6067 Sacramento	California	309.93364591
5117 Prairie	Arkansas	309.63586822
40013 Bryan	Oklahoma	309.37447025
5105 Perry	Arkansas	309.11901082
17053 Ford	Illinois	309.10735826
12017 Citrus	Florida	308.93198764
36107 Tioga	New York	308.89621087

Counties\_Cities

32007 Elko County	Nevada	308.80670987
32007 Elko County	Nevada	308.80670987
12083 Marion	Florida	308.63082919
48049 Brown	Texas	308.51176036
55089 Ozaukee	Wisconsin	308.47925337
8035 Douglas	Colorado	308.07291059
18115 Ohio	Indiana	308.00821355
31059 Fillmore	Nebraska	307.58096617
47033 Crockett	Tennessee	307.09101061
8107 Routt	Colorado	306.99879532
46029 Codington	South Dakota	306.97840443
13055 Chattooga	Georgia	306.57523195
48193 Hamilton	Texas	306.45921735
27173 Yellow Medicine	Minnesota	306.27871363
13183 Long	Georgia	305.29529424
56021 Laramie	Wyoming	305.12447462
48409 San Patricio	Texas	304.96464503
51133 Northumberland	Virginia	304.60195933
51650 Hampton	Virginia	304.51259372
47115 Marion	Tennessee	304.46194226
47123 Monroe	Tennessee	304.16118386
31105 Kimball	Nebraska	304.03537866
17103 Lee	Illinois	303.88919732
47133 Overton	Tennessee	303.60703281
53073 Whatcom	Washington	303.52039347
39103 Medina	Ohio	303.10473022
18025 Crawford	Indiana	303.08770600
5051 Garland	Arkansas	302.55965468
40131 Rogers	Oklahoma	302.22647417
37157 Rockingham	North Carolina	302.12812879
48013 Atascosa	Texas	302.12681375
19159 Ringgold	Iowa	301.93236715
19121 Madison	Iowa	301.55701889
35057 Torrance	New Mexico	301.45596819

Counties\_Cities

39041 Delaware	Ohio	301.23128900
21073 Franklin	Kentucky	301.09219719
47125 Montgomery	Tennessee	301.04394270
26005 Allegan	Michigan	300.86851279
48025 Bee	Texas	300.73342130
54099 Wayne	West Virginia	300.42058882
31137 Phelps	Nebraska	300.13339262
29183 St. Charles	Missouri	299.86322029
47117 Marshall	Tennessee	299.85452602
47053 Gibson	Tennessee	299.72474258
47093 Knox	Tennessee	299.16890363
19177 Van Buren	Iowa	299.14529915
2122 Kenai Peninsula	Alaska	298.97664565
21155 Marion	Kentucky	298.90744176
24001 Allegany	Maryland	298.69672420
48161 Freestone	Texas	297.85945073
31179 Wayne	Nebraska	297.77730512
29107 Lafayette	Missouri	297.56426775
45065 McCormick	South Carolina	297.55579171
6079 San Luis Obispo	California	297.52473504
6097 Sonoma	California	297.43450240
17095 Knox	Illinois	297.33397190
55135 Waupaca	Wisconsin	297.29306838
31107 Knox	Nebraska	296.94738092
39089 Licking	Ohio	295.84283918
5055 Greene	Arkansas	295.64258136
40111 Okmulgee	Oklahoma	294.76979262
51145 Powhatan	Virginia	294.63153928
30103 Treasure	Montana	294.55081001
5083 Logan	Arkansas	294.42885403
46095 Mellette	South Dakota	293.82957884
55035 Eau Claire	Wisconsin	293.68435150
17081 Jefferson	Illinois	293.49550502
16039 Elmore	Idaho	293.48105213

Counties\_Cities

31091 Hooker	Nebraska	293.25513196
51600 Fairfax City	Virginia	292.99259380
18051 Gibson	Indiana	292.95707282
36043 Herkimer	New York	292.72394999
30031 Gallatin	Montana	292.28789016
21149 McLean	Kentucky	291.82879377
19175 Union	Iowa	291.28570273
48493 Wilson	Texas	290.69767442
38099 Walsh	North Dakota	290.61591825
19009 Audubon	Iowa	290.59208137
31025 Cass	Nebraska	290.53098360
39139 Richland	Ohio	289.84549831
12129 Wakulla	Florida	289.57826315
56037 Sweetwater	Wyoming	288.03047548
48101 Cottle	Texas	287.97696184
55097 Portage	Wisconsin	287.55885089
21049 Clark	Kentucky	286.90446633
8083 Montezuma	Colorado	286.71916813
6085 Santa Clara	California	286.54448613
48151 Fisher	Texas	286.53295129
21239 Woodford	Kentucky	286.43575924
20029 Cloud	Kansas	286.40164967
46129 Walworth	South Dakota	286.37909433
38013 Burke	North Dakota	285.71428571
20131 Nemaha	Kansas	285.57360906
19129 Mills	Iowa	285.46770232
19189 Winnebago	Iowa	285.22532801
18183 Whitley	Indiana	284.67453190
27049 Goodhue	Minnesota	284.46436653
37021 Buncombe	North Carolina	284.44286635
47185 White	Tennessee	284.05946803
47139 Polk	Tennessee	284.05728489
20113 McPherson	Kansas	283.84202965
47015 Cannon	Tennessee	283.50159037

Counties\_Cities

40017 Canadian	Oklahoma	283.14883660
28045 Hancock	Mississippi	283.09460430
19019 Buchanan	Iowa	283.03221850
39133 Portage	Ohio	282.94880529
36101 Steuben	New York	282.89281390
16003 Adams	Idaho	282.35294118
27051 Grant	Minnesota	282.34512539
47153 Sequatchie	Tennessee	282.33396074
21121 Knox	Kentucky	281.11423460
29203 Shannon	Missouri	280.86457443
47087 Jackson	Tennessee	280.65997619
41067 Washington	Oregon	280.41057730
5053 Grant	Arkansas	280.40466241
30009 Carbon	Montana	280.00746687
21193 Perry	Kentucky	279.77924268
41037 Lake	Oregon	279.22325168
17145 Perry	Illinois	278.64361953
33013 Merrimack	New Hampshire	278.56443374
39073 Hocking	Ohio	278.31601198
13179 Liberty	Georgia	278.06234450
47023 Chester	Tennessee	277.84209308
51011 Appomattox	Virginia	277.76024241
51101 King William	Virginia	277.46620226
17041 Douglas	Illinois	277.22162329
21145 McCracken	Kentucky	276.98711474
51127 New Kent	Virginia	276.89696753
5019 Clark	Arkansas	276.50605140
51037 Charlotte	Virginia	276.42821243
47121 Meigs	Tennessee	276.28798960
18013 Brown	Indiana	275.69909413
37143 Perquimans	North Carolina	275.66681568
48307 McCulloch	Texas	275.44760235
42127 Wayne	Pennsylvania	274.98244793
31067 Gage	Nebraska	274.50797934

Counties\_Cities

4011 Greenlee	Arizona	274.17483919
47089 Jefferson	Tennessee	274.01318226
31007 Banner	Nebraska	273.97260274
38097 Traill	North Dakota	273.73398034
48169 Garza	Texas	273.63940407
39175 Wyandot	Ohio	273.53544563
55045 Green	Wisconsin	273.49779306
48377 Presidio	Texas	273.45998849
51141 Patrick	Virginia	271.60074690
8029 Delta	Colorado	271.37918780
40037 Creek	Oklahoma	270.93458466
54069 Ohio	West Virginia	270.62627230
23031 York	Maine	270.57300380
55023 Crawford	Wisconsin	270.08777853
19011 Benton	Iowa	269.08977459
54077 Preston	West Virginia	268.92047637
19195 Worth	Iowa	268.34831611
38089 Stark	North Dakota	267.76784850
48467 Van Zandt	Texas	267.76629358
5111 Poinsett	Arkansas	266.95586886
8017 Cheyenne	Colorado	266.52452026
27119 Polk	Minnesota	266.42138983
51015 Augusta	Virginia	266.37687690
29143 New Madrid	Missouri	265.95744681
18179 Wells	Indiana	265.90087215
26135 Oscoda	Michigan	265.82890285
31159 Seward	Nebraska	265.61958656
55109 St. Croix	Wisconsin	265.34662296
47127 Moore	Tennessee	265.16924037
29019 Boone	Missouri	264.99263909
16069 Nez Perce	Idaho	264.79904969
38077 Richland	North Dakota	264.79463021
31061 Franklin	Nebraska	264.63777704
19065 Fayette	Iowa	264.49643947



Counties\_Cities

48403 Sabine	Texas	264.42534706
27093 Meeker	Minnesota	263.60140011
56017 Hot Springs	Wyoming	263.44676180
8099 Prowers	Colorado	263.07135811
29011 Barton	Missouri	262.75639939
51181 Surry	Virginia	262.58881681
8111 San Juan	Colorado	262.46719160
20129 Morton	Kansas	262.46719160
21143 Lyon	Kentucky	262.20501935
27085 McLeod	Minnesota	262.03551418
19043 Clayton	Iowa	262.01868307
51005 Alleghany	Virginia	261.56941650
18155 Switzerland	Indiana	261.26714566
48213 Henderson	Texas	261.24254244
47055 Giles	Tennessee	260.99040776
21125 Laurel	Kentucky	260.42954392
40071 Kay	Oklahoma	260.41076968
29023 Butler	Missouri	260.32505453
36069 Ontario	New York	260.32185247
1029 Cleburne	Alabama	260.22552879
31099 Kearney	Nebraska	259.77995110
20005 Atchison	Kansas	259.37133329
56029 Park	Wyoming	259.17337335
30017 Custer	Montana	258.93319524
5001 Arkansas	Arkansas	258.87782092
27169 Winona	Minnesota	257.74717167
29169 Pulaski	Missouri	257.62294767
48095 Concho	Texas	257.24976614
51530 Buena Vista	Virginia	256.53358987
31177 Washington	Nebraska	256.44747665
26091 Lenawee	Michigan	256.44678729
40095 Marshall	Oklahoma	255.86100202
42129 Westmoreland	Pennsylvania	255.55387595
40097 Mayes	Oklahoma	255.43094850

Counties\_Cities

48499 Wood	Texas	254.82505706
48221 Hood	Texas	254.38987727
42049 Erie	Pennsylvania	253.98715729
48145 Falls	Texas	253.82174791
55019 Clark	Wisconsin	253.53654672
55015 Calumet	Wisconsin	253.19484041
48047 Brooks	Texas	253.02220973
36091 Saratoga	New York	252.86427445
46035 Davison	South Dakota	252.65285498
26011 Arenac	Michigan	252.64277641
46087 McCook	South Dakota	252.43418680
21091 Hancock	Kentucky	251.19890386
37013 Beaufort	North Carolina	250.64253701
21035 Calloway	Kentucky	250.41522933
29081 Harrison	Missouri	249.58402662
16009 Benewah	Idaho	249.29546933
21103 Henry	Kentucky	248.35465044
8101 Pueblo	Colorado	248.31521707
8091 Ouray	Colorado	248.29298572
51590 Danville	Virginia	248.19993611
19109 Kossuth	Iowa	248.18889187
47091 Johnson	Tennessee	247.49690629
48475 Ward	Texas	247.44027304
19045 Clinton	Iowa	247.21613139
6061 Placer	California	246.72579607
5095 Monroe	Arkansas	246.37681159
27129 Renville	Minnesota	246.37284424
26057 Gratiot	Michigan	246.31148550
31143 Polk	Nebraska	246.30541872
27151 Swift	Minnesota	246.12092028
20047 Edwards	Kansas	245.70024570
27017 Carlton	Minnesota	245.55626866
36057 Montgomery	New York	244.66686887
47177 Warren	Tennessee	244.63036352

Counties\_Cities

16077 Power	Idaho	244.59320288
36121 Wyoming	New York	244.48047898
5085 Lonoke	Arkansas	244.37595884
46011 Brookings	South Dakota	244.09627611
21099 Hart	Kentucky	243.30900243
48443 Terrell	Texas	243.01336574
21081 Grant	Kentucky	242.82472831
19037 Chickasaw	Iowa	242.39384821
17167 Sangamon	Illinois	242.13199009
48507 Zavala	Texas	242.00951348
37073 Gates	North Carolina	241.94245226
32019 Lyon	Nevada	241.90080275
47051 Franklin	Tennessee	241.10766293
19001 Adair	Iowa	240.69092454
26105 Mason	Michigan	240.54982818
8069 Larimer	Colorado	240.50120108
40073 Kingfisher	Oklahoma	240.26302479
19057 Des Moines	Iowa	240.17578824
18119 Owen	Indiana	239.86567522
18175 Washington	Indiana	239.77382529
29009 Barry	Missouri	239.64777350
51143 Pittsylvania	Virginia	239.54453724
30057 Madison	Montana	239.50729927
16045 Gem	Idaho	238.17625043
40039 Custer	Oklahoma	237.63603802
47031 Coffee	Tennessee	236.98384201
29187 St. Francois	Missouri	236.90997421
56019 Johnson	Wyoming	236.40661939
18077 Jefferson	Indiana	235.96621957
53029 Island	Washington	235.61449207
21009 Barren	Kentucky	235.42194857
29099 Jefferson	Missouri	234.90396573
39143 Sandusky	Ohio	234.69786901
46069 Hyde	South Dakota	234.00936037

Counties\_Cities

39011 Auglaize	Ohio	233.60405205
47027 Clay	Tennessee	233.25126344
39167 Washington	Ohio	232.73210872
40101 Muskogee	Oklahoma	232.58535444
21229 Washington	Kentucky	231.71135386
8067 La Plata	Colorado	230.86485527
21185 Oldham	Kentucky	230.17902813
17115 Macon	Illinois	230.15509206
26079 Kalkaska	Michigan	230.02692998
48497 Wise	Texas	229.85140180
39085 Lake	Ohio	229.48714612
17085 Jo Daviess	Illinois	229.33632875
18021 Clay	Indiana	229.27015667
29033 Carroll	Missouri	228.75443212
47103 Lincoln	Tennessee	228.62502565
8039 Elbert	Colorado	228.29312838
33017 Strafford	New Hampshire	227.53478361
38103 Wells	North Dakota	227.44503412
21161 Mason	Kentucky	227.40524781
35005 Chaves	New Mexico	227.24110745
50025 Windham	Vermont	226.86874357
55077 Marquette	Wisconsin	226.77206168
29071 Franklin	Missouri	226.68081412
54057 Mineral	West Virginia	226.42910171
48261 Kenedy	Texas	226.24434389
37009 Ashe	North Carolina	225.01752186
26113 Missaukee	Michigan	224.97187852
37055 Dare	North Carolina	224.65137941
21113 Jessamine	Kentucky	224.40652819
20035 Cowley	Kansas	224.31711057
20061 Geary	Kansas	223.96760140
55081 Monroe	Wisconsin	223.66506699
48407 San Jacinto	Texas	222.84898499
50011 Franklin	Vermont	222.57744683

Counties\_Cities

42035 Clinton	Pennsylvania	222.31413504
20009 Barton	Kansas	222.12860480
17035 Cumberland	Illinois	222.05773501
48425 Somervell	Texas	221.82786158
18167 Vigo	Indiana	221.63038012
39019 Carroll	Ohio	221.55754957
19125 Marion	Iowa	221.51046188
29199 Scotland	Missouri	221.50624245
26063 Huron	Michigan	221.39511006
20137 Norton	Kansas	220.99447514
37137 Pamlico	North Carolina	220.99447514
48335 Mitchell	Texas	220.99447514
37041 Chowan	North Carolina	220.97084610
55117 Sheboygan	Wisconsin	220.86335920
20193 Thomas	Kansas	220.46427182
5067 Jackson	Arkansas	220.09398608
19003 Adams	Iowa	219.47873800
48265 Kerr	Texas	219.44470947
20133 Neosho	Kansas	219.42197981
42119 Union	Pennsylvania	218.82326672
8019 Clear Creek	Colorado	218.63612702
16041 Franklin	Idaho	218.56331051
38003 Barnes	North Dakota	218.17491937
21215 Spencer	Kentucky	218.15473023
18153 Sullivan	Indiana	217.49637506
47001 Anderson	Tennessee	217.04453335
18177 Wayne	Indiana	216.87697161
5141 Van Buren	Arkansas	216.82828405
40005 Atoka	Oklahoma	216.79433444
55047 Green Lake	Wisconsin	216.72481235
36051 Livingston	New York	216.67958309
17099 LaSalle	Illinois	216.57680709
18147 Spencer	Indiana	216.46086486
40065 Jackson	Oklahoma	216.44154074

Counties\_Cities

21173 Montgomery	Kentucky	216.28904726
38027 Eddy	North Dakota	216.16947687
31021 Burt	Nebraska	215.78298397
18101 Martin	Indiana	215.32739552
18069 Huntington	Indiana	215.23178808
41005 Clackamas	Oregon	214.86510845
20021 Cherokee	Kansas	214.83887085
31033 Cheyenne	Nebraska	214.82277121
19191 Winneshiek	Iowa	214.68870138
46059 Hand	South Dakota	214.59227468
21013 Bell	Kentucky	214.53573714
30059 Meagher	Montana	214.36227224
36117 Wayne	New York	214.29205898
29047 Clay	Missouri	213.50435330
55115 Shawano	Wisconsin	213.25620159
35061 Valencia	New Mexico	213.19451711
31027 Cedar	Nebraska	213.11863604
38053 McKenzie	North Dakota	212.73474178
46057 Hamlin	South Dakota	212.73114057
16029 Caribou	Idaho	212.46458924
26001 Alcona	Michigan	212.31422505
40067 Jefferson	Oklahoma	212.31422505
31077 Greeley	Nebraska	212.22410866
31065 Furnas	Nebraska	212.08907741
48223 Hopkins	Texas	211.89894051
21157 Marshall	Kentucky	211.59949986
17001 Adams	Illinois	211.59671797
17129 Menard	Illinois	211.58854167
21179 Nelson	Kentucky	211.55481887
21219 Todd	Kentucky	211.19324182
31069 Garden	Nebraska	210.85925145
38075 Renville	North Dakota	210.61499579
48503 Young	Texas	210.58464949
56003 Big Horn	Wyoming	210.41999832

Counties\_Cities

18105 Monroe	Indiana	210.32283534
53015 Cowlitz	Washington	210.11680292
36089 St. Lawrence	New York	210.09375550
26129 Ogemaw	Michigan	210.00381825
17073 Henry	Illinois	209.81870035
39025 Clermont	Ohio	209.76706608
6015 Del Norte	California	208.42317091
54039 Kanawha	West Virginia	208.36335022
16085 Valley	Idaho	208.31446427
48259 Kendall	Texas	208.14618435
26111 Midland	Michigan	207.91020202
46089 McPherson	South Dakota	207.72746157
21045 Casey	Kentucky	207.70392749
42019 Butler	Pennsylvania	207.57046751
47057 Grainger	Tennessee	207.38820480
8119 Teller	Colorado	207.31172507
47009 Blount	Tennessee	207.08189632
36099 Seneca	New York	206.99708455
21225 Union	Kentucky	206.82523268
20143 Ottawa	Kansas	206.82523268
46045 Edmunds	South Dakota	206.45161290
21023 Bracken	Kentucky	206.33572035
48267 Kimble	Texas	206.32737276
17135 Montgomery	Illinois	206.28649348
30111 Yellowstone	Montana	206.07354952
28003 Alcorn	Mississippi	205.82261341
51680 Lynchburg	Virginia	205.78136035
53011 Clark	Washington	205.45514541
29095 Jackson	Missouri	205.33851582
51083 Halifax	Virginia	205.15826495
47039 Decatur	Tennessee	205.02306509
18159 Tipton	Indiana	204.91803279
50003 Bennington	Vermont	204.87777497
2020 Anchorage	Alaska	204.77604978

Counties\_Cities

21029 Bullitt	Kentucky	204.76384315
36025 Delaware	New York	204.37038202
42081 Lycoming	Pennsylvania	204.11036036
46067 Hutchinson	South Dakota	203.25203252
46041 Dewey	South Dakota	203.25203252
48087 Collingsworth	Texas	202.56583390
55111 Sauk	Wisconsin	202.33777958
21093 Hardin	Kentucky	202.07329008
29079 Grundy	Missouri	201.73492031
30083 Richland	Montana	201.59442866
21165 Menifee	Kentucky	201.51914432
47077 Henderson	Tennessee	201.09886164
29213 Taney	Missouri	200.52997207
47183 Weakley	Tennessee	200.50875355
35015 Eddy	New Mexico	200.34542314
54071 Pendleton	West Virginia	200.08575104
29163 Pike	Missouri	199.95676610
21209 Scott	Kentucky	199.88934697
17199 Williamson	Illinois	199.83297542
40021 Cherokee	Oklahoma	199.28094504
17185 Wabash	Illinois	199.15144168
51199 York	Virginia	198.98004304
51197 Wythe	Virginia	198.23328928
31181 Webster	Nebraska	198.13189924
56009 Converse	Wyoming	197.94721408
26015 Barry	Michigan	197.85143156
48175 Goliad	Texas	197.78481013
48171 Gillespie	Texas	197.73168184
16081 Teton	Idaho	197.59450172
20179 Sheridan	Kansas	197.39439400
54011 Cabell	West Virginia	197.37406676
6115 Yuba	California	197.33217155
53013 Columbia	Washington	197.09288002
26073 Isabella	Michigan	196.98988124



Counties\_Cities

29227 Worth	Missouri	196.07843137
29105 Laclede	Missouri	196.00705625
56025 Natrona	Wyoming	195.91733552
46051 Grant	South Dakota	195.88638590
18045 Fountain	Indiana	195.70668461
39171 Williams	Ohio	195.63090968
19107 Keokuk	Iowa	195.59902200
40133 Seminole	Oklahoma	195.29660672
35049 Santa Fe	New Mexico	195.26043610
39135 Preble	Ohio	195.13622948
39059 Guernsey	Ohio	194.76192917
41053 Polk	Oregon	194.75796044
35059 Union	New Mexico	194.26906265
17121 Marion	Illinois	194.04572036
27081 Lincoln	Minnesota	193.90093425
56007 Carbon	Wyoming	193.70783515
41035 Klamath	Oregon	193.63516769
47083 Houston	Tennessee	193.63427327
21195 Pike	Kentucky	193.48652443
48007 Aransas	Texas	193.34229993
55017 Chippewa	Wisconsin	193.34216886
36123 Yates	New York	193.22893603
55078 Menominee	Wisconsin	193.21597252
36095 Schoharie	New York	192.94465704
42099 Perry	Pennsylvania	192.89538135
54025 Greenbrier	West Virginia	192.60622089
46047 Fall River	South Dakota	192.36460491
48241 Jasper	Texas	192.35057984
31175 Valley	Nebraska	190.93078759
48461 Upton	Texas	190.68373740
19097 Jackson	Iowa	190.40757513
56023 Lincoln	Wyoming	190.38797983
20017 Chase	Kansas	190.18638266
27059 Isanti	Minnesota	190.16163739

Counties\_Cities

40011 Blaine	Oklahoma	189.77332630
47085 Humphreys	Tennessee	189.33246781
48459 Upshur	Texas	189.04507998
6027 Inyo	California	189.02540724
17169 Schuyler	Illinois	188.21485450
21007 Ballard	Kentucky	187.99348289
55093 Pierce	Wisconsin	187.99201034
48359 Oldham	Texas	187.70530267
20013 Brown	Kansas	187.53907064
46093 Meade	South Dakota	187.31886619
38067 Pembina	North Dakota	187.13113574
42009 Bedford	Pennsylvania	186.81501162
54107 Wood	West Virginia	186.45416434
37189 Watauga	North Carolina	185.89686299
47025 Claiborne	Tennessee	185.79166142
37133 Onslow	North Carolina	185.65076410
19029 Cass	Iowa	185.61484919
51067 Franklin	Virginia	185.06984607
48097 Cooke	Texas	184.84743925
46115 Spink	South Dakota	184.75750577
18161 Union	Indiana	184.73781441
26117 Montcalm	Michigan	184.46723362
40125 Pottawatomie	Oklahoma	184.37237717
47161 Stewart	Tennessee	184.35218642
50001 Addison	Vermont	183.91799421
27097 Morrison	Minnesota	183.90665983
29113 Lincoln	Missouri	183.75342371
20125 Montgomery	Kansas	183.68617684
6087 Santa Cruz	California	183.40595431
55021 Columbia	Wisconsin	183.06077618
8021 Conejos	Colorado	182.92682927
27025 Chisago	Minnesota	182.39690998
55083 Oconto	Wisconsin	182.39492466
21079 Garrard	Kentucky	182.23234624

Counties\_Cities

51678 Lexington	Virginia	182.17488789
29139 Montgomery	Missouri	182.07040055
30035 Glacier	Montana	181.85785990
20073 Greenwood	Kansas	181.66804294
6003 Alpine	California	181.65304269
48109 Culberson	Texas	181.48820327
46071 Jackson	South Dakota	181.43332325
27155 Traverse	Minnesota	181.37847642
54019 Fayette	West Virginia	181.31944767
27087 Mahanomen	Minnesota	181.19224497
40029 Coal	Oklahoma	181.15942029
55029 Door	Wisconsin	181.09380659
21199 Pulaski	Kentucky	181.05009053
38081 Sargent	North Dakota	180.87855297
55075 Marinette	Wisconsin	180.54112875
48363 Palo Pinto	Texas	180.08658009
21217 Taylor	Kentucky	180.04618576
26133 Osceola	Michigan	179.94087657
54027 Hampshire	West Virginia	179.89463314
37039 Cherokee	North Carolina	179.68502272
20163 Rooks	Kansas	179.53321364
20087 Jefferson	Kansas	179.18313570
21203 Rockcastle	Kentucky	179.10447761
31111 Lincoln	Nebraska	179.05357397
2090 Fairbanks North	Alaska	178.84026634
48059 Callahan	Texas	178.64799200
17189 Washington	Illinois	178.63522687
21017 Bourbon	Kentucky	178.35909631
36075 Oswego	New York	178.12006989
51019 Bedford	Virginia	177.78455052
51045 Craig	Virginia	177.72511848
48243 Jeff Davis	Texas	177.61989343
21221 Trigg	Kentucky	177.55924332
20053 Ellsworth	Kansas	177.53389283

Counties\_Cities

6043 Mariposa	California	177.43689543
47059 Greene	Tennessee	176.58893858
5065 Izard	Arkansas	176.56146546
48035 Bosque	Texas	176.55556150
18129 Posey	Indiana	176.19420517
37087 Haywood	North Carolina	175.88872214
41055 Sherman	Oregon	175.64402810
42109 Snyder	Pennsylvania	175.13566848
36109 Tompkins	New York	175.10920004
47017 Carroll	Tennessee	174.87508922
48127 Dimmit	Texas	174.62165308
36015 Chemung	New York	174.47242861
37031 Carteret	North Carolina	174.04061907
27041 Douglas	Minnesota	173.84890949
18083 Knox	Indiana	173.46523919
21069 Fleming	Kentucky	173.22616408
21151 Madison	Kentucky	173.22016283
48067 Cass	Texas	172.64849431
8093 Park	Colorado	172.45095926
48165 Gaines	Texas	172.24056265
55073 Marathon	Wisconsin	172.04713944
55001 Adams	Wisconsin	172.00707686
46009 Bon Homme	South Dakota	171.91977077
40075 Kiowa	Oklahoma	171.84098980
51121 Montgomery	Virginia	171.74319341
42125 Washington	Pennsylvania	171.69369074
20033 Comanche	Kansas	171.62471396
39141 Ross	Ohio	171.58232702
40137 Stephens	Oklahoma	171.03894603
39057 Greene	Ohio	170.83841781
21137 Lincoln	Kentucky	170.42687875
27111 Otter Tail	Minnesota	170.03332653
51027 Buchanan	Virginia	169.64327789
29037 Cass	Missouri	169.59810965

Counties\_Cities

17125 Mason	Illinois	169.55399926
18171 Warren	Indiana	169.42998911
17083 Jersey	Illinois	169.35963748
54049 Marion	West Virginia	169.34951958
36009 Cattaraugus	New York	169.18271733
17113 McLean	Illinois	168.95410466
19007 Appanoose	Iowa	168.85100909
17087 Johnson	Illinois	168.59344894
46079 Lake	South Dakota	168.49199663
27035 Crow Wing	Minnesota	167.97916442
39047 Fayette	Ohio	167.44575455
39163 Vinton	Ohio	167.44044448
48399 Runnels	Texas	166.11295681
21135 Lewis	Kentucky	165.95006412
29029 Camden	Missouri	165.88453563
27005 Becker	Minnesota	165.83747927
55057 Juneau	Wisconsin	165.30788594
2130 Ketchikan Gateway	Alaska	165.25362839
21033 Caldwell	Kentucky	165.15926072
40099 Murray	Oklahoma	164.83910270
29129 Mercer	Missouri	164.78989289
40123 Pontotoc	Oklahoma	164.71880147
42113 Sullivan	Pennsylvania	164.71750947
31163 Sherman	Nebraska	164.58196182
48227 Howard	Texas	164.56841932
54103 Wetzell	West Virginia	163.71971185
42073 Lawrence	Pennsylvania	163.60345308
5129 Searcy	Arkansas	163.35762754
29229 Wright	Missouri	163.23865491
32005 Douglas	Nevada	162.99750346
56005 Campbell	Wyoming	162.54876463
30099 Teton	Montana	162.28497241
48345 Motley	Texas	162.07455429
54021 Gilmer	West Virginia	161.97358585

Counties\_Cities

5063 Independence	Arkansas	161.89818993
12037 Franklin	Florida	161.89502386
55071 Manitowoc	Wisconsin	161.87368794
27157 Wabasha	Minnesota	161.70016170
39027 Clinton	Ohio	161.68533181
40035 Craig	Oklahoma	160.77170418
17131 Mercer	Illinois	160.24613807
55049 Iowa	Wisconsin	159.85865130
54051 Marshall	West Virginia	159.16842618
39159 Union	Ohio	159.07322556
19111 Lee	Iowa	158.56702393
48011 Armstrong	Texas	158.56236786
21105 Hickman	Kentucky	158.33521828
36011 Cayuga	New York	158.14375527
29115 Linn	Missouri	157.84663953
38091 Steele	North Dakota	157.64582239
40121 Pittsburg	Oklahoma	157.25778882
38071 Ramsey	North Dakota	156.78076823
38019 Cavalier	North Dakota	156.69887699
47013 Campbell	Tennessee	156.63289796
31131 Otoe	Nebraska	156.39662183
19185 Wayne	Iowa	156.22558975
51735 Poquoson	Virginia	155.86546349
40033 Cotton	Oklahoma	155.81717452
6057 Nevada	California	155.47263682
41063 Wallowa	Oregon	155.34529021
6033 Lake	California	155.32291634
35055 Taos	New Mexico	155.32206487
2195 Petersburg	Alaska	155.23129463
20079 Harvey	Kansas	154.92546039
37011 Avery	North Carolina	154.24164524
31161 Sheridan	Nebraska	154.14258189
20107 Linn	Kansas	153.84615385
48417 Shackelford	Texas	153.70427298

Counties\_Cities

21181 Nicholas	Kentucky	153.50265141
6103 Tehama	California	153.32624069
41071 Yamhill	Oregon	153.26816321
47179 Washington	Tennessee	153.17984247
5039 Dallas	Arkansas	153.16067948
29219 Warren	Missouri	152.68934920
35021 Harding	New Mexico	152.67175573
17009 Brown	Illinois	152.53203173
5137 Stone	Arkansas	152.52468492
26165 Wexford	Michigan	152.39347397
20155 Reno	Kansas	152.38522986
19053 Decatur	Iowa	152.09125475
40127 Pushmataha	Oklahoma	152.07084712
5047 Franklin	Arkansas	151.60022459
29049 Clinton	Missouri	151.44113337
55053 Jackson	Wisconsin	151.38197090
20019 Chautauqua	Kansas	151.10305228
53059 Skamania	Washington	150.95605502
27055 Houston	Minnesota	150.71590053
2220 Sitka	Alaska	150.34115878
21019 Boyd	Kentucky	150.29635902
38105 Williams	North Dakota	149.92927864
29181 Ripley	Missouri	149.24259384
39051 Fulton	Ohio	149.02072098
39161 Van Wert	Ohio	148.50960008
55137 Waushara	Wisconsin	148.37406751
48081 Coke	Texas	148.36795252
51125 Nelson	Virginia	148.28794823
38083 Sheridan	North Dakota	148.25796887
17105 Livingston	Illinois	148.20614636
8049 Grand	Colorado	148.14814815
16005 Bannock	Idaho	148.04103835
40083 Logan	Oklahoma	148.01970777
30039 Granite	Montana	148.01657786

Counties\_Cities

29017 Bollinger	Missouri	147.91683787
42131 Wyoming	Pennsylvania	147.89617688
27015 Brown	Minnesota	147.34578472
42087 Mifflin	Pennsylvania	147.11609190
31149 Rock	Nebraska	147.05882353
38069 Pierce	North Dakota	147.02278853
6017 El Dorado	California	146.84441834
17015 Carroll	Illinois	146.73001677
21039 Carlisle	Kentucky	146.71976525
40077 Latimer	Oklahoma	146.61323429
23027 Waldo	Maine	146.11780118
21011 Bath	Kentucky	145.36057498
47079 Henry	Tennessee	145.25001545
51163 Rockbridge	Virginia	145.04219409
2240 Southeast Fairbanks	Alaska	144.55044811
21191 Pendleton	Kentucky	144.53850919
55095 Polk	Wisconsin	144.50204138
27061 Itasca	Minnesota	144.09860779
39149 Shelby	Ohio	143.95294795
36077 Otsego	New York	143.93546336
17021 Christian	Illinois	143.90251370
42085 Mercer	Pennsylvania	143.65349692
39091 Logan	Ohio	143.30437850
2110 Juneau	Alaska	143.24416903
8057 Jackson	Colorado	142.95925661
21021 Boyle	Kentucky	142.85714286
33001 Belknap	New Hampshire	142.57153158
20121 Miami	Kansas	142.51781473
42027 Centre	Pennsylvania	142.50176592
27045 Fillmore	Minnesota	142.46367176
42059 Greene	Pennsylvania	142.44233825
31003 Antelope	Nebraska	142.04545455
18121 Parke	Indiana	141.78531340
48281 Lampasas	Texas	141.31612417



Counties\_Cities

40047 Garfield	Oklahoma	141.18496873
50013 Grand Isle	Vermont	141.04372355
48079 Cochran	Texas	141.04372355
55051 Iron	Wisconsin	140.94432699
31095 Jefferson	Nebraska	140.90460758
51155 Pulaski	Virginia	140.90295309
20135 Ness	Kansas	140.84507042
42063 Indiana	Pennsylvania	140.82673578
20089 Jewell	Kansas	140.79549454
21139 Livingston	Kentucky	140.66219433
31139 Pierce	Nebraska	140.01680202
39081 Jefferson	Ohio	139.88778567
21169 Metcalfe	Kentucky	139.58125623
51119 Middlesex	Virginia	139.28869904
51073 Gloucester	Virginia	139.22728855
31171 Thomas	Nebraska	138.88888889
39039 Defiance	Ohio	138.87069304
29117 Livingston	Missouri	138.65046877
39125 Paulding	Ohio	138.59275053
40135 Sequoyah	Oklahoma	138.42006848
41007 Clatsop	Oregon	138.31606478
48457 Tyler	Texas	138.27433628
20139 Osage	Kansas	138.00890785
26089 Leelanau	Michigan	137.84230840
36003 Allegany	New York	137.84191256
51173 Smyth	Virginia	137.83145182
54023 Grant	West Virginia	137.62257010
18001 Adams	Indiana	137.50140308
47067 Hancock	Tennessee	137.42556115
21027 Breckinridge	Kentucky	137.33568766
47049 Fentress	Tennessee	137.23445134
40069 Johnston	Oklahoma	136.99881268
48275 Knox	Texas	136.87380235
27071 Koochiching	Minnesota	136.65594855

Counties\_Cities

31097 Johnson	Nebraska	136.34592910
16019 Bonneville	Idaho	136.06722919
5145 White	Arkansas	135.91271101
29027 Callaway	Missouri	135.89075275
51091 Highland	Virginia	135.74660633
48237 Jack	Texas	135.70055411
5127 Scott	Arkansas	135.67206125
29109 Lawrence	Missouri	135.56140671
36041 Hamilton	New York	135.31799729
39015 Brown	Ohio	135.31489381
32027 Pershing	Nevada	135.01350135
29165 Platte	Missouri	134.97111230
54033 Harrison	West Virginia	134.70704918
37043 Clay	North Carolina	134.66199838
17117 Macoupin	Illinois	134.61920420
47129 Morgan	Tennessee	134.38991612
50015 Lamoille	Vermont	134.38735178
16011 Bingham	Idaho	134.09464487
23007 Franklin	Maine	133.79268823
6009 Calaveras	California	133.76606289
31011 Boone	Nebraska	133.61328498
47145 Roane	Tennessee	133.60933384
26151 Sanilac	Michigan	133.55349425
47019 Carter	Tennessee	133.09435502
21005 Anderson	Kentucky	132.37435468
54079 Putnam	West Virginia	132.31713772
40107 Okfuskee	Oklahoma	132.25326500
29077 Greene	Missouri	131.88409272
29025 Caldwell	Missouri	131.75230567
48379 Rains	Texas	131.58976890
48235 Irion	Texas	131.40604468
36031 Essex	New York	131.36729223
36019 Clinton	New York	131.35882025
33003 Carroll	New Hampshire	131.20400172

Counties\_Cities

19145 Page	Iowa	131.15614139
27127 Redwood	Minnesota	131.15614139
29177 Ray	Missouri	131.10169121
48119 Delta	Texas	130.86558235
8047 Gilpin	Colorado	130.69759843
29053 Cooper	Missouri	130.65954667
5049 Fulton	Arkansas	130.40997636
27095 Mille Lacs	Minnesota	130.07383603
21235 Whitley	Kentucky	129.68379229
41043 Linn	Oregon	129.57945577
38005 Benson	North Dakota	129.27319736
53031 Jefferson	Washington	129.21932617
17139 Moultrie	Illinois	129.10239859
51191 Washington	Virginia	128.67174001
20151 Pratt	Kansas	127.95905310
50021 Rutland	Vermont	127.82928825
27089 Marshall	Minnesota	127.79552716
29141 Morgan	Missouri	127.71392082
35051 Sierra	New Mexico	127.64405543
6007 Butte	California	127.56425779
48197 Hardeman	Texas	127.48597654
54015 Clay	West Virginia	127.43280816
55141 Wood	Wisconsin	127.30134830
55123 Vernon	Wisconsin	126.68507390
29217 Vernon	Missouri	126.65627436
51063 Floyd	Virginia	126.62234884
38037 Grant	North Dakota	126.36899747
42031 Clarion	Pennsylvania	126.35704892
26103 Marquette	Michigan	126.28540502
26109 Menominee	Michigan	126.18022016
48009 Archer	Texas	125.19918051
21095 Harlan	Kentucky	124.95740089
54041 Lewis	West Virginia	124.81278083
48487 Wilbarger	Texas	124.80499220

Counties\_Cities

13265 Taliaferro	Georgia	124.37810945
38031 Foster	North Dakota	124.37810945
48077 Clay	Texas	124.33052793
42057 Fulton	Pennsylvania	123.94133444
29051 Cole	Missouri	123.70435960
39087 Lawrence	Ohio	123.60939431
5147 Woodruff	Arkansas	123.26656394
54005 Boone	West Virginia	123.00123001
29186 Ste. Genevieve	Missouri	122.98747764
42051 Fayette	Pennsylvania	122.66081983
48337 Montague	Texas	122.47397428
17147 Piatt	Illinois	121.98097097
46077 Kingsbury	South Dakota	121.97601138
47175 Van Buren	Tennessee	121.42237641
26143 Roscommon	Michigan	121.42019762
38029 Emmons	North Dakota	121.39605463
42005 Armstrong	Pennsylvania	121.04867996
23011 Kennebec	Maine	120.40988508
20065 Graham	Kansas	120.38523274
29061 Daviess	Missouri	120.29351618
39009 Athens	Ohio	120.02795588
51009 Amherst	Virginia	120.00252637
2275 Wrangell	Alaska	119.85617259
21167 Mercer	Kentucky	119.40846882
17179 Tazewell	Illinois	119.40027810
8089 Otero	Colorado	119.35763889
17071 Henderson	Illinois	119.24280817
20097 Kiowa	Kansas	119.23688394
21123 Larue	Kentucky	118.82295380
29063 DeKalb	Missouri	118.76484561
20181 Sherman	Kansas	118.66418037
5103 Ouachita	Arkansas	118.61391172
21043 Carter	Kentucky	118.50096282
40061 Haskell	Oklahoma	118.40858857

Counties\_Cities

48019 Bandera	Texas	118.29652997
39069 Henry	Ohio	118.14221369
47137 Pickett	Tennessee	118.06375443
37075 Graham	North Carolina	117.86892975
40093 Major	Oklahoma	117.73940345
29225 Webster	Missouri	117.61998517
36049 Lewis	New York	117.21556320
54029 Hancock	West Virginia	116.86258335
53055 San Juan	Washington	116.76786548
47073 Hawkins	Tennessee	116.75216699
41017 Deschutes	Oregon	116.66909727
48429 Stephens	Texas	116.61189441
56001 Albany	Wyoming	116.57729074
48065 Carson	Texas	116.56952540
36013 Chautauqua	New York	116.46175130
38051 McIntosh	North Dakota	116.05415861
29005 Atchison	Missouri	116.03171534
48411 San Saba	Texas	115.62603238
17023 Clark	Illinois	115.41420877
39005 Ashland	Ohio	115.35956833
46007 Bennett	South Dakota	115.34025375
20015 Butler	Kansas	115.32988841
38055 McLean	North Dakota	115.29189812
6023 Humboldt	California	115.12542805
48385 Real	Texas	115.00862565
20051 Ellis	Kansas	114.94252874
46033 Custer	South Dakota	114.60004584
19071 Fremont	Iowa	114.40011440
26029 Charlevoix	Michigan	114.31184271
29161 Phelps	Missouri	114.01234016
39021 Champaign	Ohio	113.53666718
21089 Greenup	Kentucky	113.41726211
31125 Nance	Nebraska	113.25028313
53069 Wahkiakum	Washington	112.96882061

Counties\_Cities

54063 Monroe	West Virginia	112.95180723
36023 Cortland	New York	112.91637915
54091 Taylor	West Virginia	112.67939746
40057 Harmon	Oklahoma	112.61261261
20027 Clay	Kansas	112.54220333
2170 Matanuska-Susit	Alaska	112.44308150
54065 Morgan	West Virginia	112.44167088
5109 Pike	Arkansas	112.43324276
27135 Roseau	Minnesota	112.21122112
21055 Crittenden	Kentucky	112.17049916
17051 Fayette	Illinois	112.06574524
16065 Madison	Idaho	111.94789334
6045 Mendocino	California	111.86448417
37175 Transylvania	North Carolina	111.06239953
48299 Llano	Texas	110.87498845
32021 Mineral	Nevada	110.76650421
17175 Stark	Illinois	110.55831951
26051 Gladwin	Michigan	110.51032087
30087 Rosebud	Montana	110.33873993
50027 Windsor	Vermont	110.33534710
29091 Howell	Missouri	109.79139635
54059 Mingo	West Virginia	109.31259197
39063 Hancock	Ohio	109.31120769
35037 Quay	New Mexico	109.05125409
27159 Wadena	Minnesota	108.90873448
40081 Lincoln	Oklahoma	108.82016037
38007 Billings	North Dakota	108.81392818
20115 Marion	Kansas	108.78661088
55031 Douglas	Wisconsin	108.77615256
29197 Schuyler	Missouri	108.71928680
21131 Leslie	Kentucky	108.44917677
27121 Pope	Minnesota	108.13733441
46075 Jones	South Dakota	107.75862069
29147 Nodaway	Missouri	107.60401722

Counties\_Cities

51071 Giles	Virginia	106.86297791
39071 Highland	Ohio	106.83264434
17183 Vermilion	Illinois	106.76249251
17127 Massac	Illinois	106.53409091
17067 Hancock	Illinois	106.47836808
41003 Benton	Oregon	106.40492503
55033 Dunn	Wisconsin	106.35704948
6109 Tuolumne	California	106.34591760
26031 Cheboygan	Michigan	106.24483532
53067 Thurston	Washington	106.13821010
21071 Floyd	Kentucky	106.01199609
21163 Meade	Kentucky	104.47501306
29221 Washington	Missouri	104.23766187
26035 Clare	Michigan	104.04135644
17123 Marshall	Illinois	104.04022889
29015 Benton	Missouri	103.74520178
48137 Edwards	Texas	103.73443983
21147 McCreary	Kentucky	103.40073529
42033 Clearfield	Pennsylvania	103.29016980
39119 Muskingum	Ohio	103.26862606
48207 Haskell	Texas	103.21692758
38049 McHenry	North Dakota	103.16368638
54001 Barbour	West Virginia	102.81221651
26009 Antrim	Michigan	102.71774021
39127 Perry	Ohio	102.68365110
38065 Oliver	North Dakota	102.45901639
42105 Potter	Pennsylvania	102.27409457
17005 Bond	Illinois	102.22489477
27029 Clearwater	Minnesota	102.15664018
26141 Presque Isle	Michigan	102.05683781
51103 Lancaster	Virginia	102.01242697
26101 Manistee	Michigan	101.92433138
30063 Missoula	Montana	101.85956849
17039 De Witt	Illinois	101.46489949

Counties\_Cities

17203 Woodford	Illinois	101.39614695
40151 Woods	Oklahoma	101.15769360
47163 Sullivan	Tennessee	100.84481315
51720 Norton	Virginia	100.80645161
16017 Bonner	Idaho	100.61036958
33009 Grafton	New Hampshire	100.23834451
27125 Red Lake	Minnesota	100.02500625
19137 Montgomery	Iowa	99.97000900
54055 Mercer	West Virginia	99.77845800
53041 Lewis	Washington	99.24124416
27137 St. Louis	Minnesota	99.12191996
29035 Carter	Missouri	99.10802775
26047 Emmet	Michigan	99.07529723
29121 Macon	Missouri	98.99029895
35017 Grant	New Mexico	98.73473268
8081 Moffat	Colorado	98.57446163
51031 Campbell	Virginia	98.23004020
29173 Ralls	Missouri	97.92401097
46091 Marshall	South Dakota	97.80907668
21205 Rowan	Kentucky	97.62844242
40063 Hughes	Oklahoma	97.48781402
35035 Otero	New Mexico	97.33307378
42015 Bradford	Pennsylvania	96.98683280
33005 Cheshire	New Hampshire	96.74087825
53035 Kitsap	Washington	96.73653194
47173 Union	Tennessee	96.50548557
20041 Dickinson	Kansas	96.16925789
42053 Forest	Pennsylvania	96.16705591
40079 Le Flore	Oklahoma	96.03841537
48075 Childress	Texas	96.00877795
38101 Ward	North Dakota	95.94945678
17033 Crawford	Illinois	95.70904450
30067 Park	Montana	95.60229446
29059 Dallas	Missouri	95.45400310



Counties\_Cities

23023 Sagadahoc	Maine	95.41449178
47151 Scott	Tennessee	95.28563002
6089 Shasta	California	94.97889358
46053 Gregory	South Dakota	94.96676163
29127 Marion	Missouri	94.43200895
27001 Aitkin	Minnesota	94.32775751
21025 Breathitt	Kentucky	94.29514380
56011 Crook	Wyoming	93.95973154
17011 Bureau	Illinois	93.95932471
2290 Yukon-Koyukuk	Alaska	93.86146048
16037 Custer	Idaho	93.45794393
17055 Franklin	Illinois	93.02085217
53003 Asotin	Washington	92.87925697
21231 Wayne	Kentucky	92.82782881
42047 Elk	Pennsylvania	92.81050085
26085 Lake	Michigan	92.58479926
55037 Florence	Wisconsin	92.57116408
21119 Knott	Kentucky	92.55586408
27065 Kanabec	Minnesota	92.55260073
46039 Deuel	South Dakota	92.22965183
30021 Dawson	Montana	92.16589862
17045 Edgar	Illinois	92.16589862
54045 Logan	West Virginia	92.00478425
21187 Owen	Kentucky	91.91176471
17191 Wayne	Illinois	91.84423218
29083 Henry	Missouri	91.77679883
16015 Boise	Idaho	91.69504847
51580 Covington	Virginia	91.57509158
42111 Somerset	Pennsylvania	90.59930766
20127 Morris	Kansas	90.56330375
18165 Vermillion	Indiana	90.44511919
54097 Upshur	West Virginia	90.10853983
21057 Cumberland	Kentucky	90.10361916
2180 Nome	Alaska	89.92805755

Counties\_Cities

5101 Newton	Arkansas	89.68609865
38039 Griggs	North Dakota	89.60573477
30107 Wheatland	Montana	89.44543828
56033 Sheridan	Wyoming	89.30638706
16071 Oneida	Idaho	89.12655971
42023 Cameron	Pennsylvania	89.04719501
48125 Dickens	Texas	88.92841263
6005 Amador	California	88.87083259
16025 Camas	Idaho	88.73114463
18125 Pike	Indiana	88.63819500
29073 Gasconade	Missouri	88.40530432
21159 Martin	Kentucky	88.31581736
54081 Raleigh	West Virginia	87.53737172
17173 Shelby	Illinois	87.39248425
48351 Newton	Texas	87.29812309
8007 Archuleta	Colorado	87.17762441
42039 Crawford	Pennsylvania	86.99434537
29131 Miller	Missouri	86.83296495
51195 Wise	Virginia	86.81469010
26153 Schoolcraft	Michigan	86.76251859
39001 Adams	Ohio	86.56759486
20141 Osborne	Kansas	86.33093525
55103 Richland	Wisconsin	86.32099902
54093 Tucker	West Virginia	86.26887132
41009 Columbia	Oregon	85.91557363
54105 Wirt	West Virginia	85.76329331
39083 Knox	Ohio	85.63165463
39131 Pike	Ohio	85.50967328
29149 Oregon	Missouri	85.38089365
8043 Fremont	Colorado	85.37931322
55113 Sawyer	Wisconsin	84.90508824
29039 Cedar	Missouri	84.71584892
38057 Mercer	North Dakota	84.67400508
36045 Jefferson	New York	84.11256767

Counties\_Cities

29171 Putnam	Missouri	84.08660921
53045 Mason	Washington	83.96049277
56027 Niobrara	Wyoming	83.75209380
42021 Cambria	Pennsylvania	83.50413725
26097 Mackinac	Michigan	83.43376286
30081 Ravalli	Montana	83.38738071
35047 San Miguel	New Mexico	83.36051611
55119 Taylor	Wisconsin	83.28434254
20183 Smith	Kansas	83.26394671
15003 Honolulu	Hawaii	82.44224961
21175 Morgan	Kentucky	82.42787561
21223 Trimble	Kentucky	82.20786847
21133 Letcher	Kentucky	82.19553404
30007 Broadwater	Montana	82.16926869
55005 Barron	Wisconsin	81.92365601
32001 Churchill	Nevada	81.83306056
35027 Lincoln	New Mexico	81.81632236
51750 Radford	Virginia	81.79290038
40043 Dewey	Oklahoma	81.73273396
53049 Pacific	Washington	81.68451625
38043 Kidder	North Dakota	81.63265306
8077 Mesa	Colorado	81.58896134
38021 Dickey	North Dakota	81.58270447
20123 Mitchell	Kansas	81.30081301
37053 Currituck	North Carolina	81.26477541
29111 Lewis	Missouri	81.17706748
33019 Sullivan	New Hampshire	81.12367884
2100 Haines	Alaska	80.84074373
29041 Chariton	Missouri	80.52610388
47005 Benton	Tennessee	80.32624815
39079 Jackson	Ohio	80.28656126
29151 Osage	Missouri	80.21000438
5009 Boone	Arkansas	80.04268943
54095 Tyler	West Virginia	80.03658815

Counties\_Cities

6063 Plumas	California	79.77026165
31169 Thayer	Nebraska	79.38082953
30047 Lake	Montana	79.33884298
29055 Crawford	Missouri	79.30876153
39067 Harrison	Ohio	79.08264136
17059 Gallatin	Illinois	79.08264136
54087 Roane	West Virginia	78.95492392
23019 Penobscot	Maine	78.75787579
54053 Mason	West Virginia	78.59869751
5097 Montgomery	Arkansas	78.44016136
53075 Whitman	Washington	78.32740857
2188 Northwest Arctic	Alaska	78.21666015
37115 Madison	North Carolina	78.11423057
38009 Bottineau	North Dakota	77.99095305
55107 Rusk	Wisconsin	77.75500106
15009 Maui	Hawaii	77.74794117
16057 Latah	Idaho	77.24124184
38079 Rolette	North Dakota	76.91769806
39121 Noble	Ohio	76.63369096
20063 Gove	Kansas	76.56967841
48431 Sterling	Texas	76.27765065
55011 Buffalo	Wisconsin	76.19047619
20003 Anderson	Kansas	76.16146230
42065 Jefferson	Pennsylvania	75.61696570
26055 Grand Traverse	Michigan	75.61600035
6093 Siskiyou	California	75.47342421
39115 Morgan	Ohio	75.32182964
26041 Delta	Michigan	75.29910478
20023 Cheyenne	Kansas	75.18796992
27007 Beltrami	Minnesota	74.71129421
23017 Oxford	Maine	74.62945607
31145 Red Willow	Nebraska	74.58512027
41011 Coos	Oregon	74.54689466
35007 Colfax	New Mexico	74.31874484

Counties\_Cities

40153 Woodward	Oklahoma	74.17663930
20191 Sumner	Kansas	73.92590016
46081 Lawrence	South Dakota	73.81220621
29043 Christian	Missouri	73.57759562
29013 Bates	Missouri	73.52941176
17065 Hamilton	Illinois	73.50238883
26107 Mecosta	Michigan	73.48719715
42013 Blair	Pennsylvania	73.47418607
30095 Stillwater	Montana	73.42143906
26053 Gogebic	Michigan	72.86698463
23015 Lincoln	Maine	72.79715800
46021 Campbell	South Dakota	72.62164125
36097 Schuyler	New York	72.57704332
21087 Green	Kentucky	72.40474251
50023 Washington	Vermont	72.23942208
31127 Nemaha	Nebraska	71.85972981
46119 Sully	South Dakota	71.83908046
5089 Marion	Arkansas	71.76175099
20195 Trego	Kansas	71.60759040
39145 Scioto	Ohio	71.52128420
41029 Jackson	Oregon	71.50534696
8073 Lincoln	Colorado	71.30124777
48133 Eastland	Texas	70.95295273
21127 Lawrence	Kentucky	70.64414617
41033 Josephine	Oregon	69.79964070
38063 Nelson	North Dakota	69.71070059
50005 Caledonia	Vermont	69.30235628
29125 Maries	Missouri	68.42285323
51115 Mathews	Virginia	68.16632584
8011 Bent	Colorado	68.00408024
16051 Jefferson	Idaho	67.93709025
54009 Brooke	West Virginia	67.55843805
56015 Goshen	Wyoming	67.28468900
21189 Owsley	Kentucky	67.08407871

Counties\_Cities

39053 Gallia	Ohio	66.71336602
41039 Lane	Oregon	66.64717303
54073 Pleasants	West Virginia	66.60450246
42121 Venango	Pennsylvania	66.32075840
42117 Tioga	Pennsylvania	66.23653804
29209 Stone	Missouri	66.14381555
29205 Shelby	Missouri	66.11570248
48191 Hall	Texas	66.05019815
48447 Throckmorton	Texas	66.00660066
17193 White	Illinois	65.86169045
36033 Franklin	New York	65.61549321
2261 Valdez-Cordova	Alaska	65.47359232
55069 Lincoln	Wisconsin	65.00776482
20165 Rush	Kansas	64.66214032
27021 Cass	Minnesota	64.36532403
21197 Powell	Kentucky	64.29834432
50009 Essex	Vermont	64.00000000
55125 Vilas	Wisconsin	63.81620932
51105 Lee	Virginia	63.71861858
39147 Seneca	Ohio	63.39775753
32033 White Pine	Nevada	63.32453826
30085 Roosevelt	Montana	63.29686228
8103 Rio Blanco	Colorado	63.13131313
26043 Dickinson	Michigan	63.03431430
31147 Richardson	Nebraska	62.99609424
30093 Silver Bow	Montana	62.86971680
23013 Knox	Maine	62.85987277
41013 Crook	Oregon	62.84828424
30029 Flathead	Montana	62.67996004
17107 Logan	Illinois	62.22990493
8071 Las Animas	Colorado	62.05612632
55085 Oneida	Wisconsin	62.02424584
26019 Benzie	Michigan	61.96135864
27149 Stevens	Minnesota	61.51953245

Counties\_Cities

17061 Greene	Illinois	61.33088010
56035 Sublette	Wyoming	61.14338123
48333 Mills	Texas	60.96321886
20145 Pawnee	Kansas	60.95702530
16043 Fremont	Idaho	60.75334143
16049 Idaho	Idaho	60.55834797
8027 Custer	Colorado	60.55712556
2050 Bethel	Alaska	60.38647343
54067 Nicholas	West Virginia	60.38161179
26013 Baraga	Michigan	60.09615385
27073 Lac qui Parle	Minnesota	60.07810153
5005 Baxter	Arkansas	60.06871861
53009 Clallam	Washington	59.94500697
40009 Beckham	Oklahoma	59.88299783
23025 Somerset	Maine	59.29791271
21053 Clinton	Kentucky	58.78894768
15007 Kauai	Hawaii	58.22577738
8055 Huerfano	Colorado	58.06357962
26061 Houghton	Michigan	57.98061791
47101 Lewis	Tennessee	57.91825252
29137 Monroe	Missouri	57.71006464
35028 Los Alamos	New Mexico	57.58860793
29123 Madison	Missouri	57.43354119
16035 Clearwater	Idaho	57.09065997
55067 Langlade	Wisconsin	57.08947478
30049 Lewis and Clark	Montana	56.76855895
21153 Magoffin	Kentucky	56.62514156
29175 Randolph	Missouri	56.53596091
51185 Tazewell	Virginia	56.29665892
27075 Lake	Minnesota	56.29574029
51167 Russell	Virginia	56.07895917
41057 Tillamook	Oregon	55.99731213
35003 Catron	New Mexico	55.89714925
21237 Wolfe	Kentucky	55.73359342

Counties\_Cities

17049 Effingham	Illinois	55.54256314
54013 Calhoun	West Virginia	55.14199063
24023 Garrett	Maryland	54.86404005
26071 Iron	Michigan	53.97139516
26119 Montmorency	Michigan	53.96654074
40149 Washita	Oklahoma	53.92289027
30105 Valley	Montana	53.78512841
48271 Kinney	Texas	53.09264667
41021 Gilliam	Oregon	52.79831045
29167 Polk	Missouri	52.79339151
38047 Logan	North Dakota	52.54860746
46055 Haakon	South Dakota	52.13764338
50019 Orleans	Vermont	52.03106998
39105 Meigs	Ohio	51.93456245
53051 Pend Oreille	Washington	51.46302014
31015 Boyd	Nebraska	51.15089514
51169 Scott	Virginia	51.08200984
41019 Douglas	Oregon	50.77845180
17101 Lawrence	Illinois	50.74532192
29103 Knox	Missouri	50.67139600
40045 Ellis	Oklahoma	50.60728745
31071 Garfield	Nebraska	50.32712632
41001 Baker	Oregon	49.98125703
32011 Eureka	Nevada	49.92511233
31101 Keith	Nebraska	49.86909363
32029 Storey	Nevada	49.64010921
29089 Howard	Missouri	49.32425767
42083 McKean	Pennsylvania	48.81859012
54043 Lincoln	West Virginia	48.54604592
15001 Hawaii	Hawaii	47.76523388
26095 Luce	Michigan	47.74789113
48083 Coleman	Texas	47.63606050
26083 Keweenaw	Michigan	47.32607667
27069 Kittson	Minnesota	47.08097928



Counties\_Cities

16079 Shoshone	Idaho	46.88965302
21201 Robertson	Kentucky	46.83840749
56031 Platte	Wyoming	46.69624095
40025 Cimarron	Oklahoma	46.44681839
40053 Grant	Oklahoma	46.23208507
20205 Wilson	Kansas	46.16272360
17057 Fulton	Illinois	45.91895305
31045 Dawes	Nebraska	45.89261129
38095 Towner	North Dakota	45.62043796
30053 Lincoln	Montana	45.46832373
30013 Cascade	Montana	45.31925578
29067 Douglas	Missouri	44.86652210
20007 Barber	Kansas	44.72271914
21115 Johnson	Kentucky	44.67077638
17159 Richland	Illinois	44.40779040
53065 Stevens	Washington	44.18912947
26003 Alger	Michigan	43.97053974
30023 Deer Lodge	Montana	43.80681196
38023 Divide	North Dakota	43.80201489
53027 Grays Harbor	Washington	43.30117319
30041 Hill	Montana	42.82131278
51520 Bristol	Virginia	42.47057396
20159 Rice	Kansas	41.96831392
17165 Saline	Illinois	41.83050280
30043 Jefferson	Montana	41.33256179
30051 Liberty	Montana	41.15226337
2185 North Slope	Alaska	40.51863857
20001 Allen	Kansas	40.18000643
21063 Elliott	Kentucky	39.95737880
20049 Elk	Kansas	39.87240829
38041 Hettinger	North Dakota	39.77724741
41015 Curry	Oregon	39.45119011
31089 Holt	Nebraska	39.30045196
32017 Lincoln	Nevada	38.45414343

Counties\_Cities

31063 Frontier	Nebraska	38.34355828
29223 Wayne	Missouri	38.10394757
5013 Calhoun	Arkansas	37.90032215
27057 Hubbard	Minnesota	37.50234390
26033 Chippewa	Michigan	37.31641656
53043 Lincoln	Washington	37.24394786
46137 Ziebach	South Dakota	36.46973012
20077 Harper	Kansas	36.32401017
23003 Aroostook	Maine	35.76164861
31087 Hitchcock	Nebraska	35.63791875
21065 Estill	Kentucky	35.21622764
29215 Texas	Missouri	35.19612061
20109 Logan	Kansas	35.16174402
31031 Cherry	Nebraska	34.71619511
50017 Orange	Vermont	34.48394772
51051 Dickenson	Virginia	34.42814845
54109 Wyoming	West Virginia	33.67651304
30073 Pondera	Montana	33.48961822
6091 Sierra	California	33.47840643
20105 Lincoln	Kansas	33.07972213
16007 Bear Lake	Idaho	33.05785124
54047 McDowell	West Virginia	32.92542391
23009 Hancock	Maine	32.84012333
38011 Bowman	North Dakota	32.50975293
55013 Burnett	Wisconsin	32.48440748
29065 Dent	Missouri	32.38132245
17149 Pike	Illinois	32.02869771
29179 Reynolds	Missouri	31.97953310
29185 St. Clair	Missouri	31.93187866
51021 Bland	Virginia	31.78134435
55129 Washburn	Wisconsin	31.49011210
17047 Edwards	Illinois	31.28911139
2198 Prince of Wales-	Alaska	31.14294612
2150 Kodiak Island	Alaska	29.97377295

Counties\_Cities

29093 Iron	Missouri	29.47823524
31083 Harlan	Nebraska	29.40311673
29045 Clark	Missouri	29.23121894
30091 Sheridan	Montana	29.20560748
20167 Russell	Kansas	28.95613146
33007 Coos	New Hampshire	28.49093039
48023 Baylor	Texas	27.91736460
31013 Box Butte	Nebraska	27.84998143
55091 Pepin	Wisconsin	27.43860612
41025 Harney	Oregon	27.28885250
55007 Bayfield	Wisconsin	26.59220848
40059 Harper	Oklahoma	26.33658151
16061 Lewis	Idaho	25.90002590
17069 Hardin	Illinois	25.57544757
31029 Chase	Nebraska	25.14458134
16059 Lemhi	Idaho	25.12247205
2158 Kusilvak	Alaska	24.08767915
20185 Stafford	Kansas	23.93489708
31129 Nuckolls	Nebraska	23.83790226
23021 Piscataquis	Maine	23.80952381
17151 Pope	Illinois	23.74169041
51017 Bath	Virginia	23.29916123
29087 Holt	Missouri	22.70663034
29153 Ozark	Missouri	22.18032605
30065 Musselshell	Montana	21.50075253
54007 Braxton	West Virginia	21.29320747
30001 Beaverhead	Montana	21.26754573
17013 Calhoun	Illinois	20.82465639
54085 Ritchie	West Virginia	20.57401502
20117 Marshall	Kansas	20.57189879
17171 Scott	Illinois	20.30044661
55003 Ashland	Wisconsin	19.23076923
27031 Cook	Minnesota	18.54255516
20201 Washington	Kansas	18.45018450

Counties\_Cities

30027 Fergus	Montana	17.99694052
42123 Warren	Pennsylvania	17.72241632
2016 Aleutians West	Alaska	17.47335314
17155 Putnam	Illinois	17.42160279
40003 Alfalfa	Oklahoma	17.37921446
26131 Ontonagon	Michigan	17.25625539
16021 Boundary	Idaho	16.73920321
6105 Trinity	California	15.95532509
23029 Washington	Maine	15.87805653
54089 Summers	West Virginia	15.67398119
17025 Clay	Illinois	15.09092281
55099 Price	Wisconsin	14.92871538
56045 Weston	Wyoming	14.35338022
21129 Lee	Kentucky	14.21868335
41023 Grant	Oregon	13.93534002
20095 Kingman	Kansas	13.67989056
29057 Dade	Missouri	13.21178491
53019 Ferry	Washington	13.07360439
54101 Webster	West Virginia	12.07000604
29085 Hickory	Missouri	10.51635293
46019 Butte	South Dakota	9.78282137
31135 Perkins	Nebraska	0.00000000
31115 Loup	Nebraska	0.00000000
31103 Keya Paha	Nebraska	0.00000000
25007 Dukes	Massachusetts	0.00000000
25019 Nantucket	Massachusetts	0.00000000
20203 Wichita	Kansas	0.00000000
35011 De Baca	New Mexico	0.00000000
31117 McPherson	Nebraska	0.00000000
15005 Kalawao	Hawaii	0.00000000
8061 Kiowa	Colorado	0.00000000
31183 Wheeler	Nebraska	0.00000000
16033 Clark	Idaho	0.00000000
8115 Sedgwick	Colorado	0.00000000

Counties\_Cities

35033 Mora	New Mexico	0.00000000
2282 Yakutat	Alaska	0.00000000
48033 Borden	Texas	0.00000000
48433 Stonewall	Texas	0.00000000
8033 Dolores	Colorado	0.00000000
38001 Adams	North Dakota	0.00000000
27077 Lake of the Woo	Minnesota	0.00000000
38033 Golden Valley	North Dakota	0.00000000
2060 Bristol Bay	Alaska	0.00000000
41069 Wheeler	Oregon	0.00000000
31005 Arthur	Nebraska	0.00000000
2105 Hoonah-Angoon	Alaska	0.00000000
2230 Skagway	Alaska	0.00000000
2013 Aleutians East	Alaska	0.00000000
30079 Prairie	Montana	0.00000000
46063 Harding	South Dakota	0.00000000
30033 Garfield	Montana	0.00000000
54017 Doddridge	West Virginia	0.00000000
49019 Grand	Utah	0.00000000
31085 Hayes	Nebraska	0.00000000
46107 Potter	South Dakota	0.00000000
2070 Dillingham	Alaska	0.00000000
48155 Foard	Texas	0.00000000
53023 Garfield	Washington	0.00000000
20071 Greeley	Kansas	0.00000000
48269 King	Texas	0.00000000
49015 Emery	Utah	0.00000000
30019 Daniels	Montana	0.00000000
16023 Butte	Idaho	0.00000000
31075 Grant	Nebraska	0.00000000
49055 Wayne	Utah	0.00000000
31049 Deuel	Nebraska	0.00000000
30097 Sweet Grass	Montana	0.00000000
2164 Lake and Penins	Alaska	0.00000000

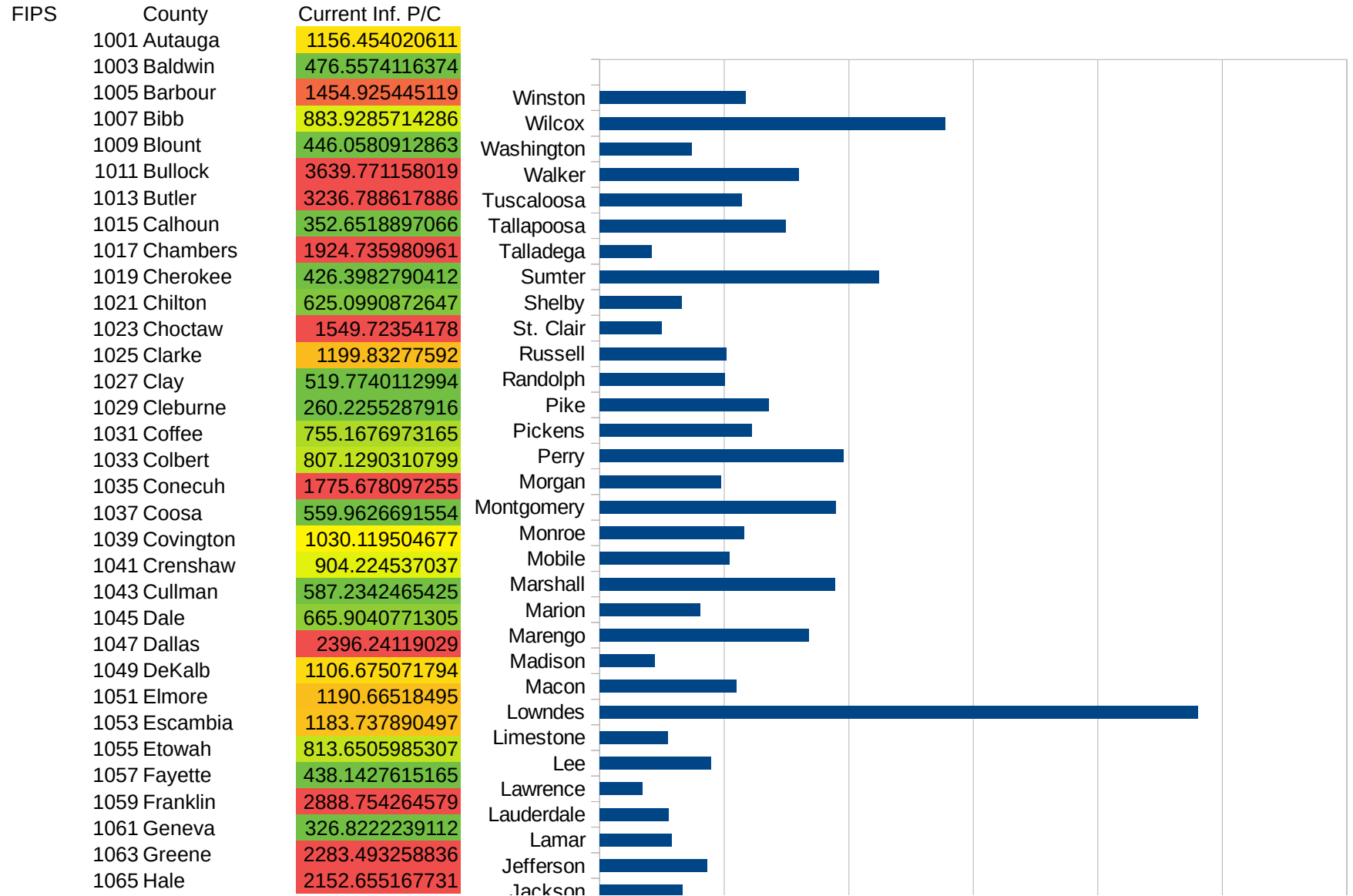
Counties\_Cities

2068 Denali	Alaska	0.00000000
20039 Decatur	Kansas	0.00000000
49033 Rich	Utah	0.00000000
30055 McCone	Montana	0.00000000
49001 Beaver	Utah	0.00000000
49017 Garfield	Utah	0.00000000
30025 Fallon	Montana	0.00000000
30061 Mineral	Montana	0.00000000
48263 Kent	Texas	0.00000000
49047 Uintah	Utah	0.00000000
30071 Phillips	Montana	0.00000000
36085 Richmond	New York	0.00000000
49023 Juab	Utah	0.00000000
31057 Dundy	Nebraska	0.00000000
30015 Chouteau	Montana	0.00000000
49041 Sevier	Utah	0.00000000
6049 Modoc	California	0.00000000
46105 Perkins	South Dakota	0.00000000
30089 Sanders	Montana	0.00000000
40129 Roger Mills	Oklahoma	0.00000000
49003 Box Elder	Utah	0.00000000
36005 Bronx	New York	0.00000000
30005 Blaine	Montana	0.00000000
30077 Powell	Montana	0.00000000
49025 Kane	Utah	0.00000000
49005 Cache	Utah	0.00000000
49053 Washington	Utah	0.00000000
36081 Queens	New York	0.00000000
36047 Kings	New York	0.00000000
49057 Weber	Utah	0.00000000
49021 Iron	Utah	0.00000000
49013 Duchesne	Utah	0.00000000
49007 Carbon	Utah	0.00000000
31113 Logan	Nebraska	0.00000000

Counties\_Cities

48301 Loving	Texas	0.00000000
49009 Daggett	Utah	0.00000000
20153 Rawlins	Kansas	0.00000000
20199 Wallace	Kansas	0.00000000
30011 Carter	Montana	0.00000000
30045 Judith Basin	Montana	0.00000000
30069 Petroleum	Montana	0.00000000
30075 Powder River	Montana	0.00000000
30109 Wibaux	Montana	0.00000000
31009 Blaine	Nebraska	0.00000000
31017 Brown	Nebraska	0.00000000
31133 Pawnee	Nebraska	0.00000000
32009 Esmeralda	Nevada	0.00000000
48311 McMullen	Texas	0.00000000
49027 Millard	Utah	0.00000000
49029 Morgan	Utah	0.00000000
49031 Piute	Utah	0.00000000
49039 Sanpete	Utah	0.00000000

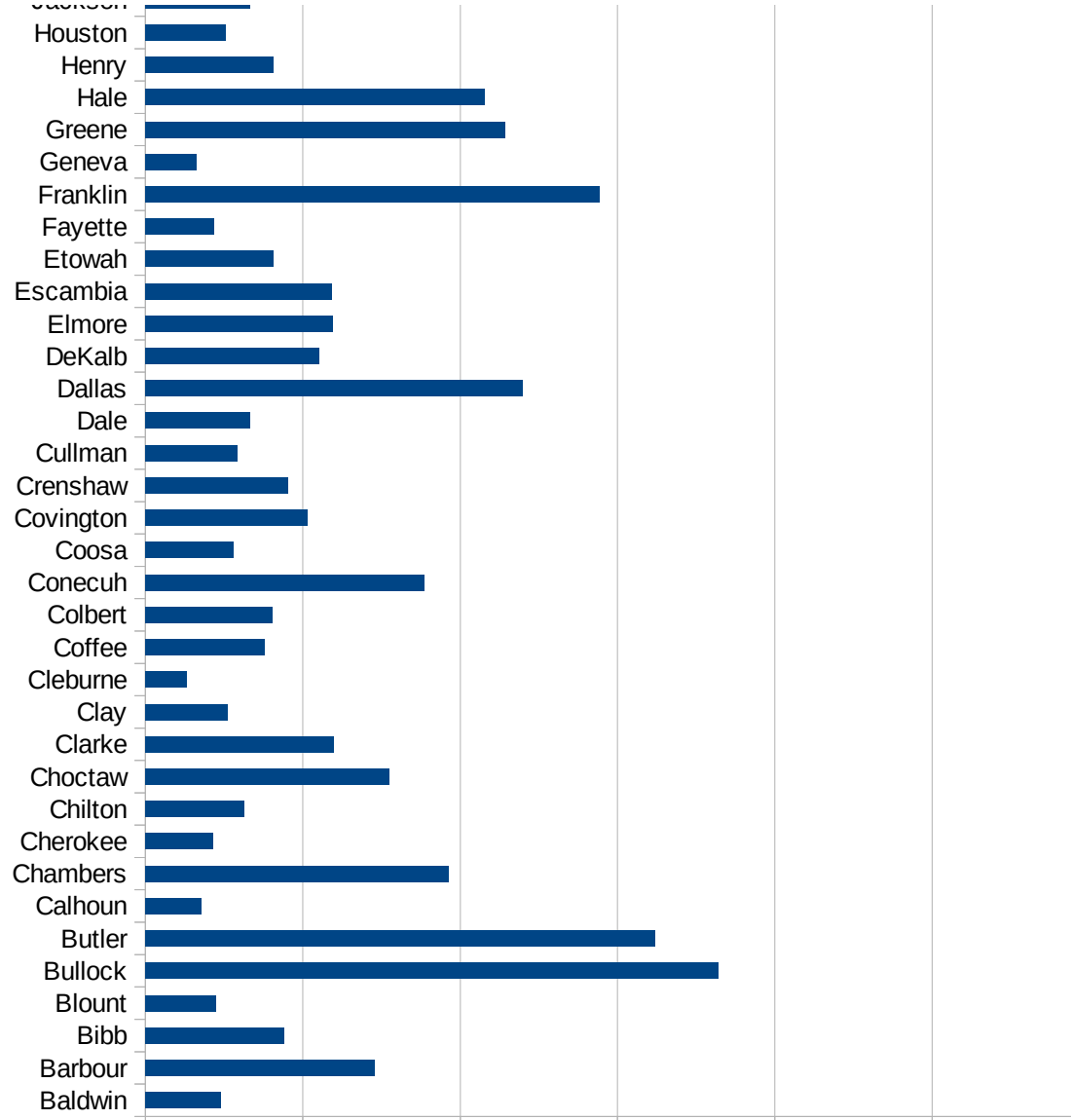
AL





AL

1067 Henry	813.5278052182
1069 Houston	511.831324841
1071 Jackson	662.9812896242
1073 Jefferson	862.5815258608
1075 Lamar	577.867668304
1077 Lauderdale	556.3553313778
1079 Lawrence	342.8710137452
1081 Lee	892.394214992
1083 Limestone	545.8855823819
1085 Lowndes	4802.486464809
1087 Macon	1095.504094582
1089 Madison	441.9961857366
1091 Marengo	1678.38036295
1093 Marion	809.7302019286
1095 Marshall	1888.480787439
1097 Mobile	1042.882658179
1099 Monroe	1158.209522001
1101 Montgomery	1893.578664352
1103 Morgan	971.5422918993
1105 Perry	1958.424507659
1107 Pickens	1223.793760658
1109 Pike	1355.810186574
1111 Randolph	1003.300330033
1113 Russell	1019.366227653
1115 St. Clair	496.1100462284
1117 Shelby	655.5188287816
1119 Sumter	2245.685919155
1121 Talladega	417.1468657614
1123 Tallapoosa	1496.40714127
1125 Tuscaloosa	1140.198457716
1127 Walker	1597.840247367
1129 Washington	738.7959457809
1131 Wilcox	2775.948056836
1133 Winston	1170.752324598



AL  
0 1000 2000 3000 4000 5000 6000

AL

FIPS

29001  
29003  
29005  
29007  
29009  
29011  
29013  
29015  
29017  
29019  
29021  
29023  
29025  
29027  
29029  
29031  
29033  
29035  
29037

AL

29039  
29041  
29043  
29045  
29047  
29049  
29051  
29053  
29055  
29057  
29059  
29061  
29063  
29065  
29067  
29069  
29071  
29073  
29075  
29077  
29079  
29081  
29083  
29085  
29087  
29089  
29091  
29093  
29095  
29097  
29099  
29101

29103

AL

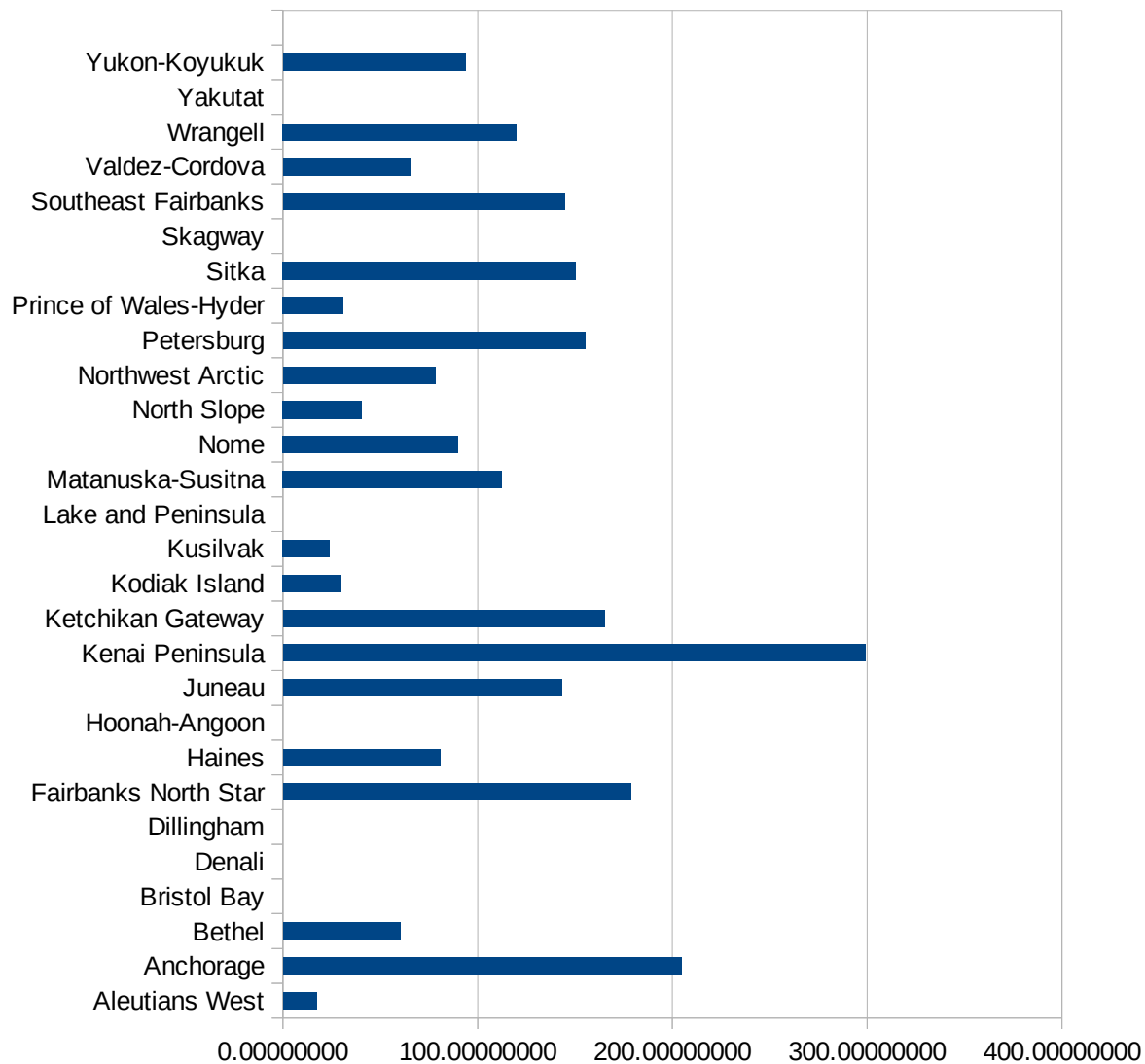
29105  
29107  
29109  
29111  
29113  
29115  
29117  
29121  
29123  
29125  
29127  
29119  
29129  
29131  
29133  
29135  
29137  
29139  
29141  
29143  
29145  
29147  
29149  
29151  
29153  
29155  
29157  
29159  
29161  
29163  
29165  
29167  
29169  
29171

AL

29173  
29175  
29177  
29179  
29181  
29195  
29197  
29199  
29201  
29203  
29205  
29183  
29185  
29187  
29189  
29510  
29186  
29207  
29209  
29211  
29213  
29215  
  
29217  
29219  
29221  
29223  
29225  
29227  
29229

AK

FIPS	County	PC Infection
2013	Aleutians East	0.00000000
2016	Aleutians West	17.47335314
2020	Anchorage	###
2050	Bethel	60.38647343
2060	Bristol Bay	0.00000000
2068	Denali	0.00000000
2070	Dillingham	0.00000000
2090	Fairbanks North Star	###
2100	Haines	80.84074373
2105	Hoonah-Angoon	0.00000000
2110	Juneau	###
2122	Kenai Peninsula	###
2130	Ketchikan Gateway	###
2150	Kodiak Island	29.97377295
2158	Kusilvak	24.08767915
2164	Lake and Peninsula	0.00000000
2170	Matanuska-Susitna	###
2180	Nome	89.92805755
2185	North Slope	40.51863857
2188	Northwest Arctic	78.21666015
2195	Petersburg	###
2198	Prince of Wales-Hyder	31.14294612
2220	Sitka	###
2230	Skagway	0.00000000
2240	Southeast Fairbanks	###
2261	Valdez-Cordova	65.47359232
2275	Wrangell	###
2282	Yakutat	0.00000000
2290	Yukon-Koyukuk	93.86146048



AK



AK

FIPS

29001  
29003  
29005  
29007  
29009  
29011  
29013  
29015  
29017  
29019  
29021  
29023  
29025  
29027  
29029  
29031  
29033  
29035  
29037

AK

29039  
29041  
29043  
29045  
29047  
29049  
29051  
29053  
29055  
29057  
29059  
29061  
29063  
29065  
29067  
29069  
29071  
29073  
29075  
29077  
29079  
29081  
29083  
29085  
29087  
29089  
29091  
29093  
29095  
29097  
29099  
29101

29103

AK

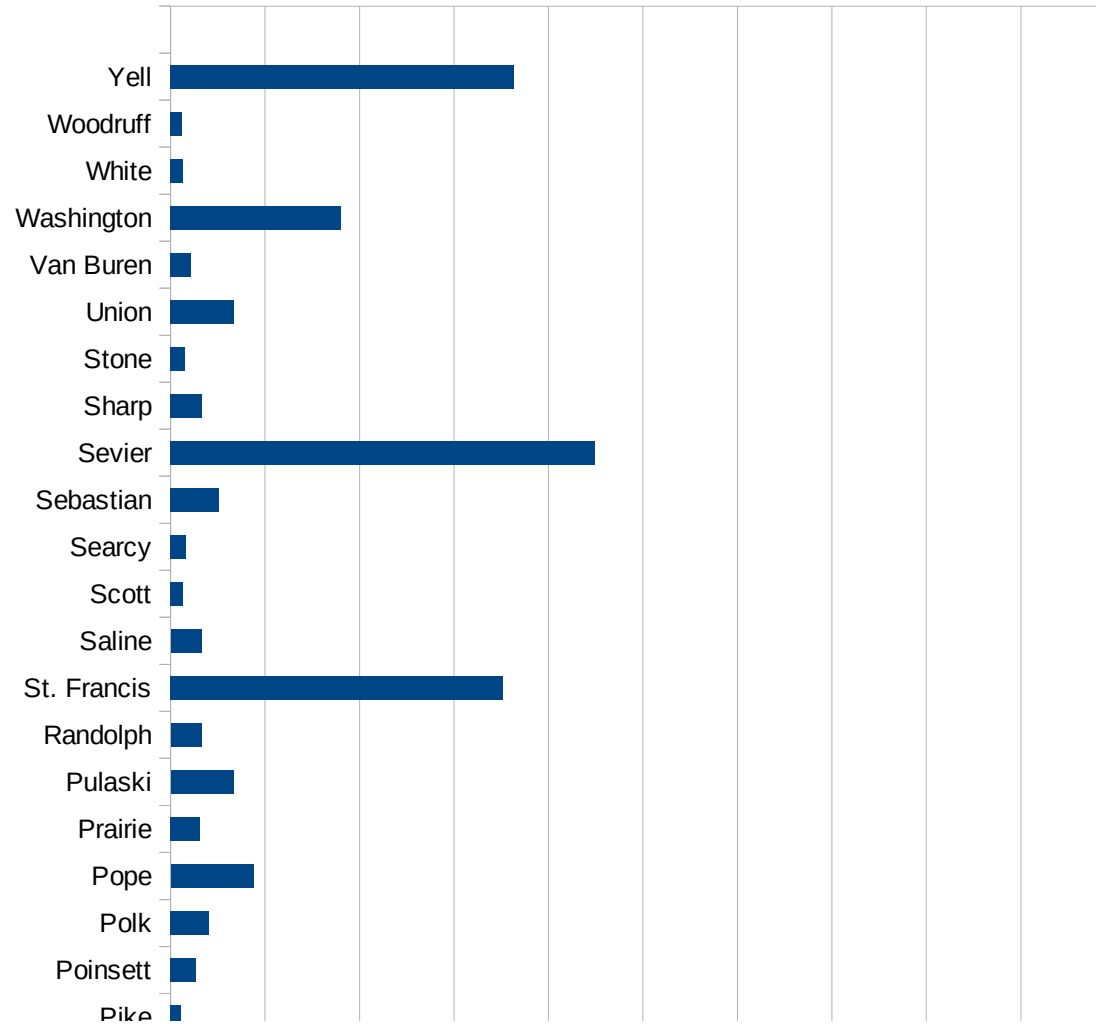
29105  
29107  
29109  
29111  
29113  
29115  
29117  
29121  
29123  
29125  
29127  
29119  
29129  
29131  
29133  
29135  
29137  
29139  
29141  
29143  
29145  
29147  
29149  
29151  
29153  
29155  
29157  
29159  
29161  
29163  
29165  
29167  
29169  
29171

AK

29173  
29175  
29177  
29179  
29181  
29195  
29197  
29199  
29201  
29203  
29205  
29183  
29185  
29187  
29189  
29510  
29186  
29207  
29209  
29211  
29213  
29215  
  
29217  
29219  
29221  
29223  
29225  
29227  
29229

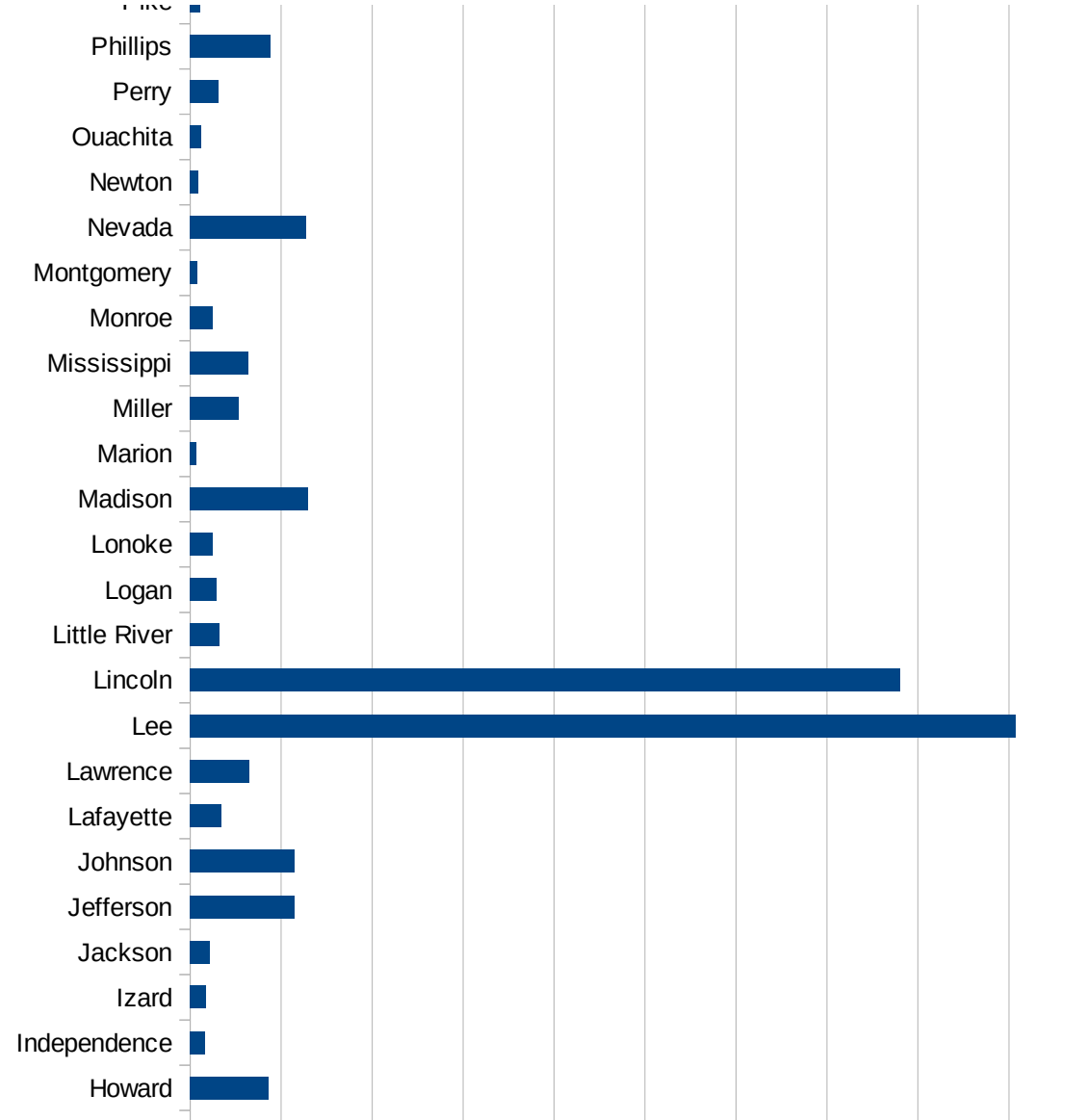
AR

FIPS	County	PC Infection
5001	Arkansas	258.877820924
5003	Ashley	414.047690312
5005	Baxter	60.0687186141
5007	Benton	1160.6409203
5009	Boone	80.0426894344
5011	Bradley	513.902909058
5013	Calhoun	37.9003221527
5015	Carroll	708.641887822
5017	Chicot	1810.69170339
5019	Clark	276.506051403
5021	Clay	491.681821243
5023	Cleburne	476.667334268
5025	Cleveland	386.630082315
5027	Columbia	424.862981688
5029	Conway	392.51352257
5031	Craighead	458.740949538
5033	Crawford	358.010282939
5035	Crittenden	1652.80708287
5037	Cross	539.697769249
5039	Dallas	153.160679476
5041	Desha	573.314801946
5043	Drew	436.490615452
5045	Faulkner	519.205807413
5047	Franklin	151.600224593
5049	Fulton	130.409976363
5051	Garland	302.559654679
5053	Grant	280.404662415
5055	Greene	295.642581357
5057	Hempstead	317.372705947
5059	Hot Spring	1925.75887956
5061	Howard	862.0043475
5063	Independence	161.898189925



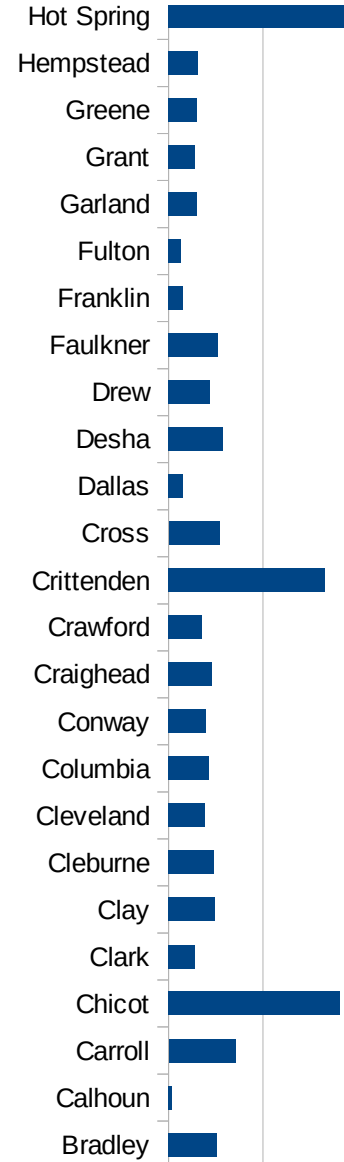
AR

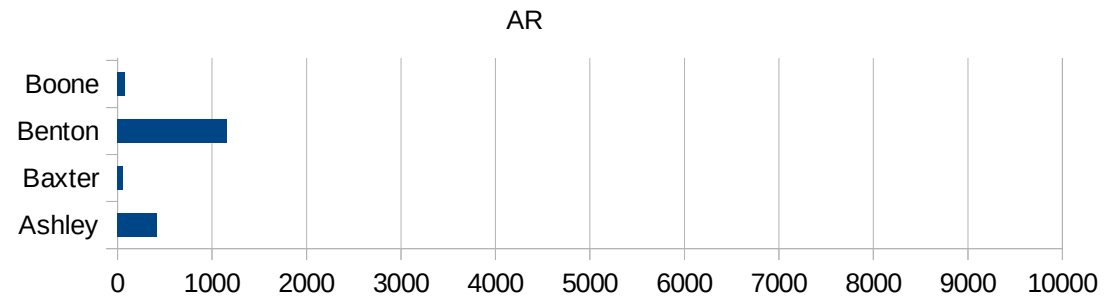
5065 IZARD	176.56146546
5067 JACKSON	220.093986081
5069 JEFFERSON	1151.01153948
5071 JOHNSON	1148.00688056
5073 LAFAYETTE	344.208320862
5075 LAWRENCE	651.089205306
5077 LEE	9070.67334446
5079 LINCOLN	7800.94149294
5081 LITTLE RIVER	324.517280545
5083 LOGAN	294.428854028
5085 LONOKE	244.375958836
5087 MADISON	1298.46489897
5089 MARION	71.7617509867
5091 MILLER	534.501743439
5093 MISSISSIPPI	642.595601251
5095 MONROE	246.376811594
5097 MONTGOMERY	78.4401613626
5099 NEVADA	1273.1203459
5101 NEWTON	89.6860986547
5103 OUACHITA	118.613911717
5105 PERRY	309.119010819
5107 PHILLIPS	887.459093682
5109 PIKE	112.433242762
5111 POINSETT	266.955868858
5113 POLK	404.010175071
5115 POPE	878.125
5117 PRAIRIE	309.635868219
5119 PULASKI	664.917999389
5121 RANDOLPH	328.727434812
5123 ST. FRANCIS	3514.28908369
5125 SALINE	328.608725015
5127 SCOTT	135.672061246
5129 SEARCY	163.357627545
5131 SEBASTIAN	508.011553545



AR

5133 Sevier	4486.84287298
5135 Sharp	333.985949557
5137 Stone	152.524684916
5139 Union	674.743137556
5141 Van Buren	216.828284045
5143 Washington	1800.29625128
5145 White	135.912711014
5147 Woodruff	123.266563945
5149 Yell	3635.9414906







AR

FIPS

29001  
29003  
29005  
29007  
29009  
29011  
29013  
29015  
29017  
29019  
29021  
29023  
29025  
29027  
29029  
29031  
29033  
29035

AR

29037  
29039  
29041  
29043  
29045  
29047  
29049  
29051  
29053  
29055  
29057  
29059  
29061  
29063  
29065  
29067  
29069  
29071  
29073  
29075  
29077  
29079  
29081  
29083  
29085  
29087  
29089  
29091  
29093  
29095  
29097  
29099  
29101

AR

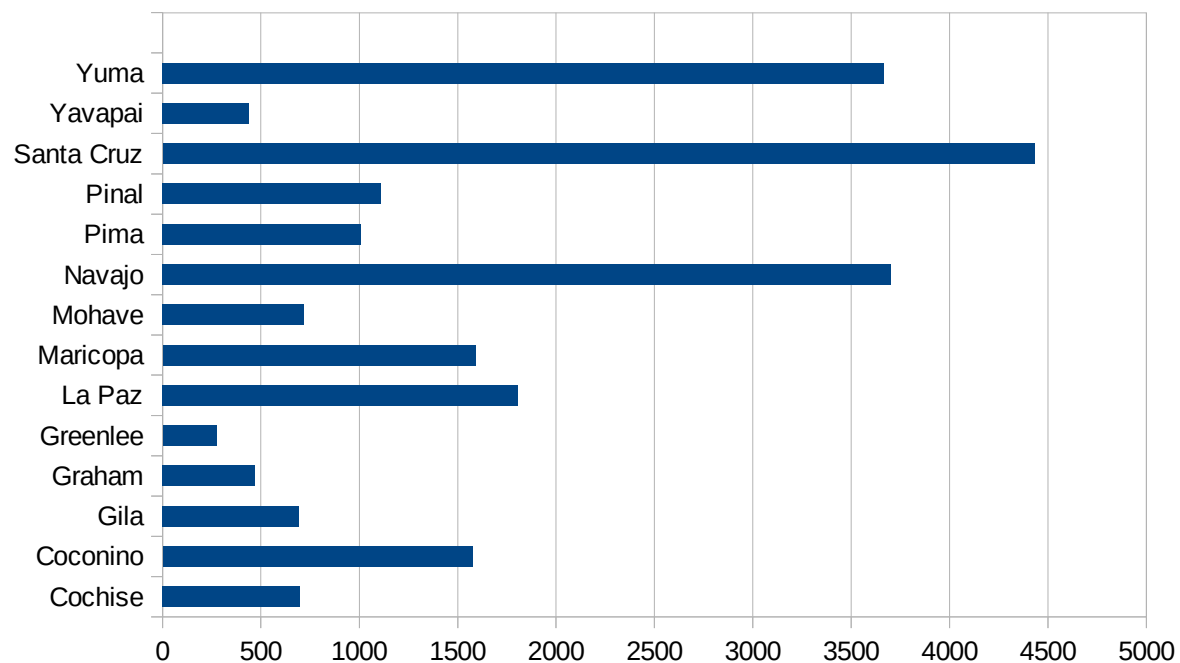
29103  
29105  
29107  
29109  
29111  
29113  
29115  
29117  
29121  
29123  
29125  
29127  
29119  
29129  
29131  
29133  
29135  
29137  
29139  
29141  
29143  
29145  
29147  
29149  
29151  
29153  
29155  
29157  
29159  
29161  
29163  
29165  
29167  
29169

AR

29171  
29173  
29175  
29177  
29179  
29181  
29195  
29197  
29199  
29201  
29203  
29205  
29183  
29185  
29187  
29189  
29510  
29186  
29207  
29209  
29211  
29213  
29215  
  
29217  
29219  
29221  
29223  
29225  
29227  
29229

AZ

FIPS	County	PC Infection
4001	Apache	3479.629062
4003	Cochise	697.3258657
4005	Coconino	1575.034651
4007	Gila	692.1635213
4009	Graham	470.1617987
4011	Greenlee	274.1748392
4012	La Paz	1805.858375
4013	Maricopa	1589.907011
4015	Mohave	720.1145311
4017	Navajo	3702.29526
4019	Pima	1009.07251
4021	Pinal	1109.053581
4023	Santa Cruz	4431.209821
4025	Yavapai	437.9442483
4027	Yuma	3665.239855



AZ

FIPS

29001  
29003  
29005  
29007  
29009  
29011  
29013  
29015  
29017  
29019  
29021  
29023  
29025  
29027  
29029  
29031  
29033  
29035  
29037

AZ

29039  
29041  
29043  
29045  
29047  
29049  
29051  
29053  
29055  
29057  
29059  
29061  
29063  
29065  
29067  
29069  
29071  
29073  
29075  
29077  
29079  
29081  
29083  
29085  
29087  
29089  
29091  
29093  
29095  
29097  
29099  
29101

29103

AZ

29105  
29107  
29109  
29111  
29113  
29115  
29117  
29121  
29123  
29125  
29127  
29119  
29129  
29131  
29133  
29135  
29137  
29139  
29141  
29143  
29145  
29147  
29149  
29151  
29153  
29155  
29157  
29159  
29161  
29163  
29165  
29167  
29169  
29171

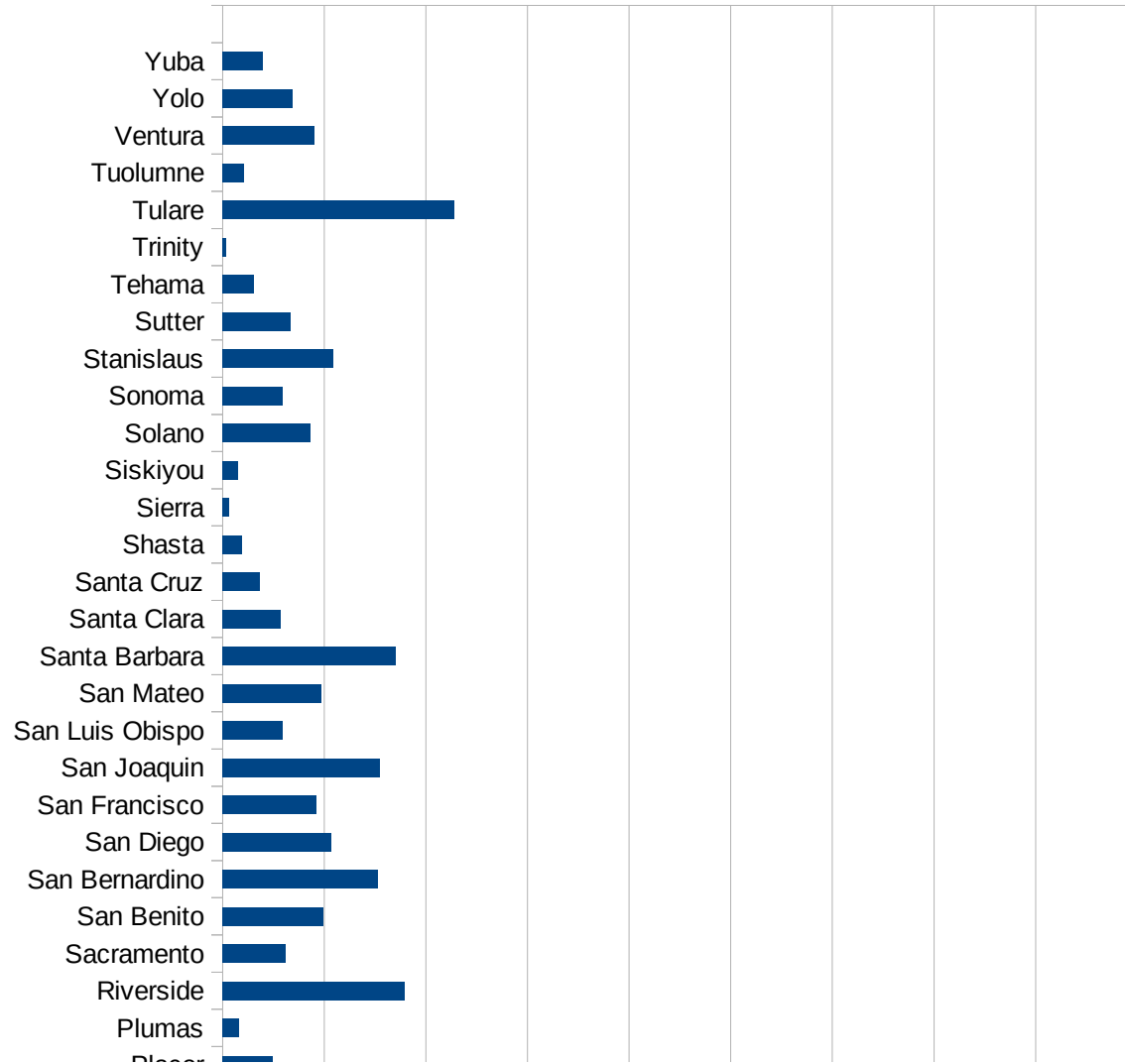


AZ

29173  
29175  
29177  
29179  
29181  
29195  
29197  
29199  
29201  
29203  
29205  
29183  
29185  
29187  
29189  
29510  
29186  
29207  
29209  
29211  
29213  
29215  
  
29217  
29219  
29221  
29223  
29225  
29227  
29229

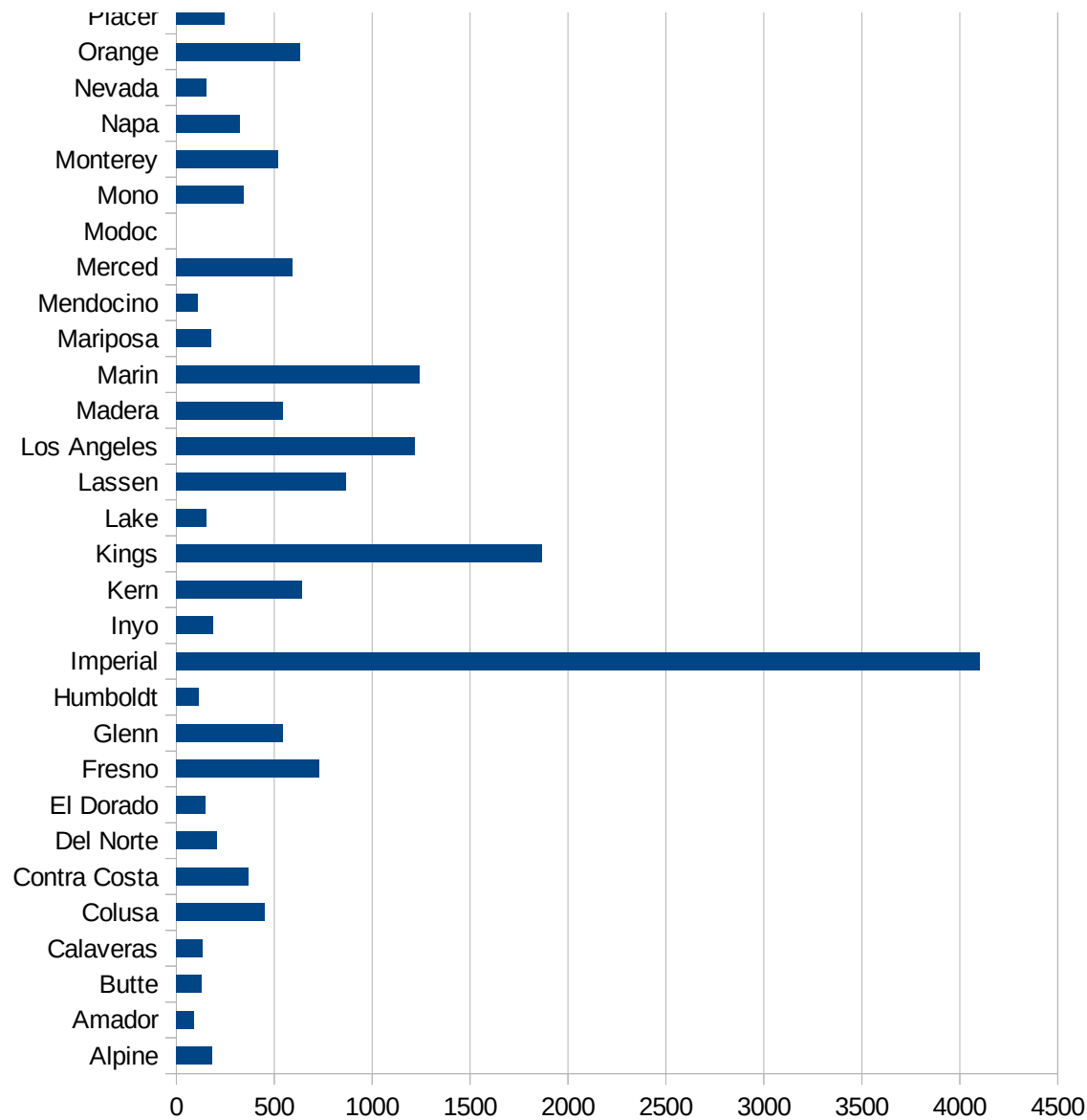
CA

FIPS	County	PC Infection
6001	Alameda	434.6774837
6003	Alpine	181.6530427
6005	Amador	88.87083259
6007	Butte	127.5642578
6009	Calaveras	133.7660629
6011	Colusa	453.1372821
6013	Contra Costa	368.7136753
6015	Del Norte	208.4231709
6017	El Dorado	146.8444183
6019	Fresno	732.2003218
6021	Glenn	545.5128891
6023	Humboldt	115.1254281
6025	Imperial	4105.000907
6027	Inyo	189.0254072
6029	Kern	642.1979473
6031	Kings	1865.015922
6033	Lake	155.3229163
6035	Lassen	866.8268294
6037	Los Angeles	1219.690074
6039	Madera	543.5334111
6041	Marin	1244.675853
6043	Mariposa	177.4368954
6045	Mendocino	111.8644842
6047	Merced	590.6865867
6049	Modoc	0
6051	Mono	343.8596491
6053	Monterey	521.1274719
6055	Napa	324.9245071
6057	Nevada	155.4726368
6059	Orange	634.8149134
6061	Placer	246.7257961
6063	Plumas	79.77026165
6065	Riverside	895.9268928



CA

6067 Sacramento	309.9336459
6069 San Benito	494.0117328
6071 San Bernardino	763.7675947
6073 San Diego	533.654128
6075 San Francisco	460.8827076
6077 San Joaquin	772.858927
6079 San Luis Obispo	297.524735
6081 San Mateo	486.3913092
6083 Santa Barbara	852.8039738
6085 Santa Clara	286.5444861
6087 Santa Cruz	183.4059543
6089 Shasta	94.97889358
6091 Sierra	33.47840643
6093 Siskiyou	75.47342421
6095 Solano	430.3531045
6097 Sonoma	297.4345024
6099 Stanislaus	546.3655957
6101 Sutter	333.6535581
6103 Tehama	153.3262407
6105 Trinity	15.95532509
6107 Tulare	1137.249094
6109 Tuolumne	106.3459176
6111 Ventura	453.3665818
6113 Yolo	344.8150702
6115 Yuba	197.3321716



CA

CA

FIPS

29001  
29003  
29005  
29007  
29009  
29011  
29013  
29015  
29017  
29019  
29021  
29023  
29025  
29027  
29029  
29031  
29033  
29035  
29037

CA

29039  
29041  
29043  
29045  
29047  
29049  
29051  
29053  
29055  
29057  
29059  
29061  
29063  
29065  
29067  
29069  
29071  
29073  
29075  
29077  
29079  
29081  
29083  
29085  
29087  
29089  
29091  
29093  
29095  
29097  
29099  
29101

29103

CA

29105  
29107  
29109  
29111  
29113  
29115  
29117  
29121  
29123  
29125  
29127  
29119  
29129  
29131  
29133  
29135  
29137  
29139  
29141  
29143  
29145  
29147  
29149  
29151  
29153  
29155  
29157  
29159  
29161  
29163  
29165  
29167  
29169  
29171

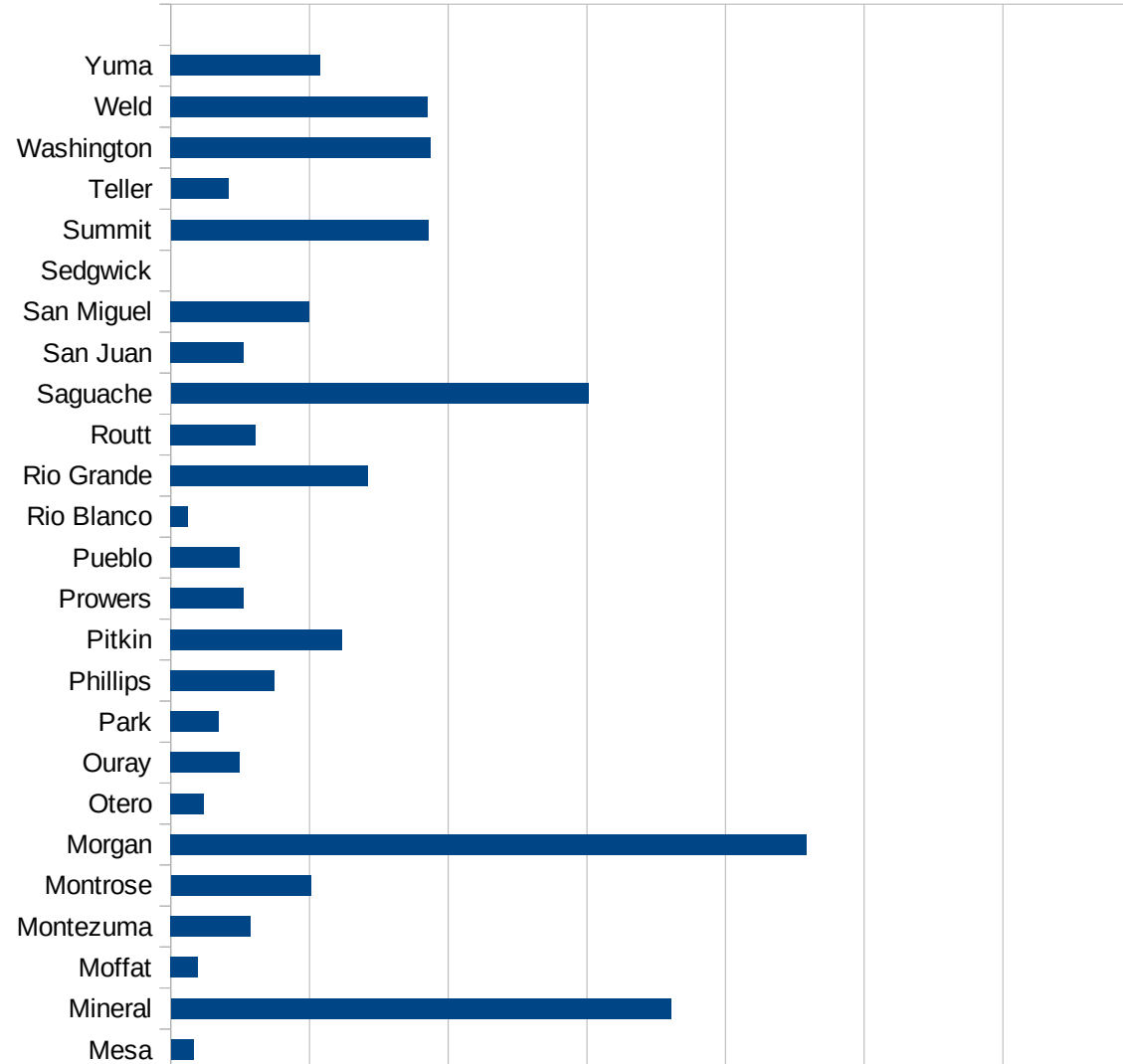
CA

29173  
29175  
29177  
29179  
29181  
29195  
29197  
29199  
29201  
29203  
29205  
29183  
29185  
29187  
29189  
29510  
29186  
29207  
29209  
29211  
29213  
29215  
  
29217  
29219  
29221  
29223  
29225  
29227  
29229



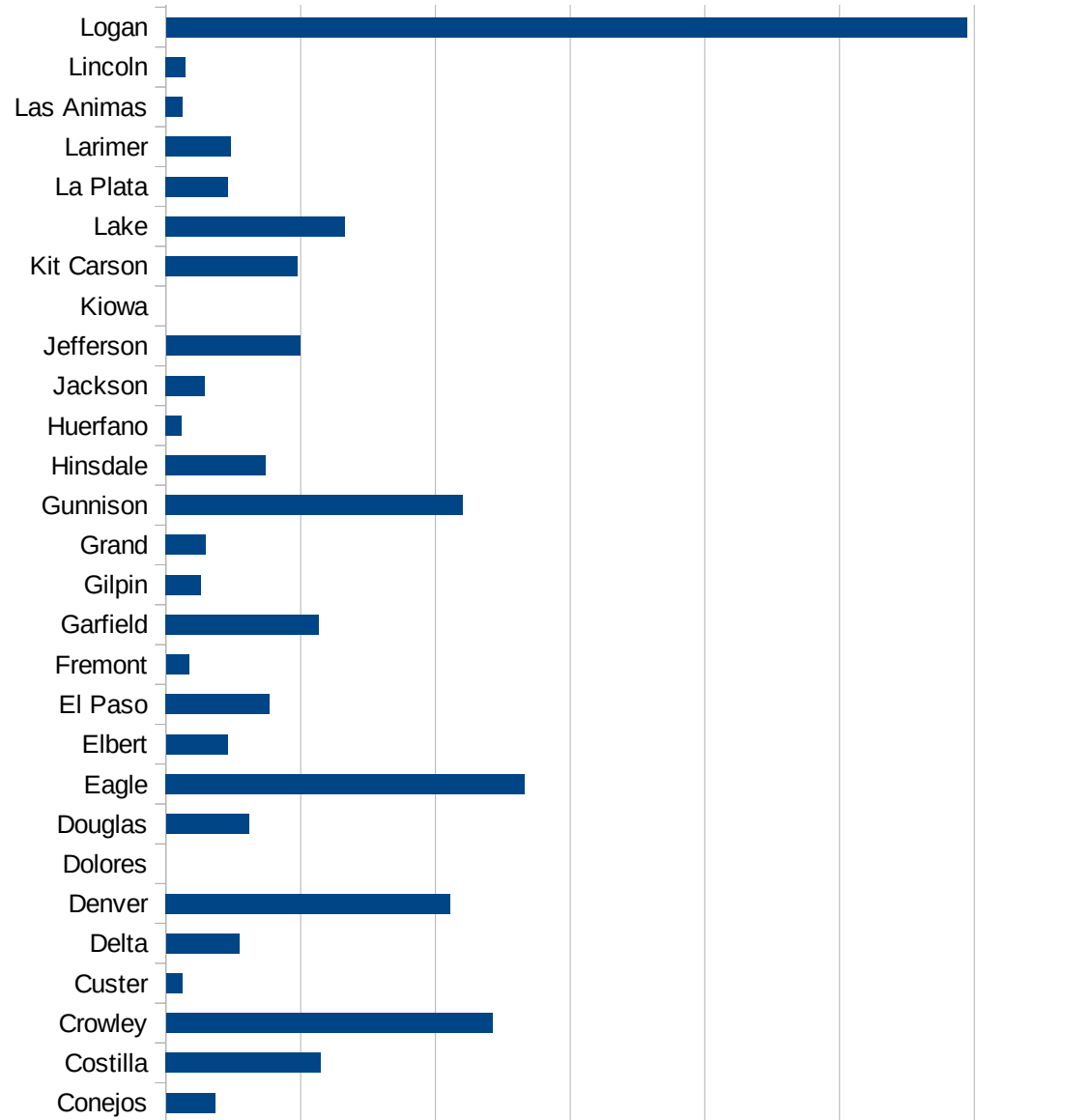
CO

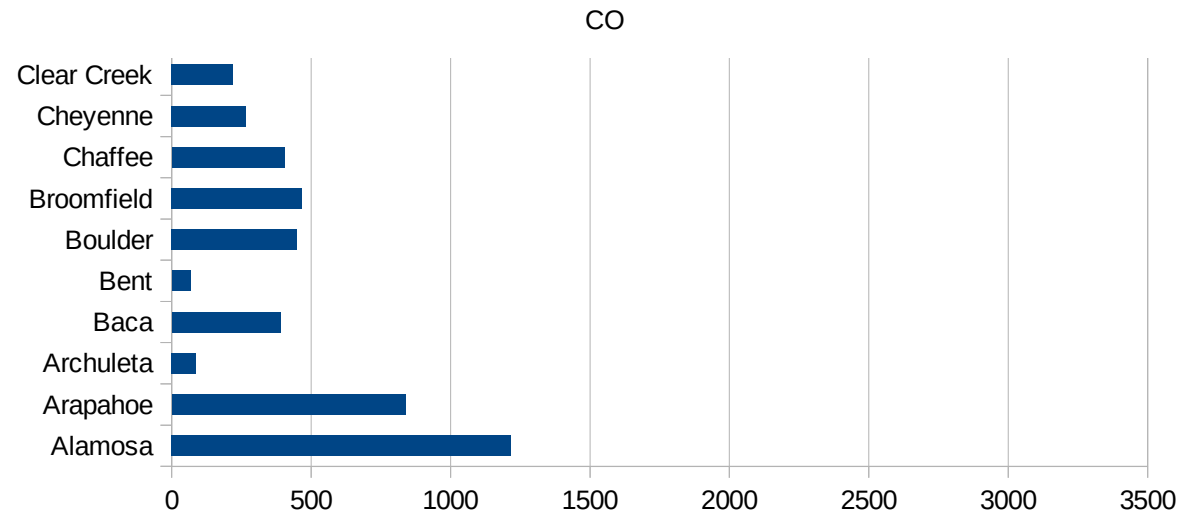
FIPS	County	PC Infection
8001	Adams	888.11959333
8003	Alamosa	1216.8075286
8005	Arapahoe	838.27921654
8007	Archuleta	87.17762441
8009	Baca	390.51603905
8011	Bent	68.004080245
8013	Boulder	449.58568195
8014	Broomfield	467.75520811
8015	Chaffee	404.45398712
8017	Cheyenne	266.52452026
8019	Clear Creek	218.63612702
8021	Conejos	182.92682927
8023	Costilla	574.71264368
8025	Crowley	1212.0177535
8027	Custer	60.557125555
8029	Delta	271.3791878
8031	Denver	1055.5595875
8033	Dolores	0
8035	Douglas	308.07291059
8037	Eagle	1331.0785009
8039	Elbert	228.29312838
8041	El Paso	385.3718397
8043	Fremont	85.379313217
8045	Garfield	567.17416764
8047	Gilpin	130.69759843
8049	Grand	148.14814815
8051	Gunnison	1101.7047431
8053	Hinsdale	369.91368681
8055	Huerfano	58.06357962
8057	Jackson	142.95925661
8059	Jefferson	497.55873933
8061	Kiowa	0
8063	Kit Carson	488.62208572



CO

8065 Lake	664.62167689
8067 La Plata	230.86485527
8069 Larimer	240.50120108
8071 Las Animas	62.056126319
8073 Lincoln	71.301247772
8075 Logan	2972.8725381
8077 Mesa	81.58896134
8079 Mineral	1804.1237113
8081 Moffat	98.574461632
8083 Montezuma	286.71916813
8085 Montrose	504.57194296
8087 Morgan	2293.5779817
8089 Otero	119.35763889
8091 Ouray	248.29298572
8093 Park	172.45095926
8095 Phillips	373.3084461
8097 Pitkin	618.38440111
8099 Prowers	263.07135811
8101 Pueblo	248.31521707
8103 Rio Blanco	63.131313131
8105 Rio Grande	711.11111111
8107 Routt	306.99879532
8109 Saguache	1505.1877831
8111 San Juan	262.4671916
8113 San Miguel	500.54938347
8115 Sedgwick	0
8117 Summit	928.82252395
8119 Teller	207.31172507
8121 Washington	937.0543899
8123 Weld	926.48860184
8125 Yuma	538.92215569





CO

FIPS

29001  
29003  
29005  
29007  
29009  
29011  
29013  
29015  
29017  
29019  
29021  
29023  
29025  
29027  
29029  
29031  
29033  
29035  
29037

CO

29039  
29041  
29043  
29045  
29047  
29049  
29051  
29053  
29055  
29057  
29059  
29061  
29063  
29065  
29067  
29069  
29071  
29073  
29075  
29077  
29079  
29081  
29083  
29085  
29087  
29089  
29091  
29093  
29095  
29097  
29099  
29101

29103

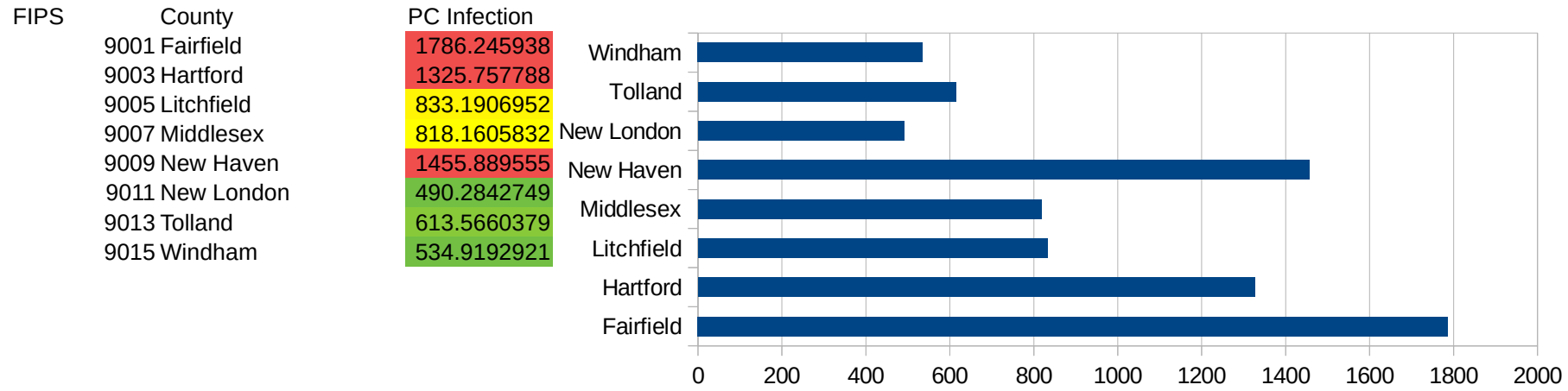
CO

29105  
29107  
29109  
29111  
29113  
29115  
29117  
29121  
29123  
29125  
29127  
29119  
29129  
29131  
29133  
29135  
29137  
29139  
29141  
29143  
29145  
29147  
29149  
29151  
29153  
29155  
29157  
29159  
29161  
29163  
29165  
29167  
29169  
29171

CO

29173  
29175  
29177  
29179  
29181  
29195  
29197  
29199  
29201  
29203  
29205  
29183  
29185  
29187  
29189  
29510  
29186  
29207  
29209  
29211  
29213  
29215  
  
29217  
29219  
29221  
29223  
29225  
29227  
29229

CT





CT

FIPS

29001  
29003  
29005  
29007  
29009  
29011  
29013  
29015  
29017  
29019  
29021  
29023  
29025  
29027  
29029  
29031  
29033  
29035  
29037

CT

29039  
29041  
29043  
29045  
29047  
29049  
29051  
29053  
29055  
29057  
29059  
29061  
29063  
29065  
29067  
29069  
29071  
29073  
29075  
29077  
29079  
29081  
29083  
29085  
29087  
29089  
29091  
29093  
29095  
29097  
29099  
29101

29103

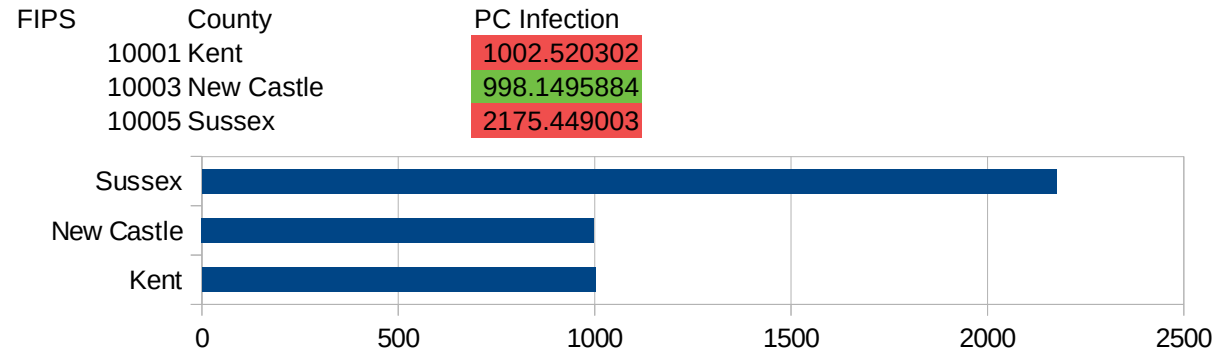
CT

29105  
29107  
29109  
29111  
29113  
29115  
29117  
29121  
29123  
29125  
29127  
29119  
29129  
29131  
29133  
29135  
29137  
29139  
29141  
29143  
29145  
29147  
29149  
29151  
29153  
29155  
29157  
29159  
29161  
29163  
29165  
29167  
29169  
29171

CT

29173  
29175  
29177  
29179  
29181  
29195  
29197  
29199  
29201  
29203  
29205  
29183  
29185  
29187  
29189  
29510  
29186  
29207  
29209  
29211  
29213  
29215  
  
29217  
29219  
29221  
29223  
29225  
29227  
29229

DE



DE

FIPS

29001  
29003  
29005  
29007  
29009  
29011  
29013  
29015  
29017  
29019  
29021  
29023  
29025  
29027  
29029  
29031  
29033  
29035  
29037

DE

29039  
29041  
29043  
29045  
29047  
29049  
29051  
29053  
29055  
29057  
29059  
29061  
29063  
29065  
29067  
29069  
29071  
29073  
29075  
29077  
29079  
29081  
29083  
29085  
29087  
29089  
29091  
29093  
29095  
29097  
29099  
29101

29103

DE

29105  
29107  
29109  
29111  
29113  
29115  
29117  
29121  
29123  
29125  
29127  
29119  
29129  
29131  
29133  
29135  
29137  
29139  
29141  
29143  
29145  
29147  
29149  
29151  
29153  
29155  
29157  
29159  
29161  
29163  
29165  
29167  
29169  
29171



DE

29173  
29175  
29177  
29179  
29181  
29195  
29197  
29199  
29201  
29203  
29205  
29183  
29185  
29187  
29189  
29510  
29186  
29207  
29209  
29211  
29213  
29215  
  
29217  
29219  
29221  
29223  
29225  
29227  
29229

DC

FIPS	County	PC Infection
11001	District of Columbia	1514.972489

DC

FIPS

29001  
29003  
29005  
29007  
29009  
29011  
29013  
29015  
29017  
29019  
29021  
29023  
29025  
29027  
29029  
29031  
29033  
29035  
29037

DC

29039  
29041  
29043  
29045  
29047  
29049  
29051  
29053  
29055  
29057  
29059  
29061  
29063  
29065  
29067  
29069  
29071  
29073  
29075  
29077  
29079  
29081  
29083  
29085  
29087  
29089  
29091  
29093  
29095  
29097  
29099  
29101

29103


DC

29105  
29107  
29109  
29111  
29113  
29115  
29117  
29121  
29123  
29125  
29127  
29119  
29129  
29131  
29133  
29135  
29137  
29139  
29141  
29143  
29145  
29147  
29149  
29151  
29153  
29155  
29157  
29159  
29161  
29163  
29165  
29167  
29169  
29171

DC

29173  
29175  
29177  
29179  
29181  
29195  
29197  
29199  
29201  
29203  
29205  
29183  
29185  
29187  
29189  
29510  
29186  
29207  
29209  
29211  
29213  
29215  
  
29217  
29219  
29221  
29223  
29225  
29227  
29229

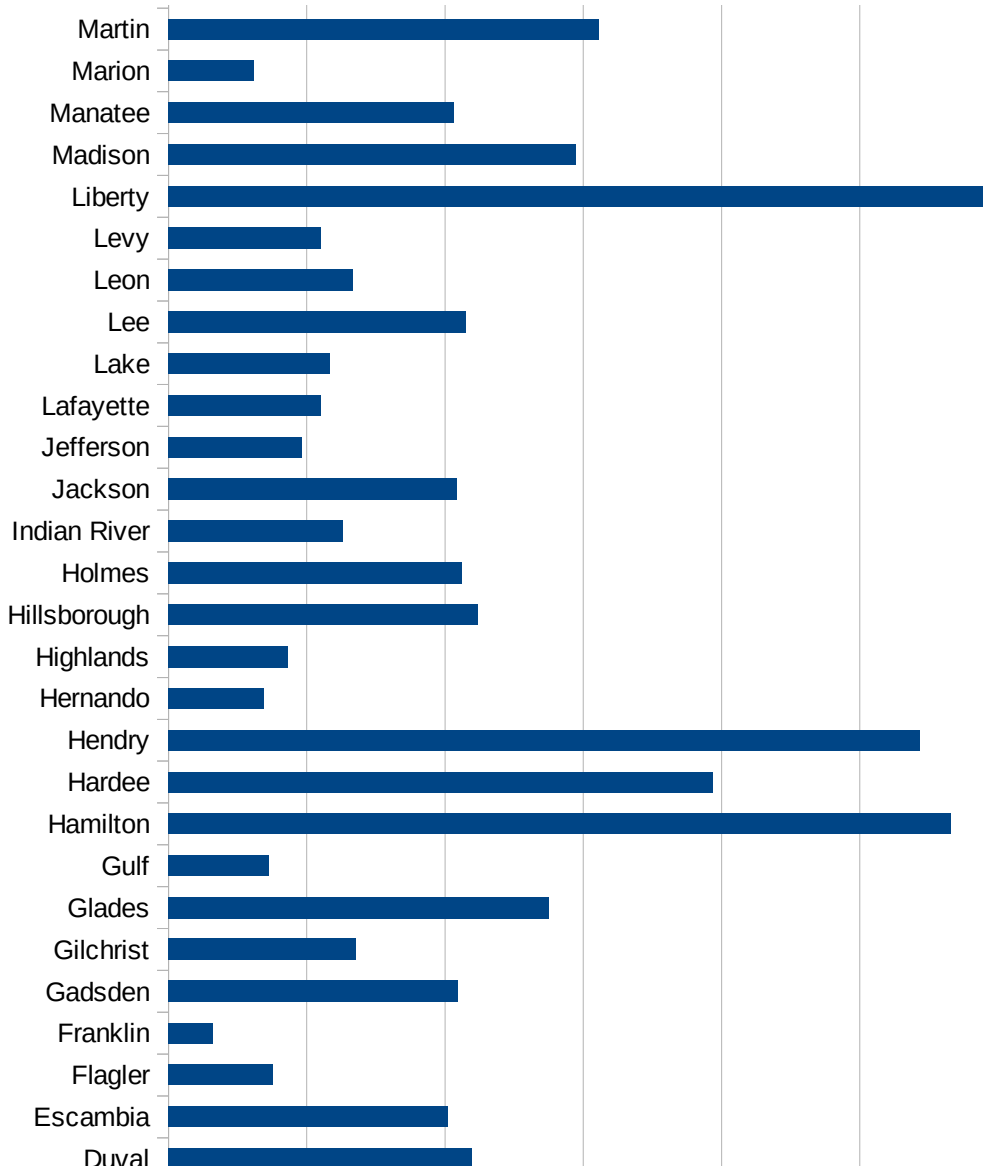
FL



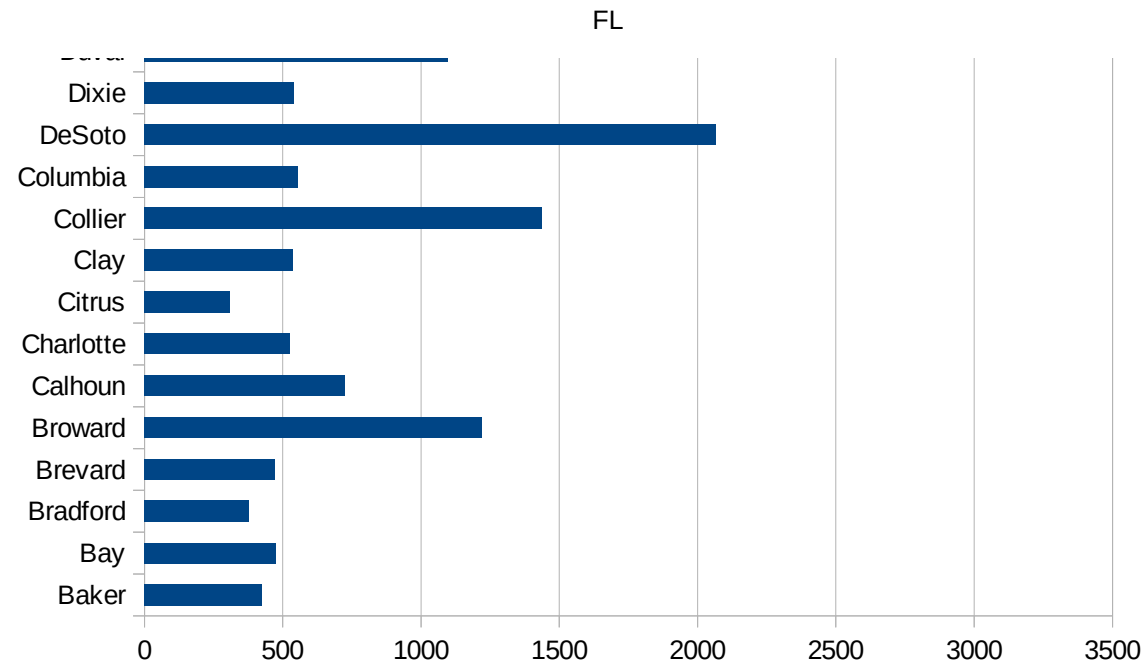
This work is licensed under the Creative Commons Attribution-NoDerivatives 4.0 International License. To view a copy of this license, visit <http://creativecommons.org/licenses/by-nd/4.0/>.

FL

12069 Lake	585.4219554
12071 Lee	1076.715124
12073 Leon	668.3714983
12075 Levy	551.8763797
12077 Liberty	2944.306492
12079 Madison	1473.366075
12081 Manatee	1033.290702
12083 Marion	308.6308292
12085 Martin	1555.508601
12086 Miami-Dade	1954.460144
12087 Monroe	569.1284471
12089 Nassau	436.8999907
12091 Okaloosa	467.5084069
12093 Okeechobee	1088.186436
12095 Orange	1100.500129
12097 Osceola	897.306992
12099 Palm Beach	1226.899318
12101 Pasco	591.7017215
12103 Pinellas	963.3130998
12105 Polk	832.6165345
12107 Putnam	799.5900921
12109 St. Johns	596.6310209
12111 St. Lucie	757.6418126
12113 Santa Rosa	553.6691033
12115 Sarasota	546.9654432
12117 Seminole	780.6221037
12119 Sumter	400.7642481
12121 Suwannee	1522.934534
12123 Taylor	504.0928641
12125 Union	662.6506024
12127 Volusia	560.691678
12129 Wakulla	289.5782631
12131 Walton	553.4150613
12133 Washington	546.6237942







FL

FIPS

29001  
29003  
29005  
29007  
29009  
29011  
29013  
29015  
29017  
29019  
29021  
29023  
29025  
29027  
29029  
29031  
29033  
29035  
29037

FL

29039  
29041  
29043  
29045  
29047  
29049  
29051  
29053  
29055  
29057  
29059  
29061  
29063  
29065  
29067  
29069  
29071  
29073  
29075  
29077  
29079  
29081  
29083  
29085  
29087  
29089  
29091  
29093  
29095  
29097  
29099  
29101

29103

FL

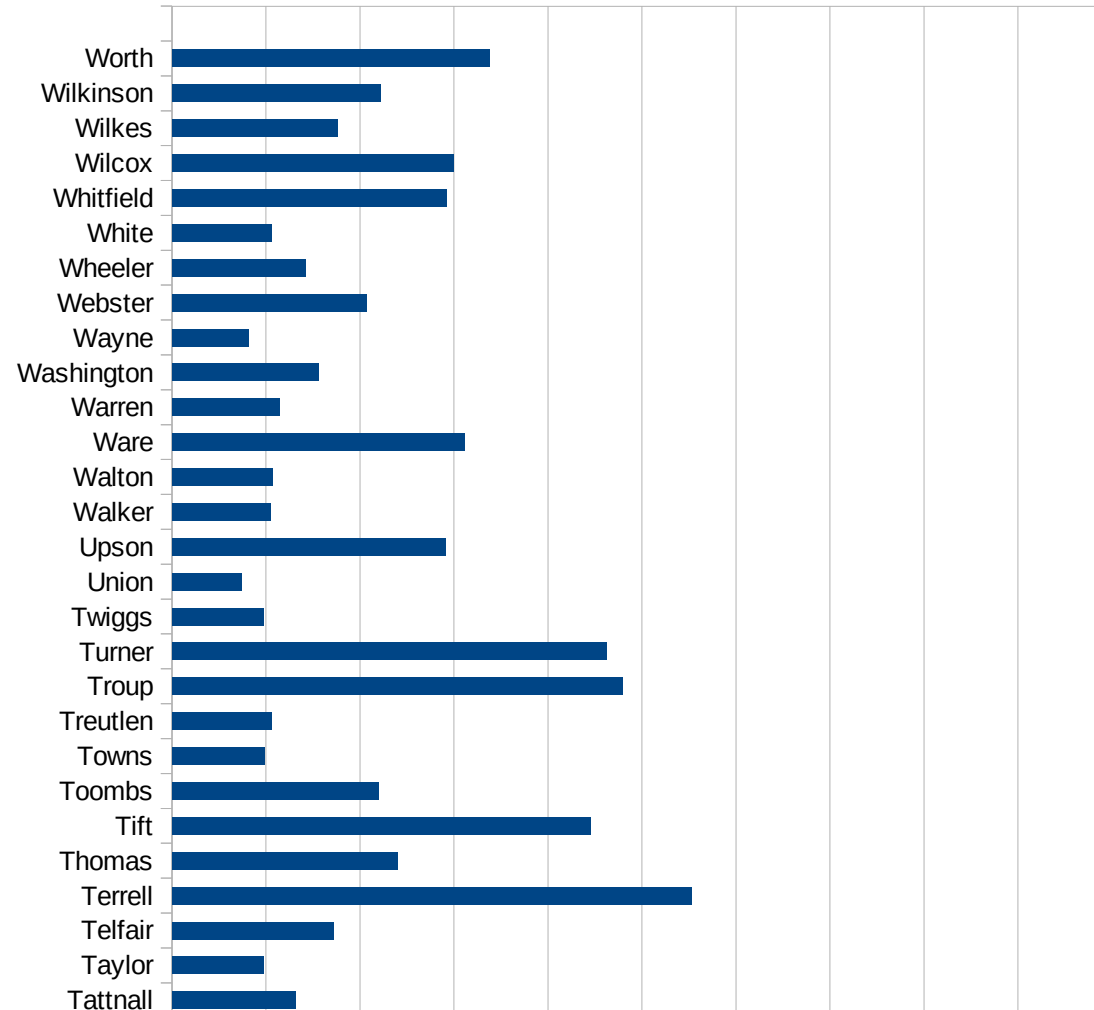
29105  
29107  
29109  
29111  
29113  
29115  
29117  
29121  
29123  
29125  
29127  
29119  
29129  
29131  
29133  
29135  
29137  
29139  
29141  
29143  
29145  
29147  
29149  
29151  
29153  
29155  
29157  
29159  
29161  
29163  
29165  
29167  
29169  
29171

FL

29173  
29175  
29177  
29179  
29181  
29195  
29197  
29199  
29201  
29203  
29205  
29183  
29185  
29187  
29189  
29510  
29186  
29207  
29209  
29211  
29213  
29215  
  
29217  
29219  
29221  
29223  
29225  
29227  
29229

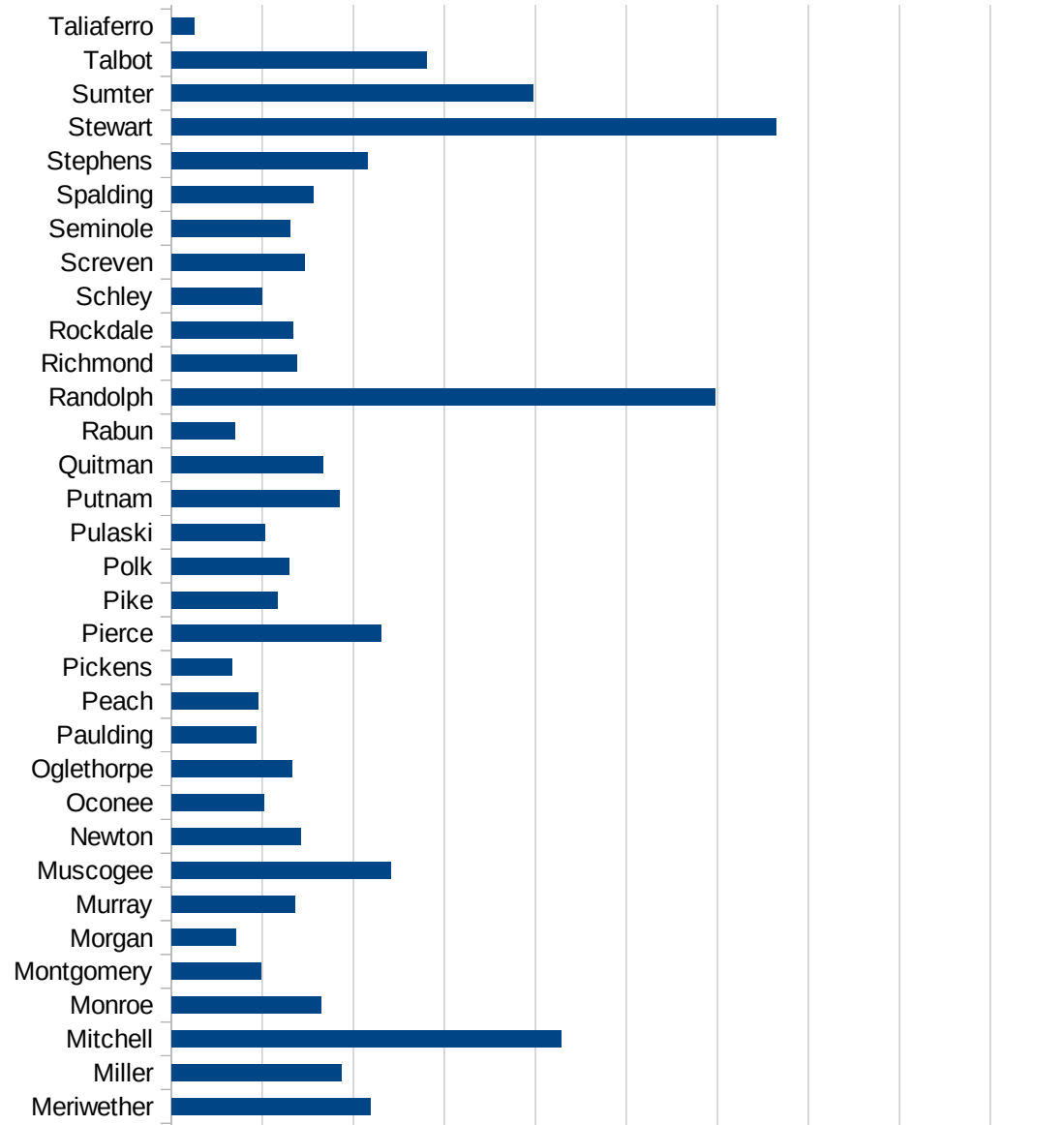
GA

FIPS	County	PC Infection
13001	Appling	1675.041876
13003	Atkinson	2157.406291
13005	Bacon	2556.995977
13007	Baker	1390.68564
13009	Baldwin	1365.370457
13011	Banks	768.9066779
13013	Barrow	710.3169201
13015	Bartow	793.1734456
13017	Ben Hill	1161.613153
13019	Berrien	799.9168918
13021	Bibb	968.0263888
13023	Bleckley	630.9393987
13025	Brantley	635.021432
13027	Brooks	1302.133694
13029	Bryan	524.8104122
13031	Bulloch	706.3754916
13033	Burke	718.0127548
13035	Butts	1343.363783
13037	Calhoun	2644.836272
13039	Camden	434.0779105
13043	Candler	673.6803248
13045	Carroll	775.475995
13047	Catoosa	495.4019579
13049	Charlton	586.0579889
13051	Chatham	715.0884351
13053	Chattahoochee	4052.789218
13055	Chattooga	306.5752319
13057	Cherokee	626.7976659
13059	Clarke	631.4301422
13061	Clay	1939.729823
13063	Clayton	869.0848195
13065	Clinch	1729.843562
13067	Cobb	826.4353617



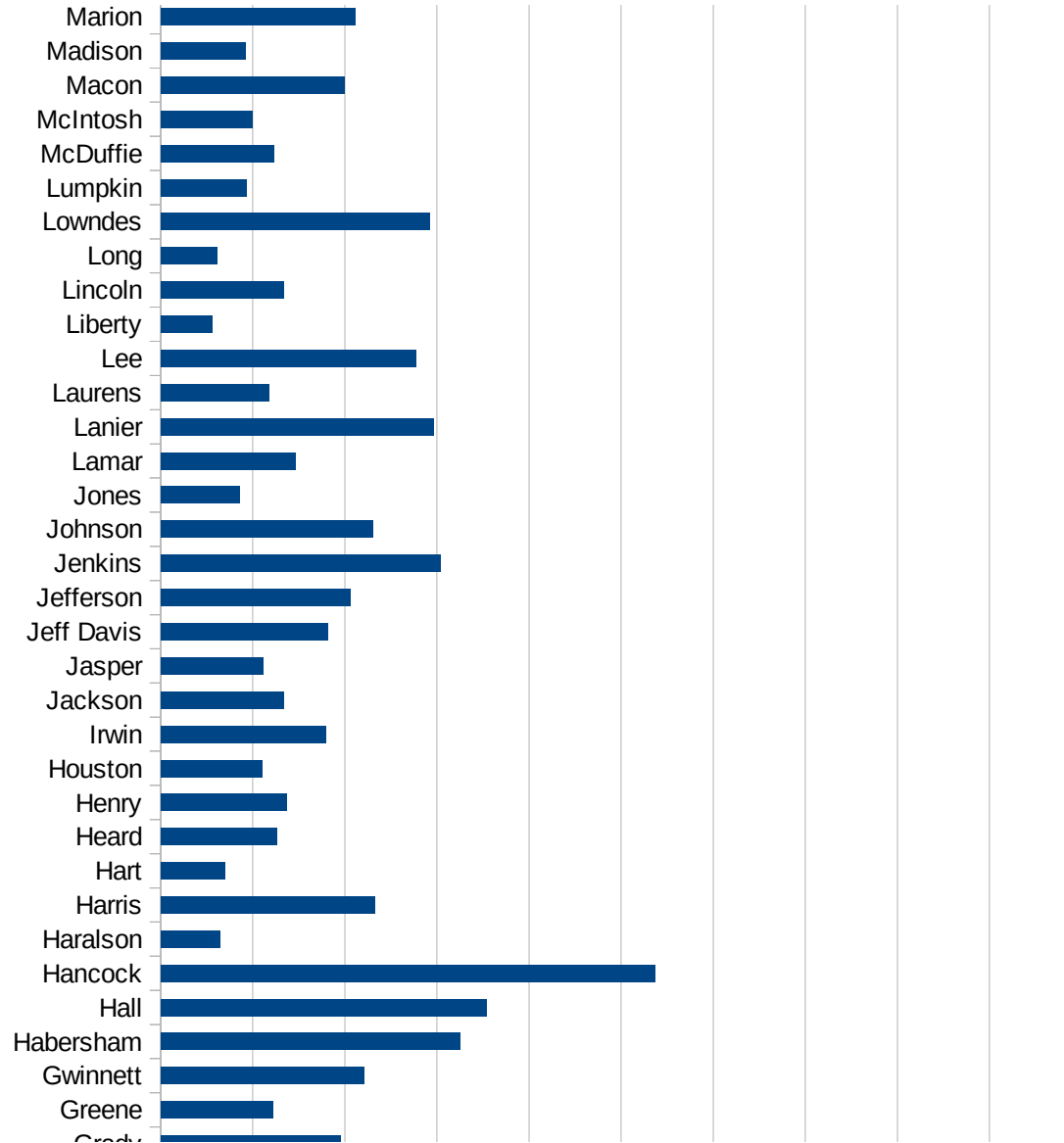
GA

13069 Coffee	1545.494628
13071 Colquitt	2588.173364
13073 Columbia	447.2069012
13075 Cook	1142.058035
13077 Coweta	552.5695168
13079 Crawford	438.3828544
13081 Crisp	1327.374895
13083 Dade	474.5470233
13085 Dawson	645.8557589
13087 Decatur	1019.755409
13089 DeKalb	973.0912898
13091 Dodge	613.378411
13093 Dooly	1583.248212
13095 Dougherty	2231.404053
13097 Douglas	846.3438633
13099 Early	2830.096614
13101 Echols	4700
13103 Effingham	356.970574
13105 Elbert	742.6778243
13107 Emanuel	787.1926411
13109 Evans	317.1345957
13111 Fannin	431.3665075
13113 Fayette	416.0093073
13115 Floyd	667.8444147
13117 Forsyth	440.3834125
13119 Franklin	1016.374929
13121 Fulton	891.1413427
13123 Gilmer	655.5036345
13125 Glascock	434.0567613
13127 Glynn	1551.297246
13129 Gordon	814.7698709
13131 Grady	977.8567965
13133 Greene	610.238445
13135 Gwinnett	1103.385389



GA

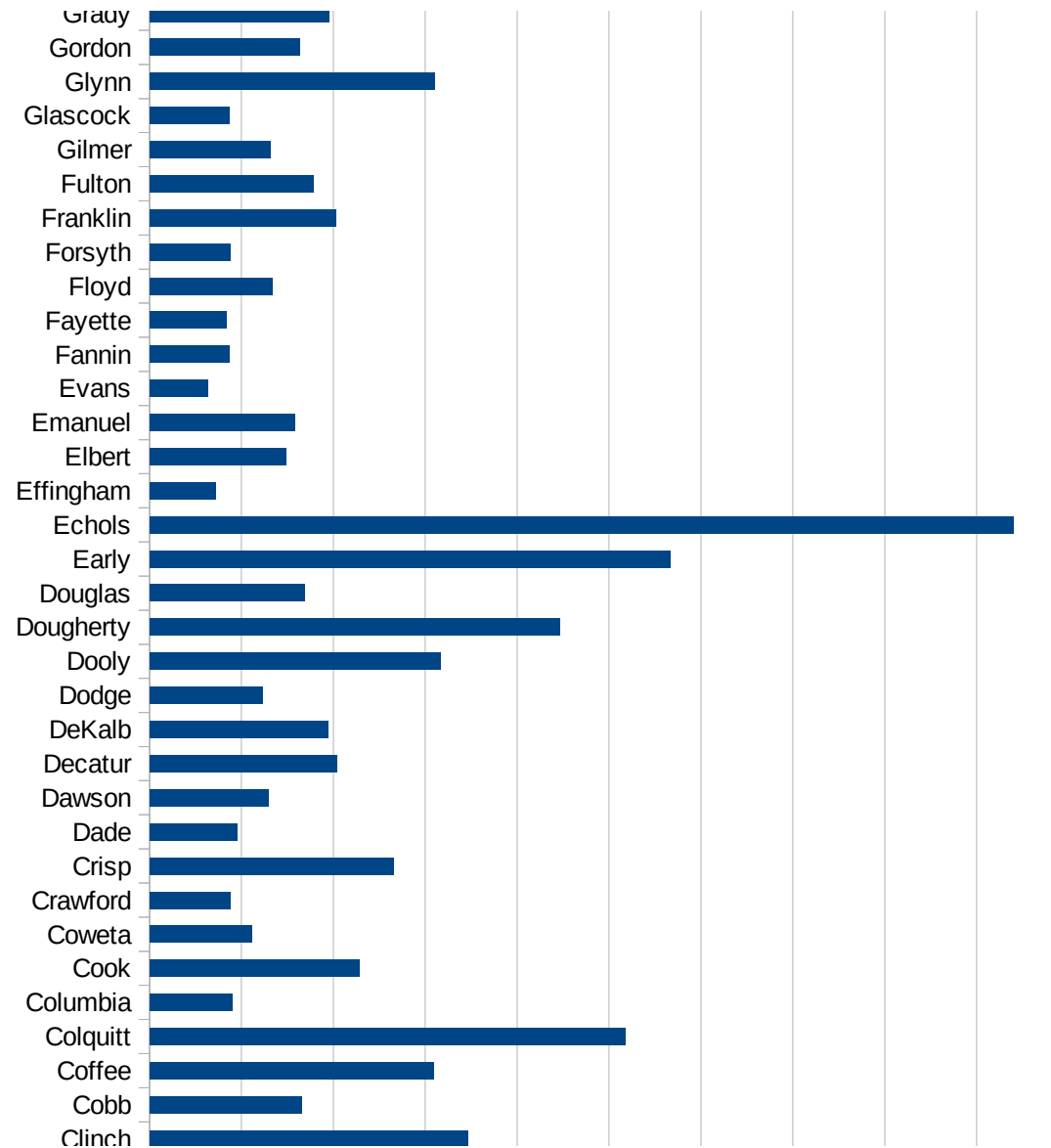
13137 Habersham	1625.980435
13139 Hall	1767.516869
13141 Hancock	2683.277432
13143 Haralson	321.6740595
13145 Harris	1163.161711
13147 Hart	348.6723629
13149 Heard	631.3662766
13151 Henry	681.0876553
13153 Houston	549.3056494
13155 Irwin	893.807193
13157 Jackson	665.9850615
13159 Jasper	555.5555556
13161 Jeff Davis	904.9171602
13163 Jefferson	1030.460143
13165 Jenkins	1520.211908
13167 Johnson	1153.68768
13169 Jones	429.829466
13171 Lamar	731.5789474
13173 Lanier	1479.690522
13175 Laurens	589.540412
13177 Lee	1387.582314
13179 Liberty	278.0623445
13181 Lincoln	669.6146557
13183 Long	305.2952942
13185 Lowndes	1459.753613
13187 Lumpkin	467.3038993
13189 McDuffie	613.0695277
13191 McIntosh	495.1185495
13193 Macon	996.7282964
13195 Madison	458.6846543
13197 Marion	1053.766016
13199 Meriwether	1091.703057
13201 Miller	932.1139641
13205 Mitchell	2140.410959



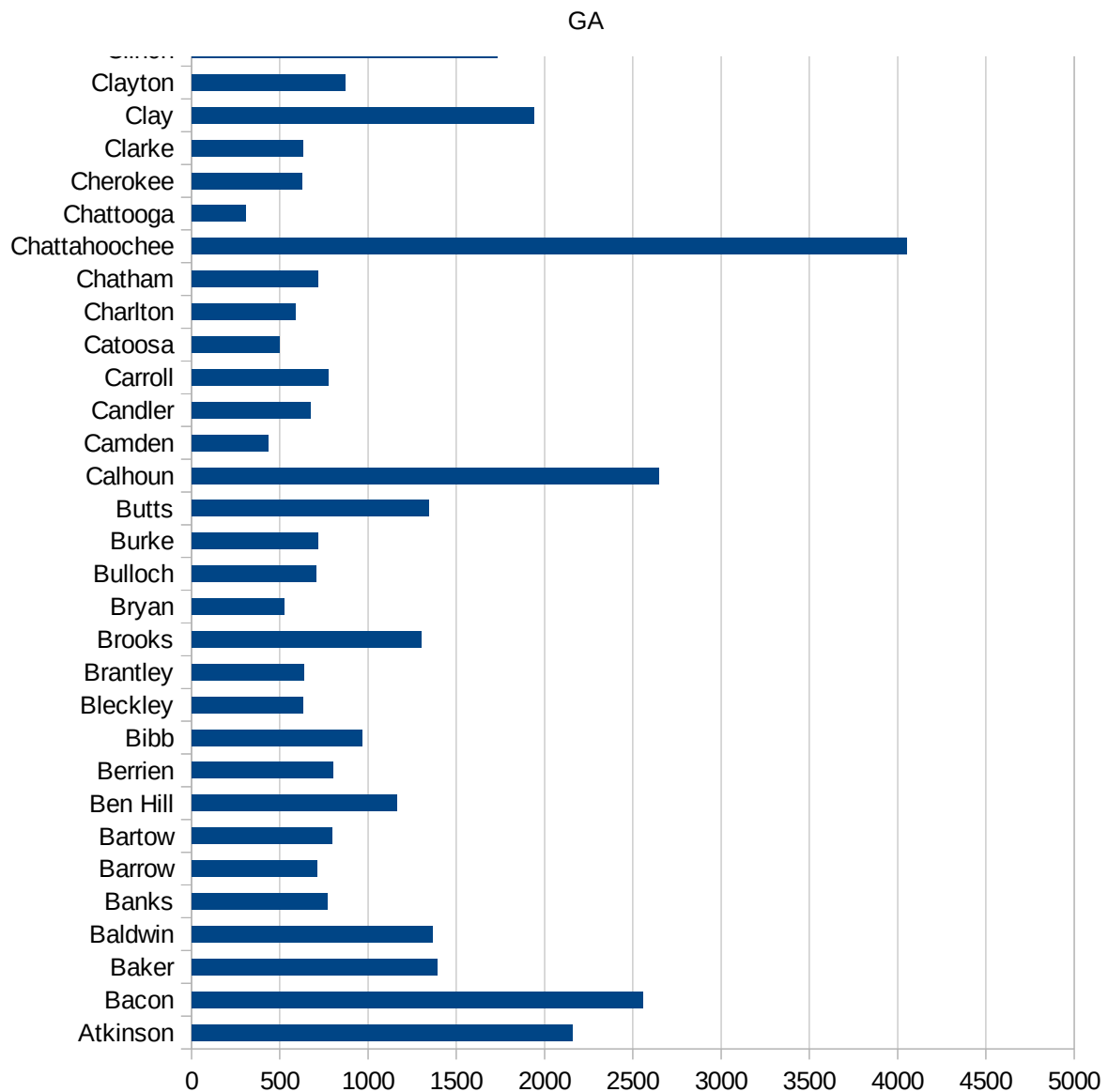


GA

13207 Monroe	821.2209302
13209 Montgomery	489.5028826
13211 Morgan	355.3811065
13213 Murray	676.3357631
13215 Muscogee	1207.251751
13217 Newton	711.1492501
13219 Oconee	509.2686902
13221 Oglethorpe	664.2752757
13223 Paulding	466.3382995
13225 Peach	476.2428106
13227 Pickens	334.5841151
13229 Pierce	1150.136675
13231 Pike	579.5857036
13233 Polk	645.1612903
13235 Pulaski	514.9516668
13237 Putnam	921.6378559
13239 Quitman	833.6989908
13241 Rabun	349.7954586
13243 Randolph	2985.511488
13245 Richmond	688.1530508
13247 Rockdale	668.9184714
13249 Schley	496.5622613
13251 Screven	731.8123117
13253 Seminole	649.4287432
13255 Spalding	779.1225416
13257 Stephens	1075.475322
13259 Stewart	3323.116632
13261 Sumter	1984.327179
13263 Talbot	1403.061224
13265 Taliaferro	124.3781095
13267 Tattnall	657.713363
13269 Taylor	485.134967
13271 Telfair	856.6389519
13273 Terrell	2763.906631



13275 Thomas	1199.154068
13277 Tift	2225.727737
13279 Toombs	1100.903782
13281 Towns	489.3688829
13283 Treutlen	528.7119988
13285 Troup	2395.979096
13287 Turner	2312.942366
13289 Twiggs	488.5197851
13291 Union	370.8178826
13293 Upson	1457.181003
13295 Walker	522.9793978
13297 Walton	531.5337476
13299 Ware	1555.493274
13301 Warren	571.3197486
13303 Washington	779.9470225
13305 Wayne	409.2860977
13307 Webster	1034.086557
13309 Wheeler	710.7500952
13311 White	530.5305305
13313 Whitfield	1460.667679
13315 Wilcox	1497.957331
13317 Wilkes	880.9234508
13319 Wilkinson	1106.684374
13321 Worth	1689.738411



GA

GA

FIPS

29001  
29003  
29005  
29007  
29009  
29011  
29013  
29015  
29017  
29019  
29021  
29023  
29025  
29027  
29029  
29031  
29033  
29035  
29037

GA

29039  
29041  
29043  
29045  
29047  
29049  
29051  
29053  
29055  
29057  
29059  
29061  
29063  
29065  
29067  
29069  
29071  
29073  
29075  
29077  
29079  
29081  
29083  
29085  
29087  
29089  
29091  
29093  
29095  
29097  
29099  
29101

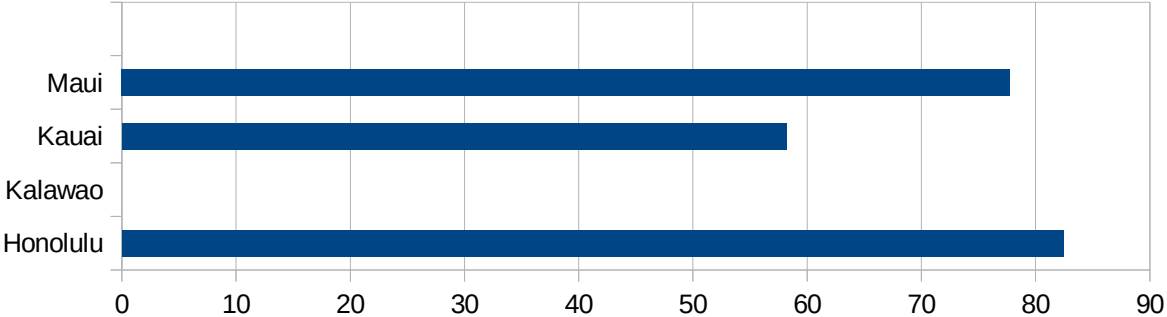
29103

29105  
29107  
29109  
29111  
29113  
29115  
29117  
29121  
29123  
29125  
29127  
29119  
29129  
29131  
29133  
29135  
29137  
29139  
29141  
29143  
29145  
29147  
29149  
29151  
29153  
29155  
29157  
29159  
29161  
29163  
29165  
29167  
29169  
29171

GA

29173  
29175  
29177  
29179  
29181  
29195  
29197  
29199  
29201  
29203  
29205  
29183  
29185  
29187  
29189  
29510  
29186  
29207  
29209  
29211  
29213  
29215  
  
29217  
29219  
29221  
29223  
29225  
29227  
29229

FIPS	County	PC Infection
15001	Hawaii	47.76523388
15003	Honolulu	82.44224961
15005	Kalawao	0
15007	Kauai	58.22577738
15009	Maui	77.74794117





HI

FIPS

29001  
29003  
29005  
29007  
29009  
29011  
29013  
29015  
29017  
29019  
29021  
29023  
29025  
29027  
29029  
29031  
29033  
29035  
29037

HI

29039  
29041  
29043  
29045  
29047  
29049  
29051  
29053  
29055  
29057  
29059  
29061  
29063  
29065  
29067  
29069  
29071  
29073  
29075  
29077  
29079  
29081  
29083  
29085  
29087  
29089  
29091  
29093  
29095  
29097  
29099  
29101

29103

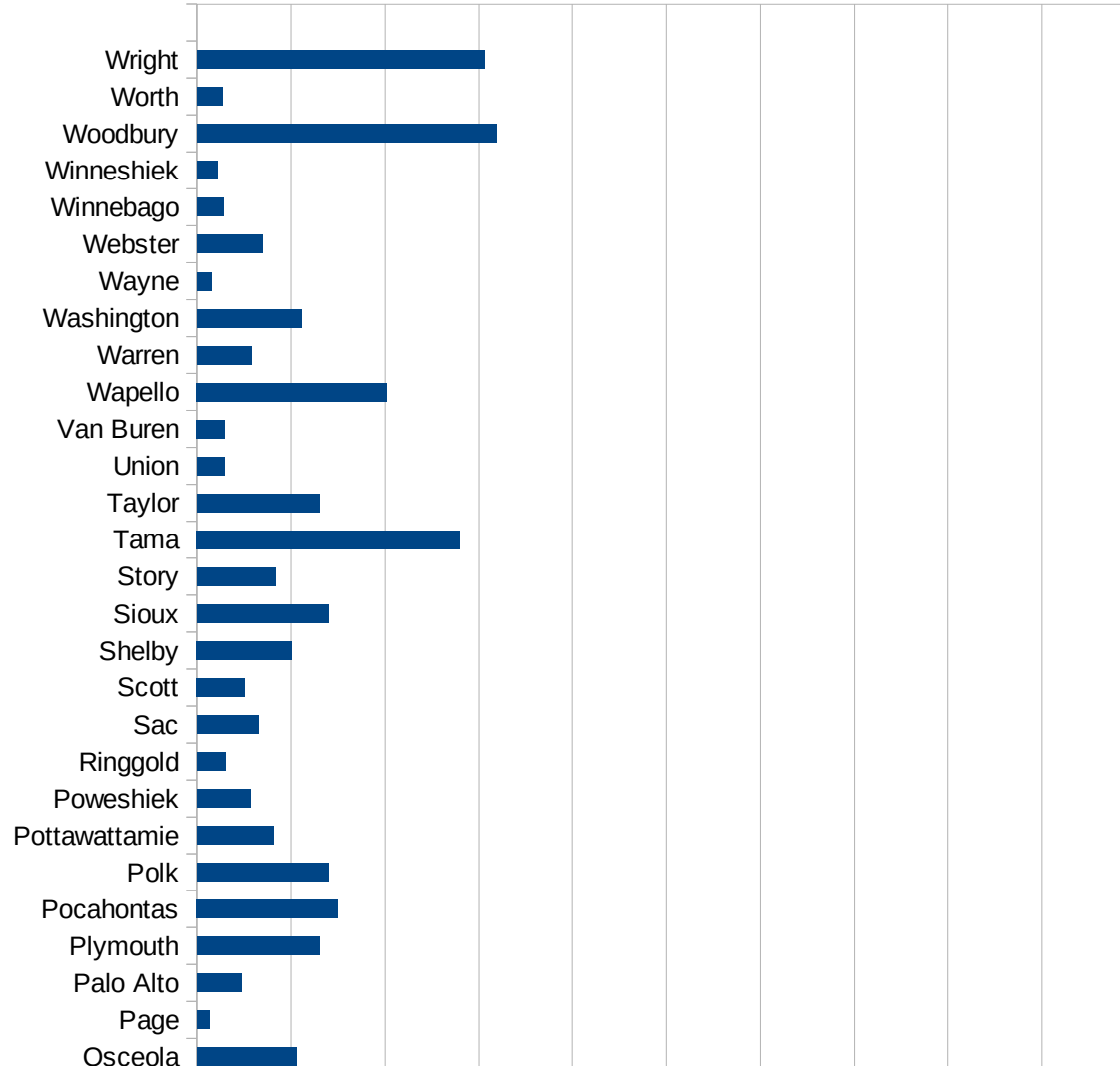
HI

29105  
29107  
29109  
29111  
29113  
29115  
29117  
29121  
29123  
29125  
29127  
29119  
29129  
29131  
29133  
29135  
29137  
29139  
29141  
29143  
29145  
29147  
29149  
29151  
29153  
29155  
29157  
29159  
29161  
29163  
29165  
29167  
29169  
29171

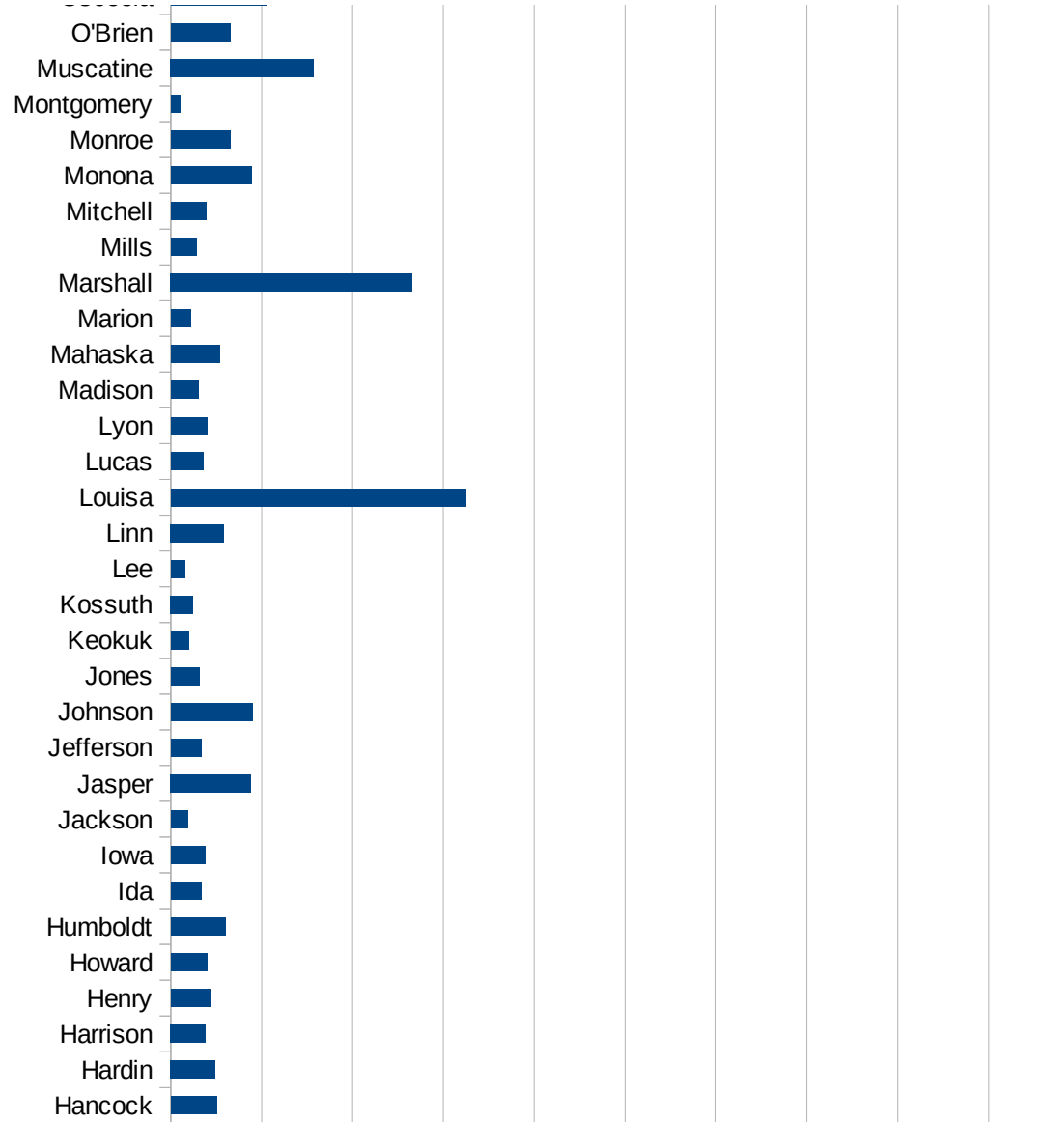
HI

29173  
29175  
29177  
29179  
29181  
29195  
29197  
29199  
29201  
29203  
29205  
29183  
29185  
29187  
29189  
29510  
29186  
29207  
29209  
29211  
29213  
29215  
  
29217  
29219  
29221  
29223  
29225  
29227  
29229

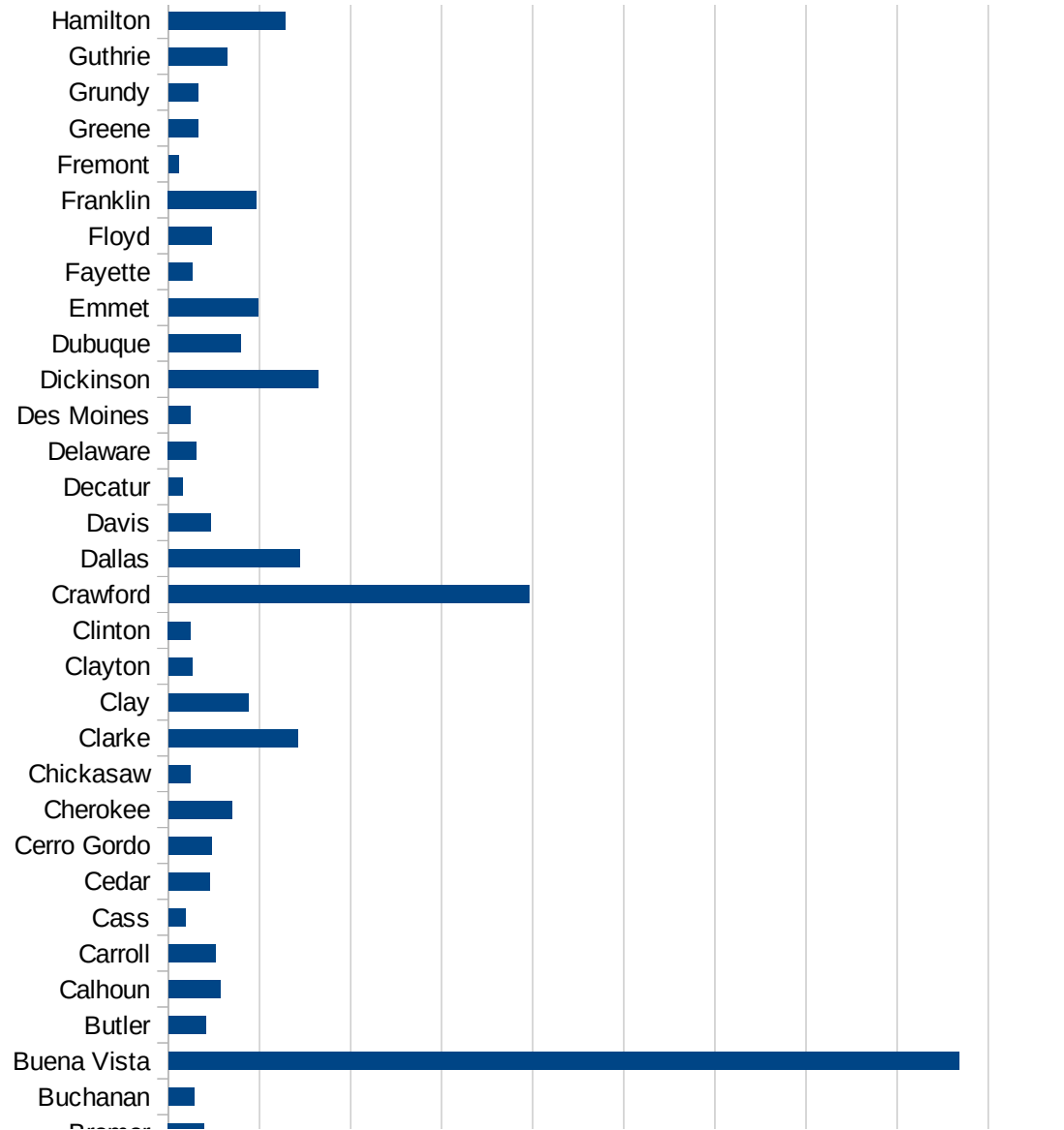
FIPS	County	PC Infection
19001	Adair	240.6909245
19003	Adams	219.478738
19005	Allamakee	975.9976865
19007	Appanoose	168.8510091
19009	Audubon	290.5920814
19011	Benton	269.0897746
19013	Black Hawk	1778.593438
19015	Boone	595.9158886
19017	Bremer	392.8328055
19019	Buchanan	283.0322185
19021	Buena Vista	8674.650297
19023	Butler	412.6831281
19025	Calhoun	567.06877
19027	Carroll	516.0265952
19029	Cass	185.6148492
19031	Cedar	456.3268374
19033	Cerro Gordo	471.3109949
19035	Cherokee	697.8182139
19037	Chickasaw	242.3938482
19039	Clarke	1422.052425
19041	Clay	880.1289203
19043	Clayton	262.0186831
19045	Clinton	247.2161314
19047	Crawford	3957.337685
19049	Dallas	1439.343535
19051	Davis	465.7868471
19053	Decatur	152.0912548
19055	Delaware	310.5044232
19057	Des Moines	240.1757882
19059	Dickinson	1644.027284
19061	Dubuque	796.0435294
19063	Emmet	983.4648222
19065	Fayette	264.4964395

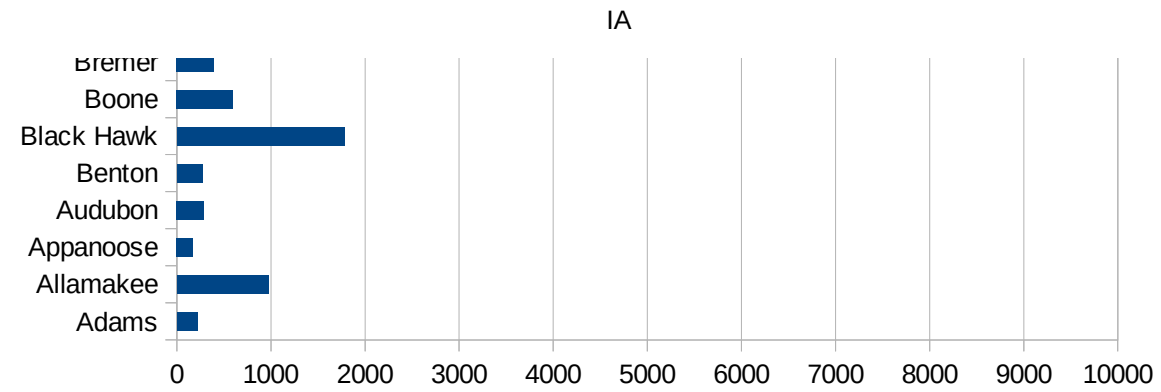


19067 Floyd	469.5133558
19069 Franklin	967.9968392
19071 Fremont	114.4001144
19073 Greene	322.9039083
19075 Grundy	325.0975293
19077 Guthrie	643.6567164
19079 Hamilton	1284.109149
19081 Hancock	504.1075429
19083 Hardin	492.055964
19085 Harrison	382.0574501
19087 Henry	438.5309214
19089 Howard	402.7430064
19091 Humboldt	597.0461925
19093 Ida	336.2081567
19095 Iowa	377.9195837
19097 Jackson	190.4075751
19099 Jasper	885.6704445
19101 Jefferson	337.3048256
19103 Johnson	901.0974481
19105 Jones	313.3436174
19107 Keokuk	195.599022
19109 Kossuth	248.1888919
19111 Lee	158.5670239
19113 Linn	585.6340385
19115 Louisa	3250.06715
19117 Lucas	358.5887796
19119 Lyon	397.9341292
19121 Madison	301.5570189
19123 Mahaska	536.3636364
19125 Marion	221.5104619
19127 Marshall	2658.762912
19129 Mills	285.4677023
19131 Mitchell	387.9269562
19133 Monona	887.1989861



19135 Monroe	654.6854942
19137 Montgomery	99.970009
19139 Muscatine	1572.36367
19141 O'Brien	657.5144509
19143 Osceola	1059.602649
19145 Page	131.1561414
19147 Palo Alto	470.3774219
19149 Plymouth	1303.048416
19151 Pocahontas	1498.51632
19153 Polk	1401.261073
19155 Pottawattamie	810.4091604
19157 Poweshiek	572.2231135
19159 Ringgold	301.9323671
19161 Sac	658.5039613
19163 Scott	509.5710485
19165 Shelby	1010.537226
19167 Sioux	1397.920307
19169 Story	834.8198359
19171 Tama	2798.154283
19173 Taylor	1308.350832
19175 Union	291.2857027
19177 Van Buren	299.1452991
19179 Wapello	2022.439994
19181 Warren	581.7141962
19183 Washington	1115.577436
19185 Wayne	156.2255898
19187 Webster	694.6550156
19189 Winnebago	285.225328
19191 Winneshiek	214.6887014
19193 Woodbury	3183.179083
19195 Worth	268.3483161
19197 Wright	3057.525611







FIPS

- 29001
- 29003
- 29005
- 29007
- 29009
- 29011
- 29013
- 29015
- 29017
- 29019
- 29021
- 29023
- 29025
- 29027
- 29029
- 29031
- 29033
- 29035
- 29037

IA

29039  
29041  
29043  
29045  
29047  
29049  
29051  
29053  
29055  
29057  
29059  
29061  
29063  
29065  
29067  
29069  
29071  
29073  
29075  
29077  
29079  
29081  
29083  
29085  
29087  
29089  
29091  
29093  
29095  
29097  
29099  
29101

29103

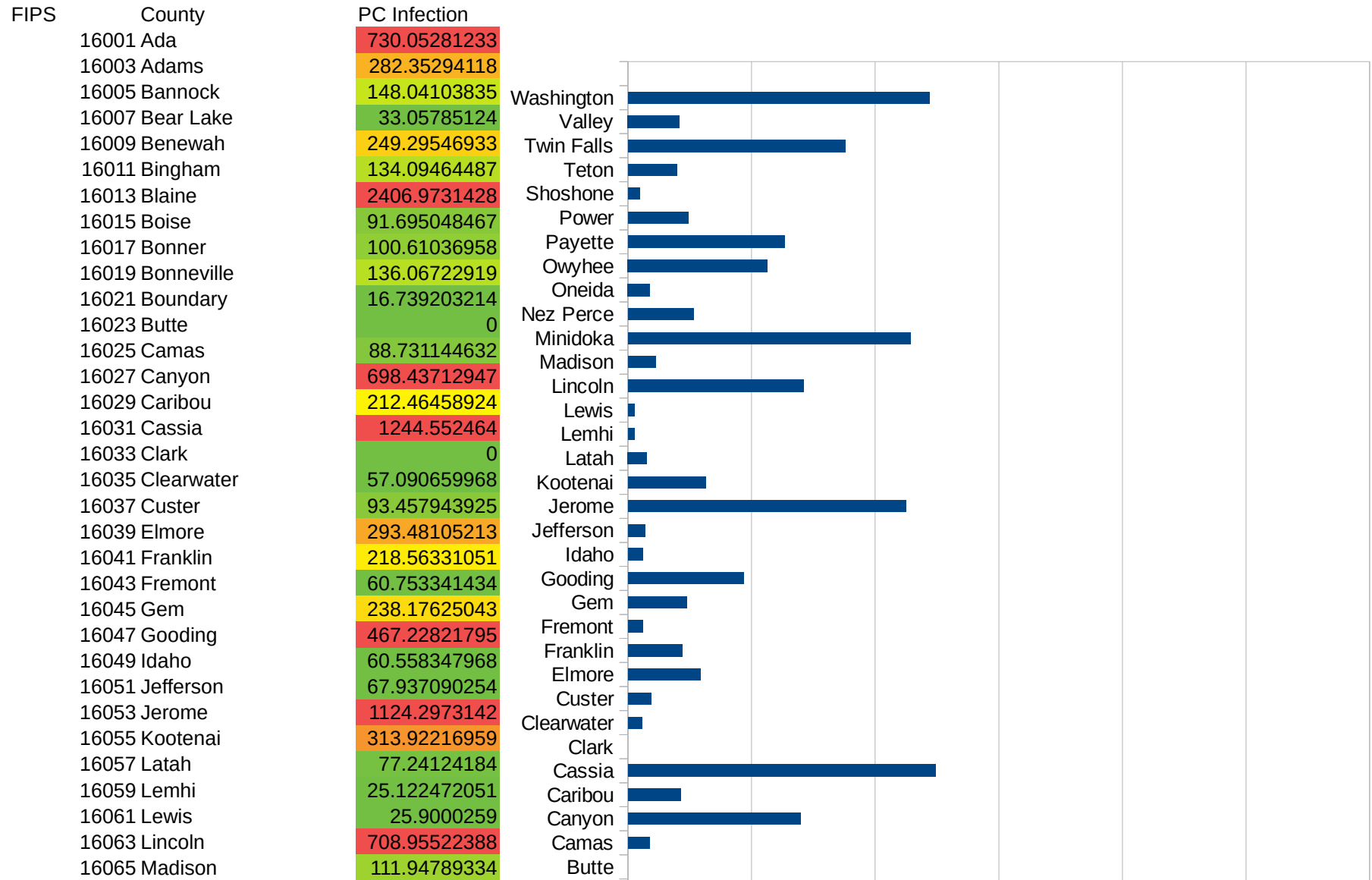
IA

29105  
29107  
29109  
29111  
29113  
29115  
29117  
29121  
29123  
29125  
29127  
29119  
29129  
29131  
29133  
29135  
29137  
29139  
29141  
29143  
29145  
29147  
29149  
29151  
29153  
29155  
29157  
29159  
29161  
29163  
29165  
29167  
29169  
29171

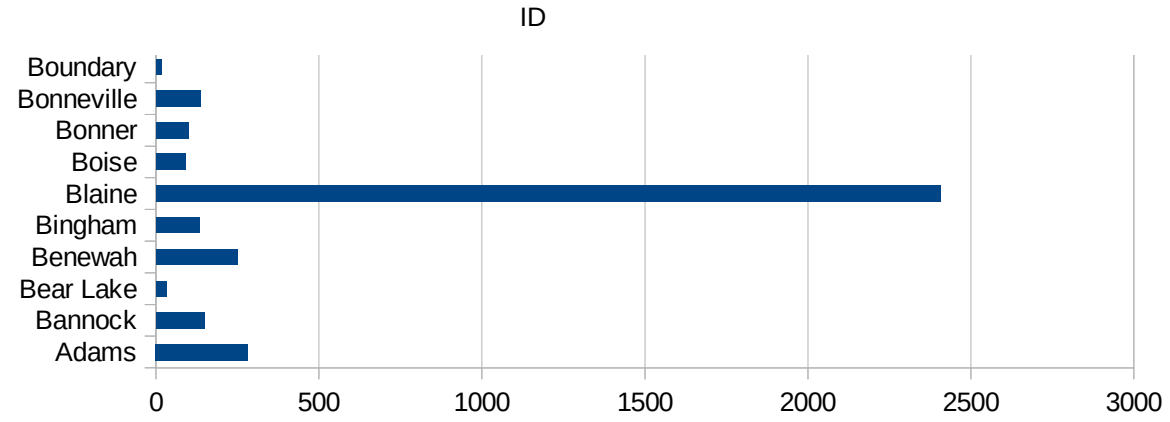
IA

29173  
29175  
29177  
29179  
29181  
29195  
29197  
29199  
29201  
29203  
29205  
29183  
29185  
29187  
29189  
29510  
29186  
29207  
29209  
29211  
29213  
29215  
  
29217  
29219  
29221  
29223  
29225  
29227  
29229

ID



16067 Minidoka	1142.8571429
16069 Nez Perce	264.79904969
16071 Oneida	89.126559715
16073 Owyhee	564.44026341
16075 Payette	632.66952571
16077 Power	244.59320288
16079 Shoshone	46.889653017
16081 Teton	197.59450172
16083 Twin Falls	878.24258547
16085 Valley	208.31446427
16087 Washington	1220.3523275



ID

FIPS

29001  
29003  
29005  
29007  
29009  
29011  
29013  
29015  
29017  
29019  
29021  
29023  
29025  
29027  
29029  
29031  
29033  
29035  
29037

ID

29039  
29041  
29043  
29045  
29047  
29049  
29051  
29053  
29055  
29057  
29059  
29061  
29063  
29065  
29067  
29069  
29071  
29073  
29075  
29077  
29079  
29081  
29083  
29085  
29087  
29089  
29091  
29093  
29095  
29097  
29099  
29101

29103



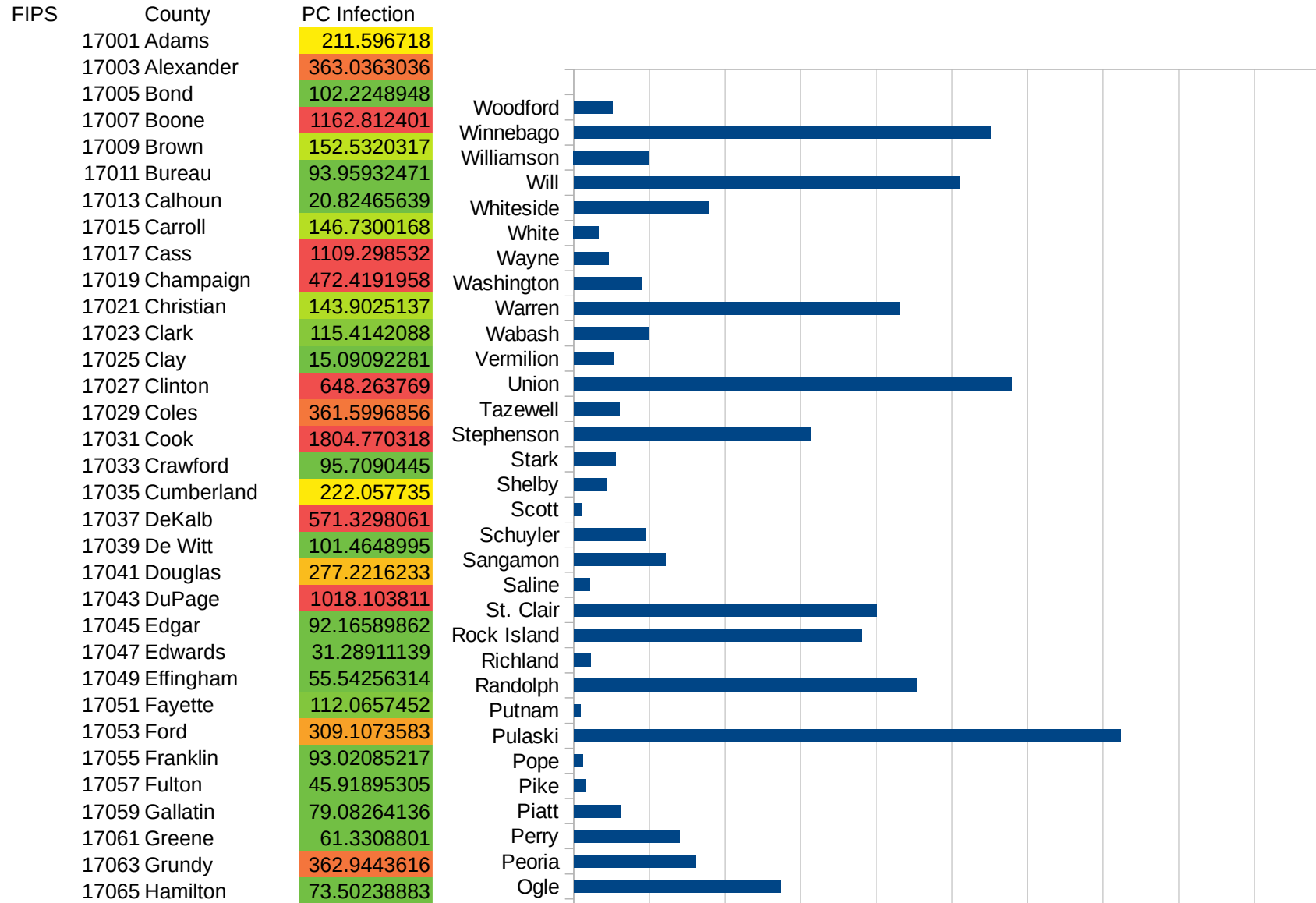
ID

29105  
29107  
29109  
29111  
29113  
29115  
29117  
29121  
29123  
29125  
29127  
29119  
29129  
29131  
29133  
29135  
29137  
29139  
29141  
29143  
29145  
29147  
29149  
29151  
29153  
29155  
29157  
29159  
29161  
29163  
29165  
29167  
29169  
29171

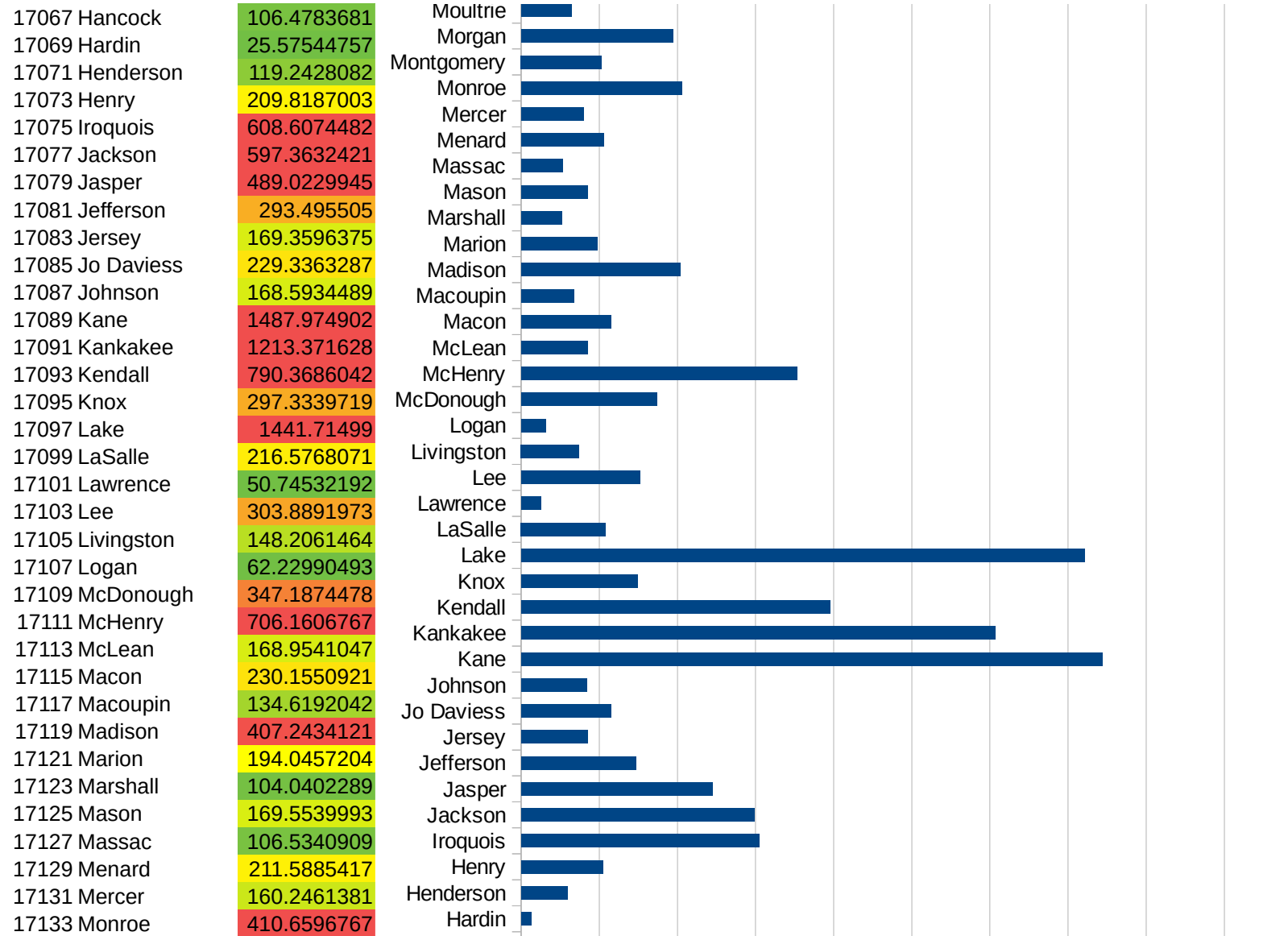
ID

29173  
29175  
29177  
29179  
29181  
29195  
29197  
29199  
29201  
29203  
29205  
29183  
29185  
29187  
29189  
29510  
29186  
29207  
29209  
29211  
29213  
29215  
  
29217  
29219  
29221  
29223  
29225  
29227  
29229

IL

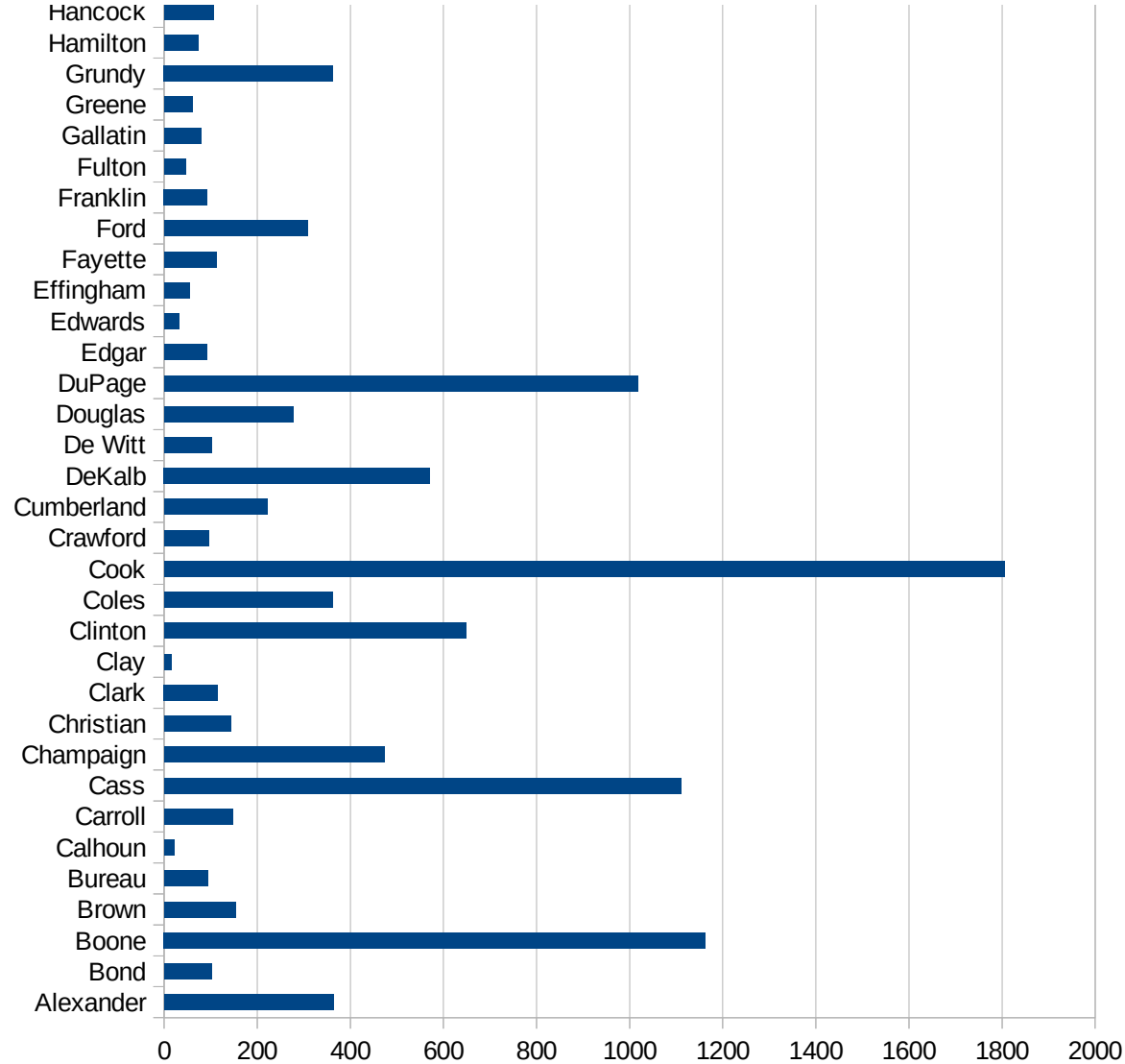


IL



IL

17135 Montgomery	206.2864935
17137 Morgan	388.5095361
17139 Moultrie	129.1023986
17141 Ogle	547.886024
17143 Peoria	322.7753141
17145 Perry	278.6436195
17147 Piatt	121.980971
17149 Pike	32.02869771
17151 Pope	23.74169041
17153 Pulaski	1446.091891
17155 Putnam	17.42160279
17157 Randolph	906.3726406
17159 Richland	44.4077904
17161 Rock Island	762.4915492
17163 St. Clair	800.2022531
17165 Saline	41.8305028
17167 Sangamon	242.1319901
17169 Schuyler	188.2148545
17171 Scott	20.30044661
17173 Shelby	87.39248425
17175 Stark	110.5583195
17177 Stephenson	625.6563806
17179 Tazewell	119.4002781
17181 Union	1157.888486
17183 Vermilion	106.7624925
17185 Wabash	199.1514417
17187 Warren	863.0812588
17189 Washington	178.6352269
17191 Wayne	91.84423218
17193 White	65.86169045
17195 Whiteside	357.7463776
17197 Will	1019.918822
17199 Williamson	199.8329754
17201 Winnebago	1102.150443



IL

17203 Woodford

101.3961469

IL

FIPS

29001  
29003  
29005  
29007  
29009  
29011  
29013  
29015  
29017  
29019  
29021  
29023  
29025  
29027  
29029  
29031  
29033  
29035  
29037

IL

29039  
29041  
29043  
29045  
29047  
29049  
29051  
29053  
29055  
29057  
29059  
29061  
29063  
29065  
29067  
29069  
29071  
29073  
29075  
29077  
29079  
29081  
29083  
29085  
29087  
29089  
29091  
29093  
29095  
29097  
29099  
29101

29103



IL

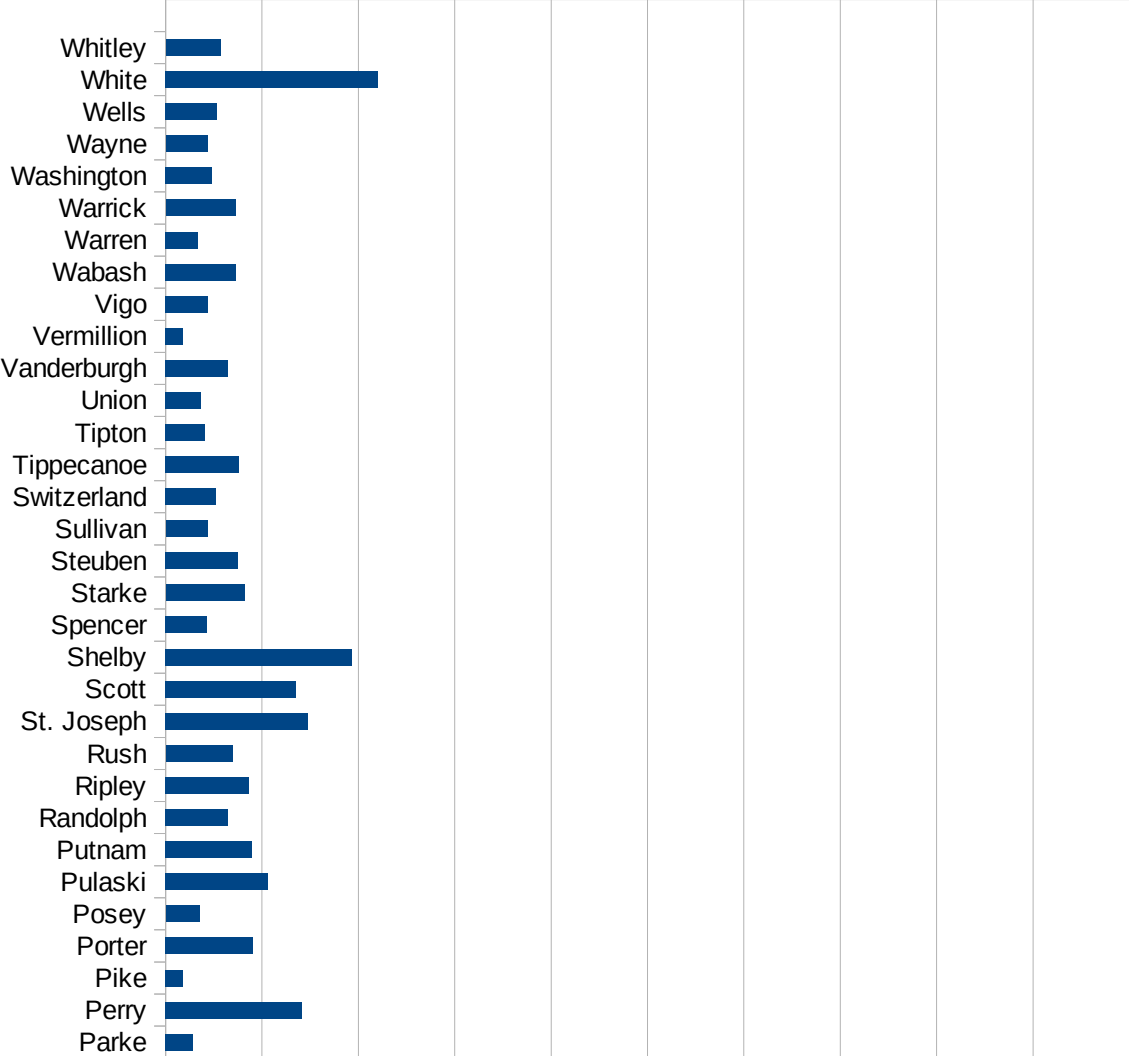
29105  
29107  
29109  
29111  
29113  
29115  
29117  
29121  
29123  
29125  
29127  
29119  
29129  
29131  
29133  
29135  
29137  
29139  
29141  
29143  
29145  
29147  
29149  
29151  
29153  
29155  
29157  
29159  
29161  
29163  
29165  
29167  
29169  
29171

IL

29173  
29175  
29177  
29179  
29181  
29195  
29197  
29199  
29201  
29203  
29205  
29183  
29185  
29187  
29189  
29510  
29186  
29207  
29209  
29211  
29213  
29215  
  
29217  
29219  
29221  
29223  
29225  
29227  
29229

IN

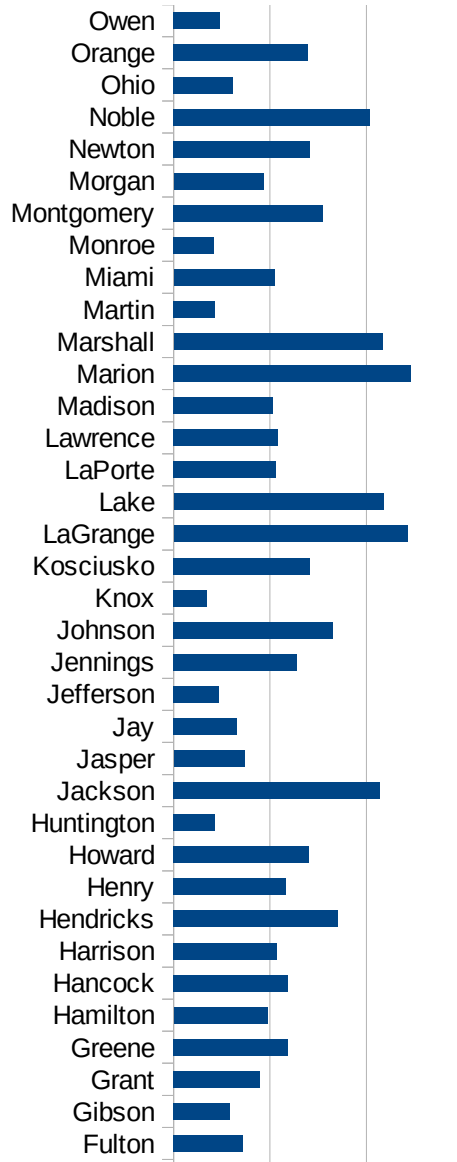
FIPS	County	PC Infection
18001	Adams	137.5014031
18003	Allen	755.2930457
18005	Bartholomew	714.1735043
18007	Benton	554.720906
18009	Blackford	326.9069573
18011	Boone	677.6220541
18013	Brown	275.6990941
18015	Carroll	546.5295374
18017	Cass	4326.175734
18019	Clark	569.1888207
18021	Clay	229.2701567
18023	Clinton	899.2248062
18025	Crawford	303.087706
18027	Daviess	446.4959121
18029	Dearborn	480.1484829
18031	Decatur	947.9734269
18033	DeKalb	377.0878638
18035	Delaware	393.8242777
18037	Dubois	676.6122401
18039	Elkhart	1654.991243
18041	Fayette	446.9128303
18043	Floyd	493.6938327
18045	Fountain	195.7066846
18047	Franklin	554.1871921
18049	Fulton	358.3515827
18051	Gibson	292.9570728
18053	Grant	448.920165
18055	Greene	593.6386927
18057	Hamilton	487.1457741
18059	Hancock	592.0027243
18061	Harrison	535.3159851
18063	Hendricks	853.2474298
18065	Henry	584.2016946



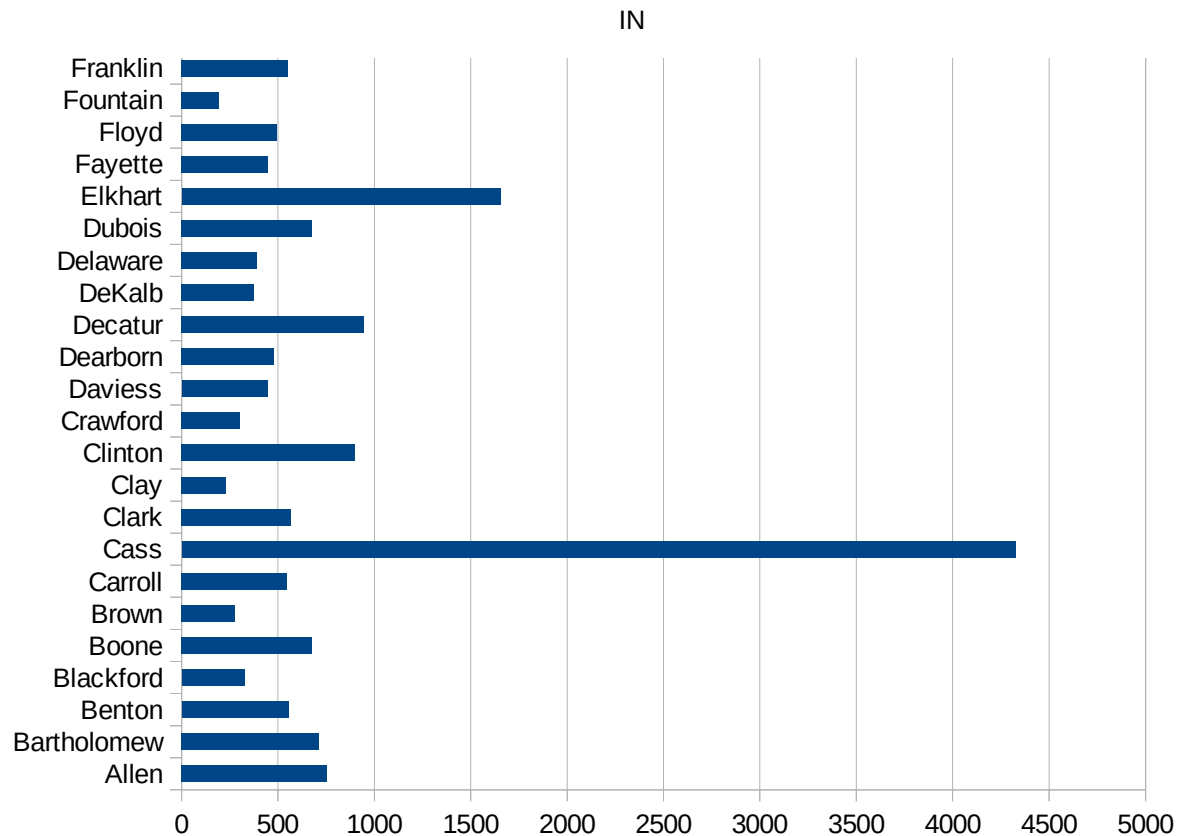
This work is licensed under the Creative Commons Attribution-NoDerivatives 4.0 International License. To view a copy of this license, visit <http://creativecommons.org/licenses/by-nd/4.0/>.

IN

18067 Howard	704.1740524
18069 Huntington	215.2317881
18071 Jackson	1072.294892
18073 Jasper	368.594546
18075 Jay	327.4898863
18077 Jefferson	235.9662196
18079 Jennings	641.0488573
18081 Johnson	829.5727316
18083 Knox	173.4652392
18085 Kosciusko	708.3081266
18087 LaGrange	1212.814645
18089 Lake	1089.157761
18091 LaPorte	529.9662749
18093 Lawrence	543.049838
18095 Madison	514.4977283
18097 Marion	1231.839274
18099 Marshall	1083.290088
18101 Martin	215.3273955
18103 Miami	522.9566733
18105 Monroe	210.3228353
18107 Montgomery	774.5266781
18109 Morgan	466.3700154
18111 Newton	706.5876811
18113 Noble	1020.365228
18115 Ohio	308.0082136
18117 Orange	697.8295449
18119 Owen	239.8656752
18121 Parke	141.7853134
18123 Perry	706.7322793
18125 Pike	88.638195
18127 Porter	452.2565657
18129 Posey	176.1942052
18131 Pulaski	529.3126955
18133 Putnam	449.9854416



18135 Randolph	321.9186351
18137 Ripley	434.736879
18139 Rush	348.0765768
18141 St. Joseph	739.0008531
18143 Scott	678.4487813
18145 Shelby	966.5194089
18147 Spencer	216.4608649
18149 Starke	409.853935
18151 Steuben	375.8746314
18153 Sullivan	217.4963751
18155 Switzerland	261.2671457
18157 Tippecanoe	380.7343251
18159 Tipton	204.9180328
18161 Union	184.7378144
18163 Vanderburgh	324.3559848
18165 Vermillion	90.44511919
18167 Vigo	221.6303801
18169 Wabash	364.4501279
18171 Warren	169.4299891
18173 Warrick	362.8110665
18175 Washington	239.7738253
18177 Wayne	216.8769716
18179 Wells	265.9008722
18181 White	1102.225169
18183 Whitley	284.6745319



IN

FIPS

29001  
29003  
29005  
29007  
29009  
29011  
29013  
29015  
29017  
29019  
29021  
29023  
29025  
29027  
29029  
29031  
29033  
29035  
29037

IN

29039  
29041  
29043  
29045  
29047  
29049  
29051  
29053  
29055  
29057  
29059  
29061  
29063  
29065  
29067  
29069  
29071  
29073  
29075  
29077  
29079  
29081  
29083  
29085  
29087  
29089  
29091  
29093  
29095  
29097  
29099  
29101

29103

IN

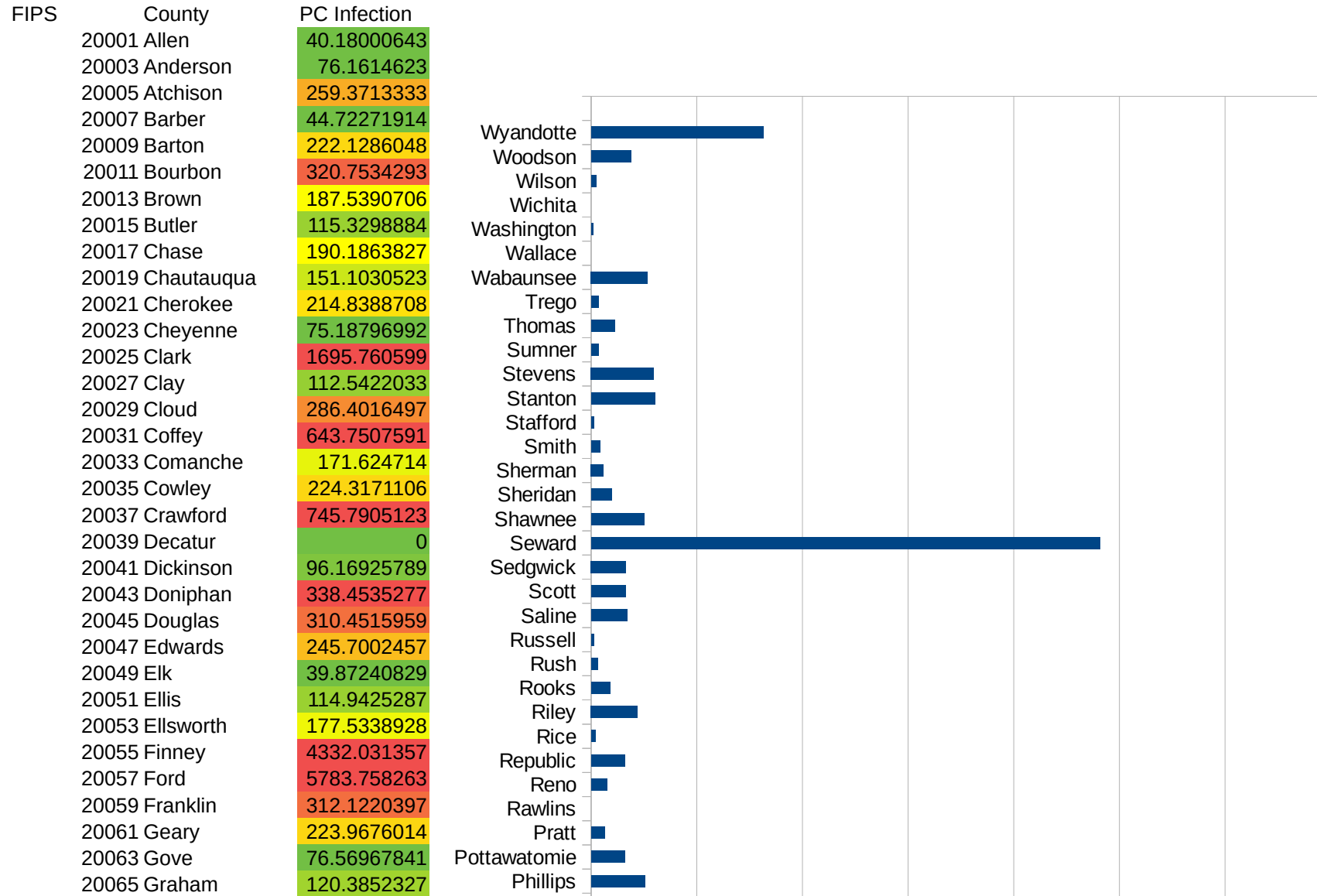
29105  
29107  
29109  
29111  
29113  
29115  
29117  
29121  
29123  
29125  
29127  
29119  
29129  
29131  
29133  
29135  
29137  
29139  
29141  
29143  
29145  
29147  
29149  
29151  
29153  
29155  
29157  
29159  
29161  
29163  
29165  
29167  
29169  
29171



IN

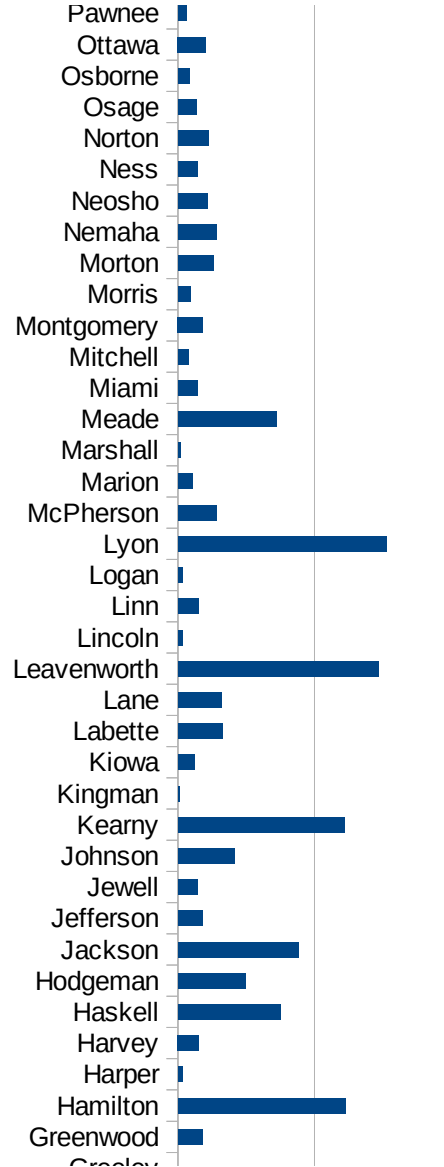
29173  
29175  
29177  
29179  
29181  
29195  
29197  
29199  
29201  
29203  
29205  
29183  
29185  
29187  
29189  
29510  
29186  
29207  
29209  
29211  
29213  
29215  
  
29217  
29219  
29221  
29223  
29225  
29227  
29229

KS

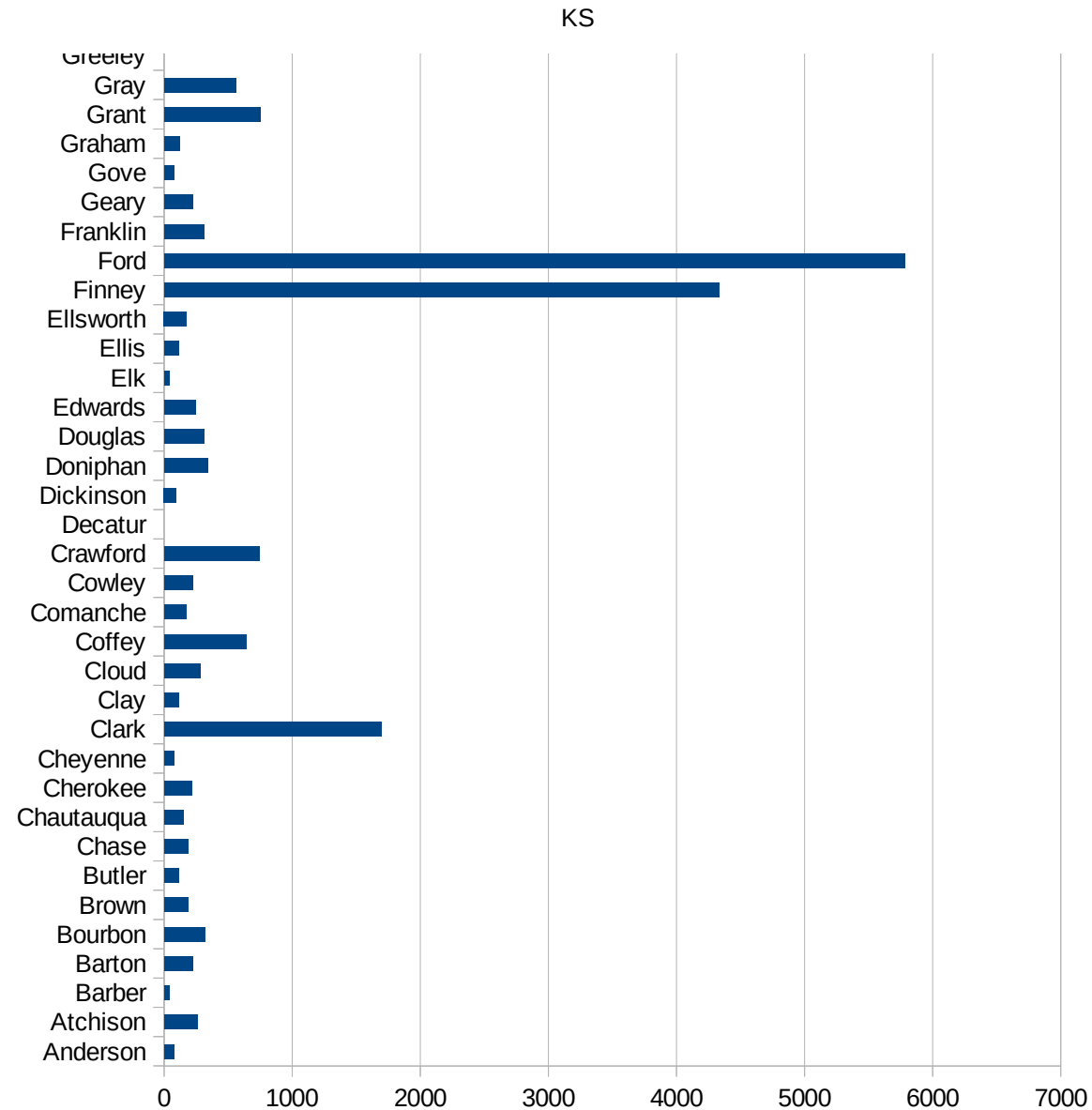


KS

20067 Grant	749.7273719
20069 Gray	563.5670479
20071 Greeley	0
20073 Greenwood	181.6680429
20075 Hamilton	1227.464519
20077 Harper	36.32401017
20079 Harvey	154.9254604
20081 Haskell	750.5629222
20083 Hodgeman	495.049505
20085 Jackson	881.0240964
20087 Jefferson	179.1831357
20089 Jewell	140.7954945
20091 Johnson	416.8653931
20093 Kearny	1217.347198
20095 Kingman	13.67989056
20097 Kiowa	119.2368839
20099 Labette	325.5860549
20101 Lane	320.5128205
20103 Leavenworth	1470.154391
20105 Lincoln	33.07972213
20107 Linn	153.8461538
20109 Logan	35.16174402
20111 Lyon	1529.66533
20113 McPherson	283.8420296
20115 Marion	108.7866109
20117 Marshall	20.57189879
20119 Meade	723.5890014
20121 Miami	142.5178147
20123 Mitchell	81.30081301
20125 Montgomery	183.6861768
20127 Morris	90.56330375
20129 Morton	262.4671916
20131 Nemaha	285.5736091
20133 Neosho	219.4219798



20135 Ness	140.8450704
20137 Norton	220.9944751
20139 Osage	138.0089078
20141 Osborne	86.33093525
20143 Ottawa	206.8252327
20145 Pawnee	60.9570253
20147 Phillips	507.8051533
20149 Pottawatomie	321.2917576
20151 Pratt	127.9590531
20153 Rawlins	0
20155 Reno	152.3852299
20157 Republic	321.6123499
20159 Rice	41.96831392
20161 Riley	440.958984
20163 Rooks	179.5332136
20165 Rush	64.66214032
20167 Russell	28.95613146
20169 Saline	340.0672782
20171 Scott	326.7306514
20173 Sedgwick	331.5764777
20175 Seward	4811.753903
20177 Shawnee	501.4112756
20179 Sheridan	197.394394
20181 Sherman	118.6641804
20183 Smith	83.26394671
20185 Stafford	23.93489708
20187 Stanton	603.9255159
20189 Stevens	593.6319482
20191 Sumner	73.92590016
20193 Thomas	220.4642718
20195 Trego	71.6075904
20197 Wabaunsee	536.3096101
20199 Wallace	0
20201 Washington	18.4501845



KS

20203 Wichita	0
20205 Wilson	46.1627236
20207 Woodson	377.0028275
20209 Wyandotte	1633.15671

KS

FIPS

- 29001
- 29003
- 29005
- 29007
- 29009
- 29011
- 29013
- 29015
- 29017
- 29019
- 29021
- 29023
- 29025
- 29027
- 29029
- 29031
- 29033
- 29035
- 29037

KS

29039  
29041  
29043  
29045  
29047  
29049  
29051  
29053  
29055  
29057  
29059  
29061  
29063  
29065  
29067  
29069  
29071  
29073  
29075  
29077  
29079  
29081  
29083  
29085  
29087  
29089  
29091  
29093  
29095  
29097  
29099  
29101

29103

KS

29105  
29107  
29109  
29111  
29113  
29115  
29117  
29121  
29123  
29125  
29127  
29119  
29129  
29131  
29133  
29135  
29137  
29139  
29141  
29143  
29145  
29147  
29149  
29151  
29153  
29155  
29157  
29159  
29161  
29163  
29165  
29167  
29169  
29171

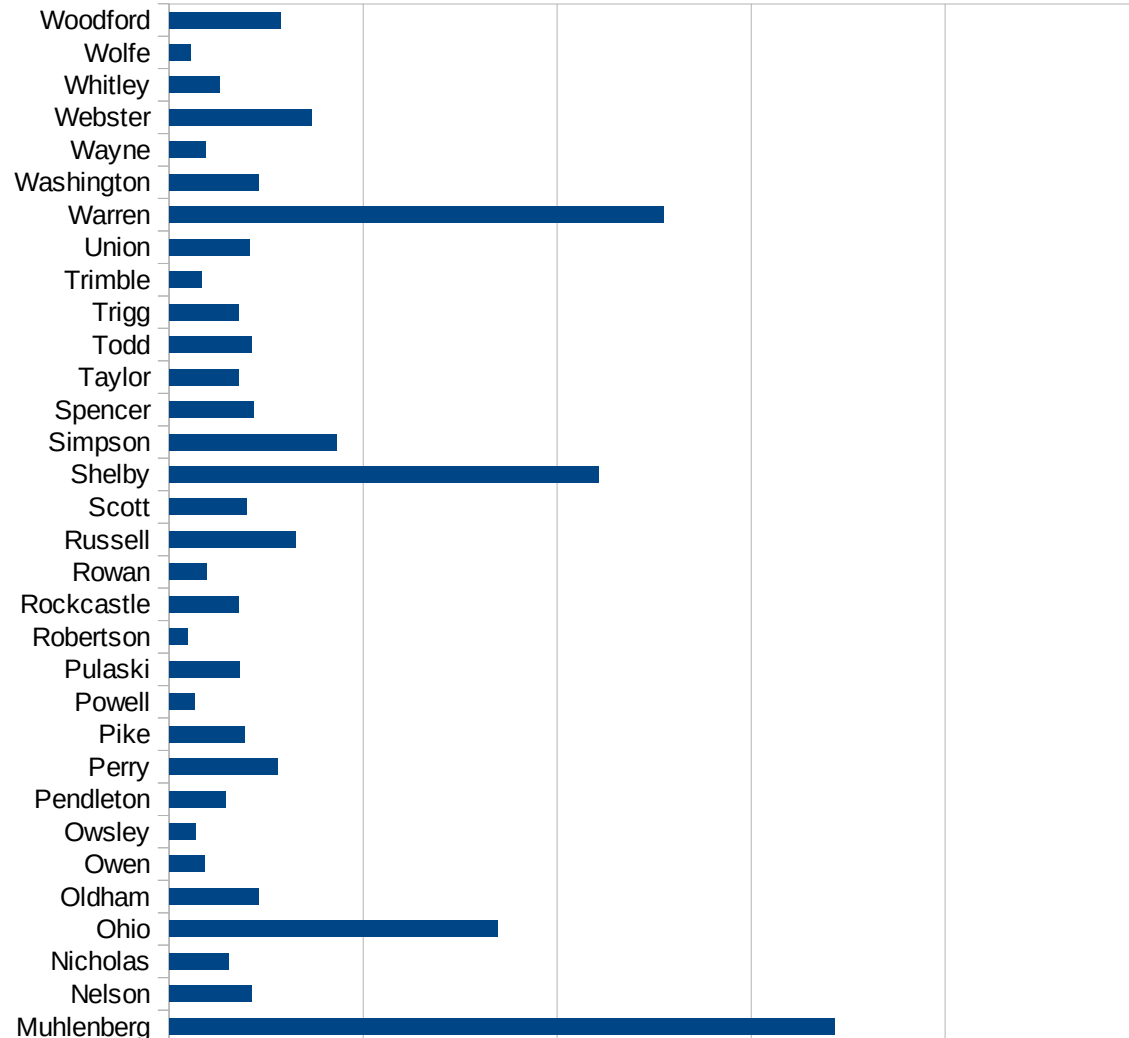


KS

29173  
29175  
29177  
29179  
29181  
29195  
29197  
29199  
29201  
29203  
29205  
29183  
29185  
29187  
29189  
29510  
29186  
29207  
29209  
29211  
29213  
29215  
  
29217  
29219  
29221  
29223  
29225  
29227  
29229

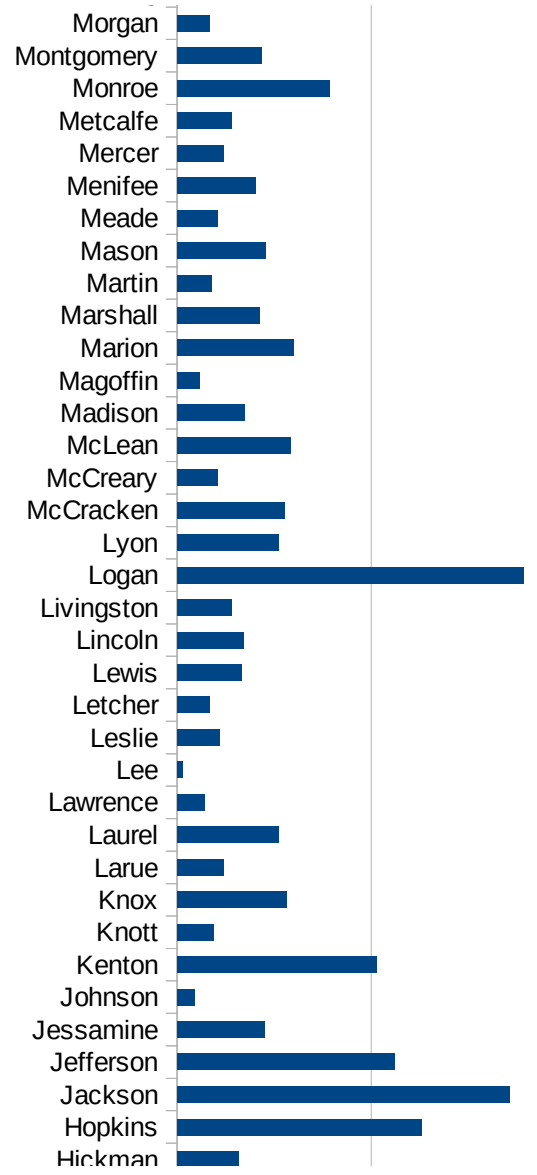
KY

FIPS	County	PC Infection
21001	Adair	681.7590424
21003	Allen	856.9264274
21005	Anderson	132.3743547
21007	Ballard	187.9934829
21009	Barren	235.4219486
21011	Bath	145.360575
21013	Bell	214.5357371
21015	Boone	510.8984057
21017	Bourbon	178.3590963
21019	Boyd	150.296359
21021	Boyle	142.8571429
21023	Bracken	206.3357204
21025	Breathitt	94.2951438
21027	Breckinridge	137.3356877
21029	Bullitt	204.7638431
21031	Butler	2051.362355
21033	Caldwell	165.1592607
21035	Calloway	250.4152293
21037	Campbell	325.2748196
21039	Carlisle	146.7197652
21041	Carroll	586.7560771
21043	Carter	118.5009628
21045	Casey	207.7039275
21047	Christian	339.0492668
21049	Clark	286.9044663
21051	Clay	392.9370803
21053	Clinton	58.78894768
21055	Crittenden	112.1704992
21057	Cumberland	90.10361916
21059	Daviess	463.8787783
21061	Edmonson	611.0477432
21063	Elliott	39.9573788
21065	Estill	35.21622764



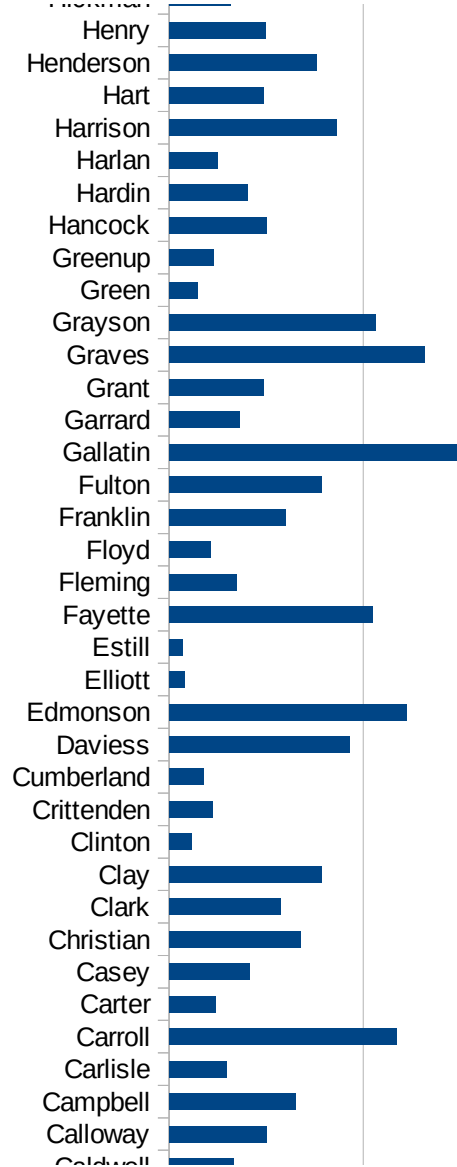
KY

21067 Fayette	523.8124653
21069 Fleming	173.2261641
21071 Floyd	106.0119961
21073 Franklin	301.0921972
21075 Fulton	392.1568627
21077 Gallatin	747.2826087
21079 Garrard	182.2323462
21081 Grant	242.8247283
21083 Graves	659.2169789
21085 Grayson	531.8946849
21087 Green	72.40474251
21089 Greenup	113.4172621
21091 Hancock	251.1989039
21093 Hardin	202.0732901
21095 Harlan	124.9574009
21097 Harrison	431.3558419
21099 Hart	243.3090024
21101 Henderson	379.4608585
21103 Henry	248.3546504
21105 Hickman	158.3352183
21107 Hopkins	630.158871
21109 Jackson	855.5274513
21111 Jefferson	559.6242523
21113 Jessamine	224.4065282
21115 Johnson	44.67077638
21117 Kenton	513.0953743
21119 Knott	92.55586408
21121 Knox	281.1142346
21123 Larue	118.8229538
21125 Laurel	260.4295439
21127 Lawrence	70.64414617
21129 Lee	14.21868335
21131 Leslie	108.4491768
21133 Letcher	82.19553404

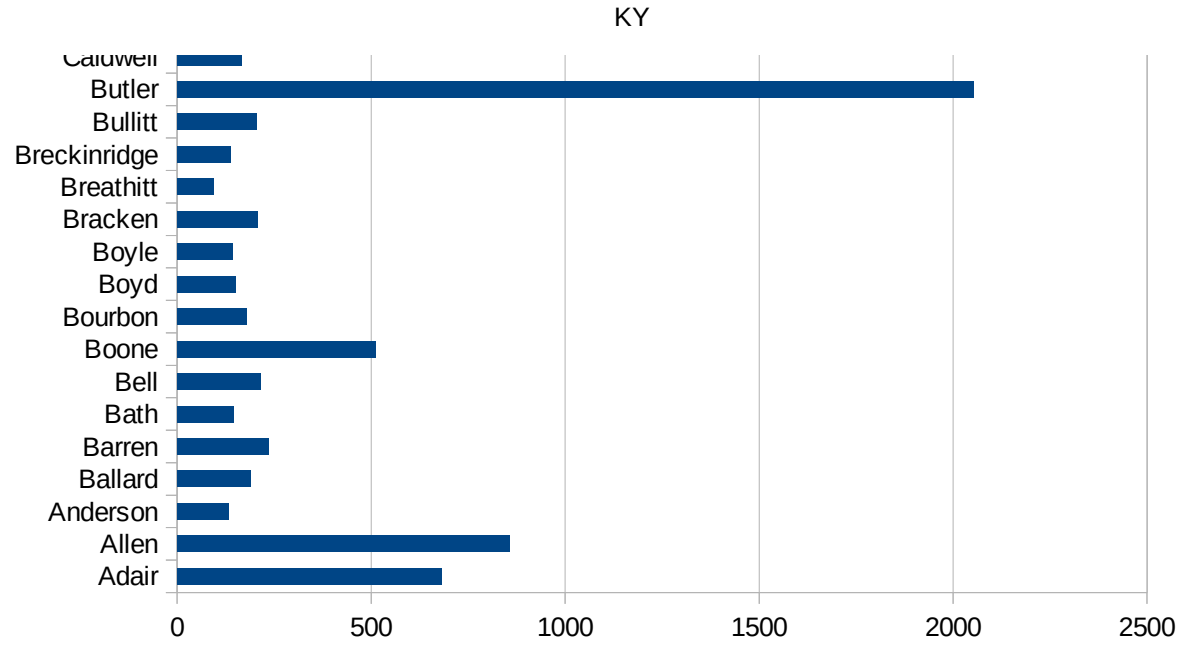


KY

21135 Lewis	165.9500641
21137 Lincoln	170.4268788
21139 Livingston	140.6621943
21141 Logan	892.9563896
21143 Lyon	262.2050194
21145 McCracken	276.9871147
21147 McCreary	103.4007353
21149 McLean	291.8287938
21151 Madison	173.2201628
21153 Magoffin	56.62514156
21155 Marion	298.9074418
21157 Marshall	211.5994999
21159 Martin	88.31581736
21161 Mason	227.4052478
21163 Meade	104.4750131
21165 Menifee	201.5191443
21167 Mercer	119.4084688
21169 Metcalfe	139.5812562
21171 Monroe	391.8641538
21173 Montgomery	216.2890473
21175 Morgan	82.42787561
21177 Muhlenberg	1715.734061
21179 Nelson	211.5548189
21181 Nicholas	153.5026514
21183 Ohio	846.9298792
21185 Oldham	230.1790281
21187 Owen	91.91176471
21189 Owsley	67.08407871
21191 Pendleton	144.5385092
21193 Perry	279.7792427
21195 Pike	193.4865244
21197 Powell	64.29834432
21199 Pulaski	181.0500905
21201 Robertson	46.83840749



21203 Rockcastle	179.1044776
21205 Rowan	97.62844242
21207 Russell	325.4587285
21209 Scott	199.889347
21211 Shelby	1106.805722
21213 Simpson	431.7556263
21215 Spencer	218.1547302
21217 Taylor	180.0461858
21219 Todd	211.1932418
21221 Trigg	177.5592433
21223 Trimble	82.20786847
21225 Union	206.8252327
21227 Warren	1273.768893
21229 Washington	231.7113539
21231 Wayne	92.82782881
21233 Webster	366.1047975
21235 Whitley	129.6837923
21237 Wolfe	55.73359342
21239 Woodford	286.4357592



KY

FIPS

29001  
29003  
29005  
29007  
29009  
29011  
29013  
29015  
29017  
29019  
29021  
29023  
29025  
29027  
29029  
29031  
29033  
29035  
29037

KY

29039  
29041  
29043  
29045  
29047  
29049  
29051  
29053  
29055  
29057  
29059  
29061  
29063  
29065  
29067  
29069  
29071  
29073  
29075  
29077  
29079  
29081  
29083  
29085  
29087  
29089  
29091  
29093  
29095  
29097  
29099  
29101

29103

KY

29105  
29107  
29109  
29111  
29113  
29115  
29117  
29121  
29123  
29125  
29127  
29119  
29129  
29131  
29133  
29135  
29137  
29139  
29141  
29143  
29145  
29147  
29149  
29151  
29153  
29155  
29157  
29159  
29161  
29163  
29165  
29167  
29169  
29171

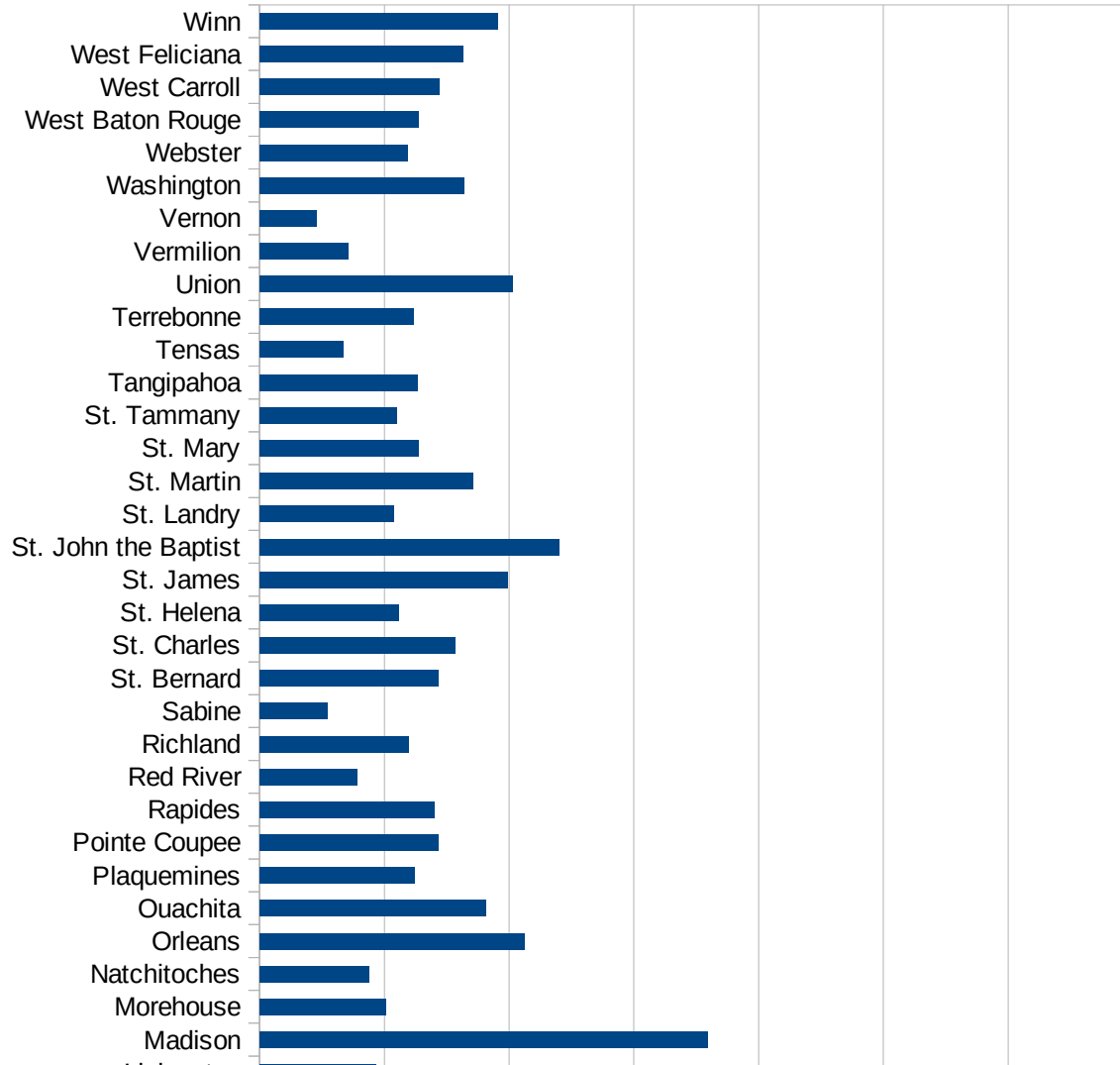


KY

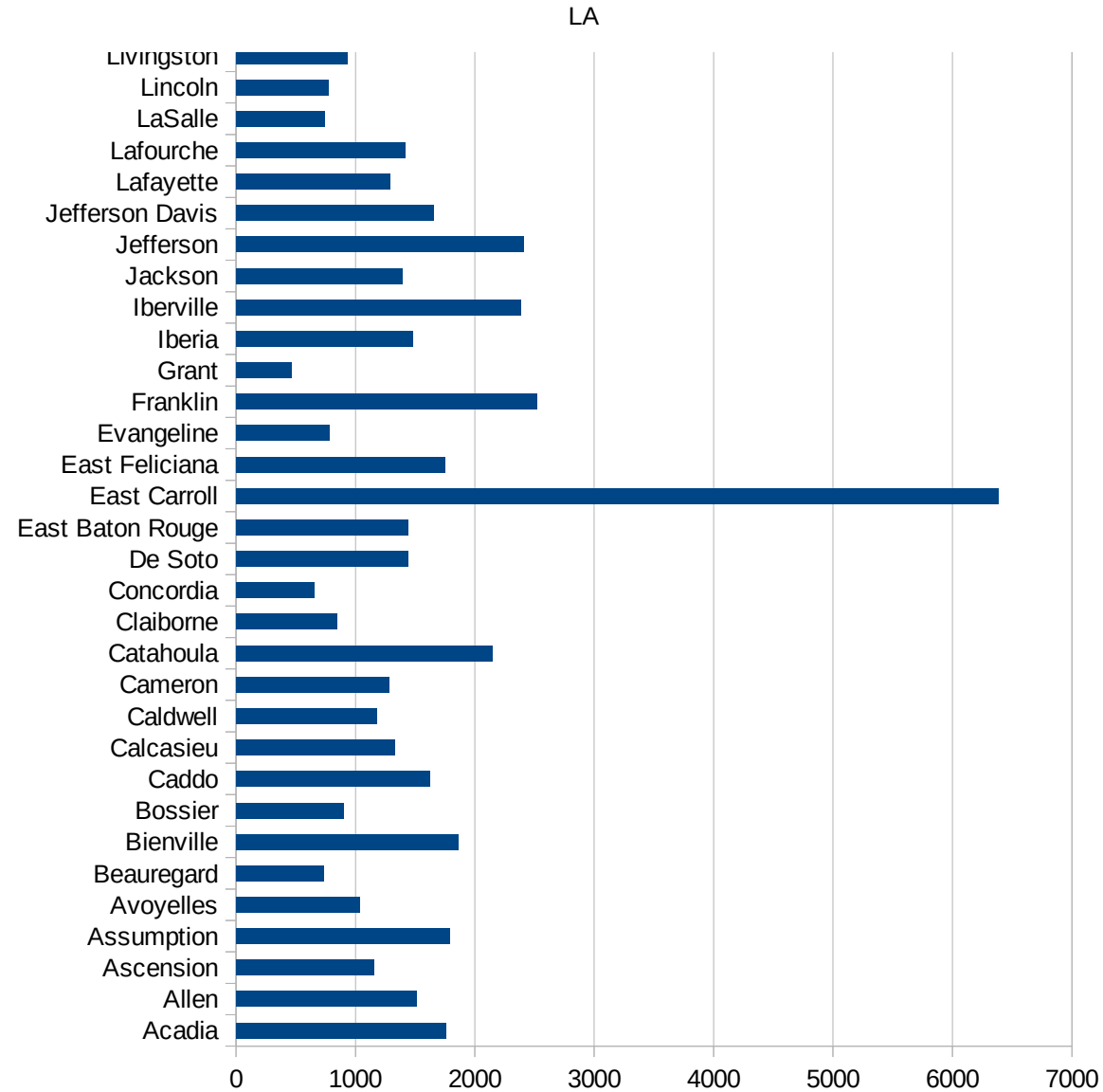
29173  
29175  
29177  
29179  
29181  
29195  
29197  
29199  
29201  
29203  
29205  
29183  
29185  
29187  
29189  
29510  
29186  
29207  
29209  
29211  
29213  
29215  
  
29217  
29219  
29221  
29223  
29225  
29227  
29229

LA

FIPS	County	PC Infection
22001	Acadia	1759.125261
22003	Allen	1511.42355
22005	Ascension	1155.832906
22007	Assumption	1789.237668
22009	Avoyelles	1033.068064
22011	Beauregard	735.511234
22013	Bienville	1863.540727
22015	Bossier	897.9046271
22017	Caddo	1624.389722
22019	Calcasieu	1329.808185
22021	Caldwell	1174.698795
22023	Cameron	1277.267509
22025	Catahoula	2144.046628
22027	Claiborne	846.7134972
22029	Concordia	653.9955038
22031	De Soto	1436.069398
22033	East Baton Rouge	1436.878056
22035	East Carroll	6380.559898
22037	East Feliciana	1750.841751
22039	Evangeline	780.4323775
22041	Franklin	2520.341338
22043	Grant	462.5922961
22045	Iberia	1480.103184
22047	Iberville	2380.734085
22049	Jackson	1389.762294
22051	Jefferson	2408.011962
22053	Jefferson Davis	1649.673865
22055	Lafayette	1287.986754
22057	Lafourche	1412.628039
22059	LaSalle	744.1174499
22061	Lincoln	775.4894483
22063	Livingston	935.0347862
22065	Madison	3592.868023



22067 Morehouse	1007.953382
22069 Natchitoches	879.4847254
22071 Orleans	2119.404817
22073 Ouachita	1808.706911
22075 Plaquemines	1243.058522
22077 Pointe Coupee	1431.175934
22079 Rapides	1396.271503
22081 Red River	778.5773269
22083 Richland	1198.494453
22085 Sabine	540.9454061
22087 St. Bernard	1429.763918
22089 St. Charles	1565.838991
22091 St. Helena	1110.894562
22093 St. James	1986.975329
22095 St. John the Baptist	2401.352353
22097 St. Landry	1071.722005
22099 St. Martin	1706.420992
22101 St. Mary	1269.739221
22103 St. Tammany	1101.851529
22105 Tangipahoa	1262.548869
22107 Tensas	672.3442403
22109 Terrebonne	1235.802236
22111 Union	2024.182714
22113 Vermilion	710.3459803
22115 Vernon	456.4060581
22117 Washington	1642.265253
22119 Webster	1183.050673
22121 West Baton Rouge	1271.42695
22123 West Carroll	1438.717902
22125 West Feliciana	1630.012937
22127 Winn	1910.287251



LA

FIPS

29001  
29003  
29005  
29007  
29009  
29011  
29013  
29015  
29017  
29019  
29021  
29023  
29025  
29027  
29029  
29031  
29033  
29035  
29037

LA

29039  
29041  
29043  
29045  
29047  
29049  
29051  
29053  
29055  
29057  
29059  
29061  
29063  
29065  
29067  
29069  
29071  
29073  
29075  
29077  
29079  
29081  
29083  
29085  
29087  
29089  
29091  
29093  
29095  
29097  
29099  
29101

29103

LA

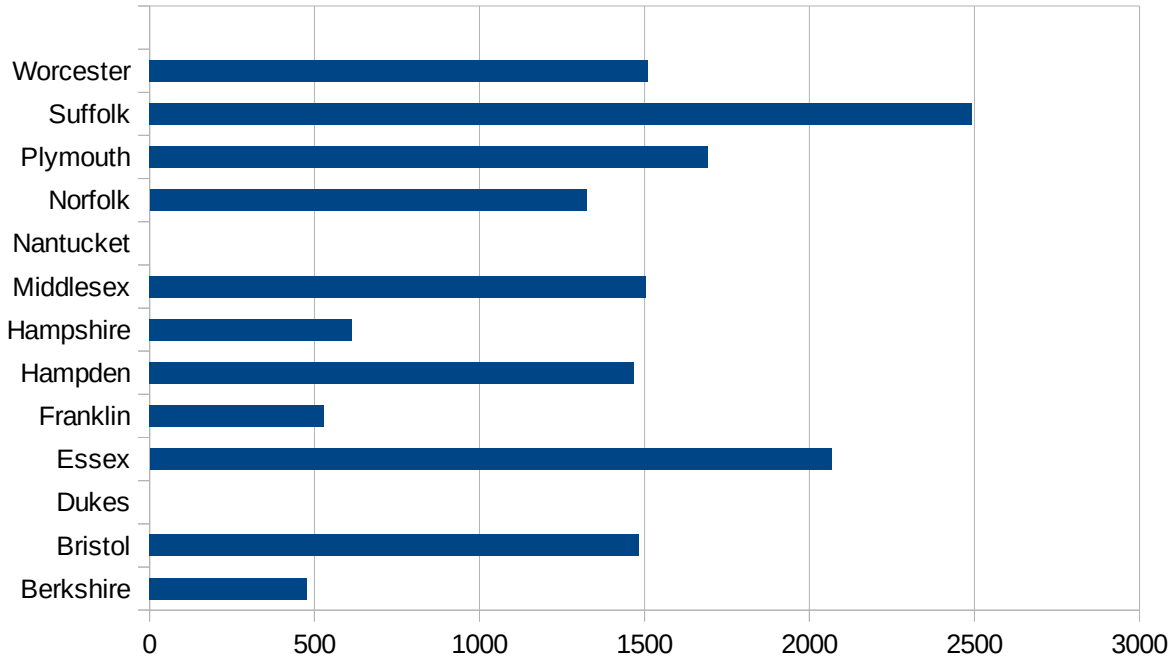
29105  
29107  
29109  
29111  
29113  
29115  
29117  
29121  
29123  
29125  
29127  
29119  
29129  
29131  
29133  
29135  
29137  
29139  
29141  
29143  
29145  
29147  
29149  
29151  
29153  
29155  
29157  
29159  
29161  
29163  
29165  
29167  
29169  
29171

LA

29173  
29175  
29177  
29179  
29181  
29195  
29197  
29199  
29201  
29203  
29205  
29183  
29185  
29187  
29189  
29510  
29186  
29207  
29209  
29211  
29213  
29215  
  
29217  
29219  
29221  
29223  
29225  
29227  
29229

MA

FIPS	County	PC Infection
25001	Barnstable	732.3827508
25003	Berkshire	478.0447653
25005	Bristol	1483.098177
25007	Dukes	0
25009	Essex	2066.938346
25011	Franklin	529.8535857
25013	Hampden	1467.455772
25015	Hampshire	614.1737163
25017	Middlesex	1504.910467
25019	Nantucket	0
25021	Norfolk	1323.952208
25023	Plymouth	1691.653864
25025	Suffolk	2492.406337
25027	Worcester	1511.965615





MA

FIPS

29001  
29003  
29005  
29007  
29009  
29011  
29013  
29015  
29017  
29019  
29021  
29023  
29025  
29027  
29029  
29031  
29033  
29035  
29037

MA

29039  
29041  
29043  
29045  
29047  
29049  
29051  
29053  
29055  
29057  
29059  
29061  
29063  
29065  
29067  
29069  
29071  
29073  
29075  
29077  
29079  
29081  
29083  
29085  
29087  
29089  
29091  
29093  
29095  
29097  
29099  
29101

29103

MA

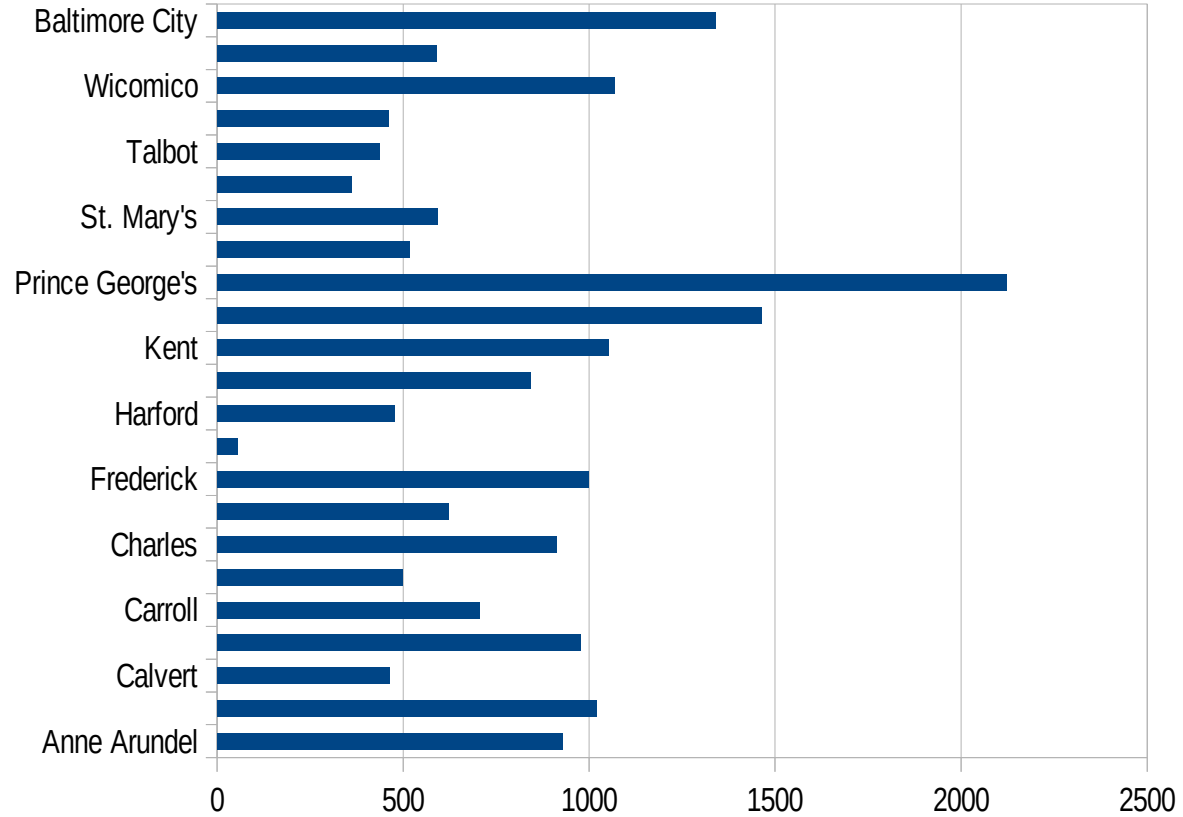
29105  
29107  
29109  
29111  
29113  
29115  
29117  
29121  
29123  
29125  
29127  
29119  
29129  
29131  
29133  
29135  
29137  
29139  
29141  
29143  
29145  
29147  
29149  
29151  
29153  
29155  
29157  
29159  
29161  
29163  
29165  
29167  
29169  
29171

MA

29173  
29175  
29177  
29179  
29181  
29195  
29197  
29199  
29201  
29203  
29205  
29183  
29185  
29187  
29189  
29510  
29186  
29207  
29209  
29211  
29213  
29215  
  
29217  
29219  
29221  
29223  
29225  
29227  
29229

MD

FIPS	County	PC Infection
24001	Allegany	298.6967242
24003	Anne Arundel	927.2070427
24005	Baltimore	1019.155488
24009	Calvert	461.9414584
24011	Caroline	975.8587557
24013	Carroll	705.3417167
24015	Cecil	497.9285395
24017	Charles	912.0573612
24019	Dorchester	621.9138696
24021	Frederick	998.6387533
24023	Garrett	54.86404005
24025	Harford	476.0667202
24027	Howard	842.5228035
24029	Kent	1052.468658
24031	Montgomery	1463.089761
24033	Prince George's	2120.843543
24035	Queen Anne's	517.4026388
24037	St. Mary's	591.1382518
24039	Somerset	362.2200584
24041	Talbot	435.511794
24043	Washington	459.8279952
24045	Wicomico	1067.881196
24047	Worcester	590.4714123
24510	Baltimore City	1339.596179



MD

FIPS

29001  
29003  
29005  
29007  
29009  
29011  
29013  
29015  
29017  
29019  
29021  
29023  
29025  
29027  
29029  
29031  
29033  
29035  
29037

MD

29039  
29041  
29043  
29045  
29047  
29049  
29051  
29053  
29055  
29057  
29059  
29061  
29063  
29065  
29067  
29069  
29071  
29073  
29075  
29077  
29079  
29081  
29083  
29085  
29087  
29089  
29091  
29093  
29095  
29097  
29099  
29101

29103

MD

29105  
29107  
29109  
29111  
29113  
29115  
29117  
29121  
29123  
29125  
29127  
29119  
29129  
29131  
29133  
29135  
29137  
29139  
29141  
29143  
29145  
29147  
29149  
29151  
29153  
29155  
29157  
29159  
29161  
29163  
29165  
29167  
29169  
29171

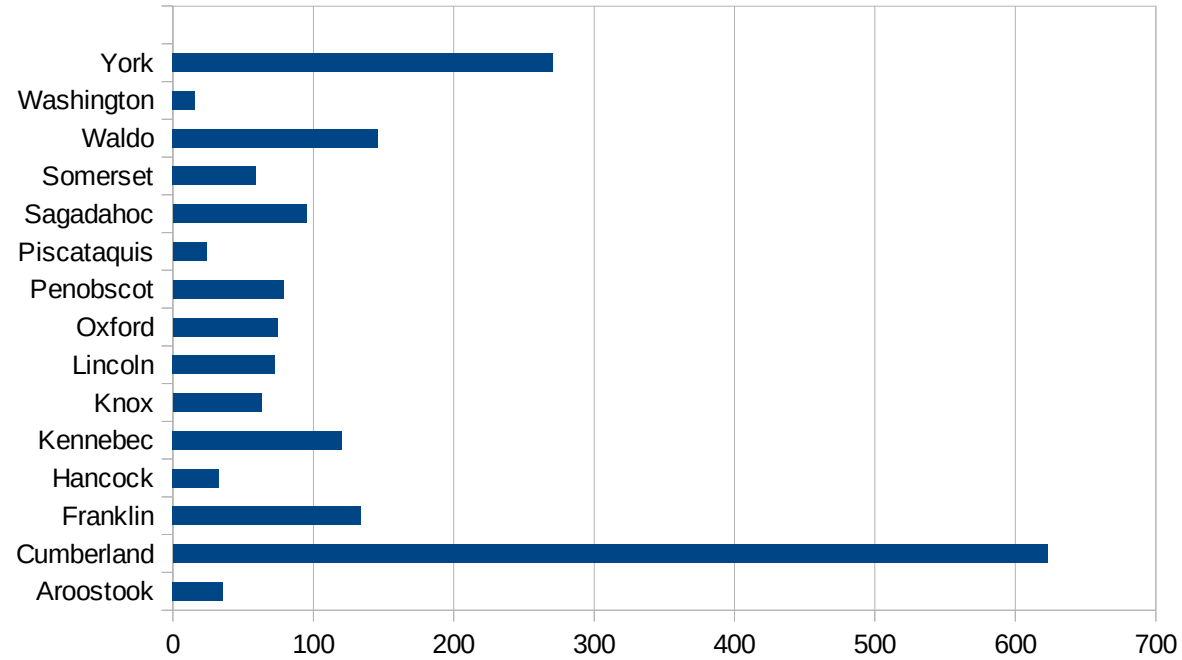


MD

29173  
29175  
29177  
29179  
29181  
29195  
29197  
29199  
29201  
29203  
29205  
29183  
29185  
29187  
29189  
29510  
29186  
29207  
29209  
29211  
29213  
29215  
  
29217  
29219  
29221  
29223  
29225  
29227  
29229

ME

FIPS	County	PC Infection
23001	Androscoggin	463.4144076
23003	Aroostook	35.76164861
23005	Cumberland	623.0476534
23007	Franklin	133.7926882
23009	Hancock	32.84012333
23011	Kennebec	120.4098851
23013	Knox	62.85987277
23015	Lincoln	72.797158
23017	Oxford	74.62945607
23019	Penobscot	78.75787579
23021	Piscataquis	23.80952381
23023	Sagadahoc	95.41449178
23025	Somerset	59.29791271
23027	Waldo	146.1178012
23029	Washington	15.87805653
23031	York	270.5730038



ME

FIPS

29001  
29003  
29005  
29007  
29009  
29011  
29013  
29015  
29017  
29019  
29021  
29023  
29025  
29027  
29029  
29031  
29033  
29035  
29037

ME

29039  
29041  
29043  
29045  
29047  
29049  
29051  
29053  
29055  
29057  
29059  
29061  
29063  
29065  
29067  
29069  
29071  
29073  
29075  
29077  
29079  
29081  
29083  
29085  
29087  
29089  
29091  
29093  
29095  
29097  
29099  
29101

29103

ME

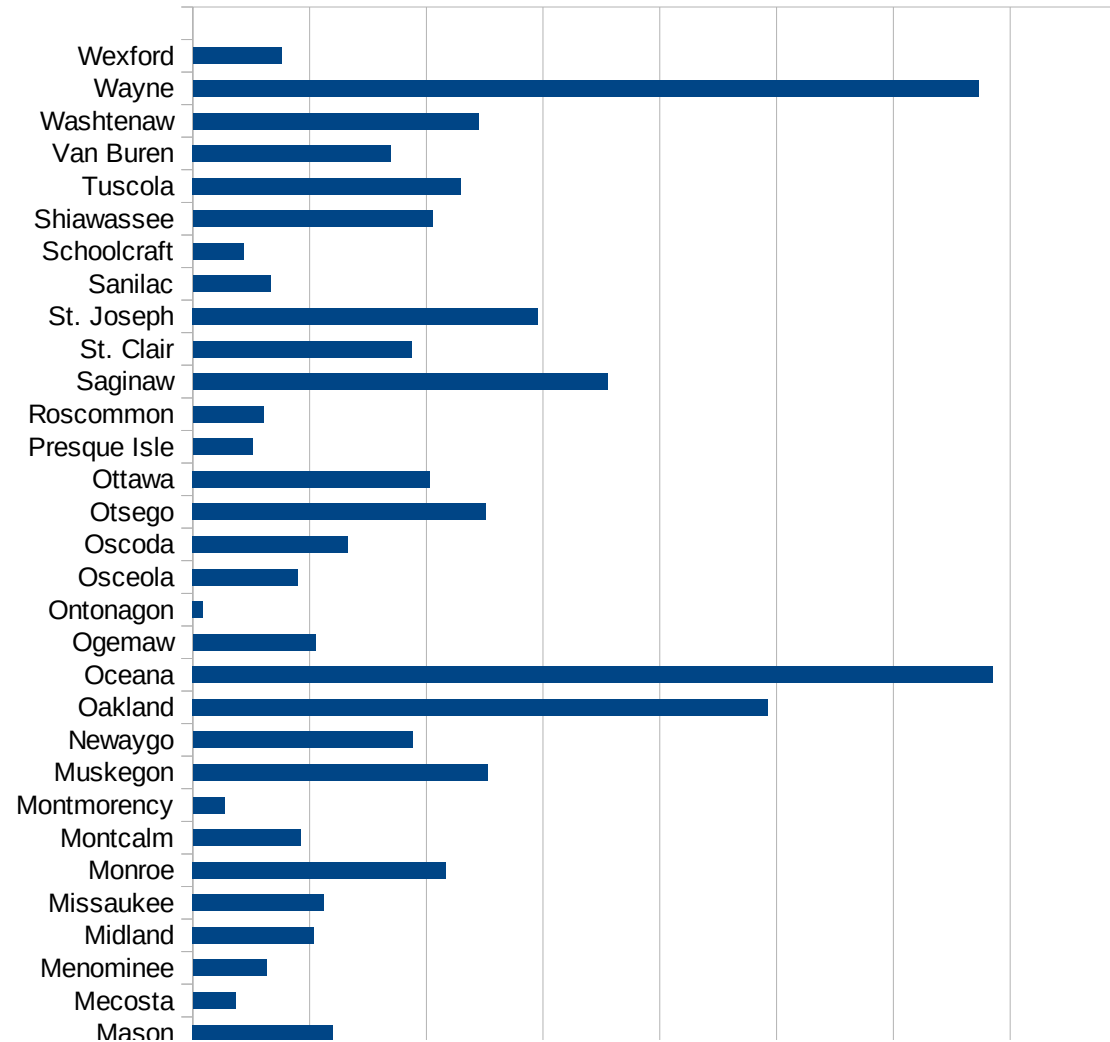
29105  
29107  
29109  
29111  
29113  
29115  
29117  
29121  
29123  
29125  
29127  
29119  
29129  
29131  
29133  
29135  
29137  
29139  
29141  
29143  
29145  
29147  
29149  
29151  
29153  
29155  
29157  
29159  
29161  
29163  
29165  
29167  
29169  
29171

ME

29173  
29175  
29177  
29179  
29181  
29195  
29197  
29199  
29201  
29203  
29205  
29183  
29185  
29187  
29189  
29510  
29186  
29207  
29209  
29211  
29213  
29215  
  
29217  
29219  
29221  
29223  
29225  
29227  
29229

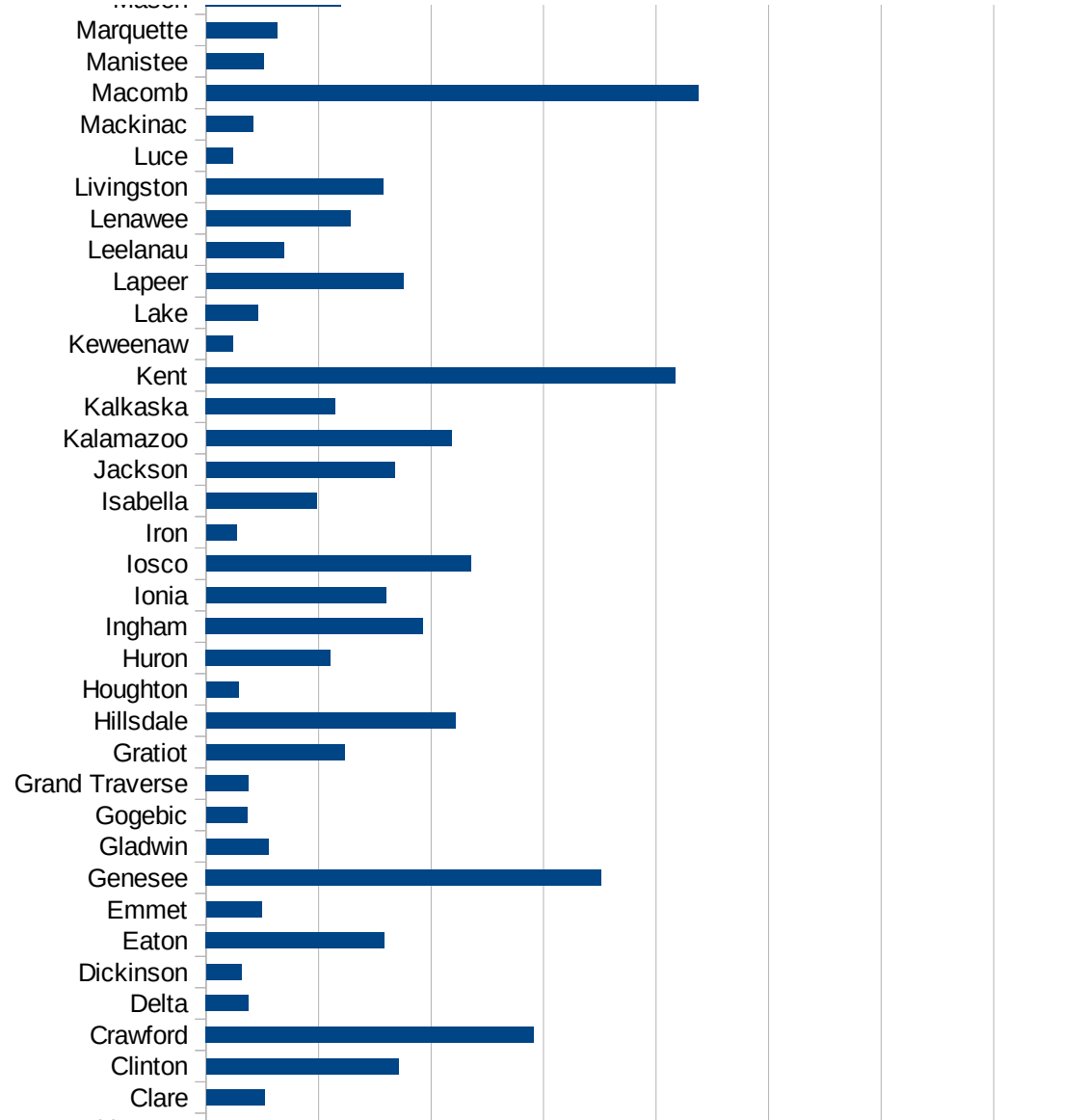
MI

FIPS	County	PC Infection
26001	Alcona	212.3142251
26003	Alger	43.97053974
26005	Allegan	300.8685128
26007	Alpena	433.7094499
26009	Antrim	102.7177402
26011	Arenac	252.6427764
26013	Baraga	60.09615385
26015	Barry	197.8514316
26017	Bay	394.5228679
26019	Benzie	61.96135864
26021	Berrien	618.9138516
26023	Branch	607.4916327
26025	Calhoun	433.4991486
26027	Cass	342.6712872
26029	Charlevoix	114.3118427
26031	Cheboygan	106.2448353
26033	Chippewa	37.31641656
26035	Clare	104.0413564
26037	Clinton	341.6023799
26039	Crawford	582.6918927
26041	Delta	75.29910478
26043	Dickinson	63.0343143
26045	Eaton	316.864859
26047	Emmet	99.07529723
26049	Genesee	702.8892188
26051	Gladwin	110.5103209
26053	Gogebic	72.86698463
26055	Grand Traverse	75.61600035
26057	Gratiot	246.3114855
26059	Hillsdale	443.7255459
26061	Houghton	57.98061791
26063	Huron	221.3951101
26065	Ingham	385.673049



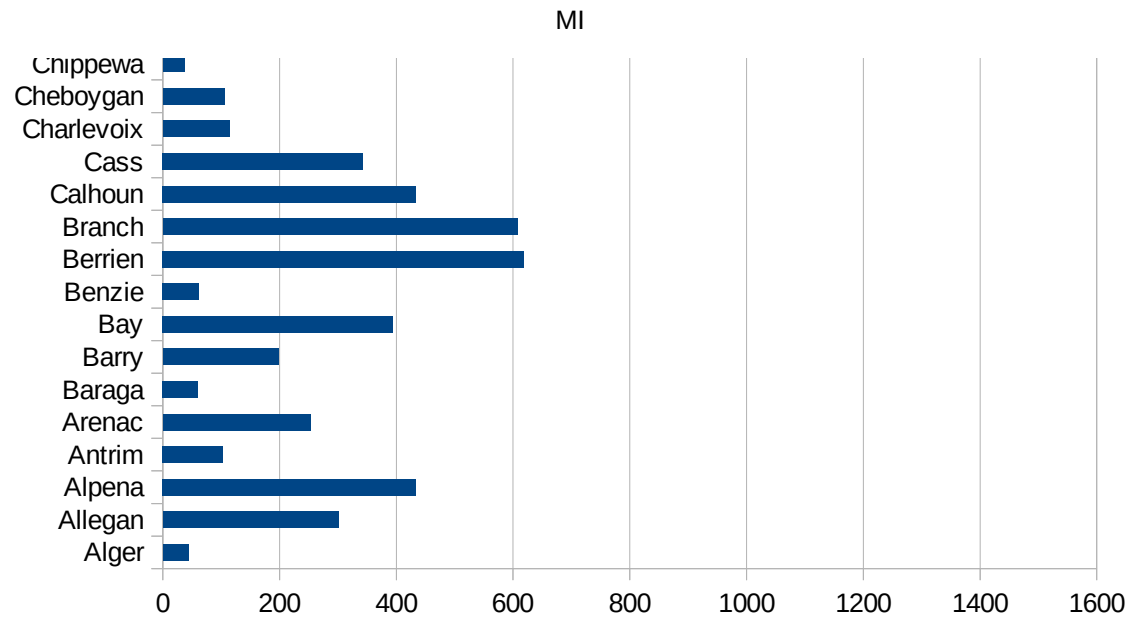
MI

26067 Ionia	319.264912
26069 Iosco	470.4756589
26071 Iron	53.97139516
26073 Isabella	196.9898812
26075 Jackson	334.9640795
26077 Kalamazoo	436.440518
26079 Kalkaska	230.02693
26081 Kent	834.523835
26083 Keweenaw	47.32607667
26085 Lake	92.58479926
26087 Lapeer	351.024674
26089 Leelanau	137.8423084
26091 Lenawee	256.4467873
26093 Livingston	314.2910932
26095 Luce	47.74789113
26097 Mackinac	83.43376286
26099 Macomb	874.6409011
26101 Manistee	101.9243314
26103 Marquette	126.285405
26105 Mason	240.5498282
26107 Mecosta	73.48719715
26109 Menominee	126.1802202
26111 Midland	207.910202
26113 Missaukee	224.9718785
26115 Monroe	434.0629757
26117 Montcalm	184.4672336
26119 Montmorency	53.96654074
26121 Muskegon	505.2192548
26123 Newaygo	376.3396875
26125 Oakland	985.3867651
26127 Oceana	1370.892019
26129 Ogemaw	210.0038183
26131 Ontonagon	17.25625539
26133 Osceola	179.9408766





26135 Oscoda	265.8289029
26137 Otsego	502.7366714
26139 Ottawa	406.5488444
26141 Presque Isle	102.0568378
26143 Roscommon	121.4201976
26145 Saginaw	710.1677149
26147 St. Clair	374.0499696
26149 St. Joseph	591.3863998
26151 Sanilac	133.5534942
26153 Schoolcraft	86.76251859
26155 Shiawassee	410.6053496
26157 Tuscola	458.9077614
26159 Van Buren	339.3065423
26161 Washtenaw	489.806261
26163 Wayne	1345.407046
26165 Wexford	152.393474



FIPS

- 29001
- 29003
- 29005
- 29007
- 29009
- 29011
- 29013
- 29015
- 29017
- 29019
- 29021
- 29023
- 29025
- 29027
- 29029
- 29031
- 29033
- 29035
- 29037

MI

29039  
29041  
29043  
29045  
29047  
29049  
29051  
29053  
29055  
29057  
29059  
29061  
29063  
29065  
29067  
29069  
29071  
29073  
29075  
29077  
29079  
29081  
29083  
29085  
29087  
29089  
29091  
29093  
29095  
29097  
29099  
29101

29103

MI

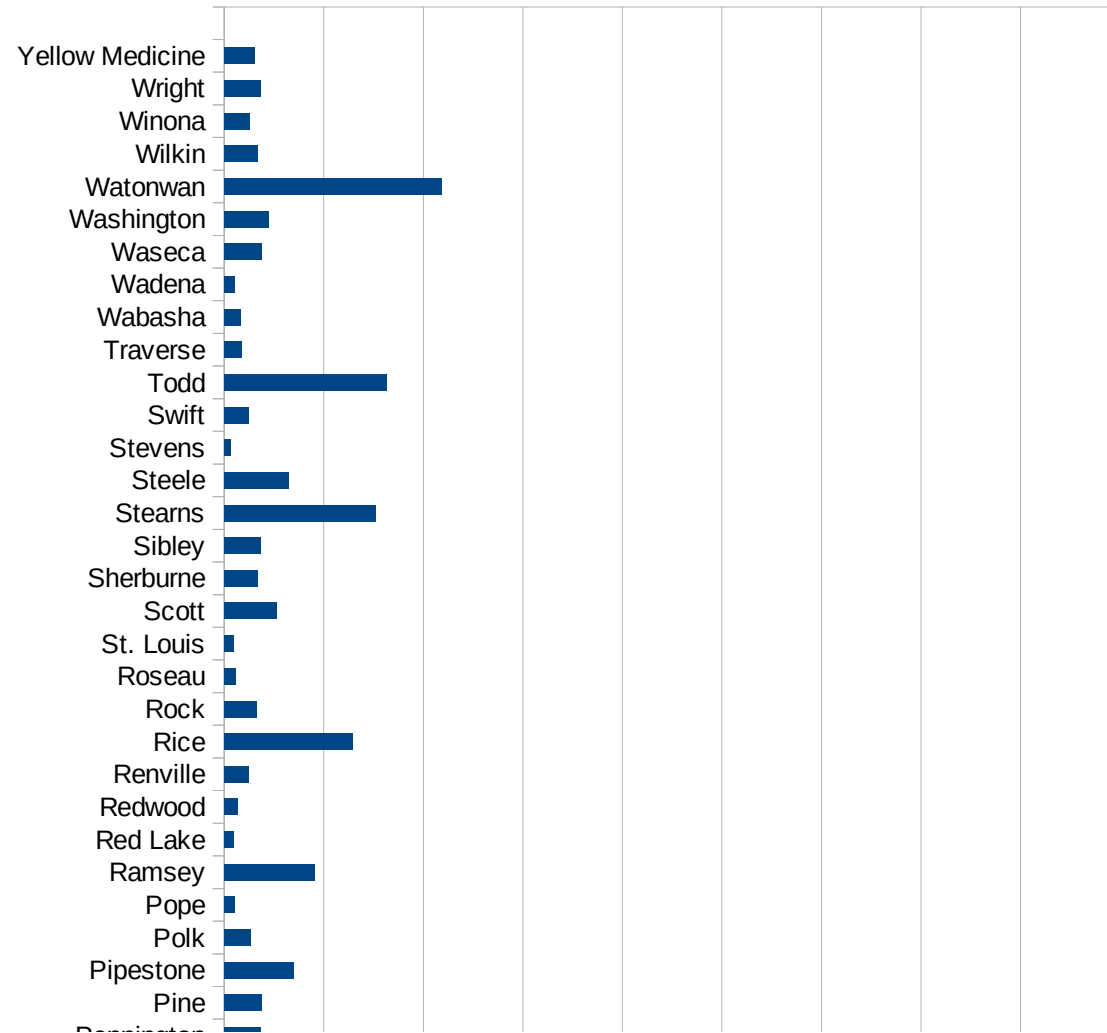
29105  
29107  
29109  
29111  
29113  
29115  
29117  
29121  
29123  
29125  
29127  
29119  
29129  
29131  
29133  
29135  
29137  
29139  
29141  
29143  
29145  
29147  
29149  
29151  
29153  
29155  
29157  
29159  
29161  
29163  
29165  
29167  
29169  
29171

MI

29173  
29175  
29177  
29179  
29181  
29195  
29197  
29199  
29201  
29203  
29205  
29183  
29185  
29187  
29189  
29510  
29186  
29207  
29209  
29211  
29213  
29215  
  
29217  
29219  
29221  
29223  
29225  
29227  
29229

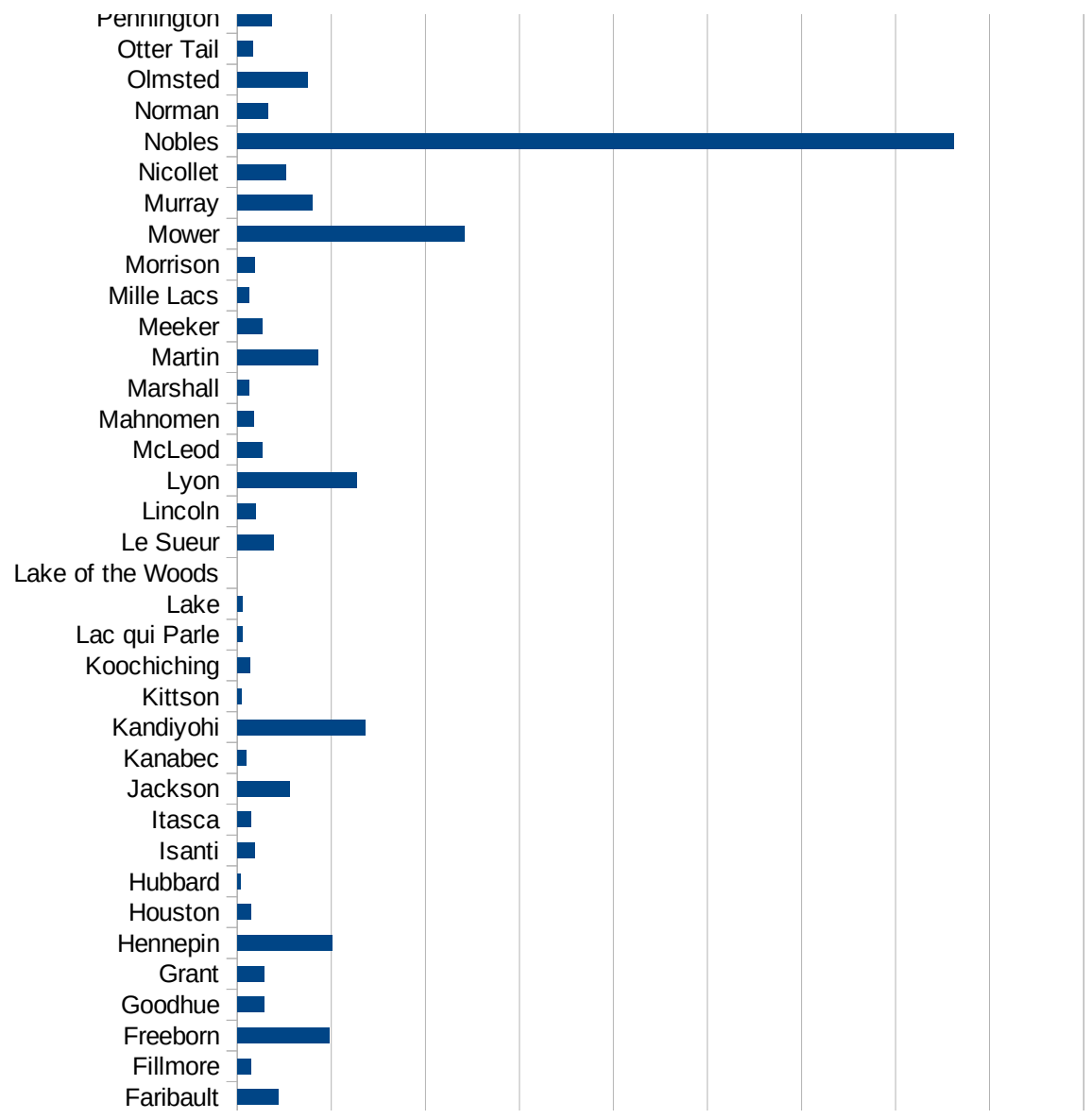
MN

FIPS	County	PC Infection
27001	Aitkin	94.32775751
27003	Anoka	648.0824616
27005	Becker	165.8374793
27007	Beltrami	74.71129421
27009	Benton	545.0733753
27011	Big Stone	340.7496492
27013	Blue Earth	756.3735596
27015	Brown	147.3457847
27017	Carlton	245.5562687
27019	Carver	402.7001188
27021	Cass	64.36532403
27023	Chippewa	662.5293526
27025	Chisago	182.39691
27027	Clay	930.3416465
27029	Clearwater	102.1566402
27031	Cook	18.54255516
27033	Cottonwood	1214.862109
27035	Crow Wing	167.9791644
27037	Dakota	582.7141457
27039	Dodge	441.8403612
27041	Douglas	173.8489095
27043	Faribault	436.1098997
27045	Fillmore	142.4636718
27047	Freeborn	978.8464065
27049	Goodhue	284.4643665
27051	Grant	282.3451254
27053	Hennepin	1008.63249
27055	Houston	150.7159005
27057	Hubbard	37.5023439
27059	Isanti	190.1616374
27061	Itasca	144.0986078
27063	Jackson	554.9389567
27065	Kanabec	92.55260073

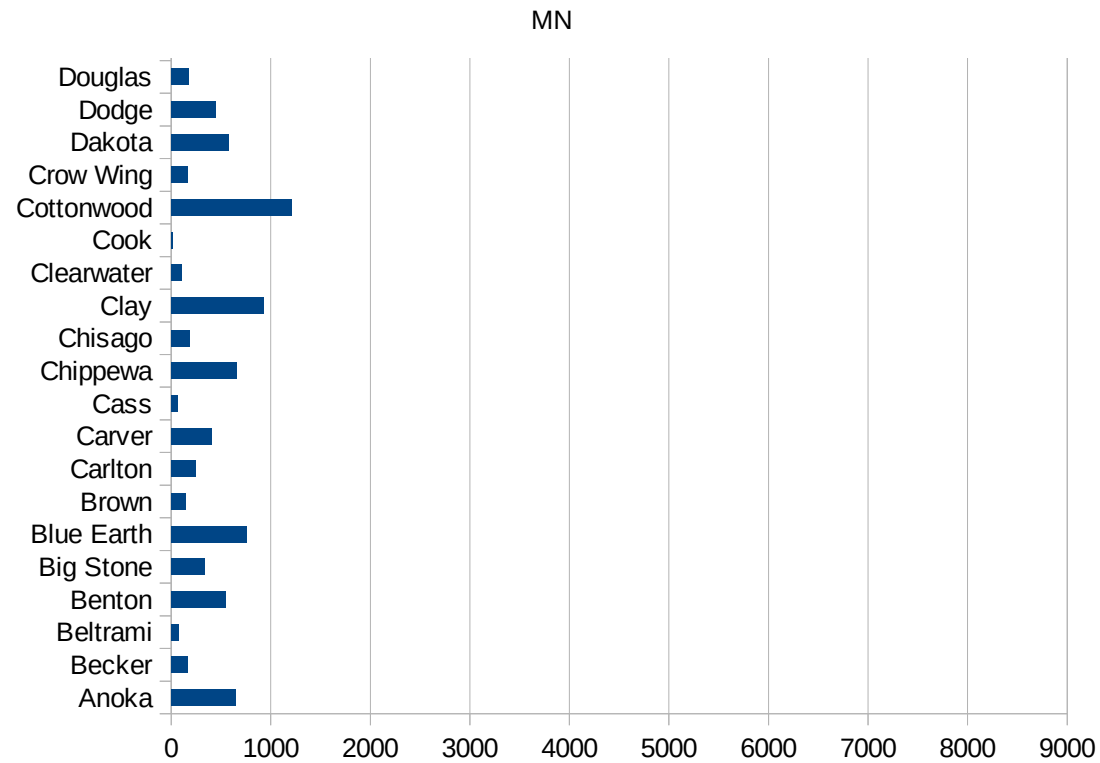


MN

27067 Kandiyohi	1358.067903
27069 Kittson	47.08097928
27071 Koochiching	136.6559486
27073 Lac qui Parle	60.07810153
27075 Lake	56.29574029
27077 Lake of the Woo	0
27079 Le Sueur	386.0461852
27081 Lincoln	193.9009342
27083 Lyon	1275.898396
27085 McLeod	262.0355142
27087 Mahnommen	181.192245
27089 Marshall	127.7955272
27091 Martin	864.2911296
27093 Meeker	263.6014001
27095 Mille Lacs	130.073836
27097 Morrison	183.9066598
27099 Mower	2411.836745
27101 Murray	797.4867086
27103 Nicollet	514.3191116
27105 Nobles	7626.345557
27107 Norman	324.3243243
27109 Olmsted	747.3908509
27111 Otter Tail	170.0333265
27113 Pennington	366.7654112
27115 Pine	373.0963606
27117 Pipestone	696.3634354
27119 Polk	266.4213898
27121 Pope	108.1373344
27123 Ramsey	911.1066684
27125 Red Lake	100.0250063
27127 Redwood	131.1561414
27129 Renville	246.3728442
27131 Rice	1291.282714
27133 Rock	329.296792



27135 Roseau	112.2112211
27137 St. Louis	99.12191996
27139 Scott	531.2760804
27141 Sherburne	340.4973135
27143 Sibley	365.9834975
27145 Stearns	1525.21726
27147 Steele	649.4035812
27149 Stevens	61.51953245
27151 Swift	246.1209203
27153 Todd	1635.342934
27155 Traverse	181.3784764
27157 Wabasha	161.7001617
27159 Wadena	108.9087345
27161 Waseca	379.8619657
27163 Washington	448.6865406
27165 Watonwan	2185.79235
27167 Wilkin	335.7850975
27169 Winona	257.7471717
27171 Wright	360.83873
27173 Yellow Medicine	306.2787136





MN

FIPS

29001  
29003  
29005  
29007  
29009  
29011  
29013  
29015  
29017  
29019  
29021  
29023  
29025  
29027  
29029  
29031  
29033  
29035  
29037

MN

29039  
29041  
29043  
29045  
29047  
29049  
29051  
29053  
29055  
29057  
29059  
29061  
29063  
29065  
29067  
29069  
29071  
29073  
29075  
29077  
29079  
29081  
29083  
29085  
29087  
29089  
29091  
29093  
29095  
29097  
29099  
29101  
  
29103

MN

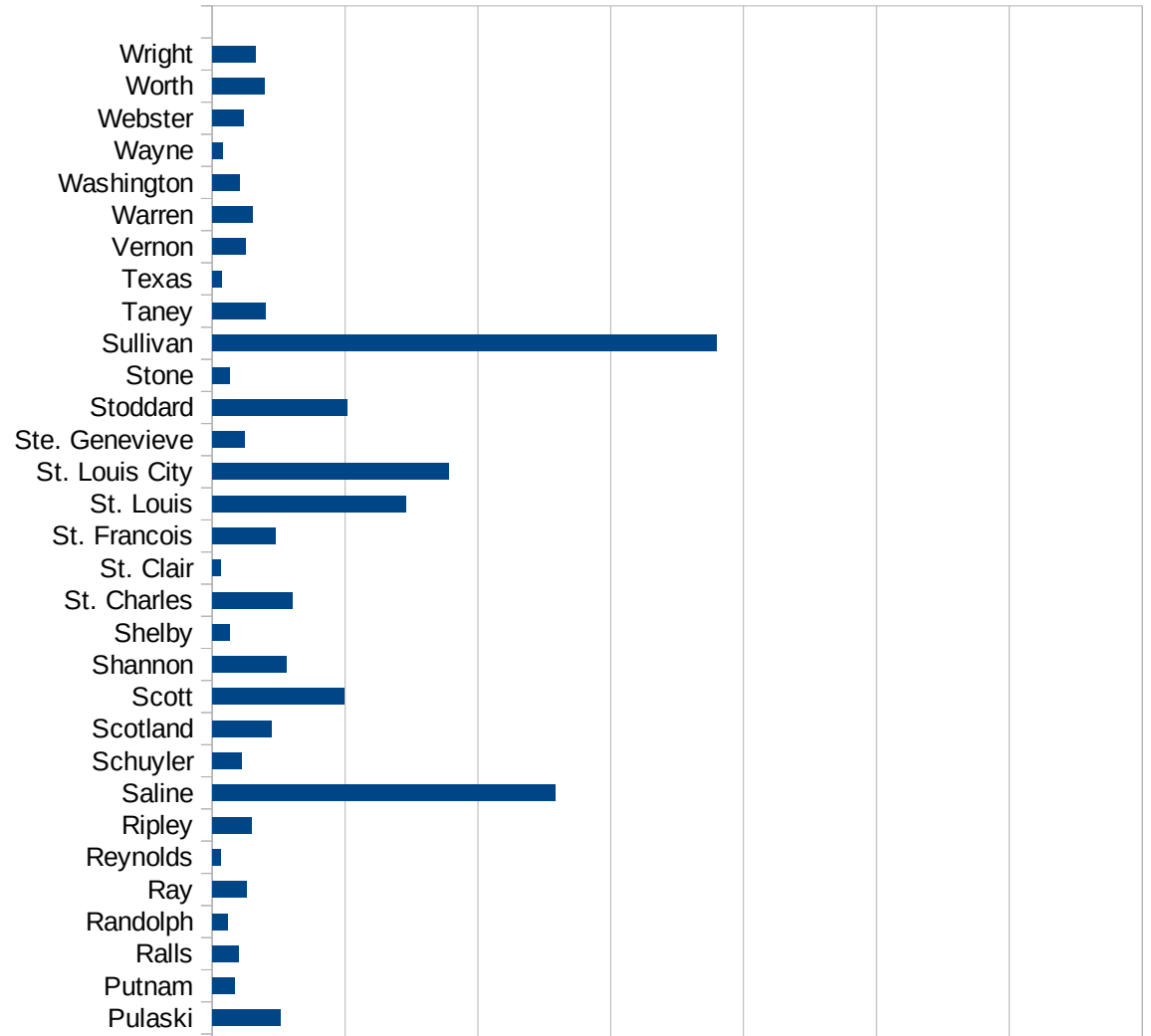
29105  
29107  
29109  
29111  
29113  
29115  
29117  
29121  
29123  
29125  
29127  
29119  
29129  
29131  
29133  
29135  
29137  
29139  
29141  
29143  
29145  
29147  
29149  
29151  
29153  
29155  
29157  
29159  
29161  
29163  
29165  
29167  
29169  
29171

MN

29173  
29175  
29177  
29179  
29181  
29195  
29197  
29199  
29201  
29203  
29205  
29183  
29185  
29187  
29189  
29510  
29186  
29207  
29209  
29211  
29213  
29215  
  
29217  
29219  
29221  
29223  
29225  
29227  
29229

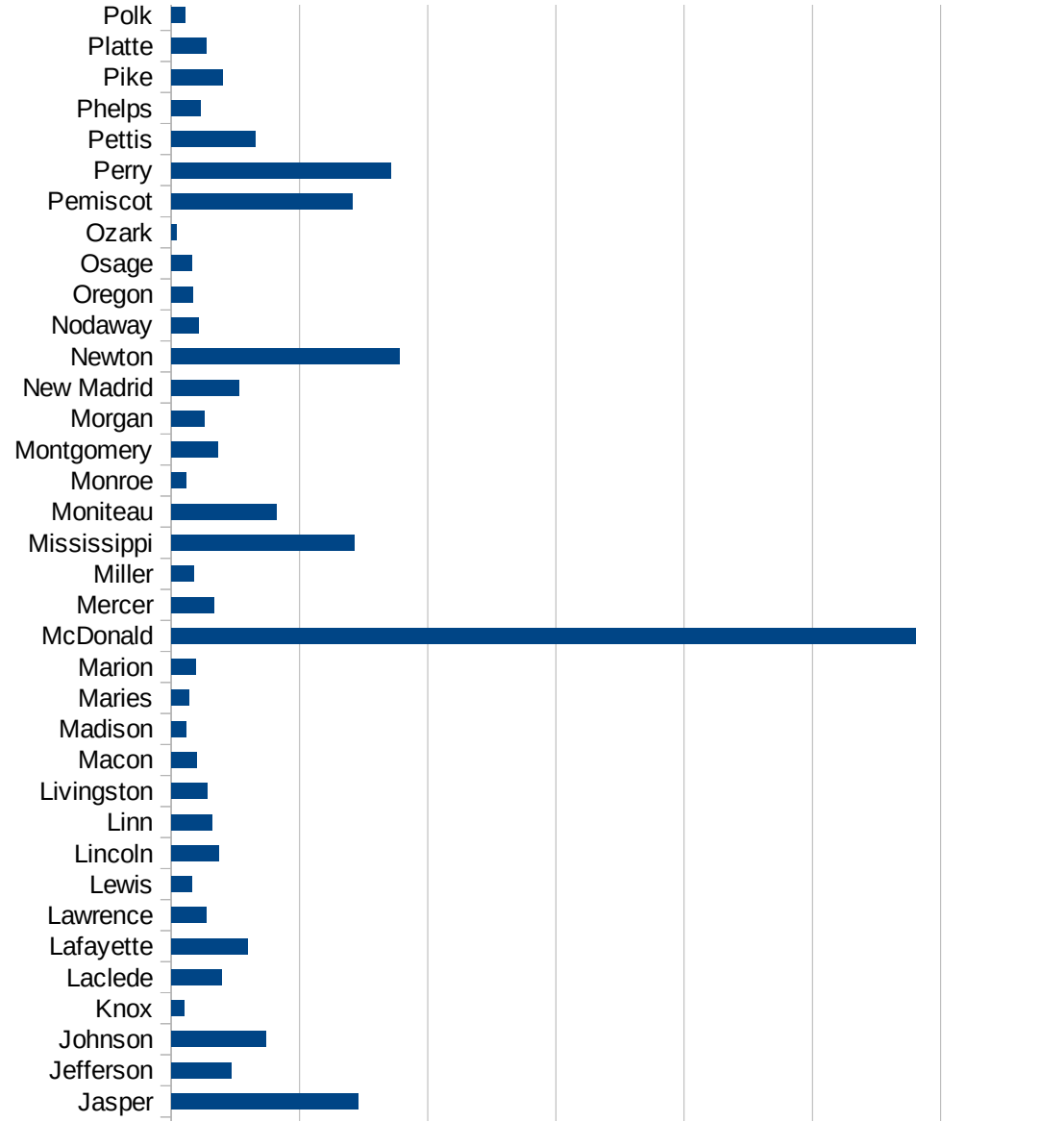
MO

FIPS	County	Cases	Infection Rate per 100,000
29001	Adair	386.7555941	
29003	Andrew	335.0939967	
29005	Atchison	116.0317153	
29007	Audrain	557.4529894	
29009	Barry	239.6477735	
29011	Barton	262.7563994	
29013	Bates	73.52941176	
29015	Benton	103.7452018	
29017	Bollinger	147.9168379	
29019	Boone	264.9926391	
29021	Buchanan	1042.101817	
29023	Butler	260.3250545	
29025	Caldwell	131.7523057	
29027	Callaway	135.8907527	
29029	Camden	165.8845356	
29031	Cape Girardeau	344.113875	
29033	Carroll	228.7544321	
29035	Carter	99.10802775	
29037	Cass	169.5981096	
29039	Cedar	84.71584892	
29041	Chariton	80.52610388	
29043	Christian	73.57759562	
29045	Clark	29.23121894	
29047	Clay	213.5043533	
29049	Clinton	151.4411334	
29051	Cole	123.7043596	
29053	Cooper	130.6595467	
29055	Crawford	79.30876153	
29057	Dade	13.21178491	
29059	Dallas	95.4540031	
29061	Daviess	120.2935162	
29063	DeKalb	118.7648456	
29065	Dent	32.38132245	



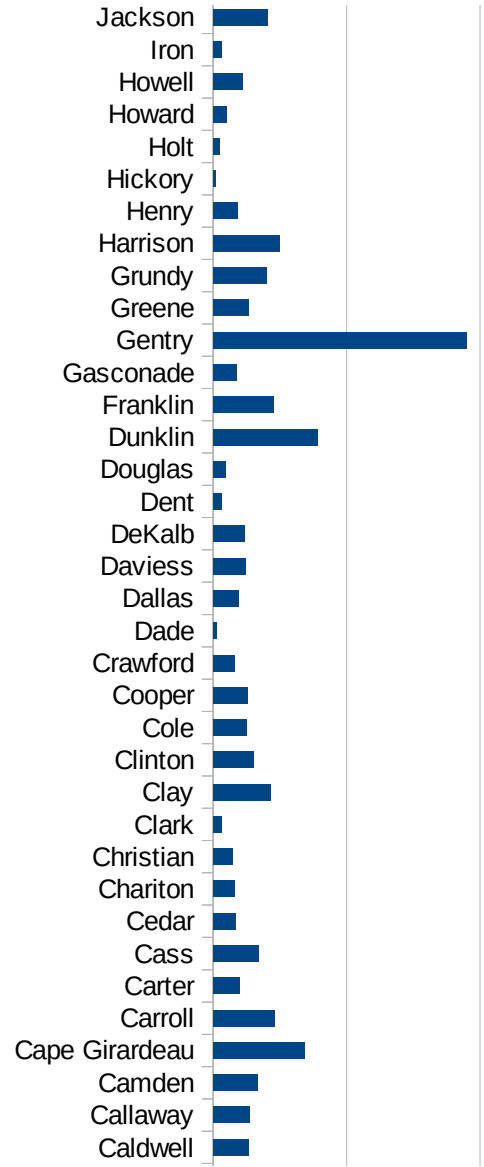
MO

29067 Douglas	44.8665221
29069 Dunklin	390.850695
29071 Franklin	226.6808141
29073 Gasconade	88.40530432
29075 Gentry	950.5129753
29077 Greene	131.8840927
29079 Grundy	201.7349203
29081 Harrison	249.5840266
29083 Henry	91.77679883
29085 Hickory	10.51635293
29087 Holt	22.70663034
29089 Howard	49.32425767
29091 Howell	109.7913963
29093 Iron	29.47823524
29095 Jackson	205.3385158
29097 Jasper	730.2960974
29099 Jefferson	234.9039657
29101 Johnson	370.9088198
29103 Knox	50.671396
29105 Laclede	196.0070563
29107 Lafayette	297.5642677
29109 Lawrence	135.5614067
29111 Lewis	81.17706748
29113 Lincoln	183.7534237
29115 Linn	157.8466395
29117 Livingston	138.6504688
29121 Macon	98.99029895
29123 Madison	57.43354119
29125 Maries	68.42285323
29127 Marion	94.43200895
29119 McDonald	2903.197851
29129 Mercer	164.7898929
29131 Miller	86.83296495
29133 Mississippi	712.3575285

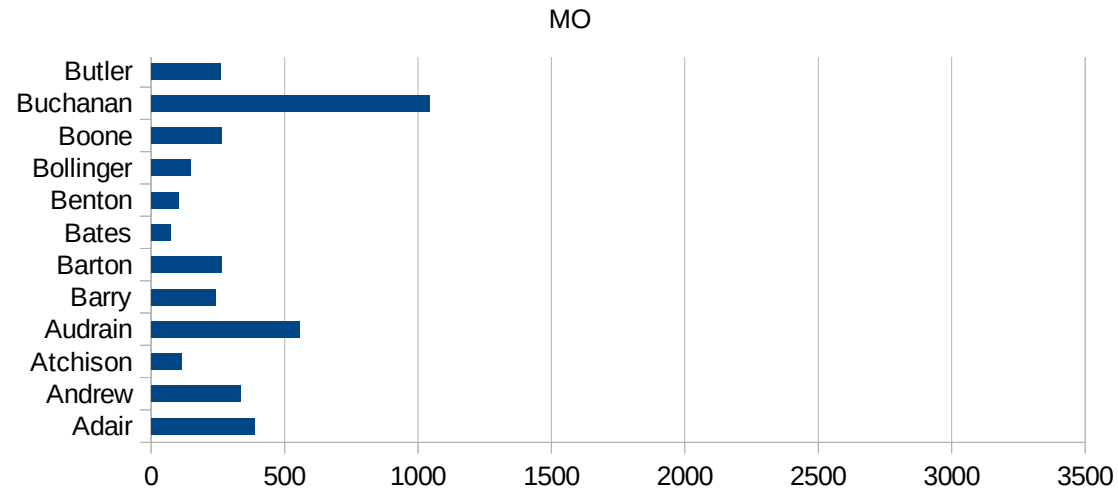


MO

29135 Moniteau	409.4038831
29137 Monroe	57.71006464
29139 Montgomery	182.0704006
29141 Morgan	127.7139208
29143 New Madrid	265.9574468
29145 Newton	889.0261902
29147 Nodaway	107.6040172
29149 Oregon	85.38089365
29151 Osage	80.21000438
29153 Ozark	22.18032605
29155 Pemiscot	706.7354966
29157 Perry	856.3968668
29159 Pettis	326.7359315
29161 Phelps	114.0123402
29163 Pike	199.9567661
29165 Platte	134.9711123
29167 Polk	52.79339151
29169 Pulaski	257.6229477
29171 Putnam	84.08660921
29173 Ralls	97.92401097
29175 Randolph	56.53596091
29177 Ray	131.1016912
29179 Reynolds	31.9795331
29181 Ripley	149.2425938
29195 Saline	1288.490937
29197 Schuyler	108.7192868
29199 Scotland	221.5062424
29201 Scott	496.6456914
29203 Shannon	280.8645744
29205 Shelby	66.11570248
29183 St. Charles	299.8632203
29185 St. Clair	31.93187866
29187 St. Francois	236.9099742
29189 St. Louis	730.632081



29510 St. Louis City	888.9241112
29186 Ste. Genevieve	122.9874776
29207 Stoddard	506.7451893
29209 Stone	66.14381555
29211 Sullivan	1896.801157
29213 Taney	200.5299721
29215 Texas	35.19612061
29217 Vernon	126.6562744
29219 Warren	152.6893492
29221 Washington	104.2376619
29223 Wayne	38.10394757
29225 Webster	117.6199852
29227 Worth	196.0784314
29229 Wright	163.2386549





MO

FIPS

29001  
29003  
29005  
29007  
29009  
29011  
29013  
29015  
29017  
29019  
29021  
29023  
29025  
29027  
29029  
29031  
29033  
29035  
29037

MO

29039  
29041  
29043  
29045  
29047  
29049  
29051  
29053  
29055  
29057  
29059  
29061  
29063  
29065  
29067  
29069  
29071  
29073  
29075  
29077  
29079  
29081  
29083  
29085  
29087  
29089  
29091  
29093  
29095  
29097  
29099  
29101

29103

MO

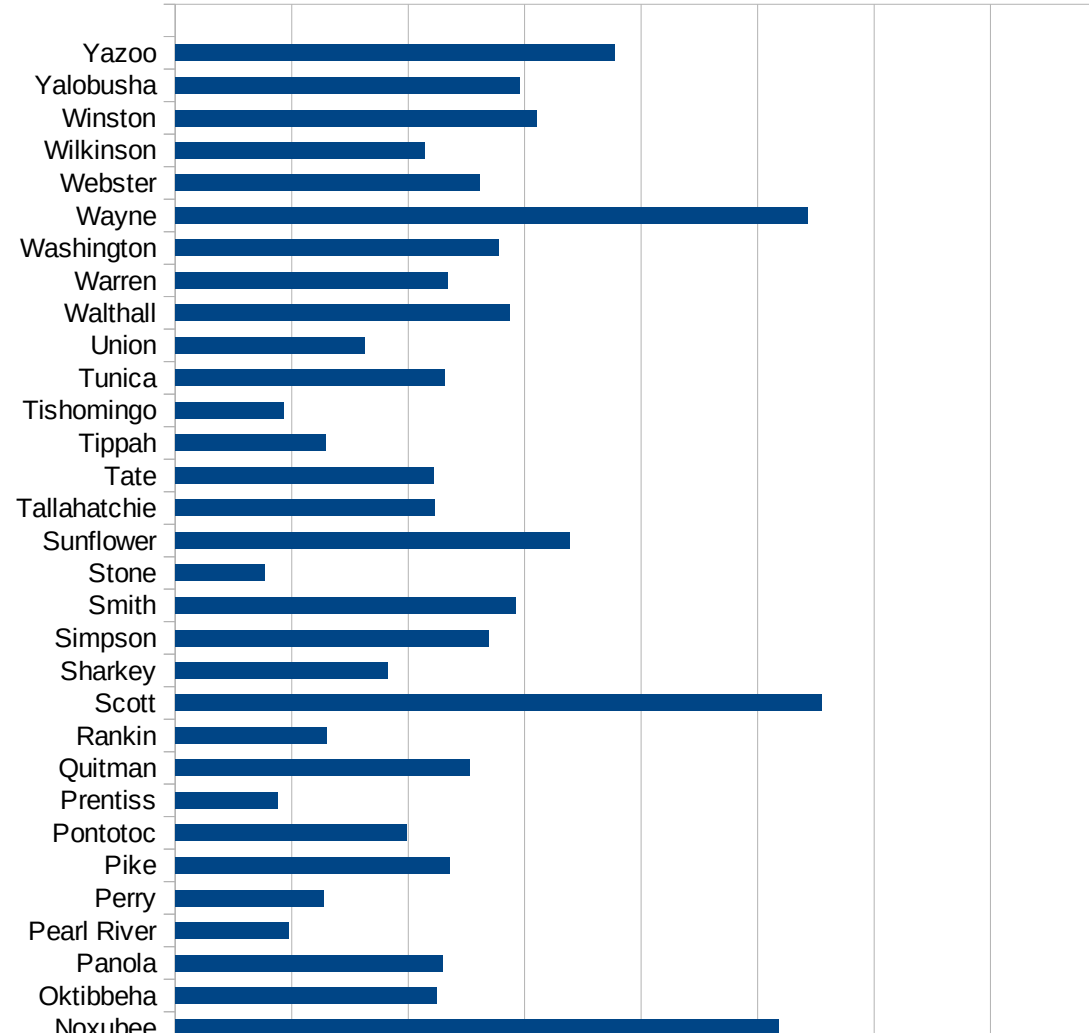
29105  
29107  
29109  
29111  
29113  
29115  
29117  
29121  
29123  
29125  
29127  
29119  
29129  
29131  
29133  
29135  
29137  
29139  
29141  
29143  
29145  
29147  
29149  
29151  
29153  
29155  
29157  
29159  
29161  
29163  
29165  
29167  
29169  
29171

MO

29173  
29175  
29177  
29179  
29181  
29195  
29197  
29199  
29201  
29203  
29205  
29183  
29185  
29187  
29189  
29510  
29186  
29207  
29209  
29211  
29213  
29215  
  
29217  
29219  
29221  
29223  
29225  
29227  
29229

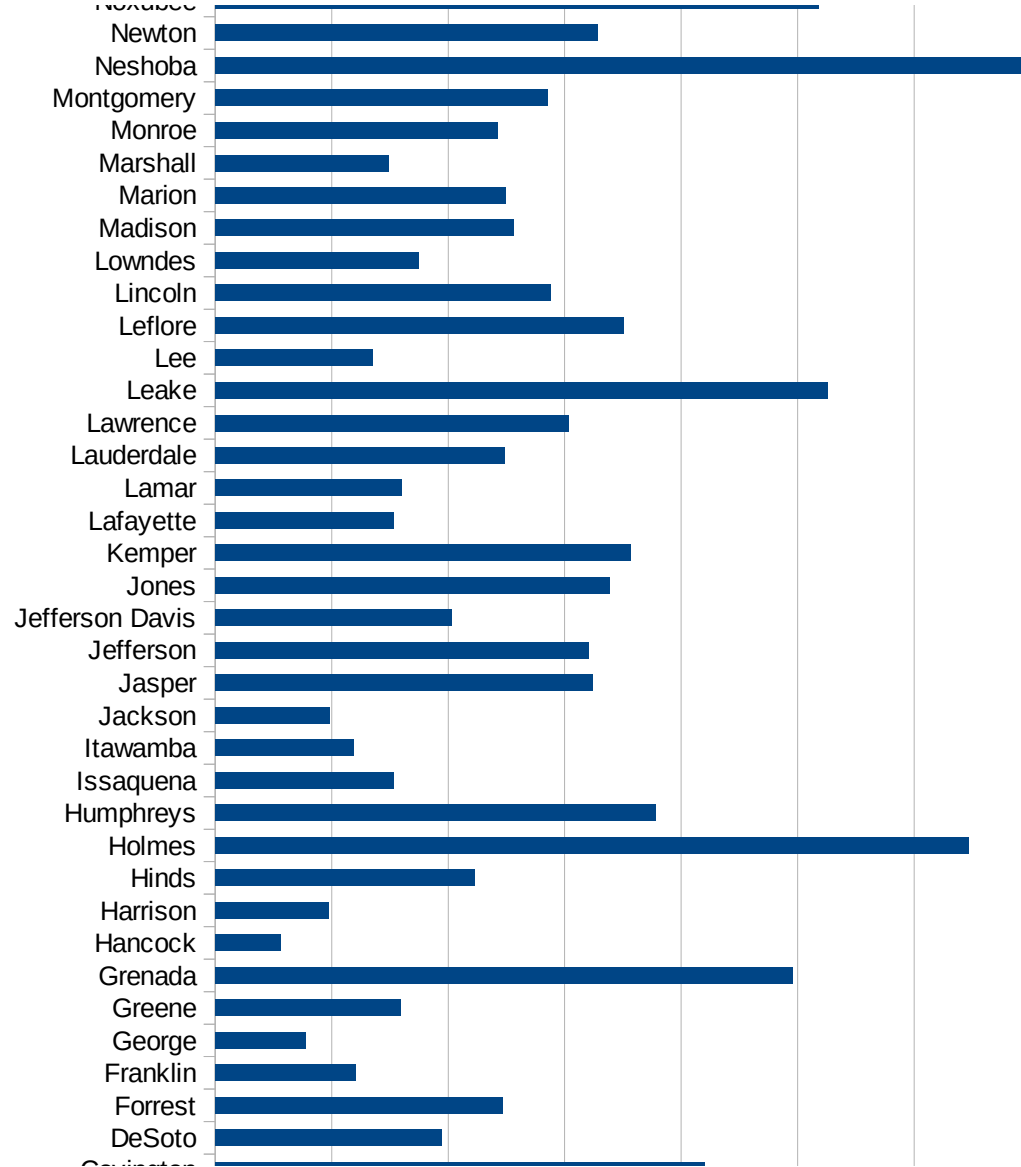
MS

FIPS	County	PC Infection
28001	Adams	1064.375481
28003	Alcorn	205.8226134
28005	Amite	843.7449294
28007	Attala	1987.476178
28009	Benton	507.7983315
28011	Bolivar	1180.863626
28013	Calhoun	983.6519812
28015	Carroll	1725.355665
28017	Chickasaw	1694.717838
28019	Choctaw	906.0159459
28021	Claiborne	3210.397689
28023	Clarke	1352.21738
28025	Clay	1294.748788
28027	Coahoma	941.3116493
28029	Copiah	2196.685702
28031	Covington	2100.461465
28033	DeSoto	970.8737864
28035	Forrest	1235.407005
28037	Franklin	603.4925526
28039	George	387.628866
28041	Greene	794.9359635
28043	Grenada	2479.221088
28045	Hancock	283.0946043
28047	Harrison	485.3617227
28049	Hinds	1114.368265
28051	Holmes	3234.593122
28053	Humphreys	1889.306043
28055	Issaquena	764.5259939
28057	Itawamba	595.3140281
28059	Jackson	491.355905
28061	Jasper	1619.186754
28063	Jefferson	1604.278075
28065	Jefferson Davis	1014.776571

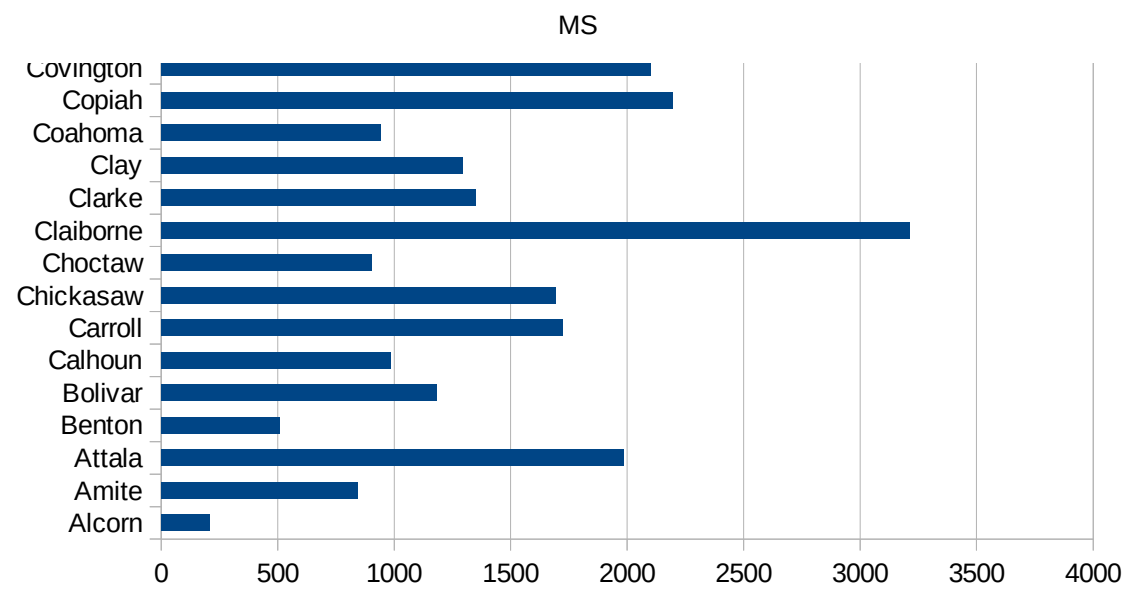


MS

28067 Jones	1692.934664
28069 Kemper	1785.180014
28071 Lafayette	764.6962203
28073 Lamar	800.6789758
28075 Lauderdale	1244.075043
28077 Lawrence	1517.462866
28079 Leake	2627.070246
28081 Lee	674.8667872
28083 Leflore	1753.172655
28085 Lincoln	1438.386201
28087 Lowndes	873.918208
28089 Madison	1282.779513
28091 Marion	1246.206757
28093 Marshall	744.6898536
28095 Monroe	1211.899674
28097 Montgomery	1426.718547
28099 Neshoba	3488.412017
28101 Newton	1641.561349
28103 Noxubee	2591.362126
28105 Oktibbeha	1123.006512
28107 Panola	1146.936626
28109 Pearl River	485.6735335
28111 Perry	636.9960607
28113 Pike	1177.86821
28115 Pontotoc	992.6805516
28117 Prentiss	438.4752123
28119 Quitman	1262.232307
28121 Rankin	649.1143715
28123 Scott	2775.126383
28125 Sharkey	913.8679461
28127 Simpson	1345.392032
28129 Smith	1462.31721
28131 Stone	384.6770316
28133 Sunflower	1694.190791



28135 Tallahatchie	1115.32137
28137 Tate	1109.217984
28139 Tippah	645.601273
28141 Tishomingo	467.7701244
28143 Tunica	1156.476267
28145 Union	814.5144375
28147 Walthall	1437.953681
28149 Warren	1169.438669
28151 Washington	1389.166278
28153 Wayne	2714.553158
28155 Webster	1307.723743
28157 Wilkinson	1069.153776
28159 Winston	1552.436003
28161 Yalobusha	1476.759199
28163 Yazoo	1886.859247



MS

FIPS

29001  
29003  
29005  
29007  
29009  
29011  
29013  
29015  
29017  
29019  
29021  
29023  
29025  
29027  
29029  
29031  
29033  
29035  
29037



MS

29039  
29041  
29043  
29045  
29047  
29049  
29051  
29053  
29055  
29057  
29059  
29061  
29063  
29065  
29067  
29069  
29071  
29073  
29075  
29077  
29079  
29081  
29083  
29085  
29087  
29089  
29091  
29093  
29095  
29097  
29099  
29101

29103

MS

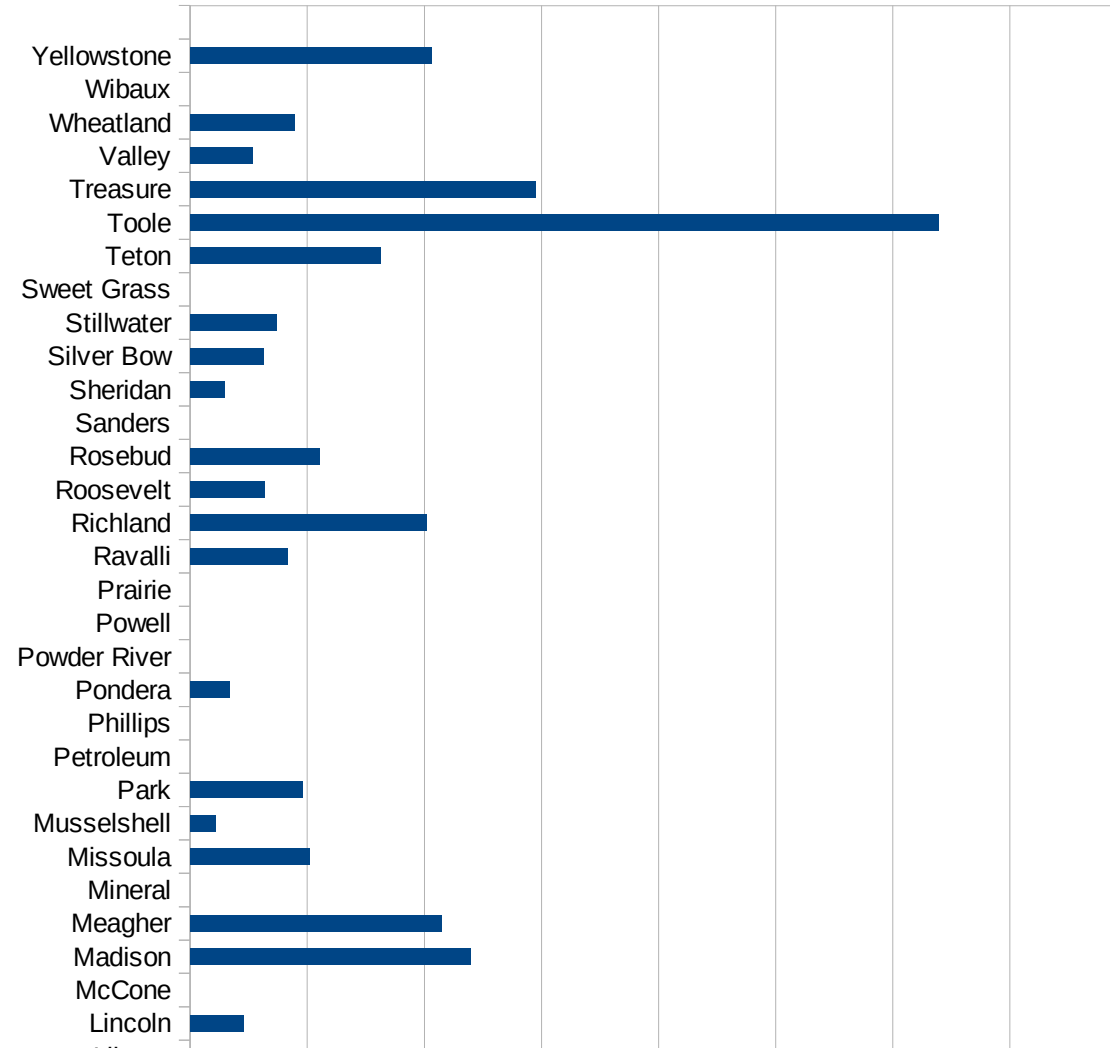
29105  
29107  
29109  
29111  
29113  
29115  
29117  
29121  
29123  
29125  
29127  
29119  
29129  
29131  
29133  
29135  
29137  
29139  
29141  
29143  
29145  
29147  
29149  
29151  
29153  
29155  
29157  
29159  
29161  
29163  
29165  
29167  
29169  
29171

MS

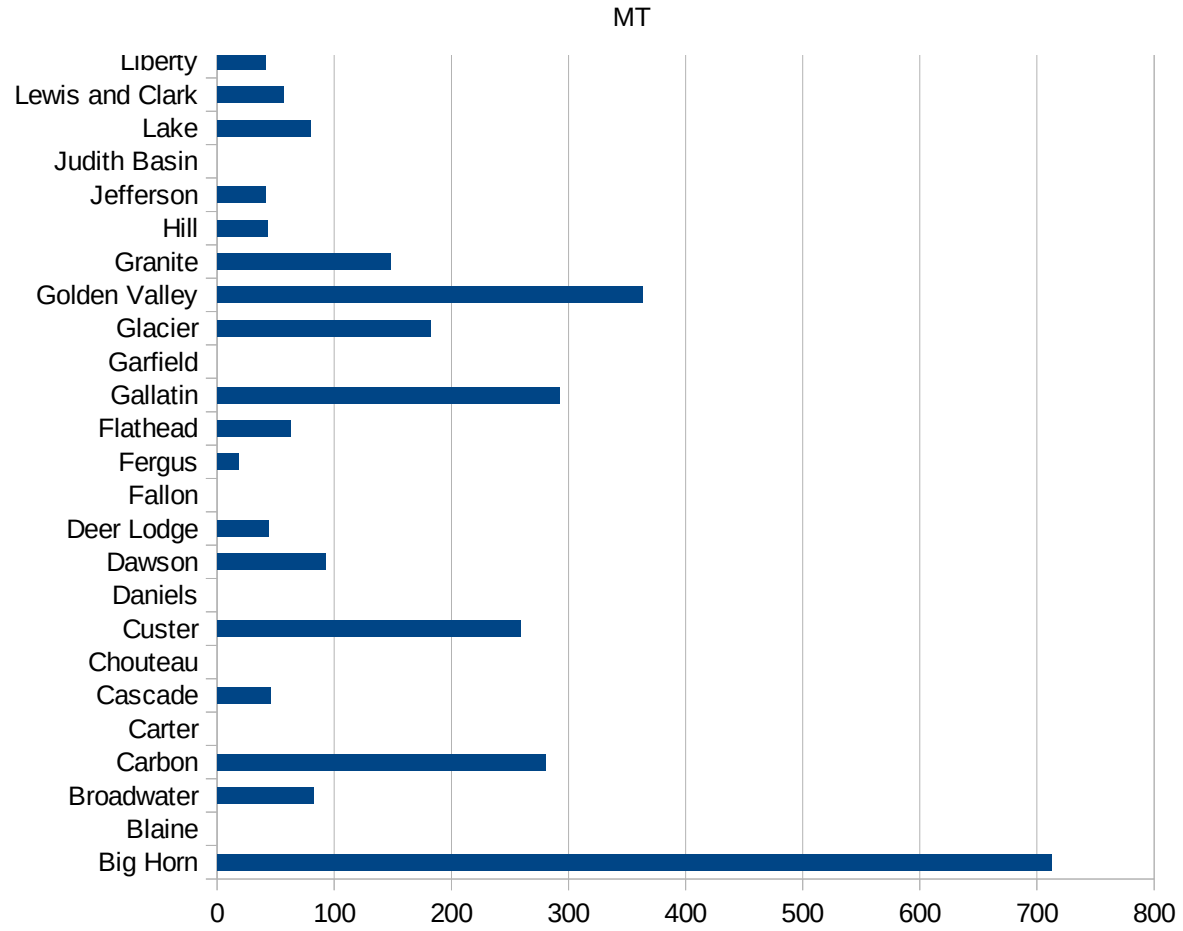
29173  
29175  
29177  
29179  
29181  
29195  
29197  
29199  
29201  
29203  
29205  
29183  
29185  
29187  
29189  
29510  
29186  
29207  
29209  
29211  
29213  
29215  
  
29217  
29219  
29221  
29223  
29225  
29227  
29229

MT

FIPS	County	PC Infection
30001	Beaverhead	21.26754573
30003	Big Horn	712.2507123
30005	Blaine	0
30007	Broadwater	82.16926869
30009	Carbon	280.0074669
30011	Carter	0
30013	Cascade	45.31925578
30015	Chouteau	0
30017	Custer	258.9331952
30019	Daniels	0
30021	Dawson	92.16589862
30023	Deer Lodge	43.80681196
30025	Fallon	0
30027	Fergus	17.99694052
30029	Flathead	62.67996004
30031	Gallatin	292.2878902
30033	Garfield	0
30035	Glacier	181.8578599
30037	Golden Valley	363.1961259
30039	Granite	148.0165779
30041	Hill	42.82131278
30043	Jefferson	41.33256179
30045	Judith Basin	0
30047	Lake	79.33884298
30049	Lewis and Clark	56.76855895
30051	Liberty	41.15226337
30053	Lincoln	45.46832373
30055	McCone	0
30057	Madison	239.5072993
30059	Meagher	214.3622722
30061	Mineral	0
30063	Missoula	101.8595685
30065	Musselshell	21.50075253



30067 Park	95.60229446
30069 Petroleum	0
30071 Phillips	0
30073 Pondera	33.48961822
30075 Powder River	0
30077 Powell	0
30079 Prairie	0
30081 Ravalli	83.38738071
30083 Richland	201.5944287
30085 Roosevelt	63.29686228
30087 Rosebud	110.3387399
30089 Sanders	0
30091 Sheridan	29.20560748
30093 Silver Bow	62.8697168
30095 Stillwater	73.42143906
30097 Sweet Grass	0
30099 Teton	162.2849724
30101 Toole	638.780136
30103 Treasure	294.55081
30105 Valley	53.78512841
30107 Wheatland	89.44543828
30109 Wibaux	0
30111 Yellowstone	206.0735495



MT

FIPS

29001  
29003  
29005  
29007  
29009  
29011  
29013  
29015  
29017  
29019  
29021  
29023  
29025  
29027  
29029  
29031  
29033  
29035  
29037

MT

29039  
29041  
29043  
29045  
29047  
29049  
29051  
29053  
29055  
29057  
29059  
29061  
29063  
29065  
29067  
29069  
29071  
29073  
29075  
29077  
29079  
29081  
29083  
29085  
29087  
29089  
29091  
29093  
29095  
29097  
29099  
29101

29103

MT

29105  
29107  
29109  
29111  
29113  
29115  
29117  
29121  
29123  
29125  
29127  
29119  
29129  
29131  
29133  
29135  
29137  
29139  
29141  
29143  
29145  
29147  
29149  
29151  
29153  
29155  
29157  
29159  
29161  
29163  
29165  
29167  
29169  
29171

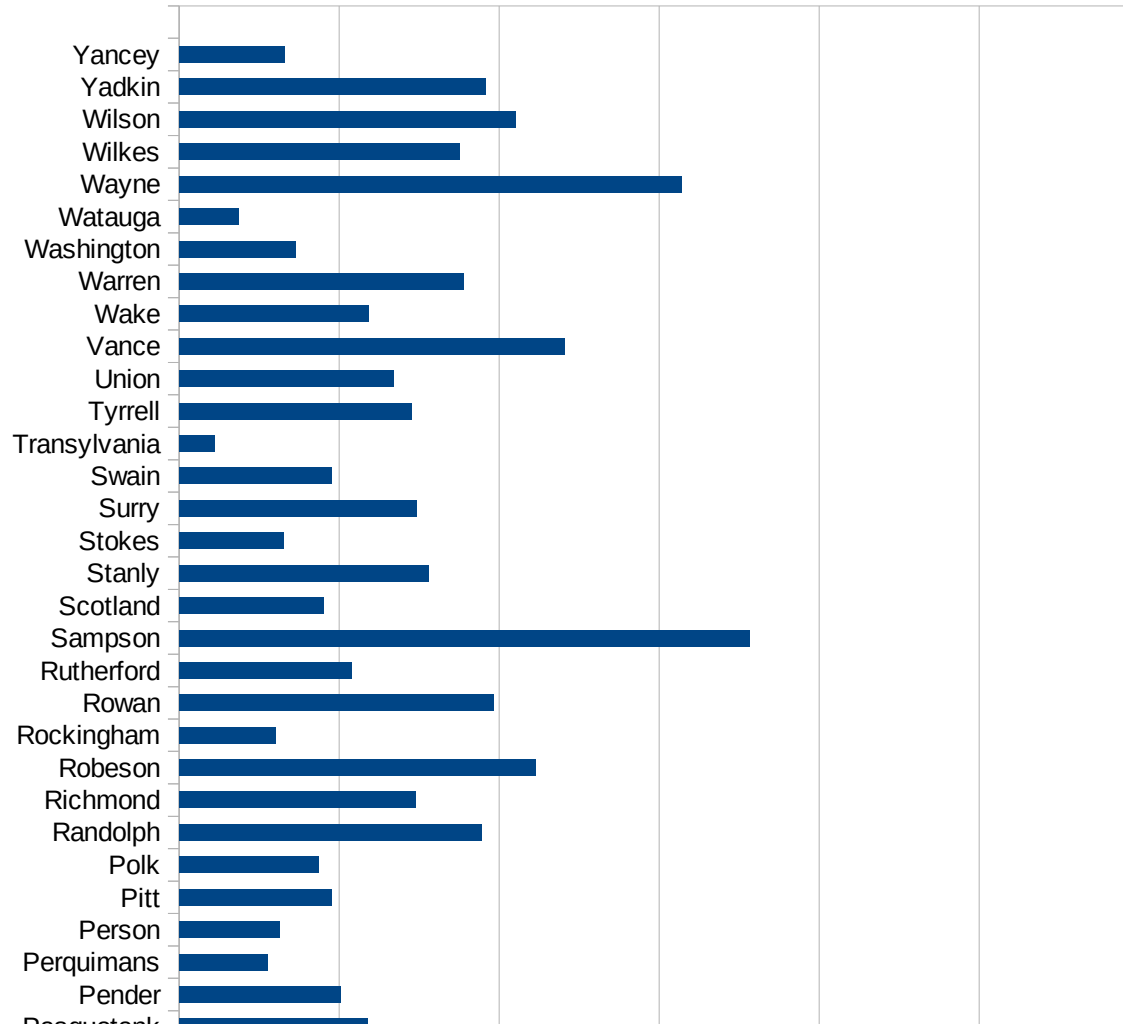


MT

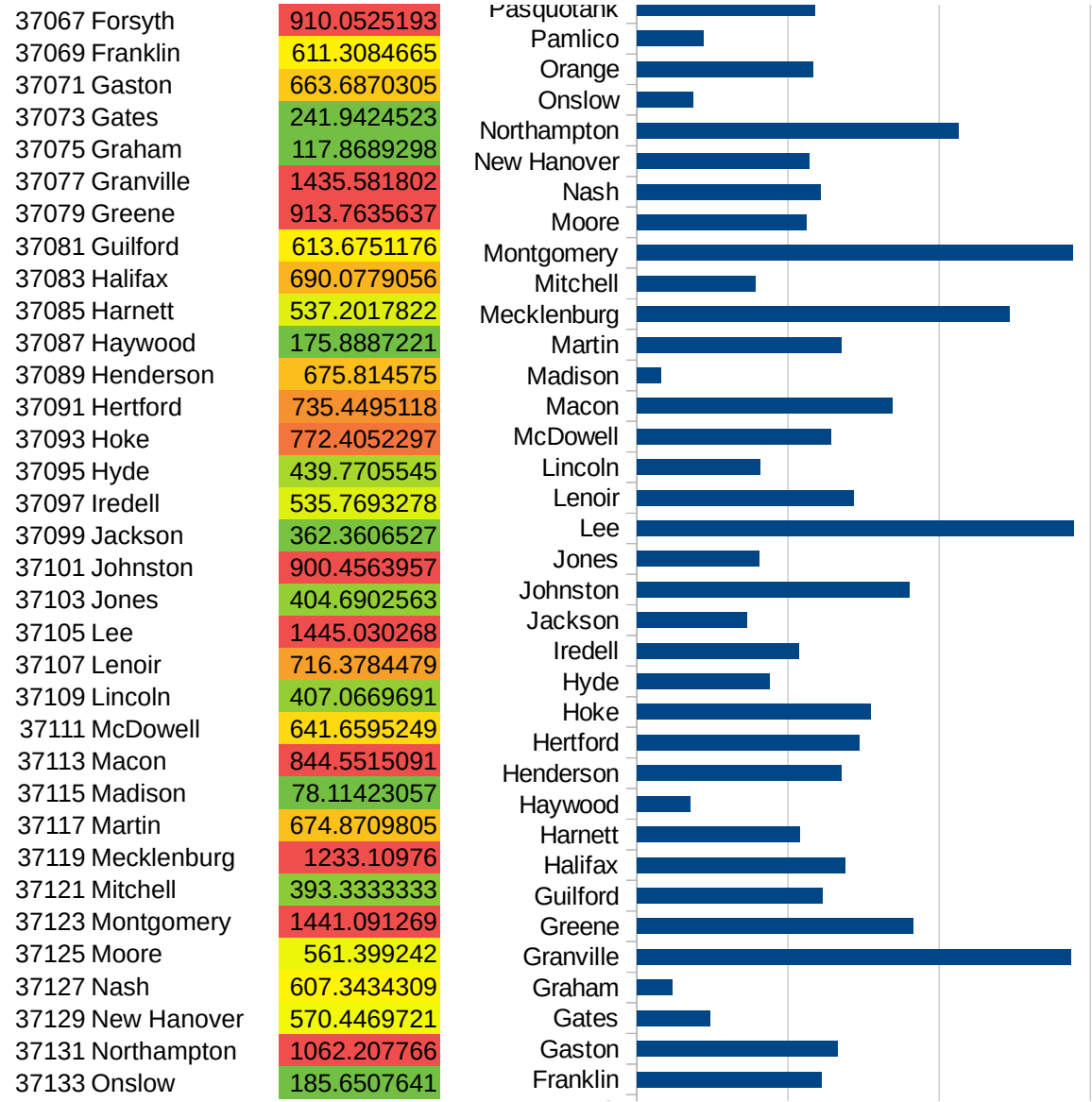
29173  
29175  
29177  
29179  
29181  
29195  
29197  
29199  
29201  
29203  
29205  
29183  
29185  
29187  
29189  
29510  
29186  
29207  
29209  
29211  
29213  
29215  
  
29217  
29219  
29221  
29223  
29225  
29227  
29229

NC

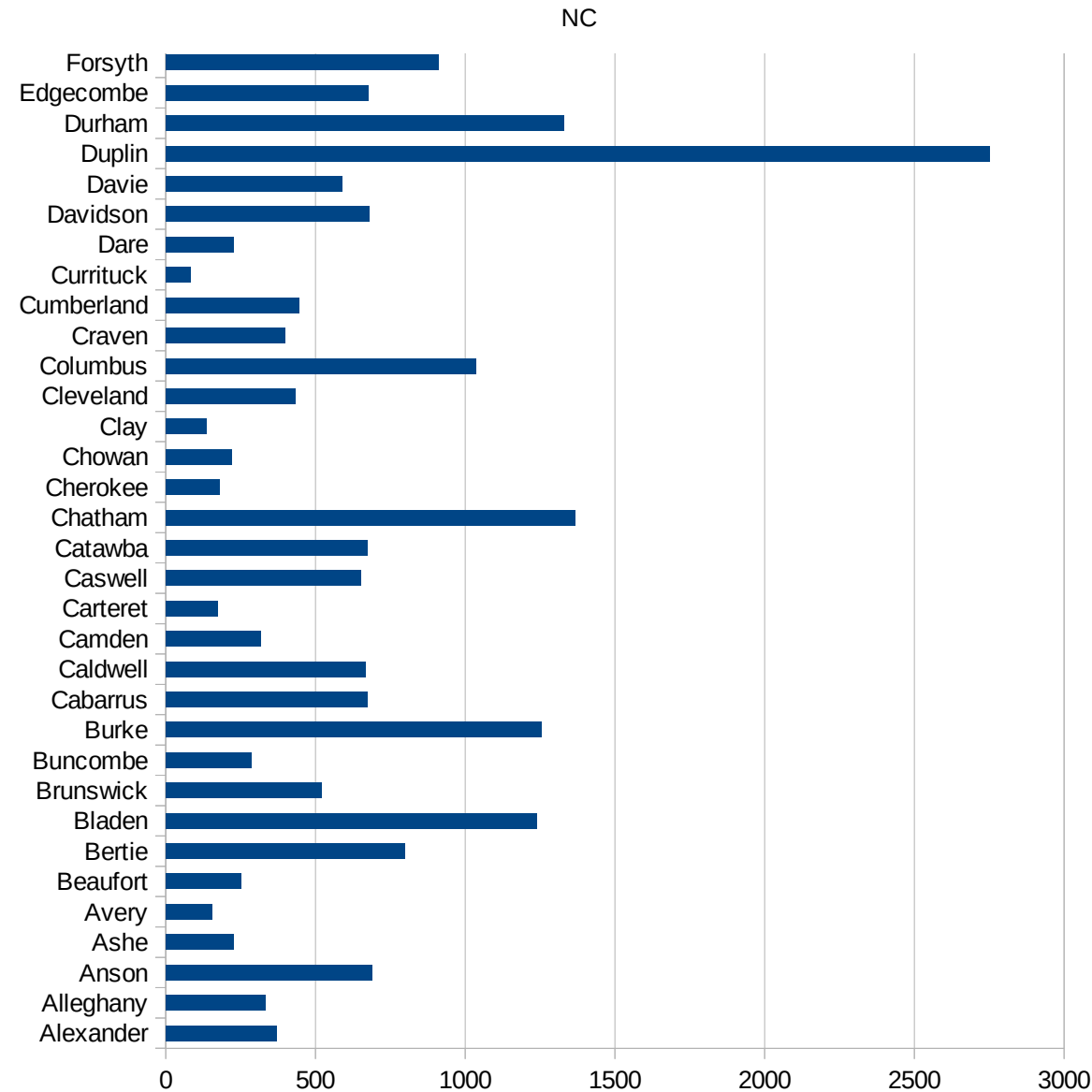
FIPS	County	PC Infection
37001	Alamance	802.1101204
37003	Alexander	369.4482371
37005	Alleghany	331.5115133
37007	Anson	687.381919
37009	Ashe	225.0175219
37011	Avery	154.2416452
37013	Beaufort	250.642537
37015	Bertie	798.9067592
37017	Bladen	1238.324797
37019	Brunswick	521.412274
37021	Buncombe	284.4428664
37023	Burke	1254.674603
37025	Cabarrus	673.789403
37027	Caldwell	665.618257
37029	Camden	317.4603175
37031	Carteret	174.0406191
37033	Caswell	652.0398273
37035	Catawba	671.9108489
37037	Chatham	1368.626861
37039	Cherokee	179.6850227
37041	Chowan	220.9708461
37043	Clay	134.6619984
37045	Cleveland	433.2019049
37047	Columbus	1036.744228
37049	Craven	399.3703358
37051	Cumberland	446.5440977
37053	Currituck	81.26477541
37055	Dare	224.6513794
37057	Davidson	680.6150744
37059	Davie	587.3680762
37061	Duplin	2752.480631
37063	Durham	1328.538639
37065	Edgecombe	676.8579944



NC



37135 Orange	582.0841351
37137 Pamlico	220.9944751
37139 Pasquotank	587.8049396
37141 Pender	505.1317525
37143 Perquimans	275.6668157
37145 Person	313.8684284
37147 Pitt	476.8945163
37149 Polk	436.6600359
37151 Randolph	943.837155
37153 Richmond	739.6350837
37155 Robeson	1112.788343
37157 Rockingham	302.1281288
37159 Rowan	981.8634877
37161 Rutherford	538.7124772
37163 Sampson	1782.290259
37165 Scotland	451.0198219
37167 Stanly	779.7019734
37169 Stokes	325.51081
37171 Surry	743.5925947
37173 Swain	477.3604774
37175 Transylvania	111.0623995
37177 Tyrrell	726.2164125
37179 Union	669.3287214
37181 Vance	1204.522004
37183 Wake	592.4169531
37185 Warren	888.5747463
37187 Washington	362.5938106
37189 Watauga	185.896863
37191 Wayne	1570.005193
37193 Wilkes	875.1841533
37195 Wilson	1049.659321
37197 Yadkin	958.9004608
37199 Yancey	329.5537061



NC

NC

FIPS

29001  
29003  
29005  
29007  
29009  
29011  
29013  
29015  
29017  
29019  
29021  
29023  
29025  
29027  
29029  
29031  
29033  
29035  
29037

NC

29039  
29041  
29043  
29045  
29047  
29049  
29051  
29053  
29055  
29057  
29059  
29061  
29063  
29065  
29067  
29069  
29071  
29073  
29075  
29077  
29079  
29081  
29083  
29085  
29087  
29089  
29091  
29093  
29095  
29097  
29099  
29101

29103

NC

29105  
29107  
29109  
29111  
29113  
29115  
29117  
29121  
29123  
29125  
29127  
29119  
29129  
29131  
29133  
29135  
29137  
29139  
29141  
29143  
29145  
29147  
29149  
29151  
29153  
29155  
29157  
29159  
29161  
29163  
29165  
29167  
29169  
29171

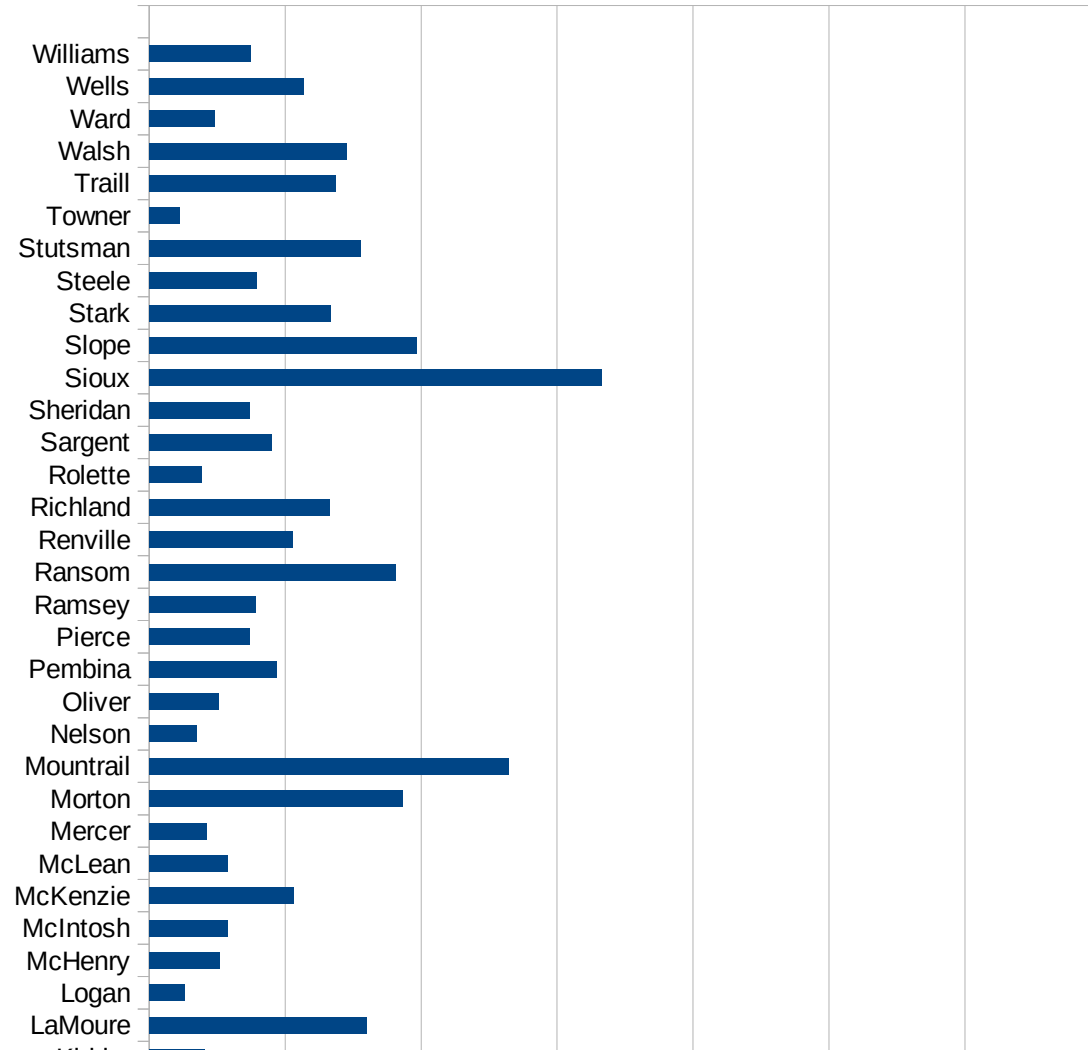


NC

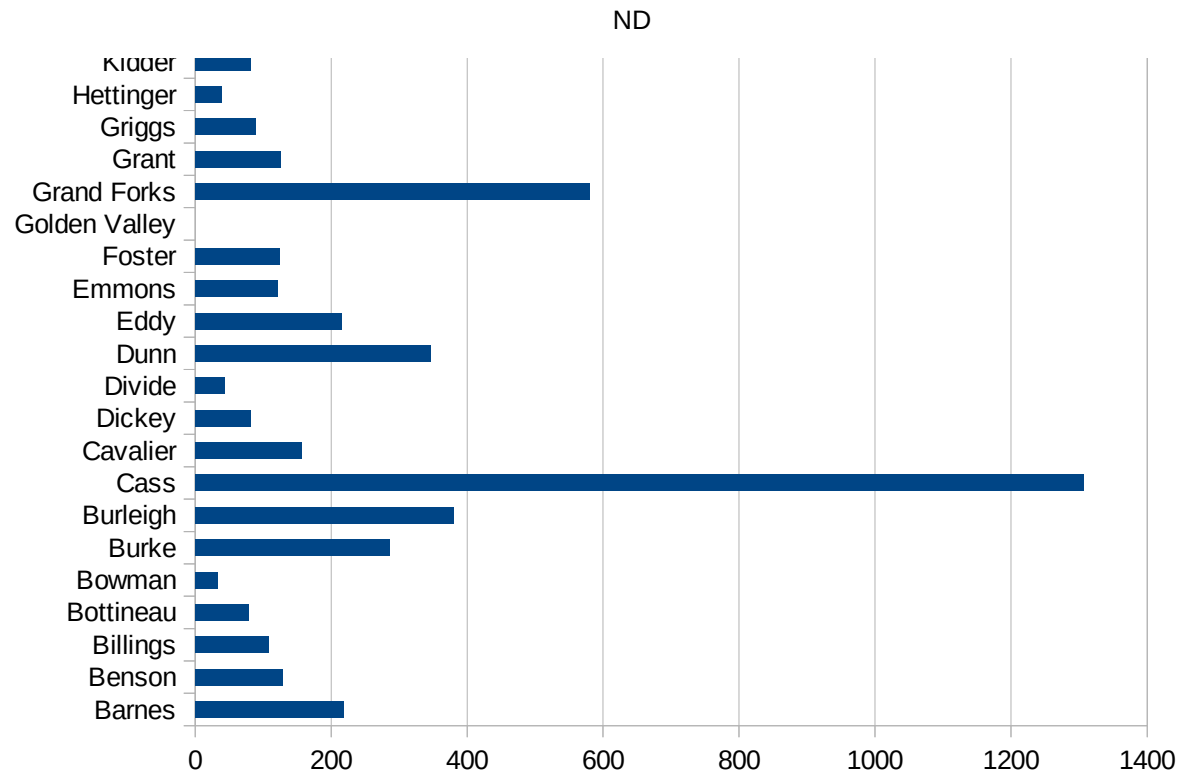
29173  
29175  
29177  
29179  
29181  
29195  
29197  
29199  
29201  
29203  
29205  
29183  
29185  
29187  
29189  
29510  
29186  
29207  
29209  
29211  
29213  
29215  
  
29217  
29219  
29221  
29223  
29225  
29227  
29229

ND

FIPS	County	PC Infection
38001	Adams	0
38003	Barnes	218.1749194
38005	Benson	129.2731974
38007	Billings	108.8139282
38009	Bottineau	77.99095305
38011	Bowman	32.50975293
38013	Burke	285.7142857
38015	Burleigh	381.0103597
38017	Cass	1307.32277
38019	Cavalier	156.698877
38021	Dickey	81.58270447
38023	Divide	43.80201489
38025	Dunn	346.2603878
38027	Eddy	216.1694769
38029	Emmons	121.3960546
38031	Foster	124.3781095
38033	Golden Valley	0
38035	Grand Forks	580.754557
38037	Grant	126.3689975
38039	Griggs	89.60573477
38041	Hettinger	39.77724741
38043	Kidder	81.63265306
38045	LaMoure	320.0393895
38047	Logan	52.54860746
38049	McHenry	103.1636864
38051	McIntosh	116.0541586
38053	McKenzie	212.7347418
38055	McLean	115.2918981
38057	Mercer	84.67400508
38059	Morton	373.0503296
38061	Mountrail	528.4791544
38063	Nelson	69.71070059
38065	Oliver	102.4590164



38067 Pembina	187.1311357
38069 Pierce	147.0227885
38071 Ramsey	156.7807682
38073 Ransom	362.8031316
38075 Renville	210.6149958
38077 Richland	264.7946302
38079 Rolette	76.91769806
38081 Sargent	180.878553
38083 Sheridan	148.2579689
38085 Sioux	665.4428637
38087 Slope	393.1847969
38089 Stark	267.7678485
38091 Steele	157.6458224
38093 Stutsman	310.7520199
38095 Towner	45.62043796
38097 Traill	273.7339803
38099 Walsh	290.6159183
38101 Ward	95.94945678
38103 Wells	227.4450341
38105 Williams	149.9292786



ND

FIPS

29001  
29003  
29005  
29007  
29009  
29011  
29013  
29015  
29017  
29019  
29021  
29023  
29025  
29027  
29029  
29031  
29033  
29035  
29037

ND

29039  
29041  
29043  
29045  
29047  
29049  
29051  
29053  
29055  
29057  
29059  
29061  
29063  
29065  
29067  
29069  
29071  
29073  
29075  
29077  
29079  
29081  
29083  
29085  
29087  
29089  
29091  
29093  
29095  
29097  
29099  
29101

29103

ND

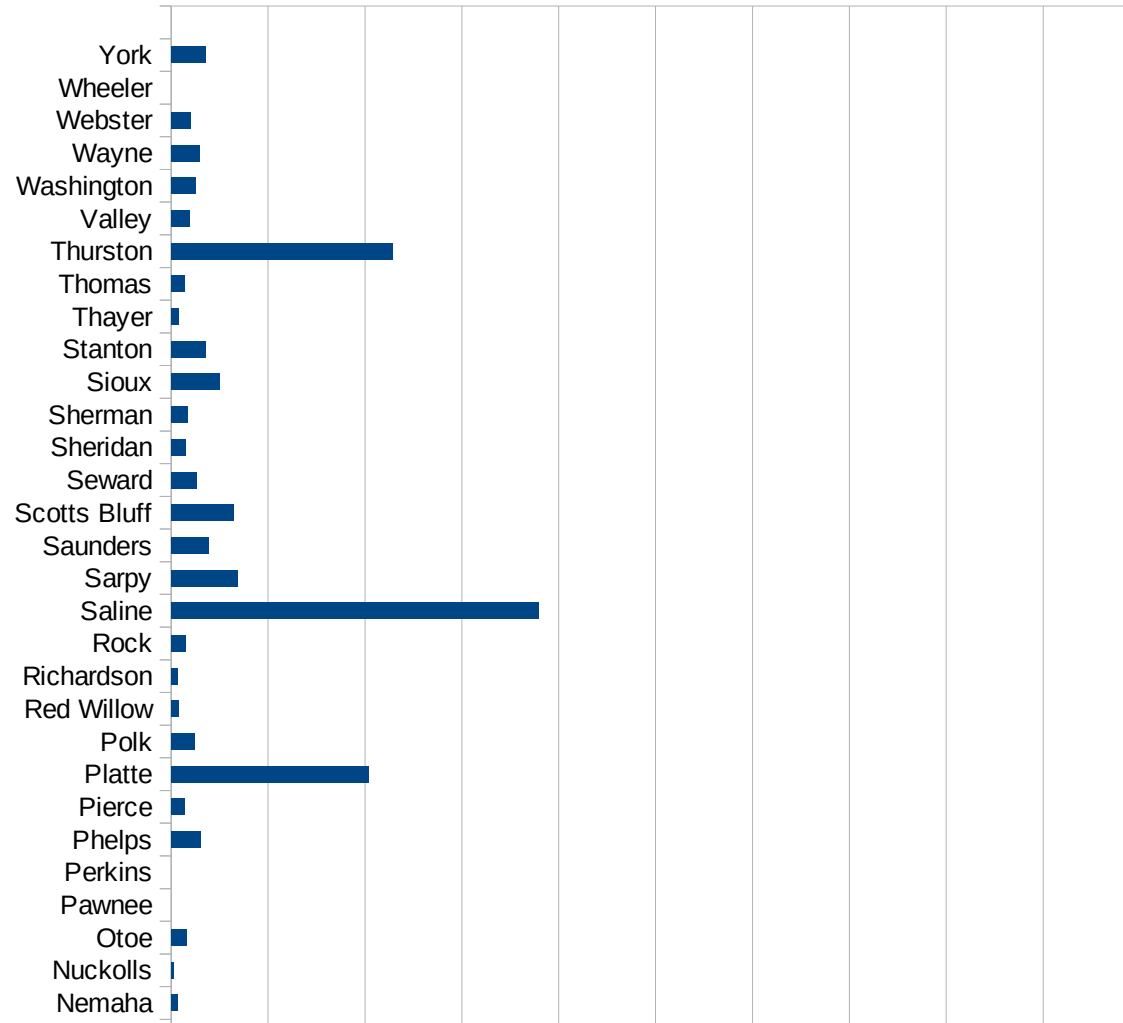
29105  
29107  
29109  
29111  
29113  
29115  
29117  
29121  
29123  
29125  
29127  
29119  
29129  
29131  
29133  
29135  
29137  
29139  
29141  
29143  
29145  
29147  
29149  
29151  
29153  
29155  
29157  
29159  
29161  
29163  
29165  
29167  
29169  
29171

ND

29173  
29175  
29177  
29179  
29181  
29195  
29197  
29199  
29201  
29203  
29205  
29183  
29185  
29187  
29189  
29510  
29186  
29207  
29209  
29211  
29213  
29215  
  
29217  
29219  
29221  
29223  
29225  
29227  
29229

NE

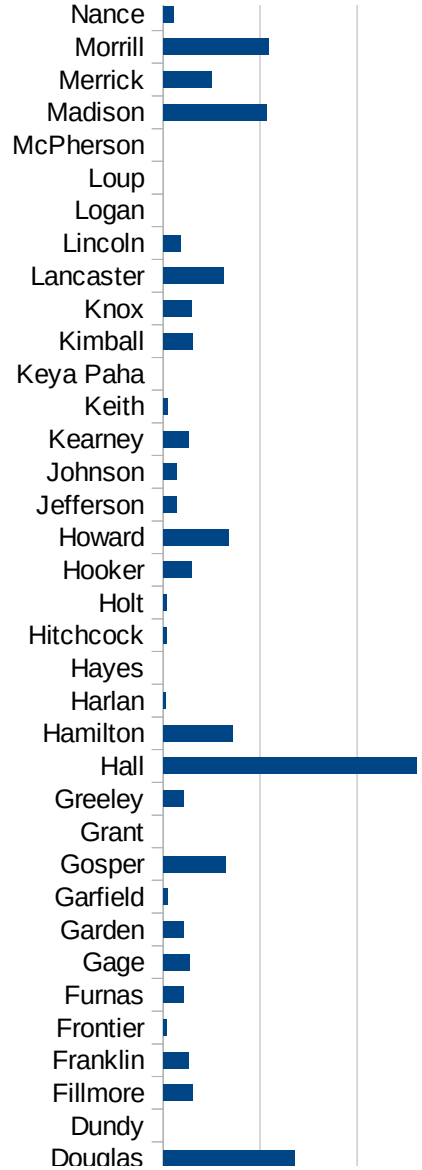
FIPS	County	PC Infection
31001	Adams	964.7424709
31003	Antelope	142.0454545
31005	Arthur	0
31007	Banner	273.9726027
31009	Blaine	0
31011	Boone	133.613285
31013	Box Butte	27.84998143
31015	Boyd	51.15089514
31017	Brown	0
31019	Buffalo	399.072861
31021	Burt	215.782984
31023	Butler	645.3214197
31025	Cass	290.5309836
31027	Cedar	213.118636
31029	Chase	25.14458134
31031	Cherry	34.71619511
31033	Cheyenne	214.8227712
31035	Clay	450.5954297
31037	Colfax	6166.712618
31039	Cuming	425.0559284
31041	Custer	369.00369
31043	Dakota	8868.196983
31045	Dawes	45.89261129
31047	Dawson	3656.839175
31049	Deuel	0
31051	Dixon	910.8425293
31053	Dodge	1899.921176
31055	Douglas	1355.489698
31057	Dundy	0
31059	Fillmore	307.5809662
31061	Franklin	264.637777
31063	Frontier	38.34355828
31065	Furnas	212.0890774



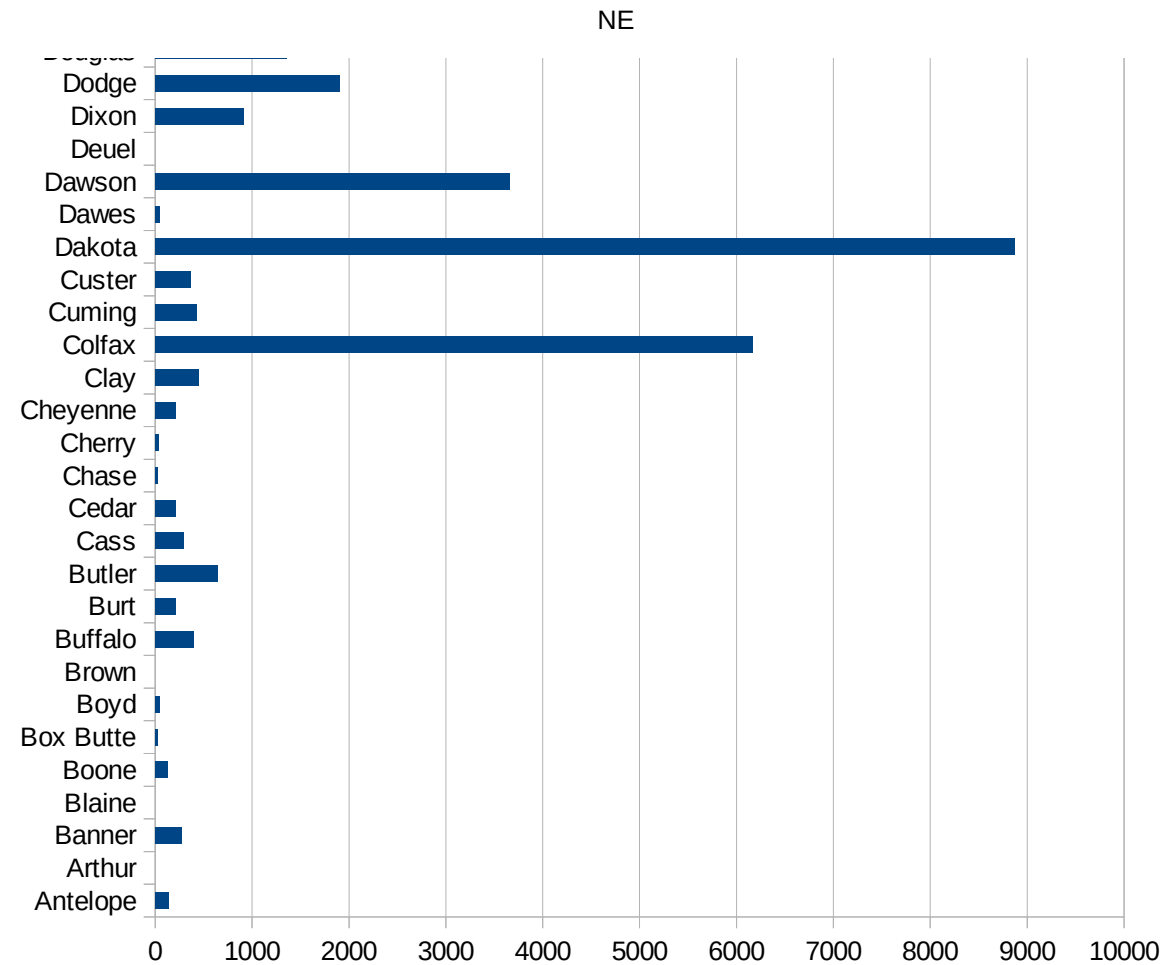


NE

31067 Gage	274.5079793
31069 Garden	210.8592514
31071 Garfield	50.32712632
31073 Gosper	651.3026052
31075 Grant	0
31077 Greeley	212.2241087
31079 Hall	2614.962585
31081 Hamilton	721.9827586
31083 Harlan	29.40311673
31085 Hayes	0
31087 Hitchcock	35.63791875
31089 Holt	39.30045196
31091 Hooker	293.255132
31093 Howard	680.2721088
31095 Jefferson	140.9046076
31097 Johnson	136.3459291
31099 Kearney	259.7799511
31101 Keith	49.86909363
31103 Keya Paha	0
31105 Kimball	304.0353787
31107 Knox	296.9473809
31109 Lancaster	618.71202
31111 Lincoln	179.053574
31113 Logan	0
31115 Loup	0
31117 McPherson	0
31119 Madison	1070.863472
31121 Merrick	504.3320833
31123 Morrill	1088.348271
31125 Nance	113.2502831
31127 Nemaha	71.85972981
31129 Nuckolls	23.83790226
31131 Otoe	156.3966218
31133 Pawnee	0



31135 Perkins	0
31137 Phelps	300.1333926
31139 Pierce	140.016802
31141 Platte	2041.183347
31143 Polk	246.3054187
31145 Red Willow	74.58512027
31147 Richardson	62.99609424
31149 Rock	147.0588235
31151 Saline	3790.940767
31153 Sarpy	689.5841352
31155 Saunders	389.6164859
31157 Scotts Bluff	641.8627914
31159 Seward	265.6195866
31161 Sheridan	154.1425819
31163 Sherman	164.5819618
31165 Sioux	505.4759899
31167 Stanton	351.758794
31169 Thayer	79.38082953
31171 Thomas	138.8888889
31173 Thurston	2286.73148
31175 Valley	190.9307876
31177 Washington	256.4474767
31179 Wayne	297.7773051
31181 Webster	198.1318992
31183 Wheeler	0
31185 York	355.7943654



NE

FIPS

29001  
29003  
29005  
29007  
29009  
29011  
29013  
29015  
29017  
29019  
29021  
29023  
29025  
29027  
29029  
29031  
29033  
29035  
29037

NE

29039  
29041  
29043  
29045  
29047  
29049  
29051  
29053  
29055  
29057  
29059  
29061  
29063  
29065  
29067  
29069  
29071  
29073  
29075  
29077  
29079  
29081  
29083  
29085  
29087  
29089  
29091  
29093  
29095  
29097  
29099  
29101

29103

NE

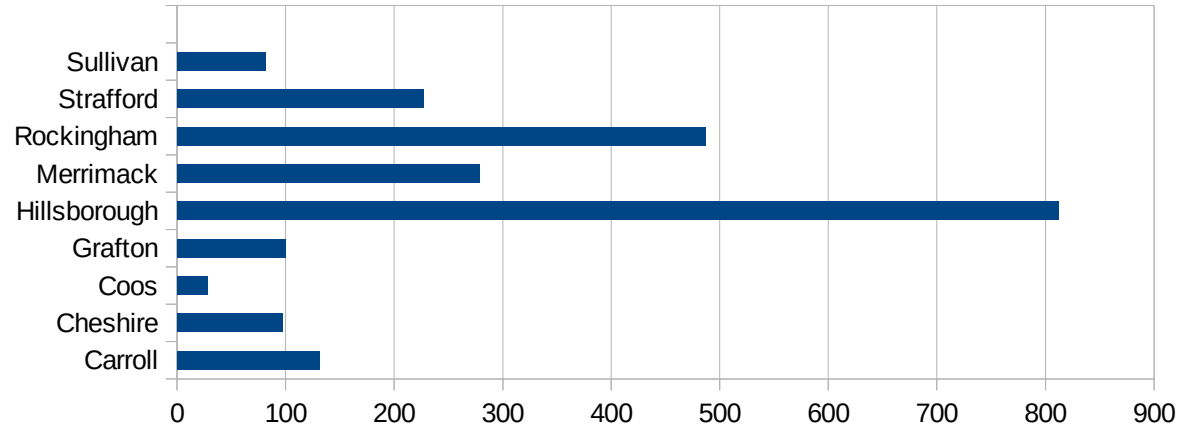
29105  
29107  
29109  
29111  
29113  
29115  
29117  
29121  
29123  
29125  
29127  
29119  
29129  
29131  
29133  
29135  
29137  
29139  
29141  
29143  
29145  
29147  
29149  
29151  
29153  
29155  
29157  
29159  
29161  
29163  
29165  
29167  
29169  
29171

NE

29173  
29175  
29177  
29179  
29181  
29195  
29197  
29199  
29201  
29203  
29205  
29183  
29185  
29187  
29189  
29510  
29186  
29207  
29209  
29211  
29213  
29215  
  
29217  
29219  
29221  
29223  
29225  
29227  
29229

NH

FIPS	County	Cases	Per Capita Cases 100,000
33001	Belknap	142.5715316	
33003	Carroll	131.2040017	
33005	Cheshire	96.74087825	
33007	Coos	28.49093039	
33009	Grafton	100.2383445	
33011	Hillsborough	811.5651648	
33013	Merrimack	278.5644337	
33015	Rockingham	486.7777577	
33017	Strafford	227.5347836	
33019	Sullivan	81.12367884	



NH

FIPS

29001  
29003  
29005  
29007  
29009  
29011  
29013  
29015  
29017  
29019  
29021  
29023  
29025  
29027  
29029  
29031  
29033  
29035  
29037



NH

29039  
29041  
29043  
29045  
29047  
29049  
29051  
29053  
29055  
29057  
29059  
29061  
29063  
29065  
29067  
29069  
29071  
29073  
29075  
29077  
29079  
29081  
29083  
29085  
29087  
29089  
29091  
29093  
29095  
29097  
29099  
29101

29103

NH

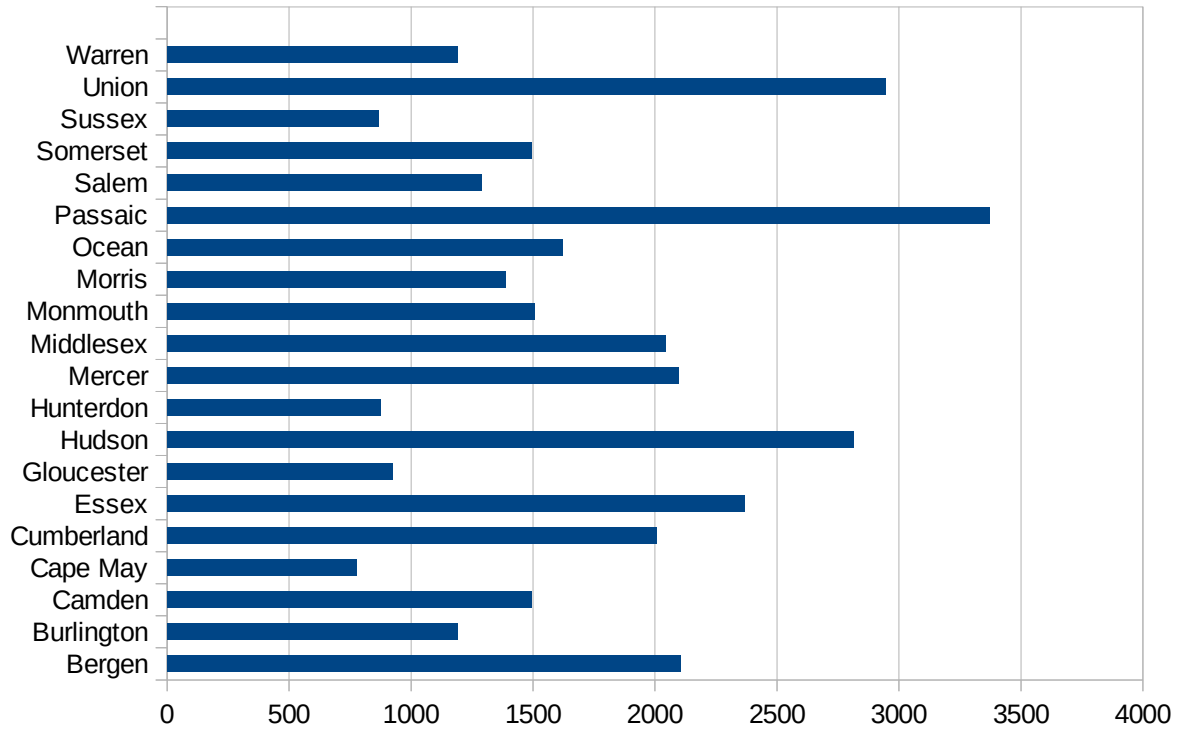
29105  
29107  
29109  
29111  
29113  
29115  
29117  
29121  
29123  
29125  
29127  
29119  
29129  
29131  
29133  
29135  
29137  
29139  
29141  
29143  
29145  
29147  
29149  
29151  
29153  
29155  
29157  
29159  
29161  
29163  
29165  
29167  
29169  
29171

NH

29173  
29175  
29177  
29179  
29181  
29195  
29197  
29199  
29201  
29203  
29205  
29183  
29185  
29187  
29189  
29510  
29186  
29207  
29209  
29211  
29213  
29215  
  
29217  
29219  
29221  
29223  
29225  
29227  
29229

NJ

FIPS	County	PC Infection
34001	Atlantic	1115.929307
34003	Bergen	2106.562242
34005	Burlington	1191.331525
34007	Camden	1493.4586
34009	Cape May	775.713051
34011	Cumberland	2006.994675
34013	Essex	2365.689007
34015	Gloucester	923.4475375
34017	Hudson	2813.947262
34019	Hunterdon	874.8015459
34021	Mercer	2095.935491
34023	Middlesex	2043.667175
34025	Monmouth	1506.709541
34027	Morris	1386.809327
34029	Ocean	1621.03944
34031	Passaic	3373.268959
34033	Salem	1290.590509
34035	Somerset	1494.727688
34037	Sussex	865.7731944
34039	Union	2946.420412
34041	Warren	1193.053442



NJ

FIPS

29001  
29003  
29005  
29007  
29009  
29011  
29013  
29015  
29017  
29019  
29021  
29023  
29025  
29027  
29029  
29031  
29033  
29035  
29037

NJ

29039  
29041  
29043  
29045  
29047  
29049  
29051  
29053  
29055  
29057  
29059  
29061  
29063  
29065  
29067  
29069  
29071  
29073  
29075  
29077  
29079  
29081  
29083  
29085  
29087  
29089  
29091  
29093  
29095  
29097  
29099  
29101

29103

NJ

29105  
29107  
29109  
29111  
29113  
29115  
29117  
29121  
29123  
29125  
29127  
29119  
29129  
29131  
29133  
29135  
29137  
29139  
29141  
29143  
29145  
29147  
29149  
29151  
29153  
29155  
29157  
29159  
29161  
29163  
29165  
29167  
29169  
29171

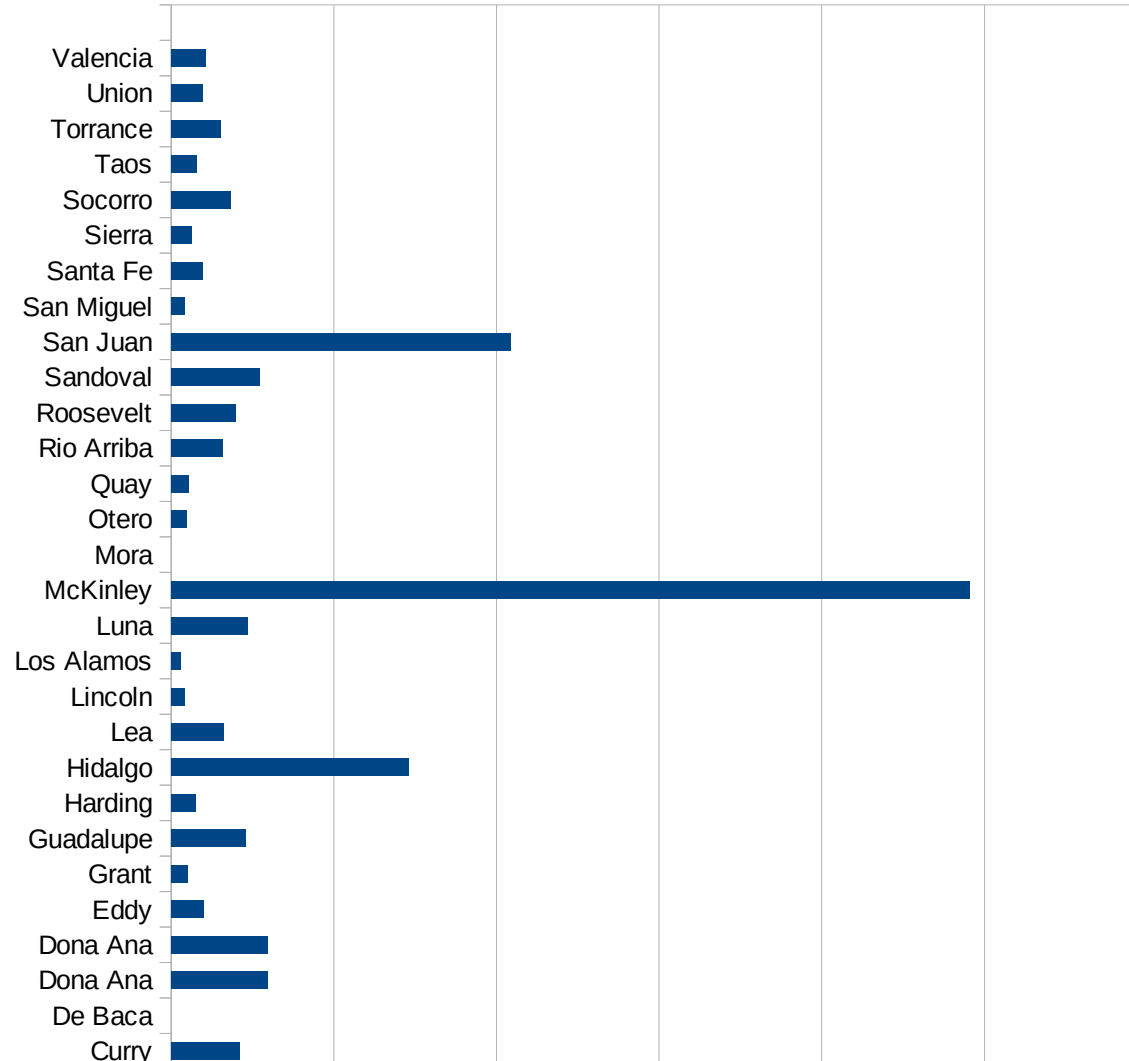
NJ

29173  
29175  
29177  
29179  
29181  
29195  
29197  
29199  
29201  
29203  
29205  
29183  
29185  
29187  
29189  
29510  
29186  
29207  
29209  
29211  
29213  
29215  
  
29217  
29219  
29221  
29223  
29225  
29227  
29229



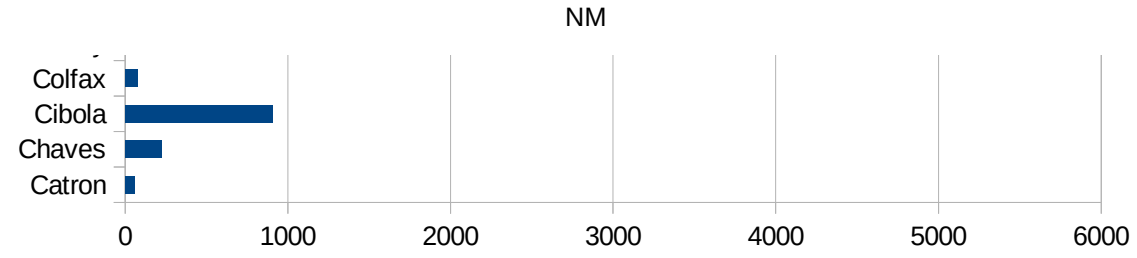
NM

FIPS	County	PC Infection
35001	Bernalillo	400.3235593
35003	Catron	55.89714925
35005	Chaves	227.2411075
35006	Cibola	908.5470725
35007	Colfax	74.31874484
35009	Curry	418.7147278
35011	De Baca	0
35013	Dona Ana	590.7448442
35013	Dona Ana	590.7448442
35015	Eddy	200.3454231
35017	Grant	98.73473268
35019	Guadalupe	460.7233356
35021	Harding	152.6717557
35023	Hidalgo	1462.264151
35025	Lea	320.3516686
35027	Lincoln	81.81632236
35028	Los Alamos	57.58860793
35029	Luna	471.5603222
35031	McKinley	4908.009407
35033	Mora	0
35035	Otero	97.33307378
35037	Quay	109.0512541
35039	Rio Arriba	317.8998103
35041	Roosevelt	394.8140639
35043	Sandoval	546.2222498
35045	San Juan	2088.881425
35047	San Miguel	83.36051611
35049	Santa Fe	195.2604361
35051	Sierra	127.6440554
35053	Socorro	364.5055273
35055	Taos	155.3220649
35057	Torrance	301.4559682
35059	Union	194.2690627



35061 Valencia

213.1945171



NM

FIPS

29001  
29003  
29005  
29007  
29009  
29011  
29013  
29015  
29017  
29019  
29021  
29023  
29025  
29027  
29029  
29031  
29033  
29035  
29037

NM

29039  
29041  
29043  
29045  
29047  
29049  
29051  
29053  
29055  
29057  
29059  
29061  
29063  
29065  
29067  
29069  
29071  
29073  
29075  
29077  
29079  
29081  
29083  
29085  
29087  
29089  
29091  
29093  
29095  
29097  
29099  
29101

29103

NM

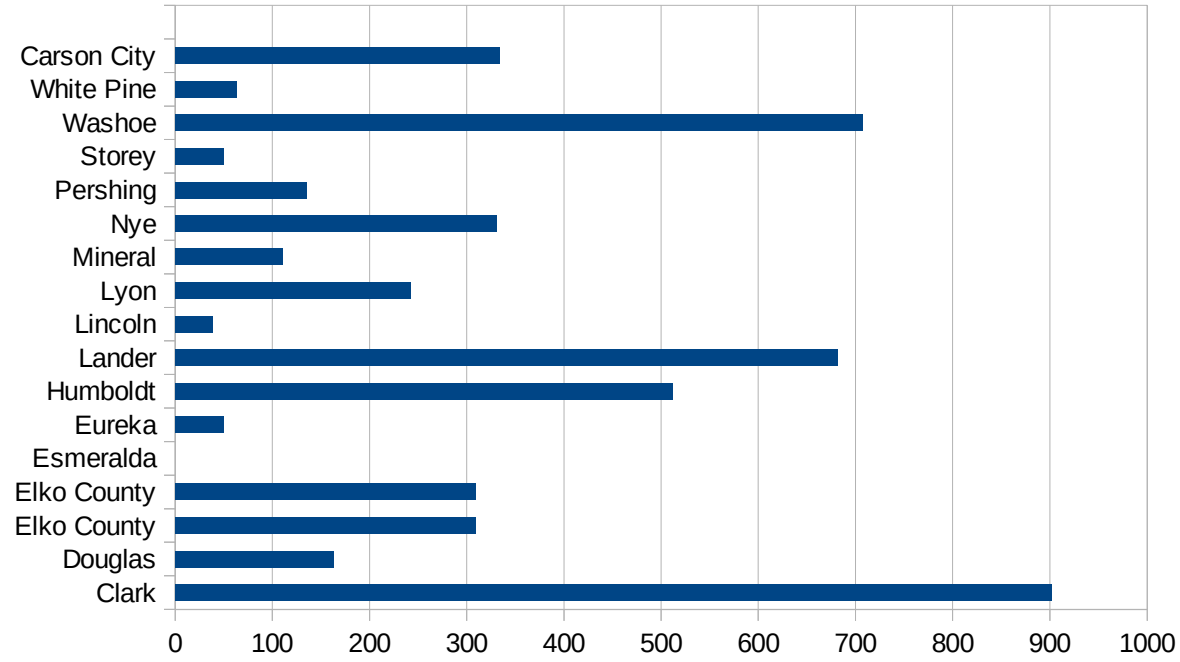
29105  
29107  
29109  
29111  
29113  
29115  
29117  
29121  
29123  
29125  
29127  
29119  
29129  
29131  
29133  
29135  
29137  
29139  
29141  
29143  
29145  
29147  
29149  
29151  
29153  
29155  
29157  
29159  
29161  
29163  
29165  
29167  
29169  
29171

NM

29173  
29175  
29177  
29179  
29181  
29195  
29197  
29199  
29201  
29203  
29205  
29183  
29185  
29187  
29189  
29510  
29186  
29207  
29209  
29211  
29213  
29215  
  
29217  
29219  
29221  
29223  
29225  
29227  
29229

NV

FIPS	County	PC Infection
32001	Churchill	81.83306056
32003	Clark	901.8451395
32005	Douglas	162.9975035
32007	Elko County	308.8067099
32007	Elko County	308.8067099
32009	Esmeralda	0
32011	Eureka	49.92511233
32013	Humboldt	512.331705
32015	Lander	681.6143498
32017	Lincoln	38.45414343
32019	Lyon	241.9008028
32021	Mineral	110.7665042
32023	Nye	330.7899263
32027	Pershing	135.0135014
32029	Storey	49.64010921
32031	Washoe	707.4838696
32033	White Pine	63.32453826
32510	Carson City	333.8506515



NV

FIPS

29001  
29003  
29005  
29007  
29009  
29011  
29013  
29015  
29017  
29019  
29021  
29023  
29025  
29027  
29029  
29031  
29033  
29035  
29037



NV

29039  
29041  
29043  
29045  
29047  
29049  
29051  
29053  
29055  
29057  
29059  
29061  
29063  
29065  
29067  
29069  
29071  
29073  
29075  
29077  
29079  
29081  
29083  
29085  
29087  
29089  
29091  
29093  
29095  
29097  
29099  
29101

29103

NV

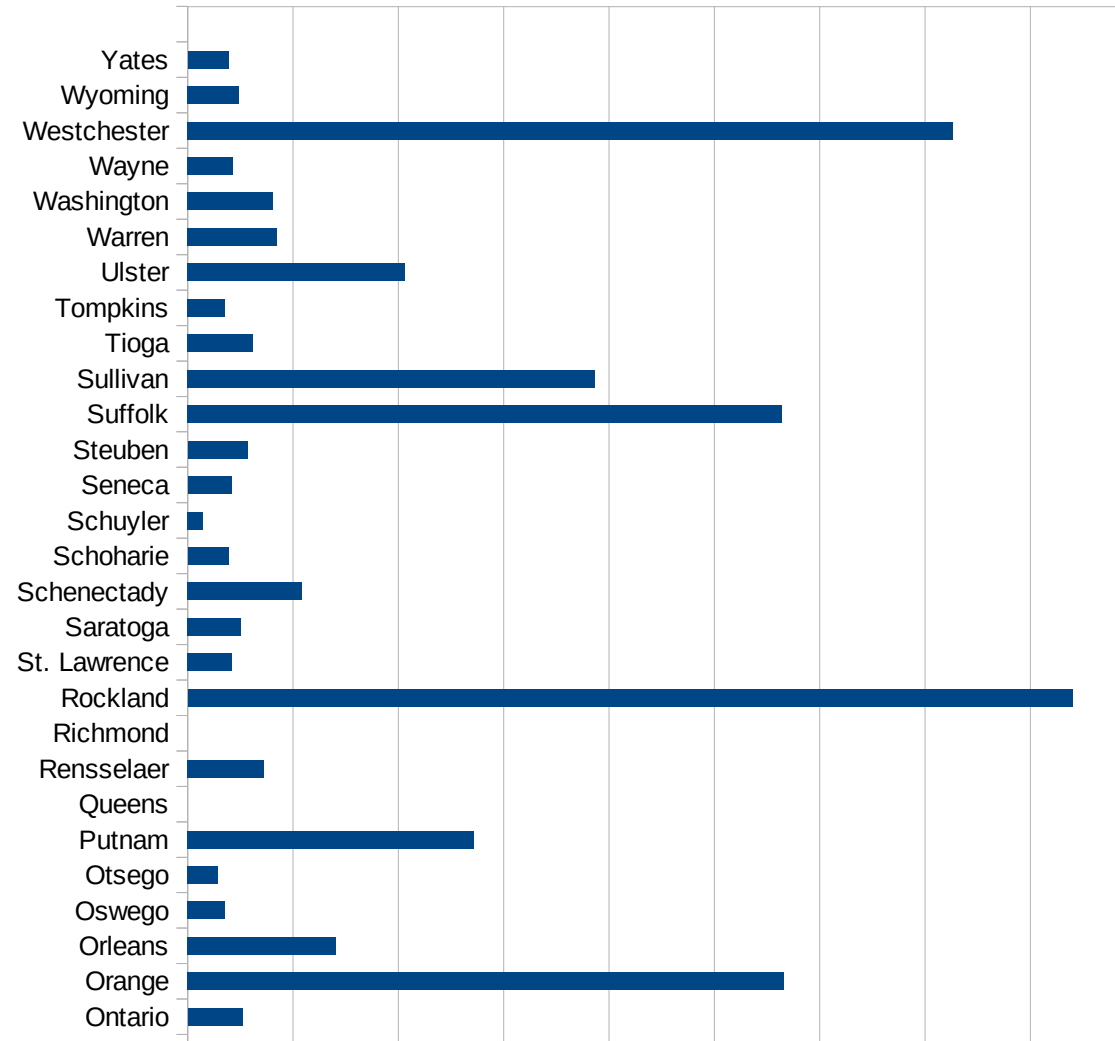
29105  
29107  
29109  
29111  
29113  
29115  
29117  
29121  
29123  
29125  
29127  
29119  
29129  
29131  
29133  
29135  
29137  
29139  
29141  
29143  
29145  
29147  
29149  
29151  
29153  
29155  
29157  
29159  
29161  
29163  
29165  
29167  
29169  
29171

NV

29173  
29175  
29177  
29179  
29181  
29195  
29197  
29199  
29201  
29203  
29205  
29183  
29185  
29187  
29189  
29510  
29186  
29207  
29209  
29211  
29213  
29215  
  
29217  
29219  
29221  
29223  
29225  
29227  
29229

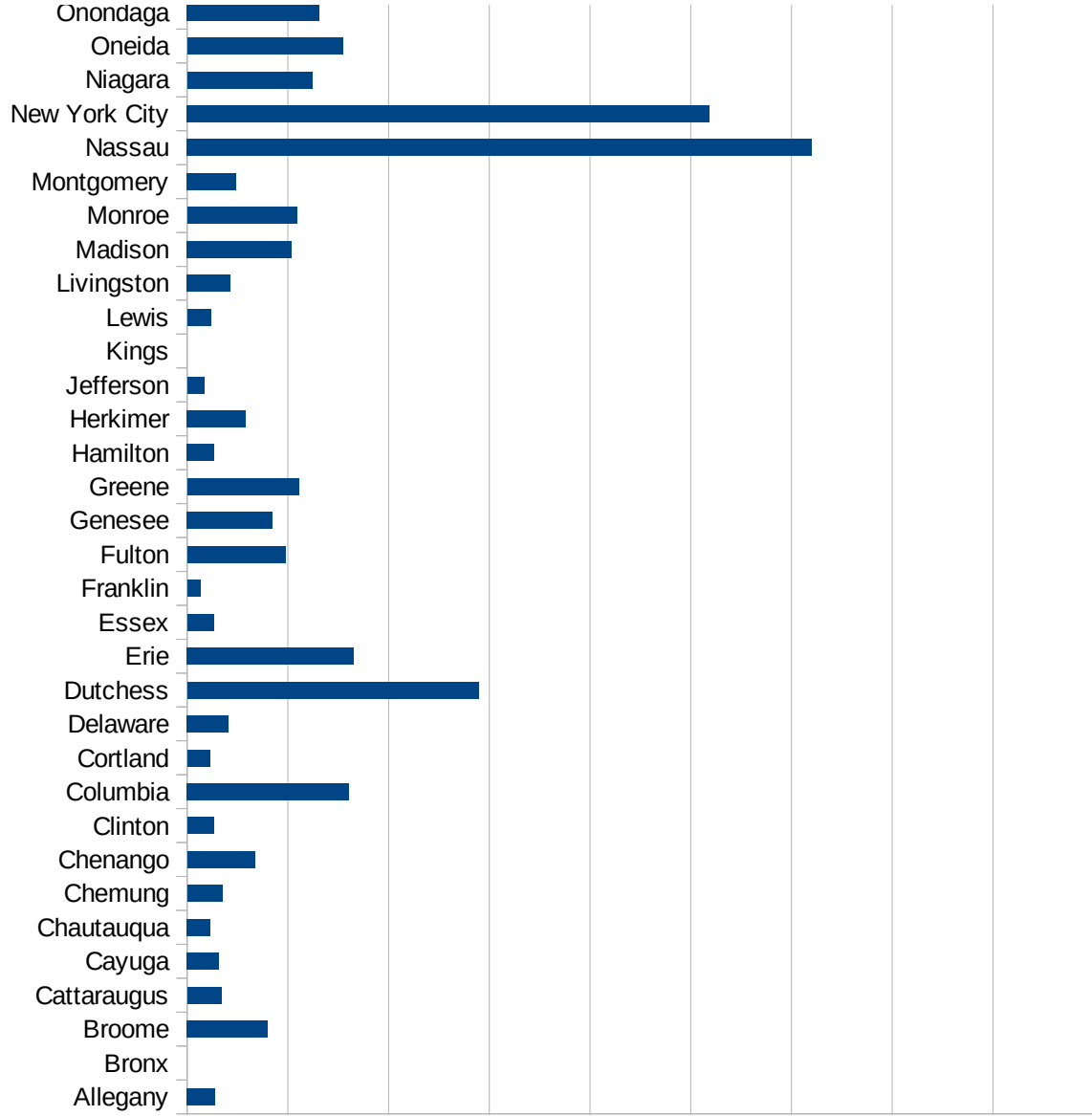
NY

FIPS	County	PC Infection
36001	Albany	708.199155371
36003	Allegany	137.841912557
36005	Bronx	0
36007	Broome	399.668160639
36009	Cattaraugus	169.182717335
36011	Cayuga	158.143755266
36013	Chautauqua	116.461751303
36015	Chemung	174.472428609
36017	Chenango	334.483338943
36019	Clinton	131.358820249
36021	Columbia	804.459576741
36023	Cortland	112.916379148
36025	Delaware	204.370382015
36027	Dutchess	1446.96613759
36029	Erie	825.904433854
36031	Essex	131.367292225
36033	Franklin	65.6154932098
36035	Fulton	488.888059562
36037	Genesee	424.26666203
36039	Greene	553.789138995
36041	Hamilton	135.317997294
36043	Herkimer	292.723949994
36045	Jefferson	84.1125676704
36047	Kings	0
36049	Lewis	117.215563202
36051	Livingston	216.67958309
36053	Madison	519.810721096
36055	Monroe	544.934906812
36057	Montgomery	244.666868871
36059	Nassau	3100.98406662
36061	New York City	2592.96980931
36063	Niagara	621.100302709
36065	Oneida	773.596658202



NY

36067 Onondaga	655.898867281
36069 Ontario	260.321852472
36071 Orange	2829.15871408
36073 Orleans	704.225352113
36075 Oswego	178.120069891
36077 Otsego	143.935463355
36079 Putnam	1359.0583667
36081 Queens	0
36083 Rensselaer	363.768643143
36085 Richmond	0
36087 Rockland	4199.94166321
36089 St. Lawrence	210.093755495
36091 Saratoga	252.864274449
36093 Schenectady	543.289346637
36095 Schoharie	192.944657041
36097 Schuyler	72.5770433229
36099 Seneca	206.997084548
36101 Steuben	282.892813896
36103 Suffolk	2822.1725442
36105 Sullivan	1933.82606162
36107 Tioga	308.896210873
36109 Tompkins	175.109200043
36111 Ulster	1033.04049855
36113 Warren	424.80354781
36115 Washington	403.614556269
36117 Wayne	214.29205898
36119 Westchester	3633.0677999
36121 Wyoming	244.480478982
36123 Yates	193.228936033



NY  
0 500 1000 1500 2000 2500 3000 3500 4000 4500

NY

FIPS

29001  
29003  
29005  
29007  
29009  
29011  
29013  
29015  
29017  
29019  
29021  
29023  
29025  
29027  
29029  
29031  
29033  
29035  
29037

NY

29039  
29041  
29043  
29045  
29047  
29049  
29051  
29053  
29055  
29057  
29059  
29061  
29063  
29065  
29067  
29069  
29071  
29073  
29075  
29077  
29079  
29081  
29083  
29085  
29087  
29089  
29091  
29093  
29095  
29097  
29099  
29101

29103



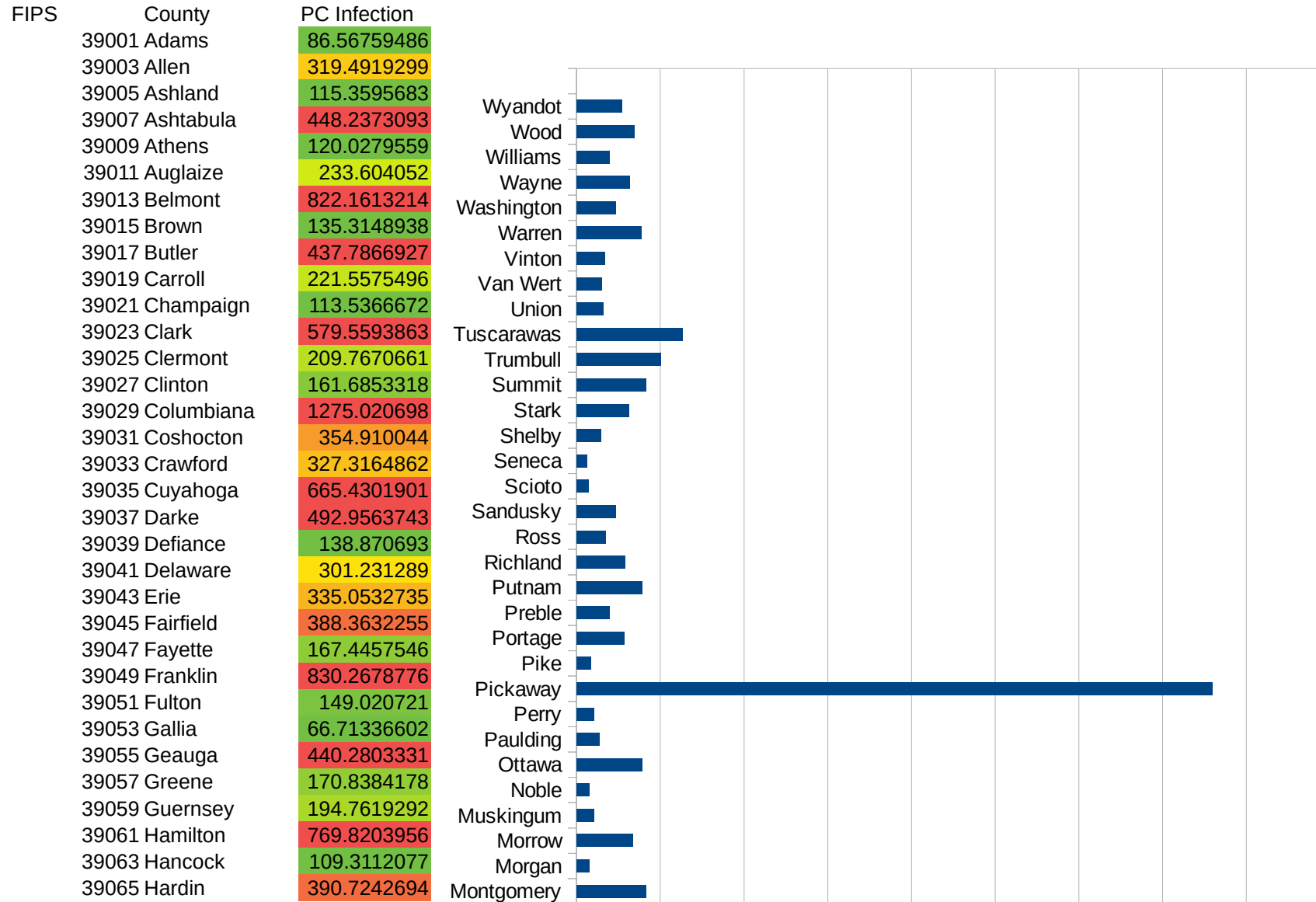
NY

29105  
29107  
29109  
29111  
29113  
29115  
29117  
29121  
29123  
29125  
29127  
29119  
29129  
29131  
29133  
29135  
29137  
29139  
29141  
29143  
29145  
29147  
29149  
29151  
29153  
29155  
29157  
29159  
29161  
29163  
29165  
29167  
29169  
29171

NY

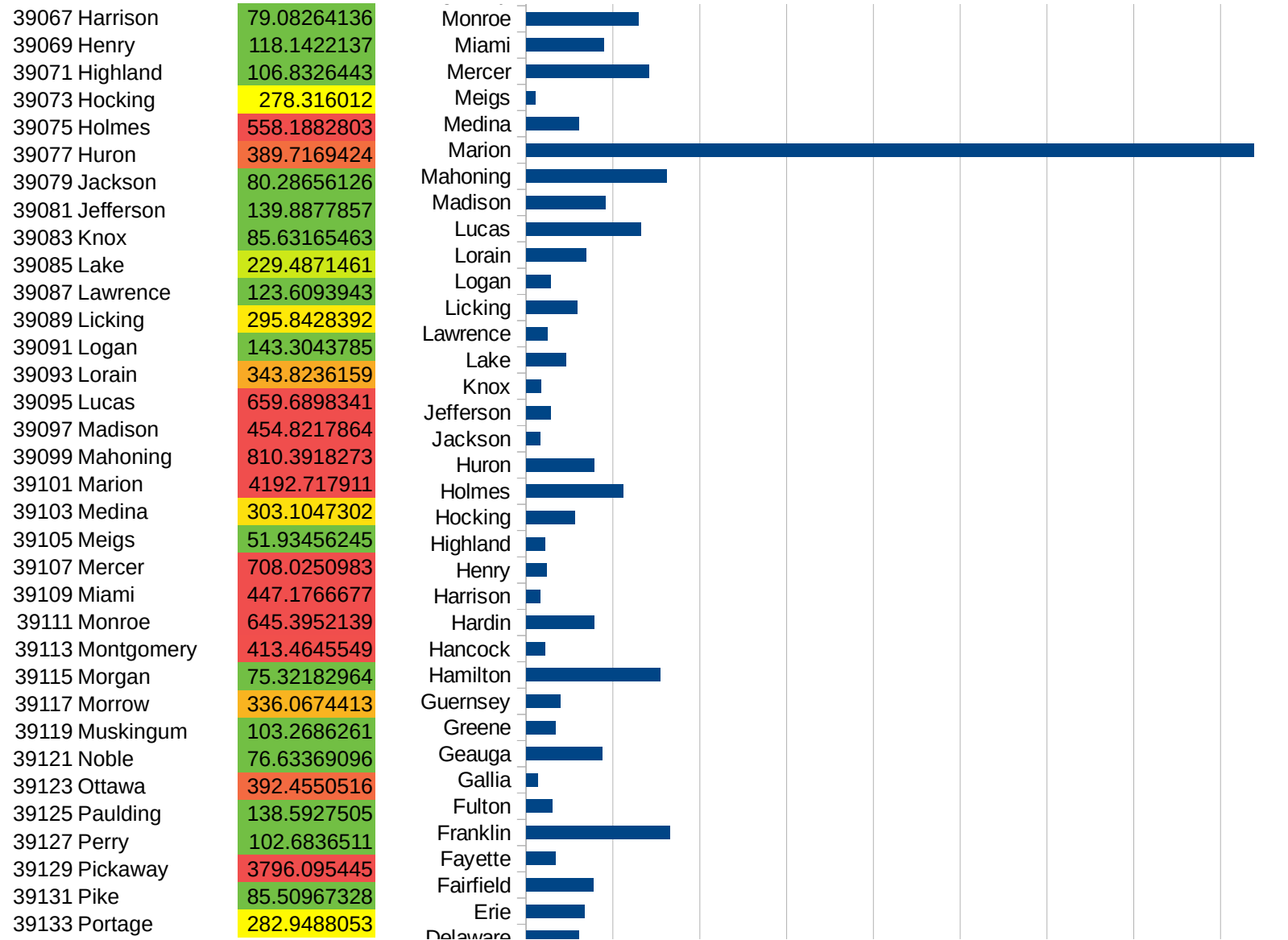
29173  
29175  
29177  
29179  
29181  
29195  
29197  
29199  
29201  
29203  
29205  
29183  
29185  
29187  
29189  
29510  
29186  
29207  
29209  
29211  
29213  
29215  
  
29217  
29219  
29221  
29223  
29225  
29227  
29229

OH

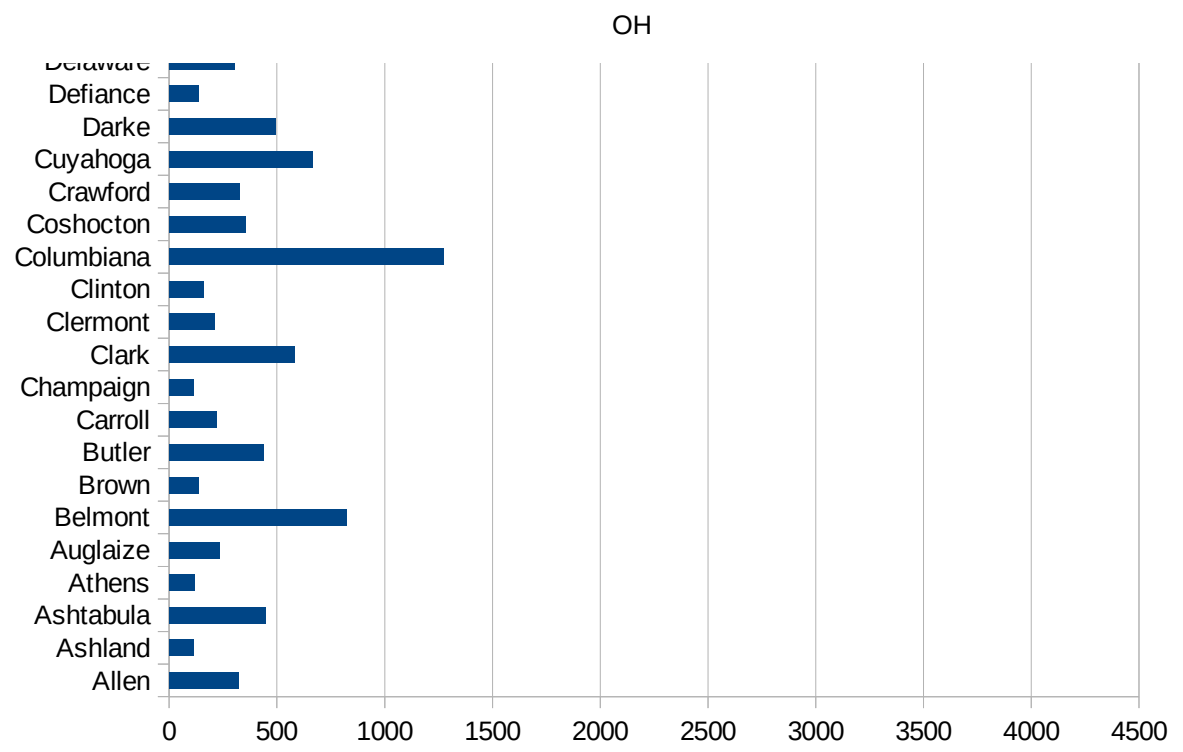


This work is licensed under the Creative Commons Attribution-NoDerivatives 4.0 International License. To view a copy of this license, visit <http://creativecommons.org/licenses/by-nd/4.0/>.

OH



39135 Preble	195.1362295
39137 Putnam	390.7637655
39139 Richland	289.8454983
39141 Ross	171.582327
39143 Sandusky	234.697869
39145 Scioto	71.5212842
39147 Seneca	63.39775753
39149 Shelby	143.952948
39151 Stark	311.1089581
39153 Summit	413.5311984
39155 Trumbull	501.9458583
39157 Tuscarawas	634.6554418
39159 Union	159.0732256
39161 Van Wert	148.5096001
39163 Vinton	167.4404445
39165 Warren	385.4884074
39167 Washington	232.7321087
39169 Wayne	314.7447119
39171 Williams	195.6309097
39173 Wood	345.8407296
39175 Wyandot	273.5354456



OH

FIPS

29001  
29003  
29005  
29007  
29009  
29011  
29013  
29015  
29017  
29019  
29021  
29023  
29025  
29027  
29029  
29031  
29033  
29035  
29037

OH

29039  
29041  
29043  
29045  
29047  
29049  
29051  
29053  
29055  
29057  
29059  
29061  
29063  
29065  
29067  
29069  
29071  
29073  
29075  
29077  
29079  
29081  
29083  
29085  
29087  
29089  
29091  
29093  
29095  
29097  
29099  
29101

29103

OH

29105  
29107  
29109  
29111  
29113  
29115  
29117  
29121  
29123  
29125  
29127  
29119  
29129  
29131  
29133  
29135  
29137  
29139  
29141  
29143  
29145  
29147  
29149  
29151  
29153  
29155  
29157  
29159  
29161  
29163  
29165  
29167  
29169  
29171

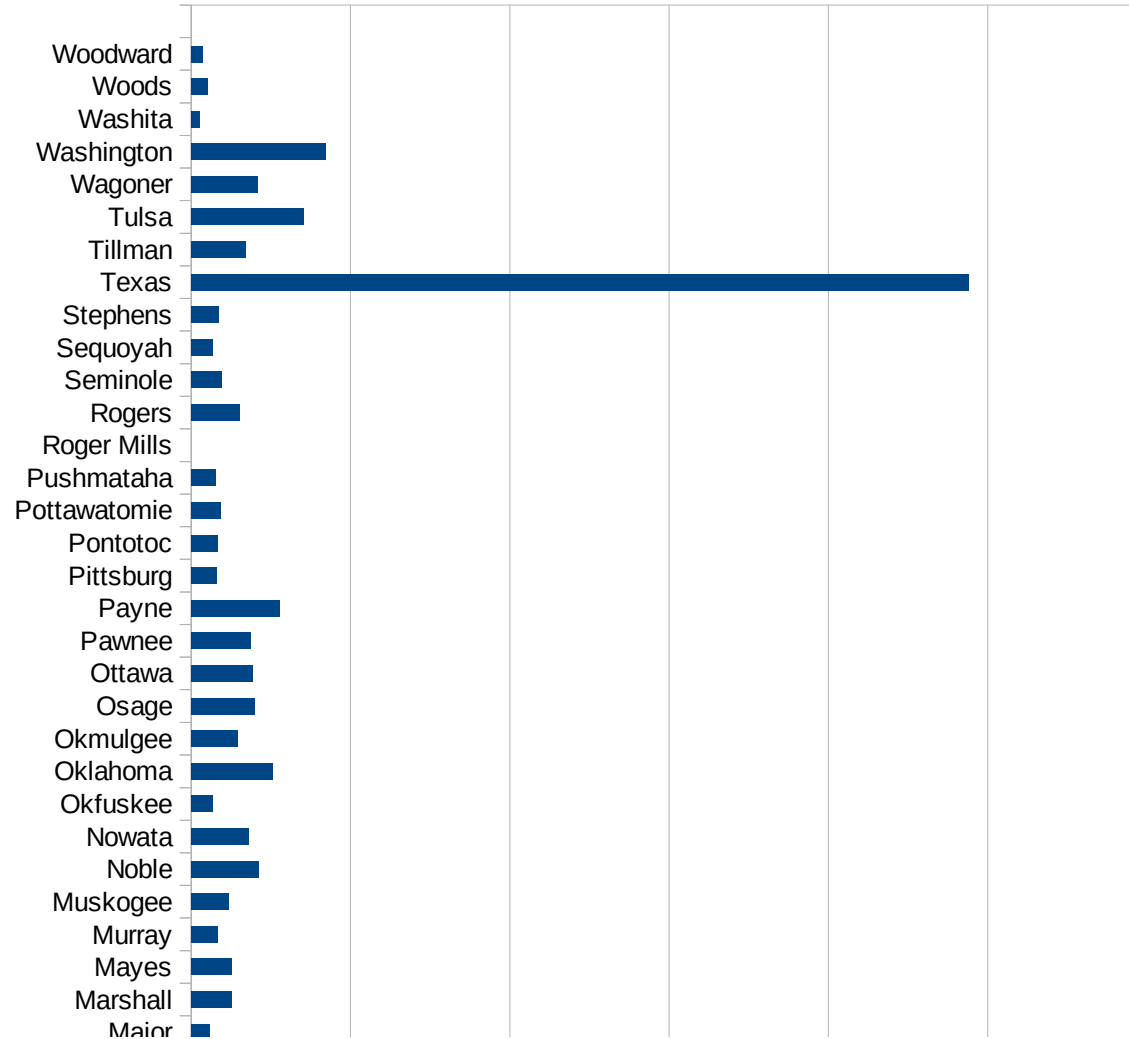


OH

29173  
29175  
29177  
29179  
29181  
29195  
29197  
29199  
29201  
29203  
29205  
29183  
29185  
29187  
29189  
29510  
29186  
29207  
29209  
29211  
29213  
29215  
  
29217  
29219  
29221  
29223  
29225  
29227  
29229

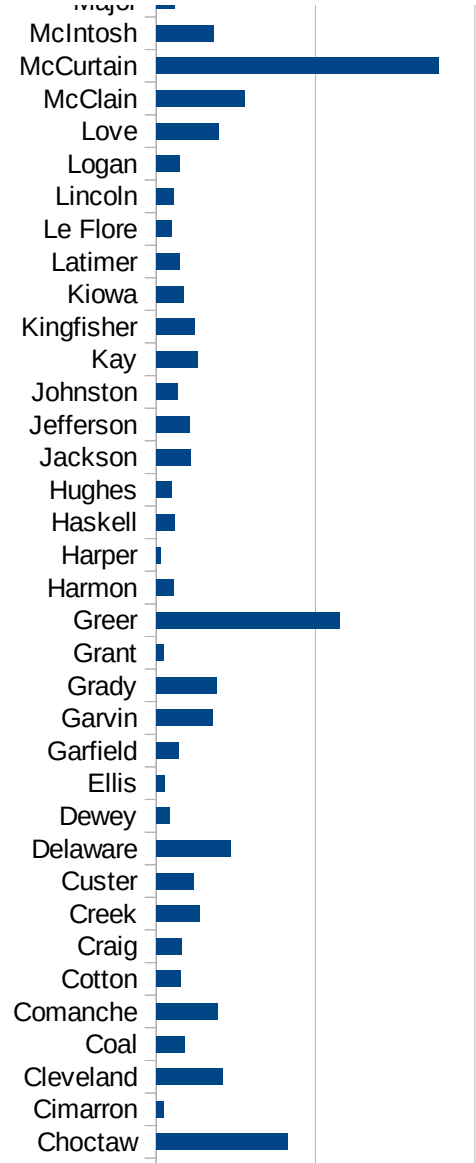
OK

FIPS	County	PC Infection
40001	Adair	588.7147903
40003	Alfalfa	17.37921446
40005	Atoka	216.7943344
40007	Beaver	601.6168453
40009	Beckham	59.88299783
40011	Blaine	189.7733263
40013	Bryan	309.3744702
40015	Caddo	690.2025745
40017	Canadian	283.1488366
40019	Carter	313.4275692
40021	Cherokee	199.280945
40023	Choctaw	824.9250068
40025	Cimarron	46.44681839
40027	Cleveland	421.0616007
40029	Coal	181.1594203
40031	Comanche	384.481241
40033	Cotton	155.8171745
40035	Craig	160.7717042
40037	Creek	270.9345847
40039	Custer	237.636038
40041	Delaware	468.0223715
40043	Dewey	81.73273396
40045	Ellis	50.60728745
40047	Garfield	141.1849687
40049	Garvin	352.3785552
40051	Grady	381.6312938
40053	Grant	46.23208507
40055	Greer	1151.004982
40057	Harmon	112.6126126
40059	Harper	26.33658151
40061	Haskell	118.4085886
40063	Hughes	97.48781402
40065	Jackson	216.4415407

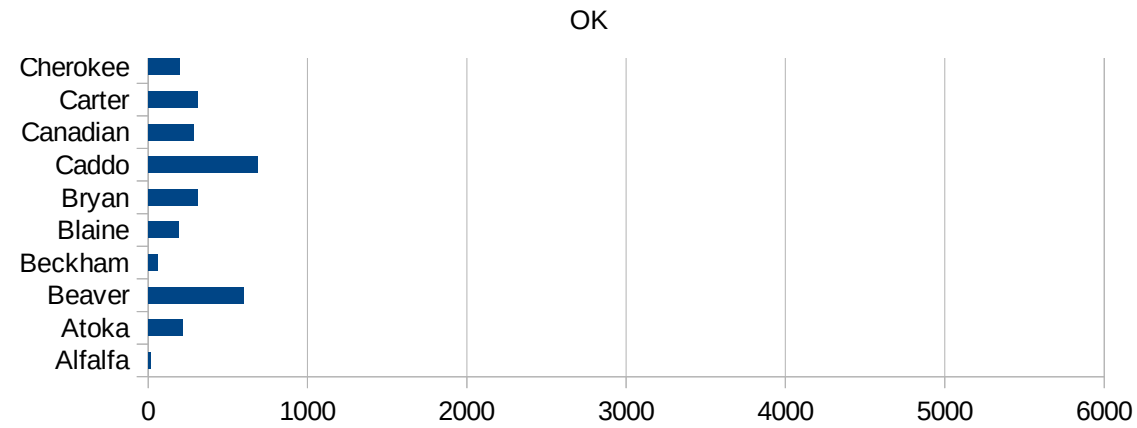


OK

40067 Jefferson	212.3142251
40069 Johnston	136.9988127
40071 Kay	260.4107697
40073 Kingfisher	240.2630248
40075 Kiowa	171.8409898
40077 Latimer	146.6132343
40079 Le Flore	96.03841537
40081 Lincoln	108.8201604
40083 Logan	148.0197078
40085 Love	394.7108743
40087 McClain	552.7072652
40089 McCurtain	1776.595419
40091 McIntosh	358.3144083
40093 Major	117.7394035
40095 Marshall	255.861002
40097 Mayes	255.4309485
40099 Murray	164.8391027
40101 Muskogee	232.5853544
40103 Noble	425.1926654
40105 Nowata	362.1060873
40107 Okfuskee	132.253265
40109 Oklahoma	509.6002685
40111 Okmulgee	294.7697926
40113 Osage	399.8808865
40115 Ottawa	388.1315156
40117 Pawnee	372.1781574
40119 Payne	554.6075085
40121 Pittsburg	157.2577888
40123 Pontotoc	164.7188015
40125 Pottawatomie	184.3723772
40127 Pushmataha	152.0708471
40129 Roger Mills	0
40131 Rogers	302.2264742
40133 Seminole	195.2966067



40135 Sequoyah	138.4200685
40137 Stephens	171.038946
40139 Texas	4879.002689
40141 Tillman	340.2286336
40143 Tulsa	705.0095626
40145 Wagoner	419.423293
40147 Washington	842.9296144
40149 Washita	53.92289027
40151 Woods	101.1576936
40153 Woodward	74.1766393



OK

FIPS

29001  
29003  
29005  
29007  
29009  
29011  
29013  
29015  
29017  
29019  
29021  
29023  
29025  
29027  
29029  
29031  
29033  
29035  
29037

OK

29039  
29041  
29043  
29045  
29047  
29049  
29051  
29053  
29055  
29057  
29059  
29061  
29063  
29065  
29067  
29069  
29071  
29073  
29075  
29077  
29079  
29081  
29083  
29085  
29087  
29089  
29091  
29093  
29095  
29097  
29099  
29101

29103

OK

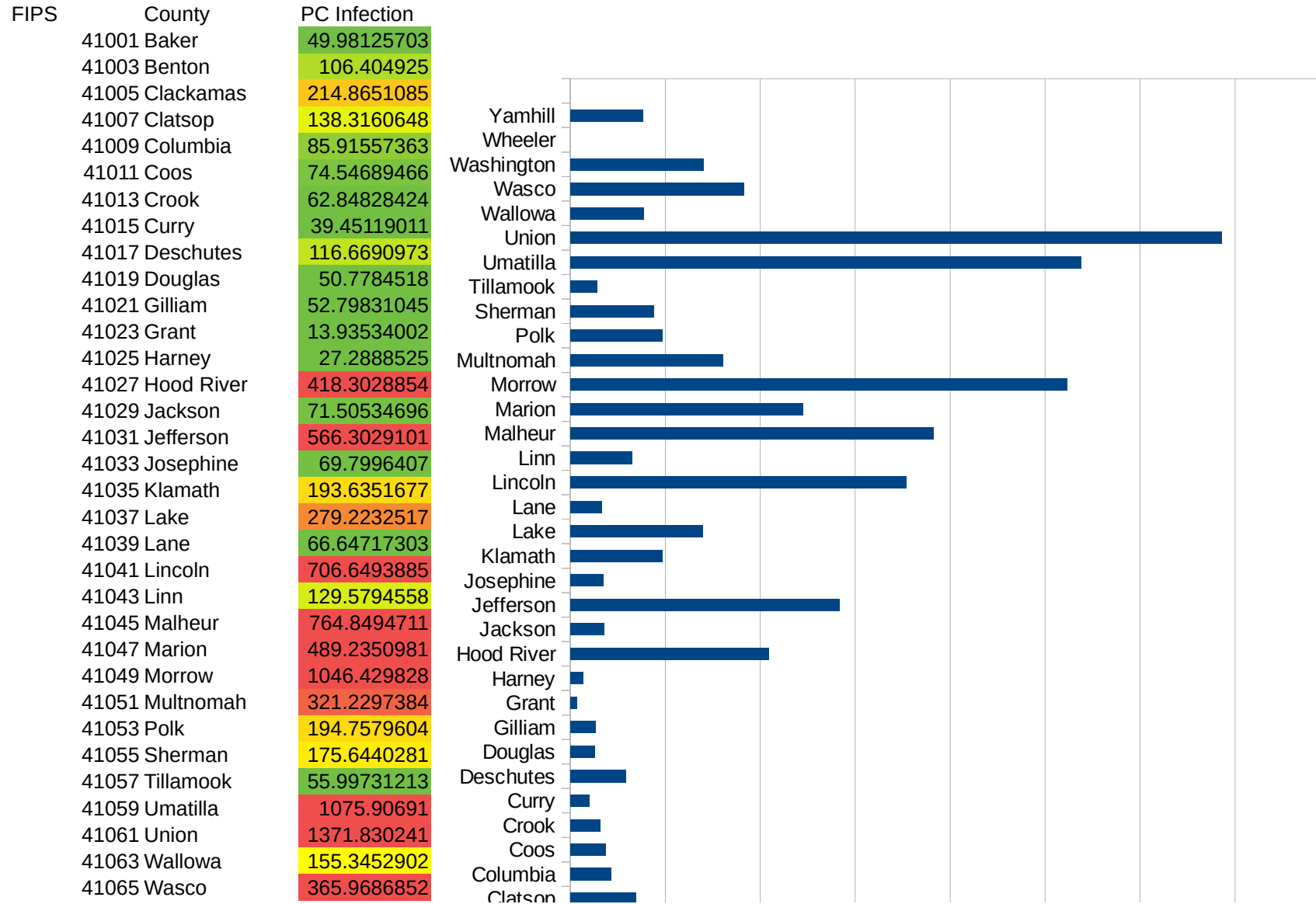
29105  
29107  
29109  
29111  
29113  
29115  
29117  
29121  
29123  
29125  
29127  
29119  
29129  
29131  
29133  
29135  
29137  
29139  
29141  
29143  
29145  
29147  
29149  
29151  
29153  
29155  
29157  
29159  
29161  
29163  
29165  
29167  
29169  
29171

OK

29173  
29175  
29177  
29179  
29181  
29195  
29197  
29199  
29201  
29203  
29205  
29183  
29185  
29187  
29189  
29510  
29186  
29207  
29209  
29211  
29213  
29215  
  
29217  
29219  
29221  
29223  
29225  
29227  
29229



OR



This work is licensed under the Creative Commons Attribution-NoDerivatives 4.0 International License. To view a copy of this license, visit <http://creativecommons.org/licenses/by-nd/4.0/>.

41067 Washington	280.4105773
41069 Wheeler	0
41071 Yamhill	153.2681632



OR

FIPS

29001  
29003  
29005  
29007  
29009  
29011  
29013  
29015  
29017  
29019  
29021  
29023  
29025  
29027  
29029  
29031  
29033  
29035  
29037

This work is licensed under the Creative Commons Attribution-NoDerivatives 4.0 International License. To view a copy of this license, visit <http://creativecommons.org/licenses/by-nd/4.0/>.

Tom McKellips, DM  
[www.creatingtomorrow.us](http://www.creatingtomorrow.us)  
Page 339

OR

29039  
29041  
29043  
29045  
29047  
29049  
29051  
29053  
29055  
29057  
29059  
29061  
29063  
29065  
29067  
29069  
29071  
29073  
29075  
29077  
29079  
29081  
29083  
29085  
29087  
29089  
29091  
29093  
29095  
29097  
29099  
29101

29103

OR

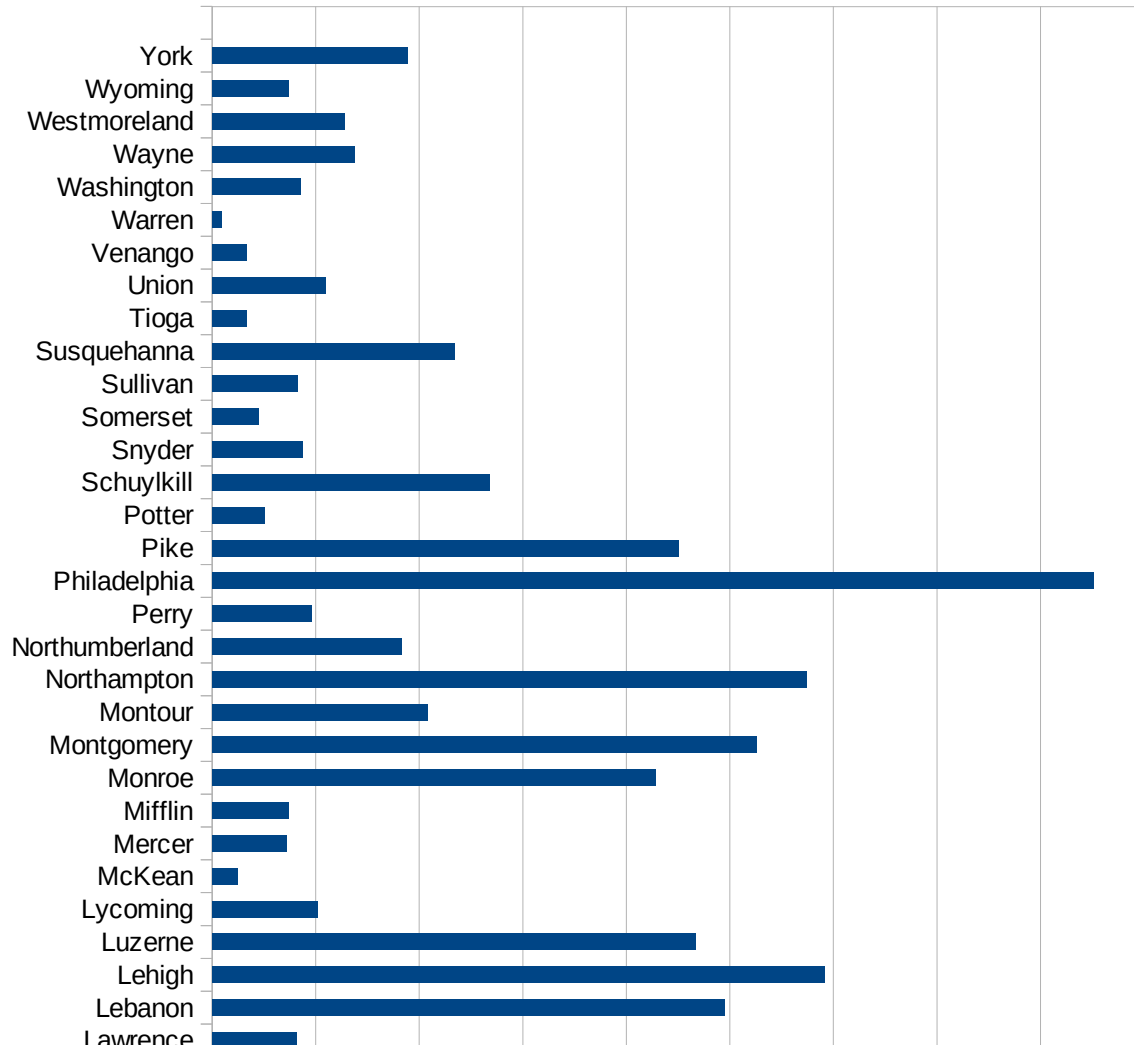
29105  
29107  
29109  
29111  
29113  
29115  
29117  
29121  
29123  
29125  
29127  
29119  
29129  
29131  
29133  
29135  
29137  
29139  
29141  
29143  
29145  
29147  
29149  
29151  
29153  
29155  
29157  
29159  
29161  
29163  
29165  
29167  
29169  
29171

OR

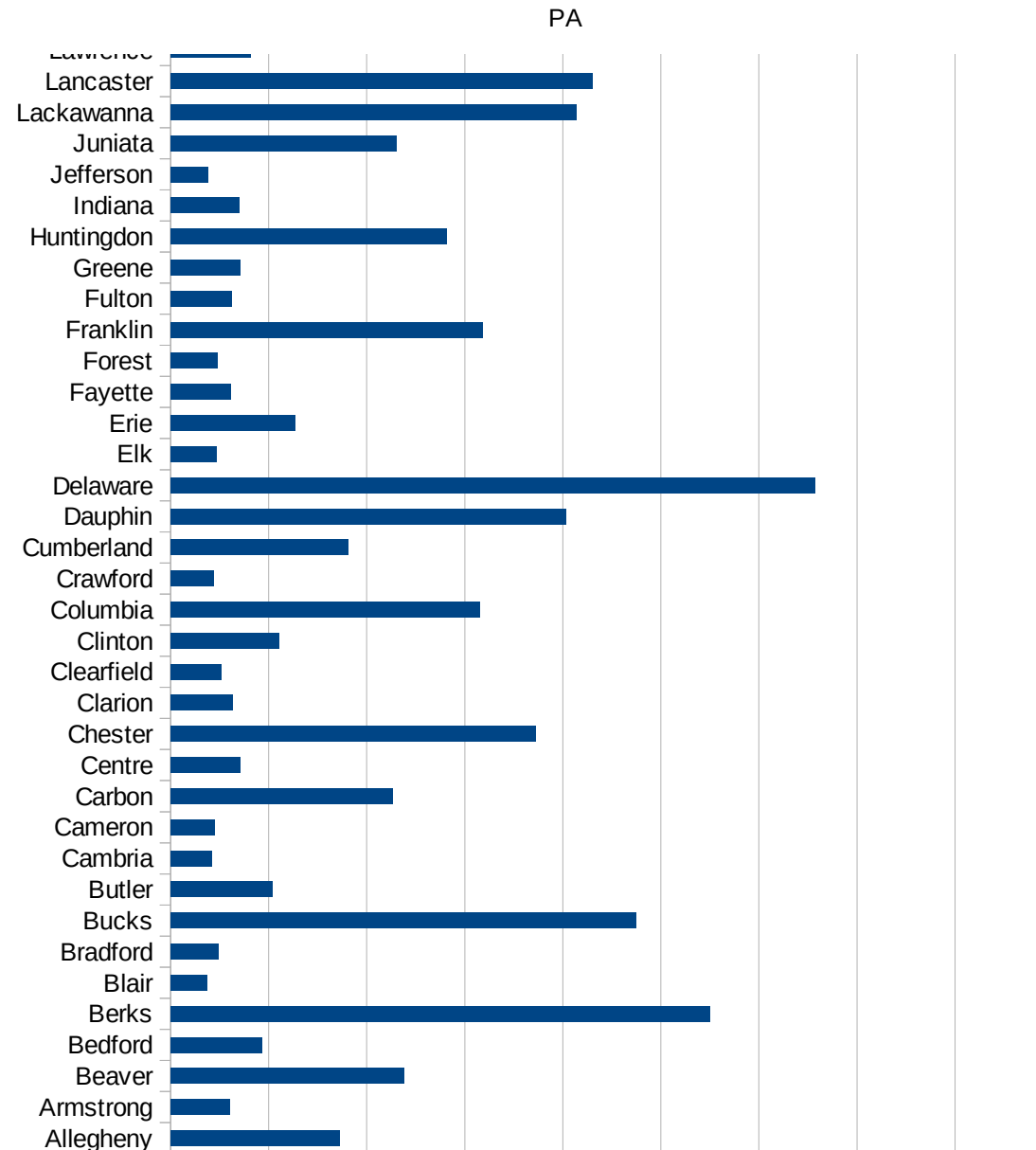
29173  
29175  
29177  
29179  
29181  
29195  
29197  
29199  
29201  
29203  
29205  
29183  
29185  
29187  
29189  
29510  
29186  
29207  
29209  
29211  
29213  
29215  
  
29217  
29219  
29221  
29223  
29225  
29227  
29229

PA

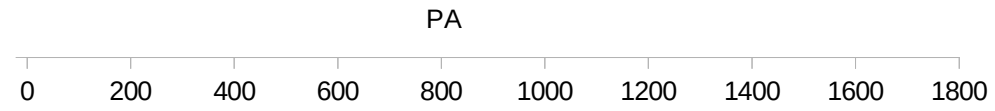
FIPS	County	PC Infection
42001	Adams	351.1297429
42003	Allegheny	345.4383102
42005	Armstrong	121.04868
42007	Beaver	476.5026526
42009	Bedford	186.8150116
42011	Berks	1100.316076
42013	Blair	73.47418607
42015	Bradford	96.9868328
42017	Bucks	949.8642937
42019	Butler	207.5704675
42021	Cambria	83.50413725
42023	Cameron	89.04719501
42025	Carbon	453.0804802
42027	Centre	142.5017659
42029	Chester	745.5281718
42031	Clarion	126.3570489
42033	Clearfield	103.2901698
42035	Clinton	222.314135
42037	Columbia	630.9582009
42039	Crawford	86.99434537
42041	Cumberland	362.7353106
42043	Dauphin	806.9376428
42045	Delaware	1315.092846
42047	Elk	92.81050085
42049	Erie	253.9871573
42051	Fayette	122.6608198
42053	Forest	96.16705591
42055	Franklin	635.5152259
42057	Fulton	123.9413344
42059	Greene	142.4423382
42061	Huntingdon	562.345023
42063	Indiana	140.8267358
42065	Jefferson	75.6169657



42067 Juniata	461.4637306
42069 Lackawanna	826.8775529
42071 Lancaster	859.7074456
42073 Lawrence	163.6034531
42075 Lebanon	989.9939143
42077 Lehigh	1182.830753
42079 Luzerne	934.0586691
42081 Lycoming	204.1103604
42083 McKean	48.81859012
42085 Mercer	143.6534969
42087 Mifflin	147.1160919
42089 Monroe	856.0118461
42091 Montgomery	1052.131054
42093 Montour	416.6666667
42095 Northampton	1148.267592
42097 Northumberland	366.6985058
42099 Perry	192.8953813
42101 Philadelphia	1702.440065
42103 Pike	901.0780756
42105 Potter	102.2740946
42107 Schuylkill	535.6627507
42109 Snyder	175.1356685
42111 Somerset	90.59930766
42113 Sullivan	164.7175095
42115 Susquehanna	468.1071226
42117 Tioga	66.23653804
42119 Union	218.8232667
42121 Venango	66.3207584
42123 Warren	17.72241632
42125 Washington	171.6936907
42127 Wayne	274.9824479
42129 Westmoreland	255.5538759
42131 Wyoming	147.8961769
42133 York	377.4485637







FIPS

- 29001
- 29003
- 29005
- 29007
- 29009
- 29011
- 29013
- 29015
- 29017
- 29019
- 29021
- 29023
- 29025
- 29027
- 29029
- 29031
- 29033
- 29035
- 29037

PA

29039  
29041  
29043  
29045  
29047  
29049  
29051  
29053  
29055  
29057  
29059  
29061  
29063  
29065  
29067  
29069  
29071  
29073  
29075  
29077  
29079  
29081  
29083  
29085  
29087  
29089  
29091  
29093  
29095  
29097  
29099  
29101

29103

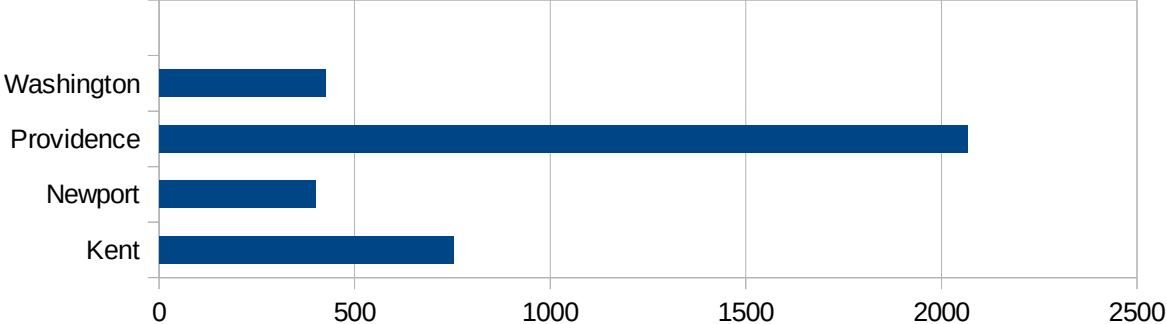
PA

29105  
29107  
29109  
29111  
29113  
29115  
29117  
29121  
29123  
29125  
29127  
29119  
29129  
29131  
29133  
29135  
29137  
29139  
29141  
29143  
29145  
29147  
29149  
29151  
29153  
29155  
29157  
29159  
29161  
29163  
29165  
29167  
29169  
29171

PA

29173  
29175  
29177  
29179  
29181  
29195  
29197  
29199  
29201  
29203  
29205  
29183  
29185  
29187  
29189  
29510  
29186  
29207  
29209  
29211  
29213  
29215  
  
29217  
29219  
29221  
29223  
29225  
29227  
29229

FIPS	County	PC Infection
44001	Bristol	526.2184218
44003	Kent	753.0773033
44005	Newport	401.0079717
44007	Providence	2066.393747
44009	Washington	426.3783989



RI

FIPS

29001  
29003  
29005  
29007  
29009  
29011  
29013  
29015  
29017  
29019  
29021  
29023  
29025  
29027  
29029  
29031  
29033  
29035  
29037

RI

29039  
29041  
29043  
29045  
29047  
29049  
29051  
29053  
29055  
29057  
29059  
29061  
29063  
29065  
29067  
29069  
29071  
29073  
29075  
29077  
29079  
29081  
29083  
29085  
29087  
29089  
29091  
29093  
29095  
29097  
29099  
29101

29103



RI

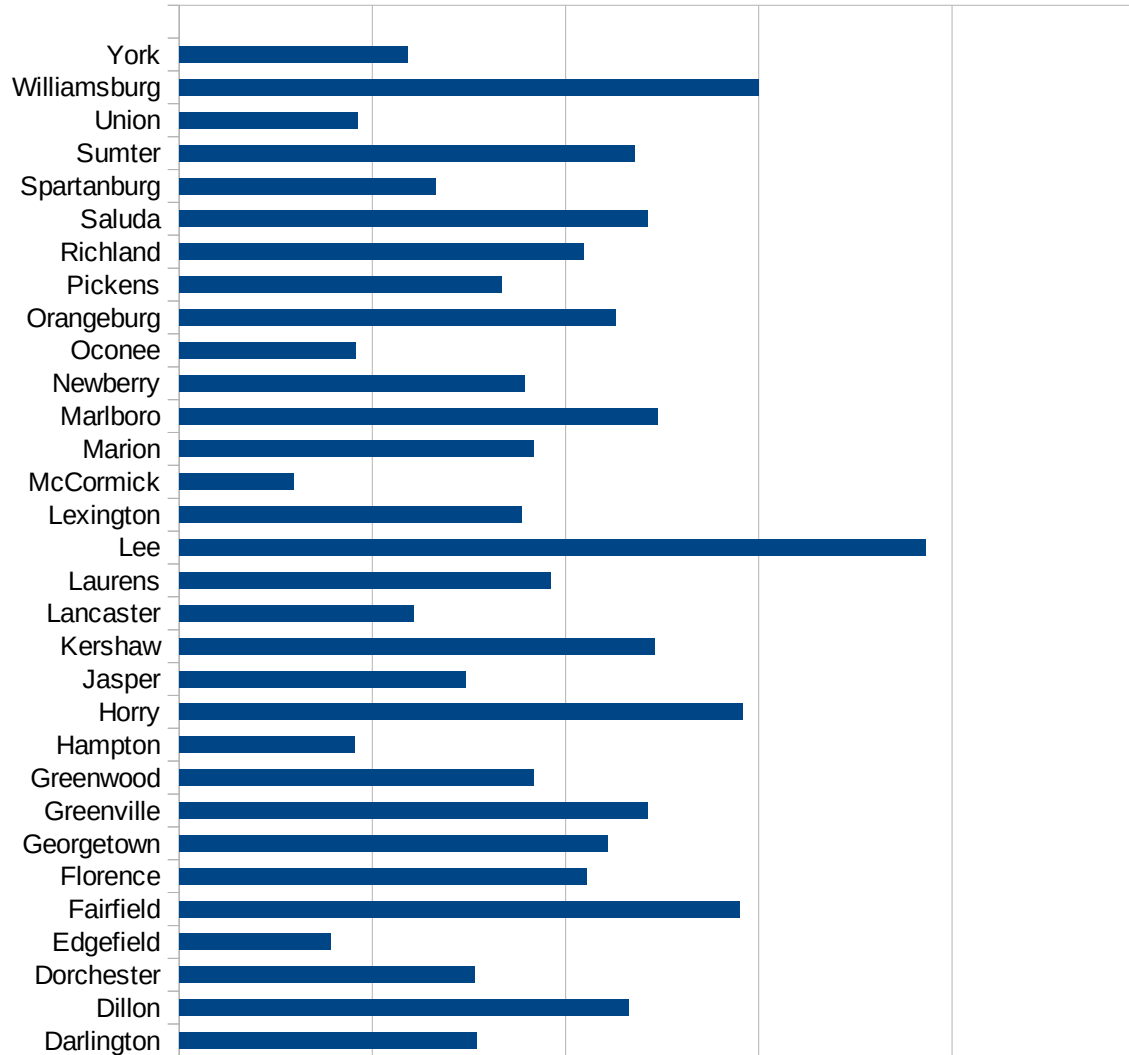
29105  
29107  
29109  
29111  
29113  
29115  
29117  
29121  
29123  
29125  
29127  
29119  
29129  
29131  
29133  
29135  
29137  
29139  
29141  
29143  
29145  
29147  
29149  
29151  
29153  
29155  
29157  
29159  
29161  
29163  
29165  
29167  
29169  
29171

RI

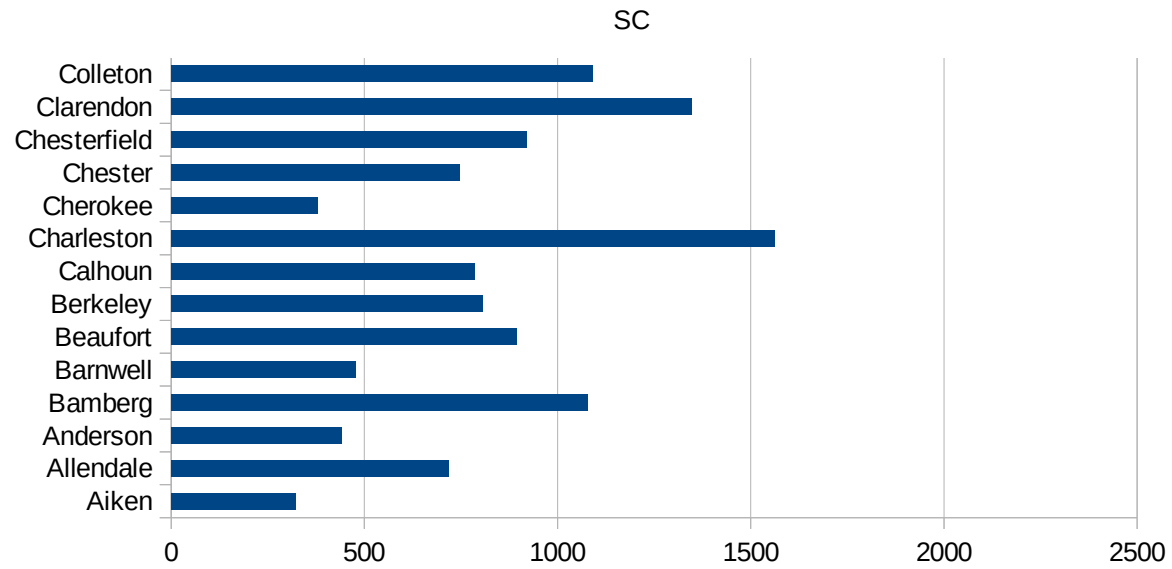
29173  
29175  
29177  
29179  
29181  
29195  
29197  
29199  
29201  
29203  
29205  
29183  
29185  
29187  
29189  
29510  
29186  
29207  
29209  
29211  
29213  
29215  
  
29217  
29219  
29221  
29223  
29225  
29227  
29229

SC

FIPS	County	PC Infection
45001	Abbeville	558.2494601
45003	Aiken	321.7218316
45005	Allendale	718.8588116
45007	Anderson	441.9349368
45009	Bamberg	1078.809107
45011	Barnwell	478.4009094
45013	Beaufort	892.8807991
45015	Berkeley	806.4552605
45017	Calhoun	785.1239669
45019	Charleston	1561.202744
45021	Cherokee	378.4295175
45023	Chester	747.2636507
45025	Chesterfield	920.13813
45027	Clarendon	1347.181009
45029	Colleton	1091.343601
45031	Darlington	770.9350019
45033	Dillon	1163.436714
45035	Dorchester	765.6538871
45037	Edgefield	391.8379417
45039	Fairfield	1450.763325
45041	Florence	1055.305843
45043	Georgetown	1110.057993
45045	Greenville	1212.53255
45047	Greenwood	917.4311927
45049	Hampton	454.7568601
45051	Horry	1457.516701
45053	Jasper	742.1214318
45055	Kershaw	1230.332967
45057	Lancaster	607.0455022
45059	Laurens	961.2801146
45061	Lee	1930.92988
45063	Lexington	885.3276933
45065	McCormick	297.5557917



45067 Marion	918.1996843
45069 Marlboro	1238.730207
45071 Newberry	893.0425753
45073 Oconee	456.7841376
45075 Orangeburg	1130.742862
45077 Pickens	834.0203463
45079 Richland	1047.817529
45081 Saluda	1212.03271
45083 Spartanburg	663.6124987
45085 Sumter	1179.209854
45087 Union	463.3345494
45089 Williamsburg	1499.70594
45091 York	590.2567507



SC

FIPS

29001  
29003  
29005  
29007  
29009  
29011  
29013  
29015  
29017  
29019  
29021  
29023  
29025  
29027  
29029  
29031  
29033  
29035  
29037

SC

29039  
29041  
29043  
29045  
29047  
29049  
29051  
29053  
29055  
29057  
29059  
29061  
29063  
29065  
29067  
29069  
29071  
29073  
29075  
29077  
29079  
29081  
29083  
29085  
29087  
29089  
29091  
29093  
29095  
29097  
29099  
29101

29103

SC

29105  
29107  
29109  
29111  
29113  
29115  
29117  
29121  
29123  
29125  
29127  
29119  
29129  
29131  
29133  
29135  
29137  
29139  
29141  
29143  
29145  
29147  
29149  
29151  
29153  
29155  
29157  
29159  
29161  
29163  
29165  
29167  
29169  
29171

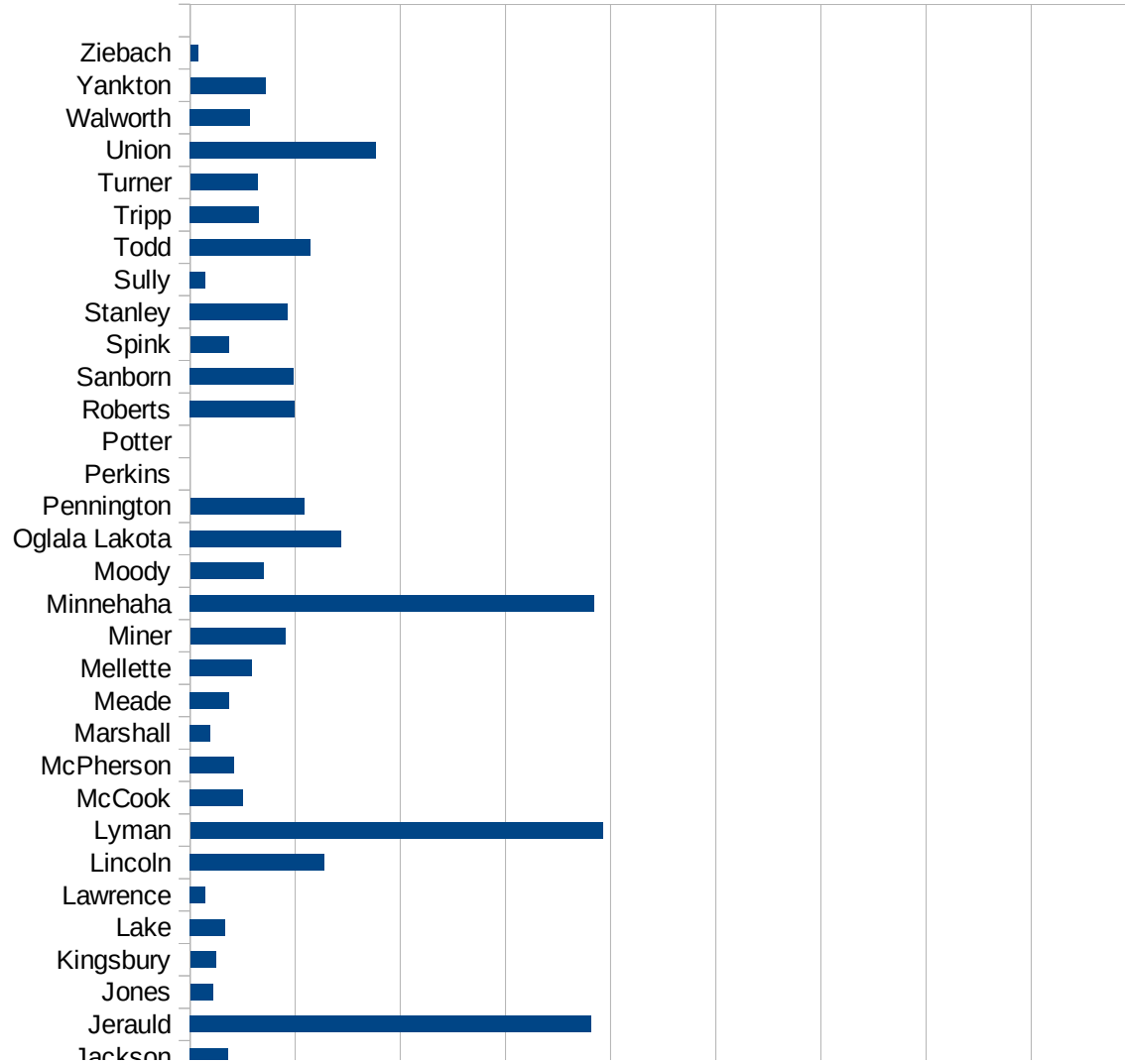
SC

29173  
29175  
29177  
29179  
29181  
29195  
29197  
29199  
29201  
29203  
29205  
29183  
29185  
29187  
29189  
29510  
29186  
29207  
29209  
29211  
29213  
29215  
  
29217  
29219  
29221  
29223  
29225  
29227  
29229



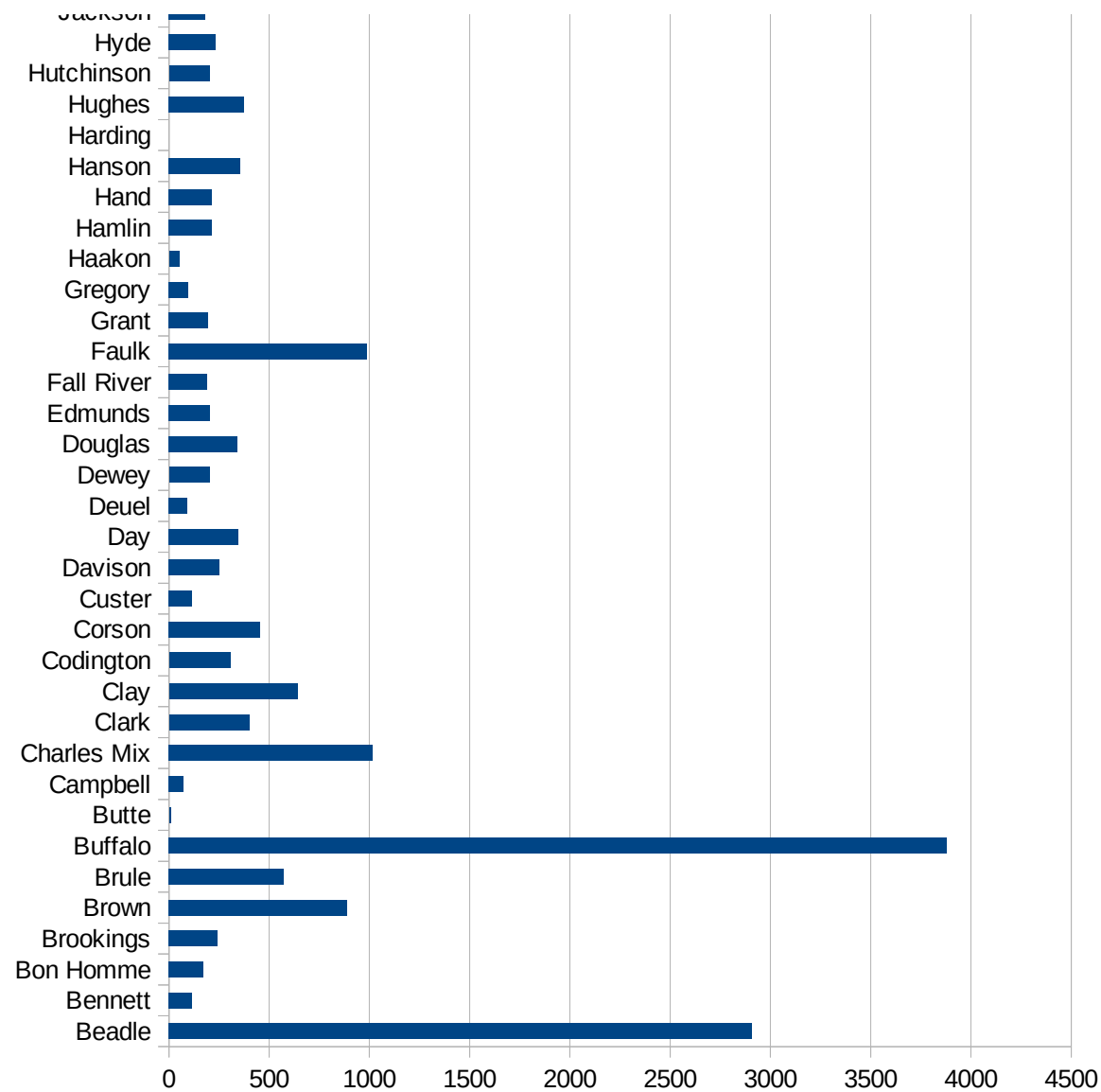
SD

FIPS	County	PC Infection
46003	Aurora	1213.852196
46005	Beadle	2907.377006
46007	Bennett	115.3402537
46009	Bon Homme	171.9197708
46011	Brookings	244.0962761
46013	Brown	890.2228101
46015	Brule	573.7234653
46017	Buffalo	3880.157171
46019	Butte	9.782821366
46021	Campbell	72.62164125
46023	Charles Mix	1017.348469
46025	Clark	401.1767852
46027	Clay	640.9799872
46029	Codington	306.9784044
46031	Corson	456.182473
46033	Custer	114.6000458
46035	Davison	252.652855
46037	Day	345.1407811
46039	Deuel	92.22965183
46041	Dewey	203.2520325
46043	Douglas	340.7155026
46045	Edmunds	206.4516129
46047	Fall River	192.3646049
46049	Faulk	987.1244635
46051	Grant	195.8863859
46053	Gregory	94.96676163
46055	Haakon	52.13764338
46057	Hamlin	212.7311406
46059	Hand	214.5922747
46061	Hanson	355.450237
46063	Harding	0
46065	Hughes	373.9376771
46067	Hutchinson	203.2520325



SD

46069 Hyde	234.0093604
46071 Jackson	181.4333233
46073 Jerauld	1908.957416
46075 Jones	107.7586207
46077 Kingsbury	121.9760114
46079 Lake	168.4919966
46081 Lawrence	73.81220621
46083 Lincoln	639.3796657
46085 Lyman	1962.836954
46087 McCook	252.4341868
46089 McPherson	207.7274616
46091 Marshall	97.80907668
46093 Meade	187.3188662
46095 Mellette	293.8295788
46097 Miner	451.8752824
46099 Minnehaha	1921.441755
46101 Moody	349.5972032
46102 Oglala Lakota	719.8266825
46103 Pennington	542.3838037
46105 Perkins	0
46107 Potter	0
46109 Roberts	497.7505504
46111 Sanborn	494.0304652
46115 Spink	184.7575058
46117 Stanley	463.269358
46119 Sully	71.83908046
46121 Todd	573.7625207
46123 Tripp	328.5870756
46125 Turner	320.5128205
46127 Union	883.5392791
46129 Walworth	286.3790943
46135 Yankton	358.5639949
46137 Ziebach	36.46973012



SD

SD

FIPS

29001  
29003  
29005  
29007  
29009  
29011  
29013  
29015  
29017  
29019  
29021  
29023  
29025  
29027  
29029  
29031  
29033  
29035  
29037

SD

29039  
29041  
29043  
29045  
29047  
29049  
29051  
29053  
29055  
29057  
29059  
29061  
29063  
29065  
29067  
29069  
29071  
29073  
29075  
29077  
29079  
29081  
29083  
29085  
29087  
29089  
29091  
29093  
29095  
29097  
29099  
29101

29103

SD

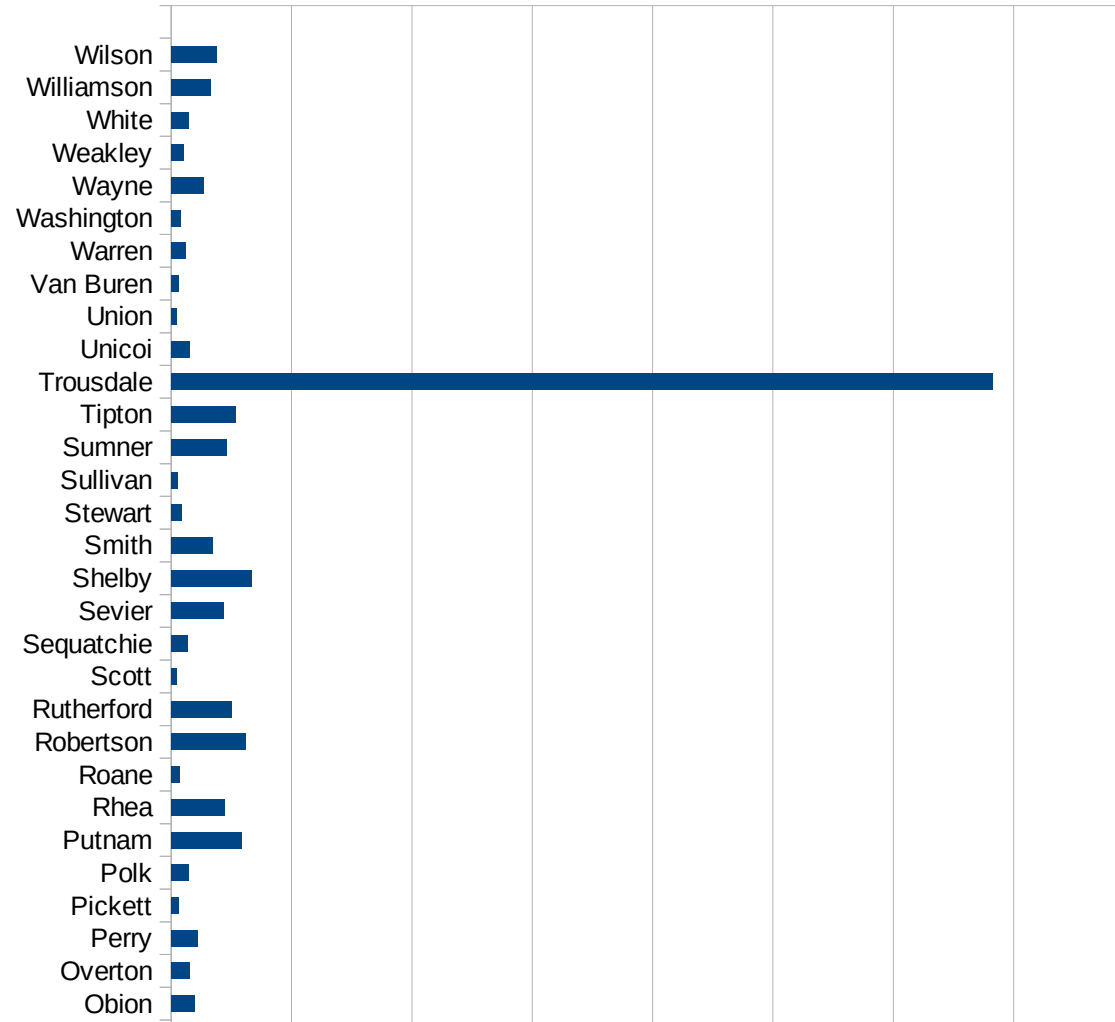
29105  
29107  
29109  
29111  
29113  
29115  
29117  
29121  
29123  
29125  
29127  
29119  
29129  
29131  
29133  
29135  
29137  
29139  
29141  
29143  
29145  
29147  
29149  
29151  
29153  
29155  
29157  
29159  
29161  
29163  
29165  
29167  
29169  
29171

SD

29173  
29175  
29177  
29179  
29181  
29195  
29197  
29199  
29201  
29203  
29205  
29183  
29185  
29187  
29189  
29510  
29186  
29207  
29209  
29211  
29213  
29215  
  
29217  
29219  
29221  
29223  
29225  
29227  
29229

TN

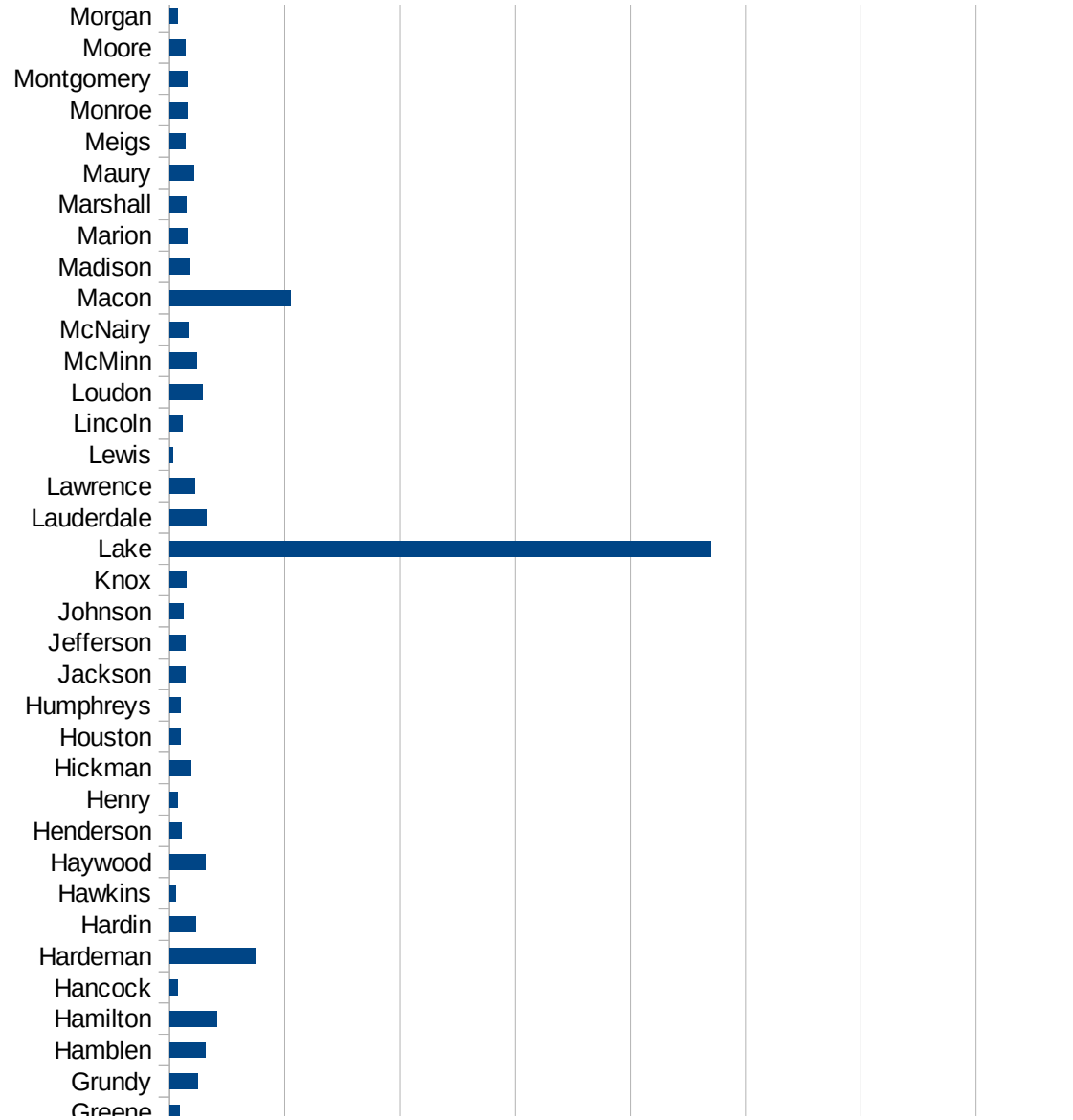
FIPS	County	PC Infection
47001	Anderson	217.0445334
47003	Bedford	1201.109344
47005	Benton	80.32624815
47007	Bledsoe	4229.07489
47009	Blount	207.0818963
47011	Bradley	818.911803
47013	Campbell	156.632898
47015	Cannon	283.5015904
47017	Carroll	174.8750892
47019	Carter	133.094355
47021	Cheatham	600.9050669
47023	Chester	277.8420931
47025	Claiborne	185.7916614
47027	Clay	233.2512634
47029	Cocke	324.2578409
47031	Coffee	236.983842
47033	Crockett	307.0910106
47035	Cumberland	323.4293567
47037	Davidson	1766.420681
47039	Decatur	205.0230651
47041	DeKalb	347.6015493
47043	Dickson	432.2119523
47045	Dyer	723.4726688
47047	Fayette	849.2359345
47049	Fentress	137.2344513
47051	Franklin	241.1076629
47053	Gibson	299.7247426
47055	Giles	260.9904078
47057	Grainger	207.3882048
47059	Greene	176.5889386
47061	Grundy	487.0373146
47063	Hamblen	614.8461336
47065	Hamilton	825.450333





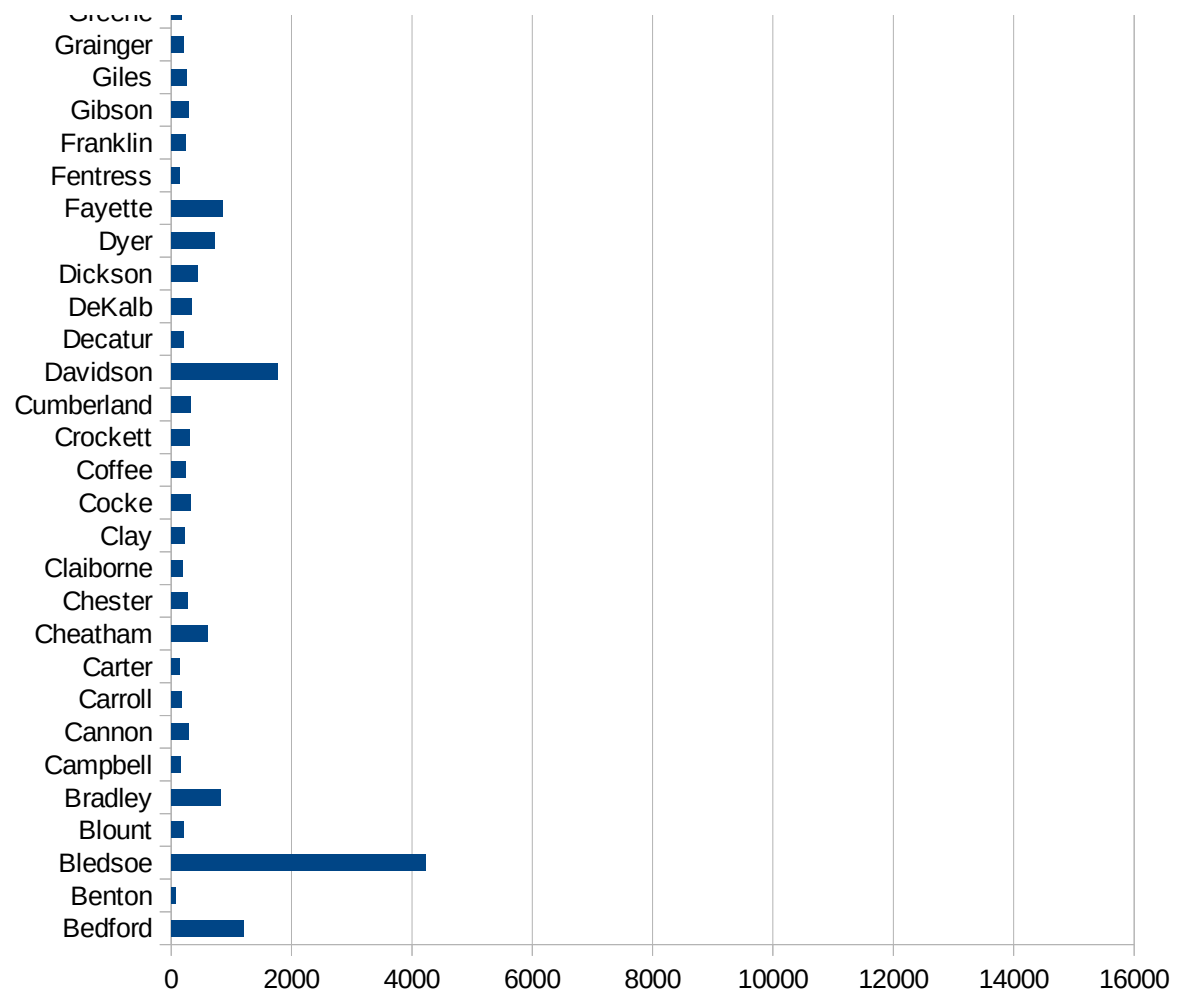
TN

47067 Hancock	137.4255612
47069 Hardeman	1482.95004
47071 Hardin	461.6697703
47073 Hawkins	116.752167
47075 Haywood	623.0170176
47077 Henderson	201.0988616
47079 Henry	145.2500155
47081 Hickman	379.0448071
47083 Houston	193.6342733
47085 Humphreys	189.3324678
47087 Jackson	280.6599762
47089 Jefferson	274.0131823
47091 Johnson	247.4969063
47093 Knox	299.1689036
47095 Lake	9391.445149
47097 Lauderdale	635.0435624
47099 Lawrence	439.0176979
47101 Lewis	57.91825252
47103 Lincoln	228.6250256
47105 Loudon	569.2313492
47107 McMinn	478.5586938
47109 McNairy	325.1780737
47111 Macon	2105.913868
47113 Madison	347.3182726
47115 Marion	304.4619423
47117 Marshall	299.854526
47119 Maury	430.3582786
47121 Meigs	276.2879896
47123 Monroe	304.1611839
47125 Montgomery	301.0439427
47127 Moore	265.1692404
47129 Morgan	134.3899161
47131 Obion	386.5596194
47133 Overton	303.6070328



TN

47135 Perry	434.0277778
47137 Pickett	118.0637544
47139 Polk	284.0572849
47141 Putnam	1174.486004
47143 Rhea	886.6965258
47145 Roane	133.6093338
47147 Robertson	1232.186109
47149 Rutherford	995.4138324
47151 Scott	95.28563002
47153 Sequatchie	282.3339607
47155 Sevier	875.4545826
47157 Shelby	1341.043254
47159 Smith	681.9777354
47161 Stewart	184.3521864
47163 Sullivan	100.8448132
47165 Sumner	922.7941373
47167 Tipton	1075.006901
47169 Trousdale	13648.74682
47171 Unicoi	315.2975621
47173 Union	96.50548557
47175 Van Buren	121.4223764
47177 Warren	244.6303635
47179 Washington	153.1798425
47181 Wayne	543.5439063
47183 Weakley	200.5087536
47185 White	284.059468
47187 Williamson	653.7809251
47189 Wilson	753.7777778



TN

FIPS

29001  
29003  
29005  
29007  
29009  
29011  
29013  
29015  
29017  
29019  
29021  
29023  
29025  
29027  
29029  
29031  
29033  
29035  
29037

TN

29039  
29041  
29043  
29045  
29047  
29049  
29051  
29053  
29055  
29057  
29059  
29061  
29063  
29065  
29067  
29069  
29071  
29073  
29075  
29077  
29079  
29081  
29083  
29085  
29087  
29089  
29091  
29093  
29095  
29097  
29099  
29101

29103

TN

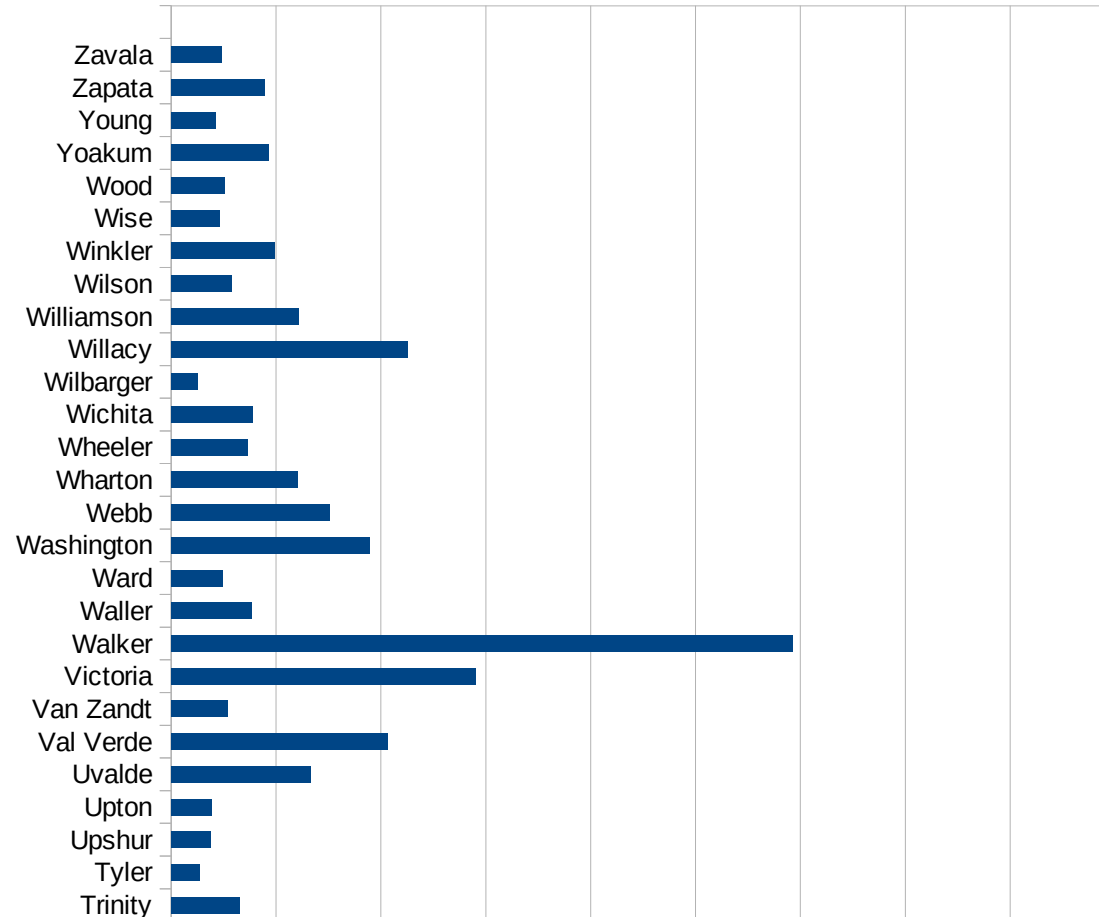
29105  
29107  
29109  
29111  
29113  
29115  
29117  
29121  
29123  
29125  
29127  
29119  
29129  
29131  
29133  
29135  
29137  
29139  
29141  
29143  
29145  
29147  
29149  
29151  
29153  
29155  
29157  
29159  
29161  
29163  
29165  
29167  
29169  
29171

TN

29173  
29175  
29177  
29179  
29181  
29195  
29197  
29199  
29201  
29203  
29205  
29183  
29185  
29187  
29189  
29510  
29186  
29207  
29209  
29211  
29213  
29215  
  
29217  
29219  
29221  
29223  
29225  
29227  
29229

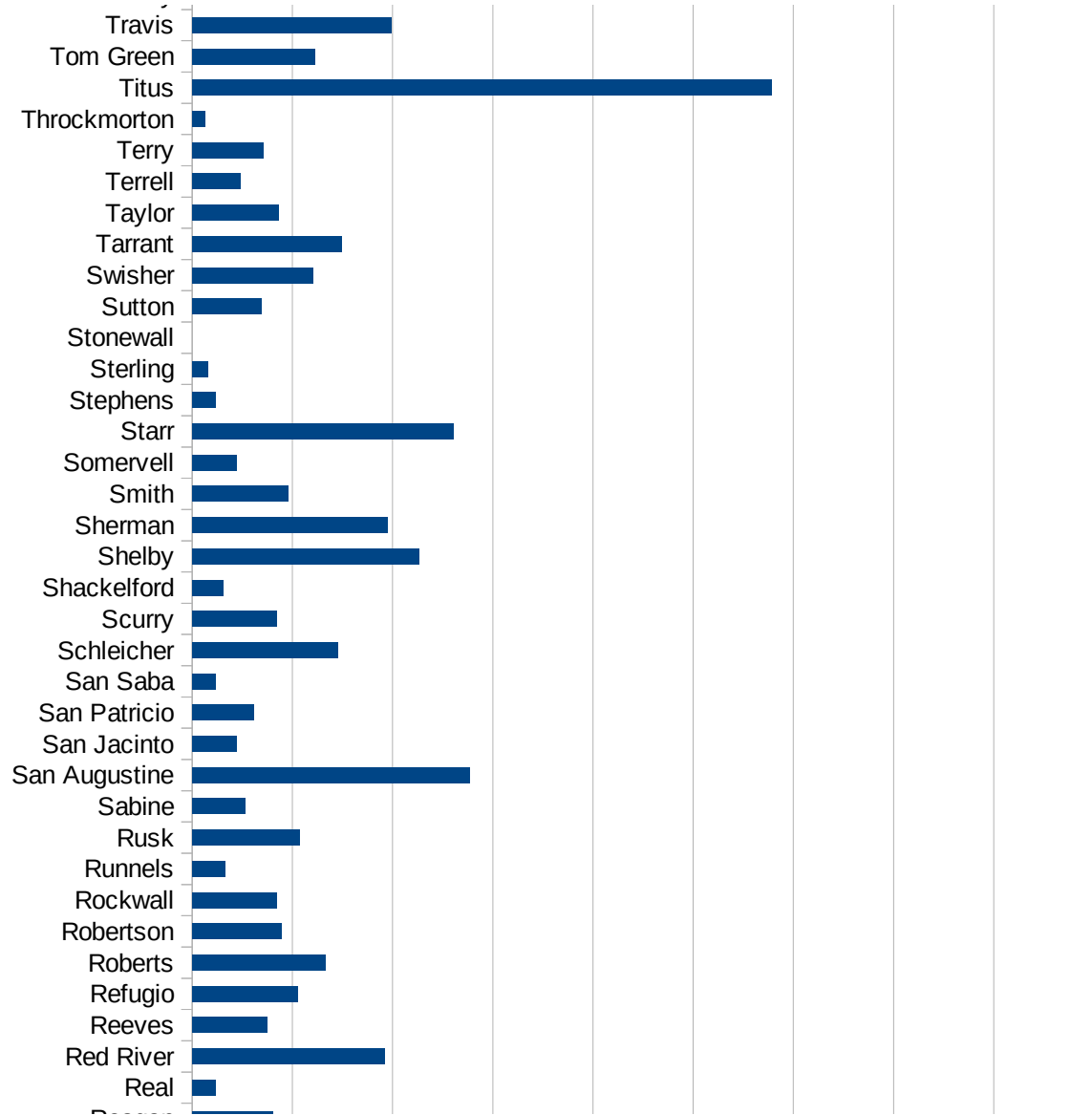
TX

FIPS	County	PC Infection
48001	Anderson	1984.256851
48003	Andrews	661.9593998
48005	Angelina	700.4087631
48007	Aransas	193.3422999
48009	Archer	125.1991805
48011	Armstrong	158.5623679
48013	Atascosa	302.1268138
48015	Austin	350.1283804
48017	Bailey	1551.159812
48019	Bandera	118.29653
48021	Bastrop	711.6905813
48023	Baylor	27.9173646
48025	Bee	300.7334213
48027	Bell	487.5689598
48029	Bexar	842.1242376
48031	Blanco	418.7318407
48033	Borden	0
48035	Bosque	176.5555615
48037	Bowie	495.1019889
48039	Brazoria	820.0972447
48041	Brazos	1158.062781
48043	Brewster	1586.273875
48045	Briscoe	527.7044855
48047	Brooks	253.0222097
48049	Brown	308.5117604
48051	Burleson	652.5640328
48053	Burnet	426.9908712
48055	Caldwell	1246.329225
48057	Calhoun	524.0944298
48059	Callahan	178.647992
48061	Cameron	706.9930268
48063	Camp	982.1223049
48065	Carson	116.5695254



TX

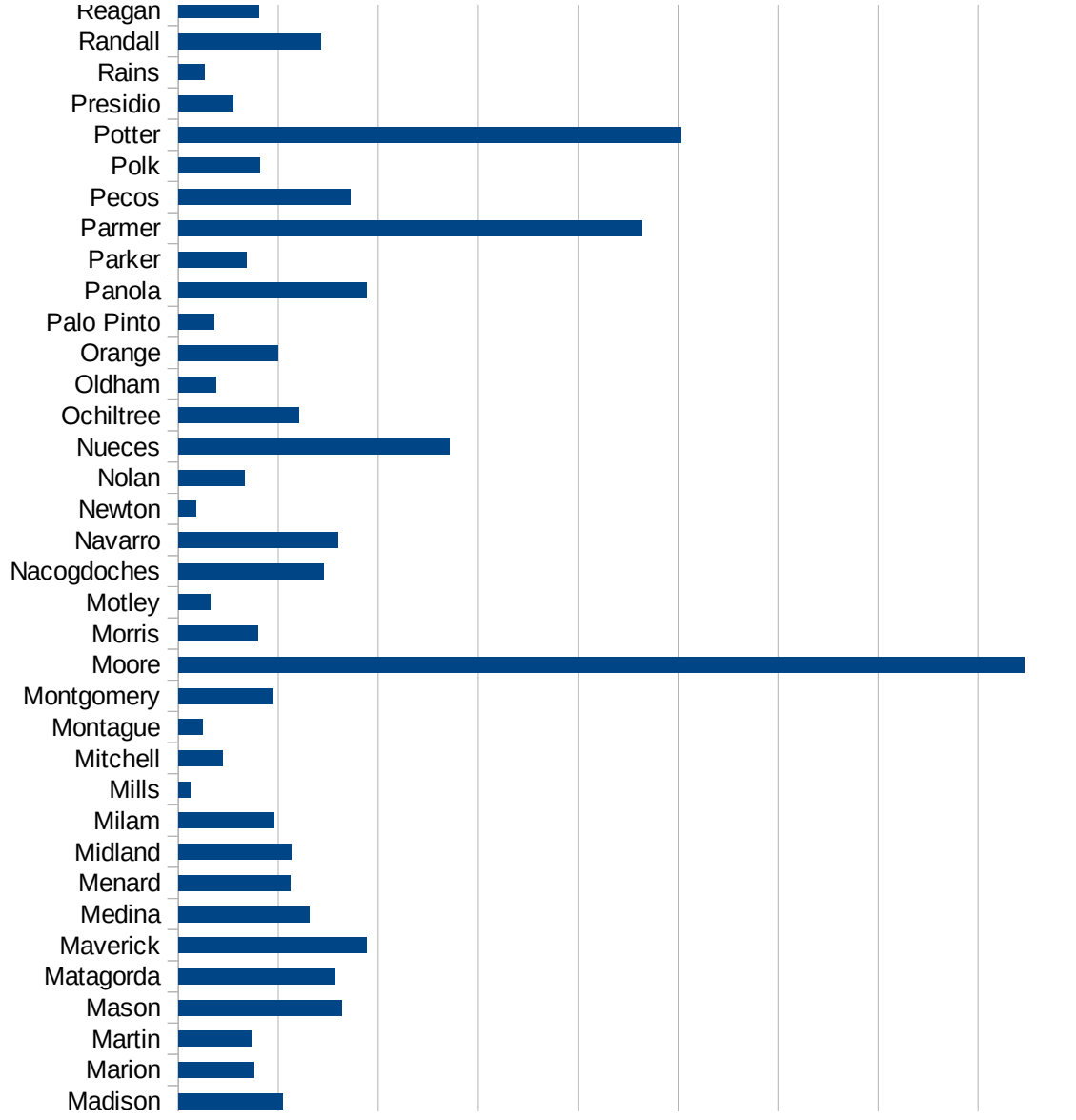
48067 Cass	172.6484943
48069 Castro	1395.955643
48071 Chambers	1069.392755
48073 Cherokee	513.3860663
48075 Childress	96.00877795
48077 Clay	124.3305279
48079 Cochran	141.0437236
48081 Coke	148.3679525
48083 Coleman	47.6360605
48085 Collin	380.5417322
48087 Collingsworth	202.5658339
48089 Colorado	523.1653862
48091 Comal	505.4828035
48093 Comanche	554.1598936
48095 Concho	257.2497661
48097 Cooke	184.8474392
48099 Coryell	471.8746658
48101 Cottle	287.9769618
48103 Crane	1293.283271
48105 Crockett	457.2735067
48107 Crosby	519.1209552
48109 Culberson	181.4882033
48111 Dallam	1444.444444
48113 Dallas	1105.478411
48115 Dawson	554.7190744
48117 Deaf Smith	2041.577825
48119 Delta	130.8655824
48121 Denton	402.6475327
48123 DeWitt	544.905137
48125 Dickens	88.92841263
48127 Dimmit	174.6216531
48129 Donley	843.6275987
48131 Duval	597.5740278
48133 Eastland	70.95295273





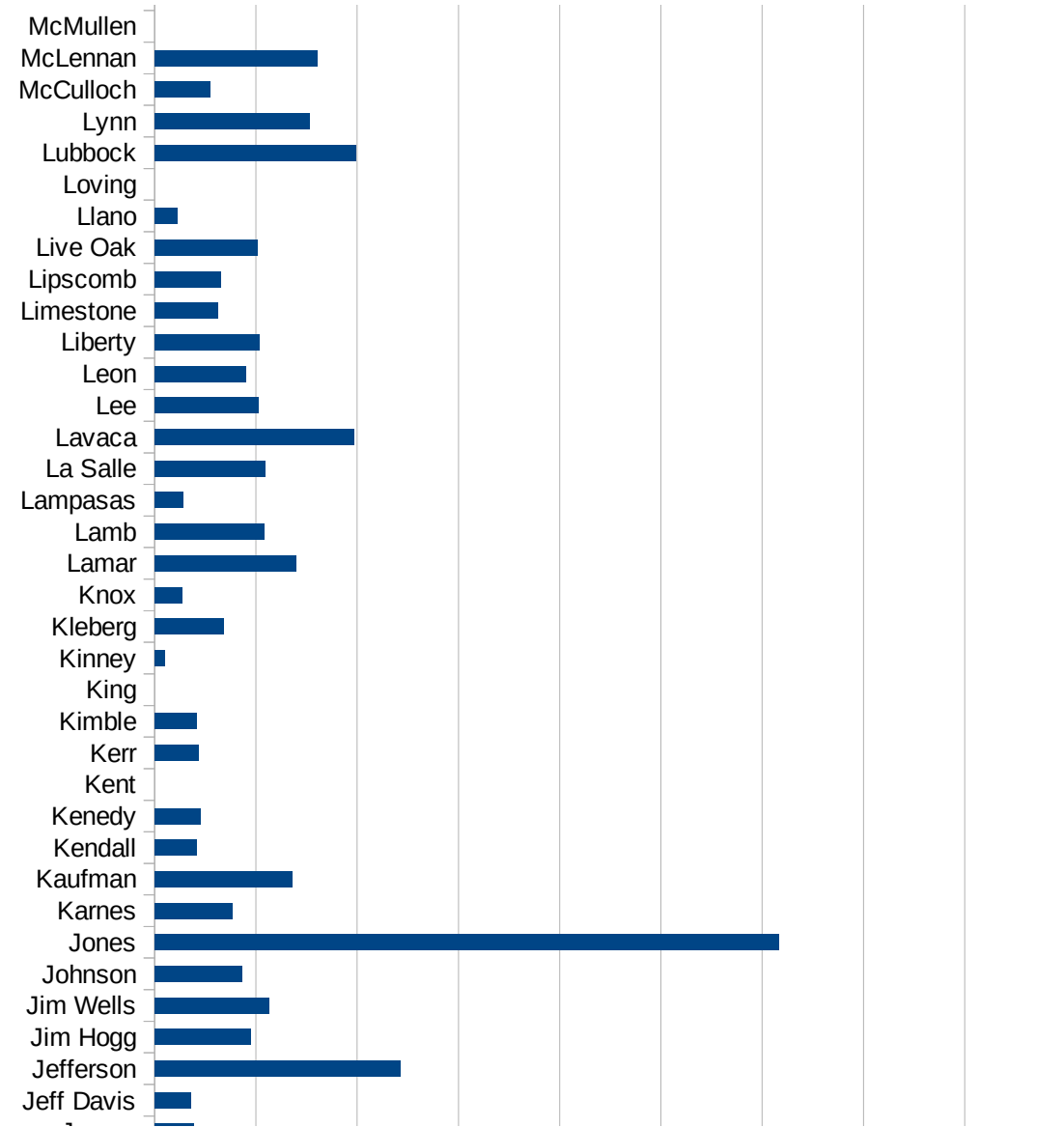
TX

48135 Ector	583.5039846
48137 Edwards	103.7344398
48139 Ellis	752.9146882
48141 El Paso	955.6852269
48143 Erath	579.5599114
48145 Falls	253.8217479
48147 Fannin	345.7461883
48149 Fayette	528.6204584
48151 Fisher	286.5329513
48153 Floyd	839.4723317
48155 Foard	0
48157 Fort Bend	551.6222466
48159 Franklin	492.2905443
48161 Freestone	297.8594507
48163 Frio	1206.096084
48165 Gaines	172.2405627
48167 Galveston	1423.244251
48169 Garza	273.6394041
48171 Gillespie	197.7316818
48173 Glasscock	432.2766571
48175 Goliad	197.7848101
48177 Gonzales	1507.730721
48179 Gray	575.4738525
48181 Grayson	513.4673224
48183 Gregg	527.0518241
48185 Grimes	2175.599436
48187 Guadalupe	550.4172419
48189 Hale	1749.926101
48191 Hall	66.05019815
48193 Hamilton	306.4592174
48195 Hansford	567.45378
48197 Hardeman	127.4859765
48199 Hardin	529.6554617
48201 Harris	851.5693654



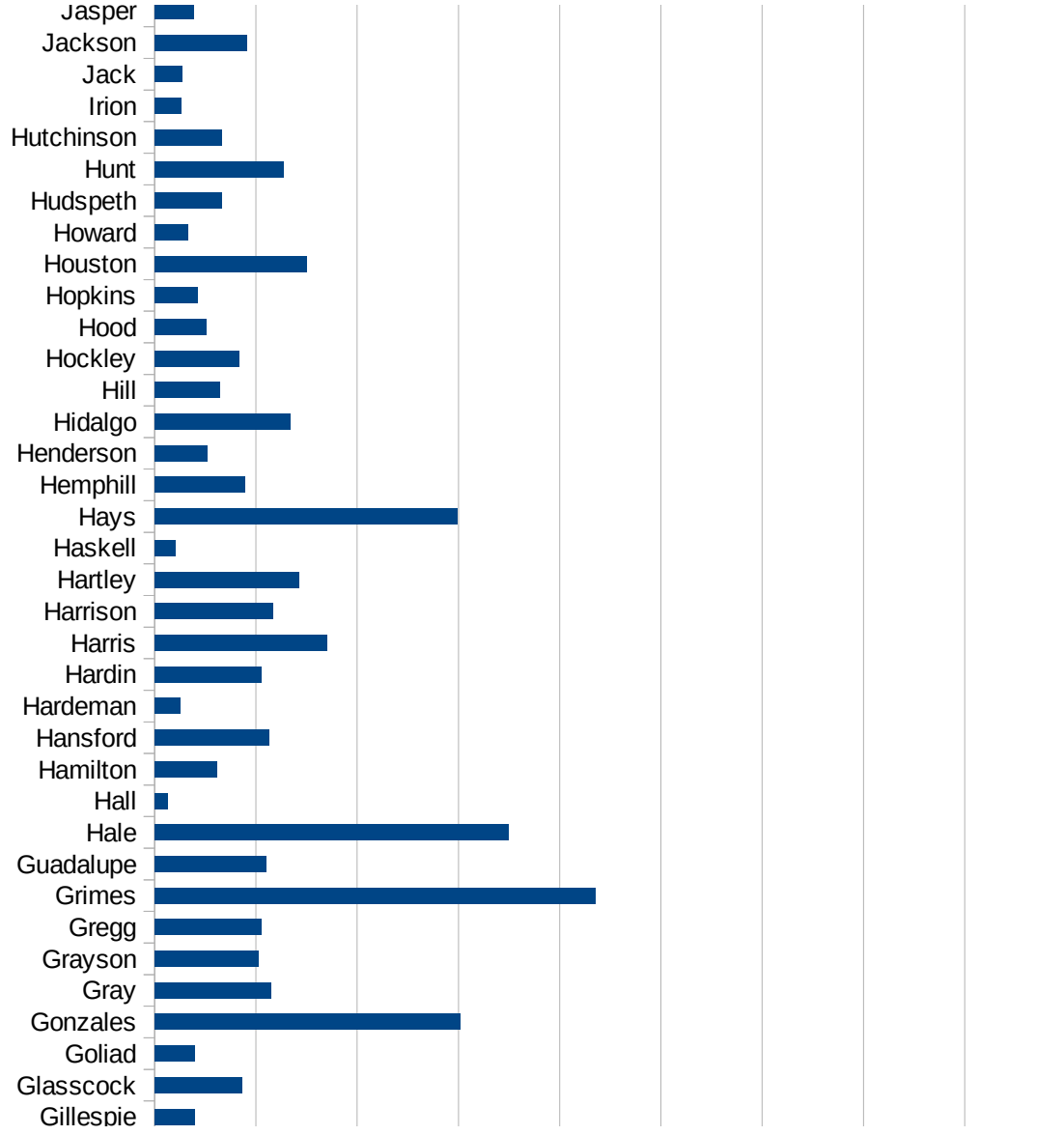
TX

48203 Harrison	582.9811468
48205 Hartley	711.8704396
48207 Haskell	103.2169276
48209 Hays	1494.850223
48211 Hemphill	444.4444444
48213 Henderson	261.2425424
48215 Hidalgo	667.7144695
48217 Hill	321.8352864
48219 Hockley	417.7545692
48221 Hood	254.3898773
48223 Hopkins	211.8989405
48225 Houston	751.0034961
48227 Howard	164.5684193
48229 Hudspeth	333.6809176
48231 Hunt	638.3882769
48233 Hutchinson	330.2198321
48235 Irion	131.4060447
48237 Jack	135.7005541
48239 Jackson	457.1735915
48241 Jasper	192.3505798
48243 Jeff Davis	177.6198934
48245 Jefferson	1213.328575
48247 Jim Hogg	476.3719512
48249 Jim Wells	563.4216844
48251 Johnson	430.0861923
48253 Jones	3083.211384
48255 Karnes	383.3865815
48257 Kaufman	679.5105036
48259 Kendall	208.1461844
48261 Kenedy	226.2443439
48263 Kent	0
48265 Kerr	219.4447095
48267 Kimble	206.3273728
48269 King	0



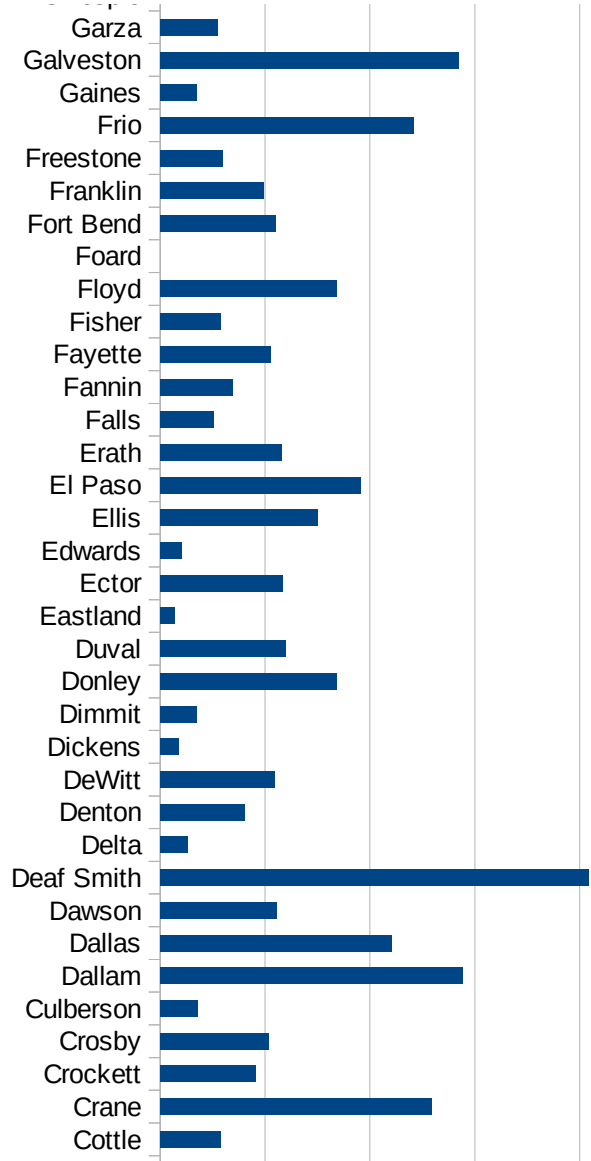
TX

48271 Kinney	53.09264667
48273 Kleberg	340.5184876
48275 Knox	136.8738024
48277 Lamar	697.7960103
48279 Lamb	539.5956832
48281 Lampasas	141.3161242
48283 La Salle	544.4164122
48285 Lavaca	984.5847837
48287 Lee	513.2991134
48289 Leon	451.6502606
48291 Liberty	515.5057169
48293 Limestone	314.6392279
48295 Lipscomb	327.8688525
48297 Live Oak	509.6169653
48299 Llano	110.8749885
48301 Loving	0
48303 Lubbock	992.4791485
48305 Lynn	765.6967841
48307 McCulloch	275.4476024
48309 McLennan	802.805893
48311 McMullen	0
48313 Madison	520.0388296
48315 Marion	372.6833199
48317 Martin	365.0269425
48319 Mason	817.7570093
48321 Matagorda	782.4469249
48323 Maverick	940.4120715
48325 Medina	657.8818169
48327 Menard	561.0098177
48329 Midland	565.5413784
48331 Milam	477.4979109
48333 Mills	60.96321886
48335 Mitchell	220.9944751
48337 Montague	122.4739743



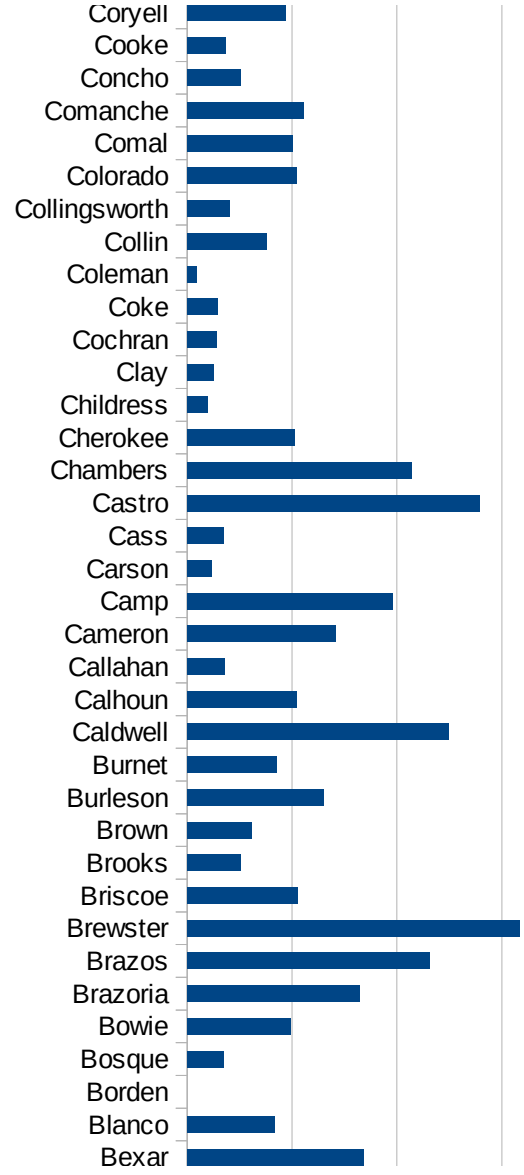
TX

48339 Montgomery	471.1257774
48341 Moore	4230.858739
48343 Morris	397.1148391
48345 Motley	162.0745543
48347 Nacogdoches	728.949491
48349 Navarro	798.9508726
48351 Newton	87.29812309
48353 Nolan	332.1808691
48355 Nueces	1357.293694
48357 Ochiltree	603.1969438
48359 Oldham	187.7053027
48361 Orange	496.5778012
48363 Palo Pinto	180.0865801
48365 Panola	941.7660273
48367 Parker	341.834633
48369 Parmer	2321.573398
48371 Pecos	861.3539208
48373 Polk	409.7459575
48375 Potter	2514.041187
48377 Presidio	273.4599885
48379 Rains	131.5897689
48381 Randall	712.5507261
48383 Reagan	400.9623095
48385 Real	115.0086256
48387 Red River	960.9856263
48389 Reeves	375.9158968
48391 Refugio	526.1660978
48393 Roberts	664.4518272
48395 Robertson	445.4987271
48397 Rockwall	420.2390296
48399 Runnels	166.1129568
48401 Rusk	536.271809
48403 Sabine	264.4253471
48405 San Augustine	1384.83965

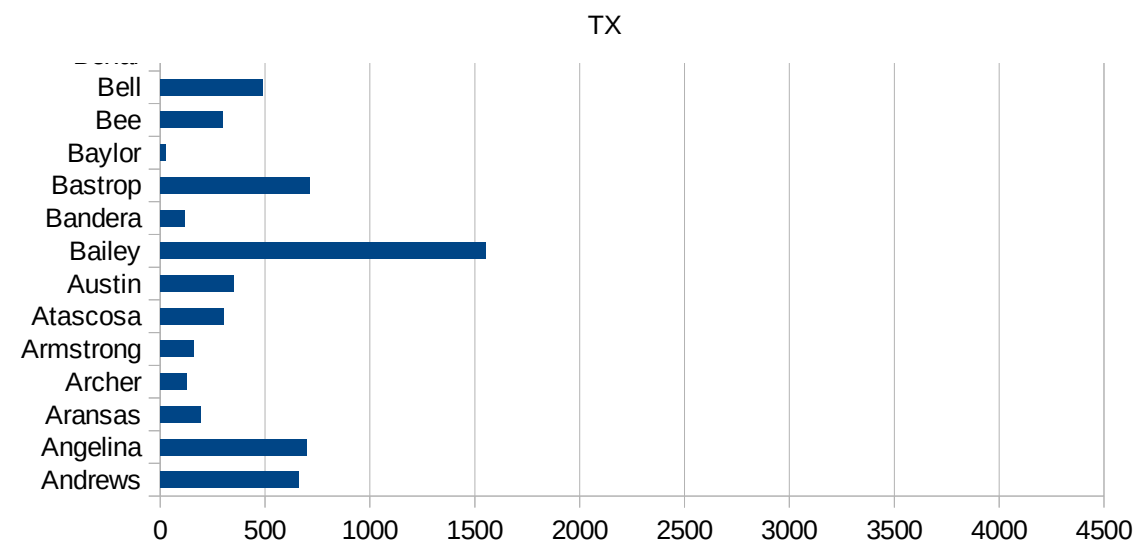


TX

48407 San Jacinto	222.848985
48409 San Patricio	304.964645
48411 San Saba	115.6260324
48413 Schleicher	725.388601
48415 Scurry	420.9652555
48417 Shackelford	153.704273
48419 Shelby	1133.055315
48421 Sherman	974.3423189
48423 Smith	476.9330339
48425 Somervell	221.8278616
48427 Starr	1306.47036
48429 Stephens	116.6118944
48431 Sterling	76.27765065
48433 Stonewall	0
48435 Sutton	345.9286855
48437 Swisher	603.0554811
48439 Tarrant	747.506752
48441 Taylor	433.7401918
48443 Terrell	243.0133657
48445 Terry	358.1020591
48447 Throckmorton	66.00660066
48449 Titus	2894.075621
48451 Tom Green	614.2703636
48453 Travis	993.6392036
48455 Trinity	325.6445047
48457 Tyler	138.2743363
48459 Upshur	189.04508
48461 Upton	190.6837374
48463 Uvalde	666.7659987
48465 Val Verde	1034.384653
48467 Van Zandt	267.7662936
48469 Victoria	1449.448579
48471 Walker	2964.95585
48473 Waller	385.8750894



48475 Ward	247.440273
48477 Washington	948.501766
48479 Webb	757.8558226
48481 Wharton	603.0899349
48483 Wheeler	366.0181083
48485 Wichita	387.6908166
48487 Wilbarger	124.8049922
48489 Willacy	1129.444574
48491 Williamson	607.3556736
48493 Wilson	290.6976744
48495 Winkler	492.2279793
48497 Wise	229.8514018
48499 Wood	254.8250571
48501 Yoakum	465.6035386
48503 Young	210.5846495
48505 Zapata	443.97463
48507 Zavala	242.0095135



TX

FIPS

29001  
29003  
29005  
29007  
29009  
29011  
29013  
29015  
29017  
29019  
29021  
29023  
29025  
29027  
29029  
29031  
29033  
29035  
29037

TX

29039  
29041  
29043  
29045  
29047  
29049  
29051  
29053  
29055  
29057  
29059  
29061  
29063  
29065  
29067  
29069  
29071  
29073  
29075  
29077  
29079  
29081  
29083  
29085  
29087  
29089  
29091  
29093  
29095  
29097  
29099  
29101

29103



TX

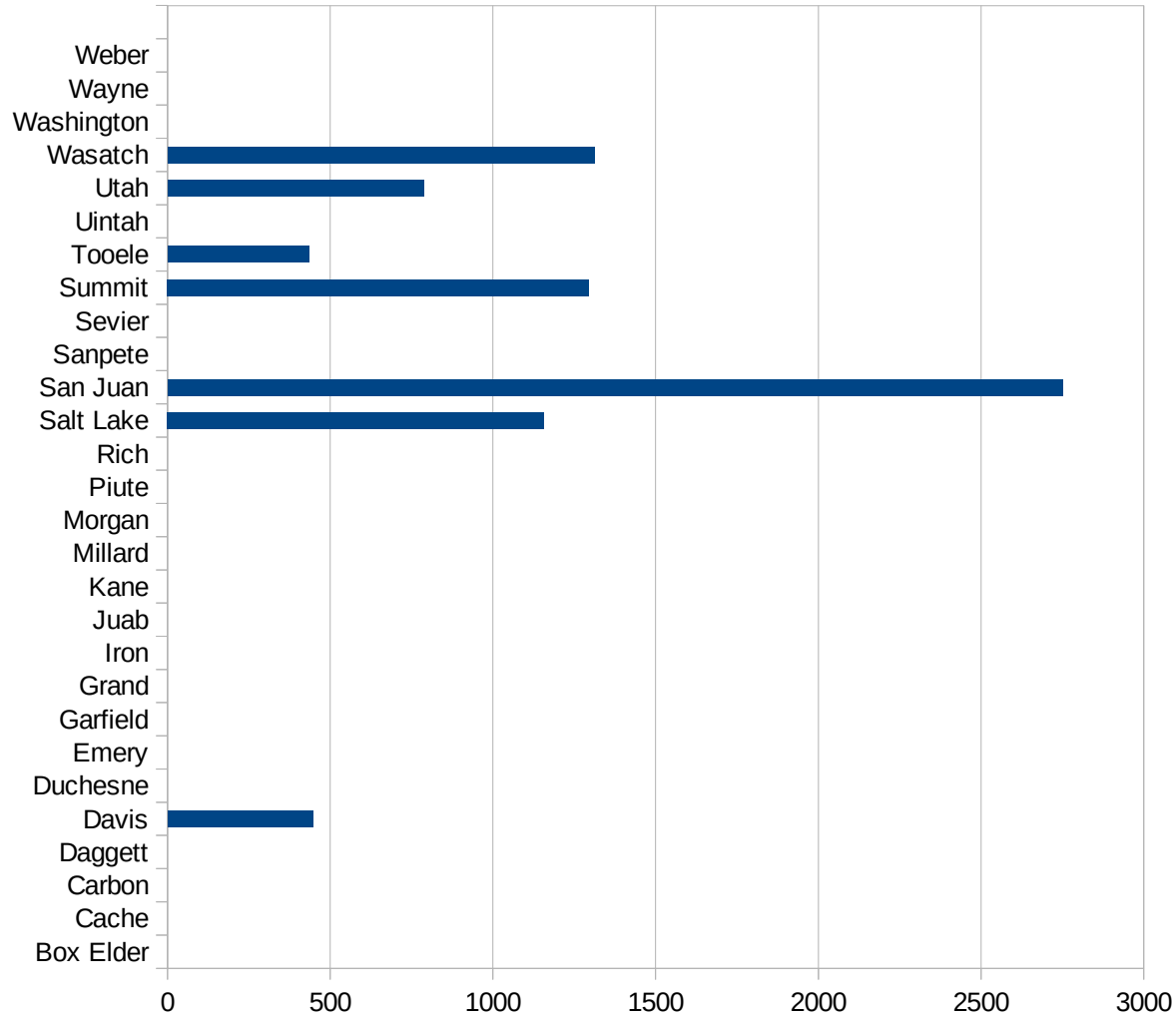
29105  
29107  
29109  
29111  
29113  
29115  
29117  
29121  
29123  
29125  
29127  
29119  
29129  
29131  
29133  
29135  
29137  
29139  
29141  
29143  
29145  
29147  
29149  
29151  
29153  
29155  
29157  
29159  
29161  
29163  
29165  
29167  
29169  
29171

TX

29173  
29175  
29177  
29179  
29181  
29195  
29197  
29199  
29201  
29203  
29205  
29183  
29185  
29187  
29189  
29510  
29186  
29207  
29209  
29211  
29213  
29215  
  
29217  
29219  
29221  
29223  
29225  
29227  
29229

UT

FIPS	County	PC Infection
49001	Beaver	0
49003	Box Elder	0
49005	Cache	0
49007	Carbon	0
49009	Daggett	0
49011	Davis	447.80829824
49013	Duchesne	0
49015	Emery	0
49017	Garfield	0
49019	Grand	0
49021	Iron	0
49023	Juab	0
49025	Kane	0
49027	Millard	0
49029	Morgan	0
49031	Piute	0
49033	Rich	0
49035	Salt Lake	1157.610445
49037	San Juan	2750.9871189
49039	Sanpete	0
49041	Sevier	0
49043	Summit	1294.9228531
49045	Tooele	434.86346146
49047	Uintah	0
49049	Utah	786.54737204
49051	Wasatch	1311.6726835
49053	Washington	0
49055	Wayne	0
49057	Weber	0



UT

FIPS

29001  
29003  
29005  
29007  
29009  
29011  
29013  
29015  
29017  
29019  
29021  
29023  
29025  
29027  
29029  
29031  
29033  
29035  
29037

UT

29039  
29041  
29043  
29045  
29047  
29049  
29051  
29053  
29055  
29057  
29059  
29061  
29063  
29065  
29067  
29069  
29071  
29073  
29075  
29077  
29079  
29081  
29083  
29085  
29087  
29089  
29091  
29093  
29095  
29097  
29099  
29101

29103

UT

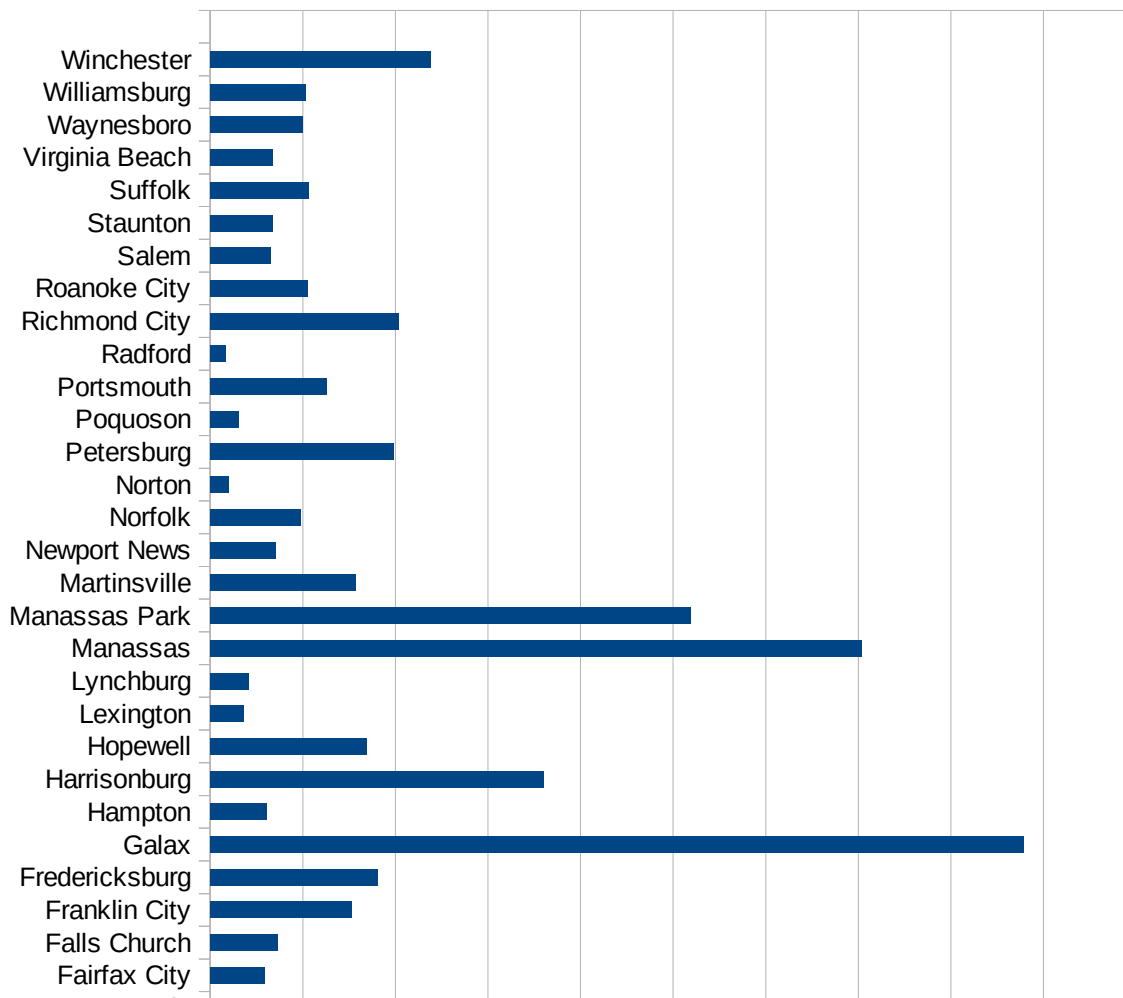
29105  
29107  
29109  
29111  
29113  
29115  
29117  
29121  
29123  
29125  
29127  
29119  
29129  
29131  
29133  
29135  
29137  
29139  
29141  
29143  
29145  
29147  
29149  
29151  
29153  
29155  
29157  
29159  
29161  
29163  
29165  
29167  
29169  
29171

UT

29173  
29175  
29177  
29179  
29181  
29195  
29197  
29199  
29201  
29203  
29205  
29183  
29185  
29187  
29189  
29510  
29186  
29207  
29209  
29211  
29213  
29215  
  
29217  
29219  
29221  
29223  
29225  
29227  
29229

VA

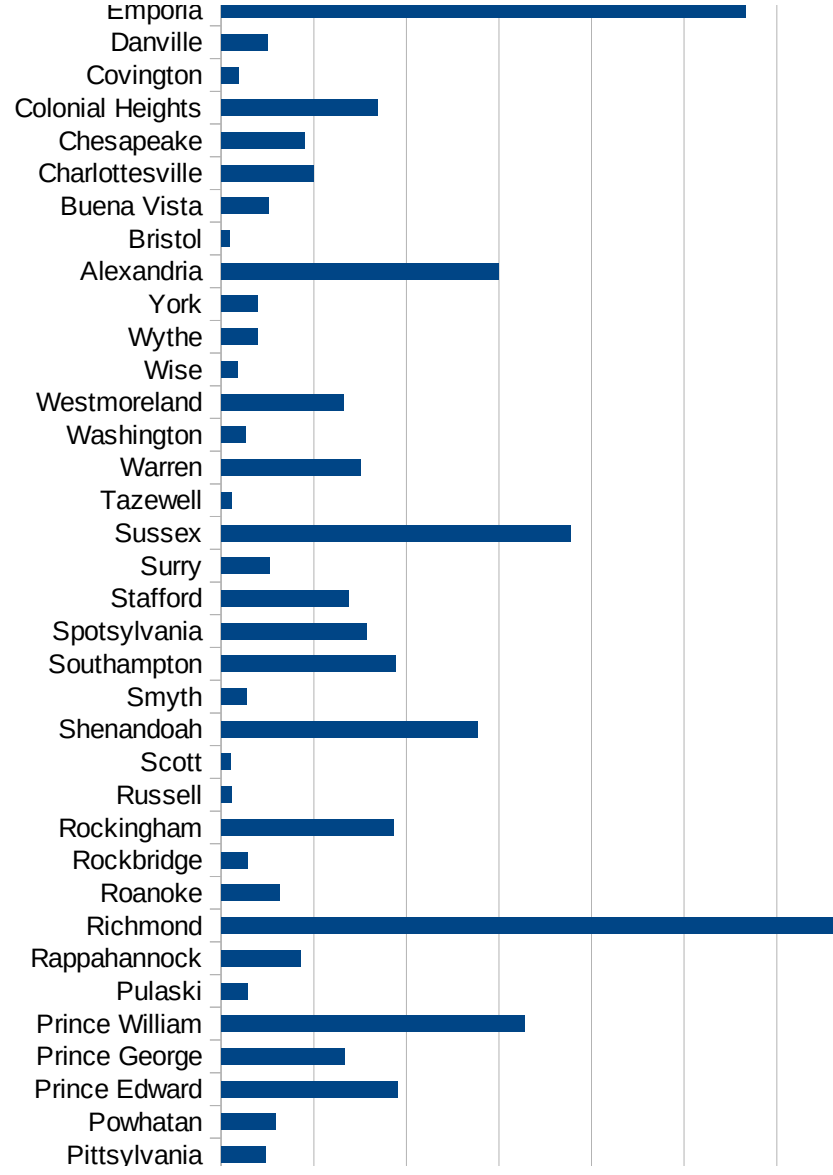
FIPS	County	PC Infection
51001	Accomack	3214.858694
51003	Albemarle	458.0658217
51005	Alleghany	261.5694165
51007	Amelia	368.8619073
51009	Amherst	120.0025264
51011	Appomattox	277.7602424
51013	Arlington	1076.957406
51015	Augusta	266.3768769
51017	Bath	23.29916123
51019	Bedford	177.7845505
51021	Bland	31.78134435
51023	Botetourt	444.7516303
51025	Brunswick	714.1113281
51027	Buchanan	169.6432779
51029	Buckingham	3359.021119
51031	Campbell	98.2300402
51033	Caroline	425.7116859
51035	Carroll	806.4516129
51036	Charles City	590.6929837
51037	Charlotte	276.4282124
51041	Chesterfield	883.0718737
51043	Clarke	406.2521518
51045	Craig	177.7251185
51047	Culpeper	1602.421952
51049	Cumberland	601.488429
51051	Dickenson	34.42814845
51053	Dinwiddie	539.8016054
51057	Essex	540.3425222
51059	Fairfax	1238.5351
51061	Fauquier	643.7920057
51063	Floyd	126.6223488
51065	Fluvanna	466.7139603
51067	Franklin	185.0698461





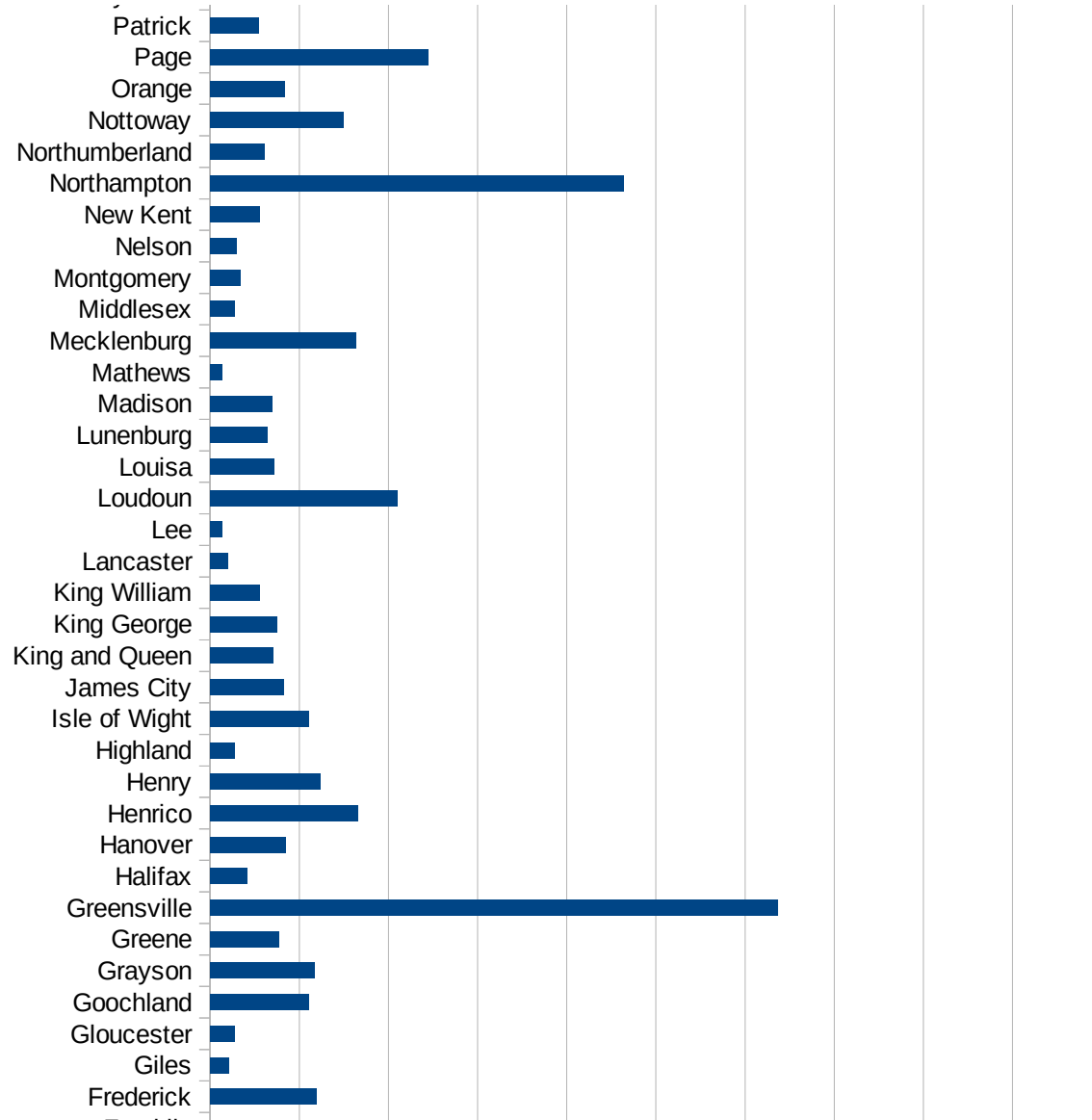
VA

51069 Frederick	598.7210684
51071 Giles	106.8629779
51073 Gloucester	139.2272885
51075 Goochland	550.6797453
51077 Grayson	582.1764442
51079 Greene	384.2459174
51081 Greensville	3182.248215
51083 Halifax	205.1582649
51085 Hanover	425.2184373
51087 Henrico	826.3960809
51089 Henry	618.216788
51091 Highland	135.7466063
51093 Isle of Wight	552.0526074
51095 James City	409.7019516
51097 King and Queen	355.0127805
51099 King George	372.5305738
51101 King William	277.4662023
51103 Lancaster	102.012427
51105 Lee	63.71861858
51107 Loudoun	1052.476343
51109 Louisa	361.6292349
51111 Lunenburg	322.6874069
51113 Madison	345.9947349
51115 Mathews	68.16632584
51117 Mecklenburg	815.6606852
51119 Middlesex	139.288699
51121 Montgomery	171.7431934
51125 Nelson	148.2879482
51127 New Kent	276.8969675
51131 Northampton	2317.852578
51133 Northumberland	304.6019593
51135 Nottoway	745.7846952
51137 Orange	420.259797
51139 Page	1224.251034



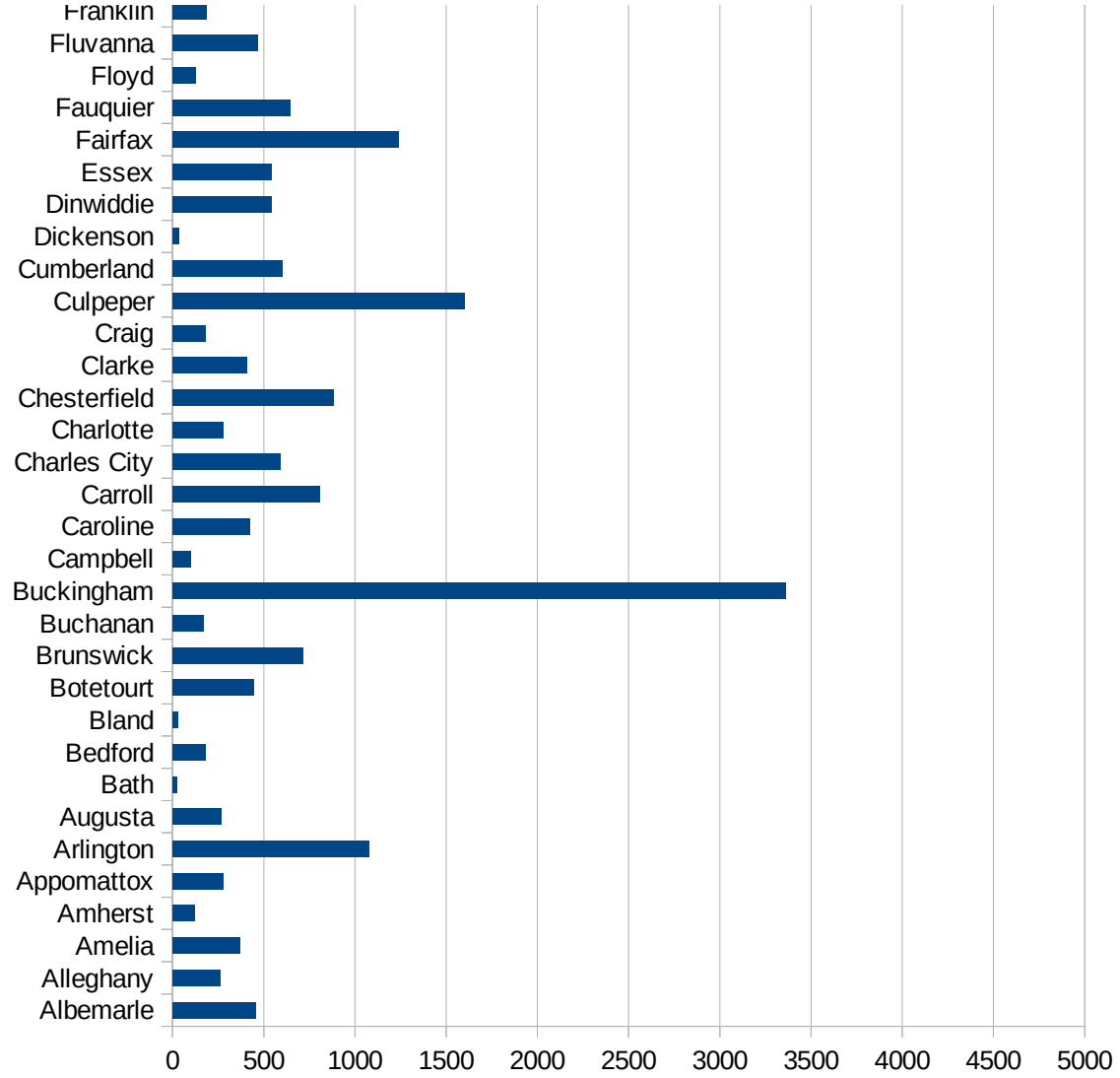
VA

51141 Patrick	271.6007469
51143 Pittsylvania	239.5445372
51145 Powhatan	294.6315393
51147 Prince Edward	954.248366
51149 Prince George	666.9817762
51153 Prince William	1637.568348
51155 Pulaski	140.9029531
51157 Rappahannock	427.4682846
51159 Richmond	3308.254039
51161 Roanoke	314.6492617
51163 Rockbridge	145.0421941
51165 Rockingham	932.9919748
51167 Russell	56.07895917
51169 Scott	51.08200984
51171 Shenandoah	1381.704485
51173 Smyth	137.8314518
51175 Southampton	943.9326737
51177 Spotsylvania	784.4276583
51179 Stafford	686.1829821
51181 Surry	262.5888168
51183 Sussex	1886.624544
51185 Tazewell	56.29665892
51187 Warren	754.9433792
51191 Washington	128.67174
51193 Westmoreland	661.805945
51195 Wise	86.8146901
51197 Wythe	198.2332893
51199 York	198.980043
51510 Alexandria	1500.031147
51520 Bristol	42.47057396
51530 Buena Vista	256.5335899
51540 Charlottesville	500.862481
51550 Chesapeake	448.4120115
51570 Colonial Heights	846.744799



VA

51580 Covington	91.57509158
51590 Danville	248.1999361
51595 Emporia	2831.478227
51600 Fairfax City	292.9925938
51610 Falls Church	365.5564582
51620 Franklin City	761.2629477
51630 Fredericksburg	902.4155915
51640 Galax	4390.471742
51650 Hampton	304.5125937
51660 Harrisonburg	1798.900672
51670 Hopewell	845.2823509
51678 Lexington	182.1748879
51680 Lynchburg	205.7813603
51683 Manassas	3515.765712
51685 Manassas Park	2594.325995
51690 Martinsville	782.8243683
51700 Newport News	354.9315329
51710 Norfolk	489.1918911
51720 Norton	100.8064516
51730 Petersburg	991.5418
51735 Poquoson	155.8654635
51740 Portsmouth	626.6379237
51750 Radford	81.79290038
51760 Richmond City	1014.498455
51770 Roanoke City	525.4203363
51775 Salem	323.675077
51790 Staunton	337.051601
51800 Suffolk	534.07907
51810 Virginia Beach	337.6359707
51820 Waynesboro	499.3812975
51830 Williamsburg	516.9172932
51840 Winchester	1188.273801



VA

VA

FIPS

29001  
29003  
29005  
29007  
29009  
29011  
29013  
29015  
29017  
29019  
29021  
29023  
29025  
29027  
29029  
29031  
29033  
29035  
29037

VA

29039  
29041  
29043  
29045  
29047  
29049  
29051  
29053  
29055  
29057  
29059  
29061  
29063  
29065  
29067  
29069  
29071  
29073  
29075  
29077  
29079  
29081  
29083  
29085  
29087  
29089  
29091  
29093  
29095  
29097  
29099  
29101

29103

VA

29105  
29107  
29109  
29111  
29113  
29115  
29117  
29121  
29123  
29125  
29127  
29119  
29129  
29131  
29133  
29135  
29137  
29139  
29141  
29143  
29145  
29147  
29149  
29151  
29153  
29155  
29157  
29159  
29161  
29163  
29165  
29167  
29169  
29171

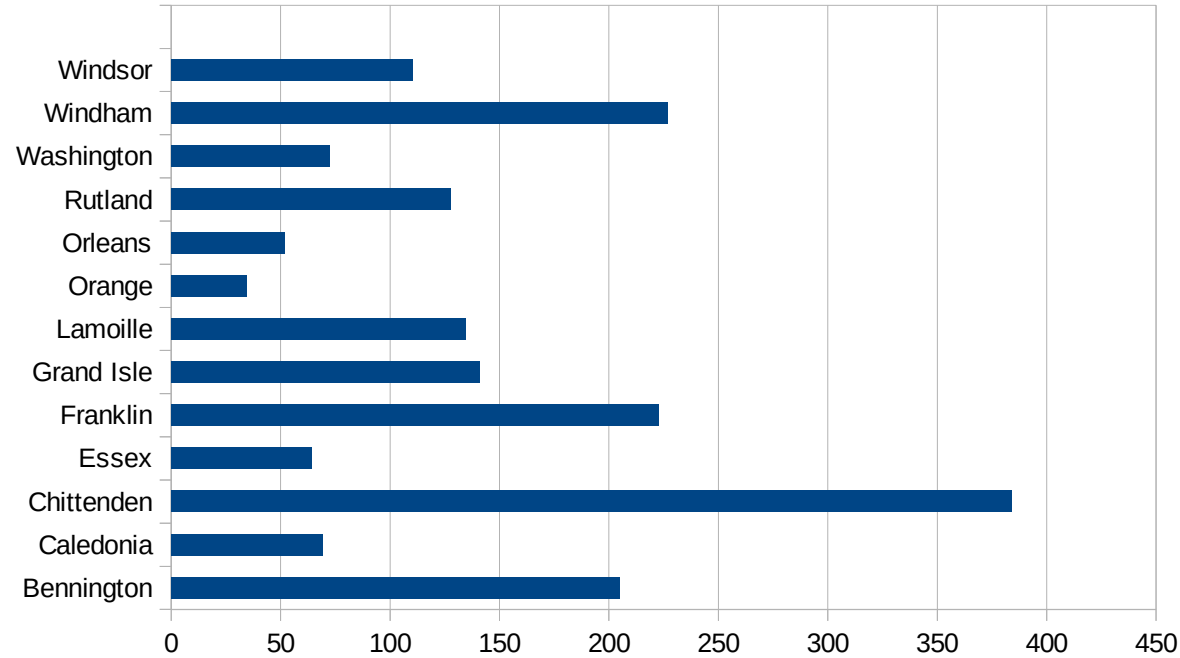
VA

29173  
29175  
29177  
29179  
29181  
29195  
29197  
29199  
29201  
29203  
29205  
29183  
29185  
29187  
29189  
29510  
29186  
29207  
29209  
29211  
29213  
29215  
  
29217  
29219  
29221  
29223  
29225  
29227  
29229



VT

FIPS	County	PC Infection
50001	Addison	183.9179942
50003	Bennington	204.877775
50005	Caledonia	69.30235628
50007	Chittenden	384.0264444
50009	Essex	64
50011	Franklin	222.5774468
50013	Grand Isle	141.0437236
50015	Lamoille	134.3873518
50017	Orange	34.48394772
50019	Orleans	52.03106998
50021	Rutland	127.8292882
50023	Washington	72.23942208
50025	Windham	226.8687436
50027	Windsor	110.3353471



FIPS

- 29001
- 29003
- 29005
- 29007
- 29009
- 29011
- 29013
- 29015
- 29017
- 29019
- 29021
- 29023
- 29025
- 29027
- 29029
- 29031
- 29033
- 29035
- 29037

VT

29039  
29041  
29043  
29045  
29047  
29049  
29051  
29053  
29055  
29057  
29059  
29061  
29063  
29065  
29067  
29069  
29071  
29073  
29075  
29077  
29079  
29081  
29083  
29085  
29087  
29089  
29091  
29093  
29095  
29097  
29099  
29101

29103

VT

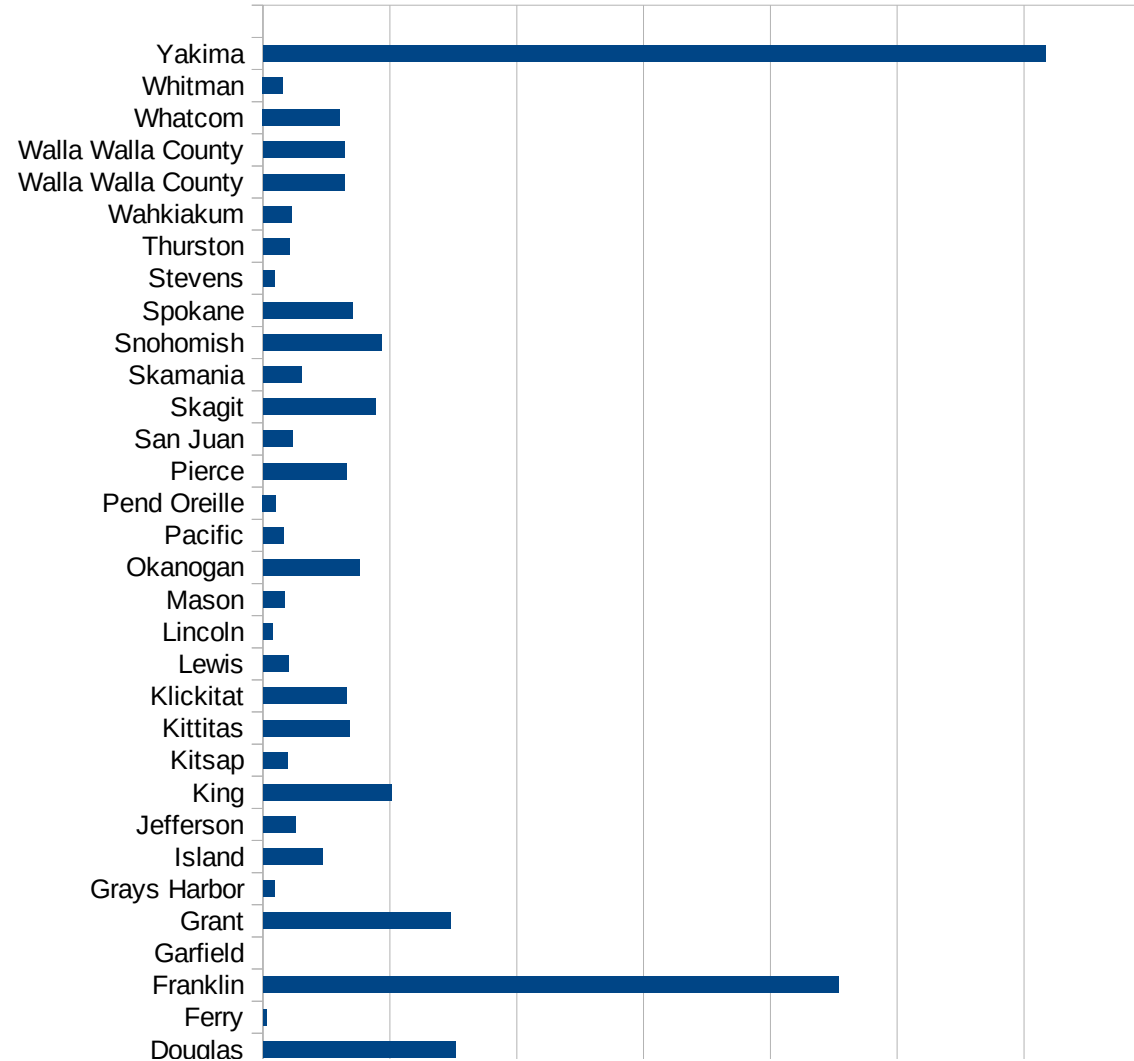
29105  
29107  
29109  
29111  
29113  
29115  
29117  
29121  
29123  
29125  
29127  
29119  
29129  
29131  
29133  
29135  
29137  
29139  
29141  
29143  
29145  
29147  
29149  
29151  
29153  
29155  
29157  
29159  
29161  
29163  
29165  
29167  
29169  
29171

VT

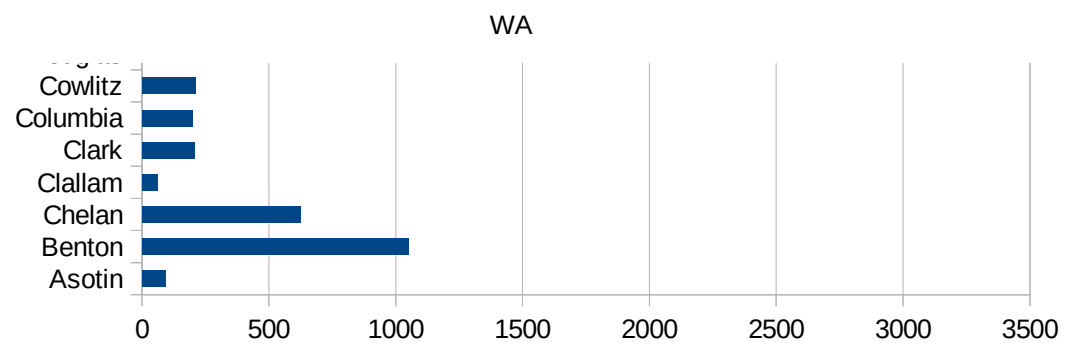
29173  
29175  
29177  
29179  
29181  
29195  
29197  
29199  
29201  
29203  
29205  
29183  
29185  
29187  
29189  
29510  
29186  
29207  
29209  
29211  
29213  
29215  
  
29217  
29219  
29221  
29223  
29225  
29227  
29229

WA

FIPS	County	PC Infection
53001	Adams	1007.135989
53003	Asotin	92.87925697
53005	Benton	1051.630448
53007	Chelan	625.6814996
53009	Clallam	59.94500697
53011	Clark	205.4551454
53013	Columbia	197.09288
53015	Cowlitz	210.1168029
53017	Douglas	757.452164
53019	Ferry	13.07360439
53021	Franklin	2268.222625
53023	Garfield	0
53025	Grant	739.743761
53027	Grays Harbor	43.30117319
53029	Island	235.6144921
53031	Jefferson	129.2193262
53033	King	505.2922693
53035	Kitsap	96.73653194
53037	Kittitas	342.031923
53039	Klickitat	330.21215
53041	Lewis	99.24124416
53043	Lincoln	37.24394786
53045	Mason	83.96049277
53047	Okanogan	379.7588531
53049	Pacific	81.68451625
53051	Pend Oreille	51.46302014
53053	Pierce	328.9580713
53055	San Juan	116.7678655
53057	Skagit	442.2569927
53059	Skamania	150.956055
53061	Snohomish	464.8417415
53063	Spokane	353.4571372
53065	Stevens	44.18912947



53067 Thurston	106.1382101
53069 Wahkiakum	112.9688206
53071 Walla Walla Cou	320.0814156
53071 Walla Walla Cou	320.0814156
53073 Whatcom	303.5203935
53075 Whitman	78.32740857
53077 Yakima	3083.365812



WA

FIPS

29001  
29003  
29005  
29007  
29009  
29011  
29013  
29015  
29017  
29019  
29021  
29023  
29025  
29027  
29029  
29031  
29033  
29035  
29037



WA

29039  
29041  
29043  
29045  
29047  
29049  
29051  
29053  
29055  
29057  
29059  
29061  
29063  
29065  
29067  
29069  
29071  
29073  
29075  
29077  
29079  
29081  
29083  
29085  
29087  
29089  
29091  
29093  
29095  
29097  
29099  
29101

29103

WA

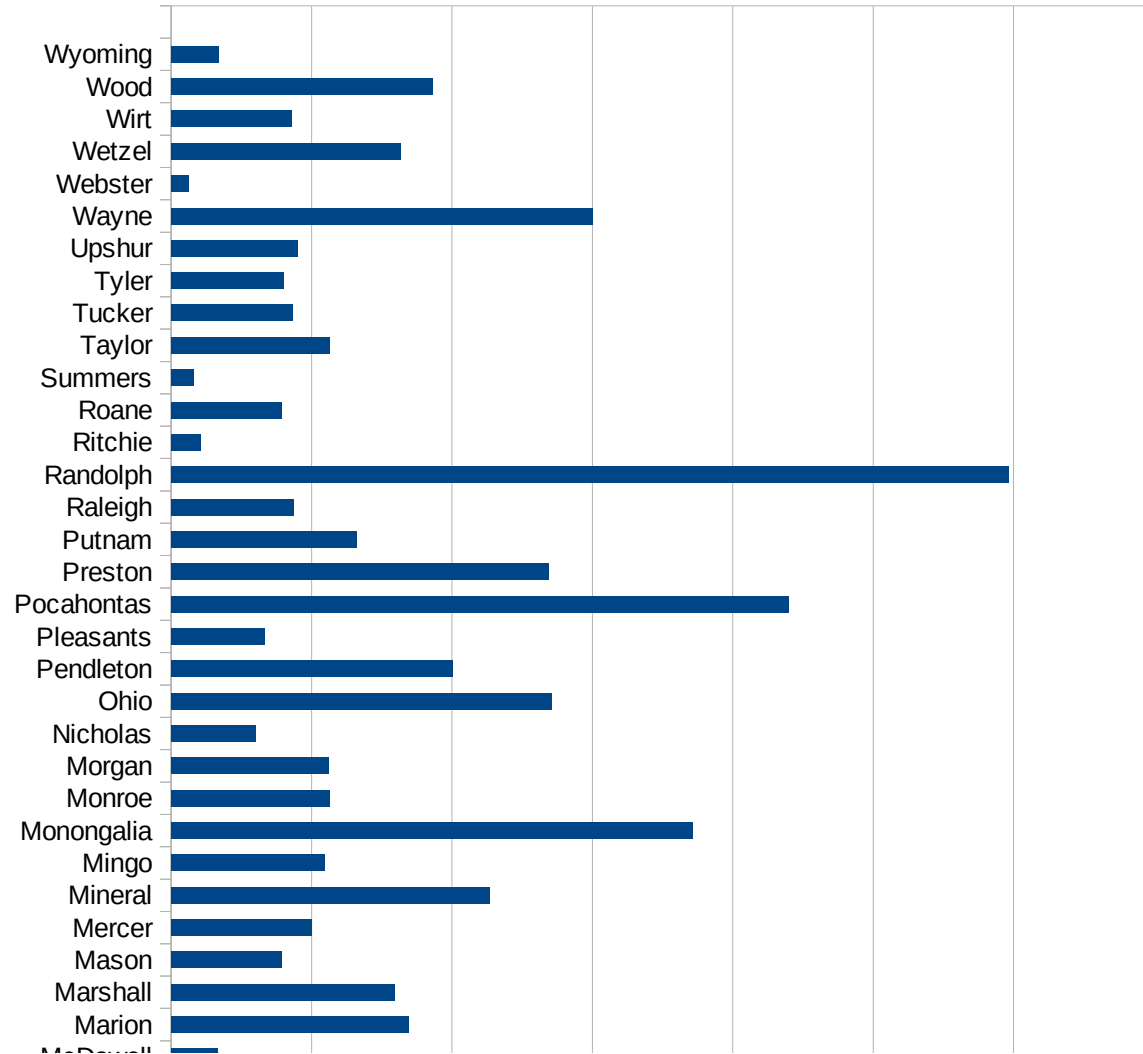
29105  
29107  
29109  
29111  
29113  
29115  
29117  
29121  
29123  
29125  
29127  
29119  
29129  
29131  
29133  
29135  
29137  
29139  
29141  
29143  
29145  
29147  
29149  
29151  
29153  
29155  
29157  
29159  
29161  
29163  
29165  
29167  
29169  
29171

WA

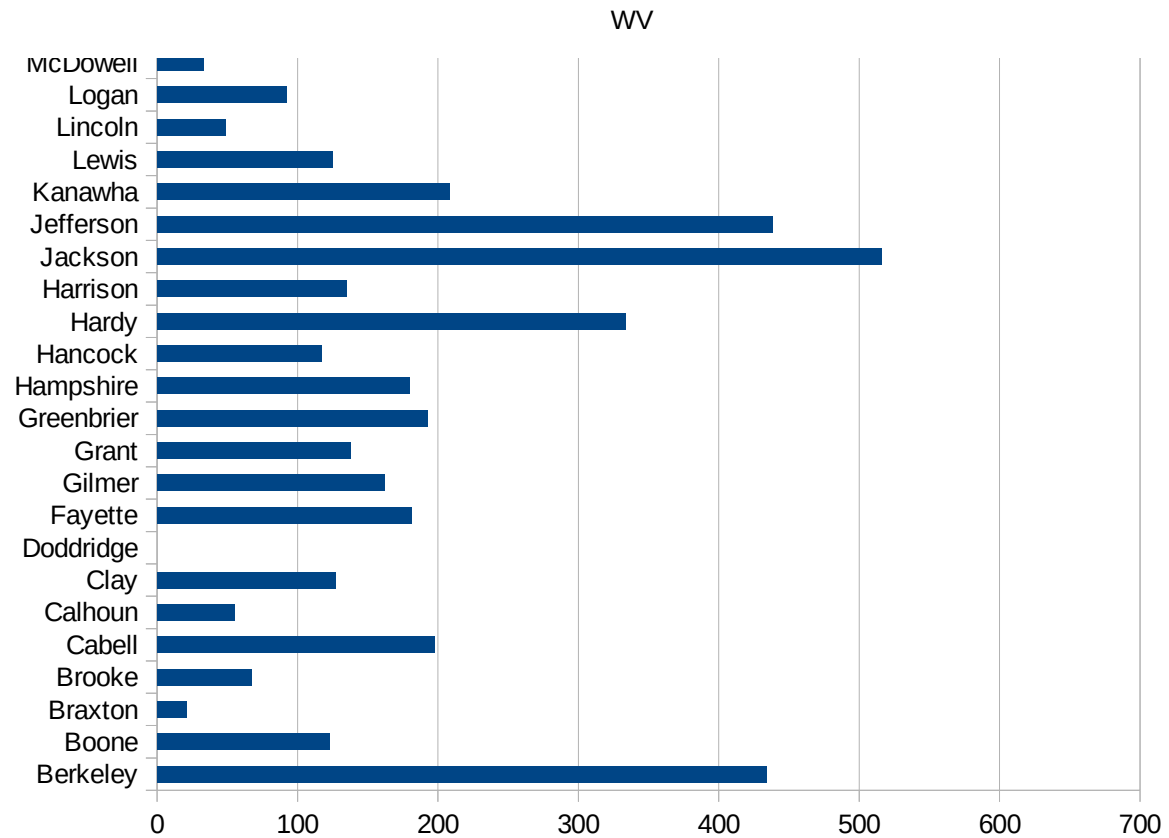
29173  
29175  
29177  
29179  
29181  
29195  
29197  
29199  
29201  
29203  
29205  
29183  
29185  
29187  
29189  
29510  
29186  
29207  
29209  
29211  
29213  
29215  
  
29217  
29219  
29221  
29223  
29225  
29227  
29229

WV

FIPS	County	PC Infection
54001	Barbour	102.8122165
54003	Berkeley	433.7320595
54005	Boone	123.00123
54007	Braxton	21.29320747
54009	Brooke	67.55843805
54011	Cabell	197.3740668
54013	Calhoun	55.14199063
54015	Clay	127.4328082
54017	Doddridge	0
54019	Fayette	181.3194477
54021	Gilmer	161.9735858
54023	Grant	137.6225701
54025	Greenbrier	192.6062209
54027	Hampshire	179.8946331
54029	Hancock	116.8625834
54031	Hardy	333.938294
54033	Harrison	134.7070492
54035	Jackson	515.5716575
54037	Jefferson	438.2954005
54039	Kanawha	208.3633502
54041	Lewis	124.8127808
54043	Lincoln	48.54604592
54045	Logan	92.00478425
54047	McDowell	32.92542391
54049	Marion	169.3495196
54051	Marshall	159.1684262
54053	Mason	78.59869751
54055	Mercer	99.778458
54057	Mineral	226.4291017
54059	Mingo	109.312592
54061	Monongalia	371.1708326
54063	Monroe	112.9518072
54065	Morgan	112.4416709



54067 Nicholas	60.38161179
54069 Ohio	270.6262723
54071 Pendleton	200.085751
54073 Pleasants	66.60450246
54075 Pocahontas	439.743285
54077 Preston	268.9204764
54079 Putnam	132.3171377
54081 Raleigh	87.53737172
54083 Randolph	596.7456545
54085 Ritchie	20.57401502
54087 Roane	78.95492392
54089 Summers	15.67398119
54091 Taylor	112.6793975
54093 Tucker	86.26887132
54095 Tyler	80.03658815
54097 Upshur	90.10853983
54099 Wayne	300.4205888
54101 Webster	12.07000604
54103 Wetzel	163.7197119
54105 Wirt	85.76329331
54107 Wood	186.4541643
54109 Wyoming	33.67651304



FIPS

- 29001
- 29003
- 29005
- 29007
- 29009
- 29011
- 29013
- 29015
- 29017
- 29019
- 29021
- 29023
- 29025
- 29027
- 29029
- 29031
- 29033
- 29035
- 29037

WV

29039  
29041  
29043  
29045  
29047  
29049  
29051  
29053  
29055  
29057  
29059  
29061  
29063  
29065  
29067  
29069  
29071  
29073  
29075  
29077  
29079  
29081  
29083  
29085  
29087  
29089  
29091  
29093  
29095  
29097  
29099  
29101

29103

29105  
29107  
29109  
29111  
29113  
29115  
29117  
29121  
29123  
29125  
29127  
29119  
29129  
29131  
29133  
29135  
29137  
29139  
29141  
29143  
29145  
29147  
29149  
29151  
29153  
29155  
29157  
29159  
29161  
29163  
29165  
29167  
29169  
29171

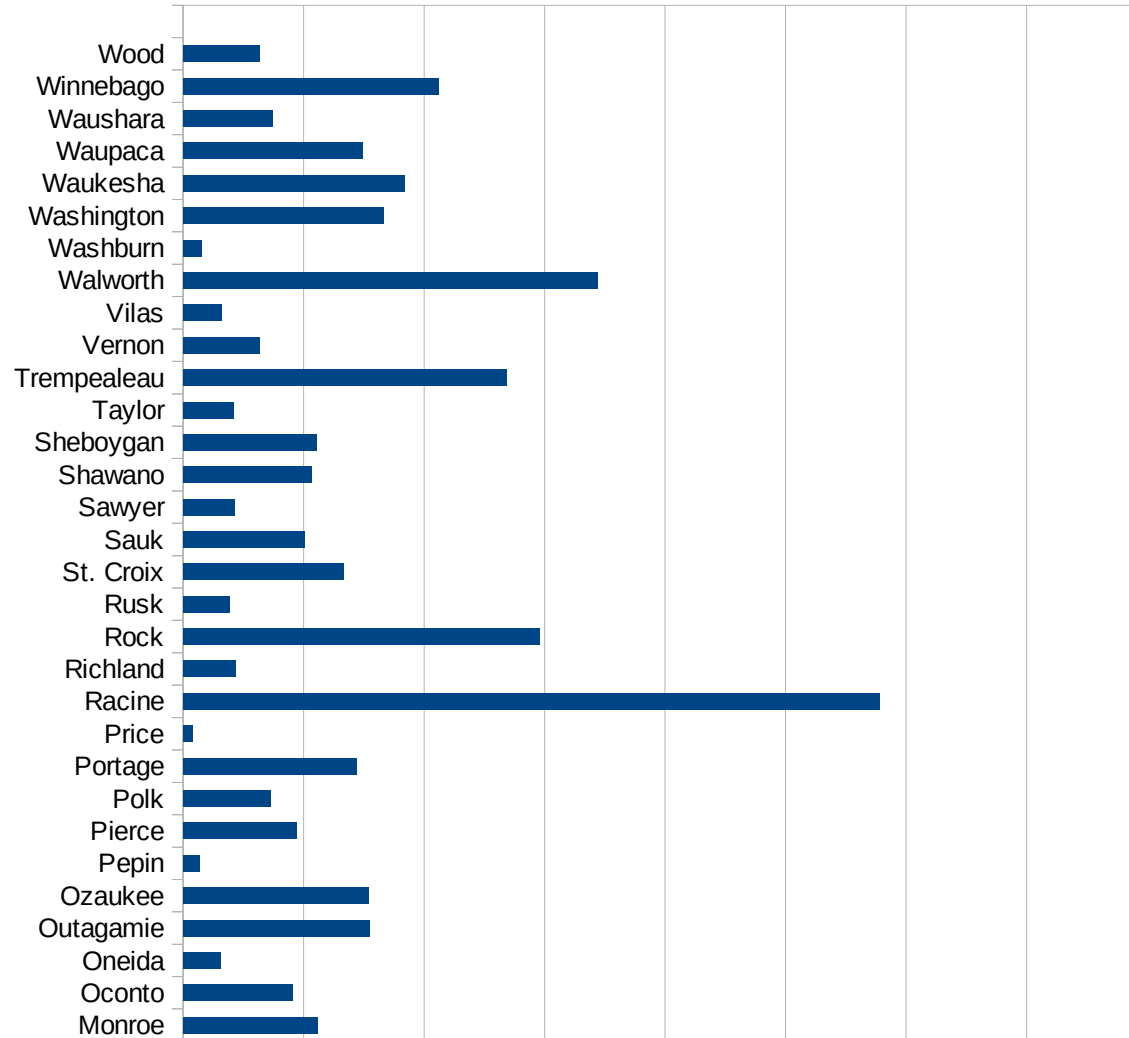


WV

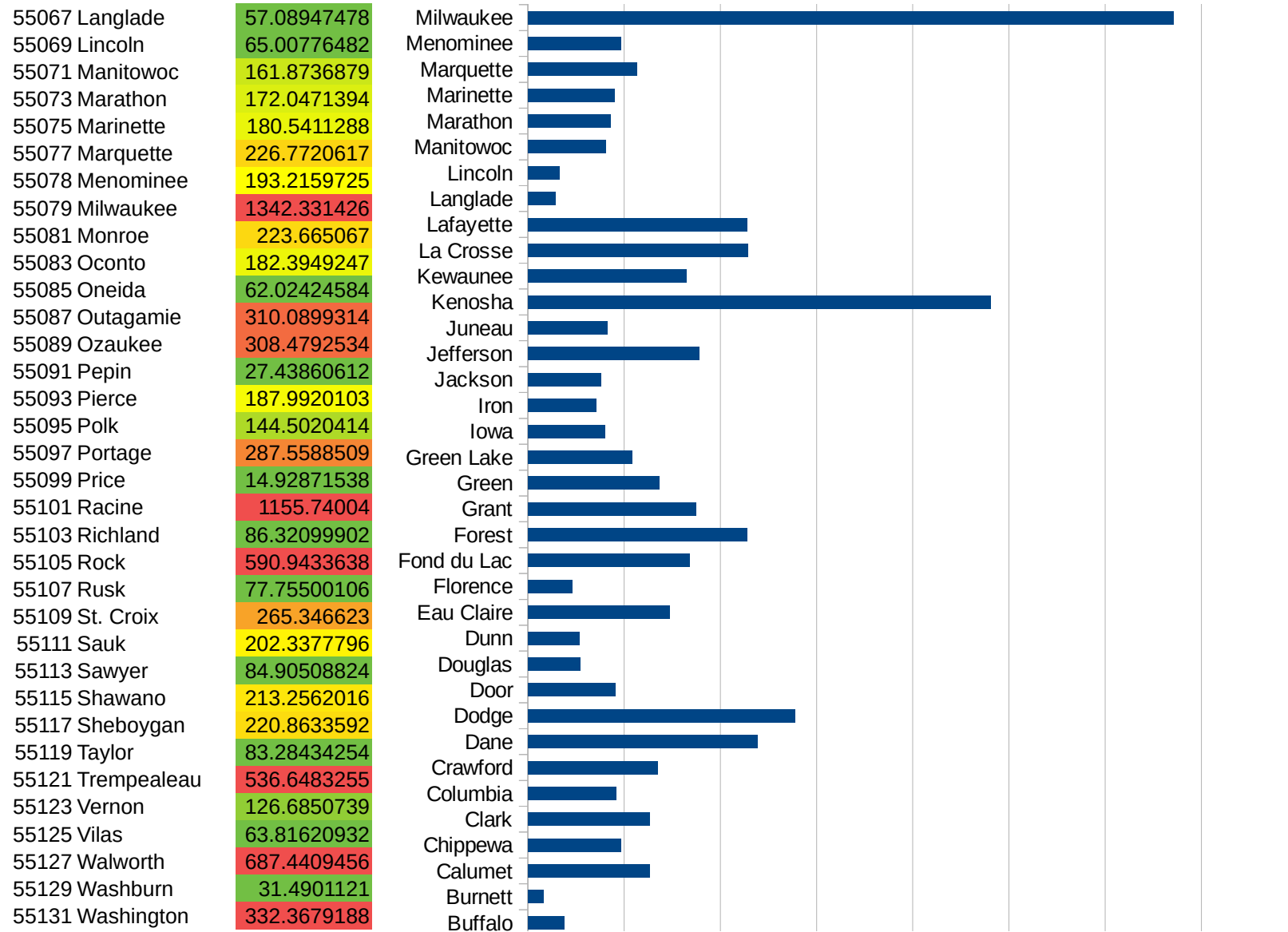
29173  
29175  
29177  
29179  
29181  
29195  
29197  
29199  
29201  
29203  
29205  
29183  
29185  
29187  
29189  
29510  
29186  
29207  
29209  
29211  
29213  
29215  
  
29217  
29219  
29221  
29223  
29225  
29227  
29229

WI

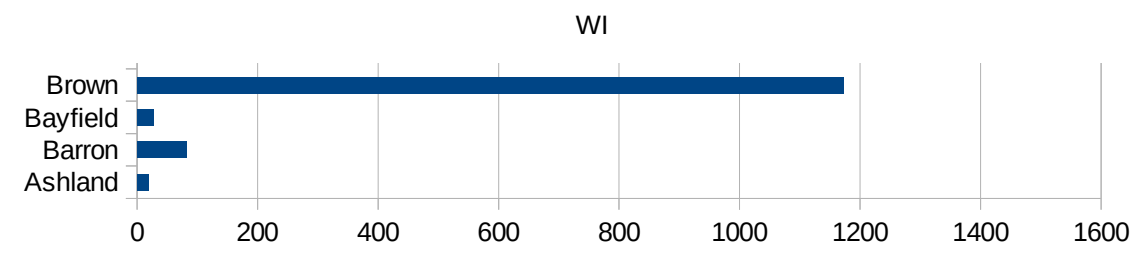
FIPS	County	PC Infection
55001	Adams	172.0070769
55003	Ashland	19.23076923
55005	Barron	81.92365601
55007	Bayfield	26.59220848
55009	Brown	1172.079673
55011	Buffalo	76.19047619
55013	Burnett	32.48440748
55015	Calumet	253.1948404
55017	Chippewa	193.3421689
55019	Clark	253.5365467
55021	Columbia	183.0607762
55023	Crawford	270.0877785
55025	Dane	476.9859356
55027	Dodge	555.5112867
55029	Door	181.0938066
55031	Douglas	108.7761526
55033	Dunn	106.3570495
55035	Eau Claire	293.6843515
55037	Florence	92.57116408
55039	Fond du Lac	336.6774688
55041	Forest	456.0115671
55043	Grant	349.1484657
55045	Green	273.4977931
55047	Green Lake	216.7248123
55049	Iowa	159.8586513
55051	Iron	140.944327
55053	Jackson	151.3819709
55055	Jefferson	355.9304115
55057	Juneau	165.3078859
55059	Kenosha	961.6634178
55061	Kewaunee	328.7052936
55063	La Crosse	456.7368688
55065	Lafayette	456.0456046



WI



55133 Waukesha	367.9243411
55135 Waupaca	297.2930684
55137 Waushara	148.3740675
55139 Winnebago	424.511753
55141 Wood	127.3013483



FIPS

- 29001
- 29003
- 29005
- 29007
- 29009
- 29011
- 29013
- 29015
- 29017
- 29019
- 29021
- 29023
- 29025
- 29027
- 29029
- 29031
- 29033
- 29035
- 29037

29039  
29041  
29043  
29045  
29047  
29049  
29051  
29053  
29055  
29057  
29059  
29061  
29063  
29065  
29067  
29069  
29071  
29073  
29075  
29077  
29079  
29081  
29083  
29085  
29087  
29089  
29091  
29093  
29095  
29097  
29099  
29101

29103

29105  
29107  
29109  
29111  
29113  
29115  
29117  
29121  
29123  
29125  
29127  
29119  
29129  
29131  
29133  
29135  
29137  
29139  
29141  
29143  
29145  
29147  
29149  
29151  
29153  
29155  
29157  
29159  
29161  
29163  
29165  
29167  
29169  
29171

WI

29173  
29175  
29177  
29179  
29181  
29195  
29197  
29199  
29201  
29203  
29205  
29183  
29185  
29187  
29189  
29510  
29186  
29207  
29209  
29211  
29213  
29215  
  
29217  
29219  
29221  
29223  
29225  
29227  
29229