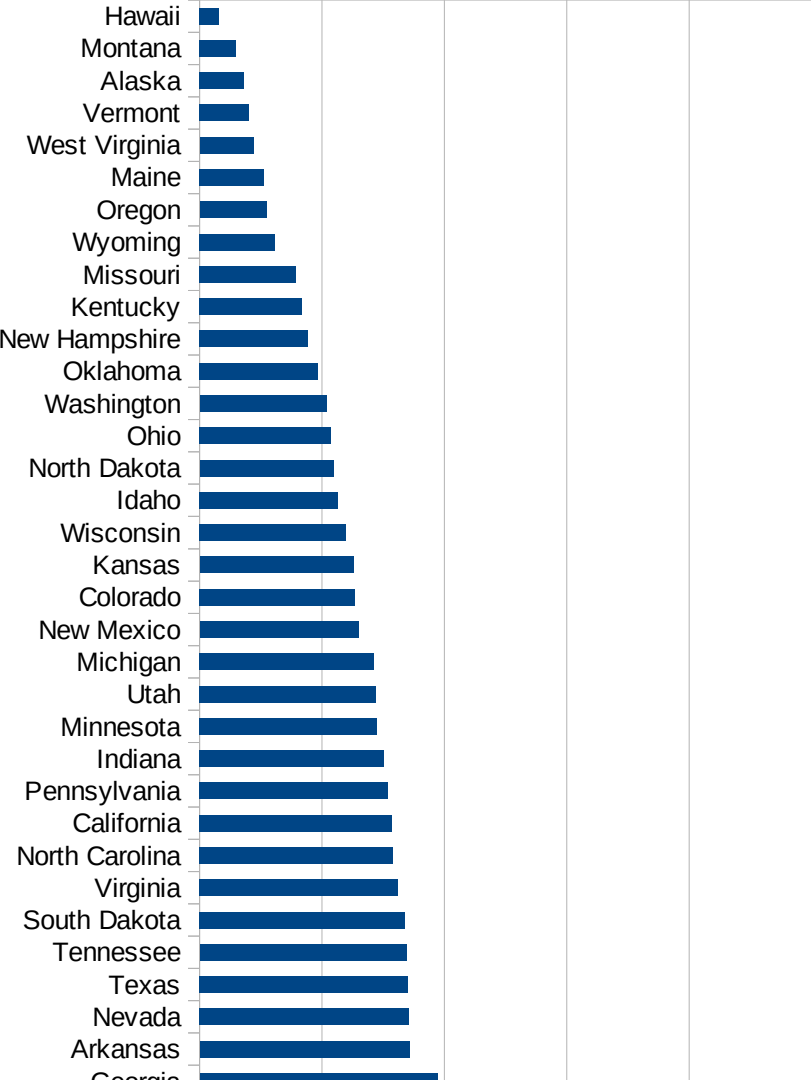


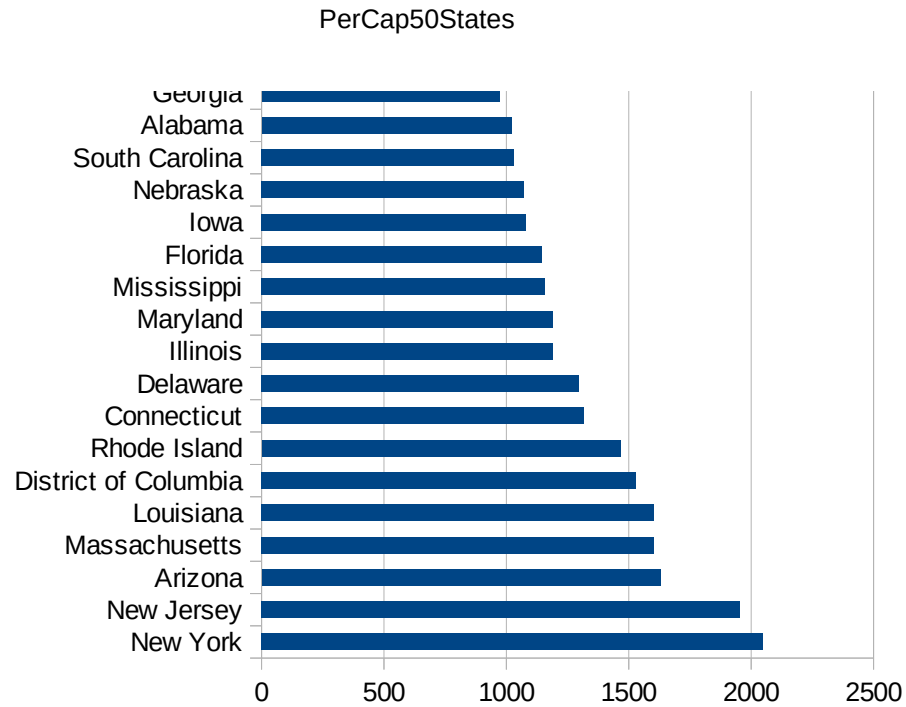
PerCap50States

Idx	State	Population	Cases per 100,000
33	New York	19542209	2048.38153148398
31	New Jersey	8908520	1952.74860470651
3	Arizona	7171646	1629.91871043272
22	Massachusetts	6902149	1604.39886186172
19	Louisiana	4659978	1601.5955440133
9	District of Columbia	702455	1529.35063456022
40	Rhode Island	1057315	1466.26123719043
7	Connecticut	3572665	1317.14000612988
8	Delaware	967171	1297.39208475027
14	Illinois	12741080	1190.8095703033
21	Maryland	6042718	1190.02740157658
25	Mississippi	2986530	1159.27179703536
10	Florida	21299325	1145.01281143886
16	Iowa	3156145	1081.85777269422
28	Nebraska	1929268	1070.9243091162
41	South Carolina	5084127	1031.03246634083
1	Alabama	4887871	1020.73070259015
11	Georgia	10519475	971.911621064739
4	Arkansas	3013825	857.282688941793
29	Nevada	3034392	853.811900374111
44	Texas	28701845	852.753542498749
43	Tennessee	6770010	845.094763523245
42	South Dakota	882235	838.892131914966
47	Virginia	8517685	809.269185230494
34	North Carolina	10383620	790.013502034936
5	California	39557045	785.915631463371
39	Pennsylvania	12807060	768.966491919301
15	Indiana	6691878	751.657456994883
24	Minnesota	5611179	724.999149020197
45	Utah	3161105	718.672742601084
23	Michigan	9995915	713.58149804195
32	New Mexico	2095428	649.747927392399
6	Colorado	5695564	635.108305340788



This work is licensed under the Creative Commons Attribution-NoDerivatives 4.0 International License. To view a copy of this license, visit <http://creativecommons.org/licenses/by-nd/4.0/>.

Idx	State	Population	Cases per 100,000
17	Kansas	2911505	628.643948748156
50	Wisconsin	5813568	597.791235950109
13	Idaho	1754208	565.953410313942
35	North Dakota	760077	546.655141518557
36	Ohio	11689442	537.716000472905
48	Washington	7535591	518.857777711131
37	Oklahoma	3943079	484.190146837028
30	New Hampshire	1356458	441.517540535719
18	Kentucky	4468402	417.77798864113
26	Missouri	6126452	392.217224586106
51	Wyoming	577737	309.829559124654
38	Oregon	4190713	273.318645299738
20	Maine	1338404	261.206631181616
49	West Virginia	1805832	220.563153161534
46	Vermont	626299	203.097881363374
2	Alaska	737438	179.404912684185
27	Montana	1062305	149.956933272459
12	Hawaii	1420491	80.1835421695738



Counties\_Cities

FIPS	County	State	Cases Per 100,000
47169	Trousdale	Tennessee	13675.98982928
47095	Lake	Tennessee	9391.44514910
5077	Lee	Arkansas	9104.06232610
31043	Dakota	Nebraska	8878.15565404
19021	Buena Vista	Iowa	8719.93559424
5079	Lincoln	Arkansas	7830.83015766
27105	Nobles	Minnesota	7644.59040321
22035	East Carroll	Louisiana	6437.40230212
31037	Colfax	Nebraska	6212.66427718
20057	Ford	Kansas	5798.51274788
35031	McKinley	New Mexico	4979.94190068
20175	Seward	Kansas	4967.86042241
40139	Texas	Oklahoma	4908.33537033
1085	Lowndes	Alabama	4812.51253258
13101	Echols	Georgia	4800.00000000
5133	Sevier	Arkansas	4597.70114943
4023	Santa Cruz	Arizona	4586.01191116
51640	Galax	Virginia	4406.04079091
20055	Finney	Kansas	4381.19690803
18017	Cass	Indiana	4331.44513239
13053	Chattahoochee	Georgia	4324.22313740
6025	Imperial	California	4267.24303871
48341	Moore	Texas	4258.78519898
47007	Bledsoe	Tennessee	4249.40698068
36087	Rockland	New York	4203.62609190
39101	Marion	Ohio	4198.84761554
46017	Buffalo	South Dakota	4076.62082515
19047	Crawford	Iowa	3957.33768504
4017	Navajo	Arizona	3852.59631491
5149	Yell	Arkansas	3817.04202461
39129	Pickaway	Ohio	3815.03288228
31151	Saline	Nebraska	3797.90940767
4027	Yuma	Arizona	3768.47940866

This work is licensed under the Creative Commons Attribution-NoDerivatives 4.0 International License. To view a copy of this license, visit <http://creativecommons.org/licenses/by-nd/4.0/>.

Counties\_Cities

1011 Bullock	Alabama	3708.81830736
22065 Madison	Louisiana	3682.46572888
31047 Dawson	Nebraska	3669.49259775
36119 Westchester	New York	3640.50879898
28099 Neshoba	Mississippi	3567.38197425
5123 St. Francis	Arkansas	3541.80588860
51683 Manassas	Virginia	3534.97754617
4001 Apache	Arizona	3528.36336295
51159 Richmond	Virginia	3407.83359150
13259 Stewart	Georgia	3403.77480239
34031 Passaic	New Jersey	3383.60056426
51029 Buckingham	Virginia	3376.66921584
28021 Claiborne	Mississippi	3332.59275717
28051 Holmes	Mississippi	3285.66564522
1013 Butler	Alabama	3277.43902439
19115 Louisa	Iowa	3267.97385621
19193 Woodbury	Iowa	3234.86673363
51081 Greenville	Virginia	3216.65089877
51001 Accomack	Virginia	3214.85869431
53077 Yakima	Washington	3155.34945873
19197 Wright	Iowa	3128.44759653
36059 Nassau	New York	3109.08216850
12077 Liberty	Florida	3098.02530448
13243 Randolph	Georgia	3087.95551002
48253 Jones	Texas	3047.88817682
48001 Anderson	Texas	3033.22596758
48471 Walker	Texas	3027.04194260
29119 McDonald	Missouri	2981.19421094
8075 Logan	Colorado	2977.51765143
1059 Franklin	Alabama	2958.90061537
34039 Union	New Jersey	2949.46664110
48449 Titus	Texas	2921.32110314
49037 San Juan	Utah	2919.28280148
46005 Beadle	South Dakota	2917.96854313

Counties\_Cities

13099 Early	Georgia	2888.65033668
12047 Hamilton	Florida	2879.10552061
51595 Emporia	Virginia	2870.53309900
28123 Scott	Mississippi	2859.97101142
19171 Tama	Iowa	2851.39611926
36071 Orange	New York	2832.82410571
36103 Suffolk	New York	2829.73452714
34017 Hudson	New Jersey	2818.68056285
1131 Wilcox	Alabama	2813.58803049
37061 Duplin	North Carolina	2796.65624575
13273 Terrell	Georgia	2763.90663105
28153 Wayne	Mississippi	2758.89250172
12051 Hendry	Florida	2757.72451632
28079 Leake	Mississippi	2728.11140887
13141 Hancock	Georgia	2707.23526593
28043 Grenada	Mississippi	2702.44597483
19127 Marshall	Iowa	2701.28310948
13071 Colquitt	Georgia	2691.26162485
22041 Franklin	Louisiana	2669.18039294
13037 Calhoun	Georgia	2660.57934509
5059 Hot Spring	Arkansas	2631.96937776
28103 Noxubee	Mississippi	2629.33080209
51685 Manassas Park	Virginia	2628.99404865
13005 Bacon	Georgia	2619.57979437
31079 Hall	Nebraska	2614.96258542
36061 New York City	New York	2600.42330119
1047 Dallas	Alabama	2552.85826155
48375 Potter	Texas	2539.11473656
25025 Suffolk	Massachusetts	2505.78505845
22047 Iberville	Louisiana	2493.81131384
22051 Jefferson	Louisiana	2490.95152413
22095 St. John the Baptist	Louisiana	2461.55983698
1105 Perry	Alabama	2450.76586433
13285 Troup	Georgia	2450.23845561

Counties\_Cities

27099 Mower	Minnesota	2434.33055910
16013 Blaine	Idaho	2424.67147471
53021 Franklin	Washington	2417.67093813
48369 Parmer	Texas	2392.53852393
13287 Turner	Georgia	2376.13751264
34013 Essex	New Jersey	2369.94024510
13095 Dougherty	Georgia	2343.19345046
13277 Tift	Georgia	2341.57403071
47111 Macon	Tennessee	2340.82011127
1063 Greene	Alabama	2332.07822179
1065 Hale	Alabama	2329.21363575
51131 Northampton	Virginia	2326.37409459
31173 Thurston	Nebraska	2314.11748596
8087 Morgan	Colorado	2297.07962742
13003 Atkinson	Georgia	2289.98433169
28031 Covington	Mississippi	2275.49992044
48185 Grimes	Texas	2270.80394922
1119 Sumter	Alabama	2261.44511859
28029 Copiah	Mississippi	2249.23799180
27165 Watonwan	Minnesota	2231.32969035
10005 Sussex	Delaware	2200.30878466
46085 Lyman	South Dakota	2198.37738812
22025 Catahoula	Louisiana	2196.08659450
13205 Mitchell	Georgia	2189.97837058
12049 Hardee	Florida	2183.88695173
22071 Orleans	Louisiana	2167.74167148
12027 DeSoto	Florida	2157.96633679
48117 Deaf Smith	Texas	2148.18763326
24033 Prince George's	Maryland	2145.58763367
35045 San Juan	New Mexico	2126.46849484
34003 Bergen	New Jersey	2116.70431689
12086 Miami-Dade	Florida	2112.59419876
22111 Union	Louisiana	2109.27004030
13069 Coffee	Georgia	2107.07075395

Counties\_Cities

34021 Mercer	New Jersey	2101.88447612
48189 Hale	Texas	2089.86107006
22093 St. James	Louisiana	2086.79944859
28007 Attala	Mississippi	2085.48870133
25009 Essex	Massachusetts	2076.04491563
21031 Butler	Kentucky	2067.02160977
44007 Providence	Rhode Island	2066.39374674
31141 Platte	Nebraska	2050.17534394
34023 Middlesex	New Jersey	2049.57303073
13061 Clay	Georgia	2043.64392103
19179 Wapello	Iowa	2028.12100554
13261 Sumter	Georgia	2028.04964181
34011 Cumberland	New Jersey	2015.60554275
22127 Winn	Louisiana	2002.26404415
45061 Lee	South Carolina	1983.43250496
5017 Chicot	Arkansas	1983.13853229
1095 Marshall	Alabama	1981.08397757
22001 Acadia	Louisiana	1981.02588841
1017 Chambers	Alabama	1975.30864198
28053 Humphreys	Mississippi	1949.86072423
1101 Montgomery	Alabama	1947.61763442
28163 Yazoo	Mississippi	1939.96035118
36105 Sullivan	New York	1939.12421521
22013 Bienville	Louisiana	1938.68349865
46099 Minnehaha	South Dakota	1938.03272569
22073 Ouachita	Louisiana	1934.29357501
8079 Mineral	Colorado	1932.98969072
31053 Dodge	Nebraska	1924.38368079
46073 Jerauld	South Dakota	1908.95741557
6031 Kings	California	1886.15673269
29211 Sullivan	Missouri	1880.72657129
51183 Sussex	Virginia	1877.72537154
47037 Davidson	Tennessee	1867.63540176
4012 La Paz	Arizona	1867.47559010

Counties\_Cities

37163 Sampson	North Carolina	1856.15943168
19013 Black Hawk	Iowa	1855.62805873
1035 Conecuh	Alabama	1848.98590861
22007 Assumption	Louisiana	1838.56502242
13139 Hall	Georgia	1836.77305736
40089 McCurtain	Oklahoma	1834.69406476
5143 Washington	Arkansas	1833.21306038
28133 Sunflower	Mississippi	1826.30658636
17031 Cook	Illinois	1826.17754719
28083 Leflore	Mississippi	1825.78927349
28069 Kemper	Mississippi	1825.07230478
22037 East Feliciana	Louisiana	1818.18181818
22053 Jefferson Davis	Louisiana	1817.49097587
51660 Harrisonburg	Virginia	1806.30355523
22099 St. Martin	Louisiana	1795.93815856
1091 Marengo	Alabama	1793.76901290
9001 Fairfield	Connecticut	1791.22568532
28015 Carroll	Mississippi	1755.62506306
13127 Glynn	Georgia	1744.91603985
22117 Washington	Louisiana	1743.16259499
48469 Victoria	Texas	1737.38251752
20209 Wyandotte	Kansas	1735.38022308
22017 Caddo	Louisiana	1734.30154535
28067 Jones	Mississippi	1730.91249032
4013 Maricopa	Arizona	1730.47031575
13065 Clinch	Georgia	1729.84356197
13321 Worth	Georgia	1729.14921917
21177 Muhlenberg	Kentucky	1728.73204653
42101 Philadelphia	Pennsylvania	1725.92286783
28147 Walthall	Mississippi	1721.39647425
19059 Dickinson	Iowa	1719.81577567
28063 Jefferson	Mississippi	1716.85899240
45019 Charleston	South Carolina	1714.93329720
13001 Appling	Georgia	1712.86540228



Counties\_Cities

28101 Newton	Mississippi	1711.51424707
28017 Chickasaw	Mississippi	1706.36538350
35023 Hidalgo	New Mexico	1698.11320755
20025 Clark	Kansas	1695.76059850
25023 Plymouth	Massachusetts	1695.70688550
5035 Crittenden	Arkansas	1690.04178561
18039 Elkhart	Indiana	1688.07160926
22003 Allen	Louisiana	1687.17047452
13299 Ware	Georgia	1670.40358744
4005 Coconino	Arizona	1665.33663741
22045 Iberia	Louisiana	1664.76367686
22125 West Feliciana	Louisiana	1662.35446313
1127 Walker	Alabama	1657.48457880
13137 Habersham	Georgia	1654.62236715
51153 Prince William	Virginia	1654.23462269
28061 Jasper	Mississippi	1649.62259557
13313 Whitfield	Georgia	1638.44631085
12085 Martin	Florida	1636.91955852
27153 Todd	Minnesota	1635.34293385
28161 Yalobusha	Mississippi	1630.08392511
12079 Madison	Florida	1629.87748934
28159 Winston	Mississippi	1629.50729425
1023 Choctaw	Alabama	1627.59909664
34029 Ocean	New Jersey	1625.69330060
28077 Lawrence	Mississippi	1621.83861903
51047 Culpeper	Virginia	1621.70500781
48043 Brewster	Texas	1618.64681127
22089 St. Charles	Louisiana	1615.00784811
48111 Dallam	Texas	1611.11111111
12121 Suwannee	Florida	1606.66199000
13093 Dooly	Georgia	1605.13643660
37191 Wayne	North Carolina	1599.21459172
19139 Muscatine	Iowa	1595.65794684
48017 Bailey	Texas	1593.85228405

Counties\_Cities

47069 Hardeman	Tennessee	1586.04282316
13165 Jenkins	Georgia	1577.79569273
13173 Lanier	Georgia	1576.40232108
48167 Galveston	Texas	1574.47690077
19151 Pocahontas	Iowa	1572.70029674
48209 Hays	Texas	1572.55728088
48355 Nueces	Texas	1565.70466371
20111 Lyon	Kansas	1565.58702030
45051 Horry	South Carolina	1562.41373599
22077 Pointe Coupee	Louisiana	1558.79671832
27145 Stearns	Minnesota	1557.86909127
48427 Starr	Texas	1557.53583882
13185 Lowndes	Georgia	1556.03889238
28151 Washington	Mississippi	1553.38082240
1123 Tallapoosa	Alabama	1543.32419685
22031 De Soto	Louisiana	1538.12509112
45089 Williamsburg	South Carolina	1532.37927204
22033 East Baton Rouge	Louisiana	1530.08463429
11001 District of Columbia	District of Columbia	1529.35063456
48177 Gonzales	Texas	1526.93748199
12021 Collier	Florida	1526.33636998
13315 Wilcox	Georgia	1520.65365411
51510 Alexandria	Virginia	1519.34217903
19039 Clarke	Iowa	1517.56340868
28085 Lincoln	Mississippi	1517.32202894
25027 Worcester	Massachusetts	1516.90038624
1005 Barbour	Alabama	1515.21241108
19049 Dallas	Iowa	1513.63938789
34025 Monmouth	New Jersey	1513.46897260
22123 West Carroll	Louisiana	1511.56437807
25017 Middlesex	Massachusetts	1509.67911345
22057 Lafourche	Louisiana	1507.41476838
28097 Montgomery	Mississippi	1506.53496957
8109 Saguache	Colorado	1505.18778314

Counties\_Cities

34007 Camden	New Jersey	1504.89668256
48163 Frio	Texas	1503.83528462
17089 Kane	Illinois	1502.76292736
34035 Somerset	New Jersey	1501.97485234
45039 Fairfield	South Carolina	1495.40219623
25005 Bristol	Massachusetts	1493.91335799
20103 Leavenworth	Kansas	1491.05123414
13263 Talbot	Georgia	1482.78061224
17153 Pulaski	Illinois	1482.70181219
28129 Smith	Mississippi	1481.06486689
37105 Lee	North Carolina	1479.20328061
24031 Montgomery	Maryland	1479.05073976
19153 Polk	Iowa	1476.99936782
25013 Hampden	Massachusetts	1475.95906515
22087 St. Bernard	Louisiana	1474.71158580
37077 Granville	North Carolina	1470.51484654
48405 San Augustine	Texas	1469.87366375
13293 Upson	Georgia	1464.81022315
22019 Calcasieu	Louisiana	1464.70912600
17097 Lake	Illinois	1462.97543491
22079 Rapides	Louisiana	1462.14059221
9009 New Haven	Connecticut	1461.25323570
48069 Castro	Texas	1461.18721461
36027 Dutchess	New York	1451.05168904
22049 Jackson	Louisiana	1446.35894856
37123 Montgomery	North Carolina	1441.09126911
22055 Lafayette	Louisiana	1438.73928051
28127 Simpson	Mississippi	1435.08483444
26127 Oceana	Michigan	1430.98591549
13009 Baldwin	Georgia	1430.06938402
12043 Glades	Florida	1428.15505683
19167 Sioux	Iowa	1423.70162422
37037 Chatham	North Carolina	1415.11368764
22101 St. Mary	Louisiana	1414.39305662

Counties\_Cities

13027 Brooks	Georgia	1405.27299684
13177 Lee	Georgia	1404.38113157
55079 Milwaukee	Wisconsin	1403.92174233
47157 Shelby	Tennessee	1401.31486144
1109 Pike	Alabama	1400.80388746
48055 Caldwell	Texas	1396.62866788
51171 Shenandoah	Virginia	1393.19953100
22023 Cameron	Louisiana	1392.07807118
34027 Morris	New Jersey	1391.05837791
41061 Union	Oregon	1390.72597408
13007 Baker	Georgia	1390.68564036
28023 Clarke	Mississippi	1390.66905922
31055 Douglas	Nebraska	1387.24244990
22109 Terrebonne	Louisiana	1382.62130588
13035 Butts	Georgia	1380.56462613
8037 Eagle	Colorado	1378.35724547
28119 Quitman	Mississippi	1375.69139129
19149 Plymouth	Iowa	1374.77585176
45027 Clarendon	South Carolina	1373.88724036
36079 Putnam	New York	1370.18161226
27067 Kandiyohi	Minnesota	1369.73515342
13075 Cook	Georgia	1369.30427689
24510 Baltimore City	Maryland	1369.13999286
28155 Webster	Mississippi	1369.02329383
12011 Broward	Florida	1368.60285149
37063 Durham	North Carolina	1365.79328722
13081 Crisp	Georgia	1362.77155878
13017 Ben Hill	Georgia	1358.19384047
26163 Wayne	Michigan	1357.60847441
13215 Muscogee	Georgia	1353.52286774
48245 Jefferson	Texas	1348.23000694
49051 Wasatch	Utah	1347.77376655
22121 West Baton Rou	Louisiana	1347.10712529
22105 Tangipahoa	Louisiana	1347.01779828

Counties\_Cities

28089 Madison	Mississippi	1343.36836126
29195 Saline	Missouri	1340.90412754
49043 Summit	Utah	1335.46371593
38017 Cass	North Dakota	1333.76672029
25021 Norfolk	Massachusetts	1333.02522867
9003 Hartford	Connecticut	1332.14293316
42045 Delaware	Pennsylvania	1327.13355089
19079 Hamilton	Iowa	1324.23756019
22119 Webster	Louisiana	1322.23310480
28025 Clay	Mississippi	1320.54059631
39029 Columbiana	Ohio	1314.95641163
48103 Crane	Texas	1314.14267835
1107 Pickens	Alabama	1314.07362825
5071 Johnson	Arkansas	1312.54206866
27131 Rice	Minnesota	1312.32806698
28091 Marion	Mississippi	1310.94477038
19173 Taylor	Iowa	1308.35083185
5087 Madison	Arkansas	1304.53249196
16031 Cassia	Idaho	1303.21823667
21227 Warren	Kentucky	1301.95636275
13275 Thomas	Georgia	1300.39596832
5099 Nevada	Arkansas	1297.14148451
34033 Salem	New Jersey	1296.97957097
6041 Marin	California	1295.51038642
27083 Lyon	Minnesota	1295.40754614
28035 Forrest	Mississippi	1295.37821846
12099 Palm Beach	Florida	1294.33133617
37119 Mecklenburg	North Carolina	1294.17561553
45045 Greenville	South Carolina	1293.82182092
48071 Chambers	Texas	1290.80887549
37023 Burke	North Carolina	1287.86705317
16087 Washington	Idaho	1279.40163370
37017 Bladen	North Carolina	1277.49322085
1053 Escambia	Alabama	1273.53869598

Counties\_Cities

17091 Kankakee	Illinois	1273.35853995
22075 Plaquemines	Louisiana	1272.96027339
22083 Richland	Louisiana	1272.78129952
28135 Tallahatchie	Mississippi	1272.61028098
47141 Putnam	Tennessee	1270.88010350
47147 Robertson	Tennessee	1268.79963950
45055 Kershaw	South Carolina	1268.44737163
1025 Clarke	Alabama	1266.72240803
28075 Lauderdale	Mississippi	1266.64630827
48465 Val Verde	Texas	1264.02211023
28107 Panola	Mississippi	1263.97097548
6037 Los Angeles	California	1261.08330122
45081 Saluda	South Carolina	1260.70872274
28011 Bolivar	Mississippi	1257.46018575
28149 Warren	Mississippi	1249.56687457
18097 Marion	Indiana	1248.59899232
51059 Fairfax	Virginia	1247.48543398
13167 Johnson	Georgia	1246.39472600
37181 Vance	North Carolina	1244.89704365
45069 Marlboro	South Carolina	1242.51837260
12031 Duval	Florida	1238.92184752
1125 Tuscaloosa	Alabama	1237.84769591
51139 Page	Virginia	1236.78602766
48041 Brazos	Texas	1236.56056236
22097 St. Landry	Louisiana	1236.04465710
28095 Monroe	Mississippi	1234.39433135
1133 Winston	Alabama	1234.15046492
28113 Pike	Mississippi	1233.47572227
45085 Sumter	South Carolina	1232.72495118
48323 Maverick	Texas	1231.08489356
5007 Benton	Arkansas	1230.70489494
1051 Elmore	Alabama	1229.74342692
12057 Hillsborough	Florida	1229.18418137
22005 Ascension	Louisiana	1228.82443532

Counties\_Cities

13229 Pierce	Georgia	1227.50012894
20075 Hamilton	Kansas	1227.46451860
45075 Orangeburg	South Carolina	1226.21759036
13307 Webster	Georgia	1225.58406741
18087 LaGrange	Indiana	1225.52758708
27033 Cottonwood	Minnesota	1223.72971535
8003 Alamosa	Colorado	1222.80165438
49035 Salt Lake	Utah	1220.33639502
5069 Jefferson	Arkansas	1220.01350677
47003 Bedford	Tennessee	1219.46245769
6107 Tulare	California	1218.81848878
20093 Kearny	Kansas	1217.34719757
28143 Tunica	Mississippi	1216.81415929
16067 Minidoka	Idaho	1214.88595438
22021 Caldwell	Louisiana	1214.85943775
46003 Aurora	South Dakota	1213.85219564
8025 Crowley	Colorado	1212.01775350
1099 Monroe	Alabama	1210.42388570
1049 DeKalb	Alabama	1210.33830637
45033 Dillon	South Carolina	1209.18984281
41059 Umatilla	Oregon	1208.78270293
13319 Wilkinson	Georgia	1206.28596724
12093 Okeechobee	Florida	1206.15354985
13145 Harris	Georgia	1203.77084844
16053 Jerome	Idaho	1203.41453258
37155 Robeson	North Carolina	1200.02123931
17181 Union	Illinois	1199.45371415
34005 Burlington	New Jersey	1197.16918434
51840 Winchester	Virginia	1195.38921304
55009 Brown	Wisconsin	1193.72157128
34041 Warren	New Jersey	1193.05344161
42077 Lehigh	Pennsylvania	1192.88236892
4021 Pinal	Arizona	1192.47301728
28049 Hinds	Mississippi	1191.13398148

Counties\_Cities

1001 Autauga	Alabama	1190.62606788
48489 Willacy	Texas	1189.86753428
28105 Oktibbeha	Mississippi	1187.52394201
17007 Boone	Illinois	1175.87770872
55101 Racine	Wisconsin	1173.03544541
13279 Toombs	Georgia	1171.56990367
45043 Georgetown	South Carolina	1171.10315025
12095 Orange	Florida	1169.59826748
40055 Greer	Oklahoma	1168.18416080
22103 St. Tammany	Louisiana	1163.84036325
13257 Stephens	Georgia	1163.81793739
13197 Marion	Georgia	1161.53754041
28137 Tate	Mississippi	1157.89839702
13135 Gwinnett	Georgia	1157.70855407
42095 Northampton	Pennsylvania	1157.12565656
21211 Shelby	Kentucky	1152.14971763
41049 Morrow	Oregon	1151.95216321
12063 Jackson	Florida	1151.01956319
48113 Dallas	Texas	1151.00926085
1113 Russell	Alabama	1150.89735380
12039 Gadsden	Florida	1150.47718656
1087 Macon	Alabama	1149.73697055
48419 Shelby	Texas	1148.79219451
45029 Colleton	South Carolina	1147.10568242
18099 Marshall	Indiana	1145.99550251
12059 Holmes	Florida	1144.94018586
13199 Meriwether	Georgia	1143.91494209
22091 St. Helena	Louisiana	1140.12862990
22009 Avoyelles	Louisiana	1136.86916119
12071 Lee	Florida	1136.21605863
48285 Lavaca	Texas	1133.76429637
13087 Decatur	Georgia	1132.64346190
34001 Atlantic	New Jersey	1125.34802150
19183 Washington	Iowa	1124.61045120



Counties\_Cities

47167 Tipton	Tennessee	1123.72322632
53001 Adams	Washington	1123.53864062
12081 Manatee	Florida	1122.43735042
18089 Lake	Indiana	1121.36181879
13163 Jefferson	Georgia	1121.19248218
45009 Bamberg	South Carolina	1120.84063047
1097 Mobile	Alabama	1117.80586189
17017 Cass	Illinois	1117.45513866
8051 Gunnison	Colorado	1113.30163516
17201 Winnebago	Illinois	1112.71081135
28001 Adams	Mississippi	1112.46473455
18181 White	Indiana	1110.51257614
48453 Travis	Texas	1110.23645378
42011 Berks	Pennsylvania	1109.83644015
31123 Morrill	Nebraska	1109.68843363
53005 Benton	Washington	1108.59582815
28013 Calhoun	Mississippi	1108.34026046
12033 Escambia	Florida	1104.47685511
45041 Florence	South Carolina	1103.80069340
45079 Richland	South Carolina	1102.57226660
48303 Lubbock	Texas	1098.20046062
19143 Osceola	Iowa	1092.71523179
28157 Wilkinson	Mississippi	1091.90172884
1111 Randolph	Alabama	1091.30913091
1039 Covington	Alabama	1089.60147083
37195 Wilson	North Carolina	1087.71714444
51013 Arlington	Virginia	1087.06177559
24045 Wicomico	Maryland	1084.35486215
18071 Jackson	Indiana	1083.62993358
13271 Telfair	Georgia	1083.39632149
8031 Denver	Colorado	1082.91509186
37047 Columbus	North Carolina	1081.66382176
13119 Franklin	Georgia	1077.18368588
31119 Madison	Nebraska	1076.51446655

Counties\_Cities

4019 Pima	Arizona	1075.18913493
22067 Morehouse	Louisiana	1074.88778644
28125 Sharkey	Mississippi	1073.79483665
37131 Northampton	North Carolina	1072.37243342
51107 Loudoun	Virginia	1068.94432838
28115 Pontotoc	Mississippi	1064.93261710
42091 Montgomery	Pennsylvania	1060.82036775
13021 Bibb	Georgia	1059.47287632
29021 Buchanan	Missouri	1059.03738244
12103 Pinellas	Florida	1055.38922156
47149 Rutherford	Tennessee	1055.12635046
18113 Noble	Indiana	1054.02676092
13089 DeKalb	Georgia	1053.85178664
13155 Irwin	Georgia	1053.41562034
24029 Kent	Maryland	1052.46865810
28065 Jefferson Davis	Mississippi	1050.38276660
13193 Macon	Georgia	1042.37997413
1103 Morgan	Alabama	1042.07777377
48141 El Paso	Texas	1040.25177281
48421 Sherman	Texas	1039.29847353
36111 Ulster	New York	1037.51980694
27053 Hennepin	Minnesota	1036.50228516
19165 Shelby	Iowa	1036.44843669
24005 Baltimore	Maryland	1035.81348356
17197 Will	Illinois	1035.80765842
45059 Laurens	South Carolina	1032.92832194
51760 Richmond City	Virginia	1031.98227141
17043 DuPage	Illinois	1030.70357284
46049 Faulk	South Dakota	1030.04291845
51147 Prince Edward	Virginia	1028.32244009
46023 Charles Mix	South Dakota	1028.05739987
19069 Franklin	Iowa	1027.26195180
19063 Emmet	Iowa	1026.69404517
37159 Rowan	North Carolina	1025.75356430

Counties\_Cities

28033 DeSoto	Mississippi	1024.71964440
22063 Livingston	Louisiana	1020.29849463
13201 Miller	Georgia	1020.04924376
10003 New Castle	Delaware	1016.92188045
10001 Kent	Delaware	1016.52198264
27047 Freeborn	Minnesota	1014.97832085
51730 Petersburg	Virginia	1013.71685621
29075 Gentry	Missouri	1010.86300543
6065 Riverside	California	1010.50368906
24021 Frederick	Maryland	1008.02666166
42075 Lebanon	Pennsylvania	1004.14679367
55059 Kenosha	Wisconsin	1002.42187961
13131 Grady	Georgia	1002.10117989
37197 Yadkin	North Carolina	1001.51825906
47165 Sumner	Tennessee	1001.34117735
26125 Oakland	Michigan	998.09323531
19005 Allamakee	Iowa	997.68652400
48063 Camp	Texas	997.46796593
24011 Caroline	Maryland	996.87725198
48477 Washington	Texas	994.07542440
12097 Osceola	Florida	994.04875132
45047 Greenwood	South Carolina	985.28434713
56041 Uinta	Wyoming	985.27021036
5061 Howard	Arkansas	981.93538715
31001 Adams	Nebraska	980.60994573
37151 Randolph	North Carolina	980.11175367
48205 Hartley	Texas	978.82185442
45071 Newberry	South Carolina	978.71235722
5115 Pope	Arkansas	978.12500000
48387 Red River	Texas	977.41273101
18145 Shelby	Indiana	975.48942659
22069 Natchitoches	Louisiana	972.60663752
28027 Coahoma	Mississippi	967.82747039
51175 Southampton	Virginia	966.67803935

Counties\_Cities

45017 Calhoun	South Carolina	964.18732782
48365 Panola	Texas	963.36616554
45067 Marion	South Carolina	963.30423016
45013 Beaufort	South Carolina	961.23784543
32003 Clark	Nevada	961.12870898
42017 Bucks	Pennsylvania	959.89302685
1007 Bibb	Alabama	959.82142857
51193 Westmoreland	Virginia	959.05776781
22015 Bossier	Louisiana	958.44635767
13161 Jeff Davis	Georgia	958.14758134
48309 McLennan	Texas	957.55419136
56013 Fremont	Wyoming	956.21158078
13121 Fulton	Georgia	954.27734513
37101 Johnston	North Carolina	954.23707907
29510 St. Louis City	Missouri	952.32434503
37079 Greene	North Carolina	951.83704550
18031 Decatur	Indiana	951.70560573
19187 Webster	Iowa	951.01579513
51165 Rockingham	Virginia	948.99315642
5107 Phillips	Arkansas	948.47190637
8117 Summit	Colorado	948.17299320
19061 Dubuque	Iowa	947.81836579
46127 Union	South Dakota	947.56386452
8123 Weld	Colorado	945.89650181
37067 Forsyth	North Carolina	944.34435332
45025 Chesterfield	South Carolina	944.17974385
16083 Twin Falls	Idaho	943.29759180
1073 Jefferson	Alabama	943.27316851
42079 Luzerne	Pennsylvania	941.92906569
24003 Anne Arundel	Maryland	941.44238765
29145 Newton	Missouri	940.51419353
27027 Clay	Minnesota	939.72324291
8121 Washington	Colorado	937.05438990
48029 Bexar	Texas	936.63348689

Counties\_Cities

1081 Lee	Alabama	936.31245387
13237 Putnam	Georgia	935.39364483
13063 Clayton	Georgia	935.03444228
12105 Polk	Florida	933.74519250
45063 Lexington	South Carolina	932.10228043
27123 Ramsey	Minnesota	931.82603006
17157 Randolph	Illinois	931.29010154
41045 Malheur	Oregon	930.83807974
34015 Gloucester	New Jersey	930.65392851
19103 Johnson	Iowa	928.86420733
13097 Douglas	Georgia	926.84974300
24017 Charles	Maryland	926.29858269
48321 Matagorda	Texas	921.97417378
19041 Clay	Iowa	917.31746622
47143 Rhea	Tennessee	916.95920591
35006 Cibola	New Mexico	916.02482614
22039 Evangeline	Louisiana	914.98968394
37185 Warren	North Carolina	913.81834705
45015 Berkeley	South Carolina	913.19863767
37113 Macon	North Carolina	912.56908035
8001 Adams	Colorado	912.14922597
12013 Calhoun	Florida	911.77075478
1041 Crenshaw	Alabama	911.45833333
31051 Dixon	Nebraska	910.84252934
28087 Lowndes	Mississippi	909.55370779
21141 Logan	Kentucky	907.77724258
19099 Jasper	Iowa	907.20650389
28019 Choctaw	Mississippi	906.01594588
51630 Fredericksburg	Virginia	905.84682954
22027 Claiborne	Louisiana	903.16106372
47155 Sevier	Tennessee	903.03599886
48283 La Salle	Texas	902.93453725
42103 Pike	Pennsylvania	901.07807555
46013 Brown	South Dakota	900.39678502

Counties\_Cities

51041 Chesterfield	Virginia	899.42505652
37167 Stanly	North Carolina	898.91260572
19133 Monona	Iowa	898.72105081
1093 Marion	Alabama	897.08698720
1055 Etowah	Alabama	896.57661876
18023 Clinton	Indiana	896.12403101
48201 Harris	Texas	893.85838690
45077 Pickens	South Carolina	892.44979470
13317 Wilkes	Georgia	891.04900770
37193 Wilkes	North Carolina	886.85327538
13067 Cobb	Georgia	886.28751495
26099 Macomb	Michigan	884.70081474
48039 Brazoria	Texas	883.84656942
47047 Fayette	Tennessee	881.32915299
20085 Jackson	Kansas	881.02409639
48371 Pecos	Texas	880.49511899
12107 Putnam	Florida	880.49296819
42071 Lancaster	Pennsylvania	879.94451364
34019 Hunterdon	New Jersey	878.81071892
1033 Colbert	Alabama	878.34629853
13239 Quitman	Georgia	877.57788504
47065 Hamilton	Tennessee	877.33264523
29157 Perry	Missouri	877.28459530
28005 Amite	Mississippi	876.19665747
21003 Allen	Kentucky	875.86402803
48349 Navarro	Texas	873.60032281
39049 Franklin	Ohio	872.54827139
48479 Webb	Texas	871.66104889
27091 Martin	Minnesota	869.34546374
13303 Washington	Georgia	868.24291180
26081 Kent	Michigan	868.02103441
13019 Berrien	Georgia	867.44234365
19169 Story	Iowa	867.43794914
34037 Sussex	New Jersey	867.19365905

Counties\_Cities

47011 Bradley	Tennessee	866.69727435
6083 Santa Barbara	California	866.24101118
18063 Hendricks	Indiana	865.82160243
17187 Warren	Illinois	863.08125881
42089 Monroe	Pennsylvania	862.50125364
19155 Pottawattamie	Iowa	861.72794629
51620 Franklin City	Virginia	861.10071134
28145 Union	Mississippi	859.95944907
40147 Washington	Oklahoma	858.36082017
8005 Arapahoe	Colorado	857.32054698
24027 Howard	Maryland	857.06506269
48153 Floyd	Texas	856.60442008
22011 Beaufort	Louisiana	856.30687461
45053 Jasper	South Carolina	856.02844224
21109 Jackson	Kentucky	855.52745127
51670 Hopewell	Virginia	854.13347495
13045 Carroll	Georgia	853.36223026
51570 Colonial Heights	Virginia	852.35238042
13129 Gordon	Georgia	851.17448210
21183 Ohio	Kentucky	851.08149624
22061 Lincoln	Louisiana	849.64827528
22081 Red River	Louisiana	849.35708387
1067 Henry	Alabama	848.39328258
18081 Johnson	Indiana	848.13570171
12117 Seminole	Florida	847.95396638
6035 Lassen	California	847.34757483
48215 Hidalgo	Texas	846.94187466
28071 Lafayette	Mississippi	846.82349935
51087 Henrico	Virginia	845.52983803
45035 Dorchester	South Carolina	844.70920714
37001 Alamance	North Carolina	844.16832897
48129 Donley	Texas	843.62759867
17163 St. Clair	Illinois	843.48748750
45005 Allendale	South Carolina	842.41266989

Counties\_Cities

6071 San Bernardino	California	841.54424174
13107 Emanuel	Georgia	840.26180789
39013 Belmont	Ohio	839.93778239
28073 Lamar	Mississippi	835.90885071
6077 San Joaquin	California	834.24122446
48305 Lynn	Texas	833.75872044
9005 Litchfield	Connecticut	833.74284279
36029 Erie	New York	832.86308101
13207 Monroe	Georgia	832.12209302
40023 Choctaw	Oklahoma	831.74256886
42069 Lackawanna	Pennsylvania	831.62154341
39099 Mahoning	Ohio	830.42300624
1129 Washington	Alabama	830.38222005
51690 Martinsville	Virginia	829.32878623
48105 Crockett	Texas	828.80823092
12111 St. Lucie	Florida	828.64153858
48139 Ellis	Texas	827.59312513
49049 Utah	Utah	826.56582231
13015 Bartow	Georgia	826.06570935
51117 Mecklenburg	Virginia	825.44861338
28041 Greene	Mississippi	824.37803621
22113 Vermilion	Louisiana	824.00133712
51035 Carroll	Virginia	823.32298556
37177 Tyrrell	North Carolina	823.04526749
27101 Murray	Minnesota	821.65297245
9007 Middlesex	Connecticut	820.61936785
42043 Dauphin	Pennsylvania	818.48594535
48319 Mason	Texas	817.75700935
33011 Hillsborough	New Hampshire	816.62239583
37015 Bertie	North Carolina	814.67465573
13255 Spalding	Georgia	813.91830560
53017 Douglas	Washington	811.05647097
37093 Hoke	North Carolina	810.75158863
4015 Mohave	Arizona	809.35337628



Counties\_Cities

45023 Chester	South Carolina	809.27723171
13051 Chatham	Georgia	807.06789536
27013 Blue Earth	Minnesota	806.79846352
17093 Kendall	Illinois	806.78575617
16001 Ada	Idaho	806.44131703
36021 Columbia	New York	804.45957674
39061 Hamilton	Ohio	803.61559673
47189 Wilson	Tennessee	803.55555556
29097 Jasper	Missouri	803.24281309
51177 Spotsylvania	Virginia	802.30635141
30003 Big Horn	Montana	802.21922327
1031 Coffee	Alabama	801.40245430
48439 Tarrant	Texas	800.98574006
20081 Haskell	Kansas	800.60045034
48347 Nacogdoches	Texas	798.95299113
17161 Rock Island	Illinois	795.94638862
13011 Banks	Georgia	795.23909838
16027 Canyon	Idaho	795.08185719
45031 Darlington	South Carolina	794.88638065
48413 Schleicher	Texas	794.47322971
6099 Stanislaus	California	793.72152451
37153 Richmond	North Carolina	793.10268006
48021 Bastrop	Texas	792.17255335
27109 Olmsted	Minnesota	790.26344248
13105 Elbert	Georgia	789.74895397
13217 Newton	Georgia	787.83286623
4007 Gila	Arizona	786.80250144
36065 Oneida	New York	786.66416932
37171 Surry	North Carolina	785.28937566
34009 Cape May	New Jersey	784.35609334
48005 Angelina	Texas	784.22817251
53025 Grant	Washington	780.84063659
5015 Carroll	Arkansas	779.50607660
28093 Marshall	Mississippi	778.53939240

Counties\_Cities

22059 LaSalle	Louisiana	777.63625394
1071 Jackson	Alabama	777.02180300
20067 Grant	Kansas	776.99018539
18107 Montgomery	Indiana	774.52667814
18003 Allen	Indiana	773.14300481
4003 Cochise	Arizona	773.05356157
48463 Uvalde	Texas	771.06459063
13251 Screven	Georgia	767.68546420
6019 Fresno	California	766.99517297
48061 Cameron	Texas	765.73218717
28055 Issaquena	Mississippi	764.52599388
20037 Crawford	Kansas	763.73049027
29189 St. Louis	Missouri	760.92462473
51187 Warren	Virginia	759.94300427
1045 Dale	Alabama	759.86600212
18123 Perry	Indiana	759.08281855
51135 Nottoway	Virginia	758.75486381
21077 Gallatin	Kentucky	758.60507246
48277 Lamar	Texas	758.12419562
13171 Lamar	Georgia	757.89473684
18141 St. Joseph	Indiana	757.46664155
42029 Chester	Pennsylvania	757.40451991
38085 Sioux	North Dakota	757.22808628
13043 Candler	Georgia	756.73680325
37089 Henderson	North Carolina	756.32987289
48225 Houston	Texas	755.31960810
46102 Oglala Lakota	South Dakota	754.76972535
22085 Sabine	Louisiana	753.16245007
44003 Kent	Rhode Island	753.07730332
48381 Randall	Texas	752.91147786
13245 Richmond	Georgia	752.65189478
37091 Hertford	North Carolina	752.35639714
13031 Bulloch	Georgia	751.65597185
51025 Brunswick	Virginia	750.73242188

Counties\_Cities

47045 Dyer	Tennessee	750.26795284
13013 Barrow	Georgia	749.91646970
48481 Wharton	Texas	749.65760830
48383 Reagan	Texas	748.46297781
13049 Charlton	Georgia	747.99506477
16063 Lincoln	Idaho	746.26865672
13181 Lincoln	Georgia	745.42008844
13033 Burke	Georgia	744.77099407
40143 Tulsa	Oklahoma	744.64803504
31081 Hamilton	Nebraska	743.53448276
37107 Lenoir	North Carolina	743.17564671
13123 Gilmer	Georgia	743.12045691
32031 Washoe	Nevada	742.69702728
47159 Smith	Tennessee	742.15224150
27117 Pipestone	Minnesota	740.57698685
48257 Kaufman	Texas	740.15331747
37007 Anson	North Carolina	739.63902400
12073 Leon	Florida	738.79836719
37071 Gaston	North Carolina	735.93423261
25001 Barnstable	Massachusetts	735.66277593
13151 Henry	Georgia	734.94917905
29133 Mississippi	Missouri	734.85302939
41041 Lincoln	Oregon	732.97157204
12001 Alachua	Florida	732.71199751
48051 Burleson	Texas	728.69650334
12041 Gilchrist	Florida	728.52760736
48003 Andrews	Texas	728.15533981
37117 Martin	North Carolina	727.80203785
13175 Laurens	Georgia	726.88853671
31093 Howard	Nebraska	726.65429808
37057 Davidson	North Carolina	726.22948852
37179 Union	North Carolina	725.70663140
19035 Cherokee	Iowa	724.31763978
20119 Meade	Kansas	723.58900145

Counties\_Cities

21083 Graves	Kentucky	723.53083045
17111 McHenry	Illinois	722.36445539
13247 Rockdale	Georgia	721.90211272
1117 Shelby	Alabama	721.81245857
37083 Halifax	North Carolina	721.71471507
18067 Howard	Indiana	721.17135711
47187 Williamson	Tennessee	720.66940262
37027 Caldwell	North Carolina	720.47690451
39107 Mercer	Ohio	720.23242755
37025 Cabarrus	North Carolina	719.68657437
26145 Saginaw	Michigan	719.07756813
18085 Kosciusko	Indiana	718.39080460
32015 Lander	Nevada	717.48878924
22107 Tensas	Louisiana	717.16718960
18005 Bartholomew	Indiana	716.59033509
48089 Colorado	Texas	716.40665504
5119 Pulaski	Arkansas	715.59539574
22029 Concordia	Louisiana	715.30758226
18111 Newton	Indiana	713.72493041
37035 Catawba	North Carolina	713.51133298
36001 Albany	New York	713.08328748
45083 Spartanburg	South Carolina	712.99316954
29155 Pemiscot	Missouri	712.88102262
24013 Carroll	Maryland	712.46638049
37065 Edgecombe	North Carolina	711.47005096
8105 Rio Grande	Colorado	711.11111111
6059 Orange	California	710.92992773
13309 Wheeler	Georgia	710.75009519
31153 Sarpy	Nebraska	710.72704503
48437 Swisher	Texas	710.26534441
13157 Jackson	Georgia	708.58538525
26049 Genesee	Michigan	708.29605891
21001 Adair	Kentucky	707.78037991
55127 Walworth	Wisconsin	707.68815442

Counties\_Cities

13115 Floyd	Georgia	707.66999908
18011 Boone	Indiana	707.47324587
36073 Orleans	New York	706.68767852
12061 Indian River	Florida	706.42196007
13213 Murray	Georgia	706.39513038
39035 Cuyahoga	Ohio	706.35129279
13267 Tattnall	Georgia	704.97420346
16075 Payette	Idaho	704.85329710
13059 Clarke	Georgia	704.46870337
28081 Lee	Mississippi	704.20882139
40015 Caddo	Oklahoma	704.00662594
5093 Mississippi	Arkansas	703.21782778
18117 Orange	Indiana	702.96064447
12125 Union	Florida	702.81124498
48093 Comanche	Texas	701.93586523
13233 Polk	Georgia	699.31716506
51179 Stafford	Virginia	698.85302747
18037 Dubois	Indiana	697.75637261
28037 Franklin	Mississippi	693.37442219
47063 Hamblen	Tennessee	692.28267435
13221 Oglethorpe	Georgia	690.84628670
6029 Kern	California	690.81720497
8097 Pitkin	Colorado	690.80779944
28121 Rankin	Mississippi	690.69927616
48231 Hunt	Texas	690.20550714
48451 Tom Green	Texas	682.80466033
13025 Brantley	Georgia	682.64803937
18143 Scott	Indiana	682.63673675
5139 Union	Arkansas	682.41067321
48135 Ector	Texas	681.57706447
5075 Lawrence	Arkansas	681.51393453
37111 McDowell	North Carolina	681.21387918
19077 Guthrie	Iowa	680.97014925
12109 St. Johns	Florida	680.40320773

Counties\_Cities

12131 Walton	Florida	678.10858144
13085 Dawson	Georgia	677.74987043
47097 Lauderdale	Tennessee	677.63794773
8065 Lake	Colorado	677.40286299
13189 McDuffie	Georgia	673.44758720
48313 Madison	Texas	672.58355291
39095 Lucas	Ohio	672.01831128
51149 Prince George	Virginia	669.60768867
19161 Sac	Iowa	668.79308571
1021 Chilton	Alabama	668.13127081
53007 Chelan	Washington	667.22052028
27003 Anoka	Minnesota	667.01901852
36067 Onondaga	New York	666.50931446
51061 Fauquier	Virginia	666.43084542
51089 Henry	Virginia	665.31901949
13149 Heard	Georgia	665.03914471
19141 O'Brien	Iowa	664.73988439
48393 Roberts	Texas	664.45182724
47181 Wayne	Tennessee	664.33144100
1043 Cullman	Alabama	663.93422976
48325 Medina	Texas	663.77329589
48057 Calhoun	Texas	663.23454385
51740 Portsmouth	Virginia	662.56657367
27023 Chippewa	Minnesota	662.52935257
46027 Clay	South Dakota	662.34598675
28111 Perry	Mississippi	662.14064202
41031 Jefferson	Oregon	661.37566138
13283 Treutlen	Georgia	660.88999853
27147 Steele	Minnesota	660.27226041
48131 Duval	Texas	660.00713521
12101 Pasco	Florida	659.52597150
21107 Hopkins	Kentucky	659.00417147
13057 Cherokee	Georgia	658.66873370
13091 Dodge	Georgia	656.84617242

Counties\_Cities

37033 Caswell	North Carolina	656.44550181
28139 Tippah	Mississippi	654.69424869
19135 Monroe	Iowa	654.68549422
48327 Menard	Texas	654.51145395
13023 Bleckley	Georgia	654.30752454
46083 Lincoln	South Dakota	652.98348836
31157 Scotts Bluff	Nebraska	652.97729862
47021 Cheatham	Tennessee	652.83513440
37069 Franklin	North Carolina	652.75310835
6047 Merced	California	652.55764017
39157 Tuscarawas	Ohio	652.01353932
47075 Haywood	Tennessee	651.86039804
5041 Desha	Arkansas	651.49409312
31073 Gosper	Nebraska	651.30260521
17027 Clinton	Illinois	650.92058769
16073 Owyhee	Idaho	649.96151544
56039 Teton	Wyoming	649.88518695
13253 Seminole	Georgia	649.42874324
48123 DeWitt	Texas	648.93248130
18079 Jennings	Indiana	648.29234725
37183 Wake	North Carolina	646.79736887
39111 Monroe	Ohio	645.39521392
54083 Randolph	West Virginia	645.31797523
48199 Hardin	Texas	645.02595836
48491 Williamson	Texas	644.76398356
12069 Lake	Florida	644.60932131
37081 Guilford	North Carolina	644.59310061
20031 Coffey	Kansas	643.75075914
21041 Carroll	Kentucky	642.63760827
45091 York	South Carolina	642.05925915
45057 Lancaster	South Carolina	641.64395051
42055 Franklin	Pennsylvania	641.32786515
30101 Toole	Montana	638.78013600
26021 Berrien	Michigan	637.72779468

Counties\_Cities

42037 Columbia	Pennsylvania	637.06917624
48249 Jim Wells	Texas	636.91146931
31109 Lancaster	Nebraska	636.36249023
24019 Dorchester	Maryland	634.41465092
8045 Garfield	Colorado	634.09737326
5011 Bradley	Arkansas	633.20179866
31023 Butler	Nebraska	632.91139241
46121 Todd	South Dakota	632.11125158
46015 Brule	South Dakota	631.09581182
12127 Volusia	Florida	630.82379670
36063 Niagara	New York	630.60451545
23005 Cumberland	Maine	630.54193904
17177 Stephenson	Illinois	630.12535472
48073 Cherokee	Texas	629.37328871
19025 Calhoun	Iowa	628.93081761
37127 Nash	North Carolina	628.61640572
1075 Lamar	Alabama	628.43108928
13133 Greene	Georgia	627.18951294
12087 Monroe	Florida	626.44114785
19033 Cerro Gordo	Iowa	623.72499824
37135 Orange	North Carolina	623.17242702
17075 Iroquois	Illinois	623.09810172
19015 Boone	Iowa	622.48538678
37125 Moore	North Carolina	621.18724793
35013 Dona Ana	New Mexico	620.62687912
35013 Dona Ana	New Mexico	620.62687912
48329 Midland	Texas	620.00950295
1083 Limestone	Alabama	619.71010876
21061 Edmonson	Kentucky	619.19504644
19091 Humboldt	Iowa	617.99518173
55105 Rock	Wisconsin	617.91588252
1027 Clay	Alabama	617.70244821
12029 Dixie	Florida	616.76646707
25015 Hampshire	Massachusetts	616.65272226



Counties\_Cities

28057 Itawamba	Mississippi	616.57524344
26149 St. Joseph	Michigan	615.95924185
40001 Adair	Oklahoma	615.88624219
37129 New Hanover	North Carolina	615.65220386
18065 Henry	Indiana	615.27625282
9013 Tolland	Connecticut	614.89123449
12019 Clay	Florida	614.60994483
12023 Columbia	Florida	614.15826277
20069 Gray	Kansas	613.29355213
20189 Stevens	Kansas	611.62079511
26023 Branch	Michigan	609.78405392
48247 Jim Hogg	Texas	609.75609756
31117 McPherson	Nebraska	609.75609756
19181 Warren	Iowa	609.13506738
51069 Frederick	Virginia	606.64365344
24047 Worcester	Maryland	605.90857341
48143 Erath	Texas	605.47519201
12113 Santa Rosa	Florida	604.96573719
19113 Linn	Iowa	604.66825138
17077 Jackson	Illinois	604.32957732
27037 Dakota	Minnesota	604.10462058
20187 Stanton	Kansas	603.92551585
13029 Bryan	Georgia	603.53197407
13153 Houston	Georgia	603.33571323
48357 Ochiltree	Texas	603.19694380
47105 Loudon	Tennessee	603.15904550
18055 Greene	Indiana	603.01193526
24037 St. Mary's	Maryland	602.67698644
18059 Hancock	Indiana	602.48064858
40007 Beaver	Oklahoma	601.61684527
51049 Cumberland	Virginia	601.48842899
13231 Pike	Georgia	601.05184072
1077 Lauderdale	Alabama	600.73386948
48391 Refugio	Texas	597.26962457

Counties\_Cities

12115 Sarasota	Florida	597.11565952
48203 Harrison	Texas	596.46914246
38035 Grand Forks	North Dakota	596.29786633
12067 Lafayette	Florida	595.51076500
17037 DeKalb	Illinois	594.37504201
48115 Dawson	Texas	594.34186544
48179 Gray	Texas	593.74286367
48045 Briscoe	Texas	593.66754617
13159 Jasper	Georgia	591.16809117
12075 Levy	Florida	591.12092225
12133 Washington	Florida	590.83601286
51036 Charles City	Virginia	590.69298372
37139 Pasquotank	North Carolina	590.32770756
48187 Guadalupe	Texas	590.12547803
48361 Orange	Texas	589.91049634
26039 Crawford	Michigan	589.88561974
18007 Benton	Indiana	589.39096267
39023 Clark	Ohio	589.21870937
48183 Gregg	Texas	588.48731276
19157 Poweshiek	Iowa	588.26675223
1037 Coosa	Alabama	587.96080261
37059 Davie	North Carolina	587.36807619
13077 Coweta	Georgia	586.84802282
48195 Hansford	Texas	585.75874062
39075 Holmes	Ohio	585.52811446
6021 Glenn	California	584.73276999
5131 Sebastian	Arkansas	584.72208089
55121 Trempealeau	Wisconsin	584.19944297
48091 Comal	Texas	583.66414375
5045 Faulkner	Arkansas	582.50404628
51077 Grayson	Virginia	582.17644425
51093 Isle of Wight	Virginia	581.82014992
18019 Clark	Indiana	580.26584867
40119 Payne	Oklahoma	580.20477816

Counties\_Cities

27009 Benton	Minnesota	579.60291035
21111 Jefferson	Kentucky	578.57256881
19163 Scott	Iowa	578.24483648
37097 Iredell	North Carolina	577.80144030
38061 Mountrail	North Dakota	577.41240947
51057 Essex	Virginia	576.97591355
51800 Suffolk	Virginia	576.84926249
48373 Polk	Texas	575.64310128
40087 McClain	Oklahoma	575.21570589
27063 Jackson	Minnesota	575.11855514
8023 Costilla	Colorado	574.71264368
45001 Abbeville	South Carolina	574.54871440
48157 Fort Bend	Texas	574.21515045
13301 Warren	Georgia	571.31974862
48107 Crosby	Texas	571.03305070
13219 Oconee	Georgia	570.38093298
55027 Dodge	Wisconsin	570.30974308
12123 Taylor	Florida	568.83873653
42061 Huntingdon	Pennsylvania	566.77293659
12015 Charlotte	Florida	566.49261073
6073 San Diego	California	564.19223273
37085 Harnett	North Carolina	564.02461740
5037 Cross	Arkansas	563.68433677
13297 Walton	Georgia	563.61827963
17141 Ogle	Illinois	561.63226833
18015 Carroll	Indiana	561.43488846
48149 Fayette	Texas	560.17988875
48027 Bell	Texas	560.11382233
35043 Sandoval	New Mexico	559.99834687
46041 Dewey	South Dakota	558.94308943
18047 Franklin	Indiana	558.58550317
46103 Pennington	South Dakota	558.49421368
27139 Scott	Minnesota	558.41662087
48291 Liberty	Texas	558.36798999

Counties\_Cities

27103 Nicollet	Minnesota	558.15312683
29007 Audrain	Missouri	557.45298944
13311 White	Georgia	557.22389056
51710 Norfolk	Virginia	557.20349399
36039 Greene	New York	555.89480112
6053 Monterey	California	555.33363637
51075 Goochland	Virginia	554.98193082
36055 Monroe	New York	554.90158578
48279 Lamb	Texas	554.79556164
13209 Montgomery	Georgia	554.76993365
21085 Grayson	Kentucky	554.69017135
12005 Bay	Florida	554.27525946
13249 Schley	Georgia	553.85790680
5091 Miller	Arkansas	552.85373463
40109 Oklahoma	Oklahoma	552.49803806
51770 Roanoke City	Virginia	552.44195356
18093 Lawrence	Indiana	551.80870632
13191 McIntosh	Georgia	550.90655509
20197 Wabaunsee	Kansas	550.80446442
18091 LaPorte	Indiana	549.96500223
8113 San Miguel	Colorado	549.38346966
37019 Brunswick	North Carolina	549.20142748
21067 Fayette	Kentucky	549.13830379
36093 Schenectady	New York	548.43900869
37161 Rutherford	North Carolina	547.69101847
37141 Pender	North Carolina	546.95794859
19027 Carroll	Iowa	545.79736033
1115 St. Clair	Alabama	545.72105085
48331 Milam	Texas	545.14344833
6039 Madera	California	543.53341113
24035 Queen Anne's	Maryland	543.27277069
20177 Shawnee	Kansas	543.10165128
22043 Grant	Louisiana	542.65634730
13235 Pulaski	Georgia	542.05438612

Counties\_Cities

19081 Hancock	Iowa	541.44884242
42107 Schuylkill	Pennsylvania	541.29389654
1089 Madison	Alabama	541.03607180
19123 Mahaska	Iowa	540.90909091
51540 Charlottesville	Virginia	540.34956460
9015 Windham	Connecticut	540.04631410
13281 Towns	Georgia	539.99325008
45011 Barnwell	South Carolina	539.97726412
18103 Miami	Indiana	539.82624343
51053 Dinwiddie	Virginia	539.80160538
25011 Franklin	Massachusetts	539.71788115
16047 Gooding	Idaho	539.61568834
8125 Yuma	Colorado	538.92215569
12065 Jefferson	Florida	538.91377380
18061 Harrison	Indiana	537.79429988
19147 Palo Alto	Iowa	537.57419644
1003 Baldwin	Alabama	536.64309106
32013 Humboldt	Nevada	536.16108662
40041 Delaware	Oklahoma	535.88561533
1069 Houston	Alabama	535.70405454
37095 Hyde	North Carolina	535.37284895
48297 Live Oak	Texas	534.27585073
48415 Scurry	Texas	533.61792956
13195 Madison	Georgia	532.88364250
56043 Washakie	Wyoming	532.65694356
48435 Sutton	Texas	532.19797765
28009 Benton	Mississippi	531.97920445
13225 Peach	Georgia	531.19390409
48239 Jackson	Texas	531.12814307
28047 Harrison	Mississippi	530.36535204
48423 Smith	Texas	529.92559323
18131 Pulaski	Indiana	529.31269548
13295 Walker	Georgia	528.74225616
48181 Grayson	Texas	528.39369808

Counties\_Cities

19083 Hardin	Iowa	527.62627460
21015 Boone	Kentucky	527.62424639
20147 Phillips	Kansas	526.61275155
44001 Bristol	Rhode Island	526.21842176
5021 Clay	Arkansas	525.35865831
45073 Oconee	South Carolina	524.40860489
36053 Madison	New York	524.04830850
29207 Stoddard	Missouri	523.86495925
51830 Williamsburg	Virginia	523.63050483
48211 Hemphill	Texas	522.87581699
55041 Forest	Wisconsin	522.74496719
12091 Okaloosa	Florida	522.50939600
26121 Muskegon	Michigan	522.50155541
13047 Catoosa	Georgia	522.10026698
21117 Kenton	Kentucky	520.32206973
12009 Brevard	Florida	520.06453894
39155 Trumbull	Ohio	519.56682626
18043 Floyd	Indiana	519.40705314
28059 Jackson	Mississippi	519.27385414
48287 Lee	Texas	519.13205786
47099 Lawrence	Tennessee	519.04696575
18095 Madison	Indiana	518.35453290
48495 Winkler	Texas	518.13471503
53033 King	Washington	518.00965715
51820 Waynesboro	Virginia	517.05851158
54035 Jackson	West Virginia	515.57165749
29201 Scott	Missouri	514.84736596
48037 Bowie	Texas	513.12497350
5023 Cleburne	Arkansas	512.71780493
18029 Dearborn	Indiana	512.42737250
8059 Jefferson	Colorado	511.86333766
8085 Montrose	Colorado	511.67859004
55025 Dane	Wisconsin	510.91149118
48159 Franklin	Texas	510.86754598

Counties\_Cities

12089 Nassau	Florida	510.29918911
41047 Marion	Oregon	510.28056782
48339 Montgomery	Texas	508.86322291
13073 Columbia	Georgia	507.48261402
28109 Pearl River	Mississippi	507.33926734
46109 Roberts	South Dakota	507.32267637
47107 McMinn	Tennessee	506.70920522
26161 Washtenaw	Michigan	506.51951812
22115 Vernon	Louisiana	505.52599263
31165 Sioux	Nebraska	505.47598989
6069 San Benito	California	505.38700294
19031 Cedar	Iowa	504.64379664
18057 Hamilton	Indiana	504.41400120
31121 Merrick	Nebraska	504.33208328
48289 Leon	Texas	503.76375217
24015 Cecil	Maryland	503.76363955
45087 Union	South Carolina	503.46588836
26137 Otsego	Michigan	502.73667140
8063 Kit Carson	Colorado	502.58271674
13289 Twiggs	Georgia	500.73277968
8057 Jackson	Colorado	500.35739814
48099 Coryell	Texas	499.94652978
6081 San Mateo	California	499.77584157
28141 Tishomingo	Mississippi	498.61211062
37173 Swain	North Carolina	498.42049842
48395 Robertson	Texas	497.57000694
37147 Pitt	North Carolina	496.90407639
9011 New London	Connecticut	495.53196593
20083 Hodgeman	Kansas	495.04950495
13223 Paulding	Georgia	494.98914925
46111 Sanborn	South Dakota	494.03046521
39037 Darke	Ohio	492.95637434
1057 Fayette	Alabama	492.91060671
36035 Fulton	New York	492.62002948

Counties\_Cities

48047 Brooks	Texas	491.98763003
42007 Beaver	Pennsylvania	491.07088660
24025 Harford	Maryland	490.63617320
48389 Reeves	Texas	490.60210258
49011 Davis	Utah	489.88806214
33015 Rockingham	New Hampshire	489.68872099
17079 Jasper	Illinois	489.02299449
12045 Gulf	Florida	488.74041079
6075 San Francisco	California	488.61944628
13187 Lumpkin	Georgia	488.54498559
48401 Rusk	Texas	488.52157943
21059 Daviess	Kentucky	487.61671150
47061 Grundy	Tennessee	487.03731455
1009 Blount	Alabama	485.82295989
13269 Taylor	Georgia	485.13496704
8014 Broomfield	Colorado	485.07947507
47071 Hardin	Tennessee	484.94723774
17019 Champaign	Illinois	484.80115057
4009 Graham	Arizona	483.29480983
25003 Berkshire	Massachusetts	482.79355431
5031 Craighead	Arkansas	482.69128024
26069 Iosco	Michigan	482.43690443
19067 Floyd	Iowa	482.20290591
6111 Ventura	California	480.98222375
13083 Dade	Georgia	480.70997165
35029 Luna	New Mexico	479.90652256
39097 Madison	Ohio	479.58930944
18109 Morgan	Indiana	479.20588739
51550 Chesapeake	Virginia	478.91062258
51003 Albemarle	Virginia	478.30166118
51065 Fluvanna	Virginia	477.91509540
55063 La Crosse	Wisconsin	477.88209422
6011 Colusa	California	476.25653119
12003 Baker	Florida	476.10650679



Counties\_Cities

24009 Calvert	Maryland	476.07143245
45049 Hampton	South Carolina	475.42762648
35009 Curry	New Mexico	475.35246880
48441 Taylor	Texas	475.15257193
13039 Camden	Georgia	475.06380759
37045 Cleveland	North Carolina	474.16662400
27163 Washington	Minnesota	473.76360431
53061 Snohomish	Washington	473.55445631
39109 Miami	Ohio	473.53655552
42115 Susquehanna	Pennsylvania	473.03456602
37051 Cumberland	North Carolina	473.02380164
18127 Porter	Indiana	472.89408823
24043 Washington	Maryland	470.42921697
45007 Anderson	South Carolina	470.36641694
47043 Dickson	Tennessee	469.63290050
18053 Grant	Indiana	468.63625334
37165 Scotland	North Carolina	468.25624820
49045 Tooele	Utah	467.76431545
13125 Glascock	Georgia	467.44574290
23001 Androscoggin	Maine	467.12915239
13305 Wayne	Georgia	466.31776704
13111 Fannin	Georgia	466.02988754
27039 Dodge	Minnesota	465.85342426
48273 Kleberg	Texas	465.80359151
19051 Davis	Iowa	465.78684707
48501 Yoakum	Texas	465.60353859
48505 Zapata	Texas	465.11627907
6095 Solano	California	464.61118202
21213 Simpson	Kentucky	464.13729829
5003 Ashley	Arkansas	463.93295421
5043 Drew	Arkansas	463.77127892
19087 Henry	Iowa	463.44745104
46117 Stanley	South Dakota	463.26935804
13117 Forsyth	Georgia	463.20558552

Counties\_Cities

12055 Highlands	Florida	462.89269995
13079 Crawford	Georgia	462.73745738
28117 Prentiss	Mississippi	462.17657515
39017 Butler	Ohio	462.10817568
28039 George	Mississippi	461.85567010
42067 Juniata	Pennsylvania	461.46373057
42025 Carbon	Pennsylvania	460.86536815
26157 Tuscola	Michigan	460.81194303
35019 Guadalupe	New Mexico	460.72333564
24041 Talbot	Maryland	459.85717377
1121 Talladega	Alabama	459.73843764
8013 Boulder	Colorado	459.39928483
47135 Perry	Tennessee	458.82936508
13169 Jones	Georgia	457.78585407
12119 Sumter	Florida	457.46151576
20161 Riley	Kansas	457.24054652
47119 Maury	Tennessee	456.85817257
39007 Ashtabula	Ohio	456.44302668
48053 Burnet	Texas	456.43851752
46031 Corson	South Dakota	456.18247299
4025 Yavapai	Arizona	456.04824283
55065 Lafayette	Wisconsin	456.04560456
20091 Johnson	Kansas	455.85761980
18041 Fayette	Indiana	455.59074934
18133 Putnam	Indiana	455.27938802
40085 Love	Oklahoma	453.91750543
51023 Botetourt	Virginia	453.76686600
18027 Daviess	Indiana	452.52964069
39055 Geauga	Ohio	451.97860280
46097 Miner	South Dakota	451.87528242
40103 Noble	Oklahoma	451.76720702
37149 Polk	North Carolina	451.21537043
26077 Kalamazoo	Michigan	450.78717862
31035 Clay	Nebraska	450.59542967

Counties\_Cities

6001 Alameda	California	449.07673782
48251 Johnson	Texas	448.76021965
26059 Hillsdale	Michigan	448.09722617
53057 Skagit	Washington	446.93696083
39113 Montgomery	Ohio	446.71454415
54003 Berkeley	West Virginia	446.53910846
5027 Columbia	Arkansas	446.10613077
54037 Jefferson	West Virginia	445.33629051
18137 Ripley	Indiana	445.25470673
26025 Calhoun	Michigan	444.65264301
27043 Faribault	Minnesota	443.37839802
1019 Cherokee	Alabama	441.76398279
55139 Winnebago	Wisconsin	441.46883405
19023 Butler	Iowa	440.19533668
54061 Monongalia	West Virginia	439.76696110
54075 Pocahontas	West Virginia	439.74328500
41027 Hood River	Oregon	439.64486939
40027 Cleveland	Oklahoma	439.52298620
40115 Ottawa	Oklahoma	439.45469126
13113 Fayette	Georgia	438.92507426
51033 Caroline	Virginia	438.71051605
38025 Dunn	North Dakota	438.59649123
40145 Wagoner	Oklahoma	436.89926351
17133 Monroe	Illinois	436.87199651
51085 Hanover	Virginia	435.47589963
26115 Monroe	Michigan	435.39241819
29069 Dunklin	Missouri	435.03381708
51095 James City	Virginia	434.57203817
26007 Alpena	Michigan	433.70944993
48173 Glasscock	Texas	432.27665706
40113 Osage	Oklahoma	431.78627643
21097 Harrison	Kentucky	431.35584194
51137 Orange	Virginia	431.17563585
48219 Hockley	Texas	430.80939948

Counties\_Cities

48121 Denton	Texas	430.35210415
37109 Lincoln	North Carolina	429.74811985
48485 Wichita	Texas	429.33729101
38015 Burleigh	North Dakota	429.29266424
12007 Bradford	Florida	429.10716861
5113 Polk	Arkansas	428.94907477
17119 Madison	Illinois	428.41855699
36037 Genesee	New York	427.74425762
51157 Rappahannock	Virginia	427.46828461
18149 Starke	Indiana	427.29452801
48397 Rockwall	Texas	427.19333976
27019 Carver	Minnesota	426.84281175
44009 Washington	Rhode Island	426.37839894
36113 Warren	New York	426.35960476
26139 Ottawa	Michigan	425.48210979
48473 Waller	Texas	425.40375711
35001 Bernalillo	New Mexico	425.22406774
31039 Cuming	Nebraska	425.05592841
19017 Bremer	Iowa	424.90078967
53047 Okanogan	Washington	424.85521694
21075 Fulton	Kentucky	424.83660131
48409 San Patricio	Texas	424.55862347
39153 Summit	Ohio	424.23392469
40091 McIntosh	Oklahoma	423.92127176
19119 Lyon	Iowa	423.33418000
42093 Montour	Pennsylvania	422.14912281
48255 Karnes	Texas	421.72523962
48031 Blanco	Texas	418.73184071
13103 Effingham	Georgia	418.07364528
27079 Le Sueur	Minnesota	417.63178213
48317 Martin	Texas	417.17364853
21101 Henderson	Kentucky	416.74891974
19131 Mitchell	Iowa	416.31185543
35041 Roosevelt	New Mexico	416.15536467

Counties\_Cities

26155 Shiawassee	Michigan	415.00469263
37049 Craven	North Carolina	414.91759950
40117 Pawnee	Oklahoma	414.88712630
48015 Austin	Texas	413.48494448
48343 Morris	Texas	413.32360807
31019 Buffalo	Nebraska	413.18149753
39045 Fairfield	Ohio	412.75628763
38099 Walsh	North Dakota	412.48710978
45021 Cherokee	South Carolina	411.71729913
5029 Conway	Arkansas	411.66052367
48049 Brown	Texas	411.34901382
8041 El Paso	Colorado	411.14734624
21171 Monroe	Kentucky	410.52435156
40051 Grady	Oklahoma	410.43365556
19085 Harrison	Iowa	410.35800198
5033 Crawford	Arkansas	410.05583068
8015 Chaffee	Colorado	409.44724622
36007 Broome	New York	409.05984065
48085 Collin	Texas	408.69684603
18035 Delaware	Indiana	408.63625274
13291 Union	Georgia	408.31632015
29101 Johnson	Missouri	408.18608812
48025 Bee	Texas	408.13821463
47041 DeKalb	Tennessee	407.19038633
39123 Ottawa	Ohio	407.17211607
39165 Warren	Ohio	407.02407257
12035 Flagler	Florida	406.89944408
36115 Washington	New York	406.88269033
39077 Huron	Ohio	406.80979078
48353 Nolan	Texas	406.75208460
45037 Edgefield	South Carolina	406.62427917
32007 Elko County	Nevada	406.02363706
32007 Elko County	Nevada	406.02363706
37103 Jones	North Carolina	404.69025630

Counties\_Cities

51079 Greene	Virginia	404.46938672
37003 Alexander	North Carolina	404.25133189
31155 Saunders	Nebraska	403.69900953
29135 Moniteau	Missouri	403.20079400
47081 Hickman	Tennessee	402.98447911
21051 Clay	Kentucky	402.88485451
19089 Howard	Iowa	402.74300642
26017 Bay	Michigan	402.22087507
32023 Nye	Nevada	401.35844396
12053 Hernando	Florida	401.33078354
27161 Waseca	Minnesota	401.26263977
46025 Clark	South Dakota	401.17678524
44005 Newport	Rhode Island	401.00797170
38073 Ransom	North Dakota	400.99293489
41065 Wasco	Oregon	399.92454254
42133 York	Pennsylvania	399.53332010
51043 Clarke	Virginia	399.36652207
40049 Garvin	Oklahoma	399.12264931
1015 Calhoun	Alabama	399.03042607
29031 Cape Girardeau	Missouri	398.71496959
27051 Grant	Minnesota	398.60488291
18073 Jasper	Indiana	398.56158226
40031 Comanche	Oklahoma	397.76784973
13241 Rabun	Georgia	397.22535128
55055 Jefferson	Wisconsin	397.04448543
39137 Putnam	Ohio	396.68442866
21233 Webster	Kentucky	396.61353062
38059 Morton	North Dakota	395.56198746
48293 Limestone	Texas	395.42497555
29001 Adair	Missouri	394.64856545
26065 Ingham	Michigan	393.87159035
37121 Mitchell	North Carolina	393.33333333
19117 Lucas	Iowa	393.29091961
18151 Steuben	Indiana	393.22269126

Counties\_Cities

38087 Slope	North Dakota	393.18479685
18157 Tippecanoe	Indiana	393.16646637
13211 Morgan	Georgia	392.51047579
50007 Chittenden	Vermont	391.92572248
13109 Evans	Georgia	391.75450051
48013 Atascosa	Texas	391.57225204
51099 King George	Virginia	391.34524929
47087 Jackson	Tennessee	391.22299711
55133 Waukesha	Wisconsin	390.99714195
39065 Hardin	Ohio	390.72426938
8009 Baca	Colorado	390.51603905
16055 Kootenai	Idaho	390.08080245
28131 Stone	Mississippi	390.01976813
47131 Obion	Tennessee	389.86354776
26123 Newaygo	Michigan	388.61163381
17137 Morgan	Illinois	388.50953614
18173 Warrick	Indiana	388.38365272
6013 Contra Costa	California	387.75359389
47109 McNairy	Tennessee	387.11675441
13147 Hart	Georgia	386.98800720
5025 Cleveland	Arkansas	386.63008231
18033 DeKalb	Indiana	386.34155369
20169 Saline	Kansas	386.02231577
46065 Hughes	South Dakota	385.26912181
46061 Hanson	South Dakota	385.07109005
39031 Coshocton	Ohio	384.94089383
48507 Zavala	Texas	383.87715931
48147 Fannin	Texas	382.58799524
45065 McCormick	South Carolina	382.57173220
48445 Terry	Texas	382.51810857
48217 Hill	Texas	382.35132310
19075 Grundy	Iowa	381.98959688
24039 Somerset	Maryland	381.69425511
37099 Jackson	North Carolina	380.82488979

Counties\_Cities

6113 Yolo	California	380.65768938
51700 Newport News	Virginia	380.12383416
48455 Trinity	Texas	379.91858887
26147 St. Clair	Michigan	379.69837514
27143 Sibley	Minnesota	379.29198829
27171 Wright	Minnesota	378.44061929
19095 Iowa	Iowa	377.91958367
20207 Woodson	Kansas	377.00282752
51007 Amelia	Virginia	376.54653039
27115 Pine	Minnesota	376.48814571
18115 Ohio	Indiana	376.45448323
35025 Lea	New Mexico	376.37729669
18163 Vanderburgh	Indiana	376.29714766
42097 Northumberland	Pennsylvania	375.48170350
48377 Presidio	Texas	374.20840530
17195 Whiteside	Illinois	373.92586201
27113 Pennington	Minnesota	373.81859219
17029 Coles	Illinois	373.39097966
8095 Phillips	Colorado	373.30844610
42003 Allegheny	Pennsylvania	373.17842640
48367 Parker	Texas	372.91050870
48315 Marion	Texas	372.68331990
40105 Nowata	Oklahoma	371.89273830
35053 Socorro	New Mexico	370.48102779
8053 Hinsdale	Colorado	369.91368681
42041 Cumberland	Pennsylvania	369.89456016
53063 Spokane	Washington	369.77951192
51810 Virginia Beach	Virginia	369.40040738
51097 King and Queen	Virginia	369.21329168
31041 Custer	Nebraska	369.00369004
17063 Grundy	Illinois	368.82994585
36083 Rensselaer	New York	368.78614167
18169 Wabash	Indiana	367.64705882
37005 Alleghany	North Carolina	367.35059582



Counties\_Cities

46135 Yankton	South Dakota	367.30945822
1079 Lawrence	Alabama	367.14506782
42001 Adams	Pennsylvania	366.69228001
40013 Bryan	Oklahoma	366.58755721
18139 Rush	Indiana	366.08053772
48483 Wheeler	Texas	366.01810826
55043 Grant	Wisconsin	364.66617527
20157 Republic	Kansas	364.49399657
51109 Louisa	Virginia	364.34825167
47029 Cocke	Tennessee	363.39240789
18049 Fulton	Indiana	363.32868804
30037 Golden Valley	Montana	363.19612591
12083 Marion	Florida	363.07875225
17003 Alexander	Illinois	363.03630363
39173 Wood	Ohio	362.67368550
37187 Washington	North Carolina	362.59381061
51790 Staunton	Virginia	361.12671535
1061 Geneva	Alabama	361.02454967
32510 Carson City	Nevada	360.91962320
5073 Lafayette	Arkansas	359.17390003
20173 Sedgwick	Kansas	359.02937460
27141 Sherburne	Minnesota	358.19900871
26087 Lapeer	Michigan	357.84068705
39043 Erie	Ohio	357.83689607
12129 Wakulla	Florida	357.35189920
5135 Sharp	Arkansas	357.01946332
5125 Saline	Arkansas	356.61047101
5121 Randolph	Arkansas	356.58569200
37169 Stokes	North Carolina	356.30237315
48175 Goliad	Texas	356.01265823
31185 York	Nebraska	355.79436538
13143 Haralson	Georgia	355.53448685
47113 Madison	Tennessee	355.51457405
26037 Clinton	Michigan	355.46815913

Counties\_Cities

40111 Okmulgee	Oklahoma	354.76718404
48229 Hudspeth	Texas	354.53597497
39093 Lorain	Ohio	354.48731827
40141 Tillman	Oklahoma	353.83777899
45003 Aiken	South Carolina	353.59885715
55039 Fond du Lac	Wisconsin	353.17175402
26027 Cass	Michigan	352.35126711
31167 Stanton	Nebraska	351.75879397
13227 Pickens	Georgia	350.21888680
21047 Christian	Kentucky	350.21138257
46101 Moody	South Dakota	349.59720322
36017 Chenango	New York	349.20902053
35039 Rio Arriba	New Mexico	348.66430806
26159 Van Buren	Michigan	348.58445552
53037 Kittitas	Washington	348.36584748
48161 Freestone	Texas	348.34410339
6101 Sutter	California	348.11532224
17143 Peoria	Illinois	347.68936059
17109 McDonough	Illinois	347.18744784
20171 Scott	Kansas	347.15131713
46123 Tripp	South Dakota	346.84191311
5117 Prairie	Arkansas	346.79217241
51113 Madison	Virginia	345.99473486
47125 Montgomery	Tennessee	345.71497936
51610 Falls Church	Virginia	345.24776604
46037 Day	South Dakota	345.14078111
39117 Morrow	Ohio	344.61152882
48493 Wilson	Texas	344.45683339
6051 Mono	California	343.85964912
53039 Klickitat	Washington	343.78251233
55131 Washington	Wisconsin	343.42228413
20059 Franklin	Kansas	343.33424369
53053 Pierce	Washington	343.20693729
6055 Napa	California	342.13905047

Counties\_Cities

2060 Bristol Bay	Alaska	342.07525656
47033 Crockett	Tennessee	341.98771636
20149 Pottawatomie	Kansas	341.88738312
20045 Douglas	Kansas	341.74379920
47023 Chester	Tennessee	341.51423941
20011 Bourbon	Kansas	341.22705248
27011 Big Stone	Minnesota	340.74964923
46043 Douglas	South Dakota	340.71550256
26075 Jackson	Michigan	340.00113334
48233 Hutchinson	Texas	339.65468440
38019 Cavalier	North Dakota	339.51423348
51775 Salem	Virginia	339.27387591
39003 Allen	Ohio	338.97314514
55061 Kewaunee	Wisconsin	338.51739194
47053 Gibson	Tennessee	338.46467530
20043 Doniphan	Kansas	338.45352773
40019 Carter	Oklahoma	338.33572036
51650 Hampton	Virginia	338.01642432
12017 Citrus	Florida	337.99998648
18051 Gibson	Indiana	337.79744111
19101 Jefferson	Iowa	337.30482564
21037 Campbell	Kentucky	337.08347647
41051 Multnomah	Oregon	336.25658964
19093 Ida	Iowa	336.20815670
29159 Pettis	Missouri	336.13840440
27167 Wilkin	Minnesota	335.78509754
18009 Blackford	Indiana	335.28918692
47035 Cumberland	Tennessee	335.15995509
53071 Walla Walla Cou	Washington	334.85440399
53071 Walla Walla Cou	Washington	334.85440399
6067 Sacramento	California	334.33378218
19073 Greene	Iowa	334.03852578
54031 Hardy	West Virginia	333.93829401
30031 Gallatin	Montana	333.40484107

Counties\_Cities

29081 Harrison	Missouri	332.77870216
19105 Jones	Iowa	332.62630158
46125 Turner	South Dakota	332.38366572
39033 Crawford	Ohio	332.12996390
5083 Logan	Arkansas	331.23246078
51111 Lunenburg	Virginia	330.96144299
20099 Labette	Kansas	330.59507113
54069 Ohio	West Virginia	330.49934140
40131 Rogers	Oklahoma	330.49225952
48193 Hamilton	Texas	330.03300330
37199 Yancey	North Carolina	329.55370608
39041 Delaware	Ohio	329.54800660
27133 Rock	Minnesota	329.29679201
51161 Roanoke	Virginia	328.46831716
46029 Codrington	South Dakota	328.39550241
55087 Outagamie	Wisconsin	328.23633016
19055 Delaware	Iowa	328.08014529
47123 Monroe	Tennessee	327.89007054
48295 Lipscomb	Texas	327.86885246
18075 Jay	Indiana	327.48988634
36107 Tioga	New York	327.42998353
13055 Chattooga	Georgia	326.74465510
8035 Douglas	Colorado	326.74399608
13183 Long	Georgia	326.35014212
19121 Madison	Iowa	326.17391839
31059 Fillmore	Nebraska	325.67396418
47139 Polk	Tennessee	325.48230560
21207 Russell	Kentucky	325.45872847
21155 Marion	Kentucky	324.67532468
5081 Little River	Arkansas	324.51728055
27107 Norman	Minnesota	324.32432432
47093 Knox	Tennessee	323.66980522
37157 Rockingham	North Carolina	323.07861947
2122 Kenai Peninsula	Alaska	322.89477731

Counties\_Cities

26067 Ionia	Michigan	322.37969164
5057 Hempstead	Arkansas	321.97231038
55089 Ozaukee	Wisconsin	321.94016624
39151 Stark	Ohio	321.87397396
37145 Person	North Carolina	321.46201939
39169 Wayne	Ohio	320.78091181
47117 Marshall	Tennessee	320.63652288
20101 Lane	Kansas	320.51282051
38045 LaMoure	North Dakota	320.03938946
5055 Greene	Arkansas	319.91174848
31179 Wayne	Nebraska	319.04711262
51101 King William	Virginia	318.79095578
5105 Perry	Arkansas	318.77897991
6079 San Luis Obispo	California	318.65075173
39089 Licking	Ohio	318.59998066
26093 Livingston	Michigan	318.47466845
47115 Marion	Tennessee	318.46019248
47015 Cannon	Tennessee	318.07495505
18135 Randolph	Indiana	317.89465213
26045 Eaton	Michigan	317.77539016
37029 Camden	North Carolina	317.46031746
5019 Clark	Arkansas	317.30202620
47133 Overton	Tennessee	317.20137756
13179 Liberty	Georgia	317.08863847
29183 St. Charles	Missouri	316.89805653
17053 Ford	Illinois	316.64656212
27173 Yellow Medicine	Minnesota	316.48800408
39103 Medina	Ohio	315.94342045
55097 Portage	Wisconsin	315.75089510
40017 Canadian	Oklahoma	315.68672247
38093 Stutsman	North Dakota	315.53282019
47171 Unicoi	Tennessee	315.29756207
55135 Waupaca	Wisconsin	314.89594743
8107 Routt	Colorado	314.77091672

Counties\_Cities

19189 Winnebago	Iowa	313.74786081
5051 Garland	Arkansas	313.65350868
17095 Knox	Illinois	313.29821201
56021 Laramie	Wyoming	313.20724216
21073 Franklin	Kentucky	312.89973433
51133 Northumberland	Virginia	312.83444472
18025 Crawford	Indiana	312.55919682
29003 Andrew	Missouri	312.37575964
6097 Sonoma	California	312.23621940
19129 Mills	Iowa	312.02283742
16039 Elmore	Idaho	311.82361789
38097 Trail	North Dakota	311.06134130
21193 Perry	Kentucky	310.43998160
27151 Swift	Minnesota	310.32637774
29107 Lafayette	Missouri	309.83495920
37021 Buncombe	North Carolina	309.52941494
55035 Eau Claire	Wisconsin	308.99037634
26005 Allegan	Michigan	308.53938139
19175 Union	Iowa	307.46824177
48475 Ward	Texas	307.16723549
17103 Lee	Illinois	306.81120884
53073 Whatcom	Washington	306.62206172
31025 Cass	Nebraska	305.82208800
4011 Greenlee	Arizona	305.81039755
54099 Wayne	West Virginia	305.42759864
18183 Whitley	Indiana	305.21805482
41037 Lake	Oregon	304.60718365
17081 Jefferson	Illinois	304.07191962
48169 Garza	Texas	304.04378230
31105 Kimball	Nebraska	304.03537866
48095 Concho	Texas	304.02245089
47089 Jefferson	Tennessee	303.63622899
6085 Santa Clara	California	302.59551913
47153 Sequatchie	Tennessee	302.50067222

Counties\_Cities

19159 Ringgold	Iowa	301.93236715
47055 Giles	Tennessee	301.66423754
21239 Woodford	Kentucky	301.51132552
35057 Torrance	New Mexico	301.45596819
47121 Meigs	Tennessee	300.66634162
31137 Phelps	Nebraska	300.13339262
24001 Allegany	Maryland	300.10567101
39139 Richland	Ohio	299.75474612
48461 Upton	Texas	299.64587306
19177 Van Buren	Iowa	299.14529915
39133 Portage	Ohio	298.90687240
47185 White	Tennessee	298.81580404
48467 Van Zandt	Texas	298.11314018
51145 Powhatan	Virginia	298.05748741
28045 Hancock	Mississippi	297.88312841
20029 Cloud	Kansas	297.85771566
36043 Herkimer	New York	297.57572817
27049 Goodhue	Minnesota	297.39456501
56037 Sweetwater	Wyoming	297.32178114
31107 Knox	Nebraska	296.94738092
29019 Boone	Missouri	296.65842615
8099 Prowers	Colorado	295.95527787
20131 Nemaha	Kansas	295.42097489
19195 Worth	Iowa	295.18314773
41067 Washington	Oregon	295.13380570
30103 Treasure	Montana	294.55081001
8083 Montezuma	Colorado	294.36501262
21121 Knox	Kentucky	293.89215436
46095 Mellette	South Dakota	293.82957884
21145 McCracken	Kentucky	293.82058580
47177 Warren	Tennessee	293.55643622
30017 Custer	Montana	293.45762127
31091 Hooker	Nebraska	293.25513196
51037 Charlotte	Virginia	293.18143743

Counties\_Cities

29203 Shannon	Missouri	293.07607767
51600 Fairfax City	Virginia	292.99259380
5001 Arkansas	Arkansas	292.64449322
19019 Buchanan	Iowa	292.46662578
21149 McLean	Kentucky	291.82879377
21125 Laurel	Kentucky	291.74702072
48127 Dimmit	Texas	291.03608847
19009 Audubon	Iowa	290.59208137
37143 Perquimans	North Carolina	290.56772463
51011 Appomattox	Virginia	290.38570797
21049 Clark	Kentucky	289.66316312
30009 Carbon	Montana	289.34104909
51530 Buena Vista	Virginia	288.60028860
19011 Benton	Iowa	288.58903362
48145 Falls	Texas	288.43380444
19097 Jackson	Iowa	288.18443804
17145 Perry	Illinois	288.08916596
48101 Cottle	Texas	287.97696184
48307 McCulloch	Texas	287.96794792
5111 Poinsett	Arkansas	287.81179611
20113 McPherson	Kansas	287.34625223
38089 Stark	North Dakota	287.12456044
48151 Fisher	Texas	286.53295129
55109 St. Croix	Wisconsin	286.52975673
46129 Walworth	South Dakota	286.37909433
29033 Carroll	Missouri	285.94304015
5053 Grant	Arkansas	285.90279305
38013 Burke	North Dakota	285.71428571
21091 Hancock	Kentucky	285.45329984
30057 Madison	Montana	285.12773723
55015 Calumet	Wisconsin	285.09340298
55077 Marquette	Wisconsin	285.08487754
40037 Creek	Oklahoma	284.90028490
19065 Fayette	Iowa	284.84231943



Counties\_Cities

37013 Beaufort	North Carolina	284.62796576
55045 Green	Wisconsin	284.32938883
36101 Steuben	New York	283.93669882
31067 Gage	Nebraska	283.81333457
29143 New Madrid	Missouri	283.30249769
39175 Wyandot	Ohio	282.65329382
48335 Mitchell	Texas	282.38182934
17041 Douglas	Illinois	282.35535705
16003 Adams	Idaho	282.35294118
55019 Clark	Wisconsin	282.34751793
18013 Brown	Indiana	282.26335828
37055 Dare	North Carolina	282.18404975
39073 Hocking	Ohio	281.83899947
51127 New Kent	Virginia	281.36304765
20047 Edwards	Kansas	280.80028080
54077 Preston	West Virginia	280.74115665
1029 Cleburne	Alabama	280.24287716
18179 Wells	Indiana	280.08225200
18155 Switzerland	Indiana	279.92908463
33013 Merrimack	New Hampshire	279.88778022
48213 Henderson	Texas	279.46876633
19045 Clinton	Iowa	279.46171375
48221 Hood	Texas	279.16811206
40071 Kay	Oklahoma	278.52630149
21013 Bell	Kentucky	278.52007979
17035 Cumberland	Illinois	277.57216876
40097 Mayes	Oklahoma	277.32502980
38077 Richland	North Dakota	277.11065952
55023 Crawford	Wisconsin	276.22613713
56029 Park	Wyoming	276.22425317
27085 McLeod	Minnesota	275.97357344
21035 Calloway	Kentucky	275.96780376
5095 Monroe	Arkansas	275.36231884
31099 Kearney	Nebraska	275.06112469

Counties\_Cities

19109 Kossuth	Iowa	275.02012342
42127 Wayne	Pennsylvania	274.98244793
31007 Banner	Nebraska	273.97260274
48403 Sabine	Texas	273.86910945
19043 Clayton	Iowa	273.41079973
23031 York	Maine	272.99749308
27119 Polk	Minnesota	272.76475626
48109 Culberson	Texas	272.23230490
16045 Gem	Idaho	272.20142906
29023 Butler	Missouri	272.05140834
51141 Patrick	Virginia	271.60074690
42129 Westmoreland	Pennsylvania	271.52599319
31159 Seward	Nebraska	271.39392540
8029 Delta	Colorado	271.37918780
31177 Washington	Nebraska	270.96337156
46087 McCook	South Dakota	270.46520014
51015 Augusta	Virginia	270.35265118
30111 Yellowstone	Montana	269.14454498
27093 Meeker	Minnesota	267.92273454
26091 Lenawee	Michigan	267.64089309
27169 Winona	Minnesota	267.58484998
16069 Nez Perce	Idaho	267.27380717
39143 Sandusky	Ohio	267.01134373
21103 Henry	Kentucky	266.98124922
36069 Ontario	New York	266.69336634
8017 Cheyenne	Colorado	266.52452026
40101 Muskogee	Oklahoma	266.22977678
48499 Wood	Texas	265.90440737
26135 Oscoda	Michigan	265.82890285
47127 Moore	Tennessee	265.16924037
31061 Franklin	Nebraska	264.63777704
56017 Hot Springs	Wyoming	263.44676180
29169 Pulaski	Missouri	263.39062560
46035 Davison	South Dakota	262.75896918

Counties\_Cities

29011 Barton	Missouri	262.75639939
47051 Franklin	Tennessee	262.59250418
51181 Surry	Virginia	262.58881681
21009 Barren	Kentucky	262.58601956
8111 San Juan	Colorado	262.46719160
20129 Morton	Kansas	262.46719160
21143 Lyon	Kentucky	262.20501935
51005 Alleghany	Virginia	261.56941650
55081 Monroe	Wisconsin	260.58066057
17167 Sangamon	Illinois	260.56064050
16009 Benewah	Idaho	260.13440277
20021 Cherokee	Kansas	259.80514614
6061 Placer	California	259.69797710
20005 Atchison	Kansas	259.37133329
36057 Montgomery	New York	258.82115054
42049 Erie	Pennsylvania	258.76549744
26057 Gratiot	Michigan	258.62705978
20143 Ottawa	Kansas	258.53154085
16077 Power	Idaho	257.46652935
18069 Huntington	Indiana	256.62251656
5085 Lonoke	Arkansas	256.59475678
30083 Richland	Montana	256.57472739
40095 Marshall	Oklahoma	255.86100202
48265 Kerr	Texas	255.70079191
51590 Danville	Virginia	255.57221144
19057 Des Moines	Iowa	255.50615770
46011 Brookings	South Dakota	255.44959128
48425 Somervell	Texas	255.10204082
36091 Saratoga	New York	255.03664794
48503 Young	Texas	254.91825991
48497 Wise	Texas	254.73977015
29071 Franklin	Missouri	254.65419118
28003 Alcorn	Mississippi	254.57007448
29009 Barry	Missouri	253.58078359

Counties\_Cities

27129 Renville	Minnesota	253.21653436
47091 Johnson	Tennessee	253.12183598
40073 Kingfisher	Oklahoma	252.90844714
26011 Arenac	Michigan	252.64277641
17129 Menard	Illinois	252.27864583
8069 Larimer	Colorado	252.19817527
18021 Clay	Indiana	252.19717233
36121 Wyoming	New York	251.96457528
8101 Pueblo	Colorado	251.89668654
20061 Geary	Kansas	251.58004541
32019 Lyon	Nevada	250.86009174
37073 Gates	North Carolina	250.58325413
18119 Owen	Indiana	249.46030223
29099 Jefferson	Missouri	248.72184607
21099 Hart	Kentucky	248.59832857
27017 Carlton	Minnesota	248.34668080
8091 Ouray	Colorado	248.29298572
21229 Washington	Kentucky	248.26216485
40039 Custer	Oklahoma	247.96803967
26105 Mason	Michigan	247.42268041
39085 Lake	Ohio	247.27348447
47001 Anderson	Tennessee	247.11696870
21081 Grant	Kentucky	246.80546157
31143 Polk	Nebraska	246.30541872
47103 Lincoln	Tennessee	246.21156608
18147 Spencer	Indiana	245.97825552
47031 Coffee	Tennessee	245.96050269
48417 Shackelford	Texas	245.92683677
40005 Atoka	Oklahoma	245.70024570
42035 Clinton	Pennsylvania	245.57956778
21045 Casey	Kentucky	245.46827795
21185 Oldham	Kentucky	245.22340906
40067 Jefferson	Oklahoma	244.97795198
29187 St. Francois	Missouri	244.40712529

Counties\_Cities

35005 Chaves	New Mexico	244.24554406
56003 Big Horn	Wyoming	244.08719805
21033 Caldwell	Kentucky	243.80652772
17085 Jo Daviess	Illinois	243.37732847
18175 Washington	Indiana	243.35253910
48443 Terrell	Texas	243.01336574
51143 Pittsylvania	Virginia	242.82596925
19037 Chickasaw	Iowa	242.39384821
37041 Chowan	North Carolina	242.35512153
18077 Jefferson	Indiana	242.17585693
47083 Houston	Tennessee	242.04284158
17135 Montgomery	Illinois	241.25030593
20065 Graham	Kansas	240.77046549
19001 Adair	Iowa	240.69092454
16081 Teton	Idaho	240.54982818
53029 Island	Washington	240.35046176
20137 Norton	Kansas	239.41068140
39167 Washington	Ohio	239.38159754
47039 Decatur	Tennessee	239.19357594
26113 Missaukee	Michigan	238.20551843
55117 Sheboygan	Wisconsin	238.18597561
39011 Auglaize	Ohio	237.97048293
47057 Grainger	Tennessee	237.63231800
54057 Mineral	West Virginia	237.56495917
20009 Barton	Kansas	237.44781893
20179 Sheridan	Kansas	236.87327280
56019 Johnson	Wyoming	236.40661939
39019 Carroll	Ohio	236.32805288
8067 La Plata	Colorado	236.19250577
40133 Seminole	Oklahoma	235.98339979
20035 Cowley	Kansas	235.67493895
21179 Nelson	Kentucky	235.54557153
21113 Jessamine	Kentucky	235.53412463
8119 Teller	Colorado	235.21907268

Counties\_Cities

29105 Laclede	Missouri	235.20846750
48171 Gillespie	Texas	235.03954634
18101 Martin	Indiana	234.90261329
26063 Huron	Michigan	234.22960919
46069 Hyde	South Dakota	234.00936037
47077 Henderson	Tennessee	233.41832154
47027 Clay	Tennessee	233.25126344
16041 Franklin	Idaho	233.13419787
47009 Blount	Tennessee	232.96713336
37009 Ashe	North Carolina	232.39514552
8039 Elbert	Colorado	232.09801385
17115 Macon	Illinois	232.06509283
18177 Wayne	Indiana	232.04319340
20133 Neosho	Kansas	231.96037866
26001 Alcona	Michigan	231.61551824
50025 Windham	Vermont	231.54644962
17023 Clark	Illinois	230.82841754
21023 Bracken	Kentucky	230.61051098
19125 Marion	Iowa	230.49061574
26079 Kalkaska	Michigan	230.02692998
18167 Vigo	Indiana	230.01136089
17001 Adams	Illinois	229.86406053
27081 Lincoln	Minnesota	229.15564957
33017 Strafford	New Hampshire	229.07218080
35061 Valencia	New Mexico	228.88981898
21215 Spencer	Kentucky	228.79642439
54071 Pendleton	West Virginia	228.66942976
40021 Cherokee	Oklahoma	228.04314330
36051 Livingston	New York	227.75080266
38103 Wells	North Dakota	227.44503412
38053 McKenzie	North Dakota	227.40610329
21161 Mason	Kentucky	227.40524781
18153 Sullivan	Indiana	227.16288062
37133 Onslow	North Carolina	226.62545591

Counties\_Cities

48261 Kenedy	Texas	226.24434389
5067 Jackson	Arkansas	226.04247219
31027 Cedar	Nebraska	224.95856027
19107 Keokuk	Iowa	224.93887531
17099 LaSalle	Illinois	224.80124280
19191 Winneshiek	Iowa	224.67422238
55111 Sauk	Wisconsin	224.12800199
18105 Monroe	Indiana	223.93596384
46051 Grant	South Dakota	223.87015531
21173 Montgomery	Kentucky	223.38049144
29047 Clay	Missouri	223.24599679
36117 Wayne	New York	223.17463137
55115 Shawano	Wisconsin	223.06108442
21093 Hardin	Kentucky	222.91492986
51083 Halifax	Virginia	222.74325909
50011 Franklin	Vermont	222.57744683
41005 Clackamas	Oregon	222.31568828
48243 Jeff Davis	Texas	222.02486679
29199 Scotland	Missouri	221.50624245
40011 Blaine	Oklahoma	221.40221402
53015 Cowlitz	Washington	221.12729041
37137 Pamlico	North Carolina	220.99447514
39025 Clermont	Ohio	220.47443373
20193 Thomas	Kansas	220.46427182
40065 Jackson	Oklahoma	220.44971742
29095 Jackson	Missouri	220.33194013
2020 Anchorage	Alaska	219.86842196
26129 Ogemaw	Michigan	219.54944635
19003 Adams	Iowa	219.47873800
48407 San Jacinto	Texas	219.36696960
26111 Midland	Michigan	218.72633970
8019 Clear Creek	Colorado	218.63612702
37039 Cherokee	North Carolina	218.44061586
29213 Taney	Missouri	218.43443386

Counties\_Cities

38003 Barnes	North Dakota	218.17491937
21157 Marshall	Kentucky	218.01160591
54039 Kanawha	West Virginia	217.78403360
16085 Valley	Idaho	217.37161489
48223 Hopkins	Texas	217.33224667
5141 Van Buren	Arkansas	216.82828405
55047 Green Lake	Wisconsin	216.72481235
42119 Union	Pennsylvania	216.59037624
17199 Williamson	Illinois	216.23717490
55093 Pierce	Wisconsin	216.19081189
38027 Eddy	North Dakota	216.16947687
17073 Henry	Illinois	215.92992463
35015 Eddy	New Mexico	215.88946459
31021 Burt	Nebraska	215.78298397
6015 Del Norte	California	215.61017680
51680 Lynchburg	Virginia	215.52248983
26073 Isabella	Michigan	215.41339531
18129 Posey	Indiana	215.34847298
31033 Cheyenne	Nebraska	214.82277121
46059 Hand	South Dakota	214.59227468
35049 Santa Fe	New Mexico	214.58655435
42019 Butler	Pennsylvania	214.48948310
53011 Clark	Washington	214.37895475
30059 Meagher	Montana	214.36227224
47025 Claiborne	Tennessee	214.13276231
18045 Fountain	Indiana	214.05418629
12037 Franklin	Florida	213.01976823
36099 Seneca	New York	212.82798834
46057 Hamlin	South Dakota	212.73114057
26015 Barry	Michigan	212.56765374
48259 Kendall	Texas	212.52820929
16029 Caribou	Idaho	212.46458924
51199 York	Virginia	212.24537924
31077 Greeley	Nebraska	212.22410866



Counties\_Cities

31065 Furnas	Nebraska	212.08907741
48097 Cooke	Texas	211.95839700
29079 Grundy	Missouri	211.82166633
48079 Cochran	Texas	211.56558533
18159 Tipton	Indiana	211.52829191
21219 Todd	Kentucky	211.19324182
47085 Humphreys	Tennessee	210.97046414
56023 Lincoln	Wyoming	210.97046414
31069 Garden	Nebraska	210.85925145
29163 Pike	Missouri	210.76523995
21079 Garrard	Kentucky	210.70615034
38075 Renville	North Dakota	210.61499579
42081 Lycoming	Pennsylvania	210.26886261
38091 Steele	North Dakota	210.19442985
48007 Aransas	Texas	210.15467384
36089 St. Lawrence	New York	210.09375550
21039 Carlisle	Kentucky	209.59966464
6115 Yuba	California	208.86457119
19029 Cass	Iowa	208.81670534
21209 Scott	Kentucky	208.81297853
21029 Bullitt	Kentucky	208.46439453
48459 Upshur	Texas	208.43431895
54011 Cabell	West Virginia	208.10091822
40125 Pottawatomie	Oklahoma	207.76290263
46089 McPherson	South Dakota	207.72746157
50003 Bennington	Vermont	207.68431983
37189 Watauga	North Carolina	207.34650103
8021 Conejos	Colorado	207.31707317
21225 Union	Kentucky	206.82523268
47183 Weakley	Tennessee	206.49408948
46045 Edmunds	South Dakota	206.45161290
48267 Kimble	Texas	206.32737276
17121 Marion	Illinois	204.67836257
36025 Delaware	New York	204.37038202

Counties\_Cities

46067 Hutchinson	South Dakota	203.25203252
2090 Fairbanks North	Alaska	203.08979398
55075 Marinette	Wisconsin	202.79962408
55017 Chippewa	Wisconsin	202.69743510
48087 Collingsworth	Texas	202.56583390
39059 Guernsey	Ohio	202.44990006
21195 Pike	Kentucky	202.04787507
38067 Pembina	North Dakota	201.52583849
21165 Menifee	Kentucky	201.51914432
39171 Williams	Ohio	201.06510162
5129 Searcy	Arkansas	201.05554159
41053 Polk	Oregon	200.62416407
21007 Ballard	Kentucky	200.52638175
27059 Isanti	Minnesota	200.17014462
39135 Preble	Ohio	200.01463522
47059 Greene	Tennessee	199.74814364
56025 Natrona	Wyoming	199.70928395
54107 Wood	West Virginia	199.51783191
29139 Montgomery	Missouri	199.41043870
36095 Schoharie	New York	199.37614561
20125 Montgomery	Kansas	199.25280199
17185 Wabash	Illinois	199.15144168
46079 Lake	South Dakota	199.12690511
47161 Stewart	Tennessee	199.10036133
54025 Greenbrier	West Virginia	198.35566032
55083 Oconto	Wisconsin	198.25535289
51197 Wythe	Virginia	198.23328928
31181 Webster	Nebraska	198.13189924
20013 Brown	Kansas	197.95790790
48035 Bosque	Texas	197.95623562
56009 Converse	Wyoming	197.94721408
42125 Washington	Pennsylvania	197.73711574
48235 Irion	Texas	197.10906702
53013 Columbia	Washington	197.09288002

Counties\_Cities

55021 Columbia	Wisconsin	197.00826389
40127 Pushmataha	Oklahoma	196.79756687
54103 Wetzel	West Virginia	196.46365422
30035 Glacier	Montana	196.40648869
29227 Worth	Missouri	196.07843137
29229 Wright	Missouri	195.88638590
6087 Santa Cruz	California	195.80317588
48399 Runnels	Texas	195.42700801
48241 Jasper	Texas	195.13826940
42099 Perry	Pennsylvania	195.06274518
20087 Jefferson	Kansas	194.99341238
21137 Lincoln	Kentucky	194.77357572
30099 Teton	Montana	194.74196689
35059 Union	New Mexico	194.26906265
56007 Carbon	Wyoming	193.70783515
41035 Klamath	Oregon	193.63516769
38051 McIntosh	North Dakota	193.42359768
36123 Yates	New York	193.22893603
55078 Menominee	Wisconsin	193.21597252
26133 Osceola	Michigan	192.79379632
21151 Madison	Kentucky	192.70743114
17087 Johnson	Illinois	192.67822736
46047 Fall River	South Dakota	192.36460491
55029 Door	Wisconsin	191.95943499
39047 Fayette	Ohio	191.86492709
39057 Greene	Ohio	191.67237120
37031 Carteret	North Carolina	191.30084575
21203 Rockcastle	Kentucky	191.04477612
42009 Bedford	Pennsylvania	190.96645633
31175 Valley	Nebraska	190.93078759
20155 Reno	Kansas	190.88255109
26117 Montcalm	Michigan	190.72036018
29113 Lincoln	Missouri	190.68751517
48363 Palo Pinto	Texas	190.47619048

Counties\_Cities

40033 Cotton	Oklahoma	190.44321330
20017 Chase	Kansas	190.18638266
55073 Marathon	Wisconsin	189.76873320
6027 Inyo	California	189.02540724
37087 Haywood	North Carolina	188.79798615
40035 Craig	Oklahoma	188.73200056
54051 Marshall	West Virginia	188.40344324
21017 Bourbon	Kentucky	188.26793500
17169 Schuyler	Illinois	188.21485450
55057 Juneau	Wisconsin	187.84987038
39027 Clinton	Ohio	187.84031196
27025 Chisago	Minnesota	187.76152498
48359 Oldham	Texas	187.70530267
31111 Lincoln	Nebraska	187.57993463
5109 Pike	Arkansas	187.38873794
46093 Meade	South Dakota	187.31886619
20079 Harvey	Kansas	187.07980123
27097 Morrison	Minnesota	186.92152311
51067 Franklin	Virginia	186.84936382
48165 Gaines	Texas	186.59394287
2195 Petersburg	Alaska	186.27755355
46009 Bon Homme	South Dakota	186.24641834
29037 Cass	Missouri	185.79568192
48059 Callahan	Texas	185.79391168
40077 Latimer	Oklahoma	185.71009676
21199 Pulaski	Kentucky	185.69240054
47017 Carroll	Tennessee	185.58172734
46115 Spink	South Dakota	184.75750577
18161 Union	Indiana	184.73781441
53059 Skamania	Washington	184.50184502
42073 Lawrence	Pennsylvania	184.48900028
50001 Addison	Vermont	183.91799421
51027 Buchanan	Virginia	183.78021771
54019 Fayette	West Virginia	183.64405598

Counties\_Cities

41063	Wallowa	Oregon	183.58988843
36075	Oswego	New York	183.20921474
40093	Major	Oklahoma	183.15018315
17083	Jersey	Illinois	183.09149998
51019	Bedford	Virginia	182.86410911
47179	Washington	Tennessee	182.72722325
51678	Lexington	Virginia	182.17488789
55001	Adams	Wisconsin	181.83605268
27041	Douglas	Minnesota	181.75113265
20073	Greenwood	Kansas	181.66804294
6003	Alpine	California	181.65304269
18083	Knox	Indiana	181.59642228
18171	Warren	Indiana	181.53213119
46071	Jackson	South Dakota	181.43332325
21181	Nicholas	Kentucky	181.41222439
27155	Traverse	Minnesota	181.37847642
27087	Mahnomen	Minnesota	181.19224497
40029	Coal	Oklahoma	181.15942029
38081	Sargent	North Dakota	180.87855297
39141	Ross	Ohio	180.68138982
40123	Pontotoc	Oklahoma	180.40630638
40137	Stephens	Oklahoma	180.28429446
21069	Fleming	Kentucky	180.15521064
21217	Taylor	Kentucky	180.04618576
54027	Hampshire	West Virginia	179.89463314
40083	Logan	Oklahoma	179.73821657
20163	Rooks	Kansas	179.53321364
17131	Mercer	Illinois	179.47567464
40099	Murray	Oklahoma	179.17293772
20123	Mitchell	Kansas	178.86178862
51121	Montgomery	Virginia	178.81497197
17189	Washington	Illinois	178.63522687
17113	McLean	Illinois	178.21186382
48081	Coke	Texas	178.04154303

Counties\_Cities

8093 Park	Colorado	177.84005174
51045 Craig	Virginia	177.72511848
56005 Campbell	Wyoming	177.71998266
42109 Snyder	Pennsylvania	177.60236803
21221 Trigg	Kentucky	177.55924332
20053 Ellsworth	Kansas	177.53389283
6043 Mariposa	California	177.43689543
17125 Mason	Illinois	176.92591227
27111 Otter Tail	Minnesota	176.83465959
5065 IZard	Arkansas	176.56146546
36109 Tompkins	New York	176.08202893
55071 Manitowoc	Wisconsin	175.78470800
36015 Chemung	New York	175.65931588
20139 Osage	Kansas	175.64770090
41055 Sherman	Oregon	175.64402810
48227 Howard	Texas	175.53964728
38105 Williams	North Dakota	175.38896747
5063 Independence	Arkansas	175.16853336
39163 Vinton	Ohio	175.05137377
54049 Marion	West Virginia	174.69739915
36009 Cattaraugus	New York	174.38833941
48281 Lampasas	Texas	174.28988648
51073 Gloucester	Virginia	174.03411069
31003 Antelope	Nebraska	173.61111111
48067 Cass	Texas	172.64849431
29017 Bollinger	Missouri	172.56964418
55049 Iowa	Wisconsin	172.47907114
19185 Wayne	Iowa	171.84814873
20033 Comanche	Kansas	171.62471396
38069 Pierce	North Dakota	171.52658662
27015 Brown	Minnesota	171.23969575
29029 Camden	Missouri	170.24991815
26109 Menominee	Michigan	169.69064091
27035 Crow Wing	Minnesota	169.52025767

Counties\_Cities

47013 Campbell	Tennessee	169.26458328
32005 Douglas	Nevada	169.18728207
55137 Waushara	Wisconsin	168.98157689
31131 Otoe	Nebraska	168.90835158
19007 Appanoose	Iowa	168.85100909
39009 Athens	Ohio	168.64687472
47067 Hancock	Tennessee	167.96457474
6033 Lake	California	167.74874965
8049 Grand	Colorado	167.47181965
40047 Garfield	Oklahoma	167.45193965
20115 Marion	Kansas	167.36401674
41071 Yamhill	Oregon	167.28659277
42059 Greene	Pennsylvania	167.09581987
48065 Carson	Texas	166.52789342
48019 Bandera	Texas	166.49141255
29115 Linn	Missouri	166.15435740
55053 Jackson	Wisconsin	166.03183905
21135 Lewis	Kentucky	165.95006412
48457 Tyler	Texas	165.92920354
27005 Becker	Minnesota	165.83747927
38071 Ramsey	North Dakota	165.49081090
2130 Ketchikan Gateway	Alaska	165.25362839
48411 San Saba	Texas	165.18004625
21019 Boyd	Kentucky	165.11430991
29129 Mercer	Missouri	164.78989289
19053 Decatur	Iowa	164.76552598
42113 Sullivan	Pennsylvania	164.71750947
29025 Caldwell	Missouri	164.69038208
31163 Sherman	Nebraska	164.58196182
16011 Bingham	Idaho	164.37408080
48275 Knox	Texas	164.24856283
20107 Linn	Kansas	164.10256410
51735 Poquoson	Virginia	164.06890894
6057 Nevada	California	163.49703097

Counties\_Cities

54023 Grant	West Virginia	163.42680200
48345 Motley	Texas	162.07455429
54021 Gilmer	West Virginia	161.97358585
40121 Pittsburg	Oklahoma	161.81598560
27157 Wabasha	Minnesota	161.70016170
37043 Clay	North Carolina	161.59439806
54033 Harrison	West Virginia	161.35239956
29049 Clinton	Missouri	161.21152907
6017 El Dorado	California	161.00441582
26089 Leelanau	Michigan	160.81602647
39159 Union	Ohio	160.80228235
36011 Cayuga	New York	160.73627584
40075 Kiowa	Oklahoma	160.38492382
39081 Jefferson	Ohio	159.65453799
39161 Van Wert	Ohio	159.11742866
29053 Cooper	Missouri	159.06379594
19111 Lee	Iowa	158.56702393
48011 Armstrong	Texas	158.56236786
55051 Iron	Wisconsin	158.56236786
29117 Livingston	Missouri	158.45767860
26165 Wexford	Michigan	158.36968864
21105 Hickman	Kentucky	158.33521828
38005 Benson	North Dakota	158.00057455
16005 Bannock	Idaho	157.22187794
5047 Franklin	Arkansas	157.21504773
39051 Fulton	Ohio	156.11694578
47175 Van Buren	Tennessee	156.11448395
27055 Houston	Minnesota	156.09861126
29219 Warren	Missouri	155.57028031
35055 Taos	New Mexico	155.32206487
42131 Wyoming	Pennsylvania	155.29098573
5127 Scott	Arkansas	155.05378428
42031 Clarion	Pennsylvania	154.72291704
47079 Henry	Tennessee	154.52129303



Counties\_Cities

20121 Miami	Kansas	154.39429929
47019 Carter	Tennessee	154.38945183
37011 Avery	North Carolina	154.24164524
31161 Sheridan	Nebraska	154.14258189
5147 Woodruff	Arkansas	154.08320493
31139 Pierce	Nebraska	154.01848222
5145 White	Arkansas	153.69568255
6103 Tehama	California	153.32624069
27061 Itasca	Minnesota	152.96621442
35021 Harding	New Mexico	152.67175573
21223 Trimble	Kentucky	152.67175573
17009 Brown	Illinois	152.53203173
5137 Stone	Arkansas	152.52468492
39149 Shelby	Ohio	152.17883069
21139 Livingston	Kentucky	151.48236312
16019 Bonneville	Idaho	151.47106646
42087 Mifflin	Pennsylvania	151.44303578
21191 Pendleton	Kentucky	151.42129534
55095 Polk	Wisconsin	151.38309097
20019 Chautauqua	Kansas	151.10305228
17105 Livingston	Illinois	151.00248874
47145 Roane	Tennessee	150.54572826
2220 Sitka	Alaska	150.34115878
17021 Christian	Illinois	150.02602492
32027 Pershing	Nevada	150.01500150
39091 Logan	Ohio	149.91842674
51155 Pulaski	Virginia	149.70938766
21169 Metcalfe	Kentucky	149.55134596
20151 Pratt	Kansas	149.28556195
39125 Paulding	Ohio	149.25373134
29181 Ripley	Missouri	149.24259384
23027 Waldo	Maine	148.63707361
51119 Middlesex	Virginia	148.57461231
51125 Nelson	Virginia	148.28794823

Counties\_Cities

38083 Sheridan	North Dakota	148.25796887
47049 Fentress	Tennessee	148.21320744
30039 Granite	Montana	148.01657786
36077 Otsego	New York	147.28279971
27045 Fillmore	Minnesota	147.21246082
31149 Rock	Nebraska	147.05882353
6009 Calaveras	California	146.92338055
47073 Hawkins	Tennessee	146.82469485
42027 Centre	Pennsylvania	146.80138816
17015 Carroll	Illinois	146.73001677
29165 Platte	Missouri	146.62329465
42085 Mercer	Pennsylvania	146.36394026
2110 Juneau	Alaska	146.35817270
20051 Ellis	Kansas	146.29049112
50015 Lamoille	Vermont	146.24505929
6007 Butte	California	146.15836994
40135 Sequoyah	Oklahoma	145.70533524
17117 Macoupin	Illinois	145.65356520
29077 Greene	Missouri	145.58633612
35037 Quay	New Mexico	145.40167212
21011 Bath	Kentucky	145.36057498
2240 Southeast Fairbanks	Alaska	144.55044811
33001 Belknap	New Hampshire	144.21028482
42063 Indiana	Pennsylvania	143.19357167
19071 Fremont	Iowa	143.00014300
21021 Boyle	Kentucky	142.85714286
16065 Madison	Idaho	142.47913698
21027 Breckinridge	Kentucky	142.24053365
31125 Nance	Nebraska	141.56285391
29217 Vernon	Missouri	141.27045986
54005 Boone	West Virginia	141.22363446
51173 Smyth	Virginia	141.11315306
50013 Grand Isle	Vermont	141.04372355
31095 Jefferson	Nebraska	140.90460758

Counties\_Cities

20135 Ness	Kansas	140.84507042
20089 Jewell	Kansas	140.79549454
29109 Lawrence	Missouri	140.77530697
51163 Rockbridge	Virginia	140.64697609
40107 Okfuskee	Oklahoma	140.51909407
29027 Callaway	Missouri	140.34618726
48379 Rains	Texas	139.81412945
51191 Washington	Virginia	139.70074630
54079 Putnam	West Virginia	139.37405173
5039 Dallas	Arkansas	139.23698134
47129 Morgan	Tennessee	139.02405116
31169 Thayer	Nebraska	138.91645168
31171 Thomas	Nebraska	138.88888889
39039 Defiance	Ohio	138.87069304
27135 Roseau	Minnesota	138.61386139
5049 Fulton	Arkansas	138.56059989
41007 Clatsop	Oregon	138.31606478
55141 Wood	Wisconsin	138.25200192
36003 Allegany	New York	137.84191256
48429 Stephens	Texas	137.81405703
47137 Pickett	Tennessee	137.74104683
27095 Mille Lacs	Minnesota	137.72523815
27127 Redwood	Minnesota	137.71394846
39015 Brown	Ohio	137.60836659
18001 Adams	Indiana	137.50140308
23007 Franklin	Maine	137.13750544
21043 Carter	Kentucky	137.01673826
40069 Johnston	Oklahoma	136.99881268
39087 Lawrence	Ohio	136.97257208
36031 Essex	New York	136.72922252
27071 Koochiching	Minnesota	136.65594855
42051 Fayette	Pennsylvania	136.46016207
54091 Taylor	West Virginia	136.40137587
31097 Johnson	Nebraska	136.34592910

Counties\_Cities

26151 Sanilac	Michigan	135.98173959
17139 Moultrie	Illinois	135.89726167
18121 Parke	Indiana	135.87759201
51091 Highland	Virginia	135.74660633
48237 Jack	Texas	135.70055411
5103 Ouachita	Arkansas	135.55875625
36041 Hamilton	New York	135.31799729
33003 Carroll	New Hampshire	135.30412678
21235 Whitley	Kentucky	135.20225153
41043 Linn	Oregon	135.07676601
48299 Llano	Texas	133.97394438
48077 Clay	Texas	133.89441469
16071 Oneida	Idaho	133.68983957
31011 Boone	Nebraska	133.61328498
21167 Mercer	Kentucky	133.18636906
55123 Vernon	Wisconsin	133.18174436
32021 Mineral	Nevada	132.91980505
21123 Larue	Kentucky	132.80212483
48337 Montague	Texas	132.68013880
29141 Morgan	Missouri	132.62599469
48487 Wilbarger	Texas	132.60530421
36019 Clinton	New York	132.59805440
21095 Harlan	Kentucky	132.53057670
30087 Rosebud	Montana	132.40648792
21005 Anderson	Kentucky	132.37435468
29061 Daviess	Missouri	132.32286780
30047 Lake	Montana	132.23140496
29121 Macon	Missouri	131.98706527
16017 Bonner	Idaho	131.91137344
20015 Butler	Kansas	131.80558676
39021 Champaign	Ohio	131.59931878
19145 Page	Iowa	131.15614139
29177 Ray	Missouri	131.10169121
48119 Delta	Texas	130.86558235

Counties\_Cities

42057 Fulton	Pennsylvania	130.82696413
8047 Gilpin	Colorado	130.69759843
54029 Hancock	West Virginia	130.61112257
29051 Cole	Missouri	130.21511537
26103 Marquette	Michigan	129.29220037
53031 Jefferson	Washington	129.21932617
18165 Vermillion	Indiana	129.20731313
17175 Stark	Illinois	128.98470610
42005 Armstrong	Pennsylvania	128.70998881
29186 Ste. Genevieve	Missouri	128.57781753
17147 Piatt	Illinois	128.08001952
29225 Webster	Missouri	127.84780997
50021 Rutland	Vermont	127.82928825
27089 Marshall	Minnesota	127.79552716
35051 Sierra	New Mexico	127.64405543
48197 Hardeman	Texas	127.48597654
54015 Clay	West Virginia	127.43280816
29063 DeKalb	Missouri	126.68250198
51063 Floyd	Virginia	126.62234884
38037 Grant	North Dakota	126.36899747
40061 Haskell	Oklahoma	126.30249447
17179 Tazewell	Illinois	126.20155976
26143 Roscommon	Michigan	125.60710099
20027 Clay	Kansas	125.04689258
54041 Lewis	West Virginia	124.81278083
13265 Taliaferro	Georgia	124.37810945
41017 Deschutes	Oregon	123.44007167
21055 Crittenden	Kentucky	123.38754907
20041 Dickinson	Kansas	122.88294064
29091 Howell	Missouri	122.26769139
6045 Mendocino	California	122.13775312
46077 Kingsbury	South Dakota	121.97601138
48333 Mills	Texas	121.92643772
54059 Mingo	West Virginia	121.92558335

Counties\_Cities

39069 Henry	Ohio	121.83415787
2170 Matanuska-Susit	Alaska	121.73589815
38029 Emmons	North Dakota	121.39605463
36013 Chautauqua	New York	121.15148626
6023 Humboldt	California	120.99169190
5009 Boone	Arkansas	120.06403415
51009 Amherst	Virginia	120.00252637
2180 Nome	Alaska	119.90407674
47163 Sullivan	Tennessee	119.87213639
2275 Wrangell	Alaska	119.85617259
37175 Transylvania	North Carolina	119.83048371
55033 Dunn	Wisconsin	119.65168066
8089 Otero	Colorado	119.35763889
17071 Henderson	Illinois	119.24280817
20097 Kiowa	Kansas	119.23688394
23011 Kennebec	Maine	118.77165535
46053 Gregory	South Dakota	118.70845204
20181 Sherman	Kansas	118.66418037
29161 Phelps	Missouri	118.48341232
26029 Charlevoix	Michigan	118.12223746
47151 Scott	Tennessee	117.97268479
37075 Graham	North Carolina	117.86892975
21025 Breathitt	Kentucky	117.86892975
40081 Lincoln	Oklahoma	117.41122566
6109 Tuolumne	California	117.34721942
39005 Ashland	Ohio	117.22020653
36049 Lewis	New York	117.21556320
36023 Cortland	New York	117.09846726
16037 Custer	Idaho	116.82242991
53055 San Juan	Washington	116.76786548
56001 Albany	Wyoming	116.57729074
29147 Nodaway	Missouri	116.57101865
27159 Wadena	Minnesota	116.16931678
29005 Atchison	Missouri	116.03171534

Counties\_Cities

55031 Douglas	Wisconsin	115.71931124
29035 Carter	Missouri	115.62603238
46007 Bennett	South Dakota	115.34025375
38055 McLean	North Dakota	115.29189812
48385 Real	Texas	115.00862565
46033 Custer	South Dakota	114.60004584
17203 Woodford	Illinois	114.39565297
17005 Bond	Illinois	114.25135298
29015 Benton	Missouri	114.11972196
41003 Benton	Oregon	114.00527682
48009 Archer	Texas	113.81743683
39071 Highland	Ohio	113.79999071
39127 Perry	Ohio	113.78458635
8081 Moffat	Colorado	113.73976342
27029 Clearwater	Minnesota	113.50737798
21089 Greenup	Kentucky	113.41726211
20191 Sumner	Kansas	113.06314142
53069 Wahkiakum	Washington	112.96882061
54063 Monroe	West Virginia	112.95180723
40057 Harmon	Oklahoma	112.61261261
54009 Brooke	West Virginia	112.59739675
54065 Morgan	West Virginia	112.44167088
53067 Thurston	Washington	112.42270939
50027 Windsor	Vermont	112.14412329
17067 Hancock	Illinois	112.08249271
17183 Vermilion	Illinois	111.97041898
39063 Hancock	Ohio	111.94521270
53041 Lewis	Washington	111.80342696
47173 Union	Tennessee	111.74319382
39119 Muskingum	Ohio	111.39087755
51103 Lancaster	Virginia	111.28628397
19137 Montgomery	Iowa	109.96700990
35017 Grant	New Mexico	109.70525854
46137 Ziebach	South Dakota	109.40919037

Counties\_Cities

27137 St. Louis	Minnesota	109.13423511
54001 Barbour	West Virginia	108.85999395
38007 Billings	North Dakota	108.81392818
21071 Floyd	Kentucky	108.80178547
29197 Schuyler	Missouri	108.71928680
21131 Leslie	Kentucky	108.44917677
27121 Pope	Minnesota	108.13733441
26047 Emmet	Michigan	108.08214243
40079 Le Flore	Oklahoma	108.04321729
21163 Meade	Kentucky	107.95751349
35035 Otero	New Mexico	107.81509711
46075 Jones	South Dakota	107.75862069
17051 Fayette	Illinois	107.39633919
54045 Logan	West Virginia	107.33891496
42033 Clearfield	Pennsylvania	107.06907845
51071 Giles	Virginia	106.86297791
26051 Gladwin	Michigan	106.56352370
17127 Massac	Illinois	106.53409091
32001 Churchill	Nevada	106.38297872
26031 Cheboygan	Michigan	106.24483532
17011 Bureau	Illinois	106.08310854
26101 Manistee	Michigan	106.00130463
21159 Martin	Kentucky	105.97898084
40063 Hughes	Oklahoma	104.98687664
54055 Mercer	West Virginia	104.85193892
16015 Boise	Idaho	104.79434111
29221 Washington	Missouri	104.23766187
26035 Clare	Michigan	104.04135644
17123 Marshall	Illinois	104.04022889
48137 Edwards	Texas	103.73443983
30063 Missoula	Montana	103.54319772
21147 McCreary	Kentucky	103.40073529
17055 Franklin	Illinois	103.35650242
48207 Haskell	Texas	103.21692758



Counties\_Cities

38049 McHenry	North Dakota	103.16368638
54105 Wirt	West Virginia	102.91595197
54095 Tyler	West Virginia	102.90418477
26009 Antrim	Michigan	102.71774021
53035 Kitsap	Washington	102.66674079
27149 Stevens	Minnesota	102.53255409
5101 Newton	Arkansas	102.49839846
38065 Oliver	North Dakota	102.45901639
42105 Potter	Pennsylvania	102.27409457
26141 Presque Isle	Michigan	102.05683781
38021 Dickey	North Dakota	101.97838058
51031 Campbell	Virginia	101.86818984
38101 Ward	North Dakota	101.85403873
20003 Anderson	Kansas	101.54861640
17039 De Witt	Illinois	101.46489949
29127 Marion	Missouri	101.42697258
29059 Dallas	Missouri	101.41987830
40151 Woods	Oklahoma	101.15769360
17033 Crawford	Illinois	101.02621364
26085 Lake	Michigan	101.00159919
29083 Henry	Missouri	100.95447871
51720 Norton	Virginia	100.80645161
31071 Garfield	Nebraska	100.65425264
33009 Grafton	New Hampshire	100.23834451
27125 Red Lake	Minnesota	100.02500625
21119 Knott	Kentucky	99.16699722
17059 Gallatin	Illinois	98.85330170
27065 Kanabec	Minnesota	98.72277411
42111 Somerset	Pennsylvania	98.71267849
30007 Broadwater	Montana	98.60312243
33005 Cheshire	New Hampshire	98.04818742
17191 Wayne	Illinois	97.96718099
17045 Edgar	Illinois	97.92626728
29173 Ralls	Missouri	97.92401097

Counties\_Cities

46091 Marshall	South Dakota	97.80907668
6089 Shasta	California	97.75605421
21231 Wayne	Kentucky	97.71350401
21205 Rowan	Kentucky	97.62844242
35027 Lincoln	New Mexico	97.15688280
20165 Rush	Kansas	96.99321048
42015 Bradford	Pennsylvania	96.98683280
38057 Mercer	North Dakota	96.77029152
39131 Pike	Ohio	96.19838244
42053 Forest	Pennsylvania	96.16705591
42047 Elk	Pennsylvania	96.12516159
48075 Childress	Texas	96.00877795
56033 Sheridan	Wyoming	95.92167499
54081 Raleigh	West Virginia	95.61774450
30067 Park	Montana	95.60229446
23023 Sagadahoc	Maine	95.41449178
29073 Gasconade	Missouri	95.20571234
51195 Wise	Virginia	94.70693465
8103 Rio Blanco	Colorado	94.69696970
27001 Aitkin	Minnesota	94.32775751
54097 Upshur	West Virginia	94.20438255
56011 Crook	Wyoming	93.95973154
2290 Yukon-Koyukuk	Alaska	93.86146048
6093 Siskiyou	California	93.77001189
42021 Cambria	Pennsylvania	93.37280802
38031 Foster	North Dakota	93.28358209
55119 Taylor	Wisconsin	93.08250049
53003 Asotin	Washington	92.87925697
48133 Eastland	Texas	92.78463050
47005 Benton	Tennessee	92.68413248
55037 Florence	Wisconsin	92.57116408
46039 Deuel	South Dakota	92.22965183
30021 Dawson	Montana	92.16589862
55103 Richland	Wisconsin	92.07573229

Counties\_Cities

17173 Shelby	Illinois	91.99208868
21187 Owen	Kentucky	91.91176471
27007 Beltrami	Minnesota	91.78816146
51580 Covington	Virginia	91.57509158
6005 Amador	California	91.40999924
38095 Towner	North Dakota	91.24087591
55113 Sawyer	Wisconsin	90.96973740
55005 Barron	Wisconsin	90.78026747
29131 Miller	Missouri	90.77991790
35047 San Miguel	New Mexico	90.60925664
39121 Noble	Ohio	90.56708931
20127 Morris	Kansas	90.56330375
42039 Crawford	Pennsylvania	90.52114315
6063 Plumas	California	90.40629653
39001 Adams	Ohio	90.17457798
21057 Cumberland	Kentucky	90.10361916
21175 Morgan	Kentucky	89.92131885
41009 Columbia	Oregon	89.73404357
26055 Grand Traverse	Michigan	89.65897184
5097 Montgomery	Arkansas	89.64589870
38039 Griggs	North Dakota	89.60573477
30107 Wheatland	Montana	89.44543828
8077 Mesa	Colorado	89.42150163
42023 Cameron	Pennsylvania	89.04719501
48125 Dickens	Texas	88.92841263
16025 Camas	Idaho	88.73114463
18125 Pike	Indiana	88.63819500
15003 Honolulu	Hawaii	88.46216635
53075 Whitman	Washington	88.36938403
30081 Ravalli	Montana	88.02001297
29055 Crawford	Missouri	87.65705222
29151 Osage	Missouri	87.50182295
8043 Fremont	Colorado	87.46173549
48351 Newton	Texas	87.29812309

Counties\_Cities

51750 Radford	Virginia	87.24576040
8007 Archuleta	Colorado	87.17762441
26153 Schoolcraft	Michigan	86.76251859
21133 Letcher	Kentucky	86.76195260
20141 Osborne	Kansas	86.33093525
54093 Tucker	West Virginia	86.26887132
54087 Roane	West Virginia	86.13264427
39145 Scioto	Ohio	86.09043469
54053 Mason	West Virginia	86.08428775
17065 Hamilton	Illinois	85.75278697
39083 Knox	Ohio	85.63165463
29149 Oregon	Missouri	85.38089365
36045 Jefferson	New York	85.00738222
37053 Currituck	North Carolina	84.95862884
42065 Jefferson	Pennsylvania	84.78265851
16057 Latah	Idaho	84.71620073
29039 Cedar	Missouri	84.71584892
53045 Mason	Washington	83.96049277
20159 Rice	Kansas	83.93662785
30095 Stillwater	Montana	83.91021607
55011 Buffalo	Wisconsin	83.80952381
56027 Niobrara	Wyoming	83.75209380
26041 Delta	Michigan	83.66567197
16043 Fremont	Idaho	83.53584447
26097 Mackinac	Michigan	83.43376286
39079 Jackson	Ohio	83.37450593
48155 Foard	Texas	83.33333333
20183 Smith	Kansas	83.26394671
47101 Lewis	Tennessee	82.74036075
29205 Shelby	Missouri	82.64462810
29067 Douglas	Missouri	82.25529051
39115 Morgan	Ohio	82.16926869
40043 Dewey	Oklahoma	81.73273396
53049 Pacific	Washington	81.68451625

Counties\_Cities

38043 Kidder	North Dakota	81.63265306
29043 Christian	Missouri	81.62514514
29111 Lewis	Missouri	81.17706748
33019 Sullivan	New Hampshire	81.12367884
2100 Haines	Alaska	80.84074373
42013 Blair	Pennsylvania	80.82160468
41011 Coos	Oregon	80.75913588
23019 Penobscot	Maine	80.74336845
29041 Chariton	Missouri	80.52610388
50009 Essex	Vermont	80.00000000
29179 Reynolds	Missouri	79.94883275
29013 Bates	Missouri	79.65686275
48271 Kinney	Texas	79.63897000
51115 Mathews	Virginia	79.52738014
30041 Hill	Montana	79.52529516
39067 Harrison	Ohio	79.08264136
17049 Effingham	Illinois	78.92890552
41029 Jackson	Oregon	78.79251608
15009 Maui	Hawaii	78.34600226
2188 Northwest Arctic	Alaska	78.21666015
16051 Jefferson	Idaho	78.12765379
37115 Madison	North Carolina	78.11423057
26107 Mecosta	Michigan	78.08014697
38009 Bottineau	North Dakota	77.99095305
55107 Rusk	Wisconsin	77.75500106
38079 Rolette	North Dakota	76.91769806
20063 Gove	Kansas	76.56967841
23017 Oxford	Maine	76.36502482
48431 Sterling	Texas	76.27765065
23015 Lincoln	Maine	75.70904432
31147 Richardson	Nebraska	75.59531309
41013 Crook	Oregon	75.41794109
20023 Cheyenne	Kansas	75.18796992
31145 Red Willow	Nebraska	74.58512027

Counties\_Cities

26061 Houghton	Michigan	74.54650874
35007 Colfax	New Mexico	74.31874484
40153 Woodward	Oklahoma	74.17663930
41039 Lane	Oregon	74.02314475
46081 Lawrence	South Dakota	73.81220621
26053 Gogebic	Michigan	72.86698463
46021 Campbell	South Dakota	72.62164125
36097 Schuyler	New York	72.57704332
39147 Seneca	Ohio	72.45458004
21087 Green	Kentucky	72.40474251
30085 Roosevelt	Montana	72.33927118
21197 Powell	Kentucky	72.33563736
50023 Washington	Vermont	72.23942208
55069 Lincoln	Wisconsin	72.23084980
51105 Lee	Virginia	72.21443439
40149 Washita	Oklahoma	71.89718702
31127 Nemaha	Nebraska	71.85972981
46119 Sully	South Dakota	71.83908046
5089 Marion	Arkansas	71.76175099
20195 Trego	Kansas	71.60759040
8073 Lincoln	Colorado	71.30124777
26043 Dickinson	Michigan	70.91360359
21127 Lawrence	Kentucky	70.64414617
38063 Nelson	North Dakota	69.71070059
36033 Franklin	New York	69.59218977
50005 Caledonia	Vermont	69.30235628
29209 Stone	Missouri	69.29352106
29175 Randolph	Missouri	68.65080968
55091 Pepin	Wisconsin	68.59651530
29125 Maries	Missouri	68.42285323
55125 Vilas	Wisconsin	68.37450998
8011 Bent	Colorado	68.00408024
55085 Oneida	Wisconsin	67.66281365
51167 Russell	Virginia	67.29475101

Counties\_Cities

56015 Goshen	Wyoming	67.28468900
5005 Baxter	Arkansas	67.27696485
21189 Owsley	Kentucky	67.08407871
17165 Saline	Illinois	66.92880448
39053 Gallia	Ohio	66.71336602
16049 Idaho	Idaho	66.61418277
54073 Pleasants	West Virginia	66.60450246
42121 Venango	Pennsylvania	66.32075840
42117 Tioga	Pennsylvania	66.23653804
20105 Lincoln	Kansas	66.15944426
48191 Hall	Texas	66.05019815
48447 Throckmorton	Texas	66.00660066
2050 Bethel	Alaska	65.87615283
17193 White	Illinois	65.86169045
2261 Valdez-Cordova	Alaska	65.47359232
53009 Clallam	Washington	65.15761627
24023 Garrett	Maryland	65.15104756
26119 Montmorency	Michigan	64.75984889
40009 Beckham	Oklahoma	64.48938228
54067 Nicholas	West Virginia	64.40705257
27021 Cass	Minnesota	64.36532403
32033 White Pine	Nevada	63.32453826
29171 Putnam	Missouri	63.06495691
41033 Josephine	Oregon	62.93410227
30093 Silver Bow	Montana	62.86971680
23013 Knox	Maine	62.85987277
30029 Flathead	Montana	62.67996004
16079 Shoshone	Idaho	62.51953736
17107 Logan	Illinois	62.22990493
8071 Las Animas	Colorado	62.05612632
26019 Benzie	Michigan	61.96135864
17061 Greene	Illinois	61.33088010
23025 Somerset	Maine	61.27450980
56035 Sublette	Wyoming	61.14338123

Counties\_Cities

20145 Pawnee	Kansas	60.95702530
51520 Bristol	Virginia	60.67224851
30053 Lincoln	Montana	60.62443165
8027 Custer	Colorado	60.55712556
26013 Baraga	Michigan	60.09615385
27073 Lac qui Parle	Minnesota	60.07810153
41057 Tillamook	Oregon	59.73046627
30049 Lewis and Clark	Montana	59.67976710
15007 Kauai	Hawaii	59.61210542
48083 Coleman	Texas	59.54507562
29167 Polk	Missouri	59.00437875
53051 Pend Oreille	Washington	58.81488016
21053 Clinton	Kentucky	58.78894768
51185 Tazewell	Virginia	58.74433974
8055 Huerfano	Colorado	58.06357962
29137 Monroe	Missouri	57.71006464
35028 Los Alamos	New Mexico	57.58860793
29123 Madison	Missouri	57.43354119
16035 Clearwater	Idaho	57.09065997
17101 Lawrence	Illinois	57.08848716
21153 Magoffin	Kentucky	56.62514156
27075 Lake	Minnesota	56.29574029
41001 Baker	Oregon	56.22891416
35003 Catron	New Mexico	55.89714925
21237 Wolfe	Kentucky	55.73359342
54013 Calhoun	West Virginia	55.14199063
20095 Kingman	Kansas	54.71956224
26071 Iron	Michigan	53.97139516
30105 Valley	Montana	53.78512841
41021 Gilliam	Oregon	52.79831045
30013 Cascade	Montana	52.66832429
41019 Douglas	Oregon	52.59196794
38047 Logan	North Dakota	52.54860746
46055 Haakon	South Dakota	52.13764338



Counties\_Cities

50019 Orleans	Vermont	52.03106998
39105 Meigs	Ohio	51.93456245
55067 Langlade	Wisconsin	51.89952252
53027 Grays Harbor	Washington	51.42014316
31015 Boyd	Nebraska	51.15089514
17069 Hardin	Illinois	51.15089514
51169 Scott	Virginia	51.08200984
53065 Stevens	Washington	50.81749890
17159 Richland	Illinois	50.75176045
29103 Knox	Missouri	50.67139600
40045 Ellis	Oklahoma	50.60728745
32011 Eureka	Nevada	49.92511233
31101 Keith	Nebraska	49.86909363
32029 Storey	Nevada	49.64010921
30043 Jefferson	Montana	49.59907415
29089 Howard	Missouri	49.32425767
21115 Johnson	Kentucky	49.13785402
42083 McKean	Pennsylvania	48.81859012
15001 Hawaii	Hawaii	48.76034291
54043 Lincoln	West Virginia	48.54604592
20001 Allen	Kansas	48.21600771
26033 Chippewa	Michigan	47.97824986
26095 Luce	Michigan	47.74789113
51021 Bland	Virginia	47.67201653
26083 Keweenaw	Michigan	47.32607667
27069 Kittson	Minnesota	47.08097928
17047 Edwards	Illinois	46.93366708
21201 Robertson	Kentucky	46.83840749
56031 Platte	Wyoming	46.69624095
40025 Cimarron	Oklahoma	46.44681839
40053 Grant	Oklahoma	46.23208507
20205 Wilson	Kansas	46.16272360
17057 Fulton	Illinois	45.91895305
31045 Dawes	Nebraska	45.89261129

Counties\_Cities

55099 Price	Wisconsin	44.78614615
20007 Barber	Kansas	44.72271914
26003 Alger	Michigan	43.97053974
54047 McDowell	West Virginia	43.90056522
30023 Deer Lodge	Montana	43.80681196
38023 Divide	North Dakota	43.80201489
29215 Texas	Missouri	43.01748074
29185 St. Clair	Missouri	42.57583821
16021 Boundary	Idaho	41.84800803
30051 Liberty	Montana	41.15226337
2185 North Slope	Alaska	40.51863857
21063 Elliott	Kentucky	39.95737880
20049 Elk	Kansas	39.87240829
38041 Hettinger	North Dakota	39.77724741
41015 Curry	Oregon	39.45119011
31089 Holt	Nebraska	39.30045196
32017 Lincoln	Nevada	38.45414343
17149 Pike	Illinois	38.43443726
31063 Frontier	Nebraska	38.34355828
29223 Wayne	Missouri	38.10394757
5013 Calhoun	Arkansas	37.90032215
16059 Lemhi	Idaho	37.68370808
27057 Hubbard	Minnesota	37.50234390
53043 Lincoln	Washington	37.24394786
31013 Box Butte	Nebraska	37.13330858
20077 Harper	Kansas	36.32401017
23003 Aroostook	Maine	35.76164861
31087 Hitchcock	Nebraska	35.63791875
21065 Estill	Kentucky	35.21622764
20109 Logan	Kansas	35.16174402
31031 Cherry	Nebraska	34.71619511
50017 Orange	Vermont	34.48394772
51051 Dickenson	Virginia	34.42814845
54109 Wyoming	West Virginia	33.67651304

Counties\_Cities

30073 Pondera	Montana	33.48961822
6091 Sierra	California	33.47840643
55007 Bayfield	Wisconsin	33.24026060
16007 Bear Lake	Idaho	33.05785124
23009 Hancock	Maine	32.84012333
38011 Bowman	North Dakota	32.50975293
55013 Burnett	Wisconsin	32.48440748
29065 Dent	Missouri	32.38132245
55003 Ashland	Wisconsin	32.05128205
30001 Beaverhead	Montana	31.90131859
55129 Washburn	Wisconsin	31.49011210
2198 Prince of Wales-	Alaska	31.14294612
2150 Kodiak Island	Alaska	29.97377295
23021 Piscataquis	Maine	29.76190476
29093 Iron	Missouri	29.47823524
31083 Harlan	Nebraska	29.40311673
29045 Clark	Missouri	29.23121894
30091 Sheridan	Montana	29.20560748
33007 Coos	New Hampshire	28.49093039
54007 Braxton	West Virginia	28.39094329
48023 Baylor	Texas	27.91736460
40129 Roger Mills	Oklahoma	27.35229759
41025 Harney	Oregon	27.28885250
29057 Dade	Missouri	26.42356982
40059 Harper	Oklahoma	26.33658151
53019 Ferry	Washington	26.14720879
16061 Lewis	Idaho	25.90002590
31029 Chase	Nebraska	25.14458134
2158 Kusilvak	Alaska	24.08767915
20185 Stafford	Kansas	23.93489708
31129 Nuckolls	Nebraska	23.83790226
17151 Pope	Illinois	23.74169041
51017 Bath	Virginia	23.29916123
42123 Warren	Pennsylvania	22.78596385

Counties\_Cities

29087 Holt	Missouri	22.70663034
35033 Mora	New Mexico	22.19263205
29153 Ozark	Missouri	22.18032605
30065 Musselshell	Montana	21.50075253
17013 Calhoun	Illinois	20.82465639
54085 Ritchie	West Virginia	20.57401502
20117 Marshall	Kansas	20.57189879
17171 Scott	Illinois	20.30044661
46019 Butte	South Dakota	19.56564273
27031 Cook	Minnesota	18.54255516
20201 Washington	Kansas	18.45018450
30027 Fergus	Montana	17.99694052
2016 Aleutians West	Alaska	17.47335314
17155 Putnam	Illinois	17.42160279
40003 Alfalfa	Oklahoma	17.37921446
26131 Ontonagon	Michigan	17.25625539
6105 Trinity	California	15.95532509
23029 Washington	Maine	15.87805653
54089 Summers	West Virginia	15.67398119
17025 Clay	Illinois	15.09092281
20167 Russell	Kansas	14.47806573
56045 Weston	Wyoming	14.35338022
21129 Lee	Kentucky	14.21868335
41023 Grant	Oregon	13.93534002
54101 Webster	West Virginia	12.07000604
29085 Hickory	Missouri	10.51635293
31135 Perkins	Nebraska	0.00000000
31115 Loup	Nebraska	0.00000000
31103 Keya Paha	Nebraska	0.00000000
25007 Dukes	Massachusetts	0.00000000
25019 Nantucket	Massachusetts	0.00000000
20203 Wichita	Kansas	0.00000000
35011 De Baca	New Mexico	0.00000000
15005 Kalawao	Hawaii	0.00000000

Counties\_Cities

8061 Kiowa	Colorado	0.00000000
31183 Wheeler	Nebraska	0.00000000
16033 Clark	Idaho	0.00000000
8115 Sedgwick	Colorado	0.00000000
2282 Yakutat	Alaska	0.00000000
48033 Borden	Texas	0.00000000
48433 Stonewall	Texas	0.00000000
8033 Dolores	Colorado	0.00000000
38001 Adams	North Dakota	0.00000000
27077 Lake of the Woo	Minnesota	0.00000000
38033 Golden Valley	North Dakota	0.00000000
41069 Wheeler	Oregon	0.00000000
31005 Arthur	Nebraska	0.00000000
2105 Hoonah-Angoon	Alaska	0.00000000
2230 Skagway	Alaska	0.00000000
2013 Aleutians East	Alaska	0.00000000
30079 Prairie	Montana	0.00000000
46063 Harding	South Dakota	0.00000000
30033 Garfield	Montana	0.00000000
54017 Doddridge	West Virginia	0.00000000
49019 Grand	Utah	0.00000000
31085 Hayes	Nebraska	0.00000000
46107 Potter	South Dakota	0.00000000
2070 Dillingham	Alaska	0.00000000
53023 Garfield	Washington	0.00000000
20071 Greeley	Kansas	0.00000000
48269 King	Texas	0.00000000
49015 Emery	Utah	0.00000000
30019 Daniels	Montana	0.00000000
16023 Butte	Idaho	0.00000000
31075 Grant	Nebraska	0.00000000
49055 Wayne	Utah	0.00000000
31049 Deuel	Nebraska	0.00000000
30097 Sweet Grass	Montana	0.00000000

Counties\_Cities

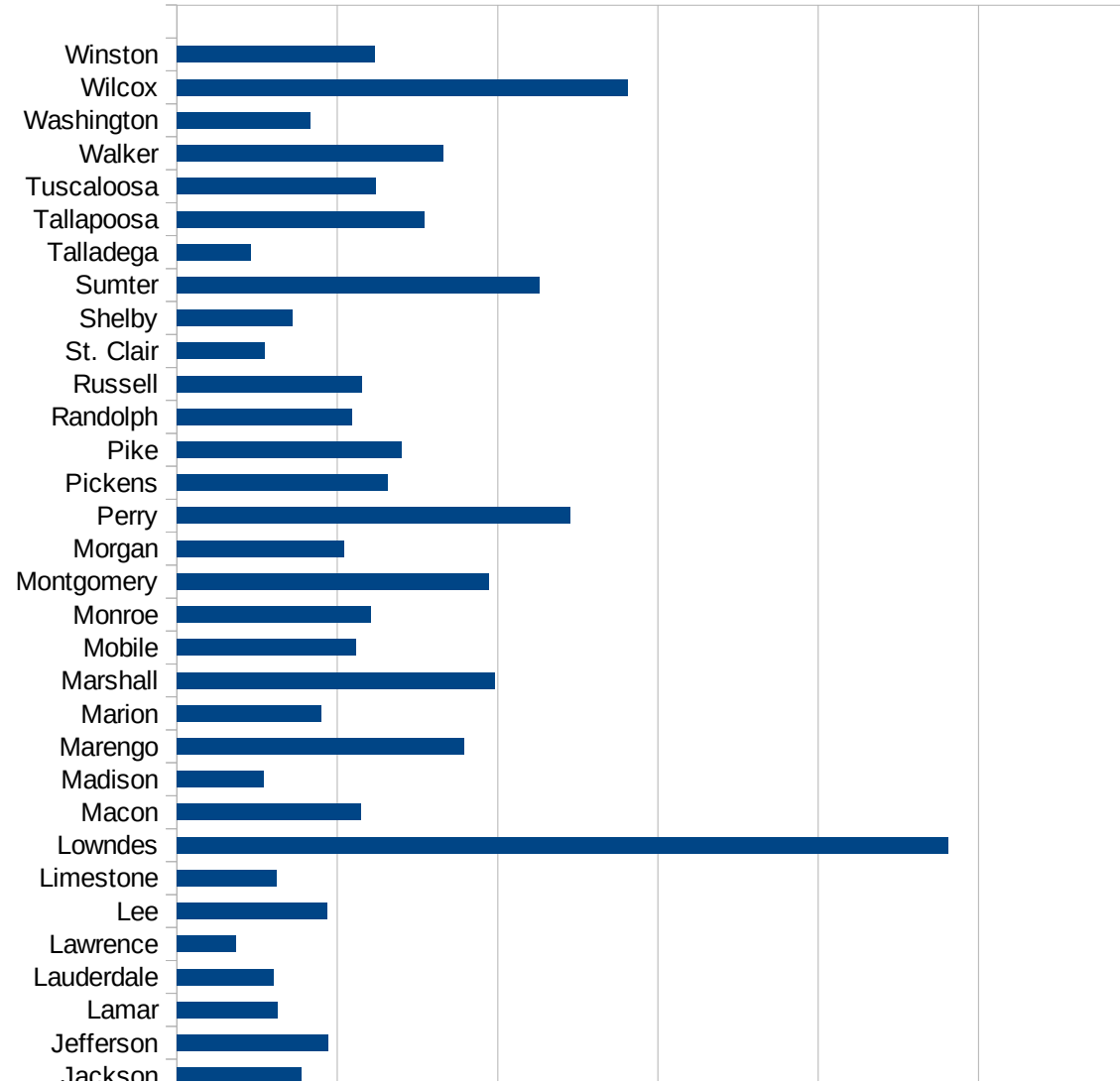
2164 Lake and Penins	Alaska	0.00000000
2068 Denali	Alaska	0.00000000
20039 Decatur	Kansas	0.00000000
49033 Rich	Utah	0.00000000
30055 McCone	Montana	0.00000000
49001 Beaver	Utah	0.00000000
49017 Garfield	Utah	0.00000000
30025 Fallon	Montana	0.00000000
30061 Mineral	Montana	0.00000000
48263 Kent	Texas	0.00000000
49047 Uintah	Utah	0.00000000
30071 Phillips	Montana	0.00000000
36085 Richmond	New York	0.00000000
49023 Juab	Utah	0.00000000
31057 Dundy	Nebraska	0.00000000
30015 Chouteau	Montana	0.00000000
49041 Sevier	Utah	0.00000000
6049 Modoc	California	0.00000000
46105 Perkins	South Dakota	0.00000000
30089 Sanders	Montana	0.00000000
49003 Box Elder	Utah	0.00000000
36005 Bronx	New York	0.00000000
30005 Blaine	Montana	0.00000000
30077 Powell	Montana	0.00000000
49025 Kane	Utah	0.00000000
49005 Cache	Utah	0.00000000
49053 Washington	Utah	0.00000000
36081 Queens	New York	0.00000000
36047 Kings	New York	0.00000000
49057 Weber	Utah	0.00000000
49021 Iron	Utah	0.00000000
49013 Duchesne	Utah	0.00000000
49007 Carbon	Utah	0.00000000
31113 Logan	Nebraska	0.00000000

Counties\_Cities

48301 Loving	Texas	0.00000000
49009 Daggett	Utah	0.00000000
20153 Rawlins	Kansas	0.00000000
20199 Wallace	Kansas	0.00000000
30011 Carter	Montana	0.00000000
30045 Judith Basin	Montana	0.00000000
30069 Petroleum	Montana	0.00000000
30075 Powder River	Montana	0.00000000
30109 Wibaux	Montana	0.00000000
31009 Blaine	Nebraska	0.00000000
31017 Brown	Nebraska	0.00000000
31133 Pawnee	Nebraska	0.00000000
32009 Esmeralda	Nevada	0.00000000
48311 McMullen	Texas	0.00000000
49027 Millard	Utah	0.00000000
49029 Morgan	Utah	0.00000000
49031 Piute	Utah	0.00000000
49039 Sanpete	Utah	0.00000000

AL

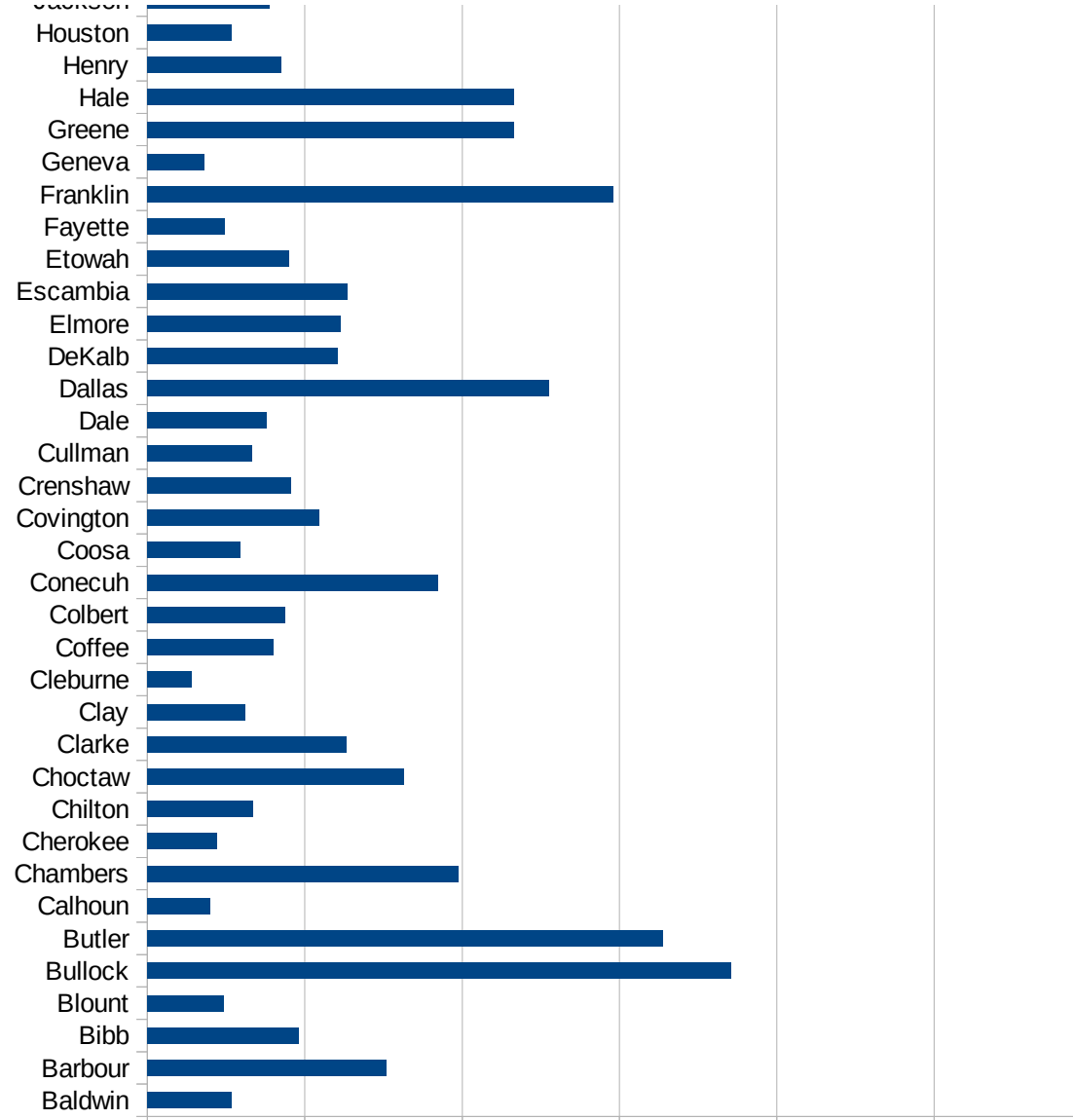
FIPS	County	Current Inf. P/C
1001	Autauga	1190.626067876
1003	Baldwin	536.6430910642
1005	Barbour	1515.212411077
1007	Bibb	959.8214285714
1009	Blount	485.8229598894
1011	Bullock	3708.818307358
1013	Butler	3277.43902439
1015	Calhoun	399.03042607
1017	Chambers	1975.308641975
1019	Cherokee	441.7639827904
1021	Chilton	668.1312708083
1023	Choctaw	1627.599096644
1025	Clarke	1266.722408027
1027	Clay	617.7024482109
1029	Cleburne	280.2428771602
1031	Coffee	801.402454295
1033	Colbert	878.3462985282
1035	Conecuh	1848.98590861
1037	Coosa	587.9608026132
1039	Covington	1089.601470827
1041	Crenshaw	911.4583333333
1043	Cullman	663.9342297644
1045	Dale	759.8660021244
1047	Dallas	2552.858261551
1049	DeKalb	1210.338306367
1051	Elmore	1229.743426918
1053	Escambia	1273.538695983
1055	Etowah	896.5766187647
1057	Fayette	492.910606706
1059	Franklin	2958.900615375
1061	Geneva	361.0245496694
1063	Greene	2332.07822179
1065	Hale	2329.213635746





AL

1067 Henry	848.3932825847
1069 Houston	535.7040545444
1071 Jackson	777.0218029998
1073 Jefferson	943.2731685121
1075 Lamar	628.4310892806
1077 Lauderdale	600.7338694838
1079 Lawrence	367.1450678156
1081 Lee	936.3124538706
1083 Limestone	619.7101087612
1085 Lowndes	4812.512532585
1087 Macon	1149.736970552
1089 Madison	541.0360717998
1091 Marengo	1793.769012903
1093 Marion	897.0869871989
1095 Marshall	1981.083977567
1097 Mobile	1117.805861895
1099 Monroe	1210.423885698
1101 Montgomery	1947.617634422
1103 Morgan	1042.077773766
1105 Perry	2450.765864333
1107 Pickens	1314.073628248
1109 Pike	1400.803887456
1111 Randolph	1091.309130913
1113 Russell	1150.897353801
1115 St. Clair	545.7210508513
1117 Shelby	721.8124585665
1119 Sumter	2261.445118588
1121 Talladega	459.7384376409
1123 Tallapoosa	1543.324196854
1125 Tuscaloosa	1237.847695909
1127 Walker	1657.484578801
1129 Washington	830.3822200513
1131 Wilcox	2813.588030488
1133 Winston	1234.15046492



AL  
0 1000 2000 3000 4000 5000 6000

AL

FIPS

29001  
29003  
29005  
29007  
29009  
29011  
29013  
29015  
29017  
29019  
29021  
29023  
29025  
29027  
29029  
29031  
29033  
29035  
29037

AL

29039  
29041  
29043  
29045  
29047  
29049  
29051  
29053  
29055  
29057  
29059  
29061  
29063  
29065  
29067  
29069  
29071  
29073  
29075  
29077  
29079  
29081  
29083  
29085  
29087  
29089  
29091  
29093  
29095  
29097  
29099  
29101

29103

AL

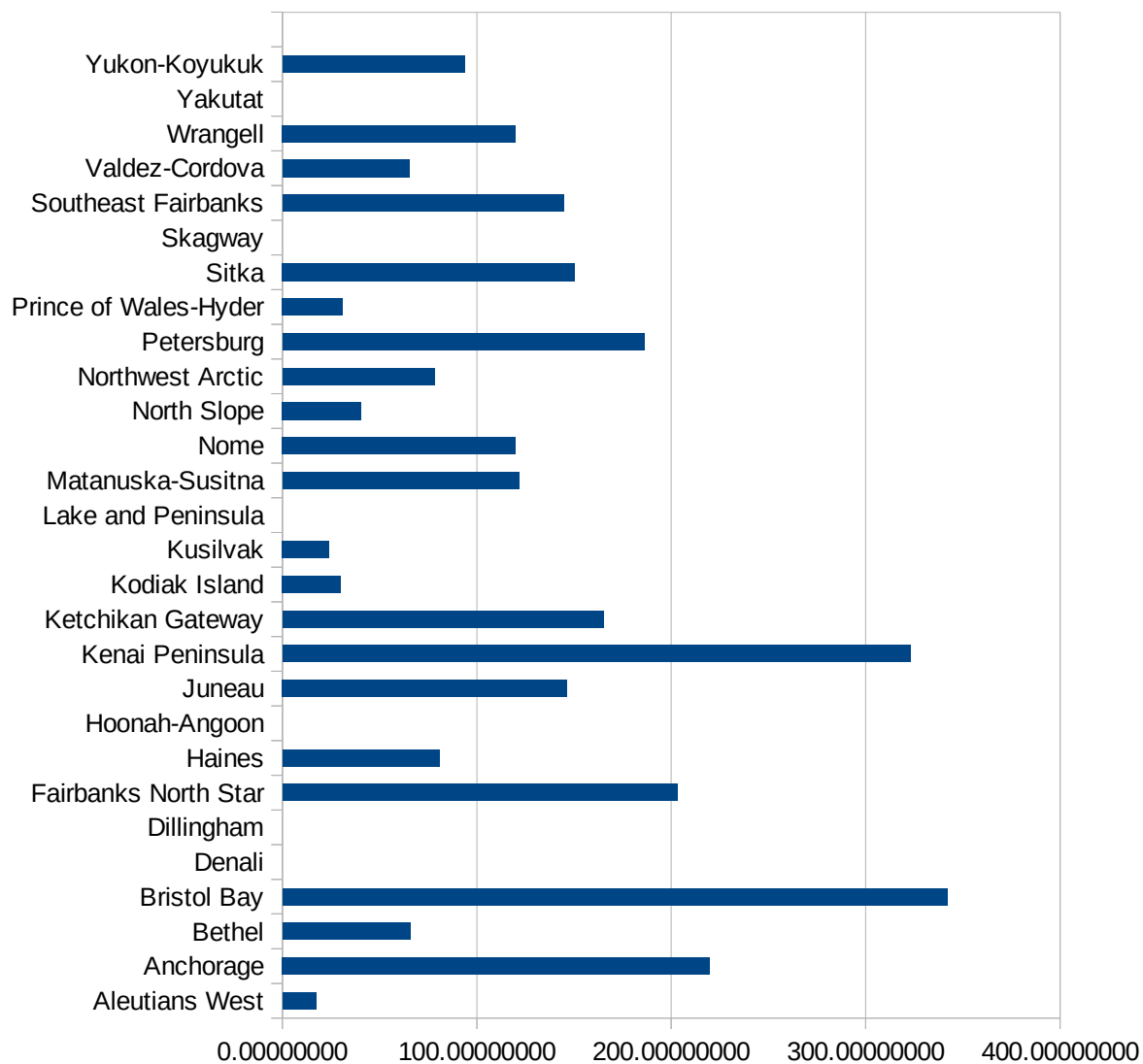
29105  
29107  
29109  
29111  
29113  
29115  
29117  
29121  
29123  
29125  
29127  
29119  
29129  
29131  
29133  
29135  
29137  
29139  
29141  
29143  
29145  
29147  
29149  
29151  
29153  
29155  
29157  
29159  
29161  
29163  
29165  
29167  
29169  
29171

AL

29173  
29175  
29177  
29179  
29181  
29195  
29197  
29199  
29201  
29203  
29205  
29183  
29185  
29187  
29189  
29510  
29186  
29207  
29209  
29211  
29213  
29215  
  
29217  
29219  
29221  
29223  
29225  
29227  
29229

AK

FIPS	County	PC Infection
2013	Aleutians East	0.00000000
2016	Aleutians West	17.47335314
2020	Anchorage	###
2050	Bethel	65.87615283
2060	Bristol Bay	###
2068	Denali	0.00000000
2070	Dillingham	0.00000000
2090	Fairbanks North Star	###
2100	Haines	80.84074373
2105	Hoonah-Angoon	0.00000000
2110	Juneau	###
2122	Kenai Peninsula	###
2130	Ketchikan Gateway	###
2150	Kodiak Island	29.97377295
2158	Kusilvak	24.08767915
2164	Lake and Peninsula	0.00000000
2170	Matanuska-Susitna	###
2180	Nome	###
2185	North Slope	40.51863857
2188	Northwest Arctic	78.21666015
2195	Petersburg	###
2198	Prince of Wales-Hyder	31.14294612
2220	Sitka	###
2230	Skagway	0.00000000
2240	Southeast Fairbanks	###
2261	Valdez-Cordova	65.47359232
2275	Wrangell	###
2282	Yakutat	0.00000000
2290	Yukon-Koyukuk	93.86146048



AK



AK

FIPS

29001  
29003  
29005  
29007  
29009  
29011  
29013  
29015  
29017  
29019  
29021  
29023  
29025  
29027  
29029  
29031  
29033  
29035  
29037

AK

29039  
29041  
29043  
29045  
29047  
29049  
29051  
29053  
29055  
29057  
29059  
29061  
29063  
29065  
29067  
29069  
29071  
29073  
29075  
29077  
29079  
29081  
29083  
29085  
29087  
29089  
29091  
29093  
29095  
29097  
29099  
29101

29103

AK

29105  
29107  
29109  
29111  
29113  
29115  
29117  
29121  
29123  
29125  
29127  
29119  
29129  
29131  
29133  
29135  
29137  
29139  
29141  
29143  
29145  
29147  
29149  
29151  
29153  
29155  
29157  
29159  
29161  
29163  
29165  
29167  
29169  
29171

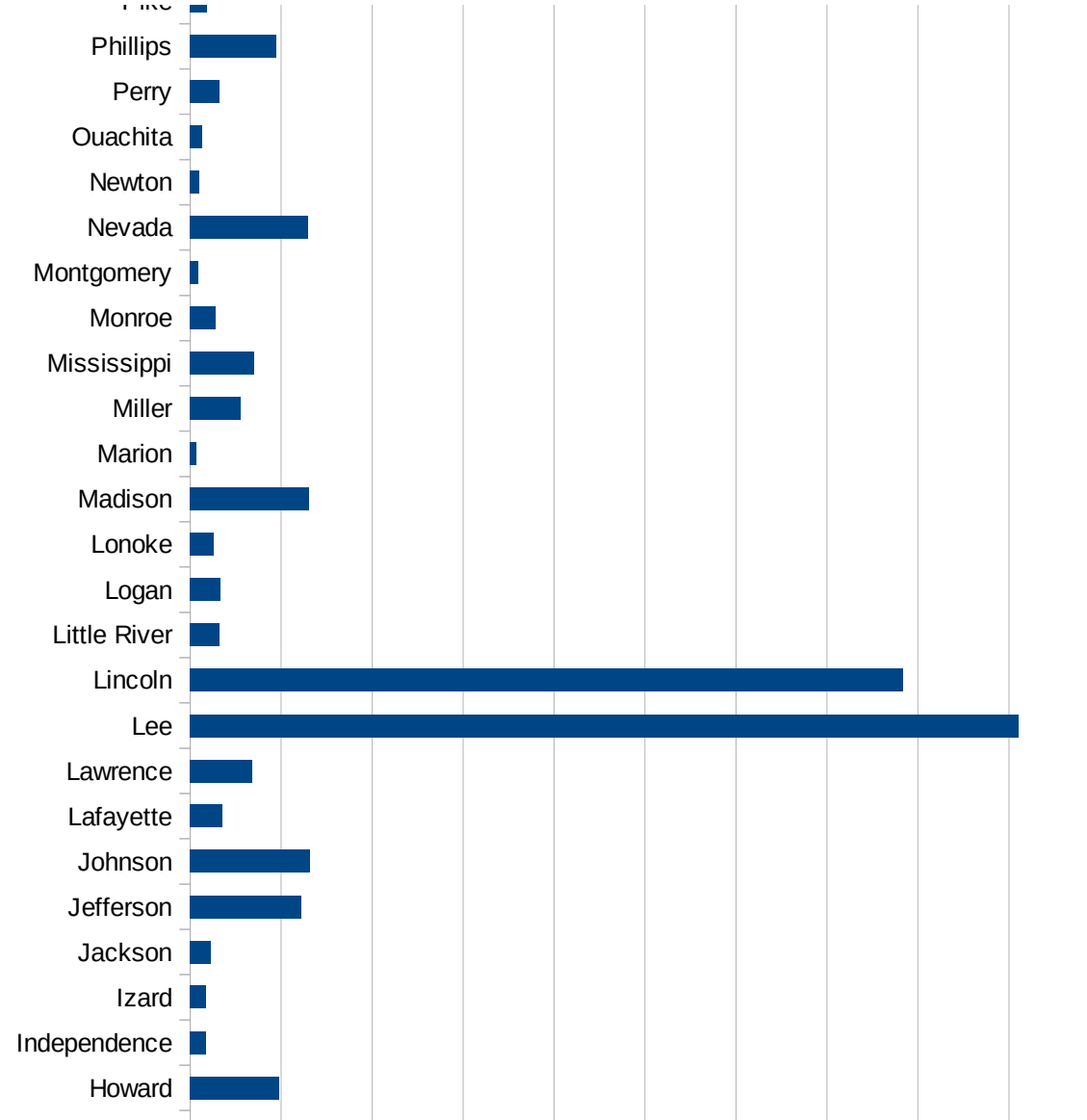
AK

29173  
29175  
29177  
29179  
29181  
29195  
29197  
29199  
29201  
29203  
29205  
29183  
29185  
29187  
29189  
29510  
29186  
29207  
29209  
29211  
29213  
29215  
  
29217  
29219  
29221  
29223  
29225  
29227  
29229



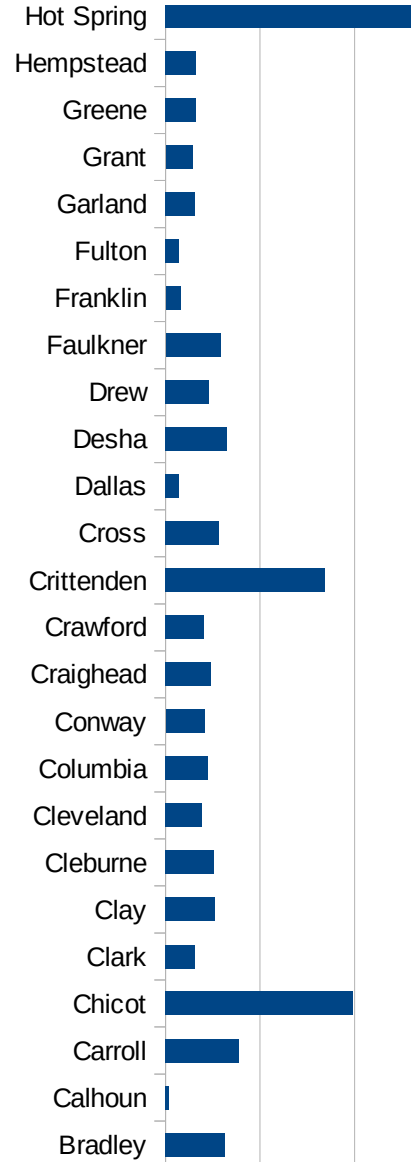
AR

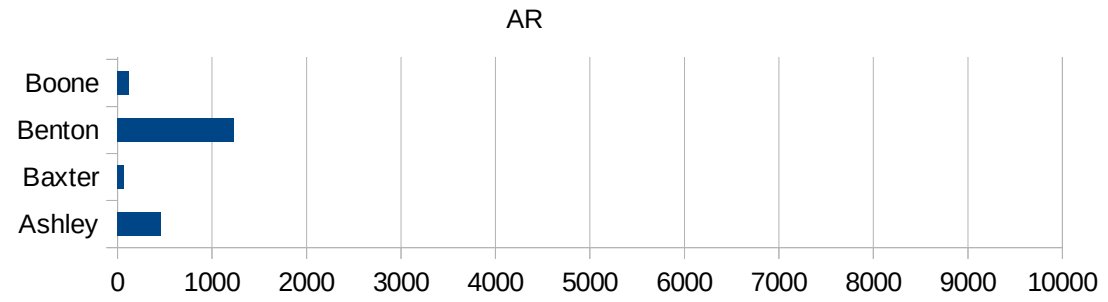
5065 Izard	176.56146546
5067 Jackson	226.042472191
5069 Jefferson	1220.01350677
5071 Johnson	1312.54206866
5073 Lafayette	359.17390003
5075 Lawrence	681.513934526
5077 Lee	9104.0623261
5079 Lincoln	7830.83015766
5081 Little River	324.517280545
5083 Logan	331.232460781
5085 Lonoke	256.594756778
5087 Madison	1304.53249196
5089 Marion	71.7617509867
5091 Miller	552.85373463
5093 Mississippi	703.217827784
5095 Monroe	275.362318841
5097 Montgomery	89.6458987001
5099 Nevada	1297.14148451
5101 Newton	102.498398463
5103 Ouachita	135.558756248
5105 Perry	318.778979907
5107 Phillips	948.471906373
5109 Pike	187.388737937
5111 Poinsett	287.811796112
5113 Polk	428.949074767
5115 Pope	978.125
5117 Prairie	346.792172405
5119 Pulaski	715.595395742
5121 Randolph	356.585691999
5123 St. Francis	3541.8058886
5125 Saline	356.610471006
5127 Scott	155.053784281
5129 Searcy	201.055541593
5131 Sebastian	584.72208089



AR

5133 Sevier	4597.70114943
5135 Sharp	357.019463319
5137 Stone	152.524684916
5139 Union	682.41067321
5141 Van Buren	216.828284045
5143 Washington	1833.21306038
5145 White	153.695682549
5147 Woodruff	154.083204931
5149 Yell	3817.04202461







AR

FIPS

29001  
29003  
29005  
29007  
29009  
29011  
29013  
29015  
29017  
29019  
29021  
29023  
29025  
29027  
29029  
29031  
29033  
29035

AR

29037  
29039  
29041  
29043  
29045  
29047  
29049  
29051  
29053  
29055  
29057  
29059  
29061  
29063  
29065  
29067  
29069  
29071  
29073  
29075  
29077  
29079  
29081  
29083  
29085  
29087  
29089  
29091  
29093  
29095  
29097  
29099  
29101

AR

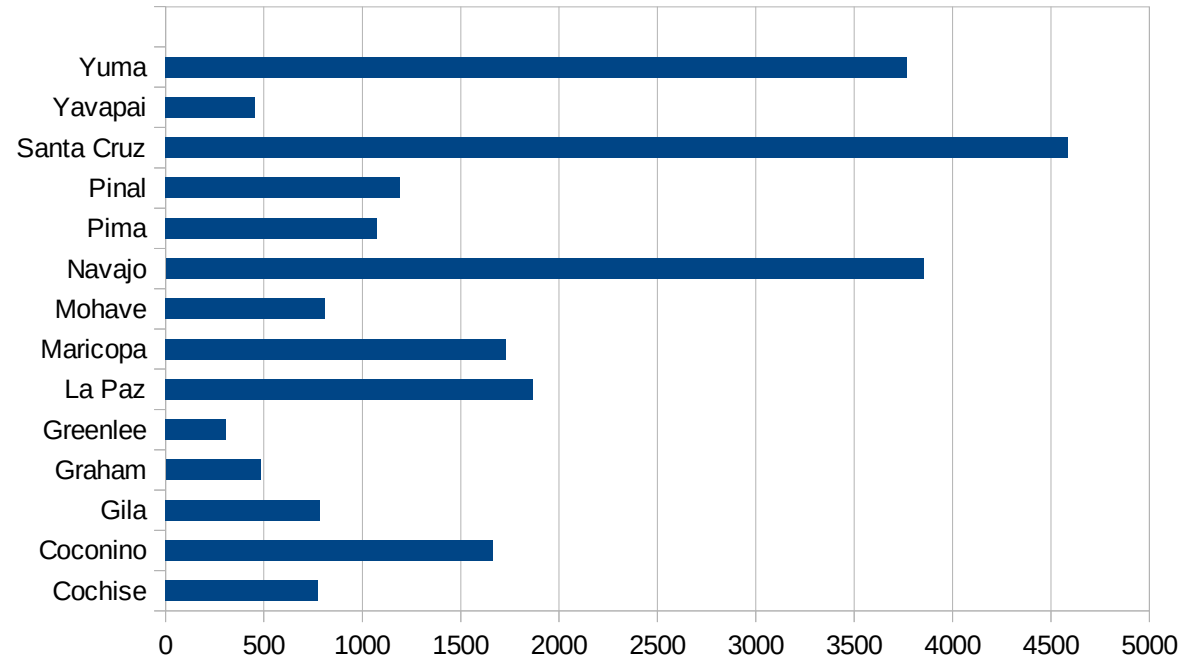
29103  
29105  
29107  
29109  
29111  
29113  
29115  
29117  
29121  
29123  
29125  
29127  
29119  
29129  
29131  
29133  
29135  
29137  
29139  
29141  
29143  
29145  
29147  
29149  
29151  
29153  
29155  
29157  
29159  
29161  
29163  
29165  
29167  
29169

AR

29171  
29173  
29175  
29177  
29179  
29181  
29195  
29197  
29199  
29201  
29203  
29205  
29183  
29185  
29187  
29189  
29510  
29186  
29207  
29209  
29211  
29213  
29215  
  
29217  
29219  
29221  
29223  
29225  
29227  
29229

AZ

FIPS	County	PC Infection
4001	Apache	3528.363363
4003	Cochise	773.0535616
4005	Coconino	1665.336637
4007	Gila	786.8025014
4009	Graham	483.2948098
4011	Greenlee	305.8103976
4012	La Paz	1867.47559
4013	Maricopa	1730.470316
4015	Mohave	809.3533763
4017	Navajo	3852.596315
4019	Pima	1075.189135
4021	Pinal	1192.473017
4023	Santa Cruz	4586.011911
4025	Yavapai	456.0482428
4027	Yuma	3768.479409



AZ

FIPS

29001  
29003  
29005  
29007  
29009  
29011  
29013  
29015  
29017  
29019  
29021  
29023  
29025  
29027  
29029  
29031  
29033  
29035  
29037

AZ

29039  
29041  
29043  
29045  
29047  
29049  
29051  
29053  
29055  
29057  
29059  
29061  
29063  
29065  
29067  
29069  
29071  
29073  
29075  
29077  
29079  
29081  
29083  
29085  
29087  
29089  
29091  
29093  
29095  
29097  
29099  
29101

29103

AZ

29105  
29107  
29109  
29111  
29113  
29115  
29117  
29121  
29123  
29125  
29127  
29119  
29129  
29131  
29133  
29135  
29137  
29139  
29141  
29143  
29145  
29147  
29149  
29151  
29153  
29155  
29157  
29159  
29161  
29163  
29165  
29167  
29169  
29171

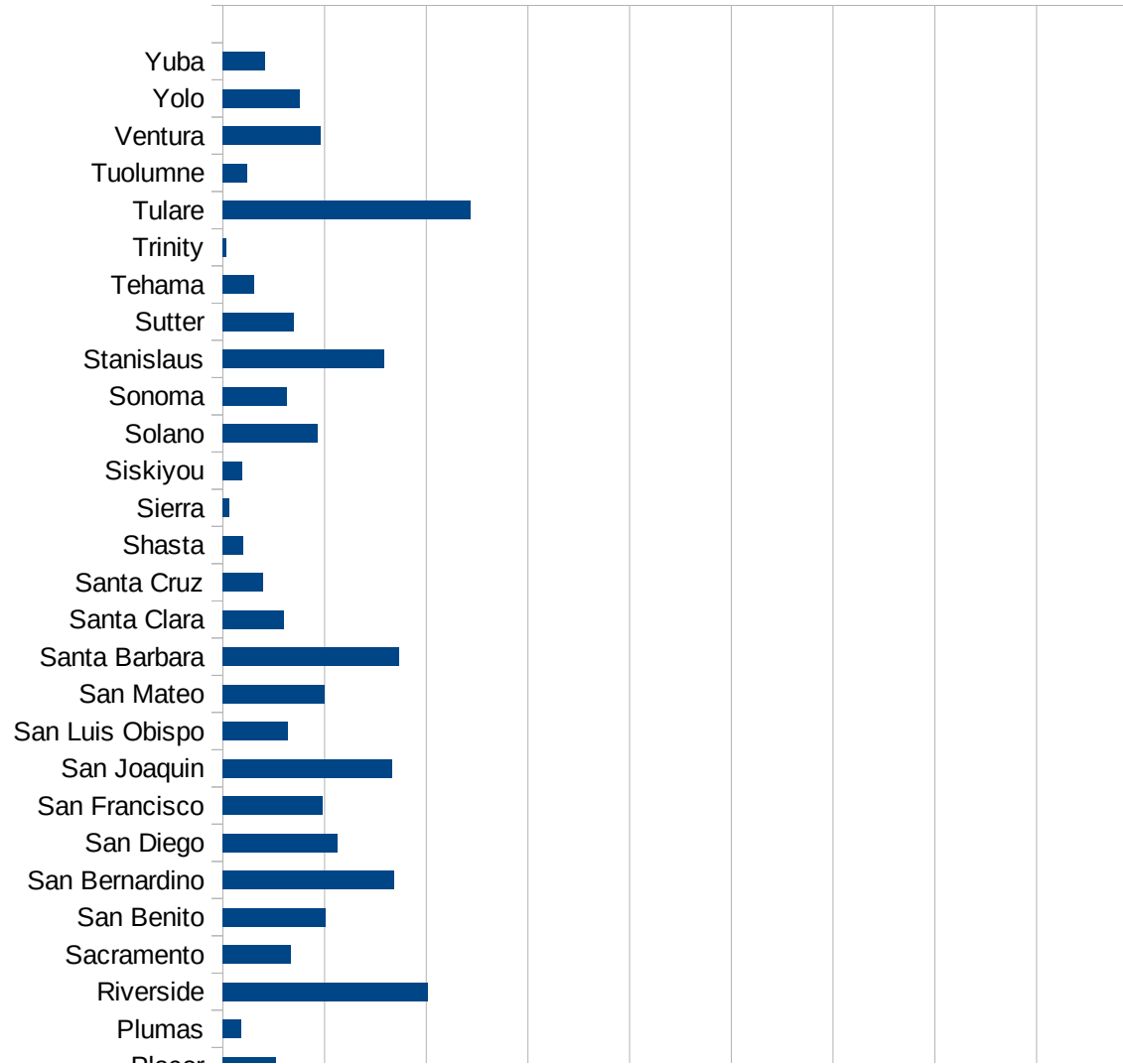


AZ

29173  
29175  
29177  
29179  
29181  
29195  
29197  
29199  
29201  
29203  
29205  
29183  
29185  
29187  
29189  
29510  
29186  
29207  
29209  
29211  
29213  
29215  
  
29217  
29219  
29221  
29223  
29225  
29227  
29229

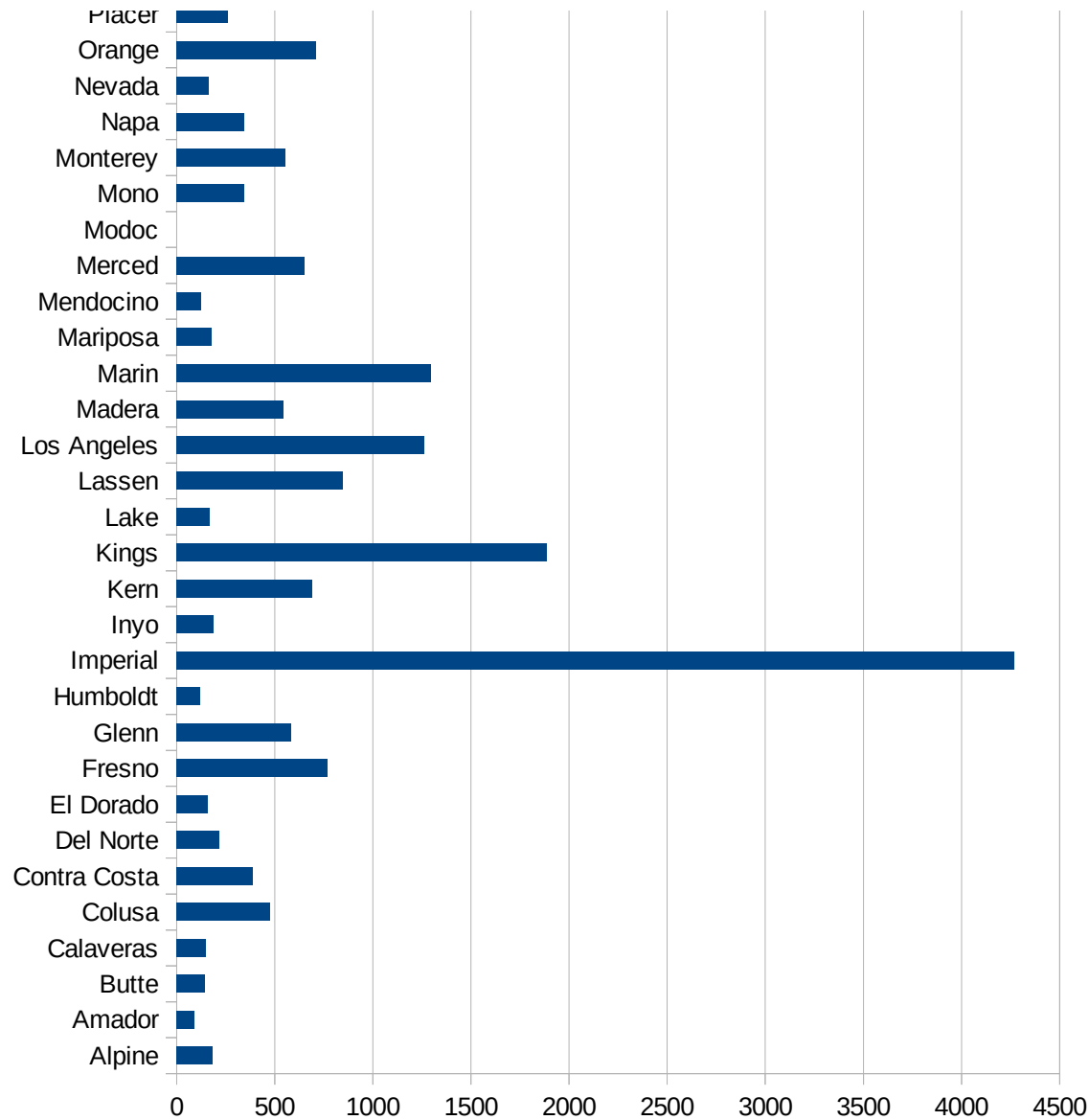
CA

FIPS	County	PC Infection
6001	Alameda	449.0767378
6003	Alpine	181.6530427
6005	Amador	91.40999924
6007	Butte	146.1583699
6009	Calaveras	146.9233806
6011	Colusa	476.2565312
6013	Contra Costa	387.7535939
6015	Del Norte	215.6101768
6017	El Dorado	161.0044158
6019	Fresno	766.995173
6021	Glenn	584.73277
6023	Humboldt	120.9916919
6025	Imperial	4267.243039
6027	Inyo	189.0254072
6029	Kern	690.817205
6031	Kings	1886.156733
6033	Lake	167.7487497
6035	Lassen	847.3475748
6037	Los Angeles	1261.083301
6039	Madera	543.5334111
6041	Marin	1295.510386
6043	Mariposa	177.4368954
6045	Mendocino	122.1377531
6047	Merced	652.5576402
6049	Modoc	0
6051	Mono	343.8596491
6053	Monterey	555.3336364
6055	Napa	342.1390505
6057	Nevada	163.497031
6059	Orange	710.9299277
6061	Placer	259.6979771
6063	Plumas	90.40629653
6065	Riverside	1010.503689



CA

6067 Sacramento	334.3337822
6069 San Benito	505.3870029
6071 San Bernardino	841.5442417
6073 San Diego	564.1922327
6075 San Francisco	488.6194463
6077 San Joaquin	834.2412245
6079 San Luis Obispo	318.6507517
6081 San Mateo	499.7758416
6083 Santa Barbara	866.2410112
6085 Santa Clara	302.5955191
6087 Santa Cruz	195.8031759
6089 Shasta	97.75605421
6091 Sierra	33.47840643
6093 Siskiyou	93.77001189
6095 Solano	464.611182
6097 Sonoma	312.2362194
6099 Stanislaus	793.7215245
6101 Sutter	348.1153222
6103 Tehama	153.3262407
6105 Trinity	15.95532509
6107 Tulare	1218.818489
6109 Tuolumne	117.3472194
6111 Ventura	480.9822238
6113 Yolo	380.6576894
6115 Yuba	208.8645712



CA

CA

FIPS

29001  
29003  
29005  
29007  
29009  
29011  
29013  
29015  
29017  
29019  
29021  
29023  
29025  
29027  
29029  
29031  
29033  
29035  
29037

CA

29039  
29041  
29043  
29045  
29047  
29049  
29051  
29053  
29055  
29057  
29059  
29061  
29063  
29065  
29067  
29069  
29071  
29073  
29075  
29077  
29079  
29081  
29083  
29085  
29087  
29089  
29091  
29093  
29095  
29097  
29099  
29101

29103

CA

29105  
29107  
29109  
29111  
29113  
29115  
29117  
29121  
29123  
29125  
29127  
29119  
29129  
29131  
29133  
29135  
29137  
29139  
29141  
29143  
29145  
29147  
29149  
29151  
29153  
29155  
29157  
29159  
29161  
29163  
29165  
29167  
29169  
29171

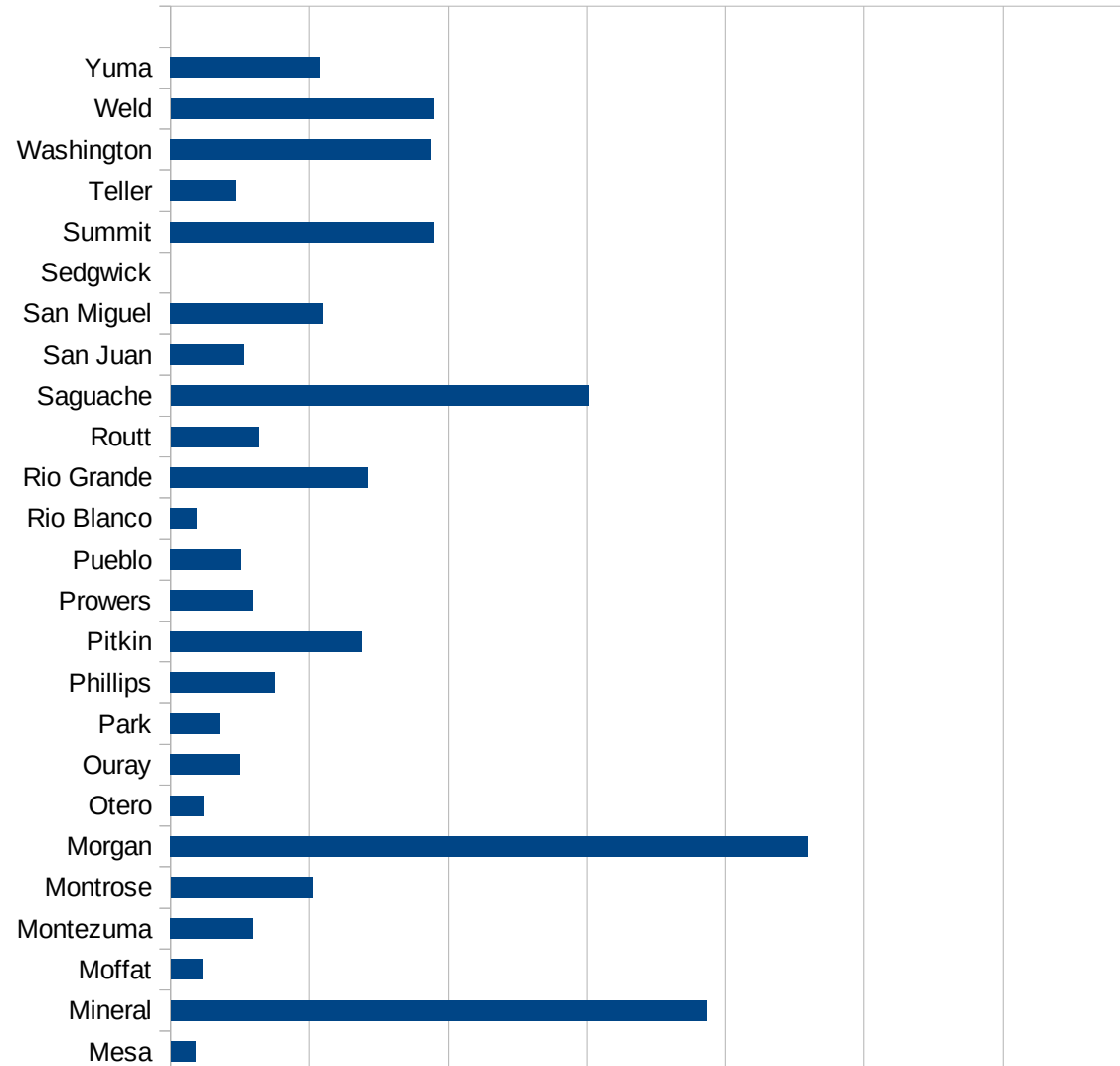
CA

29173  
29175  
29177  
29179  
29181  
29195  
29197  
29199  
29201  
29203  
29205  
29183  
29185  
29187  
29189  
29510  
29186  
29207  
29209  
29211  
29213  
29215  
  
29217  
29219  
29221  
29223  
29225  
29227  
29229



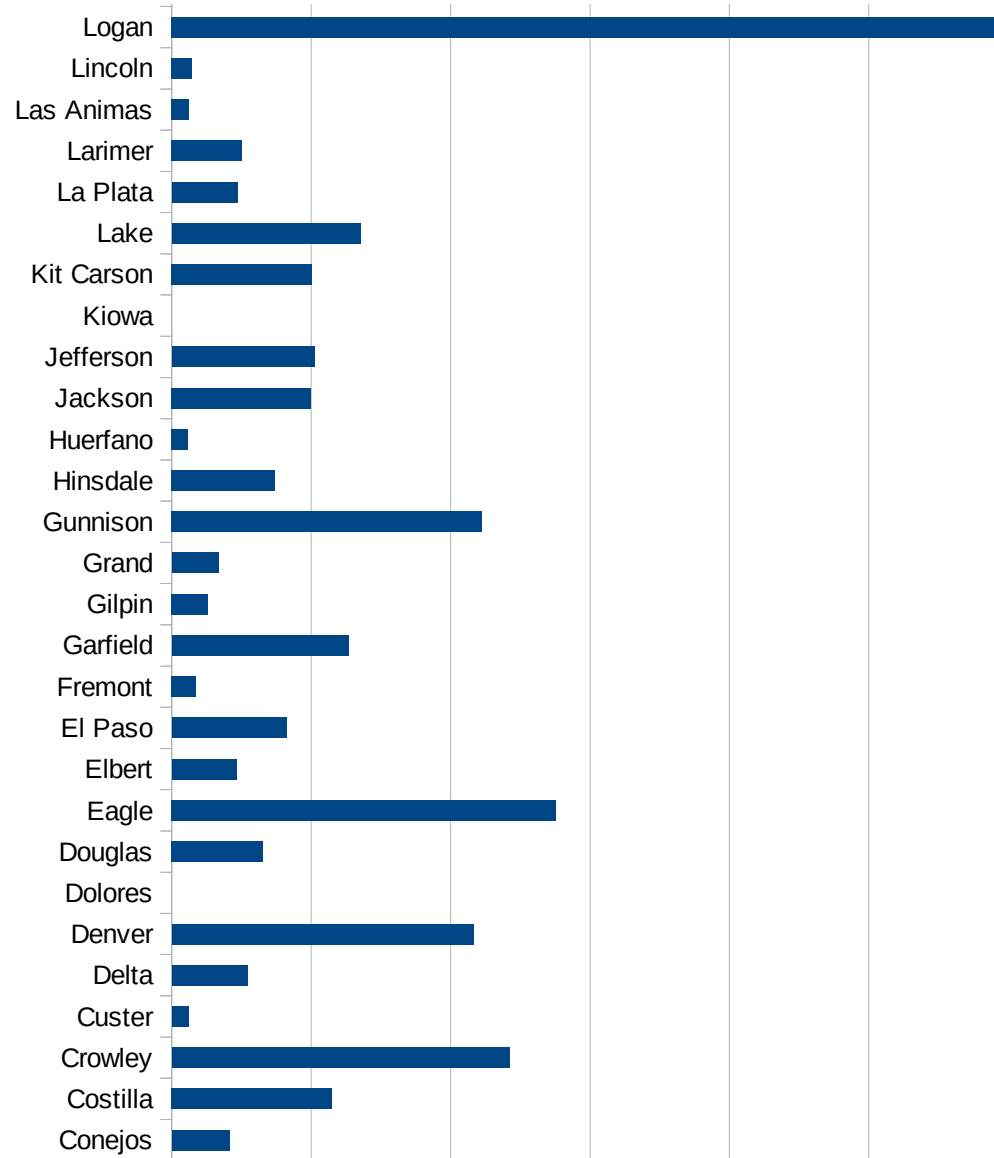
CO

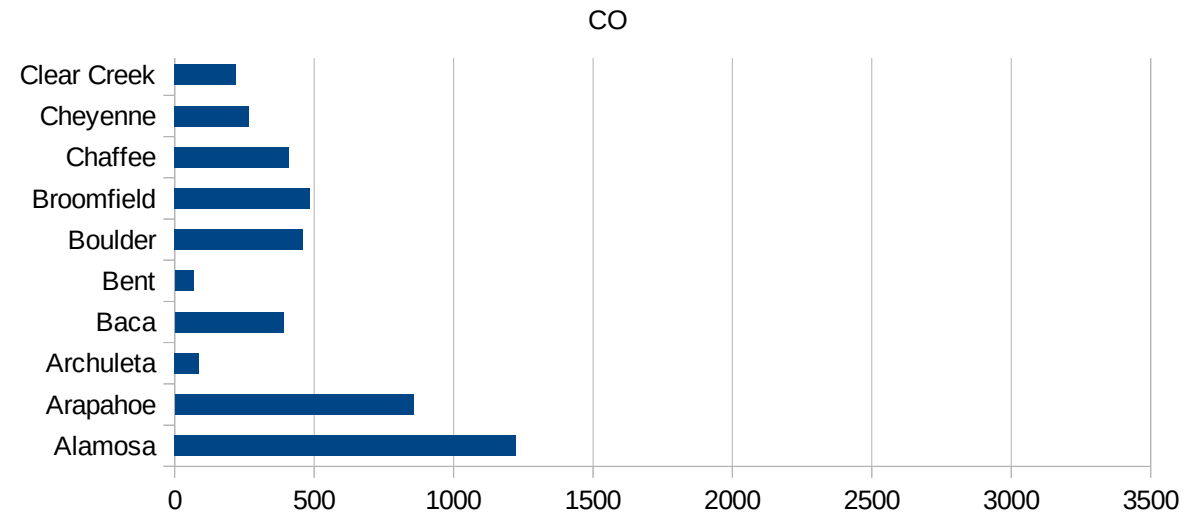
FIPS	County	PC Infection
8001	Adams	912.14922597
8003	Alamosa	1222.8016544
8005	Arapahoe	857.32054698
8007	Archuleta	87.17762441
8009	Baca	390.51603905
8011	Bent	68.004080245
8013	Boulder	459.39928483
8014	Broomfield	485.07947507
8015	Chaffee	409.44724622
8017	Cheyenne	266.52452026
8019	Clear Creek	218.63612702
8021	Conejos	207.31707317
8023	Costilla	574.71264368
8025	Crowley	1212.0177535
8027	Custer	60.557125555
8029	Delta	271.3791878
8031	Denver	1082.9150919
8033	Dolores	0
8035	Douglas	326.74399608
8037	Eagle	1378.3572455
8039	Elbert	232.09801385
8041	El Paso	411.14734624
8043	Fremont	87.461735491
8045	Garfield	634.09737326
8047	Gilpin	130.69759843
8049	Grand	167.47181965
8051	Gunnison	1113.3016352
8053	Hinsdale	369.91368681
8055	Huerfano	58.06357962
8057	Jackson	500.35739814
8059	Jefferson	511.86333766
8061	Kiowa	0
8063	Kit Carson	502.58271674



CO

8065 Lake	677.40286299
8067 La Plata	236.19250577
8069 Larimer	252.19817527
8071 Las Animas	62.056126319
8073 Lincoln	71.301247772
8075 Logan	2977.5176514
8077 Mesa	89.421501629
8079 Mineral	1932.9896907
8081 Moffat	113.73976342
8083 Montezuma	294.36501262
8085 Montrose	511.67859004
8087 Morgan	2297.0796274
8089 Otero	119.35763889
8091 Ouray	248.29298572
8093 Park	177.84005174
8095 Phillips	373.3084461
8097 Pitkin	690.80779944
8099 Prowers	295.95527787
8101 Pueblo	251.89668654
8103 Rio Blanco	94.696969697
8105 Rio Grande	711.11111111
8107 Routt	314.77091672
8109 Saguache	1505.1877831
8111 San Juan	262.4671916
8113 San Miguel	549.38346966
8115 Sedgwick	0
8117 Summit	948.1729932
8119 Teller	235.21907268
8121 Washington	937.0543899
8123 Weld	945.89650181
8125 Yuma	538.92215569





CO

FIPS

29001  
29003  
29005  
29007  
29009  
29011  
29013  
29015  
29017  
29019  
29021  
29023  
29025  
29027  
29029  
29031  
29033  
29035  
29037

CO

29039  
29041  
29043  
29045  
29047  
29049  
29051  
29053  
29055  
29057  
29059  
29061  
29063  
29065  
29067  
29069  
29071  
29073  
29075  
29077  
29079  
29081  
29083  
29085  
29087  
29089  
29091  
29093  
29095  
29097  
29099  
29101

29103

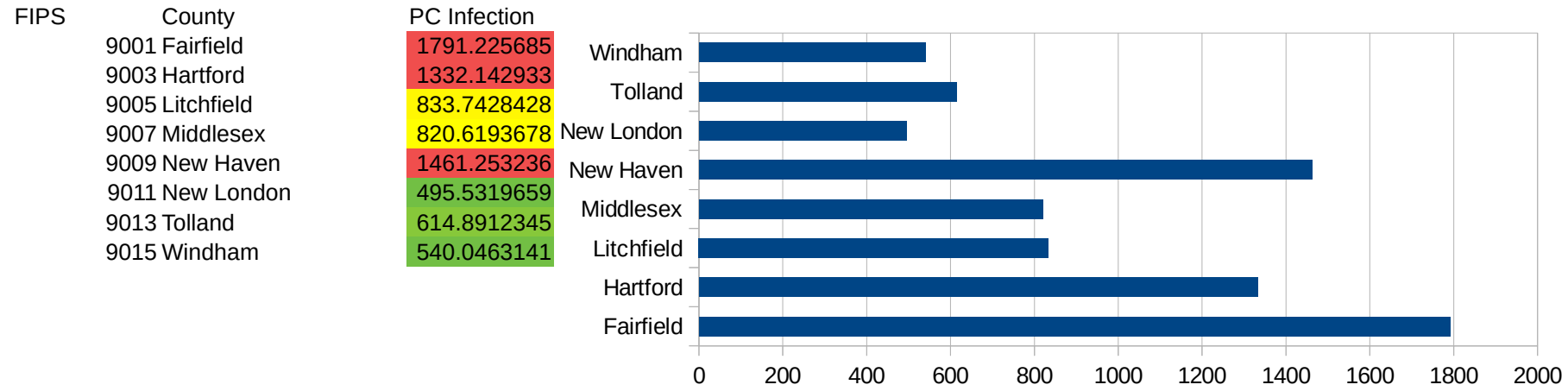
CO

29105  
29107  
29109  
29111  
29113  
29115  
29117  
29121  
29123  
29125  
29127  
29119  
29129  
29131  
29133  
29135  
29137  
29139  
29141  
29143  
29145  
29147  
29149  
29151  
29153  
29155  
29157  
29159  
29161  
29163  
29165  
29167  
29169  
29171

CO

29173  
29175  
29177  
29179  
29181  
29195  
29197  
29199  
29201  
29203  
29205  
29183  
29185  
29187  
29189  
29510  
29186  
29207  
29209  
29211  
29213  
29215  
  
29217  
29219  
29221  
29223  
29225  
29227  
29229

CT





CT

FIPS

29001  
29003  
29005  
29007  
29009  
29011  
29013  
29015  
29017  
29019  
29021  
29023  
29025  
29027  
29029  
29031  
29033  
29035  
29037

CT

29039  
29041  
29043  
29045  
29047  
29049  
29051  
29053  
29055  
29057  
29059  
29061  
29063  
29065  
29067  
29069  
29071  
29073  
29075  
29077  
29079  
29081  
29083  
29085  
29087  
29089  
29091  
29093  
29095  
29097  
29099  
29101

29103

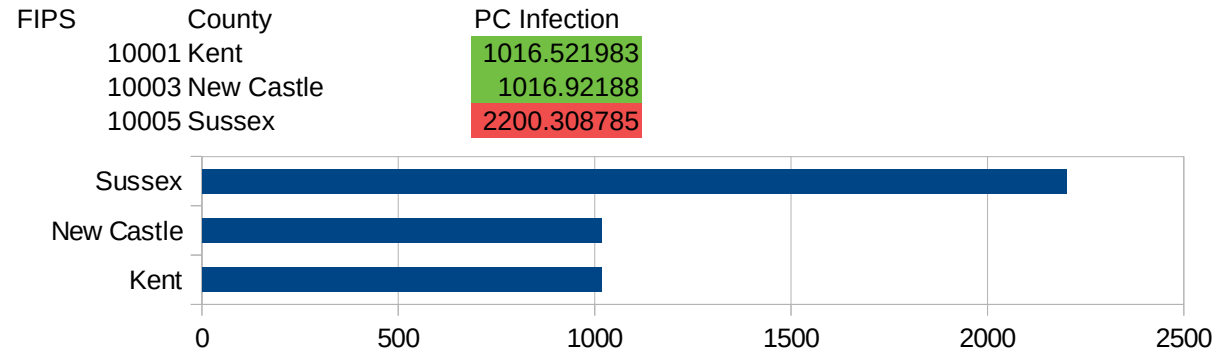
CT

29105  
29107  
29109  
29111  
29113  
29115  
29117  
29121  
29123  
29125  
29127  
29119  
29129  
29131  
29133  
29135  
29137  
29139  
29141  
29143  
29145  
29147  
29149  
29151  
29153  
29155  
29157  
29159  
29161  
29163  
29165  
29167  
29169  
29171

CT

29173  
29175  
29177  
29179  
29181  
29195  
29197  
29199  
29201  
29203  
29205  
29183  
29185  
29187  
29189  
29510  
29186  
29207  
29209  
29211  
29213  
29215  
  
29217  
29219  
29221  
29223  
29225  
29227  
29229

DE



DE

FIPS

29001  
29003  
29005  
29007  
29009  
29011  
29013  
29015  
29017  
29019  
29021  
29023  
29025  
29027  
29029  
29031  
29033  
29035  
29037

This work is licensed under the Creative Commons Attribution-NoDerivatives 4.0 International License. To view a copy of this license, visit <http://creativecommons.org/licenses/by-nd/4.0/>.

Tom McKellips, DM  
[www.creatingtomorrow.us](http://www.creatingtomorrow.us)  
Page 142

DE

29039  
29041  
29043  
29045  
29047  
29049  
29051  
29053  
29055  
29057  
29059  
29061  
29063  
29065  
29067  
29069  
29071  
29073  
29075  
29077  
29079  
29081  
29083  
29085  
29087  
29089  
29091  
29093  
29095  
29097  
29099  
29101

29103

DE

29105  
29107  
29109  
29111  
29113  
29115  
29117  
29121  
29123  
29125  
29127  
29119  
29129  
29131  
29133  
29135  
29137  
29139  
29141  
29143  
29145  
29147  
29149  
29151  
29153  
29155  
29157  
29159  
29161  
29163  
29165  
29167  
29169  
29171



DE

29173  
29175  
29177  
29179  
29181  
29195  
29197  
29199  
29201  
29203  
29205  
29183  
29185  
29187  
29189  
29510  
29186  
29207  
29209  
29211  
29213  
29215  
  
29217  
29219  
29221  
29223  
29225  
29227  
29229

DC

FIPS	County	PC Infection
11001	District of Columbia	1529.350635

DC

FIPS

29001  
29003  
29005  
29007  
29009  
29011  
29013  
29015  
29017  
29019  
29021  
29023  
29025  
29027  
29029  
29031  
29033  
29035  
29037

DC

29039  
29041  
29043  
29045  
29047  
29049  
29051  
29053  
29055  
29057  
29059  
29061  
29063  
29065  
29067  
29069  
29071  
29073  
29075  
29077  
29079  
29081  
29083  
29085  
29087  
29089  
29091  
29093  
29095  
29097  
29099  
29101

29103

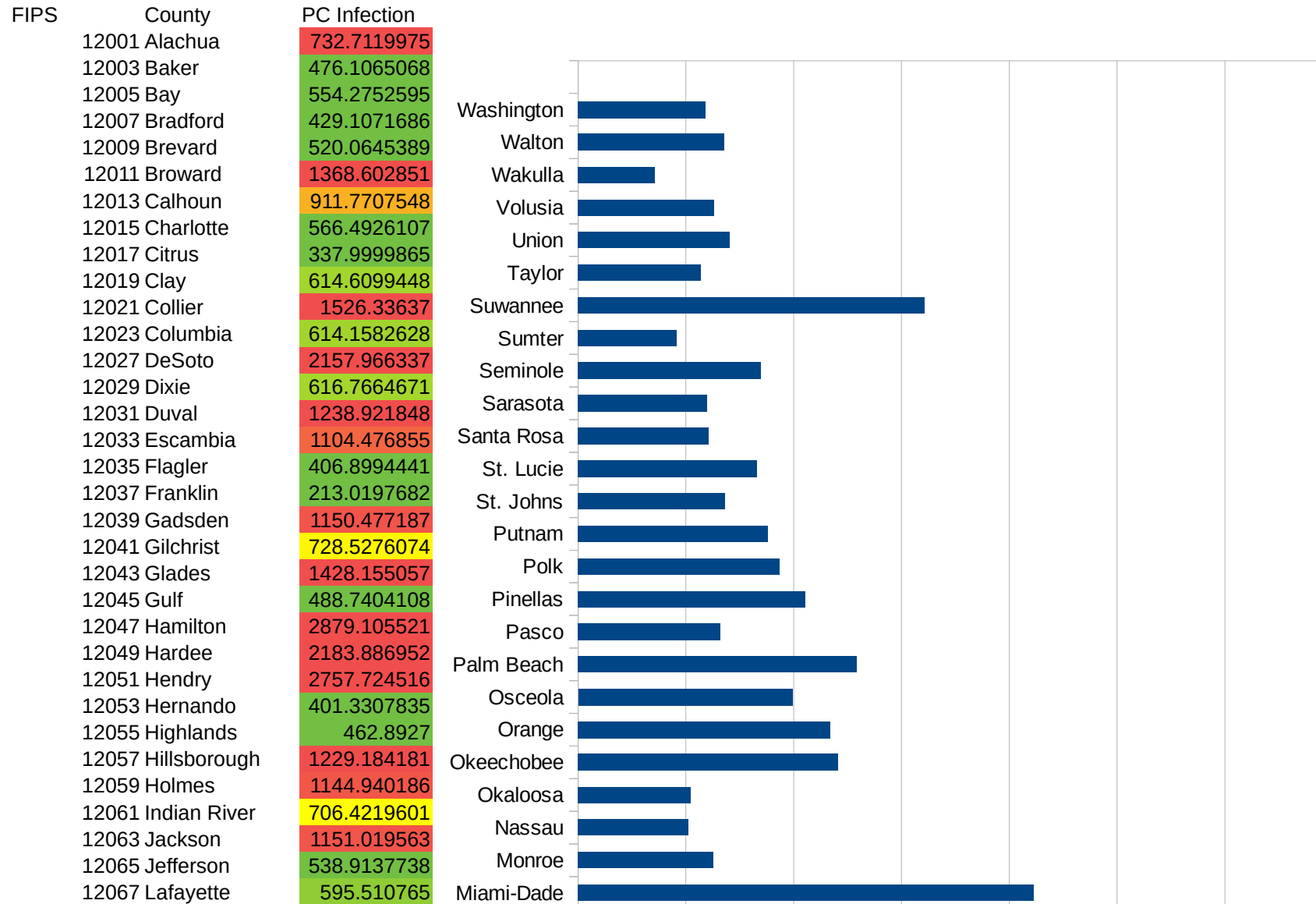
DC

29105  
29107  
29109  
29111  
29113  
29115  
29117  
29121  
29123  
29125  
29127  
29119  
29129  
29131  
29133  
29135  
29137  
29139  
29141  
29143  
29145  
29147  
29149  
29151  
29153  
29155  
29157  
29159  
29161  
29163  
29165  
29167  
29169  
29171

DC

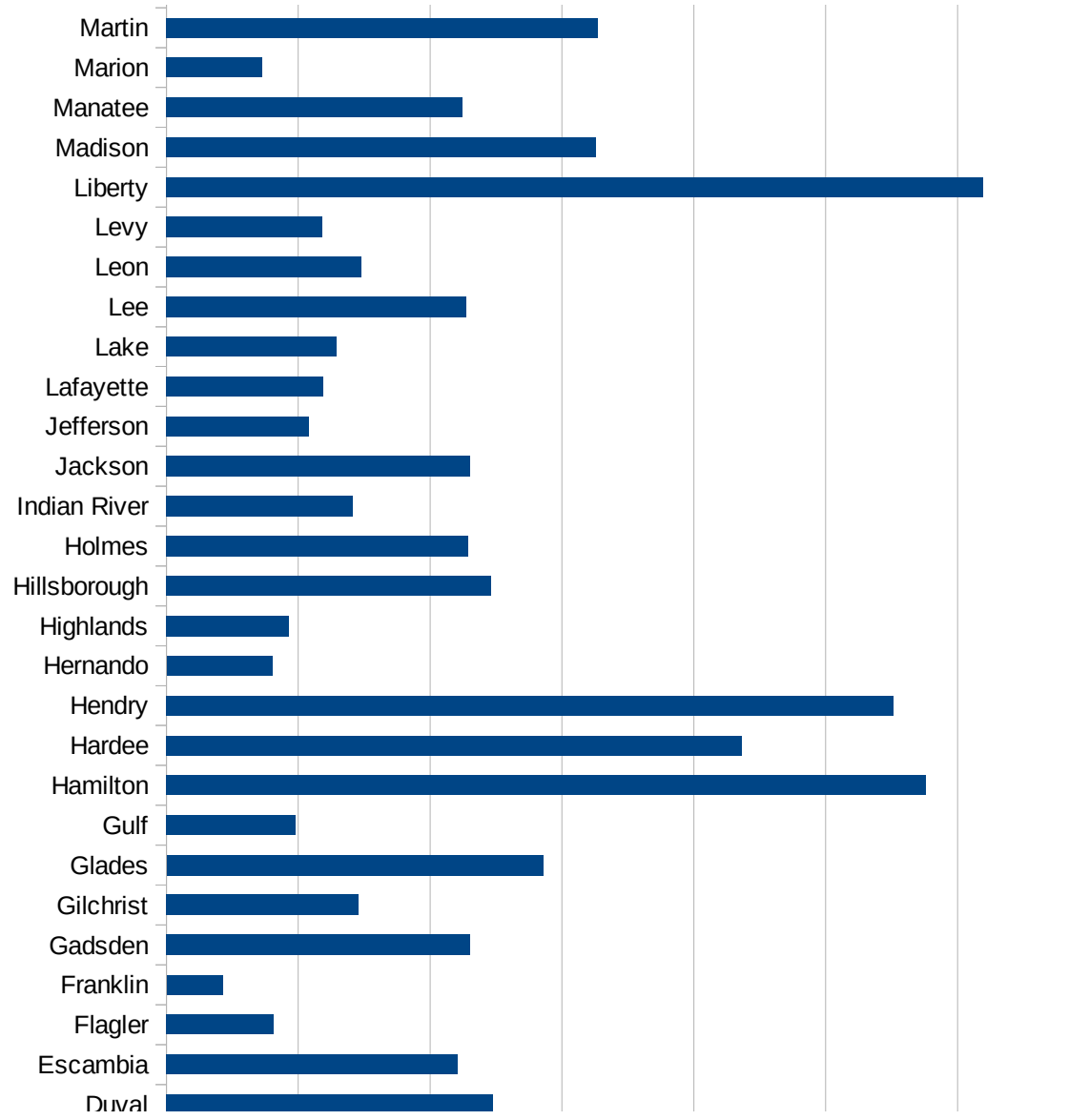
29173  
29175  
29177  
29179  
29181  
29195  
29197  
29199  
29201  
29203  
29205  
29183  
29185  
29187  
29189  
29510  
29186  
29207  
29209  
29211  
29213  
29215  
  
29217  
29219  
29221  
29223  
29225  
29227  
29229

FL

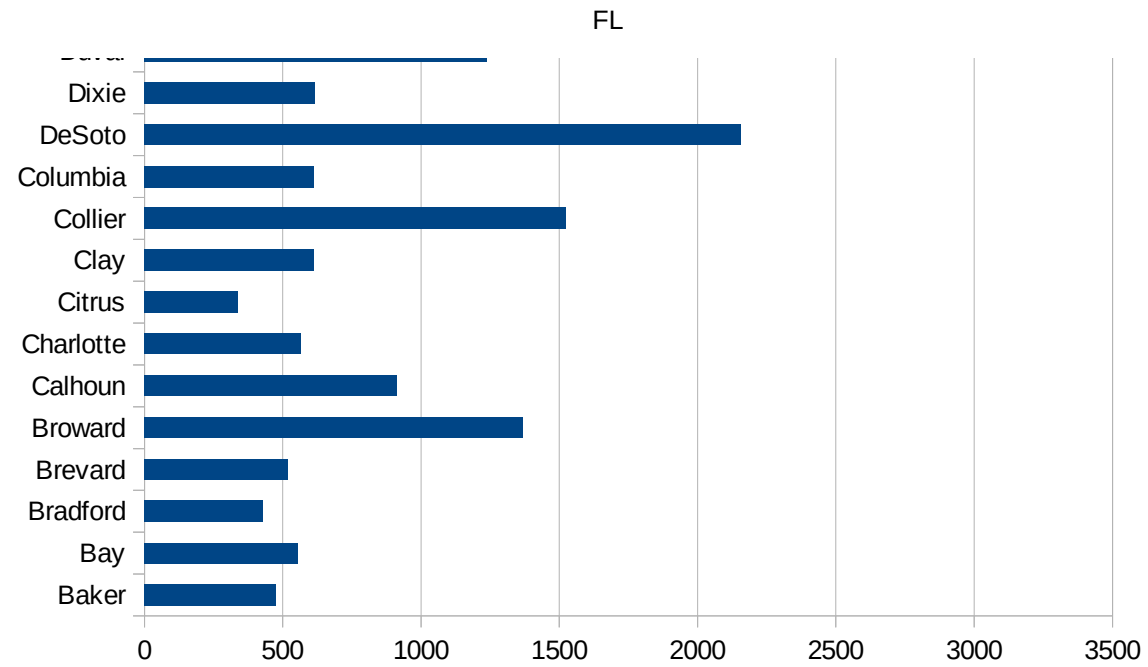


FL

12069 Lake	644.6093213
12071 Lee	1136.216059
12073 Leon	738.7983672
12075 Levy	591.1209222
12077 Liberty	3098.025304
12079 Madison	1629.877489
12081 Manatee	1122.43735
12083 Marion	363.0787523
12085 Martin	1636.919559
12086 Miami-Dade	2112.594199
12087 Monroe	626.4411479
12089 Nassau	510.2991891
12091 Okaloosa	522.509396
12093 Okeechobee	1206.15355
12095 Orange	1169.598267
12097 Osceola	994.0487513
12099 Palm Beach	1294.331336
12101 Pasco	659.5259715
12103 Pinellas	1055.389222
12105 Polk	933.7451925
12107 Putnam	880.4929682
12109 St. Johns	680.4032077
12111 St. Lucie	828.6415386
12113 Santa Rosa	604.9657372
12115 Sarasota	597.1156595
12117 Seminole	847.9539664
12119 Sumter	457.4615158
12121 Suwannee	1606.66199
12123 Taylor	568.8387365
12125 Union	702.811245
12127 Volusia	630.8237967
12129 Wakulla	357.3518992
12131 Walton	678.1085814
12133 Washington	590.8360129







FL

FIPS

29001  
29003  
29005  
29007  
29009  
29011  
29013  
29015  
29017  
29019  
29021  
29023  
29025  
29027  
29029  
29031  
29033  
29035  
29037

FL

29039  
29041  
29043  
29045  
29047  
29049  
29051  
29053  
29055  
29057  
29059  
29061  
29063  
29065  
29067  
29069  
29071  
29073  
29075  
29077  
29079  
29081  
29083  
29085  
29087  
29089  
29091  
29093  
29095  
29097  
29099  
29101

29103

FL

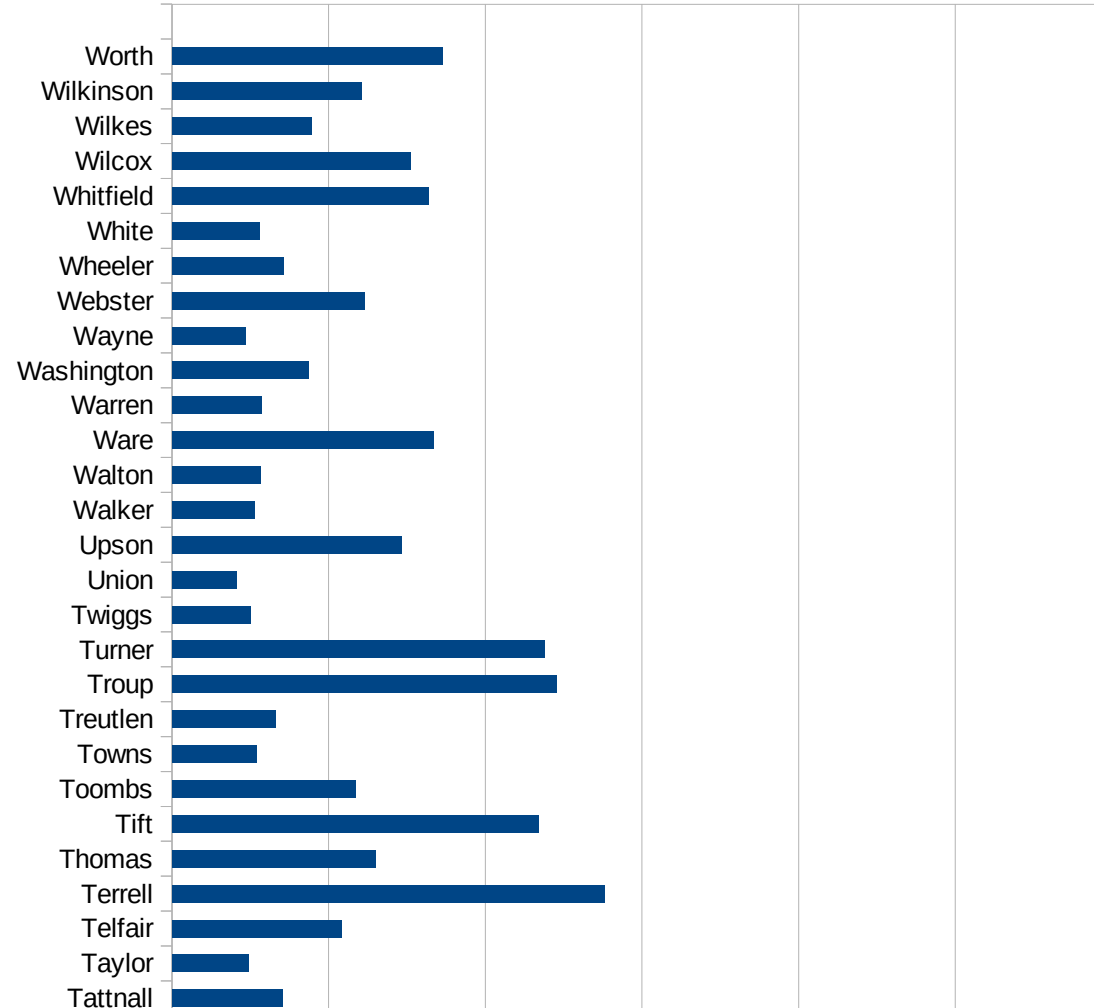
29105  
29107  
29109  
29111  
29113  
29115  
29117  
29121  
29123  
29125  
29127  
29119  
29129  
29131  
29133  
29135  
29137  
29139  
29141  
29143  
29145  
29147  
29149  
29151  
29153  
29155  
29157  
29159  
29161  
29163  
29165  
29167  
29169  
29171

FL

29173  
29175  
29177  
29179  
29181  
29195  
29197  
29199  
29201  
29203  
29205  
29183  
29185  
29187  
29189  
29510  
29186  
29207  
29209  
29211  
29213  
29215  
  
29217  
29219  
29221  
29223  
29225  
29227  
29229

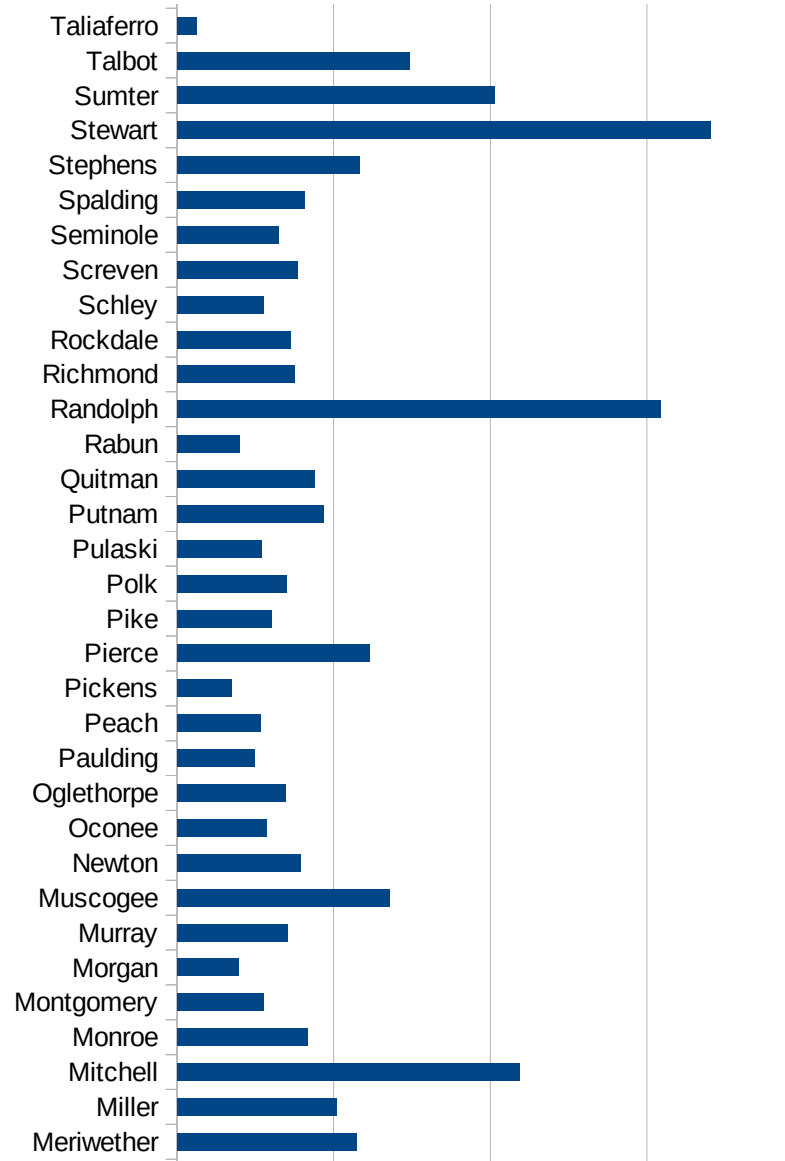
GA

FIPS	County	PC Infection
13001	Appling	1712.865402
13003	Atkinson	2289.984332
13005	Bacon	2619.579794
13007	Baker	1390.68564
13009	Baldwin	1430.069384
13011	Banks	795.2390984
13013	Barrow	749.9164697
13015	Bartow	826.0657093
13017	Ben Hill	1358.19384
13019	Berrien	867.4423437
13021	Bibb	1059.472876
13023	Bleckley	654.3075245
13025	Brantley	682.6480394
13027	Brooks	1405.272997
13029	Bryan	603.5319741
13031	Bulloch	751.6559718
13033	Burke	744.7709941
13035	Butts	1380.564626
13037	Calhoun	2660.579345
13039	Camden	475.0638076
13043	Candler	756.7368032
13045	Carroll	853.3622303
13047	Catoosa	522.100267
13049	Charlton	747.9950648
13051	Chatham	807.0678954
13053	Chattahoochee	4324.223137
13055	Chattooga	326.7446551
13057	Cherokee	658.6687337
13059	Clarke	704.4687034
13061	Clay	2043.643921
13063	Clayton	935.0344423
13065	Clinch	1729.843562
13067	Cobb	886.2875149



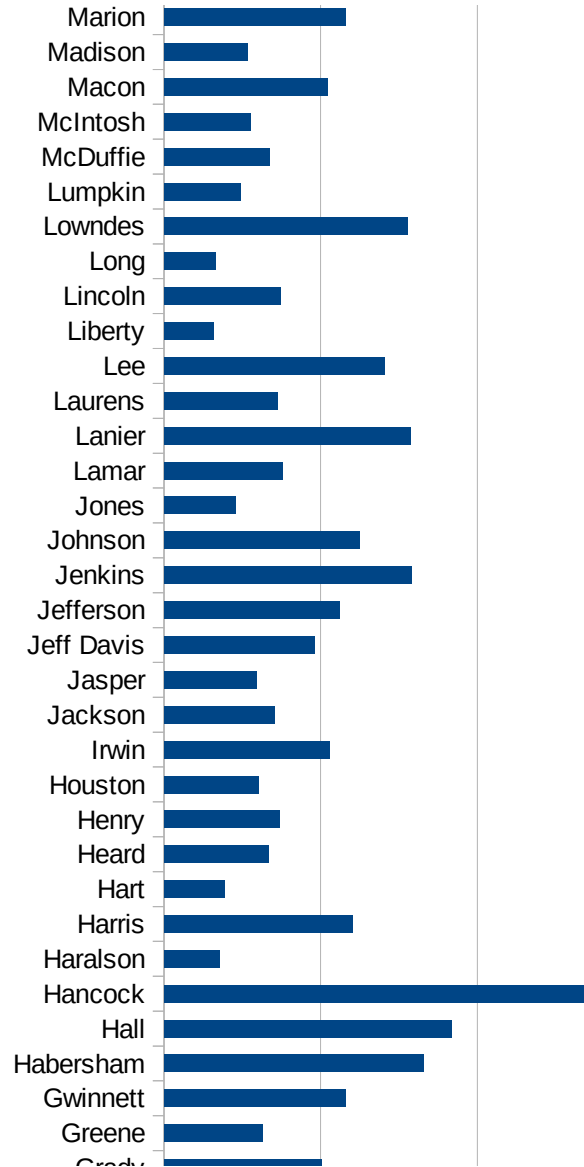
GA

13069 Coffee	2107.070754
13071 Colquitt	2691.261625
13073 Columbia	507.482614
13075 Cook	1369.304277
13077 Coweta	586.8480228
13079 Crawford	462.7374574
13081 Crisp	1362.771559
13083 Dade	480.7099717
13085 Dawson	677.7498704
13087 Decatur	1132.643462
13089 DeKalb	1053.851787
13091 Dodge	656.8461724
13093 Dooly	1605.136437
13095 Dougherty	2343.19345
13097 Douglas	926.849743
13099 Early	2888.650337
13101 Echols	4800
13103 Effingham	418.0736453
13105 Elbert	789.748954
13107 Emanuel	840.2618079
13109 Evans	391.7545005
13111 Fannin	466.0298875
13113 Fayette	438.9250743
13115 Floyd	707.6699991
13117 Forsyth	463.2055855
13119 Franklin	1077.183686
13121 Fulton	954.2773451
13123 Gilmer	743.1204569
13125 Glascock	467.4457429
13127 Glynn	1744.91604
13129 Gordon	851.1744821
13131 Grady	1002.10118
13133 Greene	627.1895129
13135 Gwinnett	1157.708554



GA

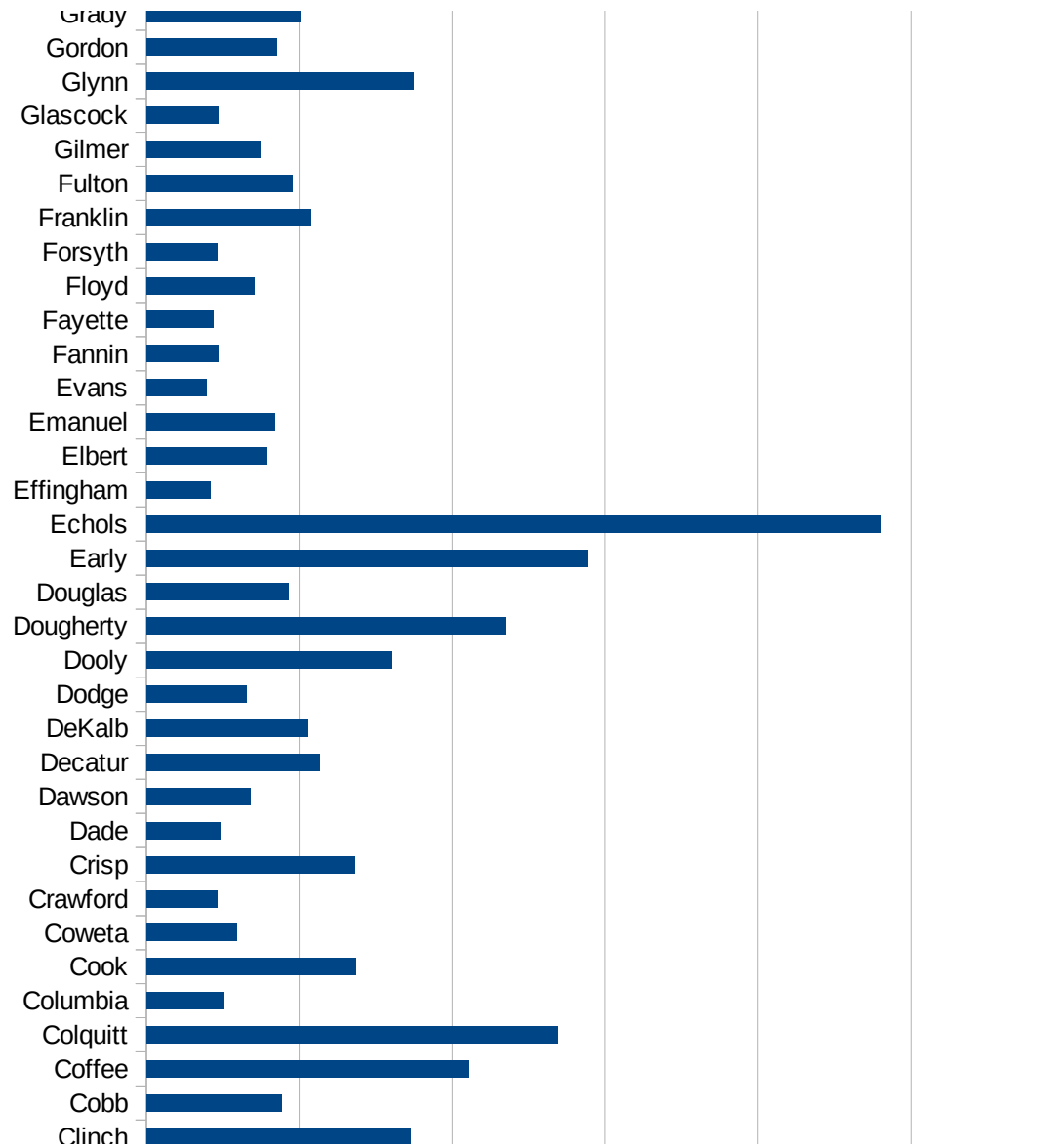
13137 Habersham	1654.622367
13139 Hall	1836.773057
13141 Hancock	2707.235266
13143 Haralson	355.5344868
13145 Harris	1203.770848
13147 Hart	386.9880072
13149 Heard	665.0391447
13151 Henry	734.949179
13153 Houston	603.3357132
13155 Irwin	1053.41562
13157 Jackson	708.5853852
13159 Jasper	591.1680912
13161 Jeff Davis	958.1475813
13163 Jefferson	1121.192482
13165 Jenkins	1577.795693
13167 Johnson	1246.394726
13169 Jones	457.7858541
13171 Lamar	757.8947368
13173 Lanier	1576.402321
13175 Laurens	726.8885367
13177 Lee	1404.381132
13179 Liberty	317.0886385
13181 Lincoln	745.4200884
13183 Long	326.3501421
13185 Lowndes	1556.038892
13187 Lumpkin	488.5449856
13189 McDuffie	673.4475872
13191 McIntosh	550.9065551
13193 Macon	1042.379974
13195 Madison	532.8836425
13197 Marion	1161.53754
13199 Meriwether	1143.914942
13201 Miller	1020.049244
13205 Mitchell	2189.978371



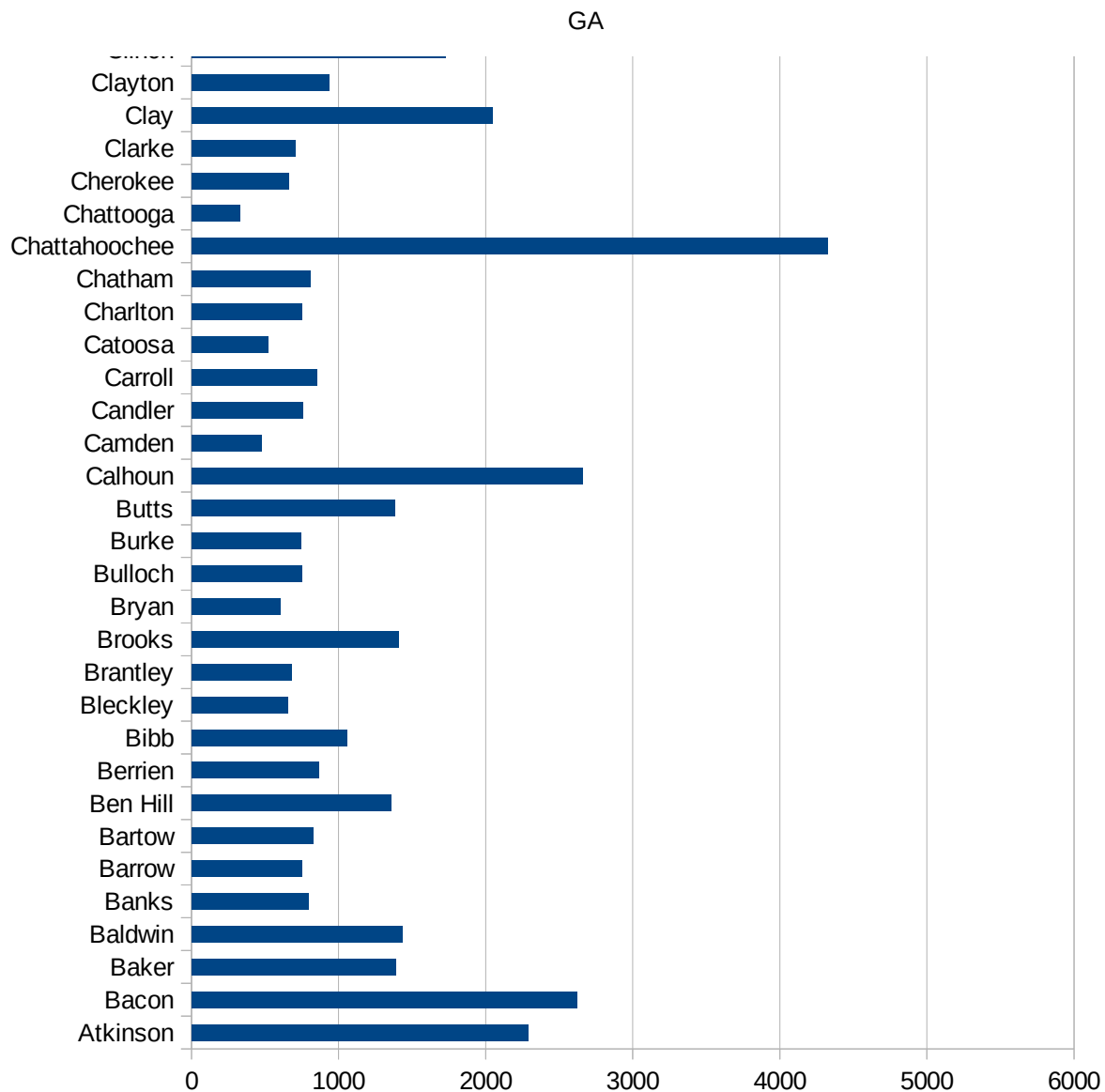


GA

13207 Monroe	832.122093
13209 Montgomery	554.7699336
13211 Morgan	392.5104758
13213 Murray	706.3951304
13215 Muscogee	1353.522868
13217 Newton	787.8328662
13219 Oconee	570.380933
13221 Oglethorpe	690.8462867
13223 Paulding	494.9891493
13225 Peach	531.1939041
13227 Pickens	350.2188868
13229 Pierce	1227.500129
13231 Pike	601.0518407
13233 Polk	699.3171651
13235 Pulaski	542.0543861
13237 Putnam	935.3936448
13239 Quitman	877.577885
13241 Rabun	397.2253513
13243 Randolph	3087.95551
13245 Richmond	752.6518948
13247 Rockdale	721.9021127
13249 Schley	553.8579068
13251 Screven	767.6854642
13253 Seminole	649.4287432
13255 Spalding	813.9183056
13257 Stephens	1163.817937
13259 Stewart	3403.774802
13261 Sumter	2028.049642
13263 Talbot	1482.780612
13265 Taliaferro	124.3781095
13267 Tattnall	704.9742035
13269 Taylor	485.134967
13271 Telfair	1083.396321
13273 Terrell	2763.906631



13275 Thomas	1300.395968
13277 Tift	2341.574031
13279 Toombs	1171.569904
13281 Towns	539.9932501
13283 Treutlen	660.8899985
13285 Troup	2450.238456
13287 Turner	2376.137513
13289 Twiggs	500.7327797
13291 Union	408.3163202
13293 Upson	1464.810223
13295 Walker	528.7422562
13297 Walton	563.6182796
13299 Ware	1670.403587
13301 Warren	571.3197486
13303 Washington	868.2429118
13305 Wayne	466.317767
13307 Webster	1225.584067
13309 Wheeler	710.7500952
13311 White	557.2238906
13313 Whitfield	1638.446311
13315 Wilcox	1520.653654
13317 Wilkes	891.0490077
13319 Wilkinson	1206.285967
13321 Worth	1729.149219



GA

GA

FIPS

29001  
29003  
29005  
29007  
29009  
29011  
29013  
29015  
29017  
29019  
29021  
29023  
29025  
29027  
29029  
29031  
29033  
29035  
29037

GA

29039  
29041  
29043  
29045  
29047  
29049  
29051  
29053  
29055  
29057  
29059  
29061  
29063  
29065  
29067  
29069  
29071  
29073  
29075  
29077  
29079  
29081  
29083  
29085  
29087  
29089  
29091  
29093  
29095  
29097  
29099  
29101

29103

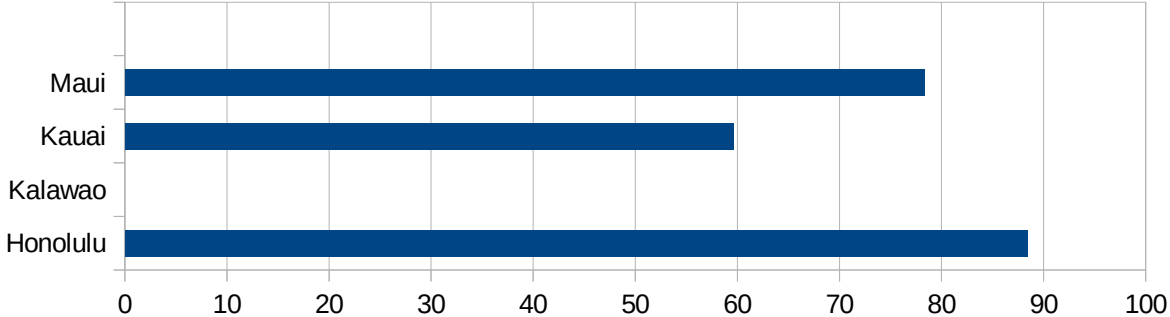
29105  
29107  
29109  
29111  
29113  
29115  
29117  
29121  
29123  
29125  
29127  
29119  
29129  
29131  
29133  
29135  
29137  
29139  
29141  
29143  
29145  
29147  
29149  
29151  
29153  
29155  
29157  
29159  
29161  
29163  
29165  
29167  
29169  
29171

GA

29173  
29175  
29177  
29179  
29181  
29195  
29197  
29199  
29201  
29203  
29205  
29183  
29185  
29187  
29189  
29510  
29186  
29207  
29209  
29211  
29213  
29215  
  
29217  
29219  
29221  
29223  
29225  
29227  
29229

HI

FIPS	County	PC Infection
15001	Hawaii	48.76034291
15003	Honolulu	88.46216635
15005	Kalawao	0
15007	Kauai	59.61210542
15009	Maui	78.34600226





HI

FIPS

29001  
29003  
29005  
29007  
29009  
29011  
29013  
29015  
29017  
29019  
29021  
29023  
29025  
29027  
29029  
29031  
29033  
29035  
29037

HI

29039  
29041  
29043  
29045  
29047  
29049  
29051  
29053  
29055  
29057  
29059  
29061  
29063  
29065  
29067  
29069  
29071  
29073  
29075  
29077  
29079  
29081  
29083  
29085  
29087  
29089  
29091  
29093  
29095  
29097  
29099  
29101

29103

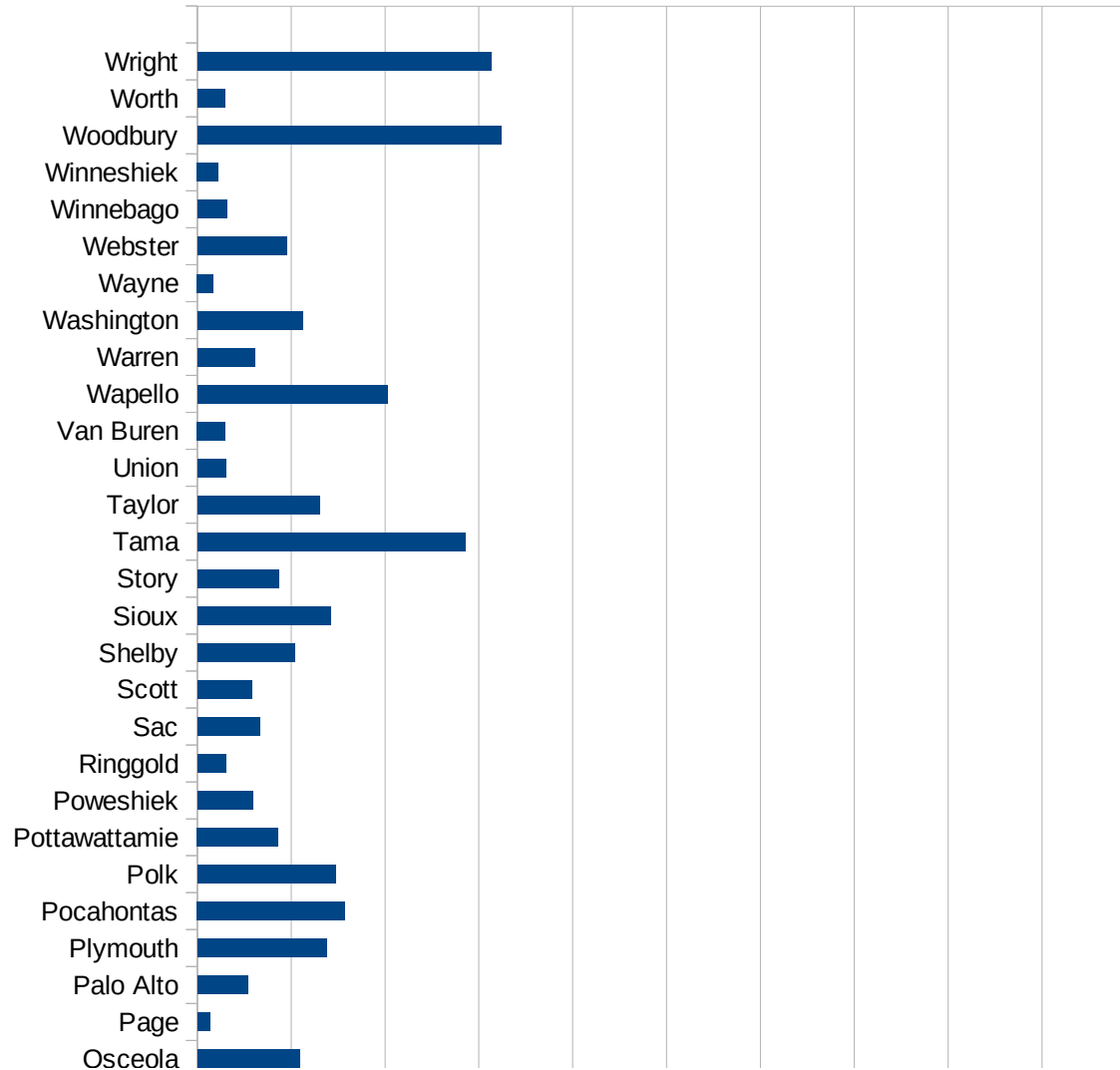
HI

29105  
29107  
29109  
29111  
29113  
29115  
29117  
29121  
29123  
29125  
29127  
29119  
29129  
29131  
29133  
29135  
29137  
29139  
29141  
29143  
29145  
29147  
29149  
29151  
29153  
29155  
29157  
29159  
29161  
29163  
29165  
29167  
29169  
29171

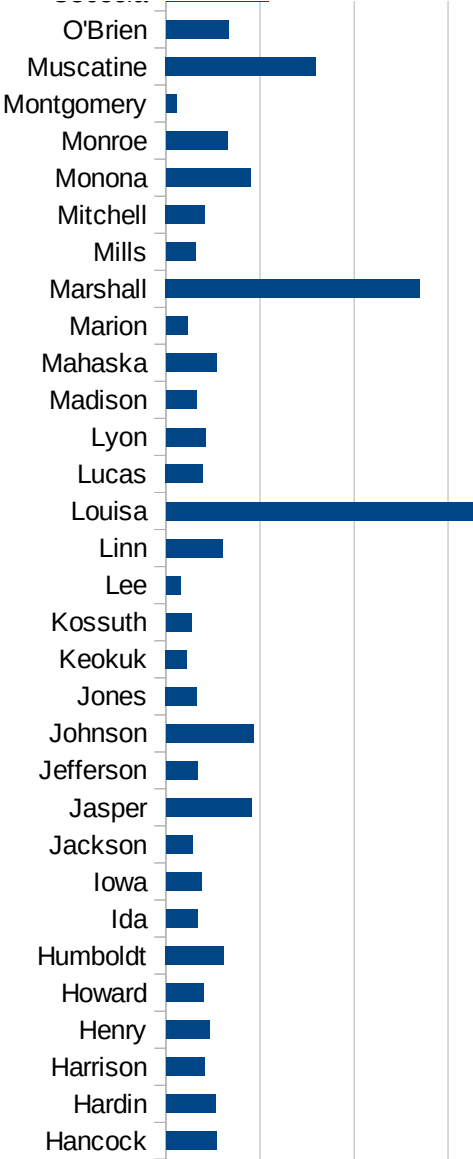
HI

29173  
29175  
29177  
29179  
29181  
29195  
29197  
29199  
29201  
29203  
29205  
29183  
29185  
29187  
29189  
29510  
29186  
29207  
29209  
29211  
29213  
29215  
  
29217  
29219  
29221  
29223  
29225  
29227  
29229

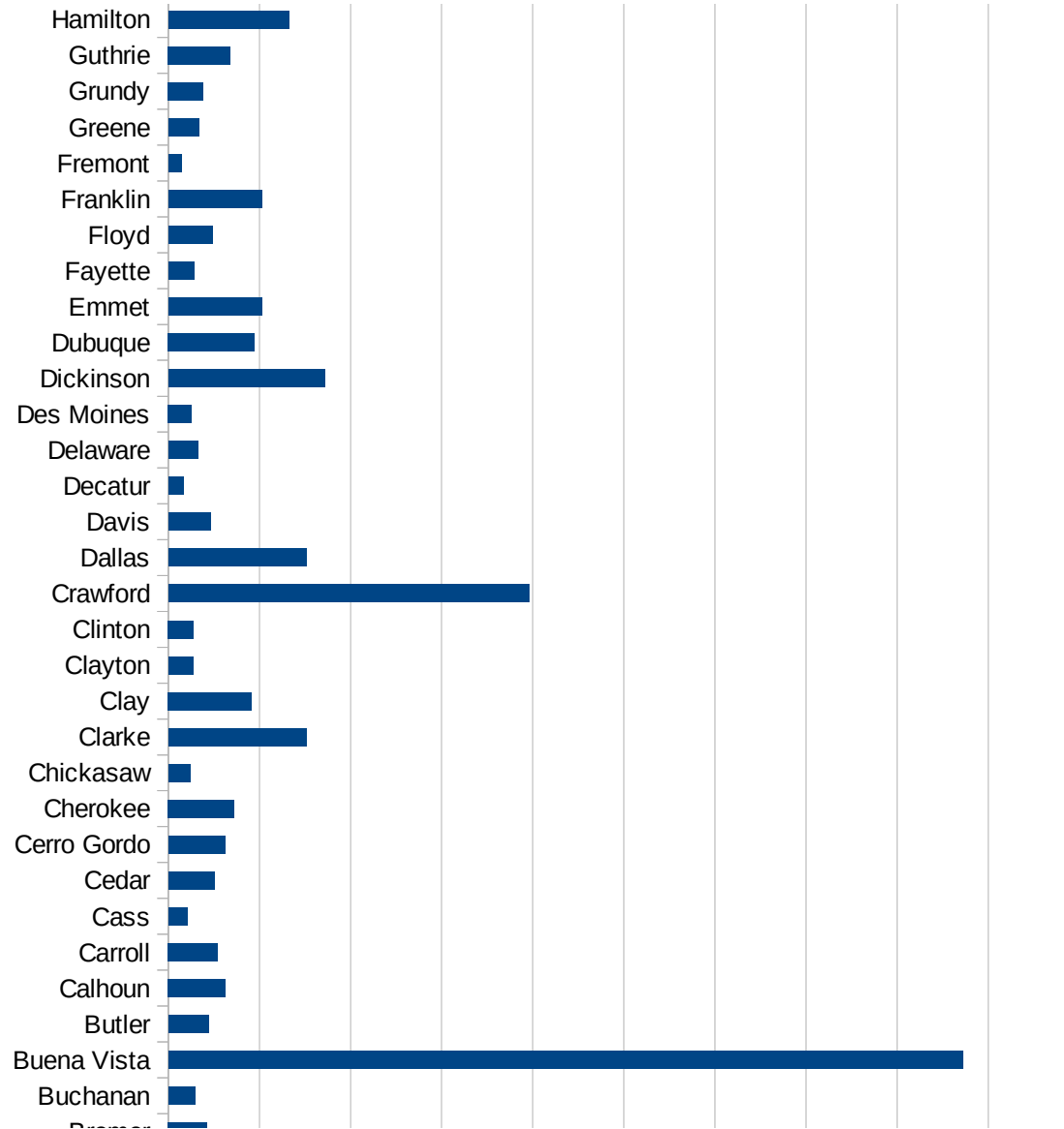
FIPS	County	PC Infection
19001	Adair	240.6909245
19003	Adams	219.478738
19005	Allamakee	997.686524
19007	Appanoose	168.8510091
19009	Audubon	290.5920814
19011	Benton	288.5890336
19013	Black Hawk	1855.628059
19015	Boone	622.4853868
19017	Bremer	424.9007897
19019	Buchanan	292.4666258
19021	Buena Vista	8719.935594
19023	Butler	440.1953367
19025	Calhoun	628.9308176
19027	Carroll	545.7973603
19029	Cass	208.8167053
19031	Cedar	504.6437966
19033	Cerro Gordo	623.7249982
19035	Cherokee	724.3176398
19037	Chickasaw	242.3938482
19039	Clarke	1517.563409
19041	Clay	917.3174662
19043	Clayton	273.4107997
19045	Clinton	279.4617137
19047	Crawford	3957.337685
19049	Dallas	1513.639388
19051	Davis	465.7868471
19053	Decatur	164.765526
19055	Delaware	328.0801453
19057	Des Moines	255.5061577
19059	Dickinson	1719.815776
19061	Dubuque	947.8183658
19063	Emmet	1026.694045
19065	Fayette	284.8423194

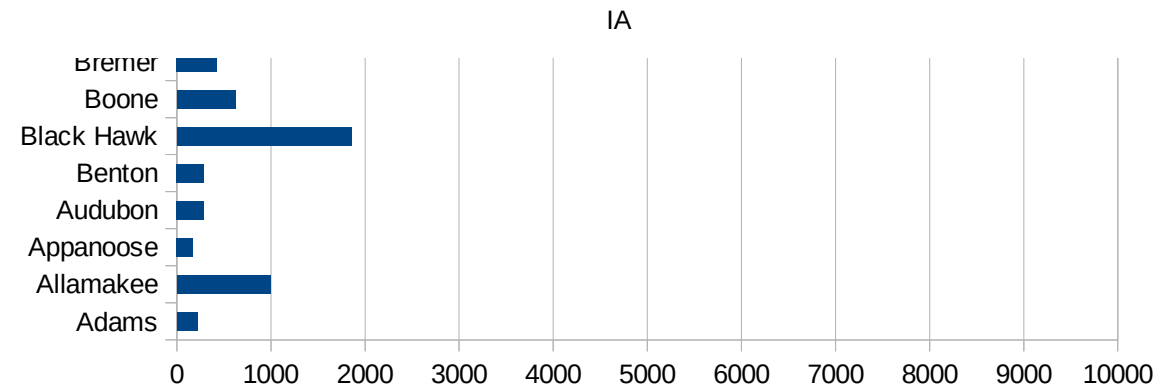


19067 Floyd	482.2029059
19069 Franklin	1027.261952
19071 Fremont	143.000143
19073 Greene	334.0385258
19075 Grundy	381.9895969
19077 Guthrie	680.9701493
19079 Hamilton	1324.23756
19081 Hancock	541.4488424
19083 Hardin	527.6262746
19085 Harrison	410.358002
19087 Henry	463.447451
19089 Howard	402.7430064
19091 Humboldt	617.9951817
19093 Ida	336.2081567
19095 Iowa	377.9195837
19097 Jackson	288.184438
19099 Jasper	907.2065039
19101 Jefferson	337.3048256
19103 Johnson	928.8642073
19105 Jones	332.6263016
19107 Keokuk	224.9388753
19109 Kossuth	275.0201234
19111 Lee	158.5670239
19113 Linn	604.6682514
19115 Louisa	3267.973856
19117 Lucas	393.2909196
19119 Lyon	423.33418
19121 Madison	326.1739184
19123 Mahaska	540.9090909
19125 Marion	230.4906157
19127 Marshall	2701.283109
19129 Mills	312.0228374
19131 Mitchell	416.3118554
19133 Monona	898.7210508



19135 Monroe	654.6854942
19137 Montgomery	109.9670099
19139 Muscatine	1595.657947
19141 O'Brien	664.7398844
19143 Osceola	1092.715232
19145 Page	131.1561414
19147 Palo Alto	537.5741964
19149 Plymouth	1374.775852
19151 Pocahontas	1572.700297
19153 Polk	1476.999368
19155 Pottawattamie	861.7279463
19157 Poweshiek	588.2667522
19159 Ringgold	301.9323671
19161 Sac	668.7930857
19163 Scott	578.2448365
19165 Shelby	1036.448437
19167 Sioux	1423.701624
19169 Story	867.4379491
19171 Tama	2851.396119
19173 Taylor	1308.350832
19175 Union	307.4682418
19177 Van Buren	299.1452991
19179 Wapello	2028.121006
19181 Warren	609.1350674
19183 Washington	1124.610451
19185 Wayne	171.8481487
19187 Webster	951.0157951
19189 Winnebago	313.7478608
19191 Winneshiek	224.6742224
19193 Woodbury	3234.866734
19195 Worth	295.1831477
19197 Wright	3128.447597







FIPS

- 29001
- 29003
- 29005
- 29007
- 29009
- 29011
- 29013
- 29015
- 29017
- 29019
- 29021
- 29023
- 29025
- 29027
- 29029
- 29031
- 29033
- 29035
- 29037

IA

29039  
29041  
29043  
29045  
29047  
29049  
29051  
29053  
29055  
29057  
29059  
29061  
29063  
29065  
29067  
29069  
29071  
29073  
29075  
29077  
29079  
29081  
29083  
29085  
29087  
29089  
29091  
29093  
29095  
29097  
29099  
29101

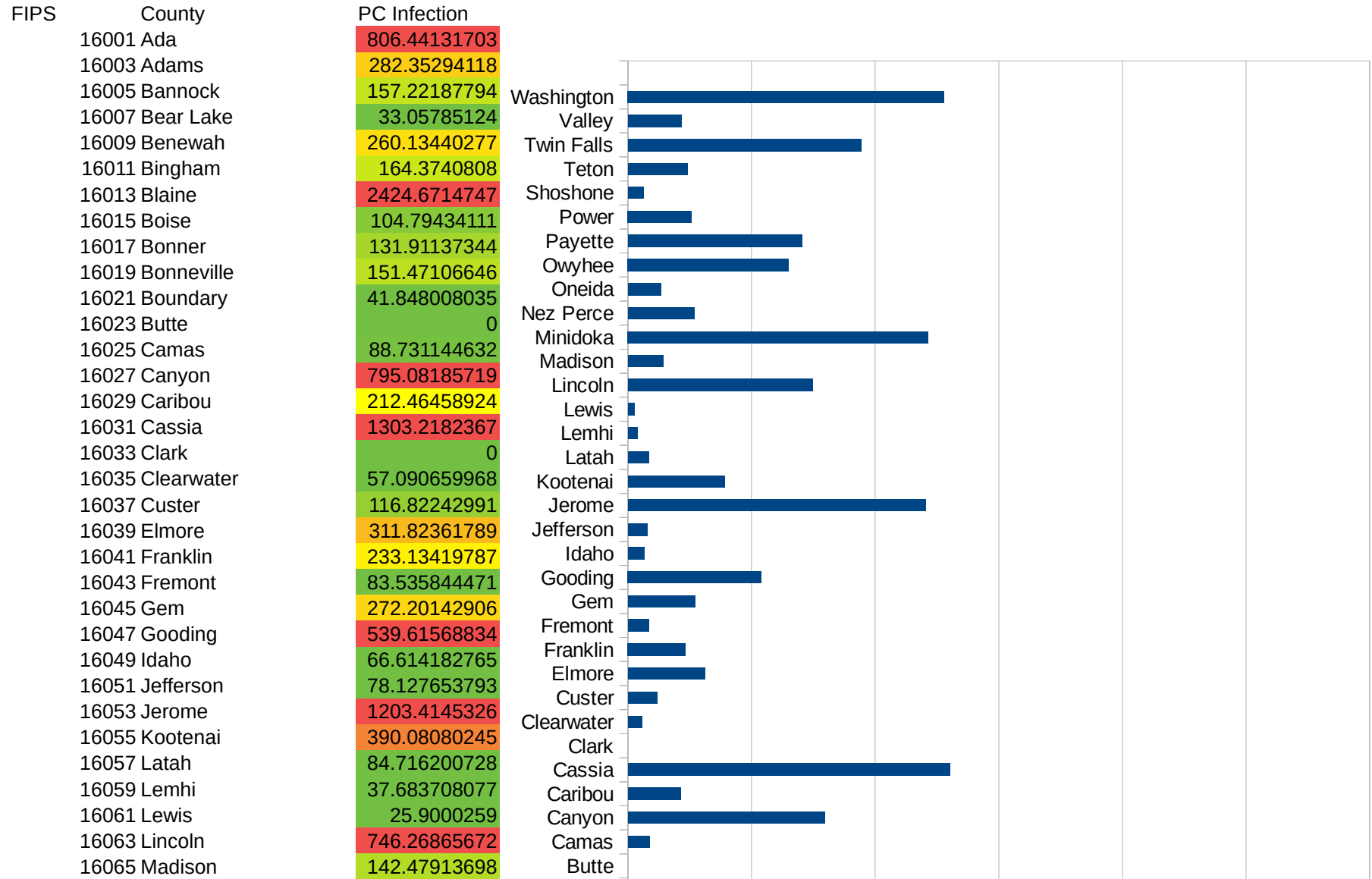
29103

29105  
29107  
29109  
29111  
29113  
29115  
29117  
29121  
29123  
29125  
29127  
29119  
29129  
29131  
29133  
29135  
29137  
29139  
29141  
29143  
29145  
29147  
29149  
29151  
29153  
29155  
29157  
29159  
29161  
29163  
29165  
29167  
29169  
29171

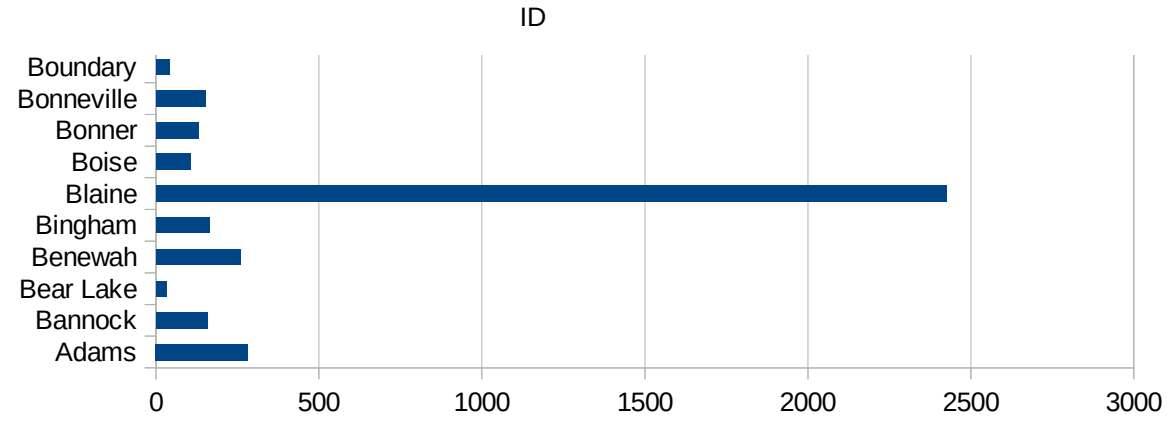
IA

29173  
29175  
29177  
29179  
29181  
29195  
29197  
29199  
29201  
29203  
29205  
29183  
29185  
29187  
29189  
29510  
29186  
29207  
29209  
29211  
29213  
29215  
  
29217  
29219  
29221  
29223  
29225  
29227  
29229

ID



16067 Minidoka	1214.8859544
16069 Nez Perce	267.27380717
16071 Oneida	133.68983957
16073 Owyhee	649.96151544
16075 Payette	704.8532971
16077 Power	257.46652935
16079 Shoshone	62.519537355
16081 Teton	240.54982818
16083 Twin Falls	943.2975918
16085 Valley	217.37161489
16087 Washington	1279.4016337



ID

FIPS

29001  
29003  
29005  
29007  
29009  
29011  
29013  
29015  
29017  
29019  
29021  
29023  
29025  
29027  
29029  
29031  
29033  
29035  
29037

ID

29039  
29041  
29043  
29045  
29047  
29049  
29051  
29053  
29055  
29057  
29059  
29061  
29063  
29065  
29067  
29069  
29071  
29073  
29075  
29077  
29079  
29081  
29083  
29085  
29087  
29089  
29091  
29093  
29095  
29097  
29099  
29101  
  
29103



ID

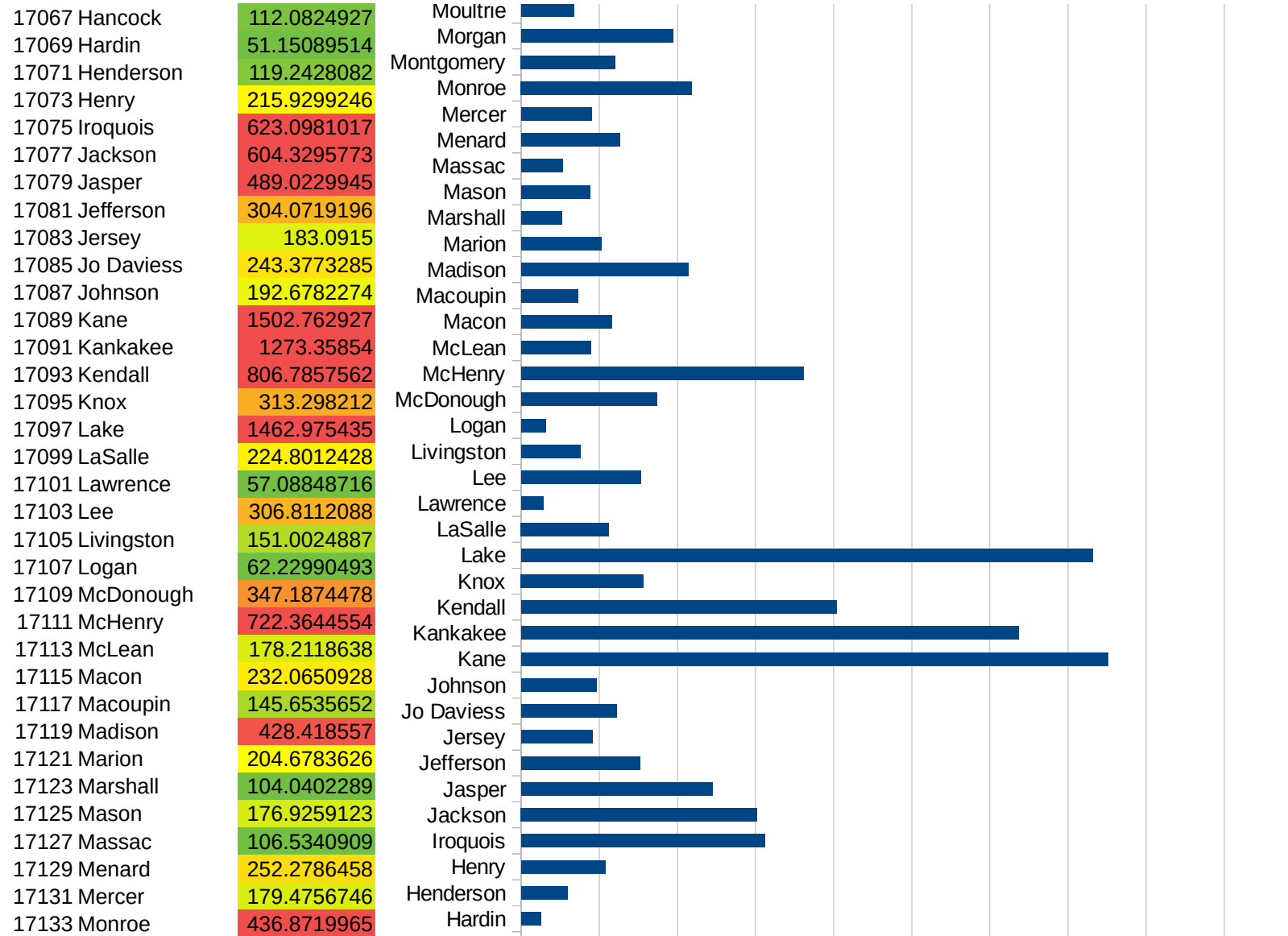
29105  
29107  
29109  
29111  
29113  
29115  
29117  
29121  
29123  
29125  
29127  
29119  
29129  
29131  
29133  
29135  
29137  
29139  
29141  
29143  
29145  
29147  
29149  
29151  
29153  
29155  
29157  
29159  
29161  
29163  
29165  
29167  
29169  
29171

ID

29173  
29175  
29177  
29179  
29181  
29195  
29197  
29199  
29201  
29203  
29205  
29183  
29185  
29187  
29189  
29510  
29186  
29207  
29209  
29211  
29213  
29215  
  
29217  
29219  
29221  
29223  
29225  
29227  
29229

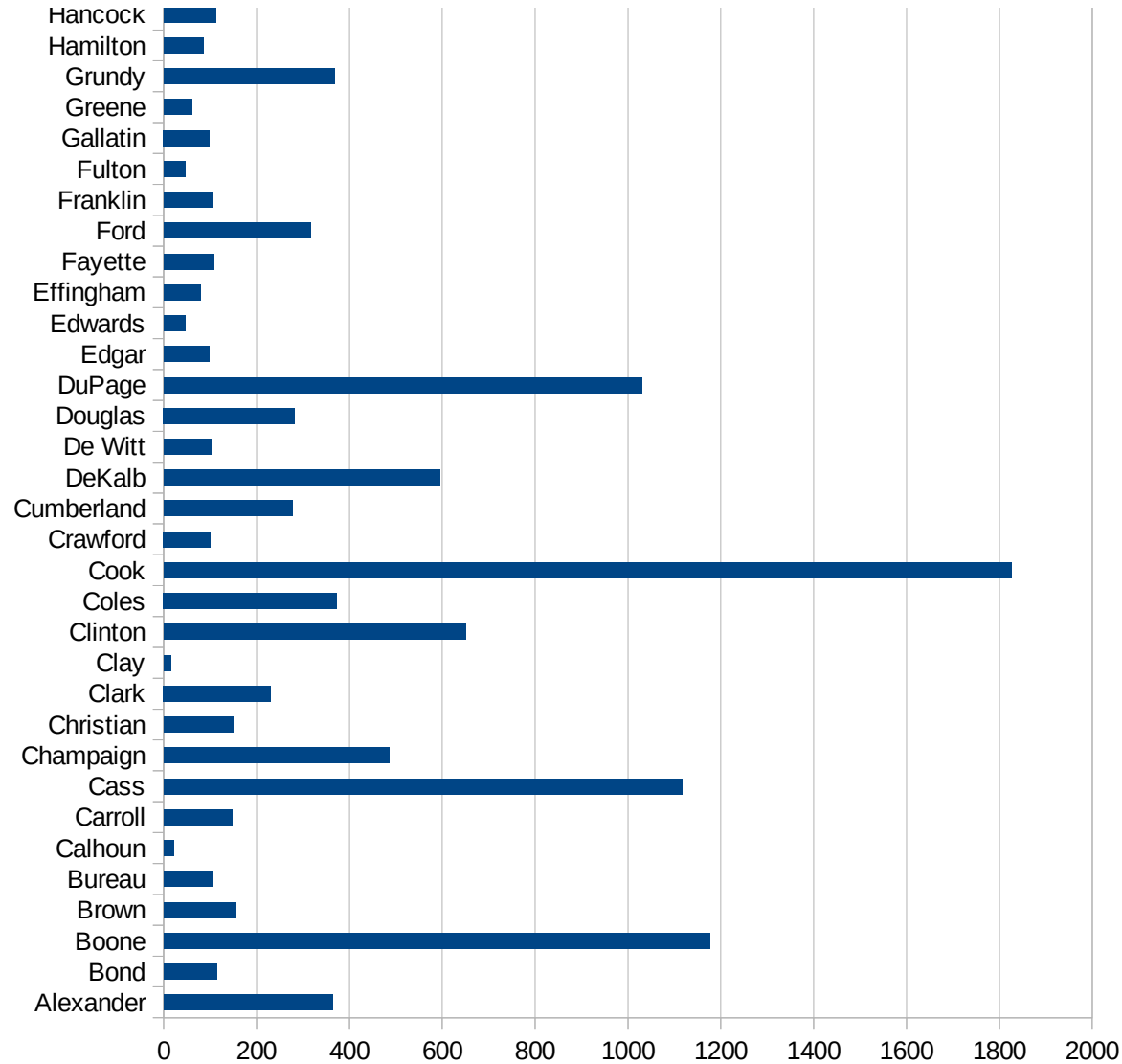


IL



IL

17135 Montgomery	241.2503059
17137 Morgan	388.5095361
17139 Moultrie	135.8972617
17141 Ogle	561.6322683
17143 Peoria	347.6893606
17145 Perry	288.089166
17147 Piatt	128.0800195
17149 Pike	38.43443726
17151 Pope	23.74169041
17153 Pulaski	1482.701812
17155 Putnam	17.42160279
17157 Randolph	931.2901015
17159 Richland	50.75176045
17161 Rock Island	795.9463886
17163 St. Clair	843.4874875
17165 Saline	66.92880448
17167 Sangamon	260.5606405
17169 Schuyler	188.2148545
17171 Scott	20.30044661
17173 Shelby	91.99208868
17175 Stark	128.9847061
17177 Stephenson	630.1253547
17179 Tazewell	126.2015598
17181 Union	1199.453714
17183 Vermilion	111.970419
17185 Wabash	199.1514417
17187 Warren	863.0812588
17189 Washington	178.6352269
17191 Wayne	97.96718099
17193 White	65.86169045
17195 Whiteside	373.925862
17197 Will	1035.807658
17199 Williamson	216.2371749
17201 Winnebago	1112.710811



IL

17203 Woodford

114.395653

IL

FIPS

29001  
29003  
29005  
29007  
29009  
29011  
29013  
29015  
29017  
29019  
29021  
29023  
29025  
29027  
29029  
29031  
29033  
29035  
29037

IL

29039  
29041  
29043  
29045  
29047  
29049  
29051  
29053  
29055  
29057  
29059  
29061  
29063  
29065  
29067  
29069  
29071  
29073  
29075  
29077  
29079  
29081  
29083  
29085  
29087  
29089  
29091  
29093  
29095  
29097  
29099  
29101

29103



IL

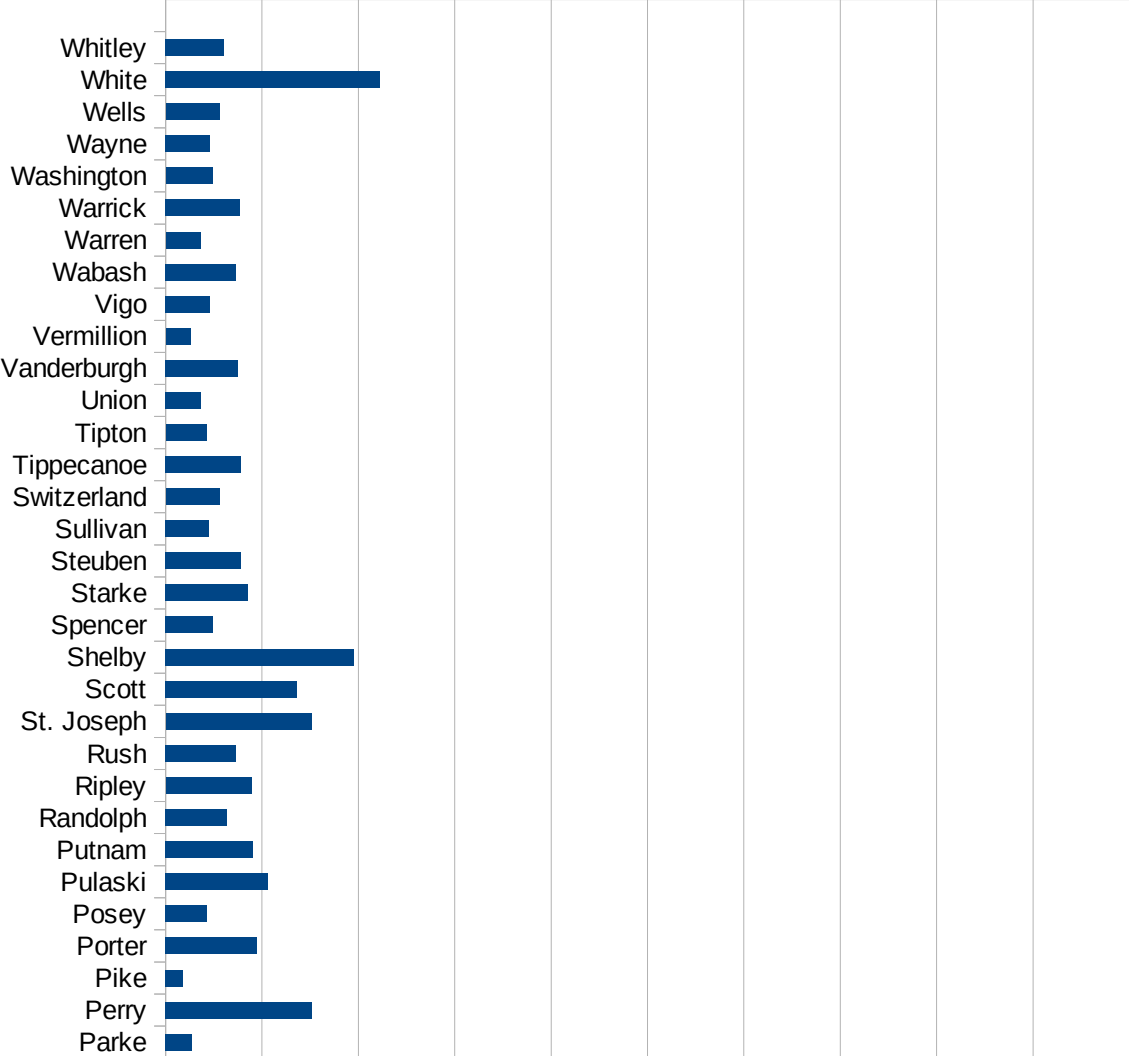
29105  
29107  
29109  
29111  
29113  
29115  
29117  
29121  
29123  
29125  
29127  
29119  
29129  
29131  
29133  
29135  
29137  
29139  
29141  
29143  
29145  
29147  
29149  
29151  
29153  
29155  
29157  
29159  
29161  
29163  
29165  
29167  
29169  
29171

IL

29173  
29175  
29177  
29179  
29181  
29195  
29197  
29199  
29201  
29203  
29205  
29183  
29185  
29187  
29189  
29510  
29186  
29207  
29209  
29211  
29213  
29215  
  
29217  
29219  
29221  
29223  
29225  
29227  
29229

IN

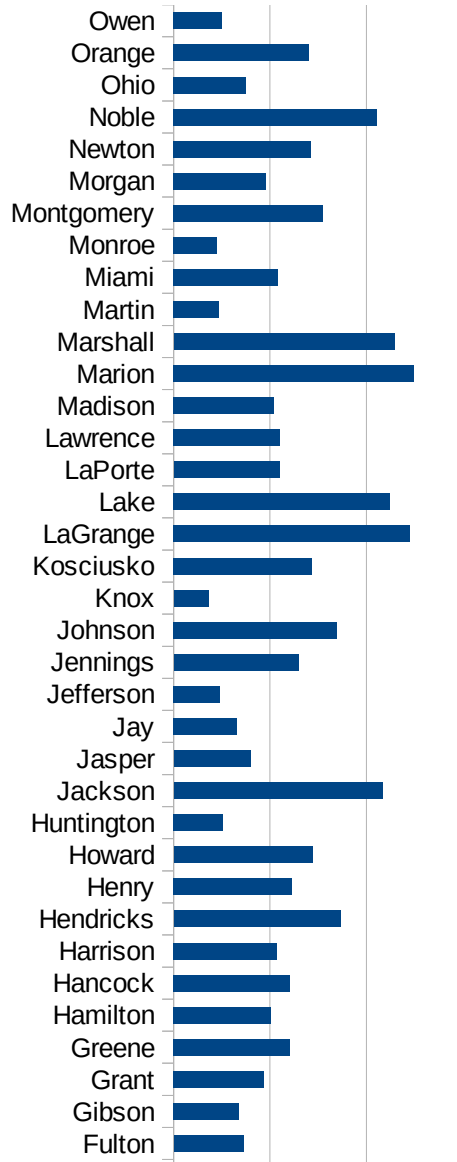
FIPS	County	PC Infection
18001	Adams	137.5014031
18003	Allen	773.1430048
18005	Bartholomew	716.5903351
18007	Benton	589.3909627
18009	Blackford	335.2891869
18011	Boone	707.4732459
18013	Brown	282.2633583
18015	Carroll	561.4348885
18017	Cass	4331.445132
18019	Clark	580.2658487
18021	Clay	252.1971723
18023	Clinton	896.124031
18025	Crawford	312.5591968
18027	Daviess	452.5296407
18029	Dearborn	512.4273725
18031	Decatur	951.7056057
18033	DeKalb	386.3415537
18035	Delaware	408.6362527
18037	Dubois	697.7563726
18039	Elkhart	1688.071609
18041	Fayette	455.5907493
18043	Floyd	519.4070531
18045	Fountain	214.0541863
18047	Franklin	558.5855032
18049	Fulton	363.328688
18051	Gibson	337.7974411
18053	Grant	468.6362533
18055	Greene	603.0119353
18057	Hamilton	504.4140012
18059	Hancock	602.4806486
18061	Harrison	537.7942999
18063	Hendricks	865.8216024
18065	Henry	615.2762528



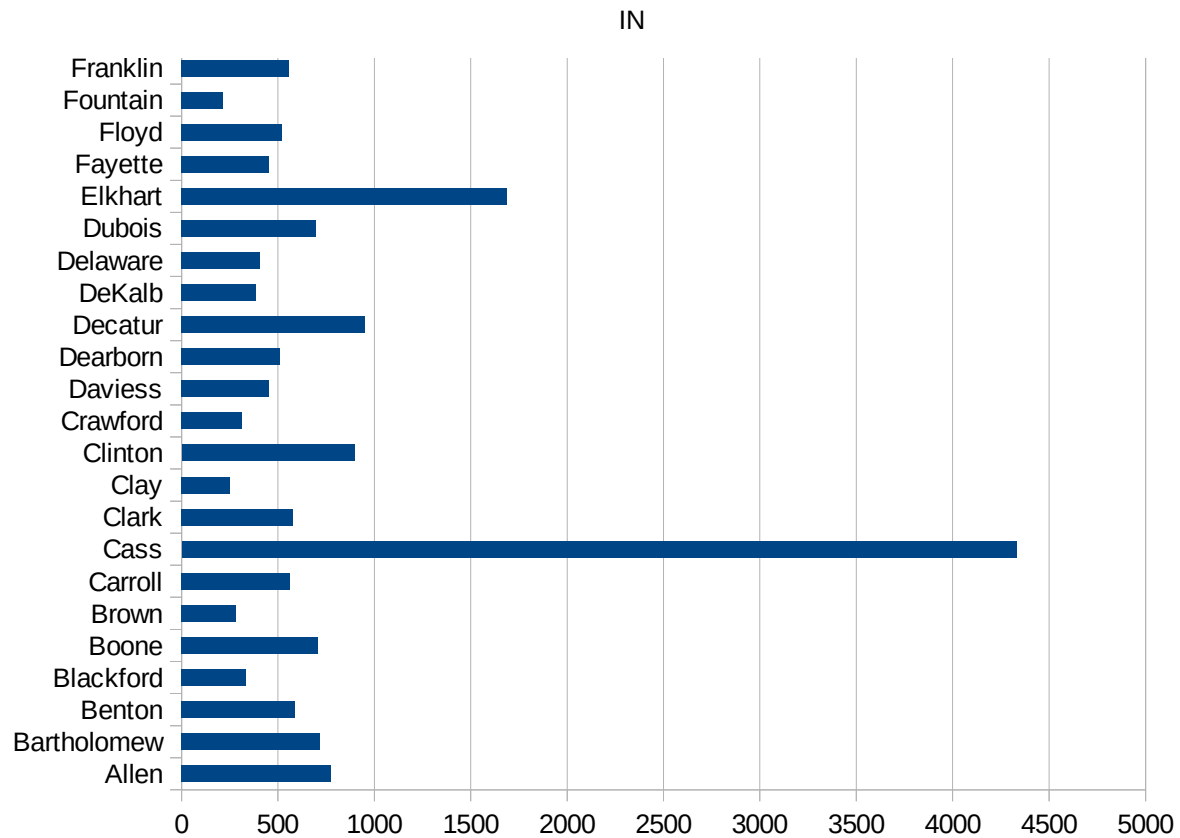
This work is licensed under the Creative Commons Attribution-NoDerivatives 4.0 International License. To view a copy of this license, visit <http://creativecommons.org/licenses/by-nd/4.0/>.

IN

18067 Howard	721.1713571
18069 Huntington	256.6225166
18071 Jackson	1083.629934
18073 Jasper	398.5615823
18075 Jay	327.4898863
18077 Jefferson	242.1758569
18079 Jennings	648.2923473
18081 Johnson	848.1357017
18083 Knox	181.5964223
18085 Kosciusko	718.3908046
18087 LaGrange	1225.527587
18089 Lake	1121.361819
18091 LaPorte	549.9650022
18093 Lawrence	551.8087063
18095 Madison	518.3545329
18097 Marion	1248.598992
18099 Marshall	1145.995503
18101 Martin	234.9026133
18103 Miami	539.8262434
18105 Monroe	223.9359638
18107 Montgomery	774.5266781
18109 Morgan	479.2058874
18111 Newton	713.7249304
18113 Noble	1054.026761
18115 Ohio	376.4544832
18117 Orange	702.9606445
18119 Owen	249.4603022
18121 Parke	135.877592
18123 Perry	759.0828186
18125 Pike	88.638195
18127 Porter	472.8940882
18129 Posey	215.348473
18131 Pulaski	529.3126955
18133 Putnam	455.279388



18135 Randolph	317.8946521
18137 Ripley	445.2547067
18139 Rush	366.0805377
18141 St. Joseph	757.4666416
18143 Scott	682.6367367
18145 Shelby	975.4894266
18147 Spencer	245.9782555
18149 Starke	427.294528
18151 Steuben	393.2226913
18153 Sullivan	227.1628806
18155 Switzerland	279.9290846
18157 Tippecanoe	393.1664664
18159 Tipton	211.5282919
18161 Union	184.7378144
18163 Vanderburgh	376.2971477
18165 Vermillion	129.2073131
18167 Vigo	230.0113609
18169 Wabash	367.6470588
18171 Warren	181.5321312
18173 Warrick	388.3836527
18175 Washington	243.3525391
18177 Wayne	232.0431934
18179 Wells	280.082252
18181 White	1110.512576
18183 Whitley	305.2180548



IN

FIPS

29001  
29003  
29005  
29007  
29009  
29011  
29013  
29015  
29017  
29019  
29021  
29023  
29025  
29027  
29029  
29031  
29033  
29035  
29037

IN

29039  
29041  
29043  
29045  
29047  
29049  
29051  
29053  
29055  
29057  
29059  
29061  
29063  
29065  
29067  
29069  
29071  
29073  
29075  
29077  
29079  
29081  
29083  
29085  
29087  
29089  
29091  
29093  
29095  
29097  
29099  
29101

29103

IN

29105  
29107  
29109  
29111  
29113  
29115  
29117  
29121  
29123  
29125  
29127  
29119  
29129  
29131  
29133  
29135  
29137  
29139  
29141  
29143  
29145  
29147  
29149  
29151  
29153  
29155  
29157  
29159  
29161  
29163  
29165  
29167  
29169  
29171

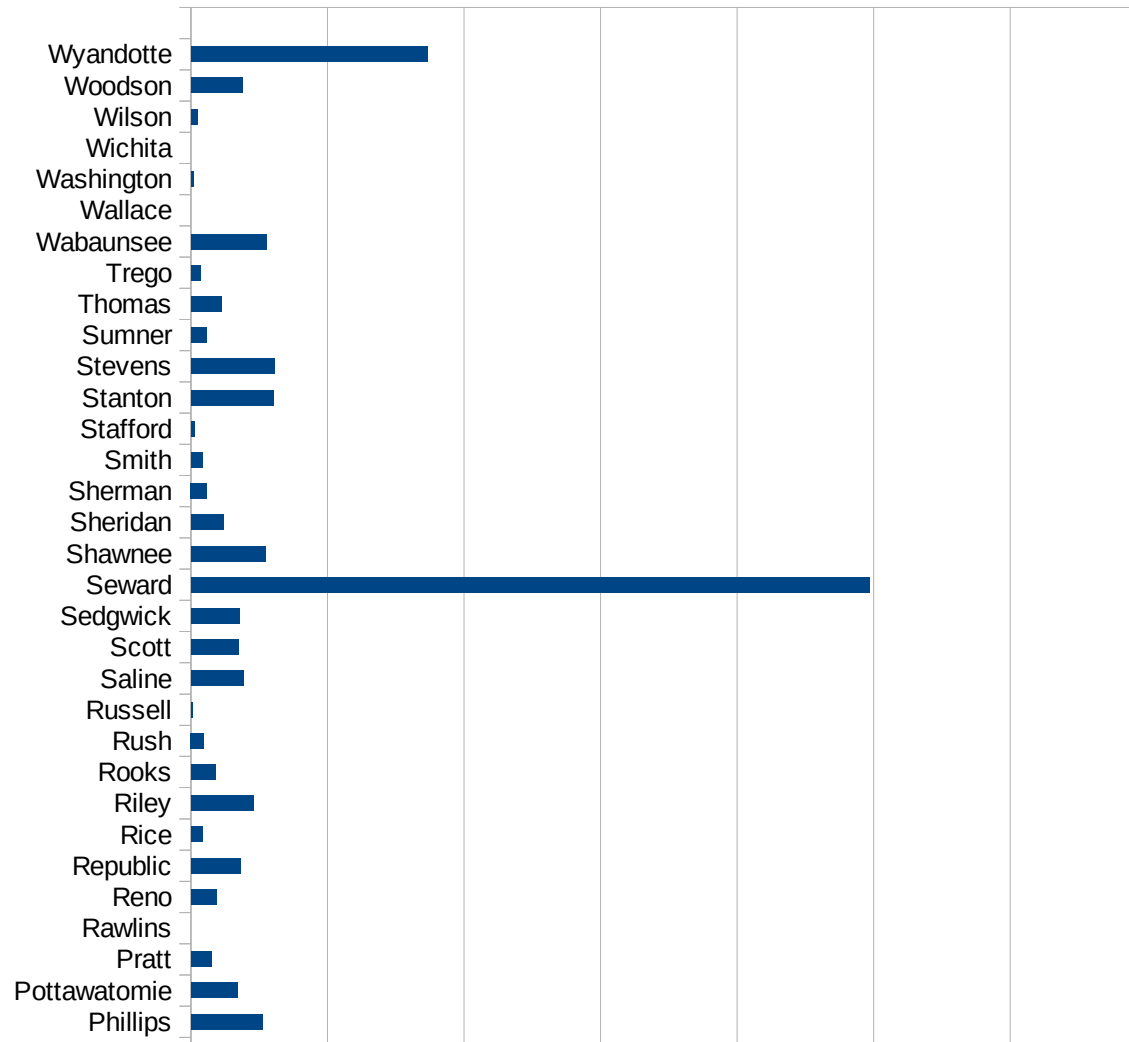


IN

29173  
29175  
29177  
29179  
29181  
29195  
29197  
29199  
29201  
29203  
29205  
29183  
29185  
29187  
29189  
29510  
29186  
29207  
29209  
29211  
29213  
29215  
  
29217  
29219  
29221  
29223  
29225  
29227  
29229

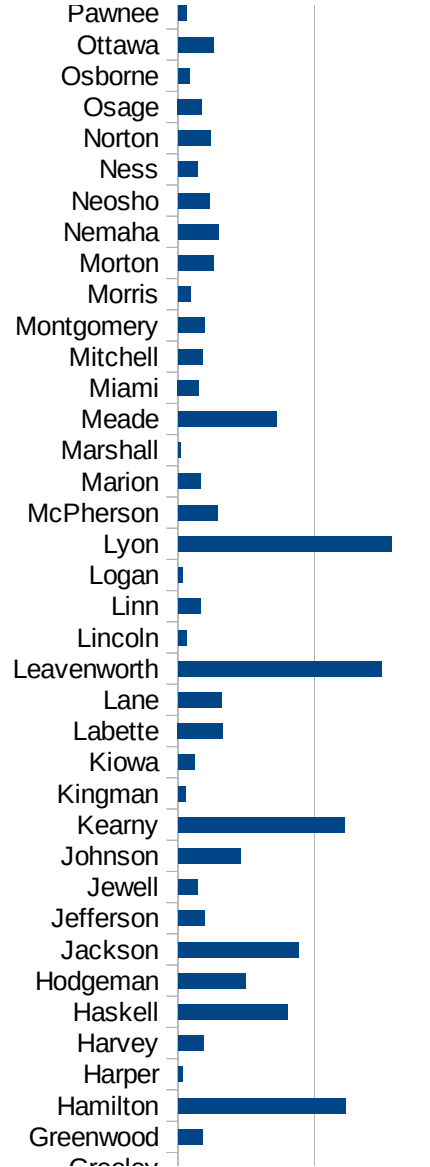
KS

FIPS	County	PC Infection
20001	Allen	48.21600771
20003	Anderson	101.5486164
20005	Atchison	259.3713333
20007	Barber	44.72271914
20009	Barton	237.4478189
20011	Bourbon	341.2270525
20013	Brown	197.9579079
20015	Butler	131.8055868
20017	Chase	190.1863827
20019	Chautauqua	151.1030523
20021	Cherokee	259.8051461
20023	Cheyenne	75.18796992
20025	Clark	1695.760599
20027	Clay	125.0468926
20029	Cloud	297.8577157
20031	Coffey	643.7507591
20033	Comanche	171.624714
20035	Cowley	235.674939
20037	Crawford	763.7304903
20039	Decatur	0
20041	Dickinson	122.8829406
20043	Doniphan	338.4535277
20045	Douglas	341.7437992
20047	Edwards	280.8002808
20049	Elk	39.87240829
20051	Ellis	146.2904911
20053	Ellsworth	177.5338928
20055	Finney	4381.196908
20057	Ford	5798.512748
20059	Franklin	343.3342437
20061	Geary	251.5800454
20063	Gove	76.56967841
20065	Graham	240.7704655



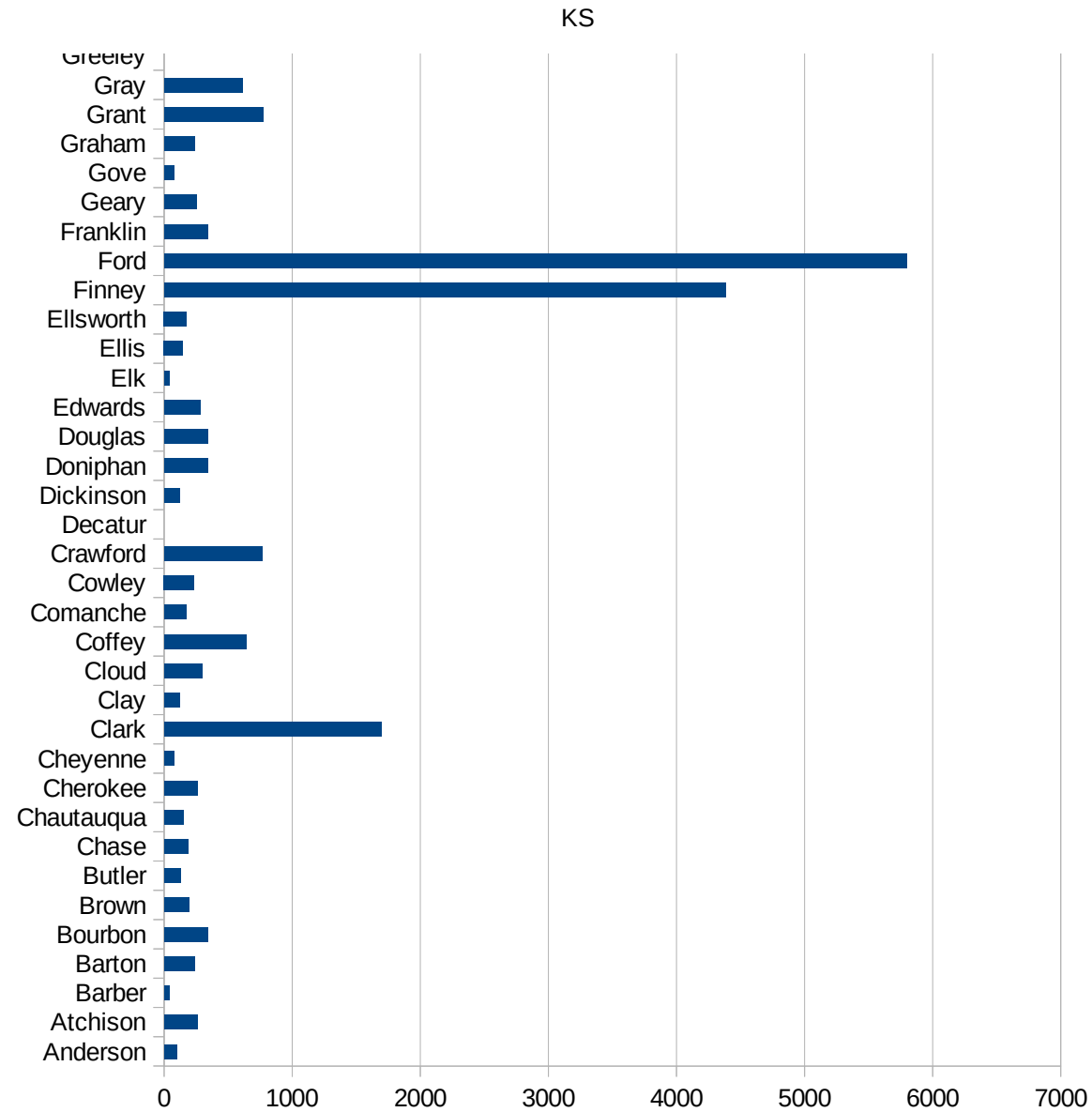
KS

20067 Grant	776.9901854
20069 Gray	613.2935521
20071 Greeley	0
20073 Greenwood	181.6680429
20075 Hamilton	1227.464519
20077 Harper	36.32401017
20079 Harvey	187.0798012
20081 Haskell	800.6004503
20083 Hodgeman	495.049505
20085 Jackson	881.0240964
20087 Jefferson	194.9934124
20089 Jewell	140.7954945
20091 Johnson	455.8576198
20093 Kearny	1217.347198
20095 Kingman	54.71956224
20097 Kiowa	119.2368839
20099 Labette	330.5950711
20101 Lane	320.5128205
20103 Leavenworth	1491.051234
20105 Lincoln	66.15944426
20107 Linn	164.1025641
20109 Logan	35.16174402
20111 Lyon	1565.58702
20113 McPherson	287.3462522
20115 Marion	167.3640167
20117 Marshall	20.57189879
20119 Meade	723.5890014
20121 Miami	154.3942993
20123 Mitchell	178.8617886
20125 Montgomery	199.252802
20127 Morris	90.56330375
20129 Morton	262.4671916
20131 Nemaha	295.4209749
20133 Neosho	231.9603787



This work is licensed under the Creative Commons Attribution-NoDerivatives 4.0 International License. To view a copy of this license, visit <http://creativecommons.org/licenses/by-nd/4.0/>.

20135 Ness	140.8450704
20137 Norton	239.4106814
20139 Osage	175.6477009
20141 Osborne	86.33093525
20143 Ottawa	258.5315408
20145 Pawnee	60.9570253
20147 Phillips	526.6127516
20149 Pottawatomie	341.8873831
20151 Pratt	149.285562
20153 Rawlins	0
20155 Reno	190.8825511
20157 Republic	364.4939966
20159 Rice	83.93662785
20161 Riley	457.2405465
20163 Rooks	179.5332136
20165 Rush	96.99321048
20167 Russell	14.47806573
20169 Saline	386.0223158
20171 Scott	347.1513171
20173 Sedgwick	359.0293746
20175 Seward	4967.860422
20177 Shawnee	543.1016513
20179 Sheridan	236.8732728
20181 Sherman	118.6641804
20183 Smith	83.26394671
20185 Stafford	23.93489708
20187 Stanton	603.9255159
20189 Stevens	611.6207951
20191 Sumner	113.0631414
20193 Thomas	220.4642718
20195 Trego	71.6075904
20197 Wabaunsee	550.8044644
20199 Wallace	0
20201 Washington	18.4501845



KS

20203 Wichita	0
20205 Wilson	46.1627236
20207 Woodson	377.0028275
20209 Wyandotte	1735.380223

KS

FIPS

29001  
29003  
29005  
29007  
29009  
29011  
29013  
29015  
29017  
29019  
29021  
29023  
29025  
29027  
29029  
29031  
29033  
29035  
29037

KS

29039  
29041  
29043  
29045  
29047  
29049  
29051  
29053  
29055  
29057  
29059  
29061  
29063  
29065  
29067  
29069  
29071  
29073  
29075  
29077  
29079  
29081  
29083  
29085  
29087  
29089  
29091  
29093  
29095  
29097  
29099  
29101

29103

KS

29105  
29107  
29109  
29111  
29113  
29115  
29117  
29121  
29123  
29125  
29127  
29119  
29129  
29131  
29133  
29135  
29137  
29139  
29141  
29143  
29145  
29147  
29149  
29151  
29153  
29155  
29157  
29159  
29161  
29163  
29165  
29167  
29169  
29171

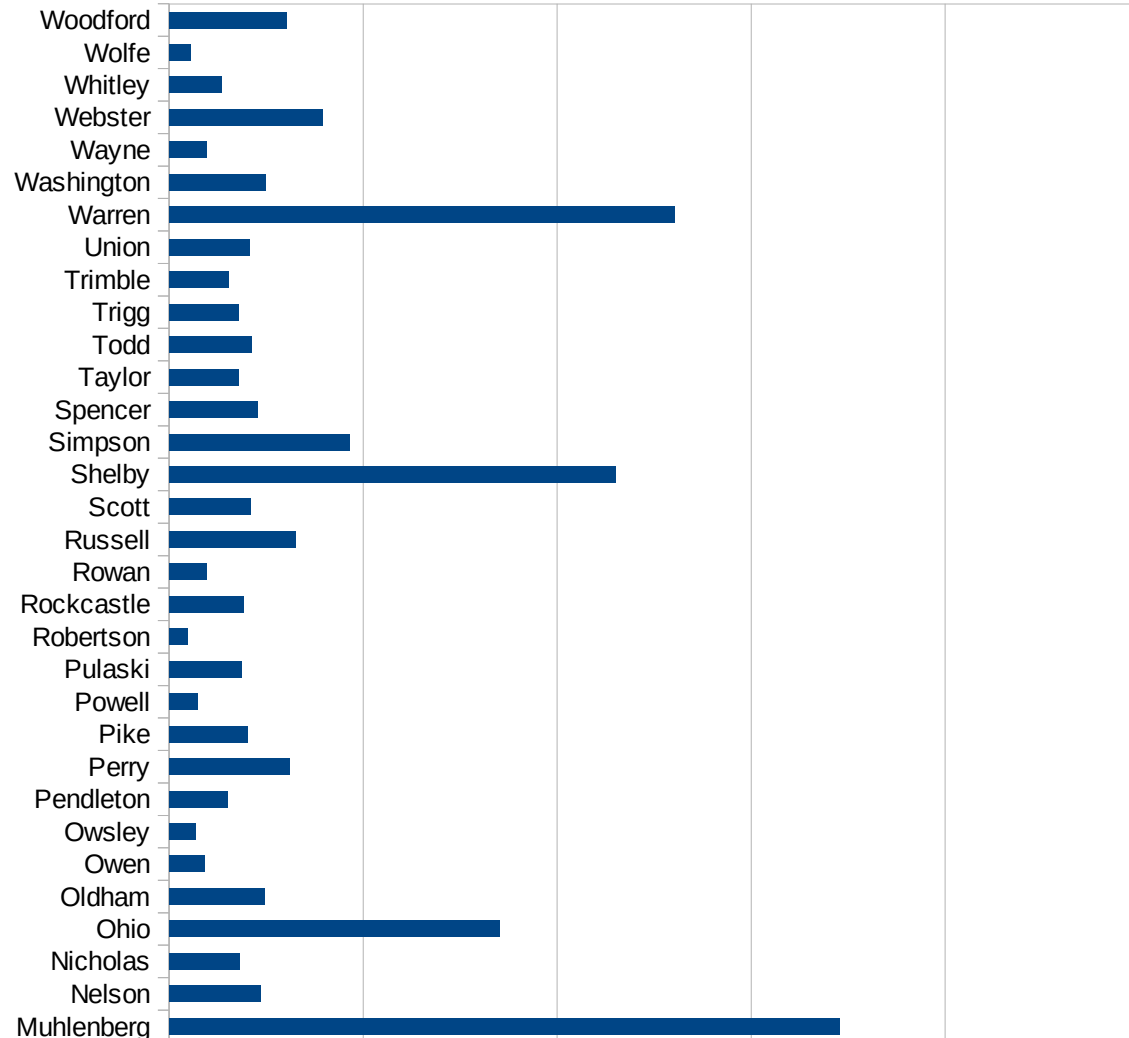


KS

29173  
29175  
29177  
29179  
29181  
29195  
29197  
29199  
29201  
29203  
29205  
29183  
29185  
29187  
29189  
29510  
29186  
29207  
29209  
29211  
29213  
29215  
  
29217  
29219  
29221  
29223  
29225  
29227  
29229

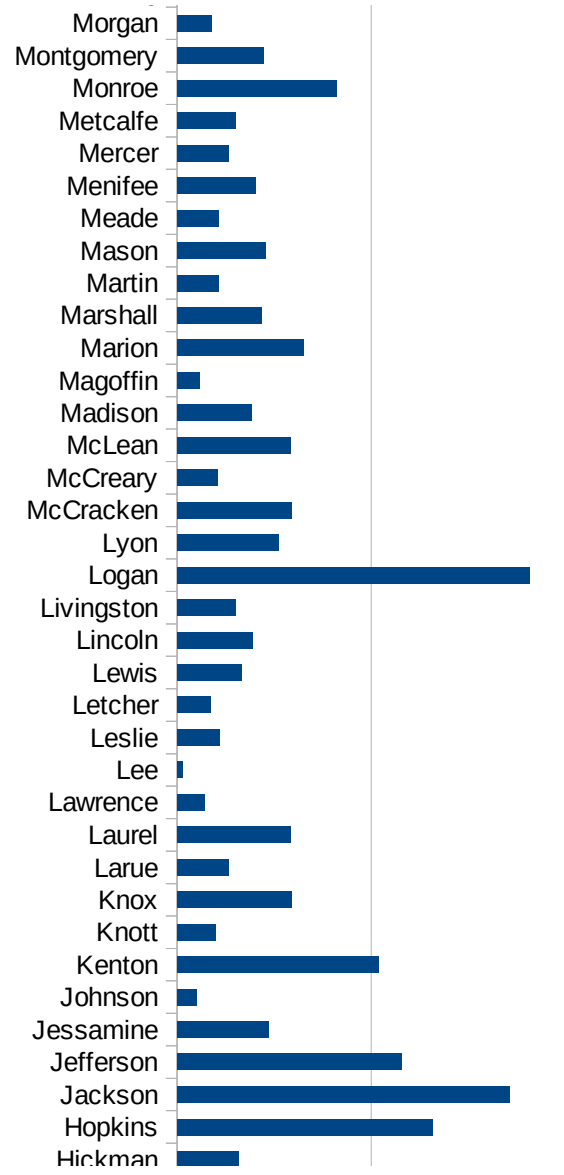
KY

FIPS	County	PC Infection
21001	Adair	707.7803799
21003	Allen	875.864028
21005	Anderson	132.3743547
21007	Ballard	200.5263818
21009	Barren	262.5860196
21011	Bath	145.360575
21013	Bell	278.5200798
21015	Boone	527.6242464
21017	Bourbon	188.267935
21019	Boyd	165.1143099
21021	Boyle	142.8571429
21023	Bracken	230.610511
21025	Breathitt	117.8689298
21027	Breckinridge	142.2405336
21029	Bullitt	208.4643945
21031	Butler	2067.02161
21033	Caldwell	243.8065277
21035	Calloway	275.9678038
21037	Campbell	337.0834765
21039	Carlisle	209.5996646
21041	Carroll	642.6376083
21043	Carter	137.0167383
21045	Casey	245.4682779
21047	Christian	350.2113826
21049	Clark	289.6631631
21051	Clay	402.8848545
21053	Clinton	58.78894768
21055	Crittenden	123.3875491
21057	Cumberland	90.10361916
21059	Daviess	487.6167115
21061	Edmonson	619.1950464
21063	Elliott	39.9573788
21065	Estill	35.21622764



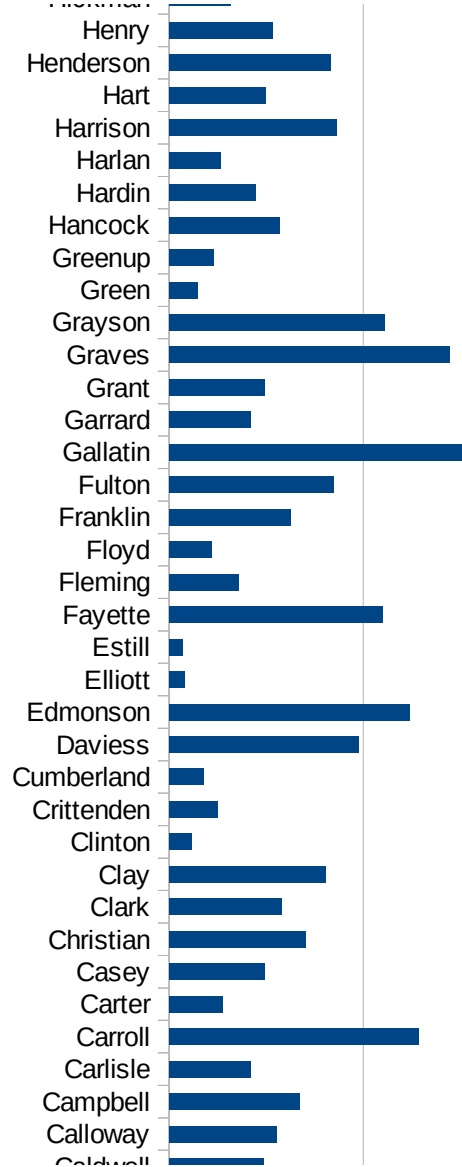
KY

21067 Fayette	549.1383038
21069 Fleming	180.1552106
21071 Floyd	108.8017855
21073 Franklin	312.8997343
21075 Fulton	424.8366013
21077 Gallatin	758.6050725
21079 Garrard	210.7061503
21081 Grant	246.8054616
21083 Graves	723.5308305
21085 Grayson	554.6901713
21087 Green	72.40474251
21089 Greenup	113.4172621
21091 Hancock	285.4532998
21093 Hardin	222.9149299
21095 Harlan	132.5305767
21097 Harrison	431.3558419
21099 Hart	248.5983286
21101 Henderson	416.7489197
21103 Henry	266.9812492
21105 Hickman	158.3352183
21107 Hopkins	659.0041715
21109 Jackson	855.5274513
21111 Jefferson	578.5725688
21113 Jessamine	235.5341246
21115 Johnson	49.13785402
21117 Kenton	520.3220697
21119 Knott	99.16699722
21121 Knox	293.8921544
21123 Larue	132.8021248
21125 Laurel	291.7470207
21127 Lawrence	70.64414617
21129 Lee	14.21868335
21131 Leslie	108.4491768
21133 Letcher	86.7619526

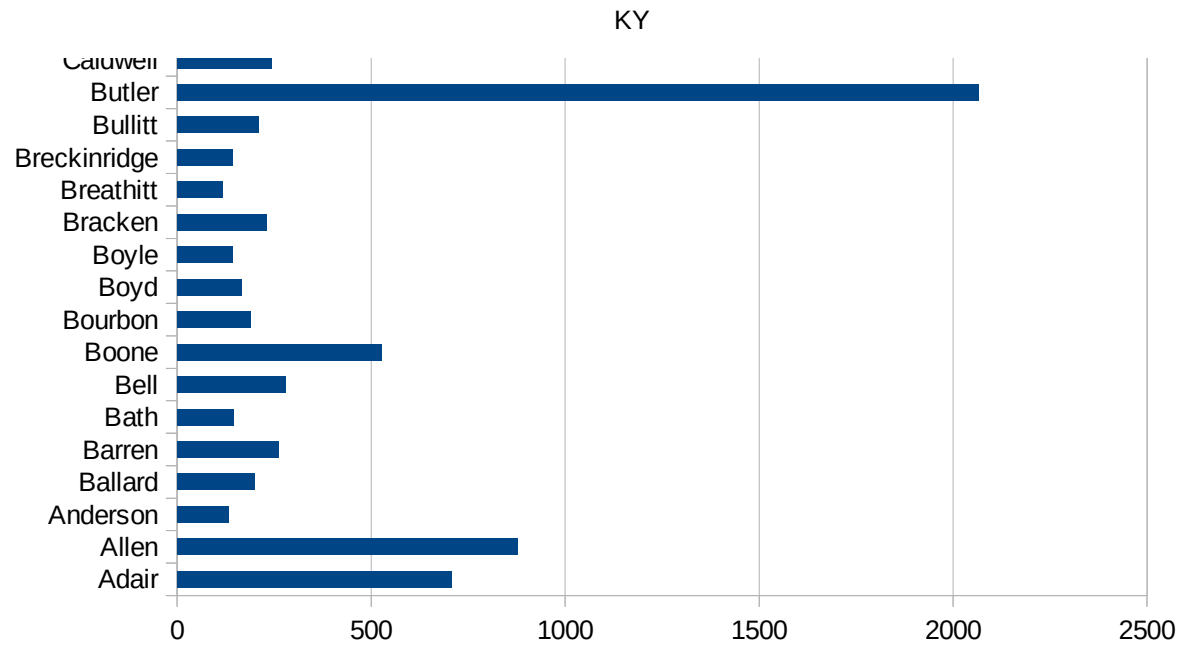


KY

21135 Lewis	165.9500641
21137 Lincoln	194.7735757
21139 Livingston	151.4823631
21141 Logan	907.7772426
21143 Lyon	262.2050194
21145 McCracken	293.8205858
21147 McCreary	103.4007353
21149 McLean	291.8287938
21151 Madison	192.7074311
21153 Magoffin	56.62514156
21155 Marion	324.6753247
21157 Marshall	218.0116059
21159 Martin	105.9789808
21161 Mason	227.4052478
21163 Meade	107.9575135
21165 Menifee	201.5191443
21167 Mercer	133.1863691
21169 Metcalfe	149.551346
21171 Monroe	410.5243516
21173 Montgomery	223.3804914
21175 Morgan	89.92131885
21177 Muhlenberg	1728.732047
21179 Nelson	235.5455715
21181 Nicholas	181.4122244
21183 Ohio	851.0814962
21185 Oldham	245.2234091
21187 Owen	91.91176471
21189 Owsley	67.08407871
21191 Pendleton	151.4212953
21193 Perry	310.4399816
21195 Pike	202.0478751
21197 Powell	72.33563736
21199 Pulaski	185.6924005
21201 Robertson	46.83840749



21203 Rockcastle	191.0447761
21205 Rowan	97.62844242
21207 Russell	325.4587285
21209 Scott	208.8129785
21211 Shelby	1152.149718
21213 Simpson	464.1372983
21215 Spencer	228.7964244
21217 Taylor	180.0461858
21219 Todd	211.1932418
21221 Trigg	177.5592433
21223 Trimble	152.6717557
21225 Union	206.8252327
21227 Warren	1301.956363
21229 Washington	248.2621648
21231 Wayne	97.71350401
21233 Webster	396.6135306
21235 Whitley	135.2022515
21237 Wolfe	55.73359342
21239 Woodford	301.5113255



KY

FIPS

29001  
29003  
29005  
29007  
29009  
29011  
29013  
29015  
29017  
29019  
29021  
29023  
29025  
29027  
29029  
29031  
29033  
29035  
29037

KY

29039  
29041  
29043  
29045  
29047  
29049  
29051  
29053  
29055  
29057  
29059  
29061  
29063  
29065  
29067  
29069  
29071  
29073  
29075  
29077  
29079  
29081  
29083  
29085  
29087  
29089  
29091  
29093  
29095  
29097  
29099  
29101

29103

KY

29105  
29107  
29109  
29111  
29113  
29115  
29117  
29121  
29123  
29125  
29127  
29119  
29129  
29131  
29133  
29135  
29137  
29139  
29141  
29143  
29145  
29147  
29149  
29151  
29153  
29155  
29157  
29159  
29161  
29163  
29165  
29167  
29169  
29171

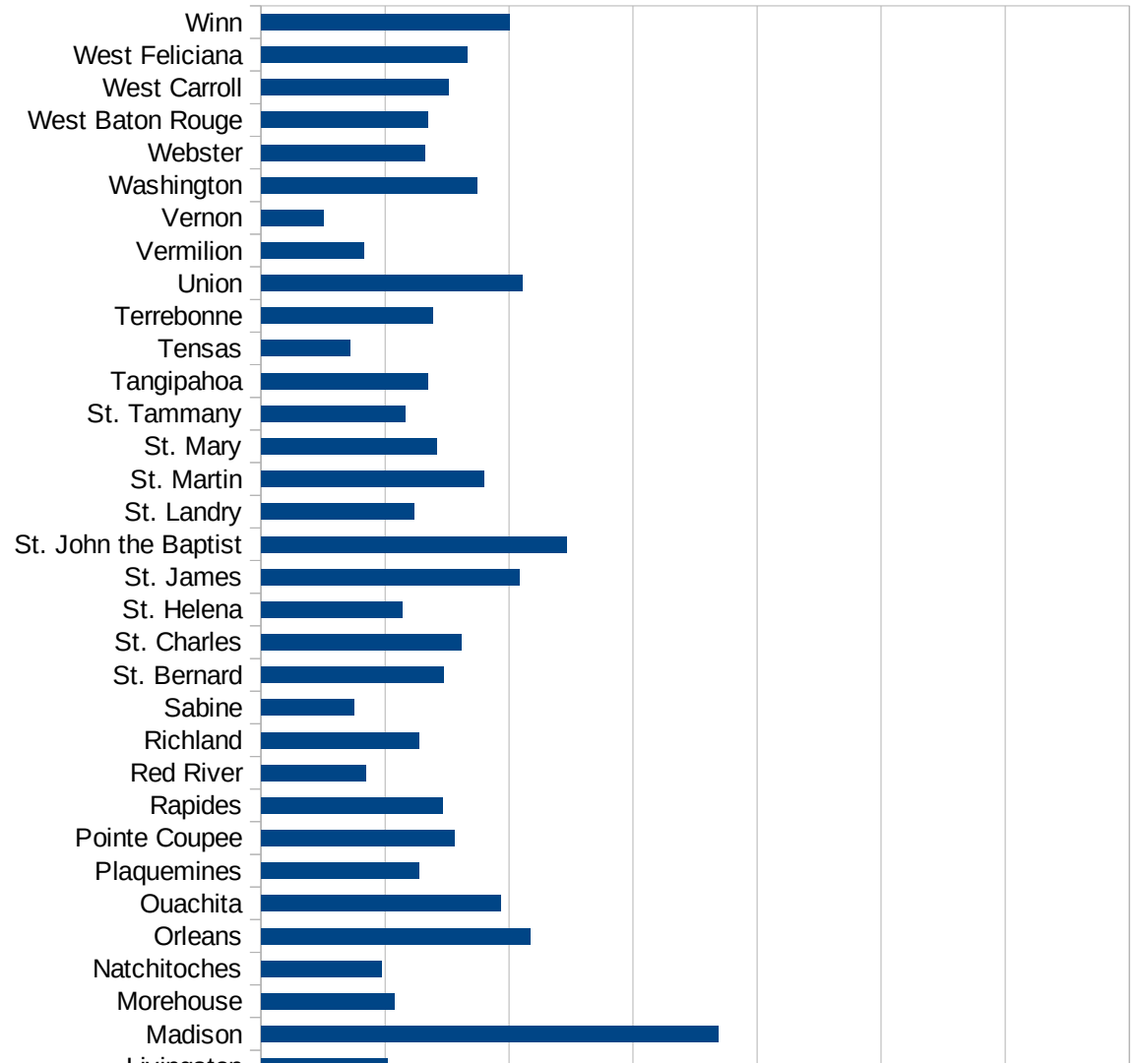


KY

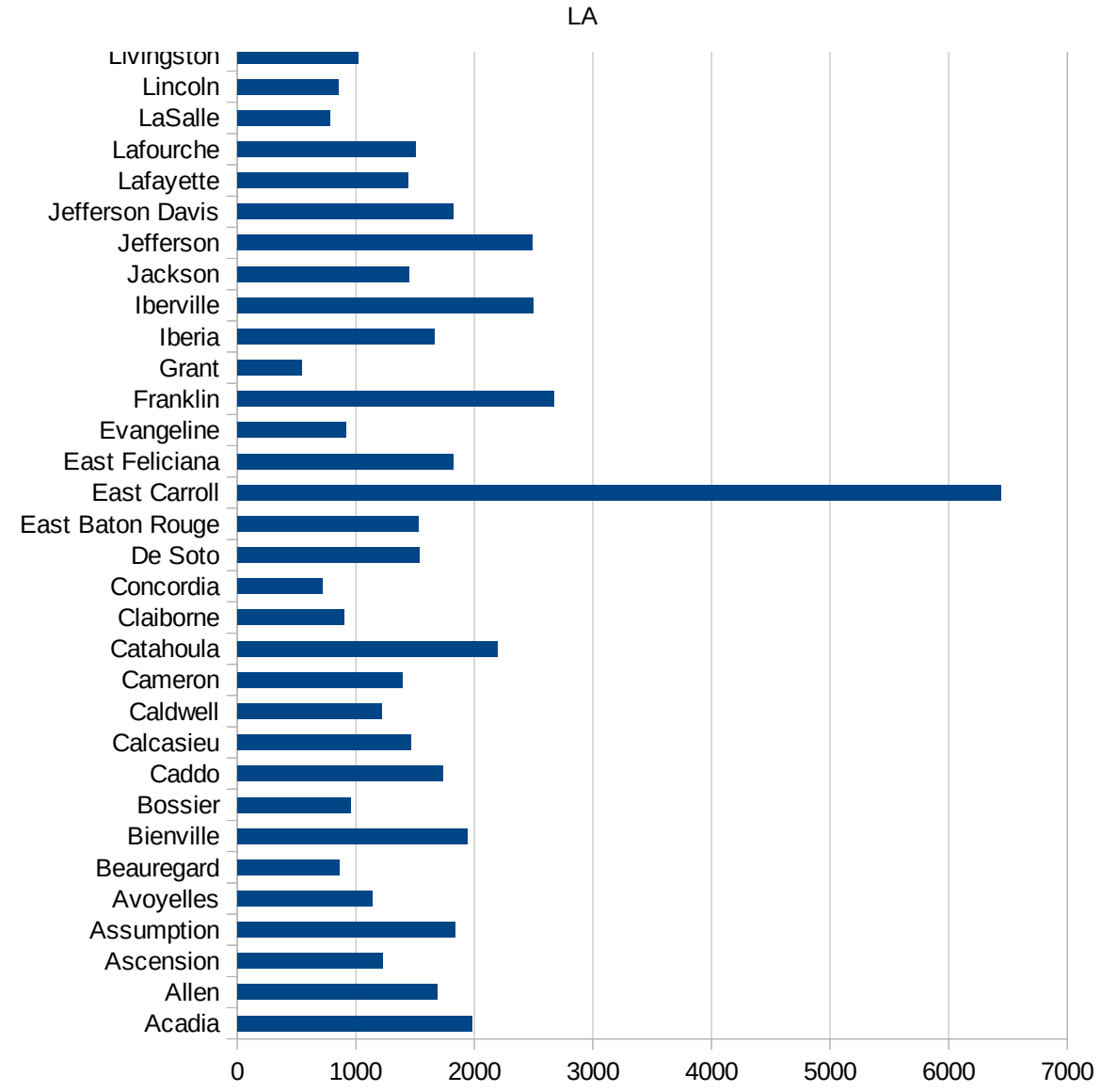
29173  
29175  
29177  
29179  
29181  
29195  
29197  
29199  
29201  
29203  
29205  
29183  
29185  
29187  
29189  
29510  
29186  
29207  
29209  
29211  
29213  
29215  
  
29217  
29219  
29221  
29223  
29225  
29227  
29229

LA

FIPS	County	PC Infection
22001	Acadia	1981.025888
22003	Allen	1687.170475
22005	Ascension	1228.824435
22007	Assumption	1838.565022
22009	Avoyelles	1136.869161
22011	Beauregard	856.3068746
22013	Bienville	1938.683499
22015	Bossier	958.4463577
22017	Caddo	1734.301545
22019	Calcasieu	1464.709126
22021	Caldwell	1214.859438
22023	Cameron	1392.078071
22025	Catahoula	2196.086595
22027	Claiborne	903.1610637
22029	Concordia	715.3075823
22031	De Soto	1538.125091
22033	East Baton Rouge	1530.084634
22035	East Carroll	6437.402302
22037	East Feliciana	1818.181818
22039	Evangeline	914.9896839
22041	Franklin	2669.180393
22043	Grant	542.6563473
22045	Iberia	1664.763677
22047	Iberville	2493.811314
22049	Jackson	1446.358949
22051	Jefferson	2490.951524
22053	Jefferson Davis	1817.490976
22055	Lafayette	1438.739281
22057	Lafourche	1507.414768
22059	LaSalle	777.6362539
22061	Lincoln	849.6482753
22063	Livingston	1020.298495
22065	Madison	3682.465729



22067 Morehouse	1074.887786
22069 Natchitoches	972.6066375
22071 Orleans	2167.741671
22073 Ouachita	1934.293575
22075 Plaquemines	1272.960273
22077 Pointe Coupee	1558.796718
22079 Rapides	1462.140592
22081 Red River	849.3570839
22083 Richland	1272.7813
22085 Sabine	753.1624501
22087 St. Bernard	1474.711586
22089 St. Charles	1615.007848
22091 St. Helena	1140.12863
22093 St. James	2086.799449
22095 St. John the Baptist	2461.559837
22097 St. Landry	1236.044657
22099 St. Martin	1795.938159
22101 St. Mary	1414.393057
22103 St. Tammany	1163.840363
22105 Tangipahoa	1347.017798
22107 Tensas	717.1671896
22109 Terrebonne	1382.621306
22111 Union	2109.27004
22113 Vermilion	824.0013371
22115 Vernon	505.5259926
22117 Washington	1743.162595
22119 Webster	1322.233105
22121 West Baton Rouge	1347.107125
22123 West Carroll	1511.564378
22125 West Feliciana	1662.354463
22127 Winn	2002.264044



LA

FIPS

29001  
29003  
29005  
29007  
29009  
29011  
29013  
29015  
29017  
29019  
29021  
29023  
29025  
29027  
29029  
29031  
29033  
29035  
29037

LA

29039  
29041  
29043  
29045  
29047  
29049  
29051  
29053  
29055  
29057  
29059  
29061  
29063  
29065  
29067  
29069  
29071  
29073  
29075  
29077  
29079  
29081  
29083  
29085  
29087  
29089  
29091  
29093  
29095  
29097  
29099  
29101

29103

LA

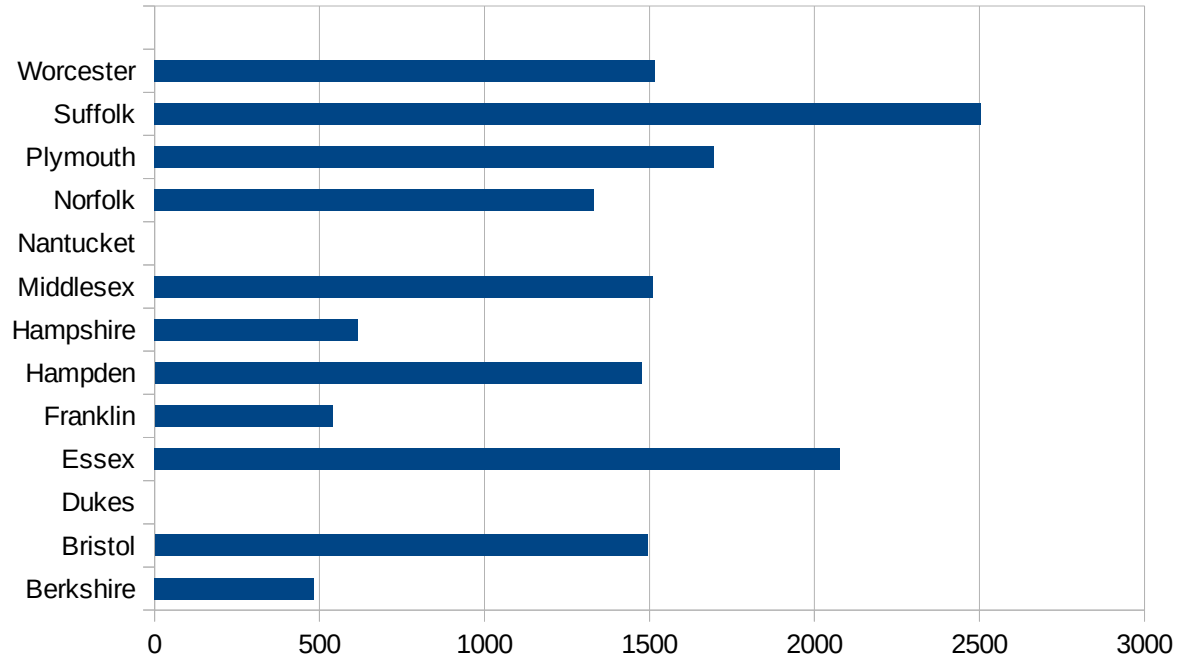
29105  
29107  
29109  
29111  
29113  
29115  
29117  
29121  
29123  
29125  
29127  
29119  
29129  
29131  
29133  
29135  
29137  
29139  
29141  
29143  
29145  
29147  
29149  
29151  
29153  
29155  
29157  
29159  
29161  
29163  
29165  
29167  
29169  
29171

LA

29173  
29175  
29177  
29179  
29181  
29195  
29197  
29199  
29201  
29203  
29205  
29183  
29185  
29187  
29189  
29510  
29186  
29207  
29209  
29211  
29213  
29215  
  
29217  
29219  
29221  
29223  
29225  
29227  
29229

MA

FIPS	County	PC Infection
25001	Barnstable	735.6627759
25003	Berkshire	482.7935543
25005	Bristol	1493.913358
25007	Dukes	0
25009	Essex	2076.044916
25011	Franklin	539.7178811
25013	Hampden	1475.959065
25015	Hampshire	616.6527223
25017	Middlesex	1509.679113
25019	Nantucket	0
25021	Norfolk	1333.025229
25023	Plymouth	1695.706886
25025	Suffolk	2505.785058
25027	Worcester	1516.900386





MA

FIPS

29001  
29003  
29005  
29007  
29009  
29011  
29013  
29015  
29017  
29019  
29021  
29023  
29025  
29027  
29029  
29031  
29033  
29035  
29037

MA

29039  
29041  
29043  
29045  
29047  
29049  
29051  
29053  
29055  
29057  
29059  
29061  
29063  
29065  
29067  
29069  
29071  
29073  
29075  
29077  
29079  
29081  
29083  
29085  
29087  
29089  
29091  
29093  
29095  
29097  
29099  
29101

29103

MA

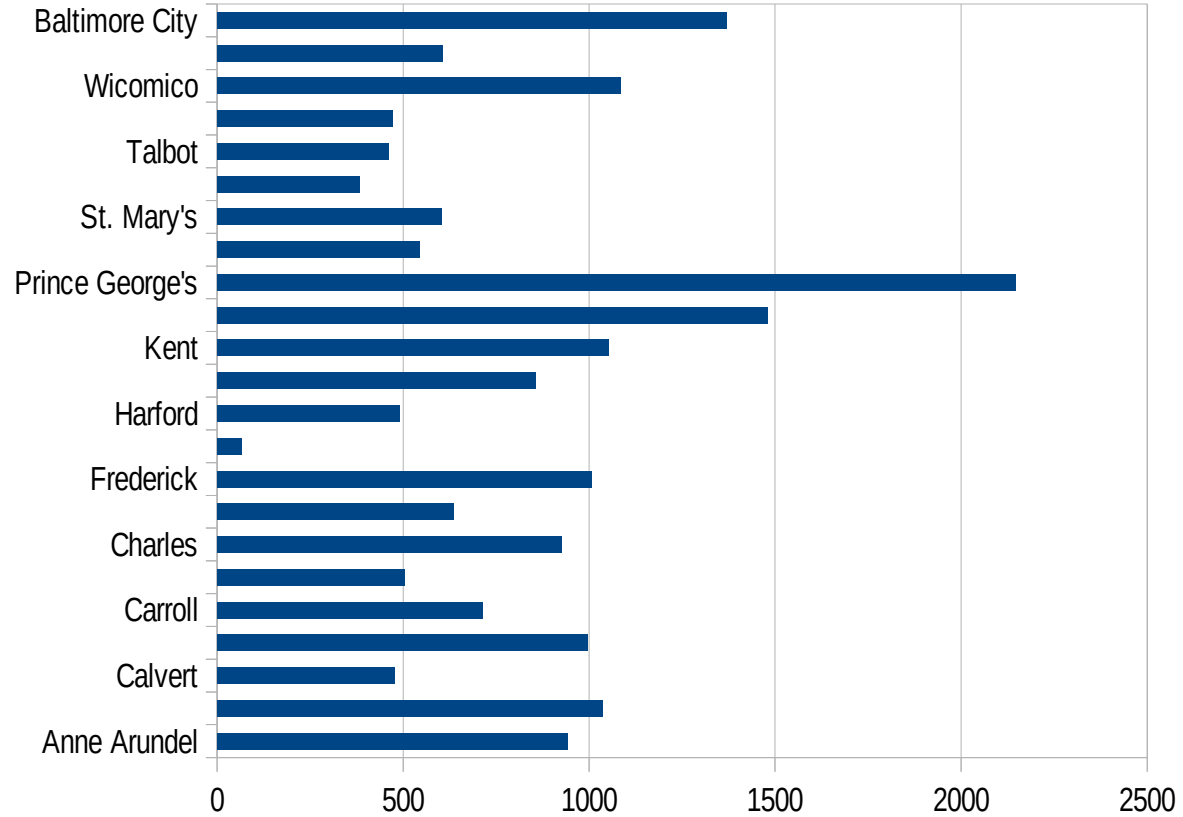
29105  
29107  
29109  
29111  
29113  
29115  
29117  
29121  
29123  
29125  
29127  
29119  
29129  
29131  
29133  
29135  
29137  
29139  
29141  
29143  
29145  
29147  
29149  
29151  
29153  
29155  
29157  
29159  
29161  
29163  
29165  
29167  
29169  
29171

MA

29173  
29175  
29177  
29179  
29181  
29195  
29197  
29199  
29201  
29203  
29205  
29183  
29185  
29187  
29189  
29510  
29186  
29207  
29209  
29211  
29213  
29215  
  
29217  
29219  
29221  
29223  
29225  
29227  
29229

MD

FIPS	County	PC Infection
24001	Allegany	300.105671
24003	Anne Arundel	941.4423876
24005	Baltimore	1035.813484
24009	Calvert	476.0714325
24011	Caroline	996.877252
24013	Carroll	712.4663805
24015	Cecil	503.7636395
24017	Charles	926.2985827
24019	Dorchester	634.4146509
24021	Frederick	1008.026662
24023	Garrett	65.15104756
24025	Harford	490.6361732
24027	Howard	857.0650627
24029	Kent	1052.468658
24031	Montgomery	1479.05074
24033	Prince George's	2145.587634
24035	Queen Anne's	543.2727707
24037	St. Mary's	602.6769864
24039	Somerset	381.6942551
24041	Talbot	459.8571738
24043	Washington	470.429217
24045	Wicomico	1084.354862
24047	Worcester	605.9085734
24510	Baltimore City	1369.139993



MD

FIPS

29001  
29003  
29005  
29007  
29009  
29011  
29013  
29015  
29017  
29019  
29021  
29023  
29025  
29027  
29029  
29031  
29033  
29035  
29037

MD

29039  
29041  
29043  
29045  
29047  
29049  
29051  
29053  
29055  
29057  
29059  
29061  
29063  
29065  
29067  
29069  
29071  
29073  
29075  
29077  
29079  
29081  
29083  
29085  
29087  
29089  
29091  
29093  
29095  
29097  
29099  
29101

29103

MD

29105  
29107  
29109  
29111  
29113  
29115  
29117  
29121  
29123  
29125  
29127  
29119  
29129  
29131  
29133  
29135  
29137  
29139  
29141  
29143  
29145  
29147  
29149  
29151  
29153  
29155  
29157  
29159  
29161  
29163  
29165  
29167  
29169  
29171

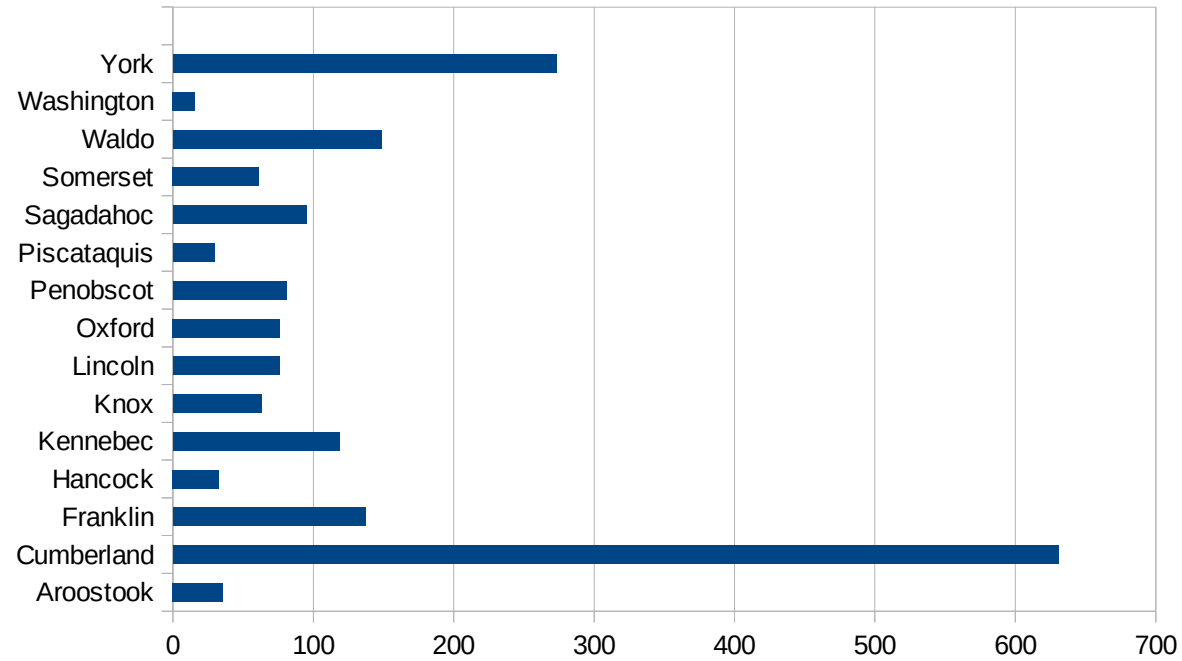


MD

29173  
29175  
29177  
29179  
29181  
29195  
29197  
29199  
29201  
29203  
29205  
29183  
29185  
29187  
29189  
29510  
29186  
29207  
29209  
29211  
29213  
29215  
  
29217  
29219  
29221  
29223  
29225  
29227  
29229

ME

FIPS	County	PC Infection
23001	Androscoggin	467.1291524
23003	Aroostook	35.76164861
23005	Cumberland	630.541939
23007	Franklin	137.1375054
23009	Hancock	32.84012333
23011	Kennebec	118.7716553
23013	Knox	62.85987277
23015	Lincoln	75.70904432
23017	Oxford	76.36502482
23019	Penobscot	80.74336845
23021	Piscataquis	29.76190476
23023	Sagadahoc	95.41449178
23025	Somerset	61.2745098
23027	Waldo	148.6370736
23029	Washington	15.87805653
23031	York	272.9974931



ME

FIPS

29001  
29003  
29005  
29007  
29009  
29011  
29013  
29015  
29017  
29019  
29021  
29023  
29025  
29027  
29029  
29031  
29033  
29035  
29037

ME

29039  
29041  
29043  
29045  
29047  
29049  
29051  
29053  
29055  
29057  
29059  
29061  
29063  
29065  
29067  
29069  
29071  
29073  
29075  
29077  
29079  
29081  
29083  
29085  
29087  
29089  
29091  
29093  
29095  
29097  
29099  
29101

29103

ME

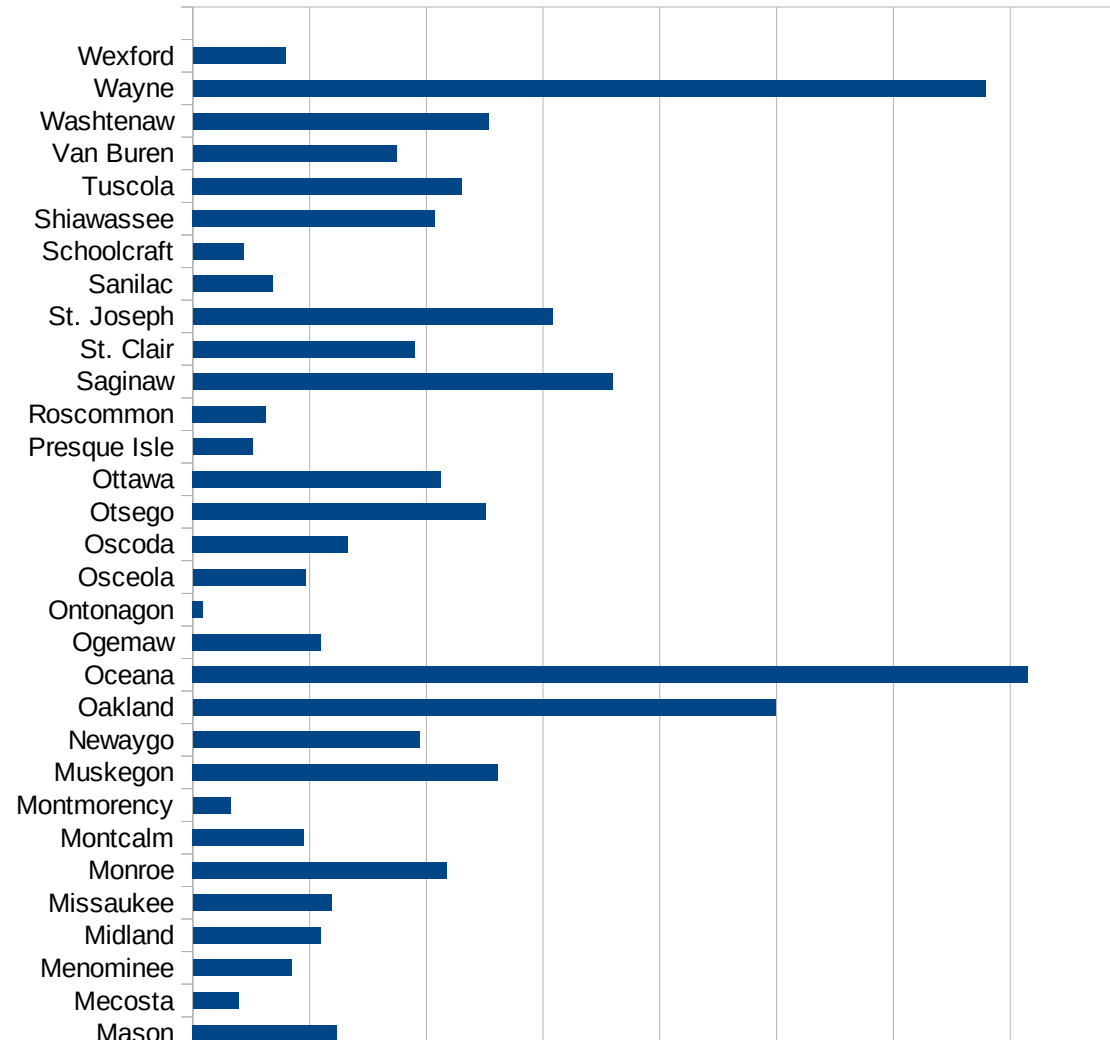
29105  
29107  
29109  
29111  
29113  
29115  
29117  
29121  
29123  
29125  
29127  
29119  
29129  
29131  
29133  
29135  
29137  
29139  
29141  
29143  
29145  
29147  
29149  
29151  
29153  
29155  
29157  
29159  
29161  
29163  
29165  
29167  
29169  
29171

ME

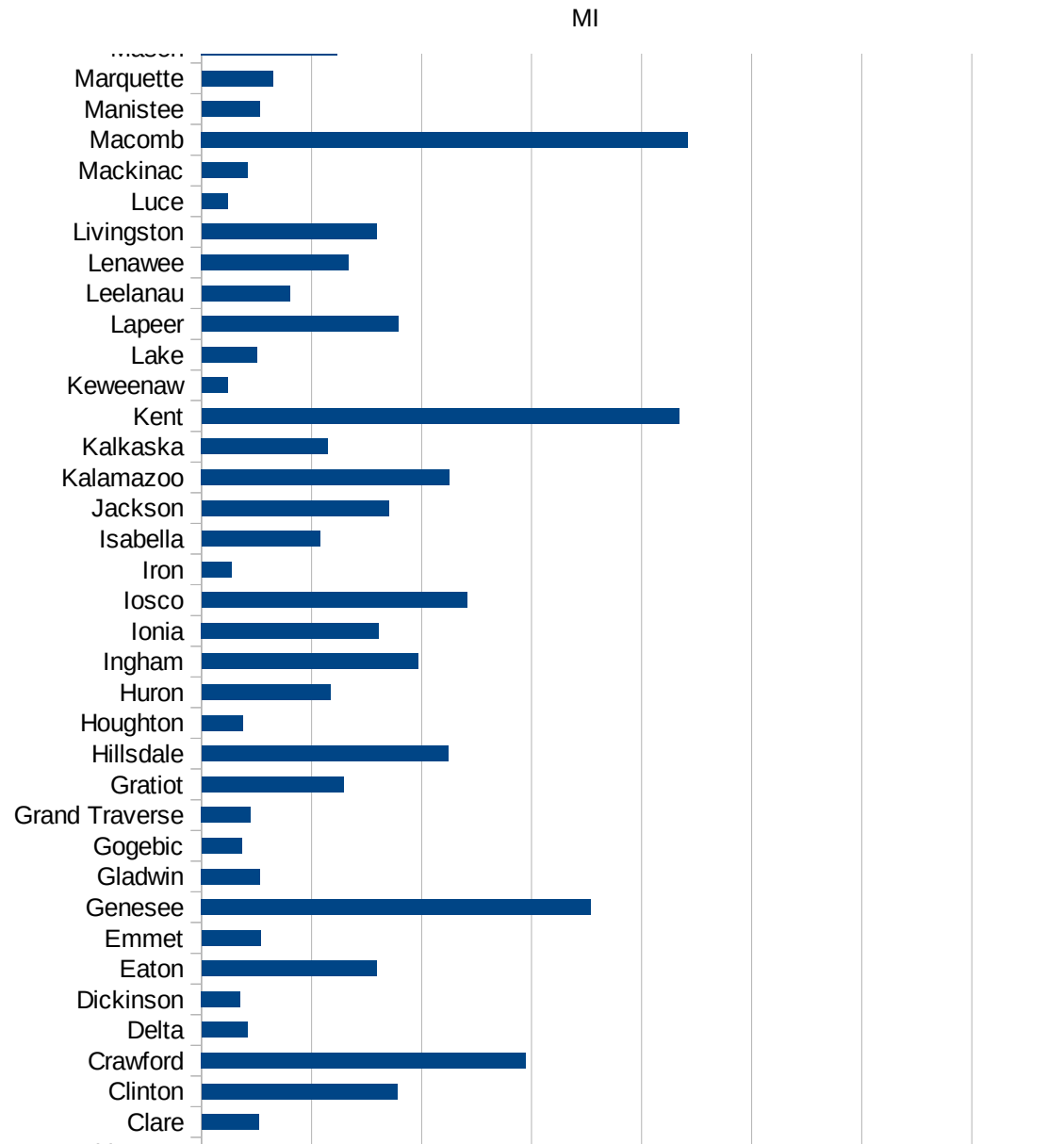
29173  
29175  
29177  
29179  
29181  
29195  
29197  
29199  
29201  
29203  
29205  
29183  
29185  
29187  
29189  
29510  
29186  
29207  
29209  
29211  
29213  
29215  
  
29217  
29219  
29221  
29223  
29225  
29227  
29229

MI

FIPS	County	PC Infection
26001	Alcona	231.6155182
26003	Alger	43.97053974
26005	Allegan	308.5393814
26007	Alpena	433.7094499
26009	Antrim	102.7177402
26011	Arenac	252.6427764
26013	Baraga	60.09615385
26015	Barry	212.5676537
26017	Bay	402.2208751
26019	Benzie	61.96135864
26021	Berrien	637.7277947
26023	Branch	609.7840539
26025	Calhoun	444.652643
26027	Cass	352.3512671
26029	Charlevoix	118.1222375
26031	Cheboygan	106.2448353
26033	Chippewa	47.97824986
26035	Clare	104.0413564
26037	Clinton	355.4681591
26039	Crawford	589.8856197
26041	Delta	83.66567197
26043	Dickinson	70.91360359
26045	Eaton	317.7753902
26047	Emmet	108.0821424
26049	Genesee	708.2960589
26051	Gladwin	106.5635237
26053	Gogebic	72.86698463
26055	Grand Traverse	89.65897184
26057	Gratiot	258.6270598
26059	Hillsdale	448.0972262
26061	Houghton	74.54650874
26063	Huron	234.2296092
26065	Ingham	393.8715903

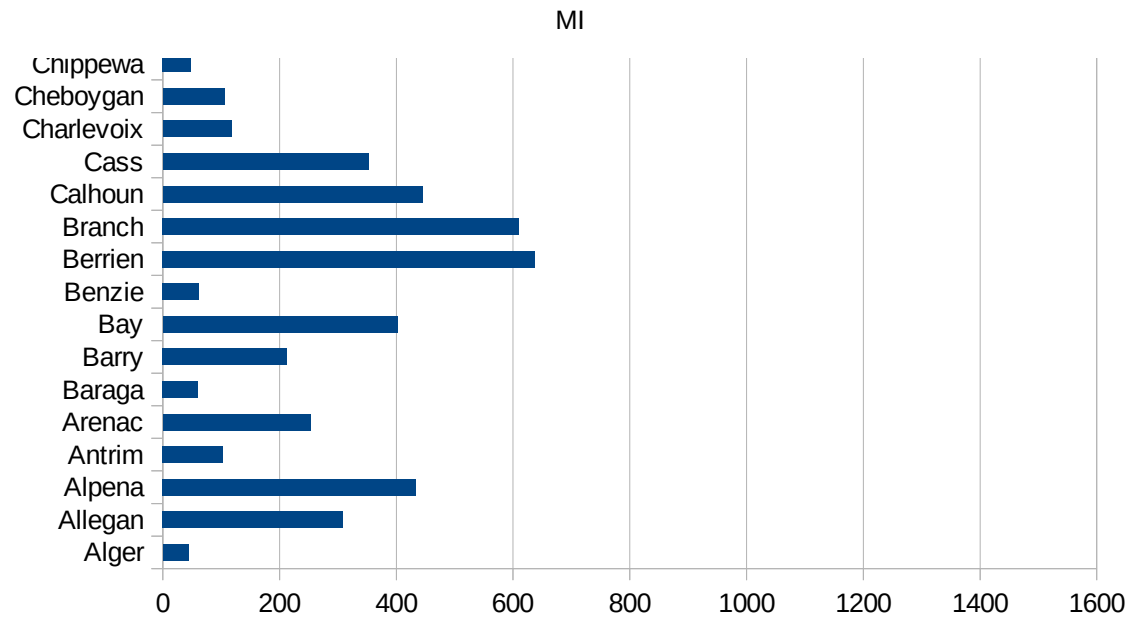


26067 Ionia	322.3796916
26069 Iosco	482.4369044
26071 Iron	53.97139516
26073 Isabella	215.4133953
26075 Jackson	340.0011333
26077 Kalamazoo	450.7871786
26079 Kalkaska	230.02693
26081 Kent	868.0210344
26083 Keweenaw	47.32607667
26085 Lake	101.0015992
26087 Lapeer	357.8406871
26089 Leelanau	160.8160265
26091 Lenawee	267.6408931
26093 Livingston	318.4746685
26095 Luce	47.74789113
26097 Mackinac	83.43376286
26099 Macomb	884.7008147
26101 Manistee	106.0013046
26103 Marquette	129.2922004
26105 Mason	247.4226804
26107 Mecosta	78.08014697
26109 Menominee	169.6906409
26111 Midland	218.7263397
26113 Missaukee	238.2055184
26115 Monroe	435.3924182
26117 Montcalm	190.7203602
26119 Montmorency	64.75984889
26121 Muskegon	522.5015554
26123 Newaygo	388.6116338
26125 Oakland	998.0932353
26127 Oceana	1430.985915
26129 Ogemaw	219.5494464
26131 Ontonagon	17.25625539
26133 Osceola	192.7937963





26135 Oscoda	265.8289029
26137 Otsego	502.7366714
26139 Ottawa	425.4821098
26141 Presque Isle	102.0568378
26143 Roscommon	125.607101
26145 Saginaw	719.0775681
26147 St. Clair	379.6983751
26149 St. Joseph	615.9592418
26151 Sanilac	135.9817396
26153 Schoolcraft	86.76251859
26155 Shiawassee	415.0046926
26157 Tuscola	460.811943
26159 Van Buren	348.5844555
26161 Washtenaw	506.5195181
26163 Wayne	1357.608474
26165 Wexford	158.3696886



FIPS

- 29001
- 29003
- 29005
- 29007
- 29009
- 29011
- 29013
- 29015
- 29017
- 29019
- 29021
- 29023
- 29025
- 29027
- 29029
- 29031
- 29033
- 29035
- 29037

MI

29039  
29041  
29043  
29045  
29047  
29049  
29051  
29053  
29055  
29057  
29059  
29061  
29063  
29065  
29067  
29069  
29071  
29073  
29075  
29077  
29079  
29081  
29083  
29085  
29087  
29089  
29091  
29093  
29095  
29097  
29099  
29101

29103

MI

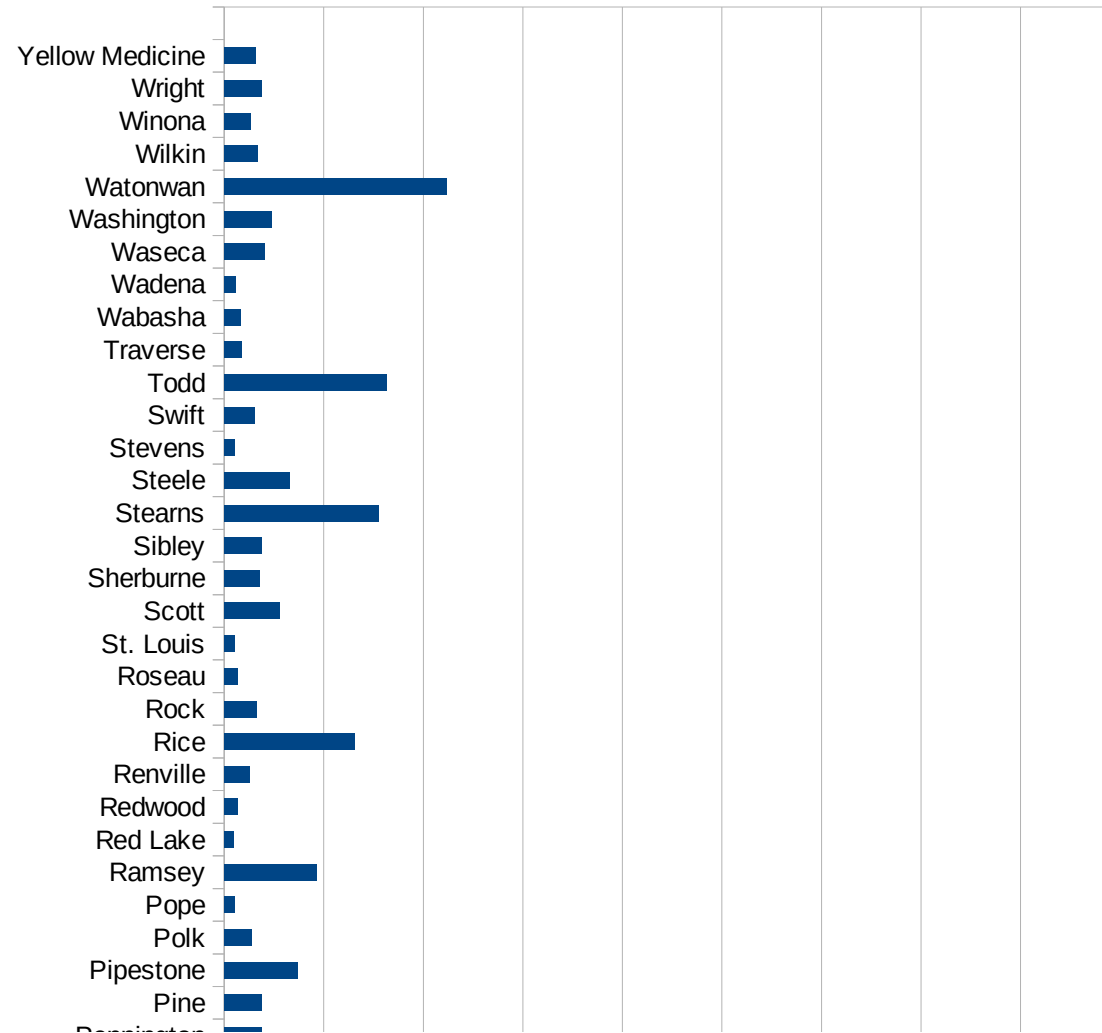
29105  
29107  
29109  
29111  
29113  
29115  
29117  
29121  
29123  
29125  
29127  
29119  
29129  
29131  
29133  
29135  
29137  
29139  
29141  
29143  
29145  
29147  
29149  
29151  
29153  
29155  
29157  
29159  
29161  
29163  
29165  
29167  
29169  
29171

MI

29173  
29175  
29177  
29179  
29181  
29195  
29197  
29199  
29201  
29203  
29205  
29183  
29185  
29187  
29189  
29510  
29186  
29207  
29209  
29211  
29213  
29215  
  
29217  
29219  
29221  
29223  
29225  
29227  
29229

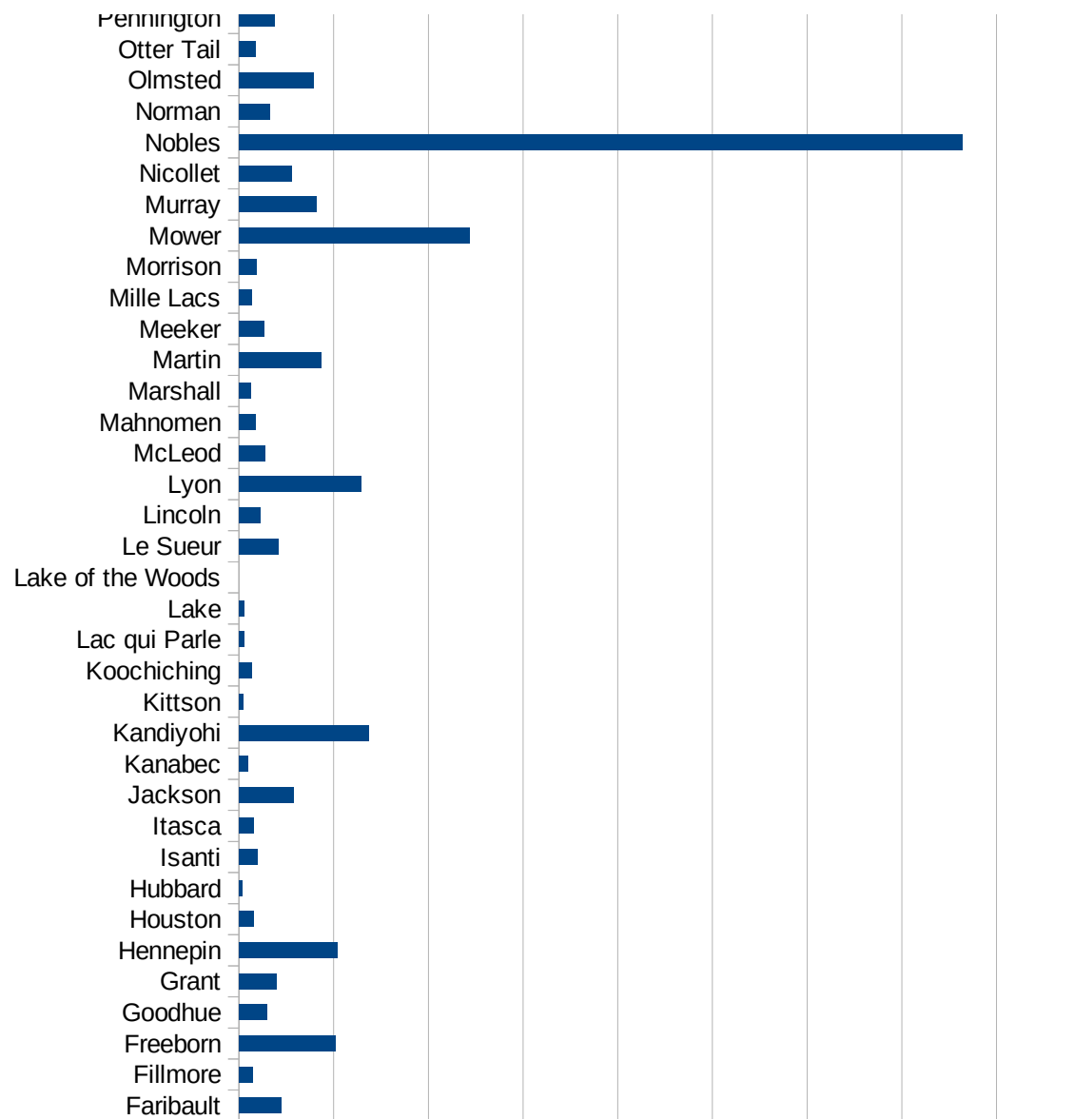
MN

FIPS	County	PC Infection
27001	Aitkin	94.32775751
27003	Anoka	667.0190185
27005	Becker	165.8374793
27007	Beltrami	91.78816146
27009	Benton	579.6029103
27011	Big Stone	340.7496492
27013	Blue Earth	806.7984635
27015	Brown	171.2396958
27017	Carlton	248.3466808
27019	Carver	426.8428118
27021	Cass	64.36532403
27023	Chippewa	662.5293526
27025	Chisago	187.761525
27027	Clay	939.7232429
27029	Clearwater	113.507378
27031	Cook	18.54255516
27033	Cottonwood	1223.729715
27035	Crow Wing	169.5202577
27037	Dakota	604.1046206
27039	Dodge	465.8534243
27041	Douglas	181.7511327
27043	Faribault	443.378398
27045	Fillmore	147.2124608
27047	Freeborn	1014.978321
27049	Goodhue	297.394565
27051	Grant	398.6048829
27053	Hennepin	1036.502285
27055	Houston	156.0986113
27057	Hubbard	37.5023439
27059	Isanti	200.1701446
27061	Itasca	152.9662144
27063	Jackson	575.1185551
27065	Kanabec	98.72277411

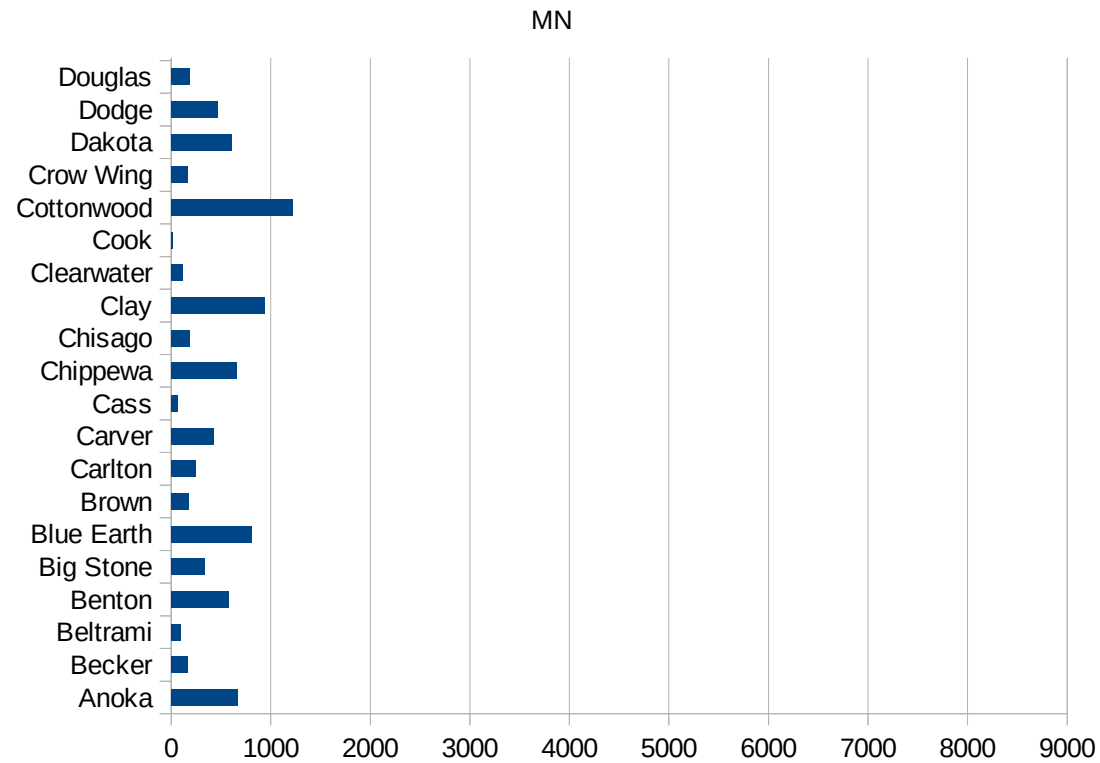


MN

27067 Kandiyohi	1369.735153
27069 Kittson	47.08097928
27071 Koochiching	136.6559486
27073 Lac qui Parle	60.07810153
27075 Lake	56.29574029
27077 Lake of the Woo	0
27079 Le Sueur	417.6317821
27081 Lincoln	229.1556496
27083 Lyon	1295.407546
27085 McLeod	275.9735734
27087 Mahnomen	181.192245
27089 Marshall	127.7955272
27091 Martin	869.3454637
27093 Meeker	267.9227345
27095 Mille Lacs	137.7252381
27097 Morrison	186.9215231
27099 Mower	2434.330559
27101 Murray	821.6529725
27103 Nicollet	558.1531268
27105 Nobles	7644.590403
27107 Norman	324.3243243
27109 Olmsted	790.2634425
27111 Otter Tail	176.8346596
27113 Pennington	373.8185922
27115 Pine	376.4881457
27117 Pipestone	740.5769868
27119 Polk	272.7647563
27121 Pope	108.1373344
27123 Ramsey	931.8260301
27125 Red Lake	100.0250063
27127 Redwood	137.7139485
27129 Renville	253.2165344
27131 Rice	1312.328067
27133 Rock	329.296792



27135 Roseau	138.6138614
27137 St. Louis	109.1342351
27139 Scott	558.4166209
27141 Sherburne	358.1990087
27143 Sibley	379.2919883
27145 Stearns	1557.869091
27147 Steele	660.2722604
27149 Stevens	102.5325541
27151 Swift	310.3263777
27153 Todd	1635.342934
27155 Traverse	181.3784764
27157 Wabasha	161.7001617
27159 Wadena	116.1693168
27161 Waseca	401.2626398
27163 Washington	473.7636043
27165 Watonwan	2231.32969
27167 Wilkin	335.7850975
27169 Winona	267.58485
27171 Wright	378.4406193
27173 Yellow Medicine	316.4880041





MN

FIPS

29001  
29003  
29005  
29007  
29009  
29011  
29013  
29015  
29017  
29019  
29021  
29023  
29025  
29027  
29029  
29031  
29033  
29035  
29037

MN

29039  
29041  
29043  
29045  
29047  
29049  
29051  
29053  
29055  
29057  
29059  
29061  
29063  
29065  
29067  
29069  
29071  
29073  
29075  
29077  
29079  
29081  
29083  
29085  
29087  
29089  
29091  
29093  
29095  
29097  
29099  
29101

29103

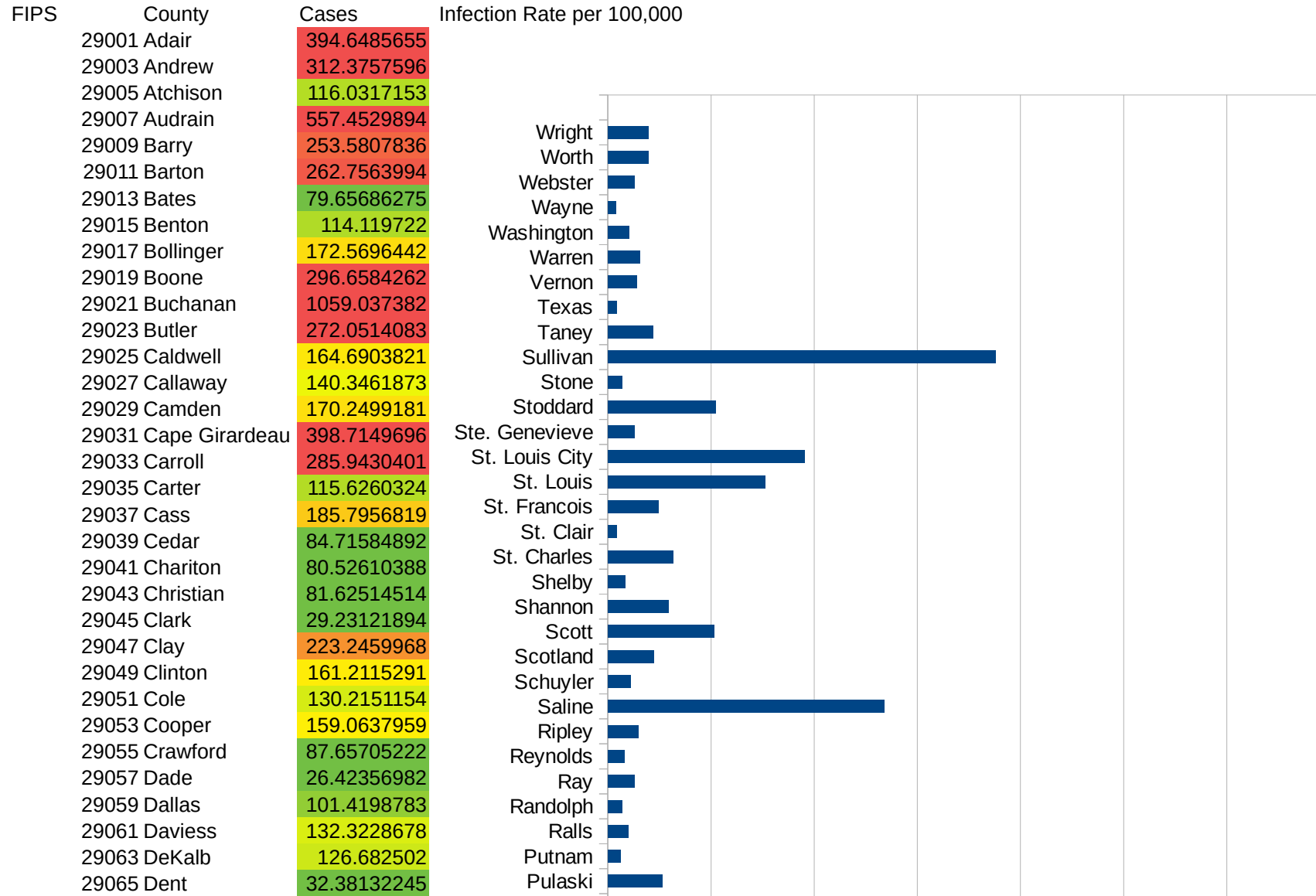
MN

29105  
29107  
29109  
29111  
29113  
29115  
29117  
29121  
29123  
29125  
29127  
29119  
29129  
29131  
29133  
29135  
29137  
29139  
29141  
29143  
29145  
29147  
29149  
29151  
29153  
29155  
29157  
29159  
29161  
29163  
29165  
29167  
29169  
29171

MN

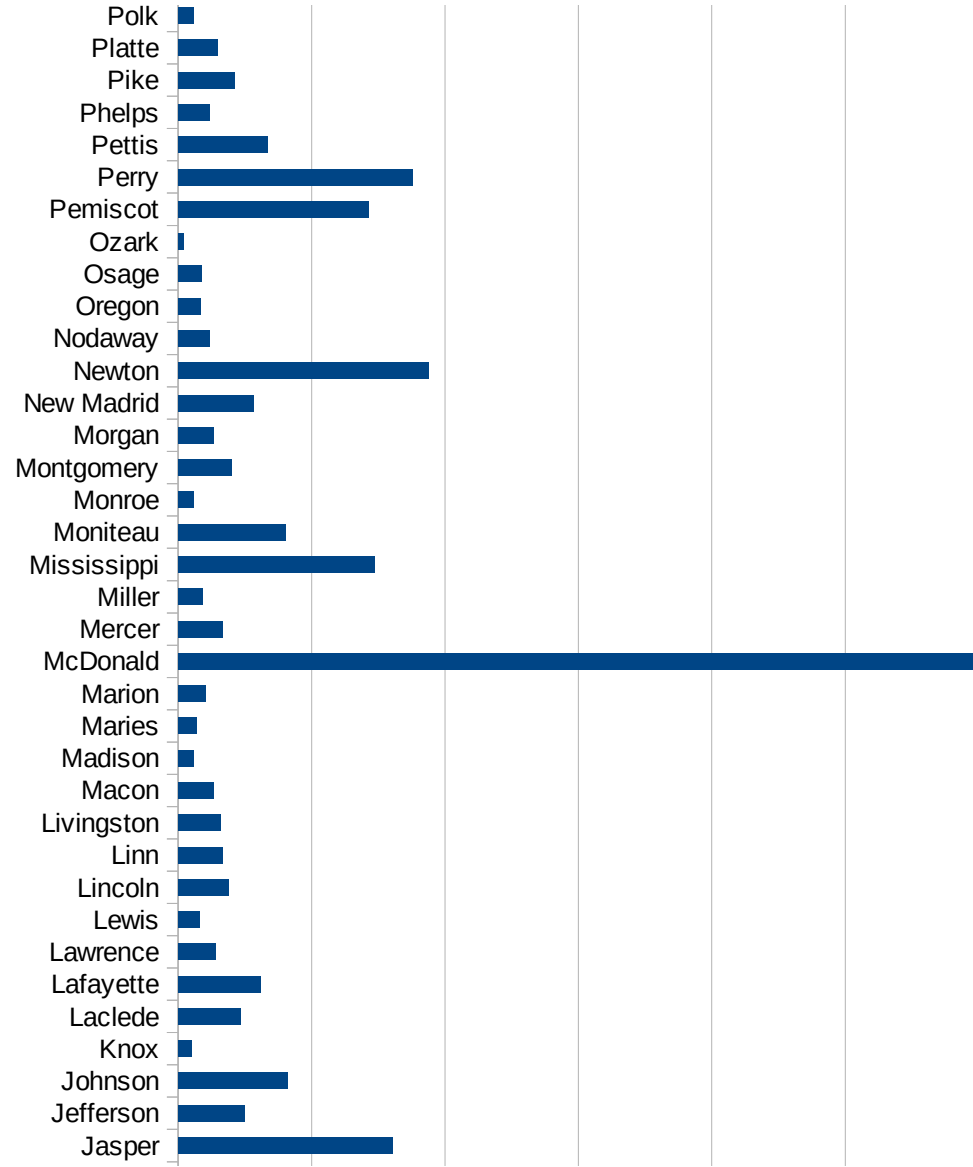
29173  
29175  
29177  
29179  
29181  
29195  
29197  
29199  
29201  
29203  
29205  
29183  
29185  
29187  
29189  
29510  
29186  
29207  
29209  
29211  
29213  
29215  
  
29217  
29219  
29221  
29223  
29225  
29227  
29229

MO



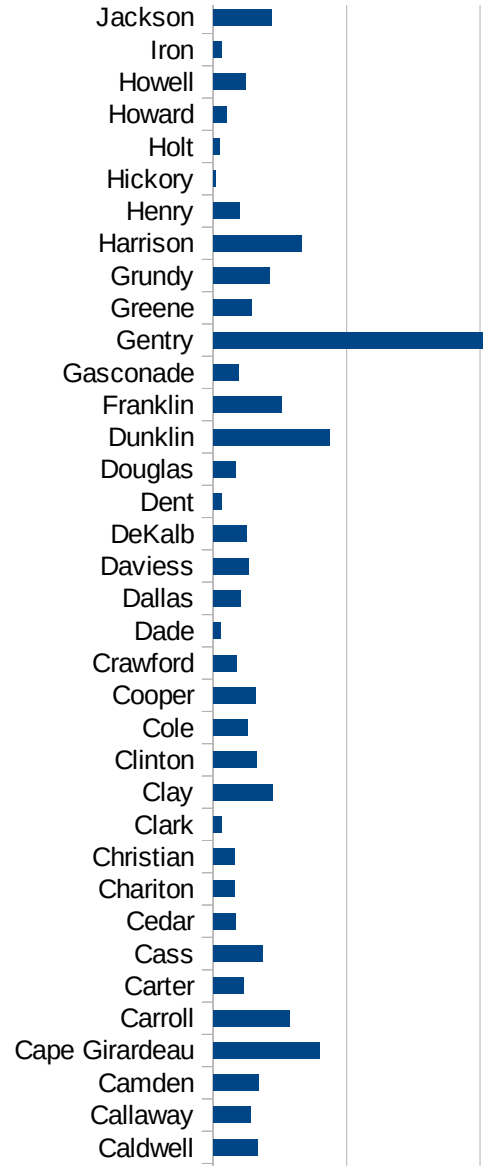
MO

29067 Douglas	82.25529051
29069 Dunklin	435.0338171
29071 Franklin	254.6541912
29073 Gasconade	95.20571234
29075 Gentry	1010.863005
29077 Greene	145.5863361
29079 Grundy	211.8216663
29081 Harrison	332.7787022
29083 Henry	100.9544787
29085 Hickory	10.51635293
29087 Holt	22.70663034
29089 Howard	49.32425767
29091 Howell	122.2676914
29093 Iron	29.47823524
29095 Jackson	220.3319401
29097 Jasper	803.2428131
29099 Jefferson	248.7218461
29101 Johnson	408.1860881
29103 Knox	50.671396
29105 Laclede	235.2084675
29107 Lafayette	309.8349592
29109 Lawrence	140.775307
29111 Lewis	81.17706748
29113 Lincoln	190.6875152
29115 Linn	166.1543574
29117 Livingston	158.4576786
29121 Macon	131.9870653
29123 Madison	57.43354119
29125 Maries	68.42285323
29127 Marion	101.4269726
29119 McDonald	2981.194211
29129 Mercer	164.7898929
29131 Miller	90.7799179
29133 Mississippi	734.8530294

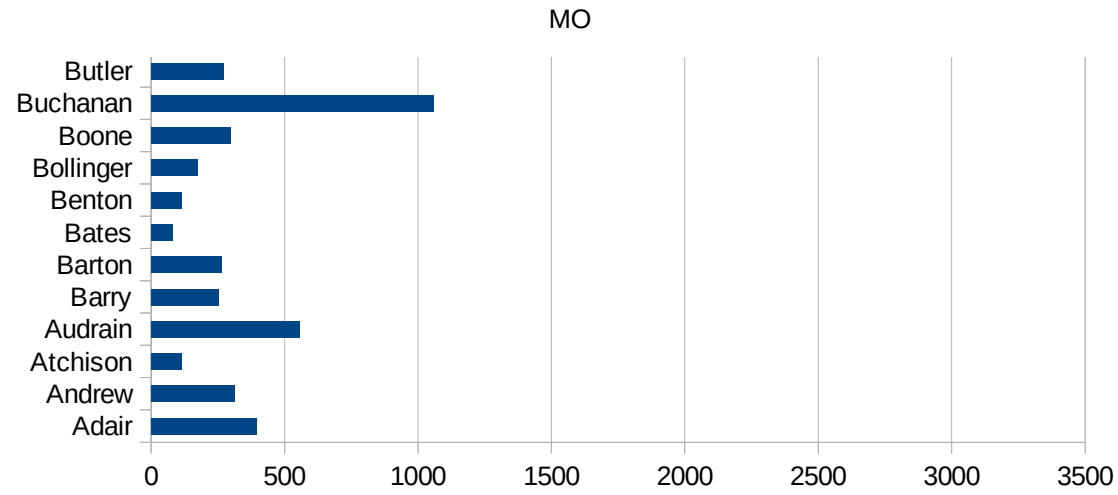


MO

29135 Moniteau	403.200794
29137 Monroe	57.71006464
29139 Montgomery	199.4104387
29141 Morgan	132.6259947
29143 New Madrid	283.3024977
29145 Newton	940.5141935
29147 Nodaway	116.5710187
29149 Oregon	85.38089365
29151 Osage	87.50182295
29153 Ozark	22.18032605
29155 Pemiscot	712.8810226
29157 Perry	877.2845953
29159 Pettis	336.1384044
29161 Phelps	118.4834123
29163 Pike	210.7652399
29165 Platte	146.6232947
29167 Polk	59.00437875
29169 Pulaski	263.3906256
29171 Putnam	63.06495691
29173 Ralls	97.92401097
29175 Randolph	68.65080968
29177 Ray	131.1016912
29179 Reynolds	79.94883275
29181 Ripley	149.2425938
29195 Saline	1340.904128
29197 Schuyler	108.7192868
29199 Scotland	221.5062424
29201 Scott	514.847366
29203 Shannon	293.0760777
29205 Shelby	82.6446281
29183 St. Charles	316.8980565
29185 St. Clair	42.57583821
29187 St. Francois	244.4071253
29189 St. Louis	760.9246247



29510 St. Louis City	952.324345
29186 Ste. Genevieve	128.5778175
29207 Stoddard	523.8649593
29209 Stone	69.29352106
29211 Sullivan	1880.726571
29213 Taney	218.4344339
29215 Texas	43.01748074
29217 Vernon	141.2704599
29219 Warren	155.5702803
29221 Washington	104.2376619
29223 Wayne	38.10394757
29225 Webster	127.84781
29227 Worth	196.0784314
29229 Wright	195.8863859





MO

FIPS

29001  
29003  
29005  
29007  
29009  
29011  
29013  
29015  
29017  
29019  
29021  
29023  
29025  
29027  
29029  
29031  
29033  
29035  
29037

MO

29039  
29041  
29043  
29045  
29047  
29049  
29051  
29053  
29055  
29057  
29059  
29061  
29063  
29065  
29067  
29069  
29071  
29073  
29075  
29077  
29079  
29081  
29083  
29085  
29087  
29089  
29091  
29093  
29095  
29097  
29099  
29101

29103

MO

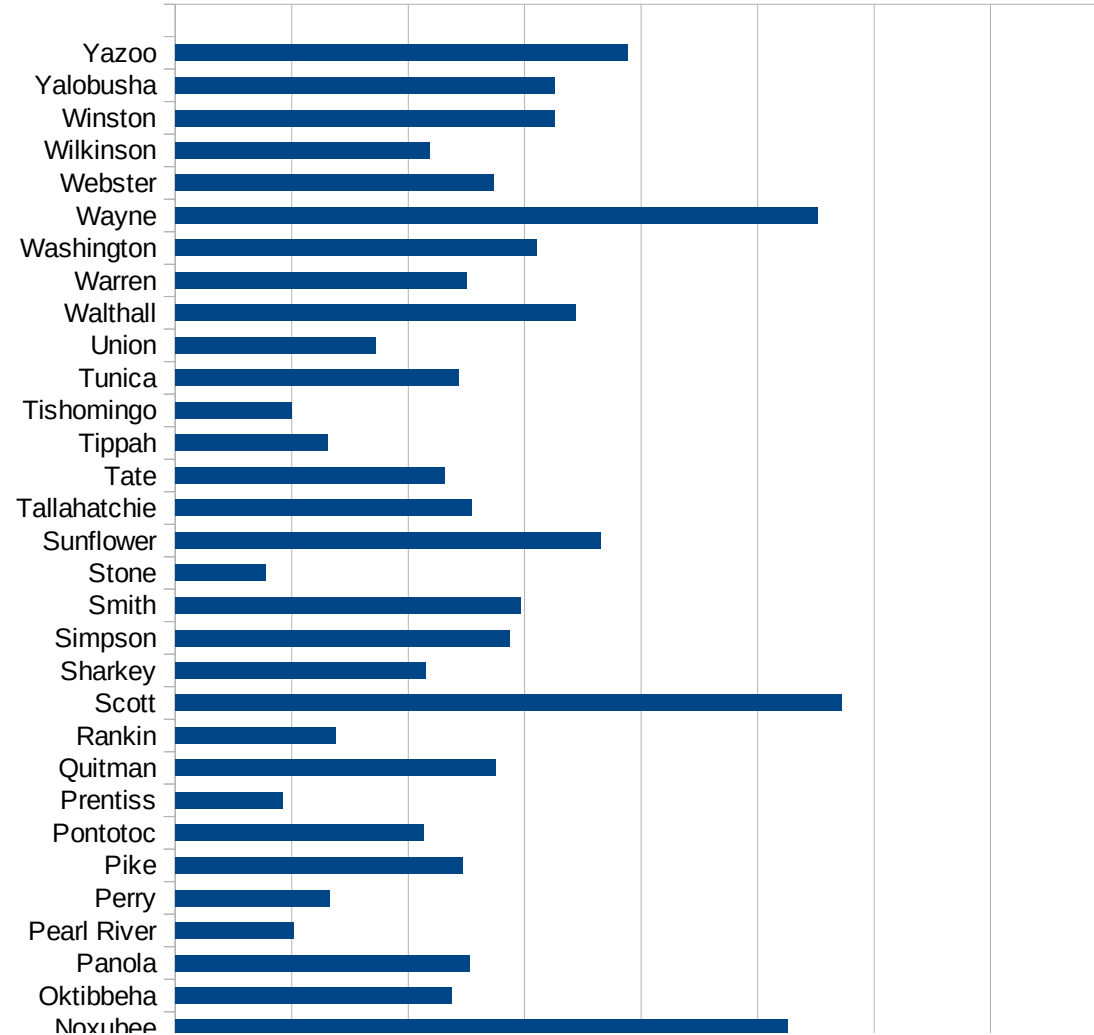
29105  
29107  
29109  
29111  
29113  
29115  
29117  
29121  
29123  
29125  
29127  
29119  
29129  
29131  
29133  
29135  
29137  
29139  
29141  
29143  
29145  
29147  
29149  
29151  
29153  
29155  
29157  
29159  
29161  
29163  
29165  
29167  
29169  
29171

MO

29173  
29175  
29177  
29179  
29181  
29195  
29197  
29199  
29201  
29203  
29205  
29183  
29185  
29187  
29189  
29510  
29186  
29207  
29209  
29211  
29213  
29215  
  
29217  
29219  
29221  
29223  
29225  
29227  
29229

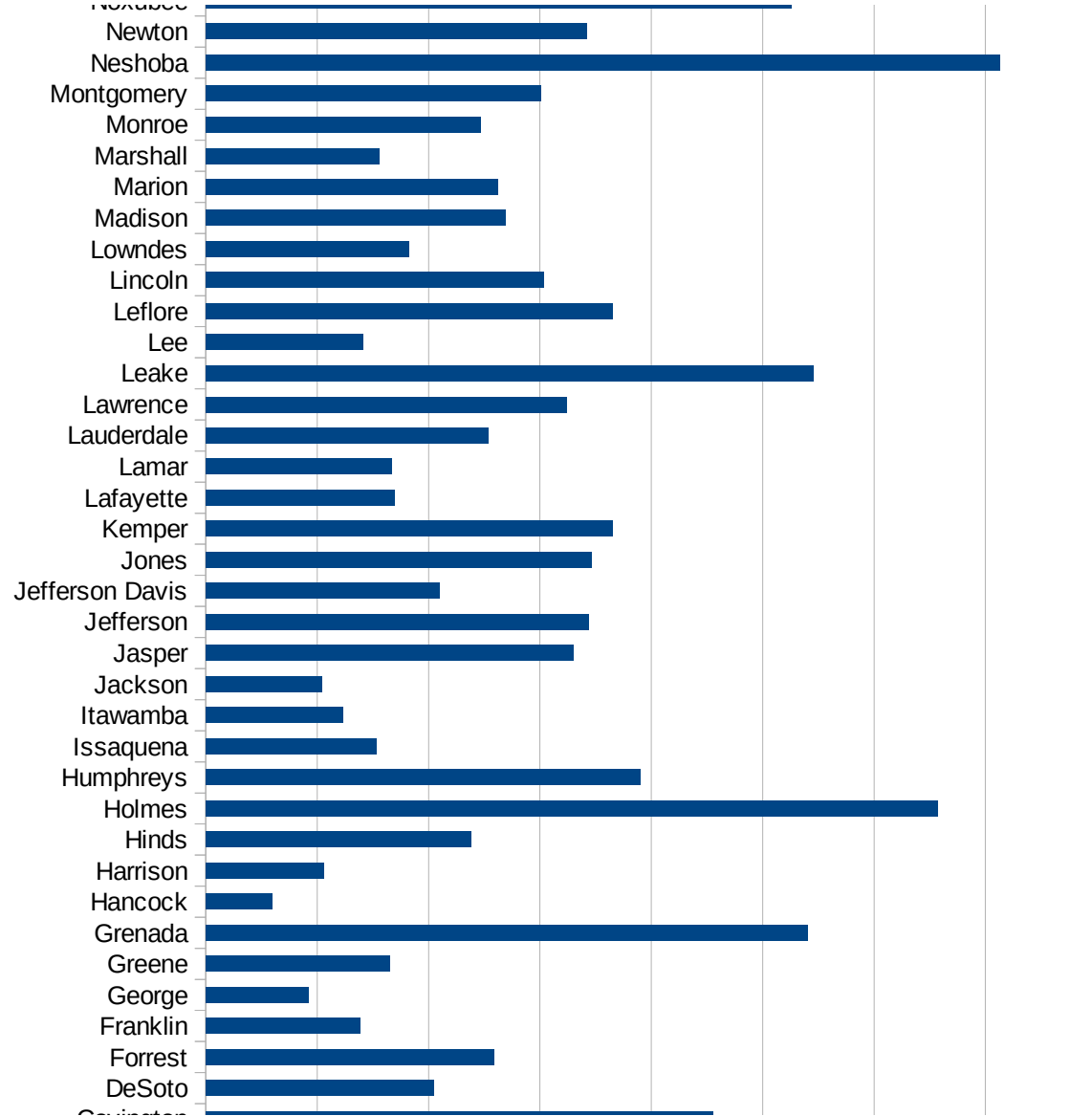
MS

FIPS	County	PC Infection
28001	Adams	1112.464735
28003	Alcorn	254.5700745
28005	Amite	876.1966575
28007	Attala	2085.488701
28009	Benton	531.9792044
28011	Bolivar	1257.460186
28013	Calhoun	1108.34026
28015	Carroll	1755.625063
28017	Chickasaw	1706.365383
28019	Choctaw	906.0159459
28021	Claiborne	3332.592757
28023	Clarke	1390.669059
28025	Clay	1320.540596
28027	Coahoma	967.8274704
28029	Copiah	2249.237992
28031	Covington	2275.49992
28033	DeSoto	1024.719644
28035	Forrest	1295.378218
28037	Franklin	693.3744222
28039	George	461.8556701
28041	Greene	824.3780362
28043	Grenada	2702.445975
28045	Hancock	297.8831284
28047	Harrison	530.365352
28049	Hinds	1191.133981
28051	Holmes	3285.665645
28053	Humphreys	1949.860724
28055	Issaquena	764.5259939
28057	Itawamba	616.5752434
28059	Jackson	519.2738541
28061	Jasper	1649.622596
28063	Jefferson	1716.858992
28065	Jefferson Davis	1050.382767

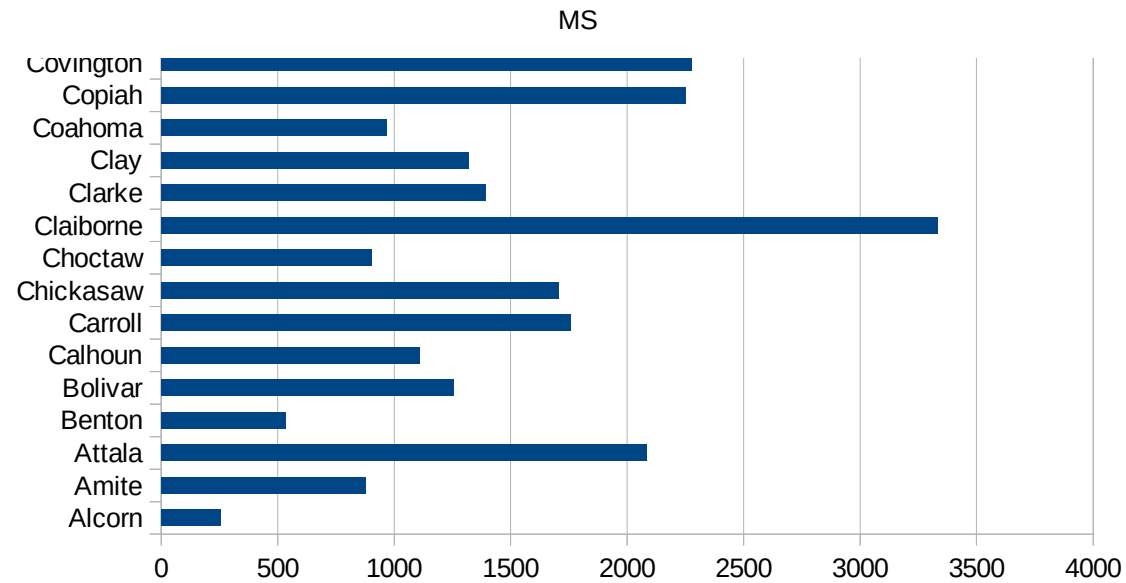


MS

28067 Jones	1730.91249
28069 Kemper	1825.072305
28071 Lafayette	846.8234994
28073 Lamar	835.9088507
28075 Lauderdale	1266.646308
28077 Lawrence	1621.838619
28079 Leake	2728.111409
28081 Lee	704.2088214
28083 Leflore	1825.789273
28085 Lincoln	1517.322029
28087 Lowndes	909.5537078
28089 Madison	1343.368361
28091 Marion	1310.94477
28093 Marshall	778.5393924
28095 Monroe	1234.394331
28097 Montgomery	1506.53497
28099 Neshoba	3567.381974
28101 Newton	1711.514247
28103 Noxubee	2629.330802
28105 Oktibbeha	1187.523942
28107 Panola	1263.970975
28109 Pearl River	507.3392673
28111 Perry	662.140642
28113 Pike	1233.475722
28115 Pontotoc	1064.932617
28117 Prentiss	462.1765752
28119 Quitman	1375.691391
28121 Rankin	690.6992762
28123 Scott	2859.971011
28125 Sharkey	1073.794837
28127 Simpson	1435.084834
28129 Smith	1481.064867
28131 Stone	390.0197681
28133 Sunflower	1826.306586



28135 Tallahatchie	1272.610281
28137 Tate	1157.898397
28139 Tippah	654.6942487
28141 Tishomingo	498.6121106
28143 Tunica	1216.814159
28145 Union	859.9594491
28147 Walthall	1721.396474
28149 Warren	1249.566875
28151 Washington	1553.380822
28153 Wayne	2758.892502
28155 Webster	1369.023294
28157 Wilkinson	1091.901729
28159 Winston	1629.507294
28161 Yazobusha	1630.083925
28163 Yazoo	1939.960351



MS

FIPS

29001  
29003  
29005  
29007  
29009  
29011  
29013  
29015  
29017  
29019  
29021  
29023  
29025  
29027  
29029  
29031  
29033  
29035  
29037



MS

29039  
29041  
29043  
29045  
29047  
29049  
29051  
29053  
29055  
29057  
29059  
29061  
29063  
29065  
29067  
29069  
29071  
29073  
29075  
29077  
29079  
29081  
29083  
29085  
29087  
29089  
29091  
29093  
29095  
29097  
29099  
29101

29103

MS

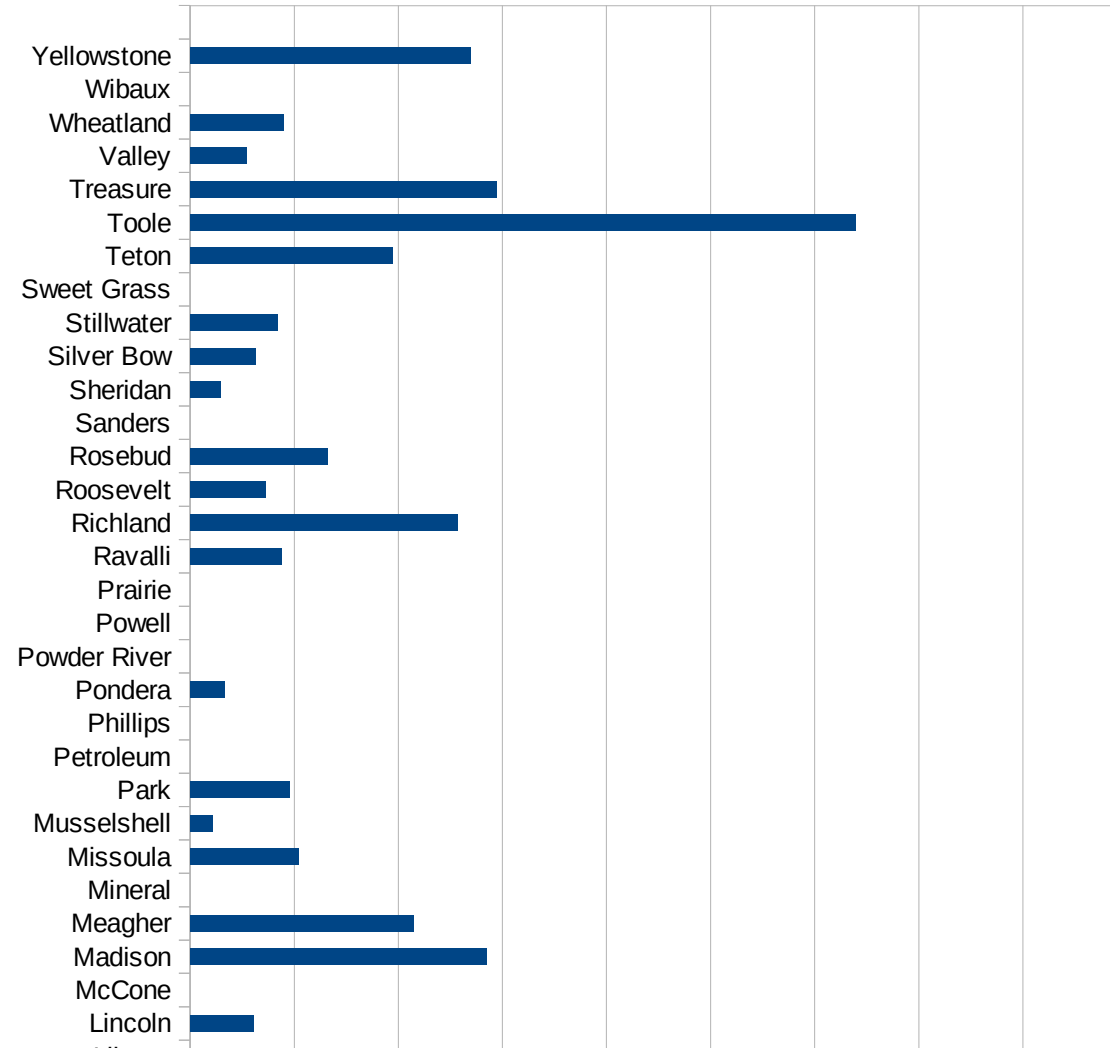
29105  
29107  
29109  
29111  
29113  
29115  
29117  
29121  
29123  
29125  
29127  
29119  
29129  
29131  
29133  
29135  
29137  
29139  
29141  
29143  
29145  
29147  
29149  
29151  
29153  
29155  
29157  
29159  
29161  
29163  
29165  
29167  
29169  
29171

MS

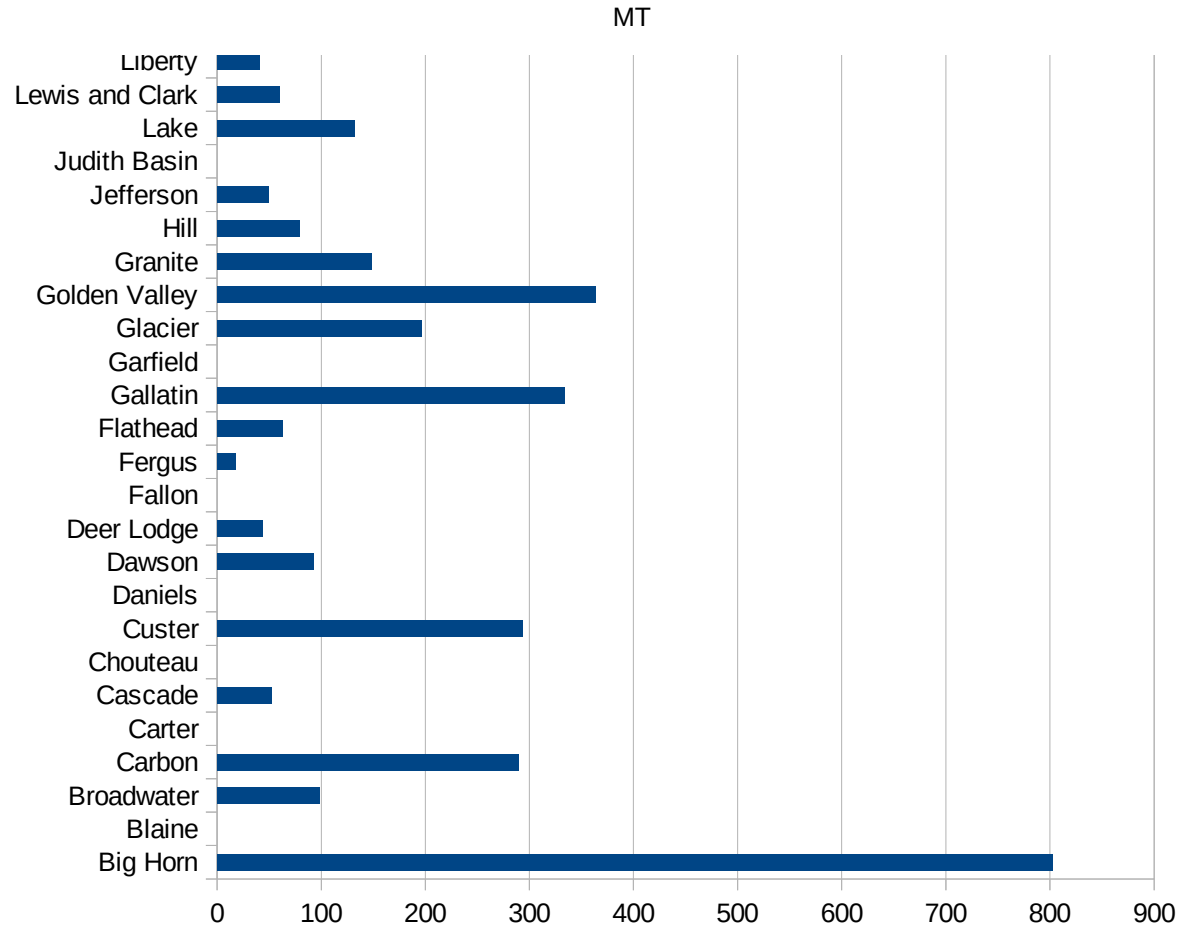
29173  
29175  
29177  
29179  
29181  
29195  
29197  
29199  
29201  
29203  
29205  
29183  
29185  
29187  
29189  
29510  
29186  
29207  
29209  
29211  
29213  
29215  
  
29217  
29219  
29221  
29223  
29225  
29227  
29229

MT

FIPS	County	PC Infection
30001	Beaverhead	31.90131859
30003	Big Horn	802.2192233
30005	Blaine	0
30007	Broadwater	98.60312243
30009	Carbon	289.3410491
30011	Carter	0
30013	Cascade	52.66832429
30015	Chouteau	0
30017	Custer	293.4576213
30019	Daniels	0
30021	Dawson	92.16589862
30023	Deer Lodge	43.80681196
30025	Fallon	0
30027	Fergus	17.99694052
30029	Flathead	62.67996004
30031	Gallatin	333.4048411
30033	Garfield	0
30035	Glacier	196.4064887
30037	Golden Valley	363.1961259
30039	Granite	148.0165779
30041	Hill	79.52529516
30043	Jefferson	49.59907415
30045	Judith Basin	0
30047	Lake	132.231405
30049	Lewis and Clark	59.6797671
30051	Liberty	41.15226337
30053	Lincoln	60.62443165
30055	McCone	0
30057	Madison	285.1277372
30059	Meagher	214.3622722
30061	Mineral	0
30063	Missoula	103.5431977
30065	Musselshell	21.50075253



30067 Park	95.60229446
30069 Petroleum	0
30071 Phillips	0
30073 Pondera	33.48961822
30075 Powder River	0
30077 Powell	0
30079 Prairie	0
30081 Ravalli	88.02001297
30083 Richland	256.5747274
30085 Roosevelt	72.33927118
30087 Rosebud	132.4064879
30089 Sanders	0
30091 Sheridan	29.20560748
30093 Silver Bow	62.8697168
30095 Stillwater	83.91021607
30097 Sweet Grass	0
30099 Teton	194.7419669
30101 Toole	638.780136
30103 Treasure	294.55081
30105 Valley	53.78512841
30107 Wheatland	89.44543828
30109 Wibaux	0
30111 Yellowstone	269.144545



MT

FIPS

29001  
29003  
29005  
29007  
29009  
29011  
29013  
29015  
29017  
29019  
29021  
29023  
29025  
29027  
29029  
29031  
29033  
29035  
29037

MT

29039  
29041  
29043  
29045  
29047  
29049  
29051  
29053  
29055  
29057  
29059  
29061  
29063  
29065  
29067  
29069  
29071  
29073  
29075  
29077  
29079  
29081  
29083  
29085  
29087  
29089  
29091  
29093  
29095  
29097  
29099  
29101

29103

MT

29105  
29107  
29109  
29111  
29113  
29115  
29117  
29121  
29123  
29125  
29127  
29119  
29129  
29131  
29133  
29135  
29137  
29139  
29141  
29143  
29145  
29147  
29149  
29151  
29153  
29155  
29157  
29159  
29161  
29163  
29165  
29167  
29169  
29171

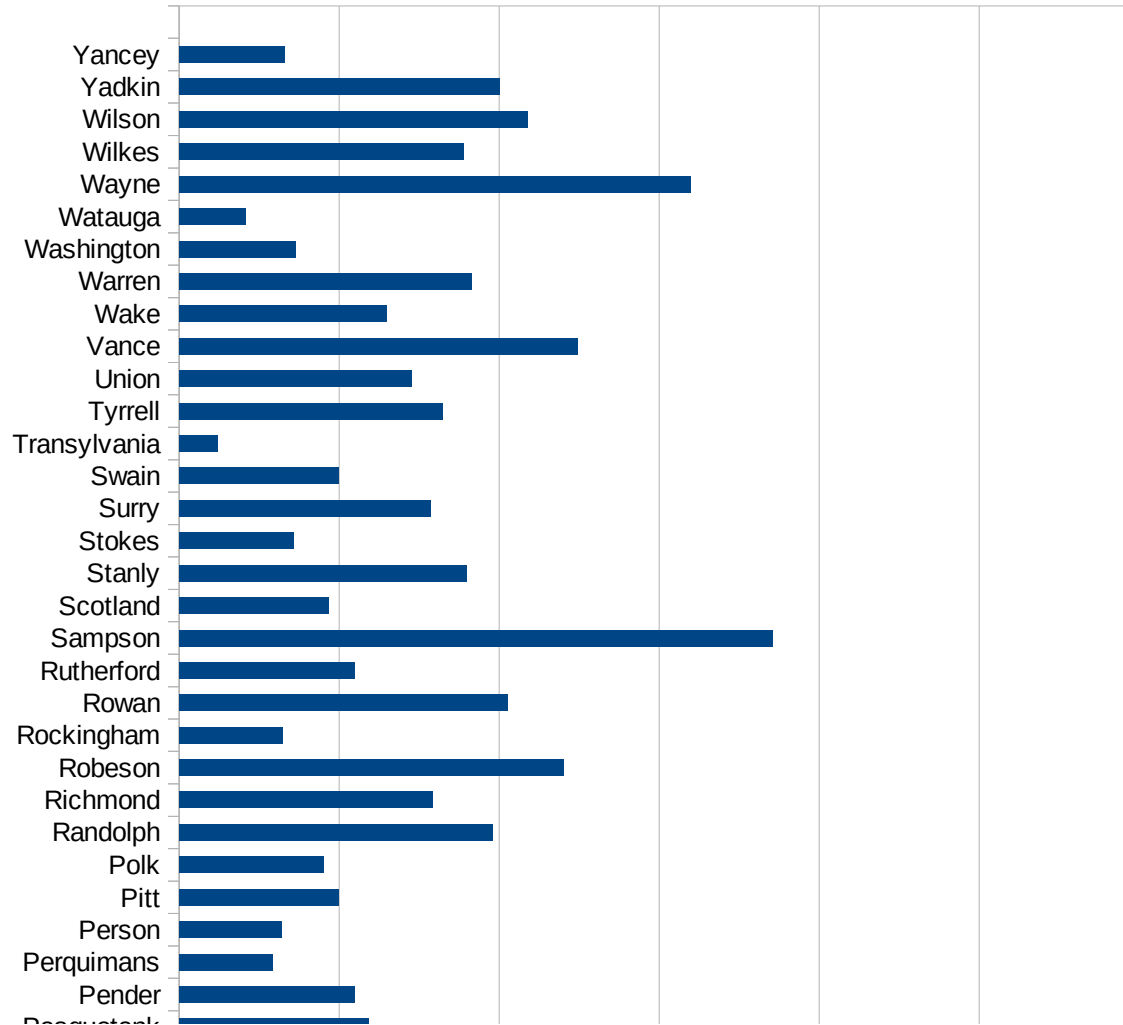


MT

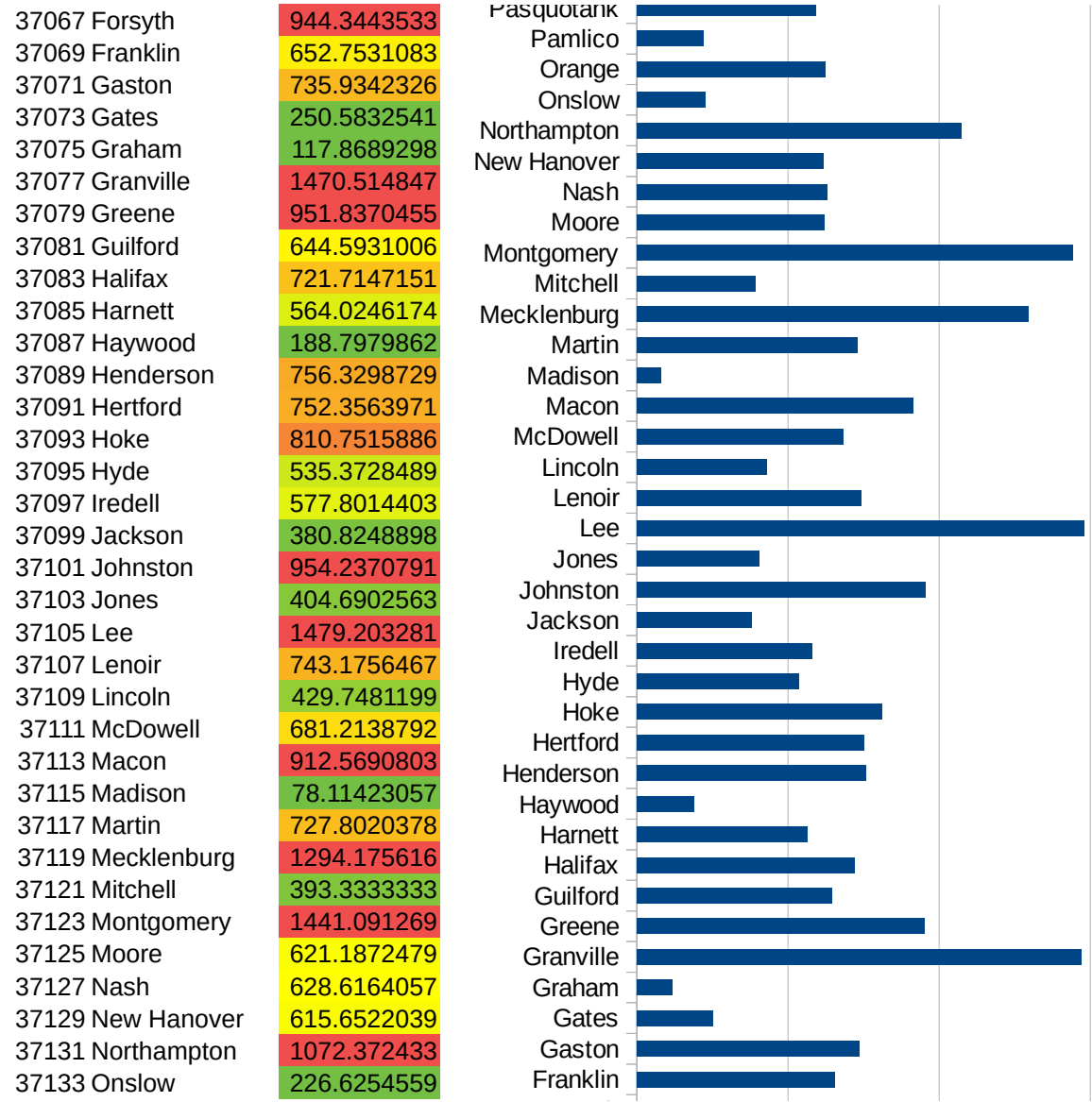
29173  
29175  
29177  
29179  
29181  
29195  
29197  
29199  
29201  
29203  
29205  
29183  
29185  
29187  
29189  
29510  
29186  
29207  
29209  
29211  
29213  
29215  
  
29217  
29219  
29221  
29223  
29225  
29227  
29229

NC

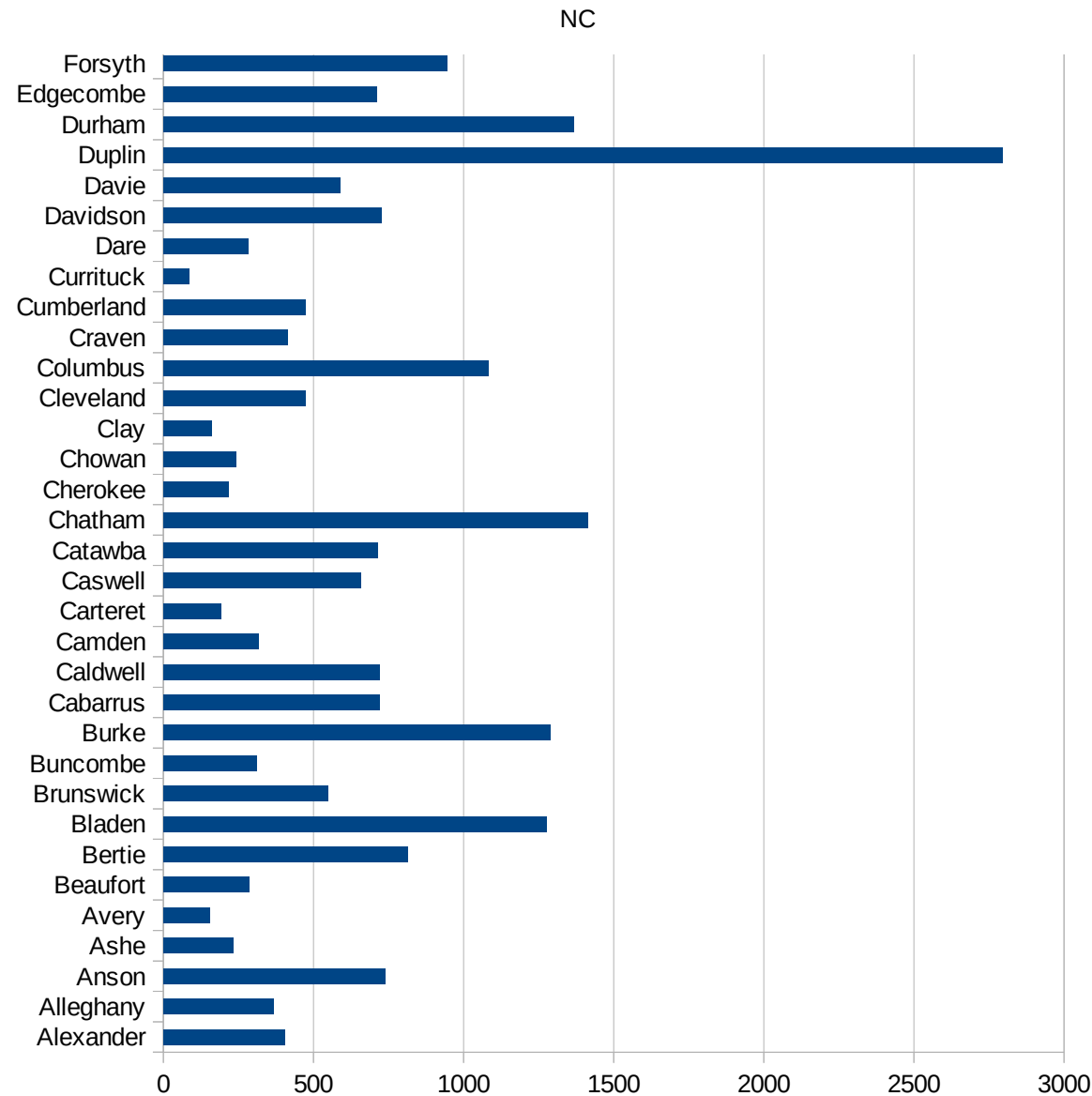
FIPS	County	PC Infection
37001	Alamance	844.168329
37003	Alexander	404.2513319
37005	Alleghany	367.3505958
37007	Anson	739.639024
37009	Ashe	232.3951455
37011	Avery	154.2416452
37013	Beaufort	284.6279658
37015	Bertie	814.6746557
37017	Bladen	1277.493221
37019	Brunswick	549.2014275
37021	Buncombe	309.5294149
37023	Burke	1287.867053
37025	Cabarrus	719.6865744
37027	Caldwell	720.4769045
37029	Camden	317.4603175
37031	Carteret	191.3008458
37033	Caswell	656.4455018
37035	Catawba	713.511333
37037	Chatham	1415.113688
37039	Cherokee	218.4406159
37041	Chowan	242.3551215
37043	Clay	161.5943981
37045	Cleveland	474.166624
37047	Columbus	1081.663822
37049	Craven	414.9175995
37051	Cumberland	473.0238016
37053	Currituck	84.95862884
37055	Dare	282.1840498
37057	Davidson	726.2294885
37059	Davie	587.3680762
37061	Duplin	2796.656246
37063	Durham	1365.793287
37065	Edgecombe	711.470051



NC



37135 Orange	623.172427
37137 Pamlico	220.9944751
37139 Pasquotank	590.3277076
37141 Pender	546.9579486
37143 Perquimans	290.5677246
37145 Person	321.4620194
37147 Pitt	496.9040764
37149 Polk	451.2153704
37151 Randolph	980.1117537
37153 Richmond	793.1026801
37155 Robeson	1200.021239
37157 Rockingham	323.0786195
37159 Rowan	1025.753564
37161 Rutherford	547.6910185
37163 Sampson	1856.159432
37165 Scotland	468.2562482
37167 Stanly	898.9126057
37169 Stokes	356.3023731
37171 Surry	785.2893757
37173 Swain	498.4204984
37175 Transylvania	119.8304837
37177 Tyrrell	823.0452675
37179 Union	725.7066314
37181 Vance	1244.897044
37183 Wake	646.7973689
37185 Warren	913.818347
37187 Washington	362.5938106
37189 Watauga	207.346501
37191 Wayne	1599.214592
37193 Wilkes	886.8532754
37195 Wilson	1087.717144
37197 Yadkin	1001.518259
37199 Yancey	329.5537061



NC

NC

FIPS

29001  
29003  
29005  
29007  
29009  
29011  
29013  
29015  
29017  
29019  
29021  
29023  
29025  
29027  
29029  
29031  
29033  
29035  
29037

NC

29039  
29041  
29043  
29045  
29047  
29049  
29051  
29053  
29055  
29057  
29059  
29061  
29063  
29065  
29067  
29069  
29071  
29073  
29075  
29077  
29079  
29081  
29083  
29085  
29087  
29089  
29091  
29093  
29095  
29097  
29099  
29101

29103

NC

29105  
29107  
29109  
29111  
29113  
29115  
29117  
29121  
29123  
29125  
29127  
29119  
29129  
29131  
29133  
29135  
29137  
29139  
29141  
29143  
29145  
29147  
29149  
29151  
29153  
29155  
29157  
29159  
29161  
29163  
29165  
29167  
29169  
29171

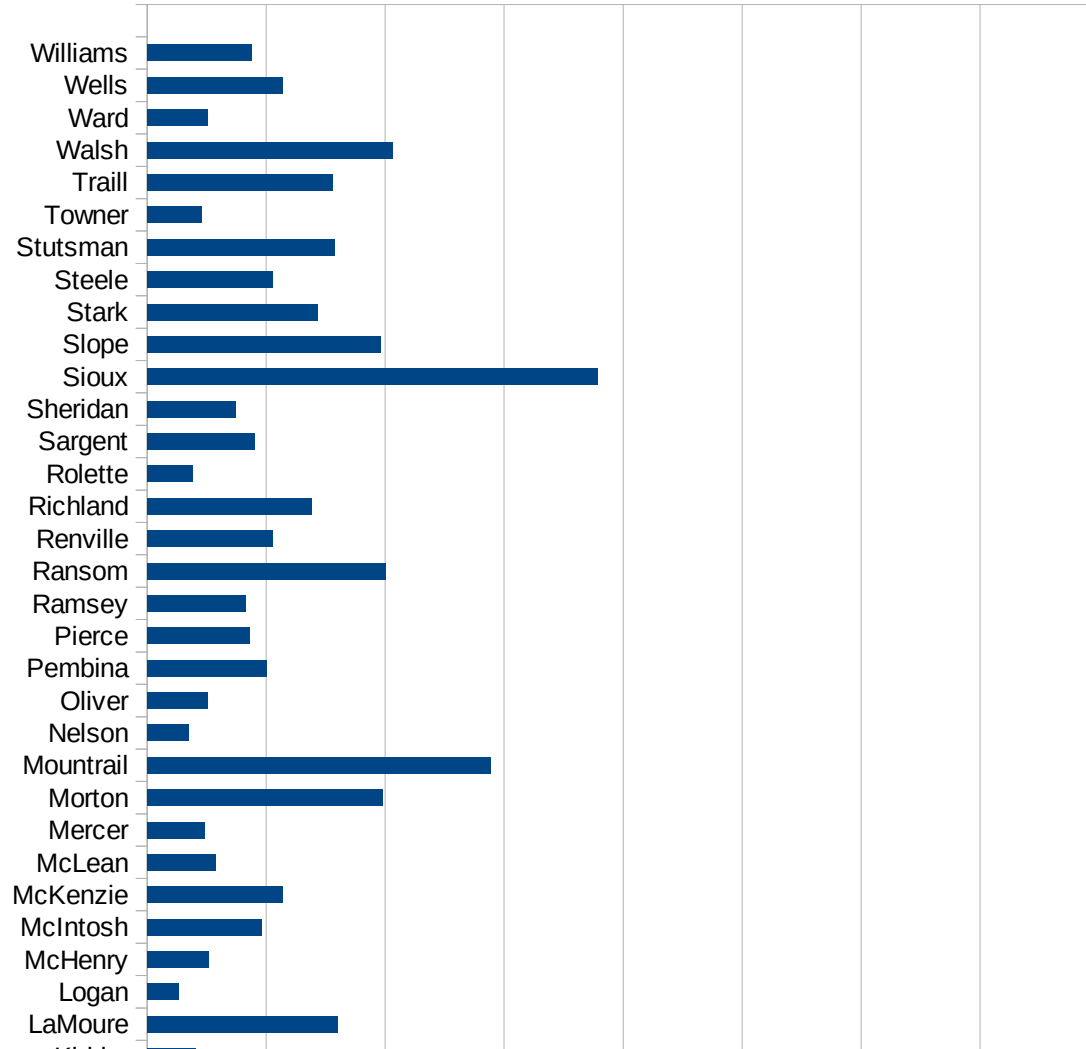


NC

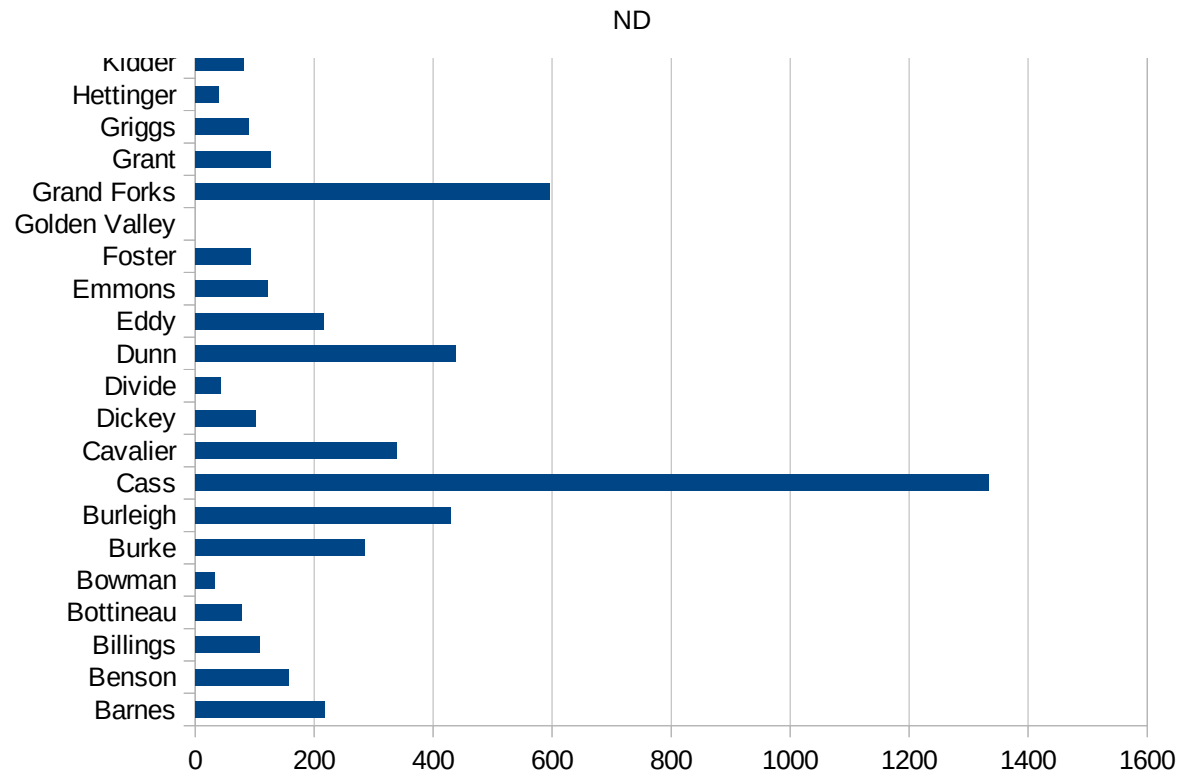
29173  
29175  
29177  
29179  
29181  
29195  
29197  
29199  
29201  
29203  
29205  
29183  
29185  
29187  
29189  
29510  
29186  
29207  
29209  
29211  
29213  
29215  
  
29217  
29219  
29221  
29223  
29225  
29227  
29229

ND

FIPS	County	PC Infection
38001	Adams	0
38003	Barnes	218.1749194
38005	Benson	158.0005745
38007	Billings	108.8139282
38009	Bottineau	77.99095305
38011	Bowman	32.50975293
38013	Burke	285.7142857
38015	Burleigh	429.2926642
38017	Cass	1333.76672
38019	Cavalier	339.5142335
38021	Dickey	101.9783806
38023	Divide	43.80201489
38025	Dunn	438.5964912
38027	Eddy	216.1694769
38029	Emmons	121.3960546
38031	Foster	93.28358209
38033	Golden Valley	0
38035	Grand Forks	596.2978663
38037	Grant	126.3689975
38039	Griggs	89.60573477
38041	Hettinger	39.77724741
38043	Kidder	81.63265306
38045	LaMoure	320.0393895
38047	Logan	52.54860746
38049	McHenry	103.1636864
38051	McIntosh	193.4235977
38053	McKenzie	227.4061033
38055	McLean	115.2918981
38057	Mercer	96.77029152
38059	Morton	395.5619875
38061	Mountrail	577.4124095
38063	Nelson	69.71070059
38065	Oliver	102.4590164



38067 Pembina	201.5258385
38069 Pierce	171.5265866
38071 Ramsey	165.4908109
38073 Ransom	400.9929349
38075 Renville	210.6149958
38077 Richland	277.1106595
38079 Rolette	76.91769806
38081 Sargent	180.878553
38083 Sheridan	148.2579689
38085 Sioux	757.2280863
38087 Slope	393.1847969
38089 Stark	287.1245604
38091 Steele	210.1944298
38093 Stutsman	315.5328202
38095 Towner	91.24087591
38097 Traill	311.0613413
38099 Walsh	412.4871098
38101 Ward	101.8540387
38103 Wells	227.4450341
38105 Williams	175.3889675



ND

FIPS

- 29001
- 29003
- 29005
- 29007
- 29009
- 29011
- 29013
- 29015
- 29017
- 29019
- 29021
- 29023
- 29025
- 29027
- 29029
- 29031
- 29033
- 29035
- 29037

ND

29039  
29041  
29043  
29045  
29047  
29049  
29051  
29053  
29055  
29057  
29059  
29061  
29063  
29065  
29067  
29069  
29071  
29073  
29075  
29077  
29079  
29081  
29083  
29085  
29087  
29089  
29091  
29093  
29095  
29097  
29099  
29101

29103

ND

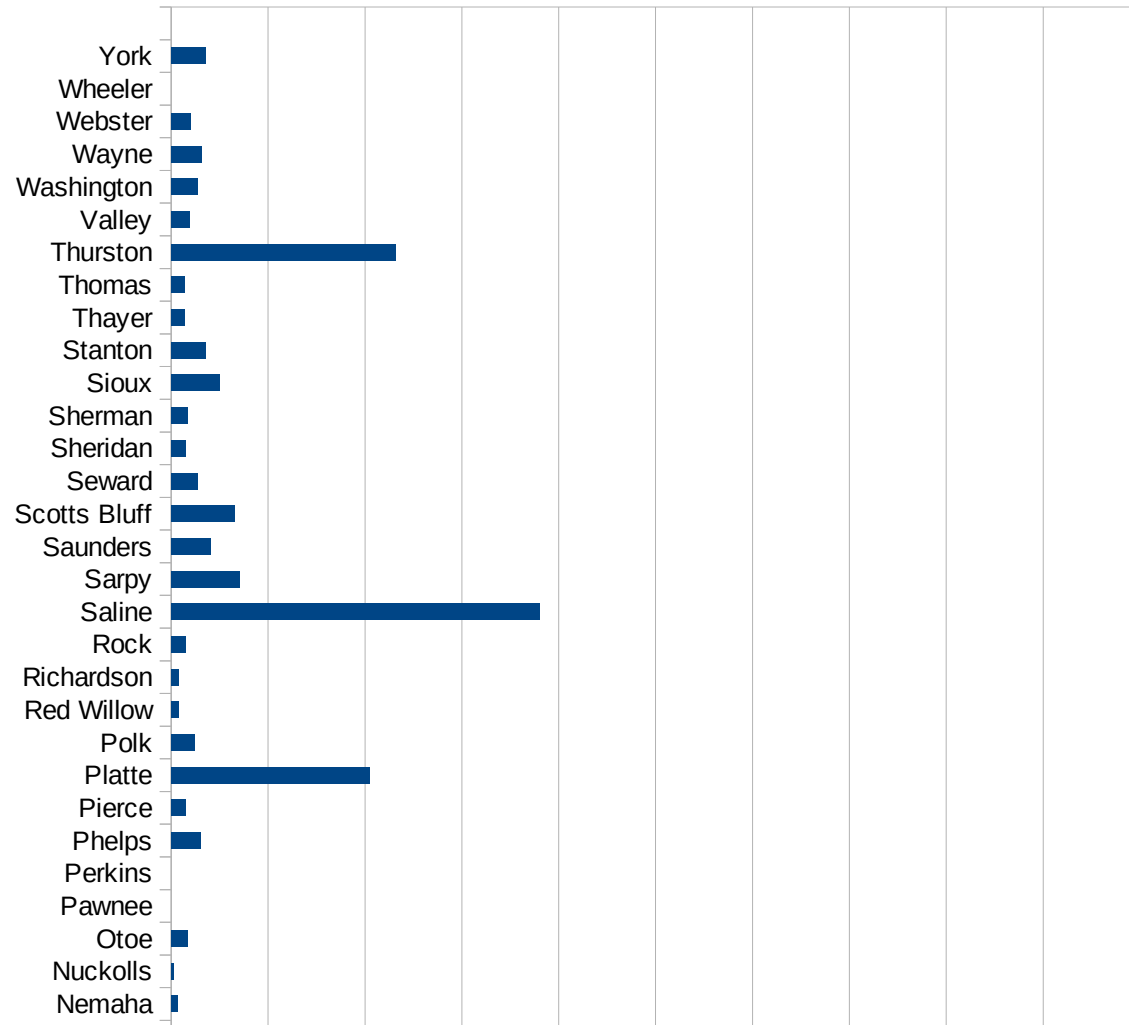
29105  
29107  
29109  
29111  
29113  
29115  
29117  
29121  
29123  
29125  
29127  
29119  
29129  
29131  
29133  
29135  
29137  
29139  
29141  
29143  
29145  
29147  
29149  
29151  
29153  
29155  
29157  
29159  
29161  
29163  
29165  
29167  
29169  
29171

ND

29173  
29175  
29177  
29179  
29181  
29195  
29197  
29199  
29201  
29203  
29205  
29183  
29185  
29187  
29189  
29510  
29186  
29207  
29209  
29211  
29213  
29215  
  
29217  
29219  
29221  
29223  
29225  
29227  
29229

NE

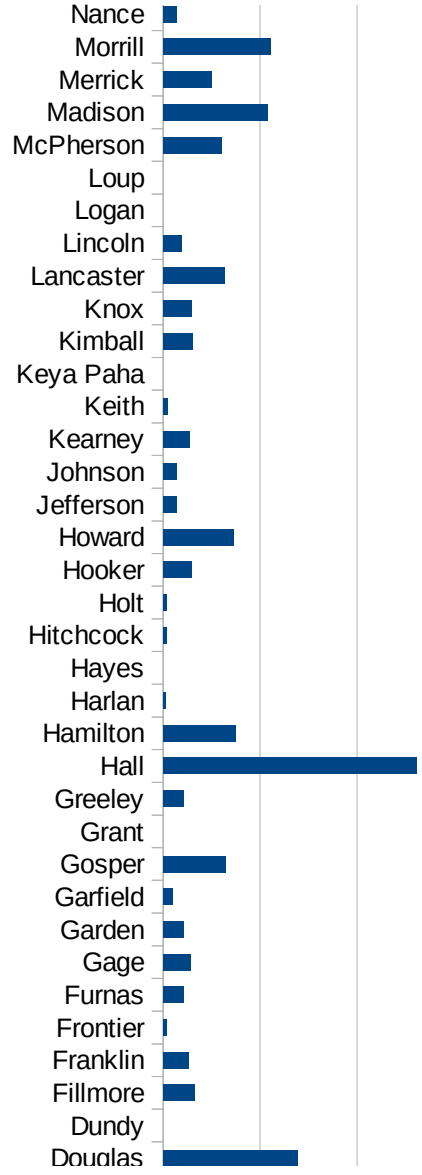
FIPS	County	PC Infection
31001	Adams	980.6099457
31003	Antelope	173.6111111
31005	Arthur	0
31007	Banner	273.9726027
31009	Blaine	0
31011	Boone	133.613285
31013	Box Butte	37.13330858
31015	Boyd	51.15089514
31017	Brown	0
31019	Buffalo	413.1814975
31021	Burt	215.782984
31023	Butler	632.9113924
31025	Cass	305.822088
31027	Cedar	224.9585603
31029	Chase	25.14458134
31031	Cherry	34.71619511
31033	Cheyenne	214.8227712
31035	Clay	450.5954297
31037	Colfax	6212.664277
31039	Cuming	425.0559284
31041	Custer	369.00369
31043	Dakota	8878.155654
31045	Dawes	45.89261129
31047	Dawson	3669.492598
31049	Deuel	0
31051	Dixon	910.8425293
31053	Dodge	1924.383681
31055	Douglas	1387.24245
31057	Dundy	0
31059	Fillmore	325.6739642
31061	Franklin	264.637777
31063	Frontier	38.34355828
31065	Furnas	212.0890774



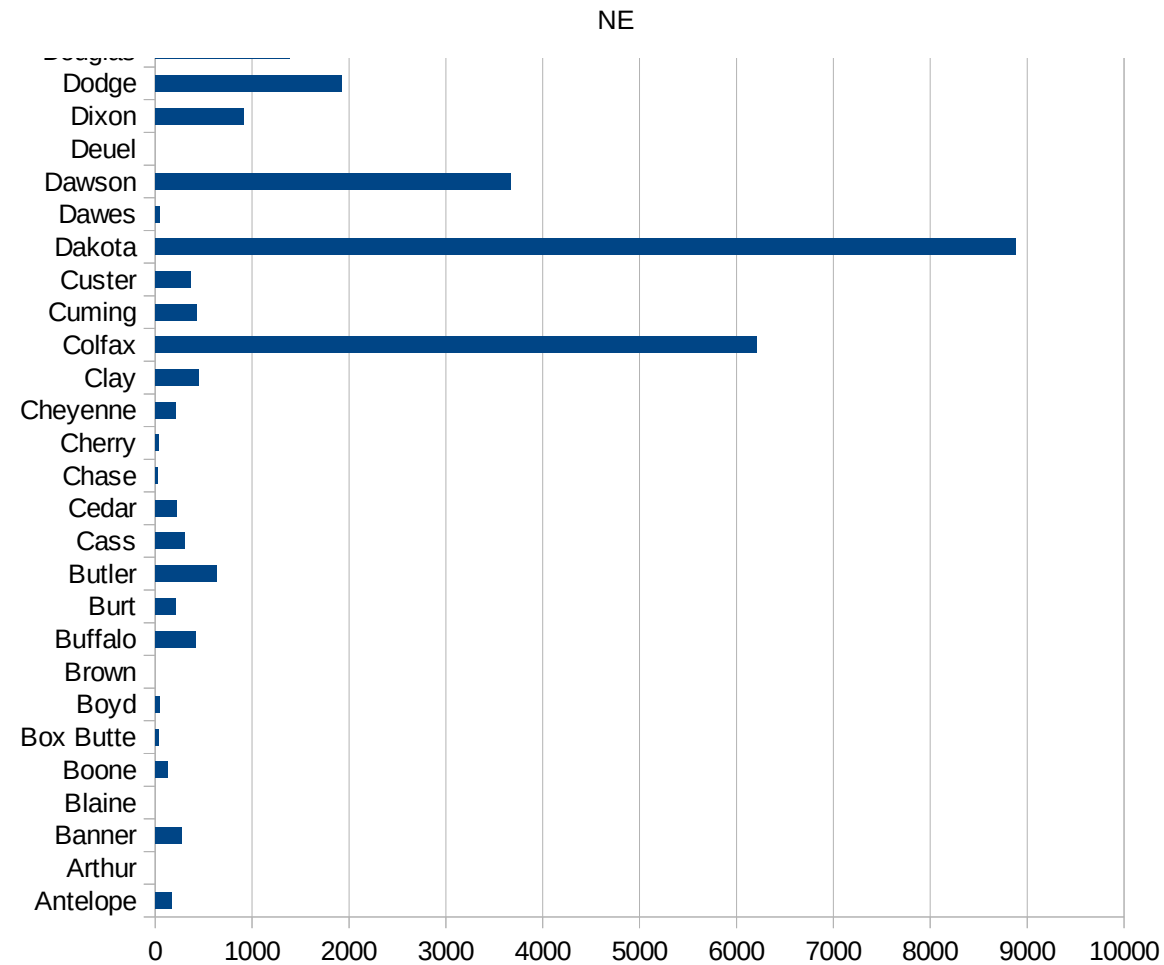


NE

31067 Gage	283.8133346
31069 Garden	210.8592514
31071 Garfield	100.6542526
31073 Gosper	651.3026052
31075 Grant	0
31077 Greeley	212.2241087
31079 Hall	2614.962585
31081 Hamilton	743.5344828
31083 Harlan	29.40311673
31085 Hayes	0
31087 Hitchcock	35.63791875
31089 Holt	39.30045196
31091 Hooker	293.255132
31093 Howard	726.6542981
31095 Jefferson	140.9046076
31097 Johnson	136.3459291
31099 Kearney	275.0611247
31101 Keith	49.86909363
31103 Keya Paha	0
31105 Kimball	304.0353787
31107 Knox	296.9473809
31109 Lancaster	636.3624902
31111 Lincoln	187.5799346
31113 Logan	0
31115 Loup	0
31117 McPherson	609.7560976
31119 Madison	1076.514467
31121 Merrick	504.3320833
31123 Morrill	1109.688434
31125 Nance	141.5628539
31127 Nemaha	71.85972981
31129 Nuckolls	23.83790226
31131 Otoe	168.9083516
31133 Pawnee	0



31135 Perkins	0
31137 Phelps	300.1333926
31139 Pierce	154.0184822
31141 Platte	2050.175344
31143 Polk	246.3054187
31145 Red Willow	74.58512027
31147 Richardson	75.59531309
31149 Rock	147.0588235
31151 Saline	3797.909408
31153 Sarpy	710.727045
31155 Saunders	403.6990095
31157 Scotts Bluff	652.9772986
31159 Seward	271.3939254
31161 Sheridan	154.1425819
31163 Sherman	164.5819618
31165 Sioux	505.4759899
31167 Stanton	351.758794
31169 Thayer	138.9164517
31171 Thomas	138.8888889
31173 Thurston	2314.117486
31175 Valley	190.9307876
31177 Washington	270.9633716
31179 Wayne	319.0471126
31181 Webster	198.1318992
31183 Wheeler	0
31185 York	355.7943654



NE

FIPS

29001  
29003  
29005  
29007  
29009  
29011  
29013  
29015  
29017  
29019  
29021  
29023  
29025  
29027  
29029  
29031  
29033  
29035  
29037

NE

29039  
29041  
29043  
29045  
29047  
29049  
29051  
29053  
29055  
29057  
29059  
29061  
29063  
29065  
29067  
29069  
29071  
29073  
29075  
29077  
29079  
29081  
29083  
29085  
29087  
29089  
29091  
29093  
29095  
29097  
29099  
29101

29103

NE

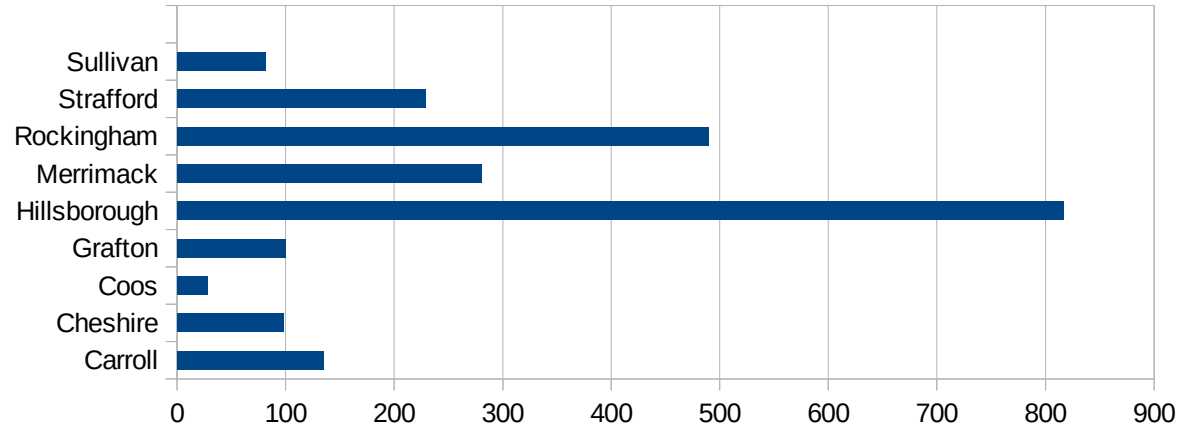
29105  
29107  
29109  
29111  
29113  
29115  
29117  
29121  
29123  
29125  
29127  
29119  
29129  
29131  
29133  
29135  
29137  
29139  
29141  
29143  
29145  
29147  
29149  
29151  
29153  
29155  
29157  
29159  
29161  
29163  
29165  
29167  
29169  
29171

NE

29173  
29175  
29177  
29179  
29181  
29195  
29197  
29199  
29201  
29203  
29205  
29183  
29185  
29187  
29189  
29510  
29186  
29207  
29209  
29211  
29213  
29215  
  
29217  
29219  
29221  
29223  
29225  
29227  
29229

NH

FIPS	County	Cases	Per Capita Cases 100,000
33001	Belknap	144.2102848	
33003	Carroll	135.3041268	
33005	Cheshire	98.04818742	
33007	Coos	28.49093039	
33009	Grafton	100.2383445	
33011	Hillsborough	816.6223958	
33013	Merrimack	279.8877802	
33015	Rockingham	489.688721	
33017	Strafford	229.0721808	
33019	Sullivan	81.12367884	



NH

FIPS

29001  
29003  
29005  
29007  
29009  
29011  
29013  
29015  
29017  
29019  
29021  
29023  
29025  
29027  
29029  
29031  
29033  
29035  
29037



NH

29039  
29041  
29043  
29045  
29047  
29049  
29051  
29053  
29055  
29057  
29059  
29061  
29063  
29065  
29067  
29069  
29071  
29073  
29075  
29077  
29079  
29081  
29083  
29085  
29087  
29089  
29091  
29093  
29095  
29097  
29099  
29101

29103

NH

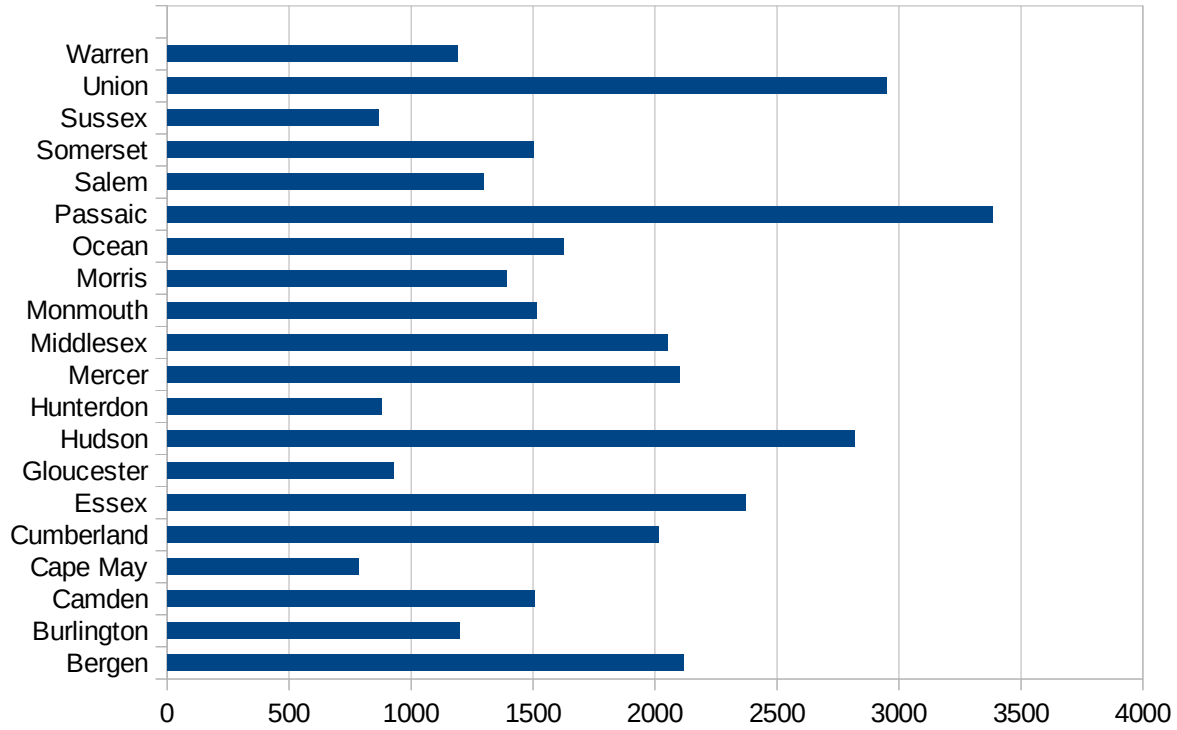
29105  
29107  
29109  
29111  
29113  
29115  
29117  
29121  
29123  
29125  
29127  
29119  
29129  
29131  
29133  
29135  
29137  
29139  
29141  
29143  
29145  
29147  
29149  
29151  
29153  
29155  
29157  
29159  
29161  
29163  
29165  
29167  
29169  
29171

NH

29173  
29175  
29177  
29179  
29181  
29195  
29197  
29199  
29201  
29203  
29205  
29183  
29185  
29187  
29189  
29510  
29186  
29207  
29209  
29211  
29213  
29215  
  
29217  
29219  
29221  
29223  
29225  
29227  
29229

NJ

FIPS	County	PC Infection
34001	Atlantic	1125.348022
34003	Bergen	2116.704317
34005	Burlington	1197.169184
34007	Camden	1504.896683
34009	Cape May	784.3560933
34011	Cumberland	2015.605543
34013	Essex	2369.940245
34015	Gloucester	930.6539285
34017	Hudson	2818.680563
34019	Hunterdon	878.8107189
34021	Mercer	2101.884476
34023	Middlesex	2049.573031
34025	Monmouth	1513.468973
34027	Morris	1391.058378
34029	Ocean	1625.693301
34031	Passaic	3383.600564
34033	Salem	1296.979571
34035	Somerset	1501.974852
34037	Sussex	867.193659
34039	Union	2949.466641
34041	Warren	1193.053442



FIPS

- 29001
- 29003
- 29005
- 29007
- 29009
- 29011
- 29013
- 29015
- 29017
- 29019
- 29021
- 29023
- 29025
- 29027
- 29029
- 29031
- 29033
- 29035
- 29037

NJ

29039  
29041  
29043  
29045  
29047  
29049  
29051  
29053  
29055  
29057  
29059  
29061  
29063  
29065  
29067  
29069  
29071  
29073  
29075  
29077  
29079  
29081  
29083  
29085  
29087  
29089  
29091  
29093  
29095  
29097  
29099  
29101

29103

NJ

29105  
29107  
29109  
29111  
29113  
29115  
29117  
29121  
29123  
29125  
29127  
29119  
29129  
29131  
29133  
29135  
29137  
29139  
29141  
29143  
29145  
29147  
29149  
29151  
29153  
29155  
29157  
29159  
29161  
29163  
29165  
29167  
29169  
29171

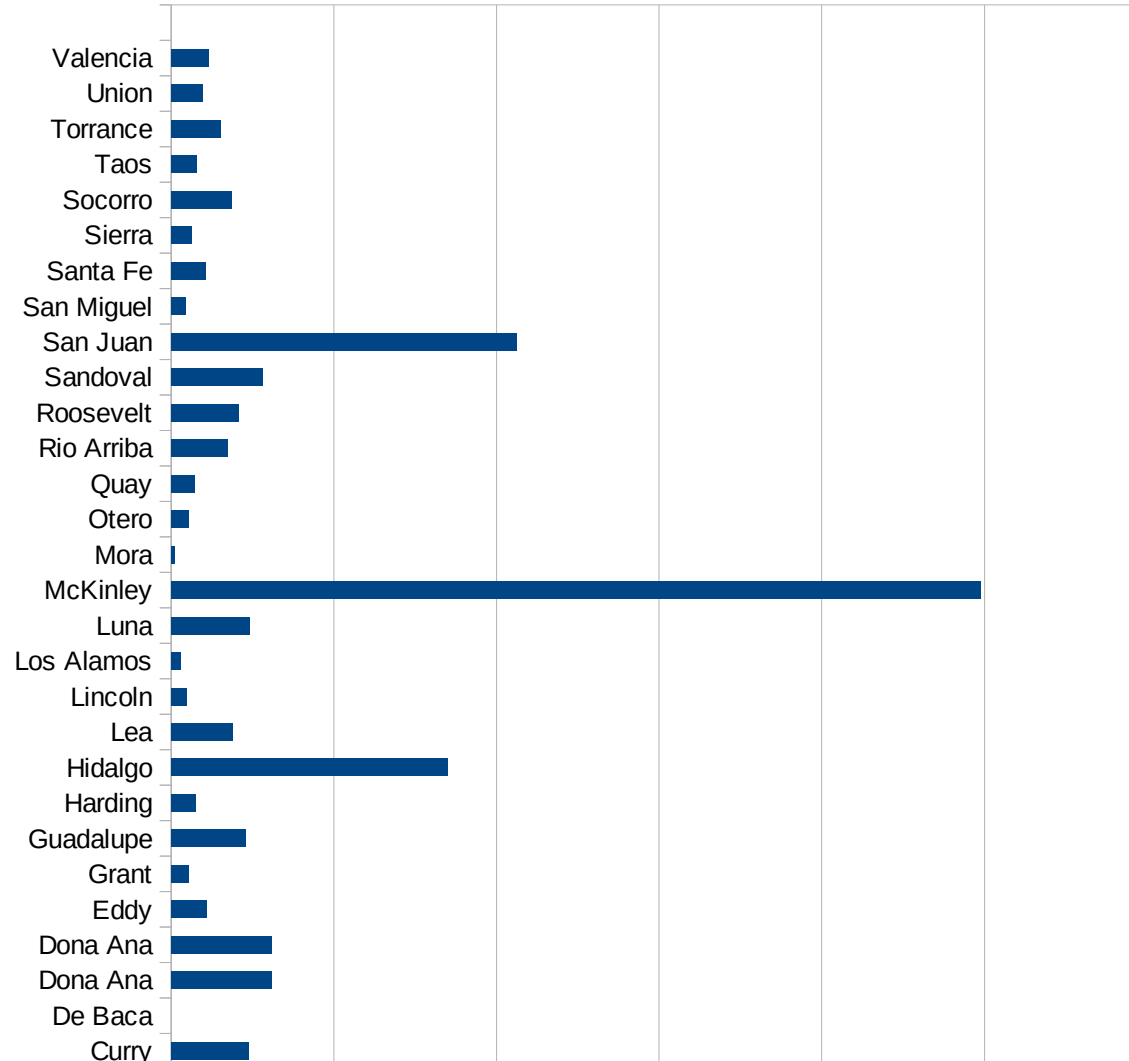
NJ

29173  
29175  
29177  
29179  
29181  
29195  
29197  
29199  
29201  
29203  
29205  
29183  
29185  
29187  
29189  
29510  
29186  
29207  
29209  
29211  
29213  
29215  
  
29217  
29219  
29221  
29223  
29225  
29227  
29229



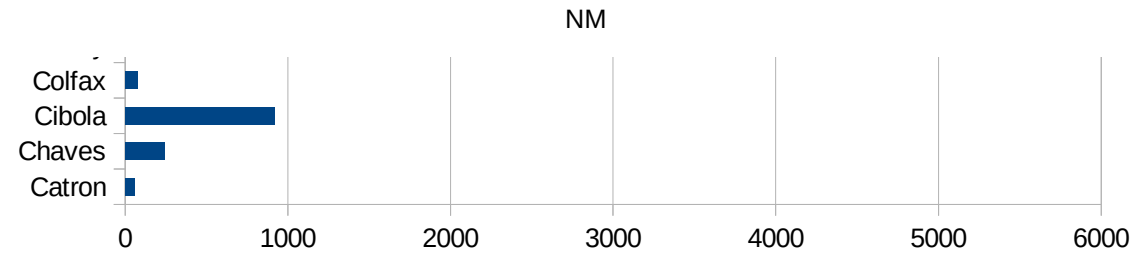
NM

FIPS	County	PC Infection
35001	Bernalillo	425.2240677
35003	Catron	55.89714925
35005	Chaves	244.2455441
35006	Cibola	916.0248261
35007	Colfax	74.31874484
35009	Curry	475.3524688
35011	De Baca	0
35013	Dona Ana	620.6268791
35013	Dona Ana	620.6268791
35015	Eddy	215.8894646
35017	Grant	109.7052585
35019	Guadalupe	460.7233356
35021	Harding	152.6717557
35023	Hidalgo	1698.113208
35025	Lea	376.3772967
35027	Lincoln	97.1568828
35028	Los Alamos	57.58860793
35029	Luna	479.9065226
35031	McKinley	4979.941901
35033	Mora	22.19263205
35035	Otero	107.8150971
35037	Quay	145.4016721
35039	Rio Arriba	348.6643081
35041	Roosevelt	416.1553647
35043	Sandoval	559.9983469
35045	San Juan	2126.468495
35047	San Miguel	90.60925664
35049	Santa Fe	214.5865544
35051	Sierra	127.6440554
35053	Socorro	370.4810278
35055	Taos	155.3220649
35057	Torrance	301.4559682
35059	Union	194.2690627



35061 Valencia

228.889819



NM

FIPS

29001  
29003  
29005  
29007  
29009  
29011  
29013  
29015  
29017  
29019  
29021  
29023  
29025  
29027  
29029  
29031  
29033  
29035  
29037

NM

29039  
29041  
29043  
29045  
29047  
29049  
29051  
29053  
29055  
29057  
29059  
29061  
29063  
29065  
29067  
29069  
29071  
29073  
29075  
29077  
29079  
29081  
29083  
29085  
29087  
29089  
29091  
29093  
29095  
29097  
29099  
29101

29103

NM

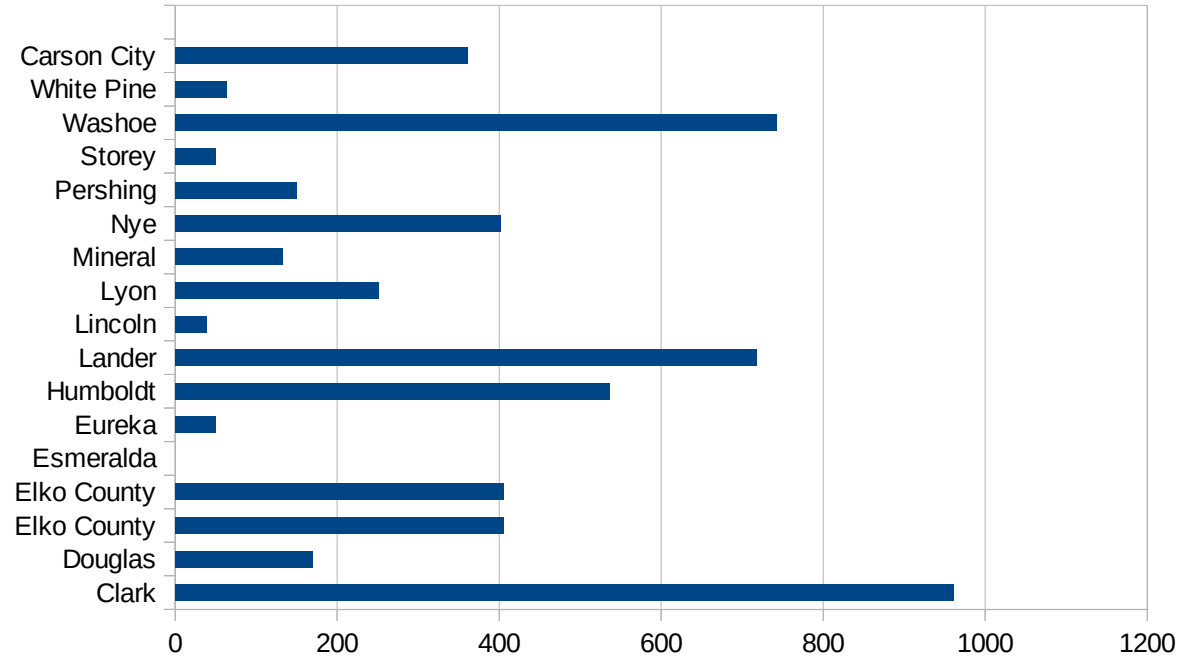
29105  
29107  
29109  
29111  
29113  
29115  
29117  
29121  
29123  
29125  
29127  
29119  
29129  
29131  
29133  
29135  
29137  
29139  
29141  
29143  
29145  
29147  
29149  
29151  
29153  
29155  
29157  
29159  
29161  
29163  
29165  
29167  
29169  
29171

NM

29173  
29175  
29177  
29179  
29181  
29195  
29197  
29199  
29201  
29203  
29205  
29183  
29185  
29187  
29189  
29510  
29186  
29207  
29209  
29211  
29213  
29215  
  
29217  
29219  
29221  
29223  
29225  
29227  
29229

NV

FIPS	County	PC Infection
32001	Churchill	106.3829787
32003	Clark	961.128709
32005	Douglas	169.1872821
32007	Elko County	406.0236371
32007	Elko County	406.0236371
32009	Esmeralda	0
32011	Eureka	49.92511233
32013	Humboldt	536.1610866
32015	Lander	717.4887892
32017	Lincoln	38.45414343
32019	Lyon	250.8600917
32021	Mineral	132.9198051
32023	Nye	401.358444
32027	Pershing	150.0150015
32029	Storey	49.64010921
32031	Washoe	742.6970273
32033	White Pine	63.32453826
32510	Carson City	360.9196232



NV

FIPS

29001  
29003  
29005  
29007  
29009  
29011  
29013  
29015  
29017  
29019  
29021  
29023  
29025  
29027  
29029  
29031  
29033  
29035  
29037



NV

29039  
29041  
29043  
29045  
29047  
29049  
29051  
29053  
29055  
29057  
29059  
29061  
29063  
29065  
29067  
29069  
29071  
29073  
29075  
29077  
29079  
29081  
29083  
29085  
29087  
29089  
29091  
29093  
29095  
29097  
29099  
29101

29103

NV

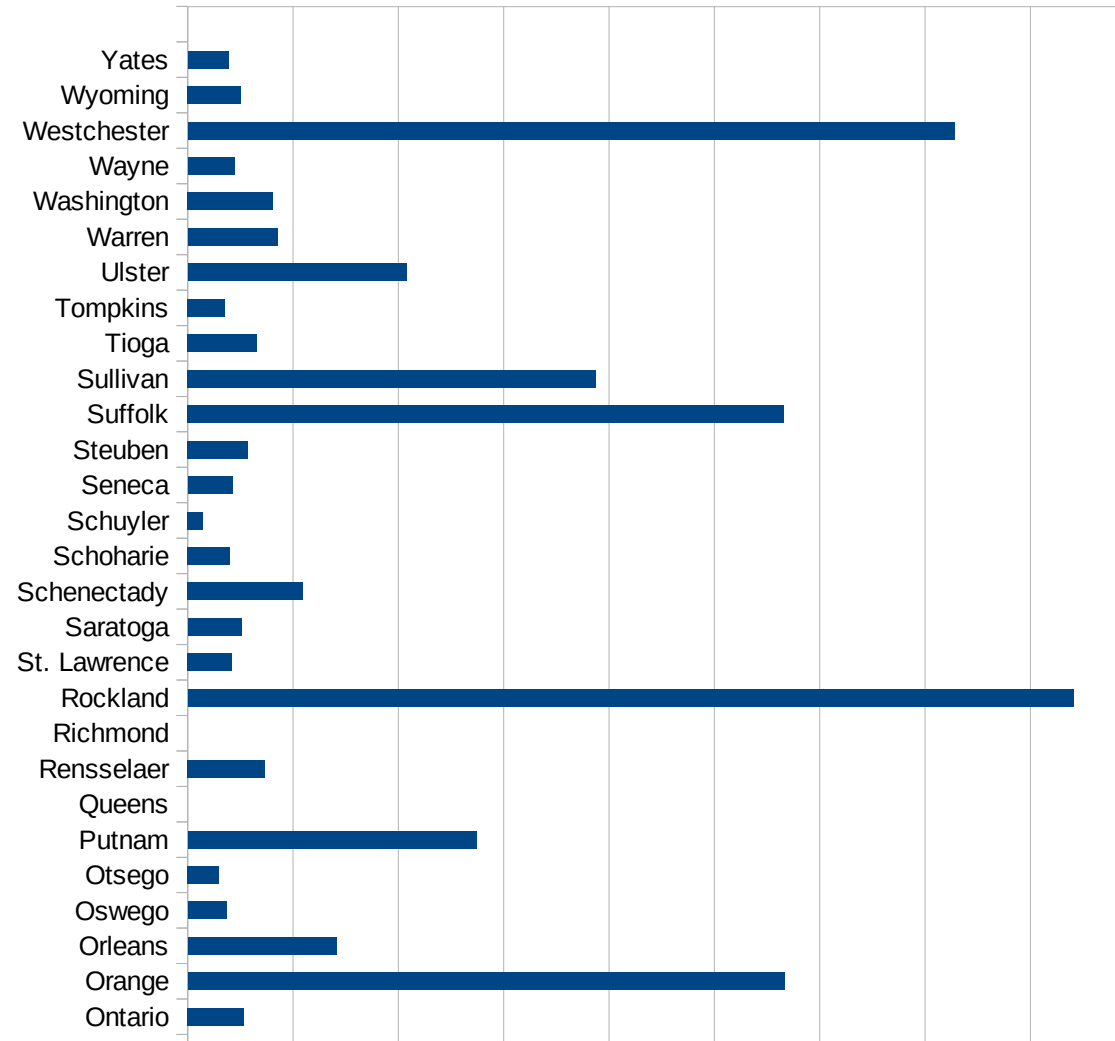
29105  
29107  
29109  
29111  
29113  
29115  
29117  
29121  
29123  
29125  
29127  
29119  
29129  
29131  
29133  
29135  
29137  
29139  
29141  
29143  
29145  
29147  
29149  
29151  
29153  
29155  
29157  
29159  
29161  
29163  
29165  
29167  
29169  
29171

NV

29173  
29175  
29177  
29179  
29181  
29195  
29197  
29199  
29201  
29203  
29205  
29183  
29185  
29187  
29189  
29510  
29186  
29207  
29209  
29211  
29213  
29215  
  
29217  
29219  
29221  
29223  
29225  
29227  
29229

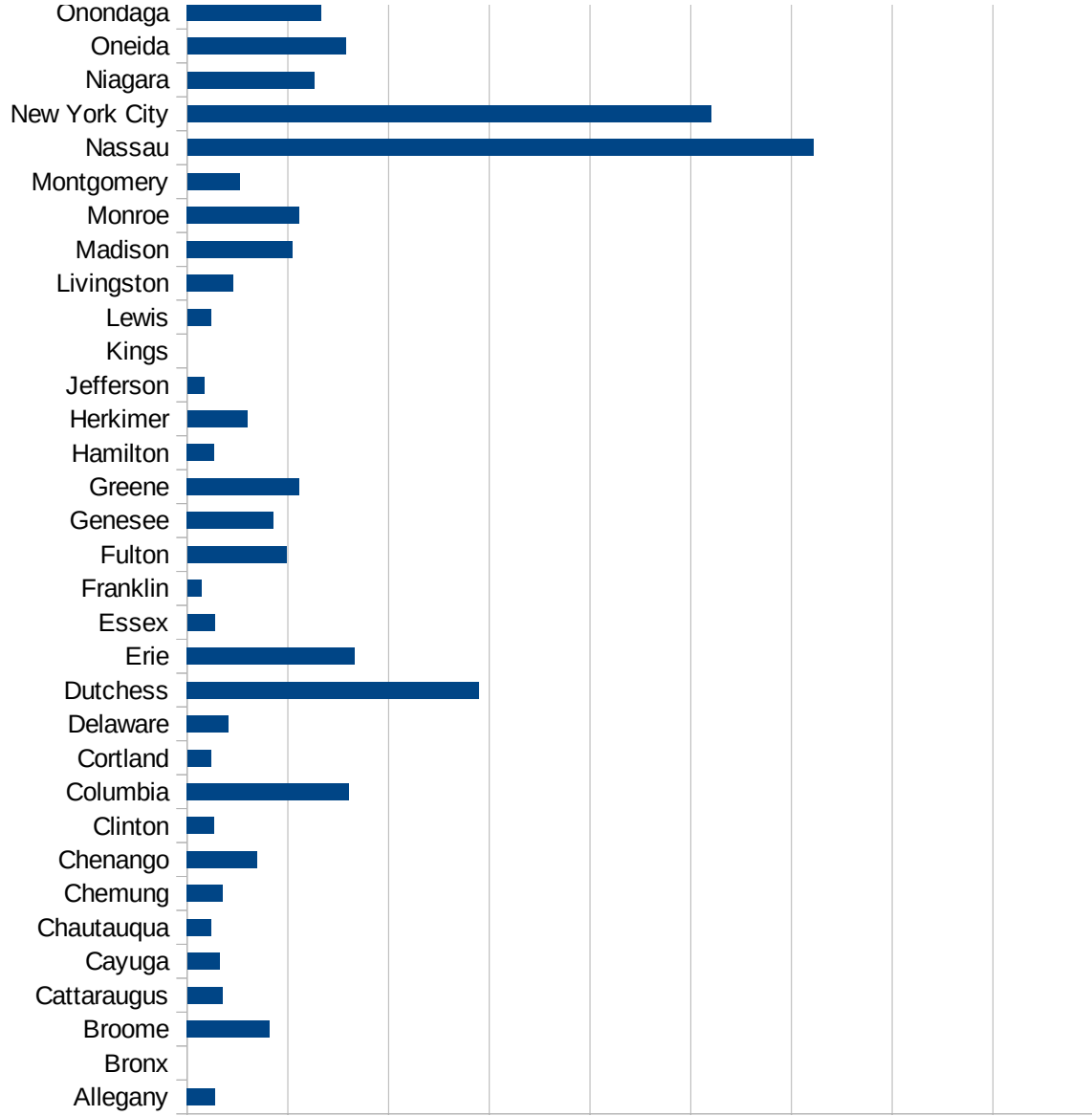
NY

FIPS	County	PC Infection
36001	Albany	713.083287477
36003	Allegany	137.841912557
36005	Bronx	0
36007	Broome	409.059840654
36009	Cattaraugus	174.388339407
36011	Cayuga	160.736275844
36013	Chautauqua	121.151486255
36015	Chemung	175.659315878
36017	Chenango	349.209020532
36019	Clinton	132.598054402
36021	Columbia	804.459576741
36023	Cortland	117.098467265
36025	Delaware	204.370382015
36027	Dutchess	1451.05168904
36029	Erie	832.863081006
36031	Essex	136.72922252
36033	Franklin	69.592189768
36035	Fulton	492.620029483
36037	Genesee	427.74425762
36039	Greene	555.89480112
36041	Hamilton	135.317997294
36043	Herkimer	297.575728171
36045	Jefferson	85.00738222
36047	Kings	0
36049	Lewis	117.215563202
36051	Livingston	227.750802663
36053	Madison	524.048308496
36055	Monroe	554.901585779
36057	Montgomery	258.821150541
36059	Nassau	3109.0821685
36061	New York City	2600.42330119
36063	Niagara	630.604515451
36065	Oneida	786.66416932



NY

36067 Onondaga	666.509314457
36069 Ontario	266.693366344
36071 Orange	2832.82410571
36073 Orleans	706.687678519
36075 Oswego	183.209214745
36077 Otsego	147.282799712
36079 Putnam	1370.18161226
36081 Queens	0
36083 Rensselaer	368.786141669
36085 Richmond	0
36087 Rockland	4203.6260919
36089 St. Lawrence	210.093755495
36091 Saratoga	255.036647941
36093 Schenectady	548.43900869
36095 Schoharie	199.376145609
36097 Schuyler	72.5770433229
36099 Seneca	212.827988338
36101 Steuben	283.936698818
36103 Suffolk	2829.73452714
36105 Sullivan	1939.12421521
36107 Tioga	327.429983526
36109 Tompkins	176.082028932
36111 Ulster	1037.51980694
36113 Warren	426.359604762
36115 Washington	406.882690328
36117 Wayne	223.174631373
36119 Westchester	3640.50879898
36121 Wyoming	251.964575278
36123 Yates	193.228936033



NY  
0 500 1000 1500 2000 2500 3000 3500 4000 4500

NY

FIPS

29001  
29003  
29005  
29007  
29009  
29011  
29013  
29015  
29017  
29019  
29021  
29023  
29025  
29027  
29029  
29031  
29033  
29035  
29037

NY

29039  
29041  
29043  
29045  
29047  
29049  
29051  
29053  
29055  
29057  
29059  
29061  
29063  
29065  
29067  
29069  
29071  
29073  
29075  
29077  
29079  
29081  
29083  
29085  
29087  
29089  
29091  
29093  
29095  
29097  
29099  
29101

29103



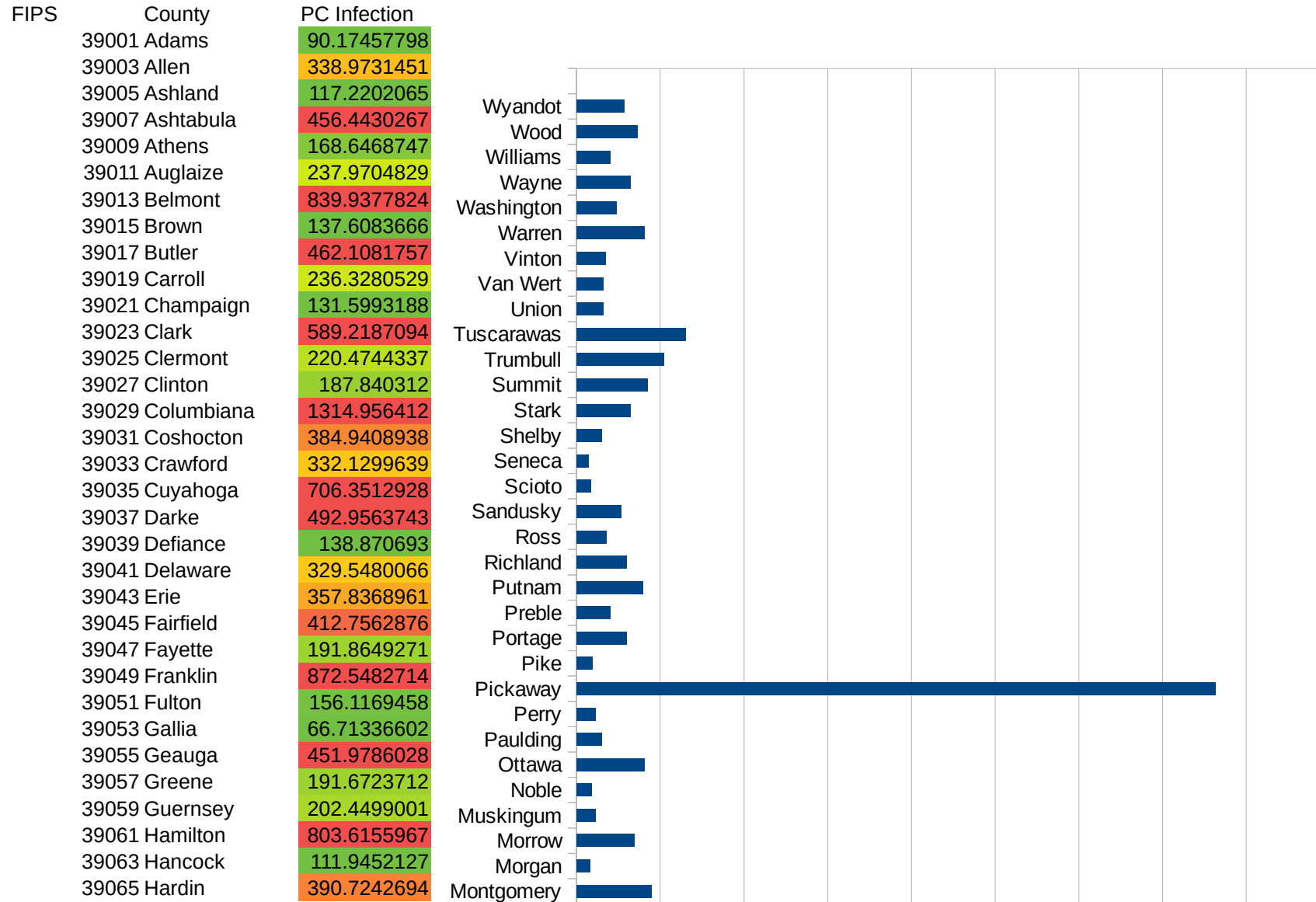
NY

29105  
29107  
29109  
29111  
29113  
29115  
29117  
29121  
29123  
29125  
29127  
29119  
29129  
29131  
29133  
29135  
29137  
29139  
29141  
29143  
29145  
29147  
29149  
29151  
29153  
29155  
29157  
29159  
29161  
29163  
29165  
29167  
29169  
29171

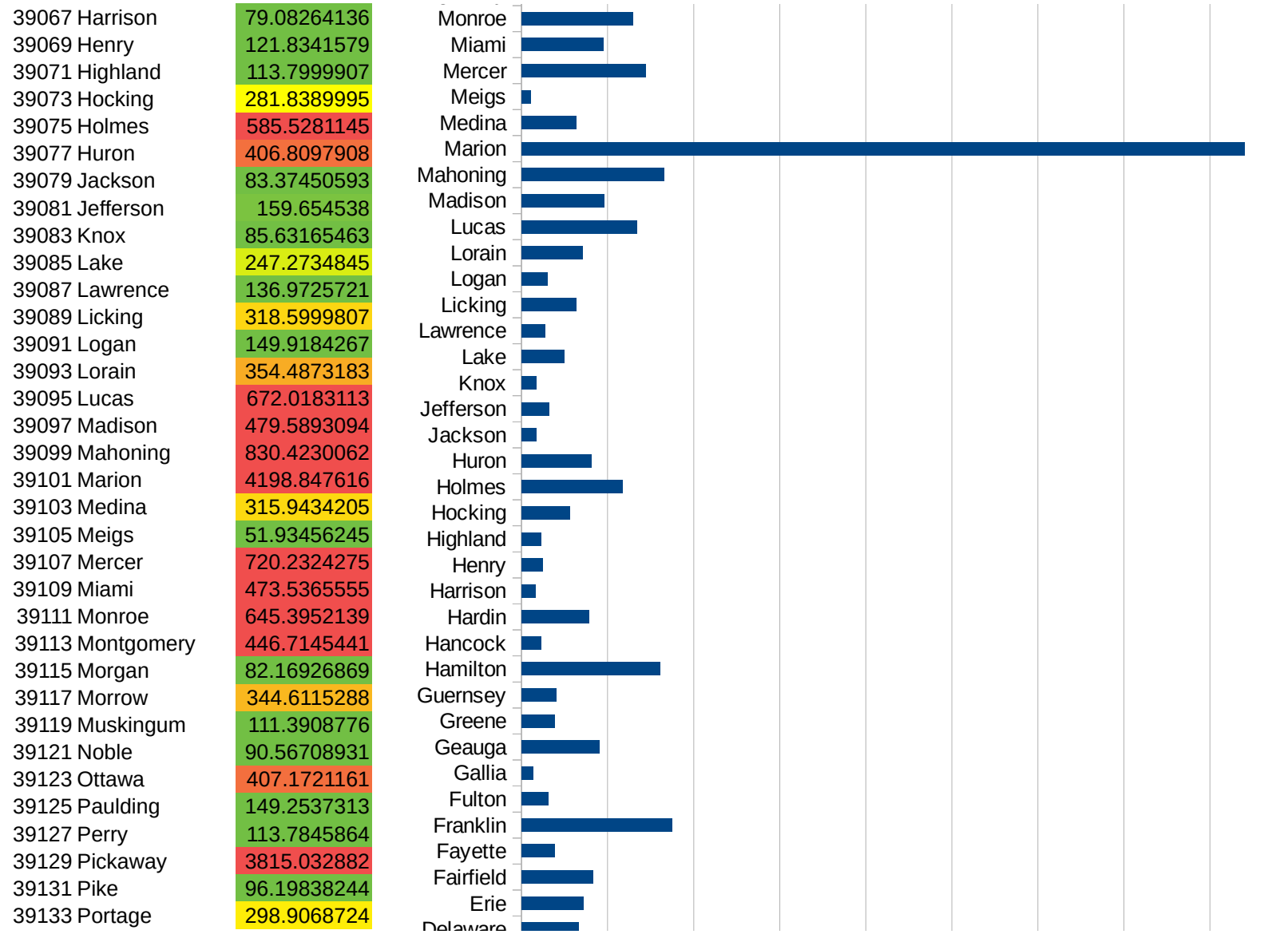
NY

29173  
29175  
29177  
29179  
29181  
29195  
29197  
29199  
29201  
29203  
29205  
29183  
29185  
29187  
29189  
29510  
29186  
29207  
29209  
29211  
29213  
29215  
  
29217  
29219  
29221  
29223  
29225  
29227  
29229

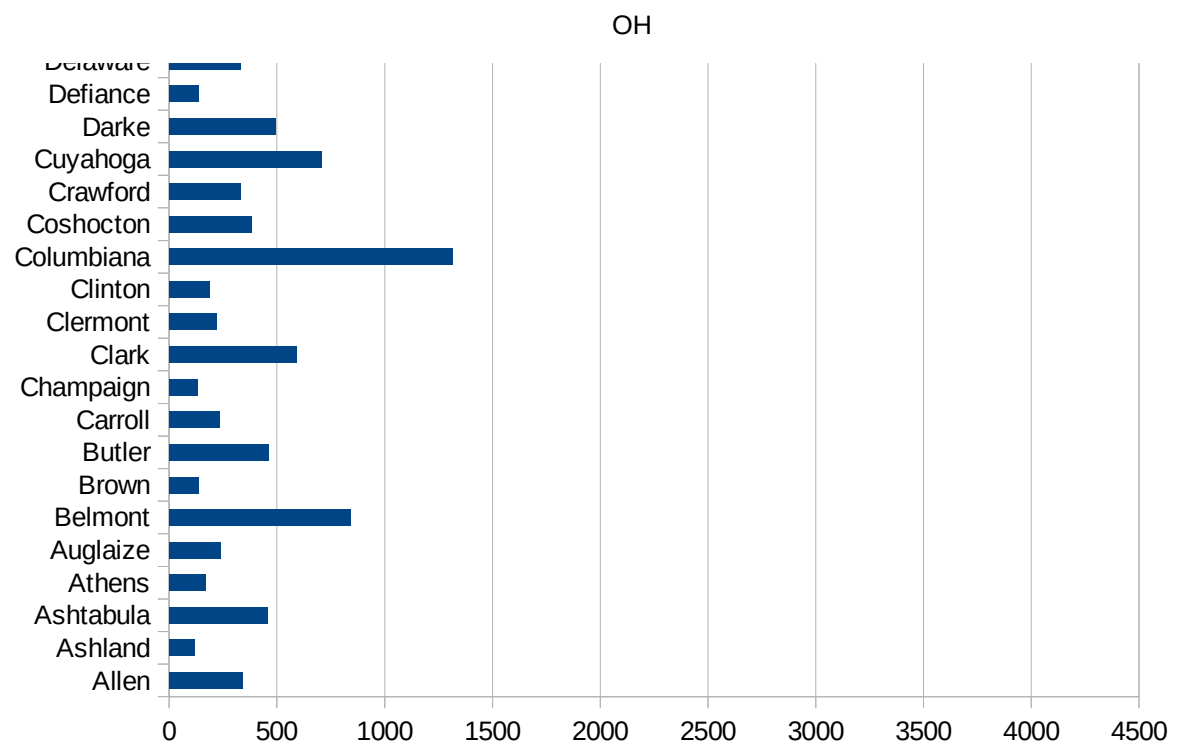
OH



OH



39135 Preble	200.0146352
39137 Putnam	396.6844287
39139 Richland	299.7547461
39141 Ross	180.6813898
39143 Sandusky	267.0113437
39145 Scioto	86.09043469
39147 Seneca	72.45458004
39149 Shelby	152.1788307
39151 Stark	321.873974
39153 Summit	424.2339247
39155 Trumbull	519.5668263
39157 Tuscarawas	652.0135393
39159 Union	160.8022824
39161 Van Wert	159.1174287
39163 Vinton	175.0513738
39165 Warren	407.0240726
39167 Washington	239.3815975
39169 Wayne	320.7809118
39171 Williams	201.0651016
39173 Wood	362.6736855
39175 Wyandot	282.6532938



OH

FIPS

29001  
29003  
29005  
29007  
29009  
29011  
29013  
29015  
29017  
29019  
29021  
29023  
29025  
29027  
29029  
29031  
29033  
29035  
29037

OH

29039  
29041  
29043  
29045  
29047  
29049  
29051  
29053  
29055  
29057  
29059  
29061  
29063  
29065  
29067  
29069  
29071  
29073  
29075  
29077  
29079  
29081  
29083  
29085  
29087  
29089  
29091  
29093  
29095  
29097  
29099  
29101

29103

OH

29105  
29107  
29109  
29111  
29113  
29115  
29117  
29121  
29123  
29125  
29127  
29119  
29129  
29131  
29133  
29135  
29137  
29139  
29141  
29143  
29145  
29147  
29149  
29151  
29153  
29155  
29157  
29159  
29161  
29163  
29165  
29167  
29169  
29171

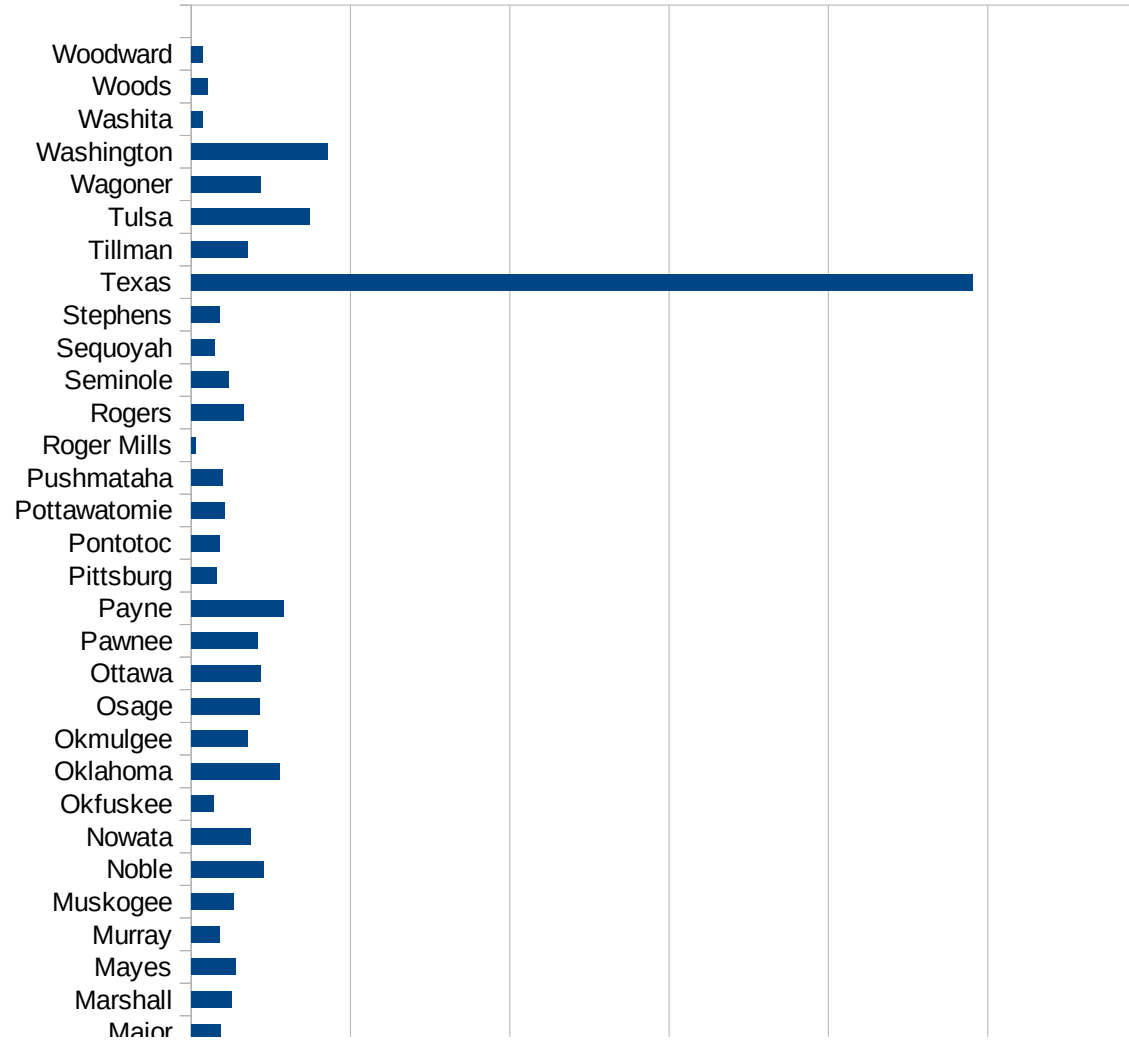


OH

29173  
29175  
29177  
29179  
29181  
29195  
29197  
29199  
29201  
29203  
29205  
29183  
29185  
29187  
29189  
29510  
29186  
29207  
29209  
29211  
29213  
29215  
  
29217  
29219  
29221  
29223  
29225  
29227  
29229

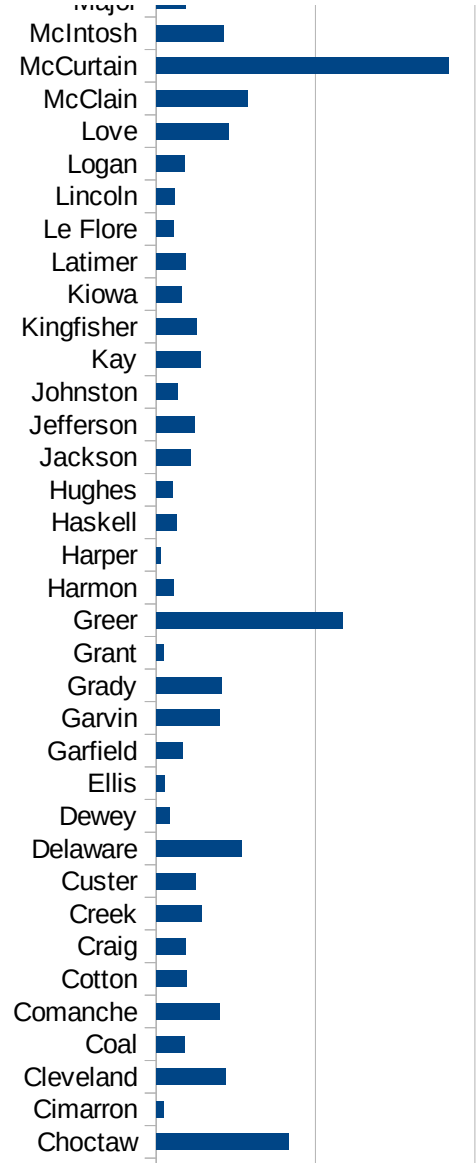
OK

FIPS	County	PC Infection
40001	Adair	615.8862422
40003	Alfalfa	17.37921446
40005	Atoka	245.7002457
40007	Beaver	601.6168453
40009	Beckham	64.48938228
40011	Blaine	221.402214
40013	Bryan	366.5875572
40015	Caddo	704.0066259
40017	Canadian	315.6867225
40019	Carter	338.3357204
40021	Cherokee	228.0431433
40023	Choctaw	831.7425689
40025	Cimarron	46.44681839
40027	Cleveland	439.5229862
40029	Coal	181.1594203
40031	Comanche	397.7678497
40033	Cotton	190.4432133
40035	Craig	188.7320006
40037	Creek	284.9002849
40039	Custer	247.9680397
40041	Delaware	535.8856153
40043	Dewey	81.73273396
40045	Ellis	50.60728745
40047	Garfield	167.4519397
40049	Garvin	399.1226493
40051	Grady	410.4336556
40053	Grant	46.23208507
40055	Greer	1168.184161
40057	Harmon	112.6126126
40059	Harper	26.33658151
40061	Haskell	126.3024945
40063	Hughes	104.9868766
40065	Jackson	220.4497174

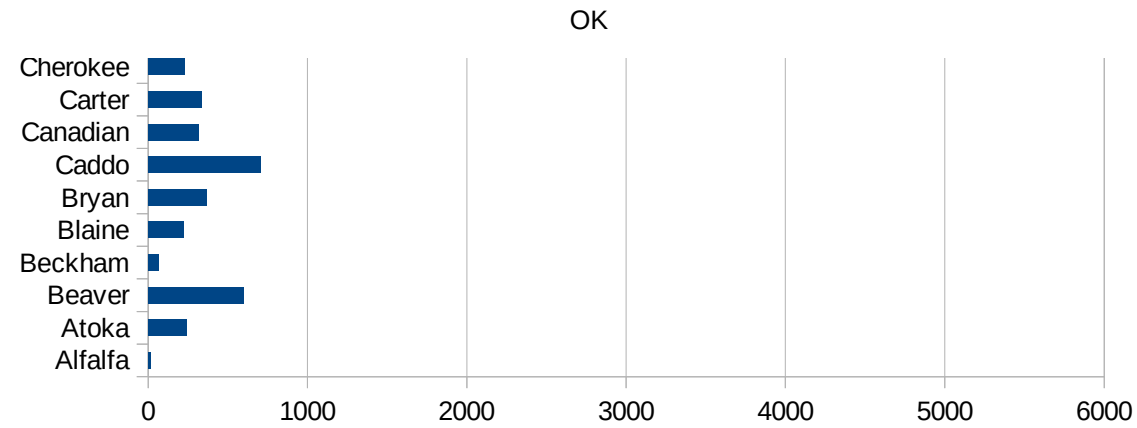


OK

40067 Jefferson	244.977952
40069 Johnston	136.9988127
40071 Kay	278.5263015
40073 Kingfisher	252.9084471
40075 Kiowa	160.3849238
40077 Latimer	185.7100968
40079 Le Flore	108.0432173
40081 Lincoln	117.4112257
40083 Logan	179.7382166
40085 Love	453.9175054
40087 McClain	575.2157059
40089 McCurtain	1834.694065
40091 McIntosh	423.9212718
40093 Major	183.1501832
40095 Marshall	255.861002
40097 Mayes	277.3250298
40099 Murray	179.1729377
40101 Muskogee	266.2297768
40103 Noble	451.767207
40105 Nowata	371.8927383
40107 Okfuskee	140.5190941
40109 Oklahoma	552.4980381
40111 Okmulgee	354.767184
40113 Osage	431.7862764
40115 Ottawa	439.4546913
40117 Pawnee	414.8871263
40119 Payne	580.2047782
40121 Pittsburg	161.8159856
40123 Pontotoc	180.4063064
40125 Pottawatomie	207.7629026
40127 Pushmataha	196.7975669
40129 Roger Mills	27.35229759
40131 Rogers	330.4922595
40133 Seminole	235.9833998



40135 Sequoyah	145.7053352
40137 Stephens	180.2842945
40139 Texas	4908.33537
40141 Tillman	353.837779
40143 Tulsa	744.648035
40145 Wagoner	436.8992635
40147 Washington	858.3608202
40149 Washita	71.89718702
40151 Woods	101.1576936
40153 Woodward	74.1766393



OK

FIPS

- 29001
- 29003
- 29005
- 29007
- 29009
- 29011
- 29013
- 29015
- 29017
- 29019
- 29021
- 29023
- 29025
- 29027
- 29029
- 29031
- 29033
- 29035
- 29037

This work is licensed under the Creative Commons Attribution-NoDerivatives 4.0 International License. To view a copy of this license, visit <http://creativecommons.org/licenses/by-nd/4.0/>.

Tom McKellips, DM  
[www.creatingtomorrow.us](http://www.creatingtomorrow.us)  
Page 333

OK

29039  
29041  
29043  
29045  
29047  
29049  
29051  
29053  
29055  
29057  
29059  
29061  
29063  
29065  
29067  
29069  
29071  
29073  
29075  
29077  
29079  
29081  
29083  
29085  
29087  
29089  
29091  
29093  
29095  
29097  
29099  
29101

29103

OK

29105  
29107  
29109  
29111  
29113  
29115  
29117  
29121  
29123  
29125  
29127  
29119  
29129  
29131  
29133  
29135  
29137  
29139  
29141  
29143  
29145  
29147  
29149  
29151  
29153  
29155  
29157  
29159  
29161  
29163  
29165  
29167  
29169  
29171

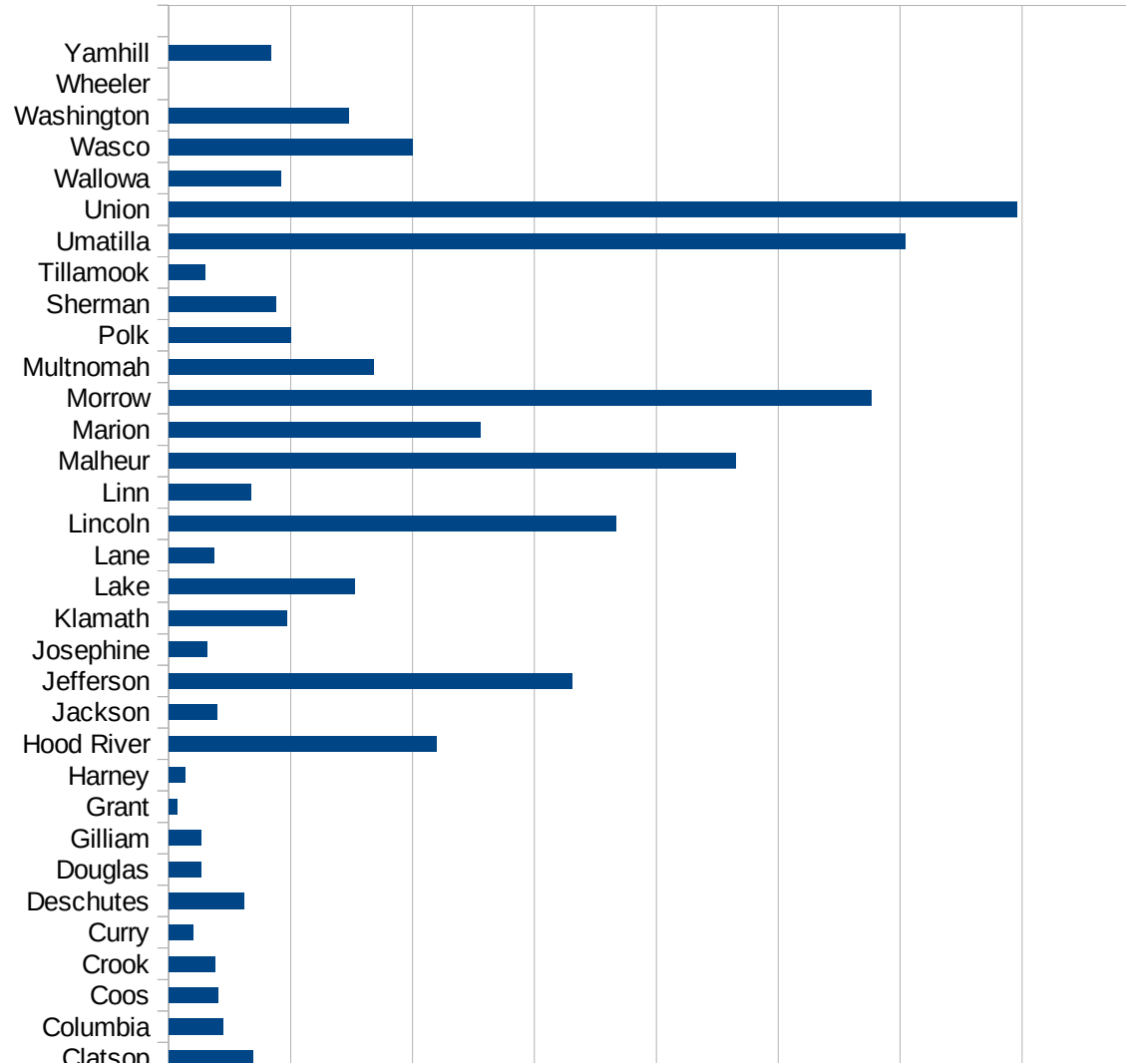
OK

29173  
29175  
29177  
29179  
29181  
29195  
29197  
29199  
29201  
29203  
29205  
29183  
29185  
29187  
29189  
29510  
29186  
29207  
29209  
29211  
29213  
29215  
  
29217  
29219  
29221  
29223  
29225  
29227  
29229



OR

FIPS	County	PC Infection
41001	Baker	56.22891416
41003	Benton	114.0052768
41005	Clackamas	222.3156883
41007	Clatsop	138.3160648
41009	Columbia	89.73404357
41011	Coos	80.75913588
41013	Crook	75.41794109
41015	Curry	39.45119011
41017	Deschutes	123.4400717
41019	Douglas	52.59196794
41021	Gilliam	52.79831045
41023	Grant	13.93534002
41025	Harney	27.2888525
41027	Hood River	439.6448694
41029	Jackson	78.79251608
41031	Jefferson	661.3756614
41033	Josephine	62.93410227
41035	Klamath	193.6351677
41037	Lake	304.6071837
41039	Lane	74.02314475
41041	Lincoln	732.971572
41043	Linn	135.076766
41045	Malheur	930.8380797
41047	Marion	510.2805678
41049	Morrow	1151.952163
41051	Multnomah	336.2565896
41053	Polk	200.6241641
41055	Sherman	175.6440281
41057	Tillamook	59.73046627
41059	Umatilla	1208.782703
41061	Union	1390.725974
41063	Wallowa	183.5898884
41065	Wasco	399.9245425



41067 Washington	295.1338057
41069 Wheeler	0
41071 Yamhill	167.2865928



OR

FIPS

29001  
29003  
29005  
29007  
29009  
29011  
29013  
29015  
29017  
29019  
29021  
29023  
29025  
29027  
29029  
29031  
29033  
29035  
29037

This work is licensed under the Creative Commons Attribution-NoDerivatives 4.0 International License. To view a copy of this license, visit <http://creativecommons.org/licenses/by-nd/4.0/>.

Tom McKellips, DM  
[www.creatingtomorrow.us](http://www.creatingtomorrow.us)  
Page 339

OR

29039  
29041  
29043  
29045  
29047  
29049  
29051  
29053  
29055  
29057  
29059  
29061  
29063  
29065  
29067  
29069  
29071  
29073  
29075  
29077  
29079  
29081  
29083  
29085  
29087  
29089  
29091  
29093  
29095  
29097  
29099  
29101

29103

OR

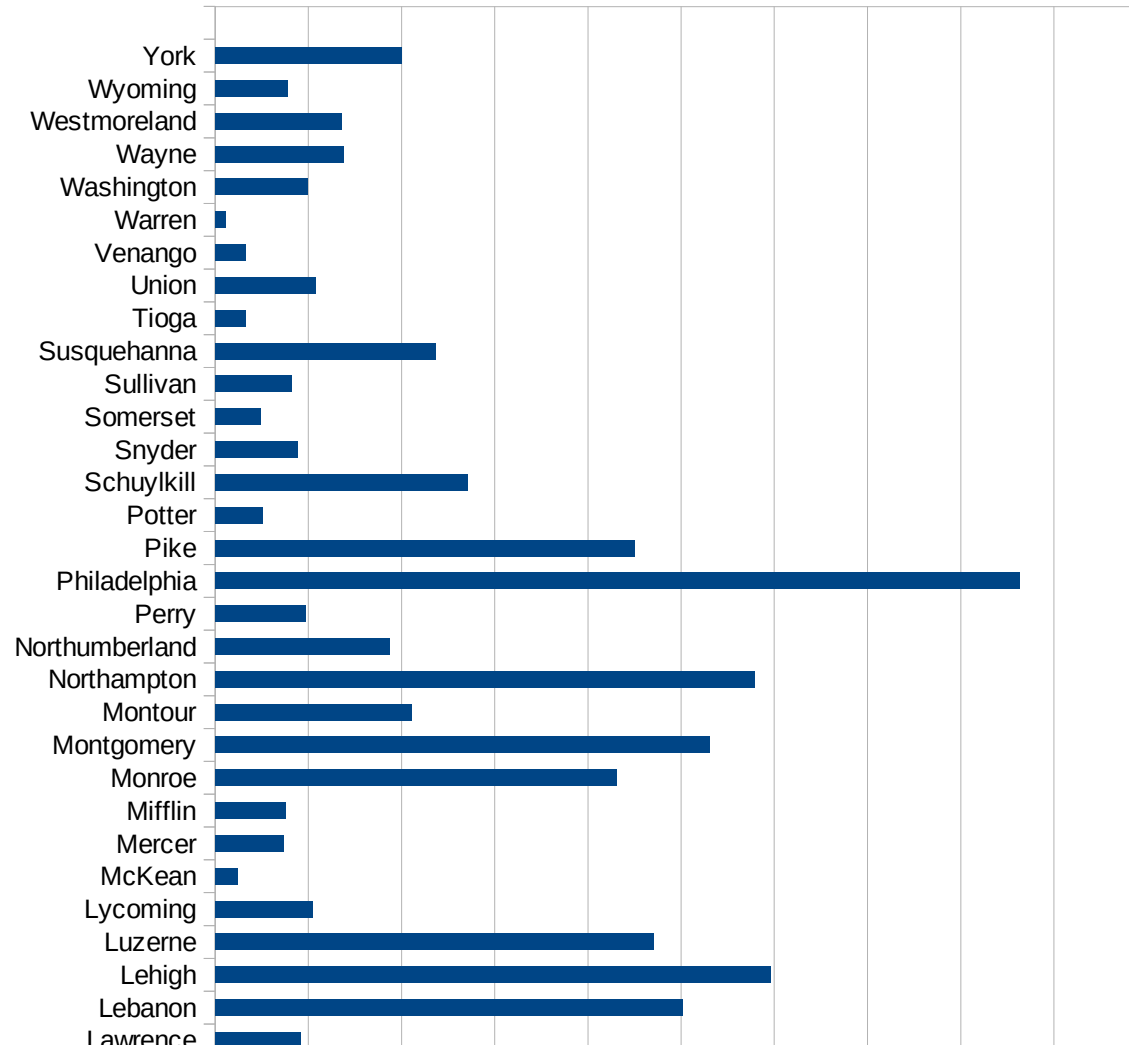
29105  
29107  
29109  
29111  
29113  
29115  
29117  
29121  
29123  
29125  
29127  
29119  
29129  
29131  
29133  
29135  
29137  
29139  
29141  
29143  
29145  
29147  
29149  
29151  
29153  
29155  
29157  
29159  
29161  
29163  
29165  
29167  
29169  
29171

OR

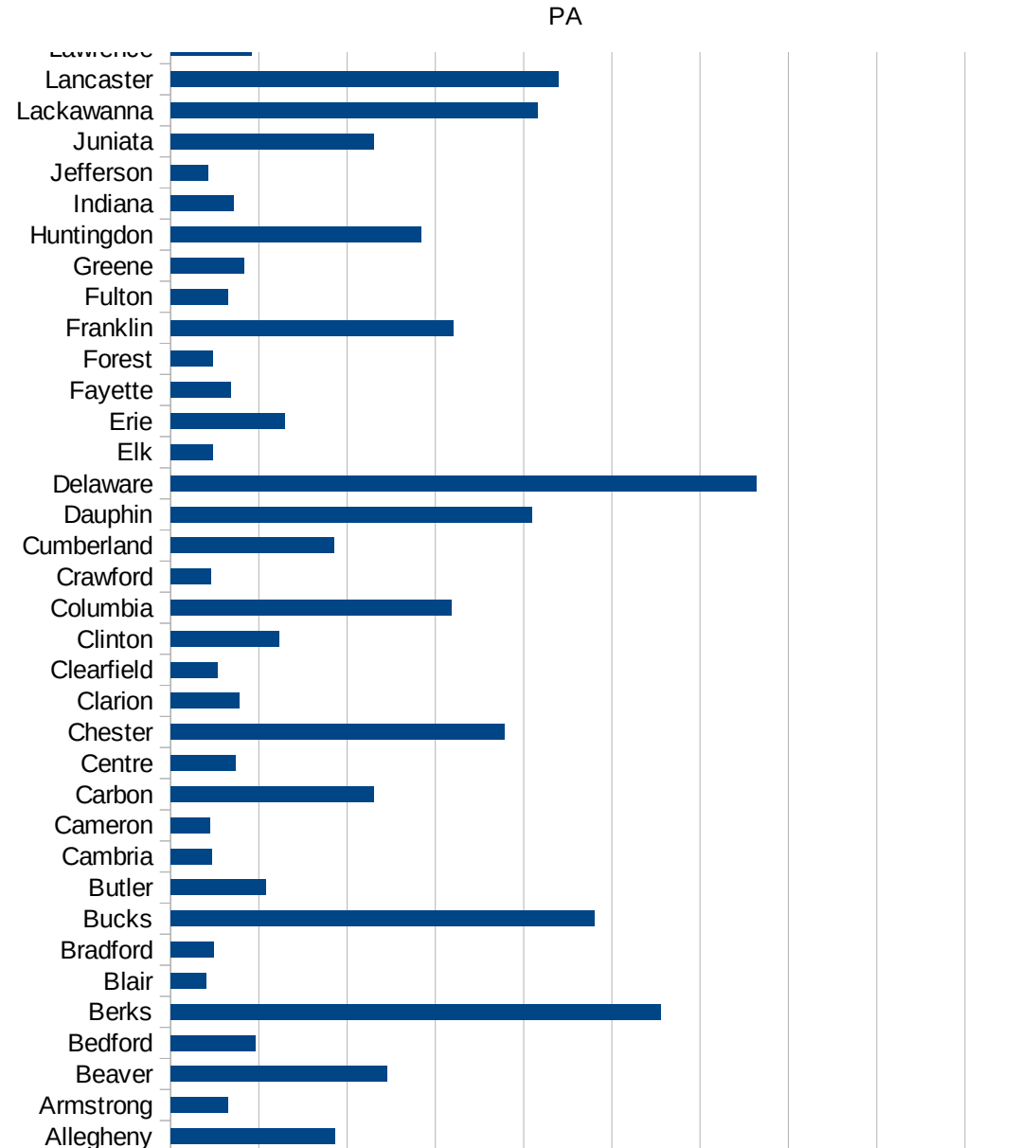
29173  
29175  
29177  
29179  
29181  
29195  
29197  
29199  
29201  
29203  
29205  
29183  
29185  
29187  
29189  
29510  
29186  
29207  
29209  
29211  
29213  
29215  
  
29217  
29219  
29221  
29223  
29225  
29227  
29229

PA

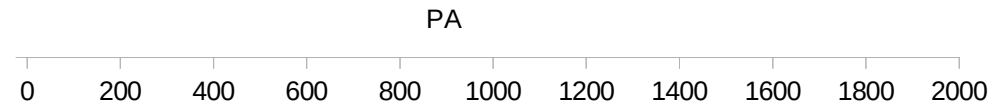
FIPS	County	PC Infection
42001	Adams	366.69228
42003	Allegheny	373.1784264
42005	Armstrong	128.7099888
42007	Beaver	491.0708866
42009	Bedford	190.9664563
42011	Berks	1109.83644
42013	Blair	80.82160468
42015	Bradford	96.9868328
42017	Bucks	959.8930268
42019	Butler	214.4894831
42021	Cambria	93.37280802
42023	Cameron	89.04719501
42025	Carbon	460.8653681
42027	Centre	146.8013882
42029	Chester	757.4045199
42031	Clarion	154.722917
42033	Clearfield	107.0690785
42035	Clinton	245.5795678
42037	Columbia	637.0691762
42039	Crawford	90.52114315
42041	Cumberland	369.8945602
42043	Dauphin	818.4859454
42045	Delaware	1327.133551
42047	Elk	96.12516159
42049	Erie	258.7654974
42051	Fayette	136.4601621
42053	Forest	96.16705591
42055	Franklin	641.3278651
42057	Fulton	130.8269641
42059	Greene	167.0958199
42061	Huntingdon	566.7729366
42063	Indiana	143.1935717
42065	Jefferson	84.78265851



42067 Juniata	461.4637306
42069 Lackawanna	831.6215434
42071 Lancaster	879.9445136
42073 Lawrence	184.4890003
42075 Lebanon	1004.146794
42077 Lehigh	1192.882369
42079 Luzerne	941.9290657
42081 Lycoming	210.2688626
42083 McKean	48.81859012
42085 Mercer	146.3639403
42087 Mifflin	151.4430358
42089 Monroe	862.5012536
42091 Montgomery	1060.820368
42093 Montour	422.1491228
42095 Northampton	1157.125657
42097 Northumberland	375.4817035
42099 Perry	195.0627452
42101 Philadelphia	1725.922868
42103 Pike	901.0780756
42105 Potter	102.2740946
42107 Schuylkill	541.2938965
42109 Snyder	177.602368
42111 Somerset	98.71267849
42113 Sullivan	164.7175095
42115 Susquehanna	473.034566
42117 Tioga	66.23653804
42119 Union	216.5903762
42121 Venango	66.3207584
42123 Warren	22.78596385
42125 Washington	197.7371157
42127 Wayne	274.9824479
42129 Westmoreland	271.5259932
42131 Wyoming	155.2909857
42133 York	399.5333201







FIPS

- 29001
- 29003
- 29005
- 29007
- 29009
- 29011
- 29013
- 29015
- 29017
- 29019
- 29021
- 29023
- 29025
- 29027
- 29029
- 29031
- 29033
- 29035
- 29037

PA

29039  
29041  
29043  
29045  
29047  
29049  
29051  
29053  
29055  
29057  
29059  
29061  
29063  
29065  
29067  
29069  
29071  
29073  
29075  
29077  
29079  
29081  
29083  
29085  
29087  
29089  
29091  
29093  
29095  
29097  
29099  
29101

29103

PA

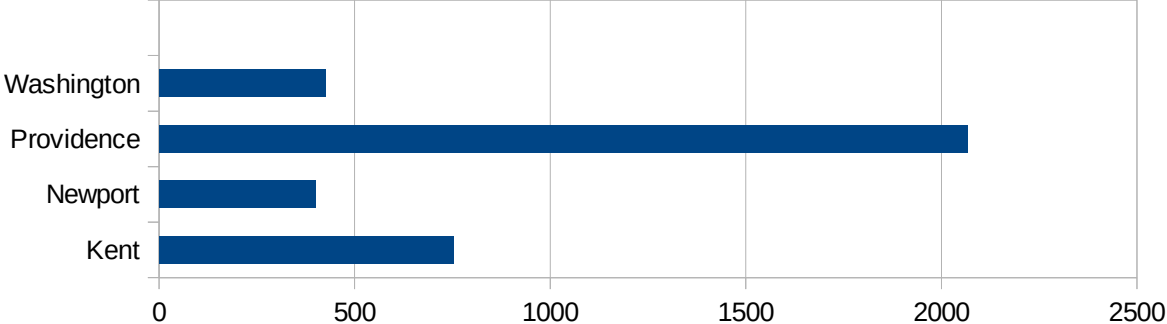
29105  
29107  
29109  
29111  
29113  
29115  
29117  
29121  
29123  
29125  
29127  
29119  
29129  
29131  
29133  
29135  
29137  
29139  
29141  
29143  
29145  
29147  
29149  
29151  
29153  
29155  
29157  
29159  
29161  
29163  
29165  
29167  
29169  
29171

PA

29173  
29175  
29177  
29179  
29181  
29195  
29197  
29199  
29201  
29203  
29205  
29183  
29185  
29187  
29189  
29510  
29186  
29207  
29209  
29211  
29213  
29215  
  
29217  
29219  
29221  
29223  
29225  
29227  
29229

RI

FIPS	County	PC Infection
44001	Bristol	526.2184218
44003	Kent	753.0773033
44005	Newport	401.0079717
44007	Providence	2066.393747
44009	Washington	426.3783989



RI

FIPS

29001  
29003  
29005  
29007  
29009  
29011  
29013  
29015  
29017  
29019  
29021  
29023  
29025  
29027  
29029  
29031  
29033  
29035  
29037

RI

29039  
29041  
29043  
29045  
29047  
29049  
29051  
29053  
29055  
29057  
29059  
29061  
29063  
29065  
29067  
29069  
29071  
29073  
29075  
29077  
29079  
29081  
29083  
29085  
29087  
29089  
29091  
29093  
29095  
29097  
29099  
29101

29103



RI

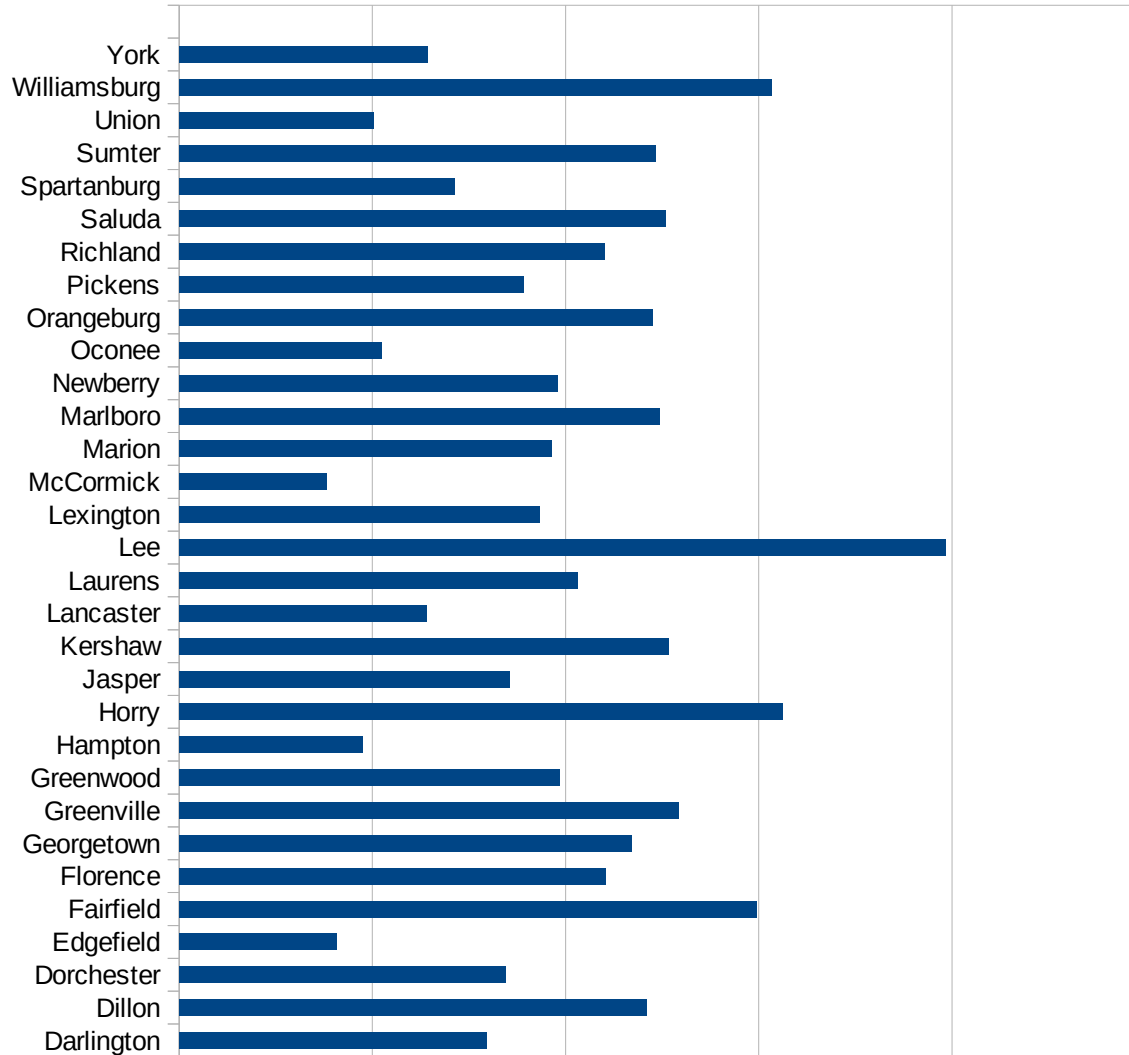
29105  
29107  
29109  
29111  
29113  
29115  
29117  
29121  
29123  
29125  
29127  
29119  
29129  
29131  
29133  
29135  
29137  
29139  
29141  
29143  
29145  
29147  
29149  
29151  
29153  
29155  
29157  
29159  
29161  
29163  
29165  
29167  
29169  
29171

RI

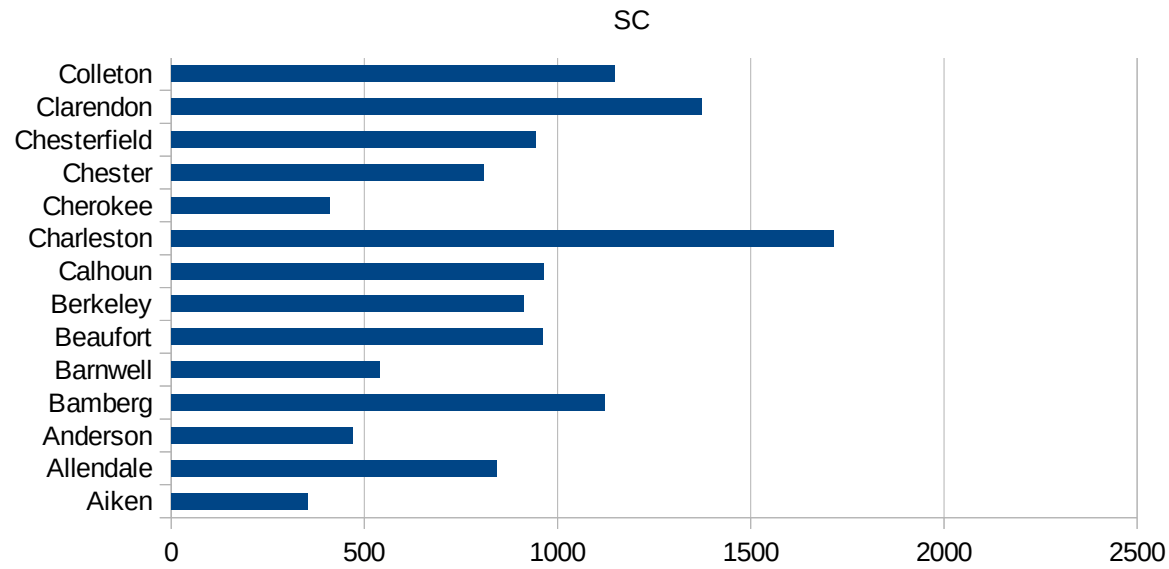
29173  
29175  
29177  
29179  
29181  
29195  
29197  
29199  
29201  
29203  
29205  
29183  
29185  
29187  
29189  
29510  
29186  
29207  
29209  
29211  
29213  
29215  
  
29217  
29219  
29221  
29223  
29225  
29227  
29229

SC

FIPS	County	PC Infection
45001	Abbeville	574.5487144
45003	Aiken	353.5988571
45005	Allendale	842.4126699
45007	Anderson	470.3664169
45009	Bamberg	1120.84063
45011	Barnwell	539.9772641
45013	Beaufort	961.2378454
45015	Berkeley	913.1986377
45017	Calhoun	964.1873278
45019	Charleston	1714.933297
45021	Cherokee	411.7172991
45023	Chester	809.2772317
45025	Chesterfield	944.1797438
45027	Clarendon	1373.88724
45029	Colleton	1147.105682
45031	Darlington	794.8863806
45033	Dillon	1209.189843
45035	Dorchester	844.7092071
45037	Edgefield	406.6242792
45039	Fairfield	1495.402196
45041	Florence	1103.800693
45043	Georgetown	1171.10315
45045	Greenville	1293.821821
45047	Greenwood	985.2843471
45049	Hampton	475.4276265
45051	Horry	1562.413736
45053	Jasper	856.0284422
45055	Kershaw	1268.447372
45057	Lancaster	641.6439505
45059	Laurens	1032.928322
45061	Lee	1983.432505
45063	Lexington	932.1022804
45065	McCormick	382.5717322



45067 Marion	963.3042302
45069 Marlboro	1242.518373
45071 Newberry	978.7123572
45073 Oconee	524.4086049
45075 Orangeburg	1226.21759
45077 Pickens	892.4497947
45079 Richland	1102.572267
45081 Saluda	1260.708723
45083 Spartanburg	712.9931695
45085 Sumter	1232.724951
45087 Union	503.4658884
45089 Williamsburg	1532.379272
45091 York	642.0592592



SC

FIPS

29001  
29003  
29005  
29007  
29009  
29011  
29013  
29015  
29017  
29019  
29021  
29023  
29025  
29027  
29029  
29031  
29033  
29035  
29037

SC

29039  
29041  
29043  
29045  
29047  
29049  
29051  
29053  
29055  
29057  
29059  
29061  
29063  
29065  
29067  
29069  
29071  
29073  
29075  
29077  
29079  
29081  
29083  
29085  
29087  
29089  
29091  
29093  
29095  
29097  
29099  
29101

29103

SC

29105  
29107  
29109  
29111  
29113  
29115  
29117  
29121  
29123  
29125  
29127  
29119  
29129  
29131  
29133  
29135  
29137  
29139  
29141  
29143  
29145  
29147  
29149  
29151  
29153  
29155  
29157  
29159  
29161  
29163  
29165  
29167  
29169  
29171

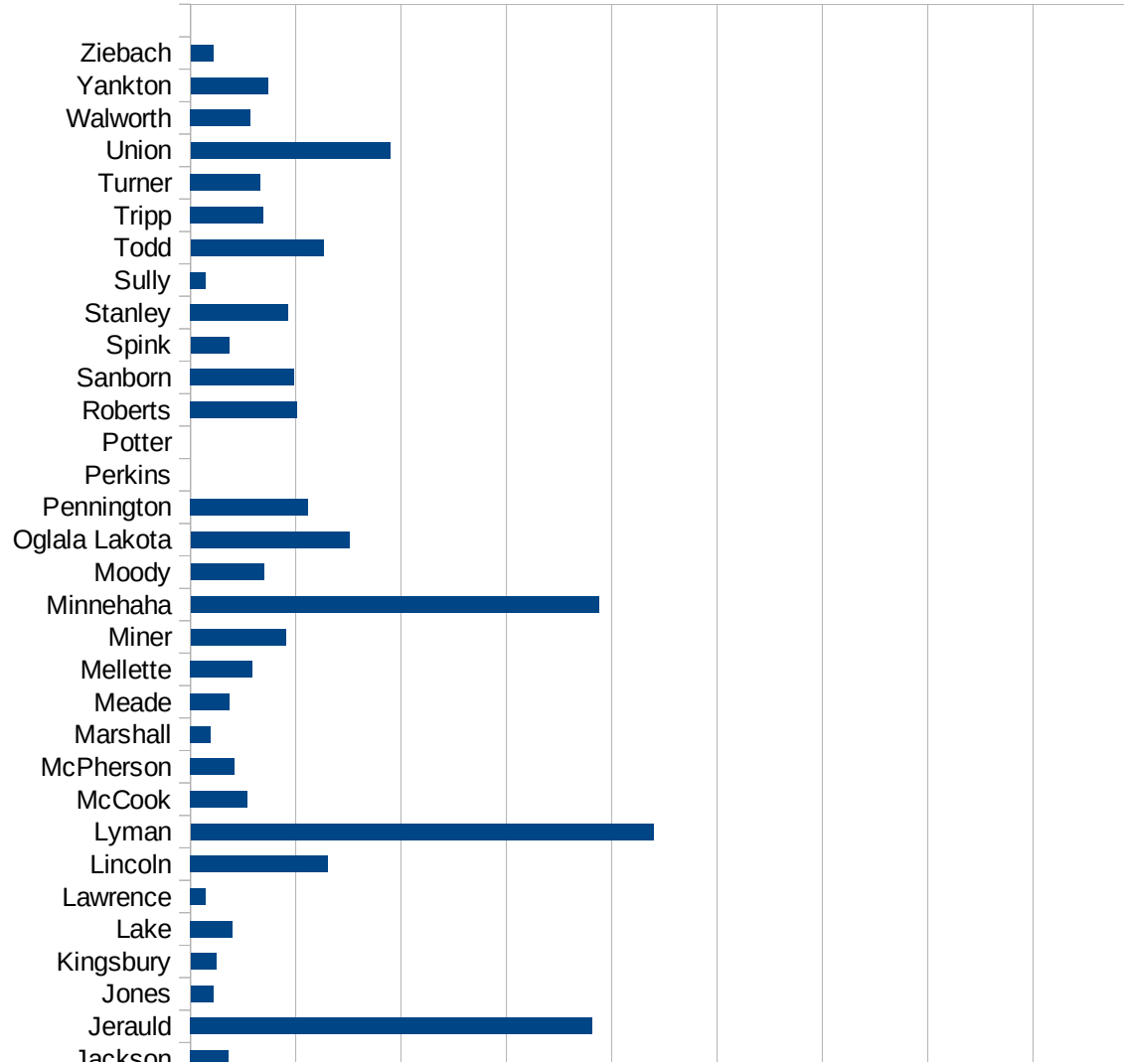
SC

29173  
29175  
29177  
29179  
29181  
29195  
29197  
29199  
29201  
29203  
29205  
29183  
29185  
29187  
29189  
29510  
29186  
29207  
29209  
29211  
29213  
29215  
  
29217  
29219  
29221  
29223  
29225  
29227  
29229

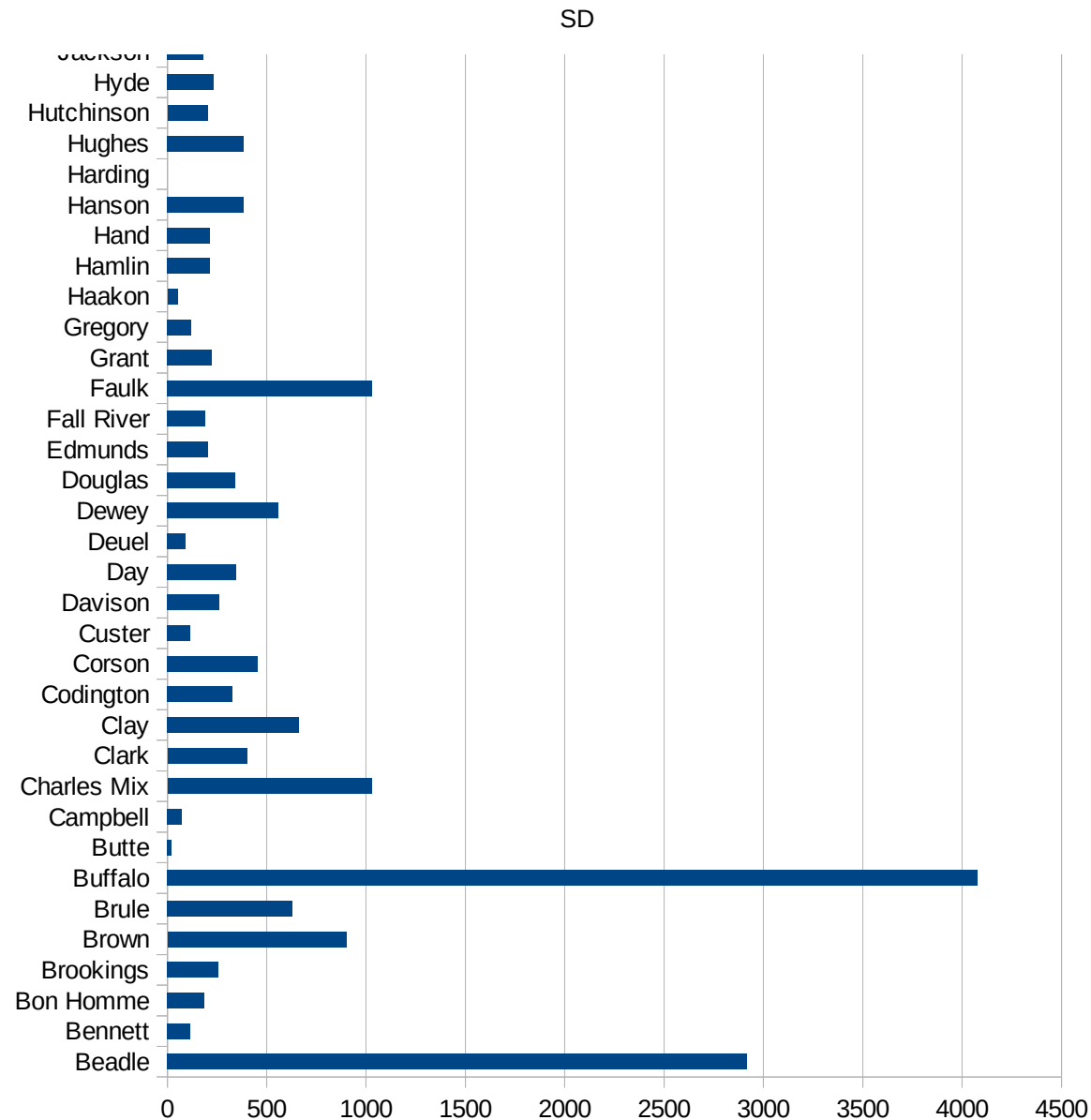


SD

FIPS	County	PC Infection
46003	Aurora	1213.852196
46005	Beadle	2917.968543
46007	Bennett	115.3402537
46009	Bon Homme	186.2464183
46011	Brookings	255.4495913
46013	Brown	900.396785
46015	Brule	631.0958118
46017	Buffalo	4076.620825
46019	Butte	19.56564273
46021	Campbell	72.62164125
46023	Charles Mix	1028.0574
46025	Clark	401.1767852
46027	Clay	662.3459868
46029	Codington	328.3955024
46031	Corson	456.182473
46033	Custer	114.6000458
46035	Davison	262.7589692
46037	Day	345.1407811
46039	Deuel	92.22965183
46041	Dewey	558.9430894
46043	Douglas	340.7155026
46045	Edmunds	206.4516129
46047	Fall River	192.3646049
46049	Faulk	1030.042918
46051	Grant	223.8701553
46053	Gregory	118.708452
46055	Haakon	52.13764338
46057	Hamlin	212.7311406
46059	Hand	214.5922747
46061	Hanson	385.07109
46063	Harding	0
46065	Hughes	385.2691218
46067	Hutchinson	203.2520325



46069 Hyde	234.0093604
46071 Jackson	181.4333233
46073 Jerauld	1908.957416
46075 Jones	107.7586207
46077 Kingsbury	121.9760114
46079 Lake	199.1269051
46081 Lawrence	73.81220621
46083 Lincoln	652.9834884
46085 Lyman	2198.377388
46087 McCook	270.4652001
46089 McPherson	207.7274616
46091 Marshall	97.80907668
46093 Meade	187.3188662
46095 Mellette	293.8295788
46097 Miner	451.8752824
46099 Minnehaha	1938.032726
46101 Moody	349.5972032
46102 Oglala Lakota	754.7697253
46103 Pennington	558.4942137
46105 Perkins	0
46107 Potter	0
46109 Roberts	507.3226764
46111 Sanborn	494.0304652
46115 Spink	184.7575058
46117 Stanley	463.269358
46119 Sully	71.83908046
46121 Todd	632.1112516
46123 Tripp	346.8419131
46125 Turner	332.3836657
46127 Union	947.5638645
46129 Walworth	286.3790943
46135 Yankton	367.3094582
46137 Ziebach	109.4091904



SD

SD

FIPS

29001  
29003  
29005  
29007  
29009  
29011  
29013  
29015  
29017  
29019  
29021  
29023  
29025  
29027  
29029  
29031  
29033  
29035  
29037

SD

29039  
29041  
29043  
29045  
29047  
29049  
29051  
29053  
29055  
29057  
29059  
29061  
29063  
29065  
29067  
29069  
29071  
29073  
29075  
29077  
29079  
29081  
29083  
29085  
29087  
29089  
29091  
29093  
29095  
29097  
29099  
29101

29103

SD

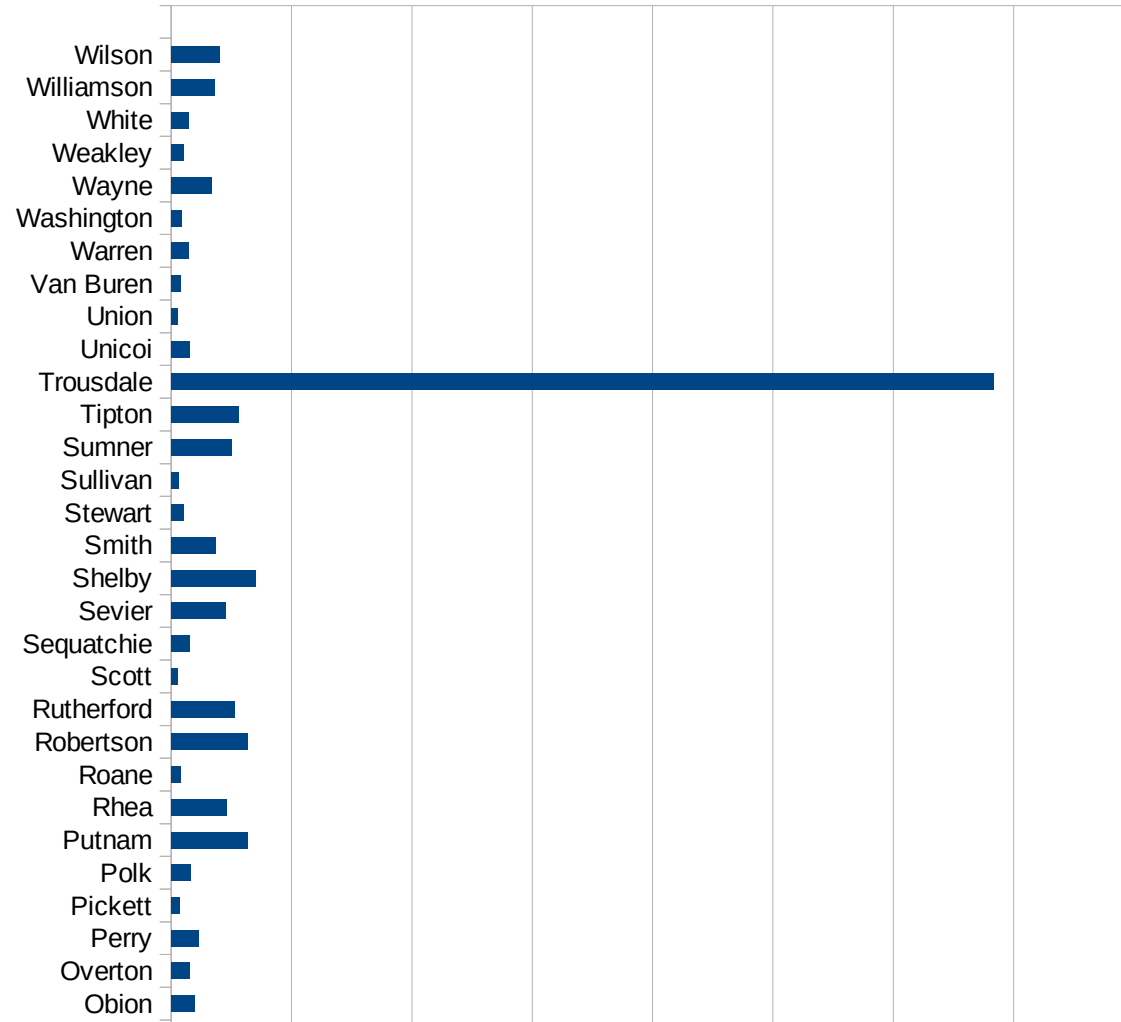
29105  
29107  
29109  
29111  
29113  
29115  
29117  
29121  
29123  
29125  
29127  
29119  
29129  
29131  
29133  
29135  
29137  
29139  
29141  
29143  
29145  
29147  
29149  
29151  
29153  
29155  
29157  
29159  
29161  
29163  
29165  
29167  
29169  
29171

SD

29173  
29175  
29177  
29179  
29181  
29195  
29197  
29199  
29201  
29203  
29205  
29183  
29185  
29187  
29189  
29510  
29186  
29207  
29209  
29211  
29213  
29215  
  
29217  
29219  
29221  
29223  
29225  
29227  
29229

TN

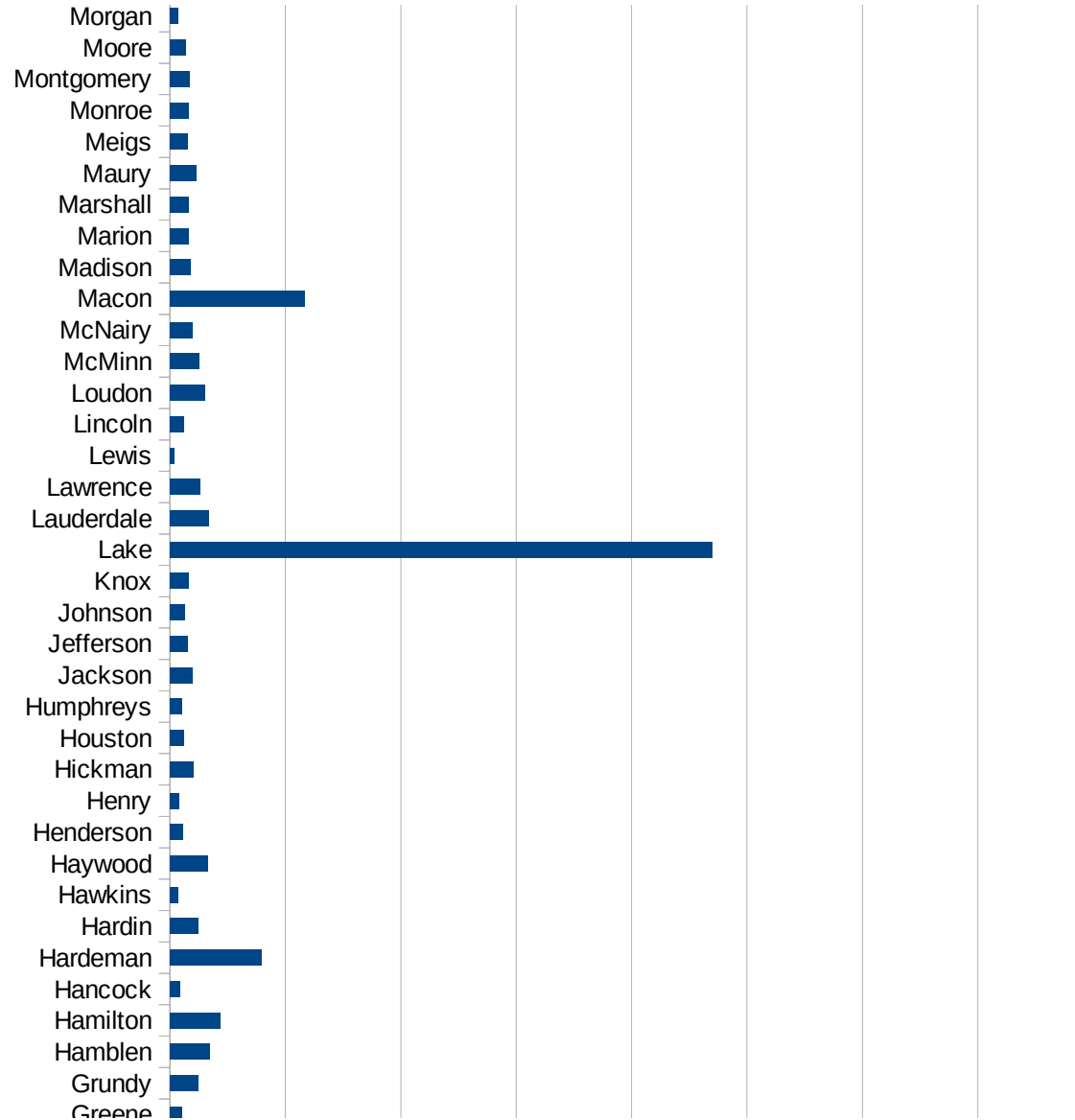
FIPS	County	PC Infection
47001	Anderson	247.1169687
47003	Bedford	1219.462458
47005	Benton	92.68413248
47007	Bledsoe	4249.406981
47009	Blount	232.9671334
47011	Bradley	866.6972744
47013	Campbell	169.2645833
47015	Cannon	318.0749551
47017	Carroll	185.5817273
47019	Carter	154.3894518
47021	Cheatham	652.8351344
47023	Chester	341.5142394
47025	Claiborne	214.1327623
47027	Clay	233.2512634
47029	Cocke	363.3924079
47031	Coffee	245.9605027
47033	Crockett	341.9877164
47035	Cumberland	335.1599551
47037	Davidson	1867.635402
47039	Decatur	239.1935759
47041	DeKalb	407.1903863
47043	Dickson	469.6329005
47045	Dyer	750.2679528
47047	Fayette	881.329153
47049	Fentress	148.2132074
47051	Franklin	262.5925042
47053	Gibson	338.4646753
47055	Giles	301.6642375
47057	Grainger	237.632318
47059	Greene	199.7481436
47061	Grundy	487.0373146
47063	Hamblen	692.2826743
47065	Hamilton	877.3326452





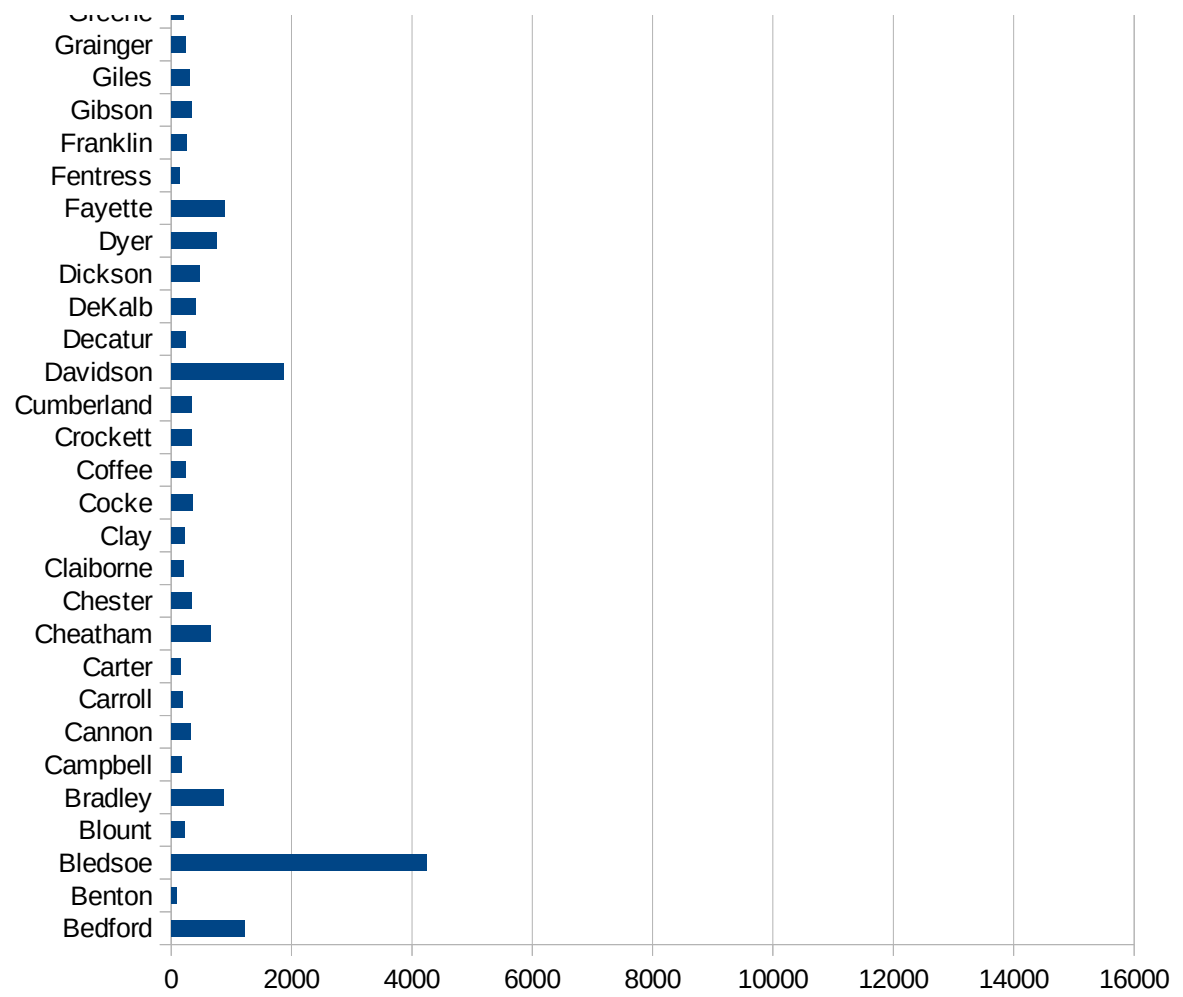
TN

47067 Hancock	167.9645747
47069 Hardeman	1586.042823
47071 Hardin	484.9472377
47073 Hawkins	146.8246949
47075 Haywood	651.860398
47077 Henderson	233.4183215
47079 Henry	154.521293
47081 Hickman	402.9844791
47083 Houston	242.0428416
47085 Humphreys	210.9704641
47087 Jackson	391.2229971
47089 Jefferson	303.636229
47091 Johnson	253.121836
47093 Knox	323.6698052
47095 Lake	9391.445149
47097 Lauderdale	677.6379477
47099 Lawrence	519.0469657
47101 Lewis	82.74036075
47103 Lincoln	246.2115661
47105 Loudon	603.1590455
47107 McMinn	506.7092052
47109 McNairy	387.1167544
47111 Macon	2340.820111
47113 Madison	355.514574
47115 Marion	318.4601925
47117 Marshall	320.6365229
47119 Maury	456.8581726
47121 Meigs	300.6663416
47123 Monroe	327.8900705
47125 Montgomery	345.7149794
47127 Moore	265.1692404
47129 Morgan	139.0240512
47131 Obion	389.8635478
47133 Overton	317.2013776



TN

47135 Perry	458.8293651
47137 Pickett	137.7410468
47139 Polk	325.4823056
47141 Putnam	1270.880103
47143 Rhea	916.9592059
47145 Roane	150.5457283
47147 Robertson	1268.799639
47149 Rutherford	1055.12635
47151 Scott	117.9726848
47153 Sequatchie	302.5006722
47155 Sevier	903.0359989
47157 Shelby	1401.314861
47159 Smith	742.1522415
47161 Stewart	199.1003613
47163 Sullivan	119.8721364
47165 Sumner	1001.341177
47167 Tipton	1123.723226
47169 Trousdale	13675.98983
47171 Unicoi	315.2975621
47173 Union	111.7431938
47175 Van Buren	156.114484
47177 Warren	293.5564362
47179 Washington	182.7272232
47181 Wayne	664.331441
47183 Weakley	206.4940895
47185 White	298.815804
47187 Williamson	720.6694026
47189 Wilson	803.5555556



TN

FIPS

29001  
29003  
29005  
29007  
29009  
29011  
29013  
29015  
29017  
29019  
29021  
29023  
29025  
29027  
29029  
29031  
29033  
29035  
29037

TN

29039  
29041  
29043  
29045  
29047  
29049  
29051  
29053  
29055  
29057  
29059  
29061  
29063  
29065  
29067  
29069  
29071  
29073  
29075  
29077  
29079  
29081  
29083  
29085  
29087  
29089  
29091  
29093  
29095  
29097  
29099  
29101

29103

TN

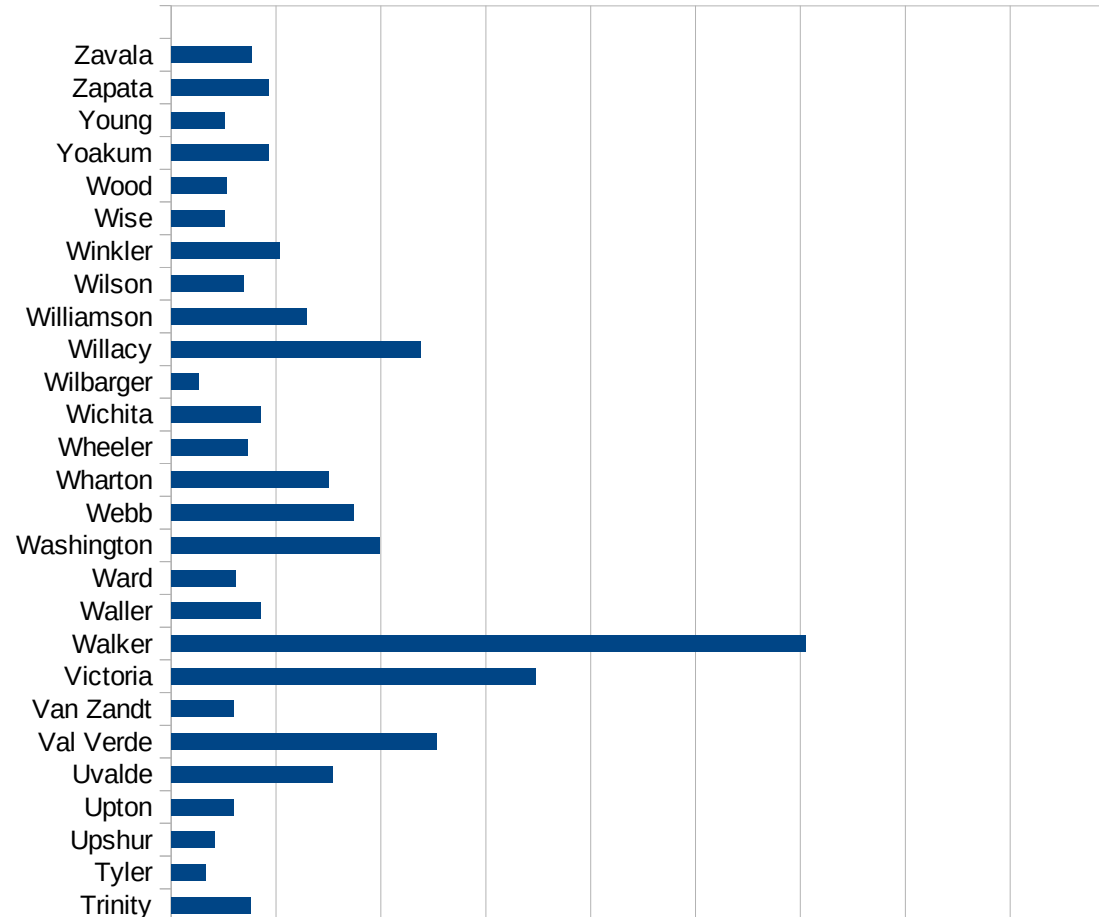
29105  
29107  
29109  
29111  
29113  
29115  
29117  
29121  
29123  
29125  
29127  
29119  
29129  
29131  
29133  
29135  
29137  
29139  
29141  
29143  
29145  
29147  
29149  
29151  
29153  
29155  
29157  
29159  
29161  
29163  
29165  
29167  
29169  
29171

TN

29173  
29175  
29177  
29179  
29181  
29195  
29197  
29199  
29201  
29203  
29205  
29183  
29185  
29187  
29189  
29510  
29186  
29207  
29209  
29211  
29213  
29215  
  
29217  
29219  
29221  
29223  
29225  
29227  
29229

TX

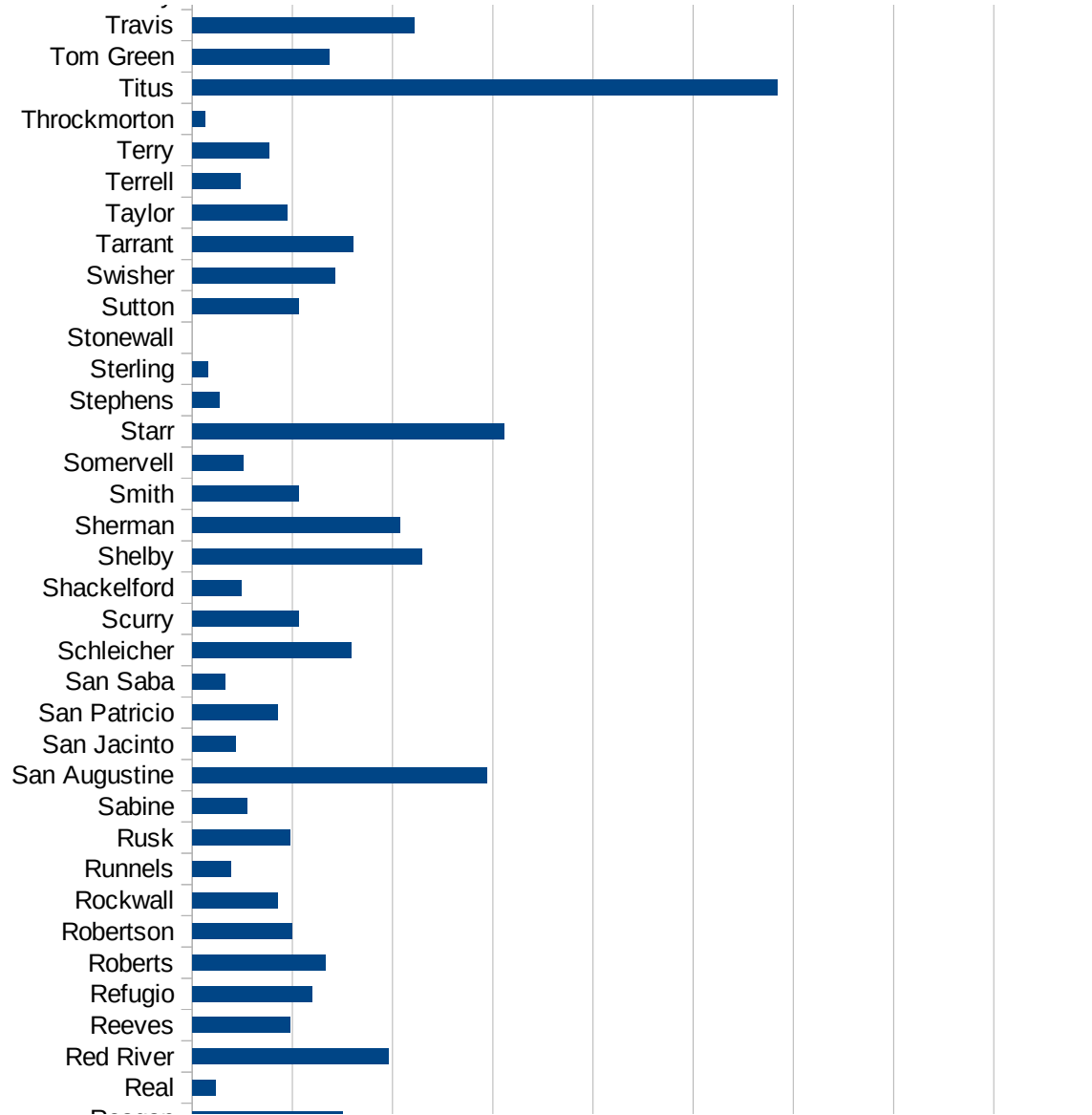
FIPS	County	PC Infection
48001	Anderson	3033.225968
48003	Andrews	728.1553398
48005	Angelina	784.2281725
48007	Aransas	210.1546738
48009	Archer	113.8174368
48011	Armstrong	158.5623679
48013	Atascosa	391.572252
48015	Austin	413.4849445
48017	Bailey	1593.852284
48019	Bandera	166.4914125
48021	Bastrop	792.1725533
48023	Baylor	27.9173646
48025	Bee	408.1382146
48027	Bell	560.1138223
48029	Bexar	936.6334869
48031	Blanco	418.7318407
48033	Borden	0
48035	Bosque	197.9562356
48037	Bowie	513.1249735
48039	Brazoria	883.8465694
48041	Brazos	1236.560562
48043	Brewster	1618.646811
48045	Briscoe	593.6675462
48047	Brooks	491.98763
48049	Brown	411.3490138
48051	Burleson	728.6965033
48053	Burnet	456.4385175
48055	Caldwell	1396.628668
48057	Calhoun	663.2345439
48059	Callahan	185.7939117
48061	Cameron	765.7321872
48063	Camp	997.4679659
48065	Carson	166.5278934



This work is licensed under the Creative Commons Attribution-NoDerivatives 4.0 International License. To view a copy of this license, visit <http://creativecommons.org/licenses/by-nd/4.0/>.

TX

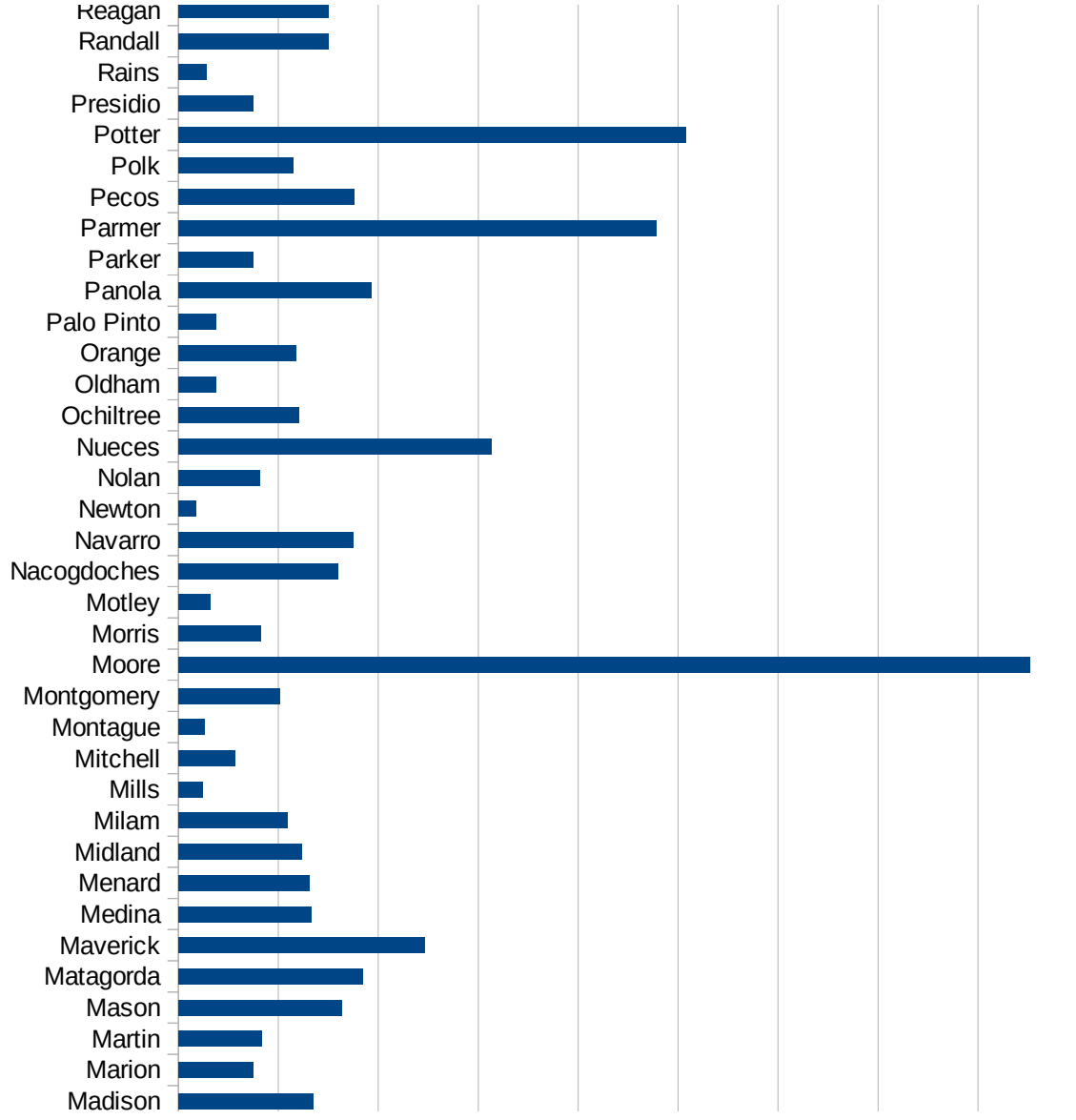
48067 Cass	172.6484943
48069 Castro	1461.187215
48071 Chambers	1290.808875
48073 Cherokee	629.3732887
48075 Childress	96.00877795
48077 Clay	133.8944147
48079 Cochran	211.5655853
48081 Coke	178.041543
48083 Coleman	59.54507562
48085 Collin	408.696846
48087 Collingsworth	202.5658339
48089 Colorado	716.406655
48091 Comal	583.6641437
48093 Comanche	701.9358652
48095 Concho	304.0224509
48097 Cooke	211.958397
48099 Coryell	499.9465298
48101 Cottle	287.9769618
48103 Crane	1314.142678
48105 Crockett	828.8082309
48107 Crosby	571.0330507
48109 Culberson	272.2323049
48111 Dallam	1611.111111
48113 Dallas	1151.009261
48115 Dawson	594.3418654
48117 Deaf Smith	2148.187633
48119 Delta	130.8655824
48121 Denton	430.3521042
48123 DeWitt	648.9324813
48125 Dickens	88.92841263
48127 Dimmit	291.0360885
48129 Donley	843.6275987
48131 Duval	660.0071352
48133 Eastland	92.7846305





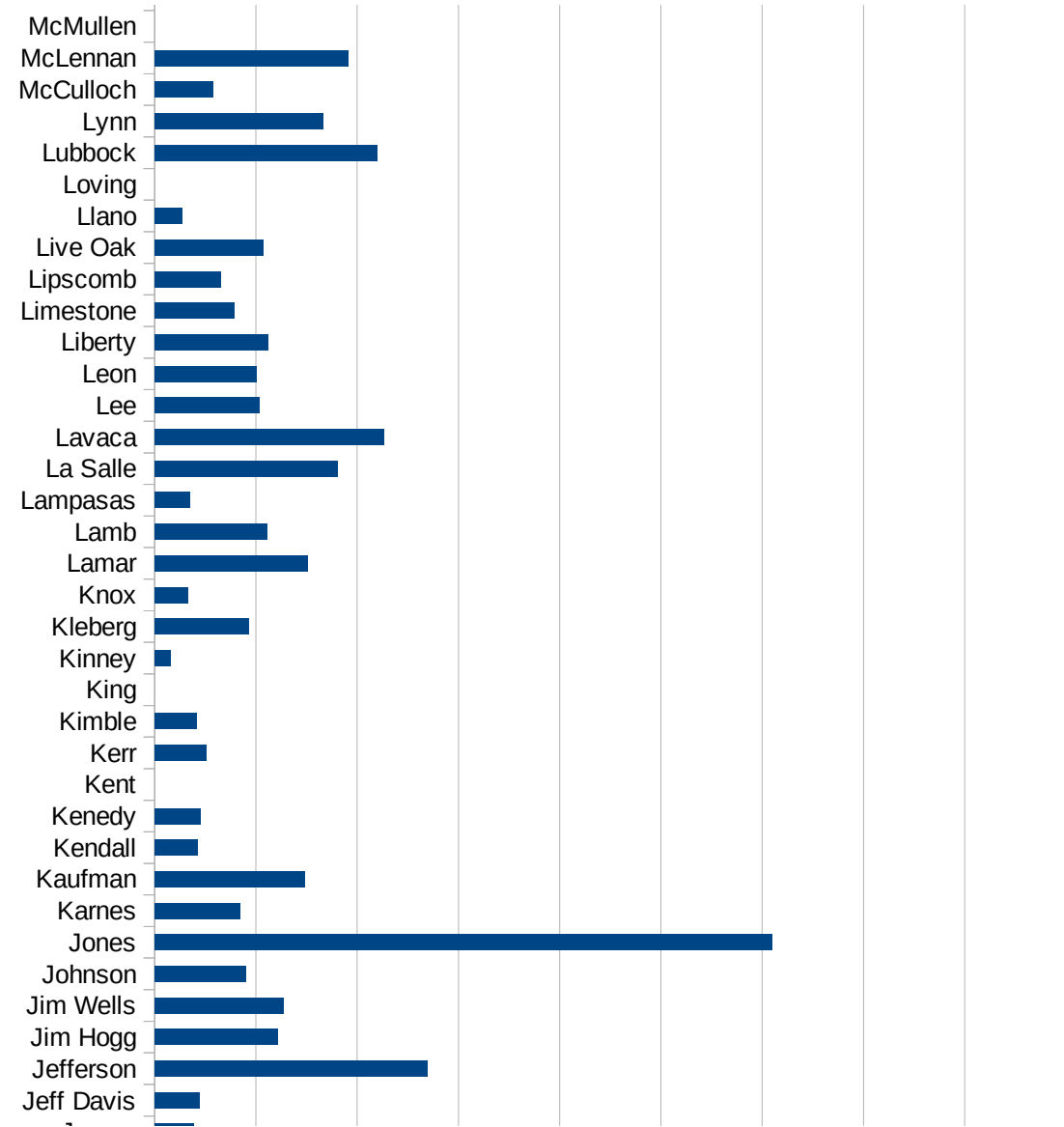
TX

48135 Ector	681.5770645
48137 Edwards	103.7344398
48139 Ellis	827.5931251
48141 El Paso	1040.251773
48143 Erath	605.475192
48145 Falls	288.4338044
48147 Fannin	382.5879952
48149 Fayette	560.1798888
48151 Fisher	286.5329513
48153 Floyd	856.6044201
48155 Foard	83.33333333
48157 Fort Bend	574.2151504
48159 Franklin	510.867546
48161 Freestone	348.3441034
48163 Frio	1503.835285
48165 Gaines	186.5939429
48167 Galveston	1574.476901
48169 Garza	304.0437823
48171 Gillespie	235.0395463
48173 Glasscock	432.2766571
48175 Goliad	356.0126582
48177 Gonzales	1526.937482
48179 Gray	593.7428637
48181 Grayson	528.3936981
48183 Gregg	588.4873128
48185 Grimes	2270.803949
48187 Guadalupe	590.125478
48189 Hale	2089.86107
48191 Hall	66.05019815
48193 Hamilton	330.0330033
48195 Hansford	585.7587406
48197 Hardeman	127.4859765
48199 Hardin	645.0259584
48201 Harris	893.8583869



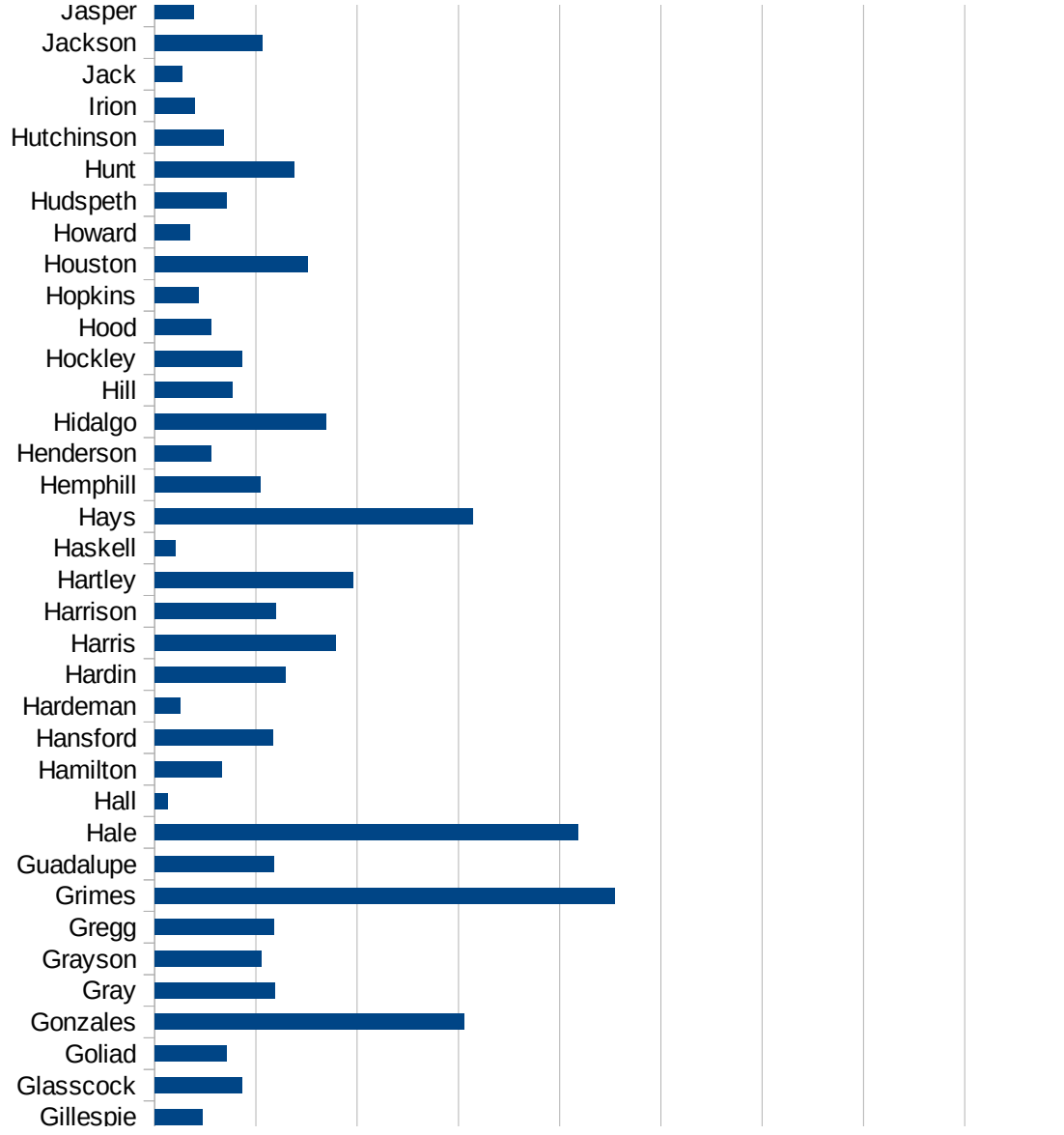
TX

48203 Harrison	596.4691425
48205 Hartley	978.8218544
48207 Haskell	103.2169276
48209 Hays	1572.557281
48211 Hemphill	522.875817
48213 Henderson	279.4687663
48215 Hidalgo	846.9418747
48217 Hill	382.3513231
48219 Hockley	430.8093995
48221 Hood	279.1681121
48223 Hopkins	217.3322467
48225 Houston	755.3196081
48227 Howard	175.5396473
48229 Hudspeth	354.535975
48231 Hunt	690.2055071
48233 Hutchinson	339.6546844
48235 Irion	197.109067
48237 Jack	135.7005541
48239 Jackson	531.1281431
48241 Jasper	195.1382694
48243 Jeff Davis	222.0248668
48245 Jefferson	1348.230007
48247 Jim Hogg	609.7560976
48249 Jim Wells	636.9114693
48251 Johnson	448.7602197
48253 Jones	3047.888177
48255 Karnes	421.7252396
48257 Kaufman	740.1533175
48259 Kendall	212.5282093
48261 Kenedy	226.2443439
48263 Kent	0
48265 Kerr	255.7007919
48267 Kimble	206.3273728
48269 King	0



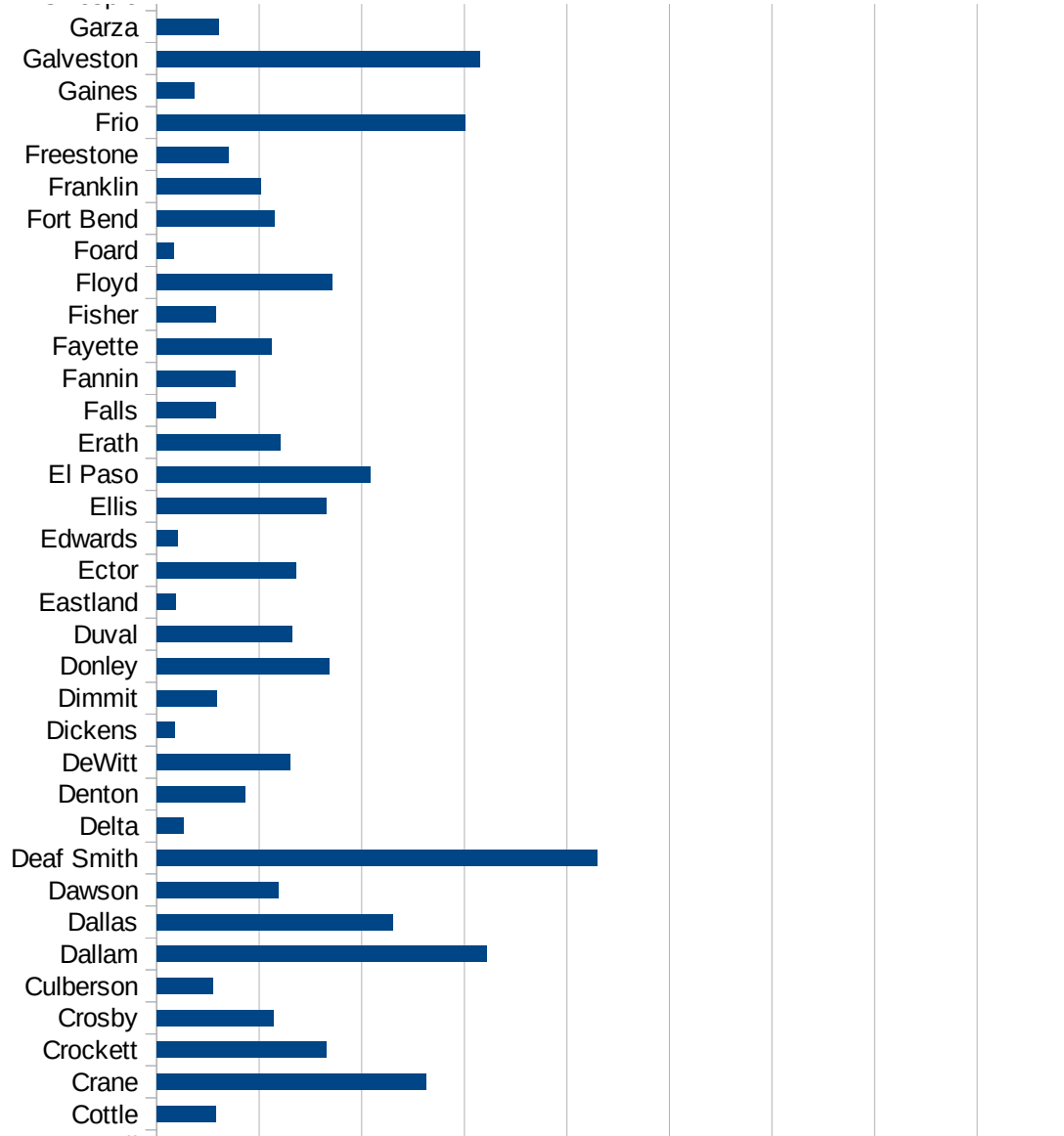
TX

48271 Kinney	79.63897
48273 Kleberg	465.8035915
48275 Knox	164.2485628
48277 Lamar	758.1241956
48279 Lamb	554.7955616
48281 Lampasas	174.2898865
48283 La Salle	902.9345372
48285 Lavaca	1133.764296
48287 Lee	519.1320579
48289 Leon	503.7637522
48291 Liberty	558.36799
48293 Limestone	395.4249756
48295 Lipscomb	327.8688525
48297 Live Oak	534.2758507
48299 Llano	133.9739444
48301 Loving	0
48303 Lubbock	1098.200461
48305 Lynn	833.7587204
48307 McCulloch	287.9679479
48309 McLennan	957.5541914
48311 McMullen	0
48313 Madison	672.5835529
48315 Marion	372.6833199
48317 Martin	417.1736485
48319 Mason	817.7570093
48321 Matagorda	921.9741738
48323 Maverick	1231.084894
48325 Medina	663.7732959
48327 Menard	654.511454
48329 Midland	620.0095029
48331 Milam	545.1434483
48333 Mills	121.9264377
48335 Mitchell	282.3818293
48337 Montague	132.6801388



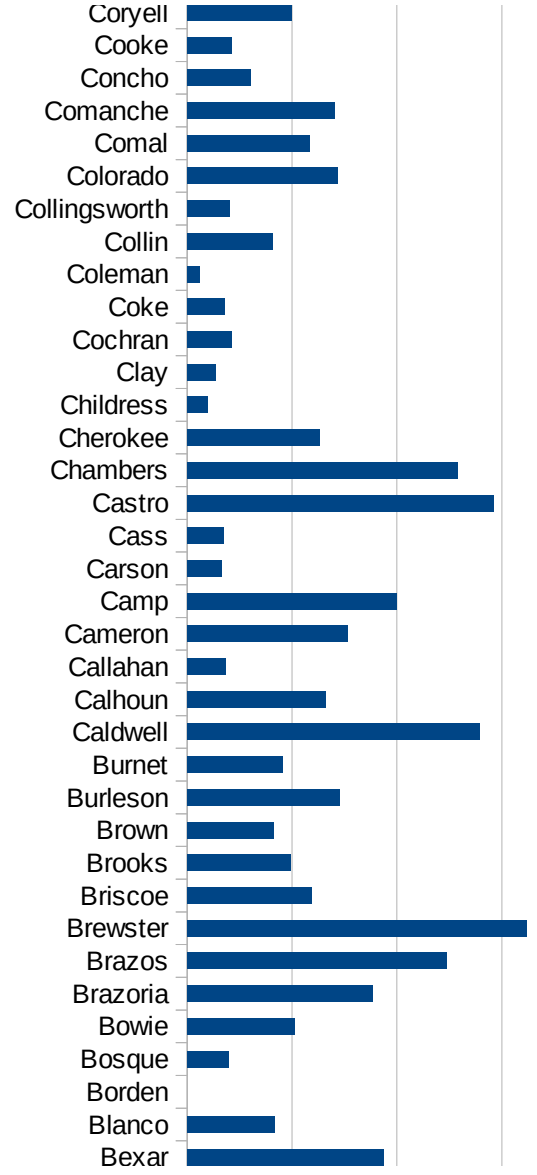
TX

48339 Montgomery	508.8632229
48341 Moore	4258.785199
48343 Morris	413.3236081
48345 Motley	162.0745543
48347 Nacogdoches	798.9529911
48349 Navarro	873.6003228
48351 Newton	87.29812309
48353 Nolan	406.7520846
48355 Nueces	1565.704664
48357 Ochiltree	603.1969438
48359 Oldham	187.7053027
48361 Orange	589.9104963
48363 Palo Pinto	190.4761905
48365 Panola	963.3661655
48367 Parker	372.9105087
48369 Parmer	2392.538524
48371 Pecos	880.495119
48373 Polk	575.6431013
48375 Potter	2539.114737
48377 Presidio	374.2084053
48379 Rains	139.8141295
48381 Randall	752.9114779
48383 Reagan	748.4629778
48385 Real	115.0086256
48387 Red River	977.412731
48389 Reeves	490.6021026
48391 Refugio	597.2696246
48393 Roberts	664.4518272
48395 Robertson	497.5700069
48397 Rockwall	427.1933398
48399 Runnels	195.427008
48401 Rusk	488.5215794
48403 Sabine	273.8691095
48405 San Augustine	1469.873664

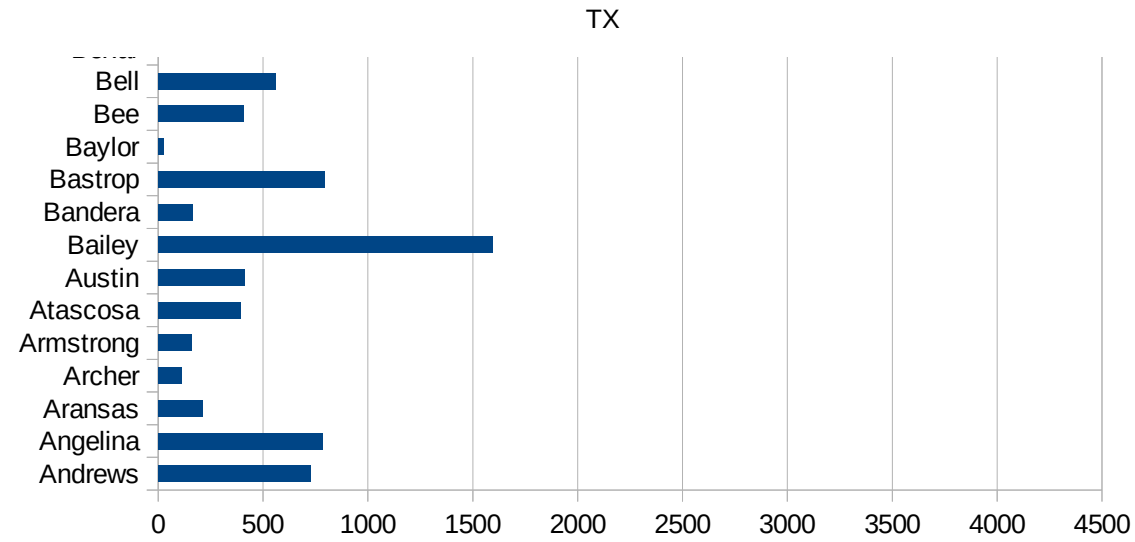


TX

48407 San Jacinto	219.3669696
48409 San Patricio	424.5586235
48411 San Saba	165.1800463
48413 Schleicher	794.4732297
48415 Scurry	533.6179296
48417 Shackelford	245.9268368
48419 Shelby	1148.792195
48421 Sherman	1039.298474
48423 Smith	529.9255932
48425 Somervell	255.1020408
48427 Starr	1557.535839
48429 Stephens	137.814057
48431 Sterling	76.27765065
48433 Stonewall	0
48435 Sutton	532.1979776
48437 Swisher	710.2653444
48439 Tarrant	800.9857401
48441 Taylor	475.1525719
48443 Terrell	243.0133657
48445 Terry	382.5181086
48447 Throckmorton	66.00660066
48449 Titus	2921.321103
48451 Tom Green	682.8046603
48453 Travis	1110.236454
48455 Trinity	379.9185889
48457 Tyler	165.9292035
48459 Upshur	208.434319
48461 Upton	299.6458731
48463 Uvalde	771.0645906
48465 Val Verde	1264.02211
48467 Van Zandt	298.1131402
48469 Victoria	1737.382518
48471 Walker	3027.041943
48473 Waller	425.4037571



48475 Ward	307.1672355
48477 Washington	994.0754244
48479 Webb	871.6610489
48481 Wharton	749.6576083
48483 Wheeler	366.0181083
48485 Wichita	429.337291
48487 Wilbarger	132.6053042
48489 Willacy	1189.867534
48491 Williamson	644.7639836
48493 Wilson	344.4568334
48495 Winkler	518.134715
48497 Wise	254.7397701
48499 Wood	265.9044074
48501 Yoakum	465.6035386
48503 Young	254.9182599
48505 Zapata	465.1162791
48507 Zavala	383.8771593



TX

FIPS

29001  
29003  
29005  
29007  
29009  
29011  
29013  
29015  
29017  
29019  
29021  
29023  
29025  
29027  
29029  
29031  
29033  
29035  
29037

TX

29039  
29041  
29043  
29045  
29047  
29049  
29051  
29053  
29055  
29057  
29059  
29061  
29063  
29065  
29067  
29069  
29071  
29073  
29075  
29077  
29079  
29081  
29083  
29085  
29087  
29089  
29091  
29093  
29095  
29097  
29099  
29101

29103



TX

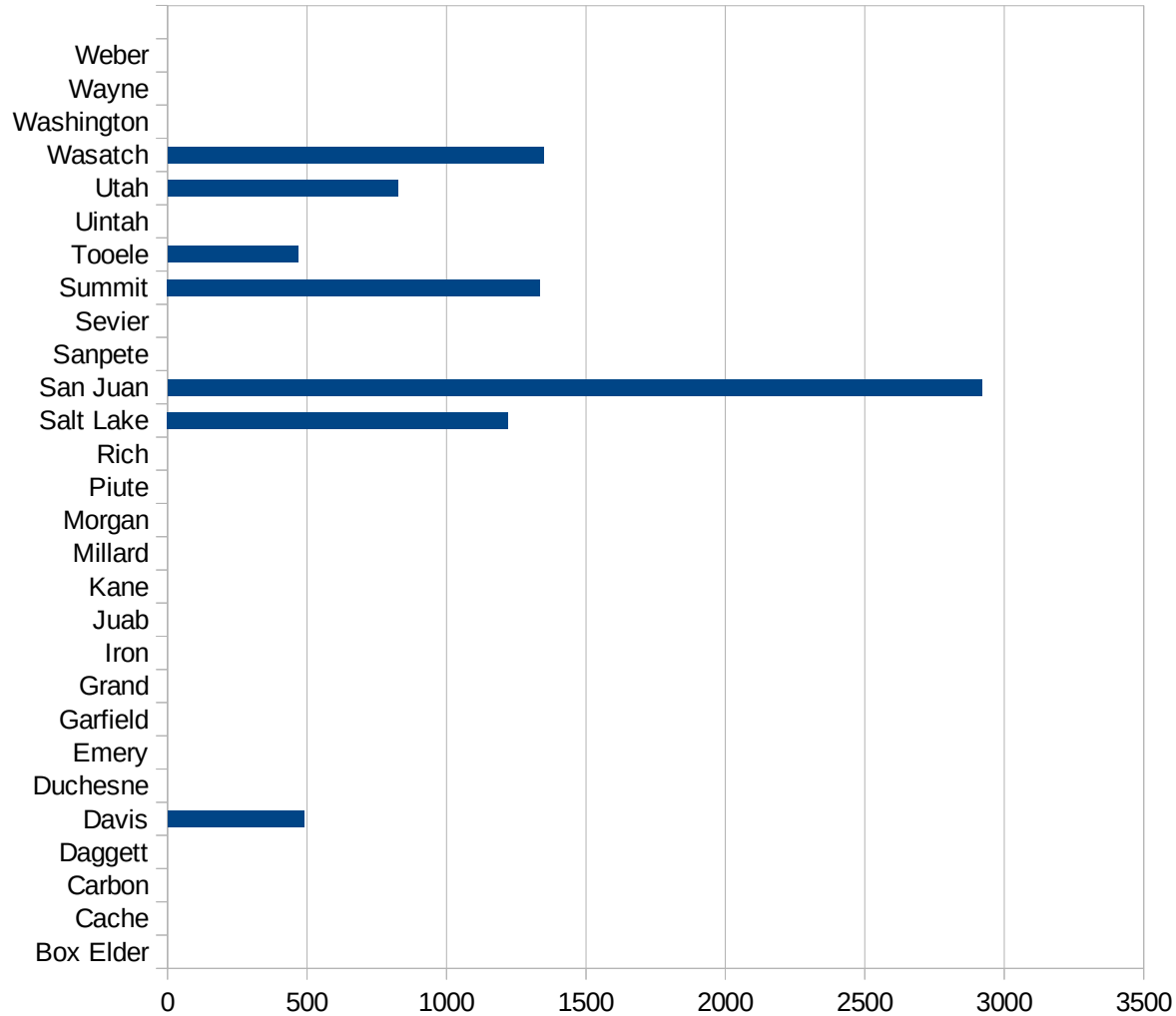
29105  
29107  
29109  
29111  
29113  
29115  
29117  
29121  
29123  
29125  
29127  
29119  
29129  
29131  
29133  
29135  
29137  
29139  
29141  
29143  
29145  
29147  
29149  
29151  
29153  
29155  
29157  
29159  
29161  
29163  
29165  
29167  
29169  
29171

TX

29173  
29175  
29177  
29179  
29181  
29195  
29197  
29199  
29201  
29203  
29205  
29183  
29185  
29187  
29189  
29510  
29186  
29207  
29209  
29211  
29213  
29215  
  
29217  
29219  
29221  
29223  
29225  
29227  
29229

UT

FIPS	County	PC Infection
49001	Beaver	0
49003	Box Elder	0
49005	Cache	0
49007	Carbon	0
49009	Daggett	0
49011	Davis	489.88806214
49013	Duchesne	0
49015	Emery	0
49017	Garfield	0
49019	Grand	0
49021	Iron	0
49023	Juab	0
49025	Kane	0
49027	Millard	0
49029	Morgan	0
49031	Piute	0
49033	Rich	0
49035	Salt Lake	1220.336395
49037	San Juan	2919.2828015
49039	Sanpete	0
49041	Sevier	0
49043	Summit	1335.4637159
49045	Tooele	467.76431545
49047	Uintah	0
49049	Utah	826.56582231
49051	Wasatch	1347.7737665
49053	Washington	0
49055	Wayne	0
49057	Weber	0



UT

FIPS

29001  
29003  
29005  
29007  
29009  
29011  
29013  
29015  
29017  
29019  
29021  
29023  
29025  
29027  
29029  
29031  
29033  
29035  
29037

UT

29039  
29041  
29043  
29045  
29047  
29049  
29051  
29053  
29055  
29057  
29059  
29061  
29063  
29065  
29067  
29069  
29071  
29073  
29075  
29077  
29079  
29081  
29083  
29085  
29087  
29089  
29091  
29093  
29095  
29097  
29099  
29101

29103

UT

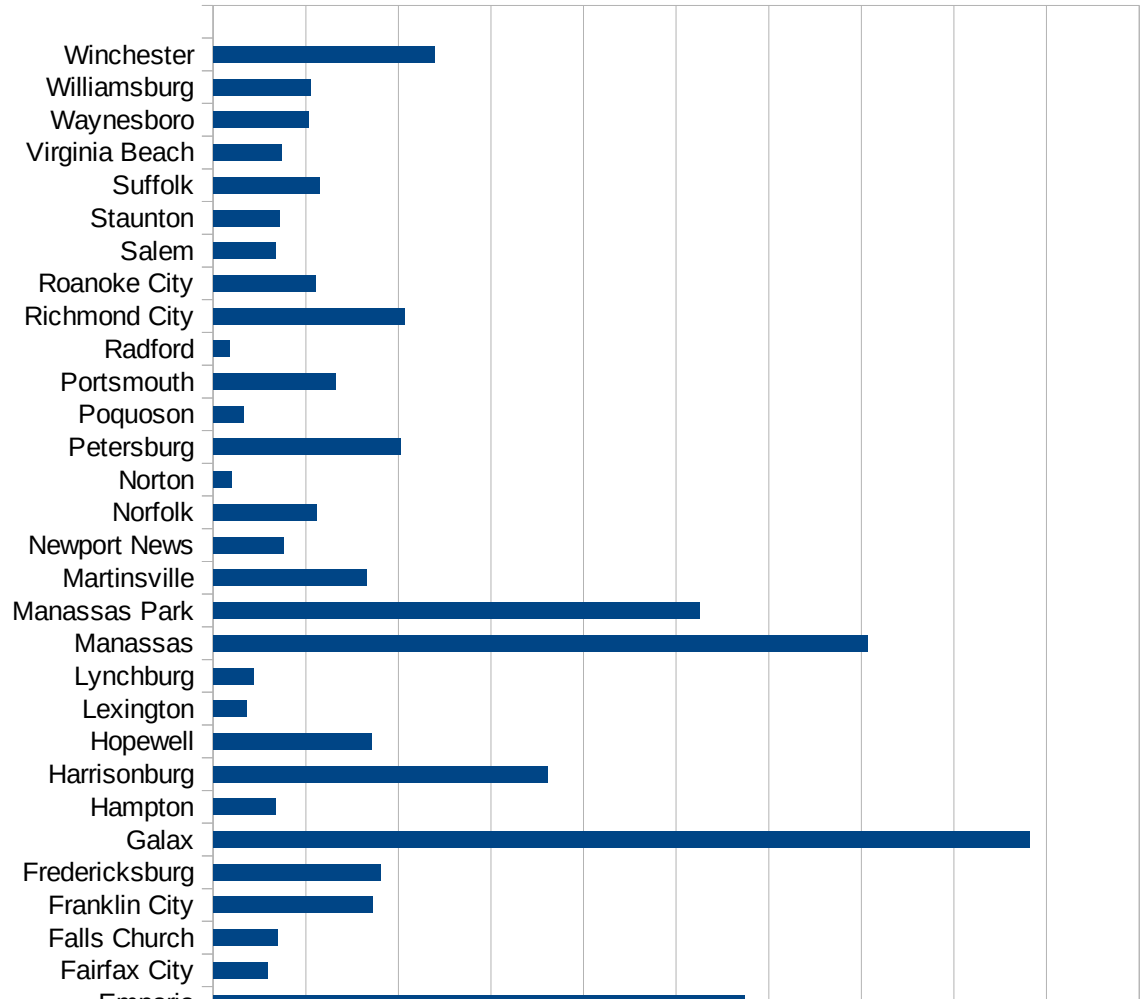
29105  
29107  
29109  
29111  
29113  
29115  
29117  
29121  
29123  
29125  
29127  
29119  
29129  
29131  
29133  
29135  
29137  
29139  
29141  
29143  
29145  
29147  
29149  
29151  
29153  
29155  
29157  
29159  
29161  
29163  
29165  
29167  
29169  
29171

UT

29173  
29175  
29177  
29179  
29181  
29195  
29197  
29199  
29201  
29203  
29205  
29183  
29185  
29187  
29189  
29510  
29186  
29207  
29209  
29211  
29213  
29215  
  
29217  
29219  
29221  
29223  
29225  
29227  
29229

VA

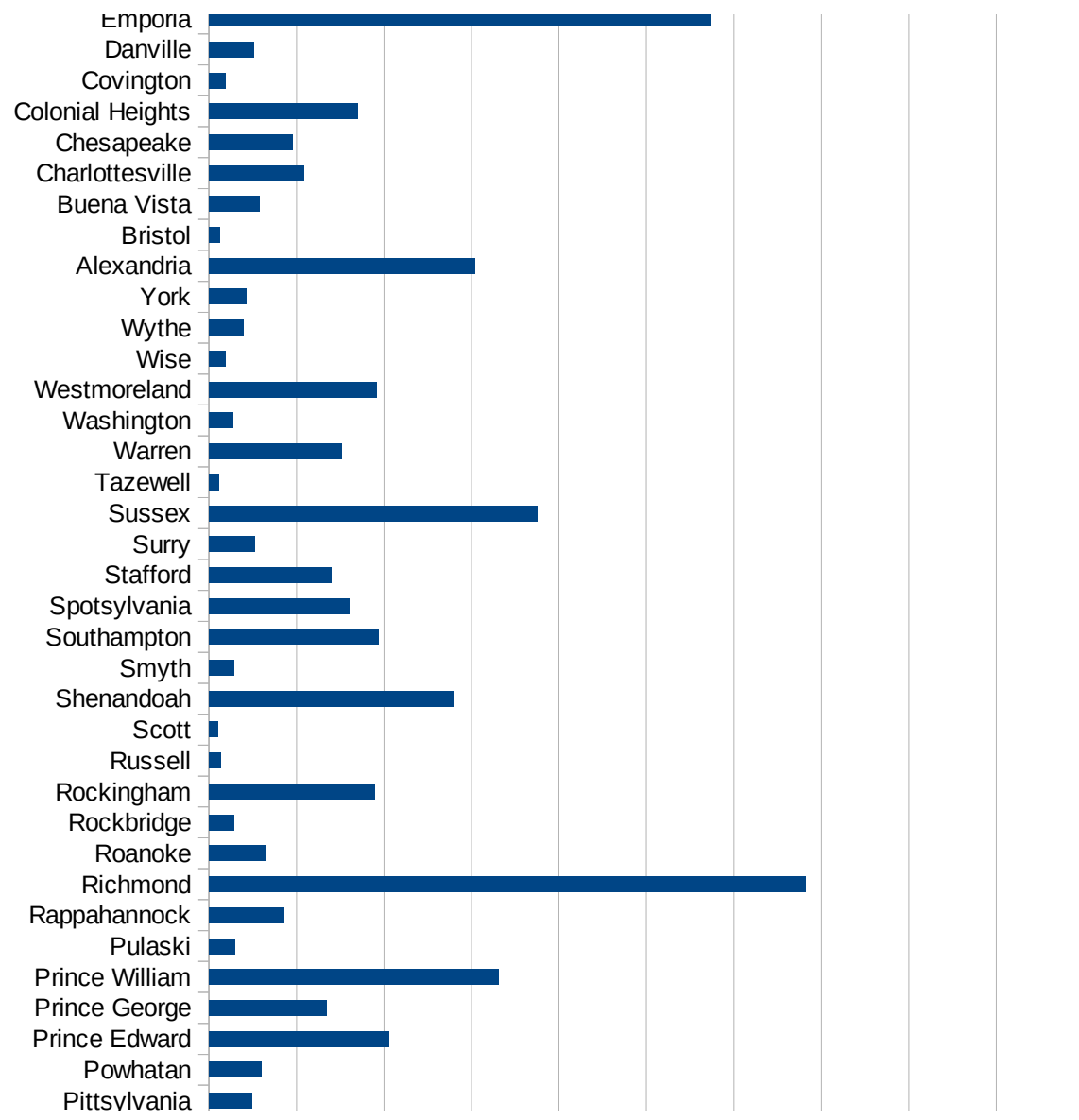
FIPS	County	PC Infection
51001	Accomack	3214.858694
51003	Albemarle	478.3016612
51005	Alleghany	261.5694165
51007	Amelia	376.5465304
51009	Amherst	120.0025264
51011	Appomattox	290.385708
51013	Arlington	1087.061776
51015	Augusta	270.3526512
51017	Bath	23.29916123
51019	Bedford	182.8641091
51021	Bland	47.67201653
51023	Botetourt	453.766866
51025	Brunswick	750.7324219
51027	Buchanan	183.7802177
51029	Buckingham	3376.669216
51031	Campbell	101.8681898
51033	Caroline	438.7105161
51035	Carroll	823.3229856
51036	Charles City	590.6929837
51037	Charlotte	293.1814374
51041	Chesterfield	899.4250565
51043	Clarke	399.3665221
51045	Craig	177.7251185
51047	Culpeper	1621.705008
51049	Cumberland	601.488429
51051	Dickenson	34.42814845
51053	Dinwiddie	539.8016054
51057	Essex	576.9759135
51059	Fairfax	1247.485434
51061	Fauquier	666.4308454
51063	Floyd	126.6223488
51065	Fluvanna	477.9150954
51067	Franklin	186.8493638





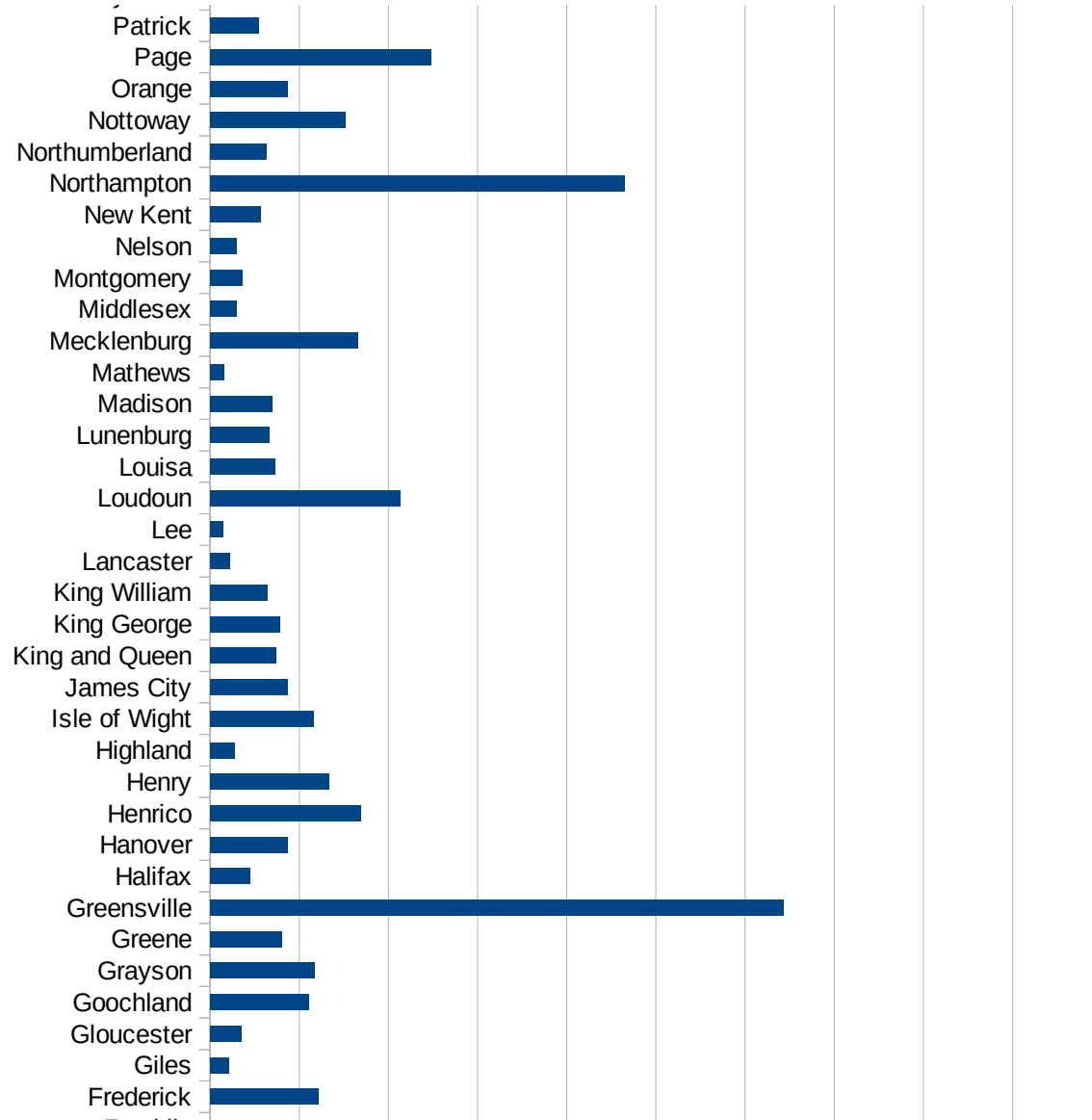
VA

51069 Frederick	606.6436534
51071 Giles	106.8629779
51073 Gloucester	174.0341107
51075 Goochland	554.9819308
51077 Grayson	582.1764442
51079 Greene	404.4693867
51081 Greensville	3216.650899
51083 Halifax	222.7432591
51085 Hanover	435.4758996
51087 Henrico	845.529838
51089 Henry	665.3190195
51091 Highland	135.7466063
51093 Isle of Wight	581.8201499
51095 James City	434.5720382
51097 King and Queen	369.2132917
51099 King George	391.3452493
51101 King William	318.7909558
51103 Lancaster	111.286284
51105 Lee	72.21443439
51107 Loudoun	1068.944328
51109 Louisa	364.3482517
51111 Lunenburg	330.961443
51113 Madison	345.9947349
51115 Mathews	79.52738014
51117 Mecklenburg	825.4486134
51119 Middlesex	148.5746123
51121 Montgomery	178.814972
51125 Nelson	148.2879482
51127 New Kent	281.3630477
51131 Northampton	2326.374095
51133 Northumberland	312.8344447
51135 Nottoway	758.7548638
51137 Orange	431.1756358
51139 Page	1236.786028



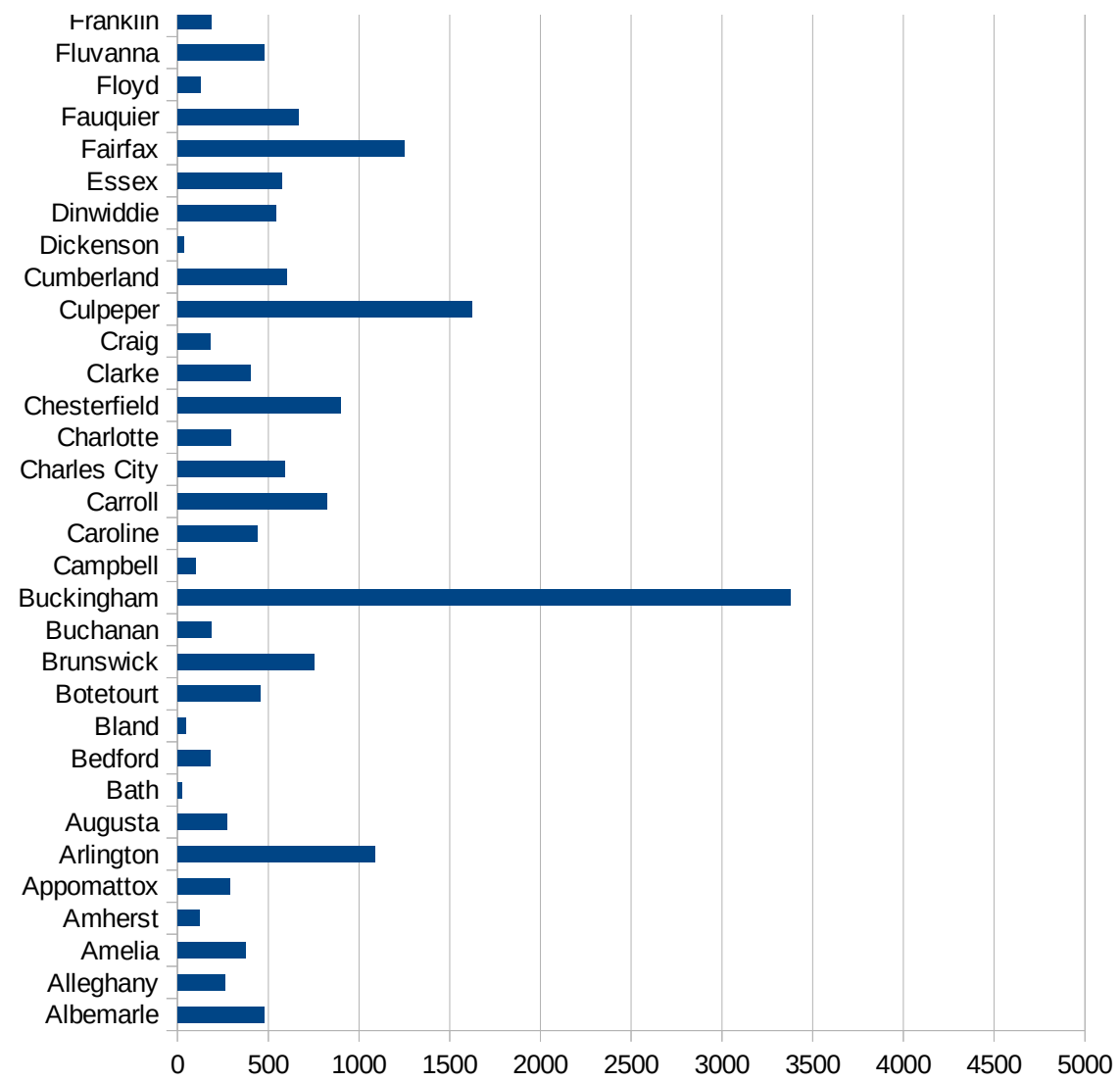
VA

51141 Patrick	271.6007469
51143 Pittsylvania	242.8259693
51145 Powhatan	298.0574874
51147 Prince Edward	1028.32244
51149 Prince George	669.6076887
51153 Prince William	1654.234623
51155 Pulaski	149.7093877
51157 Rappahannock	427.4682846
51159 Richmond	3407.833592
51161 Roanoke	328.4683172
51163 Rockbridge	140.6469761
51165 Rockingham	948.9931564
51167 Russell	67.29475101
51169 Scott	51.08200984
51171 Shenandoah	1393.199531
51173 Smyth	141.1131531
51175 Southampton	966.6780393
51177 Spotsylvania	802.3063514
51179 Stafford	698.8530275
51181 Surry	262.5888168
51183 Sussex	1877.725372
51185 Tazewell	58.74433974
51187 Warren	759.9430043
51191 Washington	139.7007463
51193 Westmoreland	959.0577678
51195 Wise	94.70693465
51197 Wythe	198.2332893
51199 York	212.2453792
51510 Alexandria	1519.342179
51520 Bristol	60.67224851
51530 Buena Vista	288.6002886
51540 Charlottesville	540.3495646
51550 Chesapeake	478.9106226
51570 Colonial Heights	852.3523804



VA

51580 Covington	91.57509158
51590 Danville	255.5722114
51595 Emporia	2870.533099
51600 Fairfax City	292.9925938
51610 Falls Church	345.247766
51620 Franklin City	861.1007113
51630 Fredericksburg	905.8468295
51640 Galax	4406.040791
51650 Hampton	338.0164243
51660 Harrisonburg	1806.303555
51670 Hopewell	854.133475
51678 Lexington	182.1748879
51680 Lynchburg	215.5224898
51683 Manassas	3534.977546
51685 Manassas Park	2628.994049
51690 Martinsville	829.3287862
51700 Newport News	380.1238342
51710 Norfolk	557.203494
51720 Norton	100.8064516
51730 Petersburg	1013.716856
51735 Poquoson	164.0689089
51740 Portsmouth	662.5665737
51750 Radford	87.2457604
51760 Richmond City	1031.982271
51770 Roanoke City	552.4419536
51775 Salem	339.2738759
51790 Staunton	361.1267154
51800 Suffolk	576.8492625
51810 Virginia Beach	369.4004074
51820 Waynesboro	517.0585116
51830 Williamsburg	523.6305048
51840 Winchester	1195.389213



VA

VA

FIPS

29001  
29003  
29005  
29007  
29009  
29011  
29013  
29015  
29017  
29019  
29021  
29023  
29025  
29027  
29029  
29031  
29033  
29035  
29037

VA

29039  
29041  
29043  
29045  
29047  
29049  
29051  
29053  
29055  
29057  
29059  
29061  
29063  
29065  
29067  
29069  
29071  
29073  
29075  
29077  
29079  
29081  
29083  
29085  
29087  
29089  
29091  
29093  
29095  
29097  
29099  
29101

29103

VA

29105  
29107  
29109  
29111  
29113  
29115  
29117  
29121  
29123  
29125  
29127  
29119  
29129  
29131  
29133  
29135  
29137  
29139  
29141  
29143  
29145  
29147  
29149  
29151  
29153  
29155  
29157  
29159  
29161  
29163  
29165  
29167  
29169  
29171

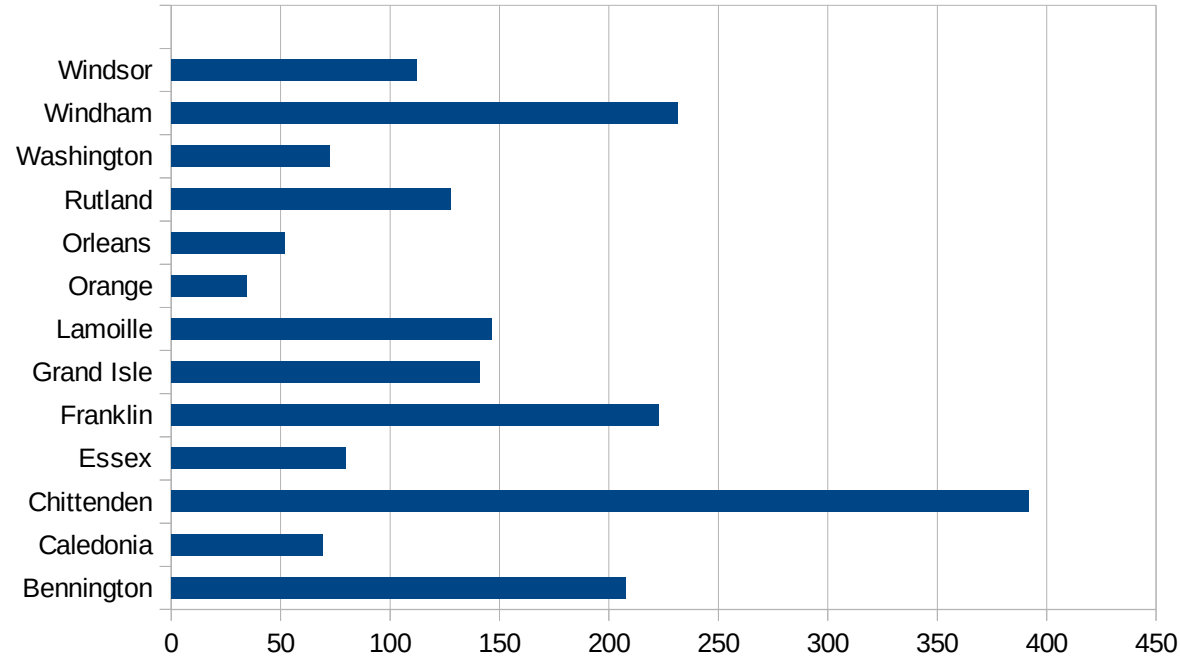
VA

29173  
29175  
29177  
29179  
29181  
29195  
29197  
29199  
29201  
29203  
29205  
29183  
29185  
29187  
29189  
29510  
29186  
29207  
29209  
29211  
29213  
29215  
  
29217  
29219  
29221  
29223  
29225  
29227  
29229



VT

FIPS	County	PC Infection
50001	Addison	183.9179942
50003	Bennington	207.6843198
50005	Caledonia	69.30235628
50007	Chittenden	391.9257225
50009	Essex	80
50011	Franklin	222.5774468
50013	Grand Isle	141.0437236
50015	Lamoille	146.2450593
50017	Orange	34.48394772
50019	Orleans	52.03106998
50021	Rutland	127.8292882
50023	Washington	72.23942208
50025	Windham	231.5464496
50027	Windsor	112.1441233



FIPS

- 29001
- 29003
- 29005
- 29007
- 29009
- 29011
- 29013
- 29015
- 29017
- 29019
- 29021
- 29023
- 29025
- 29027
- 29029
- 29031
- 29033
- 29035
- 29037

VT

29039  
29041  
29043  
29045  
29047  
29049  
29051  
29053  
29055  
29057  
29059  
29061  
29063  
29065  
29067  
29069  
29071  
29073  
29075  
29077  
29079  
29081  
29083  
29085  
29087  
29089  
29091  
29093  
29095  
29097  
29099  
29101

29103

VT

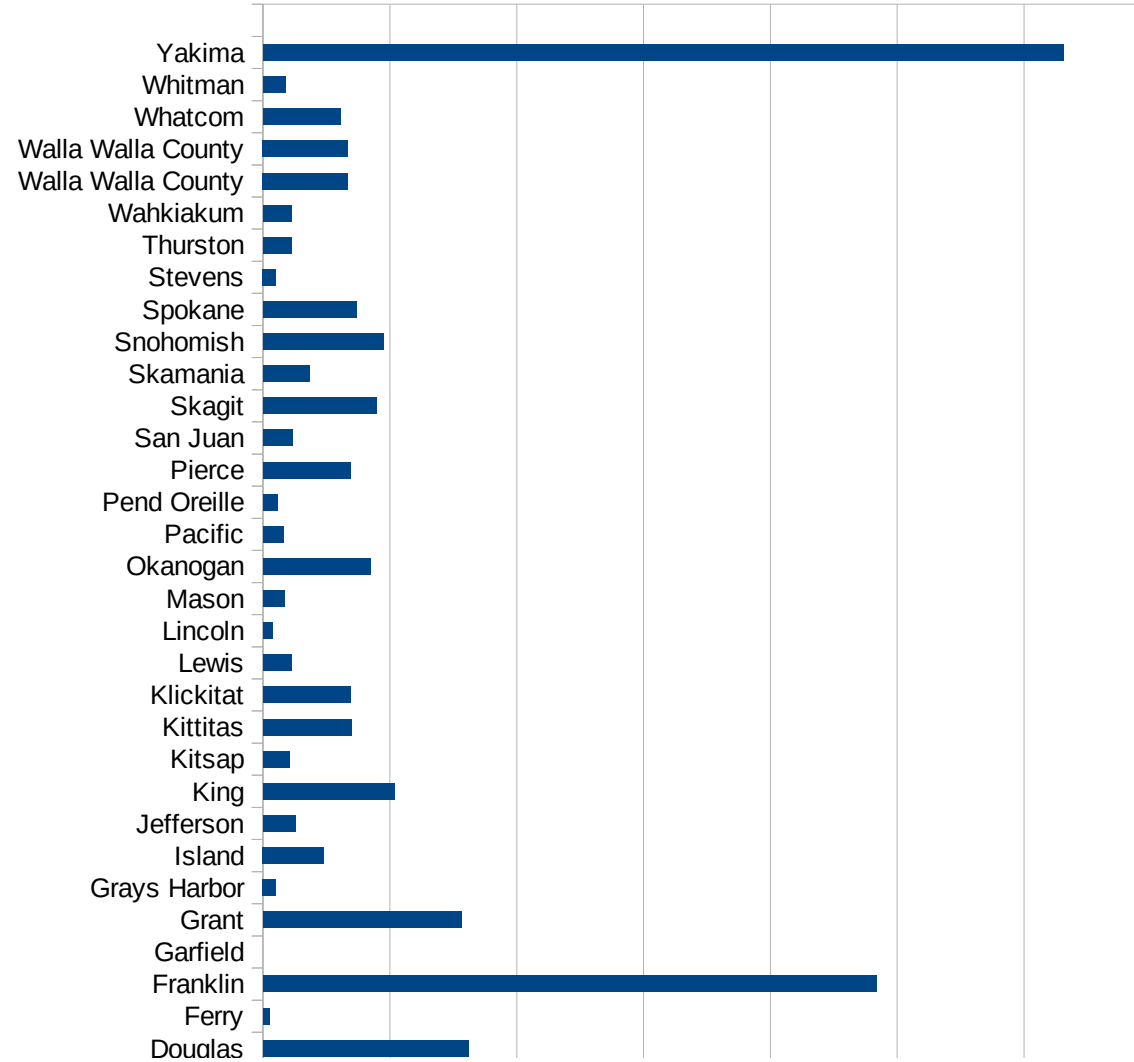
29105  
29107  
29109  
29111  
29113  
29115  
29117  
29121  
29123  
29125  
29127  
29119  
29129  
29131  
29133  
29135  
29137  
29139  
29141  
29143  
29145  
29147  
29149  
29151  
29153  
29155  
29157  
29159  
29161  
29163  
29165  
29167  
29169  
29171

VT

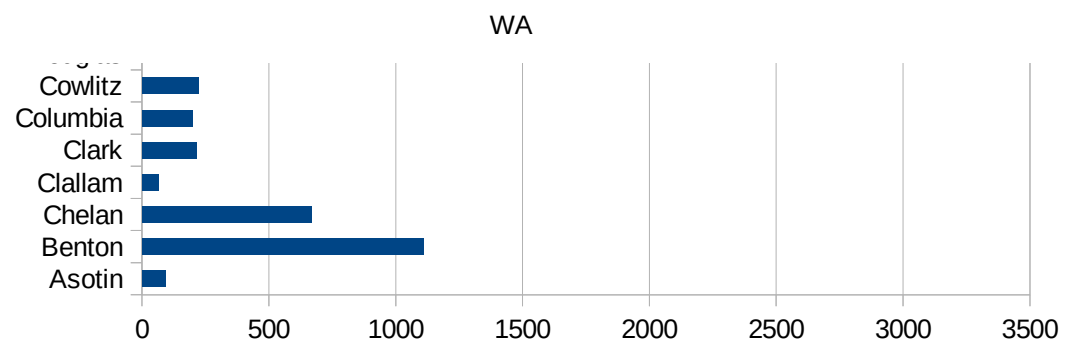
29173  
29175  
29177  
29179  
29181  
29195  
29197  
29199  
29201  
29203  
29205  
29183  
29185  
29187  
29189  
29510  
29186  
29207  
29209  
29211  
29213  
29215  
  
29217  
29219  
29221  
29223  
29225  
29227  
29229

WA

FIPS	County	PC Infection
53001	Adams	1123.538641
53003	Asotin	92.87925697
53005	Benton	1108.595828
53007	Chelan	667.2205203
53009	Clallam	65.15761627
53011	Clark	214.3789548
53013	Columbia	197.09288
53015	Cowlitz	221.1272904
53017	Douglas	811.056471
53019	Ferry	26.14720879
53021	Franklin	2417.670938
53023	Garfield	0
53025	Grant	780.8406366
53027	Grays Harbor	51.42014316
53029	Island	240.3504618
53031	Jefferson	129.2193262
53033	King	518.0096572
53035	Kitsap	102.6667408
53037	Kittitas	348.3658475
53039	Klickitat	343.7825123
53041	Lewis	111.803427
53043	Lincoln	37.24394786
53045	Mason	83.96049277
53047	Okanogan	424.8552169
53049	Pacific	81.68451625
53051	Pend Oreille	58.81488016
53053	Pierce	343.2069373
53055	San Juan	116.7678655
53057	Skagit	446.9369608
53059	Skamania	184.501845
53061	Snohomish	473.5544563
53063	Spokane	369.7795119
53065	Stevens	50.8174989



53067 Thurston	112.4227094
53069 Wahkiakum	112.9688206
53071 Walla Walla Cou	334.854404
53071 Walla Walla Cou	334.854404
53073 Whatcom	306.6220617
53075 Whitman	88.36938403
53077 Yakima	3155.349459



WA

FIPS

29001  
29003  
29005  
29007  
29009  
29011  
29013  
29015  
29017  
29019  
29021  
29023  
29025  
29027  
29029  
29031  
29033  
29035  
29037



WA

29039  
29041  
29043  
29045  
29047  
29049  
29051  
29053  
29055  
29057  
29059  
29061  
29063  
29065  
29067  
29069  
29071  
29073  
29075  
29077  
29079  
29081  
29083  
29085  
29087  
29089  
29091  
29093  
29095  
29097  
29099  
29101

29103

WA

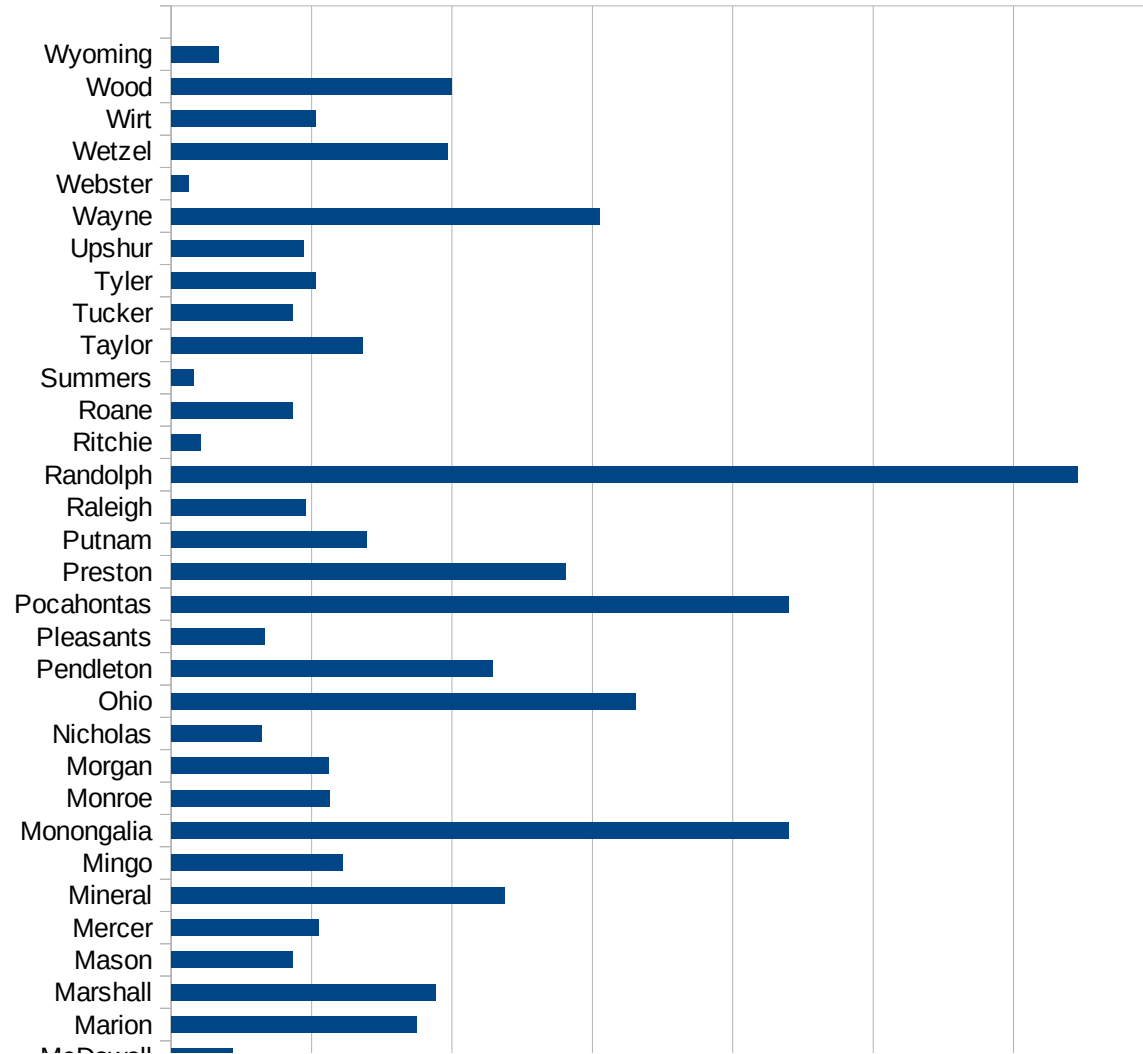
29105  
29107  
29109  
29111  
29113  
29115  
29117  
29121  
29123  
29125  
29127  
29119  
29129  
29131  
29133  
29135  
29137  
29139  
29141  
29143  
29145  
29147  
29149  
29151  
29153  
29155  
29157  
29159  
29161  
29163  
29165  
29167  
29169  
29171

WA

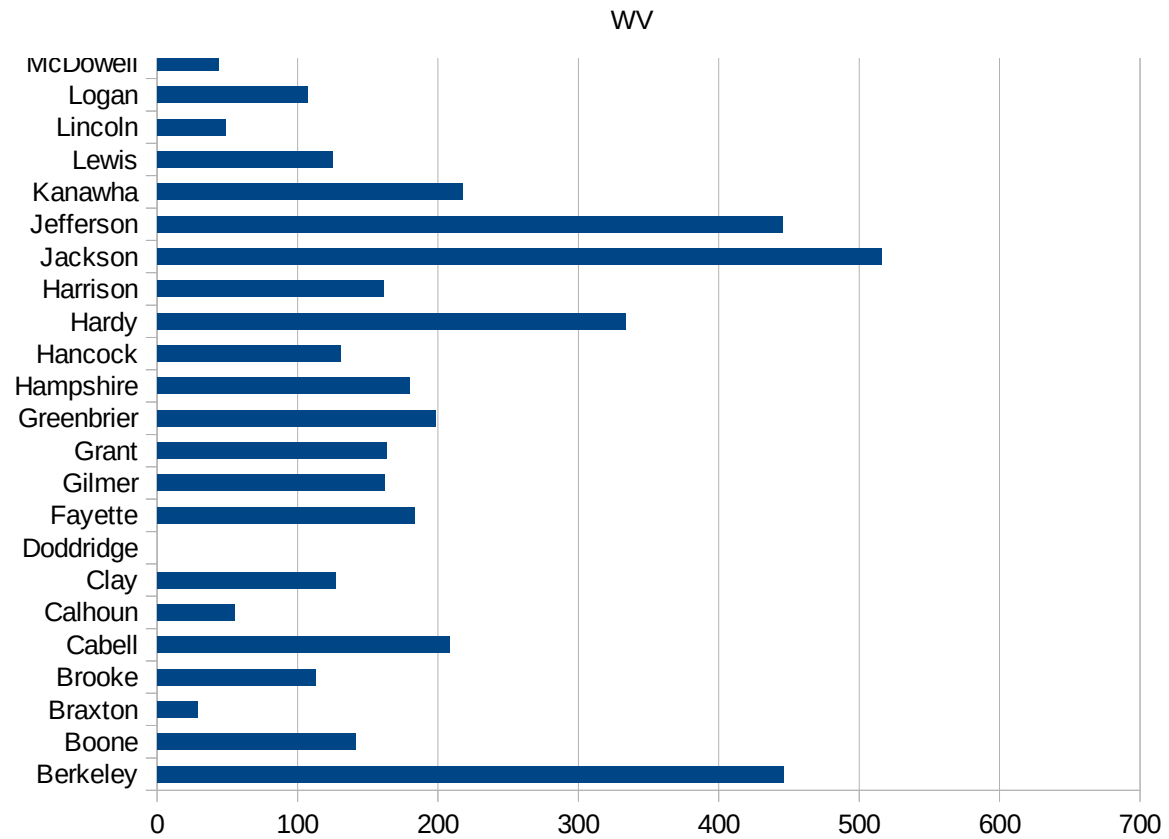
29173  
29175  
29177  
29179  
29181  
29195  
29197  
29199  
29201  
29203  
29205  
29183  
29185  
29187  
29189  
29510  
29186  
29207  
29209  
29211  
29213  
29215  
  
29217  
29219  
29221  
29223  
29225  
29227  
29229

WV

FIPS	County	PC Infection
54001	Barbour	108.859994
54003	Berkeley	446.5391085
54005	Boone	141.2236345
54007	Braxton	28.39094329
54009	Brooke	112.5973967
54011	Cabell	208.1009182
54013	Calhoun	55.14199063
54015	Clay	127.4328082
54017	Doddridge	0
54019	Fayette	183.644056
54021	Gilmer	161.9735858
54023	Grant	163.426802
54025	Greenbrier	198.3556603
54027	Hampshire	179.8946331
54029	Hancock	130.6111226
54031	Hardy	333.938294
54033	Harrison	161.3523996
54035	Jackson	515.5716575
54037	Jefferson	445.3362905
54039	Kanawha	217.7840336
54041	Lewis	124.8127808
54043	Lincoln	48.54604592
54045	Logan	107.338915
54047	McDowell	43.90056522
54049	Marion	174.6973991
54051	Marshall	188.4034432
54053	Mason	86.08428775
54055	Mercer	104.8519389
54057	Mineral	237.5649592
54059	Mingo	121.9255834
54061	Monongalia	439.7669611
54063	Monroe	112.9518072
54065	Morgan	112.4416709



54067 Nicholas	64.40705257
54069 Ohio	330.4993414
54071 Pendleton	228.6694298
54073 Pleasants	66.60450246
54075 Pocahontas	439.743285
54077 Preston	280.7411567
54079 Putnam	139.3740517
54081 Raleigh	95.6177445
54083 Randolph	645.3179752
54085 Ritchie	20.57401502
54087 Roane	86.13264427
54089 Summers	15.67398119
54091 Taylor	136.4013759
54093 Tucker	86.26887132
54095 Tyler	102.9041848
54097 Upshur	94.20438255
54099 Wayne	305.4275986
54101 Webster	12.07000604
54103 Wetzel	196.4636542
54105 Wirt	102.915952
54107 Wood	199.5178319
54109 Wyoming	33.67651304



FIPS

- 29001
- 29003
- 29005
- 29007
- 29009
- 29011
- 29013
- 29015
- 29017
- 29019
- 29021
- 29023
- 29025
- 29027
- 29029
- 29031
- 29033
- 29035
- 29037

WV

29039  
29041  
29043  
29045  
29047  
29049  
29051  
29053  
29055  
29057  
29059  
29061  
29063  
29065  
29067  
29069  
29071  
29073  
29075  
29077  
29079  
29081  
29083  
29085  
29087  
29089  
29091  
29093  
29095  
29097  
29099  
29101

29103

29105  
29107  
29109  
29111  
29113  
29115  
29117  
29121  
29123  
29125  
29127  
29119  
29129  
29131  
29133  
29135  
29137  
29139  
29141  
29143  
29145  
29147  
29149  
29151  
29153  
29155  
29157  
29159  
29161  
29163  
29165  
29167  
29169  
29171

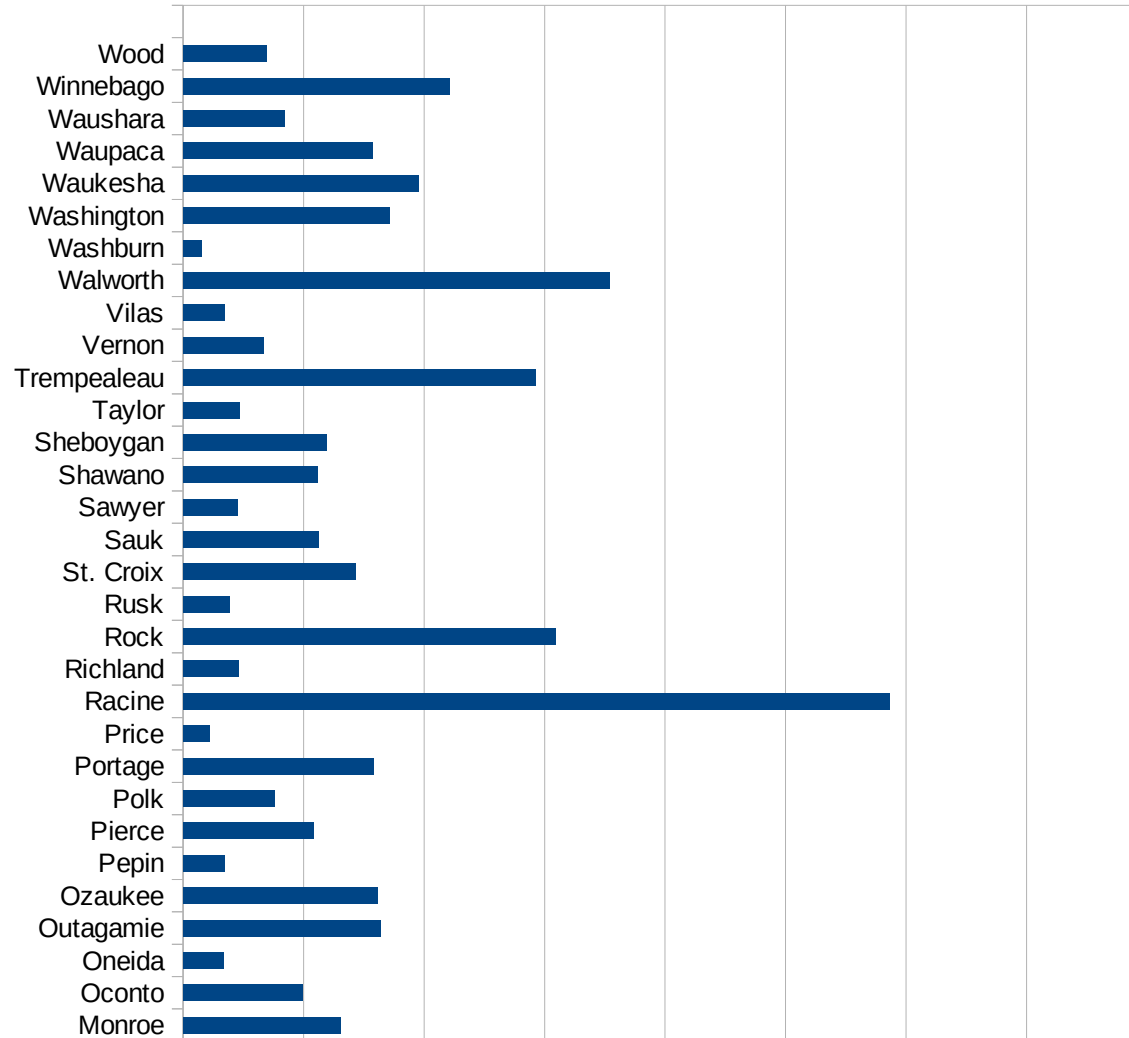


WV

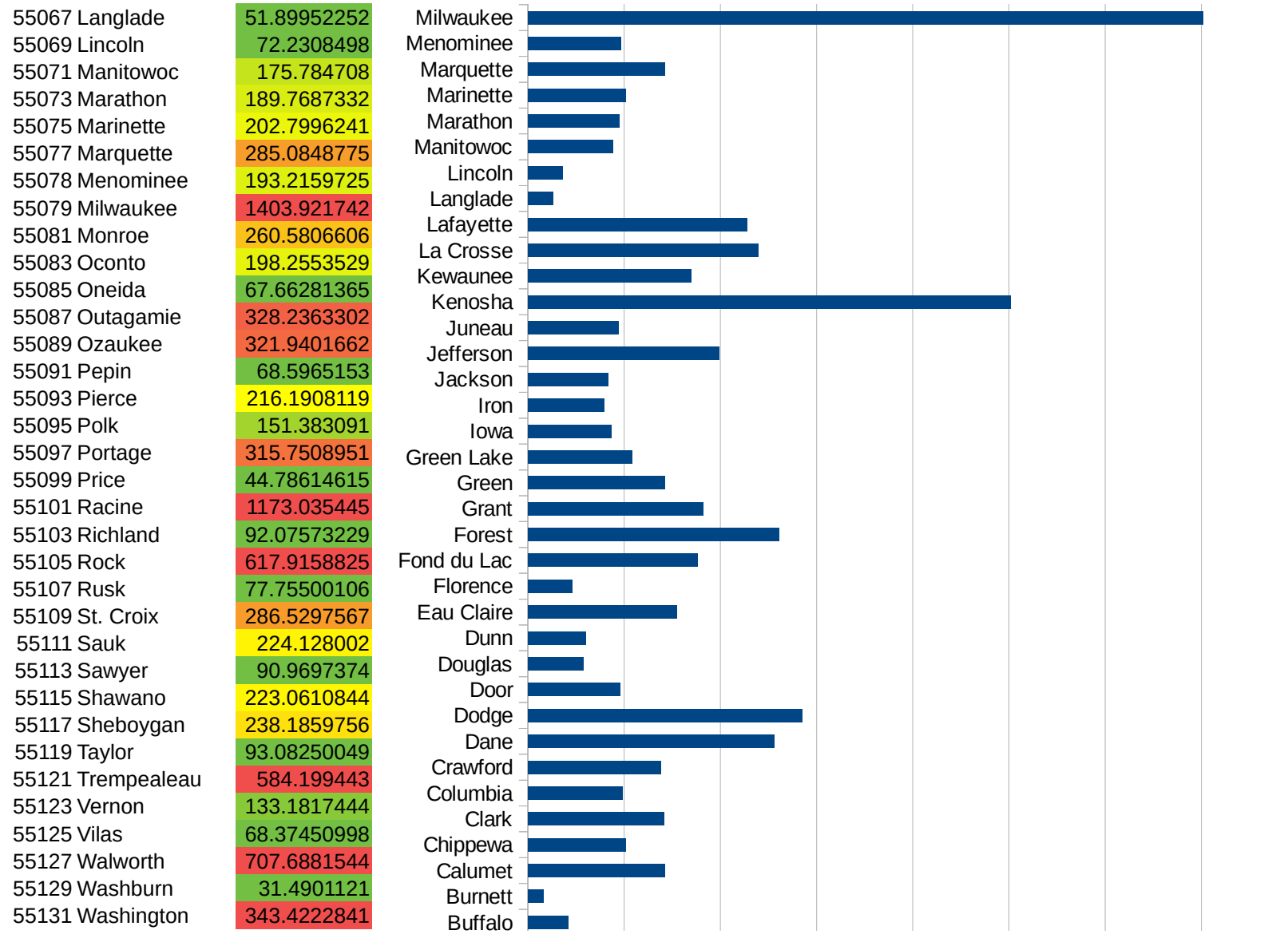
29173  
29175  
29177  
29179  
29181  
29195  
29197  
29199  
29201  
29203  
29205  
29183  
29185  
29187  
29189  
29510  
29186  
29207  
29209  
29211  
29213  
29215  
  
29217  
29219  
29221  
29223  
29225  
29227  
29229

WI

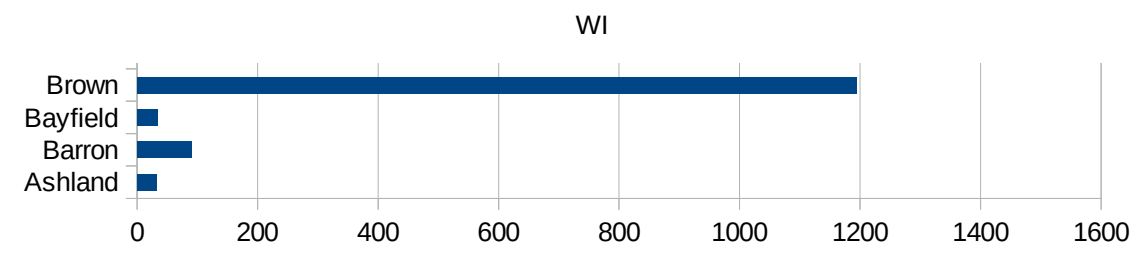
FIPS	County	PC Infection
55001	Adams	181.8360527
55003	Ashland	32.05128205
55005	Barron	90.78026747
55007	Bayfield	33.2402606
55009	Brown	1193.721571
55011	Buffalo	83.80952381
55013	Burnett	32.48440748
55015	Calumet	285.093403
55017	Chippewa	202.6974351
55019	Clark	282.3475179
55021	Columbia	197.0082639
55023	Crawford	276.2261371
55025	Dane	510.9114912
55027	Dodge	570.3097431
55029	Door	191.959435
55031	Douglas	115.7193112
55033	Dunn	119.6516807
55035	Eau Claire	308.9903763
55037	Florence	92.57116408
55039	Fond du Lac	353.171754
55041	Forest	522.7449672
55043	Grant	364.6661753
55045	Green	284.3293888
55047	Green Lake	216.7248123
55049	Iowa	172.4790711
55051	Iron	158.5623679
55053	Jackson	166.031839
55055	Jefferson	397.0444854
55057	Juneau	187.8498704
55059	Kenosha	1002.42188
55061	Kewaunee	338.5173919
55063	La Crosse	477.8820942
55065	Lafayette	456.0456046



WI



55133 Waukesha	390.9971419
55135 Waupaca	314.8959474
55137 Waushara	168.9815769
55139 Winnebago	441.4688341
55141 Wood	138.2520019



FIPS

- 29001
- 29003
- 29005
- 29007
- 29009
- 29011
- 29013
- 29015
- 29017
- 29019
- 29021
- 29023
- 29025
- 29027
- 29029
- 29031
- 29033
- 29035
- 29037

29039  
29041  
29043  
29045  
29047  
29049  
29051  
29053  
29055  
29057  
29059  
29061  
29063  
29065  
29067  
29069  
29071  
29073  
29075  
29077  
29079  
29081  
29083  
29085  
29087  
29089  
29091  
29093  
29095  
29097  
29099  
29101

29103

29105  
29107  
29109  
29111  
29113  
29115  
29117  
29121  
29123  
29125  
29127  
29119  
29129  
29131  
29133  
29135  
29137  
29139  
29141  
29143  
29145  
29147  
29149  
29151  
29153  
29155  
29157  
29159  
29161  
29163  
29165  
29167  
29169  
29171

WI

29173  
29175  
29177  
29179  
29181  
29195  
29197  
29199  
29201  
29203  
29205  
29183  
29185  
29187  
29189  
29510  
29186  
29207  
29209  
29211  
29213  
29215  
  
29217  
29219  
29221  
29223  
29225  
29227  
29229