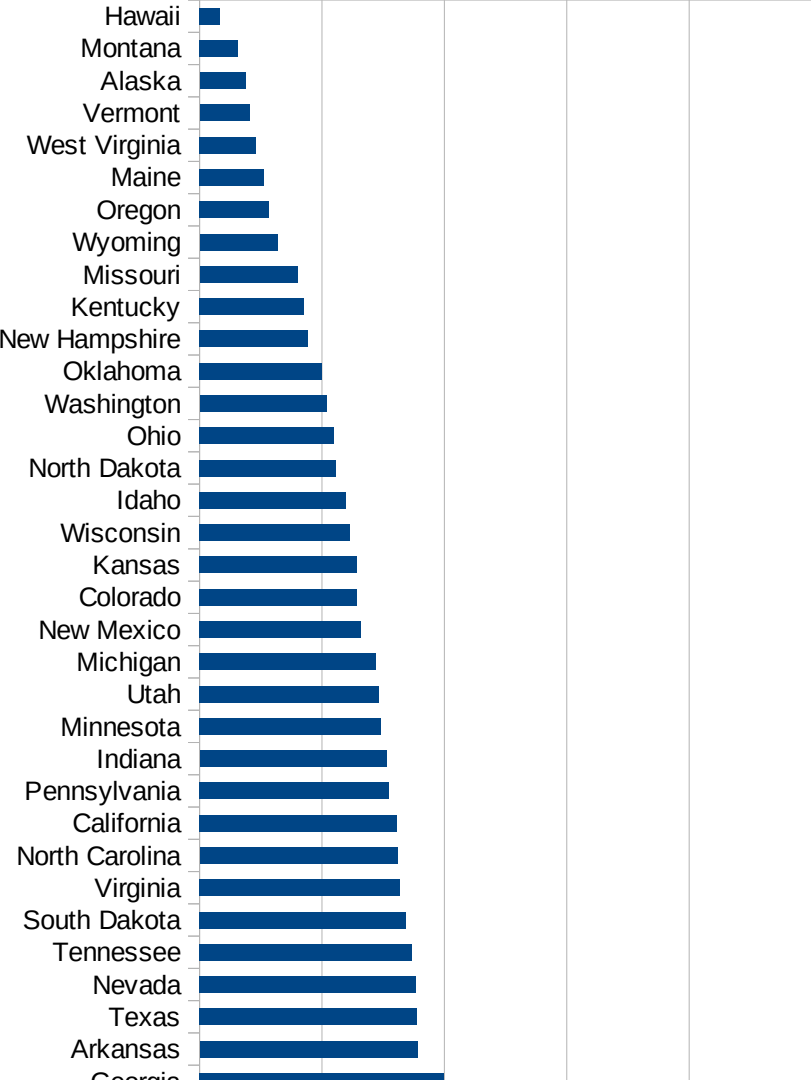


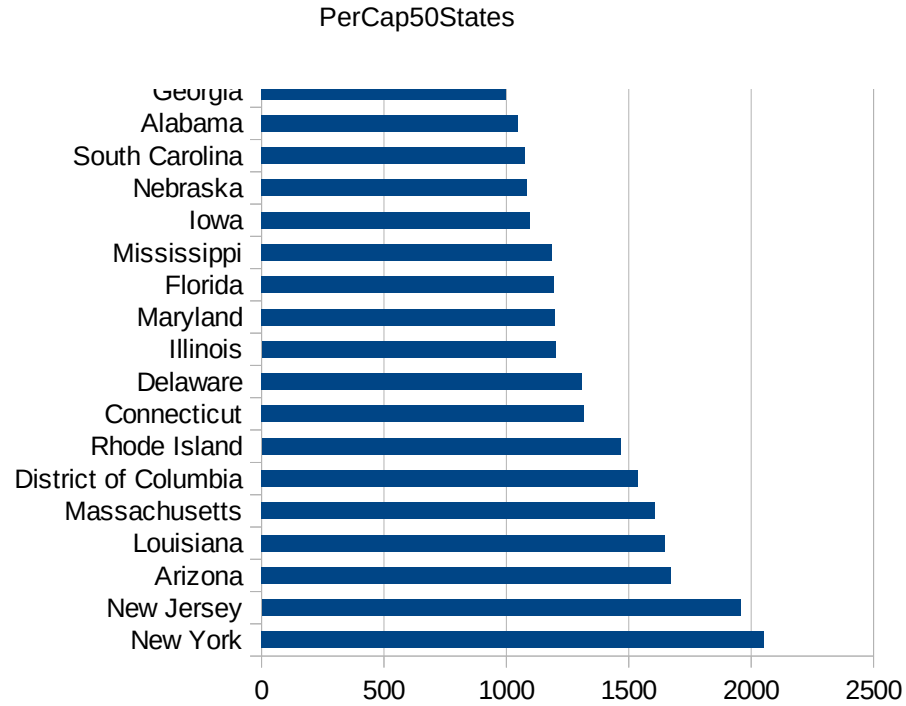
PerCap50States

Idx	State	Population	Cases per 100,000
33	New York	19542209	2052.11703548969
31	New Jersey	8908520	1956.68865310961
3	Arizona	7171646	1672.27997589396
19	Louisiana	4659978	1648.05499081755
22	Massachusetts	6902149	1608.44108117631
9	District of Columbia	702455	1537.60739122079
40	Rhode Island	1057315	1466.26123719043
7	Connecticut	3572665	1317.14000612988
8	Delaware	967171	1306.5941803466
14	Illinois	12741080	1200.16513513768
21	Maryland	6042718	1199.24510791336
10	Florida	21299325	1193.61529062541
25	Mississippi	2986530	1185.95828603764
16	Iowa	3156145	1097.00283098527
28	Nebraska	1929268	1082.48309721615
41	South Carolina	5084127	1075.87792358452
1	Alabama	4887871	1049.41394729935
11	Georgia	10519475	998.994721694761
4	Arkansas	3013825	889.766326843795
44	Texas	28701845	886.406431363559
29	Nevada	3034392	884.460544319916
43	Tennessee	6770010	867.236532885476
42	South Dakota	882235	844.899601580078
47	Virginia	8517685	819.260162825932
34	North Carolina	10383620	808.061157862094
5	California	39557045	805.826117699136
39	Pennsylvania	12807060	774.697705796647
15	Indiana	6691878	763.298434310966
24	Minnesota	5611179	739.292045397233
45	Utah	3161105	734.743072438277
23	Michigan	9995915	719.934093077022
32	New Mexico	2095428	660.390144638709
6	Colorado	5695564	642.131314826767



This work is licensed under the Creative Commons Attribution-NoDerivatives 4.0 International License. To view a copy of this license, visit <http://creativecommons.org/licenses/by-nd/4.0/>.

Idx	State	Population	Cases per 100,000
17	Kansas	2911505	641.833003893176
50	Wisconsin	5813568	613.719492057201
13	Idaho	1754208	598.845746912567
35	North Dakota	760077	558.232915875628
36	Ohio	11689442	549.333321470777
48	Washington	7535591	518.857777711131
37	Oklahoma	3943079	501.613079524909
30	New Hampshire	1356458	443.950347154132
18	Kentucky	4468402	427.848702959134
26	Missouri	6126452	400.23165120693
51	Wyoming	577737	318.310926944267
38	Oregon	4190713	282.791973585402
20	Maine	1338404	262.551516582437
49	West Virginia	1805832	229.589463471685
46	Vermont	626299	204.05589023773
2	Alaska	737438	187.812399144064
27	Montana	1062305	157.864266853681
12	Hawaii	1420491	83.140266288206



Counties_Cities

FIPS	County	State	Cases Per 100,000
47169	Trousdale	Tennessee	13694.15183436
47095	Lake	Tennessee	9404.93860478
5077	Lee	Arkansas	9181.96994992
31043	Dakota	Nebraska	8893.09366131
19021	Buena Vista	Iowa	8740.06239308
5079	Lincoln	Arkansas	7830.83015766
27105	Nobles	Minnesota	7681.08009487
22035	East Carroll	Louisiana	6451.61290323
31037	Colfax	Nebraska	6231.04494072
20057	Ford	Kansas	5798.51274788
35031	McKinley	New Mexico	4999.30834140
20175	Seward	Kansas	4967.86042241
40139	Texas	Oklahoma	4913.22415057
1085	Lowndes	Alabama	4822.53860036
13101	Echols	Georgia	4800.00000000
5133	Sevier	Arkansas	4667.71690297
4023	Santa Cruz	Arizona	4648.36275290
51640	Galax	Virginia	4468.31698583
20055	Finney	Kansas	4381.19690803
13053	Chattahoochee	Georgia	4333.58292774
18017	Cass	Indiana	4331.44513239
6025	Imperial	California	4304.64122490
48341	Moore	Texas	4263.43960903
47007	Bledsoe	Tennessee	4262.96170790
39101	Marion	Ohio	4206.50974623
36087	Rockland	New York	4206.38941341
46017	Buffalo	South Dakota	4174.85265226
19047	Crawford	Iowa	3963.16587015
4017	Navajo	Arizona	3874.32658789
5149	Yell	Arkansas	3844.90364523
4027	Yuma	Arizona	3838.72001810
39129	Pickaway	Ohio	3825.36239369
31151	Saline	Nebraska	3804.87804878

This work is licensed under the Creative Commons Attribution-NoDerivatives 4.0 International License. To view a copy of this license, visit <http://creativecommons.org/licenses/by-nd/4.0/>.

Counties_Cities

1011 Bullock	Alabama	3718.68218584
22065 Madison	Louisiana	3718.30481140
31047 Dawson	Nebraska	3669.49259775
36119 Westchester	New York	3644.02260410
5059 Hot Spring	Arkansas	3599.29972404
28099 Neshoba	Mississippi	3587.98283262
51683 Manassas	Virginia	3558.99233928
4001 Apache	Arizona	3552.03430895
5123 St. Francis	Arkansas	3549.66783286
51159 Richmond	Virginia	3441.02677584
13259 Stewart	Georgia	3419.90643652
51029 Buckingham	Virginia	3388.43461380
34031 Passaic	New Jersey	3387.57425841
28021 Claiborne	Mississippi	3343.70139969
28051 Holmes	Mississippi	3325.38871865
1013 Butler	Alabama	3307.92682927
19115 Louisa	Iowa	3267.97385621
19193 Woodbury	Iowa	3246.56959791
12077 Liberty	Florida	3228.09506917
51081 Greensville	Virginia	3225.25156962
51001 Accomack	Virginia	3214.85869431
53077 Yakima	Washington	3155.34945873
19197 Wright	Iowa	3128.44759653
36059 Nassau	New York	3111.65883727
13243 Randolph	Georgia	3102.59037026
48001 Anderson	Texas	3093.51154899
48471 Walker	Texas	3067.05298013
29119 McDonald	Missouri	3054.85743999
48253 Jones	Texas	3047.88817682
49037 San Juan	Utah	3009.90355363
13099 Early	Georgia	2986.23987509
8075 Logan	Colorado	2977.51765143
1059 Franklin	Alabama	2971.65449734
34039 Union	New Jersey	2951.43773060

Counties_Cities

48449 Titus	Texas	2921.32110314
46005 Beadle	South Dakota	2917.96854313
12047 Hamilton	Florida	2914.04612159
28123 Scott	Mississippi	2895.32293987
19171 Tama	Iowa	2857.31187885
1131 Wilcox	Alabama	2851.22800414
51595 Emporia	Virginia	2851.00566296
13273 Terrell	Georgia	2845.19800255
37061 Duplin	North Carolina	2840.83186081
36071 Orange	New York	2835.44224259
36103 Suffolk	New York	2834.86587270
34017 Hudson	New Jersey	2823.56177919
28043 Grenada	Mississippi	2821.18261696
12051 Hendry	Florida	2798.63316970
28079 Leake	Mississippi	2789.61472565
13071 Colquitt	Georgia	2774.60958063
28153 Wayne	Mississippi	2768.74568923
22041 Franklin	Louisiana	2748.56122246
19127 Marshall	Iowa	2731.29736625
13141 Hancock	Georgia	2719.21418304
13005 Bacon	Georgia	2691.10415735
13037 Calhoun	Georgia	2660.57934509
51685 Manassas Park	Virginia	2640.55006645
28103 Noxubee	Mississippi	2638.82297105
31079 Hall	Nebraska	2621.45535410
36061 New York City	New York	2604.07860791
1047 Dallas	Alabama	2599.84338293
1105 Perry	Alabama	2582.05689278
48375 Potter	Texas	2547.47258625
22051 Jefferson	Louisiana	2533.11246835
25025 Suffolk	Massachusetts	2511.23564884
22047 Iberville	Louisiana	2506.03587910
22095 St. John the Baptist	Louisiana	2491.66357910
13285 Troup	Georgia	2490.21903647

Counties_Cities

47111 Macon	Tennessee	2460.33381414
27099 Mower	Minnesota	2454.32506061
27165 Watonwan	Minnesota	2431.69398907
16013 Blaine	Idaho	2429.09605770
53021 Franklin	Washington	2417.67093813
48369 Parmer	Texas	2392.53852393
13287 Turner	Georgia	2388.77654196
13277 Tift	Georgia	2388.40551133
34013 Essex	New Jersey	2374.19148327
1063 Greene	Alabama	2368.51694401
1065 Hale	Alabama	2363.16718729
13095 Dougherty	Georgia	2351.96124634
13003 Atkinson	Georgia	2338.19452814
51131 Northampton	Virginia	2334.89561142
31173 Thurston	Nebraska	2314.11748596
28031 Covington	Mississippi	2307.32509415
8087 Morgan	Colorado	2297.07962742
1119 Sumter	Alabama	2292.96351745
28029 Copiah	Mississippi	2287.77633746
48185 Grimes	Texas	2263.75176305
48189 Hale	Texas	2255.39462016
22025 Catahoula	Louisiana	2227.31057452
12027 DeSoto	Florida	2213.98276828
10005 Sussex	Delaware	2213.82901704
12086 Miami-Dade	Florida	2204.09975300
13205 Mitchell	Georgia	2198.99062725
22071 Orleans	Louisiana	2198.94323872
12049 Hardee	Florida	2187.55734997
48117 Deaf Smith	Texas	2180.17057569
24033 Prince George's	Maryland	2155.26532264
35045 San Juan	New Mexico	2148.86079189
46085 Lyman	South Dakota	2146.03506935
13069 Coffee	Georgia	2134.91750400
22111 Union	Louisiana	2122.70488133

Counties_Cities

34003 Bergen	New Jersey	2118.83949046
13061 Clay	Georgia	2112.91998614
34021 Mercer	New Jersey	2103.23651811
22093 St. James	Louisiana	2096.30650758
28007 Attala	Mississippi	2090.93384155
22001 Acadia	Louisiana	2085.54429973
25009 Essex	Massachusetts	2080.85116071
21031 Butler	Kentucky	2067.02160977
44007 Providence	Rhode Island	2066.39374674
31141 Platte	Nebraska	2062.16467344
8079 Mineral	Colorado	2061.85567010
34023 Middlesex	New Jersey	2051.38094578
13261 Sumter	Georgia	2041.50270743
22127 Winn	Louisiana	2030.56459601
19179 Wapello	Iowa	2028.12100554
34011 Cumberland	New Jersey	2017.59266619
5017 Chicot	Arkansas	2011.87967043
1017 Chambers	Alabama	2005.05726610
1095 Marshall	Alabama	2003.97465378
22073 Ouachita	Louisiana	1993.20278362
28053 Humphreys	Mississippi	1974.08259658
45061 Lee	South Carolina	1965.93162991
1101 Montgomery	Alabama	1962.23473288
22013 Bienville	Louisiana	1961.22633003
28163 Yazoo	Mississippi	1957.66071934
46099 Minnehaha	South Dakota	1944.77280740
36105 Sullivan	New York	1939.12421521
31053 Dodge	Nebraska	1927.10173684
6031 Kings	California	1914.56469749
46073 Jerauld	South Dakota	1908.95741557
48415 Scurry	Texas	1903.23728211
47037 Davidson	Tennessee	1900.41106749
22053 Jefferson Davis	Louisiana	1890.31726933
4012 La Paz	Arizona	1886.43473315

Counties_Cities

19013 Black Hawk	Iowa	1882.06150686
29211 Sullivan	Missouri	1880.72657129
5143 Washington	Arkansas	1880.47822215
51183 Sussex	Virginia	1877.72537154
1035 Conecuh	Alabama	1873.42184573
13139 Hall	Georgia	1866.94896808
22099 St. Martin	Louisiana	1863.07603364
37163 Sampson	North Carolina	1862.44616980
22007 Assumption	Louisiana	1860.98654709
28133 Sunflower	Mississippi	1853.50689722
40089 McCurtain	Oklahoma	1853.04100541
1091 Marengo	Alabama	1846.21839924
13001 Appling	Georgia	1837.14270276
17031 Cook	Illinois	1836.46614328
28083 Leflore	Mississippi	1836.16307618
28069 Kemper	Mississippi	1835.04537748
22037 East Feliciana	Louisiana	1833.72183372
28015 Carroll	Mississippi	1826.25365755
28147 Walthall	Mississippi	1811.26857933
51660 Harrisonburg	Virginia	1810.00499695
13127 Glynn	Georgia	1794.20082376
45019 Charleston	South Carolina	1791.55221049
9001 Fairfield	Connecticut	1791.22568532
4013 Maricopa	Arizona	1779.28205705
20209 Wyandotte	Kansas	1777.72132298
28063 Jefferson	Mississippi	1773.14945117
22117 Washington	Louisiana	1768.92361857
22017 Caddo	Louisiana	1760.23579585
28067 Jones	Mississippi	1757.20483195
28101 Newton	Mississippi	1748.82245954
13321 Worth	Georgia	1743.92827233
13299 Ware	Georgia	1743.27354260
19059 Dickinson	Iowa	1743.13531161
48469 Victoria	Texas	1737.38251752

Counties_Cities

21177 Muhlenberg	Kentucky	1735.23103919
22003 Allen	Louisiana	1734.03632103
22045 Iberia	Louisiana	1731.01591463
13065 Clinch	Georgia	1729.84356197
28017 Chickasaw	Mississippi	1729.66047406
42101 Philadelphia	Pennsylvania	1727.56413898
12079 Madison	Florida	1727.02250526
5035 Crittenden	Arkansas	1723.13929916
18039 Elkhart	Indiana	1721.63845106
28097 Montgomery	Mississippi	1706.07602514
48163 Frio	Texas	1705.69236980
4005 Coconino	Arizona	1698.93737662
25023 Plymouth	Massachusetts	1698.79490169
35023 Hidalgo	New Mexico	1698.11320755
13313 Whitfield	Georgia	1696.10424555
20025 Clark	Kansas	1695.76059850
22077 Pointe Coupee	Louisiana	1690.97538742
22125 West Feliciana	Louisiana	1688.22768435
28061 Jasper	Mississippi	1686.14560506
28077 Lawrence	Mississippi	1678.04094741
13137 Habersham	Georgia	1672.24817132
28161 Yalobusha	Mississippi	1670.43253712
48167 Galveston	Texas	1666.22273521
12085 Martin	Florida	1665.50661231
1127 Walker	Alabama	1665.33251715
51153 Prince William	Virginia	1660.00371786
1023 Choctaw	Alabama	1650.96176310
51047 Culpeper	Virginia	1642.91636939
12121 Suwannee	Florida	1638.34264896
22089 St. Charles	Louisiana	1637.70116681
27153 Todd	Minnesota	1635.34293385
47069 Hardeman	Tennessee	1629.65900079
34029 Ocean	New Jersey	1629.51611482
28159 Winston	Mississippi	1624.00220204

Counties_Cities

45051 Horry	South Carolina	1622.85302502
48043 Brewster	Texas	1618.64681127
48111 Dallam	Texas	1611.11111111
45039 Fairfield	South Carolina	1606.99937506
37191 Wayne	North Carolina	1606.51694145
13093 Dooly	Georgia	1605.13643660
28151 Washington	Mississippi	1602.20136254
19139 Muscatine	Iowa	1600.31680216
13173 Lanier	Georgia	1595.74468085
48017 Bailey	Texas	1593.85228405
13165 Jenkins	Georgia	1589.31244961
19151 Pocahontas	Iowa	1587.53709199
48209 Hays	Texas	1587.38001446
22033 East Baton Rouge	Louisiana	1584.96539337
1005 Barbour	Alabama	1583.53763916
12021 Collier	Florida	1576.80032128
13185 Lowndes	Georgia	1573.23269229
45089 Williamsburg	South Carolina	1571.58727047
27145 Stearns	Minnesota	1567.28788868
48355 Nueces	Texas	1565.70466371
20111 Lyon	Kansas	1565.58702030
48069 Castro	Texas	1565.55772994
22057 Lafourche	Louisiana	1560.41380013
48427 Starr	Texas	1557.53583882
48177 Gonzales	Texas	1550.94593297
1123 Tallapoosa	Alabama	1550.73215300
37077 Granville	North Carolina	1548.69832820
28085 Lincoln	Mississippi	1546.55752083
22031 De Soto	Louisiana	1541.76993731
22123 West Carroll	Louisiana	1538.88180659
17153 Pulaski	Illinois	1537.61669412
11001 District of Colum	District of Col	1537.60739122
28129 Smith	Mississippi	1537.30783652
19049 Dallas	Iowa	1535.81725438

Counties_Cities

48405 San Augustine	Texas	1530.61224490
51510 Alexandria	Virginia	1528.06329035
22055 Lafayette	Louisiana	1526.88420064
13315 Wilcox	Georgia	1520.65365411
25027 Worcester	Massachusetts	1520.02975306
34025 Monmouth	New Jersey	1518.77995474
19039 Clarke	Iowa	1517.56340868
22079 Rapides	Louisiana	1514.98904735
25017 Middlesex	Massachusetts	1513.33301129
34007 Camden	New Jersey	1512.58780700
17089 Kane	Illinois	1512.12243737
34035 Somerset	New Jersey	1509.22201689
22019 Calcasieu	Louisiana	1507.05029737
8109 Saguache	Colorado	1505.18778314
19153 Polk	Iowa	1504.91375276
22087 St. Bernard	Louisiana	1502.53633270
25005 Bristol	Massachusetts	1496.75012677
37105 Lee	North Carolina	1493.84885765
48055 Caldwell	Texas	1491.43293176
26127 Oceana	Michigan	1491.07981221
20103 Leavenworth	Kansas	1491.05123414
22101 St. Mary	Louisiana	1488.72905533
24031 Montgomery	Maryland	1484.27606034
13263 Talbot	Georgia	1482.78061224
25013 Hampden	Massachusetts	1482.54911715
13293 Upson	Georgia	1476.25405302
17097 Lake	Illinois	1472.25012557
22049 Jackson	Louisiana	1471.51301723
28127 Simpson	Mississippi	1468.71963525
9009 New Haven	Connecticut	1461.25323570
12043 Glades	Florida	1457.30107840
36027 Dutchess	New York	1453.43492738
12011 Broward	Florida	1447.93620532
13009 Baldwin	Georgia	1443.45536890

Counties_Cities

37123 Montgomery	North Carolina	1441.09126911
55079 Milwaukee	Wisconsin	1440.72828440
13027 Brooks	Georgia	1437.50402888
19167 Sioux	Iowa	1435.15998740
47157 Shelby	Tennessee	1434.44287235
22109 Terrebonne	Louisiana	1430.36002198
28023 Clarke	Mississippi	1429.12073827
45027 Clarendon	South Carolina	1427.29970326
37037 Chatham	North Carolina	1423.31724525
13007 Baker	Georgia	1423.02716688
1109 Pike	Alabama	1415.80178775
13177 Lee	Georgia	1404.38113157
28119 Quitman	Mississippi	1404.05616225
22121 West Baton Rouge	Louisiana	1403.86725697
31055 Douglas	Nebraska	1403.11882585
13035 Butts	Georgia	1401.23176125
22105 Tangipahoa	Louisiana	1400.83870920
51171 Shenandoah	Virginia	1400.09655838
37063 Durham	North Carolina	1397.04930558
41061 Union	Oregon	1394.50512074
28135 Tallahatchie	Mississippi	1394.15171230
34027 Morris	New Jersey	1393.48640708
22023 Cameron	Louisiana	1392.07807118
13215 Muscogee	Georgia	1389.57560775
24510 Baltimore City	Maryland	1388.72521764
13075 Cook	Georgia	1386.78475702
48245 Jefferson	Texas	1385.09260748
8037 Eagle	Colorado	1383.81248523
19149 Plymouth	Iowa	1378.76070930
27067 Kandiyohi	Minnesota	1376.73550344
36079 Putnam	New York	1376.24883712
28155 Webster	Mississippi	1369.02329383
28089 Madison	Mississippi	1368.92928145
49043 Summit	Utah	1368.85030883

Counties_Cities

13081 Crisp	Georgia	1367.19614176
13017 Ben Hill	Georgia	1364.15083100
26163 Wayne	Michigan	1362.56886823
22119 Webster	Louisiana	1360.89489149
49051 Wasatch	Utah	1359.80746089
5071 Johnson	Arkansas	1357.41530177
16031 Cassia	Idaho	1353.50318471
29195 Saline	Missouri	1349.63965931
1107 Pickens	Alabama	1349.18246564
45045 Greenville	South Carolina	1347.49607653
22083 Richland	Louisiana	1347.06814580
5087 Madison	Arkansas	1347.00564286
38017 Cass	North Dakota	1345.33594835
19079 Hamilton	Iowa	1344.30176565
39029 Columbiana	Ohio	1342.22958165
25021 Norfolk	Massachusetts	1338.27056882
12099 Palm Beach	Florida	1335.65195388
37119 Mecklenburg	North Carolina	1335.31279339
48103 Crane	Texas	1335.00208594
9003 Hartford	Connecticut	1332.14293316
28025 Clay	Mississippi	1330.85731972
42045 Delaware	Pennsylvania	1330.32079624
48323 Maverick	Texas	1326.83594084
45081 Saluda	South Carolina	1323.98753894
28035 Forrest	Mississippi	1323.36478490
28091 Marion	Mississippi	1323.08314789
6041 Marin	California	1322.46809363
27131 Rice	Minnesota	1321.34750387
13275 Thomas	Georgia	1318.39452844
1049 DeKalb	Alabama	1318.20410450
37023 Burke	North Carolina	1312.20818305
21227 Warren	Kentucky	1311.86006826
45075 Orangeburg	South Carolina	1311.33963697
28107 Panola	Mississippi	1310.78471531

Counties_Cities

5099 Nevada	Arkansas	1309.15205381
19173 Taylor	Iowa	1308.35083185
48071 Chambers	Texas	1307.29731003
22075 Plaquemines	Louisiana	1307.13370355
1053 Escambia	Alabama	1306.19353434
22097 St. Landry	Louisiana	1304.91518051
1025 Clarke	Alabama	1304.34782609
47147 Robertson	Tennessee	1301.18853152
27083 Lyon	Minnesota	1299.30937610
34033 Salem	New Jersey	1298.57683646
37017 Bladen	North Carolina	1295.57095511
12031 Duval	Florida	1293.12204727
28011 Bolivar	Mississippi	1292.56694220
6037 Los Angeles	California	1290.32475129
45055 Kershaw	South Carolina	1289.79143798
13229 Pierce	Georgia	1289.39089174
16087 Washington	Idaho	1289.24318473
45085 Sumter	South Carolina	1289.05663212
13167 Johnson	Georgia	1287.59785744
28149 Warren	Mississippi	1286.38253638
17091 Kankakee	Illinois	1285.17414382
47141 Putnam	Tennessee	1282.29519425
28095 Monroe	Mississippi	1282.19547857
48041 Brazos	Texas	1279.33744344
28075 Lauderdale	Mississippi	1278.59580174
12057 Hillsborough	Florida	1277.76138433
41059 Umatilla	Oregon	1273.28551525
47003 Bedford	Tennessee	1270.44332966
16067 Minidoka	Idaho	1267.70708283
20075 Hamilton	Kansas	1265.82278481
22021 Caldwell	Louisiana	1265.06024096
48465 Val Verde	Texas	1264.02211023
37181 Vance	North Carolina	1262.84150554
28113 Pike	Mississippi	1261.27947830

Counties_Cities

1125 Tuscaloosa	Alabama	1259.86664178
27033 Cottonwood	Minnesota	1259.20014188
18097 Marion	Indiana	1258.96906785
1051 Elmore	Alabama	1256.60971827
22005 Ascension	Louisiana	1254.49178645
5007 Benton	Arkansas	1253.08134758
51059 Fairfax	Virginia	1251.56956713
1133 Winston	Alabama	1251.05663567
12039 Gadsden	Florida	1250.70815357
13319 Wilkinson	Georgia	1250.55334219
5069 Jefferson	Arkansas	1247.90791908
12093 Okeechobee	Florida	1247.08091581
45069 Marlboro	South Carolina	1246.30653837
51139 Page	Virginia	1245.14269001
13163 Jefferson	Georgia	1244.32922878
49035 Salt Lake	Utah	1243.76102367
48489 Willacy	Texas	1240.99465489
28143 Tunica	Mississippi	1236.92679002
48113 Dallas	Texas	1236.87718271
45043 Georgetown	South Carolina	1233.75475911
4021 Pinal	Arizona	1232.95269022
16053 Jerome	Idaho	1232.56298147
28105 Oktibbeha	Mississippi	1231.87967499
18087 LaGrange	Indiana	1230.61276379
37155 Robeson	North Carolina	1228.84602256
45033 Dillon	South Carolina	1228.79832674
28049 Hinds	Mississippi	1226.56431238
28137 Tate	Mississippi	1223.96467193
8003 Alamosa	Colorado	1222.80165438
13145 Harris	Georgia	1221.17476432
6107 Tulare	California	1218.81848878
20093 Kearny	Kansas	1217.34719757
17181 Union	Illinois	1217.26738317
45029 Colleton	South Carolina	1216.14445035

Counties_Cities

1001 Autauga	Alabama	1215.80547112
46003 Aurora	South Dakota	1213.85219564
55009 Brown	Wisconsin	1213.84474026
41049 Morrow	Oregon	1213.50685895
8025 Crowley	Colorado	1212.01775350
1099 Monroe	Alabama	1210.42388570
51840 Winchester	Virginia	1209.62003700
12095 Orange	Florida	1204.50948651
34005 Burlington	New Jersey	1203.45589424
12063 Jackson	Florida	1202.77403995
42077 Lehigh	Pennsylvania	1201.84732410
22103 St. Tammany	Louisiana	1201.42109403
45009 Bamberg	South Carolina	1197.89842382
34041 Warren	New Jersey	1193.99880884
13279 Toombs	Georgia	1193.88552088
13135 Gwinnett	Georgia	1193.60064498
13307 Webster	Georgia	1187.28456530
13197 Marion	Georgia	1185.48676805
17007 Boone	Illinois	1185.21007149
48285 Lavaca	Texas	1183.49080060
55101 Racine	Wisconsin	1183.20921336
13199 Meriwether	Georgia	1177.14068730
18099 Marshall	Indiana	1176.26708182
22009 Avoyelles	Louisiana	1173.94098166
12081 Manatee	Florida	1173.08885540
12071 Lee	Florida	1172.52620559
22091 St. Helena	Louisiana	1169.36269733
1113 Russell	Alabama	1168.20408093
40055 Greer	Oklahoma	1168.18416080
13087 Decatur	Georgia	1166.50987770
1087 Macon	Alabama	1166.00683334
21211 Shelby	Kentucky	1164.51626201
13257 Stephens	Georgia	1163.81793739
42095 Northampton	Pennsylvania	1163.35910921

Counties_Cities

12033 Escambia	Florida	1160.57223627
48419 Shelby	Texas	1156.66063420
12059 Holmes	Florida	1155.20870771
18089 Lake	Indiana	1153.56587691
1097 Mobile	Alabama	1148.74189440
48303 Lubbock	Texas	1146.34431968
48453 Travis	Texas	1145.47188653
45079 Richland	South Carolina	1138.99502142
45041 Florence	South Carolina	1136.37186141
28013 Calhoun	Mississippi	1136.04876697
18181 White	Indiana	1135.37479799
1111 Randolph	Alabama	1135.31353135
19183 Washington	Iowa	1133.64346687
34001 Atlantic	New Jersey	1130.62250169
47167 Tipton	Tennessee	1130.21873630
19143 Osceola	Iowa	1125.82781457
17017 Cass	Illinois	1125.61174551
28001 Adams	Mississippi	1125.28853552
53001 Adams	Washington	1123.53864062
1039 Covington	Alabama	1119.34245390
28157 Wilkinson	Mississippi	1114.64968153
42011 Berks	Pennsylvania	1113.88259487
37195 Wilson	North Carolina	1113.49825057
8051 Gunnison	Colorado	1113.30163516
17201 Winnebago	Illinois	1110.95074996
22067 Morehouse	Louisiana	1110.32364753
31123 Morrill	Nebraska	1109.68843363
53005 Benton	Washington	1108.59582815
13271 Telfair	Georgia	1102.29276896
4019 Pima	Arizona	1101.27007438
28125 Sharkey	Mississippi	1096.64153530
24045 Wicomico	Maryland	1095.01429333
45059 Laurens	South Carolina	1094.12783234
51013 Arlington	Virginia	1093.37700666

Counties_Cities

8031 Denver	Colorado	1093.10362153
37047 Columbus	North Carolina	1090.64774054
28115 Pontotoc	Mississippi	1086.92237615
12103 Pinellas	Florida	1086.45722254
13021 Bibb	Georgia	1086.25363336
13119 Franklin	Georgia	1085.87065109
47149 Rutherford	Tennessee	1084.98260950
45047 Greenwood	South Carolina	1084.23686405
18071 Jackson	Indiana	1083.62993358
48141 El Paso	Texas	1082.23769503
31119 Madison	Nebraska	1079.33996383
18113 Noble	Indiana	1079.27291088
13089 DeKalb	Georgia	1076.45415157
51107 Loudoun	Virginia	1074.84330834
13155 Irwin	Georgia	1074.69674399
37131 Northampton	North Carolina	1072.37243342
28065 Jefferson Davis	Mississippi	1068.18586434
1103 Morgan	Alabama	1065.58960105
42091 Montgomery	Pennsylvania	1065.40639437
22063 Livingston	Louisiana	1063.28859974
29021 Buchanan	Missouri	1059.03738244
27053 Hennepin	Minnesota	1058.25819340
37159 Rowan	North Carolina	1057.60926505
13201 Miller	Georgia	1055.22335561
24029 Kent	Maryland	1052.46865810
13193 Macon	Georgia	1049.98858708
12097 Osceola	Florida	1049.21329384
51730 Petersburg	Virginia	1048.56337314
24005 Baltimore	Maryland	1047.16023423
28033 DeSoto	Mississippi	1043.95030797
17197 Will	Illinois	1043.31874449
51760 Richmond City	Virginia	1042.90965675
12013 Calhoun	Florida	1042.02371975
48421 Sherman	Texas	1039.29847353

Counties_Cities

36111 Ulster	New York	1038.63963404
17043 DuPage	Illinois	1038.24189173
22069 Natchitoches	Louisiana	1037.27463204
19165 Shelby	Iowa	1036.44843669
51147 Prince Edward	Virginia	1032.67973856
46049 Faulk	South Dakota	1030.04291845
46023 Charles Mix	South Dakota	1028.05739987
19069 Franklin	Iowa	1027.26195180
19063 Emmet	Iowa	1026.69404517
51193 Westmoreland	Virginia	1026.36006730
27047 Freeborn	Minnesota	1024.83247931
10003 New Castle	Delaware	1024.78836475
13161 Jeff Davis	Georgia	1024.68560782
10001 Kent	Delaware	1024.36292355
45071 Newberry	South Carolina	1020.24922118
45017 Calhoun	South Carolina	1019.28374656
18145 Shelby	Indiana	1018.09701074
45013 Beaufort	South Carolina	1016.87730175
55059 Kenosha	Wisconsin	1014.23592652
13131 Grady	Georgia	1014.22337159
47165 Sumner	Tennessee	1013.63085029
5061 Howard	Arkansas	1011.91814707
24021 Frederick	Maryland	1011.54712730
42075 Lebanon	Pennsylvania	1011.22323337
29075 Gentry	Missouri	1010.86300543
6065 Riverside	California	1010.50368906
48283 La Salle	Texas	1009.16212986
37151 Randolph	North Carolina	1006.62011426
19187 Webster	Iowa	1006.14714557
48063 Camp	Texas	1005.14079644
26125 Oakland	Michigan	1003.96997779
24011 Caroline	Maryland	1002.88253663
5115 Pope	Arkansas	1001.56250000
37197 Yadkin	North Carolina	1001.51825906

Counties_Cities

48105	Crockett	Texas	1000.28579594
32003	Clark	Nevada	998.63464069
19005	Allamakee	Iowa	997.68652400
48477	Washington	Texas	994.07542440
13317	Wilkes	Georgia	992.30457675
56041	Uinta	Wyoming	990.19656141
31001	Adams	Nebraska	990.13043064
1007	Bibb	Alabama	986.60714286
12105	Polk	Florida	986.28689748
13121	Fulton	Georgia	985.98818795
22015	Bossier	Louisiana	985.96532610
48365	Panola	Texas	984.96630378
51175	Southampton	Virginia	983.73706357
41045	Malheur	Oregon	982.91293735
28027	Coahoma	Mississippi	981.08538094
45067	Marion	South Carolina	979.41299655
48205	Hartley	Texas	978.82185442
48387	Red River	Texas	977.41273101
37101	Johnston	North Carolina	976.93351425
1073	Jefferson	Alabama	975.73183680
13237	Putnam	Georgia	972.07574854
56013	Fremont	Wyoming	971.38954238
19061	Dubuque	Iowa	970.53296715
17157	Randolph	Illinois	965.55161029
13239	Quitman	Georgia	965.33567354
42017	Bucks	Pennsylvania	965.30535900
48129	Donley	Texas	964.14582706
29510	St. Louis City	Missouri	962.89105066
22039	Evangeline	Louisiana	962.83228179
37079	Greene	North Carolina	961.35541595
45063	Lexington	South Carolina	960.57376827
46127	Union	South Dakota	960.36878161
48309	McLennan	Texas	959.12524008
1081	Lee	Alabama	958.88154885

Counties_Cities

51165 Rockingham	Virginia	957.60917729
45025 Chesterfield	South Carolina	957.29335140
27027 Clay	Minnesota	956.92283637
18031 Decatur	Indiana	955.43778458
37067 Forsyth	North Carolina	955.42325356
13097 Douglas	Georgia	955.06120511
5107 Phillips	Arkansas	954.01852571
47143 Rhea	Tennessee	953.27442198
13063 Clayton	Georgia	952.64402742
45015 Berkeley	South Carolina	952.54895043
48321 Matagorda	Texas	952.06828628
8123 Weld	Colorado	950.66893622
51630 Fredericksburg	Virginia	950.45292341
24003 Anne Arundel	Maryland	949.77527251
16083 Twin Falls	Idaho	947.94437797
42079 Luzerne	Pennsylvania	945.07722433
8117 Summit	Colorado	944.94791499
29145 Newton	Missouri	943.94672708
19103 Johnson	Iowa	942.74758694
34015 Gloucester	New Jersey	939.91928842
22011 Beauregard	Louisiana	939.52164926
27123 Ramsey	Minnesota	939.45947911
37185 Warren	North Carolina	939.06194780
12107 Putnam	Florida	937.12498146
8121 Washington	Colorado	937.05438990
48029 Bexar	Texas	936.63348689
48201 Harris	Texas	935.14711450
47155 Sevier	Tennessee	934.70355085
45005 Allendale	South Carolina	932.27002134
24017 Charles	Maryland	930.01368396
28087 Lowndes	Mississippi	929.91685050
1055 Etowah	Alabama	927.79582638
19099 Jasper	Iowa	926.05055590
13107 Emanuel	Georgia	924.28798868

Counties_Cities

1093 Marion	Alabama	923.96599805
19041 Clay	Iowa	923.51555721
35006 Cibola	New Mexico	923.50257983
48479 Webb	Texas	923.12710667
22027 Claiborne	Louisiana	921.97691922
8001 Adams	Colorado	921.91736932
45077 Pickens	South Carolina	920.46391381
22081 Red River	Louisiana	920.13684086
37177 Tyrrell	North Carolina	919.87412249
1041 Crenshaw	Alabama	918.69212963
13067 Cobb	Georgia	916.94027336
22061 Lincoln	Louisiana	915.33180778
37113 Macon	North Carolina	912.56908035
31051 Dixon	Nebraska	910.84252934
51041 Chesterfield	Virginia	909.17958664
47047 Fayette	Tennessee	908.48495322
21141 Logan	Kentucky	907.77724258
47065 Hamilton	Tennessee	907.25419039
48039 Brazoria	Texas	907.07725554
28071 Lafayette	Mississippi	907.05017064
28019 Choctaw	Mississippi	906.01594588
46013 Brown	South Dakota	905.48377251
1033 Colbert	Alabama	903.91147146
48305 Lynn	Texas	901.82065680
42103 Pike	Pennsylvania	901.07807555
21183 Ohio	Kentucky	900.90090090
37193 Wilkes	North Carolina	899.98103768
13129 Gordon	Georgia	899.71396377
13105 Elbert	Georgia	899.58158996
21003 Allen	Kentucky	899.53602879
16027 Canyon	Idaho	899.33288292
18023 Clinton	Indiana	899.22480620
37167 Stanly	North Carolina	898.91260572
19133 Monona	Iowa	898.72105081

Counties_Cities

47011 Bradley	Tennessee	898.55425525
13303 Washington	Georgia	897.67487491
45035 Dorchester	South Carolina	897.62024812
39049 Franklin	Ohio	894.75692589
6035 Lassen	California	892.79916889
28005 Amite	Mississippi	892.42252150
48153 Floyd	Texas	890.86859688
45053 Jasper	South Carolina	890.54571813
26099 Macomb	Michigan	889.84508876
22113 Vermilion	Louisiana	889.18602708
1067 Henry	Alabama	889.06967285
29157 Perry	Missouri	887.72845953
48371 Pecos	Texas	886.87551841
42071 Lancaster	Pennsylvania	886.01563405
26081 Kent	Michigan	884.84611172
27091 Martin	Minnesota	884.50846601
13019 Berrien	Georgia	883.02514025
27101 Murray	Minnesota	882.06863219
20085 Jackson	Kansas	881.02409639
28145 Union	Mississippi	880.93406978
6083 Santa Barbara	California	880.34990045
19155 Pottawattamie	Iowa	877.76506687
34019 Hunterdon	New Jersey	877.20704973
51670 Hopewell	Virginia	876.26128518
17187 Warren	Illinois	874.82386097
51570 Colonial Heights	Virginia	874.78270622
48349 Navarro	Texas	873.60032281
51620 Franklin City	Virginia	873.58043180
19169 Story	Iowa	873.55384537
12117 Seminole	Florida	872.74919202
6071 San Bernardino	California	870.87741176
18063 Hendricks	Indiana	870.61176344
13015 Bartow	Georgia	870.23532065
34037 Sussex	New Jersey	870.03458831

Counties_Cities

51690 Martinsville	Virginia	868.08246783
17163 St. Clair	Illinois	867.61996330
42089 Monroe	Pennsylvania	867.22082274
13045 Carroll	Georgia	866.90766248
24027 Howard	Maryland	864.18148739
40147 Washington	Oklahoma	864.14752233
8005 Arapahoe	Colorado	864.07714810
21109 Jackson	Kentucky	862.96682041
1129 Washington	Alabama	860.91097814
18081 Johnson	Indiana	857.73723796
51087 Henrico	Virginia	857.07083438
28073 Lamar	Mississippi	855.12514612
48003 Andrews	Texas	855.03089144
48005 Angelina	Texas	853.12083773
12111 St. Lucie	Florida	852.93091851
13051 Chatham	Georgia	847.87081381
49049 Utah	Utah	847.13755579
48215 Hidalgo	Texas	846.94187466
45023 Chester	South Carolina	846.48538030
16001 Ada	Idaho	845.80586681
37001 Alamance	North Carolina	844.16832897
48347 Nacogdoches	Texas	843.08563254
39013 Belmont	Ohio	842.90052589
6099 Stanislaus	California	842.64707220
48139 Ellis	Texas	841.52566932
13255 Spalding	Georgia	839.63691377
39099 Mahoning	Ohio	839.56767490
4015 Mohave	Arizona	839.41780005
51117 Mecklenburg	Virginia	838.49918434
36029 Erie	New York	838.40825296
48021 Bastrop	Texas	835.86276674
27013 Blue Earth	Minnesota	834.97708633
48463 Uvalde	Texas	834.38873575
6077 San Joaquin	California	834.24122446

Counties_Cities

9005 Litchfield	Connecticut	833.74284279
42069 Lackawanna	Pennsylvania	833.04474057
30003 Big Horn	Montana	832.20872695
13207 Monroe	Georgia	832.12209302
40023 Choctaw	Oklahoma	831.74256886
28041 Greene	Mississippi	831.73855439
20067 Grant	Kansas	831.51581243
48439 Tarrant	Texas	831.39442025
39061 Hamilton	Ohio	830.30890773
48413 Schleicher	Texas	829.01554404
37093 Hoke	North Carolina	829.01175955
48383 Reagan	Texas	828.65543972
51035 Carroll	Virginia	826.69726009
38085 Sioux	North Dakota	826.06700321
48061 Cameron	Texas	824.70724780
42043 Dauphin	Pennsylvania	822.45567437
33011 Hillsborough	New Hampshire	821.19798578
9007 Middlesex	Connecticut	820.61936785
45031 Darlington	South Carolina	820.33472052
17093 Kendall	Illinois	819.29406246
48319 Mason	Texas	817.75700935
1031 Coffee	Alabama	816.81403995
29097 Jasper	Missouri	816.50585232
47189 Wilson	Tennessee	816.35555556
17161 Rock Island	Illinois	814.76473581
37015 Bertie	North Carolina	814.67465573
4007 Gila	Arizona	814.63749559
13043 Candler	Georgia	812.10778885
53017 Douglas	Washington	811.05647097
36021 Columbia	New York	809.46658655
1071 Jackson	Alabama	807.94804392
22085 Sabine	Louisiana	807.25699068
37083 Halifax	North Carolina	806.73864041
13011 Banks	Georgia	805.77206657

Counties_Cities

27109 Olmsted	Minnesota	805.62078873
48051 Burleson	Texas	804.82897384
4003 Cochise	Arizona	804.60676816
22059 LaSalle	Louisiana	804.45129718
16063 Lincoln	Idaho	802.23880597
51177 Spotsylvania	Virginia	801.56140586
20081 Haskell	Kansas	800.60045034
13217 Newton	Georgia	799.70056874
1045 Dale	Alabama	798.67636245
37171 Surry	North Carolina	797.79840996
5015 Carroll	Arkansas	797.22212380
6019 Fresno	California	795.05229284
37153 Richmond	North Carolina	793.10268006
36065 Oneida	New York	791.89117377
34009 Cape May	New Jersey	790.83837511
48277 Lamar	Texas	788.28828829
48481 Wharton	Texas	788.10158822
13031 Bulloch	Georgia	787.88035603
48123 DeWitt	Texas	787.63560707
13181 Lincoln	Georgia	783.32280480
18003 Allen	Indiana	783.00044492
37071 Gaston	North Carolina	781.70575195
28093 Marshall	Mississippi	781.36018730
53025 Grant	Washington	780.84063659
47045 Dyer	Tennessee	779.74276527
29189 St. Louis	Missouri	778.47825106
51135 Nottoway	Virginia	778.21011673
18141 St. Joseph	Indiana	777.77900883
48451 Tom Green	Texas	777.56813240
13123 Gilmer	Georgia	775.57113188
13245 Richmond	Georgia	775.47456265
51025 Brunswick	Virginia	775.14648438
13251 Screven	Georgia	774.86009471
18107 Montgomery	Indiana	774.52667814

Counties_Cities

13171 Lamar	Georgia	773.68421053
13013 Barrow	Georgia	773.42870225
40143 Tulsa	Oklahoma	771.94768339
32015 Lander	Nevada	771.30044843
51187 Warren	Virginia	769.94225433
21077 Gallatin	Kentucky	769.92753623
18123 Perry	Indiana	769.55292640
21083 Graves	Kentucky	769.08647533
12073 Leon	Florida	767.85799755
48381 Randall	Texas	766.85428301
13175 Laurens	Georgia	764.92340201
42029 Chester	Pennsylvania	764.68357195
28055 Issaquena	Mississippi	764.52599388
20037 Crawford	Kansas	763.73049027
13049 Charlton	Georgia	763.41764343
27117 Pipestone	Minnesota	762.68376257
48135 Ector	Texas	761.76260147
46102 Oglala Lakota	South Dakota	761.75833392
1117 Shelby	Alabama	761.21776298
37007 Anson	North Carolina	759.73791052
13151 Henry	Georgia	759.70810529
48225 Houston	Texas	759.63572014
48089 Colorado	Texas	758.82547014
12001 Alachua	Florida	756.78999541
37091 Hertford	North Carolina	756.58311847
48257 Kaufman	Texas	754.92528494
37107 Lenoir	North Carolina	753.89452623
12131 Walton	Florida	753.76532399
37179 Union	North Carolina	753.68363938
48093 Comanche	Texas	753.65745530
44003 Kent	Rhode Island	753.07730332
32031 Washoe	Nevada	753.00331734
45083 Spartanburg	South Carolina	752.81629116
13267 Tattall	Georgia	752.23504391

Counties_Cities

47159 Smith	Tennessee	752.18132584
13233 Polk	Georgia	751.11843654
22029 Concordia	Louisiana	751.07296137
6059 Orange	California	750.19585884
29133 Mississippi	Missouri	749.85002999
13247 Rockdale	Georgia	749.49775923
13033 Burke	Georgia	749.23070062
37025 Cabarrus	North Carolina	747.60341059
37089 Henderson	North Carolina	746.05132422
16073 Owyhee	Idaho	744.03489267
31081 Hamilton	Nebraska	743.53448276
48313 Madison	Texas	741.92206351
25001 Barnstable	Massachusetts	737.53707600
5093 Mississippi	Arkansas	737.16627464
47187 Williamson	Tennessee	737.06786807
37057 Davidson	North Carolina	737.03290240
12061 Indian River	Florida	735.64445122
5119 Pulaski	Arkansas	734.94957726
12041 Gilchrist	Florida	734.00525855
21001 Adair	Kentucky	733.80171741
19035 Cherokee	Iowa	733.15078173
37027 Caldwell	North Carolina	732.66771508
1021 Chilton	Alabama	731.54712024
13115 Floyd	Georgia	731.15688217
47063 Hamblen	Tennessee	731.00094473
41041 Lincoln	Oregon	730.94678869
16075 Payette	Idaho	730.32992230
39107 Mercer	Ohio	729.99829097
12125 Union	Florida	729.58500669
26145 Saginaw	Michigan	729.55974843
28111 Perry	Mississippi	729.19285894
17111 McHenry	Illinois	728.52189131
37117 Martin	North Carolina	727.80203785
13157 Jackson	Georgia	727.04552555

Counties_Cities

31093 Howard	Nebraska	726.65429808
13059 Clarke	Georgia	726.45880782
13213 Murray	Georgia	726.43470855
18067 Howard	Indiana	726.02772989
12087 Monroe	Florida	725.07230730
55127 Walworth	Wisconsin	725.04290480
13025 Brantley	Georgia	724.98280150
37065 Edgecombe	North Carolina	724.93029516
18085 Kosciusko	Indiana	724.69247832
8097 Pitkin	Colorado	724.23398329
31153 Sarpy	Nebraska	723.73806645
20119 Meade	Kansas	723.58900145
13309 Wheeler	Georgia	723.44206118
48231 Hunt	Texas	722.33218990
39035 Cuyahoga	Ohio	721.86754587
18005 Bartholomew	Indiana	721.42399671
37035 Catawba	North Carolina	719.81443663
18011 Boone	Indiana	719.41372259
36001 Albany	New York	718.94424600
24013 Carroll	Maryland	718.40360033
28081 Lee	Mississippi	718.29299782
22107 Tensas	Louisiana	717.16718960
21041 Carroll	Kentucky	717.14631648
18037 Dubois	Indiana	714.20180900
18111 Newton	Indiana	713.72493041
29155 Pemiscot	Missouri	712.88102262
8105 Rio Grande	Colorado	711.11111111
40015 Caddo	Oklahoma	710.90865169
26049 Genesee	Michigan	710.50794806
48437 Swisher	Texas	710.26534441
48057 Calhoun	Texas	709.61458188
37069 Franklin	North Carolina	707.51924216
6029 Kern	California	706.87494146
36073 Orleans	New York	706.68767852

Counties_Cities

28121 Rankin	Mississippi	706.29361542
48199 Hardin	Texas	706.20728233
51179 Stafford	Virginia	704.18778341
12109 St. Johns	Florida	703.21441354
18117 Orange	Indiana	702.96064447
5075 Lawrence	Arkansas	699.76877206
19161 Sac	Iowa	699.66045889
19077 Guthrie	Iowa	699.62686567
51740 Portsmouth	Virginia	699.55194860
5139 Union	Arkansas	697.74574452
13221 Oglethorpe	Georgia	697.48903946
47097 Lauderdale	Tennessee	696.99903195
13189 McDuffie	Georgia	696.66991779
12101 Pasco	Florida	694.54996942
47181 Wayne	Tennessee	694.52832468
37111 McDowell	North Carolina	694.39866394
28037 Franklin	Mississippi	693.37442219
8065 Lake	Colorado	690.18404908
13085 Dawson	Georgia	689.71016226
5011 Bradley	Arkansas	688.26282463
51089 Henry	Virginia	686.90754224
18143 Scott	Indiana	686.82469219
39095 Lucas	Ohio	686.67291620
5041 Desha	Arkansas	686.24044475
6047 Merced	California	685.67685113
1043 Cullman	Alabama	684.30766281
13057 Cherokee	Georgia	682.27693204
47075 Haywood	Tennessee	680.70377848
19141 O'Brien	Iowa	679.19075145
48073 Cherokee	Texas	678.81046547
13023 Bleckley	Georgia	677.67565041
51149 Prince George	Virginia	677.48542619
20147 Phillips	Kansas	677.07353771
21107 Hopkins	Kentucky	676.75512559

Counties_Cities

27003 Anoka	Minnesota	676.34597937
13283 Treutlen	Georgia	675.57644294
8045 Garfield	Colorado	674.25129664
41031 Jefferson	Oregon	673.77645503
48325 Medina	Texas	673.59242749
51061 Fauquier	Virginia	673.50548284
13149 Heard	Georgia	673.45736173
56039 Teton	Wyoming	671.54802652
12069 Lake	Florida	671.53817024
36067 Onondaga	New York	671.27318870
27023 Chippewa	Minnesota	670.91580007
45091 York	South Carolina	670.87896453
31157 Scotts Bluff	Nebraska	669.64905943
48131 Duval	Texas	668.92615055
19135 Monroe	Iowa	667.52246470
53007 Chelan	Washington	667.22052028
13091 Dodge	Georgia	666.50567496
19033 Cerro Gordo	Iowa	665.93195301
27147 Steele	Minnesota	665.70660001
47021 Cheatham	Tennessee	665.19943619
45057 Lancaster	South Carolina	664.70958272
48393 Roberts	Texas	664.45182724
12127 Volusia	Florida	663.69822734
46083 Lincoln	South Dakota	663.18635537
46027 Clay	South Dakota	662.34598675
13253 Seminole	Georgia	661.45520144
13133 Greene	Georgia	661.09164877
48491 Williamson	Texas	660.82132415
37183 Wake	North Carolina	659.52275234
28139 Tippah	Mississippi	659.24073653
48115 Dawson	Texas	657.73833109
37033 Caswell	North Carolina	656.44550181
17027 Clinton	Illinois	656.23422514
20031 Coffey	Kansas	655.89699988

Counties_Cities

12023 Columbia	Florida	655.29126420
39157 Tuscarawas	Ohio	655.26818261
37081 Guilford	North Carolina	654.89909495
48327 Menard	Texas	654.51145395
31109 Lancaster	Nebraska	654.32814746
24019 Dorchester	Maryland	653.16582286
31073 Gosper	Nebraska	651.30260521
37095 Hyde	North Carolina	650.09560229
19025 Calhoun	Iowa	649.55150015
12019 Clay	Florida	649.32059684
54083 Randolph	West Virginia	648.78742671
26021 Berrien	Michigan	648.75665787
18079 Jennings	Indiana	648.29234725
1083 Limestone	Alabama	646.74444236
39111 Monroe	Ohio	645.39521392
42055 Franklin	Pennsylvania	643.91126037
48395 Robertson	Texas	642.21245082
48091 Comal	Texas	641.62617188
48373 Polk	Texas	641.60220663
48143 Erath	Texas	640.81421100
48195 Hansford	Texas	640.67362255
37127 Nash	North Carolina	640.31654187
1027 Clay	Alabama	640.30131827
42037 Columbia	Pennsylvania	640.12466390
48329 Midland	Texas	639.71073949
48249 Jim Wells	Texas	639.36112880
37135 Orange	North Carolina	638.92293891
30101 Toole	Montana	638.78013600
19015 Boone	Iowa	637.66795719
13029 Bryan	Georgia	637.64465087
12113 Santa Rosa	Florida	636.74734735
12029 Dixie	Florida	634.73053892
17075 Iroquois	Illinois	633.96609187
23005 Cumberland	Maine	633.94843250

Counties_Cities

36063 Niagara	New York	633.93098991
35013 Dona Ana	New Mexico	633.49914032
35013 Dona Ana	New Mexico	633.49914032
48357 Ochiltree	Texas	633.35679099
31023 Butler	Nebraska	632.91139241
17177 Stephenson	Illinois	632.35984180
46121 Todd	South Dakota	632.11125158
46015 Brule	South Dakota	631.09581182
5131 Sebastian	Arkansas	630.90494939
19091 Humboldt	Iowa	628.46967634
1075 Lamar	Alabama	628.43108928
55105 Rock	Wisconsin	627.11105935
13159 Jasper	Georgia	626.78062678
37125 Moore	North Carolina	626.25402809
47105 Loudon	Tennessee	625.77750971
12075 Levy	Florida	625.45989698
19181 Warren	Iowa	624.80413663
26149 St. Joseph	Michigan	624.15018921
27037 Dakota	Minnesota	624.08473449
18065 Henry	Indiana	621.49116447
13153 Houston	Georgia	621.34573452
28057 Itawamba	Mississippi	620.82748650
25015 Hampshire	Massachusetts	620.37123114
48187 Guadalupe	Texas	619.44848315
21061 Edmonson	Kentucky	619.19504644
37129 New Hanover	North Carolina	619.09641200
12115 Sarasota	Florida	618.90991240
48183 Gregg	Texas	615.97161034
40001 Adair	Oklahoma	615.88624219
45011 Barnwell	South Carolina	615.76354680
9013 Tolland	Connecticut	614.89123449
1077 Lauderdale	Alabama	614.80511327
51069 Frederick	Virginia	614.56623847
20069 Gray	Kansas	613.29355213

Counties_Cities

37097 Iredell	North Carolina	612.54798666
26023 Branch	Michigan	612.07647517
17037 DeKalb	Illinois	611.65896892
18059 Hancock	Indiana	611.64883237
20189 Stevens	Kansas	611.62079511
24037 St. Mary's	Maryland	611.55293616
48391 Refugio	Texas	611.49032992
19113 Linn	Iowa	611.30809308
17077 Jackson	Illinois	611.29591250
45001 Abbeville	South Carolina	611.22203659
37139 Pasquotank	North Carolina	610.50985141
24047 Worcester	Maryland	609.76786369
48247 Jim Hogg	Texas	609.75609756
31117 McPherson	Nebraska	609.75609756
38035 Grand Forks	North Dakota	609.01511940
48179 Gray	Texas	607.44462206
12067 Lafayette	Florida	606.96289510
12133 Washington	Florida	606.91318328
1037 Coosa	Alabama	606.62622492
5045 Faulkner	Arkansas	606.54135218
13231 Pike	Georgia	606.41837501
18055 Greene	Indiana	606.13634943
48107 Crosby	Texas	605.64111438
55121 Trempealeau	Wisconsin	604.57849331
13077 Coweta	Georgia	603.98727582
20187 Stanton	Kansas	603.92551585
40007 Beaver	Oklahoma	601.61684527
51049 Cumberland	Virginia	601.48842899
12123 Taylor	Florida	601.21167276
48203 Harrison	Texas	600.96514102
51093 Isle of Wight	Virginia	600.76313155
19157 Poweshiek	Iowa	598.96251136
48239 Jackson	Texas	598.35955358
12005 Bay	Florida	597.45152115

Counties_Cities

38061 Mountrail	North Dakota	596.98571149
48361 Orange	Texas	595.89336141
48149 Fayette	Texas	595.68424790
19163 Scott	Iowa	594.98046548
39023 Clark	Ohio	594.41988335
48045 Briscoe	Texas	593.66754617
51710 Norfolk	Virginia	593.25783772
27103 Nicollet	Minnesota	593.22033898
48331 Milam	Texas	592.89323943
18019 Clark	Indiana	592.19495569
51036 Charles City	Virginia	590.69298372
39075 Holmes	Ohio	590.08475349
26039 Crawford	Michigan	589.88561974
18007 Benton	Indiana	589.39096267
48291 Liberty	Texas	588.48742514
40087 McClain	Oklahoma	587.72039515
37059 Davie	North Carolina	587.36807619
21111 Jefferson	Kentucky	586.87868016
51800 Suffolk	Virginia	586.71930690
48157 Fort Bend	Texas	586.01930805
8113 San Miguel	Colorado	586.00903431
48027 Bell	Texas	585.70135136
6021 Glenn	California	584.73276999
6053 Monterey	California	583.11179676
5091 Miller	Arkansas	582.67572032
40119 Payne	Oklahoma	582.64261336
51077 Grayson	Virginia	582.17644425
27139 Scott	Minnesota	582.16459381
27009 Benton	Minnesota	582.06930571
40109 Oklahoma	Oklahoma	582.02179711
55027 Dodge	Wisconsin	581.69317108
17141 Ogle	Illinois	581.26976023
12015 Charlotte	Florida	580.54681672
6073 San Diego	California	579.38651011

Counties_Cities

1115 St. Clair	Alabama	578.41921299
1089 Madison	Alabama	578.14192443
13219 Oconee	Georgia	578.01996333
51057 Essex	Virginia	576.97591355
13297 Walton	Georgia	575.38260804
27063 Jackson	Minnesota	575.11855514
8023 Costilla	Colorado	574.71264368
37085 Harnett	North Carolina	574.45571997
13301 Warren	Georgia	571.31974862
19147 Palo Alto	Iowa	571.17258372
24035 Queen Anne's	Maryland	571.13291278
37161 Rutherford	North Carolina	570.13737168
48279 Lamb	Texas	569.99544004
5037 Cross	Arkansas	569.68097865
42061 Huntingdon	Pennsylvania	568.98689338
37141 Pender	North Carolina	567.87104662
18015 Carroll	Indiana	566.40333880
6039 Madera	California	566.36561977
13209 Montgomery	Georgia	565.64777548
35043 Sandoval	New Mexico	565.50878571
48423 Smith	Texas	564.24044722
13311 White	Georgia	563.89723056
46103 Pennington	South Dakota	563.86435035
12089 Nassau	Florida	561.56212135
51540 Charlottesville	Virginia	561.13224016
19027 Carroll	Iowa	560.68274288
21067 Fayette	Kentucky	560.25696461
19081 Hancock	Iowa	560.11949216
18091 LaPorte	Indiana	559.96436590
12065 Jefferson	Florida	559.91041433
36055 Monroe	New York	559.34618586
40041 Delaware	Oklahoma	559.28673391
46041 Dewey	South Dakota	558.94308943
48435 Sutton	Texas	558.80787653

Counties_Cities

1069 Houston	Alabama	558.62187506
18047 Franklin	Indiana	558.58550317
21085 Grayson	Kentucky	558.48941910
45087 Union	South Carolina	558.19044144
36039 Greene	New York	558.00046325
20177 Shawnee	Kansas	557.74962112
29007 Audrain	Missouri	557.45298944
51770 Roanoke City	Virginia	557.44595677
28009 Benton	Mississippi	556.16007738
48289 Leon	Texas	555.87724378
51075 Goochland	Virginia	554.98193082
13249 Schley	Georgia	553.85790680
1003 Baldwin	Alabama	553.61385548
16047 Gooding	Idaho	552.77704659
18093 Lawrence	Indiana	551.80870632
22043 Grant	Louisiana	551.55235299
36093 Schenectady	New York	551.01383972
13191 McIntosh	Georgia	550.90655509
20197 Wabaunsee	Kansas	550.80446442
37019 Brunswick	North Carolina	550.66401451
28047 Harrison	Mississippi	549.72175175
13281 Towns	Georgia	548.43064462
13195 Madison	Georgia	546.37436762
45073 Oconee	South Carolina	546.09947176
6069 San Benito	California	546.01296781
48181 Grayson	Texas	545.55903008
56043 Washakie	Wyoming	545.33925174
12091 Okaloosa	Florida	545.18524237
12045 Gulf	Florida	544.41969809
42107 Schuylkill	Pennsylvania	544.10946948
18103 Miami	Indiana	542.63783845
12009 Brevard	Florida	542.34823213
13235 Pulaski	Georgia	542.05438612
21015 Boone	Kentucky	541.30902511

Counties_Cities

25011 Franklin	Massachusetts	541.12706622
28059 Jackson	Mississippi	540.91026473
19123 Mahaska	Iowa	540.90909091
9015 Windham	Connecticut	540.04631410
51053 Dinwiddie	Virginia	539.80160538
8125 Yuma	Colorado	538.92215569
5021 Clay	Arkansas	538.82939314
22115 Vernon	Louisiana	538.27261564
18061 Harrison	Indiana	537.79429988
13073 Columbia	Georgia	537.29640744
48287 Lee	Texas	536.63089127
32013 Humboldt	Nevada	536.16108662
46109 Roberts	South Dakota	536.03905427
13295 Walker	Georgia	535.94582913
29201 Scott	Missouri	535.64927973
51820 Waynesboro	Virginia	534.73572565
48297 Live Oak	Texas	534.27585073
55041 Forest	Wisconsin	533.86720053
19083 Hardin	Iowa	533.55465971
12003 Baker	Florida	532.53394463
48099 Coryell	Texas	532.02866004
55025 Dane	Wisconsin	531.74620734
13225 Peach	Georgia	531.19390409
38025 Dunn	North Dakota	530.93259464
47099 Lawrence	Tennessee	530.47971830
13305 Wayne	Georgia	530.05904455
13047 Catoosa	Georgia	529.51646396
21117 Kenton	Kentucky	529.35543899
18131 Pulaski	Indiana	529.31269548
36053 Madison	New York	528.28589590
4009 Graham	Arizona	527.94704770
41047 Marion	Oregon	527.86650830
29207 Stoddard	Missouri	527.28891324
26121 Muskegon	Michigan	526.53409222

Counties_Cities

44001 Bristol	Rhode Island	526.21842176
39155 Trumbull	Ohio	526.11175721
48037 Bowie	Texas	525.84708028
51830 Williamsburg	Virginia	523.63050483
48211 Hemphill	Texas	522.87581699
6011 Colusa	California	522.49502936
18043 Floyd	Indiana	521.97837518
45049 Hampton	South Carolina	521.93685081
5023 Cleburne	Arkansas	520.72902063
18029 Dearborn	Indiana	520.49709490
48047 Brooks	Texas	520.10120888
28109 Pearl River	Mississippi	519.97761208
18095 Madison	Indiana	519.89725473
8059 Jefferson	Colorado	518.24008631
48495 Winkler	Texas	518.13471503
53033 King	Washington	518.00965715
47107 McMinn	Tennessee	517.96940978
8085 Montrose	Colorado	516.41635476
54035 Jackson	West Virginia	515.57165749
26161 Washtenaw	Michigan	514.60657801
48441 Taylor	Texas	514.38535310
19067 Floyd	Iowa	513.92678130
6081 San Mateo	California	513.16037399
18057 Hamilton	Indiana	512.29073635
1009 Blount	Alabama	511.75656985
24015 Cecil	Maryland	511.54377298
48255 Karnes	Texas	511.18210863
48159 Franklin	Texas	510.86754598
13223 Paulding	Georgia	510.83855551
48273 Kleberg	Texas	510.77773138
49011 Davis	Utah	510.07497590
19031 Cedar	Iowa	510.01234767
37045 Cleveland	North Carolina	510.01075324
35029 Luna	New Mexico	509.11822393

Counties_Cities

48339 Montgomery	Texas	508.86322291
37147 Pitt	North Carolina	507.46467757
26137 Otsego	Michigan	506.79099939
31165 Sioux	Nebraska	505.47598989
37173 Swain	North Carolina	505.44050544
31121 Merrick	Nebraska	504.33208328
8063 Kit Carson	Colorado	502.58271674
6075 San Francisco	California	501.07267592
13289 Twiggs	Georgia	500.73277968
13187 Lumpkin	Georgia	500.68274920
8057 Jackson	Colorado	500.35739814
35009 Curry	New Mexico	499.62578635
42007 Beaver	Pennsylvania	499.56902308
1057 Fayette	Alabama	498.99592284
6111 Ventura	California	498.96176938
39037 Darke	Ohio	498.80170684
28141 Tishomingo	Mississippi	498.61211062
5031 Craighead	Arkansas	498.35111185
24041 Talbot	Maryland	497.72776455
24025 Harford	Maryland	496.93647719
45007 Anderson	South Carolina	496.30390758
51550 Chesapeake	Virginia	496.22064509
9011 New London	Connecticut	495.53196593
20083 Hodgeman	Kansas	495.04950495
36035 Fulton	New York	494.48601444
17019 Champaign	Illinois	494.32573113
46111 Sanborn	South Dakota	494.03046521
13039 Camden	Georgia	493.69376083
21059 Daviess	Kentucky	493.55119481
54061 Monongalia	West Virginia	492.38864875
8014 Broomfield	Colorado	492.29791964
55063 La Crosse	Wisconsin	492.26084750
33015 Rockingham	New Hampshire	491.62936321
48389 Reeves	Texas	490.60210258

Counties_Cities

12055 Highlands	Florida	490.40066778
51003 Albemarle	Virginia	490.25920271
17079 Jasper	Illinois	489.02299449
48501 Yoakum	Texas	488.88371552
48401 Rusk	Texas	488.52157943
18109 Morgan	Indiana	487.76313538
1121 Talladega	Alabama	487.29769003
18127 Porter	Indiana	487.04553227
47061 Grundy	Tennessee	487.03731455
13083 Dade	Georgia	486.87292000
39097 Madison	Ohio	486.34408844
5043 Drew	Arkansas	485.59580969
51065 Fluvanna	Virginia	485.38251876
47071 Hardin	Tennessee	484.94723774
27163 Washington	Minnesota	484.18023079
5003 Ashley	Arkansas	483.88705976
48053 Burnet	Texas	483.78276051
24009 Calvert	Maryland	483.67988000
25003 Berkshire	Massachusetts	483.58501915
12119 Sumter	Florida	483.09178744
47043 Dickson	Tennessee	482.73023238
19119 Lyon	Iowa	482.60096520
26069 Iosco	Michigan	482.43690443
18053 Grant	Indiana	482.28585295
47119 Maury	Tennessee	481.23807505
46031 Corson	South Dakota	480.19207683
28039 George	Mississippi	478.35051546
20091 Johnson	Kansas	478.11498523
49045 Tooele	Utah	477.77761884
24043 Washington	Maryland	477.05498059
39109 Miami	Ohio	476.36082921
39017 Butler	Ohio	476.23032706
42115 Susquehanna	Pennsylvania	475.49828771
13117 Forsyth	Georgia	474.61667202

Counties_Cities

48353 Nolan	Texas	474.54409871
28117 Prentiss	Mississippi	474.02725657
37165 Scotland	North Carolina	474.00172364
13111 Fannin	Georgia	473.73286088
53061 Snohomish	Washington	473.55445631
1019 Cherokee	Alabama	472.49539029
48219 Hockley	Texas	469.97389034
42067 Juniata	Pennsylvania	469.55958549
21213 Simpson	Kentucky	469.53424362
37051 Cumberland	North Carolina	468.81112148
12007 Bradford	Florida	468.77253714
26157 Tuscola	Michigan	468.42866936
55065 Lafayette	Wisconsin	468.04680468
19023 Butler	Iowa	467.70754522
13125 Glascock	Georgia	467.44574290
31035 Clay	Nebraska	466.68812359
4025 Yavapai	Arizona	466.39338256
19051 Davis	Iowa	465.78684707
37109 Lincoln	North Carolina	465.56046317
23001 Androscoggin	Maine	465.27178001
48505 Zapata	Texas	465.11627907
13169 Jones	Georgia	464.77495108
6095 Solano	California	464.61118202
8015 Chaffee	Colorado	464.37309632
8013 Boulder	Colorado	463.99941118
6001 Alameda	California	463.47599194
19087 Henry	Iowa	463.44745104
48409 San Patricio	Texas	463.42666647
46117 Stanley	South Dakota	463.26935804
13079 Crawford	Georgia	462.73745738
42025 Carbon	Pennsylvania	462.42234574
27039 Dodge	Minnesota	461.05081164
37149 Polk	North Carolina	460.91892679
35019 Guadalupe	New Mexico	460.72333564

Counties_Cities

40103 Noble	Oklahoma	460.62538755
18041 Fayette	Indiana	459.92970886
48251 Johnson	Texas	459.84792339
26077 Kalamazoo	Michigan	459.09314003
47135 Perry	Tennessee	458.82936508
39007 Ashtabula	Ohio	458.49445601
39113 Montgomery	Ohio	458.36143302
18133 Putnam	Indiana	457.92636121
32007 Elko County	Nevada	457.49142204
32007 Elko County	Nevada	457.49142204
20161 Riley	Kansas	457.24054652
45065 McCormick	South Carolina	456.96068013
40145 Wagoner	Oklahoma	456.87180127
51023 Botetourt	Virginia	456.77194459
18137 Ripley	Indiana	455.77253445
40113 Osage	Oklahoma	455.18356234
5027 Columbia	Arkansas	454.60339041
40085 Love	Oklahoma	453.91750543
18149 Starke	Indiana	453.45541748
54003 Berkeley	West Virginia	453.36953459
40027 Cleveland	Oklahoma	453.36902535
27019 Carver	Minnesota	452.91692016
18027 Daviess	Indiana	452.52964069
40115 Ottawa	Oklahoma	452.28548516
39055 Geauga	Ohio	451.97860280
46097 Miner	South Dakota	451.87528242
17133 Monroe	Illinois	451.43439639
26025 Calhoun	Michigan	451.34473964
48049 Brown	Texas	450.90180361
13113 Fayette	Georgia	448.62020642
26059 Hillsdale	Michigan	448.09722617
21171 Monroe	Kentucky	447.84474715
13109 Evans	Georgia	447.71942916
45037 Edgefield	South Carolina	447.28670708

Counties_Cities

53057 Skagit	Washington	446.93696083
38015 Burleigh	North Dakota	446.08650929
54037 Jefferson	West Virginia	445.33629051
51033 Caroline	Virginia	445.20993111
55139 Winnebago	Wisconsin	444.39246872
41027 Hood River	Oregon	443.91326618
48121 Denton	Texas	443.50595532
27043 Faribault	Minnesota	443.37839802
48485 Wichita	Texas	442.96704628
48473 Waller	Texas	442.34461469
17119 Madison	Illinois	441.27489498
51157 Rappahannock	Virginia	441.25758411
21075 Fulton	Kentucky	441.17647059
19017 Bremer	Iowa	440.93478174
46095 Mellette	South Dakota	440.74436827
29101 Johnson	Missouri	439.87176620
51095 James City	Virginia	439.80784586
54075 Pocahontas	West Virginia	439.74328500
13103 Effingham	Georgia	438.97732754
27079 Le Sueur	Minnesota	438.68884677
40049 Garvin	Oklahoma	438.67534429
26139 Ottawa	Michigan	438.56327497
26115 Monroe	Michigan	438.05130319
41065 Wasco	Oregon	437.65327297
51085 Hanover	Virginia	437.34089277
35001 Bernalillo	New Mexico	437.01129069
5025 Cleveland	Arkansas	436.51783487
21101 Henderson	Kentucky	436.48965805
37099 Jackson	North Carolina	436.21760103
13269 Taylor	Georgia	435.37753452
48317 Martin	Texas	434.55588389
51137 Orange	Virginia	433.90459557
26007 Alpena	Michigan	433.70944993
48293 Limestone	Texas	433.69190867

Counties_Cities

48173 Glasscock	Texas	432.27665706
29069 Dunklin	Missouri	431.63511539
21097 Harrison	Kentucky	431.35584194
38099 Walsh	North Dakota	431.23652386
37049 Craven	North Carolina	430.46486318
48397 Rockwall	Texas	430.17375841
36037 Genesee	New York	429.48305542
39153 Summit	Ohio	429.40075805
40091 McIntosh	Oklahoma	428.96795357
5113 Polk	Arkansas	428.94907477
1015 Calhoun	Alabama	428.78269468
48085 Collin	Texas	428.59445295
12053 Hernando	Florida	428.57517093
39045 Fairfield	Ohio	428.16243212
48015 Austin	Texas	426.82316850
44009 Washington	Rhode Island	426.37839894
36113 Warren	New York	426.35960476
5029 Conway	Arkansas	426.02077450
5033 Crawford	Arkansas	425.82720878
31039 Cuming	Nebraska	425.05592841
53047 Okanogan	Washington	424.85521694
40051 Grady	Oklahoma	424.83483646
19085 Harrison	Iowa	424.50827791
39123 Ottawa	Ohio	424.34202458
42093 Montour	Pennsylvania	422.14912281
47041 DeKalb	Tennessee	422.08759559
12035 Flagler	Florida	422.06894090
36007 Broome	New York	421.06032067
13241 Rabun	Georgia	420.94029762
39165 Warren	Ohio	420.80689830
45021 Cherokee	South Carolina	420.47724167
8041 El Paso	Colorado	420.25282410
16055 Kootenai	Idaho	419.80124454
48031 Blanco	Texas	418.73184071

Counties_Cities

5121 Randolph	Arkansas	417.87385781
31155 Saunders	Nebraska	417.78153312
29031 Cape Girardeau	Missouri	417.76186304
13147 Hart	Georgia	417.64052263
37003 Alexander	North Carolina	417.63713758
26155 Shiawassee	Michigan	416.47114031
19131 Mitchell	Iowa	416.31185543
35041 Roosevelt	New Mexico	416.15536467
27051 Grant	Minnesota	415.21341970
31019 Buffalo	Nebraska	415.19701703
40117 Pawnee	Oklahoma	414.88712630
48025 Bee	Texas	414.27563139
13211 Morgan	Georgia	413.72725826
55055 Jefferson	Wisconsin	413.49011500
51043 Clarke	Virginia	413.13778145
13291 Union	Georgia	412.48281322
27161 Waseca	Minnesota	411.96297683
48013 Atascosa	Texas	411.44901610
47081 Hickman	Tennessee	410.96436979
26017 Bay	Michigan	410.88113315
18035 Delaware	Indiana	410.37883804
39077 Huron	Ohio	410.22836045
32023 Nye	Nevada	410.17950867
48507 Zavala	Texas	408.91262622
42133 York	Pennsylvania	408.23337564
21051 Clay	Kentucky	407.85874161
48455 Trinity	Texas	407.05563094
36115 Washington	New York	406.88269033
40031 Comanche	Oklahoma	406.07198020
39137 Putnam	Ohio	405.56542333
38059 Morton	North Dakota	405.20984081
19117 Lucas	Iowa	404.85829960
37103 Jones	North Carolina	404.69025630
18073 Jasper	Indiana	404.55498951

Counties_Cities

51079 Greene	Virginia	404.46938672
55133 Waukesha	Wisconsin	404.39425214
21233 Webster	Kentucky	404.24071390
29135 Moniteau	Missouri	403.20079400
19089 Howard	Iowa	402.74300642
48367 Parker	Texas	401.81830008
18163 Vanderburgh	Indiana	401.71516350
46025 Clark	South Dakota	401.17678524
44005 Newport	Rhode Island	401.00797170
38073 Ransom	North Dakota	400.99293489
6013 Contra Costa	California	400.35993271
47087 Jackson	Tennessee	399.72784487
18173 Warrick	Indiana	399.57165918
18157 Tippecanoe	Indiana	398.86453110
26065 Ingham	Michigan	397.28764924
26123 Newaygo	Michigan	396.79293136
17003 Alexander	Illinois	396.03960396
48175 Goliad	Texas	395.56962025
28131 Stone	Mississippi	395.36250467
51099 King George	Virginia	395.10818438
50007 Chittenden	Vermont	394.96390638
29001 Adair	Missouri	394.64856545
17137 Morgan	Illinois	394.39604427
18115 Ohio	Indiana	393.56605065
48217 Hill	Texas	393.35423887
37121 Mitchell	North Carolina	393.33333333
18151 Steuben	Indiana	393.22269126
38087 Slope	North Dakota	393.18479685
47131 Obion	Tennessee	393.16747613
48475 Ward	Texas	392.49146758
47109 McNairy	Tennessee	390.98792196
18033 DeKalb	Indiana	390.96839865
46065 Hughes	South Dakota	390.93484419
42003 Allegheny	Pennsylvania	390.82376655

Counties_Cities

51810 Virginia Beach	Virginia	390.72478448
39065 Hardin	Ohio	390.72426938
48445 Terry	Texas	390.65679173
8009 Baca	Colorado	390.51603905
19095 Iowa	Iowa	390.31038969
12083 Marion	Florida	389.74712273
48343 Morris	Texas	389.01045466
48147 Fannin	Texas	388.25596554
51700 Newport News	Virginia	387.96143898
37187 Washington	North Carolina	387.89105321
39031 Coshocton	Ohio	387.67097109
27171 Wright	Minnesota	387.24156393
13179 Liberty	Georgia	387.01074849
21047 Christian	Kentucky	386.48825885
35025 Lea	New Mexico	386.43317866
20169 Saline	Kansas	386.02231577
27143 Sibley	Minnesota	385.94623370
48483 Wheeler	Texas	385.28221923
46061 Hanson	South Dakota	385.07109005
6101 Sutter	California	384.26973256
55043 Grant	Wisconsin	384.06331226
19075 Grundy	Iowa	381.98959688
24039 Somerset	Maryland	381.69425511
40013 Bryan	Oklahoma	381.42057976
20173 Sedgwick	Kansas	381.42003516
51790 Staunton	Virginia	381.18931065
40111 Okmulgee	Oklahoma	380.85300639
6113 Yolo	California	380.65768938
26147 St. Clair	Michigan	380.32597576
47029 Cocke	Tennessee	380.16436518
27115 Pine	Minnesota	379.87993081
1079 Lawrence	Alabama	379.28209485
17063 Grundy	Illinois	378.63925292
48493 Wilson	Texas	378.30519274

Counties_Cities

5125 Saline	Arkansas	377.19999012
48193 Hamilton	Texas	377.18057520
20207 Woodson	Kansas	377.00282752
27141 Sherburne	Minnesota	376.94198009
42097 Northumberland	Pennsylvania	376.57960322
51007 Amelia	Virginia	376.54653039
35053 Socorro	New Mexico	376.45652823
12129 Wakulla	Florida	375.83561813
17195 Whiteside	Illinois	375.72358250
45003 Aiken	South Carolina	375.44052278
32510 Carson City	Nevada	375.35640813
42001 Adams	Pennsylvania	374.47354855
48377 Presidio	Texas	374.20840530
27113 Pennington	Minnesota	373.81859219
17029 Coles	Illinois	373.39097966
39173 Wood	Ohio	373.38556651
8095 Phillips	Colorado	373.30844610
48315 Marion	Texas	372.68331990
36083 Rensselaer	New York	371.92207825
40105 Nowata	Oklahoma	371.89273830
42041 Cumberland	Pennsylvania	371.88324059
18169 Wabash	Indiana	370.84398977
31185 York	Nebraska	370.31658437
8053 Hinsdale	Colorado	369.91368681
53063 Spokane	Washington	369.77951192
51097 King and Queen	Virginia	369.21329168
31041 Custer	Nebraska	369.00369004
48161 Freestone	Texas	368.53796446
5135 Sharp	Arkansas	368.53622020
55061 Kewaunee	Wisconsin	367.95368690
37005 Alleghany	North Carolina	367.35059582
46135 Yankton	South Dakota	367.30945822
51109 Louisa	Virginia	367.06726848
18139 Rush	Indiana	366.08053772

Counties_Cities

38019 Cavalier	North Dakota	365.63071298
26037 Clinton	Michigan	365.55236222
1061 Geneva	Alabama	364.82480809
47023 Chester	Tennessee	364.66774716
20157 Republic	Kansas	364.49399657
18049 Fulton	Indiana	363.32868804
39043 Erie	Ohio	363.19774844
30037 Golden Valley	Montana	363.19612591
47033 Crockett	Tennessee	362.92573981
55039 Fond du Lac	Wisconsin	362.87427474
39093 Lorain	Ohio	361.91959568
26087 Lapeer	Michigan	361.24869360
27133 Rock	Minnesota	361.16422350
30031 Gallatin	Montana	361.11409060
47053 Gibson	Tennessee	360.89305740
37169 Stokes	North Carolina	360.70116788
47113 Madison	Tennessee	360.63726244
26027 Cass	Michigan	360.09525100
5073 Lafayette	Arkansas	359.17390003
51610 Falls Church	Virginia	358.78689412
18051 Gibson	Indiana	358.72294631
13183 Long	Georgia	357.93241394
26159 Van Buren	Michigan	357.86236878
47035 Cumberland	Tennessee	356.94535217
17143 Peoria	Illinois	356.54768825
13143 Haralson	Georgia	355.53448685
47125 Montgomery	Tennessee	355.42607429
55131 Washington	Wisconsin	355.21360719
48229 Hudspeth	Texas	354.53597497
5083 Logan	Arkansas	354.23471500
17109 McDonough	Illinois	353.86412953
40141 Tillman	Oklahoma	353.83777899
12017 Citrus	Florida	353.54798586
51113 Madison	Virginia	353.51635953

Counties_Cities

13227 Pickens	Georgia	353.34584115
27151 Swift	Minnesota	353.13001605
40019 Carter	Oklahoma	352.86547523
40131 Rogers	Oklahoma	352.23517133
27167 Wilkin	Minnesota	351.77486409
31167 Stanton	Nebraska	351.75879397
35039 Rio Arriba	New Mexico	351.22801620
6051 Mono	California	350.87719298
46101 Moody	South Dakota	349.59720322
5057 Hempstead	Arkansas	349.56993699
36017 Chenango	New York	349.20902053
51650 Hampton	Virginia	349.18436786
47055 Giles	Tennessee	349.11703895
53037 Kittitas	Washington	348.36584748
21207 Russell	Kentucky	347.90415802
41051 Multnomah	Oregon	347.83465537
20171 Scott	Kansas	347.15131713
46123 Tripp	South Dakota	346.84191311
5117 Prairie	Arkansas	346.79217241
39003 Allen	Ohio	346.76563124
21037 Campbell	Kentucky	346.74510477
6067 Sacramento	California	346.46895634
21013 Bell	Kentucky	346.26820731
46037 Day	South Dakota	345.14078111
26075 Jackson	Michigan	344.40855544
48233 Hutchinson	Texas	344.37211058
46125 Turner	South Dakota	344.25451092
53039 Klickitat	Washington	343.78251233
20059 Franklin	Kansas	343.33424369
53053 Pierce	Washington	343.20693729
19105 Jones	Iowa	342.26764366
6055 Napa	California	342.13905047
2060 Bristol Bay	Alaska	342.07525656
47093 Knox	Tennessee	341.93802132

Counties_Cities

20149 Pottawatomie	Kansas	341.88738312
39117 Morrow	Ohio	341.76349966
20045 Douglas	Kansas	341.74379920
47117 Marshall	Tennessee	341.41851973
20011 Bourbon	Kansas	341.22705248
39041 Delaware	Ohio	340.77704979
27011 Big Stone	Minnesota	340.74964923
5081 Little River	Arkansas	340.74314457
46043 Douglas	South Dakota	340.71550256
5019 Clark	Arkansas	339.96645664
55089 Ozaukee	Wisconsin	339.88805007
51775 Salem	Virginia	339.27387591
47015 Cannon	Tennessee	338.81897386
48151 Fisher	Texas	338.62985152
29159 Pettis	Missouri	338.48902261
19121 Madison	Iowa	338.48236815
20043 Doniphan	Kansas	338.45352773
55087 Outagamie	Wisconsin	337.84324714
4011 Greenlee	Arizona	337.44595592
19101 Jefferson	Iowa	337.30482564
18075 Jay	Indiana	337.12194182
47089 Jefferson	Tennessee	336.96215656
19093 Ida	Iowa	336.20815670
38097 Traill	North Dakota	335.94624860
18009 Blackford	Indiana	335.28918692
54069 Ohio	West Virginia	335.28918692
17095 Knox	Illinois	335.24904215
53071 Walla Walla Cou	Washington	334.85440399
53071 Walla Walla Cou	Washington	334.85440399
47123 Monroe	Tennessee	334.36158509
19073 Greene	Iowa	334.03852578
54031 Hardy	West Virginia	333.93829401
16039 Elmore	Idaho	333.83469680
38013 Burke	North Dakota	333.33333333

Counties_Cities

29081 Harrison	Missouri	332.77870216
47171 Unicoi	Tennessee	332.18850290
39033 Crawford	Ohio	332.12996390
40017 Canadian	Oklahoma	331.60951768
20137 Norton	Kansas	331.49171271
51111 Lunenburg	Virginia	330.96144299
8035 Douglas	Colorado	330.82829603
30057 Madison	Montana	330.74817518
20099 Labette	Kansas	330.59507113
51161 Roanoke	Virginia	330.59432568
55135 Waupaca	Wisconsin	330.54295102
6097 Sonoma	California	330.03828444
55097 Portage	Wisconsin	329.84691720
29203 Shannon	Missouri	329.71058737
31179 Wayne	Nebraska	329.68201638
37199 Yancey	North Carolina	329.55370608
36107 Tioga	New York	329.48929160
29183 St. Charles	Missouri	329.42367141
47153 Sequatchie	Tennessee	329.38962087
51133 Northumberland	Virginia	329.29941549
47115 Marion	Tennessee	328.95888014
46029 Codington	South Dakota	328.39550241
19055 Delaware	Iowa	328.08014529
30017 Custer	Montana	327.98204730
48295 Lipscomb	Texas	327.86885246
47127 Moore	Tennessee	327.56200281
19009 Audubon	Iowa	326.91609154
37029 Camden	North Carolina	326.79738562
39151 Stark	Ohio	326.71823109
56021 Laramie	Wyoming	326.34173941
2122 Kenai Peninsula	Alaska	326.31165326
47133 Overton	Tennessee	326.26427406
37021 Buncombe	North Carolina	326.12513170
31059 Fillmore	Nebraska	325.67396418

Counties_Cities

47139 Polk	Tennessee	325.48230560
26045 Eaton	Michigan	325.05963979
48467 Van Zandt	Texas	324.88976954
39103 Medina	Ohio	324.87468322
21155 Marion	Kentucky	324.67532468
27107 Norman	Minnesota	324.32432432
5055 Greene	Arkansas	324.32432432
37145 Person	North Carolina	323.99321639
26067 Ionia	Michigan	323.93708145
19189 Winnebago	Iowa	323.25537174
16045 Gem	Idaho	323.23919701
39089 Licking	Ohio	323.15140895
37157 Rockingham	North Carolina	323.07861947
48145 Falls	Texas	323.04586097
5051 Garland	Arkansas	322.73029832
13055 Chattooga	Georgia	322.71077047
19159 Ringgold	Iowa	322.06119163
31025 Cass	Nebraska	321.11319240
39169 Wayne	Ohio	320.78091181
21073 Franklin	Kentucky	320.77142576
20101 Lane	Kansas	320.51282051
26093 Livingston	Michigan	320.04350918
38045 LaMoure	North Dakota	320.03938946
48169 Garza	Texas	319.24597142
51101 King William	Virginia	318.79095578
5105 Perry	Arkansas	318.77897991
6079 San Luis Obispo	California	318.65075173
21193 Perry	Kentucky	318.10516633
18135 Randolph	Indiana	317.89465213
55035 Eau Claire	Wisconsin	317.60001531
55077 Marquette	Wisconsin	317.48088635
17053 Ford	Illinois	316.64656212
27173 Yellow Medicine	Minnesota	316.48800408
26005 Allegan	Michigan	316.21024999

Counties_Cities

56037 Sweetwater	Wyoming	315.90439246
38093 Stutsman	North Dakota	315.53282019
5001 Arkansas	Arkansas	315.15560808
8107 Routt	Colorado	314.77091672
29019 Boone	Missouri	314.43571012
16009 Benewah	Idaho	314.32907002
47185 White	Tennessee	313.57214004
17041 Douglas	Illinois	313.15775964
29107 Lafayette	Missouri	312.90263206
18025 Crawford	Indiana	312.55919682
29003 Andrew	Missouri	312.37575964
19129 Mills	Iowa	312.02283742
51145 Powhatan	Virginia	311.76127993
18183 Whitley	Indiana	311.08763280
48213 Henderson	Texas	311.06088774
54099 Wayne	West Virginia	310.43460845
21049 Clark	Kentucky	308.97404066
47121 Meigs	Tennessee	308.79245896
6085 Santa Clara	California	308.78884376
21125 Laurel	Kentucky	308.22990325
19175 Union	Iowa	307.46824177
48335 Mitchell	Texas	306.93677103
17103 Lee	Illinois	306.81120884
53073 Whatcom	Washington	306.62206172
39139 Richland	Ohio	306.36091132
48221 Hood	Texas	305.59822918
21239 Woodford	Kentucky	305.28021709
41037 Lake	Oregon	304.60718365
24001 Allegany	Maryland	304.33251145
28045 Hancock	Mississippi	304.22106731
36043 Herkimer	New York	304.04476574
31105 Kimball	Nebraska	304.03537866
48095 Concho	Texas	304.02245089
51127 New Kent	Virginia	303.69344826

Counties_Cities

41067 Washington	Oregon	303.66658580
21149 McLean	Kentucky	302.63726762
39133 Portage	Ohio	301.97573146
27049 Goodhue	Minnesota	301.70463117
51037 Charlotte	Virginia	301.55804992
35057 Torrance	New Mexico	301.45596819
17081 Jefferson	Illinois	301.42781597
55015 Calumet	Wisconsin	301.04268426
47177 Warren	Tennessee	300.89534713
48127 Dimmit	Texas	300.73729142
5111 Poinsett	Arkansas	300.32535247
21121 Knox	Kentucky	300.28111423
31137 Phelps	Nebraska	300.13339262
27081 Lincoln	Minnesota	299.66508020
19177 Van Buren	Iowa	299.14529915
30009 Carbon	Montana	298.67463132
18155 Switzerland	Indiana	298.59102361
20113 McPherson	Kansas	297.85892000
20029 Cloud	Kansas	297.85771566
29033 Carroll	Missouri	297.38076175
19019 Buchanan	Iowa	297.18382943
31107 Knox	Nebraska	296.94738092
21091 Hancock	Kentucky	296.87143183
38089 Stark	North Dakota	296.80291641
51011 Appomattox	Virginia	296.69844076
8099 Prowers	Colorado	295.95527787
20131 Nemaha	Kansas	295.42097489
21145 McCracken	Kentucky	295.35090136
37013 Beaufort	North Carolina	295.24841224
19195 Worth	Iowa	295.18314773
29143 New Madrid	Missouri	294.86586494
30103 Treasure	Montana	294.55081001
8083 Montezuma	Colorado	294.36501262
48503 Young	Texas	293.71016902

Counties_Cities

19097 Jackson	Iowa	293.33058872
40037 Creek	Oklahoma	293.27970504
31091 Hooker	Nebraska	293.25513196
55109 St. Croix	Wisconsin	293.21916739
51600 Fairfax City	Virginia	292.99259380
48403 Sabine	Texas	292.75663424
19011 Benton	Iowa	292.48888542
5053 Grant	Arkansas	291.40092369
18179 Wells	Indiana	290.71828689
37143 Perquimans	North Carolina	290.56772463
19065 Fayette	Iowa	289.92878942
5095 Monroe	Arkansas	289.85507246
38077 Richland	North Dakota	289.42668884
51530 Buena Vista	Virginia	288.60028860
46087 McCook	South Dakota	288.49621349
31067 Gage	Nebraska	288.46601219
17145 Perry	Illinois	288.08916596
48101 Cottle	Texas	287.97696184
48307 McCulloch	Texas	287.96794792
39175 Wyandot	Ohio	287.21221792
55045 Green	Wisconsin	287.03728777
56029 Park	Wyoming	286.45478107
46129 Walworth	South Dakota	286.37909433
36101 Steuben	New York	286.02446866
55019 Clark	Wisconsin	285.22861506
19043 Clayton	Iowa	284.80291638
40097 Mayes	Oklahoma	284.62305690
19045 Clinton	Iowa	283.76112473
16003 Adams	Idaho	282.35294118
40101 Muskogee	Oklahoma	282.32058746
55081 Monroe	Wisconsin	282.29571562
18013 Brown	Indiana	282.26335828
37055 Dare	North Carolina	282.18404975
39073 Hocking	Ohio	281.83899947

Counties_Cities

33013 Merrimack	New Hampshire	281.21112670
20047 Edwards	Kansas	280.80028080
40071 Kay	Oklahoma	280.79074296
21009 Barren	Kentucky	280.69540022
31177 Washington	Nebraska	280.64063483
1029 Cleburne	Alabama	280.24287716
26091 Lenawee	Michigan	279.85264486
29011 Barton	Missouri	279.70842516
27119 Polk	Minnesota	279.10812268
27085 McLeod	Minnesota	278.76118529
40073 Kingfisher	Oklahoma	278.19929186
42129 Westmoreland	Pennsylvania	278.08596992
51181 Surry	Virginia	278.03521779
26135 Oscoda	Michigan	277.91203480
51590 Danville	Virginia	277.68903743
27169 Winona	Minnesota	277.42252828
48425 Somervell	Texas	277.28482697
47051 Franklin	Tennessee	276.91573168
23031 York	Maine	276.39177807
37137 Pamlico	North Carolina	276.24309392
55023 Crawford	Wisconsin	276.22613713
31099 Kearney	Nebraska	275.06112469
19109 Kossuth	Iowa	275.02012342
42127 Wayne	Pennsylvania	274.98244793
54077 Preston	West Virginia	274.83081651
29023 Butler	Missouri	274.39667910
31007 Banner	Nebraska	273.97260274
21035 Calloway	Kentucky	273.41254631
48265 Kerr	Texas	272.87472569
46035 Davison	South Dakota	272.86508338
48499 Wood	Texas	272.55201755
48461 Upton	Texas	272.40533914
48109 Culberson	Texas	272.23230490
39143 Sandusky	Ohio	272.11347132

Counties_Cities

51015 Augusta	Virginia	271.67790927
30111 Yellowstone	Montana	271.64240619
51141 Patrick	Virginia	271.60074690
31159 Seward	Nebraska	271.39392540
28003 Alcorn	Mississippi	270.81922817
36069 Ontario	New York	269.42401515
48497 Wise	Texas	269.37998682
29169 Pulaski	Missouri	269.15830353
6061 Placer	California	268.34609779
17035 Cumberland	Illinois	268.31976314
51005 Alleghany	Virginia	268.27632461
8029 Delta	Colorado	268.14848318
27093 Meeker	Minnesota	267.92273454
29009 Barry	Missouri	267.51379368
16069 Nez Perce	Idaho	267.27380717
18077 Jefferson	Indiana	267.01440636
21103 Henry	Kentucky	266.98124922
46011 Brookings	South Dakota	266.80290645
8017 Cheyenne	Colorado	266.52452026
17167 Sangamon	Illinois	265.67971006
18147 Spencer	Indiana	265.65651596
31061 Franklin	Nebraska	264.63777704
12037 Franklin	Florida	264.14451261
56017 Hot Springs	Wyoming	263.44676180
5085 Lonoke	Arkansas	263.38297786
29071 Franklin	Missouri	263.33558406
36057 Montgomery	New York	262.86523102
8111 San Juan	Colorado	262.46719160
20129 Morton	Kansas	262.46719160
21143 Lyon	Kentucky	262.20501935
40039 Custer	Oklahoma	261.74404188
40067 Jefferson	Oklahoma	261.30981545
51143 Pittsylvania	Virginia	260.87384535
20061 Geary	Kansas	260.78419341

Counties_Cities

40133 Seminole	Oklahoma	260.39547563
42049 Erie	Pennsylvania	259.86819132
20021 Cherokee	Kansas	259.80514614
18069 Huntington	Indiana	259.38189845
20005 Atchison	Kansas	259.37133329
37073 Gates	North Carolina	259.22405599
47027 Clay	Tennessee	259.16807049
47009 Blount	Tennessee	258.85237040
47091 Johnson	Tennessee	258.74676567
26057 Gratiot	Michigan	258.62705978
20143 Ottawa	Kansas	258.53154085
36091 Saratoga	New York	258.51244553
21045 Casey	Kentucky	258.05639476
16077 Power	Idaho	257.46652935
8101 Pueblo	Colorado	256.67197918
30083 Richland	Montana	256.57472739
8069 Larimer	Colorado	256.47755607
17023 Clark	Illinois	256.47601949
40095 Marshall	Oklahoma	255.86100202
39085 Lake	Ohio	255.51593396
19057 Des Moines	Iowa	255.50615770
21215 Spencer	Kentucky	255.40065979
17135 Montgomery	Illinois	255.23583092
47077 Henderson	Tennessee	254.96462815
47001 Anderson	Tennessee	254.96195183
21081 Grant	Kentucky	254.76692807
18101 Martin	Indiana	254.47783107
26105 Mason	Michigan	254.29553265
17001 Adams	Illinois	254.22051727
27129 Renville	Minnesota	253.21653436
47031 Coffee	Tennessee	253.14183124
17085 Jo Daviess	Illinois	252.73799495
38103 Wells	North Dakota	252.71670457
26011 Arenac	Michigan	252.64277641

Counties_Cities

56003 Big Horn	Wyoming	252.50399798
17129 Menard	Illinois	252.27864583
47103 Lincoln	Tennessee	252.07374623
36121 Wyoming	New York	251.96457528
21033 Caldwell	Kentucky	251.67125442
29099 Jefferson	Missouri	251.39627452
21185 Oldham	Kentucky	251.24116143
27017 Carlton	Minnesota	251.13709295
32019 Lyon	Nevada	250.86009174
21113 Jessamine	Kentucky	250.37091988
37041 Chowan	North Carolina	249.48321334
18119 Owen	Indiana	249.46030223
16081 Teton	Idaho	249.14089347
21179 Nelson	Kentucky	248.63143661
21099 Hart	Kentucky	248.59832857
8091 Ouray	Colorado	248.29298572
21229 Washington	Kentucky	248.26216485
56019 Johnson	Wyoming	248.22695035
29187 St. Francois	Missouri	247.40598573
39019 Carroll	Ohio	247.40593036
35005 Chaves	New Mexico	247.33725981
31143 Polk	Nebraska	246.30541872
48417 Shackelford	Texas	245.92683677
40005 Atoka	Oklahoma	245.70024570
42035 Clinton	Pennsylvania	245.57956778
55117 Sheboygan	Wisconsin	245.11502217
18021 Clay	Indiana	244.55483378
5067 Jackson	Arkansas	243.88793052
26063 Huron	Michigan	243.85548354
18175 Washington	Indiana	243.35253910
48443 Terrell	Texas	243.01336574
39167 Washington	Ohio	242.70634195
48171 Gillespie	Texas	242.50111924
40021 Cherokee	Oklahoma	242.42424242

Counties_Cities

19037 Chickasaw	Iowa	242.39384821
38053 McKenzie	North Dakota	242.07746479
47083 Houston	Tennessee	242.04284158
47057 Grainger	Tennessee	241.95290560
18153 Sullivan	Indiana	241.66263896
20009 Barton	Kansas	241.27762246
54057 Mineral	West Virginia	241.27691166
20065 Graham	Kansas	240.77046549
19001 Adair	Iowa	240.69092454
53029 Island	Washington	240.35046176
19125 Marion	Iowa	239.47076960
8119 Teller	Colorado	239.20583662
17115 Macon	Illinois	238.75009550
35015 Eddy	New Mexico	238.34196891
26113 Missaukee	Michigan	238.20551843
29105 Laclede	Missouri	238.00856831
39011 Auglaize	Ohio	237.97048293
8067 La Plata	Colorado	237.96838927
20179 Sheridan	Kansas	236.87327280
8039 Elbert	Colorado	235.90289932
20035 Cowley	Kansas	235.67493895
26079 Kalkaska	Michigan	235.63734291
21093 Hardin	Kentucky	234.69498713
18167 Vigo	Indiana	234.66746131
48399 Runnels	Texas	234.51240962
51083 Halifax	Virginia	234.46658851
41055 Sherman	Oregon	234.19203747
46069 Hyde	South Dakota	234.00936037
18177 Wayne	Indiana	233.55981558
20193 Thomas	Kansas	233.43275840
16041 Franklin	Idaho	233.13419787
35061 Valencia	New Mexico	232.81364445
55093 Pierce	Wisconsin	232.64011280
37009 Ashe	North Carolina	232.39514552

Counties_Cities

17099 LaSalle	Illinois	232.11185233
38051 McIntosh	North Dakota	232.10831721
20133 Neosho	Kansas	231.96037866
40011 Blaine	Oklahoma	231.94517659
26001 Alcona	Michigan	231.61551824
50025 Windham	Vermont	231.54644962
18105 Monroe	Indiana	231.42318452
17199 Williamson	Illinois	231.15008351
47039 Decatur	Tennessee	230.65094823
6115 Yuba	California	230.64799272
21023 Bracken	Kentucky	230.61051098
55115 Shawano	Wisconsin	230.41474654
39025 Clermont	Ohio	230.20840431
2020 Anchorage	Alaska	230.15867571
33017 Strafford	New Hampshire	229.84087939
19191 Winneshiek	Iowa	229.66698287
41005 Clackamas	Oregon	229.52592682
36051 Livingston	New York	229.33240546
55111 Sauk	Wisconsin	228.79733537
54071 Pendleton	West Virginia	228.66942976
40065 Jackson	Oklahoma	228.46607078
51680 Lynchburg	Virginia	227.69890169
38003 Barnes	North Dakota	227.66078543
21219 Todd	Kentucky	227.43887580
21161 Mason	Kentucky	227.40524781
54039 Kanawha	West Virginia	227.20471699
30099 Teton	Montana	227.19896138
21173 Montgomery	Kentucky	226.92621352
16029 Caribou	Idaho	226.62889518
37133 Onslow	North Carolina	226.62545591
2090 Fairbanks North	Alaska	226.32892463
48261 Kenedy	Texas	226.24434389
17073 Henry	Illinois	226.11529843
29047 Clay	Missouri	226.08730948

Counties_Cities

36117 Wayne	New York	225.39527447
31027 Cedar	Nebraska	224.95856027
19107 Keokuk	Iowa	224.93887531
21209 Scott	Kentucky	224.87551534
51678 Lexington	Virginia	224.21524664
26073 Isabella	Michigan	223.91655565
46051 Grant	South Dakota	223.87015531
40127 Pushmataha	Oklahoma	223.63359871
18129 Posey	Indiana	223.17932655
54103 Wetzel	West Virginia	222.65880812
50011 Franklin	Vermont	222.57744683
29095 Jackson	Missouri	222.47385789
46079 Lake	South Dakota	222.10308647
21079 Garrard	Kentucky	222.09567198
48243 Jeff Davis	Texas	222.02486679
55047 Green Lake	Wisconsin	222.01078338
29199 Scotland	Missouri	221.50624245
48259 Kendall	Texas	221.29225915
21157 Marshall	Kentucky	221.21765894
53015 Cowlitz	Washington	221.12729041
29213 Taney	Missouri	220.22488004
55075 Marinette	Wisconsin	220.11178711
51199 York	Virginia	219.61501046
26129 Ogemaw	Michigan	219.54944635
39135 Preble	Ohio	219.52825817
8021 Conejos	Colorado	219.51219512
19003 Adams	Iowa	219.47873800
48407 San Jacinto	Texas	219.36696960
48035 Bosque	Texas	219.35690974
42119 Union	Pennsylvania	218.82326672
26111 Midland	Michigan	218.72633970
8019 Clear Creek	Colorado	218.63612702
35049 Santa Fe	New Mexico	218.58506158
47059 Greene	Tennessee	218.56499776

Counties_Cities

54107 Wood	West Virginia	218.51953018
37039 Cherokee	North Carolina	218.44061586
42019 Butler	Pennsylvania	218.21510687
48459 Upshur	Texas	218.12893844
40125 Pottawatomie	Oklahoma	217.39429546
16085 Valley	Idaho	217.37161489
21165 Menifee	Kentucky	217.02061696
17087 Johnson	Illinois	216.76300578
19029 Cass	Iowa	216.55065739
38027 Eddy	North Dakota	216.16947687
29163 Pike	Missouri	216.16947687
31021 Burt	Nebraska	215.78298397
36099 Seneca	New York	215.74344023
6015 Del Norte	California	215.61017680
5109 Pike	Arkansas	215.49704863
31033 Cheyenne	Nebraska	214.82277121
48223 Hopkins	Texas	214.61559359
46059 Hand	South Dakota	214.59227468
48097 Cooke	Texas	214.42302953
53011 Clark	Washington	214.37895475
30059 Meagher	Montana	214.36227224
26015 Barry	Michigan	214.20278954
47025 Claiborne	Tennessee	214.13276231
18045 Fountain	Indiana	214.05418629
21225 Union	Kentucky	213.71940710
21029 Bullitt	Kentucky	213.39846304
21007 Ballard	Kentucky	213.05928061
36089 St. Lawrence	New York	212.87032495
46057 Hamlin	South Dakota	212.73114057
54011 Cabell	West Virginia	212.39165880
31077 Greeley	Nebraska	212.22410866
31065 Furnas	Nebraska	212.08907741
29079 Grundy	Missouri	211.82166633
48079 Cochran	Texas	211.56558533

Counties_Cities

18159 Tipton	Indiana	211.52829191
48363 Palo Pinto	Texas	211.25541126
39009 Athens	Ohio	211.18842870
42081 Lycoming	Pennsylvania	211.14864865
47085 Humphreys	Tennessee	210.97046414
56023 Lincoln	Wyoming	210.97046414
31069 Garden	Nebraska	210.85925145
5141 Van Buren	Arkansas	210.80527615
38075 Renville	North Dakota	210.61499579
38091 Steele	North Dakota	210.19442985
48007 Aransas	Texas	210.15467384
39059 Guernsey	Ohio	210.13787094
21039 Carlisle	Kentucky	209.59966464
47183 Weakley	Tennessee	209.48675744
46089 McPherson	South Dakota	207.72746157
50003 Bennington	Vermont	207.68431983
48137 Edwards	Texas	207.46887967
42125 Washington	Pennsylvania	207.38282870
37189 Watauga	North Carolina	207.34650103
6087 Santa Cruz	California	207.10652495
21137 Lincoln	Kentucky	206.94692420
39171 Williams	Ohio	206.49929356
46045 Edmunds	South Dakota	206.45161290
48267 Kimble	Texas	206.32737276
55083 Oconto	Wisconsin	206.18556701
55017 Chippewa	Wisconsin	205.81585718
48165 Gaines	Texas	205.73178317
21195 Pike	Kentucky	205.47241533
56009 Converse	Wyoming	205.27859238
17121 Marion	Illinois	204.67836257
54051 Marshall	West Virginia	204.64511938
36025 Delaware	New York	204.37038202
39057 Greene	Ohio	204.17274324
54025 Greenbrier	West Virginia	204.10509975

Counties_Cities

30035 Glacier	Montana	203.68080308
46067 Hutchinson	South Dakota	203.25203252
21017 Bourbon	Kentucky	203.13119302
41053 Polk	Oregon	202.97064552
47179 Washington	Tennessee	202.94385220
27059 Isanti	Minnesota	202.67227143
48087 Collingsworth	Texas	202.56583390
55021 Columbia	Wisconsin	202.23857178
38067 Pembina	North Dakota	201.52583849
38005 Benson	North Dakota	201.09164033
5129 Searcy	Arkansas	201.05554159
56025 Natrona	Wyoming	200.97326676
21217 Taylor	Kentucky	199.61642334
41035 Klamath	Oregon	199.54769190
36095 Schoharie	New York	199.37614561
20125 Montgomery	Kansas	199.25280199
17185 Wabash	Illinois	199.15144168
18161 Union	Indiana	198.94841552
37087 Haywood	North Carolina	198.47993416
42073 Lawrence	Pennsylvania	198.41269841
51197 Wythe	Virginia	198.23328928
31181 Webster	Nebraska	198.13189924
21151 Madison	Kentucky	198.12056123
51019 Bedford	Virginia	198.10278487
20013 Brown	Kansas	197.95790790
55073 Marathon	Wisconsin	197.89113034
41063 Wallowa	Oregon	197.71218754
20155 Reno	Kansas	197.29877129
42099 Perry	Pennsylvania	197.23010902
48235 Irion	Texas	197.10906702
53013 Columbia	Washington	197.09288002
29227 Worth	Missouri	196.07843137
38069 Pierce	North Dakota	196.03038471
29229 Wright	Missouri	195.88638590

Counties_Cities

40077 Latimer	Oklahoma	195.48431238
26117 Montcalm	Michigan	195.41020510
29037 Cass	Missouri	195.32366561
48241 Jasper	Texas	195.13826940
20087 Jefferson	Kansas	194.99341238
35059 Union	New Mexico	194.26906265
29113 Lincoln	Missouri	194.15456090
56007 Carbon	Wyoming	193.70783515
21199 Pulaski	Kentucky	193.42958389
36123 Yates	New York	193.22893603
55078 Menominee	Wisconsin	193.21597252
27097 Morrison	Minnesota	192.95124966
48059 Callahan	Texas	192.93983136
26133 Osceola	Michigan	192.79379632
48019 Bandera	Texas	192.77953032
39027 Clinton	Ohio	192.59576289
54049 Marion	West Virginia	192.52366437
18083 Knox	Indiana	192.43799973
46047 Fall River	South Dakota	192.36460491
29129 Mercer	Missouri	192.25487503
55091 Pepin	Wisconsin	192.07024283
55029 Door	Wisconsin	191.95943499
39047 Fayette	Ohio	191.86492709
47161 Stewart	Tennessee	191.72627387
27025 Chisago	Minnesota	191.33793498
37031 Carteret	North Carolina	191.30084575
21221 Trigg	Kentucky	191.21764666
21203 Rockcastle	Kentucky	191.04477612
42009 Bedford	Pennsylvania	190.96645633
31175 Valley	Nebraska	190.93078759
29139 Montgomery	Missouri	190.74041963
40033 Cotton	Oklahoma	190.44321330
40083 Logan	Oklahoma	190.31105284
20017 Chase	Kansas	190.18638266

Counties_Cities

31003 Antelope	Nebraska	189.39393939
55049 Iowa	Wisconsin	189.30629759
6027 Inyo	California	189.02540724
27111 Otter Tail	Minnesota	188.73699245
40035 Craig	Oklahoma	188.73200056
51067 Franklin	Virginia	188.62888157
5063 Independence	Arkansas	188.43887680
17169 Schuyler	Illinois	188.21485450
55057 Juneau	Wisconsin	187.84987038
48359 Oldham	Texas	187.70530267
31111 Lincoln	Nebraska	187.57993463
46093 Meade	South Dakota	187.31886619
40137 Stephens	Oklahoma	187.21830579
39141 Ross	Ohio	187.18072039
21069 Fleming	Kentucky	187.08425721
20079 Harvey	Kansas	187.07980123
2195 Petersburg	Alaska	186.27755355
46009 Bon Homme	South Dakota	186.24641834
55071 Manitowoc	Wisconsin	185.90181349
17131 Mercer	Illinois	185.88552016
36075 Oswego	New York	185.75378717
47017 Carroll	Tennessee	185.58172734
5147 Woodruff	Arkansas	184.89984592
46115 Spink	South Dakota	184.75750577
53059 Skamania	Washington	184.50184502
27041 Douglas	Minnesota	184.38520704
56005 Campbell	Wyoming	184.22193325
5065 IZard	Arkansas	183.91819319
50001 Addison	Vermont	183.91799421
38105 Williams	North Dakota	183.87553041
51121 Montgomery	Virginia	183.86624236
26089 Leelanau	Michigan	183.78974453
51027 Buchanan	Virginia	183.78021771
48227 Howard	Texas	183.76806824

Counties_Cities

48281 Lampasas	Texas	183.71096142
54019 Fayette	West Virginia	183.64405598
42059 Greene	Pennsylvania	183.53147428
40075 Kiowa	Oklahoma	183.29705579
40093 Major	Oklahoma	183.15018315
17083 Jersey	Illinois	183.09149998
40123 Pontotoc	Oklahoma	183.02089053
47019 Carter	Tennessee	182.78291423
17113 McLean	Illinois	182.26213345
55001 Adams	Wisconsin	181.83605268
20073 Greenwood	Kansas	181.66804294
6003 Alpine	California	181.65304269
18171 Warren	Indiana	181.53213119
46071 Jackson	South Dakota	181.43332325
21181 Nicholas	Kentucky	181.41222439
27155 Traverse	Minnesota	181.37847642
41071 Yamhill	Oregon	181.30502234
27087 Mahanomen	Minnesota	181.19224497
29029 Camden	Missouri	181.16337444
40029 Coal	Oklahoma	181.15942029
38081 Sargent	North Dakota	180.87855297
27005 Becker	Minnesota	180.38462657
32027 Pershing	Nevada	180.01800180
54027 Hampshire	West Virginia	179.89463314
36009 Cattaraugus	New York	179.59396148
20163 Rooks	Kansas	179.53321364
51073 Gloucester	Virginia	179.38900640
40099 Murray	Oklahoma	179.17293772
20123 Mitchell	Kansas	178.86178862
17189 Washington	Illinois	178.63522687
31169 Thayer	Nebraska	178.60686644
26109 Menominee	Michigan	178.39272506
48081 Coke	Texas	178.04154303
36109 Tompkins	New York	178.02768671

Counties_Cities

8093 Park	Colorado	177.84005174
51045 Craig	Virginia	177.72511848
30039 Granite	Montana	177.61989343
42109 Snyder	Pennsylvania	177.60236803
20053 Ellsworth	Kansas	177.53389283
6043 Mariposa	California	177.43689543
55137 Waushara	Wisconsin	177.22458064
17125 Mason	Illinois	176.92591227
5137 Stone	Arkansas	176.60752990
55051 Iron	Wisconsin	176.18040874
21223 Trimble	Kentucky	176.15971814
36015 Chemung	New York	175.65931588
20139 Osage	Kansas	175.64770090
27157 Wabasha	Minnesota	175.56017556
27015 Brown	Minnesota	175.22201426
31131 Otoe	Nebraska	175.16421645
39163 Vinton	Ohio	175.05137377
47013 Campbell	Tennessee	174.31725741
27035 Crow Wing	Minnesota	174.14353743
8049 Grand	Colorado	173.91304348
32005 Douglas	Nevada	173.31380114
21139 Livingston	Kentucky	173.12270071
48067 Cass	Texas	172.64849431
29017 Bollinger	Missouri	172.56964418
48385 Real	Texas	172.51293847
27055 Houston	Minnesota	172.24674346
19185 Wayne	Iowa	171.84814873
20033 Comanche	Kansas	171.62471396
21019 Boyd	Kentucky	171.46486029
40047 Garfield	Oklahoma	170.73531102
54033 Harrison	West Virginia	170.23418302
31125 Nance	Nebraska	169.87542469
35037 Quay	New Mexico	169.63528414
21011 Bath	Kentucky	169.58733748

Counties_Cities

19007 Appanoose	Iowa	168.85100909
27071 Koochiching	Minnesota	168.81028939
16011 Bingham	Idaho	168.69971451
51125 Nelson	Virginia	168.50903208
5047 Franklin	Arkansas	168.44469399
47067 Hancock	Tennessee	167.96457474
16065 Madison	Idaho	167.92184002
6033 Lake	California	167.74874965
20115 Marion	Kansas	167.36401674
42063 Indiana	Pennsylvania	166.86193063
48065 Carson	Texas	166.52789342
27045 Fillmore	Minnesota	166.20761706
39161 Van Wert	Ohio	166.18931438
29115 Linn	Missouri	166.15435740
55053 Jackson	Wisconsin	166.03183905
21135 Lewis	Kentucky	165.95006412
48457 Tyler	Texas	165.92920354
39081 Jefferson	Ohio	165.73661563
38071 Ramsey	North Dakota	165.49081090
2130 Ketchikan Gatew	Alaska	165.25362839
48411 San Saba	Texas	165.18004625
29117 Livingston	Missouri	165.06008187
27135 Roseau	Minnesota	165.01650165
19053 Decatur	Iowa	164.76552598
42113 Sullivan	Pennsylvania	164.71750947
29025 Caldwell	Missouri	164.69038208
31163 Sherman	Nebraska	164.58196182
48275 Knox	Texas	164.24856283
29219 Warren	Missouri	164.21307367
20107 Linn	Kansas	164.10256410
51735 Poquoson	Virginia	164.06890894
6057 Nevada	California	163.49703097
54023 Grant	West Virginia	163.42680200
36011 Cayuga	New York	163.32879642

Counties_Cities

17139 Moultrie	Illinois	163.07671400
6103 Tehama	California	162.71356155
42131 Wyoming	Pennsylvania	162.68579457
16019 Bonneville	Idaho	162.59606004
5145 White	Arkansas	162.58716832
48345 Motley	Texas	162.07455429
54021 Gilmer	West Virginia	161.97358585
40121 Pittsburg	Oklahoma	161.81598560
37043 Clay	North Carolina	161.59439806
29049 Clinton	Missouri	161.21152907
6017 El Dorado	California	161.00441582
39159 Union	Ohio	160.80228235
16005 Bannock	Idaho	160.66469279
39125 Paulding	Ohio	159.91471215
21169 Metcalfe	Kentucky	159.52143569
18121 Parke	Indiana	159.50847758
29053 Cooper	Missouri	159.06379594
48429 Stephens	Texas	159.01621965
30047 Lake	Montana	158.67768595
19111 Lee	Iowa	158.56702393
48011 Armstrong	Texas	158.56236786
39051 Fulton	Ohio	158.48235405
29121 Macon	Missouri	158.38447832
26165 Wexford	Michigan	158.36968864
35055 Taos	New Mexico	158.36759555
21105 Hickman	Kentucky	158.33521828
51119 Middlesex	Virginia	157.86052558
47079 Henry	Tennessee	157.61171889
27061 Itasca	Minnesota	157.40001774
48299 Llano	Texas	157.07290030
40107 Okfuskee	Oklahoma	157.05075219
39091 Logan	Ohio	156.53247498
47175 Van Buren	Tennessee	156.11448395
55095 Polk	Wisconsin	155.97045736

Counties_Cities

29217 Vernon	Missouri	155.88464536
31097 Johnson	Nebraska	155.82391897
42087 Mifflin	Pennsylvania	155.76997966
5127 Scott	Arkansas	155.05378428
31095 Jefferson	Nebraska	154.99506834
38049 McHenry	North Dakota	154.74552957
42031 Clarion	Pennsylvania	154.72291704
20121 Miami	Kansas	154.39429929
37011 Avery	North Carolina	154.24164524
31161 Sheridan	Nebraska	154.14258189
31139 Pierce	Nebraska	154.01848222
17021 Christian	Illinois	153.08778053
48077 Clay	Texas	153.02218822
35021 Harding	New Mexico	152.67175573
17009 Brown	Illinois	152.53203173
47145 Roane	Tennessee	152.42754987
39149 Shelby	Ohio	152.17883069
47073 Hawkins	Tennessee	152.13161153
54079 Putnam	West Virginia	151.72365125
21191 Pendleton	Kentucky	151.42129534
29109 Lawrence	Missouri	151.20310748
20019 Chautauqua	Kansas	151.10305228
17105 Livingston	Illinois	151.00248874
27127 Redwood	Minnesota	150.82956259
40135 Sequoyah	Oklahoma	150.56217975
2220 Sitka	Alaska	150.34115878
54005 Boone	West Virginia	150.33483668
42085 Mercer	Pennsylvania	149.97786471
51155 Pulaski	Virginia	149.70938766
2110 Juneau	Alaska	149.47217638
51163 Rockbridge	Virginia	149.43741210
20151 Pratt	Kansas	149.28556195
29181 Ripley	Missouri	149.24259384
27095 Mille Lacs	Minnesota	149.20234133

Counties_Cities

42051 Fayette	Pennsylvania	148.72624405
23027 Waldo	Maine	148.63707361
38083 Sheridan	North Dakota	148.25796887
42027 Centre	Pennsylvania	148.02985166
17117 Macoupin	Illinois	147.86043740
29077 Greene	Missouri	147.64167263
29165 Platte	Missouri	147.59430985
33001 Belknap	New Hampshire	147.48779129
36077 Otsego	New York	147.28279971
31149 Rock	Nebraska	147.05882353
51191 Washington	Virginia	147.05341715
6009 Calaveras	California	146.92338055
20051 Ellis	Kansas	146.29049112
50015 Lamoille	Vermont	146.24505929
6007 Butte	California	146.15836994
40069 Johnston	Oklahoma	146.13206686
2240 Southeast Fairbanks	Alaska	144.55044811
47129 Morgan	Tennessee	143.65818620
19071 Fremont	Iowa	143.00014300
21021 Boyle	Kentucky	142.85714286
47049 Fentress	Tennessee	142.72382939
48333 Mills	Texas	142.24751067
21027 Breckinridge	Kentucky	142.24053365
36003 Allegany	New York	142.14947232
51173 Smyth	Virginia	141.11315306
50013 Grand Isle	Vermont	141.04372355
55141 Wood	Wisconsin	140.98966532
54029 Hancock	West Virginia	140.92252698
20135 Ness	Kansas	140.84507042
20089 Jewell	Kansas	140.79549454
21235 Whitley	Kentucky	140.72071078
23007 Franklin	Maine	140.48232264
29027 Callaway	Missouri	140.34618726
21095 Harlan	Kentucky	140.10375251

Counties_Cities

39015 Brown	Ohio	139.90183937
48379 Rains	Texas	139.81412945
5103 Ouachita	Arkansas	139.79496738
17015 Carroll	Illinois	139.74287311
5039 Dallas	Arkansas	139.23698134
20191 Sumner	Kansas	139.15463559
54015 Clay	West Virginia	139.01760890
31171 Thomas	Nebraska	138.88888889
39039 Defiance	Ohio	138.87069304
39087 Lawrence	Ohio	138.64296930
5049 Fulton	Arkansas	138.56059989
27089 Marshall	Minnesota	138.44515442
26151 Sanilac	Michigan	138.40998494
41007 Clatsop	Oregon	138.31606478
47137 Pickett	Tennessee	137.74104683
19145 Page	Iowa	137.71394846
18001 Adams	Indiana	137.50140308
54041 Lewis	West Virginia	137.29405891
21043 Carter	Kentucky	137.01673826
38095 Towner	North Dakota	136.86131387
21005 Anderson	Kentucky	136.78683316
36031 Essex	New York	136.72922252
41043 Linn	Oregon	136.64742608
54091 Taylor	West Virginia	136.40137587
27029 Clearwater	Minnesota	136.20885358
51091 Highland	Virginia	135.74660633
48237 Jack	Texas	135.70055411
20181 Sherman	Kansas	135.61620614
36041 Hamilton	New York	135.31799729
33003 Carroll	New Hampshire	135.30412678
29186 Ste. Genevieve	Missouri	134.16815742
29051 Cole	Missouri	134.12156883
36019 Clinton	New York	133.83728856
16071 Oneida	Idaho	133.68983957

Counties_Cities

31011 Boone	Nebraska	133.61328498
47163 Sullivan	Tennessee	133.19126265
21167 Mercer	Kentucky	133.18636906
32021 Mineral	Nevada	132.91980505
36013 Chautauqua	New York	132.87582363
21123 Larue	Kentucky	132.80212483
48337 Montague	Texas	132.68013880
29141 Morgan	Missouri	132.62599469
48487 Wilbarger	Texas	132.60530421
30087 Rosebud	Montana	132.40648792
29061 Daviess	Missouri	132.32286780
16017 Bonner	Idaho	131.91137344
20015 Butler	Kansas	131.80558676
39021 Champaign	Ohio	131.59931878
2290 Yukon-Koyukuk	Alaska	131.40604468
41017 Deschutes	Oregon	131.25273443
29177 Ray	Missouri	131.10169121
48119 Delta	Texas	130.86558235
42057 Fulton	Pennsylvania	130.82696413
26103 Marquette	Michigan	130.79559805
8047 Gilpin	Colorado	130.69759843
29225 Webster	Missouri	130.40476617
17179 Tazewell	Illinois	129.98004957
55123 Vernon	Wisconsin	129.93340913
26143 Roscommon	Michigan	129.79400435
55031 Douglas	Wisconsin	129.60562859
53031 Jefferson	Washington	129.21932617
18165 Vermillion	Indiana	129.20731313
6045 Mendocino	California	128.98659909
42005 Armstrong	Pennsylvania	128.70998881
17147 Piatt	Illinois	128.08001952
50021 Rutland	Vermont	127.82928825
35051 Sierra	New Mexico	127.64405543
48197 Hardeman	Texas	127.48597654

Counties_Cities

47173 Union	Tennessee	126.98090207
56001 Albany	Wyoming	126.93971659
29063 DeKalb	Missouri	126.68250198
51063 Floyd	Virginia	126.62234884
38037 Grant	North Dakota	126.36899747
51009 Amherst	Virginia	126.31844881
40061 Haskell	Oklahoma	126.30249447
54059 Mingo	West Virginia	126.12991381
37175 Transylvania	North Carolina	125.67587316
20027 Clay	Kansas	125.04689258
8089 Otero	Colorado	124.78298611
21089 Greenup	Kentucky	124.75898832
39005 Ashland	Ohio	124.66275933
2170 Matanuska-Susit	Alaska	124.52374315
13265 Taliaferro	Georgia	124.37810945
27159 Wadena	Minnesota	123.42989908
21055 Crittenden	Kentucky	123.38754907
40081 Lincoln	Oklahoma	123.13860252
20041 Dickinson	Kansas	122.88294064
5009 Boone	Arkansas	122.73212380
29091 Howell	Missouri	122.26769139
39127 Perry	Ohio	122.11028779
21205 Rowan	Kentucky	122.03555302
46077 Kingsbury	South Dakota	121.97601138
39069 Henry	Ohio	121.83415787
41003 Benton	Oregon	121.60562860
38029 Emmons	North Dakota	121.39605463
36023 Cortland	New York	121.28055538
6023 Humboldt	California	120.99169190
51103 Lancaster	Virginia	120.56014096
17005 Bond	Illinois	120.26458208
19137 Montgomery	Iowa	119.96401080
2180 Nome	Alaska	119.90407674
2275 Wrangell	Alaska	119.85617259

Counties_Cities

55033 Dunn	Wisconsin	119.65168066
17203 Woodford	Illinois	119.59545537
23011 Kennebec	Maine	119.59077021
17071 Henderson	Illinois	119.24280817
20097 Kiowa	Kansas	119.23688394
46053 Gregory	South Dakota	118.70845204
17059 Gallatin	Illinois	118.62396204
29161 Phelps	Missouri	118.48341232
26029 Charlevoix	Michigan	118.12223746
47151 Scott	Tennessee	117.97268479
37075 Graham	North Carolina	117.86892975
21025 Breathitt	Kentucky	117.86892975
6109 Tuolumne	California	117.34721942
36049 Lewis	New York	117.21556320
27121 Pope	Minnesota	117.14877895
26047 Emmet	Michigan	117.08898763
35017 Grant	New Mexico	117.01894244
16037 Custer	Idaho	116.82242991
53055 San Juan	Washington	116.76786548
29147 Nodaway	Missouri	116.57101865
17055 Franklin	Illinois	116.27606522
39071 Highland	Ohio	116.12243950
39119 Muskingum	Ohio	116.03216412
29005 Atchison	Missouri	116.03171534
17183 Vermilion	Illinois	115.87636383
29035 Carter	Missouri	115.62603238
46007 Bennett	South Dakota	115.34025375
38055 McLean	North Dakota	115.29189812
46039 Deuel	South Dakota	115.28706479
30007 Broadwater	Montana	115.03697617
54001 Barbour	West Virginia	114.90777139
29083 Henry	Missouri	114.72099853
51031 Campbell	Virginia	114.60171357
46033 Custer	South Dakota	114.60004584

Counties_Cities

54095 Tyler	West Virginia	114.33798308
26101 Manistee	Michigan	114.15525114
17039 De Witt	Illinois	114.14801192
29015 Benton	Missouri	114.11972196
48009 Archer	Texas	113.81743683
8081 Moffat	Colorado	113.73976342
17127 Massac	Illinois	113.63636364
39063 Hancock	Ohio	113.26221520
53069 Wahkiakum	Washington	112.96882061
54063 Monroe	West Virginia	112.95180723
27149 Stevens	Minnesota	112.78580949
40057 Harmon	Oklahoma	112.61261261
35027 Lincoln	New Mexico	112.49744324
54065 Morgan	West Virginia	112.44167088
53067 Thurston	Washington	112.42270939
17011 Bureau	Illinois	112.14500045
50027 Windsor	Vermont	112.14412329
17067 Hancock	Illinois	112.08249271
17051 Fayette	Illinois	112.06574524
40079 Le Flore	Oklahoma	112.04481793
53041 Lewis	Washington	111.80342696
27137 St. Louis	Minnesota	111.63731390
21071 Floyd	Kentucky	111.59157484
21163 Meade	Kentucky	111.44001393
17175 Stark	Illinois	110.55831951
54045 Logan	West Virginia	110.40574110
17191 Wayne	Illinois	110.21307862
26031 Cheboygan	Michigan	110.17982922
17045 Edgar	Illinois	109.44700461
46137 Ziebach	South Dakota	109.40919037
35035 Otero	New Mexico	109.31252901
48133 Eastland	Texas	109.15838882
38057 Mercer	North Dakota	108.86657796
38007 Billings	North Dakota	108.81392818

Counties_Cities

29197 Schuyler	Missouri	108.71928680
21131 Leslie	Kentucky	108.44917677
29127 Marion	Missouri	108.42193621
42105 Potter	Pennsylvania	108.29021778
54009 Brooke	West Virginia	108.09350088
46075 Jones	South Dakota	107.75862069
29059 Dallas	Missouri	107.38575349
42033 Clearfield	Pennsylvania	107.06907845
51071 Giles	Virginia	106.86297791
26051 Gladwin	Michigan	106.56352370
17033 Crawford	Illinois	106.34338278
21159 Martin	Kentucky	105.97898084
21119 Knott	Kentucky	105.77813037
40063 Hughes	Oklahoma	104.98687664
27065 Kanabec	Minnesota	104.89294749
54055 Mercer	West Virginia	104.85193892
38101 Ward	North Dakota	104.80632971
16015 Boise	Idaho	104.79434111
29221 Washington	Missouri	104.23766187
26035 Clare	Michigan	104.04135644
17123 Marshall	Illinois	104.04022889
6089 Shasta	California	103.86580760
30063 Missoula	Montana	103.54319772
21147 McCreary	Kentucky	103.40073529
48207 Haskell	Texas	103.21692758
54105 Wirt	West Virginia	102.91595197
42111 Somerset	Pennsylvania	102.76936391
26009 Antrim	Michigan	102.71774021
53035 Kitsap	Washington	102.66674079
5101 Newton	Arkansas	102.49839846
38065 Oliver	North Dakota	102.45901639
54097 Upshur	West Virginia	102.39606799
54081 Raleigh	West Virginia	102.35138848
26141 Presque Isle	Michigan	102.05683781

Counties_Cities

29073 Gasconade	Missouri	102.00612037
38021 Dickey	North Dakota	101.97838058
6005 Amador	California	101.56666582
20003 Anderson	Kansas	101.54861640
33009 Grafton	New Hampshire	101.35210389
40151 Woods	Oklahoma	101.15769360
26085 Lake	Michigan	101.00159919
51720 Norton	Virginia	100.80645161
31147 Richardson	Nebraska	100.79375079
31071 Garfield	Nebraska	100.65425264
27007 Beltrami	Minnesota	100.32659509
42021 Cambria	Pennsylvania	100.20496470
27125 Red Lake	Minnesota	100.02500625
51195 Wise	Virginia	99.96843102
39131 Pike	Ohio	99.76128550
55011 Buffalo	Wisconsin	99.04761905
26055 Grand Traverse	Michigan	98.30080045
23023 Sagadahoc	Maine	98.22080036
32001 Churchill	Nevada	98.19967267
33005 Cheshire	New Hampshire	98.04818742
29173 Ralls	Missouri	97.92401097
46091 Marshall	South Dakota	97.80907668
21231 Wayne	Kentucky	97.71350401
39121 Noble	Ohio	97.53378849
21175 Morgan	Kentucky	97.41476208
30081 Ravalli	Montana	97.28527749
20165 Rush	Kansas	96.99321048
42015 Bradford	Pennsylvania	96.98683280
42053 Forest	Pennsylvania	96.16705591
42047 Elk	Pennsylvania	96.12516159
37053 Currituck	North Carolina	96.04018913
48075 Childress	Texas	96.00877795
29179 Reynolds	Missouri	95.93859930
56033 Sheridan	Wyoming	95.92167499

Counties_Cities

30067 Park	Montana	95.60229446
55005 Barron	Wisconsin	95.20857320
29151 Osage	Missouri	94.79364153
29131 Miller	Missouri	94.72687086
8103 Rio Blanco	Colorado	94.69696970
30095 Stillwater	Montana	94.39899308
27001 Aitkin	Minnesota	94.32775751
56011 Crook	Wyoming	93.95973154
39001 Adams	Ohio	93.78156110
6093 Siskiyou	California	93.77001189
38031 Foster	North Dakota	93.28358209
53003 Asotin	Washington	92.87925697
47005 Benton	Tennessee	92.68413248
55037 Florence	Wisconsin	92.57116408
15003 Honolulu	Hawaii	92.33940087
30021 Dawson	Montana	92.16589862
55103 Richland	Wisconsin	92.07573229
17173 Shelby	Illinois	91.99208868
21187 Owen	Kentucky	91.91176471
41009 Columbia	Oregon	91.64327854
51580 Covington	Virginia	91.57509158
8077 Mesa	Colorado	91.37963670
47101 Lewis	Tennessee	91.01439682
55113 Sawyer	Wisconsin	90.96973740
35047 San Miguel	New Mexico	90.60925664
20127 Morris	Kansas	90.56330375
42039 Crawford	Pennsylvania	90.52114315
30085 Roosevelt	Montana	90.42408898
6063 Plumas	California	90.40629653
21057 Cumberland	Kentucky	90.10361916
54053 Mason	West Virginia	89.82708287
29067 Douglas	Missouri	89.73304419
16057 Latah	Idaho	89.69950665
5097 Montgomery	Arkansas	89.64589870

Counties_Cities

38039 Griggs	North Dakota	89.60573477
8043 Fremont	Colorado	89.54415776
30107 Wheatland	Montana	89.44543828
42023 Cameron	Pennsylvania	89.04719501
48125 Dickens	Texas	88.92841263
39145 Scioto	Ohio	88.73937114
16025 Camas	Idaho	88.73114463
18125 Pike	Indiana	88.63819500
53075 Whitman	Washington	88.36938403
17049 Effingham	Illinois	87.69878391
29055 Crawford	Missouri	87.65705222
48351 Newton	Texas	87.29812309
51750 Radford	Virginia	87.24576040
8007 Archuleta	Colorado	87.17762441
26153 Schoolcraft	Michigan	86.76251859
21133 Letcher	Kentucky	86.76195260
39079 Jackson	Ohio	86.46245059
20141 Osborne	Kansas	86.33093525
54093 Tucker	West Virginia	86.26887132
54087 Roane	West Virginia	86.13264427
17065 Hamilton	Illinois	85.75278697
39067 Harrison	Ohio	85.67286147
39083 Knox	Ohio	85.63165463
29149 Oregon	Missouri	85.38089365
36045 Jefferson	New York	85.00738222
26107 Mecosta	Michigan	84.96957171
42065 Jefferson	Pennsylvania	84.78265851
29039 Cedar	Missouri	84.71584892
54067 Nicholas	West Virginia	84.53425650
53045 Mason	Washington	83.96049277
20159 Rice	Kansas	83.93662785
29043 Christian	Missouri	83.92444501
38079 Rolette	North Dakota	83.91021607
41011 Coos	Oregon	83.86525649

Counties_Cities

35003 Catron	New Mexico	83.84572387
56027 Niobrara	Wyoming	83.75209380
36097 Schuyler	New York	83.74274230
26041 Delta	Michigan	83.66567197
16043 Fremont	Idaho	83.53584447
26097 Mackinac	Michigan	83.43376286
48155 Foard	Texas	83.33333333
55119 Taylor	Wisconsin	83.28434254
42013 Blair	Pennsylvania	83.27074421
20183 Smith	Kansas	83.26394671
29205 Shelby	Missouri	82.64462810
40043 Dewey	Oklahoma	81.73273396
53049 Pacific	Washington	81.68451625
38043 Kidder	North Dakota	81.63265306
16051 Jefferson	Idaho	81.52450831
21087 Green	Kentucky	81.45533532
29111 Lewis	Missouri	81.17706748
33019 Sullivan	New Hampshire	81.12367884
41029 Jackson	Oregon	81.06975643
2100 Haines	Alaska	80.84074373
23019 Penobscot	Maine	80.74336845
29041 Chariton	Missouri	80.52610388
21197 Powell	Kentucky	80.37293040
50009 Essex	Vermont	80.00000000
29125 Maries	Missouri	79.82666211
29013 Bates	Missouri	79.65686275
48271 Kinney	Texas	79.63897000
15009 Maui	Hawaii	79.54212443
51115 Mathews	Virginia	79.52738014
30041 Hill	Montana	79.52529516
26053 Gogebic	Michigan	79.49125596
55085 Oneida	Wisconsin	78.93994925
26019 Benzie	Michigan	78.85991100
51167 Russell	Virginia	78.51054284

Counties_Cities

17047 Edwards	Illinois	78.22277847
2188 Northwest Arctic	Alaska	78.21666015
37115 Madison	North Carolina	78.11423057
38009 Bottineau	North Dakota	77.99095305
55107 Rusk	Wisconsin	77.75500106
5089 Marion	Arkansas	77.74189690
46081 Lawrence	South Dakota	77.69705917
41039 Lane	Oregon	77.44770304
31063 Frontier	Nebraska	76.68711656
20063 Gove	Kansas	76.56967841
23017 Oxford	Maine	76.36502482
48431 Sterling	Texas	76.27765065
17101 Lawrence	Illinois	76.11798287
55069 Lincoln	Wisconsin	75.84239229
23015 Lincoln	Maine	75.70904432
26119 Montmorency	Michigan	75.55315704
24023 Garrett	Maryland	75.43805507
41013 Crook	Oregon	75.41794109
39115 Morgan	Ohio	75.32182964
20023 Cheyenne	Kansas	75.18796992
27073 Lac qui Parle	Minnesota	75.09762691
31145 Red Willow	Nebraska	74.58512027
26061 Houghton	Michigan	74.54650874
35007 Colfax	New Mexico	74.31874484
39147 Seneca	Ohio	74.26594454
40153 Woodward	Oklahoma	74.17663930
50023 Washington	Vermont	73.95940832
32033 White Pine	Nevada	73.87862797
17193 White	Illinois	73.17965606
55125 Vilas	Wisconsin	72.93281065
51520 Bristol	Virginia	72.80669822
46021 Campbell	South Dakota	72.62164125
51105 Lee	Virginia	72.21443439
40149 Washita	Oklahoma	71.89718702

Counties_Cities

31127 Nemaha	Nebraska	71.85972981
46119 Sully	South Dakota	71.83908046
20195 Trego	Kansas	71.60759040
2050 Bethel	Alaska	71.36583224
56035 Sublette	Wyoming	71.33394477
8073 Lincoln	Colorado	71.30124777
42117 Tioga	Pennsylvania	71.14294826
21127 Lawrence	Kentucky	70.64414617
20109 Logan	Kansas	70.32348805
38063 Nelson	North Dakota	69.71070059
5005 Baxter	Arkansas	69.67971359
36033 Franklin	New York	69.59218977
50005 Caledonia	Vermont	69.30235628
29209 Stone	Missouri	69.29352106
17107 Logan	Illinois	69.14433881
41001 Baker	Oregon	68.72422841
29175 Randolph	Missouri	68.65080968
30093 Silver Bow	Montana	68.58514560
42121 Venango	Pennsylvania	68.27136894
8011 Bent	Colorado	68.00408024
56015 Goshen	Wyoming	67.28468900
21189 Owsley	Kentucky	67.08407871
26043 Dickinson	Michigan	66.97395895
17165 Saline	Illinois	66.92880448
39053 Gallia	Ohio	66.71336602
16049 Idaho	Idaho	66.61418277
54073 Pleasants	West Virginia	66.60450246
20105 Lincoln	Kansas	66.15944426
48191 Hall	Texas	66.05019815
48447 Throckmorton	Texas	66.00660066
30023 Deer Lodge	Montana	65.71021794
30053 Lincoln	Montana	65.67646762
30029 Flathead	Montana	65.61808317
30049 Lewis and Clark	Montana	65.50218341

Counties_Cities

2261 Valdez-Cordova	Alaska	65.47359232
41033 Josephine	Oregon	65.22261508
53009 Clallam	Washington	65.15761627
40009 Beckham	Oklahoma	64.48938228
27021 Cass	Minnesota	64.36532403
51185 Tazewell	Virginia	63.63970138
29171 Putnam	Missouri	63.06495691
26071 Iron	Michigan	62.96662769
23013 Knox	Maine	62.85987277
16079 Shoshone	Idaho	62.51953736
29167 Polk	Missouri	62.10987236
8071 Las Animas	Colorado	62.05612632
17061 Greene	Illinois	61.33088010
23025 Somerset	Maine	61.27450980
20145 Pawnee	Kansas	60.95702530
8027 Custer	Colorado	60.55712556
26013 Baraga	Michigan	60.09615385
41057 Tillamook	Oregon	59.73046627
55099 Price	Wisconsin	59.71486154
15007 Kauai	Hawaii	59.61210542
48083 Coleman	Texas	59.54507562
53051 Pend Oreille	Washington	58.81488016
21053 Clinton	Kentucky	58.78894768
8055 Huerfano	Colorado	58.06357962
29137 Monroe	Missouri	57.71006464
35028 Los Alamos	New Mexico	57.58860793
30013 Cascade	Montana	57.56770329
29123 Madison	Missouri	57.43354119
17159 Richland	Illinois	57.09573051
16035 Clearwater	Idaho	57.09065997
21153 Magoffin	Kentucky	56.62514156
27075 Lake	Minnesota	56.29574029
39105 Meigs	Ohio	56.26244266
21237 Wolfe	Kentucky	55.73359342

Counties_Cities

54013 Calhoun	West Virginia	55.14199063
20095 Kingman	Kansas	54.71956224
41019 Douglas	Oregon	54.40548407
30105 Valley	Montana	53.78512841
29185 St. Clair	Missouri	53.21979776
41021 Gilliam	Oregon	52.79831045
46055 Haakon	South Dakota	52.13764338
31031 Cherry	Nebraska	52.07429266
50019 Orleans	Vermont	52.03106998
55067 Langlade	Wisconsin	51.89952252
53027 Grays Harbor	Washington	51.42014316
31015 Boyd	Nebraska	51.15089514
17069 Hardin	Illinois	51.15089514
51169 Scott	Virginia	51.08200984
53065 Stevens	Washington	50.81749890
29103 Knox	Missouri	50.67139600
40045 Ellis	Oklahoma	50.60728745
32011 Eureka	Nevada	49.92511233
31101 Keith	Nebraska	49.86909363
15001 Hawaii	Hawaii	49.75545195
32029 Storey	Nevada	49.64010921
30043 Jefferson	Montana	49.59907415
29089 Howard	Missouri	49.32425767
21115 Johnson	Kentucky	49.13785402
42083 McKean	Pennsylvania	48.81859012
20001 Allen	Kansas	48.21600771
26033 Chippewa	Michigan	47.97824986
26095 Luce	Michigan	47.74789113
51021 Bland	Virginia	47.67201653
26083 Keweenaw	Michigan	47.32607667
27069 Kittson	Minnesota	47.08097928
27057 Hubbard	Minnesota	46.87792987
21201 Robertson	Kentucky	46.83840749
56031 Platte	Wyoming	46.69624095

Counties_Cities

40025 Cimarron	Oklahoma	46.44681839
40053 Grant	Oklahoma	46.23208507
20205 Wilson	Kansas	46.16272360
17057 Fulton	Illinois	45.91895305
31045 Dawes	Nebraska	45.89261129
55003 Ashland	Wisconsin	44.87179487
20007 Barber	Kansas	44.72271914
35033 Mora	New Mexico	44.38526409
26003 Alger	Michigan	43.97053974
54047 McDowell	West Virginia	43.90056522
38023 Divide	North Dakota	43.80201489
54043 Lincoln	West Virginia	43.69144133
29215 Texas	Missouri	43.01748074
21065 Estill	Kentucky	42.25947317
16021 Boundary	Idaho	41.84800803
30051 Liberty	Montana	41.15226337
2185 North Slope	Alaska	40.51863857
21063 Elliott	Kentucky	39.95737880
55007 Bayfield	Wisconsin	39.88831272
20049 Elk	Kansas	39.87240829
38041 Hettinger	North Dakota	39.77724741
41015 Curry	Oregon	39.45119011
31089 Holt	Nebraska	39.30045196
32017 Lincoln	Nevada	38.45414343
17149 Pike	Illinois	38.43443726
29223 Wayne	Missouri	38.10394757
31133 Pawnee	Nebraska	37.99392097
5013 Calhoun	Arkansas	37.90032215
55129 Washburn	Wisconsin	37.78813453
17025 Clay	Illinois	37.72730702
16059 Lemhi	Idaho	37.68370808
53043 Lincoln	Washington	37.24394786
31013 Box Butte	Nebraska	37.13330858
20077 Harper	Kansas	36.32401017

Counties_Cities

23003 Aroostook	Maine	35.76164861
31087 Hitchcock	Nebraska	35.63791875
54007 Braxton	West Virginia	35.48867911
33007 Coos	New Hampshire	34.82224825
50017 Orange	Vermont	34.48394772
51051 Dickenson	Virginia	34.42814845
46105 Perkins	South Dakota	34.22313484
54109 Wyoming	West Virginia	33.67651304
30073 Pondera	Montana	33.48961822
6091 Sierra	California	33.47840643
16007 Bear Lake	Idaho	33.05785124
23009 Hancock	Maine	32.84012333
38011 Bowman	North Dakota	32.50975293
55013 Burnett	Wisconsin	32.48440748
29065 Dent	Missouri	32.38132245
30001 Beaverhead	Montana	31.90131859
2198 Prince of Wales-	Alaska	31.14294612
2150 Kodiak Island	Alaska	29.97377295
23021 Piscataquis	Maine	29.76190476
29093 Iron	Missouri	29.47823524
31083 Harlan	Nebraska	29.40311673
46019 Butte	South Dakota	29.34846410
29045 Clark	Missouri	29.23121894
30091 Sheridan	Montana	29.20560748
20167 Russell	Kansas	28.95613146
48023 Baylor	Texas	27.91736460
40129 Roger Mills	Oklahoma	27.35229759
41025 Harney	Oregon	27.28885250
29057 Dade	Missouri	26.42356982
40059 Harper	Oklahoma	26.33658151
53019 Ferry	Washington	26.14720879
16061 Lewis	Idaho	25.90002590
31029 Chase	Nebraska	25.14458134
2158 Kusilvak	Alaska	24.08767915

Counties_Cities

20185 Stafford	Kansas	23.93489708
31129 Nuckolls	Nebraska	23.83790226
17151 Pope	Illinois	23.74169041
51017 Bath	Virginia	23.29916123
42123 Warren	Pennsylvania	22.78596385
29087 Holt	Missouri	22.70663034
29153 Ozark	Missouri	22.18032605
30065 Musselshell	Montana	21.50075253
17013 Calhoun	Illinois	20.82465639
54085 Ritchie	West Virginia	20.57401502
20117 Marshall	Kansas	20.57189879
17171 Scott	Illinois	20.30044661
27031 Cook	Minnesota	18.54255516
20201 Washington	Kansas	18.45018450
30027 Fergus	Montana	17.99694052
2016 Aleutians West	Alaska	17.47335314
17155 Putnam	Illinois	17.42160279
40003 Alfalfa	Oklahoma	17.37921446
26131 Ontonagon	Michigan	17.25625539
6105 Trinity	California	15.95532509
23029 Washington	Maine	15.87805653
54089 Summers	West Virginia	15.67398119
56045 Weston	Wyoming	14.35338022
21129 Lee	Kentucky	14.21868335
41023 Grant	Oregon	13.93534002
54101 Webster	West Virginia	12.07000604
29085 Hickory	Missouri	10.51635293
38047 Logan	North Dakota	0.00000000
31135 Perkins	Nebraska	0.00000000
31115 Loup	Nebraska	0.00000000
31103 Keya Paha	Nebraska	0.00000000
25007 Dukes	Massachusetts	0.00000000
25019 Nantucket	Massachusetts	0.00000000
20203 Wichita	Kansas	0.00000000

Counties_Cities

35011 De Baca	New Mexico	0.00000000
15005 Kalawao	Hawaii	0.00000000
8061 Kiowa	Colorado	0.00000000
31183 Wheeler	Nebraska	0.00000000
16033 Clark	Idaho	0.00000000
8115 Sedgwick	Colorado	0.00000000
2282 Yakutat	Alaska	0.00000000
48033 Borden	Texas	0.00000000
48433 Stonewall	Texas	0.00000000
8033 Dolores	Colorado	0.00000000
38001 Adams	North Dakota	0.00000000
27077 Lake of the Woo	Minnesota	0.00000000
38033 Golden Valley	North Dakota	0.00000000
41069 Wheeler	Oregon	0.00000000
31005 Arthur	Nebraska	0.00000000
2105 Hoonah-Angoon	Alaska	0.00000000
2230 Skagway	Alaska	0.00000000
2013 Aleutians East	Alaska	0.00000000
30079 Prairie	Montana	0.00000000
46063 Harding	South Dakota	0.00000000
30033 Garfield	Montana	0.00000000
54017 Doddridge	West Virginia	0.00000000
49019 Grand	Utah	0.00000000
31085 Hayes	Nebraska	0.00000000
46107 Potter	South Dakota	0.00000000
2070 Dillingham	Alaska	0.00000000
53023 Garfield	Washington	0.00000000
20071 Greeley	Kansas	0.00000000
48269 King	Texas	0.00000000
49015 Emery	Utah	0.00000000
30019 Daniels	Montana	0.00000000
16023 Butte	Idaho	0.00000000
31075 Grant	Nebraska	0.00000000
49055 Wayne	Utah	0.00000000

Counties_Cities

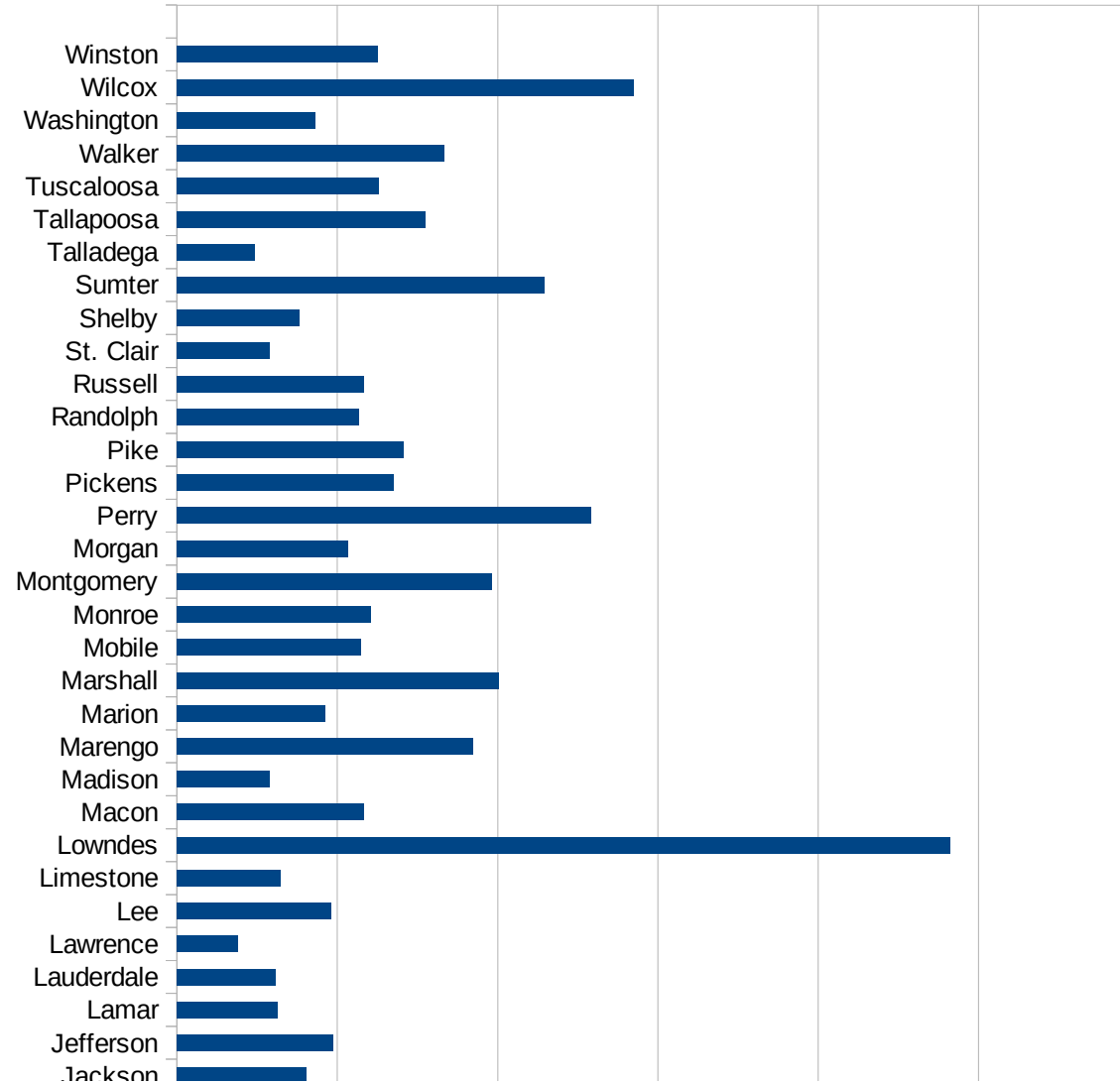
31049 Deuel	Nebraska	0.00000000
30097 Sweet Grass	Montana	0.00000000
2164 Lake and Penins	Alaska	0.00000000
2068 Denali	Alaska	0.00000000
20039 Decatur	Kansas	0.00000000
49033 Rich	Utah	0.00000000
30055 McCone	Montana	0.00000000
49001 Beaver	Utah	0.00000000
49017 Garfield	Utah	0.00000000
30025 Fallon	Montana	0.00000000
30061 Mineral	Montana	0.00000000
48263 Kent	Texas	0.00000000
49047 Uintah	Utah	0.00000000
30071 Phillips	Montana	0.00000000
36085 Richmond	New York	0.00000000
49023 Juab	Utah	0.00000000
31057 Dundy	Nebraska	0.00000000
30015 Chouteau	Montana	0.00000000
49041 Sevier	Utah	0.00000000
6049 Modoc	California	0.00000000
30089 Sanders	Montana	0.00000000
49003 Box Elder	Utah	0.00000000
36005 Bronx	New York	0.00000000
30005 Blaine	Montana	0.00000000
30077 Powell	Montana	0.00000000
49025 Kane	Utah	0.00000000
49005 Cache	Utah	0.00000000
49053 Washington	Utah	0.00000000
36081 Queens	New York	0.00000000
36047 Kings	New York	0.00000000
49057 Weber	Utah	0.00000000
49021 Iron	Utah	0.00000000
49013 Duchesne	Utah	0.00000000
49007 Carbon	Utah	0.00000000

Counties_Cities

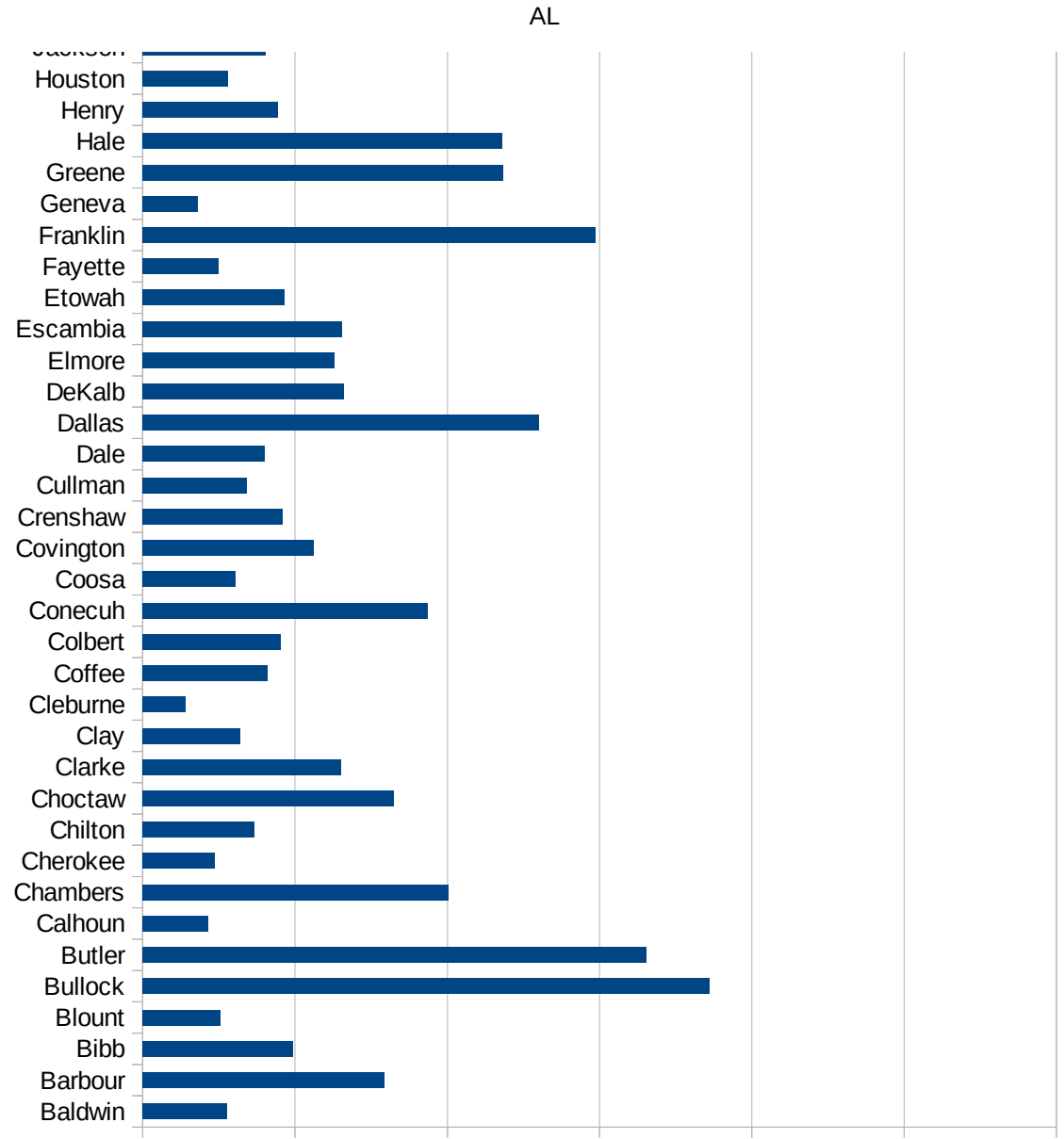
31113 Logan	Nebraska	0.00000000
48301 Loving	Texas	0.00000000
49009 Daggett	Utah	0.00000000
20153 Rawlins	Kansas	0.00000000
20199 Wallace	Kansas	0.00000000
30011 Carter	Montana	0.00000000
30045 Judith Basin	Montana	0.00000000
30069 Petroleum	Montana	0.00000000
30075 Powder River	Montana	0.00000000
30109 Wibaux	Montana	0.00000000
31009 Blaine	Nebraska	0.00000000
31017 Brown	Nebraska	0.00000000
32009 Esmeralda	Nevada	0.00000000
48311 McMullen	Texas	0.00000000
49027 Millard	Utah	0.00000000
49029 Morgan	Utah	0.00000000
49031 Piute	Utah	0.00000000
49039 Sanpete	Utah	0.00000000

AL

FIPS	County	Current Inf. P/C
1001	Autauga	1215.805471125
1003	Baldwin	553.6138554825
1005	Barbour	1583.537639162
1007	Bibb	986.6071428571
1009	Blount	511.7565698479
1011	Bullock	3718.682185835
1013	Butler	3307.926829268
1015	Calhoun	428.7826946805
1017	Chambers	2005.057266101
1019	Cherokee	472.4953902889
1021	Chilton	731.547120241
1023	Choctaw	1650.961763103
1025	Clarke	1304.347826087
1027	Clay	640.3013182674
1029	Cleburne	280.2428771602
1031	Coffee	816.8140399545
1033	Colbert	903.9114714583
1035	Conecuh	1873.421845728
1037	Coosa	606.6262249183
1039	Covington	1119.342453901
1041	Crenshaw	918.6921296296
1043	Cullman	684.3076628077
1045	Dale	798.6763624479
1047	Dallas	2599.843382929
1049	DeKalb	1318.204104504
1051	Elmore	1256.60971827
1053	Escambia	1306.193534342
1055	Etowah	927.7958263822
1057	Fayette	498.9959228382
1059	Franklin	2971.654497338
1061	Geneva	364.824808087
1063	Greene	2368.516944006
1065	Hale	2363.167187288



1067 Henry	889.0696728456
1069 Houston	558.6218750597
1071 Jackson	807.9480439153
1073 Jefferson	975.7318367966
1075 Lamar	628.4310892806
1077 Lauderdale	614.8051132735
1079 Lawrence	379.2820948509
1081 Lee	958.8815488499
1083 Limestone	646.7444423649
1085 Lowndes	4822.538600361
1087 Macon	1166.006833342
1089 Madison	578.1419244296
1091 Marengo	1846.218399245
1093 Marion	923.9659980513
1095 Marshall	2003.974653779
1097 Mobile	1148.741894397
1099 Monroe	1210.423885698
1101 Montgomery	1962.234732884
1103 Morgan	1065.589601055
1105 Perry	2582.056892779
1107 Pickens	1349.182465644
1109 Pike	1415.80178775
1111 Randolph	1135.313531353
1113 Russell	1168.204080926
1115 St. Clair	578.4192129891
1117 Shelby	761.217762984
1119 Sumter	2292.963517453
1121 Talladega	487.2976900336
1123 Tallapoosa	1550.732152999
1125 Tuscaloosa	1259.866641776
1127 Walker	1665.332517148
1129 Washington	860.9109781414
1131 Wilcox	2851.22800414
1133 Winston	1251.056635672



AL
0 1000 2000 3000 4000 5000 6000

AL

FIPS

29001
29003
29005
29007
29009
29011
29013
29015
29017
29019
29021
29023
29025
29027
29029
29031
29033
29035
29037

AL

29039
29041
29043
29045
29047
29049
29051
29053
29055
29057
29059
29061
29063
29065
29067
29069
29071
29073
29075
29077
29079
29081
29083
29085
29087
29089
29091
29093
29095
29097
29099
29101

29103

AL

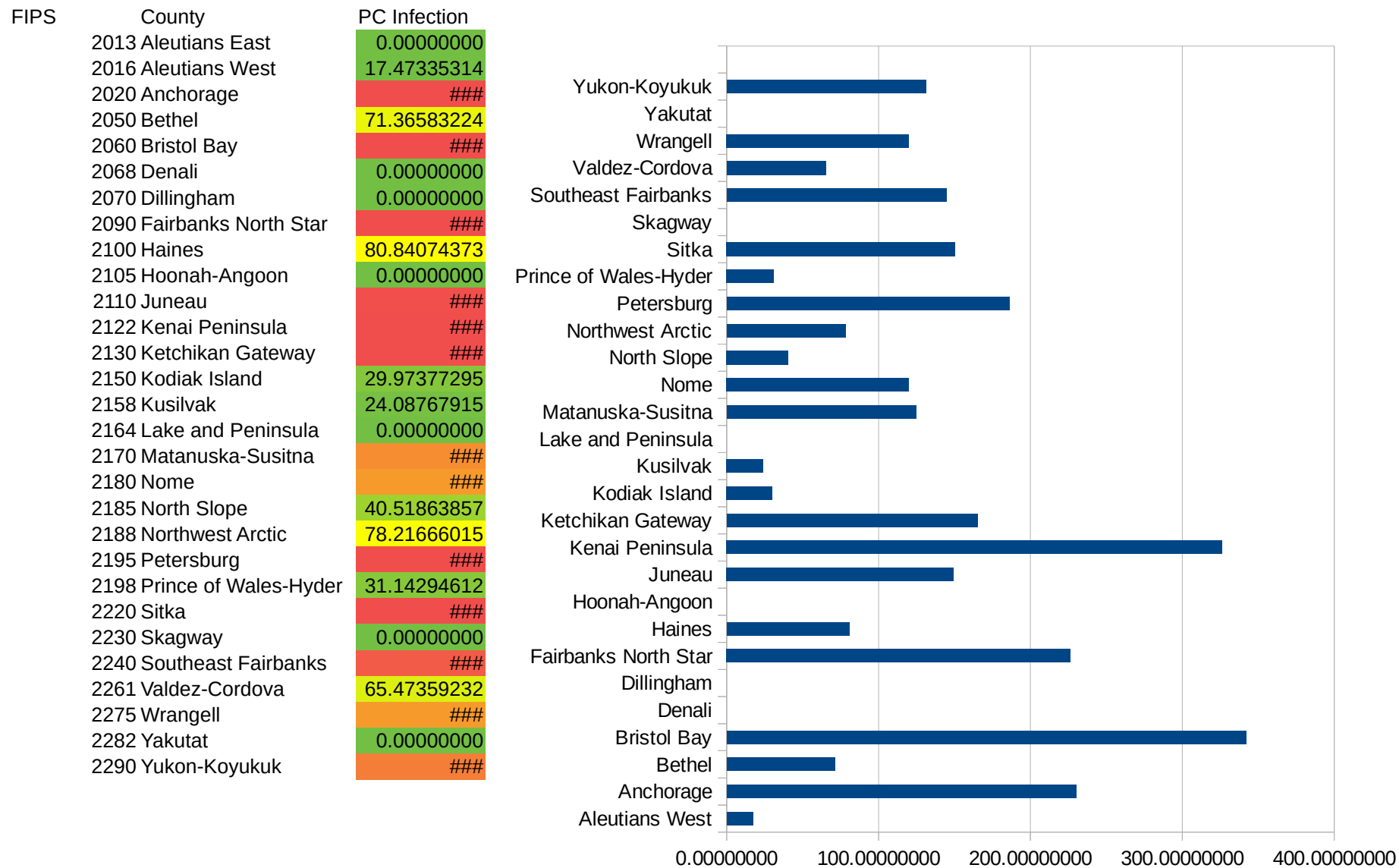
29105
29107
29109
29111
29113
29115
29117
29121
29123
29125
29127
29119
29129
29131
29133
29135
29137
29139
29141
29143
29145
29147
29149
29151
29153
29155
29157
29159
29161
29163
29165
29167
29169
29171

AL

29173
29175
29177
29179
29181
29195
29197
29199
29201
29203
29205
29183
29185
29187
29189
29510
29186
29207
29209
29211
29213
29215

29217
29219
29221
29223
29225
29227
29229

AK



AK

AK

FIPS

29001
29003
29005
29007
29009
29011
29013
29015
29017
29019
29021
29023
29025
29027
29029
29031
29033
29035
29037

AK

29039
29041
29043
29045
29047
29049
29051
29053
29055
29057
29059
29061
29063
29065
29067
29069
29071
29073
29075
29077
29079
29081
29083
29085
29087
29089
29091
29093
29095
29097
29099
29101

29103

AK

29105
29107
29109
29111
29113
29115
29117
29121
29123
29125
29127
29119
29129
29131
29133
29135
29137
29139
29141
29143
29145
29147
29149
29151
29153
29155
29157
29159
29161
29163
29165
29167
29169
29171

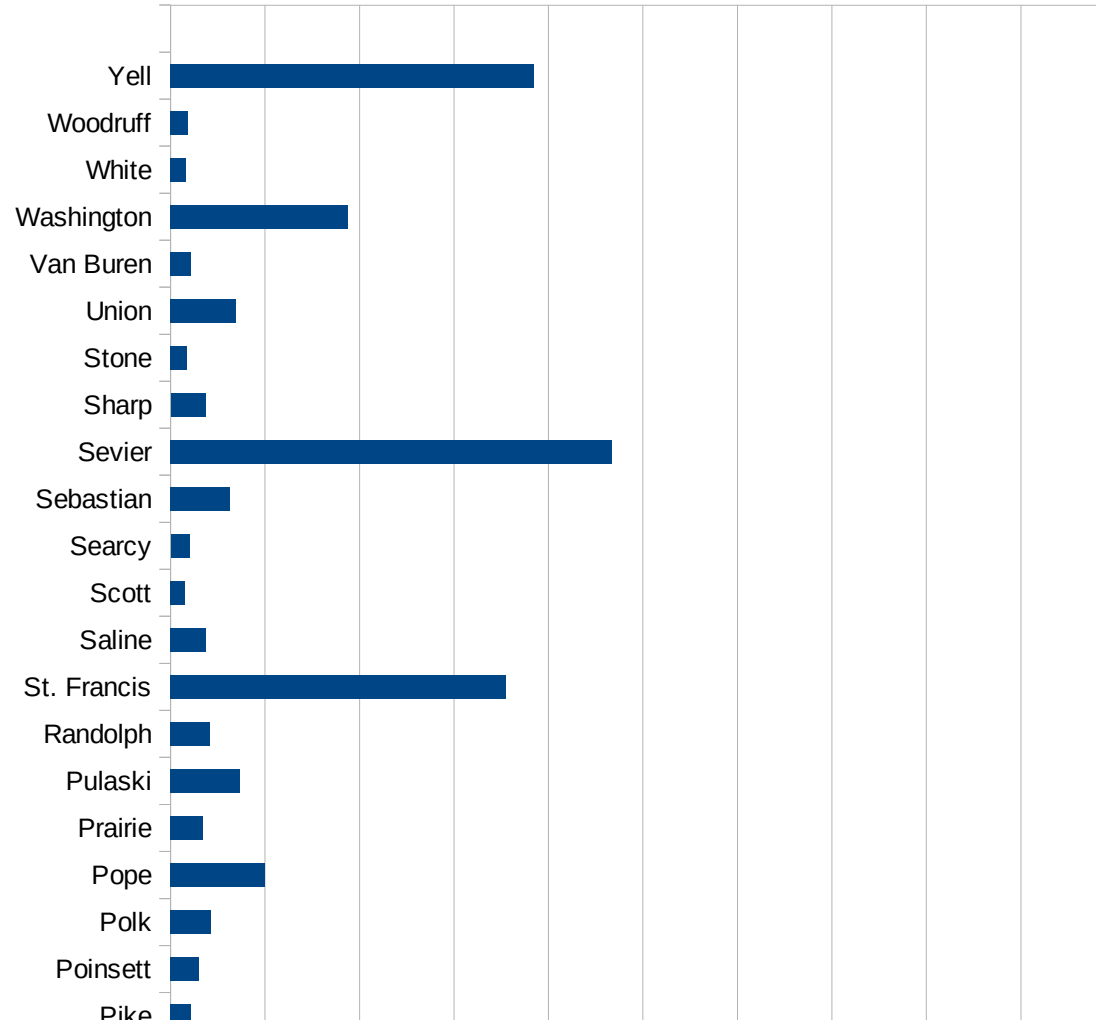
AK

29173
29175
29177
29179
29181
29195
29197
29199
29201
29203
29205
29183
29185
29187
29189
29510
29186
29207
29209
29211
29213
29215

29217
29219
29221
29223
29225
29227
29229

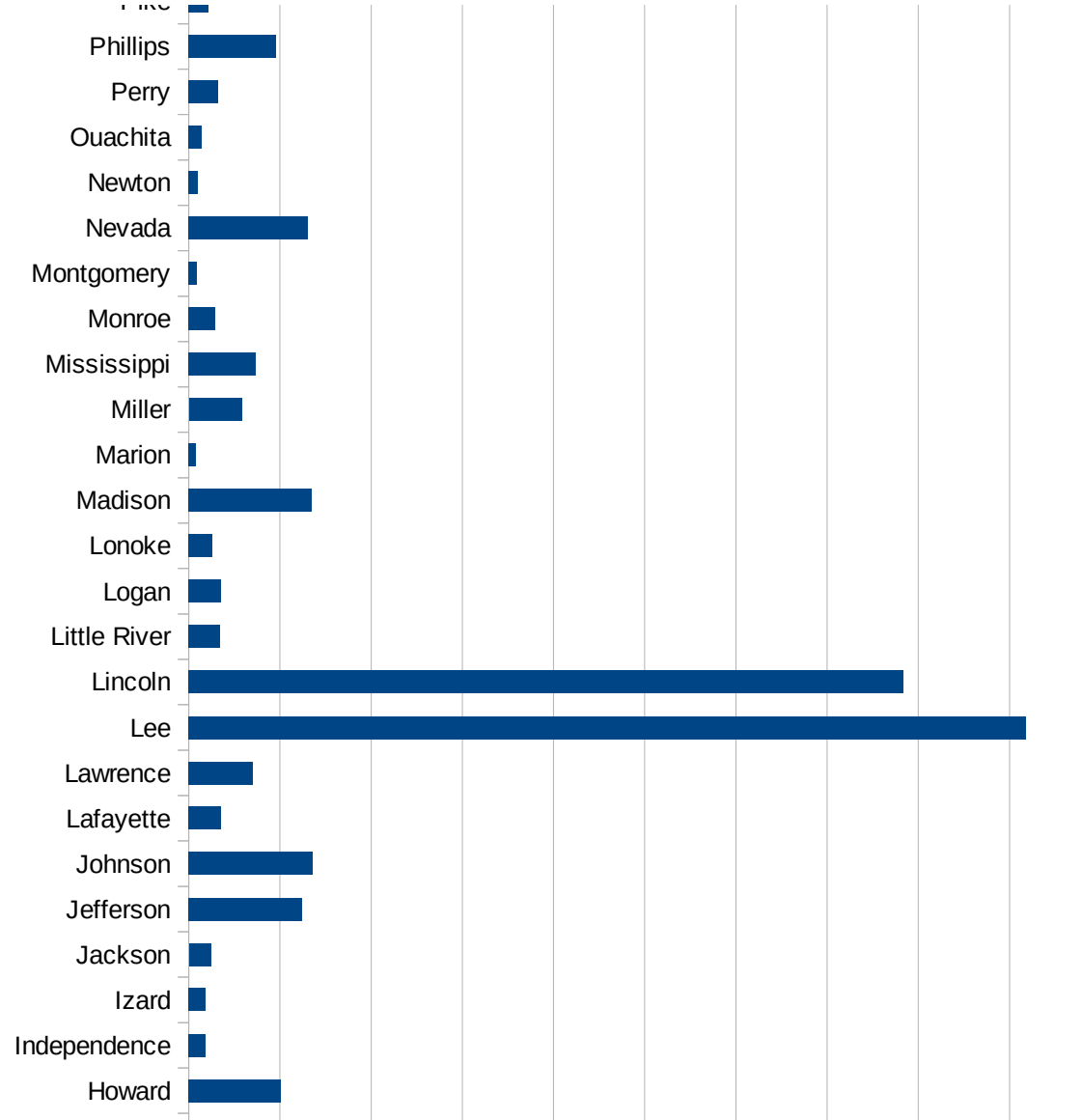
AR

FIPS	County	PC Infection
5001	Arkansas	315.155608081
5003	Ashley	483.887059763
5005	Baxter	69.6797135923
5007	Benton	1253.08134758
5009	Boone	122.732123799
5011	Bradley	688.262824631
5013	Calhoun	37.9003221527
5015	Carroll	797.2221238
5017	Chicot	2011.87967043
5019	Clark	339.966456643
5021	Clay	538.829393143
5023	Cleburne	520.729020629
5025	Cleveland	436.517834872
5027	Columbia	454.603390407
5029	Conway	426.020774496
5031	Craighead	498.351111848
5033	Crawford	425.827208782
5035	Crittenden	1723.13929916
5037	Cross	569.680978652
5039	Dallas	139.236981342
5041	Desha	686.240444753
5043	Drew	485.59580969
5045	Faulkner	606.541352179
5047	Franklin	168.444693992
5049	Fulton	138.560599886
5051	Garland	322.730298324
5053	Grant	291.400923686
5055	Greene	324.324324324
5057	Hempstead	349.569936985
5059	Hot Spring	3599.29972404
5061	Howard	1011.91814707
5063	Independence	188.438876798



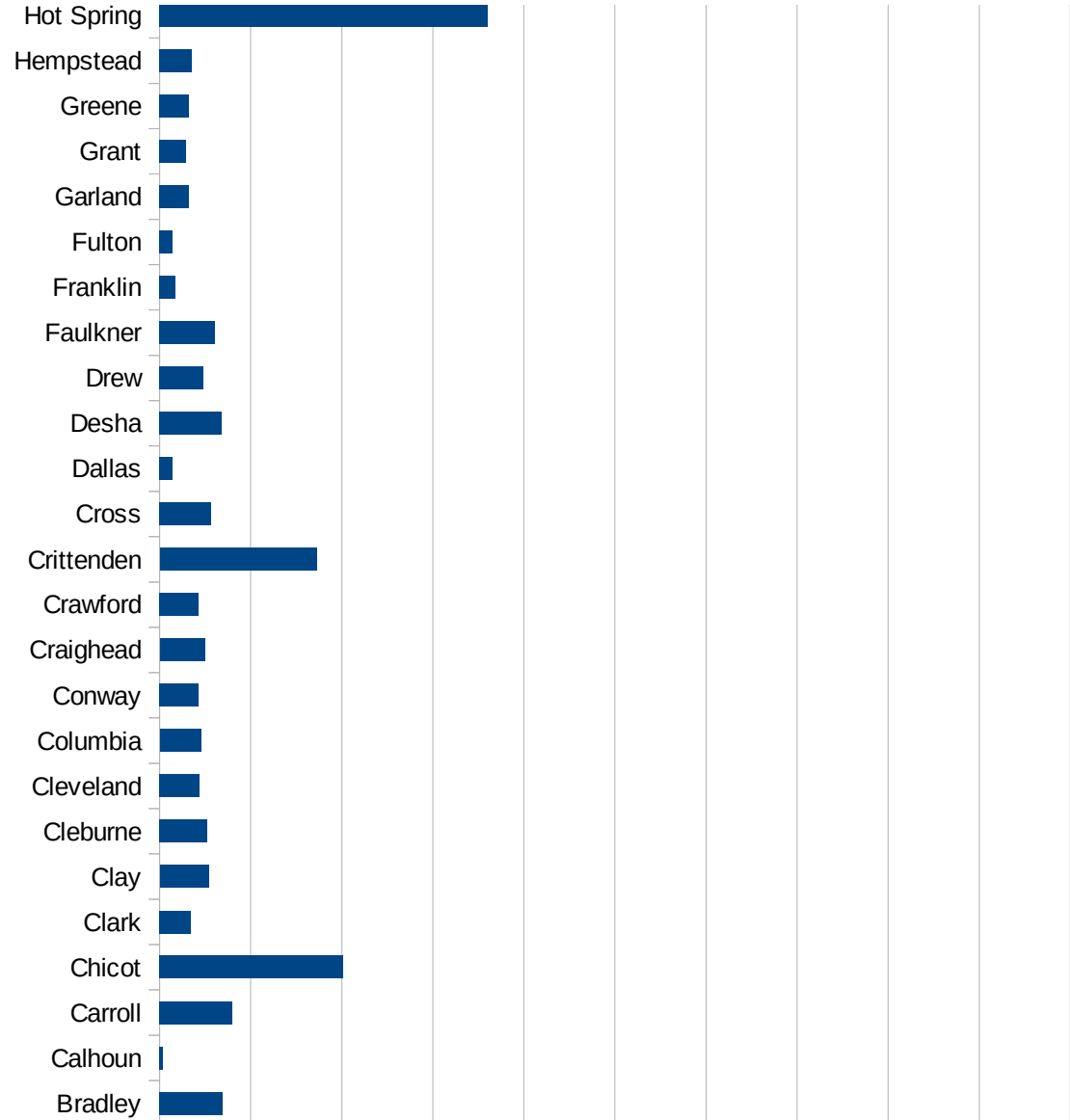
AR

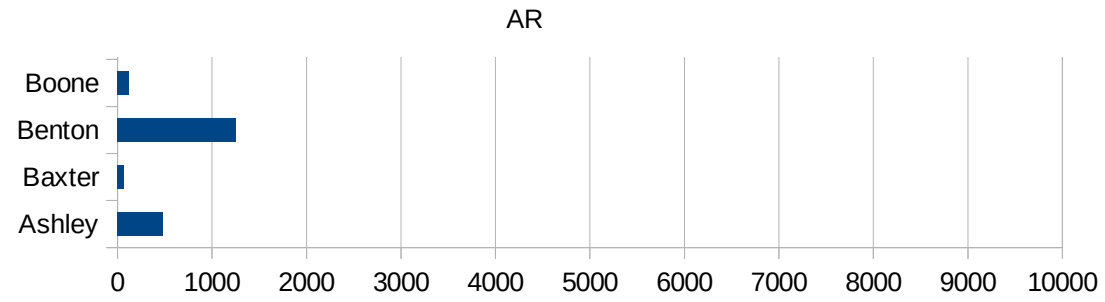
5065 IZARD	183.918193188
5067 JACKSON	243.887930522
5069 JEFFERSON	1247.90791908
5071 JOHNSON	1357.41530177
5073 LAFAYETTE	359.17390003
5075 LAWRENCE	699.768772058
5077 LEE	9181.96994992
5079 LINCOLN	7830.83015766
5081 LITTLE RIVER	340.743144572
5083 LOGAN	354.234715002
5085 LONOKE	263.382977857
5087 MADISON	1347.00564286
5089 MARION	77.7418969023
5091 MILLER	582.675720316
5093 MISSISSIPPI	737.166274643
5095 MONROE	289.855072464
5097 MONTGOMERY	89.6458987001
5099 NEVADA	1309.15205381
5101 NEWTON	102.498398463
5103 OUACHITA	139.794967381
5105 PERRY	318.778979907
5107 PHILLIPS	954.018525709
5109 PIKE	215.497048627
5111 POINSETT	300.325352465
5113 POLK	428.949074767
5115 POPE	1001.5625
5117 PRAIRIE	346.792172405
5119 PULASKI	734.949577264
5121 RANDOLPH	417.873857811
5123 ST. FRANCIS	3549.66783286
5125 SALINE	377.199990117
5127 SCOTT	155.053784281
5129 SEARCY	201.055541593
5131 SEBASTIAN	630.904949395



AR

5133 Sevier	4667.71690297
5135 Sharp	368.5362202
5137 Stone	176.607529903
5139 Union	697.745744518
5141 Van Buren	210.805276155
5143 Washington	1880.47822215
5145 White	162.587168316
5147 Woodruff	184.899845917
5149 Yell	3844.90364523





AR

FIPS

29001
29003
29005
29007
29009
29011
29013
29015
29017
29019
29021
29023
29025
29027
29029
29031
29033
29035

AR

29037
29039
29041
29043
29045
29047
29049
29051
29053
29055
29057
29059
29061
29063
29065
29067
29069
29071
29073
29075
29077
29079
29081
29083
29085
29087
29089
29091
29093
29095
29097
29099
29101

AR

29103
29105
29107
29109
29111
29113
29115
29117
29121
29123
29125
29127
29119
29129
29131
29133
29135
29137
29139
29141
29143
29145
29147
29149
29151
29153
29155
29157
29159
29161
29163
29165
29167
29169

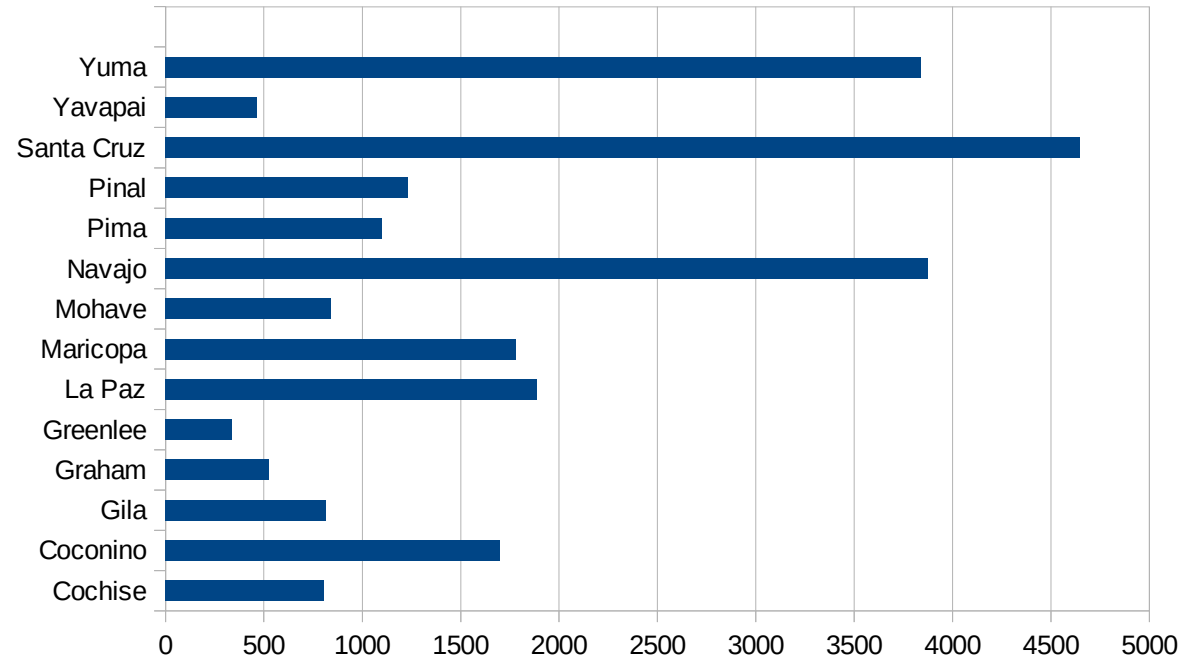
AR

29171
29173
29175
29177
29179
29181
29195
29197
29199
29201
29203
29205
29183
29185
29187
29189
29510
29186
29207
29209
29211
29213
29215

29217
29219
29221
29223
29225
29227
29229

AZ

FIPS	County	PC Infection
4001	Apache	3552.034309
4003	Cochise	804.6067682
4005	Coconino	1698.937377
4007	Gila	814.6374956
4009	Graham	527.9470477
4011	Greenlee	337.4459559
4012	La Paz	1886.434733
4013	Maricopa	1779.282057
4015	Mohave	839.4178
4017	Navajo	3874.326588
4019	Pima	1101.270074
4021	Pinal	1232.95269
4023	Santa Cruz	4648.362753
4025	Yavapai	466.3933826
4027	Yuma	3838.720018



AZ

FIPS

29001
29003
29005
29007
29009
29011
29013
29015
29017
29019
29021
29023
29025
29027
29029
29031
29033
29035
29037

AZ

29039
29041
29043
29045
29047
29049
29051
29053
29055
29057
29059
29061
29063
29065
29067
29069
29071
29073
29075
29077
29079
29081
29083
29085
29087
29089
29091
29093
29095
29097
29099
29101

29103

AZ

29105
29107
29109
29111
29113
29115
29117
29121
29123
29125
29127
29119
29129
29131
29133
29135
29137
29139
29141
29143
29145
29147
29149
29151
29153
29155
29157
29159
29161
29163
29165
29167
29169
29171

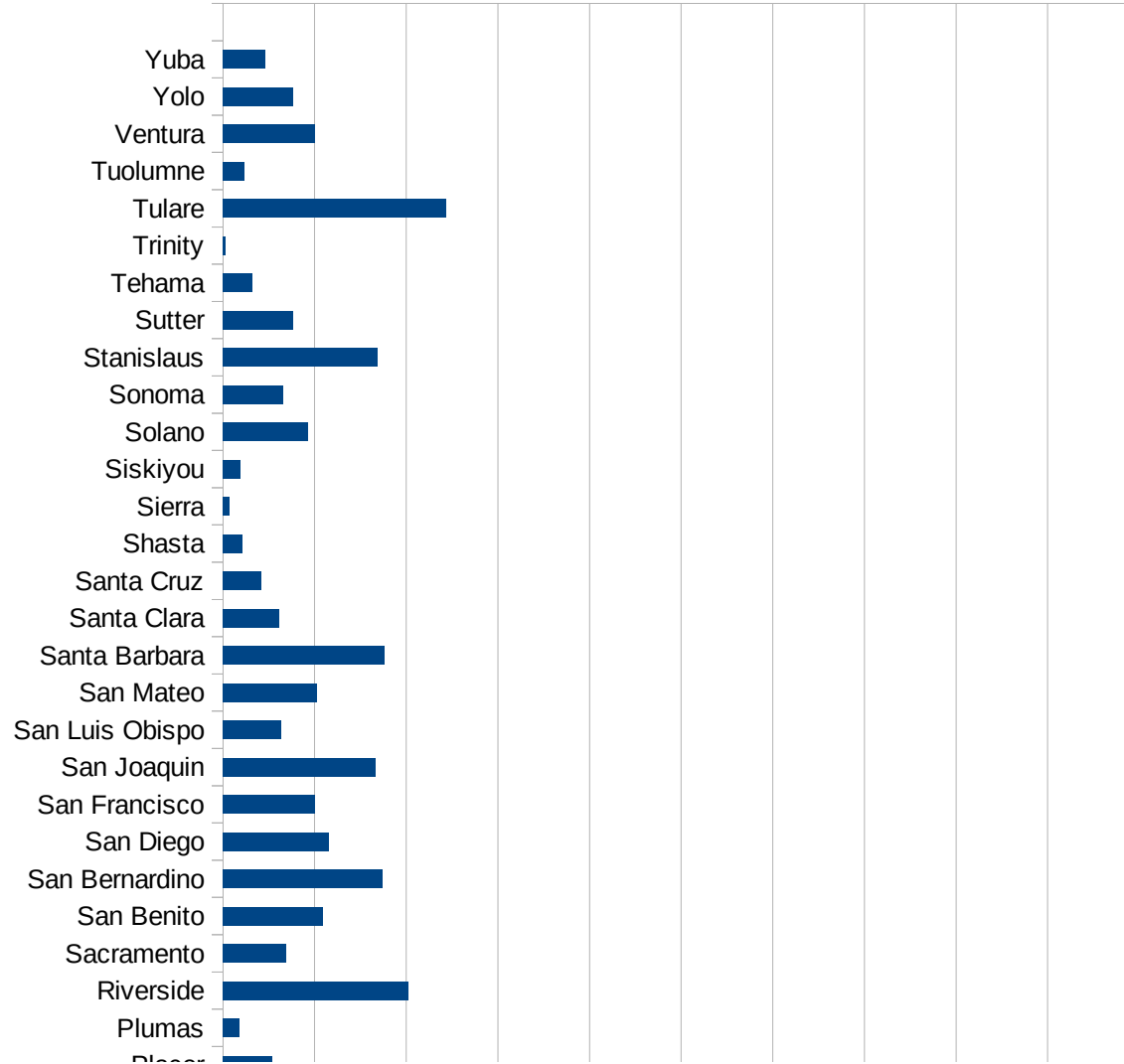
AZ

29173
29175
29177
29179
29181
29195
29197
29199
29201
29203
29205
29183
29185
29187
29189
29510
29186
29207
29209
29211
29213
29215

29217
29219
29221
29223
29225
29227
29229

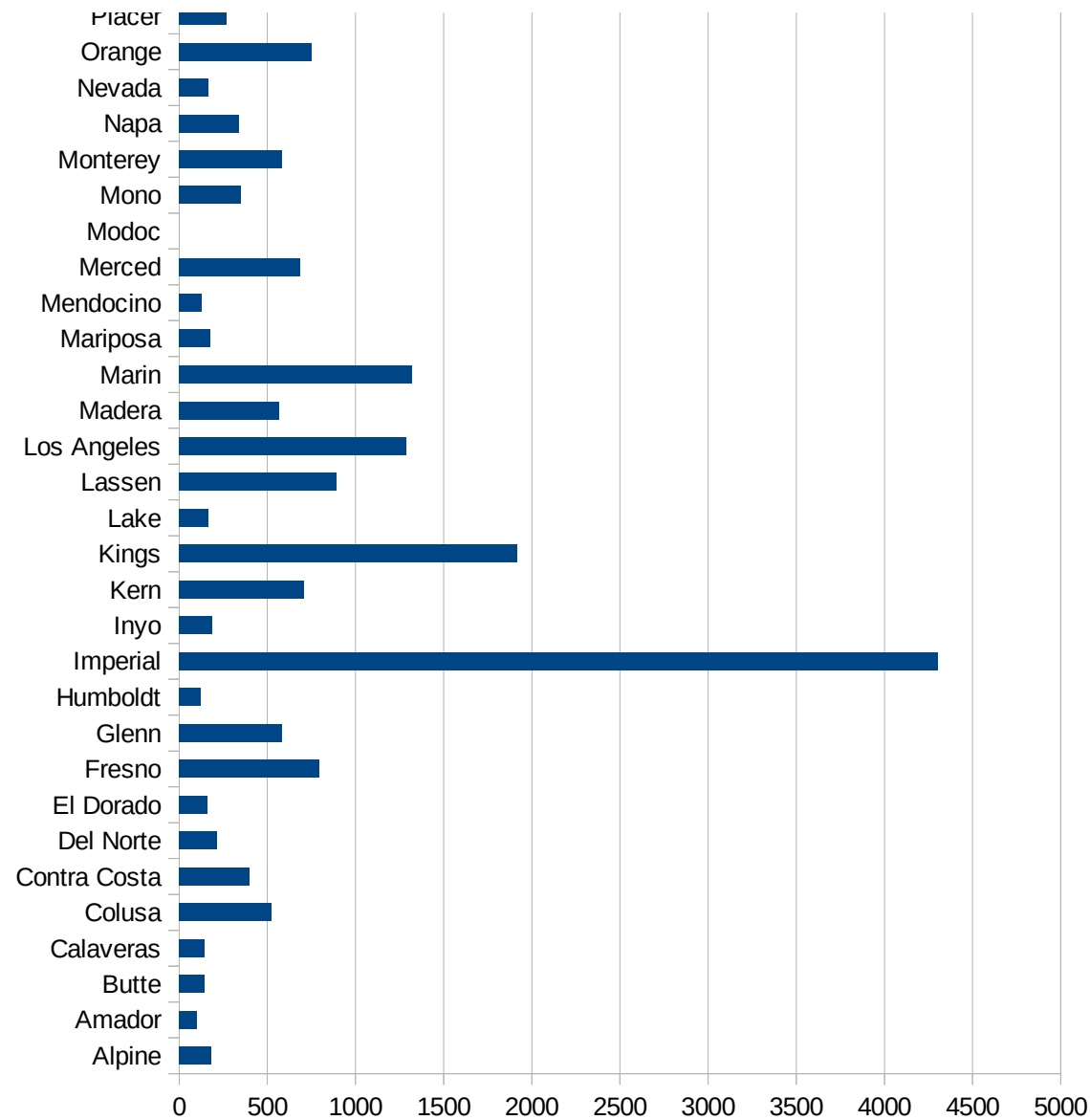
CA

FIPS	County	PC Infection
6001	Alameda	463.4759919
6003	Alpine	181.6530427
6005	Amador	101.5666658
6007	Butte	146.1583699
6009	Calaveras	146.9233806
6011	Colusa	522.4950294
6013	Contra Costa	400.3599327
6015	Del Norte	215.6101768
6017	El Dorado	161.0044158
6019	Fresno	795.0522928
6021	Glenn	584.73277
6023	Humboldt	120.9916919
6025	Imperial	4304.641225
6027	Inyo	189.0254072
6029	Kern	706.8749415
6031	Kings	1914.564697
6033	Lake	167.7487497
6035	Lassen	892.7991689
6037	Los Angeles	1290.324751
6039	Madera	566.3656198
6041	Marin	1322.468094
6043	Mariposa	177.4368954
6045	Mendocino	128.9865991
6047	Merced	685.6768511
6049	Modoc	0
6051	Mono	350.877193
6053	Monterey	583.1117968
6055	Napa	342.1390505
6057	Nevada	163.497031
6059	Orange	750.1958588
6061	Placer	268.3460978
6063	Plumas	90.40629653
6065	Riverside	1010.503689



CA

6067 Sacramento	346.4689563
6069 San Benito	546.0129678
6071 San Bernardino	870.8774118
6073 San Diego	579.3865101
6075 San Francisco	501.0726759
6077 San Joaquin	834.2412245
6079 San Luis Obispo	318.6507517
6081 San Mateo	513.160374
6083 Santa Barbara	880.3499005
6085 Santa Clara	308.7888438
6087 Santa Cruz	207.1065249
6089 Shasta	103.8658076
6091 Sierra	33.47840643
6093 Siskiyou	93.77001189
6095 Solano	464.611182
6097 Sonoma	330.0382844
6099 Stanislaus	842.6470722
6101 Sutter	384.2697326
6103 Tehama	162.7135615
6105 Trinity	15.95532509
6107 Tulare	1218.818489
6109 Tuolumne	117.3472194
6111 Ventura	498.9617694
6113 Yolo	380.6576894
6115 Yuba	230.6479927



CA

CA

FIPS

29001
29003
29005
29007
29009
29011
29013
29015
29017
29019
29021
29023
29025
29027
29029
29031
29033
29035
29037

CA

29039
29041
29043
29045
29047
29049
29051
29053
29055
29057
29059
29061
29063
29065
29067
29069
29071
29073
29075
29077
29079
29081
29083
29085
29087
29089
29091
29093
29095
29097
29099
29101

29103

CA

29105
29107
29109
29111
29113
29115
29117
29121
29123
29125
29127
29119
29129
29131
29133
29135
29137
29139
29141
29143
29145
29147
29149
29151
29153
29155
29157
29159
29161
29163
29165
29167
29169
29171

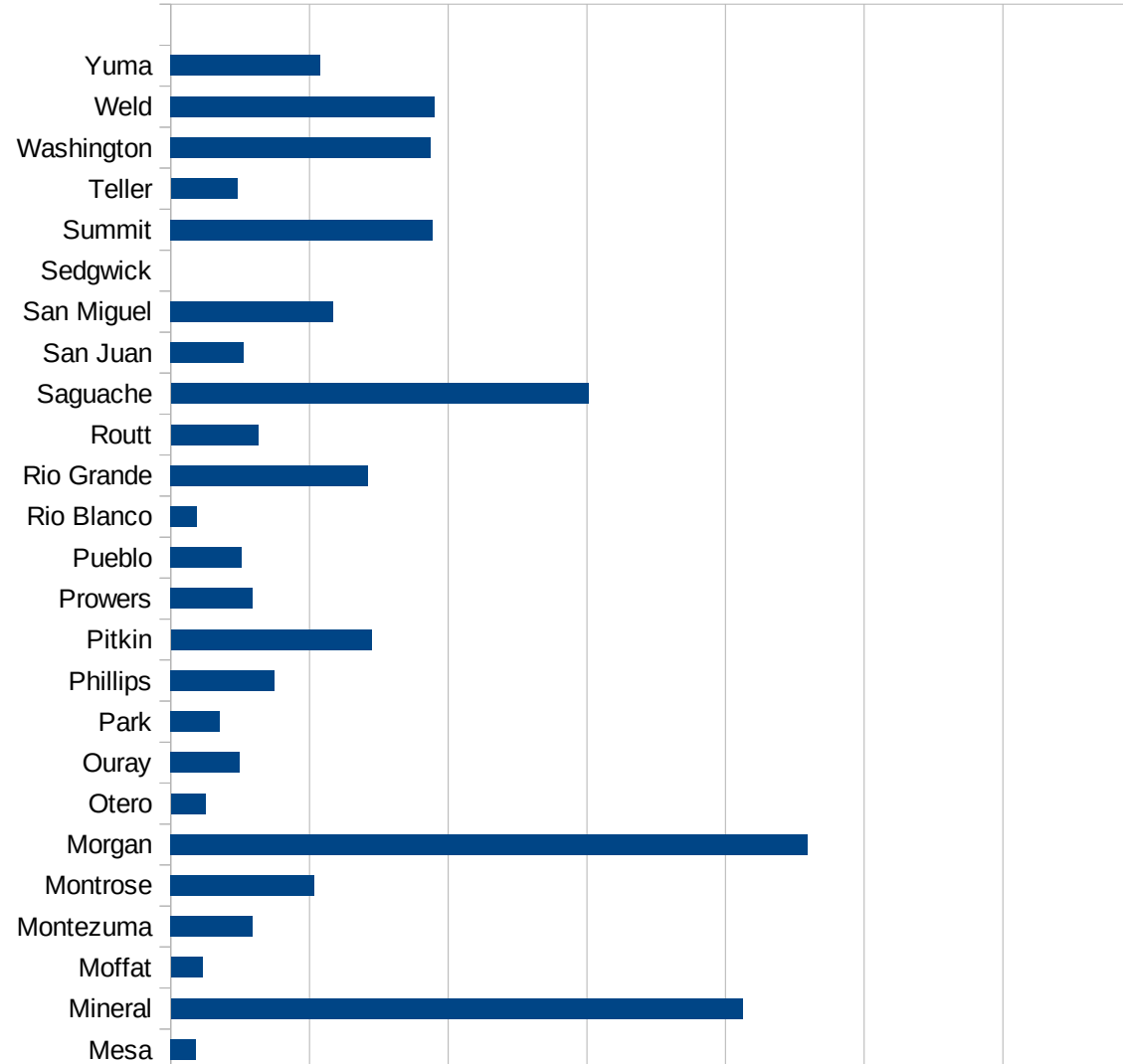
CA

29173
29175
29177
29179
29181
29195
29197
29199
29201
29203
29205
29183
29185
29187
29189
29510
29186
29207
29209
29211
29213
29215

29217
29219
29221
29223
29225
29227
29229

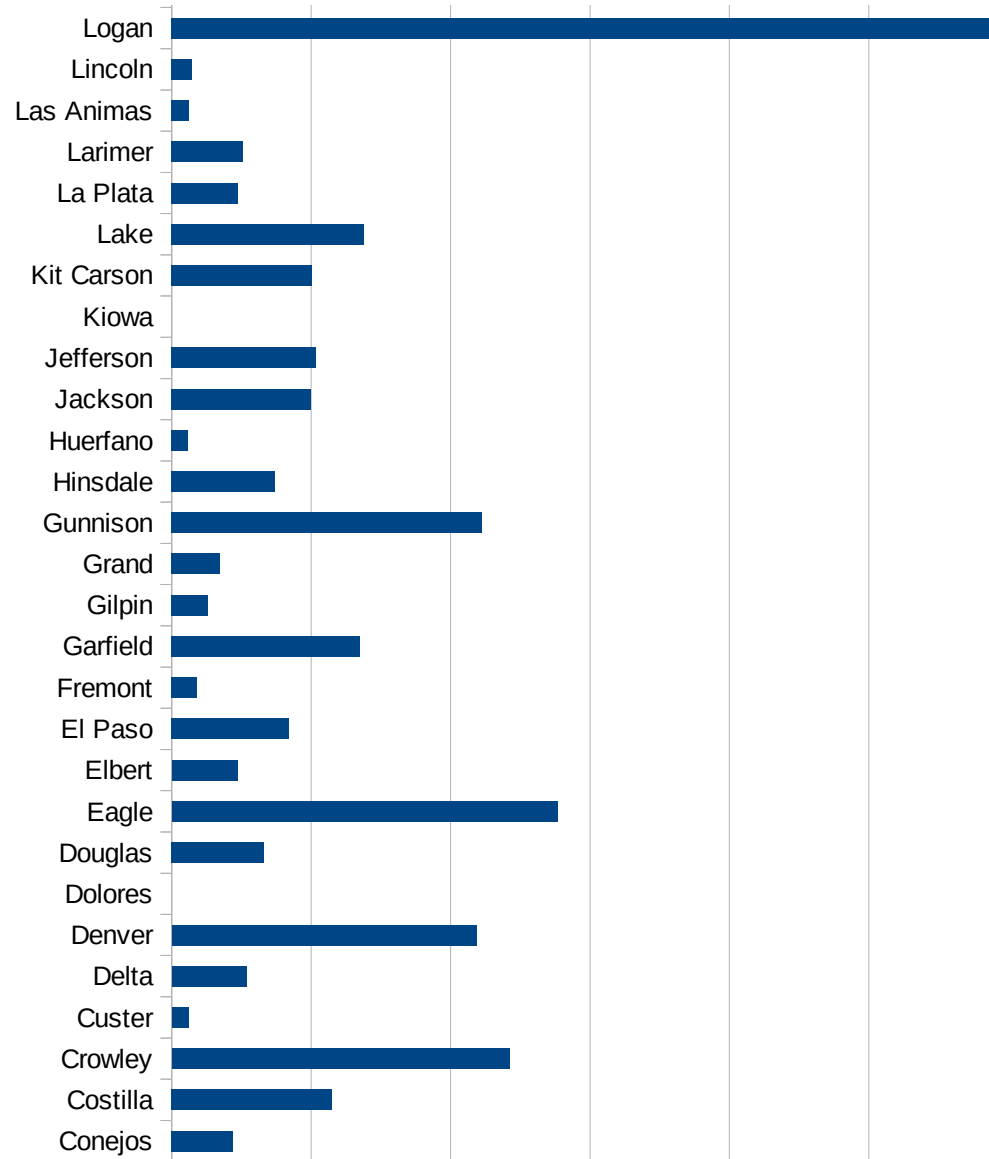
CO

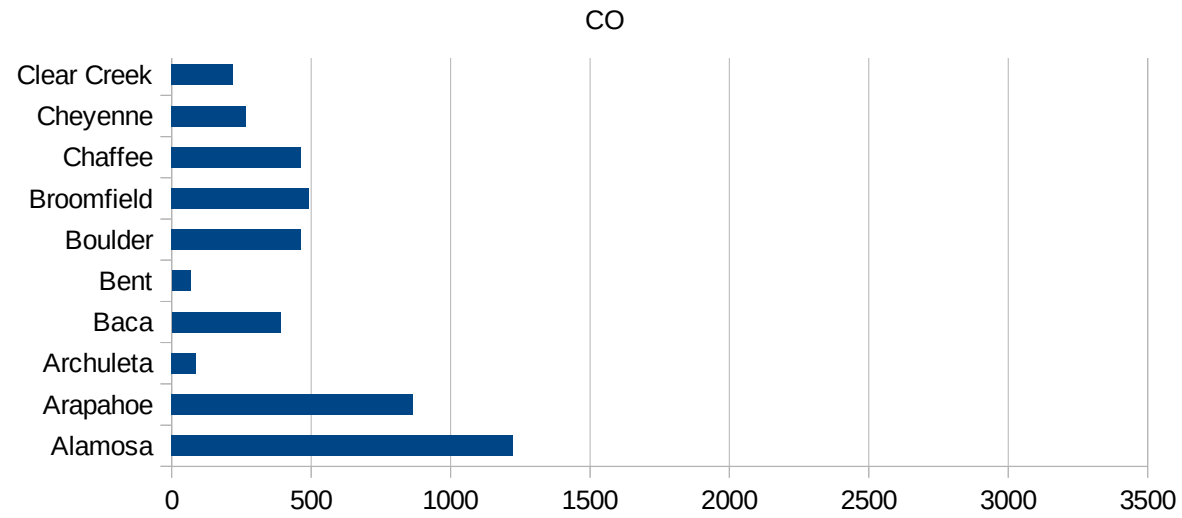
FIPS	County	PC Infection
8001	Adams	921.91736932
8003	Alamosa	1222.8016544
8005	Arapahoe	864.0771481
8007	Archuleta	87.17762441
8009	Baca	390.51603905
8011	Bent	68.004080245
8013	Boulder	463.99941118
8014	Broomfield	492.29791964
8015	Chaffee	464.37309632
8017	Cheyenne	266.52452026
8019	Clear Creek	218.63612702
8021	Conejos	219.51219512
8023	Costilla	574.71264368
8025	Crowley	1212.0177535
8027	Custer	60.557125555
8029	Delta	268.14848318
8031	Denver	1093.1036215
8033	Dolores	0
8035	Douglas	330.82829603
8037	Eagle	1383.8124852
8039	Elbert	235.90289932
8041	El Paso	420.2528241
8043	Fremont	89.544157764
8045	Garfield	674.25129664
8047	Gilpin	130.69759843
8049	Grand	173.91304348
8051	Gunnison	1113.3016352
8053	Hinsdale	369.91368681
8055	Huerfano	58.06357962
8057	Jackson	500.35739814
8059	Jefferson	518.24008631
8061	Kiowa	0
8063	Kit Carson	502.58271674



CO

8065 Lake	690.18404908
8067 La Plata	237.96838927
8069 Larimer	256.47755607
8071 Las Animas	62.056126319
8073 Lincoln	71.301247772
8075 Logan	2977.5176514
8077 Mesa	91.379636701
8079 Mineral	2061.8556701
8081 Moffat	113.73976342
8083 Montezuma	294.36501262
8085 Montrose	516.41635476
8087 Morgan	2297.0796274
8089 Otero	124.78298611
8091 Ouray	248.29298572
8093 Park	177.84005174
8095 Phillips	373.3084461
8097 Pitkin	724.23398329
8099 Prowers	295.95527787
8101 Pueblo	256.67197918
8103 Rio Blanco	94.696969697
8105 Rio Grande	711.11111111
8107 Routt	314.77091672
8109 Saguache	1505.1877831
8111 San Juan	262.4671916
8113 San Miguel	586.00903431
8115 Sedgwick	0
8117 Summit	944.94791499
8119 Teller	239.20583662
8121 Washington	937.0543899
8123 Weld	950.66893622
8125 Yuma	538.92215569





CO

FIPS

29001
29003
29005
29007
29009
29011
29013
29015
29017
29019
29021
29023
29025
29027
29029
29031
29033
29035
29037

CO

29039
29041
29043
29045
29047
29049
29051
29053
29055
29057
29059
29061
29063
29065
29067
29069
29071
29073
29075
29077
29079
29081
29083
29085
29087
29089
29091
29093
29095
29097
29099
29101

29103

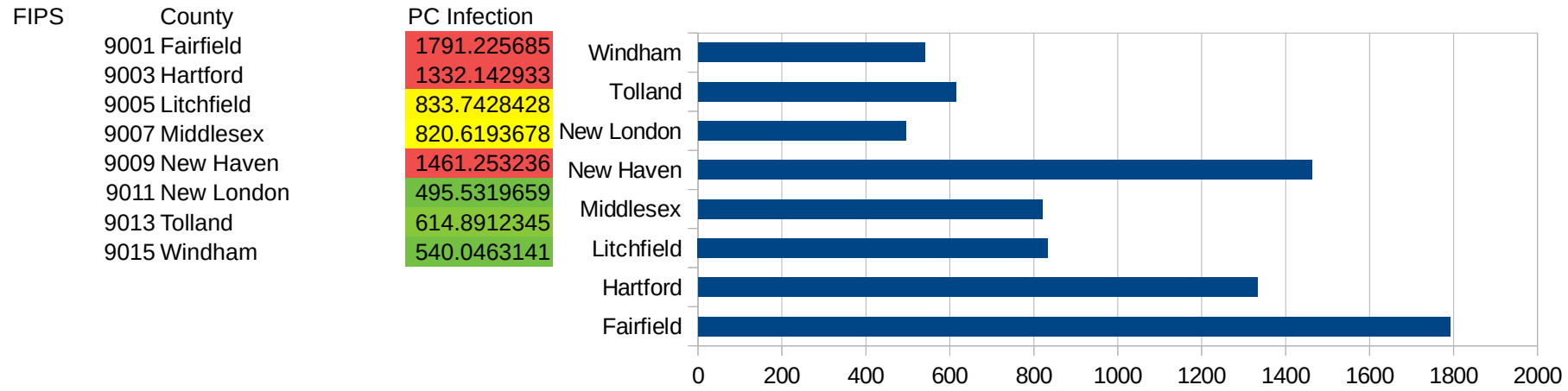
29105
29107
29109
29111
29113
29115
29117
29121
29123
29125
29127
29119
29129
29131
29133
29135
29137
29139
29141
29143
29145
29147
29149
29151
29153
29155
29157
29159
29161
29163
29165
29167
29169
29171

CO

29173
29175
29177
29179
29181
29195
29197
29199
29201
29203
29205
29183
29185
29187
29189
29510
29186
29207
29209
29211
29213
29215

29217
29219
29221
29223
29225
29227
29229

CT



CT

FIPS

29001
29003
29005
29007
29009
29011
29013
29015
29017
29019
29021
29023
29025
29027
29029
29031
29033
29035
29037

CT

29039
29041
29043
29045
29047
29049
29051
29053
29055
29057
29059
29061
29063
29065
29067
29069
29071
29073
29075
29077
29079
29081
29083
29085
29087
29089
29091
29093
29095
29097
29099
29101

29103

CT

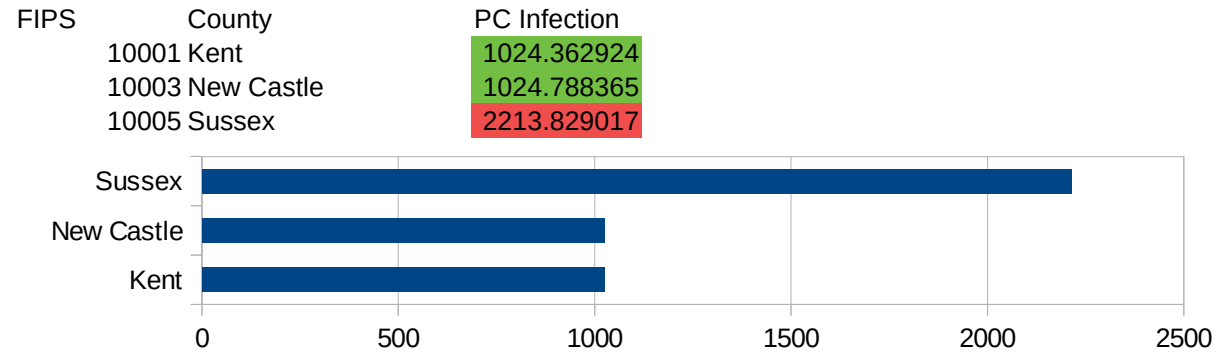
29105
29107
29109
29111
29113
29115
29117
29121
29123
29125
29127
29119
29129
29131
29133
29135
29137
29139
29141
29143
29145
29147
29149
29151
29153
29155
29157
29159
29161
29163
29165
29167
29169
29171

CT

29173
29175
29177
29179
29181
29195
29197
29199
29201
29203
29205
29183
29185
29187
29189
29510
29186
29207
29209
29211
29213
29215

29217
29219
29221
29223
29225
29227
29229

DE



DE

FIPS

29001
29003
29005
29007
29009
29011
29013
29015
29017
29019
29021
29023
29025
29027
29029
29031
29033
29035
29037

DE

29039
29041
29043
29045
29047
29049
29051
29053
29055
29057
29059
29061
29063
29065
29067
29069
29071
29073
29075
29077
29079
29081
29083
29085
29087
29089
29091
29093
29095
29097
29099
29101

29103

DE

29105
29107
29109
29111
29113
29115
29117
29121
29123
29125
29127
29119
29129
29131
29133
29135
29137
29139
29141
29143
29145
29147
29149
29151
29153
29155
29157
29159
29161
29163
29165
29167
29169
29171

DE

29173
29175
29177
29179
29181
29195
29197
29199
29201
29203
29205
29183
29185
29187
29189
29510
29186
29207
29209
29211
29213
29215

29217
29219
29221
29223
29225
29227
29229

DC

FIPS	County	PC Infection
11001	District of Columbia	1537.607391

DC

FIPS

29001
29003
29005
29007
29009
29011
29013
29015
29017
29019
29021
29023
29025
29027
29029
29031
29033
29035
29037

DC

29039
29041
29043
29045
29047
29049
29051
29053
29055
29057
29059
29061
29063
29065
29067
29069
29071
29073
29075
29077
29079
29081
29083
29085
29087
29089
29091
29093
29095
29097
29099
29101

29103

DC

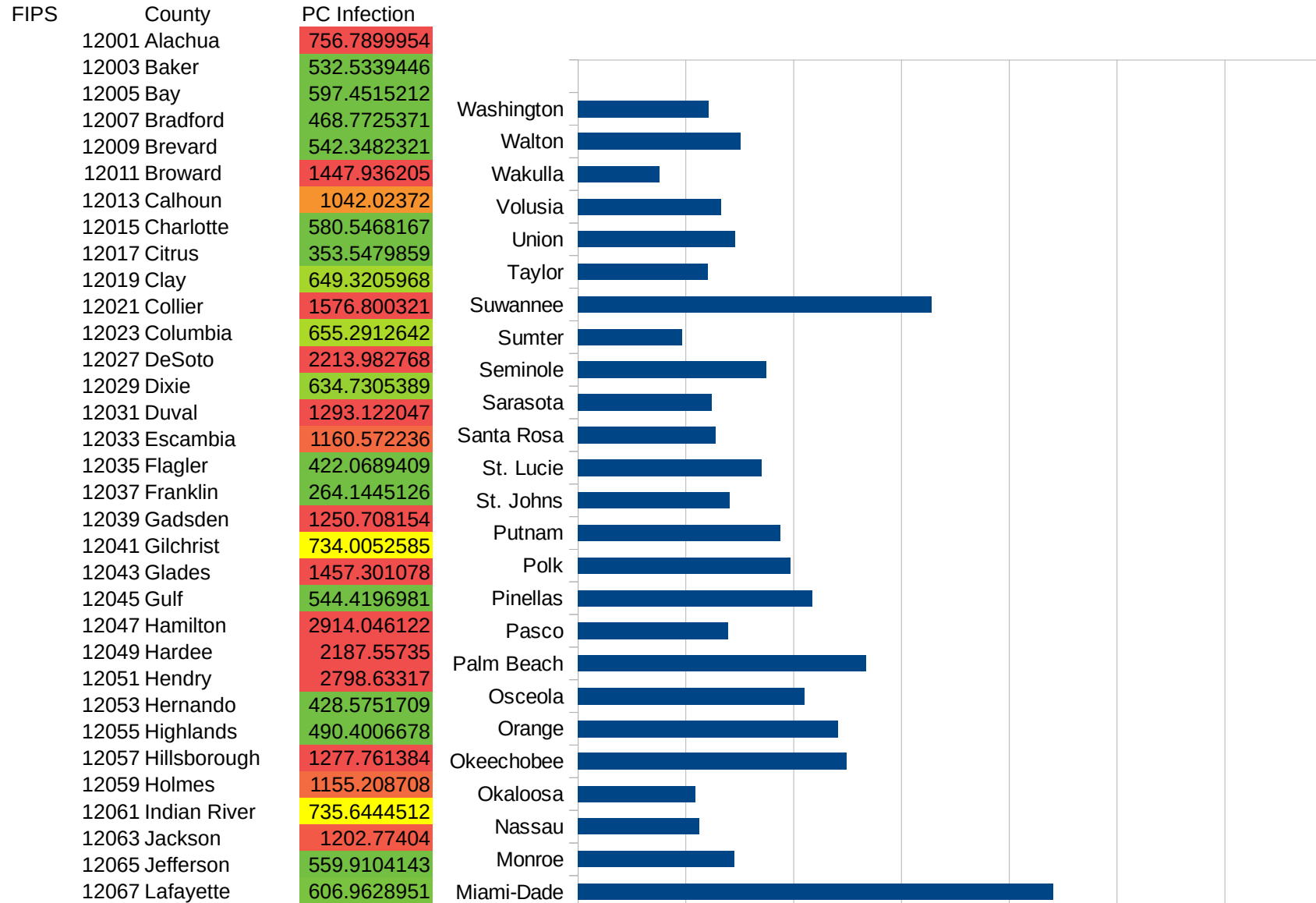
29105
29107
29109
29111
29113
29115
29117
29121
29123
29125
29127
29119
29129
29131
29133
29135
29137
29139
29141
29143
29145
29147
29149
29151
29153
29155
29157
29159
29161
29163
29165
29167
29169
29171

DC

29173
29175
29177
29179
29181
29195
29197
29199
29201
29203
29205
29183
29185
29187
29189
29510
29186
29207
29209
29211
29213
29215

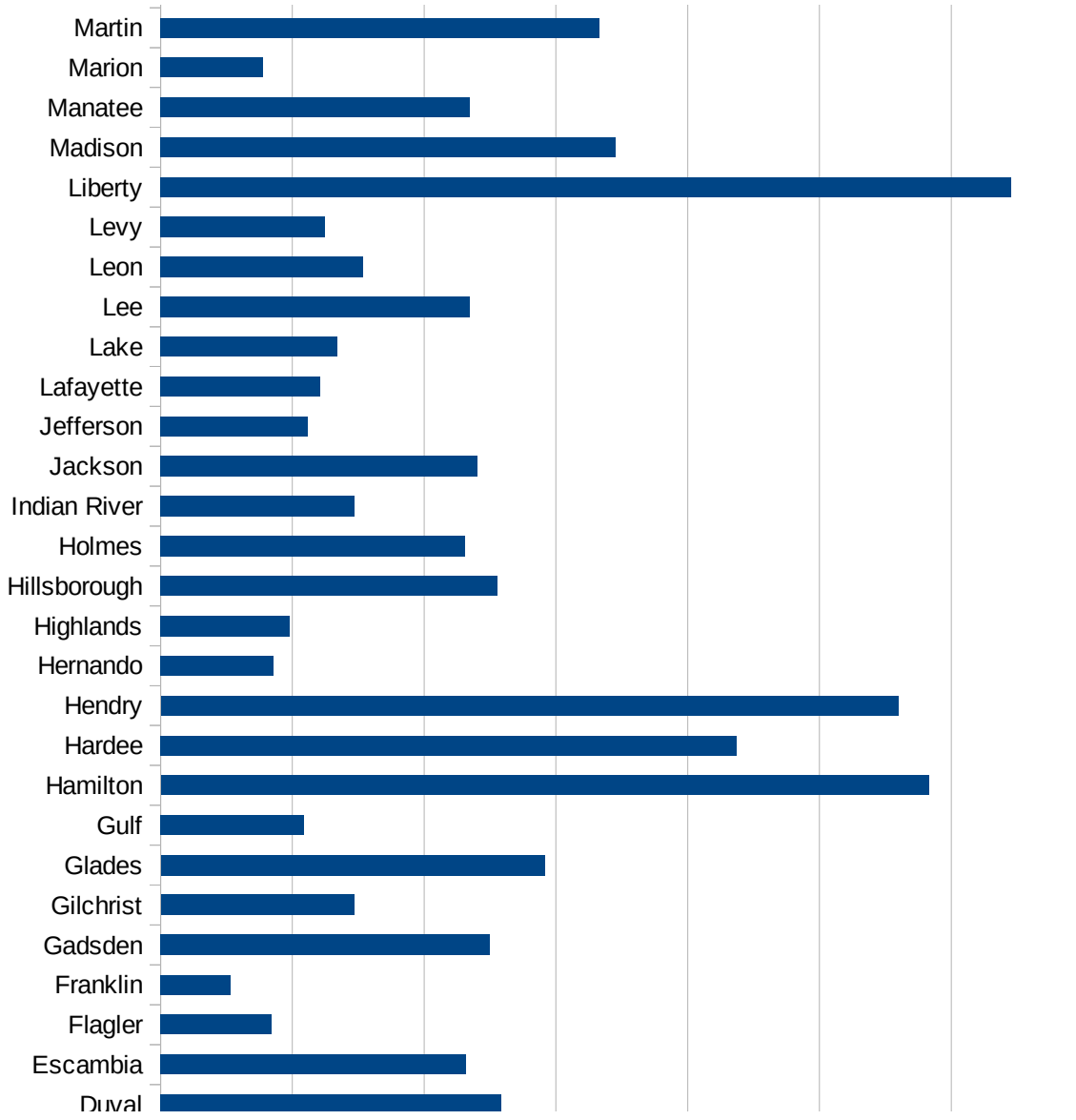
29217
29219
29221
29223
29225
29227
29229

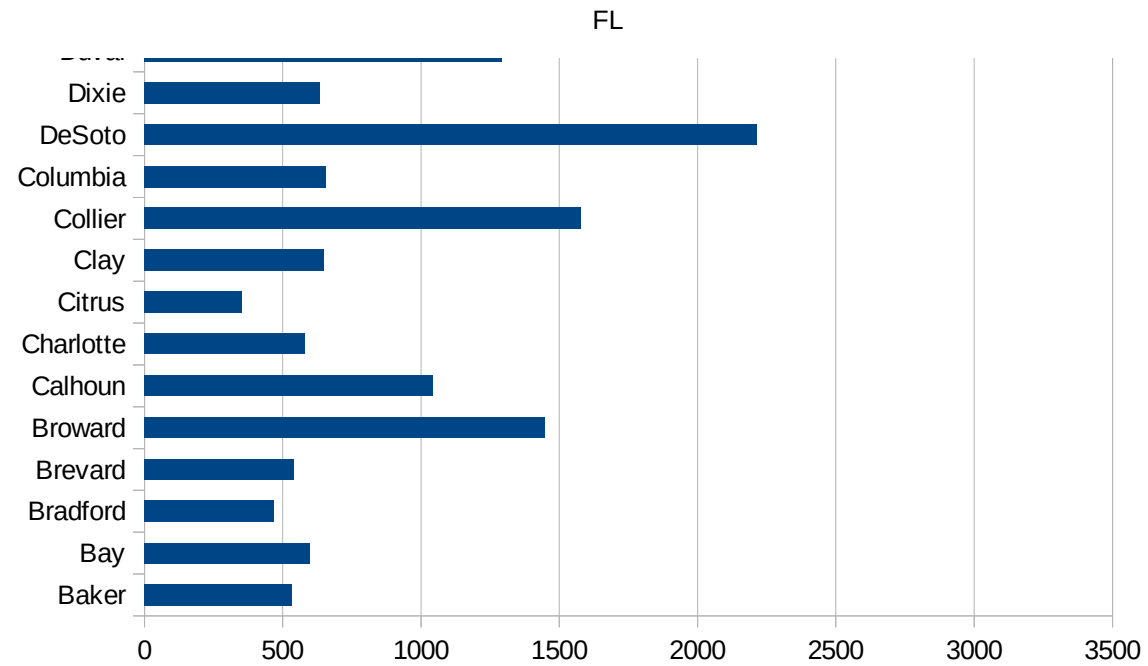
FL



FL

12069 Lake	671.5381702
12071 Lee	1172.526206
12073 Leon	767.8579976
12075 Levy	625.459897
12077 Liberty	3228.095069
12079 Madison	1727.022505
12081 Manatee	1173.088855
12083 Marion	389.7471227
12085 Martin	1665.506612
12086 Miami-Dade	2204.099753
12087 Monroe	725.0723073
12089 Nassau	561.5621214
12091 Okaloosa	545.1852424
12093 Okeechobee	1247.080916
12095 Orange	1204.509487
12097 Osceola	1049.213294
12099 Palm Beach	1335.651954
12101 Pasco	694.5499694
12103 Pinellas	1086.457223
12105 Polk	986.2868975
12107 Putnam	937.1249815
12109 St. Johns	703.2144135
12111 St. Lucie	852.9309185
12113 Santa Rosa	636.7473474
12115 Sarasota	618.9099124
12117 Seminole	872.749192
12119 Sumter	483.0917874
12121 Suwannee	1638.342649
12123 Taylor	601.2116728
12125 Union	729.5850067
12127 Volusia	663.6982273
12129 Wakulla	375.8356181
12131 Walton	753.765324
12133 Washington	606.9131833





FL

FIPS

29001
29003
29005
29007
29009
29011
29013
29015
29017
29019
29021
29023
29025
29027
29029
29031
29033
29035
29037

FL

29039
29041
29043
29045
29047
29049
29051
29053
29055
29057
29059
29061
29063
29065
29067
29069
29071
29073
29075
29077
29079
29081
29083
29085
29087
29089
29091
29093
29095
29097
29099
29101

29103

FL

29105
29107
29109
29111
29113
29115
29117
29121
29123
29125
29127
29119
29129
29131
29133
29135
29137
29139
29141
29143
29145
29147
29149
29151
29153
29155
29157
29159
29161
29163
29165
29167
29169
29171

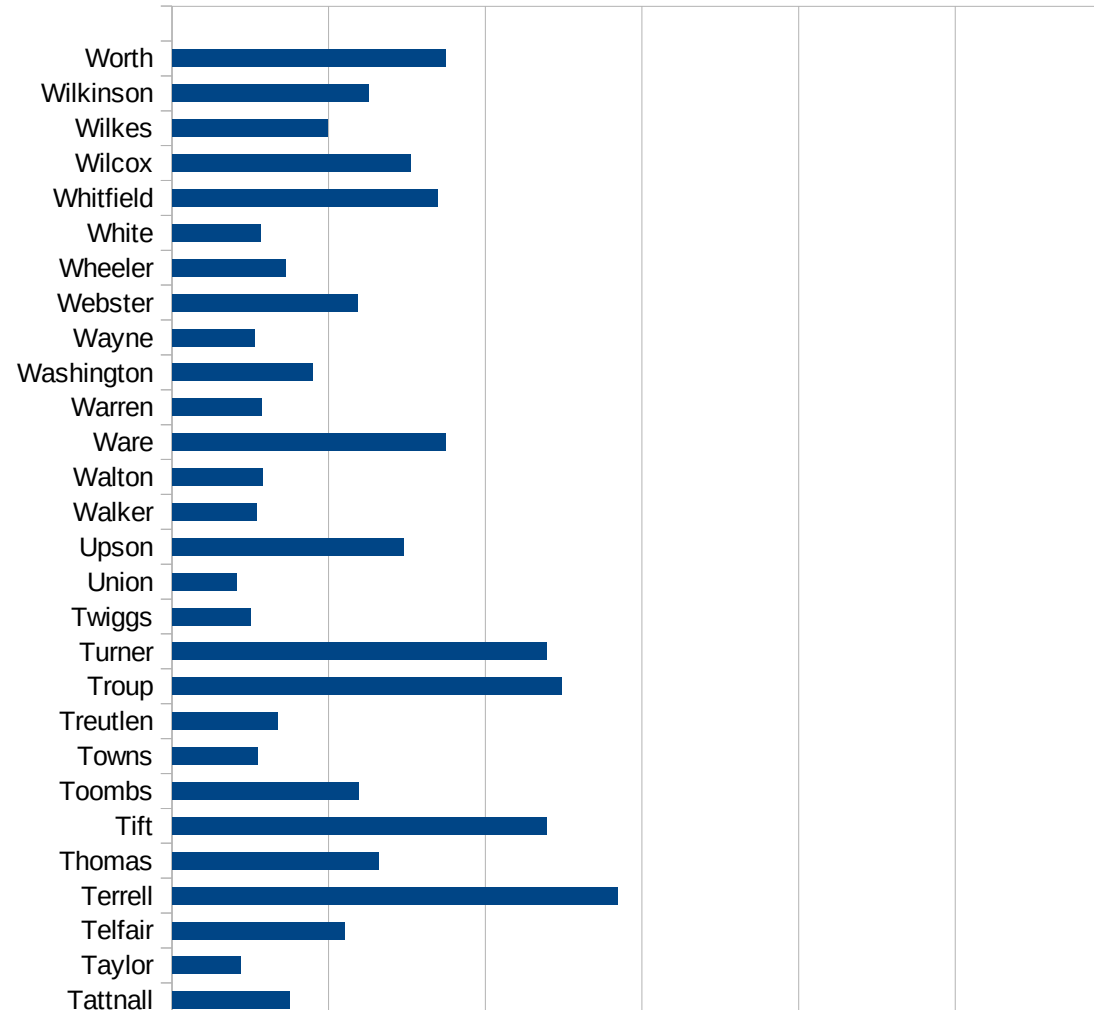
FL

29173
29175
29177
29179
29181
29195
29197
29199
29201
29203
29205
29183
29185
29187
29189
29510
29186
29207
29209
29211
29213
29215

29217
29219
29221
29223
29225
29227
29229

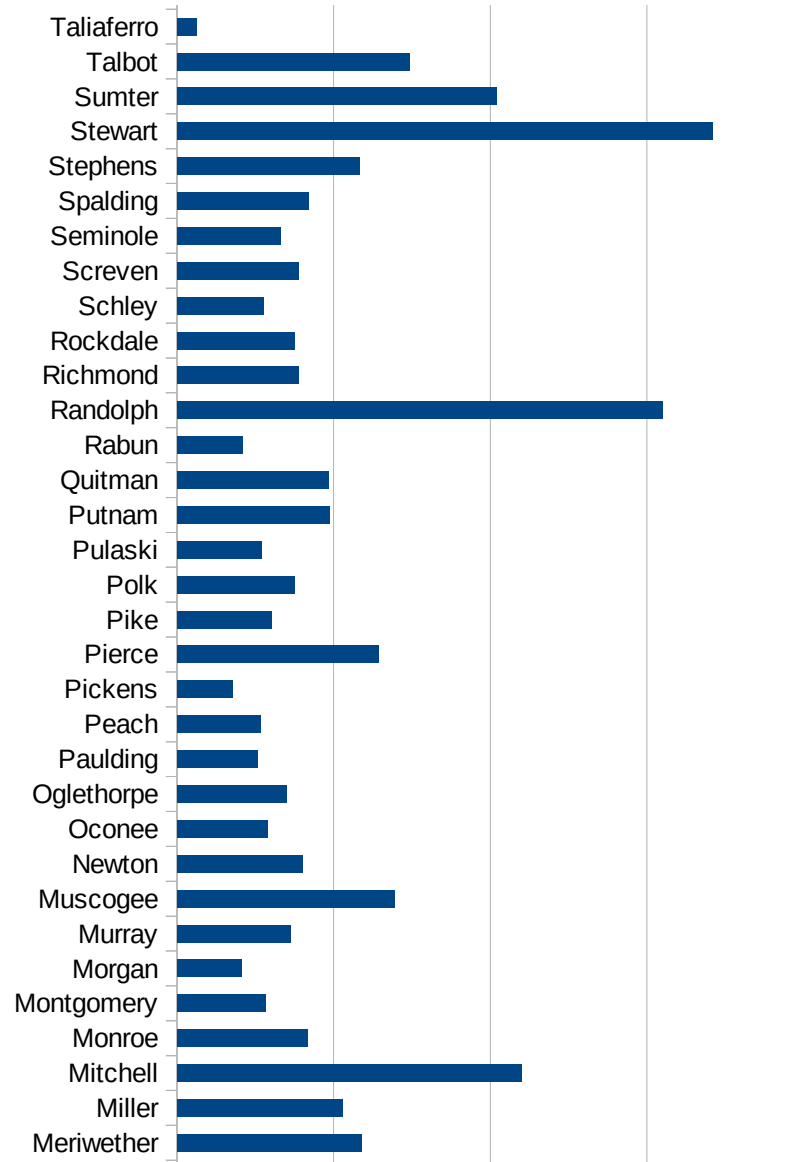
GA

FIPS	County	PC Infection
13001	Appling	1837.142703
13003	Atkinson	2338.194528
13005	Bacon	2691.104157
13007	Baker	1423.027167
13009	Baldwin	1443.455369
13011	Banks	805.7720666
13013	Barrow	773.4287022
13015	Bartow	870.2353207
13017	Ben Hill	1364.150831
13019	Berrien	883.0251402
13021	Bibb	1086.253633
13023	Bleckley	677.6756504
13025	Brantley	724.9828015
13027	Brooks	1437.504029
13029	Bryan	637.6446509
13031	Bulloch	787.880356
13033	Burke	749.2307006
13035	Butts	1401.231761
13037	Calhoun	2660.579345
13039	Camden	493.6937608
13043	Candler	812.1077889
13045	Carroll	866.9076625
13047	Catoosa	529.516464
13049	Charlton	763.4176434
13051	Chatham	847.8708138
13053	Chattahoochee	4333.582928
13055	Chattooga	322.7107705
13057	Cherokee	682.276932
13059	Clarke	726.4588078
13061	Clay	2112.919986
13063	Clayton	952.6440274
13065	Clinch	1729.843562
13067	Cobb	916.9402734



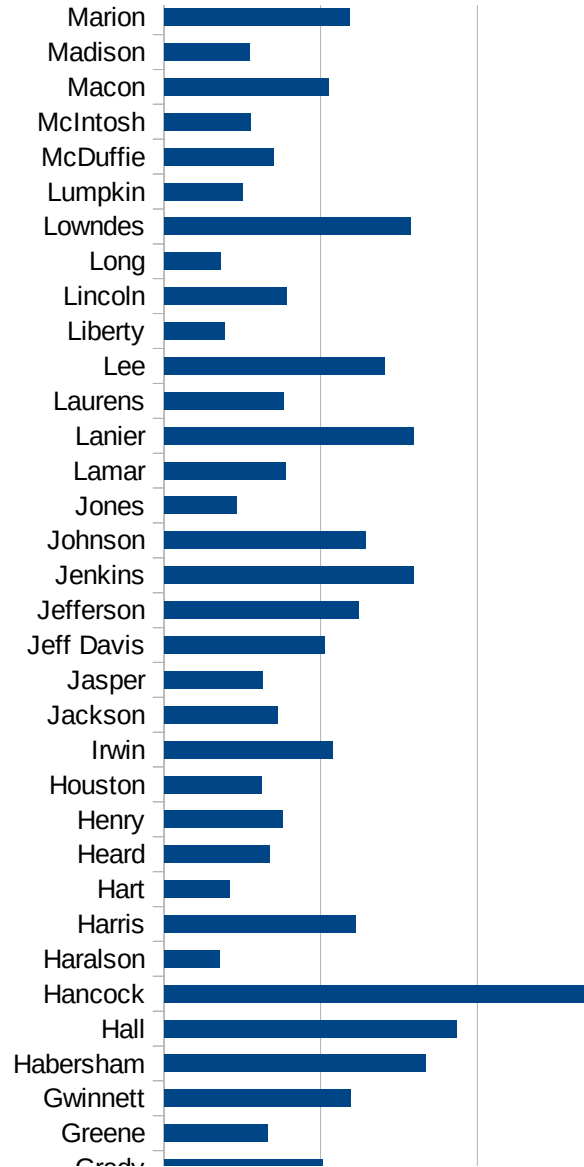
GA

13069 Coffee	2134.917504
13071 Colquitt	2774.609581
13073 Columbia	537.2964074
13075 Cook	1386.784757
13077 Coweta	603.9872758
13079 Crawford	462.7374574
13081 Crisp	1367.196142
13083 Dade	486.87292
13085 Dawson	689.7101623
13087 Decatur	1166.509878
13089 DeKalb	1076.454152
13091 Dodge	666.505675
13093 Dooly	1605.136437
13095 Dougherty	2351.961246
13097 Douglas	955.0612051
13099 Early	2986.239875
13101 Echols	4800
13103 Effingham	438.9773275
13105 Elbert	899.58159
13107 Emanuel	924.2879887
13109 Evans	447.7194292
13111 Fannin	473.7328609
13113 Fayette	448.6202064
13115 Floyd	731.1568822
13117 Forsyth	474.616672
13119 Franklin	1085.870651
13121 Fulton	985.9881879
13123 Gilmer	775.5711319
13125 Glascock	467.4457429
13127 Glynn	1794.200824
13129 Gordon	899.7139638
13131 Grady	1014.223372
13133 Greene	661.0916488
13135 Gwinnett	1193.600645



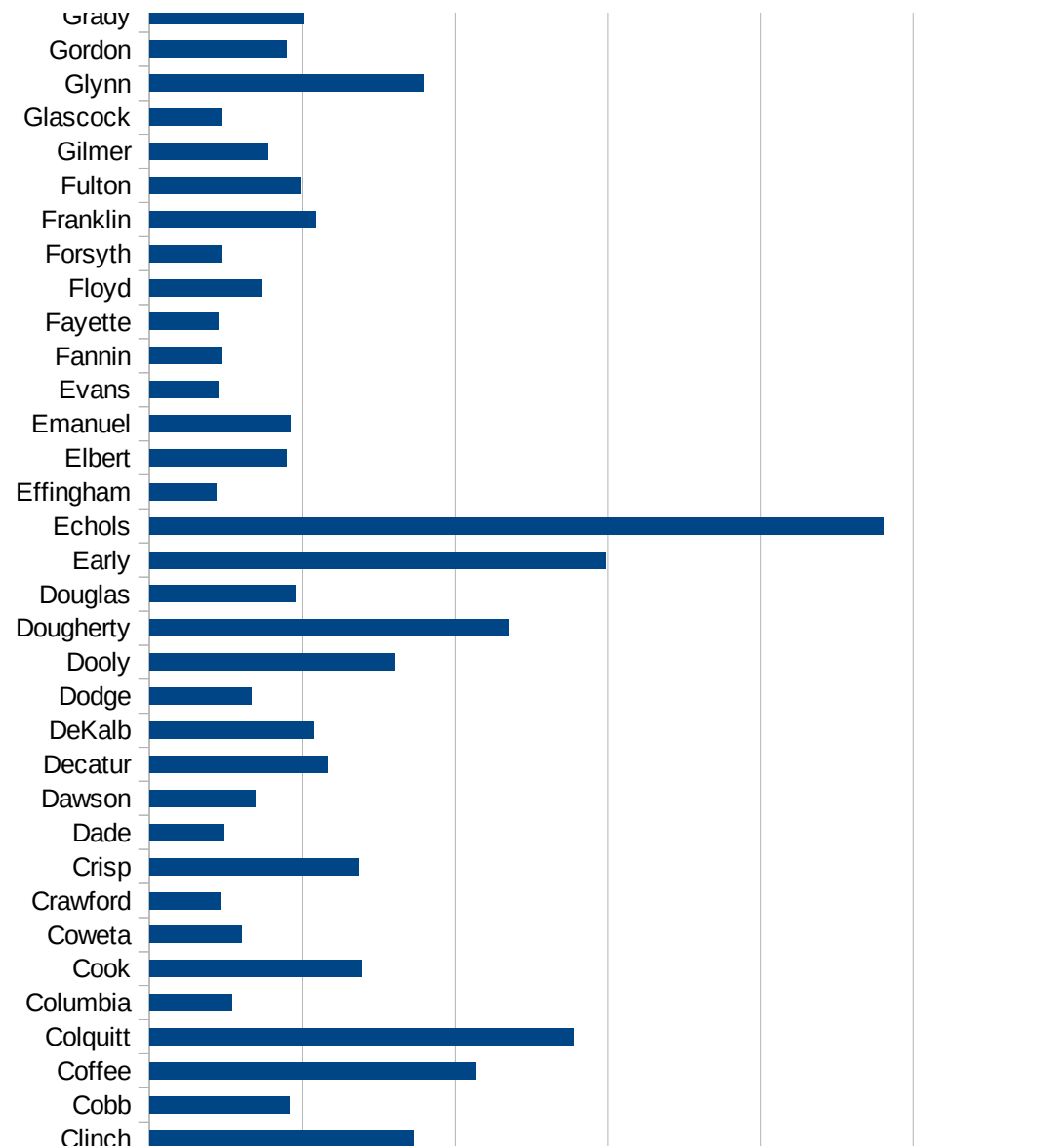
GA

13137 Habersham	1672.248171
13139 Hall	1866.948968
13141 Hancock	2719.214183
13143 Haralson	355.5344868
13145 Harris	1221.174764
13147 Hart	417.6405226
13149 Heard	673.4573617
13151 Henry	759.7081053
13153 Houston	621.3457345
13155 Irwin	1074.696744
13157 Jackson	727.0455255
13159 Jasper	626.7806268
13161 Jeff Davis	1024.685608
13163 Jefferson	1244.329229
13165 Jenkins	1589.31245
13167 Johnson	1287.597857
13169 Jones	464.7749511
13171 Lamar	773.6842105
13173 Lanier	1595.744681
13175 Laurens	764.923402
13177 Lee	1404.381132
13179 Liberty	387.0107485
13181 Lincoln	783.3228048
13183 Long	357.9324139
13185 Lowndes	1573.232692
13187 Lumpkin	500.6827492
13189 McDuffie	696.6699178
13191 McIntosh	550.9065551
13193 Macon	1049.988587
13195 Madison	546.3743676
13197 Marion	1185.486768
13199 Meriwether	1177.140687
13201 Miller	1055.223356
13205 Mitchell	2198.990627

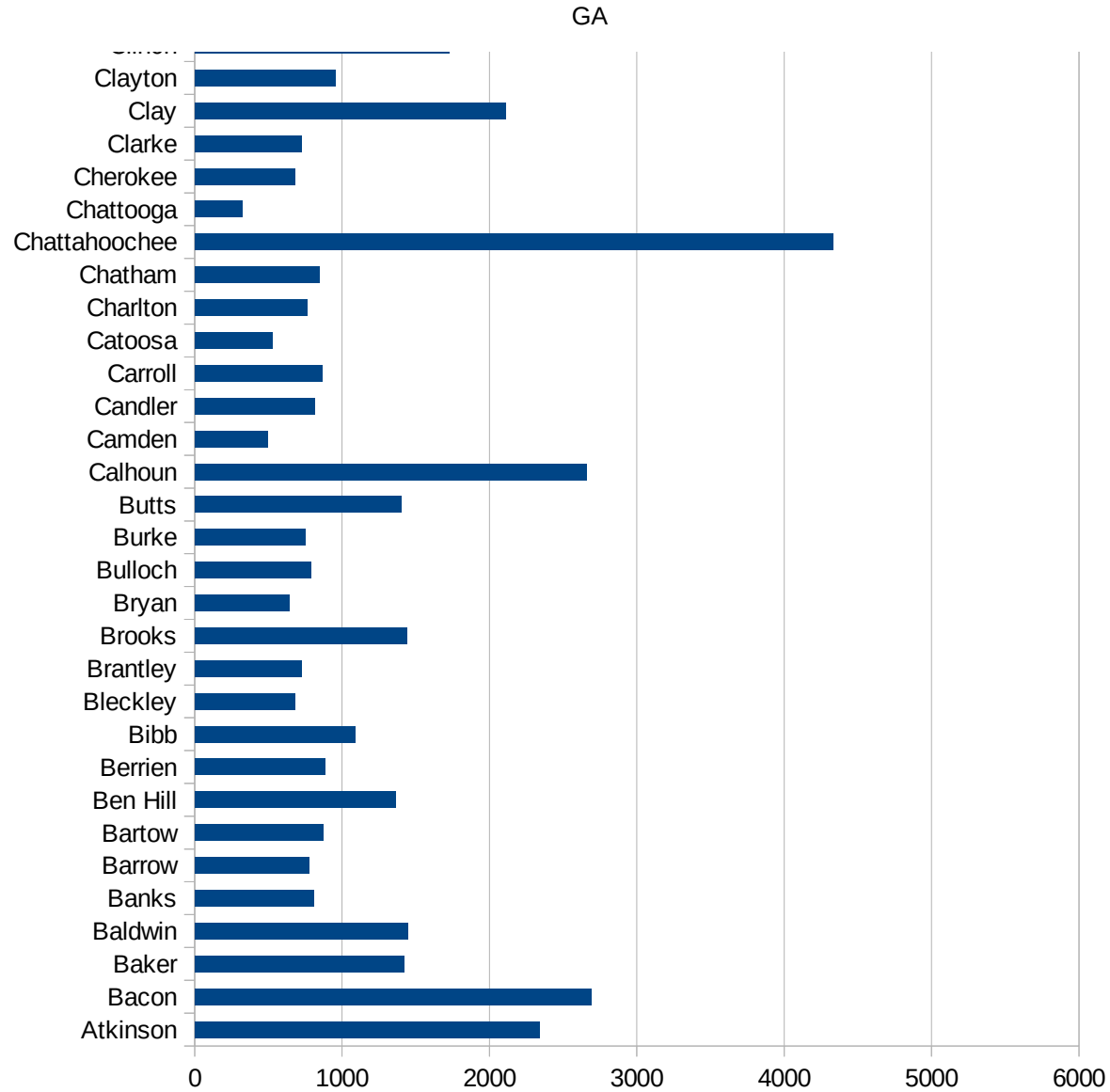


GA

13207 Monroe	832.122093
13209 Montgomery	565.6477755
13211 Morgan	413.7272583
13213 Murray	726.4347085
13215 Muscogee	1389.575608
13217 Newton	799.7005687
13219 Oconee	578.0199633
13221 Oglethorpe	697.4890395
13223 Paulding	510.8385555
13225 Peach	531.1939041
13227 Pickens	353.3458412
13229 Pierce	1289.390892
13231 Pike	606.418375
13233 Polk	751.1184365
13235 Pulaski	542.0543861
13237 Putnam	972.0757485
13239 Quitman	965.3356735
13241 Rabun	420.9402976
13243 Randolph	3102.59037
13245 Richmond	775.4745626
13247 Rockdale	749.4977592
13249 Schley	553.8579068
13251 Screven	774.8600947
13253 Seminole	661.4552014
13255 Spalding	839.6369138
13257 Stephens	1163.817937
13259 Stewart	3419.906437
13261 Sumter	2041.502707
13263 Talbot	1482.780612
13265 Taliaferro	124.3781095
13267 Tattnall	752.2350439
13269 Taylor	435.3775345
13271 Telfair	1102.292769
13273 Terrell	2845.198003



13275 Thomas	1318.394528
13277 Tift	2388.405511
13279 Toombs	1193.885521
13281 Towns	548.4306446
13283 Treutlen	675.5764429
13285 Troup	2490.219036
13287 Turner	2388.776542
13289 Twiggs	500.7327797
13291 Union	412.4828132
13293 Upson	1476.254053
13295 Walker	535.9458291
13297 Walton	575.382608
13299 Ware	1743.273543
13301 Warren	571.3197486
13303 Washington	897.6748749
13305 Wayne	530.0590446
13307 Webster	1187.284565
13309 Wheeler	723.4420612
13311 White	563.8972306
13313 Whitfield	1696.104246
13315 Wilcox	1520.653654
13317 Wilkes	992.3045768
13319 Wilkinson	1250.553342
13321 Worth	1743.928272



GA

FIPS

- 29001
- 29003
- 29005
- 29007
- 29009
- 29011
- 29013
- 29015
- 29017
- 29019
- 29021
- 29023
- 29025
- 29027
- 29029
- 29031
- 29033
- 29035
- 29037

GA

29039
29041
29043
29045
29047
29049
29051
29053
29055
29057
29059
29061
29063
29065
29067
29069
29071
29073
29075
29077
29079
29081
29083
29085
29087
29089
29091
29093
29095
29097
29099
29101

29103

29105
29107
29109
29111
29113
29115
29117
29121
29123
29125
29127
29119
29129
29131
29133
29135
29137
29139
29141
29143
29145
29147
29149
29151
29153
29155
29157
29159
29161
29163
29165
29167
29169
29171

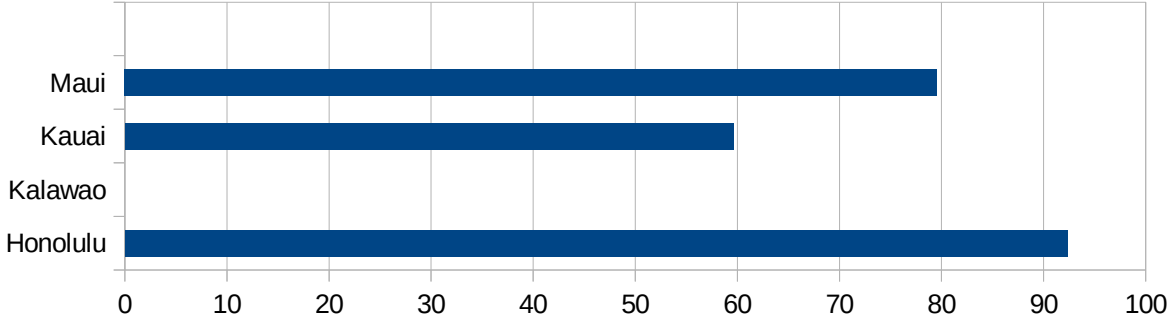
GA

29173
29175
29177
29179
29181
29195
29197
29199
29201
29203
29205
29183
29185
29187
29189
29510
29186
29207
29209
29211
29213
29215

29217
29219
29221
29223
29225
29227
29229

HI

FIPS	County	PC Infection
15001	Hawaii	49.75545195
15003	Honolulu	92.33940087
15005	Kalawao	0
15007	Kauai	59.61210542
15009	Maui	79.54212443



HI

FIPS

29001
29003
29005
29007
29009
29011
29013
29015
29017
29019
29021
29023
29025
29027
29029
29031
29033
29035
29037

HI

29039
29041
29043
29045
29047
29049
29051
29053
29055
29057
29059
29061
29063
29065
29067
29069
29071
29073
29075
29077
29079
29081
29083
29085
29087
29089
29091
29093
29095
29097
29099
29101

29103

HI

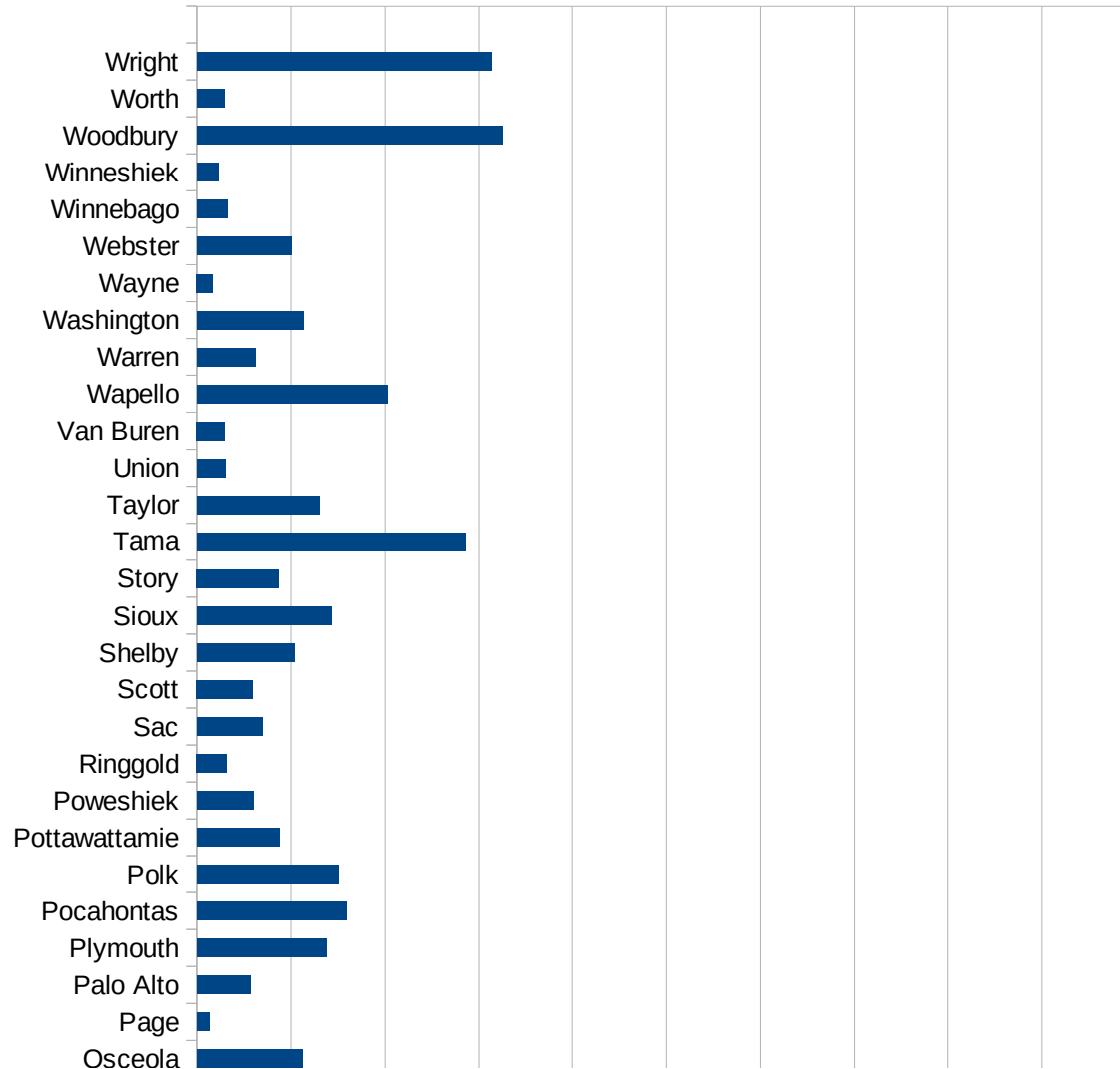
29105
29107
29109
29111
29113
29115
29117
29121
29123
29125
29127
29119
29129
29131
29133
29135
29137
29139
29141
29143
29145
29147
29149
29151
29153
29155
29157
29159
29161
29163
29165
29167
29169
29171

HI

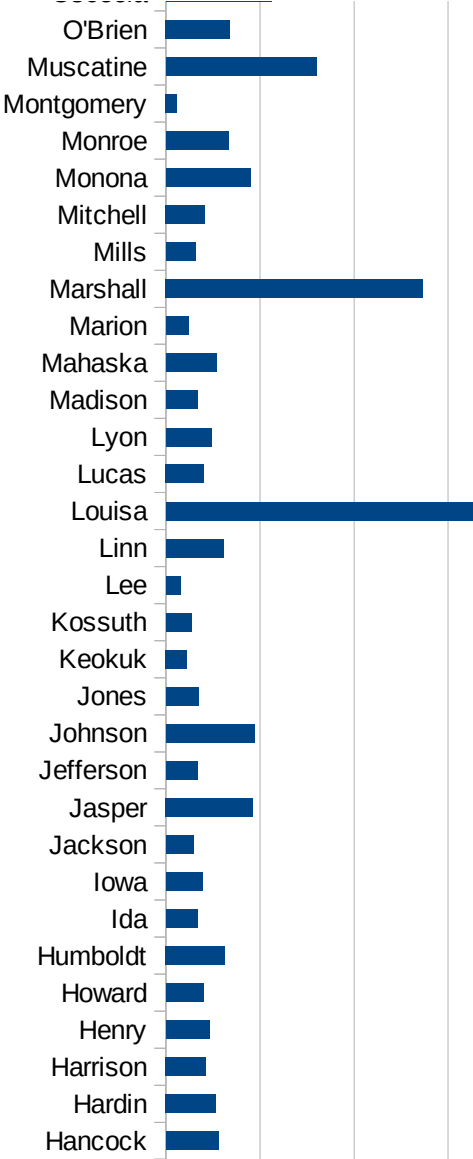
29173
29175
29177
29179
29181
29195
29197
29199
29201
29203
29205
29183
29185
29187
29189
29510
29186
29207
29209
29211
29213
29215

29217
29219
29221
29223
29225
29227
29229

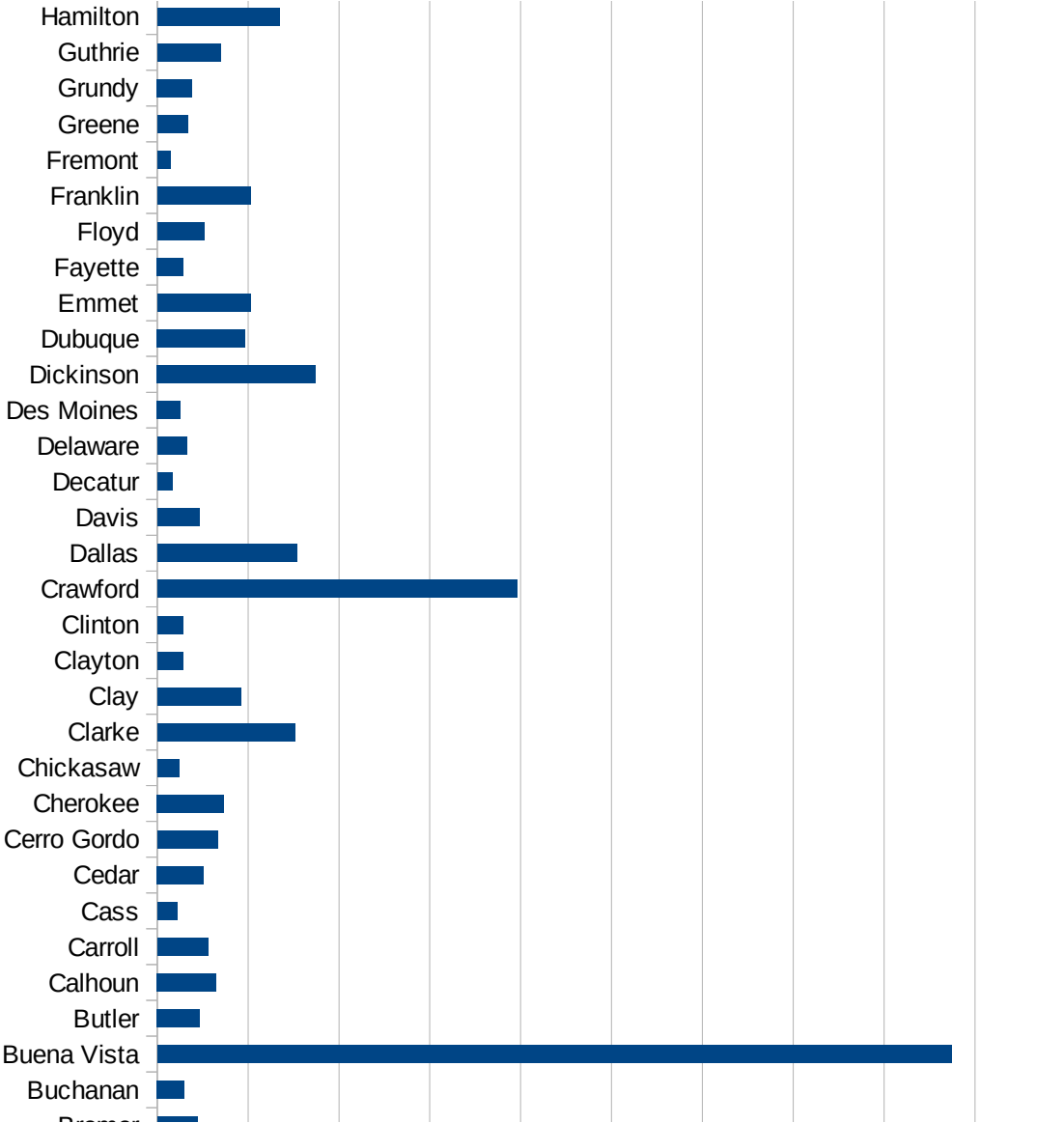
FIPS	County	PC Infection
19001	Adair	240.6909245
19003	Adams	219.478738
19005	Allamakee	997.686524
19007	Appanoose	168.8510091
19009	Audubon	326.9160915
19011	Benton	292.4888854
19013	Black Hawk	1882.061507
19015	Boone	637.6679572
19017	Bremer	440.9347817
19019	Buchanan	297.1838294
19021	Buena Vista	8740.062393
19023	Butler	467.7075452
19025	Calhoun	649.5515002
19027	Carroll	560.6827429
19029	Cass	216.5506574
19031	Cedar	510.0123477
19033	Cerro Gordo	665.931953
19035	Cherokee	733.1507817
19037	Chickasaw	242.3938482
19039	Clarke	1517.563409
19041	Clay	923.5155572
19043	Clayton	284.8029164
19045	Clinton	283.7611247
19047	Crawford	3963.16587
19049	Dallas	1535.817254
19051	Davis	465.7868471
19053	Decatur	164.765526
19055	Delaware	328.0801453
19057	Des Moines	255.5061577
19059	Dickinson	1743.135312
19061	Dubuque	970.5329671
19063	Emmet	1026.694045
19065	Fayette	289.9287894

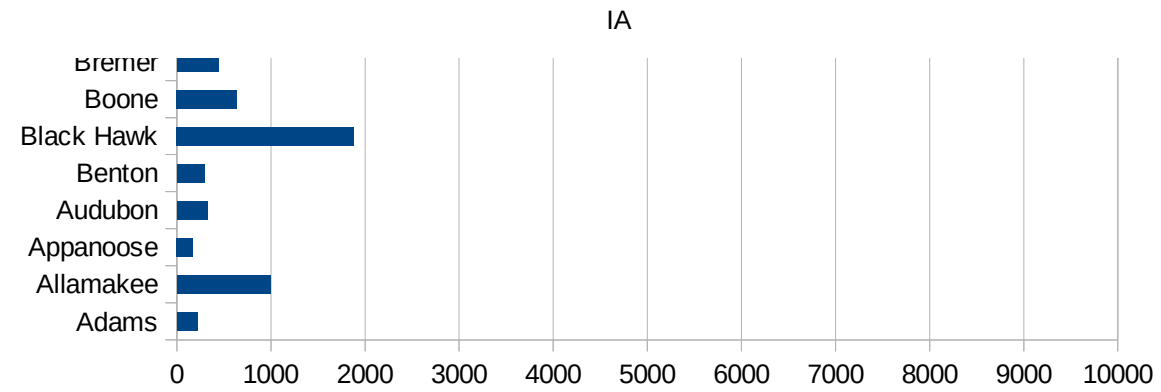


19067 Floyd	513.9267813
19069 Franklin	1027.261952
19071 Fremont	143.000143
19073 Greene	334.0385258
19075 Grundy	381.9895969
19077 Guthrie	699.6268657
19079 Hamilton	1344.301766
19081 Hancock	560.1194922
19083 Hardin	533.5546597
19085 Harrison	424.5082779
19087 Henry	463.447451
19089 Howard	402.7430064
19091 Humboldt	628.4696763
19093 Ida	336.2081567
19095 Iowa	390.3103897
19097 Jackson	293.3305887
19099 Jasper	926.0505559
19101 Jefferson	337.3048256
19103 Johnson	942.7475869
19105 Jones	342.2676437
19107 Keokuk	224.9388753
19109 Kossuth	275.0201234
19111 Lee	158.5670239
19113 Linn	611.3080931
19115 Louisa	3267.973856
19117 Lucas	404.8582996
19119 Lyon	482.6009652
19121 Madison	338.4823681
19123 Mahaska	540.9090909
19125 Marion	239.4707696
19127 Marshall	2731.297366
19129 Mills	312.0228374
19131 Mitchell	416.3118554
19133 Monona	898.7210508



19135 Monroe	667.5224647
19137 Montgomery	119.9640108
19139 Muscatine	1600.316802
19141 O'Brien	679.1907514
19143 Osceola	1125.827815
19145 Page	137.7139485
19147 Palo Alto	571.1725837
19149 Plymouth	1378.760709
19151 Pocahontas	1587.537092
19153 Polk	1504.913753
19155 Pottawattamie	877.7650669
19157 Poweshiek	598.9625114
19159 Ringgold	322.0611916
19161 Sac	699.6604589
19163 Scott	594.9804655
19165 Shelby	1036.448437
19167 Sioux	1435.159987
19169 Story	873.5538454
19171 Tama	2857.311879
19173 Taylor	1308.350832
19175 Union	307.4682418
19177 Van Buren	299.1452991
19179 Wapello	2028.121006
19181 Warren	624.8041366
19183 Washington	1133.643467
19185 Wayne	171.8481487
19187 Webster	1006.147146
19189 Winnebago	323.2553717
19191 Winneshiek	229.6669829
19193 Woodbury	3246.569598
19195 Worth	295.1831477
19197 Wright	3128.447597





FIPS

- 29001
- 29003
- 29005
- 29007
- 29009
- 29011
- 29013
- 29015
- 29017
- 29019
- 29021
- 29023
- 29025
- 29027
- 29029
- 29031
- 29033
- 29035
- 29037

IA

29039
29041
29043
29045
29047
29049
29051
29053
29055
29057
29059
29061
29063
29065
29067
29069
29071
29073
29075
29077
29079
29081
29083
29085
29087
29089
29091
29093
29095
29097
29099
29101

29103

IA

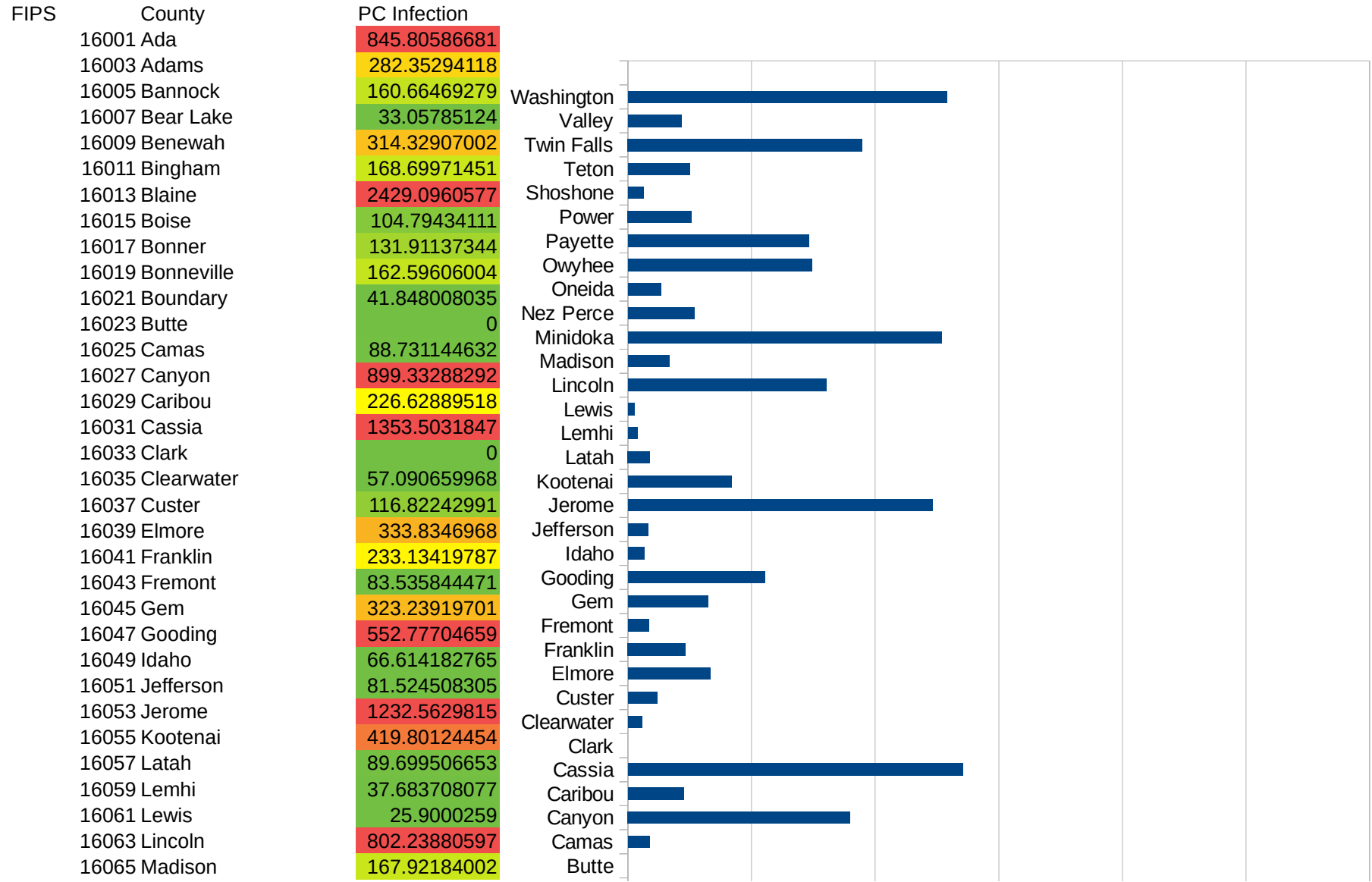
29105
29107
29109
29111
29113
29115
29117
29121
29123
29125
29127
29119
29129
29131
29133
29135
29137
29139
29141
29143
29145
29147
29149
29151
29153
29155
29157
29159
29161
29163
29165
29167
29169
29171

IA

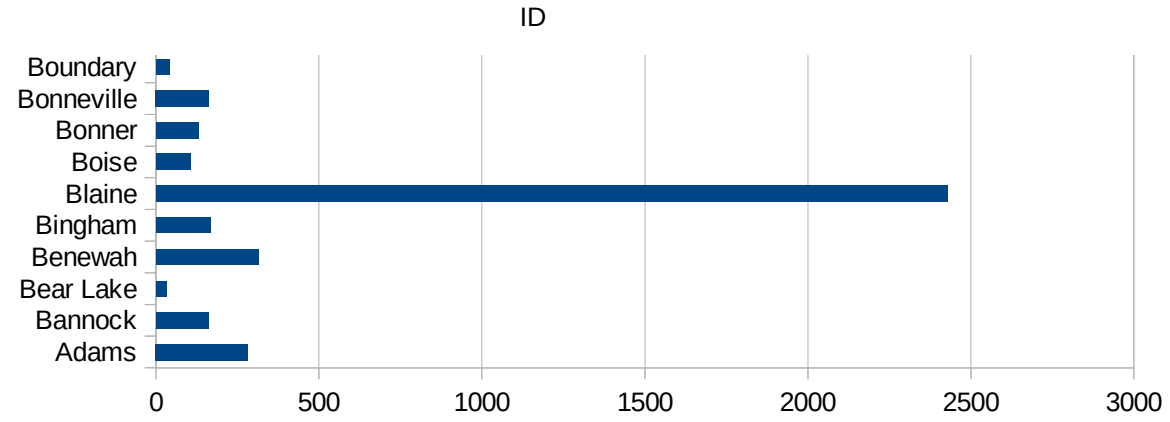
29173
29175
29177
29179
29181
29195
29197
29199
29201
29203
29205
29183
29185
29187
29189
29510
29186
29207
29209
29211
29213
29215

29217
29219
29221
29223
29225
29227
29229

ID



16067 Minidoka	1267.7070828
16069 Nez Perce	267.27380717
16071 Oneida	133.68983957
16073 Owyhee	744.03489267
16075 Payette	730.3299223
16077 Power	257.46652935
16079 Shoshone	62.519537355
16081 Teton	249.14089347
16083 Twin Falls	947.94437797
16085 Valley	217.37161489
16087 Washington	1289.2431847



ID

FIPS

29001
29003
29005
29007
29009
29011
29013
29015
29017
29019
29021
29023
29025
29027
29029
29031
29033
29035
29037

ID

29039
29041
29043
29045
29047
29049
29051
29053
29055
29057
29059
29061
29063
29065
29067
29069
29071
29073
29075
29077
29079
29081
29083
29085
29087
29089
29091
29093
29095
29097
29099
29101

29103

ID

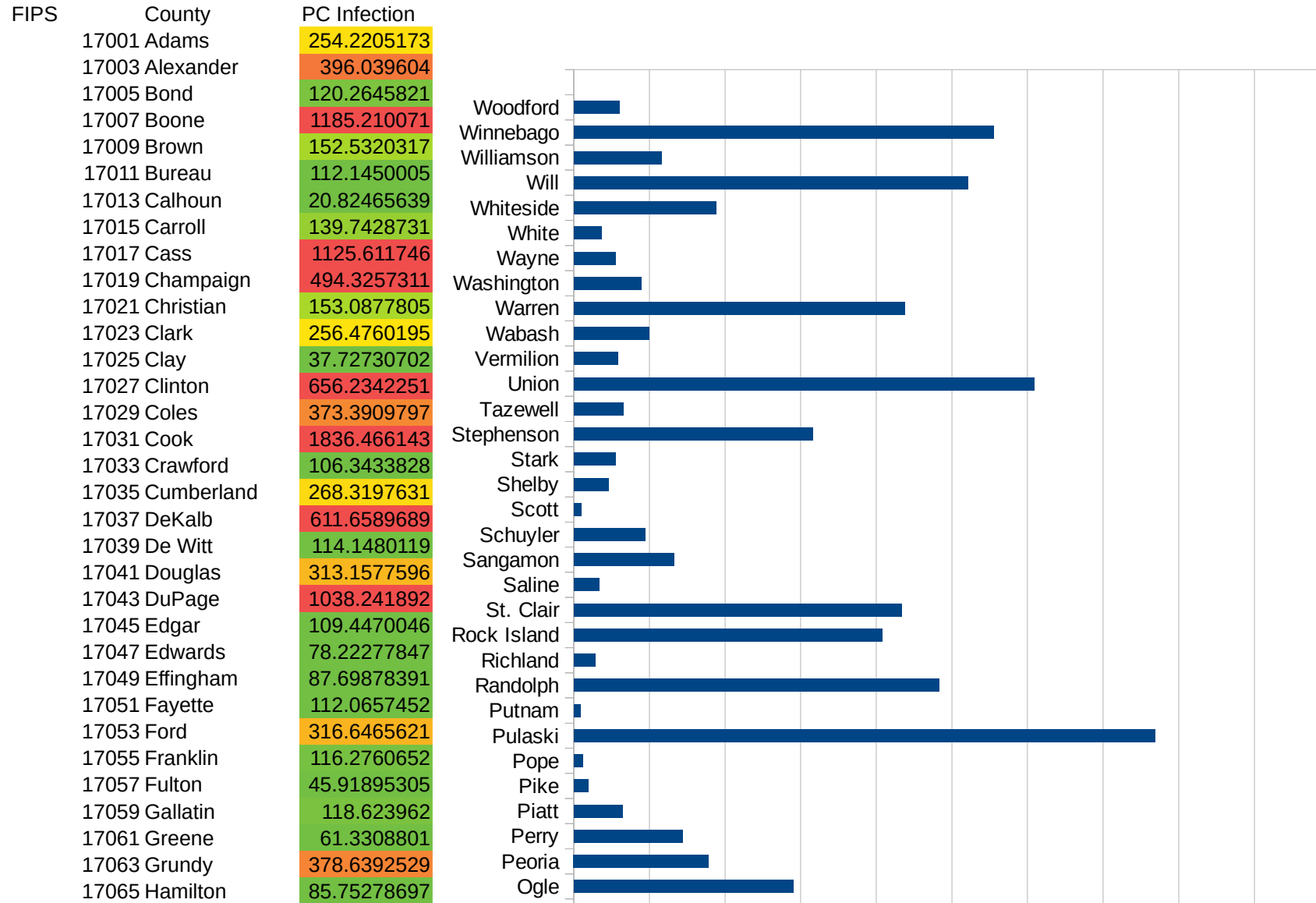
29105
29107
29109
29111
29113
29115
29117
29121
29123
29125
29127
29119
29129
29131
29133
29135
29137
29139
29141
29143
29145
29147
29149
29151
29153
29155
29157
29159
29161
29163
29165
29167
29169
29171

ID

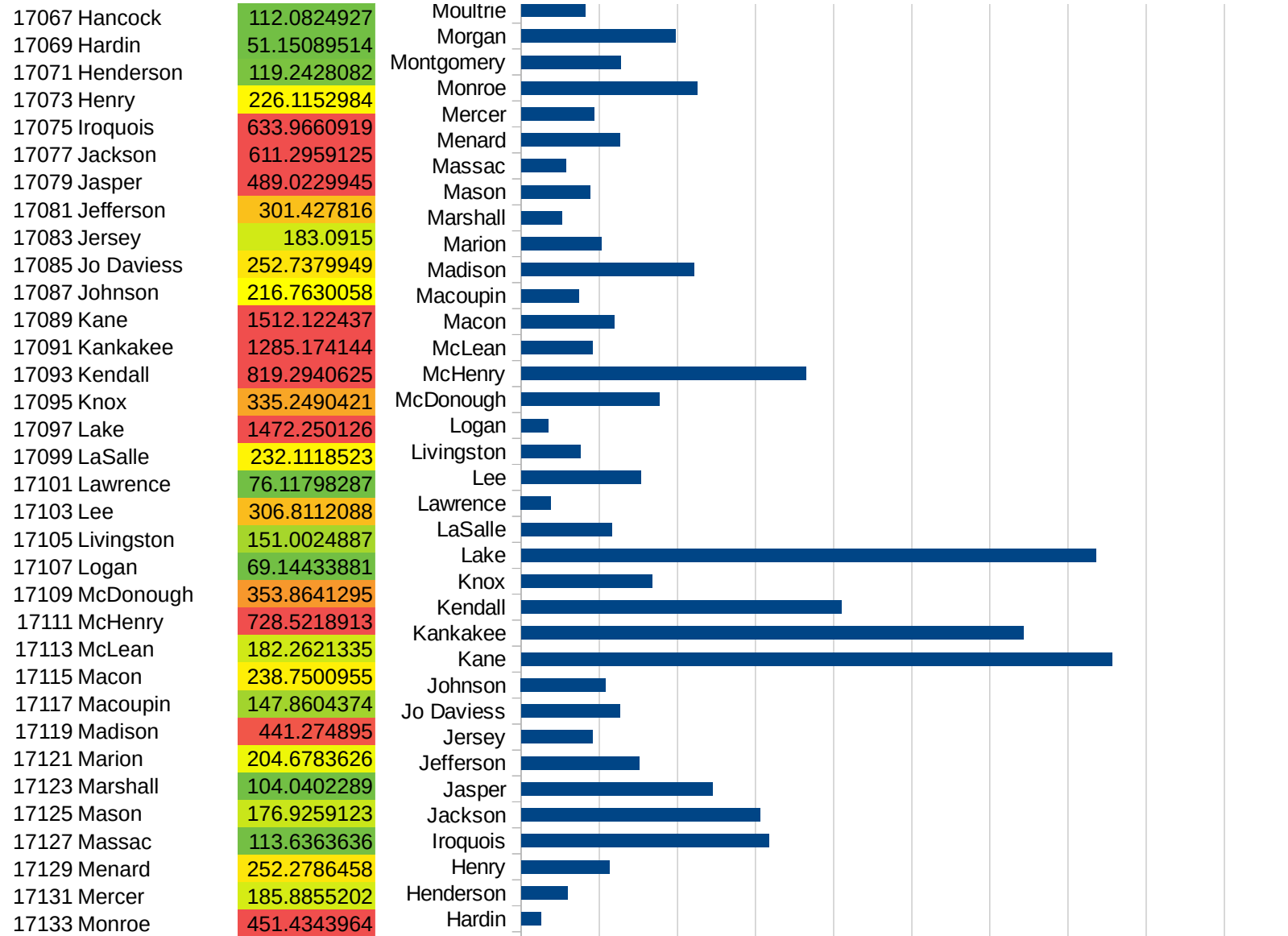
29173
29175
29177
29179
29181
29195
29197
29199
29201
29203
29205
29183
29185
29187
29189
29510
29186
29207
29209
29211
29213
29215

29217
29219
29221
29223
29225
29227
29229

IL

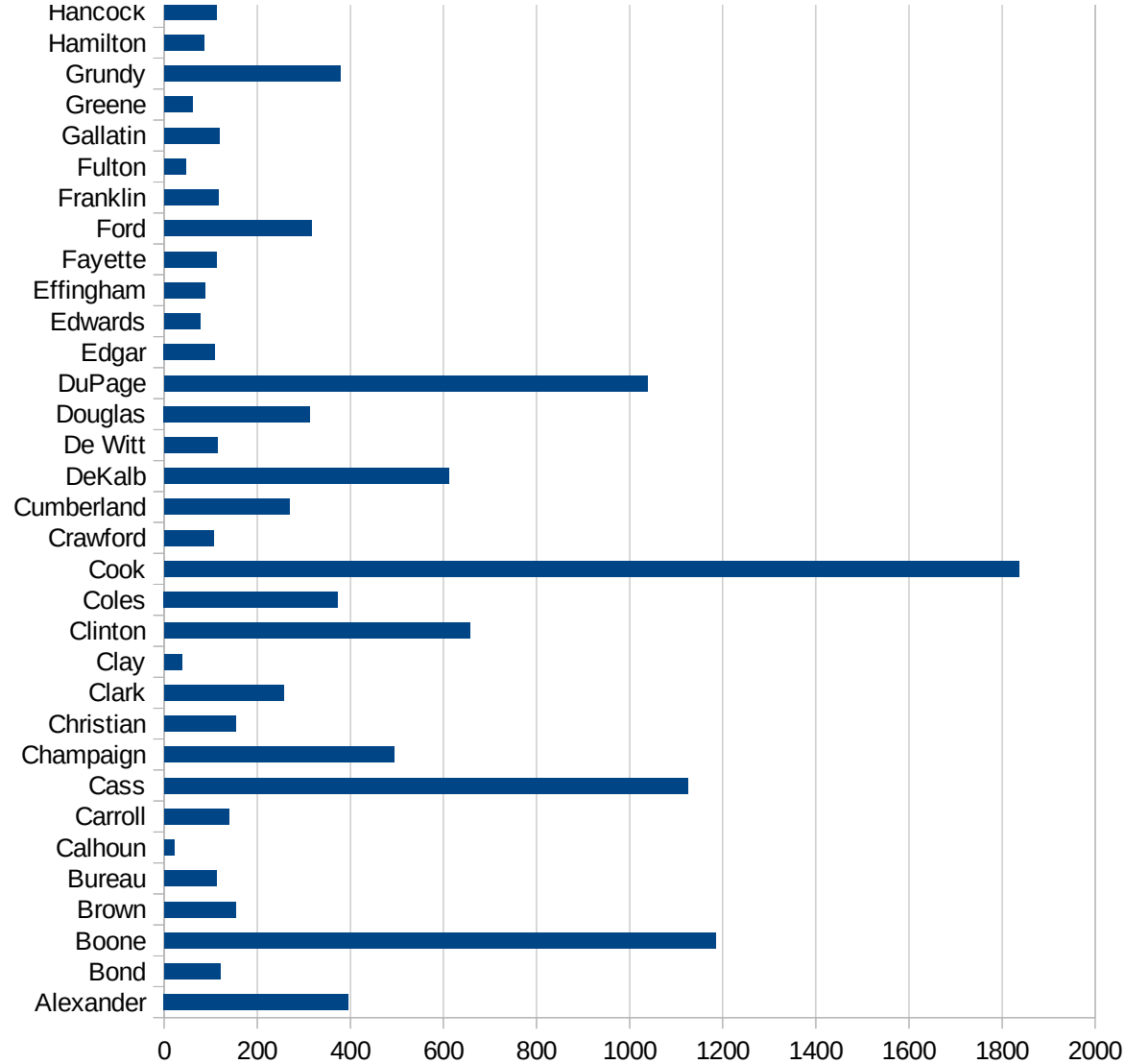


IL



IL

17135 Montgomery	255.2358309
17137 Morgan	394.3960443
17139 Moultrie	163.076714
17141 Ogle	581.2697602
17143 Peoria	356.5476883
17145 Perry	288.089166
17147 Piatt	128.0800195
17149 Pike	38.43443726
17151 Pope	23.74169041
17153 Pulaski	1537.616694
17155 Putnam	17.42160279
17157 Randolph	965.5516103
17159 Richland	57.09573051
17161 Rock Island	814.7647358
17163 St. Clair	867.6199633
17165 Saline	66.92880448
17167 Sangamon	265.6797101
17169 Schuyler	188.2148545
17171 Scott	20.30044661
17173 Shelby	91.99208868
17175 Stark	110.5583195
17177 Stephenson	632.3598418
17179 Tazewell	129.9800496
17181 Union	1217.267383
17183 Vermilion	115.8763638
17185 Wabash	199.1514417
17187 Warren	874.823861
17189 Washington	178.6352269
17191 Wayne	110.2130786
17193 White	73.17965606
17195 Whiteside	375.7235825
17197 Will	1043.318744
17199 Williamson	231.1500835
17201 Winnebago	1110.95075



17203 Woodford

119.5954554

IL

IL

FIPS

29001
29003
29005
29007
29009
29011
29013
29015
29017
29019
29021
29023
29025
29027
29029
29031
29033
29035
29037

IL

29039
29041
29043
29045
29047
29049
29051
29053
29055
29057
29059
29061
29063
29065
29067
29069
29071
29073
29075
29077
29079
29081
29083
29085
29087
29089
29091
29093
29095
29097
29099
29101

29103

IL

29105
29107
29109
29111
29113
29115
29117
29121
29123
29125
29127
29119
29129
29131
29133
29135
29137
29139
29141
29143
29145
29147
29149
29151
29153
29155
29157
29159
29161
29163
29165
29167
29169
29171

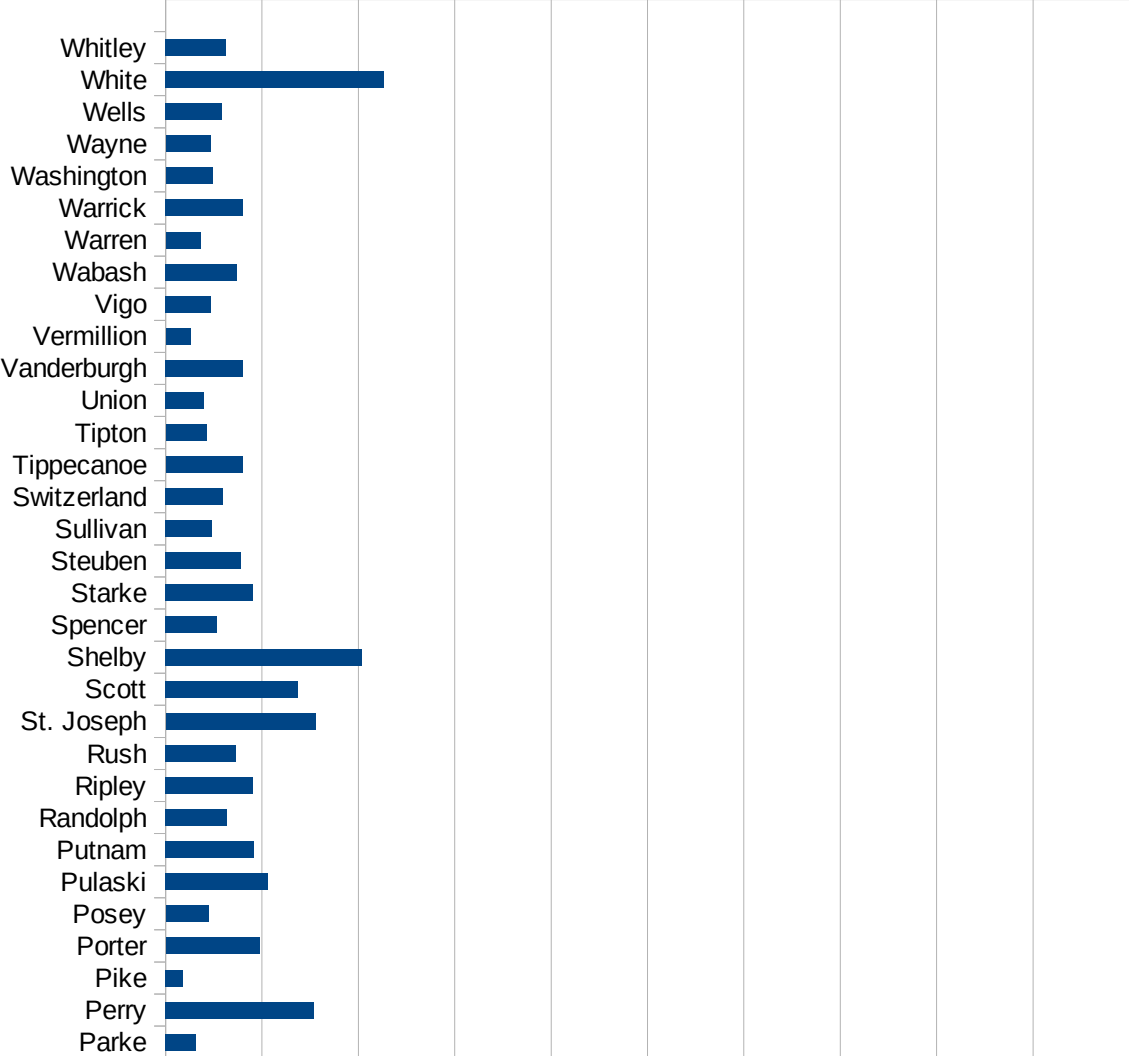
IL

29173
29175
29177
29179
29181
29195
29197
29199
29201
29203
29205
29183
29185
29187
29189
29510
29186
29207
29209
29211
29213
29215

29217
29219
29221
29223
29225
29227
29229

IN

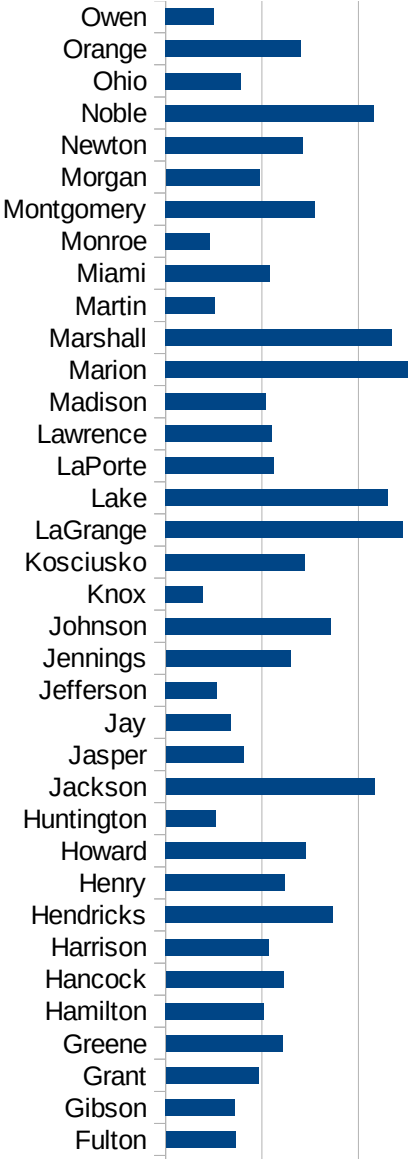
FIPS	County	PC Infection
18001	Adams	137.5014031
18003	Allen	783.0004449
18005	Bartholomew	721.4239967
18007	Benton	589.3909627
18009	Blackford	335.2891869
18011	Boone	719.4137226
18013	Brown	282.2633583
18015	Carroll	566.4033388
18017	Cass	4331.445132
18019	Clark	592.1949557
18021	Clay	244.5548338
18023	Clinton	899.2248062
18025	Crawford	312.5591968
18027	Daviess	452.5296407
18029	Dearborn	520.4970949
18031	Decatur	955.4377846
18033	DeKalb	390.9683986
18035	Delaware	410.378838
18037	Dubois	714.201809
18039	Elkhart	1721.638451
18041	Fayette	459.9297089
18043	Floyd	521.9783752
18045	Fountain	214.0541863
18047	Franklin	558.5855032
18049	Fulton	363.328688
18051	Gibson	358.7229463
18053	Grant	482.2858529
18055	Greene	606.1363494
18057	Hamilton	512.2907364
18059	Hancock	611.6488324
18061	Harrison	537.7942999
18063	Hendricks	870.6117634
18065	Henry	621.4911645



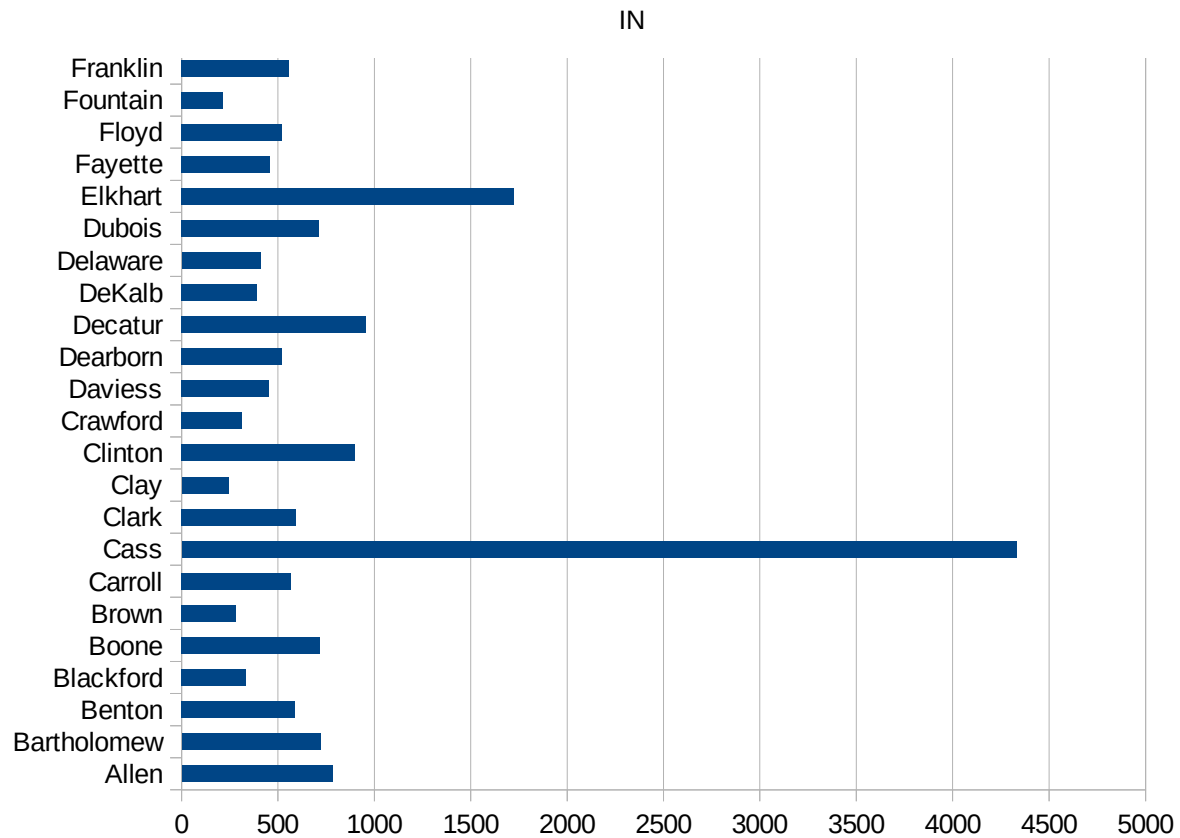
This work is licensed under the Creative Commons Attribution-NoDerivatives 4.0 International License. To view a copy of this license, visit <http://creativecommons.org/licenses/by-nd/4.0/>.

IN

18067 Howard	726.0277299
18069 Huntington	259.3818985
18071 Jackson	1083.629934
18073 Jasper	404.5549895
18075 Jay	337.1219418
18077 Jefferson	267.0144064
18079 Jennings	648.2923473
18081 Johnson	857.737238
18083 Knox	192.4379997
18085 Kosciusko	724.6924783
18087 LaGrange	1230.612764
18089 Lake	1153.565877
18091 LaPorte	559.9643659
18093 Lawrence	551.8087063
18095 Madison	519.8972547
18097 Marion	1258.969068
18099 Marshall	1176.267082
18101 Martin	254.4778311
18103 Miami	542.6378384
18105 Monroe	231.4231845
18107 Montgomery	774.5266781
18109 Morgan	487.7631354
18111 Newton	713.7249304
18113 Noble	1079.272911
18115 Ohio	393.5660507
18117 Orange	702.9606445
18119 Owen	249.4603022
18121 Parke	159.5084776
18123 Perry	769.5529264
18125 Pike	88.638195
18127 Porter	487.0455323
18129 Posey	223.1793265
18131 Pulaski	529.3126955
18133 Putnam	457.9263612



18135 Randolph	317.8946521
18137 Ripley	455.7725344
18139 Rush	366.0805377
18141 St. Joseph	777.7790088
18143 Scott	686.8246922
18145 Shelby	1018.097011
18147 Spencer	265.656516
18149 Starke	453.4554175
18151 Steuben	393.2226913
18153 Sullivan	241.662639
18155 Switzerland	298.5910236
18157 Tippecanoe	398.8645311
18159 Tipton	211.5282919
18161 Union	198.9484155
18163 Vanderburgh	401.7151635
18165 Vermillion	129.2073131
18167 Vigo	234.6674613
18169 Wabash	370.8439898
18171 Warren	181.5321312
18173 Warrick	399.5716592
18175 Washington	243.3525391
18177 Wayne	233.5598156
18179 Wells	290.7182869
18181 White	1135.374798
18183 Whitley	311.0876328



IN

FIPS

29001
29003
29005
29007
29009
29011
29013
29015
29017
29019
29021
29023
29025
29027
29029
29031
29033
29035
29037

This work is licensed under the Creative Commons Attribution-
NoDerivatives 4.0 International License. To view a copy of this license, visit
<http://creativecommons.org/licenses/by-nd/4.0/>.

Tom McKellips, DM
www.creatingtomorrow.us
Page 198

IN

29039
29041
29043
29045
29047
29049
29051
29053
29055
29057
29059
29061
29063
29065
29067
29069
29071
29073
29075
29077
29079
29081
29083
29085
29087
29089
29091
29093
29095
29097
29099
29101

29103

IN

29105
29107
29109
29111
29113
29115
29117
29121
29123
29125
29127
29119
29129
29131
29133
29135
29137
29139
29141
29143
29145
29147
29149
29151
29153
29155
29157
29159
29161
29163
29165
29167
29169
29171

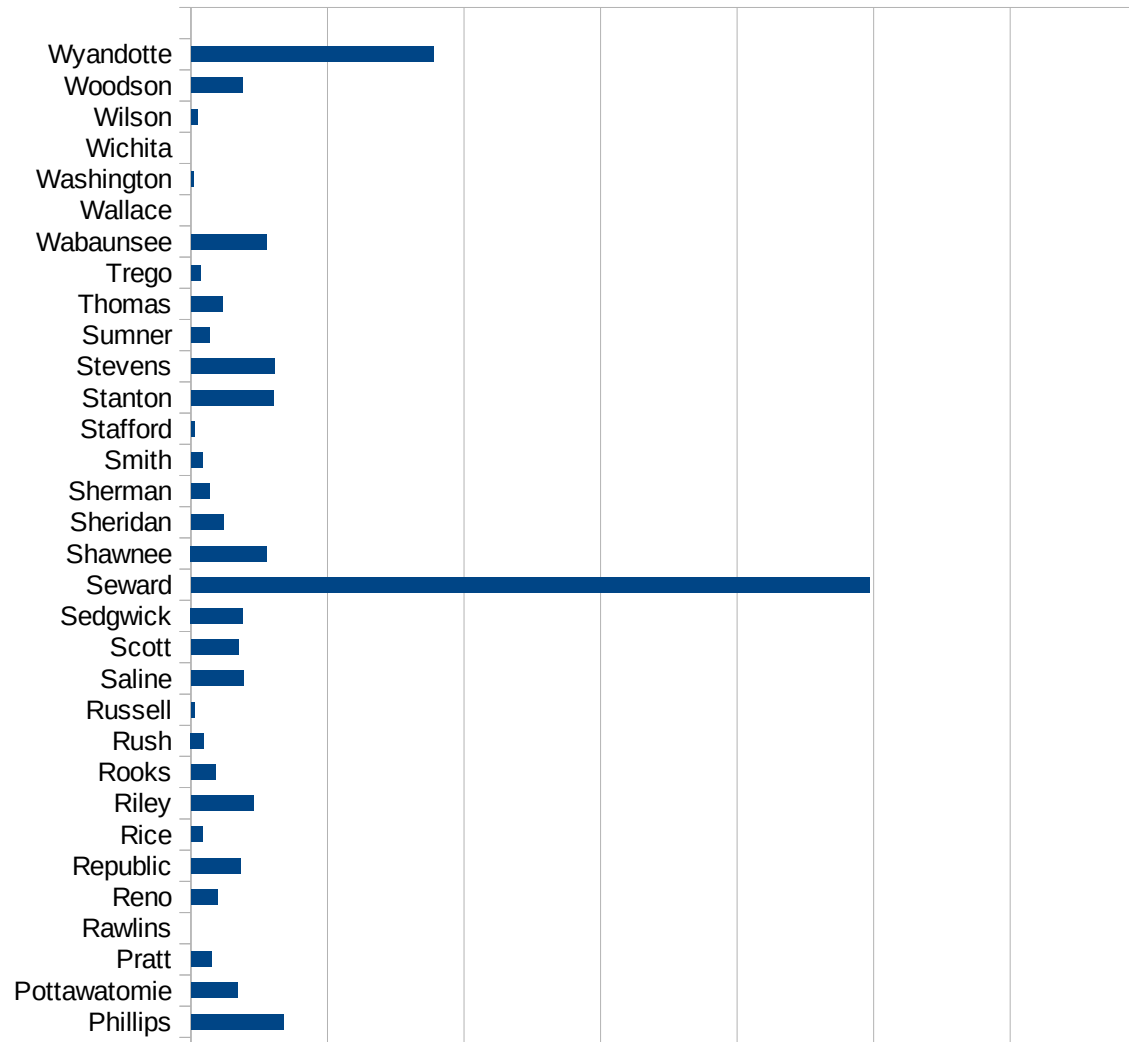
IN

29173
29175
29177
29179
29181
29195
29197
29199
29201
29203
29205
29183
29185
29187
29189
29510
29186
29207
29209
29211
29213
29215

29217
29219
29221
29223
29225
29227
29229

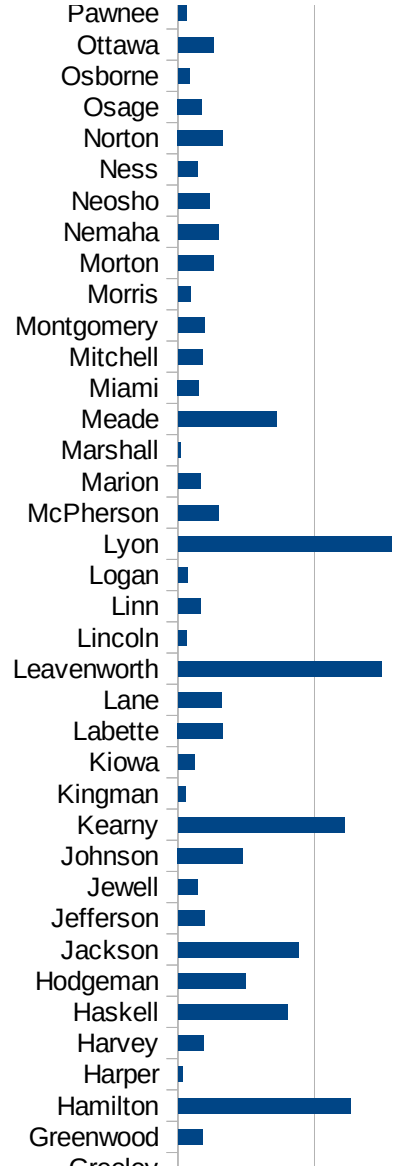
KS

FIPS	County	PC Infection
20001	Allen	48.21600771
20003	Anderson	101.5486164
20005	Atchison	259.3713333
20007	Barber	44.72271914
20009	Barton	241.2776225
20011	Bourbon	341.2270525
20013	Brown	197.9579079
20015	Butler	131.8055868
20017	Chase	190.1863827
20019	Chautauqua	151.1030523
20021	Cherokee	259.8051461
20023	Cheyenne	75.18796992
20025	Clark	1695.760599
20027	Clay	125.0468926
20029	Cloud	297.8577157
20031	Coffey	655.8969999
20033	Comanche	171.624714
20035	Cowley	235.674939
20037	Crawford	763.7304903
20039	Decatur	0
20041	Dickinson	122.8829406
20043	Doniphan	338.4535277
20045	Douglas	341.7437992
20047	Edwards	280.8002808
20049	Elk	39.87240829
20051	Ellis	146.2904911
20053	Ellsworth	177.5338928
20055	Finney	4381.196908
20057	Ford	5798.512748
20059	Franklin	343.3342437
20061	Geary	260.7841934
20063	Gove	76.56967841
20065	Graham	240.7704655

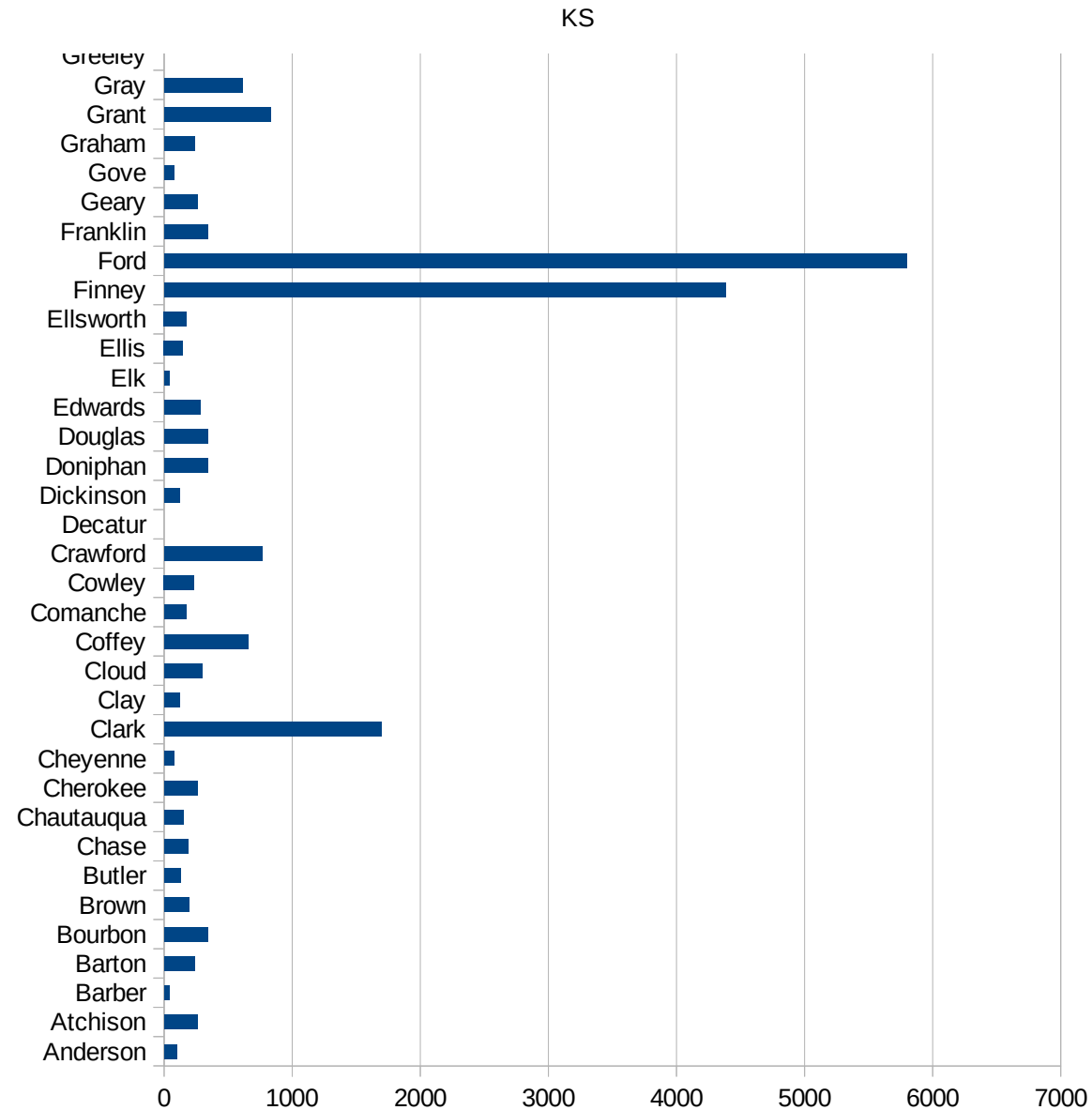


KS

20067 Grant	831.5158124
20069 Gray	613.2935521
20071 Greeley	0
20073 Greenwood	181.6680429
20075 Hamilton	1265.822785
20077 Harper	36.32401017
20079 Harvey	187.0798012
20081 Haskell	800.6004503
20083 Hodgeman	495.049505
20085 Jackson	881.0240964
20087 Jefferson	194.9934124
20089 Jewell	140.7954945
20091 Johnson	478.1149852
20093 Kearny	1217.347198
20095 Kingman	54.71956224
20097 Kiowa	119.2368839
20099 Labette	330.5950711
20101 Lane	320.5128205
20103 Leavenworth	1491.051234
20105 Lincoln	66.15944426
20107 Linn	164.1025641
20109 Logan	70.32348805
20111 Lyon	1565.58702
20113 McPherson	297.85892
20115 Marion	167.3640167
20117 Marshall	20.57189879
20119 Meade	723.5890014
20121 Miami	154.3942993
20123 Mitchell	178.8617886
20125 Montgomery	199.252802
20127 Morris	90.56330375
20129 Morton	262.4671916
20131 Nemaha	295.4209749
20133 Neosho	231.9603787



20135 Ness	140.8450704
20137 Norton	331.4917127
20139 Osage	175.6477009
20141 Osborne	86.33093525
20143 Ottawa	258.5315408
20145 Pawnee	60.9570253
20147 Phillips	677.0735377
20149 Pottawatomie	341.8873831
20151 Pratt	149.285562
20153 Rawlins	0
20155 Reno	197.2987713
20157 Republic	364.4939966
20159 Rice	83.93662785
20161 Riley	457.2405465
20163 Rooks	179.5332136
20165 Rush	96.99321048
20167 Russell	28.95613146
20169 Saline	386.0223158
20171 Scott	347.1513171
20173 Sedgwick	381.4200352
20175 Seward	4967.860422
20177 Shawnee	557.7496211
20179 Sheridan	236.8732728
20181 Sherman	135.6162061
20183 Smith	83.26394671
20185 Stafford	23.93489708
20187 Stanton	603.9255159
20189 Stevens	611.6207951
20191 Sumner	139.1546356
20193 Thomas	233.4327584
20195 Trego	71.6075904
20197 Wabaunsee	550.8044644
20199 Wallace	0
20201 Washington	18.4501845



KS

20203 Wichita	0
20205 Wilson	46.1627236
20207 Woodson	377.0028275
20209 Wyandotte	1777.721323

KS

FIPS

29001
29003
29005
29007
29009
29011
29013
29015
29017
29019
29021
29023
29025
29027
29029
29031
29033
29035
29037

KS

29039
29041
29043
29045
29047
29049
29051
29053
29055
29057
29059
29061
29063
29065
29067
29069
29071
29073
29075
29077
29079
29081
29083
29085
29087
29089
29091
29093
29095
29097
29099
29101

29103

KS

29105
29107
29109
29111
29113
29115
29117
29121
29123
29125
29127
29119
29129
29131
29133
29135
29137
29139
29141
29143
29145
29147
29149
29151
29153
29155
29157
29159
29161
29163
29165
29167
29169
29171

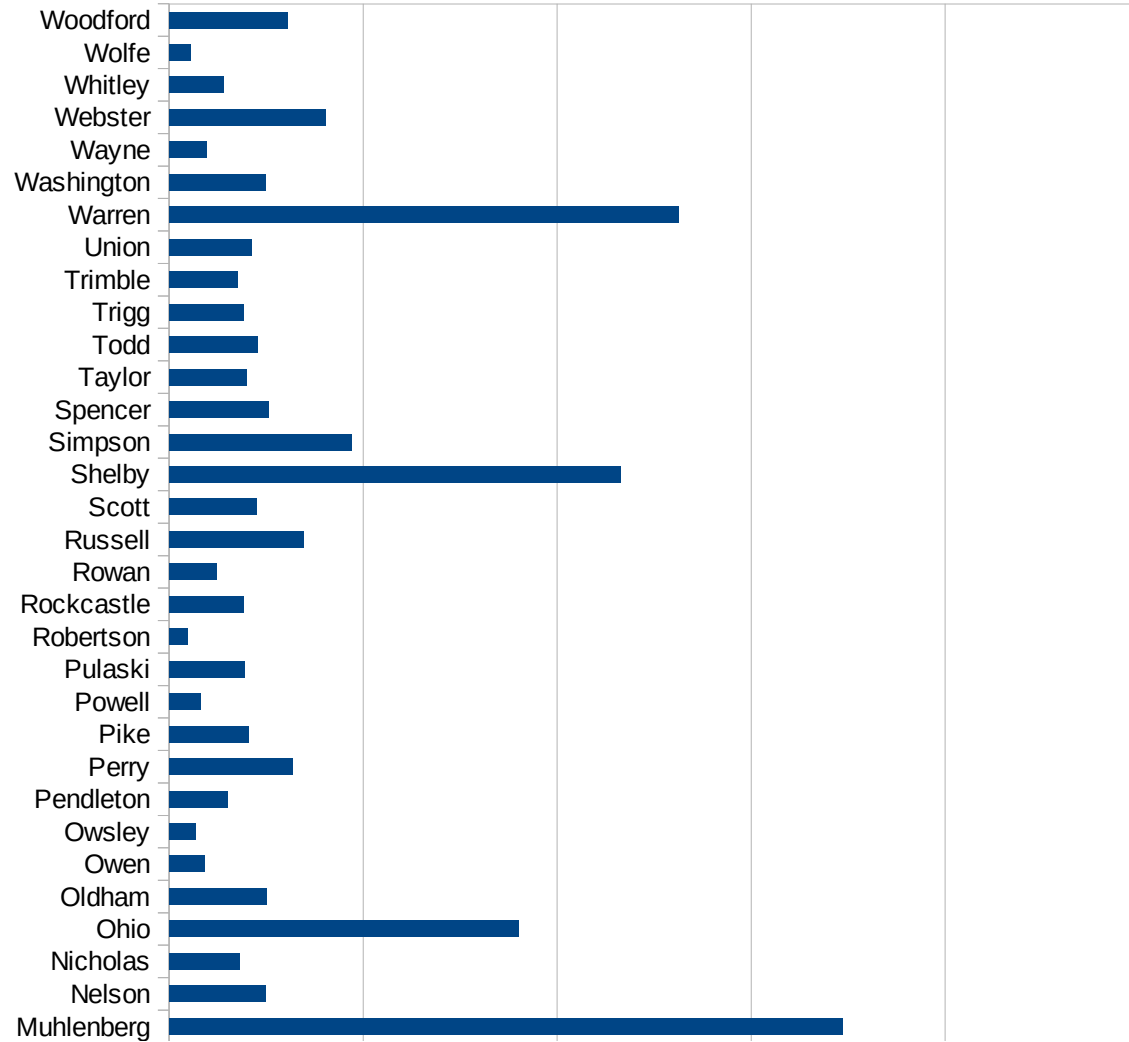
KS

29173
29175
29177
29179
29181
29195
29197
29199
29201
29203
29205
29183
29185
29187
29189
29510
29186
29207
29209
29211
29213
29215

29217
29219
29221
29223
29225
29227
29229

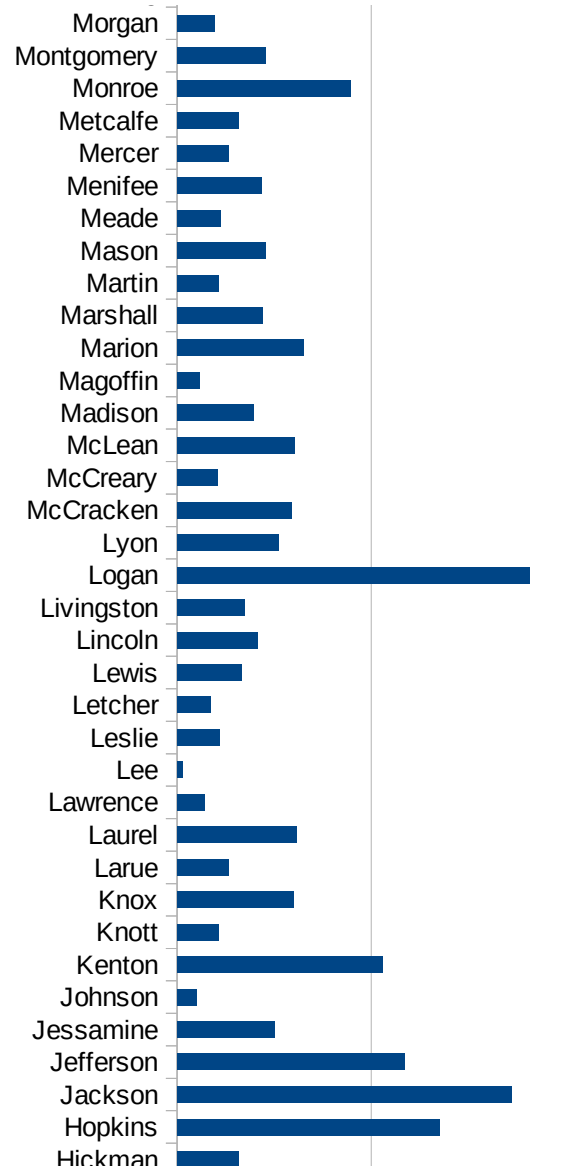
KY

FIPS	County	PC Infection
21001	Adair	733.8017174
21003	Allen	899.5360288
21005	Anderson	136.7868332
21007	Ballard	213.0592806
21009	Barren	280.6954002
21011	Bath	169.5873375
21013	Bell	346.2682073
21015	Boone	541.3090251
21017	Bourbon	203.131193
21019	Boyd	171.4648603
21021	Boyle	142.8571429
21023	Bracken	230.610511
21025	Breathitt	117.8689298
21027	Breckinridge	142.2405336
21029	Bullitt	213.398463
21031	Butler	2067.02161
21033	Caldwell	251.6712544
21035	Calloway	273.4125463
21037	Campbell	346.7451048
21039	Carlisle	209.5996646
21041	Carroll	717.1463165
21043	Carter	137.0167383
21045	Casey	258.0563948
21047	Christian	386.4882588
21049	Clark	308.9740407
21051	Clay	407.8587416
21053	Clinton	58.78894768
21055	Crittenden	123.3875491
21057	Cumberland	90.10361916
21059	Daviess	493.5511948
21061	Edmonson	619.1950464
21063	Elliott	39.9573788
21065	Estill	42.25947317



KY

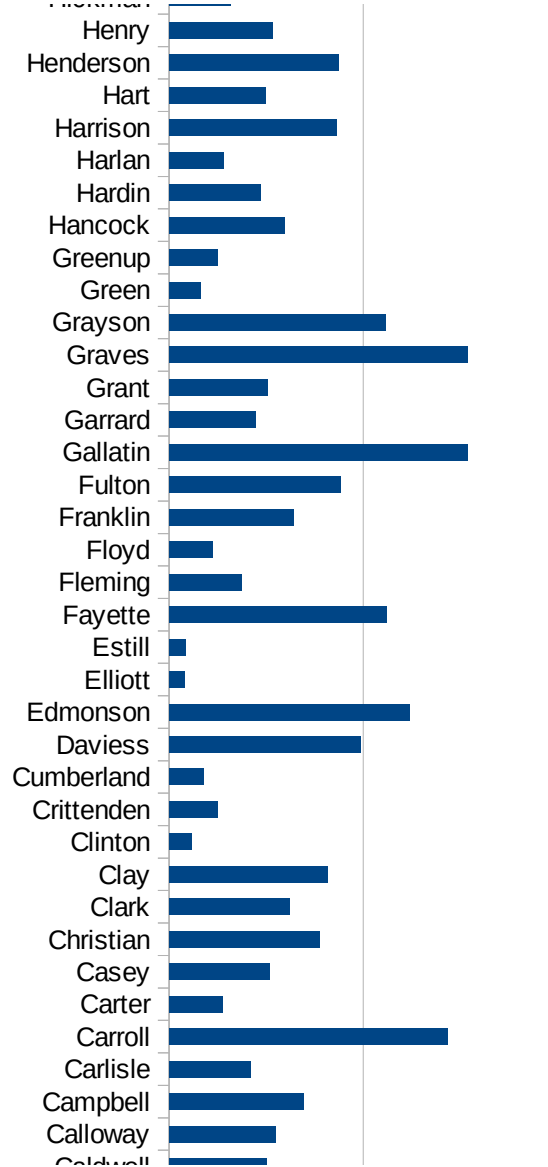
21067 Fayette	560.2569646
21069 Fleming	187.0842572
21071 Floyd	111.5915748
21073 Franklin	320.7714258
21075 Fulton	441.1764706
21077 Gallatin	769.9275362
21079 Garrard	222.095672
21081 Grant	254.7669281
21083 Graves	769.0864753
21085 Grayson	558.4894191
21087 Green	81.45533532
21089 Greenup	124.7589883
21091 Hancock	296.8714318
21093 Hardin	234.6949871
21095 Harlan	140.1037525
21097 Harrison	431.3558419
21099 Hart	248.5983286
21101 Henderson	436.489658
21103 Henry	266.9812492
21105 Hickman	158.3352183
21107 Hopkins	676.7551256
21109 Jackson	862.9668204
21111 Jefferson	586.8786802
21113 Jessamine	250.3709199
21115 Johnson	49.13785402
21117 Kenton	529.355439
21119 Knott	105.7781304
21121 Knox	300.2811142
21123 Larue	132.8021248
21125 Laurel	308.2299032
21127 Lawrence	70.64414617
21129 Lee	14.21868335
21131 Leslie	108.4491768
21133 Letcher	86.7619526



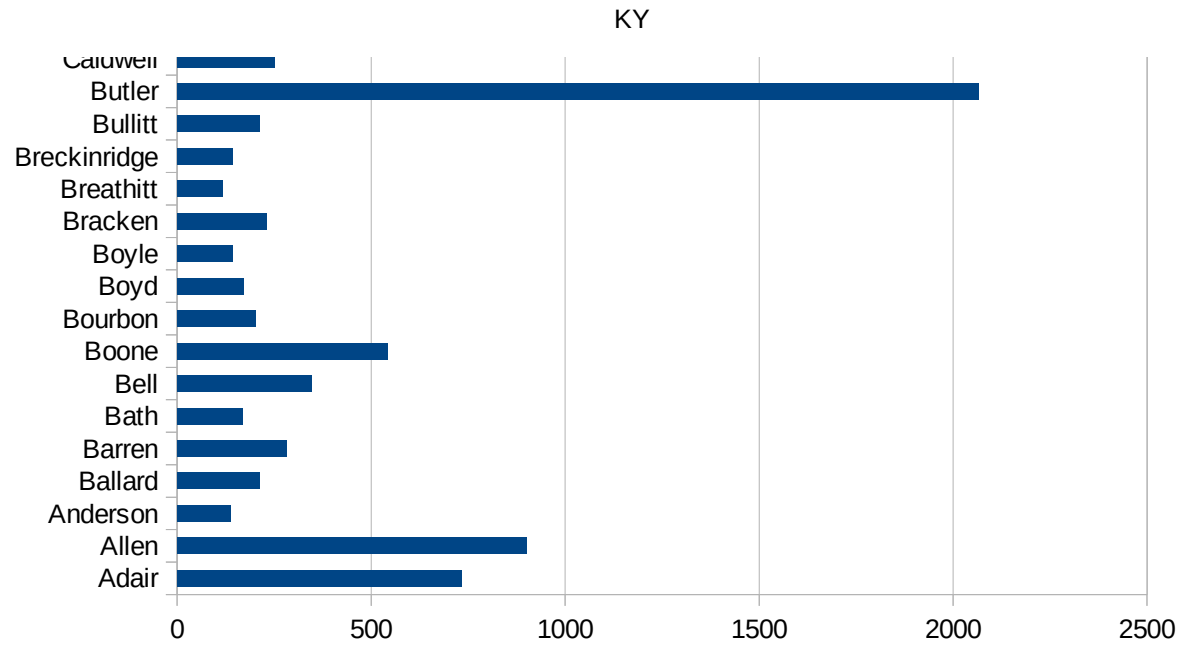
This work is licensed under the Creative Commons Attribution-NoDerivatives 4.0 International License. To view a copy of this license, visit <http://creativecommons.org/licenses/by-nd/4.0/>.

KY

21135 Lewis	165.9500641
21137 Lincoln	206.9469242
21139 Livingston	173.1227007
21141 Logan	907.7772426
21143 Lyon	262.2050194
21145 McCracken	295.3509014
21147 McCreary	103.4007353
21149 McLean	302.6372676
21151 Madison	198.1205612
21153 Magoffin	56.62514156
21155 Marion	324.6753247
21157 Marshall	221.2176589
21159 Martin	105.9789808
21161 Mason	227.4052478
21163 Meade	111.4400139
21165 Menifee	217.020617
21167 Mercer	133.1863691
21169 Metcalfe	159.5214357
21171 Monroe	447.8447472
21173 Montgomery	226.9262135
21175 Morgan	97.41476208
21177 Muhlenberg	1735.231039
21179 Nelson	248.6314366
21181 Nicholas	181.4122244
21183 Ohio	900.9009009
21185 Oldham	251.2411614
21187 Owen	91.91176471
21189 Owsley	67.08407871
21191 Pendleton	151.4212953
21193 Perry	318.1051663
21195 Pike	205.4724153
21197 Powell	80.3729304
21199 Pulaski	193.4295839
21201 Robertson	46.83840749



21203 Rockcastle	191.0447761
21205 Rowan	122.035553
21207 Russell	347.904158
21209 Scott	224.8755153
21211 Shelby	1164.516262
21213 Simpson	469.5342436
21215 Spencer	255.4006598
21217 Taylor	199.6164233
21219 Todd	227.4388758
21221 Trigg	191.2176467
21223 Trimble	176.1597181
21225 Union	213.7194071
21227 Warren	1311.860068
21229 Washington	248.2621648
21231 Wayne	97.71350401
21233 Webster	404.2407139
21235 Whitley	140.7207108
21237 Wolfe	55.73359342
21239 Woodford	305.2802171



KY

FIPS

29001
29003
29005
29007
29009
29011
29013
29015
29017
29019
29021
29023
29025
29027
29029
29031
29033
29035
29037

KY

29039
29041
29043
29045
29047
29049
29051
29053
29055
29057
29059
29061
29063
29065
29067
29069
29071
29073
29075
29077
29079
29081
29083
29085
29087
29089
29091
29093
29095
29097
29099
29101

29103

KY

29105
29107
29109
29111
29113
29115
29117
29121
29123
29125
29127
29119
29129
29131
29133
29135
29137
29139
29141
29143
29145
29147
29149
29151
29153
29155
29157
29159
29161
29163
29165
29167
29169
29171

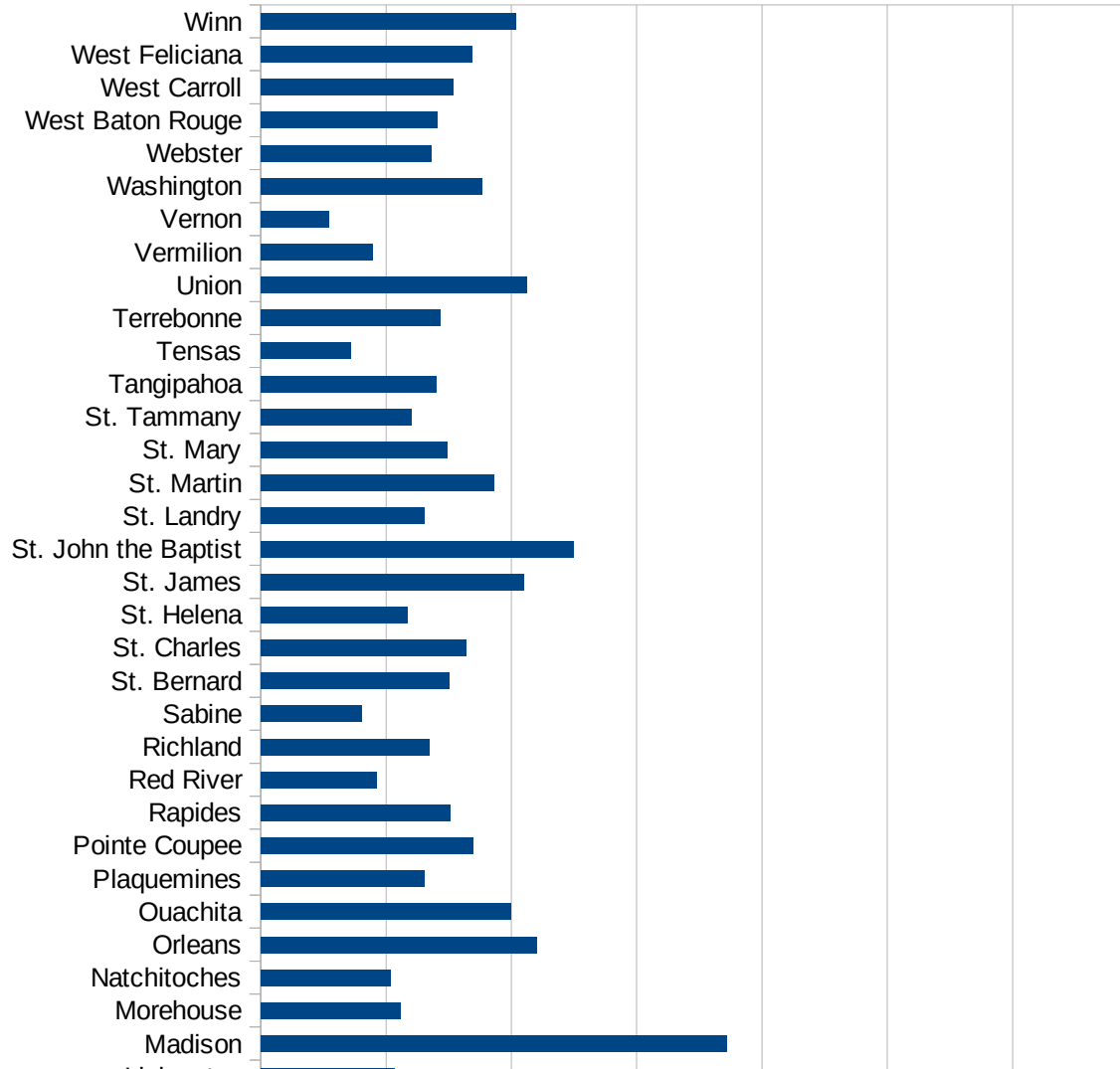
KY

29173
29175
29177
29179
29181
29195
29197
29199
29201
29203
29205
29183
29185
29187
29189
29510
29186
29207
29209
29211
29213
29215

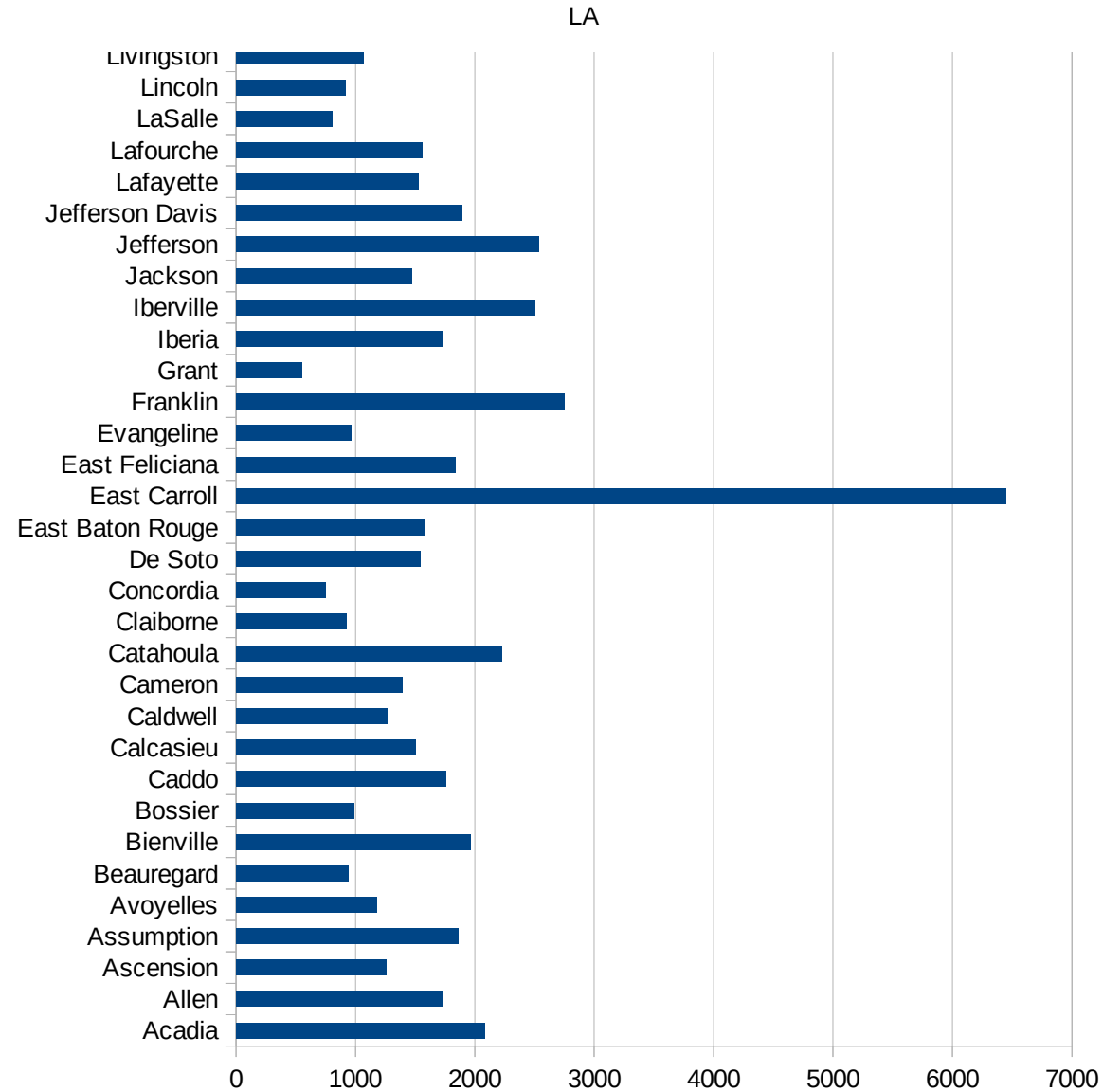
29217
29219
29221
29223
29225
29227
29229

LA

FIPS	County	PC Infection
22001	Acadia	2085.5443
22003	Allen	1734.036321
22005	Ascension	1254.491786
22007	Assumption	1860.986547
22009	Avoyelles	1173.940982
22011	Beauregard	939.5216493
22013	Bienville	1961.22633
22015	Bossier	985.9653261
22017	Caddo	1760.235796
22019	Calcasieu	1507.050297
22021	Caldwell	1265.060241
22023	Cameron	1392.078071
22025	Catahoula	2227.310575
22027	Claiborne	921.9769192
22029	Concordia	751.0729614
22031	De Soto	1541.769937
22033	East Baton Rouge	1584.965393
22035	East Carroll	6451.612903
22037	East Feliciana	1833.721834
22039	Evangeline	962.8322818
22041	Franklin	2748.561222
22043	Grant	551.552353
22045	Iberia	1731.015915
22047	Iberville	2506.035879
22049	Jackson	1471.513017
22051	Jefferson	2533.112468
22053	Jefferson Davis	1890.317269
22055	Lafayette	1526.884201
22057	Lafourche	1560.4138
22059	LaSalle	804.4512972
22061	Lincoln	915.3318078
22063	Livingston	1063.2886
22065	Madison	3718.304811



22067 Morehouse	1110.323648
22069 Natchitoches	1037.274632
22071 Orleans	2198.943239
22073 Ouachita	1993.202784
22075 Plaquemines	1307.133704
22077 Pointe Coupee	1690.975387
22079 Rapides	1514.989047
22081 Red River	920.1368409
22083 Richland	1347.068146
22085 Sabine	807.2569907
22087 St. Bernard	1502.536333
22089 St. Charles	1637.701167
22091 St. Helena	1169.362697
22093 St. James	2096.306508
22095 St. John the Baptist	2491.663579
22097 St. Landry	1304.915181
22099 St. Martin	1863.076034
22101 St. Mary	1488.729055
22103 St. Tammany	1201.421094
22105 Tangipahoa	1400.838709
22107 Tensas	717.1671896
22109 Terrebonne	1430.360022
22111 Union	2122.704881
22113 Vermilion	889.1860271
22115 Vernon	538.2726156
22117 Washington	1768.923619
22119 Webster	1360.894891
22121 West Baton Rouge	1403.867257
22123 West Carroll	1538.881807
22125 West Feliciana	1688.227684
22127 Winn	2030.564596



LA

FIPS

29001
29003
29005
29007
29009
29011
29013
29015
29017
29019
29021
29023
29025
29027
29029
29031
29033
29035
29037

LA

29039
29041
29043
29045
29047
29049
29051
29053
29055
29057
29059
29061
29063
29065
29067
29069
29071
29073
29075
29077
29079
29081
29083
29085
29087
29089
29091
29093
29095
29097
29099
29101

29103

LA

29105
29107
29109
29111
29113
29115
29117
29121
29123
29125
29127
29119
29129
29131
29133
29135
29137
29139
29141
29143
29145
29147
29149
29151
29153
29155
29157
29159
29161
29163
29165
29167
29169
29171

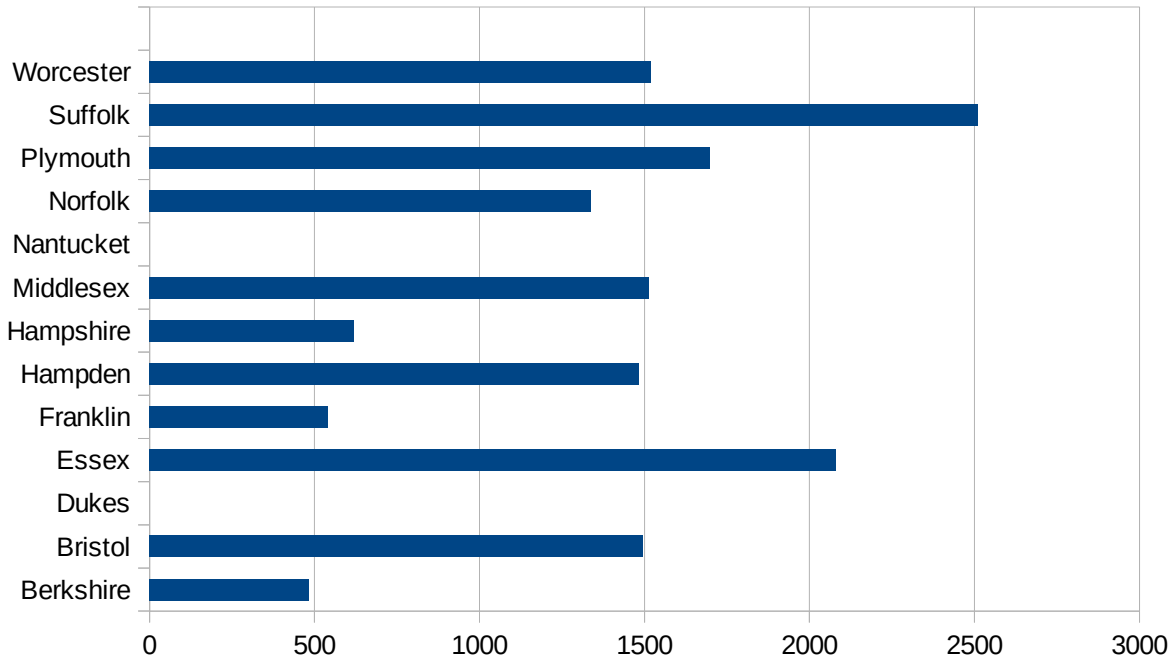
LA

29173
29175
29177
29179
29181
29195
29197
29199
29201
29203
29205
29183
29185
29187
29189
29510
29186
29207
29209
29211
29213
29215

29217
29219
29221
29223
29225
29227
29229

MA

FIPS	County	PC Infection
25001	Barnstable	737.537076
25003	Berkshire	483.5850192
25005	Bristol	1496.750127
25007	Dukes	0
25009	Essex	2080.851161
25011	Franklin	541.1270662
25013	Hampden	1482.549117
25015	Hampshire	620.3712311
25017	Middlesex	1513.333011
25019	Nantucket	0
25021	Norfolk	1338.270569
25023	Plymouth	1698.794902
25025	Suffolk	2511.235649
25027	Worcester	1520.029753



MA

FIPS

29001
29003
29005
29007
29009
29011
29013
29015
29017
29019
29021
29023
29025
29027
29029
29031
29033
29035
29037

MA

29039
29041
29043
29045
29047
29049
29051
29053
29055
29057
29059
29061
29063
29065
29067
29069
29071
29073
29075
29077
29079
29081
29083
29085
29087
29089
29091
29093
29095
29097
29099
29101

29103

MA

29105
29107
29109
29111
29113
29115
29117
29121
29123
29125
29127
29119
29129
29131
29133
29135
29137
29139
29141
29143
29145
29147
29149
29151
29153
29155
29157
29159
29161
29163
29165
29167
29169
29171

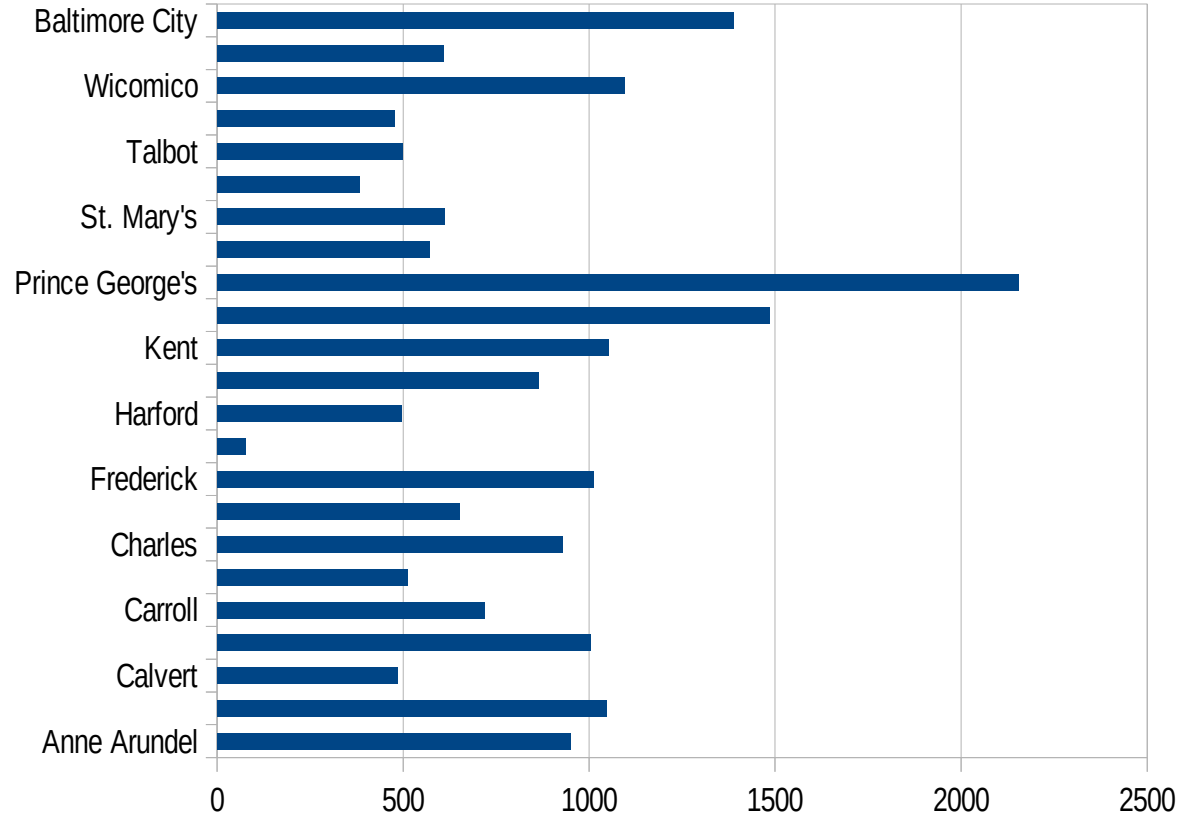
MA

29173
29175
29177
29179
29181
29195
29197
29199
29201
29203
29205
29183
29185
29187
29189
29510
29186
29207
29209
29211
29213
29215

29217
29219
29221
29223
29225
29227
29229

MD

FIPS	County	PC Infection
24001	Allegany	304.3325114
24003	Anne Arundel	949.7752725
24005	Baltimore	1047.160234
24009	Calvert	483.67988
24011	Caroline	1002.882537
24013	Carroll	718.4036003
24015	Cecil	511.543773
24017	Charles	930.013684
24019	Dorchester	653.1658229
24021	Frederick	1011.547127
24023	Garrett	75.43805507
24025	Harford	496.9364772
24027	Howard	864.1814874
24029	Kent	1052.468658
24031	Montgomery	1484.27606
24033	Prince George's	2155.265323
24035	Queen Anne's	571.1329128
24037	St. Mary's	611.5529362
24039	Somerset	381.6942551
24041	Talbot	497.7277646
24043	Washington	477.0549806
24045	Wicomico	1095.014293
24047	Worcester	609.7678637
24510	Baltimore City	1388.725218



MD

FIPS

29001
29003
29005
29007
29009
29011
29013
29015
29017
29019
29021
29023
29025
29027
29029
29031
29033
29035
29037

MD

29039
29041
29043
29045
29047
29049
29051
29053
29055
29057
29059
29061
29063
29065
29067
29069
29071
29073
29075
29077
29079
29081
29083
29085
29087
29089
29091
29093
29095
29097
29099
29101

29103

MD

29105
29107
29109
29111
29113
29115
29117
29121
29123
29125
29127
29119
29129
29131
29133
29135
29137
29139
29141
29143
29145
29147
29149
29151
29153
29155
29157
29159
29161
29163
29165
29167
29169
29171

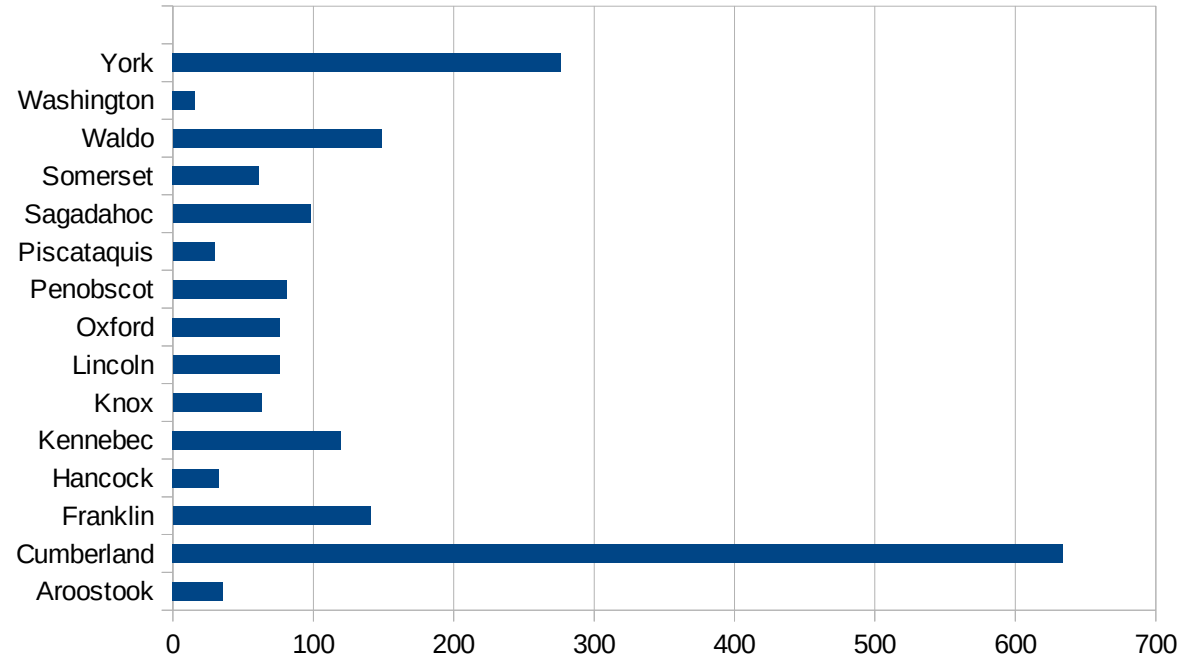
MD

29173
29175
29177
29179
29181
29195
29197
29199
29201
29203
29205
29183
29185
29187
29189
29510
29186
29207
29209
29211
29213
29215

29217
29219
29221
29223
29225
29227
29229

ME

FIPS	County	PC Infection
23001	Androscoggin	465.27178
23003	Aroostook	35.76164861
23005	Cumberland	633.9484325
23007	Franklin	140.4823226
23009	Hancock	32.84012333
23011	Kennebec	119.5907702
23013	Knox	62.85987277
23015	Lincoln	75.70904432
23017	Oxford	76.36502482
23019	Penobscot	80.74336845
23021	Piscataquis	29.76190476
23023	Sagadahoc	98.22080036
23025	Somerset	61.2745098
23027	Waldo	148.6370736
23029	Washington	15.87805653
23031	York	276.3917781



ME

FIPS

29001
29003
29005
29007
29009
29011
29013
29015
29017
29019
29021
29023
29025
29027
29029
29031
29033
29035
29037

ME

29039
29041
29043
29045
29047
29049
29051
29053
29055
29057
29059
29061
29063
29065
29067
29069
29071
29073
29075
29077
29079
29081
29083
29085
29087
29089
29091
29093
29095
29097
29099
29101

29103

ME

29105
29107
29109
29111
29113
29115
29117
29121
29123
29125
29127
29119
29129
29131
29133
29135
29137
29139
29141
29143
29145
29147
29149
29151
29153
29155
29157
29159
29161
29163
29165
29167
29169
29171

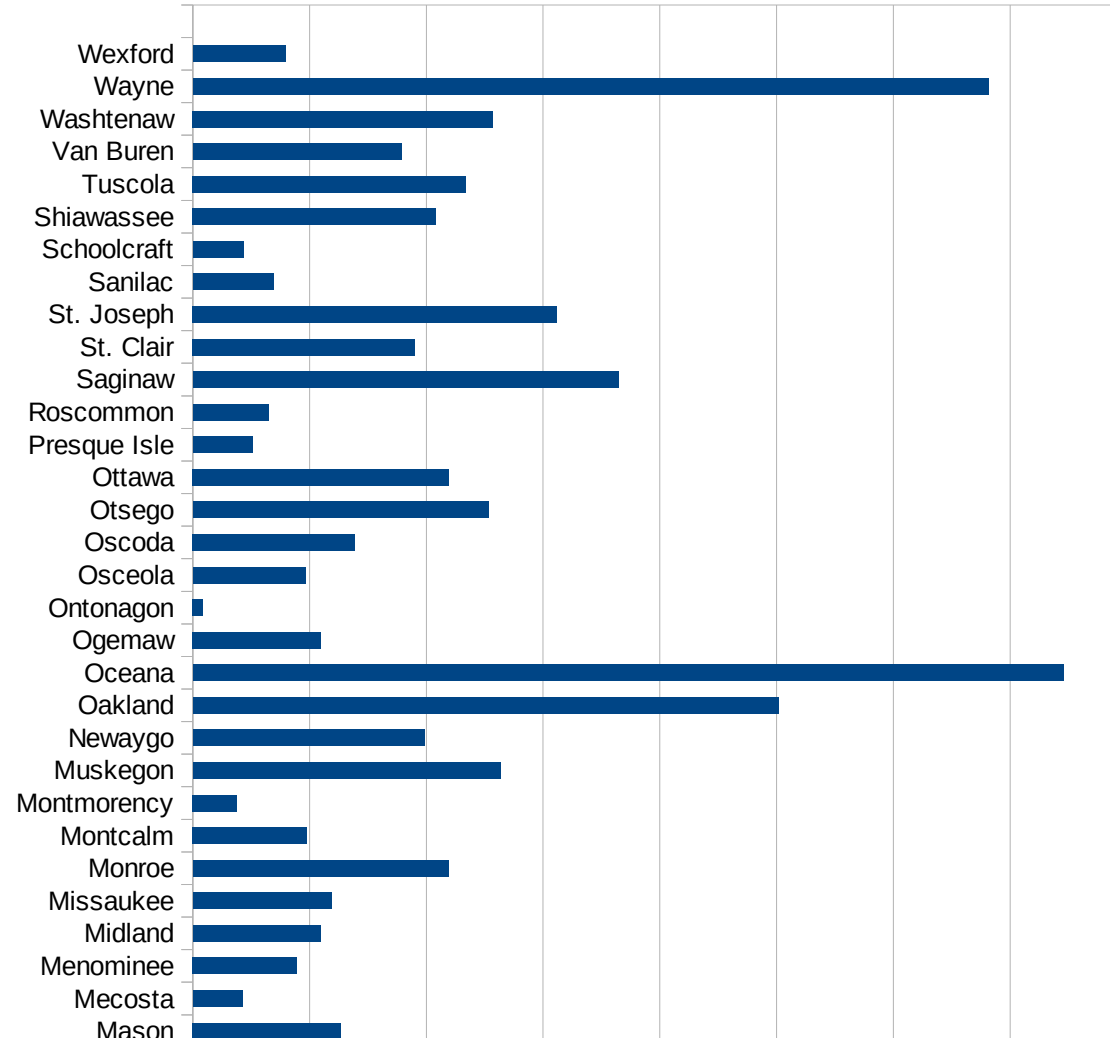
ME

29173
29175
29177
29179
29181
29195
29197
29199
29201
29203
29205
29183
29185
29187
29189
29510
29186
29207
29209
29211
29213
29215

29217
29219
29221
29223
29225
29227
29229

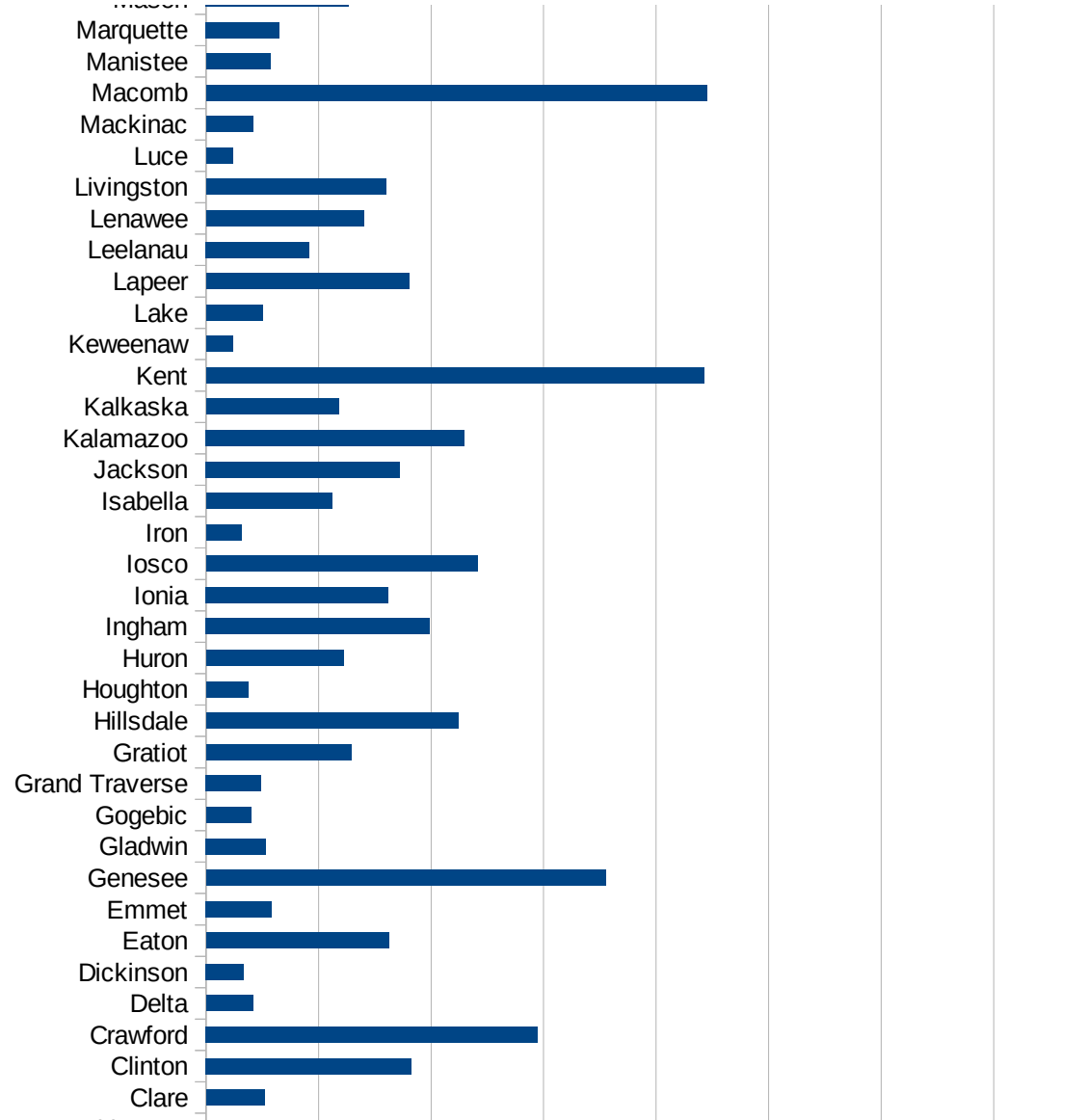
MI

FIPS	County	PC Infection
26001	Alcona	231.6155182
26003	Alger	43.97053974
26005	Allegan	316.21025
26007	Alpena	433.7094499
26009	Antrim	102.7177402
26011	Arenac	252.6427764
26013	Baraga	60.09615385
26015	Barry	214.2027895
26017	Bay	410.8811331
26019	Benzie	78.859911
26021	Berrien	648.7566579
26023	Branch	612.0764752
26025	Calhoun	451.3447396
26027	Cass	360.095251
26029	Charlevoix	118.1222375
26031	Cheboygan	110.1798292
26033	Chippewa	47.97824986
26035	Clare	104.0413564
26037	Clinton	365.5523622
26039	Crawford	589.8856197
26041	Delta	83.66567197
26043	Dickinson	66.97395895
26045	Eaton	325.0596398
26047	Emmet	117.0889876
26049	Genesee	710.5079481
26051	Gladwin	106.5635237
26053	Gogebic	79.49125596
26055	Grand Traverse	98.30080045
26057	Gratiot	258.6270598
26059	Hillsdale	448.0972262
26061	Houghton	74.54650874
26063	Huron	243.8554835
26065	Ingham	397.2876492

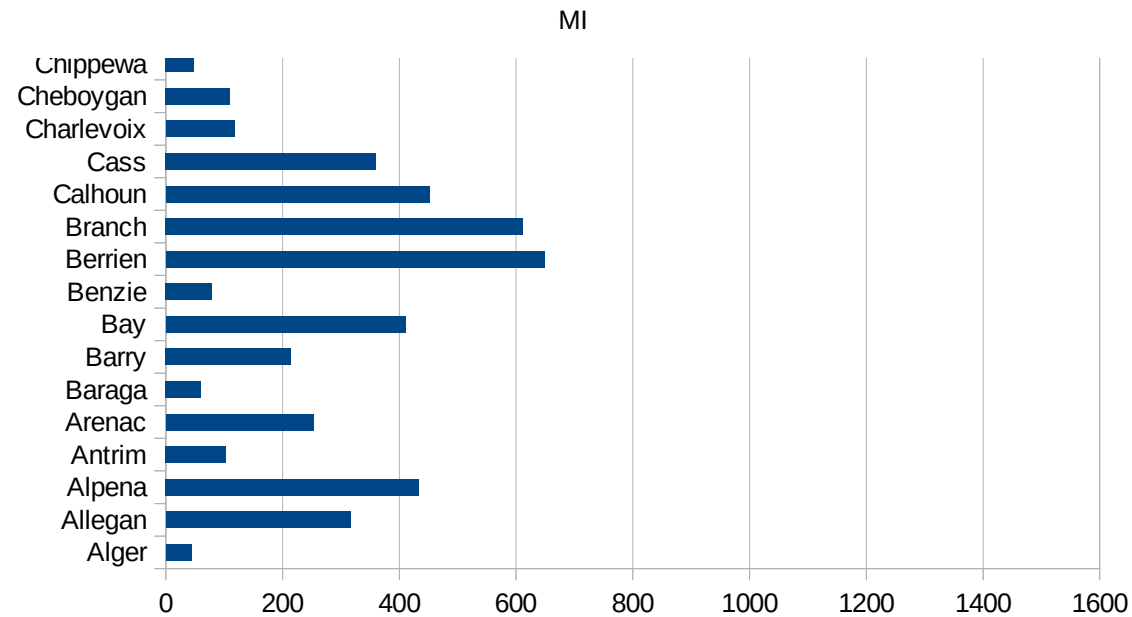


MI

26067 Ionia	323.9370815
26069 Iosco	482.4369044
26071 Iron	62.96662769
26073 Isabella	223.9165557
26075 Jackson	344.4085554
26077 Kalamazoo	459.09314
26079 Kalkaska	235.6373429
26081 Kent	884.8461117
26083 Keweenaw	47.32607667
26085 Lake	101.0015992
26087 Lapeer	361.2486936
26089 Leelanau	183.7897445
26091 Lenawee	279.8526449
26093 Livingston	320.0435092
26095 Luce	47.74789113
26097 Mackinac	83.43376286
26099 Macomb	889.8450888
26101 Manistee	114.1552511
26103 Marquette	130.7955981
26105 Mason	254.2955326
26107 Mecosta	84.96957171
26109 Menominee	178.3927251
26111 Midland	218.7263397
26113 Missaukee	238.2055184
26115 Monroe	438.0513032
26117 Montcalm	195.4102051
26119 Montmorency	75.55315704
26121 Muskegon	526.5340922
26123 Newaygo	396.7929314
26125 Oakland	1003.969978
26127 Oceana	1491.079812
26129 Ogemaw	219.5494464
26131 Ontonagon	17.25625539
26133 Osceola	192.7937963



26135 Oscoda	277.9120348
26137 Otsego	506.7909994
26139 Ottawa	438.563275
26141 Presque Isle	102.0568378
26143 Roscommon	129.7940044
26145 Saginaw	729.5597484
26147 St. Clair	380.3259758
26149 St. Joseph	624.1501892
26151 Sanilac	138.4099849
26153 Schoolcraft	86.76251859
26155 Shiawassee	416.4711403
26157 Tuscola	468.4286694
26159 Van Buren	357.8623688
26161 Washtenaw	514.606578
26163 Wayne	1362.568868
26165 Wexford	158.3696886



FIPS

- 29001
- 29003
- 29005
- 29007
- 29009
- 29011
- 29013
- 29015
- 29017
- 29019
- 29021
- 29023
- 29025
- 29027
- 29029
- 29031
- 29033
- 29035
- 29037

MI

29039
29041
29043
29045
29047
29049
29051
29053
29055
29057
29059
29061
29063
29065
29067
29069
29071
29073
29075
29077
29079
29081
29083
29085
29087
29089
29091
29093
29095
29097
29099
29101

29103

MI

29105
29107
29109
29111
29113
29115
29117
29121
29123
29125
29127
29119
29129
29131
29133
29135
29137
29139
29141
29143
29145
29147
29149
29151
29153
29155
29157
29159
29161
29163
29165
29167
29169
29171

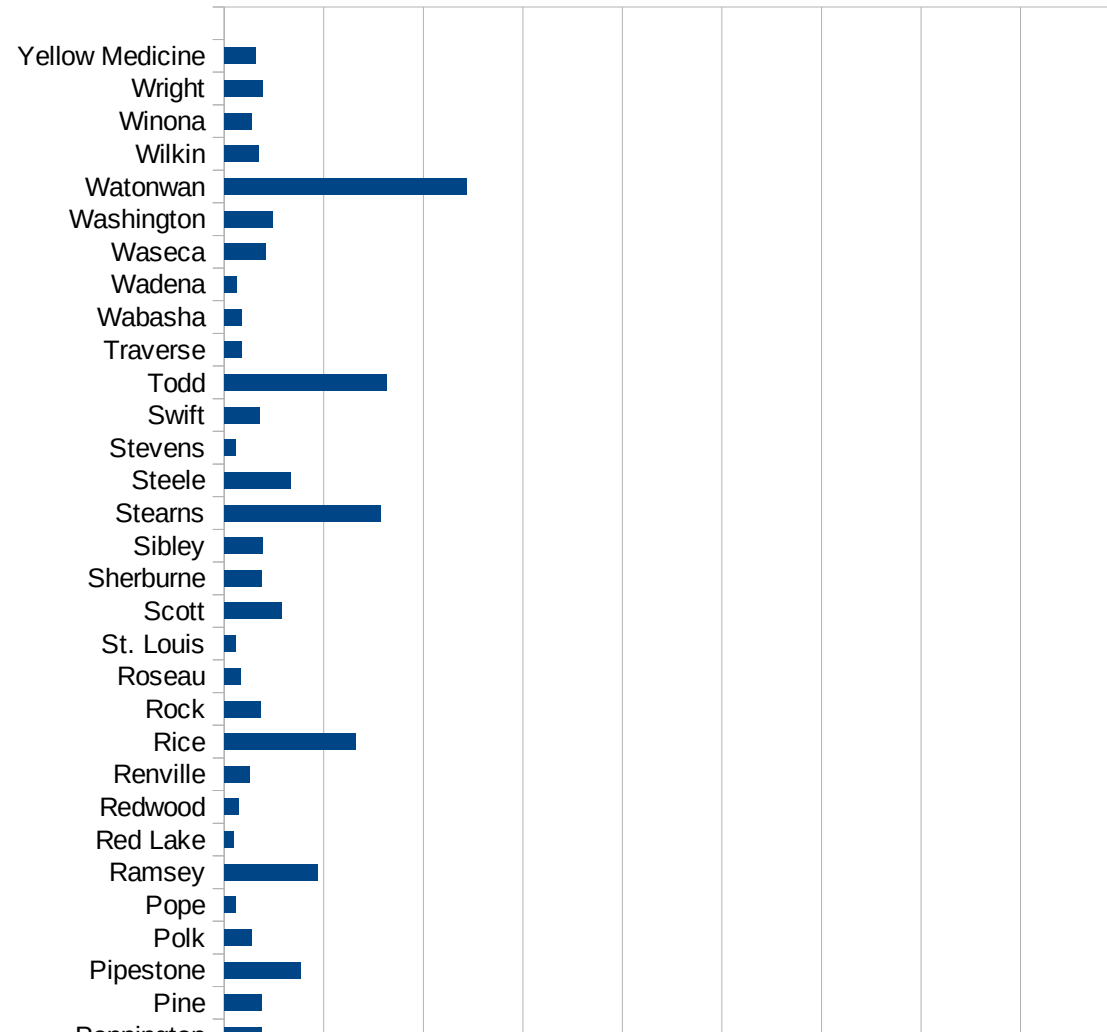
MI

29173
29175
29177
29179
29181
29195
29197
29199
29201
29203
29205
29183
29185
29187
29189
29510
29186
29207
29209
29211
29213
29215

29217
29219
29221
29223
29225
29227
29229

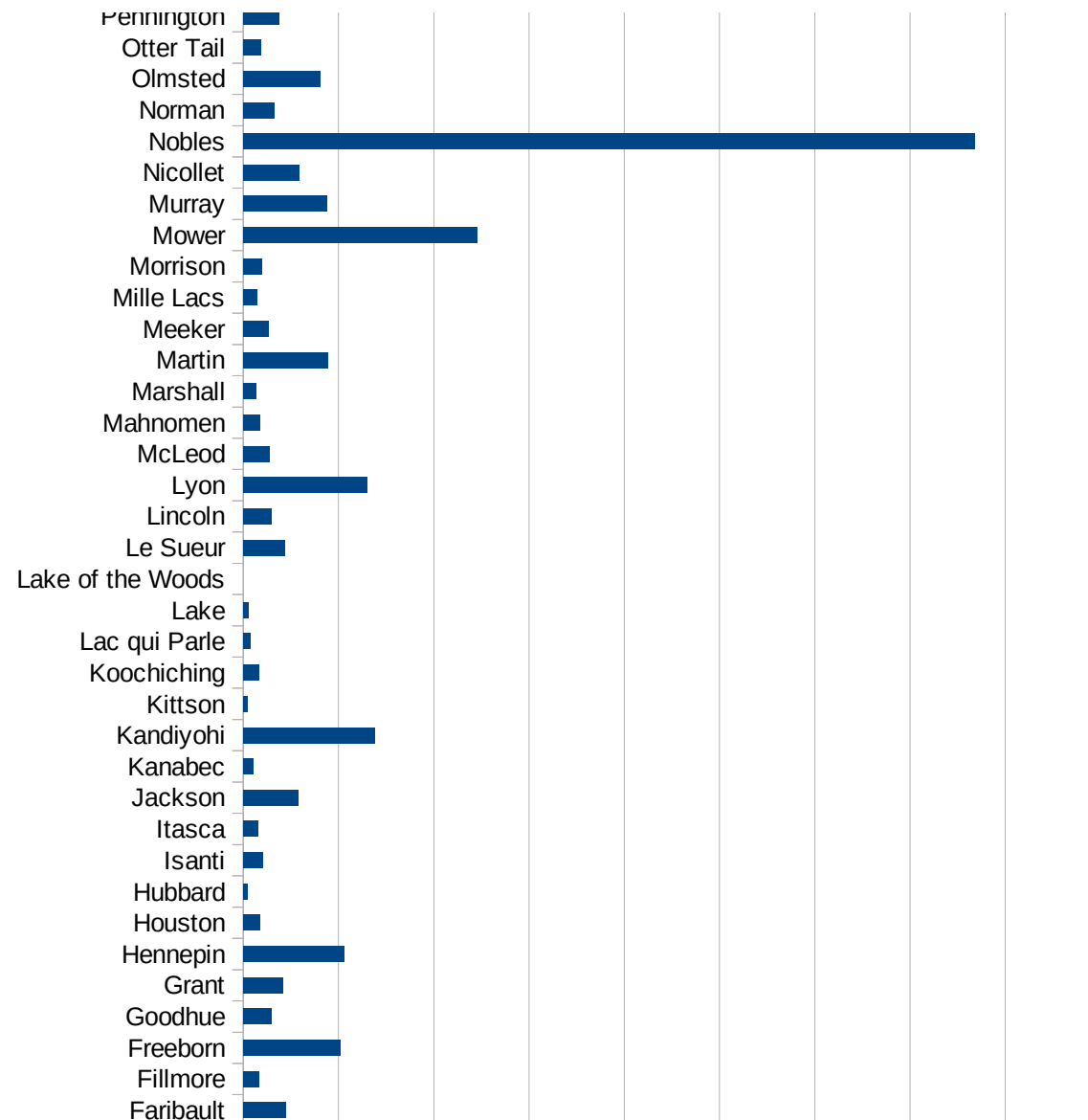
MN

FIPS	County	PC Infection
27001	Aitkin	94.32775751
27003	Anoka	676.3459794
27005	Becker	180.3846266
27007	Beltrami	100.3265951
27009	Benton	582.0693057
27011	Big Stone	340.7496492
27013	Blue Earth	834.9770863
27015	Brown	175.2220143
27017	Carlton	251.1370929
27019	Carver	452.9169202
27021	Cass	64.36532403
27023	Chippewa	670.9158001
27025	Chisago	191.337935
27027	Clay	956.9228364
27029	Clearwater	136.2088536
27031	Cook	18.54255516
27033	Cottonwood	1259.200142
27035	Crow Wing	174.1435374
27037	Dakota	624.0847345
27039	Dodge	461.0508116
27041	Douglas	184.385207
27043	Faribault	443.378398
27045	Fillmore	166.2076171
27047	Freeborn	1024.832479
27049	Goodhue	301.7046312
27051	Grant	415.2134197
27053	Hennepin	1058.258193
27055	Houston	172.2467435
27057	Hubbard	46.87792987
27059	Isanti	202.6722714
27061	Itasca	157.4000177
27063	Jackson	575.1185551
27065	Kanabec	104.8929475

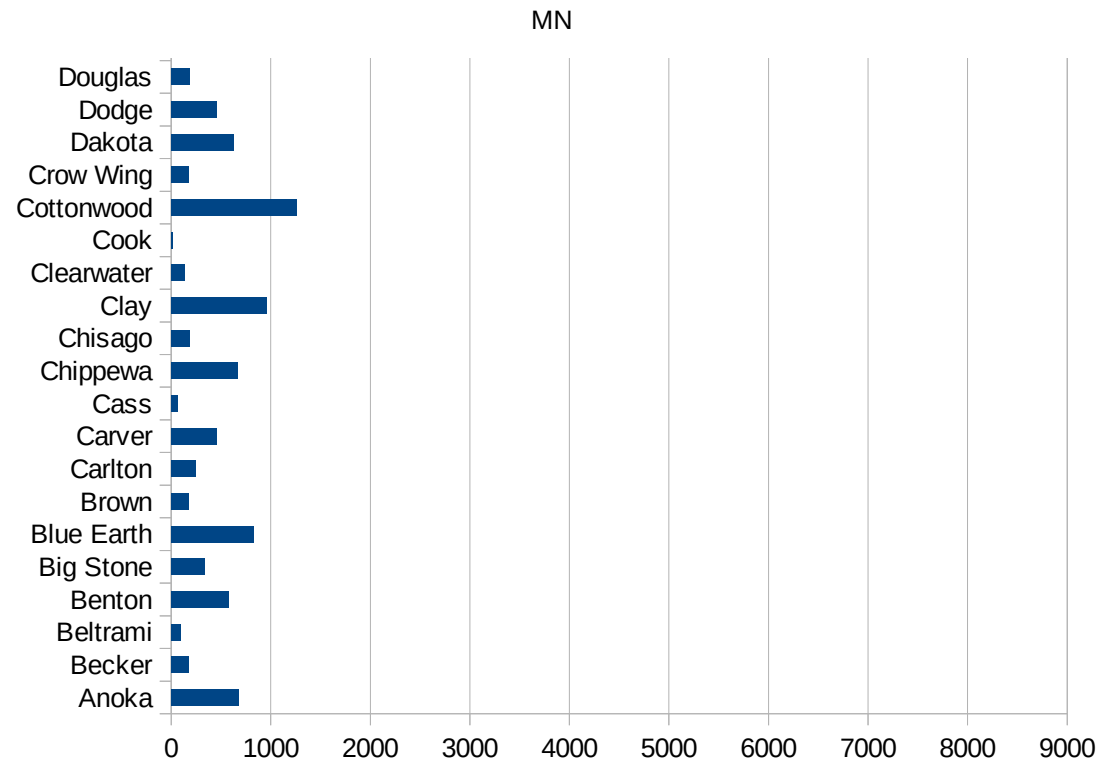


MN

27067 Kandiyohi	1376.735503
27069 Kittson	47.08097928
27071 Koochiching	168.8102894
27073 Lac qui Parle	75.09762691
27075 Lake	56.29574029
27077 Lake of the Woo	0
27079 Le Sueur	438.6888468
27081 Lincoln	299.6650802
27083 Lyon	1299.309376
27085 McLeod	278.7611853
27087 Mahnommen	181.192245
27089 Marshall	138.4451544
27091 Martin	884.508466
27093 Meeker	267.9227345
27095 Mille Lacs	149.2023413
27097 Morrison	192.9512497
27099 Mower	2454.325061
27101 Murray	882.0686322
27103 Nicollet	593.220339
27105 Nobles	7681.080095
27107 Norman	324.3243243
27109 Olmsted	805.6207887
27111 Otter Tail	188.7369925
27113 Pennington	373.8185922
27115 Pine	379.8799308
27117 Pipestone	762.6837626
27119 Polk	279.1081227
27121 Pope	117.1487789
27123 Ramsey	939.4594791
27125 Red Lake	100.0250063
27127 Redwood	150.8295626
27129 Renville	253.2165344
27131 Rice	1321.347504
27133 Rock	361.1642235



27135 Roseau	165.0165017
27137 St. Louis	111.6373139
27139 Scott	582.1645938
27141 Sherburne	376.9419801
27143 Sibley	385.9462337
27145 Stearns	1567.287889
27147 Steele	665.7066
27149 Stevens	112.7858095
27151 Swift	353.1300161
27153 Todd	1635.342934
27155 Traverse	181.3784764
27157 Wabasha	175.5601756
27159 Wadena	123.4298991
27161 Waseca	411.9629768
27163 Washington	484.1802308
27165 Watonwan	2431.693989
27167 Wilkin	351.7748641
27169 Winona	277.4225283
27171 Wright	387.2415639
27173 Yellow Medicine	316.4880041



MN

FIPS

29001
29003
29005
29007
29009
29011
29013
29015
29017
29019
29021
29023
29025
29027
29029
29031
29033
29035
29037

MN

29039
29041
29043
29045
29047
29049
29051
29053
29055
29057
29059
29061
29063
29065
29067
29069
29071
29073
29075
29077
29079
29081
29083
29085
29087
29089
29091
29093
29095
29097
29099
29101

29103

MN

29105
29107
29109
29111
29113
29115
29117
29121
29123
29125
29127
29119
29129
29131
29133
29135
29137
29139
29141
29143
29145
29147
29149
29151
29153
29155
29157
29159
29161
29163
29165
29167
29169
29171

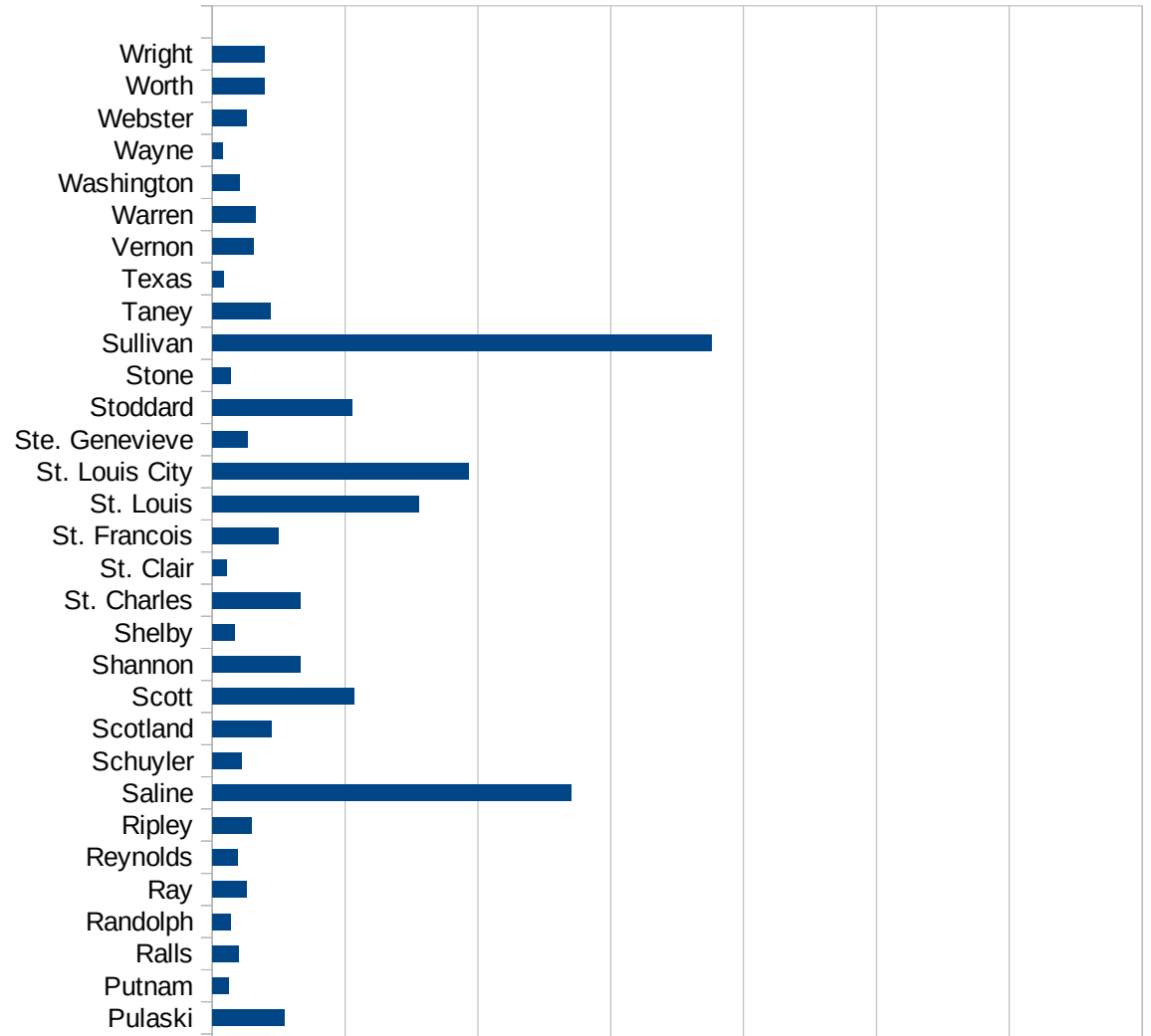
MN

29173
29175
29177
29179
29181
29195
29197
29199
29201
29203
29205
29183
29185
29187
29189
29510
29186
29207
29209
29211
29213
29215

29217
29219
29221
29223
29225
29227
29229

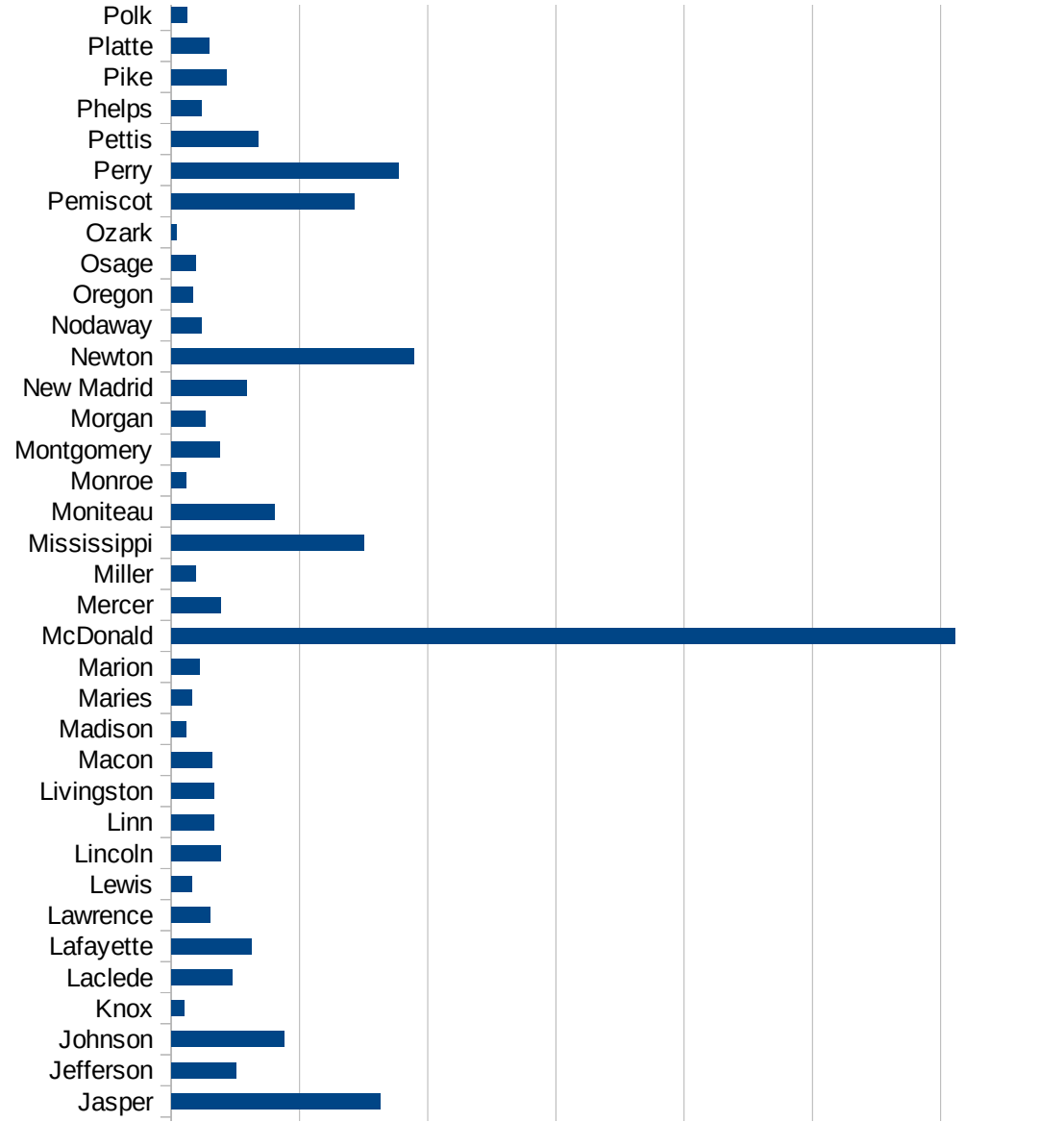
MO

FIPS	County	Cases	Infection Rate per 100,000
29001	Adair	394.6485655	
29003	Andrew	312.3757596	
29005	Atchison	116.0317153	
29007	Audrain	557.4529894	
29009	Barry	267.5137937	
29011	Barton	279.7084252	
29013	Bates	79.65686275	
29015	Benton	114.119722	
29017	Bollinger	172.5696442	
29019	Boone	314.4357101	
29021	Buchanan	1059.037382	
29023	Butler	274.3966791	
29025	Caldwell	164.6903821	
29027	Callaway	140.3461873	
29029	Camden	181.1633744	
29031	Cape Girardeau	417.761863	
29033	Carroll	297.3807618	
29035	Carter	115.6260324	
29037	Cass	195.3236656	
29039	Cedar	84.71584892	
29041	Chariton	80.52610388	
29043	Christian	83.92444501	
29045	Clark	29.23121894	
29047	Clay	226.0873095	
29049	Clinton	161.2115291	
29051	Cole	134.1215688	
29053	Cooper	159.0637959	
29055	Crawford	87.65705222	
29057	Dade	26.42356982	
29059	Dallas	107.3857535	
29061	Daviess	132.3228678	
29063	DeKalb	126.682502	
29065	Dent	32.38132245	



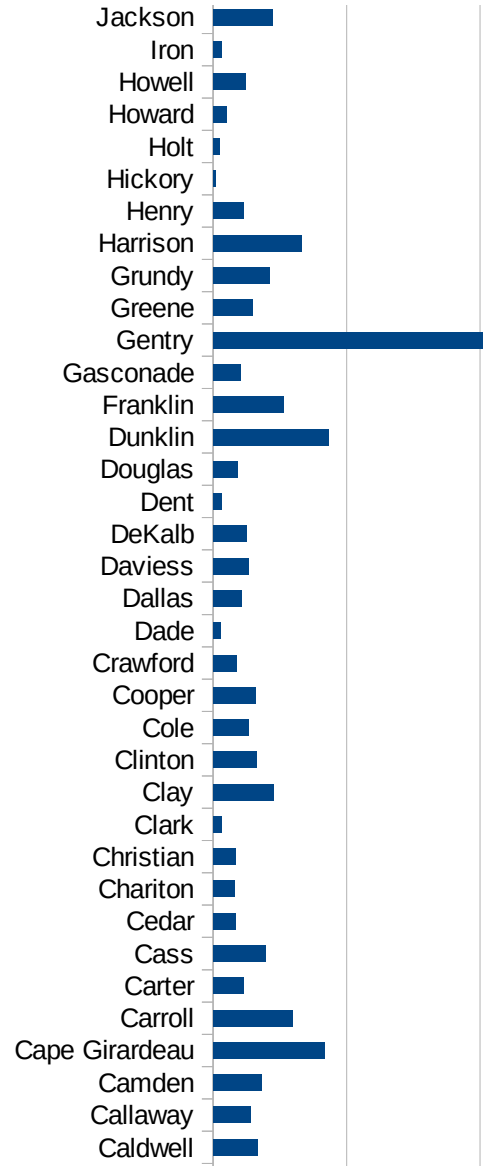
MO

29067 Douglas	89.73304419
29069 Dunklin	431.6351154
29071 Franklin	263.3355841
29073 Gasconade	102.0061204
29075 Gentry	1010.863005
29077 Greene	147.6416726
29079 Grundy	211.8216663
29081 Harrison	332.7787022
29083 Henry	114.7209985
29085 Hickory	10.51635293
29087 Holt	22.70663034
29089 Howard	49.32425767
29091 Howell	122.2676914
29093 Iron	29.47823524
29095 Jackson	222.4738579
29097 Jasper	816.5058523
29099 Jefferson	251.3962745
29101 Johnson	439.8717662
29103 Knox	50.671396
29105 Laclede	238.0085683
29107 Lafayette	312.9026321
29109 Lawrence	151.2031075
29111 Lewis	81.17706748
29113 Lincoln	194.1545609
29115 Linn	166.1543574
29117 Livingston	165.0600819
29121 Macon	158.3844783
29123 Madison	57.43354119
29125 Maries	79.82666211
29127 Marion	108.4219362
29119 McDonald	3054.85744
29129 Mercer	192.254875
29131 Miller	94.72687086
29133 Mississippi	749.85003

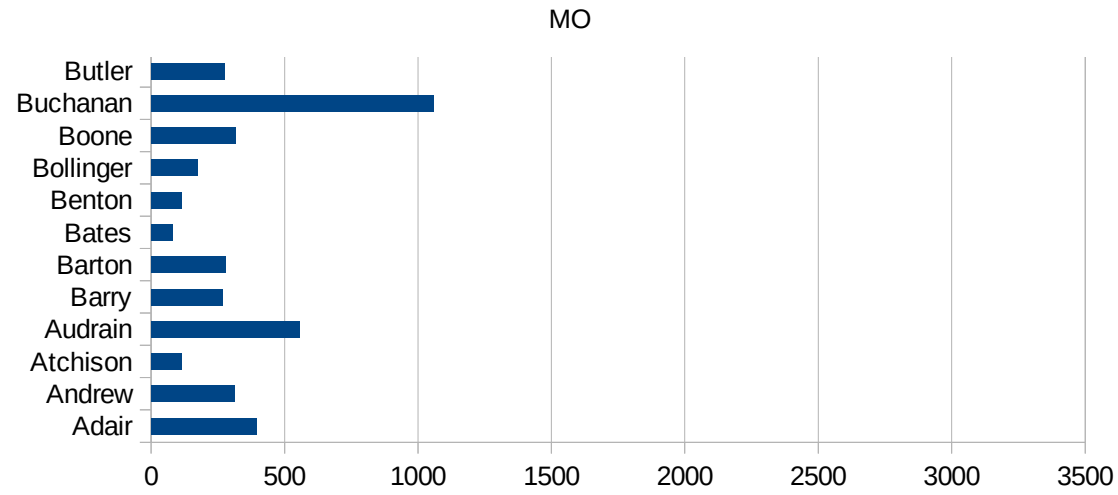


MO

29135 Moniteau	403.200794
29137 Monroe	57.71006464
29139 Montgomery	190.7404196
29141 Morgan	132.6259947
29143 New Madrid	294.8658649
29145 Newton	943.9467271
29147 Nodaway	116.5710187
29149 Oregon	85.38089365
29151 Osage	94.79364153
29153 Ozark	22.18032605
29155 Pemiscot	712.8810226
29157 Perry	887.7284595
29159 Pettis	338.4890226
29161 Phelps	118.4834123
29163 Pike	216.1694769
29165 Platte	147.5943099
29167 Polk	62.10987236
29169 Pulaski	269.1583035
29171 Putnam	63.06495691
29173 Ralls	97.92401097
29175 Randolph	68.65080968
29177 Ray	131.1016912
29179 Reynolds	95.9385993
29181 Ripley	149.2425938
29195 Saline	1349.639659
29197 Schuyler	108.7192868
29199 Scotland	221.5062424
29201 Scott	535.6492797
29203 Shannon	329.7105874
29205 Shelby	82.6446281
29183 St. Charles	329.4236714
29185 St. Clair	53.21979776
29187 St. Francois	247.4059857
29189 St. Louis	778.4782511



29510 St. Louis City	962.8910507
29186 Ste. Genevieve	134.1681574
29207 Stoddard	527.2889132
29209 Stone	69.29352106
29211 Sullivan	1880.726571
29213 Taney	220.22488
29215 Texas	43.01748074
29217 Vernon	155.8846454
29219 Warren	164.2130737
29221 Washington	104.2376619
29223 Wayne	38.10394757
29225 Webster	130.4047662
29227 Worth	196.0784314
29229 Wright	195.8863859



MO

FIPS

29001
29003
29005
29007
29009
29011
29013
29015
29017
29019
29021
29023
29025
29027
29029
29031
29033
29035
29037

MO

29039
29041
29043
29045
29047
29049
29051
29053
29055
29057
29059
29061
29063
29065
29067
29069
29071
29073
29075
29077
29079
29081
29083
29085
29087
29089
29091
29093
29095
29097
29099
29101

29103

MO

29105
29107
29109
29111
29113
29115
29117
29121
29123
29125
29127
29119
29129
29131
29133
29135
29137
29139
29141
29143
29145
29147
29149
29151
29153
29155
29157
29159
29161
29163
29165
29167
29169
29171

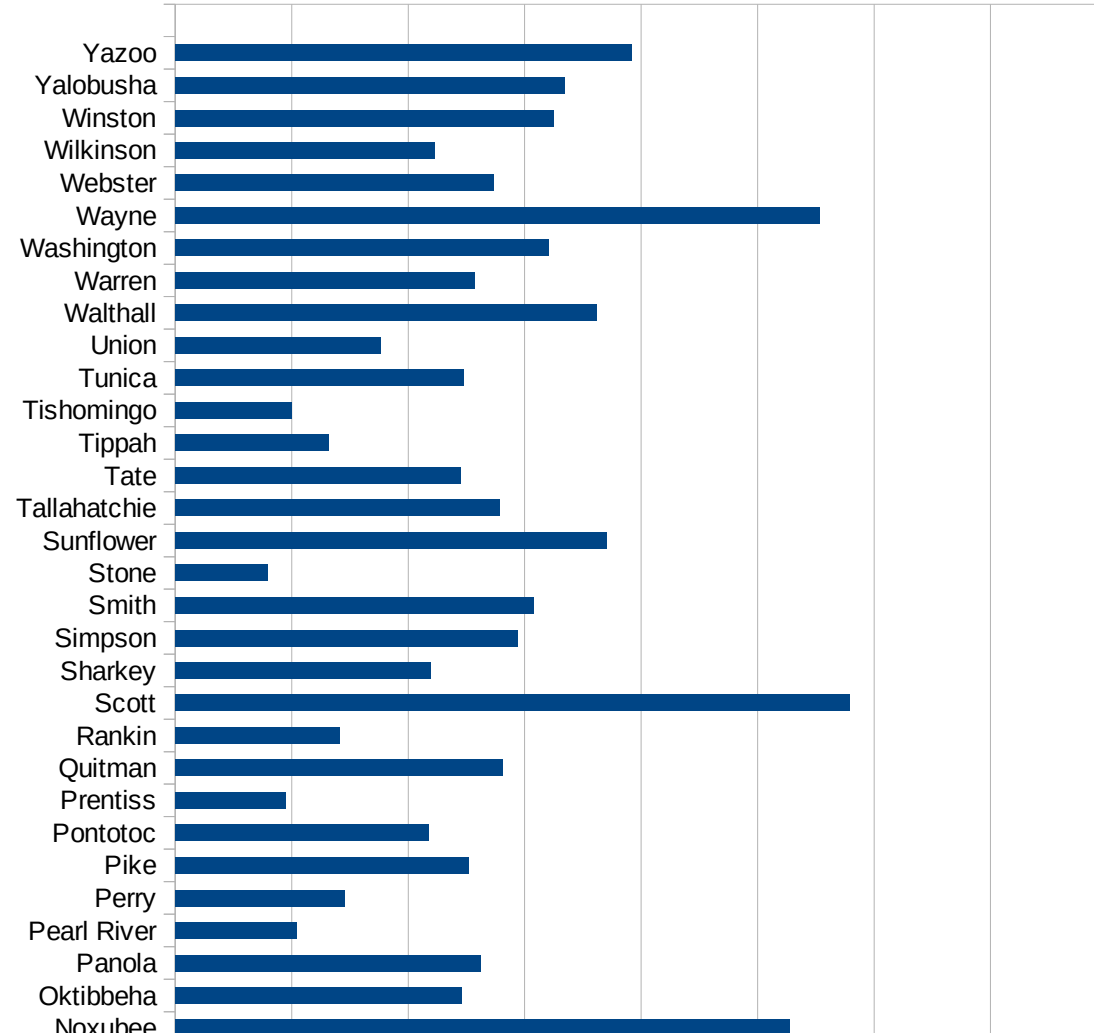
MO

29173
29175
29177
29179
29181
29195
29197
29199
29201
29203
29205
29183
29185
29187
29189
29510
29186
29207
29209
29211
29213
29215

29217
29219
29221
29223
29225
29227
29229

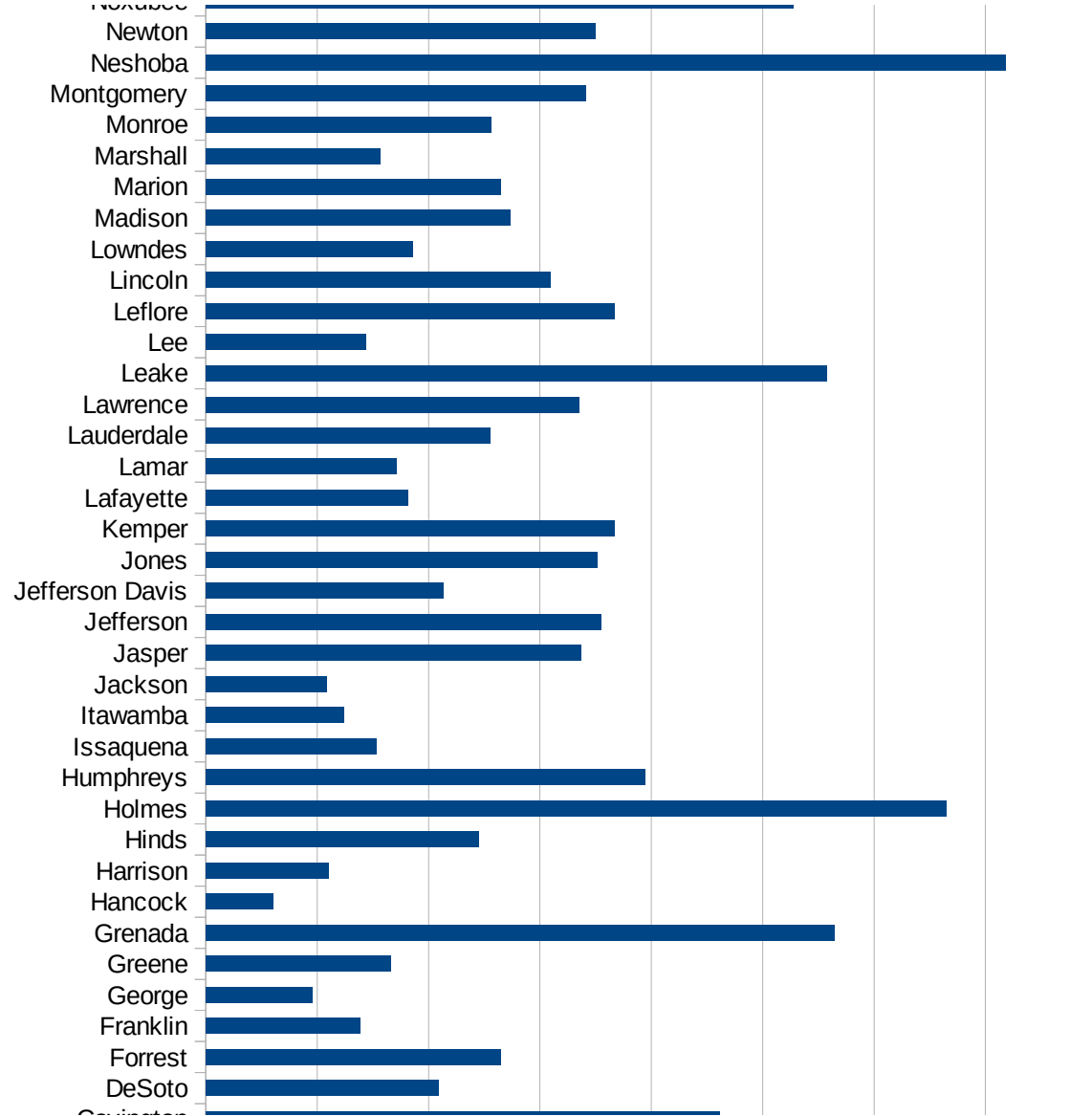
MS

FIPS	County	PC Infection
28001	Adams	1125.288536
28003	Alcorn	270.8192282
28005	Amite	892.4225215
28007	Attala	2090.933842
28009	Benton	556.1600774
28011	Bolivar	1292.566942
28013	Calhoun	1136.048767
28015	Carroll	1826.253658
28017	Chickasaw	1729.660474
28019	Choctaw	906.0159459
28021	Claiborne	3343.7014
28023	Clarke	1429.120738
28025	Clay	1330.85732
28027	Coahoma	981.0853809
28029	Copiah	2287.776337
28031	Covington	2307.325094
28033	DeSoto	1043.950308
28035	Forrest	1323.364785
28037	Franklin	693.3744222
28039	George	478.3505155
28041	Greene	831.7385544
28043	Grenada	2821.182617
28045	Hancock	304.2210673
28047	Harrison	549.7217518
28049	Hinds	1226.564312
28051	Holmes	3325.388719
28053	Humphreys	1974.082597
28055	Issaquena	764.5259939
28057	Itawamba	620.8274865
28059	Jackson	540.9102647
28061	Jasper	1686.145605
28063	Jefferson	1773.149451
28065	Jefferson Davis	1068.185864

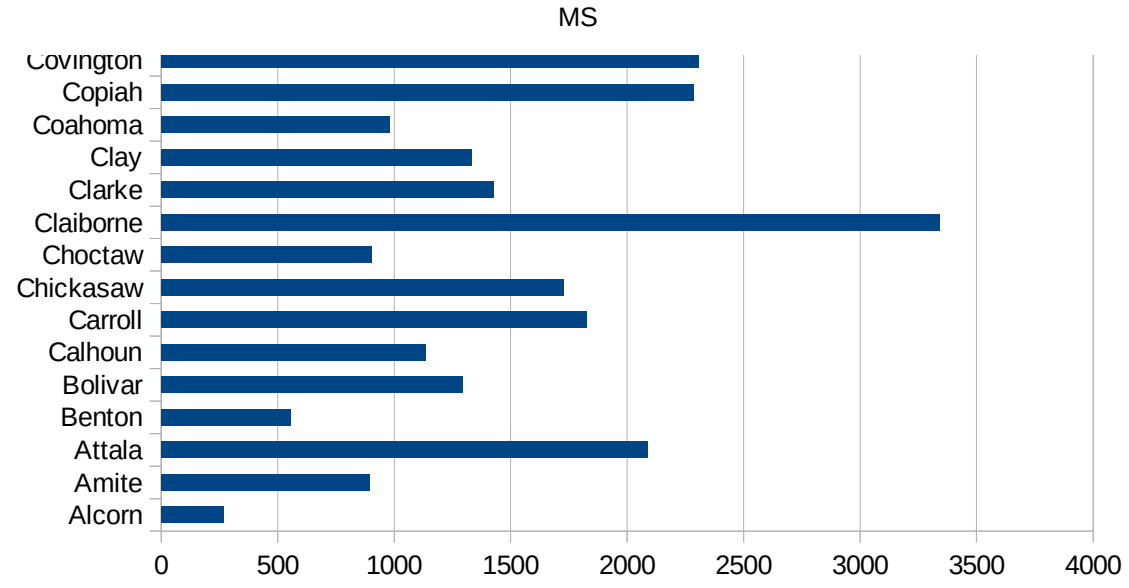


MS

28067 Jones	1757.204832
28069 Kemper	1835.045377
28071 Lafayette	907.0501706
28073 Lamar	855.1251461
28075 Lauderdale	1278.595802
28077 Lawrence	1678.040947
28079 Leake	2789.614726
28081 Lee	718.2929978
28083 Leflore	1836.163076
28085 Lincoln	1546.557521
28087 Lowndes	929.9168505
28089 Madison	1368.929281
28091 Marion	1323.083148
28093 Marshall	781.3601873
28095 Monroe	1282.195479
28097 Montgomery	1706.076025
28099 Neshoba	3587.982833
28101 Newton	1748.82246
28103 Noxubee	2638.822971
28105 Oktibbeha	1231.879675
28107 Panola	1310.784715
28109 Pearl River	519.9776121
28111 Perry	729.1928589
28113 Pike	1261.279478
28115 Pontotoc	1086.922376
28117 Prentiss	474.0272566
28119 Quitman	1404.056162
28121 Rankin	706.2936154
28123 Scott	2895.32294
28125 Sharkey	1096.641535
28127 Simpson	1468.719635
28129 Smith	1537.307837
28131 Stone	395.3625047
28133 Sunflower	1853.506897



28135 Tallahatchie	1394.151712
28137 Tate	1223.964672
28139 Tippah	659.2407365
28141 Tishomingo	498.6121106
28143 Tunica	1236.92679
28145 Union	880.9340698
28147 Walthall	1811.268579
28149 Warren	1286.382536
28151 Washington	1602.201363
28153 Wayne	2768.745689
28155 Webster	1369.023294
28157 Wilkinson	1114.649682
28159 Winston	1624.002202
28161 Yalobusha	1670.432537
28163 Yazoo	1957.660719



MS

FIPS

29001
29003
29005
29007
29009
29011
29013
29015
29017
29019
29021
29023
29025
29027
29029
29031
29033
29035
29037

MS

29039
29041
29043
29045
29047
29049
29051
29053
29055
29057
29059
29061
29063
29065
29067
29069
29071
29073
29075
29077
29079
29081
29083
29085
29087
29089
29091
29093
29095
29097
29099
29101

29103

MS

29105
29107
29109
29111
29113
29115
29117
29121
29123
29125
29127
29119
29129
29131
29133
29135
29137
29139
29141
29143
29145
29147
29149
29151
29153
29155
29157
29159
29161
29163
29165
29167
29169
29171

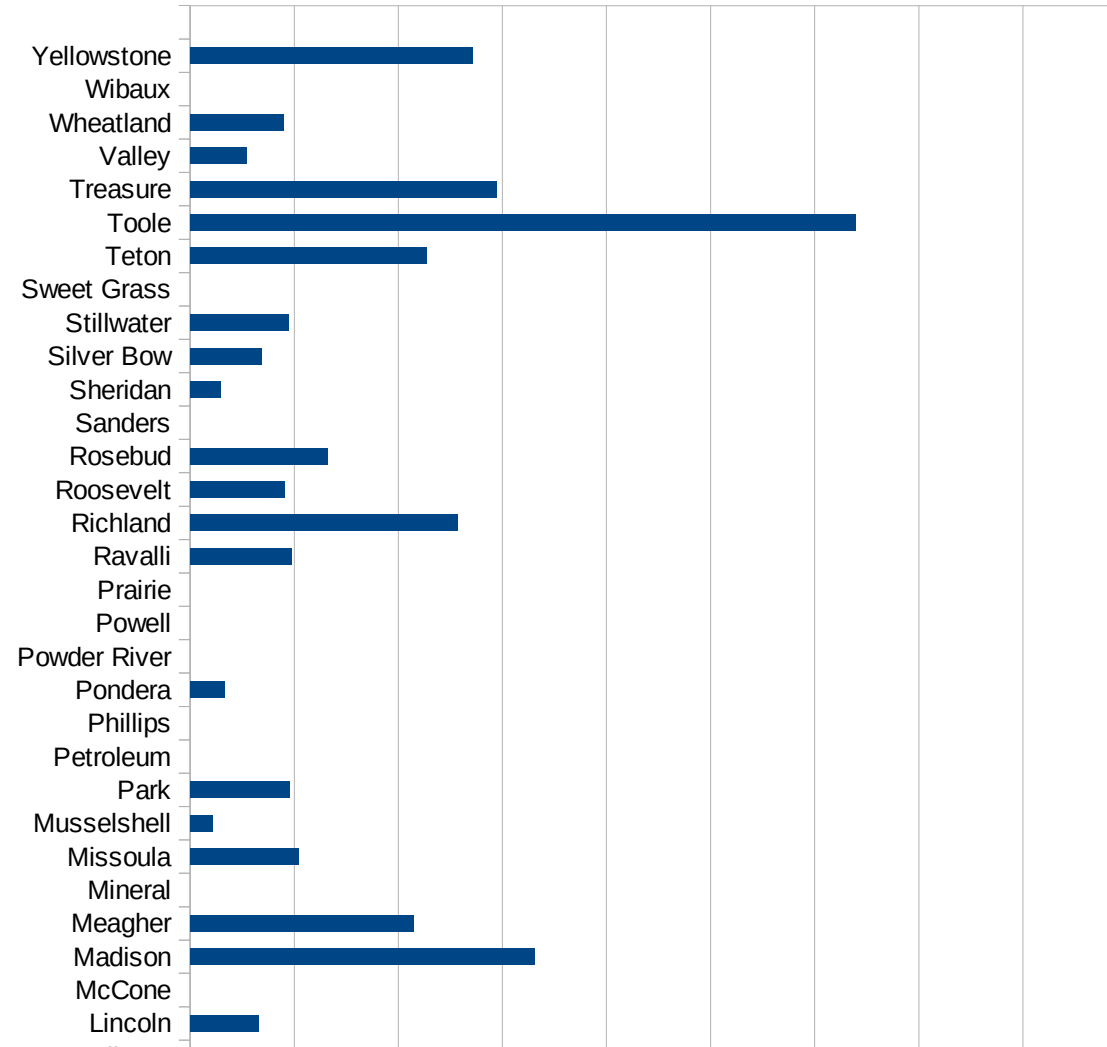
MS

29173
29175
29177
29179
29181
29195
29197
29199
29201
29203
29205
29183
29185
29187
29189
29510
29186
29207
29209
29211
29213
29215

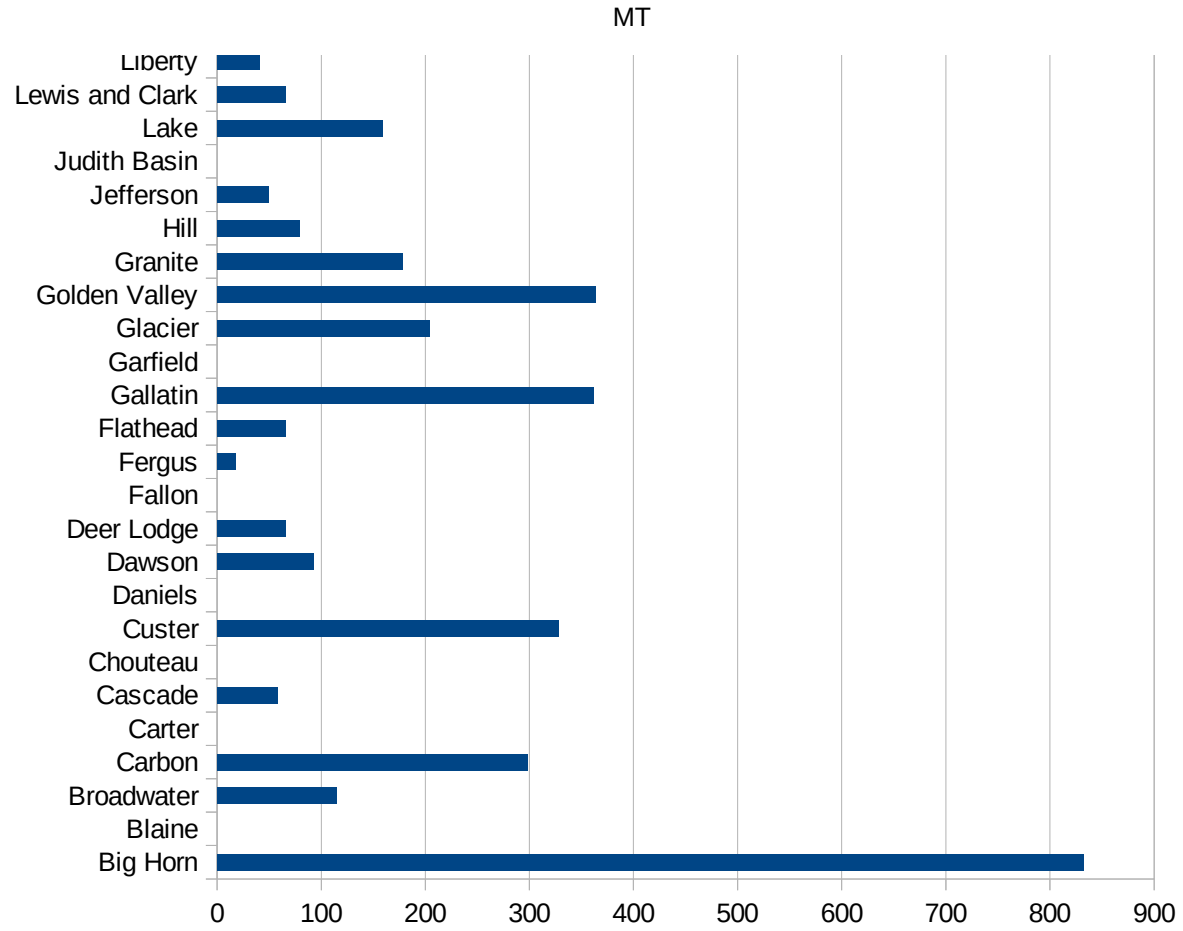
29217
29219
29221
29223
29225
29227
29229

MT

FIPS	County	PC Infection
30001	Beaverhead	31.90131859
30003	Big Horn	832.2087269
30005	Blaine	0
30007	Broadwater	115.0369762
30009	Carbon	298.6746313
30011	Carter	0
30013	Cascade	57.56770329
30015	Chouteau	0
30017	Custer	327.9820473
30019	Daniels	0
30021	Dawson	92.16589862
30023	Deer Lodge	65.71021794
30025	Fallon	0
30027	Fergus	17.99694052
30029	Flathead	65.61808317
30031	Gallatin	361.1140906
30033	Garfield	0
30035	Glacier	203.6808031
30037	Golden Valley	363.1961259
30039	Granite	177.6198934
30041	Hill	79.52529516
30043	Jefferson	49.59907415
30045	Judith Basin	0
30047	Lake	158.677686
30049	Lewis and Clark	65.50218341
30051	Liberty	41.15226337
30053	Lincoln	65.67646762
30055	McCone	0
30057	Madison	330.7481752
30059	Meagher	214.3622722
30061	Mineral	0
30063	Missoula	103.5431977
30065	Musselshell	21.50075253



30067 Park	95.60229446
30069 Petroleum	0
30071 Phillips	0
30073 Pondera	33.48961822
30075 Powder River	0
30077 Powell	0
30079 Prairie	0
30081 Ravalli	97.28527749
30083 Richland	256.5747274
30085 Roosevelt	90.42408898
30087 Rosebud	132.4064879
30089 Sanders	0
30091 Sheridan	29.20560748
30093 Silver Bow	68.5851456
30095 Stillwater	94.39899308
30097 Sweet Grass	0
30099 Teton	227.1989614
30101 Toole	638.780136
30103 Treasure	294.55081
30105 Valley	53.78512841
30107 Wheatland	89.44543828
30109 Wibaux	0
30111 Yellowstone	271.6424062



MT

FIPS

29001
29003
29005
29007
29009
29011
29013
29015
29017
29019
29021
29023
29025
29027
29029
29031
29033
29035
29037

MT

29039
29041
29043
29045
29047
29049
29051
29053
29055
29057
29059
29061
29063
29065
29067
29069
29071
29073
29075
29077
29079
29081
29083
29085
29087
29089
29091
29093
29095
29097
29099
29101

29103

MT

29105
29107
29109
29111
29113
29115
29117
29121
29123
29125
29127
29119
29129
29131
29133
29135
29137
29139
29141
29143
29145
29147
29149
29151
29153
29155
29157
29159
29161
29163
29165
29167
29169
29171

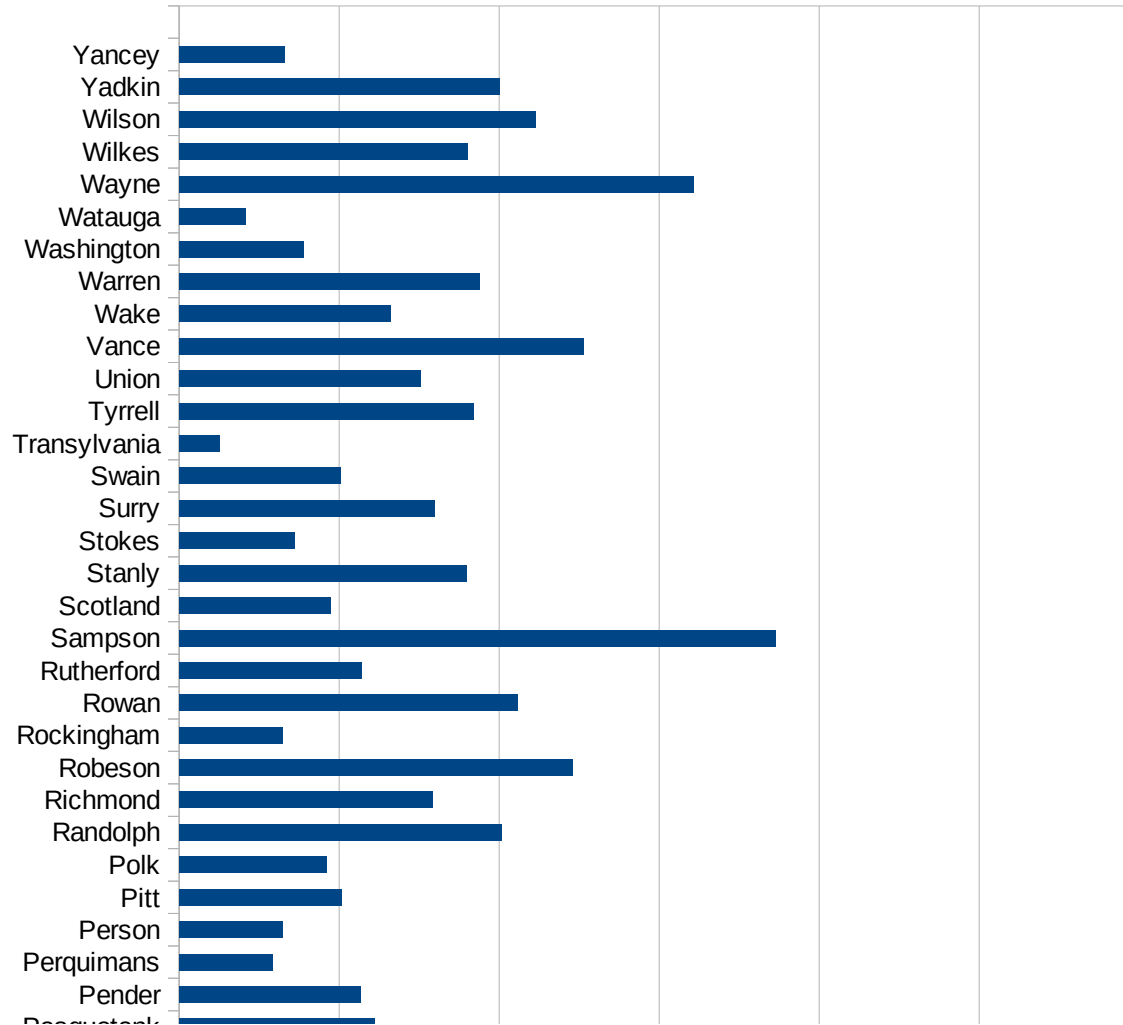
MT

29173
29175
29177
29179
29181
29195
29197
29199
29201
29203
29205
29183
29185
29187
29189
29510
29186
29207
29209
29211
29213
29215

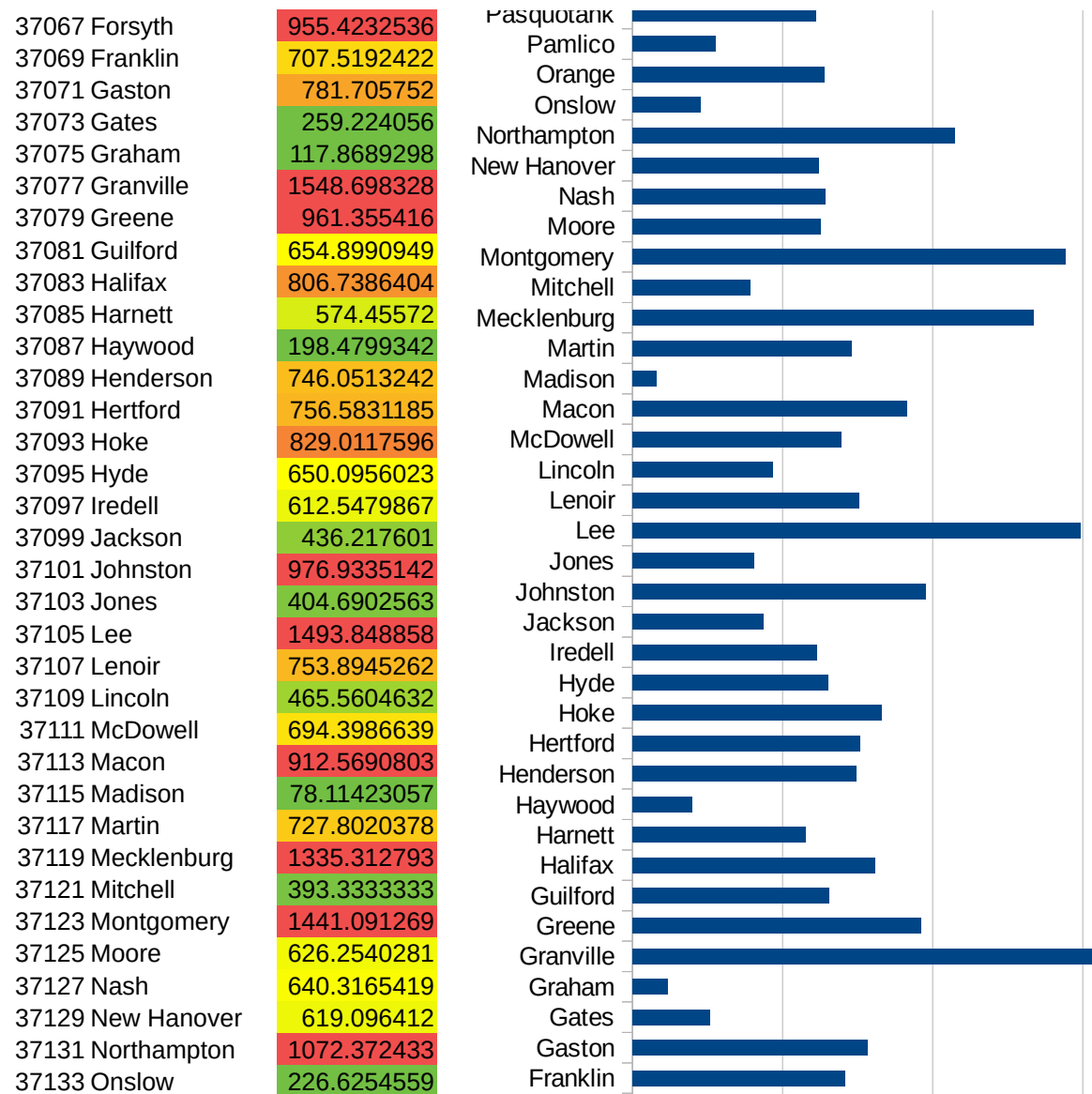
29217
29219
29221
29223
29225
29227
29229

NC

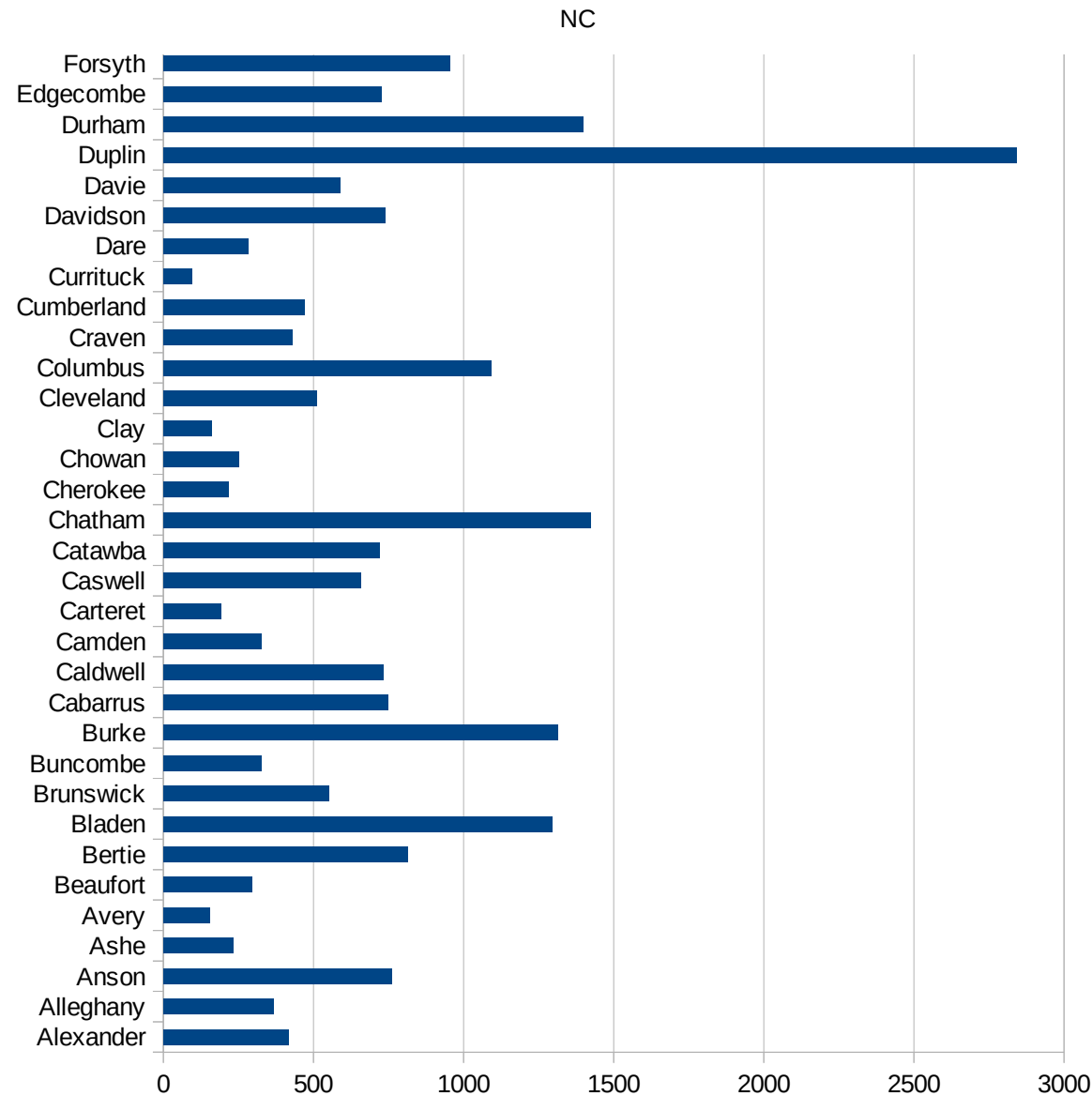
FIPS	County	PC Infection
37001	Alamance	844.168329
37003	Alexander	417.6371376
37005	Alleghany	367.3505958
37007	Anson	759.7379105
37009	Ashe	232.3951455
37011	Avery	154.2416452
37013	Beaufort	295.2484122
37015	Bertie	814.6746557
37017	Bladen	1295.570955
37019	Brunswick	550.6640145
37021	Buncombe	326.1251317
37023	Burke	1312.208183
37025	Cabarrus	747.6034106
37027	Caldwell	732.6677151
37029	Camden	326.7973856
37031	Carteret	191.3008458
37033	Caswell	656.4455018
37035	Catawba	719.8144366
37037	Chatham	1423.317245
37039	Cherokee	218.4406159
37041	Chowan	249.4832133
37043	Clay	161.5943981
37045	Cleveland	510.0107532
37047	Columbus	1090.647741
37049	Craven	430.4648632
37051	Cumberland	468.8111215
37053	Currituck	96.04018913
37055	Dare	282.1840498
37057	Davidson	737.0329024
37059	Davie	587.3680762
37061	Duplin	2840.831861
37063	Durham	1397.049306
37065	Edgecombe	724.9302952



NC



37135 Orange	638.9229389
37137 Pamlico	276.2430939
37139 Pasquotank	610.5098514
37141 Pender	567.8710466
37143 Perquimans	290.5677246
37145 Person	323.9932164
37147 Pitt	507.4646776
37149 Polk	460.9189268
37151 Randolph	1006.620114
37153 Richmond	793.1026801
37155 Robeson	1228.846023
37157 Rockingham	323.0786195
37159 Rowan	1057.609265
37161 Rutherford	570.1373717
37163 Sampson	1862.44617
37165 Scotland	474.0017236
37167 Stanly	898.9126057
37169 Stokes	360.7011679
37171 Surry	797.79841
37173 Swain	505.4405054
37175 Transylvania	125.6758732
37177 Tyrrell	919.8741225
37179 Union	753.6836394
37181 Vance	1262.841506
37183 Wake	659.5227523
37185 Warren	939.0619478
37187 Washington	387.8910532
37189 Watauga	207.346501
37191 Wayne	1606.516941
37193 Wilkes	899.9810377
37195 Wilson	1113.498251
37197 Yadkin	1001.518259
37199 Yancey	329.5537061



NC

NC

FIPS

29001
29003
29005
29007
29009
29011
29013
29015
29017
29019
29021
29023
29025
29027
29029
29031
29033
29035
29037

NC

29039
29041
29043
29045
29047
29049
29051
29053
29055
29057
29059
29061
29063
29065
29067
29069
29071
29073
29075
29077
29079
29081
29083
29085
29087
29089
29091
29093
29095
29097
29099
29101

29103

NC

29105
29107
29109
29111
29113
29115
29117
29121
29123
29125
29127
29119
29129
29131
29133
29135
29137
29139
29141
29143
29145
29147
29149
29151
29153
29155
29157
29159
29161
29163
29165
29167
29169
29171

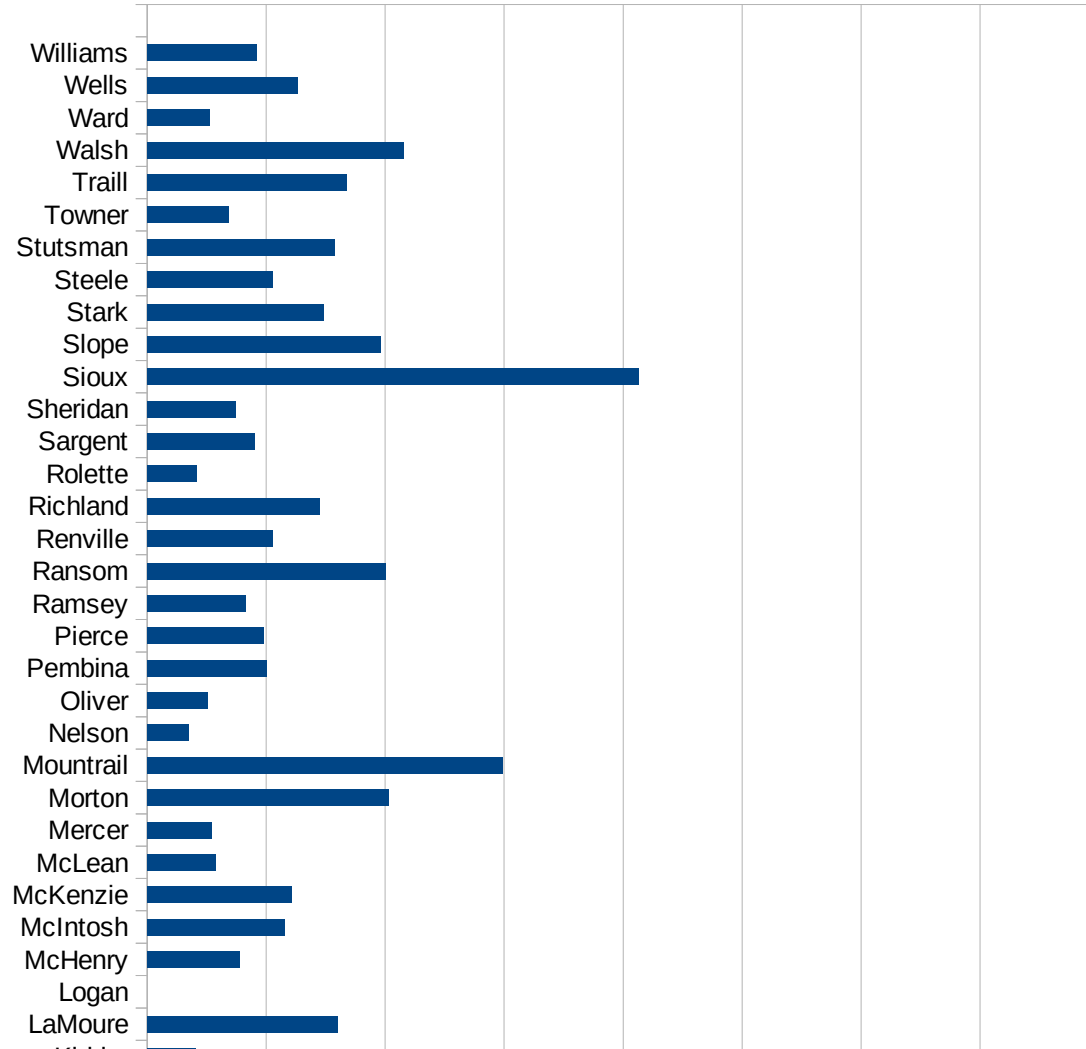
NC

29173
29175
29177
29179
29181
29195
29197
29199
29201
29203
29205
29183
29185
29187
29189
29510
29186
29207
29209
29211
29213
29215

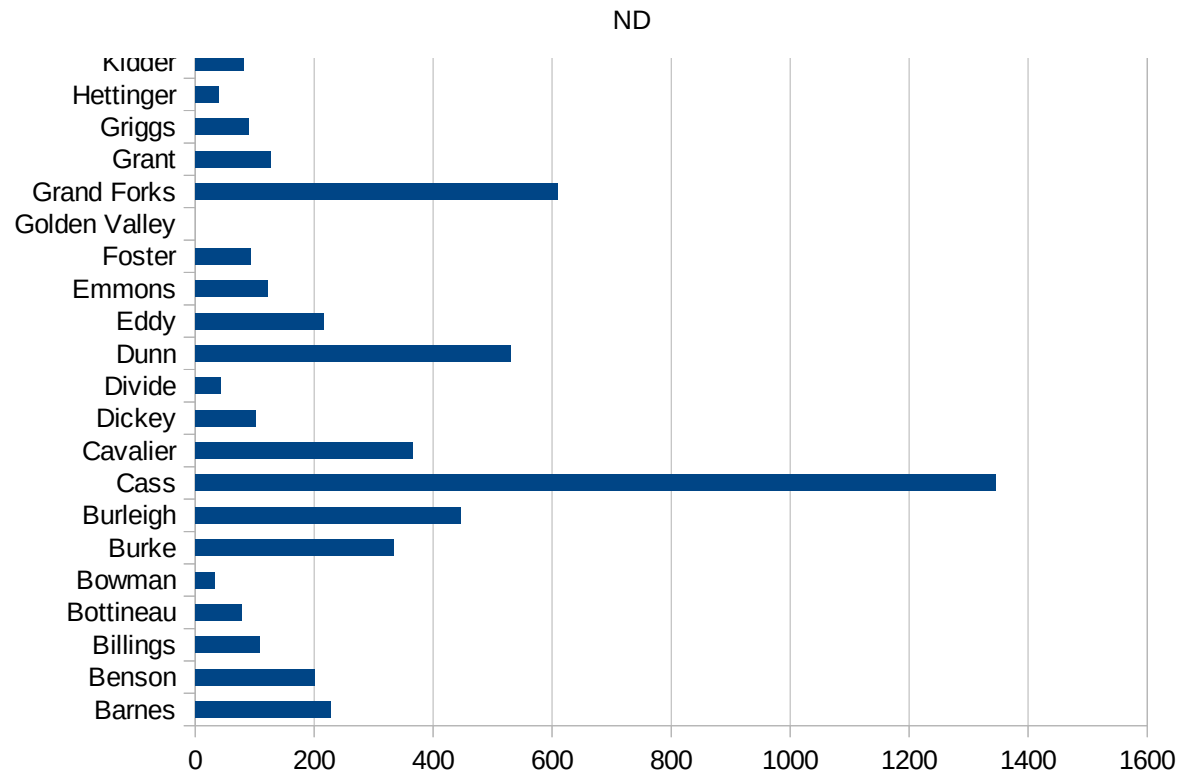
29217
29219
29221
29223
29225
29227
29229

ND

FIPS	County	PC Infection
38001	Adams	0
38003	Barnes	227.6607854
38005	Benson	201.0916403
38007	Billings	108.8139282
38009	Bottineau	77.99095305
38011	Bowman	32.50975293
38013	Burke	333.3333333
38015	Burleigh	446.0865093
38017	Cass	1345.335948
38019	Cavalier	365.630713
38021	Dickey	101.9783806
38023	Divide	43.80201489
38025	Dunn	530.9325946
38027	Eddy	216.1694769
38029	Emmons	121.3960546
38031	Foster	93.28358209
38033	Golden Valley	0
38035	Grand Forks	609.0151194
38037	Grant	126.3689975
38039	Griggs	89.60573477
38041	Hettinger	39.77724741
38043	Kidder	81.63265306
38045	LaMoure	320.0393895
38047	Logan	0
38049	McHenry	154.7455296
38051	McIntosh	232.1083172
38053	McKenzie	242.0774648
38055	McLean	115.2918981
38057	Mercer	108.866578
38059	Morton	405.2098408
38061	Mountrail	596.9857115
38063	Nelson	69.71070059
38065	Oliver	102.4590164



38067 Pembina	201.5258385
38069 Pierce	196.0303847
38071 Ramsey	165.4908109
38073 Ransom	400.9929349
38075 Renville	210.6149958
38077 Richland	289.4266888
38079 Rolette	83.91021607
38081 Sargent	180.878553
38083 Sheridan	148.2579689
38085 Sioux	826.0670032
38087 Slope	393.1847969
38089 Stark	296.8029164
38091 Steele	210.1944298
38093 Stutsman	315.5328202
38095 Towner	136.8613139
38097 Traill	335.9462486
38099 Walsh	431.2365239
38101 Ward	104.8063297
38103 Wells	252.7167046
38105 Williams	183.8755304



ND

FIPS

29001
29003
29005
29007
29009
29011
29013
29015
29017
29019
29021
29023
29025
29027
29029
29031
29033
29035
29037

ND

29039
29041
29043
29045
29047
29049
29051
29053
29055
29057
29059
29061
29063
29065
29067
29069
29071
29073
29075
29077
29079
29081
29083
29085
29087
29089
29091
29093
29095
29097
29099
29101

29103

ND

29105
29107
29109
29111
29113
29115
29117
29121
29123
29125
29127
29119
29129
29131
29133
29135
29137
29139
29141
29143
29145
29147
29149
29151
29153
29155
29157
29159
29161
29163
29165
29167
29169
29171

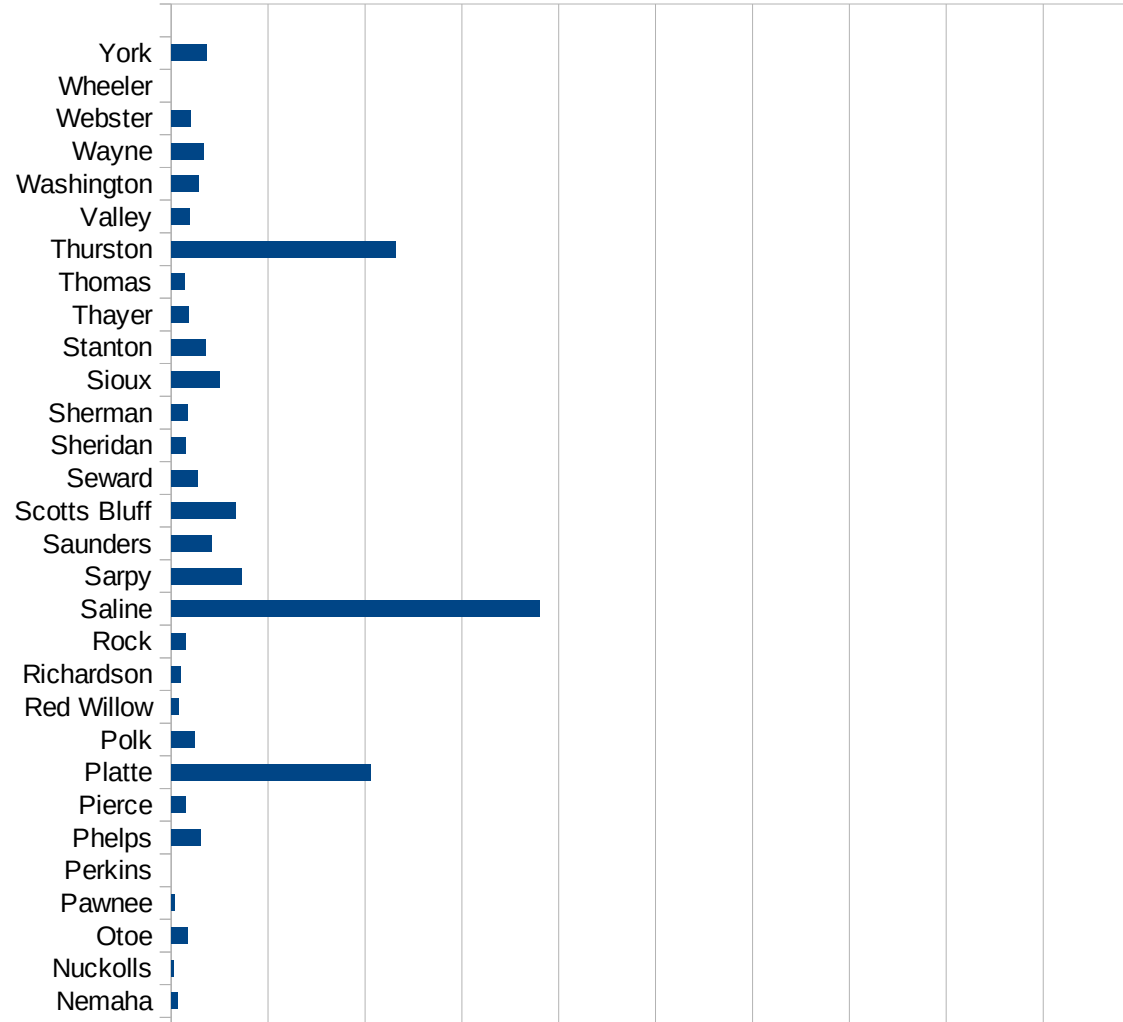
ND

29173
29175
29177
29179
29181
29195
29197
29199
29201
29203
29205
29183
29185
29187
29189
29510
29186
29207
29209
29211
29213
29215

29217
29219
29221
29223
29225
29227
29229

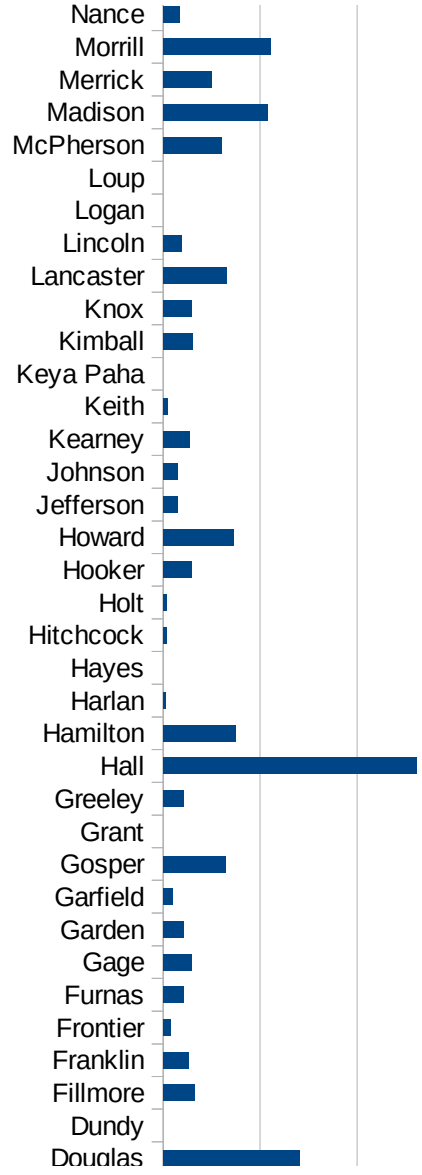
NE

FIPS	County	PC Infection
31001	Adams	990.1304306
31003	Antelope	189.3939394
31005	Arthur	0
31007	Banner	273.9726027
31009	Blaine	0
31011	Boone	133.613285
31013	Box Butte	37.13330858
31015	Boyd	51.15089514
31017	Brown	0
31019	Buffalo	415.197017
31021	Burt	215.782984
31023	Butler	632.9113924
31025	Cass	321.1131924
31027	Cedar	224.9585603
31029	Chase	25.14458134
31031	Cherry	52.07429266
31033	Cheyenne	214.8227712
31035	Clay	466.6881236
31037	Colfax	6231.044941
31039	Cuming	425.0559284
31041	Custer	369.00369
31043	Dakota	8893.093661
31045	Dawes	45.89261129
31047	Dawson	3669.492598
31049	Deuel	0
31051	Dixon	910.8425293
31053	Dodge	1927.101737
31055	Douglas	1403.118826
31057	Dundy	0
31059	Fillmore	325.6739642
31061	Franklin	264.637777
31063	Frontier	76.68711656
31065	Furnas	212.0890774

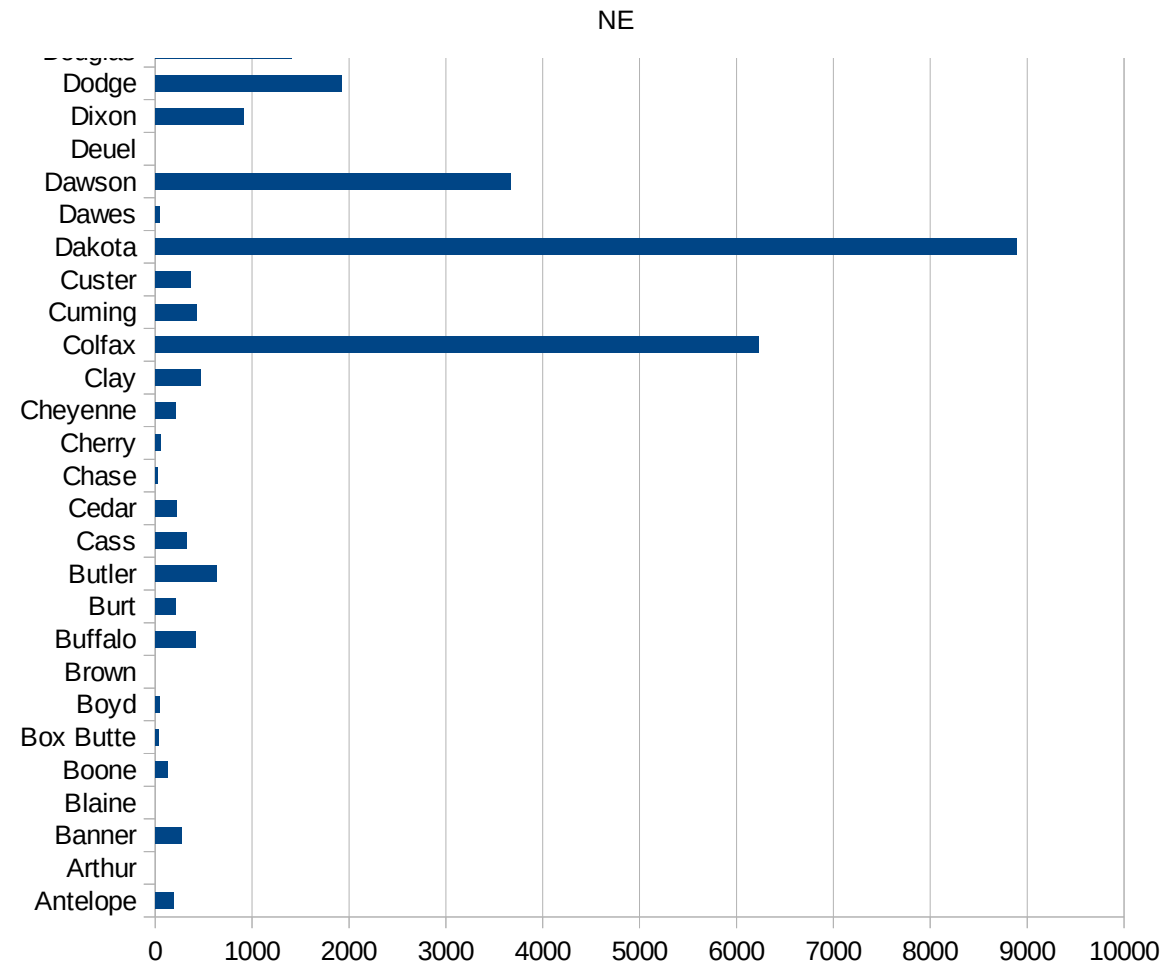


NE

31067 Gage	288.4660122
31069 Garden	210.8592514
31071 Garfield	100.6542526
31073 Gosper	651.3026052
31075 Grant	0
31077 Greeley	212.2241087
31079 Hall	2621.455354
31081 Hamilton	743.5344828
31083 Harlan	29.40311673
31085 Hayes	0
31087 Hitchcock	35.63791875
31089 Holt	39.30045196
31091 Hooker	293.255132
31093 Howard	726.6542981
31095 Jefferson	154.9950683
31097 Johnson	155.823919
31099 Kearney	275.0611247
31101 Keith	49.86909363
31103 Keya Paha	0
31105 Kimball	304.0353787
31107 Knox	296.9473809
31109 Lancaster	654.3281475
31111 Lincoln	187.5799346
31113 Logan	0
31115 Loup	0
31117 McPherson	609.7560976
31119 Madison	1079.339964
31121 Merrick	504.3320833
31123 Morrill	1109.688434
31125 Nance	169.8754247
31127 Nemaha	71.85972981
31129 Nuckolls	23.83790226
31131 Otoe	175.1642165
31133 Pawnee	37.99392097



31135 Perkins	0
31137 Phelps	300.1333926
31139 Pierce	154.0184822
31141 Platte	2062.164673
31143 Polk	246.3054187
31145 Red Willow	74.58512027
31147 Richardson	100.7937508
31149 Rock	147.0588235
31151 Saline	3804.878049
31153 Sarpy	723.7380665
31155 Saunders	417.7815331
31157 Scotts Bluff	669.6490594
31159 Seward	271.3939254
31161 Sheridan	154.1425819
31163 Sherman	164.5819618
31165 Sioux	505.4759899
31167 Stanton	351.758794
31169 Thayer	178.6068664
31171 Thomas	138.8888889
31173 Thurston	2314.117486
31175 Valley	190.9307876
31177 Washington	280.6406348
31179 Wayne	329.6820164
31181 Webster	198.1318992
31183 Wheeler	0
31185 York	370.3165844



NE

FIPS

29001
29003
29005
29007
29009
29011
29013
29015
29017
29019
29021
29023
29025
29027
29029
29031
29033
29035
29037

NE

29039
29041
29043
29045
29047
29049
29051
29053
29055
29057
29059
29061
29063
29065
29067
29069
29071
29073
29075
29077
29079
29081
29083
29085
29087
29089
29091
29093
29095
29097
29099
29101

29103

NE

29105
29107
29109
29111
29113
29115
29117
29121
29123
29125
29127
29119
29129
29131
29133
29135
29137
29139
29141
29143
29145
29147
29149
29151
29153
29155
29157
29159
29161
29163
29165
29167
29169
29171

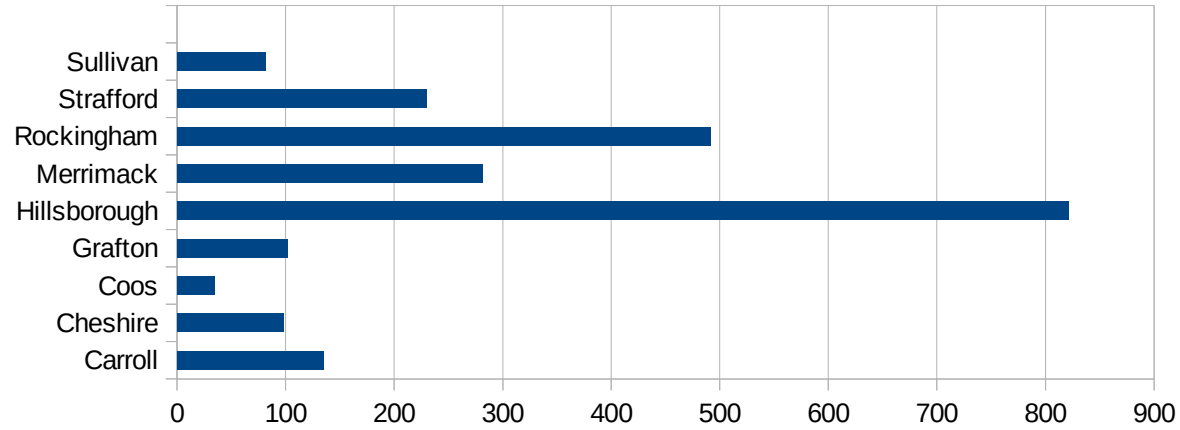
NE

29173
29175
29177
29179
29181
29195
29197
29199
29201
29203
29205
29183
29185
29187
29189
29510
29186
29207
29209
29211
29213
29215

29217
29219
29221
29223
29225
29227
29229

NH

FIPS	County	Cases	Per Capita Cases 100,000
33001	Belknap	147.4877913	
33003	Carroll	135.3041268	
33005	Cheshire	98.04818742	
33007	Coos	34.82224825	
33009	Grafton	101.3521039	
33011	Hillsborough	821.1979858	
33013	Merrimack	281.2111267	
33015	Rockingham	491.6293632	
33017	Strafford	229.8408794	
33019	Sullivan	81.12367884	



NH

FIPS

29001
29003
29005
29007
29009
29011
29013
29015
29017
29019
29021
29023
29025
29027
29029
29031
29033
29035
29037

NH

29039
29041
29043
29045
29047
29049
29051
29053
29055
29057
29059
29061
29063
29065
29067
29069
29071
29073
29075
29077
29079
29081
29083
29085
29087
29089
29091
29093
29095
29097
29099
29101

29103

NH

29105
29107
29109
29111
29113
29115
29117
29121
29123
29125
29127
29119
29129
29131
29133
29135
29137
29139
29141
29143
29145
29147
29149
29151
29153
29155
29157
29159
29161
29163
29165
29167
29169
29171

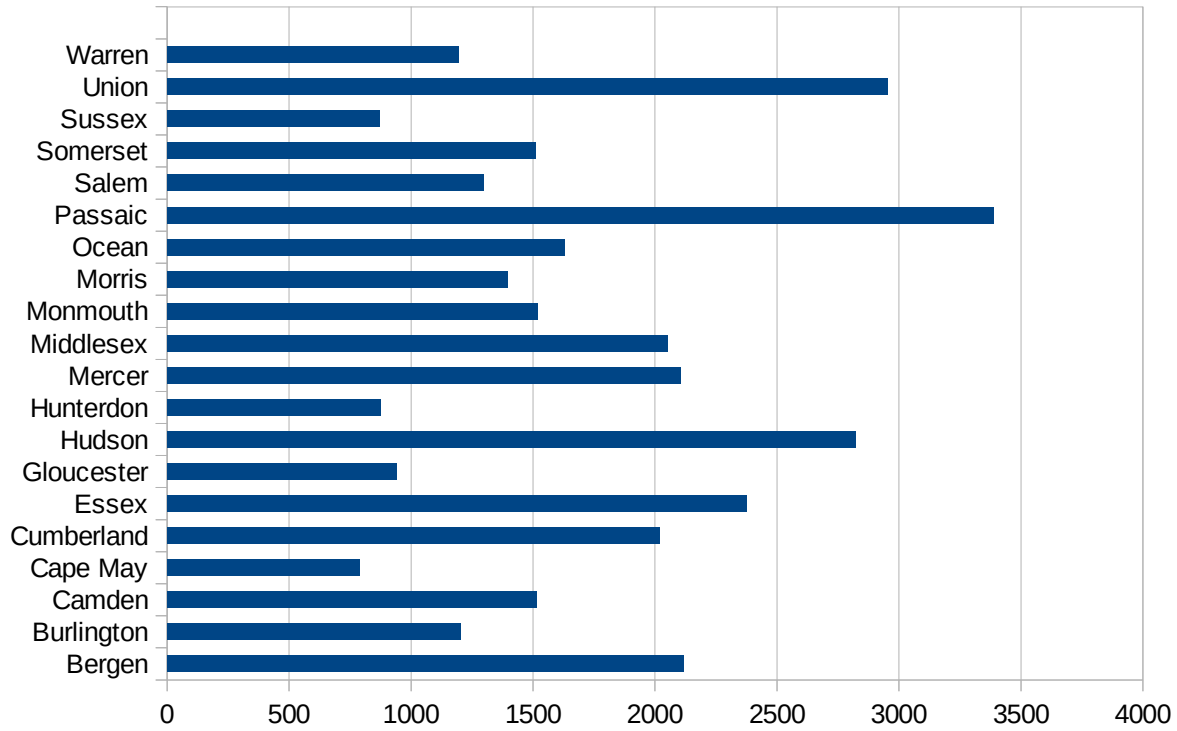
NH

29173
29175
29177
29179
29181
29195
29197
29199
29201
29203
29205
29183
29185
29187
29189
29510
29186
29207
29209
29211
29213
29215

29217
29219
29221
29223
29225
29227
29229

NJ

FIPS	County	PC Infection
34001	Atlantic	1130.622502
34003	Bergen	2118.83949
34005	Burlington	1203.455894
34007	Camden	1512.587807
34009	Cape May	790.8383751
34011	Cumberland	2017.592666
34013	Essex	2374.191483
34015	Gloucester	939.9192884
34017	Hudson	2823.561779
34019	Hunterdon	877.2070497
34021	Mercer	2103.236518
34023	Middlesex	2051.380946
34025	Monmouth	1518.779955
34027	Morris	1393.486407
34029	Ocean	1629.516115
34031	Passaic	3387.574258
34033	Salem	1298.576836
34035	Somerset	1509.222017
34037	Sussex	870.0345883
34039	Union	2951.437731
34041	Warren	1193.998809



FIPS

- 29001
- 29003
- 29005
- 29007
- 29009
- 29011
- 29013
- 29015
- 29017
- 29019
- 29021
- 29023
- 29025
- 29027
- 29029
- 29031
- 29033
- 29035
- 29037

NJ

29039
29041
29043
29045
29047
29049
29051
29053
29055
29057
29059
29061
29063
29065
29067
29069
29071
29073
29075
29077
29079
29081
29083
29085
29087
29089
29091
29093
29095
29097
29099
29101

29103

NJ

29105
29107
29109
29111
29113
29115
29117
29121
29123
29125
29127
29119
29129
29131
29133
29135
29137
29139
29141
29143
29145
29147
29149
29151
29153
29155
29157
29159
29161
29163
29165
29167
29169
29171

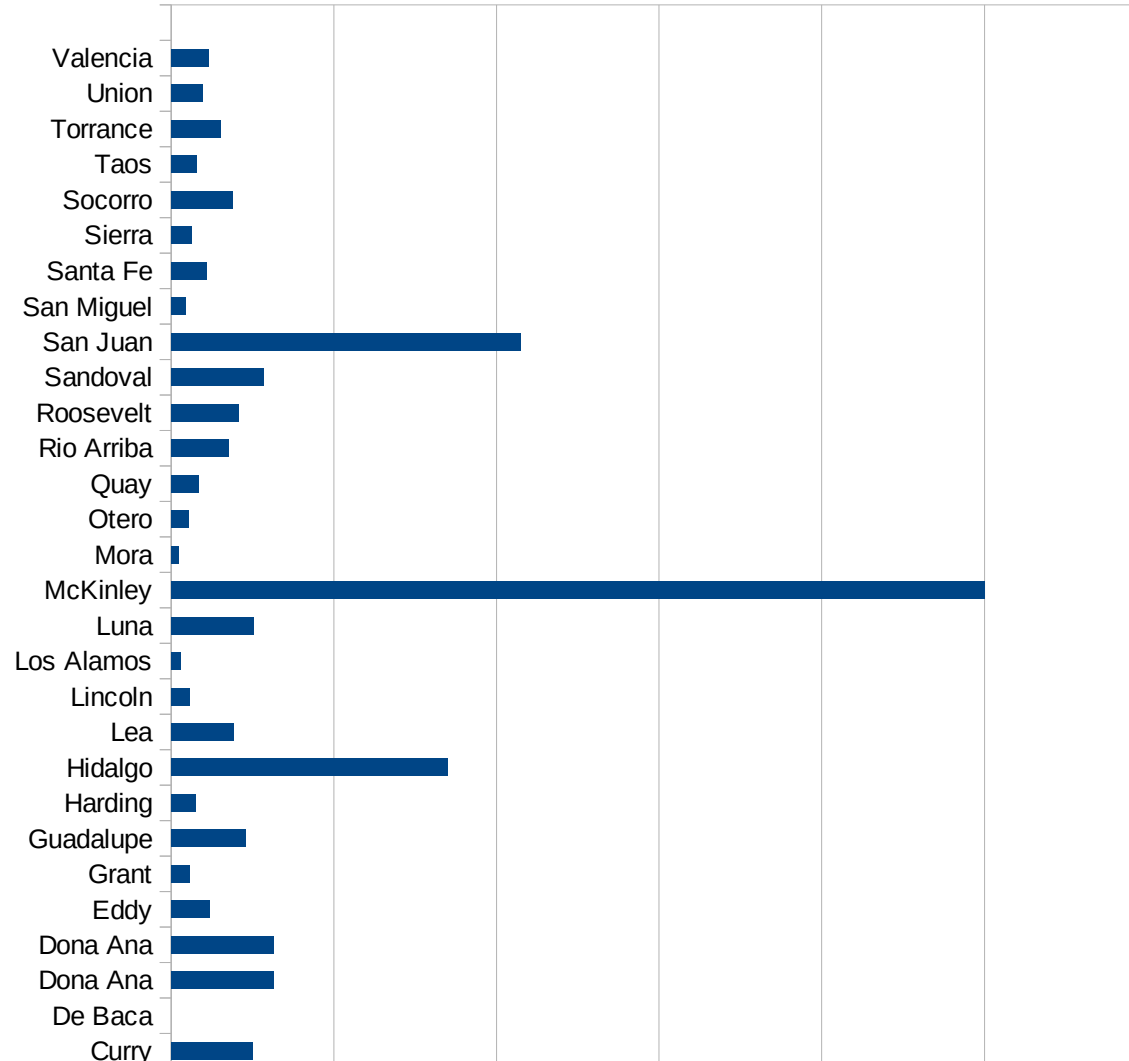
NJ

29173
29175
29177
29179
29181
29195
29197
29199
29201
29203
29205
29183
29185
29187
29189
29510
29186
29207
29209
29211
29213
29215

29217
29219
29221
29223
29225
29227
29229

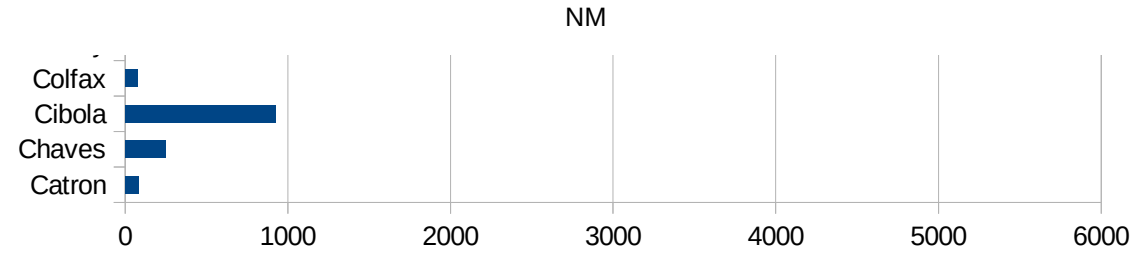
NM

FIPS	County	PC Infection
35001	Bernalillo	437.0112907
35003	Catron	83.84572387
35005	Chaves	247.3372598
35006	Cibola	923.5025798
35007	Colfax	74.31874484
35009	Curry	499.6257864
35011	De Baca	0
35013	Dona Ana	633.4991403
35013	Dona Ana	633.4991403
35015	Eddy	238.3419689
35017	Grant	117.0189424
35019	Guadalupe	460.7233356
35021	Harding	152.6717557
35023	Hidalgo	1698.113208
35025	Lea	386.4331787
35027	Lincoln	112.4974432
35028	Los Alamos	57.58860793
35029	Luna	509.1182239
35031	McKinley	4999.308341
35033	Mora	44.38526409
35035	Otero	109.312529
35037	Quay	169.6352841
35039	Rio Arriba	351.2280162
35041	Roosevelt	416.1553647
35043	Sandoval	565.5087857
35045	San Juan	2148.860792
35047	San Miguel	90.60925664
35049	Santa Fe	218.5850616
35051	Sierra	127.6440554
35053	Socorro	376.4565282
35055	Taos	158.3675956
35057	Torrance	301.4559682
35059	Union	194.2690627



35061 Valencia

232.8136444



NM

FIPS

29001
29003
29005
29007
29009
29011
29013
29015
29017
29019
29021
29023
29025
29027
29029
29031
29033
29035
29037

NM

29039
29041
29043
29045
29047
29049
29051
29053
29055
29057
29059
29061
29063
29065
29067
29069
29071
29073
29075
29077
29079
29081
29083
29085
29087
29089
29091
29093
29095
29097
29099
29101

29103

NM

29105
29107
29109
29111
29113
29115
29117
29121
29123
29125
29127
29119
29129
29131
29133
29135
29137
29139
29141
29143
29145
29147
29149
29151
29153
29155
29157
29159
29161
29163
29165
29167
29169
29171

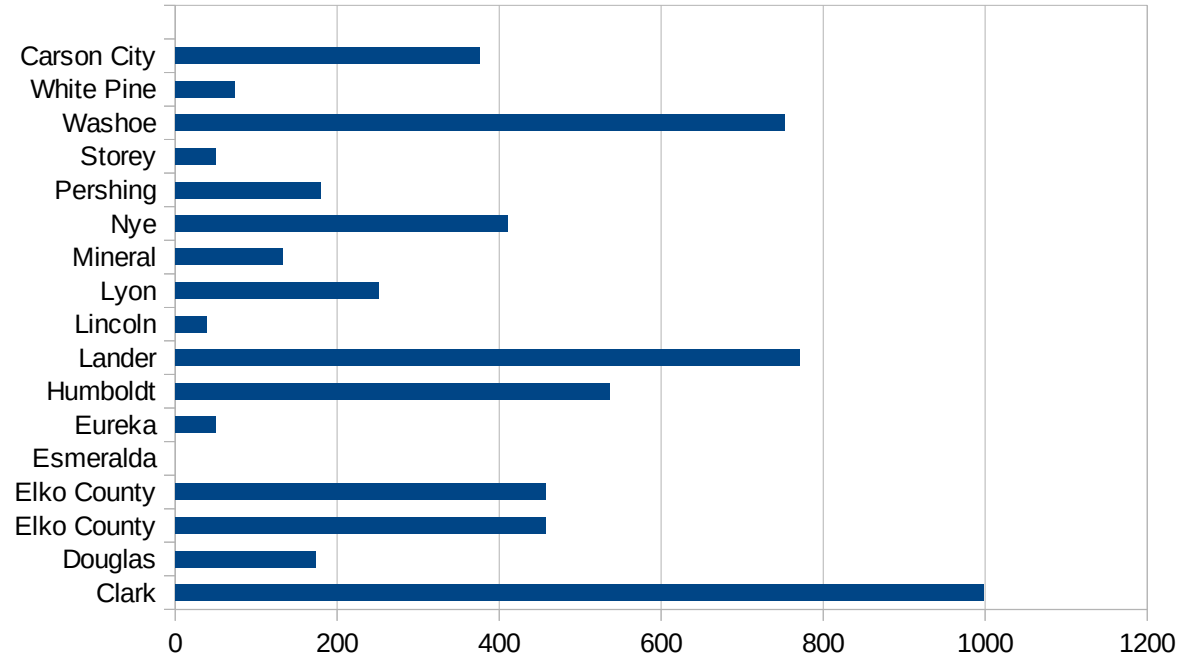
NM

29173
29175
29177
29179
29181
29195
29197
29199
29201
29203
29205
29183
29185
29187
29189
29510
29186
29207
29209
29211
29213
29215

29217
29219
29221
29223
29225
29227
29229

NV

FIPS	County	PC Infection
32001	Churchill	98.19967267
32003	Clark	998.6346407
32005	Douglas	173.3138011
32007	Elko County	457.491422
32007	Elko County	457.491422
32009	Esmeralda	0
32011	Eureka	49.92511233
32013	Humboldt	536.1610866
32015	Lander	771.3004484
32017	Lincoln	38.45414343
32019	Lyon	250.8600917
32021	Mineral	132.9198051
32023	Nye	410.1795087
32027	Pershing	180.0180018
32029	Storey	49.64010921
32031	Washoe	753.0033173
32033	White Pine	73.87862797
32510	Carson City	375.3564081



NV

FIPS

29001
29003
29005
29007
29009
29011
29013
29015
29017
29019
29021
29023
29025
29027
29029
29031
29033
29035
29037

NV

29039
29041
29043
29045
29047
29049
29051
29053
29055
29057
29059
29061
29063
29065
29067
29069
29071
29073
29075
29077
29079
29081
29083
29085
29087
29089
29091
29093
29095
29097
29099
29101

29103

NV

29105
29107
29109
29111
29113
29115
29117
29121
29123
29125
29127
29119
29129
29131
29133
29135
29137
29139
29141
29143
29145
29147
29149
29151
29153
29155
29157
29159
29161
29163
29165
29167
29169
29171

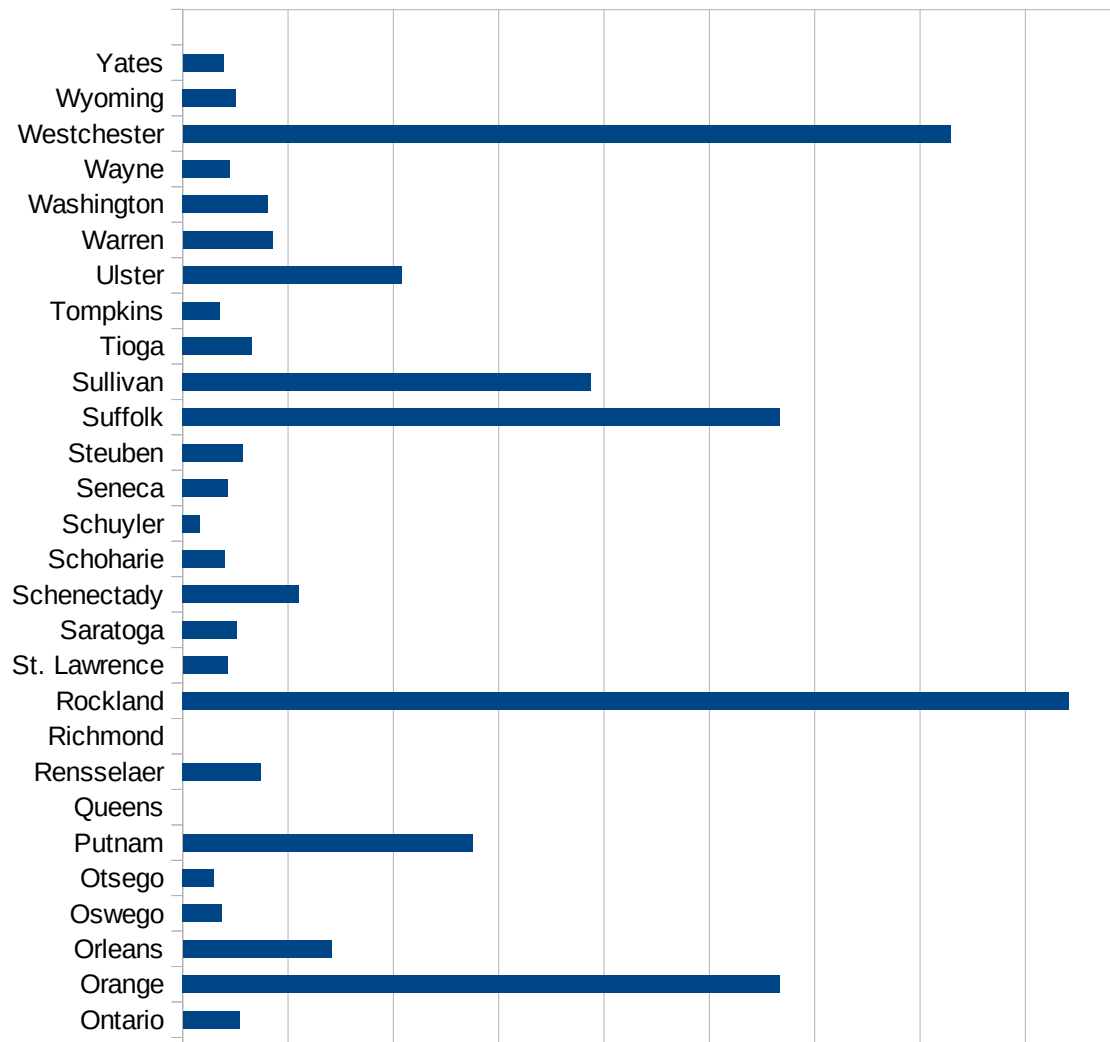
NV

29173
29175
29177
29179
29181
29195
29197
29199
29201
29203
29205
29183
29185
29187
29189
29510
29186
29207
29209
29211
29213
29215

29217
29219
29221
29223
29225
29227
29229

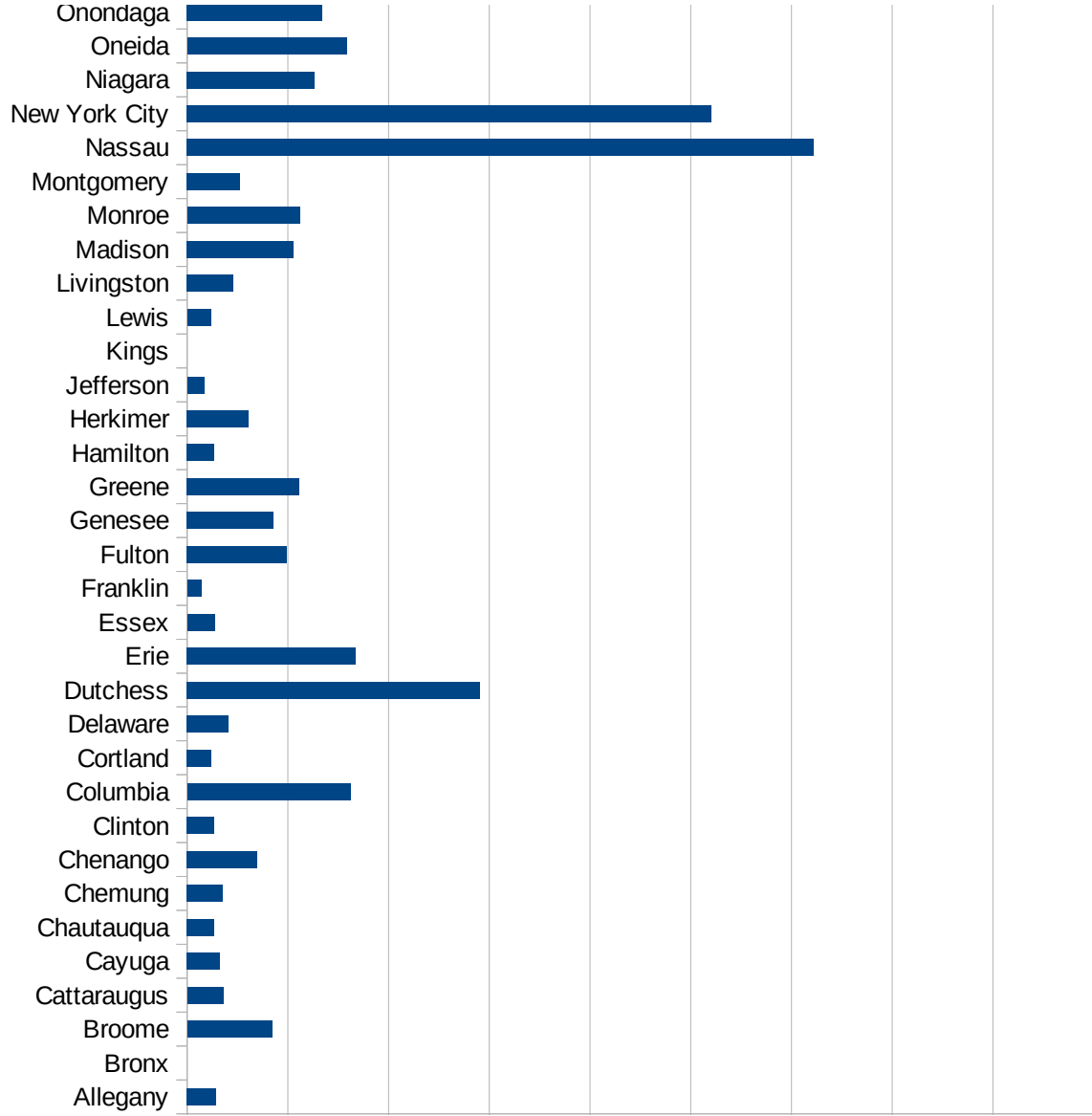
NY

FIPS	County	PC Infection
36001	Albany	718.944246004
36003	Allegany	142.149472324
36005	Bronx	0
36007	Broome	421.060320674
36009	Cattaraugus	179.593961478
36011	Cayuga	163.328796422
36013	Chautauqua	132.875823635
36015	Chemung	175.659315878
36017	Chenango	349.209020532
36019	Clinton	133.837288556
36021	Columbia	809.466586555
36023	Cortland	121.280555381
36025	Delaware	204.370382015
36027	Dutchess	1453.43492738
36029	Erie	838.408252956
36031	Essex	136.72922252
36033	Franklin	69.592189768
36035	Fulton	494.486014443
36037	Genesee	429.483055415
36039	Greene	558.000463246
36041	Hamilton	135.317997294
36043	Herkimer	304.04476574
36045	Jefferson	85.00738222
36047	Kings	0
36049	Lewis	117.215563202
36051	Livingston	229.33240546
36053	Madison	528.285895897
36055	Monroe	559.34618586
36057	Montgomery	262.865231018
36059	Nassau	3111.65883727
36061	New York City	2604.07860791
36063	Niagara	633.930989911
36065	Oneida	791.891173767



NY

36067 Onondaga	671.273188699
36069 Ontario	269.424015146
36071 Orange	2835.44224259
36073 Orleans	706.687678519
36075 Oswego	185.753787172
36077 Otsego	147.282799712
36079 Putnam	1376.24883712
36081 Queens	0
36083 Rensselaer	371.922078248
36085 Richmond	0
36087 Rockland	4206.38941341
36089 St. Lawrence	212.870324951
36091 Saratoga	258.512445528
36093 Schenectady	551.013839717
36095 Schoharie	199.376145609
36097 Schuyler	83.7427422957
36099 Seneca	215.743440233
36101 Steuben	286.024468663
36103 Suffolk	2834.8658727
36105 Sullivan	1939.12421521
36107 Tioga	329.489291598
36109 Tompkins	178.02768671
36111 Ulster	1038.63963404
36113 Warren	426.359604762
36115 Washington	406.882690328
36117 Wayne	225.395274471
36119 Westchester	3644.0226041
36121 Wyoming	251.964575278
36123 Yates	193.228936033



NY
0 500 1000 1500 2000 2500 3000 3500 4000 4500

NY

FIPS

29001
29003
29005
29007
29009
29011
29013
29015
29017
29019
29021
29023
29025
29027
29029
29031
29033
29035
29037

NY

29039
29041
29043
29045
29047
29049
29051
29053
29055
29057
29059
29061
29063
29065
29067
29069
29071
29073
29075
29077
29079
29081
29083
29085
29087
29089
29091
29093
29095
29097
29099
29101

29103

NY

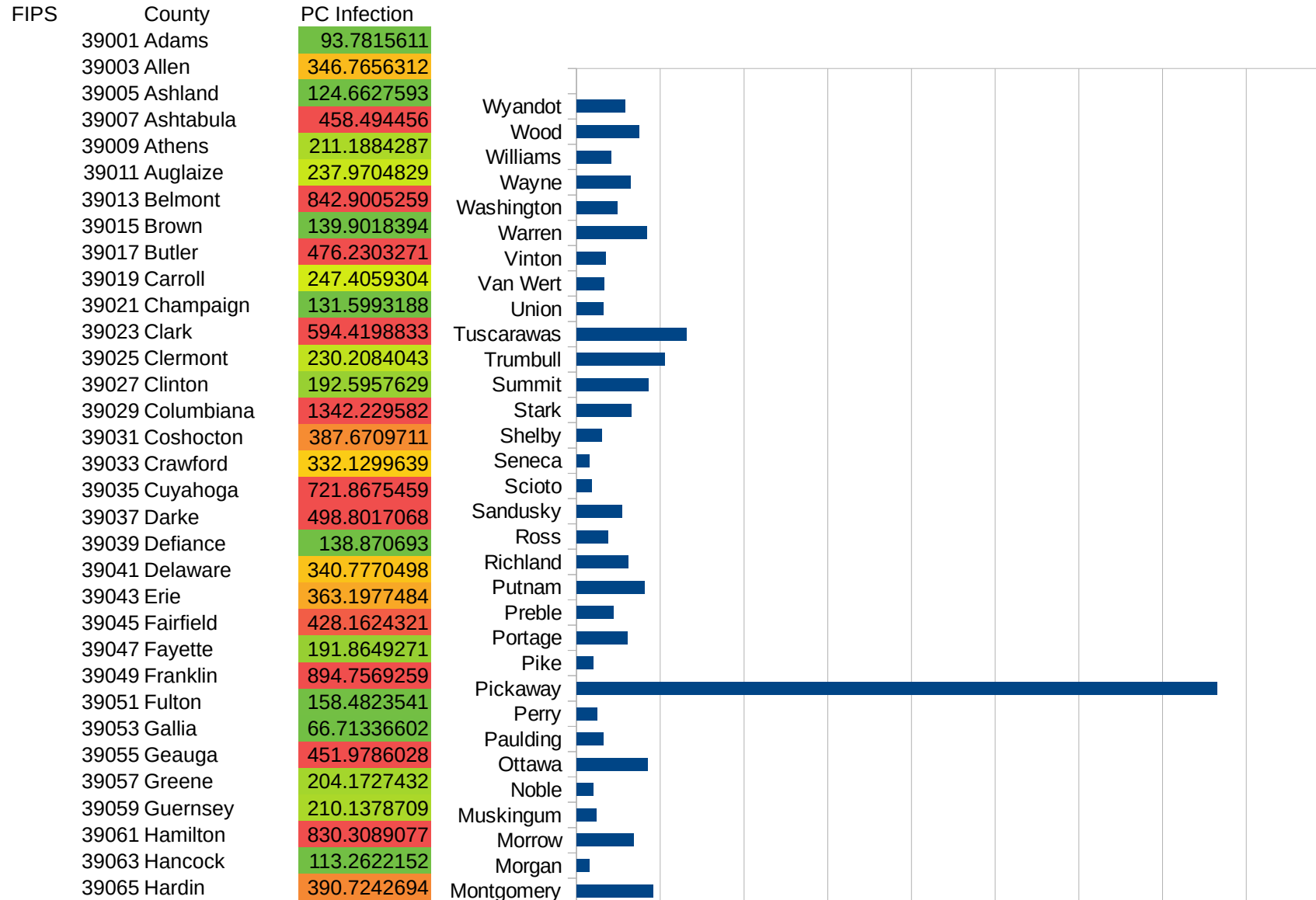
29105
29107
29109
29111
29113
29115
29117
29121
29123
29125
29127
29119
29129
29131
29133
29135
29137
29139
29141
29143
29145
29147
29149
29151
29153
29155
29157
29159
29161
29163
29165
29167
29169
29171

NY

29173
29175
29177
29179
29181
29195
29197
29199
29201
29203
29205
29183
29185
29187
29189
29510
29186
29207
29209
29211
29213
29215

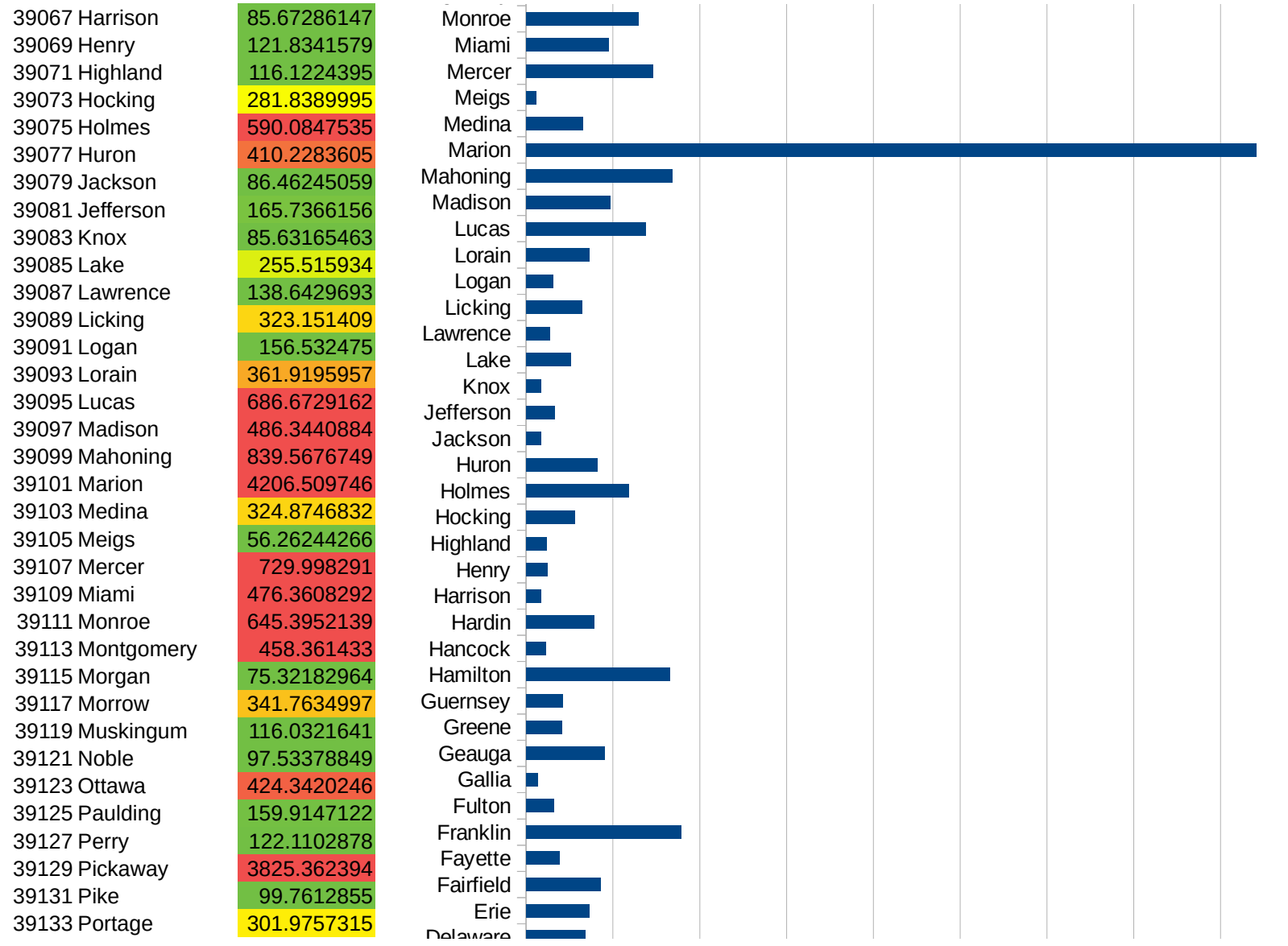
29217
29219
29221
29223
29225
29227
29229

OH

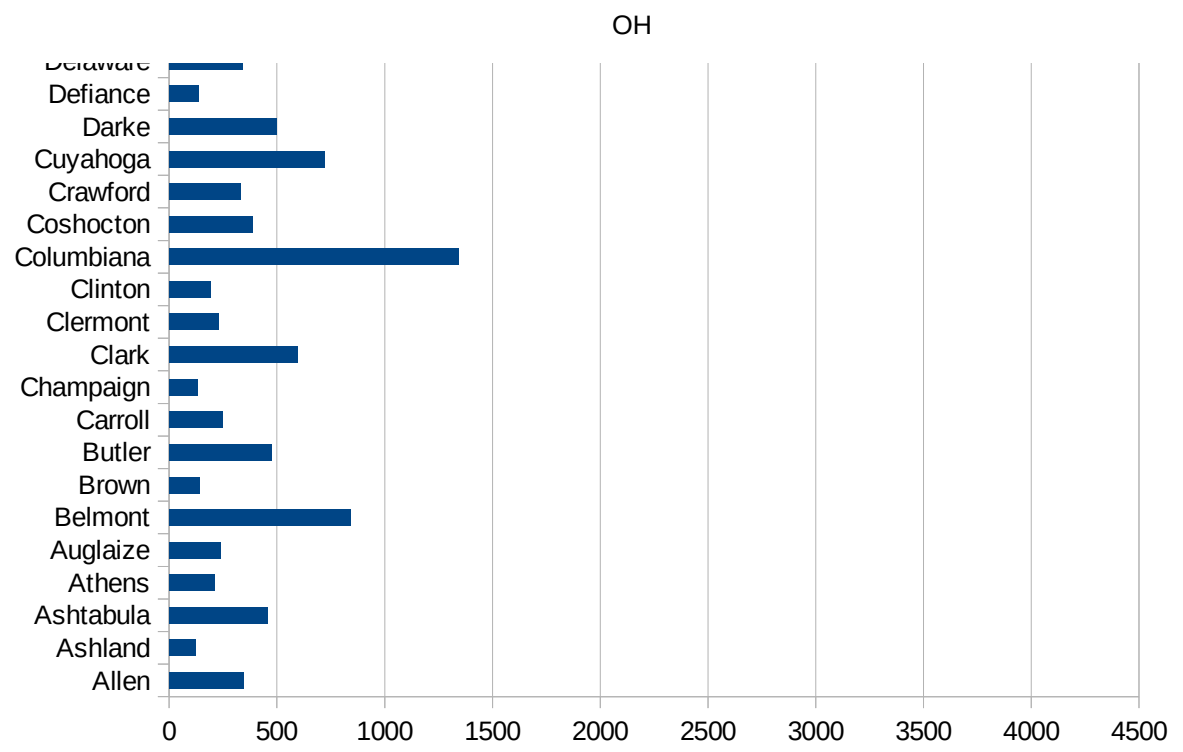


This work is licensed under the Creative Commons Attribution-NoDerivatives 4.0 International License. To view a copy of this license, visit <http://creativecommons.org/licenses/by-nd/4.0/>.

OH



39135 Preble	219.5282582
39137 Putnam	405.5654233
39139 Richland	306.3609113
39141 Ross	187.1807204
39143 Sandusky	272.1134713
39145 Scioto	88.73937114
39147 Seneca	74.26594454
39149 Shelby	152.1788307
39151 Stark	326.7182311
39153 Summit	429.400758
39155 Trumbull	526.1117572
39157 Tuscarawas	655.2681826
39159 Union	160.8022824
39161 Van Wert	166.1893144
39163 Vinton	175.0513738
39165 Warren	420.8068983
39167 Washington	242.7063419
39169 Wayne	320.7809118
39171 Williams	206.4992936
39173 Wood	373.3855665
39175 Wyandot	287.2122179



OH

FIPS

29001
29003
29005
29007
29009
29011
29013
29015
29017
29019
29021
29023
29025
29027
29029
29031
29033
29035
29037

OH

29039
29041
29043
29045
29047
29049
29051
29053
29055
29057
29059
29061
29063
29065
29067
29069
29071
29073
29075
29077
29079
29081
29083
29085
29087
29089
29091
29093
29095
29097
29099
29101

29103

OH

29105
29107
29109
29111
29113
29115
29117
29121
29123
29125
29127
29119
29129
29131
29133
29135
29137
29139
29141
29143
29145
29147
29149
29151
29153
29155
29157
29159
29161
29163
29165
29167
29169
29171

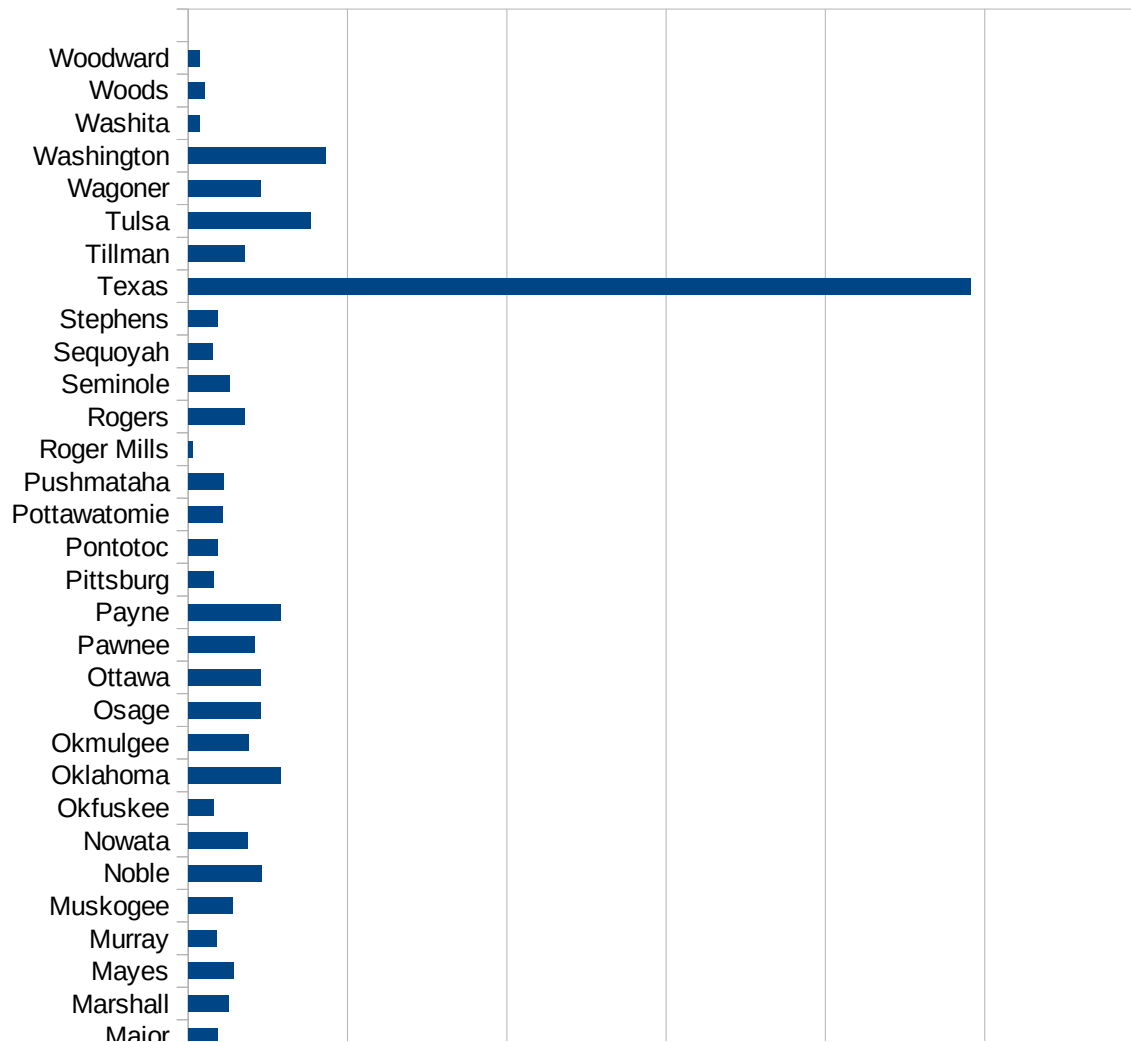
OH

29173
29175
29177
29179
29181
29195
29197
29199
29201
29203
29205
29183
29185
29187
29189
29510
29186
29207
29209
29211
29213
29215

29217
29219
29221
29223
29225
29227
29229

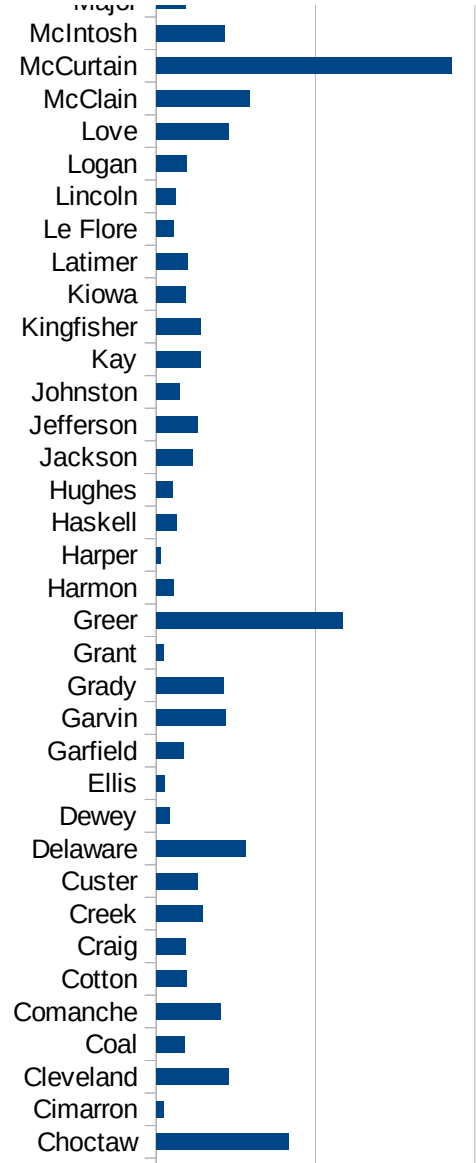
OK

FIPS	County	PC Infection
40001	Adair	615.8862422
40003	Alfalfa	17.37921446
40005	Atoka	245.7002457
40007	Beaver	601.6168453
40009	Beckham	64.48938228
40011	Blaine	231.9451766
40013	Bryan	381.4205798
40015	Caddo	710.9086517
40017	Canadian	331.6095177
40019	Carter	352.8654752
40021	Cherokee	242.4242424
40023	Choctaw	831.7425689
40025	Cimarron	46.44681839
40027	Cleveland	453.3690253
40029	Coal	181.1594203
40031	Comanche	406.0719802
40033	Cotton	190.4432133
40035	Craig	188.7320006
40037	Creek	293.279705
40039	Custer	261.7440419
40041	Delaware	559.2867339
40043	Dewey	81.73273396
40045	Ellis	50.60728745
40047	Garfield	170.735311
40049	Garvin	438.6753443
40051	Grady	424.8348365
40053	Grant	46.23208507
40055	Greer	1168.184161
40057	Harmon	112.6126126
40059	Harper	26.33658151
40061	Haskell	126.3024945
40063	Hughes	104.9868766
40065	Jackson	228.4660708

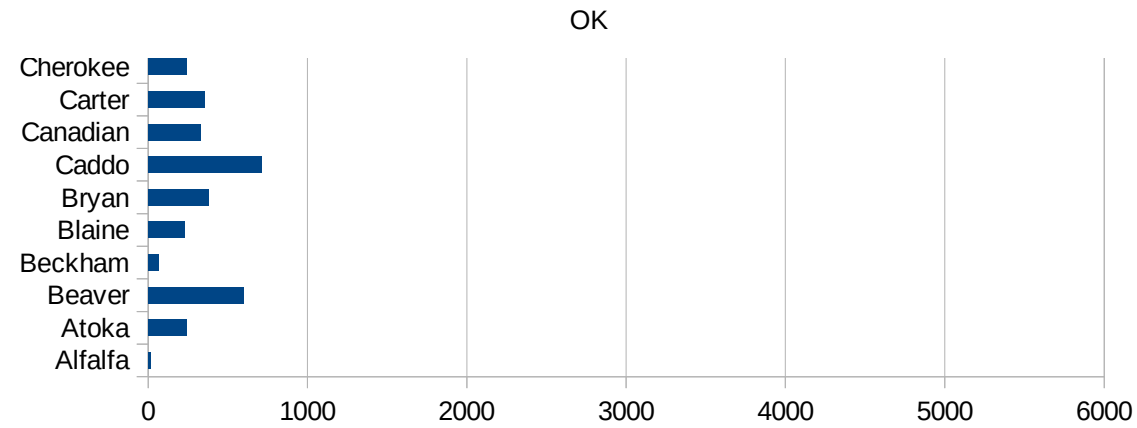


OK

40067 Jefferson	261.3098154
40069 Johnston	146.1320669
40071 Kay	280.790743
40073 Kingfisher	278.1992919
40075 Kiowa	183.2970558
40077 Latimer	195.4843124
40079 Le Flore	112.0448179
40081 Lincoln	123.1386025
40083 Logan	190.3110528
40085 Love	453.9175054
40087 McClain	587.7203951
40089 McCurtain	1853.041005
40091 McIntosh	428.9679536
40093 Major	183.1501832
40095 Marshall	255.861002
40097 Mayes	284.6230569
40099 Murray	179.1729377
40101 Muskogee	282.3205875
40103 Noble	460.6253875
40105 Nowata	371.8927383
40107 Okfuskee	157.0507522
40109 Oklahoma	582.0217971
40111 Okmulgee	380.8530064
40113 Osage	455.1835623
40115 Ottawa	452.2854852
40117 Pawnee	414.8871263
40119 Payne	582.6426134
40121 Pittsburg	161.8159856
40123 Pontotoc	183.0208905
40125 Pottawatomie	217.3942955
40127 Pushmataha	223.6335987
40129 Roger Mills	27.35229759
40131 Rogers	352.2351713
40133 Seminole	260.3954756



40135 Sequoyah	150.5621798
40137 Stephens	187.2183058
40139 Texas	4913.224151
40141 Tillman	353.837779
40143 Tulsa	771.9476834
40145 Wagoner	456.8718013
40147 Washington	864.1475223
40149 Washita	71.89718702
40151 Woods	101.1576936
40153 Woodward	74.1766393



OK

FIPS

29001
29003
29005
29007
29009
29011
29013
29015
29017
29019
29021
29023
29025
29027
29029
29031
29033
29035
29037

OK

29039
29041
29043
29045
29047
29049
29051
29053
29055
29057
29059
29061
29063
29065
29067
29069
29071
29073
29075
29077
29079
29081
29083
29085
29087
29089
29091
29093
29095
29097
29099
29101

29103

OK

29105
29107
29109
29111
29113
29115
29117
29121
29123
29125
29127
29119
29129
29131
29133
29135
29137
29139
29141
29143
29145
29147
29149
29151
29153
29155
29157
29159
29161
29163
29165
29167
29169
29171

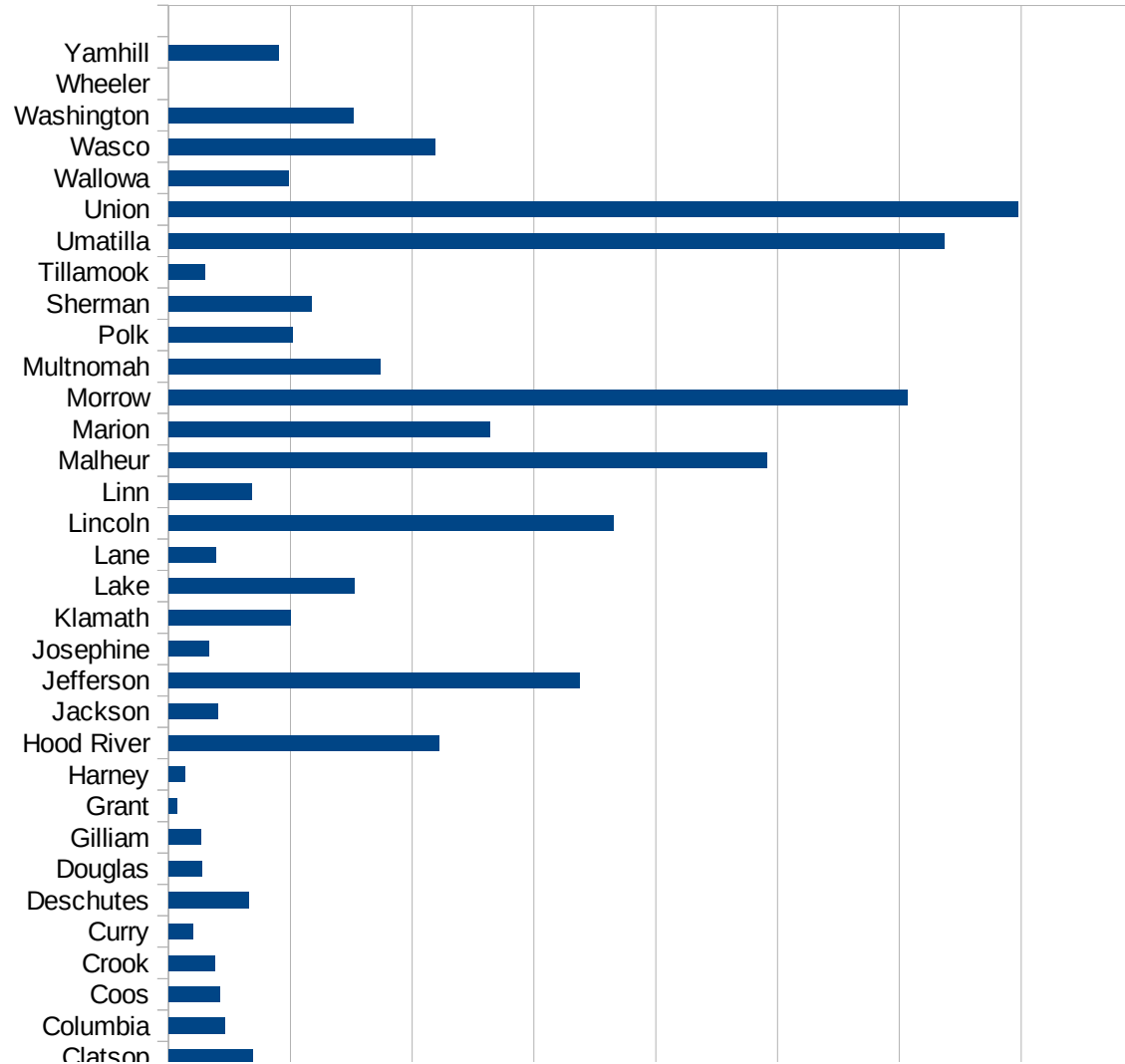
OK

29173
29175
29177
29179
29181
29195
29197
29199
29201
29203
29205
29183
29185
29187
29189
29510
29186
29207
29209
29211
29213
29215

29217
29219
29221
29223
29225
29227
29229

OR

FIPS	County	PC Infection
41001	Baker	68.72422841
41003	Benton	121.6056286
41005	Clackamas	229.5259268
41007	Clatsop	138.3160648
41009	Columbia	91.64327854
41011	Coos	83.86525649
41013	Crook	75.41794109
41015	Curry	39.45119011
41017	Deschutes	131.2527344
41019	Douglas	54.40548407
41021	Gilliam	52.79831045
41023	Grant	13.93534002
41025	Harney	27.2888525
41027	Hood River	443.9132662
41029	Jackson	81.06975643
41031	Jefferson	673.776455
41033	Josephine	65.22261508
41035	Klamath	199.5476919
41037	Lake	304.6071837
41039	Lane	77.44770304
41041	Lincoln	730.9467887
41043	Linn	136.6474261
41045	Malheur	982.9129373
41047	Marion	527.8665083
41049	Morrow	1213.506859
41051	Multnomah	347.8346554
41053	Polk	202.9706455
41055	Sherman	234.1920375
41057	Tillamook	59.73046627
41059	Umatilla	1273.285515
41061	Union	1394.505121
41063	Wallowa	197.7121875
41065	Wasco	437.653273



41067 Washington	303.6665858
41069 Wheeler	0
41071 Yamhill	181.3050223



OR

FIPS

29001
29003
29005
29007
29009
29011
29013
29015
29017
29019
29021
29023
29025
29027
29029
29031
29033
29035
29037

This work is licensed under the Creative Commons Attribution-NoDerivatives 4.0 International License. To view a copy of this license, visit <http://creativecommons.org/licenses/by-nd/4.0/>.

Tom McKellips, DM
www.creatingtomorrow.us
Page 339

OR

29039
29041
29043
29045
29047
29049
29051
29053
29055
29057
29059
29061
29063
29065
29067
29069
29071
29073
29075
29077
29079
29081
29083
29085
29087
29089
29091
29093
29095
29097
29099
29101

29103

OR

29105
29107
29109
29111
29113
29115
29117
29121
29123
29125
29127
29119
29129
29131
29133
29135
29137
29139
29141
29143
29145
29147
29149
29151
29153
29155
29157
29159
29161
29163
29165
29167
29169
29171

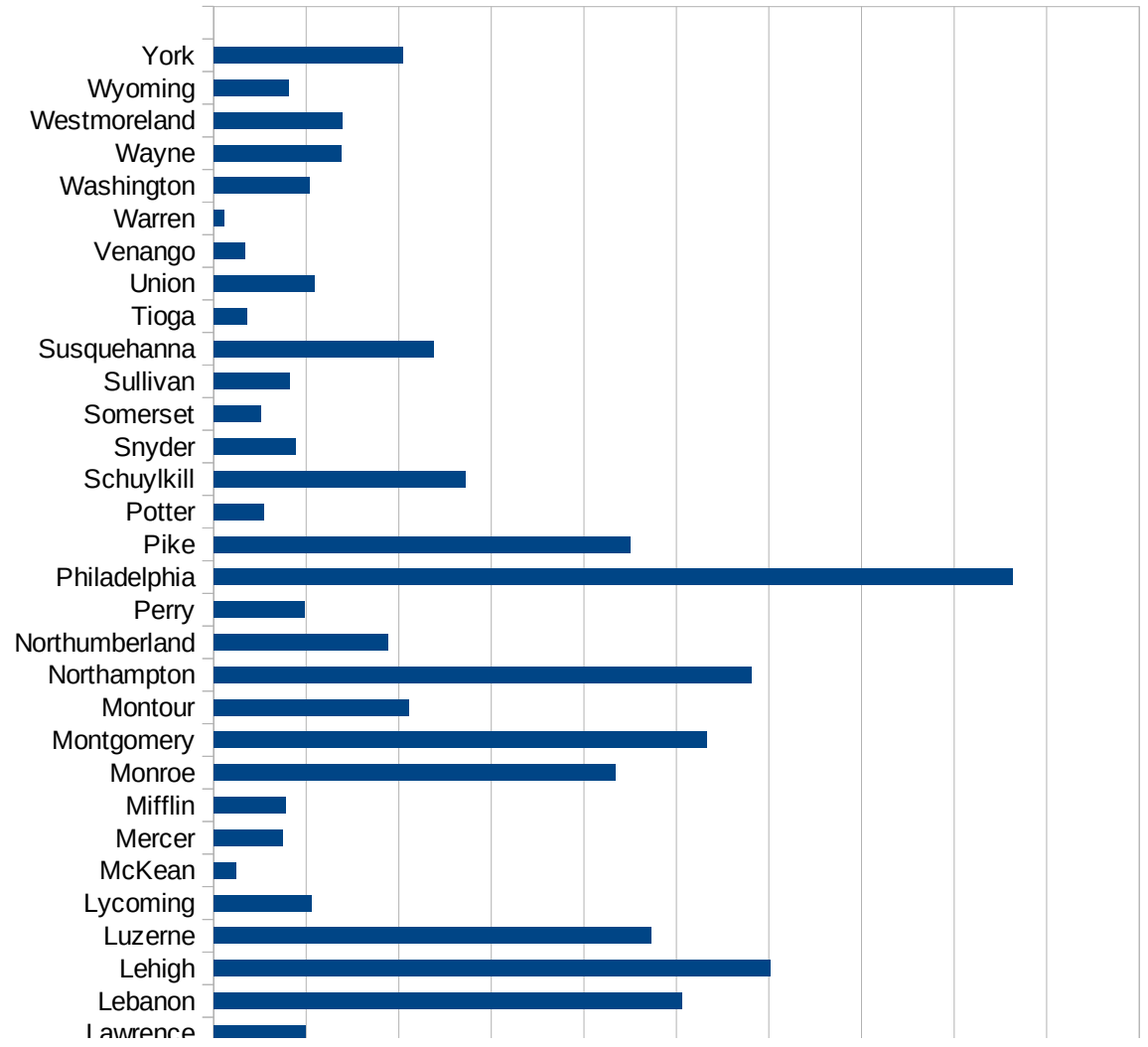
OR

29173
29175
29177
29179
29181
29195
29197
29199
29201
29203
29205
29183
29185
29187
29189
29510
29186
29207
29209
29211
29213
29215

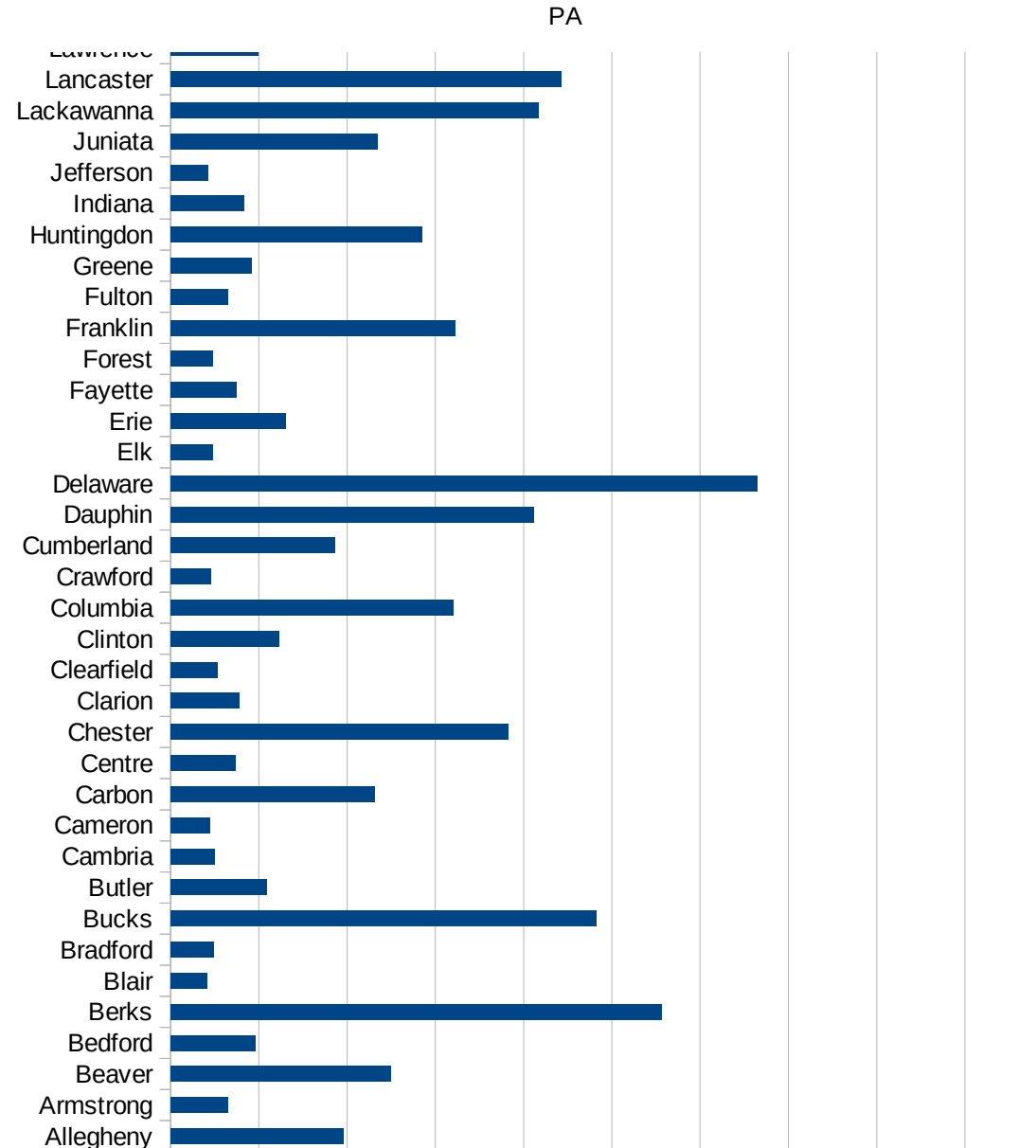
29217
29219
29221
29223
29225
29227
29229

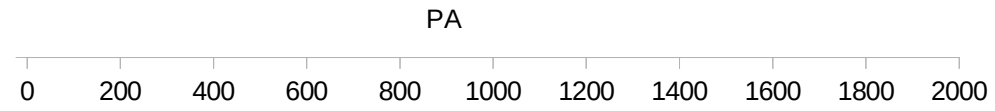
PA

FIPS	County	PC Infection
42001	Adams	374.4735486
42003	Allegheny	390.8237665
42005	Armstrong	128.7099888
42007	Beaver	499.5690231
42009	Bedford	190.9664563
42011	Berks	1113.882595
42013	Blair	83.27074421
42015	Bradford	96.9868328
42017	Bucks	965.305359
42019	Butler	218.2151069
42021	Cambria	100.2049647
42023	Cameron	89.04719501
42025	Carbon	462.4223457
42027	Centre	148.0298517
42029	Chester	764.6835719
42031	Clarion	154.722917
42033	Clearfield	107.0690785
42035	Clinton	245.5795678
42037	Columbia	640.1246639
42039	Crawford	90.52114315
42041	Cumberland	371.8832406
42043	Dauphin	822.4556744
42045	Delaware	1330.320796
42047	Elk	96.12516159
42049	Erie	259.8681913
42051	Fayette	148.726244
42053	Forest	96.16705591
42055	Franklin	643.9112604
42057	Fulton	130.8269641
42059	Greene	183.5314743
42061	Huntingdon	568.9868934
42063	Indiana	166.8619306
42065	Jefferson	84.78265851



42067 Juniata	469.5595855
42069 Lackawanna	833.0447406
42071 Lancaster	886.0156341
42073 Lawrence	198.4126984
42075 Lebanon	1011.223233
42077 Lehigh	1201.847324
42079 Luzerne	945.0772243
42081 Lycoming	211.1486486
42083 McKean	48.81859012
42085 Mercer	149.9778647
42087 Mifflin	155.7699797
42089 Monroe	867.2208227
42091 Montgomery	1065.406394
42093 Montour	422.1491228
42095 Northampton	1163.359109
42097 Northumberland	376.5796032
42099 Perry	197.230109
42101 Philadelphia	1727.564139
42103 Pike	901.0780756
42105 Potter	108.2902178
42107 Schuylkill	544.1094695
42109 Snyder	177.602368
42111 Somerset	102.7693639
42113 Sullivan	164.7175095
42115 Susquehanna	475.4982877
42117 Tioga	71.14294826
42119 Union	218.8232667
42121 Venango	68.27136894
42123 Warren	22.78596385
42125 Washington	207.3828287
42127 Wayne	274.9824479
42129 Westmoreland	278.0859699
42131 Wyoming	162.6857946
42133 York	408.2333756





FIPS

- 29001
- 29003
- 29005
- 29007
- 29009
- 29011
- 29013
- 29015
- 29017
- 29019
- 29021
- 29023
- 29025
- 29027
- 29029
- 29031
- 29033
- 29035
- 29037

PA

29039
29041
29043
29045
29047
29049
29051
29053
29055
29057
29059
29061
29063
29065
29067
29069
29071
29073
29075
29077
29079
29081
29083
29085
29087
29089
29091
29093
29095
29097
29099
29101

29103

PA

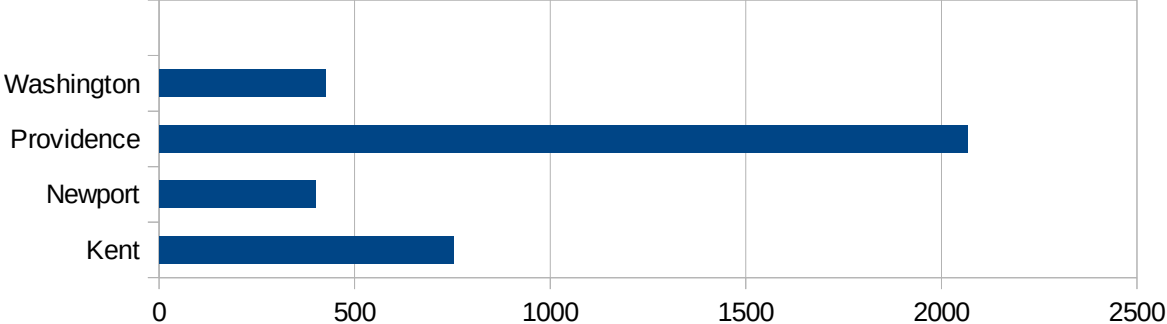
29105
29107
29109
29111
29113
29115
29117
29121
29123
29125
29127
29119
29129
29131
29133
29135
29137
29139
29141
29143
29145
29147
29149
29151
29153
29155
29157
29159
29161
29163
29165
29167
29169
29171

PA

29173
29175
29177
29179
29181
29195
29197
29199
29201
29203
29205
29183
29185
29187
29189
29510
29186
29207
29209
29211
29213
29215

29217
29219
29221
29223
29225
29227
29229

FIPS	County	PC Infection
44001	Bristol	526.2184218
44003	Kent	753.0773033
44005	Newport	401.0079717
44007	Providence	2066.393747
44009	Washington	426.3783989



RI

FIPS

29001
29003
29005
29007
29009
29011
29013
29015
29017
29019
29021
29023
29025
29027
29029
29031
29033
29035
29037

RI

29039
29041
29043
29045
29047
29049
29051
29053
29055
29057
29059
29061
29063
29065
29067
29069
29071
29073
29075
29077
29079
29081
29083
29085
29087
29089
29091
29093
29095
29097
29099
29101

29103

RI

29105
29107
29109
29111
29113
29115
29117
29121
29123
29125
29127
29119
29129
29131
29133
29135
29137
29139
29141
29143
29145
29147
29149
29151
29153
29155
29157
29159
29161
29163
29165
29167
29169
29171

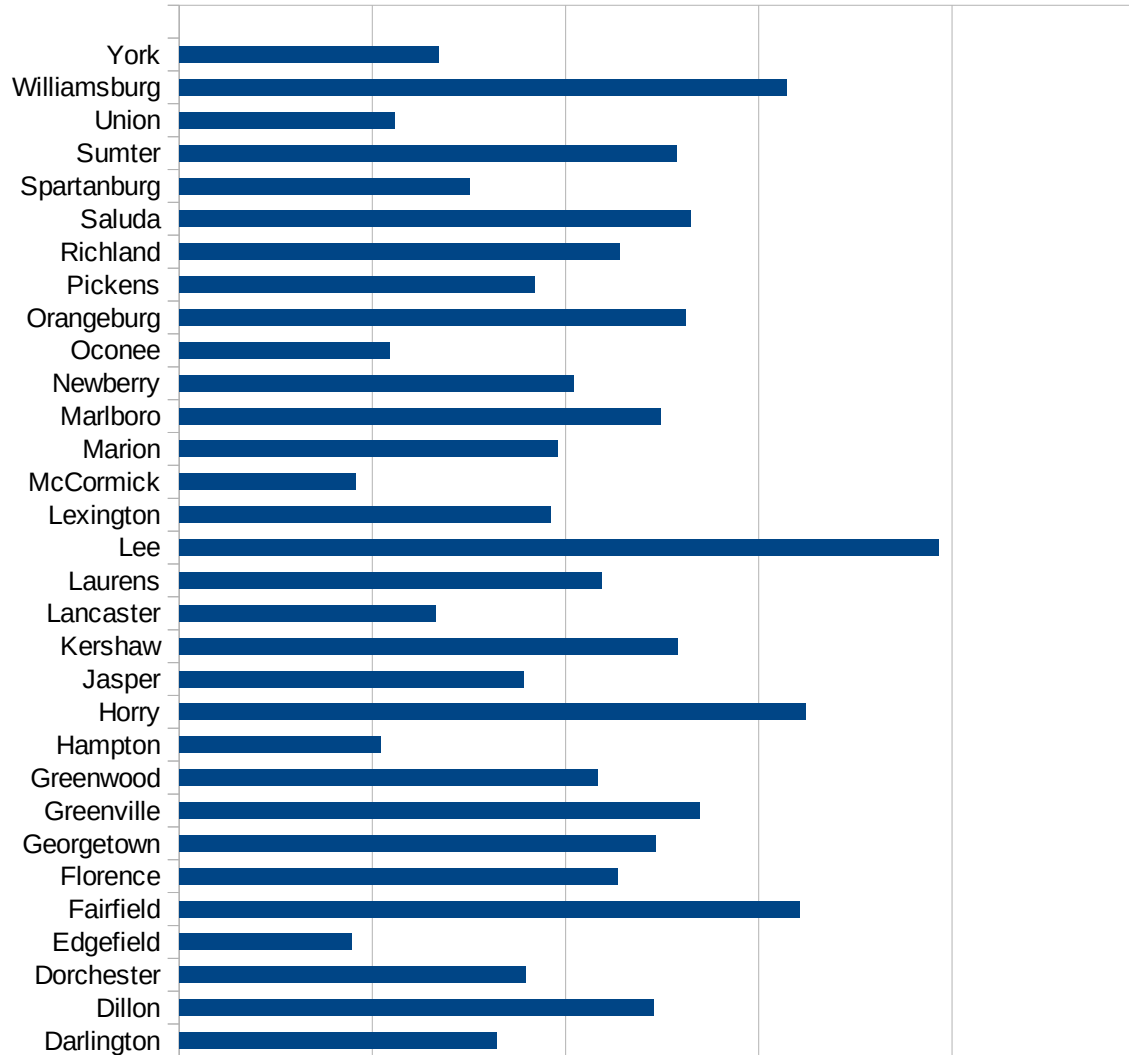
RI

29173
29175
29177
29179
29181
29195
29197
29199
29201
29203
29205
29183
29185
29187
29189
29510
29186
29207
29209
29211
29213
29215

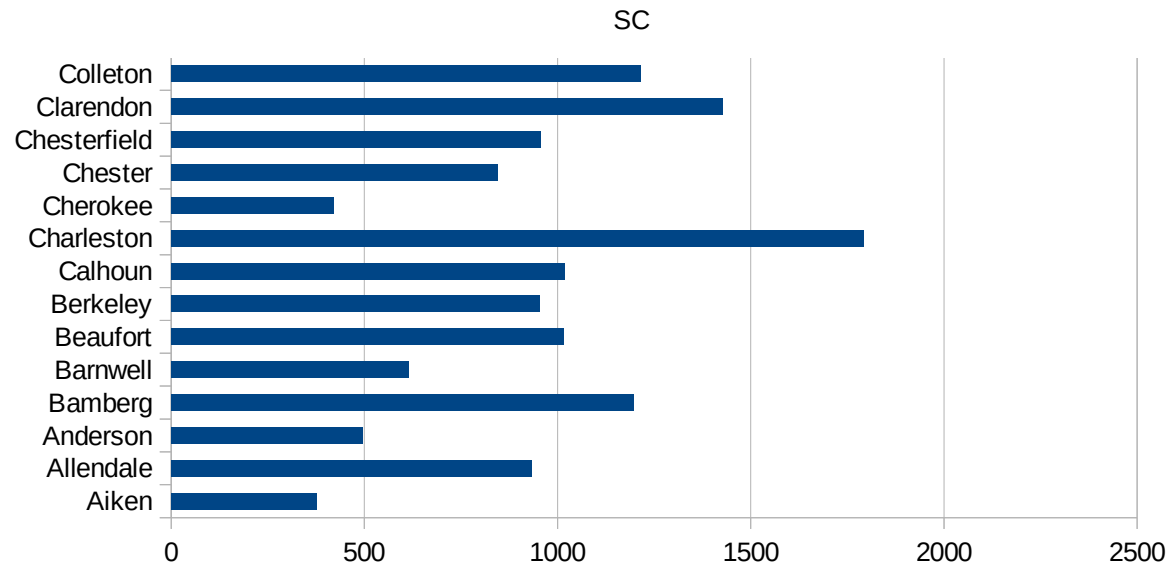
29217
29219
29221
29223
29225
29227
29229

SC

FIPS	County	PC Infection
45001	Abbeville	611.2220366
45003	Aiken	375.4405228
45005	Allendale	932.2700213
45007	Anderson	496.3039076
45009	Bamberg	1197.898424
45011	Barnwell	615.7635468
45013	Beaufort	1016.877302
45015	Berkeley	952.5489504
45017	Calhoun	1019.283747
45019	Charleston	1791.55221
45021	Cherokee	420.4772417
45023	Chester	846.4853803
45025	Chesterfield	957.2933514
45027	Clarendon	1427.299703
45029	Colleton	1216.14445
45031	Darlington	820.3347205
45033	Dillon	1228.798327
45035	Dorchester	897.6202481
45037	Edgefield	447.2867071
45039	Fairfield	1606.999375
45041	Florence	1136.371861
45043	Georgetown	1233.754759
45045	Greenville	1347.496077
45047	Greenwood	1084.236864
45049	Hampton	521.9368508
45051	Horry	1622.853025
45053	Jasper	890.5457181
45055	Kershaw	1289.791438
45057	Lancaster	664.7095827
45059	Laurens	1094.127832
45061	Lee	1965.93163
45063	Lexington	960.5737683
45065	McCormick	456.9606801



45067 Marion	979.4129966
45069 Marlboro	1246.306538
45071 Newberry	1020.249221
45073 Oconee	546.0994718
45075 Orangeburg	1311.339637
45077 Pickens	920.4639138
45079 Richland	1138.995021
45081 Saluda	1323.987539
45083 Spartanburg	752.8162912
45085 Sumter	1289.056632
45087 Union	558.1904414
45089 Williamsburg	1571.58727
45091 York	670.8789645



FIPS

- 29001
- 29003
- 29005
- 29007
- 29009
- 29011
- 29013
- 29015
- 29017
- 29019
- 29021
- 29023
- 29025
- 29027
- 29029
- 29031
- 29033
- 29035
- 29037

SC

29039
29041
29043
29045
29047
29049
29051
29053
29055
29057
29059
29061
29063
29065
29067
29069
29071
29073
29075
29077
29079
29081
29083
29085
29087
29089
29091
29093
29095
29097
29099
29101

29103

SC

29105
29107
29109
29111
29113
29115
29117
29121
29123
29125
29127
29119
29129
29131
29133
29135
29137
29139
29141
29143
29145
29147
29149
29151
29153
29155
29157
29159
29161
29163
29165
29167
29169
29171

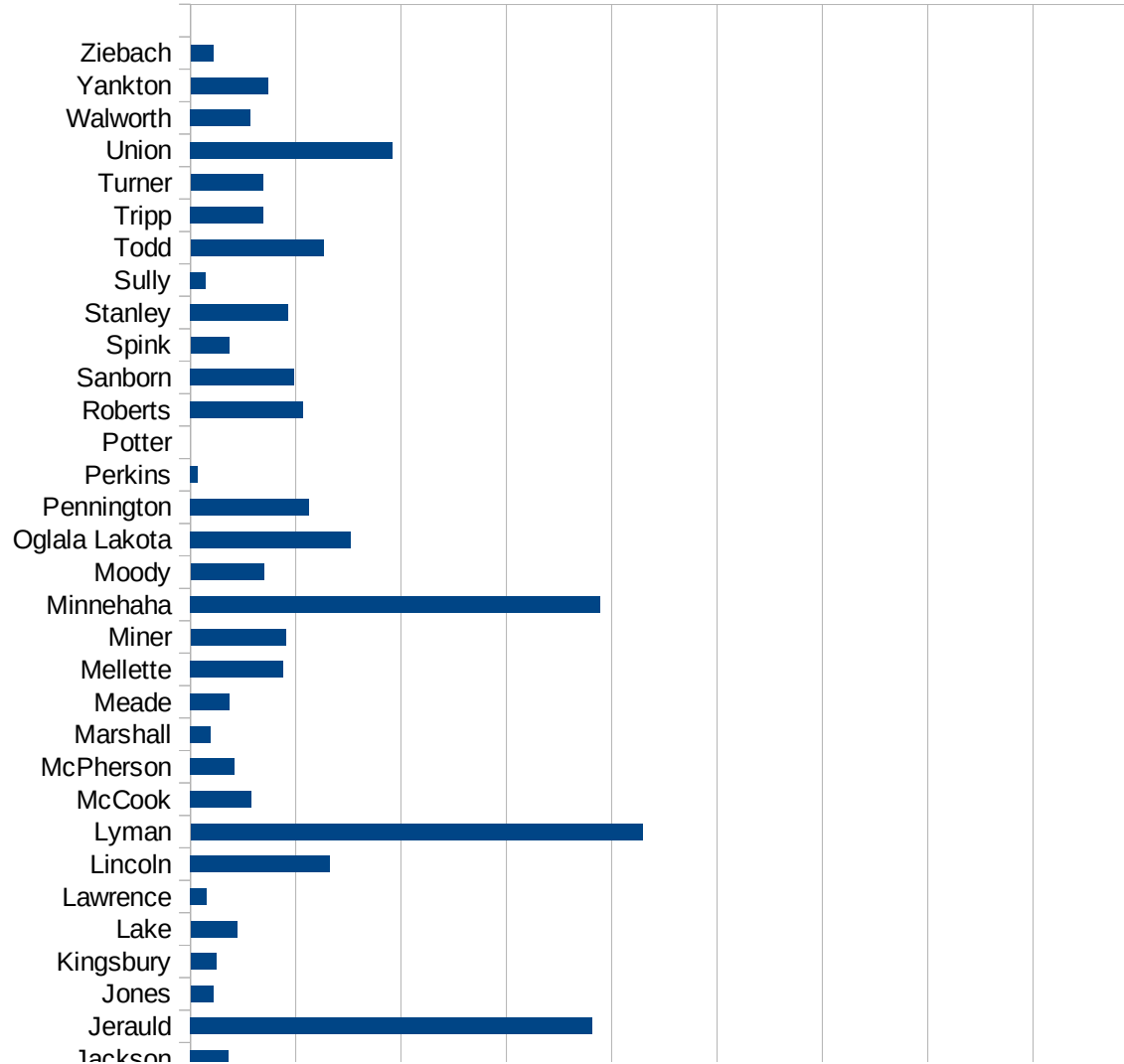
SC

29173
29175
29177
29179
29181
29195
29197
29199
29201
29203
29205
29183
29185
29187
29189
29510
29186
29207
29209
29211
29213
29215

29217
29219
29221
29223
29225
29227
29229

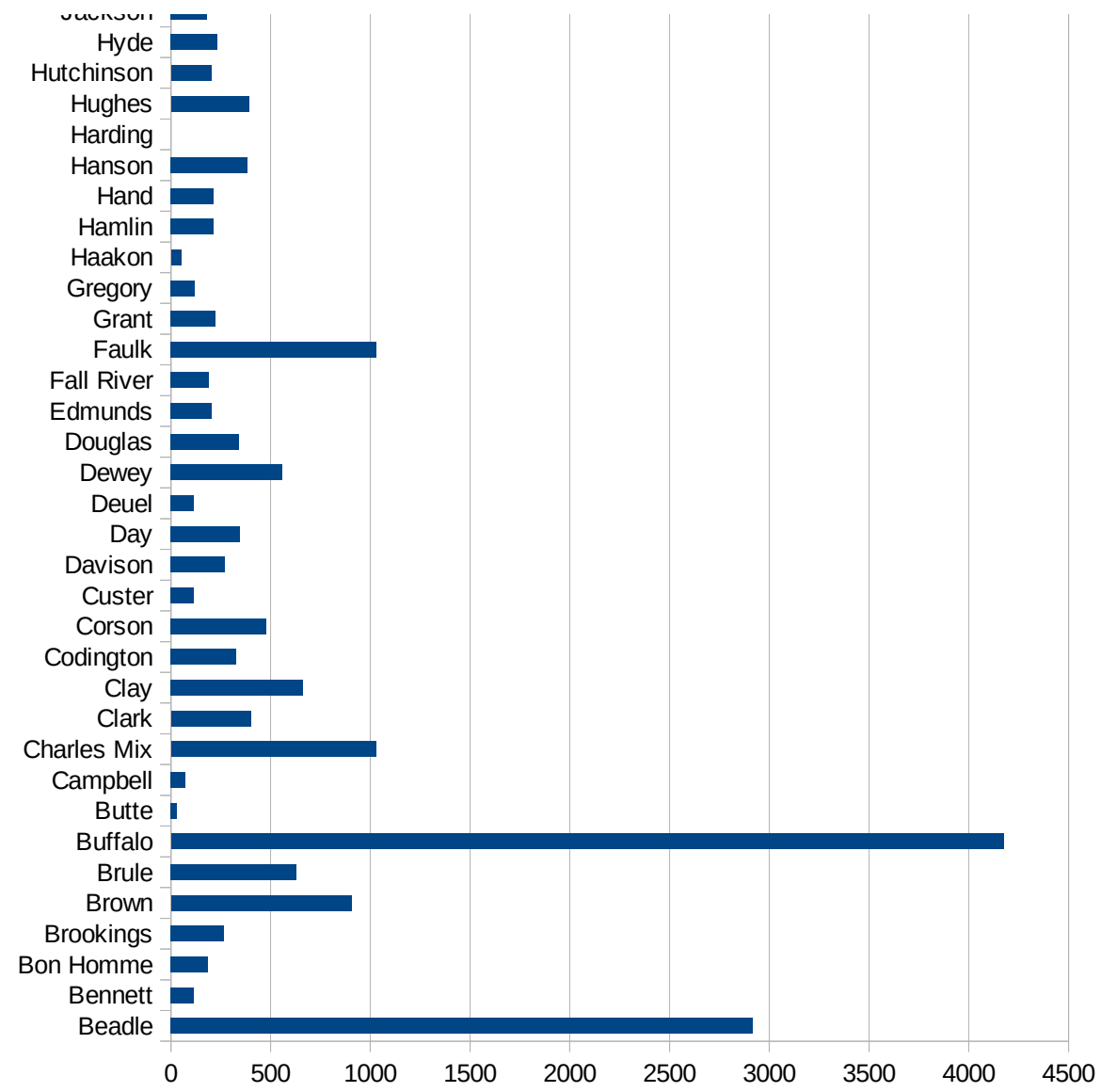
SD

FIPS	County	PC Infection
46003	Aurora	1213.852196
46005	Beadle	2917.968543
46007	Bennett	115.3402537
46009	Bon Homme	186.2464183
46011	Brookings	266.8029064
46013	Brown	905.4837725
46015	Brule	631.0958118
46017	Buffalo	4174.852652
46019	Butte	29.3484641
46021	Campbell	72.62164125
46023	Charles Mix	1028.0574
46025	Clark	401.1767852
46027	Clay	662.3459868
46029	Codington	328.3955024
46031	Corson	480.1920768
46033	Custer	114.6000458
46035	Davison	272.8650834
46037	Day	345.1407811
46039	Deuel	115.2870648
46041	Dewey	558.9430894
46043	Douglas	340.7155026
46045	Edmunds	206.4516129
46047	Fall River	192.3646049
46049	Faulk	1030.042918
46051	Grant	223.8701553
46053	Gregory	118.708452
46055	Haakon	52.13764338
46057	Hamlin	212.7311406
46059	Hand	214.5922747
46061	Hanson	385.07109
46063	Harding	0
46065	Hughes	390.9348442
46067	Hutchinson	203.2520325



SD

46069 Hyde	234.0093604
46071 Jackson	181.4333233
46073 Jerauld	1908.957416
46075 Jones	107.7586207
46077 Kingsbury	121.9760114
46079 Lake	222.1030865
46081 Lawrence	77.69705917
46083 Lincoln	663.1863554
46085 Lyman	2146.035069
46087 McCook	288.4962135
46089 McPherson	207.7274616
46091 Marshall	97.80907668
46093 Meade	187.3188662
46095 Mellette	440.7443683
46097 Miner	451.8752824
46099 Minnehaha	1944.772807
46101 Moody	349.5972032
46102 Oglala Lakota	761.7583339
46103 Pennington	563.8643503
46105 Perkins	34.22313484
46107 Potter	0
46109 Roberts	536.0390543
46111 Sanborn	494.0304652
46115 Spink	184.7575058
46117 Stanley	463.269358
46119 Sully	71.83908046
46121 Todd	632.1112516
46123 Tripp	346.8419131
46125 Turner	344.2545109
46127 Union	960.3687816
46129 Walworth	286.3790943
46135 Yankton	367.3094582
46137 Ziebach	109.4091904



SD

SD

FIPS

29001
29003
29005
29007
29009
29011
29013
29015
29017
29019
29021
29023
29025
29027
29029
29031
29033
29035
29037

SD

29039
29041
29043
29045
29047
29049
29051
29053
29055
29057
29059
29061
29063
29065
29067
29069
29071
29073
29075
29077
29079
29081
29083
29085
29087
29089
29091
29093
29095
29097
29099
29101

29103

SD

29105
29107
29109
29111
29113
29115
29117
29121
29123
29125
29127
29119
29129
29131
29133
29135
29137
29139
29141
29143
29145
29147
29149
29151
29153
29155
29157
29159
29161
29163
29165
29167
29169
29171

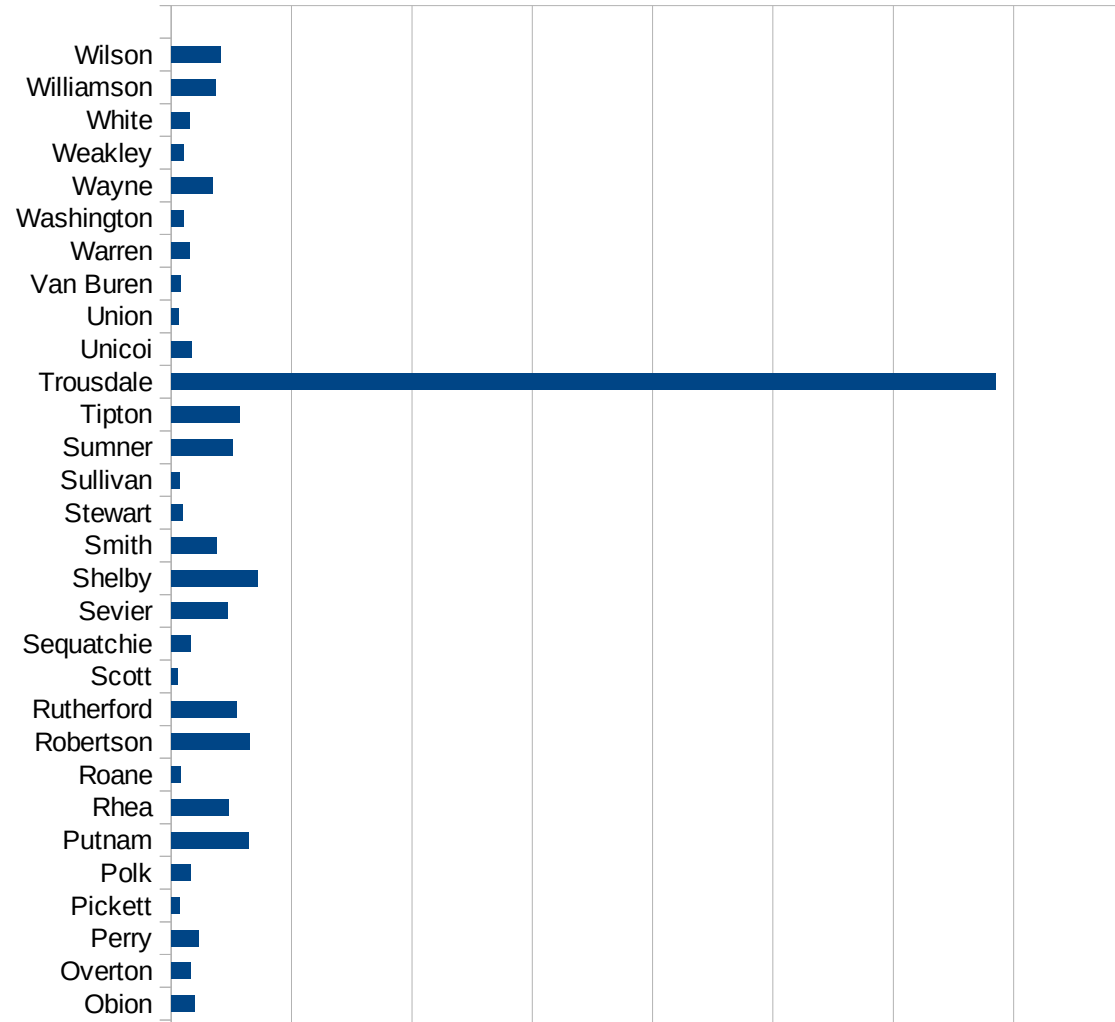
SD

29173
29175
29177
29179
29181
29195
29197
29199
29201
29203
29205
29183
29185
29187
29189
29510
29186
29207
29209
29211
29213
29215

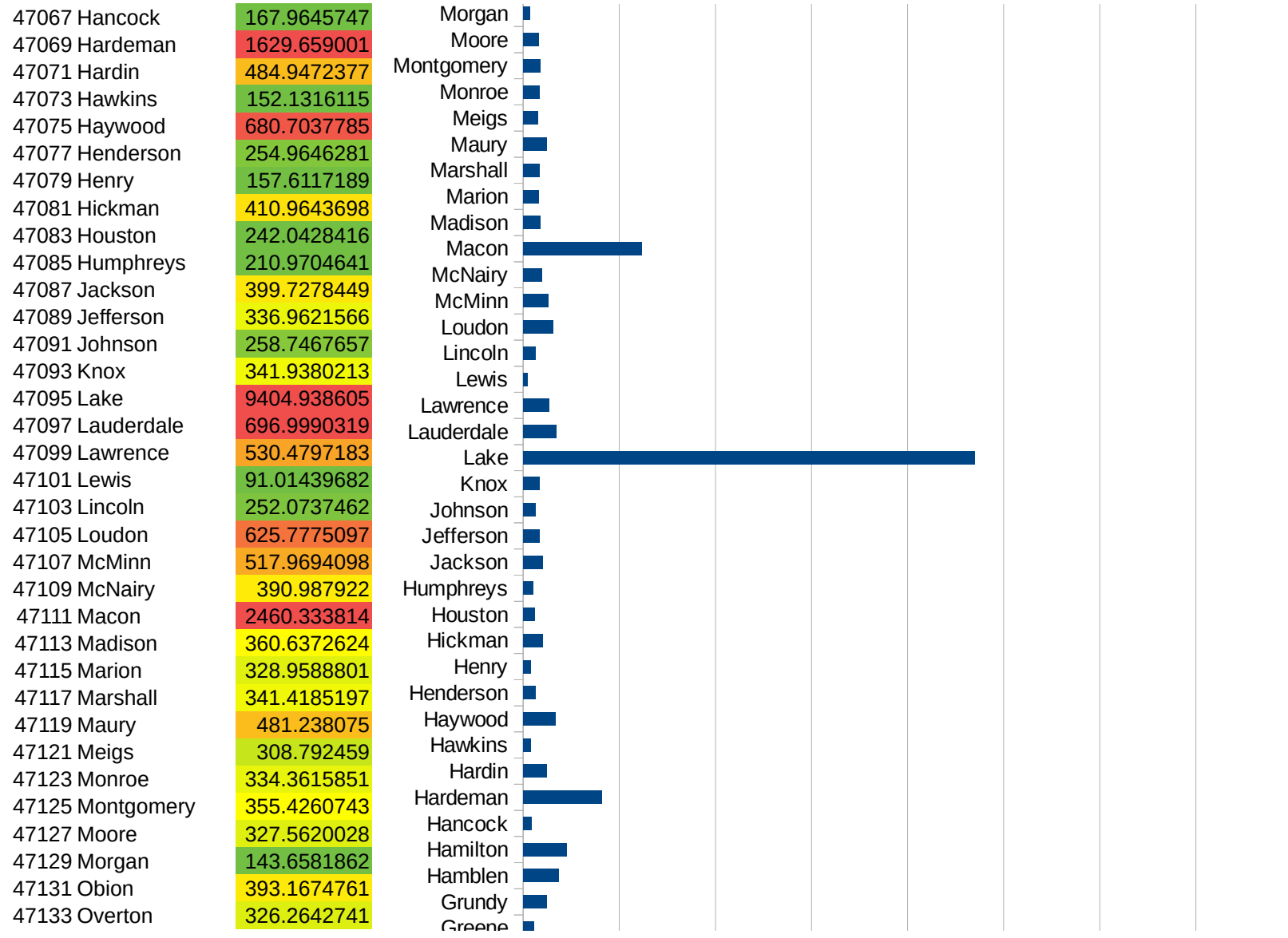
29217
29219
29221
29223
29225
29227
29229

TN

FIPS	County	PC Infection
47001	Anderson	254.9619518
47003	Bedford	1270.44333
47005	Benton	92.68413248
47007	Bledsoe	4262.961708
47009	Blount	258.8523704
47011	Bradley	898.5542552
47013	Campbell	174.3172574
47015	Cannon	338.8189739
47017	Carroll	185.5817273
47019	Carter	182.7829142
47021	Cheatham	665.1994362
47023	Chester	364.6677472
47025	Claiborne	214.1327623
47027	Clay	259.1680705
47029	Cocke	380.1643652
47031	Coffee	253.1418312
47033	Crockett	362.9257398
47035	Cumberland	356.9453522
47037	Davidson	1900.411067
47039	Decatur	230.6509482
47041	DeKalb	422.0875956
47043	Dickson	482.7302324
47045	Dyer	779.7427653
47047	Fayette	908.4849532
47049	Fentress	142.7238294
47051	Franklin	276.9157317
47053	Gibson	360.8930574
47055	Giles	349.1170389
47057	Grainger	241.9529056
47059	Greene	218.5649978
47061	Grundy	487.0373146
47063	Hamblen	731.0009447
47065	Hamilton	907.2541904

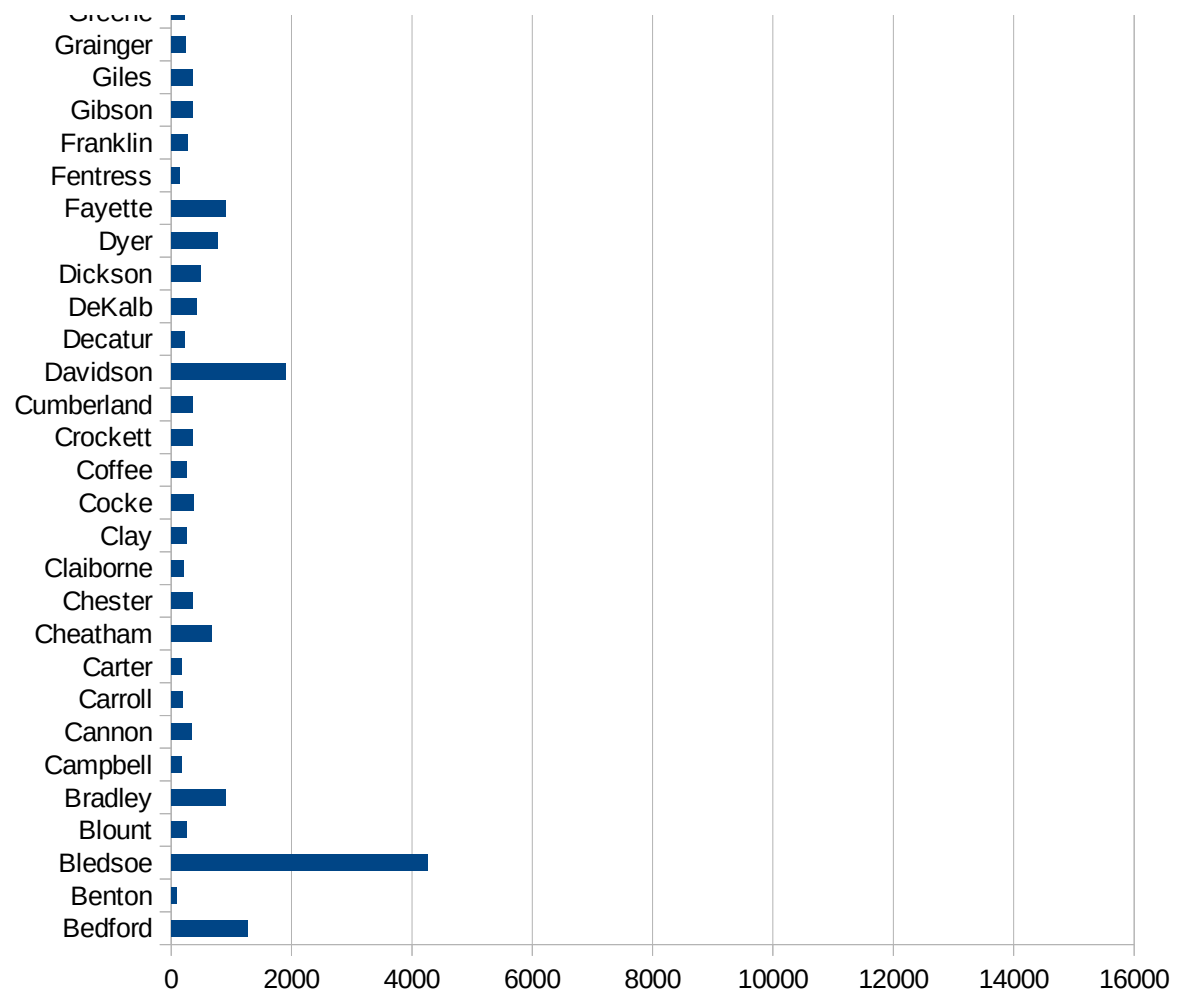


TN



TN

47135 Perry	458.8293651
47137 Pickett	137.7410468
47139 Polk	325.4823056
47141 Putnam	1282.295194
47143 Rhea	953.274422
47145 Roane	152.4275499
47147 Robertson	1301.188532
47149 Rutherford	1084.982609
47151 Scott	117.9726848
47153 Sequatchie	329.3896209
47155 Sevier	934.7035509
47157 Shelby	1434.442872
47159 Smith	752.1813258
47161 Stewart	191.7262739
47163 Sullivan	133.1912627
47165 Sumner	1013.63085
47167 Tipton	1130.218736
47169 Trousdale	13694.15183
47171 Unicoi	332.1885029
47173 Union	126.9809021
47175 Van Buren	156.114484
47177 Warren	300.8953471
47179 Washington	202.9438522
47181 Wayne	694.5283247
47183 Weakley	209.4867574
47185 White	313.57214
47187 Williamson	737.0678681
47189 Wilson	816.3555556



TN

FIPS

29001
29003
29005
29007
29009
29011
29013
29015
29017
29019
29021
29023
29025
29027
29029
29031
29033
29035
29037

TN

29039
29041
29043
29045
29047
29049
29051
29053
29055
29057
29059
29061
29063
29065
29067
29069
29071
29073
29075
29077
29079
29081
29083
29085
29087
29089
29091
29093
29095
29097
29099
29101

29103

TN

29105
29107
29109
29111
29113
29115
29117
29121
29123
29125
29127
29119
29129
29131
29133
29135
29137
29139
29141
29143
29145
29147
29149
29151
29153
29155
29157
29159
29161
29163
29165
29167
29169
29171

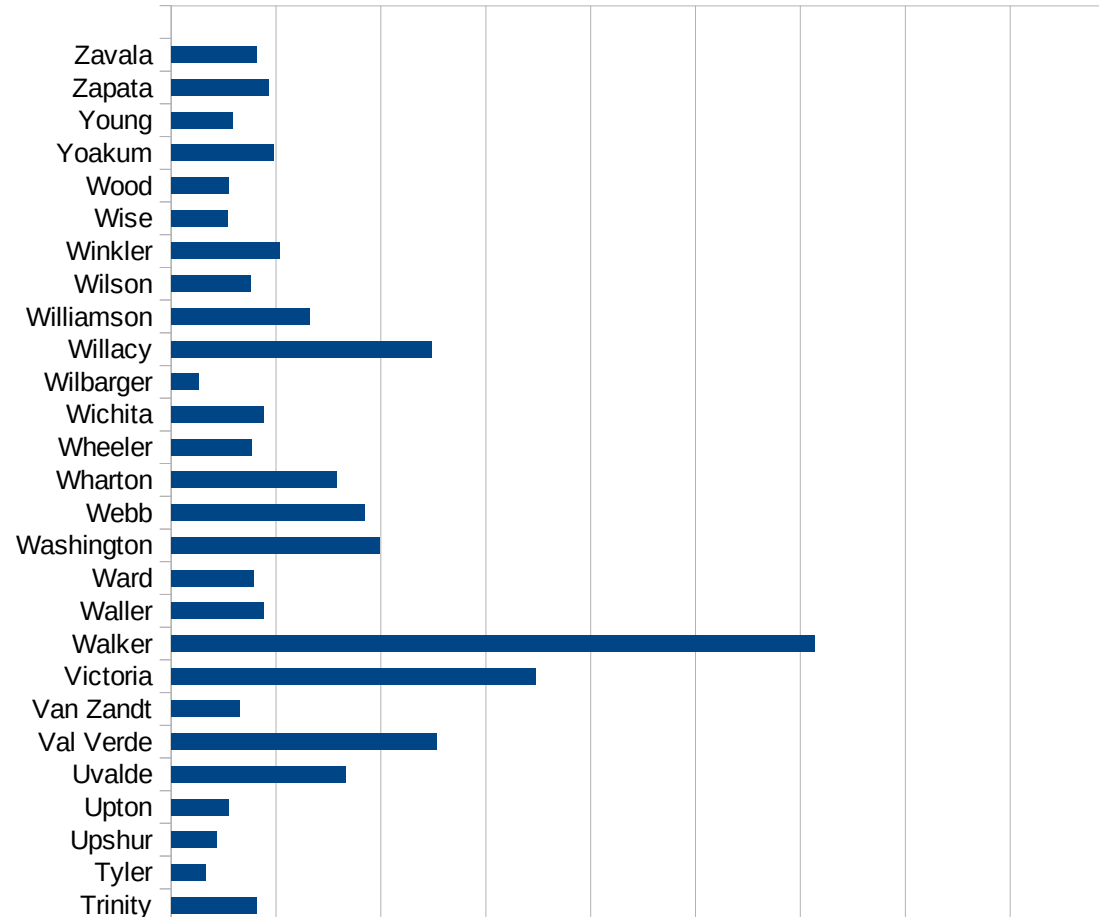
TN

29173
29175
29177
29179
29181
29195
29197
29199
29201
29203
29205
29183
29185
29187
29189
29510
29186
29207
29209
29211
29213
29215

29217
29219
29221
29223
29225
29227
29229

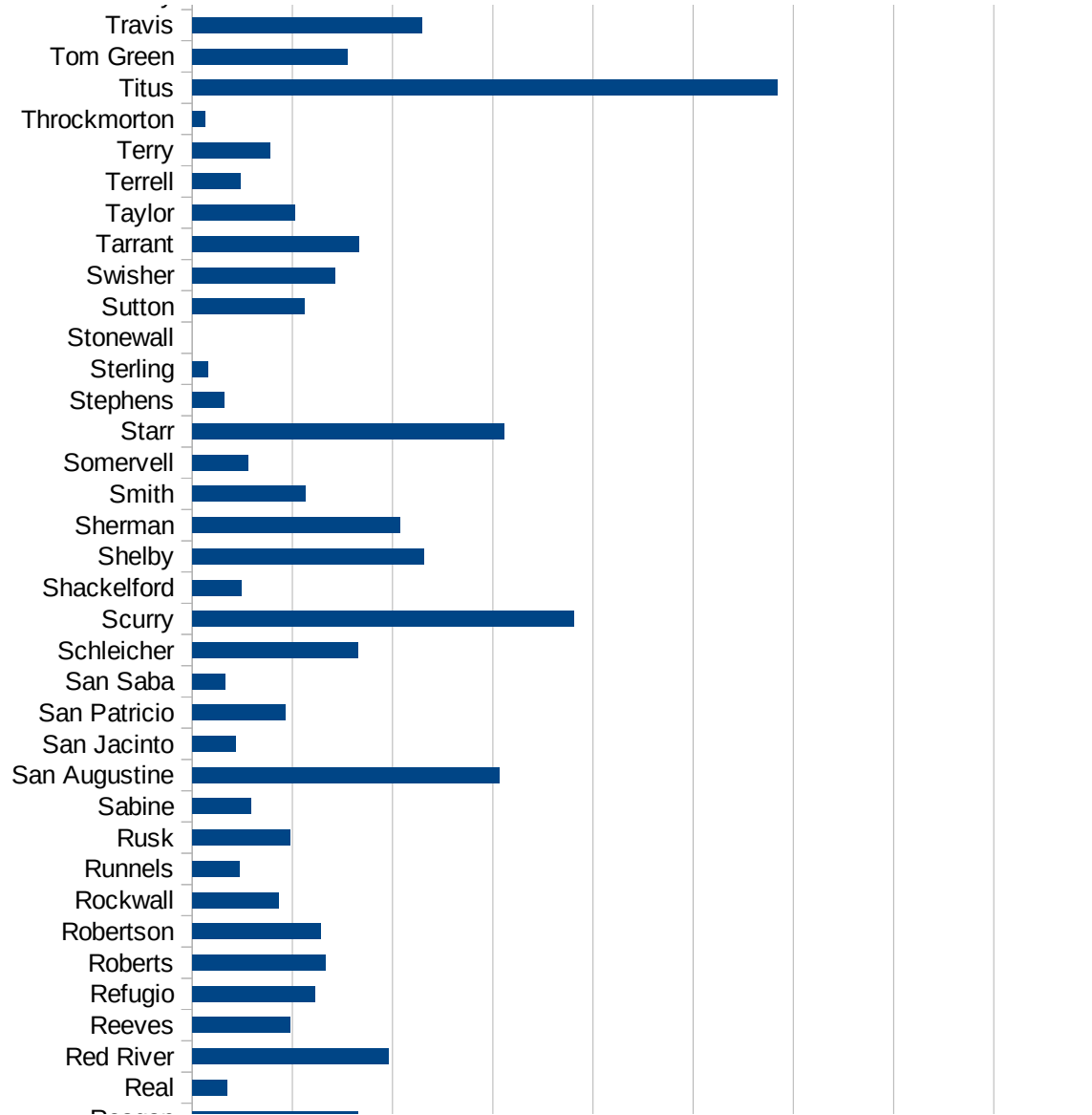
TX

FIPS	County	PC Infection
48001	Anderson	3093.511549
48003	Andrews	855.0308914
48005	Angelina	853.1208377
48007	Aransas	210.1546738
48009	Archer	113.8174368
48011	Armstrong	158.5623679
48013	Atascosa	411.4490161
48015	Austin	426.8231685
48017	Bailey	1593.852284
48019	Bandera	192.7795303
48021	Bastrop	835.8627667
48023	Baylor	27.9173646
48025	Bee	414.2756314
48027	Bell	585.7013514
48029	Bexar	936.6334869
48031	Blanco	418.7318407
48033	Borden	0
48035	Bosque	219.3569097
48037	Bowie	525.8470803
48039	Brazoria	907.0772555
48041	Brazos	1279.337443
48043	Brewster	1618.646811
48045	Briscoe	593.6675462
48047	Brooks	520.1012089
48049	Brown	450.9018036
48051	Burleson	804.8289738
48053	Burnet	483.7827605
48055	Caldwell	1491.432932
48057	Calhoun	709.6145819
48059	Callahan	192.9398314
48061	Cameron	824.7072478
48063	Camp	1005.140796
48065	Carson	166.5278934



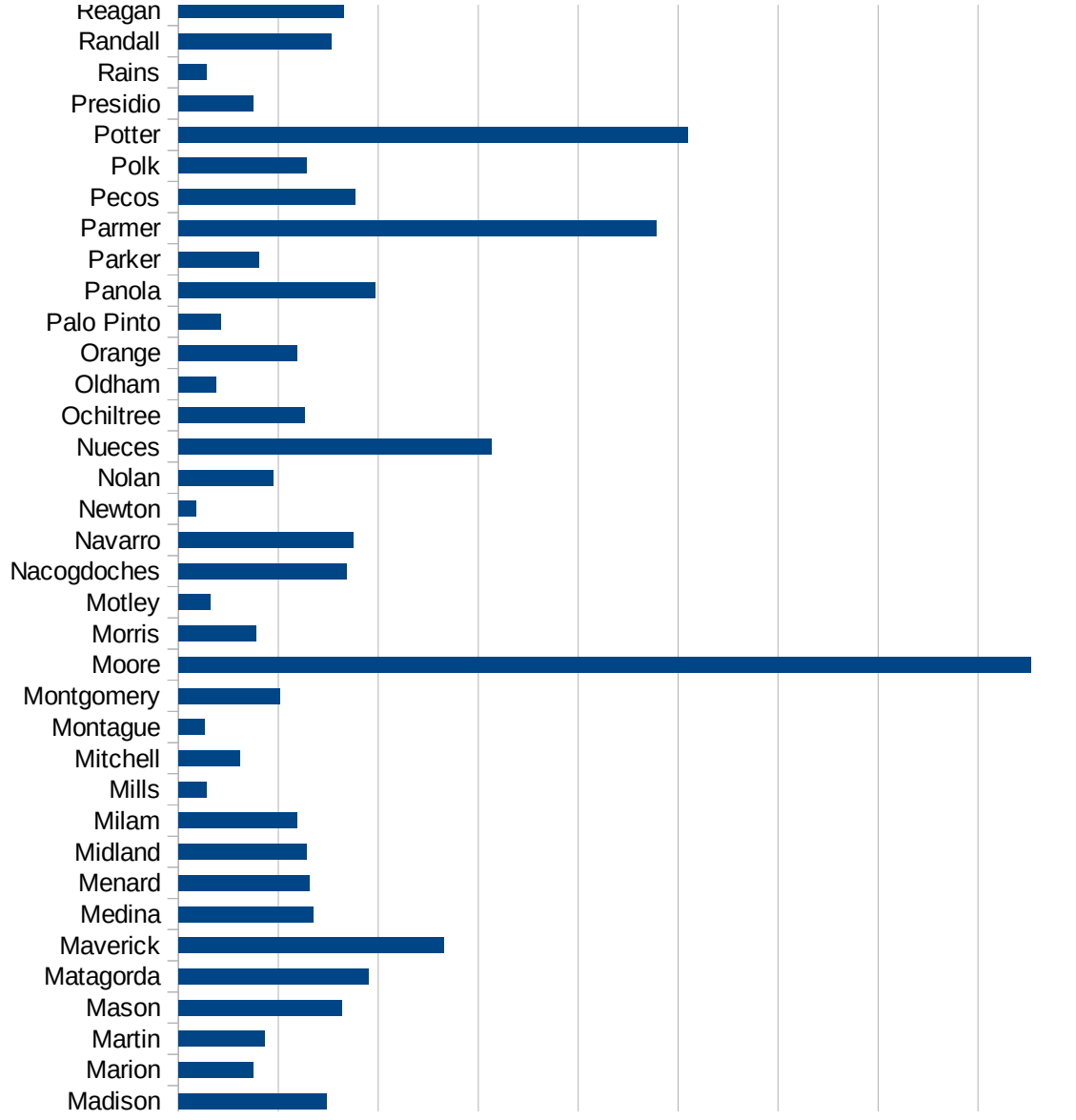
TX

48067 Cass	172.6484943
48069 Castro	1565.55773
48071 Chambers	1307.29731
48073 Cherokee	678.8104655
48075 Childress	96.00877795
48077 Clay	153.0221882
48079 Cochran	211.5655853
48081 Coke	178.041543
48083 Coleman	59.54507562
48085 Collin	428.5944529
48087 Collingsworth	202.5658339
48089 Colorado	758.8254701
48091 Comal	641.6261719
48093 Comanche	753.6574553
48095 Concho	304.0224509
48097 Cooke	214.4230295
48099 Coryell	532.02866
48101 Cottle	287.9769618
48103 Crane	1335.002086
48105 Crockett	1000.285796
48107 Crosby	605.6411144
48109 Culberson	272.2323049
48111 Dallam	1611.111111
48113 Dallas	1236.877183
48115 Dawson	657.7383311
48117 Deaf Smith	2180.170576
48119 Delta	130.8655824
48121 Denton	443.5059553
48123 DeWitt	787.6356071
48125 Dickens	88.92841263
48127 Dimmit	300.7372914
48129 Donley	964.1458271
48131 Duval	668.9261506
48133 Eastland	109.1583888



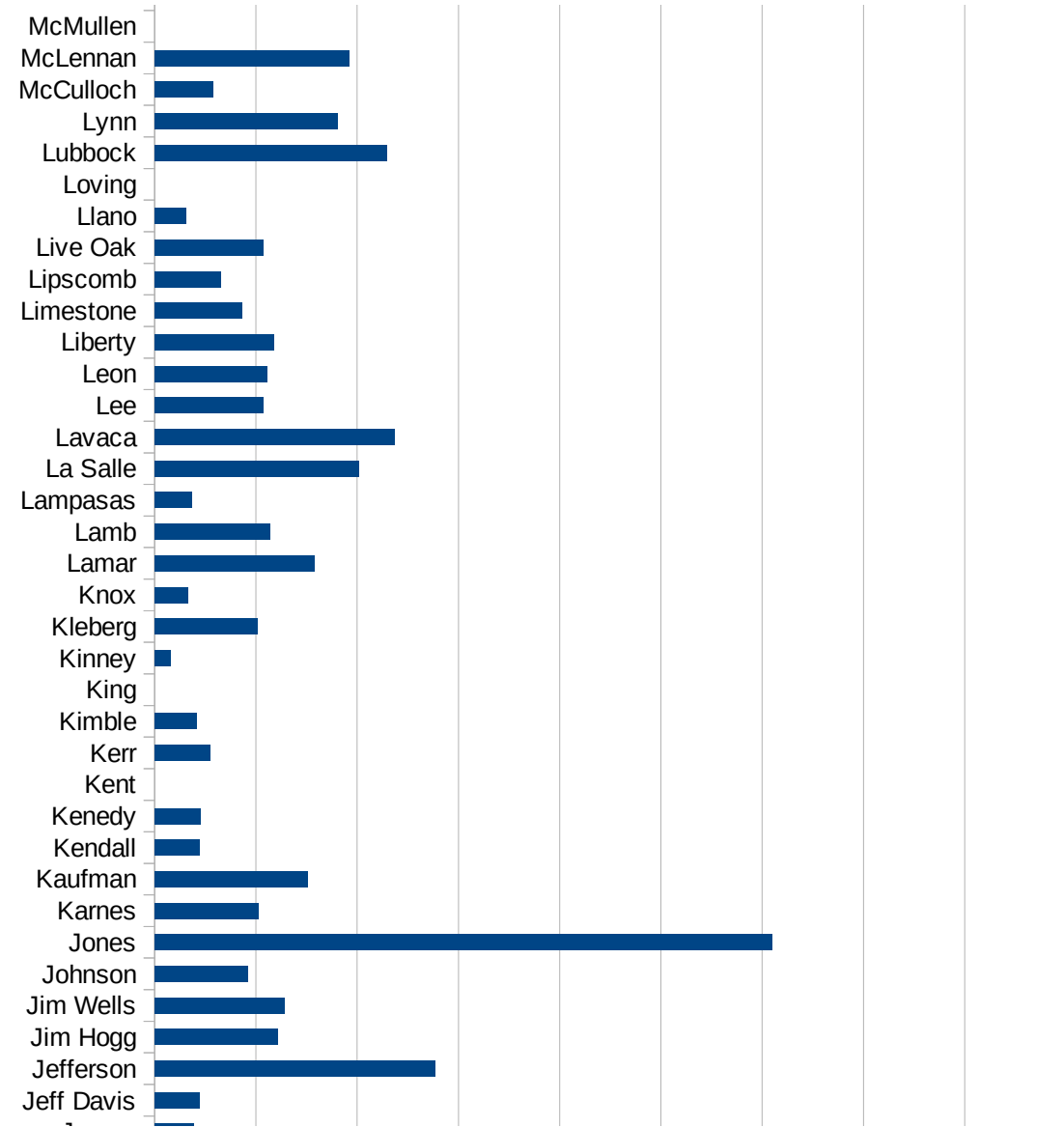
TX

48135 Ector	761.7626015
48137 Edwards	207.4688797
48139 Ellis	841.5256693
48141 El Paso	1082.237695
48143 Erath	640.814211
48145 Falls	323.045861
48147 Fannin	388.2559655
48149 Fayette	595.6842479
48151 Fisher	338.6298515
48153 Floyd	890.8685969
48155 Foard	83.33333333
48157 Fort Bend	586.019308
48159 Franklin	510.867546
48161 Freestone	368.5379645
48163 Frio	1705.69237
48165 Gaines	205.7317832
48167 Galveston	1666.222735
48169 Garza	319.2459714
48171 Gillespie	242.5011192
48173 Glasscock	432.2766571
48175 Goliad	395.5696203
48177 Gonzales	1550.945933
48179 Gray	607.4446221
48181 Grayson	545.5590301
48183 Gregg	615.9716103
48185 Grimes	2263.751763
48187 Guadalupe	619.4484831
48189 Hale	2255.39462
48191 Hall	66.05019815
48193 Hamilton	377.1805752
48195 Hansford	640.6736226
48197 Hardeman	127.4859765
48199 Hardin	706.2072823
48201 Harris	935.1471145



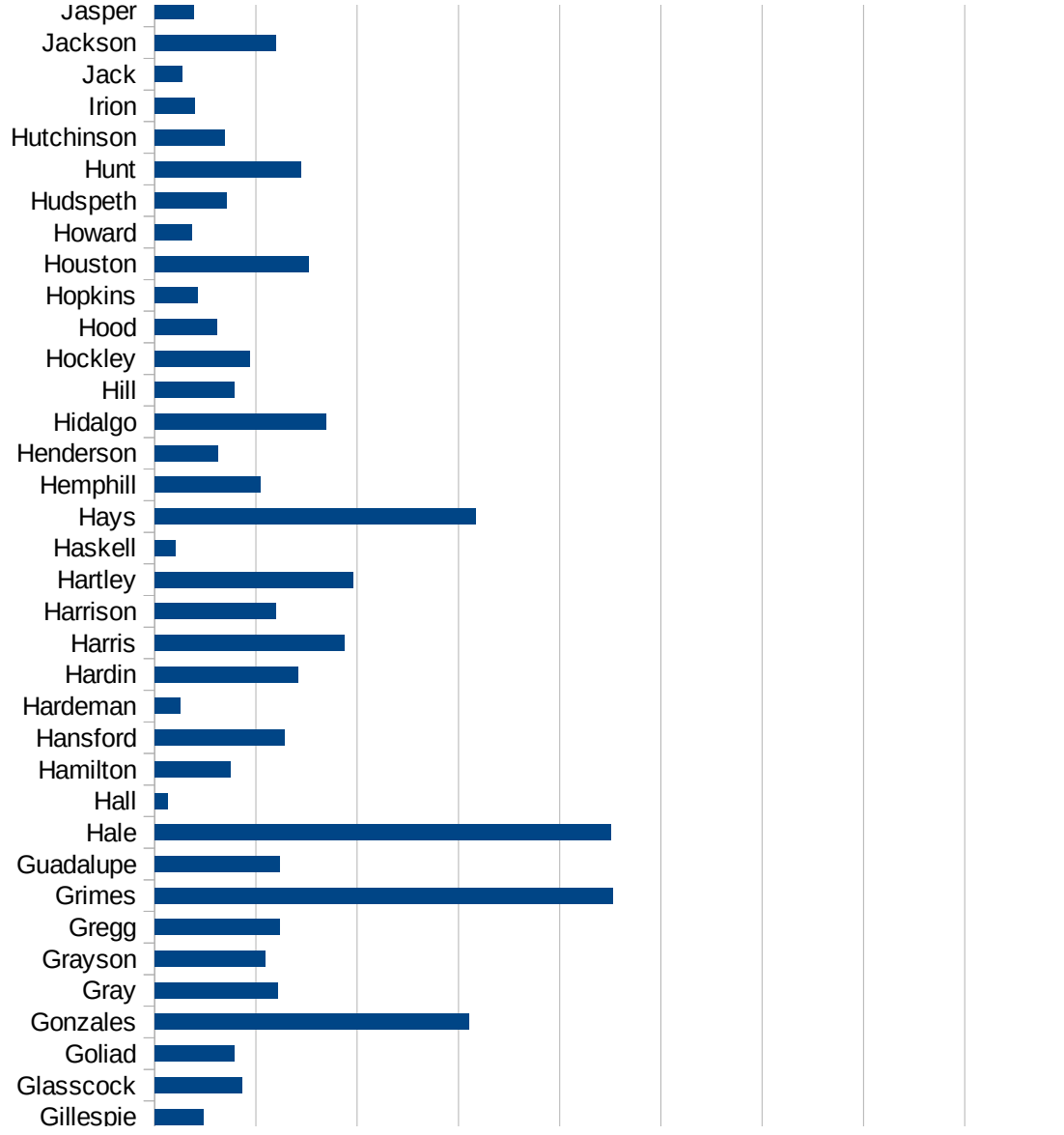
TX

48203 Harrison	600.965141
48205 Hartley	978.8218544
48207 Haskell	103.2169276
48209 Hays	1587.380014
48211 Hemphill	522.875817
48213 Henderson	311.0608877
48215 Hidalgo	846.9418747
48217 Hill	393.3542389
48219 Hockley	469.9738903
48221 Hood	305.5982292
48223 Hopkins	214.6155936
48225 Houston	759.6357201
48227 Howard	183.7680682
48229 Hudspeth	354.535975
48231 Hunt	722.3321899
48233 Hutchinson	344.3721106
48235 Irion	197.109067
48237 Jack	135.7005541
48239 Jackson	598.3595536
48241 Jasper	195.1382694
48243 Jeff Davis	222.0248668
48245 Jefferson	1385.092607
48247 Jim Hogg	609.7560976
48249 Jim Wells	639.3611288
48251 Johnson	459.8479234
48253 Jones	3047.888177
48255 Karnes	511.1821086
48257 Kaufman	754.9252849
48259 Kendall	221.2922592
48261 Kenedy	226.2443439
48263 Kent	0
48265 Kerr	272.8747257
48267 Kimble	206.3273728
48269 King	0



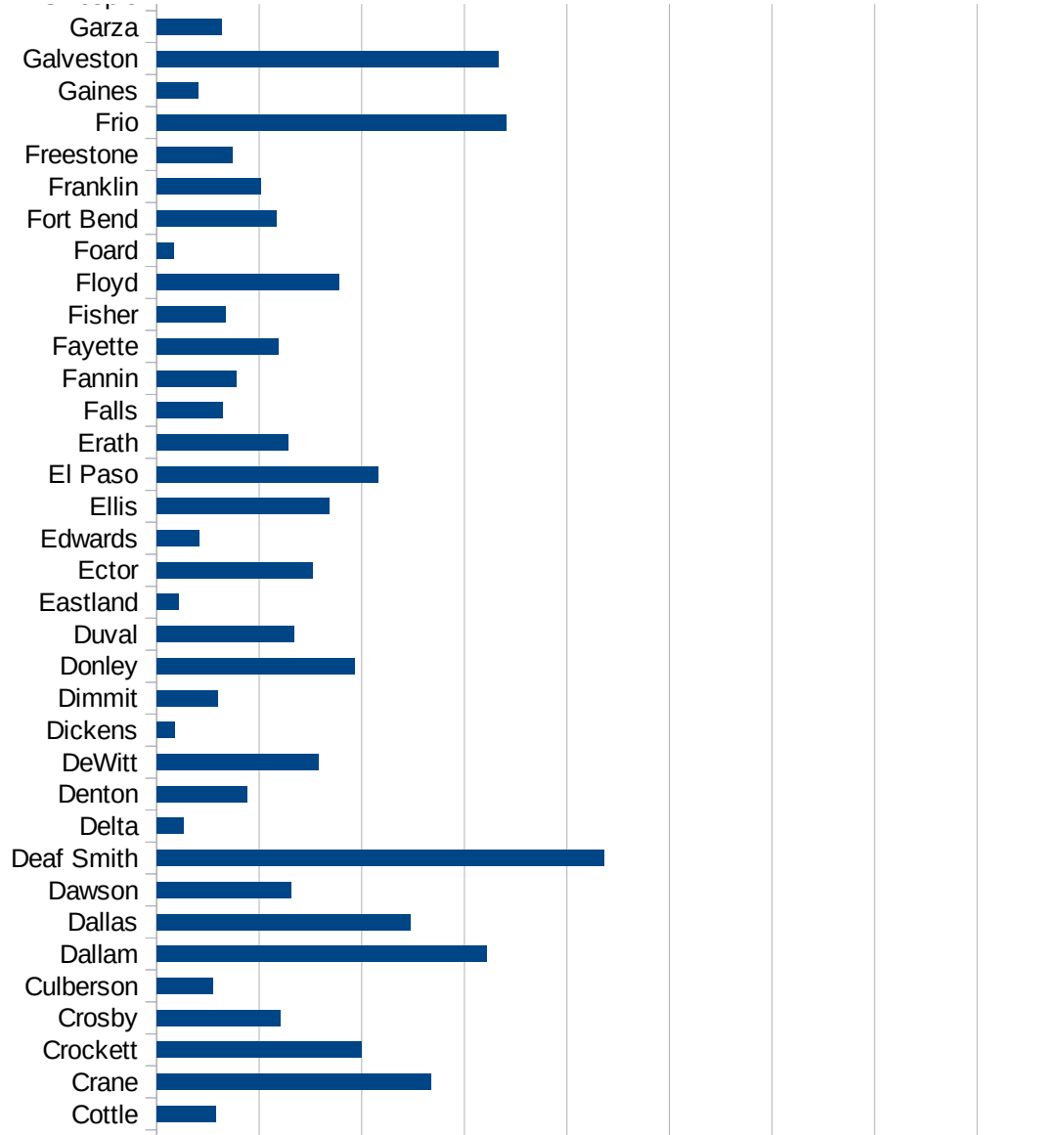
TX

48271 Kinney	79.63897
48273 Kleberg	510.7777314
48275 Knox	164.2485628
48277 Lamar	788.2882883
48279 Lamb	569.99544
48281 Lampasas	183.7109614
48283 La Salle	1009.16213
48285 Lavaca	1183.490801
48287 Lee	536.6308913
48289 Leon	555.8772438
48291 Liberty	588.4874251
48293 Limestone	433.6919087
48295 Lipscomb	327.8688525
48297 Live Oak	534.2758507
48299 Llano	157.0729003
48301 Loving	0
48303 Lubbock	1146.34432
48305 Lynn	901.8206568
48307 McCulloch	287.9679479
48309 McLennan	959.1252401
48311 McMullen	0
48313 Madison	741.9220635
48315 Marion	372.6833199
48317 Martin	434.5558839
48319 Mason	817.7570093
48321 Matagorda	952.0682863
48323 Maverick	1326.835941
48325 Medina	673.5924275
48327 Menard	654.511454
48329 Midland	639.7107395
48331 Milam	592.8932394
48333 Mills	142.2475107
48335 Mitchell	306.936771
48337 Montague	132.6801388



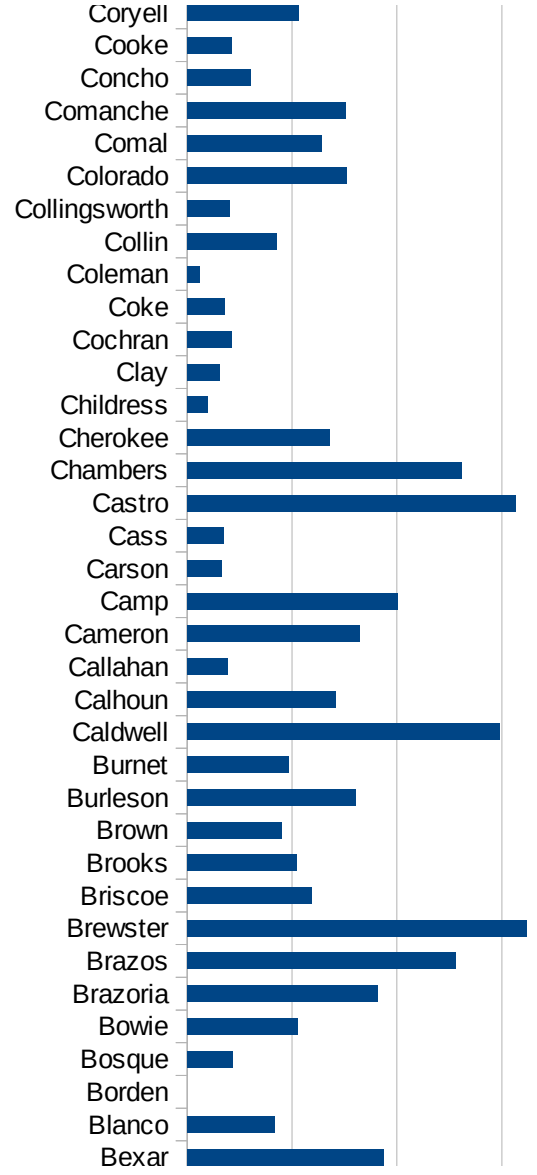
TX

48339 Montgomery	508.8632229
48341 Moore	4263.439609
48343 Morris	389.0104547
48345 Motley	162.0745543
48347 Nacogdoches	843.0856325
48349 Navarro	873.6003228
48351 Newton	87.29812309
48353 Nolan	474.5440987
48355 Nueces	1565.704664
48357 Ochiltree	633.356791
48359 Oldham	187.7053027
48361 Orange	595.8933614
48363 Palo Pinto	211.2554113
48365 Panola	984.9663038
48367 Parker	401.8183001
48369 Parmer	2392.538524
48371 Pecos	886.8755184
48373 Polk	641.6022066
48375 Potter	2547.472586
48377 Presidio	374.2084053
48379 Rains	139.8141295
48381 Randall	766.854283
48383 Reagan	828.6554397
48385 Real	172.5129385
48387 Red River	977.412731
48389 Reeves	490.6021026
48391 Refugio	611.4903299
48393 Roberts	664.4518272
48395 Robertson	642.2124508
48397 Rockwall	430.1737584
48399 Runnels	234.5124096
48401 Rusk	488.5215794
48403 Sabine	292.7566342
48405 San Augustine	1530.612245

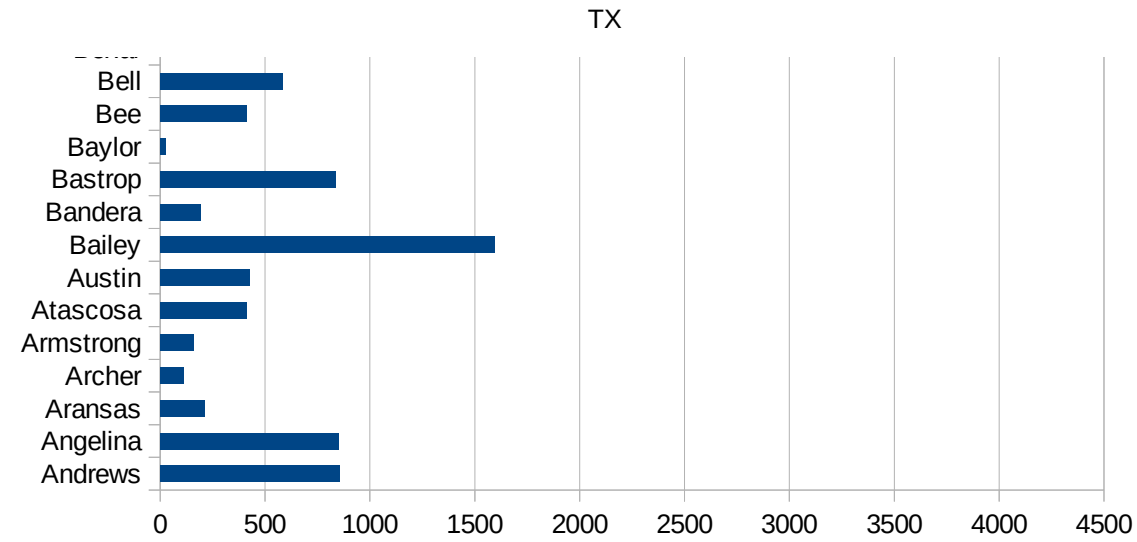


TX

48407 San Jacinto	219.3669696
48409 San Patricio	463.4266665
48411 San Saba	165.1800463
48413 Schleicher	829.015544
48415 Scurry	1903.237282
48417 Shackelford	245.9268368
48419 Shelby	1156.660634
48421 Sherman	1039.298474
48423 Smith	564.2404472
48425 Somervell	277.284827
48427 Starr	1557.535839
48429 Stephens	159.0162197
48431 Sterling	76.27765065
48433 Stonewall	0
48435 Sutton	558.8078765
48437 Swisher	710.2653444
48439 Tarrant	831.3944202
48441 Taylor	514.3853531
48443 Terrell	243.0133657
48445 Terry	390.6567917
48447 Throckmorton	66.00660066
48449 Titus	2921.321103
48451 Tom Green	777.5681324
48453 Travis	1145.471887
48455 Trinity	407.0556309
48457 Tyler	165.9292035
48459 Upshur	218.1289384
48461 Upton	272.4053391
48463 Uvalde	834.3887358
48465 Val Verde	1264.02211
48467 Van Zandt	324.8897695
48469 Victoria	1737.382518
48471 Walker	3067.05298
48473 Waller	442.3446147



48475 Ward	392.4914676
48477 Washington	994.0754244
48479 Webb	923.1271067
48481 Wharton	788.1015882
48483 Wheeler	385.2822192
48485 Wichita	442.9670463
48487 Wilbarger	132.6053042
48489 Willacy	1240.994655
48491 Williamson	660.8213241
48493 Wilson	378.3051927
48495 Winkler	518.134715
48497 Wise	269.3799868
48499 Wood	272.5520175
48501 Yoakum	488.8837155
48503 Young	293.710169
48505 Zapata	465.1162791
48507 Zavala	408.9126262



TX

FIPS

29001
29003
29005
29007
29009
29011
29013
29015
29017
29019
29021
29023
29025
29027
29029
29031
29033
29035
29037

TX

29039
29041
29043
29045
29047
29049
29051
29053
29055
29057
29059
29061
29063
29065
29067
29069
29071
29073
29075
29077
29079
29081
29083
29085
29087
29089
29091
29093
29095
29097
29099
29101

29103

TX

29105
29107
29109
29111
29113
29115
29117
29121
29123
29125
29127
29119
29129
29131
29133
29135
29137
29139
29141
29143
29145
29147
29149
29151
29153
29155
29157
29159
29161
29163
29165
29167
29169
29171

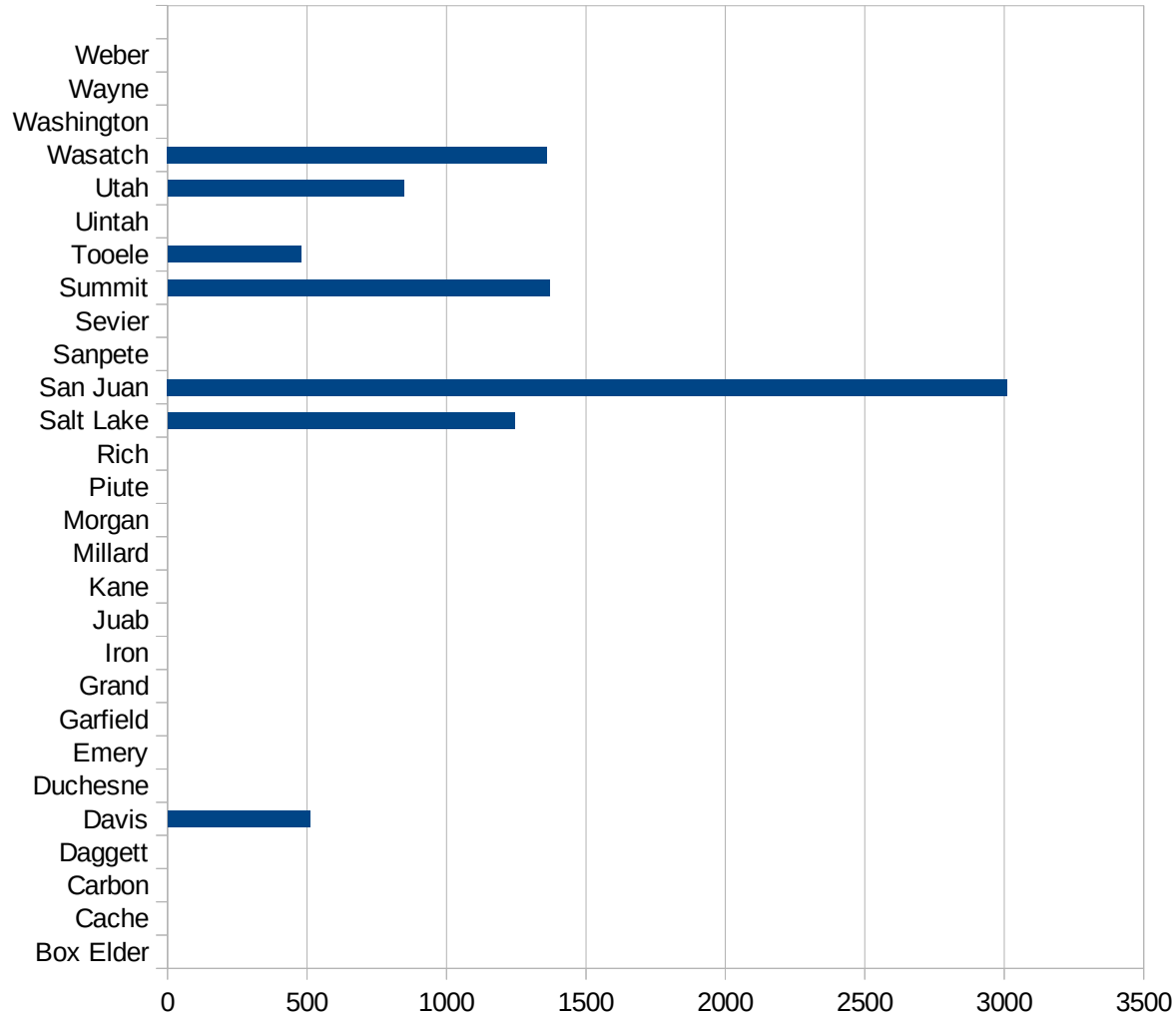
TX

29173
29175
29177
29179
29181
29195
29197
29199
29201
29203
29205
29183
29185
29187
29189
29510
29186
29207
29209
29211
29213
29215

29217
29219
29221
29223
29225
29227
29229

UT

FIPS	County	PC Infection
49001	Beaver	0
49003	Box Elder	0
49005	Cache	0
49007	Carbon	0
49009	Daggett	0
49011	Davis	510.0749759
49013	Duchesne	0
49015	Emery	0
49017	Garfield	0
49019	Grand	0
49021	Iron	0
49023	Juab	0
49025	Kane	0
49027	Millard	0
49029	Morgan	0
49031	Piute	0
49033	Rich	0
49035	Salt Lake	1243.7610237
49037	San Juan	3009.9035536
49039	Sanpete	0
49041	Sevier	0
49043	Summit	1368.8503088
49045	Tooele	477.77761884
49047	Uintah	0
49049	Utah	847.13755579
49051	Wasatch	1359.8074609
49053	Washington	0
49055	Wayne	0
49057	Weber	0



UT

FIPS

29001
29003
29005
29007
29009
29011
29013
29015
29017
29019
29021
29023
29025
29027
29029
29031
29033
29035
29037

UT

29039
29041
29043
29045
29047
29049
29051
29053
29055
29057
29059
29061
29063
29065
29067
29069
29071
29073
29075
29077
29079
29081
29083
29085
29087
29089
29091
29093
29095
29097
29099
29101

29103

UT

29105
29107
29109
29111
29113
29115
29117
29121
29123
29125
29127
29119
29129
29131
29133
29135
29137
29139
29141
29143
29145
29147
29149
29151
29153
29155
29157
29159
29161
29163
29165
29167
29169
29171

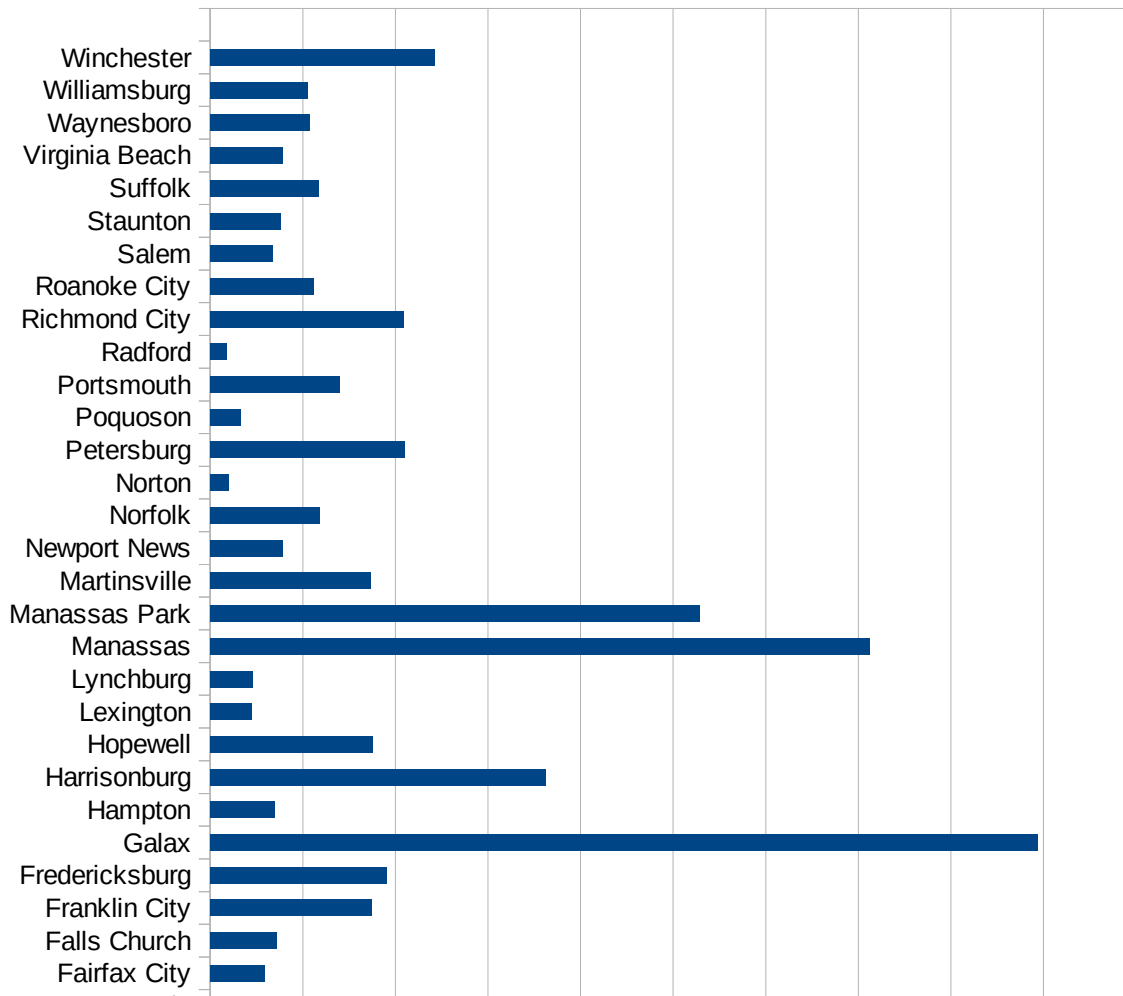
UT

29173
29175
29177
29179
29181
29195
29197
29199
29201
29203
29205
29183
29185
29187
29189
29510
29186
29207
29209
29211
29213
29215

29217
29219
29221
29223
29225
29227
29229

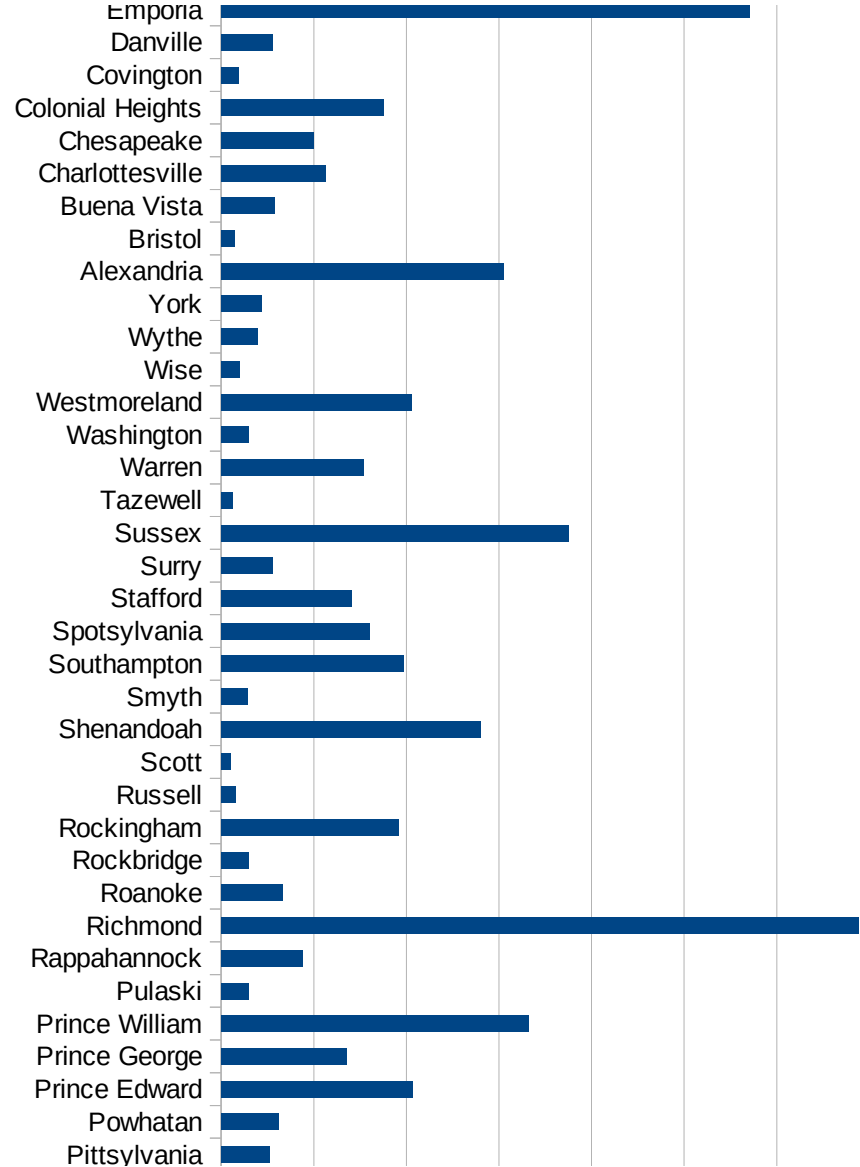
VA

FIPS	County	PC Infection
51001	Accomack	3214.858694
51003	Albemarle	490.2592027
51005	Alleghany	268.2763246
51007	Amelia	376.5465304
51009	Amherst	126.3184488
51011	Appomattox	296.6984408
51013	Arlington	1093.377007
51015	Augusta	271.6779093
51017	Bath	23.29916123
51019	Bedford	198.1027849
51021	Bland	47.67201653
51023	Botetourt	456.7719446
51025	Brunswick	775.1464844
51027	Buchanan	183.7802177
51029	Buckingham	3388.434614
51031	Campbell	114.6017136
51033	Caroline	445.2099311
51035	Carroll	826.6972601
51036	Charles City	590.6929837
51037	Charlotte	301.5580499
51041	Chesterfield	909.1795866
51043	Clarke	413.1377815
51045	Craig	177.7251185
51047	Culpeper	1642.916369
51049	Cumberland	601.488429
51051	Dickenson	34.42814845
51053	Dinwiddie	539.8016054
51057	Essex	576.9759135
51059	Fairfax	1251.569567
51061	Fauquier	673.5054828
51063	Floyd	126.6223488
51065	Fluvanna	485.3825188
51067	Franklin	188.6288816



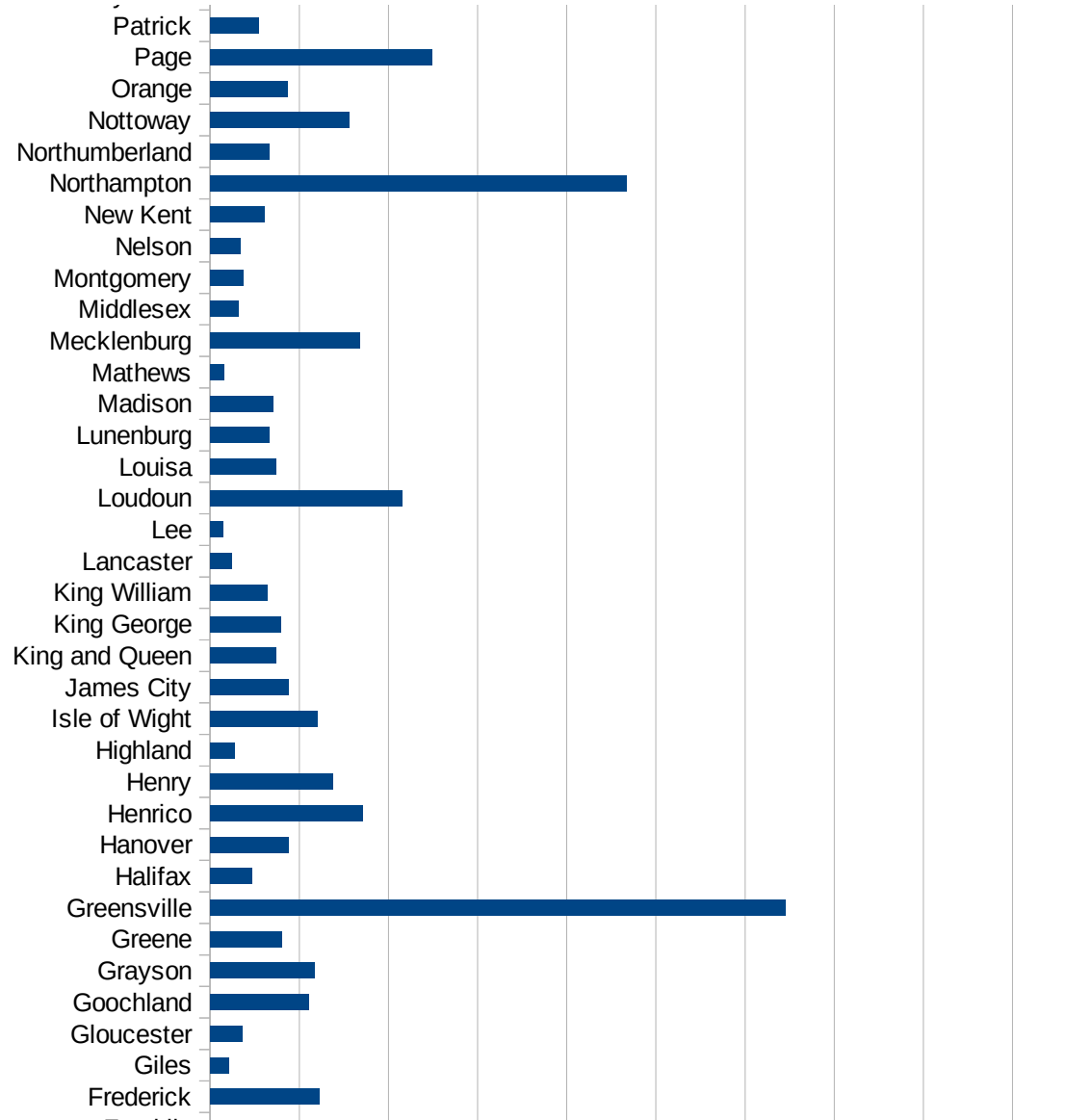
VA

51069 Frederick	614.5662385
51071 Giles	106.8629779
51073 Gloucester	179.3890064
51075 Goochland	554.9819308
51077 Grayson	582.1764442
51079 Greene	404.4693867
51081 Greensville	3225.25157
51083 Halifax	234.4665885
51085 Hanover	437.3408928
51087 Henrico	857.0708344
51089 Henry	686.9075422
51091 Highland	135.7466063
51093 Isle of Wight	600.7631315
51095 James City	439.8078459
51097 King and Queen	369.2132917
51099 King George	395.1081844
51101 King William	318.7909558
51103 Lancaster	120.560141
51105 Lee	72.21443439
51107 Loudoun	1074.843308
51109 Louisa	367.0672685
51111 Lunenburg	330.961443
51113 Madison	353.5163595
51115 Mathews	79.52738014
51117 Mecklenburg	838.4991843
51119 Middlesex	157.8605256
51121 Montgomery	183.8662424
51125 Nelson	168.5090321
51127 New Kent	303.6934483
51131 Northampton	2334.895611
51133 Northumberland	329.2994155
51135 Nottoway	778.2101167
51137 Orange	433.9045956
51139 Page	1245.14269



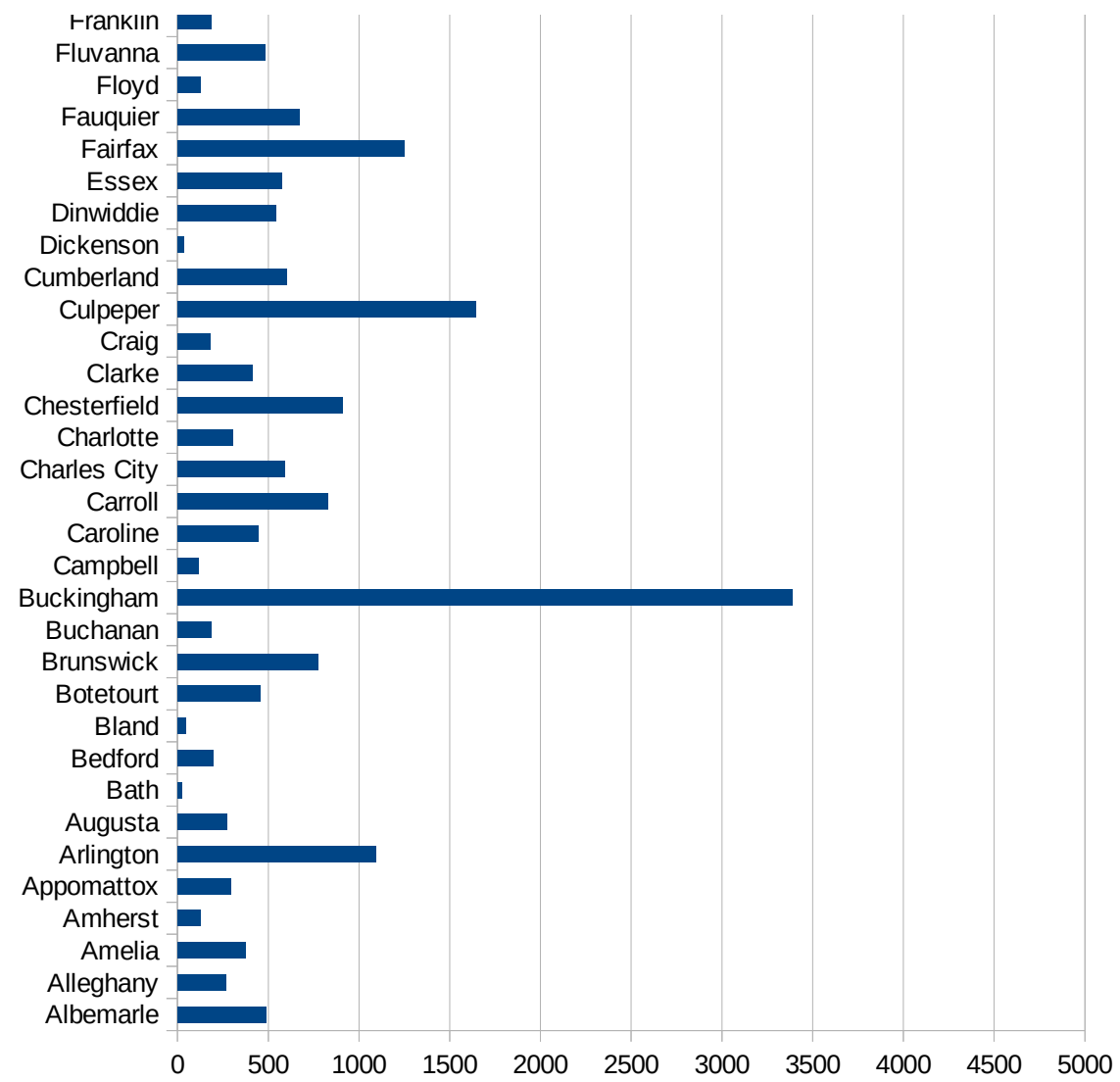
VA

51141 Patrick	271.6007469
51143 Pittsylvania	260.8738453
51145 Powhatan	311.7612799
51147 Prince Edward	1032.679739
51149 Prince George	677.4854262
51153 Prince William	1660.003718
51155 Pulaski	149.7093877
51157 Rappahannock	441.2575841
51159 Richmond	3441.026776
51161 Roanoke	330.5943257
51163 Rockbridge	149.4374121
51165 Rockingham	957.6091773
51167 Russell	78.51054284
51169 Scott	51.08200984
51171 Shenandoah	1400.096558
51173 Smyth	141.1131531
51175 Southampton	983.7370636
51177 Spotsylvania	801.5614059
51179 Stafford	704.1877834
51181 Surry	278.0352178
51183 Sussex	1877.725372
51185 Tazewell	63.63970138
51187 Warren	769.9422543
51191 Washington	147.0534172
51193 Westmoreland	1026.360067
51195 Wise	99.96843102
51197 Wythe	198.2332893
51199 York	219.6150105
51510 Alexandria	1528.06329
51520 Bristol	72.80669822
51530 Buena Vista	288.6002886
51540 Charlottesville	561.1322402
51550 Chesapeake	496.2206451
51570 Colonial Heights	874.7827062



VA

51580 Covington	91.57509158
51590 Danville	277.6890374
51595 Emporia	2851.005663
51600 Fairfax City	292.9925938
51610 Falls Church	358.7868941
51620 Franklin City	873.5804318
51630 Fredericksburg	950.4529234
51640 Galax	4468.316986
51650 Hampton	349.1843679
51660 Harrisonburg	1810.004997
51670 Hopewell	876.2612852
51678 Lexington	224.2152466
51680 Lynchburg	227.6989017
51683 Manassas	3558.992339
51685 Manassas Park	2640.550066
51690 Martinsville	868.0824678
51700 Newport News	387.961439
51710 Norfolk	593.2578377
51720 Norton	100.8064516
51730 Petersburg	1048.563373
51735 Poquoson	164.0689089
51740 Portsmouth	699.5519486
51750 Radford	87.2457604
51760 Richmond City	1042.909657
51770 Roanoke City	557.4459568
51775 Salem	339.2738759
51790 Staunton	381.1893106
51800 Suffolk	586.7193069
51810 Virginia Beach	390.7247845
51820 Waynesboro	534.7357256
51830 Williamsburg	523.6305048
51840 Winchester	1209.620037



VA

VA

FIPS

29001
29003
29005
29007
29009
29011
29013
29015
29017
29019
29021
29023
29025
29027
29029
29031
29033
29035
29037

VA

29039
29041
29043
29045
29047
29049
29051
29053
29055
29057
29059
29061
29063
29065
29067
29069
29071
29073
29075
29077
29079
29081
29083
29085
29087
29089
29091
29093
29095
29097
29099
29101

29103

VA

29105
29107
29109
29111
29113
29115
29117
29121
29123
29125
29127
29119
29129
29131
29133
29135
29137
29139
29141
29143
29145
29147
29149
29151
29153
29155
29157
29159
29161
29163
29165
29167
29169
29171

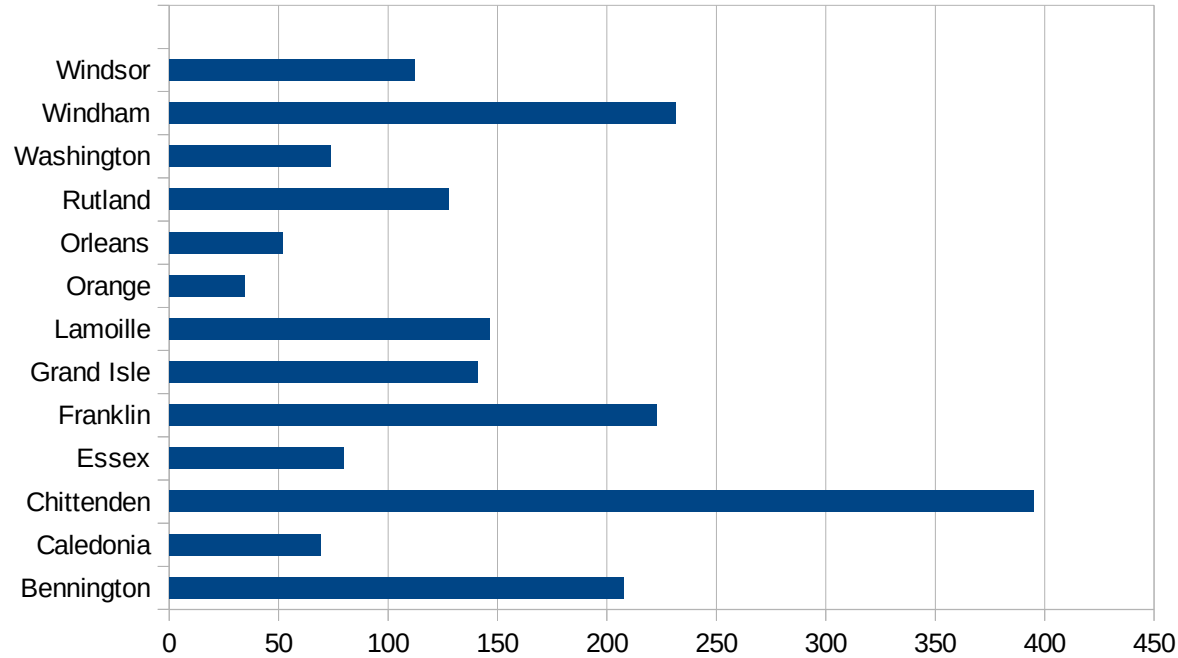
VA

29173
29175
29177
29179
29181
29195
29197
29199
29201
29203
29205
29183
29185
29187
29189
29510
29186
29207
29209
29211
29213
29215

29217
29219
29221
29223
29225
29227
29229

VT

FIPS	County	PC Infection
50001	Addison	183.9179942
50003	Bennington	207.6843198
50005	Caledonia	69.30235628
50007	Chittenden	394.9639064
50009	Essex	80
50011	Franklin	222.5774468
50013	Grand Isle	141.0437236
50015	Lamoille	146.2450593
50017	Orange	34.48394772
50019	Orleans	52.03106998
50021	Rutland	127.8292882
50023	Washington	73.95940832
50025	Windham	231.5464496
50027	Windsor	112.1441233



FIPS

- 29001
- 29003
- 29005
- 29007
- 29009
- 29011
- 29013
- 29015
- 29017
- 29019
- 29021
- 29023
- 29025
- 29027
- 29029
- 29031
- 29033
- 29035
- 29037

VT

29039
29041
29043
29045
29047
29049
29051
29053
29055
29057
29059
29061
29063
29065
29067
29069
29071
29073
29075
29077
29079
29081
29083
29085
29087
29089
29091
29093
29095
29097
29099
29101

29103

VT

29105
29107
29109
29111
29113
29115
29117
29121
29123
29125
29127
29119
29129
29131
29133
29135
29137
29139
29141
29143
29145
29147
29149
29151
29153
29155
29157
29159
29161
29163
29165
29167
29169
29171

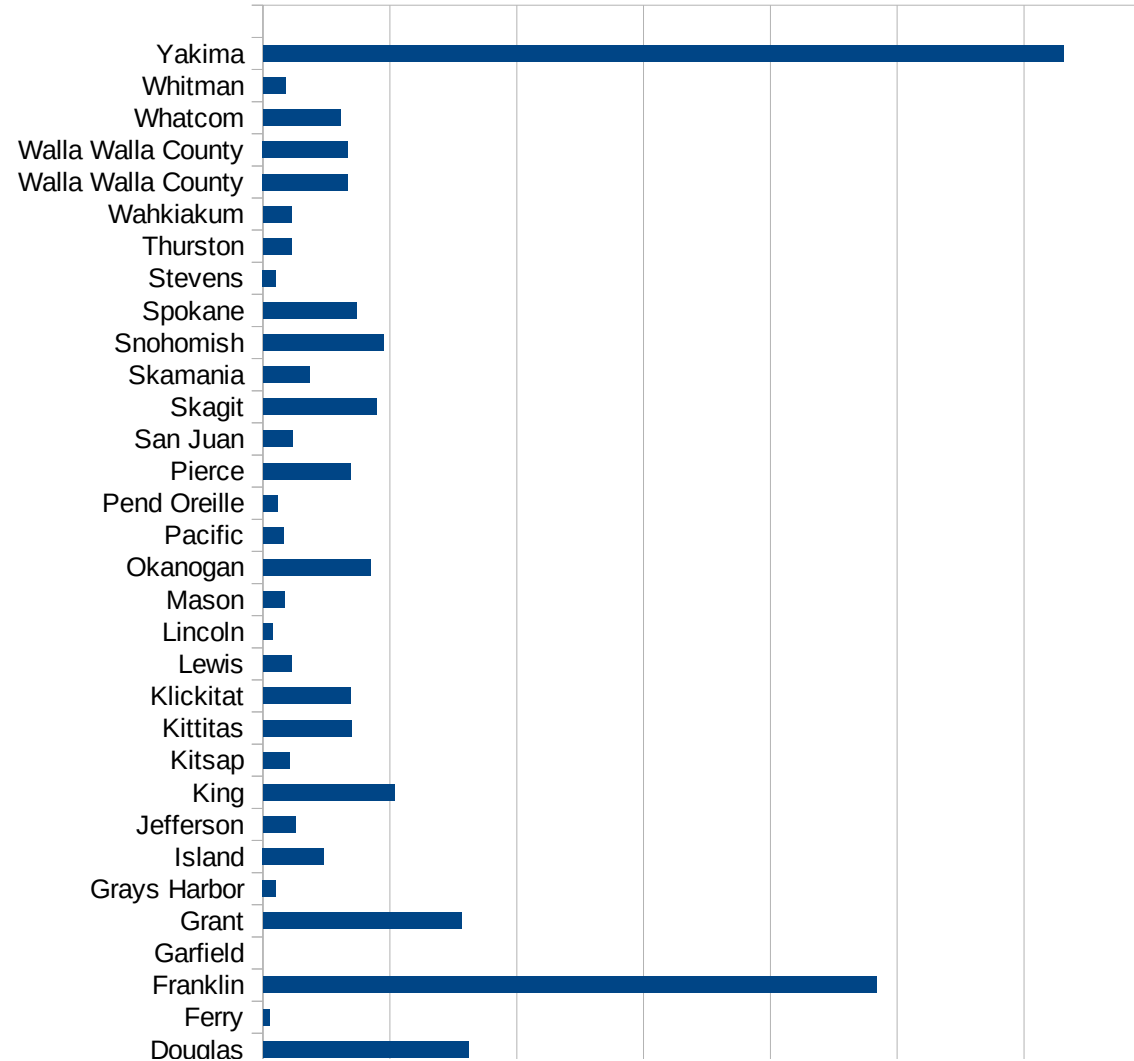
VT

29173
29175
29177
29179
29181
29195
29197
29199
29201
29203
29205
29183
29185
29187
29189
29510
29186
29207
29209
29211
29213
29215

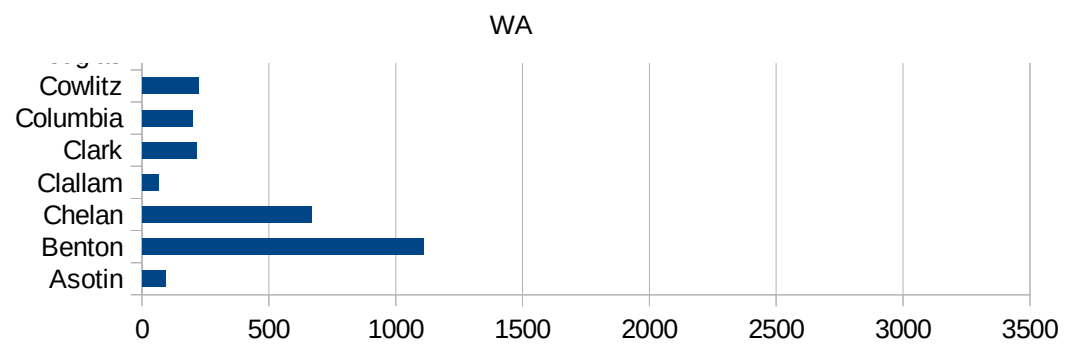
29217
29219
29221
29223
29225
29227
29229

WA

FIPS	County	PC Infection
53001	Adams	1123.538641
53003	Asotin	92.87925697
53005	Benton	1108.595828
53007	Chelan	667.2205203
53009	Clallam	65.15761627
53011	Clark	214.3789548
53013	Columbia	197.09288
53015	Cowlitz	221.1272904
53017	Douglas	811.056471
53019	Ferry	26.14720879
53021	Franklin	2417.670938
53023	Garfield	0
53025	Grant	780.8406366
53027	Grays Harbor	51.42014316
53029	Island	240.3504618
53031	Jefferson	129.2193262
53033	King	518.0096572
53035	Kitsap	102.6667408
53037	Kittitas	348.3658475
53039	Klickitat	343.7825123
53041	Lewis	111.803427
53043	Lincoln	37.24394786
53045	Mason	83.96049277
53047	Okanogan	424.8552169
53049	Pacific	81.68451625
53051	Pend Oreille	58.81488016
53053	Pierce	343.2069373
53055	San Juan	116.7678655
53057	Skagit	446.9369608
53059	Skamania	184.501845
53061	Snohomish	473.5544563
53063	Spokane	369.7795119
53065	Stevens	50.8174989



53067 Thurston	112.4227094
53069 Wahkiakum	112.9688206
53071 Walla Walla Cou	334.854404
53071 Walla Walla Cou	334.854404
53073 Whatcom	306.6220617
53075 Whitman	88.36938403
53077 Yakima	3155.349459



WA

FIPS

29001
29003
29005
29007
29009
29011
29013
29015
29017
29019
29021
29023
29025
29027
29029
29031
29033
29035
29037

WA

29039
29041
29043
29045
29047
29049
29051
29053
29055
29057
29059
29061
29063
29065
29067
29069
29071
29073
29075
29077
29079
29081
29083
29085
29087
29089
29091
29093
29095
29097
29099
29101

29103

WA

29105
29107
29109
29111
29113
29115
29117
29121
29123
29125
29127
29119
29129
29131
29133
29135
29137
29139
29141
29143
29145
29147
29149
29151
29153
29155
29157
29159
29161
29163
29165
29167
29169
29171

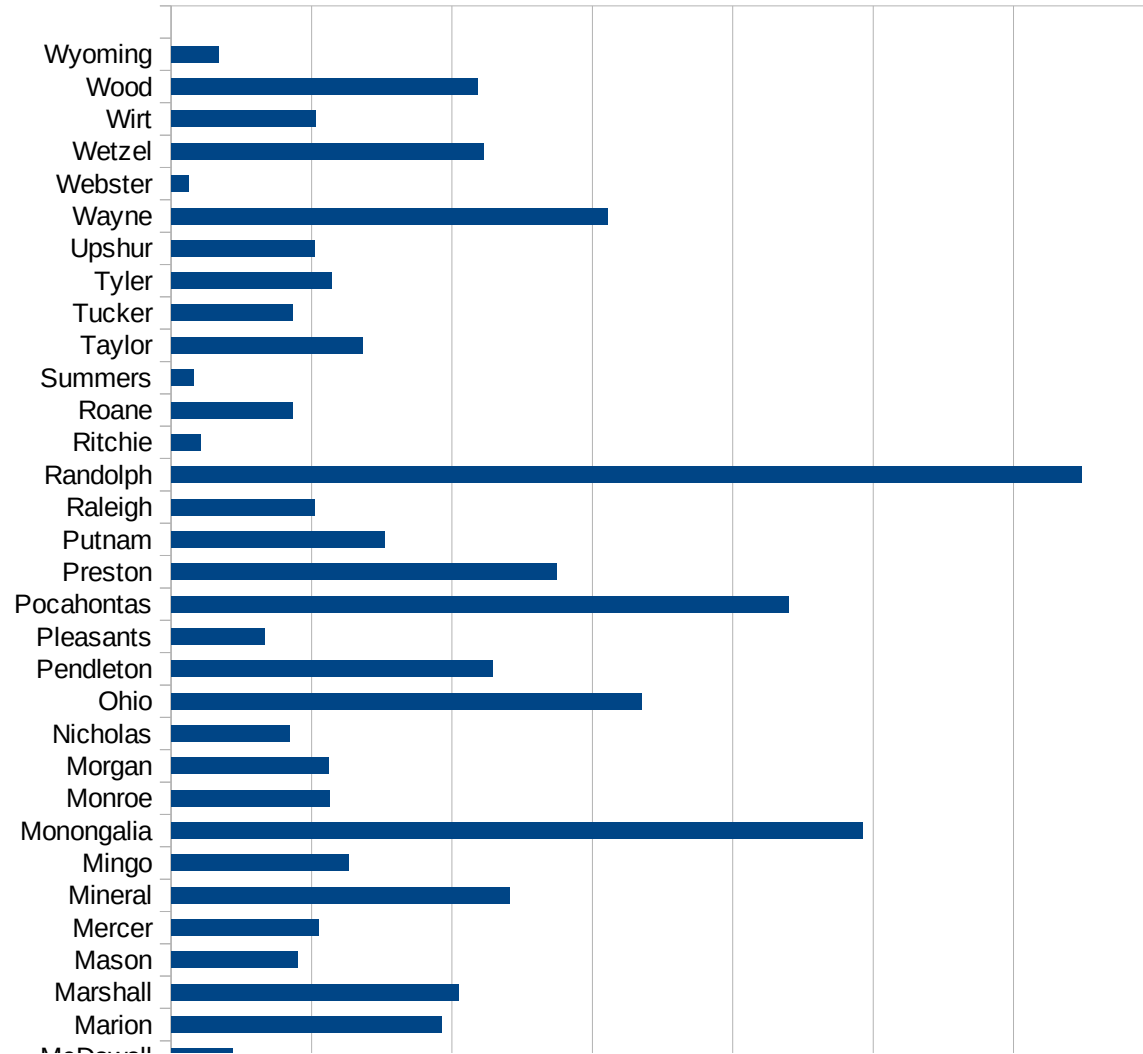
WA

29173
29175
29177
29179
29181
29195
29197
29199
29201
29203
29205
29183
29185
29187
29189
29510
29186
29207
29209
29211
29213
29215

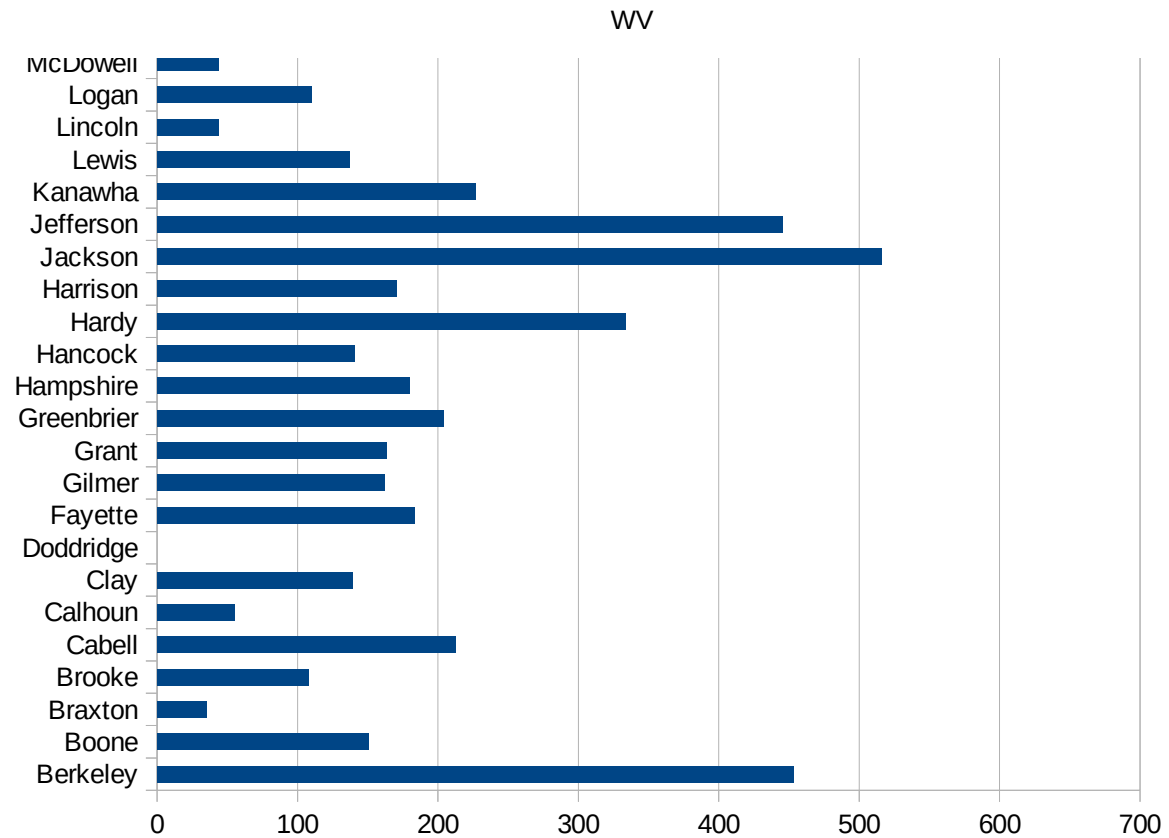
29217
29219
29221
29223
29225
29227
29229

WV

FIPS	County	PC Infection
54001	Barbour	114.9077714
54003	Berkeley	453.3695346
54005	Boone	150.3348367
54007	Braxton	35.48867911
54009	Brooke	108.0935009
54011	Cabell	212.3916588
54013	Calhoun	55.14199063
54015	Clay	139.0176089
54017	Doddridge	0
54019	Fayette	183.644056
54021	Gilmer	161.9735858
54023	Grant	163.426802
54025	Greenbrier	204.1050998
54027	Hampshire	179.8946331
54029	Hancock	140.922527
54031	Hardy	333.938294
54033	Harrison	170.234183
54035	Jackson	515.5716575
54037	Jefferson	445.3362905
54039	Kanawha	227.204717
54041	Lewis	137.2940589
54043	Lincoln	43.69144133
54045	Logan	110.4057411
54047	McDowell	43.90056522
54049	Marion	192.5236644
54051	Marshall	204.6451194
54053	Mason	89.82708287
54055	Mercer	104.8519389
54057	Mineral	241.2769117
54059	Mingo	126.1299138
54061	Monongalia	492.3886488
54063	Monroe	112.9518072
54065	Morgan	112.4416709



54067 Nicholas	84.5342565
54069 Ohio	335.2891869
54071 Pendleton	228.6694298
54073 Pleasants	66.60450246
54075 Pocahontas	439.743285
54077 Preston	274.8308165
54079 Putnam	151.7236512
54081 Raleigh	102.3513885
54083 Randolph	648.7874267
54085 Ritchie	20.57401502
54087 Roane	86.13264427
54089 Summers	15.67398119
54091 Taylor	136.4013759
54093 Tucker	86.26887132
54095 Tyler	114.3379831
54097 Upshur	102.396068
54099 Wayne	310.4346085
54101 Webster	12.07000604
54103 Wetzel	222.6588081
54105 Wirt	102.915952
54107 Wood	218.5195302
54109 Wyoming	33.67651304



FIPS

- 29001
- 29003
- 29005
- 29007
- 29009
- 29011
- 29013
- 29015
- 29017
- 29019
- 29021
- 29023
- 29025
- 29027
- 29029
- 29031
- 29033
- 29035
- 29037

WV

29039
29041
29043
29045
29047
29049
29051
29053
29055
29057
29059
29061
29063
29065
29067
29069
29071
29073
29075
29077
29079
29081
29083
29085
29087
29089
29091
29093
29095
29097
29099
29101

29103

WV

29105
29107
29109
29111
29113
29115
29117
29121
29123
29125
29127
29119
29129
29131
29133
29135
29137
29139
29141
29143
29145
29147
29149
29151
29153
29155
29157
29159
29161
29163
29165
29167
29169
29171

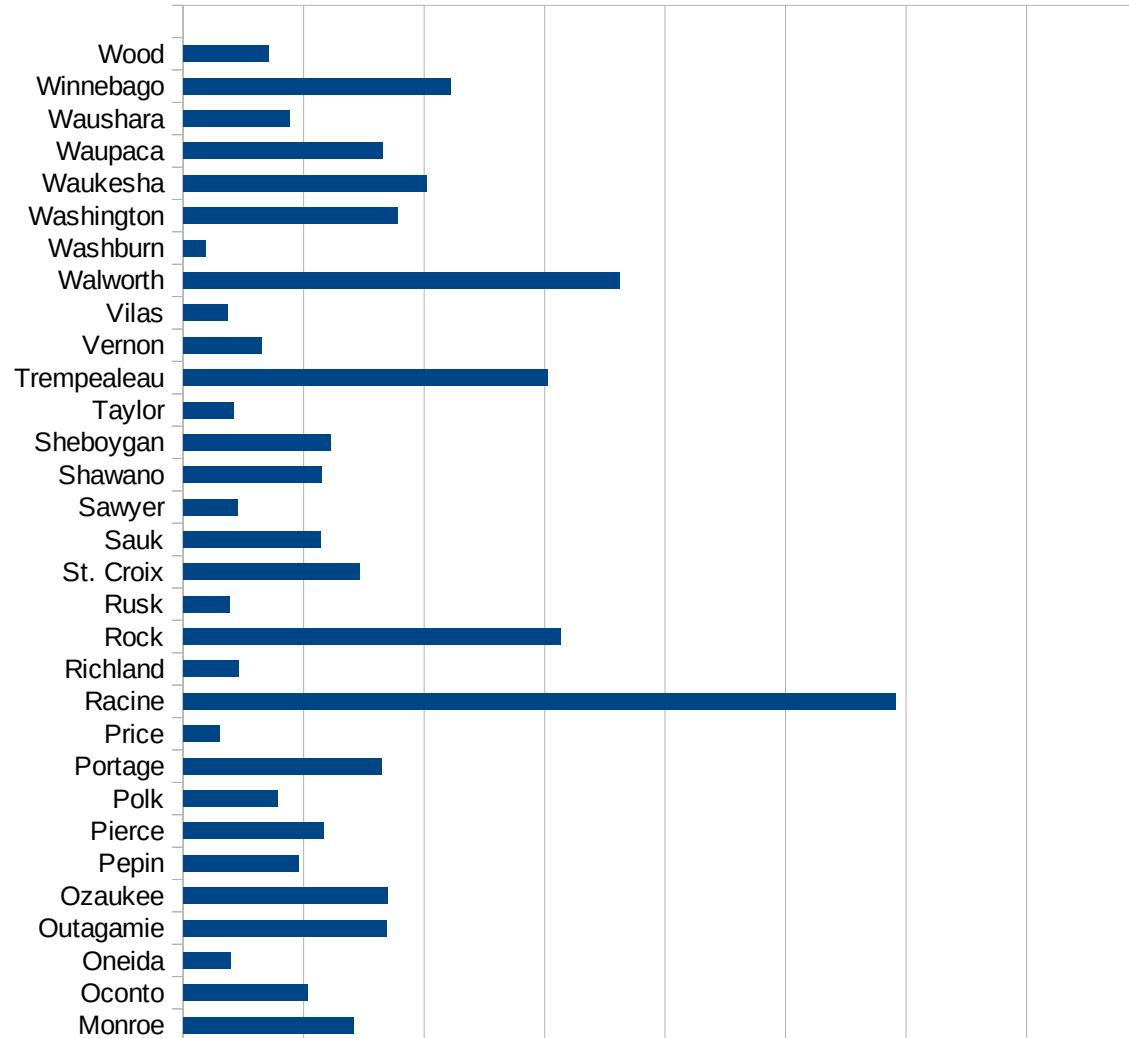
WV

29173
29175
29177
29179
29181
29195
29197
29199
29201
29203
29205
29183
29185
29187
29189
29510
29186
29207
29209
29211
29213
29215

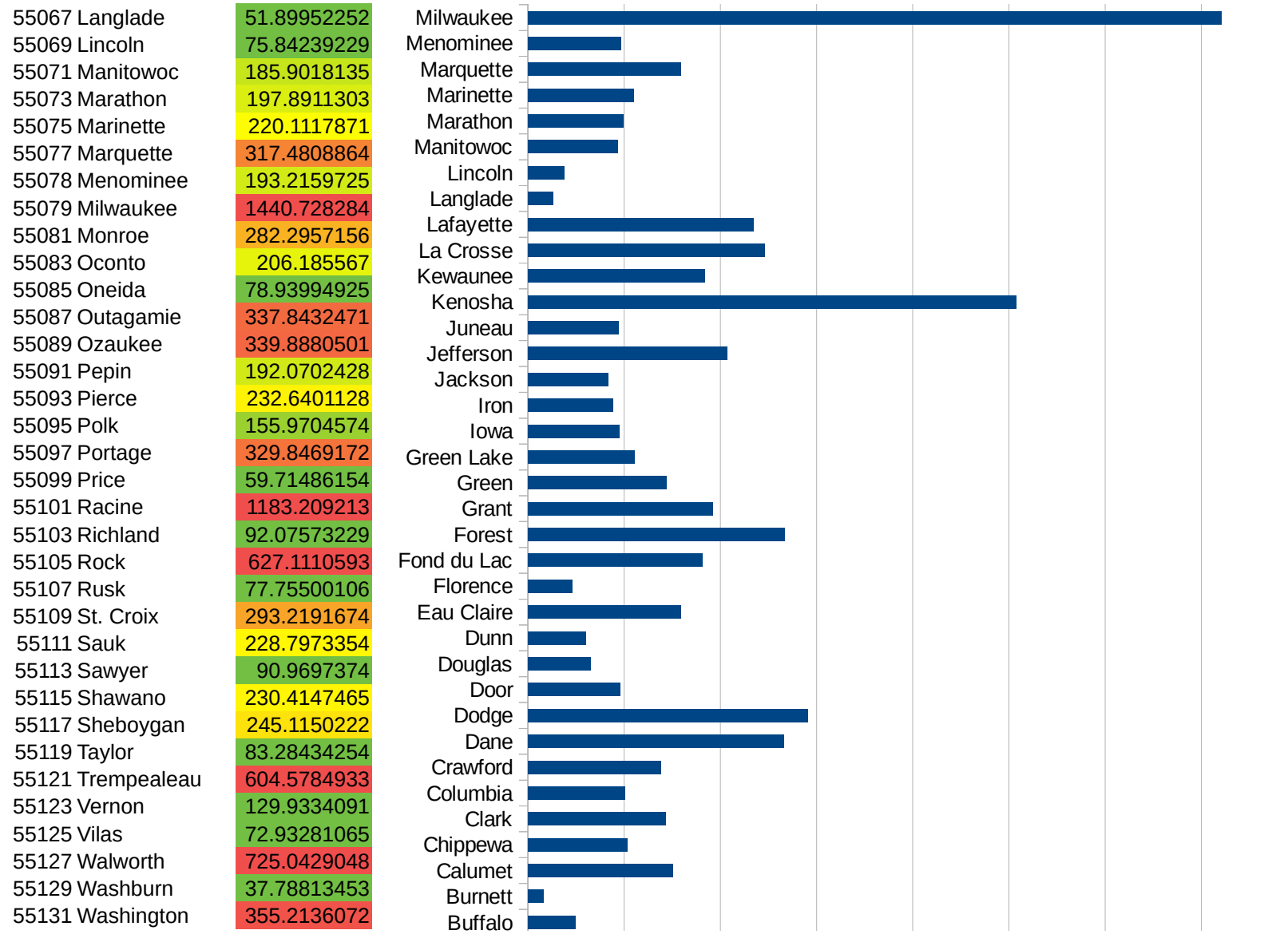
29217
29219
29221
29223
29225
29227
29229

WI

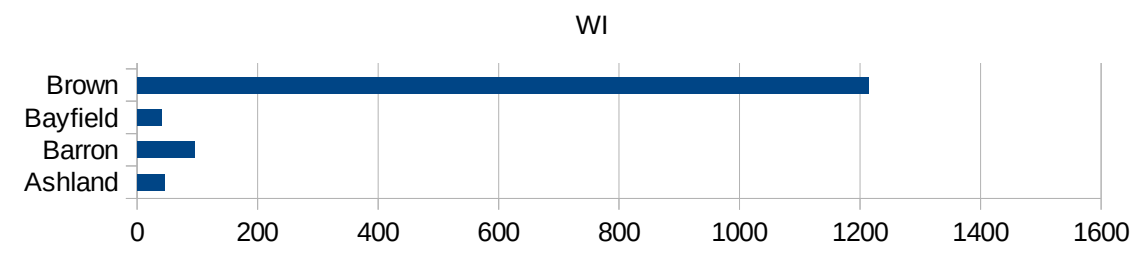
FIPS	County	PC Infection
55001	Adams	181.8360527
55003	Ashland	44.87179487
55005	Barron	95.2085732
55007	Bayfield	39.88831272
55009	Brown	1213.84474
55011	Buffalo	99.04761905
55013	Burnett	32.48440748
55015	Calumet	301.0426843
55017	Chippewa	205.8158572
55019	Clark	285.2286151
55021	Columbia	202.2385718
55023	Crawford	276.2261371
55025	Dane	531.7462073
55027	Dodge	581.6931711
55029	Door	191.959435
55031	Douglas	129.6056286
55033	Dunn	119.6516807
55035	Eau Claire	317.6000153
55037	Florence	92.57116408
55039	Fond du Lac	362.8742747
55041	Forest	533.8672005
55043	Grant	384.0633123
55045	Green	287.0372878
55047	Green Lake	222.0107834
55049	Iowa	189.3062976
55051	Iron	176.1804087
55053	Jackson	166.031839
55055	Jefferson	413.490115
55057	Juneau	187.8498704
55059	Kenosha	1014.235927
55061	Kewaunee	367.9536869
55063	La Crosse	492.2608475
55065	Lafayette	468.0468047



WI



55133 Waukesha	404.3942521
55135 Waupaca	330.542951
55137 Waushara	177.2245806
55139 Winnebago	444.3924687
55141 Wood	140.9896653



FIPS

- 29001
- 29003
- 29005
- 29007
- 29009
- 29011
- 29013
- 29015
- 29017
- 29019
- 29021
- 29023
- 29025
- 29027
- 29029
- 29031
- 29033
- 29035
- 29037

29039
29041
29043
29045
29047
29049
29051
29053
29055
29057
29059
29061
29063
29065
29067
29069
29071
29073
29075
29077
29079
29081
29083
29085
29087
29089
29091
29093
29095
29097
29099
29101

29103

29105
29107
29109
29111
29113
29115
29117
29121
29123
29125
29127
29119
29129
29131
29133
29135
29137
29139
29141
29143
29145
29147
29149
29151
29153
29155
29157
29159
29161
29163
29165
29167
29169
29171

WI

29173
29175
29177
29179
29181
29195
29197
29199
29201
29203
29205
29183
29185
29187
29189
29510
29186
29207
29209
29211
29213
29215

29217
29219
29221
29223
29225
29227
29229