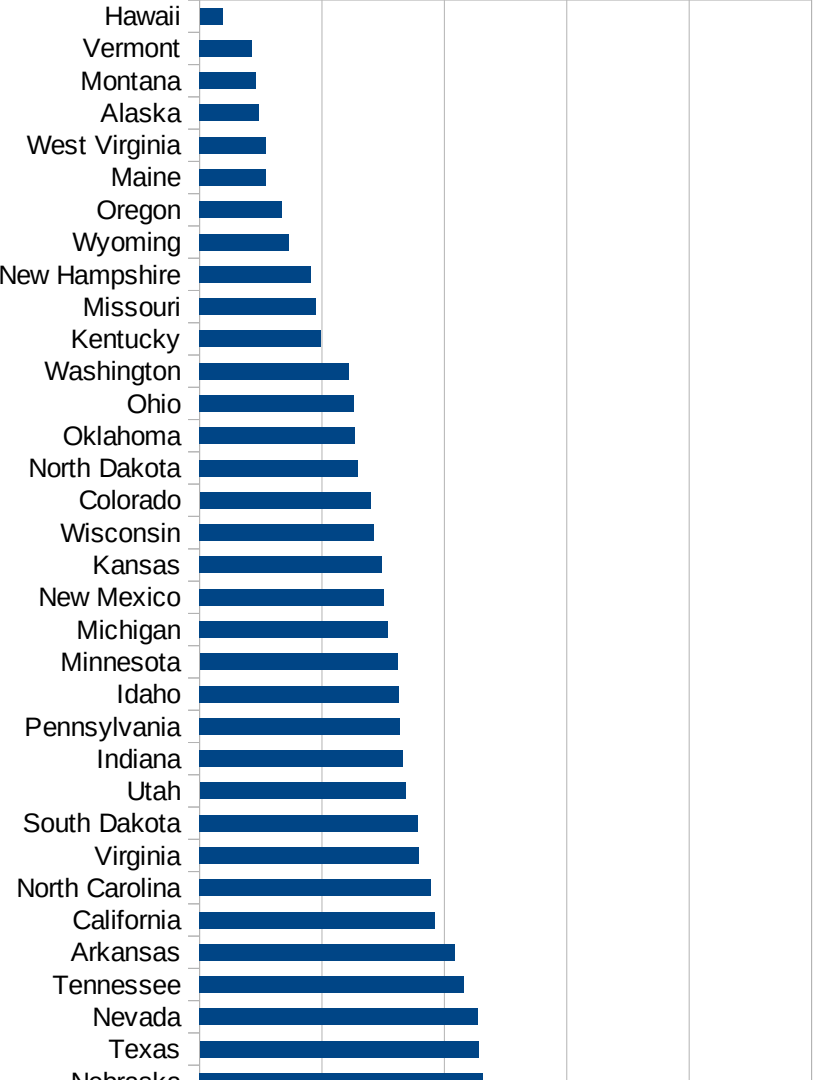


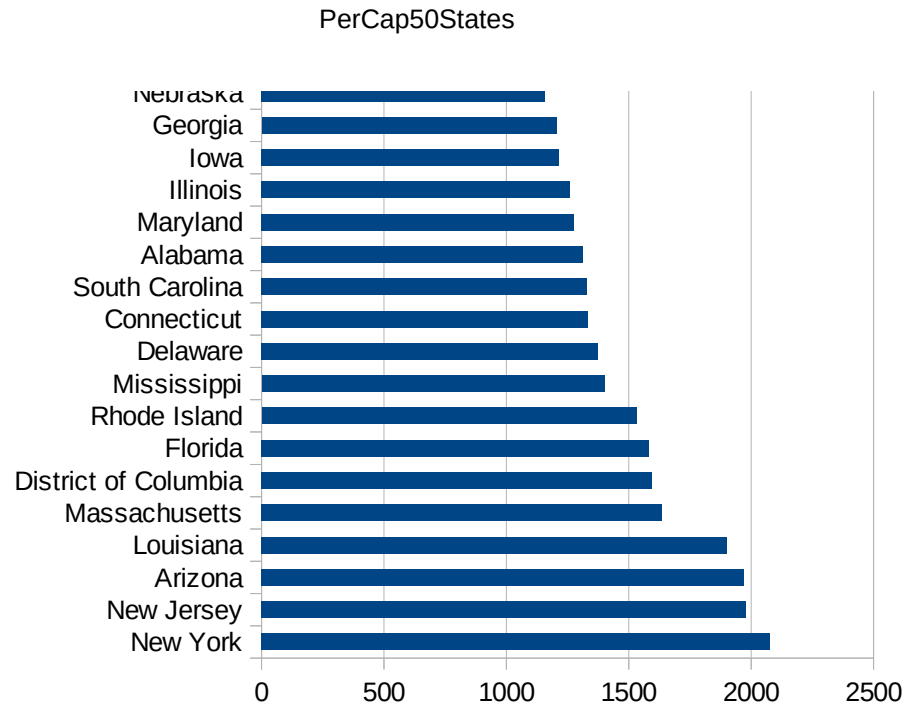
PerCap50States

Idx	State	Population	Cases per 100,000
33	New York	19542209	2079.11500690633
31	New Jersey	8908520	1977.29813706429
3	Arizona	7171646	1969.7709563467
19	Louisiana	4659978	1900.99609912321
22	Massachusetts	6902149	1634.75172732434
9	District of Columbia	702455	1593.55403548982
10	Florida	21299325	1582.99852225364
40	Rhode Island	1057315	1532.37209346316
25	Mississippi	2986530	1401.15786548268
8	Delaware	967171	1373.80049649959
7	Connecticut	3572665	1334.15811446077
41	South Carolina	5084127	1329.86449787741
1	Alabama	4887871	1313.0461094411
21	Maryland	6042718	1277.67008157587
14	Illinois	12741080	1260.3013245345
16	Iowa	3156145	1212.99876906796
11	Georgia	10519475	1204.63236045525
28	Nebraska	1929268	1159.2997966068
44	Texas	28701845	1139.66889584973
29	Nevada	3034392	1136.20784658014
43	Tennessee	6770010	1081.03237661392
4	Arkansas	3013825	1042.19720786708
5	California	39557045	962.521341015235
34	North Carolina	10383620	944.680178974192
47	Virginia	8517685	896.640343003997
42	South Dakota	882235	891.145783153015
45	Utah	3161105	841.541169938993
15	Indiana	6691878	831.664892874616
39	Pennsylvania	12807060	818.14249328105
13	Idaho	1754208	815.35370948029
24	Minnesota	5611179	808.760511828263
23	Michigan	9995915	769.704424257309
32	New Mexico	2095428	753.115831228751



This work is licensed under the Creative Commons Attribution-NoDerivatives 4.0 International License. To view a copy of this license, visit <http://creativecommons.org/licenses/by-nd/4.0/>.

Idx	State	Population	Cases per 100,000
17	Kansas	2911505	745.078576200281
50	Wisconsin	5813568	713.589313825864
6	Colorado	5695564	698.262718143453
35	North Dakota	760077	645.592486024442
37	Oklahoma	3943079	635.46786660881
36	Ohio	11689442	631.518596011683
48	Washington	7535591	609.680116662383
18	Kentucky	4468402	496.329560321565
26	Missouri	6126452	475.642345683929
30	New Hampshire	1356458	456.188101658879
51	Wyoming	577737	364.871905382553
38	Oregon	4190713	337.627511118036
20	Maine	1338404	272.040430243783
49	West Virginia	1805832	271.010813852008
2	Alaska	737438	243.54589809584
27	Montana	1062305	232.607396180946
46	Vermont	626299	212.67797010693
12	Hawaii	1420491	93.5591988967195



Counties\_Cities

FIPS	County	State	Cases Per 100,000
47169	Trousdale	Tennessee	14011.98692336
5077	Lee	Arkansas	9560.37840846
47095	Lake	Tennessee	9431.92551612
31043	Dakota	Nebraska	9306.37852910
19021	Buena Vista	Iowa	8810.50618899
5079	Lincoln	Arkansas	8353.88179033
27105	Nobles	Minnesota	7772.30432403
22035	East Carroll	Louisiana	6849.50973426
31037	Colfax	Nebraska	6267.80626781
20057	Ford	Kansas	5848.67799811
35031	McKinley	New Mexico	5177.75625951
13101	Echols	Georgia	5150.00000000
1085	Lowndes	Alabama	5123.32063365
20175	Seward	Kansas	5073.46189164
5133	Sevier	Arkansas	4936.11062489
40139	Texas	Oklahoma	4923.00171107
4023	Santa Cruz	Arizona	4880.56588764
46017	Buffalo	South Dakota	4862.47544204
6025	Imperial	California	4691.82244661
51640	Galax	Virginia	4655.14557061
13053	Chattahoochee	Georgia	4623.73642830
20055	Finney	Kansas	4435.82529841
18017	Cass	Indiana	4381.50441312
48341	Moore	Texas	4375.14545031
47007	Bledsoe	Tennessee	4330.73534395
4017	Navajo	Arizona	4317.08090000
4027	Yuma	Arizona	4283.26293559
39101	Marion	Ohio	4250.95010420
36087	Rockland	New York	4232.18041419
5149	Yell	Arkansas	4221.03552357
22065	Madison	Louisiana	4193.17265478
48283	La Salle	Texas	4129.59766299
19047	Crawford	Iowa	3998.13498077

This work is licensed under the Creative Commons Attribution-NoDerivatives 4.0 International License. To view a copy of this license, visit <http://creativecommons.org/licenses/by-nd/4.0/>.

Counties\_Cities

5059 Hot Spring	Arkansas	3988.01222516
39129 Pickaway	Ohio	3895.94738836
31151 Saline	Nebraska	3881.53310105
1011 Bullock	Alabama	3866.64036299
4001 Apache	Arizona	3808.23748921
13259 Stewart	Georgia	3726.40748508
31047 Dawson	Nebraska	3720.10628875
5123 St. Francis	Arkansas	3702.97574590
36119 Westchester	New York	3669.13597599
28021 Claiborne	Mississippi	3665.85203288
28099 Neshoba	Mississippi	3656.65236052
51683 Manassas	Virginia	3652.65003242
53077 Yakima	Washington	3595.20533236
28051 Holmes	Mississippi	3580.75133356
48471 Walker	Texas	3543.04635762
12047 Hamilton	Florida	3529.00069881
48001 Anderson	Texas	3474.17193448
29119 McDonald	Missouri	3466.50489644
12077 Liberty	Florida	3464.58555043
51159 Richmond	Virginia	3441.02677584
1105 Perry	Alabama	3413.56673961
34031 Passaic	New Jersey	3410.82036916
1013 Butler	Alabama	3409.55284553
51029 Buckingham	Virginia	3406.08271075
19193 Woodbury	Iowa	3348.96966032
51081 Greensville	Virginia	3328.45961985
49037 San Juan	Utah	3307.65745356
19115 Louisa	Iowa	3294.83391530
28043 Grenada	Mississippi	3281.88078841
19197 Wright	Iowa	3270.29156816
13243 Randolph	Georgia	3263.57383287
51001 Accomack	Virginia	3242.62618783
48449 Titus	Texas	3242.21233312
12051 Hendry	Florida	3241.40918279

Counties\_Cities

48253 Jones	Texas	3234.59655851
1059 Franklin	Alabama	3223.54366610
1131 Wilcox	Alabama	3208.80775383
13099 Early	Georgia	3191.17790573
36059 Nassau	New York	3135.73228559
28123 Scott	Mississippi	3082.68816064
28153 Wayne	Mississippi	3069.26790817
13005 Bacon	Georgia	3030.84488154
22041 Franklin	Louisiana	3026.39412582
13273 Terrell	Georgia	3019.39379863
19171 Tama	Iowa	2999.29010885
46005 Beadle	South Dakota	2997.40507335
8075 Logan	Colorado	2982.16276477
28079 Leake	Mississippi	2974.12467601
34039 Union	New Jersey	2964.87697714
37061 Duplin	North Carolina	2959.76620905
51595 Emporia	Virginia	2948.64284319
13071 Colquitt	Georgia	2936.91875768
12086 Miami-Dade	Florida	2934.04394077
19127 Marshall	Iowa	2918.88647107
47111 Macon	Tennessee	2880.69235524
28103 Noxubee	Mississippi	2876.12719506
13141 Hancock	Georgia	2874.94010541
1047 Dallas	Alabama	2873.92325764
36103 Suffolk	New York	2865.45139299
53021 Franklin	Washington	2863.89604333
36071 Orange	New York	2859.26728821
34017 Hudson	New Jersey	2849.00327041
12027 DeSoto	Florida	2814.15881992
22051 Jefferson	Louisiana	2771.56371026
13037 Calhoun	Georgia	2755.03778338
48105 Crockett	Texas	2743.64104030
22047 Iberville	Louisiana	2738.30261911
13003 Atkinson	Georgia	2723.87609980

Counties\_Cities

51685 Manassas Park	Virginia	2715.66418212
13277 Tift	Georgia	2713.76106086
13287 Turner	Georgia	2692.11324570
1065 Hale	Alabama	2668.74915116
31079 Hall	Nebraska	2668.52792702
13285 Troup	Georgia	2651.56923780
48375 Potter	Texas	2640.24471784
1063 Greene	Alabama	2635.73424025
36061 New York City	New York	2632.78526752
48189 Hale	Texas	2618.97723914
48369 Parmer	Texas	2605.43390105
22095 St. John the Bap	Louisiana	2605.13153020
22001 Acadia	Louisiana	2588.84064962
12049 Hardee	Florida	2547.25637732
28029 Copiah	Mississippi	2547.03429913
25025 Suffolk	Massachusetts	2546.29285527
13095 Dougherty	Georgia	2509.78157229
27165 Watonwan	Minnesota	2504.55373406
27099 Mower	Minnesota	2504.31131439
1119 Sumter	Alabama	2482.07391065
48185 Grimes	Texas	2475.31734838
16013 Blaine	Idaho	2460.06813858
28133 Sunflower	Mississippi	2455.79949485
28053 Humphreys	Mississippi	2446.40910742
31173 Thurston	Nebraska	2437.35451184
28031 Covington	Mississippi	2429.32159338
5017 Chicot	Arkansas	2414.25560452
13069 Coffee	Georgia	2399.46162950
34013 Essex	New Jersey	2388.82074404
48469 Victoria	Texas	2377.35644048
22093 St. James	Louisiana	2376.76474783
1095 Marshall	Alabama	2376.46838485
51131 Northampton	Virginia	2368.98167874
28147 Walthall	Mississippi	2364.32768752

Counties\_Cities

13205 Mitchell	Georgia	2352.19899063
22071 Orleans	Louisiana	2342.67504846
13299 Ware	Georgia	2340.24663677
48117 Deaf Smith	Texas	2340.08528785
8087 Morgan	Colorado	2328.59443939
12079 Madison	Florida	2326.08343677
48355 Nueces	Texas	2320.67685258
48285 Lavaca	Texas	2307.30979612
22025 Catahoula	Louisiana	2300.16652789
10005 Sussex	Delaware	2295.82268433
22053 Jefferson Davis	Louisiana	2282.94598189
1035 Conecuh	Alabama	2272.54215199
47037 Davidson	Tennessee	2268.45147252
35045 San Juan	New Mexico	2262.42172693
13061 Clay	Georgia	2251.47211638
22073 Ouachita	Louisiana	2249.55494417
24033 Prince George's	Maryland	2246.21360419
45019 Charleston	South Carolina	2241.41116764
22003 Allen	Louisiana	2237.84417106
13261 Sumter	Georgia	2233.20889248
13001 Appling	Georgia	2220.78132598
22111 Union	Louisiana	2216.74876847
1101 Montgomery	Alabama	2208.06775247
22127 Winn	Louisiana	2200.36790717
28007 Attala	Mississippi	2194.39150558
22099 St. Martin	Louisiana	2193.17058615
8079 Mineral	Colorado	2190.72164948
48489 Willacy	Texas	2189.17034627
22045 Iberia	Louisiana	2184.91422450
28015 Carroll	Mississippi	2179.39663001
48415 Scurry	Texas	2175.97533499
46085 Lyman	South Dakota	2172.20622874
1017 Chambers	Alabama	2171.64956121
28083 Leflore	Mississippi	2171.58269650

Counties\_Cities

45061 Lee	South Carolina	2170.10850543
1091 Marengo	Alabama	2166.15965593
21031 Butler	Kentucky	2160.97713749
13139 Hall	Georgia	2155.84621169
13165 Jenkins	Georgia	2153.63353680
44007 Providence	Rhode Island	2149.71607524
5143 Washington	Arkansas	2134.95047708
28163 Yazoo	Mississippi	2134.66440102
22013 Bienville	Louisiana	2134.05470394
34003 Bergen	New Jersey	2132.93163601
22077 Pointe Coupee	Louisiana	2128.53236098
4013 Maricopa	Arizona	2128.17378340
20209 Wyandotte	Kansas	2127.33783359
28097 Montgomery	Mississippi	2125.11224184
34021 Mercer	New Jersey	2121.08347237
6031 Kings	California	2120.02695453
31141 Platte	Nebraska	2119.11398855
25009 Essex	Massachusetts	2113.48303522
13127 Glynn	Georgia	2113.37847194
48427 Starr	Texas	2110.80976366
47069 Hardeman	Tennessee	2101.50674068
13313 Whitfield	Georgia	2093.94399493
28151 Washington	Mississippi	2085.96853294
40089 McCurtain	Oklahoma	2079.31994007
19179 Wapello	Iowa	2076.40960091
48177 Gonzales	Texas	2074.33016422
51183 Sussex	Virginia	2073.50716383
34023 Middlesex	New Jersey	2069.94220698
4012 La Paz	Arizona	2057.06702057
48167 Galveston	Texas	2045.34019947
28135 Tallahatchie	Mississippi	2037.60634875
34011 Cumberland	New Jersey	2036.80152611
37163 Sampson	North Carolina	2029.04473014
48111 Dallam	Texas	2027.77777778



Counties\_Cities

22037 East Feliciana	Louisiana	2015.02201502
19013 Black Hawk	Iowa	2008.18681651
12021 Collier	Florida	2001.91287438
22007 Assumption	Louisiana	1995.51569507
46099 Minnehaha	South Dakota	1994.02725067
22101 St. Mary	Louisiana	1988.99023587
12121 Suwannee	Florida	1986.82989749
22019 Calcasieu	Louisiana	1983.14230572
22017 Caddo	Louisiana	1975.11958571
22117 Washington	Louisiana	1972.86505517
31053 Dodge	Nebraska	1967.87257753
29211 Sullivan	Missouri	1961.09950169
28067 Jones	Mississippi	1960.24013672
12011 Broward	Florida	1954.17320091
36105 Sullivan	New York	1951.04506080
28063 Jefferson	Mississippi	1942.02082747
28101 Newton	Mississippi	1940.02704845
28069 Kemper	Mississippi	1934.77610452
13065 Clinch	Georgia	1925.39109507
28127 Simpson	Mississippi	1924.65804619
1127 Walker	Alabama	1924.31448259
12043 Glades	Florida	1923.63742349
5035 Crittenden	Arkansas	1921.72438046
19059 Dickinson	Iowa	1918.03183117
22055 Lafayette	Louisiana	1912.82714534
18039 Elkhart	Indiana	1910.87760265
46073 Jerauld	South Dakota	1908.95741557
45051 Horry	South Carolina	1907.90563335
45089 Williamsburg	South Carolina	1901.58792394
12085 Martin	Florida	1900.41761957
28017 Chickasaw	Mississippi	1898.54988061
17031 Cook	Illinois	1897.34837978
48055 Caldwell	Texas	1896.08527759
28161 Yalobusha	Mississippi	1888.31504196

Counties\_Cities

45039 Fairfield	South Carolina	1883.76037854
28129 Smith	Mississippi	1881.01487314
22057 Lafourche	Louisiana	1877.38877847
13185 Lowndes	Georgia	1874.12419082
13137 Habersham	Georgia	1872.74169384
28159 Winston	Mississippi	1871.73135150
1005 Barbour	Alabama	1868.89594470
51660 Harrisonburg	Virginia	1858.12373920
4005 Coconino	Arizona	1852.94076470
48069 Castro	Texas	1852.57664710
35023 Hidalgo	New Mexico	1839.62264151
21177 Muhlenberg	Kentucky	1835.96542536
13321 Worth	Georgia	1832.60259126
22089 St. Charles	Louisiana	1832.48548573
1023 Choctaw	Alabama	1830.07553929
45009 Bamberg	South Carolina	1828.37127846
22033 East Baton Rouge	Louisiana	1824.21828935
48323 Maverick	Texas	1814.14037787
9001 Fairfield	Connecticut	1808.49587264
22125 West Feliciana	Louisiana	1804.65717982
20025 Clark	Kansas	1795.51122195
13163 Jefferson	Georgia	1788.72326636
1049 DeKalb	Alabama	1780.48609652
5071 Johnson	Arkansas	1779.97158029
42101 Philadelphia	Pennsylvania	1779.89543840
48465 Val Verde	Texas	1778.16615185
22109 Terrebonne	Louisiana	1768.13395664
48163 Frio	Texas	1761.20306823
12033 Escambia	Florida	1761.14143008
28061 Jasper	Mississippi	1747.01728756
22123 West Carroll	Louisiana	1739.20961573
48043 Brewster	Texas	1737.34757743
48209 Hays	Texas	1736.05652402
47157 Shelby	Tennessee	1733.77048059

Counties\_Cities

51153 Prince William	Virginia	1731.58323202
28011 Bolivar	Mississippi	1729.80563623
22031 De Soto	Louisiana	1727.65709287
28085 Lincoln	Mississippi	1724.89402134
22083 Richland	Louisiana	1723.45483360
22121 West Baton Rou	Louisiana	1721.72399440
51047 Culpeper	Virginia	1716.19198211
28119 Quitman	Mississippi	1716.06864275
25023 Plymouth	Massachusetts	1711.53296843
13215 Muscogee	Georgia	1710.44499382
22023 Cameron	Louisiana	1707.80711825
48017 Bailey	Texas	1707.69887576
1123 Tallapoosa	Alabama	1703.82991333
37191 Wayne	North Carolina	1702.25886018
13173 Lanier	Georgia	1702.12765957
12039 Gadsden	Florida	1697.38963699
22087 St. Bernard	Louisiana	1695.16919586
19049 Dallas	Iowa	1694.38899978
45075 Orangeburg	South Carolina	1693.23854878
19153 Polk	Iowa	1692.10433412
19139 Muscatine	Iowa	1691.16448089
48405 San Augustine	Texas	1688.53255588
22079 Rapides	Louisiana	1685.78912700
12099 Palm Beach	Florida	1685.46395853
37077 Granville	North Carolina	1683.44007319
37123 Montgomery	North Carolina	1683.10659675
13027 Brooks	Georgia	1682.45987237
12023 Columbia	Florida	1675.10602386
13263 Talbot	Georgia	1674.10714286
12031 Duval	Florida	1673.68111970
48245 Jefferson	Texas	1668.62090737
22049 Jackson	Louisiana	1660.16853226
22105 Tangipahoa	Louisiana	1657.23554871
13315 Wilcox	Georgia	1656.83159328

Counties\_Cities

13075 Cook	Georgia	1654.81878569
34029 Ocean	New Jersey	1652.12058153
27145 Stearns	Minnesota	1652.05706535
27153 Todd	Minnesota	1651.61500285
55079 Milwaukee	Wisconsin	1648.59560367
20111 Lyon	Kansas	1646.41082440
48071 Chambers	Texas	1644.13247279
12071 Lee	Florida	1642.83537191
45027 Clarendon	South Carolina	1637.98219585
41049 Morrow	Oregon	1635.59620120
13093 Dooly	Georgia	1634.32073544
12095 Orange	Florida	1630.97682605
28077 Lawrence	Mississippi	1629.86752308
13009 Baldwin	Georgia	1628.62815965
41059 Umatilla	Oregon	1628.05098302
22097 St. Landry	Louisiana	1625.10270166
26127 Oceana	Michigan	1622.53521127
19151 Pocahontas	Iowa	1617.21068249
1053 Escambia	Alabama	1616.41449875
45081 Saluda	South Carolina	1616.04361371
19039 Clarke	Iowa	1613.07439244
17153 Pulaski	Illinois	1610.83653670
12057 Hillsborough	Florida	1607.84974194
28107 Panola	Mississippi	1606.29644801
6041 Marin	California	1603.59846880
37105 Lee	North Carolina	1601.24975591
1109 Pike	Alabama	1598.77617134
45045 Greenville	South Carolina	1597.58699216
28023 Clarke	Mississippi	1595.74468085
6035 Lassen	California	1594.05233426
13229 Pierce	Georgia	1593.68714219
11001 District of Colum	District of Col	1593.55403549
12063 Jackson	Florida	1591.96770521
28089 Madison	Mississippi	1591.40395721

Counties\_Cities

12081 Manatee	Florida	1590.45725646
45085 Sumter	South Carolina	1582.92023434
51510 Alexandria	Virginia	1582.25876783
13017 Ben Hill	Georgia	1578.60249002
37063 Durham	North Carolina	1574.48246032
1025 Clarke	Alabama	1571.90635452
28137 Tate	Mississippi	1571.68190827
17089 Kane	Illinois	1562.10222082
28013 Calhoun	Mississippi	1558.60349127
37119 Mecklenburg	North Carolina	1558.36771335
47147 Robertson	Tennessee	1556.07502957
12097 Osceola	Florida	1555.74879752
41045 Malheur	Oregon	1555.73637103
34025 Monmouth	New Jersey	1552.89899156
13293 Upton	Georgia	1552.54625215
28091 Marion	Mississippi	1549.66619462
37177 Tyrrell	North Carolina	1549.26167998
22119 Webster	Louisiana	1549.04892005
13167 Johnson	Georgia	1545.11742892
24031 Montgomery	Maryland	1543.93972070
34007 Camden	New Jersey	1541.77463822
24510 Baltimore City	Maryland	1540.92565084
25027 Worcester	Massachusetts	1540.85207844
20103 Leavenworth	Kansas	1538.99105123
25017 Middlesex	Massachusetts	1536.43307731
17097 Lake	Illinois	1536.31683485
8109 Saguache	Colorado	1534.41473038
25005 Bristol	Massachusetts	1534.16001503
13275 Thomas	Georgia	1532.12742981
1113 Russell	Alabama	1531.64535055
34035 Somerset	New Jersey	1530.96351053
47141 Putnam	Tennessee	1527.08547366
48113 Dallas	Texas	1524.84748492
12093 Okeechobee	Florida	1523.94250909

Counties\_Cities

22091 St. Helena	Louisiana	1520.17150653
28035 Forrest	Mississippi	1519.27075004
13257 Stephens	Georgia	1517.18840023
48123 DeWitt	Texas	1515.82701739
6037 Los Angeles	California	1515.52844693
45043 Georgetown	South Carolina	1514.88377323
25013 Hampden	Massachusetts	1513.58613623
31055 Douglas	Nebraska	1511.78379904
8037 Eagle	Colorado	1511.10141291
19167 Sioux	Iowa	1506.77475723
37037 Chatham	North Carolina	1503.98556174
13035 Butts	Georgia	1500.43400984
1107 Pickens	Alabama	1499.64891163
13177 Lee	Georgia	1498.45450880
29195 Saline	Missouri	1498.14369950
1051 Elmore	Alabama	1492.30036514
16031 Cassia	Idaho	1491.78679182
28025 Clay	Mississippi	1490.76653255
36027 Dutchess	New York	1488.84303992
28149 Warren	Mississippi	1485.62023562
28049 Hinds	Mississippi	1484.69958032
9009 New Haven	Connecticut	1484.69018913
28115 Pontotoc	Mississippi	1482.73803914
19149 Plymouth	Iowa	1482.36700538
13081 Crisp	Georgia	1482.23529932
45029 Colleton	South Carolina	1481.67817313
51171 Shenandoah	Virginia	1480.56187783
49043 Summit	Utah	1478.54911406
1099 Monroe	Alabama	1471.49570418
1125 Tuscaloosa	Alabama	1468.56795478
12059 Holmes	Florida	1468.39862402
27083 Lyon	Minnesota	1467.08806430
22005 Ascension	Louisiana	1464.64322382
37155 Robeson	North Carolina	1462.47847623

Counties\_Cities

4021 Pinal	Arizona	1461.74111795
48041 Brazos	Texas	1461.02893834
13319 Wilkinson	Georgia	1460.82337317
19187 Webster	Iowa	1458.22421920
53001 Adams	Washington	1457.56364188
45055 Kershaw	South Carolina	1457.49481644
1001 Autauga	Alabama	1456.80833079
28113 Pike	Mississippi	1455.90577054
21227 Warren	Kentucky	1455.84470990
13007 Baker	Georgia	1455.36869340
16053 Jerome	Idaho	1453.25838018
22009 Avoyelles	Louisiana	1453.21536256
41061 Union	Oregon	1447.41317411
49051 Wasatch	Utah	1447.05174489
37017 Bladen	North Carolina	1446.21874058
22075 Plaquemines	Louisiana	1443.82742418
13279 Toombs	Georgia	1443.07657976
48029 Bexar	Texas	1441.70662456
1133 Winston	Alabama	1441.25105664
16067 Minidoka	Idaho	1440.57623049
37023 Burke	North Carolina	1440.55232237
38017 Cass	North Dakota	1439.54251967
28125 Sharkey	Mississippi	1439.34201508
16087 Washington	Idaho	1436.86645015
13145 Harris	Georgia	1435.82306019
6107 Tulare	California	1434.54807335
45079 Richland	South Carolina	1430.37705994
28155 Webster	Mississippi	1430.32284430
26163 Wayne	Michigan	1428.30834036
13135 Gwinnett	Georgia	1426.41420766
1097 Mobile	Alabama	1425.71606039
28095 Monroe	Mississippi	1425.59892026
27067 Kandiyohi	Minnesota	1423.40450356
5069 Jefferson	Arkansas	1422.61502775

Counties\_Cities

39029	Columbiana	Ohio	1413.33463206
19079	Hamilton	Iowa	1411.18245051
13317	Wilkes	Georgia	1407.45240988
34027	Morris	New Jersey	1406.63823175
1039	Covington	Alabama	1405.93738171
13021	Bibb	Georgia	1405.66315033
36079	Putnam	New York	1405.57375723
13049	Charlton	Georgia	1403.45465762
49035	Salt Lake	Utah	1403.39553006
48303	Lubbock	Texas	1401.70195048
28075	Lauderdale	Mississippi	1399.41845798
45017	Calhoun	South Carolina	1398.07162534
18099	Marshall	Indiana	1394.65490400
5099	Nevada	Arkansas	1393.22603891
45033	Dillon	South Carolina	1392.20235955
22081	Red River	Louisiana	1392.00188746
5007	Benton	Arkansas	1389.90785303
28105	Oktibbeha	Mississippi	1389.14091010
28143	Tunica	Mississippi	1387.77152051
37181	Vance	North Carolina	1386.20968104
42045	Delaware	Pennsylvania	1383.79569049
22103	St. Tammany	Louisiana	1382.73843424
53005	Benton	Washington	1380.54359833
48453	Travis	Texas	1378.58630639
5087	Madison	Arkansas	1377.34360779
13161	Jeff Davis	Georgia	1377.33714818
28157	Wilkinson	Mississippi	1376.25113740
45041	Florence	South Carolina	1375.95089715
1093	Marion	Alabama	1374.18942983
13087	Decatur	Georgia	1373.47130762
47003	Bedford	Tennessee	1372.40507362
27131	Rice	Minnesota	1370.95440675
25021	Norfolk	Massachusetts	1369.17554594
45047	Greenwood	South Carolina	1368.37194838



Counties\_Cities

12013 Calhoun	Florida	1364.22842257
17091 Kankakee	Illinois	1362.43001527
1103 Morgan	Alabama	1362.00656652
17181 Union	Illinois	1359.77673535
48103 Crane	Texas	1355.86149353
47149 Rutherford	Tennessee	1353.38114439
37195 Wilson	North Carolina	1351.66656436
9003 Hartford	Connecticut	1349.39402731
45059 Laurens	South Carolina	1349.37457086
1087 Macon	Alabama	1344.97532404
20075 Hamilton	Kansas	1342.53931722
13307 Webster	Georgia	1340.48257373
16027 Canyon	Idaho	1336.02387483
22021 Caldwell	Louisiana	1335.34136546
12103 Pinellas	Florida	1334.89869576
45071 Newberry	South Carolina	1334.37175493
48479 Webb	Texas	1332.68094669
45069 Marlboro	South Carolina	1329.64618532
13199 Meriwether	Georgia	1329.02980824
34033 Salem	New Jersey	1325.73034964
48141 El Paso	Texas	1324.04330378
18097 Marion	Indiana	1320.77052804
1111 Randolph	Alabama	1320.13201320
51840 Winchester	Virginia	1319.90892273
20093 Kearny	Kansas	1318.79279736
48093 Comanche	Texas	1315.20614748
55009 Brown	Wisconsin	1314.46058517
32003 Clark	Nevada	1313.11089971
48061 Cameron	Texas	1312.78484954
51139 Page	Virginia	1311.99598880
19173 Taylor	Iowa	1308.35083185
13197 Marion	Georgia	1305.23290624
55101 Racine	Wisconsin	1304.27705205
28065 Jefferson Davis	Mississippi	1299.62613495

Counties\_Cities

47165 Sumner	Tennessee	1296.29332778
27033 Cottonwood	Minnesota	1294.67056841
28001 Adams	Mississippi	1288.79199795
22063 Livingston	Louisiana	1286.83714632
47167 Tipton	Tennessee	1286.11097579
51059 Fairfax	Virginia	1285.89366481
1033 Colbert	Alabama	1281.91081407
45005 Allendale	South Carolina	1280.46725823
45015 Berkeley	South Carolina	1279.11131615
4019 Pima	Arizona	1277.09987652
5115 Pope	Arkansas	1276.56250000
12105 Polk	Florida	1275.40751601
19069 Franklin	Iowa	1274.19992098
1073 Jefferson	Alabama	1274.07856818
45013 Beaufort	South Carolina	1270.16930292
13089 DeKalb	Georgia	1268.50816461
18087 LaGrange	Indiana	1266.20900076
13271 Telfair	Georgia	1266.06198035
48215 Hidalgo	Texas	1263.71488061
48419 Shelby	Texas	1262.88456999
48309 McLennan	Texas	1260.76659322
28027 Coahoma	Mississippi	1259.50150256
48383 Reagan	Texas	1256.34856990
22067 Morehouse	Louisiana	1256.00440980
18089 Lake	Indiana	1255.75183057
13119 Franklin	Georgia	1255.26647266
5061 Howard	Arkansas	1251.78022637
48063 Camp	Texas	1250.67137267
46003 Aurora	South Dakota	1249.55373081
12107 Putnam	Florida	1248.60105443
37047 Columbus	North Carolina	1245.17114365
28033 DeSoto	Mississippi	1244.49865660
8003 Alamosa	Colorado	1240.78403165
22039 Evangeline	Louisiana	1237.92721945

Counties\_Cities

48321 Matagorda	Texas	1236.59444080
42077 Lehigh	Pennsylvania	1233.63216517
1055 Etowah	Alabama	1233.15870089
21211 Shelby	Kentucky	1232.53225607
48451 Tom Green	Texas	1231.07903443
8025 Crowley	Colorado	1229.08842608
48039 Brazoria	Texas	1227.71474878
13121 Fulton	Georgia	1225.77167812
18181 White	Indiana	1222.39257448
34005 Burlington	New Jersey	1221.41792251
40055 Greer	Oklahoma	1219.72169730
16001 Ada	Idaho	1217.74766685
27117 Pipestone	Minnesota	1215.87266497
28073 Lamar	Mississippi	1215.43068522
13237 Putnam	Georgia	1215.09468568
13201 Miller	Georgia	1213.50685895
48313 Madison	Texas	1213.42393565
19063 Emmet	Iowa	1210.41824273
1129 Washington	Alabama	1208.93882037
19061 Dubuque	Iowa	1208.00379953
17007 Boone	Illinois	1207.60774213
22069 Natchitoches	Louisiana	1205.41141778
34041 Warren	New Jersey	1203.45248112
45035 Dorchester	South Carolina	1201.39187162
37079 Greene	North Carolina	1199.31467733
22113 Vermilion	Louisiana	1198.39545379
1081 Lee	Alabama	1195.55205836
13105 Elbert	Georgia	1192.46861925
48205 Hartley	Texas	1192.38298630
42095 Northampton	Pennsylvania	1191.24560788
17017 Cass	Illinois	1190.86460033
37151 Randolph	North Carolina	1190.78346157
45063 Lexington	South Carolina	1187.66777841
22011 Beauregard	Louisiana	1183.79727807

Counties\_Cities

37159 Rowan	North Carolina	1183.61625915
45067 Marion	South Carolina	1182.38345308
34001 Atlantic	New Jersey	1171.31134880
6065 Riverside	California	1170.86223936
48239 Jackson	Texas	1169.82654296
19183 Washington	Iowa	1169.77552956
37131 Northampton	North Carolina	1168.93677577
17201 Winnebago	Illinois	1167.97673903
21183 Ohio	Kentucky	1166.60439241
48201 Harris	Texas	1165.91704924
13097 Douglas	Georgia	1164.23887539
13129 Gordon	Georgia	1161.48045419
8031 Denver	Colorado	1161.21324453
1007 Bibb	Alabama	1160.71428571
13155 Irwin	Georgia	1159.82123856
18113 Noble	Indiana	1159.21905243
37101 Johnston	North Carolina	1158.99839645
22015 Bossier	Louisiana	1158.94169910
19143 Osceola	Iowa	1158.94039735
8051 Gunnison	Colorado	1153.89075728
13043 Candler	Georgia	1153.56220007
47143 Rhea	Tennessee	1153.00811040
27053 Hennepin	Minnesota	1150.91930622
13063 Clayton	Georgia	1150.14760976
24005 Baltimore	Maryland	1148.79814976
48005 Angelina	Texas	1148.21108713
51013 Arlington	Virginia	1147.68799390
48463 Uvalde	Texas	1147.28451166
42011 Berks	Pennsylvania	1141.96766884
55059 Kenosha	Wisconsin	1141.82763306
13193 Macon	Georgia	1141.29194248
22085 Sabine	Louisiana	1140.14647137
24045 Wicomico	Maryland	1139.59009642
47065 Hamilton	Tennessee	1137.56773524

Counties\_Cities

16073 Owyhee	Idaho	1137.43265201
51175 Southampton	Virginia	1137.26828159
51730 Petersburg	Virginia	1137.26359806
5107 Phillips	Arkansas	1137.05696378
13131 Grady	Georgia	1135.44528851
48349 Navarro	Texas	1133.86462221
13107 Emanuel	Georgia	1132.14222537
18071 Jackson	Indiana	1131.23710639
31123 Morrill	Nebraska	1131.02859582
51107 Loudoun	Virginia	1129.65466388
13051 Chatham	Georgia	1128.65021871
13123 Gilmer	Georgia	1126.03842160
45053 Jasper	South Carolina	1125.26319423
24029 Kent	Maryland	1124.69689934
27101 Murray	Minnesota	1123.73127115
13045 Carroll	Georgia	1121.73110624
47047 Fayette	Tennessee	1120.79393685
28041 Greene	Mississippi	1118.79876343
17157 Randolph	Illinois	1118.17105837
10001 Kent	Delaware	1117.33408009
28145 Union	Mississippi	1115.15066769
51760 Richmond City	Virginia	1110.65944585
6099 Stanislaus	California	1105.28086720
47189 Wilson	Tennessee	1104.35555556
48421 Sherman	Texas	1104.25462813
47011 Bradley	Tennessee	1102.81372099
29510 St. Louis City	Missouri	1102.56969073
31119 Madison	Nebraska	1101.94394213
13033 Burke	Georgia	1101.54751817
12041 Gilchrist	Florida	1101.00788782
12117 Seminole	Florida	1100.82251748
47155 Sevier	Tennessee	1100.19204838
48139 Ellis	Texas	1098.99908603
45077 Pickens	South Carolina	1098.15346935

Counties\_Cities

42091 Montgomery	Pennsylvania	1097.14652596
17197 Will	Illinois	1096.61856683
29021 Buchanan	Missouri	1096.29562724
29145 Newton	Missouri	1094.97820341
48021 Bastrop	Texas	1094.55481972
1041 Crenshaw	Alabama	1092.30324074
12111 St. Lucie	Florida	1089.90807404
56041 Uinta	Wyoming	1088.72358244
45025 Chesterfield	South Carolina	1088.42942694
17043 DuPage	Illinois	1088.42555749
37067 Forsyth	North Carolina	1087.31492301
28005 Amite	Mississippi	1087.13288983
13181 Lincoln	Georgia	1086.54453569
13067 Cobb	Georgia	1086.45531237
51620 Franklin City	Virginia	1085.73567952
6071 San Bernardino	California	1085.18914369
37197 Yadkin	North Carolina	1084.09024319
13303 Washington	Georgia	1084.07730796
48391 Refugio	Texas	1080.77360637
19165 Shelby	Iowa	1079.63378822
12087 Monroe	Florida	1079.61133992
48477 Washington	Texas	1079.52603395
10003 New Castle	Delaware	1077.70835009
45023 Chester	South Carolina	1075.93562990
28019 Choctaw	Mississippi	1075.13892245
37113 Macon	North Carolina	1074.11081196
12131 Walton	Florida	1073.20490368
28055 Issaquena	Mississippi	1070.33639144
13245 Richmond	Georgia	1069.68852020
16083 Twin Falls	Idaho	1068.76081830
28087 Lowndes	Mississippi	1067.36806380
6083 Santa Barbara	California	1065.78101660
53017 Douglas	Washington	1065.09427366
56013 Fremont	Wyoming	1064.98697225

Counties\_Cities

13207 Monroe	Georgia	1064.68023256
36111 Ulster	New York	1063.83574376
19103 Johnson	Iowa	1063.73132355
4015 Mohave	Arizona	1063.70794560
47159 Smith	Tennessee	1063.08294053
18145 Shelby	Indiana	1062.94709932
13015 Bartow	Georgia	1062.89000827
27047 Freeborn	Minnesota	1060.96439364
48387 Red River	Texas	1059.54825462
48371 Pecos	Texas	1059.14630256
26125 Oakland	Michigan	1058.52838427
24011 Caroline	Maryland	1056.93009849
47187 Williamson	Tennessee	1056.83794432
24021 Frederick	Maryland	1056.53085493
29075 Gentry	Missouri	1056.12552806
1071 Jackson	Alabama	1055.35797124
48129 Donley	Texas	1054.53449834
42075 Lebanon	Pennsylvania	1053.68187158
13239 Quitman	Georgia	1053.09346204
28071 Lafayette	Mississippi	1053.05422225
1067 Henry	Alabama	1051.77523389
39049 Franklin	Ohio	1051.51492025
46023 Charles Mix	South Dakota	1049.47526237
8015 Chaffee	Colorado	1048.58441105
48153 Floyd	Texas	1045.05739250
13217 Newton	Georgia	1044.35782036
28093 Marshall	Mississippi	1043.69411300
51147 Prince Edward	Virginia	1041.39433551
13019 Berrien	Georgia	1038.85310617
6077 San Joaquin	California	1038.84888263
48435 Sutton	Texas	1037.78605641
51193 Westmoreland	Virginia	1037.57711722
48413 Schleicher	Texas	1036.26943005
20067 Grant	Kansas	1035.98691385

Counties\_Cities

37185 Warren	North Carolina	1034.98763064
30003 Big Horn	Montana	1034.63787674
19099 Jasper	Iowa	1033.73085310
47075 Haywood	Tennessee	1032.59301990
38085 Sioux	North Dakota	1032.58375402
48003 Andrews	Texas	1031.55339806
37167 Stanly	North Carolina	1031.01087394
46049 Faulk	South Dakota	1030.04291845
27027 Clay	Minnesota	1028.84840904
48365 Panola	Texas	1028.16658027
1045 Dale	Alabama	1027.45322330
24003 Anne Arundel	Maryland	1024.59763450
51690 Martinsville	Virginia	1023.09719423
4007 Gila	Arizona	1022.47211861
22061 Lincoln	Louisiana	1021.27298924
46127 Union	South Dakota	1017.99090851
37007 Anson	North Carolina	1017.00365800
48439 Tarrant	Texas	1016.58040482
29097 Jasper	Missouri	1016.28038065
31051 Dixon	Nebraska	1015.93974426
12113 Santa Rosa	Florida	1015.89638080
17163 St. Clair	Illinois	1015.09620431
27123 Ramsey	Minnesota	1015.06697443
8123 Weld	Colorado	1014.61955744
22027 Claiborne	Louisiana	1009.78424486
48347 Nacogdoches	Texas	1008.96349165
12133 Washington	Florida	1008.84244373
51630 Fredericksburg	Virginia	1008.78396926
13031 Bulloch	Georgia	1007.81411716
51165 Rockingham	Virginia	1006.84358230
42017 Bucks	Pennsylvania	1006.05703643
19005 Allamakee	Iowa	1004.91613650
13267 Tattall	Georgia	1004.29285967
31001 Adams	Nebraska	1002.82441052



Counties\_Cities

6019 Fresno	California	1001.00563154
1031 Coffee	Alabama	999.82661966
21083 Graves	Kentucky	999.54444355
12005 Bay	Florida	999.53045815
16075 Payette	Idaho	997.83448686
47063 Hamblen	Tennessee	995.83391411
1117 Shelby	Alabama	995.79522222
51670 Hopewell	Virginia	995.75146044
37001 Alamance	North Carolina	990.17039583
48051 Burleson	Texas	989.72211648
8001 Adams	Colorado	988.14538123
49049 Utah	Utah	988.08607342
21041 Carroll	Kentucky	987.24038372
24017 Charles	Maryland	986.35938651
12073 Leon	Florida	985.97616427
21141 Logan	Kentucky	985.58672052
19033 Cerro Gordo	Iowa	984.82894459
29155 Pemiscot	Missouri	983.28416912
48057 Calhoun	Texas	983.25680627
51041 Chesterfield	Virginia	983.19925636
37071 Gaston	North Carolina	982.29270438
45031 Darlington	South Carolina	982.00652675
8117 Summit	Colorado	980.42377528
13305 Wayne	Georgia	979.60279120
19041 Clay	Iowa	979.29837610
13175 Laurens	Georgia	978.34125726
51740 Portsmouth	Virginia	977.47062305
48249 Jim Wells	Texas	977.41413943
27013 Blue Earth	Minnesota	975.87020036
18031 Decatur	Indiana	974.09867881
5093 Mississippi	Arkansas	972.38051359
19155 Pottawattamie	Iowa	971.84950766
48135 Ector	Texas	971.47862130
48255 Karnes	Texas	971.24600639

Counties\_Cities

37093 Hoke	North Carolina	969.61507560
35006 Cibola	New Mexico	968.36910192
34015 Gloucester	New Jersey	967.71536814
1021 Chilton	Alabama	967.09170385
13255 Spalding	Georgia	966.71709531
48325 Medina	Texas	966.20254905
13233 Polk	Georgia	965.38733223
42079 Luzerne	Pennsylvania	963.96617618
40143 Tulsa	Oklahoma	962.89098649
4003 Cochise	Arizona	960.00631064
47045 Dyer	Tennessee	959.27116827
26081 Kent	Michigan	959.02940718
13011 Banks	Georgia	958.50010533
12029 Dixie	Florida	958.08383234
12061 Indian River	Florida	955.44840642
13251 Screven	Georgia	954.22585737
12115 Sarasota	Florida	952.61976293
37193 Wilkes	North Carolina	952.49208688
13309 Wheeler	Georgia	951.89744891
53025 Grant	Washington	950.36524848
48257 Kaufman	Texas	950.07074995
48481 Wharton	Texas	949.08575410
19169 Story	Iowa	946.94460017
13059 Clarke	Georgia	946.35985235
26099 Macomb	Michigan	945.51756541
40147 Washington	Oklahoma	945.16135255
47097 Lauderdale	Tennessee	944.82090997
18037 Dubois	Indiana	944.43791848
12125 Union	Florida	943.77510040
39061 Hamilton	Ohio	943.20447076
24027 Howard	Maryland	940.60570057
45083 Spartanburg	South Carolina	939.82567030
22059 LaSalle	Louisiana	938.52651337
12001 Alachua	Florida	937.56019499

Counties\_Cities

21003 Allen	Kentucky	937.41123000
8121 Washington	Colorado	937.05438990
48305 Lynn	Texas	935.85162498
20085 Jackson	Kansas	933.73493976
18023 Clinton	Indiana	933.33333333
19133 Monona	Iowa	933.28724507
46013 Brown	South Dakota	930.91870994
48073 Cherokee	Texas	929.79920901
29157 Perry	Missouri	929.50391645
13213 Murray	Georgia	929.33543749
5015 Carroll	Arkansas	928.32087305
51035 Carroll	Virginia	927.92549602
1043 Cullman	Alabama	927.59042209
51135 Nottoway	Virginia	927.36705577
37083 Halifax	North Carolina	927.35397635
13247 Rockdale	Georgia	927.21372276
40023 Choctaw	Oklahoma	927.18843741
12123 Taylor	Florida	924.94103501
48381 Randall	Texas	924.62813071
42071 Lancaster	Pennsylvania	923.36222328
13013 Barrow	Georgia	921.92701308
18063 Hendricks	Indiana	921.50722416
17161 Rock Island	Illinois	920.70506074
8005 Arapahoe	Colorado	919.81910736
37027 Caldwell	North Carolina	919.18711675
12019 Clay	Florida	916.36121293
48199 Hardin	Texas	915.97182163
51025 Brunswick	Virginia	915.52734375
48277 Lamar	Texas	914.97747748
27091 Martin	Minnesota	914.83447056
12109 St. Johns	Florida	914.80801224
37015 Bertie	North Carolina	914.53800063
51570 Colonial Heights	Virginia	914.03577637
42103 Pike	Pennsylvania	913.59304883

Counties\_Cities

51087 Henrico	Virginia	912.64984313
48169 Garza	Texas	912.13134691
13151 Henry	Georgia	911.30223265
5119 Pulaski	Arkansas	911.17449323
28121 Rankin	Mississippi	910.96931814
6059 Orange	California	910.58667256
37171 Surry	North Carolina	910.37971869
13221 Oglethorpe	Georgia	910.05712767
37179 Union	North Carolina	909.25275955
53007 Chelan	Washington	908.66607820
18081 Johnson	Indiana	907.66522644
28009 Benton	Mississippi	906.78273486
1089 Madison	Alabama	906.63785506
12127 Volusia	Florida	905.69056394
13189 McDuffie	Georgia	905.67089313
28111 Perry	Mississippi	905.20492834
37089 Henderson	North Carolina	904.51228287
37035 Catawba	North Carolina	904.49537352
39099 Mahoning	Ohio	902.70943469
37025 Cabarrus	North Carolina	899.96309300
12069 Lake	Florida	899.31135079
18141 St. Joseph	Indiana	898.54526519
13133 Greene	Georgia	898.40659962
13029 Bryan	Georgia	897.42580493
48279 Lamb	Texas	896.79282566
19077 Guthrie	Iowa	895.52238806
13025 Brantley	Georgia	894.32185003
17187 Warren	Illinois	892.43776421
48089 Colorado	Texas	890.79511712
51117 Mecklenburg	Virginia	890.70146819
29189 St. Louis	Missouri	888.91563727
27109 Olmsted	Minnesota	888.16652482
48319 Mason	Texas	887.85046729
47021 Cheatham	Tennessee	885.28400801

Counties\_Cities

12101 Pasco	Florida	883.75368308
34019 Hunterdon	New Jersey	882.81989191
34037 Sussex	New Jersey	882.81877002
37153 Richmond	North Carolina	882.21534074
42089 Monroe	Pennsylvania	881.37953005
46102 Oglala Lakota	South Dakota	880.56467957
21109 Jackson	Kentucky	877.84555870
28081 Lee	Mississippi	876.73998263
48225 Houston	Texas	876.17074539
48091 Comal	Texas	876.17019269
6047 Merced	California	874.56553782
51710 Norfolk	Virginia	874.31783543
17093 Kendall	Illinois	872.45436423
36029 Erie	New York	871.57055579
13115 Floyd	Georgia	871.05701186
38061 Mountrail	North Dakota	871.01193971
45011 Barnwell	South Carolina	866.80560818
42043 Dauphin	Pennsylvania	866.12269350
48131 Duval	Texas	865.14448805
55127 Walworth	Wisconsin	864.84506065
13157 Jackson	Georgia	864.78657238
47181 Wayne	Tennessee	863.63087329
22029 Concordia	Louisiana	863.47843859
48331 Milam	Texas	863.47538896
13171 Lamar	Georgia	863.15789474
5131 Sebastian	Arkansas	862.60205240
6029 Kern	California	861.76519129
48361 Orange	Texas	861.53257072
1115 St. Clair	Alabama	860.29992107
16063 Lincoln	Idaho	858.20895522
48437 Swisher	Texas	857.67890646
13301 Warren	Georgia	856.97962293
37069 Franklin	North Carolina	855.53582001
56039 Teton	Wyoming	853.51587886

Counties\_Cities

48231 Hunt	Texas	852.91161017
42069 Lackawanna	Pennsylvania	852.02070277
22107 Tensas	Louisiana	851.63603765
5041 Desha	Arkansas	851.28561501
39013 Belmont	Ohio	850.30738464
32031 Washoe	Nevada	848.33650037
1083 Limestone	Alabama	846.38259821
51177 Spotsylvania	Virginia	846.25813853
12091 Okaloosa	Florida	845.76082289
40065 Jackson	Oklahoma	845.72527957
1075 Lamar	Alabama	845.13146489
8045 Garfield	Colorado	844.90547097
48273 Kleberg	Texas	844.87134184
36065 Oneida	New York	843.72563454
33011 Hillsborough	New Hampshire	842.87183291
9005 Litchfield	Connecticut	840.92076130
48115 Dawson	Texas	840.00316982
39035 Cuyahoga	Ohio	839.16398750
8097 Pitkin	Colorado	835.65459610
20037 Crawford	Kansas	835.49040211
37057 Davidson	North Carolina	835.46400663
12045 Gulf	Florida	835.18930958
5011 Bradley	Arkansas	835.09222722
9007 Middlesex	Connecticut	834.14268327
48297 Live Oak	Texas	830.18247575
48373 Polk	Texas	827.48695809
48395 Robertson	Texas	827.35477899
18123 Perry	Indiana	827.13851953
48491 Williamson	Texas	826.86481307
18003 Allen	Indiana	826.69288213
20081 Haskell	Kansas	825.61921441
32015 Lander	Nevada	825.11210762
1003 Baldwin	Alabama	823.77007825
28139 Tippah	Mississippi	822.91429870

Counties\_Cities

13283 Treutlen	Georgia	822.44088706
21001 Adair	Kentucky	822.27426490
37065 Edgecombe	North Carolina	821.07489664
13057 Cherokee	Georgia	820.77836230
36021 Columbia	New York	819.48060618
31081 Hamilton	Nebraska	818.96551724
13149 Heard	Georgia	816.56705110
39107 Mercer	Ohio	815.44959594
21077 Gallatin	Kentucky	815.21739130
51187 Warren	Virginia	814.93887958
48183 Gregg	Texas	814.82858690
12075 Levy	Florida	814.32425803
45091 York	South Carolina	814.24787865
1027 Clay	Alabama	813.55932203
26145 Saginaw	Michigan	813.41719078
42029 Chester	Pennsylvania	813.14673420
12067 Lafayette	Florida	813.10123683
48149 Fayette	Texas	812.65533157
34009 Cape May	New Jersey	812.44598099
37091 Hertford	North Carolina	811.53049579
31153 Sarpy	Nebraska	810.47820925
5075 Lawrence	Arkansas	809.29779725
48329 Midland	Texas	803.69456130
44003 Kent	Rhode Island	803.11971732
13023 Bleckley	Georgia	802.30565509
13109 Evans	Georgia	802.16397724
37107 Lenoir	North Carolina	802.12948406
37111 McDowell	North Carolina	802.07440614
48247 Jim Hogg	Texas	800.30487805
6011 Colusa	California	799.92601840
48339 Montgomery	Texas	798.91695224
48143 Erath	Texas	798.66182915
18107 Montgomery	Indiana	797.99718354
13091 Dodge	Georgia	796.90895919

Counties\_Cities

18085 Kosciusko	Indiana	796.53155878
48505 Zapata	Texas	796.33544750
12129 Wakulla	Florida	794.79991374
12089 Nassau	Florida	794.57544972
37117 Martin	North Carolina	793.96585947
13253 Seminole	Georgia	793.74624173
13085 Dawson	Georgia	793.36602480
17111 McHenry	Illinois	792.68885504
18067 Howard	Indiana	791.58876235
1077 Lauderdale	Alabama	790.15445896
37183 Wake	North Carolina	789.88927085
30033 Garfield	Montana	788.64353312
39095 Lucas	Ohio	787.85947397
48195 Hansford	Texas	787.11330771
13209 Montgomery	Georgia	783.20461220
48187 Guadalupe	Texas	782.55769912
37127 Nash	North Carolina	781.78182437
40109 Oklahoma	Oklahoma	781.62259552
8113 San Miguel	Colorado	781.34537907
45049 Hampton	South Carolina	780.32143042
5139 Union	Arkansas	779.53279149
28141 Tishomingo	Mississippi	776.18998664
18011 Boone	Indiana	776.13098703
35013 Dona Ana	New Mexico	776.01346071
35013 Dona Ana	New Mexico	776.01346071
12003 Baker	Florida	775.87727032
45065 McCormick	South Carolina	775.77045696
45057 Lancaster	South Carolina	773.74711680
48047 Brooks	Texas	773.12341861
31093 Howard	Nebraska	773.03648732
19181 Warren	Iowa	771.70166092
51089 Henry	Virginia	771.29904029
55121 Trempealeau	Wisconsin	771.00740439
28037 Franklin	Mississippi	770.41602465



Counties\_Cities

12065 Jefferson	Florida	769.87681971
40015 Caddo	Oklahoma	769.57587052
51800 Suffolk	Virginia	768.76679278
13073 Columbia	Georgia	768.67736939
19035 Cherokee	Iowa	768.48334953
8065 Lake	Colorado	766.87116564
53047 Okanogan	Washington	766.63818475
18143 Scott	Indiana	766.39584555
21107 Hopkins	Kentucky	765.50989616
13153 Houston	Georgia	765.42590484
48423 Smith	Texas	765.35155351
41031 Jefferson	Oregon	764.71560847
6021 Glenn	California	763.00495597
20069 Gray	Kansas	762.47306481
37081 Guilford	North Carolina	760.95714580
40001 Adair	Oklahoma	760.80065211
18005 Bartholomew	Indiana	758.88487426
19141 O'Brien	Iowa	758.67052023
19135 Monroe	Iowa	757.38125802
31109 Lancaster	Nebraska	756.44872538
25001 Barnstable	Massachusetts	755.34292663
48203 Harrison	Texas	755.32775830
5091 Miller	Arkansas	754.72563773
37129 New Hanover	North Carolina	754.28158124
26049 Genesee	Michigan	754.25420013
45001 Abbeville	South Carolina	753.84051180
36001 Albany	New York	753.78438836
28057 Itawamba	Mississippi	752.64702130
47071 Hardin	Tennessee	752.63811297
13231 Pike	Georgia	751.31480090
19161 Sac	Iowa	751.10608087
48507 Zavala	Texas	751.06400734
27147 Steele	Minnesota	749.93886368
29133 Mississippi	Missouri	749.85002999

Counties\_Cities

18117 Orange	Indiana	749.14054082
6039 Madera	California	747.75483282
20119 Meade	Kansas	747.70863483
12015 Charlotte	Florida	747.03510308
24013 Carroll	Maryland	745.71481158
41041 Lincoln	Oregon	745.12027213
24019 Dorchester	Maryland	743.79648728
37141 Pender	North Carolina	743.21933014
51149 Prince George	Virginia	743.13323880
47105 Loudon	Tennessee	742.63957477
48027 Bell	Texas	742.31952357
37135 Orange	North Carolina	741.64366864
51179 Stafford	Virginia	741.53107495
24047 Worcester	Maryland	739.05408795
51061 Fauquier	Virginia	738.59214715
1069 Houston	Alabama	738.14480243
19163 Scott	Iowa	736.94476665
27003 Anoka	Minnesota	735.98200179
37033 Caswell	North Carolina	735.74764296
39157 Tuscarawas	Ohio	734.46450269
19091 Humboldt	Iowa	733.21462239
37097 Iredell	North Carolina	733.04004259
13195 Madison	Georgia	731.87183811
4009 Graham	Arizona	730.19541921
8105 Rio Grande	Colorado	728.88888889
20031 Coffey	Kansas	728.77444431
1009 Blount	Alabama	727.86998617
48291 Liberty	Texas	726.34176291
6053 Monterey	California	725.90531550
48157 Fort Bend	Texas	722.08443654
18111 Newton	Indiana	720.86217972
13219 Oconee	Georgia	720.61519658
48049 Brown	Texas	719.86077418
13159 Jasper	Georgia	719.37321937

Counties\_Cities

40087 McClain	Oklahoma	715.26822558
48315 Marion	Texas	715.14907333
20147 Phillips	Kansas	714.68873425
26149 St. Joseph	Michigan	714.25061023
48495 Winkler	Texas	712.43523316
26021 Berrien	Michigan	712.33481034
1057 Fayette	Alabama	711.98198746
5045 Faulkner	Arkansas	711.50425460
46041 Dewey	South Dakota	711.38211382
28059 Jackson	Mississippi	710.51180580
37125 Moore	North Carolina	710.36257879
1121 Talladega	Alabama	710.27709576
6069 San Benito	California	710.14186587
17027 Clinton	Illinois	709.37059964
36073 Orleans	New York	709.15000492
51540 Charlottesville	Virginia	708.68923665
22115 Vernon	Louisiana	708.14572247
46015 Brule	South Dakota	707.59227386
13225 Peach	Georgia	707.03740338
36067 Onondaga	New York	706.35262630
48013 Atascosa	Texas	705.62512423
27081 Lincoln	Minnesota	705.09430636
27023 Chippewa	Minnesota	704.46159007
13191 McIntosh	Georgia	704.32357043
40115 Ottawa	Oklahoma	702.48596632
20189 Stevens	Kansas	701.56502968
48327 Menard	Texas	701.26227209
19025 Calhoun	Iowa	701.10320652
51093 Isle of Wight	Virginia	700.89032014
13311 White	Georgia	700.70070070
55105 Rock	Wisconsin	700.67247393
27037 Dakota	Minnesota	700.24422751
46083 Lincoln	South Dakota	698.89638989
45073 Oconee	South Carolina	695.38367316

Counties\_Cities

45087 Union	South Carolina	693.17767238
47043 Dickson	Tennessee	692.28754257
31157 Scotts Bluff	Nebraska	691.87807386
6073 San Diego	California	691.33962081
19081 Hancock	Iowa	690.81404033
13241 Rabun	Georgia	687.73344400
19015 Boone	Iowa	687.01131101
54083 Randolph	West Virginia	686.95139298
47041 DeKalb	Tennessee	685.27162578
19113 Linn	Iowa	685.23166408
48493 Wilson	Texas	684.93150685
13281 Towns	Georgia	683.42895714
38035 Grand Forks	North Dakota	682.49258160
48287 Lee	Texas	682.45450303
12009 Brevard	Florida	680.23905544
28117 Prentiss	Mississippi	679.43906775
42055 Franklin	Pennsylvania	679.43294475
48261 Kenedy	Texas	678.73303167
24037 St. Mary's	Maryland	678.12255911
5037 Cross	Arkansas	677.62053250
17077 Jackson	Illinois	677.47609676
13077 Coweta	Georgia	677.34327867
46027 Clay	South Dakota	676.58998647
37161 Rutherford	North Carolina	674.88702002
13297 Walton	Georgia	674.84465739
48137 Edwards	Texas	674.27385892
40041 Delaware	Oklahoma	673.95221492
45007 Anderson	South Carolina	673.87595894
37139 Pasquotank	North Carolina	673.57905093
37019 Brunswick	North Carolina	673.52132452
48053 Burnet	Texas	673.08905810
19147 Palo Alto	Iowa	671.96774555
48289 Leon	Texas	671.68500290
26023 Branch	Michigan	671.67942781

Counties\_Cities

12055 Highlands	Florida	671.57383518
18079 Jennings	Indiana	670.02281699
27139 Scott	Minnesota	669.01432342
48025 Bee	Texas	668.97842698
21061 Edmonson	Kentucky	668.07886590
22043 Grant	Louisiana	667.20042701
12007 Bradford	Florida	667.09937978
13111 Fannin	Georgia	666.30719458
37045 Cleveland	North Carolina	664.65256798
48393 Roberts	Texas	664.45182724
51550 Chesapeake	Virginia	664.37514940
47107 McMinn	Tennessee	664.35206906
17037 DeKalb	Illinois	663.51074964
13039 Camden	Georgia	661.36333998
23005 Cumberland	Maine	660.17843213
17141 Ogle	Illinois	659.81972782
54061 Monongalia	West Virginia	658.71076865
51069 Frederick	Virginia	658.70635504
47099 Lawrence	Tennessee	658.52654685
39075 Holmes	Ohio	658.43433883
48455 Trinity	Texas	658.07327001
38099 Walsh	North Dakota	656.22949283
28047 Harrison	Mississippi	656.18195016
18065 Henry	Indiana	654.63735991
42037 Columbia	Pennsylvania	653.87435835
36063 Niagara	New York	653.41462603
20177 Shawnee	Kansas	652.96142513
29101 Johnson	Missouri	652.35219563
18059 Hancock	Indiana	652.25078912
17075 Iroquois	Illinois	652.07940878
48501 Yoakum	Texas	651.84495402
39023 Clark	Ohio	651.63279712
31073 Gosper	Nebraska	651.30260521
47033 Crockett	Tennessee	649.07872697

Counties\_Cities

37085 Harnett	North Carolina	648.96359545
27009 Benton	Minnesota	648.66198052
48441 Taylor	Texas	647.34088928
18019 Clark	Indiana	646.72801636
5031 Craighead	Arkansas	645.73776230
39111 Monroe	Ohio	645.39521392
31023 Butler	Nebraska	645.32141971
21111 Jefferson	Kentucky	643.98319570
1037 Coosa	Alabama	643.95706953
24041 Talbot	Maryland	643.80004328
18055 Greene	Indiana	643.62931950
17177 Stephenson	Illinois	643.53227717
27103 Nicollet	Minnesota	642.89888954
47119 Maury	Tennessee	642.35743057
37147 Pitt	North Carolina	641.41756617
40119 Payne	Oklahoma	641.15065822
28109 Pearl River	Mississippi	640.94462600
25015 Hampshire	Massachusetts	640.20327849
51077 Grayson	Virginia	639.75433434
49011 Davis	Utah	639.44181762
37059 Davie	North Carolina	638.85053706
30101 Toole	Montana	638.78013600
37109 Lincoln	North Carolina	638.65345589
46103 Pennington	South Dakota	638.15124095
21067 Fayette	Kentucky	636.85218358
47023 Chester	Tennessee	636.72146330
46095 Mellette	South Dakota	636.63075416
39123 Ottawa	Ohio	635.28661483
13289 Twiggs	Georgia	635.07572057
48179 Gray	Texas	634.84813884
13269 Taylor	Georgia	634.40726459
55027 Dodge	Wisconsin	634.05693991
1015 Calhoun	Alabama	633.54830806
55025 Dane	Wisconsin	633.52287394

Counties\_Cities

13235 Pulaski	Georgia	632.39678381
46121 Todd	South Dakota	632.11125158
13103 Effingham	Georgia	631.93439460
48037 Bowie	Texas	631.86463678
37095 Hyde	North Carolina	630.97514340
19027 Carroll	Iowa	630.14786147
37099 Jackson	North Carolina	630.09209038
48181 Grayson	Texas	629.89305252
29201 Scott	Missouri	629.25789173
51820 Waynesboro	Virginia	627.54109952
12083 Marion	Florida	627.54009284
38019 Cavalier	North Dakota	626.79550797
18029 Dearborn	Indiana	625.40348612
16047 Gooding	Idaho	625.16451698
5003 Ashley	Arkansas	623.56579866
35043 Sandoval	New Mexico	623.36839350
48357 Ochiltree	Texas	623.30350860
38025 Dunn	North Dakota	623.26869806
48107 Crosby	Texas	622.94514622
51057 Essex	Virginia	622.76765272
28039 George	Mississippi	622.68041237
9013 Tolland	Connecticut	622.17981593
18091 LaPorte	Indiana	621.77861409
51770 Roanoke City	Virginia	621.49719776
51036 Charles City	Virginia	619.50727561
26039 Crawford	Michigan	618.66052802
24035 Queen Anne's	Maryland	616.90314621
21015 Boone	Kentucky	616.57530810
13187 Lumpkin	Georgia	615.99150357
27063 Jackson	Minnesota	615.47775199
13169 Jones	Georgia	615.04053676
19157 Poweshiek	Iowa	615.00615006
20091 Johnson	Kansas	613.66736116
48159 Franklin	Texas	613.04105517

Counties\_Cities

5023 Cleburne	Arkansas	612.85800120
18007 Benton	Indiana	612.50433376
47087 Jackson	Tennessee	612.34903895
51049 Cumberland	Virginia	611.68314813
13223 Paulding	Georgia	611.42132599
12119 Sumter	Florida	611.24314584
51830 Williamsburg	Virginia	610.90225564
19083 Hardin	Iowa	610.62366611
6111 Ventura	California	610.12941747
31117 McPherson	Nebraska	609.75609756
35009 Curry	New Mexico	608.85571535
29007 Audrain	Missouri	608.48741805
5001 Arkansas	Arkansas	607.80010130
47135 Perry	Tennessee	607.63888889
18047 Franklin	Indiana	606.96692470
1019 Cherokee	Alabama	606.94529809
5043 Drew	Arkansas	605.63072894
16055 Kootenai	Idaho	604.93483174
20187 Stanton	Kansas	603.92551585
47053 Gibson	Tennessee	603.52737282
41047 Marion	Oregon	603.39956410
18093 Lawrence	Indiana	602.17219935
18043 Floyd	Indiana	601.68935858
40007 Beaver	Oklahoma	601.61684527
48211 Hemphill	Texas	601.30718954
48409 San Patricio	Texas	600.95974168
35029 Luna	New Mexico	600.92642824
47055 Giles	Tennessee	599.93898926
49045 Tooele	Utah	596.50678759
21085 Grayson	Kentucky	596.48189658
19131 Mitchell	Iowa	596.08288391
51075 Goochland	Virginia	593.70160041
48045 Briscoe	Texas	593.66754617
46109 Roberts	South Dakota	593.47181009



Counties\_Cities

40027 Cleveland	Oklahoma	592.89449673
5021 Clay	Arkansas	592.71233246
47109 McNairy	Tennessee	592.28863425
13249 Schley	Georgia	592.05500382
18015 Carroll	Indiana	591.24559050
42061 Huntingdon	Pennsylvania	591.12646121
21117 Kenton	Kentucky	590.78235000
36055 Monroe	New York	590.32370157
48109 Culberson	Texas	589.83666062
13295 Walker	Georgia	587.81155453
36093 Schenectady	New York	585.77405858
45003 Aiken	South Carolina	585.59276510
26121 Muskegon	Michigan	585.29391433
18163 Vanderburgh	Indiana	584.61436449
48353 Nolan	Texas	583.01132127
51053 Dinwiddie	Virginia	581.86406814
44001 Bristol	Rhode Island	581.71802093
12053 Hernando	Florida	581.56288476
48031 Blanco	Texas	581.09724833
45037 Edgefield	South Carolina	580.36374390
6081 San Mateo	California	580.21298300
53033 King	Washington	580.02931268
21013 Bell	Kentucky	579.62286876
18103 Miami	Indiana	579.18857368
6075 San Francisco	California	579.18838906
21045 Casey	Kentucky	579.05337362
29207 Stoddard	Missouri	578.64822297
26161 Washtenaw	Michigan	577.68564520
19067 Floyd	Iowa	577.37453207
19123 Mahaska	Iowa	577.27272727
53037 Kittitas	Washington	576.38712947
18053 Grant	Indiana	576.31642805
51700 Newport News	Virginia	576.06395486
42007 Beaver	Pennsylvania	576.05225140

Counties\_Cities

19119 Lyon	Iowa	575.73448480
13047 Catoosa	Georgia	575.49688520
4025 Yavapai	Arizona	575.44839715
38015 Burleigh	North Dakota	575.18919316
8023 Costilla	Colorado	574.71264368
39155 Trumbull	Ohio	573.43664255
48151 Fisher	Texas	573.06590258
17019 Champaign	Illinois	572.90352076
13117 Forsyth	Georgia	572.66748939
42107 Schuylkill	Pennsylvania	572.26519881
18057 Hamilton	Indiana	571.97215271
6095 Solano	California	571.86359464
8057 Jackson	Colorado	571.83702645
40145 Wagoner	Oklahoma	571.71389340
48475 Ward	Texas	571.67235495
36039 Greene	New York	570.63443600
2060 Bristol Bay	Alaska	570.12542759
48099 Coryell	Texas	569.45781200
37051 Cumberland	North Carolina	568.11001113
48251 Johnson	Texas	567.80714398
13125 Glascock	Georgia	567.61268781
48389 Reeves	Texas	567.05957311
18149 Starke	Indiana	566.81927186
29143 New Madrid	Missouri	566.60499537
32007 Elko County	Nevada	566.14563477
32007 Elko County	Nevada	566.14563477
20197 Wabaunsee	Kansas	565.29931874
47029 Cocke	Tennessee	564.65589534
40111 Okmulgee	Oklahoma	563.45376288
31035 Clay	Nebraska	563.24428709
13179 Liberty	Georgia	562.62907134
13291 Union	Georgia	562.47656348
37003 Alexander	North Carolina	562.20383905
37173 Swain	North Carolina	561.60056160

Counties\_Cities

39045 Fairfield	Ohio	561.04042829
5027 Columbia	Arkansas	560.81913583
8059 Jefferson	Colorado	560.46450305
18061 Harrison	Indiana	560.09913259
51003 Albemarle	Virginia	559.24501922
55063 La Crosse	Wisconsin	558.23395077
48219 Hockley	Texas	557.00609225
9015 Windham	Connecticut	556.28188367
48317 Martin	Texas	556.23153137
55041 Forest	Wisconsin	556.11166722
21059 Daviess	Kentucky	555.86326950
1079 Lawrence	Alabama	555.26898686
48121 Denton	Texas	554.67345855
47081 Hickman	Tennessee	554.60240195
13113 Fayette	Georgia	554.38528455
17133 Monroe	Illinois	553.37119557
19031 Cedar	Iowa	552.96075589
35019 Guadalupe	New Mexico	552.86800276
21051 Clay	Kentucky	552.10146730
39113 Montgomery	Ohio	552.10010313
25011 Franklin	Massachusetts	550.99136170
17119 Madison	Illinois	550.93189544
19023 Butler	Iowa	550.24417085
47125 Montgomery	Tennessee	550.13352756
45021 Cherokee	South Carolina	550.12439118
20083 Hodgeman	Kansas	550.05500550
8085 Montrose	Colorado	549.58070782
47077 Henderson	Tennessee	549.43081840
39097 Madison	Ohio	549.38869250
8125 Yuma	Colorado	548.90219561
27163 Washington	Minnesota	548.60899456
27051 Grant	Minnesota	548.08171400
13147 Hart	Georgia	547.91371317
51810 Virginia Beach	Virginia	547.32567877

Counties\_Cities

5033 Crawford	Arkansas	547.26682017
39017 Butler	Ohio	546.84108395
6001 Alameda	California	546.57168759
12035 Flagler	Florida	546.10188548
56043 Washakie	Wyoming	545.33925174
5117 Prairie	Arkansas	544.95912807
13079 Crawford	Georgia	543.91946745
40051 Grady	Oklahoma	543.64457886
29031 Cape Girardeau	Missouri	543.47135982
24025 Harford	Maryland	543.40121911
18095 Madison	Indiana	543.03808209
40085 Love	Oklahoma	542.72745214
35001 Bernalillo	New Mexico	542.06491518
47131 Obion	Tennessee	541.84425282
51065 Fluvanna	Virginia	541.38819400
21171 Monroe	Kentucky	541.14573614
13211 Morgan	Georgia	541.02795311
36053 Madison	New York	539.58612896
47061 Grundy	Tennessee	539.48748689
5073 Lafayette	Arkansas	538.76085004
48473 Waller	Texas	538.34280766
29033 Carroll	Missouri	537.57291548
18131 Pulaski	Indiana	537.33258481
19017 Bremer	Iowa	537.13873412
48485 Wichita	Texas	536.86091592
39109 Miami	Ohio	536.61200128
13083 Dade	Georgia	536.17650684
32013 Humboldt	Nevada	536.16108662
24015 Cecil	Maryland	534.88417326
55133 Waukesha	Wisconsin	533.89965068
48217 Hill	Texas	533.64141497
48127 Dimmit	Texas	533.56616220
48397 Rockwall	Texas	533.49493826
6051 Mono	California	533.33333333

Counties\_Cities

27039 Dodge	Minnesota	533.09000096
16045 Gem	Idaho	533.06113190
18127 Porter	Indiana	531.85843839
37165 Scotland	North Carolina	531.45647802
5029 Conway	Arkansas	531.32928055
31121 Merrick	Nebraska	530.19526704
27019 Carver	Minnesota	530.17353768
18137 Ripley	Indiana	529.39732847
41027 Hood River	Oregon	529.28120198
53061 Snohomish	Washington	528.53045953
46031 Corson	South Dakota	528.21128451
27079 Le Sueur	Minnesota	526.42661613
51095 James City	Virginia	526.19867272
47177 Warren	Tennessee	525.95528157
24009 Calvert	Maryland	524.98288099
5121 Randolph	Arkansas	523.73523512
28131 Stone	Mississippi	523.58818187
40113 Osage	Oklahoma	523.24839410
37187 Washington	North Carolina	522.80968041
53057 Skagit	Washington	521.81645165
40049 Garvin	Oklahoma	521.37643379
48445 Terry	Texas	520.87572231
18109 Morgan	Indiana	520.56591933
54035 Jackson	West Virginia	519.05524977
20161 Riley	Kansas	518.29640585
39165 Warren	Ohio	518.14810508
21213 Simpson	Kentucky	518.10675158
12017 Citrus	Florida	517.81597929
48015 Austin	Texas	516.85618060
8014 Broomfield	Colorado	516.84063118
55065 Lafayette	Wisconsin	516.05160516
5057 Hempstead	Arkansas	515.15569661
26137 Otsego	Michigan	514.89965538
37149 Polk	North Carolina	514.28848673

Counties\_Cities

40103 Noble	Oklahoma	513.77447072
18115 Ohio	Indiana	513.34702259
48085 Collin	Texas	512.76133019
40117 Pawnee	Oklahoma	512.50762660
39037 Darke	Ohio	512.44081601
24043 Washington	Maryland	512.17152777
5025 Cleveland	Arkansas	511.34946371
48343 Morris	Texas	510.57622174
51033 Caroline	Virginia	510.20408163
18173 Warrick	Indiana	509.85343712
1061 Geneva	Alabama	509.23462795
27043 Faribault	Minnesota	508.79488298
6101 Sutter	California	507.19472765
13227 Pickens	Georgia	506.56660413
21075 Fulton	Kentucky	506.53594771
31165 Sioux	Nebraska	505.47598989
9011 New London	Connecticut	504.90284275
5113 Polk	Arkansas	503.76577385
48367 Parker	Texas	503.71826467
30031 Gallatin	Montana	503.23572527
42003 Allegheny	Pennsylvania	502.68701598
8063 Kit Carson	Colorado	502.58271674
30057 Madison	Montana	501.82481752
38059 Morton	North Dakota	501.68837434
33015 Rockingham	New Hampshire	501.65601470
48483 Wheeler	Texas	500.86688499
18133 Putnam	Indiana	500.27793218
53063 Spokane	Washington	499.96988133
35039 Rio Arriba	New Mexico	499.92308876
40091 McIntosh	Oklahoma	499.62149886
6113 Yolo	California	499.52814780
17079 Jasper	Illinois	499.42773905
8013 Boulder	Colorado	499.26704653
19087 Henry	Iowa	498.33059252

Counties\_Cities

20173 Sedgwick	Kansas	497.07266451
26077 Kalamazoo	Michigan	496.84751010
42025 Carbon	Pennsylvania	496.67585283
36035 Fulton	New York	496.35199940
29069 Dunklin	Missouri	496.21044761
48401 Rusk	Texas	495.86776860
51023 Botetourt	Virginia	495.83796616
17003 Alexander	Illinois	495.04950495
18041 Fayette	Indiana	494.64138500
46111 Sanborn	South Dakota	494.03046521
35025 Lea	New Mexico	492.73821666
25003 Berkshire	Massachusetts	492.29113243
18027 Daviess	Indiana	491.74887622
21101 Henderson	Kentucky	491.32504222
26139 Ottawa	Michigan	490.88793572
40031 Comanche	Oklahoma	490.77411104
47113 Madison	Tennessee	490.75354746
19085 Harrison	Iowa	488.18451960
19051 Davis	Iowa	487.96717312
55055 Jefferson	Wisconsin	487.49544808
55139 Winnebago	Wisconsin	487.07753479
39055 Geauga	Ohio	487.07341196
8041 El Paso	Colorado	487.07302313
5081 Little River	Arkansas	486.77592082
41065 Wasco	Oregon	486.70062252
26069 Iosco	Michigan	486.42398628
39077 Huron	Ohio	485.43689320
19189 Winnebago	Iowa	484.88305762
48293 Limestone	Texas	484.71448616
26025 Calhoun	Michigan	484.06165652
26115 Monroe	Michigan	483.91706938
20169 Saline	Kansas	483.44699546
48193 Hamilton	Texas	483.26261198
51157 Rappahannock	Virginia	482.62548263

Counties\_Cities

54003 Berkeley	West Virginia	481.54504239
6013 Contra Costa	California	481.47520246
42115 Susquehanna	Pennsylvania	480.42573111
1029 Cleburne	Alabama	480.41636085
51650 Hampton	Virginia	480.22157200
40013 Bryan	Oklahoma	478.89472792
47015 Cannon	Tennessee	477.11243258
51085 Hanover	Virginia	476.50574884
5125 Saline	Arkansas	476.02968185
39007 Ashtabula	Ohio	475.93160535
37049 Craven	North Carolina	475.16324627
51137 Orange	Virginia	474.83899138
39153 Summit	Ohio	474.24149041
32023 Nye	Nevada	474.13222776
47089 Jefferson	Tennessee	473.96874769
5083 Logan	Arkansas	473.84643695
42067 Juniata	Pennsylvania	473.60751295
18073 Jasper	Indiana	473.47917291
19097 Jackson	Iowa	473.44586249
39043 Erie	Ohio	473.09522214
21047 Christian	Kentucky	472.99465614
40131 Rogers	Oklahoma	472.90833188
23001 Androscoggin	Maine	472.70126951
26157 Tuscola	Michigan	472.23703252
26059 Hillsdale	Michigan	472.14146757
47093 Knox	Tennessee	471.96473590
54037 Jefferson	West Virginia	471.73962789
55043 Grant	Wisconsin	471.35042868
48161 Freestone	Texas	469.50726979
31155 Saunders	Nebraska	469.41745294
21097 Harrison	Kentucky	468.63350730
41055 Sherman	Oregon	468.38407494
48147 Fannin	Texas	467.60754974
27161 Waseca	Minnesota	465.46466214



Counties\_Cities

51790 Staunton	Virginia	465.45221090
48275 Knox	Texas	465.37092800
51079 Greene	Virginia	465.13979473
51530 Buena Vista	Virginia	464.96713163
39137 Putnam	Ohio	464.77205447
31019 Buffalo	Nebraska	463.56948503
46117 Stanley	South Dakota	463.26935804
48265 Kerr	Texas	461.78799733
48213 Henderson	Texas	461.73100524
42093 Montour	Pennsylvania	460.52631579
47117 Marshall	Tennessee	460.17278746
27151 Swift	Minnesota	460.13911182
35041 Roosevelt	New Mexico	458.83796617
21233 Webster	Kentucky	457.63099687
36007 Broome	New York	457.58352073
18051 Gibson	Indiana	457.37175655
37005 Alleghany	North Carolina	456.94830212
29159 Pettis	Missouri	456.01993324
5135 Sharp	Arkansas	454.91189681
51097 King and Queen	Virginia	454.41635899
17029 Coles	Illinois	453.96482264
47185 White	Tennessee	453.75733205
51007 Amelia	Virginia	453.39276109
47039 Decatur	Tennessee	452.75926875
46097 Miner	South Dakota	451.87528242
54075 Pocahontas	West Virginia	451.62823865
40017 Canadian	Oklahoma	451.37662949
21185 Oldham	Kentucky	451.33142771
26017 Bay	Michigan	450.33341994
20157 Republic	Kansas	450.25728988
17143 Peoria	Illinois	450.11377415
21193 Perry	Kentucky	448.41330676
53071 Walla Walla Cou	Washington	448.11398181
53071 Walla Walla Cou	Washington	448.11398181

Counties\_Cities

48171 Gillespie	Texas	447.69437397
32510 Carson City	Nevada	447.54033277
31039 Cuming	Nebraska	447.42729306
19075 Grundy	Iowa	447.00910273
44009 Washington	Rhode Island	446.98404647
13143 Haralson	Georgia	446.95764061
19089 Howard	Iowa	446.28279090
37103 Jones	North Carolina	446.19694926
26123 Newaygo	Michigan	445.88071668
5051 Garland	Arkansas	445.77122456
48407 San Jacinto	Texas	445.69796999
36037 Genesee	New York	445.13223557
36113 Warren	New York	445.03228818
12037 Franklin	Florida	443.08111793
46043 Douglas	South Dakota	442.93015332
19195 Worth	Iowa	442.77472159
39031 Coshocton	Ohio	442.27251631
44005 Newport	Rhode Island	442.19912287
40019 Carter	Oklahoma	442.11968367
18157 Tippecanoe	Indiana	441.34101363
20059 Franklin	Kansas	440.87238110
26007 Alpena	Michigan	440.76163611
42133 York	Pennsylvania	440.57973601
55051 Iron	Wisconsin	440.45102185
29135 Moniteau	Missouri	440.41932883
39041 Delaware	Ohio	440.37378067
16039 Elmore	Idaho	440.22157819
19117 Lucas	Iowa	439.56043956
38073 Ransom	North Dakota	439.18273821
27171 Wright	Minnesota	438.58040763
19175 Union	Iowa	436.92855409
47127 Moore	Tennessee	436.74933708
39173 Wood	Ohio	436.12658383
18035 Delaware	Indiana	435.64632489

Counties\_Cities

48467 Van Zandt	Texas	435.56650422
40141 Tillman	Oklahoma	435.49265106
6067 Sacramento	California	434.33540453
48173 Glasscock	Texas	432.27665706
26065 Ingham	Michigan	432.13144995
39065 Hardin	Ohio	432.02033037
48101 Cottle	Texas	431.96544276
55061 Kewaunee	Wisconsin	431.73232596
20099 Labette	Kansas	430.77539571
46065 Hughes	South Dakota	430.59490085
40097 Mayes	Oklahoma	430.58359890
27141 Sherburne	Minnesota	430.04706568
48233 Hutchinson	Texas	429.28578168
29009 Barry	Missouri	429.13671069
39003 Allen	Ohio	428.58673524
26155 Shiawassee	Michigan	428.20272173
18049 Fulton	Indiana	428.03105714
46025 Clark	South Dakota	427.92190425
18151 Steuben	Indiana	427.91881108
37021 Buncombe	North Carolina	427.62916678
47027 Clay	Tennessee	427.62731631
6079 San Luis Obispo	California	427.09763741
37169 Stokes	North Carolina	426.68308883
13183 Long	Georgia	426.36066954
5019 Clark	Arkansas	426.09129233
30111 Yellowstone	Montana	425.88533568
27143 Sibley	Minnesota	425.87170615
27133 Rock	Minnesota	424.89908647
19121 Madison	Iowa	424.64151640
47115 Marion	Tennessee	423.44706912
5053 Grant	Arkansas	423.35605894
18147 Spencer	Indiana	423.08259950
47035 Cumberland	Tennessee	422.30154341
29001 Adair	Missouri	422.27396503

Counties\_Cities

39093 Lorain	Ohio	421.70095747
51775 Salem	Virginia	421.16757010
5095 Monroe	Arkansas	420.28985507
51043 Clarke	Virginia	420.02341114
37039 Cherokee	North Carolina	419.26505302
29183 St. Charles	Missouri	419.10707397
6055 Napa	California	418.16995058
17137 Morgan	Illinois	417.94207676
24039 Somerset	Maryland	416.74780915
31025 Cass	Nebraska	416.68259490
55087 Outagamie	Wisconsin	416.29973581
26027 Cass	Michigan	416.23913422
29081 Harrison	Missouri	415.97337770
19109 Kossuth	Iowa	415.88408908
51590 Danville	Virginia	415.30484358
21207 Russell	Kentucky	415.24044666
41051 Multnomah	Oregon	414.96280238
46061 Hanson	South Dakota	414.69194313
55135 Waupaca	Wisconsin	414.64559537
19105 Jones	Iowa	414.57770922
54069 Ohio	West Virginia	414.32163813
55039 Fond du Lac	Wisconsin	414.29763453
50007 Chittenden	Vermont	413.80064653
6097 Sonoma	California	413.64798317
48207 Haskell	Texas	412.86771030
17063 Grundy	Illinois	411.99089696
51133 Northumberland	Virginia	411.62426937
4011 Greenlee	Arizona	411.26225878
37029 Camden	North Carolina	410.83099907
47153 Sequatchie	Tennessee	410.05646679
17195 Whiteside	Illinois	409.88027182
26037 Clinton	Michigan	409.67075077
27113 Pennington	Minnesota	409.08449711
48175 Goliad	Texas	408.75527426

Counties\_Cities

53053 Pierce	Washington	408.72928164
36115 Washington	New York	408.51675736
55089 Ozaukee	Wisconsin	408.31435719
47133 Overton	Tennessee	407.83034258
36083 Rensselaer	New York	407.67175525
29019 Boone	Missouri	407.21091081
21155 Marion	Kentucky	407.13254999
55131 Washington	Wisconsin	406.80064557
20045 Douglas	Kansas	406.79864291
48221 Hood	Texas	406.36305070
21121 Knox	Kentucky	405.69895221
20137 Norton	Kansas	405.15653775
51109 Louisa	Virginia	405.13350373
21125 Laurel	Kentucky	403.83062190
37013 Beaufort	North Carolina	403.57696638
20043 Doniphan	Kansas	403.54074460
48377 Presidio	Texas	402.99366724
51099 King George	Virginia	402.63405456
18033 DeKalb	Indiana	402.53551104
18139 Rush	Indiana	402.08845946
40105 Nowata	Oklahoma	401.25269133
26147 St. Clair	Michigan	401.03679622
42041 Cumberland	Pennsylvania	400.91797489
42001 Adams	Pennsylvania	400.73532988
21037 Campbell	Kentucky	400.42081759
37121 Mitchell	North Carolina	400.00000000
48417 Shackelford	Texas	399.63110974
31185 York	Nebraska	399.36102236
2122 Kenai Peninsula	Alaska	398.06604821
48095 Concho	Texas	397.56782039
56037 Sweetwater	Wyoming	397.20331700
39089 Licking	Ohio	396.54319021
19095 Iowa	Iowa	396.50579270
42097 Northumberland	Pennsylvania	396.34179814

Counties\_Cities

46101 Moody	South Dakota	395.19683843
28045 Hancock	Mississippi	395.06485824
39009 Athens	Ohio	395.02871555
46135 Yankton	South Dakota	393.54584809
48503 Young	Texas	393.46079246
55097 Portage	Wisconsin	393.27901666
18169 Wabash	Indiana	393.22250639
38087 Slope	North Dakota	393.18479685
37157 Rockingham	North Carolina	392.54603595
26159 Van Buren	Michigan	392.32318948
51113 Madison	Virginia	391.12448289
8009 Baca	Colorado	390.51603905
38089 Stark	North Dakota	390.36035745
27115 Pine	Minnesota	390.05528610
19073 Greene	Iowa	389.71161341
21091 Hancock	Kentucky	388.21648778
48425 Somervell	Texas	388.19875776
20171 Scott	Kansas	387.99264856
47009 Blount	Tennessee	387.51722510
28003 Alcorn	Mississippi	387.27149628
31105 Kimball	Nebraska	386.95411830
47103 Lincoln	Tennessee	386.90388956
48499 Wood	Texas	385.56139068
26087 Lapeer	Michigan	385.10473940
19129 Mills	Iowa	385.04945894
37055 Dare	North Carolina	383.55113559
36017 Chenango	New York	382.86772131
30009 Carbon	Montana	382.67687138
35053 Socorro	New Mexico	382.43202868
20011 Bourbon	Kansas	382.17429878
8035 Douglas	Colorado	382.17378113
47121 Meigs	Tennessee	381.92751503
47067 Hancock	Tennessee	381.73766987
29011 Barton	Missouri	381.42057976

Counties\_Cities

27011 Big Stone	Minnesota	380.83784326
48145 Falls	Texas	380.73262186
55019 Clark	Wisconsin	380.30482008
17041 Douglas	Illinois	379.89629858
47123 Monroe	Tennessee	379.66218694
16009 Benewah	Idaho	379.36267071
40073 Kingfisher	Oklahoma	379.36267071
20143 Ottawa	Kansas	379.17959324
20149 Pottawatomie	Kansas	378.95950900
39117 Morrow	Ohio	378.78787879
18077 Jefferson	Indiana	378.78787879
47139 Polk	Tennessee	378.74304651
46087 McCook	South Dakota	378.65128020
31169 Thayer	Nebraska	377.05894027
6085 Santa Clara	California	376.76058155
5105 Perry	Arkansas	376.73879444
56021 Laramie	Wyoming	375.84869059
48307 McCulloch	Texas	375.61036685
5111 Poinsett	Arkansas	375.40669058
48229 Hudspeth	Texas	375.39103233
46079 Lake	South Dakota	375.27762886
29105 Laclede	Missouri	375.21350769
13055 Chattooga	Georgia	375.15127067
51127 New Kent	Virginia	375.15073020
38053 McKenzie	North Dakota	374.11971831
39103 Medina	Ohio	373.99662845
17109 McDonough	Illinois	373.89417460
8095 Phillips	Colorado	373.30844610
17095 Knox	Illinois	373.16411239
8017 Cheyenne	Colorado	373.13432836
40037 Creek	Oklahoma	372.88419641
31179 Wayne	Nebraska	372.22163139
51161 Roanoke	Virginia	372.05149193
47171 Unicoi	Tennessee	371.60069816

Counties\_Cities

17001 Adams	Illinois	371.43596535
55035 Eau Claire	Wisconsin	371.17110223
5055 Greene	Arkansas	370.65637066
8053 Hinsdale	Colorado	369.91368681
31041 Custer	Nebraska	369.00369004
18009 Blackford	Indiana	368.81810562
37199 Yancey	North Carolina	368.65329833
40039 Custer	Oklahoma	368.50805896
55075 Marinette	Wisconsin	368.50175595
54099 Wayne	West Virginia	368.01522131
46125 Turner	South Dakota	367.99620133
27167 Wilkin	Minnesota	367.76463064
46029 Codington	South Dakota	367.66018205
21149 McLean	Kentucky	367.48811068
55015 Calumet	Wisconsin	366.83346957
53039 Klickitat	Washington	366.39978287
29203 Shannon	Missouri	366.34509708
51610 Falls Church	Virginia	365.55645816
20131 Nemaha	Kansas	364.35253570
17135 Montgomery	Illinois	363.62364952
39033 Crawford	Ohio	363.41756919
19055 Delaware	Iowa	363.23158943
30037 Golden Valley	Montana	363.19612591
31177 Washington	Nebraska	362.89737262
55077 Marquette	Wisconsin	362.83529869
55109 St. Croix	Wisconsin	362.34307757
21009 Barren	Kentucky	362.18761318
47001 Anderson	Tennessee	362.17672132
51005 Alleghany	Virginia	362.17303823
31059 Fillmore	Nebraska	361.85996020
21239 Woodford	Kentucky	361.81359062
8099 Prowers	Colorado	361.72311740
26075 Jackson	Michigan	361.40861210
26067 Ionia	Michigan	361.31443700



Counties\_Cities

19045 Clinton	Iowa	361.15052238
39151 Stark	Ohio	360.89715642
38097 Traill	North Dakota	360.83115590
16081 Teton	Idaho	360.82474227
41067 Washington	Oregon	359.88254879
40101 Muskogee	Oklahoma	359.84903894
48295 Lipscomb	Texas	357.67511177
27173 Yellow Medicine	Minnesota	357.32516590
48007 Aransas	Texas	357.26294553
37145 Person	North Carolina	356.89877743
2290 Yukon-Koyukuk	Alaska	356.67354984
38105 Williams	North Dakota	356.43564356
37041 Chowan	North Carolina	356.40459049
18129 Posey	Indiana	356.30383712
21073 Franklin	Kentucky	356.19403719
27169 Winona	Minnesota	356.12395475
29107 Lafayette	Missouri	355.85005215
54031 Hardy	West Virginia	355.71687840
51101 King William	Virginia	354.21217309
30017 Custer	Montana	353.87536682
38093 Stutsman	North Dakota	353.77922264
39143 Sandusky	Ohio	353.74751271
26005 Allegan	Michigan	353.71227424
31167 Stanton	Nebraska	351.75879397
47083 Houston	Tennessee	350.96212030
39139 Richland	Ohio	350.95252645
19093 Ida	Iowa	350.82590265
51145 Powhatan	Virginia	349.44670938
47051 Franklin	Tennessee	348.53186918
19101 Jefferson	Iowa	348.18562646
36107 Tioga	New York	348.02306425
18013 Brown	Indiana	347.90599974
21103 Henry	Kentucky	347.69651062
51111 Lunenburg	Virginia	347.50951514

Counties\_Cities

26093 Livingston	Michigan	347.23674853
46123 Tripp	South Dakota	346.84191311
18075 Jay	Indiana	346.75399730
47025 Claiborne	Tennessee	346.39123315
21145 McCracken	Kentucky	345.85131454
55081 Monroe	Wisconsin	345.26937526
46037 Day	South Dakota	345.14078111
19009 Audubon	Iowa	345.07809662
38045 LaMoure	North Dakota	344.65780404
39169 Wayne	Ohio	344.06339735
19011 Benton	Iowa	343.18695890
41037 Lake	Oregon	342.68308161
19159 Ringgold	Iowa	342.19001610
53073 Whatcom	Washington	342.06969892
48399 Runnels	Texas	341.99726402
18025 Crawford	Indiana	340.97366926
29003 Andrew	Missouri	340.77355597
26045 Eaton	Michigan	340.53867026
8083 Montezuma	Colorado	340.24007952
35059 Union	New Mexico	339.97085964
51181 Surry	Virginia	339.82082175
27107 Norman	Minnesota	339.76833977
8107 Routt	Colorado	338.08728092
40133 Seminole	Oklahoma	337.70038246
39133 Portage	Ohio	337.57449655
18183 Whitley	Indiana	337.50073370
38075 Renville	North Dakota	336.98399326
54077 Preston	West Virginia	336.88938798
48223 Hopkins	Texas	336.86498234
17081 Jefferson	Illinois	335.80116341
29071 Franklin	Missouri	335.68052474
53059 Skamania	Washington	335.45790003
19019 Buchanan	Iowa	334.92145856
51143 Pittsylvania	Virginia	334.70606573

Counties\_Cities

5085 Lonoke	Arkansas	333.98047708
46035 Davison	South Dakota	333.50176857
38013 Burke	North Dakota	333.33333333
17035 Cumberland	Illinois	333.08660252
29023 Butler	Missouri	333.02844813
48335 Mitchell	Texas	331.49171271
37137 Pamlico	North Carolina	331.49171271
21049 Clark	Kentucky	331.04361500
40127 Pushmataha	Oklahoma	330.97772609
40071 Kay	Oklahoma	330.60845542
30047 Lake	Montana	330.57851240
39085 Lake	Ohio	330.56560556
48403 Sabine	Texas	330.53168382
38005 Benson	North Dakota	330.36483769
17103 Lee	Illinois	330.18730094
18135 Randolph	Indiana	329.96660094
36043 Herkimer	New York	329.92091602
21035 Calloway	Kentucky	329.62821004
20113 McPherson	Kansas	329.39692329
19003 Adams	Iowa	329.21810700
17167 Sangamon	Illinois	328.64426562
48359 Oldham	Texas	328.48427968
39175 Wyandot	Ohio	328.24253476
24001 Allegany	Maryland	326.87566044
47031 Coffee	Tennessee	326.75044883
51037 Charlotte	Virginia	326.68788742
40067 Jefferson	Oklahoma	326.63726931
18155 Switzerland	Indiana	326.58393207
16085 Valley	Idaho	326.05742233
31067 Gage	Nebraska	325.68743312
6061 Placer	California	325.57630822
47085 Humphreys	Tennessee	324.56994482
55117 Sheboygan	Wisconsin	323.93292683
42129 Westmoreland	Pennsylvania	323.72059063

Counties\_Cities

31159 Seward	Nebraska	323.36297494
35061 Valencia	New Mexico	323.06163022
6115 Yuba	California	322.90718981
21229 Washington	Kentucky	322.74081430
18179 Wells	Indiana	322.62639155
51141 Patrick	Virginia	322.52588695
21033 Caldwell	Kentucky	322.45379473
51678 Lexington	Virginia	322.30941704
46129 Walworth	South Dakota	322.17648112
20065 Graham	Kansas	321.02728732
35057 Torrance	New Mexico	320.69783850
48497 Wise	Texas	320.62074519
39073 Hocking	Ohio	320.59186190
20101 Lane	Kansas	320.51282051
29017 Bollinger	Missouri	320.48648204
19065 Fayette	Iowa	320.44760936
37143 Perquimans	North Carolina	320.36954254
55111 Sauk	Wisconsin	319.07111395
48079 Cochran	Texas	317.34837800
27049 Goodhue	Minnesota	316.78986272
17145 Perry	Illinois	316.42580523
17023 Clark	Illinois	314.18312388
20207 Woodson	Kansas	314.16902293
21215 Spencer	Kentucky	313.92997765
26091 Lenawee	Michigan	313.43496225
21113 Jessamine	Kentucky	313.42729970
19177 Van Buren	Iowa	313.39031339
21007 Ballard	Kentucky	313.32247149
19043 Clayton	Iowa	313.28320802
21143 Lyon	Kentucky	312.14883256
30083 Richland	Montana	311.55502612
31137 Phelps	Nebraska	311.24944420
53015 Cowlitz	Washington	310.12873095
20079 Harvey	Kansas	309.85092078

Counties\_Cities

38051 McIntosh	North Dakota	309.47775629
27085 McLeod	Minnesota	309.42491567
18153 Sullivan	Indiana	309.32817786
51011 Appomattox	Virginia	309.32390632
19037 Chickasaw	Iowa	309.26111668
20123 Mitchell	Kansas	308.94308943
31107 Knox	Nebraska	308.82527616
55045 Green	Wisconsin	308.70047930
29099 Jefferson	Missouri	307.55927202
37189 Watauga	North Carolina	307.44481187
47057 Grainger	Tennessee	306.76171959
55083 Oconto	Wisconsin	306.63494581
16003 Adams	Idaho	305.88235294
21173 Montgomery	Kentucky	304.93209942
20021 Cherokee	Kansas	304.77142143
35005 Chaves	New Mexico	304.53400114
21093 Hardin	Kentucky	304.46917250
40021 Cherokee	Oklahoma	304.05752440
18105 Monroe	Indiana	303.57276558
40005 Atoka	Oklahoma	303.51206822
56029 Park	Wyoming	303.50566089
2090 Fairbanks North	Alaska	303.11909549
20005 Atchison	Kansas	302.59988884
55091 Pepin	Wisconsin	301.82466731
38077 Richland	North Dakota	301.74271815
27129 Renville	Minnesota	301.12236518
8069 Larimer	Colorado	300.98311642
20133 Neosho	Kansas	300.92157232
48461 Upton	Texas	299.64587306
48035 Bosque	Texas	299.60943770
39019 Carroll	Ohio	299.10269192
21179 Nelson	Kentucky	298.79391943
35015 Eddy	New Mexico	298.79101900
21081 Grant	Kentucky	298.55499383

Counties\_Cities

2020 Anchorage	Alaska	298.41735897
26063 Huron	Michigan	298.40210486
51015 Augusta	Virginia	298.18307115
27093 Meeker	Minnesota	298.17207554
27119 Polk	Minnesota	298.13822195
29169 Pulaski	Missouri	297.99669320
20029 Cloud	Kansas	297.85771566
40095 Marshall	Oklahoma	297.51279305
16029 Caribou	Idaho	297.45042493
29213 Taney	Missouri	297.21406575
51600 Fairfax City	Virginia	297.06193538
38083 Sheridan	North Dakota	296.51593773
47183 Weakley	Tennessee	296.27412839
21099 Hart	Kentucky	296.20226383
48097 Cooke	Texas	295.75590279
39025 Clermont	Ohio	294.93930869
36069 Ontario	New York	294.91007063
17085 Jo Daviess	Illinois	294.86099410
51199 York	Virginia	294.78524895
47179 Washington	Tennessee	294.69624515
30103 Treasure	Montana	294.55081001
21165 Menifee	Kentucky	294.52798016
18177 Wayne	Indiana	294.22470274
55093 Pierce	Wisconsin	293.73751616
48433 Stonewall	Texas	293.68575624
18101 Martin	Indiana	293.62826661
48459 Upshur	Texas	293.26223946
31091 Hooker	Nebraska	293.25513196
46011 Brookings	South Dakota	292.34786558
17199 Williamson	Illinois	292.29300883
36101 Steuben	New York	292.28777820
37011 Avery	North Carolina	291.34532991
21023 Bracken	Kentucky	291.29748756
19057 Des Moines	Iowa	291.27701978

Counties\_Cities

48363 Palo Pinto	Texas	290.90909091
19125 Marion	Iowa	290.35830814
27087 Mahanomen	Minnesota	289.90759196
40029 Coal	Oklahoma	289.85507246
36057 Montgomery	New York	289.15175412
33013 Merrimack	New Hampshire	289.15120557
17087 Johnson	Illinois	289.01734104
40137 Stephens	Oklahoma	288.91713856
42127 Wayne	Pennsylvania	288.63405882
55023 Crawford	Wisconsin	288.50285434
21137 Lincoln	Kentucky	288.10258075
8101 Pueblo	Colorado	287.71138131
47019 Carter	Tennessee	287.48380685
20009 Barton	Kansas	287.23526483
51083 Halifax	Virginia	287.22157093
16069 Nez Perce	Idaho	287.07186696
47091 Johnson	Tennessee	286.87141411
23031 York	Maine	286.08973520
17099 LaSalle	Illinois	286.02759755
54071 Pendleton	West Virginia	285.83678719
56017 Hot Springs	Wyoming	285.40065862
17073 Henry	Illinois	285.19046649
5063 Independence	Arkansas	283.98534954
47059 Greene	Tennessee	283.70026199
26057 Gratiot	Michigan	283.25820833
16077 Power	Idaho	283.21318229
19001 Adair	Iowa	283.16579357
8119 Teller	Colorado	283.06024000
56023 Lincoln	Wyoming	283.00915921
29229 Wright	Missouri	282.94700185
42049 Erie	Pennsylvania	282.65719820
21157 Marshall	Kentucky	282.13266647
29187 St. Francois	Missouri	281.89288071
6087 Santa Cruz	California	281.48985433

Counties\_Cities

18069	Huntington	Indiana	281.45695364
5109	Pike	Arkansas	281.08310691
20047	Edwards	Kansas	280.80028080
32019	Lyon	Nevada	279.52981651
20003	Anderson	Kansas	279.25869510
48067	Cass	Texas	278.89372157
8067	La Plata	Colorado	278.81370982
5039	Dallas	Arkansas	278.47396268
26105	Mason	Michigan	278.35051546
38103	Wells	North Dakota	277.98837503
26135	Oscoda	Michigan	277.91203480
8029	Delta	Colorado	277.84059703
37133	Onslow	North Carolina	276.70563478
17129	Menard	Illinois	276.69270833
40125	Pottawatomie	Oklahoma	276.55856575
20179	Sheridan	Kansas	276.35215160
27017	Carlton	Minnesota	276.25080224
54039	Kanawha	West Virginia	275.97060747
36091	Saratoga	New York	275.89143346
48263	Kent	Texas	275.48209366
20035	Cowley	Kansas	275.42733829
51680	Lynchburg	Virginia	275.18690792
31099	Kearney	Nebraska	275.06112469
21151	Madison	Kentucky	274.98700849
55057	Juneau	Wisconsin	274.26081076
31007	Banner	Nebraska	273.97260274
21209	Scott	Kentucky	273.06312577
20061	Geary	Kansas	273.05639075
47161	Stewart	Tennessee	272.84123590
48165	Gaines	Texas	272.71422420
39167	Washington	Ohio	272.62904164
21039	Carlisle	Kentucky	272.47956403
20193	Thomas	Kansas	272.33821813
27155	Traverse	Minnesota	272.06771463



Counties\_Cities

20051 Ellis	Kansas	271.68234065
21105 Hickman	Kentucky	271.43180276
35049 Santa Fe	New Mexico	271.23207336
46067 Hutchinson	South Dakota	271.00271003
39011 Auglaize	Ohio	270.71871452
26111 Midland	Michigan	270.40344194
39057 Greene	Ohio	270.24613828
20191 Sumner	Kansas	269.61210645
19191 Winneshiek	Iowa	269.60906685
37009 Ashe	North Carolina	269.28326386
55073 Marathon	Wisconsin	268.03910565
37087 Haywood	North Carolina	267.86722822
37073 Gates	North Carolina	267.86485786
21017 Bourbon	Kentucky	267.53864447
18021 Clay	Indiana	267.48184945
54057 Mineral	West Virginia	267.26057906
48081 Coke	Texas	267.06231454
41005 Clackamas	Oregon	267.01916722
35037 Quay	New Mexico	266.56973222
48243 Jeff Davis	Texas	266.42984014
42035 Clinton	Pennsylvania	266.25995244
19007 Appanoose	Iowa	265.33729999
18175 Washington	Indiana	264.82482196
55115 Shawano	Wisconsin	264.73183645
31061 Franklin	Nebraska	264.63777704
55029 Door	Wisconsin	264.39695762
18119 Owen	Indiana	263.85224274
18167 Vigo	Indiana	263.53528393
48299 Llano	Texas	263.32809757
21069 Fleming	Kentucky	263.30376940
54051 Marshall	West Virginia	263.11515348
18045 Fountain	Indiana	262.98085744
48235 Irion	Texas	262.81208936
38091 Steele	North Dakota	262.74303731

Counties\_Cities

40047 Garfield	Oklahoma	262.66970926
8111 San Juan	Colorado	262.46719160
20129 Morton	Kansas	262.46719160
21217 Taylor	Kentucky	262.24118361
31021 Burt	Nebraska	262.02219482
54103 Wetzel	West Virginia	261.95153897
5147 Woodruff	Arkansas	261.94144838
5067 Jackson	Arkansas	261.73338885
55021 Columbia	Wisconsin	261.51539454
40123 Pontotoc	Oklahoma	261.45841504
26133 Osceola	Michigan	261.34270168
42073 Lawrence	Pennsylvania	261.06934002
56003 Big Horn	Wyoming	260.92079791
27041 Douglas	Minnesota	260.77336424
47017 Carroll	Tennessee	260.52819415
42125 Washington	Pennsylvania	260.43425000
37043 Clay	North Carolina	260.34653021
56019 Johnson	Wyoming	260.04728132
21139 Livingston	Kentucky	259.68405107
54005 Boone	West Virginia	259.66926336
36121 Wyoming	New York	259.44867157
26011 Arenac	Michigan	259.29127053
38067 Pembina	North Dakota	259.10464949
8039 Elbert	Colorado	258.73221216
40035 Craig	Oklahoma	258.63274151
29095 Jackson	Missouri	258.45807624
46045 Edmunds	South Dakota	258.06451613
26073 Isabella	Michigan	257.92919702
17115 Macon	Illinois	257.85010314
48241 Jasper	Texas	256.46743979
39135 Preble	Ohio	256.11630119
20151 Pratt	Kansas	255.91810621
16041 Franklin	Idaho	254.99052892
31181 Webster	Nebraska	254.74101330

Counties\_Cities

31077 Greeley	Nebraska	254.66893039
51027 Buchanan	Virginia	254.46491683
53029 Island	Washington	253.37437840
21221 Trigg	Kentucky	252.68046165
31003 Antelope	Nebraska	252.52525253
26079 Kalkaska	Michigan	252.46858169
42019 Butler	Pennsylvania	252.27795282
48267 Kimble	Texas	252.17790005
48259 Kendall	Texas	251.96643369
20155 Reno	Kansas	251.83664303
40083 Logan	Oklahoma	251.63350320
26113 Missaukee	Michigan	251.43915834
18159 Tipton	Indiana	251.18984664
26001 Alcona	Michigan	250.91681143
17125 Mason	Illinois	250.64504239
55001 Adams	Wisconsin	250.63888343
21079 Garrard	Kentucky	250.56947608
29047 Clay	Missouri	250.44141822
54011 Cabell	West Virginia	249.93563889
36117 Wayne	New York	249.82234855
29113 Lincoln	Missouri	249.62729258
46089 McPherson	South Dakota	249.27295388
27071 Koochiching	Minnesota	249.19614148
37031 Carteret	North Carolina	248.83493470
29163 Pike	Missouri	248.59489840
36051 Livingston	New York	248.31163901
8091 Ouray	Colorado	248.29298572
53011 Clark	Washington	247.37629629
30035 Glacier	Montana	247.32668946
39027 Clinton	Ohio	247.28344865
48227 Howard	Texas	246.85262898
38003 Barnes	North Dakota	246.63251755
46115 Spink	South Dakota	246.34334103
31143 Polk	Nebraska	246.30541872

Counties\_Cities

21095 Harlan	Kentucky	246.12821387
42119 Union	Pennsylvania	245.61795244
21161 Mason	Kentucky	244.89795918
21195 Pike	Kentucky	244.85462827
20071 Greeley	Kansas	244.49877751
40077 Latimer	Oklahoma	244.35539048
8021 Conejos	Colorado	243.90243902
26015 Barry	Michigan	243.63523391
21019 Boyd	Kentucky	243.43776461
30099 Teton	Montana	243.42745862
55047 Green Lake	Wisconsin	243.15466751
48443 Terrell	Texas	243.01336574
47175 Van Buren	Tennessee	242.84475282
20125 Montgomery	Kansas	242.83935243
40011 Blaine	Oklahoma	242.48813917
39159 Union	Ohio	242.06795193
18161 Union	Indiana	241.58021884
17053 Ford	Illinois	241.25452352
54107 Wood	West Virginia	241.08404689
21029 Bullitt	Kentucky	240.53583984
41063 Wallowa	Oregon	240.07908488
20013 Brown	Kansas	239.63325693
8019 Clear Creek	Colorado	239.45861530
16065 Madison	Idaho	239.16140851
55071 Manitowoc	Wisconsin	239.01661735
21203 Rockcastle	Kentucky	238.80597015
38041 Hettinger	North Dakota	238.66348449
29037 Cass	Missouri	238.19959220
46051 Grant	South Dakota	237.86204002
29121 Macon	Missouri	237.57671748
17059 Gallatin	Illinois	237.24792408
6015 Del Norte	California	237.17119448
54049 Marion	West Virginia	237.08932742
39171 Williams	Ohio	236.38734920

Counties\_Cities

31033 Cheyenne	Nebraska	236.30504834
47163 Sullivan	Tennessee	235.93880813
51073 Gloucester	Virginia	235.61541139
55017 Chippewa	Wisconsin	235.44086692
33017 Strafford	New Hampshire	235.22176954
26109 Menominee	Michigan	234.95627203
21223 Trimble	Kentucky	234.87962419
54019 Fayette	West Virginia	234.78543865
19107 Keokuk	Iowa	234.71882641
41053 Polk	Oregon	234.64814511
21225 Union	Kentucky	234.40193037
46069 Hyde	South Dakota	234.00936037
17121 Marion	Illinois	233.91812865
17083 Jersey	Illinois	233.44166247
27059 Isanti	Minnesota	232.69779312
47013 Campbell	Tennessee	232.42300988
42081 Lycoming	Pennsylvania	232.26351351
16019 Bonneville	Idaho	231.91332774
47073 Hawkins	Tennessee	231.73536175
50025 Windham	Vermont	231.54644962
16011 Bingham	Idaho	231.42140324
27157 Wabasha	Minnesota	231.00023100
48385 Real	Texas	230.01725129
26117 Montcalm	Michigan	229.80240120
26089 Leelanau	Michigan	229.73718067
26129 Ogemaw	Michigan	229.09507446
5141 Van Buren	Arkansas	228.87429983
48059 Callahan	Texas	228.66942976
20017 Chase	Kansas	228.22365919
36099 Seneca	New York	227.40524781
39087 Lawrence	Ohio	227.17402198
27005 Becker	Minnesota	226.93549795
29109 Lawrence	Missouri	226.80466123
51173 Smyth	Virginia	226.43738514

Counties\_Cities

5129 Searcy	Arkansas	226.18748429
51197 Wythe	Virginia	226.05550532
51019 Bedford	Virginia	226.04035709
20053 Ellsworth	Kansas	225.95222724
6007 Butte	California	225.72387311
39059 Guernsey	Ohio	225.51381272
8049 Grand	Colorado	225.44283414
31027 Cedar	Nebraska	224.95856027
39141 Ross	Ohio	224.87683769
29219 Warren	Missouri	224.71262712
19029 Cass	Iowa	224.28460944
36089 St. Lawrence	New York	223.97660277
39081 Jefferson	Ohio	223.51635319
27015 Brown	Minnesota	223.00983633
50011 Franklin	Vermont	222.57744683
30053 Lincoln	Montana	222.28958270
47145 Roane	Tennessee	222.05494919
29079 Grundy	Missouri	221.90841235
53013 Columbia	Washington	221.72949002
41035 Klamath	Oregon	221.71965766
32021 Mineral	Nevada	221.53300842
29199 Scotland	Missouri	221.50624245
48457 Tyler	Texas	221.23893805
27111 Otter Tail	Minnesota	221.04332449
17113 McLean	Illinois	221.02899993
56007 Carbon	Wyoming	220.42615724
56025 Natrona	Wyoming	219.93300891
29129 Mercer	Missouri	219.71985718
47049 Fentress	Tennessee	219.57512214
21219 Todd	Kentucky	219.31605881
37175 Transylvania	North Carolina	219.20210434
42059 Greene	Pennsylvania	219.14205884
54025 Greenbrier	West Virginia	218.47869833
29029 Camden	Missouri	218.26912583

Counties\_Cities

21199 Pulaski	Kentucky	218.18857063
38071 Ramsey	North Dakota	217.75106698
6033 Lake	California	217.45208288
51045 Craig	Virginia	217.21958926
8115 Sedgwick	Colorado	217.10811984
27097 Morrison	Minnesota	217.07015587
18083 Knox	Indiana	216.83154899
5137 Stone	Arkansas	216.74560488
27025 Chisago	Minnesota	216.37280498
27121 Pope	Minnesota	216.27466883
38027 Eddy	North Dakota	216.16947687
31175 Valley	Nebraska	214.79713604
21043 Carter	Kentucky	214.78299511
55078 Menominee	Wisconsin	214.68441391
46059 Hand	South Dakota	214.59227468
54059 Mingo	West Virginia	214.42085348
30059 Meagher	Montana	214.36227224
17189 Washington	Illinois	214.36227224
41071 Yamhill	Oregon	214.01469131
16005 Bannock	Idaho	213.45452042
5145 White	Arkansas	213.39565841
51103 Lancaster	Virginia	213.29871093
50003 Bennington	Vermont	213.29740956
51121 Montgomery	Virginia	213.16361065
21055 Crittenden	Kentucky	213.12394840
27089 Marshall	Minnesota	212.99254526
27061 Itasca	Minnesota	212.82255919
46057 Hamlin	South Dakota	212.73114057
56009 Converse	Wyoming	212.60997067
38029 Emmons	North Dakota	212.44309560
31065 Furnas	Nebraska	212.08907741
48281 Lampasas	Texas	211.97418625
46071 Jackson	South Dakota	211.67221046
17131 Mercer	Illinois	211.52490225

Counties\_Cities

6045 Mendocino	California	211.17275072
31069 Garden	Nebraska	210.85925145
20087 Jefferson	Kansas	210.80368906
42063 Indiana	Pennsylvania	210.64839469
55049 Iowa	Wisconsin	210.34033066
55137 Waushara	Wisconsin	210.19659564
35055 Taos	New Mexico	210.14161718
40069 Johnston	Oklahoma	210.06484610
6103 Tehama	California	209.65016584
40093 Major	Oklahoma	209.31449503
27045 Fillmore	Minnesota	208.94671859
36025 Delaware	New York	208.86203876
29025 Caldwell	Missouri	208.60781730
47173 Union	Tennessee	208.24867940
51067 Franklin	Virginia	208.20357683
42099 Perry	Pennsylvania	208.06692820
30041 Hill	Montana	207.98923350
39125 Paulding	Ohio	207.88912580
40099 Murray	Oklahoma	207.84060775
40033 Cotton	Oklahoma	207.75623269
5047 Franklin	Arkansas	207.74845592
42009 Bedford	Pennsylvania	207.57223514
2261 Valdez-Cordova	Alaska	207.33304234
46047 Fall River	South Dakota	207.16188221
20139 Osage	Kansas	207.01336177
38081 Sargent	North Dakota	206.71834625
6017 El Dorado	California	206.63107438
40075 Kiowa	Oklahoma	206.20918776
5065 Izard	Arkansas	205.98837637
48019 Bandera	Texas	205.92358920
39047 Fayette	Ohio	205.81873997
29051 Cole	Missouri	205.73988229
6027 Inyo	California	205.70411964
48379 Rains	Texas	205.60901390



Counties\_Cities

36123 Yates	New York	205.30574454
20107 Linn	Kansas	205.12820513
51735 Poquoson	Virginia	205.08613618
46093 Meade	South Dakota	204.99045734
20121 Miami	Kansas	204.86935867
6057 Nevada	California	204.62205104
29077 Greene	Missouri	204.16342666
17139 Moultrie	Illinois	203.84589251
48351 Newton	Texas	203.69562054
17169 Schuyler	Illinois	202.69292023
48087 Collingsworth	Texas	202.56583390
51163 Rockbridge	Virginia	202.18002813
56005 Campbell	Wyoming	201.56046814
40135 Sequoyah	Oklahoma	201.55904709
42085 Mercer	Pennsylvania	201.47628814
54033 Harrison	West Virginia	201.32042514
16017 Bonner	Idaho	201.22073915
6043 Mariposa	California	200.33197871
32005 Douglas	Nevada	200.13617513
29139 Montgomery	Missouri	199.41043870
36095 Schoharie	New York	199.37614561
17185 Wabash	Illinois	199.15144168
20097 Kiowa	Kansas	198.72813990
29117 Livingston	Missouri	198.07209824
27135 Roseau	Minnesota	198.01980198
5009 Boone	Arkansas	197.43863394
27035 Crow Wing	Minnesota	197.25993620
54027 Hampshire	West Virginia	197.02745535
47137 Pickett	Tennessee	196.77292405
16015 Boise	Idaho	196.48938957
39051 Fulton	Ohio	196.32888637
29227 Worth	Missouri	196.07843137
8047 Gilpin	Colorado	196.04639765
38069 Pierce	North Dakota	196.03038471

Counties\_Cities

31139 Pierce	Nebraska	196.02352282
40121 Pittsburg	Oklahoma	196.00246143
42051 Fayette	Pennsylvania	195.49068161
21181 Nicholas	Kentucky	195.36701088
32027 Pershing	Nevada	195.01950195
42109 Snyder	Pennsylvania	194.86926492
29217 Vernon	Missouri	194.85580670
27007 Beltrami	Minnesota	194.24936495
36075 Oswego	New York	194.23569526
31131 Otoe	Nebraska	193.93181107
18171 Warren	Indiana	193.63427327
36109 Tompkins	New York	193.59294894
21021 Boyle	Kentucky	192.69102990
20115 Marion	Kansas	192.46861925
29165 Platte	Missouri	192.26100888
26053 Gogebic	Michigan	192.10386857
51191 Washington	Virginia	191.16944230
6009 Calaveras	California	190.78110609
21235 Whitley	Kentucky	190.38684399
39163 Vinton	Ohio	190.27323236
19053 Decatur	Iowa	190.11406844
40107 Okfuskee	Oklahoma	190.11406844
17117 Macoupin	Illinois	189.79100920
50001 Addison	Vermont	189.32734698
54023 Grant	West Virginia	189.23103389
29225 Webster	Missouri	189.21475875
38049 McHenry	North Dakota	189.13342503
51125 Nelson	Virginia	188.73011593
36009 Cattaraugus	New York	188.70380010
39039 Defiance	Ohio	188.65452640
21135 Lewis	Kentucky	188.57961831
42131 Wyoming	Pennsylvania	188.56762553
29053 Cooper	Missouri	187.46804522
39161 Van Wert	Ohio	187.40497154

Counties\_Cities

54079 Putnam	West Virginia	187.00822130
5103 Ouachita	Arkansas	186.39328984
2195 Petersburg	Alaska	186.27755355
46009 Bon Homme	South Dakota	186.24641834
39005 Ashland	Ohio	186.06381989
19071 Fremont	Iowa	185.90018590
21011 Bath	Kentucky	185.73851248
29049 Clinton	Missouri	185.63751832
54029 Hancock	West Virginia	185.60527944
47079 Henry	Tennessee	185.42555164
47129 Morgan	Tennessee	185.36540155
31111 Lincoln	Nebraska	184.73781441
5127 Scott	Arkansas	184.12636883
21187 Owen	Kentucky	183.82352941
29083 Henry	Missouri	183.55359765
50013 Grand Isle	Vermont	183.35684062
48077 Clay	Texas	181.71384851
20073 Greenwood	Kansas	181.66804294
6003 Alpine	California	181.65304269
36015 Chemung	New York	181.59375223
21027 Breckinridge	Kentucky	181.47930155
55095 Polk	Wisconsin	181.20097252
39069 Henry	Ohio	180.90526471
2110 Juneau	Alaska	180.61221312
26143 Roscommon	Michigan	180.03684475
19137 Montgomery	Iowa	179.94601620
20163 Rooks	Kansas	179.53321364
21169 Metcalfe	Kentucky	179.46161515
48487 Wilbarger	Texas	179.40717629
5101 Newton	Arkansas	179.37219731
30067 Park	Montana	179.25430210
29181 Ripley	Missouri	179.09111260
20195 Trego	Kansas	179.01897601
21191 Pendleton	Kentucky	178.95243995

Counties\_Cities

48337 Montague	Texas	178.60787916
48125 Dickens	Texas	177.85682526
8093 Park	Colorado	177.84005174
27055 Houston	Minnesota	177.62945419
30039 Granite	Montana	177.61989343
26151 Sanilac	Michigan	177.26191054
18121 Parke	Indiana	177.23164176
41017 Deschutes	Oregon	176.56617846
30087 Rosebud	Montana	176.54198389
29039 Cedar	Missouri	176.49135192
39091 Logan	Ohio	176.37461969
20135 Ness	Kansas	176.05633803
20089 Jewell	Kansas	175.99436818
55053 Jackson	Wisconsin	175.79841781
17055 Franklin	Illinois	175.70605411
17193 White	Illinois	175.63117453
39021 Champaign	Ohio	175.46575837
42031 Clarion	Pennsylvania	175.35263932
31097 Johnson	Nebraska	175.30190884
42087 Mifflin	Pennsylvania	175.24122712
55141 Wood	Wisconsin	175.21045787
21123 Larue	Kentucky	174.73963794
29041 Chariton	Missouri	174.47322507
29115 Linn	Missouri	174.46207527
35027 Lincoln	New Mexico	173.85968501
54015 Clay	West Virginia	173.77201112
29027 Callaway	Missouri	173.76194613
2220 Sitka	Alaska	173.47056783
56035 Sublette	Wyoming	173.23958015
35051 Sierra	New Mexico	173.23121809
51155 Pulaski	Virginia	173.19321317
2130 Ketchikan Gatew	Alaska	172.43856876
20015 Butler	Kansas	172.24593724
40079 Le Flore	Oklahoma	172.06882753

Counties\_Cities

54091 Taylor	West Virginia	171.98434349
35017 Grant	New Mexico	171.87157171
19185 Wayne	Iowa	171.84814873
20033 Comanche	Kansas	171.62471396
55031 Douglas	Wisconsin	171.26458063
54009 Brooke	West Virginia	171.14804306
51063 Floyd	Virginia	170.94017094
29167 Polk	Missouri	170.80214900
27127 Redwood	Minnesota	170.50298380
42027 Centre	Pennsylvania	170.14219465
31125 Nance	Nebraska	169.87542469
48429 Stephens	Texas	169.61730096
31095 Jefferson	Nebraska	169.08552910
21197 Powell	Kentucky	168.78315383
38037 Grant	North Dakota	168.49199663
17021 Christian	Illinois	168.39655859
27095 Mille Lacs	Minnesota	168.33084663
48119 Delta	Texas	168.25574874
17015 Carroll	Illinois	167.69144774
17165 Saline	Illinois	167.32201121
36011 Cayuga	New York	167.21757729
51119 Middlesex	Virginia	167.14643885
16043 Fremont	Idaho	167.07168894
39149 Shelby	Ohio	166.57412549
48065 Carson	Texas	166.52789342
40081 Lincoln	Oklahoma	166.09392898
29015 Benton	Missouri	165.99232286
40061 Haskell	Oklahoma	165.77202400
20041 Dickinson	Kansas	165.62483304
20105 Lincoln	Kansas	165.39861065
21057 Cumberland	Kentucky	165.18996846
48411 San Saba	Texas	165.18004625
40063 Hughes	Oklahoma	164.97937758
21175 Morgan	Kentucky	164.85575122

Counties\_Cities

42113 Sullivan	Pennsylvania	164.71750947
31163 Sherman	Nebraska	164.58196182
29067 Douglas	Missouri	164.51058102
19111 Lee	Iowa	164.43987667
16079 Shoshone	Idaho	164.11378556
19145 Page	Iowa	163.94517673
17203 Woodford	Illinois	163.79377584
38043 Kidder	North Dakota	163.26530612
17179 Tazewell	Illinois	163.23075993
38021 Dickey	North Dakota	163.16540893
5049 Fulton	Arkansas	163.01247045
46077 Kingsbury	South Dakota	162.63468185
17105 Livingston	Illinois	162.18785828
48345 Motley	Texas	162.07455429
50015 Lamoille	Vermont	162.05533597
54021 Gilmer	West Virginia	161.97358585
29131 Miller	Missouri	161.82507105
2170 Matanuska-Susit	Alaska	161.69500976
29177 Ray	Missouri	161.69208583
8027 Custer	Colorado	161.48566815
29059 Dallas	Missouri	161.07863024
39127 Perry	Ohio	160.96356118
47005 Benton	Tennessee	160.65249629
29179 Reynolds	Missouri	159.89766549
27029 Clearwater	Minnesota	158.91032917
17051 Fayette	Illinois	158.75980575
21119 Knott	Kentucky	158.66719556
21205 Rowan	Kentucky	158.64621893
48011 Armstrong	Texas	158.56236786
26165 Wexford	Michigan	158.36968864
29063 DeKalb	Missouri	158.35312747
48237 Jack	Texas	158.31731313
48133 Eastland	Texas	158.27966379
53031 Jefferson	Washington	157.58454411

Counties\_Cities

29127 Marion	Missouri	157.38668159
36077 Otsego	New York	157.32480878
29061 Daviess	Missouri	156.38157103
29221 Washington	Missouri	156.35649280
21231 Wayne	Kentucky	156.34160641
54041 Lewis	West Virginia	156.01597604
16071 Oneida	Idaho	155.97147950
41007 Clatsop	Oregon	155.91992757
6109 Tuolumne	California	155.85177579
33001 Belknap	New Hampshire	155.68155747
53067 Thurston	Washington	155.01764897
51009 Amherst	Virginia	154.74009979
29091 Howell	Missouri	154.70605849
18001 Adams	Indiana	154.33830957
47151 Scott	Tennessee	154.27197241
31161 Sheridan	Nebraska	154.14258189
41043 Linn	Oregon	153.92468685
38065 Oliver	North Dakota	153.68852459
39015 Brown	Ohio	153.66267602
26103 Marquette	Michigan	153.34656323
39071 Highland	Ohio	153.28162014
21163 Meade	Kentucky	153.23001915
48197 Hardeman	Texas	152.98317185
36003 Allegany	New York	152.91837174
55005 Barron	Wisconsin	152.77654769
35021 Harding	New Mexico	152.67175573
20181 Sherman	Kansas	152.56823190
17009 Brown	Illinois	152.53203173
17147 Piatt	Illinois	152.47621371
26029 Charlevoix	Michigan	152.41579028
55011 Buffalo	Wisconsin	152.38095238
36013 Chautauqua	New York	151.63476344
17011 Bureau	Illinois	151.54729791
37053 Currituck	North Carolina	151.44799054

Counties\_Cities

54001 Barbour	West Virginia	151.19443604
23027 Waldo	Maine	151.15634605
20019 Chautauqua	Kansas	151.10305228
17183 Vermilion	Illinois	151.02986746
31071 Garfield	Nebraska	150.98137896
29186 Ste. Genevieve	Missouri	150.93917710
53041 Lewis	Washington	150.74619366
21071 Floyd	Kentucky	150.64862603
56001 Albany	Wyoming	150.25517474
40057 Harmon	Oklahoma	150.15015015
20027 Clay	Kansas	150.05627110
21005 Anderson	Kentucky	150.02426863
8043 Fremont	Colorado	149.93440370
2180 Nome	Alaska	149.88009592
35035 Otero	New Mexico	149.74319043
16051 Jefferson	Idaho	149.46159856
42005 Armstrong	Pennsylvania	148.62939185
30007 Broadwater	Montana	147.90468365
38101 Ward	North Dakota	147.61454889
39063 Hancock	Ohio	147.50428026
31149 Rock	Nebraska	147.05882353
55119 Taylor	Wisconsin	146.97236919
21167 Mercer	Kentucky	146.96426931
55123 Vernon	Wisconsin	146.17508527
33003 Carroll	New Hampshire	145.55443941
38057 Mercer	North Dakota	145.15543728
18125 Pike	Indiana	145.04431910
2240 Southeast Fairbanks	Alaska	144.55044811
17005 Bond	Illinois	144.31749850
40043 Dewey	Oklahoma	143.03228443
46053 Gregory	South Dakota	142.45014245
29141 Morgan	Missouri	142.45014245
48333 Mills	Texas	142.24751067
36023 Cortland	New York	142.19099596



Counties\_Cities

17127 Massac	Illinois	142.04545455
21089 Greenup	Kentucky	141.77157763
17107 Logan	Illinois	141.74589455
23007 Franklin	Maine	140.48232264
16037 Custer	Idaho	140.18691589
53055 San Juan	Washington	140.12143858
55033 Dunn	Wisconsin	139.59362744
27137 St. Louis	Minnesota	139.17118055
32001 Churchill	Nevada	139.11620295
41003 Benton	Oregon	138.97786126
31171 Thomas	Nebraska	138.88888889
55037 Florence	Wisconsin	138.85674612
36019 Clinton	New York	137.55499102
39119 Muskingum	Ohio	136.91795366
46105 Perkins	South Dakota	136.89253936
38095 Towner	North Dakota	136.86131387
51195 Wise	Virginia	136.79890561
36031 Essex	New York	136.72922252
48009 Archer	Texas	136.58092420
8081 Moffat	Colorado	136.48771611
30095 Stillwater	Montana	136.35410111
38055 McLean	North Dakota	136.25406142
51105 Lee	Virginia	135.93305297
51091 Highland	Virginia	135.74660633
36041 Hamilton	New York	135.31799729
54097 Upshur	West Virginia	135.16280975
26047 Emmet	Michigan	135.10267804
40151 Woods	Oklahoma	134.87692481
17191 Wayne	Illinois	134.70487387
30063 Missoula	Montana	134.69033849
50021 Rutland	Vermont	134.64685029
51031 Campbell	Virginia	134.61153657
5097 Montgomery	Arkansas	134.46884805
38039 Griggs	North Dakota	134.40860215

Counties\_Cities

53035 Kitsap	Washington	134.17097533
31011 Boone	Nebraska	133.61328498
48311 McMullen	Texas	133.51134846
27149 Stevens	Minnesota	133.29232031
17101 Lawrence	Illinois	133.20647003
26055 Grand Traverse	Michigan	132.86811489
6023 Humboldt	California	132.72421960
55085 Oneida	Wisconsin	132.50634339
53051 Pend Oreille	Washington	132.33348037
29035 Carter	Missouri	132.14403700
48447 Throckmorton	Texas	132.01320132
54045 Logan	West Virginia	131.87352409
39131 Pike	Ohio	131.82741298
39145 Scioto	Ohio	131.12235437
42057 Fulton	Pennsylvania	130.82696413
8007 Archuleta	Colorado	130.76643661
27159 Wadena	Minnesota	130.69048138
8089 Otero	Colorado	130.20833333
17123 Marshall	Illinois	130.05028611
29147 Nodaway	Missouri	130.02152080
29043 Christian	Missouri	129.91044227
6005 Amador	California	129.49749892
20165 Rush	Kansas	129.32428063
18165 Vermillion	Indiana	129.20731313
56033 Sheridan	Wyoming	128.99811464
17175 Stark	Illinois	128.98470610
26041 Delta	Michigan	128.28736369
21131 Leslie	Kentucky	128.16720891
54081 Raleigh	West Virginia	127.93923560
17069 Hardin	Illinois	127.87723785
17039 De Witt	Illinois	126.83112436
21087 Green	Kentucky	126.70829939
6089 Shasta	California	126.08309265
46033 Custer	South Dakota	126.06005042

Counties\_Cities

31147 Richardson	Nebraska	125.99218848
20159 Rice	Kansas	125.90494177
42039 Crawford	Pennsylvania	125.78912100
21025 Breathitt	Kentucky	125.72685840
27125 Red Lake	Minnesota	125.03125781
42033 Clearfield	Pennsylvania	124.70398549
42021 Cambria	Pennsylvania	124.49707736
42111 Somerset	Pennsylvania	124.40501947
13265 Taliaferro	Georgia	124.37810945
40009 Beckham	Oklahoma	124.37238012
17173 Shelby	Illinois	124.18931972
47101 Lewis	Tennessee	124.11054112
29151 Osage	Missouri	123.96091585
26035 Clare	Michigan	123.54911077
48075 Childress	Texas	123.43985736
17067 Hancock	Illinois	123.29074199
29073 Gasconade	Missouri	122.40734444
6063 Plumas	California	122.31440119
17033 Crawford	Illinois	122.29489020
2100 Haines	Alaska	121.26111560
36049 Lewis	New York	120.99671040
17045 Edgar	Illinois	120.96774194
56011 Crook	Wyoming	120.80536913
39079 Jackson	Ohio	120.42984190
23011 Kennebec	Maine	120.40988508
2275 Wrangell	Alaska	119.85617259
26009 Antrim	Michigan	119.83736358
17071 Henderson	Illinois	119.24280817
55069 Lincoln	Wisconsin	119.18090216
29161 Phelps	Missouri	118.48341232
29089 Howard	Missouri	118.37821841
26019 Benzie	Michigan	118.28986650
54065 Morgan	West Virginia	118.06375443
26031 Cheboygan	Michigan	118.04981702

Counties\_Cities

37075 Graham	North Carolina	117.86892975
50027 Windsor	Vermont	117.57045183
8077 Mesa	Colorado	117.48810433
27065 Kanabec	Minnesota	117.23329426
17049 Effingham	Illinois	116.93171188
29055 Crawford	Missouri	116.87606962
40149 Washita	Oklahoma	116.83292891
29209 Stone	Missouri	116.53910359
41009 Columbia	Oregon	116.46333314
39083 Knox	Ohio	116.32979497
51169 Scott	Virginia	116.09547692
29005 Atchison	Missouri	116.03171534
42047 Elk	Pennsylvania	116.01312606
30081 Ravalli	Montana	115.81580654
30043 Jefferson	Montana	115.73117302
39001 Adams	Ohio	115.42345982
46007 Bennett	South Dakota	115.34025375
46039 Deuel	South Dakota	115.28706479
55113 Sawyer	Wisconsin	115.22833404
54055 Mercer	West Virginia	114.99890075
21159 Martin	Kentucky	114.81056257
53045 Mason	Washington	114.49158105
26051 Gladwin	Michigan	114.45711805
54095 Tyler	West Virginia	114.33798308
42105 Potter	Pennsylvania	114.30634099
26043 Dickinson	Michigan	114.24969468
26101 Manistee	Michigan	114.15525114
27001 Aitkin	Minnesota	113.19330902
24023 Garrett	Maryland	113.15708260
38033 Golden Valley	North Dakota	113.05822499
53069 Wahkiakum	Washington	112.96882061
54063 Monroe	West Virginia	112.95180723
27075 Lake	Minnesota	112.59148058
35047 San Miguel	New Mexico	112.35547824

Counties\_Cities

30049 Lewis and Clark	Montana	112.08151383
35003 Catron	New Mexico	111.79429849
42023 Cameron	Pennsylvania	111.30899377
39147 Seneca	Ohio	110.49323455
53075 Whitman	Washington	110.46173003
26141 Presque Isle	Michigan	109.90736379
51580 Covington	Virginia	109.89010989
30029 Flathead	Montana	109.68993007
31049 Deuel	Nebraska	109.58904110
26085 Lake	Michigan	109.41839912
46137 Ziebach	South Dakota	109.40919037
51520 Bristol	Virginia	109.21004732
38009 Bottineau	North Dakota	109.18733427
33009 Grafton	New Hampshire	109.14841958
21147 McCreary	Kentucky	109.14522059
51750 Radford	Virginia	109.05720050
38007 Billings	North Dakota	108.81392818
29197 Schuyler	Missouri	108.71928680
20127 Morris	Kansas	108.67596450
46075 Jones	South Dakota	107.75862069
8073 Lincoln	Colorado	106.95187166
51071 Giles	Virginia	106.86297791
20145 Pawnee	Kansas	106.67479427
29185 St. Clair	Missouri	106.43959553
48271 Kinney	Texas	106.18529334
15003 Honolulu	Hawaii	106.11378663
26107 Mecosta	Michigan	105.63784591
41021 Gilliam	Oregon	105.59662091
32033 White Pine	Nevada	105.54089710
39067 Harrison	Ohio	105.44352181
42065 Jefferson	Pennsylvania	105.40546734
42013 Blair	Pennsylvania	105.31300003
51167 Russell	Virginia	104.68072379
33005 Cheshire	New Hampshire	104.58473324

Counties\_Cities

38063 Nelson	North Dakota	104.56605089
39121 Noble	Ohio	104.50048767
20039 Decatur	Kansas	104.49320794
2188 Northwest Arctic	Alaska	104.28888020
29013 Bates	Missouri	104.16666667
41011 Coos	Oregon	104.05504046
55103 Richland	Wisconsin	103.58519883
54105 Wirt	West Virginia	102.91595197
42015 Bradford	Pennsylvania	101.91836668
29111 Lewis	Missouri	101.47133435
41039 Lane	Oregon	101.15618357
41029 Jackson	Oregon	101.10947150
54053 Mason	West Virginia	101.05546822
51720 Norton	Virginia	100.80645161
54093 Tucker	West Virginia	100.64701653
6093 Siskiyou	California	100.63123228
21133 Letcher	Kentucky	100.46120827
16057 Latah	Idaho	99.66611850
17061 Greene	Illinois	99.66268016
42121 Venango	Pennsylvania	99.48113760
29205 Shelby	Missouri	99.17355372
27021 Cass	Minnesota	98.24181036
17065 Hamilton	Illinois	98.00318510
21053 Clinton	Kentucky	97.98157946
29173 Ralls	Missouri	97.92401097
46091 Marshall	South Dakota	97.80907668
54043 Lincoln	West Virginia	97.09209185
16049 Idaho	Idaho	96.89335675
39053 Gallia	Ohio	96.73438073
30109 Wibaux	Montana	96.71179884
37115 Madison	North Carolina	96.49404953
8033 Dolores	Colorado	96.43201543
42053 Forest	Pennsylvania	96.16705591
5005 Baxter	Arkansas	96.10994978

Counties\_Cities

39115 Morgan	Ohio	95.86414681
30001 Beaverhead	Montana	95.70395576
51185 Tazewell	Virginia	95.45955207
23023 Sagadahoc	Maine	95.41449178
53065 Stevens	Washington	95.00662837
29149 Oregon	Missouri	94.86765961
5013 Calhoun	Arkansas	94.75080538
8103 Rio Blanco	Colorado	94.69696970
26083 Keweenaw	Michigan	94.65215334
21201 Robertson	Kentucky	93.67681499
38031 Foster	North Dakota	93.28358209
21063 Elliott	Kentucky	93.23388386
36045 Jefferson	New York	93.06071317
53003 Asotin	Washington	92.87925697
40053 Grant	Oklahoma	92.46417013
41013 Crook	Oregon	92.17748355
30021 Dawson	Montana	92.16589862
55107 Rusk	Wisconsin	91.89227398
55125 Vilas	Wisconsin	91.16601331
26061 Houghton	Michigan	91.11239957
38079 Rolette	North Dakota	90.90273407
35007 Colfax	New Mexico	90.83402147
27073 Lac qui Parle	Minnesota	90.11715230
53009 Clallam	Washington	89.91751046
21127 Lawrence	Kentucky	89.91073149
5089 Marion	Arkansas	89.70218873
30107 Wheatland	Montana	89.44543828
36097 Schuyler	New York	89.32559178
53027 Grays Harbor	Washington	89.30866971
40153 Woodward	Oklahoma	89.01196716
53023 Garfield	Washington	89.00756564
16025 Camas	Idaho	88.73114463
2050 Bethel	Alaska	87.83487044
30023 Deer Lodge	Montana	87.61362392

Counties\_Cities

31101 Keith	Nebraska	87.27091385
26153 Schoolcraft	Michigan	86.76251859
23019 Penobscot	Maine	86.69984646
55007 Bayfield	Wisconsin	86.42467757
20141 Osborne	Kansas	86.33093525
31127 Nemaha	Nebraska	86.23167577
53049 Pacific	Washington	86.22254493
54087 Roane	West Virginia	86.13264427
41057 Tillamook	Oregon	85.86254526
33019 Sullivan	New Hampshire	85.75931763
30093 Silver Bow	Montana	85.73143200
46081 Lawrence	South Dakota	85.46676508
23017 Oxford	Maine	85.04286855
8011 Bent	Colorado	85.00510031
29175 Randolph	Missouri	84.80394136
30013 Cascade	Montana	84.51428781
23015 Lincoln	Maine	84.44470328
29171 Putnam	Missouri	84.08660921
31145 Red Willow	Nebraska	83.90826030
56027 Niobrara	Wyoming	83.75209380
30073 Pondera	Montana	83.72404555
16021 Boundary	Idaho	83.69601607
21237 Wolfe	Kentucky	83.60039014
26097 Mackinac	Michigan	83.43376286
48083 Coleman	Texas	83.36310587
48155 Foard	Texas	83.33333333
20183 Smith	Kansas	83.26394671
56015 Goshen	Wyoming	82.23684211
39105 Meigs	Ohio	82.22972388
55099 Price	Wisconsin	82.10793461
40129 Roger Mills	Oklahoma	82.05689278
30085 Roosevelt	Montana	81.38168008
41001 Baker	Oregon	81.21954267
26071 Iron	Michigan	80.95709274



Counties\_Cities

15009 Maui	Hawaii	80.73824660
54067 Nicholas	West Virginia	80.50881572
20001 Allen	Kansas	80.36001286
50009 Essex	Vermont	80.00000000
16035 Clearwater	Idaho	79.92692396
36033 Franklin	New York	79.53393116
51115 Mathews	Virginia	79.52738014
51021 Bland	Virginia	79.45336088
50005 Caledonia	Vermont	79.20269289
42117 Tioga	Pennsylvania	78.50256360
53019 Ferry	Washington	78.44162636
17047 Edwards	Illinois	78.22277847
50023 Washington	Vermont	77.39938080
31063 Frontier	Nebraska	76.68711656
20063 Gove	Kansas	76.56967841
48431 Sterling	Texas	76.27765065
8071 Las Animas	Colorado	75.84637661
26119 Montmorency	Michigan	75.55315704
41033 Josephine	Oregon	75.52092273
16059 Lemhi	Idaho	75.36741615
20023 Cheyenne	Kansas	75.18796992
41019 Douglas	Oregon	74.35416157
29123 Madison	Missouri	73.84312438
35028 Los Alamos	New Mexico	73.29459191
20077 Harper	Kansas	72.64802034
46021 Campbell	South Dakota	72.62164125
8055 Huerfano	Colorado	72.57947452
20117 Marshall	Kansas	72.00164575
46119 Sully	South Dakota	71.83908046
31129 Nuckolls	Nebraska	71.51370679
20109 Logan	Kansas	70.32348805
29137 Monroe	Missouri	69.25207756
29125 Maries	Missouri	68.42285323
20095 Kingman	Kansas	68.39945280

Counties\_Cities

21189 Owsley	Kentucky	67.08407871
20007 Barber	Kansas	67.08407871
54073 Pleasants	West Virginia	66.60450246
35033 Mora	New Mexico	66.57789614
48191 Hall	Texas	66.05019815
54047 McDowell	West Virginia	65.85084783
29065 Dent	Missouri	64.76264491
55003 Ashland	Wisconsin	64.10256410
26033 Chippewa	Michigan	63.97099981
17159 Richland	Illinois	63.43970056
23025 Somerset	Maine	63.25110689
23013 Knox	Maine	62.85987277
29215 Texas	Missouri	62.57088108
51051 Dickenson	Virginia	61.97066722
42083 McKean	Pennsylvania	61.02323765
2185 North Slope	Alaska	60.77795786
17025 Clay	Illinois	60.36369124
26013 Baraga	Michigan	60.09615385
15007 Kauai	Hawaii	59.61210542
30005 Blaine	Montana	58.76303805
30091 Sheridan	Montana	58.41121495
21115 Johnson	Kentucky	58.07200929
20167 Russell	Kansas	57.91226292
20205 Wilson	Kansas	57.70340450
32017 Lincoln	Nevada	57.68121515
17149 Pike	Illinois	57.65165588
56045 Weston	Wyoming	57.41352088
55067 Langlade	Wisconsin	57.08947478
21153 Magoffin	Kentucky	56.62514156
31057 Dundy	Nebraska	56.49717514
27057 Hubbard	Minnesota	56.25351584
15001 Hawaii	Hawaii	55.22855167
54013 Calhoun	West Virginia	55.14199063
30097 Sweet Grass	Montana	53.90835580

Counties\_Cities

30105 Valley	Montana	53.78512841
29057 Dade	Missouri	52.84713965
40059 Harper	Oklahoma	52.67316302
38047 Logan	North Dakota	52.54860746
46055 Haakon	South Dakota	52.13764338
31031 Cherry	Nebraska	52.07429266
50019 Orleans	Vermont	52.03106998
17057 Fulton	Illinois	51.65882218
31015 Boyd	Nebraska	51.15089514
29103 Knox	Missouri	50.67139600
32011 Eureka	Nevada	49.92511233
54007 Braxton	West Virginia	49.68415076
32029 Storey	Nevada	49.64010921
16007 Bear Lake	Idaho	49.58677686
21065 Estill	Kentucky	49.30271869
46019 Butte	South Dakota	48.91410683
20185 Stafford	Kansas	47.86979416
26095 Luce	Michigan	47.74789113
17151 Pope	Illinois	47.48338082
27069 Kittson	Minnesota	47.08097928
56031 Platte	Wyoming	46.69624095
51017 Bath	Virginia	46.59832246
53043 Lincoln	Washington	46.55493482
40025 Cimarron	Oklahoma	46.44681839
31045 Dawes	Nebraska	45.89261129
55129 Washburn	Wisconsin	44.08615695
26003 Alger	Michigan	43.97053974
38023 Divide	North Dakota	43.80201489
17013 Calhoun	Illinois	41.64931279
33007 Coos	New Hampshire	41.15356611
30051 Liberty	Montana	41.15226337
23003 Aroostook	Maine	40.23185469
20049 Elk	Kansas	39.87240829
41015 Curry	Oregon	39.45119011

Counties\_Cities

31089 Holt	Nebraska	39.30045196
29223 Wayne	Missouri	38.10394757
31133 Pawnee	Nebraska	37.99392097
2150 Kodiak Island	Alaska	37.46721619
31013 Box Butte	Nebraska	37.13330858
20201 Washington	Kansas	36.90036900
2158 Kusilvak	Alaska	36.13151873
30027 Fergus	Montana	35.99388104
31087 Hitchcock	Nebraska	35.63791875
17155 Putnam	Illinois	34.84320557
23009 Hancock	Maine	34.66457463
50017 Orange	Vermont	34.48394772
30025 Fallon	Montana	34.24657534
30089 Sanders	Montana	33.77237420
54109 Wyoming	West Virginia	33.67651304
6091 Sierra	California	33.47840643
38011 Bowman	North Dakota	32.50975293
55013 Burnett	Wisconsin	32.48440748
2198 Prince of Wales-	Alaska	31.14294612
54085 Ritchie	West Virginia	30.86102253
42123 Warren	Pennsylvania	30.38128513
29093 Iron	Missouri	29.47823524
31083 Harlan	Nebraska	29.40311673
29045 Clark	Missouri	29.23121894
48023 Baylor	Texas	27.91736460
41025 Harney	Oregon	27.28885250
16061 Lewis	Idaho	25.90002590
40045 Ellis	Oklahoma	25.30364372
31029 Chase	Nebraska	25.14458134
54101 Webster	West Virginia	24.14001207
23021 Piscataquis	Maine	23.80952381
29087 Holt	Missouri	22.70663034
29153 Ozark	Missouri	22.18032605
30065 Musselshell	Montana	21.50075253

Counties\_Cities

29085 Hickory	Missouri	21.03270586
17171 Scott	Illinois	20.30044661
2070 Dillingham	Alaska	20.00000000
27031 Cook	Minnesota	18.54255516
2016 Aleutians West	Alaska	17.47335314
40003 Alfalfa	Oklahoma	17.37921446
26131 Ontonagon	Michigan	17.25625539
6105 Trinity	California	15.95532509
23029 Washington	Maine	15.87805653
54089 Summers	West Virginia	15.67398119
21129 Lee	Kentucky	14.21868335
41023 Grant	Oregon	13.93534002
31135 Perkins	Nebraska	0.00000000
31115 Loup	Nebraska	0.00000000
31103 Keya Paha	Nebraska	0.00000000
25007 Dukes	Massachusetts	0.00000000
25019 Nantucket	Massachusetts	0.00000000
20203 Wichita	Kansas	0.00000000
35011 De Baca	New Mexico	0.00000000
15005 Kalawao	Hawaii	0.00000000
8061 Kiowa	Colorado	0.00000000
31183 Wheeler	Nebraska	0.00000000
16033 Clark	Idaho	0.00000000
2282 Yakutat	Alaska	0.00000000
48033 Borden	Texas	0.00000000
38001 Adams	North Dakota	0.00000000
27077 Lake of the Woo	Minnesota	0.00000000
41069 Wheeler	Oregon	0.00000000
31005 Arthur	Nebraska	0.00000000
2105 Hoonah-Angoon	Alaska	0.00000000
2230 Skagway	Alaska	0.00000000
2013 Aleutians East	Alaska	0.00000000
30079 Prairie	Montana	0.00000000
46063 Harding	South Dakota	0.00000000

Counties\_Cities

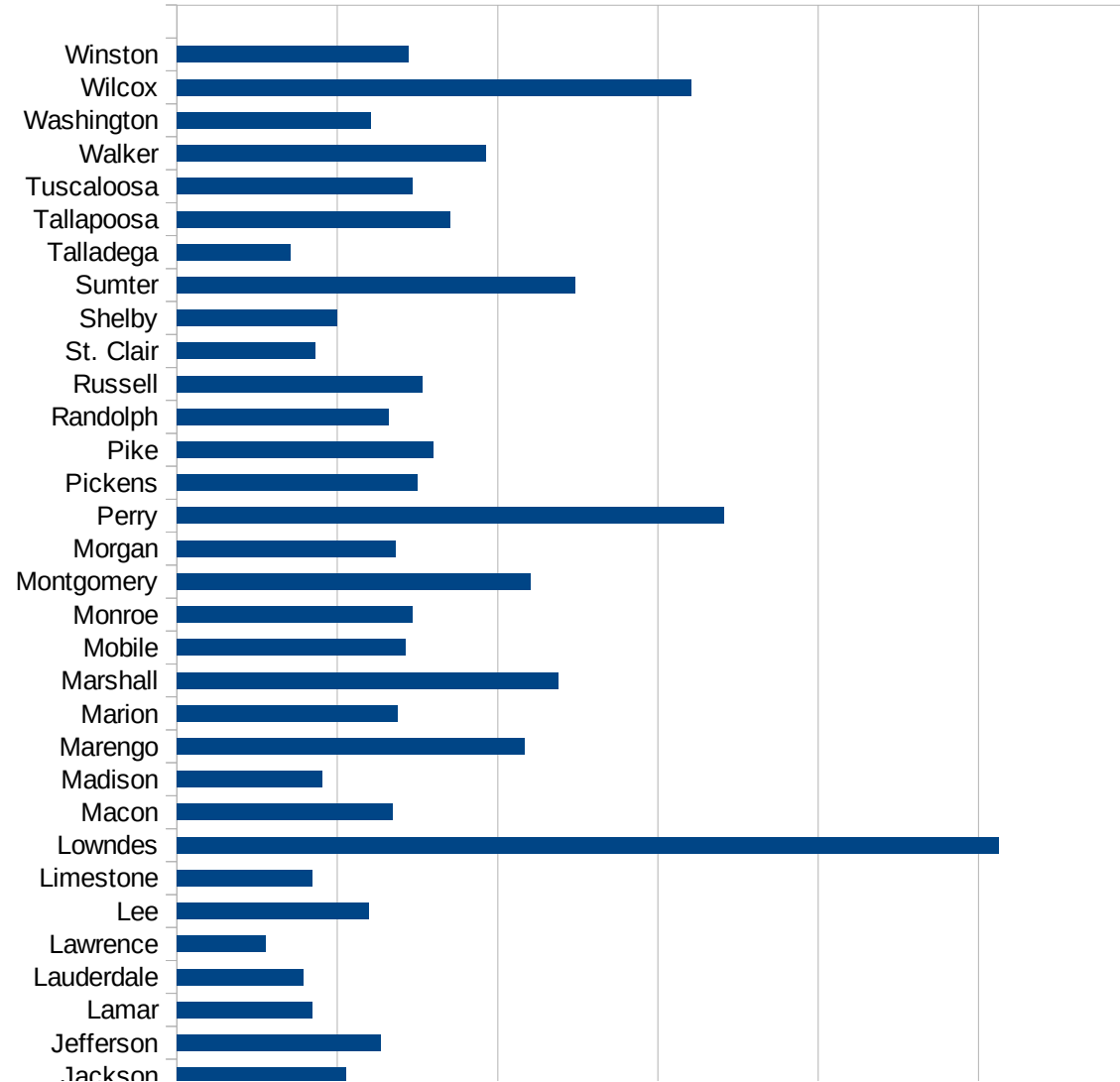
54017 Doddridge	West Virginia	0.00000000
49019 Grand	Utah	0.00000000
31085 Hayes	Nebraska	0.00000000
46107 Potter	South Dakota	0.00000000
48269 King	Texas	0.00000000
49015 Emery	Utah	0.00000000
30019 Daniels	Montana	0.00000000
16023 Butte	Idaho	0.00000000
31075 Grant	Nebraska	0.00000000
49055 Wayne	Utah	0.00000000
2164 Lake and Penins	Alaska	0.00000000
2068 Denali	Alaska	0.00000000
49033 Rich	Utah	0.00000000
30055 McCone	Montana	0.00000000
49001 Beaver	Utah	0.00000000
49017 Garfield	Utah	0.00000000
30061 Mineral	Montana	0.00000000
49047 Uintah	Utah	0.00000000
30071 Phillips	Montana	0.00000000
36085 Richmond	New York	0.00000000
49023 Juab	Utah	0.00000000
30015 Chouteau	Montana	0.00000000
49041 Sevier	Utah	0.00000000
6049 Modoc	California	0.00000000
49003 Box Elder	Utah	0.00000000
36005 Bronx	New York	0.00000000
30077 Powell	Montana	0.00000000
49025 Kane	Utah	0.00000000
49005 Cache	Utah	0.00000000
49053 Washington	Utah	0.00000000
36081 Queens	New York	0.00000000
36047 Kings	New York	0.00000000
49057 Weber	Utah	0.00000000
49021 Iron	Utah	0.00000000

Counties\_Cities

49013 Duchesne	Utah	0.00000000
49007 Carbon	Utah	0.00000000
31113 Logan	Nebraska	0.00000000
48301 Loving	Texas	0.00000000
49009 Daggett	Utah	0.00000000
20153 Rawlins	Kansas	0.00000000
20199 Wallace	Kansas	0.00000000
30011 Carter	Montana	0.00000000
30045 Judith Basin	Montana	0.00000000
30069 Petroleum	Montana	0.00000000
30075 Powder River	Montana	0.00000000
31009 Blaine	Nebraska	0.00000000
31017 Brown	Nebraska	0.00000000
32009 Esmeralda	Nevada	0.00000000
49027 Millard	Utah	0.00000000
49029 Morgan	Utah	0.00000000
49031 Piute	Utah	0.00000000
49039 Sanpete	Utah	0.00000000

AL

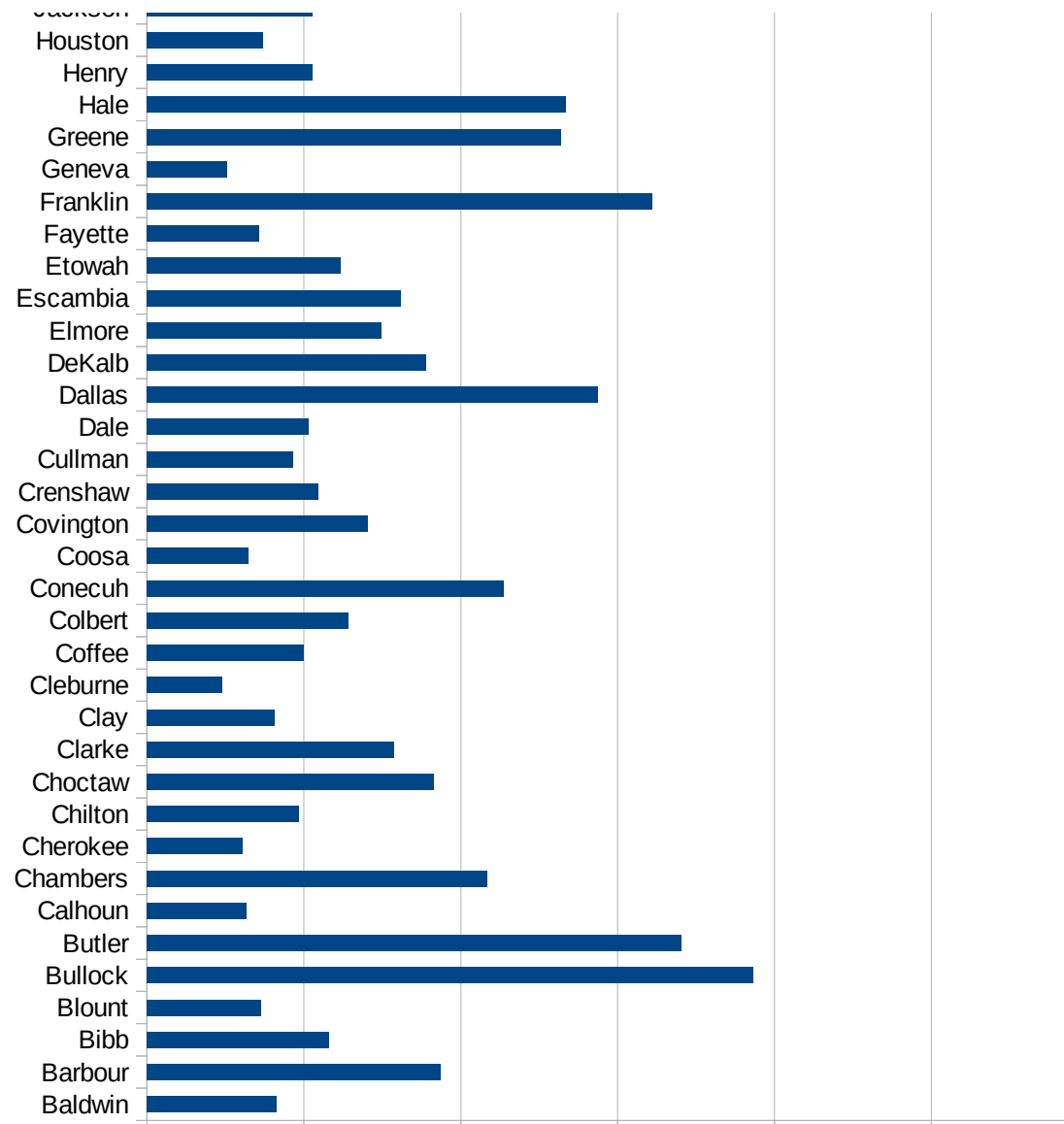
FIPS	County	Current Inf. P/C
1001	Autauga	1456.808330785
1003	Baldwin	823.770078249
1005	Barbour	1868.895944697
1007	Bibb	1160.714285714
1009	Blount	727.8699861687
1011	Bullock	3866.640362991
1013	Butler	3409.552845528
1015	Calhoun	633.5483080585
1017	Chambers	2171.649561208
1019	Cherokee	606.9452980947
1021	Chilton	967.091703848
1023	Choctaw	1830.075539288
1025	Clarke	1571.906354515
1027	Clay	813.5593220339
1029	Cleburne	480.4163608461
1031	Coffee	999.8266196613
1033	Colbert	1281.910814068
1035	Conecuh	2272.542151992
1037	Coosa	643.9570695287
1039	Covington	1405.937381712
1041	Crenshaw	1092.303240741
1043	Cullman	927.5904220896
1045	Dale	1027.453223303
1047	Dallas	2873.923257635
1049	DeKalb	1780.486096519
1051	Elmore	1492.300365137
1053	Escambia	1616.414498748
1055	Etowah	1233.158700891
1057	Fayette	711.9819874642
1059	Franklin	3223.543666103
1061	Geneva	509.2346279547
1063	Greene	2635.734240253
1065	Hale	2668.749151161





AL

1067 Henry	1051.775233889
1069 Houston	738.1448024293
1071 Jackson	1055.357971239
1073 Jefferson	1274.078568178
1075 Lamar	845.1314648945
1077 Lauderdale	790.1544589607
1079 Lawrence	555.2689868617
1081 Lee	1195.552058362
1083 Limestone	846.3825982074
1085 Lowndes	5123.320633647
1087 Macon	1344.975324041
1089 Madison	906.6378550634
1091 Marengo	2166.159655932
1093 Marion	1374.189429829
1095 Marshall	2376.468384855
1097 Mobile	1425.716060393
1099 Monroe	1471.495704182
1101 Montgomery	2208.067752466
1103 Morgan	1362.006566517
1105 Perry	3413.566739606
1107 Pickens	1499.648911626
1109 Pike	1598.776171336
1111 Randolph	1320.132013201
1113 Russell	1531.645350548
1115 St. Clair	860.2999210734
1117 Shelby	995.7952222227
1119 Sumter	2482.073910645
1121 Talladega	710.2770957559
1123 Tallapoosa	1703.829913327
1125 Tuscaloosa	1468.567954775
1127 Walker	1924.314482585
1129 Washington	1208.938820369
1131 Wilcox	3208.807753835
1133 Winston	1441.251056636



AL  
0 1000 2000 3000 4000 5000 6000

AL

FIPS

29001  
29003  
29005  
29007  
29009  
29011  
29013  
29015  
29017  
29019  
29021  
29023  
29025  
29027  
29029  
29031  
29033  
29035  
29037

AL

29039  
29041  
29043  
29045  
29047  
29049  
29051  
29053  
29055  
29057  
29059  
29061  
29063  
29065  
29067  
29069  
29071  
29073  
29075  
29077  
29079  
29081  
29083  
29085  
29087  
29089  
29091  
29093  
29095  
29097  
29099  
29101

29103

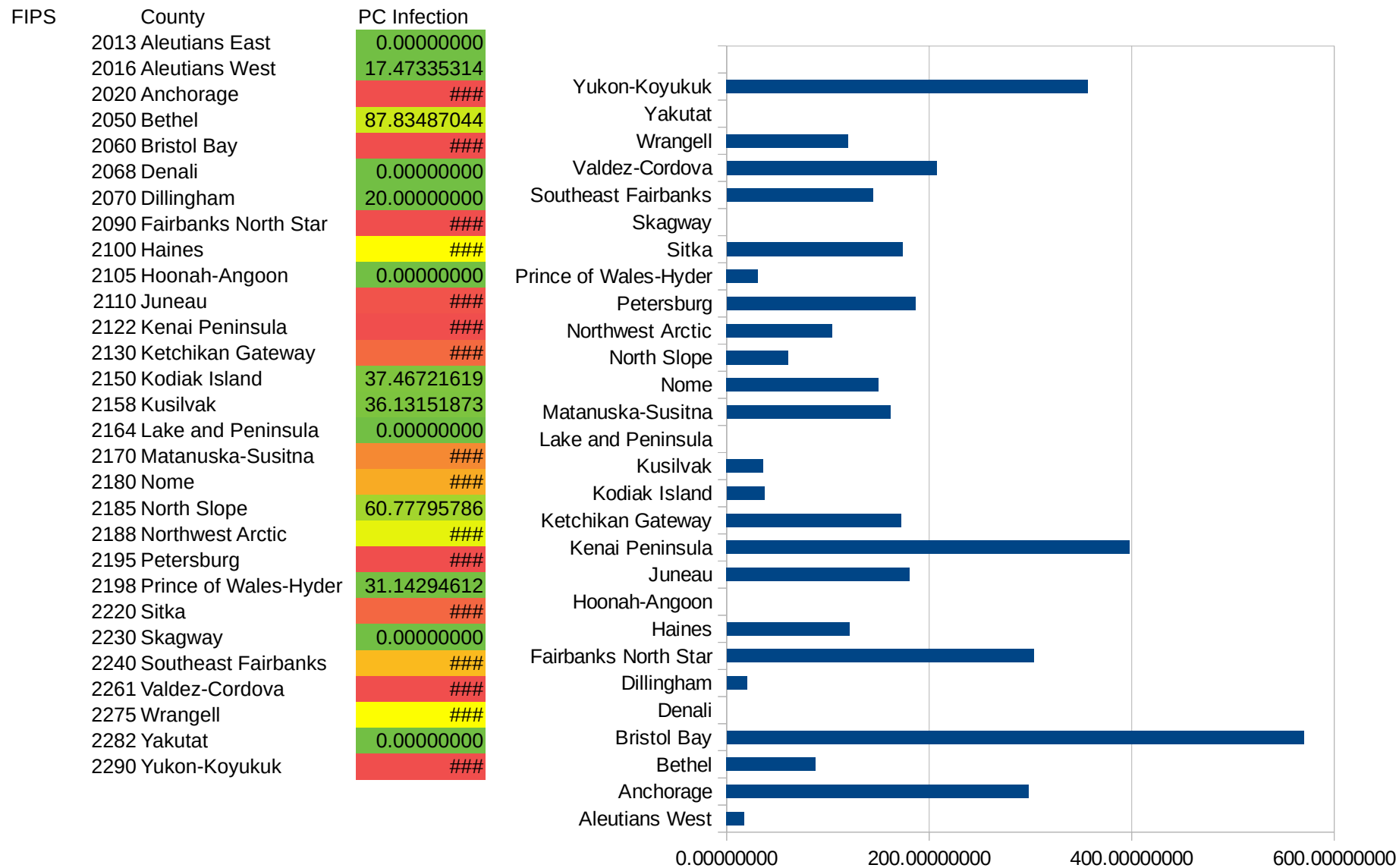
AL

29105  
29107  
29109  
29111  
29113  
29115  
29117  
29121  
29123  
29125  
29127  
29119  
29129  
29131  
29133  
29135  
29137  
29139  
29141  
29143  
29145  
29147  
29149  
29151  
29153  
29155  
29157  
29159  
29161  
29163  
29165  
29167  
29169  
29171

AL

29173  
29175  
29177  
29179  
29181  
29195  
29197  
29199  
29201  
29203  
29205  
29183  
29185  
29187  
29189  
29510  
29186  
29207  
29209  
29211  
29213  
29215  
  
29217  
29219  
29221  
29223  
29225  
29227  
29229

AK



AK



AK

FIPS

29001  
29003  
29005  
29007  
29009  
29011  
29013  
29015  
29017  
29019  
29021  
29023  
29025  
29027  
29029  
29031  
29033  
29035  
29037

AK

29039  
29041  
29043  
29045  
29047  
29049  
29051  
29053  
29055  
29057  
29059  
29061  
29063  
29065  
29067  
29069  
29071  
29073  
29075  
29077  
29079  
29081  
29083  
29085  
29087  
29089  
29091  
29093  
29095  
29097  
29099  
29101

29103

AK

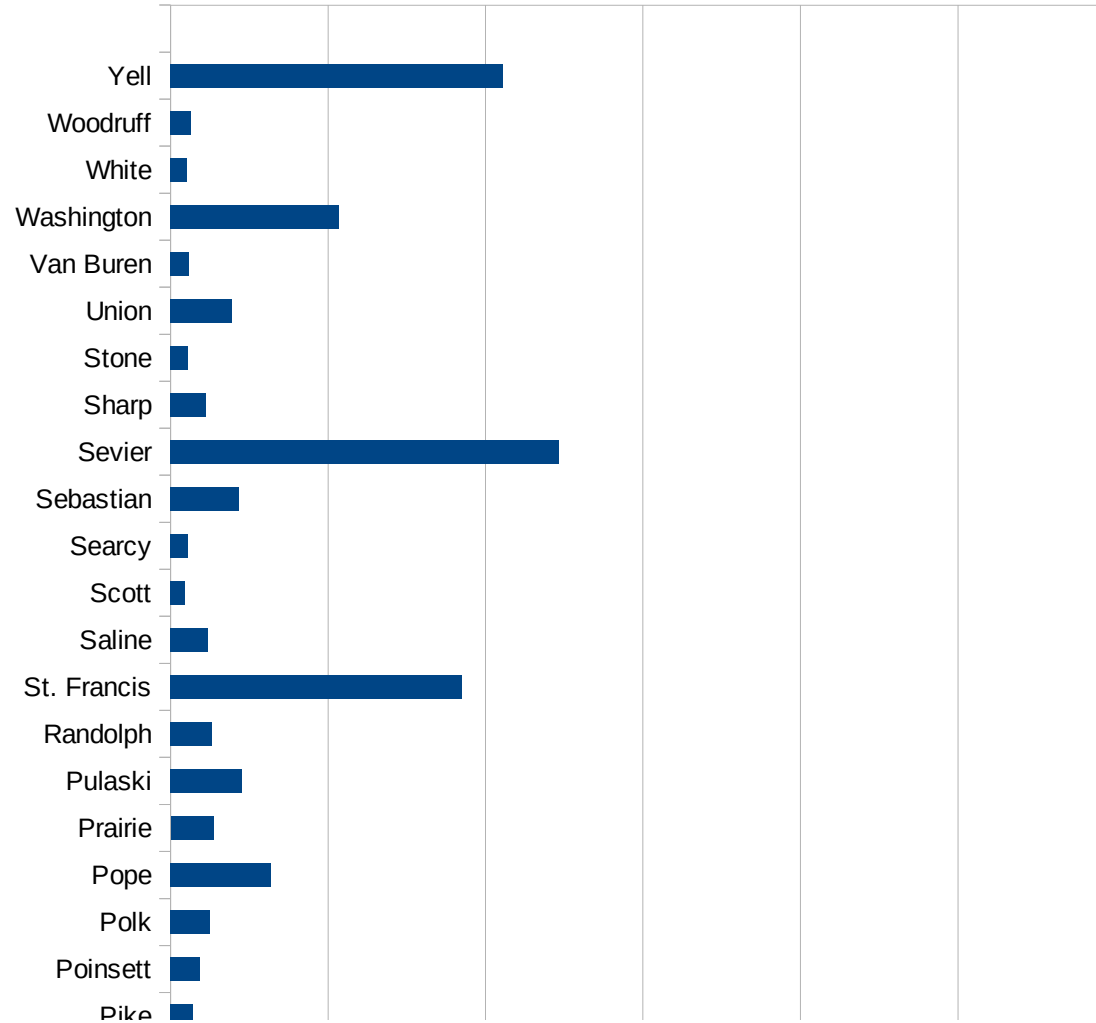
29105  
29107  
29109  
29111  
29113  
29115  
29117  
29121  
29123  
29125  
29127  
29119  
29129  
29131  
29133  
29135  
29137  
29139  
29141  
29143  
29145  
29147  
29149  
29151  
29153  
29155  
29157  
29159  
29161  
29163  
29165  
29167  
29169  
29171

AK

29173  
29175  
29177  
29179  
29181  
29195  
29197  
29199  
29201  
29203  
29205  
29183  
29185  
29187  
29189  
29510  
29186  
29207  
29209  
29211  
29213  
29215  
  
29217  
29219  
29221  
29223  
29225  
29227  
29229

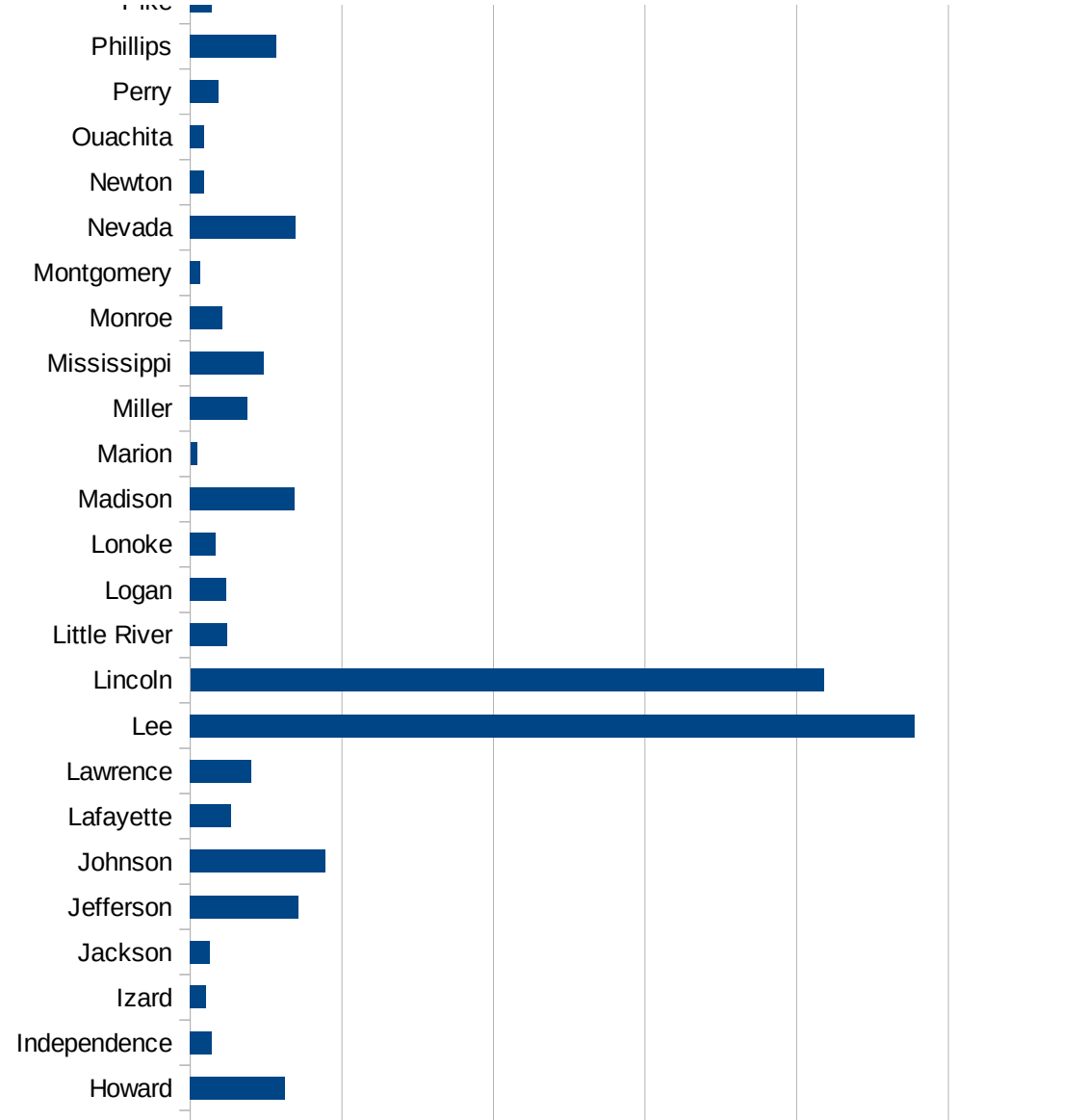
AR

FIPS	County	PC Infection
5001	Arkansas	607.8001013
5003	Ashley	623.565798663
5005	Baxter	96.1099497826
5007	Benton	1389.90785303
5009	Boone	197.438633938
5011	Bradley	835.092227219
5013	Calhoun	94.7508053818
5015	Carroll	928.320873047
5017	Chicot	2414.25560452
5019	Clark	426.091292326
5021	Clay	592.712332458
5023	Cleburne	612.858001202
5025	Cleveland	511.349463707
5027	Columbia	560.819135829
5029	Conway	531.329280551
5031	Craighead	645.737762302
5033	Crawford	547.266820175
5035	Crittenden	1921.72438046
5037	Cross	677.620532502
5039	Dallas	278.473962684
5041	Desha	851.28561501
5043	Drew	605.630728939
5045	Faulkner	711.504254603
5047	Franklin	207.748455924
5049	Fulton	163.012470454
5051	Garland	445.77122456
5053	Grant	423.35605894
5055	Greene	370.656370656
5057	Hempstead	515.15569661
5059	Hot Spring	3988.01222516
5061	Howard	1251.78022637
5063	Independence	283.985349541



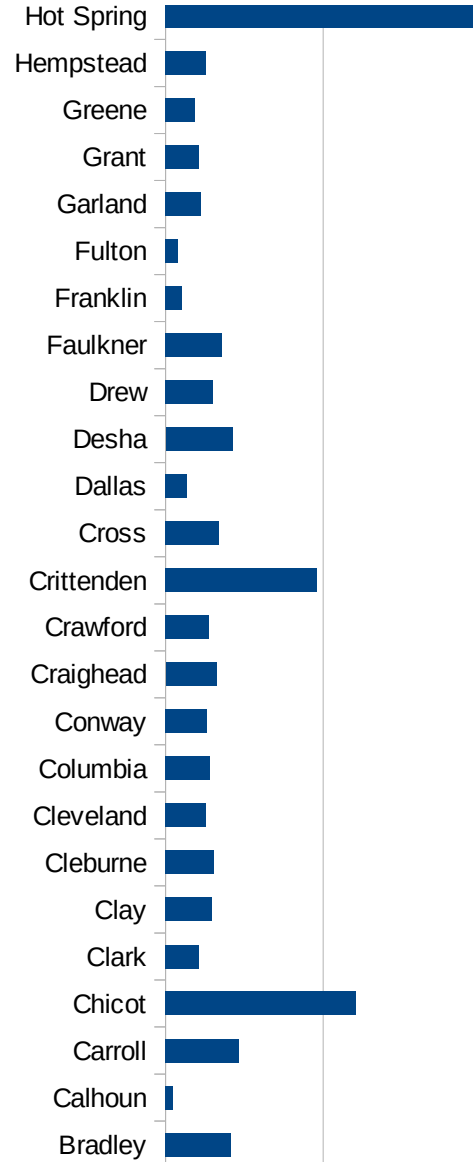
AR

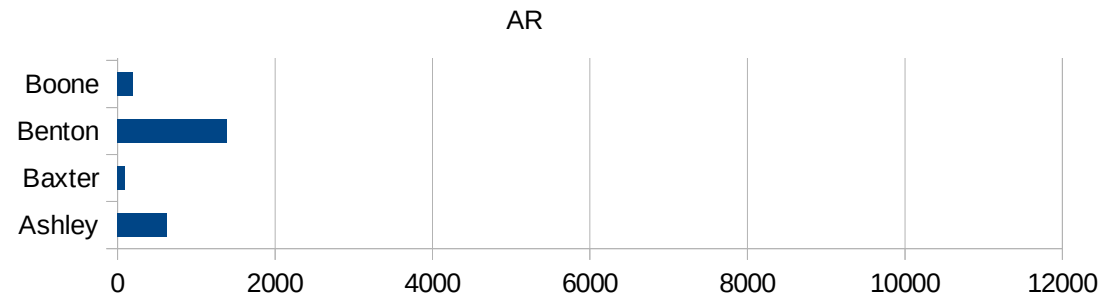
5065 Izard	205.98837637
5067 Jackson	261.733388853
5069 Jefferson	1422.61502775
5071 Johnson	1779.97158029
5073 Lafayette	538.760850045
5075 Lawrence	809.29779725
5077 Lee	9560.37840846
5079 Lincoln	8353.88179033
5081 Little River	486.775920818
5083 Logan	473.846436951
5085 Lonoke	333.980477076
5087 Madison	1377.34360779
5089 Marion	89.7021887334
5091 Miller	754.725637732
5093 Mississippi	972.380513592
5095 Monroe	420.289855072
5097 Montgomery	134.46884805
5099 Nevada	1393.22603891
5101 Newton	179.372197309
5103 Ouachita	186.393289842
5105 Perry	376.738794436
5107 Phillips	1137.05696378
5109 Pike	281.083106905
5111 Poinsett	375.406690581
5113 Polk	503.765773854
5115 Pope	1276.5625
5117 Prairie	544.959128065
5119 Pulaski	911.174493226
5121 Randolph	523.735235124
5123 St. Francis	3702.9757459
5125 Saline	476.029681851
5127 Scott	184.126368834
5129 Searcy	226.187484293
5131 Sebastian	862.602052398



AR

5133 Sevier	4936.11062489
5135 Sharp	454.91189681
5137 Stone	216.745604881
5139 Union	779.532791494
5141 Van Buren	228.874299825
5143 Washington	2134.95047708
5145 White	213.395658415
5147 Woodruff	261.941448382
5149 Yell	4221.03552357







AR

FIPS

29001  
29003  
29005  
29007  
29009  
29011  
29013  
29015  
29017  
29019  
29021  
29023  
29025  
29027  
29029  
29031  
29033  
29035

AR

29037  
29039  
29041  
29043  
29045  
29047  
29049  
29051  
29053  
29055  
29057  
29059  
29061  
29063  
29065  
29067  
29069  
29071  
29073  
29075  
29077  
29079  
29081  
29083  
29085  
29087  
29089  
29091  
29093  
29095  
29097  
29099  
29101

AR

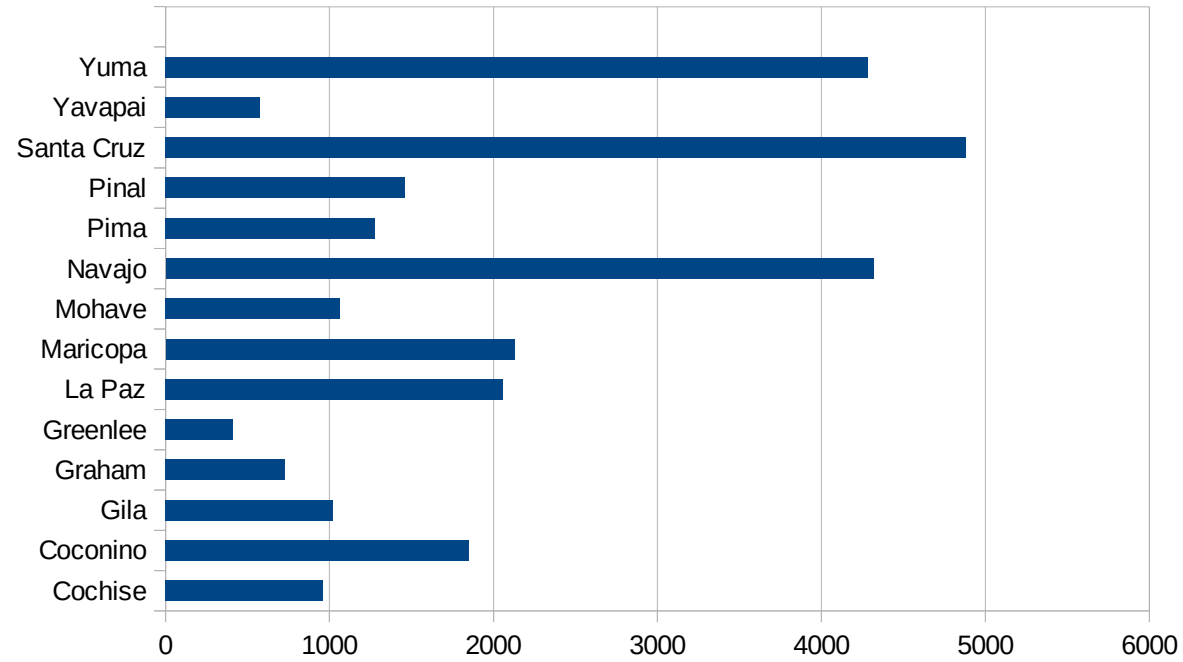
29103  
29105  
29107  
29109  
29111  
29113  
29115  
29117  
29121  
29123  
29125  
29127  
29119  
29129  
29131  
29133  
29135  
29137  
29139  
29141  
29143  
29145  
29147  
29149  
29151  
29153  
29155  
29157  
29159  
29161  
29163  
29165  
29167  
29169

AR

29171  
29173  
29175  
29177  
29179  
29181  
29195  
29197  
29199  
29201  
29203  
29205  
29183  
29185  
29187  
29189  
29510  
29186  
29207  
29209  
29211  
29213  
29215  
  
29217  
29219  
29221  
29223  
29225  
29227  
29229

AZ

FIPS	County	PC Infection
4001	Apache	3808.237489
4003	Cochise	960.0063106
4005	Coconino	1852.940765
4007	Gila	1022.472119
4009	Graham	730.1954192
4011	Greenlee	411.2622588
4012	La Paz	2057.067021
4013	Maricopa	2128.173783
4015	Mohave	1063.707946
4017	Navajo	4317.0809
4019	Pima	1277.099877
4021	Pinal	1461.741118
4023	Santa Cruz	4880.565888
4025	Yavapai	575.4483971
4027	Yuma	4283.262936



AZ

FIPS

29001  
29003  
29005  
29007  
29009  
29011  
29013  
29015  
29017  
29019  
29021  
29023  
29025  
29027  
29029  
29031  
29033  
29035  
29037

AZ

29039  
29041  
29043  
29045  
29047  
29049  
29051  
29053  
29055  
29057  
29059  
29061  
29063  
29065  
29067  
29069  
29071  
29073  
29075  
29077  
29079  
29081  
29083  
29085  
29087  
29089  
29091  
29093  
29095  
29097  
29099  
29101

29103

AZ

29105  
29107  
29109  
29111  
29113  
29115  
29117  
29121  
29123  
29125  
29127  
29119  
29129  
29131  
29133  
29135  
29137  
29139  
29141  
29143  
29145  
29147  
29149  
29151  
29153  
29155  
29157  
29159  
29161  
29163  
29165  
29167  
29169  
29171

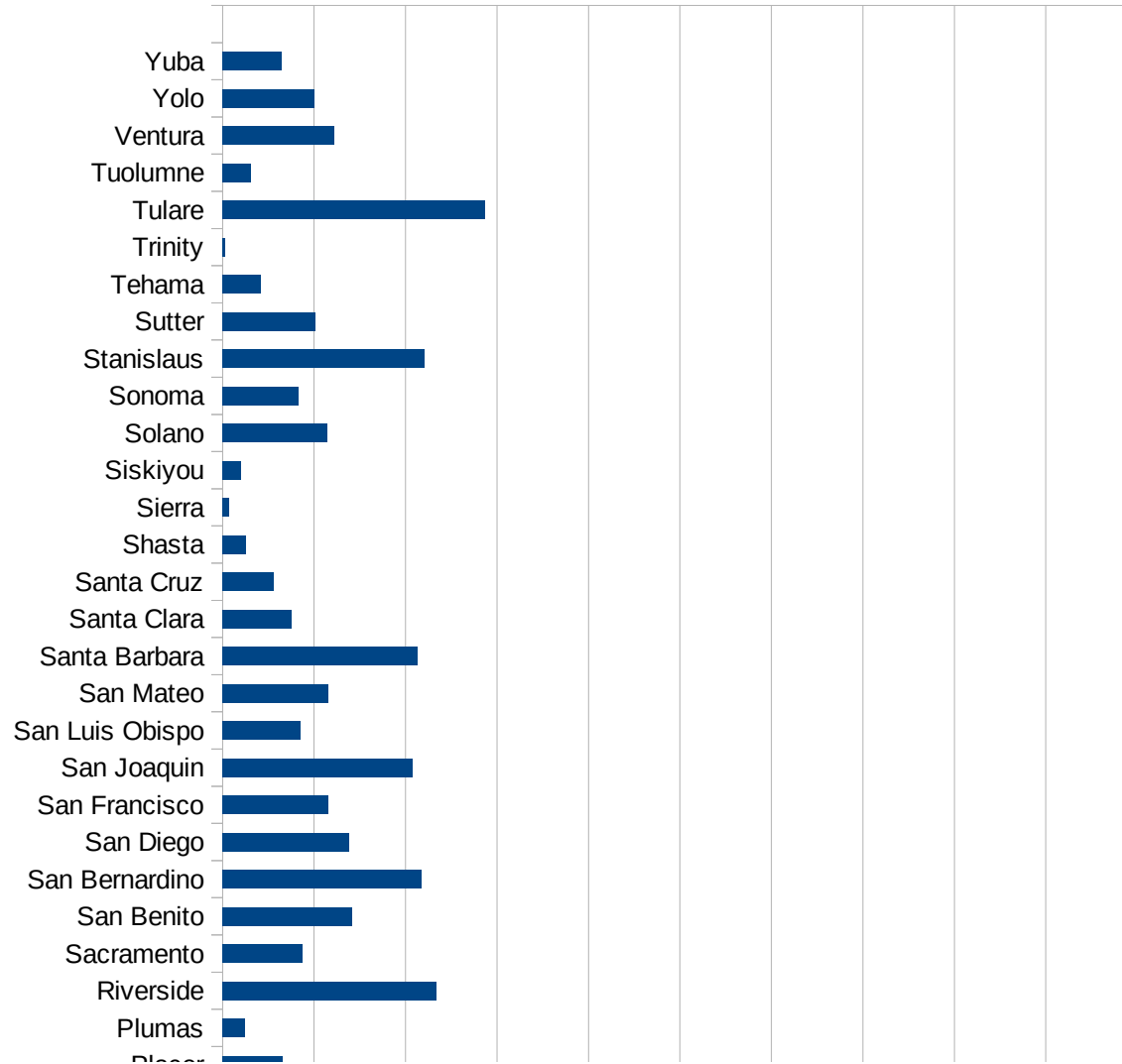


AZ

29173  
29175  
29177  
29179  
29181  
29195  
29197  
29199  
29201  
29203  
29205  
29183  
29185  
29187  
29189  
29510  
29186  
29207  
29209  
29211  
29213  
29215  
  
29217  
29219  
29221  
29223  
29225  
29227  
29229

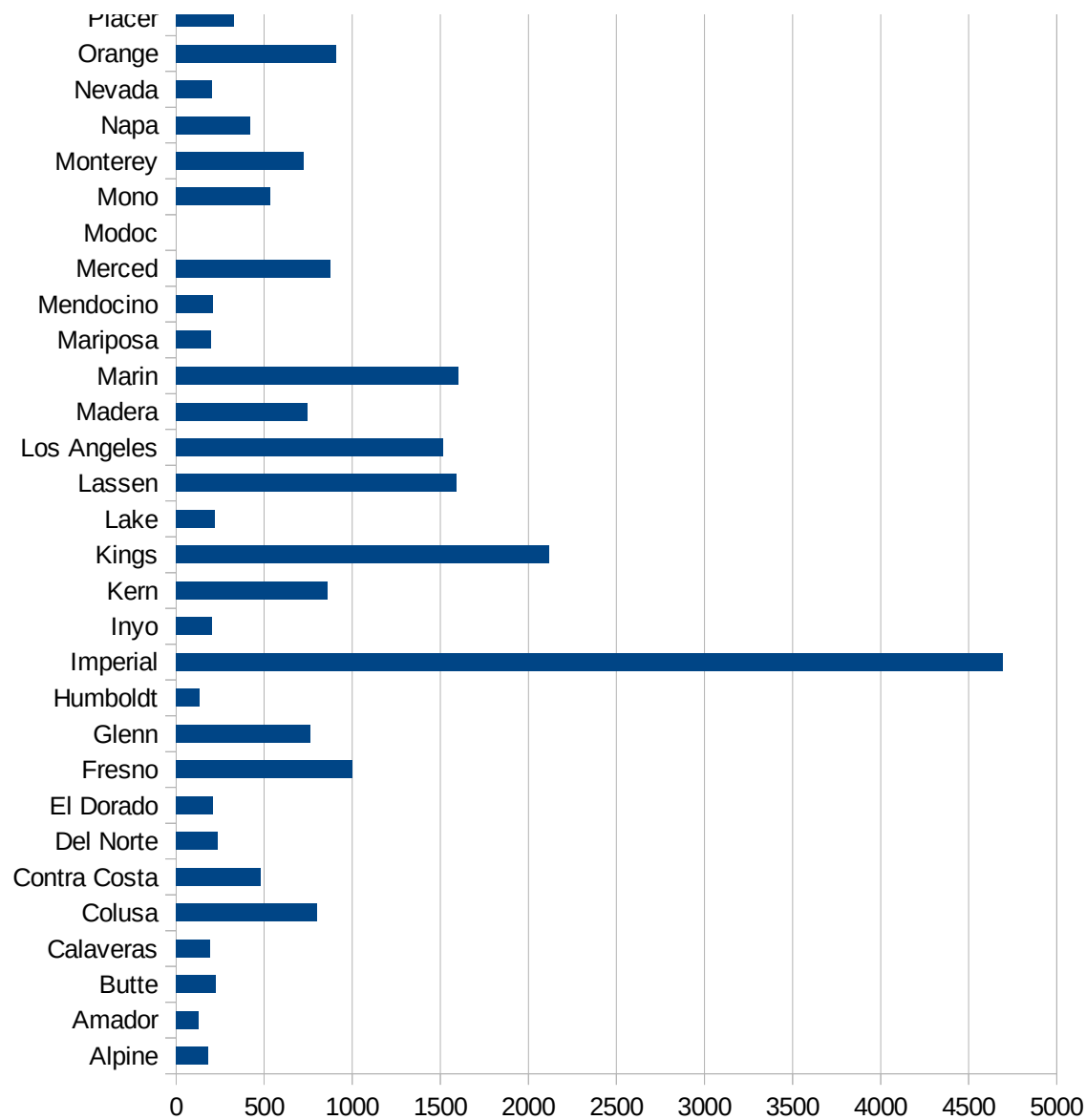
CA

FIPS	County	PC Infection
6001	Alameda	546.5716876
6003	Alpine	181.6530427
6005	Amador	129.4974989
6007	Butte	225.7238731
6009	Calaveras	190.7811061
6011	Colusa	799.9260184
6013	Contra Costa	481.4752025
6015	Del Norte	237.1711945
6017	El Dorado	206.6310744
6019	Fresno	1001.005632
6021	Glenn	763.004956
6023	Humboldt	132.7242196
6025	Imperial	4691.822447
6027	Inyo	205.7041196
6029	Kern	861.7651913
6031	Kings	2120.026955
6033	Lake	217.4520829
6035	Lassen	1594.052334
6037	Los Angeles	1515.528447
6039	Madera	747.7548328
6041	Marin	1603.598469
6043	Mariposa	200.3319787
6045	Mendocino	211.1727507
6047	Merced	874.5655378
6049	Modoc	0
6051	Mono	533.3333333
6053	Monterey	725.9053155
6055	Napa	418.1699506
6057	Nevada	204.622051
6059	Orange	910.5866726
6061	Placer	325.5763082
6063	Plumas	122.3144012
6065	Riverside	1170.862239



CA

6067 Sacramento	434.3354045
6069 San Benito	710.1418659
6071 San Bernardino	1085.189144
6073 San Diego	691.3396208
6075 San Francisco	579.1883891
6077 San Joaquin	1038.848883
6079 San Luis Obispo	427.0976374
6081 San Mateo	580.212983
6083 Santa Barbara	1065.781017
6085 Santa Clara	376.7605816
6087 Santa Cruz	281.4898543
6089 Shasta	126.0830926
6091 Sierra	33.47840643
6093 Siskiyou	100.6312323
6095 Solano	571.8635946
6097 Sonoma	413.6479832
6099 Stanislaus	1105.280867
6101 Sutter	507.1947277
6103 Tehama	209.6501658
6105 Trinity	15.95532509
6107 Tulare	1434.548073
6109 Tuolumne	155.8517758
6111 Ventura	610.1294175
6113 Yolo	499.5281478
6115 Yuba	322.9071898



CA

CA

FIPS

29001  
29003  
29005  
29007  
29009  
29011  
29013  
29015  
29017  
29019  
29021  
29023  
29025  
29027  
29029  
29031  
29033  
29035  
29037

CA

29039  
29041  
29043  
29045  
29047  
29049  
29051  
29053  
29055  
29057  
29059  
29061  
29063  
29065  
29067  
29069  
29071  
29073  
29075  
29077  
29079  
29081  
29083  
29085  
29087  
29089  
29091  
29093  
29095  
29097  
29099  
29101

29103

CA

29105  
29107  
29109  
29111  
29113  
29115  
29117  
29121  
29123  
29125  
29127  
29119  
29129  
29131  
29133  
29135  
29137  
29139  
29141  
29143  
29145  
29147  
29149  
29151  
29153  
29155  
29157  
29159  
29161  
29163  
29165  
29167  
29169  
29171

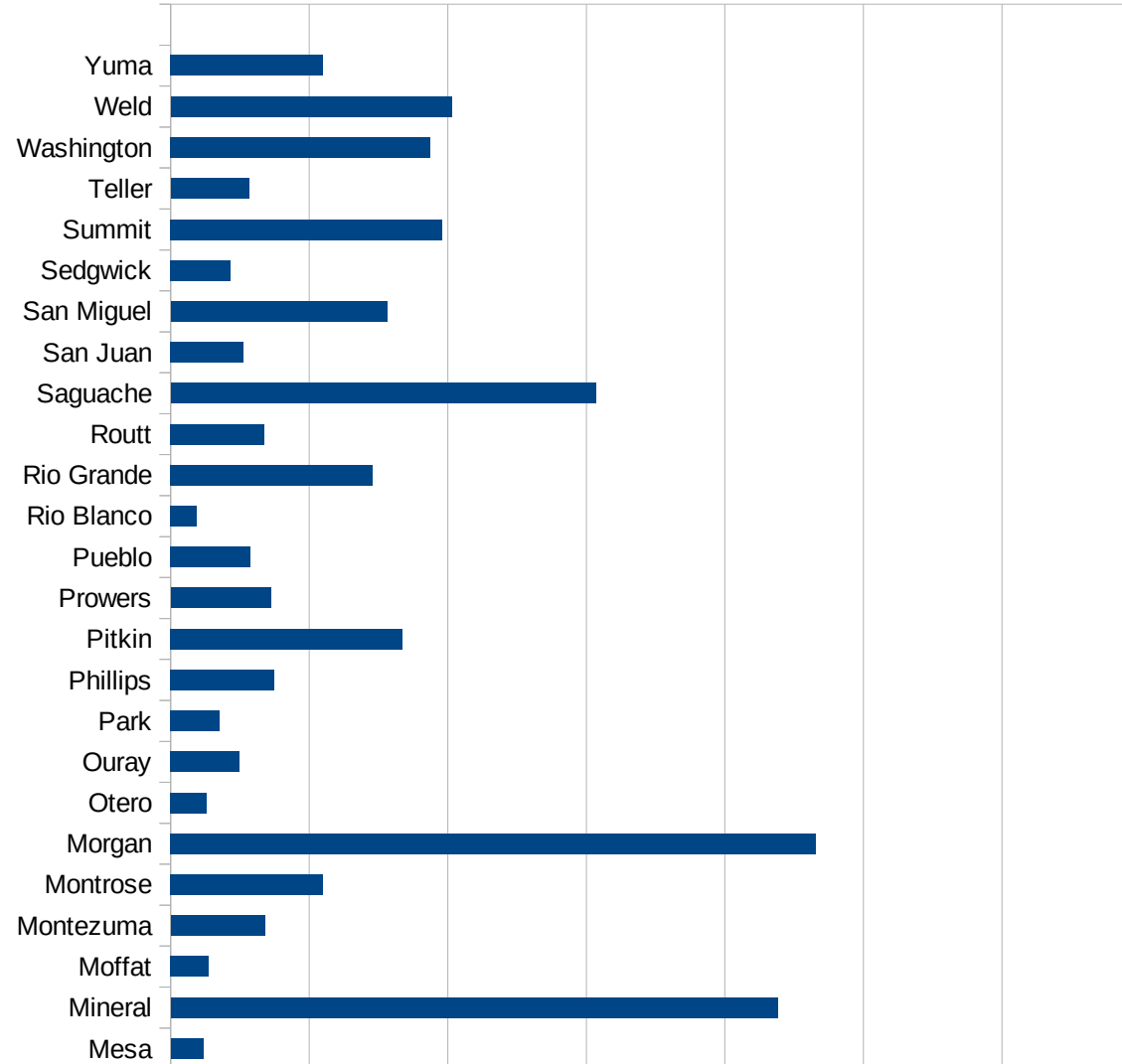
CA

29173  
29175  
29177  
29179  
29181  
29195  
29197  
29199  
29201  
29203  
29205  
29183  
29185  
29187  
29189  
29510  
29186  
29207  
29209  
29211  
29213  
29215  
  
29217  
29219  
29221  
29223  
29225  
29227  
29229



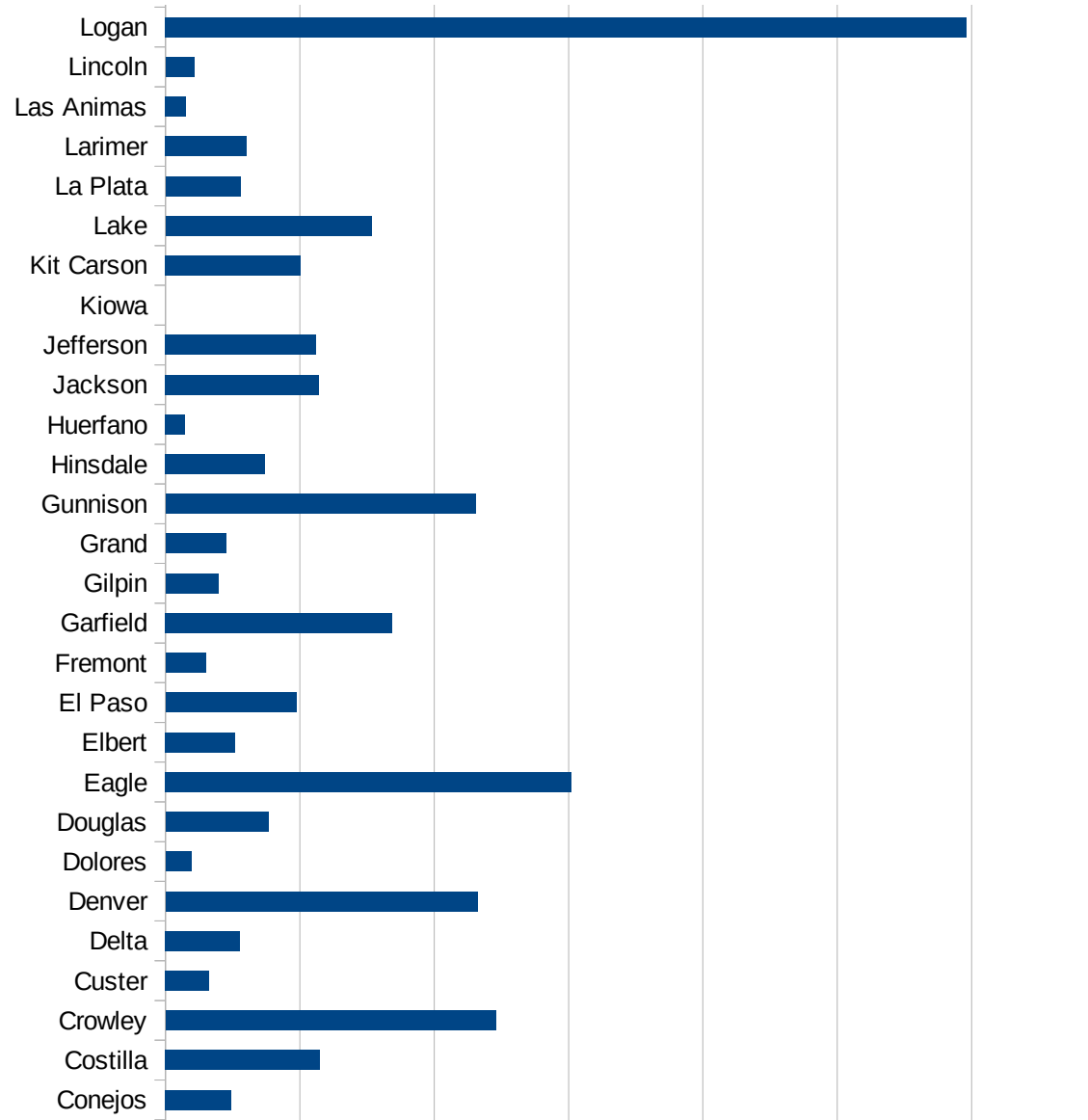
CO

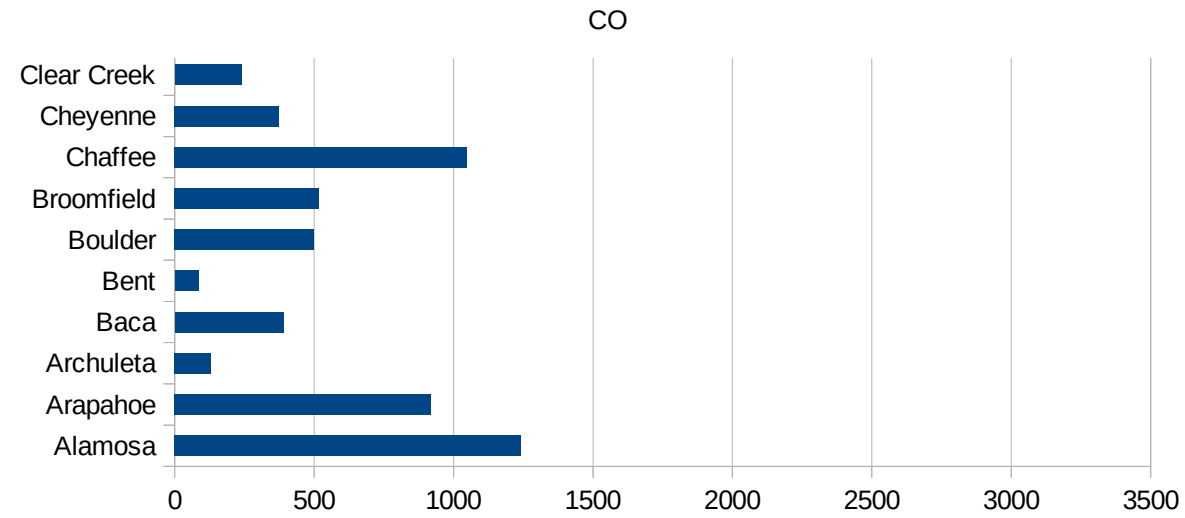
FIPS	County	PC Infection
8001	Adams	988.14538123
8003	Alamosa	1240.7840316
8005	Arapahoe	919.81910736
8007	Archuleta	130.76643661
8009	Baca	390.51603905
8011	Bent	85.005100306
8013	Boulder	499.26704653
8014	Broomfield	516.84063118
8015	Chaffee	1048.584411
8017	Cheyenne	373.13432836
8019	Clear Creek	239.4586153
8021	Conejos	243.90243902
8023	Costilla	574.71264368
8025	Crowley	1229.0884261
8027	Custer	161.48566815
8029	Delta	277.84059703
8031	Denver	1161.2132445
8033	Dolores	96.432015429
8035	Douglas	382.17378113
8037	Eagle	1511.1014129
8039	Elbert	258.73221216
8041	El Paso	487.07302313
8043	Fremont	149.9344037
8045	Garfield	844.90547097
8047	Gilpin	196.04639765
8049	Grand	225.44283414
8051	Gunnison	1153.8907573
8053	Hinsdale	369.91368681
8055	Huerfano	72.579474525
8057	Jackson	571.83702645
8059	Jefferson	560.46450305
8061	Kiowa	0
8063	Kit Carson	502.58271674



CO

8065 Lake	766.87116564
8067 La Plata	278.81370982
8069 Larimer	300.98311642
8071 Las Animas	75.846376612
8073 Lincoln	106.95187166
8075 Logan	2982.1627648
8077 Mesa	117.48810433
8079 Mineral	2190.7216495
8081 Moffat	136.48771611
8083 Montezuma	340.24007952
8085 Montrose	549.58070782
8087 Morgan	2328.5944394
8089 Otero	130.20833333
8091 Ouray	248.29298572
8093 Park	177.84005174
8095 Phillips	373.3084461
8097 Pitkin	835.6545961
8099 Prowers	361.7231174
8101 Pueblo	287.71138131
8103 Rio Blanco	94.696969697
8105 Rio Grande	728.88888889
8107 Routt	338.08728092
8109 Saguache	1534.4147304
8111 San Juan	262.4671916
8113 San Miguel	781.34537907
8115 Sedgwick	217.10811984
8117 Summit	980.42377528
8119 Teller	283.06024
8121 Washington	937.0543899
8123 Weld	1014.6195574
8125 Yuma	548.90219561





CO

FIPS

- 29001
- 29003
- 29005
- 29007
- 29009
- 29011
- 29013
- 29015
- 29017
- 29019
- 29021
- 29023
- 29025
- 29027
- 29029
- 29031
- 29033
- 29035
- 29037

CO

29039  
29041  
29043  
29045  
29047  
29049  
29051  
29053  
29055  
29057  
29059  
29061  
29063  
29065  
29067  
29069  
29071  
29073  
29075  
29077  
29079  
29081  
29083  
29085  
29087  
29089  
29091  
29093  
29095  
29097  
29099  
29101

29103

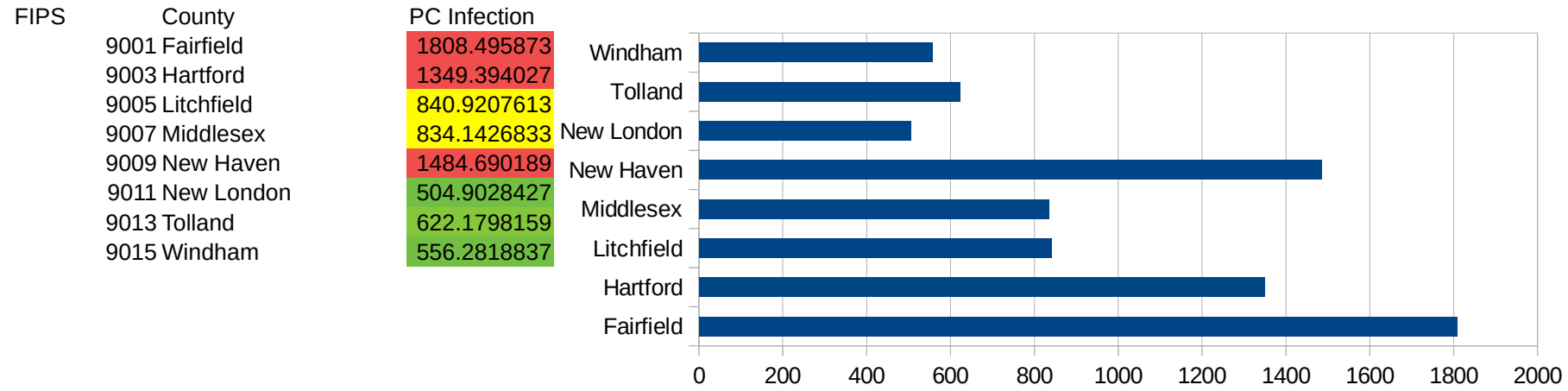
CO

29105  
29107  
29109  
29111  
29113  
29115  
29117  
29121  
29123  
29125  
29127  
29119  
29129  
29131  
29133  
29135  
29137  
29139  
29141  
29143  
29145  
29147  
29149  
29151  
29153  
29155  
29157  
29159  
29161  
29163  
29165  
29167  
29169  
29171

CO

29173  
29175  
29177  
29179  
29181  
29195  
29197  
29199  
29201  
29203  
29205  
29183  
29185  
29187  
29189  
29510  
29186  
29207  
29209  
29211  
29213  
29215  
  
29217  
29219  
29221  
29223  
29225  
29227  
29229

CT





CT

FIPS

29001  
29003  
29005  
29007  
29009  
29011  
29013  
29015  
29017  
29019  
29021  
29023  
29025  
29027  
29029  
29031  
29033  
29035  
29037

CT

29039  
29041  
29043  
29045  
29047  
29049  
29051  
29053  
29055  
29057  
29059  
29061  
29063  
29065  
29067  
29069  
29071  
29073  
29075  
29077  
29079  
29081  
29083  
29085  
29087  
29089  
29091  
29093  
29095  
29097  
29099  
29101

29103

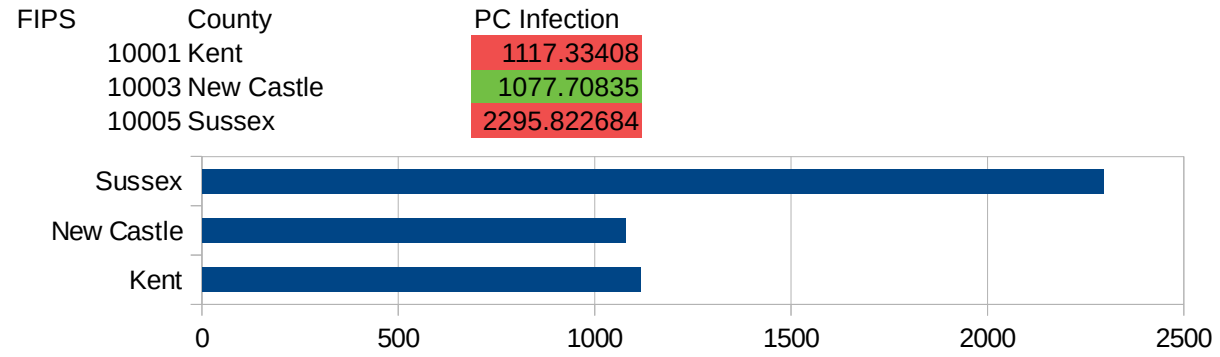
CT

29105  
29107  
29109  
29111  
29113  
29115  
29117  
29121  
29123  
29125  
29127  
29119  
29129  
29131  
29133  
29135  
29137  
29139  
29141  
29143  
29145  
29147  
29149  
29151  
29153  
29155  
29157  
29159  
29161  
29163  
29165  
29167  
29169  
29171

CT

29173  
29175  
29177  
29179  
29181  
29195  
29197  
29199  
29201  
29203  
29205  
29183  
29185  
29187  
29189  
29510  
29186  
29207  
29209  
29211  
29213  
29215  
  
29217  
29219  
29221  
29223  
29225  
29227  
29229

DE



DE

FIPS

29001  
29003  
29005  
29007  
29009  
29011  
29013  
29015  
29017  
29019  
29021  
29023  
29025  
29027  
29029  
29031  
29033  
29035  
29037

DE

29039  
29041  
29043  
29045  
29047  
29049  
29051  
29053  
29055  
29057  
29059  
29061  
29063  
29065  
29067  
29069  
29071  
29073  
29075  
29077  
29079  
29081  
29083  
29085  
29087  
29089  
29091  
29093  
29095  
29097  
29099  
29101

29103

DE

29105  
29107  
29109  
29111  
29113  
29115  
29117  
29121  
29123  
29125  
29127  
29119  
29129  
29131  
29133  
29135  
29137  
29139  
29141  
29143  
29145  
29147  
29149  
29151  
29153  
29155  
29157  
29159  
29161  
29163  
29165  
29167  
29169  
29171



DE

29173  
29175  
29177  
29179  
29181  
29195  
29197  
29199  
29201  
29203  
29205  
29183  
29185  
29187  
29189  
29510  
29186  
29207  
29209  
29211  
29213  
29215  
  
29217  
29219  
29221  
29223  
29225  
29227  
29229

DC

FIPS	County	PC Infection
11001	District of Columbia	1593.554035

DC

FIPS

29001  
29003  
29005  
29007  
29009  
29011  
29013  
29015  
29017  
29019  
29021  
29023  
29025  
29027  
29029  
29031  
29033  
29035  
29037

DC

29039  
29041  
29043  
29045  
29047  
29049  
29051  
29053  
29055  
29057  
29059  
29061  
29063  
29065  
29067  
29069  
29071  
29073  
29075  
29077  
29079  
29081  
29083  
29085  
29087  
29089  
29091  
29093  
29095  
29097  
29099  
29101

29103

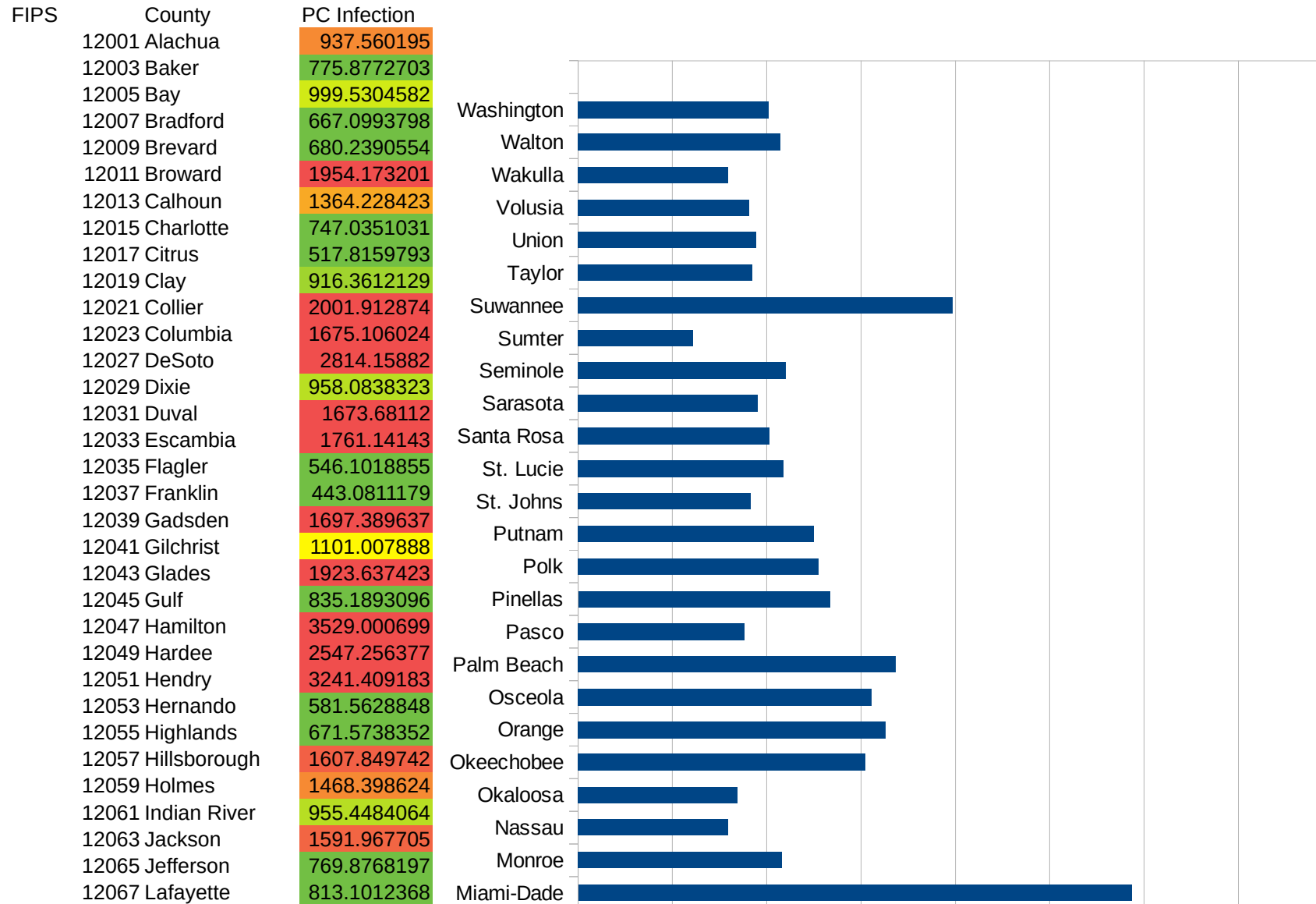
DC

29105  
29107  
29109  
29111  
29113  
29115  
29117  
29121  
29123  
29125  
29127  
29119  
29129  
29131  
29133  
29135  
29137  
29139  
29141  
29143  
29145  
29147  
29149  
29151  
29153  
29155  
29157  
29159  
29161  
29163  
29165  
29167  
29169  
29171

DC

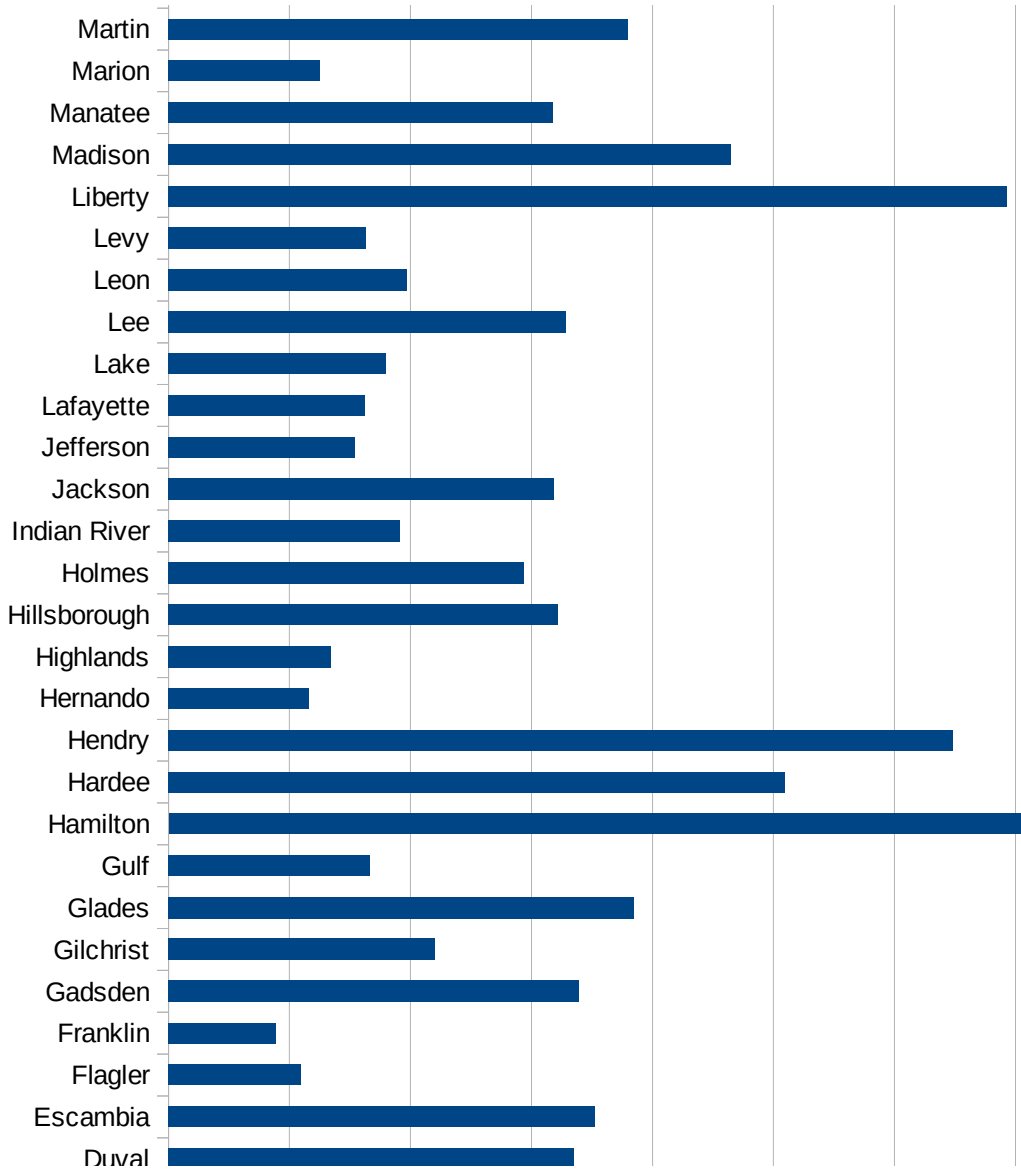
29173  
29175  
29177  
29179  
29181  
29195  
29197  
29199  
29201  
29203  
29205  
29183  
29185  
29187  
29189  
29510  
29186  
29207  
29209  
29211  
29213  
29215  
  
29217  
29219  
29221  
29223  
29225  
29227  
29229

FL

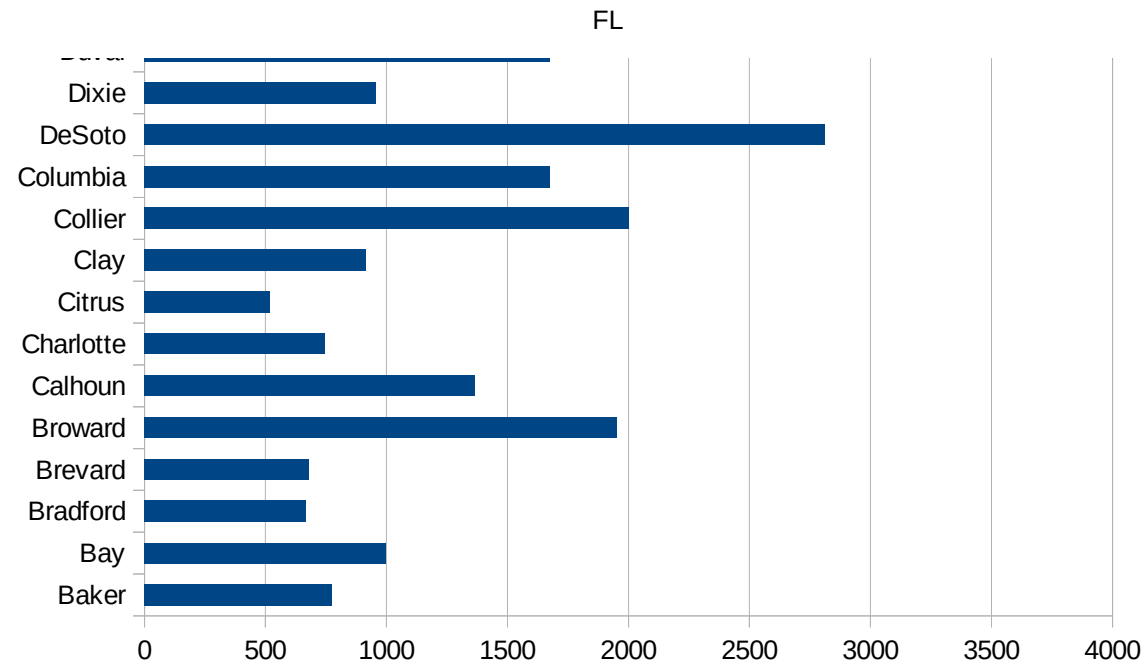


FL

12069 Lake	899.3113508
12071 Lee	1642.835372
12073 Leon	985.9761643
12075 Levy	814.324258
12077 Liberty	3464.58555
12079 Madison	2326.083437
12081 Manatee	1590.457256
12083 Marion	627.5400928
12085 Martin	1900.41762
12086 Miami-Dade	2934.043941
12087 Monroe	1079.61134
12089 Nassau	794.5754497
12091 Okaloosa	845.7608229
12093 Okeechobee	1523.942509
12095 Orange	1630.976826
12097 Osceola	1555.748798
12099 Palm Beach	1685.463959
12101 Pasco	883.7536831
12103 Pinellas	1334.898696
12105 Polk	1275.407516
12107 Putnam	1248.601054
12109 St. Johns	914.8080122
12111 St. Lucie	1089.908074
12113 Santa Rosa	1015.896381
12115 Sarasota	952.6197629
12117 Seminole	1100.822517
12119 Sumter	611.2431458
12121 Suwannee	1986.829897
12123 Taylor	924.941035
12125 Union	943.7751004
12127 Volusia	905.6905639
12129 Wakulla	794.7999137
12131 Walton	1073.204904
12133 Washington	1008.842444







FL

FIPS

29001  
29003  
29005  
29007  
29009  
29011  
29013  
29015  
29017  
29019  
29021  
29023  
29025  
29027  
29029  
29031  
29033  
29035  
29037

FL

29039  
29041  
29043  
29045  
29047  
29049  
29051  
29053  
29055  
29057  
29059  
29061  
29063  
29065  
29067  
29069  
29071  
29073  
29075  
29077  
29079  
29081  
29083  
29085  
29087  
29089  
29091  
29093  
29095  
29097  
29099  
29101

29103

FL

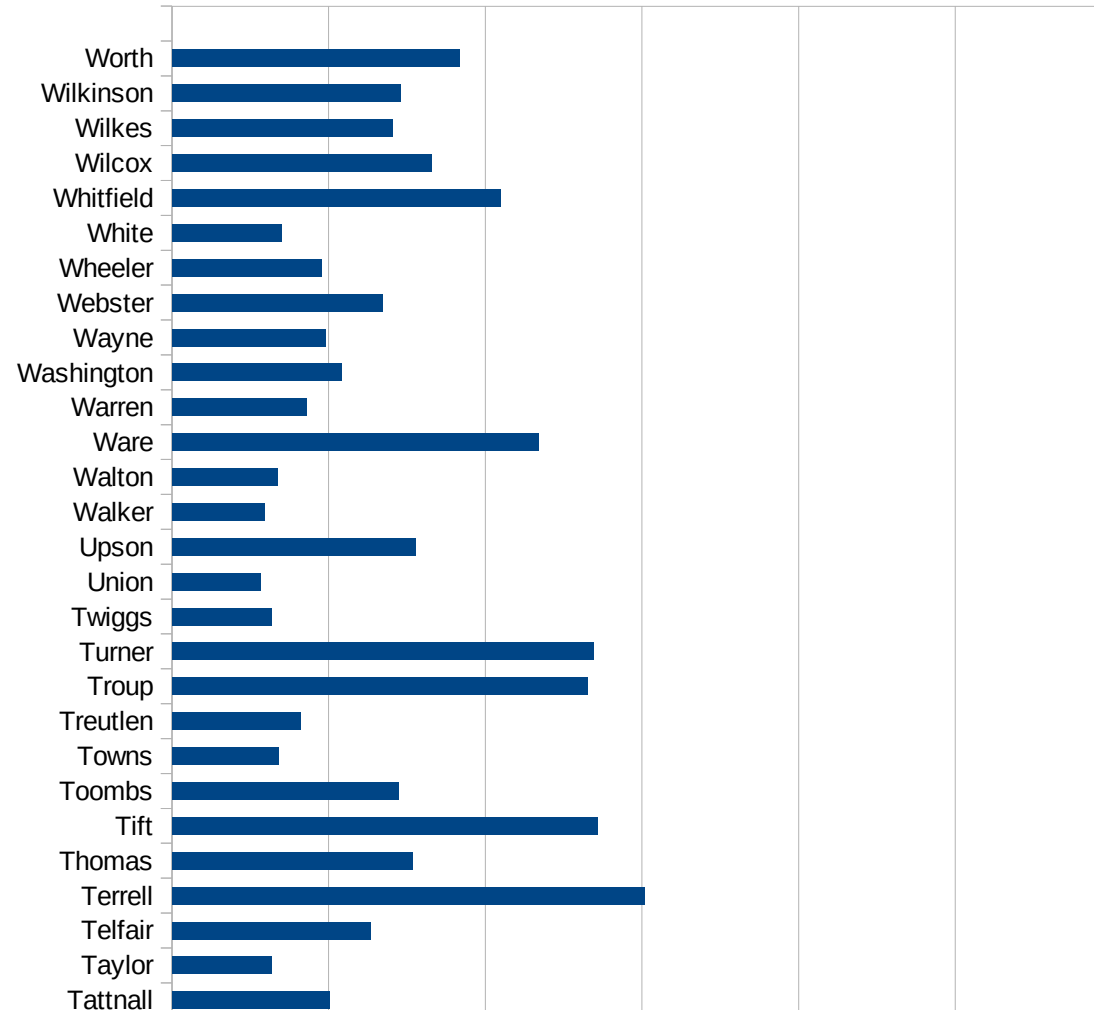
29105  
29107  
29109  
29111  
29113  
29115  
29117  
29121  
29123  
29125  
29127  
29119  
29129  
29131  
29133  
29135  
29137  
29139  
29141  
29143  
29145  
29147  
29149  
29151  
29153  
29155  
29157  
29159  
29161  
29163  
29165  
29167  
29169  
29171

FL

29173  
29175  
29177  
29179  
29181  
29195  
29197  
29199  
29201  
29203  
29205  
29183  
29185  
29187  
29189  
29510  
29186  
29207  
29209  
29211  
29213  
29215  
  
29217  
29219  
29221  
29223  
29225  
29227  
29229

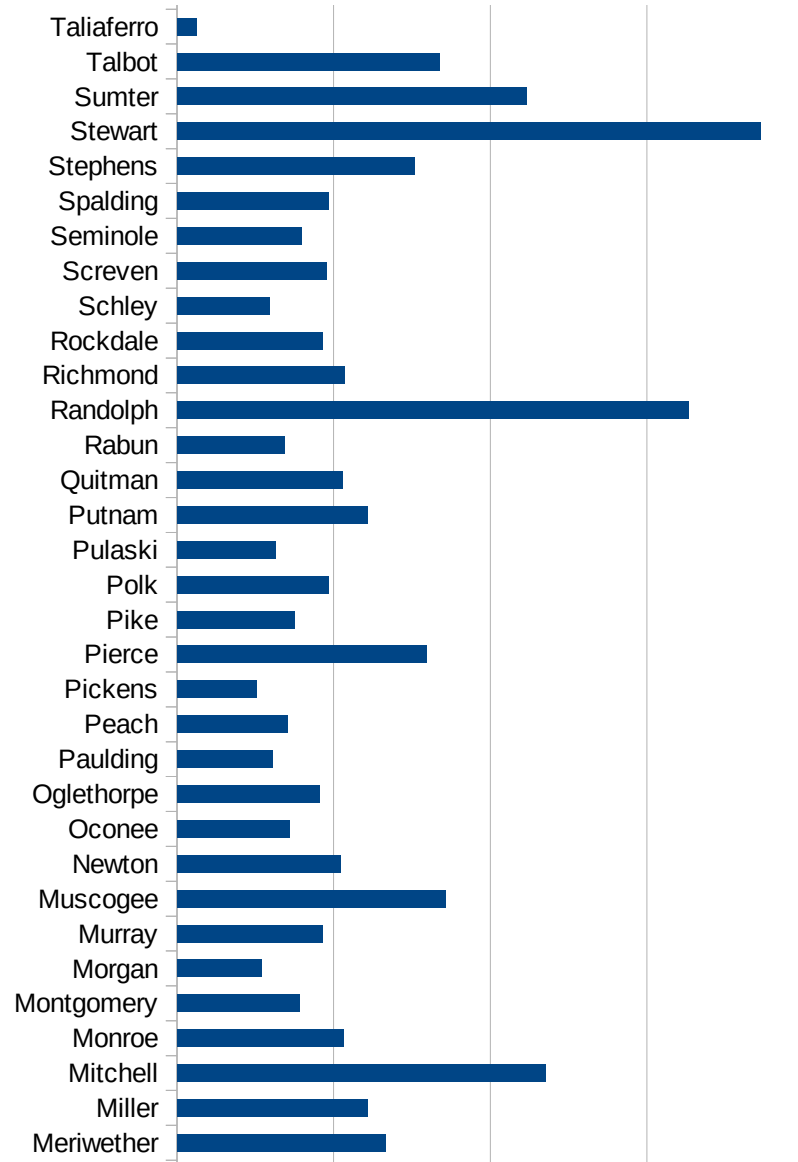
GA

FIPS	County	PC Infection
13001	Appling	2220.781326
13003	Atkinson	2723.8761
13005	Bacon	3030.844882
13007	Baker	1455.368693
13009	Baldwin	1628.62816
13011	Banks	958.5001053
13013	Barrow	921.9270131
13015	Bartow	1062.890008
13017	Ben Hill	1578.60249
13019	Berrien	1038.853106
13021	Bibb	1405.66315
13023	Bleckley	802.3056551
13025	Brantley	894.32185
13027	Brooks	1682.459872
13029	Bryan	897.4258049
13031	Bulloch	1007.814117
13033	Burke	1101.547518
13035	Butts	1500.43401
13037	Calhoun	2755.037783
13039	Camden	661.36334
13043	Candler	1153.5622
13045	Carroll	1121.731106
13047	Catoosa	575.4968852
13049	Charlton	1403.454658
13051	Chatham	1128.650219
13053	Chattahoochee	4623.736428
13055	Chattooga	375.1512707
13057	Cherokee	820.7783623
13059	Clarke	946.3598524
13061	Clay	2251.472116
13063	Clayton	1150.14761
13065	Clinch	1925.391095
13067	Cobb	1086.455312



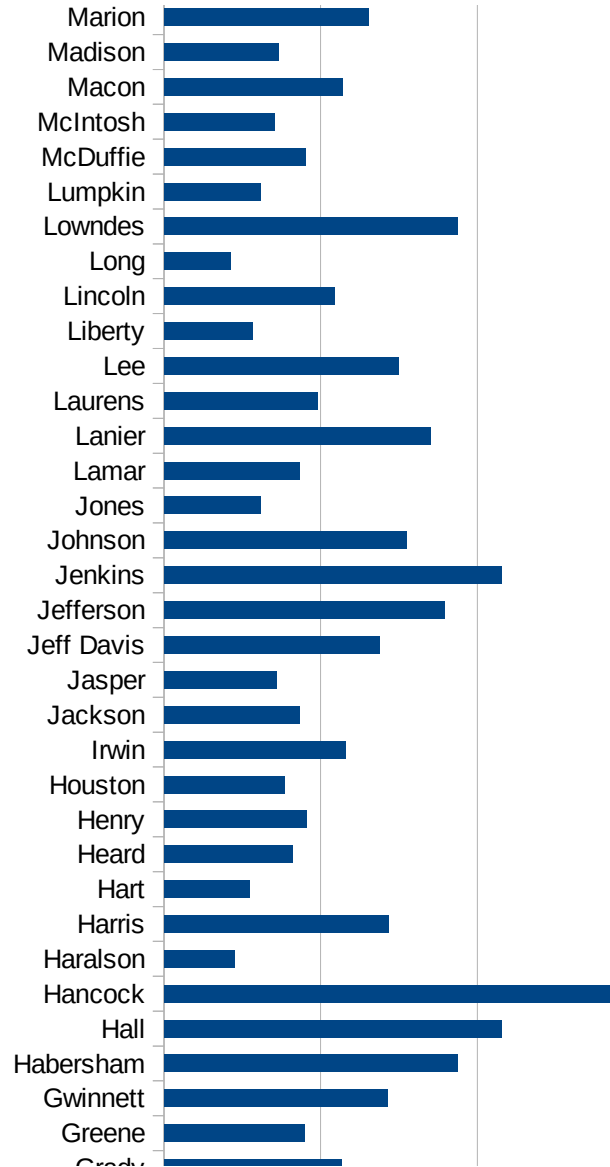
GA

13069 Coffee	2399.461629
13071 Colquitt	2936.918758
13073 Columbia	768.6773694
13075 Cook	1654.818786
13077 Coweta	677.3432787
13079 Crawford	543.9194674
13081 Crisp	1482.235299
13083 Dade	536.1765068
13085 Dawson	793.3660248
13087 Decatur	1373.471308
13089 DeKalb	1268.508165
13091 Dodge	796.9089592
13093 Dooly	1634.320735
13095 Dougherty	2509.781572
13097 Douglas	1164.238875
13099 Early	3191.177906
13101 Echols	5150
13103 Effingham	631.9343946
13105 Elbert	1192.468619
13107 Emanuel	1132.142225
13109 Evans	802.1639772
13111 Fannin	666.3071946
13113 Fayette	554.3852846
13115 Floyd	871.0570119
13117 Forsyth	572.6674894
13119 Franklin	1255.266473
13121 Fulton	1225.771678
13123 Gilmer	1126.038422
13125 Glascock	567.6126878
13127 Glynn	2113.378472
13129 Gordon	1161.480454
13131 Grady	1135.445289
13133 Greene	898.4065996
13135 Gwinnett	1426.414208



GA

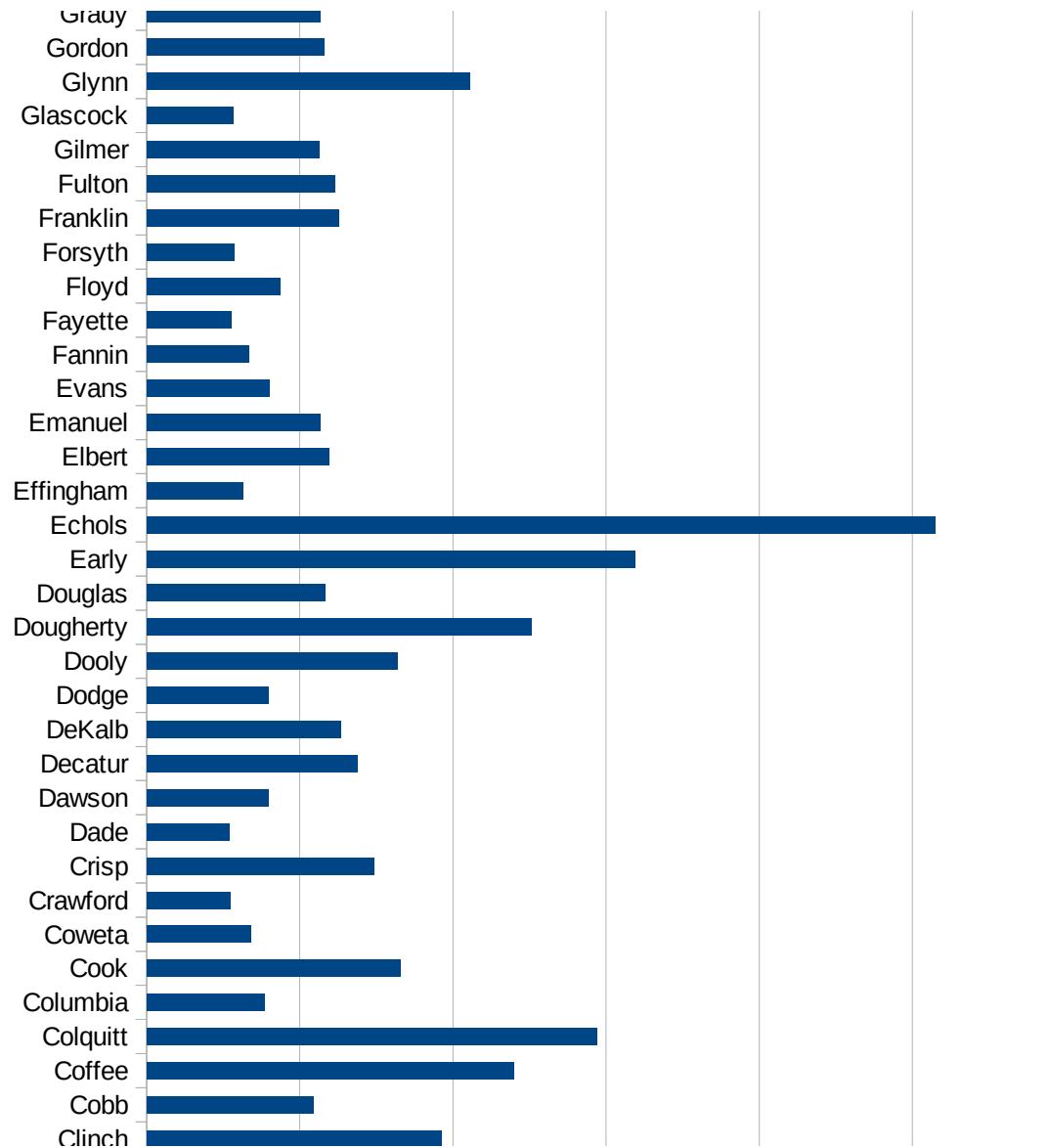
13137 Habersham	1872.741694
13139 Hall	2155.846212
13141 Hancock	2874.940105
13143 Haralson	446.9576406
13145 Harris	1435.82306
13147 Hart	547.9137132
13149 Heard	816.5670511
13151 Henry	911.3022326
13153 Houston	765.4259048
13155 Irwin	1159.821239
13157 Jackson	864.7865724
13159 Jasper	719.3732194
13161 Jeff Davis	1377.337148
13163 Jefferson	1788.723266
13165 Jenkins	2153.633537
13167 Johnson	1545.117429
13169 Jones	615.0405368
13171 Lamar	863.1578947
13173 Lanier	1702.12766
13175 Laurens	978.3412573
13177 Lee	1498.454509
13179 Liberty	562.6290713
13181 Lincoln	1086.544536
13183 Long	426.3606695
13185 Lowndes	1874.124191
13187 Lumpkin	615.9915036
13189 McDuffie	905.6708931
13191 McIntosh	704.3235704
13193 Macon	1141.291942
13195 Madison	731.8718381
13197 Marion	1305.232906
13199 Meriwether	1329.029808
13201 Miller	1213.506859
13205 Mitchell	2352.198991



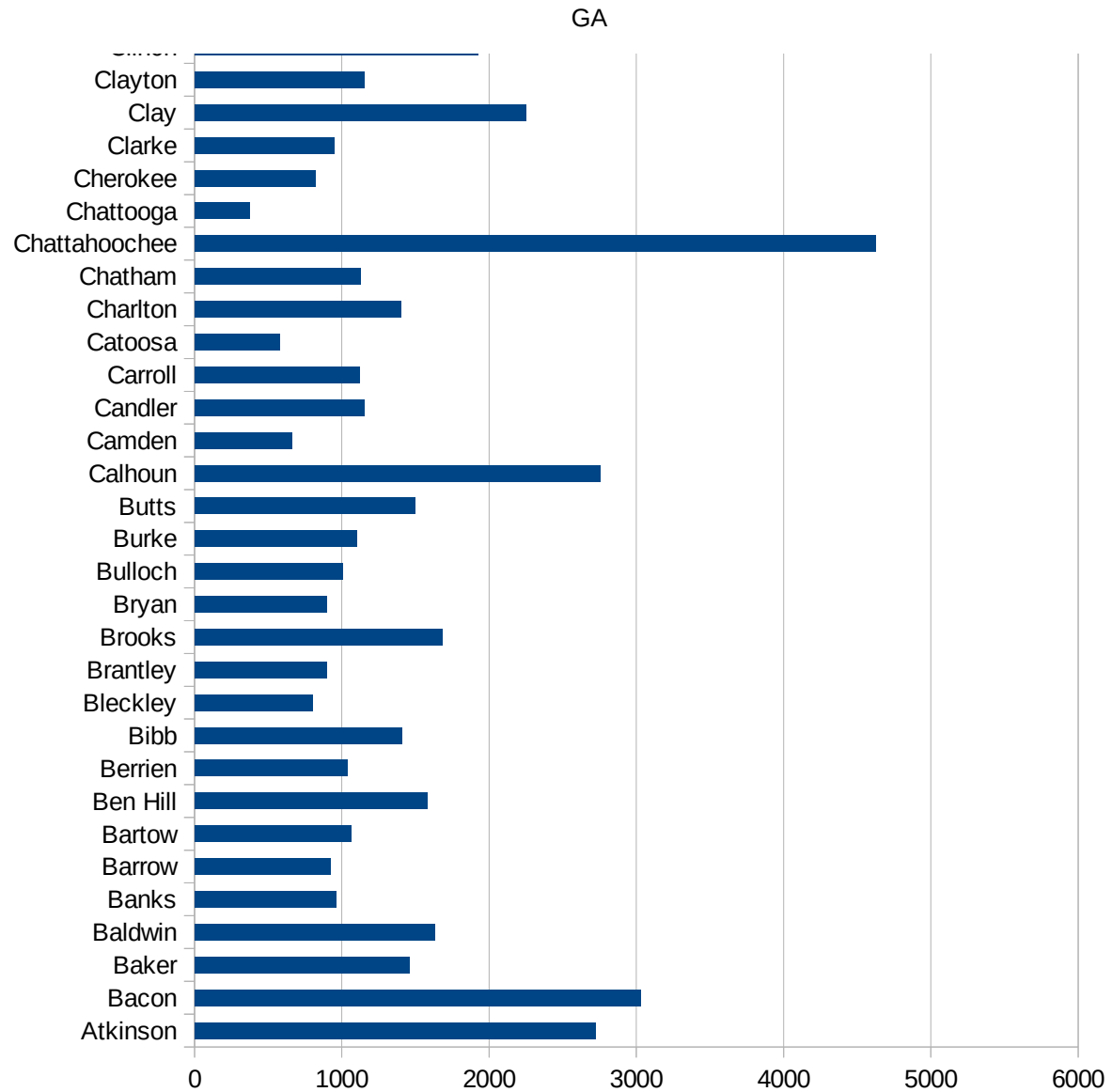


GA

13207 Monroe	1064.680233
13209 Montgomery	783.2046122
13211 Morgan	541.0279531
13213 Murray	929.3354375
13215 Muscogee	1710.444994
13217 Newton	1044.35782
13219 Oconee	720.6151966
13221 Oglethorpe	910.0571277
13223 Paulding	611.421326
13225 Peach	707.0374034
13227 Pickens	506.5666041
13229 Pierce	1593.687142
13231 Pike	751.3148009
13233 Polk	965.3873322
13235 Pulaski	632.3967838
13237 Putnam	1215.094686
13239 Quitman	1053.093462
13241 Rabun	687.733444
13243 Randolph	3263.573833
13245 Richmond	1069.68852
13247 Rockdale	927.2137228
13249 Schley	592.0550038
13251 Screven	954.2258574
13253 Seminole	793.7462417
13255 Spalding	966.7170953
13257 Stephens	1517.1884
13259 Stewart	3726.407485
13261 Sumter	2233.208892
13263 Talbot	1674.107143
13265 Taliaferro	124.3781095
13267 Tattnall	1004.29286
13269 Taylor	634.4072646
13271 Telfair	1266.06198
13273 Terrell	3019.393799



13275 Thomas	1532.12743
13277 Tift	2713.761061
13279 Toombs	1443.07658
13281 Towns	683.4289571
13283 Treutlen	822.4408871
13285 Troup	2651.569238
13287 Turner	2692.113246
13289 Twiggs	635.0757206
13291 Union	562.4765635
13293 Upson	1552.546252
13295 Walker	587.8115545
13297 Walton	674.8446574
13299 Ware	2340.246637
13301 Warren	856.9796229
13303 Washington	1084.077308
13305 Wayne	979.6027912
13307 Webster	1340.482574
13309 Wheeler	951.8974489
13311 White	700.7007007
13313 Whitfield	2093.943995
13315 Wilcox	1656.831593
13317 Wilkes	1407.45241
13319 Wilkinson	1460.823373
13321 Worth	1832.602591



GA

GA

FIPS

29001  
29003  
29005  
29007  
29009  
29011  
29013  
29015  
29017  
29019  
29021  
29023  
29025  
29027  
29029  
29031  
29033  
29035  
29037

GA

29039  
29041  
29043  
29045  
29047  
29049  
29051  
29053  
29055  
29057  
29059  
29061  
29063  
29065  
29067  
29069  
29071  
29073  
29075  
29077  
29079  
29081  
29083  
29085  
29087  
29089  
29091  
29093  
29095  
29097  
29099  
29101

29103

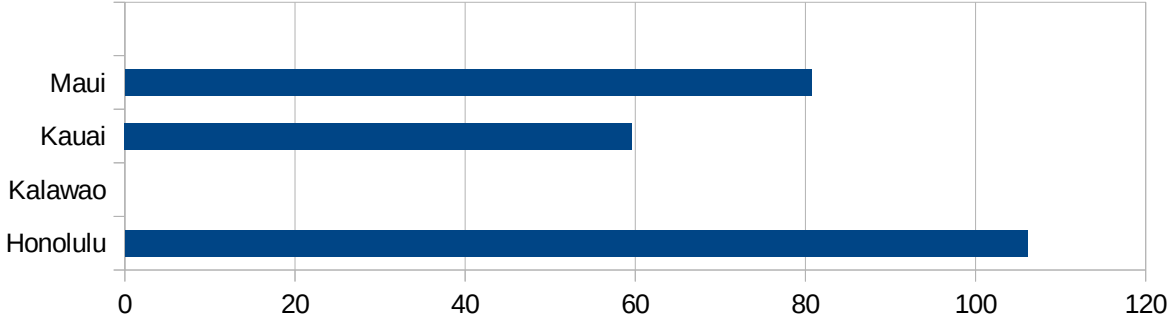
29105  
29107  
29109  
29111  
29113  
29115  
29117  
29121  
29123  
29125  
29127  
29119  
29129  
29131  
29133  
29135  
29137  
29139  
29141  
29143  
29145  
29147  
29149  
29151  
29153  
29155  
29157  
29159  
29161  
29163  
29165  
29167  
29169  
29171

GA

29173  
29175  
29177  
29179  
29181  
29195  
29197  
29199  
29201  
29203  
29205  
29183  
29185  
29187  
29189  
29510  
29186  
29207  
29209  
29211  
29213  
29215  
  
29217  
29219  
29221  
29223  
29225  
29227  
29229

HI

FIPS	County	PC Infection
15001	Hawaii	55.22855167
15003	Honolulu	106.1137866
15005	Kalawao	0
15007	Kauai	59.61210542
15009	Maui	80.7382466





HI

FIPS

29001  
29003  
29005  
29007  
29009  
29011  
29013  
29015  
29017  
29019  
29021  
29023  
29025  
29027  
29029  
29031  
29033  
29035  
29037

HI

29039  
29041  
29043  
29045  
29047  
29049  
29051  
29053  
29055  
29057  
29059  
29061  
29063  
29065  
29067  
29069  
29071  
29073  
29075  
29077  
29079  
29081  
29083  
29085  
29087  
29089  
29091  
29093  
29095  
29097  
29099  
29101

29103

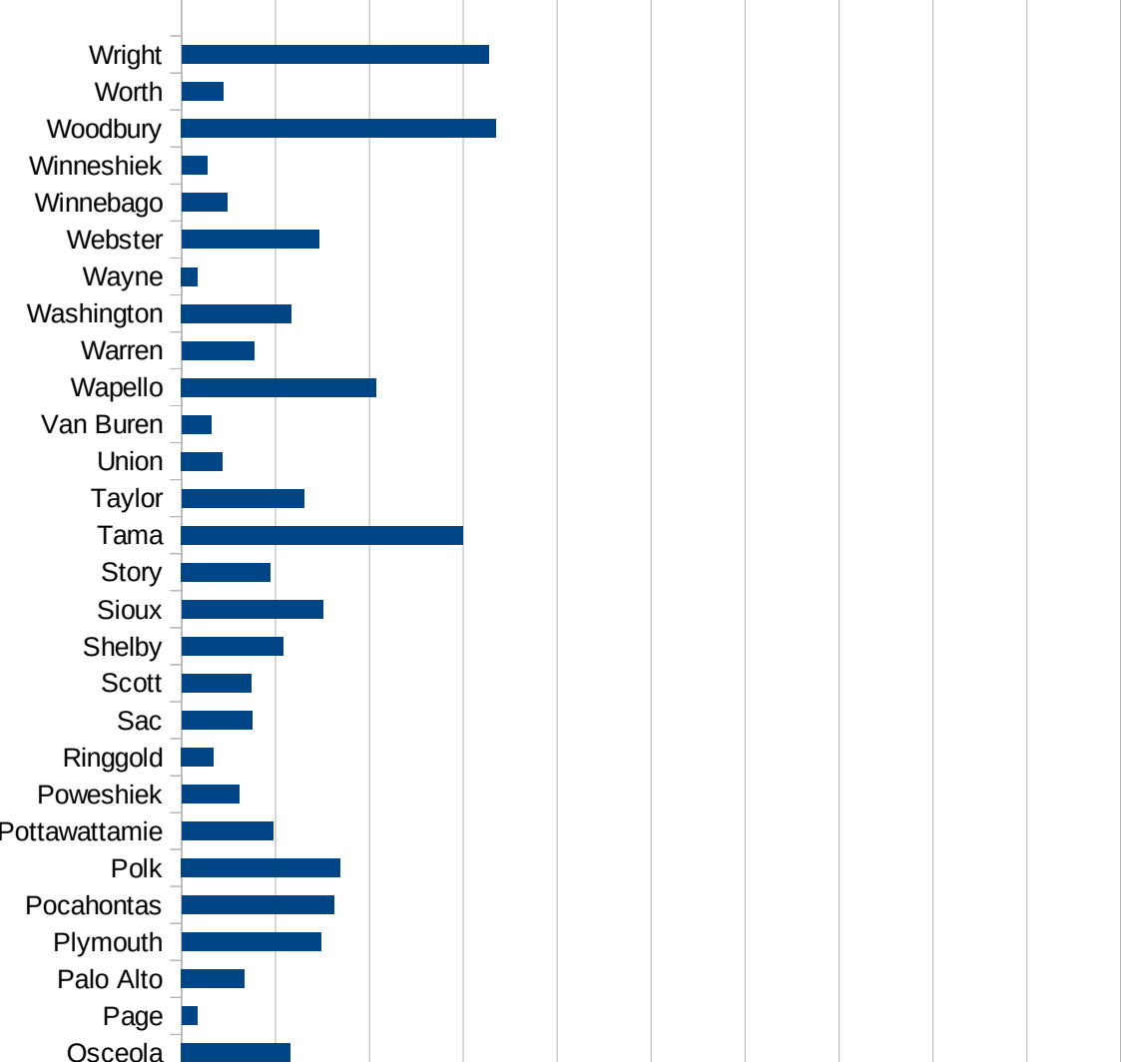
HI

29105  
29107  
29109  
29111  
29113  
29115  
29117  
29121  
29123  
29125  
29127  
29119  
29129  
29131  
29133  
29135  
29137  
29139  
29141  
29143  
29145  
29147  
29149  
29151  
29153  
29155  
29157  
29159  
29161  
29163  
29165  
29167  
29169  
29171

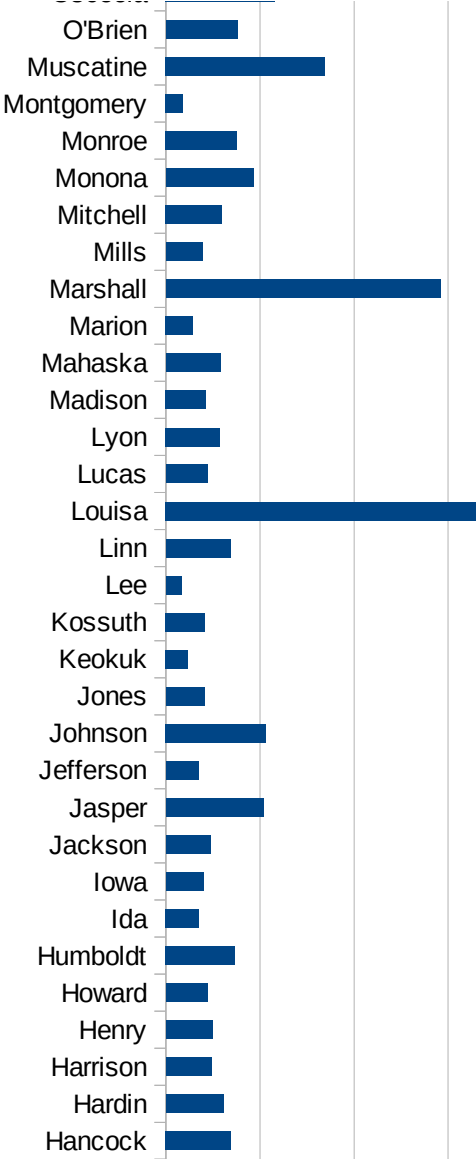
HI

29173  
29175  
29177  
29179  
29181  
29195  
29197  
29199  
29201  
29203  
29205  
29183  
29185  
29187  
29189  
29510  
29186  
29207  
29209  
29211  
29213  
29215  
  
29217  
29219  
29221  
29223  
29225  
29227  
29229

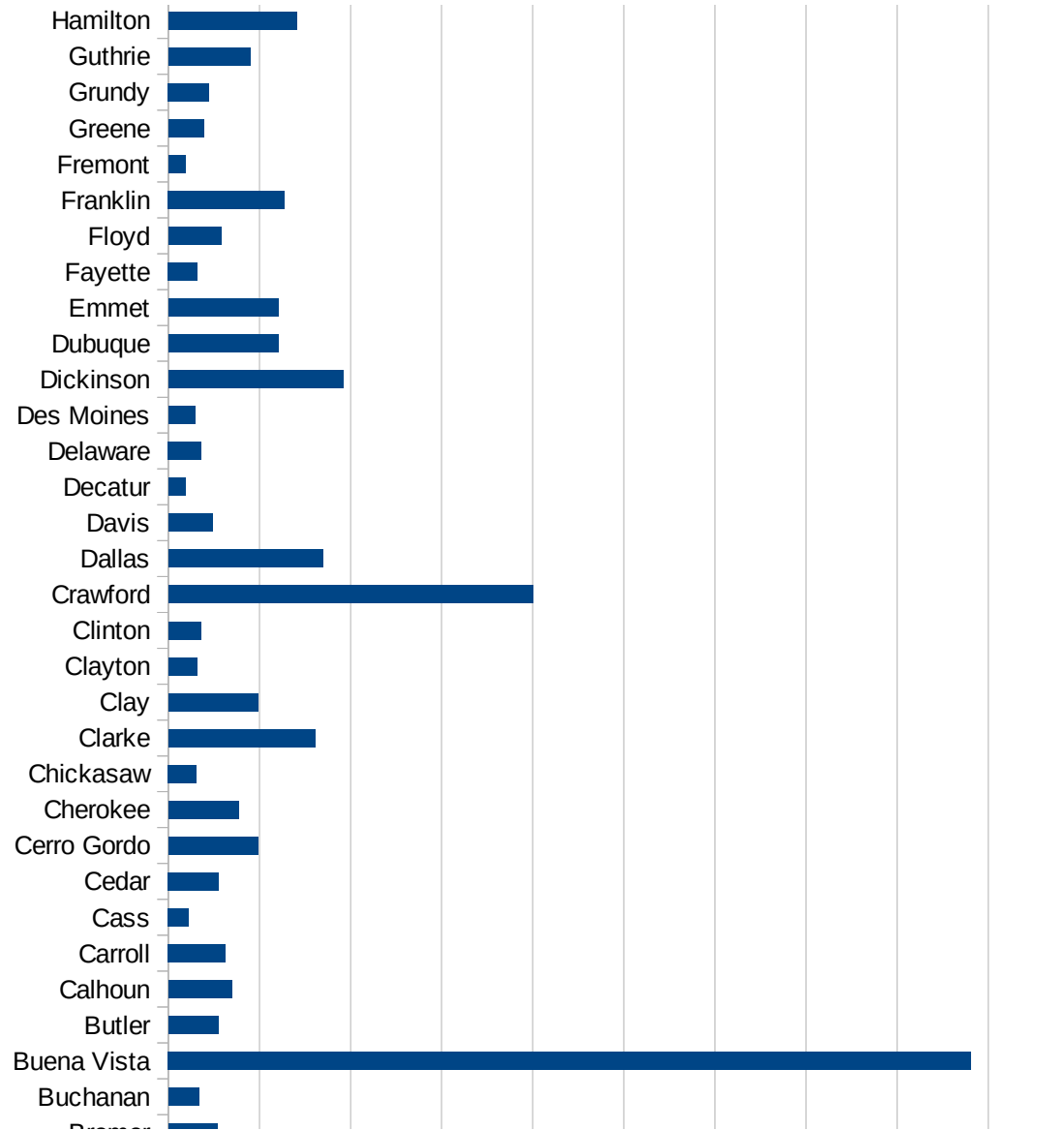
FIPS	County	PC Infection
19001	Adair	283.1657936
19003	Adams	329.218107
19005	Allamakee	1004.916136
19007	Appanoose	265.3373
19009	Audubon	345.0780966
19011	Benton	343.1869589
19013	Black Hawk	2008.186817
19015	Boone	687.011311
19017	Bremer	537.1387341
19019	Buchanan	334.9214586
19021	Buena Vista	8810.506189
19023	Butler	550.2441709
19025	Calhoun	701.1032065
19027	Carroll	630.1478615
19029	Cass	224.2846094
19031	Cedar	552.9607559
19033	Cerro Gordo	984.8289446
19035	Cherokee	768.4833495
19037	Chickasaw	309.2611167
19039	Clarke	1613.074392
19041	Clay	979.2983761
19043	Clayton	313.283208
19045	Clinton	361.1505224
19047	Crawford	3998.134981
19049	Dallas	1694.389
19051	Davis	487.9671731
19053	Decatur	190.1140684
19055	Delaware	363.2315894
19057	Des Moines	291.2770198
19059	Dickinson	1918.031831
19061	Dubuque	1208.0038
19063	Emmet	1210.418243
19065	Fayette	320.4476094

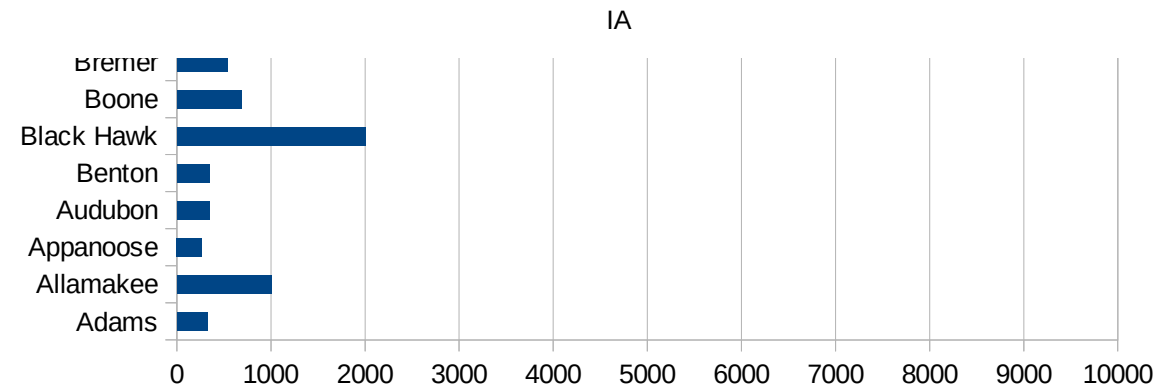


19067 Floyd	577.3745321
19069 Franklin	1274.199921
19071 Fremont	185.9001859
19073 Greene	389.7116134
19075 Grundy	447.0091027
19077 Guthrie	895.5223881
19079 Hamilton	1411.182451
19081 Hancock	690.8140403
19083 Hardin	610.6236661
19085 Harrison	488.1845196
19087 Henry	498.3305925
19089 Howard	446.2827909
19091 Humboldt	733.2146224
19093 Ida	350.8259026
19095 Iowa	396.5057927
19097 Jackson	473.4458625
19099 Jasper	1033.730853
19101 Jefferson	348.1856265
19103 Johnson	1063.731324
19105 Jones	414.5777092
19107 Keokuk	234.7188264
19109 Kossuth	415.8840891
19111 Lee	164.4398767
19113 Linn	685.2316641
19115 Louisa	3294.833915
19117 Lucas	439.5604396
19119 Lyon	575.7344848
19121 Madison	424.6415164
19123 Mahaska	577.2727273
19125 Marion	290.3583081
19127 Marshall	2918.886471
19129 Mills	385.0494589
19131 Mitchell	596.0828839
19133 Monona	933.2872451



19135 Monroe	757.381258
19137 Montgomery	179.9460162
19139 Muscatine	1691.164481
19141 O'Brien	758.6705202
19143 Osceola	1158.940397
19145 Page	163.9451767
19147 Palo Alto	671.9677455
19149 Plymouth	1482.367005
19151 Pocahontas	1617.210682
19153 Polk	1692.104334
19155 Pottawattamie	971.8495077
19157 Poweshiek	615.0061501
19159 Ringgold	342.1900161
19161 Sac	751.1060809
19163 Scott	736.9447667
19165 Shelby	1079.633788
19167 Sioux	1506.774757
19169 Story	946.9446002
19171 Tama	2999.290109
19173 Taylor	1308.350832
19175 Union	436.9285541
19177 Van Buren	313.3903134
19179 Wapello	2076.409601
19181 Warren	771.7016609
19183 Washington	1169.77553
19185 Wayne	171.8481487
19187 Webster	1458.224219
19189 Winnebago	484.8830576
19191 Winneshiek	269.6090669
19193 Woodbury	3348.96966
19195 Worth	442.7747216
19197 Wright	3270.291568







FIPS

- 29001
- 29003
- 29005
- 29007
- 29009
- 29011
- 29013
- 29015
- 29017
- 29019
- 29021
- 29023
- 29025
- 29027
- 29029
- 29031
- 29033
- 29035
- 29037

IA

29039  
29041  
29043  
29045  
29047  
29049  
29051  
29053  
29055  
29057  
29059  
29061  
29063  
29065  
29067  
29069  
29071  
29073  
29075  
29077  
29079  
29081  
29083  
29085  
29087  
29089  
29091  
29093  
29095  
29097  
29099  
29101  
  
29103

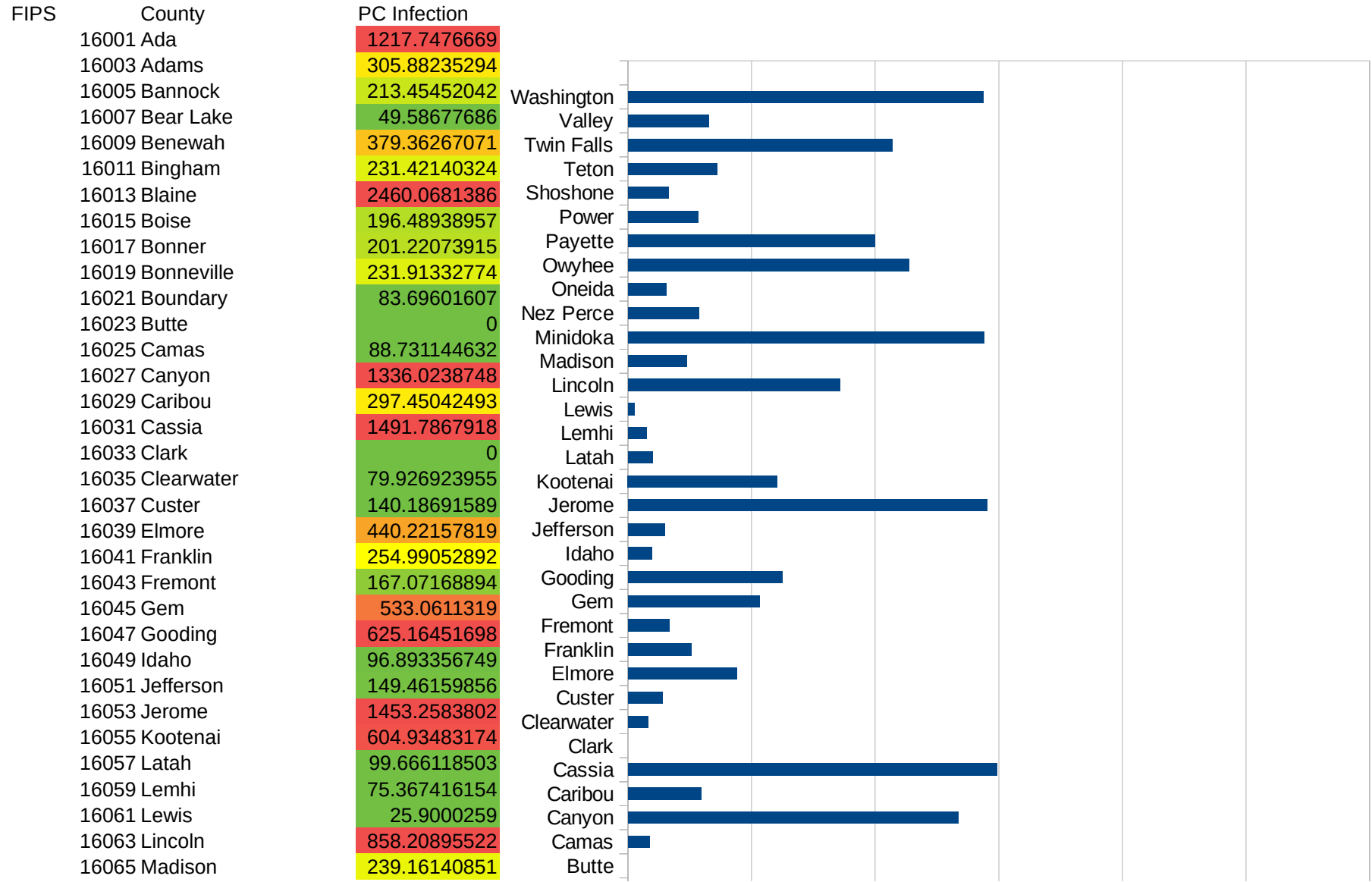
IA

29105  
29107  
29109  
29111  
29113  
29115  
29117  
29121  
29123  
29125  
29127  
29119  
29129  
29131  
29133  
29135  
29137  
29139  
29141  
29143  
29145  
29147  
29149  
29151  
29153  
29155  
29157  
29159  
29161  
29163  
29165  
29167  
29169  
29171

IA

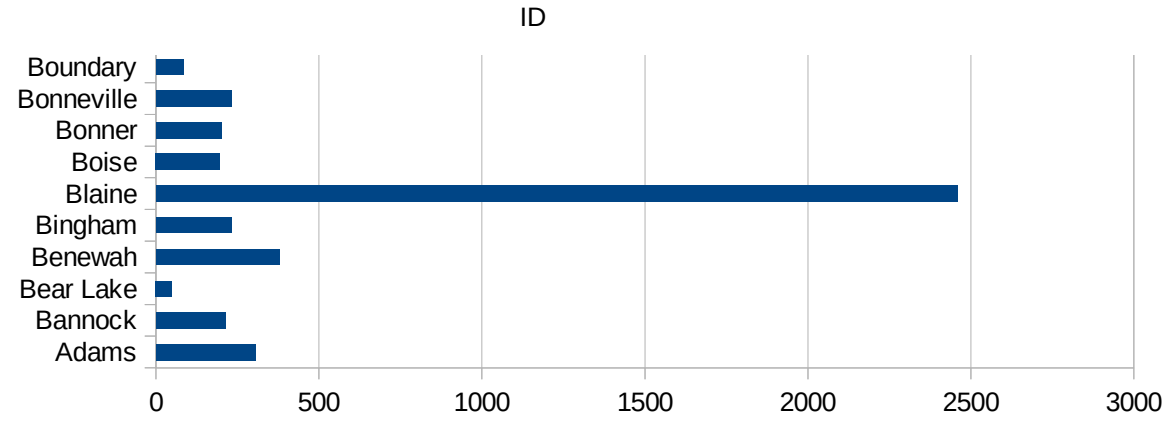
29173  
29175  
29177  
29179  
29181  
29195  
29197  
29199  
29201  
29203  
29205  
29183  
29185  
29187  
29189  
29510  
29186  
29207  
29209  
29211  
29213  
29215  
  
29217  
29219  
29221  
29223  
29225  
29227  
29229

ID



This work is licensed under the Creative Commons Attribution-NoDerivatives 4.0 International License. To view a copy of this license, visit <http://creativecommons.org/licenses/by-nd/4.0/>.

16067 Minidoka	1440.5762305
16069 Nez Perce	287.07186696
16071 Oneida	155.9714795
16073 Owyhee	1137.432652
16075 Payette	997.83448686
16077 Power	283.21318229
16079 Shoshone	164.11378556
16081 Teton	360.82474227
16083 Twin Falls	1068.7608183
16085 Valley	326.05742233
16087 Washington	1436.8664502



ID

FIPS

29001  
29003  
29005  
29007  
29009  
29011  
29013  
29015  
29017  
29019  
29021  
29023  
29025  
29027  
29029  
29031  
29033  
29035  
29037

ID

29039  
29041  
29043  
29045  
29047  
29049  
29051  
29053  
29055  
29057  
29059  
29061  
29063  
29065  
29067  
29069  
29071  
29073  
29075  
29077  
29079  
29081  
29083  
29085  
29087  
29089  
29091  
29093  
29095  
29097  
29099  
29101

29103



ID

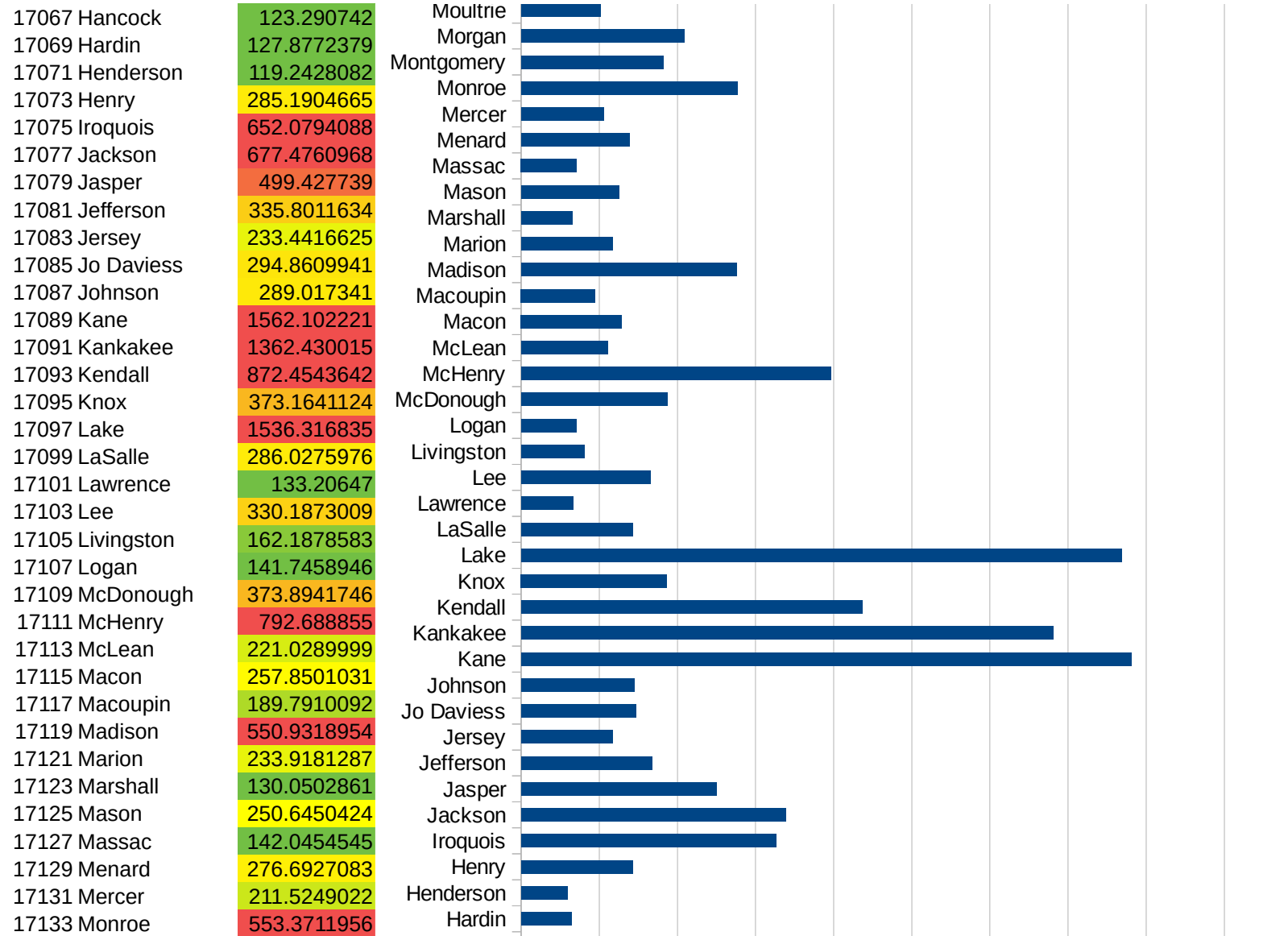
29105  
29107  
29109  
29111  
29113  
29115  
29117  
29121  
29123  
29125  
29127  
29119  
29129  
29131  
29133  
29135  
29137  
29139  
29141  
29143  
29145  
29147  
29149  
29151  
29153  
29155  
29157  
29159  
29161  
29163  
29165  
29167  
29169  
29171

ID

29173  
29175  
29177  
29179  
29181  
29195  
29197  
29199  
29201  
29203  
29205  
29183  
29185  
29187  
29189  
29510  
29186  
29207  
29209  
29211  
29213  
29215  
  
29217  
29219  
29221  
29223  
29225  
29227  
29229

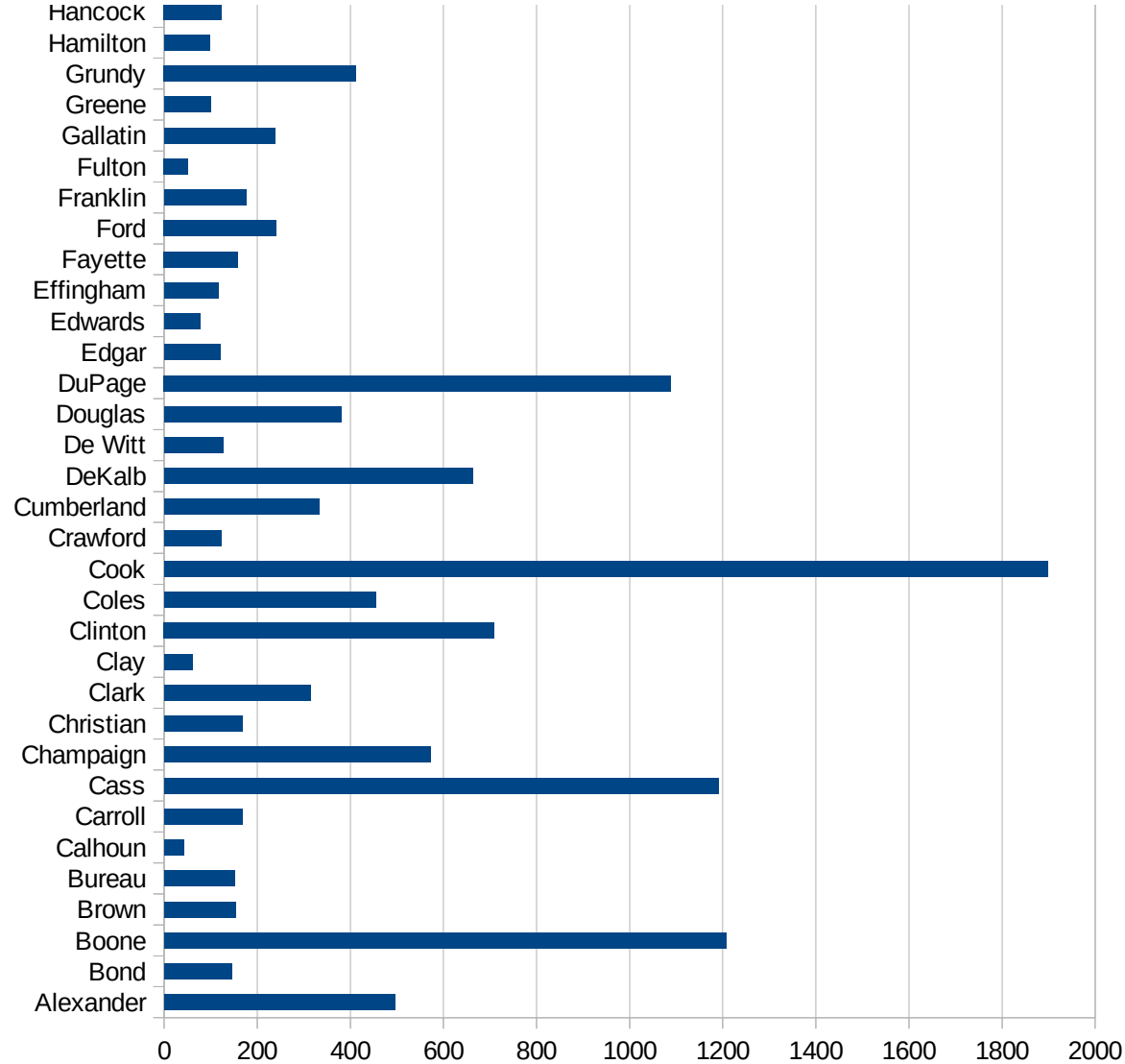


IL



IL

17135 Montgomery	363.6236495
17137 Morgan	417.9420768
17139 Moultrie	203.8458925
17141 Ogle	659.8197278
17143 Peoria	450.1137741
17145 Perry	316.4258052
17147 Piatt	152.4762137
17149 Pike	57.65165588
17151 Pope	47.48338082
17153 Pulaski	1610.836537
17155 Putnam	34.84320557
17157 Randolph	1118.171058
17159 Richland	63.43970056
17161 Rock Island	920.7050607
17163 St. Clair	1015.096204
17165 Saline	167.3220112
17167 Sangamon	328.6442656
17169 Schuyler	202.6929202
17171 Scott	20.30044661
17173 Shelby	124.1893197
17175 Stark	128.9847061
17177 Stephenson	643.5322772
17179 Tazewell	163.2307599
17181 Union	1359.776735
17183 Vermilion	151.0298675
17185 Wabash	199.1514417
17187 Warren	892.4377642
17189 Washington	214.3622722
17191 Wayne	134.7048739
17193 White	175.6311745
17195 Whiteside	409.8802718
17197 Will	1096.618567
17199 Williamson	292.2930088
17201 Winnebago	1167.976739



IL

17203 Woodford

163.7937758

IL

FIPS

29001  
29003  
29005  
29007  
29009  
29011  
29013  
29015  
29017  
29019  
29021  
29023  
29025  
29027  
29029  
29031  
29033  
29035  
29037

IL

29039  
29041  
29043  
29045  
29047  
29049  
29051  
29053  
29055  
29057  
29059  
29061  
29063  
29065  
29067  
29069  
29071  
29073  
29075  
29077  
29079  
29081  
29083  
29085  
29087  
29089  
29091  
29093  
29095  
29097  
29099  
29101

29103



IL

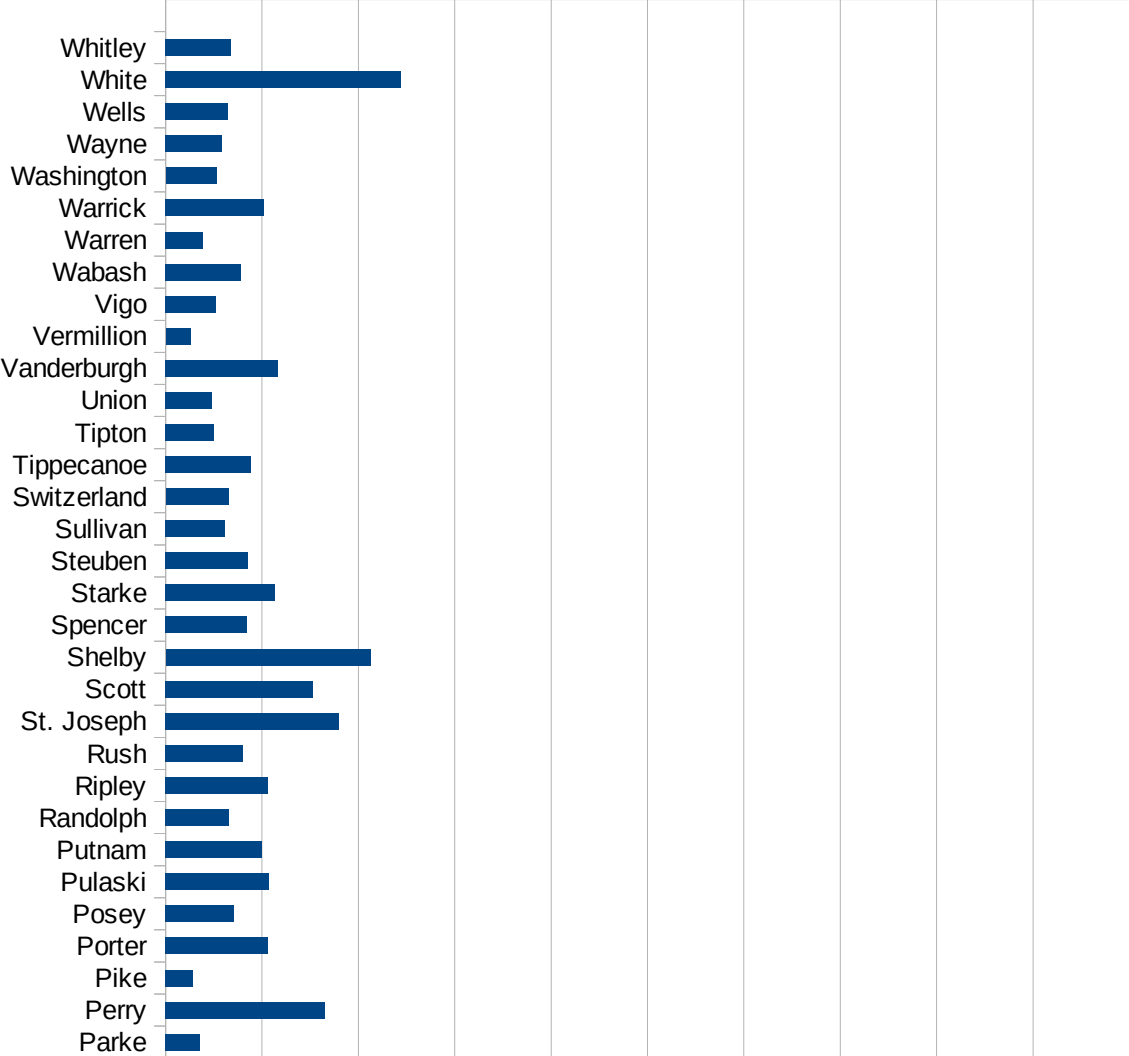
29105  
29107  
29109  
29111  
29113  
29115  
29117  
29121  
29123  
29125  
29127  
29119  
29129  
29131  
29133  
29135  
29137  
29139  
29141  
29143  
29145  
29147  
29149  
29151  
29153  
29155  
29157  
29159  
29161  
29163  
29165  
29167  
29169  
29171

IL

29173  
29175  
29177  
29179  
29181  
29195  
29197  
29199  
29201  
29203  
29205  
29183  
29185  
29187  
29189  
29510  
29186  
29207  
29209  
29211  
29213  
29215  
  
29217  
29219  
29221  
29223  
29225  
29227  
29229

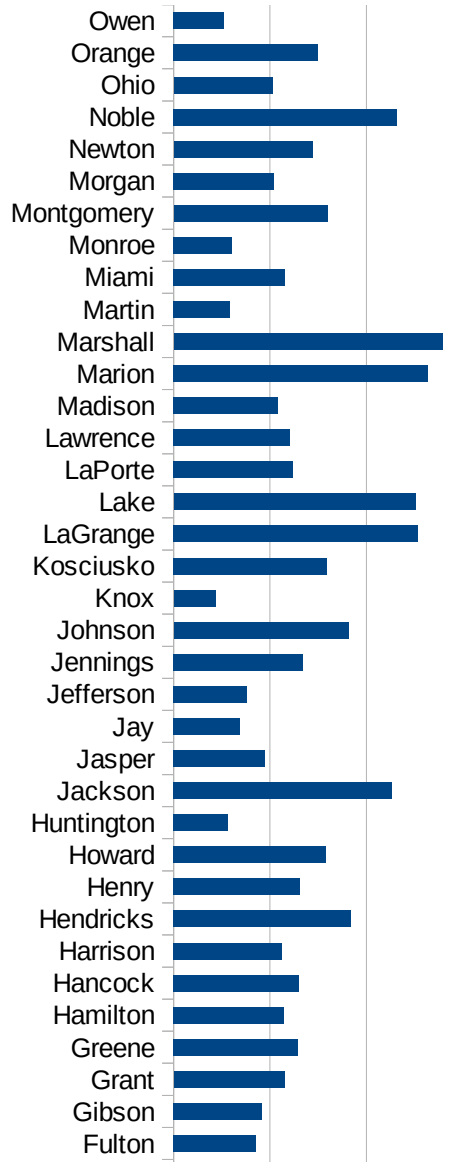
IN

FIPS	County	PC Infection
18001	Adams	154.3383096
18003	Allen	826.6928821
18005	Bartholomew	758.8848743
18007	Benton	612.5043338
18009	Blackford	368.8181056
18011	Boone	776.130987
18013	Brown	347.9059997
18015	Carroll	591.2455905
18017	Cass	4381.504413
18019	Clark	646.7280164
18021	Clay	267.4818494
18023	Clinton	933.3333333
18025	Crawford	340.9736693
18027	Daviess	491.7488762
18029	Dearborn	625.4034861
18031	Decatur	974.0986788
18033	DeKalb	402.535511
18035	Delaware	435.6463249
18037	Dubois	944.4379185
18039	Elkhart	1910.877603
18041	Fayette	494.641385
18043	Floyd	601.6893586
18045	Fountain	262.9808574
18047	Franklin	606.9669247
18049	Fulton	428.0310571
18051	Gibson	457.3717565
18053	Grant	576.3164281
18055	Greene	643.6293195
18057	Hamilton	571.9721527
18059	Hancock	652.2507891
18061	Harrison	560.0991326
18063	Hendricks	921.5072242
18065	Henry	654.6373599

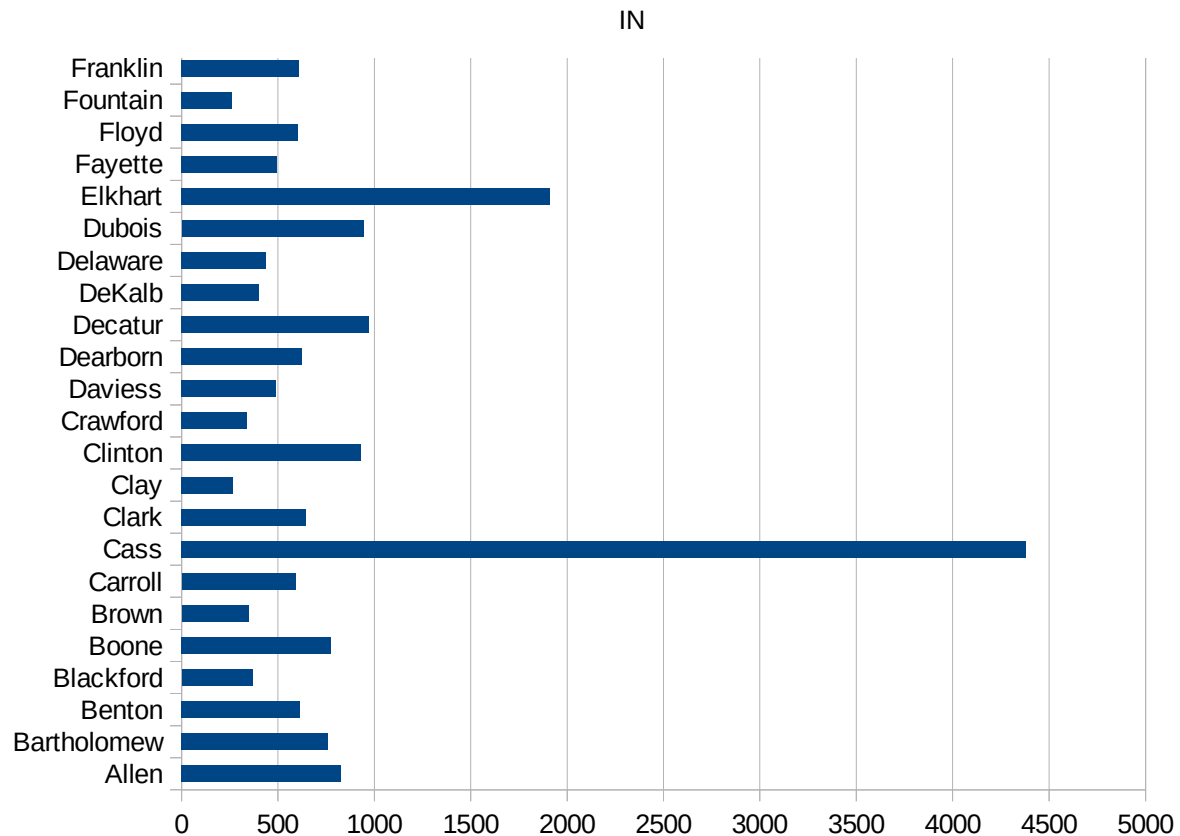


IN

18067 Howard	791.5887624
18069 Huntington	281.4569536
18071 Jackson	1131.237106
18073 Jasper	473.4791729
18075 Jay	346.7539973
18077 Jefferson	378.7878788
18079 Jennings	670.022817
18081 Johnson	907.6652264
18083 Knox	216.831549
18085 Kosciusko	796.5315588
18087 LaGrange	1266.209001
18089 Lake	1255.751831
18091 LaPorte	621.7786141
18093 Lawrence	602.1721994
18095 Madison	543.0380821
18097 Marion	1320.770528
18099 Marshall	1394.654904
18101 Martin	293.6282666
18103 Miami	579.1885737
18105 Monroe	303.5727656
18107 Montgomery	797.9971835
18109 Morgan	520.5659193
18111 Newton	720.8621797
18113 Noble	1159.219052
18115 Ohio	513.3470226
18117 Orange	749.1405408
18119 Owen	263.8522427
18121 Parke	177.2316418
18123 Perry	827.1385195
18125 Pike	145.0443191
18127 Porter	531.8584384
18129 Posey	356.3038371
18131 Pulaski	537.3325848
18133 Putnam	500.2779322



18135 Randolph	329.9666009
18137 Ripley	529.3973285
18139 Rush	402.0884595
18141 St. Joseph	898.5452652
18143 Scott	766.3958455
18145 Shelby	1062.947099
18147 Spencer	423.0825995
18149 Starke	566.8192719
18151 Steuben	427.9188111
18153 Sullivan	309.3281779
18155 Switzerland	326.5839321
18157 Tippecanoe	441.3410136
18159 Tipton	251.1898466
18161 Union	241.5802188
18163 Vanderburgh	584.6143645
18165 Vermillion	129.2073131
18167 Vigo	263.5352839
18169 Wabash	393.2225064
18171 Warren	193.6342733
18173 Warrick	509.8534371
18175 Washington	264.824822
18177 Wayne	294.2247027
18179 Wells	322.6263915
18181 White	1222.392574
18183 Whitley	337.5007337



IN

FIPS

29001  
29003  
29005  
29007  
29009  
29011  
29013  
29015  
29017  
29019  
29021  
29023  
29025  
29027  
29029  
29031  
29033  
29035  
29037

IN

29039  
29041  
29043  
29045  
29047  
29049  
29051  
29053  
29055  
29057  
29059  
29061  
29063  
29065  
29067  
29069  
29071  
29073  
29075  
29077  
29079  
29081  
29083  
29085  
29087  
29089  
29091  
29093  
29095  
29097  
29099  
29101

29103

IN

29105  
29107  
29109  
29111  
29113  
29115  
29117  
29121  
29123  
29125  
29127  
29119  
29129  
29131  
29133  
29135  
29137  
29139  
29141  
29143  
29145  
29147  
29149  
29151  
29153  
29155  
29157  
29159  
29161  
29163  
29165  
29167  
29169  
29171

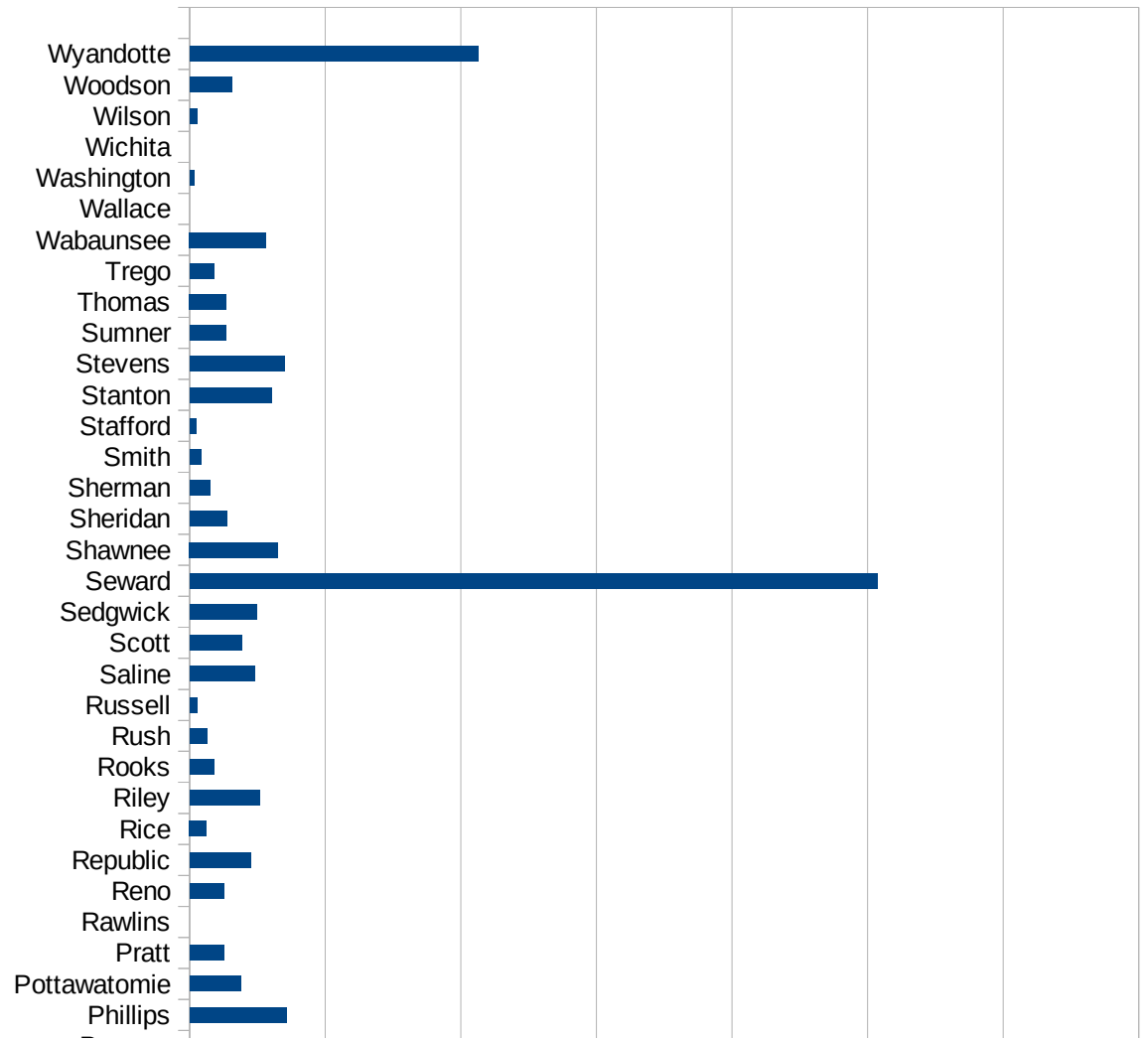


IN

29173  
29175  
29177  
29179  
29181  
29195  
29197  
29199  
29201  
29203  
29205  
29183  
29185  
29187  
29189  
29510  
29186  
29207  
29209  
29211  
29213  
29215  
  
29217  
29219  
29221  
29223  
29225  
29227  
29229

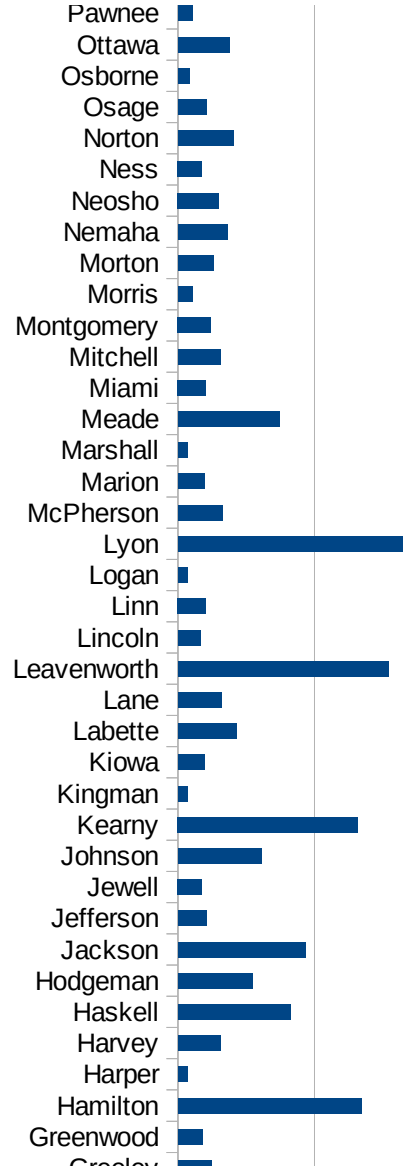
KS

FIPS	County	PC Infection
20001	Allen	80.36001286
20003	Anderson	279.2586951
20005	Atchison	302.5998888
20007	Barber	67.08407871
20009	Barton	287.2352648
20011	Bourbon	382.1742988
20013	Brown	239.6332569
20015	Butler	172.2459372
20017	Chase	228.2236592
20019	Chautauqua	151.1030523
20021	Cherokee	304.7714214
20023	Cheyenne	75.18796992
20025	Clark	1795.511222
20027	Clay	150.0562711
20029	Cloud	297.8577157
20031	Coffey	728.7744443
20033	Comanche	171.624714
20035	Cowley	275.4273383
20037	Crawford	835.4904021
20039	Decatur	104.4932079
20041	Dickinson	165.624833
20043	Doniphan	403.5407446
20045	Douglas	406.7986429
20047	Edwards	280.8002808
20049	Elk	39.87240829
20051	Ellis	271.6823406
20053	Ellsworth	225.9522272
20055	Finney	4435.825298
20057	Ford	5848.677998
20059	Franklin	440.8723811
20061	Geary	273.0563907
20063	Gove	76.56967841
20065	Graham	321.0272873

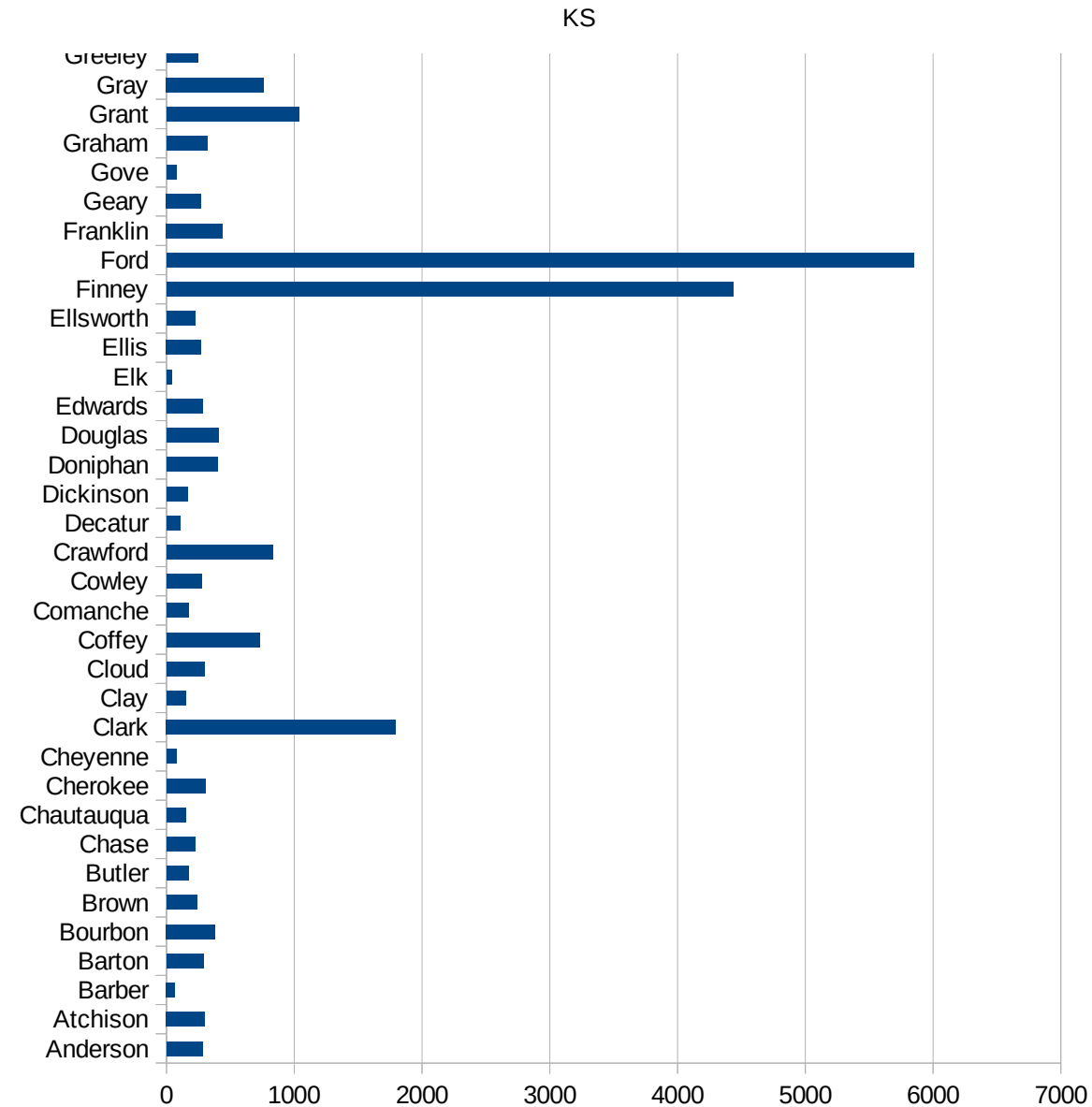


KS

20067 Grant	1035.986914
20069 Gray	762.4730648
20071 Greeley	244.4987775
20073 Greenwood	181.6680429
20075 Hamilton	1342.539317
20077 Harper	72.64802034
20079 Harvey	309.8509208
20081 Haskell	825.6192144
20083 Hodgeman	550.0550055
20085 Jackson	933.7349398
20087 Jefferson	210.8036891
20089 Jewell	175.9943682
20091 Johnson	613.6673612
20093 Kearny	1318.792797
20095 Kingman	68.3994528
20097 Kiowa	198.7281399
20099 Labette	430.7753957
20101 Lane	320.5128205
20103 Leavenworth	1538.991051
20105 Lincoln	165.3986107
20107 Linn	205.1282051
20109 Logan	70.32348805
20111 Lyon	1646.410824
20113 McPherson	329.3969233
20115 Marion	192.4686192
20117 Marshall	72.00164575
20119 Meade	747.7086348
20121 Miami	204.8693587
20123 Mitchell	308.9430894
20125 Montgomery	242.8393524
20127 Morris	108.6759645
20129 Morton	262.4671916
20131 Nemaha	364.3525357
20133 Neosho	300.9215723



20135 Ness	176.056338
20137 Norton	405.1565378
20139 Osage	207.0133618
20141 Osborne	86.33093525
20143 Ottawa	379.1795932
20145 Pawnee	106.6747943
20147 Phillips	714.6887342
20149 Pottawatomie	378.959509
20151 Pratt	255.9181062
20153 Rawlins	0
20155 Reno	251.836643
20157 Republic	450.2572899
20159 Rice	125.9049418
20161 Riley	518.2964058
20163 Rooks	179.5332136
20165 Rush	129.3242806
20167 Russell	57.91226292
20169 Saline	483.4469955
20171 Scott	387.9926486
20173 Sedgwick	497.0726645
20175 Seward	5073.461892
20177 Shawnee	652.9614251
20179 Sheridan	276.3521516
20181 Sherman	152.5682319
20183 Smith	83.26394671
20185 Stafford	47.86979416
20187 Stanton	603.9255159
20189 Stevens	701.5650297
20191 Sumner	269.6121065
20193 Thomas	272.3382181
20195 Trego	179.018976
20197 Wabaunsee	565.2993187
20199 Wallace	0
20201 Washington	36.900369



KS

20203 Wichita	0
20205 Wilson	57.7034045
20207 Woodson	314.1690229
20209 Wyandotte	2127.337834

KS

FIPS

29001  
29003  
29005  
29007  
29009  
29011  
29013  
29015  
29017  
29019  
29021  
29023  
29025  
29027  
29029  
29031  
29033  
29035  
29037

KS

29039  
29041  
29043  
29045  
29047  
29049  
29051  
29053  
29055  
29057  
29059  
29061  
29063  
29065  
29067  
29069  
29071  
29073  
29075  
29077  
29079  
29081  
29083  
29085  
29087  
29089  
29091  
29093  
29095  
29097  
29099  
29101

29103

KS

29105  
29107  
29109  
29111  
29113  
29115  
29117  
29121  
29123  
29125  
29127  
29119  
29129  
29131  
29133  
29135  
29137  
29139  
29141  
29143  
29145  
29147  
29149  
29151  
29153  
29155  
29157  
29159  
29161  
29163  
29165  
29167  
29169  
29171

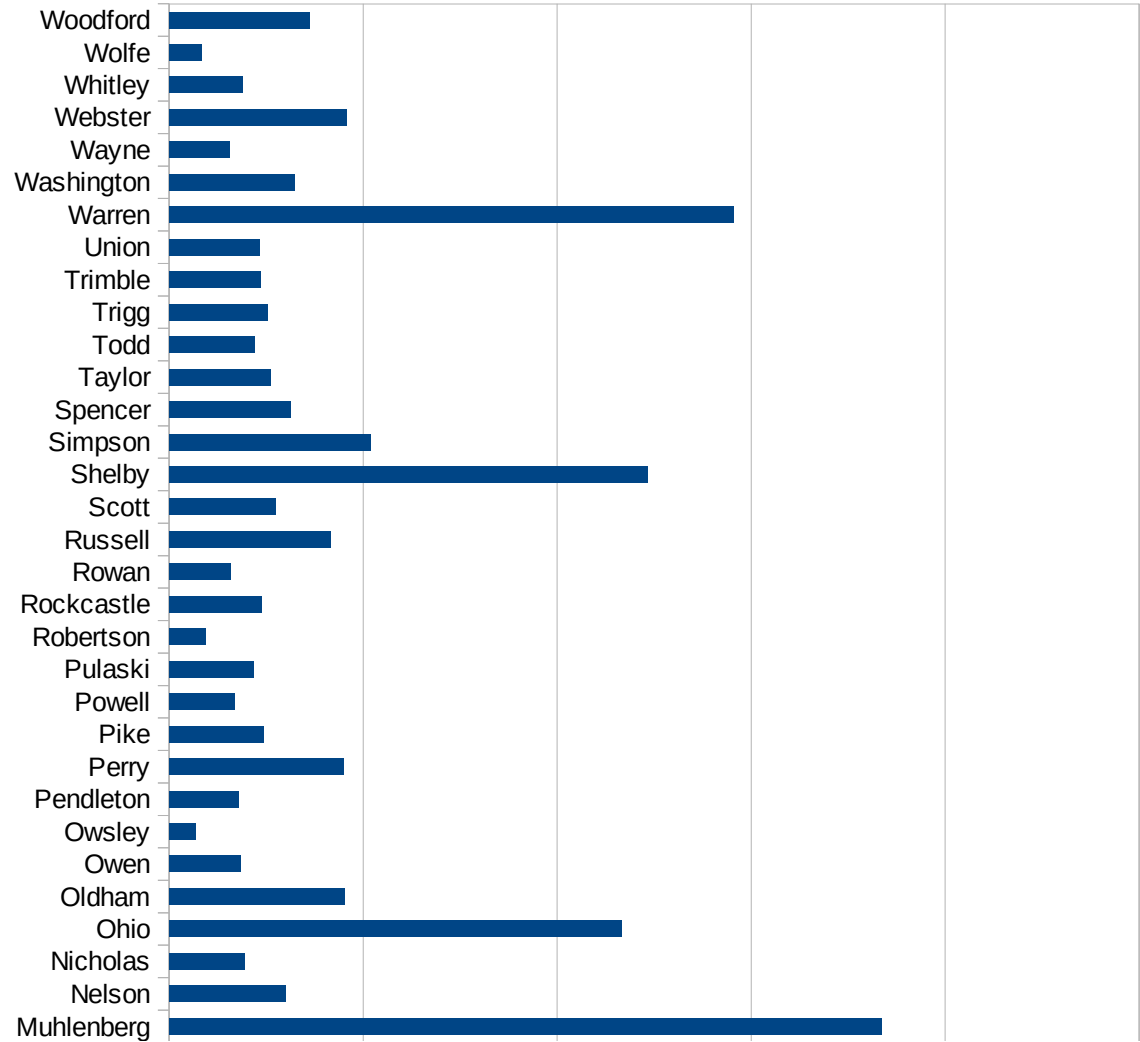


KS

29173  
29175  
29177  
29179  
29181  
29195  
29197  
29199  
29201  
29203  
29205  
29183  
29185  
29187  
29189  
29510  
29186  
29207  
29209  
29211  
29213  
29215  
  
29217  
29219  
29221  
29223  
29225  
29227  
29229

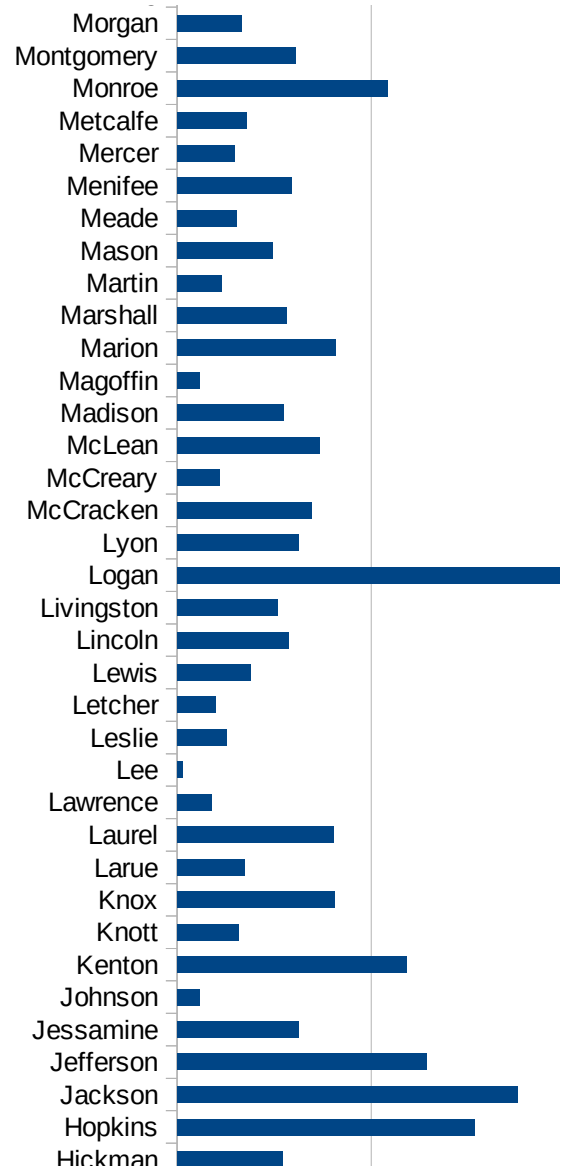
KY

FIPS	County	PC Infection
21001	Adair	822.2742649
21003	Allen	937.41123
21005	Anderson	150.0242686
21007	Ballard	313.3224715
21009	Barren	362.1876132
21011	Bath	185.7385125
21013	Bell	579.6228688
21015	Boone	616.5753081
21017	Bourbon	267.5386445
21019	Boyd	243.4377646
21021	Boyle	192.6910299
21023	Bracken	291.2974876
21025	Breathitt	125.7268584
21027	Breckinridge	181.4793015
21029	Bullitt	240.5358398
21031	Butler	2160.977137
21033	Caldwell	322.4537947
21035	Calloway	329.62821
21037	Campbell	400.4208176
21039	Carlisle	272.479564
21041	Carroll	987.2403837
21043	Carter	214.7829951
21045	Casey	579.0533736
21047	Christian	472.9946561
21049	Clark	331.043615
21051	Clay	552.1014673
21053	Clinton	97.98157946
21055	Crittenden	213.1239484
21057	Cumberland	165.1899685
21059	Daviess	555.8632695
21061	Edmonson	668.0788659
21063	Elliott	93.23388386
21065	Estill	49.30271869



KY

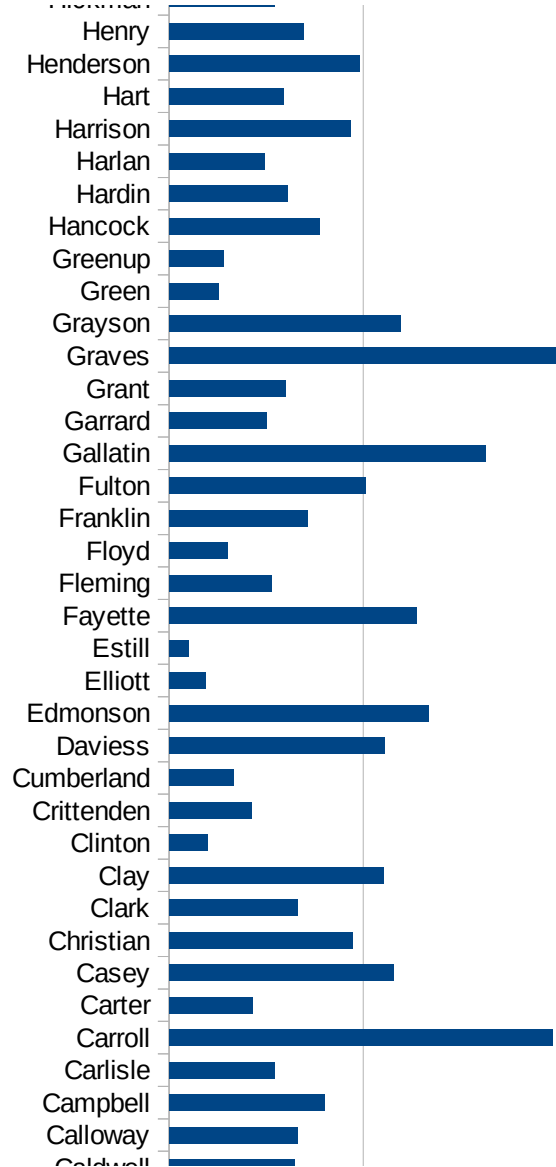
21067 Fayette	636.8521836
21069 Fleming	263.3037694
21071 Floyd	150.648626
21073 Franklin	356.1940372
21075 Fulton	506.5359477
21077 Gallatin	815.2173913
21079 Garrard	250.5694761
21081 Grant	298.5549938
21083 Graves	999.5444436
21085 Grayson	596.4818966
21087 Green	126.7082994
21089 Greenup	141.7715776
21091 Hancock	388.2164878
21093 Hardin	304.4691725
21095 Harlan	246.1282139
21097 Harrison	468.6335073
21099 Hart	296.2022638
21101 Henderson	491.3250422
21103 Henry	347.6965106
21105 Hickman	271.4318028
21107 Hopkins	765.5098962
21109 Jackson	877.8455587
21111 Jefferson	643.9831957
21113 Jessamine	313.4272997
21115 Johnson	58.07200929
21117 Kenton	590.78235
21119 Knott	158.6671956
21121 Knox	405.6989522
21123 Larue	174.7396379
21125 Laurel	403.8306219
21127 Lawrence	89.91073149
21129 Lee	14.21868335
21131 Leslie	128.1672089
21133 Letcher	100.4612083



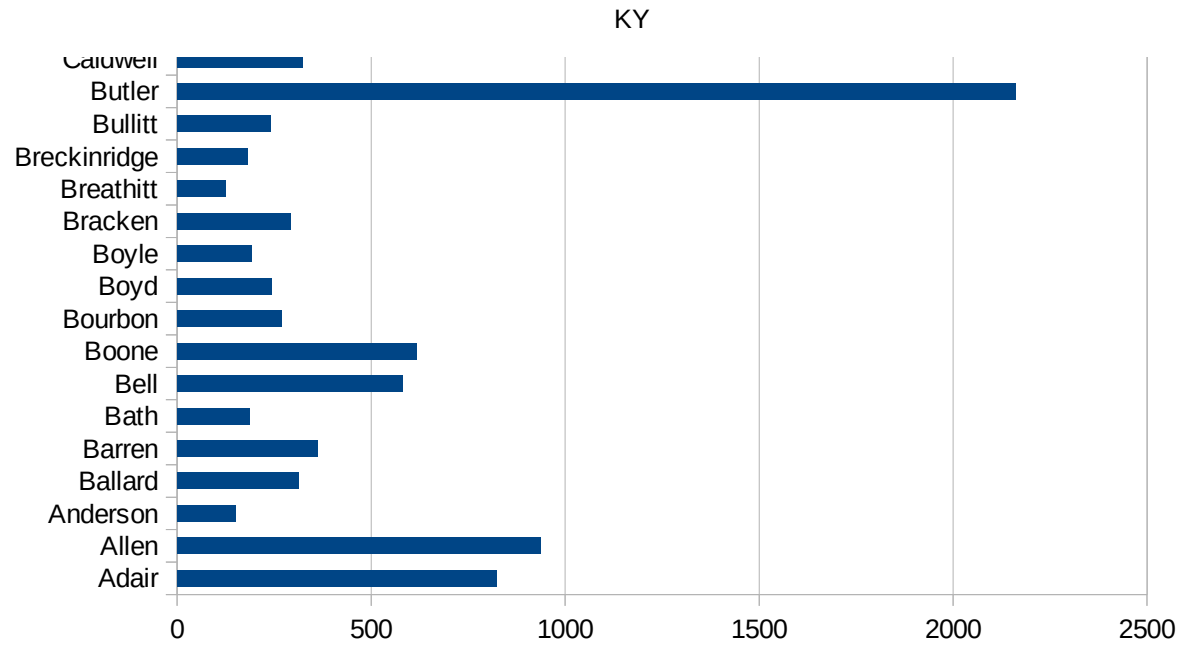
This work is licensed under the Creative Commons Attribution-NoDerivatives 4.0 International License. To view a copy of this license, visit <http://creativecommons.org/licenses/by-nd/4.0/>.

KY

21135 Lewis	188.5796183
21137 Lincoln	288.1025807
21139 Livingston	259.6840511
21141 Logan	985.5867205
21143 Lyon	312.1488326
21145 McCracken	345.8513145
21147 McCreary	109.1452206
21149 McLean	367.4881107
21151 Madison	274.9870085
21153 Magoffin	56.62514156
21155 Marion	407.13255
21157 Marshall	282.1326665
21159 Martin	114.8105626
21161 Mason	244.8979592
21163 Meade	153.2300192
21165 Menifee	294.5279802
21167 Mercer	146.9642693
21169 Metcalfe	179.4616152
21171 Monroe	541.1457361
21173 Montgomery	304.9320994
21175 Morgan	164.8557512
21177 Muhlenberg	1835.965425
21179 Nelson	298.7939194
21181 Nicholas	195.3670109
21183 Ohio	1166.604392
21185 Oldham	451.3314277
21187 Owen	183.8235294
21189 Owsley	67.08407871
21191 Pendleton	178.9524399
21193 Perry	448.4133068
21195 Pike	244.8546283
21197 Powell	168.7831538
21199 Pulaski	218.1885706
21201 Robertson	93.67681499



21203 Rockcastle	238.8059701
21205 Rowan	158.6462189
21207 Russell	415.2404467
21209 Scott	273.0631258
21211 Shelby	1232.532256
21213 Simpson	518.1067516
21215 Spencer	313.9299777
21217 Taylor	262.2411836
21219 Todd	219.3160588
21221 Trigg	252.6804617
21223 Trimble	234.8796242
21225 Union	234.4019304
21227 Warren	1455.84471
21229 Washington	322.7408143
21231 Wayne	156.3416064
21233 Webster	457.6309969
21235 Whitley	190.386844
21237 Wolfe	83.60039014
21239 Woodford	361.8135906



KY

FIPS

29001  
29003  
29005  
29007  
29009  
29011  
29013  
29015  
29017  
29019  
29021  
29023  
29025  
29027  
29029  
29031  
29033  
29035  
29037

KY

29039  
29041  
29043  
29045  
29047  
29049  
29051  
29053  
29055  
29057  
29059  
29061  
29063  
29065  
29067  
29069  
29071  
29073  
29075  
29077  
29079  
29081  
29083  
29085  
29087  
29089  
29091  
29093  
29095  
29097  
29099  
29101

29103

KY

29105  
29107  
29109  
29111  
29113  
29115  
29117  
29121  
29123  
29125  
29127  
29119  
29129  
29131  
29133  
29135  
29137  
29139  
29141  
29143  
29145  
29147  
29149  
29151  
29153  
29155  
29157  
29159  
29161  
29163  
29165  
29167  
29169  
29171

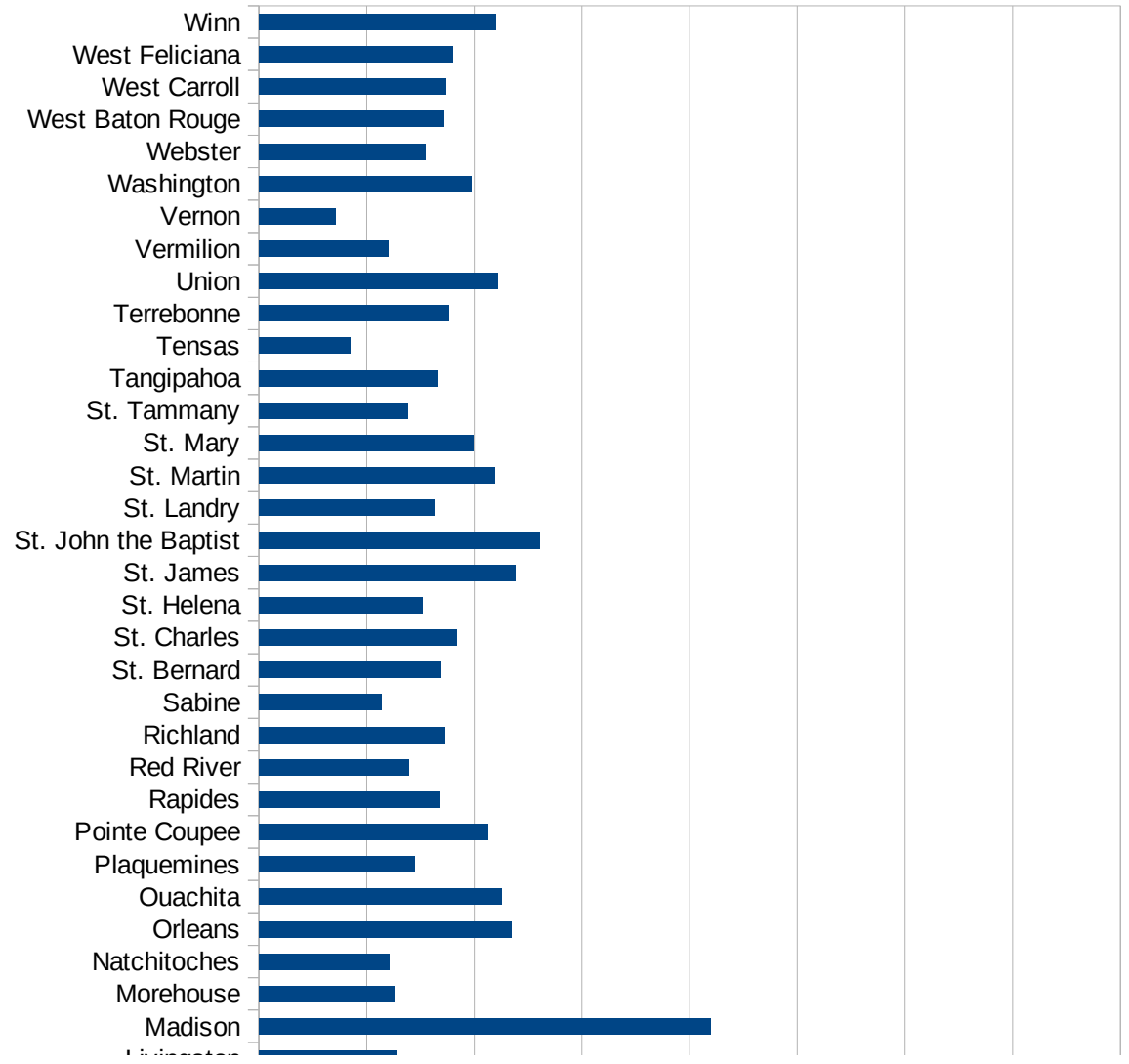


KY

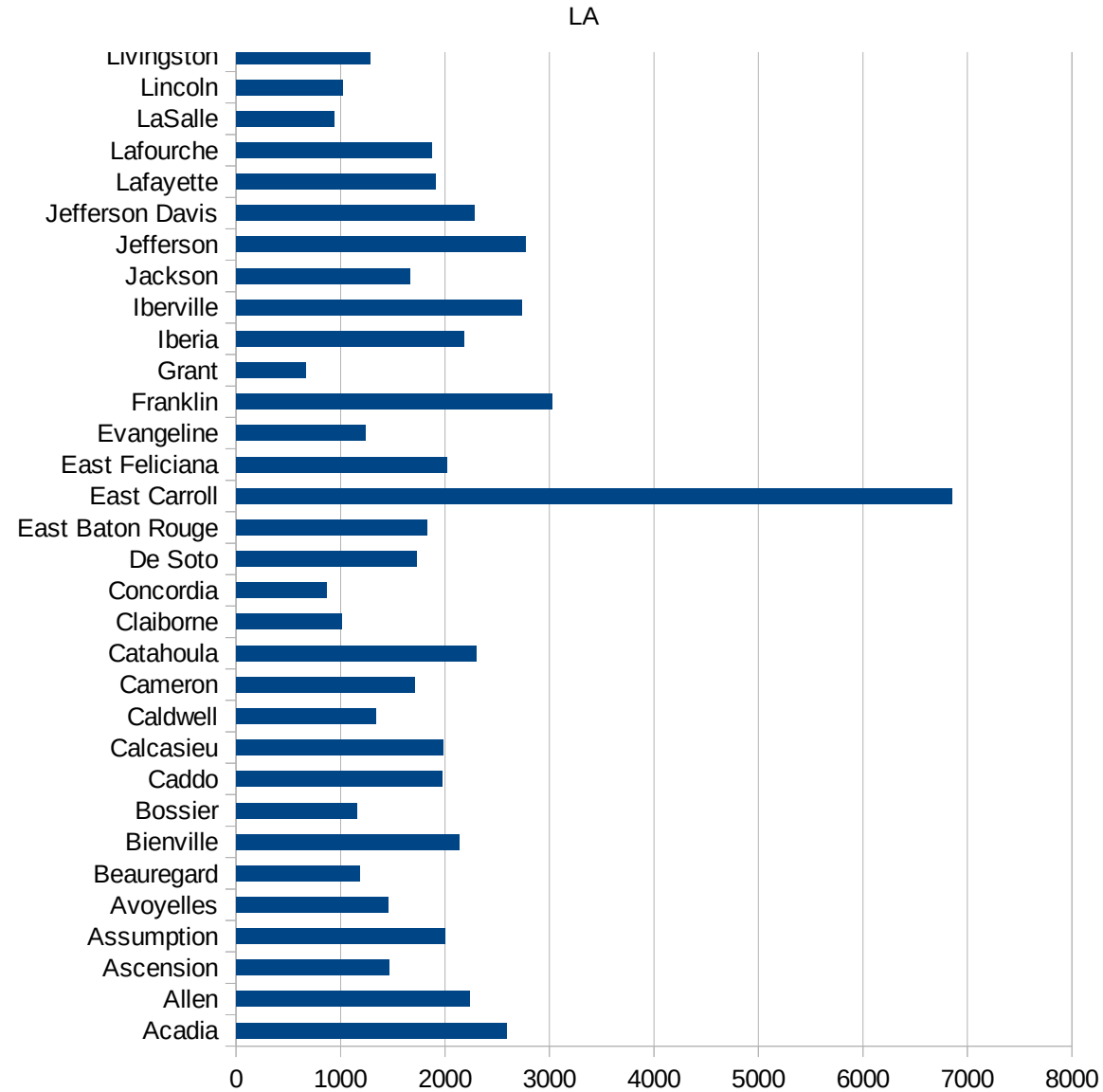
29173  
29175  
29177  
29179  
29181  
29195  
29197  
29199  
29201  
29203  
29205  
29183  
29185  
29187  
29189  
29510  
29186  
29207  
29209  
29211  
29213  
29215  
  
29217  
29219  
29221  
29223  
29225  
29227  
29229

LA

FIPS	County	PC Infection
22001	Acadia	2588.84065
22003	Allen	2237.844171
22005	Ascension	1464.643224
22007	Assumption	1995.515695
22009	Avoyelles	1453.215363
22011	Beauregard	1183.797278
22013	Bienville	2134.054704
22015	Bossier	1158.941699
22017	Caddo	1975.119586
22019	Calcasieu	1983.142306
22021	Caldwell	1335.341365
22023	Cameron	1707.807118
22025	Catahoula	2300.166528
22027	Claiborne	1009.784245
22029	Concordia	863.4784386
22031	De Soto	1727.657093
22033	East Baton Rouge	1824.218289
22035	East Carroll	6849.509734
22037	East Feliciana	2015.022015
22039	Evangeline	1237.927219
22041	Franklin	3026.394126
22043	Grant	667.200427
22045	Iberia	2184.914224
22047	Iberville	2738.302619
22049	Jackson	1660.168532
22051	Jefferson	2771.56371
22053	Jefferson Davis	2282.945982
22055	Lafayette	1912.827145
22057	Lafourche	1877.388778
22059	LaSalle	938.5265134
22061	Lincoln	1021.272989
22063	Livingston	1286.837146
22065	Madison	4193.172655



22067 Morehouse	1256.00441
22069 Natchitoches	1205.411418
22071 Orleans	2342.675048
22073 Ouachita	2249.554944
22075 Plaquemines	1443.827424
22077 Pointe Coupee	2128.532361
22079 Rapides	1685.789127
22081 Red River	1392.001887
22083 Richland	1723.454834
22085 Sabine	1140.146471
22087 St. Bernard	1695.169196
22089 St. Charles	1832.485486
22091 St. Helena	1520.171507
22093 St. James	2376.764748
22095 St. John the Baptist	2605.13153
22097 St. Landry	1625.102702
22099 St. Martin	2193.170586
22101 St. Mary	1988.990236
22103 St. Tammany	1382.738434
22105 Tangipahoa	1657.235549
22107 Tensas	851.6360377
22109 Terrebonne	1768.133957
22111 Union	2216.748768
22113 Vermilion	1198.395454
22115 Vernon	708.1457225
22117 Washington	1972.865055
22119 Webster	1549.04892
22121 West Baton Rouge	1721.723994
22123 West Carroll	1739.209616
22125 West Feliciana	1804.65718
22127 Winn	2200.367907



LA

FIPS

29001  
29003  
29005  
29007  
29009  
29011  
29013  
29015  
29017  
29019  
29021  
29023  
29025  
29027  
29029  
29031  
29033  
29035  
29037

LA

29039  
29041  
29043  
29045  
29047  
29049  
29051  
29053  
29055  
29057  
29059  
29061  
29063  
29065  
29067  
29069  
29071  
29073  
29075  
29077  
29079  
29081  
29083  
29085  
29087  
29089  
29091  
29093  
29095  
29097  
29099  
29101

29103

LA

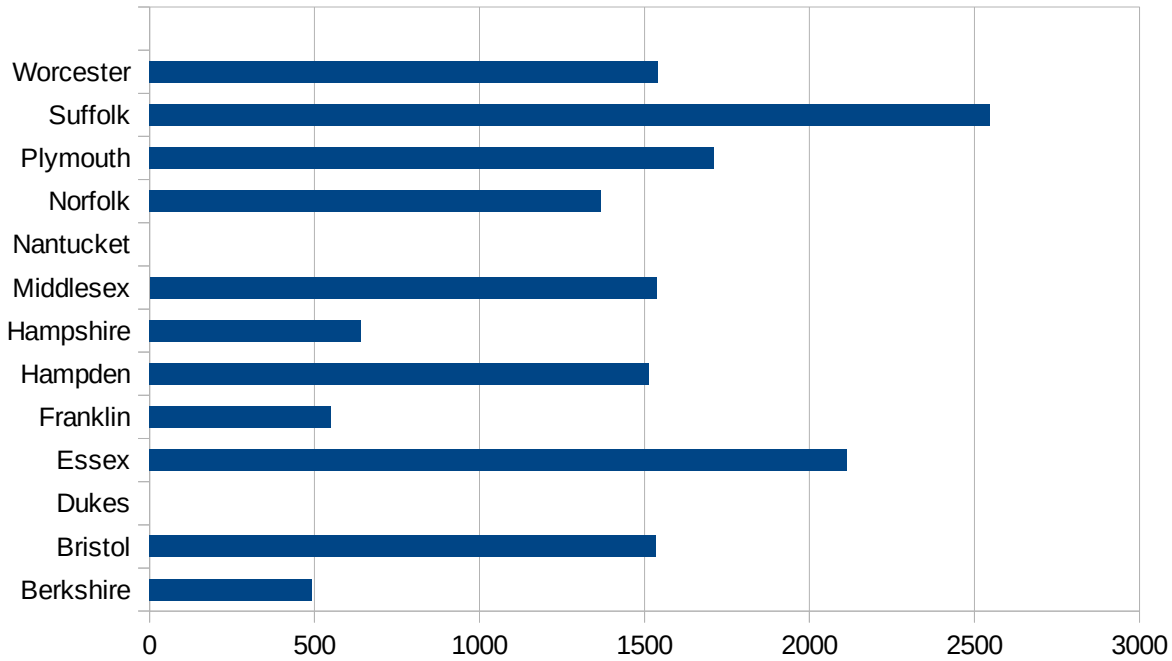
29105  
29107  
29109  
29111  
29113  
29115  
29117  
29121  
29123  
29125  
29127  
29119  
29129  
29131  
29133  
29135  
29137  
29139  
29141  
29143  
29145  
29147  
29149  
29151  
29153  
29155  
29157  
29159  
29161  
29163  
29165  
29167  
29169  
29171

LA

29173  
29175  
29177  
29179  
29181  
29195  
29197  
29199  
29201  
29203  
29205  
29183  
29185  
29187  
29189  
29510  
29186  
29207  
29209  
29211  
29213  
29215  
  
29217  
29219  
29221  
29223  
29225  
29227  
29229

MA

FIPS	County	PC Infection
25001	Barnstable	755.3429266
25003	Berkshire	492.2911324
25005	Bristol	1534.160015
25007	Dukes	0
25009	Essex	2113.483035
25011	Franklin	550.9913617
25013	Hampden	1513.586136
25015	Hampshire	640.2032785
25017	Middlesex	1536.433077
25019	Nantucket	0
25021	Norfolk	1369.175546
25023	Plymouth	1711.532968
25025	Suffolk	2546.292855
25027	Worcester	1540.852078





MA

FIPS

29001  
29003  
29005  
29007  
29009  
29011  
29013  
29015  
29017  
29019  
29021  
29023  
29025  
29027  
29029  
29031  
29033  
29035  
29037

MA

29039  
29041  
29043  
29045  
29047  
29049  
29051  
29053  
29055  
29057  
29059  
29061  
29063  
29065  
29067  
29069  
29071  
29073  
29075  
29077  
29079  
29081  
29083  
29085  
29087  
29089  
29091  
29093  
29095  
29097  
29099  
29101

29103

MA

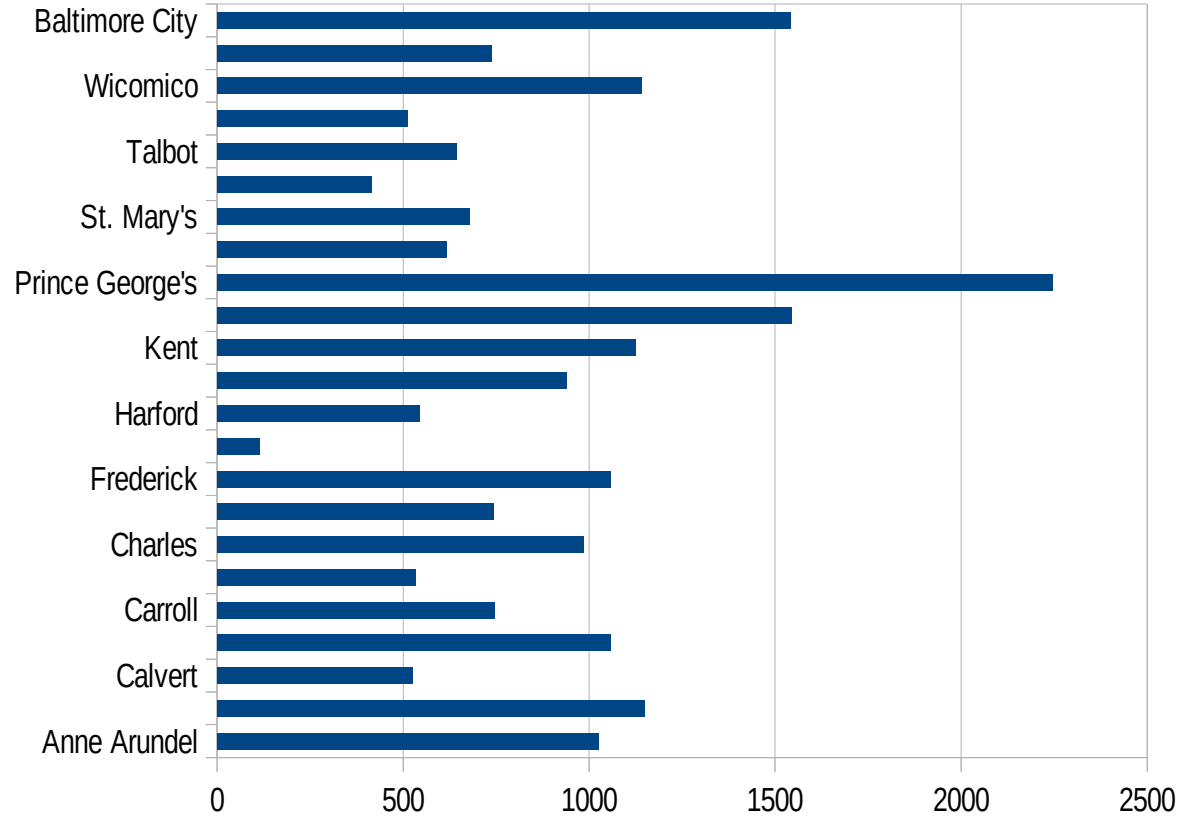
29105  
29107  
29109  
29111  
29113  
29115  
29117  
29121  
29123  
29125  
29127  
29119  
29129  
29131  
29133  
29135  
29137  
29139  
29141  
29143  
29145  
29147  
29149  
29151  
29153  
29155  
29157  
29159  
29161  
29163  
29165  
29167  
29169  
29171

MA

29173  
29175  
29177  
29179  
29181  
29195  
29197  
29199  
29201  
29203  
29205  
29183  
29185  
29187  
29189  
29510  
29186  
29207  
29209  
29211  
29213  
29215  
  
29217  
29219  
29221  
29223  
29225  
29227  
29229

MD

FIPS	County	PC Infection
24001	Allegany	326.8756604
24003	Anne Arundel	1024.597635
24005	Baltimore	1148.79815
24009	Calvert	524.982881
24011	Caroline	1056.930098
24013	Carroll	745.7148116
24015	Cecil	534.8841733
24017	Charles	986.3593865
24019	Dorchester	743.7964873
24021	Frederick	1056.530855
24023	Garrett	113.1570826
24025	Harford	543.4012191
24027	Howard	940.6057006
24029	Kent	1124.696899
24031	Montgomery	1543.939721
24033	Prince George's	2246.213604
24035	Queen Anne's	616.9031462
24037	St. Mary's	678.1225591
24039	Somerset	416.7478092
24041	Talbot	643.8000433
24043	Washington	512.1715278
24045	Wicomico	1139.590096
24047	Worcester	739.054088
24510	Baltimore City	1540.925651



MD

FIPS

29001  
29003  
29005  
29007  
29009  
29011  
29013  
29015  
29017  
29019  
29021  
29023  
29025  
29027  
29029  
29031  
29033  
29035  
29037

MD

29039  
29041  
29043  
29045  
29047  
29049  
29051  
29053  
29055  
29057  
29059  
29061  
29063  
29065  
29067  
29069  
29071  
29073  
29075  
29077  
29079  
29081  
29083  
29085  
29087  
29089  
29091  
29093  
29095  
29097  
29099  
29101

29103

MD

29105  
29107  
29109  
29111  
29113  
29115  
29117  
29121  
29123  
29125  
29127  
29119  
29129  
29131  
29133  
29135  
29137  
29139  
29141  
29143  
29145  
29147  
29149  
29151  
29153  
29155  
29157  
29159  
29161  
29163  
29165  
29167  
29169  
29171

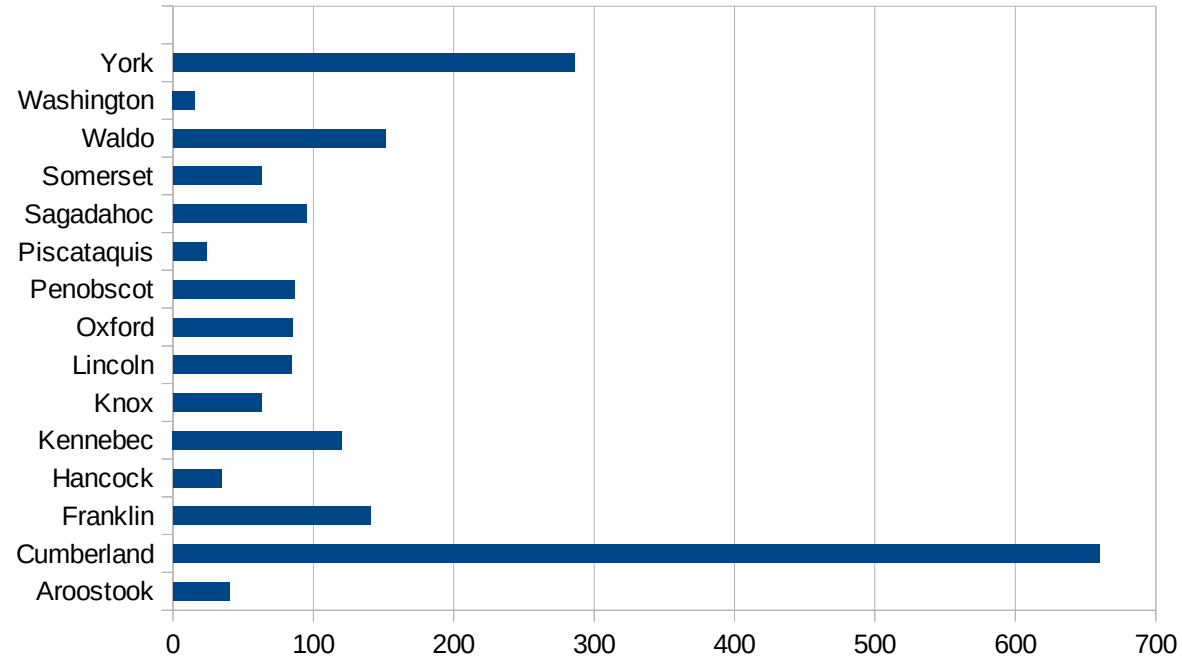


MD

29173  
29175  
29177  
29179  
29181  
29195  
29197  
29199  
29201  
29203  
29205  
29183  
29185  
29187  
29189  
29510  
29186  
29207  
29209  
29211  
29213  
29215  
  
29217  
29219  
29221  
29223  
29225  
29227  
29229

ME

FIPS	County	PC Infection
23001	Androscoggin	472.7012695
23003	Aroostook	40.23185469
23005	Cumberland	660.1784321
23007	Franklin	140.4823226
23009	Hancock	34.66457463
23011	Kennebec	120.4098851
23013	Knox	62.85987277
23015	Lincoln	84.44470328
23017	Oxford	85.04286855
23019	Penobscot	86.69984646
23021	Piscataquis	23.80952381
23023	Sagadahoc	95.41449178
23025	Somerset	63.25110689
23027	Waldo	151.156346
23029	Washington	15.87805653
23031	York	286.0897352



ME

FIPS

29001  
29003  
29005  
29007  
29009  
29011  
29013  
29015  
29017  
29019  
29021  
29023  
29025  
29027  
29029  
29031  
29033  
29035  
29037

ME

29039  
29041  
29043  
29045  
29047  
29049  
29051  
29053  
29055  
29057  
29059  
29061  
29063  
29065  
29067  
29069  
29071  
29073  
29075  
29077  
29079  
29081  
29083  
29085  
29087  
29089  
29091  
29093  
29095  
29097  
29099  
29101

29103

ME

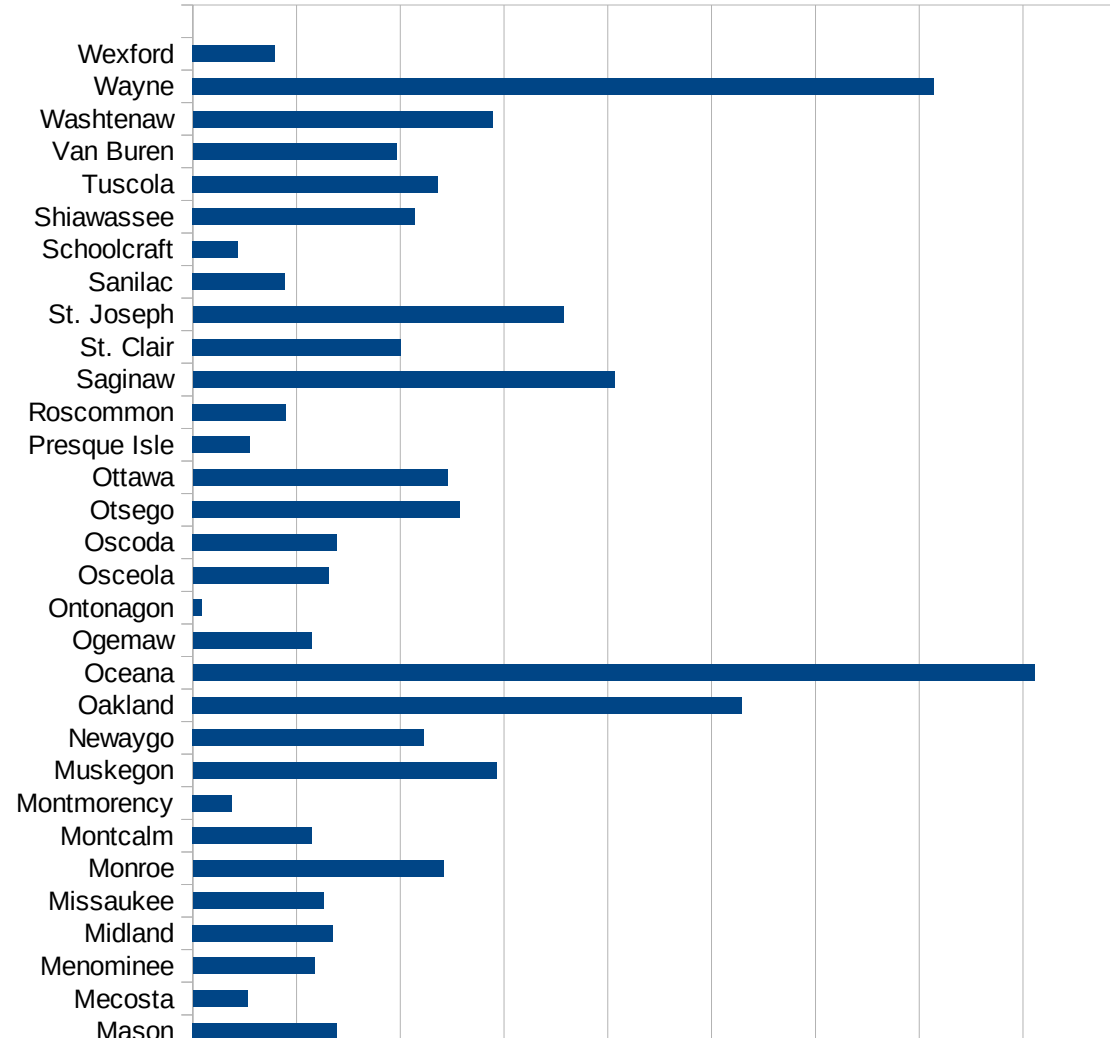
29105  
29107  
29109  
29111  
29113  
29115  
29117  
29121  
29123  
29125  
29127  
29119  
29129  
29131  
29133  
29135  
29137  
29139  
29141  
29143  
29145  
29147  
29149  
29151  
29153  
29155  
29157  
29159  
29161  
29163  
29165  
29167  
29169  
29171

ME

29173  
29175  
29177  
29179  
29181  
29195  
29197  
29199  
29201  
29203  
29205  
29183  
29185  
29187  
29189  
29510  
29186  
29207  
29209  
29211  
29213  
29215  
  
29217  
29219  
29221  
29223  
29225  
29227  
29229

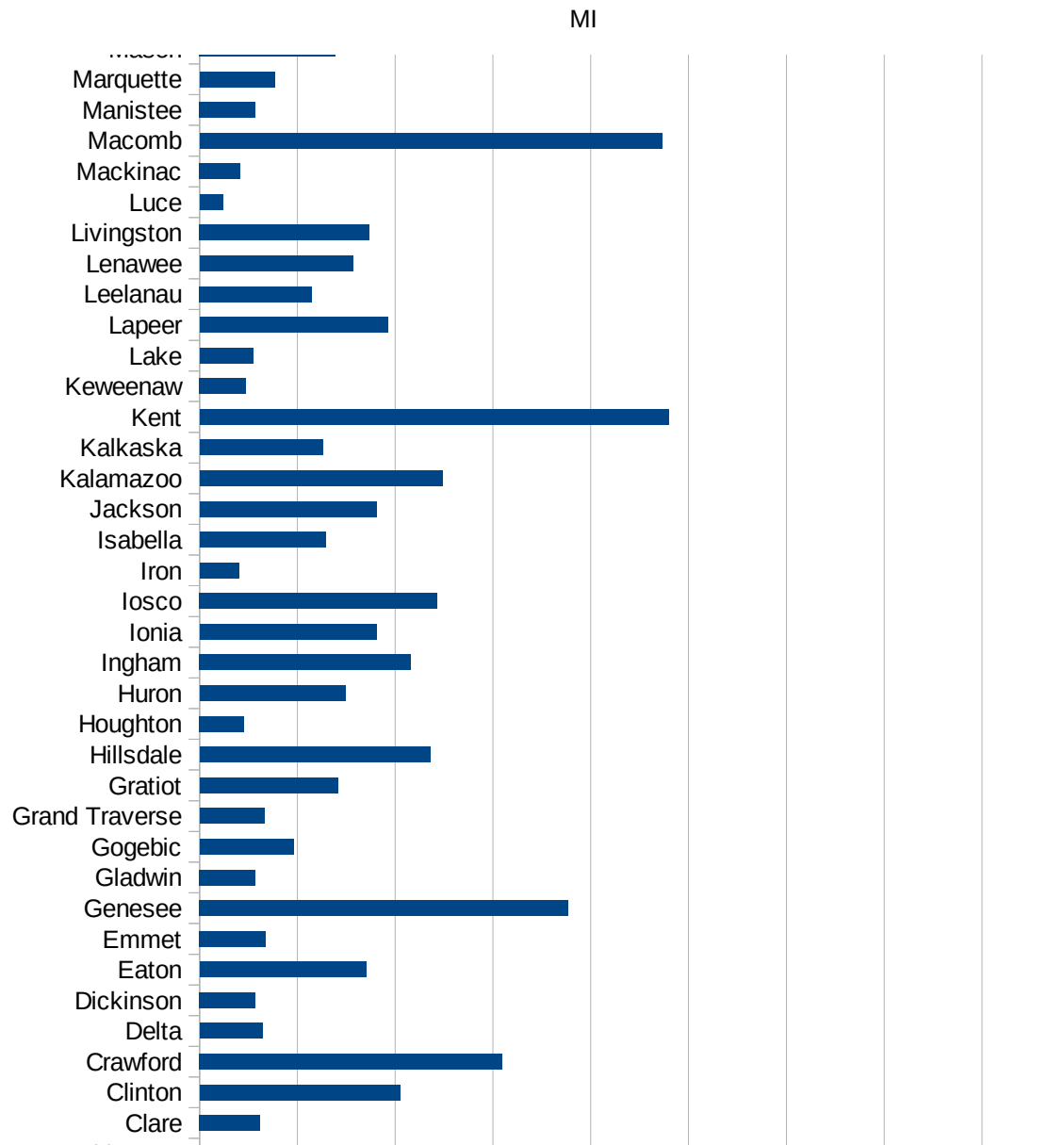
MI

FIPS	County	PC Infection
26001	Alcona	250.9168114
26003	Alger	43.97053974
26005	Allegan	353.7122742
26007	Alpena	440.7616361
26009	Antrim	119.8373636
26011	Arenac	259.2912705
26013	Baraga	60.09615385
26015	Barry	243.6352339
26017	Bay	450.3334199
26019	Benzie	118.2898665
26021	Berrien	712.3348103
26023	Branch	671.6794278
26025	Calhoun	484.0616565
26027	Cass	416.2391342
26029	Charlevoix	152.4157903
26031	Cheboygan	118.049817
26033	Chippewa	63.97099981
26035	Clare	123.5491108
26037	Clinton	409.6707508
26039	Crawford	618.660528
26041	Delta	128.2873637
26043	Dickinson	114.2496947
26045	Eaton	340.5386703
26047	Emmet	135.102678
26049	Genesee	754.2542001
26051	Gladwin	114.457118
26053	Gogebic	192.1038686
26055	Grand Traverse	132.8681149
26057	Gratiot	283.2582083
26059	Hillsdale	472.1414676
26061	Houghton	91.11239957
26063	Huron	298.4021049
26065	Ingham	432.1314499



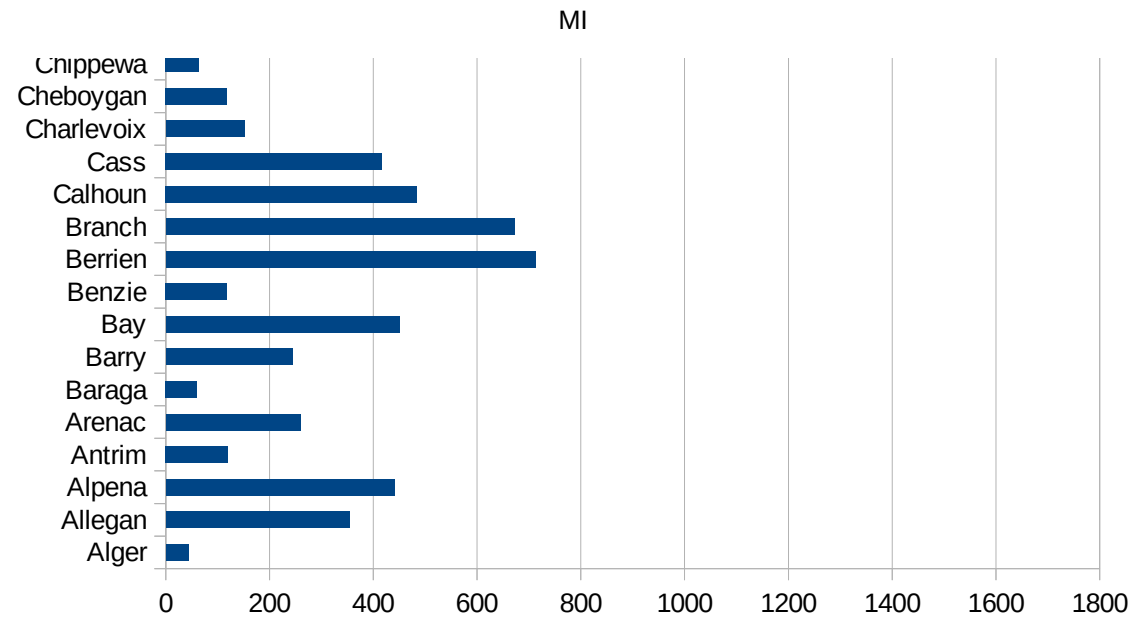
This work is licensed under the Creative Commons Attribution-NoDerivatives 4.0 International License. To view a copy of this license, visit <http://creativecommons.org/licenses/by-nd/4.0/>.

26067 Ionia	361.314437
26069 Iosco	486.4239863
26071 Iron	80.95709274
26073 Isabella	257.929197
26075 Jackson	361.4086121
26077 Kalamazoo	496.8475101
26079 Kalkaska	252.4685817
26081 Kent	959.0294072
26083 Keweenaw	94.65215334
26085 Lake	109.4183991
26087 Lapeer	385.1047394
26089 Leelanau	229.7371807
26091 Lenawee	313.4349622
26093 Livingston	347.2367485
26095 Luce	47.74789113
26097 Mackinac	83.43376286
26099 Macomb	945.5175654
26101 Manistee	114.1552511
26103 Marquette	153.3465632
26105 Mason	278.3505155
26107 Mecosta	105.6378459
26109 Menominee	234.956272
26111 Midland	270.4034419
26113 Missaukee	251.4391583
26115 Monroe	483.9170694
26117 Montcalm	229.8024012
26119 Montmorency	75.55315704
26121 Muskegon	585.2939143
26123 Newaygo	445.8807167
26125 Oakland	1058.528384
26127 Oceana	1622.535211
26129 Ogemaw	229.0950745
26131 Ontonagon	17.25625539
26133 Osceola	261.3427017





26135 Oscoda	277.9120348
26137 Otsego	514.8996554
26139 Ottawa	490.8879357
26141 Presque Isle	109.9073638
26143 Roscommon	180.0368447
26145 Saginaw	813.4171908
26147 St. Clair	401.0367962
26149 St. Joseph	714.2506102
26151 Sanilac	177.2619105
26153 Schoolcraft	86.76251859
26155 Shiawassee	428.2027217
26157 Tuscola	472.2370325
26159 Van Buren	392.3231895
26161 Washtenaw	577.6856452
26163 Wayne	1428.30834
26165 Wexford	158.3696886



MI

FIPS

29001  
29003  
29005  
29007  
29009  
29011  
29013  
29015  
29017  
29019  
29021  
29023  
29025  
29027  
29029  
29031  
29033  
29035  
29037

MI

29039  
29041  
29043  
29045  
29047  
29049  
29051  
29053  
29055  
29057  
29059  
29061  
29063  
29065  
29067  
29069  
29071  
29073  
29075  
29077  
29079  
29081  
29083  
29085  
29087  
29089  
29091  
29093  
29095  
29097  
29099  
29101

29103

MI

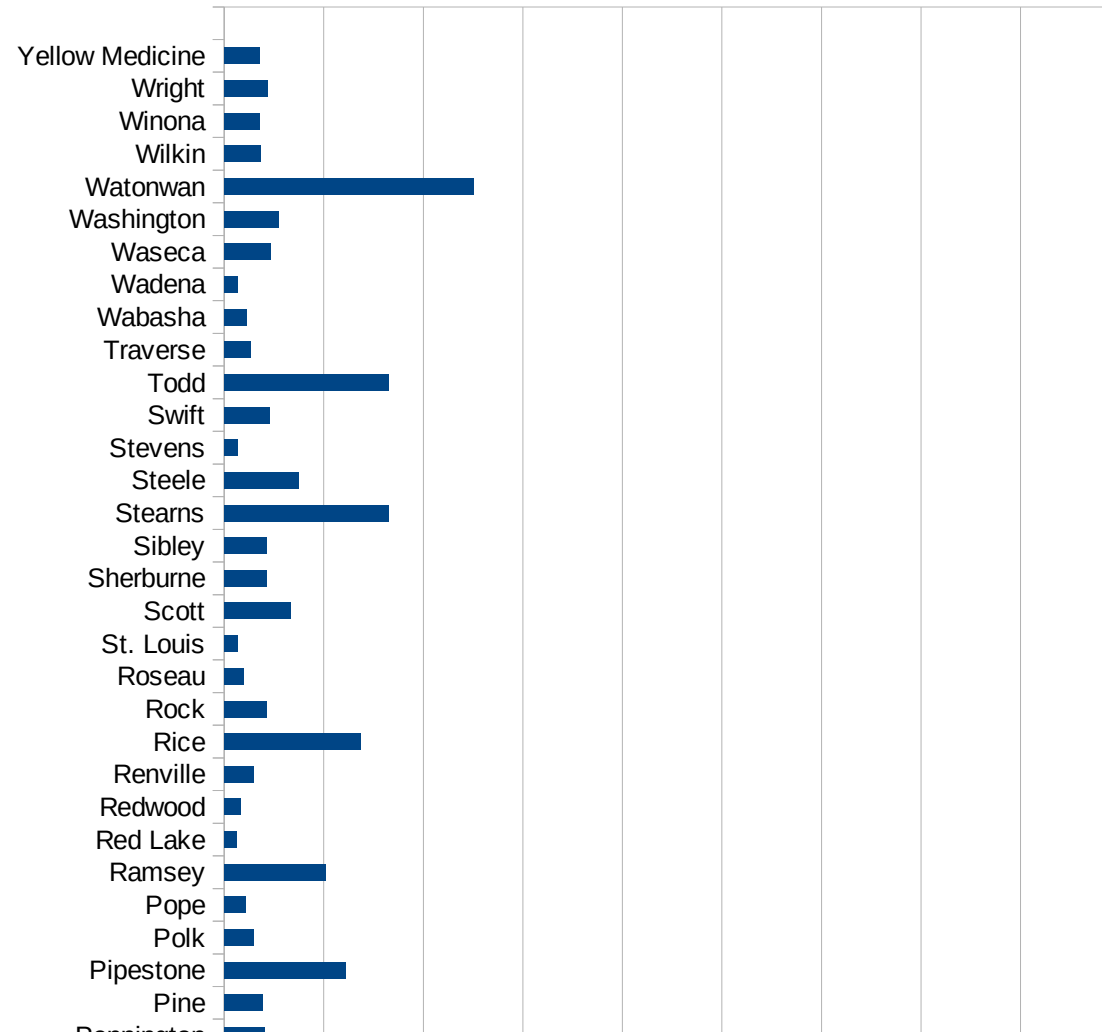
29105  
29107  
29109  
29111  
29113  
29115  
29117  
29121  
29123  
29125  
29127  
29119  
29129  
29131  
29133  
29135  
29137  
29139  
29141  
29143  
29145  
29147  
29149  
29151  
29153  
29155  
29157  
29159  
29161  
29163  
29165  
29167  
29169  
29171

MI

29173  
29175  
29177  
29179  
29181  
29195  
29197  
29199  
29201  
29203  
29205  
29183  
29185  
29187  
29189  
29510  
29186  
29207  
29209  
29211  
29213  
29215  
  
29217  
29219  
29221  
29223  
29225  
29227  
29229

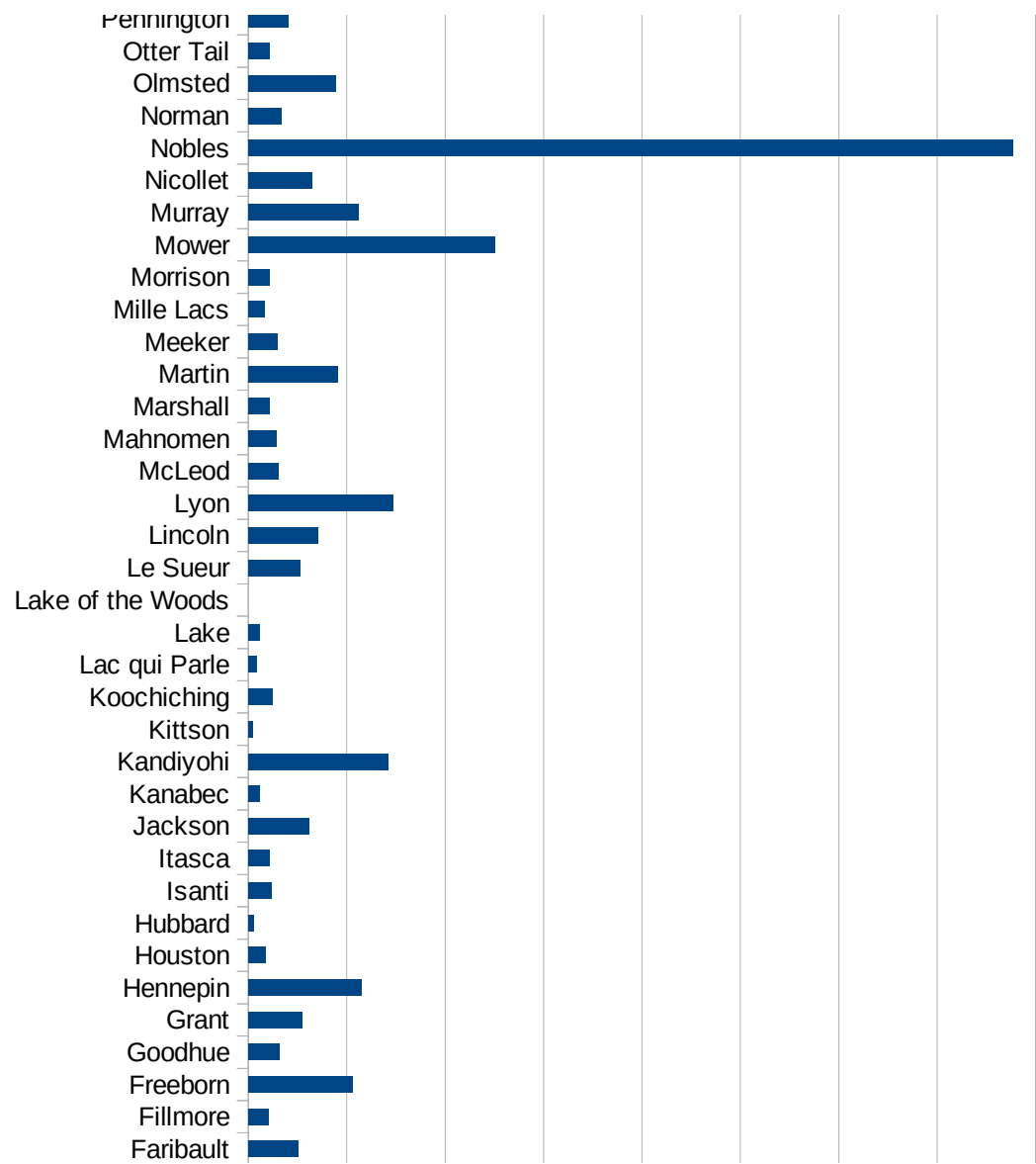
MN

FIPS	County	PC Infection
27001	Aitkin	113.193309
27003	Anoka	735.9820018
27005	Becker	226.9354979
27007	Beltrami	194.249365
27009	Benton	648.6619805
27011	Big Stone	380.8378433
27013	Blue Earth	975.8702004
27015	Brown	223.0098363
27017	Carlton	276.2508022
27019	Carver	530.1735377
27021	Cass	98.24181036
27023	Chippewa	704.4615901
27025	Chisago	216.372805
27027	Clay	1028.848409
27029	Clearwater	158.9103292
27031	Cook	18.54255516
27033	Cottonwood	1294.670568
27035	Crow Wing	197.2599362
27037	Dakota	700.2442275
27039	Dodge	533.090001
27041	Douglas	260.7733642
27043	Faribault	508.794883
27045	Fillmore	208.9467186
27047	Freeborn	1060.964394
27049	Goodhue	316.7898627
27051	Grant	548.081714
27053	Hennepin	1150.919306
27055	Houston	177.6294542
27057	Hubbard	56.25351584
27059	Isanti	232.6977931
27061	Itasca	212.8225592
27063	Jackson	615.477752
27065	Kanabec	117.2332943

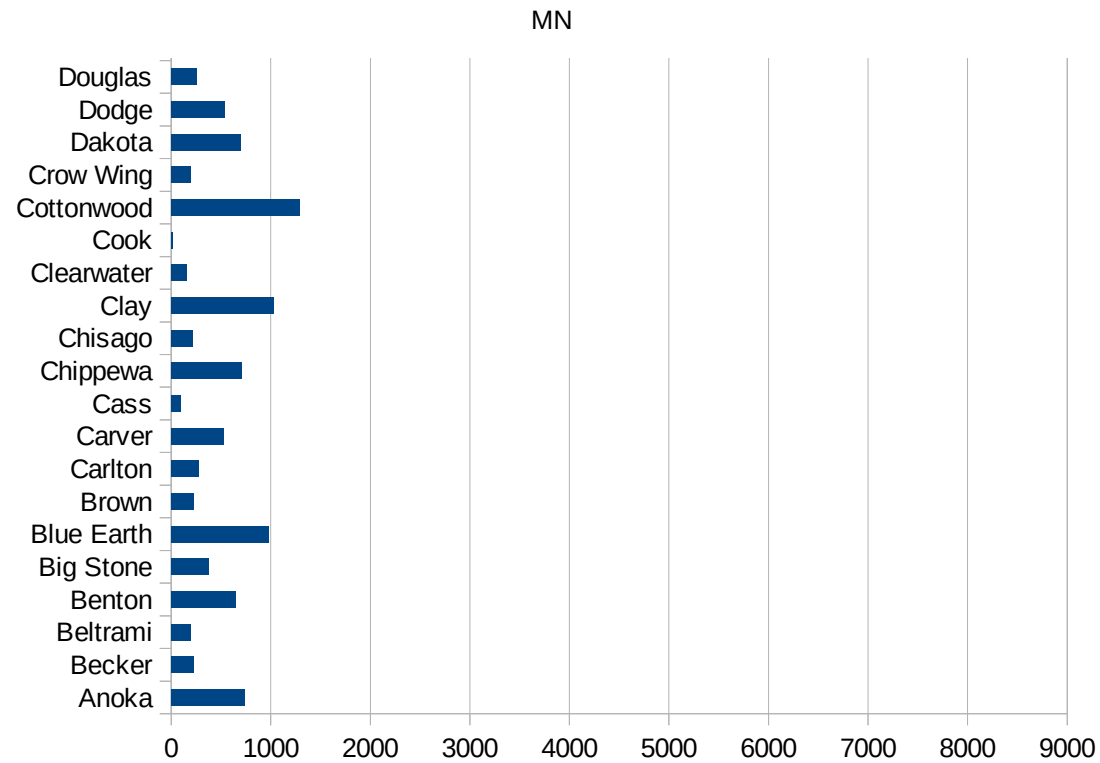


MN

27067 Kandiyohi	1423.404504
27069 Kittson	47.08097928
27071 Koochiching	249.1961415
27073 Lac qui Parle	90.1171523
27075 Lake	112.5914806
27077 Lake of the Woo	0
27079 Le Sueur	526.4266161
27081 Lincoln	705.0943064
27083 Lyon	1467.088064
27085 McLeod	309.4249157
27087 Mahnomen	289.907592
27089 Marshall	212.9925453
27091 Martin	914.8344706
27093 Meeker	298.1720755
27095 Mille Lacs	168.3308466
27097 Morrison	217.0701559
27099 Mower	2504.311314
27101 Murray	1123.731271
27103 Nicollet	642.8988895
27105 Nobles	7772.304324
27107 Norman	339.7683398
27109 Olmsted	888.1665248
27111 Otter Tail	221.0433245
27113 Pennington	409.0844971
27115 Pine	390.0552861
27117 Pipestone	1215.872665
27119 Polk	298.138222
27121 Pope	216.2746688
27123 Ramsey	1015.066974
27125 Red Lake	125.0312578
27127 Redwood	170.5029838
27129 Renville	301.1223652
27131 Rice	1370.954407
27133 Rock	424.8990865



27135 Roseau	198.019802
27137 St. Louis	139.1711806
27139 Scott	669.0143234
27141 Sherburne	430.0470657
27143 Sibley	425.8717061
27145 Stearns	1652.057065
27147 Steele	749.9388637
27149 Stevens	133.2923203
27151 Swift	460.1391118
27153 Todd	1651.615003
27155 Traverse	272.0677146
27157 Wabasha	231.000231
27159 Wadena	130.6904814
27161 Waseca	465.4646621
27163 Washington	548.6089946
27165 Watonwan	2504.553734
27167 Wilkin	367.7646306
27169 Winona	356.1239547
27171 Wright	438.5804076
27173 Yellow Medicine	357.3251659





MN

FIPS

29001  
29003  
29005  
29007  
29009  
29011  
29013  
29015  
29017  
29019  
29021  
29023  
29025  
29027  
29029  
29031  
29033  
29035  
29037

MN

29039  
29041  
29043  
29045  
29047  
29049  
29051  
29053  
29055  
29057  
29059  
29061  
29063  
29065  
29067  
29069  
29071  
29073  
29075  
29077  
29079  
29081  
29083  
29085  
29087  
29089  
29091  
29093  
29095  
29097  
29099  
29101

29103

MN

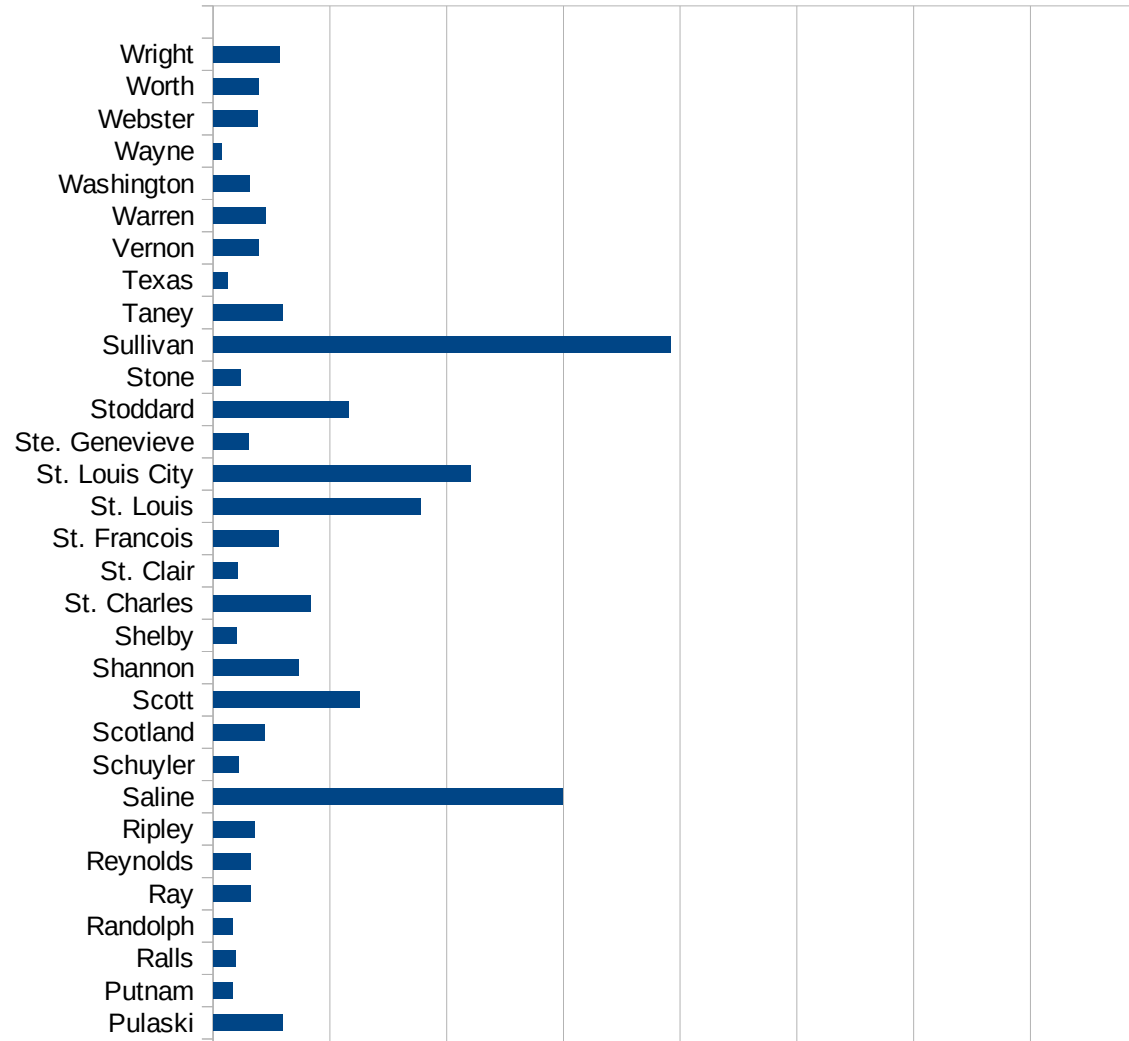
29105  
29107  
29109  
29111  
29113  
29115  
29117  
29121  
29123  
29125  
29127  
29119  
29129  
29131  
29133  
29135  
29137  
29139  
29141  
29143  
29145  
29147  
29149  
29151  
29153  
29155  
29157  
29159  
29161  
29163  
29165  
29167  
29169  
29171

MN

29173  
29175  
29177  
29179  
29181  
29195  
29197  
29199  
29201  
29203  
29205  
29183  
29185  
29187  
29189  
29510  
29186  
29207  
29209  
29211  
29213  
29215  
  
29217  
29219  
29221  
29223  
29225  
29227  
29229

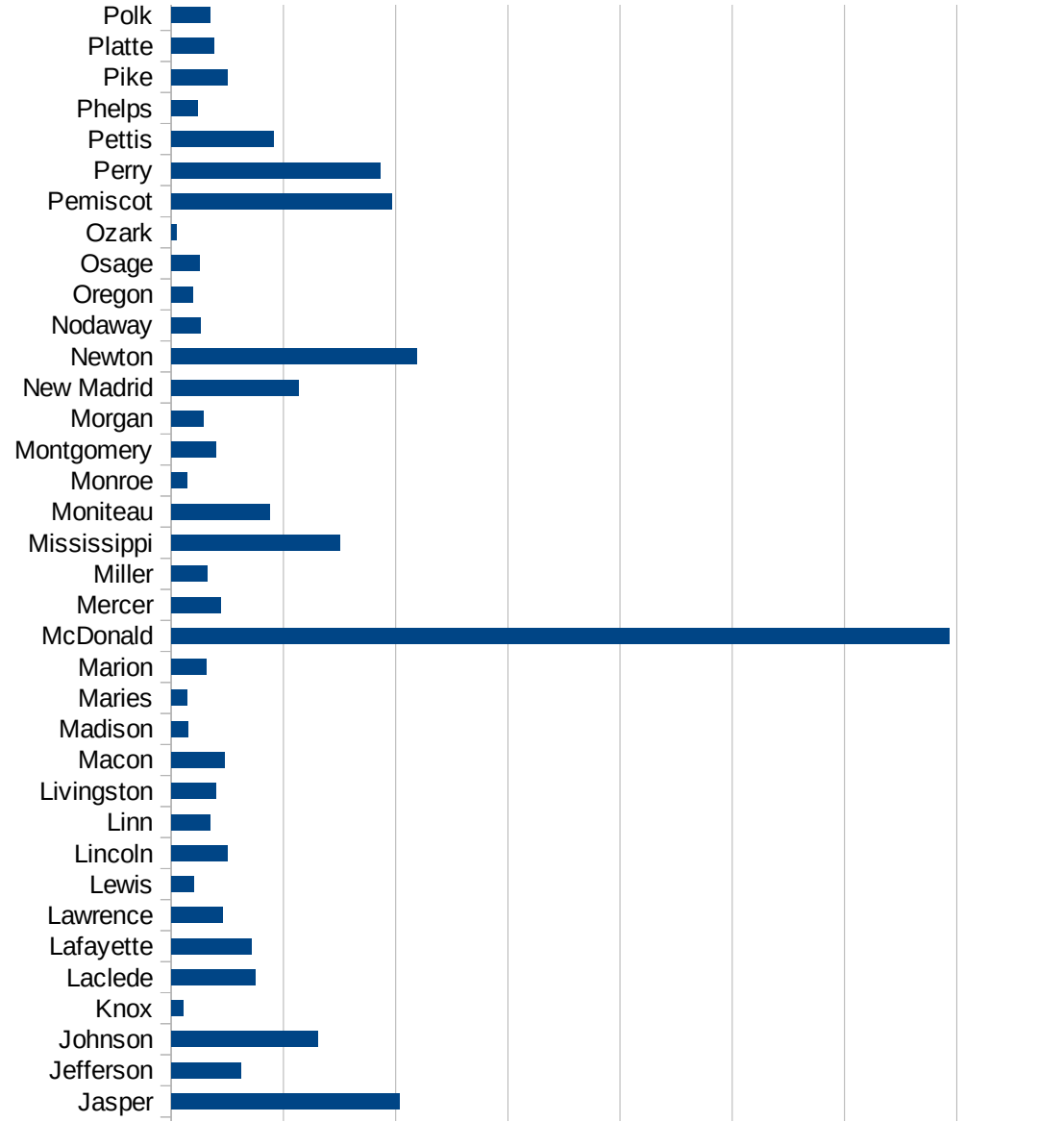
MO

FIPS	County	Cases	Infection Rate per 100,000
29001	Adair	422.273965	
29003	Andrew	340.773556	
29005	Atchison	116.0317153	
29007	Audrain	608.4874181	
29009	Barry	429.1367107	
29011	Barton	381.4205798	
29013	Bates	104.1666667	
29015	Benton	165.9923229	
29017	Bollinger	320.486482	
29019	Boone	407.2109108	
29021	Buchanan	1096.295627	
29023	Butler	333.0284481	
29025	Caldwell	208.6078173	
29027	Callaway	173.7619461	
29029	Camden	218.2691258	
29031	Cape Girardeau	543.4713598	
29033	Carroll	537.5729155	
29035	Carter	132.144037	
29037	Cass	238.1995922	
29039	Cedar	176.4913519	
29041	Chariton	174.4732251	
29043	Christian	129.9104423	
29045	Clark	29.23121894	
29047	Clay	250.4414182	
29049	Clinton	185.6375183	
29051	Cole	205.7398823	
29053	Cooper	187.4680452	
29055	Crawford	116.8760696	
29057	Dade	52.84713965	
29059	Dallas	161.0786302	
29061	Daviess	156.381571	
29063	DeKalb	158.3531275	
29065	Dent	64.76264491	



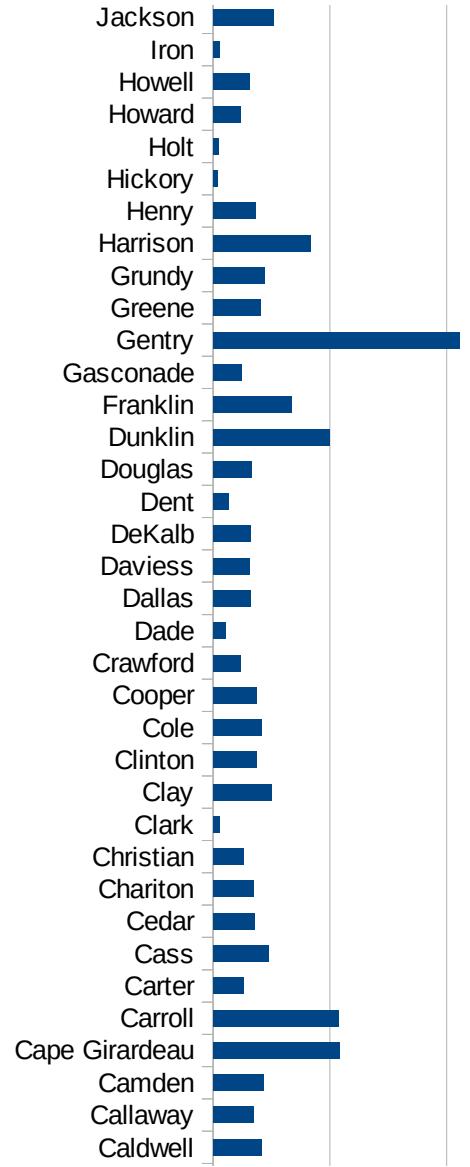
MO

29067 Douglas	164.510581
29069 Dunklin	496.2104476
29071 Franklin	335.6805247
29073 Gasconade	122.4073444
29075 Gentry	1056.125528
29077 Greene	204.1634267
29079 Grundy	221.9084123
29081 Harrison	415.9733777
29083 Henry	183.5535977
29085 Hickory	21.03270586
29087 Holt	22.70663034
29089 Howard	118.3782184
29091 Howell	154.7060585
29093 Iron	29.47823524
29095 Jackson	258.4580762
29097 Jasper	1016.280381
29099 Jefferson	307.559272
29101 Johnson	652.3521956
29103 Knox	50.671396
29105 Laclede	375.2135077
29107 Lafayette	355.8500522
29109 Lawrence	226.8046612
29111 Lewis	101.4713343
29113 Lincoln	249.6272926
29115 Linn	174.4620753
29117 Livingston	198.0720982
29121 Macon	237.5767175
29123 Madison	73.84312438
29125 Maries	68.42285323
29127 Marion	157.3866816
29119 McDonald	3466.504896
29129 Mercer	219.7198572
29131 Miller	161.825071
29133 Mississippi	749.85003

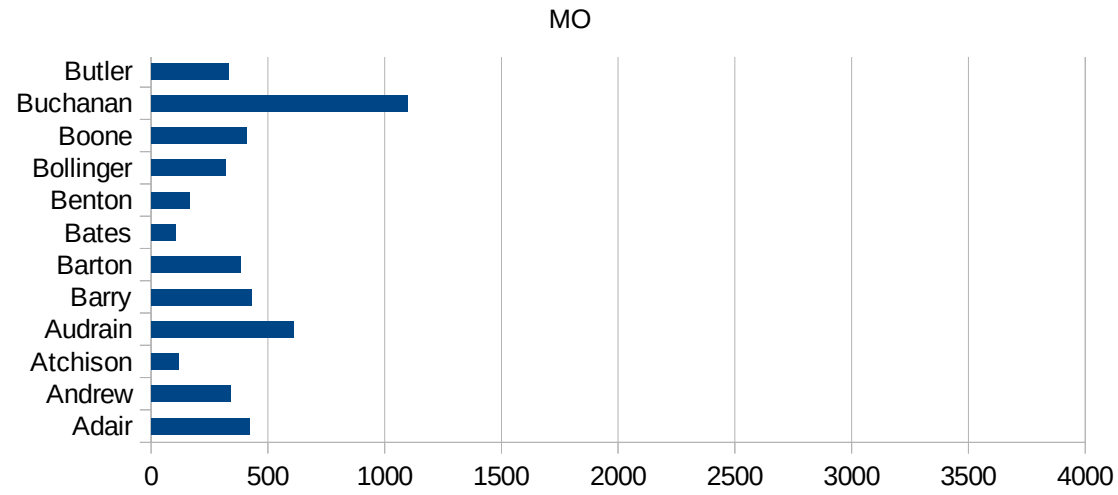


MO

29135 Moniteau	440.4193288
29137 Monroe	69.25207756
29139 Montgomery	199.4104387
29141 Morgan	142.4501425
29143 New Madrid	566.6049954
29145 Newton	1094.978203
29147 Nodaway	130.0215208
29149 Oregon	94.86765961
29151 Osage	123.9609159
29153 Ozark	22.18032605
29155 Pemiscot	983.2841691
29157 Perry	929.5039164
29159 Pettis	456.0199332
29161 Phelps	118.4834123
29163 Pike	248.5948984
29165 Platte	192.2610089
29167 Polk	170.802149
29169 Pulaski	297.9966932
29171 Putnam	84.08660921
29173 Ralls	97.92401097
29175 Randolph	84.80394136
29177 Ray	161.6920858
29179 Reynolds	159.8976655
29181 Ripley	179.0911126
29195 Saline	1498.143699
29197 Schuyler	108.7192868
29199 Scotland	221.5062424
29201 Scott	629.2578917
29203 Shannon	366.3450971
29205 Shelby	99.17355372
29183 St. Charles	419.107074
29185 St. Clair	106.4395955
29187 St. Francois	281.8928807
29189 St. Louis	888.9156373



29510 St. Louis City	1102.569691
29186 Ste. Genevieve	150.9391771
29207 Stoddard	578.648223
29209 Stone	116.5391036
29211 Sullivan	1961.099502
29213 Taney	297.2140657
29215 Texas	62.57088108
29217 Vernon	194.8558067
29219 Warren	224.7126271
29221 Washington	156.3564928
29223 Wayne	38.10394757
29225 Webster	189.2147588
29227 Worth	196.0784314
29229 Wright	282.9470019





MO

FIPS

29001  
29003  
29005  
29007  
29009  
29011  
29013  
29015  
29017  
29019  
29021  
29023  
29025  
29027  
29029  
29031  
29033  
29035  
29037

MO

29039  
29041  
29043  
29045  
29047  
29049  
29051  
29053  
29055  
29057  
29059  
29061  
29063  
29065  
29067  
29069  
29071  
29073  
29075  
29077  
29079  
29081  
29083  
29085  
29087  
29089  
29091  
29093  
29095  
29097  
29099  
29101

29103

MO

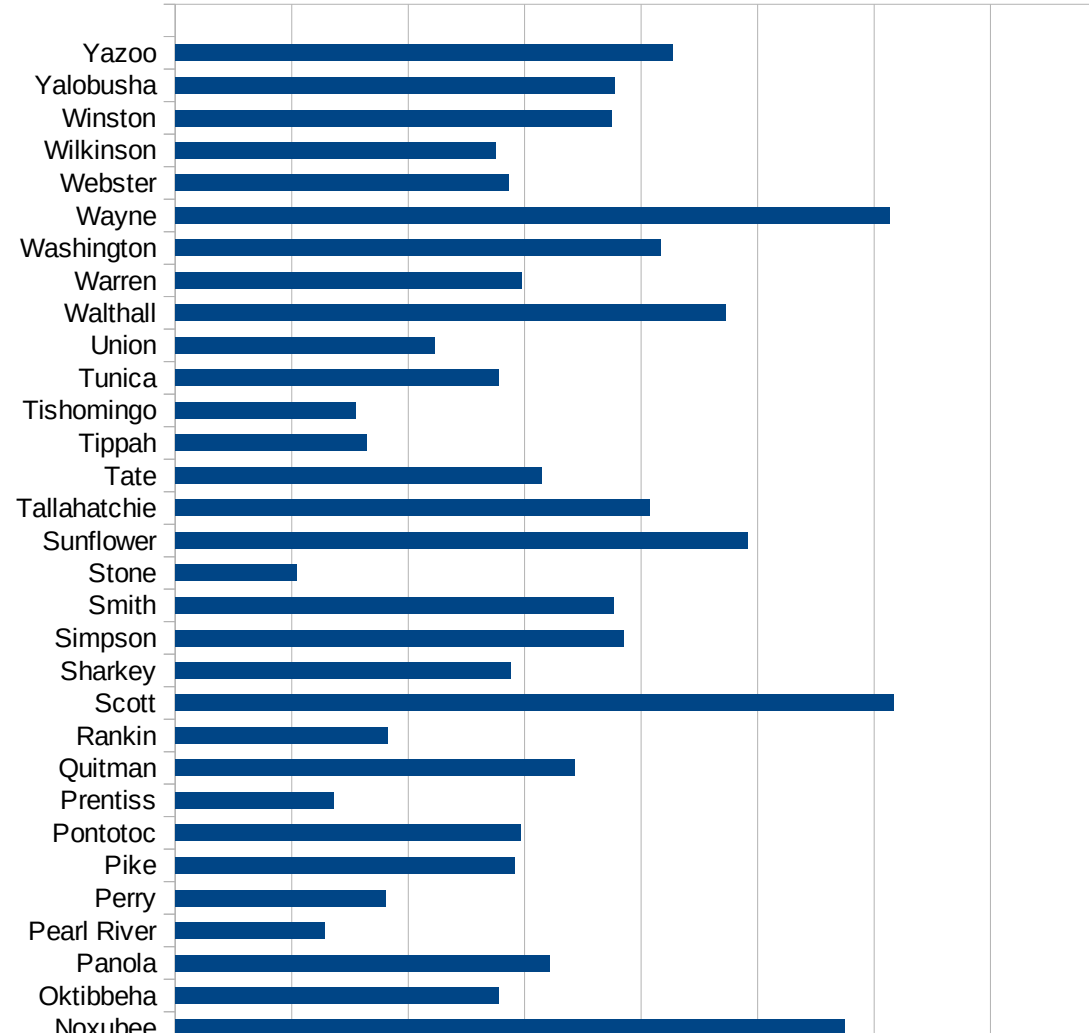
29105  
29107  
29109  
29111  
29113  
29115  
29117  
29121  
29123  
29125  
29127  
29119  
29129  
29131  
29133  
29135  
29137  
29139  
29141  
29143  
29145  
29147  
29149  
29151  
29153  
29155  
29157  
29159  
29161  
29163  
29165  
29167  
29169  
29171

MO

29173  
29175  
29177  
29179  
29181  
29195  
29197  
29199  
29201  
29203  
29205  
29183  
29185  
29187  
29189  
29510  
29186  
29207  
29209  
29211  
29213  
29215  
  
29217  
29219  
29221  
29223  
29225  
29227  
29229

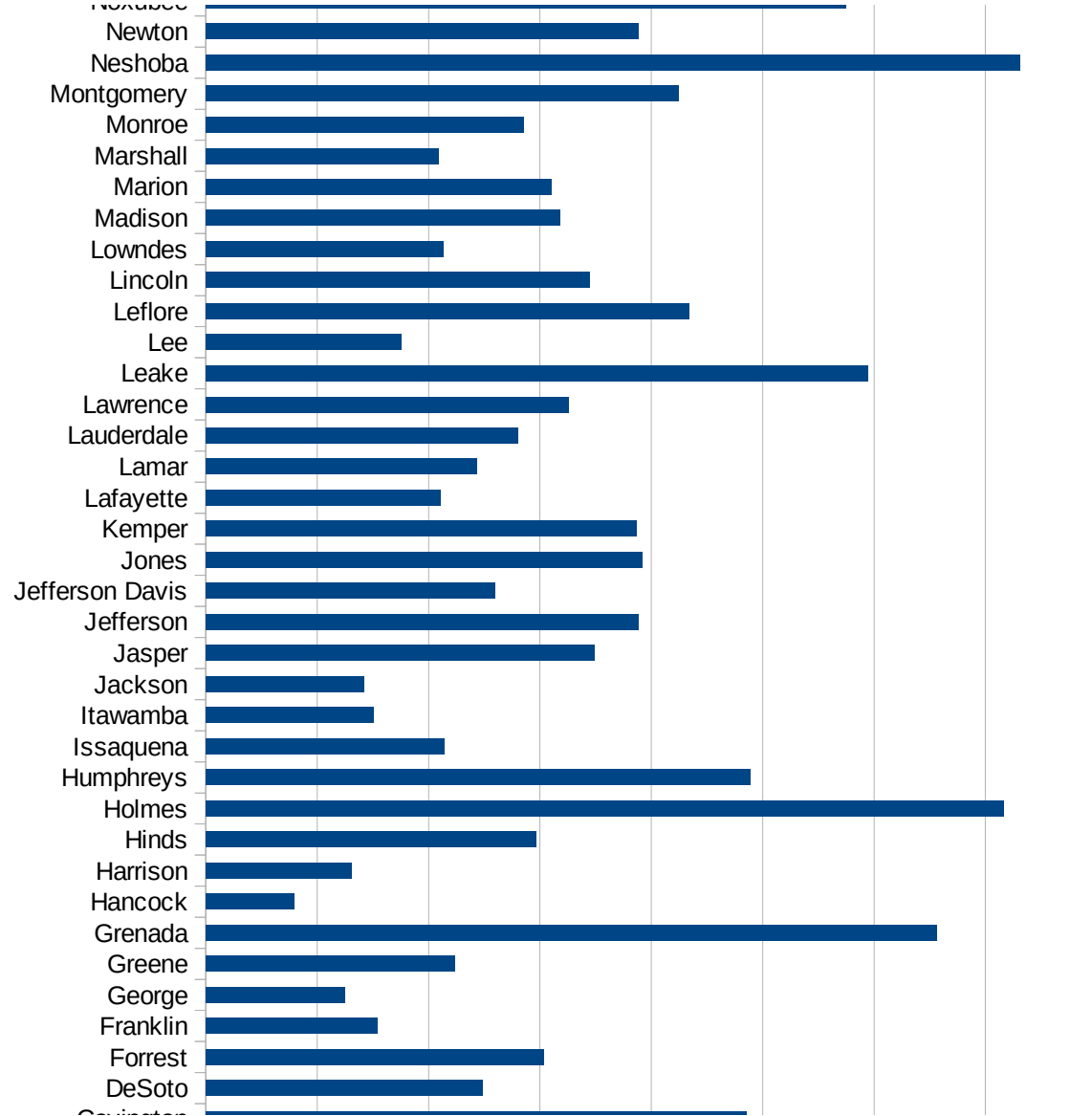
MS

FIPS	County	PC Infection
28001	Adams	1288.791998
28003	Alcorn	387.2714963
28005	Amite	1087.13289
28007	Attala	2194.391506
28009	Benton	906.7827349
28011	Bolivar	1729.805636
28013	Calhoun	1558.603491
28015	Carroll	2179.39663
28017	Chickasaw	1898.549881
28019	Choctaw	1075.138922
28021	Claiborne	3665.852033
28023	Clarke	1595.744681
28025	Clay	1490.766533
28027	Coahoma	1259.501503
28029	Copiah	2547.034299
28031	Covington	2429.321593
28033	DeSoto	1244.498657
28035	Forrest	1519.27075
28037	Franklin	770.4160247
28039	George	622.6804124
28041	Greene	1118.798763
28043	Grenada	3281.880788
28045	Hancock	395.0648582
28047	Harrison	656.1819502
28049	Hinds	1484.69958
28051	Holmes	3580.751334
28053	Humphreys	2446.409107
28055	Issaquena	1070.336391
28057	Itawamba	752.6470213
28059	Jackson	710.5118058
28061	Jasper	1747.017288
28063	Jefferson	1942.020827
28065	Jefferson Davis	1299.626135

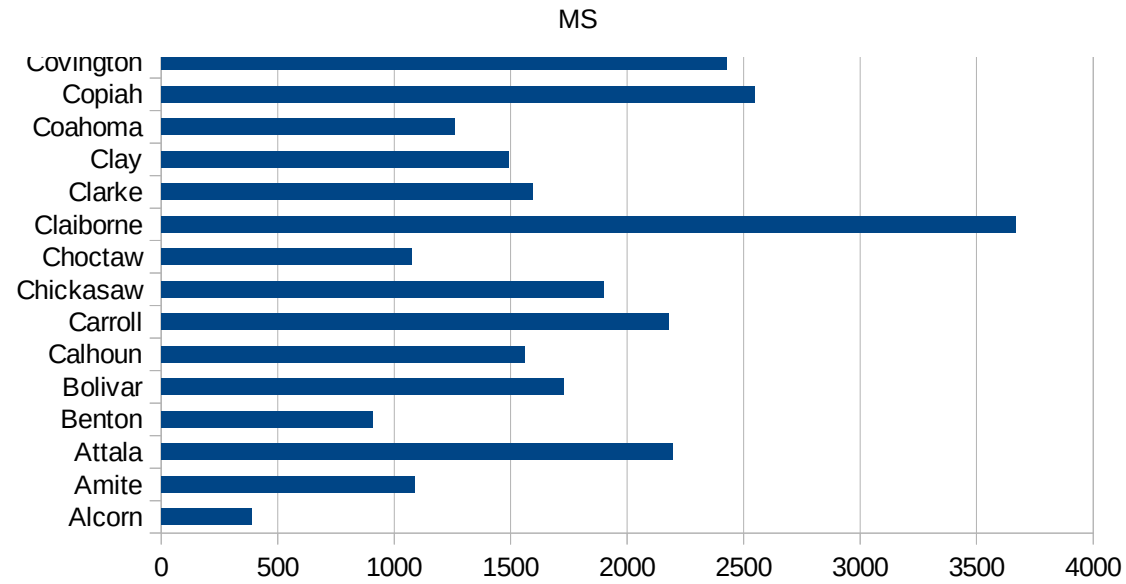


MS

28067 Jones	1960.240137
28069 Kemper	1934.776105
28071 Lafayette	1053.054222
28073 Lamar	1215.430685
28075 Lauderdale	1399.418458
28077 Lawrence	1629.867523
28079 Leake	2974.124676
28081 Lee	876.7399826
28083 Leflore	2171.582696
28085 Lincoln	1724.894021
28087 Lowndes	1067.368064
28089 Madison	1591.403957
28091 Marion	1549.666195
28093 Marshall	1043.694113
28095 Monroe	1425.59892
28097 Montgomery	2125.112242
28099 Neshoba	3656.652361
28101 Newton	1940.027048
28103 Noxubee	2876.127195
28105 Oktibbeha	1389.14091
28107 Panola	1606.296448
28109 Pearl River	640.944626
28111 Perry	905.2049283
28113 Pike	1455.905771
28115 Pontotoc	1482.738039
28117 Prentiss	679.4390677
28119 Quitman	1716.068643
28121 Rankin	910.9693181
28123 Scott	3082.688161
28125 Sharkey	1439.342015
28127 Simpson	1924.658046
28129 Smith	1881.014873
28131 Stone	523.5881819
28133 Sunflower	2455.799495



28135 Tallahatchie	2037.606349
28137 Tate	1571.681908
28139 Tippah	822.9142987
28141 Tishomingo	776.1899866
28143 Tunica	1387.771521
28145 Union	1115.150668
28147 Walthall	2364.327688
28149 Warren	1485.620236
28151 Washington	2085.968533
28153 Wayne	3069.267908
28155 Webster	1430.322844
28157 Wilkinson	1376.251137
28159 Winston	1871.731352
28161 Yalobusha	1888.315042
28163 Yazoo	2134.664401



MS

FIPS

29001  
29003  
29005  
29007  
29009  
29011  
29013  
29015  
29017  
29019  
29021  
29023  
29025  
29027  
29029  
29031  
29033  
29035  
29037



MS

29039  
29041  
29043  
29045  
29047  
29049  
29051  
29053  
29055  
29057  
29059  
29061  
29063  
29065  
29067  
29069  
29071  
29073  
29075  
29077  
29079  
29081  
29083  
29085  
29087  
29089  
29091  
29093  
29095  
29097  
29099  
29101

29103

MS

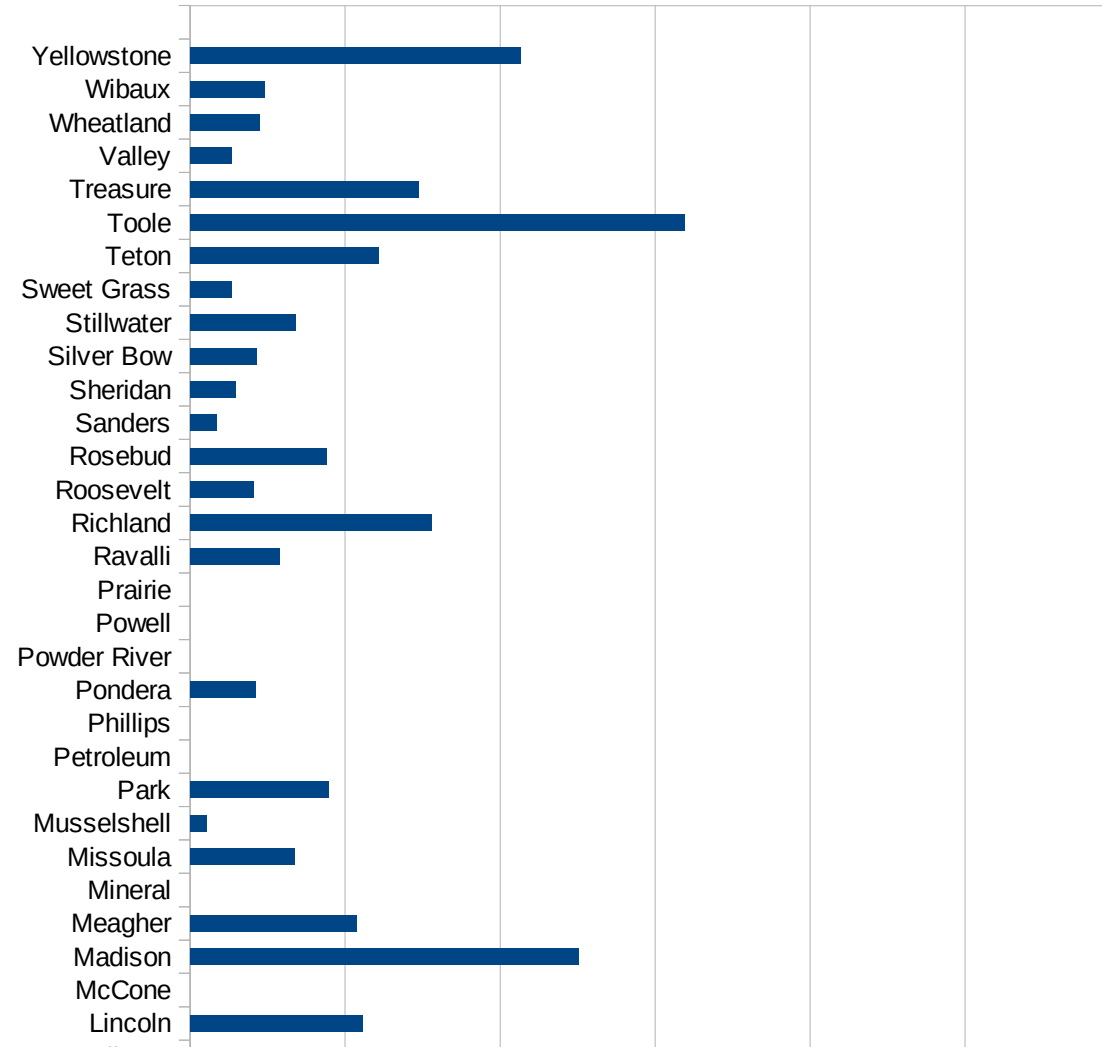
29105  
29107  
29109  
29111  
29113  
29115  
29117  
29121  
29123  
29125  
29127  
29119  
29129  
29131  
29133  
29135  
29137  
29139  
29141  
29143  
29145  
29147  
29149  
29151  
29153  
29155  
29157  
29159  
29161  
29163  
29165  
29167  
29169  
29171

MS

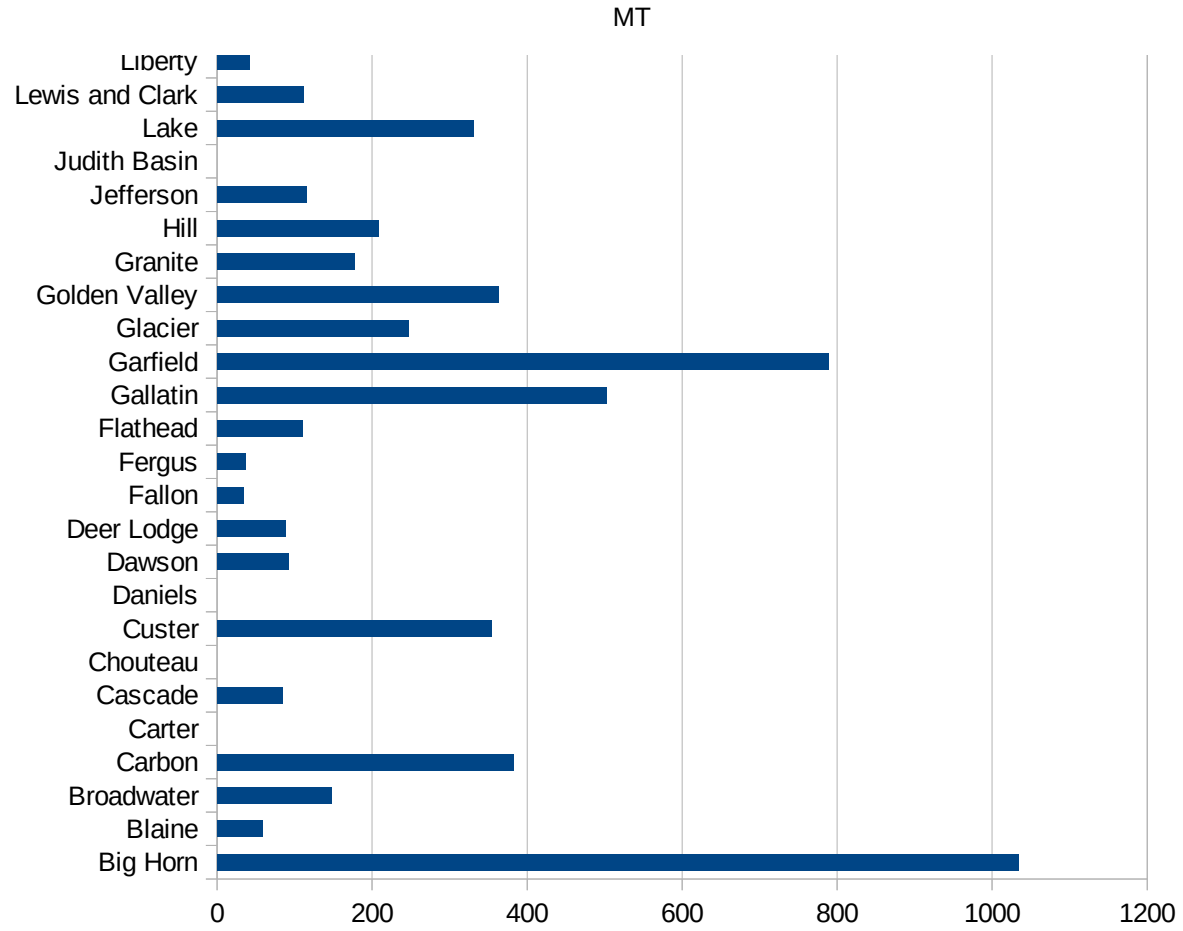
29173  
29175  
29177  
29179  
29181  
29195  
29197  
29199  
29201  
29203  
29205  
29183  
29185  
29187  
29189  
29510  
29186  
29207  
29209  
29211  
29213  
29215  
  
29217  
29219  
29221  
29223  
29225  
29227  
29229

MT

FIPS	County	PC Infection
30001	Beaverhead	95.70395576
30003	Big Horn	1034.637877
30005	Blaine	58.76303805
30007	Broadwater	147.9046836
30009	Carbon	382.6768714
30011	Carter	0
30013	Cascade	84.51428781
30015	Chouteau	0
30017	Custer	353.8753668
30019	Daniels	0
30021	Dawson	92.16589862
30023	Deer Lodge	87.61362392
30025	Fallon	34.24657534
30027	Fergus	35.99388104
30029	Flathead	109.6899301
30031	Gallatin	503.2357253
30033	Garfield	788.6435331
30035	Glacier	247.3266895
30037	Golden Valley	363.1961259
30039	Granite	177.6198934
30041	Hill	207.9892335
30043	Jefferson	115.731173
30045	Judith Basin	0
30047	Lake	330.5785124
30049	Lewis and Clark	112.0815138
30051	Liberty	41.15226337
30053	Lincoln	222.2895827
30055	McCone	0
30057	Madison	501.8248175
30059	Meagher	214.3622722
30061	Mineral	0
30063	Missoula	134.6903385
30065	Musselshell	21.50075253



30067 Park	179.2543021
30069 Petroleum	0
30071 Phillips	0
30073 Pondera	83.72404555
30075 Powder River	0
30077 Powell	0
30079 Prairie	0
30081 Ravalli	115.8158065
30083 Richland	311.5550261
30085 Roosevelt	81.38168008
30087 Rosebud	176.5419839
30089 Sanders	33.7723742
30091 Sheridan	58.41121495
30093 Silver Bow	85.731432
30095 Stillwater	136.3541011
30097 Sweet Grass	53.9083558
30099 Teton	243.4274586
30101 Toole	638.780136
30103 Treasure	294.55081
30105 Valley	53.78512841
30107 Wheatland	89.44543828
30109 Wibaux	96.71179884
30111 Yellowstone	425.8853357



MT

FIPS

29001  
29003  
29005  
29007  
29009  
29011  
29013  
29015  
29017  
29019  
29021  
29023  
29025  
29027  
29029  
29031  
29033  
29035  
29037

MT

29039  
29041  
29043  
29045  
29047  
29049  
29051  
29053  
29055  
29057  
29059  
29061  
29063  
29065  
29067  
29069  
29071  
29073  
29075  
29077  
29079  
29081  
29083  
29085  
29087  
29089  
29091  
29093  
29095  
29097  
29099  
29101

29103

MT

29105  
29107  
29109  
29111  
29113  
29115  
29117  
29121  
29123  
29125  
29127  
29119  
29129  
29131  
29133  
29135  
29137  
29139  
29141  
29143  
29145  
29147  
29149  
29151  
29153  
29155  
29157  
29159  
29161  
29163  
29165  
29167  
29169  
29171

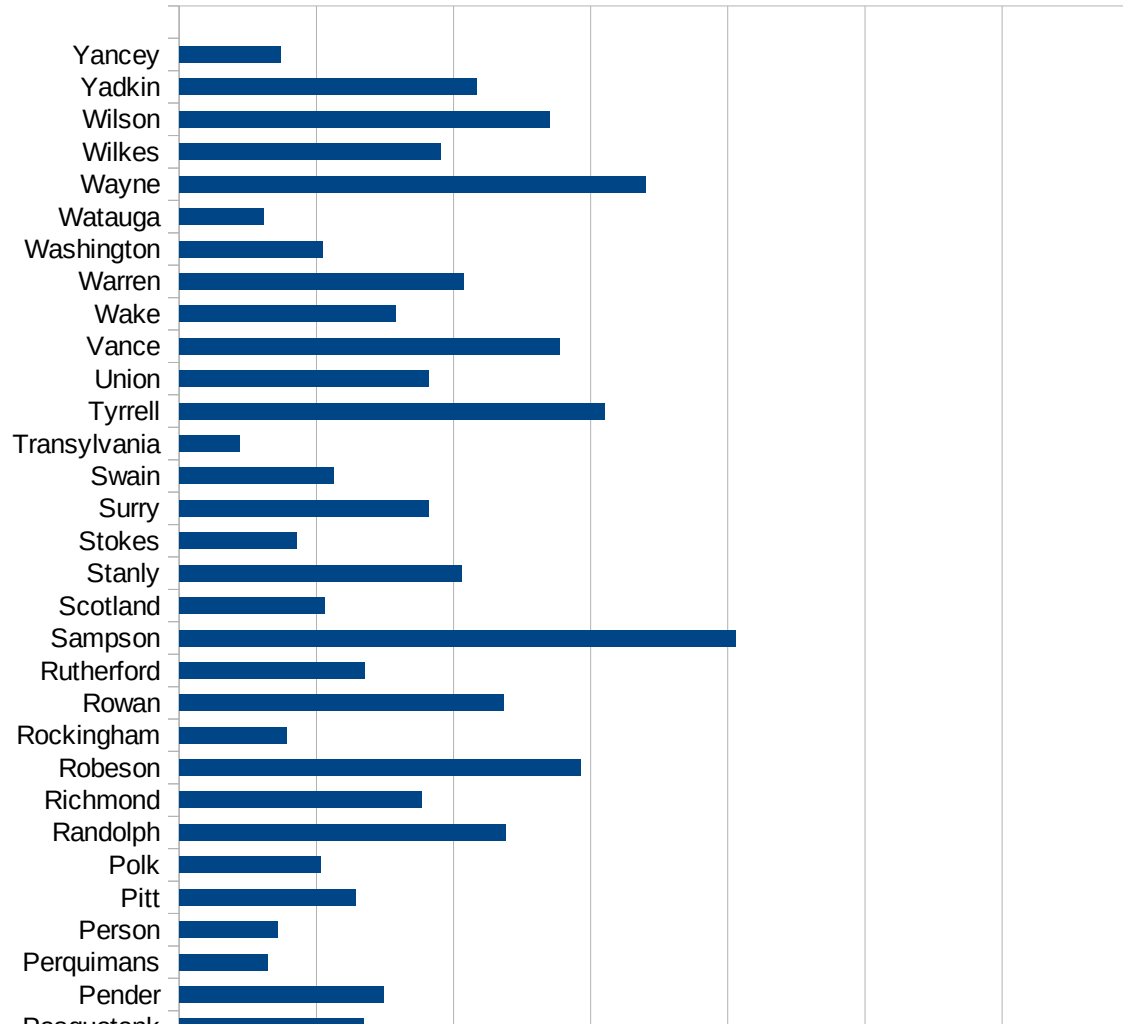


MT

29173  
29175  
29177  
29179  
29181  
29195  
29197  
29199  
29201  
29203  
29205  
29183  
29185  
29187  
29189  
29510  
29186  
29207  
29209  
29211  
29213  
29215  
  
29217  
29219  
29221  
29223  
29225  
29227  
29229

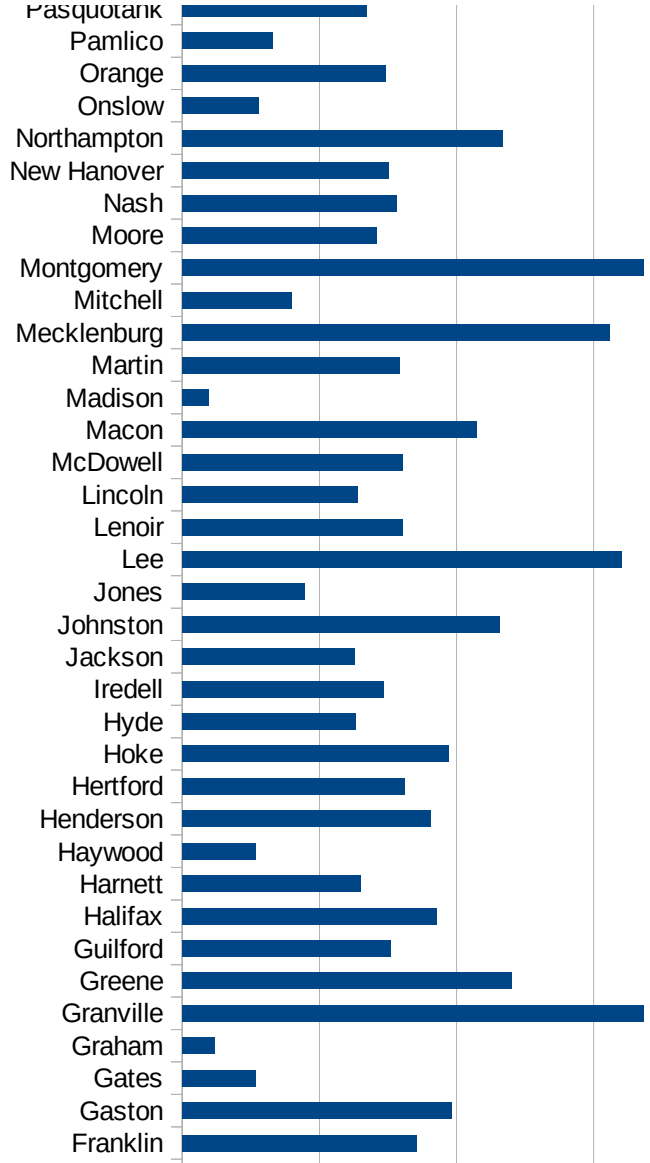
NC

FIPS	County	PC Infection
37001	Alamance	990.1703958
37003	Alexander	562.203839
37005	Alleghany	456.9483021
37007	Anson	1017.003658
37009	Ashe	269.2832639
37011	Avery	291.3453299
37013	Beaufort	403.5769664
37015	Bertie	914.5380006
37017	Bladen	1446.218741
37019	Brunswick	673.5213245
37021	Buncombe	427.6291668
37023	Burke	1440.552322
37025	Cabarrus	899.963093
37027	Caldwell	919.1871168
37029	Camden	410.8309991
37031	Carteret	248.8349347
37033	Caswell	735.747643
37035	Catawba	904.4953735
37037	Chatham	1503.985562
37039	Cherokee	419.265053
37041	Chowan	356.4045905
37043	Clay	260.3465302
37045	Cleveland	664.652568
37047	Columbus	1245.171144
37049	Craven	475.1632463
37051	Cumberland	568.1100111
37053	Currituck	151.4479905
37055	Dare	383.5511356
37057	Davidson	835.4640066
37059	Davie	638.8505371
37061	Duplin	2959.766209
37063	Durham	1574.48246
37065	Edgecombe	821.0748966

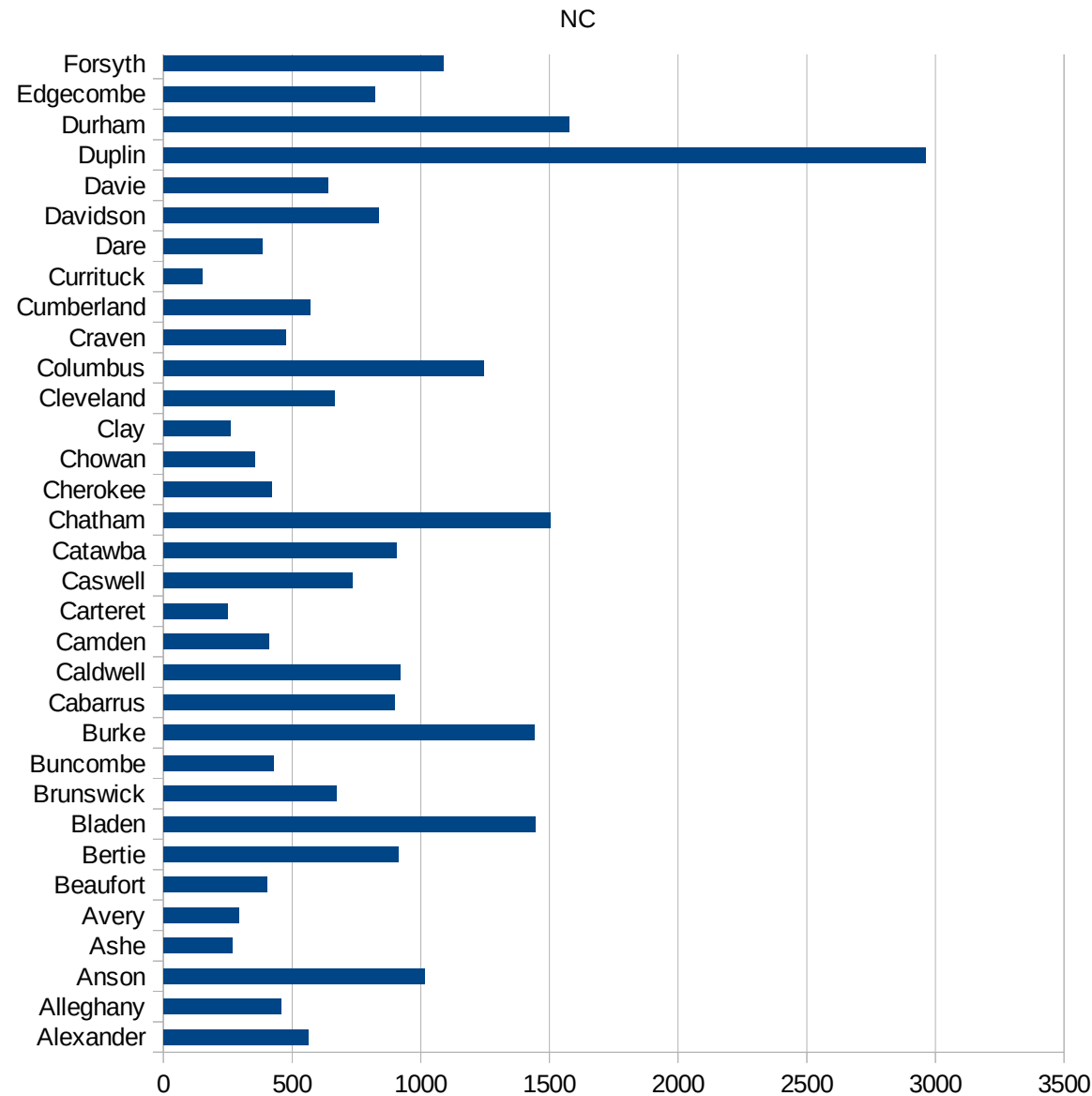


NC

37067 Forsyth	1087.314923
37069 Franklin	855.53582
37071 Gaston	982.2927044
37073 Gates	267.8648579
37075 Graham	117.8689298
37077 Granville	1683.440073
37079 Greene	1199.314677
37081 Guilford	760.9571458
37083 Halifax	927.3539764
37085 Harnett	648.9635955
37087 Haywood	267.8672282
37089 Henderson	904.5122829
37091 Hertford	811.5304958
37093 Hoke	969.6150756
37095 Hyde	630.9751434
37097 Iredell	733.0400426
37099 Jackson	630.0920904
37101 Johnston	1158.998396
37103 Jones	446.1969493
37105 Lee	1601.249756
37107 Lenoir	802.1294841
37109 Lincoln	638.6534559
37111 McDowell	802.0744061
37113 Macon	1074.110812
37115 Madison	96.49404953
37117 Martin	793.9658595
37119 Mecklenburg	1558.367713
37121 Mitchell	400
37123 Montgomery	1683.106597
37125 Moore	710.3625788
37127 Nash	781.7818244
37129 New Hanover	754.2815812
37131 Northampton	1168.936776
37133 Onslow	276.7056348



37135 Orange	741.6436686
37137 Pamlico	331.4917127
37139 Pasquotank	673.5790509
37141 Pender	743.2193301
37143 Perquimans	320.3695425
37145 Person	356.8987774
37147 Pitt	641.4175662
37149 Polk	514.2884867
37151 Randolph	1190.783462
37153 Richmond	882.2153407
37155 Robeson	1462.478476
37157 Rockingham	392.5460359
37159 Rowan	1183.616259
37161 Rutherford	674.88702
37163 Sampson	2029.04473
37165 Scotland	531.456478
37167 Stanly	1031.010874
37169 Stokes	426.6830888
37171 Surry	910.3797187
37173 Swain	561.6005616
37175 Transylvania	219.2021043
37177 Tyrrell	1549.26168
37179 Union	909.2527596
37181 Vance	1386.209681
37183 Wake	789.8892709
37185 Warren	1034.987631
37187 Washington	522.8096804
37189 Watauga	307.4448119
37191 Wayne	1702.25886
37193 Wilkes	952.4920869
37195 Wilson	1351.666564
37197 Yadkin	1084.090243
37199 Yancey	368.6532983



NC

NC

FIPS

29001  
29003  
29005  
29007  
29009  
29011  
29013  
29015  
29017  
29019  
29021  
29023  
29025  
29027  
29029  
29031  
29033  
29035  
29037

NC

29039  
29041  
29043  
29045  
29047  
29049  
29051  
29053  
29055  
29057  
29059  
29061  
29063  
29065  
29067  
29069  
29071  
29073  
29075  
29077  
29079  
29081  
29083  
29085  
29087  
29089  
29091  
29093  
29095  
29097  
29099  
29101

29103

NC

29105  
29107  
29109  
29111  
29113  
29115  
29117  
29121  
29123  
29125  
29127  
29119  
29129  
29131  
29133  
29135  
29137  
29139  
29141  
29143  
29145  
29147  
29149  
29151  
29153  
29155  
29157  
29159  
29161  
29163  
29165  
29167  
29169  
29171

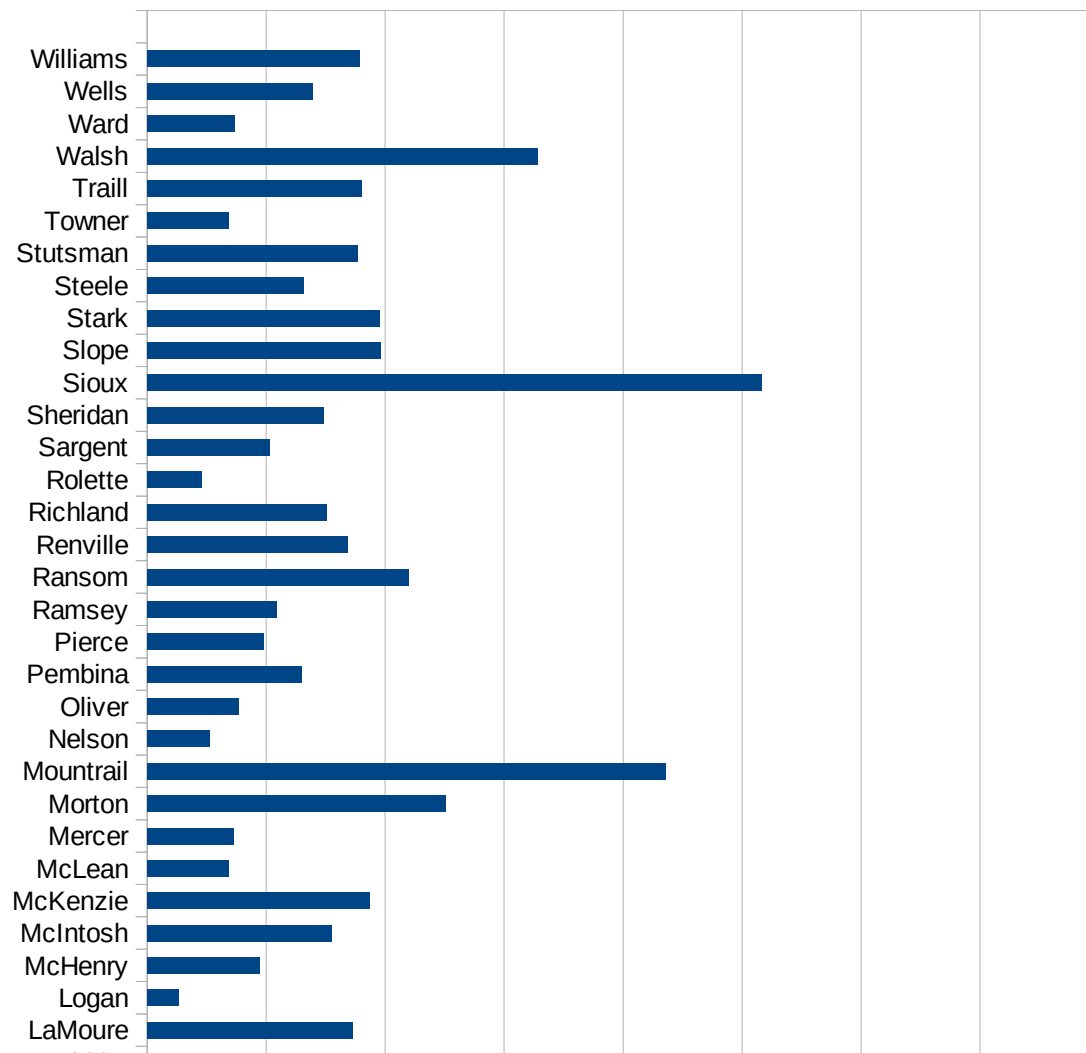


NC

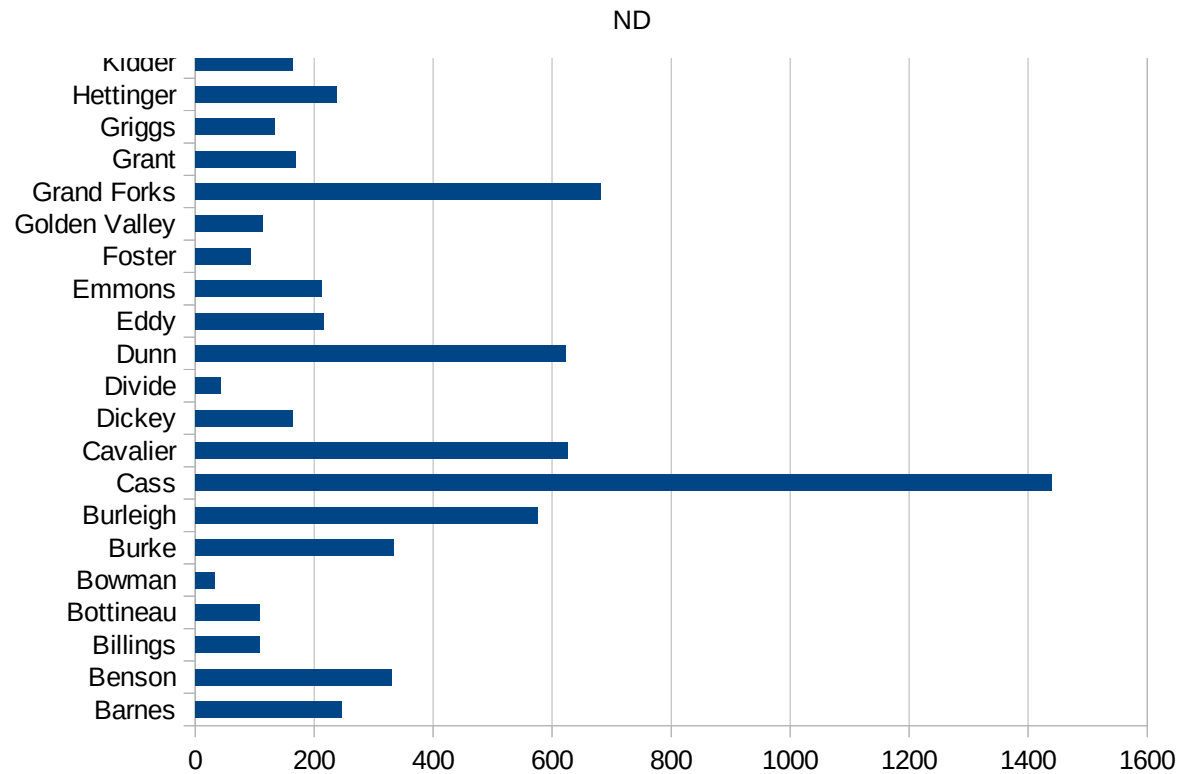
29173  
29175  
29177  
29179  
29181  
29195  
29197  
29199  
29201  
29203  
29205  
29183  
29185  
29187  
29189  
29510  
29186  
29207  
29209  
29211  
29213  
29215  
  
29217  
29219  
29221  
29223  
29225  
29227  
29229

ND

FIPS	County	PC Infection
38001	Adams	0
38003	Barnes	246.6325175
38005	Benson	330.3648377
38007	Billings	108.8139282
38009	Bottineau	109.1873343
38011	Bowman	32.50975293
38013	Burke	333.3333333
38015	Burleigh	575.1891932
38017	Cass	1439.54252
38019	Cavalier	626.795508
38021	Dickey	163.1654089
38023	Divide	43.80201489
38025	Dunn	623.2686981
38027	Eddy	216.1694769
38029	Emmons	212.4430956
38031	Foster	93.28358209
38033	Golden Valley	113.058225
38035	Grand Forks	682.4925816
38037	Grant	168.4919966
38039	Griggs	134.4086022
38041	Hettinger	238.6634845
38043	Kidder	163.2653061
38045	LaMoure	344.657804
38047	Logan	52.54860746
38049	McHenry	189.133425
38051	McIntosh	309.4777563
38053	McKenzie	374.1197183
38055	McLean	136.2540614
38057	Mercer	145.1554373
38059	Morton	501.6883743
38061	Mountrail	871.0119397
38063	Nelson	104.5660509
38065	Oliver	153.6885246



38067 Pembina	259.1046495
38069 Pierce	196.0303847
38071 Ramsey	217.751067
38073 Ransom	439.1827382
38075 Renville	336.9839933
38077 Richland	301.7427181
38079 Rolette	90.90273407
38081 Sargent	206.7183463
38083 Sheridan	296.5159377
38085 Sioux	1032.583754
38087 Slope	393.1847969
38089 Stark	390.3603575
38091 Steele	262.7430373
38093 Stutsman	353.7792226
38095 Towner	136.8613139
38097 Traill	360.8311559
38099 Walsh	656.2294928
38101 Ward	147.6145489
38103 Wells	277.988375
38105 Williams	356.4356436



ND

FIPS

- 29001
- 29003
- 29005
- 29007
- 29009
- 29011
- 29013
- 29015
- 29017
- 29019
- 29021
- 29023
- 29025
- 29027
- 29029
- 29031
- 29033
- 29035
- 29037

ND

29039  
29041  
29043  
29045  
29047  
29049  
29051  
29053  
29055  
29057  
29059  
29061  
29063  
29065  
29067  
29069  
29071  
29073  
29075  
29077  
29079  
29081  
29083  
29085  
29087  
29089  
29091  
29093  
29095  
29097  
29099  
29101

29103

ND

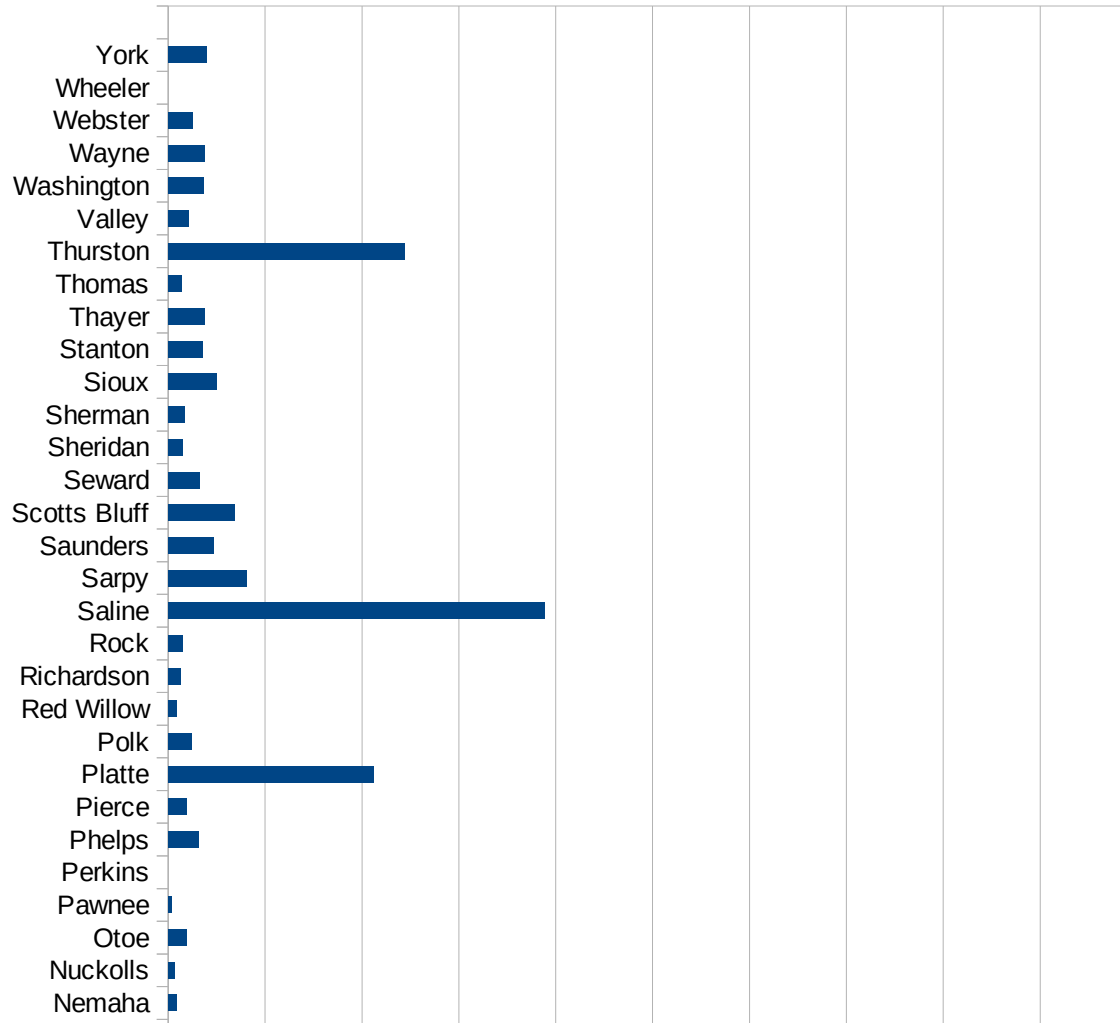
29105  
29107  
29109  
29111  
29113  
29115  
29117  
29121  
29123  
29125  
29127  
29119  
29129  
29131  
29133  
29135  
29137  
29139  
29141  
29143  
29145  
29147  
29149  
29151  
29153  
29155  
29157  
29159  
29161  
29163  
29165  
29167  
29169  
29171

ND

29173  
29175  
29177  
29179  
29181  
29195  
29197  
29199  
29201  
29203  
29205  
29183  
29185  
29187  
29189  
29510  
29186  
29207  
29209  
29211  
29213  
29215  
  
29217  
29219  
29221  
29223  
29225  
29227  
29229

NE

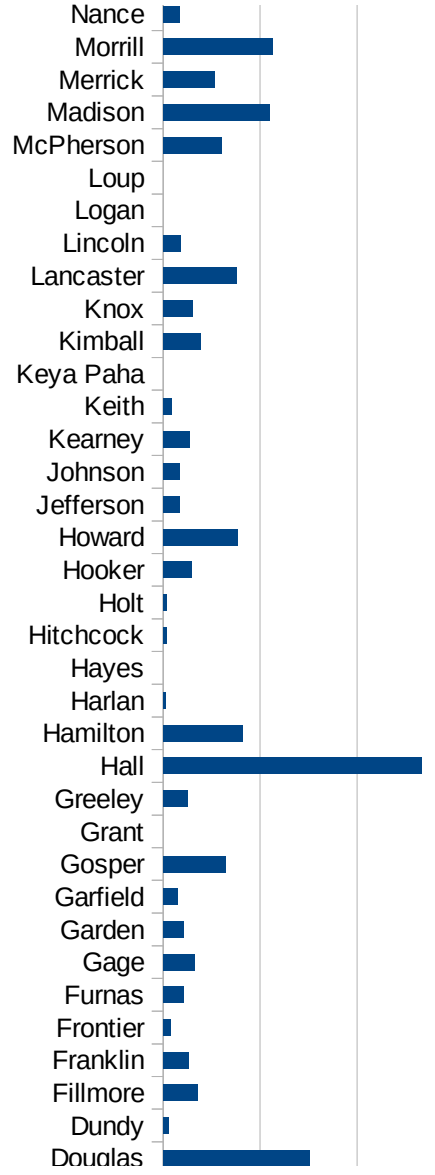
FIPS	County	PC Infection
31001	Adams	1002.824411
31003	Antelope	252.5252525
31005	Arthur	0
31007	Banner	273.9726027
31009	Blaine	0
31011	Boone	133.613285
31013	Box Butte	37.13330858
31015	Boyd	51.15089514
31017	Brown	0
31019	Buffalo	463.569485
31021	Burt	262.0221948
31023	Butler	645.3214197
31025	Cass	416.6825949
31027	Cedar	224.9585603
31029	Chase	25.14458134
31031	Cherry	52.07429266
31033	Cheyenne	236.3050483
31035	Clay	563.2442871
31037	Colfax	6267.806268
31039	Cuming	447.4272931
31041	Custer	369.00369
31043	Dakota	9306.378529
31045	Dawes	45.89261129
31047	Dawson	3720.106289
31049	Deuel	109.5890411
31051	Dixon	1015.939744
31053	Dodge	1967.872578
31055	Douglas	1511.783799
31057	Dundy	56.49717514
31059	Fillmore	361.8599602
31061	Franklin	264.637777
31063	Frontier	76.68711656
31065	Furnas	212.0890774



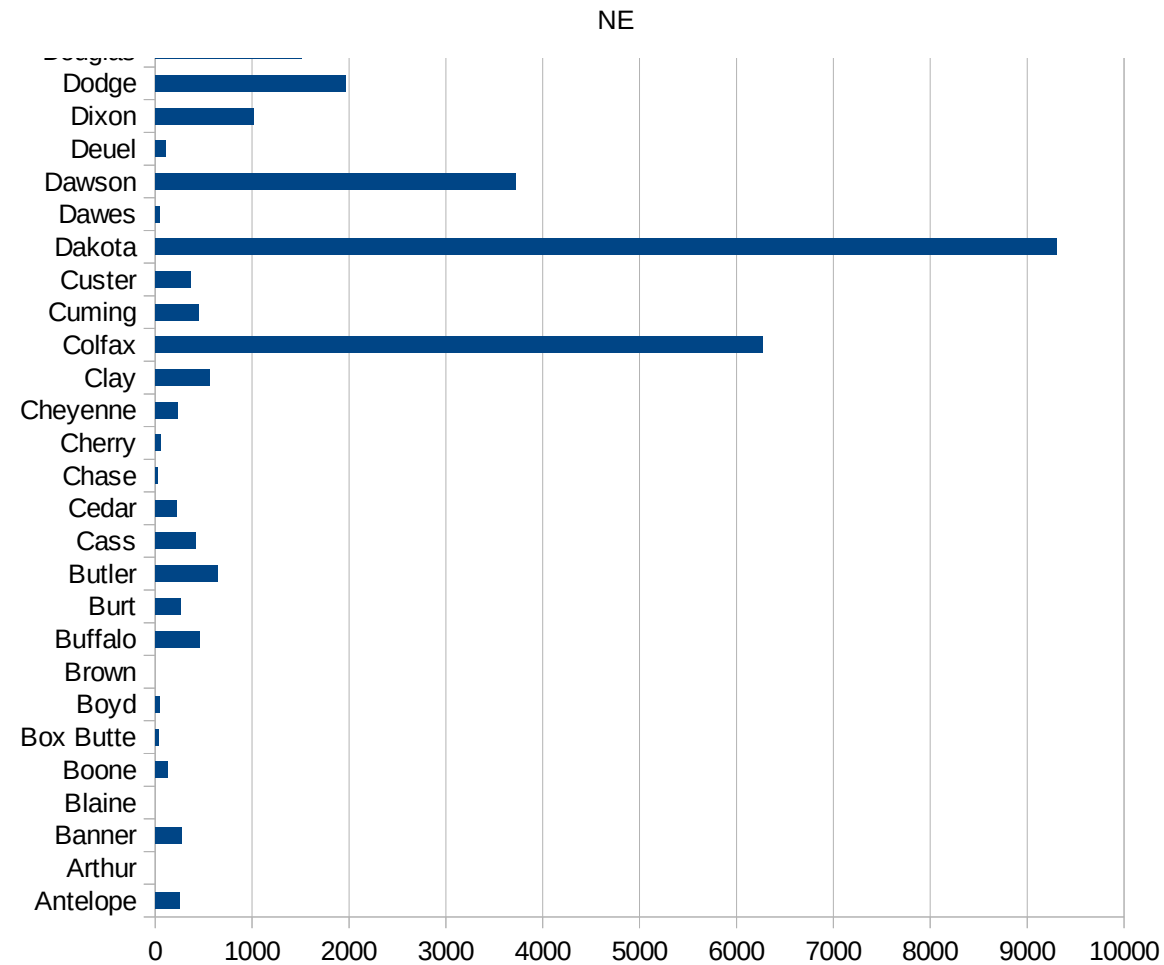


NE

31067 Gage	325.6874331
31069 Garden	210.8592514
31071 Garfield	150.981379
31073 Gosper	651.3026052
31075 Grant	0
31077 Greeley	254.6689304
31079 Hall	2668.527927
31081 Hamilton	818.9655172
31083 Harlan	29.40311673
31085 Hayes	0
31087 Hitchcock	35.63791875
31089 Holt	39.30045196
31091 Hooker	293.255132
31093 Howard	773.0364873
31095 Jefferson	169.0855291
31097 Johnson	175.3019088
31099 Kearney	275.0611247
31101 Keith	87.27091385
31103 Keya Paha	0
31105 Kimball	386.9541183
31107 Knox	308.8252762
31109 Lancaster	756.4487254
31111 Lincoln	184.7378144
31113 Logan	0
31115 Loup	0
31117 McPherson	609.7560976
31119 Madison	1101.943942
31121 Merrick	530.195267
31123 Morrill	1131.028596
31125 Nance	169.8754247
31127 Nemaha	86.23167577
31129 Nuckolls	71.51370679
31131 Otoe	193.9318111
31133 Pawnee	37.99392097



31135 Perkins	0
31137 Phelps	311.2494442
31139 Pierce	196.0235228
31141 Platte	2119.113989
31143 Polk	246.3054187
31145 Red Willow	83.9082603
31147 Richardson	125.9921885
31149 Rock	147.0588235
31151 Saline	3881.533101
31153 Sarpy	810.4782092
31155 Saunders	469.4174529
31157 Scotts Bluff	691.8780739
31159 Seward	323.3629749
31161 Sheridan	154.1425819
31163 Sherman	164.5819618
31165 Sioux	505.4759899
31167 Stanton	351.758794
31169 Thayer	377.0589403
31171 Thomas	138.8888889
31173 Thurston	2437.354512
31175 Valley	214.797136
31177 Washington	362.8973726
31179 Wayne	372.2216314
31181 Webster	254.7410133
31183 Wheeler	0
31185 York	399.3610224



NE

FIPS

29001  
29003  
29005  
29007  
29009  
29011  
29013  
29015  
29017  
29019  
29021  
29023  
29025  
29027  
29029  
29031  
29033  
29035  
29037

NE

29039  
29041  
29043  
29045  
29047  
29049  
29051  
29053  
29055  
29057  
29059  
29061  
29063  
29065  
29067  
29069  
29071  
29073  
29075  
29077  
29079  
29081  
29083  
29085  
29087  
29089  
29091  
29093  
29095  
29097  
29099  
29101

29103

NE

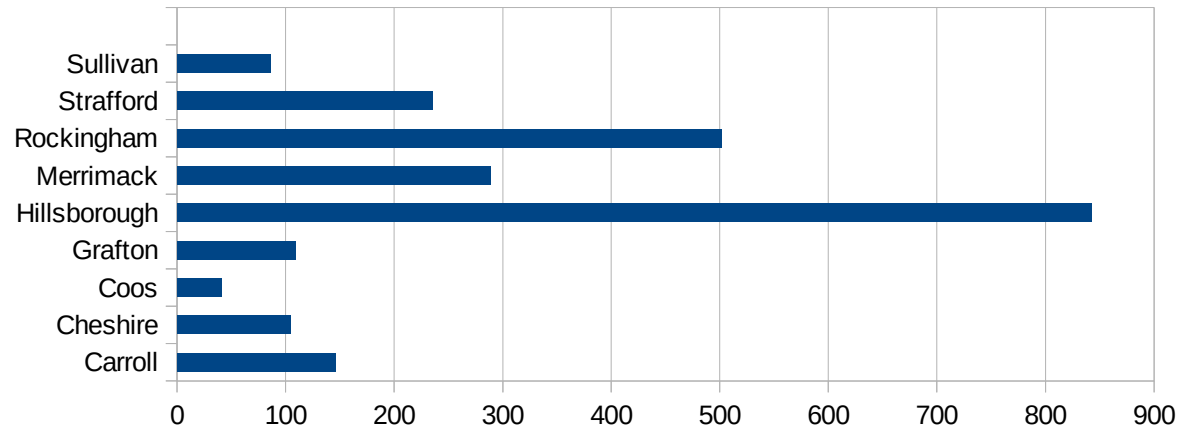
29105  
29107  
29109  
29111  
29113  
29115  
29117  
29121  
29123  
29125  
29127  
29119  
29129  
29131  
29133  
29135  
29137  
29139  
29141  
29143  
29145  
29147  
29149  
29151  
29153  
29155  
29157  
29159  
29161  
29163  
29165  
29167  
29169  
29171

NE

29173  
29175  
29177  
29179  
29181  
29195  
29197  
29199  
29201  
29203  
29205  
29183  
29185  
29187  
29189  
29510  
29186  
29207  
29209  
29211  
29213  
29215  
  
29217  
29219  
29221  
29223  
29225  
29227  
29229

NH

FIPS	County	Cases	Per Capita Cases 100,000
33001	Belknap	155.6815575	
33003	Carroll	145.5544394	
33005	Cheshire	104.5847332	
33007	Coos	41.15356611	
33009	Grafton	109.1484196	
33011	Hillsborough	842.8718329	
33013	Merrimack	289.1512056	
33015	Rockingham	501.6560147	
33017	Strafford	235.2217695	
33019	Sullivan	85.75931763	



NH

FIPS

29001  
29003  
29005  
29007  
29009  
29011  
29013  
29015  
29017  
29019  
29021  
29023  
29025  
29027  
29029  
29031  
29033  
29035  
29037



NH

29039  
29041  
29043  
29045  
29047  
29049  
29051  
29053  
29055  
29057  
29059  
29061  
29063  
29065  
29067  
29069  
29071  
29073  
29075  
29077  
29079  
29081  
29083  
29085  
29087  
29089  
29091  
29093  
29095  
29097  
29099  
29101

29103

NH

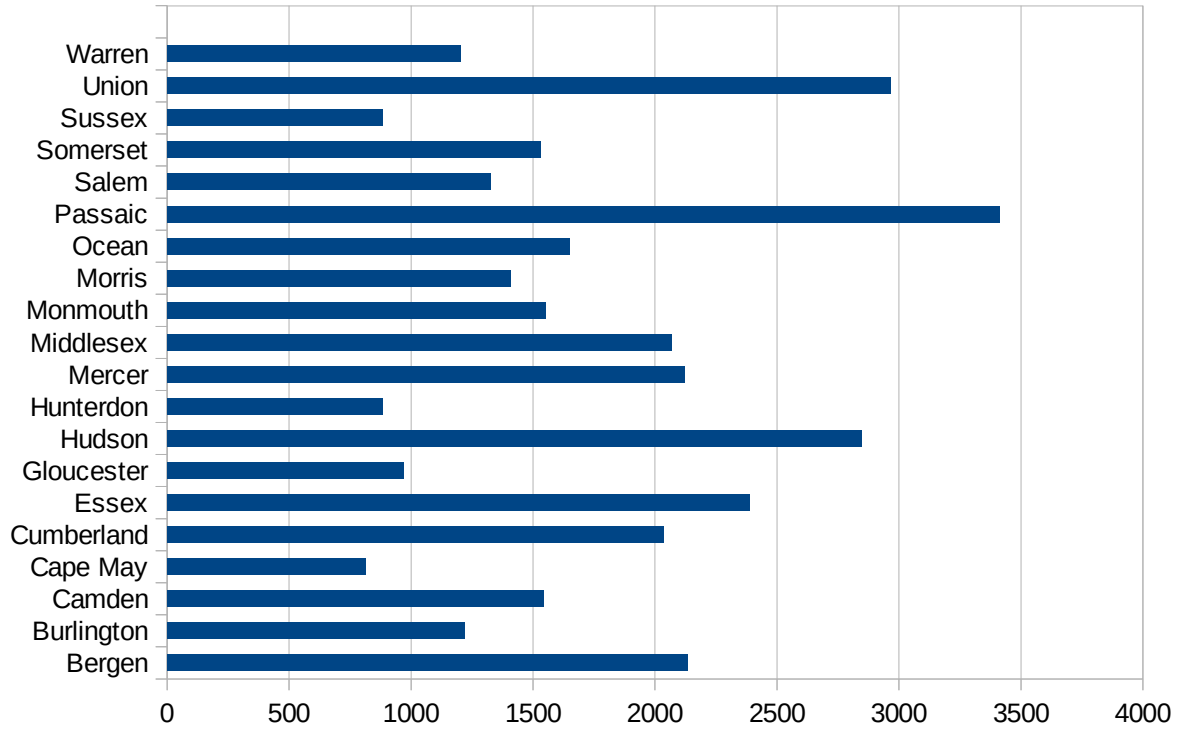
29105  
29107  
29109  
29111  
29113  
29115  
29117  
29121  
29123  
29125  
29127  
29119  
29129  
29131  
29133  
29135  
29137  
29139  
29141  
29143  
29145  
29147  
29149  
29151  
29153  
29155  
29157  
29159  
29161  
29163  
29165  
29167  
29169  
29171

NH

29173  
29175  
29177  
29179  
29181  
29195  
29197  
29199  
29201  
29203  
29205  
29183  
29185  
29187  
29189  
29510  
29186  
29207  
29209  
29211  
29213  
29215  
  
29217  
29219  
29221  
29223  
29225  
29227  
29229

NJ

FIPS	County	PC Infection
34001	Atlantic	1171.311349
34003	Bergen	2132.931636
34005	Burlington	1221.417923
34007	Camden	1541.774638
34009	Cape May	812.445981
34011	Cumberland	2036.801526
34013	Essex	2388.820744
34015	Gloucester	967.7153681
34017	Hudson	2849.00327
34019	Hunterdon	882.8198919
34021	Mercer	2121.083472
34023	Middlesex	2069.942207
34025	Monmouth	1552.898992
34027	Morris	1406.638232
34029	Ocean	1652.120582
34031	Passaic	3410.820369
34033	Salem	1325.73035
34035	Somerset	1530.963511
34037	Sussex	882.81877
34039	Union	2964.876977
34041	Warren	1203.452481



NJ

FIPS

29001  
29003  
29005  
29007  
29009  
29011  
29013  
29015  
29017  
29019  
29021  
29023  
29025  
29027  
29029  
29031  
29033  
29035  
29037

NJ

29039  
29041  
29043  
29045  
29047  
29049  
29051  
29053  
29055  
29057  
29059  
29061  
29063  
29065  
29067  
29069  
29071  
29073  
29075  
29077  
29079  
29081  
29083  
29085  
29087  
29089  
29091  
29093  
29095  
29097  
29099  
29101

29103

NJ

29105  
29107  
29109  
29111  
29113  
29115  
29117  
29121  
29123  
29125  
29127  
29119  
29129  
29131  
29133  
29135  
29137  
29139  
29141  
29143  
29145  
29147  
29149  
29151  
29153  
29155  
29157  
29159  
29161  
29163  
29165  
29167  
29169  
29171

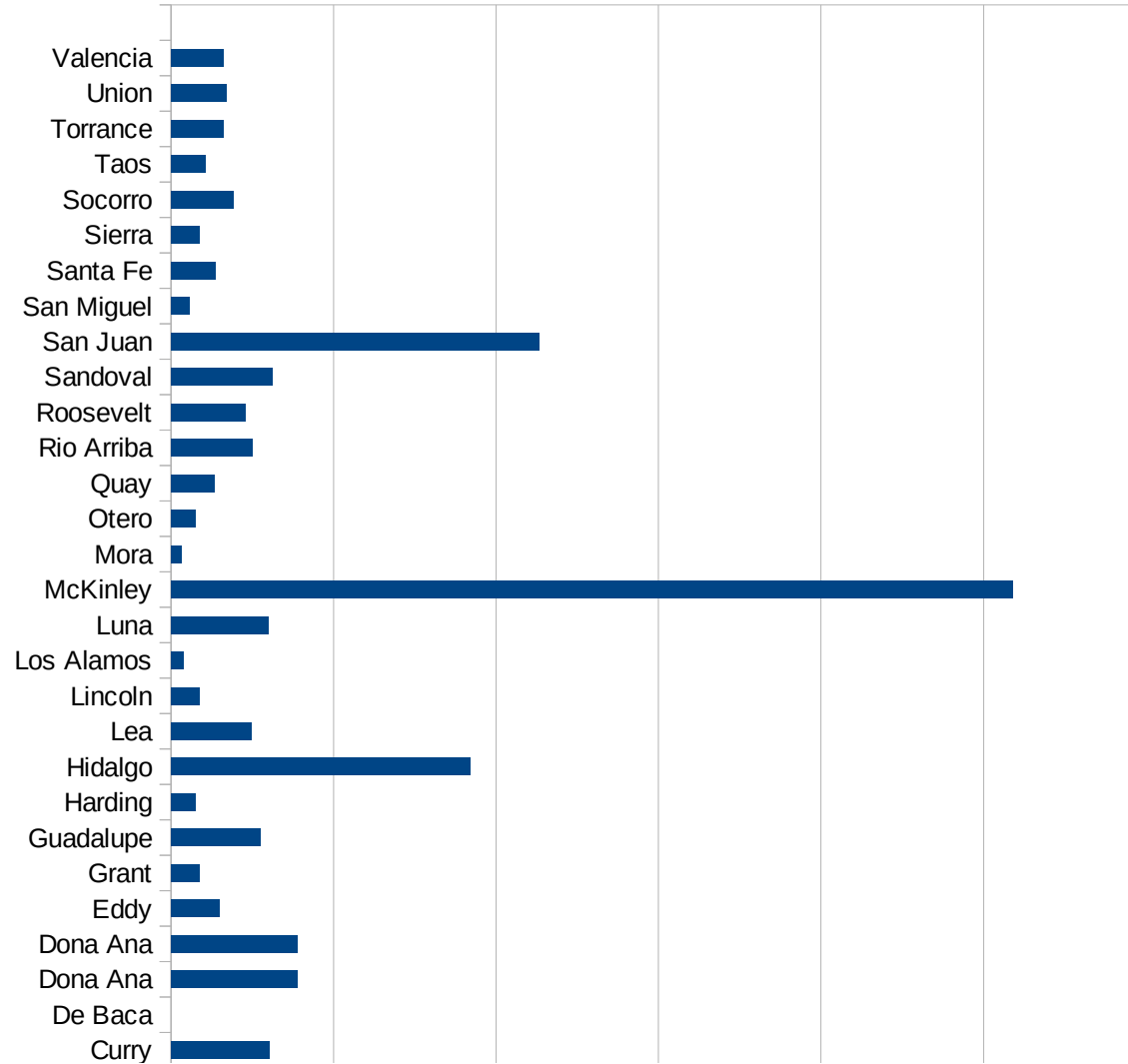
NJ

29173  
29175  
29177  
29179  
29181  
29195  
29197  
29199  
29201  
29203  
29205  
29183  
29185  
29187  
29189  
29510  
29186  
29207  
29209  
29211  
29213  
29215  
  
29217  
29219  
29221  
29223  
29225  
29227  
29229



NM

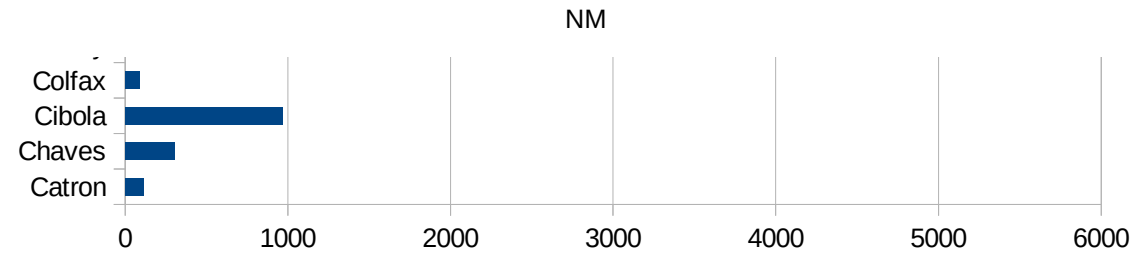
FIPS	County	PC Infection
35001	Bernalillo	542.0649152
35003	Catron	111.7942985
35005	Chaves	304.5340011
35006	Cibola	968.3691019
35007	Colfax	90.83402147
35009	Curry	608.8557154
35011	De Baca	0
35013	Dona Ana	776.0134607
35013	Dona Ana	776.0134607
35015	Eddy	298.791019
35017	Grant	171.8715717
35019	Guadalupe	552.8680028
35021	Harding	152.6717557
35023	Hidalgo	1839.622642
35025	Lea	492.7382167
35027	Lincoln	173.859685
35028	Los Alamos	73.29459191
35029	Luna	600.9264282
35031	McKinley	5177.75626
35033	Mora	66.57789614
35035	Otero	149.7431904
35037	Quay	266.5697322
35039	Rio Arriba	499.9230888
35041	Roosevelt	458.8379662
35043	Sandoval	623.3683935
35045	San Juan	2262.421727
35047	San Miguel	112.3554782
35049	Santa Fe	271.2320734
35051	Sierra	173.2312181
35053	Socorro	382.4320287
35055	Taos	210.1416172
35057	Torrance	320.6978385
35059	Union	339.9708596



This work is licensed under the Creative Commons Attribution-NoDerivatives 4.0 International License. To view a copy of this license, visit <http://creativecommons.org/licenses/by-nd/4.0/>.

35061 Valencia

323.0616302



NM

FIPS

29001  
29003  
29005  
29007  
29009  
29011  
29013  
29015  
29017  
29019  
29021  
29023  
29025  
29027  
29029  
29031  
29033  
29035  
29037

NM

29039  
29041  
29043  
29045  
29047  
29049  
29051  
29053  
29055  
29057  
29059  
29061  
29063  
29065  
29067  
29069  
29071  
29073  
29075  
29077  
29079  
29081  
29083  
29085  
29087  
29089  
29091  
29093  
29095  
29097  
29099  
29101

29103

NM

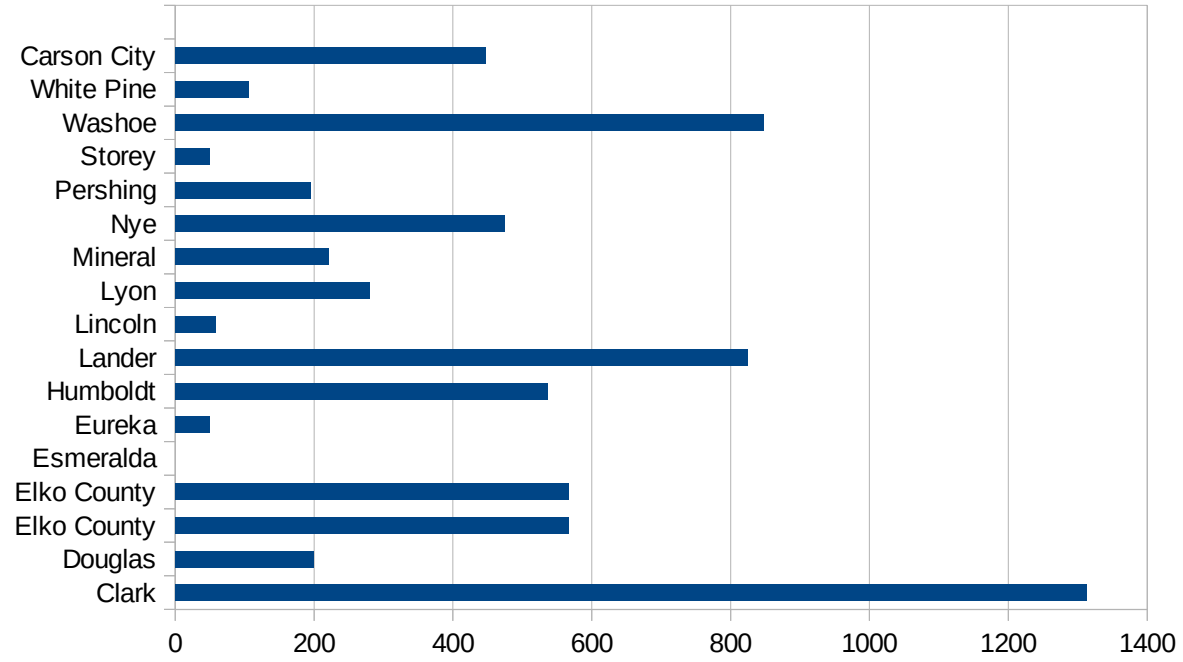
29105  
29107  
29109  
29111  
29113  
29115  
29117  
29121  
29123  
29125  
29127  
29119  
29129  
29131  
29133  
29135  
29137  
29139  
29141  
29143  
29145  
29147  
29149  
29151  
29153  
29155  
29157  
29159  
29161  
29163  
29165  
29167  
29169  
29171

NM

29173  
29175  
29177  
29179  
29181  
29195  
29197  
29199  
29201  
29203  
29205  
29183  
29185  
29187  
29189  
29510  
29186  
29207  
29209  
29211  
29213  
29215  
  
29217  
29219  
29221  
29223  
29225  
29227  
29229

NV

FIPS	County	PC Infection
32001	Churchill	139.1162029
32003	Clark	1313.1109
32005	Douglas	200.1361751
32007	Elko County	566.1456348
32007	Elko County	566.1456348
32009	Esmeralda	0
32011	Eureka	49.92511233
32013	Humboldt	536.1610866
32015	Lander	825.1121076
32017	Lincoln	57.68121515
32019	Lyon	279.5298165
32021	Mineral	221.5330084
32023	Nye	474.1322278
32027	Pershing	195.019502
32029	Storey	49.64010921
32031	Washoe	848.3365004
32033	White Pine	105.5408971
32510	Carson City	447.5403328



NV

FIPS

29001  
29003  
29005  
29007  
29009  
29011  
29013  
29015  
29017  
29019  
29021  
29023  
29025  
29027  
29029  
29031  
29033  
29035  
29037



NV

29039  
29041  
29043  
29045  
29047  
29049  
29051  
29053  
29055  
29057  
29059  
29061  
29063  
29065  
29067  
29069  
29071  
29073  
29075  
29077  
29079  
29081  
29083  
29085  
29087  
29089  
29091  
29093  
29095  
29097  
29099  
29101

29103

NV

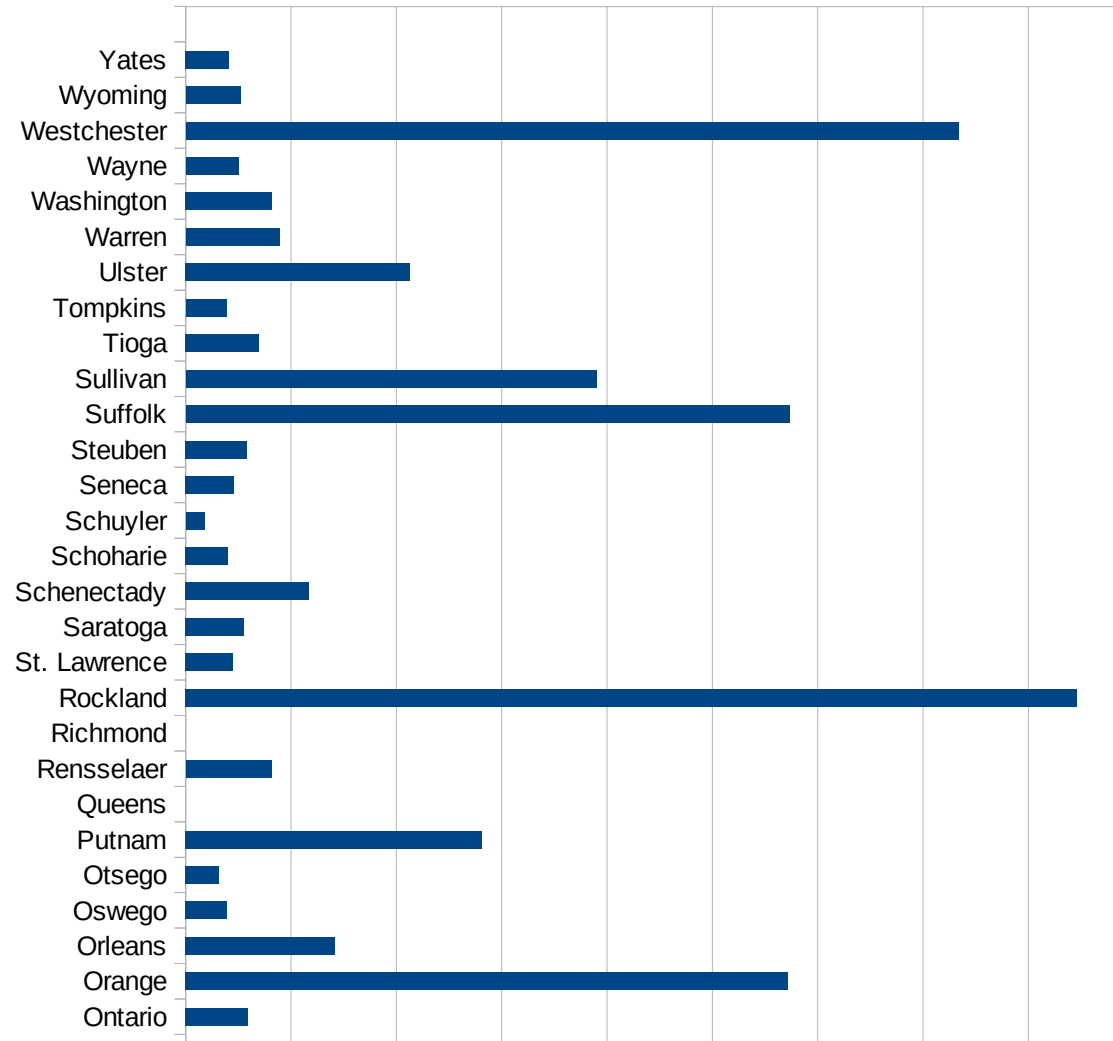
29105  
29107  
29109  
29111  
29113  
29115  
29117  
29121  
29123  
29125  
29127  
29119  
29129  
29131  
29133  
29135  
29137  
29139  
29141  
29143  
29145  
29147  
29149  
29151  
29153  
29155  
29157  
29159  
29161  
29163  
29165  
29167  
29169  
29171

NV

29173  
29175  
29177  
29179  
29181  
29195  
29197  
29199  
29201  
29203  
29205  
29183  
29185  
29187  
29189  
29510  
29186  
29207  
29209  
29211  
29213  
29215  
  
29217  
29219  
29221  
29223  
29225  
29227  
29229

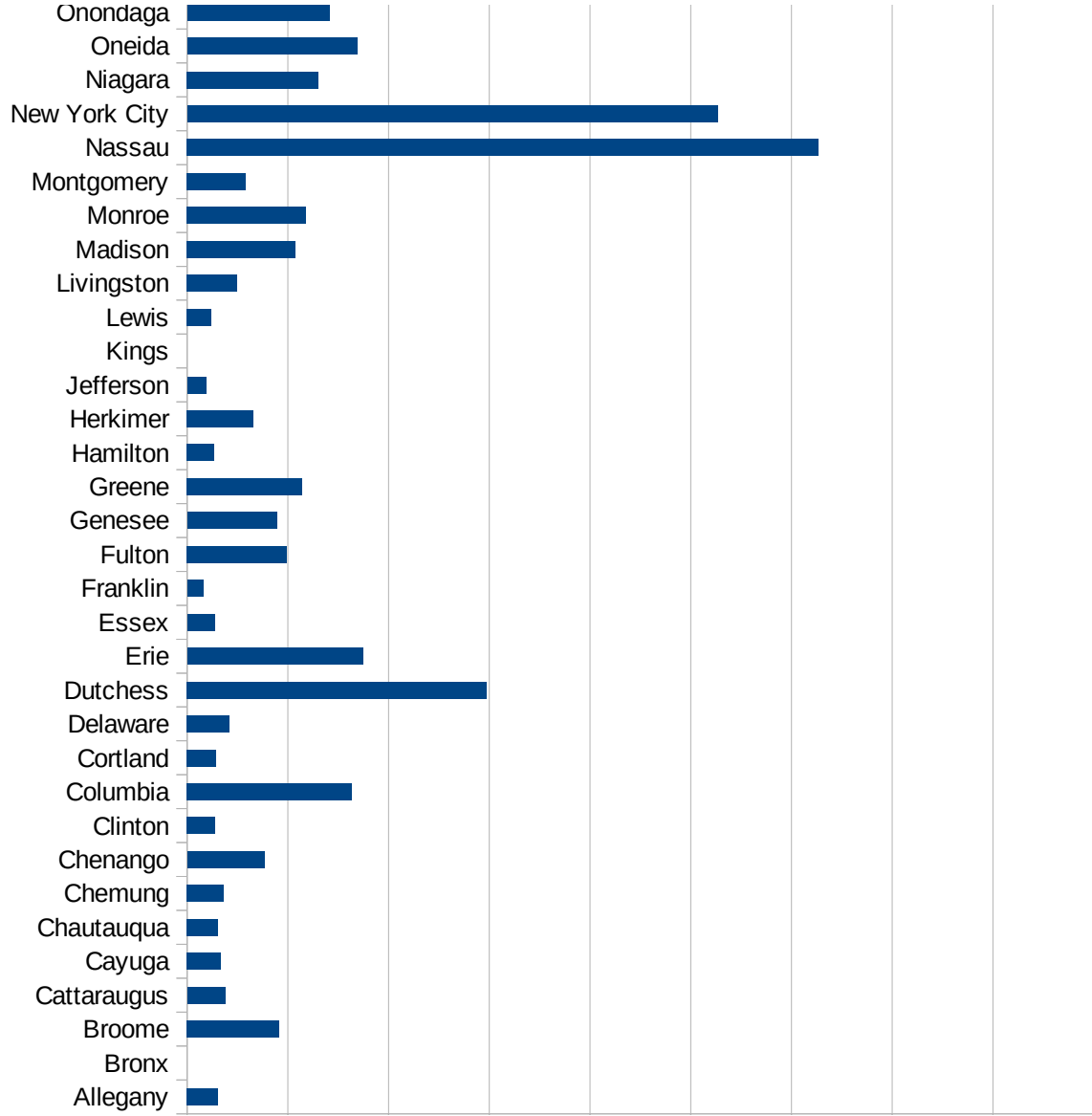
NY

FIPS	County	PC Infection
36001	Albany	753.78438836
36003	Allegany	152.918371742
36005	Bronx	0
36007	Broome	457.583520732
36009	Cattaraugus	188.703800104
36011	Cayuga	167.21757729
36013	Chautauqua	151.634763442
36015	Chemung	181.593752225
36017	Chenango	382.867721306
36019	Clinton	137.554991016
36021	Columbia	819.480606182
36023	Cortland	142.190995964
36025	Delaware	208.862038763
36027	Dutchess	1488.84303992
36029	Erie	871.570555789
36031	Essex	136.72922252
36033	Franklin	79.5339311634
36035	Fulton	496.351999403
36037	Genesee	445.132235572
36039	Greene	570.634435998
36041	Hamilton	135.317997294
36043	Herkimer	329.920916016
36045	Jefferson	93.0607131672
36047	Kings	0
36049	Lewis	120.996710402
36051	Livingston	248.311639015
36053	Madison	539.586128964
36055	Monroe	590.323701571
36057	Montgomery	289.15175412
36059	Nassau	3135.73228559
36061	New York City	2632.78526752
36063	Niagara	653.414626033
36065	Oneida	843.725634537



NY

36067 Onondaga	706.352626302
36069 Ontario	294.910070633
36071 Orange	2859.26728821
36073 Orleans	709.150004925
36075 Oswego	194.235695262
36077 Otsego	157.324808783
36079 Putnam	1405.57375723
36081 Queens	0
36083 Rensselaer	407.671755246
36085 Richmond	0
36087 Rockland	4232.18041419
36089 St. Lawrence	223.976602775
36091 Saratoga	275.891433462
36093 Schenectady	585.774058577
36095 Schoharie	199.376145609
36097 Schuyler	89.325591782
36099 Seneca	227.405247813
36101 Steuben	292.287778195
36103 Suffolk	2865.45139299
36105 Sullivan	1951.0450608
36107 Tioga	348.02306425
36109 Tompkins	193.592948936
36111 Ulster	1063.83574376
36113 Warren	445.032288182
36115 Washington	408.516757357
36117 Wayne	249.822348552
36119 Westchester	3669.13597599
36121 Wyoming	259.448671573
36123 Yates	205.305744535



NY  
0 500 1000 1500 2000 2500 3000 3500 4000 4500

NY

FIPS

29001  
29003  
29005  
29007  
29009  
29011  
29013  
29015  
29017  
29019  
29021  
29023  
29025  
29027  
29029  
29031  
29033  
29035  
29037

NY

29039  
29041  
29043  
29045  
29047  
29049  
29051  
29053  
29055  
29057  
29059  
29061  
29063  
29065  
29067  
29069  
29071  
29073  
29075  
29077  
29079  
29081  
29083  
29085  
29087  
29089  
29091  
29093  
29095  
29097  
29099  
29101

29103



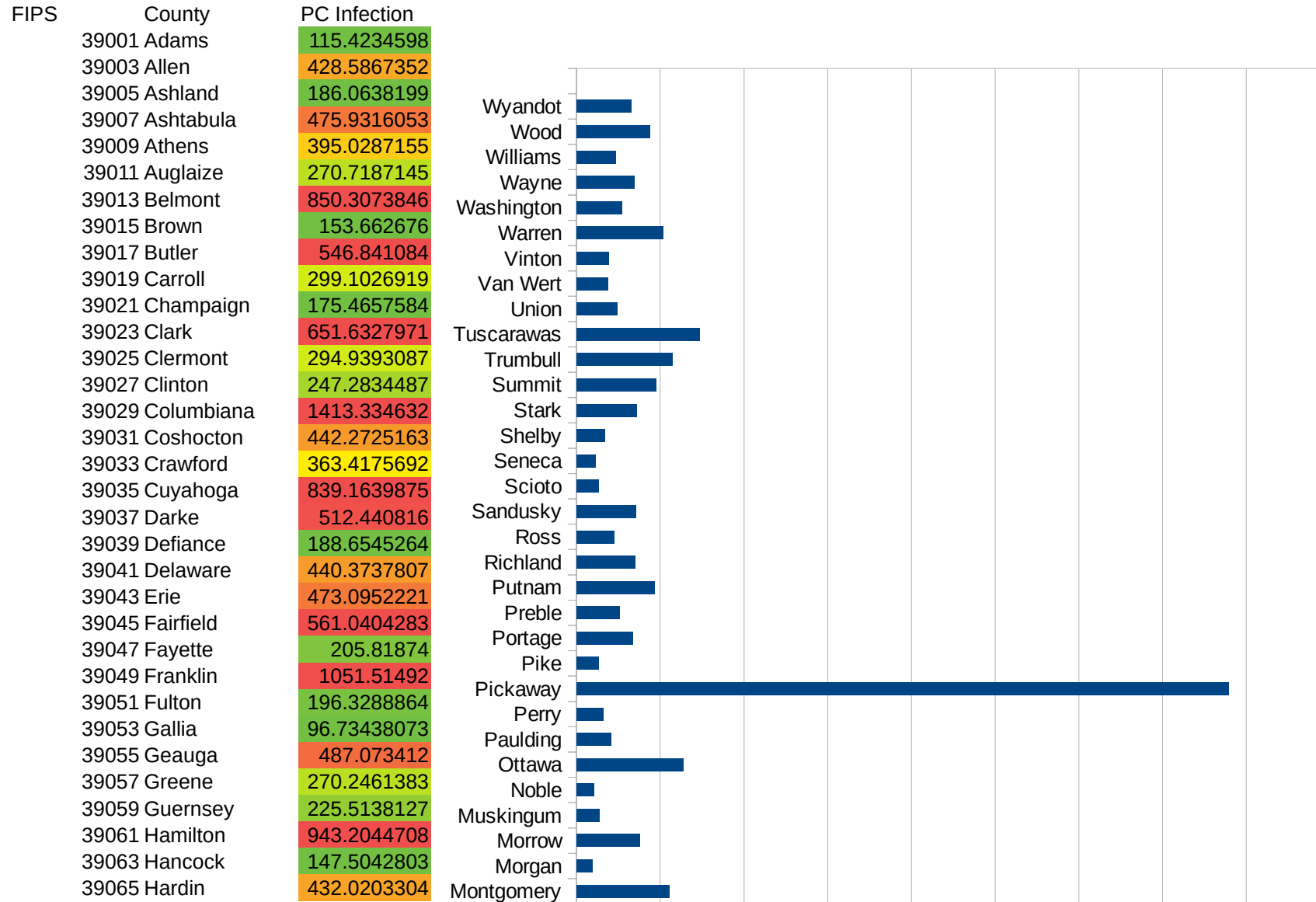
NY

29105  
29107  
29109  
29111  
29113  
29115  
29117  
29121  
29123  
29125  
29127  
29119  
29129  
29131  
29133  
29135  
29137  
29139  
29141  
29143  
29145  
29147  
29149  
29151  
29153  
29155  
29157  
29159  
29161  
29163  
29165  
29167  
29169  
29171

NY

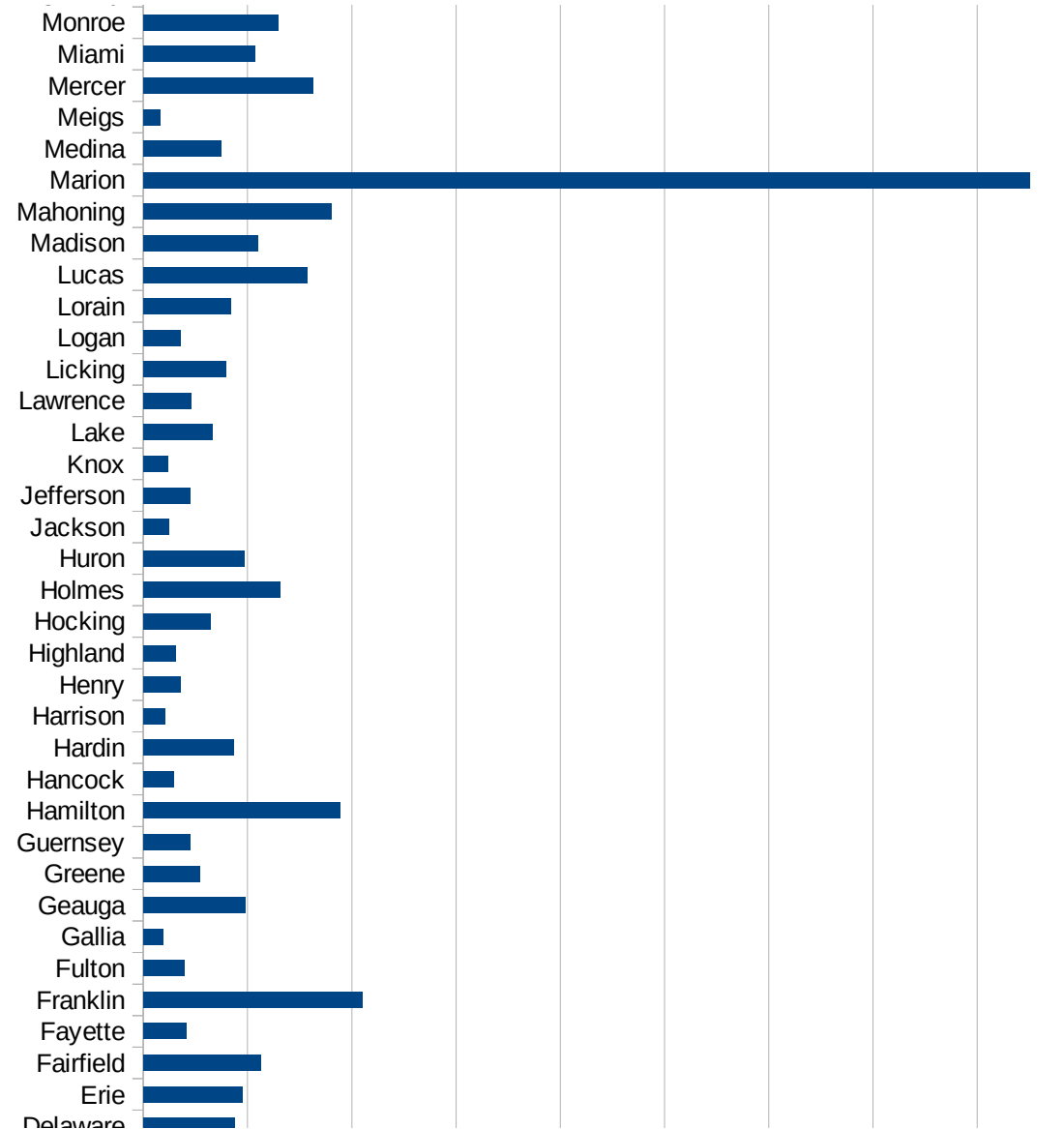
29173  
29175  
29177  
29179  
29181  
29195  
29197  
29199  
29201  
29203  
29205  
29183  
29185  
29187  
29189  
29510  
29186  
29207  
29209  
29211  
29213  
29215  
  
29217  
29219  
29221  
29223  
29225  
29227  
29229

OH

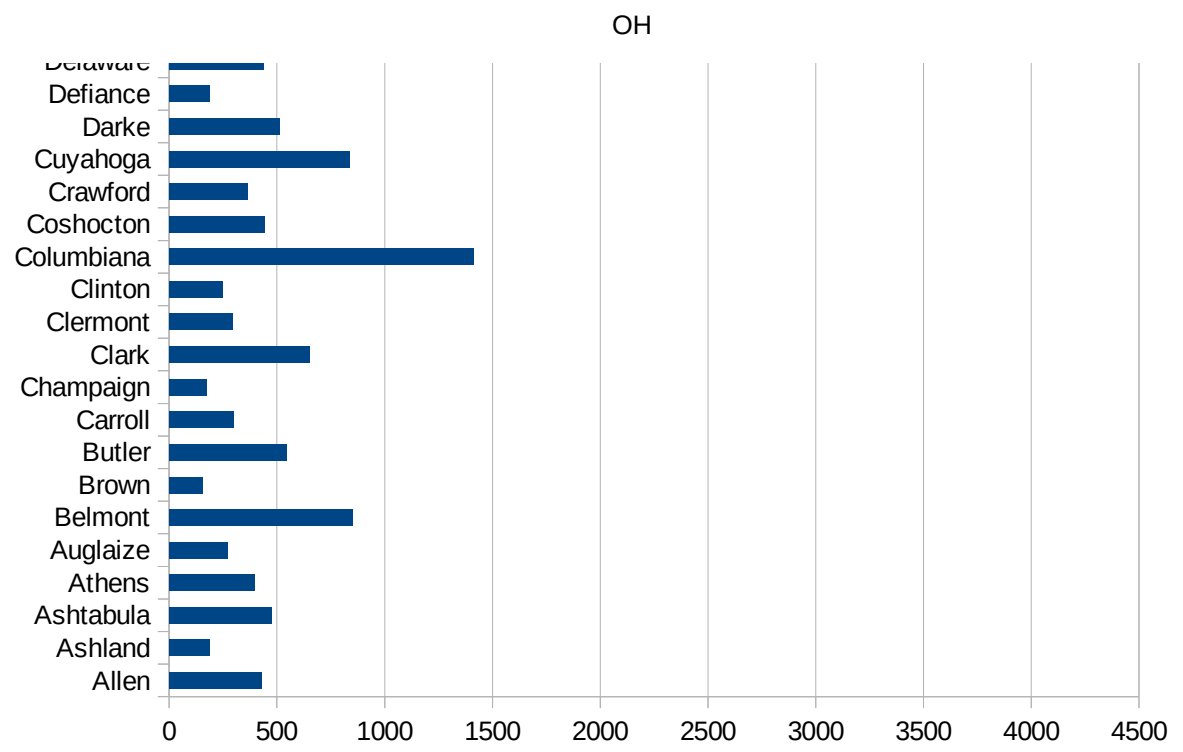


OH

39067 Harrison	105.4435218
39069 Henry	180.9052647
39071 Highland	153.2816201
39073 Hocking	320.5918619
39075 Holmes	658.4343388
39077 Huron	485.4368932
39079 Jackson	120.4298419
39081 Jefferson	223.5163532
39083 Knox	116.329795
39085 Lake	330.5656056
39087 Lawrence	227.174022
39089 Licking	396.5431902
39091 Logan	176.3746197
39093 Lorain	421.7009575
39095 Lucas	787.859474
39097 Madison	549.3886925
39099 Mahoning	902.7094347
39101 Marion	4250.950104
39103 Medina	373.9966284
39105 Meigs	82.22972388
39107 Mercer	815.4495959
39109 Miami	536.6120013
39111 Monroe	645.3952139
39113 Montgomery	552.1001031
39115 Morgan	95.86414681
39117 Morrow	378.7878788
39119 Muskingum	136.9179537
39121 Noble	104.5004877
39123 Ottawa	635.2866148
39125 Paulding	207.8891258
39127 Perry	160.9635612
39129 Pickaway	3895.947388
39131 Pike	131.827413
39133 Portage	337.5744966



39135 Preble	256.1163012
39137 Putnam	464.7720545
39139 Richland	350.9525264
39141 Ross	224.8768377
39143 Sandusky	353.7475127
39145 Scioto	131.1223544
39147 Seneca	110.4932346
39149 Shelby	166.5741255
39151 Stark	360.8971564
39153 Summit	474.2414904
39155 Trumbull	573.4366426
39157 Tuscarawas	734.4645027
39159 Union	242.0679519
39161 Van Wert	187.4049715
39163 Vinton	190.2732324
39165 Warren	518.1481051
39167 Washington	272.6290416
39169 Wayne	344.0633973
39171 Williams	236.3873492
39173 Wood	436.1265838
39175 Wyandot	328.2425348



OH

FIPS

29001  
29003  
29005  
29007  
29009  
29011  
29013  
29015  
29017  
29019  
29021  
29023  
29025  
29027  
29029  
29031  
29033  
29035  
29037

OH

29039  
29041  
29043  
29045  
29047  
29049  
29051  
29053  
29055  
29057  
29059  
29061  
29063  
29065  
29067  
29069  
29071  
29073  
29075  
29077  
29079  
29081  
29083  
29085  
29087  
29089  
29091  
29093  
29095  
29097  
29099  
29101

29103

OH

29105  
29107  
29109  
29111  
29113  
29115  
29117  
29121  
29123  
29125  
29127  
29119  
29129  
29131  
29133  
29135  
29137  
29139  
29141  
29143  
29145  
29147  
29149  
29151  
29153  
29155  
29157  
29159  
29161  
29163  
29165  
29167  
29169  
29171

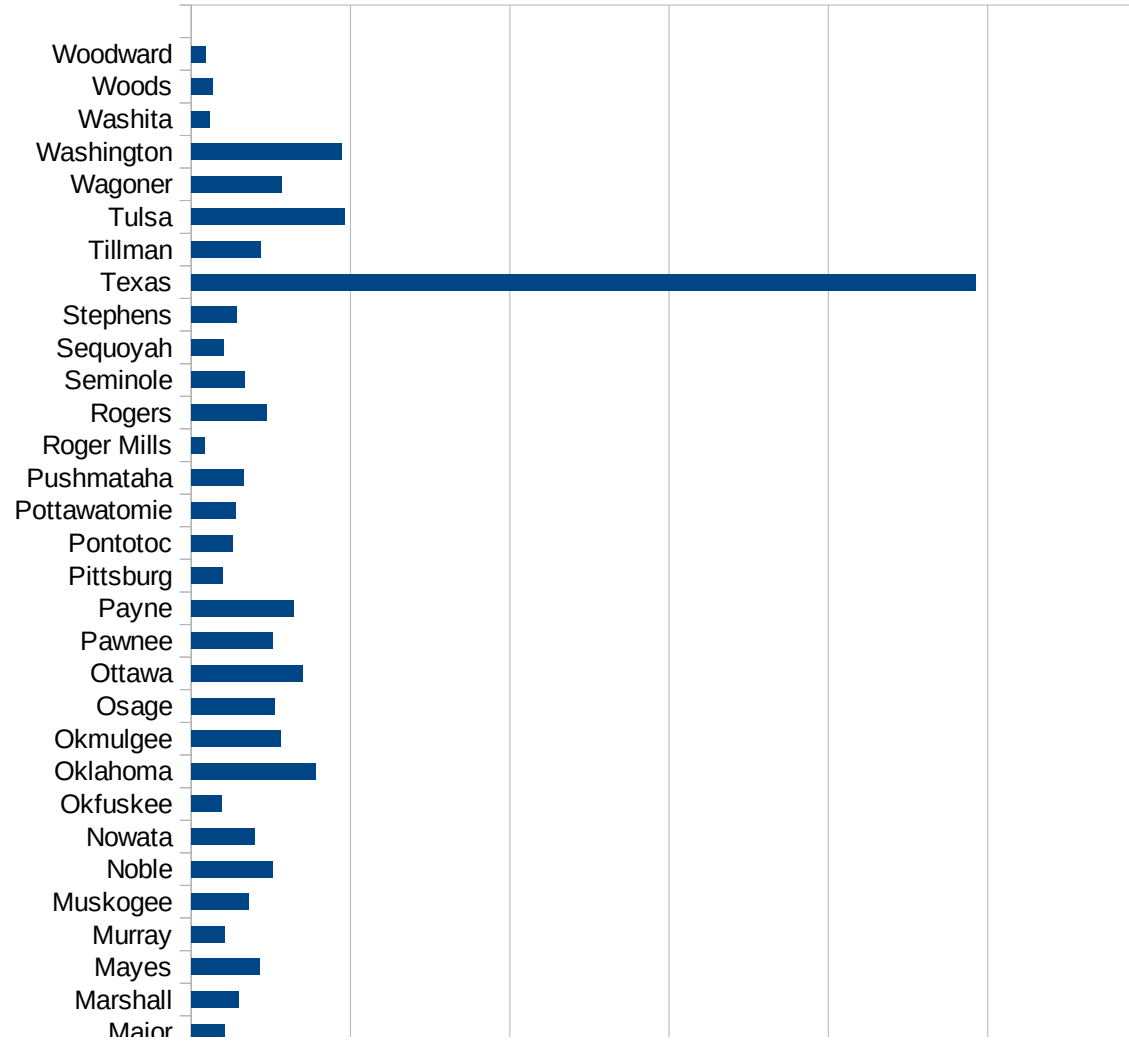


OH

29173  
29175  
29177  
29179  
29181  
29195  
29197  
29199  
29201  
29203  
29205  
29183  
29185  
29187  
29189  
29510  
29186  
29207  
29209  
29211  
29213  
29215  
  
29217  
29219  
29221  
29223  
29225  
29227  
29229

OK

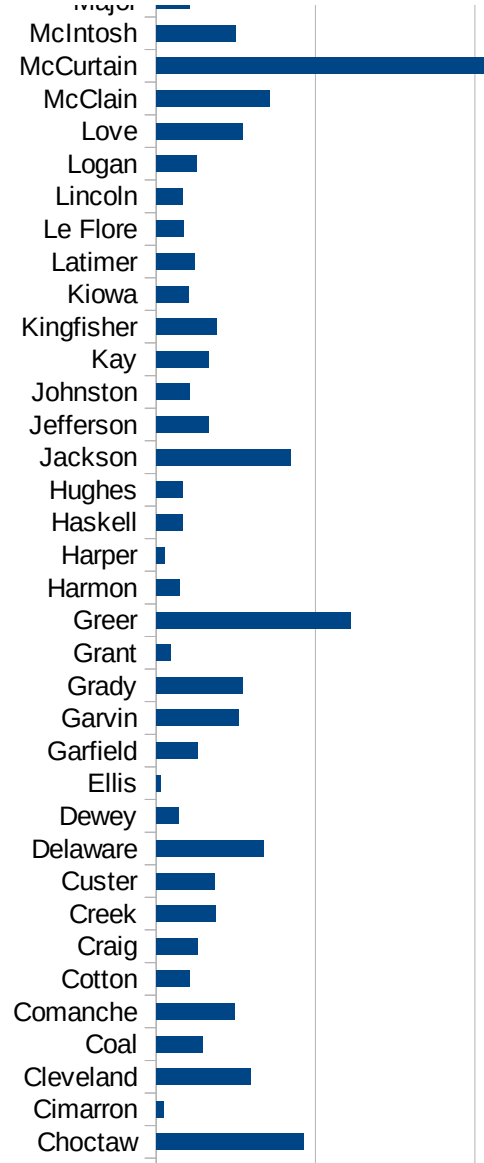
FIPS	County	PC Infection
40001	Adair	760.8006521
40003	Alfalfa	17.37921446
40005	Atoka	303.5120682
40007	Beaver	601.6168453
40009	Beckham	124.3723801
40011	Blaine	242.4881392
40013	Bryan	478.8947279
40015	Caddo	769.5758705
40017	Canadian	451.3766295
40019	Carter	442.1196837
40021	Cherokee	304.0575244
40023	Choctaw	927.1884374
40025	Cimarron	46.44681839
40027	Cleveland	592.8944967
40029	Coal	289.8550725
40031	Comanche	490.774111
40033	Cotton	207.7562327
40035	Craig	258.6327415
40037	Creek	372.8841964
40039	Custer	368.508059
40041	Delaware	673.9522149
40043	Dewey	143.0322844
40045	Ellis	25.30364372
40047	Garfield	262.6697093
40049	Garvin	521.3764338
40051	Grady	543.6445789
40053	Grant	92.46417013
40055	Greer	1219.721697
40057	Harmon	150.1501502
40059	Harper	52.67316302
40061	Haskell	165.772024
40063	Hughes	164.9793776
40065	Jackson	845.7252796



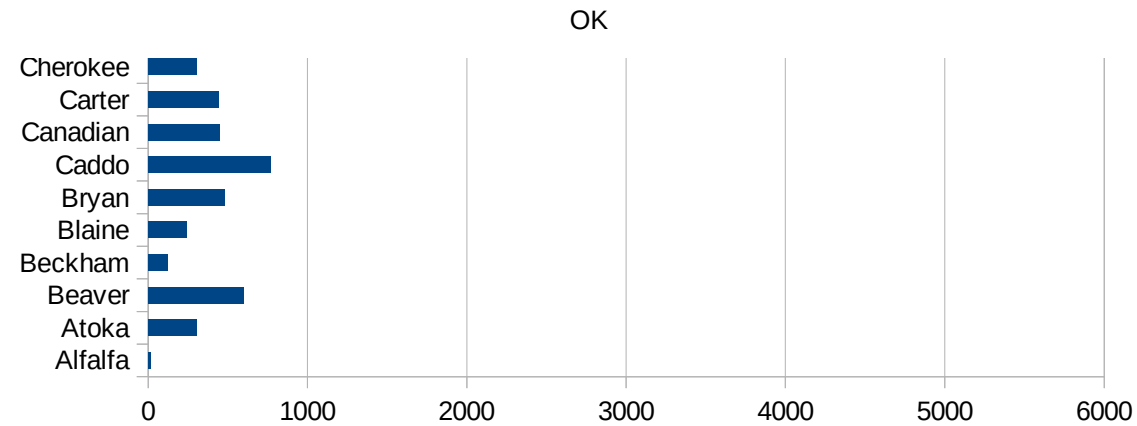
This work is licensed under the Creative Commons Attribution-NoDerivatives 4.0 International License. To view a copy of this license, visit <http://creativecommons.org/licenses/by-nd/4.0/>.

OK

40067 Jefferson	326.6372693
40069 Johnston	210.0648461
40071 Kay	330.6084554
40073 Kingfisher	379.3626707
40075 Kiowa	206.2091878
40077 Latimer	244.3553905
40079 Le Flore	172.0688275
40081 Lincoln	166.093929
40083 Logan	251.6335032
40085 Love	542.7274521
40087 McClain	715.2682256
40089 McCurtain	2079.31994
40091 McIntosh	499.6214989
40093 Major	209.314495
40095 Marshall	297.5127931
40097 Mayes	430.5835989
40099 Murray	207.8406078
40101 Muskogee	359.8490389
40103 Noble	513.7744707
40105 Nowata	401.2526913
40107 Okfuskee	190.1140684
40109 Oklahoma	781.6225955
40111 Okmulgee	563.4537629
40113 Osage	523.2483941
40115 Ottawa	702.4859663
40117 Pawnee	512.5076266
40119 Payne	641.1506582
40121 Pittsburg	196.0024614
40123 Pontotoc	261.458415
40125 Pottawatomie	276.5585657
40127 Pushmataha	330.9777261
40129 Roger Mills	82.05689278
40131 Rogers	472.9083319
40133 Seminole	337.7003825



40135 Sequoyah	201.5590471
40137 Stephens	288.9171386
40139 Texas	4923.001711
40141 Tillman	435.4926511
40143 Tulsa	962.8909865
40145 Wagoner	571.7138934
40147 Washington	945.1613525
40149 Washita	116.8329289
40151 Woods	134.8769248
40153 Woodward	89.01196716



OK

FIPS

- 29001
- 29003
- 29005
- 29007
- 29009
- 29011
- 29013
- 29015
- 29017
- 29019
- 29021
- 29023
- 29025
- 29027
- 29029
- 29031
- 29033
- 29035
- 29037

OK

29039  
29041  
29043  
29045  
29047  
29049  
29051  
29053  
29055  
29057  
29059  
29061  
29063  
29065  
29067  
29069  
29071  
29073  
29075  
29077  
29079  
29081  
29083  
29085  
29087  
29089  
29091  
29093  
29095  
29097  
29099  
29101

29103

OK

29105  
29107  
29109  
29111  
29113  
29115  
29117  
29121  
29123  
29125  
29127  
29119  
29129  
29131  
29133  
29135  
29137  
29139  
29141  
29143  
29145  
29147  
29149  
29151  
29153  
29155  
29157  
29159  
29161  
29163  
29165  
29167  
29169  
29171

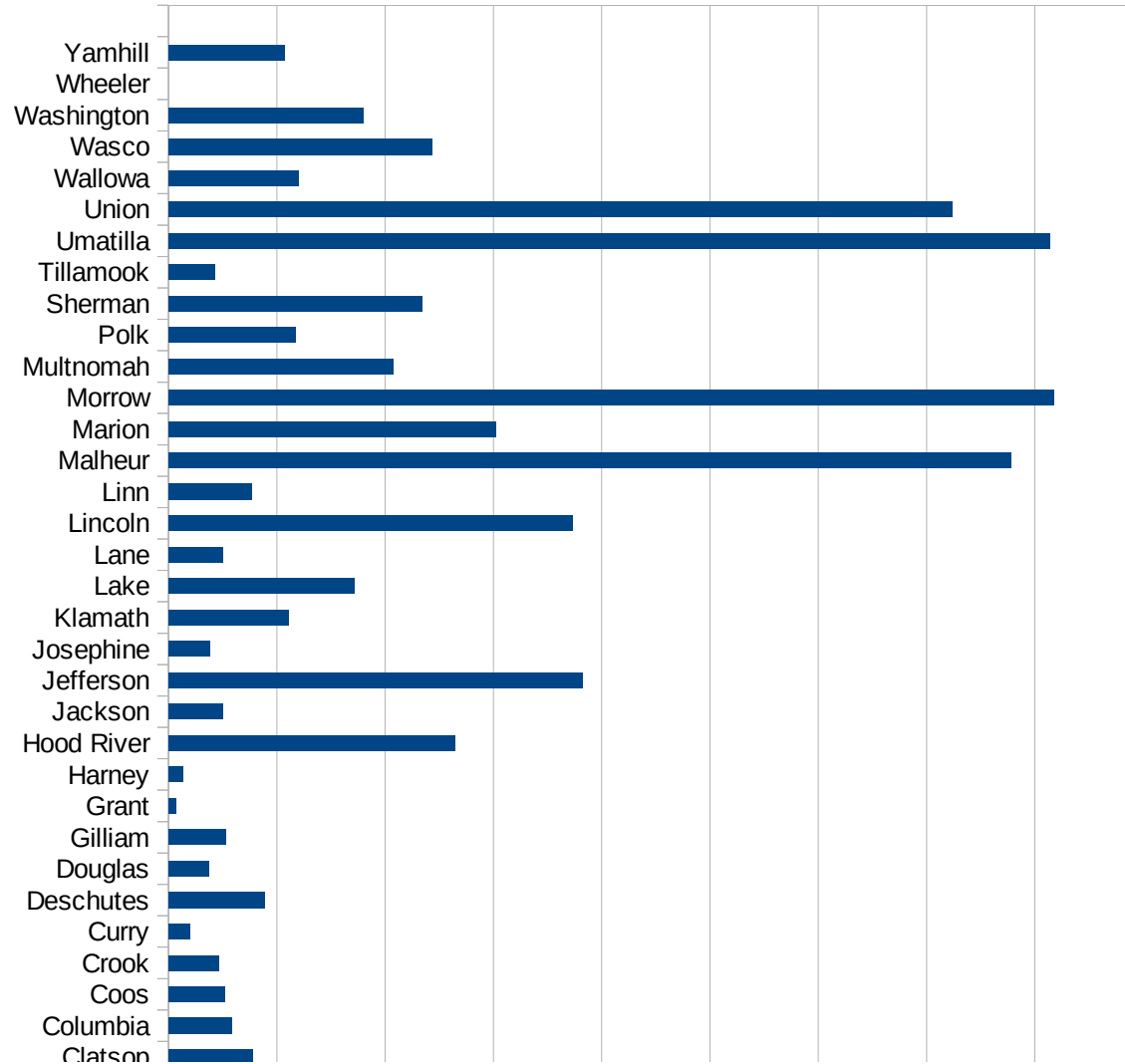
OK

29173  
29175  
29177  
29179  
29181  
29195  
29197  
29199  
29201  
29203  
29205  
29183  
29185  
29187  
29189  
29510  
29186  
29207  
29209  
29211  
29213  
29215  
  
29217  
29219  
29221  
29223  
29225  
29227  
29229



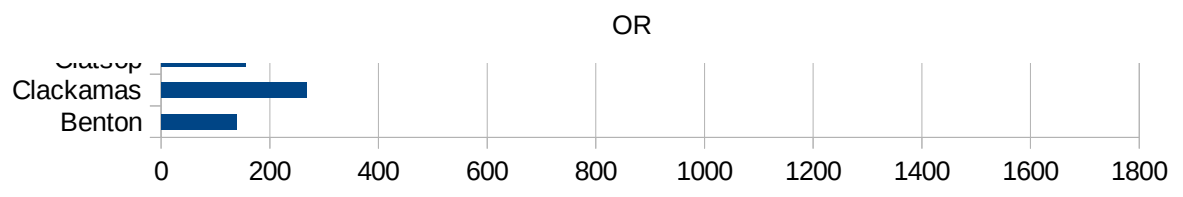
OR

FIPS	County	PC Infection
41001	Baker	81.21954267
41003	Benton	138.9778613
41005	Clackamas	267.0191672
41007	Clatsop	155.9199276
41009	Columbia	116.4633331
41011	Coos	104.0550405
41013	Crook	92.17748355
41015	Curry	39.45119011
41017	Deschutes	176.5661785
41019	Douglas	74.35416157
41021	Gilliam	105.5966209
41023	Grant	13.93534002
41025	Harney	27.2888525
41027	Hood River	529.281202
41029	Jackson	101.1094715
41031	Jefferson	764.7156085
41033	Josephine	75.52092273
41035	Klamath	221.7196577
41037	Lake	342.6830816
41039	Lane	101.1561836
41041	Lincoln	745.1202721
41043	Linn	153.9246868
41045	Malheur	1555.736371
41047	Marion	603.3995641
41049	Morrow	1635.596201
41051	Multnomah	414.9628024
41053	Polk	234.6481451
41055	Sherman	468.3840749
41057	Tillamook	85.86254526
41059	Umatilla	1628.050983
41061	Union	1447.413174
41063	Wallowa	240.0790849
41065	Wasco	486.7006225



This work is licensed under the Creative Commons Attribution-NoDerivatives 4.0 International License. To view a copy of this license, visit <http://creativecommons.org/licenses/by-nd/4.0/>.

41067 Washington	359.8825488
41069 Wheeler	0
41071 Yamhill	214.0146913



OR

FIPS

29001  
29003  
29005  
29007  
29009  
29011  
29013  
29015  
29017  
29019  
29021  
29023  
29025  
29027  
29029  
29031  
29033  
29035  
29037

This work is licensed under the Creative Commons Attribution-NoDerivatives 4.0 International License. To view a copy of this license, visit <http://creativecommons.org/licenses/by-nd/4.0/>.

Tom McKellips, DM  
[www.creatingtomorrow.us](http://www.creatingtomorrow.us)  
Page 339

OR

29039  
29041  
29043  
29045  
29047  
29049  
29051  
29053  
29055  
29057  
29059  
29061  
29063  
29065  
29067  
29069  
29071  
29073  
29075  
29077  
29079  
29081  
29083  
29085  
29087  
29089  
29091  
29093  
29095  
29097  
29099  
29101

29103

OR

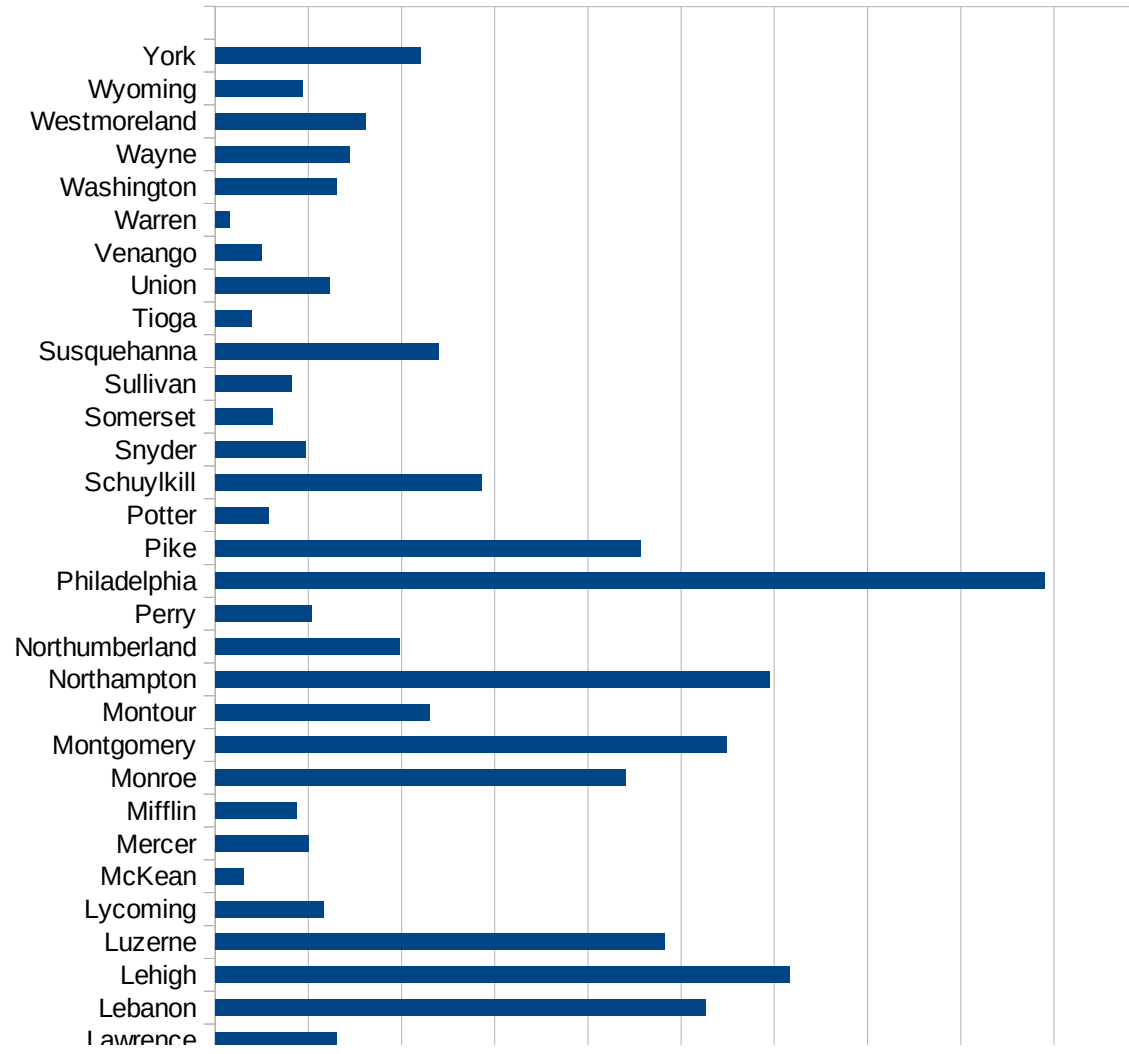
29105  
29107  
29109  
29111  
29113  
29115  
29117  
29121  
29123  
29125  
29127  
29119  
29129  
29131  
29133  
29135  
29137  
29139  
29141  
29143  
29145  
29147  
29149  
29151  
29153  
29155  
29157  
29159  
29161  
29163  
29165  
29167  
29169  
29171

OR

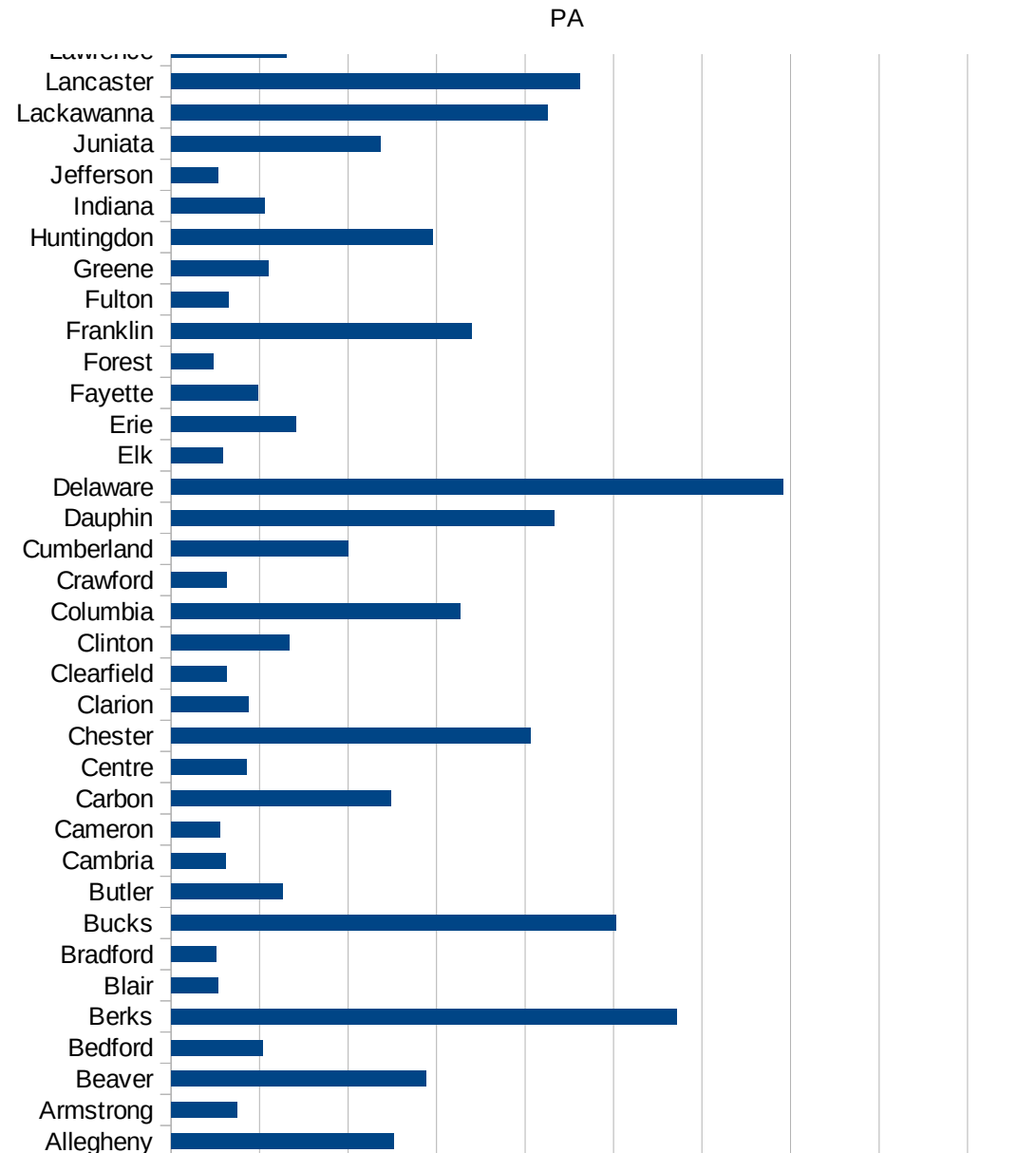
29173  
29175  
29177  
29179  
29181  
29195  
29197  
29199  
29201  
29203  
29205  
29183  
29185  
29187  
29189  
29510  
29186  
29207  
29209  
29211  
29213  
29215  
  
29217  
29219  
29221  
29223  
29225  
29227  
29229

PA

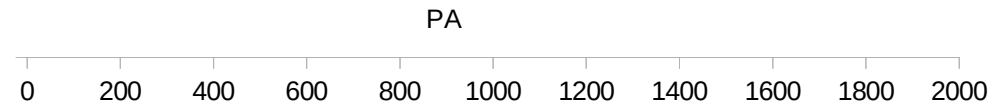
FIPS	County	PC Infection
42001	Adams	400.7353299
42003	Allegheny	502.687016
42005	Armstrong	148.6293918
42007	Beaver	576.0522514
42009	Bedford	207.5722351
42011	Berks	1141.967669
42013	Blair	105.313
42015	Bradford	101.9183667
42017	Bucks	1006.057036
42019	Butler	252.2779528
42021	Cambria	124.4970774
42023	Cameron	111.3089938
42025	Carbon	496.6758528
42027	Centre	170.1421947
42029	Chester	813.1467342
42031	Clarion	175.3526393
42033	Clearfield	124.7039855
42035	Clinton	266.2599524
42037	Columbia	653.8743583
42039	Crawford	125.789121
42041	Cumberland	400.9179749
42043	Dauphin	866.1226935
42045	Delaware	1383.79569
42047	Elk	116.0131261
42049	Erie	282.6571982
42051	Fayette	195.4906816
42053	Forest	96.16705591
42055	Franklin	679.4329447
42057	Fulton	130.8269641
42059	Greene	219.1420588
42061	Huntingdon	591.1264612
42063	Indiana	210.6483947
42065	Jefferson	105.4054673



42067 Juniata	473.607513
42069 Lackawanna	852.0207028
42071 Lancaster	923.3622233
42073 Lawrence	261.06934
42075 Lebanon	1053.681872
42077 Lehigh	1233.632165
42079 Luzerne	963.9661762
42081 Lycoming	232.2635135
42083 McKean	61.02323765
42085 Mercer	201.4762881
42087 Mifflin	175.2412271
42089 Monroe	881.37953
42091 Montgomery	1097.146526
42093 Montour	460.5263158
42095 Northampton	1191.245608
42097 Northumberland	396.3417981
42099 Perry	208.0669282
42101 Philadelphia	1779.895438
42103 Pike	913.5930488
42105 Potter	114.306341
42107 Schuylkill	572.2651988
42109 Snyder	194.8692649
42111 Somerset	124.4050195
42113 Sullivan	164.7175095
42115 Susquehanna	480.4257311
42117 Tioga	78.5025636
42119 Union	245.6179524
42121 Venango	99.4811376
42123 Warren	30.38128513
42125 Washington	260.43425
42127 Wayne	288.6340588
42129 Westmoreland	323.7205906
42131 Wyoming	188.5676255
42133 York	440.579736







FIPS

- 29001
- 29003
- 29005
- 29007
- 29009
- 29011
- 29013
- 29015
- 29017
- 29019
- 29021
- 29023
- 29025
- 29027
- 29029
- 29031
- 29033
- 29035
- 29037

PA

29039  
29041  
29043  
29045  
29047  
29049  
29051  
29053  
29055  
29057  
29059  
29061  
29063  
29065  
29067  
29069  
29071  
29073  
29075  
29077  
29079  
29081  
29083  
29085  
29087  
29089  
29091  
29093  
29095  
29097  
29099  
29101

29103

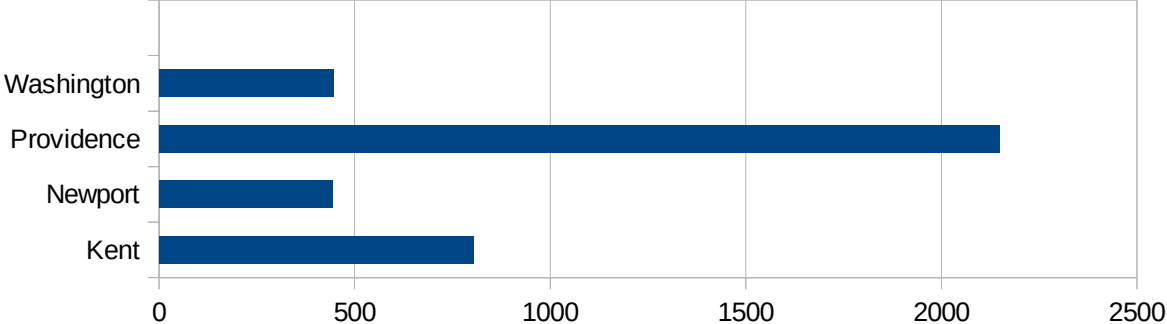
PA

29105  
29107  
29109  
29111  
29113  
29115  
29117  
29121  
29123  
29125  
29127  
29119  
29129  
29131  
29133  
29135  
29137  
29139  
29141  
29143  
29145  
29147  
29149  
29151  
29153  
29155  
29157  
29159  
29161  
29163  
29165  
29167  
29169  
29171

PA

29173  
29175  
29177  
29179  
29181  
29195  
29197  
29199  
29201  
29203  
29205  
29183  
29185  
29187  
29189  
29510  
29186  
29207  
29209  
29211  
29213  
29215  
  
29217  
29219  
29221  
29223  
29225  
29227  
29229

FIPS	County	PC Infection
44001	Bristol	581.7180209
44003	Kent	803.1197173
44005	Newport	442.1991229
44007	Providence	2149.716075
44009	Washington	446.9840465



RI

FIPS

29001  
29003  
29005  
29007  
29009  
29011  
29013  
29015  
29017  
29019  
29021  
29023  
29025  
29027  
29029  
29031  
29033  
29035  
29037

RI

29039  
29041  
29043  
29045  
29047  
29049  
29051  
29053  
29055  
29057  
29059  
29061  
29063  
29065  
29067  
29069  
29071  
29073  
29075  
29077  
29079  
29081  
29083  
29085  
29087  
29089  
29091  
29093  
29095  
29097  
29099  
29101

29103



RI

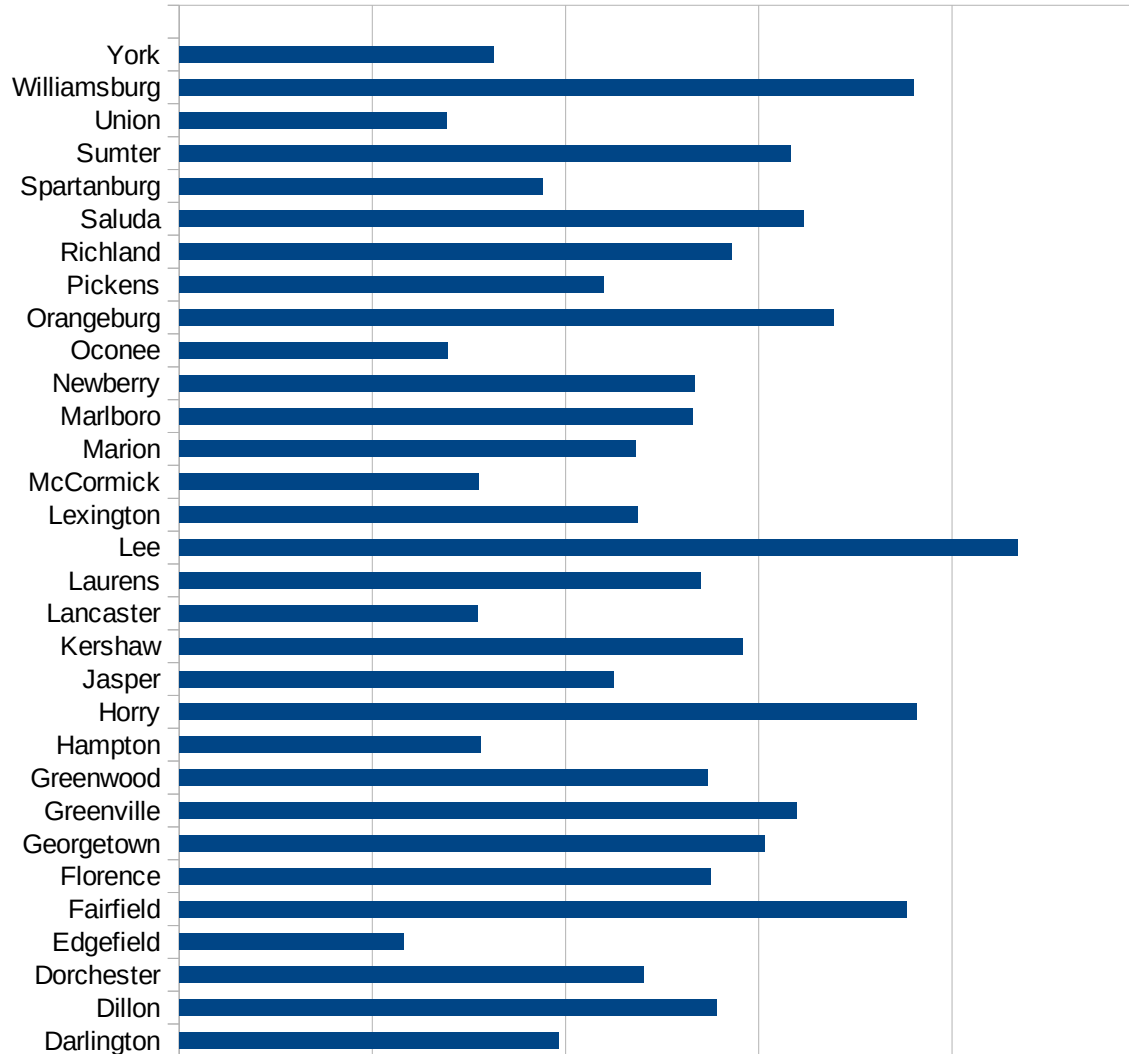
29105  
29107  
29109  
29111  
29113  
29115  
29117  
29121  
29123  
29125  
29127  
29119  
29129  
29131  
29133  
29135  
29137  
29139  
29141  
29143  
29145  
29147  
29149  
29151  
29153  
29155  
29157  
29159  
29161  
29163  
29165  
29167  
29169  
29171

RI

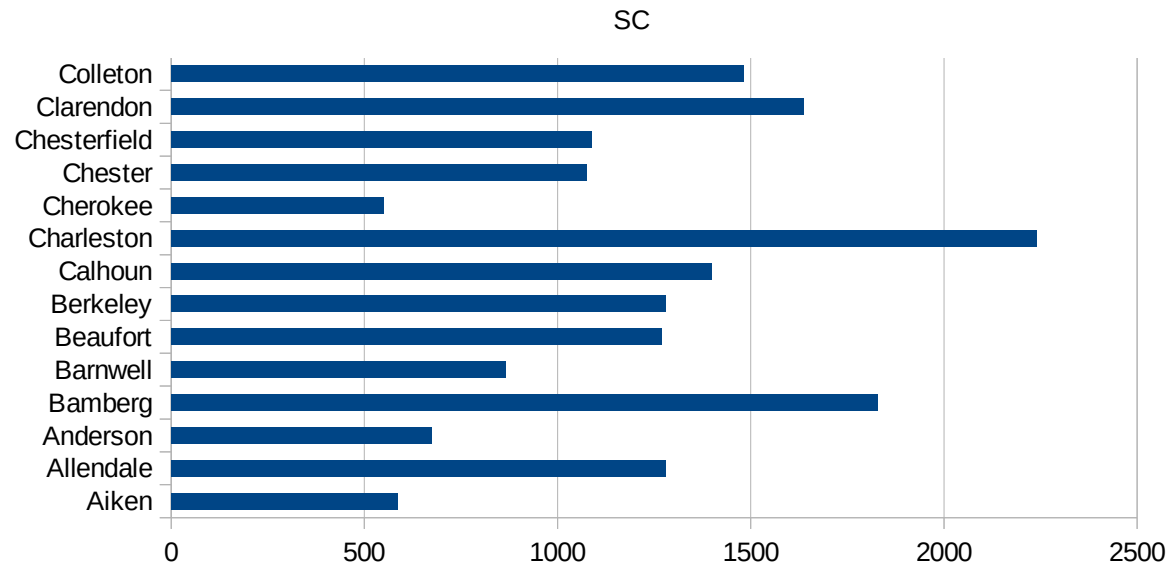
29173  
29175  
29177  
29179  
29181  
29195  
29197  
29199  
29201  
29203  
29205  
29183  
29185  
29187  
29189  
29510  
29186  
29207  
29209  
29211  
29213  
29215  
  
29217  
29219  
29221  
29223  
29225  
29227  
29229

SC

FIPS	County	PC Infection
45001	Abbeville	753.8405118
45003	Aiken	585.5927651
45005	Allendale	1280.467258
45007	Anderson	673.8759589
45009	Bamberg	1828.371278
45011	Barnwell	866.8056082
45013	Beaufort	1270.169303
45015	Berkeley	1279.111316
45017	Calhoun	1398.071625
45019	Charleston	2241.411168
45021	Cherokee	550.1243912
45023	Chester	1075.93563
45025	Chesterfield	1088.429427
45027	Clarendon	1637.982196
45029	Colleton	1481.678173
45031	Darlington	982.0065268
45033	Dillon	1392.20236
45035	Dorchester	1201.391872
45037	Edgefield	580.3637439
45039	Fairfield	1883.760379
45041	Florence	1375.950897
45043	Georgetown	1514.883773
45045	Greenville	1597.586992
45047	Greenwood	1368.371948
45049	Hampton	780.3214304
45051	Horry	1907.905633
45053	Jasper	1125.263194
45055	Kershaw	1457.494816
45057	Lancaster	773.7471168
45059	Laurens	1349.374571
45061	Lee	2170.108505
45063	Lexington	1187.667778
45065	McCormick	775.770457



45067 Marion	1182.383453
45069 Marlboro	1329.646185
45071 Newberry	1334.371755
45073 Oconee	695.3836732
45075 Orangeburg	1693.238549
45077 Pickens	1098.153469
45079 Richland	1430.37706
45081 Saluda	1616.043614
45083 Spartanburg	939.8256703
45085 Sumter	1582.920234
45087 Union	693.1776724
45089 Williamsburg	1901.587924
45091 York	814.2478787



SC

FIPS

29001  
29003  
29005  
29007  
29009  
29011  
29013  
29015  
29017  
29019  
29021  
29023  
29025  
29027  
29029  
29031  
29033  
29035  
29037

SC

29039  
29041  
29043  
29045  
29047  
29049  
29051  
29053  
29055  
29057  
29059  
29061  
29063  
29065  
29067  
29069  
29071  
29073  
29075  
29077  
29079  
29081  
29083  
29085  
29087  
29089  
29091  
29093  
29095  
29097  
29099  
29101

29103

SC

29105  
29107  
29109  
29111  
29113  
29115  
29117  
29121  
29123  
29125  
29127  
29119  
29129  
29131  
29133  
29135  
29137  
29139  
29141  
29143  
29145  
29147  
29149  
29151  
29153  
29155  
29157  
29159  
29161  
29163  
29165  
29167  
29169  
29171

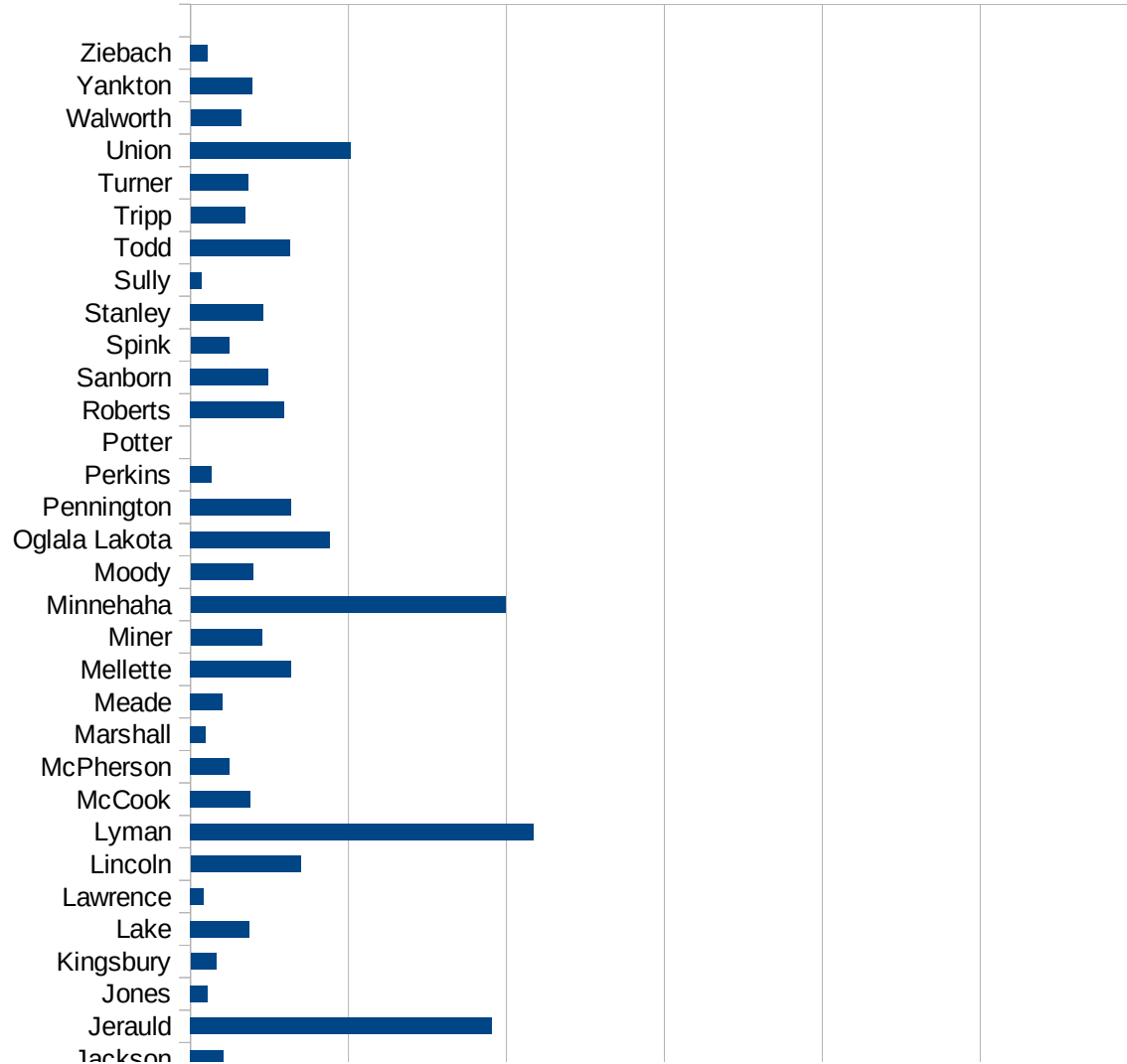
SC

29173  
29175  
29177  
29179  
29181  
29195  
29197  
29199  
29201  
29203  
29205  
29183  
29185  
29187  
29189  
29510  
29186  
29207  
29209  
29211  
29213  
29215  
  
29217  
29219  
29221  
29223  
29225  
29227  
29229



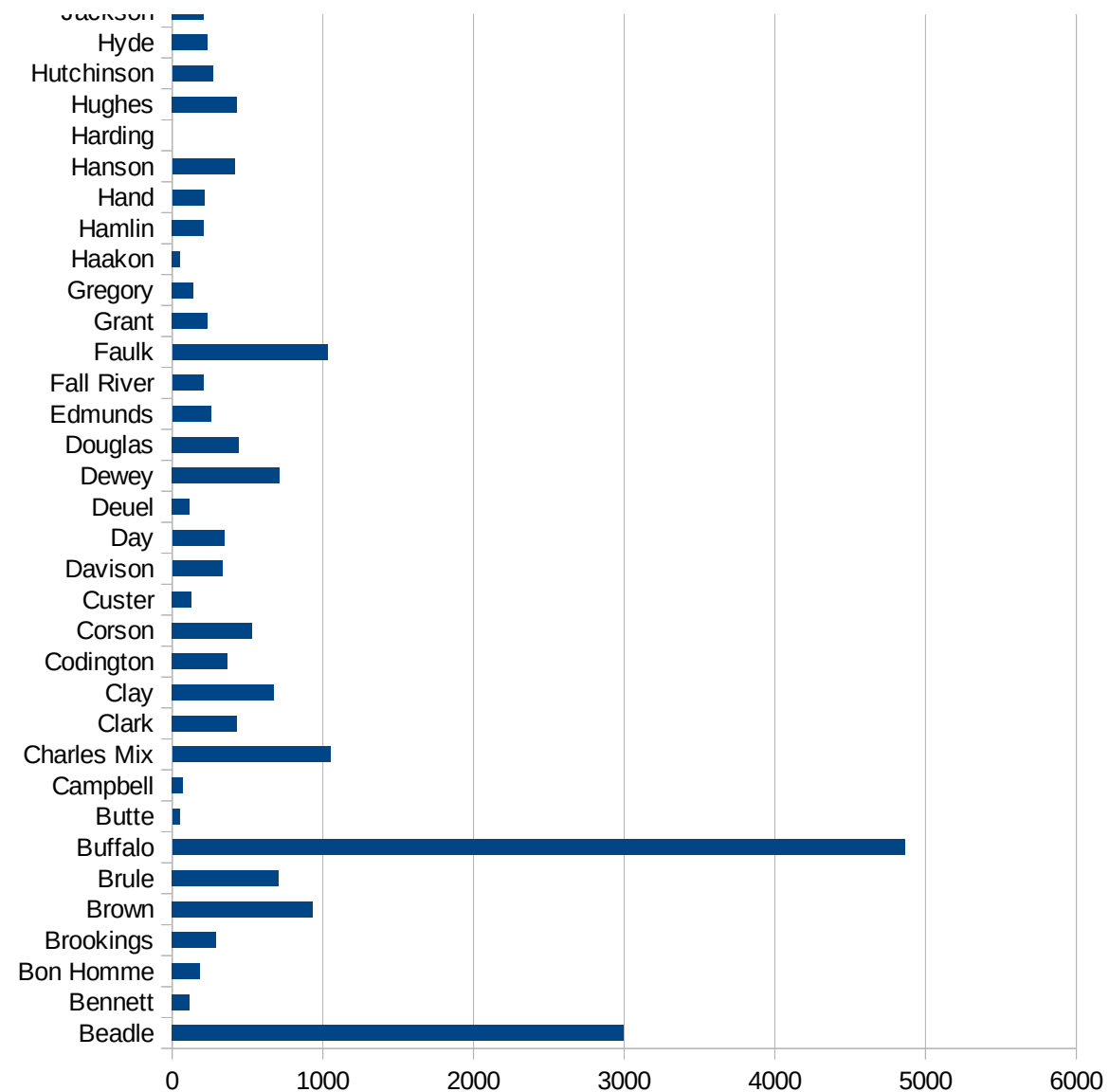
SD

FIPS	County	PC Infection
46003	Aurora	1249.553731
46005	Beadle	2997.405073
46007	Bennett	115.3402537
46009	Bon Homme	186.2464183
46011	Brookings	292.3478656
46013	Brown	930.9187099
46015	Brule	707.5922739
46017	Buffalo	4862.475442
46019	Butte	48.91410683
46021	Campbell	72.62164125
46023	Charles Mix	1049.475262
46025	Clark	427.9219043
46027	Clay	676.5899865
46029	Codington	367.660182
46031	Corson	528.2112845
46033	Custer	126.0600504
46035	Davison	333.5017686
46037	Day	345.1407811
46039	Deuel	115.2870648
46041	Dewey	711.3821138
46043	Douglas	442.9301533
46045	Edmunds	258.0645161
46047	Fall River	207.1618822
46049	Faulk	1030.042918
46051	Grant	237.86204
46053	Gregory	142.4501425
46055	Haakon	52.13764338
46057	Hamlin	212.7311406
46059	Hand	214.5922747
46061	Hanson	414.6919431
46063	Harding	0
46065	Hughes	430.5949008
46067	Hutchinson	271.00271



SD

46069 Hyde	234.0093604
46071 Jackson	211.6722105
46073 Jerauld	1908.957416
46075 Jones	107.7586207
46077 Kingsbury	162.6346818
46079 Lake	375.2776289
46081 Lawrence	85.46676508
46083 Lincoln	698.8963899
46085 Lyman	2172.206229
46087 McCook	378.6512802
46089 McPherson	249.2729539
46091 Marshall	97.80907668
46093 Meade	204.9904573
46095 Mellette	636.6307542
46097 Miner	451.8752824
46099 Minnehaha	1994.027251
46101 Moody	395.1968384
46102 Oglala Lakota	880.5646796
46103 Pennington	638.1512409
46105 Perkins	136.8925394
46107 Potter	0
46109 Roberts	593.4718101
46111 Sanborn	494.0304652
46115 Spink	246.343341
46117 Stanley	463.269358
46119 Sully	71.83908046
46121 Todd	632.1112516
46123 Tripp	346.8419131
46125 Turner	367.9962013
46127 Union	1017.990909
46129 Walworth	322.1764811
46135 Yankton	393.5458481
46137 Ziebach	109.4091904



SD

SD

FIPS

29001  
29003  
29005  
29007  
29009  
29011  
29013  
29015  
29017  
29019  
29021  
29023  
29025  
29027  
29029  
29031  
29033  
29035  
29037

SD

29039  
29041  
29043  
29045  
29047  
29049  
29051  
29053  
29055  
29057  
29059  
29061  
29063  
29065  
29067  
29069  
29071  
29073  
29075  
29077  
29079  
29081  
29083  
29085  
29087  
29089  
29091  
29093  
29095  
29097  
29099  
29101

29103

SD

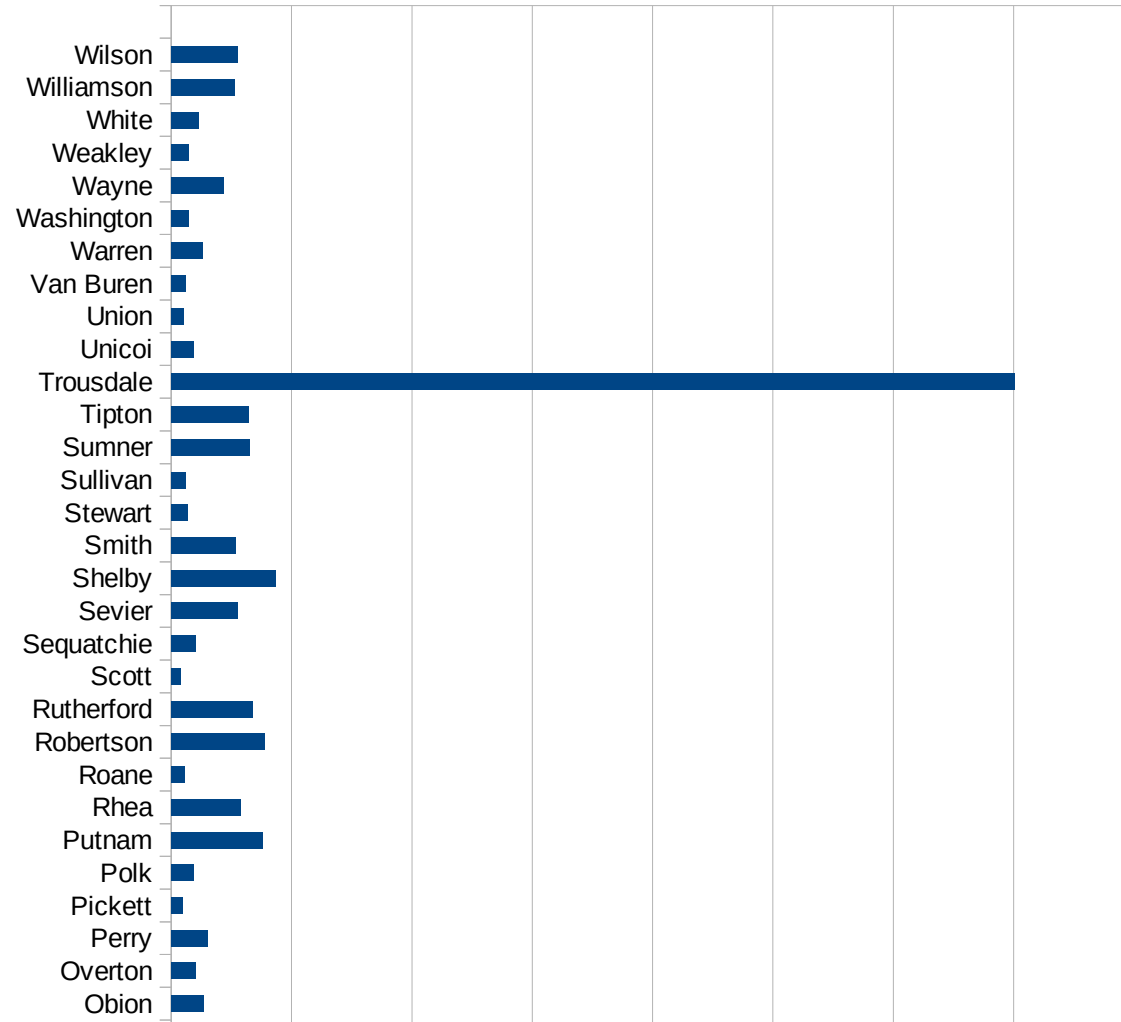
29105  
29107  
29109  
29111  
29113  
29115  
29117  
29121  
29123  
29125  
29127  
29119  
29129  
29131  
29133  
29135  
29137  
29139  
29141  
29143  
29145  
29147  
29149  
29151  
29153  
29155  
29157  
29159  
29161  
29163  
29165  
29167  
29169  
29171

SD

29173  
29175  
29177  
29179  
29181  
29195  
29197  
29199  
29201  
29203  
29205  
29183  
29185  
29187  
29189  
29510  
29186  
29207  
29209  
29211  
29213  
29215  
  
29217  
29219  
29221  
29223  
29225  
29227  
29229

TN

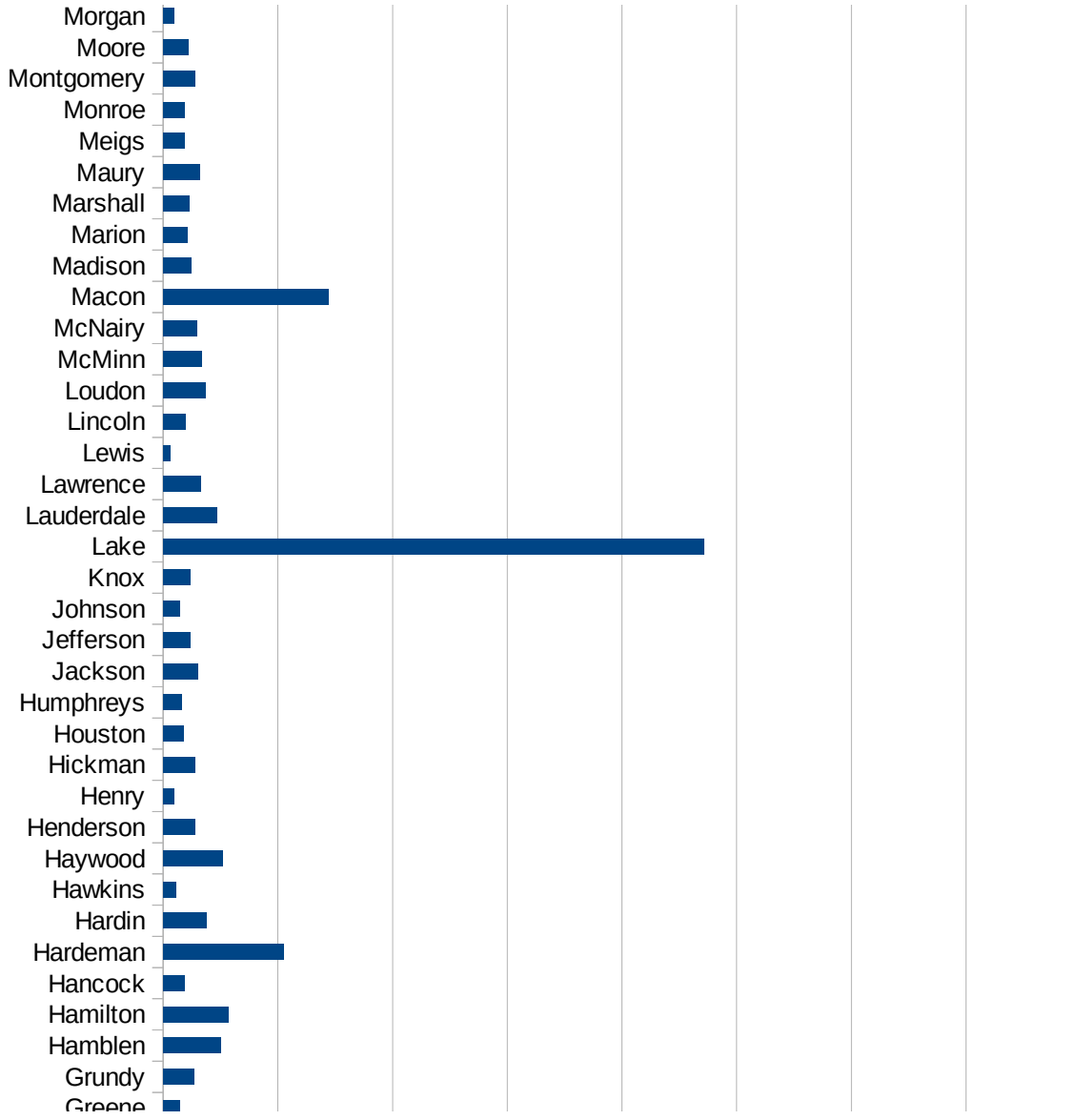
FIPS	County	PC Infection
47001	Anderson	362.1767213
47003	Bedford	1372.405074
47005	Benton	160.6524963
47007	Bledsoe	4330.735344
47009	Blount	387.5172251
47011	Bradley	1102.813721
47013	Campbell	232.4230099
47015	Cannon	477.1124326
47017	Carroll	260.5281941
47019	Carter	287.4838069
47021	Cheatham	885.284008
47023	Chester	636.7214633
47025	Claiborne	346.3912332
47027	Clay	427.6273163
47029	Cocke	564.6558953
47031	Coffee	326.7504488
47033	Crockett	649.078727
47035	Cumberland	422.3015434
47037	Davidson	2268.451473
47039	Decatur	452.7592688
47041	DeKalb	685.2716258
47043	Dickson	692.2875426
47045	Dyer	959.2711683
47047	Fayette	1120.793937
47049	Fentress	219.5751221
47051	Franklin	348.5318692
47053	Gibson	603.5273728
47055	Giles	599.9389893
47057	Grainger	306.7617196
47059	Greene	283.700262
47061	Grundy	539.4874869
47063	Hamblen	995.8339141
47065	Hamilton	1137.567735





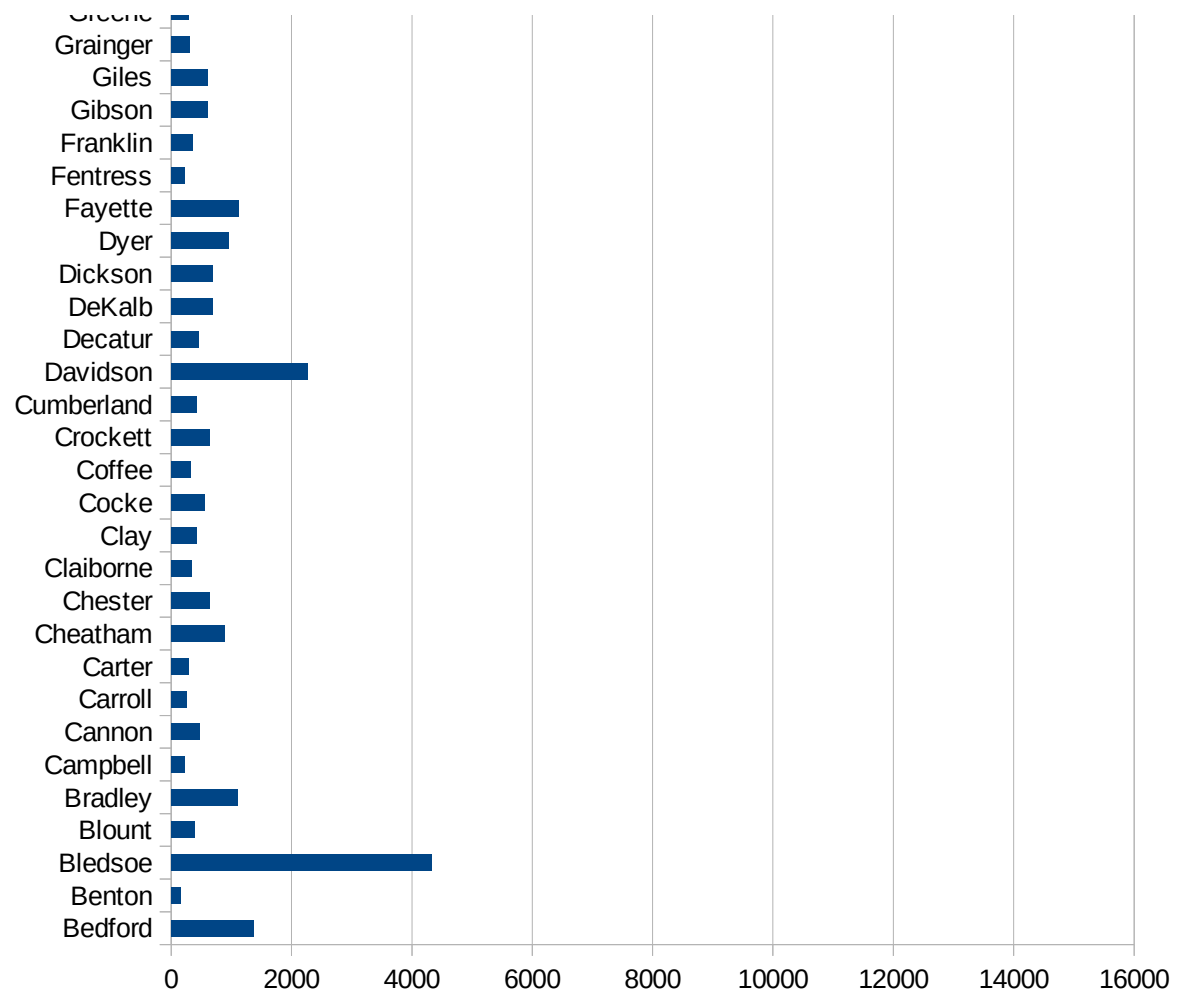
TN

47067 Hancock	381.7376699
47069 Hardeman	2101.506741
47071 Hardin	752.638113
47073 Hawkins	231.7353618
47075 Haywood	1032.59302
47077 Henderson	549.4308184
47079 Henry	185.4255516
47081 Hickman	554.6024019
47083 Houston	350.9621203
47085 Humphreys	324.5699448
47087 Jackson	612.349039
47089 Jefferson	473.9687477
47091 Johnson	286.8714141
47093 Knox	471.9647359
47095 Lake	9431.925516
47097 Lauderdale	944.82091
47099 Lawrence	658.5265469
47101 Lewis	124.1105411
47103 Lincoln	386.9038896
47105 Loudon	742.6395748
47107 McMinn	664.3520691
47109 McNairy	592.2886343
47111 Macon	2880.692355
47113 Madison	490.7535475
47115 Marion	423.4470691
47117 Marshall	460.1727875
47119 Maury	642.3574306
47121 Meigs	381.927515
47123 Monroe	379.6621869
47125 Montgomery	550.1335276
47127 Moore	436.7493371
47129 Morgan	185.3654015
47131 Obion	541.8442528
47133 Overton	407.8303426



TN

47135 Perry	607.6388889
47137 Pickett	196.772924
47139 Polk	378.7430465
47141 Putnam	1527.085474
47143 Rhea	1153.00811
47145 Roane	222.0549492
47147 Robertson	1556.07503
47149 Rutherford	1353.381144
47151 Scott	154.2719724
47153 Sequatchie	410.0564668
47155 Sevier	1100.192048
47157 Shelby	1733.770481
47159 Smith	1063.082941
47161 Stewart	272.8412359
47163 Sullivan	235.9388081
47165 Sumner	1296.293328
47167 Tipton	1286.110976
47169 Trousdale	14011.98692
47171 Unicoi	371.6006982
47173 Union	208.2486794
47175 Van Buren	242.8447528
47177 Warren	525.9552816
47179 Washington	294.6962451
47181 Wayne	863.6308733
47183 Weakley	296.2741284
47185 White	453.7573321
47187 Williamson	1056.837944
47189 Wilson	1104.355556



TN

FIPS

29001  
29003  
29005  
29007  
29009  
29011  
29013  
29015  
29017  
29019  
29021  
29023  
29025  
29027  
29029  
29031  
29033  
29035  
29037

TN

29039  
29041  
29043  
29045  
29047  
29049  
29051  
29053  
29055  
29057  
29059  
29061  
29063  
29065  
29067  
29069  
29071  
29073  
29075  
29077  
29079  
29081  
29083  
29085  
29087  
29089  
29091  
29093  
29095  
29097  
29099  
29101

29103

TN

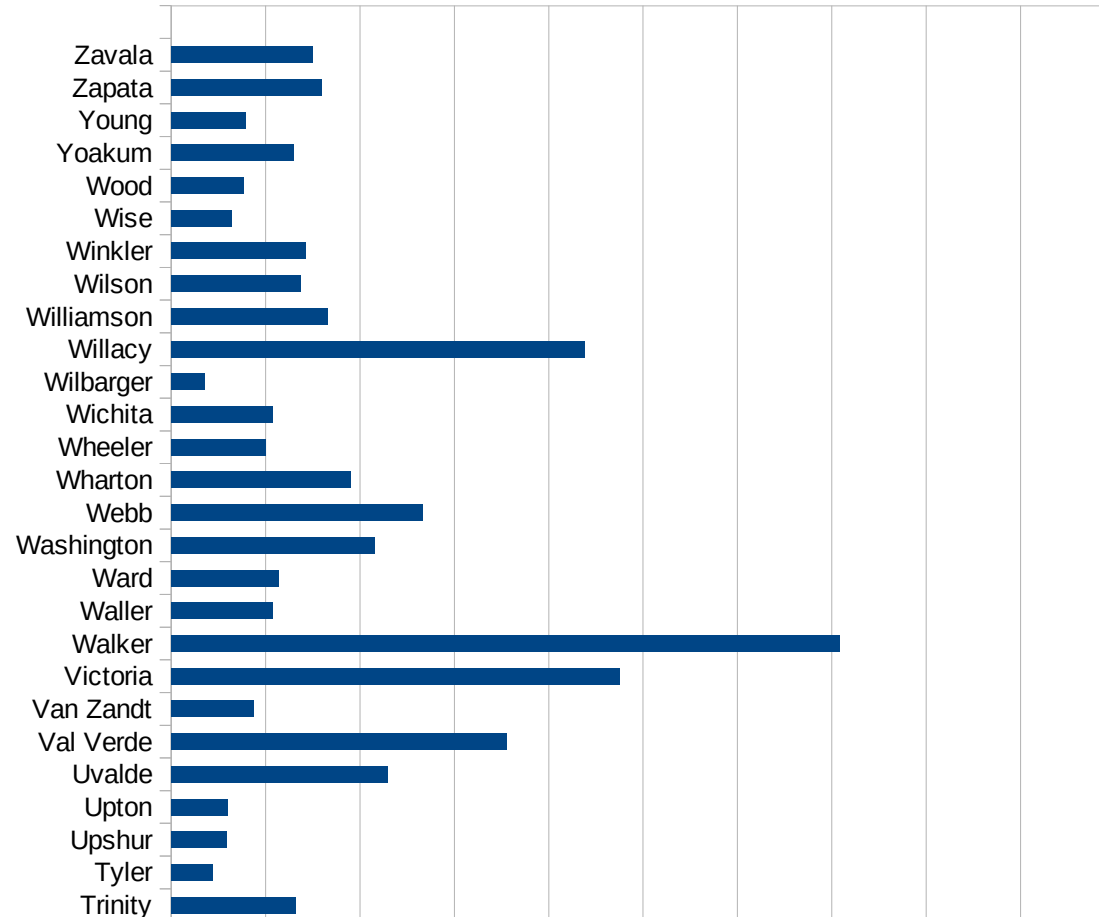
29105  
29107  
29109  
29111  
29113  
29115  
29117  
29121  
29123  
29125  
29127  
29119  
29129  
29131  
29133  
29135  
29137  
29139  
29141  
29143  
29145  
29147  
29149  
29151  
29153  
29155  
29157  
29159  
29161  
29163  
29165  
29167  
29169  
29171

TN

29173  
29175  
29177  
29179  
29181  
29195  
29197  
29199  
29201  
29203  
29205  
29183  
29185  
29187  
29189  
29510  
29186  
29207  
29209  
29211  
29213  
29215  
  
29217  
29219  
29221  
29223  
29225  
29227  
29229

TX

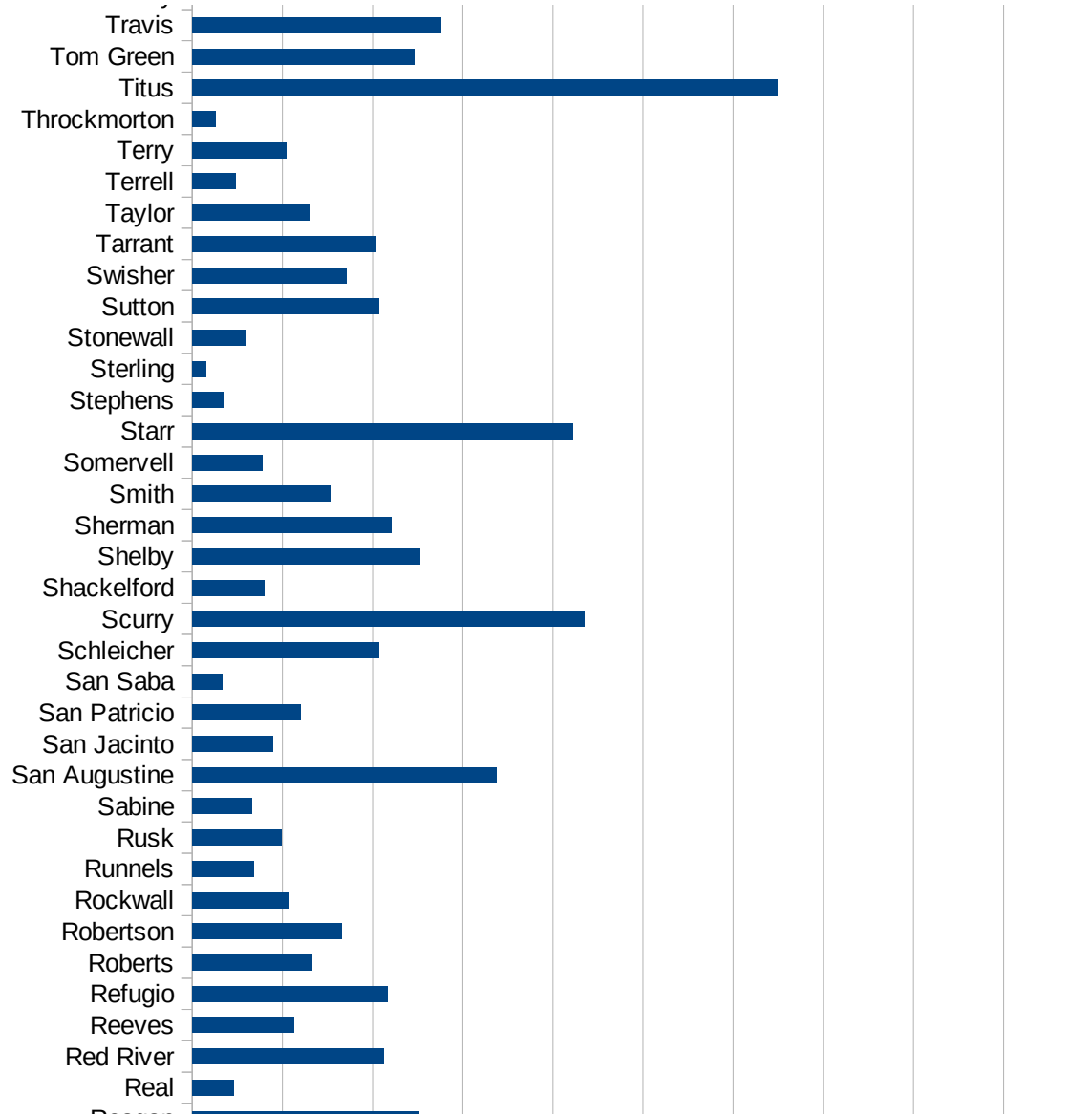
FIPS	County	PC Infection
48001	Anderson	3474.171934
48003	Andrews	1031.553398
48005	Angelina	1148.211087
48007	Aransas	357.2629455
48009	Archer	136.5809242
48011	Armstrong	158.5623679
48013	Atascosa	705.6251242
48015	Austin	516.8561806
48017	Bailey	1707.698876
48019	Bandera	205.9235892
48021	Bastrop	1094.55482
48023	Baylor	27.9173646
48025	Bee	668.978427
48027	Bell	742.3195236
48029	Bexar	1441.706625
48031	Blanco	581.0972483
48033	Borden	0
48035	Bosque	299.6094377
48037	Bowie	631.8646368
48039	Brazoria	1227.714749
48041	Brazos	1461.028938
48043	Brewster	1737.347577
48045	Briscoe	593.6675462
48047	Brooks	773.1234186
48049	Brown	719.8607742
48051	Burleson	989.7221165
48053	Burnet	673.0890581
48055	Caldwell	1896.085278
48057	Calhoun	983.2568063
48059	Callahan	228.6694298
48061	Cameron	1312.78485
48063	Camp	1250.671373
48065	Carson	166.5278934



This work is licensed under the Creative Commons Attribution-NoDerivatives 4.0 International License. To view a copy of this license, visit <http://creativecommons.org/licenses/by-nd/4.0/>.

TX

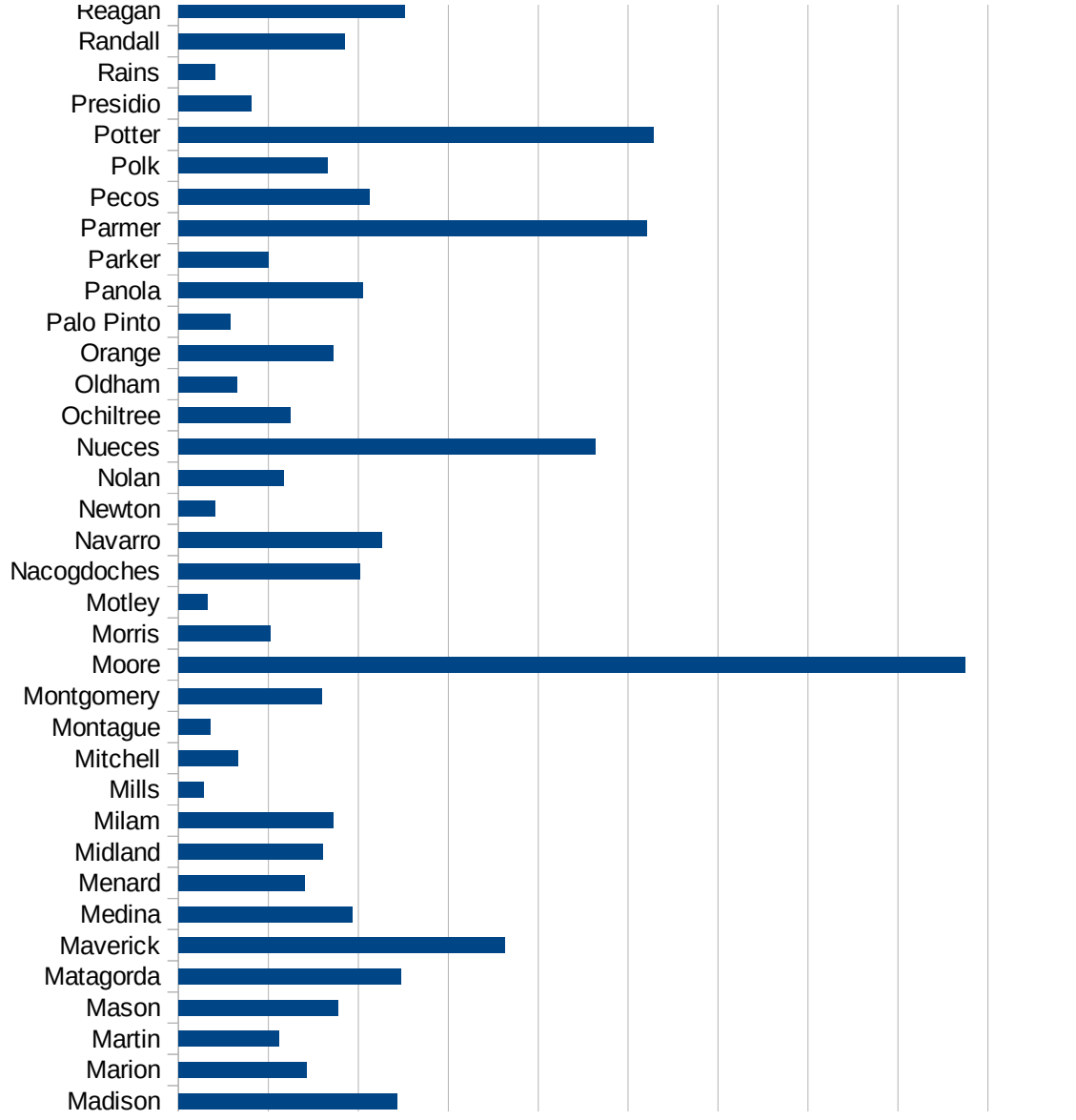
48067 Cass	278.8937216
48069 Castro	1852.576647
48071 Chambers	1644.132473
48073 Cherokee	929.799209
48075 Childress	123.4398574
48077 Clay	181.7138485
48079 Cochran	317.348378
48081 Coke	267.0623145
48083 Coleman	83.36310587
48085 Collin	512.7613302
48087 Collingsworth	202.5658339
48089 Colorado	890.7951171
48091 Comal	876.1701927
48093 Comanche	1315.206147
48095 Concho	397.5678204
48097 Cooke	295.7559028
48099 Coryell	569.457812
48101 Cottle	431.9654428
48103 Crane	1355.861494
48105 Crockett	2743.64104
48107 Crosby	622.9451462
48109 Culberson	589.8366606
48111 Dallam	2027.777778
48113 Dallas	1524.847485
48115 Dawson	840.0031698
48117 Deaf Smith	2340.085288
48119 Delta	168.2557487
48121 Denton	554.6734586
48123 DeWitt	1515.827017
48125 Dickens	177.8568253
48127 Dimmit	533.5661622
48129 Donley	1054.534498
48131 Duval	865.144488
48133 Eastland	158.2796638





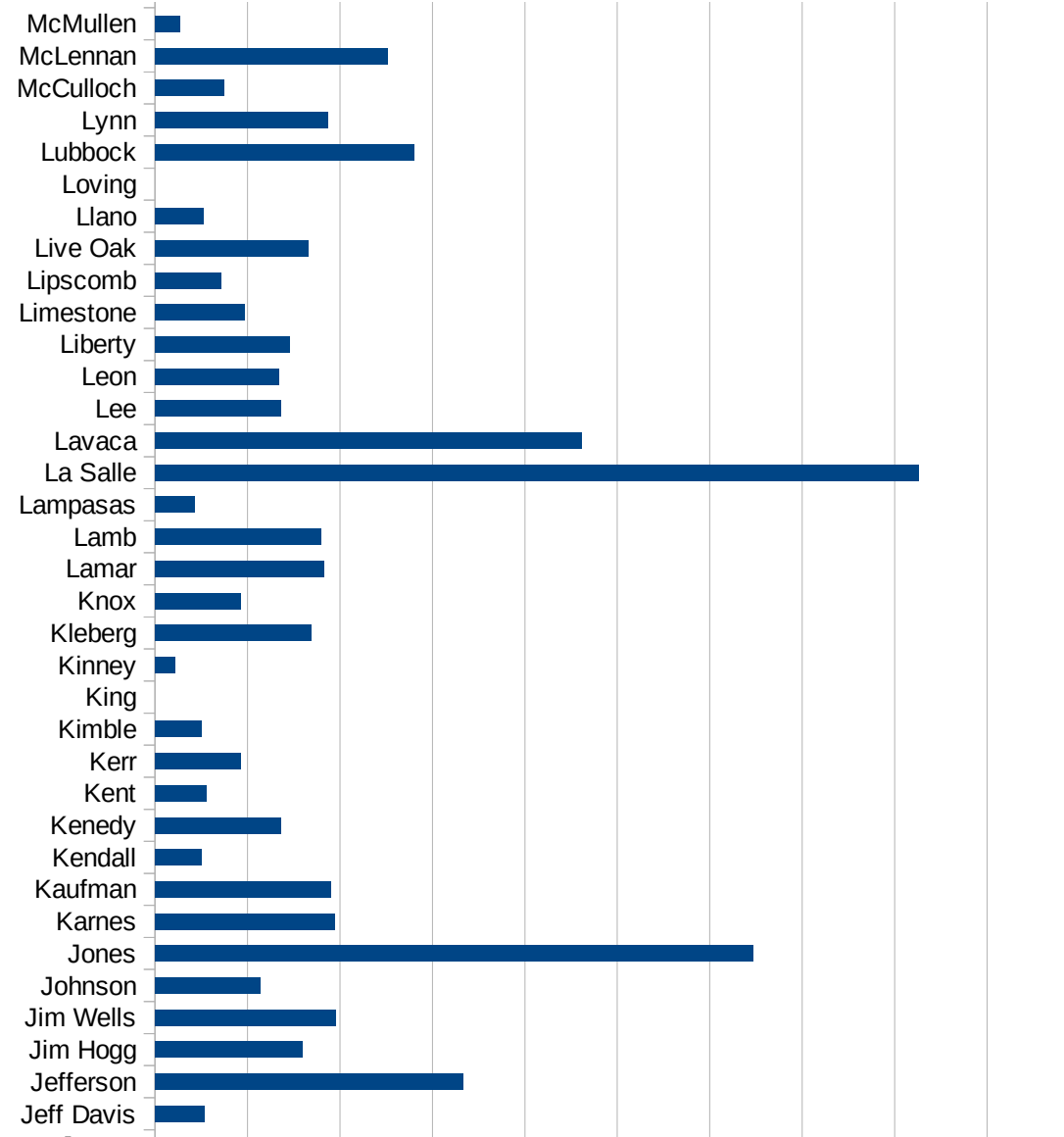
TX

48135 Ector	971.4786213
48137 Edwards	674.2738589
48139 Ellis	1098.999086
48141 El Paso	1324.043304
48143 Erath	798.6618291
48145 Falls	380.7326219
48147 Fannin	467.6075497
48149 Fayette	812.6553316
48151 Fisher	573.0659026
48153 Floyd	1045.057392
48155 Foard	83.33333333
48157 Fort Bend	722.0844365
48159 Franklin	613.0410552
48161 Freestone	469.5072698
48163 Frio	1761.203068
48165 Gaines	272.7142242
48167 Galveston	2045.340199
48169 Garza	912.1313469
48171 Gillespie	447.694374
48173 Glasscock	432.2766571
48175 Goliad	408.7552743
48177 Gonzales	2074.330164
48179 Gray	634.8481388
48181 Grayson	629.8930525
48183 Gregg	814.8285869
48185 Grimes	2475.317348
48187 Guadalupe	782.5576991
48189 Hale	2618.977239
48191 Hall	66.05019815
48193 Hamilton	483.262612
48195 Hansford	787.1133077
48197 Hardeman	152.9831719
48199 Hardin	915.9718216
48201 Harris	1165.917049



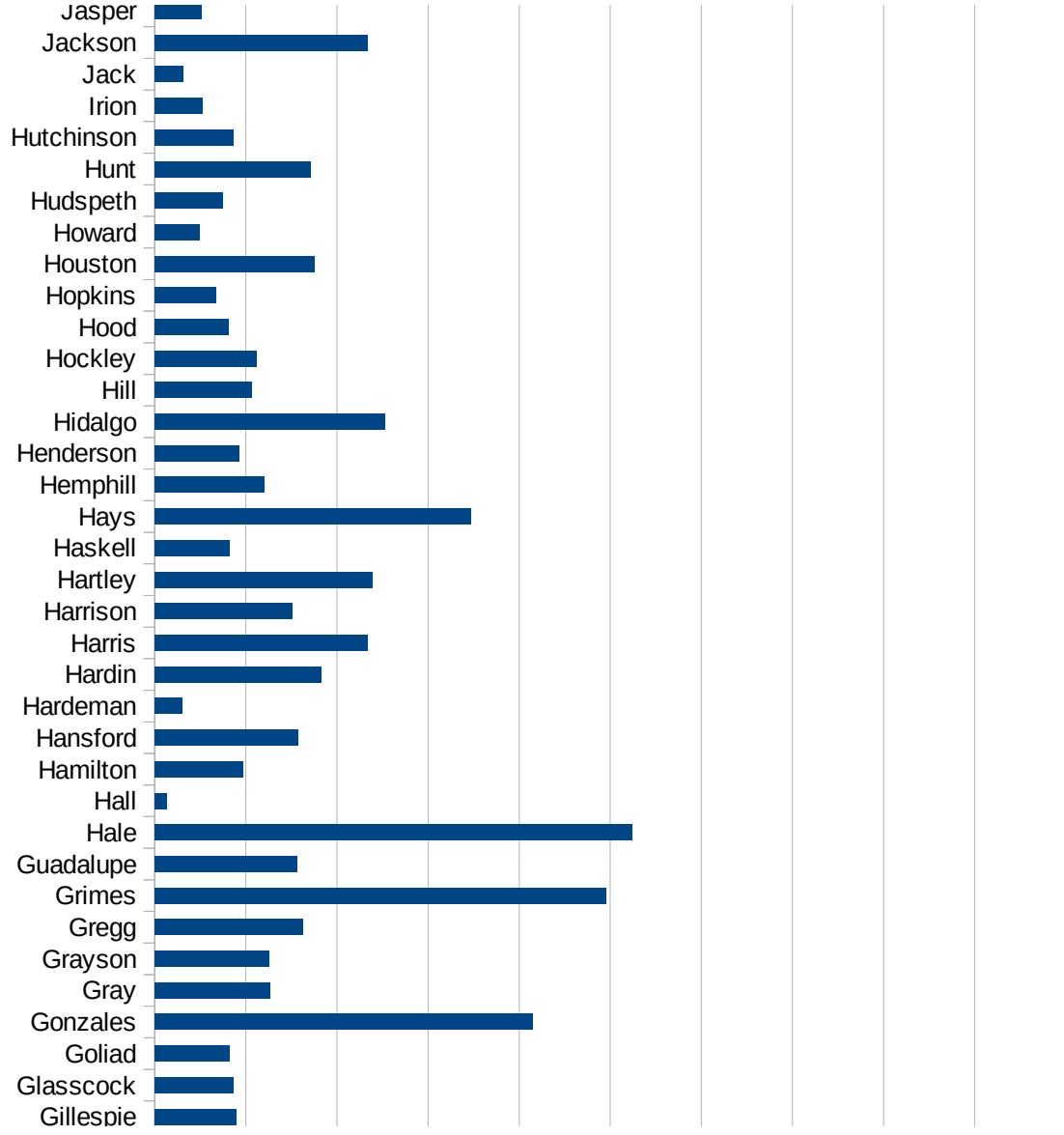
TX

48203 Harrison	755.3277583
48205 Hartley	1192.382986
48207 Haskell	412.8677103
48209 Hays	1736.056524
48211 Hemphill	601.3071895
48213 Henderson	461.7310052
48215 Hidalgo	1263.714881
48217 Hill	533.641415
48219 Hockley	557.0060923
48221 Hood	406.3630507
48223 Hopkins	336.8649823
48225 Houston	876.1707454
48227 Howard	246.852629
48229 Hudspeth	375.3910323
48231 Hunt	852.9116102
48233 Hutchinson	429.2857817
48235 Irion	262.8120894
48237 Jack	158.3173131
48239 Jackson	1169.826543
48241 Jasper	256.4674398
48243 Jeff Davis	266.4298401
48245 Jefferson	1668.620907
48247 Jim Hogg	800.304878
48249 Jim Wells	977.4141394
48251 Johnson	567.807144
48253 Jones	3234.596559
48255 Karnes	971.2460064
48257 Kaufman	950.0707499
48259 Kendall	251.9664337
48261 Kenedy	678.7330317
48263 Kent	275.4820937
48265 Kerr	461.7879973
48267 Kimble	252.1779
48269 King	0



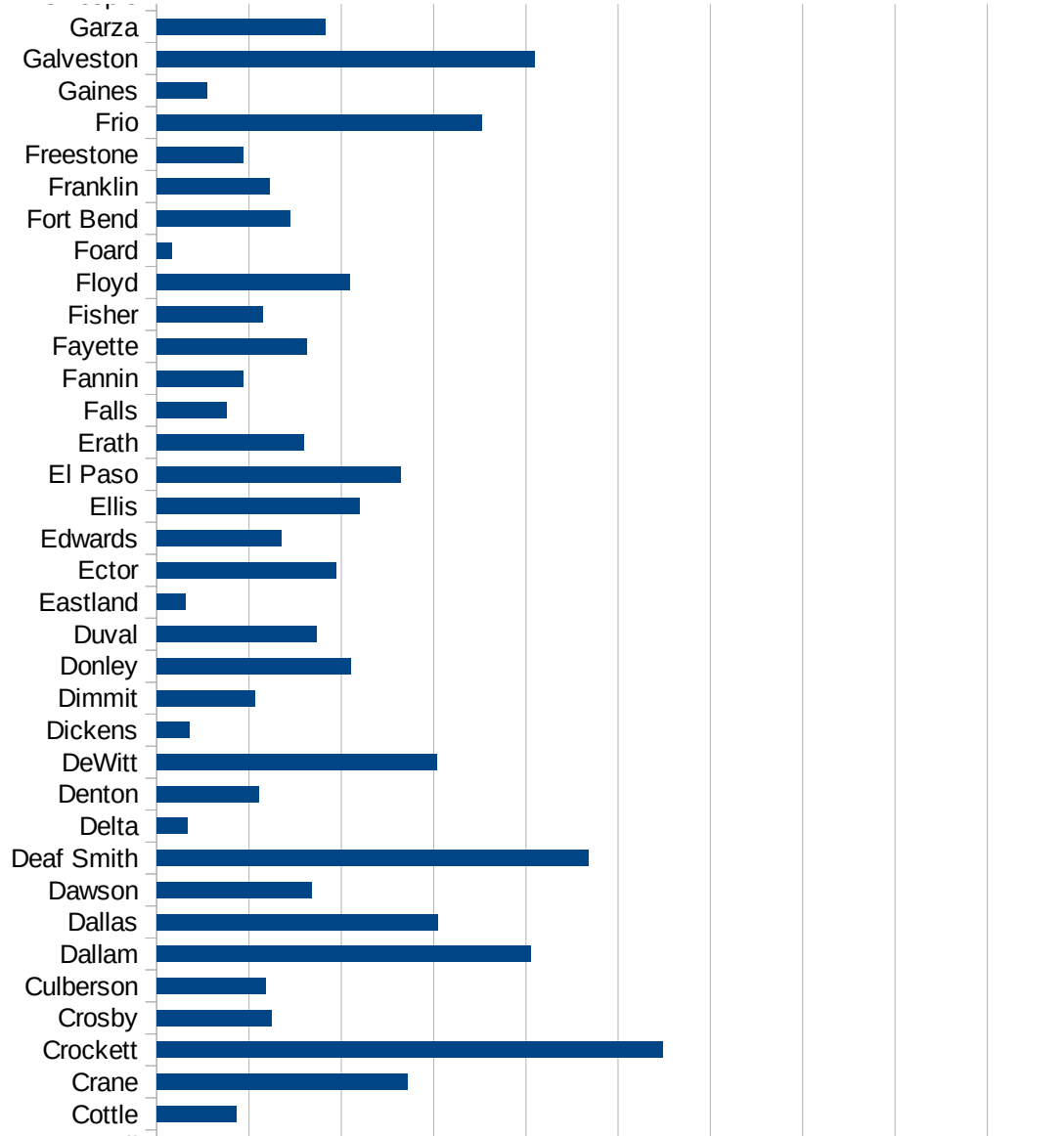
TX

48271 Kinney	106.1852933
48273 Kleberg	844.8713418
48275 Knox	465.370928
48277 Lamar	914.9774775
48279 Lamb	896.7928257
48281 Lampasas	211.9741863
48283 La Salle	4129.597663
48285 Lavaca	2307.309796
48287 Lee	682.454503
48289 Leon	671.6850029
48291 Liberty	726.3417629
48293 Limestone	484.7144862
48295 Lipscomb	357.6751118
48297 Live Oak	830.1824758
48299 Llano	263.3280976
48301 Loving	0
48303 Lubbock	1401.70195
48305 Lynn	935.851625
48307 McCulloch	375.6103668
48309 McLennan	1260.766593
48311 McMullen	133.5113485
48313 Madison	1213.423936
48315 Marion	715.1490733
48317 Martin	556.2315314
48319 Mason	887.8504673
48321 Matagorda	1236.594441
48323 Maverick	1814.140378
48325 Medina	966.202549
48327 Menard	701.2622721
48329 Midland	803.6945613
48331 Milam	863.475389
48333 Mills	142.2475107
48335 Mitchell	331.4917127
48337 Montague	178.6078792



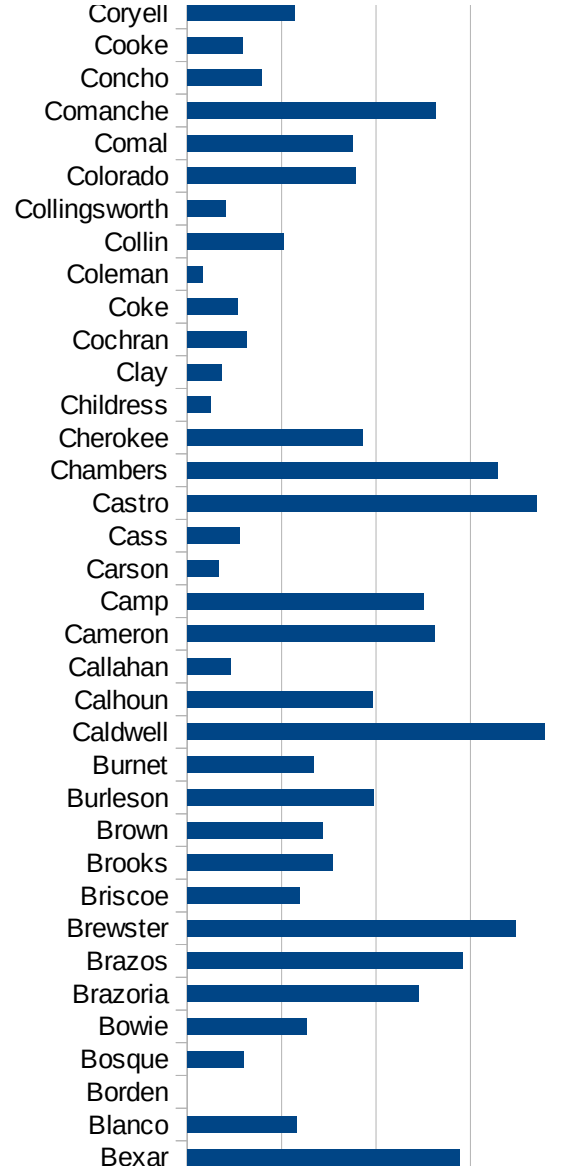
TX

48339 Montgomery	798.9169522
48341 Moore	4375.14545
48343 Morris	510.5762217
48345 Motley	162.0745543
48347 Nacogdoches	1008.963492
48349 Navarro	1133.864622
48351 Newton	203.6956205
48353 Nolan	583.0113213
48355 Nueces	2320.676853
48357 Ochiltree	623.3035086
48359 Oldham	328.4842797
48361 Orange	861.5325707
48363 Palo Pinto	290.9090909
48365 Panola	1028.16658
48367 Parker	503.7182647
48369 Parmer	2605.433901
48371 Pecos	1059.146303
48373 Polk	827.4869581
48375 Potter	2640.244718
48377 Presidio	402.9936672
48379 Rains	205.6090139
48381 Randall	924.6281307
48383 Reagan	1256.34857
48385 Real	230.0172513
48387 Red River	1059.548255
48389 Reeves	567.0595731
48391 Refugio	1080.773606
48393 Roberts	664.4518272
48395 Robertson	827.354779
48397 Rockwall	533.4949383
48399 Runnels	341.997264
48401 Rusk	495.8677686
48403 Sabine	330.5316838
48405 San Augustine	1688.532556

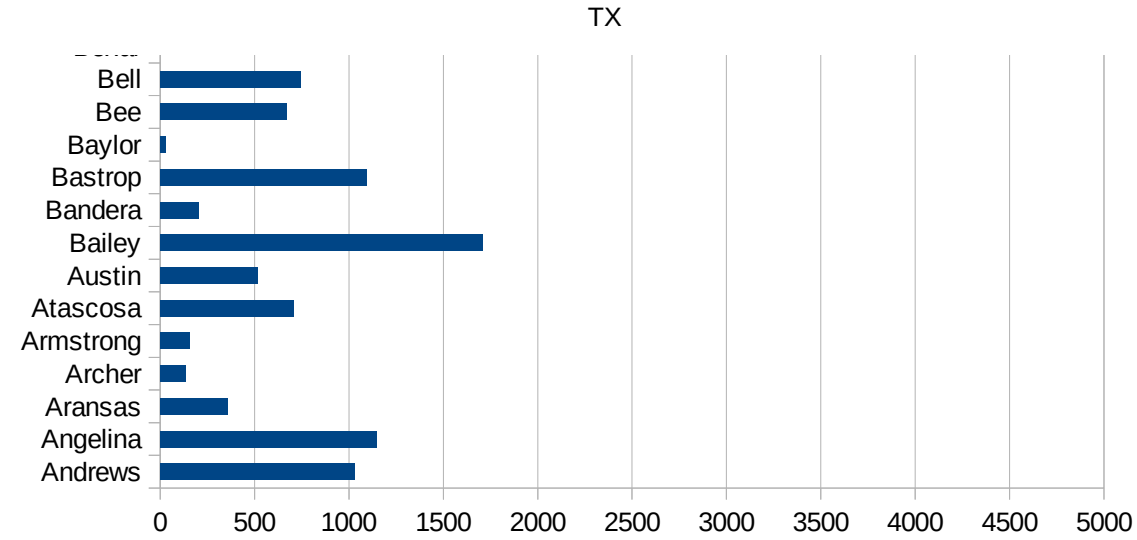


TX

48407 San Jacinto	445.69797
48409 San Patricio	600.9597417
48411 San Saba	165.1800463
48413 Schleicher	1036.26943
48415 Scurry	2175.975335
48417 Shackelford	399.6311097
48419 Shelby	1262.88457
48421 Sherman	1104.254628
48423 Smith	765.3515535
48425 Somervell	388.1987578
48427 Starr	2110.809764
48429 Stephens	169.617301
48431 Sterling	76.27765065
48433 Stonewall	293.6857562
48435 Sutton	1037.786056
48437 Swisher	857.6789065
48439 Tarrant	1016.580405
48441 Taylor	647.3408893
48443 Terrell	243.0133657
48445 Terry	520.8757223
48447 Throckmorton	132.0132013
48449 Titus	3242.212333
48451 Tom Green	1231.079034
48453 Travis	1378.586306
48455 Trinity	658.07327
48457 Tyler	221.2389381
48459 Upshur	293.2622395
48461 Upton	299.6458731
48463 Uvalde	1147.284512
48465 Val Verde	1778.166152
48467 Van Zandt	435.5665042
48469 Victoria	2377.35644
48471 Walker	3543.046358
48473 Waller	538.3428077



48475 Ward	571.6723549
48477 Washington	1079.526034
48479 Webb	1332.680947
48481 Wharton	949.0857541
48483 Wheeler	500.866885
48485 Wichita	536.8609159
48487 Wilbarger	179.4071763
48489 Willacy	2189.170346
48491 Williamson	826.8648131
48493 Wilson	684.9315068
48495 Winkler	712.4352332
48497 Wise	320.6207452
48499 Wood	385.5613907
48501 Yoakum	651.844954
48503 Young	393.4607925
48505 Zapata	796.3354475
48507 Zavala	751.0640073



TX

FIPS

29001  
29003  
29005  
29007  
29009  
29011  
29013  
29015  
29017  
29019  
29021  
29023  
29025  
29027  
29029  
29031  
29033  
29035  
29037

TX

29039  
29041  
29043  
29045  
29047  
29049  
29051  
29053  
29055  
29057  
29059  
29061  
29063  
29065  
29067  
29069  
29071  
29073  
29075  
29077  
29079  
29081  
29083  
29085  
29087  
29089  
29091  
29093  
29095  
29097  
29099  
29101

29103



TX

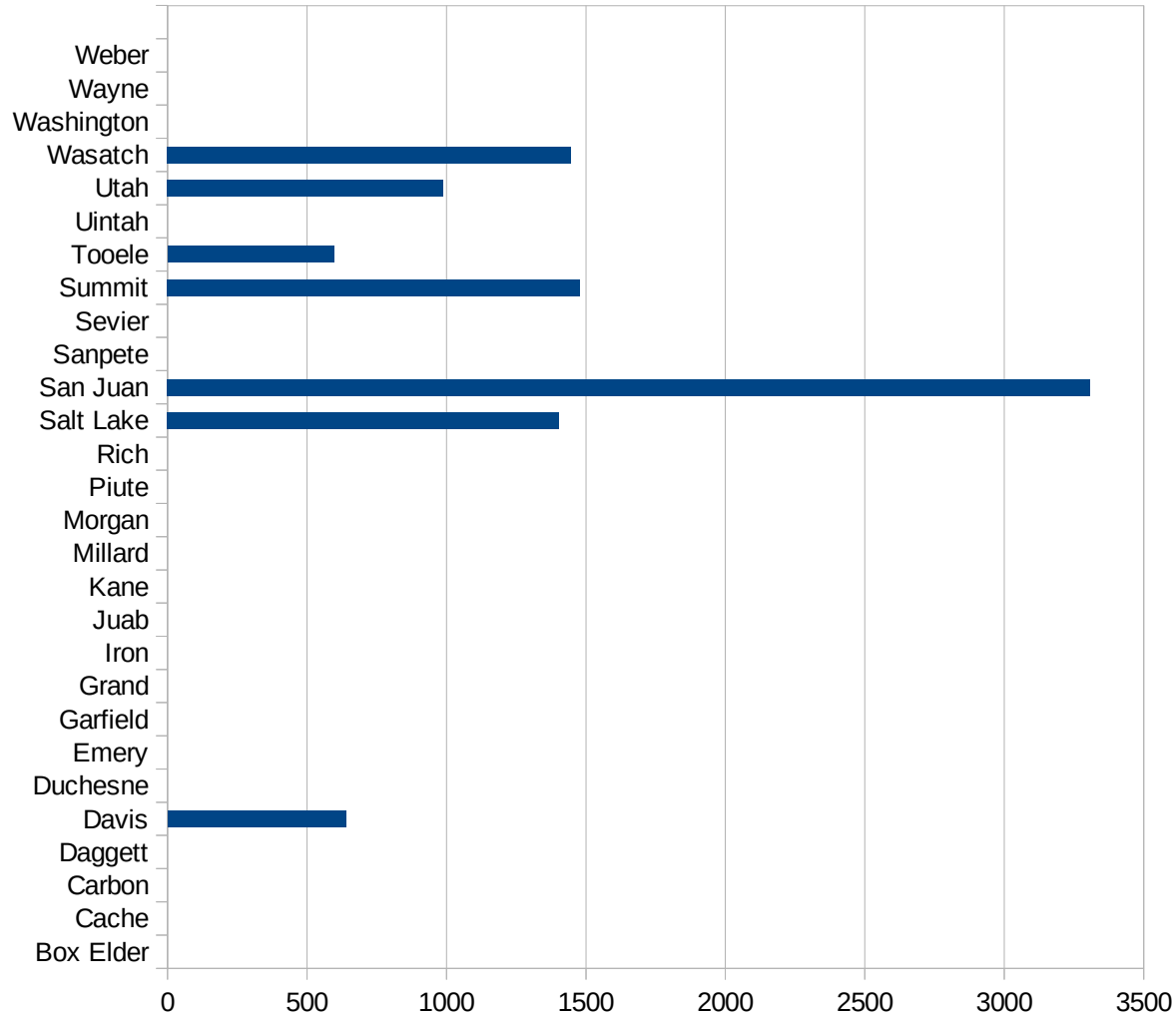
29105  
29107  
29109  
29111  
29113  
29115  
29117  
29121  
29123  
29125  
29127  
29119  
29129  
29131  
29133  
29135  
29137  
29139  
29141  
29143  
29145  
29147  
29149  
29151  
29153  
29155  
29157  
29159  
29161  
29163  
29165  
29167  
29169  
29171

TX

29173  
29175  
29177  
29179  
29181  
29195  
29197  
29199  
29201  
29203  
29205  
29183  
29185  
29187  
29189  
29510  
29186  
29207  
29209  
29211  
29213  
29215  
  
29217  
29219  
29221  
29223  
29225  
29227  
29229

UT

FIPS	County	PC Infection
49001	Beaver	0
49003	Box Elder	0
49005	Cache	0
49007	Carbon	0
49009	Daggett	0
49011	Davis	639.44181762
49013	Duchesne	0
49015	Emery	0
49017	Garfield	0
49019	Grand	0
49021	Iron	0
49023	Juab	0
49025	Kane	0
49027	Millard	0
49029	Morgan	0
49031	Piute	0
49033	Rich	0
49035	Salt Lake	1403.3955301
49037	San Juan	3307.6574536
49039	Sanpete	0
49041	Sevier	0
49043	Summit	1478.5491141
49045	Tooele	596.50678759
49047	Uintah	0
49049	Utah	988.08607342
49051	Wasatch	1447.0517449
49053	Washington	0
49055	Wayne	0
49057	Weber	0



UT

FIPS

29001  
29003  
29005  
29007  
29009  
29011  
29013  
29015  
29017  
29019  
29021  
29023  
29025  
29027  
29029  
29031  
29033  
29035  
29037

UT

29039  
29041  
29043  
29045  
29047  
29049  
29051  
29053  
29055  
29057  
29059  
29061  
29063  
29065  
29067  
29069  
29071  
29073  
29075  
29077  
29079  
29081  
29083  
29085  
29087  
29089  
29091  
29093  
29095  
29097  
29099  
29101

29103

UT

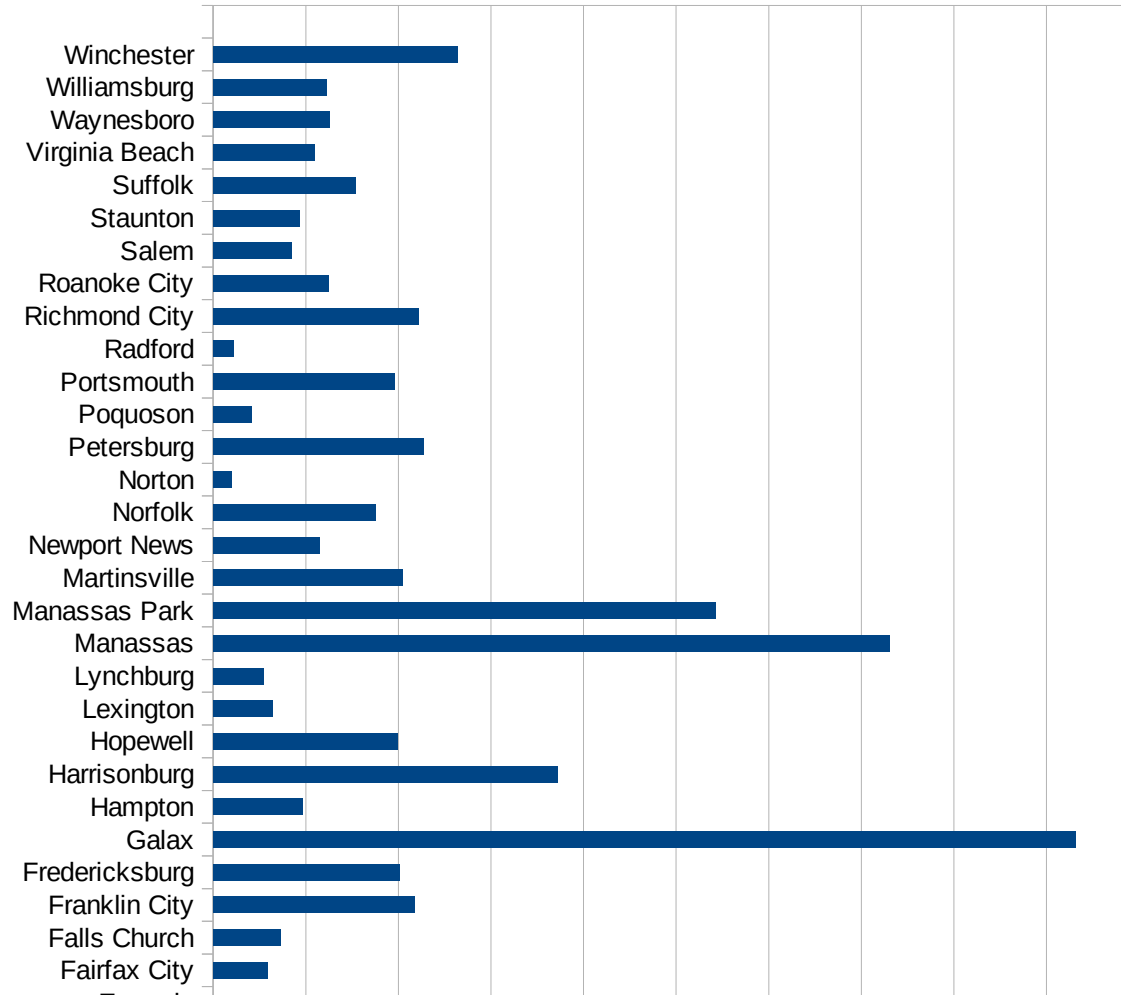
29105  
29107  
29109  
29111  
29113  
29115  
29117  
29121  
29123  
29125  
29127  
29119  
29129  
29131  
29133  
29135  
29137  
29139  
29141  
29143  
29145  
29147  
29149  
29151  
29153  
29155  
29157  
29159  
29161  
29163  
29165  
29167  
29169  
29171

UT

29173  
29175  
29177  
29179  
29181  
29195  
29197  
29199  
29201  
29203  
29205  
29183  
29185  
29187  
29189  
29510  
29186  
29207  
29209  
29211  
29213  
29215  
  
29217  
29219  
29221  
29223  
29225  
29227  
29229

VA

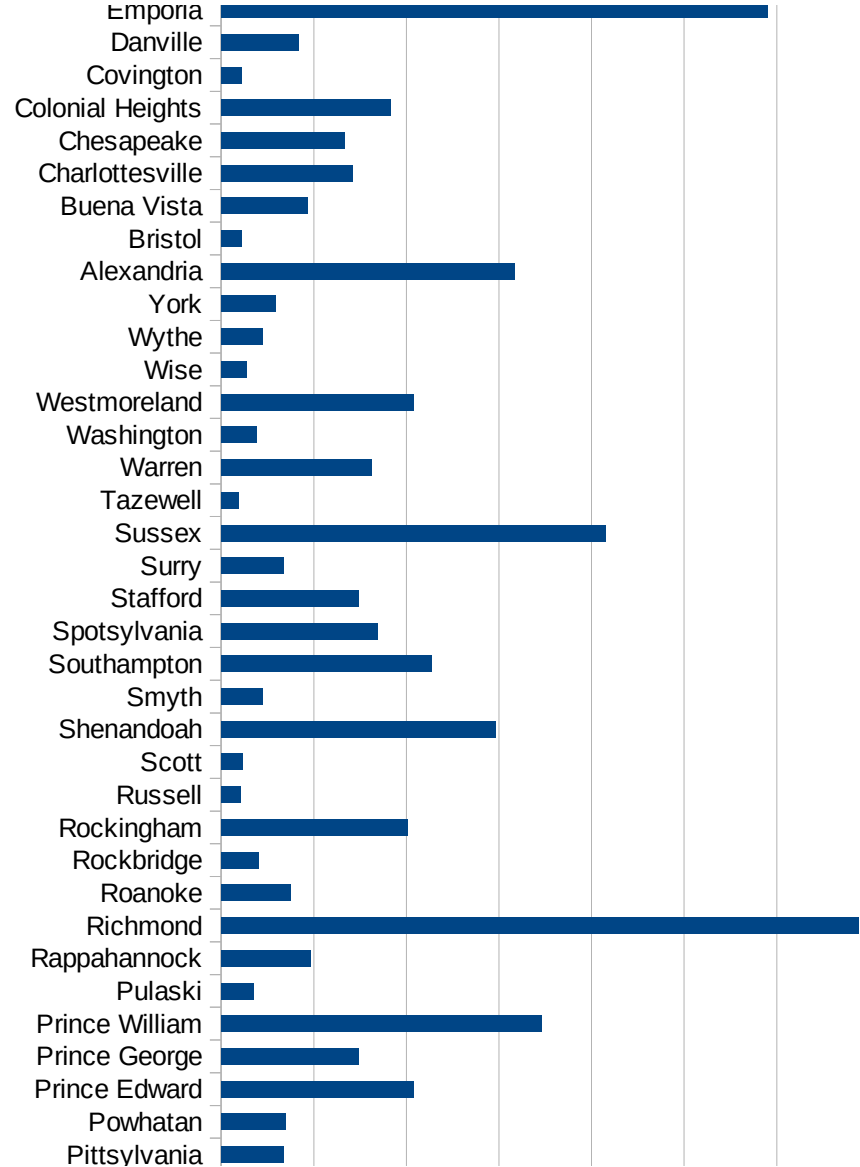
FIPS	County	PC Infection
51001	Accomack	3242.626188
51003	Albemarle	559.2450192
51005	Alleghany	362.1730382
51007	Amelia	453.3927611
51009	Amherst	154.7400998
51011	Appomattox	309.3239063
51013	Arlington	1147.687994
51015	Augusta	298.1830712
51017	Bath	46.59832246
51019	Bedford	226.0403571
51021	Bland	79.45336088
51023	Botetourt	495.8379662
51025	Brunswick	915.5273438
51027	Buchanan	254.4649168
51029	Buckingham	3406.082711
51031	Campbell	134.6115366
51033	Caroline	510.2040816
51035	Carroll	927.925496
51036	Charles City	619.5072756
51037	Charlotte	326.6878874
51041	Chesterfield	983.1992564
51043	Clarke	420.0234111
51045	Craig	217.2195893
51047	Culpeper	1716.191982
51049	Cumberland	611.6831481
51051	Dickenson	61.97066722
51053	Dinwiddie	581.8640681
51057	Essex	622.7676527
51059	Fairfax	1285.893665
51061	Fauquier	738.5921472
51063	Floyd	170.9401709
51065	Fluvanna	541.388194
51067	Franklin	208.2035768





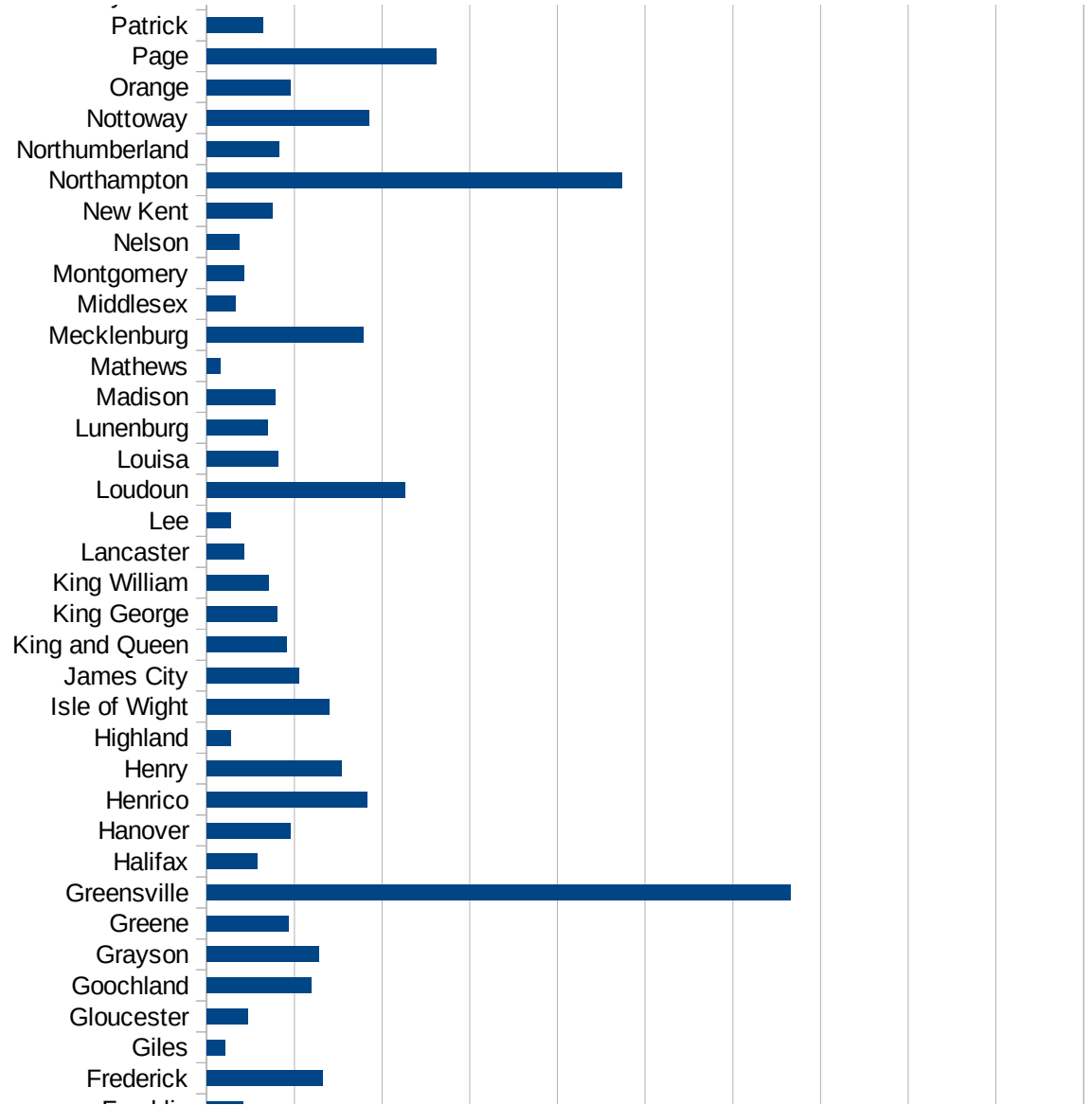
VA

51069 Frederick	658.706355
51071 Giles	106.8629779
51073 Gloucester	235.6154114
51075 Goochland	593.7016004
51077 Grayson	639.7543343
51079 Greene	465.1397947
51081 Greensville	3328.45962
51083 Halifax	287.2215709
51085 Hanover	476.5057488
51087 Henrico	912.6498431
51089 Henry	771.2990403
51091 Highland	135.7466063
51093 Isle of Wight	700.8903201
51095 James City	526.1986727
51097 King and Queen	454.416359
51099 King George	402.6340546
51101 King William	354.2121731
51103 Lancaster	213.2987109
51105 Lee	135.933053
51107 Loudoun	1129.654664
51109 Louisa	405.1335037
51111 Lunenburg	347.5095151
51113 Madison	391.1244829
51115 Mathews	79.52738014
51117 Mecklenburg	890.7014682
51119 Middlesex	167.1464389
51121 Montgomery	213.1636106
51125 Nelson	188.7301159
51127 New Kent	375.1507302
51131 Northampton	2368.981679
51133 Northumberland	411.6242694
51135 Nottoway	927.3670558
51137 Orange	474.8389914
51139 Page	1311.995989



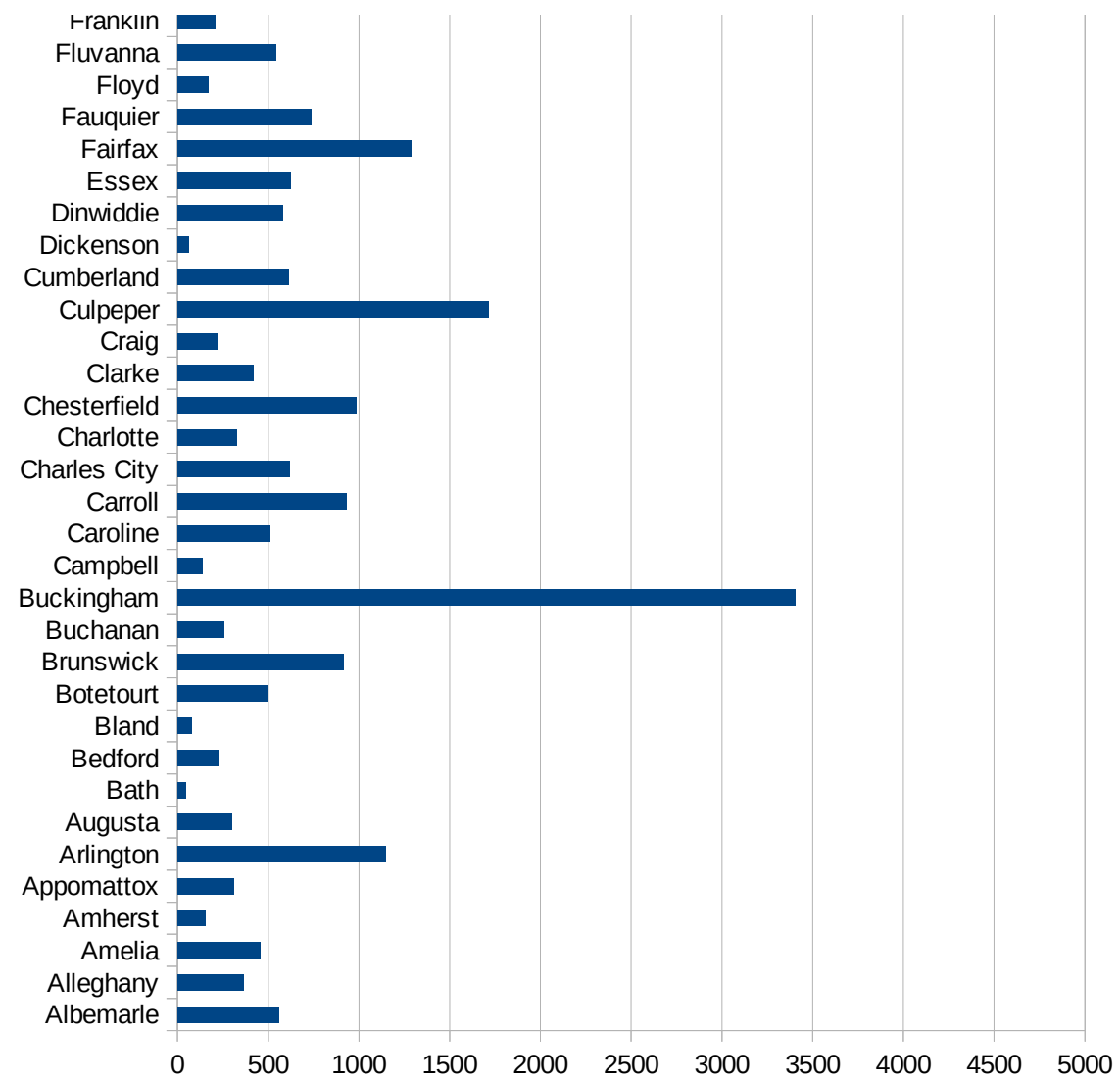
VA

51141 Patrick	322.5258869
51143 Pittsylvania	334.7060657
51145 Powhatan	349.4467094
51147 Prince Edward	1041.394336
51149 Prince George	743.1332388
51153 Prince William	1731.583232
51155 Pulaski	173.1932132
51157 Rappahannock	482.6254826
51159 Richmond	3441.026776
51161 Roanoke	372.0514919
51163 Rockbridge	202.1800281
51165 Rockingham	1006.843582
51167 Russell	104.6807238
51169 Scott	116.0954769
51171 Shenandoah	1480.561878
51173 Smyth	226.4373851
51175 Southampton	1137.268282
51177 Spotsylvania	846.2581385
51179 Stafford	741.531075
51181 Surry	339.8208217
51183 Sussex	2073.507164
51185 Tazewell	95.45955207
51187 Warren	814.9388796
51191 Washington	191.1694423
51193 Westmoreland	1037.577117
51195 Wise	136.7989056
51197 Wythe	226.0555053
51199 York	294.7852489
51510 Alexandria	1582.258768
51520 Bristol	109.2100473
51530 Buena Vista	464.9671316
51540 Charlottesville	708.6892367
51550 Chesapeake	664.3751494
51570 Colonial Heights	914.0357764



VA

51580 Covington	109.8901099
51590 Danville	415.3048436
51595 Emporia	2948.642843
51600 Fairfax City	297.0619354
51610 Falls Church	365.5564582
51620 Franklin City	1085.73568
51630 Fredericksburg	1008.783969
51640 Galax	4655.145571
51650 Hampton	480.221572
51660 Harrisonburg	1858.123739
51670 Hopewell	995.7514604
51678 Lexington	322.309417
51680 Lynchburg	275.1869079
51683 Manassas	3652.650032
51685 Manassas Park	2715.664182
51690 Martinsville	1023.097194
51700 Newport News	576.0639549
51710 Norfolk	874.3178354
51720 Norton	100.8064516
51730 Petersburg	1137.263598
51735 Poquoson	205.0861362
51740 Portsmouth	977.470623
51750 Radford	109.0572005
51760 Richmond City	1110.659446
51770 Roanoke City	621.4971978
51775 Salem	421.1675701
51790 Staunton	465.4522109
51800 Suffolk	768.7667928
51810 Virginia Beach	547.3256788
51820 Waynesboro	627.5410995
51830 Williamsburg	610.9022556
51840 Winchester	1319.908923



VA

VA

FIPS

29001  
29003  
29005  
29007  
29009  
29011  
29013  
29015  
29017  
29019  
29021  
29023  
29025  
29027  
29029  
29031  
29033  
29035  
29037

VA

29039  
29041  
29043  
29045  
29047  
29049  
29051  
29053  
29055  
29057  
29059  
29061  
29063  
29065  
29067  
29069  
29071  
29073  
29075  
29077  
29079  
29081  
29083  
29085  
29087  
29089  
29091  
29093  
29095  
29097  
29099  
29101

29103

VA

29105  
29107  
29109  
29111  
29113  
29115  
29117  
29121  
29123  
29125  
29127  
29119  
29129  
29131  
29133  
29135  
29137  
29139  
29141  
29143  
29145  
29147  
29149  
29151  
29153  
29155  
29157  
29159  
29161  
29163  
29165  
29167  
29169  
29171

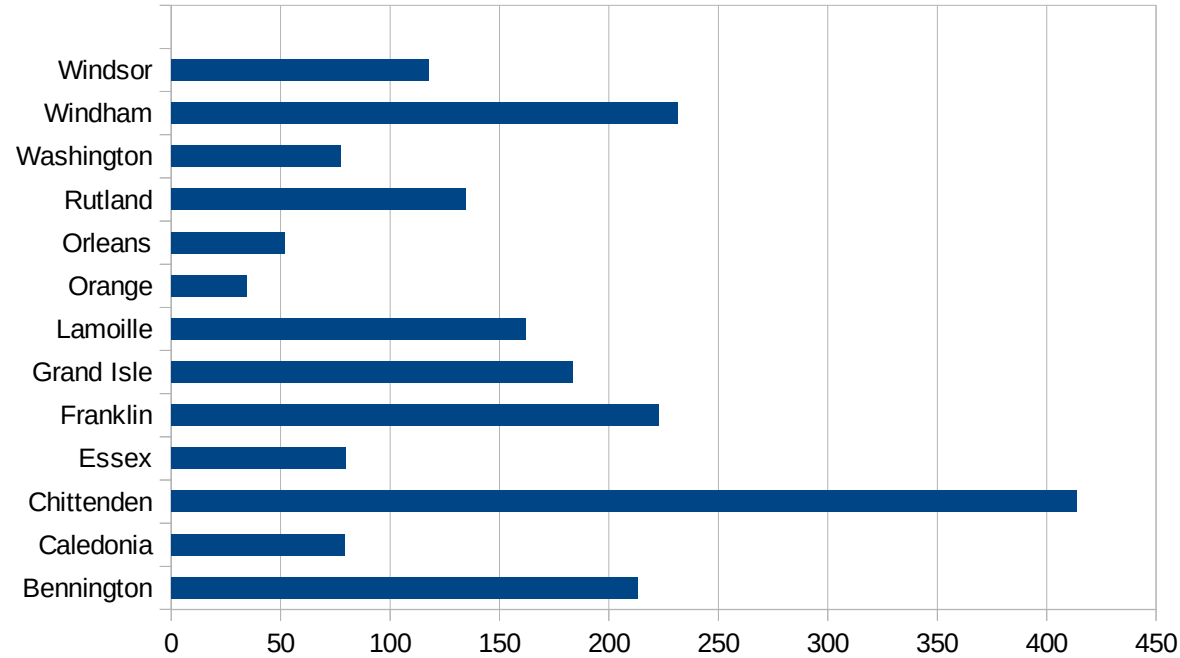
VA

29173  
29175  
29177  
29179  
29181  
29195  
29197  
29199  
29201  
29203  
29205  
29183  
29185  
29187  
29189  
29510  
29186  
29207  
29209  
29211  
29213  
29215  
  
29217  
29219  
29221  
29223  
29225  
29227  
29229



VT

FIPS	County	PC Infection
50001	Addison	189.327347
50003	Bennington	213.2974096
50005	Caledonia	79.20269289
50007	Chittenden	413.8006465
50009	Essex	80
50011	Franklin	222.5774468
50013	Grand Isle	183.3568406
50015	Lamoille	162.055336
50017	Orange	34.48394772
50019	Orleans	52.03106998
50021	Rutland	134.6468503
50023	Washington	77.3993808
50025	Windham	231.5464496
50027	Windsor	117.5704518



FIPS

- 29001
- 29003
- 29005
- 29007
- 29009
- 29011
- 29013
- 29015
- 29017
- 29019
- 29021
- 29023
- 29025
- 29027
- 29029
- 29031
- 29033
- 29035
- 29037

VT

29039  
29041  
29043  
29045  
29047  
29049  
29051  
29053  
29055  
29057  
29059  
29061  
29063  
29065  
29067  
29069  
29071  
29073  
29075  
29077  
29079  
29081  
29083  
29085  
29087  
29089  
29091  
29093  
29095  
29097  
29099  
29101

29103

VT

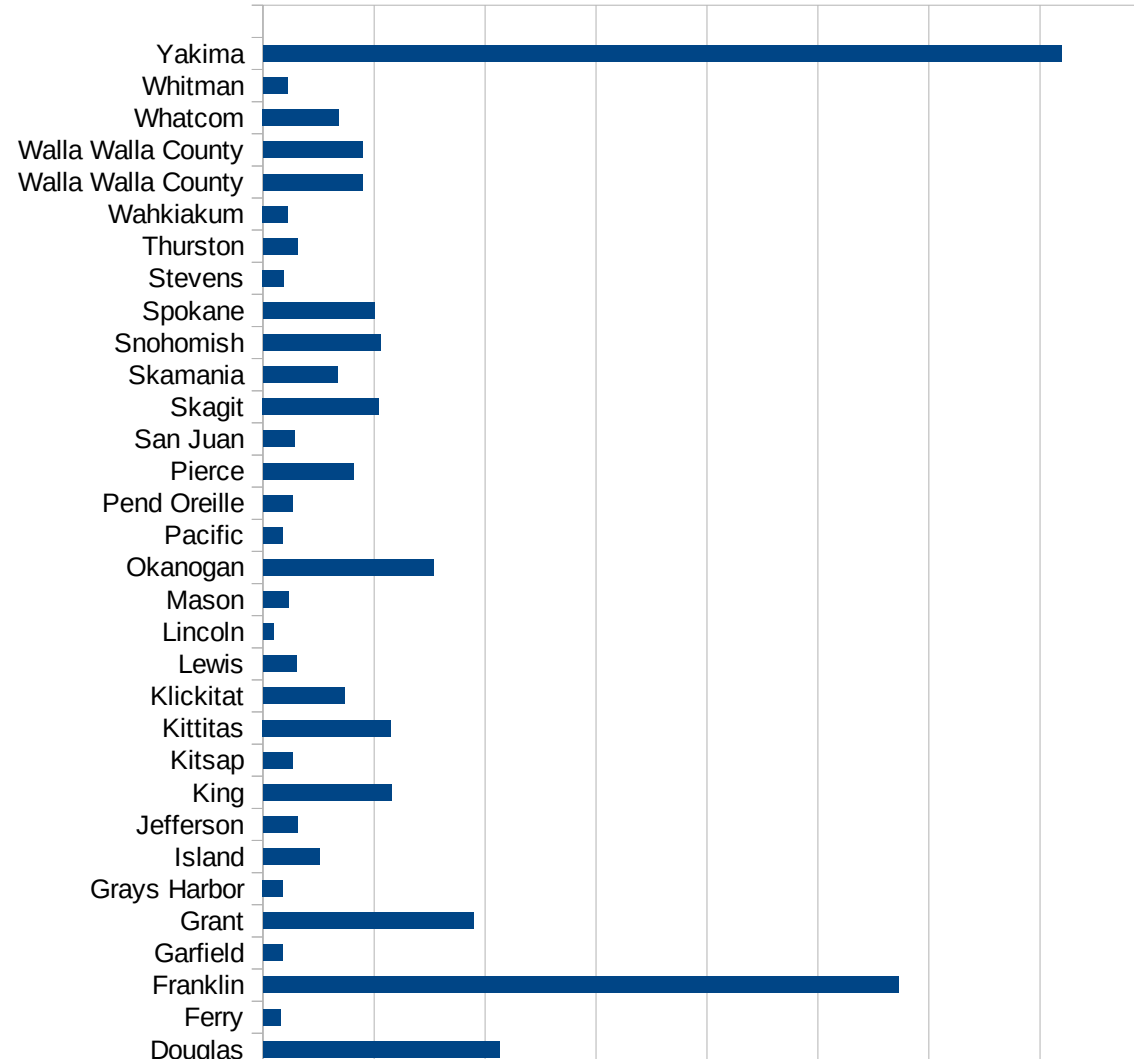
29105  
29107  
29109  
29111  
29113  
29115  
29117  
29121  
29123  
29125  
29127  
29119  
29129  
29131  
29133  
29135  
29137  
29139  
29141  
29143  
29145  
29147  
29149  
29151  
29153  
29155  
29157  
29159  
29161  
29163  
29165  
29167  
29169  
29171

VT

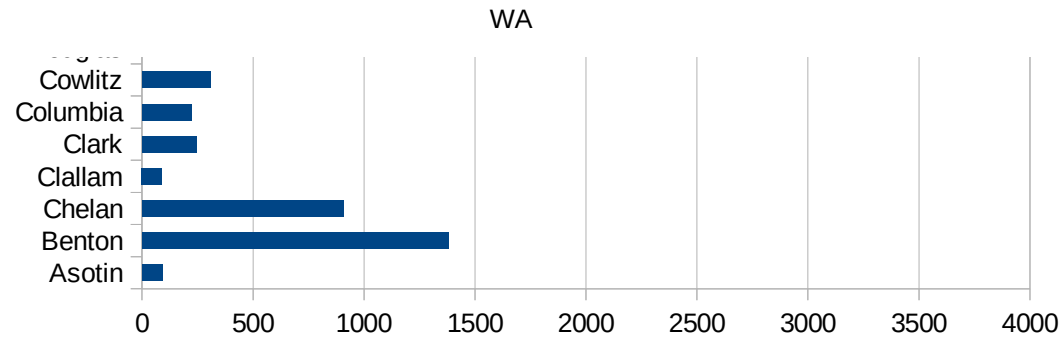
29173  
29175  
29177  
29179  
29181  
29195  
29197  
29199  
29201  
29203  
29205  
29183  
29185  
29187  
29189  
29510  
29186  
29207  
29209  
29211  
29213  
29215  
  
29217  
29219  
29221  
29223  
29225  
29227  
29229

WA

FIPS	County	PC Infection
53001	Adams	1457.563642
53003	Asotin	92.87925697
53005	Benton	1380.543598
53007	Chelan	908.6660782
53009	Clallam	89.91751046
53011	Clark	247.3762963
53013	Columbia	221.72949
53015	Cowlitz	310.1287309
53017	Douglas	1065.094274
53019	Ferry	78.44162636
53021	Franklin	2863.896043
53023	Garfield	89.00756564
53025	Grant	950.3652485
53027	Grays Harbor	89.30866971
53029	Island	253.3743784
53031	Jefferson	157.5845441
53033	King	580.0293127
53035	Kitsap	134.1709753
53037	Kittitas	576.3871295
53039	Klickitat	366.3997829
53041	Lewis	150.7461937
53043	Lincoln	46.55493482
53045	Mason	114.4915811
53047	Okanogan	766.6381848
53049	Pacific	86.22254493
53051	Pend Oreille	132.3334804
53053	Pierce	408.7292816
53055	San Juan	140.1214386
53057	Skagit	521.8164516
53059	Skamania	335.4579
53061	Snohomish	528.5304595
53063	Spokane	499.9698813
53065	Stevens	95.00662837



53067 Thurston	155.017649
53069 Wahkiakum	112.9688206
53071 Walla Walla Cou	448.1139818
53071 Walla Walla Cou	448.1139818
53073 Whatcom	342.0696989
53075 Whitman	110.46173
53077 Yakima	3595.205332



WA

FIPS

29001  
29003  
29005  
29007  
29009  
29011  
29013  
29015  
29017  
29019  
29021  
29023  
29025  
29027  
29029  
29031  
29033  
29035  
29037



WA

29039  
29041  
29043  
29045  
29047  
29049  
29051  
29053  
29055  
29057  
29059  
29061  
29063  
29065  
29067  
29069  
29071  
29073  
29075  
29077  
29079  
29081  
29083  
29085  
29087  
29089  
29091  
29093  
29095  
29097  
29099  
29101

29103

WA

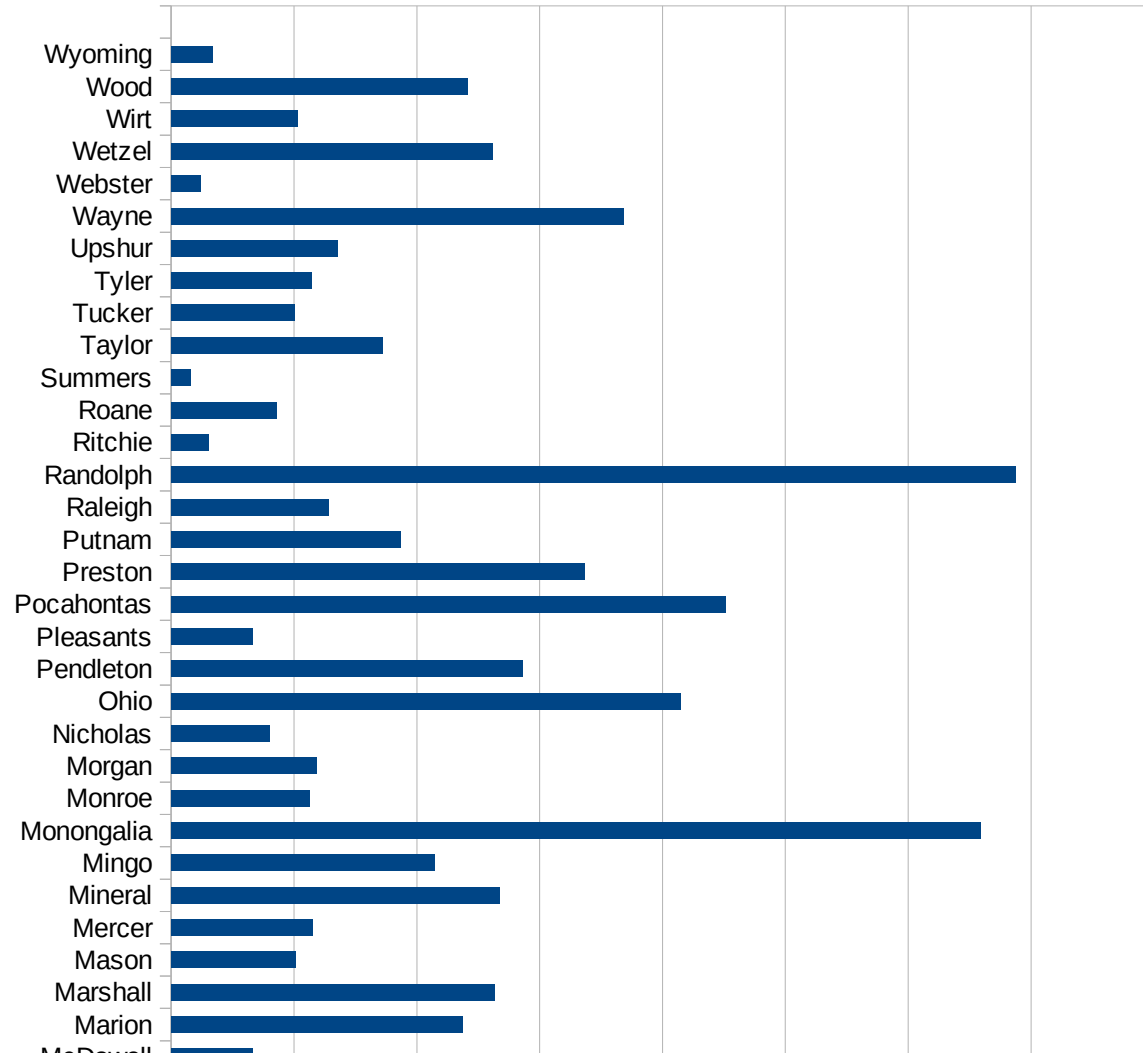
29105  
29107  
29109  
29111  
29113  
29115  
29117  
29121  
29123  
29125  
29127  
29119  
29129  
29131  
29133  
29135  
29137  
29139  
29141  
29143  
29145  
29147  
29149  
29151  
29153  
29155  
29157  
29159  
29161  
29163  
29165  
29167  
29169  
29171

WA

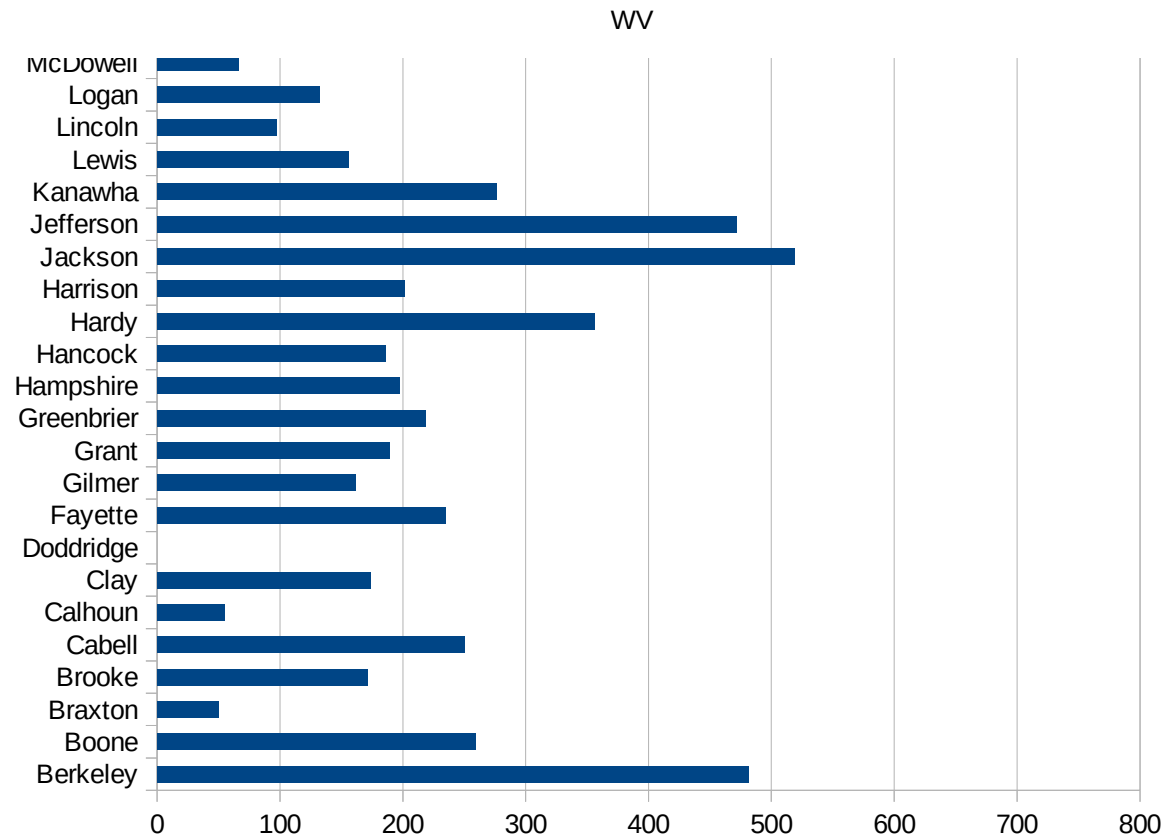
29173  
29175  
29177  
29179  
29181  
29195  
29197  
29199  
29201  
29203  
29205  
29183  
29185  
29187  
29189  
29510  
29186  
29207  
29209  
29211  
29213  
29215  
  
29217  
29219  
29221  
29223  
29225  
29227  
29229

WV

FIPS	County	PC Infection
54001	Barbour	151.194436
54003	Berkeley	481.5450424
54005	Boone	259.6692634
54007	Braxton	49.68415076
54009	Brooke	171.1480431
54011	Cabell	249.9356389
54013	Calhoun	55.14199063
54015	Clay	173.7720111
54017	Doddridge	0
54019	Fayette	234.7854387
54021	Gilmer	161.9735858
54023	Grant	189.2310339
54025	Greenbrier	218.4786983
54027	Hampshire	197.0274553
54029	Hancock	185.6052794
54031	Hardy	355.7168784
54033	Harrison	201.3204251
54035	Jackson	519.0552498
54037	Jefferson	471.7396279
54039	Kanawha	275.9706075
54041	Lewis	156.015976
54043	Lincoln	97.09209185
54045	Logan	131.8735241
54047	McDowell	65.85084783
54049	Marion	237.0893274
54051	Marshall	263.1151535
54053	Mason	101.0554682
54055	Mercer	114.9989007
54057	Mineral	267.2605791
54059	Mingo	214.4208535
54061	Monongalia	658.7107687
54063	Monroe	112.9518072
54065	Morgan	118.0637544



54067 Nicholas	80.50881572
54069 Ohio	414.3216381
54071 Pendleton	285.8367872
54073 Pleasants	66.60450246
54075 Pocahontas	451.6282386
54077 Preston	336.889388
54079 Putnam	187.0082213
54081 Raleigh	127.9392356
54083 Randolph	686.951393
54085 Ritchie	30.86102253
54087 Roane	86.13264427
54089 Summers	15.67398119
54091 Taylor	171.9843435
54093 Tucker	100.6470165
54095 Tyler	114.3379831
54097 Upshur	135.1628097
54099 Wayne	368.0152213
54101 Webster	24.14001207
54103 Wetzel	261.951539
54105 Wirt	102.915952
54107 Wood	241.0840469
54109 Wyoming	33.67651304



FIPS

- 29001
- 29003
- 29005
- 29007
- 29009
- 29011
- 29013
- 29015
- 29017
- 29019
- 29021
- 29023
- 29025
- 29027
- 29029
- 29031
- 29033
- 29035
- 29037

WV

29039  
29041  
29043  
29045  
29047  
29049  
29051  
29053  
29055  
29057  
29059  
29061  
29063  
29065  
29067  
29069  
29071  
29073  
29075  
29077  
29079  
29081  
29083  
29085  
29087  
29089  
29091  
29093  
29095  
29097  
29099  
29101

29103

29105  
29107  
29109  
29111  
29113  
29115  
29117  
29121  
29123  
29125  
29127  
29119  
29129  
29131  
29133  
29135  
29137  
29139  
29141  
29143  
29145  
29147  
29149  
29151  
29153  
29155  
29157  
29159  
29161  
29163  
29165  
29167  
29169  
29171

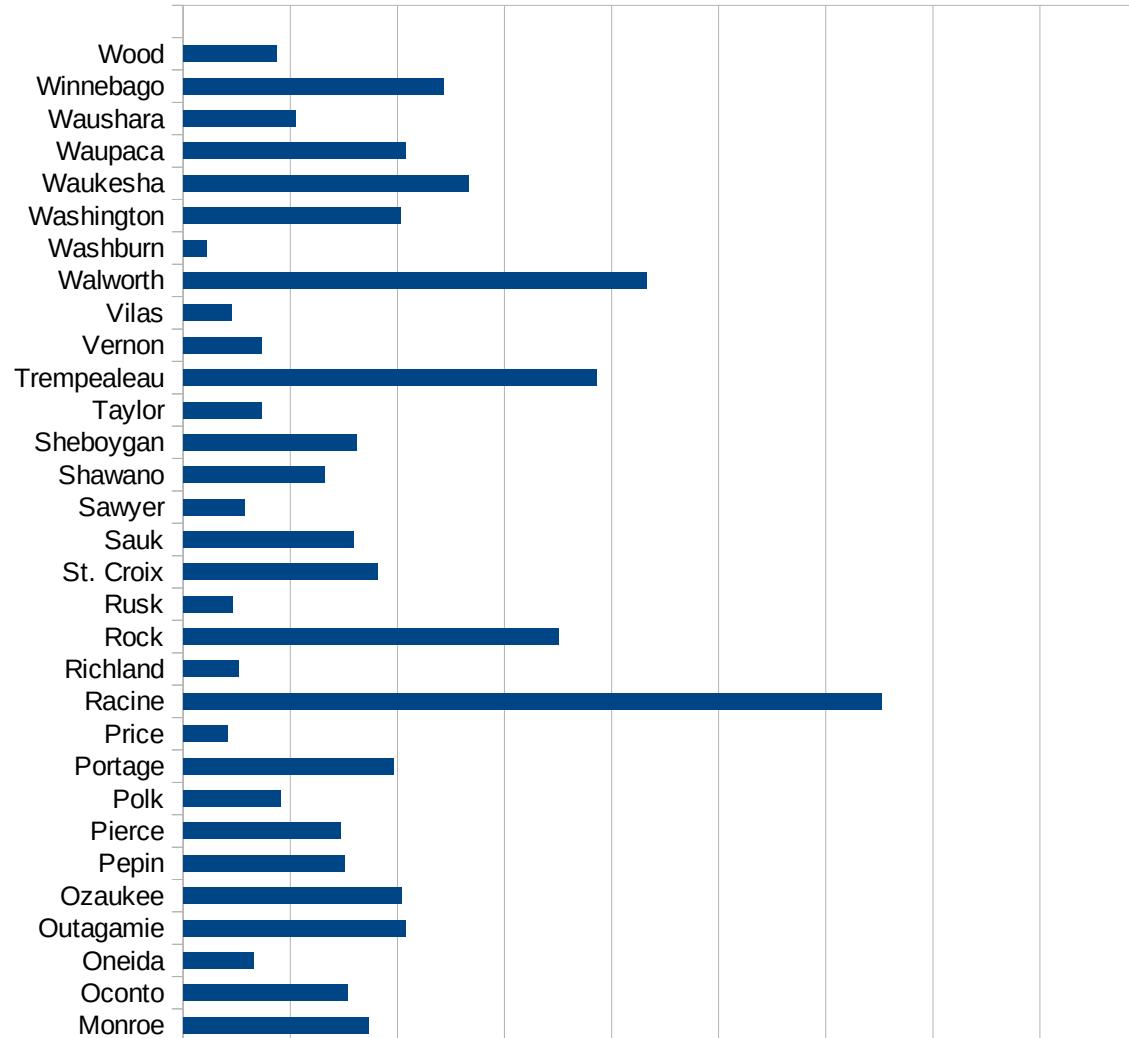


WV

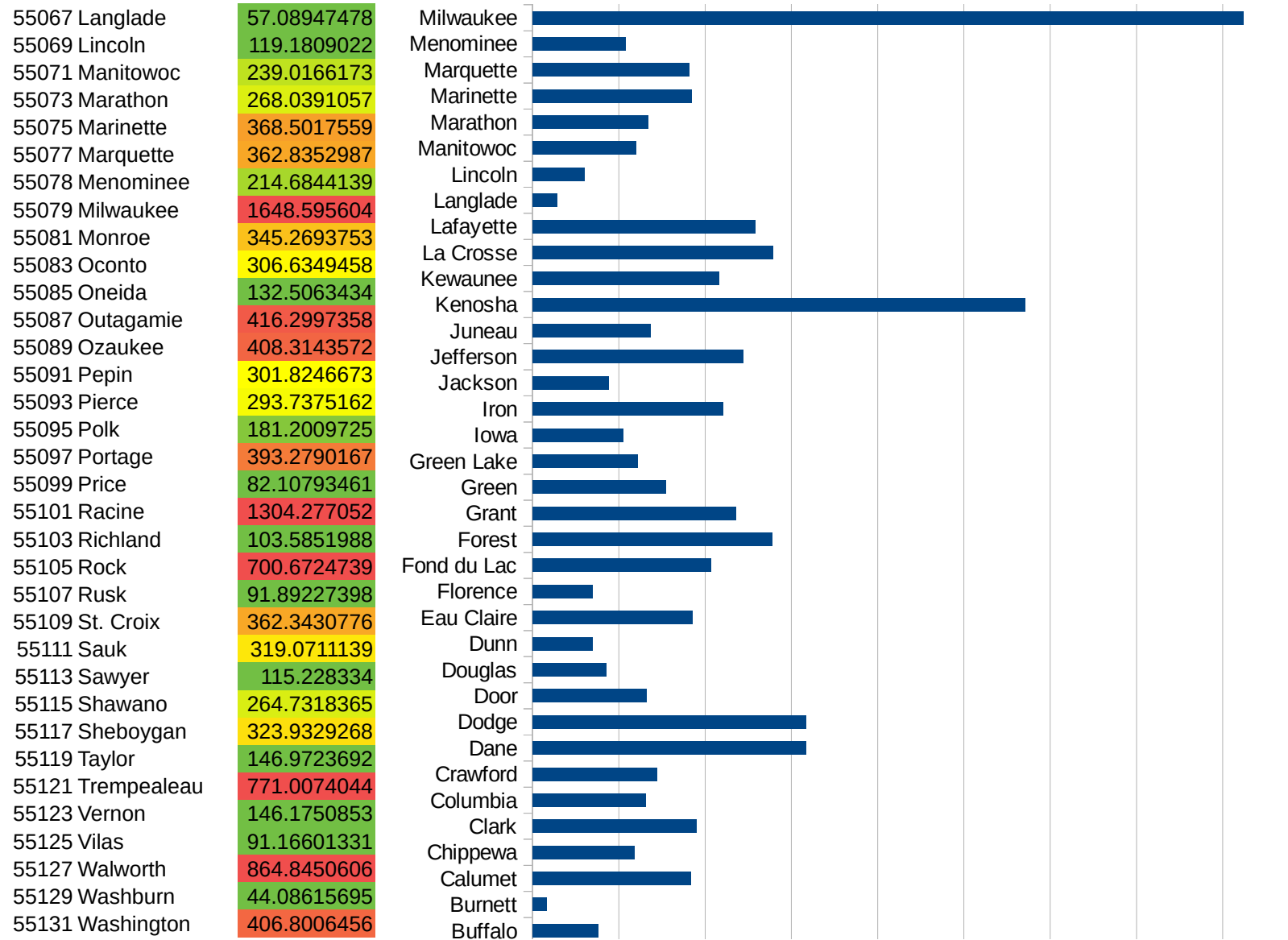
29173  
29175  
29177  
29179  
29181  
29195  
29197  
29199  
29201  
29203  
29205  
29183  
29185  
29187  
29189  
29510  
29186  
29207  
29209  
29211  
29213  
29215  
  
29217  
29219  
29221  
29223  
29225  
29227  
29229

WI

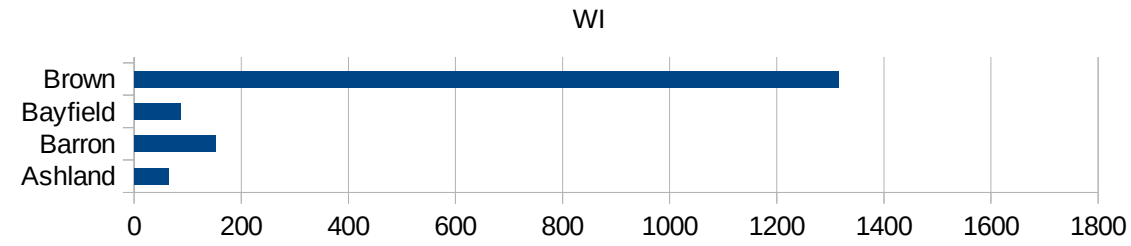
FIPS	County	PC Infection
55001	Adams	250.6388834
55003	Ashland	64.1025641
55005	Barron	152.7765477
55007	Bayfield	86.42467757
55009	Brown	1314.460585
55011	Buffalo	152.3809524
55013	Burnett	32.48440748
55015	Calumet	366.8334696
55017	Chippewa	235.4408669
55019	Clark	380.3048201
55021	Columbia	261.5153945
55023	Crawford	288.5028543
55025	Dane	633.5228739
55027	Dodge	634.0569399
55029	Door	264.3969576
55031	Douglas	171.2645806
55033	Dunn	139.5936274
55035	Eau Claire	371.1711022
55037	Florence	138.8567461
55039	Fond du Lac	414.2976345
55041	Forest	556.1116672
55043	Grant	471.3504287
55045	Green	308.7004793
55047	Green Lake	243.1546675
55049	Iowa	210.3403307
55051	Iron	440.4510218
55053	Jackson	175.7984178
55055	Jefferson	487.4954481
55057	Juneau	274.2608108
55059	Kenosha	1141.827633
55061	Kewaunee	431.732326
55063	La Crosse	558.2339508
55065	Lafayette	516.0516052



WI



55133 Waukesha	533.8996507
55135 Waupaca	414.6455954
55137 Waushara	210.1965956
55139 Winnebago	487.0775348
55141 Wood	175.2104579



FIPS

- 29001
- 29003
- 29005
- 29007
- 29009
- 29011
- 29013
- 29015
- 29017
- 29019
- 29021
- 29023
- 29025
- 29027
- 29029
- 29031
- 29033
- 29035
- 29037

29039  
29041  
29043  
29045  
29047  
29049  
29051  
29053  
29055  
29057  
29059  
29061  
29063  
29065  
29067  
29069  
29071  
29073  
29075  
29077  
29079  
29081  
29083  
29085  
29087  
29089  
29091  
29093  
29095  
29097  
29099  
29101

29103

29105  
29107  
29109  
29111  
29113  
29115  
29117  
29121  
29123  
29125  
29127  
29119  
29129  
29131  
29133  
29135  
29137  
29139  
29141  
29143  
29145  
29147  
29149  
29151  
29153  
29155  
29157  
29159  
29161  
29163  
29165  
29167  
29169  
29171

WI

29173  
29175  
29177  
29179  
29181  
29195  
29197  
29199  
29201  
29203  
29205  
29183  
29185  
29187  
29189  
29510  
29186  
29207  
29209  
29211  
29213  
29215  
  
29217  
29219  
29221  
29223  
29225  
29227  
29229