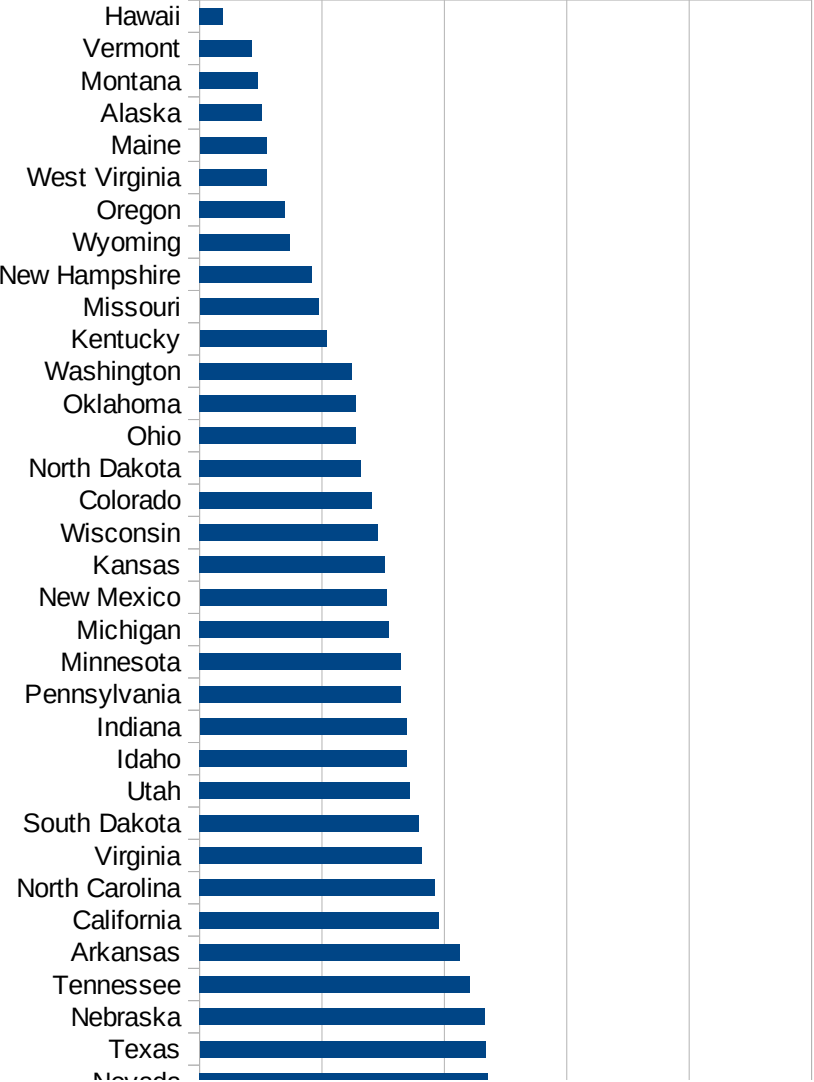


PerCap50States

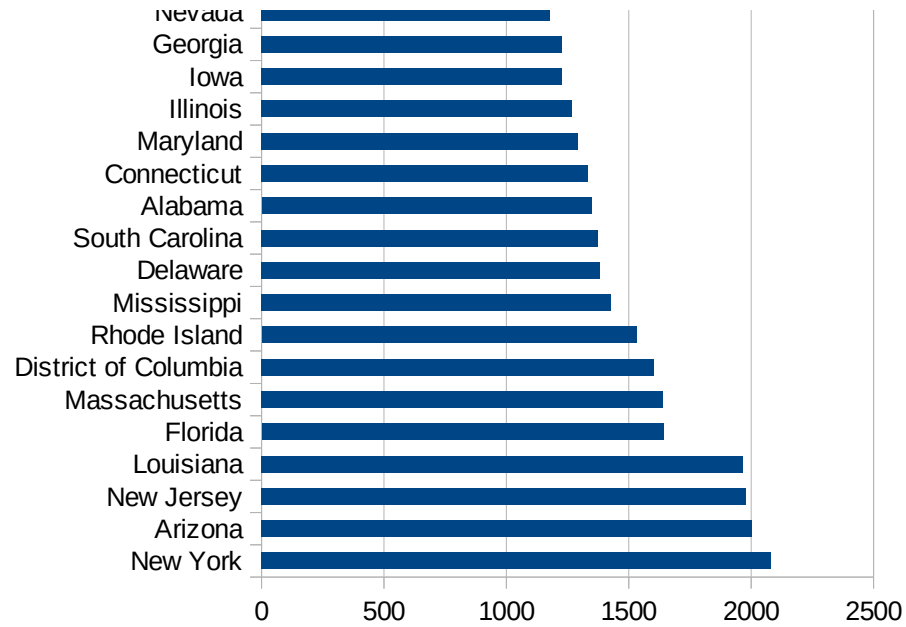
Idx	State	Population	Cases per 100,000
33	New York	19542209	2081.68380555136
3	Arizona	7171646	2002.66438137075
31	New Jersey	8908520	1976.86035390839
19	Louisiana	4659978	1967.84190826652
10	Florida	21299325	1641.64357321183
22	Massachusetts	6902149	1639.1126879469
9	District of Columbia	702455	1603.09201301151
40	Rhode Island	1057315	1532.37209346316
25	Mississippi	2986530	1427.6769361098
8	Delaware	967171	1382.79580343083
41	South Carolina	5084127	1376.5588467794
1	Alabama	4887871	1347.51919598533
7	Connecticut	3572665	1334.15811446077
21	Maryland	6042718	1292.97776265581
14	Illinois	12741080	1267.88309939189
16	Iowa	3156145	1228.84088025107
11	Georgia	10519475	1226.73422390376
29	Nevada	3034392	1178.65457066852
44	Texas	28701845	1168.06776707212
28	Nebraska	1929268	1164.32761026462
43	Tennessee	6770010	1104.5035383995
4	Arkansas	3013825	1062.60317038979
5	California	39557045	978.096316345167
34	North Carolina	10383620	961.158054705392
47	Virginia	8517685	909.049818113724
42	South Dakota	882235	896.1331164599
45	Utah	3161105	861.281102652395
13	Idaho	1754208	847.904011382915
15	Indiana	6691878	845.368071563767
39	Pennsylvania	12807060	822.858642030255
24	Minnesota	5611179	821.770255413346
23	Michigan	9995915	774.776496198697
32	New Mexico	2095428	764.330723842575



This work is licensed under the Creative Commons Attribution-NoDerivatives 4.0 International License. To view a copy of this license, visit <http://creativecommons.org/licenses/by-nd/4.0/>.

Idx	State	Population	Cases per 100,000
17	Kansas	2911505	755.485565025648
50	Wisconsin	5813568	727.866260444532
6	Colorado	5695564	704.478081538545
35	North Dakota	760077	660.32783520617
36	Ohio	11689442	641.022899125553
37	Oklahoma	3943079	640.768293001484
48	Washington	7535591	621.464195708074
18	Kentucky	4468402	518.19420007421
26	Missouri	6126452	486.51323800464
30	New Hampshire	1356458	457.293922849067
51	Wyoming	577737	367.987509887717
38	Oregon	4190713	347.888294903516
49	West Virginia	1805832	276.326922991729
20	Maine	1338404	273.534747355806
2	Alaska	737438	254.258663101169
27	Montana	1062305	238.443761443277
46	Vermont	626299	214.114983418463
12	Hawaii	1420491	95.4599501158402

PerCap50States



Counties\_Cities

FIPS	County	State	Cases Per 100,000
47169	Trousdale	Tennessee	14011.98692336
5077	Lee	Arkansas	9582.63772955
47095	Lake	Tennessee	9445.41897180
31043	Dakota	Nebraska	9321.31653637
19021	Buena Vista	Iowa	8825.60128812
5079	Lincoln	Arkansas	8361.35395651
27105	Nobles	Minnesota	7781.42674694
22035	East Carroll	Louisiana	6863.72033537
31037	Colfax	Nebraska	6286.18693135
20057	Ford	Kansas	5848.67799811
13101	Echols	Georgia	5200.00000000
35031	McKinley	New Mexico	5192.97274865
1085	Lowndes	Alabama	5133.34670142
46017	Buffalo	South Dakota	5108.05500982
20175	Seward	Kansas	5073.46189164
5133	Sevier	Arkansas	5000.29173231
4023	Santa Cruz	Arizona	4955.81690353
40139	Texas	Oklahoma	4923.00171107
6025	Imperial	California	4691.82244661
51640	Galax	Virginia	4670.71461934
13053	Chattahoochee	Georgia	4633.09621864
20055	Finney	Kansas	4435.82529841
18017	Cass	Indiana	4389.40851008
4027	Yuma	Arizona	4384.14542163
48341	Moore	Texas	4375.14545031
47007	Bledsoe	Tennessee	4351.06743477
4017	Navajo	Arizona	4346.96002535
22065	Madison	Louisiana	4282.77036108
39101	Marion	Ohio	4255.54738262
5149	Yell	Arkansas	4234.96633388
36087	Rockland	New York	4234.94373570
48283	La Salle	Texas	4129.59766299
19047	Crawford	Iowa	4009.79135097

Counties\_Cities

5059 Hot Spring	Arkansas	4002.84858016
39129 Pickaway	Ohio	3904.55531453
31151 Saline	Nebraska	3895.47038328
1011 Bullock	Alabama	3876.50424147
4001 Apache	Arizona	3816.59194074
13259 Stewart	Georgia	3758.67075335
5123 St. Francis	Arkansas	3746.21643933
28021 Claiborne	Mississippi	3732.50388802
31047 Dawson	Nebraska	3724.32409633
28099 Neshoba	Mississippi	3687.55364807
36119 Westchester	New York	3670.37614250
51683 Manassas	Virginia	3667.05890829
53077 Yakima	Washington	3629.00980727
12077 Liberty	Florida	3582.83079106
28051 Holmes	Mississippi	3580.75133356
48471 Walker	Texas	3567.88079470
12047 Hamilton	Florida	3556.95317959
29119 McDonald	Missouri	3540.16812549
1105 Perry	Alabama	3501.09409190
48001 Anderson	Texas	3474.17193448
1013 Butler	Alabama	3450.20325203
49037 San Juan	Utah	3450.06149265
51159 Richmond	Virginia	3441.02677584
51029 Buckingham	Virginia	3423.73080769
34031 Passaic	New Jersey	3409.82694562
19193 Woodbury	Iowa	3375.30110495
51081 Greensville	Virginia	3328.45961985
19115 Louisa	Iowa	3312.74062136
28043 Grenada	Mississippi	3300.87865115
19197 Wright	Iowa	3270.29156816
13243 Randolph	Georgia	3263.57383287
12051 Hendry	Florida	3260.66031379
1059 Franklin	Alabama	3252.23990052
1131 Wilcox	Alabama	3246.44772749

Counties\_Cities

51001 Accomack	Virginia	3245.71146489
48449 Titus	Texas	3242.21233312
48253 Jones	Texas	3234.59655851
13099 Early	Georgia	3191.17790573
36059 Nassau	New York	3137.79362061
22041 Franklin	Louisiana	3115.69755904
28123 Scott	Mississippi	3086.22335348
13005 Bacon	Georgia	3084.48815378
28153 Wayne	Mississippi	3064.34131442
12086 Miami-Dade	Florida	3050.35412686
46005 Beadle	South Dakota	3023.88391675
13273 Terrell	Georgia	3019.39379863
19171 Tama	Iowa	3011.12162802
37061 Duplin	North Carolina	3000.54369988
13071 Colquitt	Georgia	2982.97947008
8075 Logan	Colorado	2982.16276477
28079 Leake	Mississippi	2974.12467601
19127 Marshall	Iowa	2961.40666817
34039 Union	New Jersey	2958.06775889
51595 Emporia	Virginia	2948.64284319
53021 Franklin	Washington	2917.95181617
1047 Dallas	Alabama	2915.68780997
28103 Noxubee	Mississippi	2904.60370195
13141 Hancock	Georgia	2898.89793963
47111 Macon	Tennessee	2888.93467958
36103 Suffolk	New York	2867.20685332
36071 Orange	New York	2861.88542509
34017 Hudson	New Jersey	2847.08036701
12027 DeSoto	Florida	2846.16820934
22051 Jefferson	Louisiana	2823.17054908
13037 Calhoun	Georgia	2786.52392947
22047 Iberville	Louisiana	2781.08859754
48189 Hale	Texas	2760.86313923
48105 Crockett	Texas	2743.64104030

Counties\_Cities

13003 Atkinson	Georgia	2735.92864891
13277 Tift	Georgia	2731.01476424
51685 Manassas Park	Virginia	2727.22019992
22001 Acadia	Louisiana	2727.12654768
13287 Turner	Georgia	2704.75227503
1065 Hale	Alabama	2695.91199239
1063 Greene	Alabama	2672.17296247
31079 Hall	Nebraska	2671.77431136
13285 Troup	Georgia	2664.42013879
22095 St. John the Bap	Louisiana	2646.81363468
48375 Potter	Texas	2640.24471784
36061 New York City	New York	2636.33341541
48369 Parmer	Texas	2605.43390105
12049 Hardee	Florida	2591.30115618
28029 Copiah	Mississippi	2561.04824300
25025 Suffolk	Massachusetts	2551.99119977
48185 Grimes	Texas	2545.83921016
27165 Watonwan	Minnesota	2531.87613843
13095 Dougherty	Georgia	2526.22118957
27099 Mower	Minnesota	2514.30856514
1119 Sumter	Alabama	2497.83311008
31173 Thurston	Nebraska	2492.12652335
5017 Chicot	Arkansas	2462.15750144
16013 Blaine	Idaho	2460.06813858
28133 Sunflower	Mississippi	2459.68525355
28053 Humphreys	Mississippi	2458.52004360
28031 Covington	Mississippi	2455.84257147
22003 Allen	Louisiana	2452.64596758
13069 Coffee	Georgia	2434.27006706
1095 Marshall	Alabama	2429.53313425
22093 St. James	Louisiana	2424.30004278
12079 Madison	Florida	2396.24372605
34013 Essex	New Jersey	2388.82074404
28147 Walthall	Mississippi	2385.06740408

Counties\_Cities

22053 Jefferson Davis	Louisiana	2384.26952061
48469 Victoria	Texas	2377.35644048
22071 Orleans	Louisiana	2369.52885633
51131 Northampton	Virginia	2368.98167874
48355 Nueces	Texas	2368.15590797
13299 Ware	Georgia	2365.47085202
13205 Mitchell	Georgia	2352.19899063
48117 Deaf Smith	Texas	2340.08528785
8087 Morgan	Colorado	2328.59443939
45019 Charleston	South Carolina	2324.92824676
47037 Davidson	Tennessee	2316.53207467
1035 Conecuh	Alabama	2313.26871386
10005 Sussex	Delaware	2313.26814546
22025 Catahoula	Louisiana	2310.57452123
22073 Ouachita	Louisiana	2310.40621460
48285 Lavaca	Texas	2307.30979612
22077 Pointe Coupee	Louisiana	2274.38468551
35045 San Juan	New Mexico	2266.42035140
22045 Iberia	Louisiana	2265.26268307
24033 Prince George's	Maryland	2264.24929727
22099 St. Martin	Louisiana	2256.57857929
13001 Appling	Georgia	2253.20149133
13061 Clay	Georgia	2251.47211638
22127 Winn	Louisiana	2242.81873497
1101 Montgomery	Alabama	2239.95960366
13261 Sumter	Georgia	2236.57215888
22111 Union	Louisiana	2234.66188983
22013 Bienville	Louisiana	2231.74030658
45061 Lee	South Carolina	2210.94388053
20209 Wyandotte	Kansas	2210.81028768
28007 Attala	Mississippi	2199.83664579
28015 Carroll	Mississippi	2199.57622843
48489 Willacy	Texas	2198.46618638
46085 Lyman	South Dakota	2198.37738812

Counties\_Cities

1091 Marengo	Alabama	2197.62928774
21031 Butler	Kentucky	2192.29564673
8079 Mineral	Colorado	2190.72164948
28083 Leflore	Mississippi	2185.41443342
28097 Montgomery	Mississippi	2184.97455852
1017 Chambers	Alabama	2183.54901086
13165 Jenkins	Georgia	2176.66705056
48415 Scurry	Texas	2175.97533499
13139 Hall	Georgia	2173.65494588
47069 Hardeman	Tennessee	2168.91356067
5143 Washington	Arkansas	2168.71130692
4013 Maricopa	Arizona	2164.47085624
28163 Yazoo	Mississippi	2159.44491645
13313 Whitfield	Georgia	2158.32868867
13127 Glynn	Georgia	2152.10223072
44007 Providence	Rhode Island	2149.71607524
6031 Kings	California	2145.13166761
34003 Bergen	New Jersey	2133.03839469
31141 Platte	Nebraska	2128.10598567
45009 Bamberg	South Carolina	2122.59194396
25009 Essex	Massachusetts	2116.39207830
34021 Mercer	New Jersey	2115.94571281
28151 Washington	Mississippi	2114.81703393
48427 Starr	Texas	2110.80976366
48167 Galveston	Texas	2108.67442067
19179 Wapello	Iowa	2096.29314018
22101 St. Mary	Louisiana	2089.44428818
22019 Calcasieu	Louisiana	2083.08716373
51183 Sussex	Virginia	2082.40633621
40089 McCurtain	Oklahoma	2082.37776351
48177 Gonzales	Texas	2079.13185441
28135 Tallahatchie	Mississippi	2073.35382856
34023 Middlesex	New Jersey	2068.01376426
12021 Collier	Florida	2064.79465663



Counties\_Cities

4012 La Paz	Arizona	2061.80680633
22037 East Feliciana	Louisiana	2051.28205128
45089 Williamsburg	South Carolina	2048.61791806
37163 Sampson	North Carolina	2047.90494452
12043 Glades	Florida	2047.50801516
22017 Caddo	Louisiana	2043.86593227
34011 Cumberland	New Jersey	2037.46390059
19013 Black Hawk	Iowa	2033.10978189
28101 Newton	Mississippi	2028.63405307
48111 Dallam	Texas	2027.77777778
22117 Washington	Louisiana	2022.24035035
22007 Assumption	Louisiana	2013.45291480
12011 Broward	Florida	2013.10947798
48323 Maverick	Texas	1998.80311191
46099 Minnehaha	South Dakota	1998.17499326
22055 Lafayette	Louisiana	1996.85314397
12121 Suwannee	Florida	1995.88151434
28063 Jefferson	Mississippi	1984.23867155
31053 Dodge	Nebraska	1970.59063358
13065 Clinch	Georgia	1970.51744886
28067 Jones	Mississippi	1966.08287930
22057 Lafourche	Louisiana	1965.04102329
29211 Sullivan	Missouri	1961.09950169
5035 Crittenden	Arkansas	1952.75329941
45051 Horry	South Carolina	1952.65395311
36105 Sullivan	New York	1951.04506080
28127 Simpson	Mississippi	1950.81844682
18039 Elkhart	Indiana	1945.41739638
1127 Walker	Alabama	1941.57994695
19059 Dickinson	Iowa	1941.35136711
28069 Kemper	Mississippi	1934.77610452
12085 Martin	Florida	1931.49050413
48055 Caldwell	Texas	1930.76976438
28017 Chickasaw	Mississippi	1921.84497117

Counties\_Cities

28159 Winston	Mississippi	1915.77208918
45039 Fairfield	South Carolina	1915.00758861
22089 St. Charles	Louisiana	1913.80321110
46073 Jerauld	South Dakota	1908.95741557
17031 Cook	Illinois	1904.64498263
28161 Yalobusha	Mississippi	1904.45448677
13185 Lowndes	Georgia	1900.77458069
48163 Frio	Texas	1897.45660073
22033 East Baton Rouge	Louisiana	1897.24144813
1005 Barbour	Alabama	1897.02986214
13137 Habersham	Georgia	1881.55459593
28129 Smith	Mississippi	1881.01487314
22109 Terrebonne	Louisiana	1865.41284982
4005 Coconino	Arizona	1864.84102650
51660 Harrisonburg	Virginia	1861.82518091
21177 Muhlenberg	Kentucky	1855.46240333
48069 Castro	Texas	1852.57664710
1023 Choctaw	Alabama	1845.65065026
13321 Worth	Georgia	1842.45529336
22083 Richland	Louisiana	1842.31378764
13163 Jefferson	Georgia	1840.57031756
35023 Hidalgo	New Mexico	1839.62264151
22125 West Feliciana	Louisiana	1830.53040103
12033 Escambia	Florida	1827.06142603
5071 Johnson	Arkansas	1813.62650512
28027 Coahoma	Mississippi	1811.91444228
1049 DeKalb	Alabama	1809.90404147
9001 Fairfield	Connecticut	1808.49587264
22123 West Carroll	Louisiana	1802.95028228
45075 Orangeburg	South Carolina	1800.21625601
20025 Clark	Kansas	1795.51122195
22031 De Soto	Louisiana	1789.61947806
42101 Philadelphia	Pennsylvania	1779.89543840
48465 Val Verde	Texas	1778.16615185

Counties\_Cities

22121 West Baton Rou	Louisiana	1767.13209975
12023 Columbia	Florida	1765.88230288
22023 Cameron	Louisiana	1765.21239954
12039 Gadsden	Florida	1760.57872489
47157 Shelby	Tennessee	1759.84543111
28011 Bolivar	Mississippi	1755.33782274
13173 Lanier	Georgia	1750.48355899
28061 Jasper	Mississippi	1747.01728756
13027 Brooks	Georgia	1746.92193644
22087 St. Bernard	Louisiana	1746.53795938
22079 Rapides	Louisiana	1744.76493926
28119 Quitman	Mississippi	1744.43341370
13215 Muscogee	Georgia	1741.86238154
51153 Prince William	Virginia	1741.83940121
12031 Duval	Florida	1741.35243706
48043 Brewster	Texas	1737.34757743
22097 St. Landry	Louisiana	1736.26214296
48209 Hays	Texas	1736.05652402
22049 Jackson	Louisiana	1735.63073827
12099 Palm Beach	Florida	1735.26405153
28085 Lincoln	Mississippi	1733.66466891
41059 Umatilla	Oregon	1728.67537025
51047 Culpeper	Virginia	1725.83351009
12063 Jackson	Florida	1720.31880758
22105 Tangipahoa	Louisiana	1719.27909880
1123 Tallapoosa	Alabama	1718.64582562
25023 Plymouth	Massachusetts	1715.58598967
19153 Polk	Iowa	1714.68214547
37077 Granville	North Carolina	1713.38268319
19049 Dallas	Iowa	1712.13129297
48017 Bailey	Texas	1707.69887576
41049 Morrow	Oregon	1705.94442490
37191 Wayne	North Carolina	1703.88160457
45027 Clarendon	South Carolina	1703.26409496

Counties\_Cities

19139 Muscatine	Iowa	1702.81161919
13263 Talbot	Georgia	1690.05102041
48405 San Augustine	Texas	1688.53255588
55079 Milwaukee	Wisconsin	1685.82399723
12095 Orange	Florida	1684.64739307
12071 Lee	Florida	1684.44627026
13075 Cook	Georgia	1683.95291924
37123 Montgomery	North Carolina	1683.10659675
48245 Jefferson	Texas	1670.58168399
45081 Saluda	South Carolina	1669.58722741
28013 Calhoun	Mississippi	1669.43751732
1053 Escambia	Alabama	1668.11799282
12081 Manatee	Florida	1663.64868116
28077 Lawrence	Mississippi	1661.98313930
6041 Marin	California	1661.36498425
27145 Stearns	Minnesota	1659.59210328
13315 Wilcox	Georgia	1656.83159328
34029 Ocean	New Jersey	1653.28404673
28107 Panola	Mississippi	1653.11018784
27153 Todd	Minnesota	1651.61500285
12057 Hillsborough	Florida	1649.81543447
6035 Lassen	California	1649.24355561
13009 Baldwin	Georgia	1646.47613948
20111 Lyon	Kansas	1646.41082440
48071 Chambers	Texas	1644.13247279
26127 Oceana	Michigan	1637.55868545
45045 Greenville	South Carolina	1635.12007670
13093 Dooly	Georgia	1634.32073544
12097 Osceola	Florida	1633.19655425
22119 Webster	Louisiana	1618.64013609
19151 Pocahontas	Iowa	1617.21068249
19039 Clarke	Iowa	1613.07439244
37105 Lee	North Carolina	1611.01347393
1109 Pike	Alabama	1610.77449157

Counties\_Cities

28091 Marion	Mississippi	1610.35808214
13229 Pierce	Georgia	1609.15983289
11001 District of Colum	District of Col	1603.09201301
45085 Sumter	South Carolina	1602.63632267
28023 Clarke	Mississippi	1602.15329403
1025 Clarke	Alabama	1601.17056856
28089 Madison	Mississippi	1600.87096469
28137 Tate	Mississippi	1599.49928718
22091 St. Helena	Louisiana	1598.12901968
37063 Durham	North Carolina	1594.05693647
17153 Pulaski	Illinois	1592.53157606
41045 Malheur	Oregon	1591.53783564
47147 Robertson	Tennessee	1591.28034698
37119 Mecklenburg	North Carolina	1588.71780902
13293 Upson	Georgia	1586.87774175
51510 Alexandria	Virginia	1586.61932349
13017 Ben Hill	Georgia	1584.55948055
13167 Johnson	Georgia	1576.01977750
37177 Tyrrell	North Carolina	1573.46889373
1113 Russell	Alabama	1573.18149565
12093 Okeechobee	Florida	1567.27736717
17089 Kane	Illinois	1565.09726403
24510 Baltimore City	Maryland	1564.82626412
13275 Thomas	Georgia	1556.87544996
12059 Holmes	Florida	1555.68105971
24031 Montgomery	Maryland	1555.43542596
34025 Monmouth	New Jersey	1554.50838009
48029 Bexar	Texas	1552.58002194
45043 Georgetown	South Carolina	1551.83215795
8109 Saguache	Colorado	1549.02820400
28035 Forrest	Mississippi	1547.25731649
25027 Worcester	Massachusetts	1544.22216579
13257 Stephens	Georgia	1544.07528327
34007 Camden	New Jersey	1543.94392973

Counties\_Cities

17097 Lake	Illinois	1543.59389982
6037 Los Angeles	California	1542.88973608
25017 Middlesex	Massachusetts	1541.20172365
8037 Eagle	Colorado	1540.19602495
25005 Bristol	Massachusetts	1539.12436040
20103 Leavenworth	Kansas	1538.99105123
47141 Putnam	Tennessee	1537.23222100
19167 Sioux	Iowa	1532.55607436
22009 Avoyelles	Louisiana	1529.83045821
34035 Somerset	New Jersey	1529.45368458
48113 Dallas	Texas	1524.84748492
12013 Calhoun	Florida	1521.90306437
22081 Red River	Louisiana	1521.76477527
22005 Ascension	Louisiana	1520.79055441
1051 Elmore	Alabama	1520.38785155
31055 Douglas	Nebraska	1518.83996613
25013 Hampden	Massachusetts	1517.83778268
28025 Clay	Mississippi	1516.55834107
48123 DeWitt	Texas	1515.82701739
1107 Pickens	Alabama	1514.69555622
49043 Summit	Utah	1514.32046360
45055 Kershaw	South Carolina	1513.90413465
21227 Warren	Kentucky	1512.21964895
37037 Chatham	North Carolina	1512.18911935
29195 Saline	Missouri	1511.24699716
28049 Hinds	Mississippi	1509.58516988
1125 Tuscaloosa	Alabama	1508.77646462
16031 Cassia	Idaho	1508.54844117
45029 Colleton	South Carolina	1508.23154541
13177 Lee	Georgia	1505.17403575
13035 Butts	Georgia	1504.56743686
19149 Plymouth	Iowa	1502.29129309
5069 Jefferson	Arkansas	1501.89388378
28115 Pontotoc	Mississippi	1501.58640405

Counties\_Cities

45017 Calhoun	South Carolina	1501.37741047
53001 Adams	Washington	1498.05152083
13279 Toombs	Georgia	1495.14635326
28149 Warren	Mississippi	1494.28274428
13081 Crisp	Georgia	1491.08446529
36027 Dutchess	New York	1489.86442778
4021 Pinal	Arizona	1488.13118098
48041 Brazos	Texas	1487.48886478
9009 New Haven	Connecticut	1484.69018913
51171 Shenandoah	Virginia	1482.86088696
1099 Monroe	Alabama	1480.98922485
1001 Autauga	Alabama	1480.18920523
16067 Minidoka	Idaho	1478.99159664
37155 Robeson	North Carolina	1473.09813322
13319 Wilkinson	Georgia	1471.89021691
49051 Wasatch	Utah	1471.11913357
28113 Pike	Mississippi	1471.07145565
27083 Lyon	Minnesota	1470.98989426
28143 Tunica	Mississippi	1468.22204344
28125 Sharkey	Mississippi	1462.18871373
13145 Harris	Georgia	1461.92893401
16053 Jerome	Idaho	1461.58650843
37017 Bladen	North Carolina	1461.28351913
19187 Webster	Iowa	1460.98078672
45079 Richland	South Carolina	1459.32229555
13317 Wilkes	Georgia	1458.08019441
22075 Plaquemines	Louisiana	1456.64246049
13007 Baker	Georgia	1455.36869340
37023 Burke	North Carolina	1454.93571729
1097 Mobile	Alabama	1454.23521536
38017 Cass	North Dakota	1453.86632583
45041 Florence	South Carolina	1450.50268169
1133 Winston	Alabama	1449.70414201
13135 Gwinnett	Georgia	1449.04885959

Counties\_Cities

41061 Union	Oregon	1447.41317411
16087 Washington	Idaho	1446.70800118
1039 Covington	Alabama	1446.49326772
48303 Lubbock	Texas	1445.94225339
28155 Webster	Mississippi	1440.53943604
13021 Bibb	Georgia	1437.66942095
28095 Monroe	Mississippi	1436.84624902
6107 Tulare	California	1434.54807335
13049 Charlton	Georgia	1434.29981493
49035 Salt Lake	Utah	1433.50051578
26163 Wayne	Michigan	1433.15470214
22103 St. Tammany	Louisiana	1433.10436208
28075 Lauderdale	Mississippi	1427.30060942
27067 Kandiyohi	Minnesota	1425.73795356
22021 Caldwell	Louisiana	1425.70281124
18099 Marshall	Indiana	1424.92648331
45033 Dillon	South Carolina	1424.88316612
39029 Columbiana	Ohio	1420.15292456
13087 Decatur	Georgia	1418.62652869
19079 Hamilton	Iowa	1417.87051899
48215 Hidalgo	Texas	1416.15056026
16027 Canyon	Idaho	1415.21886004
34027 Morris	New Jersey	1407.85224633
53005 Benton	Washington	1406.79720820
36079 Putnam	New York	1406.58496137
5007 Benton	Arkansas	1405.68141801
5099 Nevada	Arkansas	1405.23660822
1093 Marion	Alabama	1404.42831704
45047 Greenwood	South Carolina	1398.05770345
48453 Travis	Texas	1397.72555282
37181 Vance	North Carolina	1397.42496972
13161 Jeff Davis	Georgia	1397.29855612
1103 Morgan	Alabama	1397.27430745
1111 Randolph	Alabama	1394.93949395



Counties\_Cities

45071 Newberry	South Carolina	1394.08099688
42045 Delaware	Pennsylvania	1392.29501143
48061 Cameron	Texas	1389.68832860
5087 Madison	Arkansas	1389.47879376
48479 Webb	Texas	1387.77137472
28105 Oktibbeha	Mississippi	1387.12474042
47149 Rutherford	Tennessee	1386.00757179
37195 Wilson	North Carolina	1384.81370082
47003 Bedford	Tennessee	1384.64048289
12103 Pinellas	Florida	1382.37224182
1087 Macon	Alabama	1377.51504962
48141 El Paso	Texas	1376.49597149
28157 Wilkinson	Mississippi	1376.25113740
27131 Rice	Minnesota	1375.46412519
25021 Norfolk	Massachusetts	1374.98794989
45059 Laurens	South Carolina	1373.25730662
17181 Union	Illinois	1371.65251470
45005 Allendale	South Carolina	1370.32460968
17091 Kankakee	Illinois	1366.97447830
32003 Clark	Nevada	1363.65652812
45069 Marlboro	South Carolina	1356.16334571
48103 Crane	Texas	1355.86149353
22063 Livingston	Louisiana	1355.62131449
9003 Hartford	Connecticut	1349.39402731
12105 Polk	Florida	1345.18064036
20075 Hamilton	Kansas	1342.53931722
13307 Webster	Georgia	1340.48257373
13199 Meriwether	Georgia	1338.52287830
45015 Berkeley	South Carolina	1336.10142430
18097 Marion	Indiana	1335.54002954
28065 Jefferson Davis	Mississippi	1335.23233043
55009 Brown	Wisconsin	1331.54629468
51840 Winchester	Virginia	1330.58204070
1033 Colbert	Alabama	1329.38899237

Counties\_Cities

13197 Marion	Georgia	1329.18213388
34033 Salem	New Jersey	1327.32761512
5115 Pope	Arkansas	1326.56250000
19069 Franklin	Iowa	1323.58751482
51139 Page	Virginia	1320.35265115
22067 Morehouse	Louisiana	1319.00149618
20093 Kearny	Kansas	1318.79279736
22039 Evangeline	Louisiana	1318.66160333
45013 Beaufort	South Carolina	1318.39016506
55101 Racine	Wisconsin	1316.99426199
48093 Comanche	Texas	1315.20614748
47165 Sumner	Tennessee	1313.39200316
1073 Jefferson	Alabama	1310.48081298
19173 Taylor	Iowa	1308.35083185
28001 Adams	Mississippi	1308.02769941
27033 Cottonwood	Minnesota	1303.53817505
12107 Putnam	Florida	1297.14278009
47167 Tipton	Tennessee	1295.85424076
45035 Dorchester	South Carolina	1295.38677971
4019 Pima	Arizona	1294.32677011
51059 Fairfax	Virginia	1292.84538080
48309 McLennan	Texas	1292.58032968
28033 DeSoto	Mississippi	1289.55335410
13089 DeKalb	Georgia	1286.35213691
37047 Columbus	North Carolina	1281.10681879
22113 Vermilion	Louisiana	1276.95136219
1055 Etowah	Alabama	1275.10951113
1129 Washington	Alabama	1269.99633655
48313 Madison	Texas	1268.89474414
18089 Lake	Indiana	1268.55087932
13119 Franklin	Georgia	1268.29692047
5061 Howard	Arkansas	1266.77160633
48451 Tom Green	Texas	1266.61533645
13201 Miller	Georgia	1266.26802673

Counties\_Cities

18087 LaGrange	Indiana	1266.20900076
13271 Telfair	Georgia	1266.06198035
22085 Sabine	Louisiana	1264.98002663
22011 Beauregard	Louisiana	1264.32770515
21211 Shelby	Kentucky	1263.44861701
48419 Shelby	Texas	1262.88456999
48039 Brazoria	Texas	1262.83090222
48321 Matagorda	Texas	1261.21689648
48063 Camp	Texas	1258.34420318
48383 Reagan	Texas	1256.34856990
16001 Ada	Idaho	1255.40996583
46003 Aurora	South Dakota	1249.55373081
22069 Natchitoches	Louisiana	1249.38565405
13121 Fulton	Georgia	1249.10247840
13237 Putnam	Georgia	1247.19152643
45067 Marion	South Carolina	1243.59676536
18181 White	Indiana	1243.11109269
19063 Emmet	Iowa	1242.84015995
8003 Alamosa	Colorado	1240.78403165
17017 Cass	Illinois	1239.80424144
28073 Lamar	Mississippi	1236.24833859
42077 Lehigh	Pennsylvania	1234.99049171
22015 Bossier	Louisiana	1229.70476078
8025 Crowley	Colorado	1229.08842608
13105 Elbert	Georgia	1229.07949791
19061 Dubuque	Iowa	1227.62095525
27117 Pipestone	Minnesota	1226.92605284
16073 Owyhee	Idaho	1222.95390405
45063 Lexington	South Carolina	1221.90135307
34005 Burlington	New Jersey	1221.86697322
40055 Greer	Oklahoma	1219.72169730
1081 Lee	Alabama	1215.68125118
17007 Boone	Illinois	1211.34068724
21183 Ohio	Kentucky	1208.12056296

Counties\_Cities

34041 Warren	New Jersey	1206.28858280
37159 Rowan	North Carolina	1203.43758406
37079 Greene	North Carolina	1199.31467733
37151 Randolph	North Carolina	1199.15452281
42095 Northampton	Pennsylvania	1195.18252534
12133 Washington	Florida	1193.72990354
13097 Douglas	Georgia	1192.45033751
48205 Hartley	Texas	1192.38298630
47143 Rhea	Tennessee	1192.34959448
12041 Gilchrist	Florida	1188.65030675
19183 Washington	Iowa	1187.84156091
48201 Harris	Texas	1186.36986740
37131 Northampton	North Carolina	1184.18377719
1007 Bibb	Alabama	1183.03571429
13063 Clayton	Georgia	1177.77048841
37101 Johnston	North Carolina	1177.25422474
13129 Gordon	Georgia	1177.08243044
17201 Winnebago	Illinois	1176.42503371
19143 Osceola	Iowa	1175.49668874
34001 Atlantic	New Jersey	1173.94858889
24005 Baltimore	Maryland	1173.66443313
21041 Carroll	Kentucky	1173.51215423
48463 Uvalde	Texas	1173.35915965
55059 Kenosha	Wisconsin	1173.13485735
13051 Chatham	Georgia	1172.91101160
13043 Candler	Georgia	1172.01919528
6065 Riverside	California	1170.86223936
27053 Hennepin	Minnesota	1169.89617509
18113 Noble	Indiana	1169.73828158
51730 Petersburg	Virginia	1168.94224982
8031 Denver	Colorado	1168.33125841
47065 Hamilton	Tennessee	1161.99908863
13155 Irwin	Georgia	1159.82123856
8051 Gunnison	Colorado	1159.68920329

Counties\_Cities

45053 Jasper	South Carolina	1156.32874254
13131 Grady	Georgia	1155.64894133
6099 Stanislaus	California	1153.84265617
5107 Phillips	Arkansas	1153.69682179
48021 Bastrop	Texas	1150.89220015
51013 Arlington	Virginia	1150.63510174
13045 Carroll	Georgia	1150.51514972
13123 Gilmer	Georgia	1148.75389408
48005 Angelina	Texas	1148.21108713
47047 Fayette	Tennessee	1147.94973708
42011 Berks	Pennsylvania	1147.44187818
13107 Emanuel	Georgia	1145.40951707
12087 Monroe	Florida	1144.92116172
24045 Wicomico	Maryland	1144.43529241
53017 Douglas	Washington	1144.33542312
45025 Chesterfield	South Carolina	1143.06945841
51175 Southampton	Virginia	1142.95462300
51107 Loudoun	Virginia	1142.18999631
13193 Macon	Georgia	1141.29194248
24029 Kent	Maryland	1140.17437961
12117 Seminole	Florida	1139.08411567
47189 Wilson	Tennessee	1138.48888889
18071 Jackson	Indiana	1138.03813108
27101 Murray	Minnesota	1135.81440309
48349 Navarro	Texas	1133.86462221
28041 Greene	Mississippi	1133.51979979
31123 Morrill	Nebraska	1131.02859582
17157 Randolph	Illinois	1130.62978882
12111 St. Lucie	Florida	1129.45616701
28145 Union	Mississippi	1129.13374816
47011 Bradley	Tennessee	1129.04888173
1041 Crenshaw	Alabama	1128.47222222
13305 Wayne	Georgia	1127.21417069
29510 St. Louis City	Missouri	1123.70310199

Counties\_Cities

48391 Refugio	Texas	1123.43572241
45077 Pickens	South Carolina	1122.96597485
51760 Richmond City	Virginia	1120.27554495
10001 Kent	Delaware	1120.13441613
29145 Newton	Missouri	1117.28967151
51620 Franklin City	Virginia	1110.69512043
47155 Sevier	Tennessee	1110.40738773
45023 Chester	South Carolina	1110.04309944
13303 Washington	Georgia	1108.60394388
12131 Walton	Florida	1108.23117338
37067 Forsyth	North Carolina	1106.83489009
13067 Cobb	Georgia	1105.87753430
17197 Will	Illinois	1105.28520460
31119 Madison	Nebraska	1104.76943942
48421 Sherman	Texas	1104.25462813
42091 Montgomery	Pennsylvania	1104.02556589
28005 Amite	Mississippi	1103.35875385
48477 Washington	Texas	1102.31286317
29021 Buchanan	Missouri	1099.68274040
48139 Ellis	Texas	1098.99908603
1067 Henry	Alabama	1098.26253704
17043 DuPage	Illinois	1098.00999150
13245 Richmond	Georgia	1095.48805779
6071 San Bernardino	California	1094.67522379
13033 Burke	Georgia	1092.62810507
13207 Monroe	Georgia	1090.11627907
56041 Uinta	Wyoming	1088.72358244
13181 Lincoln	Georgia	1086.54453569
47187 Williamson	Tennessee	1086.18256671
10003 New Castle	Delaware	1085.21726693
1071 Jackson	Alabama	1084.35132210
28087 Lowndes	Mississippi	1084.33734940
37197 Yadkin	North Carolina	1084.09024319
4015 Mohave	Arizona	1082.79646862

Counties\_Cities

24011 Caroline	Maryland	1080.95123709
37113 Macon	North Carolina	1079.77894289
19165 Shelby	Iowa	1079.63378822
12005 Bay	Florida	1079.40654228
16083 Twin Falls	Idaho	1076.89269409
19103 Johnson	Iowa	1076.29247653
28019 Choctaw	Mississippi	1075.13892245
13217 Newton	Georgia	1074.48352672
47159 Smith	Tennessee	1073.11202487
12029 Dixie	Florida	1071.85628743
28055 Issaquena	Mississippi	1070.33639144
22061 Lincoln	Louisiana	1070.00593271
28071 Lafayette	Mississippi	1069.47967806
13015 Bartow	Georgia	1069.46846102
39049 Franklin	Ohio	1068.53392353
27047 Freeborn	Minnesota	1067.53383261
6083 Santa Barbara	California	1065.78101660
56013 Fremont	Wyoming	1064.98697225
24021 Frederick	Maryland	1064.74527475
30003 Big Horn	Montana	1064.62738042
12113 Santa Rosa	Florida	1064.40515420
36111 Ulster	New York	1064.39565731
26125 Oakland	Michigan	1064.00804955
18145 Shelby	Indiana	1062.94709932
42075 Lebanon	Pennsylvania	1060.05066731
48387 Red River	Texas	1059.54825462
48371 Pecos	Texas	1059.14630256
37167 Stanly	North Carolina	1058.39710028
19099 Jasper	Iowa	1057.95891997
28093 Marshall	Mississippi	1057.79808750
4007 Gila	Arizona	1057.72977788
29075 Gentry	Missouri	1056.12552806
38085 Sioux	North Dakota	1055.53005966
48129 Donley	Texas	1054.53449834

Counties\_Cities

13239 Quitman	Georgia	1053.09346204
46023 Charles Mix	South Dakota	1049.47526237
51193 Westmoreland	Virginia	1048.79416713
1021 Chilton	Alabama	1048.62636740
8015 Chaffee	Colorado	1048.58441105
1045 Dale	Alabama	1045.83707819
37007 Anson	North Carolina	1045.14209913
37185 Warren	North Carolina	1045.08507093
48153 Floyd	Texas	1045.05739250
27027 Clay	Minnesota	1044.48440310
47075 Haywood	Tennessee	1044.13037208
13019 Berrien	Georgia	1044.04737170
17163 St. Clair	Illinois	1042.67617665
48003 Andrews	Texas	1042.58605472
51147 Prince Edward	Virginia	1041.39433551
48365 Panola	Texas	1041.12666321
6077 San Joaquin	California	1038.84888263
48435 Sutton	Texas	1037.78605641
45031 Darlington	South Carolina	1037.39409000
48439 Tarrant	Texas	1036.82088280
48413 Schleicher	Texas	1036.26943005
20067 Grant	Kansas	1035.98691385
13267 Tattnall	Georgia	1035.80008664
22027 Claiborne	Louisiana	1034.87205218
24003 Anne Arundel	Maryland	1033.79852820
27123 Ramsey	Minnesota	1033.60535068
46127 Union	South Dakota	1030.79582560
46049 Faulk	South Dakota	1030.04291845
12073 Leon	Florida	1027.34340278
29097 Jasper	Missouri	1027.05660002
21083 Graves	Kentucky	1023.66213790
1117 Shelby	Alabama	1023.61073122
13031 Bulloch	Georgia	1023.33885324
16075 Payette	Idaho	1023.31111205



Counties\_Cities

51690 Martinsville	Virginia	1023.09719423
1031 Coffee	Alabama	1022.94399815
8123 Weld	Colorado	1021.30096562
5093 Mississippi	Arkansas	1020.87829482
51740 Portsmouth	Virginia	1020.79634796
19033 Cerro Gordo	Iowa	1017.65657608
37071 Gaston	North Carolina	1017.29445447
31051 Dixon	Nebraska	1015.93974426
51630 Fredericksburg	Virginia	1015.64644524
48347 Nacogdoches	Texas	1012.00712210
37001 Alamance	North Carolina	1011.80033166
42017 Bucks	Pennsylvania	1011.31018235
49049 Utah	Utah	1010.42569024
51670 Hopewell	Virginia	1009.02814657
13175 Laurens	Georgia	1007.92393027
12061 Indian River	Florida	1006.90540171
48057 Calhoun	Texas	1006.44682529
51165 Rockingham	Virginia	1005.61272217
19005 Allamakee	Iowa	1004.91613650
47063 Hamblen	Tennessee	1003.57756818
31001 Adams	Nebraska	1002.82441052
6019 Fresno	California	1001.00563154
18037 Dubois	Indiana	1000.82227182
48051 Burleson	Texas	1000.59818370
21141 Logan	Kentucky	996.70236022
24017 Charles	Maryland	996.26632323
8001 Adams	Colorado	995.17844444
12115 Sarasota	Florida	994.80218786
4003 Cochise	Arizona	992.34834740
27013 Blue Earth	Minnesota	992.18413988
51041 Chesterfield	Virginia	988.93721525
48239 Jackson	Texas	988.30173457
8117 Summit	Colorado	986.87393169
13255 Spalding	Georgia	986.38426626

Counties\_Cities

37093 Hoke	North Carolina	986.04922942
19041 Clay	Iowa	985.49646709
18031 Decatur	Indiana	985.29521535
29155 Pemiscot	Missouri	983.28416912
19155 Pottawattamie	Iowa	982.54092139
45011 Barnwell	South Carolina	980.48503221
48249 Jim Wells	Texas	979.86379893
35006 Cibola	New Mexico	979.58573245
47045 Dyer	Tennessee	978.02786710
48255 Karnes	Texas	977.63578275
13233 Polk	Georgia	977.16034848
53025 Grant	Washington	976.05079574
13011 Banks	Georgia	974.29955762
13059 Clarke	Georgia	972.27676117
48135 Ector	Texas	971.47862130
12001 Alachua	Florida	970.15809984
40143 Tulsa	Oklahoma	969.36886915
34015 Gloucester	New Jersey	969.08801406
26081 Kent	Michigan	968.97149832
45083 Spartanburg	South Carolina	968.81690284
13251 Screven	Georgia	968.57511838
1043 Cullman	Alabama	968.33728818
48481 Wharton	Texas	968.30774406
48325 Medina	Texas	966.20254905
42079 Luzerne	Pennsylvania	965.85507137
22059 LaSalle	Louisiana	965.34155661
13309 Wheeler	Georgia	964.58941490
12019 Clay	Florida	964.03050835
40023 Choctaw	Oklahoma	961.27624761
39061 Hamilton	Ohio	958.51026835
37193 Wilkes	North Carolina	958.32664790
24027 Howard	Maryland	958.24205745
13213 Murray	Georgia	956.88985747
5015 Carroll	Arkansas	956.66654856

Counties\_Cities

47097 Lauderdale	Tennessee	956.43756050
12109 St. Johns	Florida	956.10416069
18023 Clinton	Indiana	955.03875969
26099 Macomb	Michigan	954.89157585
13247 Rockdale	Georgia	954.80936927
12123 Taylor	Florida	952.68926606
13029 Bryan	Georgia	952.53089821
19169 Story	Iowa	952.04118037
12125 Union	Florida	950.46854083
48257 Kaufman	Texas	950.07074995
53007 Chelan	Washington	948.90700452
12127 Volusia	Florida	947.51414514
40147 Washington	Oklahoma	945.16135255
1089 Madison	Alabama	944.56221915
21003 Allen	Kentucky	942.14563015
6029 Kern	California	941.94236165
51035 Carroll	Virginia	941.42259414
13013 Barrow	Georgia	940.48930193
37089 Henderson	North Carolina	940.48720321
51025 Brunswick	Virginia	939.94140625
37027 Caldwell	North Carolina	939.91149472
13151 Henry	Georgia	939.53609591
12069 Lake	Florida	937.74106229
37083 Halifax	North Carolina	937.24047930
8121 Washington	Colorado	937.05438990
17161 Rock Island	Illinois	936.73550465
48131 Duval	Texas	936.49661077
48305 Lynn	Texas	935.85162498
37015 Bertie	North Carolina	935.56186271
48277 Lamar	Texas	935.08687259
29157 Perry	Missouri	934.72584856
20085 Jackson	Kansas	933.73493976
19133 Monona	Iowa	933.28724507
19077 Guthrie	Iowa	932.83582090

Counties\_Cities

37171 Surry	North Carolina	932.61800189
1075 Lamar	Alabama	931.81161514
28009 Benton	Mississippi	930.96360779
46013 Brown	South Dakota	930.91870994
5119 Pulaski	Arkansas	930.01935418
27091 Martin	Minnesota	929.99747283
48073 Cherokee	Texas	929.79920901
42071 Lancaster	Pennsylvania	929.43334370
18063 Hendricks	Indiana	928.69246568
37179 Union	North Carolina	928.32799227
8005 Arapahoe	Colorado	926.26859025
37035 Catawba	North Carolina	925.92592593
48381 Randall	Texas	924.62813071
6059 Orange	California	923.61254099
51087 Henrico	Virginia	922.36857690
37025 Cabarrus	North Carolina	922.20192863
28111 Perry	Mississippi	921.96798257
51135 Nottoway	Virginia	920.88197147
18141 St. Joseph	Indiana	919.96557977
28121 Rankin	Mississippi	919.41625190
42103 Pike	Pennsylvania	917.16875548
18081 Johnson	Indiana	916.62666027
12101 Pasco	Florida	915.99799863
48199 Hardin	Texas	915.97182163
13189 McDuffie	Georgia	914.95982537
51570 Colonial Heights	Virginia	914.03577637
48169 Garza	Texas	912.13134691
13221 Oglethorpe	Georgia	910.05712767
13133 Greene	Georgia	909.70731156
39099 Mahoning	Ohio	909.67680128
48089 Colorado	Texas	909.64792383
22029 Concordia	Louisiana	909.46249745
53047 Okanogan	Washington	909.04775468
13025 Brantley	Georgia	904.90554056

Counties\_Cities

51117 Mecklenburg	Virginia	903.75203915
48225 Houston	Texas	902.06741767
29189 St. Louis	Missouri	901.75486110
28081 Lee	Mississippi	901.38729138
56039 Teton	Wyoming	901.17412590
47021 Cheatham	Tennessee	900.12117016
48279 Lamb	Texas	896.79282566
48395 Robertson	Texas	896.78315205
22107 Tensas	Louisiana	896.45898700
27109 Olmsted	Minnesota	895.84519795
5131 Sebastian	Arkansas	895.47799269
17187 Warren	Illinois	892.43776421
37153 Richmond	North Carolina	891.12660681
1115 St. Clair	Alabama	890.74303755
5011 Bradley	Arkansas	890.15325319
45049 Hampton	South Carolina	888.84295385
48319 Mason	Texas	887.85046729
47181 Wayne	Tennessee	887.78838024
46102 Oglala Lakota	South Dakota	887.55328814
5041 Desha	Arkansas	886.03196664
34037 Sussex	New Jersey	884.94946697
42089 Monroe	Pennsylvania	884.32926074
51710 Norfolk	Virginia	882.92171291
34019 Hunterdon	New Jersey	882.01805732
1027 Clay	Alabama	881.35593220
48231 Hunt	Texas	880.89291451
38061 Mountrail	North Dakota	880.79859072
17093 Kendall	Illinois	879.49028652
13115 Floyd	Georgia	878.20519366
12075 Levy	Florida	878.09663969
1003 Baldwin	Alabama	877.89305666
21109 Jackson	Kentucky	877.84555870
1083 Limestone	Alabama	877.57606006
13157 Jackson	Georgia	877.56666951

Counties\_Cities

48091 Comal	Texas	876.17019269
37069 Franklin	North Carolina	874.77797513
12091 Okaloosa	Florida	874.70871187
6047 Merced	California	874.56553782
36029 Erie	New York	873.63640416
12045 Gulf	Florida	872.30883445
45091 York	South Carolina	871.88728942
32031 Washoe	Nevada	870.45208112
55127 Walworth	Wisconsin	869.66582464
13171 Lamar	Georgia	868.42105263
8045 Garfield	Colorado	868.32859294
12089 Nassau	Florida	867.97464815
42043 Dauphin	Pennsylvania	867.56623132
30033 Garfield	Montana	867.50788644
13109 Evans	Georgia	867.45639399
28139 Tippah	Mississippi	863.83268925
8097 Pitkin	Colorado	863.50974930
48331 Milam	Texas	863.47538896
48361 Orange	Texas	861.53257072
12129 Wakulla	Florida	859.49292998
16063 Lincoln	Idaho	858.20895522
48437 Swisher	Texas	857.67890646
13301 Warren	Georgia	856.97962293
42069 Lackawanna	Pennsylvania	856.29029427
48149 Fayette	Texas	856.04954831
51177 Spotsylvania	Virginia	855.19748506
13253 Seminole	Georgia	853.87853277
39013 Belmont	Ohio	851.78875639
48273 Kleberg	Texas	851.29621896
13149 Heard	Georgia	850.23991919
37057 Davidson	North Carolina	848.66817914
13209 Montgomery	Georgia	848.47166322
39035 Cuyahoga	Ohio	848.40942327
21001 Adair	Kentucky	848.29560239

Counties\_Cities

37065 Edgecombe	North Carolina	846.07249303
40065 Jackson	Oklahoma	845.72527957
48491 Williamson	Texas	845.56896804
33011 Hillsborough	New Hampshire	845.28003815
36065 Oneida	New York	845.03238565
32015 Lander	Nevada	843.04932735
39107 Mercer	Ohio	842.30572035
9005 Litchfield	Connecticut	840.92076130
31081 Hamilton	Nebraska	840.51724138
48115 Dawson	Texas	840.00316982
13283 Treutlen	Georgia	837.12733147
12067 Lafayette	Florida	836.00549702
20037 Crawford	Kansas	835.49040211
18003 Allen	Indiana	835.48465303
9007 Middlesex	Connecticut	834.14268327
18123 Perry	Indiana	832.37357345
13057 Cherokee	Georgia	830.22164164
48297 Live Oak	Texas	830.18247575
45065 McCormick	South Carolina	828.90541977
27081 Lincoln	Minnesota	828.48580998
18085 Kosciusko	Indiana	828.03992740
48373 Polk	Texas	827.48695809
20081 Haskell	Kansas	825.61921441
37091 Hertford	North Carolina	824.21065979
42029 Chester	Pennsylvania	822.72443425
41031 Jefferson	Oregon	822.58597884
5075 Lawrence	Arkansas	821.46768894
36021 Columbia	New York	821.14960945
37111 McDowell	North Carolina	819.65411915
26145 Saginaw	Michigan	819.18238994
12003 Baker	Florida	818.19784870
21077 Gallatin	Kentucky	815.21739130
51187 Warren	Virginia	814.93887958
48183 Gregg	Texas	814.82858690

Counties\_Cities

34009 Cape May	New Jersey	814.60674157
31153 Sarpy	Nebraska	814.27309050
37117 Martin	North Carolina	811.60954523
39095 Lucas	Ohio	810.88813884
1077 Lauderdale	Alabama	809.63771959
28037 Franklin	Mississippi	808.93682589
18067 Howard	Indiana	808.58606707
18143 Scott	Indiana	808.27539995
13091 Dodge	Georgia	806.56846172
8113 San Miguel	Colorado	805.76242217
37107 Lenoir	North Carolina	805.70244390
13085 Dawson	Georgia	805.32631663
48329 Midland	Texas	803.69456130
44003 Kent	Rhode Island	803.11971732
37127 Nash	North Carolina	803.05479918
37183 Wake	North Carolina	802.70620385
13023 Bleckley	Georgia	802.30565509
48247 Jim Hogg	Texas	800.30487805
6011 Colusa	California	799.92601840
48339 Montgomery	Texas	798.91695224
45057 Lancaster	South Carolina	798.90962466
48143 Erath	Texas	798.66182915
17111 McHenry	Illinois	798.19813981
18107 Montgomery	Indiana	797.99718354
28141 Tishomingo	Mississippi	796.75131078
1069 Houston	Alabama	796.39426291
48505 Zapata	Texas	796.33544750
51800 Suffolk	Virginia	795.08691122
48507 Zavala	Texas	792.78978553
48187 Guadalupe	Texas	791.72113822
19181 Warren	Iowa	791.28799749
40109 Oklahoma	Oklahoma	791.21150871
18011 Boone	Indiana	791.05658293
12065 Jefferson	Florida	790.87346025



Counties\_Cities

22115 Vernon	Louisiana	790.01227998
35013 Dona Ana	New Mexico	789.34544552
35013 Dona Ana	New Mexico	789.34544552
24047 Worcester	Maryland	787.29521641
48047 Brooks	Texas	787.18020804
48195 Hansford	Texas	787.11330771
21107 Hopkins	Kentucky	783.26085027
13153 Houston	Georgia	782.79271109
28057 Itawamba	Mississippi	782.41272271
5139 Union	Arkansas	782.08863671
13073 Columbia	Georgia	780.99176232
19035 Cherokee	Iowa	777.31649148
40015 Caddo	Oklahoma	776.47789626
45001 Abbeville	South Carolina	774.21457968
12015 Charlotte	Florida	773.52187591
37081 Guilford	North Carolina	773.32433901
31093 Howard	Nebraska	773.03648732
51089 Henry	Virginia	771.29904029
55121 Trempealeau	Wisconsin	771.00740439
5091 Miller	Arkansas	770.78363002
40001 Adair	Oklahoma	769.85780274
18005 Bartholomew	Indiana	767.34378210
4009 Graham	Arizona	766.96785039
8065 Lake	Colorado	766.87116564
37129 New Hanover	North Carolina	765.90578369
19141 O'Brien	Iowa	765.89595376
24019 Dorchester	Maryland	765.67285455
48423 Smith	Texas	765.35155351
6021 Glenn	California	763.00495597
20069 Gray	Kansas	762.47306481
1009 Blount	Alabama	762.44813278
46041 Dewey	South Dakota	762.19512195
37141 Pender	North Carolina	760.91502847
31109 Lancaster	Nebraska	760.86134295

Counties\_Cities

25001 Barnstable	Massachusetts	760.02867679
48157 Fort Bend	Texas	758.89310003
13195 Madison	Georgia	758.85328836
26049 Genesee	Michigan	758.67797843
27147 Steele	Minnesota	758.09037307
19135 Monroe	Iowa	757.38125802
48203 Harrison	Texas	756.82642448
51149 Prince George	Virginia	756.26280132
36001 Albany	New York	754.76121478
37135 Orange	North Carolina	754.65496107
28059 Jackson	Mississippi	754.48257571
27003 Anoka	Minnesota	753.78801796
24013 Carroll	Maryland	753.43319737
47071 Hardin	Tennessee	752.63811297
13231 Pike	Georgia	751.31480090
19161 Sac	Iowa	751.10608087
47105 Loudon	Tennessee	750.17906284
29133 Mississippi	Missouri	749.85002999
18117 Orange	Indiana	749.14054082
6039 Madera	California	747.75483282
20119 Meade	Kansas	747.70863483
37097 Iredell	North Carolina	747.61117494
41041 Lincoln	Oregon	747.14505548
51061 Fauquier	Virginia	747.08171206
8105 Rio Grande	Colorado	746.66666667
51179 Stafford	Virginia	746.19898640
19163 Scott	Iowa	743.86985452
48027 Bell	Texas	742.31952357
6053 Monterey	California	741.05703935
48291 Liberty	Texas	740.24304067
39157 Tuscarawas	Ohio	739.88890818
13219 Oconee	Georgia	735.89325728
37033 Caswell	North Carolina	735.74764296
19091 Humboldt	Iowa	733.21462239

Counties\_Cities

13111 Fannin	Georgia	731.78246803
20031 Coffey	Kansas	728.77444431
6069 San Benito	California	728.01729041
1121 Talladega	Alabama	726.56210853
13159 Jasper	Georgia	726.49572650
48137 Edwards	Texas	726.14107884
12055 Highlands	Florida	725.64122022
5045 Faulkner	Arkansas	725.12539461
1057 Fayette	Alabama	724.15261973
26149 St. Joseph	Michigan	724.07974706
26021 Berrien	Michigan	722.71491686
45087 Union	South Carolina	722.36410069
38099 Walsh	North Dakota	721.85244211
27023 Chippewa	Minnesota	721.23448507
18111 Newton	Indiana	720.86217972
40087 McClain	Oklahoma	720.27010129
48049 Brown	Texas	719.86077418
38035 Grand Forks	North Dakota	719.23131270
55105 Rock	Wisconsin	717.83680400
37125 Moore	North Carolina	717.45607102
51093 Isle of Wight	Virginia	717.12716153
27037 Dakota	Minnesota	715.99325847
45073 Oconee	South Carolina	715.79860668
48315 Marion	Texas	715.14907333
20147 Phillips	Kansas	714.68873425
13225 Peach	Georgia	714.36421585
51540 Charlottesville	Virginia	712.84577176
48495 Winkler	Texas	712.43523316
17027 Clinton	Illinois	712.02741837
13191 McIntosh	Georgia	711.29707113
13311 White	Georgia	710.71071071
36067 Onondaga	New York	709.81726211
19081 Hancock	Iowa	709.48469007
36073 Orleans	New York	709.15000492

Counties\_Cities

13281 Towns	Georgia	708.74114074
6073 San Diego	California	708.32849788
46015 Brule	South Dakota	707.59227386
12009 Brevard	Florida	707.38159903
13039 Camden	Georgia	706.07522775
48013 Atascosa	Texas	705.62512423
47043 Dickson	Tennessee	703.51382704
28117 Prentiss	Mississippi	703.14043057
40115 Ottawa	Oklahoma	702.48596632
46083 Lincoln	South Dakota	702.29734555
19015 Boone	Iowa	702.19388142
20189 Stevens	Kansas	701.56502968
48327 Menard	Texas	701.26227209
19025 Calhoun	Iowa	701.10320652
48493 Wilson	Texas	700.86014654
13241 Rabun	Georgia	699.59091718
19113 Linn	Iowa	698.06869138
17077 Jackson	Illinois	696.63351852
31157 Scotts Bluff	Nebraska	694.65670066
51550 Chesapeake	Virginia	694.46161709
48287 Lee	Texas	694.12039197
13077 Coweta	Georgia	692.42582131
46027 Clay	South Dakota	690.83398618
48053 Burnet	Texas	689.91628455
45007 Anderson	South Carolina	689.83749165
13297 Walton	Georgia	689.81743901
5037 Cross	Arkansas	689.61381626
37019 Brunswick	North Carolina	687.41590125
37045 Cleveland	North Carolina	687.18316350
54083 Randolph	West Virginia	686.95139298
37161 Rutherford	North Carolina	686.85840840
24037 St. Mary's	Maryland	686.11091387
46095 Mellette	South Dakota	685.60235064
27139 Scott	Minnesota	685.29864772

Counties\_Cities

47041 DeKalb	Tennessee	685.27162578
42055 Franklin	Pennsylvania	685.24558401
12007 Bradford	Florida	685.12909274
22043 Grant	Louisiana	684.99243840
47033 Crockett	Tennessee	683.97543272
48289 Leon	Texas	683.26577881
19147 Palo Alto	Iowa	683.16720797
54061 Monongalia	West Virginia	683.14226649
47107 McMinn	Tennessee	681.24237590
48261 Kenedy	Texas	678.73303167
40041 Delaware	Oklahoma	678.63243863
18079 Jennings	Indiana	677.26630691
47099 Lawrence	Tennessee	676.81895093
48025 Bee	Texas	675.11584374
37139 Pasquotank	North Carolina	673.57905093
12083 Marion	Florida	673.09855907
28039 George	Mississippi	672.16494845
1015 Calhoun	Alabama	672.05124391
13289 Twiggs	Georgia	671.71470445
26023 Branch	Michigan	671.67942781
17037 DeKalb	Illinois	671.19249493
28047 Harrison	Mississippi	671.18315993
21111 Jefferson	Kentucky	670.97805759
5003 Ashley	Arkansas	668.46253617
21061 Edmonson	Kentucky	668.07886590
47055 Giles	Tennessee	667.72870556
39075 Holmes	Ohio	667.54761688
18065 Henry	Indiana	667.06718319
47119 Maury	Tennessee	666.73733305
47023 Chester	Tennessee	665.66334800
51069 Frederick	Virginia	665.49714221
39023 Clark	Ohio	665.00724449
48393 Roberts	Texas	664.45182724
23005 Cumberland	Maine	664.26622428

Counties\_Cities

17141 Ogle	Illinois	663.74722620
18059 Hancock	Indiana	662.72871344
1037 Coosa	Alabama	662.62249183
49011 Davis	Utah	661.05034503
29101 Johnson	Missouri	659.80764930
51077 Grayson	Virginia	658.94696437
18019 Clark	Indiana	658.65712338
48455 Trinity	Texas	658.07327001
31023 Butler	Nebraska	657.73144701
27103 Nicollet	Minnesota	657.51022794
24041 Talbot	Maryland	657.32525427
42037 Columbia	Pennsylvania	656.92984600
48441 Taylor	Texas	656.78581808
36063 Niagara	New York	656.74110049
27009 Benton	Minnesota	656.06116661
17075 Iroquois	Illinois	655.70207216
37085 Harnett	North Carolina	655.66930425
28109 Pearl River	Mississippi	655.38844855
19027 Carroll	Iowa	654.95683239
5031 Craighead	Arkansas	654.02826139
37109 Lincoln	North Carolina	652.97839322
20177 Shawnee	Kansas	652.96142513
38019 Cavalier	North Dakota	652.91198746
21067 Fayette	Kentucky	651.98591636
37147 Pitt	North Carolina	651.97816735
48501 Yoakum	Texas	651.84495402
18029 Dearborn	Indiana	651.63008393
31073 Gosper	Nebraska	651.30260521
16055 Kootenai	Idaho	648.89631900
39123 Ottawa	Ohio	647.55083519
13269 Taylor	Georgia	646.84662271
18055 Greene	Indiana	646.75373367
48037 Bowie	Texas	646.70709469
17177 Stephenson	Illinois	645.76676424

Counties\_Cities

39111 Monroe	Ohio	645.39521392
46103 Pennington	South Dakota	644.41640040
51700 Newport News	Virginia	644.36308264
55025 Dane	Wisconsin	644.21679905
37099 Jackson	North Carolina	643.94026819
25015 Hampshire	Massachusetts	643.92178736
37059 Davie	North Carolina	643.53076077
19131 Mitchell	Iowa	643.39104930
13103 Effingham	Georgia	643.19022351
13169 Jones	Georgia	642.99692480
12119 Sumter	Florida	642.31014182
55027 Dodge	Wisconsin	642.02533951
40119 Payne	Oklahoma	641.15065822
30101 Toole	Montana	638.78013600
1019 Cherokee	Alabama	637.67670559
51770 Roanoke City	Virginia	637.51000801
21015 Boone	Kentucky	636.34221070
5001 Arkansas	Arkansas	635.93899488
13223 Paulding	Georgia	635.80502792
48179 Gray	Texas	634.84813884
29201 Scott	Missouri	634.45837017
21117 Kenton	Kentucky	634.14252248
18047 Franklin	Indiana	633.35679099
35043 Sandoval	New Mexico	633.01166147
48181 Grayson	Texas	632.87832765
24035 Queen Anne's	Maryland	632.82322740
13235 Pulaski	Georgia	632.39678381
46121 Todd	South Dakota	632.11125158
51057 Essex	Virginia	631.92600055
51830 Williamsburg	Virginia	631.04189044
37095 Hyde	North Carolina	630.97514340
21045 Casey	Kentucky	629.40584089
51820 Waynesboro	Virginia	627.54109952
20091 Johnson	Kansas	626.55320431

Counties\_Cities

18091 LaPorte	Indiana	625.41474633
16047 Gooding	Idaho	625.16451698
47053 Gibson	Tennessee	623.91681109
48031 Blanco	Texas	623.82498718
48357 Ochiltree	Texas	623.30350860
38025 Dunn	North Dakota	623.26869806
48107 Crosby	Texas	622.94514622
19083 Hardin	Iowa	622.48043633
48159 Franklin	Texas	622.32955601
9013 Tolland	Connecticut	622.17981593
45037 Edgefield	South Carolina	621.02617182
49045 Tooele	Utah	620.82481010
32007 Elko County	Nevada	619.51963401
32007 Elko County	Nevada	619.51963401
51036 Charles City	Virginia	619.50727561
47109 McNairy	Tennessee	619.38680706
13187 Lumpkin	Georgia	619.02594447
26039 Crawford	Michigan	618.66052802
12053 Hernando	Florida	617.71409111
41047 Marion	Oregon	616.94938709
5023 Cleburne	Arkansas	616.86360905
5043 Drew	Arkansas	616.54299433
29007 Audrain	Missouri	616.33886861
18043 Floyd	Indiana	615.83162983
18163 Vanderburgh	Indiana	615.55803596
27063 Jackson	Minnesota	615.47775199
18007 Benton	Indiana	612.50433376
47087 Jackson	Tennessee	612.34903895
51049 Cumberland	Virginia	611.68314813
35009 Curry	New Mexico	610.87849182
6111 Ventura	California	610.12941747
48353 Nolan	Texas	610.12812691
31117 McPherson	Nebraska	609.75609756
19157 Poweshiek	Iowa	609.65827050



Counties\_Cities

47135 Perry	Tennessee	607.63888889
18093 Lawrence	Indiana	606.55163353
45003 Aiken	South Carolina	606.25380015
35029 Luna	New Mexico	605.09952844
20187 Stanton	Kansas	603.92551585
40007 Beaver	Oklahoma	601.61684527
48211 Hemphill	Texas	601.30718954
48409 San Patricio	Texas	600.95974168
21085 Grayson	Kentucky	600.28114433
5021 Clay	Arkansas	599.44769987
21013 Bell	Kentucky	598.44179307
51075 Goochland	Virginia	598.00378592
19067 Floyd	Iowa	596.40885731
18053 Grant	Indiana	596.03251638
21185 Oldham	Kentucky	595.75748458
40027 Cleveland	Oklahoma	595.73470989
48045 Briscoe	Texas	593.66754617
46109 Roberts	South Dakota	593.47181009
26121 Muskegon	Michigan	593.35898795
36055 Monroe	New York	592.74802889
4025 Yavapai	Arizona	592.69029669
13249 Schley	Georgia	592.05500382
38015 Burleigh	North Dakota	591.98303822
18015 Carroll	Indiana	591.24559050
53037 Kittitas	Washington	591.16628663
42061 Huntingdon	Pennsylvania	591.12646121
13295 Walker	Georgia	590.69298372
13179 Liberty	Georgia	590.27269623
48109 Culberson	Texas	589.83666062
36093 Schenectady	New York	588.99259736
53033 King	Washington	588.98521962
6075 San Francisco	California	588.92455041
47029 Cocke	Tennessee	587.01850506
18057 Hamilton	Indiana	585.60496355

Counties\_Cities

51053 Dinwiddie	Virginia	585.36927337
18149 Starke	Indiana	584.25986484
19119 Lyon	Iowa	584.20116840
29143 New Madrid	Missouri	583.95004625
39155 Trumbull	Ohio	583.50576709
21213 Simpson	Kentucky	582.87009553
48099 Coryell	Texas	582.82536627
13147 Hart	Georgia	582.39779302
18103 Miami	Indiana	582.00016870
19123 Mahaska	Iowa	581.81818182
44001 Bristol	Rhode Island	581.71802093
42007 Beaver	Pennsylvania	581.51533914
6081 San Mateo	California	580.21298300
12035 Flagler	Florida	580.01017249
13117 Forsyth	Georgia	579.85224756
51810 Virginia Beach	Virginia	579.75650227
31035 Clay	Nebraska	579.33698101
29207 Stoddard	Missouri	578.64822297
13047 Catoosa	Georgia	578.46336399
47077 Henderson	Tennessee	578.15922721
45021 Cherokee	South Carolina	578.15620730
37051 Cumberland	North Carolina	576.83627719
13113 Fayette	Georgia	576.41967583
39045 Fairfield	Ohio	575.80465009
42107 Schuylkill	Pennsylvania	575.78466498
17019 Champaign	Illinois	575.76089493
8023 Costilla	Colorado	574.71264368
40145 Wagoner	Oklahoma	574.21046062
48151 Fisher	Texas	573.06590258
36039 Greene	New York	572.74009812
51095 James City	Virginia	572.01199000
6095 Solano	California	571.86359464
8057 Jackson	Colorado	571.83702645
48475 Ward	Texas	571.67235495

Counties\_Cities

37003 Alexander	North Carolina	570.23532246
2060 Bristol Bay	Alaska	570.12542759
5027 Columbia	Arkansas	569.31639546
21171 Monroe	Kentucky	569.13603284
48121 Denton	Texas	568.87496159
40111 Okmulgee	Oklahoma	568.67092735
48251 Johnson	Texas	567.80714398
13125 Glascock	Georgia	567.61268781
13211 Morgan	Georgia	567.54893120
18061 Harrison	Indiana	567.53407683
48389 Reeves	Texas	567.05957311
21051 Clay	Kentucky	567.02312857
26161 Washtenaw	Michigan	566.90289867
13291 Union	Georgia	566.64305654
51003 Albemarle	Virginia	566.60350632
47081 Hickman	Tennessee	566.57223796
8059 Jefferson	Colorado	565.63483980
20197 Wabaunsee	Kansas	565.29931874
37187 Washington	North Carolina	564.97175141
55063 La Crosse	Wisconsin	564.15461389
21059 Daviess	Kentucky	563.77591391
27163 Washington	Minnesota	562.49782987
47125 Montgomery	Tennessee	561.78684147
37173 Swain	North Carolina	561.60056160
16045 Gem	Idaho	561.41544743
5057 Hempstead	Arkansas	561.15174095
39113 Montgomery	Ohio	561.11704935
17133 Monroe	Illinois	559.19615553
8125 Yuma	Colorado	558.88223553
17119 Madison	Illinois	558.87257478
1079 Lawrence	Alabama	558.30324362
56043 Washakie	Wyoming	558.02155992
5117 Prairie	Arkansas	557.34456279
19023 Butler	Iowa	557.12222299

Counties\_Cities

48219 Hockley	Texas	557.00609225
5033 Crawford	Arkansas	556.72964704
9015 Windham	Connecticut	556.28188367
48317 Martin	Texas	556.23153137
35001 Bernalillo	New Mexico	556.20958272
55041 Forest	Wisconsin	556.11166722
24025 Harford	Maryland	556.00182709
48217 Hill	Texas	555.64724652
47131 Obion	Tennessee	555.05996630
41027 Hood River	Oregon	554.89158272
8085 Montrose	Colorado	554.31847254
6001 Alameda	California	554.19129289
5073 Lafayette	Arkansas	553.72642921
37149 Polk	North Carolina	553.10271214
19031 Cedar	Iowa	552.96075589
35019 Guadalupe	New Mexico	552.86800276
39017 Butler	Ohio	552.85607436
39097 Madison	Ohio	551.64028550
25011 Franklin	Massachusetts	550.99136170
18095 Madison	Indiana	550.75169121
20083 Hodgeman	Kansas	550.05500550
29033 Carroll	Missouri	549.01063708
18173 Warrick	Indiana	548.21231640
27051 Grant	Minnesota	548.08171400
40051 Grady	Oklahoma	547.24487408
47061 Grundy	Tennessee	546.98036865
18131 Pulaski	Indiana	545.35247414
29031 Cape Girardeau	Missouri	544.74115272
2290 Yukon-Koyukuk	Alaska	544.39647081
13079 Crawford	Georgia	543.91946745
1061 Geneva	Alabama	543.43695371
18137 Ripley	Indiana	543.42109876
48127 Dimmit	Texas	543.26736515
35025 Lea	New Mexico	543.01762652

Counties\_Cities

40085 Love	Oklahoma	542.72745214
32013 Humboldt	Nevada	542.11843203
48473 Waller	Texas	542.10744268
55133 Waukesha	Wisconsin	542.08677358
19189 Winnebago	Iowa	541.92812322
51065 Fluvanna	Virginia	541.38819400
19017 Bremer	Iowa	541.14723213
36053 Madison	New York	540.99865810
5029 Conway	Arkansas	540.90278110
5121 Randolph	Arkansas	540.45018944
39109 Miami	Ohio	540.37769953
38059 Morton	North Dakota	540.27978775
37165 Scotland	North Carolina	540.07469118
27019 Carver	Minnesota	539.83061487
12017 Citrus	Florida	538.09597848
27039 Dodge	Minnesota	537.89261358
24015 Cecil	Maryland	537.80172330
6101 Sutter	California	537.15123906
27079 Le Sueur	Minnesota	536.95514845
48485 Wichita	Texas	536.86091592
18127 Porter	Indiana	536.57558640
13083 Dade	Georgia	536.17650684
53057 Skagit	Washington	535.07636148
28131 Stone	Mississippi	534.27365497
48311 McMullen	Texas	534.04539386
53061 Snohomish	Washington	533.68445983
48397 Rockwall	Texas	533.49493826
6051 Mono	California	533.33333333
24009 Calvert	Maryland	532.59132854
18115 Ohio	Indiana	530.45859001
48193 Hamilton	Texas	530.41018388
31121 Merrick	Nebraska	530.19526704
39165 Warren	Ohio	528.91593768
46031 Corson	South Dakota	528.21128451

Counties\_Cities

17003 Alexander	Illinois	528.05280528
6113 Yolo	California	527.20409423
1029 Cleburne	Alabama	527.12350704
48085 Collin	Texas	526.39119093
47177 Warren	Tennessee	525.95528157
18109 Morgan	Indiana	524.84454333
48015 Austin	Texas	523.52529261
19195 Worth	Iowa	523.27921642
40113 Osage	Oklahoma	523.24839410
40103 Noble	Oklahoma	522.63265125
51650 Hampton	Virginia	521.91522786
40049 Garvin	Oklahoma	521.37643379
48445 Terry	Texas	520.87572231
32023 Nye	Nevada	520.44281745
24043 Washington	Maryland	519.45986775
30031 Gallatin	Montana	519.32496693
13227 Pickens	Georgia	519.07442151
54035 Jackson	West Virginia	519.05524977
20161 Riley	Kansas	518.29640585
8014 Broomfield	Colorado	518.28432009
53063 Spokane	Washington	517.45813991
39037 Darke	Ohio	516.33770434
55065 Lafayette	Wisconsin	516.05160516
26137 Otsego	Michigan	514.89965538
42003 Allegheny	Pennsylvania	514.01286222
5113 Polk	Arkansas	513.74133373
20173 Sedgwick	Kansas	513.42758179
40117 Pawnee	Oklahoma	512.50762660
5025 Cleveland	Arkansas	511.34946371
5081 Little River	Arkansas	511.11471686
48343 Morris	Texas	510.57622174
51033 Caroline	Virginia	510.20408163
35039 Rio Arriba	New Mexico	510.17792135
17079 Jasper	Illinois	509.83248361

Counties\_Cities

21101 Henderson	Kentucky	508.87236516
27043 Faribault	Minnesota	508.79488298
21075 Fulton	Kentucky	506.53594771
40013 Bryan	Oklahoma	506.44176979
48293 Limestone	Texas	505.97389345
31165 Sioux	Nebraska	505.47598989
9011 New London	Connecticut	504.90284275
48367 Parker	Texas	503.71826467
21047 Christian	Kentucky	503.69047453
8013 Boulder	Colorado	503.56049780
18041 Fayette	Indiana	503.31930403
18133 Putnam	Indiana	502.92490537
26139 Ottawa	Michigan	502.59213615
8063 Kit Carson	Colorado	502.58271674
30057 Madison	Montana	501.82481752
33015 Rockingham	New Hampshire	501.65601470
26077 Kalamazoo	Michigan	501.00049081
48483 Wheeler	Texas	500.86688499
18027 Daviess	Indiana	500.79946903
42025 Carbon	Pennsylvania	499.78980802
40091 McIntosh	Oklahoma	499.62149886
29069 Dunklin	Missouri	499.60914930
19051 Davis	Iowa	499.05733614
47093 Knox	Tennessee	499.04467976
19087 Henry	Iowa	498.33059252
36035 Fulton	New York	498.21798436
47113 Madison	Tennessee	497.92531120
48401 Rusk	Texas	497.70431589
51157 Rappahannock	Virginia	496.41478213
51023 Botetourt	Virginia	495.83796616
39077 Huron	Ohio	495.69260222
55139 Winnebago	Wisconsin	495.26371185
37049 Craven	North Carolina	494.59732587
39055 Geauga	Ohio	494.51776542

Counties\_Cities

46111 Sanborn	South Dakota	494.03046521
25003 Berkshire	Massachusetts	493.08259727
8041 El Paso	Colorado	492.67639412
27151 Swift	Minnesota	492.24184056
26115 Monroe	Michigan	491.89372437
55055 Jefferson	Wisconsin	491.01951156
40031 Comanche	Oklahoma	490.77411104
41065 Wasco	Oregon	490.47349557
19085 Harrison	Iowa	488.18451960
6013 Contra Costa	California	487.38714067
47039 Decatur	Tennessee	486.92977960
48265 Kerr	Texas	486.59479057
39043 Erie	Ohio	486.49735308
26069 Iosco	Michigan	486.42398628
39007 Ashtabula	Ohio	485.16303735
26025 Calhoun	Michigan	484.80522281
21097 Harrison	Kentucky	484.60964959
47015 Cannon	Tennessee	484.02710552
19097 Jackson	Iowa	483.73816385
20169 Saline	Kansas	483.44699546
54003 Berkeley	West Virginia	483.25264892
47089 Jefferson	Tennessee	483.22594979
55043 Grant	Wisconsin	481.04899717
5125 Saline	Arkansas	480.97116644
21233 Webster	Kentucky	480.51254672
42115 Susquehanna	Pennsylvania	480.42573111
51137 Orange	Virginia	480.29691082
48161 Freestone	Texas	479.60420032
51085 Hanover	Virginia	479.30323856
39153 Summit	Ohio	479.22379401
54037 Jefferson	West Virginia	478.78051786
5095 Monroe	Arkansas	478.26086957
47117 Marshall	Tennessee	477.98592762
26157 Tuscola	Michigan	477.94957727



Counties\_Cities

42067 Juniata	Pennsylvania	477.65544041
12037 Franklin	Florida	477.16428085
5051 Garland	Arkansas	477.03572221
46043 Douglas	South Dakota	477.00170358
39137 Putnam	Ohio	476.61338070
27161 Waseca	Minnesota	476.16499920
37005 Alleghany	North Carolina	474.86784338
35041 Roosevelt	New Mexico	474.84394174
23001 Androscoggin	Maine	474.55864189
26059 Hillsdale	Michigan	474.32730770
31155 Saunders	Nebraska	474.11162747
5083 Logan	Arkansas	473.84643695
40131 Rogers	Oklahoma	472.90833188
18051 Gibson	Indiana	472.31854598
18073 Jasper	Indiana	470.48246928
51079 Greene	Virginia	470.19566207
31019 Buffalo	Nebraska	469.61604354
41055 Sherman	Oregon	468.38407494
48147 Fannin	Texas	467.60754974
21193 Perry	Kentucky	467.57626859
51790 Staunton	Virginia	465.45221090
48275 Knox	Texas	465.37092800
51530 Buena Vista	Virginia	464.96713163
46117 Stanley	South Dakota	463.26935804
19075 Grundy	Iowa	463.26397919
29159 Pettis	Missouri	463.07178788
51590 Danville	Virginia	461.99592067
17029 Coles	Illinois	461.82568537
40017 Canadian	Oklahoma	461.76106115
48213 Henderson	Texas	461.73100524
53071 Walla Walla Cou	Washington	461.24552707
53071 Walla Walla Cou	Washington	461.24552707
51007 Amelia	Virginia	461.07738415
36007 Broome	New York	460.71408074

Counties\_Cities

5135 Sharp	Arkansas	460.67027525
42093 Montour	Pennsylvania	460.52631579
26017 Bay	Michigan	459.95592891
48171 Gillespie	Texas	458.88673332
55051 Iron	Wisconsin	458.06906272
19089 Howard	Iowa	457.16773702
17143 Peoria	Illinois	456.20387441
19109 Kossuth	Iowa	456.13093641
16039 Elmore	Idaho	454.89563080
51097 King and Queen	Virginia	454.41635899
47185 White	Tennessee	453.75733205
13143 Haralson	Georgia	453.72972607
39173 Wood	Ohio	453.72467405
18157 Tippecanoe	Indiana	453.25514898
19175 Union	Iowa	453.11109313
32510 Carson City	Nevada	452.95412712
48407 San Jacinto	Texas	452.66200077
46097 Miner	South Dakota	451.87528242
54075 Pocahontas	West Virginia	451.62823865
27171 Wright	Minnesota	450.31500048
20157 Republic	Kansas	450.25728988
6067 Sacramento	California	450.03974756
19105 Jones	Iowa	448.32240648
26123 Newaygo	Michigan	447.92604107
39031 Coshocton	Ohio	447.73267083
31039 Cuming	Nebraska	447.42729306
21121 Knox	Kentucky	447.22719141
39041 Delaware	Ohio	447.20885044
44009 Washington	Rhode Island	446.98404647
36037 Genesee	New York	446.87103337
36113 Warren	New York	446.58834513
55061 Kewaunee	Wisconsin	446.45047343
37103 Jones	North Carolina	446.19694926
27133 Rock	Minnesota	446.14404079

Counties\_Cities

18035 Delaware	Indiana	446.10183668
19121 Madison	Iowa	443.10419103
18049 Fulton	Indiana	442.96237308
42133 York	Pennsylvania	442.81051948
44005 Newport	Rhode Island	442.19912287
40019 Carter	Oklahoma	442.11968367
46065 Hughes	South Dakota	441.92634561
47115 Marion	Tennessee	440.94488189
20059 Franklin	Kansas	440.87238110
26007 Alpena	Michigan	440.76163611
27141 Sherburne	Minnesota	440.45982756
29135 Moniteau	Missouri	440.41932883
37021 Buncombe	North Carolina	439.97946762
5019 Clark	Arkansas	439.68995059
26065 Ingham	Michigan	439.64677951
18151 Steuben	Indiana	439.48418435
39003 Allen	Ohio	439.30140362
38073 Ransom	North Dakota	439.18273821
27143 Sibley	Minnesota	439.18019697
30111 Yellowstone	Montana	438.37464171
18147 Spencer	Indiana	437.84129483
29183 St. Charles	Missouri	437.39447169
47127 Moore	Tennessee	436.74933708
48467 Van Zandt	Texas	435.56650422
40141 Tillman	Oklahoma	435.49265106
37169 Stokes	North Carolina	435.48067829
29009 Barry	Missouri	434.70991473
5053 Grant	Arkansas	434.35232021
40097 Mayes	Oklahoma	433.01627460
51775 Salem	Virginia	432.86666927
26155 Shiawassee	Michigan	432.60206476
48173 Glasscock	Texas	432.27665706
39065 Hardin	Ohio	432.02033037
48101 Cottle	Texas	431.96544276

Counties\_Cities

20099 Labette	Kansas	430.77539571
55089 Ozaukee	Wisconsin	429.62746924
41051 Multnomah	Oregon	429.37379908
48233 Hutchinson	Texas	429.28578168
31185 York	Nebraska	428.40546035
51133 Northumberland	Virginia	428.08924014
19117 Lucas	Iowa	427.99305957
46025 Clark	South Dakota	427.92190425
47027 Clay	Tennessee	427.62731631
47067 Hancock	Tennessee	427.54619026
39093 Lorain	Ohio	427.19437991
6079 San Luis Obispo	California	427.09763741
17137 Morgan	Illinois	426.77183895
13183 Long	Georgia	426.36066954
6097 Sonoma	California	424.24921291
47035 Cumberland	Tennessee	423.97734319
54069 Ohio	West Virginia	423.90132918
47153 Sequatchie	Tennessee	423.50094111
27113 Pennington	Minnesota	423.19085908
55087 Outagamie	Wisconsin	422.70434713
29001 Adair	Missouri	422.27396503
4011 Greenlee	Arizona	421.80744490
21207 Russell	Kentucky	420.85180405
24039 Somerset	Maryland	420.64264849
53053 Pierce	Washington	420.62203593
55135 Waupaca	Wisconsin	420.51322172
31025 Cass	Nebraska	420.50537100
37029 Camden	North Carolina	420.16806723
55039 Fond du Lac	Wisconsin	420.11914695
26027 Cass	Michigan	420.11112617
55131 Washington	Wisconsin	420.06588402
51043 Clarke	Virginia	420.02341114
17063 Grundy	Illinois	419.83834262
21037 Campbell	Kentucky	419.74407420

Counties\_Cities

37039 Cherokee	North Carolina	419.26505302
17195 Whiteside	Illinois	418.86887427
37013 Beaufort	North Carolina	418.44559145
6055 Napa	California	418.16995058
29081 Harrison	Missouri	415.97337770
50007 Chittenden	Vermont	415.01592008
46061 Hanson	South Dakota	414.69194313
47121 Meigs	Tennessee	414.43198440
18139 Rush	Indiana	414.09110004
21125 Laurel	Kentucky	413.72035142
48207 Haskell	Texas	412.86771030
47133 Overton	Tennessee	412.36179083
29019 Boone	Missouri	412.21077192
19073 Greene	Iowa	411.98084846
26037 Clinton	Michigan	410.93127616
51109 Louisa	Virginia	410.57153733
2122 Kenai Peninsula	Alaska	410.02511404
18169 Wabash	Indiana	409.20716113
48175 Goliad	Texas	408.75527426
36115 Washington	New York	408.51675736
36083 Rensselaer	New York	408.29894256
39009 Athens	Ohio	407.18344526
21155 Marion	Kentucky	407.13254999
29011 Barton	Missouri	406.84861841
20045 Douglas	Kansas	406.79864291
51099 King George	Virginia	406.39698965
48221 Hood	Texas	406.36305070
20137 Norton	Kansas	405.15653775
18033 DeKalb	Indiana	404.84893351
26147 St. Clair	Michigan	404.80239994
55097 Portage	Wisconsin	404.55583434
47103 Lincoln	Tennessee	404.49042999
42041 Cumberland	Pennsylvania	404.09986358
20043 Doniphan	Kansas	403.54074460

Counties\_Cities

48377 Presidio	Texas	402.99366724
19095 Iowa	Iowa	402.70119571
56037 Sweetwater	Wyoming	401.84896983
42001 Adams	Pennsylvania	401.70798844
28045 Hancock	Mississippi	401.40279714
40105 Nowata	Oklahoma	401.25269133
39089 Licking	Ohio	401.09461850
28003 Alcorn	Mississippi	400.81245768
55019 Clark	Wisconsin	400.47249993
37121 Mitchell	North Carolina	400.00000000
21091 Hancock	Kentucky	399.63461978
48417 Shackelford	Texas	399.63110974
18129 Posey	Indiana	399.37353171
26159 Van Buren	Michigan	398.95027038
42097 Northumberland	Pennsylvania	398.53759758
48095 Concho	Texas	397.56782039
27115 Pine	Minnesota	396.83885629
47139 Polk	Tennessee	396.49662682
46101 Moody	South Dakota	395.19683843
47009 Blount	Tennessee	394.36919961
46135 Yankton	South Dakota	393.54584809
48503 Young	Texas	393.46079246
55075 Marinette	Wisconsin	393.23341742
38087 Slope	North Dakota	393.18479685
51127 New Kent	Virginia	393.01505069
47123 Monroe	Tennessee	392.60521604
37157 Rockingham	North Carolina	392.54603595
48145 Falls	Texas	392.26997404
40073 Kingfisher	Oklahoma	392.00809307
46125 Turner	South Dakota	391.73789174
8009 Baca	Colorado	390.51603905
16009 Benewah	Idaho	390.20160416
17041 Douglas	Illinois	390.16376611
35053 Socorro	New Mexico	388.40752913

Counties\_Cities

8035 Douglas	Colorado	388.30023105
48425 Somervell	Texas	388.19875776
20171 Scott	Kansas	387.99264856
38089 Stark	North Dakota	387.13423880
21009 Barren	Kentucky	387.08801159
31105 Kimball	Nebraska	386.95411830
16081 Teton	Idaho	386.59793814
29105 Laclede	Missouri	386.41391090
5105 Perry	Arkansas	386.39876352
51181 Surry	Virginia	386.16002471
48499 Wood	Texas	385.56139068
26087 Lapeer	Michigan	385.10473940
19129 Mills	Iowa	385.04945894
18077 Jefferson	Indiana	384.99751615
6085 Santa Clara	California	384.81190357
17109 McDonough	Illinois	383.90919713
5111 Poinsett	Arkansas	383.74906148
17001 Adams	Illinois	383.61419373
51113 Madison	Virginia	383.60285822
37055 Dare	North Carolina	383.55113559
36017 Chenango	New York	382.86772131
30009 Carbon	Montana	382.67687138
48007 Aransas	Texas	382.48150639
40039 Custer	Oklahoma	382.28406117
20011 Bourbon	Kansas	382.17429878
38105 Williams	North Dakota	381.89533239
38053 McKenzie	North Dakota	381.45539906
19009 Audubon	Iowa	381.40210679
38013 Burke	North Dakota	380.95238095
27011 Big Stone	Minnesota	380.83784326
48335 Mitchell	Texas	380.60159607
39103 Medina	Ohio	380.13687160
55035 Eau Claire	Wisconsin	379.78074119
20143 Ottawa	Kansas	379.17959324

Counties\_Cities

17095 Knox	Illinois	379.15070243
20149 Pottawatomie	Kansas	378.95950900
39117 Morrow	Ohio	378.78787879
21103 Henry	Kentucky	378.74084192
46087 McCook	South Dakota	378.65128020
29203 Shannon	Missouri	378.55660032
21149 McLean	Kentucky	378.29658452
54099 Wayne	West Virginia	378.02924094
47001 Anderson	Tennessee	377.86668759
51161 Roanoke	Virginia	377.36651324
5055 Greene	Arkansas	377.27523442
18009 Blackford	Indiana	377.20033529
47051 Franklin	Tennessee	377.17832418
31169 Thayer	Nebraska	377.05894027
56021 Laramie	Wyoming	376.85903653
19045 Clinton	Iowa	376.19846081
39143 Sandusky	Ohio	375.85673226
40037 Creek	Oklahoma	375.67733646
48307 McCulloch	Texas	375.61036685
48229 Hudspeth	Texas	375.39103233
13055 Chattooga	Georgia	375.15127067
37199 Yancey	North Carolina	374.23895437
8095 Phillips	Colorado	373.30844610
38097 Traill	North Dakota	373.27360956
8017 Cheyenne	Colorado	373.13432836
31179 Wayne	Nebraska	372.22163139
21145 McCracken	Kentucky	371.86667891
47171 Unicoi	Tennessee	371.60069816
53039 Klickitat	Washington	370.92323698
55015 Calumet	Wisconsin	370.82078989
17135 Montgomery	Illinois	370.61641201
8099 Prowers	Colorado	369.94409734
8053 Hinsdale	Colorado	369.91368681
41067 Washington	Oregon	369.41918537



Counties\_Cities

55077 Marquette	Wisconsin	369.31450045
29003 Andrew	Missouri	369.17135230
19055 Delaware	Iowa	369.09016345
31041 Custer	Nebraska	369.00369004
51005 Alleghany	Virginia	368.87994634
31167 Stanton	Nebraska	368.50921273
39033 Crawford	Ohio	368.23104693
27167 Wilkin	Minnesota	367.76463064
46029 Codington	South Dakota	367.66018205
46079 Lake	South Dakota	367.61890174
55109 St. Croix	Wisconsin	366.80268468
21073 Franklin	Kentucky	366.03365148
51101 King William	Virginia	366.01924553
27169 Winona	Minnesota	365.96163305
21239 Woodford	Kentucky	365.58248219
51610 Falls Church	Virginia	365.55645816
39151 Stark	Ohio	365.47228816
26075 Jackson	Michigan	365.18640247
20131 Nemaha	Kansas	364.35253570
37041 Chowan	North Carolina	363.53268230
30037 Golden Valley	Montana	363.19612591
31177 Washington	Nebraska	362.89737262
26067 Ionia	Michigan	362.87182682
19011 Benton	Iowa	362.68621792
37145 Person	North Carolina	361.96117144
31059 Fillmore	Nebraska	361.85996020
26005 Allegan	Michigan	361.38314284
40101 Muskogee	Oklahoma	359.84903894
19101 Jefferson	Iowa	359.06642729
29107 Lafayette	Missouri	358.91772501
48295 Lipscomb	Texas	357.67511177
27173 Yellow Medicine	Minnesota	357.32516590
51143 Pittsylvania	Virginia	356.03537384
47025 Claiborne	Tennessee	355.83826678

Counties\_Cities

54031 Hardy	West Virginia	355.71687840
41037 Lake	Oregon	355.37504759
18013 Brown	Indiana	354.47026388
30017 Custer	Montana	353.87536682
38093 Stutsman	North Dakota	353.77922264
39139 Richland	Ohio	353.42983840
16003 Adams	Idaho	352.94117647
51145 Powhatan	Virginia	352.87265751
18075 Jay	Indiana	351.57002504
47083 Houston	Tennessee	350.96212030
19093 Ida	Iowa	350.82590265
36107 Tioga	New York	350.08237232
26093 Livingston	Michigan	349.85148308
55081 Monroe	Wisconsin	349.61238627
19019 Buchanan	Iowa	349.07306948
5085 Lonoke	Arkansas	348.91456345
40127 Pushmataha	Oklahoma	348.86841399
38051 McIntosh	North Dakota	348.16247582
51111 Lunenburg	Virginia	347.50951514
8115 Sedgwick	Colorado	347.37299175
46123 Tripp	South Dakota	346.84191311
6061 Placer	California	346.68789696
53073 Whatcom	Washington	345.61446264
46037 Day	South Dakota	345.14078111
39169 Wayne	Ohio	344.92571162
38045 LaMoure	North Dakota	344.65780404
39133 Portage	Ohio	344.32598648
8083 Montezuma	Colorado	344.06300176
17081 Jefferson	Illinois	343.73347435
48035 Bosque	Texas	342.41078594
39085 Lake	Ohio	342.27856009
19159 Ringgold	Iowa	342.19001610
48399 Runnels	Texas	341.99726402
17103 Lee	Illinois	341.87534699

Counties\_Cities

40133 Seminole	Oklahoma	341.76906176
29071 Franklin	Missouri	341.46812000
26045 Eaton	Michigan	341.44920146
47031 Coffee	Tennessee	341.11310592
18025 Crawford	Indiana	340.97366926
18183 Whitley	Indiana	340.43552269
29023 Butler	Missouri	340.06426042
35059 Union	New Mexico	339.97085964
21035 Calloway	Kentucky	339.84923981
54077 Preston	West Virginia	339.84455805
27107 Norman	Minnesota	339.76833977
37137 Pamlico	North Carolina	339.38437253
55111 Sauk	Wisconsin	339.30489190
46035 Davison	South Dakota	338.55482567
8107 Routt	Colorado	338.08728092
30047 Lake	Montana	337.19008264
38075 Renville	North Dakota	336.98399326
48223 Hopkins	Texas	336.86498234
17167 Sangamon	Illinois	335.81096300
53059 Skamania	Washington	335.45790003
47085 Humphreys	Tennessee	335.38894298
16085 Valley	Idaho	335.11457296
47179 Washington	Tennessee	334.35194041
55117 Sheboygan	Wisconsin	334.32649667
24001 Allegany	Maryland	333.92039451
21113 Jessamine	Kentucky	333.82789318
21049 Clark	Kentucky	333.80231179
18179 Wells	Indiana	333.26242643
36043 Herkimer	New York	333.15543480
17035 Cumberland	Illinois	333.08660252
18101 Martin	Indiana	332.77870216
19065 Fayette	Iowa	330.62054934
40071 Kay	Oklahoma	330.60845542
48403 Sabine	Texas	330.53168382

Counties\_Cities

38005 Benson	North Dakota	330.36483769
18135 Randolph	Indiana	329.96660094
21215 Spencer	Kentucky	329.89251889
35061 Valencia	New Mexico	329.60133933
20113 McPherson	Kansas	329.39692329
6115 Yuba	California	329.31407850
19003 Adams	Iowa	329.21810700
42129 Westmoreland	Pennsylvania	328.85448546
29017 Bollinger	Missouri	328.70408415
48359 Oldham	Texas	328.48427968
39175 Wyandot	Ohio	328.24253476
37143 Perquimans	North Carolina	327.81999702
35057 Tarrant	New Mexico	327.11179527
51037 Charlotte	Virginia	326.68788742
40067 Jefferson	Oklahoma	326.63726931
18155 Switzerland	Indiana	326.58393207
31067 Gage	Nebraska	325.68743312
40005 Atoka	Oklahoma	325.19150166
19043 Clayton	Iowa	324.67532468
47161 Stewart	Tennessee	324.45984809
39073 Hocking	Ohio	324.11484939
31159 Seward	Nebraska	323.36297494
21229 Washington	Kentucky	322.74081430
51141 Patrick	Virginia	322.52588695
21033 Caldwell	Kentucky	322.45379473
51678 Lexington	Virginia	322.30941704
46129 Walworth	South Dakota	322.17648112
21093 Hardin	Kentucky	321.68617927
18105 Monroe	Indiana	321.26983263
20065 Graham	Kansas	321.02728732
48497 Wise	Texas	320.62074519
20101 Lane	Kansas	320.51282051
51199 York	Virginia	318.36806886
47019 Carter	Tennessee	317.65186066

Counties\_Cities

19037 Chickasaw	Iowa	317.61952524
39019 Carroll	Ohio	317.56582106
26091 Lenawee	Michigan	317.50554617
48079 Cochran	Texas	317.34837800
55083 Oconto	Wisconsin	317.20856463
29099 Jefferson	Missouri	316.91977160
27049 Goodhue	Minnesota	316.78986272
21105 Hickman	Kentucky	316.67043655
17145 Perry	Illinois	316.42580523
21179 Nelson	Kentucky	316.24173955
53015 Cowlitz	Washington	315.63397469
21173 Montgomery	Kentucky	315.56926568
47057 Grainger	Tennessee	315.40289479
38091 Steele	North Dakota	315.29164477
37189 Watauga	North Carolina	314.59469121
17023 Clark	Illinois	314.18312388
20207 Woodson	Kansas	314.16902293
55045 Green	Wisconsin	314.11627718
38077 Richland	North Dakota	314.05874746
19177 Van Buren	Iowa	313.39031339
21007 Ballard	Kentucky	313.32247149
35015 Eddy	New Mexico	312.60794473
21143 Lyon	Kentucky	312.14883256
2020 Anchorage	Alaska	312.13769732
30083 Richland	Montana	311.55502612
29213 Taney	Missouri	311.53763518
31137 Phelps	Nebraska	311.24944420
2090 Fairbanks North	Alaska	311.20227137
27093 Meeker	Minnesota	311.13607882
8119 Teller	Colorado	310.96758761
20079 Harvey	Kansas	309.85092078
27085 McLeod	Minnesota	309.42491567
18153 Sullivan	Indiana	309.32817786
51011 Appomattox	Virginia	309.32390632

Counties\_Cities

20123 Mitchell	Kansas	308.94308943
31107 Knox	Nebraska	308.82527616
26063 Huron	Michigan	308.02797921
27087 Mahnomon	Minnesota	308.02681645
8069 Larimer	Colorado	307.83012570
56017 Hot Springs	Wyoming	307.35455543
21081 Grant	Kentucky	306.51646033
40021 Cherokee	Oklahoma	306.11196713
17087 Johnson	Illinois	305.07385999
20021 Cherokee	Kansas	304.77142143
35005 Chaves	New Mexico	304.53400114
56029 Park	Wyoming	303.50566089
20005 Atchison	Kansas	302.59988884
47059 Greene	Tennessee	302.51711610
19125 Marion	Iowa	302.33184662
47183 Weakley	Tennessee	302.25946431
55091 Pepin	Wisconsin	301.82466731
18177 Wayne	Indiana	301.80781364
21099 Hart	Kentucky	301.49158997
27119 Polk	Minnesota	301.30990517
27129 Renville	Minnesota	301.12236518
20133 Neosho	Kansas	300.92157232
55093 Pierce	Wisconsin	300.78721654
39025 Clermont	Ohio	300.77969104
18069 Huntington	Indiana	300.77262693
21209 Scott	Kentucky	299.83402045
5109 Pike	Arkansas	299.82198070
17199 Williamson	Illinois	299.74946314
17099 LaSalle	Illinois	299.73499040
48461 Upton	Texas	299.64587306
17085 Jo Daviess	Illinois	299.54132734
51015 Augusta	Virginia	299.50832925
51083 Halifax	Virginia	298.94490035
48459 Upshur	Texas	298.10954920

Counties\_Cities

29169 Pulaski	Missouri	297.99669320
20029 Cloud	Kansas	297.85771566
40095 Marshall	Oklahoma	297.51279305
16029 Caribou	Idaho	297.45042493
51600 Fairfax City	Virginia	297.06193538
17059 Gallatin	Illinois	296.55990510
38083 Sheridan	North Dakota	296.51593773
19057 Des Moines	Iowa	296.38714293
21137 Lincoln	Kentucky	296.21814640
48097 Cooke	Texas	295.75590279
21095 Harlan	Kentucky	295.35385664
46011 Brookings	South Dakota	295.18619437
21157 Marshall	Kentucky	294.95687859
36069 Ontario	New York	294.91007063
55023 Crawford	Wisconsin	294.64121294
30103 Treasure	Montana	294.55081001
21165 Menifee	Kentucky	294.52798016
48433 Stonewall	Texas	293.68575624
21223 Trimble	Kentucky	293.59953024
21039 Carlisle	Kentucky	293.43953050
36101 Steuben	New York	293.33166312
31091 Hooker	Nebraska	293.25513196
47091 Johnson	Tennessee	292.49634380
48067 Cass	Texas	292.17437498
5063 Independence	Arkansas	291.94755560
37011 Avery	North Carolina	291.34532991
17073 Henry	Illinois	291.30169077
21023 Bracken	Kentucky	291.29748756
48363 Palo Pinto	Texas	290.90909091
33013 Merrimack	New Hampshire	290.47455205
40029 Coal	Oklahoma	289.85507246
27071 Koochiching	Minnesota	289.38906752
36057 Montgomery	New York	289.15175412
40137 Stephens	Oklahoma	288.91713856

Counties\_Cities

54039 Kanawha	West Virginia	288.71623793
42127 Wayne	Pennsylvania	288.63405882
8101 Pueblo	Colorado	288.30829289
23031 York	Maine	288.02932662
38067 Pembina	North Dakota	287.89405499
51680 Lynchburg	Virginia	287.36331978
20009 Barton	Kansas	287.23526483
16069 Nez Perce	Idaho	287.07186696
42049 Erie	Pennsylvania	287.06797373
54071 Pendleton	West Virginia	285.83678719
27017 Carlton	Minnesota	284.62203868
19191 Winneshiek	Iowa	284.58734834
8029 Delta	Colorado	284.30200627
18159 Tipton	Indiana	284.24114225
21069 Fleming	Kentucky	284.09090909
40047 Garfield	Oklahoma	284.01162313
29187 St. Francois	Missouri	283.39231092
26057 Gratiot	Michigan	283.25820833
16077 Power	Idaho	283.21318229
19001 Adair	Iowa	283.16579357
56023 Lincoln	Wyoming	283.00915921
16019 Bonneville	Idaho	282.40368323
8067 La Plata	Colorado	282.36547682
37133 Onslow	North Carolina	282.27009910
26105 Mason	Michigan	281.78694158
6087 Santa Cruz	California	281.48985433
20047 Edwards	Kansas	280.80028080
40125 Pottawatomie	Oklahoma	280.68630554
21151 Madison	Kentucky	279.31751256
20003 Anderson	Kansas	279.25869510
18175 Washington	Indiana	279.13967720
5039 Dallas	Arkansas	278.47396268
37043 Clay	North Carolina	278.30146333
55057 Juneau	Wisconsin	278.01780817



Counties\_Cities

38103 Wells	North Dakota	277.98837503
26135 Oscoda	Michigan	277.91203480
35049 Santa Fe	New Mexico	277.89625207
29229 Wright	Missouri	277.50571335
5147 Woodruff	Arkansas	277.34976888
48299 Llano	Texas	277.18747113
55073 Marathon	Wisconsin	276.89990253
36091 Saratoga	New York	276.76038286
17129 Menard	Illinois	276.69270833
37073 Gates	North Carolina	276.50565973
20179 Sheridan	Kansas	276.35215160
32019 Lyon	Nevada	275.94610092
37087 Haywood	North Carolina	275.93551823
48263 Kent	Texas	275.48209366
20035 Cowley	Kansas	275.42733829
39011 Auglaize	Ohio	275.08514540
31099 Kearney	Nebraska	275.06112469
47017 Carroll	Tennessee	274.80371163
39057 Greene	Ohio	274.41292896
39167 Washington	Ohio	274.29141385
31007 Banner	Nebraska	273.97260274
18167 Vigo	Indiana	273.77870486
5067 Jackson	Arkansas	273.63036107
19007 Appanoose	Iowa	273.37782423
20061 Geary	Kansas	273.05639075
29095 Jackson	Missouri	273.02311700
48165 Gaines	Texas	272.71422420
20193 Thomas	Kansas	272.33821813
27155 Traverse	Minnesota	272.06771463
20051 Ellis	Kansas	271.68234065
41005 Clackamas	Oregon	271.58565163
18021 Clay	Indiana	271.30301872
46067 Hutchinson	South Dakota	271.00271003
54057 Mineral	West Virginia	270.97253155

Counties\_Cities

21139 Livingston	Kentucky	270.50421987
26111 Midland	Michigan	270.40344194
21217 Taylor	Kentucky	270.06927864
55115 Shawano	Wisconsin	269.63427787
20191 Sumner	Kansas	269.61210645
42125 Washington	Pennsylvania	269.59767731
37009 Ashe	North Carolina	269.28326386
18119 Owen	Indiana	268.64955625
55021 Columbia	Wisconsin	268.48913839
21017 Bourbon	Kentucky	267.53864447
21195 Pike	Kentucky	267.11413993
48081 Coke	Texas	267.06231454
35037 Quay	New Mexico	266.56973222
48243 Jeff Davis	Texas	266.42984014
42035 Clinton	Pennsylvania	266.25995244
17125 Mason	Illinois	265.38886841
31143 Polk	Nebraska	265.25198939
29113 Lincoln	Missouri	265.22899837
31061 Franklin	Nebraska	264.63777704
55029 Door	Wisconsin	264.39695762
29167 Polk	Missouri	263.96695755
27041 Douglas	Minnesota	263.40743863
54051 Marshall	West Virginia	263.11515348
18045 Fountain	Indiana	262.98085744
48235 Irion	Texas	262.81208936
17115 Macon	Illinois	262.62510505
8039 Elbert	Colorado	262.53709763
8111 San Juan	Colorado	262.46719160
20129 Morton	Kansas	262.46719160
42073 Lawrence	Pennsylvania	262.22964819
31021 Burt	Nebraska	262.02219482
16015 Boise	Idaho	261.98585276
54103 Wetzell	West Virginia	261.95153897
40123 Pontotoc	Oklahoma	261.45841504

Counties\_Cities

26133 Osceola	Michigan	261.34270168
39135 Preble	Ohio	260.99470693
56003 Big Horn	Wyoming	260.92079791
56019 Johnson	Wyoming	260.04728132
54005 Boone	West Virginia	259.66926336
36121 Wyoming	New York	259.44867157
26073 Isabella	Michigan	259.34639041
26011 Arenac	Michigan	259.29127053
27157 Wabasha	Minnesota	258.72025872
40035 Craig	Oklahoma	258.63274151
20155 Reno	Kansas	258.25286324
46045 Edmunds	South Dakota	258.06451613
26113 Missaukee	Michigan	258.05597830
48241 Jasper	Texas	256.46743979
48259 Kendall	Texas	256.34845862
21079 Garrard	Kentucky	256.26423690
8021 Conejos	Colorado	256.09756098
20151 Pratt	Kansas	255.91810621
21043 Carter	Kentucky	255.51770108
29037 Cass	Missouri	255.34996284
21225 Union	Kentucky	255.08445364
16041 Franklin	Idaho	254.99052892
42019 Butler	Pennsylvania	254.93911266
31181 Webster	Nebraska	254.74101330
31077 Greeley	Nebraska	254.66893039
53029 Island	Washington	254.55837083
41063 Wallowa	Oregon	254.20138399
29163 Pike	Missouri	253.99913532
40083 Logan	Oklahoma	253.74807046
29047 Clay	Missouri	253.68863272
37031 Carteret	North Carolina	253.14999137
21221 Trigg	Kentucky	252.68046165
31003 Antelope	Nebraska	252.52525253
26079 Kalkaska	Michigan	252.46858169

Counties\_Cities

48267 Kimble	Texas	252.17790005
36117 Wayne	New York	252.04299165
55071 Manitowoc	Wisconsin	251.66299922
21161 Mason	Kentucky	250.72886297
55001 Adams	Wisconsin	250.63888343
26015 Barry	Michigan	250.17577710
54011 Cabell	West Virginia	249.93563889
36051 Livingston	New York	249.89324181
51027 Buchanan	Virginia	249.75260355
39027 Clinton	Ohio	249.66117412
46089 McPherson	South Dakota	249.27295388
51073 Gloucester	Virginia	249.00265067
55047 Green Lake	Wisconsin	248.44063855
8091 Ouray	Colorado	248.29298572
26089 Leelanau	Michigan	248.11615512
42119 Union	Pennsylvania	247.85084292
53011 Clark	Washington	247.58382674
30035 Glacier	Montana	247.32668946
48227 Howard	Texas	246.85262898
16065 Madison	Idaho	246.79421942
38003 Barnes	North Dakota	246.63251755
46115 Spink	South Dakota	246.34334103
47073 Hawkins	Tennessee	245.88713957
21019 Boyd	Kentucky	245.55461473
39159 Union	Ohio	245.52606553
37175 Transylvania	North Carolina	245.50635686
47163 Sullivan	Tennessee	245.45246975
29109 Lawrence	Missouri	245.05331213
29219 Warren	Missouri	244.87914494
39171 Williams	Ohio	244.53863710
20071 Greeley	Kansas	244.49877751
40077 Latimer	Oklahoma	244.35539048
54107 Wood	West Virginia	243.45925917
30099 Teton	Montana	243.42745862

Counties\_Cities

48443 Terrell	Texas	243.01336574
21029 Bullitt	Kentucky	243.00287409
47175 Van Buren	Tennessee	242.84475282
20125 Montgomery	Kansas	242.83935243
38029 Emmons	North Dakota	242.79210926
47013 Campbell	Tennessee	242.52835813
40011 Blaine	Oklahoma	242.48813917
18161 Union	Indiana	241.58021884
26001 Alcona	Michigan	241.26616483
17053 Ford	Illinois	241.25452352
54049 Marion	West Virginia	240.65458046
41053 Polk	Oregon	240.51434873
55017 Chippewa	Wisconsin	240.11850004
51197 Wythe	Virginia	239.96661334
20013 Brown	Kansas	239.63325693
8019 Clear Creek	Colorado	239.45861530
26109 Menominee	Michigan	239.30731410
21203 Rockcastle	Kentucky	238.80597015
5129 Searcy	Arkansas	238.75345564
38041 Hettinger	North Dakota	238.66348449
26053 Gogebic	Michigan	238.47376789
17083 Jersey	Illinois	238.01894997
46051 Grant	South Dakota	237.86204002
29121 Macon	Missouri	237.57671748
21181 Nicholas	Kentucky	237.23137036
6015 Del Norte	California	237.17119448
21199 Pulaski	Kentucky	236.75781069
17121 Marion	Illinois	236.57628921
39141 Ross	Ohio	236.57563271
31033 Cheyenne	Nebraska	236.30504834
26117 Montcalm	Michigan	236.05552776
42081 Lycoming	Pennsylvania	235.78265766
33017 Strafford	New Hampshire	235.22176954
54019 Fayette	West Virginia	234.78543865

Counties\_Cities

19107 Keokuk	Iowa	234.71882641
46069 Hyde	South Dakota	234.00936037
50025 Windham	Vermont	233.88530265
47173 Union	Tennessee	233.64485981
36099 Seneca	New York	233.23615160
21197 Powell	Kentucky	233.08149815
5137 Stone	Arkansas	232.80083487
27005 Becker	Minnesota	232.75435687
27059 Isanti	Minnesota	232.69779312
39081 Jefferson	Ohio	232.63946964
19029 Cass	Iowa	232.01856148
16011 Bingham	Idaho	231.42140324
39087 Lawrence	Ohio	230.51481642
5047 Franklin	Arkansas	230.20774846
42059 Greene	Pennsylvania	230.09916178
48385 Real	Texas	230.01725129
51019 Bedford	Virginia	229.85002603
47145 Roane	Tennessee	229.58223560
5141 Van Buren	Arkansas	228.87429983
48059 Callahan	Texas	228.66942976
20017 Chase	Kansas	228.22365919
39059 Guernsey	Ohio	228.07646968
21219 Todd	Kentucky	227.43887580
30053 Lincoln	Montana	227.34161867
51173 Smyth	Virginia	226.43738514
20053 Ellsworth	Kansas	225.95222724
48457 Tyler	Texas	225.84808260
6007 Butte	California	225.72387311
8049 Grand	Colorado	225.44283414
21057 Cumberland	Kentucky	225.25904791
18083 Knox	Indiana	224.96273208
31027 Cedar	Nebraska	224.95856027
26129 Ogemaw	Michigan	224.32226040
36089 St. Lawrence	New York	223.97660277

Counties\_Cities

27089 Marshall	Minnesota	223.64217252
17113 McLean	Illinois	223.34343972
54059 Mingo	West Virginia	222.82951440
29029 Camden	Missouri	222.63450835
50011 Franklin	Vermont	222.57744683
29079 Grundy	Missouri	221.90841235
27025 Chisago	Minnesota	221.73741998
53013 Columbia	Washington	221.72949002
41035 Klamath	Oregon	221.71965766
50003 Bennington	Vermont	221.71704415
32021 Mineral	Nevada	221.53300842
17189 Washington	Illinois	221.50768131
29199 Scotland	Missouri	221.50624245
6045 Mendocino	California	221.44601968
48281 Lampasas	Texas	221.39526120
56025 Natrona	Wyoming	221.19699172
27111 Otter Tail	Minnesota	221.04332449
56007 Carbon	Wyoming	220.42615724
27097 Morrison	Minnesota	220.08501914
29129 Mercer	Missouri	219.71985718
41071 Yamhill	Oregon	219.62206314
47049 Fentress	Tennessee	219.57512214
27015 Brown	Minnesota	219.02751782
39125 Paulding	Ohio	218.55010661
54025 Greenbrier	West Virginia	218.47869833
51121 Montgomery	Virginia	218.21488104
42009 Bedford	Pennsylvania	217.95084689
17131 Mercer	Illinois	217.93474777
39069 Henry	Ohio	217.82470649
38071 Ramsey	North Dakota	217.75106698
6033 Lake	California	217.45208288
27061 Itasca	Minnesota	217.25636251
51045 Craig	Virginia	217.21958926
16005 Bannock	Idaho	216.89733526

Counties\_Cities

27121 Pope	Minnesota	216.27466883
38027 Eddy	North Dakota	216.16947687
31175 Valley	Nebraska	214.79713604
55078 Menominee	Wisconsin	214.68441391
5145 White	Arkansas	214.66587067
46059 Hand	South Dakota	214.59227468
30059 Meagher	Montana	214.36227224
55137 Waushara	Wisconsin	214.31809751
30041 Hill	Montana	214.10656390
29077 Greene	Missouri	214.09755312
27045 Fillmore	Minnesota	213.69550765
27007 Beltrami	Minnesota	213.46084061
51103 Lancaster	Virginia	213.29871093
51735 Poquoson	Virginia	213.28958162
21055 Crittenden	Kentucky	213.12394840
46057 Hamlin	South Dakota	212.73114057
56009 Converse	Wyoming	212.60997067
16017 Bonner	Idaho	212.39966910
31065 Furnas	Nebraska	212.08907741
42063 Indiana	Pennsylvania	211.83181264
6043 Mariposa	California	211.77952035
46071 Jackson	South Dakota	211.67221046
48351 Newton	Texas	210.97046414
31069 Garden	Nebraska	210.85925145
20087 Jefferson	Kansas	210.80368906
55049 Iowa	Wisconsin	210.34033066
48019 Bandera	Texas	210.30494217
35055 Taos	New Mexico	210.14161718
40069 Johnston	Oklahoma	210.06484610
31139 Pierce	Nebraska	210.02520302
6103 Tehama	California	209.65016584
40093 Major	Oklahoma	209.31449503
36025 Delaware	New York	208.86203876
42085 Mercer	Pennsylvania	208.70413704



Counties\_Cities

29025 Caldwell	Missouri	208.60781730
32005 Douglas	Nevada	208.38921328
51067 Franklin	Virginia	208.20357683
29139 Montgomery	Missouri	208.08045778
42099 Perry	Pennsylvania	208.06692820
40099 Murray	Oklahoma	207.84060775
40033 Cotton	Oklahoma	207.75623269
5103 Ouachita	Arkansas	207.57434551
46047 Fall River	South Dakota	207.16188221
29051 Cole	Missouri	207.04203344
20139 Osage	Kansas	207.01336177
38081 Sargent	North Dakota	206.71834625
6017 El Dorado	California	206.63107438
40075 Kiowa	Oklahoma	206.20918776
5065 Izard	Arkansas	205.98837637
39047 Fayette	Ohio	205.81873997
6027 Inyo	California	205.70411964
48379 Rains	Texas	205.60901390
54027 Hampshire	West Virginia	205.59386645
36123 Yates	New York	205.30574454
20107 Linn	Kansas	205.12820513
5101 Newton	Arkansas	204.99679693
46093 Meade	South Dakota	204.99045734
17193 White	Illinois	204.90303696
20121 Miami	Kansas	204.86935867
6057 Nevada	California	204.62205104
27135 Roseau	Minnesota	204.62046205
54033 Harrison	West Virginia	204.28101963
51191 Washington	Virginia	204.03661630
39051 Fulton	Ohio	203.42511117
19145 Page	Iowa	203.29201915
54029 Hancock	West Virginia	202.79095346
5009 Boone	Arkansas	202.77481323
17169 Schuyler	Illinois	202.69292023

Counties\_Cities

48087 Collingsworth	Texas	202.56583390
36109 Tompkins	New York	202.34840894
21187 Owen	Kentucky	202.20588235
51163 Rockbridge	Virginia	202.18002813
56005 Campbell	Wyoming	201.56046814
40135 Sequoyah	Oklahoma	201.55904709
29181 Ripley	Missouri	201.47750168
29165 Platte	Missouri	201.00014565
42051 Fayette	Pennsylvania	200.85709248
19071 Fremont	Iowa	200.20020020
29217 Vernon	Missouri	199.72720187
36095 Schoharie	New York	199.37614561
17185 Wabash	Illinois	199.15144168
20097 Kiowa	Kansas	198.72813990
40121 Pittsburg	Oklahoma	198.28155981
29117 Livingston	Missouri	198.07209824
54079 Putnam	West Virginia	197.59359232
27035 Crow Wing	Minnesota	197.25993620
17139 Moultrie	Illinois	197.05102942
47137 Pickett	Tennessee	196.77292405
39039 Defiance	Ohio	196.51513167
21135 Lewis	Kentucky	196.12280305
29227 Worth	Missouri	196.07843137
8047 Gilpin	Colorado	196.04639765
38069 Pierce	North Dakota	196.03038471
21235 Whitley	Kentucky	195.90530324
16079 Shoshone	Idaho	195.37355424
32027 Pershing	Nevada	195.01950195
42109 Snyder	Pennsylvania	194.86926492
29067 Douglas	Missouri	194.42159575
29225 Webster	Missouri	194.32867115
36075 Oswego	New York	194.23569526
31131 Otoe	Nebraska	193.93181107
5127 Scott	Arkansas	193.81723035

Counties\_Cities

18171 Warren	Indiana	193.63427327
2110 Juneau	Alaska	193.06822782
21191 Pendleton	Kentucky	192.71801225
21021 Boyle	Kentucky	192.69102990
20115 Marion	Kansas	192.46861925
42131 Wyoming	Pennsylvania	192.26502995
47079 Henry	Tennessee	191.60640336
6009 Calaveras	California	190.78110609
39163 Vinton	Ohio	190.27323236
19053 Decatur	Iowa	190.11406844
40107 Okfuskee	Oklahoma	190.11406844
47129 Morgan	Tennessee	189.99953659
19137 Montgomery	Iowa	189.94301709
17117 Macoupin	Illinois	189.79100920
50001 Addison	Vermont	189.32734698
54023 Grant	West Virginia	189.23103389
38049 McHenry	North Dakota	189.13342503
18121 Parke	Indiana	189.04708454
51125 Nelson	Virginia	188.73011593
21123 Larue	Kentucky	188.71880897
36009 Cattaraugus	New York	188.70380010
8093 Park	Colorado	188.61823669
17165 Saline	Illinois	188.23726261
29083 Henry	Missouri	188.14243759
39005 Ashland	Ohio	187.92445809
29053 Cooper	Missouri	187.46804522
39161 Van Wert	Ohio	187.40497154
48119 Delta	Texas	186.95083193
2195 Petersburg	Alaska	186.27755355
46009 Bon Homme	South Dakota	186.24641834
21011 Bath	Kentucky	185.73851248
2261 Valdez-Cordova	Alaska	185.50851157
31111 Lincoln	Nebraska	184.73781441
26143 Roscommon	Michigan	184.22374812

Counties\_Cities

35027 Lincoln	New Mexico	184.08672530
17055 Franklin	Illinois	183.45779179
50013 Grand Isle	Vermont	183.35684062
41017 Deschutes	Oregon	183.33715286
36015 Chemung	New York	182.78063949
29115 Linn	Missouri	182.76979314
38095 Towner	North Dakota	182.48175182
35051 Sierra	New Mexico	182.34865062
16043 Fremont	Idaho	182.26002430
26151 Sanilac	Michigan	182.11840124
55141 Wood	Wisconsin	182.05461638
48077 Clay	Texas	181.71384851
48411 San Saba	Texas	181.69805088
20073 Greenwood	Kansas	181.66804294
6003 Alpine	California	181.65304269
21027 Breckinridge	Kentucky	181.47930155
55095 Polk	Wisconsin	181.20097252
39091 Logan	Ohio	180.78398518
54009 Brooke	West Virginia	180.15583480
16051 Jefferson	Idaho	180.03328917
2130 Ketchikan Gatew	Alaska	179.62350912
20163 Rooks	Kansas	179.53321364
21169 Metcalfe	Kentucky	179.46161515
48487 Wilbarger	Texas	179.40717629
30067 Park	Montana	179.25430210
35017 Grant	New Mexico	179.18525561
20195 Trego	Kansas	179.01897601
21205 Rowan	Kentucky	178.98547777
48337 Montague	Texas	178.60787916
29027 Callaway	Missouri	178.21738065
54091 Taylor	West Virginia	177.91483810
48125 Dickens	Texas	177.85682526
27055 Houston	Minnesota	177.62945419
30039 Granite	Montana	177.61989343

Counties\_Cities

37053	Currituck	North Carolina	177.30496454
51063	Floyd	Virginia	177.27128838
27127	Redwood	Minnesota	177.06079087
30087	Rosebud	Montana	176.54198389
29039	Cedar	Missouri	176.49135192
51155	Pulaski	Virginia	176.12869136
20135	Ness	Kansas	176.05633803
20089	Jewell	Kansas	175.99436818
29049	Clinton	Missouri	175.86712262
55053	Jackson	Wisconsin	175.79841781
39021	Champaign	Ohio	175.46575837
31097	Johnson	Nebraska	175.30190884
42087	Mifflin	Pennsylvania	175.24122712
42005	Armstrong	Pennsylvania	174.67784196
29041	Chariton	Missouri	174.47322507
40079	Le Flore	Oklahoma	174.06962785
54015	Clay	West Virginia	173.77201112
55031	Douglas	Wisconsin	173.57896686
2220	Sitka	Alaska	173.47056783
56035	Sublette	Wyoming	173.23958015
47005	Benton	Tennessee	173.01038062
42031	Clarion	Pennsylvania	172.77392403
21175	Morgan	Kentucky	172.34919445
20015	Butler	Kansas	172.24593724
27095	Mille Lacs	Minnesota	172.15654769
21119	Knott	Kentucky	171.88946185
19185	Wayne	Iowa	171.84814873
20033	Comanche	Kansas	171.62471396
42027	Centre	Pennsylvania	171.37065815
21231	Wayne	Kentucky	170.99863201
21163	Meade	Kentucky	170.64252133
19111	Lee	Iowa	170.31272941
2170	Matanuska-Susit	Alaska	170.05854474
31125	Nance	Nebraska	169.87542469

Counties\_Cities

48429 Stephens	Texas	169.61730096
53051 Pend Oreille	Washington	169.09278047
31095 Jefferson	Nebraska	169.08552910
39149 Shelby	Ohio	168.63059617
38037 Grant	North Dakota	168.49199663
17021 Christian	Illinois	168.39655859
29127 Marion	Missouri	167.87912703
17009 Brown	Illinois	167.78523490
17105 Livingston	Illinois	167.78054305
55011 Buffalo	Wisconsin	167.61904762
36011 Cayuga	New York	167.21757729
51119 Middlesex	Virginia	167.14643885
29059 Dallas	Missouri	167.04450543
17179 Tazewell	Illinois	167.00924974
48065 Carson	Texas	166.52789342
17203 Woodford	Illinois	166.39367704
40081 Lincoln	Oklahoma	166.09392898
50015 Lamoille	Vermont	166.00790514
29015 Benton	Missouri	165.99232286
40061 Haskell	Oklahoma	165.77202400
29131 Miller	Missouri	165.77202400
20041 Dickinson	Kansas	165.62483304
20105 Lincoln	Kansas	165.39861065
40063 Hughes	Oklahoma	164.97937758
42113 Sullivan	Pennsylvania	164.71750947
31163 Sherman	Nebraska	164.58196182
51009 Amherst	Virginia	164.21398345
36077 Otsego	New York	164.01948150
39127 Perry	Ohio	163.73879499
17051 Fayette	Illinois	163.42921180
38043 Kidder	North Dakota	163.26530612
38021 Dickey	North Dakota	163.16540893
5049 Fulton	Arkansas	163.01247045
46077 Kingsbury	South Dakota	162.63468185

Counties\_Cities

29186 Ste. Genevieve	Missouri	162.11985689
48345 Motley	Texas	162.07455429
54021 Gilmer	West Virginia	161.97358585
29177 Ray	Missouri	161.69208583
8027 Custer	Colorado	161.48566815
17015 Carroll	Illinois	160.70430408
17011 Bureau	Illinois	160.64013579
29221 Washington	Missouri	160.36563364
39071 Highland	Ohio	160.24896651
18001 Adams	Indiana	159.95061174
29179 Reynolds	Missouri	159.89766549
2180 Nome	Alaska	159.87210232
53067 Thurston	Washington	159.55645401
53041 Lewis	Washington	159.53972162
21071 Floyd	Kentucky	159.01799414
2240 Southeast Fairbanks	Alaska	159.00549292
27029 Clearwater	Minnesota	158.91032917
47151 Scott	Tennessee	158.80938337
17147 Piatt	Illinois	158.57526226
48011 Armstrong	Texas	158.56236786
26165 Wexford	Michigan	158.36968864
29063 DeKalb	Missouri	158.35312747
48237 Jack	Texas	158.31731313
48133 Eastland	Texas	158.27966379
26103 Marquette	Michigan	157.85675627
53031 Jefferson	Washington	157.58454411
17183 Vermilion	Illinois	157.53977554
33001 Belknap	New Hampshire	157.32031071
29091 Howell	Missouri	157.20131750
41043 Linn	Oregon	157.06600699
5097 Montgomery	Arkansas	156.88032273
55119 Taylor	Wisconsin	156.77052714
29061 Daviess	Missouri	156.38157103
17005 Bond	Illinois	156.34395670

Counties\_Cities

54041 Lewis	West Virginia	156.01597604
16071 Oneida	Idaho	155.97147950
39015 Brown	Ohio	155.95614880
41007 Clatsop	Oregon	155.91992757
6109 Tuolumne	California	155.85177579
55005 Barron	Wisconsin	154.99070056
21005 Anderson	Kentucky	154.43674712
31161 Sheridan	Nebraska	154.14258189
8043 Fremont	Colorado	154.09924825
38065 Oliver	North Dakota	153.68852459
18125 Pike	Indiana	153.10233683
17191 Wayne	Illinois	153.07372030
48197 Hardeman	Texas	152.98317185
36003 Allegany	New York	152.91837174
56001 Albany	Wyoming	152.84578120
39063 Hancock	Ohio	152.77229027
35035 Otero	New Mexico	152.73805424
35021 Harding	New Mexico	152.67175573
20181 Sherman	Kansas	152.56823190
26029 Charlevoix	Michigan	152.41579028
29141 Morgan	Missouri	152.27429021
36013 Chautauqua	New York	151.63476344
54001 Barbour	West Virginia	151.19443604
23027 Waldo	Maine	151.15634605
20019 Chautauqua	Kansas	151.10305228
31071 Garfield	Nebraska	150.98137896
38101 Ward	North Dakota	150.56683987
21089 Greenup	Kentucky	150.27787229
40057 Harmon	Oklahoma	150.15015015
20027 Clay	Kansas	150.05627110
17107 Logan	Illinois	148.66032844
29089 Howard	Missouri	147.97277301
30007 Broadwater	Montana	147.90468365
31149 Rock	Nebraska	147.05882353



Counties\_Cities

21167 Mercer	Kentucky	146.96426931
38055 McLean	North Dakota	146.73514307
55123 Vernon	Wisconsin	146.17508527
17101 Lawrence	Illinois	145.89280051
33003 Carroll	New Hampshire	145.55443941
38057 Mercer	North Dakota	145.15543728
36023 Cortland	New York	144.28204002
53035 Kitsap	Washington	144.17820278
46007 Bennett	South Dakota	144.17531719
55033 Dunn	Wisconsin	144.02517117
23007 Franklin	Maine	143.82713985
55085 Oneida	Wisconsin	143.78347900
40043 Dewey	Oklahoma	143.03228443
27137 St. Louis	Minnesota	142.67549085
46053 Gregory	South Dakota	142.45014245
48333 Mills	Texas	142.24751067
16037 Custer	Idaho	140.18691589
53055 San Juan	Washington	140.12143858
51031 Campbell	Virginia	140.06876103
36019 Clinton	New York	140.03345932
41003 Benton	Oregon	138.97786126
31171 Thomas	Nebraska	138.88888889
39119 Muskingum	Ohio	138.07827530
27159 Wadena	Minnesota	137.95106368
6005 Amador	California	137.11499886
46105 Perkins	South Dakota	136.89253936
51195 Wise	Virginia	136.79890561
36031 Essex	New York	136.72922252
48009 Archer	Texas	136.58092420
8081 Moffat	Colorado	136.48771611
30095 Stillwater	Montana	136.35410111
50021 Rutland	Vermont	136.35124080
51105 Lee	Virginia	135.93305297
51091 Highland	Virginia	135.74660633

Counties\_Cities

29043 Christian	Missouri	135.65869193
36041 Hamilton	New York	135.31799729
54097 Upshur	West Virginia	135.16280975
26047 Emmet	Michigan	135.10267804
32001 Churchill	Nevada	135.02454992
17127 Massac	Illinois	134.94318182
40151 Woods	Oklahoma	134.87692481
30063 Missoula	Montana	134.69033849
6089 Shasta	California	134.41457454
38039 Griggs	North Dakota	134.40860215
31011 Boone	Nebraska	133.61328498
17173 Shelby	Illinois	133.38852859
27149 Stevens	Minnesota	133.29232031
26055 Grand Traverse	Michigan	132.86811489
6023 Humboldt	California	132.72421960
21159 Martin	Kentucky	132.47372604
39145 Scioto	Ohio	132.44682260
29035 Carter	Missouri	132.14403700
48447 Throckmorton	Texas	132.01320132
54045 Logan	West Virginia	131.87352409
39131 Pike	Ohio	131.82741298
26041 Delta	Michigan	131.07621943
42057 Fulton	Pennsylvania	130.82696413
8007 Archuleta	Colorado	130.76643661
29197 Schuyler	Missouri	130.46314416
8089 Otero	Colorado	130.20833333
17123 Marshall	Illinois	130.05028611
29147 Nodaway	Missouri	130.02152080
26043 Dickinson	Michigan	130.00827325
20165 Rush	Kansas	129.32428063
18165 Vermillion	Indiana	129.20731313
56033 Sheridan	Wyoming	128.99811464
17175 Stark	Illinois	128.98470610
51580 Covington	Virginia	128.20512821

Counties\_Cities

21131 Leslie	Kentucky	128.16720891
54063 Monroe	West Virginia	128.01204819
54081 Raleigh	West Virginia	127.93923560
17069 Hardin	Illinois	127.87723785
17033 Crawford	Illinois	127.61205934
29161 Phelps	Missouri	127.42555665
51520 Bristol	Virginia	127.41172188
42111 Somerset	Pennsylvania	127.10947642
17039 De Witt	Illinois	126.83112436
42021 Cambria	Pennsylvania	126.77446292
21087 Green	Kentucky	126.70829939
55069 Lincoln	Wisconsin	126.40398714
46033 Custer	South Dakota	126.06005042
31147 Richardson	Nebraska	125.99218848
20159 Rice	Kansas	125.90494177
42039 Crawford	Pennsylvania	125.78912100
21025 Breathitt	Kentucky	125.72685840
27125 Red Lake	Minnesota	125.03125781
36049 Lewis	New York	124.77785760
42033 Clearfield	Pennsylvania	124.70398549
13265 Taliaferro	Georgia	124.37810945
40009 Beckham	Oklahoma	124.37238012
26009 Antrim	Michigan	124.11726942
47101 Lewis	Tennessee	124.11054112
29151 Osage	Missouri	123.96091585
26019 Benzie	Michigan	123.92271729
26035 Clare	Michigan	123.54911077
48075 Childress	Texas	123.43985736
17067 Hancock	Illinois	123.29074199
17049 Effingham	Illinois	122.77829747
42047 Elk	Pennsylvania	122.64244755
39001 Adams	Ohio	122.63742606
29073 Gasconade	Missouri	122.40734444
6063 Plumas	California	122.31440119

Counties\_Cities

29111 Lewis	Missouri	121.76560122
54055 Mercer	West Virginia	121.76354197
2100 Haines	Alaska	121.26111560
17045 Edgar	Illinois	120.96774194
56011 Crook	Wyoming	120.80536913
8077 Mesa	Colorado	120.75166278
39079 Jackson	Ohio	120.42984190
23011 Kennebec	Maine	120.40988508
2275 Wrangell	Alaska	119.85617259
29209 Stone	Missouri	119.68880910
39083 Knox	Ohio	119.56117816
39147 Seneca	Ohio	119.55005706
27001 Aitkin	Minnesota	119.48182619
17071 Henderson	Illinois	119.24280817
21133 Letcher	Kentucky	118.72688251
26051 Gladwin	Michigan	118.40391522
26101 Manistee	Michigan	118.23222440
54065 Morgan	West Virginia	118.06375443
26031 Cheboygan	Michigan	118.04981702
37075 Graham	North Carolina	117.86892975
21053 Clinton	Kentucky	117.57789536
50027 Windsor	Vermont	117.57045183
53045 Mason	Washington	117.54468988
30029 Flathead	Montana	117.52492508
16033 Clark	Idaho	117.37089202
27065 Kanabec	Minnesota	117.23329426
29055 Crawford	Missouri	116.87606962
24023 Garrett	Maryland	116.58608511
41009 Columbia	Oregon	116.46333314
30049 Lewis and Clark	Montana	116.44832606
51169 Scott	Virginia	116.09547692
29005 Atchison	Missouri	116.03171534
35047 San Miguel	New Mexico	115.97984850
30081 Ravalli	Montana	115.81580654

Counties\_Cities

30043 Jefferson	Montana	115.73117302
55037 Florence	Wisconsin	115.71395510
29205 Shelby	Missouri	115.70247934
46039 Deuel	South Dakota	115.28706479
55113 Sawyer	Wisconsin	115.22833404
51750 Radford	Virginia	114.51006053
54095 Tyler	West Virginia	114.33798308
42105 Potter	Pennsylvania	114.30634099
41013 Crook	Oregon	113.12691164
38033 Golden Valley	North Dakota	113.05822499
53069 Wahkiakum	Washington	112.96882061
27075 Lake	Minnesota	112.59148058
53075 Whitman	Washington	112.47012512
35003 Catron	New Mexico	111.79429849
27021 Cass	Minnesota	111.79240489
39121 Noble	Ohio	111.46718685
42023 Cameron	Pennsylvania	111.30899377
29013 Bates	Missouri	110.29411765
33009 Grafton	New Hampshire	110.26217896
17065 Hamilton	Illinois	110.25358324
42013 Blair	Pennsylvania	110.21127910
26141 Presque Isle	Michigan	109.90736379
31049 Deuel	Nebraska	109.58904110
26085 Lake	Michigan	109.41839912
46137 Ziebach	South Dakota	109.40919037
38009 Bottineau	North Dakota	109.18733427
21147 McCreary	Kentucky	109.14522059
38007 Billings	North Dakota	108.81392818
20127 Morris	Kansas	108.67596450
15003 Honolulu	Hawaii	108.66459881
51167 Russell	Virginia	108.41932107
41029 Jackson	Oregon	108.39664062
40149 Washita	Oklahoma	107.84578053
46075 Jones	South Dakota	107.75862069

Counties\_Cities

29173 Ralls	Missouri	107.71641206
42065 Jefferson	Pennsylvania	107.69689054
41011 Coos	Oregon	107.16116107
8073 Lincoln	Colorado	106.95187166
51071 Giles	Virginia	106.86297791
20145 Pawnee	Kansas	106.67479427
29185 St. Clair	Missouri	106.43959553
48271 Kinney	Texas	106.18529334
5005 Baxter	Arkansas	105.72094476
26107 Mecosta	Michigan	105.63784591
41021 Gilliam	Oregon	105.59662091
32033 White Pine	Nevada	105.54089710
39067 Harrison	Ohio	105.44352181
51185 Tazewell	Virginia	105.25027536
42015 Bradford	Pennsylvania	105.20605592
33005 Cheshire	New Hampshire	104.58473324
38063 Nelson	North Dakota	104.56605089
20039 Decatur	Kansas	104.49320794
2188 Northwest Arctic	Alaska	104.28888020
41039 Lane	Oregon	103.79045918
55103 Richland	Wisconsin	103.58519883
54105 Wirt	West Virginia	102.91595197
37115 Madison	North Carolina	101.08900427
54053 Mason	West Virginia	101.05546822
51720 Norton	Virginia	100.80645161
54093 Tucker	West Virginia	100.64701653
6093 Siskiyou	California	100.63123228
32011 Eureka	Nevada	99.85022466
16057 Latah	Idaho	99.66611850
17061 Greene	Illinois	99.66268016
42121 Venango	Pennsylvania	99.48113760
46091 Marshall	South Dakota	97.80907668
53065 Stevens	Washington	97.21608484
54043 Lincoln	West Virginia	97.09209185

Counties\_Cities

16049 Idaho	Idaho	96.89335675
39053 Gallia	Ohio	96.73438073
30109 Wibaux	Montana	96.71179884
8033 Dolores	Colorado	96.43201543
21127 Lawrence	Kentucky	96.33292659
42053 Forest	Pennsylvania	96.16705591
39115 Morgan	Ohio	95.86414681
55125 Vilas	Wisconsin	95.72431398
30001 Beaverhead	Montana	95.70395576
23023 Sagadahoc	Maine	95.41449178
29149 Oregon	Missouri	94.86765961
5013 Calhoun	Arkansas	94.75080538
8103 Rio Blanco	Colorado	94.69696970
26083 Keweenaw	Michigan	94.65215334
36045 Jefferson	New York	93.95552772
21201 Robertson	Kentucky	93.67681499
38031 Foster	North Dakota	93.28358209
21063 Elliott	Kentucky	93.23388386
53003 Asotin	Washington	92.87925697
40053 Grant	Oklahoma	92.46417013
30021 Dawson	Montana	92.16589862
16021 Boundary	Idaho	92.06561768
55107 Rusk	Wisconsin	91.89227398
26061 Houghton	Michigan	91.11239957
38079 Rolette	North Dakota	90.90273407
51115 Mathews	Virginia	90.88843445
35007 Colfax	New Mexico	90.83402147
27073 Lac qui Parle	Minnesota	90.11715230
5089 Marion	Arkansas	89.70218873
55099 Price	Wisconsin	89.57229230
30107 Wheatland	Montana	89.44543828
21189 Owsley	Kentucky	89.44543828
36097 Schuyler	New York	89.32559178
40153 Woodward	Oklahoma	89.01196716

Counties\_Cities

53023 Garfield	Washington	89.00756564
16025 Camas	Idaho	88.73114463
53009 Clallam	Washington	88.61435813
30013 Cascade	Montana	88.18882207
33019 Sullivan	New Hampshire	88.07713703
53027 Grays Harbor	Washington	87.95550804
2050 Bethel	Alaska	87.83487044
30023 Deer Lodge	Montana	87.61362392
23015 Lincoln	Maine	87.35658960
31101 Keith	Nebraska	87.27091385
26153 Schoolcraft	Michigan	86.76251859
23019 Penobscot	Maine	86.69984646
55007 Bayfield	Wisconsin	86.42467757
20141 Osborne	Kansas	86.33093525
31127 Nemaha	Nebraska	86.23167577
53049 Pacific	Washington	86.22254493
54087 Roane	West Virginia	86.13264427
41057 Tillamook	Oregon	85.86254526
30093 Silver Bow	Montana	85.73143200
46081 Lawrence	South Dakota	85.46676508
8011 Bent	Colorado	85.00510031
29175 Randolph	Missouri	84.80394136
29171 Putnam	Missouri	84.08660921
31145 Red Willow	Nebraska	83.90826030
56027 Niobrara	Wyoming	83.75209380
30073 Pondera	Montana	83.72404555
21237 Wolfe	Kentucky	83.60039014
26097 Mackinac	Michigan	83.43376286
48083 Coleman	Texas	83.36310587
48155 Foard	Texas	83.33333333
23017 Oxford	Maine	83.30729980
20183 Smith	Kansas	83.26394671
56015 Goshen	Wyoming	82.23684211
39105 Meigs	Ohio	82.22972388



Counties\_Cities

40129 Roger Mills	Oklahoma	82.05689278
30085 Roosevelt	Montana	81.38168008
41001 Baker	Oregon	81.21954267
26071 Iron	Michigan	80.95709274
29137 Monroe	Missouri	80.79409049
15009 Maui	Hawaii	80.73824660
54067 Nicholas	West Virginia	80.50881572
20001 Allen	Kansas	80.36001286
41033 Josephine	Oregon	80.09794835
50009 Essex	Vermont	80.00000000
16035 Clearwater	Idaho	79.92692396
29125 Maries	Missouri	79.82666211
36033 Franklin	New York	79.53393116
51021 Bland	Virginia	79.45336088
50005 Caledonia	Vermont	79.20269289
42117 Tioga	Pennsylvania	78.50256360
53019 Ferry	Washington	78.44162636
17047 Edwards	Illinois	78.22277847
50023 Washington	Vermont	77.39938080
41019 Douglas	Oregon	77.07443577
31063 Frontier	Nebraska	76.68711656
20063 Gove	Kansas	76.56967841
48431 Sterling	Texas	76.27765065
8071 Las Animas	Colorado	75.84637661
26119 Montmorency	Michigan	75.55315704
16059 Lemhi	Idaho	75.36741615
20023 Cheyenne	Kansas	75.18796992
32029 Storey	Nevada	74.46016381
29123 Madison	Missouri	73.84312438
35028 Los Alamos	New Mexico	73.29459191
20077 Harper	Kansas	72.64802034
46021 Campbell	South Dakota	72.62164125
8055 Huerfano	Colorado	72.57947452
20117 Marshall	Kansas	72.00164575

Counties\_Cities

46119 Sully	South Dakota	71.83908046
31129 Nuckolls	Nebraska	71.51370679
21115 Johnson	Kentucky	71.47324220
20109 Logan	Kansas	70.32348805
54013 Calhoun	West Virginia	68.92748828
51051 Dickenson	Virginia	68.85629691
20095 Kingman	Kansas	68.39945280
30105 Valley	Montana	67.23141051
20007 Barber	Kansas	67.08407871
54073 Pleasants	West Virginia	66.60450246
35033 Mora	New Mexico	66.57789614
48191 Hall	Texas	66.05019815
54047 McDowell	West Virginia	65.85084783
29065 Dent	Missouri	64.76264491
55003 Ashland	Wisconsin	64.10256410
26033 Chippewa	Michigan	63.97099981
17159 Richland	Illinois	63.43970056
23025 Somerset	Maine	63.25110689
23013 Knox	Maine	62.85987277
29215 Texas	Missouri	62.57088108
42083 McKean	Pennsylvania	61.02323765
2185 North Slope	Alaska	60.77795786
17025 Clay	Illinois	60.36369124
26013 Baraga	Michigan	60.09615385
15007 Kauai	Hawaii	59.61210542
30005 Blaine	Montana	58.76303805
30091 Sheridan	Montana	58.41121495
20167 Russell	Kansas	57.91226292
20205 Wilson	Kansas	57.70340450
32017 Lincoln	Nevada	57.68121515
17149 Pike	Illinois	57.65165588
56045 Weston	Wyoming	57.41352088
55067 Langlade	Wisconsin	57.08947478
21153 Magoffin	Kentucky	56.62514156

Counties\_Cities

31057 Dundy	Nebraska	56.49717514
21065 Estill	Kentucky	56.34596422
27057 Hubbard	Minnesota	56.25351584
15001 Hawaii	Hawaii	56.22366071
30097 Sweet Grass	Montana	53.90835580
29057 Dade	Missouri	52.84713965
40059 Harper	Oklahoma	52.67316302
38047 Logan	North Dakota	52.54860746
46055 Haakon	South Dakota	52.13764338
31031 Cherry	Nebraska	52.07429266
50019 Orleans	Vermont	52.03106998
17057 Fulton	Illinois	51.65882218
31015 Boyd	Nebraska	51.15089514
29103 Knox	Missouri	50.67139600
54007 Braxton	West Virginia	49.68415076
16007 Bear Lake	Idaho	49.58677686
46019 Butte	South Dakota	48.91410683
20185 Stafford	Kansas	47.86979416
26095 Luce	Michigan	47.74789113
17151 Pope	Illinois	47.48338082
27069 Kittson	Minnesota	47.08097928
56031 Platte	Wyoming	46.69624095
51017 Bath	Virginia	46.59832246
53043 Lincoln	Washington	46.55493482
40025 Cimarron	Oklahoma	46.44681839
31045 Dawes	Nebraska	45.89261129
55129 Washburn	Wisconsin	44.08615695
26003 Alger	Michigan	43.97053974
41015 Curry	Oregon	43.83465568
38023 Divide	North Dakota	43.80201489
17013 Calhoun	Illinois	41.64931279
33007 Coos	New Hampshire	41.15356611
30051 Liberty	Montana	41.15226337
23003 Aroostook	Maine	40.23185469

Counties\_Cities

20049 Elk	Kansas	39.87240829
29093 Iron	Missouri	39.30431365
31089 Holt	Nebraska	39.30045196
29223 Wayne	Missouri	38.10394757
31133 Pawnee	Nebraska	37.99392097
50017 Orange	Vermont	37.93234249
2150 Kodiak Island	Alaska	37.46721619
31013 Box Butte	Nebraska	37.13330858
20201 Washington	Kansas	36.90036900
2158 Kusilvak	Alaska	36.13151873
30027 Fergus	Montana	35.99388104
31087 Hitchcock	Nebraska	35.63791875
17155 Putnam	Illinois	34.84320557
23009 Hancock	Maine	34.66457463
30025 Fallon	Montana	34.24657534
30089 Sanders	Montana	33.77237420
54109 Wyoming	West Virginia	33.67651304
6091 Sierra	California	33.47840643
29153 Ozark	Missouri	33.27048908
42123 Warren	Pennsylvania	32.91305889
38011 Bowman	North Dakota	32.50975293
55013 Burnett	Wisconsin	32.48440748
2198 Prince of Wales-	Alaska	31.14294612
54085 Ritchie	West Virginia	30.86102253
31083 Harlan	Nebraska	29.40311673
29045 Clark	Missouri	29.23121894
21129 Lee	Kentucky	28.43736670
48023 Baylor	Texas	27.91736460
41025 Harney	Oregon	27.28885250
16061 Lewis	Idaho	25.90002590
40045 Ellis	Oklahoma	25.30364372
31029 Chase	Nebraska	25.14458134
54101 Webster	West Virginia	24.14001207
23021 Piscataquis	Maine	23.80952381

Counties\_Cities

29087 Holt	Missouri	22.70663034
30065 Musselshell	Montana	21.50075253
29085 Hickory	Missouri	21.03270586
17171 Scott	Illinois	20.30044661
2070 Dillingham	Alaska	20.00000000
23029 Washington	Maine	19.05366783
27031 Cook	Minnesota	18.54255516
2016 Aleutians West	Alaska	17.47335314
40003 Alfalfa	Oklahoma	17.37921446
26131 Ontonagon	Michigan	17.25625539
6105 Trinity	California	15.95532509
54089 Summers	West Virginia	15.67398119
41023 Grant	Oregon	13.93534002
31135 Perkins	Nebraska	0.00000000
31115 Loup	Nebraska	0.00000000
31103 Keya Paha	Nebraska	0.00000000
25007 Dukes	Massachusetts	0.00000000
25019 Nantucket	Massachusetts	0.00000000
20203 Wichita	Kansas	0.00000000
35011 De Baca	New Mexico	0.00000000
15005 Kalawao	Hawaii	0.00000000
8061 Kiowa	Colorado	0.00000000
31183 Wheeler	Nebraska	0.00000000
2282 Yakutat	Alaska	0.00000000
48033 Borden	Texas	0.00000000
38001 Adams	North Dakota	0.00000000
27077 Lake of the Woo	Minnesota	0.00000000
41069 Wheeler	Oregon	0.00000000
31005 Arthur	Nebraska	0.00000000
2105 Hoonah-Angoon	Alaska	0.00000000
2230 Skagway	Alaska	0.00000000
2013 Aleutians East	Alaska	0.00000000
30079 Prairie	Montana	0.00000000
46063 Harding	South Dakota	0.00000000

Counties\_Cities

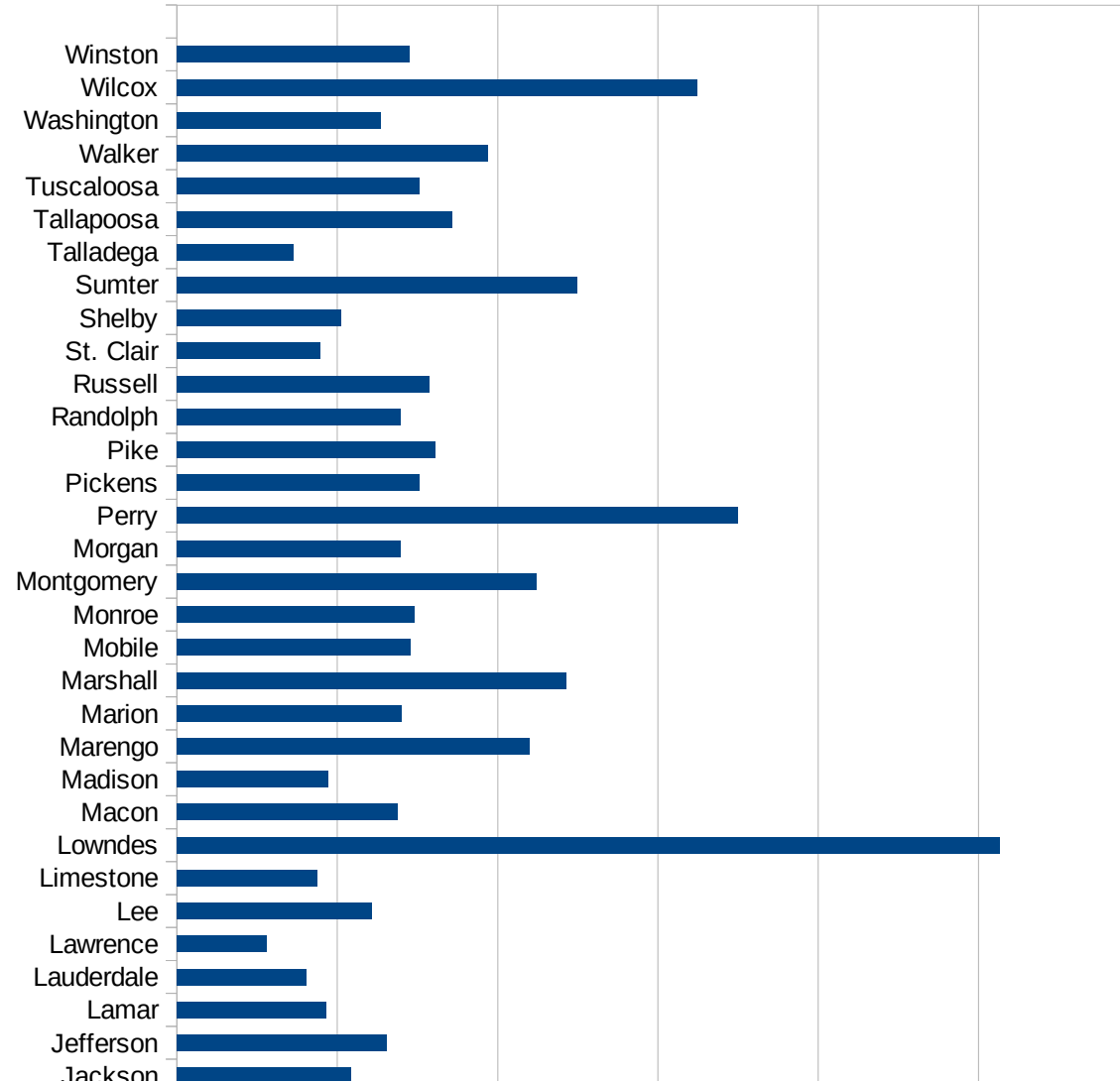
54017 Doddridge	West Virginia	0.00000000
49019 Grand	Utah	0.00000000
31085 Hayes	Nebraska	0.00000000
46107 Potter	South Dakota	0.00000000
48269 King	Texas	0.00000000
49015 Emery	Utah	0.00000000
30019 Daniels	Montana	0.00000000
16023 Butte	Idaho	0.00000000
31075 Grant	Nebraska	0.00000000
49055 Wayne	Utah	0.00000000
2164 Lake and Penins	Alaska	0.00000000
2068 Denali	Alaska	0.00000000
49033 Rich	Utah	0.00000000
30055 McCone	Montana	0.00000000
49001 Beaver	Utah	0.00000000
49017 Garfield	Utah	0.00000000
30061 Mineral	Montana	0.00000000
49047 Uintah	Utah	0.00000000
30071 Phillips	Montana	0.00000000
36085 Richmond	New York	0.00000000
49023 Juab	Utah	0.00000000
30015 Chouteau	Montana	0.00000000
49041 Sevier	Utah	0.00000000
6049 Modoc	California	0.00000000
49003 Box Elder	Utah	0.00000000
36005 Bronx	New York	0.00000000
30077 Powell	Montana	0.00000000
49025 Kane	Utah	0.00000000
49005 Cache	Utah	0.00000000
49053 Washington	Utah	0.00000000
36081 Queens	New York	0.00000000
36047 Kings	New York	0.00000000
49057 Weber	Utah	0.00000000
49021 Iron	Utah	0.00000000

Counties\_Cities

49013 Duchesne	Utah	0.00000000
49007 Carbon	Utah	0.00000000
31113 Logan	Nebraska	0.00000000
48301 Loving	Texas	0.00000000
49009 Daggett	Utah	0.00000000
20153 Rawlins	Kansas	0.00000000
20199 Wallace	Kansas	0.00000000
30011 Carter	Montana	0.00000000
30045 Judith Basin	Montana	0.00000000
30069 Petroleum	Montana	0.00000000
30075 Powder River	Montana	0.00000000
31009 Blaine	Nebraska	0.00000000
31017 Brown	Nebraska	0.00000000
32009 Esmeralda	Nevada	0.00000000
49027 Millard	Utah	0.00000000
49029 Morgan	Utah	0.00000000
49031 Piute	Utah	0.00000000
49039 Sanpete	Utah	0.00000000

AL

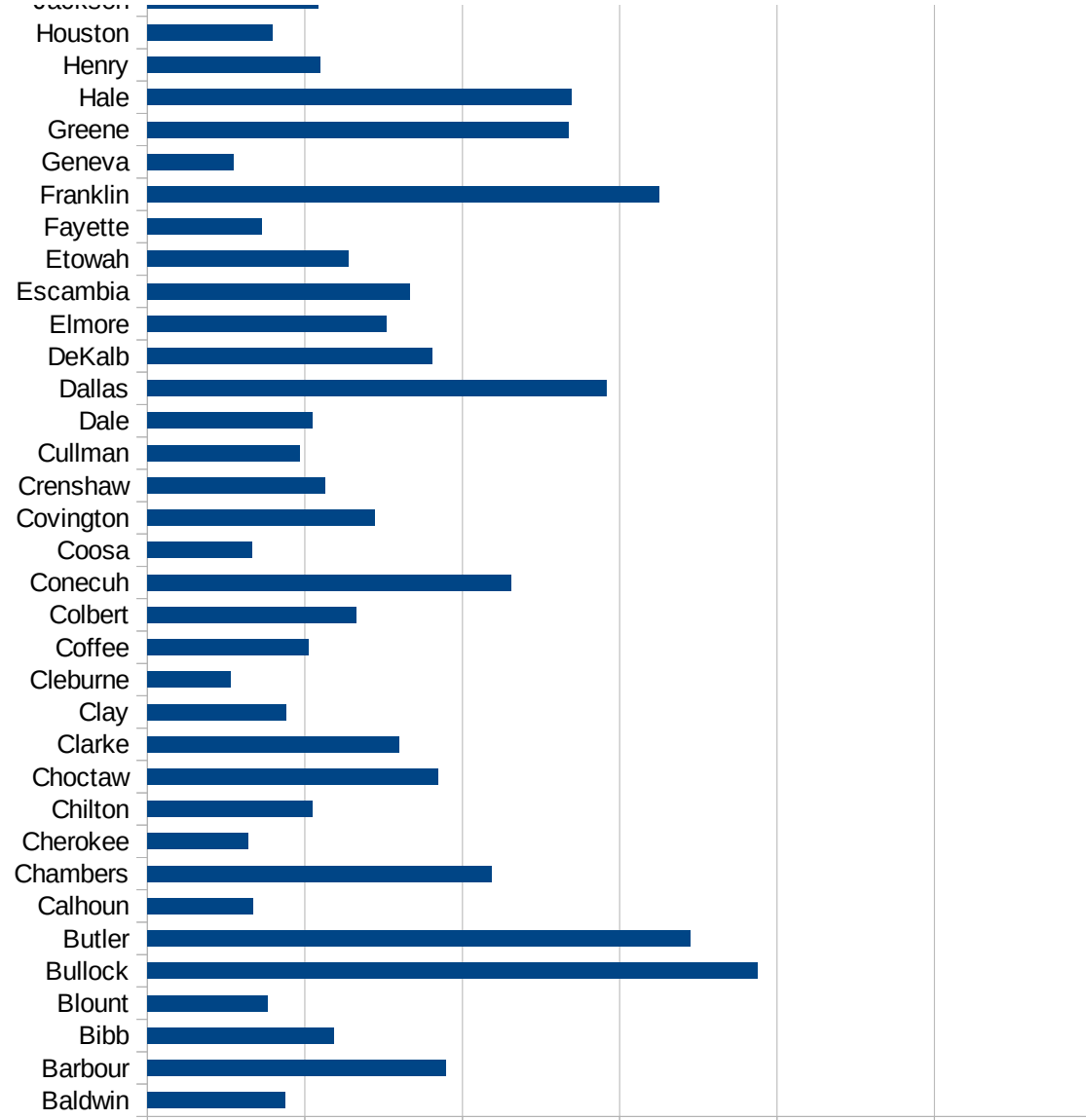
FIPS	County	Current Inf. P/C
1001	Autauga	1480.18920523
1003	Baldwin	877.893056664
1005	Barbour	1897.029862144
1007	Bibb	1183.035714286
1009	Blount	762.4481327801
1011	Bullock	3876.504241468
1013	Butler	3450.203252033
1015	Calhoun	672.0512439073
1017	Chambers	2183.549010858
1019	Cherokee	637.6767055931
1021	Chilton	1048.626367404
1023	Choctaw	1845.650650261
1025	Clarke	1601.170568562
1027	Clay	881.3559322034
1029	Cleburne	527.1235070394
1031	Coffee	1022.943998151
1033	Colbert	1329.388992367
1035	Conecuh	2313.268713855
1037	Coosa	662.6224918339
1039	Covington	1446.493267723
1041	Crenshaw	1128.472222222
1043	Cullman	968.3372881762
1045	Dale	1045.837078193
1047	Dallas	2915.687809971
1049	DeKalb	1809.904041465
1051	Elmore	1520.387851552
1053	Escambia	1668.117992816
1055	Etowah	1275.109511127
1057	Fayette	724.1526197286
1059	Franklin	3252.23990052
1061	Geneva	543.4369537129
1063	Greene	2672.172962468
1065	Hale	2695.911992394





AL

1067 Henry	1098.262537045
1069 Houston	796.3942629056
1071 Jackson	1084.351322097
1073 Jefferson	1310.480812983
1075 Lamar	931.8116151401
1077 Lauderdale	809.6377195926
1079 Lawrence	558.3032436205
1081 Lee	1215.681251182
1083 Limestone	877.5760600578
1085 Lowndes	5133.346701424
1087 Macon	1377.515049623
1089 Madison	944.5622191483
1091 Marengo	2197.629287737
1093 Marion	1404.428317038
1095 Marshall	2429.533134254
1097 Mobile	1454.235215356
1099 Monroe	1480.989224854
1101 Montgomery	2239.959603655
1103 Morgan	1397.274307451
1105 Perry	3501.094091904
1107 Pickens	1514.695556224
1109 Pike	1610.774491571
1111 Randolph	1394.939493949
1113 Russell	1573.181495647
1115 St. Clair	890.7430375465
1117 Shelby	1023.610731223
1119 Sumter	2497.833110078
1121 Talladega	726.5621085333
1123 Tallapoosa	1718.645825617
1125 Tuscaloosa	1508.776464619
1127 Walker	1941.579946948
1129 Washington	1269.996336549
1131 Wilcox	3246.447727487
1133 Winston	1449.704142012



AL  
0 1000 2000 3000 4000 5000 6000

AL

FIPS

29001  
29003  
29005  
29007  
29009  
29011  
29013  
29015  
29017  
29019  
29021  
29023  
29025  
29027  
29029  
29031  
29033  
29035  
29037

AL

29039  
29041  
29043  
29045  
29047  
29049  
29051  
29053  
29055  
29057  
29059  
29061  
29063  
29065  
29067  
29069  
29071  
29073  
29075  
29077  
29079  
29081  
29083  
29085  
29087  
29089  
29091  
29093  
29095  
29097  
29099  
29101

29103

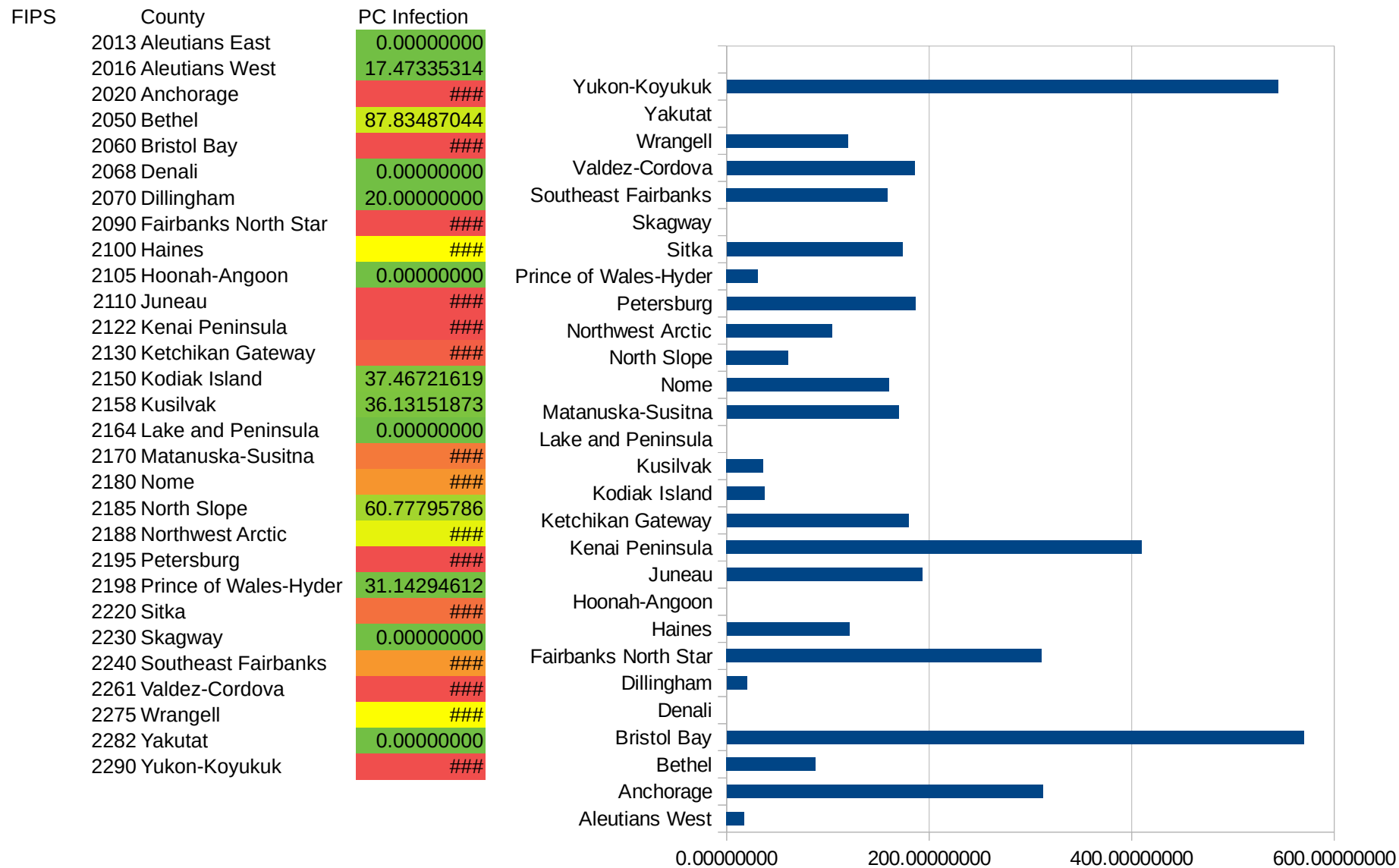
AL

29105  
29107  
29109  
29111  
29113  
29115  
29117  
29121  
29123  
29125  
29127  
29119  
29129  
29131  
29133  
29135  
29137  
29139  
29141  
29143  
29145  
29147  
29149  
29151  
29153  
29155  
29157  
29159  
29161  
29163  
29165  
29167  
29169  
29171

AL

29173  
29175  
29177  
29179  
29181  
29195  
29197  
29199  
29201  
29203  
29205  
29183  
29185  
29187  
29189  
29510  
29186  
29207  
29209  
29211  
29213  
29215  
  
29217  
29219  
29221  
29223  
29225  
29227  
29229

AK



AK



AK

FIPS

29001  
29003  
29005  
29007  
29009  
29011  
29013  
29015  
29017  
29019  
29021  
29023  
29025  
29027  
29029  
29031  
29033  
29035  
29037

AK

29039  
29041  
29043  
29045  
29047  
29049  
29051  
29053  
29055  
29057  
29059  
29061  
29063  
29065  
29067  
29069  
29071  
29073  
29075  
29077  
29079  
29081  
29083  
29085  
29087  
29089  
29091  
29093  
29095  
29097  
29099  
29101

29103

AK

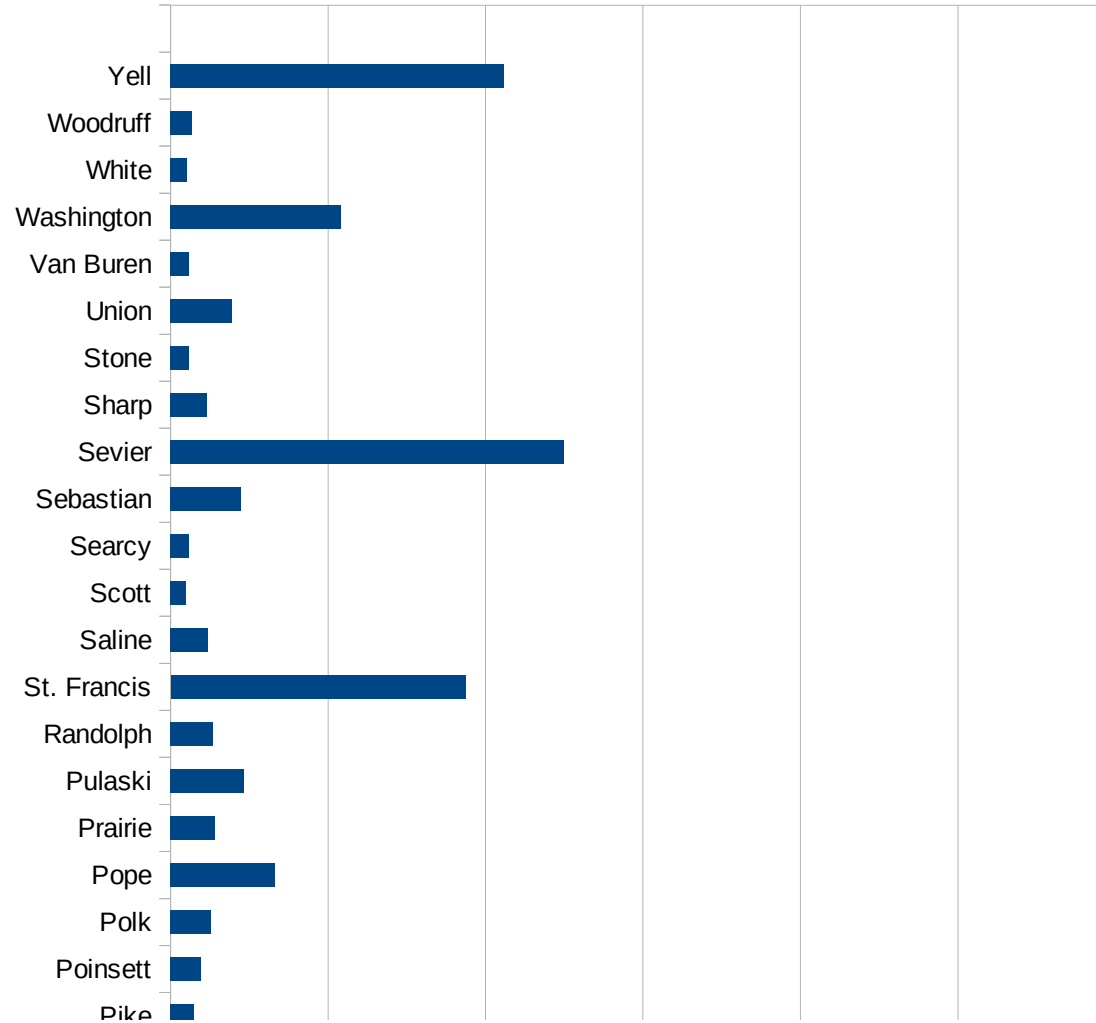
29105  
29107  
29109  
29111  
29113  
29115  
29117  
29121  
29123  
29125  
29127  
29119  
29129  
29131  
29133  
29135  
29137  
29139  
29141  
29143  
29145  
29147  
29149  
29151  
29153  
29155  
29157  
29159  
29161  
29163  
29165  
29167  
29169  
29171

AK

29173  
29175  
29177  
29179  
29181  
29195  
29197  
29199  
29201  
29203  
29205  
29183  
29185  
29187  
29189  
29510  
29186  
29207  
29209  
29211  
29213  
29215  
  
29217  
29219  
29221  
29223  
29225  
29227  
29229

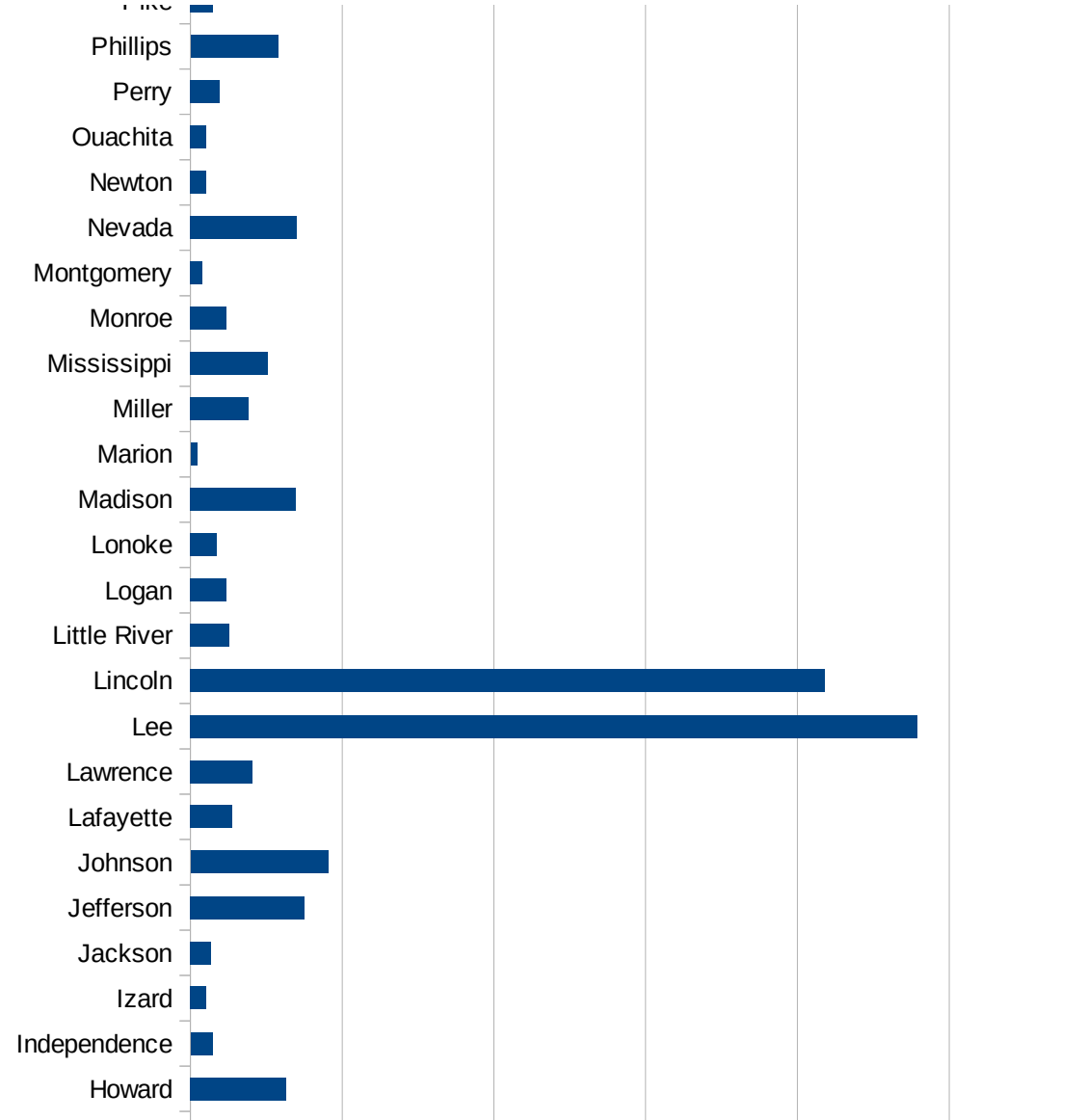
AR

FIPS	County	PC Infection
5001	Arkansas	635.938994879
5003	Ashley	668.462536167
5005	Baxter	105.720944761
5007	Benton	1405.68141801
5009	Boone	202.774813234
5011	Bradley	890.153253189
5013	Calhoun	94.7508053818
5015	Carroll	956.66654856
5017	Chicot	2462.15750144
5019	Clark	439.689950592
5021	Clay	599.447699872
5023	Cleburne	616.863609053
5025	Cleveland	511.349463707
5027	Columbia	569.316395462
5029	Conway	540.902781102
5031	Craighead	654.02826139
5033	Crawford	556.729647037
5035	Crittenden	1952.75329941
5037	Cross	689.613816263
5039	Dallas	278.473962684
5041	Desha	886.031966644
5043	Drew	616.542994326
5045	Faulkner	725.125394612
5047	Franklin	230.207748456
5049	Fulton	163.012470454
5051	Garland	477.03572221
5053	Grant	434.352320211
5055	Greene	377.275234418
5057	Hempstead	561.15174095
5059	Hot Spring	4002.84858016
5061	Howard	1266.77160633
5063	Independence	291.947555603



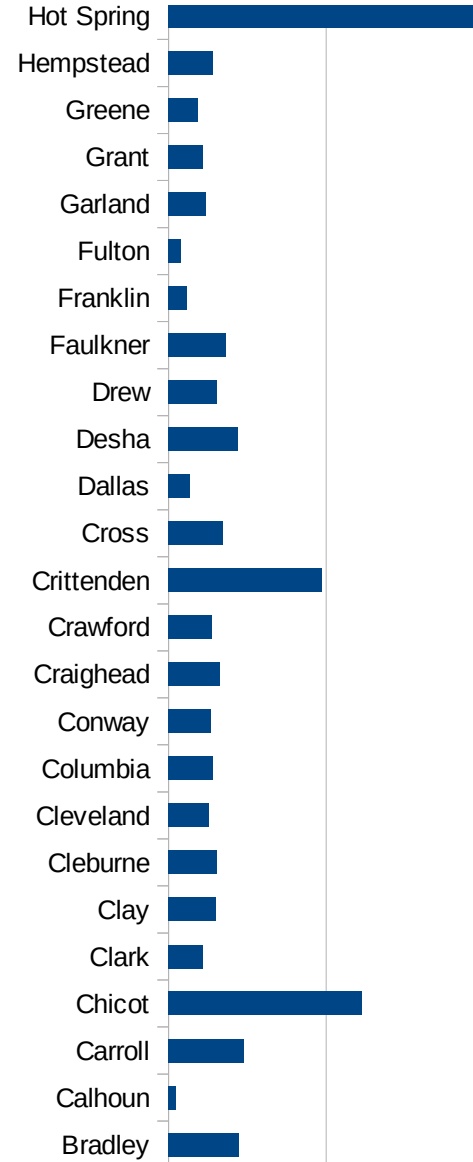
AR

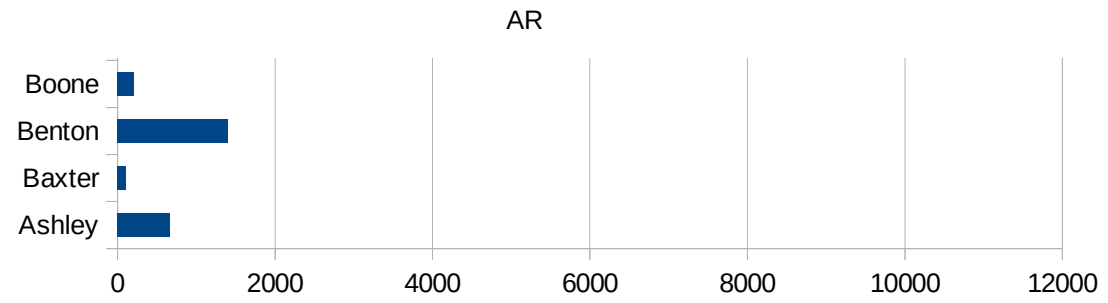
5065 Izard	205.98837637
5067 Jackson	273.630361073
5069 Jefferson	1501.89388378
5071 Johnson	1813.62650512
5073 Lafayette	553.726429213
5075 Lawrence	821.467688938
5077 Lee	9582.63772955
5079 Lincoln	8361.35395651
5081 Little River	511.114716859
5083 Logan	473.846436951
5085 Lonoke	348.91456345
5087 Madison	1389.47879376
5089 Marion	89.7021887334
5091 Miller	770.783630024
5093 Mississippi	1020.87829482
5095 Monroe	478.260869565
5097 Montgomery	156.880322725
5099 Nevada	1405.23660822
5101 Newton	204.996796925
5103 Ouachita	207.574345505
5105 Perry	386.398763524
5107 Phillips	1153.69682179
5109 Pike	299.821980699
5111 Poinsett	383.749061483
5113 Polk	513.741333732
5115 Pope	1326.5625
5117 Prairie	557.344562794
5119 Pulaski	930.019354182
5121 Randolph	540.450189436
5123 St. Francis	3746.21643933
5125 Saline	480.971166437
5127 Scott	193.817230352
5129 Searcy	238.753455642
5131 Sebastian	895.477992689



AR

5133 Sevier	5000.29173231
5135 Sharp	460.67027525
5137 Stone	232.800834872
5139 Union	782.088636712
5141 Van Buren	228.874299825
5143 Washington	2168.71130692
5145 White	214.665870667
5147 Woodruff	277.349768875
5149 Yell	4234.96633388







AR

FIPS

29001  
29003  
29005  
29007  
29009  
29011  
29013  
29015  
29017  
29019  
29021  
29023  
29025  
29027  
29029  
29031  
29033  
29035

AR

29037  
29039  
29041  
29043  
29045  
29047  
29049  
29051  
29053  
29055  
29057  
29059  
29061  
29063  
29065  
29067  
29069  
29071  
29073  
29075  
29077  
29079  
29081  
29083  
29085  
29087  
29089  
29091  
29093  
29095  
29097  
29099  
29101

AR

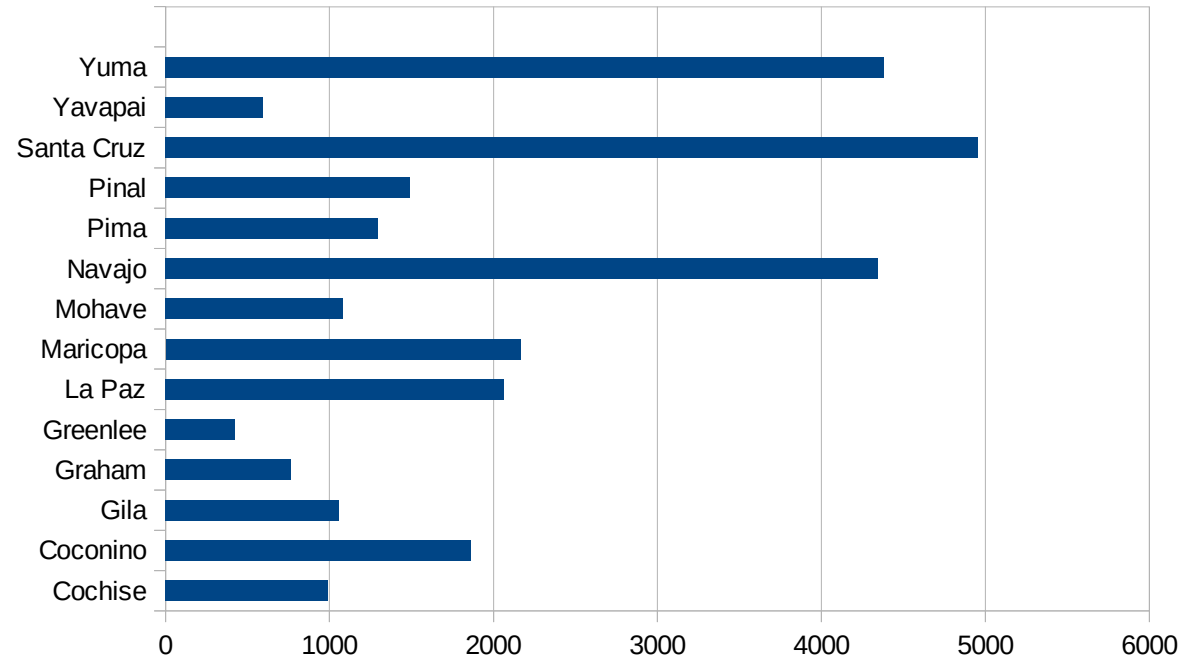
29103  
29105  
29107  
29109  
29111  
29113  
29115  
29117  
29121  
29123  
29125  
29127  
29119  
29129  
29131  
29133  
29135  
29137  
29139  
29141  
29143  
29145  
29147  
29149  
29151  
29153  
29155  
29157  
29159  
29161  
29163  
29165  
29167  
29169

AR

29171  
29173  
29175  
29177  
29179  
29181  
29195  
29197  
29199  
29201  
29203  
29205  
29183  
29185  
29187  
29189  
29510  
29186  
29207  
29209  
29211  
29213  
29215  
  
29217  
29219  
29221  
29223  
29225  
29227  
29229

AZ

FIPS	County	PC Infection
4001	Apache	3816.591941
4003	Cochise	992.3483474
4005	Coconino	1864.841027
4007	Gila	1057.729778
4009	Graham	766.9678504
4011	Greenlee	421.8074449
4012	La Paz	2061.806806
4013	Maricopa	2164.470856
4015	Mohave	1082.796469
4017	Navajo	4346.960025
4019	Pima	1294.32677
4021	Pinal	1488.131181
4023	Santa Cruz	4955.816904
4025	Yavapai	592.6902967
4027	Yuma	4384.145422



AZ

FIPS

29001  
29003  
29005  
29007  
29009  
29011  
29013  
29015  
29017  
29019  
29021  
29023  
29025  
29027  
29029  
29031  
29033  
29035  
29037

AZ

29039  
29041  
29043  
29045  
29047  
29049  
29051  
29053  
29055  
29057  
29059  
29061  
29063  
29065  
29067  
29069  
29071  
29073  
29075  
29077  
29079  
29081  
29083  
29085  
29087  
29089  
29091  
29093  
29095  
29097  
29099  
29101

29103

AZ

29105  
29107  
29109  
29111  
29113  
29115  
29117  
29121  
29123  
29125  
29127  
29119  
29129  
29131  
29133  
29135  
29137  
29139  
29141  
29143  
29145  
29147  
29149  
29151  
29153  
29155  
29157  
29159  
29161  
29163  
29165  
29167  
29169  
29171

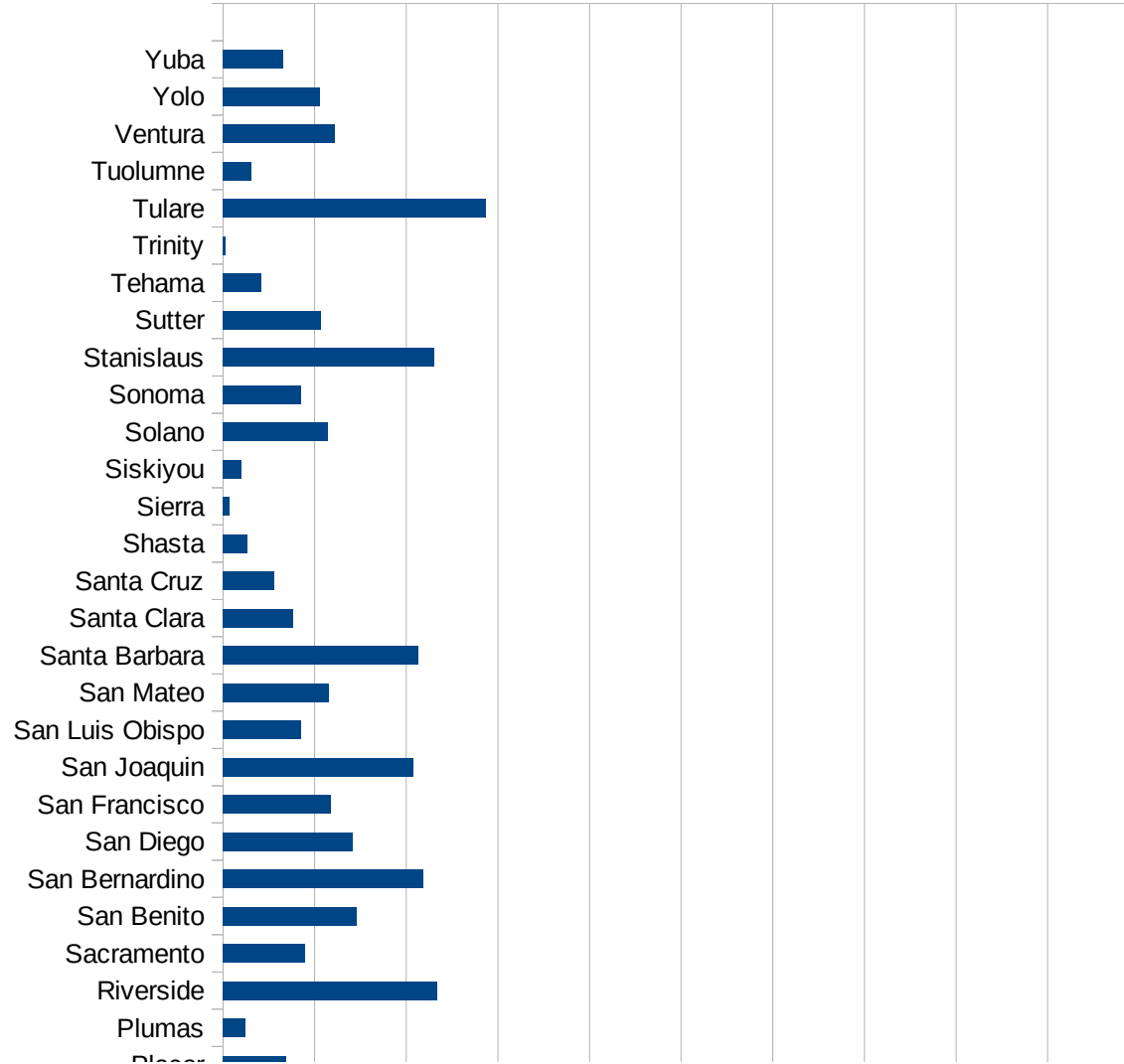


AZ

29173  
29175  
29177  
29179  
29181  
29195  
29197  
29199  
29201  
29203  
29205  
29183  
29185  
29187  
29189  
29510  
29186  
29207  
29209  
29211  
29213  
29215  
  
29217  
29219  
29221  
29223  
29225  
29227  
29229

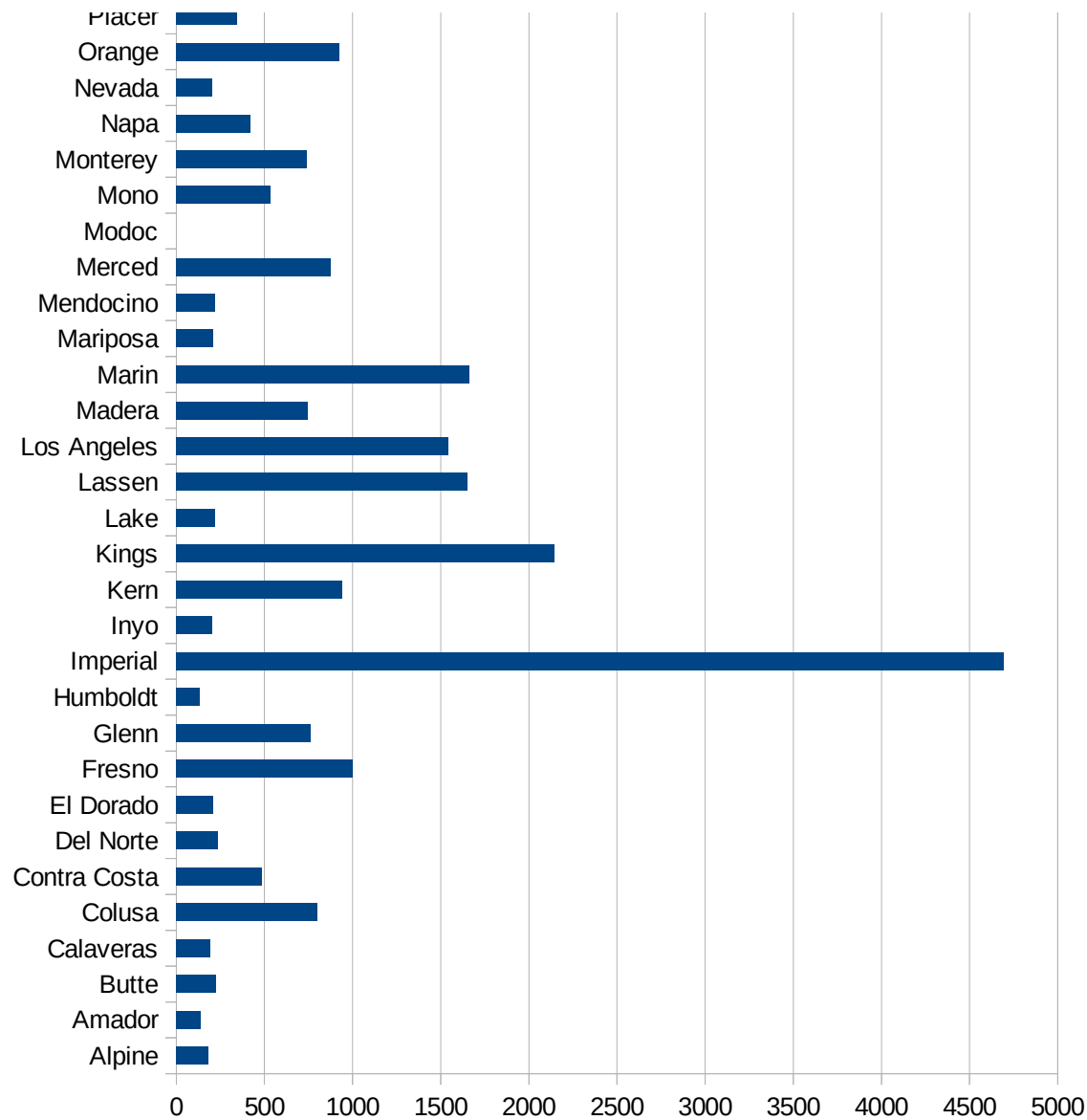
CA

FIPS	County	PC Infection
6001	Alameda	554.1912929
6003	Alpine	181.6530427
6005	Amador	137.1149989
6007	Butte	225.7238731
6009	Calaveras	190.7811061
6011	Colusa	799.9260184
6013	Contra Costa	487.3871407
6015	Del Norte	237.1711945
6017	El Dorado	206.6310744
6019	Fresno	1001.005632
6021	Glenn	763.004956
6023	Humboldt	132.7242196
6025	Imperial	4691.822447
6027	Inyo	205.7041196
6029	Kern	941.9423616
6031	Kings	2145.131668
6033	Lake	217.4520829
6035	Lassen	1649.243556
6037	Los Angeles	1542.889736
6039	Madera	747.7548328
6041	Marin	1661.364984
6043	Mariposa	211.7795203
6045	Mendocino	221.4460197
6047	Merced	874.5655378
6049	Modoc	0
6051	Mono	533.3333333
6053	Monterey	741.0570394
6055	Napa	418.1699506
6057	Nevada	204.622051
6059	Orange	923.612541
6061	Placer	346.687897
6063	Plumas	122.3144012
6065	Riverside	1170.862239



CA

6067 Sacramento	450.0397476
6069 San Benito	728.0172904
6071 San Bernardino	1094.675224
6073 San Diego	708.3284979
6075 San Francisco	588.9245504
6077 San Joaquin	1038.848883
6079 San Luis Obispo	427.0976374
6081 San Mateo	580.212983
6083 Santa Barbara	1065.781017
6085 Santa Clara	384.8119036
6087 Santa Cruz	281.4898543
6089 Shasta	134.4145745
6091 Sierra	33.47840643
6093 Siskiyou	100.6312323
6095 Solano	571.8635946
6097 Sonoma	424.2492129
6099 Stanislaus	1153.842656
6101 Sutter	537.1512391
6103 Tehama	209.6501658
6105 Trinity	15.95532509
6107 Tulare	1434.548073
6109 Tuolumne	155.8517758
6111 Ventura	610.1294175
6113 Yolo	527.2040942
6115 Yuba	329.3140785



CA

CA

FIPS

29001  
29003  
29005  
29007  
29009  
29011  
29013  
29015  
29017  
29019  
29021  
29023  
29025  
29027  
29029  
29031  
29033  
29035  
29037

CA

29039  
29041  
29043  
29045  
29047  
29049  
29051  
29053  
29055  
29057  
29059  
29061  
29063  
29065  
29067  
29069  
29071  
29073  
29075  
29077  
29079  
29081  
29083  
29085  
29087  
29089  
29091  
29093  
29095  
29097  
29099  
29101

29103

CA

29105  
29107  
29109  
29111  
29113  
29115  
29117  
29121  
29123  
29125  
29127  
29119  
29129  
29131  
29133  
29135  
29137  
29139  
29141  
29143  
29145  
29147  
29149  
29151  
29153  
29155  
29157  
29159  
29161  
29163  
29165  
29167  
29169  
29171

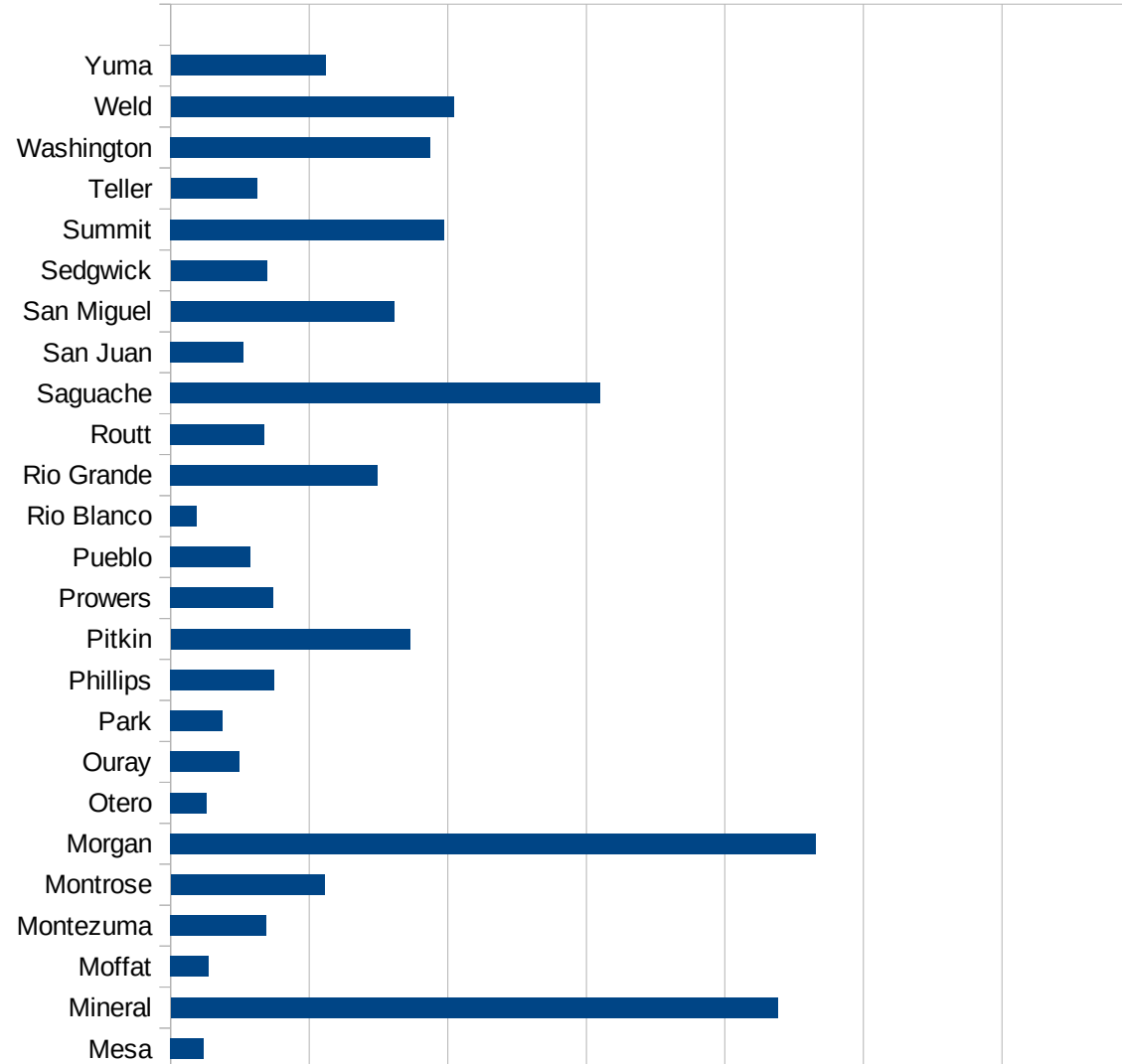
CA

29173  
29175  
29177  
29179  
29181  
29195  
29197  
29199  
29201  
29203  
29205  
29183  
29185  
29187  
29189  
29510  
29186  
29207  
29209  
29211  
29213  
29215  
  
29217  
29219  
29221  
29223  
29225  
29227  
29229



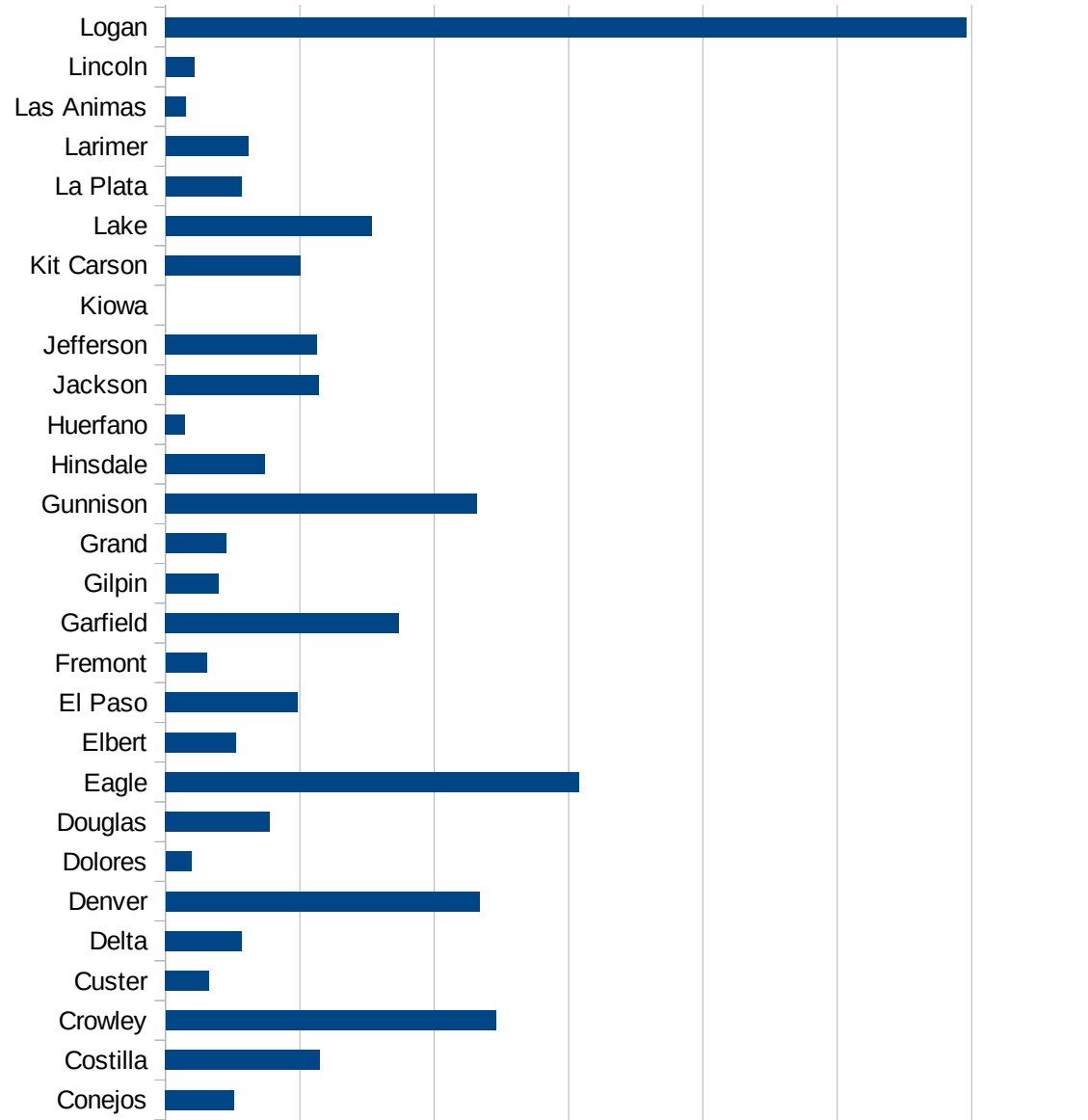
CO

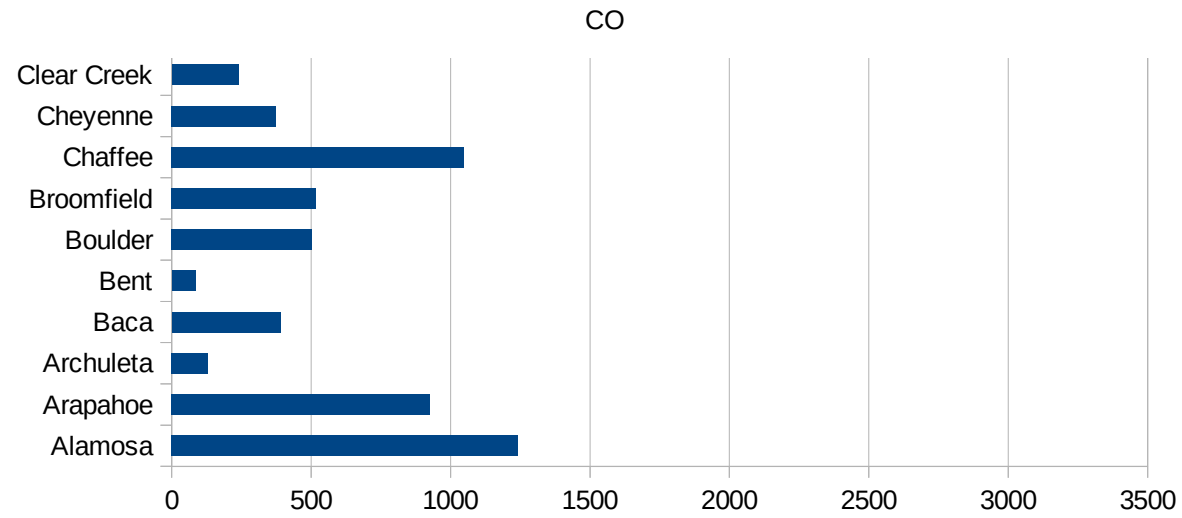
FIPS	County	PC Infection
8001	Adams	995.17844444
8003	Alamosa	1240.7840316
8005	Arapahoe	926.26859025
8007	Archuleta	130.76643661
8009	Baca	390.51603905
8011	Bent	85.005100306
8013	Boulder	503.5604978
8014	Broomfield	518.28432009
8015	Chaffee	1048.584411
8017	Cheyenne	373.13432836
8019	Clear Creek	239.4586153
8021	Conejos	256.09756098
8023	Costilla	574.71264368
8025	Crowley	1229.0884261
8027	Custer	161.48566815
8029	Delta	284.30200627
8031	Denver	1168.3312584
8033	Dolores	96.432015429
8035	Douglas	388.30023105
8037	Eagle	1540.1960249
8039	Elbert	262.53709763
8041	El Paso	492.67639412
8043	Fremont	154.09924825
8045	Garfield	868.32859294
8047	Gilpin	196.04639765
8049	Grand	225.44283414
8051	Gunnison	1159.6892033
8053	Hinsdale	369.91368681
8055	Huerfano	72.579474525
8057	Jackson	571.83702645
8059	Jefferson	565.6348398
8061	Kiowa	0
8063	Kit Carson	502.58271674



CO

8065 Lake	766.87116564
8067 La Plata	282.36547682
8069 Larimer	307.8301257
8071 Las Animas	75.846376612
8073 Lincoln	106.95187166
8075 Logan	2982.1627648
8077 Mesa	120.75166278
8079 Mineral	2190.7216495
8081 Moffat	136.48771611
8083 Montezuma	344.06300176
8085 Montrose	554.31847254
8087 Morgan	2328.5944394
8089 Otero	130.20833333
8091 Ouray	248.29298572
8093 Park	188.61823669
8095 Phillips	373.3084461
8097 Pitkin	863.5097493
8099 Prowers	369.94409734
8101 Pueblo	288.30829289
8103 Rio Blanco	94.696969697
8105 Rio Grande	746.66666667
8107 Routt	338.08728092
8109 Saguache	1549.028204
8111 San Juan	262.4671916
8113 San Miguel	805.76242217
8115 Sedgwick	347.37299175
8117 Summit	986.87393169
8119 Teller	310.96758761
8121 Washington	937.0543899
8123 Weld	1021.3009656
8125 Yuma	558.88223553





CO

FIPS

29001  
29003  
29005  
29007  
29009  
29011  
29013  
29015  
29017  
29019  
29021  
29023  
29025  
29027  
29029  
29031  
29033  
29035  
29037

CO

29039  
29041  
29043  
29045  
29047  
29049  
29051  
29053  
29055  
29057  
29059  
29061  
29063  
29065  
29067  
29069  
29071  
29073  
29075  
29077  
29079  
29081  
29083  
29085  
29087  
29089  
29091  
29093  
29095  
29097  
29099  
29101

29103

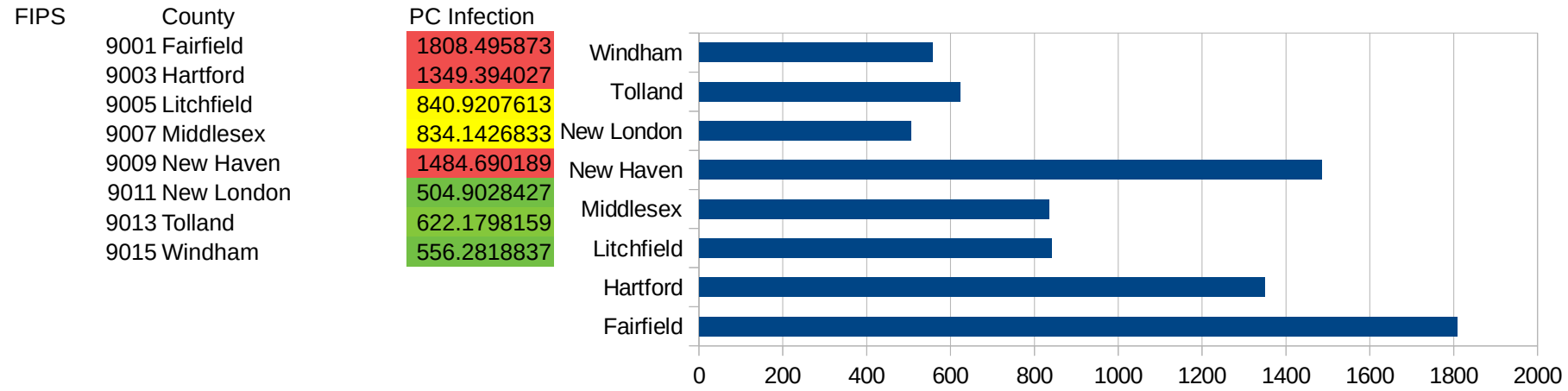
CO

29105  
29107  
29109  
29111  
29113  
29115  
29117  
29121  
29123  
29125  
29127  
29119  
29129  
29131  
29133  
29135  
29137  
29139  
29141  
29143  
29145  
29147  
29149  
29151  
29153  
29155  
29157  
29159  
29161  
29163  
29165  
29167  
29169  
29171

CO

29173  
29175  
29177  
29179  
29181  
29195  
29197  
29199  
29201  
29203  
29205  
29183  
29185  
29187  
29189  
29510  
29186  
29207  
29209  
29211  
29213  
29215  
  
29217  
29219  
29221  
29223  
29225  
29227  
29229

CT





CT

FIPS

29001  
29003  
29005  
29007  
29009  
29011  
29013  
29015  
29017  
29019  
29021  
29023  
29025  
29027  
29029  
29031  
29033  
29035  
29037

CT

29039  
29041  
29043  
29045  
29047  
29049  
29051  
29053  
29055  
29057  
29059  
29061  
29063  
29065  
29067  
29069  
29071  
29073  
29075  
29077  
29079  
29081  
29083  
29085  
29087  
29089  
29091  
29093  
29095  
29097  
29099  
29101

29103

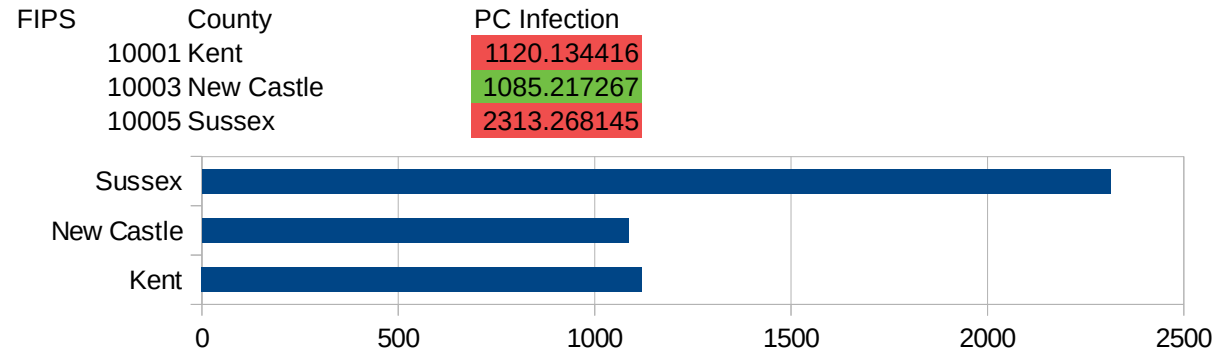
CT

29105  
29107  
29109  
29111  
29113  
29115  
29117  
29121  
29123  
29125  
29127  
29119  
29129  
29131  
29133  
29135  
29137  
29139  
29141  
29143  
29145  
29147  
29149  
29151  
29153  
29155  
29157  
29159  
29161  
29163  
29165  
29167  
29169  
29171

CT

29173  
29175  
29177  
29179  
29181  
29195  
29197  
29199  
29201  
29203  
29205  
29183  
29185  
29187  
29189  
29510  
29186  
29207  
29209  
29211  
29213  
29215  
  
29217  
29219  
29221  
29223  
29225  
29227  
29229

DE



DE

FIPS

29001  
29003  
29005  
29007  
29009  
29011  
29013  
29015  
29017  
29019  
29021  
29023  
29025  
29027  
29029  
29031  
29033  
29035  
29037

DE

29039  
29041  
29043  
29045  
29047  
29049  
29051  
29053  
29055  
29057  
29059  
29061  
29063  
29065  
29067  
29069  
29071  
29073  
29075  
29077  
29079  
29081  
29083  
29085  
29087  
29089  
29091  
29093  
29095  
29097  
29099  
29101

29103

DE

29105  
29107  
29109  
29111  
29113  
29115  
29117  
29121  
29123  
29125  
29127  
29119  
29129  
29131  
29133  
29135  
29137  
29139  
29141  
29143  
29145  
29147  
29149  
29151  
29153  
29155  
29157  
29159  
29161  
29163  
29165  
29167  
29169  
29171



DE

29173  
29175  
29177  
29179  
29181  
29195  
29197  
29199  
29201  
29203  
29205  
29183  
29185  
29187  
29189  
29510  
29186  
29207  
29209  
29211  
29213  
29215  
  
29217  
29219  
29221  
29223  
29225  
29227  
29229

DC

FIPS	County	PC Infection
11001	District of Columbia	1603.092013

DC

FIPS

29001  
29003  
29005  
29007  
29009  
29011  
29013  
29015  
29017  
29019  
29021  
29023  
29025  
29027  
29029  
29031  
29033  
29035  
29037

DC

29039  
29041  
29043  
29045  
29047  
29049  
29051  
29053  
29055  
29057  
29059  
29061  
29063  
29065  
29067  
29069  
29071  
29073  
29075  
29077  
29079  
29081  
29083  
29085  
29087  
29089  
29091  
29093  
29095  
29097  
29099  
29101

29103

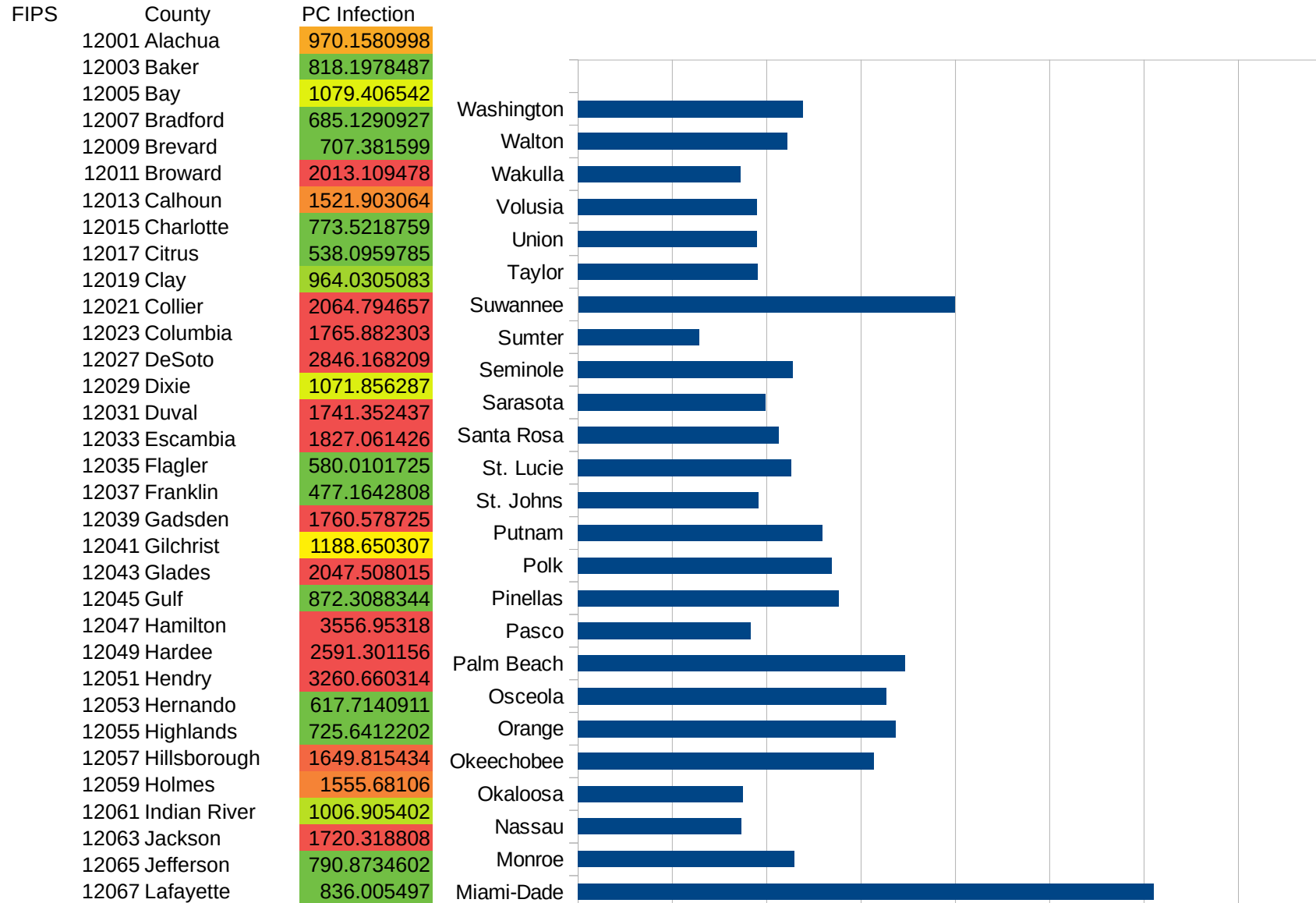
DC

29105  
29107  
29109  
29111  
29113  
29115  
29117  
29121  
29123  
29125  
29127  
29119  
29129  
29131  
29133  
29135  
29137  
29139  
29141  
29143  
29145  
29147  
29149  
29151  
29153  
29155  
29157  
29159  
29161  
29163  
29165  
29167  
29169  
29171

DC

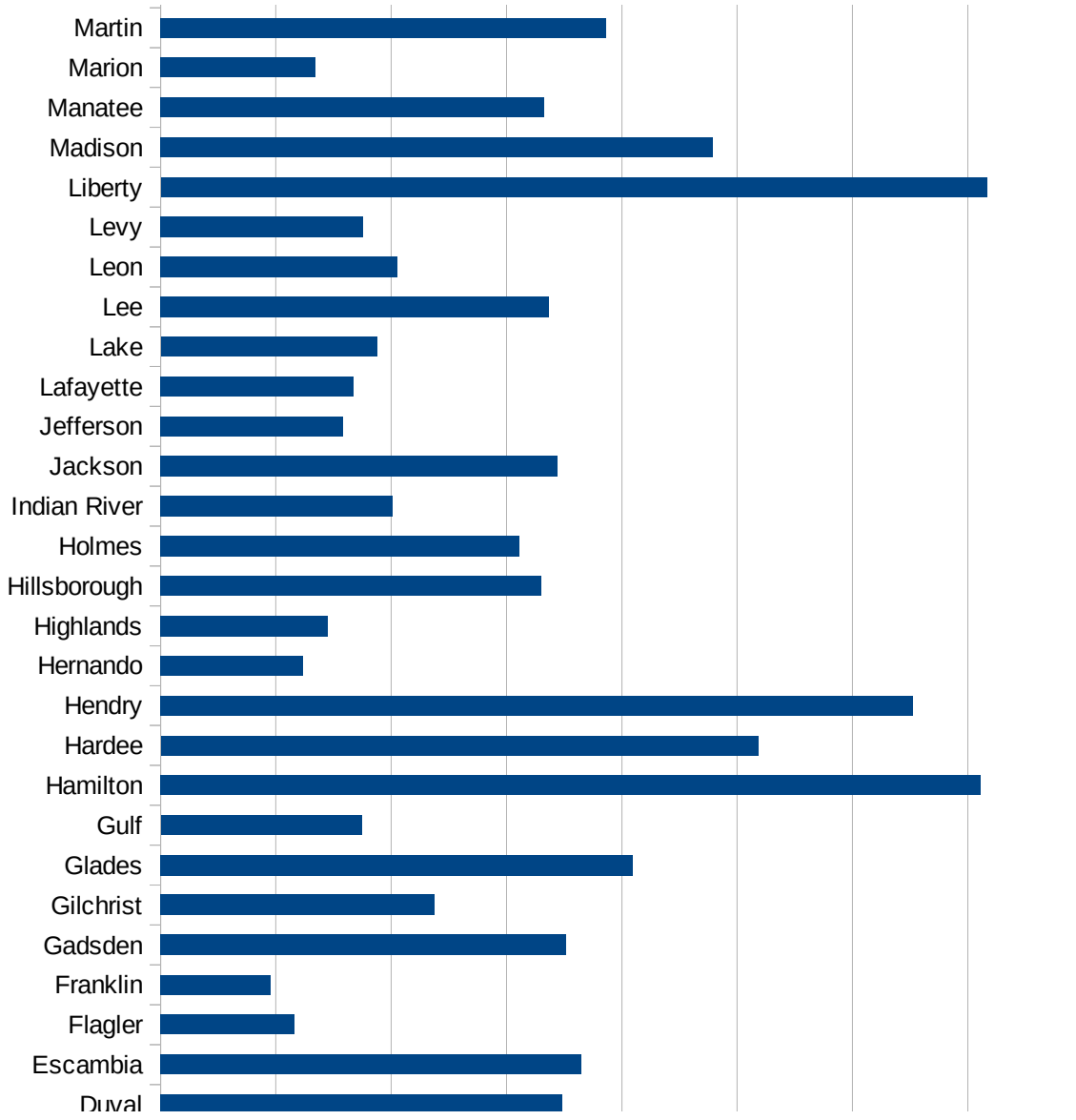
29173  
29175  
29177  
29179  
29181  
29195  
29197  
29199  
29201  
29203  
29205  
29183  
29185  
29187  
29189  
29510  
29186  
29207  
29209  
29211  
29213  
29215  
  
29217  
29219  
29221  
29223  
29225  
29227  
29229

FL

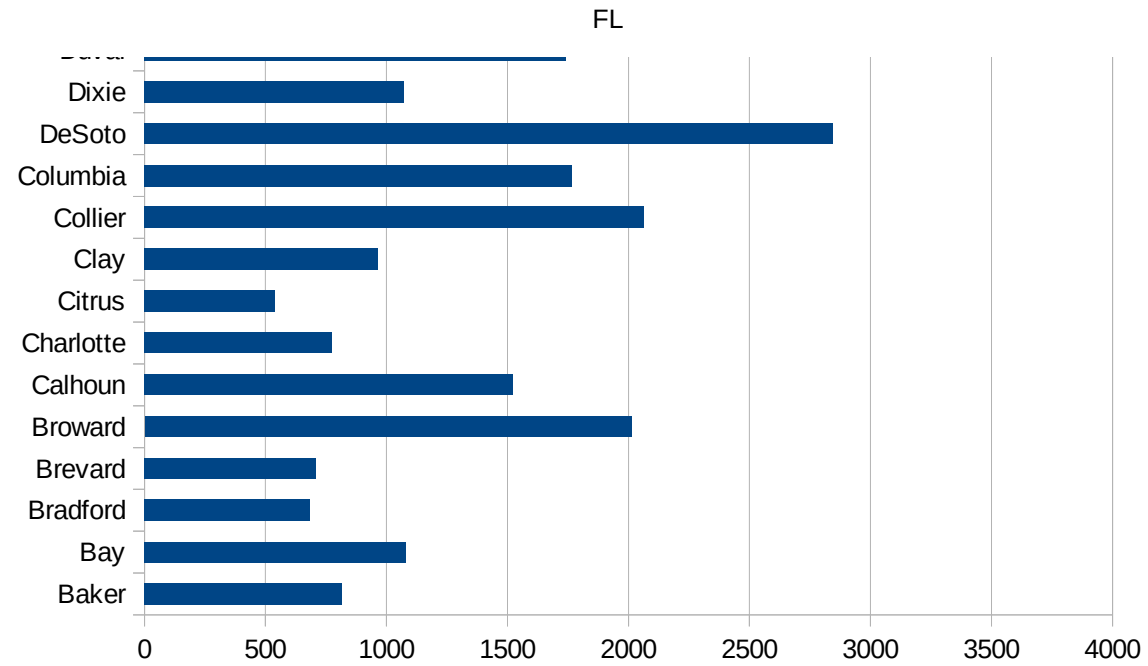


FL

12069 Lake	937.7410623
12071 Lee	1684.44627
12073 Leon	1027.343403
12075 Levy	878.0966397
12077 Liberty	3582.830791
12079 Madison	2396.243726
12081 Manatee	1663.648681
12083 Marion	673.0985591
12085 Martin	1931.490504
12086 Miami-Dade	3050.354127
12087 Monroe	1144.921162
12089 Nassau	867.9746481
12091 Okaloosa	874.7087119
12093 Okeechobee	1567.277367
12095 Orange	1684.647393
12097 Osceola	1633.196554
12099 Palm Beach	1735.264052
12101 Pasco	915.9979986
12103 Pinellas	1382.372242
12105 Polk	1345.18064
12107 Putnam	1297.14278
12109 St. Johns	956.1041607
12111 St. Lucie	1129.456167
12113 Santa Rosa	1064.405154
12115 Sarasota	994.8021879
12117 Seminole	1139.084116
12119 Sumter	642.3101418
12121 Suwannee	1995.881514
12123 Taylor	952.6892661
12125 Union	950.4685408
12127 Volusia	947.5141451
12129 Wakulla	859.49293
12131 Walton	1108.231173
12133 Washington	1193.729904







FL

FIPS

29001  
29003  
29005  
29007  
29009  
29011  
29013  
29015  
29017  
29019  
29021  
29023  
29025  
29027  
29029  
29031  
29033  
29035  
29037

FL

29039  
29041  
29043  
29045  
29047  
29049  
29051  
29053  
29055  
29057  
29059  
29061  
29063  
29065  
29067  
29069  
29071  
29073  
29075  
29077  
29079  
29081  
29083  
29085  
29087  
29089  
29091  
29093  
29095  
29097  
29099  
29101

29103

FL

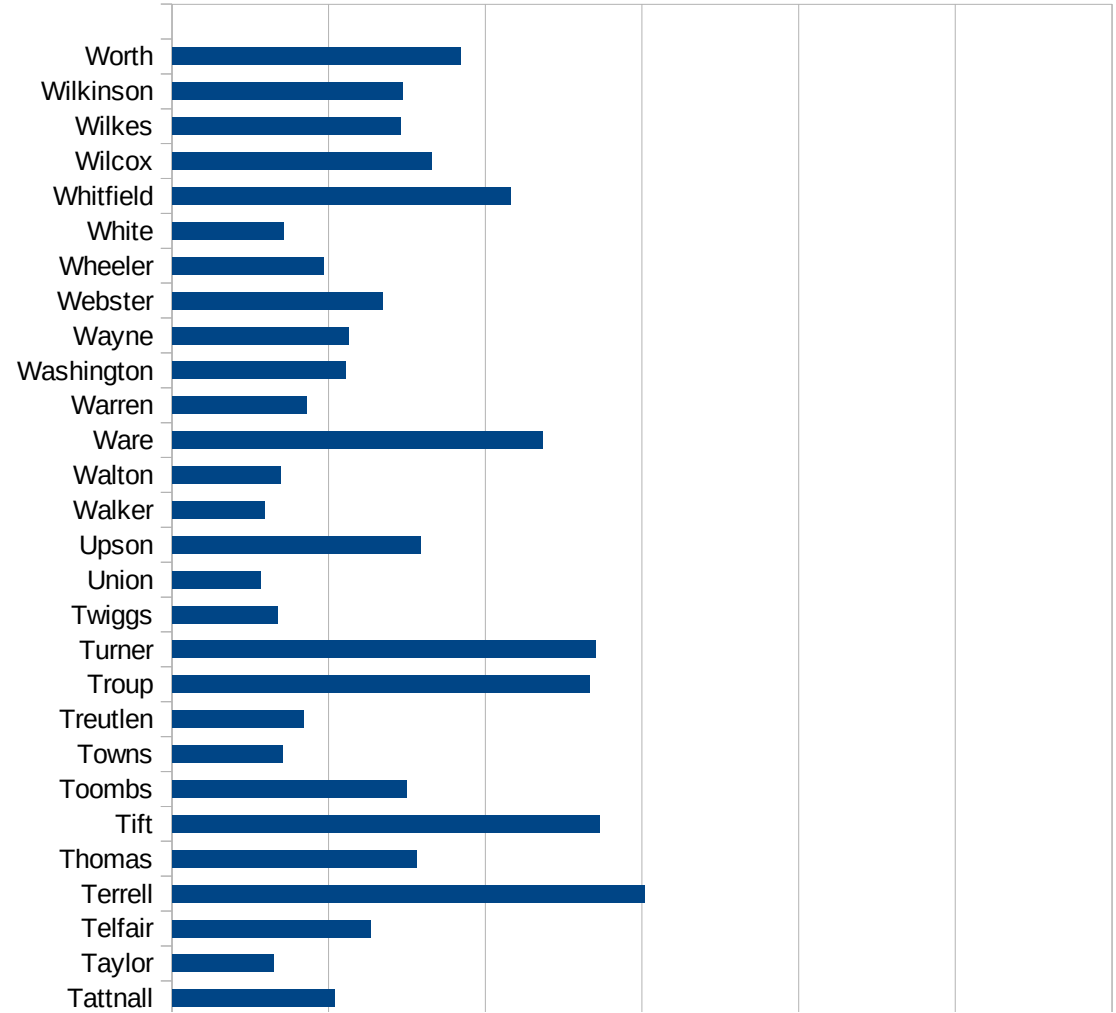
29105  
29107  
29109  
29111  
29113  
29115  
29117  
29121  
29123  
29125  
29127  
29119  
29129  
29131  
29133  
29135  
29137  
29139  
29141  
29143  
29145  
29147  
29149  
29151  
29153  
29155  
29157  
29159  
29161  
29163  
29165  
29167  
29169  
29171

FL

29173  
29175  
29177  
29179  
29181  
29195  
29197  
29199  
29201  
29203  
29205  
29183  
29185  
29187  
29189  
29510  
29186  
29207  
29209  
29211  
29213  
29215  
  
29217  
29219  
29221  
29223  
29225  
29227  
29229

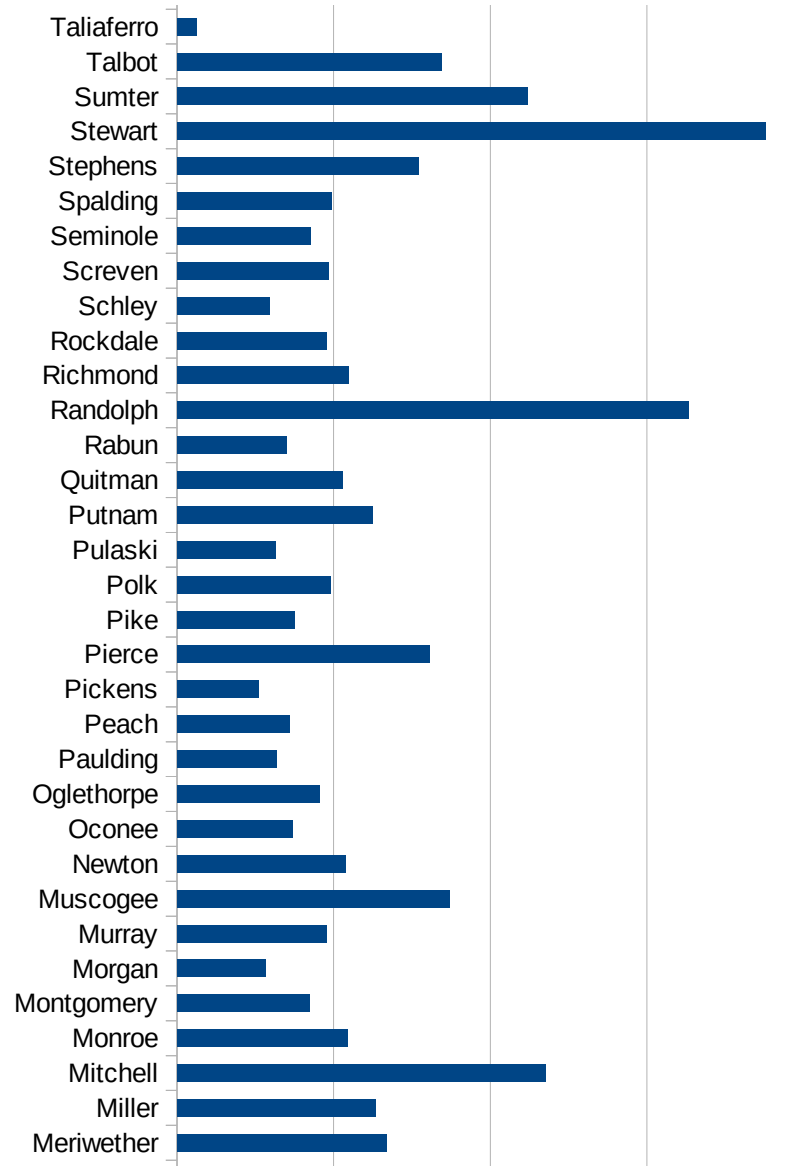
GA

FIPS	County	PC Infection
13001	Appling	2253.201491
13003	Atkinson	2735.928649
13005	Bacon	3084.488154
13007	Baker	1455.368693
13009	Baldwin	1646.476139
13011	Banks	974.2995576
13013	Barrow	940.4893019
13015	Bartow	1069.468461
13017	Ben Hill	1584.559481
13019	Berrien	1044.047372
13021	Bibb	1437.669421
13023	Bleckley	802.3056551
13025	Brantley	904.9055406
13027	Brooks	1746.921936
13029	Bryan	952.5308982
13031	Bulloch	1023.338853
13033	Burke	1092.628105
13035	Butts	1504.567437
13037	Calhoun	2786.523929
13039	Camden	706.0752278
13043	Candler	1172.019195
13045	Carroll	1150.51515
13047	Catoosa	578.463364
13049	Charlton	1434.299815
13051	Chatham	1172.911012
13053	Chattahoochee	4633.096219
13055	Chattooga	375.1512707
13057	Cherokee	830.2216416
13059	Clarke	972.2767612
13061	Clay	2251.472116
13063	Clayton	1177.770488
13065	Clinch	1970.517449
13067	Cobb	1105.877534



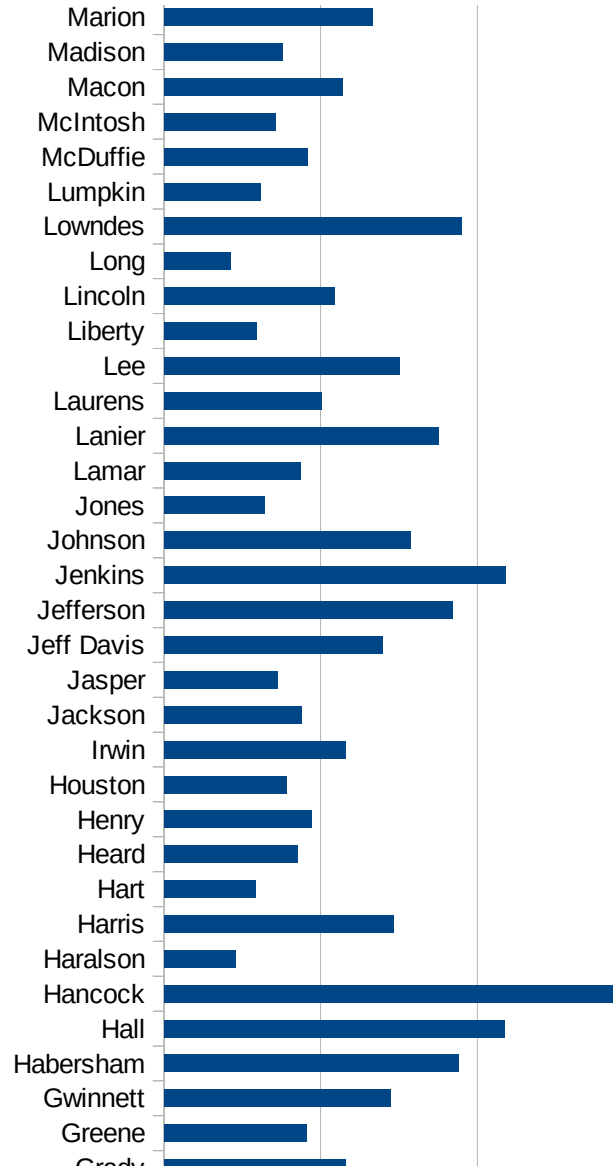
GA

13069 Coffee	2434.270067
13071 Colquitt	2982.97947
13073 Columbia	780.9917623
13075 Cook	1683.952919
13077 Coweta	692.4258213
13079 Crawford	543.9194674
13081 Crisp	1491.084465
13083 Dade	536.1765068
13085 Dawson	805.3263166
13087 Decatur	1418.626529
13089 DeKalb	1286.352137
13091 Dodge	806.5684617
13093 Dooly	1634.320735
13095 Dougherty	2526.22119
13097 Douglas	1192.450338
13099 Early	3191.177906
13101 Echols	5200
13103 Effingham	643.1902235
13105 Elbert	1229.079498
13107 Emanuel	1145.409517
13109 Evans	867.456394
13111 Fannin	731.782468
13113 Fayette	576.4196758
13115 Floyd	878.2051937
13117 Forsyth	579.8522476
13119 Franklin	1268.29692
13121 Fulton	1249.102478
13123 Gilmer	1148.753894
13125 Glascock	567.6126878
13127 Glynn	2152.102231
13129 Gordon	1177.08243
13131 Grady	1155.648941
13133 Greene	909.7073116
13135 Gwinnett	1449.04886



GA

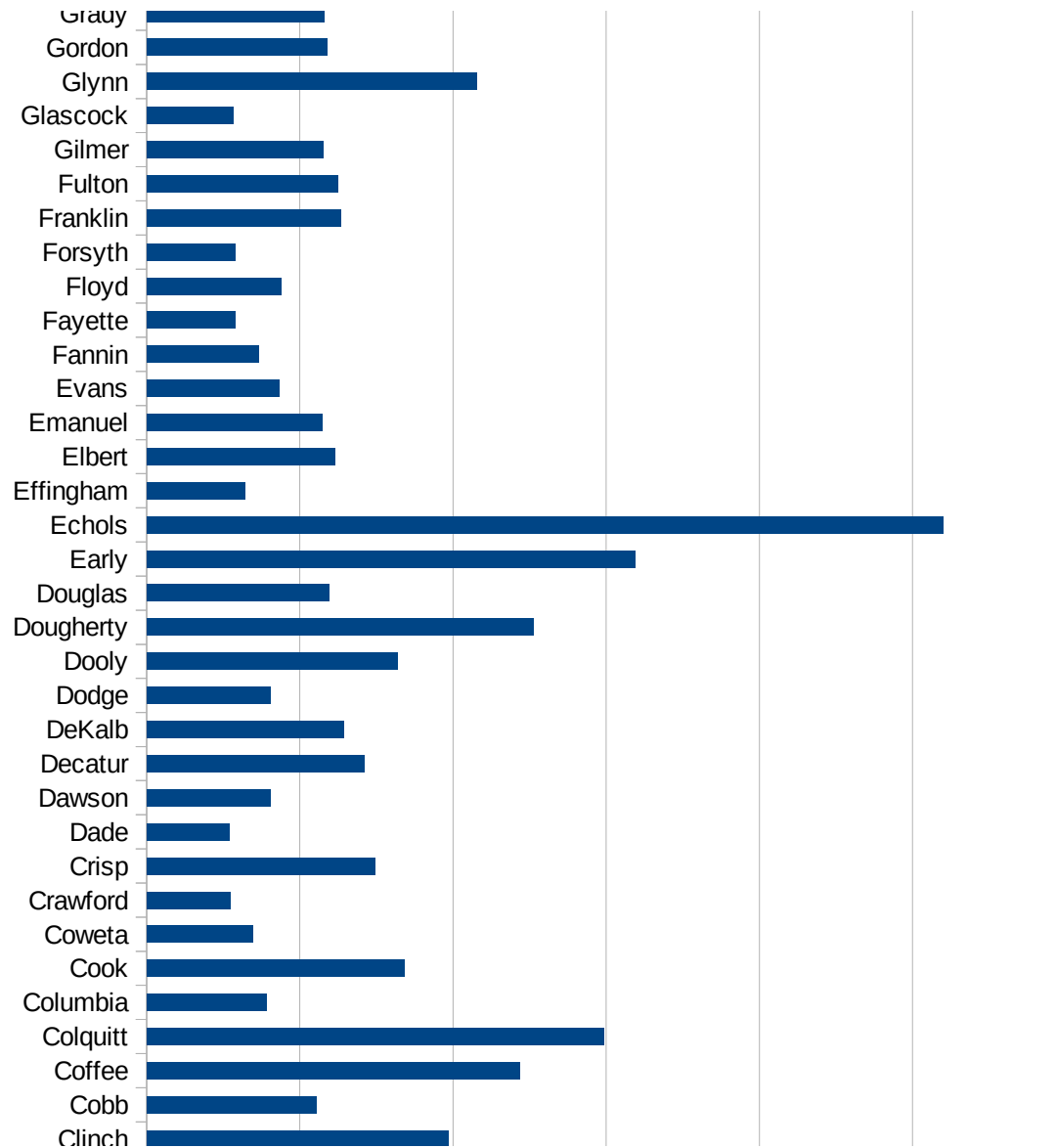
13137 Habersham	1881.554596
13139 Hall	2173.654946
13141 Hancock	2898.89794
13143 Haralson	453.7297261
13145 Harris	1461.928934
13147 Hart	582.397793
13149 Heard	850.2399192
13151 Henry	939.5360959
13153 Houston	782.7927111
13155 Irwin	1159.821239
13157 Jackson	877.5666695
13159 Jasper	726.4957265
13161 Jeff Davis	1397.298556
13163 Jefferson	1840.570318
13165 Jenkins	2176.667051
13167 Johnson	1576.019778
13169 Jones	642.9969248
13171 Lamar	868.4210526
13173 Lanier	1750.483559
13175 Laurens	1007.92393
13177 Lee	1505.174036
13179 Liberty	590.2726962
13181 Lincoln	1086.544536
13183 Long	426.3606695
13185 Lowndes	1900.774581
13187 Lumpkin	619.0259445
13189 McDuffie	914.9598254
13191 McIntosh	711.2970711
13193 Macon	1141.291942
13195 Madison	758.8532884
13197 Marion	1329.182134
13199 Meriwether	1338.522878
13201 Miller	1266.268027
13205 Mitchell	2352.198991



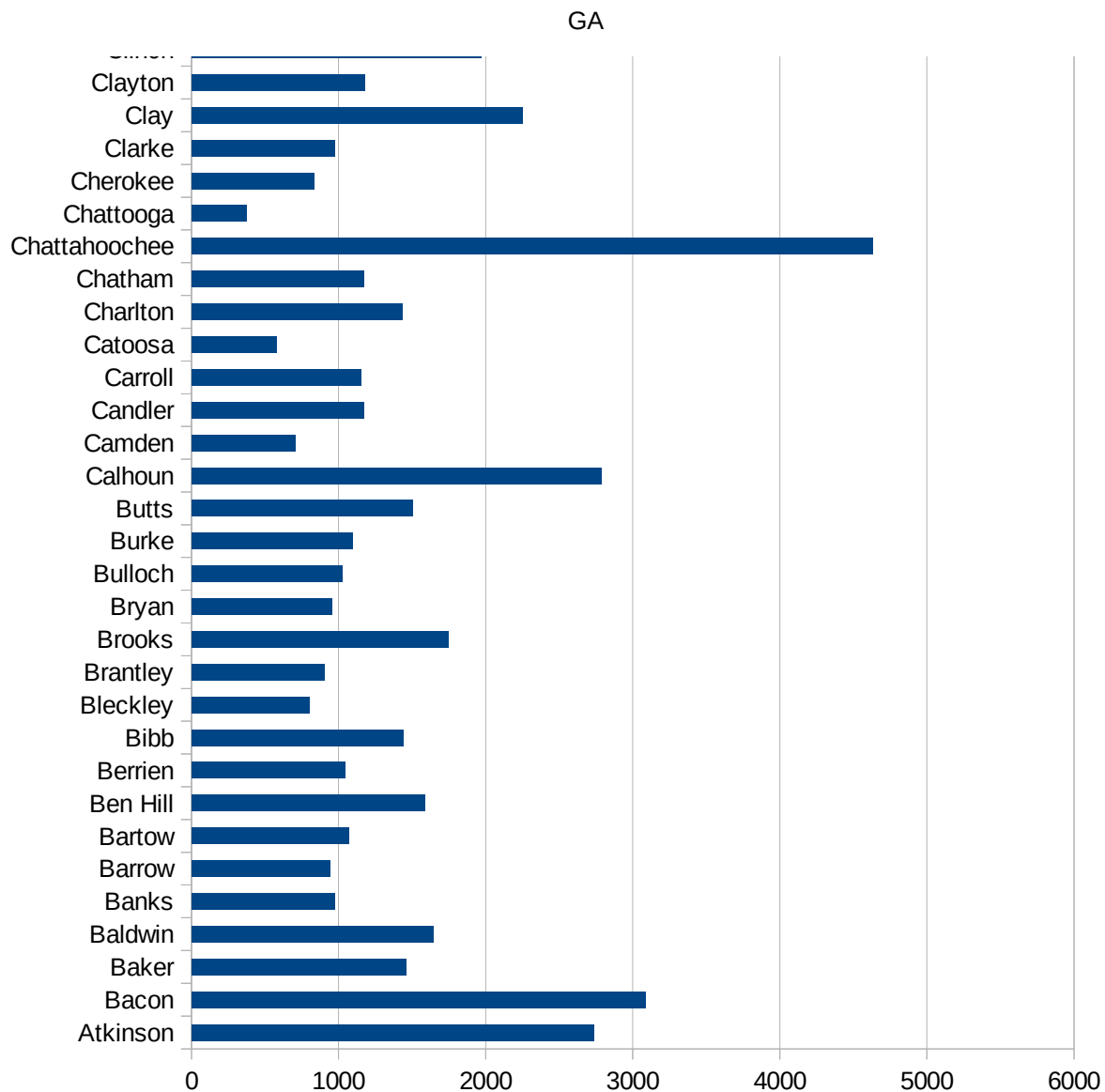


GA

13207 Monroe	1090.116279
13209 Montgomery	848.4716632
13211 Morgan	567.5489312
13213 Murray	956.8898575
13215 Muscogee	1741.862382
13217 Newton	1074.483527
13219 Oconee	735.8932573
13221 Oglethorpe	910.0571277
13223 Paulding	635.8050279
13225 Peach	714.3642158
13227 Pickens	519.0744215
13229 Pierce	1609.159833
13231 Pike	751.3148009
13233 Polk	977.1603485
13235 Pulaski	632.3967838
13237 Putnam	1247.191526
13239 Quitman	1053.093462
13241 Rabun	699.5909172
13243 Randolph	3263.573833
13245 Richmond	1095.488058
13247 Rockdale	954.8093693
13249 Schley	592.0550038
13251 Screven	968.5751184
13253 Seminole	853.8785328
13255 Spalding	986.3842663
13257 Stephens	1544.075283
13259 Stewart	3758.670753
13261 Sumter	2236.572159
13263 Talbot	1690.05102
13265 Taliaferro	124.3781095
13267 Tattnall	1035.800087
13269 Taylor	646.8466227
13271 Telfair	1266.06198
13273 Terrell	3019.393799



13275 Thomas	1556.87545
13277 Tift	2731.014764
13279 Toombs	1495.146353
13281 Towns	708.7411407
13283 Treutlen	837.1273315
13285 Troup	2664.420139
13287 Turner	2704.752275
13289 Twigg	671.7147044
13291 Union	566.6430565
13293 Upson	1586.877742
13295 Walker	590.6929837
13297 Walton	689.817439
13299 Ware	2365.470852
13301 Warren	856.9796229
13303 Washington	1108.603944
13305 Wayne	1127.214171
13307 Webster	1340.482574
13309 Wheeler	964.5894149
13311 White	710.7107107
13313 Whitfield	2158.328689
13315 Wilcox	1656.831593
13317 Wilkes	1458.080194
13319 Wilkinson	1471.890217
13321 Worth	1842.455293



GA

GA

FIPS

29001  
29003  
29005  
29007  
29009  
29011  
29013  
29015  
29017  
29019  
29021  
29023  
29025  
29027  
29029  
29031  
29033  
29035  
29037

GA

29039  
29041  
29043  
29045  
29047  
29049  
29051  
29053  
29055  
29057  
29059  
29061  
29063  
29065  
29067  
29069  
29071  
29073  
29075  
29077  
29079  
29081  
29083  
29085  
29087  
29089  
29091  
29093  
29095  
29097  
29099  
29101

29103

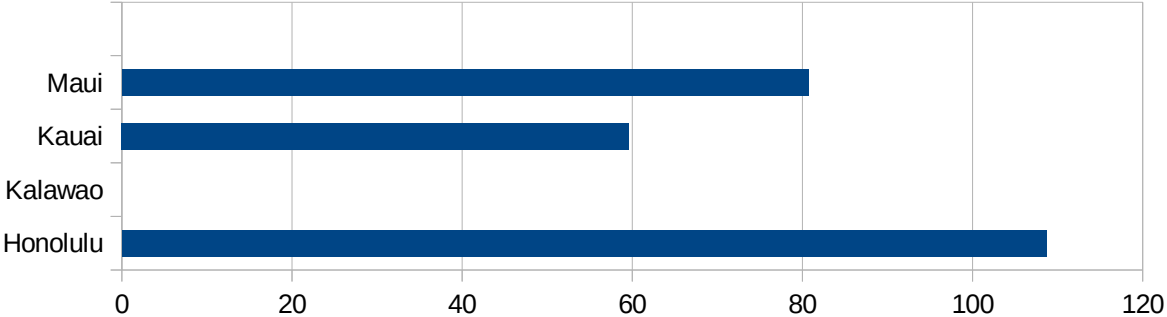
29105  
29107  
29109  
29111  
29113  
29115  
29117  
29121  
29123  
29125  
29127  
29119  
29129  
29131  
29133  
29135  
29137  
29139  
29141  
29143  
29145  
29147  
29149  
29151  
29153  
29155  
29157  
29159  
29161  
29163  
29165  
29167  
29169  
29171

GA

29173  
29175  
29177  
29179  
29181  
29195  
29197  
29199  
29201  
29203  
29205  
29183  
29185  
29187  
29189  
29510  
29186  
29207  
29209  
29211  
29213  
29215  
  
29217  
29219  
29221  
29223  
29225  
29227  
29229

HI

FIPS	County	PC Infection
15001	Hawaii	56.22366071
15003	Honolulu	108.6645988
15005	Kalawao	0
15007	Kauai	59.61210542
15009	Maui	80.7382466





HI

FIPS

29001  
29003  
29005  
29007  
29009  
29011  
29013  
29015  
29017  
29019  
29021  
29023  
29025  
29027  
29029  
29031  
29033  
29035  
29037

HI

29039  
29041  
29043  
29045  
29047  
29049  
29051  
29053  
29055  
29057  
29059  
29061  
29063  
29065  
29067  
29069  
29071  
29073  
29075  
29077  
29079  
29081  
29083  
29085  
29087  
29089  
29091  
29093  
29095  
29097  
29099  
29101

29103

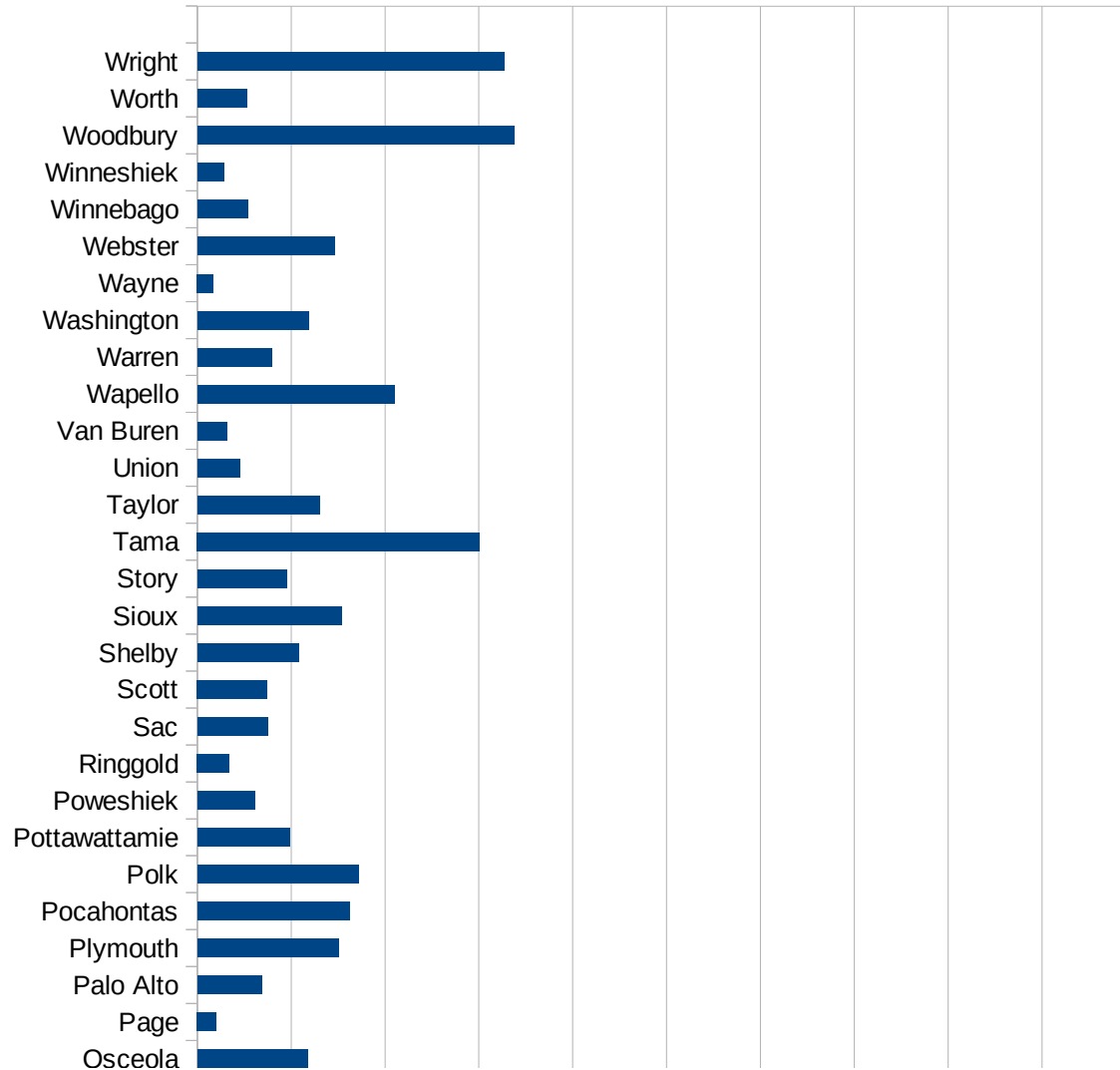
HI

29105  
29107  
29109  
29111  
29113  
29115  
29117  
29121  
29123  
29125  
29127  
29119  
29129  
29131  
29133  
29135  
29137  
29139  
29141  
29143  
29145  
29147  
29149  
29151  
29153  
29155  
29157  
29159  
29161  
29163  
29165  
29167  
29169  
29171

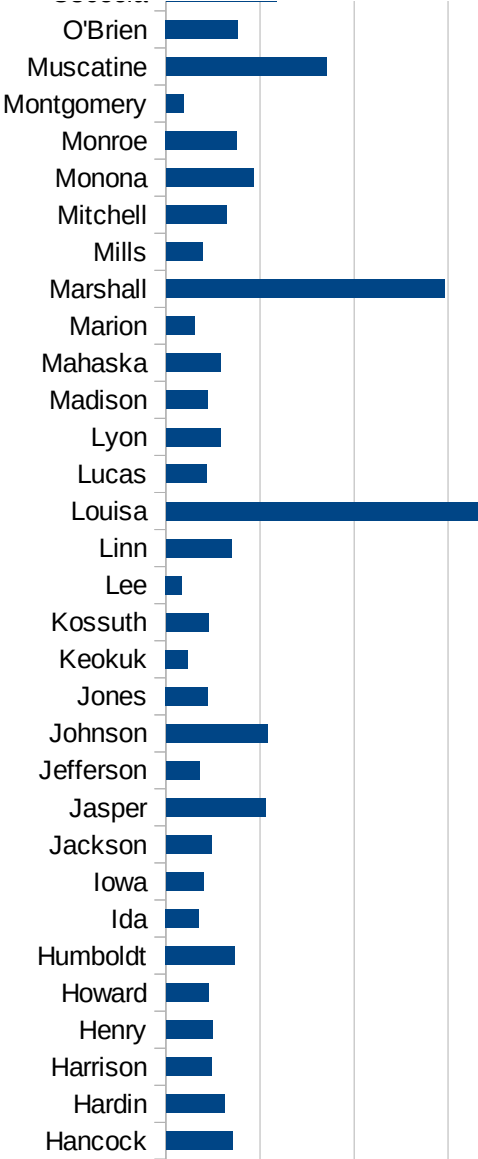
HI

29173  
29175  
29177  
29179  
29181  
29195  
29197  
29199  
29201  
29203  
29205  
29183  
29185  
29187  
29189  
29510  
29186  
29207  
29209  
29211  
29213  
29215  
  
29217  
29219  
29221  
29223  
29225  
29227  
29229

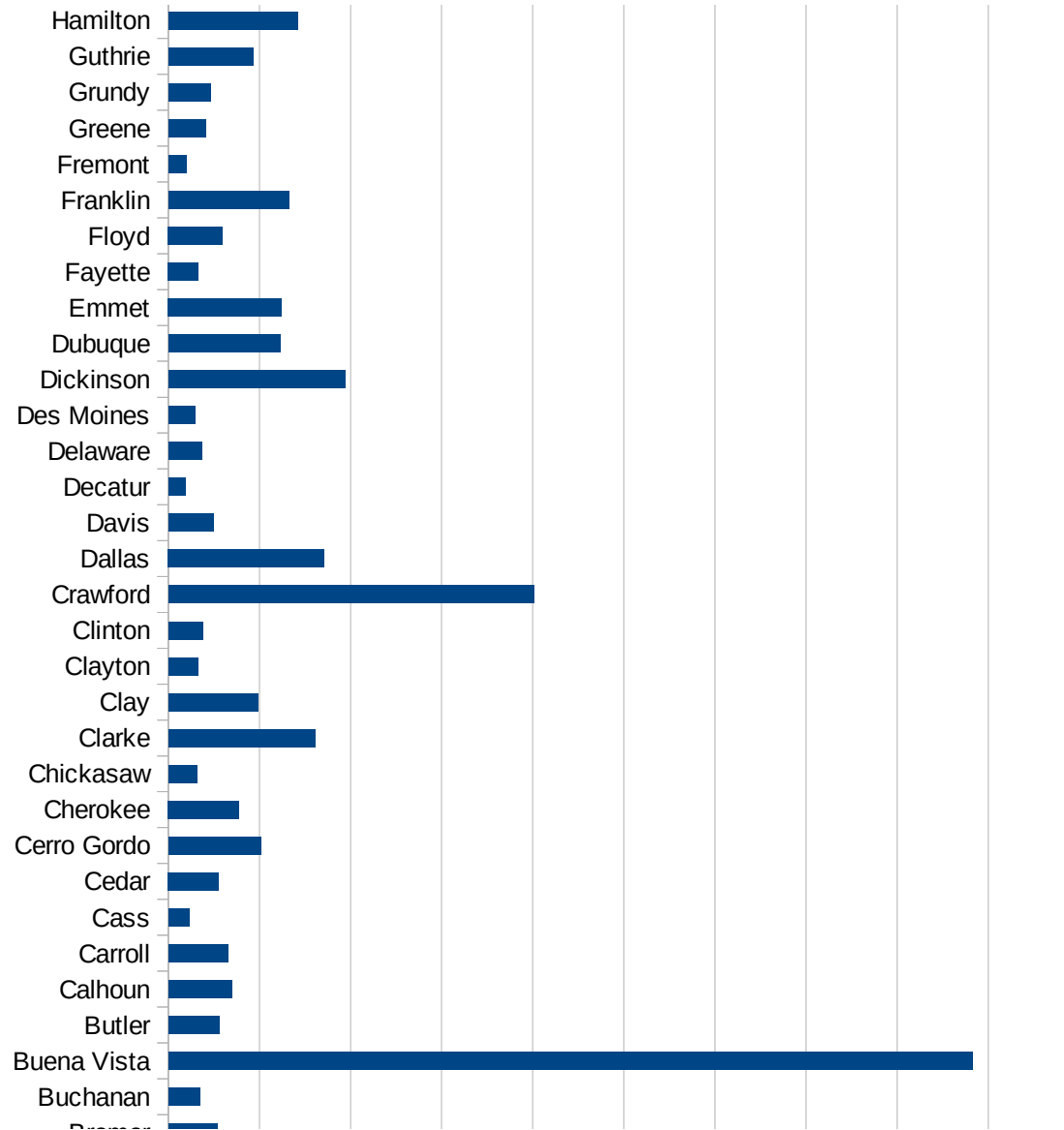
FIPS	County	PC Infection
19001	Adair	283.1657936
19003	Adams	329.218107
19005	Allamakee	1004.916136
19007	Appanoose	273.3778242
19009	Audubon	381.4021068
19011	Benton	362.6862179
19013	Black Hawk	2033.109782
19015	Boone	702.1938814
19017	Bremer	541.1472321
19019	Buchanan	349.0730695
19021	Buena Vista	8825.601288
19023	Butler	557.122223
19025	Calhoun	701.1032065
19027	Carroll	654.9568324
19029	Cass	232.0185615
19031	Cedar	552.9607559
19033	Cerro Gordo	1017.656576
19035	Cherokee	777.3164915
19037	Chickasaw	317.6195252
19039	Clarke	1613.074392
19041	Clay	985.4964671
19043	Clayton	324.6753247
19045	Clinton	376.1984608
19047	Crawford	4009.791351
19049	Dallas	1712.131293
19051	Davis	499.0573361
19053	Decatur	190.1140684
19055	Delaware	369.0901635
19057	Des Moines	296.3871429
19059	Dickinson	1941.351367
19061	Dubuque	1227.620955
19063	Emmet	1242.84016
19065	Fayette	330.6205493

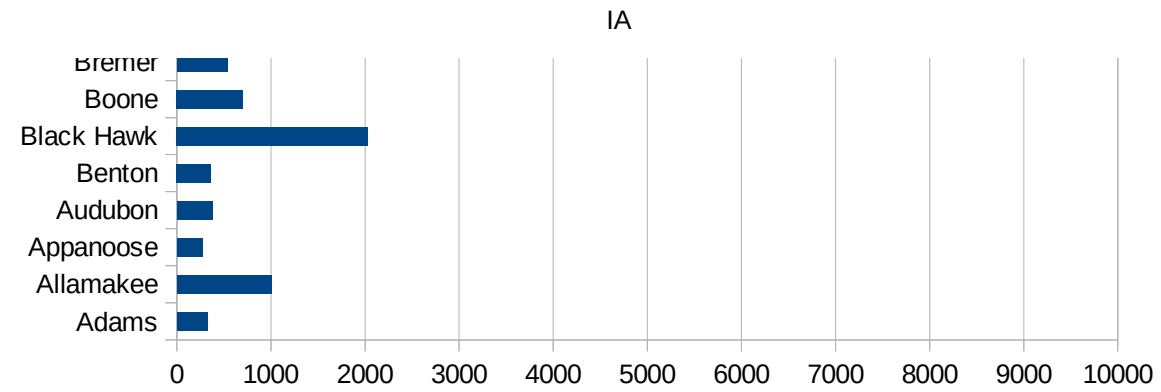


19067 Floyd	596.4088573
19069 Franklin	1323.587515
19071 Fremont	200.2002002
19073 Greene	411.9808485
19075 Grundy	463.2639792
19077 Guthrie	932.8358209
19079 Hamilton	1417.870519
19081 Hancock	709.4846901
19083 Hardin	622.4804363
19085 Harrison	488.1845196
19087 Henry	498.3305925
19089 Howard	457.167737
19091 Humboldt	733.2146224
19093 Ida	350.8259026
19095 Iowa	402.7011957
19097 Jackson	483.7381639
19099 Jasper	1057.95892
19101 Jefferson	359.0664273
19103 Johnson	1076.292477
19105 Jones	448.3224065
19107 Keokuk	234.7188264
19109 Kossuth	456.1309364
19111 Lee	170.3127294
19113 Linn	698.0686914
19115 Louisa	3312.740621
19117 Lucas	427.9930596
19119 Lyon	584.2011684
19121 Madison	443.104191
19123 Mahaska	581.8181818
19125 Marion	302.3318466
19127 Marshall	2961.406668
19129 Mills	385.0494589
19131 Mitchell	643.3910493
19133 Monona	933.2872451



19135 Monroe	757.381258
19137 Montgomery	189.9430171
19139 Muscatine	1702.811619
19141 O'Brien	765.8959538
19143 Osceola	1175.496689
19145 Page	203.2920191
19147 Palo Alto	683.167208
19149 Plymouth	1502.291293
19151 Pocahontas	1617.210682
19153 Polk	1714.682145
19155 Pottawattamie	982.5409214
19157 Poweshiek	609.6582705
19159 Ringgold	342.1900161
19161 Sac	751.1060809
19163 Scott	743.8698545
19165 Shelby	1079.633788
19167 Sioux	1532.556074
19169 Story	952.0411804
19171 Tama	3011.121628
19173 Taylor	1308.350832
19175 Union	453.1110931
19177 Van Buren	313.3903134
19179 Wapello	2096.29314
19181 Warren	791.2879975
19183 Washington	1187.841561
19185 Wayne	171.8481487
19187 Webster	1460.980787
19189 Winnebago	541.9281232
19191 Winneshiek	284.5873483
19193 Woodbury	3375.301105
19195 Worth	523.2792164
19197 Wright	3270.291568







FIPS

- 29001
- 29003
- 29005
- 29007
- 29009
- 29011
- 29013
- 29015
- 29017
- 29019
- 29021
- 29023
- 29025
- 29027
- 29029
- 29031
- 29033
- 29035
- 29037

IA

29039  
29041  
29043  
29045  
29047  
29049  
29051  
29053  
29055  
29057  
29059  
29061  
29063  
29065  
29067  
29069  
29071  
29073  
29075  
29077  
29079  
29081  
29083  
29085  
29087  
29089  
29091  
29093  
29095  
29097  
29099  
29101

29103

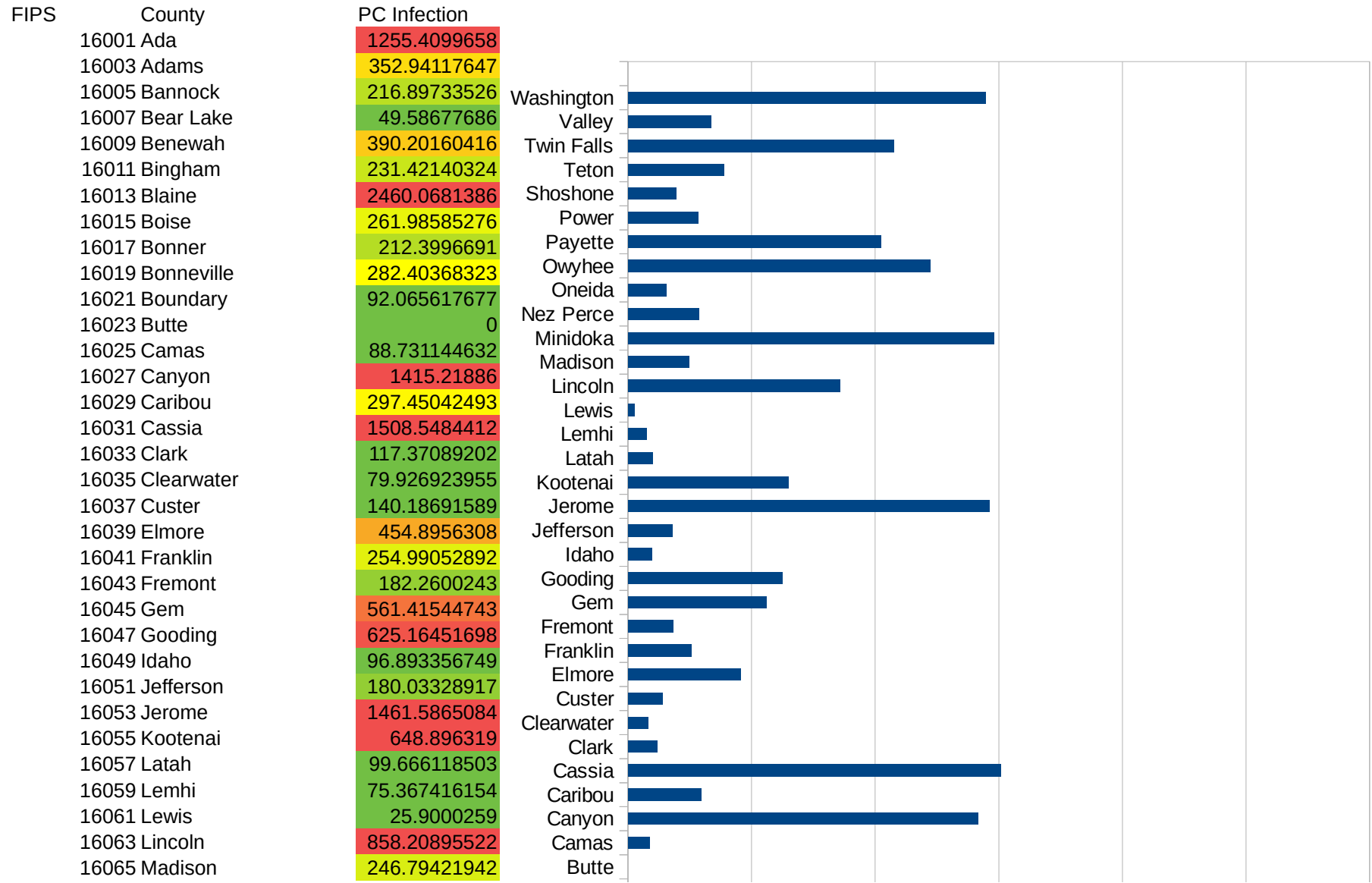
IA

29105  
29107  
29109  
29111  
29113  
29115  
29117  
29121  
29123  
29125  
29127  
29119  
29129  
29131  
29133  
29135  
29137  
29139  
29141  
29143  
29145  
29147  
29149  
29151  
29153  
29155  
29157  
29159  
29161  
29163  
29165  
29167  
29169  
29171

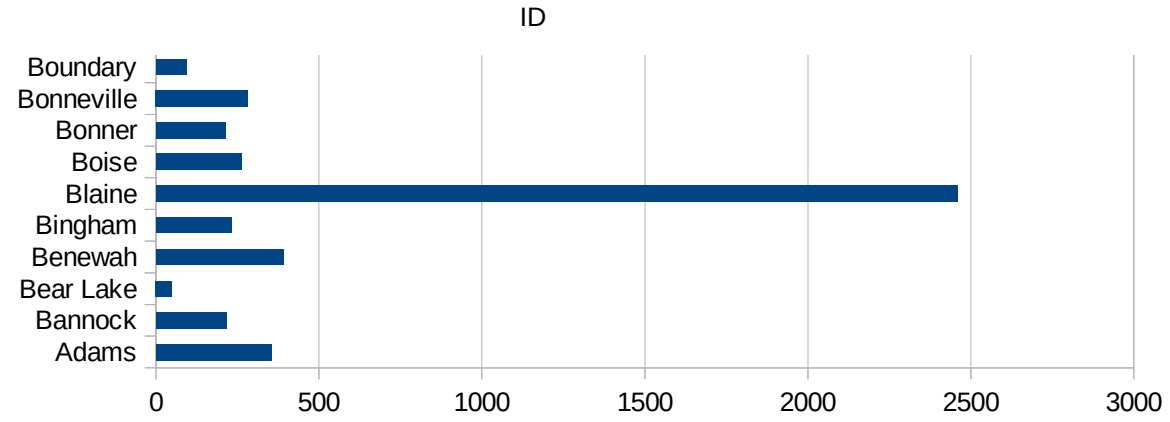
IA

29173  
29175  
29177  
29179  
29181  
29195  
29197  
29199  
29201  
29203  
29205  
29183  
29185  
29187  
29189  
29510  
29186  
29207  
29209  
29211  
29213  
29215  
  
29217  
29219  
29221  
29223  
29225  
29227  
29229

ID



16067 Minidoka	1478.9915966
16069 Nez Perce	287.07186696
16071 Oneida	155.9714795
16073 Owyhee	1222.953904
16075 Payette	1023.3111121
16077 Power	283.21318229
16079 Shoshone	195.37355424
16081 Teton	386.59793814
16083 Twin Falls	1076.8926941
16085 Valley	335.11457296
16087 Washington	1446.7080012



ID

FIPS

29001  
29003  
29005  
29007  
29009  
29011  
29013  
29015  
29017  
29019  
29021  
29023  
29025  
29027  
29029  
29031  
29033  
29035  
29037

ID

29039  
29041  
29043  
29045  
29047  
29049  
29051  
29053  
29055  
29057  
29059  
29061  
29063  
29065  
29067  
29069  
29071  
29073  
29075  
29077  
29079  
29081  
29083  
29085  
29087  
29089  
29091  
29093  
29095  
29097  
29099  
29101

29103



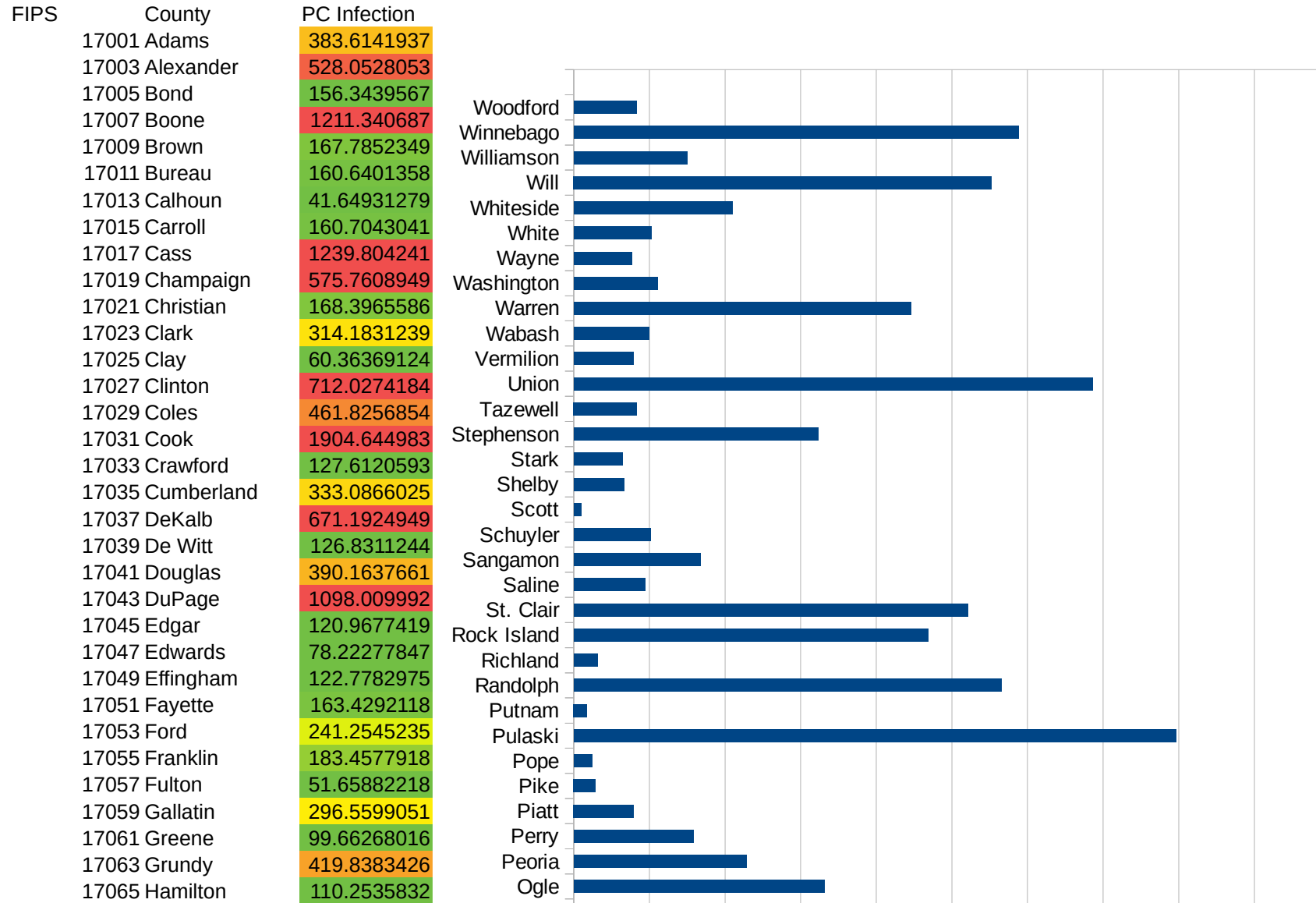
ID

29105  
29107  
29109  
29111  
29113  
29115  
29117  
29121  
29123  
29125  
29127  
29119  
29129  
29131  
29133  
29135  
29137  
29139  
29141  
29143  
29145  
29147  
29149  
29151  
29153  
29155  
29157  
29159  
29161  
29163  
29165  
29167  
29169  
29171

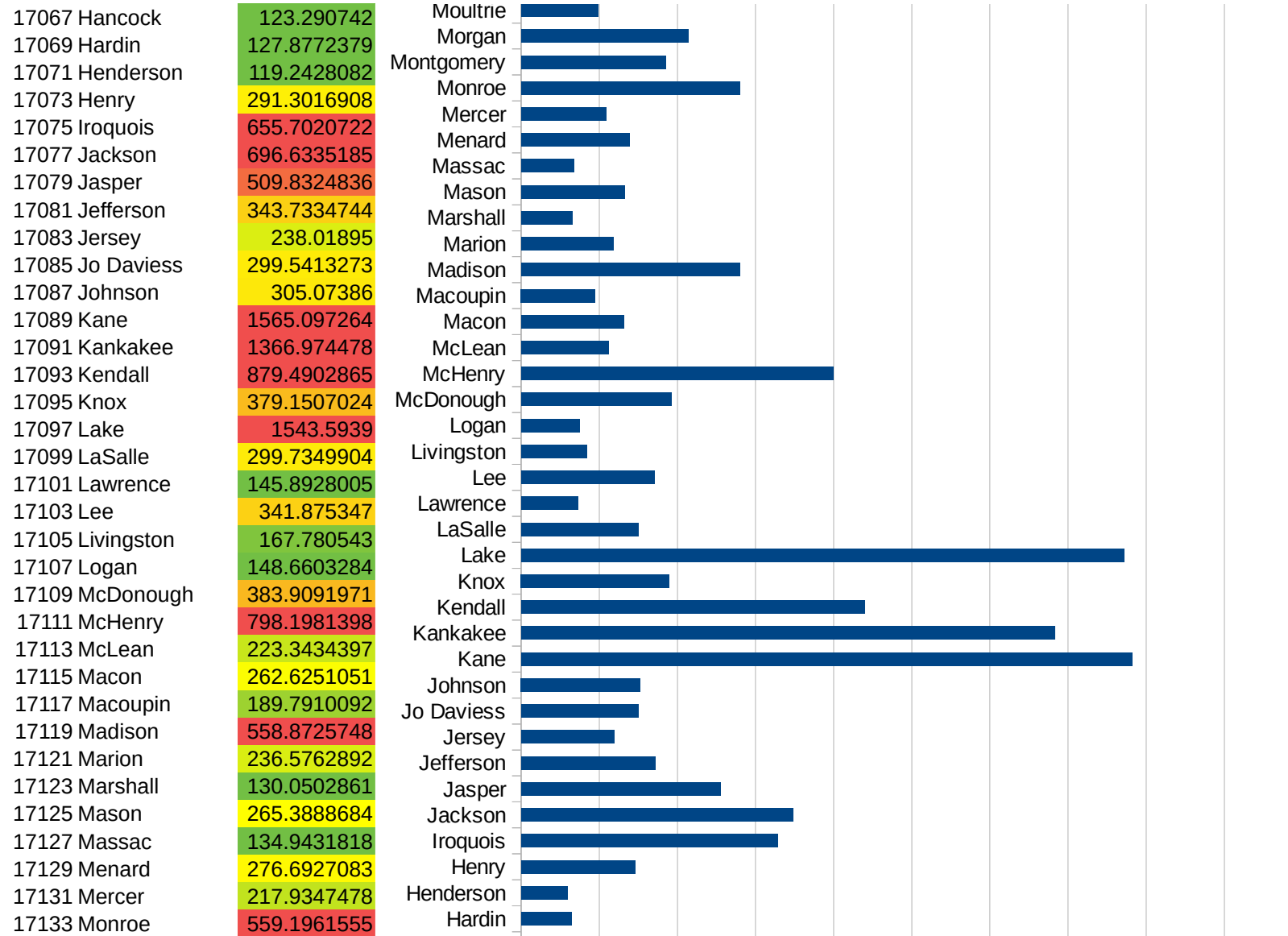
ID

29173  
29175  
29177  
29179  
29181  
29195  
29197  
29199  
29201  
29203  
29205  
29183  
29185  
29187  
29189  
29510  
29186  
29207  
29209  
29211  
29213  
29215  
  
29217  
29219  
29221  
29223  
29225  
29227  
29229

IL

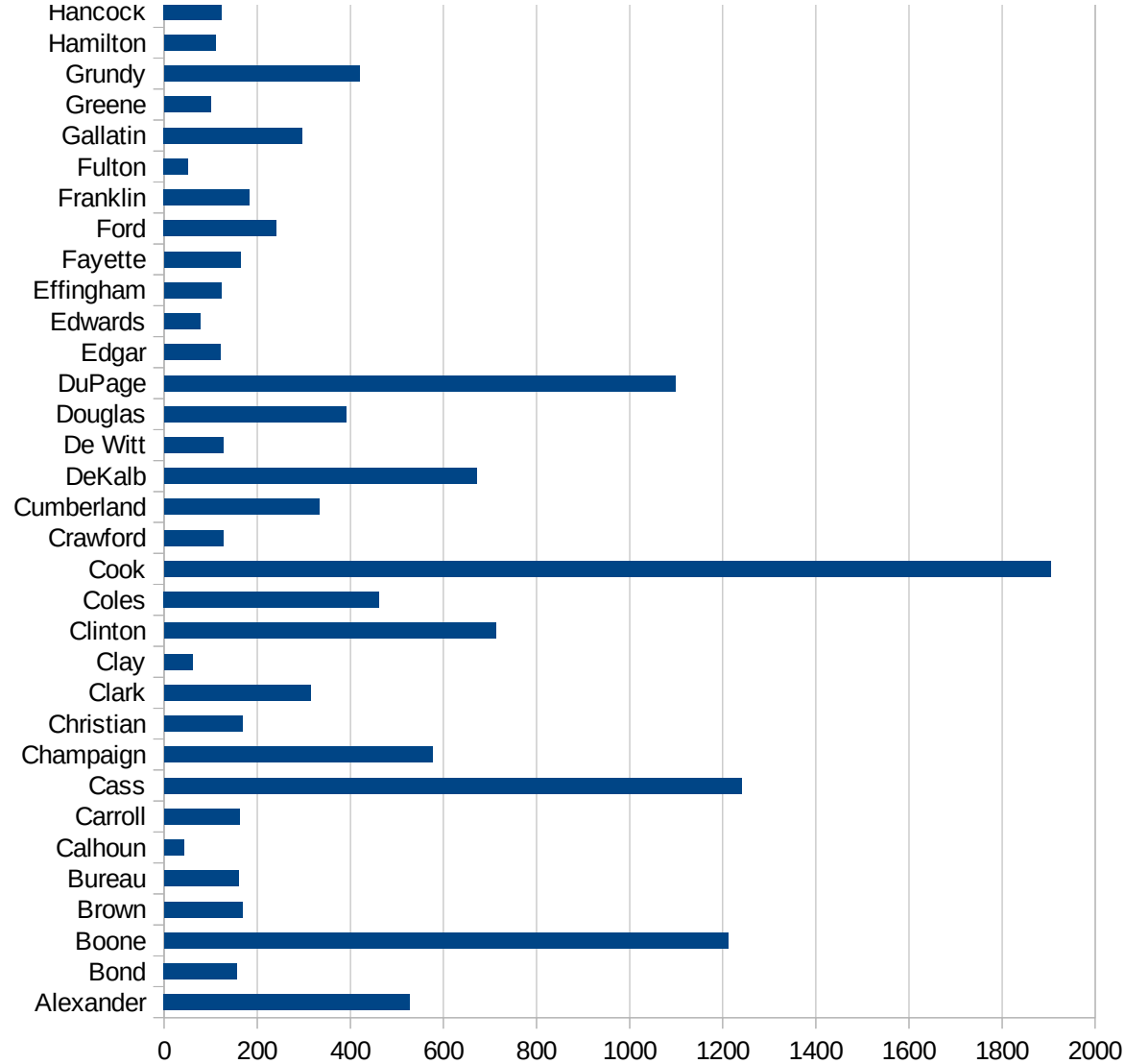


IL



IL

17135 Montgomery	370.616412
17137 Morgan	426.7718389
17139 Moultrie	197.0510294
17141 Ogle	663.7472262
17143 Peoria	456.2038744
17145 Perry	316.4258052
17147 Piatt	158.5752623
17149 Pike	57.65165588
17151 Pope	47.48338082
17153 Pulaski	1592.531576
17155 Putnam	34.84320557
17157 Randolph	1130.629789
17159 Richland	63.43970056
17161 Rock Island	936.7355046
17163 St. Clair	1042.676177
17165 Saline	188.2372626
17167 Sangamon	335.810963
17169 Schuyler	202.6929202
17171 Scott	20.30044661
17173 Shelby	133.3885286
17175 Stark	128.9847061
17177 Stephenson	645.7667642
17179 Tazewell	167.0092497
17181 Union	1371.652515
17183 Vermilion	157.5397755
17185 Wabash	199.1514417
17187 Warren	892.4377642
17189 Washington	221.5076813
17191 Wayne	153.0737203
17193 White	204.903037
17195 Whiteside	418.8688743
17197 Will	1105.285205
17199 Williamson	299.7494631
17201 Winnebago	1176.425034



IL

17203 Woodford

166.393677

IL

FIPS

29001  
29003  
29005  
29007  
29009  
29011  
29013  
29015  
29017  
29019  
29021  
29023  
29025  
29027  
29029  
29031  
29033  
29035  
29037

IL

29039  
29041  
29043  
29045  
29047  
29049  
29051  
29053  
29055  
29057  
29059  
29061  
29063  
29065  
29067  
29069  
29071  
29073  
29075  
29077  
29079  
29081  
29083  
29085  
29087  
29089  
29091  
29093  
29095  
29097  
29099  
29101

29103



IL

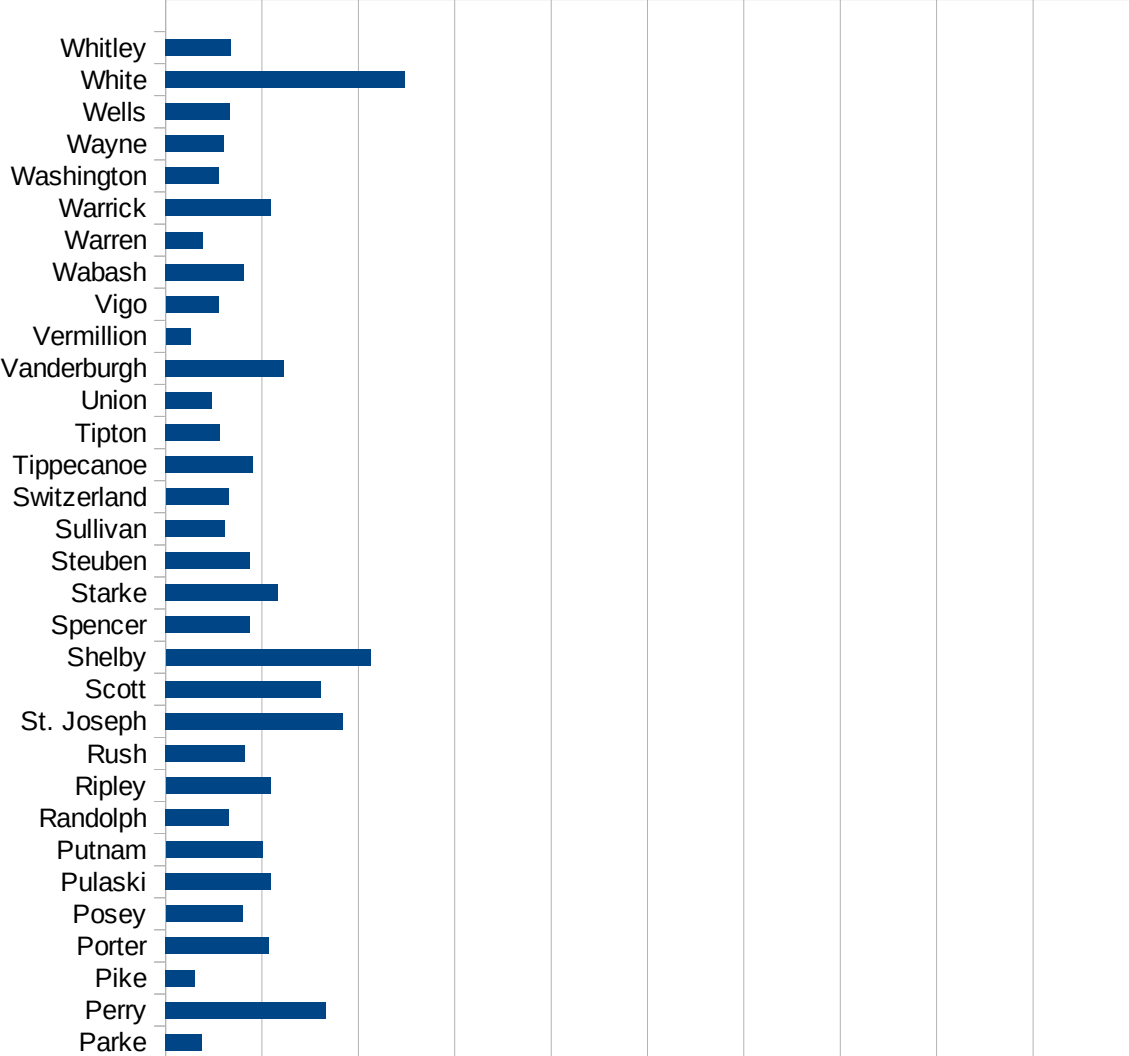
29105  
29107  
29109  
29111  
29113  
29115  
29117  
29121  
29123  
29125  
29127  
29119  
29129  
29131  
29133  
29135  
29137  
29139  
29141  
29143  
29145  
29147  
29149  
29151  
29153  
29155  
29157  
29159  
29161  
29163  
29165  
29167  
29169  
29171

IL

29173  
29175  
29177  
29179  
29181  
29195  
29197  
29199  
29201  
29203  
29205  
29183  
29185  
29187  
29189  
29510  
29186  
29207  
29209  
29211  
29213  
29215  
  
29217  
29219  
29221  
29223  
29225  
29227  
29229

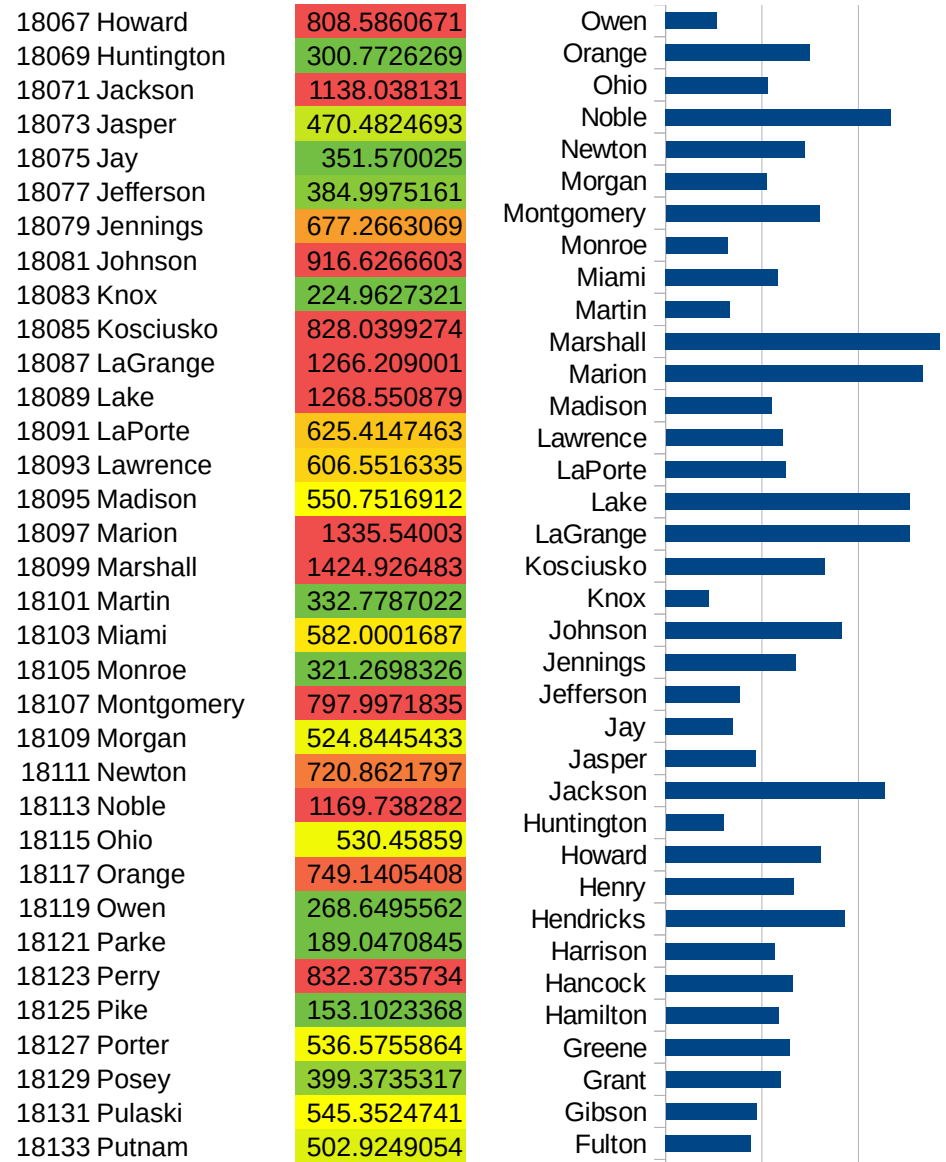
IN

FIPS	County	PC Infection
18001	Adams	159.9506117
18003	Allen	835.484653
18005	Bartholomew	767.3437821
18007	Benton	612.5043338
18009	Blackford	377.2003353
18011	Boone	791.0565829
18013	Brown	354.4702639
18015	Carroll	591.2455905
18017	Cass	4389.40851
18019	Clark	658.6571234
18021	Clay	271.3030187
18023	Clinton	955.0387597
18025	Crawford	340.9736693
18027	Daviess	500.799469
18029	Dearborn	651.6300839
18031	Decatur	985.2952153
18033	DeKalb	404.8489335
18035	Delaware	446.1018367
18037	Dubois	1000.822272
18039	Elkhart	1945.417396
18041	Fayette	503.319304
18043	Floyd	615.8316298
18045	Fountain	262.9808574
18047	Franklin	633.356791
18049	Fulton	442.9623731
18051	Gibson	472.318546
18053	Grant	596.0325164
18055	Greene	646.7537337
18057	Hamilton	585.6049636
18059	Hancock	662.7287134
18061	Harrison	567.5340768
18063	Hendricks	928.6924657
18065	Henry	667.0671832

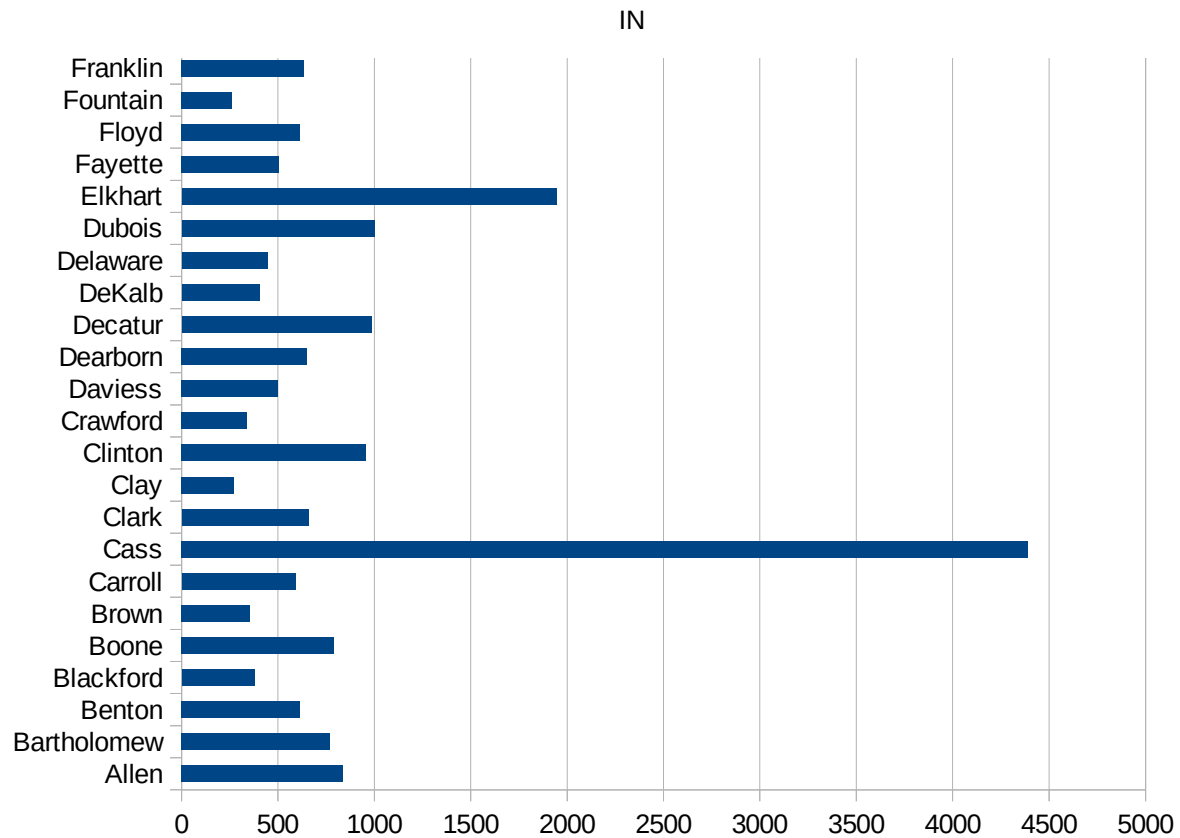


This work is licensed under the Creative Commons Attribution-NoDerivatives 4.0 International License. To view a copy of this license, visit <http://creativecommons.org/licenses/by-nd/4.0/>.

IN



18135 Randolph	329.9666009
18137 Ripley	543.4210988
18139 Rush	414.0911
18141 St. Joseph	919.9655798
18143 Scott	808.2753999
18145 Shelby	1062.947099
18147 Spencer	437.8412948
18149 Starke	584.2598648
18151 Steuben	439.4841844
18153 Sullivan	309.3281779
18155 Switzerland	326.5839321
18157 Tippecanoe	453.255149
18159 Tipton	284.2411423
18161 Union	241.5802188
18163 Vanderburgh	615.558036
18165 Vermillion	129.2073131
18167 Vigo	273.7787049
18169 Wabash	409.2071611
18171 Warren	193.6342733
18173 Warrick	548.2123164
18175 Washington	279.1396772
18177 Wayne	301.8078136
18179 Wells	333.2624264
18181 White	1243.111093
18183 Whitley	340.4355227



IN

FIPS

29001  
29003  
29005  
29007  
29009  
29011  
29013  
29015  
29017  
29019  
29021  
29023  
29025  
29027  
29029  
29031  
29033  
29035  
29037

IN

29039  
29041  
29043  
29045  
29047  
29049  
29051  
29053  
29055  
29057  
29059  
29061  
29063  
29065  
29067  
29069  
29071  
29073  
29075  
29077  
29079  
29081  
29083  
29085  
29087  
29089  
29091  
29093  
29095  
29097  
29099  
29101

29103

IN

29105  
29107  
29109  
29111  
29113  
29115  
29117  
29121  
29123  
29125  
29127  
29119  
29129  
29131  
29133  
29135  
29137  
29139  
29141  
29143  
29145  
29147  
29149  
29151  
29153  
29155  
29157  
29159  
29161  
29163  
29165  
29167  
29169  
29171

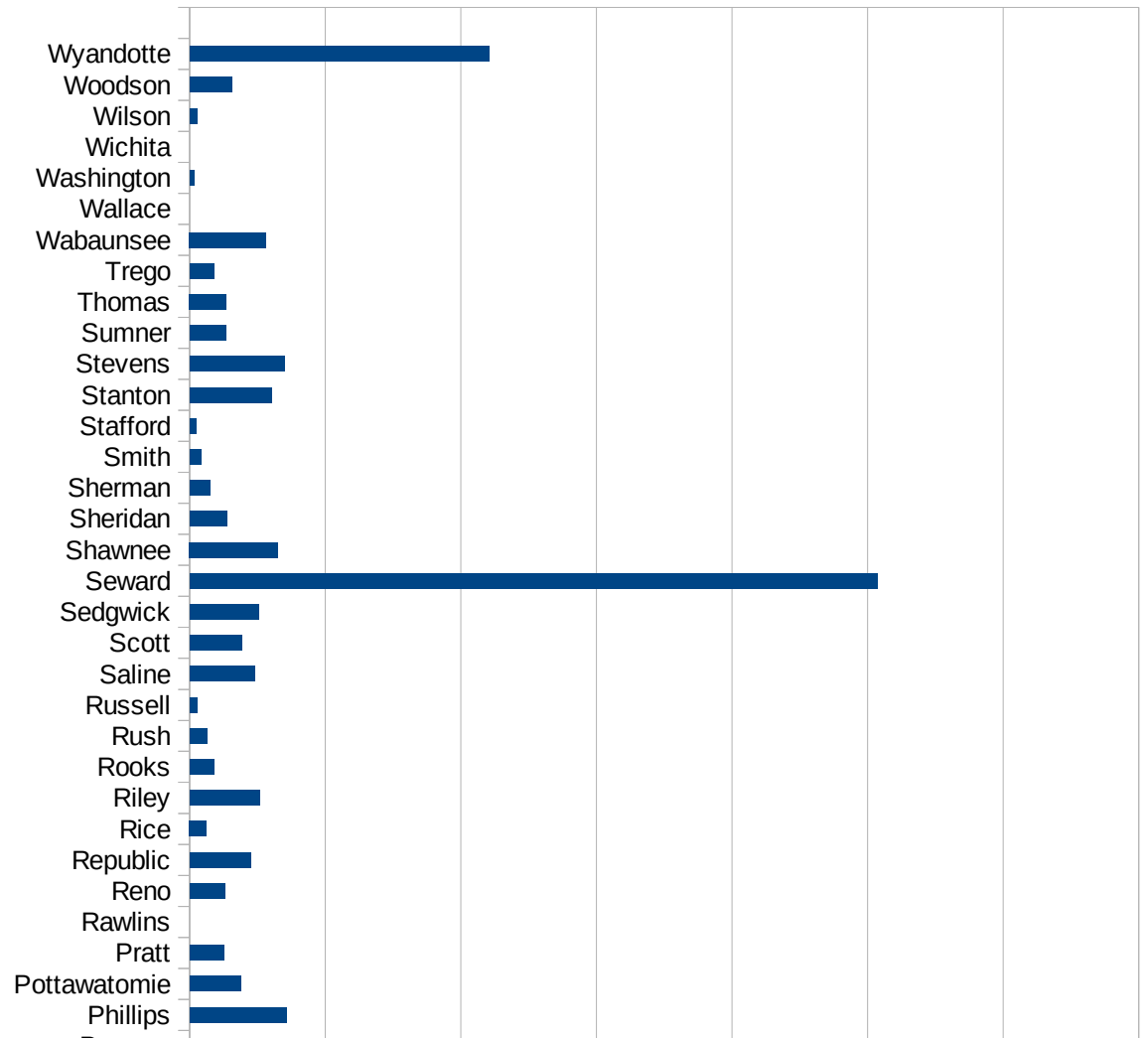


IN

29173  
29175  
29177  
29179  
29181  
29195  
29197  
29199  
29201  
29203  
29205  
29183  
29185  
29187  
29189  
29510  
29186  
29207  
29209  
29211  
29213  
29215  
  
29217  
29219  
29221  
29223  
29225  
29227  
29229

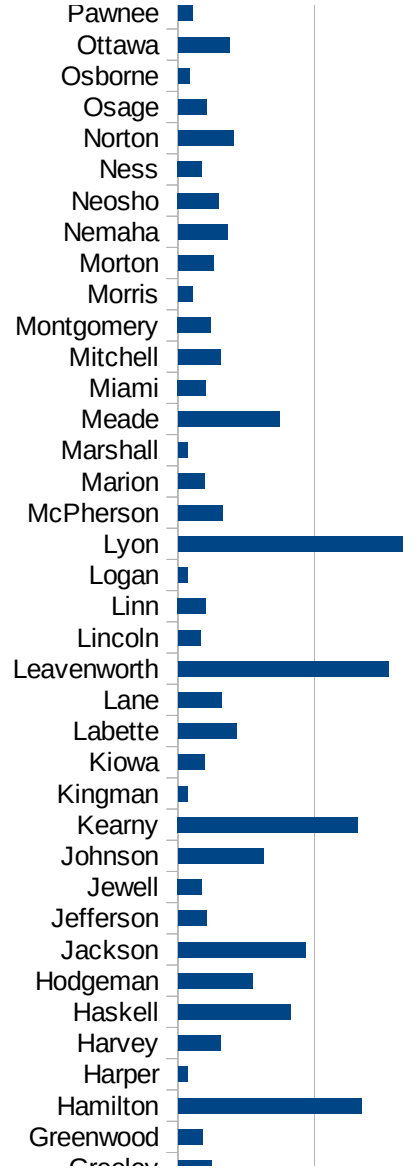
KS

FIPS	County	PC Infection
20001	Allen	80.36001286
20003	Anderson	279.2586951
20005	Atchison	302.5998888
20007	Barber	67.08407871
20009	Barton	287.2352648
20011	Bourbon	382.1742988
20013	Brown	239.6332569
20015	Butler	172.2459372
20017	Chase	228.2236592
20019	Chautauqua	151.1030523
20021	Cherokee	304.7714214
20023	Cheyenne	75.18796992
20025	Clark	1795.511222
20027	Clay	150.0562711
20029	Cloud	297.8577157
20031	Coffey	728.7744443
20033	Comanche	171.624714
20035	Cowley	275.4273383
20037	Crawford	835.4904021
20039	Decatur	104.4932079
20041	Dickinson	165.624833
20043	Doniphan	403.5407446
20045	Douglas	406.7986429
20047	Edwards	280.8002808
20049	Elk	39.87240829
20051	Ellis	271.6823406
20053	Ellsworth	225.9522272
20055	Finney	4435.825298
20057	Ford	5848.677998
20059	Franklin	440.8723811
20061	Geary	273.0563907
20063	Gove	76.56967841
20065	Graham	321.0272873

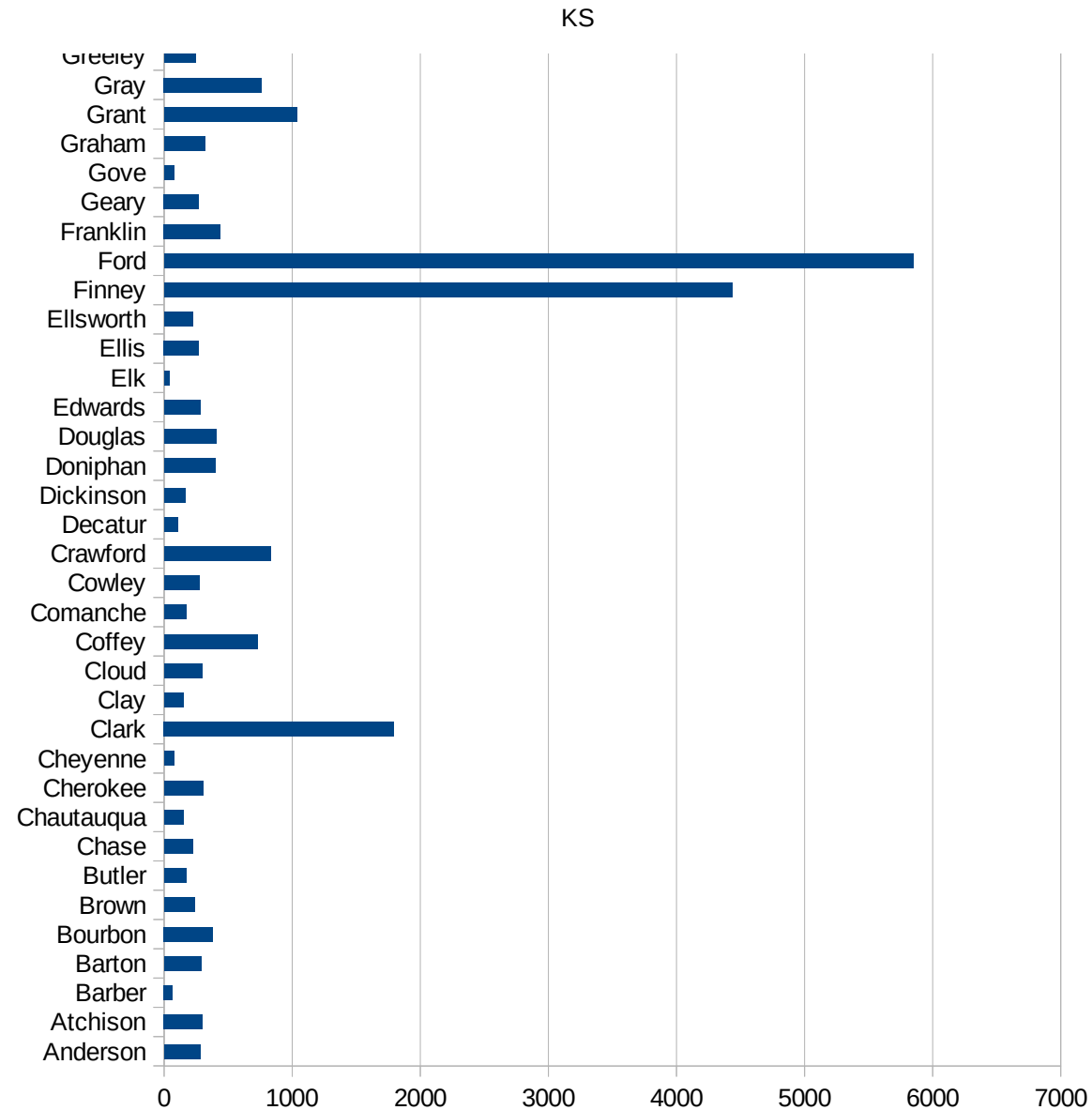


KS

20067 Grant	1035.986914
20069 Gray	762.4730648
20071 Greeley	244.4987775
20073 Greenwood	181.6680429
20075 Hamilton	1342.539317
20077 Harper	72.64802034
20079 Harvey	309.8509208
20081 Haskell	825.6192144
20083 Hodgeman	550.0550055
20085 Jackson	933.7349398
20087 Jefferson	210.8036891
20089 Jewell	175.9943682
20091 Johnson	626.5532043
20093 Kearny	1318.792797
20095 Kingman	68.3994528
20097 Kiowa	198.7281399
20099 Labette	430.7753957
20101 Lane	320.5128205
20103 Leavenworth	1538.991051
20105 Lincoln	165.3986107
20107 Linn	205.1282051
20109 Logan	70.32348805
20111 Lyon	1646.410824
20113 McPherson	329.3969233
20115 Marion	192.4686192
20117 Marshall	72.00164575
20119 Meade	747.7086348
20121 Miami	204.8693587
20123 Mitchell	308.9430894
20125 Montgomery	242.8393524
20127 Morris	108.6759645
20129 Morton	262.4671916
20131 Nemaha	364.3525357
20133 Neosho	300.9215723



20135 Ness	176.056338
20137 Norton	405.1565378
20139 Osage	207.0133618
20141 Osborne	86.33093525
20143 Ottawa	379.1795932
20145 Pawnee	106.6747943
20147 Phillips	714.6887342
20149 Pottawatomie	378.959509
20151 Pratt	255.9181062
20153 Rawlins	0
20155 Reno	258.2528632
20157 Republic	450.2572899
20159 Rice	125.9049418
20161 Riley	518.2964058
20163 Rooks	179.5332136
20165 Rush	129.3242806
20167 Russell	57.91226292
20169 Saline	483.4469955
20171 Scott	387.9926486
20173 Sedgwick	513.4275818
20175 Seward	5073.461892
20177 Shawnee	652.9614251
20179 Sheridan	276.3521516
20181 Sherman	152.5682319
20183 Smith	83.26394671
20185 Stafford	47.86979416
20187 Stanton	603.9255159
20189 Stevens	701.5650297
20191 Sumner	269.6121065
20193 Thomas	272.3382181
20195 Trego	179.018976
20197 Wabaunsee	565.2993187
20199 Wallace	0
20201 Washington	36.900369



KS

20203 Wichita	0
20205 Wilson	57.7034045
20207 Woodson	314.1690229
20209 Wyandotte	2210.810288

KS

FIPS

29001  
29003  
29005  
29007  
29009  
29011  
29013  
29015  
29017  
29019  
29021  
29023  
29025  
29027  
29029  
29031  
29033  
29035  
29037

KS

29039  
29041  
29043  
29045  
29047  
29049  
29051  
29053  
29055  
29057  
29059  
29061  
29063  
29065  
29067  
29069  
29071  
29073  
29075  
29077  
29079  
29081  
29083  
29085  
29087  
29089  
29091  
29093  
29095  
29097  
29099  
29101

29103

KS

29105  
29107  
29109  
29111  
29113  
29115  
29117  
29121  
29123  
29125  
29127  
29119  
29129  
29131  
29133  
29135  
29137  
29139  
29141  
29143  
29145  
29147  
29149  
29151  
29153  
29155  
29157  
29159  
29161  
29163  
29165  
29167  
29169  
29171

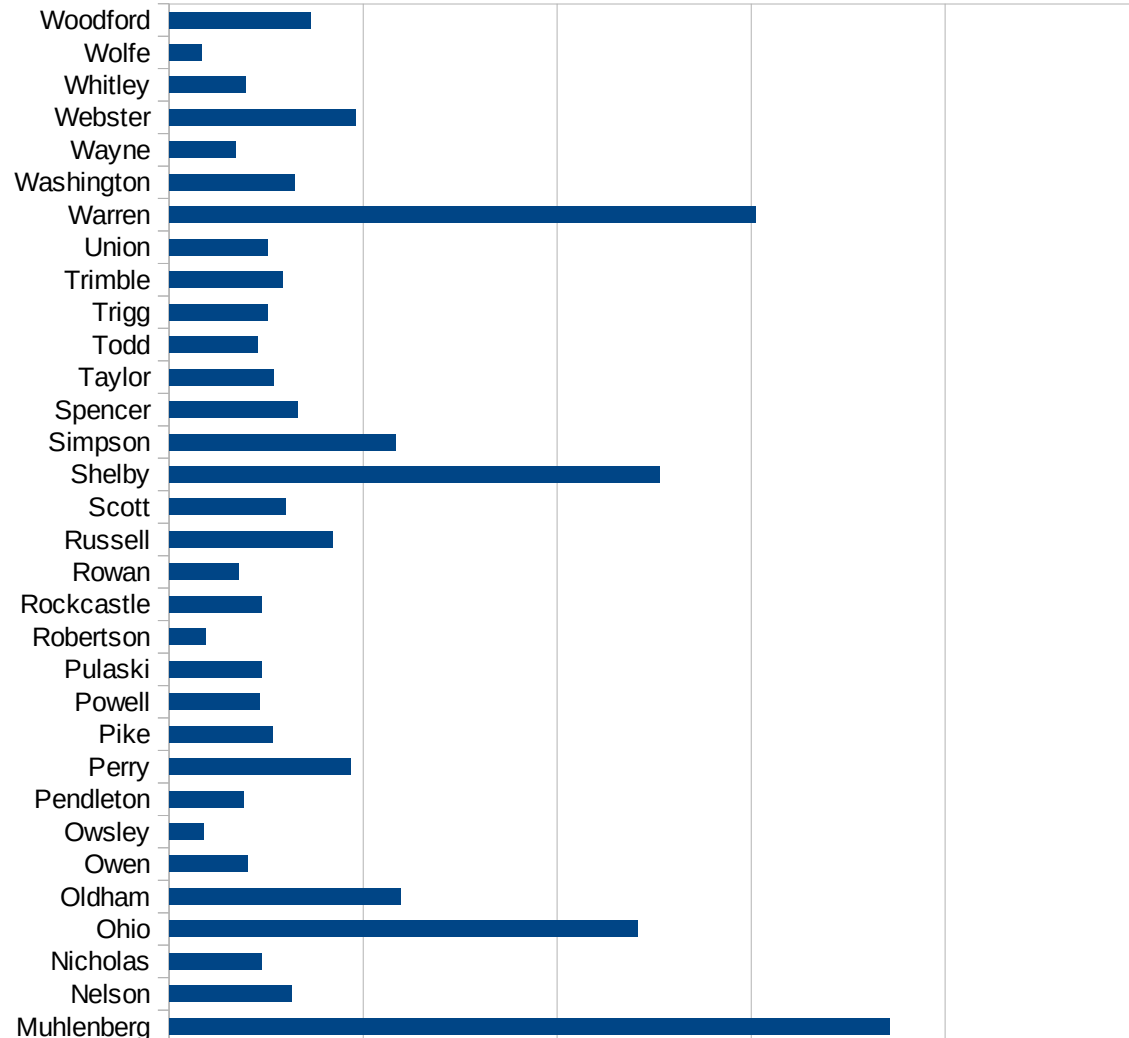


KS

29173  
29175  
29177  
29179  
29181  
29195  
29197  
29199  
29201  
29203  
29205  
29183  
29185  
29187  
29189  
29510  
29186  
29207  
29209  
29211  
29213  
29215  
  
29217  
29219  
29221  
29223  
29225  
29227  
29229

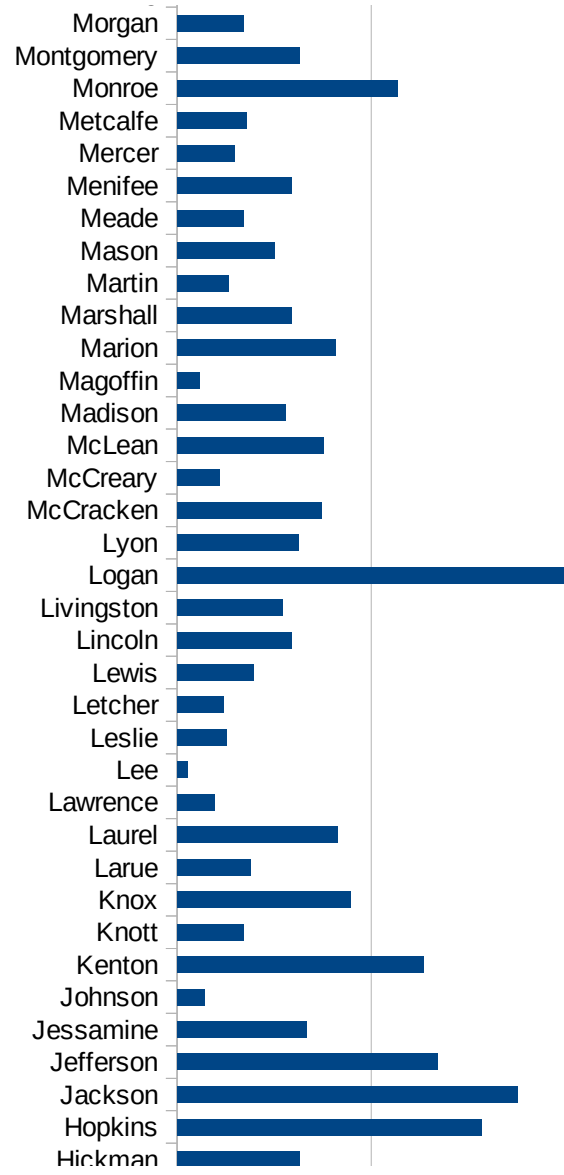
KY

FIPS	County	PC Infection
21001	Adair	848.2956024
21003	Allen	942.1456301
21005	Anderson	154.4367471
21007	Ballard	313.3224715
21009	Barren	387.0880116
21011	Bath	185.7385125
21013	Bell	598.4417931
21015	Boone	636.3422107
21017	Bourbon	267.5386445
21019	Boyd	245.5546147
21021	Boyle	192.6910299
21023	Bracken	291.2974876
21025	Breathitt	125.7268584
21027	Breckinridge	181.4793015
21029	Bullitt	243.0028741
21031	Butler	2192.295647
21033	Caldwell	322.4537947
21035	Calloway	339.8492398
21037	Campbell	419.7440742
21039	Carlisle	293.4395305
21041	Carroll	1173.512154
21043	Carter	255.5177011
21045	Casey	629.4058409
21047	Christian	503.6904745
21049	Clark	333.8023118
21051	Clay	567.0231286
21053	Clinton	117.5778954
21055	Crittenden	213.1239484
21057	Cumberland	225.2590479
21059	Daviess	563.7759139
21061	Edmonson	668.0788659
21063	Elliott	93.23388386
21065	Estill	56.34596422



KY

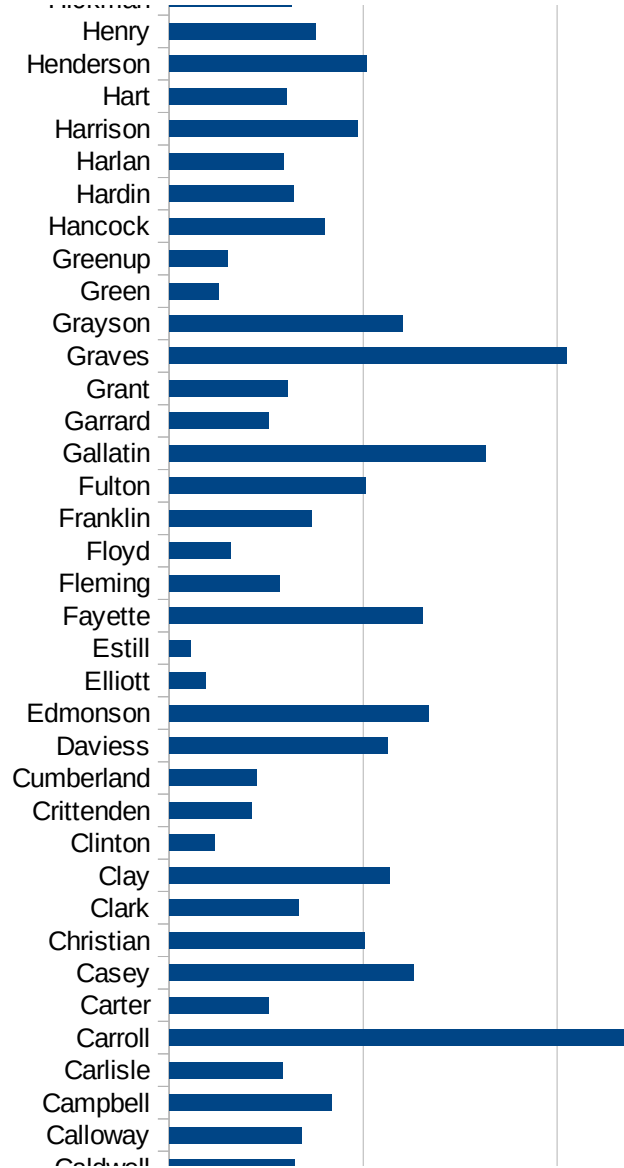
21067 Fayette	651.9859164
21069 Fleming	284.0909091
21071 Floyd	159.0179941
21073 Franklin	366.0336515
21075 Fulton	506.5359477
21077 Gallatin	815.2173913
21079 Garrard	256.2642369
21081 Grant	306.5164603
21083 Graves	1023.662138
21085 Grayson	600.2811443
21087 Green	126.7082994
21089 Greenup	150.2778723
21091 Hancock	399.6346198
21093 Hardin	321.6861793
21095 Harlan	295.3538566
21097 Harrison	484.6096496
21099 Hart	301.49159
21101 Henderson	508.8723652
21103 Henry	378.7408419
21105 Hickman	316.6704366
21107 Hopkins	783.2608503
21109 Jackson	877.8455587
21111 Jefferson	670.9780576
21113 Jessamine	333.8278932
21115 Johnson	71.4732422
21117 Kenton	634.1425225
21119 Knott	171.8894619
21121 Knox	447.2271914
21123 Larue	188.718809
21125 Laurel	413.7203514
21127 Lawrence	96.33292659
21129 Lee	28.4373667
21131 Leslie	128.1672089
21133 Letcher	118.7268825



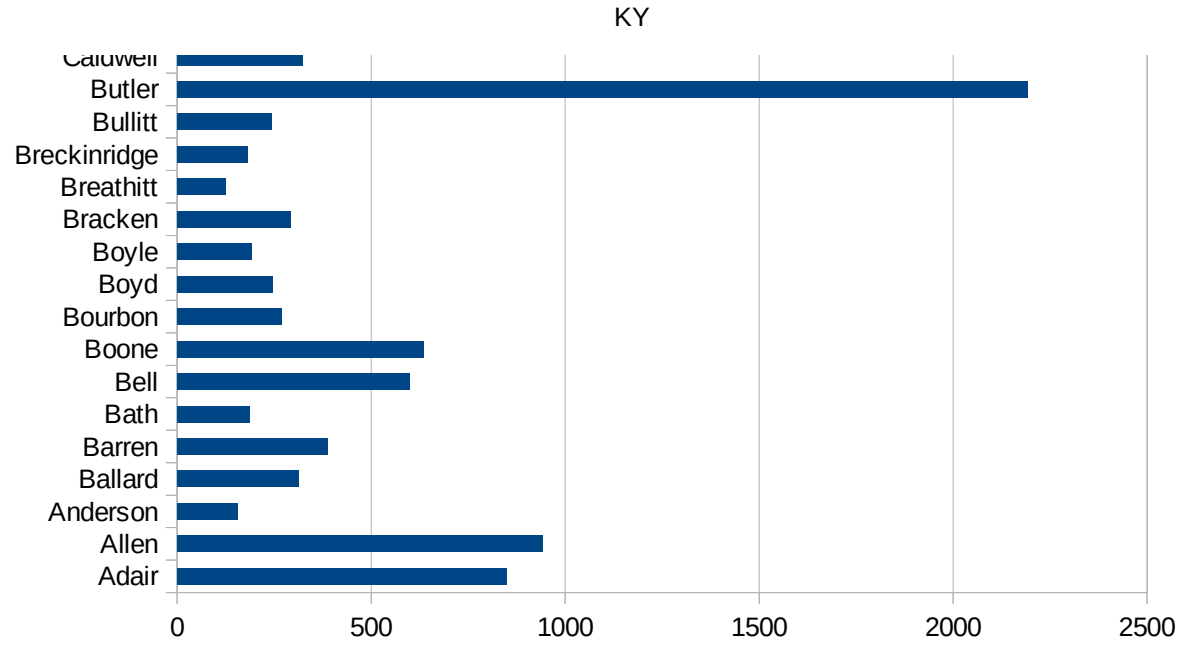
This work is licensed under the Creative Commons Attribution-NoDerivatives 4.0 International License. To view a copy of this license, visit <http://creativecommons.org/licenses/by-nd/4.0/>.

KY

21135 Lewis	196.122803
21137 Lincoln	296.2181464
21139 Livingston	270.5042199
21141 Logan	996.7023602
21143 Lyon	312.1488326
21145 McCracken	371.8666789
21147 McCreary	109.1452206
21149 McLean	378.2965845
21151 Madison	279.3175126
21153 Magoffin	56.62514156
21155 Marion	407.13255
21157 Marshall	294.9568786
21159 Martin	132.473726
21161 Mason	250.728863
21163 Meade	170.6425213
21165 Menifee	294.5279802
21167 Mercer	146.9642693
21169 Metcalfe	179.4616152
21171 Monroe	569.1360328
21173 Montgomery	315.5692657
21175 Morgan	172.3491945
21177 Muhlenberg	1855.462403
21179 Nelson	316.2417395
21181 Nicholas	237.2313704
21183 Ohio	1208.120563
21185 Oldham	595.7574846
21187 Owen	202.2058824
21189 Owsley	89.44543828
21191 Pendleton	192.7180123
21193 Perry	467.5762686
21195 Pike	267.1141399
21197 Powell	233.0814982
21199 Pulaski	236.7578107
21201 Robertson	93.67681499



21203 Rockcastle	238.8059701
21205 Rowan	178.9854778
21207 Russell	420.8518041
21209 Scott	299.8340205
21211 Shelby	1263.448617
21213 Simpson	582.8700955
21215 Spencer	329.8925189
21217 Taylor	270.0692786
21219 Todd	227.4388758
21221 Trigg	252.6804617
21223 Trimble	293.5995302
21225 Union	255.0844536
21227 Warren	1512.219649
21229 Washington	322.7408143
21231 Wayne	170.998632
21233 Webster	480.5125467
21235 Whitley	195.9053032
21237 Wolfe	83.60039014
21239 Woodford	365.5824822



KY

FIPS

29001  
29003  
29005  
29007  
29009  
29011  
29013  
29015  
29017  
29019  
29021  
29023  
29025  
29027  
29029  
29031  
29033  
29035  
29037

KY

29039  
29041  
29043  
29045  
29047  
29049  
29051  
29053  
29055  
29057  
29059  
29061  
29063  
29065  
29067  
29069  
29071  
29073  
29075  
29077  
29079  
29081  
29083  
29085  
29087  
29089  
29091  
29093  
29095  
29097  
29099  
29101

29103

KY

29105  
29107  
29109  
29111  
29113  
29115  
29117  
29121  
29123  
29125  
29127  
29119  
29129  
29131  
29133  
29135  
29137  
29139  
29141  
29143  
29145  
29147  
29149  
29151  
29153  
29155  
29157  
29159  
29161  
29163  
29165  
29167  
29169  
29171

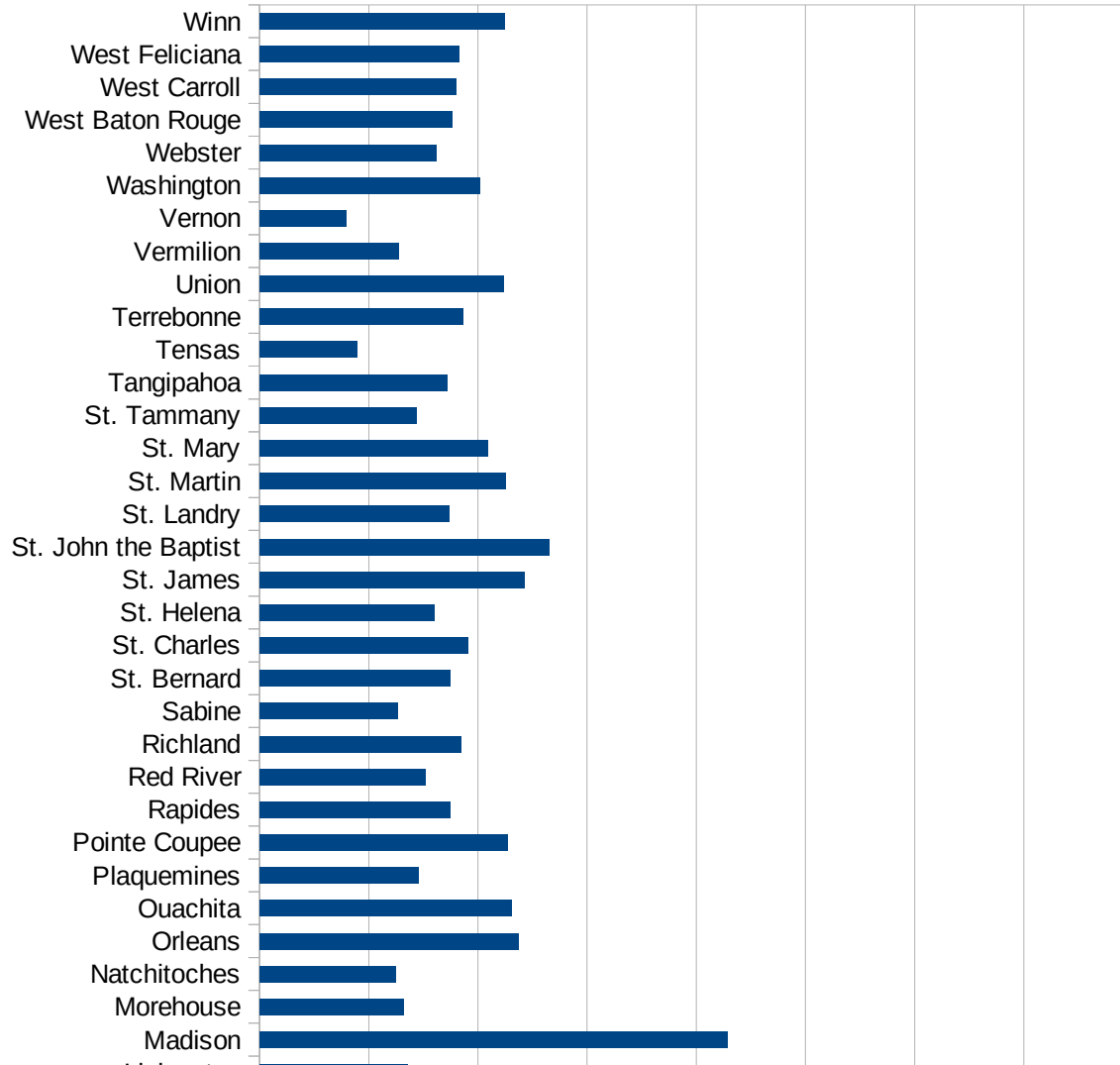


KY

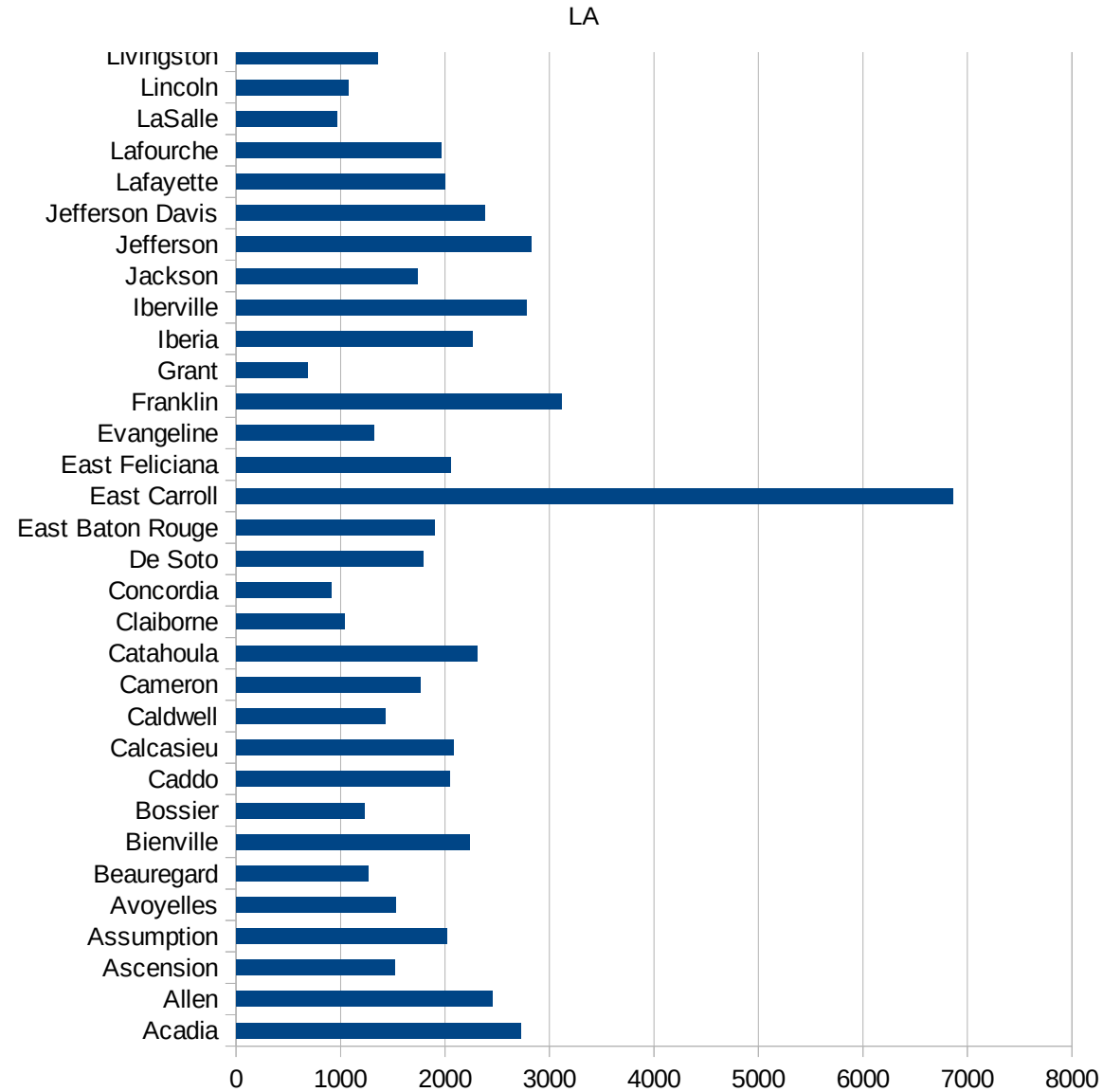
29173  
29175  
29177  
29179  
29181  
29195  
29197  
29199  
29201  
29203  
29205  
29183  
29185  
29187  
29189  
29510  
29186  
29207  
29209  
29211  
29213  
29215  
  
29217  
29219  
29221  
29223  
29225  
29227  
29229

LA

FIPS	County	PC Infection
22001	Acadia	2727.126548
22003	Allen	2452.645968
22005	Ascension	1520.790554
22007	Assumption	2013.452915
22009	Avoyelles	1529.830458
22011	Beauregard	1264.327705
22013	Bienville	2231.740307
22015	Bossier	1229.704761
22017	Caddo	2043.865932
22019	Calcasieu	2083.087164
22021	Caldwell	1425.702811
22023	Cameron	1765.2124
22025	Catahoula	2310.574521
22027	Claiborne	1034.872052
22029	Concordia	909.4624974
22031	De Soto	1789.619478
22033	East Baton Rouge	1897.241448
22035	East Carroll	6863.720335
22037	East Feliciana	2051.282051
22039	Evangeline	1318.661603
22041	Franklin	3115.697559
22043	Grant	684.9924384
22045	Iberia	2265.262683
22047	Iberville	2781.088598
22049	Jackson	1735.630738
22051	Jefferson	2823.170549
22053	Jefferson Davis	2384.269521
22055	Lafayette	1996.853144
22057	Lafourche	1965.041023
22059	LaSalle	965.3415566
22061	Lincoln	1070.005933
22063	Livingston	1355.621314
22065	Madison	4282.770361



22067 Morehouse	1319.001496
22069 Natchitoches	1249.385654
22071 Orleans	2369.528856
22073 Ouachita	2310.406215
22075 Plaquemines	1456.64246
22077 Pointe Coupee	2274.384686
22079 Rapides	1744.764939
22081 Red River	1521.764775
22083 Richland	1842.313788
22085 Sabine	1264.980027
22087 St. Bernard	1746.537959
22089 St. Charles	1913.803211
22091 St. Helena	1598.12902
22093 St. James	2424.300043
22095 St. John the Baptist	2646.813635
22097 St. Landry	1736.262143
22099 St. Martin	2256.578579
22101 St. Mary	2089.444288
22103 St. Tammany	1433.104362
22105 Tangipahoa	1719.279099
22107 Tensas	896.458987
22109 Terrebonne	1865.41285
22111 Union	2234.66189
22113 Vermilion	1276.951362
22115 Vernon	790.01228
22117 Washington	2022.24035
22119 Webster	1618.640136
22121 West Baton Rouge	1767.1321
22123 West Carroll	1802.950282
22125 West Feliciana	1830.530401
22127 Winn	2242.818735



LA

FIPS

29001  
29003  
29005  
29007  
29009  
29011  
29013  
29015  
29017  
29019  
29021  
29023  
29025  
29027  
29029  
29031  
29033  
29035  
29037

LA

29039  
29041  
29043  
29045  
29047  
29049  
29051  
29053  
29055  
29057  
29059  
29061  
29063  
29065  
29067  
29069  
29071  
29073  
29075  
29077  
29079  
29081  
29083  
29085  
29087  
29089  
29091  
29093  
29095  
29097  
29099  
29101

29103

LA

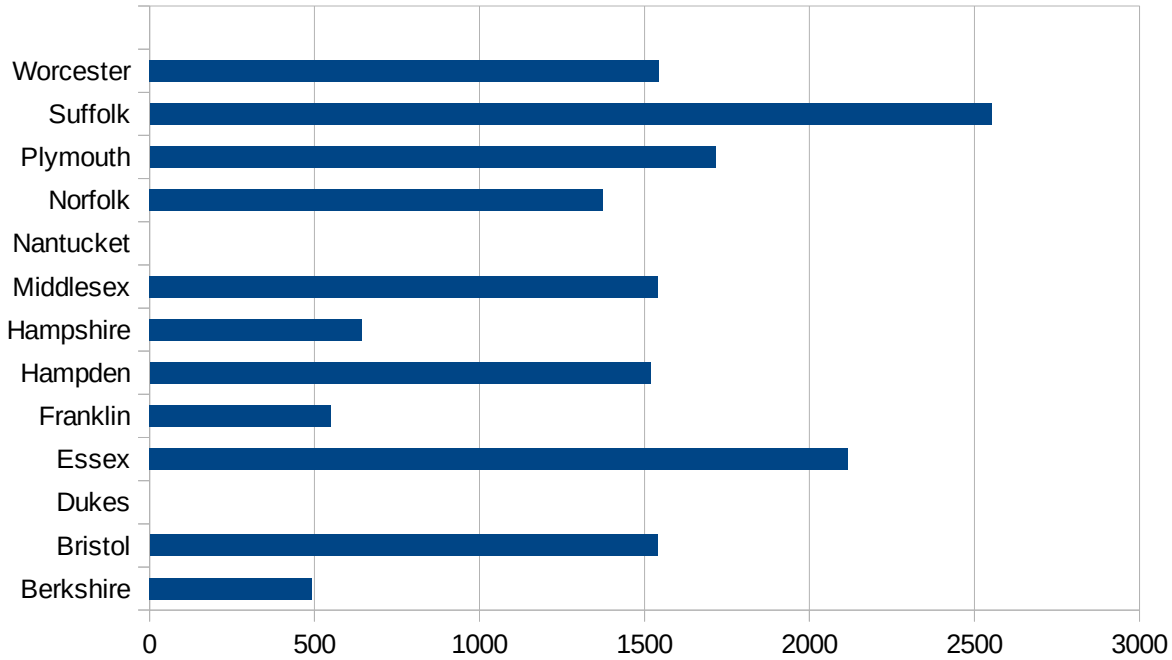
29105  
29107  
29109  
29111  
29113  
29115  
29117  
29121  
29123  
29125  
29127  
29119  
29129  
29131  
29133  
29135  
29137  
29139  
29141  
29143  
29145  
29147  
29149  
29151  
29153  
29155  
29157  
29159  
29161  
29163  
29165  
29167  
29169  
29171

LA

29173  
29175  
29177  
29179  
29181  
29195  
29197  
29199  
29201  
29203  
29205  
29183  
29185  
29187  
29189  
29510  
29186  
29207  
29209  
29211  
29213  
29215  
  
29217  
29219  
29221  
29223  
29225  
29227  
29229

MA

FIPS	County	PC Infection
25001	Barnstable	760.0286768
25003	Berkshire	493.0825973
25005	Bristol	1539.12436
25007	Dukes	0
25009	Essex	2116.392078
25011	Franklin	550.9913617
25013	Hampden	1517.837783
25015	Hampshire	643.9217874
25017	Middlesex	1541.201724
25019	Nantucket	0
25021	Norfolk	1374.98795
25023	Plymouth	1715.58599
25025	Suffolk	2551.9912
25027	Worcester	1544.222166





MA

FIPS

29001  
29003  
29005  
29007  
29009  
29011  
29013  
29015  
29017  
29019  
29021  
29023  
29025  
29027  
29029  
29031  
29033  
29035  
29037

MA

29039  
29041  
29043  
29045  
29047  
29049  
29051  
29053  
29055  
29057  
29059  
29061  
29063  
29065  
29067  
29069  
29071  
29073  
29075  
29077  
29079  
29081  
29083  
29085  
29087  
29089  
29091  
29093  
29095  
29097  
29099  
29101

29103

MA

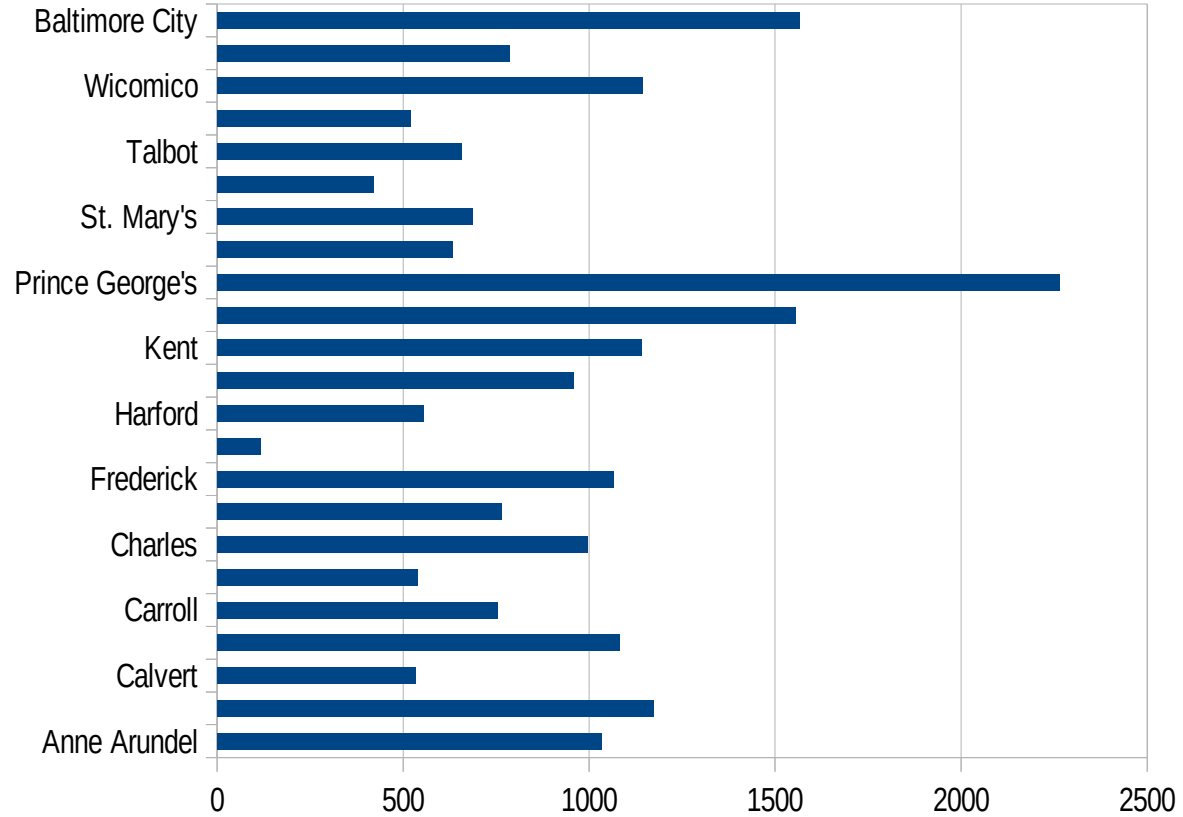
29105  
29107  
29109  
29111  
29113  
29115  
29117  
29121  
29123  
29125  
29127  
29119  
29129  
29131  
29133  
29135  
29137  
29139  
29141  
29143  
29145  
29147  
29149  
29151  
29153  
29155  
29157  
29159  
29161  
29163  
29165  
29167  
29169  
29171

MA

29173  
29175  
29177  
29179  
29181  
29195  
29197  
29199  
29201  
29203  
29205  
29183  
29185  
29187  
29189  
29510  
29186  
29207  
29209  
29211  
29213  
29215  
  
29217  
29219  
29221  
29223  
29225  
29227  
29229

MD

FIPS	County	PC Infection
24001	Allegany	333.9203945
24003	Anne Arundel	1033.798528
24005	Baltimore	1173.664433
24009	Calvert	532.5913285
24011	Caroline	1080.951237
24013	Carroll	753.4331974
24015	Cecil	537.8017233
24017	Charles	996.2663232
24019	Dorchester	765.6728546
24021	Frederick	1064.745275
24023	Garrett	116.5860851
24025	Harford	556.0018271
24027	Howard	958.2420575
24029	Kent	1140.17438
24031	Montgomery	1555.435426
24033	Prince George's	2264.249297
24035	Queen Anne's	632.8232274
24037	St. Mary's	686.1109139
24039	Somerset	420.6426485
24041	Talbot	657.3252543
24043	Washington	519.4598677
24045	Wicomico	1144.435292
24047	Worcester	787.2952164
24510	Baltimore City	1564.826264



MD

FIPS

29001  
29003  
29005  
29007  
29009  
29011  
29013  
29015  
29017  
29019  
29021  
29023  
29025  
29027  
29029  
29031  
29033  
29035  
29037

MD

29039  
29041  
29043  
29045  
29047  
29049  
29051  
29053  
29055  
29057  
29059  
29061  
29063  
29065  
29067  
29069  
29071  
29073  
29075  
29077  
29079  
29081  
29083  
29085  
29087  
29089  
29091  
29093  
29095  
29097  
29099  
29101

29103

MD

29105  
29107  
29109  
29111  
29113  
29115  
29117  
29121  
29123  
29125  
29127  
29119  
29129  
29131  
29133  
29135  
29137  
29139  
29141  
29143  
29145  
29147  
29149  
29151  
29153  
29155  
29157  
29159  
29161  
29163  
29165  
29167  
29169  
29171

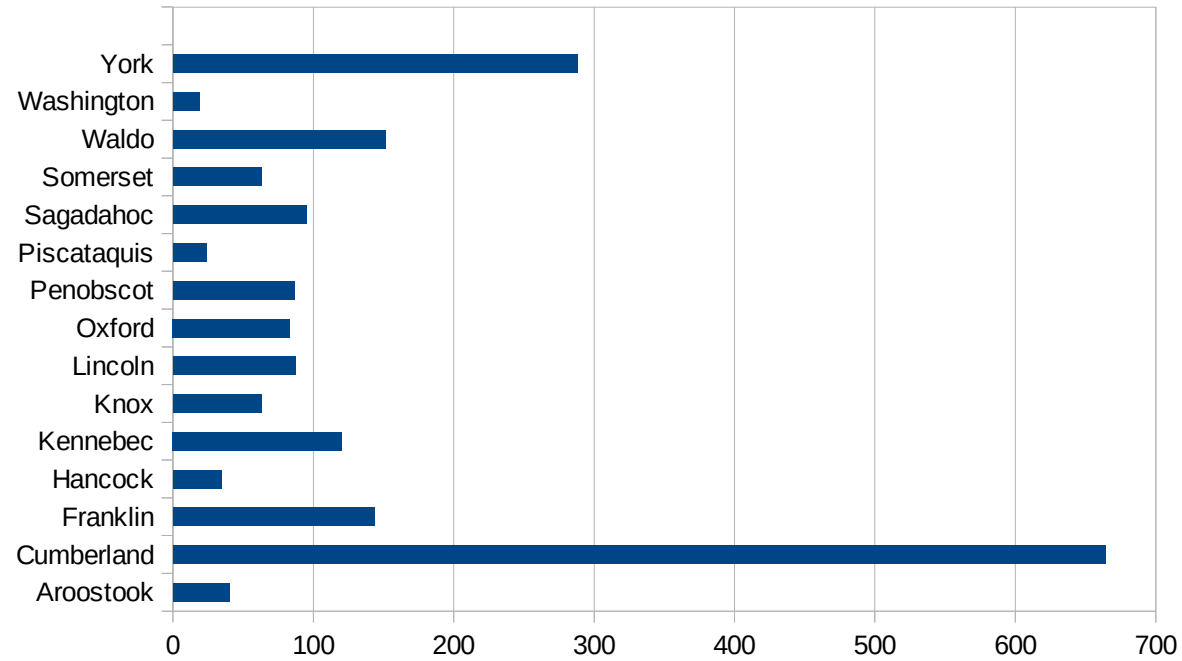


MD

29173  
29175  
29177  
29179  
29181  
29195  
29197  
29199  
29201  
29203  
29205  
29183  
29185  
29187  
29189  
29510  
29186  
29207  
29209  
29211  
29213  
29215  
  
29217  
29219  
29221  
29223  
29225  
29227  
29229

ME

FIPS	County	PC Infection
23001	Androscoggin	474.5586419
23003	Aroostook	40.23185469
23005	Cumberland	664.2662243
23007	Franklin	143.8271398
23009	Hancock	34.66457463
23011	Kennebec	120.4098851
23013	Knox	62.85987277
23015	Lincoln	87.3565896
23017	Oxford	83.3072998
23019	Penobscot	86.69984646
23021	Piscataquis	23.80952381
23023	Sagadahoc	95.41449178
23025	Somerset	63.25110689
23027	Waldo	151.156346
23029	Washington	19.05366783
23031	York	288.0293266



ME

FIPS

29001  
29003  
29005  
29007  
29009  
29011  
29013  
29015  
29017  
29019  
29021  
29023  
29025  
29027  
29029  
29031  
29033  
29035  
29037

ME

29039  
29041  
29043  
29045  
29047  
29049  
29051  
29053  
29055  
29057  
29059  
29061  
29063  
29065  
29067  
29069  
29071  
29073  
29075  
29077  
29079  
29081  
29083  
29085  
29087  
29089  
29091  
29093  
29095  
29097  
29099  
29101

29103

ME

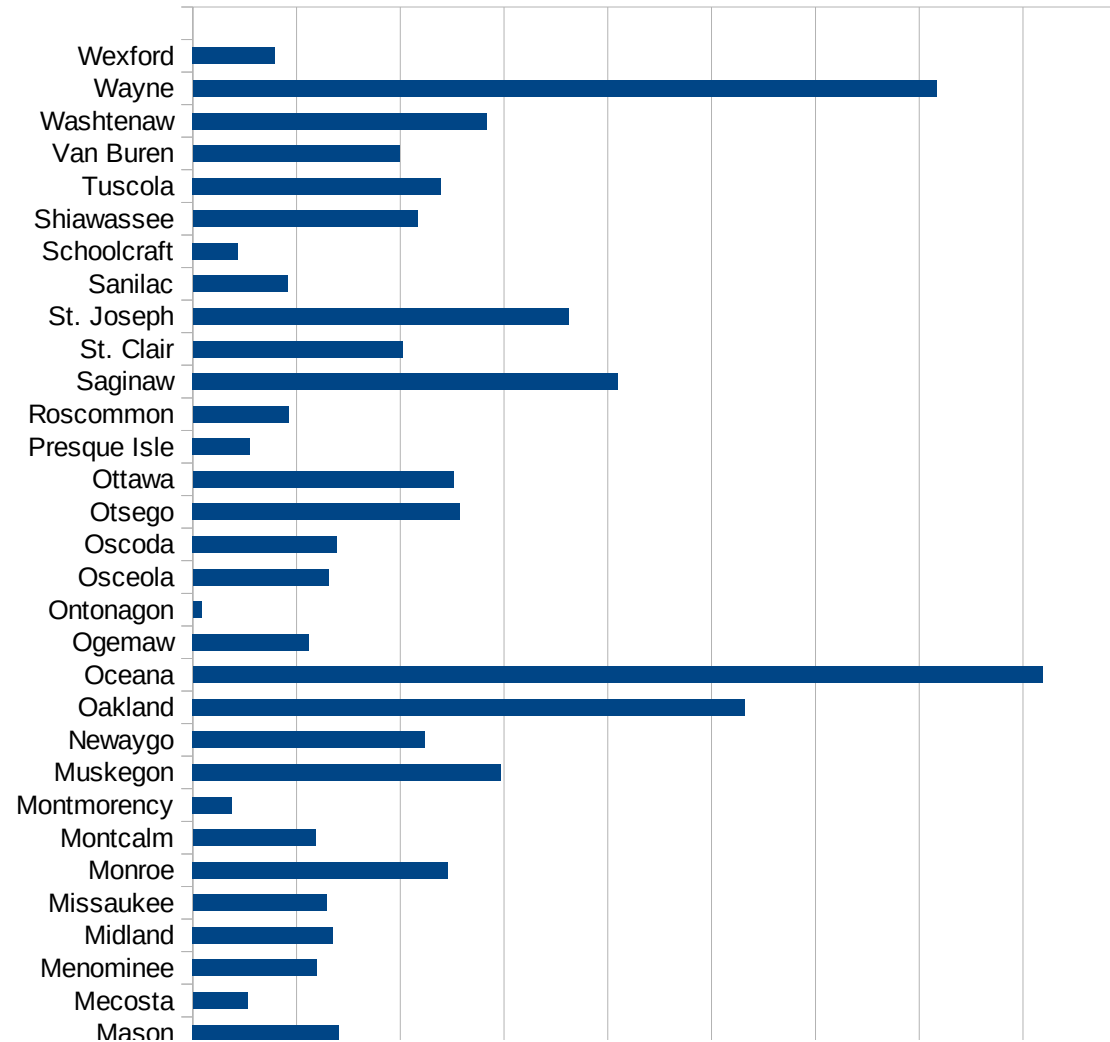
29105  
29107  
29109  
29111  
29113  
29115  
29117  
29121  
29123  
29125  
29127  
29119  
29129  
29131  
29133  
29135  
29137  
29139  
29141  
29143  
29145  
29147  
29149  
29151  
29153  
29155  
29157  
29159  
29161  
29163  
29165  
29167  
29169  
29171

ME

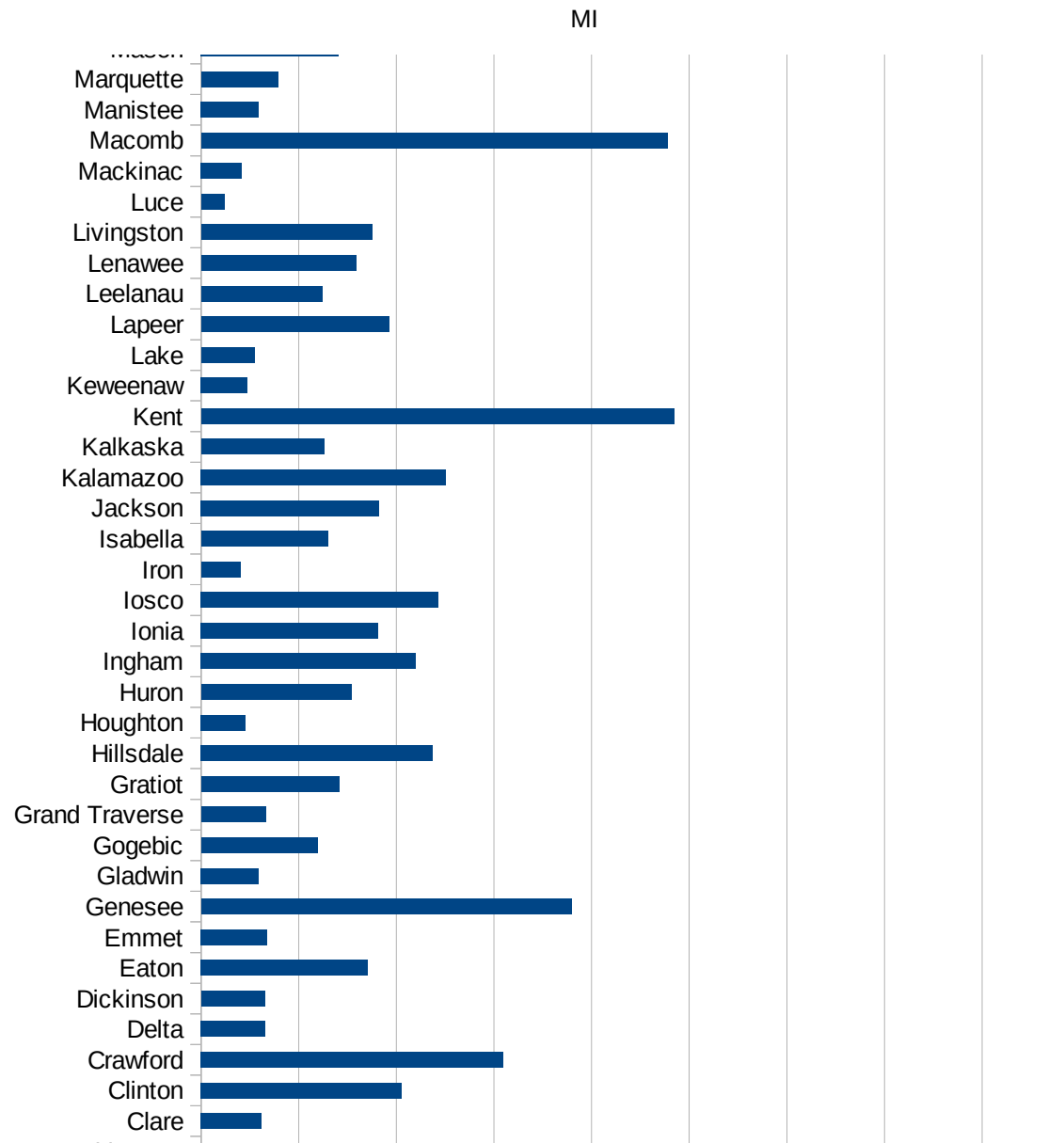
29173  
29175  
29177  
29179  
29181  
29195  
29197  
29199  
29201  
29203  
29205  
29183  
29185  
29187  
29189  
29510  
29186  
29207  
29209  
29211  
29213  
29215  
  
29217  
29219  
29221  
29223  
29225  
29227  
29229

MI

FIPS	County	PC Infection
26001	Alcona	241.2661648
26003	Alger	43.97053974
26005	Allegan	361.3831428
26007	Alpena	440.7616361
26009	Antrim	124.1172694
26011	Arenac	259.2912705
26013	Baraga	60.09615385
26015	Barry	250.1757771
26017	Bay	459.9559289
26019	Benzie	123.9227173
26021	Berrien	722.7149169
26023	Branch	671.6794278
26025	Calhoun	484.8052228
26027	Cass	420.1111262
26029	Charlevoix	152.4157903
26031	Cheboygan	118.049817
26033	Chippewa	63.97099981
26035	Clare	123.5491108
26037	Clinton	410.9312762
26039	Crawford	618.660528
26041	Delta	131.0762194
26043	Dickinson	130.0082733
26045	Eaton	341.4492015
26047	Emmet	135.102678
26049	Genesee	758.6779784
26051	Gladwin	118.4039152
26053	Gogebic	238.4737679
26055	Grand Traverse	132.8681149
26057	Gratiot	283.2582083
26059	Hillsdale	474.3273077
26061	Houghton	91.11239957
26063	Huron	308.0279792
26065	Ingham	439.6467795

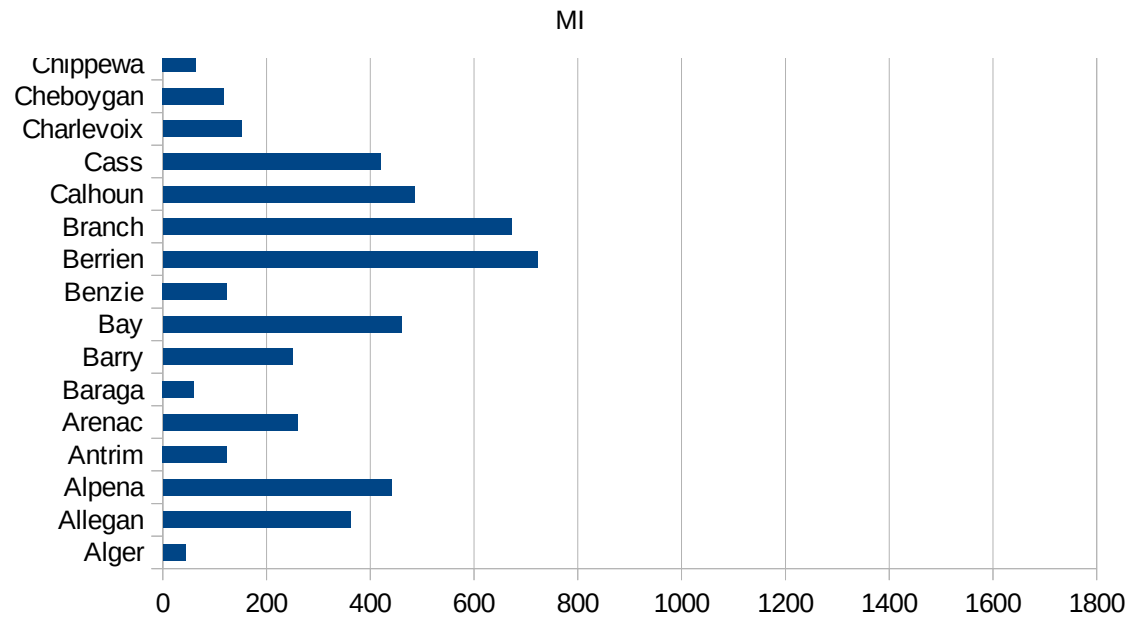


26067 Ionia	362.8718268
26069 Iosco	486.4239863
26071 Iron	80.95709274
26073 Isabella	259.3463904
26075 Jackson	365.1864025
26077 Kalamazoo	501.0004908
26079 Kalkaska	252.4685817
26081 Kent	968.9714983
26083 Keweenaw	94.65215334
26085 Lake	109.4183991
26087 Lapeer	385.1047394
26089 Leelanau	248.1161551
26091 Lenawee	317.5055462
26093 Livingston	349.8514831
26095 Luce	47.74789113
26097 Mackinac	83.43376286
26099 Macomb	954.8915759
26101 Manistee	118.2322244
26103 Marquette	157.8567563
26105 Mason	281.7869416
26107 Mecosta	105.6378459
26109 Menominee	239.3073141
26111 Midland	270.4034419
26113 Missaukee	258.0559783
26115 Monroe	491.8937244
26117 Montcalm	236.0555278
26119 Montmorency	75.55315704
26121 Muskegon	593.3589879
26123 Newaygo	447.9260411
26125 Oakland	1064.00805
26127 Oceana	1637.558685
26129 Ogemaw	224.3222604
26131 Ontonagon	17.25625539
26133 Osceola	261.3427017





26135 Oscoda	277.9120348
26137 Otsego	514.8996554
26139 Ottawa	502.5921362
26141 Presque Isle	109.9073638
26143 Roscommon	184.2237481
26145 Saginaw	819.1823899
26147 St. Clair	404.8023999
26149 St. Joseph	724.0797471
26151 Sanilac	182.1184012
26153 Schoolcraft	86.76251859
26155 Shiawassee	432.6020648
26157 Tuscola	477.9495773
26159 Van Buren	398.9502704
26161 Washtenaw	566.9028987
26163 Wayne	1433.154702
26165 Wexford	158.3696886



FIPS

- 29001
- 29003
- 29005
- 29007
- 29009
- 29011
- 29013
- 29015
- 29017
- 29019
- 29021
- 29023
- 29025
- 29027
- 29029
- 29031
- 29033
- 29035
- 29037

MI

29039  
29041  
29043  
29045  
29047  
29049  
29051  
29053  
29055  
29057  
29059  
29061  
29063  
29065  
29067  
29069  
29071  
29073  
29075  
29077  
29079  
29081  
29083  
29085  
29087  
29089  
29091  
29093  
29095  
29097  
29099  
29101

29103

MI

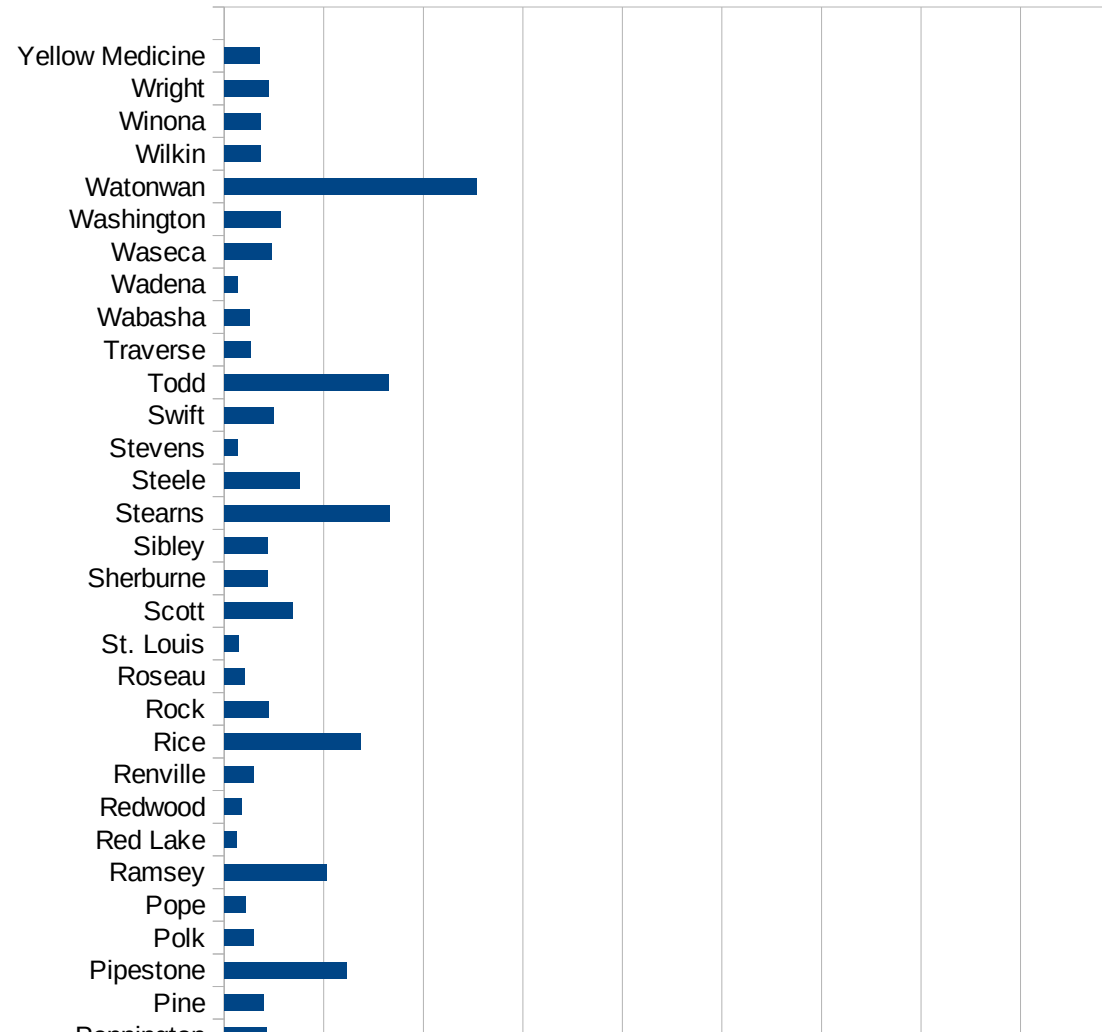
29105  
29107  
29109  
29111  
29113  
29115  
29117  
29121  
29123  
29125  
29127  
29119  
29129  
29131  
29133  
29135  
29137  
29139  
29141  
29143  
29145  
29147  
29149  
29151  
29153  
29155  
29157  
29159  
29161  
29163  
29165  
29167  
29169  
29171

MI

29173  
29175  
29177  
29179  
29181  
29195  
29197  
29199  
29201  
29203  
29205  
29183  
29185  
29187  
29189  
29510  
29186  
29207  
29209  
29211  
29213  
29215  
  
29217  
29219  
29221  
29223  
29225  
29227  
29229

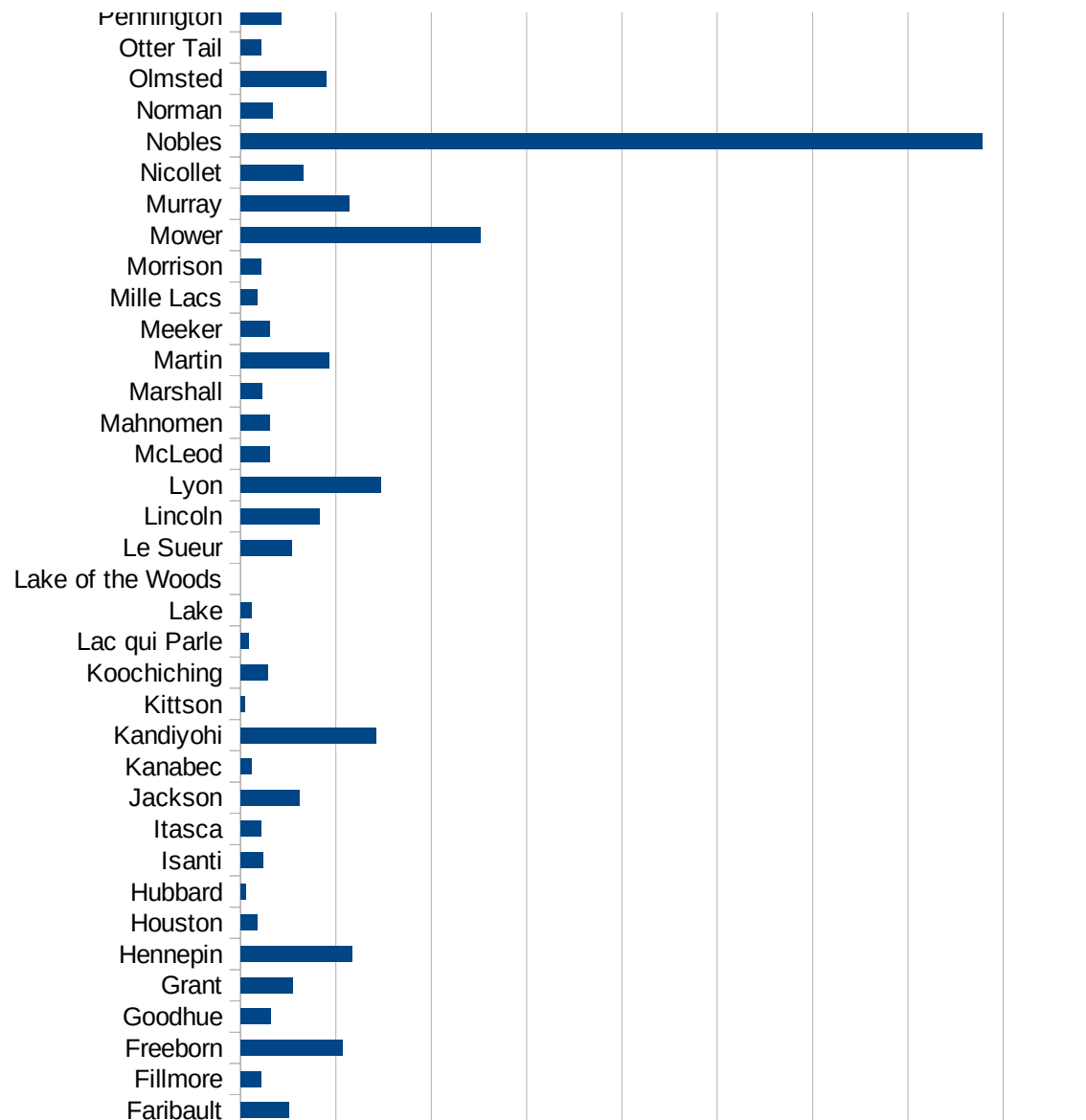
MN

FIPS	County	PC Infection
27001	Aitkin	119.4818262
27003	Anoka	753.788018
27005	Becker	232.7543569
27007	Beltrami	213.4608406
27009	Benton	656.0611666
27011	Big Stone	380.8378433
27013	Blue Earth	992.1841399
27015	Brown	219.0275178
27017	Carlton	284.6220387
27019	Carver	539.8306149
27021	Cass	111.7924049
27023	Chippewa	721.2344851
27025	Chisago	221.73742
27027	Clay	1044.484403
27029	Clearwater	158.9103292
27031	Cook	18.54255516
27033	Cottonwood	1303.538175
27035	Crow Wing	197.2599362
27037	Dakota	715.9932585
27039	Dodge	537.8926136
27041	Douglas	263.4074386
27043	Faribault	508.794883
27045	Fillmore	213.6955076
27047	Freeborn	1067.533833
27049	Goodhue	316.7898627
27051	Grant	548.081714
27053	Hennepin	1169.896175
27055	Houston	177.6294542
27057	Hubbard	56.25351584
27059	Isanti	232.6977931
27061	Itasca	217.2563625
27063	Jackson	615.477752
27065	Kanabec	117.2332943

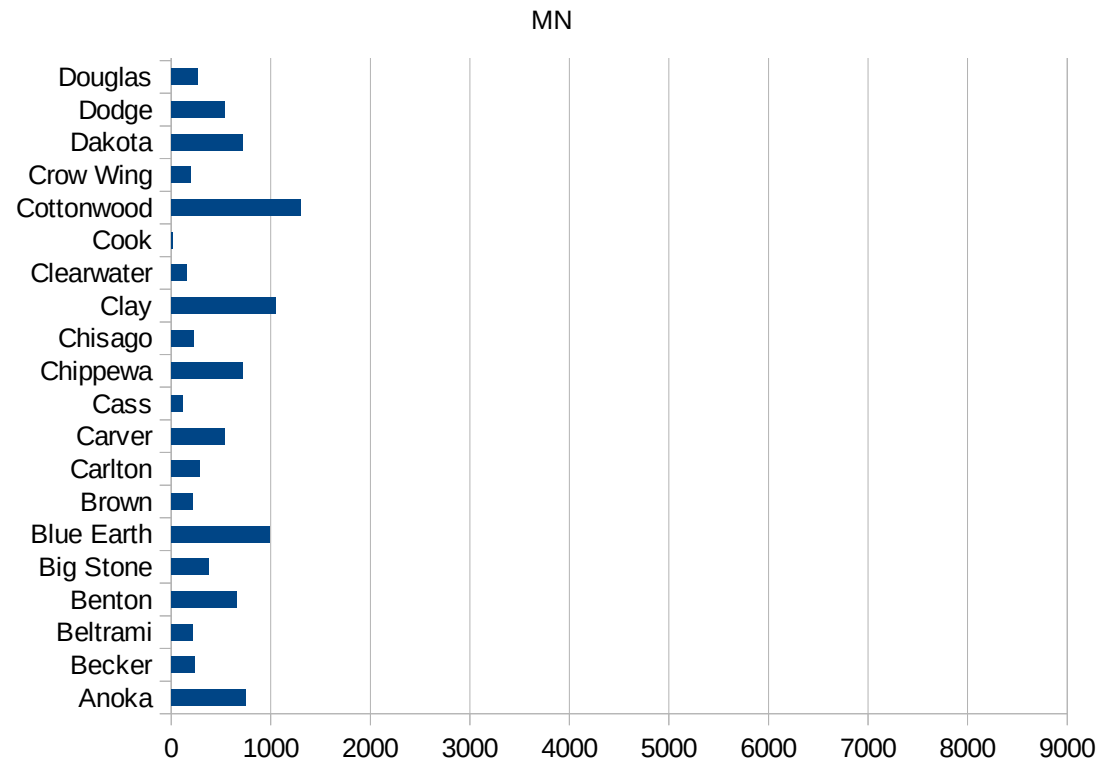


MN

27067 Kandiyohi	1425.737954
27069 Kittson	47.08097928
27071 Koochiching	289.3890675
27073 Lac qui Parle	90.1171523
27075 Lake	112.5914806
27077 Lake of the Woo	0
27079 Le Sueur	536.9551485
27081 Lincoln	828.48581
27083 Lyon	1470.989894
27085 McLeod	309.4249157
27087 Mahnomen	308.0268165
27089 Marshall	223.6421725
27091 Martin	929.9974728
27093 Meeker	311.1360788
27095 Mille Lacs	172.1565477
27097 Morrison	220.0850191
27099 Mower	2514.308565
27101 Murray	1135.814403
27103 Nicollet	657.5102279
27105 Nobles	7781.426747
27107 Norman	339.7683398
27109 Olmsted	895.8451979
27111 Otter Tail	221.0433245
27113 Pennington	423.1908591
27115 Pine	396.8388563
27117 Pipestone	1226.926053
27119 Polk	301.3099052
27121 Pope	216.2746688
27123 Ramsey	1033.605351
27125 Red Lake	125.0312578
27127 Redwood	177.0607909
27129 Renville	301.1223652
27131 Rice	1375.464125
27133 Rock	446.1440408



27135 Roseau	204.620462
27137 St. Louis	142.6754909
27139 Scott	685.2986477
27141 Sherburne	440.4598276
27143 Sibley	439.180197
27145 Stearns	1659.592103
27147 Steele	758.0903731
27149 Stevens	133.2923203
27151 Swift	492.2418406
27153 Todd	1651.615003
27155 Traverse	272.0677146
27157 Wabasha	258.7202587
27159 Wadena	137.9510637
27161 Waseca	476.1649992
27163 Washington	562.4978299
27165 Watonwan	2531.876138
27167 Wilkin	367.7646306
27169 Winona	365.9616331
27171 Wright	450.3150005
27173 Yellow Medicine	357.3251659





MN

FIPS

29001  
29003  
29005  
29007  
29009  
29011  
29013  
29015  
29017  
29019  
29021  
29023  
29025  
29027  
29029  
29031  
29033  
29035  
29037

MN

29039  
29041  
29043  
29045  
29047  
29049  
29051  
29053  
29055  
29057  
29059  
29061  
29063  
29065  
29067  
29069  
29071  
29073  
29075  
29077  
29079  
29081  
29083  
29085  
29087  
29089  
29091  
29093  
29095  
29097  
29099  
29101

29103

MN

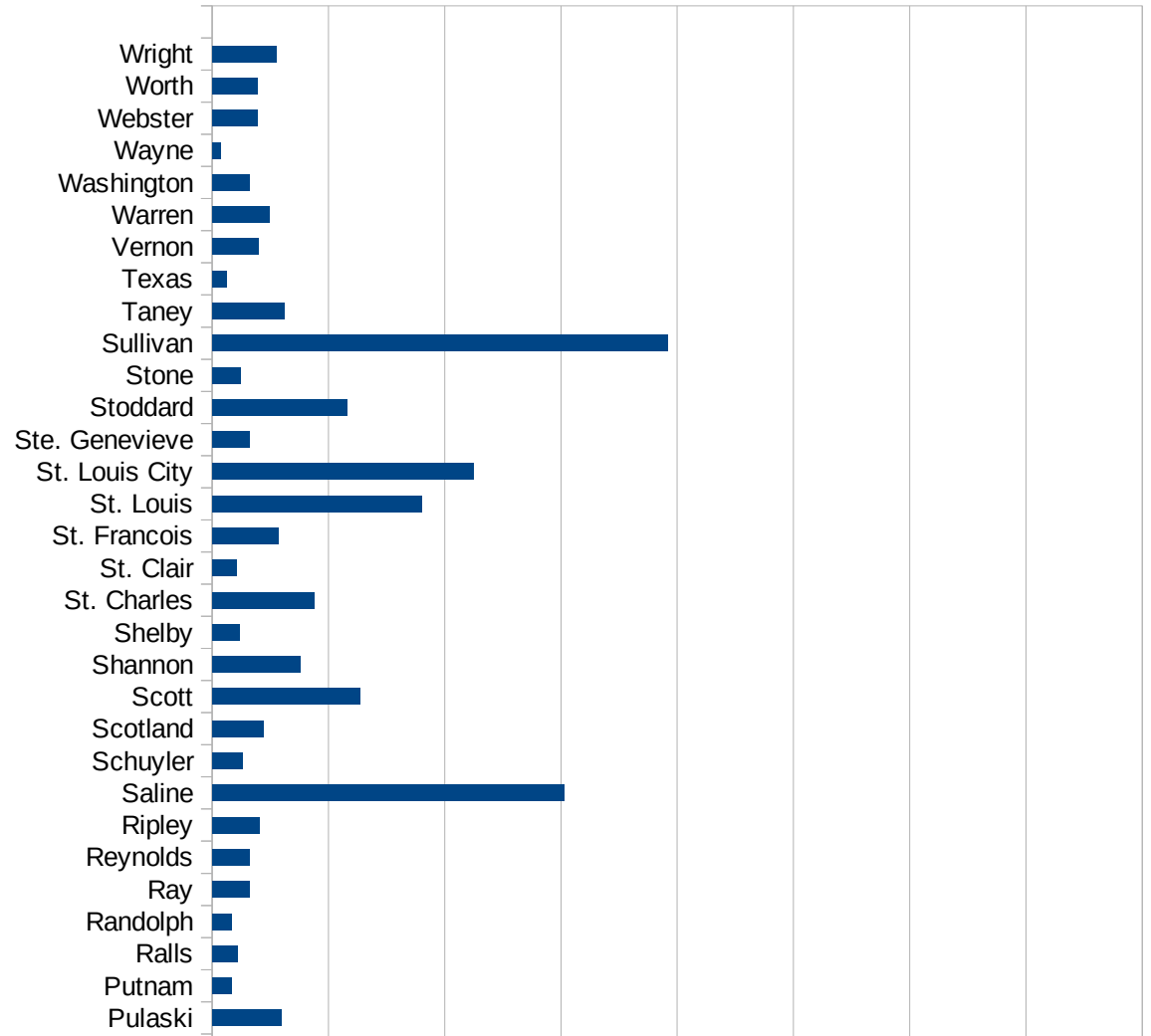
29105  
29107  
29109  
29111  
29113  
29115  
29117  
29121  
29123  
29125  
29127  
29119  
29129  
29131  
29133  
29135  
29137  
29139  
29141  
29143  
29145  
29147  
29149  
29151  
29153  
29155  
29157  
29159  
29161  
29163  
29165  
29167  
29169  
29171

MN

29173  
29175  
29177  
29179  
29181  
29195  
29197  
29199  
29201  
29203  
29205  
29183  
29185  
29187  
29189  
29510  
29186  
29207  
29209  
29211  
29213  
29215  
  
29217  
29219  
29221  
29223  
29225  
29227  
29229

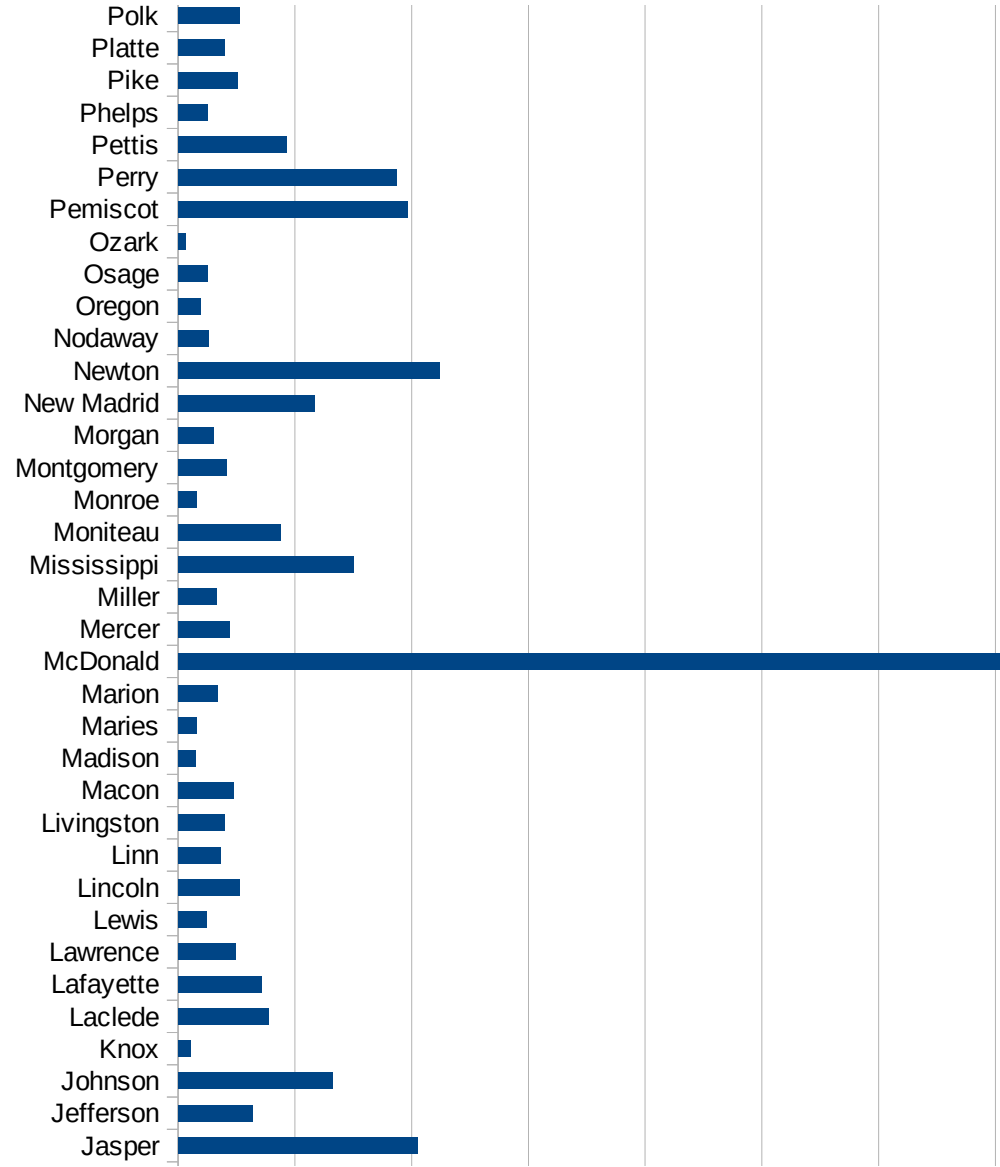
MO

FIPS	County	Cases	Infection Rate per 100,000
29001	Adair	422.273965	
29003	Andrew	369.1713523	
29005	Atchison	116.0317153	
29007	Audrain	616.3388686	
29009	Barry	434.7099147	
29011	Barton	406.8486184	
29013	Bates	110.2941176	
29015	Benton	165.9923229	
29017	Bollinger	328.7040841	
29019	Boone	412.2107719	
29021	Buchanan	1099.68274	
29023	Butler	340.0642604	
29025	Caldwell	208.6078173	
29027	Callaway	178.2173807	
29029	Camden	222.6345083	
29031	Cape Girardeau	544.7411527	
29033	Carroll	549.0106371	
29035	Carter	132.144037	
29037	Cass	255.3499628	
29039	Cedar	176.4913519	
29041	Chariton	174.4732251	
29043	Christian	135.6586919	
29045	Clark	29.23121894	
29047	Clay	253.6886327	
29049	Clinton	175.8671226	
29051	Cole	207.0420334	
29053	Cooper	187.4680452	
29055	Crawford	116.8760696	
29057	Dade	52.84713965	
29059	Dallas	167.0445054	
29061	Daviess	156.381571	
29063	DeKalb	158.3531275	
29065	Dent	64.76264491	



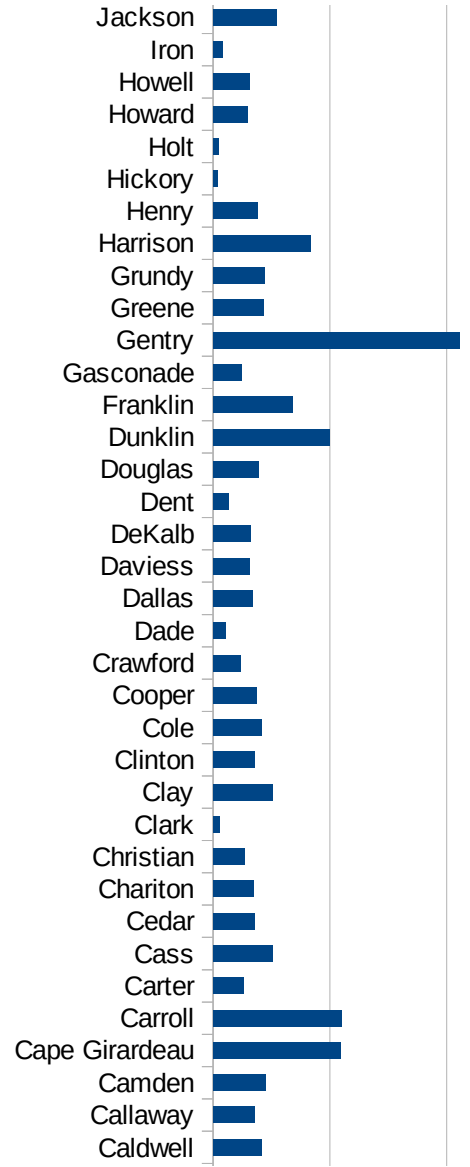
MO

29067 Douglas	194.4215958
29069 Dunklin	499.6091493
29071 Franklin	341.46812
29073 Gasconade	122.4073444
29075 Gentry	1056.125528
29077 Greene	214.0975531
29079 Grundy	221.9084123
29081 Harrison	415.9733777
29083 Henry	188.1424376
29085 Hickory	21.03270586
29087 Holt	22.70663034
29089 Howard	147.972773
29091 Howell	157.2013175
29093 Iron	39.30431365
29095 Jackson	273.023117
29097 Jasper	1027.0566
29099 Jefferson	316.9197716
29101 Johnson	659.8076493
29103 Knox	50.671396
29105 Laclede	386.4139109
29107 Lafayette	358.917725
29109 Lawrence	245.0533121
29111 Lewis	121.7656012
29113 Lincoln	265.2289984
29115 Linn	182.7697931
29117 Livingston	198.0720982
29121 Macon	237.5767175
29123 Madison	73.84312438
29125 Maries	79.82666211
29127 Marion	167.879127
29119 McDonald	3540.168125
29129 Mercer	219.7198572
29131 Miller	165.772024
29133 Mississippi	749.85003



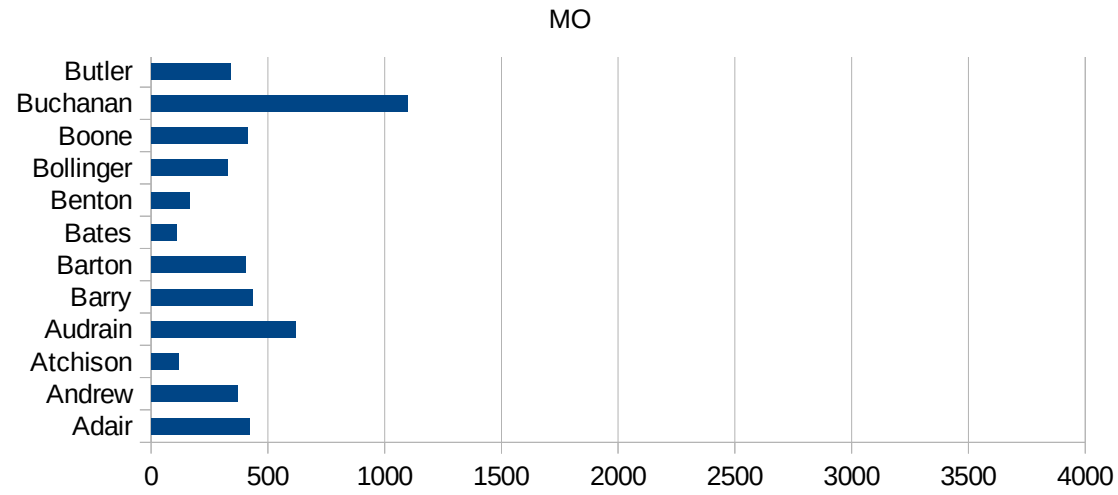
MO

29135 Moniteau	440.4193288
29137 Monroe	80.79409049
29139 Montgomery	208.0804578
29141 Morgan	152.2742902
29143 New Madrid	583.9500463
29145 Newton	1117.289672
29147 Nodaway	130.0215208
29149 Oregon	94.86765961
29151 Osage	123.9609159
29153 Ozark	33.27048908
29155 Pemiscot	983.2841691
29157 Perry	934.7258486
29159 Pettis	463.0717879
29161 Phelps	127.4255566
29163 Pike	253.9991353
29165 Platte	201.0001457
29167 Polk	263.9669575
29169 Pulaski	297.9966932
29171 Putnam	84.08660921
29173 Ralls	107.7164121
29175 Randolph	84.80394136
29177 Ray	161.6920858
29179 Reynolds	159.8976655
29181 Ripley	201.4775017
29195 Saline	1511.246997
29197 Schuyler	130.4631442
29199 Scotland	221.5062424
29201 Scott	634.4583702
29203 Shannon	378.5566003
29205 Shelby	115.7024793
29183 St. Charles	437.3944717
29185 St. Clair	106.4395955
29187 St. Francois	283.3923109
29189 St. Louis	901.7548611



This work is licensed under the Creative Commons Attribution-NoDerivatives 4.0 International License. To view a copy of this license, visit <http://creativecommons.org/licenses/by-nd/4.0/>.

29510 St. Louis City	1123.703102
29186 Ste. Genevieve	162.1198569
29207 Stoddard	578.648223
29209 Stone	119.6888091
29211 Sullivan	1961.099502
29213 Taney	311.5376352
29215 Texas	62.57088108
29217 Vernon	199.7272019
29219 Warren	244.8791449
29221 Washington	160.3656336
29223 Wayne	38.10394757
29225 Webster	194.3286711
29227 Worth	196.0784314
29229 Wright	277.5057134





MO

FIPS

29001  
29003  
29005  
29007  
29009  
29011  
29013  
29015  
29017  
29019  
29021  
29023  
29025  
29027  
29029  
29031  
29033  
29035  
29037

MO

29039  
29041  
29043  
29045  
29047  
29049  
29051  
29053  
29055  
29057  
29059  
29061  
29063  
29065  
29067  
29069  
29071  
29073  
29075  
29077  
29079  
29081  
29083  
29085  
29087  
29089  
29091  
29093  
29095  
29097  
29099  
29101

29103

MO

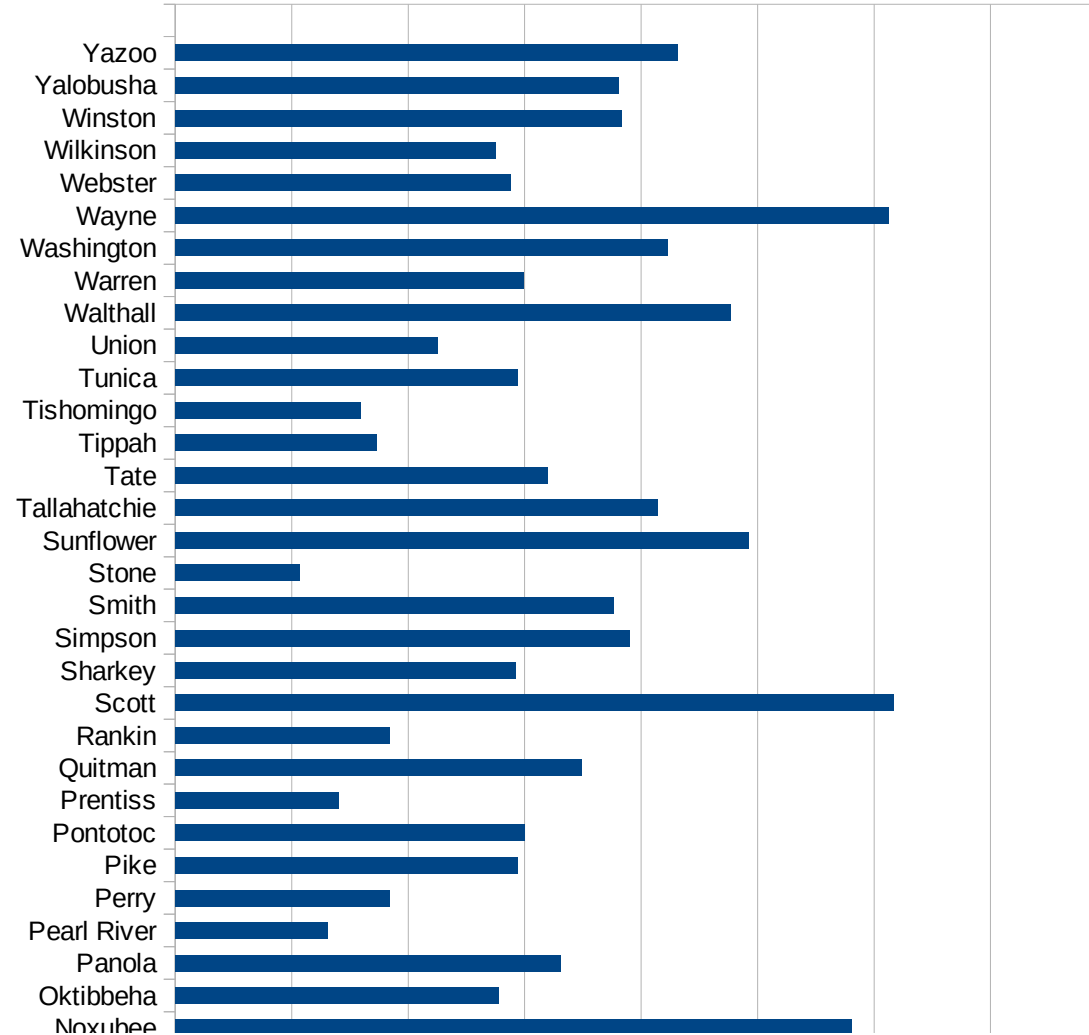
29105  
29107  
29109  
29111  
29113  
29115  
29117  
29121  
29123  
29125  
29127  
29119  
29129  
29131  
29133  
29135  
29137  
29139  
29141  
29143  
29145  
29147  
29149  
29151  
29153  
29155  
29157  
29159  
29161  
29163  
29165  
29167  
29169  
29171

MO

29173  
29175  
29177  
29179  
29181  
29195  
29197  
29199  
29201  
29203  
29205  
29183  
29185  
29187  
29189  
29510  
29186  
29207  
29209  
29211  
29213  
29215  
  
29217  
29219  
29221  
29223  
29225  
29227  
29229

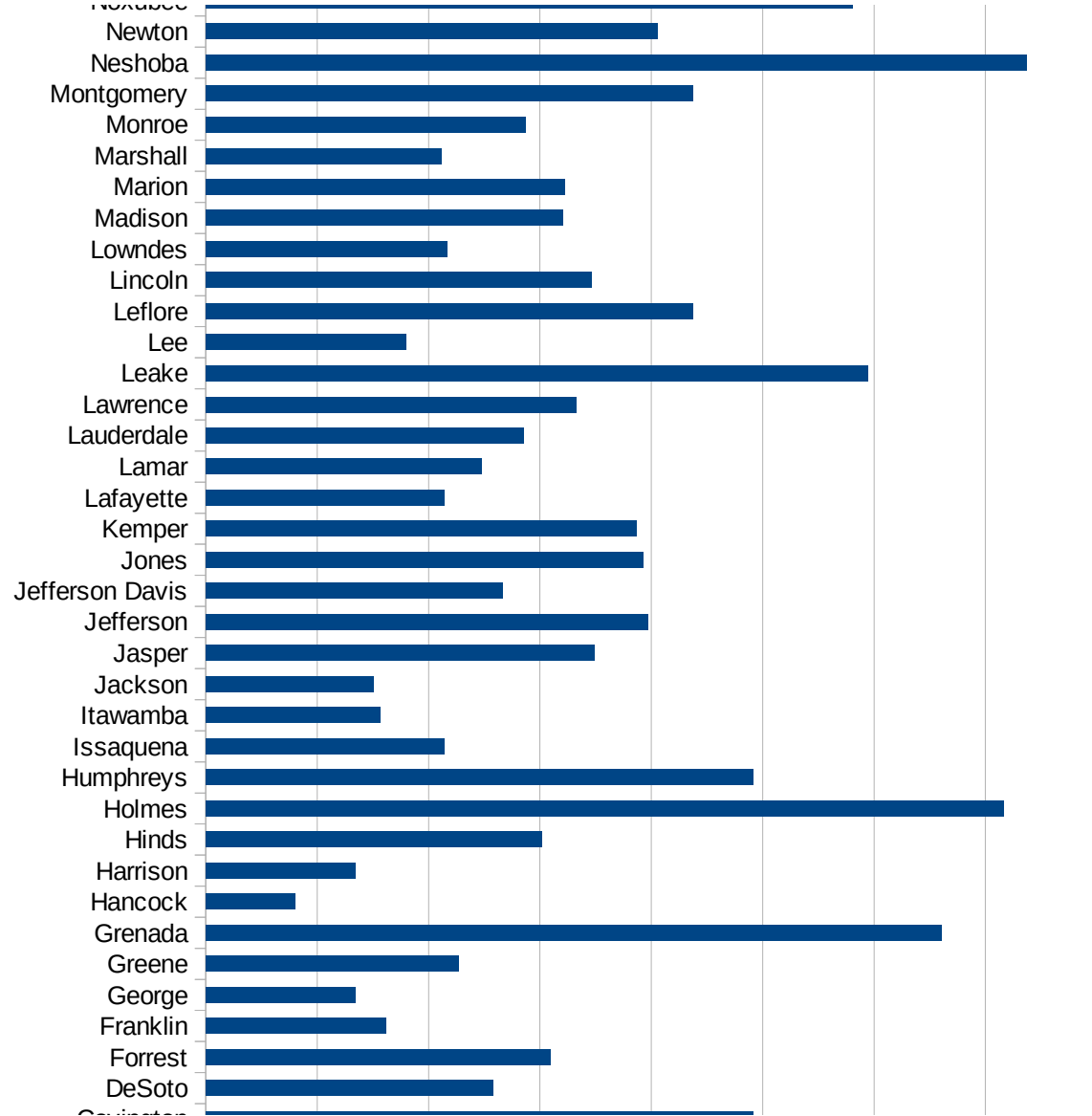
MS

FIPS	County	PC Infection
28001	Adams	1308.027699
28003	Alcorn	400.8124577
28005	Amite	1103.358754
28007	Attala	2199.836646
28009	Benton	930.9636078
28011	Bolivar	1755.337823
28013	Calhoun	1669.437517
28015	Carroll	2199.576228
28017	Chickasaw	1921.844971
28019	Choctaw	1075.138922
28021	Claiborne	3732.503888
28023	Clarke	1602.153294
28025	Clay	1516.558341
28027	Coahoma	1811.914442
28029	Copiah	2561.048243
28031	Covington	2455.842571
28033	DeSoto	1289.553354
28035	Forrest	1547.257316
28037	Franklin	808.9368259
28039	George	672.1649485
28041	Greene	1133.5198
28043	Grenada	3300.878651
28045	Hancock	401.4027971
28047	Harrison	671.1831599
28049	Hinds	1509.58517
28051	Holmes	3580.751334
28053	Humphreys	2458.520044
28055	Issaquena	1070.336391
28057	Itawamba	782.4127227
28059	Jackson	754.4825757
28061	Jasper	1747.017288
28063	Jefferson	1984.238672
28065	Jefferson Davis	1335.23233

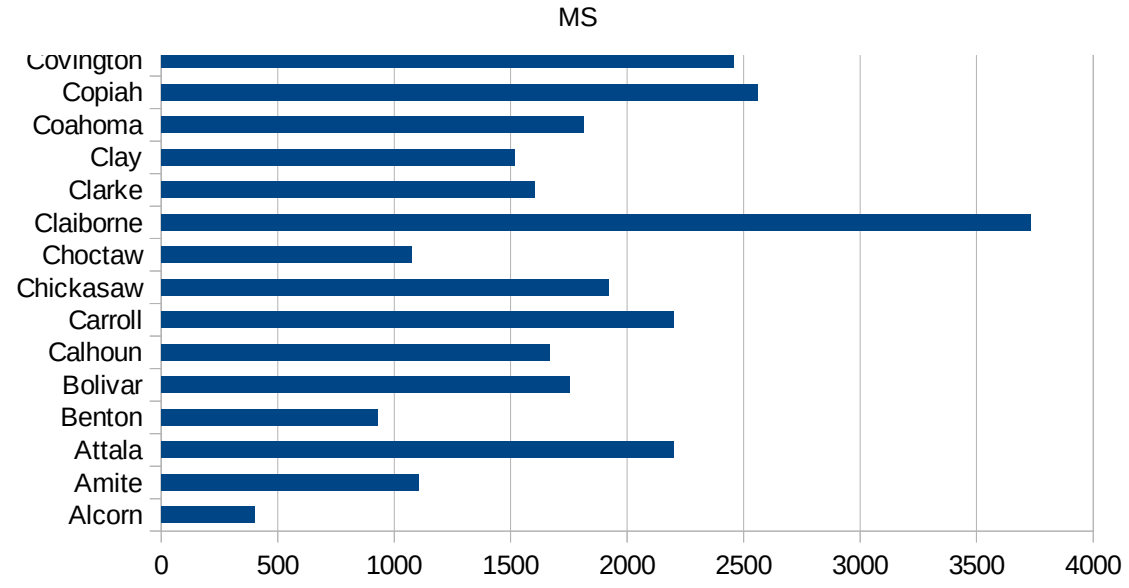


MS

28067 Jones	1966.082879
28069 Kemper	1934.776105
28071 Lafayette	1069.479678
28073 Lamar	1236.248339
28075 Lauderdale	1427.300609
28077 Lawrence	1661.983139
28079 Leake	2974.124676
28081 Lee	901.3872914
28083 Leflore	2185.414433
28085 Lincoln	1733.664669
28087 Lowndes	1084.337349
28089 Madison	1600.870965
28091 Marion	1610.358082
28093 Marshall	1057.798088
28095 Monroe	1436.846249
28097 Montgomery	2184.974559
28099 Neshoba	3687.553648
28101 Newton	2028.634053
28103 Noxubee	2904.603702
28105 Oktibbeha	1387.12474
28107 Panola	1653.110188
28109 Pearl River	655.3884486
28111 Perry	921.9679826
28113 Pike	1471.071456
28115 Pontotoc	1501.586404
28117 Prentiss	703.1404306
28119 Quitman	1744.433414
28121 Rankin	919.4162519
28123 Scott	3086.223353
28125 Sharkey	1462.188714
28127 Simpson	1950.818447
28129 Smith	1881.014873
28131 Stone	534.273655
28133 Sunflower	2459.685254



28135 Tallahatchie	2073.353829
28137 Tate	1599.499287
28139 Tippah	863.8326892
28141 Tishomingo	796.7513108
28143 Tunica	1468.222043
28145 Union	1129.133748
28147 Walthall	2385.067404
28149 Warren	1494.282744
28151 Washington	2114.817034
28153 Wayne	3064.341314
28155 Webster	1440.539436
28157 Wilkinson	1376.251137
28159 Winston	1915.772089
28161 Yalobusha	1904.454487
28163 Yazoo	2159.444916



MS

FIPS

29001  
29003  
29005  
29007  
29009  
29011  
29013  
29015  
29017  
29019  
29021  
29023  
29025  
29027  
29029  
29031  
29033  
29035  
29037



MS

29039  
29041  
29043  
29045  
29047  
29049  
29051  
29053  
29055  
29057  
29059  
29061  
29063  
29065  
29067  
29069  
29071  
29073  
29075  
29077  
29079  
29081  
29083  
29085  
29087  
29089  
29091  
29093  
29095  
29097  
29099  
29101

29103

MS

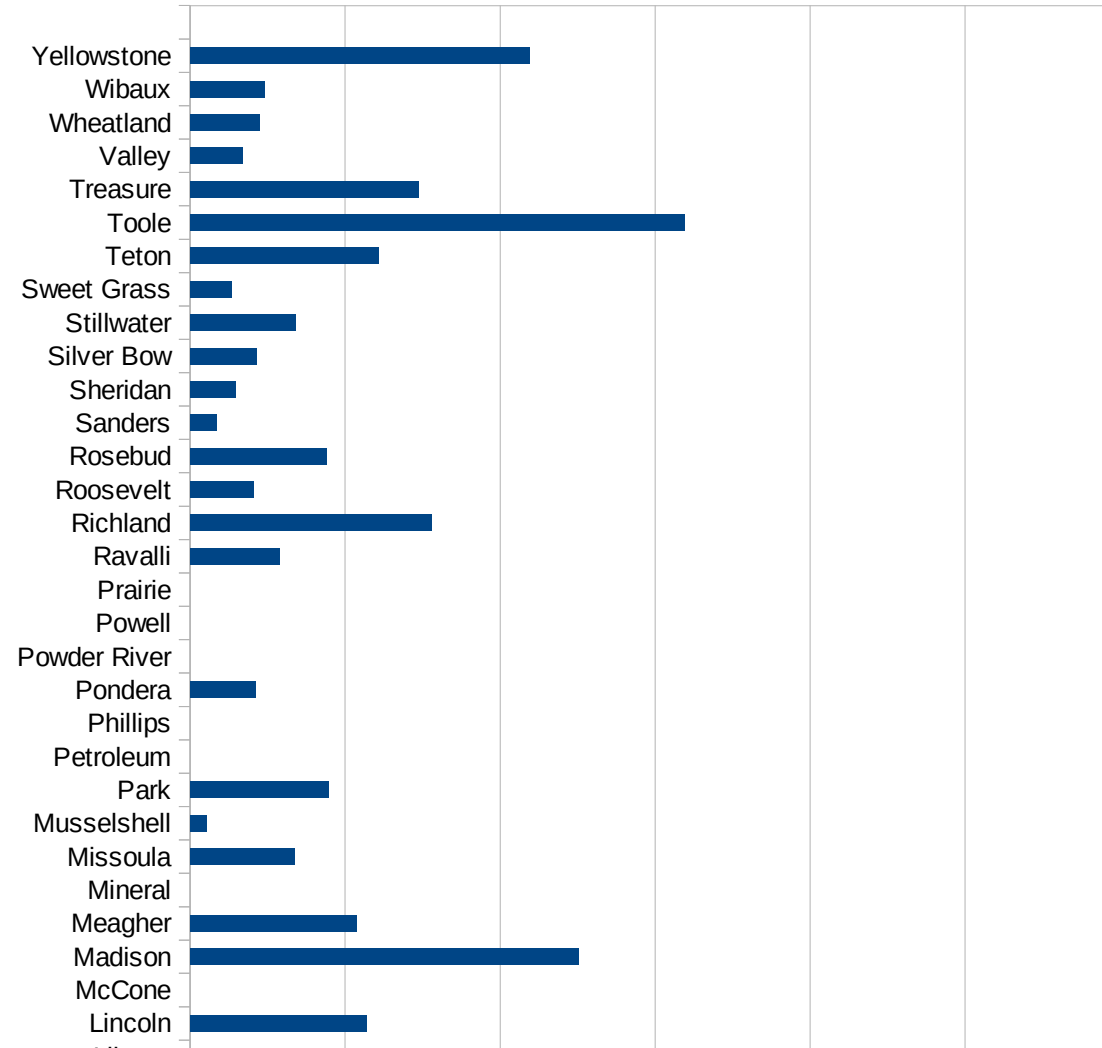
29105  
29107  
29109  
29111  
29113  
29115  
29117  
29121  
29123  
29125  
29127  
29119  
29129  
29131  
29133  
29135  
29137  
29139  
29141  
29143  
29145  
29147  
29149  
29151  
29153  
29155  
29157  
29159  
29161  
29163  
29165  
29167  
29169  
29171

MS

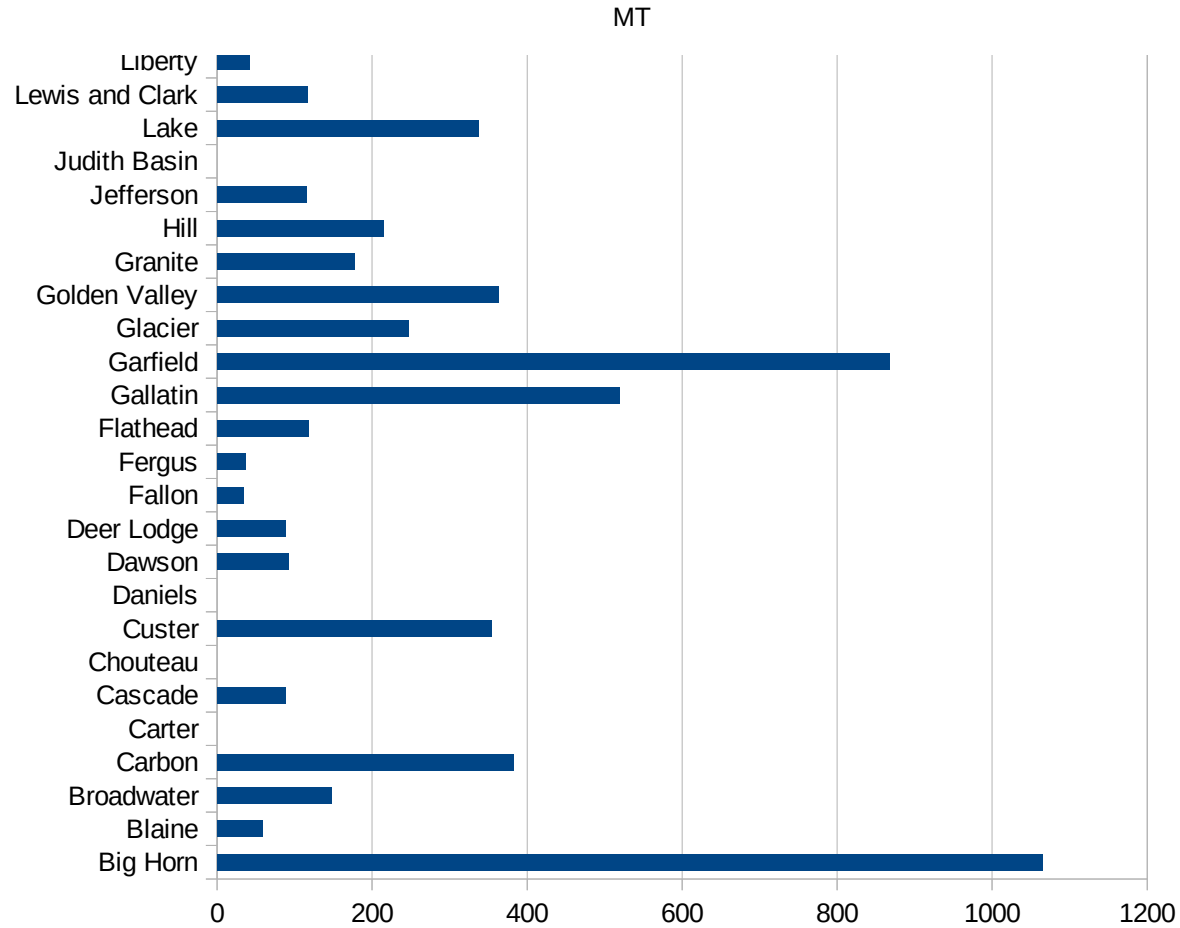
29173  
29175  
29177  
29179  
29181  
29195  
29197  
29199  
29201  
29203  
29205  
29183  
29185  
29187  
29189  
29510  
29186  
29207  
29209  
29211  
29213  
29215  
  
29217  
29219  
29221  
29223  
29225  
29227  
29229

MT

FIPS	County	PC Infection
30001	Beaverhead	95.70395576
30003	Big Horn	1064.62738
30005	Blaine	58.76303805
30007	Broadwater	147.9046836
30009	Carbon	382.6768714
30011	Carter	0
30013	Cascade	88.18882207
30015	Chouteau	0
30017	Custer	353.8753668
30019	Daniels	0
30021	Dawson	92.16589862
30023	Deer Lodge	87.61362392
30025	Fallon	34.24657534
30027	Fergus	35.99388104
30029	Flathead	117.5249251
30031	Gallatin	519.3249669
30033	Garfield	867.5078864
30035	Glacier	247.3266895
30037	Golden Valley	363.1961259
30039	Granite	177.6198934
30041	Hill	214.1065639
30043	Jefferson	115.731173
30045	Judith Basin	0
30047	Lake	337.1900826
30049	Lewis and Clark	116.4483261
30051	Liberty	41.15226337
30053	Lincoln	227.3416187
30055	McCone	0
30057	Madison	501.8248175
30059	Meagher	214.3622722
30061	Mineral	0
30063	Missoula	134.6903385
30065	Musselshell	21.50075253



30067 Park	179.2543021
30069 Petroleum	0
30071 Phillips	0
30073 Pondera	83.72404555
30075 Powder River	0
30077 Powell	0
30079 Prairie	0
30081 Ravalli	115.8158065
30083 Richland	311.5550261
30085 Roosevelt	81.38168008
30087 Rosebud	176.5419839
30089 Sanders	33.7723742
30091 Sheridan	58.41121495
30093 Silver Bow	85.731432
30095 Stillwater	136.3541011
30097 Sweet Grass	53.9083558
30099 Teton	243.4274586
30101 Toole	638.780136
30103 Treasure	294.55081
30105 Valley	67.23141051
30107 Wheatland	89.44543828
30109 Wibaux	96.71179884
30111 Yellowstone	438.3746417



MT

FIPS

29001  
29003  
29005  
29007  
29009  
29011  
29013  
29015  
29017  
29019  
29021  
29023  
29025  
29027  
29029  
29031  
29033  
29035  
29037

MT

29039  
29041  
29043  
29045  
29047  
29049  
29051  
29053  
29055  
29057  
29059  
29061  
29063  
29065  
29067  
29069  
29071  
29073  
29075  
29077  
29079  
29081  
29083  
29085  
29087  
29089  
29091  
29093  
29095  
29097  
29099  
29101

29103

MT

29105  
29107  
29109  
29111  
29113  
29115  
29117  
29121  
29123  
29125  
29127  
29119  
29129  
29131  
29133  
29135  
29137  
29139  
29141  
29143  
29145  
29147  
29149  
29151  
29153  
29155  
29157  
29159  
29161  
29163  
29165  
29167  
29169  
29171

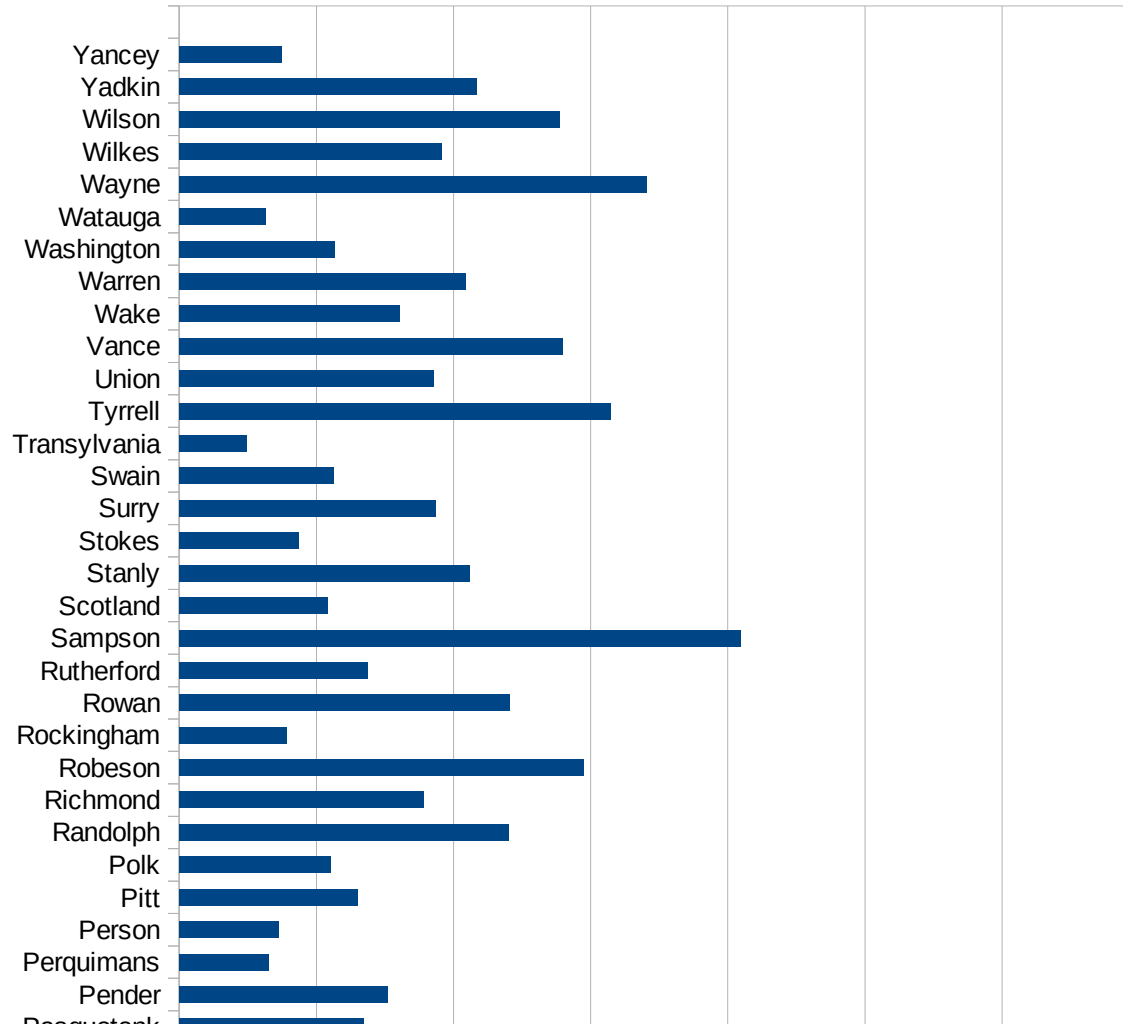


MT

29173  
29175  
29177  
29179  
29181  
29195  
29197  
29199  
29201  
29203  
29205  
29183  
29185  
29187  
29189  
29510  
29186  
29207  
29209  
29211  
29213  
29215  
  
29217  
29219  
29221  
29223  
29225  
29227  
29229

NC

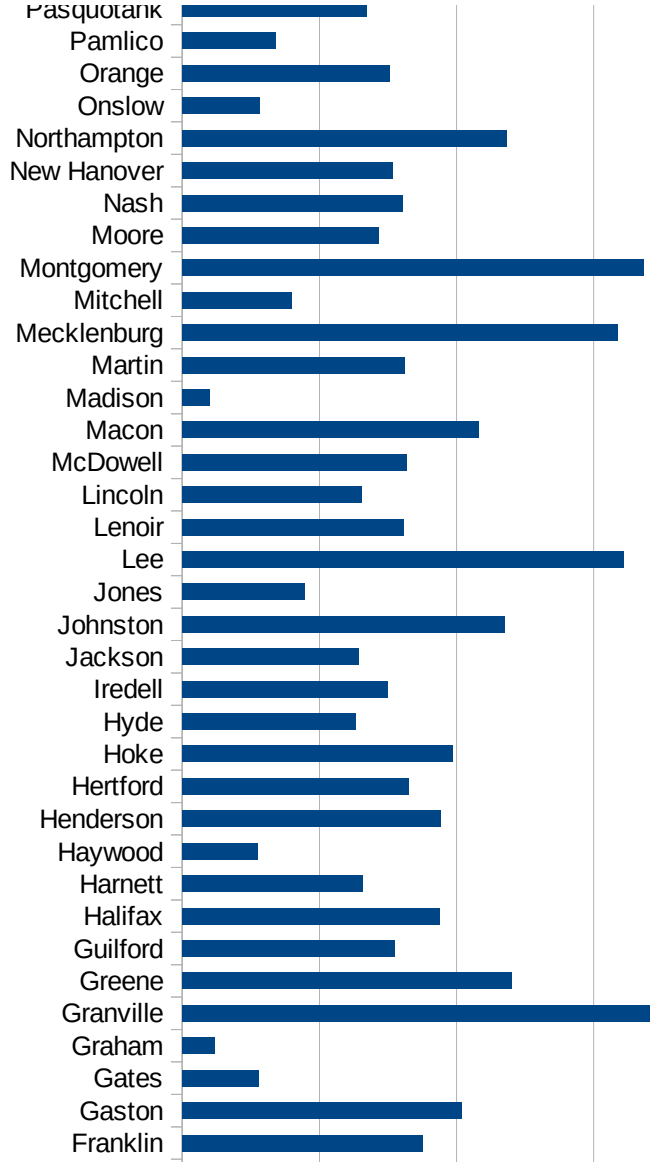
FIPS	County	PC Infection
37001	Alamance	1011.800332
37003	Alexander	570.2353225
37005	Alleghany	474.8678434
37007	Anson	1045.142099
37009	Ashe	269.2832639
37011	Avery	291.3453299
37013	Beaufort	418.4455915
37015	Bertie	935.5618627
37017	Bladen	1461.283519
37019	Brunswick	687.4159012
37021	Buncombe	439.9794676
37023	Burke	1454.935717
37025	Cabarrus	922.2019286
37027	Caldwell	939.9114947
37029	Camden	420.1680672
37031	Carteret	253.1499914
37033	Caswell	735.747643
37035	Catawba	925.9259259
37037	Chatham	1512.189119
37039	Cherokee	419.265053
37041	Chowan	363.5326823
37043	Clay	278.3014633
37045	Cleveland	687.1831635
37047	Columbus	1281.106819
37049	Craven	494.5973259
37051	Cumberland	576.8362772
37053	Currituck	177.3049645
37055	Dare	383.5511356
37057	Davidson	848.6681791
37059	Davie	643.5307608
37061	Duplin	3000.5437
37063	Durham	1594.056936
37065	Edgecombe	846.072493



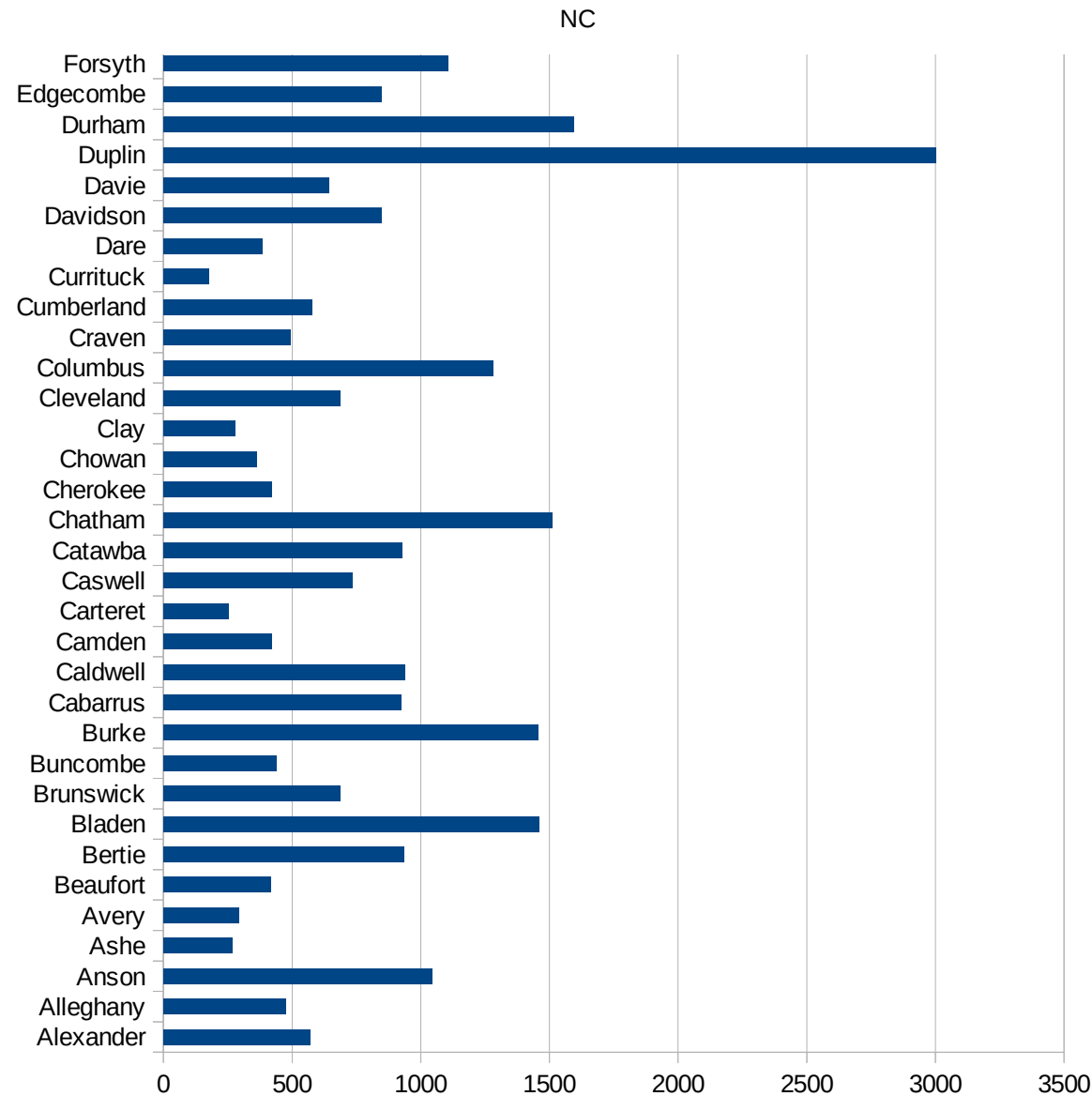
This work is licensed under the Creative Commons Attribution-NoDerivatives 4.0 International License. To view a copy of this license, visit <http://creativecommons.org/licenses/by-nd/4.0/>.

NC

37067 Forsyth	1106.83489
37069 Franklin	874.7779751
37071 Gaston	1017.294454
37073 Gates	276.5056597
37075 Graham	117.8689298
37077 Granville	1713.382683
37079 Greene	1199.314677
37081 Guilford	773.324339
37083 Halifax	937.2404793
37085 Harnett	655.6693042
37087 Haywood	275.9355182
37089 Henderson	940.4872032
37091 Hertford	824.2106598
37093 Hoke	986.0492294
37095 Hyde	630.9751434
37097 Iredell	747.6111749
37099 Jackson	643.9402682
37101 Johnston	1177.254225
37103 Jones	446.1969493
37105 Lee	1611.013474
37107 Lenoir	805.7024439
37109 Lincoln	652.9783932
37111 McDowell	819.6541191
37113 Macon	1079.778943
37115 Madison	101.0890043
37117 Martin	811.6095452
37119 Mecklenburg	1588.717809
37121 Mitchell	400
37123 Montgomery	1683.106597
37125 Moore	717.456071
37127 Nash	803.0547992
37129 New Hanover	765.9057837
37131 Northampton	1184.183777
37133 Onslow	282.2700991



37135 Orange	754.6549611
37137 Pamlico	339.3843725
37139 Pasquotank	673.5790509
37141 Pender	760.9150285
37143 Perquimans	327.819997
37145 Person	361.9611714
37147 Pitt	651.9781673
37149 Polk	553.1027121
37151 Randolph	1199.154523
37153 Richmond	891.1266068
37155 Robeson	1473.098133
37157 Rockingham	392.5460359
37159 Rowan	1203.437584
37161 Rutherford	686.8584084
37163 Sampson	2047.904945
37165 Scotland	540.0746912
37167 Stanly	1058.3971
37169 Stokes	435.4806783
37171 Surry	932.6180019
37173 Swain	561.6005616
37175 Transylvania	245.5063569
37177 Tyrrell	1573.468894
37179 Union	928.3279923
37181 Vance	1397.42497
37183 Wake	802.7062039
37185 Warren	1045.085071
37187 Washington	564.9717514
37189 Watauga	314.5946912
37191 Wayne	1703.881605
37193 Wilkes	958.3266479
37195 Wilson	1384.813701
37197 Yadkin	1084.090243
37199 Yancey	374.2389544



NC

NC

FIPS

29001  
29003  
29005  
29007  
29009  
29011  
29013  
29015  
29017  
29019  
29021  
29023  
29025  
29027  
29029  
29031  
29033  
29035  
29037

NC

29039  
29041  
29043  
29045  
29047  
29049  
29051  
29053  
29055  
29057  
29059  
29061  
29063  
29065  
29067  
29069  
29071  
29073  
29075  
29077  
29079  
29081  
29083  
29085  
29087  
29089  
29091  
29093  
29095  
29097  
29099  
29101

29103

NC

29105  
29107  
29109  
29111  
29113  
29115  
29117  
29121  
29123  
29125  
29127  
29119  
29129  
29131  
29133  
29135  
29137  
29139  
29141  
29143  
29145  
29147  
29149  
29151  
29153  
29155  
29157  
29159  
29161  
29163  
29165  
29167  
29169  
29171

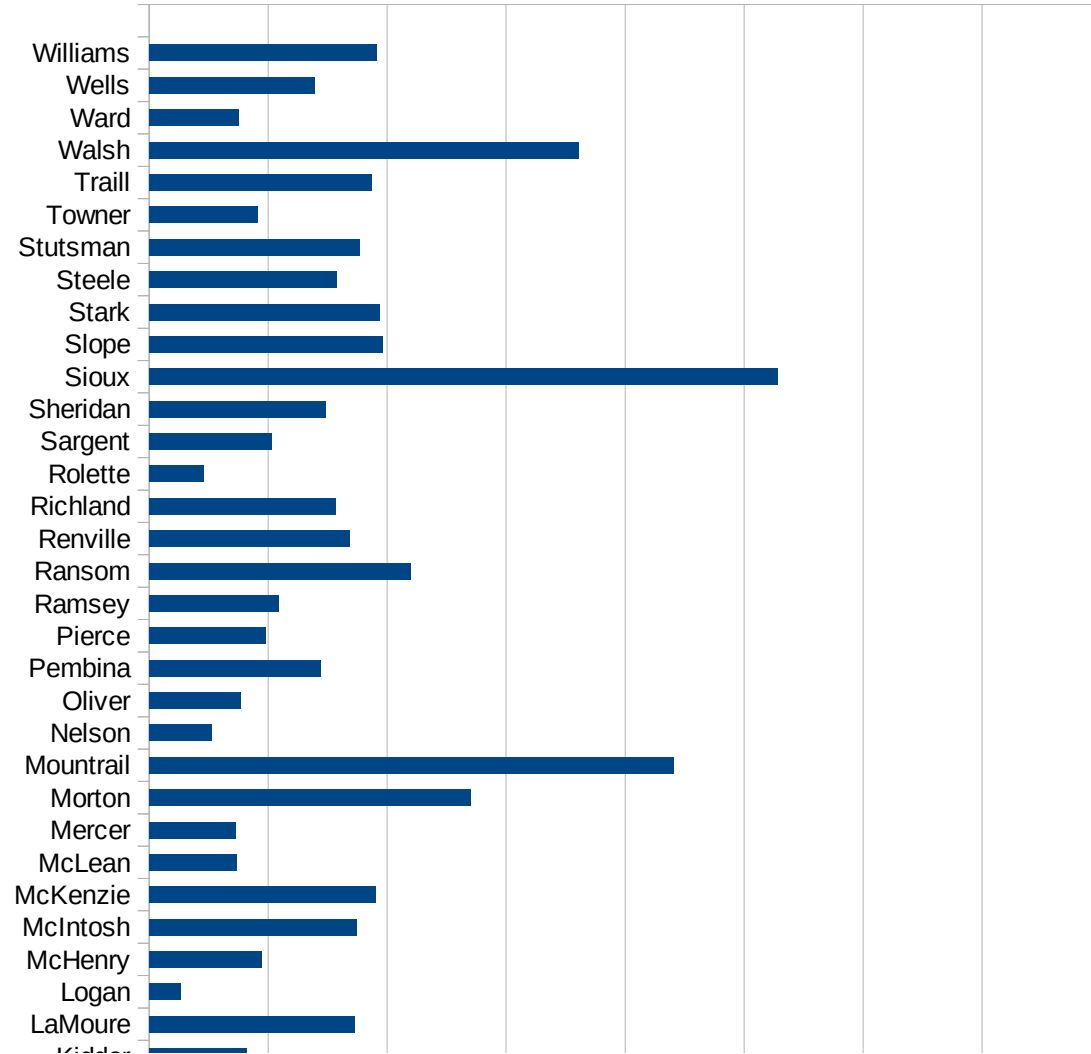


NC

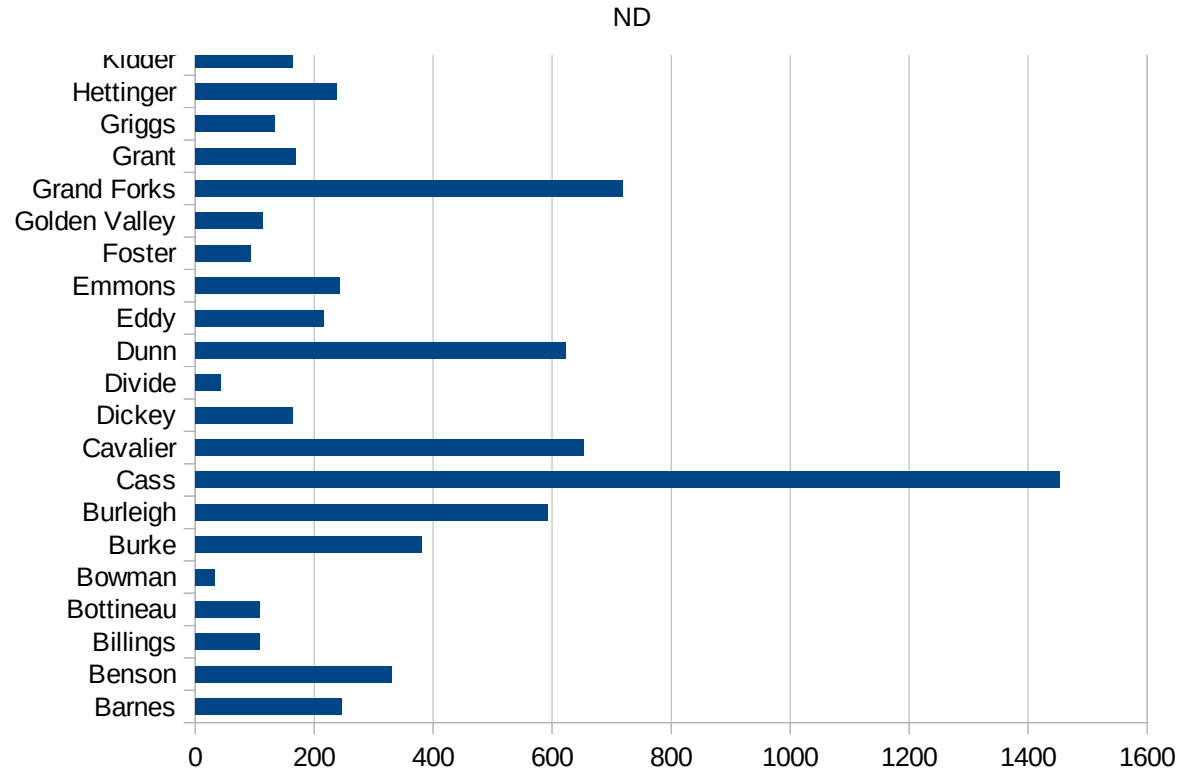
29173  
29175  
29177  
29179  
29181  
29195  
29197  
29199  
29201  
29203  
29205  
29183  
29185  
29187  
29189  
29510  
29186  
29207  
29209  
29211  
29213  
29215  
  
29217  
29219  
29221  
29223  
29225  
29227  
29229

ND

FIPS	County	PC Infection
38001	Adams	0
38003	Barnes	246.6325175
38005	Benson	330.3648377
38007	Billings	108.8139282
38009	Bottineau	109.1873343
38011	Bowman	32.50975293
38013	Burke	380.952381
38015	Burleigh	591.9830382
38017	Cass	1453.866326
38019	Cavalier	652.9119875
38021	Dickey	163.1654089
38023	Divide	43.80201489
38025	Dunn	623.2686981
38027	Eddy	216.1694769
38029	Emmons	242.7921093
38031	Foster	93.28358209
38033	Golden Valley	113.058225
38035	Grand Forks	719.2313127
38037	Grant	168.4919966
38039	Griggs	134.4086022
38041	Hettinger	238.6634845
38043	Kidder	163.2653061
38045	LaMoure	344.657804
38047	Logan	52.54860746
38049	McHenry	189.133425
38051	McIntosh	348.1624758
38053	McKenzie	381.4553991
38055	McLean	146.7351431
38057	Mercer	145.1554373
38059	Morton	540.2797877
38061	Mountrail	880.7985907
38063	Nelson	104.5660509
38065	Oliver	153.6885246



38067 Pembina	287.894055
38069 Pierce	196.0303847
38071 Ramsey	217.751067
38073 Ransom	439.1827382
38075 Renville	336.9839933
38077 Richland	314.0587475
38079 Rolette	90.90273407
38081 Sargent	206.7183463
38083 Sheridan	296.5159377
38085 Sioux	1055.53006
38087 Slope	393.1847969
38089 Stark	387.1342388
38091 Steele	315.2916448
38093 Stutsman	353.7792226
38095 Towner	182.4817518
38097 Traill	373.2736096
38099 Walsh	721.8524421
38101 Ward	150.5668399
38103 Wells	277.988375
38105 Williams	381.8953324



ND

FIPS

29001  
29003  
29005  
29007  
29009  
29011  
29013  
29015  
29017  
29019  
29021  
29023  
29025  
29027  
29029  
29031  
29033  
29035  
29037

ND

29039  
29041  
29043  
29045  
29047  
29049  
29051  
29053  
29055  
29057  
29059  
29061  
29063  
29065  
29067  
29069  
29071  
29073  
29075  
29077  
29079  
29081  
29083  
29085  
29087  
29089  
29091  
29093  
29095  
29097  
29099  
29101

29103

ND

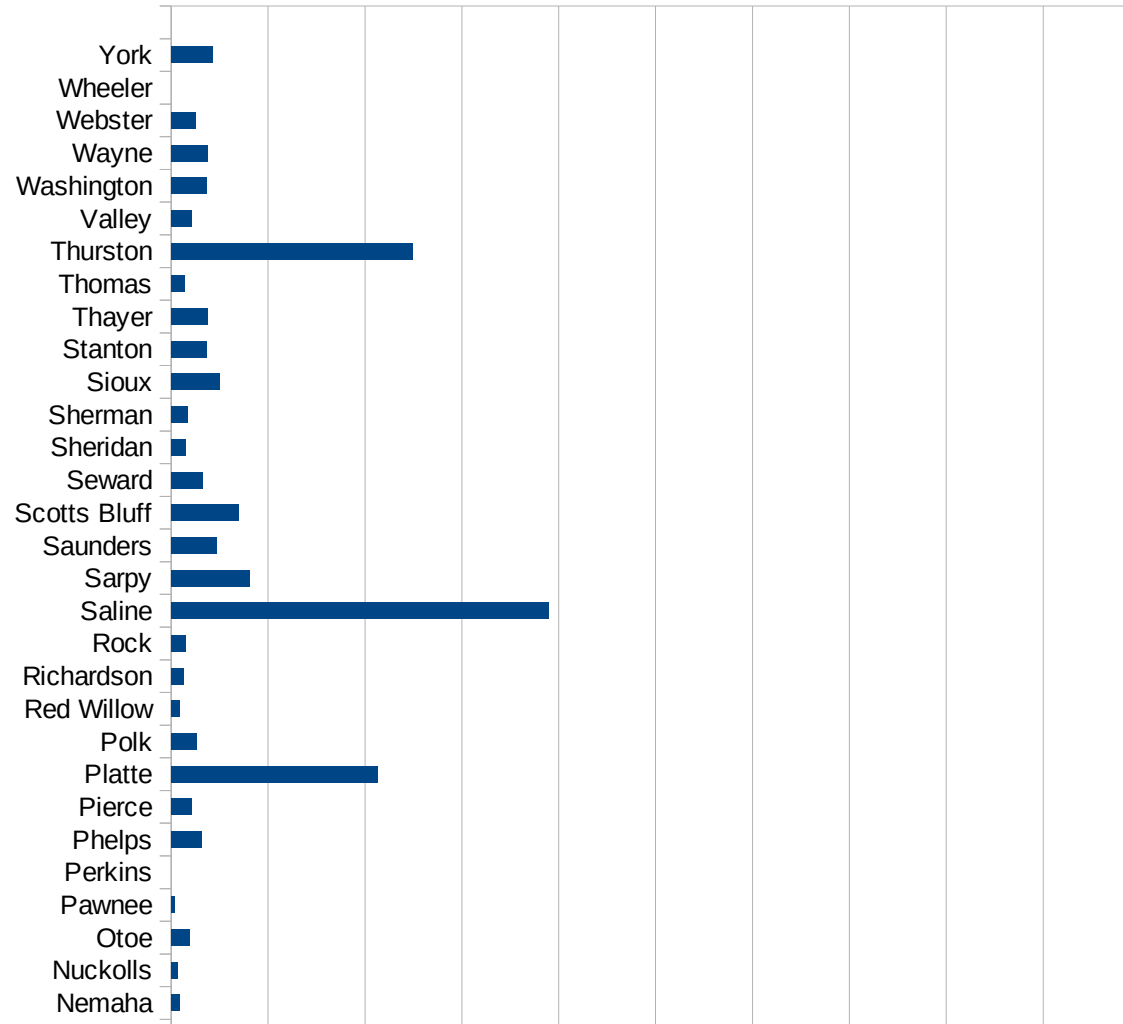
29105  
29107  
29109  
29111  
29113  
29115  
29117  
29121  
29123  
29125  
29127  
29119  
29129  
29131  
29133  
29135  
29137  
29139  
29141  
29143  
29145  
29147  
29149  
29151  
29153  
29155  
29157  
29159  
29161  
29163  
29165  
29167  
29169  
29171

ND

29173  
29175  
29177  
29179  
29181  
29195  
29197  
29199  
29201  
29203  
29205  
29183  
29185  
29187  
29189  
29510  
29186  
29207  
29209  
29211  
29213  
29215  
  
29217  
29219  
29221  
29223  
29225  
29227  
29229

NE

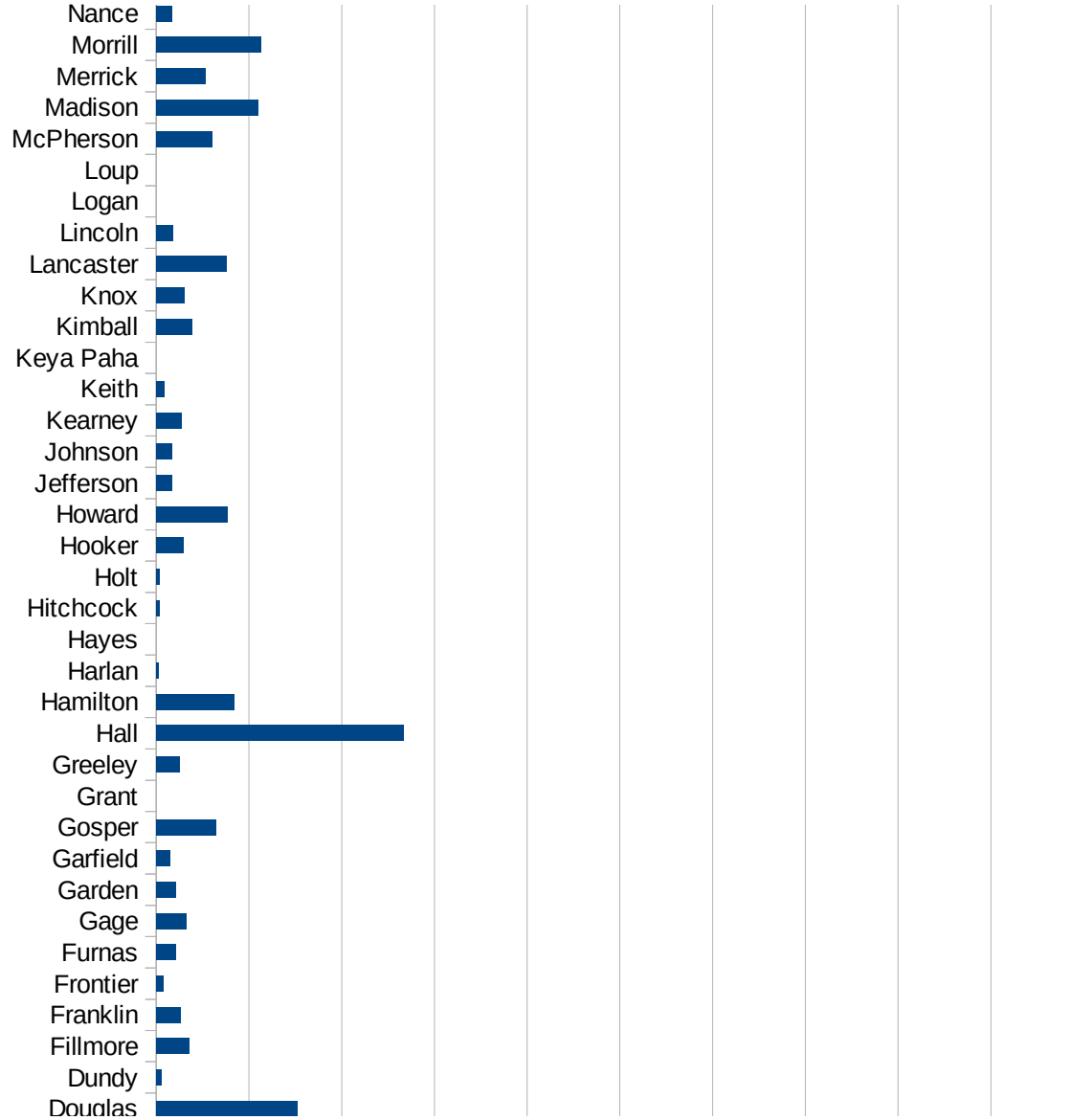
FIPS	County	PC Infection
31001	Adams	1002.824411
31003	Antelope	252.5252525
31005	Arthur	0
31007	Banner	273.9726027
31009	Blaine	0
31011	Boone	133.613285
31013	Box Butte	37.13330858
31015	Boyd	51.15089514
31017	Brown	0
31019	Buffalo	469.6160435
31021	Burt	262.0221948
31023	Butler	657.731447
31025	Cass	420.505371
31027	Cedar	224.9585603
31029	Chase	25.14458134
31031	Cherry	52.07429266
31033	Cheyenne	236.3050483
31035	Clay	579.336981
31037	Colfax	6286.186931
31039	Cuming	447.4272931
31041	Custer	369.00369
31043	Dakota	9321.316536
31045	Dawes	45.89261129
31047	Dawson	3724.324096
31049	Deuel	109.5890411
31051	Dixon	1015.939744
31053	Dodge	1970.590634
31055	Douglas	1518.839966
31057	Dundy	56.49717514
31059	Fillmore	361.8599602
31061	Franklin	264.637777
31063	Frontier	76.68711656
31065	Furnas	212.0890774



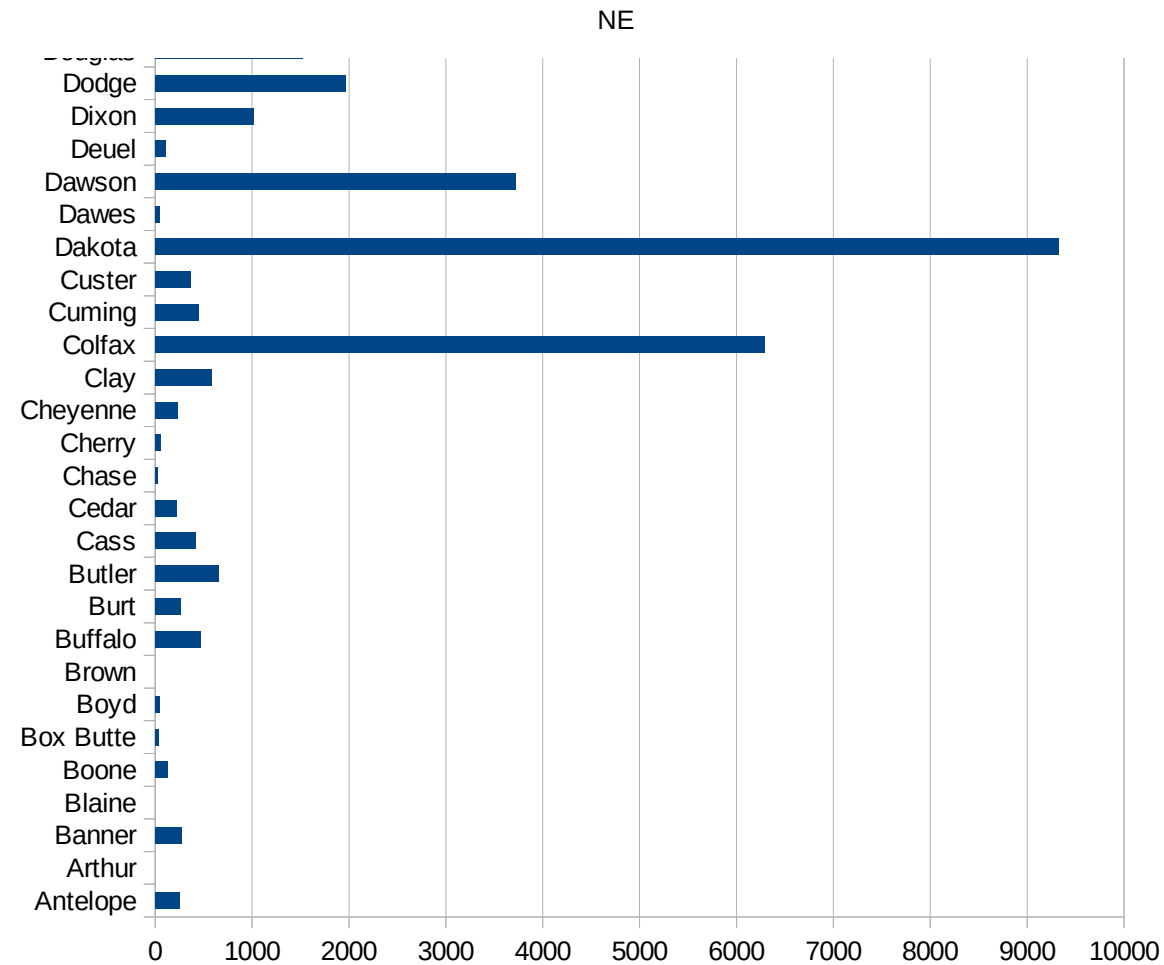


NE

31067 Gage	325.6874331
31069 Garden	210.8592514
31071 Garfield	150.981379
31073 Gosper	651.3026052
31075 Grant	0
31077 Greeley	254.6689304
31079 Hall	2671.774311
31081 Hamilton	840.5172414
31083 Harlan	29.40311673
31085 Hayes	0
31087 Hitchcock	35.63791875
31089 Holt	39.30045196
31091 Hooker	293.255132
31093 Howard	773.0364873
31095 Jefferson	169.0855291
31097 Johnson	175.3019088
31099 Kearney	275.0611247
31101 Keith	87.27091385
31103 Keya Paha	0
31105 Kimball	386.9541183
31107 Knox	308.8252762
31109 Lancaster	760.8613429
31111 Lincoln	184.7378144
31113 Logan	0
31115 Loup	0
31117 McPherson	609.7560976
31119 Madison	1104.769439
31121 Merrick	530.195267
31123 Morrill	1131.028596
31125 Nance	169.8754247
31127 Nemaha	86.23167577
31129 Nuckolls	71.51370679
31131 Otoe	193.9318111
31133 Pawnee	37.99392097



31135 Perkins	0
31137 Phelps	311.2494442
31139 Pierce	210.025203
31141 Platte	2128.105986
31143 Polk	265.2519894
31145 Red Willow	83.9082603
31147 Richardson	125.9921885
31149 Rock	147.0588235
31151 Saline	3895.470383
31153 Sarpy	814.2730905
31155 Saunders	474.1116275
31157 Scotts Bluff	694.6567007
31159 Seward	323.3629749
31161 Sheridan	154.1425819
31163 Sherman	164.5819618
31165 Sioux	505.4759899
31167 Stanton	368.5092127
31169 Thayer	377.0589403
31171 Thomas	138.8888889
31173 Thurston	2492.126523
31175 Valley	214.797136
31177 Washington	362.8973726
31179 Wayne	372.2216314
31181 Webster	254.7410133
31183 Wheeler	0
31185 York	428.4054604



NE

FIPS

29001  
29003  
29005  
29007  
29009  
29011  
29013  
29015  
29017  
29019  
29021  
29023  
29025  
29027  
29029  
29031  
29033  
29035  
29037

NE

29039  
29041  
29043  
29045  
29047  
29049  
29051  
29053  
29055  
29057  
29059  
29061  
29063  
29065  
29067  
29069  
29071  
29073  
29075  
29077  
29079  
29081  
29083  
29085  
29087  
29089  
29091  
29093  
29095  
29097  
29099  
29101

29103

NE

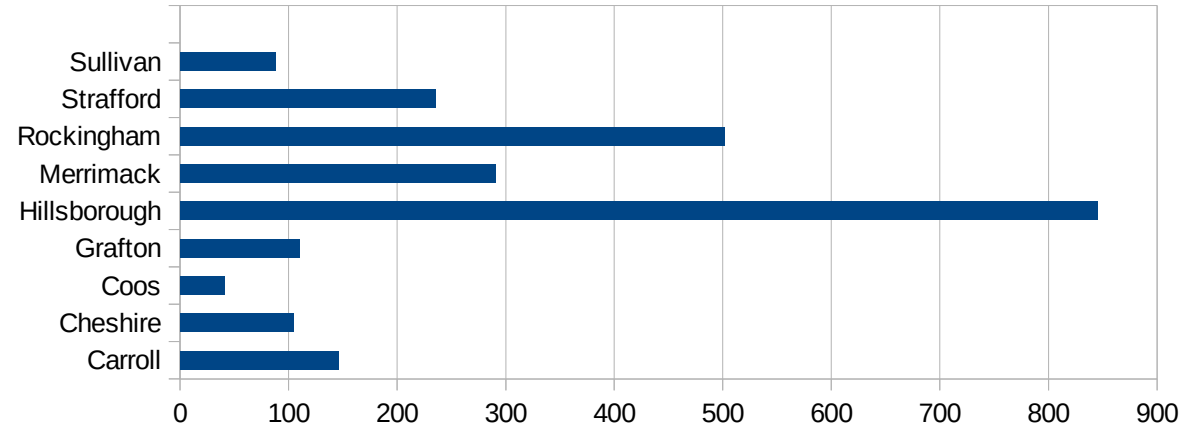
29105  
29107  
29109  
29111  
29113  
29115  
29117  
29121  
29123  
29125  
29127  
29119  
29129  
29131  
29133  
29135  
29137  
29139  
29141  
29143  
29145  
29147  
29149  
29151  
29153  
29155  
29157  
29159  
29161  
29163  
29165  
29167  
29169  
29171

NE

29173  
29175  
29177  
29179  
29181  
29195  
29197  
29199  
29201  
29203  
29205  
29183  
29185  
29187  
29189  
29510  
29186  
29207  
29209  
29211  
29213  
29215  
  
29217  
29219  
29221  
29223  
29225  
29227  
29229

NH

FIPS	County	Cases	Per Capita Cases 100,000
33001	Belknap	157.3203107	
33003	Carroll	145.5544394	
33005	Cheshire	104.5847332	
33007	Coos	41.15356611	
33009	Grafton	110.262179	
33011	Hillsborough	845.2800381	
33013	Merrimack	290.474552	
33015	Rockingham	501.6560147	
33017	Strafford	235.2217695	
33019	Sullivan	88.07713703	



NH

FIPS

29001  
29003  
29005  
29007  
29009  
29011  
29013  
29015  
29017  
29019  
29021  
29023  
29025  
29027  
29029  
29031  
29033  
29035  
29037



NH

29039  
29041  
29043  
29045  
29047  
29049  
29051  
29053  
29055  
29057  
29059  
29061  
29063  
29065  
29067  
29069  
29071  
29073  
29075  
29077  
29079  
29081  
29083  
29085  
29087  
29089  
29091  
29093  
29095  
29097  
29099  
29101

29103

NH

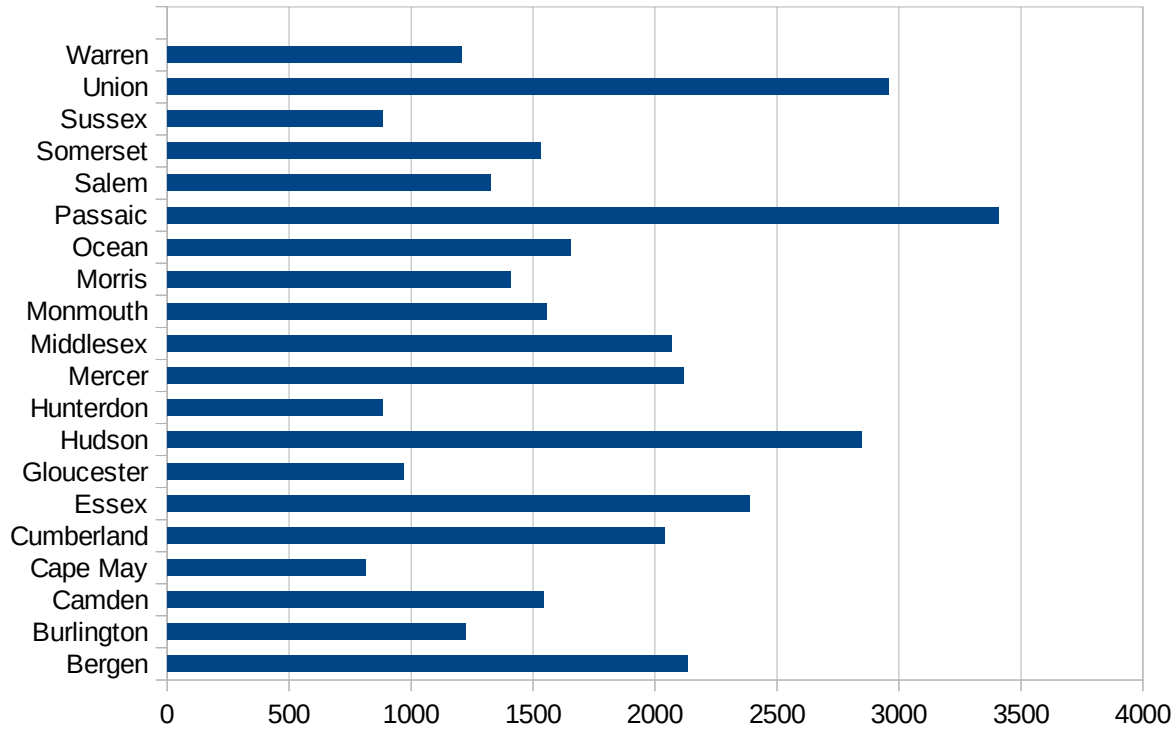
29105  
29107  
29109  
29111  
29113  
29115  
29117  
29121  
29123  
29125  
29127  
29119  
29129  
29131  
29133  
29135  
29137  
29139  
29141  
29143  
29145  
29147  
29149  
29151  
29153  
29155  
29157  
29159  
29161  
29163  
29165  
29167  
29169  
29171

NH

29173  
29175  
29177  
29179  
29181  
29195  
29197  
29199  
29201  
29203  
29205  
29183  
29185  
29187  
29189  
29510  
29186  
29207  
29209  
29211  
29213  
29215  
  
29217  
29219  
29221  
29223  
29225  
29227  
29229

NJ

FIPS	County	PC Infection
34001	Atlantic	1173.948589
34003	Bergen	2133.038395
34005	Burlington	1221.866973
34007	Camden	1543.94393
34009	Cape May	814.6067416
34011	Cumberland	2037.463901
34013	Essex	2388.820744
34015	Gloucester	969.0880141
34017	Hudson	2847.080367
34019	Hunterdon	882.0180573
34021	Mercer	2115.945713
34023	Middlesex	2068.013764
34025	Monmouth	1554.50838
34027	Morris	1407.852246
34029	Ocean	1653.284047
34031	Passaic	3409.826946
34033	Salem	1327.327615
34035	Somerset	1529.453685
34037	Sussex	884.949467
34039	Union	2958.067759
34041	Warren	1206.288583



NJ

FIPS

29001  
29003  
29005  
29007  
29009  
29011  
29013  
29015  
29017  
29019  
29021  
29023  
29025  
29027  
29029  
29031  
29033  
29035  
29037

NJ

29039  
29041  
29043  
29045  
29047  
29049  
29051  
29053  
29055  
29057  
29059  
29061  
29063  
29065  
29067  
29069  
29071  
29073  
29075  
29077  
29079  
29081  
29083  
29085  
29087  
29089  
29091  
29093  
29095  
29097  
29099  
29101

29103

NJ

29105  
29107  
29109  
29111  
29113  
29115  
29117  
29121  
29123  
29125  
29127  
29119  
29129  
29131  
29133  
29135  
29137  
29139  
29141  
29143  
29145  
29147  
29149  
29151  
29153  
29155  
29157  
29159  
29161  
29163  
29165  
29167  
29169  
29171

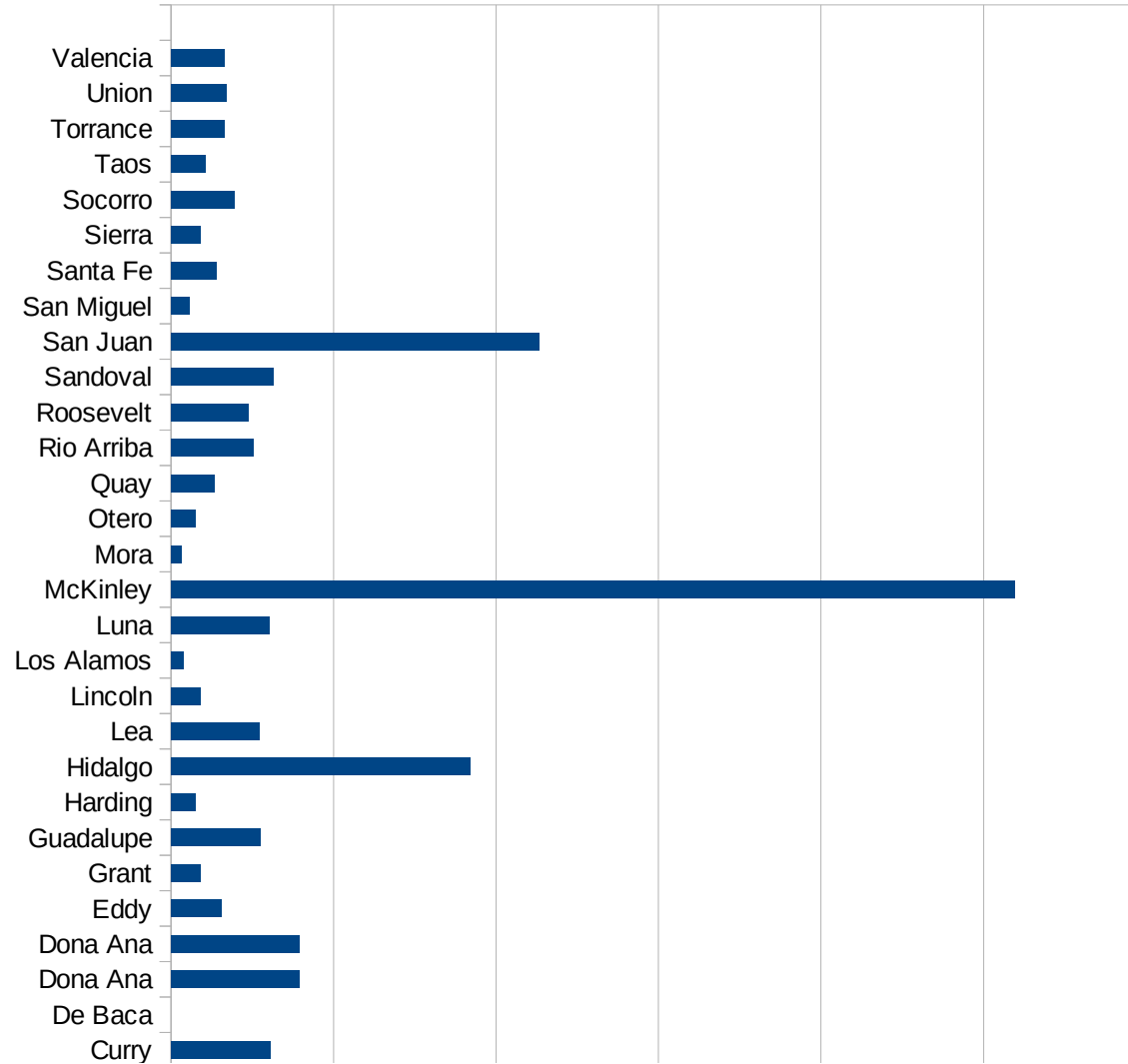
NJ

29173  
29175  
29177  
29179  
29181  
29195  
29197  
29199  
29201  
29203  
29205  
29183  
29185  
29187  
29189  
29510  
29186  
29207  
29209  
29211  
29213  
29215  
  
29217  
29219  
29221  
29223  
29225  
29227  
29229



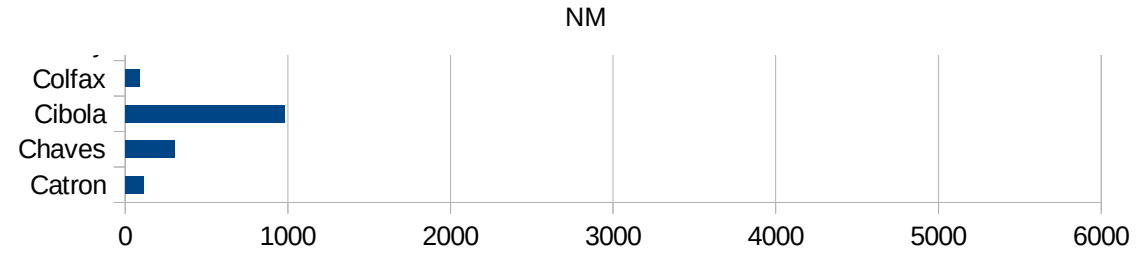
NM

FIPS	County	PC Infection
35001	Bernalillo	556.2095827
35003	Catron	111.7942985
35005	Chaves	304.5340011
35006	Cibola	979.5857324
35007	Colfax	90.83402147
35009	Curry	610.8784918
35011	De Baca	0
35013	Dona Ana	789.3454455
35013	Dona Ana	789.3454455
35015	Eddy	312.6079447
35017	Grant	179.1852556
35019	Guadalupe	552.8680028
35021	Harding	152.6717557
35023	Hidalgo	1839.622642
35025	Lea	543.0176265
35027	Lincoln	184.0867253
35028	Los Alamos	73.29459191
35029	Luna	605.0995284
35031	McKinley	5192.972749
35033	Mora	66.57789614
35035	Otero	152.7380542
35037	Quay	266.5697322
35039	Rio Arriba	510.1779213
35041	Roosevelt	474.8439417
35043	Sandoval	633.0116615
35045	San Juan	2266.420351
35047	San Miguel	115.9798485
35049	Santa Fe	277.8962521
35051	Sierra	182.3486506
35053	Socorro	388.4075291
35055	Taos	210.1416172
35057	Torrance	327.1117953
35059	Union	339.9708596



35061 Valencia

329.6013393



NM

FIPS

29001  
29003  
29005  
29007  
29009  
29011  
29013  
29015  
29017  
29019  
29021  
29023  
29025  
29027  
29029  
29031  
29033  
29035  
29037

NM

29039  
29041  
29043  
29045  
29047  
29049  
29051  
29053  
29055  
29057  
29059  
29061  
29063  
29065  
29067  
29069  
29071  
29073  
29075  
29077  
29079  
29081  
29083  
29085  
29087  
29089  
29091  
29093  
29095  
29097  
29099  
29101

29103

NM

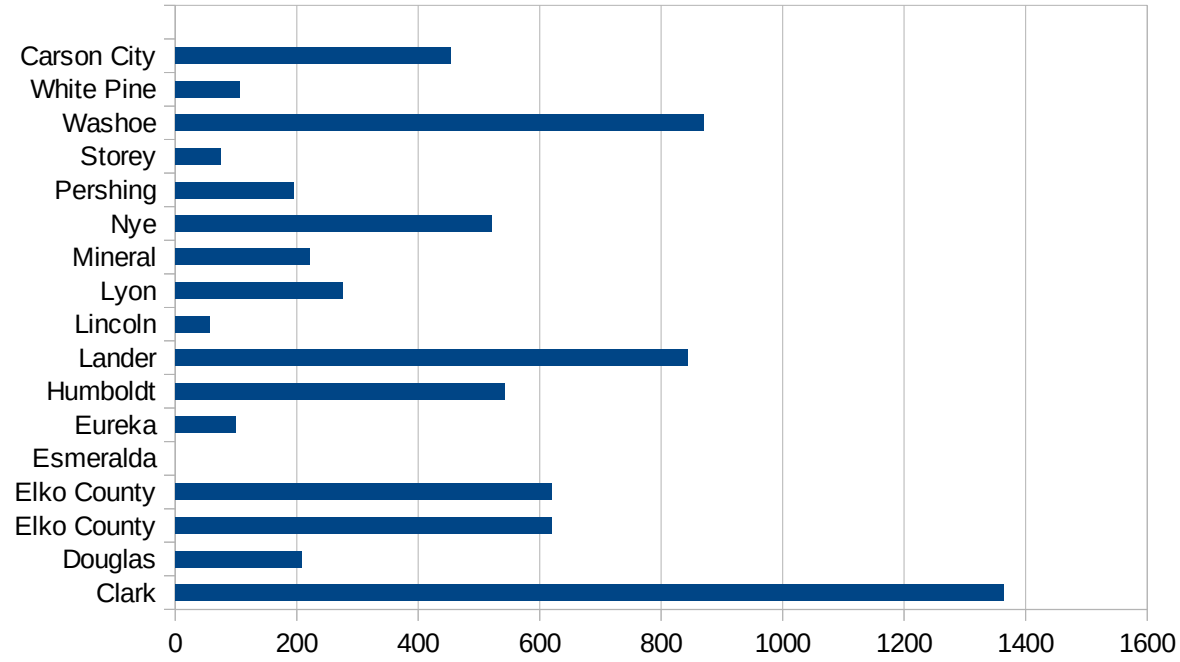
29105  
29107  
29109  
29111  
29113  
29115  
29117  
29121  
29123  
29125  
29127  
29119  
29129  
29131  
29133  
29135  
29137  
29139  
29141  
29143  
29145  
29147  
29149  
29151  
29153  
29155  
29157  
29159  
29161  
29163  
29165  
29167  
29169  
29171

NM

29173  
29175  
29177  
29179  
29181  
29195  
29197  
29199  
29201  
29203  
29205  
29183  
29185  
29187  
29189  
29510  
29186  
29207  
29209  
29211  
29213  
29215  
  
29217  
29219  
29221  
29223  
29225  
29227  
29229

NV

FIPS	County	PC Infection
32001	Churchill	135.0245499
32003	Clark	1363.656528
32005	Douglas	208.3892133
32007	Elko County	619.519634
32007	Elko County	619.519634
32009	Esmeralda	0
32011	Eureka	99.85022466
32013	Humboldt	542.118432
32015	Lander	843.0493274
32017	Lincoln	57.68121515
32019	Lyon	275.9461009
32021	Mineral	221.5330084
32023	Nye	520.4428174
32027	Pershing	195.019502
32029	Storey	74.46016381
32031	Washoe	870.4520811
32033	White Pine	105.5408971
32510	Carson City	452.9541271



NV

FIPS

29001  
29003  
29005  
29007  
29009  
29011  
29013  
29015  
29017  
29019  
29021  
29023  
29025  
29027  
29029  
29031  
29033  
29035  
29037



NV

29039  
29041  
29043  
29045  
29047  
29049  
29051  
29053  
29055  
29057  
29059  
29061  
29063  
29065  
29067  
29069  
29071  
29073  
29075  
29077  
29079  
29081  
29083  
29085  
29087  
29089  
29091  
29093  
29095  
29097  
29099  
29101

29103

NV

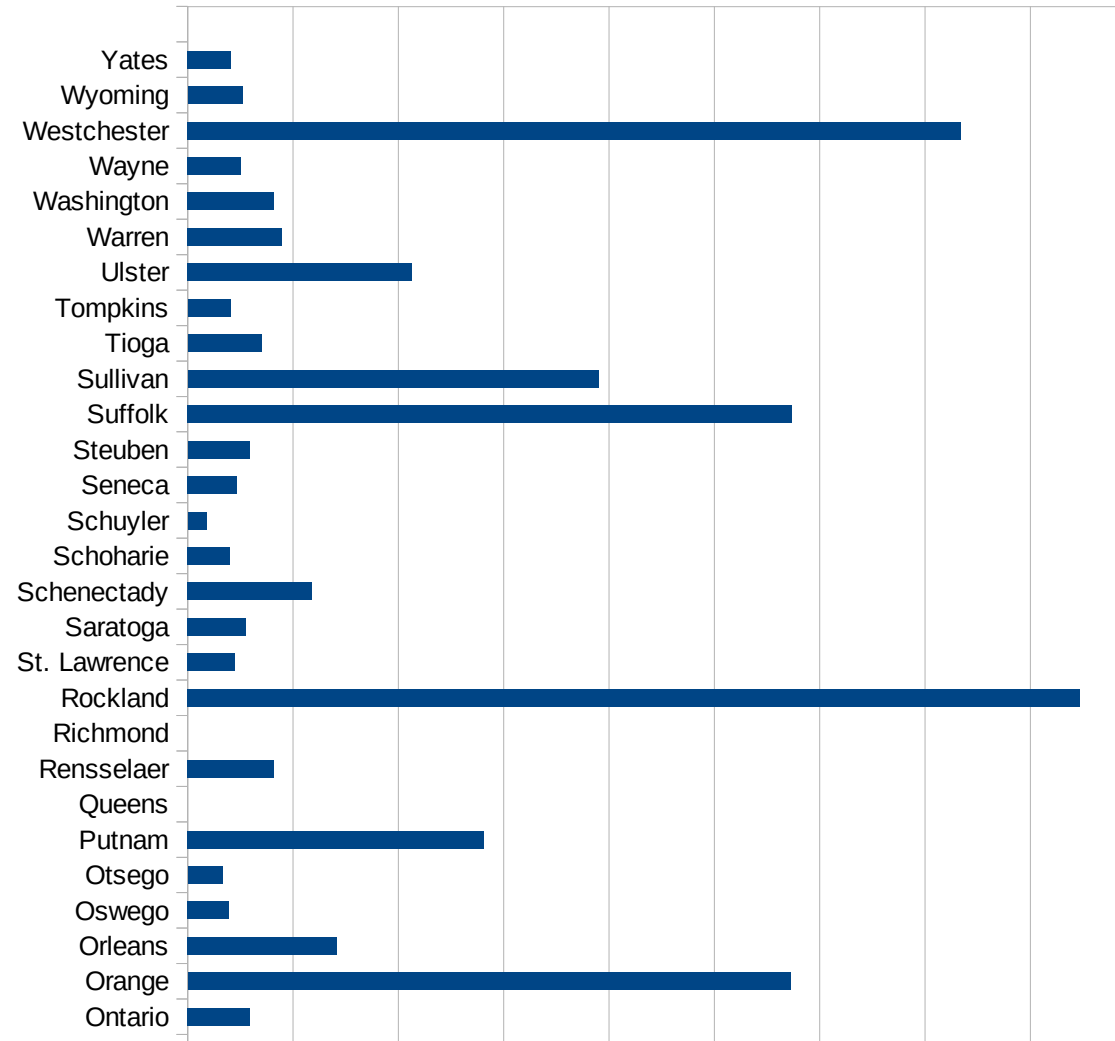
29105  
29107  
29109  
29111  
29113  
29115  
29117  
29121  
29123  
29125  
29127  
29119  
29129  
29131  
29133  
29135  
29137  
29139  
29141  
29143  
29145  
29147  
29149  
29151  
29153  
29155  
29157  
29159  
29161  
29163  
29165  
29167  
29169  
29171

NV

29173  
29175  
29177  
29179  
29181  
29195  
29197  
29199  
29201  
29203  
29205  
29183  
29185  
29187  
29189  
29510  
29186  
29207  
29209  
29211  
29213  
29215  
  
29217  
29219  
29221  
29223  
29225  
29227  
29229

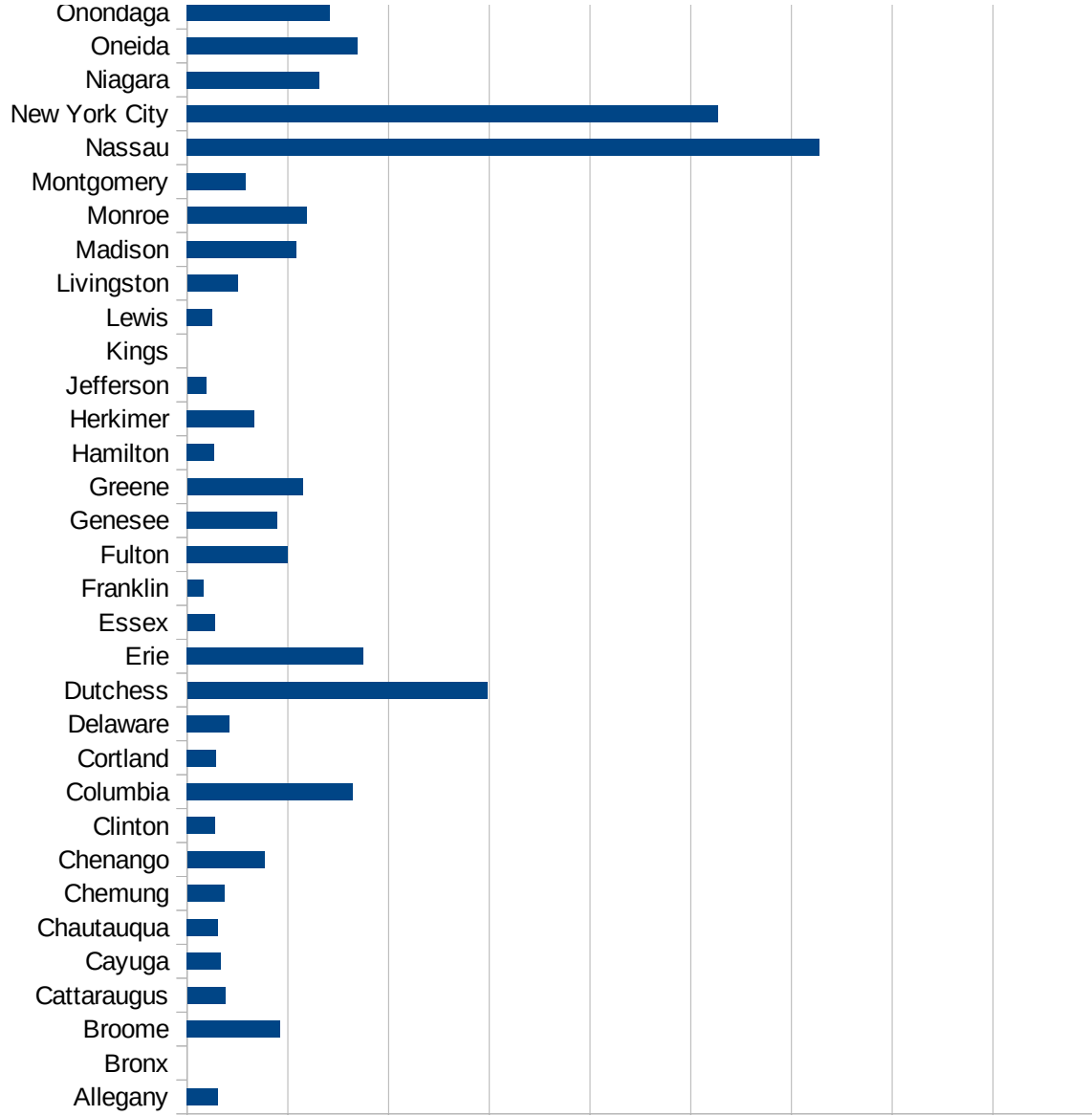
NY

FIPS	County	PC Infection
36001	Albany	754.761214781
36003	Allegany	152.918371742
36005	Bronx	0
36007	Broome	460.714080737
36009	Cattaraugus	188.703800104
36011	Cayuga	167.21757729
36013	Chautauqua	151.634763442
36015	Chemung	182.780639495
36017	Chenango	382.867721306
36019	Clinton	140.033459322
36021	Columbia	821.149609453
36023	Cortland	144.282040023
36025	Delaware	208.862038763
36027	Dutchess	1489.86442778
36029	Erie	873.636404163
36031	Essex	136.72922252
36033	Franklin	79.5339311634
36035	Fulton	498.217984363
36037	Genesee	446.871033368
36039	Greene	572.740098124
36041	Hamilton	135.317997294
36043	Herkimer	333.1554348
36045	Jefferson	93.9555277169
36047	Kings	0
36049	Lewis	124.777857602
36051	Livingston	249.893241811
36053	Madison	540.998658097
36055	Monroe	592.748028887
36057	Montgomery	289.15175412
36059	Nassau	3137.79362061
36061	New York City	2636.33341541
36063	Niagara	656.741100493
36065	Oneida	845.032385648



NY

36067 Onondaga	709.817262115
36069 Ontario	294.910070633
36071 Orange	2861.88542509
36073 Orleans	709.150004925
36075 Oswego	194.235695262
36077 Otsego	164.019481498
36079 Putnam	1406.58496137
36081 Queens	0
36083 Rensselaer	408.298942562
36085 Richmond	0
36087 Rockland	4234.9437357
36089 St. Lawrence	223.976602775
36091 Saratoga	276.760382859
36093 Schenectady	588.992597361
36095 Schoharie	199.376145609
36097 Schuyler	89.325591782
36099 Seneca	233.236151603
36101 Steuben	293.331663117
36103 Suffolk	2867.20685332
36105 Sullivan	1951.0450608
36107 Tioga	350.082372323
36109 Tompkins	202.348408938
36111 Ulster	1064.39565731
36113 Warren	446.588345133
36115 Washington	408.516757357
36117 Wayne	252.04299165
36119 Westchester	3670.3761425
36121 Wyoming	259.448671573
36123 Yates	205.305744535



NY  
0 500 1000 1500 2000 2500 3000 3500 4000 4500

NY

FIPS

29001  
29003  
29005  
29007  
29009  
29011  
29013  
29015  
29017  
29019  
29021  
29023  
29025  
29027  
29029  
29031  
29033  
29035  
29037

NY

29039  
29041  
29043  
29045  
29047  
29049  
29051  
29053  
29055  
29057  
29059  
29061  
29063  
29065  
29067  
29069  
29071  
29073  
29075  
29077  
29079  
29081  
29083  
29085  
29087  
29089  
29091  
29093  
29095  
29097  
29099  
29101

29103



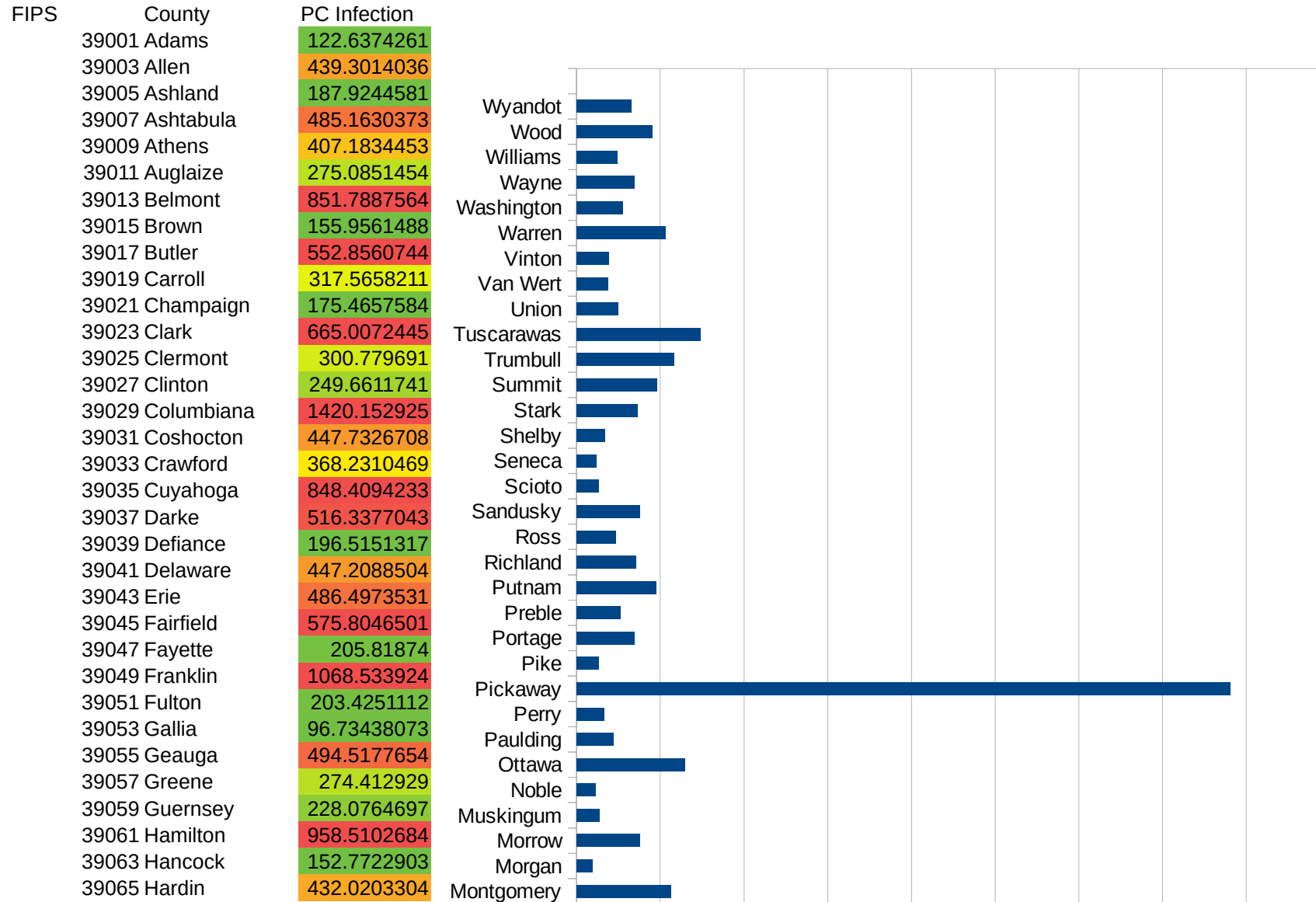
NY

29105  
29107  
29109  
29111  
29113  
29115  
29117  
29121  
29123  
29125  
29127  
29119  
29129  
29131  
29133  
29135  
29137  
29139  
29141  
29143  
29145  
29147  
29149  
29151  
29153  
29155  
29157  
29159  
29161  
29163  
29165  
29167  
29169  
29171

NY

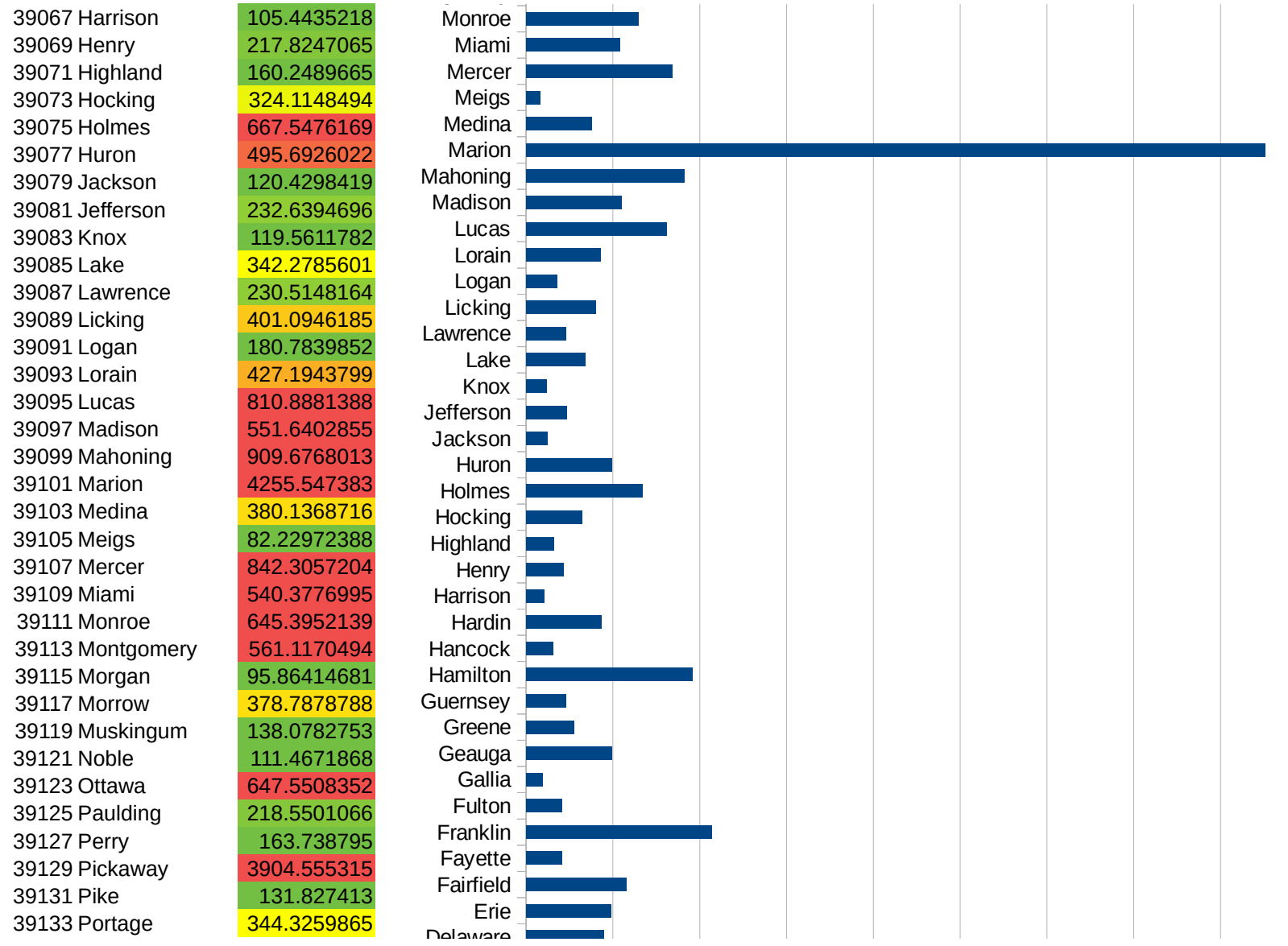
29173  
29175  
29177  
29179  
29181  
29195  
29197  
29199  
29201  
29203  
29205  
29183  
29185  
29187  
29189  
29510  
29186  
29207  
29209  
29211  
29213  
29215  
  
29217  
29219  
29221  
29223  
29225  
29227  
29229

OH

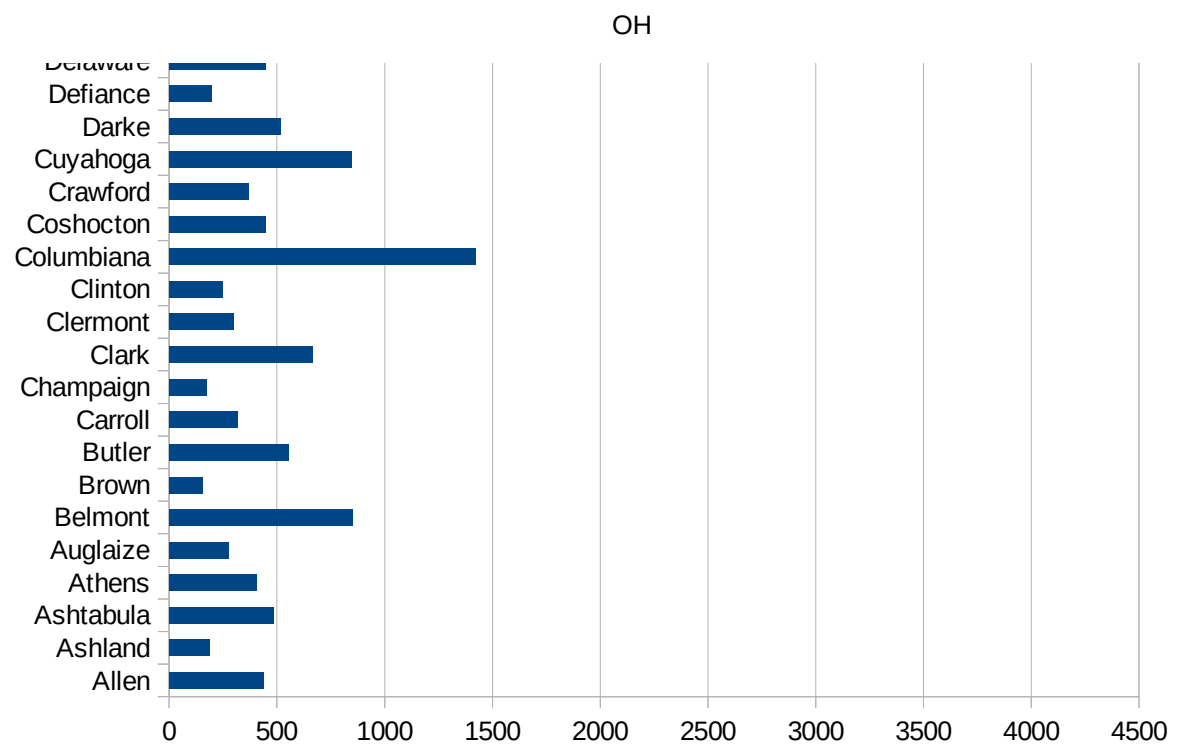


This work is licensed under the Creative Commons Attribution-NoDerivatives 4.0 International License. To view a copy of this license, visit <http://creativecommons.org/licenses/by-nd/4.0/>.

OH



39135 Preble	260.9947069
39137 Putnam	476.6133807
39139 Richland	353.4298384
39141 Ross	236.5756327
39143 Sandusky	375.8567323
39145 Scioto	132.4468226
39147 Seneca	119.5500571
39149 Shelby	168.6305962
39151 Stark	365.4722882
39153 Summit	479.223794
39155 Trumbull	583.5057671
39157 Tuscarawas	739.8889082
39159 Union	245.5260655
39161 Van Wert	187.4049715
39163 Vinton	190.2732324
39165 Warren	528.9159377
39167 Washington	274.2914138
39169 Wayne	344.9257116
39171 Williams	244.5386371
39173 Wood	453.7246741
39175 Wyandot	328.2425348



OH

FIPS

29001  
29003  
29005  
29007  
29009  
29011  
29013  
29015  
29017  
29019  
29021  
29023  
29025  
29027  
29029  
29031  
29033  
29035  
29037

OH

29039  
29041  
29043  
29045  
29047  
29049  
29051  
29053  
29055  
29057  
29059  
29061  
29063  
29065  
29067  
29069  
29071  
29073  
29075  
29077  
29079  
29081  
29083  
29085  
29087  
29089  
29091  
29093  
29095  
29097  
29099  
29101

29103

OH

29105  
29107  
29109  
29111  
29113  
29115  
29117  
29121  
29123  
29125  
29127  
29119  
29129  
29131  
29133  
29135  
29137  
29139  
29141  
29143  
29145  
29147  
29149  
29151  
29153  
29155  
29157  
29159  
29161  
29163  
29165  
29167  
29169  
29171

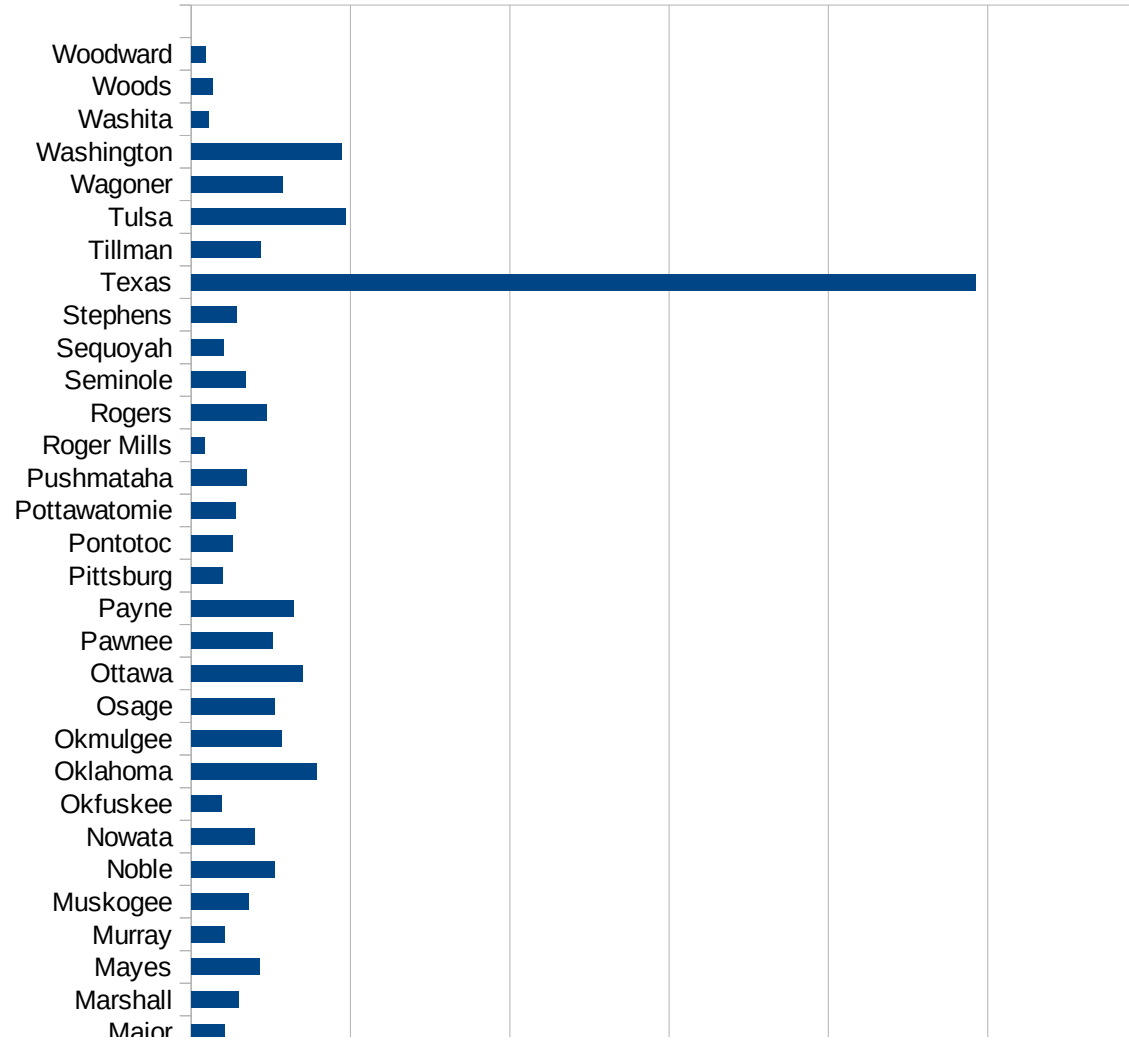


OH

29173  
29175  
29177  
29179  
29181  
29195  
29197  
29199  
29201  
29203  
29205  
29183  
29185  
29187  
29189  
29510  
29186  
29207  
29209  
29211  
29213  
29215  
  
29217  
29219  
29221  
29223  
29225  
29227  
29229

OK

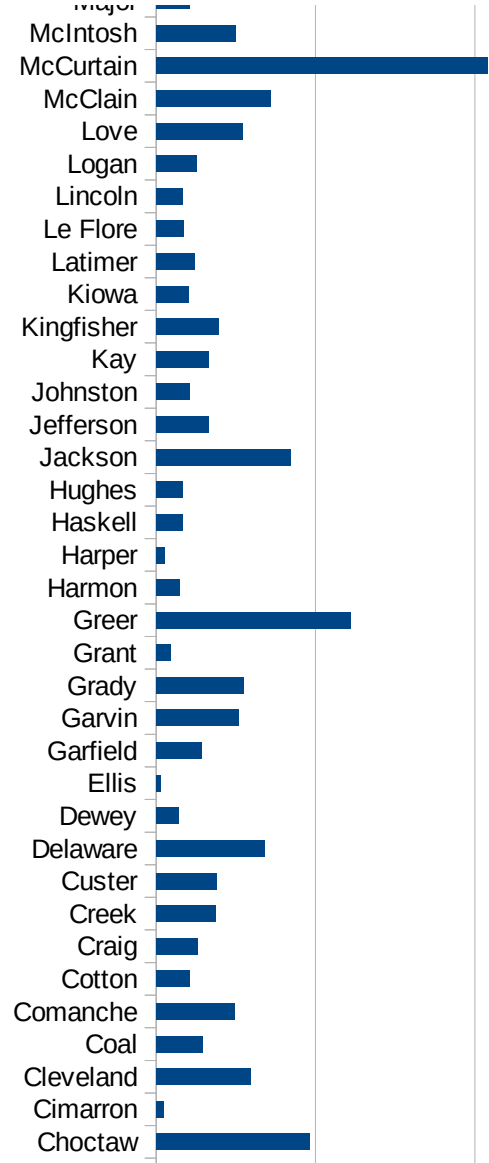
FIPS	County	PC Infection
40001	Adair	769.8578027
40003	Alfalfa	17.37921446
40005	Atoka	325.1915017
40007	Beaver	601.6168453
40009	Beckham	124.3723801
40011	Blaine	242.4881392
40013	Bryan	506.4417698
40015	Caddo	776.4778963
40017	Canadian	461.7610612
40019	Carter	442.1196837
40021	Cherokee	306.1119671
40023	Choctaw	961.2762476
40025	Cimarron	46.44681839
40027	Cleveland	595.7347099
40029	Coal	289.8550725
40031	Comanche	490.774111
40033	Cotton	207.7562327
40035	Craig	258.6327415
40037	Creek	375.6773365
40039	Custer	382.2840612
40041	Delaware	678.6324386
40043	Dewey	143.0322844
40045	Ellis	25.30364372
40047	Garfield	284.0116231
40049	Garvin	521.3764338
40051	Grady	547.2448741
40053	Grant	92.46417013
40055	Greer	1219.721697
40057	Harmon	150.1501502
40059	Harper	52.67316302
40061	Haskell	165.772024
40063	Hughes	164.9793776
40065	Jackson	845.7252796



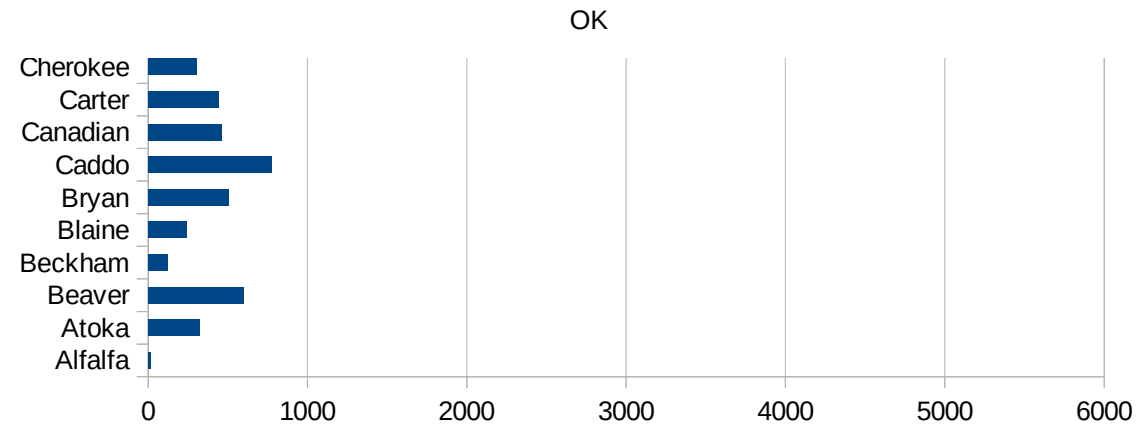
This work is licensed under the Creative Commons Attribution-NoDerivatives 4.0 International License. To view a copy of this license, visit <http://creativecommons.org/licenses/by-nd/4.0/>.

OK

40067 Jefferson	326.6372693
40069 Johnston	210.0648461
40071 Kay	330.6084554
40073 Kingfisher	392.0080931
40075 Kiowa	206.2091878
40077 Latimer	244.3553905
40079 Le Flore	174.0696279
40081 Lincoln	166.093929
40083 Logan	253.7480705
40085 Love	542.7274521
40087 McClain	720.2701013
40089 McCurtain	2082.377764
40091 McIntosh	499.6214989
40093 Major	209.314495
40095 Marshall	297.5127931
40097 Mayes	433.0162746
40099 Murray	207.8406078
40101 Muskogee	359.8490389
40103 Noble	522.6326513
40105 Nowata	401.2526913
40107 Okfuskee	190.1140684
40109 Oklahoma	791.2115087
40111 Okmulgee	568.6709274
40113 Osage	523.2483941
40115 Ottawa	702.4859663
40117 Pawnee	512.5076266
40119 Payne	641.1506582
40121 Pittsburg	198.2815598
40123 Pontotoc	261.458415
40125 Pottawatomie	280.6863055
40127 Pushmataha	348.868414
40129 Roger Mills	82.05689278
40131 Rogers	472.9083319
40133 Seminole	341.7690618



40135 Sequoyah	201.5590471
40137 Stephens	288.9171386
40139 Texas	4923.001711
40141 Tillman	435.4926511
40143 Tulsa	969.3688691
40145 Wagoner	574.2104606
40147 Washington	945.1613525
40149 Washita	107.8457805
40151 Woods	134.8769248
40153 Woodward	89.01196716



OK

FIPS

29001  
29003  
29005  
29007  
29009  
29011  
29013  
29015  
29017  
29019  
29021  
29023  
29025  
29027  
29029  
29031  
29033  
29035  
29037

OK

29039  
29041  
29043  
29045  
29047  
29049  
29051  
29053  
29055  
29057  
29059  
29061  
29063  
29065  
29067  
29069  
29071  
29073  
29075  
29077  
29079  
29081  
29083  
29085  
29087  
29089  
29091  
29093  
29095  
29097  
29099  
29101

29103

OK

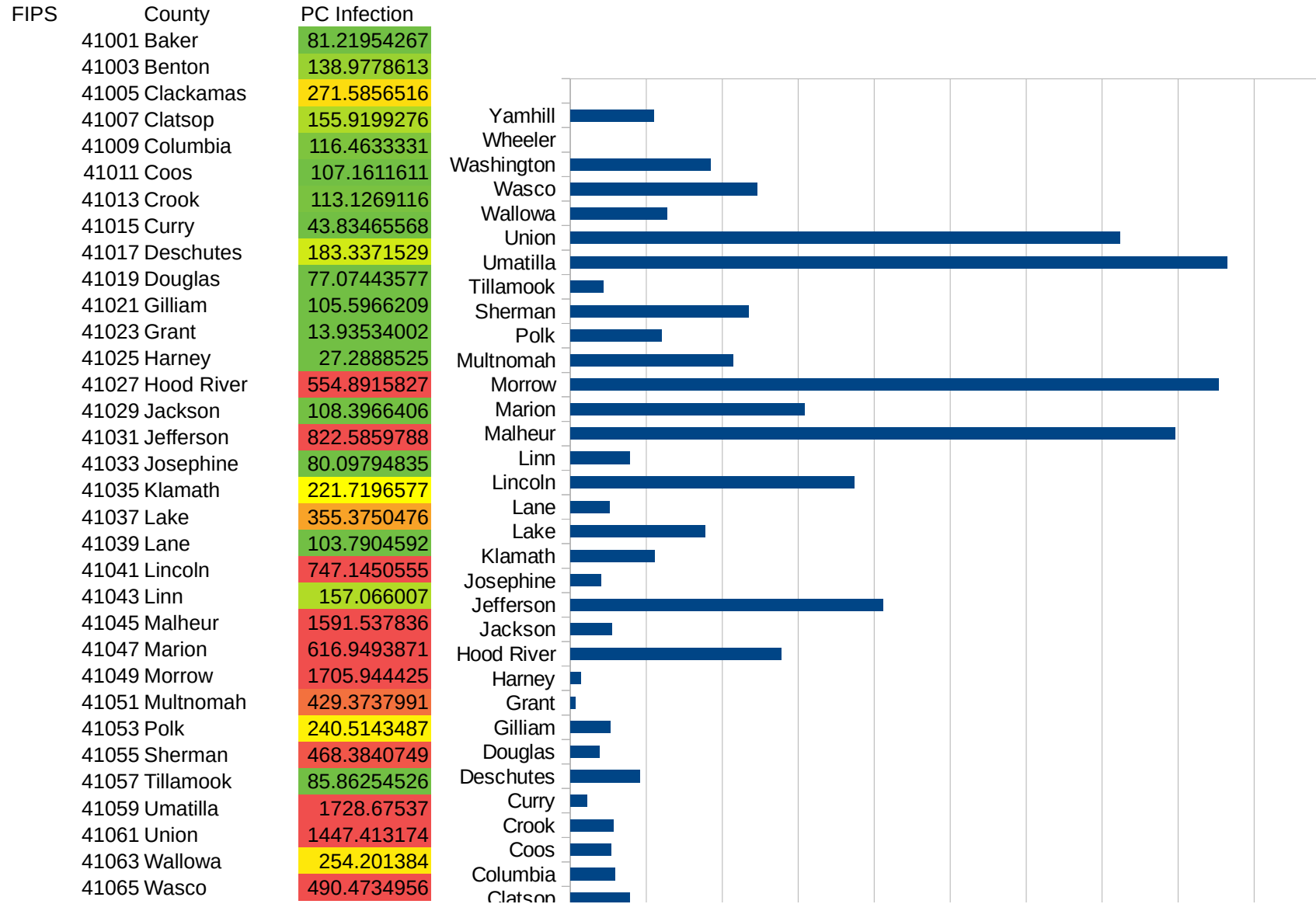
29105  
29107  
29109  
29111  
29113  
29115  
29117  
29121  
29123  
29125  
29127  
29119  
29129  
29131  
29133  
29135  
29137  
29139  
29141  
29143  
29145  
29147  
29149  
29151  
29153  
29155  
29157  
29159  
29161  
29163  
29165  
29167  
29169  
29171

OK

29173  
29175  
29177  
29179  
29181  
29195  
29197  
29199  
29201  
29203  
29205  
29183  
29185  
29187  
29189  
29510  
29186  
29207  
29209  
29211  
29213  
29215  
  
29217  
29219  
29221  
29223  
29225  
29227  
29229



OR



41067 Washington	369.4191854
41069 Wheeler	0
41071 Yamhill	219.6220631



OR

FIPS

29001  
29003  
29005  
29007  
29009  
29011  
29013  
29015  
29017  
29019  
29021  
29023  
29025  
29027  
29029  
29031  
29033  
29035  
29037

This work is licensed under the Creative Commons Attribution-NoDerivatives 4.0 International License. To view a copy of this license, visit <http://creativecommons.org/licenses/by-nd/4.0/>.

Tom McKellips, DM  
[www.creatingtomorrow.us](http://www.creatingtomorrow.us)  
Page 339

OR

29039  
29041  
29043  
29045  
29047  
29049  
29051  
29053  
29055  
29057  
29059  
29061  
29063  
29065  
29067  
29069  
29071  
29073  
29075  
29077  
29079  
29081  
29083  
29085  
29087  
29089  
29091  
29093  
29095  
29097  
29099  
29101

29103

OR

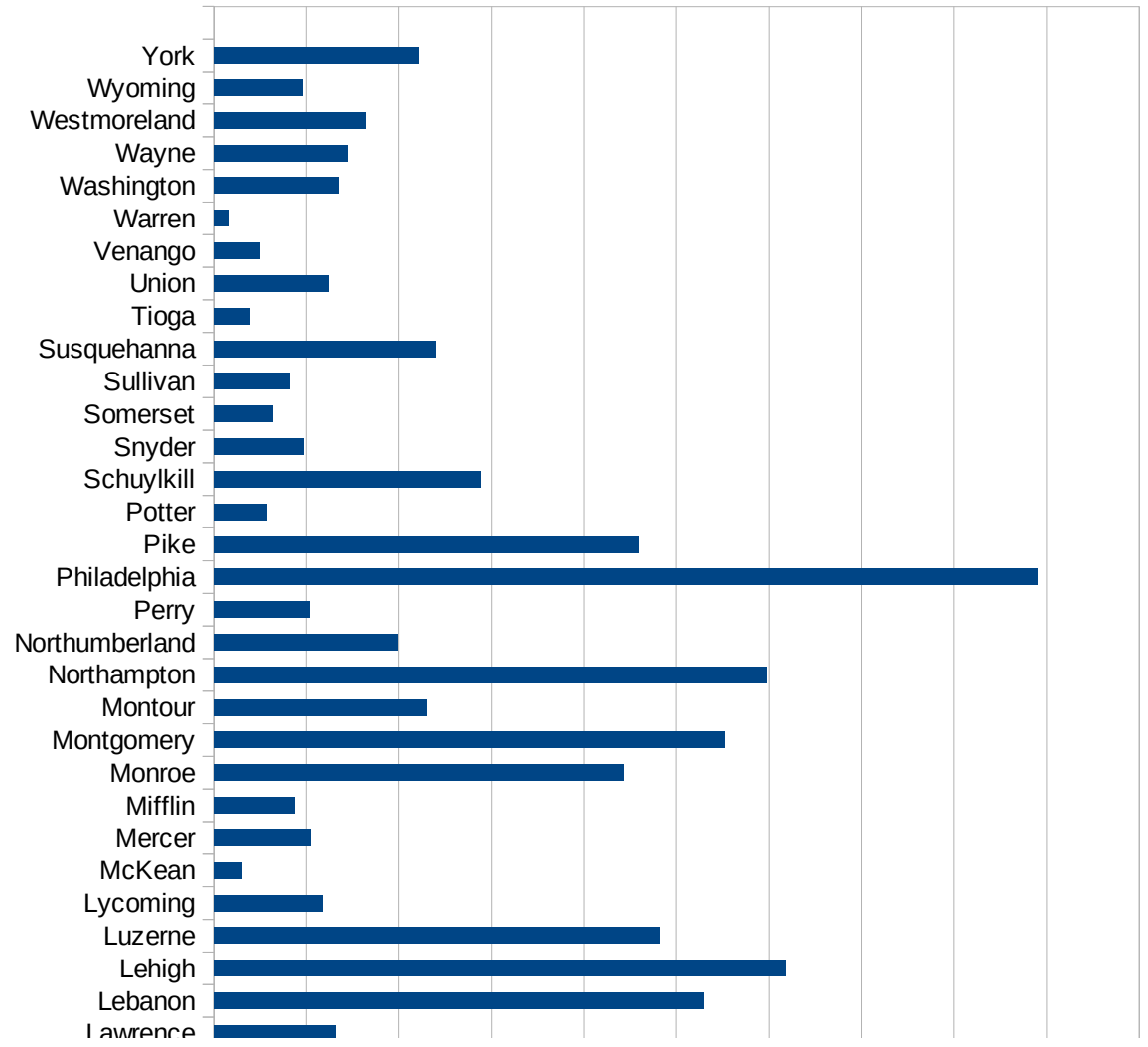
29105  
29107  
29109  
29111  
29113  
29115  
29117  
29121  
29123  
29125  
29127  
29119  
29129  
29131  
29133  
29135  
29137  
29139  
29141  
29143  
29145  
29147  
29149  
29151  
29153  
29155  
29157  
29159  
29161  
29163  
29165  
29167  
29169  
29171

OR

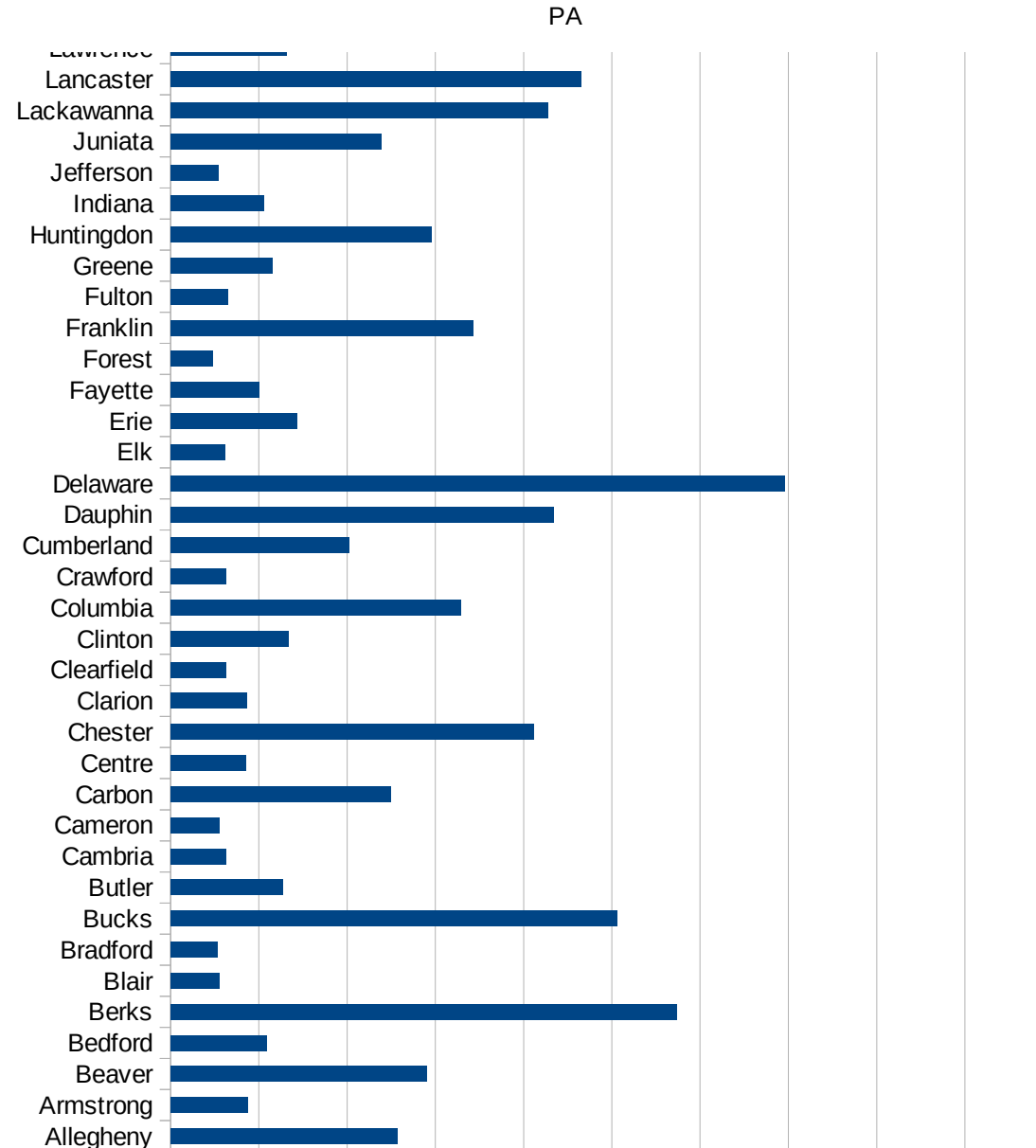
29173  
29175  
29177  
29179  
29181  
29195  
29197  
29199  
29201  
29203  
29205  
29183  
29185  
29187  
29189  
29510  
29186  
29207  
29209  
29211  
29213  
29215  
  
29217  
29219  
29221  
29223  
29225  
29227  
29229

PA

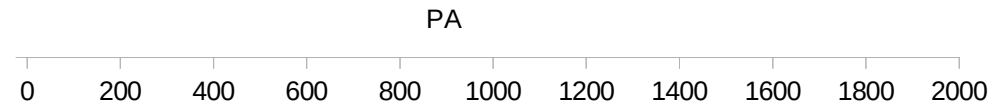
FIPS	County	PC Infection
42001	Adams	401.7079884
42003	Allegheny	514.0128622
42005	Armstrong	174.677842
42007	Beaver	581.5153391
42009	Bedford	217.9508469
42011	Berks	1147.441878
42013	Blair	110.2112791
42015	Bradford	105.2060559
42017	Bucks	1011.310182
42019	Butler	254.9391127
42021	Cambria	126.7744629
42023	Cameron	111.3089938
42025	Carbon	499.789808
42027	Centre	171.3706581
42029	Chester	822.7244342
42031	Clarion	172.773924
42033	Clearfield	124.7039855
42035	Clinton	266.2599524
42037	Columbia	656.929846
42039	Crawford	125.789121
42041	Cumberland	404.0998636
42043	Dauphin	867.5662313
42045	Delaware	1392.295011
42047	Elk	122.6424475
42049	Erie	287.0679737
42051	Fayette	200.8570925
42053	Forest	96.16705591
42055	Franklin	685.245584
42057	Fulton	130.8269641
42059	Greene	230.0991618
42061	Huntingdon	591.1264612
42063	Indiana	211.8318126
42065	Jefferson	107.6968905



42067 Juniata	477.6554404
42069 Lackawanna	856.2902943
42071 Lancaster	929.4333437
42073 Lawrence	262.2296482
42075 Lebanon	1060.050667
42077 Lehigh	1234.990492
42079 Luzerne	965.8550714
42081 Lycoming	235.7826577
42083 McKean	61.02323765
42085 Mercer	208.704137
42087 Mifflin	175.2412271
42089 Monroe	884.3292607
42091 Montgomery	1104.025566
42093 Montour	460.5263158
42095 Northampton	1195.182525
42097 Northumberland	398.5375976
42099 Perry	208.0669282
42101 Philadelphia	1779.895438
42103 Pike	917.1687555
42105 Potter	114.306341
42107 Schuylkill	575.784665
42109 Snyder	194.8692649
42111 Somerset	127.1094764
42113 Sullivan	164.7175095
42115 Susquehanna	480.4257311
42117 Tioga	78.5025636
42119 Union	247.8508429
42121 Venango	99.4811376
42123 Warren	32.91305889
42125 Washington	269.5976773
42127 Wayne	288.6340588
42129 Westmoreland	328.8544855
42131 Wyoming	192.2650299
42133 York	442.8105195







FIPS

- 29001
- 29003
- 29005
- 29007
- 29009
- 29011
- 29013
- 29015
- 29017
- 29019
- 29021
- 29023
- 29025
- 29027
- 29029
- 29031
- 29033
- 29035
- 29037

PA

29039  
29041  
29043  
29045  
29047  
29049  
29051  
29053  
29055  
29057  
29059  
29061  
29063  
29065  
29067  
29069  
29071  
29073  
29075  
29077  
29079  
29081  
29083  
29085  
29087  
29089  
29091  
29093  
29095  
29097  
29099  
29101

29103

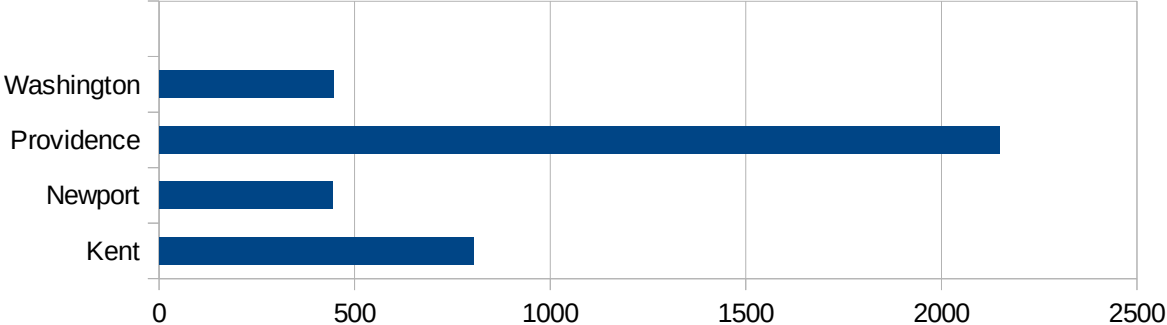
PA

29105  
29107  
29109  
29111  
29113  
29115  
29117  
29121  
29123  
29125  
29127  
29119  
29129  
29131  
29133  
29135  
29137  
29139  
29141  
29143  
29145  
29147  
29149  
29151  
29153  
29155  
29157  
29159  
29161  
29163  
29165  
29167  
29169  
29171

PA

29173  
29175  
29177  
29179  
29181  
29195  
29197  
29199  
29201  
29203  
29205  
29183  
29185  
29187  
29189  
29510  
29186  
29207  
29209  
29211  
29213  
29215  
  
29217  
29219  
29221  
29223  
29225  
29227  
29229

FIPS	County	PC Infection
44001	Bristol	581.7180209
44003	Kent	803.1197173
44005	Newport	442.1991229
44007	Providence	2149.716075
44009	Washington	446.9840465



RI

FIPS

29001  
29003  
29005  
29007  
29009  
29011  
29013  
29015  
29017  
29019  
29021  
29023  
29025  
29027  
29029  
29031  
29033  
29035  
29037

RI

29039  
29041  
29043  
29045  
29047  
29049  
29051  
29053  
29055  
29057  
29059  
29061  
29063  
29065  
29067  
29069  
29071  
29073  
29075  
29077  
29079  
29081  
29083  
29085  
29087  
29089  
29091  
29093  
29095  
29097  
29099  
29101

29103



RI

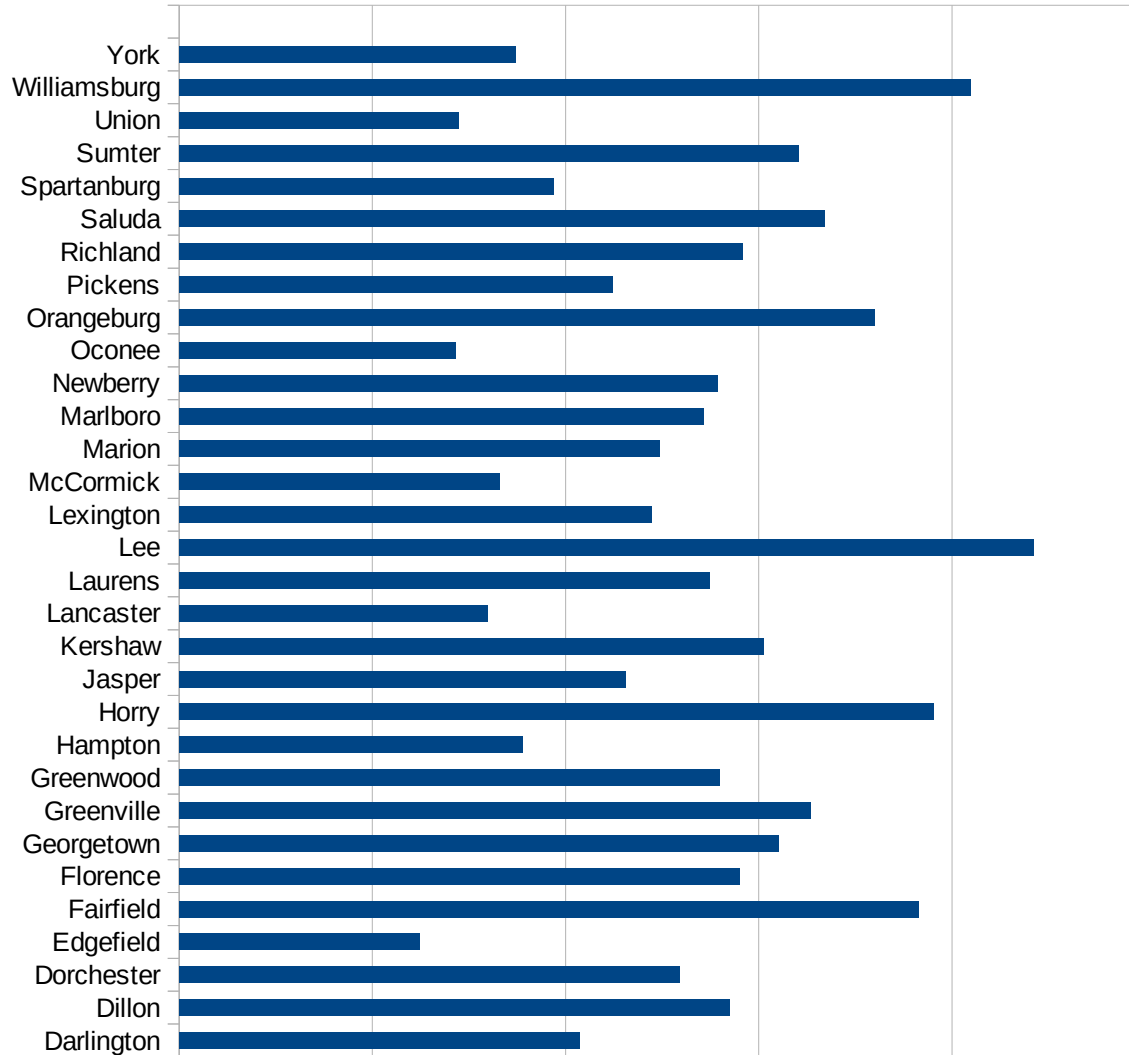
29105  
29107  
29109  
29111  
29113  
29115  
29117  
29121  
29123  
29125  
29127  
29119  
29129  
29131  
29133  
29135  
29137  
29139  
29141  
29143  
29145  
29147  
29149  
29151  
29153  
29155  
29157  
29159  
29161  
29163  
29165  
29167  
29169  
29171

RI

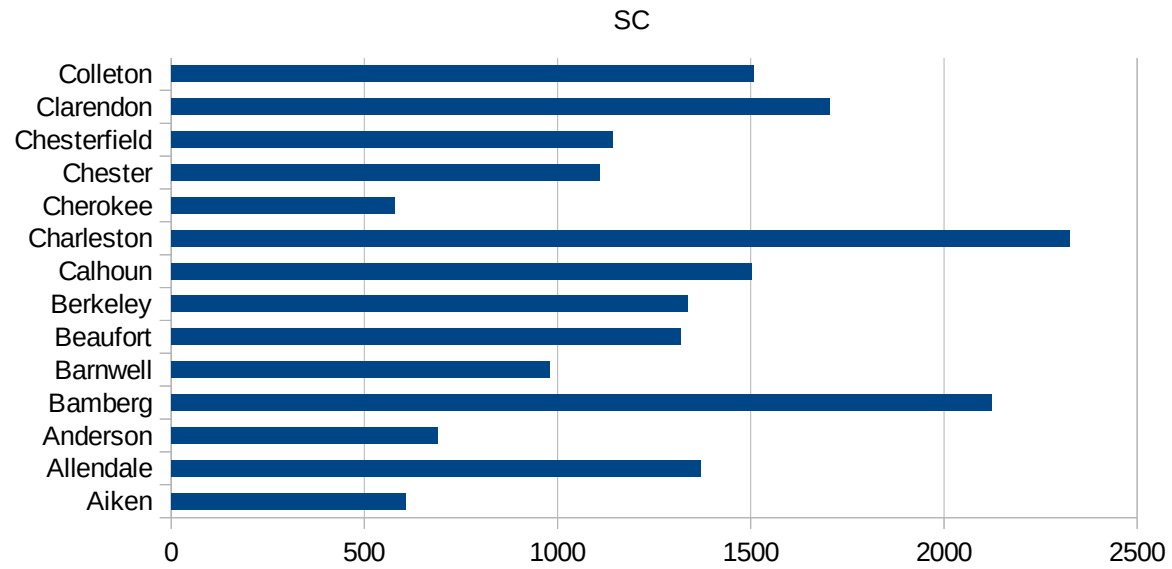
29173  
29175  
29177  
29179  
29181  
29195  
29197  
29199  
29201  
29203  
29205  
29183  
29185  
29187  
29189  
29510  
29186  
29207  
29209  
29211  
29213  
29215  
  
29217  
29219  
29221  
29223  
29225  
29227  
29229

SC

FIPS	County	PC Infection
45001	Abbeville	774.2145797
45003	Aiken	606.2538002
45005	Allendale	1370.32461
45007	Anderson	689.8374916
45009	Bamberg	2122.591944
45011	Barnwell	980.4850322
45013	Beaufort	1318.390165
45015	Berkeley	1336.101424
45017	Calhoun	1501.37741
45019	Charleston	2324.928247
45021	Cherokee	578.1562073
45023	Chester	1110.043099
45025	Chesterfield	1143.069458
45027	Clarendon	1703.264095
45029	Colleton	1508.231545
45031	Darlington	1037.39409
45033	Dillon	1424.883166
45035	Dorchester	1295.38678
45037	Edgefield	621.0261718
45039	Fairfield	1915.007589
45041	Florence	1450.502682
45043	Georgetown	1551.832158
45045	Greenville	1635.120077
45047	Greenwood	1398.057703
45049	Hampton	888.8429539
45051	Horry	1952.653953
45053	Jasper	1156.328743
45055	Kershaw	1513.904135
45057	Lancaster	798.9096247
45059	Laurens	1373.257307
45061	Lee	2210.943881
45063	Lexington	1221.901353
45065	McCormick	828.9054198



45067 Marion	1243.596765
45069 Marlboro	1356.163346
45071 Newberry	1394.080997
45073 Oconee	715.7986067
45075 Orangeburg	1800.216256
45077 Pickens	1122.965975
45079 Richland	1459.322296
45081 Saluda	1669.587227
45083 Spartanburg	968.8169028
45085 Sumter	1602.636323
45087 Union	722.3641007
45089 Williamsburg	2048.617918
45091 York	871.8872894



FIPS

- 29001
- 29003
- 29005
- 29007
- 29009
- 29011
- 29013
- 29015
- 29017
- 29019
- 29021
- 29023
- 29025
- 29027
- 29029
- 29031
- 29033
- 29035
- 29037

SC

29039  
29041  
29043  
29045  
29047  
29049  
29051  
29053  
29055  
29057  
29059  
29061  
29063  
29065  
29067  
29069  
29071  
29073  
29075  
29077  
29079  
29081  
29083  
29085  
29087  
29089  
29091  
29093  
29095  
29097  
29099  
29101

29103

SC

29105  
29107  
29109  
29111  
29113  
29115  
29117  
29121  
29123  
29125  
29127  
29119  
29129  
29131  
29133  
29135  
29137  
29139  
29141  
29143  
29145  
29147  
29149  
29151  
29153  
29155  
29157  
29159  
29161  
29163  
29165  
29167  
29169  
29171

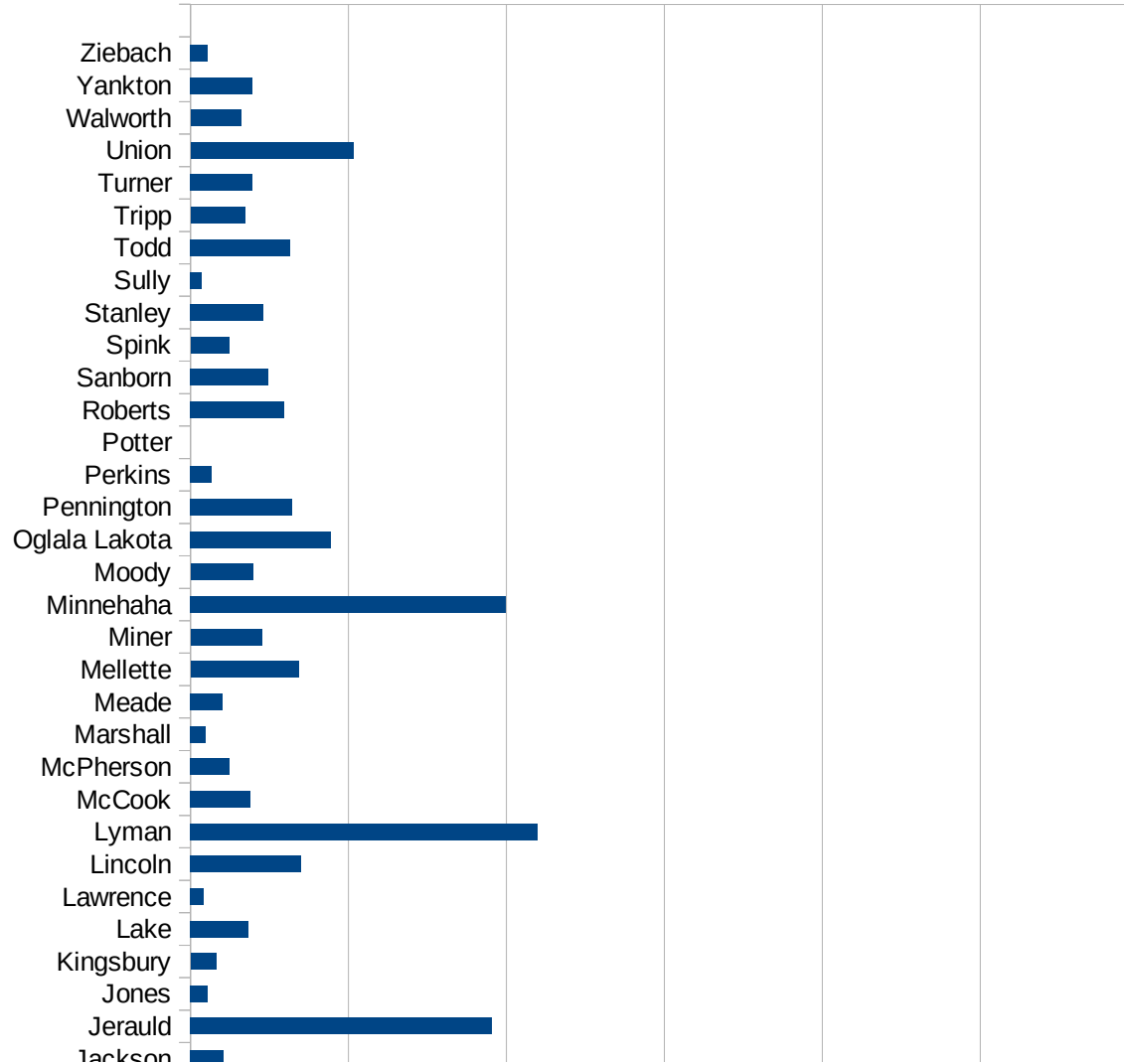
SC

29173  
29175  
29177  
29179  
29181  
29195  
29197  
29199  
29201  
29203  
29205  
29183  
29185  
29187  
29189  
29510  
29186  
29207  
29209  
29211  
29213  
29215  
  
29217  
29219  
29221  
29223  
29225  
29227  
29229



SD

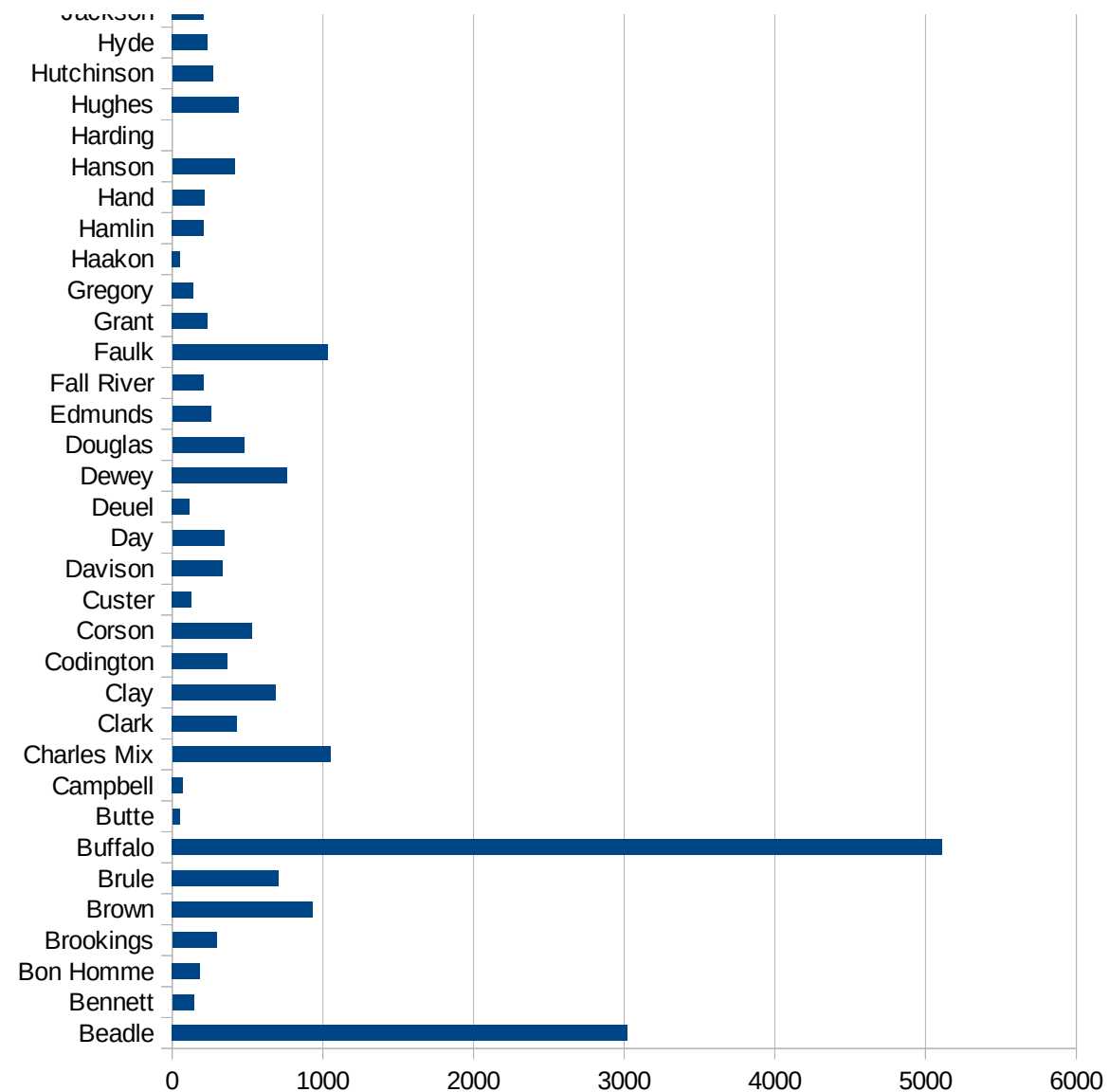
FIPS	County	PC Infection
46003	Aurora	1249.553731
46005	Beadle	3023.883917
46007	Bennett	144.1753172
46009	Bon Homme	186.2464183
46011	Brookings	295.1861944
46013	Brown	930.9187099
46015	Brule	707.5922739
46017	Buffalo	5108.05501
46019	Butte	48.91410683
46021	Campbell	72.62164125
46023	Charles Mix	1049.475262
46025	Clark	427.9219043
46027	Clay	690.8339862
46029	Codington	367.660182
46031	Corson	528.2112845
46033	Custer	126.0600504
46035	Davison	338.5548257
46037	Day	345.1407811
46039	Deuel	115.2870648
46041	Dewey	762.195122
46043	Douglas	477.0017036
46045	Edmunds	258.0645161
46047	Fall River	207.1618822
46049	Faulk	1030.042918
46051	Grant	237.86204
46053	Gregory	142.4501425
46055	Haakon	52.13764338
46057	Hamlin	212.7311406
46059	Hand	214.5922747
46061	Hanson	414.6919431
46063	Harding	0
46065	Hughes	441.9263456
46067	Hutchinson	271.00271



This work is licensed under the Creative Commons Attribution-NoDerivatives 4.0 International License. To view a copy of this license, visit <http://creativecommons.org/licenses/by-nd/4.0/>.

SD

46069 Hyde	234.0093604
46071 Jackson	211.6722105
46073 Jerauld	1908.957416
46075 Jones	107.7586207
46077 Kingsbury	162.6346818
46079 Lake	367.6189017
46081 Lawrence	85.46676508
46083 Lincoln	702.2973456
46085 Lyman	2198.377388
46087 McCook	378.6512802
46089 McPherson	249.2729539
46091 Marshall	97.80907668
46093 Meade	204.9904573
46095 Mellette	685.6023506
46097 Miner	451.8752824
46099 Minnehaha	1998.174993
46101 Moody	395.1968384
46102 Oglala Lakota	887.5532881
46103 Pennington	644.4164004
46105 Perkins	136.8925394
46107 Potter	0
46109 Roberts	593.4718101
46111 Sanborn	494.0304652
46115 Spink	246.343341
46117 Stanley	463.269358
46119 Sully	71.83908046
46121 Todd	632.1112516
46123 Tripp	346.8419131
46125 Turner	391.7378917
46127 Union	1030.795826
46129 Walworth	322.1764811
46135 Yankton	393.5458481
46137 Ziebach	109.4091904



SD

SD

FIPS

29001  
29003  
29005  
29007  
29009  
29011  
29013  
29015  
29017  
29019  
29021  
29023  
29025  
29027  
29029  
29031  
29033  
29035  
29037

SD

29039  
29041  
29043  
29045  
29047  
29049  
29051  
29053  
29055  
29057  
29059  
29061  
29063  
29065  
29067  
29069  
29071  
29073  
29075  
29077  
29079  
29081  
29083  
29085  
29087  
29089  
29091  
29093  
29095  
29097  
29099  
29101

29103

SD

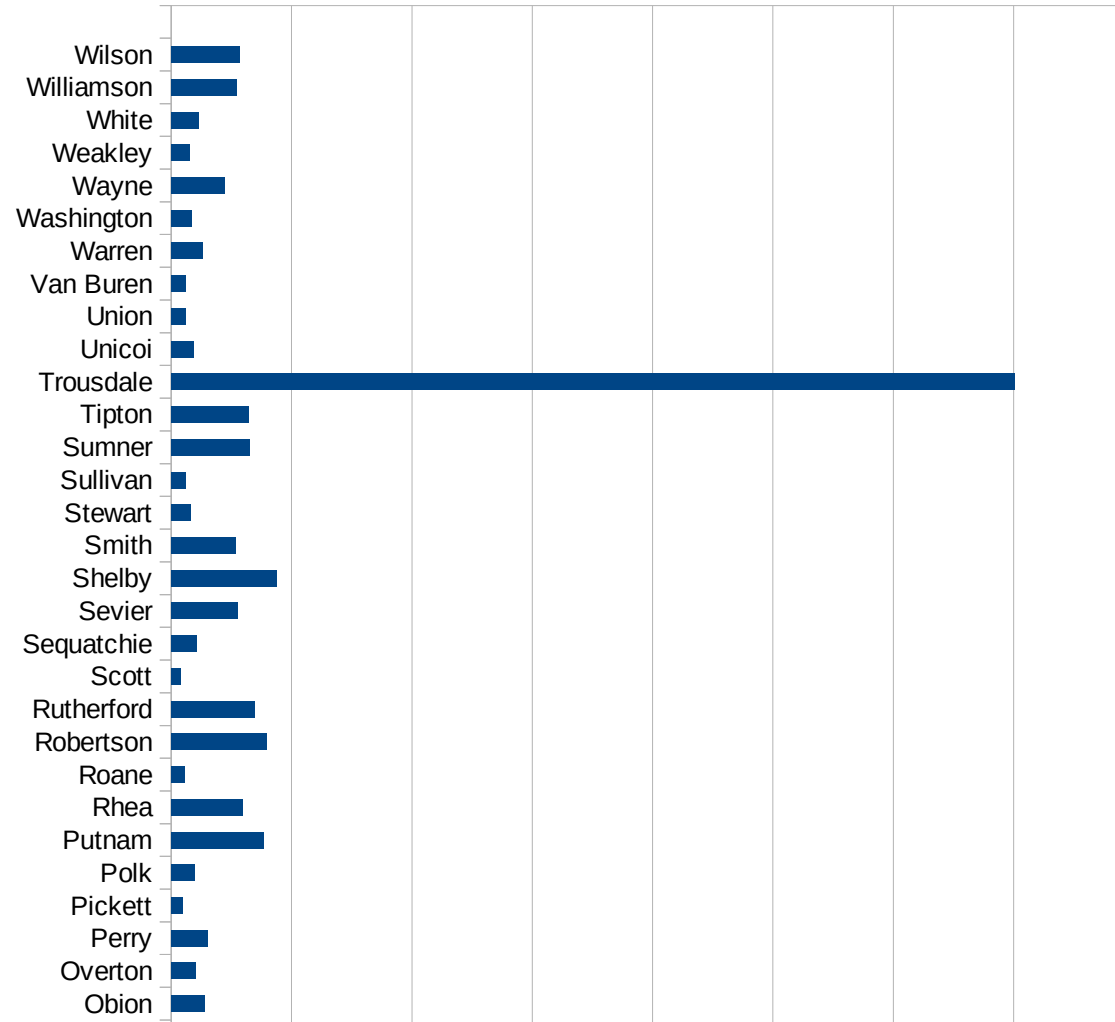
29105  
29107  
29109  
29111  
29113  
29115  
29117  
29121  
29123  
29125  
29127  
29119  
29129  
29131  
29133  
29135  
29137  
29139  
29141  
29143  
29145  
29147  
29149  
29151  
29153  
29155  
29157  
29159  
29161  
29163  
29165  
29167  
29169  
29171

SD

29173  
29175  
29177  
29179  
29181  
29195  
29197  
29199  
29201  
29203  
29205  
29183  
29185  
29187  
29189  
29510  
29186  
29207  
29209  
29211  
29213  
29215  
  
29217  
29219  
29221  
29223  
29225  
29227  
29229

TN

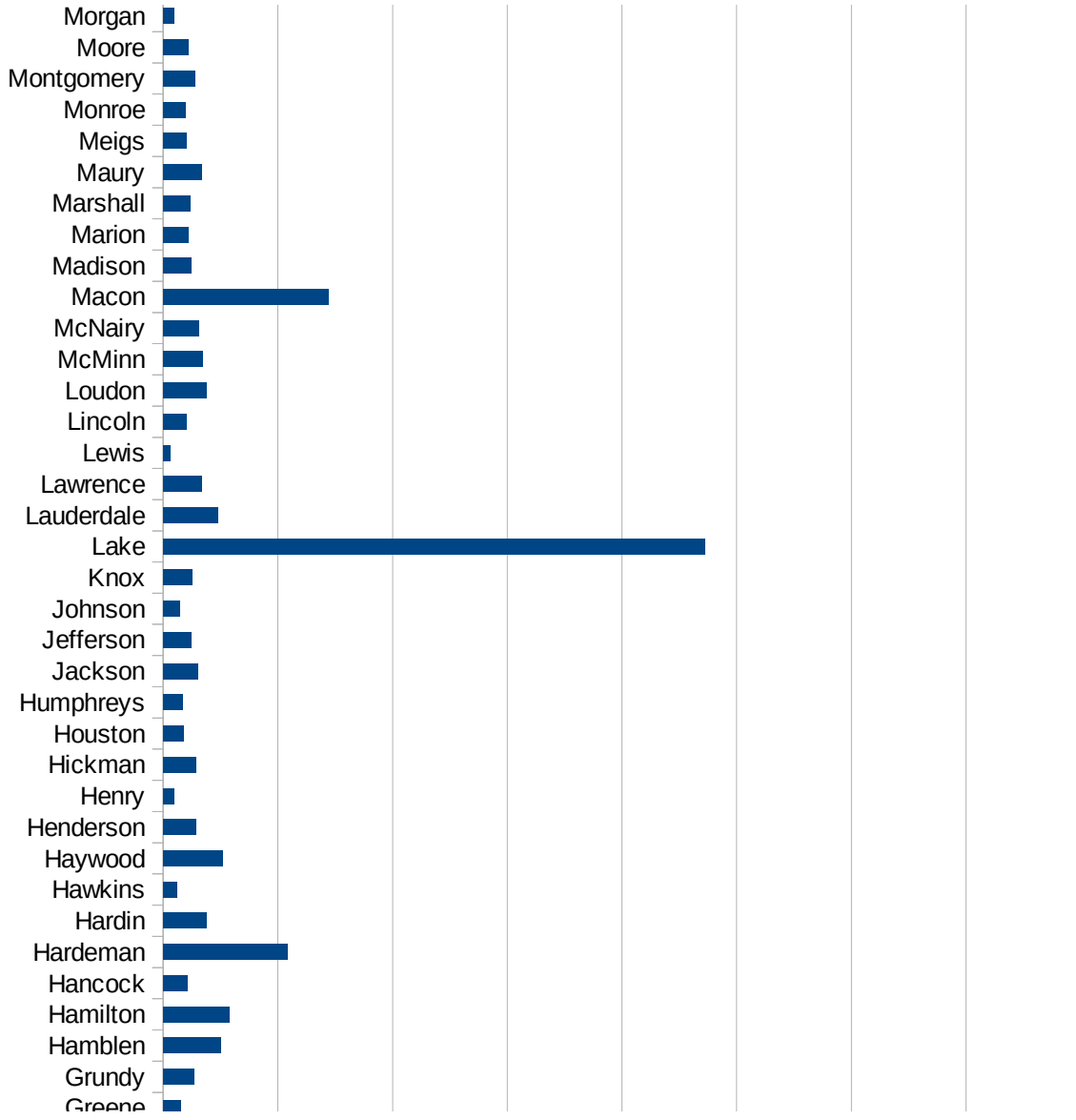
FIPS	County	PC Infection
47001	Anderson	377.8666876
47003	Bedford	1384.640483
47005	Benton	173.0103806
47007	Bledsoe	4351.067435
47009	Blount	394.3691996
47011	Bradley	1129.048882
47013	Campbell	242.5283581
47015	Cannon	484.0271055
47017	Carroll	274.8037116
47019	Carter	317.6518607
47021	Cheatham	900.1211702
47023	Chester	665.663348
47025	Claiborne	355.8382668
47027	Clay	427.6273163
47029	Cocke	587.0185051
47031	Coffee	341.1131059
47033	Crockett	683.9754327
47035	Cumberland	423.9773432
47037	Davidson	2316.532075
47039	Decatur	486.9297796
47041	DeKalb	685.2716258
47043	Dickson	703.513827
47045	Dyer	978.0278671
47047	Fayette	1147.949737
47049	Fentress	219.5751221
47051	Franklin	377.1783242
47053	Gibson	623.9168111
47055	Giles	667.7287056
47057	Grainger	315.4028948
47059	Greene	302.5171161
47061	Grundy	546.9803686
47063	Hamblen	1003.577568
47065	Hamilton	1161.999089





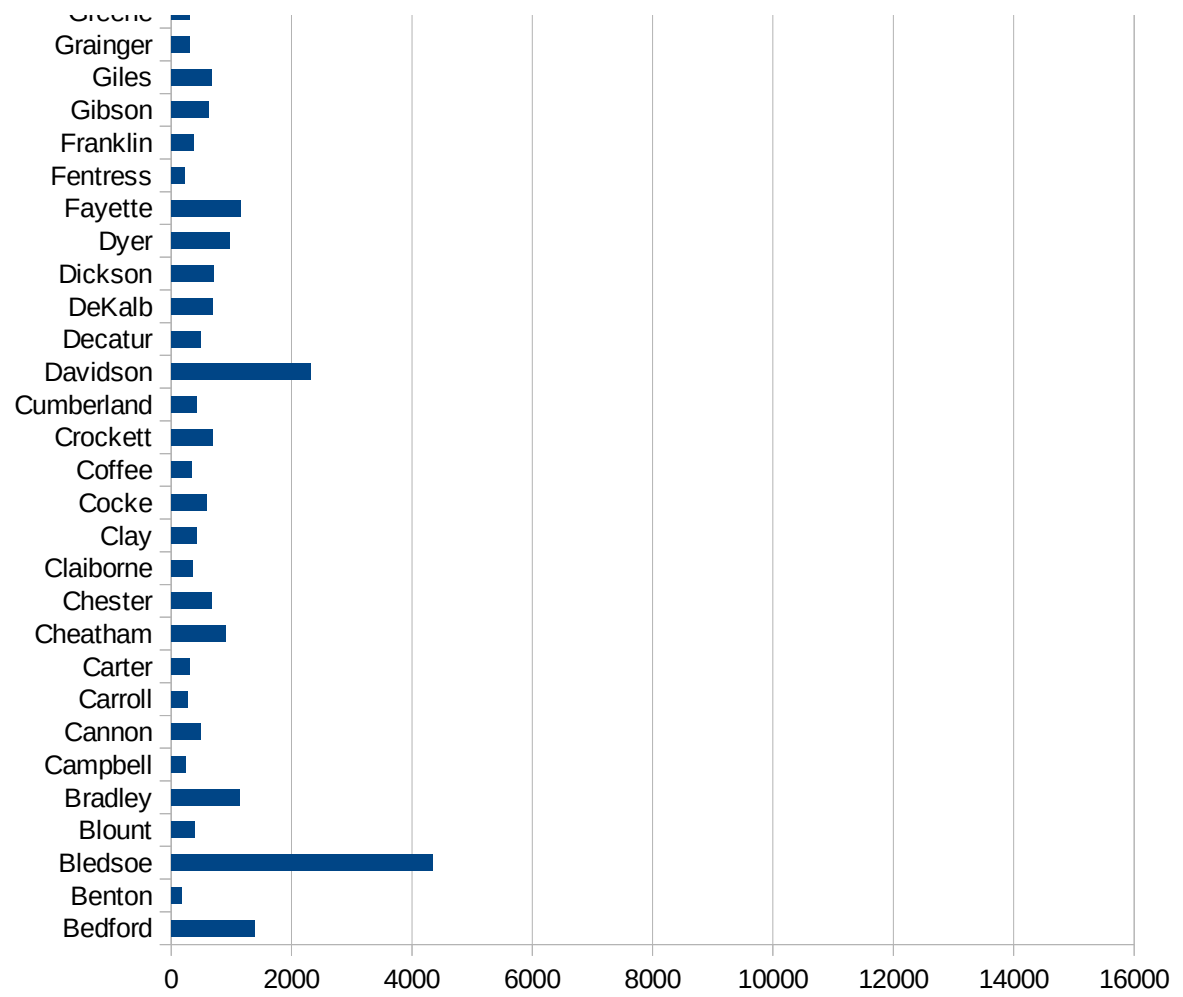
TN

47067 Hancock	427.5461903
47069 Hardeman	2168.913561
47071 Hardin	752.638113
47073 Hawkins	245.8871396
47075 Haywood	1044.130372
47077 Henderson	578.1592272
47079 Henry	191.6064034
47081 Hickman	566.572238
47083 Houston	350.9621203
47085 Humphreys	335.388943
47087 Jackson	612.349039
47089 Jefferson	483.2259498
47091 Johnson	292.4963438
47093 Knox	499.0446798
47095 Lake	9445.418972
47097 Lauderdale	956.4375605
47099 Lawrence	676.8189509
47101 Lewis	124.1105411
47103 Lincoln	404.49043
47105 Loudon	750.1790628
47107 McMinn	681.2423759
47109 McNairy	619.3868071
47111 Macon	2888.93468
47113 Madison	497.9253112
47115 Marion	440.9448819
47117 Marshall	477.9859276
47119 Maury	666.7373331
47121 Meigs	414.4319844
47123 Monroe	392.605216
47125 Montgomery	561.7868415
47127 Moore	436.7493371
47129 Morgan	189.9995366
47131 Obion	555.0599663
47133 Overton	412.3617908



TN

47135 Perry	607.6388889
47137 Pickett	196.772924
47139 Polk	396.4966268
47141 Putnam	1537.232221
47143 Rhea	1192.349594
47145 Roane	229.5822356
47147 Robertson	1591.280347
47149 Rutherford	1386.007572
47151 Scott	158.8093834
47153 Sequatchie	423.5009411
47155 Sevier	1110.407388
47157 Shelby	1759.845431
47159 Smith	1073.112025
47161 Stewart	324.4598481
47163 Sullivan	245.4524697
47165 Sumner	1313.392003
47167 Tipton	1295.854241
47169 Trousdale	14011.98692
47171 Unicoi	371.6006982
47173 Union	233.6448598
47175 Van Buren	242.8447528
47177 Warren	525.9552816
47179 Washington	334.3519404
47181 Wayne	887.7883802
47183 Weakley	302.2594643
47185 White	453.7573321
47187 Williamson	1086.182567
47189 Wilson	1138.488889



TN

FIPS

29001  
29003  
29005  
29007  
29009  
29011  
29013  
29015  
29017  
29019  
29021  
29023  
29025  
29027  
29029  
29031  
29033  
29035  
29037

TN

29039  
29041  
29043  
29045  
29047  
29049  
29051  
29053  
29055  
29057  
29059  
29061  
29063  
29065  
29067  
29069  
29071  
29073  
29075  
29077  
29079  
29081  
29083  
29085  
29087  
29089  
29091  
29093  
29095  
29097  
29099  
29101

29103

TN

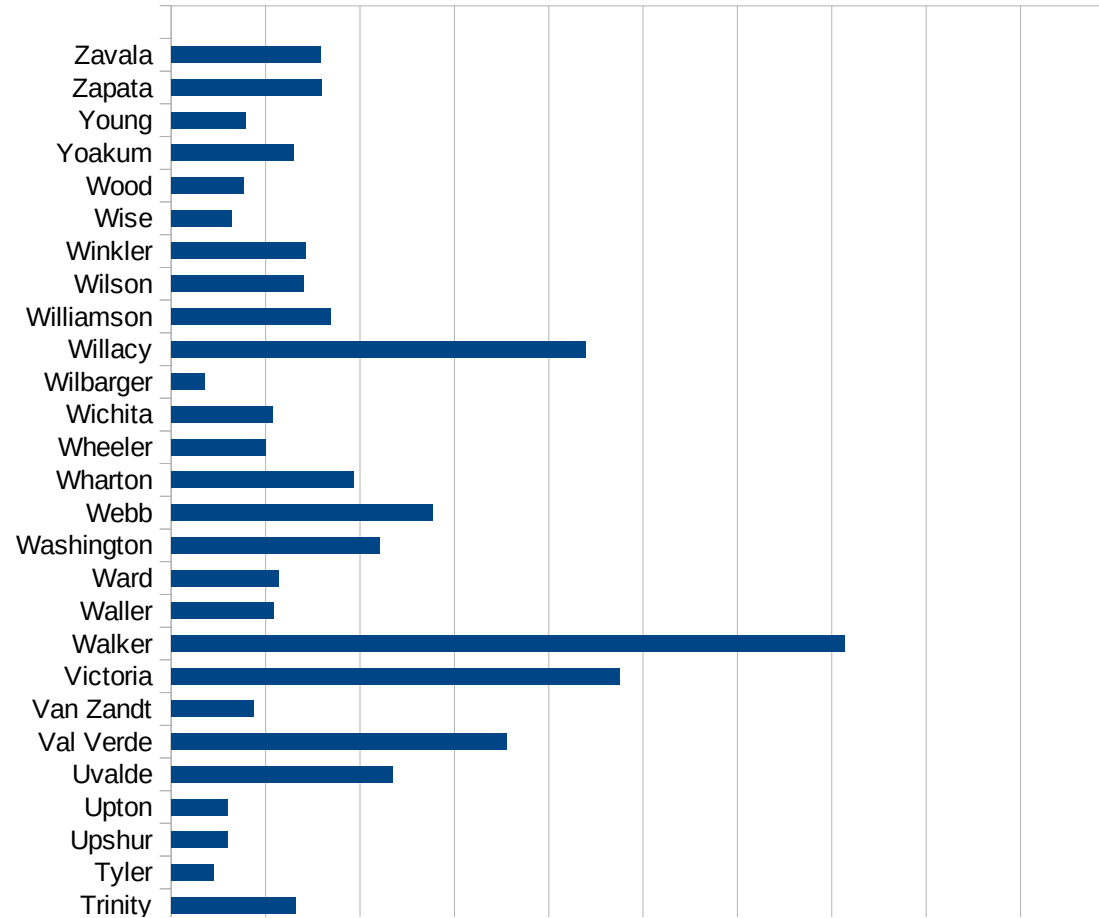
29105  
29107  
29109  
29111  
29113  
29115  
29117  
29121  
29123  
29125  
29127  
29119  
29129  
29131  
29133  
29135  
29137  
29139  
29141  
29143  
29145  
29147  
29149  
29151  
29153  
29155  
29157  
29159  
29161  
29163  
29165  
29167  
29169  
29171

TN

29173  
29175  
29177  
29179  
29181  
29195  
29197  
29199  
29201  
29203  
29205  
29183  
29185  
29187  
29189  
29510  
29186  
29207  
29209  
29211  
29213  
29215  
  
29217  
29219  
29221  
29223  
29225  
29227  
29229

TX

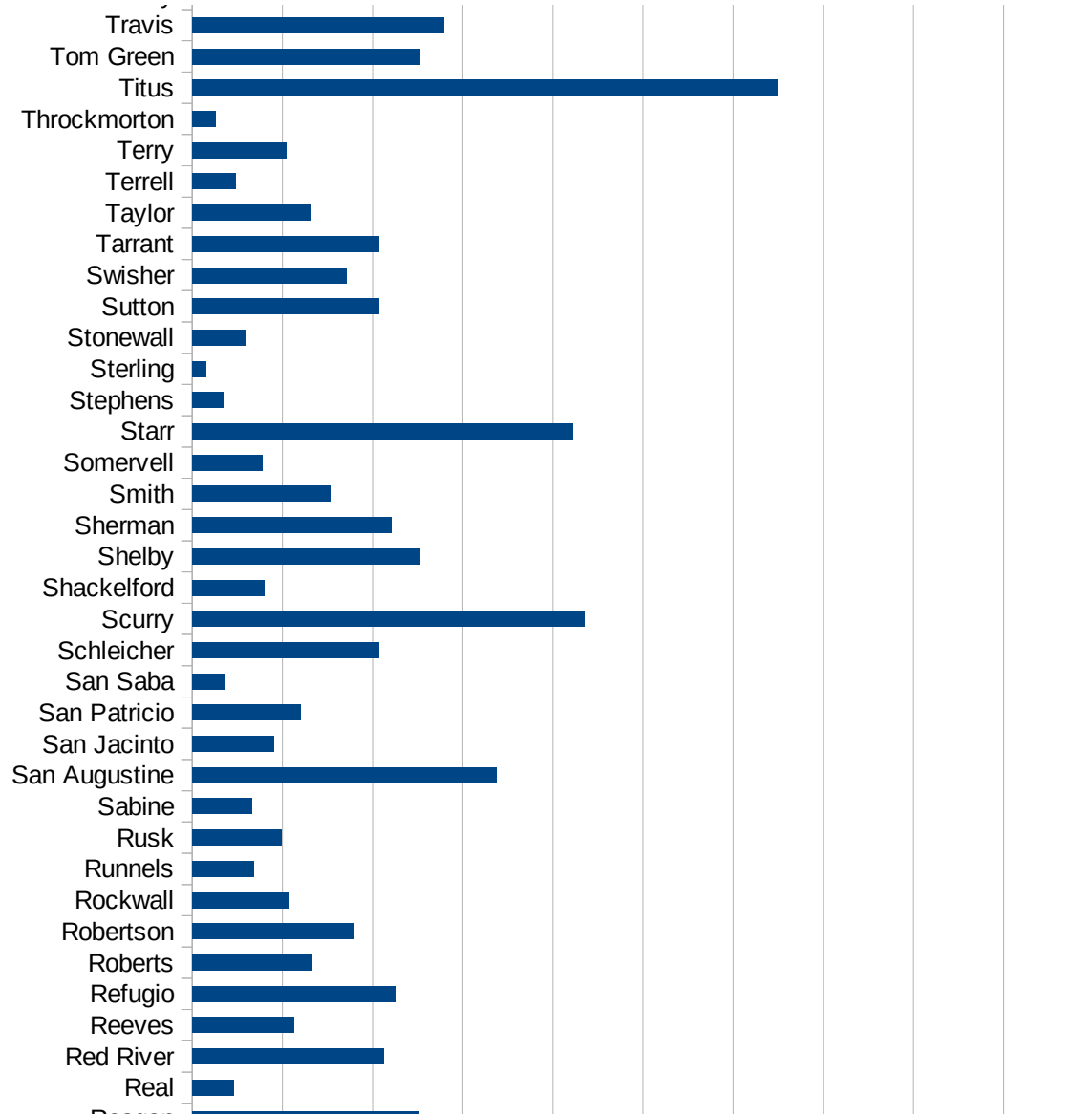
FIPS	County	PC Infection
48001	Anderson	3474.171934
48003	Andrews	1042.586055
48005	Angelina	1148.211087
48007	Aransas	382.4815064
48009	Archer	136.5809242
48011	Armstrong	158.5623679
48013	Atascosa	705.6251242
48015	Austin	523.5252926
48017	Bailey	1707.698876
48019	Bandera	210.3049422
48021	Bastrop	1150.8922
48023	Baylor	27.9173646
48025	Bee	675.1158437
48027	Bell	742.3195236
48029	Bexar	1552.580022
48031	Blanco	623.8249872
48033	Borden	0
48035	Bosque	342.4107859
48037	Bowie	646.7070947
48039	Brazoria	1262.830902
48041	Brazos	1487.488865
48043	Brewster	1737.347577
48045	Briscoe	593.6675462
48047	Brooks	787.180208
48049	Brown	719.8607742
48051	Burleson	1000.598184
48053	Burnet	689.9162845
48055	Caldwell	1930.769764
48057	Calhoun	1006.446825
48059	Callahan	228.6694298
48061	Cameron	1389.688329
48063	Camp	1258.344203
48065	Carson	166.5278934



This work is licensed under the Creative Commons Attribution-NoDerivatives 4.0 International License. To view a copy of this license, visit <http://creativecommons.org/licenses/by-nd/4.0/>.

TX

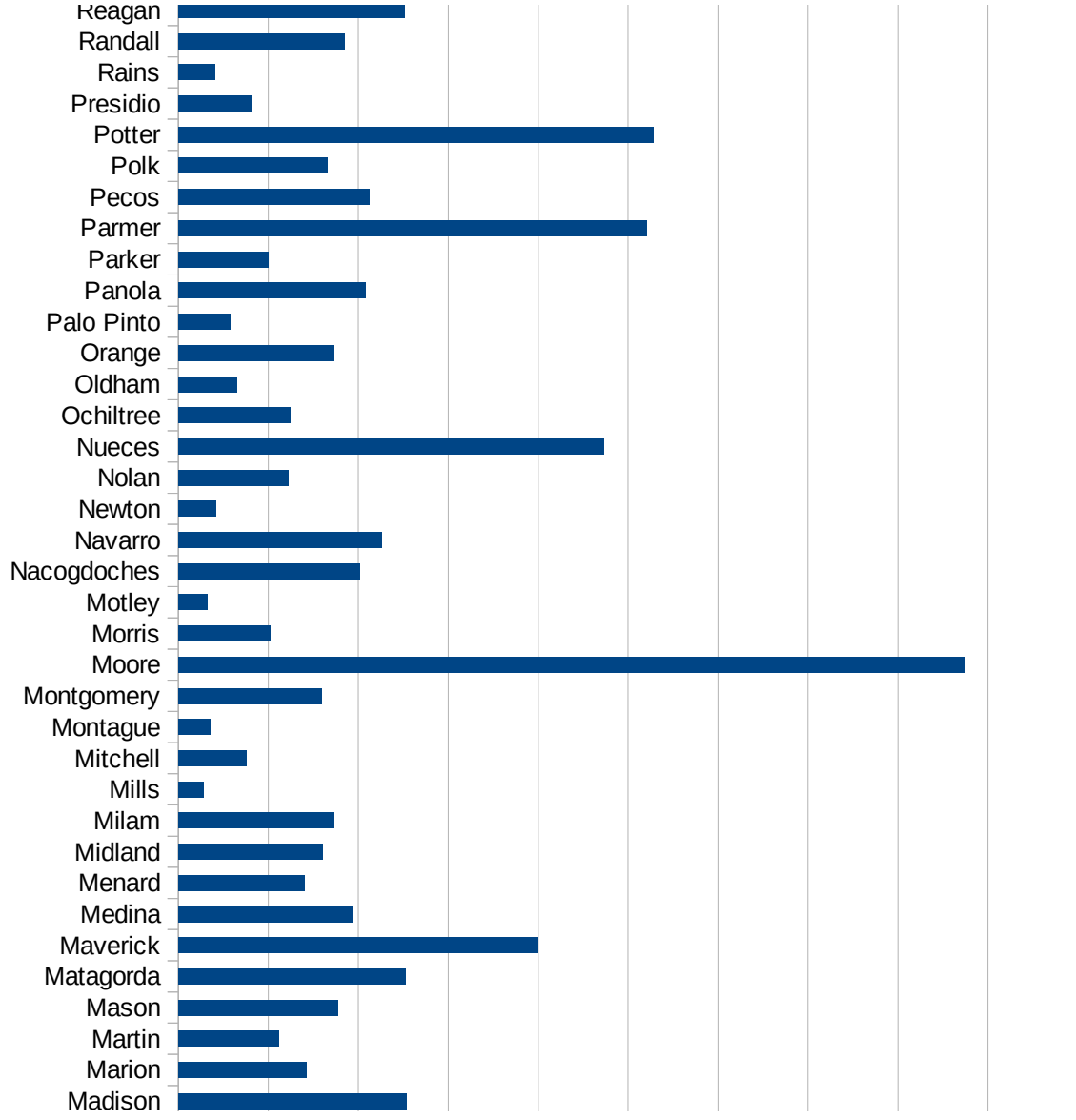
48067 Cass	292.174375
48069 Castro	1852.576647
48071 Chambers	1644.132473
48073 Cherokee	929.799209
48075 Childress	123.4398574
48077 Clay	181.7138485
48079 Cochran	317.348378
48081 Coke	267.0623145
48083 Coleman	83.36310587
48085 Collin	526.3911909
48087 Collingsworth	202.5658339
48089 Colorado	909.6479238
48091 Comal	876.1701927
48093 Comanche	1315.206147
48095 Concho	397.5678204
48097 Cooke	295.7559028
48099 Coryell	582.8253663
48101 Cottle	431.9654428
48103 Crane	1355.861494
48105 Crockett	2743.64104
48107 Crosby	622.9451462
48109 Culberson	589.8366606
48111 Dallam	2027.777778
48113 Dallas	1524.847485
48115 Dawson	840.0031698
48117 Deaf Smith	2340.085288
48119 Delta	186.9508319
48121 Denton	568.8749616
48123 DeWitt	1515.827017
48125 Dickens	177.8568253
48127 Dimmit	543.2673652
48129 Donley	1054.534498
48131 Duval	936.4966108
48133 Eastland	158.2796638





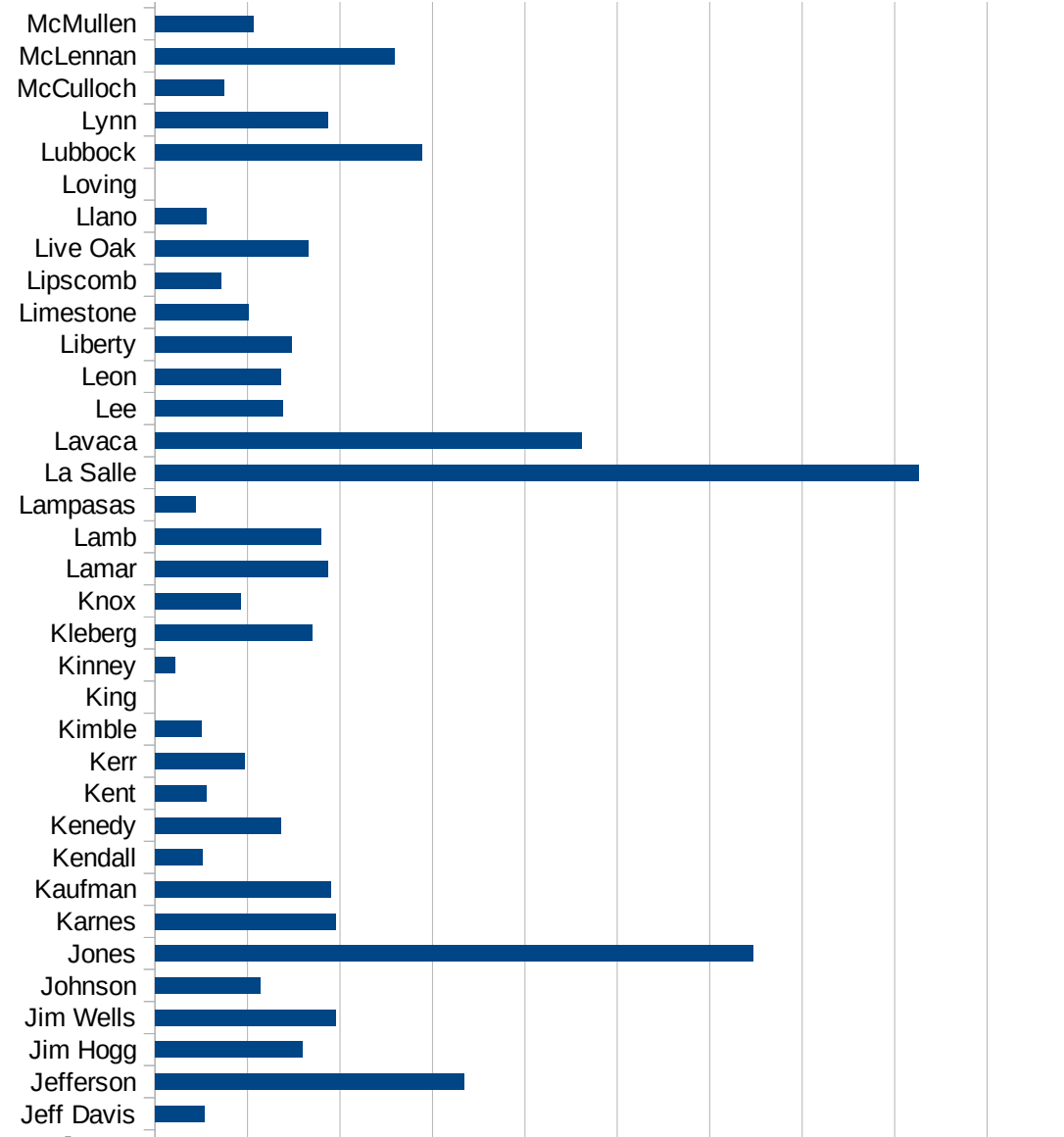
TX

48135 Ector	971.4786213
48137 Edwards	726.1410788
48139 Ellis	1098.999086
48141 El Paso	1376.495971
48143 Erath	798.6618291
48145 Falls	392.269974
48147 Fannin	467.6075497
48149 Fayette	856.0495483
48151 Fisher	573.0659026
48153 Floyd	1045.057392
48155 Foard	83.33333333
48157 Fort Bend	758.8931
48159 Franklin	622.329556
48161 Freestone	479.6042003
48163 Frio	1897.456601
48165 Gaines	272.7142242
48167 Galveston	2108.674421
48169 Garza	912.1313469
48171 Gillespie	458.8867333
48173 Glasscock	432.2766571
48175 Goliad	408.7552743
48177 Gonzales	2079.131854
48179 Gray	634.8481388
48181 Grayson	632.8783276
48183 Gregg	814.8285869
48185 Grimes	2545.83921
48187 Guadalupe	791.7211382
48189 Hale	2760.863139
48191 Hall	66.05019815
48193 Hamilton	530.4101839
48195 Hansford	787.1133077
48197 Hardeman	152.9831719
48199 Hardin	915.9718216
48201 Harris	1186.369867



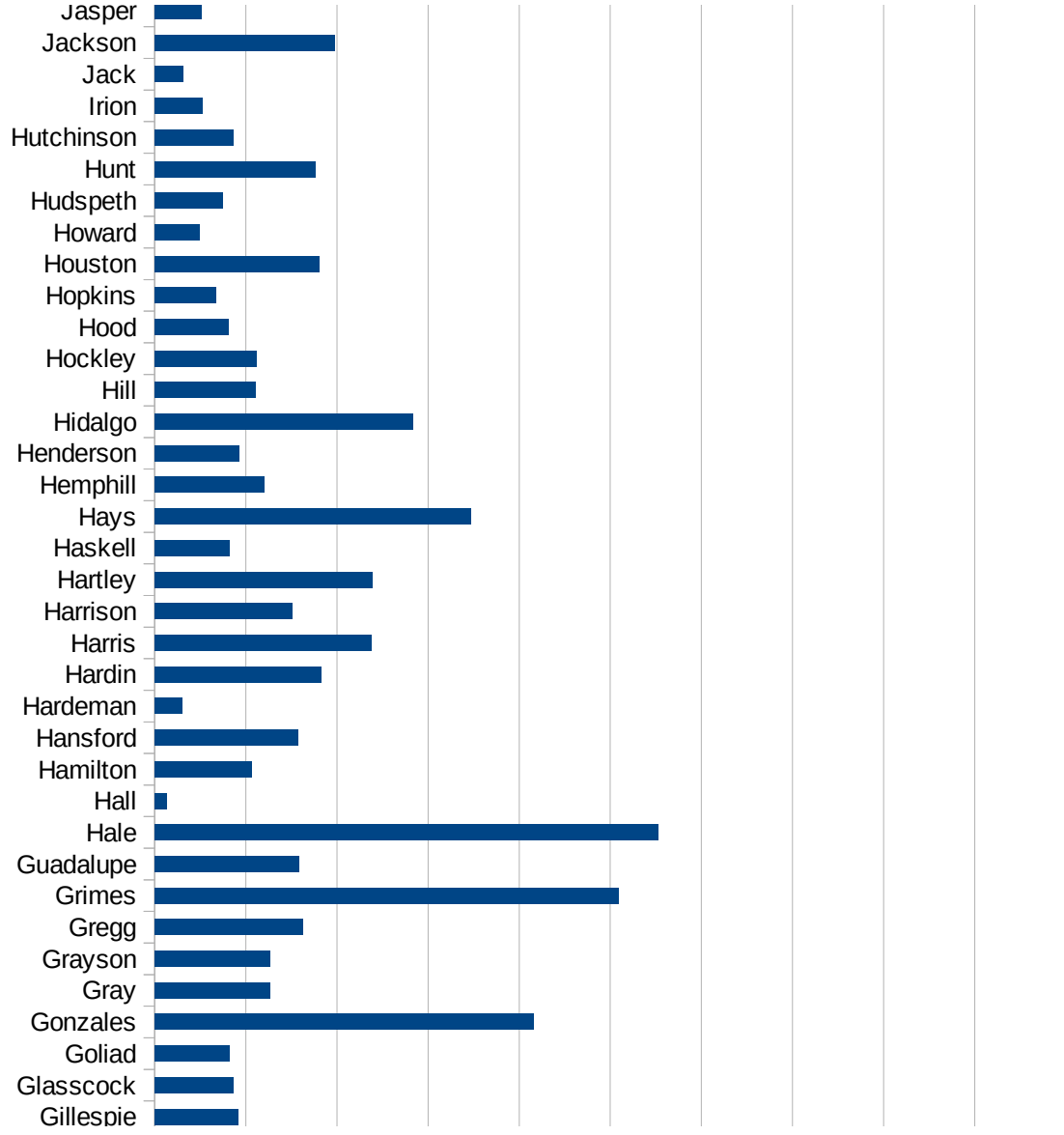
TX

48203 Harrison	756.8264245
48205 Hartley	1192.382986
48207 Haskell	412.8677103
48209 Hays	1736.056524
48211 Hemphill	601.3071895
48213 Henderson	461.7310052
48215 Hidalgo	1416.15056
48217 Hill	555.6472465
48219 Hockley	557.0060923
48221 Hood	406.3630507
48223 Hopkins	336.8649823
48225 Houston	902.0674177
48227 Howard	246.852629
48229 Hudspeth	375.3910323
48231 Hunt	880.8929145
48233 Hutchinson	429.2857817
48235 Irion	262.8120894
48237 Jack	158.3173131
48239 Jackson	988.3017346
48241 Jasper	256.4674398
48243 Jeff Davis	266.4298401
48245 Jefferson	1670.581684
48247 Jim Hogg	800.304878
48249 Jim Wells	979.8637989
48251 Johnson	567.807144
48253 Jones	3234.596559
48255 Karnes	977.6357827
48257 Kaufman	950.0707499
48259 Kendall	256.3484586
48261 Kenedy	678.7330317
48263 Kent	275.4820937
48265 Kerr	486.5947906
48267 Kimble	252.1779
48269 King	0



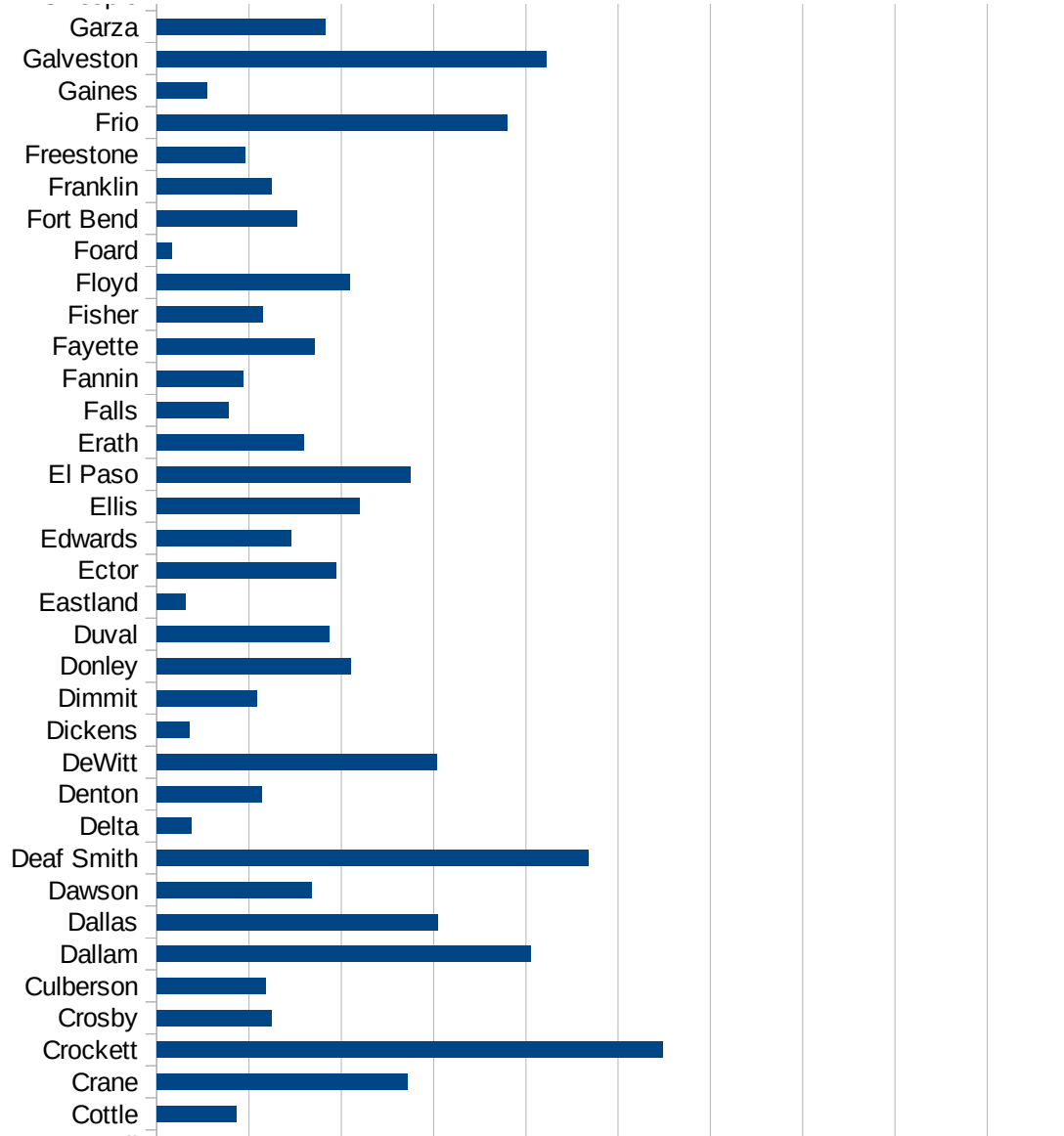
TX

48271 Kinney	106.1852933
48273 Kleberg	851.296219
48275 Knox	465.370928
48277 Lamar	935.0868726
48279 Lamb	896.7928257
48281 Lampasas	221.3952612
48283 La Salle	4129.597663
48285 Lavaca	2307.309796
48287 Lee	694.120392
48289 Leon	683.2657788
48291 Liberty	740.2430407
48293 Limestone	505.9738934
48295 Lipscomb	357.6751118
48297 Live Oak	830.1824758
48299 Llano	277.1874711
48301 Loving	0
48303 Lubbock	1445.942253
48305 Lynn	935.851625
48307 McCulloch	375.6103668
48309 McLennan	1292.58033
48311 McMullen	534.0453939
48313 Madison	1268.894744
48315 Marion	715.1490733
48317 Martin	556.2315314
48319 Mason	887.8504673
48321 Matagorda	1261.216896
48323 Maverick	1998.803112
48325 Medina	966.202549
48327 Menard	701.2622721
48329 Midland	803.6945613
48331 Milam	863.475389
48333 Mills	142.2475107
48335 Mitchell	380.6015961
48337 Montague	178.6078792



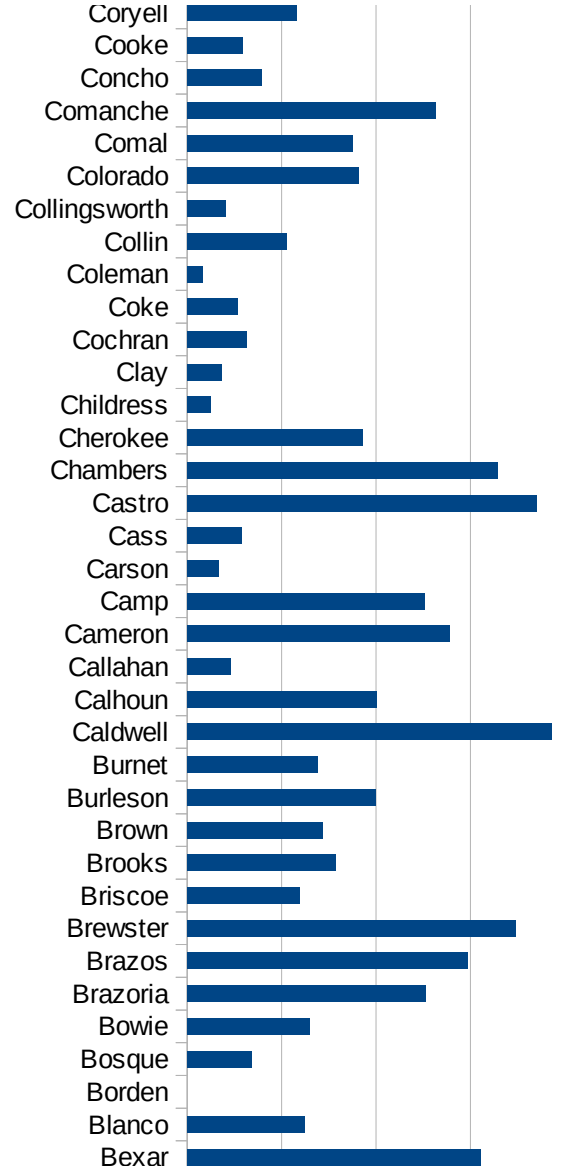
TX

48339 Montgomery	798.9169522
48341 Moore	4375.14545
48343 Morris	510.5762217
48345 Motley	162.0745543
48347 Nacogdoches	1012.007122
48349 Navarro	1133.864622
48351 Newton	210.9704641
48353 Nolan	610.1281269
48355 Nueces	2368.155908
48357 Ochiltree	623.3035086
48359 Oldham	328.4842797
48361 Orange	861.5325707
48363 Palo Pinto	290.9090909
48365 Panola	1041.126663
48367 Parker	503.7182647
48369 Parmer	2605.433901
48371 Pecos	1059.146303
48373 Polk	827.4869581
48375 Potter	2640.244718
48377 Presidio	402.9936672
48379 Rains	205.6090139
48381 Randall	924.6281307
48383 Reagan	1256.34857
48385 Real	230.0172513
48387 Red River	1059.548255
48389 Reeves	567.0595731
48391 Refugio	1123.435722
48393 Roberts	664.4518272
48395 Robertson	896.783152
48397 Rockwall	533.4949383
48399 Runnels	341.997264
48401 Rusk	497.7043159
48403 Sabine	330.5316838
48405 San Augustine	1688.532556

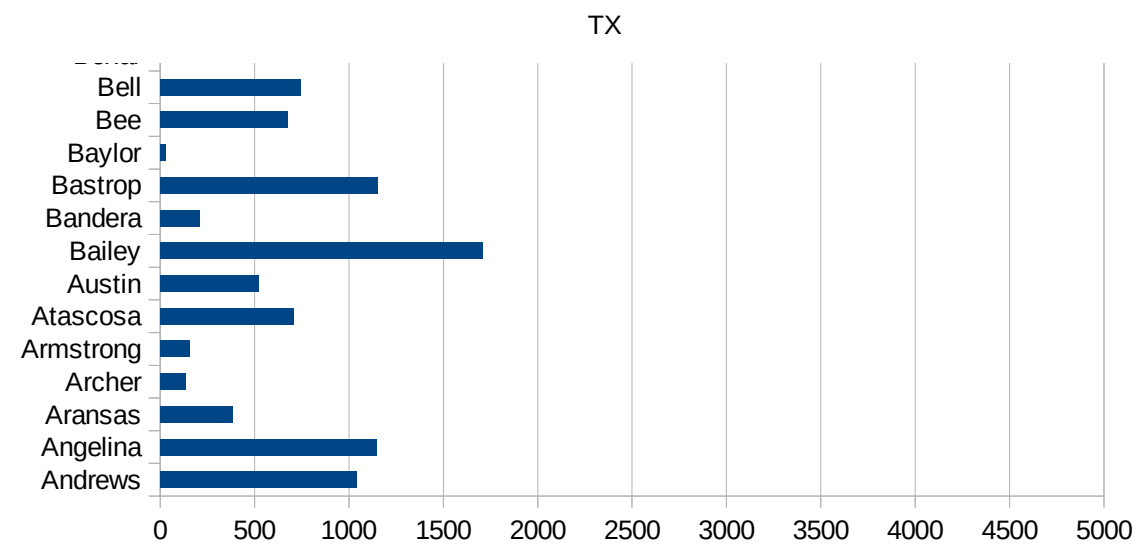


TX

48407 San Jacinto	452.6620008
48409 San Patricio	600.9597417
48411 San Saba	181.6980509
48413 Schleicher	1036.26943
48415 Scurry	2175.975335
48417 Shackelford	399.6311097
48419 Shelby	1262.88457
48421 Sherman	1104.254628
48423 Smith	765.3515535
48425 Somervell	388.1987578
48427 Starr	2110.809764
48429 Stephens	169.617301
48431 Sterling	76.27765065
48433 Stonewall	293.6857562
48435 Sutton	1037.786056
48437 Swisher	857.6789065
48439 Tarrant	1036.820883
48441 Taylor	656.7858181
48443 Terrell	243.0133657
48445 Terry	520.8757223
48447 Throckmorton	132.0132013
48449 Titus	3242.212333
48451 Tom Green	1266.615336
48453 Travis	1397.725553
48455 Trinity	658.07327
48457 Tyler	225.8480826
48459 Upshur	298.1095492
48461 Upton	299.6458731
48463 Uvalde	1173.35916
48465 Val Verde	1778.166152
48467 Van Zandt	435.5665042
48469 Victoria	2377.35644
48471 Walker	3567.880795
48473 Waller	542.1074427



48475 Ward	571.6723549
48477 Washington	1102.312863
48479 Webb	1387.771375
48481 Wharton	968.3077441
48483 Wheeler	500.866885
48485 Wichita	536.8609159
48487 Wilbarger	179.4071763
48489 Willacy	2198.466186
48491 Williamson	845.568968
48493 Wilson	700.8601465
48495 Winkler	712.4352332
48497 Wise	320.6207452
48499 Wood	385.5613907
48501 Yoakum	651.844954
48503 Young	393.4607925
48505 Zapata	796.3354475
48507 Zavala	792.7897855



TX

FIPS

29001  
29003  
29005  
29007  
29009  
29011  
29013  
29015  
29017  
29019  
29021  
29023  
29025  
29027  
29029  
29031  
29033  
29035  
29037

TX

29039  
29041  
29043  
29045  
29047  
29049  
29051  
29053  
29055  
29057  
29059  
29061  
29063  
29065  
29067  
29069  
29071  
29073  
29075  
29077  
29079  
29081  
29083  
29085  
29087  
29089  
29091  
29093  
29095  
29097  
29099  
29101

29103



TX

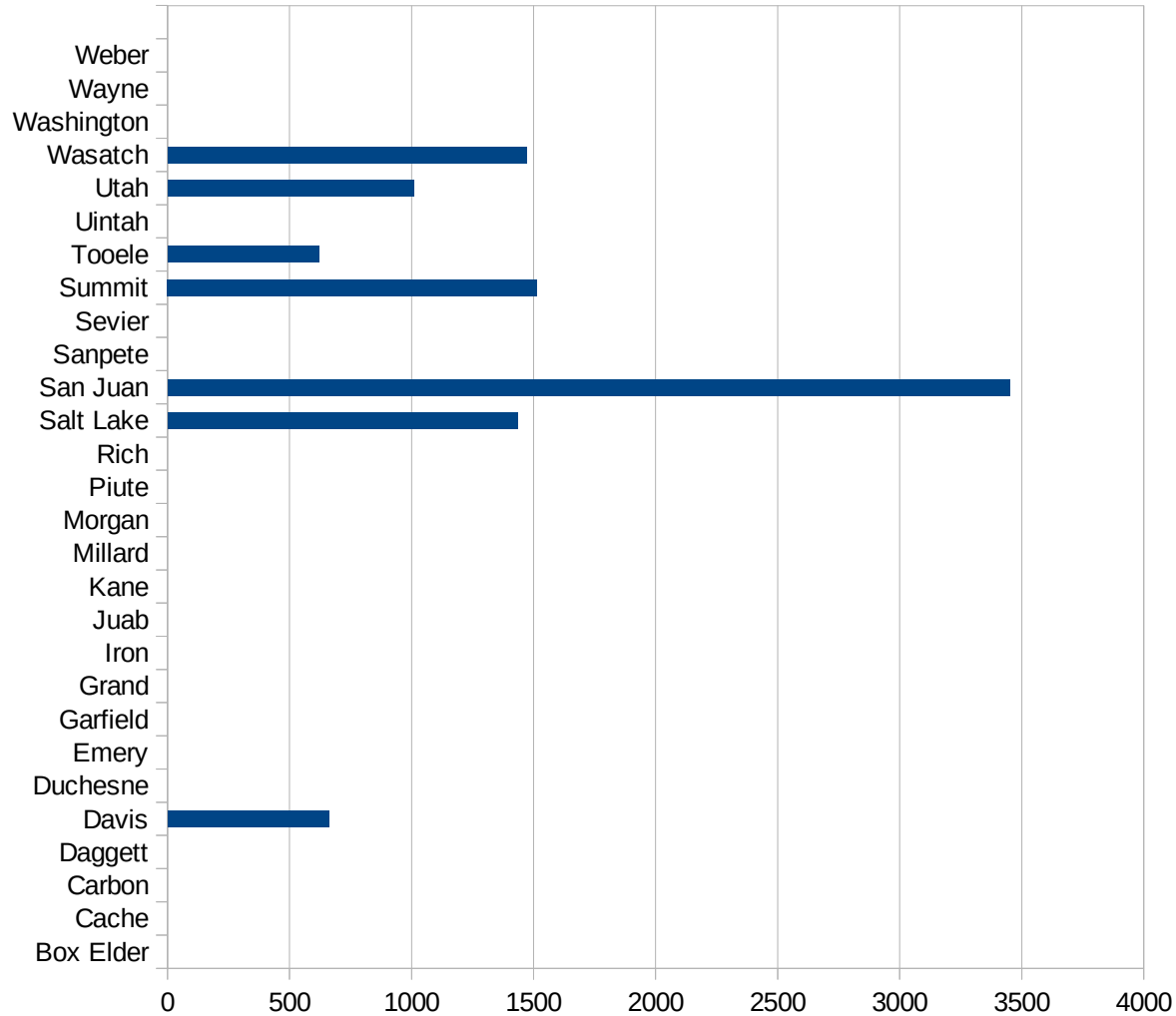
29105  
29107  
29109  
29111  
29113  
29115  
29117  
29121  
29123  
29125  
29127  
29119  
29129  
29131  
29133  
29135  
29137  
29139  
29141  
29143  
29145  
29147  
29149  
29151  
29153  
29155  
29157  
29159  
29161  
29163  
29165  
29167  
29169  
29171

TX

29173  
29175  
29177  
29179  
29181  
29195  
29197  
29199  
29201  
29203  
29205  
29183  
29185  
29187  
29189  
29510  
29186  
29207  
29209  
29211  
29213  
29215  
  
29217  
29219  
29221  
29223  
29225  
29227  
29229

UT

FIPS	County	PC Infection
49001	Beaver	0
49003	Box Elder	0
49005	Cache	0
49007	Carbon	0
49009	Daggett	0
49011	Davis	661.05034503
49013	Duchesne	0
49015	Emery	0
49017	Garfield	0
49019	Grand	0
49021	Iron	0
49023	Juab	0
49025	Kane	0
49027	Millard	0
49029	Morgan	0
49031	Piute	0
49033	Rich	0
49035	Salt Lake	1433.5005158
49037	San Juan	3450.0614927
49039	Sanpete	0
49041	Sevier	0
49043	Summit	1514.3204636
49045	Tooele	620.8248101
49047	Uintah	0
49049	Utah	1010.4256902
49051	Wasatch	1471.1191336
49053	Washington	0
49055	Wayne	0
49057	Weber	0



UT

FIPS

29001  
29003  
29005  
29007  
29009  
29011  
29013  
29015  
29017  
29019  
29021  
29023  
29025  
29027  
29029  
29031  
29033  
29035  
29037

UT

29039  
29041  
29043  
29045  
29047  
29049  
29051  
29053  
29055  
29057  
29059  
29061  
29063  
29065  
29067  
29069  
29071  
29073  
29075  
29077  
29079  
29081  
29083  
29085  
29087  
29089  
29091  
29093  
29095  
29097  
29099  
29101

29103

UT

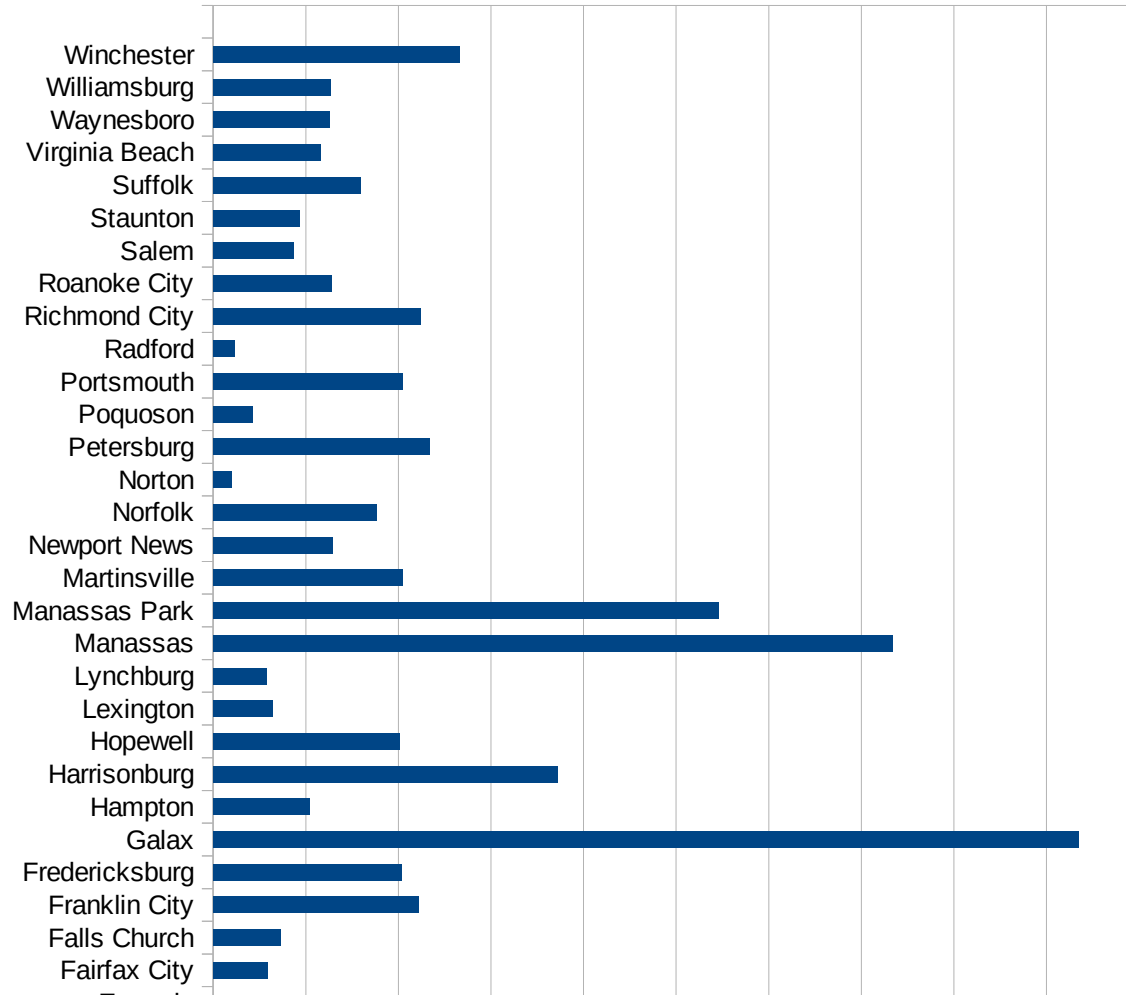
29105  
29107  
29109  
29111  
29113  
29115  
29117  
29121  
29123  
29125  
29127  
29119  
29129  
29131  
29133  
29135  
29137  
29139  
29141  
29143  
29145  
29147  
29149  
29151  
29153  
29155  
29157  
29159  
29161  
29163  
29165  
29167  
29169  
29171

UT

29173  
29175  
29177  
29179  
29181  
29195  
29197  
29199  
29201  
29203  
29205  
29183  
29185  
29187  
29189  
29510  
29186  
29207  
29209  
29211  
29213  
29215  
  
29217  
29219  
29221  
29223  
29225  
29227  
29229

VA

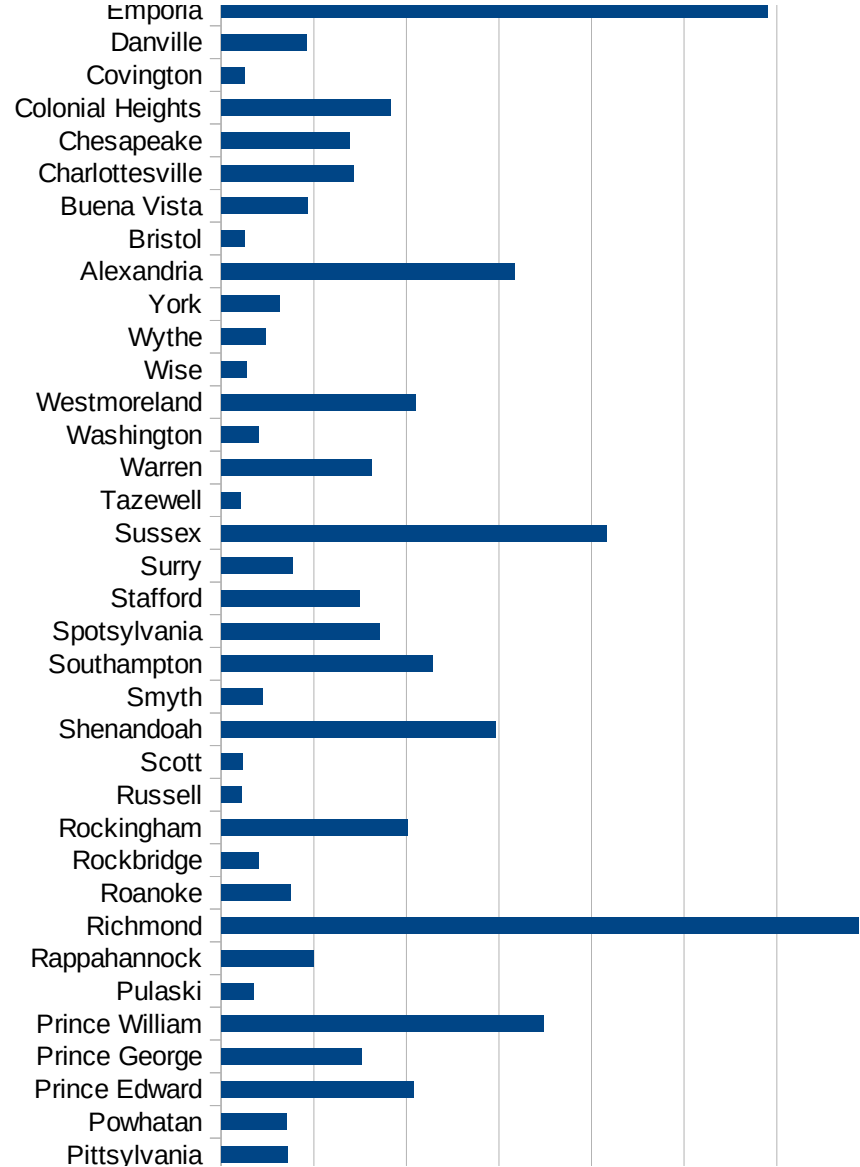
FIPS	County	PC Infection
51001	Accomack	3245.711465
51003	Albemarle	566.6035063
51005	Alleghany	368.8799463
51007	Amelia	461.0773842
51009	Amherst	164.2139835
51011	Appomattox	309.3239063
51013	Arlington	1150.635102
51015	Augusta	299.5083292
51017	Bath	46.59832246
51019	Bedford	229.850026
51021	Bland	79.45336088
51023	Botetourt	495.8379662
51025	Brunswick	939.9414063
51027	Buchanan	249.7526036
51029	Buckingham	3423.730808
51031	Campbell	140.068761
51033	Caroline	510.2040816
51035	Carroll	941.4225941
51036	Charles City	619.5072756
51037	Charlotte	326.6878874
51041	Chesterfield	988.9372153
51043	Clarke	420.0234111
51045	Craig	217.2195893
51047	Culpeper	1725.83351
51049	Cumberland	611.6831481
51051	Dickenson	68.85629691
51053	Dinwiddie	585.3692734
51057	Essex	631.9260005
51059	Fairfax	1292.845381
51061	Fauquier	747.0817121
51063	Floyd	177.2712884
51065	Fluvanna	541.388194
51067	Franklin	208.2035768





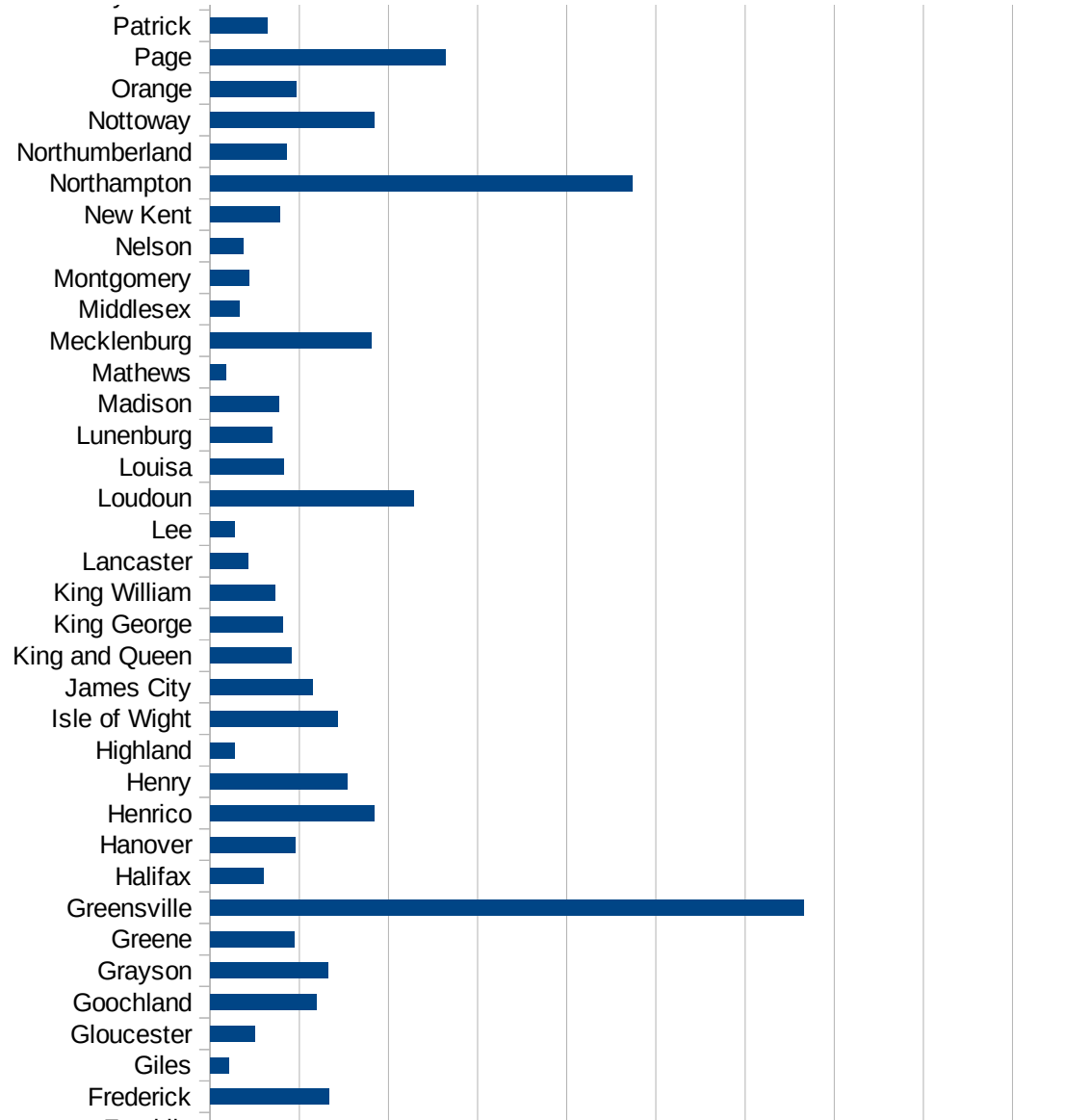
VA

51069 Frederick	665.4971422
51071 Giles	106.8629779
51073 Gloucester	249.0026507
51075 Goochland	598.0037859
51077 Grayson	658.9469644
51079 Greene	470.1956621
51081 Greensville	3328.45962
51083 Halifax	298.9449004
51085 Hanover	479.3032386
51087 Henrico	922.3685769
51089 Henry	771.2990403
51091 Highland	135.7466063
51093 Isle of Wight	717.1271615
51095 James City	572.01199
51097 King and Queen	454.416359
51099 King George	406.3969897
51101 King William	366.0192455
51103 Lancaster	213.2987109
51105 Lee	135.933053
51107 Loudoun	1142.189996
51109 Louisa	410.5715373
51111 Lunenburg	347.5095151
51113 Madison	383.6028582
51115 Mathews	90.88843445
51117 Mecklenburg	903.7520392
51119 Middlesex	167.1464389
51121 Montgomery	218.214881
51125 Nelson	188.7301159
51127 New Kent	393.0150507
51131 Northampton	2368.981679
51133 Northumberland	428.0892401
51135 Nottoway	920.8819715
51137 Orange	480.2969108
51139 Page	1320.352651



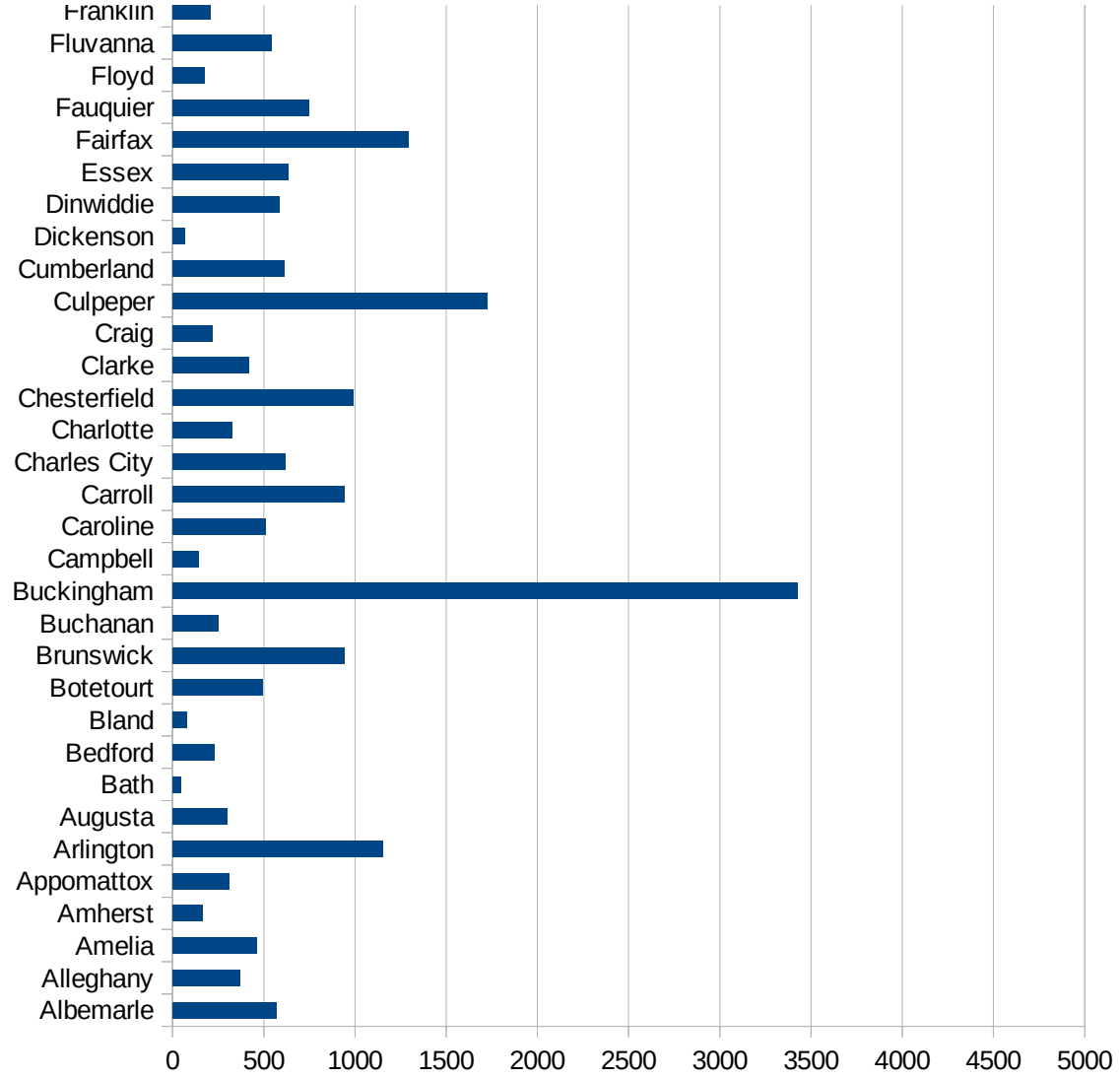
VA

51141 Patrick	322.5258869
51143 Pittsylvania	356.0353738
51145 Powhatan	352.8726575
51147 Prince Edward	1041.394336
51149 Prince George	756.2628013
51153 Prince William	1741.839401
51155 Pulaski	176.1286914
51157 Rappahannock	496.4147821
51159 Richmond	3441.026776
51161 Roanoke	377.3665132
51163 Rockbridge	202.1800281
51165 Rockingham	1005.612722
51167 Russell	108.4193211
51169 Scott	116.0954769
51171 Shenandoah	1482.860887
51173 Smyth	226.4373851
51175 Southampton	1142.954623
51177 Spotsylvania	855.1974851
51179 Stafford	746.1989864
51181 Surry	386.1600247
51183 Sussex	2082.406336
51185 Tazewell	105.2502754
51187 Warren	814.9388796
51191 Washington	204.0366163
51193 Westmoreland	1048.794167
51195 Wise	136.7989056
51197 Wythe	239.9666133
51199 York	318.3680689
51510 Alexandria	1586.619323
51520 Bristol	127.4117219
51530 Buena Vista	464.9671316
51540 Charlottesville	712.8457718
51550 Chesapeake	694.4616171
51570 Colonial Heights	914.0357764



VA

51580 Covington	128.2051282
51590 Danville	461.9959207
51595 Emporia	2948.642843
51600 Fairfax City	297.0619354
51610 Falls Church	365.5564582
51620 Franklin City	1110.69512
51630 Fredericksburg	1015.646445
51640 Galax	4670.714619
51650 Hampton	521.9152279
51660 Harrisonburg	1861.825181
51670 Hopewell	1009.028147
51678 Lexington	322.309417
51680 Lynchburg	287.3633198
51683 Manassas	3667.058908
51685 Manassas Park	2727.2202
51690 Martinsville	1023.097194
51700 Newport News	644.3630826
51710 Norfolk	882.9217129
51720 Norton	100.8064516
51730 Petersburg	1168.94225
51735 Poquoson	213.2895816
51740 Portsmouth	1020.796348
51750 Radford	114.5100605
51760 Richmond City	1120.275545
51770 Roanoke City	637.510008
51775 Salem	432.8666693
51790 Staunton	465.4522109
51800 Suffolk	795.0869112
51810 Virginia Beach	579.7565023
51820 Waynesboro	627.5410995
51830 Williamsburg	631.0418904
51840 Winchester	1330.582041



VA

VA

FIPS

29001  
29003  
29005  
29007  
29009  
29011  
29013  
29015  
29017  
29019  
29021  
29023  
29025  
29027  
29029  
29031  
29033  
29035  
29037

VA

29039  
29041  
29043  
29045  
29047  
29049  
29051  
29053  
29055  
29057  
29059  
29061  
29063  
29065  
29067  
29069  
29071  
29073  
29075  
29077  
29079  
29081  
29083  
29085  
29087  
29089  
29091  
29093  
29095  
29097  
29099  
29101

29103

VA

29105  
29107  
29109  
29111  
29113  
29115  
29117  
29121  
29123  
29125  
29127  
29119  
29129  
29131  
29133  
29135  
29137  
29139  
29141  
29143  
29145  
29147  
29149  
29151  
29153  
29155  
29157  
29159  
29161  
29163  
29165  
29167  
29169  
29171

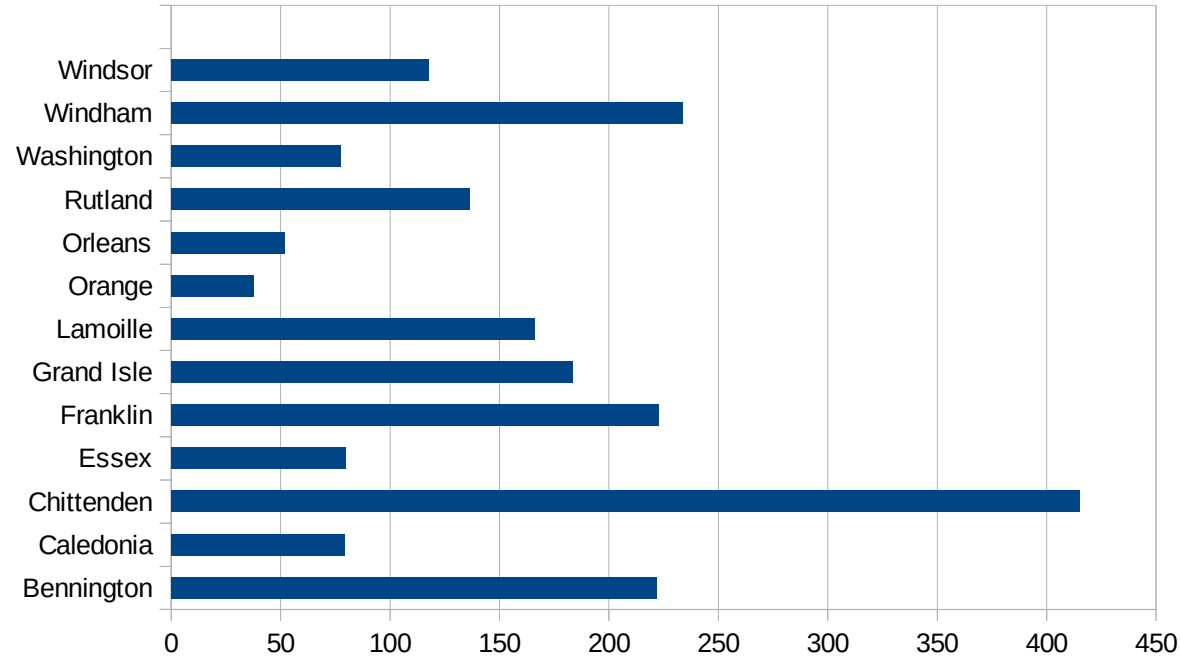
VA

29173  
29175  
29177  
29179  
29181  
29195  
29197  
29199  
29201  
29203  
29205  
29183  
29185  
29187  
29189  
29510  
29186  
29207  
29209  
29211  
29213  
29215  
  
29217  
29219  
29221  
29223  
29225  
29227  
29229



VT

FIPS	County	PC Infection
50001	Addison	189.327347
50003	Bennington	221.7170441
50005	Caledonia	79.20269289
50007	Chittenden	415.0159201
50009	Essex	80
50011	Franklin	222.5774468
50013	Grand Isle	183.3568406
50015	Lamoille	166.0079051
50017	Orange	37.93234249
50019	Orleans	52.03106998
50021	Rutland	136.3512408
50023	Washington	77.3993808
50025	Windham	233.8853026
50027	Windsor	117.5704518



FIPS

- 29001
- 29003
- 29005
- 29007
- 29009
- 29011
- 29013
- 29015
- 29017
- 29019
- 29021
- 29023
- 29025
- 29027
- 29029
- 29031
- 29033
- 29035
- 29037

VT

29039  
29041  
29043  
29045  
29047  
29049  
29051  
29053  
29055  
29057  
29059  
29061  
29063  
29065  
29067  
29069  
29071  
29073  
29075  
29077  
29079  
29081  
29083  
29085  
29087  
29089  
29091  
29093  
29095  
29097  
29099  
29101

29103

VT

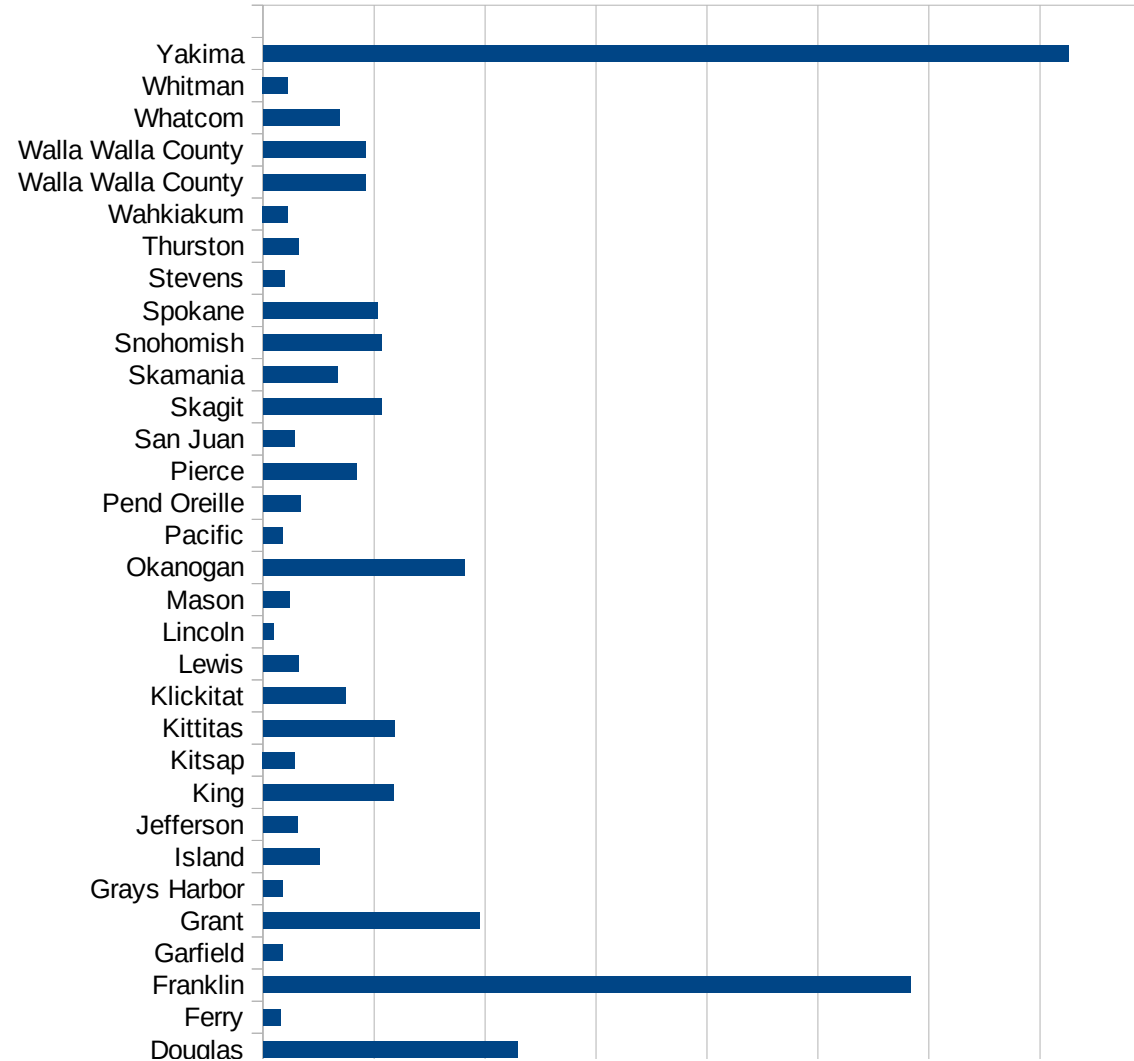
29105  
29107  
29109  
29111  
29113  
29115  
29117  
29121  
29123  
29125  
29127  
29119  
29129  
29131  
29133  
29135  
29137  
29139  
29141  
29143  
29145  
29147  
29149  
29151  
29153  
29155  
29157  
29159  
29161  
29163  
29165  
29167  
29169  
29171

VT

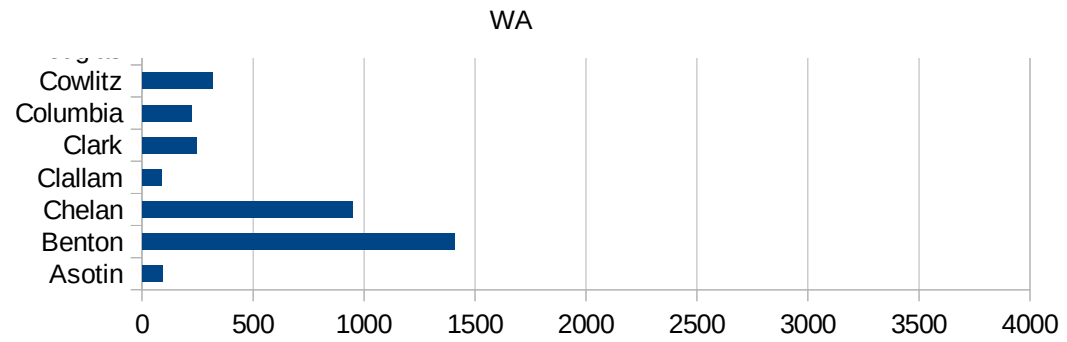
29173  
29175  
29177  
29179  
29181  
29195  
29197  
29199  
29201  
29203  
29205  
29183  
29185  
29187  
29189  
29510  
29186  
29207  
29209  
29211  
29213  
29215  
  
29217  
29219  
29221  
29223  
29225  
29227  
29229

WA

FIPS	County	PC Infection
53001	Adams	1498.051521
53003	Asotin	92.87925697
53005	Benton	1406.797208
53007	Chelan	948.9070045
53009	Clallam	88.61435813
53011	Clark	247.5838267
53013	Columbia	221.72949
53015	Cowlitz	315.6339747
53017	Douglas	1144.335423
53019	Ferry	78.44162636
53021	Franklin	2917.951816
53023	Garfield	89.00756564
53025	Grant	976.0507957
53027	Grays Harbor	87.95550804
53029	Island	254.5583708
53031	Jefferson	157.5845441
53033	King	588.9852196
53035	Kitsap	144.1782028
53037	Kittitas	591.1662866
53039	Klickitat	370.923237
53041	Lewis	159.5397216
53043	Lincoln	46.55493482
53045	Mason	117.5446899
53047	Okanogan	909.0477547
53049	Pacific	86.22254493
53051	Pend Oreille	169.0927805
53053	Pierce	420.6220359
53055	San Juan	140.1214386
53057	Skagit	535.0763615
53059	Skamania	335.4579
53061	Snohomish	533.6844598
53063	Spokane	517.4581399
53065	Stevens	97.21608484



53067 Thurston	159.556454
53069 Wahkiakum	112.9688206
53071 Walla Walla Cou	461.2455271
53071 Walla Walla Cou	461.2455271
53073 Whatcom	345.6144626
53075 Whitman	112.4701251
53077 Yakima	3629.009807



WA

FIPS

29001  
29003  
29005  
29007  
29009  
29011  
29013  
29015  
29017  
29019  
29021  
29023  
29025  
29027  
29029  
29031  
29033  
29035  
29037



WA

29039  
29041  
29043  
29045  
29047  
29049  
29051  
29053  
29055  
29057  
29059  
29061  
29063  
29065  
29067  
29069  
29071  
29073  
29075  
29077  
29079  
29081  
29083  
29085  
29087  
29089  
29091  
29093  
29095  
29097  
29099  
29101

29103

WA

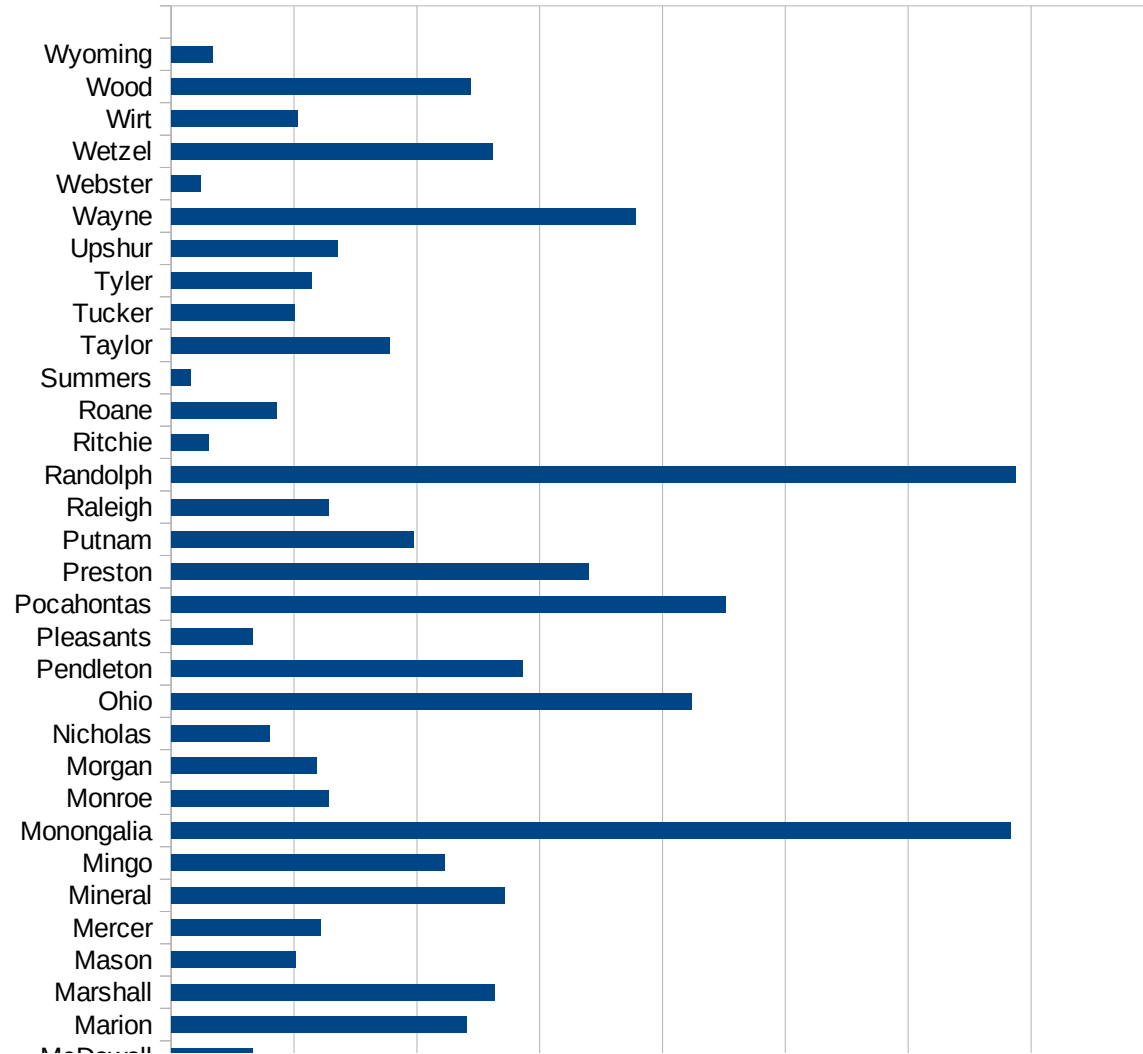
29105  
29107  
29109  
29111  
29113  
29115  
29117  
29121  
29123  
29125  
29127  
29119  
29129  
29131  
29133  
29135  
29137  
29139  
29141  
29143  
29145  
29147  
29149  
29151  
29153  
29155  
29157  
29159  
29161  
29163  
29165  
29167  
29169  
29171

WA

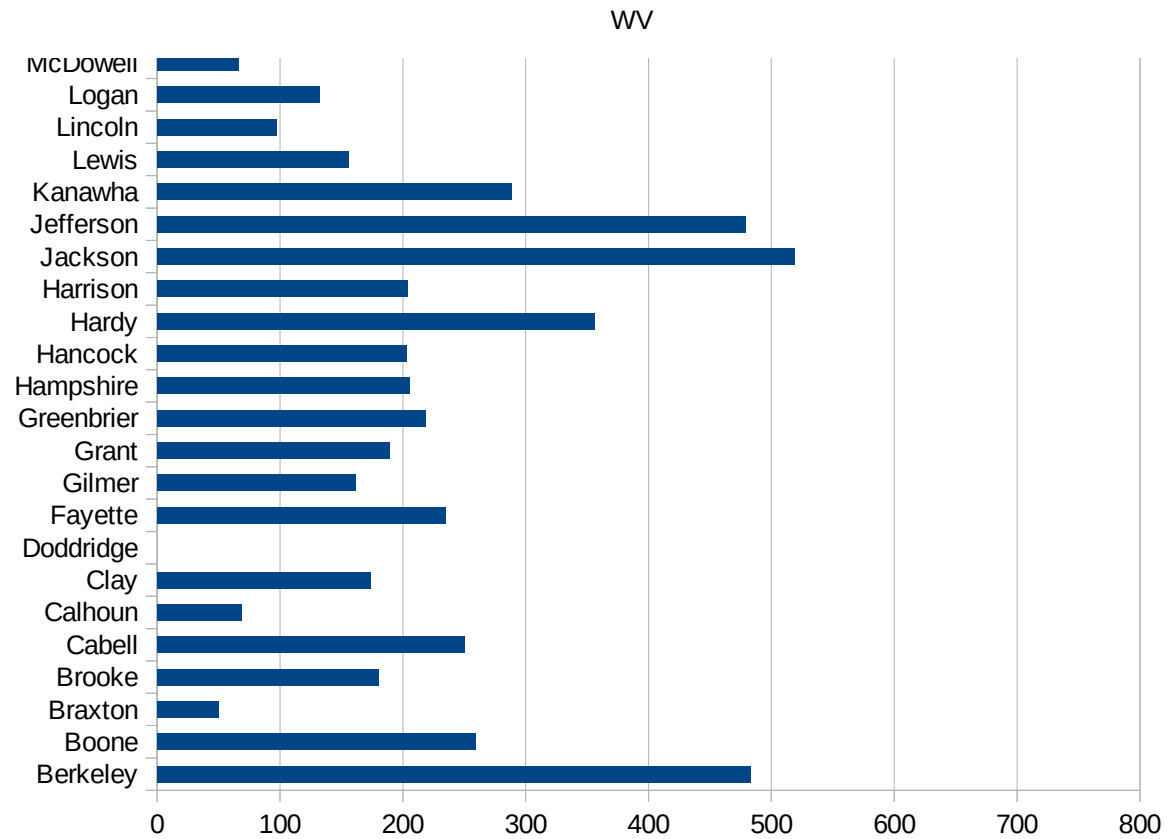
29173  
29175  
29177  
29179  
29181  
29195  
29197  
29199  
29201  
29203  
29205  
29183  
29185  
29187  
29189  
29510  
29186  
29207  
29209  
29211  
29213  
29215  
  
29217  
29219  
29221  
29223  
29225  
29227  
29229

WV

FIPS	County	PC Infection
54001	Barbour	151.194436
54003	Berkeley	483.2526489
54005	Boone	259.6692634
54007	Braxton	49.68415076
54009	Brooke	180.1558348
54011	Cabell	249.9356389
54013	Calhoun	68.92748828
54015	Clay	173.7720111
54017	Doddridge	0
54019	Fayette	234.7854387
54021	Gilmer	161.9735858
54023	Grant	189.2310339
54025	Greenbrier	218.4786983
54027	Hampshire	205.5938664
54029	Hancock	202.7909535
54031	Hardy	355.7168784
54033	Harrison	204.2810196
54035	Jackson	519.0552498
54037	Jefferson	478.7805179
54039	Kanawha	288.7162379
54041	Lewis	156.015976
54043	Lincoln	97.09209185
54045	Logan	131.8735241
54047	McDowell	65.85084783
54049	Marion	240.6545805
54051	Marshall	263.1151535
54053	Mason	101.0554682
54055	Mercer	121.763542
54057	Mineral	270.9725316
54059	Mingo	222.8295144
54061	Monongalia	683.1422665
54063	Monroe	128.0120482
54065	Morgan	118.0637544



54067 Nicholas	80.50881572
54069 Ohio	423.9013292
54071 Pendleton	285.8367872
54073 Pleasants	66.60450246
54075 Pocahontas	451.6282386
54077 Preston	339.8445581
54079 Putnam	197.5935923
54081 Raleigh	127.9392356
54083 Randolph	686.951393
54085 Ritchie	30.86102253
54087 Roane	86.13264427
54089 Summers	15.67398119
54091 Taylor	177.9148381
54093 Tucker	100.6470165
54095 Tyler	114.3379831
54097 Upshur	135.1628097
54099 Wayne	378.0292409
54101 Webster	24.14001207
54103 Wetzel	261.951539
54105 Wirt	102.915952
54107 Wood	243.4592592
54109 Wyoming	33.67651304



FIPS

- 29001
- 29003
- 29005
- 29007
- 29009
- 29011
- 29013
- 29015
- 29017
- 29019
- 29021
- 29023
- 29025
- 29027
- 29029
- 29031
- 29033
- 29035
- 29037

WV

29039  
29041  
29043  
29045  
29047  
29049  
29051  
29053  
29055  
29057  
29059  
29061  
29063  
29065  
29067  
29069  
29071  
29073  
29075  
29077  
29079  
29081  
29083  
29085  
29087  
29089  
29091  
29093  
29095  
29097  
29099  
29101

29103

29105  
29107  
29109  
29111  
29113  
29115  
29117  
29121  
29123  
29125  
29127  
29119  
29129  
29131  
29133  
29135  
29137  
29139  
29141  
29143  
29145  
29147  
29149  
29151  
29153  
29155  
29157  
29159  
29161  
29163  
29165  
29167  
29169  
29171

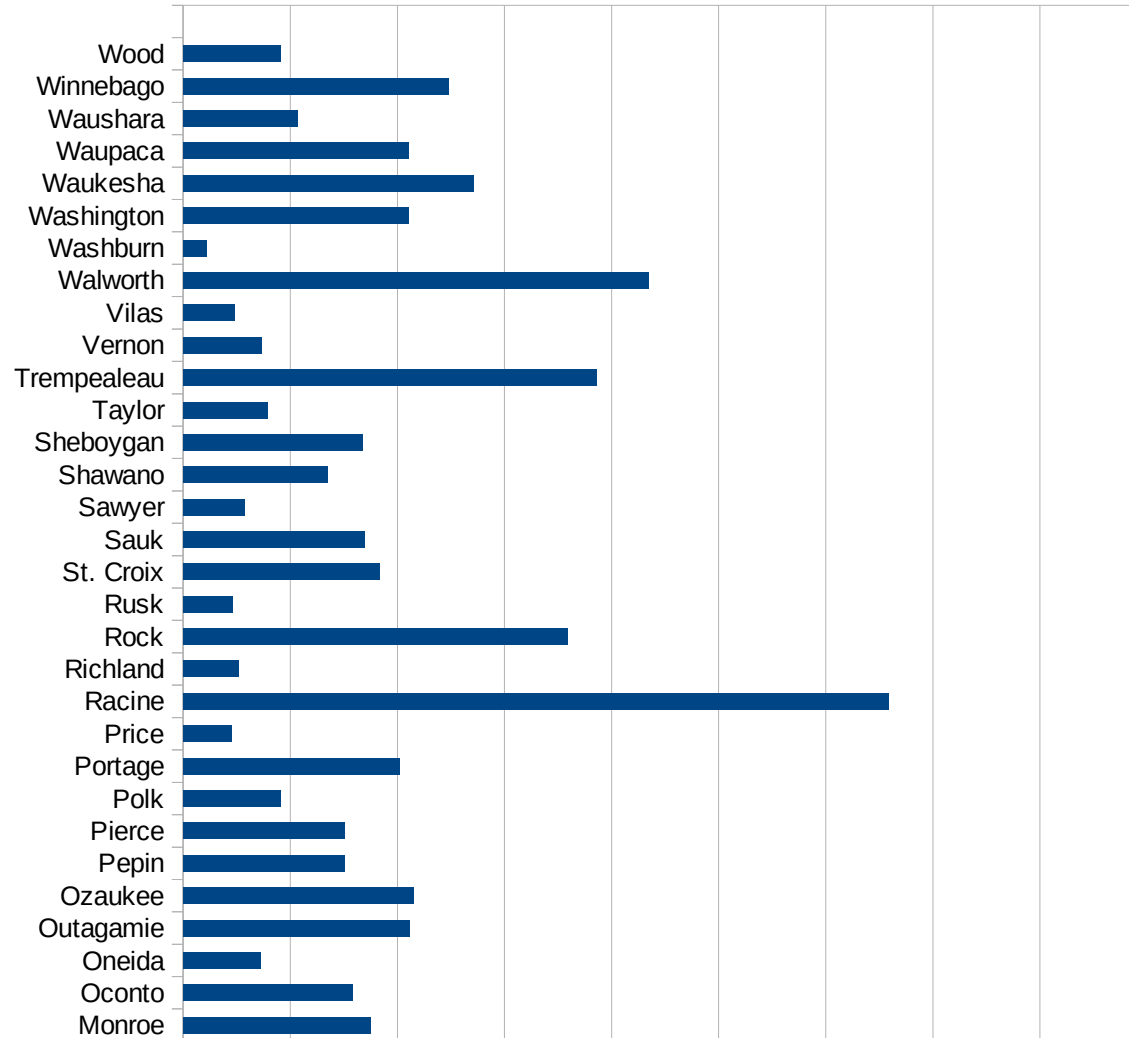


WV

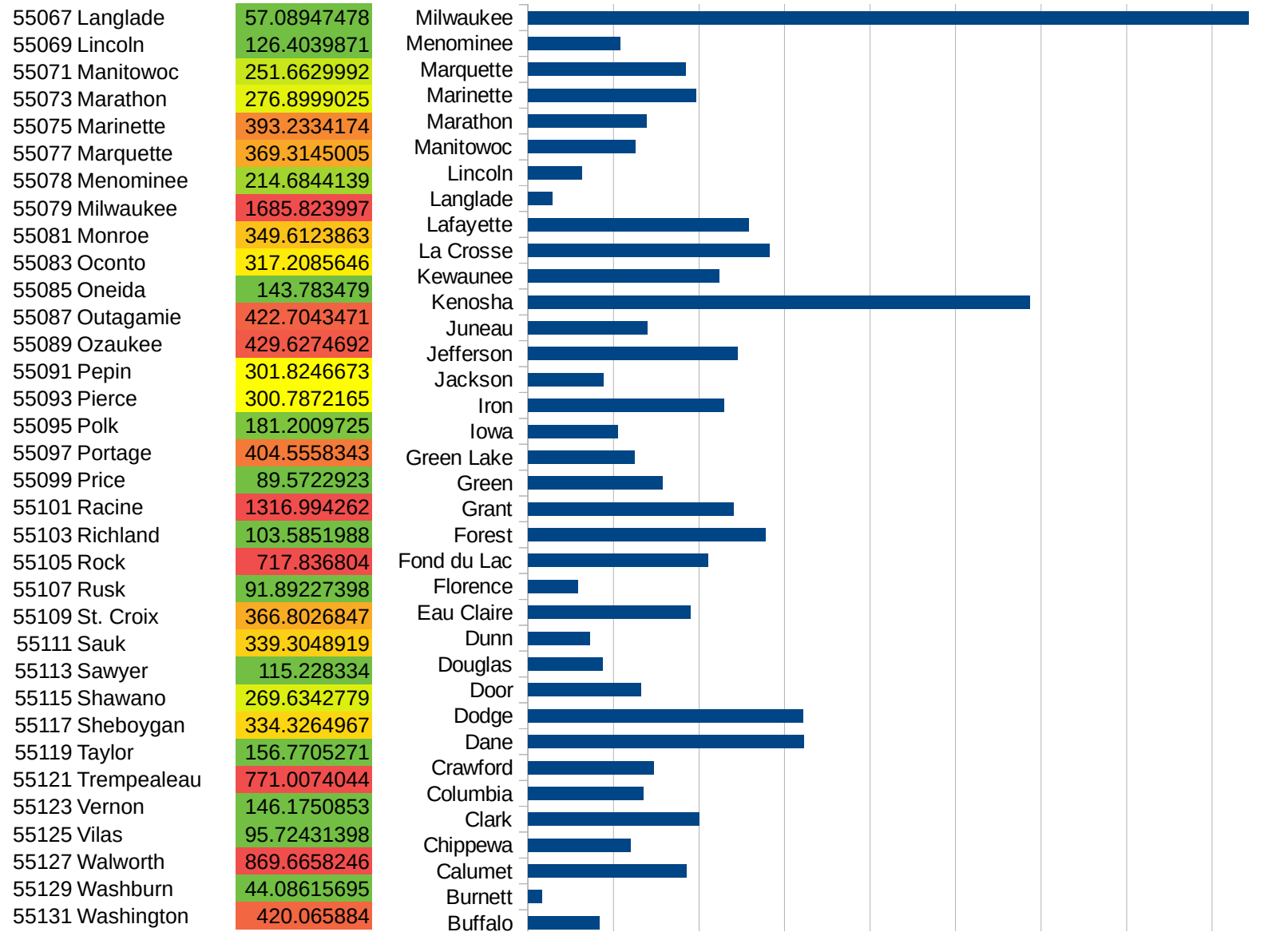
29173  
29175  
29177  
29179  
29181  
29195  
29197  
29199  
29201  
29203  
29205  
29183  
29185  
29187  
29189  
29510  
29186  
29207  
29209  
29211  
29213  
29215  
  
29217  
29219  
29221  
29223  
29225  
29227  
29229

WI

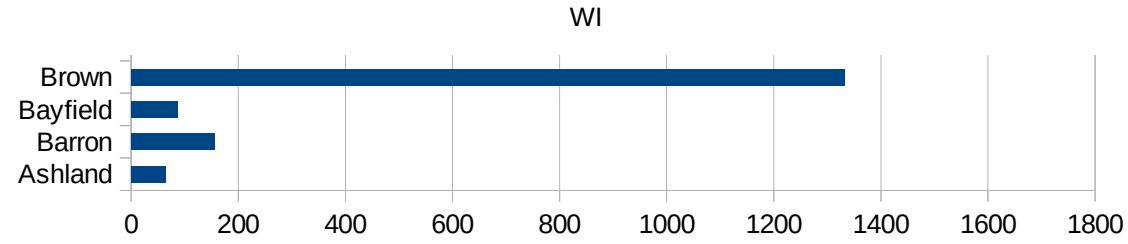
FIPS	County	PC Infection
55001	Adams	250.6388834
55003	Ashland	64.1025641
55005	Barron	154.9907006
55007	Bayfield	86.42467757
55009	Brown	1331.546295
55011	Buffalo	167.6190476
55013	Burnett	32.48440748
55015	Calumet	370.8207899
55017	Chippewa	240.1185
55019	Clark	400.4724999
55021	Columbia	268.4891384
55023	Crawford	294.6412129
55025	Dane	644.2167991
55027	Dodge	642.0253395
55029	Door	264.3969576
55031	Douglas	173.5789669
55033	Dunn	144.0251712
55035	Eau Claire	379.7807412
55037	Florence	115.7139551
55039	Fond du Lac	420.119147
55041	Forest	556.1116672
55043	Grant	481.0489972
55045	Green	314.1162772
55047	Green Lake	248.4406385
55049	Iowa	210.3403307
55051	Iron	458.0690627
55053	Jackson	175.7984178
55055	Jefferson	491.0195116
55057	Juneau	278.0178082
55059	Kenosha	1173.134857
55061	Kewaunee	446.4504734
55063	La Crosse	564.1546139
55065	Lafayette	516.0516052



WI



55133 Waukesha	542.0867736
55135 Waupaca	420.5132217
55137 Waushara	214.3180975
55139 Winnebago	495.2637118
55141 Wood	182.0546164



FIPS

- 29001
- 29003
- 29005
- 29007
- 29009
- 29011
- 29013
- 29015
- 29017
- 29019
- 29021
- 29023
- 29025
- 29027
- 29029
- 29031
- 29033
- 29035
- 29037

29039  
29041  
29043  
29045  
29047  
29049  
29051  
29053  
29055  
29057  
29059  
29061  
29063  
29065  
29067  
29069  
29071  
29073  
29075  
29077  
29079  
29081  
29083  
29085  
29087  
29089  
29091  
29093  
29095  
29097  
29099  
29101

29103

29105  
29107  
29109  
29111  
29113  
29115  
29117  
29121  
29123  
29125  
29127  
29119  
29129  
29131  
29133  
29135  
29137  
29139  
29141  
29143  
29145  
29147  
29149  
29151  
29153  
29155  
29157  
29159  
29161  
29163  
29165  
29167  
29169  
29171

WI

29173  
29175  
29177  
29179  
29181  
29195  
29197  
29199  
29201  
29203  
29205  
29183  
29185  
29187  
29189  
29510  
29186  
29207  
29209  
29211  
29213  
29215  
  
29217  
29219  
29221  
29223  
29225  
29227  
29229