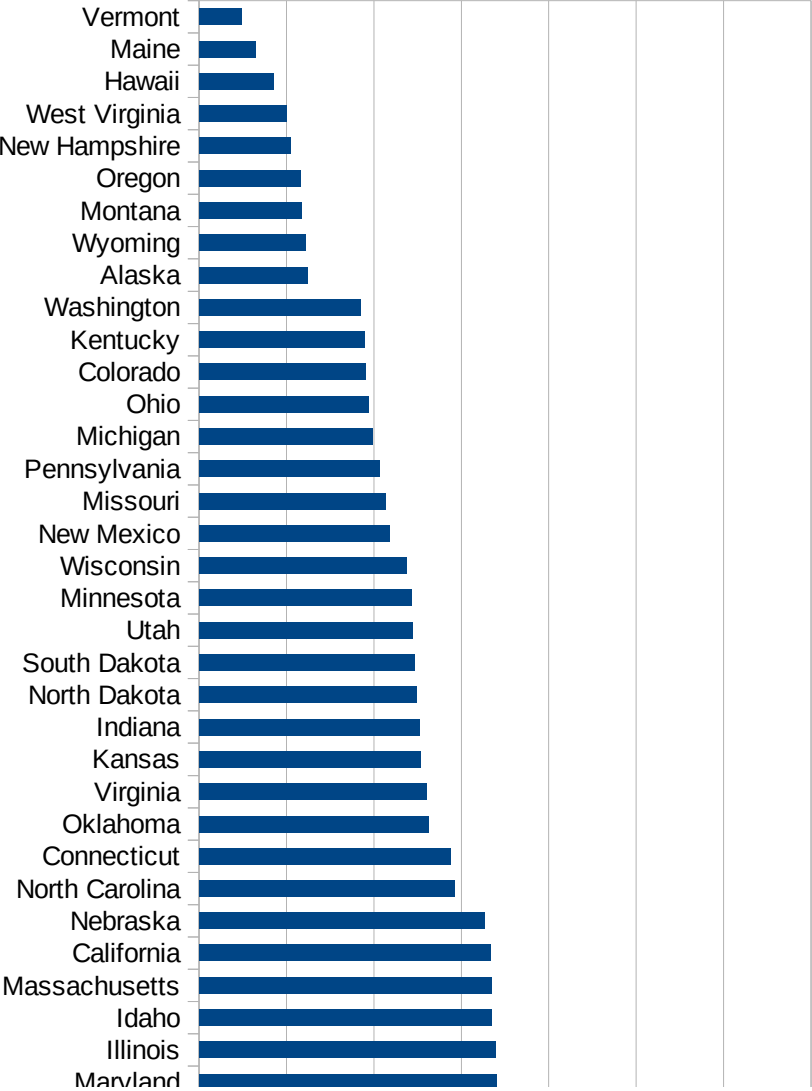


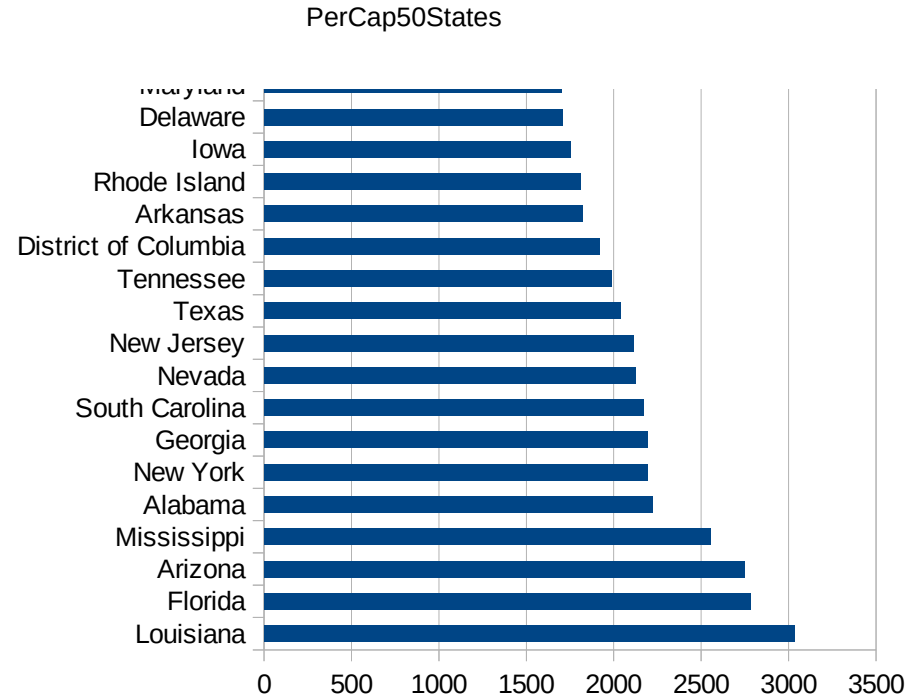
PerCap50States

Idx	State	Population	Cases per 100,000
19	Louisiana	4659978	3036.04437617517
10	Florida	21299325	2781.65622619496
3	Arizona	7171646	2745.52034498078
25	Mississippi	2986530	2555.57452963808
1	Alabama	4887871	2223.17651181874
33	New York	19542209	2192.75108561166
11	Georgia	10519475	2190.98386563968
41	South Carolina	5084127	2171.03152615975
29	Nevada	3034392	2123.42373694631
31	New Jersey	8908520	2115.82844288389
44	Texas	28701845	2040.39844825307
43	Tennessee	6770010	1989.39144846167
9	District of Columbia	702455	1917.41819760696
4	Arkansas	3013825	1819.84687233001
40	Rhode Island	1057315	1809.58370967971
16	Iowa	3156145	1752.8662339658
8	Delaware	967171	1706.10988129297
21	Maryland	6042718	1702.85954102111
14	Illinois	12741080	1694.25982726739
13	Idaho	1754208	1673.74678487386
22	Massachusetts	6902149	1671.60981311762
5	California	39557045	1665.69570603669
28	Nebraska	1929268	1629.7891220919
34	North Carolina	10383620	1462.97726611721
7	Connecticut	3572665	1436.04284196811
37	Oklahoma	3943079	1311.89357352465
47	Virginia	8517685	1301.49213078436
17	Kansas	2911505	1267.21403535285
15	Indiana	6691878	1259.99009545601
35	North Dakota	760077	1246.45266203293
42	South Dakota	882235	1233.68490254864
45	Utah	3161105	1223.30640709499
24	Minnesota	5611179	1211.81306103405



This work is licensed under the Creative Commons Attribution-NoDerivatives 4.0 International License. To view a copy of this license, visit <http://creativecommons.org/licenses/by-nd/4.0/>.

Idx	State	Population	Cases per 100,000
50	Wisconsin	5813568	1187.89356209474
32	New Mexico	2095428	1087.17646227883
26	Missouri	6126452	1067.6652653118
39	Pennsylvania	12807060	1033.93753133038
23	Michigan	9995915	994.596292585521
36	Ohio	11689442	967.07781261073
6	Colorado	5695564	951.810918111007
18	Kentucky	4468402	945.863868112135
48	Washington	7535591	922.780973648915
2	Alaska	737438	622.0183934107
51	Wyoming	577737	609.966126455463
27	Montana	1062305	585.142685010425
38	Oregon	4190713	582.740932151641
30	New Hampshire	1356458	521.136666229253
49	West Virginia	1805832	502.649194387961
12	Hawaii	1420491	425.83867127634
20	Maine	1338404	320.157441250923
46	Vermont	626299	244.77126739784



Counties_Cities

FIPS	County	State	Cases Per 100,000
47169	Trousdale	Tennessee	14447.87504541
12067	Lafayette	Florida	13089.78469995
5077	Lee	Arkansas	10996.10461881
47095	Lake	Tennessee	10956.68600729
5079	Lincoln	Arkansas	10244.33983412
31043	Dakota	Nebraska	9739.58073993
19021	Buena Vista	Iowa	9112.40817148
5017	Chicot	Arkansas	8938.49396436
13053	Chattahoochee	Georgia	8386.37214526
27105	Nobles	Minnesota	8264.91516147
22035	East Carroll	Louisiana	7488.98678414
28055	Issaquena	Mississippi	6651.37614679
31037	Colfax	Nebraska	6525.13555739
20057	Ford	Kansas	6497.87535411
5133	Sevier	Arkansas	6470.62255674
20175	Seward	Kansas	6115.70247934
51640	Galax	Virginia	6040.79090768
1085	Lowndes	Alabama	5865.24964909
4023	Santa Cruz	Arizona	5843.77889102
22065	Madison	Louisiana	5823.85090942
35031	McKinley	New Mexico	5737.99972334
6025	Imperial	California	5701.02350036
13101	Echols	Georgia	5700.00000000
4027	Yuma	Arizona	5661.20455574
28051	Holmes	Mississippi	5646.35115197
22003	Allen	Louisiana	5475.49306776
12086	Miami-Dade	Florida	5442.71560385
46017	Buffalo	South Dakota	5353.63457760
40139	Texas	Oklahoma	5328.77047177
12123	Taylor	Florida	5281.41330990
28125	Sharkey	Mississippi	5254.74068997
12121	Suwannee	Florida	5243.14905750
1011	Bullock	Alabama	5208.12783587

This work is licensed under the Creative Commons Attribution-NoDerivatives 4.0 International License. To view a copy of this license, visit <http://creativecommons.org/licenses/by-nd/4.0/>.

Counties_Cities

47007 Bledsoe	Tennessee	5150.79634022
5149 Yell	Arkansas	5126.53819364
48341 Moore	Texas	5124.50546893
22041 Franklin	Louisiana	5080.37308990
1105 Perry	Alabama	5076.58643326
13259 Stewart	Georgia	5049.20148411
20055 Finney	Kansas	5036.73759253
51081 Greensville	Virginia	4979.78842350
5059 Hot Spring	Arkansas	4970.17892644
4017 Navajo	Arizona	4969.89451763
5123 St. Francis	Arkansas	4945.16293879
48355 Nueces	Texas	4928.43636564
48283 La Salle	Texas	4886.46926039
12077 Liberty	Florida	4883.52843798
12045 Gulf	Florida	4837.91140807
18017 Cass	Indiana	4832.03793967
48313 Madison	Texas	4770.48952988
28103 Noxubee	Mississippi	4765.06881822
28099 Neshoba	Mississippi	4693.56223176
28021 Claiborne	Mississippi	4665.62986003
12051 Hendry	Florida	4613.05226682
12039 Gadsden	Florida	4599.72981218
47069 Hardeman	Tennessee	4579.69865186
28133 Sunflower	Mississippi	4573.53798329
4001 Apache	Arizona	4571.27739564
12047 Hamilton	Florida	4563.24248777
39101 Marion	Ohio	4557.43533162
12063 Jackson	Florida	4550.25359694
48189 Hale	Texas	4546.26071534
48105 Crockett	Texas	4544.15547299
13001 Appling	Georgia	4538.82314800
19047 Crawford	Iowa	4522.67164005
1059 Franklin	Alabama	4521.25115582
13003 Atkinson	Georgia	4507.65336869

Counties_Cities

48471 Walker	Texas	4479.85651214
12023 Columbia	Florida	4479.24201807
48061 Cameron	Texas	4452.38117705
48025 Bee	Texas	4449.62715193
48255 Karnes	Texas	4447.28434505
48323 Maverick	Texas	4438.74497734
22001 Acadia	Louisiana	4397.81315324
1131 Wilcox	Alabama	4385.05693046
13243 Randolph	Georgia	4375.82321089
12079 Madison	Florida	4355.33488046
36087 Rockland	New York	4331.04591719
48449 Titus	Texas	4325.97705325
13005 Bacon	Georgia	4318.28341529
30003 Big Horn	Montana	4295.99640126
53077 Yakima	Washington	4278.45342539
49037 San Juan	Utah	4272.12117289
31151 Saline	Nebraska	4271.77700348
28135 Tallahatchie	Mississippi	4253.95009652
12037 Franklin	Florida	4243.35378323
28043 Grenada	Mississippi	4236.52339112
29119 McDonald	Missouri	4216.13658029
39129 Pickaway	Ohio	4205.83273078
28143 Tunica	Mississippi	4193.48350764
28011 Bolivar	Mississippi	4180.89554144
28151 Washington	Mississippi	4180.81352773
51683 Manassas	Virginia	4178.57400158
48001 Anderson	Texas	4163.15000775
31047 Dawson	Nebraska	4154.54046986
13141 Hancock	Georgia	4096.78965022
1013 Butler	Alabama	4075.20325203
28119 Quitman	Mississippi	4070.34463197
28153 Wayne	Mississippi	4064.43984629
48117 Deaf Smith	Texas	4061.83368870
28083 Leflore	Mississippi	4052.69891767

Counties_Cities

53021 Franklin	Washington	4030.86478637
22047 Iberville	Louisiana	4027.99425445
48469 Victoria	Texas	3999.56538273
51595 Emporia	Virginia	3983.59695372
22077 Pointe Coupee	Louisiana	3983.59161349
28027 Coahoma	Mississippi	3955.27664840
13049 Charlton	Georgia	3948.18013572
13163 Jefferson	Georgia	3920.93324692
12003 Baker	Florida	3907.60007053
48427 Starr	Texas	3900.81363812
12133 Washington	Florida	3898.71382637
19127 Marshall	Iowa	3889.34744003
28053 Humphreys	Mississippi	3887.61051229
13069 Coffee	Georgia	3882.30106978
13161 Jeff Davis	Georgia	3865.85933861
19197 Wright	Iowa	3861.30811663
13099 Early	Georgia	3854.78676686
12029 Dixie	Florida	3850.29940120
12049 Hardee	Florida	3850.24775188
12027 DeSoto	Florida	3849.12907786
48123 DeWitt	Texas	3844.05805717
47075 Haywood	Tennessee	3824.63224690
28097 Montgomery	Mississippi	3821.21121421
19193 Woodbury	Iowa	3805.38136709
48465 Val Verde	Texas	3798.16290034
36119 Westchester	New York	3784.67815612
28123 Scott	Mississippi	3764.98037968
13061 Clay	Georgia	3740.90751645
48369 Parmer	Texas	3740.87591241
28147 Walthall	Mississippi	3740.06221915
6031 Kings	California	3738.62029782
22045 Iberia	Louisiana	3732.67926869
48489 Willacy	Texas	3727.63188473
51029 Buckingham	Virginia	3711.98305783

Counties_Cities

28159 Winston	Mississippi	3710.43214974
22051 Jefferson	Louisiana	3687.58509945
45089 Williamsburg	South Carolina	3682.28451938
41049 Morrow	Oregon	3675.69468871
22037 East Feliciana	Louisiana	3667.44366744
1025 Clarke	Alabama	3666.38795987
28079 Leake	Mississippi	3663.84044282
13313 Whitfield	Georgia	3656.47402510
48479 Webb	Texas	3655.90228698
1047 Dallas	Alabama	3654.39832942
12013 Calhoun	Florida	3640.22759992
13071 Colquitt	Georgia	3625.63607650
28031 Covington	Mississippi	3617.46141198
47111 Macon	Tennessee	3610.13805893
51159 Richmond	Virginia	3606.99269750
27165 Watonwan	Minnesota	3606.55737705
48177 Gonzales	Texas	3596.46595602
22097 St. Landry	Louisiana	3595.76627519
34031 Passaic	New Jersey	3593.21293040
13299 Ware	Georgia	3590.24663677
13273 Terrell	Georgia	3588.43339914
22127 Winn	Louisiana	3572.94467242
22019 Calcasieu	Louisiana	3562.07412659
13279 Toombs	Georgia	3555.62167590
13285 Troup	Georgia	3545.42079561
22093 St. James	Louisiana	3541.37947426
45009 Bamberg	South Carolina	3530.64798599
28029 Copiah	Mississippi	3524.50688435
22025 Catahoula	Louisiana	3517.90174854
22053 Jefferson Davis	Louisiana	3517.82661009
45061 Lee	South Carolina	3517.67588379
22081 Red River	Louisiana	3515.39459715
12011 Broward	Florida	3512.70461138
1095 Marshall	Alabama	3512.67831317

Counties_Cities

48391 Refugio	Texas	3512.51422071
28107 Panola	Mississippi	3511.03048745
13277 Tift	Georgia	3504.96660176
51001 Accomack	Virginia	3495.61890658
37061 Duplin	North Carolina	3479.67921707
13037 Calhoun	Georgia	3479.21914358
22111 Union	Louisiana	3457.23242275
1065 Hale	Alabama	3456.47154692
13287 Turner	Georgia	3450.45500506
13017 Ben Hill	Georgia	3443.14052541
19171 Tama	Iowa	3442.97207761
12125 Union	Florida	3440.42838019
22101 St. Mary	Louisiana	3437.53767027
22095 St. John the Baptist	Louisiana	3436.45794739
22073 Ouachita	Louisiana	3436.15471759
13139 Hall	Georgia	3421.25571364
19115 Louisa	Iowa	3420.18085773
22099 St. Martin	Louisiana	3407.24716063
13065 Clinch	Georgia	3399.51865223
1035 Conecuh	Alabama	3396.59525943
13087 Decatur	Georgia	3394.16745061
12033 Escambia	Florida	3386.00594548
48185 Grimes	Texas	3367.41889986
12065 Jefferson	Florida	3366.46136618
20209 Wyandotte	Kansas	3357.64922213
22055 Lafayette	Louisiana	3337.56209274
13127 Glynn	Georgia	3311.46809984
13201 Miller	Georgia	3306.36651425
48285 Lavaca	Texas	3286.92192939
48375 Potter	Texas	3282.96335919
28127 Simpson	Mississippi	3273.78727857
1063 Greene	Alabama	3267.33875865
1101 Montgomery	Alabama	3266.70003499
47037 Davidson	Tennessee	3265.58251887

Counties_Cities

13165 Jenkins	Georgia	3259.24219740
22083 Richland	Louisiana	3253.76386688
36059 Nassau	New York	3251.16704691
41059 Umatilla	Oregon	3243.20140358
45019 Charleston	South Carolina	3241.15248642
28163 Yazoo	Mississippi	3239.16737468
41045 Malheur	Oregon	3225.38649308
5035 Crittenden	Arkansas	3214.59600348
48239 Jackson	Texas	3206.93828157
12043 Glades	Florida	3206.06237249
46005 Beadle	South Dakota	3203.94005190
1091 Marengo	Alabama	3178.43281234
51685 Manassas Park	Virginia	3172.12688508
1053 Escambia	Alabama	3159.35561119
28017 Chickasaw	Mississippi	3144.83722555
13095 Dougherty	Georgia	3144.35079951
22057 Lafourche	Louisiana	3132.03893390
13253 Seminole	Georgia	3114.85267589
45075 Orangeburg	South Carolina	3108.10499919
28007 Attala	Mississippi	3092.83964062
28013 Calhoun	Mississippi	3082.57134940
48163 Frio	Texas	3063.18126766
8075 Logan	Colorado	3061.12969156
13205 Mitchell	Georgia	3059.66113915
13305 Wayne	Georgia	3059.58132045
13109 Evans	Georgia	3059.41609924
6029 Kern	California	3052.97714895
48167 Galveston	Texas	3050.69697239
1119 Sumter	Alabama	3049.40509022
34039 Union	New Jersey	3036.73214865
48253 Jones	Texas	3027.70348691
22125 West Feliciana	Louisiana	3014.23027167
22013 Bienville	Louisiana	3013.22512774
48415 Scurry	Texas	3006.04766987

Counties_Cities

28115 Pontotoc	Mississippi	3000.03141394
22033 East Baton Rouge	Louisiana	2999.39222961
36103 Suffolk	New York	2997.78609446
51620 Franklin City	Virginia	2995.13290902
28091 Marion	Mississippi	2990.08699171
45005 Allendale	South Carolina	2987.75693586
28077 Lawrence	Mississippi	2986.75230831
5093 Mississippi	Arkansas	2985.03843449
28067 Jones	Mississippi	2981.25940316
16027 Canyon	Idaho	2981.22139249
22039 Evangeline	Louisiana	2975.21155399
4013 Maricopa	Arizona	2973.73007855
22117 Washington	Louisiana	2968.95796660
22089 St. Charles	Louisiana	2965.26031128
36071 Orange	New York	2962.68369503
22109 Terrebonne	Louisiana	2958.89966763
31173 Thurston	Nebraska	2957.68862111
34017 Hudson	New Jersey	2956.68586119
22009 Avoyelles	Louisiana	2955.85981909
22113 Vermilion	Louisiana	2955.03927795
22091 St. Helena	Louisiana	2952.64081076
22085 Sabine	Louisiana	2950.23302264
12021 Collier	Florida	2944.34698062
28063 Jefferson	Mississippi	2941.17647059
12059 Holmes	Florida	2936.79724804
13275 Thomas	Georgia	2936.01511879
1129 Washington	Alabama	2930.76077665
22017 Caddo	Louisiana	2927.68872313
22031 De Soto	Louisiana	2923.16664237
22121 West Baton Rouge	Louisiana	2917.47076853
13167 Johnson	Georgia	2915.12154924
22105 Tangipahoa	Louisiana	2914.55182879
31079 Hall	Nebraska	2905.51398380
38005 Benson	North Dakota	2901.46509624

Counties_Cities

5061 Howard	Arkansas	2893.33633161
22123 West Carroll	Louisiana	2886.54161355
12097 Osceola	Florida	2885.67624120
13027 Brooks	Georgia	2875.00805776
28101 Newton	Mississippi	2872.73236021
13021 Bibb	Georgia	2869.46013913
13185 Lowndes	Georgia	2867.06613595
13075 Cook	Georgia	2866.79874141
27099 Mower	Minnesota	2866.71165430
13257 Stephens	Georgia	2853.85058575
45041 Florence	South Carolina	2852.51051325
28155 Webster	Mississippi	2850.42909685
12093 Okeechobee	Florida	2848.06317259
22071 Orleans	Louisiana	2847.52663642
28145 Union	Mississippi	2842.06110606
40089 McCurtain	Oklahoma	2840.71797694
13303 Washington	Georgia	2840.18444030
51183 Sussex	Virginia	2838.83598825
28137 Tate	Mississippi	2833.89547620
13107 Emanuel	Georgia	2830.35556342
22007 Assumption	Louisiana	2816.14349776
28015 Carroll	Mississippi	2815.05398043
19179 Wapello	Iowa	2814.94105951
28157 Wilkinson	Mississippi	2809.37215651
6107 Tulare	California	2795.25437845
13009 Baldwin	Georgia	2793.20884367
48069 Castro	Texas	2791.91128506
48111 Dallam	Texas	2791.66666667
22079 Rapides	Louisiana	2789.47932783
48017 Bailey	Texas	2789.24149708
45027 Clarendon	South Carolina	2786.35014837
13137 Habersham	Georgia	2782.67383449
22107 Tensas	Louisiana	2779.02285970
5143 Washington	Arkansas	2777.67227518

Counties_Cities

24033 Prince George's	Maryland	2771.00828322
48215 Hidalgo	Texas	2770.74944078
48055 Caldwell	Texas	2770.13434458
13319 Wilkinson	Georgia	2766.71093404
1097 Mobile	Alabama	2765.39128039
28061 Jasper	Mississippi	2763.57438520
37123 Montgomery	North Carolina	2761.17487441
28161 Yalobusha	Mississippi	2759.84506133
1049 DeKalb	Alabama	2758.28255236
36061 New York City	New York	2757.24429403
28129 Smith	Mississippi	2755.90551181
13245 Richmond	Georgia	2755.09292795
47077 Henderson	Tennessee	2754.33619420
28039 George	Mississippi	2746.39175258
45017 Calhoun	South Carolina	2741.04683196
13043 Candler	Georgia	2740.86378738
5069 Jefferson	Arkansas	2732.18427930
12005 Bay	Florida	2729.81914543
13261 Sumter	Georgia	2727.60905391
13033 Burke	Georgia	2724.88070285
10005 Sussex	Delaware	2719.31125319
47157 Shelby	Tennessee	2717.24494638
5071 Johnson	Arkansas	2714.83060354
12099 Palm Beach	Florida	2702.46261460
19069 Franklin	Iowa	2696.56262347
13215 Muscogee	Georgia	2694.16975690
48057 Calhoun	Texas	2685.40420203
28113 Pike	Mississippi	2684.32626444
45039 Fairfield	South Carolina	2678.33229176
28149 Warren	Mississippi	2676.71517672
25025 Suffolk	Massachusetts	2672.77132791
28095 Monroe	Mississippi	2671.24058036
28085 Lincoln	Mississippi	2669.20040930
6047 Merced	California	2669.19003512

Counties_Cities

12031 Duval	Florida	2664.33447943
1127 Walker	Alabama	2662.02068717
53001 Adams	Washington	2651.95607065
47141 Putnam	Tennessee	2647.03271058
22021 Caldwell	Louisiana	2640.56224900
19013 Black Hawk	Iowa	2633.52667513
28035 Forrest	Mississippi	2633.40263340
45051 Horry	South Carolina	2628.23735206
1041 Crenshaw	Alabama	2625.86805556
16013 Blaine	Idaho	2623.77770895
45043 Georgetown	South Carolina	2618.51596010
48385 Real	Texas	2616.44623347
28049 Hinds	Mississippi	2594.00636902
28141 Tishomingo	Mississippi	2585.58651177
45049 Hampton	South Carolina	2583.84579608
28023 Clarke	Mississippi	2582.67110997
51131 Northampton	Virginia	2582.01959949
30071 Phillips	Montana	2577.31958763
1017 Chambers	Alabama	2573.25598691
22049 Jackson	Louisiana	2572.00352157
20111 Lyon	Kansas	2565.40741184
48481 Wharton	Texas	2563.73291045
18039 Elkhart	Indiana	2561.29597198
48113 Dallas	Texas	2558.44705304
48047 Brooks	Texas	2558.33567613
48451 Tom Green	Texas	2557.76764335
1113 Russell	Alabama	2554.47292363
28089 Madison	Mississippi	2549.46511408
12129 Wakulla	Florida	2547.67259173
12081 Manatee	Florida	2547.51744311
22005 Ascension	Louisiana	2546.68249487
48071 Chambers	Texas	2543.92990060
45085 Sumter	South Carolina	2543.37539432
28069 Kemper	Mississippi	2543.13353944

Counties_Cities

44007 Providence	Rhode Island	2537.71514454
28105 Oktibbeha	Mississippi	2532.30911914
48245 Jefferson	Texas	2531.75477743
13175 Laurens	Georgia	2529.31854200
53017 Douglas	Washington	2524.06367259
16067 Minidoka	Idaho	2521.00840336
48073 Cherokee	Texas	2519.39458473
22119 Webster	Louisiana	2518.17103974
12085 Martin	Florida	2514.41781843
29211 Sullivan	Missouri	2507.63542839
34013 Essex	New Jersey	2507.23023080
35045 San Juan	New Mexico	2503.93864511
13237 Putnam	Georgia	2503.55357880
22087 St. Bernard	Louisiana	2502.08685602
1005 Barbour	Alabama	2499.89952172
46099 Minnehaha	South Dakota	2498.49644331
22023 Cameron	Louisiana	2497.12973594
37177 Tyrrell	North Carolina	2493.34301622
22011 Beauregard	Louisiana	2491.07454433
16087 Washington	Idaho	2489.91241020
32003 Clark	Nevada	2487.89347061
31141 Platte	Nebraska	2487.78587058
13229 Pierce	Georgia	2485.94563928
12095 Orange	Florida	2485.86711283
13267 Tattnall	Georgia	2481.19412390
47159 Smith	Tennessee	2477.18383312
48135 Ector	Texas	2471.56497496
13293 Upton	Georgia	2464.23803166
28093 Marshall	Mississippi	2462.55394770
8087 Morgan	Colorado	2458.15533301
12057 Hillsborough	Florida	2456.21092249
13135 Gwinnett	Georgia	2455.96751820
16073 Owyhee	Idaho	2454.45993329
13129 Gordon	Georgia	2452.97737713

Counties_Cities

13233 Polk	Georgia	2446.43277608
12113 Santa Rosa	Florida	2444.95369364
45081 Saluda	South Carolina	2438.66822430
45023 Chester	South Carolina	2437.13373229
13131 Grady	Georgia	2436.56053014
22059 LaSalle	Louisiana	2433.46517396
38085 Sioux	North Dakota	2432.30839835
5115 Pope	Arkansas	2429.68750000
21031 Butler	Kentucky	2427.18446602
13263 Talbot	Georgia	2423.46938776
13283 Treutlen	Georgia	2423.26332795
1033 Colbert	Alabama	2423.21317702
37163 Sampson	North Carolina	2421.96586301
55079 Milwaukee	Wisconsin	2421.42752433
47063 Hamblen	Tennessee	2414.47134074
47131 Obion	Tennessee	2411.86771071
48463 Uvalde	Texas	2410.04246443
47033 Crockett	Tennessee	2407.87269682
46085 Lyman	South Dakota	2407.74666318
47147 Robertson	Tennessee	2405.22728553
1055 Etowah	Alabama	2395.09858440
37155 Robeson	North Carolina	2393.21555628
16031 Cassia	Idaho	2388.53503185
1027 Clay	Alabama	2387.94726930
6099 Stanislaus	California	2386.25719560
19149 Plymouth	Iowa	2382.94480972
45013 Beaufort	South Carolina	2375.53983520
13321 Worth	Georgia	2374.50120696
19153 Polk	Iowa	2369.84918022
1023 Choctaw	Alabama	2367.41686785
12071 Lee	Florida	2360.95466532
13007 Baker	Georgia	2360.93143596
45069 Marlboro	South Carolina	2360.02727479
45071 Newberry	South Carolina	2359.81308411

Counties_Cities

45079 Richland	South Carolina	2358.31307167
48209 Hays	Texas	2358.16216071
47097 Lauderdale	Tennessee	2350.43562439
13173 Lanier	Georgia	2350.09671180
4012 La Paz	Arizona	2346.19395203
31053 Dodge	Nebraska	2345.68236797
12041 Gilchrist	Florida	2344.43470640
28065 Jefferson Davis	Mississippi	2341.10735268
37077 Granville	North Carolina	2335.52357981
48321 Matagorda	Texas	2330.92580433
13023 Bleckley	Georgia	2329.02321234
13315 Wilcox	Georgia	2326.37312755
19059 Dickinson	Iowa	2326.12371014
45011 Barnwell	South Carolina	2325.69154983
1107 Pickens	Alabama	2322.19881633
28111 Perry	Mississippi	2321.68301064
8079 Mineral	Colorado	2319.58762887
1051 Elmore	Alabama	2319.04942176
22063 Livingston	Louisiana	2318.59966898
45047 Greenwood	South Carolina	2315.48889611
17031 Cook	Illinois	2309.50992502
1071 Jackson	Alabama	2305.93783826
34011 Cumberland	New Jersey	2301.75131813
45033 Dillon	South Carolina	2300.72878199
48039 Brazoria	Texas	2299.83792545
28033 DeSoto	Mississippi	2299.43791518
13181 Lincoln	Georgia	2299.43145925
19049 Dallas	Iowa	2298.73586161
17181 Union	Illinois	2297.96330384
13123 Gilmer	Georgia	2294.26272066
45029 Colleton	South Carolina	2291.55602762
24510 Baltimore City	Maryland	2291.13934555
1109 Pike	Alabama	2288.67958486
6035 Lassen	California	2282.31932991

Counties_Cities

19039 Clarke	Iowa	2281.65127879
48141 El Paso	Texas	2280.91793358
28025 Clay	Mississippi	2279.99587331
12107 Putnam	Florida	2277.41596214
16053 Jerome	Idaho	2273.57901312
13051 Chatham	Georgia	2272.16929753
34003 Bergen	New Jersey	2272.03819398
19063 Emmet	Iowa	2269.53420512
45031 Darlington	South Carolina	2269.39313194
17017 Cass	Illinois	2267.53670473
6037 Los Angeles	California	2266.62304693
47149 Rutherford	Tennessee	2266.30551879
6019 Fresno	California	2266.19066774
45055 Kershaw	South Carolina	2262.47103305
12105 Polk	Florida	2261.97689577
22069 Natchitoches	Louisiana	2260.79308828
1001 Autauga	Alabama	2257.15364832
48029 Bexar	Texas	2256.43979580
4005 Coconino	Arizona	2255.44961989
1123 Tallapoosa	Alabama	2254.48798676
6041 Marin	California	2253.66432263
1125 Tuscaloosa	Alabama	2253.59124220
45053 Jasper	South Carolina	2250.52638846
28081 Lee	Mississippi	2248.77350297
13085 Dawson	Georgia	2248.53486425
12087 Monroe	Florida	2248.52386474
48405 San Augustine	Texas	2247.32750243
47071 Hardin	Tennessee	2246.27560521
53047 Okanogan	Washington	2245.32421912
20025 Clark	Kansas	2244.38902743
48005 Angelina	Texas	2242.45625316
28001 Adams	Mississippi	2240.95922031
1007 Bibb	Alabama	2236.60714286
45045 Greenville	South Carolina	2232.92682215

Counties_Cities

22103 St. Tammany	Louisiana	2231.59803340
34021 Mercer	New Jersey	2230.32846508
5011 Bradley	Arkansas	2229.97155180
12007 Bradford	Florida	2228.47252272
37105 Lee	North Carolina	2226.12770943
13121 Fulton	Georgia	2225.94880175
40065 Jackson	Oklahoma	2224.53805764
16001 Ada	Idaho	2223.56510897
21227 Warren	Kentucky	2223.00097513
47039 Decatur	Tennessee	2221.08320519
25009 Essex	Massachusetts	2219.72634758
48249 Jim Wells	Texas	2219.39150458
22067 Morehouse	Louisiana	2216.70997716
13133 Greene	Georgia	2214.93954119
28009 Benton	Mississippi	2212.54987305
20017 Chase	Kansas	2206.16203880
1073 Jefferson	Alabama	2205.06597907
31055 Douglas	Nebraska	2204.69940728
48309 McLennan	Texas	2197.50438912
29195 Saline	Missouri	2196.98624154
34023 Middlesex	New Jersey	2195.89362228
48303 Lubbock	Texas	2195.75032855
35023 Hidalgo	New Mexico	2193.39622642
13189 McDuffie	Georgia	2187.54354187
1103 Morgan	Alabama	2186.59993786
13105 Elbert	Georgia	2186.19246862
1039 Covington	Alabama	2184.61039312
16075 Payette	Idaho	2182.49755849
51153 Prince William	Virginia	2176.65824094
37119 Mecklenburg	North Carolina	2176.52237268
13035 Butts	Georgia	2174.18261481
51740 Portsmouth	Virginia	2173.68332065
28139 Tippah	Mississippi	2173.22118663
47155 Sevier	Tennessee	2171.78114657

Counties_Cities

12131 Walton	Florida	2168.82661996
12083 Marion	Florida	2168.74967012
19167 Sioux	Iowa	2168.49523046
47045 Dyer	Tennessee	2167.73847803
37167 Stanly	North Carolina	2166.73378977
13209 Montgomery	Georgia	2153.81268356
28117 Prentiss	Mississippi	2152.87379024
1093 Marion	Alabama	2146.96099184
19139 Muscatine	Iowa	2145.40287451
37191 Wayne	North Carolina	2137.15435545
13119 Franklin	Georgia	2132.64995874
47011 Bradley	Tennessee	2132.54377992
28073 Lamar	Mississippi	2129.80607555
48199 Hardin	Texas	2127.36203611
13317 Wilkes	Georgia	2126.36695018
13199 Meriwether	Georgia	2121.70115815
6039 Madera	California	2117.68735096
1099 Monroe	Alabama	2117.05510989
13177 Lee	Georgia	2116.65098777
47167 Tipton	Tennessee	2112.66462058
48507 Zavala	Texas	2111.32437620
28075 Lauderdale	Mississippi	2108.42173746
28037 Franklin	Mississippi	2105.80380072
8037 Eagle	Colorado	2105.72254651
45035 Dorchester	South Carolina	2103.36949959
28005 Amite	Mississippi	2101.24939153
1133 Winston	Alabama	2100.59171598
51690 Martinsville	Virginia	2100.44954271
45059 Laurens	South Carolina	2098.69540556
6077 San Joaquin	California	2096.29846146
48297 Live Oak	Texas	2096.00526056
13301 Warren	Georgia	2094.83907827
21177 Muhlenberg	Kentucky	2092.67563528
47091 Johnson	Tennessee	2092.47384408

Counties_Cities

48325 Medina	Texas	2089.51120363
47003 Bedford	Tennessee	2086.13728129
13089 DeKalb	Georgia	2079.28539517
28041 Greene	Mississippi	2075.66612690
13067 Cobb	Georgia	2072.62854010
48063 Camp	Texas	2071.66423694
51660 Harrisonburg	Virginia	2070.95663761
42101 Philadelphia	Pennsylvania	2069.95855159
28071 Lafayette	Mississippi	2067.78238096
53007 Chelan	Washington	2066.56628070
1021 Chilton	Alabama	2065.54481009
45015 Berkeley	South Carolina	2064.30836172
13155 Irwin	Georgia	2064.26899340
37063 Durham	North Carolina	2063.21292926
48257 Kaufman	Texas	2062.63314208
13097 Douglas	Georgia	2058.74864963
13015 Bartow	Georgia	2057.17615217
48201 Harris	Texas	2057.15764568
22075 Plaquemines	Louisiana	2054.67748825
47183 Weakley	Tennessee	2052.97022295
5131 Sebastian	Arkansas	2052.39798674
5107 Phillips	Arkansas	2052.24915414
12075 Levy	Florida	2048.07456463
13271 Telfair	Georgia	2047.11514235
48453 Travis	Texas	2046.77824020
5081 Little River	Arkansas	2044.45886743
51047 Culpeper	Virginia	2044.00393374
13145 Harris	Georgia	2042.05946338
13063 Clayton	Georgia	2042.02130415
48361 Orange	Texas	2038.96041736
12111 St. Lucie	Florida	2038.12809845
4021 Pinal	Arizona	2036.73138941
28087 Lowndes	Mississippi	2036.31427117
47165 Sumner	Tennessee	2034.74237105

Counties_Cities

13029 Bryan	Georgia	2031.01629536
47041 DeKalb	Tennessee	2030.98619525
48349 Navarro	Texas	2029.65802482
6071 San Bernardino	California	2023.52824158
48435 Sutton	Texas	2022.35231506
6065 Riverside	California	2019.04880041
48043 Brewster	Texas	2017.91302471
45067 Marion	South Carolina	2013.59579883
37017 Bladen	North Carolina	2012.65441398
22029 Concordia	Louisiana	2007.97057020
47065 Hamilton	Tennessee	2007.21411199
22027 Claiborne	Louisiana	2007.02458605
53025 Grant	Washington	2001.41784221
1087 Macon	Alabama	2001.19312327
51510 Alexandria	Virginia	1995.26568243
28057 Itawamba	Mississippi	1994.30199430
13093 Dooly	Georgia	1991.82839632
13115 Floyd	Georgia	1991.27921819
37195 Wilson	North Carolina	1988.82818734
17089 Kane	Illinois	1987.95992632
47047 Fayette	Tennessee	1982.37341694
22015 Bossier	Louisiana	1981.36572709
36105 Sullivan	New York	1980.18490556
13211 Morgan	Georgia	1978.46496579
12103 Pinellas	Florida	1973.48453777
4007 Gila	Arizona	1967.00625360
51147 Prince Edward	Virginia	1965.14161220
37023 Burke	North Carolina	1963.88661459
13197 Marion	Georgia	1963.83666627
17097 Lake	Illinois	1960.66960413
48003 Andrews	Texas	1958.29655781
53005 Benton	Washington	1956.14161098
47053 Gibson	Tennessee	1955.34713019
9001 Fairfield	Connecticut	1953.12044737

Counties_Cities

49035 Salt Lake	Utah	1950.57750385
12073 Leon	Florida	1950.41401426
19061 Dubuque	Iowa	1946.22834369
48279 Lamb	Texas	1945.58443532
48139 Ellis	Texas	1942.75396242
13217 Newton	Georgia	1941.73870971
4019 Pima	Arizona	1941.44203535
45025 Chesterfield	South Carolina	1934.25711413
6011 Colusa	California	1932.76922366
20103 Leavenworth	Kansas	1932.34339660
29143 New Madrid	Missouri	1931.08233117
55101 Racine	Wisconsin	1929.96378139
48383 Reagan	Texas	1924.61908581
13013 Barrow	Georgia	1921.81563935
29510 St. Louis City	Missouri	1920.49874851
11001 District of Colum	District of Col	1917.41819761
27145 Stearns	Minnesota	1913.89963329
46073 Jerauld	South Dakota	1908.95741557
37037 Chatham	North Carolina	1908.69440381
48347 Nacogdoches	Texas	1903.79084172
13059 Clarke	Georgia	1897.43186994
13207 Monroe	Georgia	1896.80232558
19187 Webster	Iowa	1896.51845522
5041 Desha	Arkansas	1893.67616400
48131 Duval	Texas	1890.83125223
13031 Bulloch	Georgia	1888.84288967
49043 Summit	Utah	1888.72725538
13073 Columbia	Georgia	1887.34274844
37181 Vance	North Carolina	1886.41155623
48041 Brazos	Texas	1885.26975895
28059 Jackson	Mississippi	1881.66977254
48089 Colorado	Texas	1880.56746948
27117 Pipestone	Minnesota	1879.07593677
17157 Randolph	Illinois	1875.03893353

Counties_Cities

12091 Okaloosa	Florida	1870.99855743
1075 Lamar	Alabama	1870.84657613
1111 Randolph	Alabama	1870.18701870
13289 Twiggs	Georgia	1868.58817782
13081 Crisp	Georgia	1867.17401885
17153 Pulaski	Illinois	1867.10598572
40143 Tulsa	Oklahoma	1865.47597014
13019 Berrien	Georgia	1859.54706005
5003 Ashley	Arkansas	1855.73181682
47189 Wilson	Tennessee	1851.73333333
5007 Benton	Arkansas	1851.00950816
37091 Hertford	North Carolina	1847.07722220
47023 Chester	Tennessee	1846.49224357
26127 Oceana	Michigan	1844.13145540
1045 Dale	Alabama	1842.47079010
1015 Calhoun	Alabama	1842.01545368
13045 Carroll	Georgia	1841.33219326
20067 Grant	Kansas	1840.23991276
18037 Dubois	Indiana	1839.53952778
16083 Twin Falls	Idaho	1838.96562540
22061 Lincoln	Louisiana	1837.02008645
13157 Jackson	Georgia	1836.07395416
24031 Montgomery	Maryland	1835.98763784
37047 Columbus	North Carolina	1834.51621597
47143 Rhea	Tennessee	1833.91841181
18099 Marshall	Indiana	1833.59280401
1003 Baldwin	Alabama	1833.30122648
49051 Wasatch	Utah	1832.12996390
45063 Lexington	South Carolina	1832.00466390
47109 McNairy	Tennessee	1831.06224837
37015 Bertie	North Carolina	1823.82003574
51730 Petersburg	Virginia	1821.52247600
51175 Southampton	Virginia	1819.62925054
5099 Nevada	Arkansas	1813.59596445

Counties_Cities

48195 Hansford	Texas	1812.19110379
17163 St. Clair	Illinois	1809.16957469
39107 Mercer	Ohio	1809.12619937
17091 Kankakee	Illinois	1805.06071403
34029 Ocean	New Jersey	1804.53452251
41031 Jefferson	Oregon	1802.24867725
12001 Alachua	Florida	1802.14553483
18097 Marion	Indiana	1801.66968691
55009 Brown	Wisconsin	1799.31505289
19151 Pocahontas	Iowa	1795.25222552
13225 Peach	Georgia	1795.06905521
40001 Adair	Oklahoma	1788.78724753
27153 Todd	Minnesota	1785.85957204
48329 Midland	Texas	1785.85914775
48439 Tarrant	Texas	1784.71134057
21075 Fulton	Kentucky	1781.04575163
22115 Vernon	Louisiana	1778.55096193
28019 Choctaw	Mississippi	1775.79125393
38017 Cass	North Dakota	1775.60104894
5063 Independence	Arkansas	1775.57195180
1081 Lee	Alabama	1773.80887026
13251 Screven	Georgia	1772.13373511
27067 Kandiyohi	Minnesota	1771.08855443
19165 Shelby	Iowa	1770.59941268
48137 Edwards	Texas	1763.48547718
55051 Iron	Wisconsin	1761.80408739
42045 Delaware	Pennsylvania	1761.13012637
16033 Clark	Idaho	1760.56338028
21211 Shelby	Kentucky	1760.17148275
34007 Camden	New Jersey	1759.09820580
29189 St. Louis	Missouri	1757.06784226
47139 Polk	Tennessee	1751.68659013
48157 Fort Bend	Texas	1750.82311787
47187 Williamson	Tennessee	1749.88887882

Counties_Cities

48273 Kleberg	Texas	1747.56657779
24005 Baltimore	Maryland	1746.79605181
48409 San Patricio	Texas	1746.07208527
37159 Rowan	North Carolina	1745.69240135
37101 Johnston	North Carolina	1745.65190576
48205 Hartley	Texas	1744.08257697
48149 Fayette	Texas	1743.65852696
18089 Lake	Indiana	1741.90924649
13151 Henry	Georgia	1740.07471115
48021 Bastrop	Texas	1739.56033848
29155 Pemiscot	Missouri	1739.18387414
5087 Madison	Arkansas	1735.33159396
13247 Rockdale	Georgia	1731.90277502
56039 Teton	Wyoming	1728.69459729
12061 Indian River	Florida	1728.57387890
48275 Knox	Texas	1724.60990966
20093 Kearny	Kansas	1724.57519655
51171 Shenandoah	Virginia	1724.25684530
48371 Pecos	Texas	1722.70784151
40015 Caddo	Oklahoma	1722.05542327
27033 Cottonwood	Minnesota	1720.31568680
25023 Plymouth	Massachusetts	1720.02501293
13039 Camden	Georgia	1719.54468394
29145 Newton	Missouri	1714.55050973
13221 Oglethorpe	Georgia	1713.83021124
29097 Jasper	Missouri	1713.41887994
48399 Runnels	Texas	1709.98632011
4009 Graham	Arizona	1709.91805001
39029 Columbiana	Ohio	1709.44333512
37079 Greene	North Carolina	1708.54749667
13011 Banks	Georgia	1706.34084685
38015 Burleigh	North Dakota	1705.62488848
27083 Lyon	Minnesota	1705.09969176
1115 St. Clair	Alabama	1704.81452249

Counties_Cities

47177 Warren	Tennessee	1702.62733010
38039 Griggs	North Dakota	1702.50896057
13249 Schley	Georgia	1699.77081742
34025 Monmouth	New Jersey	1697.10020375
6083 Santa Barbara	California	1697.09782387
19173 Taylor	Iowa	1696.01033759
29159 Pettis	Missouri	1694.79573128
13213 Murray	Georgia	1693.34435510
26163 Wayne	Michigan	1688.92857204
27053 Hennepin	Minnesota	1688.86192780
51710 Norfolk	Virginia	1687.58911159
55059 Kenosha	Wisconsin	1684.68308819
18181 White	Indiana	1682.34367878
37071 Gaston	North Carolina	1680.98148497
48153 Floyd	Texas	1678.94466335
1117 Shelby	Alabama	1678.20237637
13057 Cherokee	Georgia	1676.96902211
47021 Cheatham	Tennessee	1676.59932244
20171 Scott	Kansas	1674.49458852
37001 Alamance	North Carolina	1673.91670071
48419 Shelby	Texas	1672.04343379
12089 Nassau	Florida	1671.87063100
12019 Clay	Florida	1670.27657448
27131 Rice	Minnesota	1668.59582400
12069 Lake	Florida	1668.18608957
22043 Grant	Louisiana	1663.55306467
38051 McIntosh	North Dakota	1663.44294004
28121 Rankin	Mississippi	1660.79713064
38059 Morton	North Dakota	1659.43077665
1031 Coffee	Alabama	1658.67190661
48505 Zapata	Texas	1656.09584214
4015 Mohave	Arizona	1654.97494631
47017 Carroll	Tennessee	1652.39114918
37131 Northampton	North Carolina	1651.75848750

Counties_Cities

37005 Alleghany	North Carolina	1648.59779590
51800 Suffolk	Virginia	1648.29741734
47029 Cocke	Tennessee	1643.65181417
19033 Cerro Gordo	Iowa	1641.38157432
12117 Seminole	Florida	1640.11867508
48127 Dimmit	Texas	1639.50329841
5119 Pulaski	Arkansas	1638.99358256
13309 Wheeler	Georgia	1637.26361213
1067 Henry	Alabama	1632.86652333
37111 McDowell	North Carolina	1632.71584591
13255 Spalding	Georgia	1632.37518911
19079 Hamilton	Iowa	1631.88871054
21041 Carroll	Kentucky	1629.87799199
8051 Gunnison	Colorado	1629.36333063
13195 Madison	Georgia	1629.00505902
37027 Caldwell	North Carolina	1628.69229175
20069 Gray	Kansas	1624.39913807
21083 Graves	Kentucky	1623.92475279
12115 Sarasota	Florida	1618.16468956
13055 Chattooga	Georgia	1617.58773699
13171 Lamar	Georgia	1615.78947368
12109 St. Johns	Florida	1614.87605256
5111 Poinsett	Arkansas	1614.24876950
1043 Cullman	Alabama	1613.09652214
36027 Dutchess	New York	1611.75004596
34035 Somerset	New Jersey	1611.28625092
20075 Hamilton	Kansas	1611.04718067
47119 Maury	Tennessee	1610.13355947
12055 Highlands	Florida	1609.69039308
13291 Union	Georgia	1608.26632224
1009 Blount	Alabama	1607.88381743
27101 Murray	Minnesota	1607.05654906
37151 Randolph	North Carolina	1602.36063927
12127 Volusia	Florida	1600.07159320

Counties_Cities

1089 Madison	Alabama	1599.09854605
5121 Randolph	Arkansas	1599.06396256
49049 Utah	Utah	1598.97012759
25013 Hampden	Massachusetts	1597.98131827
48175 Goliad	Texas	1595.46413502
45077 Pickens	South Carolina	1595.20398281
19155 Pottawattamie	Iowa	1594.08978649
45065 McCormick	South Carolina	1594.04888417
5043 Drew	Arkansas	1593.19074640
51025 Brunswick	Virginia	1593.01757813
48331 Milam	Texas	1591.65970316
48421 Sherman	Texas	1591.42578759
47087 Jackson	Tennessee	1590.40653172
37007 Anson	North Carolina	1587.81203521
25027 Worcester	Massachusetts	1586.58897813
18113 Noble	Indiana	1584.19591012
38089 Stark	North Dakota	1584.02426041
13187 Lumpkin	Georgia	1583.97815203
5025 Cleveland	Arkansas	1583.93614368
48261 Kenedy	Texas	1583.71040724
13191 McIntosh	Georgia	1582.98465830
5083 Logan	Arkansas	1582.55509040
6053 Monterey	California	1582.20728477
37197 Yadkin	North Carolina	1582.18576033
1057 Fayette	Alabama	1582.18219437
25005 Bristol	Massachusetts	1580.61210378
8109 Saguache	Colorado	1578.25515125
47099 Lawrence	Tennessee	1577.71985183
1083 Limestone	Alabama	1576.30960551
48477 Washington	Texas	1575.13956933
47105 Loudon	Tennessee	1571.98326234
48501 Yoakum	Texas	1571.41194273
37083 Halifax	North Carolina	1569.97666785
9009 New Haven	Connecticut	1567.36083580

Counties_Cities

37065 Edgecombe	North Carolina	1567.15700413
19103 Johnson	Iowa	1566.83855613
48129 Donley	Texas	1566.73696897
5139 Union	Arkansas	1564.17727342
19169 Story	Iowa	1560.57285561
13111 Fannin	Georgia	1559.85210291
47043 Dickson	Tennessee	1556.71144707
38061 Mountrail	North Dakota	1556.07751028
40109 Oklahoma	Oklahoma	1555.42265658
48277 Lamar	Texas	1554.45624196
51117 Mecklenburg	Virginia	1553.01794454
45001 Abbeville	South Carolina	1552.50397294
39049 Franklin	Ohio	1550.48462184
47113 Madison	Tennessee	1550.12550587
45057 Lancaster	South Carolina	1548.54267142
48373 Polk	Texas	1545.04207391
41061 Union	Oregon	1538.11269415
21183 Ohio	Kentucky	1536.09831029
48169 Garza	Texas	1535.42110064
18023 Clinton	Indiana	1534.88372093
37165 Scotland	North Carolina	1534.04194197
27013 Blue Earth	Minnesota	1533.51031486
51760 Richmond City	Virginia	1530.70813828
48445 Terry	Texas	1530.07243428
27123 Ramsey	Minnesota	1528.87079479
8015 Chaffee	Colorado	1527.93728467
25017 Middlesex	Massachusetts	1527.88667219
13153 Houston	Georgia	1526.99251941
37179 Union	North Carolina	1526.01861743
31119 Madison	Nebraska	1525.76853526
48091 Comal	Texas	1525.21011235
1069 Houston	Alabama	1524.03506427
51840 Winchester	Virginia	1522.69816422
47181 Wayne	Tennessee	1521.92293755

Counties_Cities

45087 Union	South Carolina	1521.34257570
1121 Talladega	Alabama	1519.51696147
17197 Will	Illinois	1516.80605509
55127 Walworth	Wisconsin	1516.61235273
18141 St. Joseph	Indiana	1516.04123041
17007 Boone	Illinois	1515.57571346
37067 Forsyth	North Carolina	1514.11636538
51059 Fairfax	Virginia	1513.64925986
13025 Brantley	Georgia	1513.46774620
6021 Glenn	California	1511.74813706
51630 Fredericksburg	Virginia	1509.74471589
48293 Limestone	Texas	1509.41791743
34033 Salem	New Jersey	1509.41588001
37127 Nash	North Carolina	1509.31756297
29133 Mississippi	Missouri	1507.19856029
37035 Catawba	North Carolina	1507.07208229
47133 Overton	Tennessee	1499.90937103
8031 Denver	Colorado	1497.85343032
34027 Morris	New Jersey	1495.46363217
29069 Dunklin	Missouri	1495.42874622
48319 Mason	Texas	1495.32710280
5015 Carroll	Arkansas	1495.23438330
13281 Towns	Georgia	1493.41883226
5031 Craighead	Arkansas	1493.21100241
6069 San Benito	California	1491.78542990
51139 Page	Virginia	1491.66422931
2282 Yakutat	Alaska	1490.06622517
19143 Osceola	Iowa	1490.06622517
29213 Taney	Missouri	1489.65122108
36079 Putnam	New York	1486.47008858
40023 Choctaw	Oklahoma	1486.22852468
28131 Stone	Mississippi	1485.28076081
45083 Spartanburg	South Carolina	1481.73870935
46127 Union	South Dakota	1478.96792368

Counties_Cities

37171 Surry	North Carolina	1476.06604770
47185 White	Tennessee	1475.63360018
48381 Randall	Texas	1475.00201804
17027 Clinton	Illinois	1469.22075507
48291 Liberty	Texas	1468.90168321
13193 Macon	Georgia	1468.46229932
18087 LaGrange	Indiana	1467.07348080
31099 Kearney	Nebraska	1466.99266504
35006 Cibola	New Mexico	1465.63972183
13241 Rabun	Georgia	1464.39793680
13103 Effingham	Georgia	1463.25775848
40115 Ottawa	Oklahoma	1462.71050521
18071 Jackson	Indiana	1462.22030786
29157 Perry	Missouri	1462.14099217
48103 Crane	Texas	1460.15853150
48115 Dawson	Texas	1458.11870988
17043 DuPage	Illinois	1457.04935122
9003 Hartford	Connecticut	1456.48523519
37045 Cleveland	North Carolina	1456.29576527
13307 Webster	Georgia	1455.38108005
37093 Hoke	North Carolina	1455.33562194
19077 Guthrie	Iowa	1455.22388060
5075 Lawrence	Arkansas	1454.30205671
5001 Arkansas	Arkansas	1451.96690866
48051 Burleson	Texas	1451.95497308
35025 Lea	New Mexico	1450.92011320
13227 Pickens	Georgia	1450.90681676
47055 Giles	Tennessee	1447.31044301
48143 Erath	Texas	1446.54384394
28047 Harrison	Mississippi	1443.98741834
40055 Greer	Oklahoma	1443.05102216
5109 Pike	Arkansas	1442.89328211
40111 Okmulgee	Oklahoma	1442.54597626
45037 Edgefield	South Carolina	1441.66789886

Counties_Cities

13297 Walton	Georgia	1440.59548891
17029 Coles	Illinois	1440.50309521
13311 White	Georgia	1438.10477144
56013 Fremont	Wyoming	1436.84703144
13147 Hart	Georgia	1436.83666041
45091 York	South Carolina	1435.51317316
17077 Jackson	Illinois	1435.06504815
40063 Hughes	Oklahoma	1432.32095988
16079 Shoshone	Idaho	1430.13441701
46003 Aurora	South Dakota	1428.06140664
19183 Washington	Iowa	1427.21647622
24047 Worcester	Maryland	1426.00775717
21105 Hickman	Kentucky	1425.01696449
37069 Franklin	North Carolina	1423.91947898
31153 Sarpy	Nebraska	1423.62259364
39097 Madison	Ohio	1423.00677729
6059 Orange	California	1422.11095654
19041 Clay	Iowa	1419.36283625
19027 Carroll	Iowa	1419.07313685
51089 Henry	Virginia	1418.95472298
13235 Pulaski	Georgia	1418.37564369
12101 Pasco	Florida	1417.82332339
24011 Caroline	Maryland	1417.24717752
10001 Kent	Delaware	1416.40996920
1077 Lauderdale	Alabama	1415.78360592
48183 Gregg	Texas	1415.44132507
5037 Cross	Arkansas	1415.20748381
8003 Alamosa	Colorado	1408.61955284
37113 Macon	North Carolina	1408.53053706
17201 Winnebago	Illinois	1407.34508820
51550 Chesapeake	Virginia	1406.23325667
40147 Washington	Oklahoma	1406.16862450
32031 Washoe	Nevada	1405.30559224
13239 Quitman	Georgia	1404.12461606

Counties_Cities

4003 Cochise	Arizona	1404.11769346
51013 Arlington	Virginia	1403.66536012
37185 Warren	North Carolina	1403.54420154
34005 Burlington	New Jersey	1402.60988271
13231 Pike	Georgia	1400.66545025
48395 Robertson	Texas	1400.13885675
48315 Marion	Texas	1400.08058018
5117 Prairie	Arkansas	1399.55412435
45007 Anderson	South Carolina	1399.12810128
20119 Meade	Kansas	1398.93873613
37193 Wilkes	North Carolina	1394.46008431
56041 Uinta	Wyoming	1394.15734765
48225 Houston	Texas	1394.10419094
37089 Henderson	North Carolina	1393.59989036
13269 Taylor	Georgia	1393.20811046
39095 Lucas	Ohio	1391.25701618
29201 Scott	Missouri	1391.12798377
21045 Casey	Kentucky	1390.98690836
42077 Lehigh	Pennsylvania	1388.75305623
48251 Johnson	Texas	1388.29722049
51107 Loudoun	Virginia	1387.98082832
46137 Ziebach	South Dakota	1385.84974471
37147 Pitt	North Carolina	1385.66203853
48231 Hunt	Texas	1384.55639269
13179 Liberty	Georgia	1383.80734020
24045 Wicomico	Maryland	1383.78797422
5101 Newton	Arkansas	1383.72837924
19099 Jasper	Iowa	1383.69181899
24017 Charles	Maryland	1383.25603859
10003 New Castle	Delaware	1383.24975194
34001 Atlantic	New Jersey	1375.50908152
37025 Cabarrus	North Carolina	1375.02247542
48363 Palo Pinto	Texas	1374.89177489
8001 Adams	Colorado	1371.64268913

Counties_Cities

21013 Bell	Kentucky	1370.01768979
51041 Chesterfield	Virginia	1369.07699193
30087 Rosebud	Montana	1368.20037515
51670 Hopewell	Virginia	1367.49867233
21141 Logan	Kentucky	1367.22368372
48093 Comanche	Texas	1366.92773755
42011 Berks	Pennsylvania	1366.88626973
24003 Anne Arundel	Maryland	1364.68349794
17161 Rock Island	Illinois	1363.98168348
20085 Jackson	Kansas	1362.95180723
18031 Decatur	Indiana	1362.24527879
48491 Williamson	Texas	1356.40414385
5057 Hempstead	Arkansas	1352.28370360
18145 Shelby	Indiana	1352.23017065
40057 Harmon	Oklahoma	1351.35135135
8045 Garfield	Colorado	1350.17567341
28003 Alcorn	Mississippi	1348.67975626
31123 Morrill	Nebraska	1344.43021767
56043 Washakie	Wyoming	1344.32466709
47067 Hancock	Tennessee	1343.71659795
19045 Clinton	Iowa	1343.56593147
26125 Oakland	Michigan	1340.92968478
55075 Marinette	Wisconsin	1340.45605184
48339 Montgomery	Texas	1339.42547701
32007 Elko County	Nevada	1336.25619520
32007 Elko County	Nevada	1336.25619520
48081 Coke	Texas	1335.31157270
48311 McMullen	Texas	1335.11348465
26099 Macomb	Michigan	1334.53899874
13077 Coweta	Georgia	1332.74831350
13159 Jasper	Georgia	1331.90883191
55121 Trempealeau	Wisconsin	1331.43128864
12015 Charlotte	Florida	1330.82519811
21111 Jefferson	Kentucky	1330.14586310

Counties_Cities

42095 Northampton	Pennsylvania	1328.38156604
24019 Dorchester	Maryland	1328.20801300
37153 Richmond	North Carolina	1327.77864415
46013 Brown	South Dakota	1325.16024011
25021 Norfolk	Massachusetts	1324.09397381
45021 Cherokee	South Carolina	1322.75132275
13149 Heard	Georgia	1321.66007240
19189 Winnebago	Iowa	1321.54401978
29021 Buchanan	Missouri	1320.97413375
37095 Hyde	North Carolina	1319.31166348
13091 Dodge	Georgia	1318.52209611
24029 Kent	Maryland	1315.58582263
37187 Washington	North Carolina	1315.45661523
48247 Jim Hogg	Texas	1314.78658537
37117 Martin	North Carolina	1314.45458956
29075 Gentry	Missouri	1312.61315631
47005 Benton	Tennessee	1309.93573900
18019 Clark	Indiana	1307.94137696
46083 Lincoln	South Dakota	1305.96697672
12119 Sumter	Florida	1304.81383103
47081 Hickman	Tennessee	1304.71212544
48365 Panola	Texas	1304.64834975
54045 Logan	West Virginia	1303.40111019
45003 Aiken	South Carolina	1302.82583928
34041 Warren	New Jersey	1301.77067282
17119 Madison	Illinois	1301.13702966
13169 Jones	Georgia	1299.97204361
40087 McClain	Oklahoma	1297.98674503
37161 Rutherford	North Carolina	1297.39921587
48101 Cottle	Texas	1295.89632829
47127 Moore	Tennessee	1294.64982062
24021 Frederick	Maryland	1294.35786707
51087 Henrico	Virginia	1293.50272276
48305 Lynn	Texas	1293.17679088

Counties_Cities

24027 Howard	Maryland	1292.71401874
40145 Wagoner	Oklahoma	1290.72525278
12017 Citrus	Florida	1289.80794841
40131 Rogers	Oklahoma	1288.26752479
5051 Garland	Arkansas	1286.88706457
17187 Warren	Illinois	1285.81493659
38099 Walsh	North Dakota	1284.33486454
5033 Crawford	Arkansas	1283.79017759
47107 McMinn	Tennessee	1283.66331988
48423 Smith	Texas	1283.54928525
51590 Danville	Virginia	1282.77590740
48107 Crosby	Texas	1280.49835612
42091 Montgomery	Pennsylvania	1280.10485105
39061 Hamilton	Ohio	1277.97287568
47009 Blount	Tennessee	1276.75125049
16047 Gooding	Idaho	1276.65175046
38035 Grand Forks	North Dakota	1275.96439169
55133 Waukesha	Wisconsin	1274.71022547
29183 St. Charles	Missouri	1274.10554584
16055 Kootenai	Idaho	1273.64477880
13295 Walker	Georgia	1270.71027230
27027 Clay	Minnesota	1269.64271754
48237 Jack	Texas	1266.53850503
5091 Miller	Arkansas	1266.28739218
37103 Jones	North Carolina	1265.95413510
16019 Bonneville	Idaho	1265.68196211
17137 Morgan	Illinois	1265.59924653
48027 Bell	Texas	1265.59855135
18163 Vanderburgh	Indiana	1265.37513676
51149 Prince George	Virginia	1263.06391471
47089 Jefferson	Tennessee	1262.68236688
18063 Hendricks	Indiana	1258.61480519
27047 Freeborn	Minnesota	1258.04756274
13219 Oconee	Georgia	1257.89366470

Counties_Cities

5055 Greene	Arkansas	1257.58411473
35009 Curry	New Mexico	1256.14418351
12053 Hernando	Florida	1255.33754224
2060 Bristol Bay	Alaska	1254.27594071
6101 Sutter	California	1253.00856343
51093 Isle of Wight	Virginia	1252.94292750
40113 Osage	Oklahoma	1252.81830944
48397 Rockwall	Texas	1251.77583278
47123 Monroe	Tennessee	1251.15947969
51810 Virginia Beach	Virginia	1249.03096255
46031 Corson	South Dakota	1248.49939976
48053 Burnet	Texas	1247.31816078
5095 Monroe	Arkansas	1246.37681159
51177 Spotsylvania	Virginia	1246.29389592
8025 Crowley	Colorado	1246.15909867
46049 Faulk	South Dakota	1244.63519313
1019 Cherokee	Alabama	1244.62200369
47027 Clay	Tennessee	1244.00673837
21001 Adair	Kentucky	1243.81993234
48413 Schleicher	Texas	1243.52331606
21109 Jackson	Kentucky	1242.37464663
46023 Charles Mix	South Dakota	1242.23602484
35013 Dona Ana	New Mexico	1240.79403463
35013 Dona Ana	New Mexico	1240.79403463
37041 Chowan	North Carolina	1240.28797491
37039 Cherokee	North Carolina	1240.17898038
37107 Lenoir	North Carolina	1239.81706446
18143 Scott	Indiana	1239.63481029
19181 Warren	Iowa	1237.85647133
8123 Weld	Colorado	1236.69683906
47117 Marshall	Tennessee	1235.04438441
18043 Floyd	Indiana	1234.23458171
48079 Cochran	Texas	1234.13258110
19083 Hardin	Iowa	1233.10410244

Counties_Cities

40027 Cleveland	Oklahoma	1231.58743064
47019 Carter	Tennessee	1231.56643183
47015 Cannon	Tennessee	1230.81178260
13223 Paulding	Georgia	1228.93857745
48211 Hemphill	Texas	1228.75816993
13113 Fayette	Georgia	1228.63765766
51193 Westmoreland	Virginia	1228.26696579
48015 Austin	Texas	1227.11660942
51035 Carroll	Virginia	1224.86165474
27139 Scott	Minnesota	1224.71689024
48151 Fisher	Texas	1224.27715551
29033 Carroll	Missouri	1223.83621183
18067 Howard	Indiana	1223.80593934
37183 Wake	North Carolina	1223.28470528
31117 McPherson	Nebraska	1219.51219512
48429 Stephens	Texas	1219.12435068
51165 Rockingham	Virginia	1218.55152380
37139 Pasquotank	North Carolina	1218.49693484
17093 Kendall	Illinois	1216.43278740
18081 Johnson	Indiana	1216.19459113
38055 McLean	North Dakota	1215.80547112
56007 Carbon	Wyoming	1215.68365507
18115 Ohio	Indiana	1214.92128679
40073 Kingfisher	Oklahoma	1213.96054628
19081 Hancock	Iowa	1213.59223301
27109 Olmsted	Minnesota	1209.39101723
31001 Adams	Nebraska	1209.10158357
26081 Kent	Michigan	1208.19350674
37129 New Hanover	North Carolina	1206.76442477
34015 Gloucester	New Jersey	1206.55575688
47093 Knox	Tennessee	1205.05750190
27037 Dakota	Minnesota	1203.03791756
47031 Coffee	Tennessee	1202.87253142
18015 Carroll	Indiana	1202.36498236

Counties_Cities

2290 Yukon-Koyukuk	Alaska	1201.42669420
42017 Bucks	Pennsylvania	1199.46831796
47179 Washington	Tennessee	1198.22404690
48425 Somervell	Texas	1197.87045253
5039 Dallas	Arkansas	1197.43803954
20173 Sedgwick	Kansas	1196.44007967
19113 Linn	Iowa	1195.61416323
37057 Davidson	North Carolina	1195.57780259
27003 Anoka	Minnesota	1195.26416497
51540 Charlottesville	Virginia	1195.00384479
39099 Mahoning	Ohio	1193.59699010
51135 Nottoway	Virginia	1193.25551232
19005 Allamakee	Iowa	1192.88606131
28109 Pearl River	Mississippi	1191.61536101
37097 Iredell	North Carolina	1189.78899880
51570 Colonial Heights	Virginia	1188.80726743
18003 Allen	Indiana	1188.75399293
39035 Cuyahoga	Ohio	1187.75711356
37135 Orange	North Carolina	1187.45163566
26145 Saginaw	Michigan	1186.58280922
40135 Sequoyah	Oklahoma	1185.07005998
36111 Ulster	New York	1184.21715687
8005 Arapahoe	Colorado	1183.32655114
48317 Martin	Texas	1181.99200417
1079 Lawrence	Alabama	1180.32587918
48437 Swisher	Texas	1179.30849638
45073 Oconee	South Carolina	1178.96241100
48351 Newton	Texas	1178.52466172
47135 Perry	Tennessee	1178.07539683
42075 Lebanon	Pennsylvania	1176.81192239
19015 Boone	Iowa	1176.64920671
5045 Faulkner	Arkansas	1176.22550198
42071 Lancaster	Pennsylvania	1176.14160060
16063 Lincoln	Idaho	1175.37313433

Counties_Cities

46095 Mellette	South Dakota	1175.31831538
27103 Nicollet	Minnesota	1174.75160725
37109 Lincoln	North Carolina	1174.64486093
37081 Guilford	North Carolina	1172.44739258
20091 Johnson	Kansas	1172.10968028
24041 Talbot	Maryland	1171.28327202
18005 Bartholomew	Indiana	1170.95452733
1061 Geneva	Alabama	1166.67933419
18153 Sullivan	Indiana	1164.81391977
19147 Palo Alto	Iowa	1164.74409228
37141 Pender	North Carolina	1164.69869052
13117 Forsyth	Georgia	1163.93082346
19133 Monona	Iowa	1163.72854015
37125 Moore	North Carolina	1163.33272532
40121 Pittsburg	Oklahoma	1162.34017823
17145 Perry	Illinois	1161.80221026
19067 Floyd	Iowa	1161.09383922
51700 Newport News	Virginia	1159.96551454
17143 Peoria	Illinois	1159.88727778
16077 Power	Idaho	1158.59938208
20145 Pawnee	Kansas	1158.18348065
48203 Harrison	Texas	1156.97029644
19141 O'Brien	Iowa	1156.06936416
40047 Garfield	Oklahoma	1155.74672073
40021 Cherokee	Oklahoma	1154.59681561
42079 Luzerne	Pennsylvania	1154.11495816
40041 Delaware	Oklahoma	1153.67514567
21039 Carlisle	Kentucky	1152.79815552
47079 Henry	Tennessee	1152.72884603
18011 Boone	Indiana	1150.76344423
48387 Red River	Texas	1149.89733060
5137 Stone	Arkansas	1147.94894437
48503 Young	Texas	1147.13216958
48455 Trinity	Texas	1146.54002714

Counties_Cities

18027 Daviess	Indiana	1146.40842309
16045 Gem	Idaho	1145.51434728
6111 Ventura	California	1145.05027810
38013 Burke	North Dakota	1142.85714286
17111 McHenry	Illinois	1142.69047542
19135 Monroe	Iowa	1142.49037227
1029 Cleburne	Alabama	1140.98885701
40013 Bryan	Oklahoma	1140.02373284
48495 Winkler	Texas	1139.89637306
12009 Brevard	Florida	1138.81400488
19163 Scott	Iowa	1136.86859069
6051 Mono	California	1136.84210526
18085 Kosciusko	Indiana	1135.56160516
8113 San Miguel	Colorado	1135.39250397
29087 Holt	Missouri	1135.33151680
40117 Pawnee	Oklahoma	1134.83831605
48367 Parker	Texas	1131.74003223
47171 Unicoi	Tennessee	1131.69303530
21003 Allen	Kentucky	1131.52163621
31081 Hamilton	Nebraska	1131.46551724
48187 Guadalupe	Texas	1130.76838491
55027 Dodge	Wisconsin	1130.37440095
18047 Franklin	Indiana	1130.36593948
6095 Solano	California	1130.29264907
48049 Brown	Texas	1128.57293534
40133 Seminole	Oklahoma	1127.02416796
17059 Gallatin	Illinois	1126.92763938
54023 Grant	West Virginia	1126.78479271
5027 Columbia	Arkansas	1125.88690147
31109 Lancaster	Nebraska	1125.84785295
51770 Roanoke City	Virginia	1122.89831865
13047 Catoosa	Georgia	1122.81222189
53071 Walla Walla Cou	Washington	1122.74711927
53071 Walla Walla Cou	Washington	1122.74711927

Counties_Cities

51530 Buena Vista	Virginia	1122.33445567
47035 Cumberland	Tennessee	1121.11004977
48193 Hamilton	Texas	1119.75483263
18041 Fayette	Indiana	1119.45155552
13265 Taliaferro	Georgia	1119.40298507
46102 Oglala Lakota	South Dakota	1118.17737089
19119 Lyon	Iowa	1117.60223520
55135 Waupaca	Wisconsin	1116.80488187
31019 Buffalo	Nebraska	1116.59780308
29147 Nodaway	Missouri	1116.39167862
8117 Summit	Colorado	1115.87706002
17133 Monroe	Illinois	1115.47983108
48221 Hood	Texas	1115.02056593
5125 Saline	Arkansas	1113.48119353
21067 Fayette	Kentucky	1111.55723022
18159 Tipton	Indiana	1110.52353252
48343 Morris	Texas	1110.30067266
42043 Dauphin	Pennsylvania	1108.99793213
47125 Montgomery	Tennessee	1105.60815732
18029 Dearborn	Indiana	1105.55196901
19035 Cherokee	Iowa	1104.14274357
21185 Oldham	Kentucky	1102.75312171
31073 Gosper	Nebraska	1102.20440882
29127 Marion	Missouri	1101.70677112
35029 Luna	New Mexico	1101.69845178
20081 Haskell	Kansas	1100.82561921
47073 Hawkins	Tennessee	1100.30072528
40061 Haskell	Oklahoma	1097.25292075
20177 Shawnee	Kansas	1096.34420476
21057 Cumberland	Kentucky	1096.26069980
37085 Harnett	North Carolina	1095.26576959
40091 McIntosh	Oklahoma	1095.12995206
48031 Blanco	Texas	1093.83011451
47103 Lincoln	Tennessee	1093.29659700

Counties_Cities

27081 Lincoln	Minnesota	1092.89617486
51141 Patrick	Virginia	1092.06133650
37051 Cumberland	North Carolina	1091.98688051
27091 Martin	Minnesota	1091.73616376
48287 Lee	Texas	1090.76061596
48473 Waller	Texas	1089.86183789
29187 St. Francois	Missouri	1088.58633719
48147 Fannin	Texas	1088.25029757
18065 Henry	Indiana	1087.60953782
48241 Jasper	Texas	1087.19892953
48179 Gray	Texas	1087.00616579
12035 Flagler	Florida	1083.28053754
27161 Waseca	Minnesota	1080.73404312
55065 Lafayette	Wisconsin	1080.10801080
47145 Roane	Tennessee	1078.28377870
48165 Gaines	Texas	1076.50351658
51077 Grayson	Virginia	1074.78728168
6073 San Diego	California	1074.12773482
37099 Jackson	North Carolina	1073.23378032
29135 Moniteau	Missouri	1073.13442094
5021 Clay	Arkansas	1070.92341887
18173 Warrick	Indiana	1070.85204661
47001 Anderson	Tennessee	1066.91770613
13083 Dade	Georgia	1066.19006533
17001 Adams	Illinois	1065.59498257
40119 Payne	Oklahoma	1065.33398342
27023 Chippewa	Minnesota	1065.07883261
47121 Meigs	Tennessee	1064.52137169
40127 Pushmataha	Oklahoma	1064.49592987
8097 Pitkin	Colorado	1064.06685237
37059 Davie	North Carolina	1062.41078324
6115 Yuba	California	1062.26214426
29031 Cape Girardeau	Missouri	1061.54686171
27079 Le Sueur	Minnesota	1059.87225381

Counties_Cities

39123 Ottawa	Ohio	1059.62863941
20037 Crawford	Kansas	1058.45869961
20187 Stanton	Kansas	1056.86965274
51650 Hampton	Virginia	1054.99839926
26149 St. Joseph	Michigan	1054.99402061
30111 Yellowstone	Montana	1054.72189438
47057 Grainger	Tennessee	1054.22337438
6013 Contra Costa	California	1052.67276118
47025 Claiborne	Tennessee	1051.76974430
21009 Barren	Kentucky	1050.34407823
46041 Dewey	South Dakota	1050.13550136
18133 Putnam	Indiana	1048.20138172
13079 Crawford	Georgia	1047.24792986
51179 Stafford	Virginia	1046.94585223
48085 Collin	Texas	1046.71361175
48013 Atascosa	Texas	1045.51778970
27147 Steele	Minnesota	1043.39320164
19017 Bremer	Iowa	1042.20948411
42029 Chester	Pennsylvania	1041.86221138
48121 Denton	Texas	1041.83157483
47061 Grundy	Tennessee	1041.51056496
29053 Cooper	Missouri	1039.59552349
8121 Washington	Colorado	1038.90812793
19023 Butler	Iowa	1038.58587248
21107 Hopkins	Kentucky	1038.43081566
48035 Bosque	Texas	1037.93269488
18117 Orange	Indiana	1036.48211812
1037 Coosa	Alabama	1035.93093794
48493 Wilson	Texas	1035.36158012
13125 Glascock	Georgia	1035.05843072
55131 Washington	Wisconsin	1033.95164084
18061 Harrison	Indiana	1033.45724907
48219 Hockley	Texas	1026.97998259
40037 Creek	Oklahoma	1026.47896766

Counties_Cities

30057 Madison	Montana	1026.45985401
21171 Monroe	Kentucky	1026.31087890
18123 Perry	Indiana	1026.07056853
48357 Ochiltree	Texas	1025.43480446
17075 Iroquois	Illinois	1021.59107376
48099 Coryell	Texas	1019.94439097
20021 Cherokee	Kansas	1019.23557332
36029 Erie	New York	1018.13706143
37013 Beaufort	North Carolina	1017.43877313
40077 Latimer	Oklahoma	1016.51842440
19091 Humboldt	Iowa	1016.02597675
48389 Reeves	Texas	1013.06148455
18057 Hamilton	Indiana	1012.76636998
46027 Clay	South Dakota	1011.32397977
24035 Queen Anne's	Maryland	1010.92515572
47173 Union	Tennessee	1010.76798050
19025 Calhoun	Iowa	1010.41344469
48181 Grayson	Texas	1009.76931286
8065 Lake	Colorado	1009.71370143
27133 Rock	Minnesota	1009.13533036
29019 Boone	Missouri	1008.86086498
17049 Effingham	Illinois	1008.53601497
40079 Le Flore	Oklahoma	1008.40336134
19161 Sac	Iowa	1008.33419076
16009 Benewah	Idaho	1008.02081075
21193 Perry	Kentucky	1007.97179212
51057 Essex	Virginia	1007.41826175
49011 Davis	Utah	1007.07110627
19057 Des Moines	Iowa	1006.69426133
39037 Darke	Ohio	1005.39719034
48161 Freestone	Texas	1004.64458805
21095 Harlan	Kentucky	1003.44579499
35041 Roosevelt	New Mexico	1003.04113536
51143 Pittsylvania	Virginia	1002.47748117

Counties_Cities

39045 Fairfield	Ohio	1002.04131414
29101 Johnson	Missouri	1000.89465444
32023 Nye	Nevada	998.98557756
16051 Jefferson	Idaho	998.67522674
21213 Simpson	Kentucky	998.43488585
31051 Dixon	Nebraska	998.42354178
48109 Culberson	Texas	998.18511797
47115 Marion	Tennessee	997.37532808
16081 Teton	Idaho	996.56357388
41055 Sherman	Oregon	995.31615925
42089 Monroe	Pennsylvania	994.64918853
17081 Jefferson	Illinois	994.18297197
39013 Belmont	Ohio	994.00044441
19195 Worth	Iowa	992.88876962
5113 Polk	Arkansas	992.56820789
47059 Greene	Tennessee	991.50346664
18055 Greene	Indiana	990.43929263
6067 Sacramento	California	989.37361086
17037 DeKalb	Illinois	989.02470641
6097 Sonoma	California	988.51466770
18107 Montgomery	Indiana	988.36906066
6001 Alameda	California	988.08881700
41047 Marion	Oregon	987.40731344
6075 San Francisco	California	985.16367506
47051 Franklin	Tennessee	983.52828837
37019 Brunswick	North Carolina	982.12718657
6113 Yolo	California	981.81554209
19087 Henry	Iowa	981.71126725
38043 Kidder	North Dakota	979.59183673
51680 Lynchburg	Virginia	977.76587195
17199 Williamson	Illinois	975.30422334
39023 Clark	Ohio	974.84860869
21121 Knox	Kentucky	974.31638129
5073 Lafayette	Arkansas	972.76264591

Counties_Cities

36065 Oneida	New York	972.65841090
27163 Washington	Minnesota	972.60427236
44003 Kent	Rhode Island	971.55515956
17099 LaSalle	Illinois	971.39724024
6081 San Mateo	California	970.96336147
18091 LaPorte	Indiana	969.93827666
29099 Jefferson	Missouri	969.92605205
21051 Clay	Kentucky	969.90798309
48353 Nolan	Texas	969.42580164
5023 Cleburne	Arkansas	969.35709994
24013 Carroll	Maryland	968.95427747
32015 Lander	Nevada	968.60986547
26021 Berrien	Michigan	968.59369019
30101 Toole	Montana	968.47310942
54061 Monongalia	West Virginia	967.86318361
18059 Hancock	Indiana	966.58851881
27019 Carver	Minnesota	964.74201118
34037 Sussex	New Jersey	964.49548647
40017 Canadian	Oklahoma	964.36755350
21117 Kenton	Kentucky	962.95716376
21077 Gallatin	Kentucky	962.40942029
29029 Camden	Missouri	960.38415366
53063 Spokane	Washington	960.29970989
20147 Phillips	Kansas	959.18751175
37003 Alexander	North Carolina	958.42368752
4025 Yavapai	Arizona	957.35647196
33011 Hillsborough	New Hampshire	956.53912009
37149 Polk	North Carolina	955.80030081
24037 St. Mary's	Maryland	954.16459561
41027 Hood River	Oregon	951.85248421
5067 Jackson	Arkansas	951.75777765
38027 Eddy	North Dakota	951.14569823
42103 Pike	Pennsylvania	951.13796864
51079 Greene	Virginia	950.50305880

Counties_Cities

16039 Elmore	Idaho	950.14490627
8063 Kit Carson	Colorado	949.32290940
13143 Haralson	Georgia	948.09196492
20059 Franklin	Kansas	948.07069564
34019 Hunterdon	New Jersey	947.76849431
51830 Williamsburg	Virginia	946.56283566
28045 Hancock	Mississippi	946.46554274
30033 Garfield	Montana	946.37223975
51187 Warren	Virginia	944.92913032
51061 Fauquier	Virginia	943.75663247
53037 Kittitas	Washington	943.75475044
21103 Henry	Kentucky	943.74767168
48217 Hill	Texas	943.50002751
17083 Jersey	Illinois	942.92122488
37033 Caswell	North Carolina	942.81434488
38063 Nelson	North Dakota	941.09445800
55105 Rock	Wisconsin	940.97309491
55055 Jefferson	Wisconsin	940.92494919
42069 Lackawanna	Pennsylvania	939.78452795
48289 Leon	Texas	938.04284887
26049 Genesee	Michigan	937.34946866
39003 Allen	Ohio	937.04645296
21061 Edmonson	Kentucky	936.93987290
6055 Napa	California	936.75807111
34009 Cape May	New Jersey	936.68971478
36021 Columbia	New York	936.31083517
19157 Poweshiek	Iowa	935.87892401
18049 Fulton	Indiana	935.69579932
42055 Franklin	Pennsylvania	935.18907224
21229 Washington	Kentucky	935.12082092
48327 Menard	Texas	935.01636279
40101 Muskogee	Oklahoma	934.72982066
40097 Mayes	Oklahoma	931.71479310
19055 Delaware	Iowa	931.51326967

Counties_Cities

55089 Ozaukee	Wisconsin	931.04647380
48159 Franklin	Texas	928.85008360
39043 Erie	Ohio	928.76767406
21047 Christian	Kentucky	927.85087413
19085 Harrison	Iowa	926.84307344
48307 McCulloch	Texas	926.50557155
20065 Graham	Kansas	922.95345104
39173 Wood	Ohio	922.75203526
29007 Audrain	Missouri	922.54544027
39113 Montgomery	Ohio	921.98275133
31135 Perkins	Nebraska	921.81631956
55025 Dane	Wisconsin	921.52133991
6079 San Luis Obispo	California	920.03802683
17011 Bureau	Illinois	918.37662534
46015 Brule	South Dakota	917.95754446
39109 Miami	Ohio	916.94752499
21015 Boone	Kentucky	916.88017456
35005 Chaves	New Mexico	916.69371918
47153 Sequatchie	Tennessee	914.22425383
19117 Lucas	Iowa	913.82301909
17041 Douglas	Illinois	913.80461009
27051 Grant	Minnesota	913.46952333
31093 Howard	Nebraska	912.18305504
29103 Knox	Missouri	912.08512795
41041 Lincoln	Oregon	911.15250668
5019 Clark	Arkansas	911.11010380
19097 Jackson	Iowa	910.86867023
48037 Bowie	Texas	910.69081040
49045 Tooele	Utah	908.34966455
9005 Litchfield	Connecticut	908.28276582
26053 Gogebic	Michigan	907.52517223
51049 Cumberland	Virginia	907.33000306
26023 Branch	Michigan	905.50639586
48213 Henderson	Texas	905.23578658

Counties_Cities

26109 Menominee	Michigan	905.01675151
18167 Vigo	Indiana	904.21470210
19089 Howard	Iowa	903.45052792
20155 Reno	Kansas	903.08299381
48485 Wichita	Texas	902.59268234
38105 Williams	North Dakota	902.40452617
5053 Grant	Arkansas	901.69342424
42007 Beaver	Pennsylvania	901.40947664
55083 Oconto	Wisconsin	901.40100449
18127 Porter	Indiana	900.97527035
2020 Anchorage	Alaska	899.71118688
18111 Newton	Indiana	899.29341232
40049 Garvin	Oklahoma	898.92488584
29051 Cole	Missouri	898.48429606
31157 Scotts Bluff	Nebraska	897.49645725
30031 Gallatin	Montana	897.42214595
17019 Champaign	Illinois	895.78680179
18095 Madison	Indiana	894.77865799
38091 Steele	North Dakota	893.32632685
31155 Saunders	Nebraska	891.89316059
39157 Tuscarawas	Ohio	891.77226176
39165 Warren	Ohio	890.28439999
46103 Pennington	South Dakota	889.65264166
24025 Harford	Maryland	888.73663154
27063 Jackson	Minnesota	887.90233074
20031 Coffey	Kansas	886.67557391
19121 Madison	Iowa	886.20838205
29009 Barry	Missouri	886.13944156
17141 Ogle	Illinois	885.65088467
47101 Lewis	Tennessee	885.32186000
21085 Grayson	Kentucky	885.22472550
40039 Custer	Oklahoma	885.10814162
48335 Mitchell	Texas	883.97790055
18079 Jennings	Indiana	883.70576944

Counties_Cities

54059 Mingo	West Virginia	882.90939668
39017 Butler	Ohio	882.37293987
29037 Cass	Missouri	881.33849115
31023 Butler	Nebraska	881.11193845
5029 Conway	Arkansas	880.76205064
40125 Pottawatomie	Oklahoma	880.58448795
40051 Grady	Oklahoma	880.27218232
51053 Dinwiddie	Virginia	879.80651267
35039 Rio Arriba	New Mexico	879.35189458
31025 Cass	Nebraska	879.23850300
48441 Taylor	Texas	879.10491136
13183 Long	Georgia	879.03989894
17035 Cumberland	Illinois	878.97853442
6027 Inyo	California	878.41218658
19075 Grundy	Iowa	877.76332900
48207 Haskell	Texas	877.34388440
48497 Wise	Texas	876.94897884
9007 Middlesex	Connecticut	876.55671801
36001 Albany	New York	876.21329982
21101 Henderson	Kentucky	875.17273146
51820 Waynesboro	Virginia	875.02209652
51095 James City	Virginia	873.07093210
55111 Sauk	Wisconsin	871.60889664
47083 Houston	Tennessee	871.35422970
21209 Scott	Kentucky	870.94644036
17139 Moultrie	Illinois	869.74247469
29207 Stoddard	Missouri	869.68431144
51003 Albemarle	Virginia	867.38166633
18007 Benton	Indiana	866.75141569
48467 Van Zandt	Texas	865.77768257
48145 Falls	Texas	865.30141333
51181 Surry	Virginia	864.99845536
51036 Charles City	Virginia	864.42875666
37173 Swain	North Carolina	863.46086346

Counties_Cities

31021 Burt	Nebraska	863.13193588
5085 Lonoke	Arkansas	862.10407701
55063 La Crosse	Wisconsin	859.34196059
18073 Jasper	Indiana	857.05723704
37021 Buncombe	North Carolina	854.48643976
16011 Bingham	Idaho	854.31265680
38025 Dunn	North Dakota	854.10895660
38071 Ramsey	North Dakota	853.58418256
27009 Benton	Minnesota	853.37279566
55015 Calumet	Wisconsin	853.28654877
48475 Ward	Texas	853.24232082
31035 Clay	Nebraska	852.91277760
21059 Daviess	Kentucky	851.59835417
18053 Grant	Indiana	850.82504247
47175 Van Buren	Tennessee	849.95663487
31127 Nemaha	Nebraska	847.94481173
38033 Golden Valley	North Dakota	847.93668739
39155 Trumbull	Ohio	847.82028627
47137 Pickett	Tennessee	846.12357340
20189 Stevens	Kansas	845.47580500
21155 Marion	Kentucky	845.18655947
39089 Licking	Ohio	844.28994874
27141 Sherburne	Minnesota	842.39243617
46109 Roberts	South Dakota	842.34708529
55039 Fond du Lac	Wisconsin	842.17879805
31121 Merrick	Nebraska	840.55347213
38031 Foster	North Dakota	839.55223881
21125 Laurel	Kentucky	837.33043235
19043 Clayton	Iowa	837.32057416
48499 Wood	Texas	835.38301314
38097 Traill	North Dakota	833.64439467
40029 Coal	Oklahoma	833.33333333
21035 Calloway	Kentucky	833.01392615
37049 Craven	North Carolina	832.75031095

Counties_Cities

21087 Green	Kentucky	832.65453887
19131 Mitchell	Iowa	832.62371085
20099 Labette	Kansas	831.49669405
5047 Franklin	Arkansas	830.99382369
21207 Russell	Kentucky	830.48089333
35027 Lincoln	New Mexico	828.39026386
20009 Barton	Kansas	827.23756271
8105 Rio Grande	Colorado	826.66666667
18103 Miami	Indiana	826.60893525
48263 Kent	Texas	826.44628099
31159 Seward	Nebraska	825.73045386
18093 Lawrence	Indiana	825.52334238
18051 Gibson	Indiana	825.06277652
40103 Noble	Oklahoma	823.81078926
24009 Calvert	Maryland	822.79925655
29113 Lincoln	Missouri	821.68983809
53033 King	Washington	820.98798879
19051 Davis	Iowa	820.67206388
40031 Comanche	Oklahoma	819.61767783
51069 Frederick	Virginia	819.42165129
40085 Love	Oklahoma	819.02506414
21073 Franklin	Kentucky	818.65590869
48095 Concho	Texas	818.52198316
27085 McLeod	Minnesota	816.77027291
31039 Cuming	Nebraska	816.55480984
48007 Aransas	Texas	815.40013450
5127 Scott	Arkansas	814.03236748
35043 Sandoval	New Mexico	813.47853340
55113 Sawyer	Wisconsin	812.66298745
17079 Jasper	Illinois	811.57007595
47085 Humphreys	Tennessee	811.42486206
35001 Bernalillo	New Mexico	810.66625804
36067 Onondaga	New York	810.50824042
17095 Knox	Illinois	810.18518519

Counties_Cities

38019 Cavalier	North Dakota	809.61086446
17063 Grundy	Illinois	808.28690261
48401 Rusk	Texas	808.08080808
47163 Sullivan	Tennessee	807.39274932
48265 Kerr	Texas	807.17488789
29219 Warren	Missouri	806.66071274
17177 Stephenson	Illinois	806.64983353
18149 Starke	Indiana	806.62742533
40019 Carter	Oklahoma	805.36355522
55087 Outagamie	Wisconsin	804.31243829
46079 Lake	South Dakota	804.16634755
19191 Winneshiek	Iowa	803.83444006
17167 Sangamon	Illinois	803.69392059
55043 Grant	Wisconsin	803.04147108
40141 Tillman	Oklahoma	802.93957539
18137 Ripley	Indiana	802.86084914
19125 Marion	Iowa	802.22707816
42003 Allegheny	Pennsylvania	800.68808619
6085 Santa Clara	California	799.76465366
26039 Crawford	Michigan	798.50370477
39143 Sandusky	Ohio	797.63261280
19029 Cass	Iowa	796.59706110
2188 Northwest Arctic	Alaska	795.20271151
55117 Sheboygan	Wisconsin	794.24196231
20169 Saline	Kansas	794.10304958
21215 Spencer	Kentucky	792.80621475
48457 Tyler	Texas	792.77286136
20079 Harvey	Kansas	792.16603332
29167 Polk	Missouri	791.90087264
48045 Briscoe	Texas	791.55672823
29023 Butler	Missouri	790.35624663
24043 Washington	Maryland	789.79102342
51011 Appomattox	Virginia	789.09159775
29071 Franklin	Missouri	789.04215299

Counties_Cities

39175 Wyandot	Ohio	788.69386825
47129 Morgan	Tennessee	787.80295658
8041 El Paso	Colorado	787.55379236
29001 Adair	Missouri	785.35064525
39077 Huron	Ohio	784.56173937
31139 Pierce	Nebraska	784.09409129
20161 Riley	Kansas	782.87179626
55139 Winnebago	Wisconsin	780.61045492
51033 Caroline	Virginia	779.92980632
8085 Montrose	Colorado	779.36229687
29089 Howard	Missouri	779.32327118
16059 Lemhi	Idaho	778.79663359
39141 Ross	Ohio	777.31993605
41065 Wasco	Oregon	777.21184682
51009 Amherst	Virginia	776.85846018
8059 Jefferson	Colorado	775.72285616
21151 Madison	Kentucky	775.16022865
37029 Camden	North Carolina	774.97665733
42119 Union	Pennsylvania	774.81299542
19019 Buchanan	Iowa	773.62139724
51065 Fluvanna	Virginia	772.87831834
39075 Holmes	Ohio	772.35031441
29109 Lawrence	Missouri	771.65723820
46125 Turner	South Dakota	771.60493827
42037 Columbia	Pennsylvania	771.51063310
18129 Posey	Indiana	771.33907596
17195 Whiteside	Illinois	771.22209039
40007 Beaver	Oklahoma	770.82158300
48483 Wheeler	Texas	770.56443845
29077 Greene	Missouri	770.40863515
37087 Haywood	North Carolina	769.71486663
47049 Fentress	Tennessee	768.51292749
55005 Barron	Wisconsin	768.31104419
19031 Cedar	Iowa	767.70279702

Counties_Cities

17107 Logan	Illinois	767.50216076
42061 Huntingdon	Pennsylvania	766.02904711
30009 Carbon	Montana	765.35374277
27171 Wright	Minnesota	764.94877117
31177 Washington	Nebraska	764.50379833
29017 Bollinger	Missouri	764.23699564
17115 Macon	Illinois	764.00030560
51075 Goochland	Virginia	761.48683531
5135 Sharp	Arkansas	760.10595416
51063 Floyd	Virginia	759.73409307
21169 Metcalfe	Kentucky	757.72681954
54083 Randolph	West Virginia	756.34042258
26115 Monroe	Michigan	755.12333903
20043 Doniphan	Kansas	755.01171570
18109 Morgan	Indiana	754.46403103
2261 Valdez-Cordova	Alaska	752.94631165
35059 Union	New Mexico	752.79261778
53057 Skagit	Washington	751.91488698
48229 Hudspeth	Texas	750.78206465
55061 Kewaunee	Wisconsin	750.62552127
26157 Tuscola	Michigan	750.24754361
21113 Jessamine	Kentucky	749.25816024
48459 Upshur	Texas	748.90935531
40081 Lincoln	Oklahoma	747.42268041
16015 Boise	Idaho	746.65968038
17193 White	Illinois	746.43249177
36073 Orleans	New York	746.08490101
36093 Schenectady	New York	746.05728999
38077 Richland	North Dakota	745.11977339
17185 Wabash	Illinois	744.65321673
40107 Okfuskee	Oklahoma	743.92461564
19129 Mills	Iowa	743.54378278
39011 Auglaize	Ohio	742.29324950
25001 Barnstable	Massachusetts	742.22282616

Counties_Cities

36063 Niagara	New York	739.42775135
46121 Todd	South Dakota	739.08392492
18161 Union	Indiana	738.95125764
18139 Rush	Indiana	738.16239573
18035 Delaware	Indiana	737.98487436
19109 Kossuth	Iowa	737.85886772
40095 Marshall	Oklahoma	737.83172676
47013 Campbell	Tennessee	737.69042266
18021 Clay	Indiana	737.48567062
35019 Guadalupe	New Mexico	737.15733702
48067 Cass	Texas	737.07626415
29081 Harrison	Missouri	736.86712622
16043 Fremont	Idaho	736.63426488
37157 Rockingham	North Carolina	735.47248870
21097 Harrison	Kentucky	734.90254553
20045 Douglas	Kansas	734.54329853
39153 Summit	Ohio	734.42845597
39137 Putnam	Ohio	734.16222617
29131 Miller	Missouri	734.13324913
21093 Hardin	Kentucky	733.98818370
26161 Washtenaw	Michigan	733.76590118
23005 Cumberland	Maine	733.75869082
30001 Beaverhead	Montana	733.73032752
46033 Custer	South Dakota	733.44029338
39111 Monroe	Ohio	732.41479333
21233 Webster	Kentucky	732.20959500
21135 Lewis	Kentucky	731.68891906
24015 Cecil	Maryland	731.33254235
17171 Scott	Illinois	730.81607795
37143 Perquimans	North Carolina	730.14453882
18131 Pulaski	Indiana	729.80992862
8014 Broomfield	Colorado	729.06290153
20157 Republic	Kansas	728.98799314
38029 Emmons	North Dakota	728.37632777

Counties_Cities

19175 Union	Iowa	728.21425682
37043 Clay	North Carolina	727.17479127
35037 Quay	New Mexico	727.00836060
48075 Childress	Texas	726.92360444
39135 Preble	Ohio	726.88245481
17015 Carroll	Illinois	726.66294019
26121 Muskegon	Michigan	726.43270272
18157 Tippecanoe	Indiana	726.24425013
51195 Wise	Virginia	726.08649900
46135 Yankton	South Dakota	725.87345315
29221 Washington	Missouri	725.65449224
29067 Douglas	Missouri	725.34210723
20197 Wabaunsee	Kansas	724.74271634
29209 Stone	Missouri	724.43226558
39041 Delaware	Ohio	724.02917598
53039 Klickitat	Washington	723.75265753
53061 Snohomish	Washington	723.64618524
17085 Jo Daviess	Illinois	720.77131892
26017 Bay	Michigan	720.72592208
26027 Cass	Michigan	720.19050200
30035 Glacier	Montana	720.15712519
48487 Wilbarger	Texas	717.62870515
9013 Tolland	Connecticut	717.59397301
17073 Henry	Illinois	717.05031575
29105 Laclede	Missouri	716.82580573
32510 Carson City	Nevada	716.42545205
48171 Gillespie	Texas	716.31099836
53053 Pierce	Washington	716.14576029
19071 Fremont	Iowa	715.00071500
40105 Nowata	Oklahoma	714.42552359
51775 Salem	Virginia	713.64504933
17135 Montgomery	Illinois	713.26177406
21239 Woodford	Kentucky	712.32050654
27043 Faribault	Minnesota	712.31283617

Counties_Cities

29205 Shelby	Missouri	710.74380165
36055 Monroe	New York	710.19321889
19123 Mahaska	Iowa	709.09090909
18147 Spencer	Indiana	708.41737590
17055 Franklin	Illinois	707.99204155
29163 Pike	Missouri	707.95503675
16085 Valley	Idaho	706.45774839
19011 Benton	Iowa	705.87317682
29015 Benton	Missouri	705.46737213
48377 Presidio	Texas	705.23891767
31111 Lincoln	Nebraska	704.84581498
35015 Eddy	New Mexico	704.66321244
38053 McKenzie	North Dakota	704.22535211
19105 Jones	Iowa	703.81797146
26159 Van Buren	Michigan	703.79599194
19037 Chickasaw	Iowa	702.10631896
55041 Forest	Wisconsin	700.70070070
55097 Portage	Wisconsin	700.57229850
48097 Cooke	Texas	699.95563661
51007 Amelia	Virginia	699.30069930
18083 Knox	Indiana	699.28174549
17087 Johnson	Illinois	698.45857418
17061 Greene	Illinois	697.63876112
31185 York	Nebraska	697.06651176
46029 Codrington	South Dakota	696.05568445
29095 Jackson	Missouri	695.26650455
21037 Campbell	Kentucky	693.49020955
25015 Hampshire	Massachusetts	691.64265130
27039 Dodge	Minnesota	691.57621746
37169 Stokes	North Carolina	690.61077265
18177 Wayne	Indiana	690.06309148
19145 Page	Iowa	688.56974228
6061 Placer	California	688.03430760
27167 Wilkin	Minnesota	687.55996162

Counties_Cities

47151 Scott	Tennessee	685.14905395
40035 Craig	Oklahoma	685.02726129
19111 Lee	Iowa	684.18734400
20113 McPherson	Kansas	683.32340470
27071 Koochiching	Minnesota	683.27974277
41051 Multnomah	Oregon	682.73636498
51085 Hanover	Virginia	682.58749149
54069 Ohio	West Virginia	682.55298767
38103 Wells	North Dakota	682.33510235
46043 Douglas	South Dakota	681.43100511
21145 McCracken	Kentucky	680.99042022
48403 Sabine	Texas	679.95089244
19137 Montgomery	Iowa	679.79606118
8023 Costilla	Colorado	679.20585162
38079 Rolette	North Dakota	678.27424656
42107 Schuylkill	Pennsylvania	677.84918384
46097 Miner	South Dakota	677.81292363
42133 York	Pennsylvania	677.71201924
51099 King George	Virginia	677.32831609
21217 Taylor	Kentucky	677.13022036
26139 Ottawa	Michigan	676.43393667
44001 Bristol	Rhode Island	676.27289358
29173 Ralls	Missouri	675.67567568
27125 Red Lake	Minnesota	675.16879220
20193 Thomas	Kansas	674.36130204
26077 Kalamazoo	Michigan	673.53796202
17023 Clark	Illinois	673.24955117
51023 Botetourt	Virginia	673.13760255
20143 Ottawa	Kansas	672.18200620
27143 Sibley	Minnesota	672.07878627
48407 San Jacinto	Texas	672.02897037
54071 Pendleton	West Virginia	671.71644991
18151 Steuben	Indiana	670.79164980
37145 Person	North Carolina	670.76720581

Counties_Cities

6005 Amador	California	670.33999441
6007 Butte	California	669.82045871
8013 Boulder	Colorado	669.77839658
5009 Boone	Arkansas	669.69050160
48227 Howard	Texas	669.24490524
56037 Sweetwater	Wyoming	668.97400757
42093 Montour	Pennsylvania	668.85964912
55035 Eau Claire	Wisconsin	668.68195994
38083 Sheridan	North Dakota	667.16085990
46087 McCook	South Dakota	667.14749369
51133 Northumberland	Virginia	666.83131637
6045 Mendocino	California	666.62100769
51173 Smyth	Virginia	666.18535049
21179 Nelson	Kentucky	665.19814181
48393 Roberts	Texas	664.45182724
37133 Onslow	North Carolina	664.19469555
27107 Norman	Minnesota	664.09266409
37009 Ashe	North Carolina	663.98613007
51137 Orange	Virginia	663.13721209
18179 Wells	Indiana	662.97950791
2122 Kenai Peninsula	Alaska	662.87393436
37011 Avery	North Carolina	662.66780920
51157 Rappahannock	Virginia	661.88637617
46117 Stanley	South Dakota	661.81336863
17179 Tazewell	Illinois	661.23571731
42097 Northumberland	Pennsylvania	660.93563014
17003 Alexander	Illinois	660.06600660
20083 Hodgeman	Kansas	660.06600660
48281 Lampasas	Texas	659.47524613
21199 Pulaski	Kentucky	659.20802191
24039 Somerset	Maryland	658.22784810
40005 Atoka	Oklahoma	657.60948114
48359 Oldham	Texas	656.96855936
47161 Stewart	Tennessee	656.29378364

Counties_Cities

9015 Windham	Connecticut	656.25881207
37189 Watauga	North Carolina	656.00142998
48295 Lipscomb	Texas	655.73770492
38087 Slope	North Dakota	655.30799476
54039 Kanawha	West Virginia	652.79794297
21187 Owen	Kentucky	652.57352941
46061 Hanson	South Dakota	651.65876777
48233 Hutchinson	Texas	651.00481177
40025 Cimarron	Oklahoma	650.25545750
51790 Staunton	Virginia	650.02808763
5097 Montgomery	Arkansas	649.93276558
51105 Lee	Virginia	649.92990952
21029 Bullitt	Kentucky	648.83000900
39087 Lawrence	Ohio	646.44372432
54003 Berkeley	West Virginia	646.32907286
38093 Stutsman	North Dakota	645.40804131
51111 Lunenburg	Virginia	645.37481383
19095 Iowa	Iowa	644.32191314
29011 Barton	Missouri	644.17697915
8057 Jackson	Colorado	643.31665475
26025 Calhoun	Michigan	642.44127685
19177 Van Buren	Iowa	641.02564103
36039 Greene	New York	640.12128614
42025 Carbon	Pennsylvania	639.91779158
37137 Pamlico	North Carolina	639.30544594
51097 King and Queen	Virginia	639.02300483
21203 Rockcastle	Kentucky	638.80597015
39093 Lorain	Ohio	638.52957239
16005 Bannock	Idaho	638.06835135
30047 Lake	Montana	638.01652893
18125 Pike	Indiana	636.58340048
55045 Green	Wisconsin	636.35625118
40071 Kay	Oklahoma	636.30805462
20077 Harper	Kansas	635.67017799

Counties_Cities

20125 Montgomery	Kansas	635.11830635
27155 Traverse	Minnesota	634.82466747
54035 Jackson	West Virginia	634.01379503
39065 Hardin	Ohio	632.14739517
36007 Broome	New York	631.85136101
51169 Scott	Virginia	631.55939445
32013 Humboldt	Nevada	631.47861313
55091 Pepin	Wisconsin	631.08794073
20035 Cowley	Kansas	630.35947527
48223 Hopkins	Texas	630.26351535
38073 Ransom	North Dakota	630.13175482
48333 Mills	Texas	629.95326153
29107 Lafayette	Missouri	628.87293699
8125 Yuma	Colorado	628.74251497
21091 Hancock	Kentucky	627.99725965
20051 Ellis	Kansas	626.95924765
55109 St. Croix	Wisconsin	626.57479876
35061 Valencia	New Mexico	626.50413310
51101 King William	Virginia	625.77483913
39055 Geauga	Ohio	625.32569046
51520 Bristol	Virginia	624.92415969
8099 Prowers	Colorado	624.79447550
18033 DeKalb	Indiana	624.62406885
51113 Madison	Virginia	624.29484769
17165 Saline	Illinois	623.27449176
29169 Pulaski	Missouri	622.90921675
46039 Deuel	South Dakota	622.55014987
17067 Hancock	Illinois	622.05783457
26059 Hillsdale	Michigan	620.77859625
27151 Swift	Minnesota	620.65275548
51167 Russell	Virginia	620.60714820
17117 Macoupin	Illinois	620.13108821
21099 Hart	Kentucky	618.85115836
51199 York	Virginia	617.57509654

Counties_Cities

51127 New Kent	Virginia	616.31905676
48417 Shackelford	Texas	614.81709192
20013 Brown	Kansas	614.71139821
18119 Owen	Indiana	614.05612857
55093 Pierce	Wisconsin	613.32393373
27007 Beltrami	Minnesota	612.63261255
55057 Juneau	Wisconsin	612.39057745
51109 Louisa	Virginia	611.77878079
20005 Atchison	Kansas	611.37528562
18169 Wabash	Indiana	610.61381074
19065 Fayette	Iowa	610.37639878
31041 Custer	Nebraska	608.85608856
36053 Madison	New York	608.80005650
18175 Washington	Indiana	608.38134774
21021 Boyle	Kentucky	607.97342193
55019 Clark	Wisconsin	607.91149270
17103 Lee	Illinois	607.77839465
39007 Ashtabula	Ohio	607.22308268
39063 Hancock	Ohio	607.13815356
21049 Clark	Kentucky	606.91329416
18101 Martin	Indiana	606.83175100
51021 Bland	Virginia	603.84554267
21173 Montgomery	Kentucky	602.77275467
27173 Yellow Medicine	Minnesota	602.34813680
37175 Transylvania	North Carolina	602.07511325
40099 Murray	Oklahoma	602.02107074
27011 Big Stone	Minnesota	601.32291040
55078 Menominee	Wisconsin	601.11635895
4011 Greenlee	Arizona	601.07560898
51145 Powhatan	Virginia	599.54092295
37055 Dare	North Carolina	597.24391113
18077 Jefferson	Indiana	596.12518629
39117 Morrow	Ohio	595.23809524
19001 Adair	Iowa	594.64816650

Counties_Cities

8119 Teller	Colorado	594.02782761
17173 Shelby	Illinois	593.34897199
48235 Irion	Texas	591.32720105
42115 Susquehanna	Pennsylvania	591.29320752
29003 Andrew	Missouri	590.67416368
37075 Graham	North Carolina	589.34464875
46057 Hamlin	South Dakota	589.10162003
37031 Carteret	North Carolina	588.28605949
39103 Medina	Ohio	587.23052706
31091 Hooker	Nebraska	586.51026393
17189 Washington	Illinois	585.92354412
39021 Champaign	Ohio	585.74598751
6087 Santa Cruz	California	585.22178265
17203 Woodford	Illinois	584.97777084
48271 Kinney	Texas	584.01911335
26063 Huron	Michigan	583.96971058
19159 Ringgold	Iowa	583.73590982
46065 Hughes	South Dakota	583.56940510
17005 Bond	Illinois	583.28322309
29181 Ripley	Missouri	582.04611596
41067 Washington	Oregon	581.73483131
19009 Audubon	Iowa	581.18416273
27087 Mahanomen	Minnesota	579.81518391
39047 Fayette	Ohio	579.08323449
37073 Gates	North Carolina	578.93372505
54005 Boone	West Virginia	578.56134117
18155 Switzerland	Indiana	578.52010824
27169 Winona	Minnesota	578.45548451
18009 Blackford	Indiana	578.37384744
29043 Christian	Missouri	578.27391559
31137 Phelps	Nebraska	578.03468208
26087 Lapeer	Michigan	577.08910801
55023 Crawford	Wisconsin	577.00570867
51161 Roanoke	Virginia	576.14831035

Counties_Cities

51019 Bedford	Virginia	575.26000991
40123 Pontotoc	Oklahoma	575.20851309
42067 Juniata	Pennsylvania	574.80569948
39149 Shelby	Ohio	573.75532112
20149 Pottawatomie	Kansas	572.55838860
36035 Fulton	New York	570.99139781
56017 Hot Springs	Wyoming	570.80131723
39031 Coshocton	Ohio	570.58614759
31107 Knox	Nebraska	570.13897137
31143 Polk	Nebraska	568.39712012
46045 Edmunds	South Dakota	567.74193548
39151 Stark	Ohio	567.58546077
26065 Ingham	Michigan	567.40738210
18105 Monroe	Indiana	566.98680207
55081 Monroe	Wisconsin	566.76293674
42041 Cumberland	Pennsylvania	566.37618675
20015 Butler	Kansas	566.16490676
15003 Honolulu	Hawaii	565.97420619
5129 Searcy	Arkansas	565.46871073
33015 Rockingham	New Hampshire	565.05032732
48077 Clay	Texas	564.26931905
9011 New London	Connecticut	564.12678421
21079 Garrard	Kentucky	563.78132118
17121 Marion	Illinois	563.53003721
18135 Randolph	Indiana	563.35761136
54043 Lincoln	West Virginia	563.13413272
21197 Powell	Kentucky	562.61051278
39009 Athens	Ohio	562.15624905
16069 Nez Perce	Idaho	561.76994655
48197 Hardeman	Texas	560.93829679
54099 Wayne	West Virginia	560.78509914
5105 Perry	Arkansas	560.27820711
37121 Mitchell	North Carolina	560.00000000
20011 Bourbon	Kansas	559.61236607

Counties_Cities

21189 Owsley	Kentucky	559.03398927
55115 Shawano	Wisconsin	558.87832140
40011 Blaine	Oklahoma	558.77701634
20061 Geary	Kansas	558.38497883
5145 White	Arkansas	557.62317883
26037 Clinton	Michigan	557.15222105
40069 Johnston	Oklahoma	557.12850489
48133 Eastland	Texas	556.70778299
55141 Wood	Wisconsin	555.74567107
40067 Jefferson	Oklahoma	555.28335783
21157 Marshall	Kentucky	554.64717386
54037 Jefferson	West Virginia	554.47008502
51720 Norton	Virginia	554.43548387
26123 Newaygo	Michigan	554.28290927
39069 Henry	Ohio	553.79162667
51191 Washington	Virginia	553.28848204
26137 Otsego	Michigan	551.38860734
55071 Manitowoc	Wisconsin	551.38224954
17131 Mercer	Illinois	551.24671495
29055 Crawford	Missouri	550.98718537
6103 Tehama	California	550.72282371
56023 Lincoln	Wyoming	550.58145518
26069 Iosco	Michigan	550.21729596
29203 Shannon	Missouri	549.51764562
40093 Major	Oklahoma	549.45054945
39139 Richland	Ohio	549.13748256
21119 Knott	Kentucky	548.72405130
19003 Adams	Iowa	548.69684499
21053 Clinton	Kentucky	548.69684499
31101 Keith	Nebraska	548.56002992
39159 Union	Ohio	548.11100545
20087 Jefferson	Kansas	548.08959157
40083 Logan	Oklahoma	547.67291874
8035 Douglas	Colorado	547.29619343

Counties_Cities

29049 Clinton	Missouri	547.14215926
51678 Lexington	Virginia	546.52466368
42001 Adams	Pennsylvania	545.66145646
27119 Polk	Minnesota	545.52951251
46037 Day	South Dakota	544.95912807
23001 Androscoggin	Maine	544.21010596
19101 Jefferson	Iowa	544.04004135
55137 Waushara	Wisconsin	544.03824754
55031 Douglas	Wisconsin	543.88076282
30017 Custer	Montana	543.75970999
39025 Clermont	Ohio	543.64225711
56021 Laramie	Wyoming	543.56611704
39169 Wayne	Ohio	543.25799581
31059 Fillmore	Nebraska	542.78994029
2090 Fairbanks North	Alaska	542.58318093
5103 Ouachita	Arkansas	542.23502499
17113 McLean	Illinois	541.57891082
16003 Adams	Idaho	541.17647059
29223 Wayne	Missouri	541.07605548
55021 Columbia	Wisconsin	540.46514872
26147 St. Clair	Michigan	540.36413388
48087 Collingsworth	Texas	540.17555706
18013 Brown	Indiana	538.26965997
26155 Shiawassee	Michigan	538.18629751
31131 Otoe	Nebraska	538.00437911
29111 Lewis	Missouri	537.79807204
31167 Stanton	Nebraska	536.01340034
38101 Ward	North Dakota	535.84081247
31169 Thayer	Nebraska	535.82059933
55085 Oneida	Wisconsin	535.66394136
25011 Franklin	Massachusetts	535.49032594
46111 Sanborn	South Dakota	535.19967065
17109 McDonough	Illinois	534.13453514
18183 Whitley	Indiana	534.13159594

Counties_Cities

30039 Granite	Montana	532.85968028
39127 Perry	Ohio	532.84489218
51125 Nelson	Virginia	532.48854139
56029 Park	Wyoming	531.98745055
46051 Grant	South Dakota	531.69161886
55073 Marathon	Wisconsin	531.64781286
39085 Lake	Ohio	531.42108505
21123 Larue	Kentucky	531.20849934
21225 Union	Kentucky	530.85143054
41071 Yamhill	Oregon	530.83119942
48337 Montague	Texas	530.72055522
18025 Crawford	Indiana	530.40348551
18075 Jay	Indiana	529.76305144
5065 Izard	Arkansas	529.68439638
21149 McLean	Kentucky	529.61521833
31061 Franklin	Nebraska	529.27555409
16065 Madison	Idaho	529.20822308
48411 San Saba	Texas	528.57614800
48011 Armstrong	Texas	528.54122622
48191 Hall	Texas	528.40158520
21137 Lincoln	Kentucky	527.51176757
40137 Stephens	Oklahoma	526.98486074
46035 Davison	South Dakota	525.51793835
55077 Marquette	Wisconsin	524.81534275
17021 Christian	Illinois	523.56020942
29027 Callaway	Missouri	523.51355566
54011 Cabell	West Virginia	522.39766584
44009 Washington	Rhode Island	522.27391246
27113 Pennington	Minnesota	521.93539286
20131 Nemaha	Kansas	521.91038897
54091 Taylor	West Virginia	521.88352509
51083 Halifax	Virginia	521.68815944
29137 Monroe	Missouri	519.39058172
21081 Grant	Kentucky	517.49532264

Counties_Cities

46101 Moody	South Dakota	516.79586563
51043 Clarke	Virginia	516.42222681
46009 Bon Homme	South Dakota	515.75931232
29177 Ray	Missouri	515.66665210
29085 Hickory	Missouri	515.30129351
20033 Comanche	Kansas	514.87414188
38069 Pierce	North Dakota	514.57975986
17191 Wayne	Illinois	514.32770022
24001 Allegany	Maryland	514.26558647
48433 Stonewall	Texas	513.95007342
29059 Dallas	Missouri	513.06526667
20107 Linn	Kansas	512.82051282
17053 Ford	Illinois	512.66586248
48083 Coleman	Texas	512.08765035
31067 Gage	Nebraska	511.79453776
31015 Boyd	Nebraska	511.50895141
29141 Morgan	Missouri	510.85568327
39147 Seneca	Ohio	510.80478925
8107 Routt	Colorado	509.07395174
32019 Lyon	Nevada	508.88761468
39057 Greene	Ohio	508.34846275
36083 Rensselaer	New York	508.02172577
42073 Lawrence	Pennsylvania	505.89436554
26093 Livingston	Michigan	505.68966239
21017 Bourbon	Kentucky	505.35077289
31045 Dawes	Nebraska	504.81872419
36037 Genesee	New York	504.25136061
51031 Campbell	Virginia	503.88372474
27049 Goodhue	Minnesota	502.12270758
40009 Beckham	Oklahoma	502.09590492
20115 Marion	Kansas	502.09205021
25003 Berkshire	Massachusetts	501.78871055
51119 Middlesex	Virginia	501.43931656
19073 Greene	Iowa	501.05778866

Counties_Cities

51103 Lancaster	Virginia	500.78827784
42051 Fayette	Pennsylvania	500.60947095
26131 Ontonagon	Michigan	500.43140638
54075 Pocahontas	West Virginia	499.16805324
19007 Appanoose	Iowa	498.51250302
35049 Santa Fe	New Mexico	498.48056725
8069 Larimer	Colorado	498.11992537
44005 Newport	Rhode Island	497.92832740
27005 Becker	Minnesota	497.51243781
19093 Ida	Iowa	497.00336208
17129 Menard	Illinois	496.41927083
51750 Radford	Virginia	496.21026228
29151 Osage	Missouri	495.84366341
20121 Miami	Kansas	495.84323040
16029 Caribou	Idaho	495.75070822
27121 Pope	Minnesota	495.62944940
26091 Lenawee	Michigan	495.59359290
39133 Portage	Ohio	495.31385222
27157 Wabasha	Minnesota	494.34049434
51037 Charlotte	Virginia	494.22013738
17125 Mason	Illinois	493.91817177
21195 Pike	Kentucky	493.13379679
20089 Jewell	Kansas	492.78423090
51073 Gloucester	Virginia	492.65040563
20029 Cloud	Kansas	492.61083744
29047 Clay	Missouri	491.14119295
48461 Upton	Texas	490.32961046
29227 Worth	Missouri	490.19607843
17065 Hamilton	Illinois	490.01592552
18045 Fountain	Indiana	489.26671152
29091 Howell	Missouri	489.07076555
36113 Warren	New York	488.60188283
26005 Allegan	Michigan	488.37863407
46093 Meade	South Dakota	487.73591574

Counties_Cities

38011 Bowman	North Dakota	487.64629389
21033 Caldwell	Kentucky	487.61305545
53059 Skamania	Washington	486.41395505
48345 Motley	Texas	486.22366288
21153 Magoffin	Kentucky	485.35835625
19185 Wayne	Iowa	484.29932823
30105 Valley	Montana	484.06615571
38003 Barnes	North Dakota	483.77916904
42129 Westmoreland	Pennsylvania	483.72697947
30109 Wibaux	Montana	483.55899420
46129 Walworth	South Dakota	483.26472168
39027 Clinton	Ohio	482.67826997
2110 Juneau	Alaska	482.67056955
21167 Mercer	Kentucky	482.22650868
39039 Defiance	Ohio	482.11712302
55001 Adams	Wisconsin	481.61981522
17051 Fayette	Illinois	480.94882331
37199 Yancey	North Carolina	480.36641904
8017 Cheyenne	Colorado	479.74413646
46011 Brookings	South Dakota	479.67756585
27129 Renville	Minnesota	479.05830824
54057 Mineral	West Virginia	478.84187082
20191 Sumner	Kansas	478.34405984
8115 Sedgwick	Colorado	477.63786366
21235 Whitley	Kentucky	477.34672479
30083 Richland	Montana	476.49592229
21007 Ballard	Kentucky	476.25015666
17101 Lawrence	Illinois	475.73739296
46067 Hutchinson	South Dakota	474.25474255
26075 Jackson	Michigan	472.85342803
53015 Cowlitz	Washington	471.61588079
29121 Macon	Missouri	468.55408170
36043 Herkimer	New York	467.38796436
42049 Erie	Pennsylvania	467.17464098

Counties_Cities

36017	Chenango	New York	467.01447324
50007	Chittenden	Vermont	465.44977274
20095	Kingman	Kansas	465.11627907
8101	Pueblo	Colorado	464.99412042
54031	Hardy	West Virginia	464.60980036
32005	Douglas	Nevada	464.23339592
6017	El Dorado	California	464.13325082
42085	Mercer	Pennsylvania	463.48581083
29083	Henry	Missouri	463.47283407
51197	Wythe	Virginia	462.54434166
53073	Whatcom	Washington	462.14856991
31027	Cedar	Nebraska	461.75704475
27115	Pine	Minnesota	461.28277312
42125	Washington	Pennsylvania	461.06507963
31163	Sherman	Nebraska	460.82949309
27017	Carlton	Minnesota	460.41800374
17069	Hardin	Illinois	460.35805627
48019	Bandera	Texas	460.04206099
42063	Indiana	Pennsylvania	459.16616371
18165	Vermillion	Indiana	458.68596163
29186	Ste. Genevieve	Missouri	458.40787120
26007	Alpena	Michigan	458.39210155
39073	Hocking	Ohio	457.98837414
31179	Wayne	Nebraska	457.30086143
55017	Chippewa	Wisconsin	456.84883449
20123	Mitchell	Kansas	455.28455285
46025	Clark	South Dakota	454.66702327
39091	Logan	Ohio	454.16464571
35053	Socorro	New Mexico	454.13803406
41053	Polk	Oregon	454.04416078
17047	Edwards	Illinois	453.69211514
21089	Greenup	Kentucky	453.66904843
29045	Clark	Missouri	453.08389360
48379	Rains	Texas	452.33983058

Counties_Cities

8029 Delta	Colorado	452.29864633
20133 Neosho	Kansas	451.38235847
55049 Iowa	Wisconsin	450.12830760
39033 Crawford	Ohio	450.06016847
19107 Keokuk	Iowa	449.87775061
21023 Bracken	Kentucky	449.08362665
20101 Lane	Kansas	448.71794872
56035 Sublette	Wyoming	448.38479568
5049 Fulton	Arkansas	448.28429375
8083 Montezuma	Colorado	447.28190229
39019 Carroll	Ohio	446.80772497
21115 Johnson	Kentucky	446.70776378
21019 Boyd	Kentucky	446.65537680
46115 Spink	South Dakota	446.49730562
54055 Mercer	West Virginia	446.46632054
21027 Breckinridge	Kentucky	446.34098489
21223 Trimble	Kentucky	446.27128597
5141 Van Buren	Arkansas	445.70258387
21005 Anderson	Kentucky	445.66032741
55029 Door	Wisconsin	445.49076422
8039 Elbert	Colorado	445.17160033
51015 Augusta	Virginia	443.96146149
26111 Midland	Michigan	443.46164477
21069 Fleming	Kentucky	443.45898004
8095 Phillips	Colorado	443.30377975
29123 Madison	Missouri	443.05874631
29117 Livingston	Missouri	442.36101941
30103 Treasure	Montana	441.82621502
27025 Chisago	Minnesota	441.68663496
20159 Rice	Kansas	440.66729619
30029 Flathead	Montana	439.73909467
17105 Livingston	Illinois	439.02575431
48299 Llano	Texas	438.88016262
16057 Latah	Idaho	438.53092141

Counties_Cities

51027 Buchanan	Virginia	438.24513454
16017 Bonner	Idaho	438.21405415
6033 Lake	California	438.01062409
26067 Ionia	Michigan	437.62653792
29225 Webster	Missouri	437.23951009
18121 Parke	Indiana	437.17138300
26045 Eaton	Michigan	436.14444667
54051 Marshall	West Virginia	435.27692058
51735 Poquoson	Virginia	434.78260870
21165 Menifee	Kentucky	434.04123392
51610 Falls Church	Virginia	433.25209856
17147 Piatt	Illinois	433.03244694
48173 Glasscock	Texas	432.27665706
36115 Washington	New York	431.39369577
51600 Fairfax City	Virginia	431.35020754
46119 Sully	South Dakota	431.03448276
21221 Trigg	Kentucky	430.23970498
27035 Crow Wing	Minnesota	429.96501718
38049 McHenry	North Dakota	429.84869326
54081 Raleigh	West Virginia	429.60648585
8089 Otero	Colorado	428.60243056
18001 Adams	Indiana	426.53496464
21055 Crittenden	Kentucky	426.24789680
54019 Fayette	West Virginia	425.40331954
41005 Clackamas	Oregon	425.16373250
21143 Lyon	Kentucky	424.52241229
31077 Greeley	Nebraska	424.44821732
20137 Norton	Kansas	423.57274401
38057 Mercer	North Dakota	423.37002540
29165 Platte	Missouri	421.42059523
31165 Sioux	Nebraska	421.22999158
38075 Renville	North Dakota	421.22999158
20047 Edwards	Kansas	421.20042120
53011 Clark	Washington	420.87175241

Counties_Cities

16037 Custer	Idaho	420.56074766
39071 Highland	Ohio	420.36323099
39015 Brown	Ohio	419.70551810
38045 LaMoure	North Dakota	418.51304776
48259 Kendall	Texas	418.48338117
8009 Baca	Colorado	418.41004184
54079 Putnam	West Virginia	418.12215518
36107 Tioga	New York	418.03953871
17071 Henderson	Illinois	417.34982859
29025 Caldwell	Missouri	417.21563461
5013 Calhoun	Arkansas	416.90354368
55037 Florence	Wisconsin	416.57023837
29139 Montgomery	Missouri	416.16091555
40053 Grant	Oklahoma	416.08876560
31105 Kimball	Nebraska	414.59369818
26057 Gratiot	Michigan	413.80329565
53045 Mason	Washington	413.69624620
29229 Wright	Missouri	413.53792578
16007 Bear Lake	Idaho	413.22314050
40075 Kiowa	Oklahoma	412.41837553
42005 Armstrong	Pennsylvania	412.17841656
29129 Mercer	Missouri	411.97473222
21011 Bath	Kentucky	411.85496245
21139 Livingston	Kentucky	411.16641420
31007 Banner	Nebraska	410.95890411
42081 Lycoming	Pennsylvania	410.86007883
27015 Brown	Minnesota	410.17880610
48009 Archer	Texas	409.74277259
6015 Del Norte	California	409.65933592
31097 Johnson	Nebraska	409.03778730
8067 La Plata	Colorado	406.67732197
21159 Martin	Kentucky	406.25275987
20003 Anderson	Kansas	406.19446560
41037 Lake	Oregon	406.14291154

Counties_Cities

29005 Atchison	Missouri	406.11100367
31175 Valley	Nebraska	405.72792363
19053 Decatur	Iowa	405.57667934
39125 Paulding	Ohio	405.11727079
30053 Lincoln	Montana	404.16287764
35057 Torrance	New Mexico	404.07927651
21043 Carter	Kentucky	403.64390461
29199 Scotland	Missouri	402.73862263
51005 Alleghany	Virginia	402.41448692
21161 Mason	Kentucky	402.33236152
6057 Nevada	California	402.22275718
55125 Vilas	Wisconsin	401.13045857
16071 Oneida	Idaho	401.06951872
21231 Wayne	Kentucky	400.62536643
5147 Woodruff	Arkansas	400.61633282
27059 Isanti	Minnesota	400.34028925
48059 Callahan	Texas	400.17150207
18069 Huntington	Indiana	400.11037528
39051 Fulton	Ohio	399.75399754
18171 Warren	Indiana	399.37068861
20163 Rooks	Kansas	398.96269699
54029 Hancock	West Virginia	398.70763731
38041 Hettinger	North Dakota	397.77247414
6009 Calaveras	California	396.91241612
29035 Carter	Missouri	396.43211100
27111 Otter Tail	Minnesota	396.17765082
39145 Scioto	Ohio	396.01599958
29063 DeKalb	Missouri	395.88281869
17013 Calhoun	Illinois	395.66847147
39081 Jefferson	Ohio	395.33504645
51045 Craig	Virginia	394.94470774
6043 Mariposa	California	394.94018659
20151 Pratt	Kansas	394.54041373
55067 Langlade	Wisconsin	394.43637119

Counties_Cities

39171 Williams	Ohio	393.97891534
42019 Butler	Pennsylvania	393.85165631
21163 Meade	Kentucky	393.52254919
16041 Franklin	Idaho	393.41395891
27093 Meeker	Minnesota	393.24143295
2220 Sitka	Alaska	393.19995374
54077 Preston	West Virginia	393.03761931
27041 Douglas	Minnesota	392.47708355
17025 Clay	Illinois	392.36399306
29175 Randolph	Missouri	391.71344344
36057 Montgomery	New York	390.25376605
54027 Hampshire	West Virginia	389.77170514
53051 Pend Oreille	Washington	389.64858109
38067 Pembina	North Dakota	388.65697423
55011 Buffalo	Wisconsin	388.57142857
30067 Park	Montana	388.38432122
20165 Rush	Kansas	387.97284190
20053 Ellsworth	Kansas	387.34667527
20135 Ness	Kansas	387.32394366
55119 Taylor	Wisconsin	387.02723888
27135 Roseau	Minnesota	382.83828383
2170 Matanuska-Susit	Alaska	381.93476443
31065 Furnas	Nebraska	381.76033934
40033 Cotton	Oklahoma	380.88642659
31133 Pawnee	Nebraska	379.93920973
20073 Greenwood	Kansas	379.85136251
51051 Dickenson	Virginia	378.70963300
21191 Pendleton	Kentucky	378.55323835
29171 Putnam	Missouri	378.38974143
20207 Woodson	Kansas	377.00282752
29125 Maries	Missouri	376.32569278
20129 Morton	Kansas	374.95313086
39083 Knox	Ohio	374.84045045
46089 McPherson	South Dakota	373.90943083

Counties_Cities

54009 Brooke	West Virginia	373.82335720
56033 Sheridan	Wyoming	370.45612410
27045 Fillmore	Minnesota	370.40554659
54033 Harrison	West Virginia	370.07431092
8053 Hinsdale	Colorado	369.91368681
39167 Washington	Ohio	369.04662954
40059 Harper	Oklahoma	368.71214116
53041 Lewis	Washington	368.07195618
46059 Hand	South Dakota	367.87247088
38047 Logan	North Dakota	367.84025223
40043 Dewey	Oklahoma	367.79730282
26105 Mason	Michigan	367.69759450
54047 McDowell	West Virginia	367.66723372
26089 Leelanau	Michigan	367.57948906
54049 Marion	West Virginia	367.22106351
17183 Vermilion	Illinois	367.15881572
48267 Kimble	Texas	366.80421825
46123 Tripp	South Dakota	365.09675064
21131 Leslie	Kentucky	364.78359460
48443 Terrell	Texas	364.52004860
29093 Iron	Missouri	363.56490125
30037 Golden Valley	Montana	363.19612591
27137 St. Louis	Minnesota	362.94642410
46071 Jackson	South Dakota	362.86664651
51185 Tazewell	Virginia	362.25676172
21205 Rowan	Kentucky	362.03880731
42059 Greene	Pennsylvania	361.58439709
8049 Grand	Colorado	360.70853462
21071 Floyd	Kentucky	359.88282885
55047 Green Lake	Wisconsin	359.44603024
20185 Stafford	Kansas	359.02345620
38009 Bottineau	North Dakota	358.75838403
38065 Oliver	North Dakota	358.60655738
51121 Montgomery	Virginia	356.61968985

Counties_Cities

20179 Sheridan	Kansas	355.30990920
48243 Jeff Davis	Texas	355.23978686
8021 Conejos	Colorado	353.65853659
31147 Richardson	Nebraska	352.77812776
16021 Boundary	Idaho	351.52326749
40153 Woodward	Oklahoma	351.10275937
23031 York	Maine	351.06604794
36091 Saratoga	New York	351.05555628
26135 Oscoda	Michigan	350.41082649
35055 Taos	New Mexico	350.23602863
27055 Houston	Minnesota	349.87619765
46081 Lawrence	South Dakota	349.63676625
21219 Todd	Kentucky	349.28113070
29013 Bates	Missouri	349.26470588
55095 Polk	Wisconsin	348.63984586
26073 Isabella	Michigan	348.62957399
30095 Stillwater	Montana	346.12964128
30021 Dawson	Montana	345.62211982
46077 Kingsbury	South Dakota	345.59869892
51067 Franklin	Virginia	345.22644363
54107 Wood	West Virginia	344.40578127
41001 Baker	Oregon	343.62114207
27061 Itasca	Minnesota	343.61975703
51163 Rockbridge	Virginia	342.82700422
41017 Deschutes	Oregon	342.19462905
20041 Dickinson	Kansas	341.93513918
29115 Linn	Missouri	340.61643267
46047 Fall River	South Dakota	340.33737792
36069 Ontario	New York	339.51066773
30023 Deer Lodge	Montana	339.50279268
31057 Dundy	Nebraska	338.98305085
56005 Campbell	Wyoming	338.10143043
26041 Delta	Michigan	337.45154363
39053 Gallia	Ohio	336.90249842

Counties_Cities

55033 Dunn	Wisconsin	336.79732335
30063 Missoula	Montana	336.72584623
48119 Delta	Texas	336.51149748
39119 Muskingum	Ohio	336.49327594
29217 Vernon	Missouri	336.12626656
42099 Perry	Pennsylvania	335.94139448
32001 Churchill	Nevada	335.51554828
26103 Marquette	Michigan	335.25768236
48023 Baylor	Texas	335.00837521
17127 Massac	Illinois	333.80681818
55129 Washburn	Wisconsin	333.79518831
39079 Jackson	Ohio	333.49802372
42035 Clinton	Pennsylvania	333.47120256
40149 Washita	Oklahoma	332.52448998
20139 Osage	Kansas	332.47600527
31003 Antelope	Nebraska	331.43939394
53035 Kitsap	Washington	330.97978169
42109 Snyder	Pennsylvania	330.53774050
42009 Bedford	Pennsylvania	330.03985387
56025 Natrona	Wyoming	329.89951337
42127 Wayne	Pennsylvania	329.58889149
35051 Sierra	New Mexico	328.22757112
21147 McCreary	Kentucky	327.43566176
26015 Barry	Michigan	327.02715961
41035 Klamath	Oregon	326.66696229
38007 Billings	North Dakota	326.44178455
56001 Albany	Wyoming	326.41641408
20071 Greeley	Kansas	325.99837001
26011 Arenac	Michigan	325.77621169
26079 Kalkaska	Michigan	325.40394973
37053 Currituck	North Carolina	325.05910165
39105 Meigs	Ohio	324.59101532
26117 Montcalm	Michigan	323.59929965
39059 Guernsey	Ohio	322.89477731

Counties_Cities

8019 Clear Creek	Colorado	322.74856845
55053 Jackson	Wisconsin	322.29709933
36101 Steuben	New York	321.51655601
17123 Marshall	Illinois	320.79070574
39131 Pike	Ohio	320.66127481
21237 Wolfe	Kentucky	320.46816218
53013 Columbia	Washington	320.27593003
56003 Big Horn	Wyoming	319.83839744
2275 Wrangell	Alaska	319.61646025
33013 Merrimack	New Hampshire	319.58817458
27089 Marshall	Minnesota	319.48881789
35035 Otero	New Mexico	318.95299561
42013 Blair	Pennsylvania	318.38813963
30041 Hill	Montana	318.10118064
20097 Kiowa	Kansas	317.96502385
29039 Cedar	Missouri	317.68443346
27095 Mille Lacs	Minnesota	317.53318796
42021 Cambria	Pennsylvania	315.79746451
8103 Rio Blanco	Colorado	315.65656566
27097 Morrison	Minnesota	313.54578070
29079 Grundy	Missouri	312.68912649
8007 Archuleta	Colorado	312.38648747
46069 Hyde	South Dakota	312.01248050
6109 Tuolumne	California	311.70355159
31125 Nance	Nebraska	311.43827860
31181 Webster	Nebraska	311.35012737
17045 Edgar	Illinois	311.05990783
53029 Island	Washington	309.02202226
26133 Osceola	Michigan	308.47007412
56019 Johnson	Wyoming	307.32860520
54053 Mason	West Virginia	306.90919979
29161 Phelps	Missouri	306.26844317
38021 Dickey	North Dakota	305.93514175
30093 Silver Bow	Montana	305.77544080

Counties_Cities

31011 Boone	Nebraska	305.40179424
35021 Harding	New Mexico	305.34351145
17159 Richland	Illinois	304.51056271
27065 Kanabec	Minnesota	302.33849571
36117 Wayne	New York	302.00746136
31071 Garfield	Nebraska	301.96275793
36121 Wyoming	New York	301.85855058
39005 Ashland	Ohio	301.42338822
21133 Letcher	Kentucky	301.38362482
17149 Pike	Illinois	301.06975850
53019 Ferry	Washington	300.69290103
2180 Nome	Alaska	299.76019185
21175 Morgan	Kentucky	299.73772949
51155 Pulaski	Virginia	299.41877532
39001 Adams	Ohio	299.37959890
56015 Goshen	Wyoming	299.04306220
21025 Breathitt	Kentucky	298.60128870
30055 McCone	Montana	298.50746269
27021 Cass	Minnesota	298.11307971
41029 Jackson	Oregon	297.86303766
8043 Fremont	Colorado	297.78638512
41063 Wallowa	Oregon	296.56828132
29041 Chariton	Missouri	295.26238089
27127 Redwood	Minnesota	295.10131812
6089 Shasta	California	294.93445901
54103 Wetzel	West Virginia	294.69548134
42087 Mifflin	Pennsylvania	294.23218381
31149 Rock	Nebraska	294.11764706
53067 Thurston	Washington	293.97491088
2185 North Slope	Alaska	293.76012966
29215 Texas	Missouri	293.30100504
21181 Nicholas	Kentucky	293.05051633
51580 Covington	Virginia	293.04029304
26035 Clare	Michigan	292.61631499

Counties_Cities

46021 Campbell	South Dakota	290.48656500
31033 Cheyenne	Nebraska	290.01074114
53043 Lincoln	Washington	288.64059590
20181 Sherman	Kansas	288.18443804
29179 Reynolds	Missouri	287.81579789
20027 Clay	Kansas	287.60785294
2130 Ketchikan Gateway	Alaska	287.39761460
29073 Gasconade	Missouri	285.61713703
33017 Strafford	New Hampshire	284.41847951
26051 Gladwin	Michigan	284.16939653
48065 Carson	Texas	283.09741882
29197 Schuyler	Missouri	282.67014568
26151 Sanilac	Michigan	281.67646059
36051 Livingston	New York	281.52529774
30043 Jefferson	Montana	281.06142019
30085 Roosevelt	Montana	280.31467583
26001 Alcona	Michigan	279.86875121
35017 Grant	New Mexico	277.91998830
26113 Missaukee	Michigan	277.90643817
31171 Thomas	Nebraska	277.77777778
8047 Gilpin	Colorado	277.73239667
29057 Dade	Missouri	277.44748315
41043 Linn	Oregon	277.22150234
36099 Seneca	New York	276.96793003
29185 St. Clair	Missouri	276.74294838
27001 Aitkin	Minnesota	276.69475538
31029 Chase	Nebraska	276.59039477
54025 Greenbrier	West Virginia	275.97309262
26055 Grand Traverse	Michigan	275.45828697
17169 Schuyler	Illinois	275.08324888
39115 Morgan	Ohio	273.89756231
38095 Towner	North Dakota	273.72262774
30049 Lewis and Clark	Montana	273.65356623
40129 Roger Mills	Oklahoma	273.52297593

Counties_Cities

26047 Emmet	Michigan	273.20763780
55123 Vernon	Wisconsin	272.86015917
39161 Van Wert	Ohio	272.26760016
20127 Morris	Kansas	271.68991125
51091 Highland	Virginia	271.49321267
36041 Hamilton	New York	270.63599459
40151 Woods	Oklahoma	269.75384961
31161 Sheridan	Nebraska	269.74951830
8091 Ouray	Colorado	268.98406787
26097 Mackinac	Michigan	268.84212478
20063 Gove	Kansas	267.99387443
53049 Pacific	Washington	267.74369214
31095 Jefferson	Nebraska	267.71875440
55069 Lincoln	Wisconsin	267.25414425
31113 Logan	Nebraska	267.02269693
48125 Dickens	Texas	266.78523788
39163 Vinton	Ohio	266.38252531
55007 Bayfield	Wisconsin	265.92208483
32021 Mineral	Nevada	265.83961010
53065 Stevens	Washington	265.13477684
48447 Throckmorton	Texas	264.02640264
31069 Garden	Nebraska	263.57406431
6093 Siskiyou	California	263.01344799
8111 San Juan	Colorado	262.46719160
8027 Custer	Colorado	262.41421074
37115 Madison	North Carolina	261.91242016
51115 Mathews	Virginia	261.30424903
17151 Pope	Illinois	261.15859449
2240 Southeast Fairbanks	Alaska	260.19080659
30099 Teton	Montana	259.65595586
50025 Windham	Vermont	259.61268594
38081 Sargent	North Dakota	258.39793282
42033 Clearfield	Pennsylvania	258.22542450
50003 Bennington	Vermont	258.20212736

Counties_Cities

26129 Ogemaw	Michigan	257.73195876
53075 Whitman	Washington	257.07457171
56009 Converse	Wyoming	256.59824047
29149 Oregon	Missouri	256.14268096
32027 Pershing	Nevada	255.02550255
46091 Marshall	South Dakota	254.30359937
21063 Elliott	Kentucky	253.06339904
6023 Humboldt	California	252.98262853
42027 Centre	Pennsylvania	251.83501735
26143 Roscommon	Michigan	251.21420198
20195 Trego	Kansas	250.62656642
21127 Lawrence	Kentucky	250.46560915
8081 Moffat	Colorado	250.22747953
54109 Wyoming	West Virginia	250.16838257
48155 Foard	Texas	250.00000000
32011 Eureka	Nevada	249.62556166
2198 Prince of Wales-	Alaska	249.14356898
27159 Wadena	Minnesota	246.85979816
50011 Franklin	Vermont	246.85862285
55099 Price	Wisconsin	246.32380384
20167 Russell	Kansas	246.12711742
36089 St. Lawrence	New York	245.26363527
5005 Baxter	Arkansas	245.08037195
42031 Clarion	Pennsylvania	244.97795198
36025 Delaware	New York	244.79529274
26085 Lake	Michigan	244.08719805
17009 Brown	Illinois	244.05125076
8077 Mesa	Colorado	242.80874895
29061 Daviess	Missouri	240.58703236
5089 Marion	Arkansas	239.20583662
36123 Yates	New York	237.51056721
36109 Tompkins	New York	237.37024895
36075 Oswego	New York	236.64523571
42131 Wyoming	Pennsylvania	236.63388301

Counties_Cities

30089 Sanders	Montana	236.40661939
30013 Cascade	Montana	236.39503693
26043 Dickinson	Michigan	236.37867864
16049 Idaho	Idaho	236.17755708
27149 Stevens	Minnesota	235.82487440
46019 Butte	South Dakota	234.78771278
17039 De Witt	Illinois	234.63758006
27075 Lake	Minnesota	234.56558454
17033 Crawford	Illinois	233.95544212
54063 Monroe	West Virginia	233.43373494
41007 Clatsop	Oregon	231.36505382
41009 Columbia	Oregon	231.01743132
53009 Clallam	Washington	230.65796161
55103 Richland	Wisconsin	230.18933072
30007 Broadwater	Montana	230.07395234
36015 Chemung	New York	229.06924300
16035 Clearwater	Idaho	228.36263987
26031 Cheboygan	Michigan	228.22964624
36031 Essex	New York	227.88203753
26165 Wexford	Michigan	227.09615729
17155 Putnam	Illinois	226.48083624
36009 Cattaraugus	New York	226.44456012
8093 Park	Colorado	226.34188403
41013 Crook	Oregon	226.25382327
53027 Grays Harbor	Washington	225.97799759
30027 Fergus	Montana	224.96175650
54021 Gilmer	West Virginia	224.27111886
36095 Schoharie	New York	221.88635560
35047 San Miguel	New Mexico	221.08658621
26029 Charlevoix	Michigan	221.00289590
30005 Blaine	Montana	220.36139268
54015 Clay	West Virginia	220.11121409
26019 Benzie	Michigan	219.68118065
38023 Divide	North Dakota	219.01007446

Counties_Cities

38001 Adams	North Dakota	217.95989538
2195 Petersburg	Alaska	217.32381248
36013 Chautauqua	New York	217.29105277
30097 Sweet Grass	Montana	215.63342318
46075 Jones	South Dakota	215.51724138
31005 Arthur	Nebraska	215.05376344
55013 Burnett	Wisconsin	214.39708940
30059 Meagher	Montana	214.36227224
41003 Benton	Oregon	212.80985006
42039 Crawford	Pennsylvania	212.78346637
6063 Plumas	California	212.72069772
36011 Cayuga	New York	212.58668741
20019 Chautauqua	Kansas	211.54427319
41021 Gilliam	Oregon	211.19324182
32033 White Pine	Nevada	211.08179420
38037 Grant	North Dakota	210.61499579
24023 Garrett	Maryland	209.16915269
20039 Decatur	Kansas	208.98641588
42047 Elk	Pennsylvania	208.82362690
30081 Ravalli	Montana	208.46845177
54065 Morgan	West Virginia	208.01709113
36077 Otsego	New York	207.53485414
26071 Iron	Michigan	206.89034812
50001 Addison	Vermont	205.55540530
46105 Perkins	South Dakota	205.33880903
36023 Cortland	New York	204.92231771
53031 Jefferson	Washington	204.85990734
42111 Somerset	Pennsylvania	204.18649935
2050 Bethel	Alaska	203.11813790
33003 Carroll	New Hampshire	202.95619016
2100 Haines	Alaska	202.10185934
51071 Giles	Virginia	201.85229162
30073 Pondera	Montana	200.93770931
6091 Sierra	California	200.87043857

Counties_Cities

54041 Lewis	West Virginia	199.70044933
29153 Ozark	Missouri	199.62293446
54001 Barbour	West Virginia	199.57665558
53003 Asotin	Washington	199.02697921
20105 Lincoln	Kansas	198.47833278
33001 Belknap	New Hampshire	198.28914162
26003 Alger	Michigan	197.86742882
21065 Estill	Kentucky	197.21087477
29065 Dent	Missouri	194.28793472
42057 Fulton	Pennsylvania	192.79763134
26009 Antrim	Michigan	192.59576289
55003 Ashland	Wisconsin	192.30769231
42065 Jefferson	Pennsylvania	190.18812584
20203 Wichita	Kansas	190.02375297
46053 Gregory	South Dakota	189.93352327
20023 Cheyenne	Kansas	187.96992481
27057 Hubbard	Minnesota	187.51171948
8011 Bent	Colorado	187.01122067
54073 Pleasants	West Virginia	186.49260690
27077 Lake of the Woods	Minnesota	186.26929218
20205 Wilson	Kansas	184.65089440
39067 Harrison	Ohio	184.52616317
50013 Grand Isle	Vermont	183.35684062
6003 Alpine	California	181.65304269
36003 Allegany	New York	180.91751023
26101 Manistee	Michigan	179.38682322
42053 Forest	Pennsylvania	178.59596098
42023 Cameron	Pennsylvania	178.09439003
53023 Garfield	Washington	178.01513129
50015 Lamoille	Vermont	177.86561265
36049 Lewis	New York	177.71391840
16025 Camas	Idaho	177.46228926
50021 Rutland	Vermont	175.55222253
26107 Mecosta	Michigan	174.53209324

Counties_Cities

56011 Crook	Wyoming	174.49664430
30015 Chouteau	Montana	174.06440383
26153 Schoolcraft	Michigan	173.52503718
46007 Bennett	South Dakota	173.01038062
17057 Fulton	Illinois	172.19607393
30019 Daniels	Montana	171.72295363
54095 Tyler	West Virginia	171.50697462
41033 Josephine	Oregon	170.49420434
41039 Lane	Oregon	170.43763221
27029 Clearwater	Minnesota	170.26106697
53055 San Juan	Washington	169.31340495
36019 Clinton	New York	168.53584485
54097 Upshur	West Virginia	167.92955151
31145 Red Willow	Nebraska	167.81652060
31013 Box Butte	Nebraska	167.09988860
31129 Nuckolls	Nebraska	166.86531585
23027 Waldo	Maine	166.27198065
17175 Stark	Illinois	165.83747927
27073 Lac qui Parle	Minnesota	165.21477921
54087 Roane	West Virginia	165.08756819
26141 Presque Isle	Michigan	164.86104569
42113 Sullivan	Pennsylvania	164.71750947
23023 Sagadahoc	Maine	162.76589774
54067 Nicholas	West Virginia	161.01763143
15009 Maui	Hawaii	160.87843212
20001 Allen	Kansas	160.72002572
46063 Harding	South Dakota	160.12810248
54093 Tucker	West Virginia	158.15959741
56045 Weston	Wyoming	157.88718243
26061 Houghton	Michigan	157.37596289
23007 Franklin	Maine	157.20640867
35007 Colfax	New Mexico	156.89512799
46055 Haakon	South Dakota	156.41293014
55107 Rusk	Wisconsin	155.51000212

Counties_Cities

42015 Bradford	Pennsylvania	154.52139464
30045 Judith Basin	Montana	153.68852459
31063 Frontier	Nebraska	153.37423313
39121 Noble	Ohio	153.26738191
41019 Douglas	Oregon	153.24211347
16023 Butte	Idaho	153.19800843
40045 Ellis	Oklahoma	151.82186235
41025 Harney	Oregon	150.08868877
32029 Storey	Nevada	148.92032762
54089 Summers	West Virginia	148.90282132
31089 Holt	Nebraska	147.37669483
30091 Sheridan	Montana	146.02803738
41011 Coos	Oregon	145.98766870
23011 Kennebec	Maine	144.16421615
8073 Lincoln	Colorado	142.60249554
33005 Cheshire	New Hampshire	142.49669904
21201 Robertson	Kentucky	140.51522248
35003 Catron	New Mexico	139.74287311
23019 Penobscot	Maine	136.99899402
46107 Potter	South Dakota	135.93112823
50027 Windsor	Vermont	135.65821365
53069 Wahkiakum	Washington	135.56258473
42121 Venango	Pennsylvania	134.59212734
41057 Tillamook	Oregon	134.39354911
30107 Wheatland	Montana	134.16815742
36097 Schuyler	New York	133.98838767
20117 Marshall	Kansas	133.71734211
35033 Mora	New Mexico	133.15579228
42105 Potter	Pennsylvania	132.35471062
8071 Las Animas	Colorado	131.00737778
30065 Musselshell	Montana	129.00451516
36045 Jefferson	New York	128.85329515
35028 Los Alamos	New Mexico	125.64787184
26033 Chippewa	Michigan	125.27654130

Counties_Cities

31183 Wheeler	Nebraska	124.22360248
40003 Alfalfa	Oklahoma	121.65450122
54105 Wirt	West Virginia	120.06861063
33009 Grafton	New Hampshire	119.17225403
26119 Montmorency	Michigan	118.72638964
8055 Huerfano	Colorado	116.12715924
20141 Osborne	Kansas	115.10791367
21129 Lee	Kentucky	113.74946680
20007 Barber	Kansas	111.80679785
36033 Franklin	New York	111.34750363
27031 Cook	Minnesota	111.25533098
42117 Tioga	Pennsylvania	110.39423006
54013 Calhoun	West Virginia	110.28398125
31049 Deuel	Nebraska	109.58904110
2150 Kodiak Island	Alaska	104.90820532
23017 Oxford	Maine	102.39855601
33019 Sullivan	New Hampshire	101.98405340
23015 Lincoln	Maine	101.91602120
50023 Washington	Vermont	101.47918817
2070 Dillingham	Alaska	100.00000000
50005 Caledonia	Vermont	99.00336611
8033 Dolores	Colorado	96.43201543
2158 Kusilvak	Alaska	96.35071661
26013 Baraga	Michigan	96.15384615
32017 Lincoln	Nevada	96.13535858
50009 Essex	Vermont	96.00000000
26083 Keweenaw	Michigan	94.65215334
51017 Bath	Virginia	93.19664492
30079 Prairie	Montana	91.99632015
15001 Hawaii	Hawaii	88.06714996
41015 Curry	Oregon	87.66931136
2016 Aleutians West	Alaska	87.36676568
31031 Cherry	Nebraska	86.79048776
42083 McKean	Pennsylvania	85.43253271

Counties_Cities

54101 Webster	West Virginia	84.49004225
56027 Niobrara	Wyoming	83.75209380
20183 Smith	Kansas	83.26394671
23025 Somerset	Maine	83.01707780
56031 Platte	Wyoming	81.71842167
23009 Hancock	Maine	80.27585704
15007 Kauai	Hawaii	77.63436984
48431 Sterling	Texas	76.27765065
54017 Doddridge	West Virginia	71.37758744
54007 Braxton	West Virginia	70.97735822
27069 Kittson	Minnesota	70.62146893
23013 Knox	Maine	70.40305750
20109 Logan	Kansas	70.32348805
50017 Orange	Vermont	68.96789544
30025 Fallon	Montana	68.49315068
31017 Brown	Nebraska	67.27211571
20199 Wallace	Kansas	66.53359947
42123 Warren	Pennsylvania	65.82611778
6105 Trinity	California	63.82130036
26095 Luce	Michigan	63.66385485
31083 Harlan	Nebraska	58.80623346
30075 Powder River	Montana	58.27505828
6049 Modoc	California	56.96707303
2013 Aleutians East	Alaska	56.89900427
50019 Orleans	Vermont	55.74757498
41023 Grant	Oregon	55.74136009
23003 Aroostook	Maine	55.13254161
33007 Coos	New Hampshire	53.81620184
2068 Denali	Alaska	48.56726566
23029 Washington	Maine	47.63416958
30061 Mineral	Montana	46.33920297
23021 Piscataquis	Maine	41.66666667
30051 Liberty	Montana	41.15226337
20049 Elk	Kansas	39.87240829

Counties_Cities

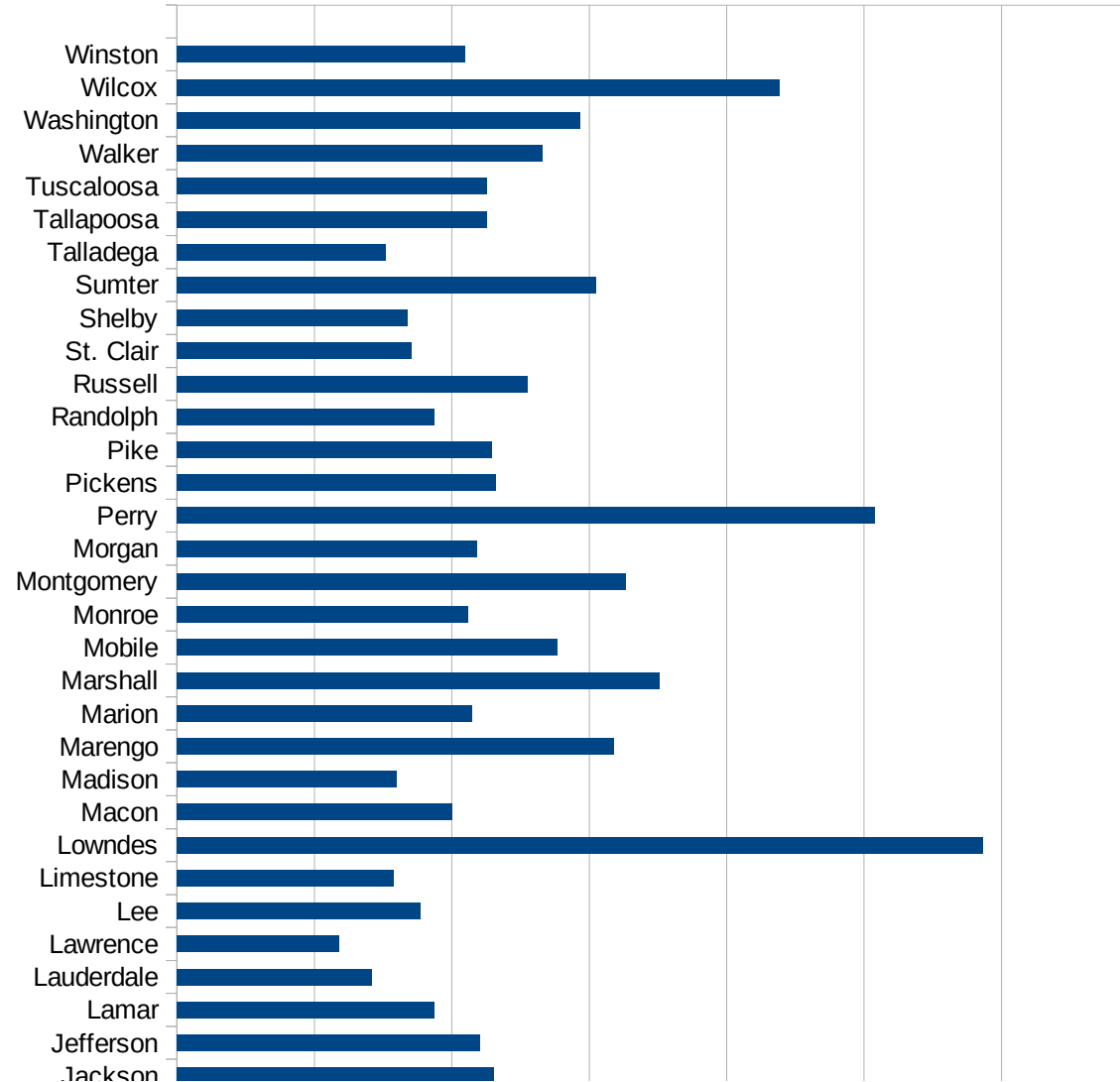
20201 Washington	Kansas	36.90036900
31087 Hitchcock	Nebraska	35.63791875
54085 Ritchie	West Virginia	30.86102253
30077 Powell	Montana	28.70264064
31103 Keya Paha	Nebraska	0.00000000
16061 Lewis	Idaho	0.00000000
31115 Loup	Nebraska	0.00000000
25007 Dukes	Massachusetts	0.00000000
25019 Nantucket	Massachusetts	0.00000000
35011 De Baca	New Mexico	0.00000000
15005 Kalawao	Hawaii	0.00000000
8061 Kiowa	Colorado	0.00000000
48033 Borden	Texas	0.00000000
41069 Wheeler	Oregon	0.00000000
2105 Hoonah-Angoon	Alaska	0.00000000
2230 Skagway	Alaska	0.00000000
49019 Grand	Utah	0.00000000
31085 Hayes	Nebraska	0.00000000
48269 King	Texas	0.00000000
49015 Emery	Utah	0.00000000
31075 Grant	Nebraska	0.00000000
49055 Wayne	Utah	0.00000000
2164 Lake and Penins	Alaska	0.00000000
49033 Rich	Utah	0.00000000
49001 Beaver	Utah	0.00000000
49017 Garfield	Utah	0.00000000
49047 Uintah	Utah	0.00000000
36085 Richmond	New York	0.00000000
49023 Juab	Utah	0.00000000
49041 Sevier	Utah	0.00000000
49003 Box Elder	Utah	0.00000000
36005 Bronx	New York	0.00000000
49025 Kane	Utah	0.00000000
49005 Cache	Utah	0.00000000

Counties_Cities

49053 Washington	Utah	0.00000000
36081 Queens	New York	0.00000000
36047 Kings	New York	0.00000000
49057 Weber	Utah	0.00000000
49021 Iron	Utah	0.00000000
49013 Duchesne	Utah	0.00000000
49007 Carbon	Utah	0.00000000
48301 Loving	Texas	0.00000000
49009 Daggett	Utah	0.00000000
20153 Rawlins	Kansas	0.00000000
30011 Carter	Montana	0.00000000
30069 Petroleum	Montana	0.00000000
31009 Blaine	Nebraska	0.00000000
32009 Esmeralda	Nevada	0.00000000
49027 Millard	Utah	0.00000000
49029 Morgan	Utah	0.00000000
49031 Piute	Utah	0.00000000
49039 Sanpete	Utah	0.00000000

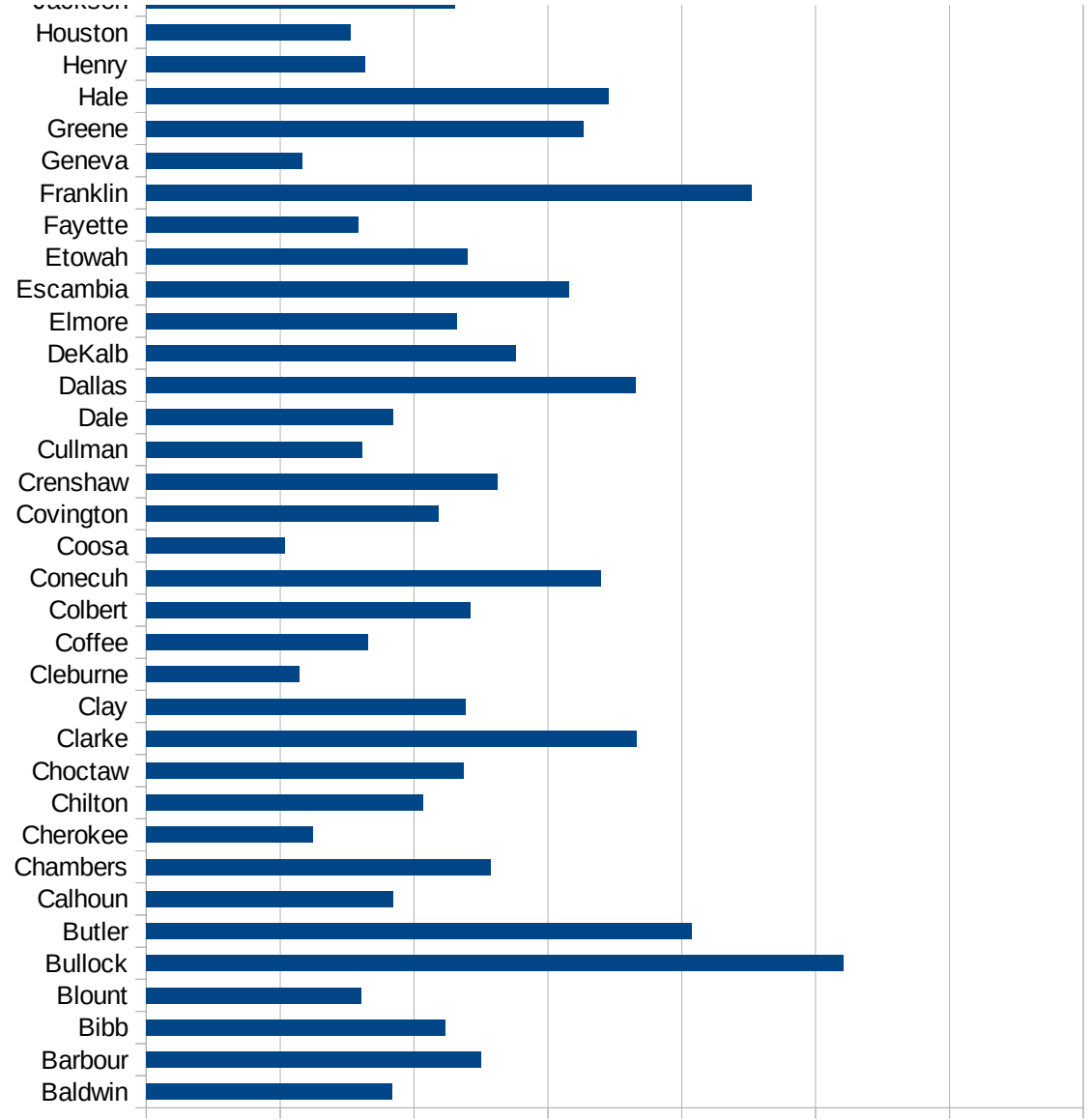
AL

FIPS	County	Current Inf. P/C
1001	Autauga	2257.153648316
1003	Baldwin	1833.301226482
1005	Barbour	2499.899521723
1007	Bibb	2236.607142857
1009	Blount	1607.883817427
1011	Bullock	5208.127835865
1013	Butler	4075.203252033
1015	Calhoun	1842.015453678
1017	Chambers	2573.255986911
1019	Cherokee	1244.622003688
1021	Chilton	2065.544810092
1023	Choctaw	2367.416867845
1025	Clarke	3666.387959866
1027	Clay	2387.947269303
1029	Cleburne	1140.988857009
1031	Coffee	1658.671906606
1033	Colbert	2423.213177021
1035	Conecuh	3396.595259428
1037	Coosa	1035.930937937
1039	Covington	2184.610393122
1041	Crenshaw	2625.868055556
1043	Cullman	1613.096522135
1045	Dale	1842.470790097
1047	Dallas	3654.398329418
1049	DeKalb	2758.282552357
1051	Elmore	2319.049421764
1053	Escambia	3159.35561119
1055	Etowah	2395.098584404
1057	Fayette	1582.182194365
1059	Franklin	4521.251155821
1061	Geneva	1166.679334195
1063	Greene	3267.338758654
1065	Hale	3456.471546924



AL

1067 Henry	1632.866523331
1069 Houston	1524.035064265
1071 Jackson	2305.937838256
1073 Jefferson	2205.065979069
1075 Lamar	1870.846576134
1077 Lauderdale	1415.783605919
1079 Lawrence	1180.325879176
1081 Lee	1773.808870264
1083 Limestone	1576.309605507
1085 Lowndes	5865.249649088
1087 Macon	2001.193123271
1089 Madison	1599.098546051
1091 Marengo	3178.432812336
1093 Marion	2146.960991836
1095 Marshall	3512.678313165
1097 Mobile	2765.391280389
1099 Monroe	2117.055109888
1101 Montgomery	3266.700034992
1103 Morgan	2186.599937862
1105 Perry	5076.58643326
1107 Pickens	2322.198816331
1109 Pike	2288.679584858
1111 Randolph	1870.187018702
1113 Russell	2554.472923625
1115 St. Clair	1704.814522494
1117 Shelby	1678.202376372
1119 Sumter	3049.405090221
1121 Talladega	1519.516961467
1123 Tallapoosa	2254.487986764
1125 Tuscaloosa	2253.591242204
1127 Walker	2662.020687165
1129 Washington	2930.760776652
1131 Wilcox	4385.05693046
1133 Winston	2100.591715976



AL
0 1000 2000 3000 4000 5000 6000 7000

AL

FIPS

29001
29003
29005
29007
29009
29011
29013
29015
29017
29019
29021
29023
29025
29027
29029
29031
29033
29035
29037

AL

29039
29041
29043
29045
29047
29049
29051
29053
29055
29057
29059
29061
29063
29065
29067
29069
29071
29073
29075
29077
29079
29081
29083
29085
29087
29089
29091
29093
29095
29097
29099
29101

29103

AL

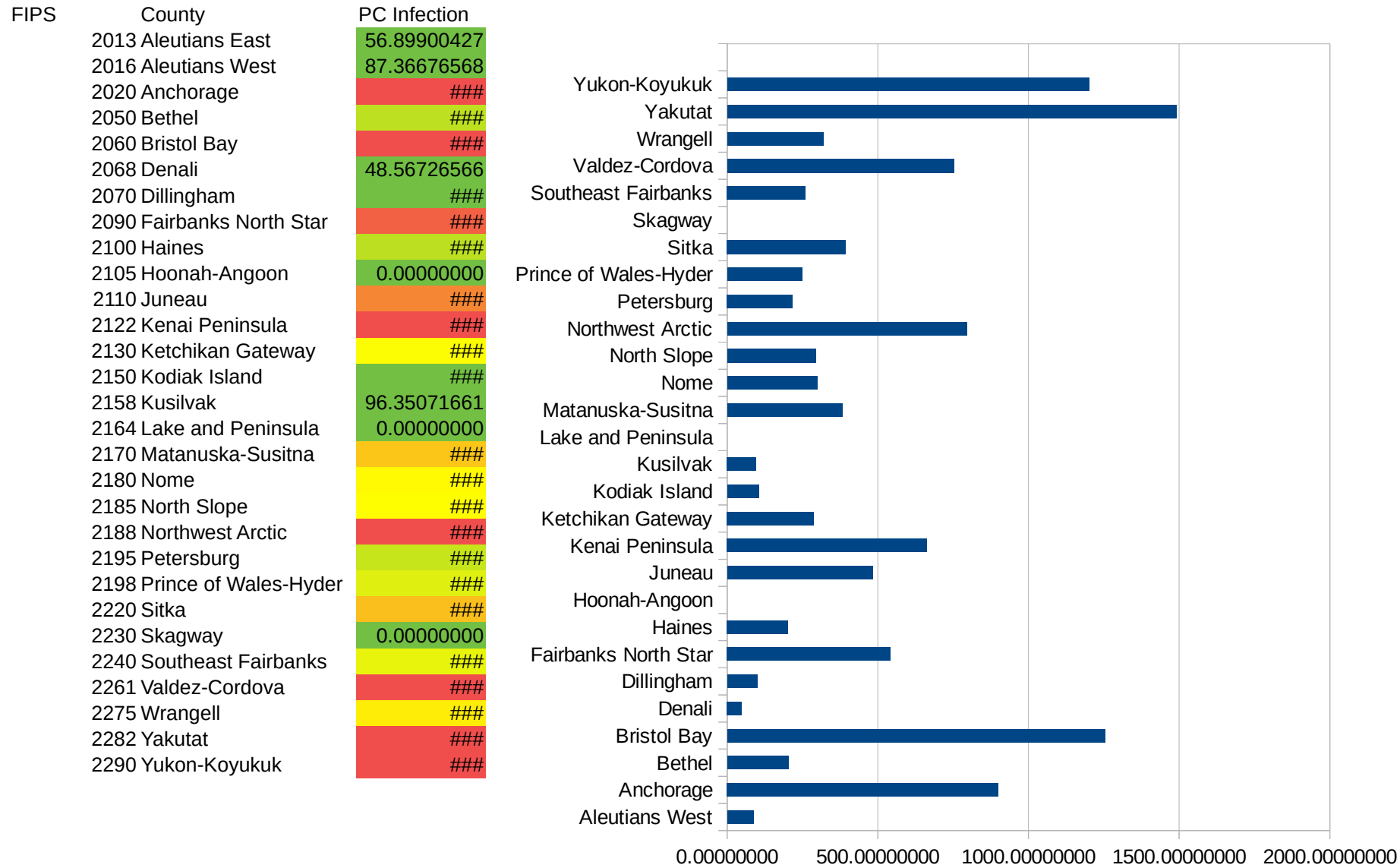
29105
29107
29109
29111
29113
29115
29117
29121
29123
29125
29127
29119
29129
29131
29133
29135
29137
29139
29141
29143
29145
29147
29149
29151
29153
29155
29157
29159
29161
29163
29165
29167
29169
29171

AL

29173
29175
29177
29179
29181
29195
29197
29199
29201
29203
29205
29183
29185
29187
29189
29510
29186
29207
29209
29211
29213
29215

29217
29219
29221
29223
29225
29227
29229

AK



AK

AK

FIPS

29001
29003
29005
29007
29009
29011
29013
29015
29017
29019
29021
29023
29025
29027
29029
29031
29033
29035
29037

AK

29039
29041
29043
29045
29047
29049
29051
29053
29055
29057
29059
29061
29063
29065
29067
29069
29071
29073
29075
29077
29079
29081
29083
29085
29087
29089
29091
29093
29095
29097
29099
29101

29103

AK

29105
29107
29109
29111
29113
29115
29117
29121
29123
29125
29127
29119
29129
29131
29133
29135
29137
29139
29141
29143
29145
29147
29149
29151
29153
29155
29157
29159
29161
29163
29165
29167
29169
29171

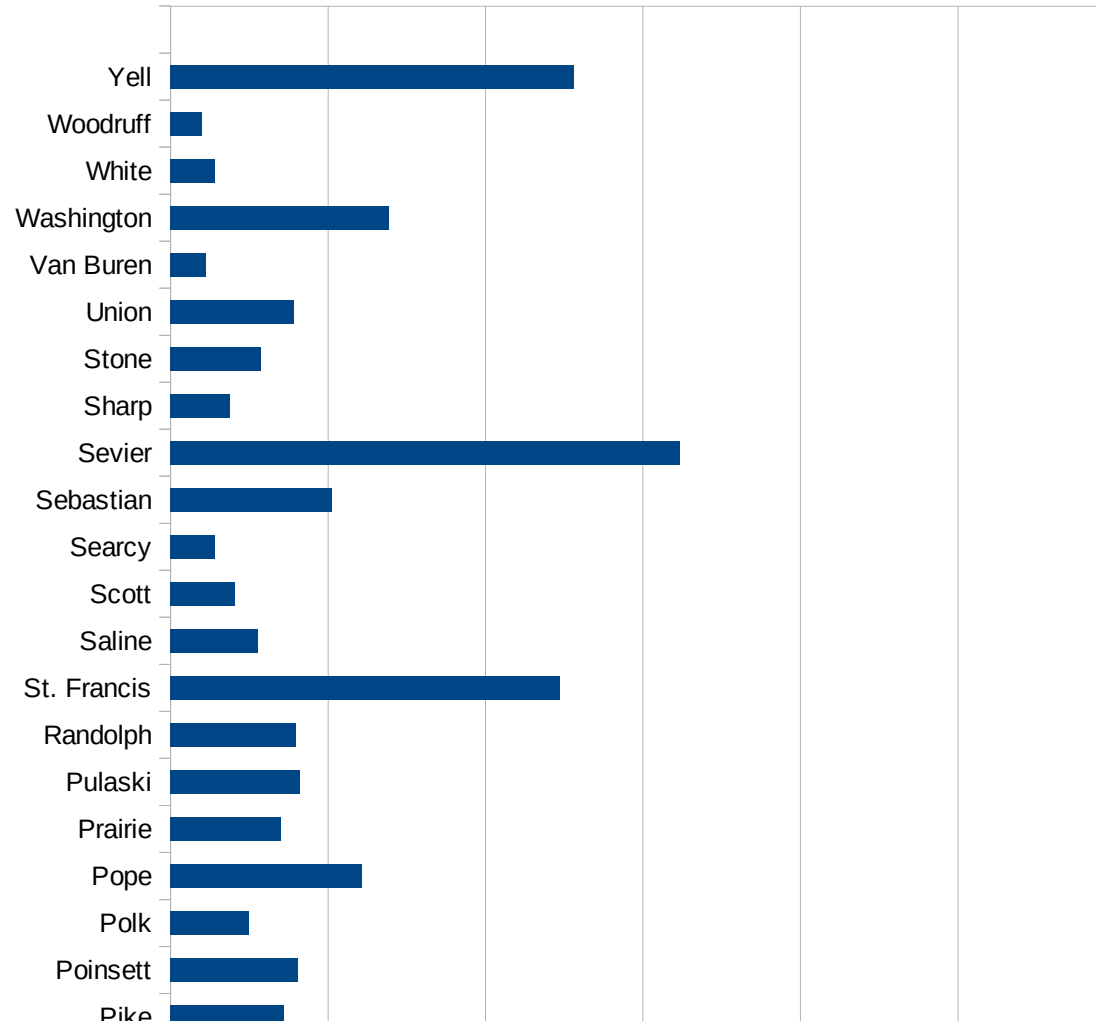
AK

29173
29175
29177
29179
29181
29195
29197
29199
29201
29203
29205
29183
29185
29187
29189
29510
29186
29207
29209
29211
29213
29215

29217
29219
29221
29223
29225
29227
29229

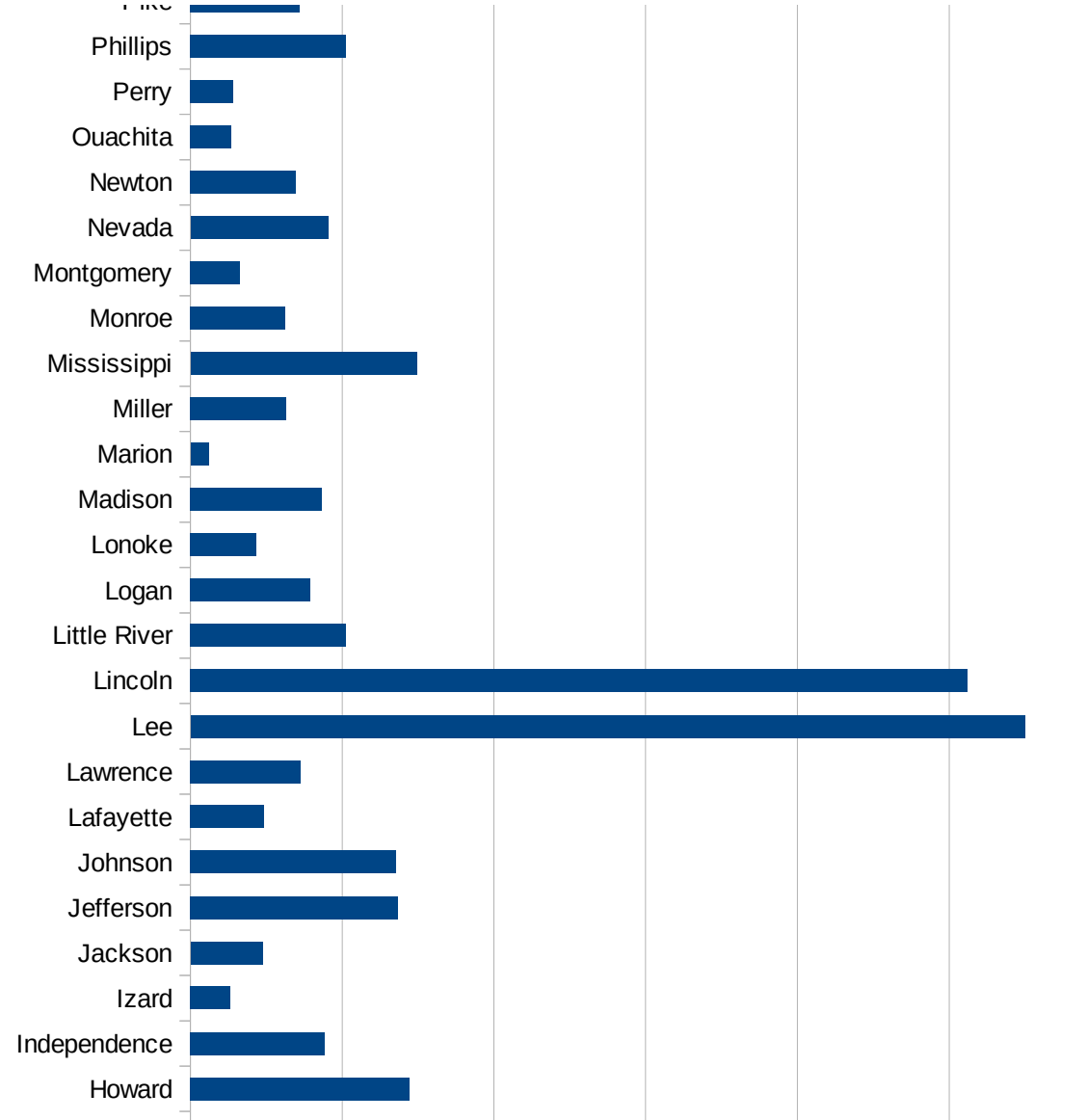
AR

FIPS	County	PC Infection
5001	Arkansas	1451.96690866
5003	Ashley	1855.73181682
5005	Baxter	245.080371946
5007	Benton	1851.00950816
5009	Boone	669.690501601
5011	Bradley	2229.9715518
5013	Calhoun	416.90354368
5015	Carroll	1495.2343833
5017	Chicot	8938.49396436
5019	Clark	911.110103803
5021	Clay	1070.92341887
5023	Cleburne	969.35709994
5025	Cleveland	1583.93614368
5027	Columbia	1125.88690147
5029	Conway	880.762050644
5031	Craighead	1493.21100241
5033	Crawford	1283.79017759
5035	Crittenden	3214.59600348
5037	Cross	1415.20748381
5039	Dallas	1197.43803954
5041	Desha	1893.676164
5043	Drew	1593.1907464
5045	Faulkner	1176.22550198
5047	Franklin	830.993823695
5049	Fulton	448.284293748
5051	Garland	1286.88706457
5053	Grant	901.693424236
5055	Greene	1257.58411473
5057	Hempstead	1352.2837036
5059	Hot Spring	4970.17892644
5061	Howard	2893.33633161
5063	Independence	1775.5719518



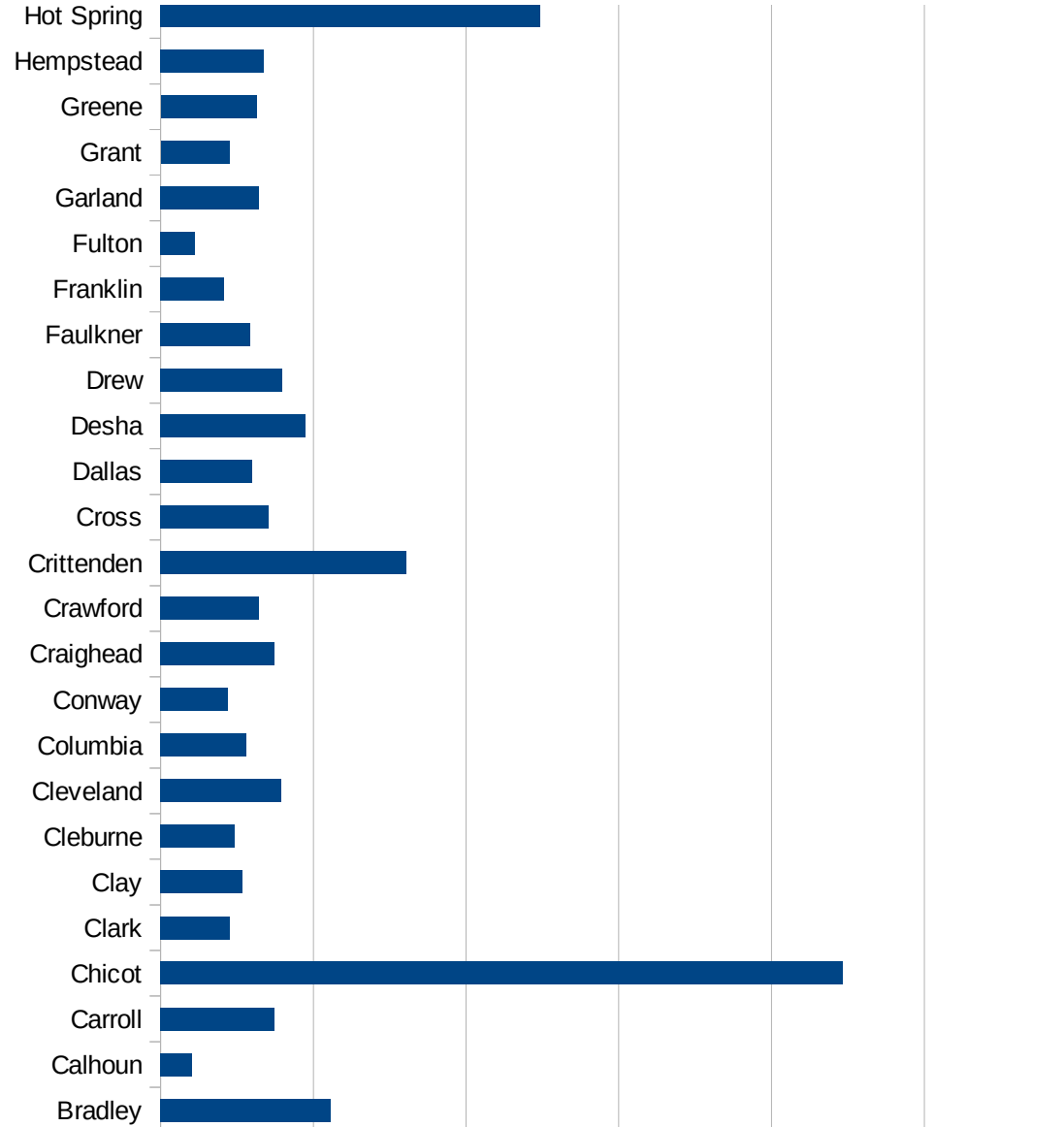
AR

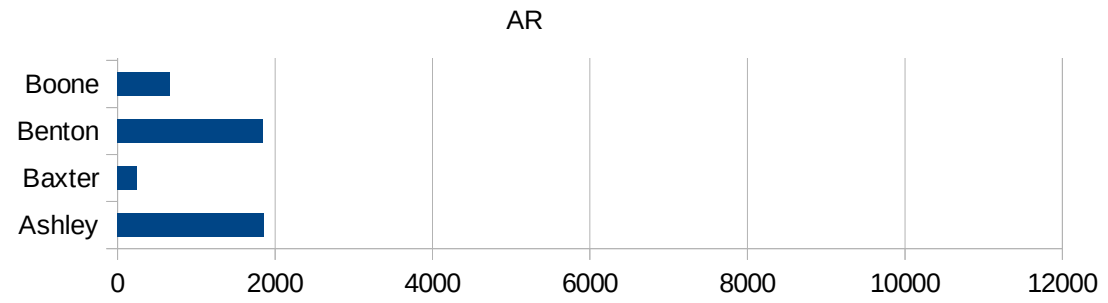
5065 Izard	529.68439638
5067 Jackson	951.757777646
5069 Jefferson	2732.1842793
5071 Johnson	2714.83060354
5073 Lafayette	972.762645914
5075 Lawrence	1454.30205671
5077 Lee	10996.1046188
5079 Lincoln	10244.3398341
5081 Little River	2044.45886743
5083 Logan	1582.5550904
5085 Lonoke	862.104077006
5087 Madison	1735.33159396
5089 Marion	239.205836622
5091 Miller	1266.28739218
5093 Mississippi	2985.03843449
5095 Monroe	1246.37681159
5097 Montgomery	649.932765576
5099 Nevada	1813.59596445
5101 Newton	1383.72837924
5103 Ouachita	542.235024994
5105 Perry	560.27820711
5107 Phillips	2052.24915414
5109 Pike	1442.89328211
5111 Poinsett	1614.2487695
5113 Polk	992.568207891
5115 Pope	2429.6875
5117 Prairie	1399.55412435
5119 Pulaski	1638.99358256
5121 Randolph	1599.06396256
5123 St. Francis	4945.16293879
5125 Saline	1113.48119353
5127 Scott	814.032367477
5129 Searcy	565.468710731
5131 Sebastian	2052.39798674



AR

5133 Sevier	6470.62255674
5135 Sharp	760.105954163
5137 Stone	1147.94894437
5139 Union	1564.17727342
5141 Van Buren	445.70258387
5143 Washington	2777.67227518
5145 White	557.623178833
5147 Woodruff	400.61633282
5149 Yell	5126.53819364





AR

FIPS

29001
29003
29005
29007
29009
29011
29013
29015
29017
29019
29021
29023
29025
29027
29029
29031
29033
29035

AR

29037
29039
29041
29043
29045
29047
29049
29051
29053
29055
29057
29059
29061
29063
29065
29067
29069
29071
29073
29075
29077
29079
29081
29083
29085
29087
29089
29091
29093
29095
29097
29099
29101

AR

29103
29105
29107
29109
29111
29113
29115
29117
29121
29123
29125
29127
29119
29129
29131
29133
29135
29137
29139
29141
29143
29145
29147
29149
29151
29153
29155
29157
29159
29161
29163
29165
29167
29169

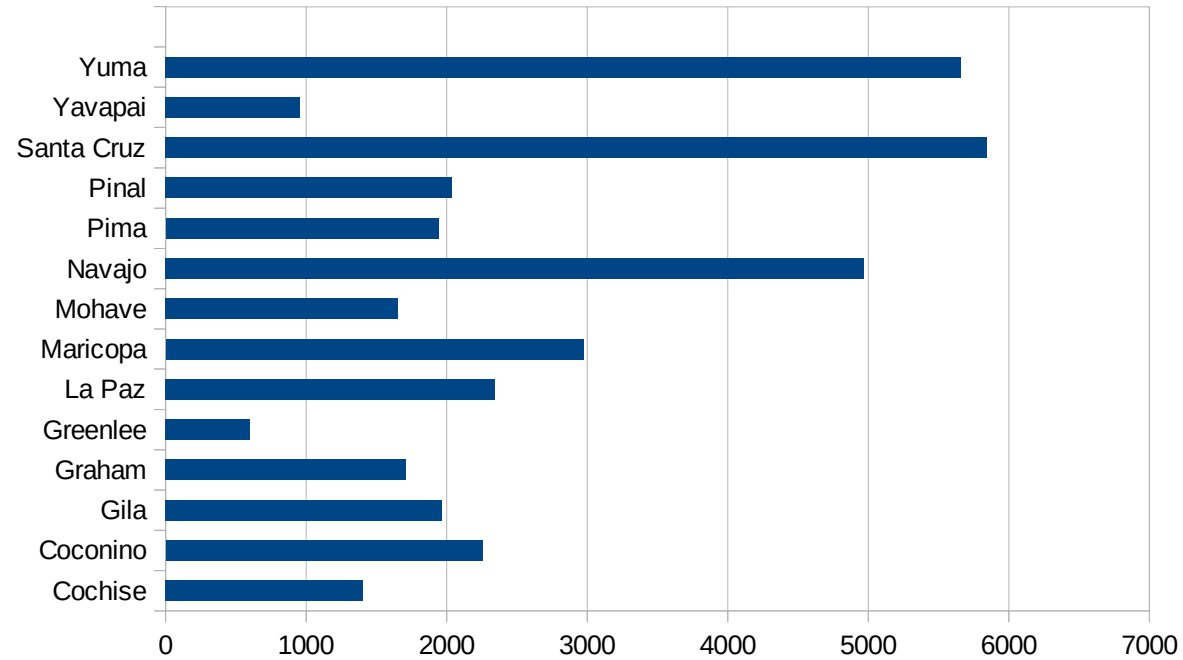
AR

29171
29173
29175
29177
29179
29181
29195
29197
29199
29201
29203
29205
29183
29185
29187
29189
29510
29186
29207
29209
29211
29213
29215

29217
29219
29221
29223
29225
29227
29229

AZ

FIPS	County	PC Infection
4001	Apache	4571.277396
4003	Cochise	1404.117693
4005	Coconino	2255.44962
4007	Gila	1967.006254
4009	Graham	1709.91805
4011	Greenlee	601.075609
4012	La Paz	2346.193952
4013	Maricopa	2973.730079
4015	Mohave	1654.974946
4017	Navajo	4969.894518
4019	Pima	1941.442035
4021	Pinal	2036.731389
4023	Santa Cruz	5843.778891
4025	Yavapai	957.356472
4027	Yuma	5661.204556



AZ

FIPS

29001
29003
29005
29007
29009
29011
29013
29015
29017
29019
29021
29023
29025
29027
29029
29031
29033
29035
29037

AZ

29039
29041
29043
29045
29047
29049
29051
29053
29055
29057
29059
29061
29063
29065
29067
29069
29071
29073
29075
29077
29079
29081
29083
29085
29087
29089
29091
29093
29095
29097
29099
29101

29103

AZ

29105
29107
29109
29111
29113
29115
29117
29121
29123
29125
29127
29119
29129
29131
29133
29135
29137
29139
29141
29143
29145
29147
29149
29151
29153
29155
29157
29159
29161
29163
29165
29167
29169
29171

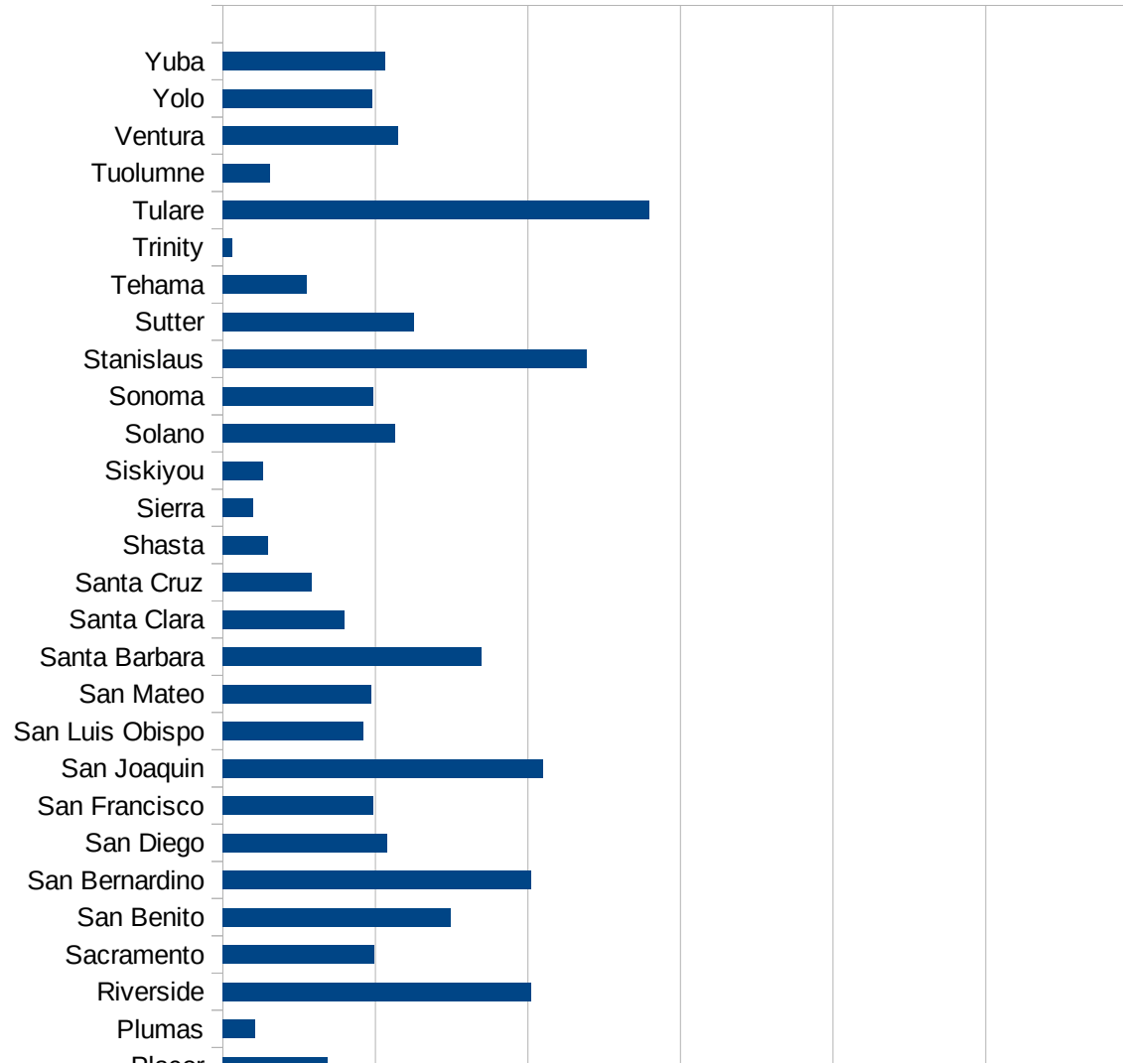
AZ

29173
29175
29177
29179
29181
29195
29197
29199
29201
29203
29205
29183
29185
29187
29189
29510
29186
29207
29209
29211
29213
29215

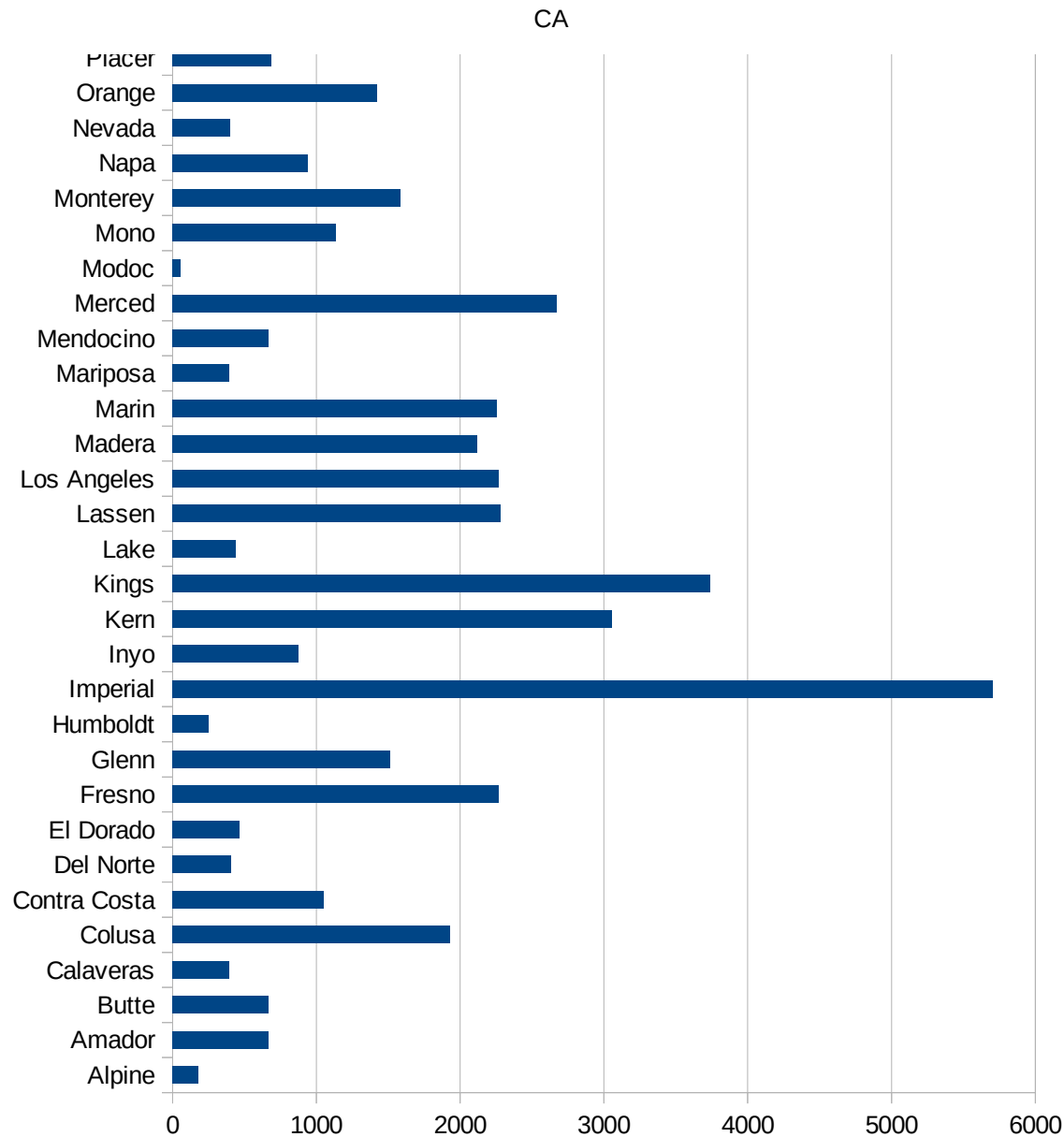
29217
29219
29221
29223
29225
29227
29229

CA

FIPS	County	PC Infection
6001	Alameda	988.088817
6003	Alpine	181.6530427
6005	Amador	670.3399944
6007	Butte	669.8204587
6009	Calaveras	396.9124161
6011	Colusa	1932.769224
6013	Contra Costa	1052.672761
6015	Del Norte	409.6593359
6017	El Dorado	464.1332508
6019	Fresno	2266.190668
6021	Glenn	1511.748137
6023	Humboldt	252.9826285
6025	Imperial	5701.0235
6027	Inyo	878.4121866
6029	Kern	3052.977149
6031	Kings	3738.620298
6033	Lake	438.0106241
6035	Lassen	2282.31933
6037	Los Angeles	2266.623047
6039	Madera	2117.687351
6041	Marin	2253.664323
6043	Mariposa	394.9401866
6045	Mendocino	666.6210077
6047	Merced	2669.190035
6049	Modoc	56.96707303
6051	Mono	1136.842105
6053	Monterey	1582.207285
6055	Napa	936.7580711
6057	Nevada	402.2227572
6059	Orange	1422.110957
6061	Placer	688.0343076
6063	Plumas	212.7206977
6065	Riverside	2019.0488



6067 Sacramento	989.3736109
6069 San Benito	1491.78543
6071 San Bernardino	2023.528242
6073 San Diego	1074.127735
6075 San Francisco	985.1636751
6077 San Joaquin	2096.298461
6079 San Luis Obispo	920.0380268
6081 San Mateo	970.9633615
6083 Santa Barbara	1697.097824
6085 Santa Clara	799.7646537
6087 Santa Cruz	585.2217826
6089 Shasta	294.934459
6091 Sierra	200.8704386
6093 Siskiyou	263.013448
6095 Solano	1130.292649
6097 Sonoma	988.5146677
6099 Stanislaus	2386.257196
6101 Sutter	1253.008563
6103 Tehama	550.7228237
6105 Trinity	63.82130036
6107 Tulare	2795.254378
6109 Tuolumne	311.7035516
6111 Ventura	1145.050278
6113 Yolo	981.8155421
6115 Yuba	1062.262144



CA

CA

FIPS

29001
29003
29005
29007
29009
29011
29013
29015
29017
29019
29021
29023
29025
29027
29029
29031
29033
29035
29037

CA

29039
29041
29043
29045
29047
29049
29051
29053
29055
29057
29059
29061
29063
29065
29067
29069
29071
29073
29075
29077
29079
29081
29083
29085
29087
29089
29091
29093
29095
29097
29099
29101

29103

CA

29105
29107
29109
29111
29113
29115
29117
29121
29123
29125
29127
29119
29129
29131
29133
29135
29137
29139
29141
29143
29145
29147
29149
29151
29153
29155
29157
29159
29161
29163
29165
29167
29169
29171

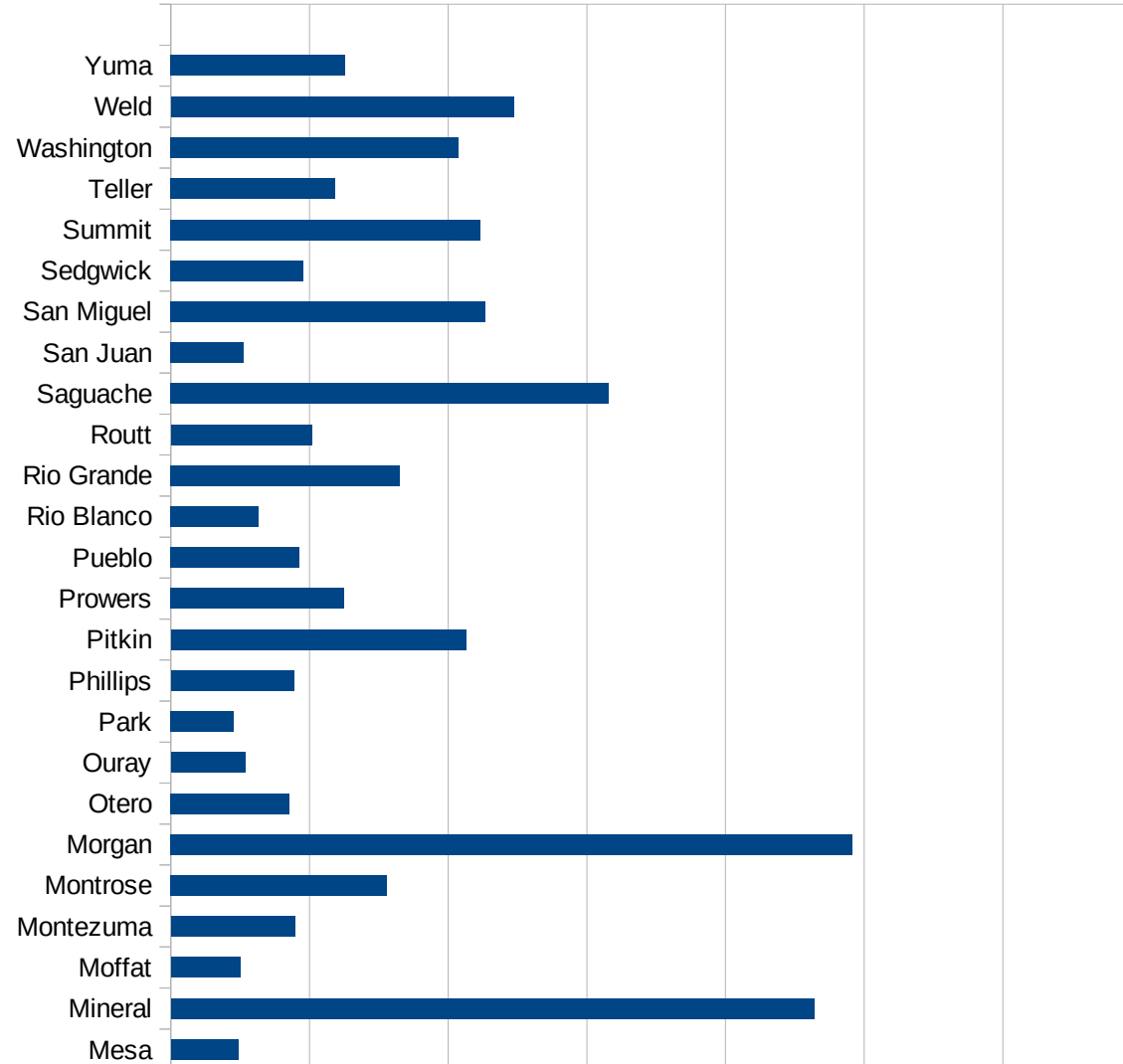
CA

29173
29175
29177
29179
29181
29195
29197
29199
29201
29203
29205
29183
29185
29187
29189
29510
29186
29207
29209
29211
29213
29215

29217
29219
29221
29223
29225
29227
29229

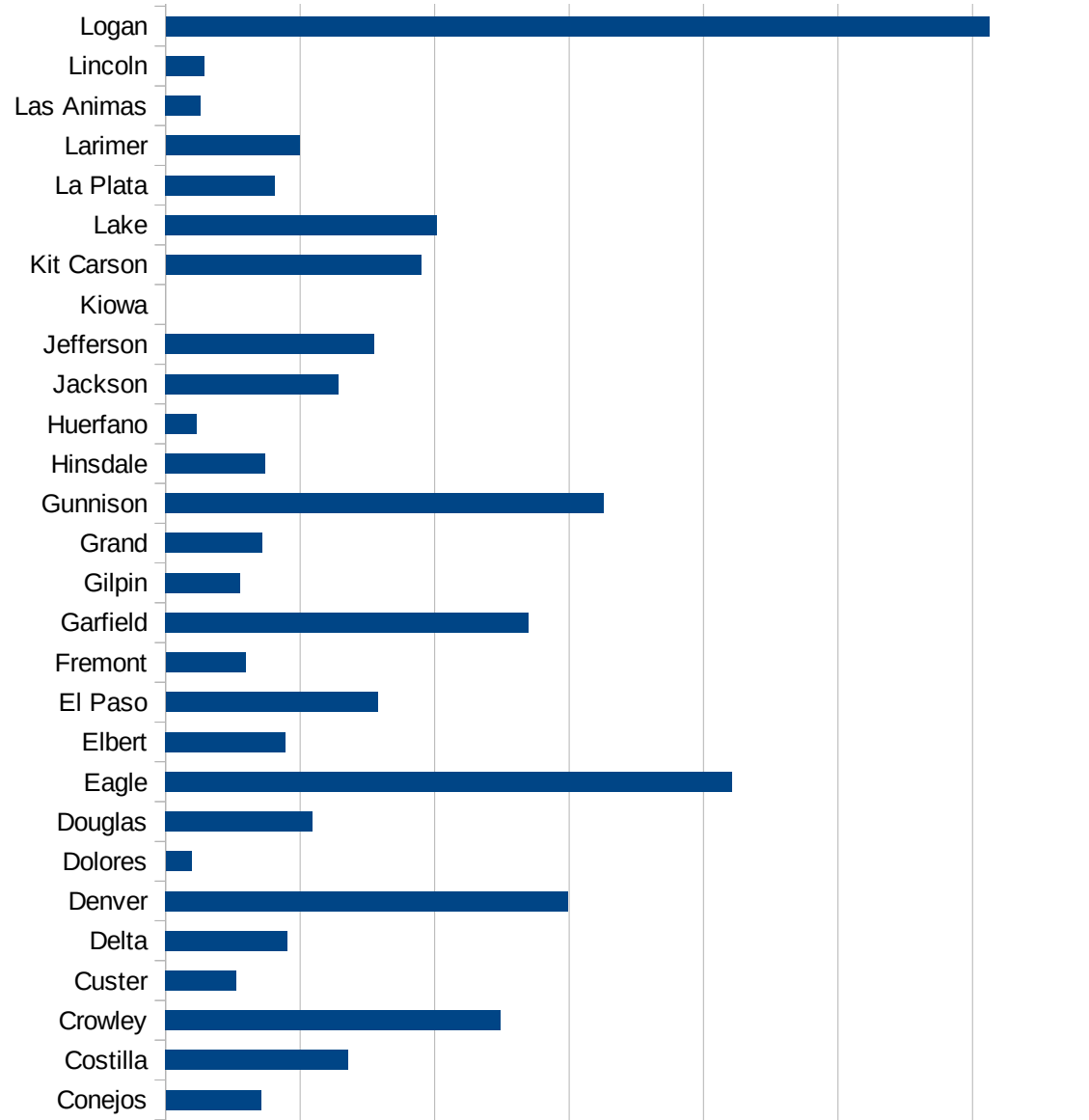
CO

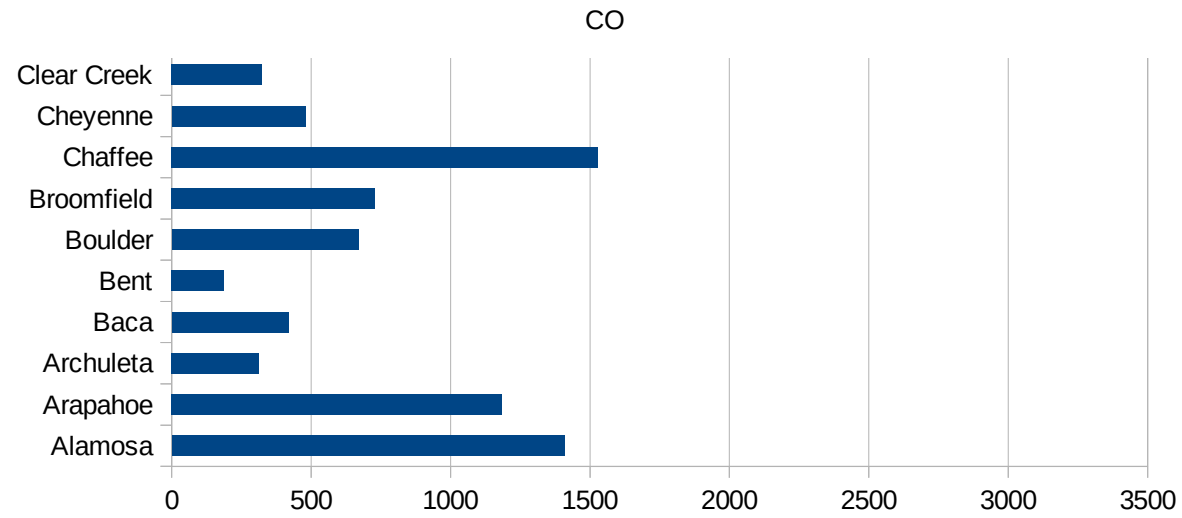
FIPS	County	PC Infection
8001	Adams	1371.6426891
8003	Alamosa	1408.6195528
8005	Arapahoe	1183.3265511
8007	Archuleta	312.38648747
8009	Baca	418.41004184
8011	Bent	187.01122067
8013	Boulder	669.77839658
8014	Broomfield	729.06290153
8015	Chaffee	1527.9372847
8017	Cheyenne	479.74413646
8019	Clear Creek	322.74856845
8021	Conejos	353.65853659
8023	Costilla	679.20585162
8025	Crowley	1246.1590987
8027	Custer	262.41421074
8029	Delta	452.29864633
8031	Denver	1497.8534303
8033	Dolores	96.432015429
8035	Douglas	547.29619343
8037	Eagle	2105.7225465
8039	Elbert	445.17160033
8041	El Paso	787.55379236
8043	Fremont	297.78638512
8045	Garfield	1350.1756734
8047	Gilpin	277.73239667
8049	Grand	360.70853462
8051	Gunnison	1629.3633306
8053	Hinsdale	369.91368681
8055	Huerfano	116.12715924
8057	Jackson	643.31665475
8059	Jefferson	775.72285616
8061	Kiowa	0
8063	Kit Carson	949.3229094



CO

8065 Lake	1009.7137014
8067 La Plata	406.67732197
8069 Larimer	498.11992537
8071 Las Animas	131.00737778
8073 Lincoln	142.60249554
8075 Logan	3061.1296916
8077 Mesa	242.80874895
8079 Mineral	2319.5876289
8081 Moffat	250.22747953
8083 Montezuma	447.28190229
8085 Montrose	779.36229687
8087 Morgan	2458.155333
8089 Otero	428.60243056
8091 Ouray	268.98406787
8093 Park	226.34188403
8095 Phillips	443.30377975
8097 Pitkin	1064.0668524
8099 Prowers	624.7944755
8101 Pueblo	464.99412042
8103 Rio Blanco	315.65656566
8105 Rio Grande	826.66666667
8107 Routt	509.07395174
8109 Saguache	1578.2551512
8111 San Juan	262.4671916
8113 San Miguel	1135.392504
8115 Sedgwick	477.63786366
8117 Summit	1115.87706
8119 Teller	594.02782761
8121 Washington	1038.9081279
8123 Weld	1236.6968391
8125 Yuma	628.74251497





CO

FIPS

29001
29003
29005
29007
29009
29011
29013
29015
29017
29019
29021
29023
29025
29027
29029
29031
29033
29035
29037

CO

29039
29041
29043
29045
29047
29049
29051
29053
29055
29057
29059
29061
29063
29065
29067
29069
29071
29073
29075
29077
29079
29081
29083
29085
29087
29089
29091
29093
29095
29097
29099
29101

29103

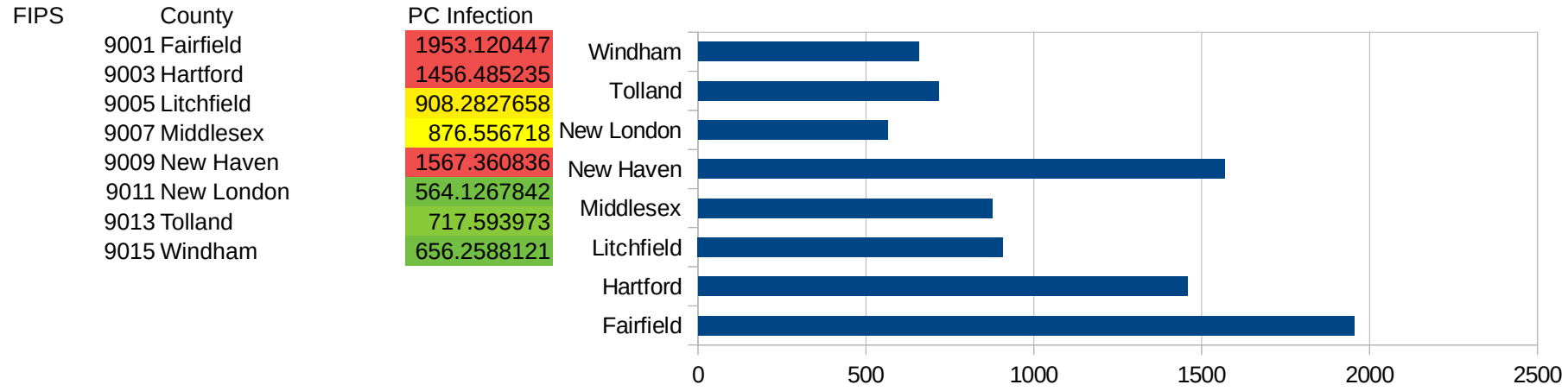
29105
29107
29109
29111
29113
29115
29117
29121
29123
29125
29127
29119
29129
29131
29133
29135
29137
29139
29141
29143
29145
29147
29149
29151
29153
29155
29157
29159
29161
29163
29165
29167
29169
29171

CO

29173
29175
29177
29179
29181
29195
29197
29199
29201
29203
29205
29183
29185
29187
29189
29510
29186
29207
29209
29211
29213
29215

29217
29219
29221
29223
29225
29227
29229

CT



CT

FIPS

29001
29003
29005
29007
29009
29011
29013
29015
29017
29019
29021
29023
29025
29027
29029
29031
29033
29035
29037

CT

29039
29041
29043
29045
29047
29049
29051
29053
29055
29057
29059
29061
29063
29065
29067
29069
29071
29073
29075
29077
29079
29081
29083
29085
29087
29089
29091
29093
29095
29097
29099
29101

29103

CT

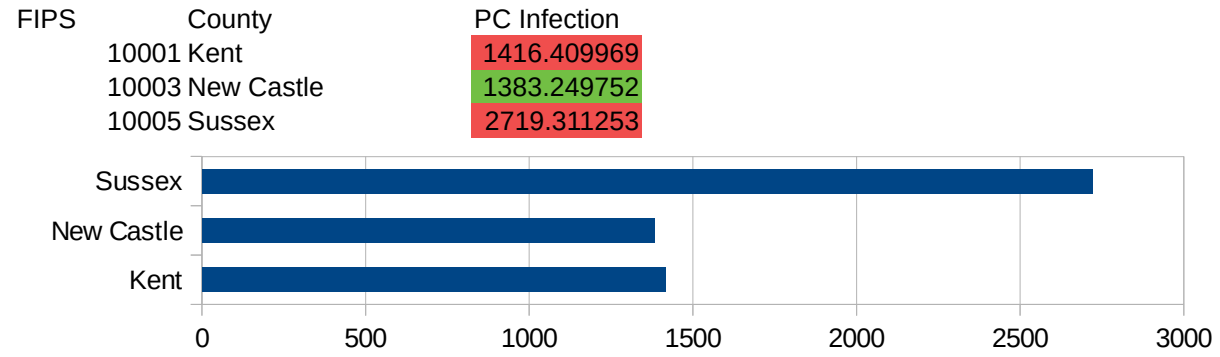
29105
29107
29109
29111
29113
29115
29117
29121
29123
29125
29127
29119
29129
29131
29133
29135
29137
29139
29141
29143
29145
29147
29149
29151
29153
29155
29157
29159
29161
29163
29165
29167
29169
29171

CT

29173
29175
29177
29179
29181
29195
29197
29199
29201
29203
29205
29183
29185
29187
29189
29510
29186
29207
29209
29211
29213
29215

29217
29219
29221
29223
29225
29227
29229

DE



DE

FIPS

29001
29003
29005
29007
29009
29011
29013
29015
29017
29019
29021
29023
29025
29027
29029
29031
29033
29035
29037

This work is licensed under the Creative Commons Attribution-NoDerivatives 4.0 International License. To view a copy of this license, visit <http://creativecommons.org/licenses/by-nd/4.0/>.

Tom McKellips, DM
www.creatingtomorrow.us
Page 142

DE

29039
29041
29043
29045
29047
29049
29051
29053
29055
29057
29059
29061
29063
29065
29067
29069
29071
29073
29075
29077
29079
29081
29083
29085
29087
29089
29091
29093
29095
29097
29099
29101

29103

DE

29105
29107
29109
29111
29113
29115
29117
29121
29123
29125
29127
29119
29129
29131
29133
29135
29137
29139
29141
29143
29145
29147
29149
29151
29153
29155
29157
29159
29161
29163
29165
29167
29169
29171

DE

29173
29175
29177
29179
29181
29195
29197
29199
29201
29203
29205
29183
29185
29187
29189
29510
29186
29207
29209
29211
29213
29215

29217
29219
29221
29223
29225
29227
29229

DC

FIPS	County	PC Infection
11001	District of Columbia	1917.418198

DC

FIPS

29001
29003
29005
29007
29009
29011
29013
29015
29017
29019
29021
29023
29025
29027
29029
29031
29033
29035
29037

DC

29039
29041
29043
29045
29047
29049
29051
29053
29055
29057
29059
29061
29063
29065
29067
29069
29071
29073
29075
29077
29079
29081
29083
29085
29087
29089
29091
29093
29095
29097
29099
29101

29103

DC

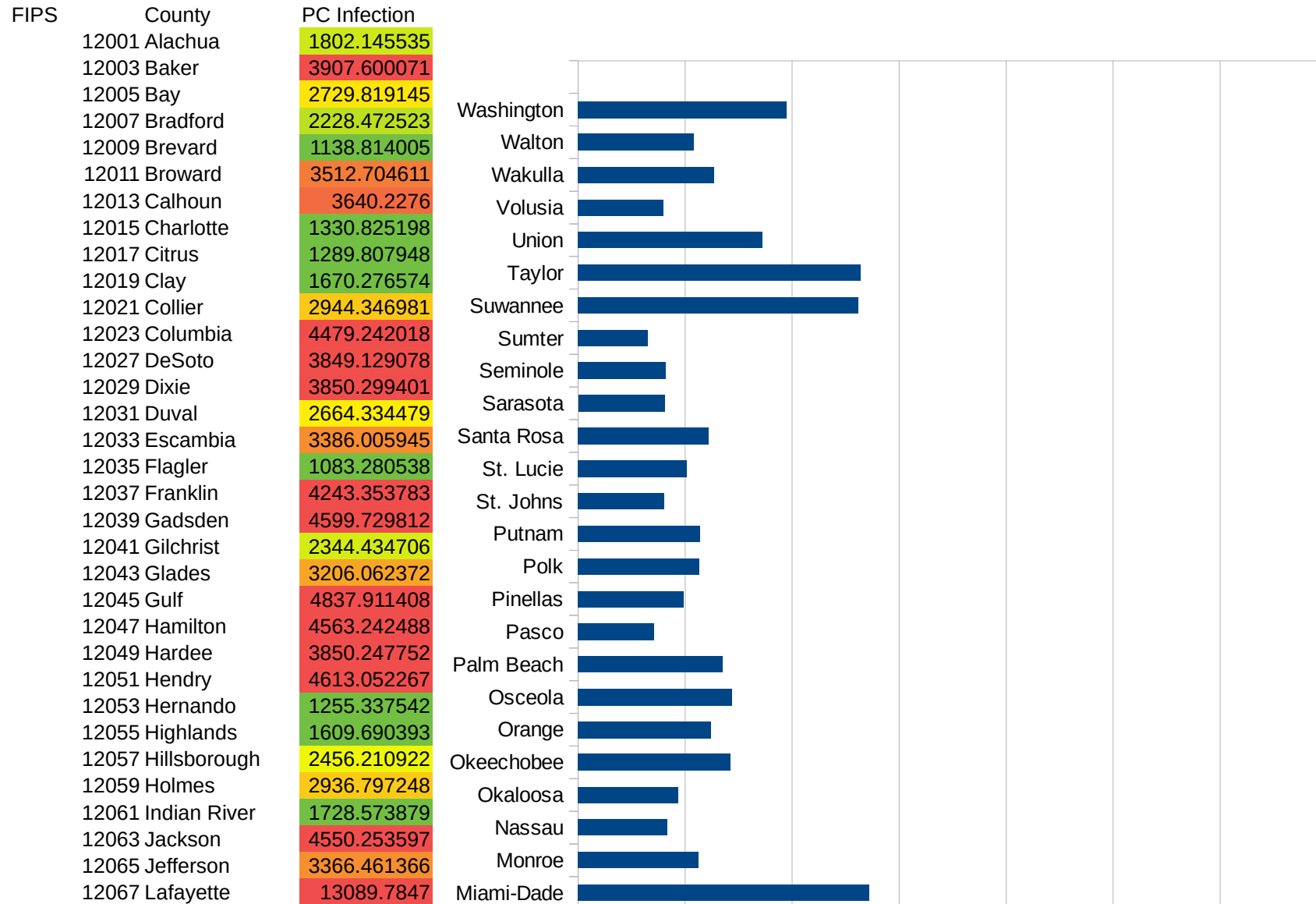
29105
29107
29109
29111
29113
29115
29117
29121
29123
29125
29127
29119
29129
29131
29133
29135
29137
29139
29141
29143
29145
29147
29149
29151
29153
29155
29157
29159
29161
29163
29165
29167
29169
29171

DC

29173
29175
29177
29179
29181
29195
29197
29199
29201
29203
29205
29183
29185
29187
29189
29510
29186
29207
29209
29211
29213
29215

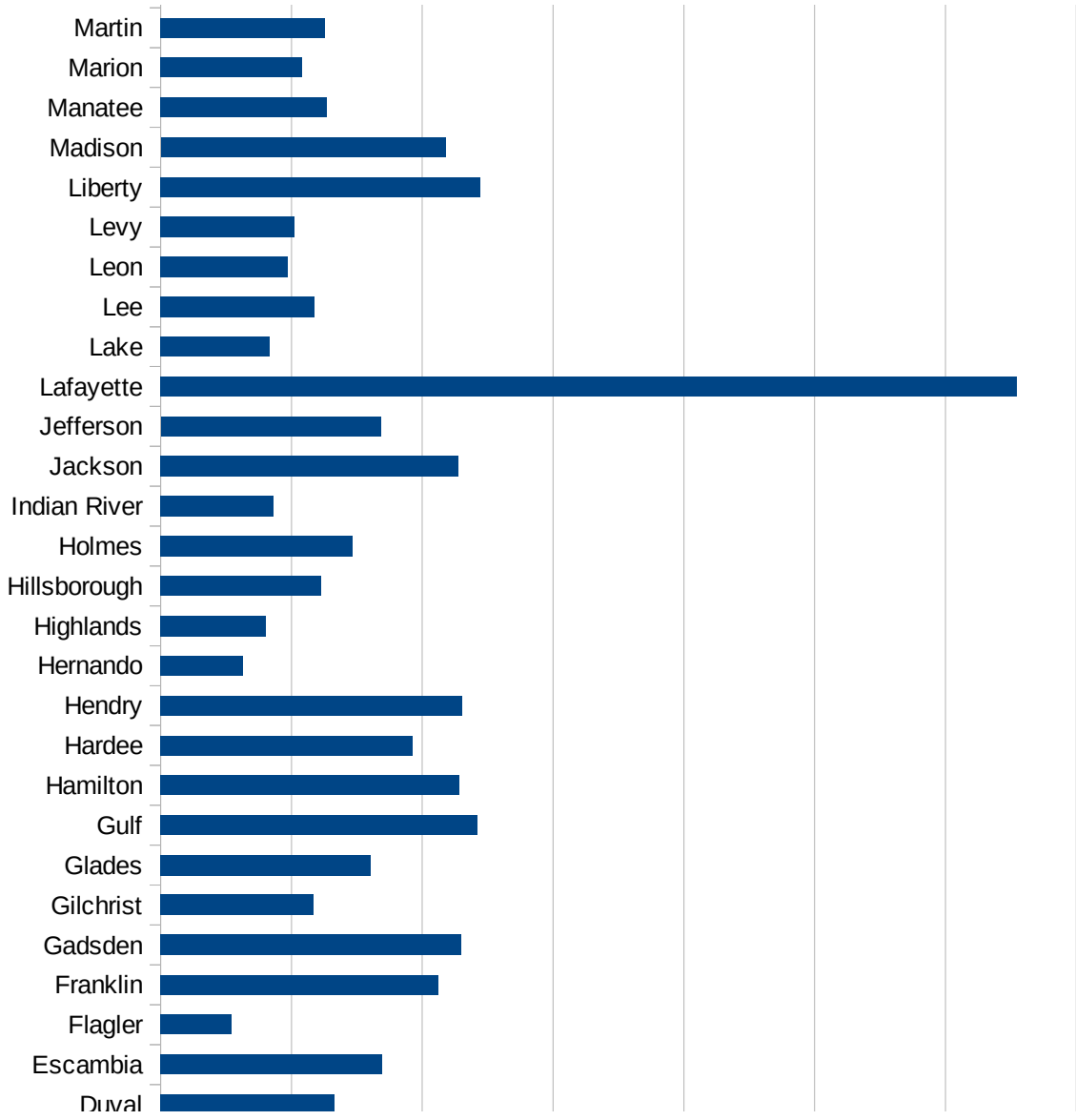
29217
29219
29221
29223
29225
29227
29229

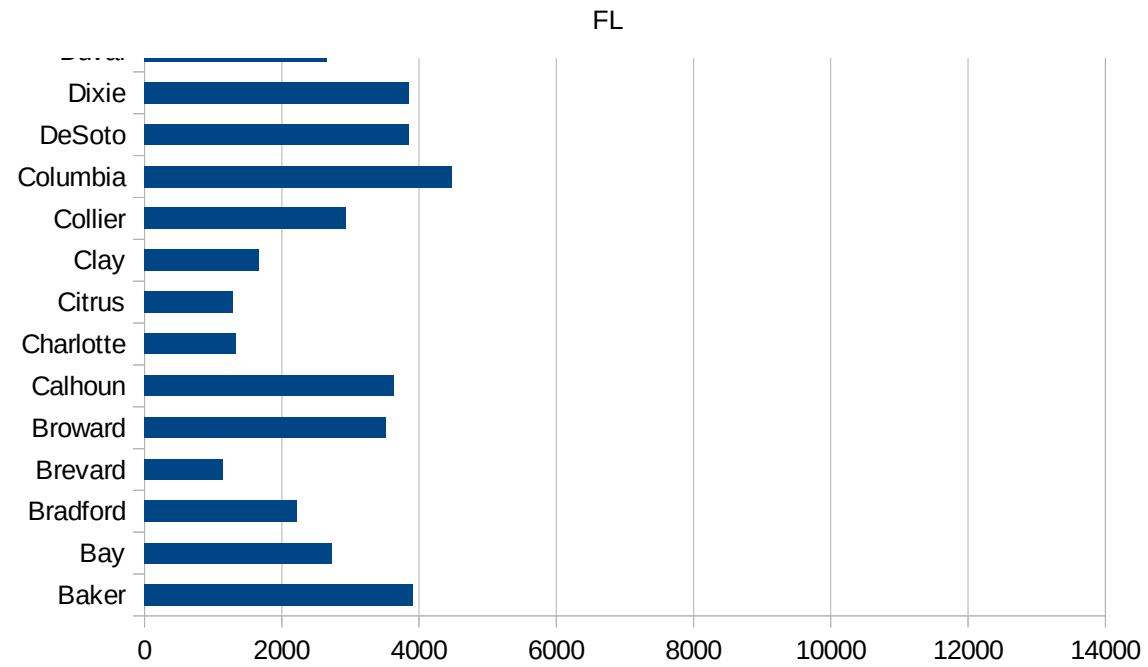
FL



FL

12069 Lake	1668.18609
12071 Lee	2360.954665
12073 Leon	1950.414014
12075 Levy	2048.074565
12077 Liberty	4883.528438
12079 Madison	4355.33488
12081 Manatee	2547.517443
12083 Marion	2168.74967
12085 Martin	2514.417818
12086 Miami-Dade	5442.715604
12087 Monroe	2248.523865
12089 Nassau	1671.870631
12091 Okaloosa	1870.998557
12093 Okeechobee	2848.063173
12095 Orange	2485.867113
12097 Osceola	2885.676241
12099 Palm Beach	2702.462615
12101 Pasco	1417.823323
12103 Pinellas	1973.484538
12105 Polk	2261.976896
12107 Putnam	2277.415962
12109 St. Johns	1614.876053
12111 St. Lucie	2038.128098
12113 Santa Rosa	2444.953694
12115 Sarasota	1618.16469
12117 Seminole	1640.118675
12119 Sumter	1304.813831
12121 Suwannee	5243.149058
12123 Taylor	5281.41331
12125 Union	3440.42838
12127 Volusia	1600.071593
12129 Wakulla	2547.672592
12131 Walton	2168.82662
12133 Washington	3898.713826





FL

FIPS

29001
29003
29005
29007
29009
29011
29013
29015
29017
29019
29021
29023
29025
29027
29029
29031
29033
29035
29037

FL

29039
29041
29043
29045
29047
29049
29051
29053
29055
29057
29059
29061
29063
29065
29067
29069
29071
29073
29075
29077
29079
29081
29083
29085
29087
29089
29091
29093
29095
29097
29099
29101

29103

FL

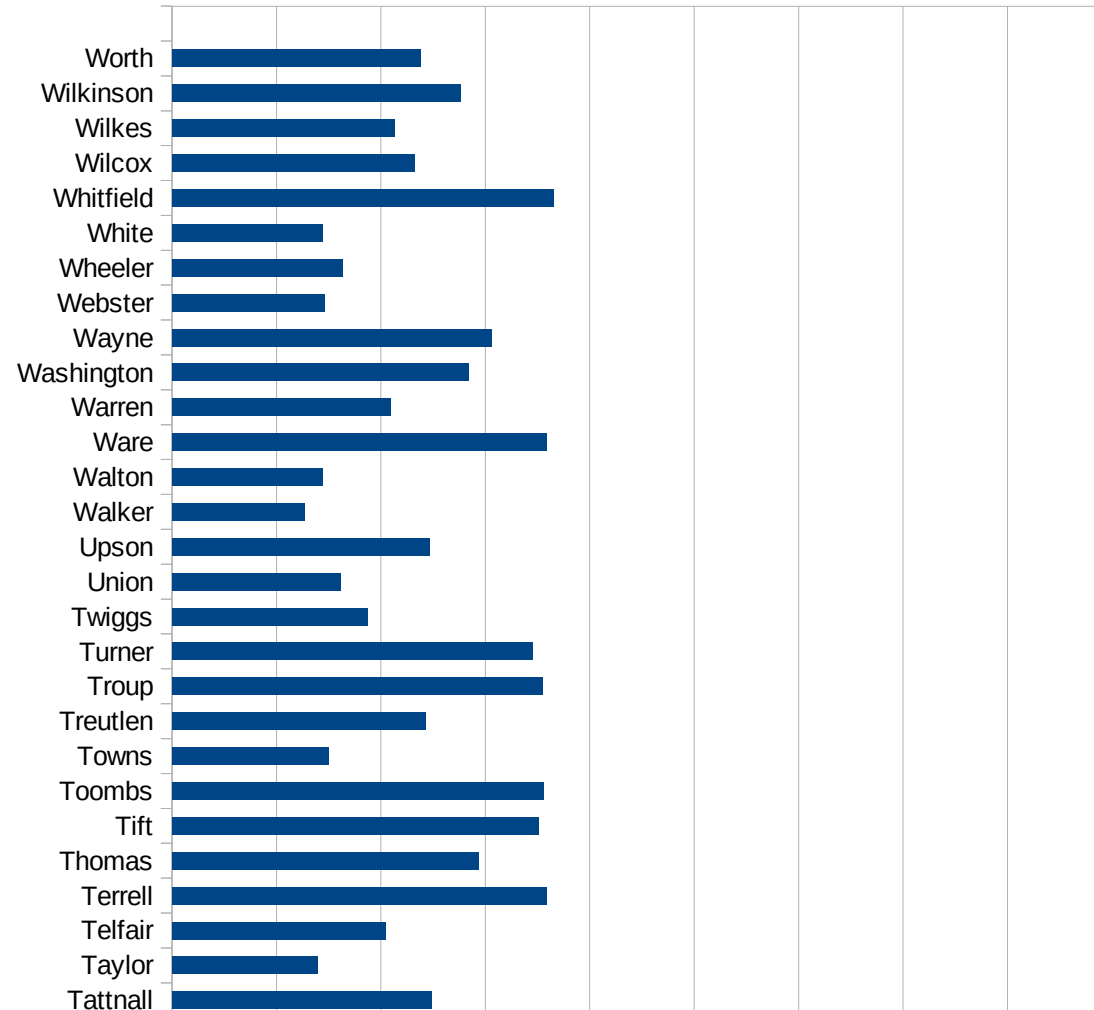
29105
29107
29109
29111
29113
29115
29117
29121
29123
29125
29127
29119
29129
29131
29133
29135
29137
29139
29141
29143
29145
29147
29149
29151
29153
29155
29157
29159
29161
29163
29165
29167
29169
29171

FL

29173
29175
29177
29179
29181
29195
29197
29199
29201
29203
29205
29183
29185
29187
29189
29510
29186
29207
29209
29211
29213
29215

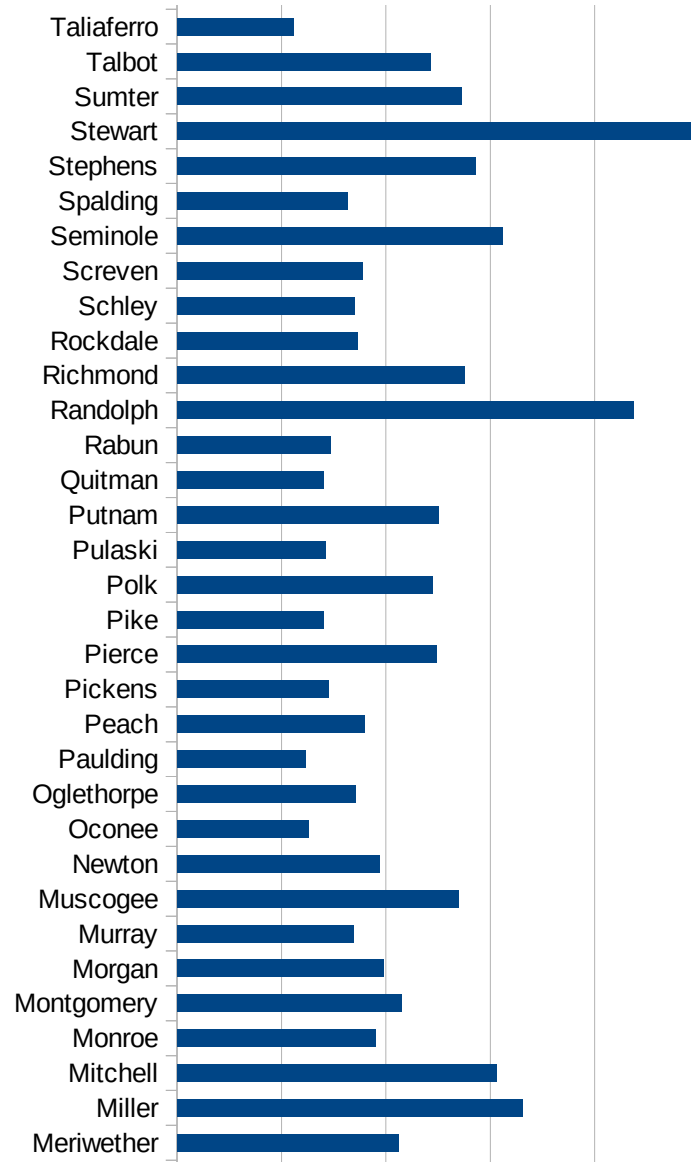
29217
29219
29221
29223
29225
29227
29229

FIPS	County	PC Infection
13001	Appling	4538.823148
13003	Atkinson	4507.653369
13005	Bacon	4318.283415
13007	Baker	2360.931436
13009	Baldwin	2793.208844
13011	Banks	1706.340847
13013	Barrow	1921.815639
13015	Bartow	2057.176152
13017	Ben Hill	3443.140525
13019	Berrien	1859.54706
13021	Bibb	2869.460139
13023	Bleckley	2329.023212
13025	Brantley	1513.467746
13027	Brooks	2875.008058
13029	Bryan	2031.016295
13031	Bulloch	1888.84289
13033	Burke	2724.880703
13035	Butts	2174.182615
13037	Calhoun	3479.219144
13039	Camden	1719.544684
13043	Candler	2740.863787
13045	Carroll	1841.332193
13047	Catoosa	1122.812222
13049	Charlton	3948.180136
13051	Chatham	2272.169298
13053	Chattahoochee	8386.372145
13055	Chattooga	1617.587737
13057	Cherokee	1676.969022
13059	Clarke	1897.43187
13061	Clay	3740.907516
13063	Clayton	2042.021304
13065	Clinch	3399.518652
13067	Cobb	2072.62854



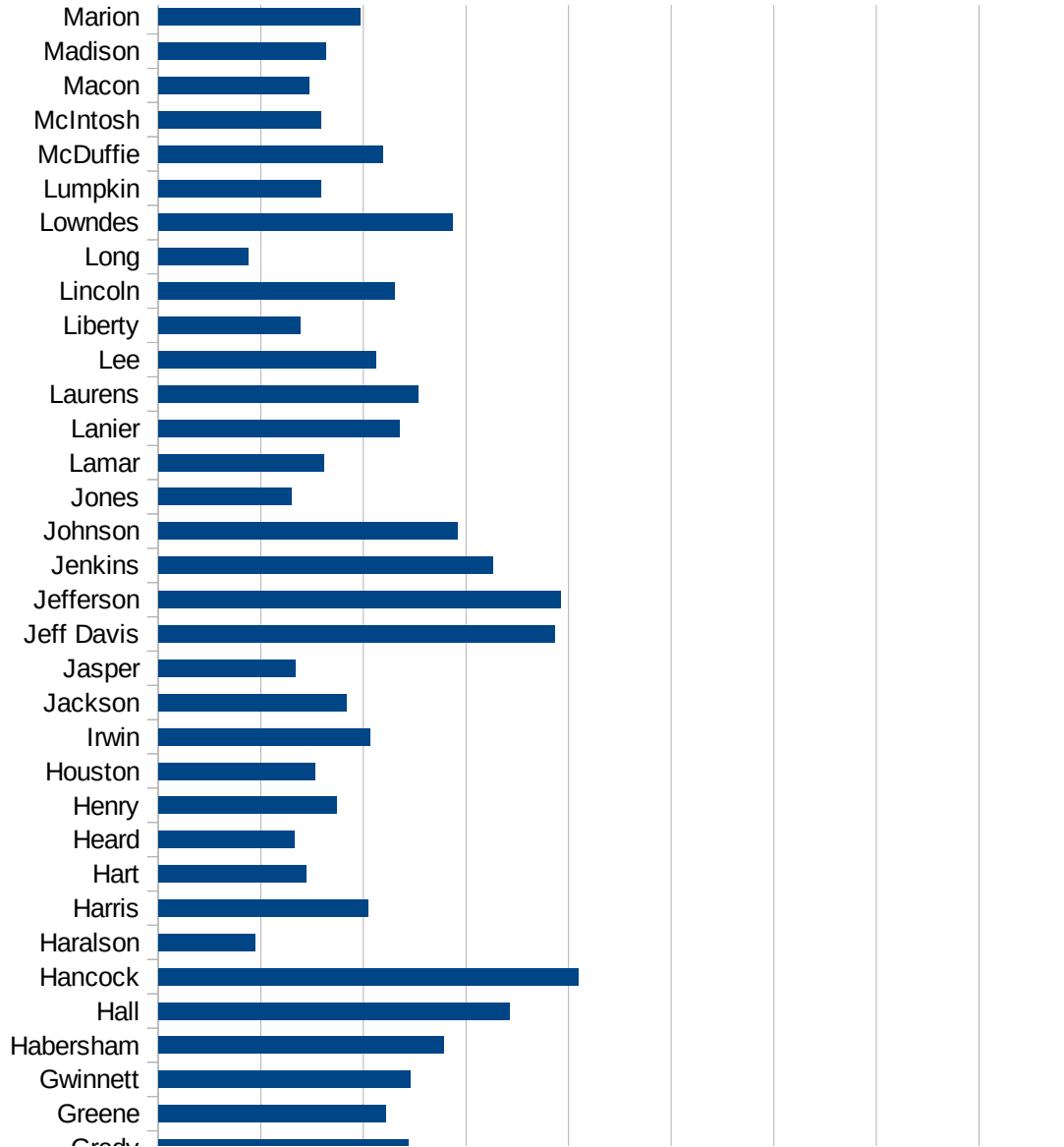
GA

13069 Coffee	3882.30107
13071 Colquitt	3625.636077
13073 Columbia	1887.342748
13075 Cook	2866.798741
13077 Coweta	1332.748313
13079 Crawford	1047.24793
13081 Crisp	1867.174019
13083 Dade	1066.190065
13085 Dawson	2248.534864
13087 Decatur	3394.167451
13089 DeKalb	2079.285395
13091 Dodge	1318.522096
13093 Dooly	1991.828396
13095 Dougherty	3144.3508
13097 Douglas	2058.74865
13099 Early	3854.786767
13101 Echols	5700
13103 Effingham	1463.257758
13105 Elbert	2186.192469
13107 Emanuel	2830.355563
13109 Evans	3059.416099
13111 Fannin	1559.852103
13113 Fayette	1228.637658
13115 Floyd	1991.279218
13117 Forsyth	1163.930823
13119 Franklin	2132.649959
13121 Fulton	2225.948802
13123 Gilmer	2294.262721
13125 Glascock	1035.058431
13127 Glynn	3311.4681
13129 Gordon	2452.977377
13131 Grady	2436.56053
13133 Greene	2214.939541
13135 Gwinnett	2455.967518



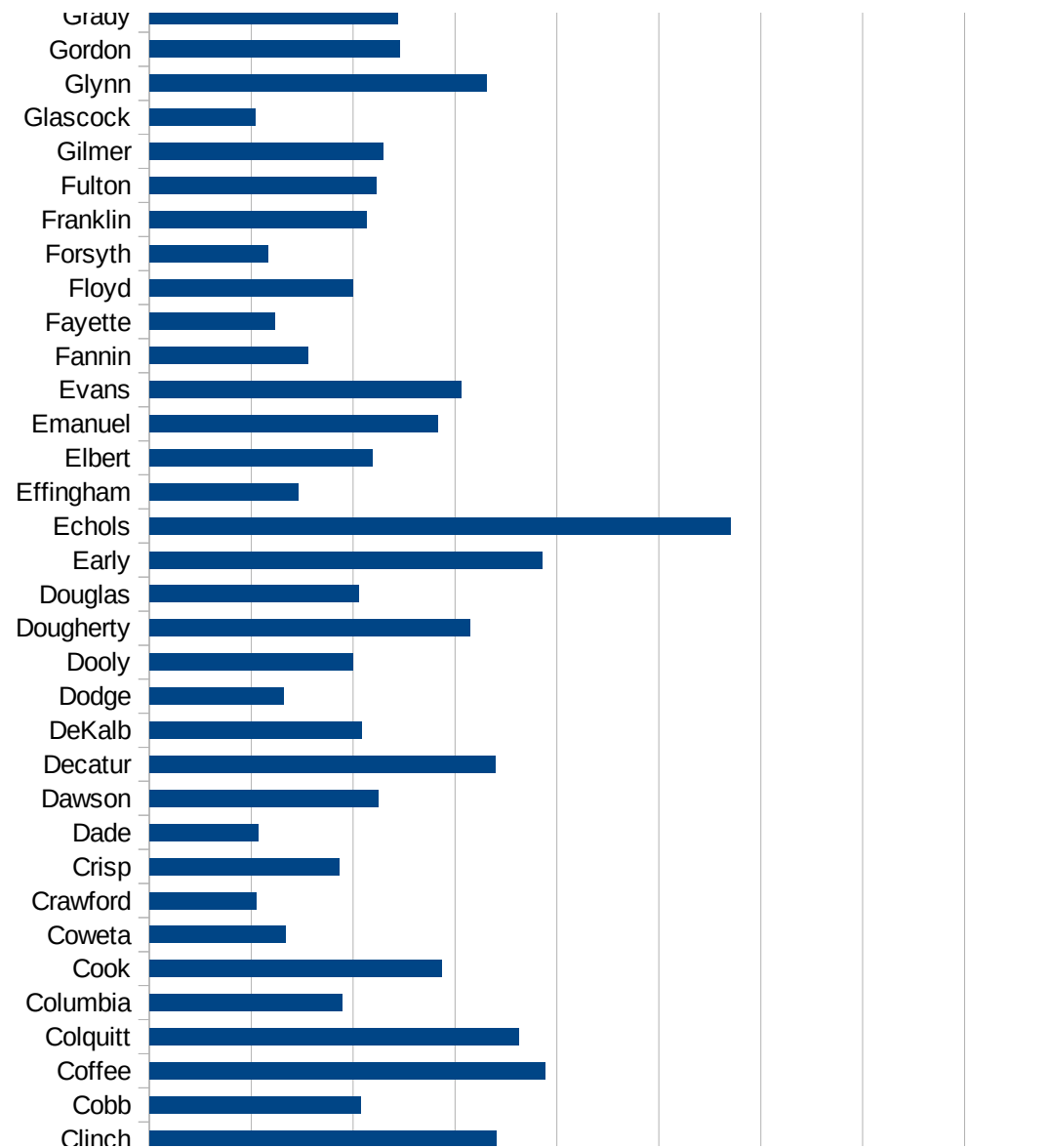
GA

13137 Habersham	2782.673834
13139 Hall	3421.255714
13141 Hancock	4096.78965
13143 Haralson	948.0919649
13145 Harris	2042.059463
13147 Hart	1436.83666
13149 Heard	1321.660072
13151 Henry	1740.074711
13153 Houston	1526.992519
13155 Irwin	2064.268993
13157 Jackson	1836.073954
13159 Jasper	1331.908832
13161 Jeff Davis	3865.859339
13163 Jefferson	3920.933247
13165 Jenkins	3259.242197
13167 Johnson	2915.121549
13169 Jones	1299.972044
13171 Lamar	1615.789474
13173 Lanier	2350.096712
13175 Laurens	2529.318542
13177 Lee	2116.650988
13179 Liberty	1383.80734
13181 Lincoln	2299.431459
13183 Long	879.0398989
13185 Lowndes	2867.066136
13187 Lumpkin	1583.978152
13189 McDuffie	2187.543542
13191 McIntosh	1582.984658
13193 Macon	1468.462299
13195 Madison	1629.005059
13197 Marion	1963.836666
13199 Meriwether	2121.701158
13201 Miller	3306.366514
13205 Mitchell	3059.661139

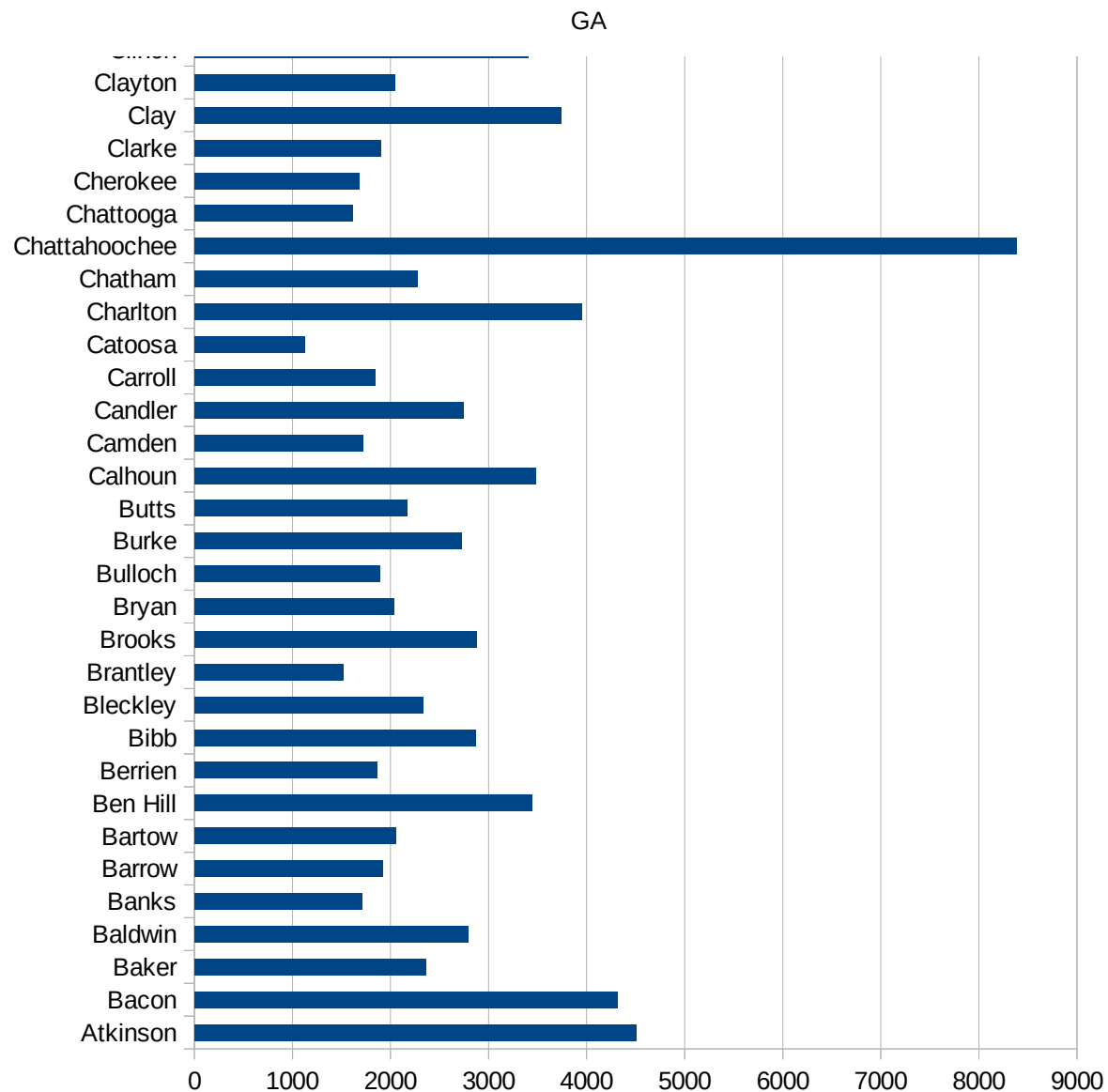


GA

13207 Monroe	1896.802326
13209 Montgomery	2153.812684
13211 Morgan	1978.464966
13213 Murray	1693.344355
13215 Muscogee	2694.169757
13217 Newton	1941.73871
13219 Oconee	1257.893665
13221 Oglethorpe	1713.830211
13223 Paulding	1228.938577
13225 Peach	1795.069055
13227 Pickens	1450.906817
13229 Pierce	2485.945639
13231 Pike	1400.66545
13233 Polk	2446.432776
13235 Pulaski	1418.375644
13237 Putnam	2503.553579
13239 Quitman	1404.124616
13241 Rabun	1464.397937
13243 Randolph	4375.823211
13245 Richmond	2755.092928
13247 Rockdale	1731.902775
13249 Schley	1699.770817
13251 Screven	1772.133735
13253 Seminole	3114.852676
13255 Spalding	1632.375189
13257 Stephens	2853.850586
13259 Stewart	5049.201484
13261 Sumter	2727.609054
13263 Talbot	2423.469388
13265 Taliaferro	1119.402985
13267 Tattnall	2481.194124
13269 Taylor	1393.20811
13271 Telfair	2047.115142
13273 Terrell	3588.433399



13275 Thomas	2936.015119
13277 Tift	3504.966602
13279 Toombs	3555.621676
13281 Towns	1493.418832
13283 Treutlen	2423.263328
13285 Troup	3545.420796
13287 Turner	3450.455005
13289 Twiggs	1868.588178
13291 Union	1608.266322
13293 Upson	2464.238032
13295 Walker	1270.710272
13297 Walton	1440.595489
13299 Ware	3590.246637
13301 Warren	2094.839078
13303 Washington	2840.18444
13305 Wayne	3059.58132
13307 Webster	1455.38108
13309 Wheeler	1637.263612
13311 White	1438.104771
13313 Whitfield	3656.474025
13315 Wilcox	2326.373128
13317 Wilkes	2126.36695
13319 Wilkinson	2766.710934
13321 Worth	2374.501207



GA

FIPS

- 29001
- 29003
- 29005
- 29007
- 29009
- 29011
- 29013
- 29015
- 29017
- 29019
- 29021
- 29023
- 29025
- 29027
- 29029
- 29031
- 29033
- 29035
- 29037

29039
29041
29043
29045
29047
29049
29051
29053
29055
29057
29059
29061
29063
29065
29067
29069
29071
29073
29075
29077
29079
29081
29083
29085
29087
29089
29091
29093
29095
29097
29099
29101

29103

29105
29107
29109
29111
29113
29115
29117
29121
29123
29125
29127
29119
29129
29131
29133
29135
29137
29139
29141
29143
29145
29147
29149
29151
29153
29155
29157
29159
29161
29163
29165
29167
29169
29171

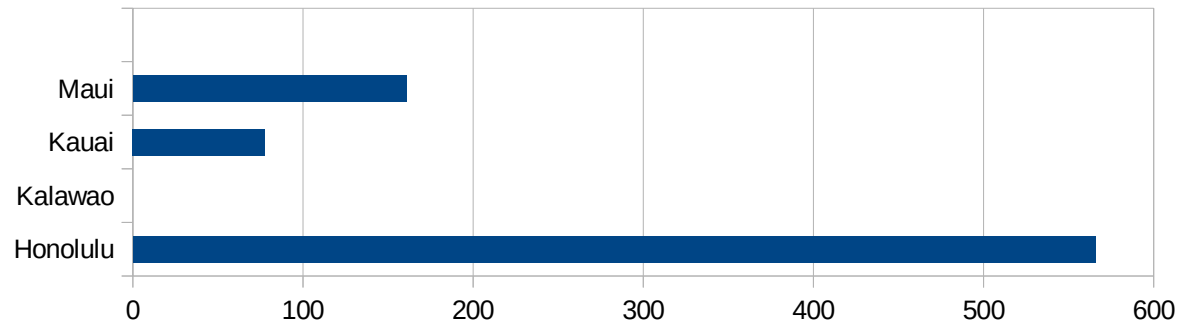
GA

29173
29175
29177
29179
29181
29195
29197
29199
29201
29203
29205
29183
29185
29187
29189
29510
29186
29207
29209
29211
29213
29215

29217
29219
29221
29223
29225
29227
29229

HI

FIPS	County	PC Infection
15001	Hawaii	88.06714996
15003	Honolulu	565.9742062
15005	Kalawao	0
15007	Kauai	77.63436984
15009	Maui	160.8784321



HI

FIPS

29001
29003
29005
29007
29009
29011
29013
29015
29017
29019
29021
29023
29025
29027
29029
29031
29033
29035
29037

HI

29039
29041
29043
29045
29047
29049
29051
29053
29055
29057
29059
29061
29063
29065
29067
29069
29071
29073
29075
29077
29079
29081
29083
29085
29087
29089
29091
29093
29095
29097
29099
29101

29103

HI

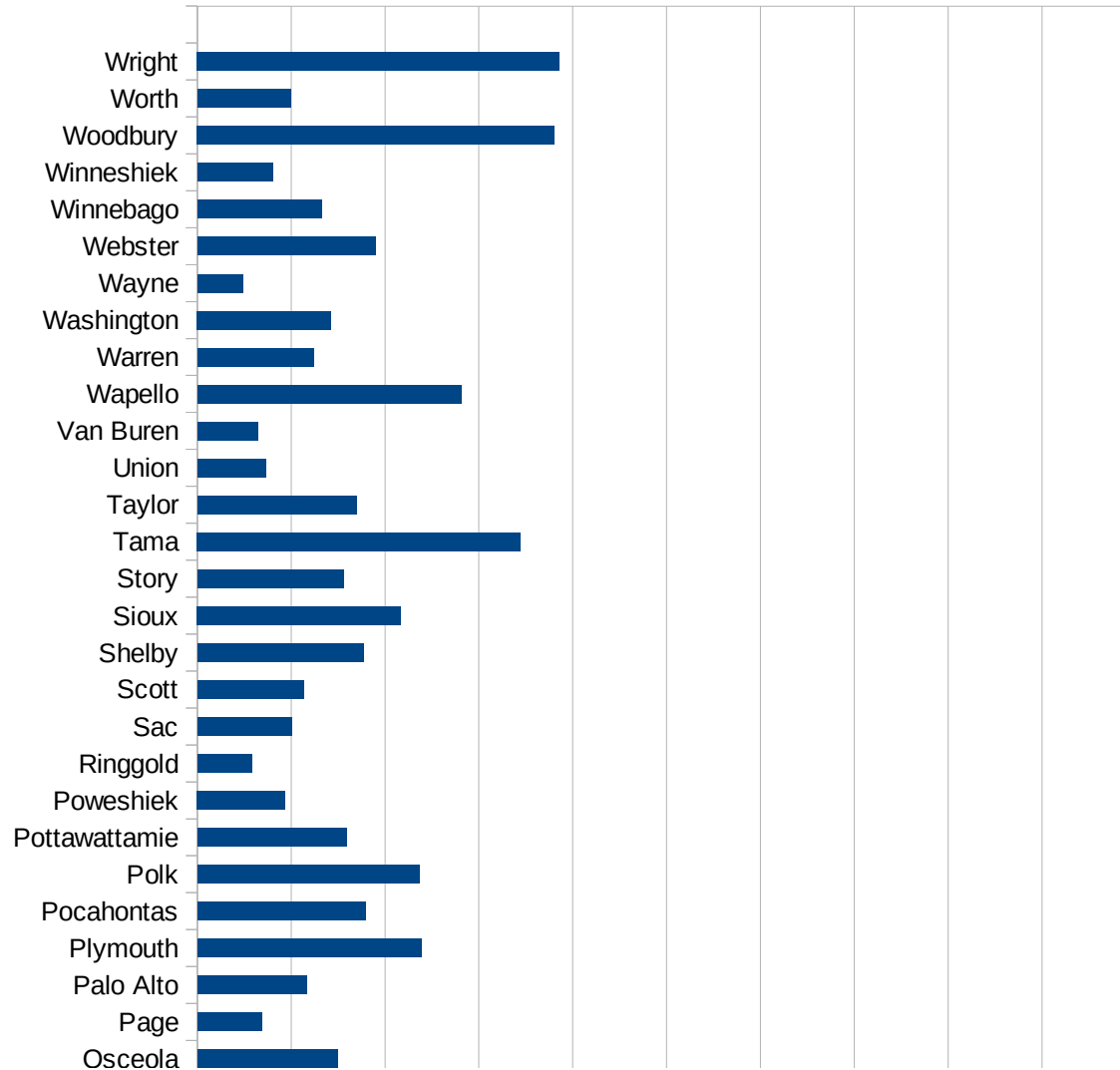
29105
29107
29109
29111
29113
29115
29117
29121
29123
29125
29127
29119
29129
29131
29133
29135
29137
29139
29141
29143
29145
29147
29149
29151
29153
29155
29157
29159
29161
29163
29165
29167
29169
29171

HI

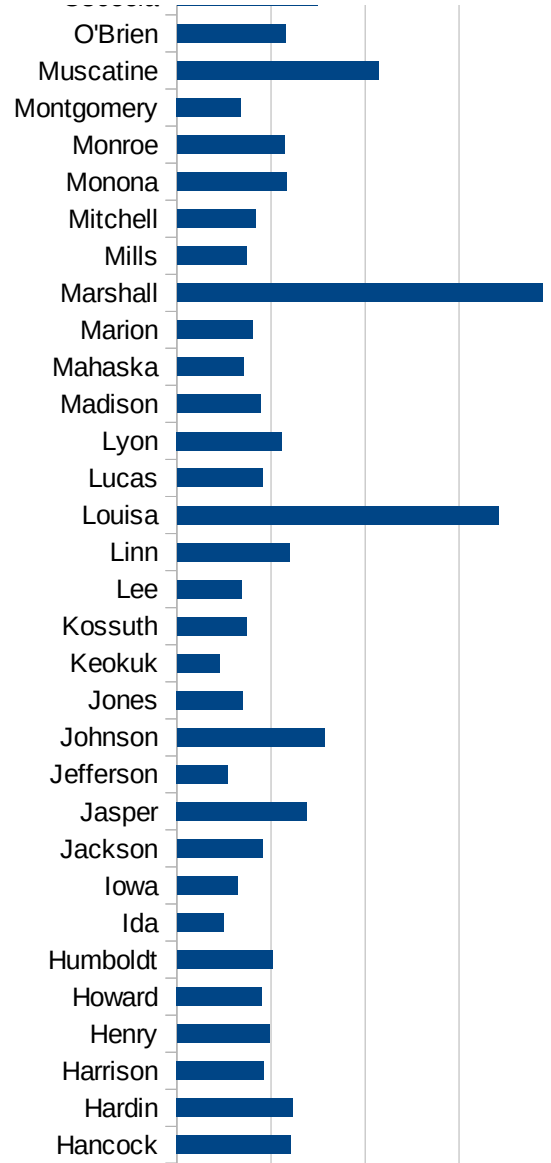
29173
29175
29177
29179
29181
29195
29197
29199
29201
29203
29205
29183
29185
29187
29189
29510
29186
29207
29209
29211
29213
29215

29217
29219
29221
29223
29225
29227
29229

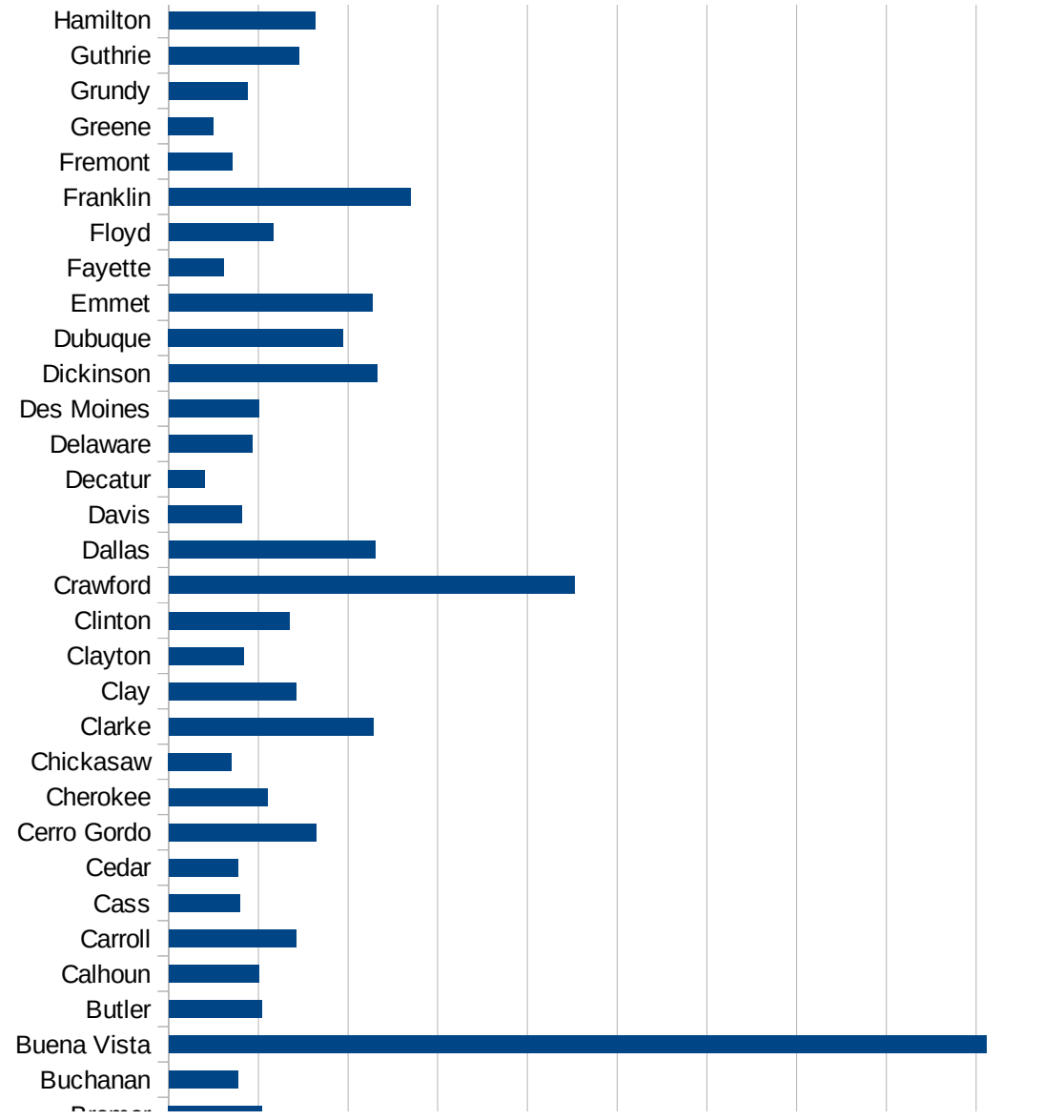
FIPS	County	PC Infection
19001	Adair	594.6481665
19003	Adams	548.696845
19005	Allamakee	1192.886061
19007	Appanoose	498.512503
19009	Audubon	581.1841627
19011	Benton	705.8731768
19013	Black Hawk	2633.526675
19015	Boone	1176.649207
19017	Bremer	1042.209484
19019	Buchanan	773.6213972
19021	Buena Vista	9112.408171
19023	Butler	1038.585872
19025	Calhoun	1010.413445
19027	Carroll	1419.073137
19029	Cass	796.5970611
19031	Cedar	767.702797
19033	Cerro Gordo	1641.381574
19035	Cherokee	1104.142744
19037	Chickasaw	702.106319
19039	Clarke	2281.651279
19041	Clay	1419.362836
19043	Clayton	837.3205742
19045	Clinton	1343.565931
19047	Crawford	4522.67164
19049	Dallas	2298.735862
19051	Davis	820.6720639
19053	Decatur	405.5766793
19055	Delaware	931.5132697
19057	Des Moines	1006.694261
19059	Dickinson	2326.12371
19061	Dubuque	1946.228344
19063	Emmet	2269.534205
19065	Fayette	610.3763988

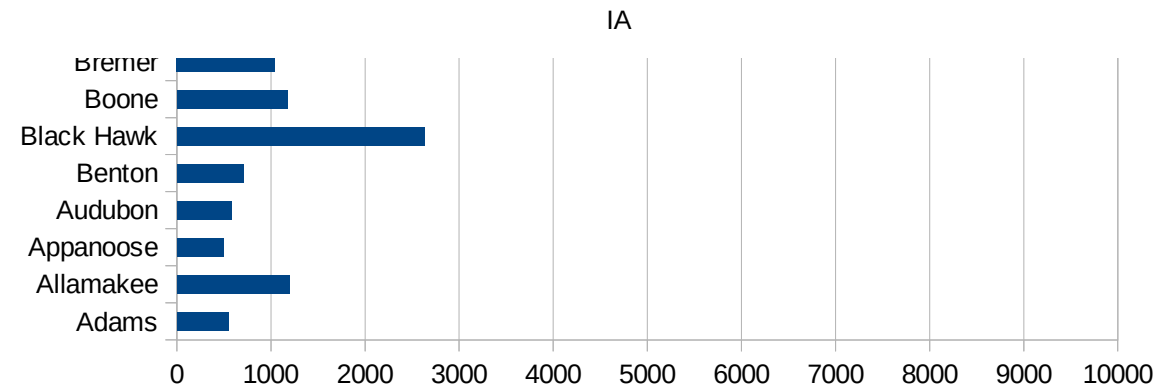


19067 Floyd	1161.093839
19069 Franklin	2696.562623
19071 Fremont	715.000715
19073 Greene	501.0577887
19075 Grundy	877.763329
19077 Guthrie	1455.223881
19079 Hamilton	1631.888711
19081 Hancock	1213.592233
19083 Hardin	1233.104102
19085 Harrison	926.8430734
19087 Henry	981.7112673
19089 Howard	903.4505279
19091 Humboldt	1016.025977
19093 Ida	497.0033621
19095 Iowa	644.3219131
19097 Jackson	910.8686702
19099 Jasper	1383.691819
19101 Jefferson	544.0400413
19103 Johnson	1566.838556
19105 Jones	703.8179715
19107 Keokuk	449.8777506
19109 Kossuth	737.8588677
19111 Lee	684.187344
19113 Linn	1195.614163
19115 Louisa	3420.180858
19117 Lucas	913.8230191
19119 Lyon	1117.602235
19121 Madison	886.2083821
19123 Mahaska	709.0909091
19125 Marion	802.2270782
19127 Marshall	3889.34744
19129 Mills	743.5437828
19131 Mitchell	832.6237109
19133 Monona	1163.72854



19135 Monroe	1142.490372
19137 Montgomery	679.7960612
19139 Muscatine	2145.402875
19141 O'Brien	1156.069364
19143 Osceola	1490.066225
19145 Page	688.5697423
19147 Palo Alto	1164.744092
19149 Plymouth	2382.94481
19151 Pocahontas	1795.252226
19153 Polk	2369.84918
19155 Pottawattamie	1594.089786
19157 Poweshiek	935.878924
19159 Ringgold	583.7359098
19161 Sac	1008.334191
19163 Scott	1136.868591
19165 Shelby	1770.599413
19167 Sioux	2168.49523
19169 Story	1560.572856
19171 Tama	3442.972078
19173 Taylor	1696.010338
19175 Union	728.2142568
19177 Van Buren	641.025641
19179 Wapello	2814.94106
19181 Warren	1237.856471
19183 Washington	1427.216476
19185 Wayne	484.2993282
19187 Webster	1896.518455
19189 Winnebago	1321.54402
19191 Winneshiek	803.8344401
19193 Woodbury	3805.381367
19195 Worth	992.8887696
19197 Wright	3861.308117





FIPS

- 29001
- 29003
- 29005
- 29007
- 29009
- 29011
- 29013
- 29015
- 29017
- 29019
- 29021
- 29023
- 29025
- 29027
- 29029
- 29031
- 29033
- 29035
- 29037

IA

29039
29041
29043
29045
29047
29049
29051
29053
29055
29057
29059
29061
29063
29065
29067
29069
29071
29073
29075
29077
29079
29081
29083
29085
29087
29089
29091
29093
29095
29097
29099
29101

29103

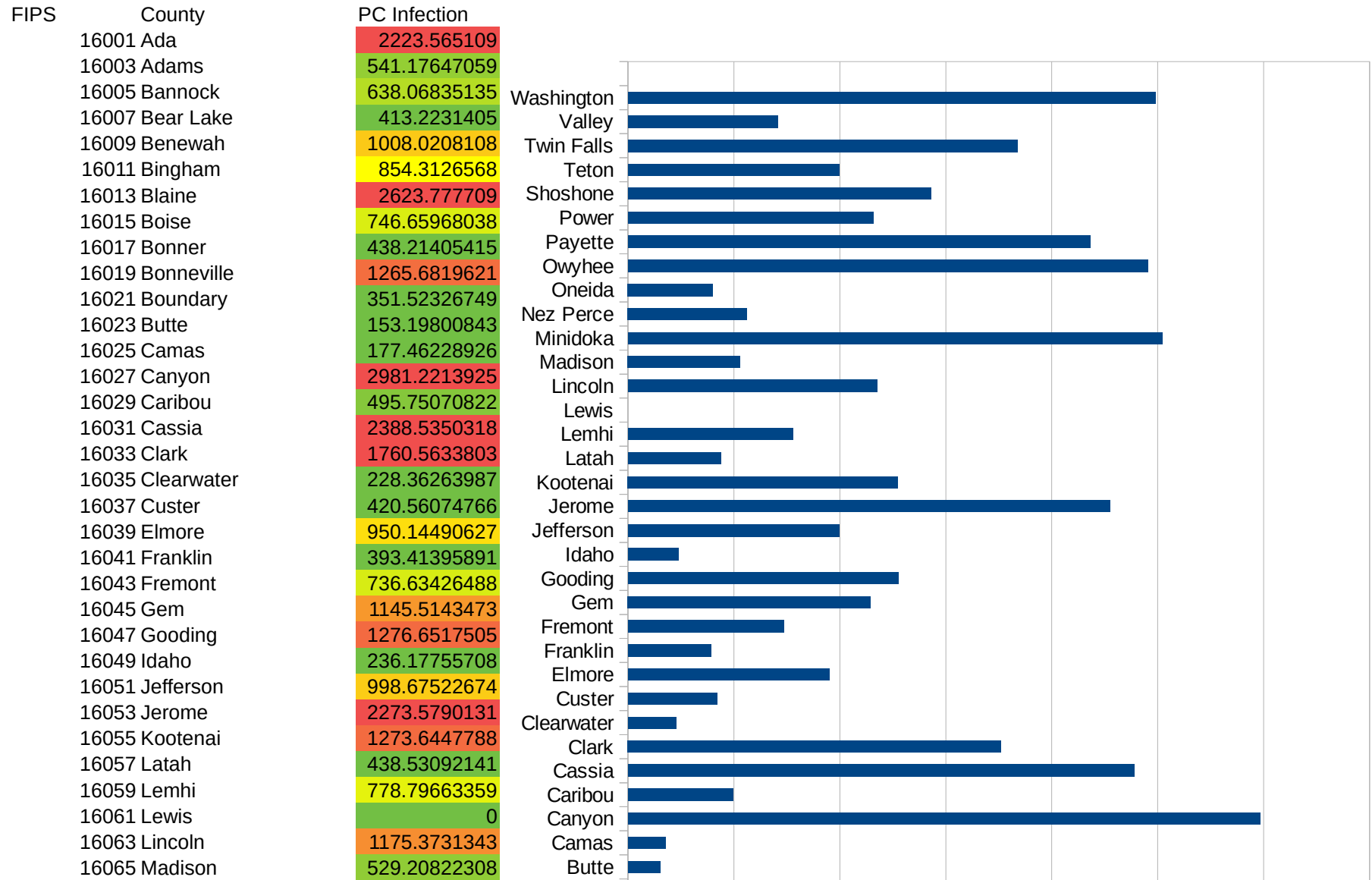
29105
29107
29109
29111
29113
29115
29117
29121
29123
29125
29127
29119
29129
29131
29133
29135
29137
29139
29141
29143
29145
29147
29149
29151
29153
29155
29157
29159
29161
29163
29165
29167
29169
29171

IA

29173
29175
29177
29179
29181
29195
29197
29199
29201
29203
29205
29183
29185
29187
29189
29510
29186
29207
29209
29211
29213
29215

29217
29219
29221
29223
29225
29227
29229

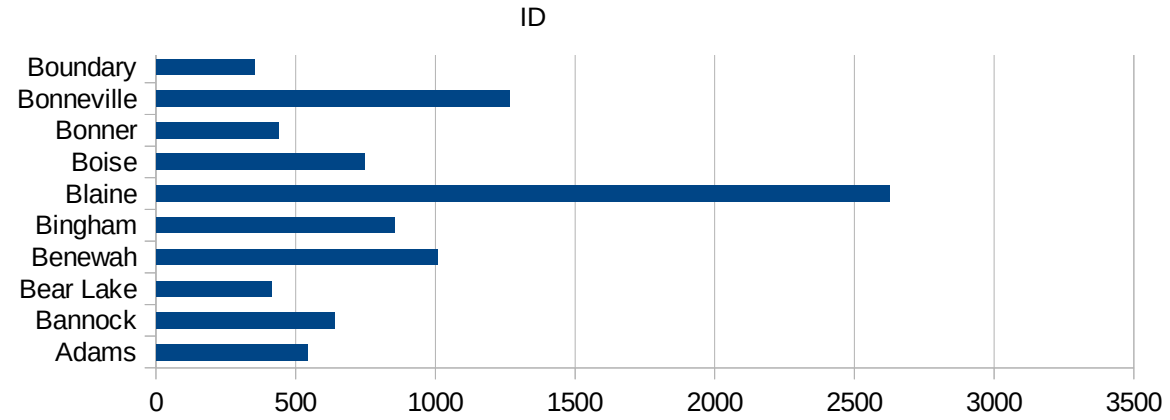
ID



This work is licensed under the Creative Commons Attribution-NoDerivatives 4.0 International License. To view a copy of this license, visit <http://creativecommons.org/licenses/by-nd/4.0/>.

16067 Minidoka
 16069 Nez Perce
 16071 Oneida
 16073 Owyhee
 16075 Payette
 16077 Power
 16079 Shoshone
 16081 Teton
 16083 Twin Falls
 16085 Valley
 16087 Washington

2521.0084034
 561.76994655
 401.06951872
 2454.4599333
 2182.4975585
 1158.5993821
 1430.134417
 996.56357388
 1838.9656254
 706.45774839
 2489.9124102



ID

FIPS

29001
29003
29005
29007
29009
29011
29013
29015
29017
29019
29021
29023
29025
29027
29029
29031
29033
29035
29037

ID

29039
29041
29043
29045
29047
29049
29051
29053
29055
29057
29059
29061
29063
29065
29067
29069
29071
29073
29075
29077
29079
29081
29083
29085
29087
29089
29091
29093
29095
29097
29099
29101

29103

ID

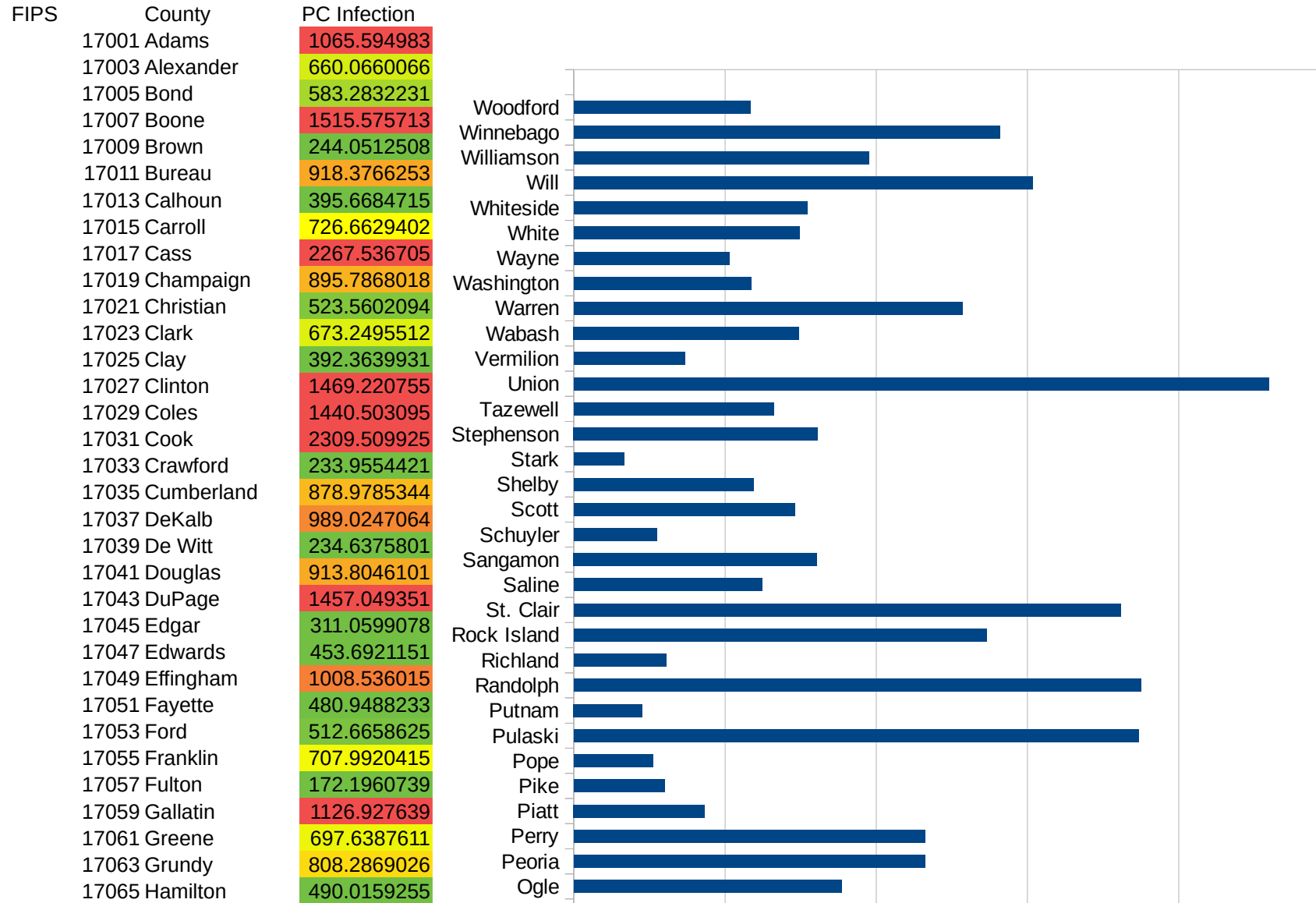
29105
29107
29109
29111
29113
29115
29117
29121
29123
29125
29127
29119
29129
29131
29133
29135
29137
29139
29141
29143
29145
29147
29149
29151
29153
29155
29157
29159
29161
29163
29165
29167
29169
29171

ID

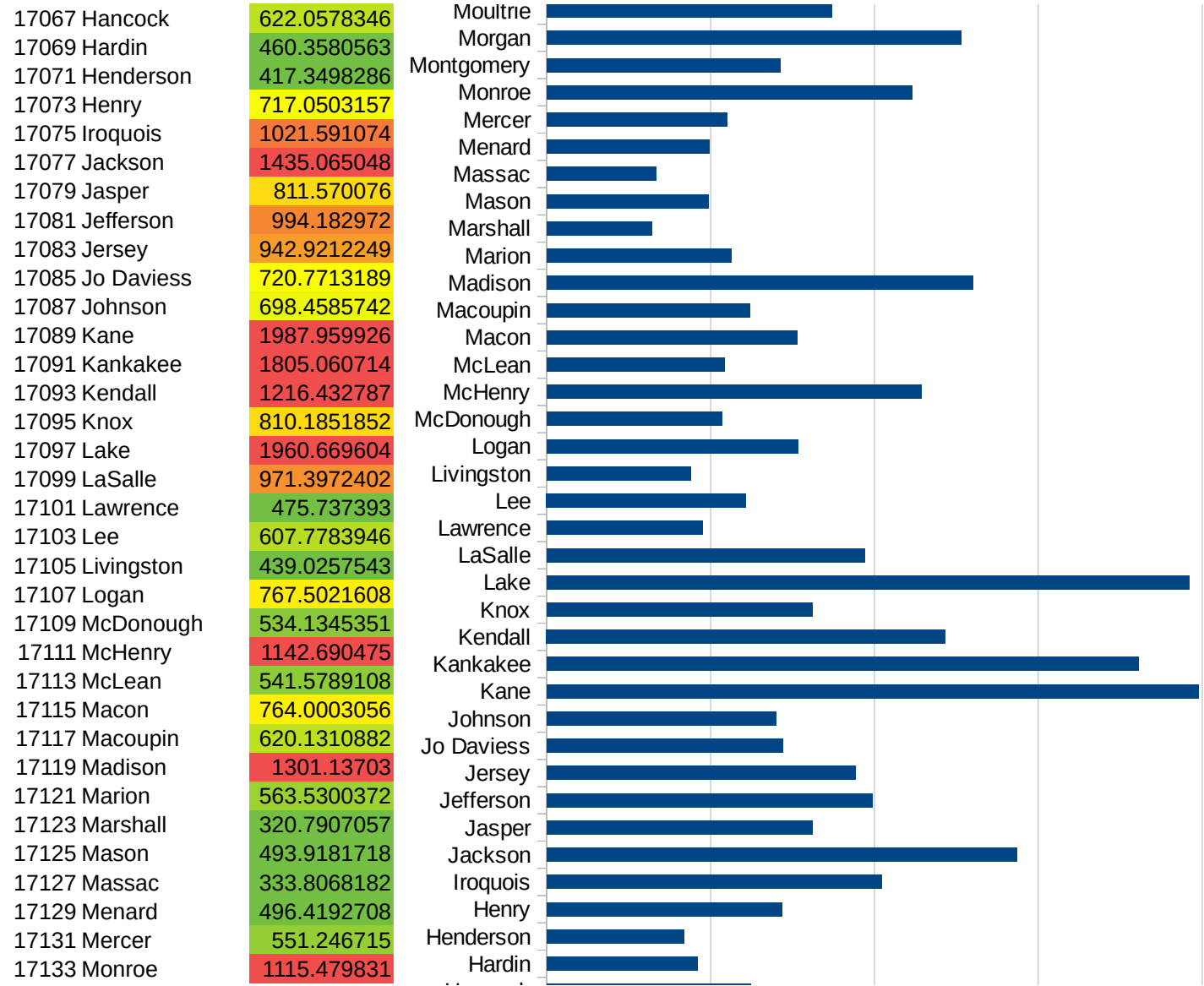
29173
29175
29177
29179
29181
29195
29197
29199
29201
29203
29205
29183
29185
29187
29189
29510
29186
29207
29209
29211
29213
29215

29217
29219
29221
29223
29225
29227
29229

IL

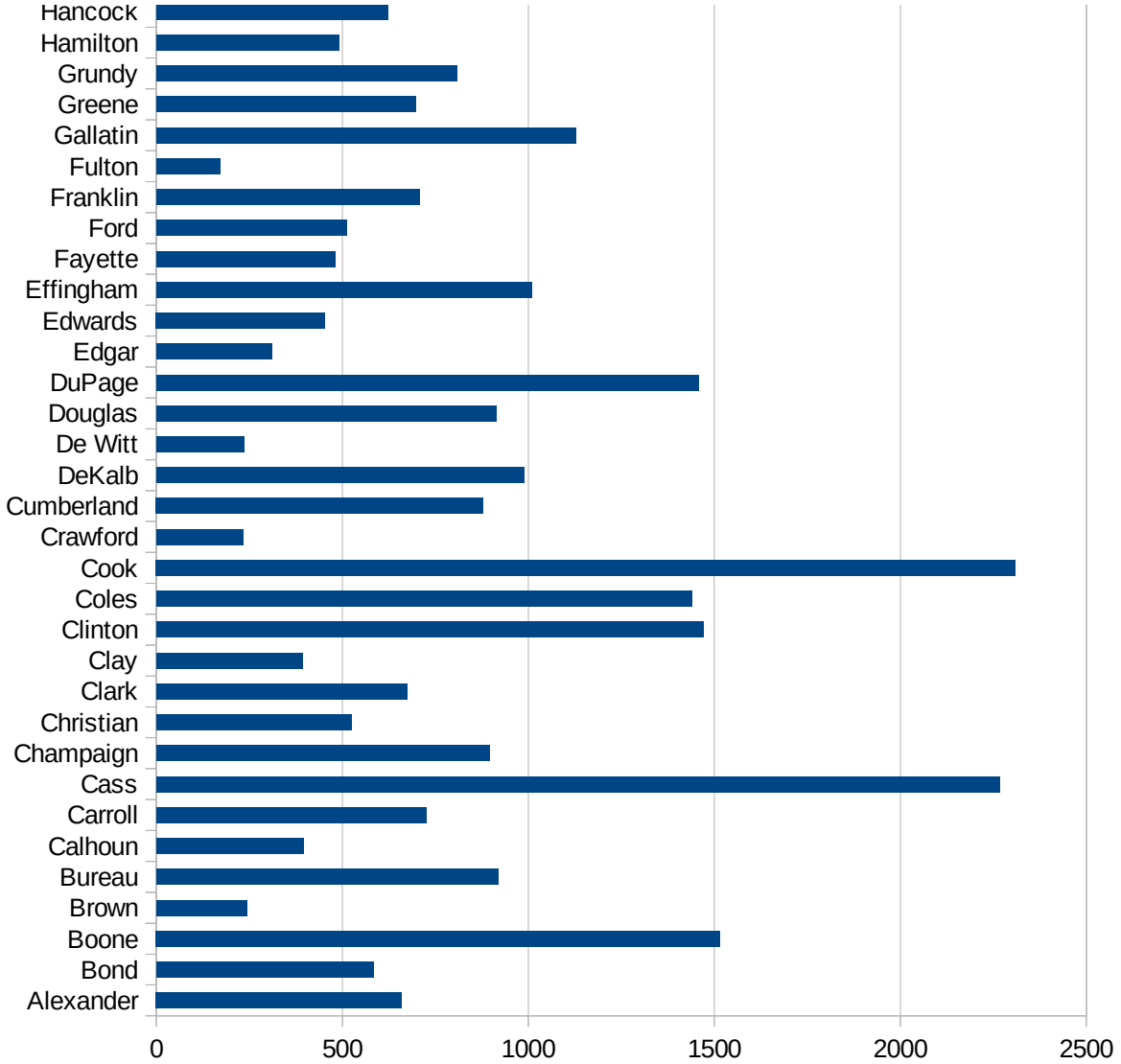


IL



IL

17135 Montgomery	713.2617741
17137 Morgan	1265.599247
17139 Moultrie	869.7424747
17141 Ogle	885.6508847
17143 Peoria	1159.887278
17145 Perry	1161.80221
17147 Piatt	433.0324469
17149 Pike	301.0697585
17151 Pope	261.1585945
17153 Pulaski	1867.105986
17155 Putnam	226.4808362
17157 Randolph	1875.038934
17159 Richland	304.5105627
17161 Rock Island	1363.981683
17163 St. Clair	1809.169575
17165 Saline	623.2744918
17167 Sangamon	803.6939206
17169 Schuyler	275.0832489
17171 Scott	730.816078
17173 Shelby	593.348972
17175 Stark	165.8374793
17177 Stephenson	806.6498335
17179 Tazewell	661.2357173
17181 Union	2297.963304
17183 Vermilion	367.1588157
17185 Wabash	744.6532167
17187 Warren	1285.814937
17189 Washington	585.9235441
17191 Wayne	514.3277002
17193 White	746.4324918
17195 Whiteside	771.2220904
17197 Will	1516.806055
17199 Williamson	975.3042233
17201 Winnebago	1407.345088



IL

17203 Woodford

584.9777708

IL

FIPS

29001
29003
29005
29007
29009
29011
29013
29015
29017
29019
29021
29023
29025
29027
29029
29031
29033
29035
29037

IL

29039
29041
29043
29045
29047
29049
29051
29053
29055
29057
29059
29061
29063
29065
29067
29069
29071
29073
29075
29077
29079
29081
29083
29085
29087
29089
29091
29093
29095
29097
29099
29101

29103

IL

29105
29107
29109
29111
29113
29115
29117
29121
29123
29125
29127
29119
29129
29131
29133
29135
29137
29139
29141
29143
29145
29147
29149
29151
29153
29155
29157
29159
29161
29163
29165
29167
29169
29171

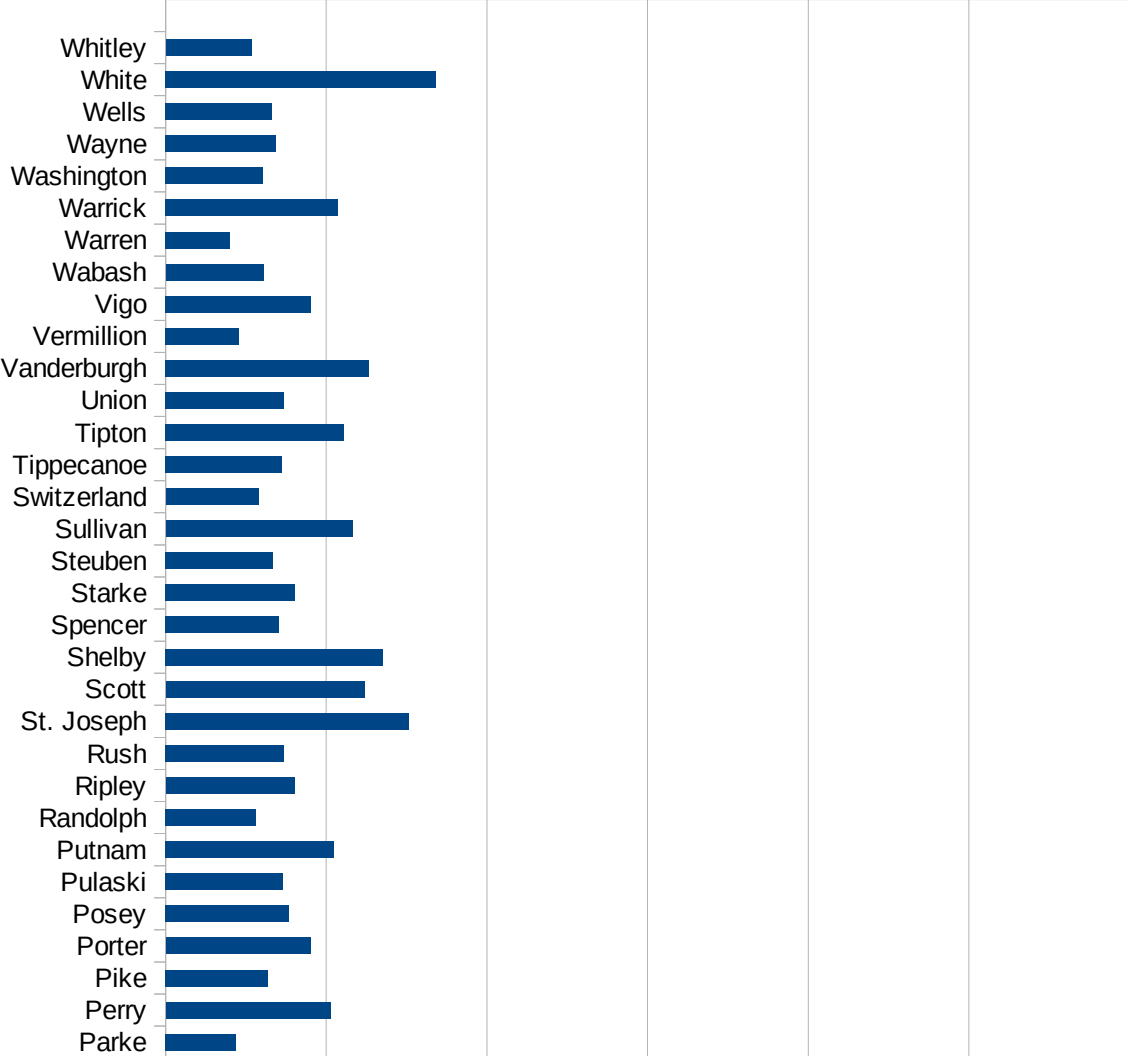
IL

29173
29175
29177
29179
29181
29195
29197
29199
29201
29203
29205
29183
29185
29187
29189
29510
29186
29207
29209
29211
29213
29215

29217
29219
29221
29223
29225
29227
29229

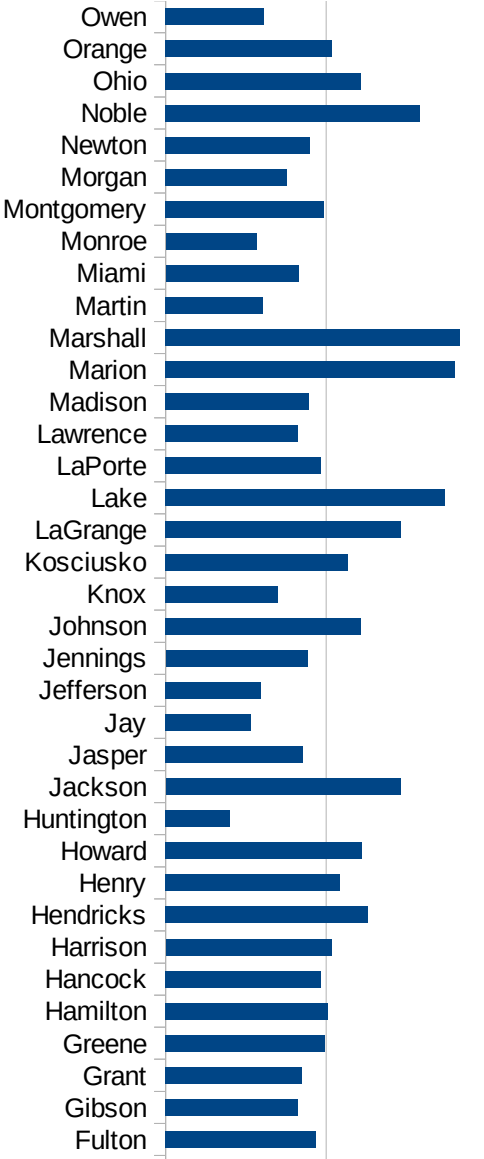
IN

FIPS	County	PC Infection
18001	Adams	426.5349646
18003	Allen	1188.753993
18005	Bartholomew	1170.954527
18007	Benton	866.7514157
18009	Blackford	578.3738474
18011	Boone	1150.763444
18013	Brown	538.26966
18015	Carroll	1202.364982
18017	Cass	4832.03794
18019	Clark	1307.941377
18021	Clay	737.4856706
18023	Clinton	1534.883721
18025	Crawford	530.4034855
18027	Daviess	1146.408423
18029	Dearborn	1105.551969
18031	Decatur	1362.245279
18033	DeKalb	624.6240688
18035	Delaware	737.9848744
18037	Dubois	1839.539528
18039	Elkhart	2561.295972
18041	Fayette	1119.451556
18043	Floyd	1234.234582
18045	Fountain	489.2667115
18047	Franklin	1130.365939
18049	Fulton	935.6957993
18051	Gibson	825.0627765
18053	Grant	850.8250425
18055	Greene	990.4392926
18057	Hamilton	1012.76637
18059	Hancock	966.5885188
18061	Harrison	1033.457249
18063	Hendricks	1258.614805
18065	Henry	1087.609538

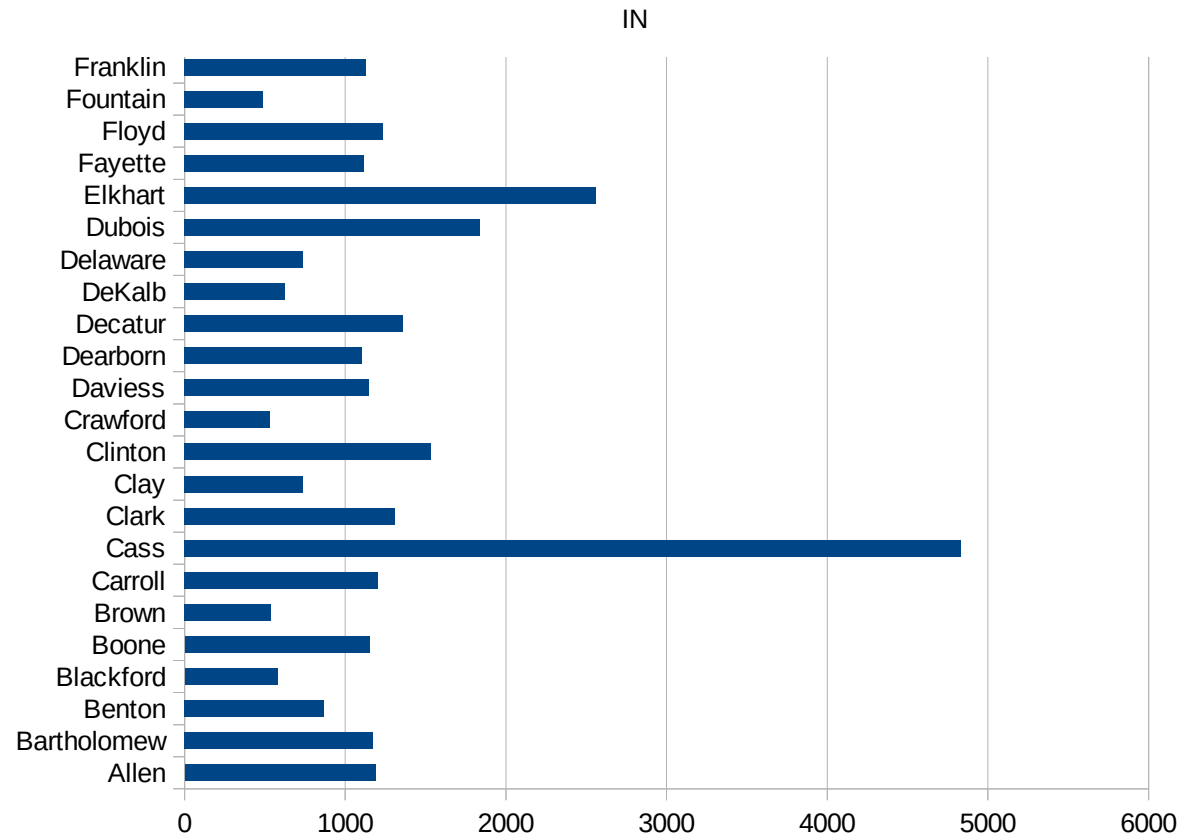


IN

18067 Howard	1223.805939
18069 Huntington	400.1103753
18071 Jackson	1462.220308
18073 Jasper	857.057237
18075 Jay	529.7630514
18077 Jefferson	596.1251863
18079 Jennings	883.7057694
18081 Johnson	1216.194591
18083 Knox	699.2817455
18085 Kosciusko	1135.561605
18087 LaGrange	1467.073481
18089 Lake	1741.909246
18091 LaPorte	969.9382767
18093 Lawrence	825.5233424
18095 Madison	894.778658
18097 Marion	1801.669687
18099 Marshall	1833.592804
18101 Martin	606.831751
18103 Miami	826.6089352
18105 Monroe	566.9868021
18107 Montgomery	988.3690607
18109 Morgan	754.464031
18111 Newton	899.2934123
18113 Noble	1584.19591
18115 Ohio	1214.921287
18117 Orange	1036.482118
18119 Owen	614.0561286
18121 Parke	437.171383
18123 Perry	1026.070569
18125 Pike	636.5834005
18127 Porter	900.9752704
18129 Posey	771.339076
18131 Pulaski	729.8099286
18133 Putnam	1048.201382



18135 Randolph	563.3576114
18137 Ripley	802.8608491
18139 Rush	738.1623957
18141 St. Joseph	1516.04123
18143 Scott	1239.63481
18145 Shelby	1352.230171
18147 Spencer	708.4173759
18149 Starke	806.6274253
18151 Steuben	670.7916498
18153 Sullivan	1164.81392
18155 Switzerland	578.5201082
18157 Tippecanoe	726.2442501
18159 Tipton	1110.523533
18161 Union	738.9512576
18163 Vanderburgh	1265.375137
18165 Vermillion	458.6859616
18167 Vigo	904.2147021
18169 Wabash	610.6138107
18171 Warren	399.3706886
18173 Warrick	1070.852047
18175 Washington	608.3813477
18177 Wayne	690.0630915
18179 Wells	662.9795079
18181 White	1682.343679
18183 Whitley	534.1315959



IN

FIPS

29001
29003
29005
29007
29009
29011
29013
29015
29017
29019
29021
29023
29025
29027
29029
29031
29033
29035
29037

IN

29039
29041
29043
29045
29047
29049
29051
29053
29055
29057
29059
29061
29063
29065
29067
29069
29071
29073
29075
29077
29079
29081
29083
29085
29087
29089
29091
29093
29095
29097
29099
29101

29103

IN

29105
29107
29109
29111
29113
29115
29117
29121
29123
29125
29127
29119
29129
29131
29133
29135
29137
29139
29141
29143
29145
29147
29149
29151
29153
29155
29157
29159
29161
29163
29165
29167
29169
29171

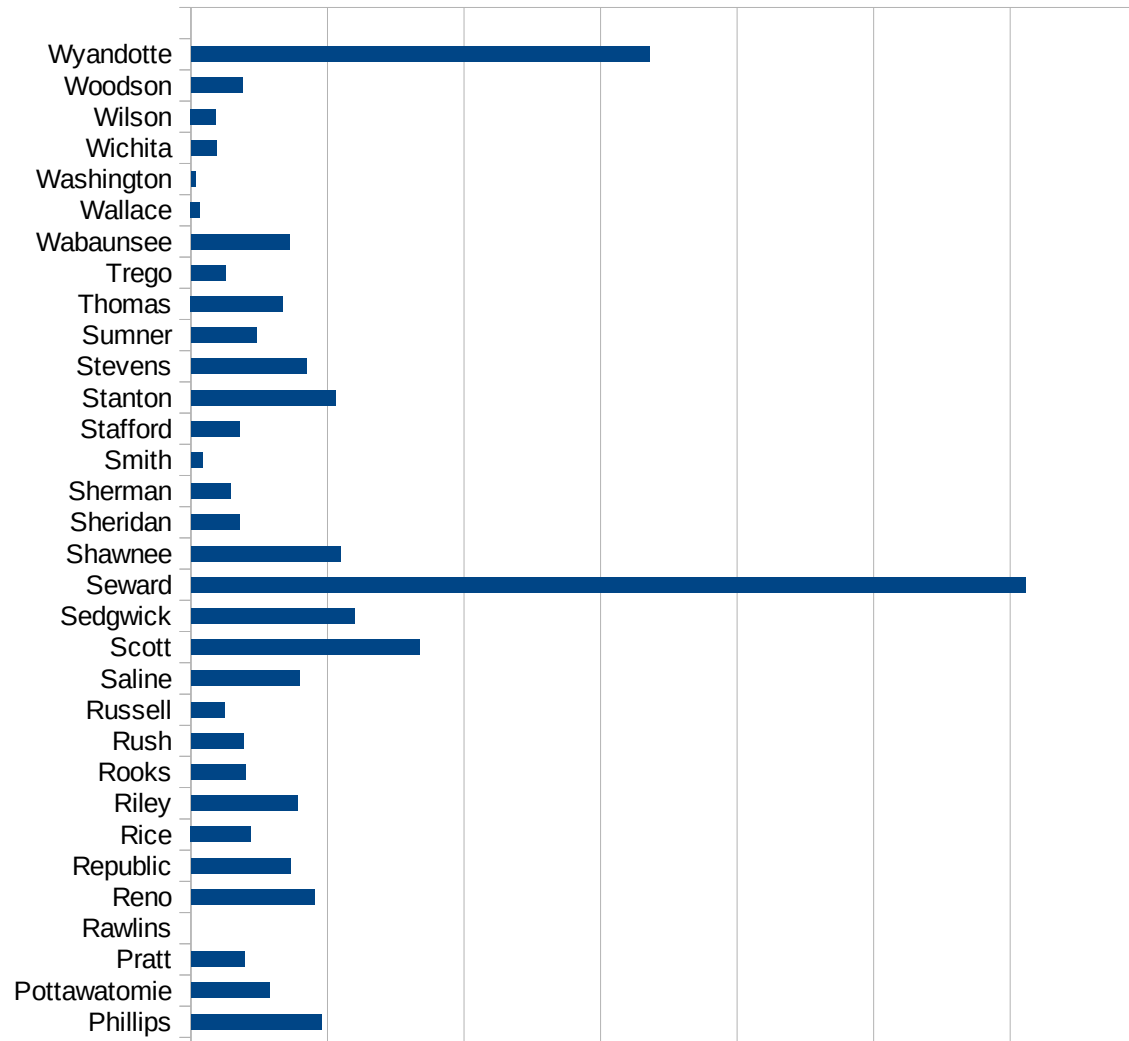
IN

29173
29175
29177
29179
29181
29195
29197
29199
29201
29203
29205
29183
29185
29187
29189
29510
29186
29207
29209
29211
29213
29215

29217
29219
29221
29223
29225
29227
29229

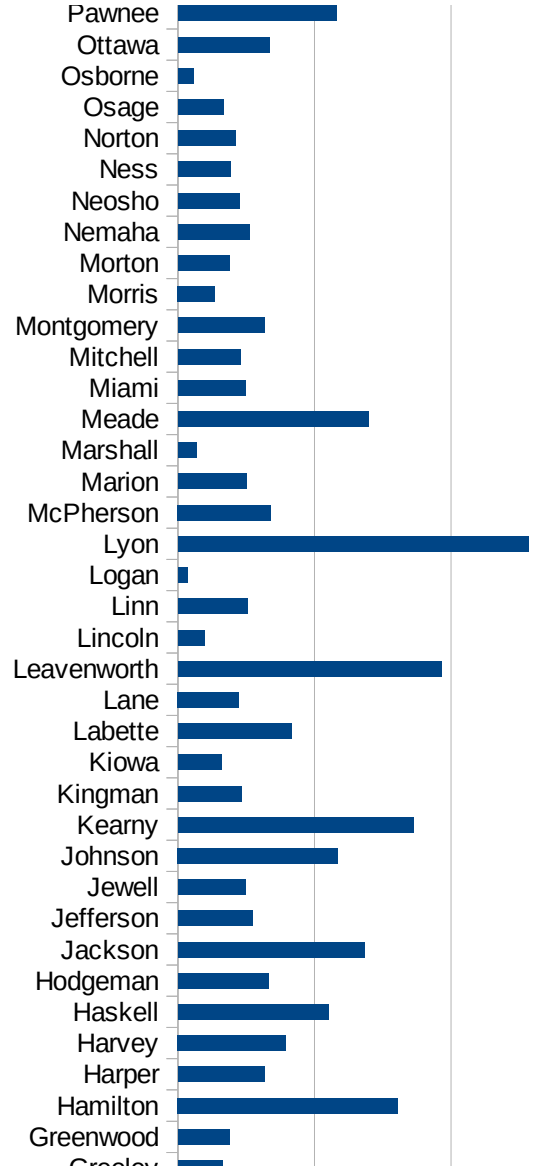
KS

FIPS	County	PC Infection
20001	Allen	160.7200257
20003	Anderson	406.1944656
20005	Atchison	611.3752856
20007	Barber	111.8067979
20009	Barton	827.2375627
20011	Bourbon	559.6123661
20013	Brown	614.7113982
20015	Butler	566.1649068
20017	Chase	2206.162039
20019	Chautauqua	211.5442732
20021	Cherokee	1019.235573
20023	Cheyenne	187.9699248
20025	Clark	2244.389027
20027	Clay	287.6078529
20029	Cloud	492.6108374
20031	Coffey	886.6755739
20033	Comanche	514.8741419
20035	Cowley	630.3594753
20037	Crawford	1058.4587
20039	Decatur	208.9864159
20041	Dickinson	341.9351392
20043	Doniphan	755.0117157
20045	Douglas	734.5432985
20047	Edwards	421.2004212
20049	Elk	39.87240829
20051	Ellis	626.9592476
20053	Ellsworth	387.3466753
20055	Finney	5036.737593
20057	Ford	6497.875354
20059	Franklin	948.0706956
20061	Geary	558.3849788
20063	Gove	267.9938744
20065	Graham	922.953451

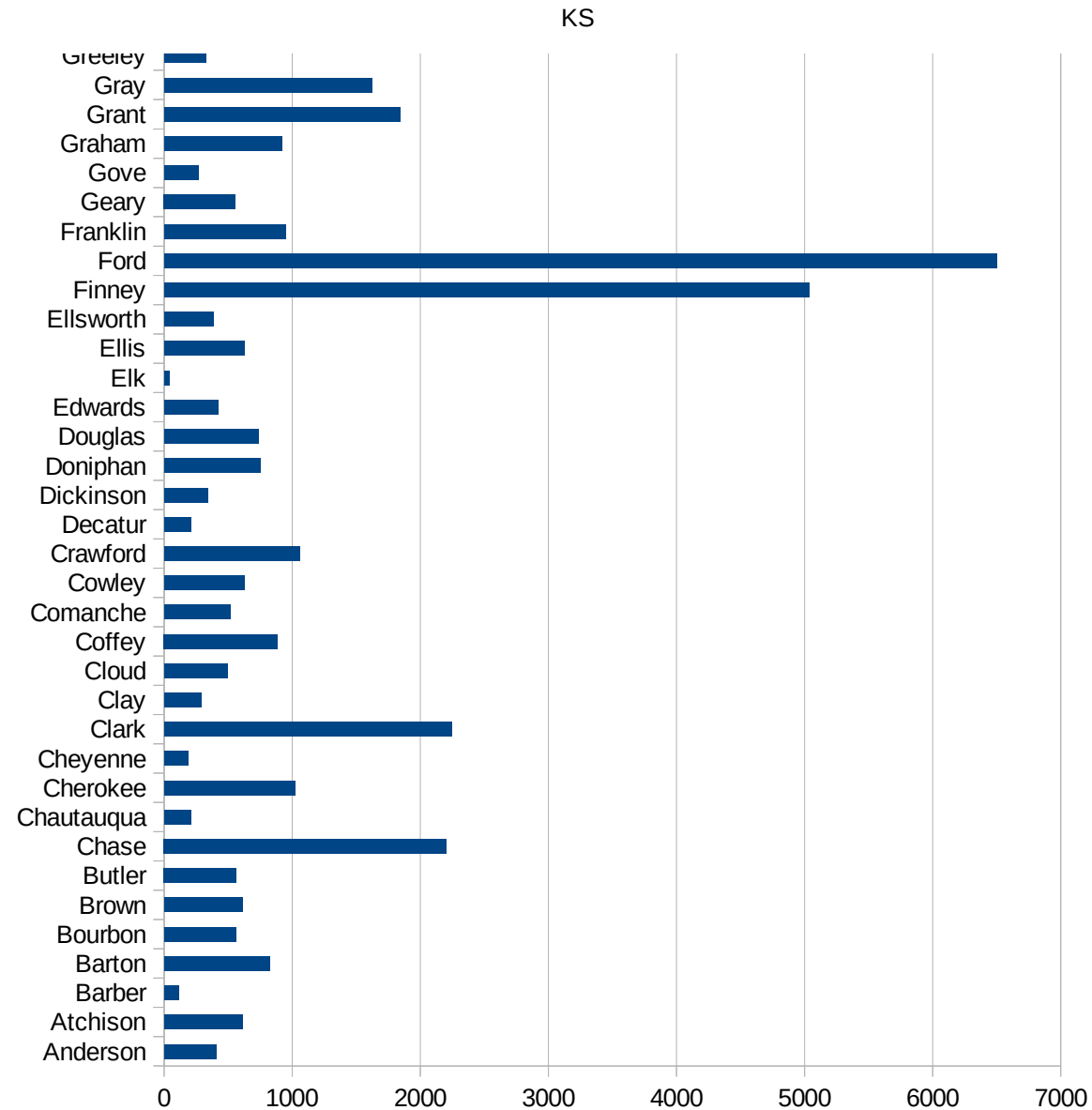


KS

20067 Grant	1840.239913
20069 Gray	1624.399138
20071 Greeley	325.99837
20073 Greenwood	379.8513625
20075 Hamilton	1611.047181
20077 Harper	635.670178
20079 Harvey	792.1660333
20081 Haskell	1100.825619
20083 Hodgeman	660.0660066
20085 Jackson	1362.951807
20087 Jefferson	548.0895916
20089 Jewell	492.7842309
20091 Johnson	1172.10968
20093 Kearny	1724.575197
20095 Kingman	465.1162791
20097 Kiowa	317.9650238
20099 Labette	831.496694
20101 Lane	448.7179487
20103 Leavenworth	1932.343397
20105 Lincoln	198.4783328
20107 Linn	512.8205128
20109 Logan	70.32348805
20111 Lyon	2565.407412
20113 McPherson	683.3234047
20115 Marion	502.0920502
20117 Marshall	133.7173421
20119 Meade	1398.938736
20121 Miami	495.8432304
20123 Mitchell	455.2845528
20125 Montgomery	635.1183064
20127 Morris	271.6899112
20129 Morton	374.9531309
20131 Nemaha	521.910389
20133 Neosho	451.3823585



20135 Ness	387.3239437
20137 Norton	423.572744
20139 Osage	332.4760053
20141 Osborne	115.1079137
20143 Ottawa	672.1820062
20145 Pawnee	1158.183481
20147 Phillips	959.1875118
20149 Pottawatomie	572.5583886
20151 Pratt	394.5404137
20153 Rawlins	0
20155 Reno	903.0829938
20157 Republic	728.9879931
20159 Rice	440.6672962
20161 Riley	782.8717963
20163 Rooks	398.962697
20165 Rush	387.9728419
20167 Russell	246.1271174
20169 Saline	794.1030496
20171 Scott	1674.494589
20173 Sedgwick	1196.44008
20175 Seward	6115.702479
20177 Shawnee	1096.344205
20179 Sheridan	355.3099092
20181 Sherman	288.184438
20183 Smith	83.26394671
20185 Stafford	359.0234562
20187 Stanton	1056.869653
20189 Stevens	845.475805
20191 Sumner	478.3440598
20193 Thomas	674.361302
20195 Trego	250.6265664
20197 Wabaunsee	724.7427163
20199 Wallace	66.53359947
20201 Washington	36.900369



KS

20203 Wichita	190.023753
20205 Wilson	184.6508944
20207 Woodson	377.0028275
20209 Wyandotte	3357.649222

KS

FIPS

29001
29003
29005
29007
29009
29011
29013
29015
29017
29019
29021
29023
29025
29027
29029
29031
29033
29035
29037

KS

29039
29041
29043
29045
29047
29049
29051
29053
29055
29057
29059
29061
29063
29065
29067
29069
29071
29073
29075
29077
29079
29081
29083
29085
29087
29089
29091
29093
29095
29097
29099
29101

29103

KS

29105
29107
29109
29111
29113
29115
29117
29121
29123
29125
29127
29119
29129
29131
29133
29135
29137
29139
29141
29143
29145
29147
29149
29151
29153
29155
29157
29159
29161
29163
29165
29167
29169
29171

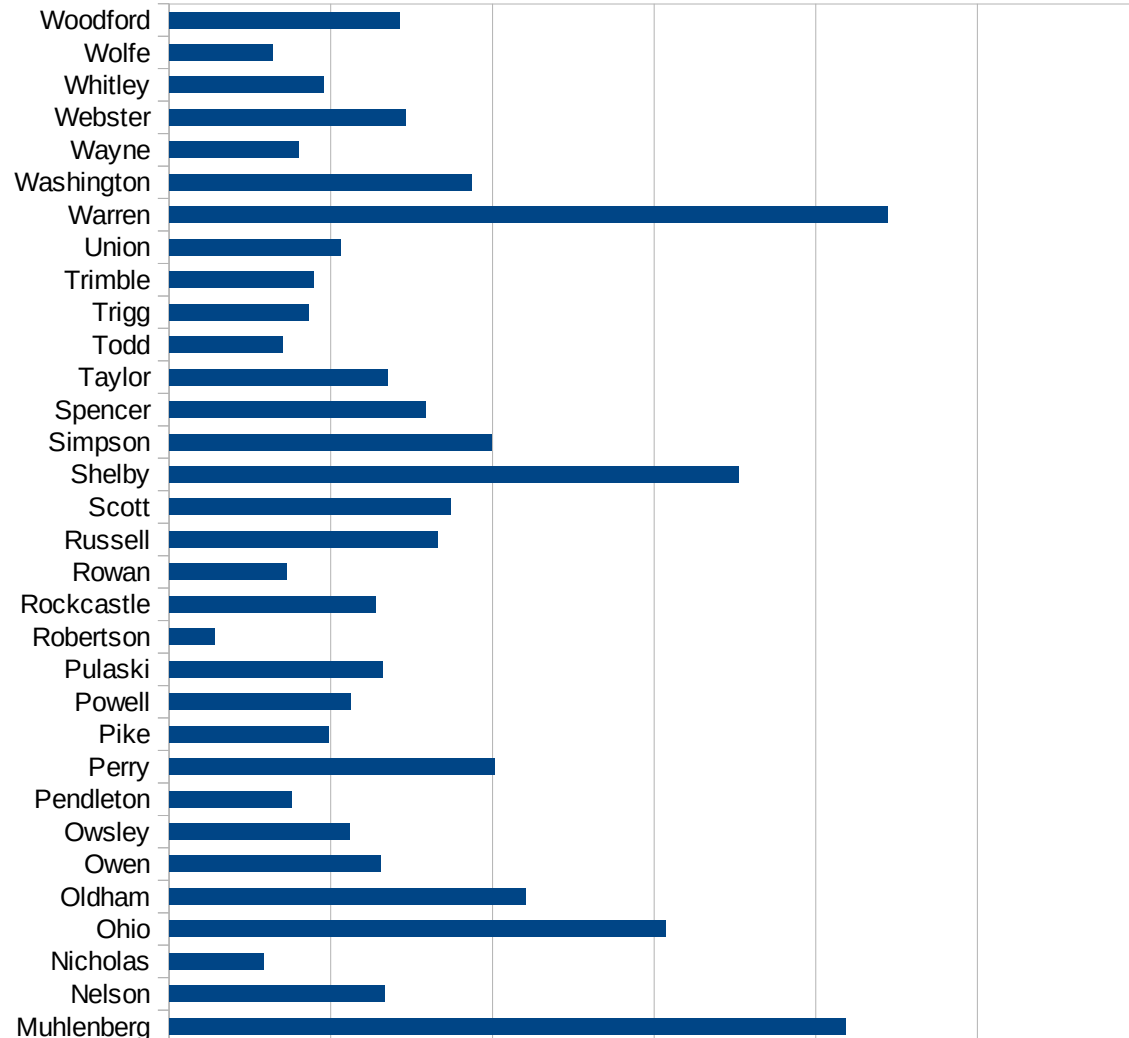
KS

29173
29175
29177
29179
29181
29195
29197
29199
29201
29203
29205
29183
29185
29187
29189
29510
29186
29207
29209
29211
29213
29215

29217
29219
29221
29223
29225
29227
29229

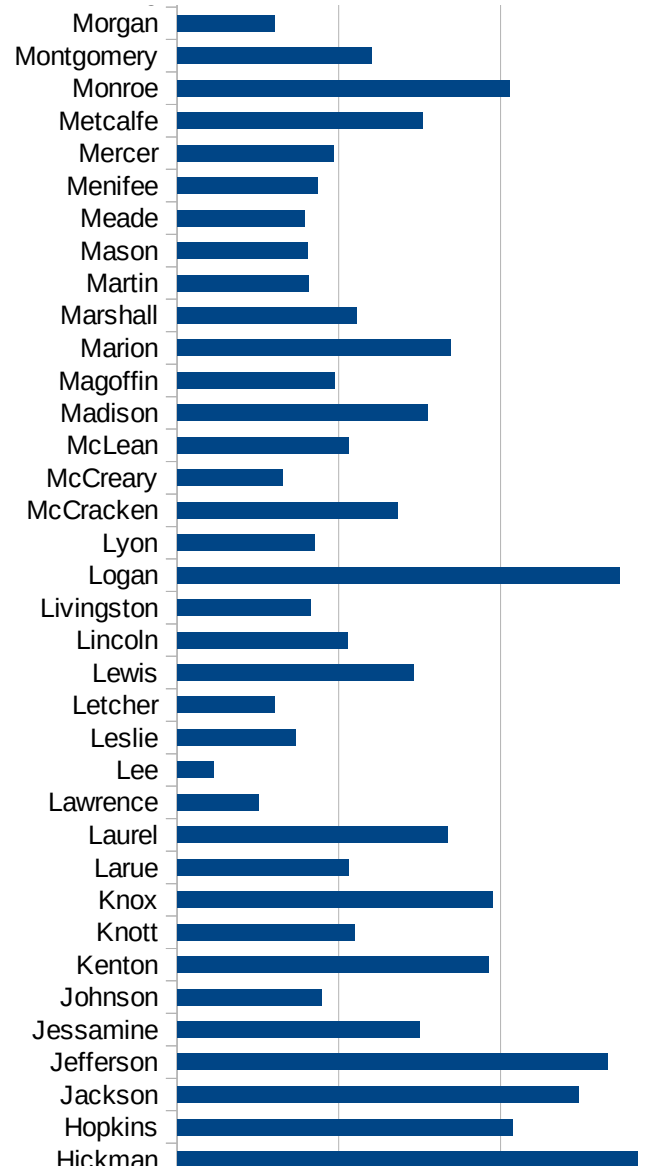
KY

FIPS	County	PC Infection
21001	Adair	1243.819932
21003	Allen	1131.521636
21005	Anderson	445.6603274
21007	Ballard	476.2501567
21009	Barren	1050.344078
21011	Bath	411.8549624
21013	Bell	1370.01769
21015	Boone	916.8801746
21017	Bourbon	505.3507729
21019	Boyd	446.6553768
21021	Boyle	607.9734219
21023	Bracken	449.0836267
21025	Breathitt	298.6012887
21027	Breckinridge	446.3409849
21029	Bullitt	648.830009
21031	Butler	2427.184466
21033	Caldwell	487.6130554
21035	Calloway	833.0139262
21037	Campbell	693.4902095
21039	Carlisle	1152.798156
21041	Carroll	1629.877992
21043	Carter	403.6439046
21045	Casey	1390.986908
21047	Christian	927.8508741
21049	Clark	606.9132942
21051	Clay	969.9079831
21053	Clinton	548.696845
21055	Crittenden	426.2478968
21057	Cumberland	1096.2607
21059	Daviess	851.5983542
21061	Edmonson	936.9398729
21063	Elliott	253.063399
21065	Estill	197.2108748



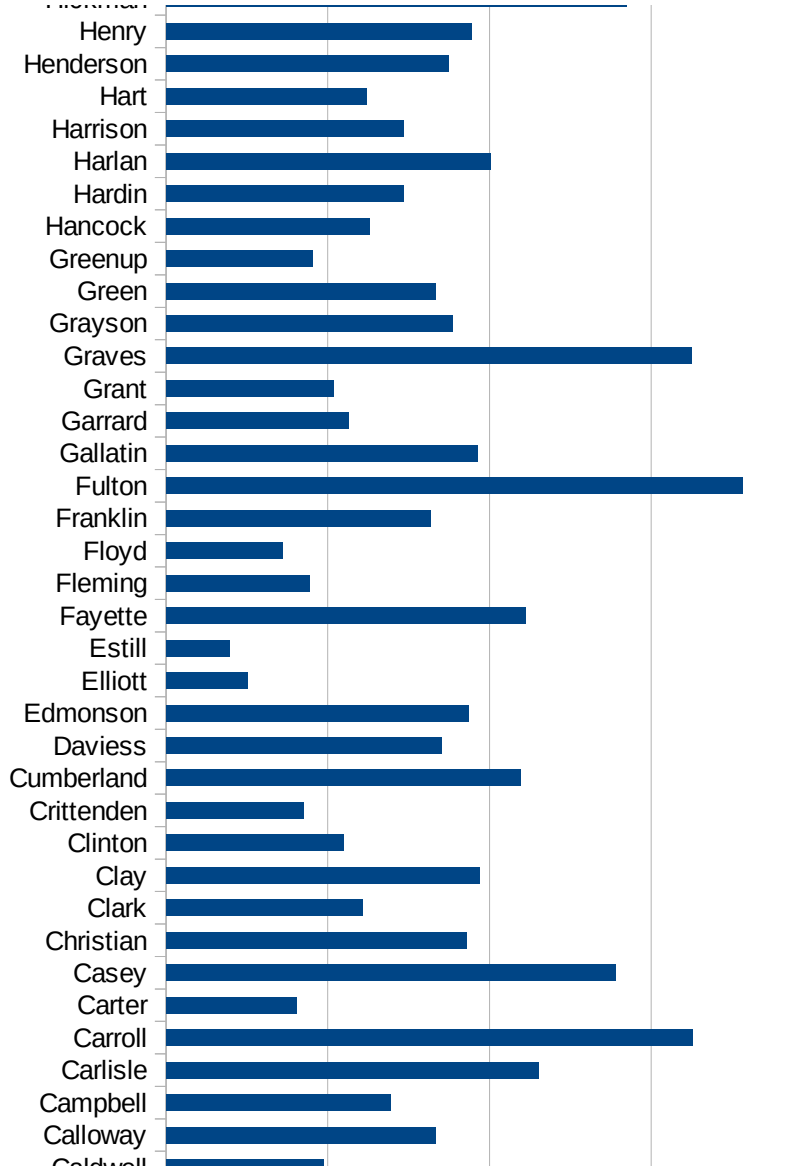
KY

21067 Fayette	1111.55723
21069 Fleming	443.45898
21071 Floyd	359.8828288
21073 Franklin	818.6559087
21075 Fulton	1781.045752
21077 Gallatin	962.4094203
21079 Garrard	563.7813212
21081 Grant	517.4953226
21083 Graves	1623.924753
21085 Grayson	885.2247255
21087 Green	832.6545389
21089 Greenup	453.6690484
21091 Hancock	627.9972596
21093 Hardin	733.9881837
21095 Harlan	1003.445795
21097 Harrison	734.9025455
21099 Hart	618.8511584
21101 Henderson	875.1727315
21103 Henry	943.7476717
21105 Hickman	1425.016964
21107 Hopkins	1038.430816
21109 Jackson	1242.374647
21111 Jefferson	1330.145863
21113 Jessamine	749.2581602
21115 Johnson	446.7077638
21117 Kenton	962.9571638
21119 Knott	548.7240513
21121 Knox	974.3163813
21123 Larue	531.2084993
21125 Laurel	837.3304323
21127 Lawrence	250.4656091
21129 Lee	113.7494668
21131 Leslie	364.7835946
21133 Letcher	301.3836248

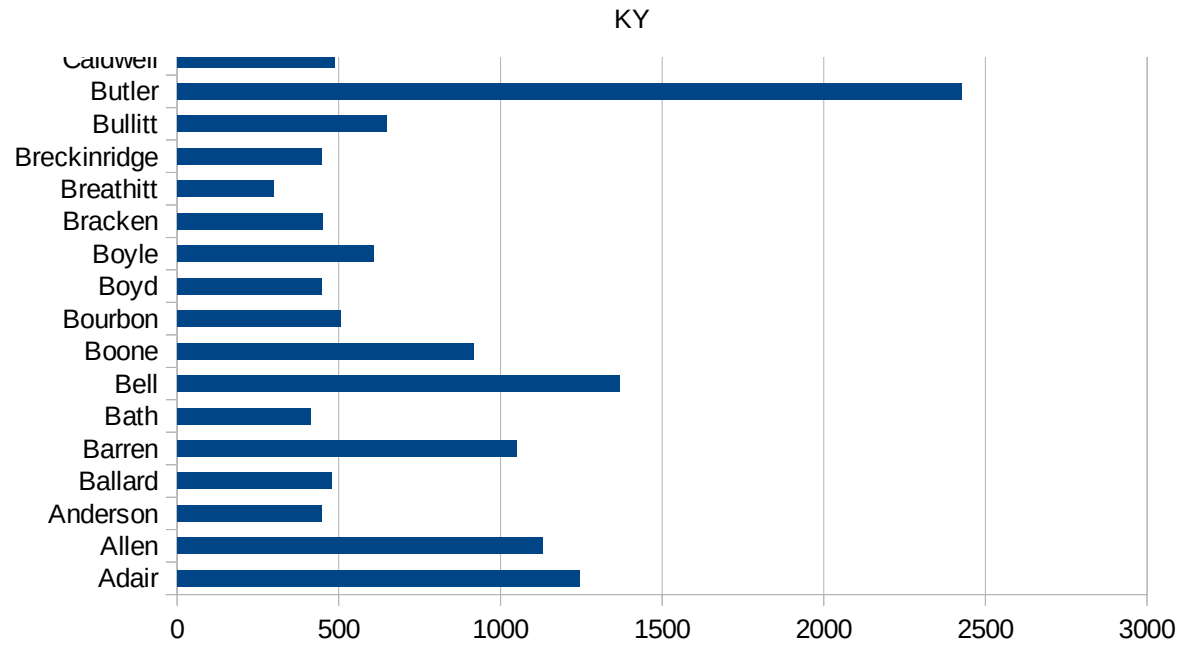


KY

21135 Lewis	731.6889191
21137 Lincoln	527.5117676
21139 Livingston	411.1664142
21141 Logan	1367.223684
21143 Lyon	424.5224123
21145 McCracken	680.9904202
21147 McCreary	327.4356618
21149 McLean	529.6152183
21151 Madison	775.1602287
21153 Magoffin	485.3583563
21155 Marion	845.1865595
21157 Marshall	554.6471739
21159 Martin	406.2527599
21161 Mason	402.3323615
21163 Meade	393.5225492
21165 Menifee	434.0412339
21167 Mercer	482.2265087
21169 Metcalfe	757.7268195
21171 Monroe	1026.310879
21173 Montgomery	602.7727547
21175 Morgan	299.7377295
21177 Muhlenberg	2092.675635
21179 Nelson	665.1981418
21181 Nicholas	293.0505163
21183 Ohio	1536.09831
21185 Oldham	1102.753122
21187 Owen	652.5735294
21189 Owsley	559.0339893
21191 Pendleton	378.5532384
21193 Perry	1007.971792
21195 Pike	493.1337968
21197 Powell	562.6105128
21199 Pulaski	659.2080219
21201 Robertson	140.5152225



21203 Rockcastle	638.8059701
21205 Rowan	362.0388073
21207 Russell	830.4808933
21209 Scott	870.9464404
21211 Shelby	1760.171483
21213 Simpson	998.4348859
21215 Spencer	792.8062147
21217 Taylor	677.1302204
21219 Todd	349.2811307
21221 Trigg	430.239705
21223 Trimble	446.271286
21225 Union	530.8514305
21227 Warren	2223.000975
21229 Washington	935.1208209
21231 Wayne	400.6253664
21233 Webster	732.209595
21235 Whitley	477.3467248
21237 Wolfe	320.4681622
21239 Woodford	712.3205065



KY

FIPS

29001
29003
29005
29007
29009
29011
29013
29015
29017
29019
29021
29023
29025
29027
29029
29031
29033
29035
29037

KY

29039
29041
29043
29045
29047
29049
29051
29053
29055
29057
29059
29061
29063
29065
29067
29069
29071
29073
29075
29077
29079
29081
29083
29085
29087
29089
29091
29093
29095
29097
29099
29101

29103

KY

29105
29107
29109
29111
29113
29115
29117
29121
29123
29125
29127
29119
29129
29131
29133
29135
29137
29139
29141
29143
29145
29147
29149
29151
29153
29155
29157
29159
29161
29163
29165
29167
29169
29171

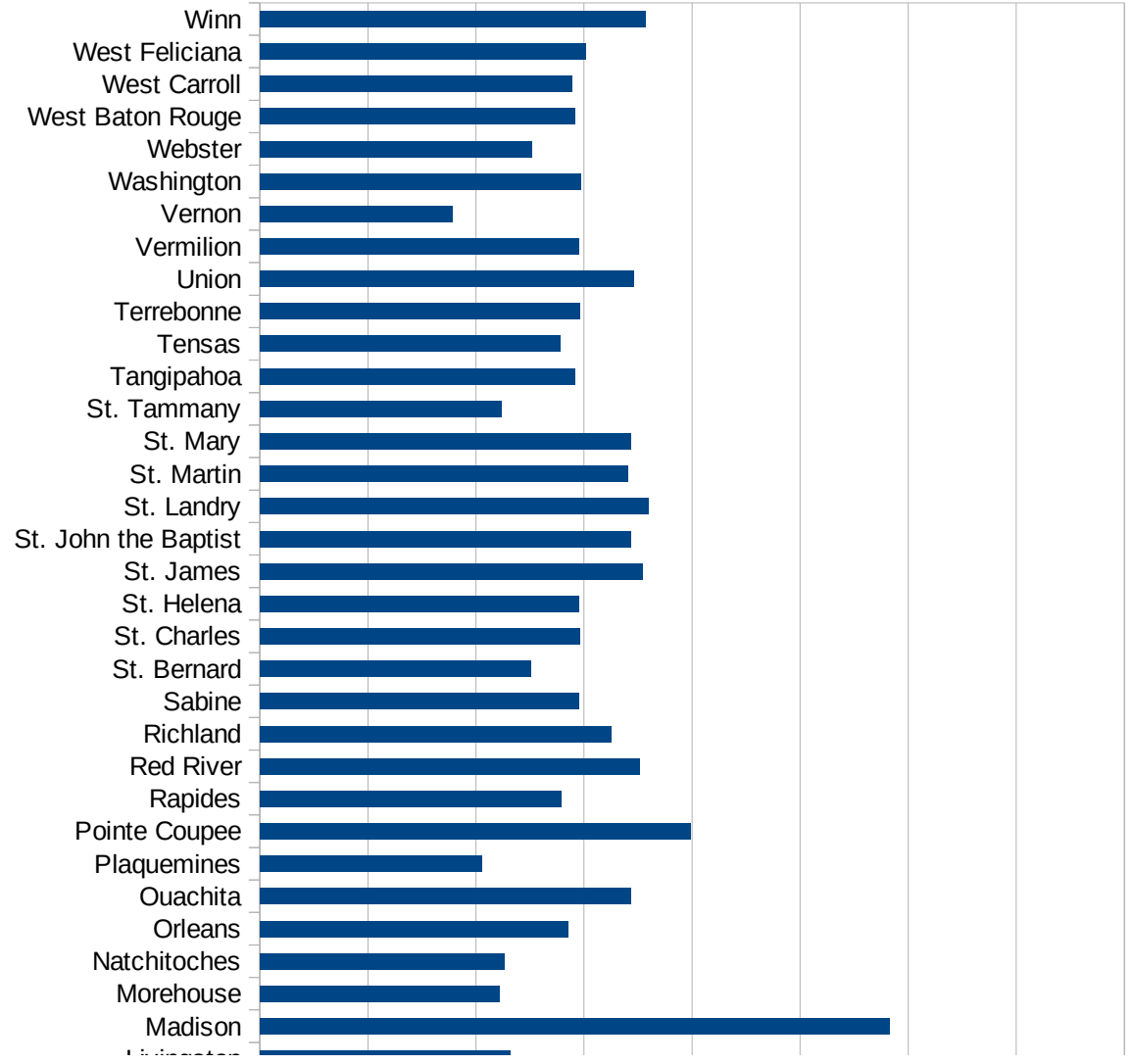
KY

29173
29175
29177
29179
29181
29195
29197
29199
29201
29203
29205
29183
29185
29187
29189
29510
29186
29207
29209
29211
29213
29215

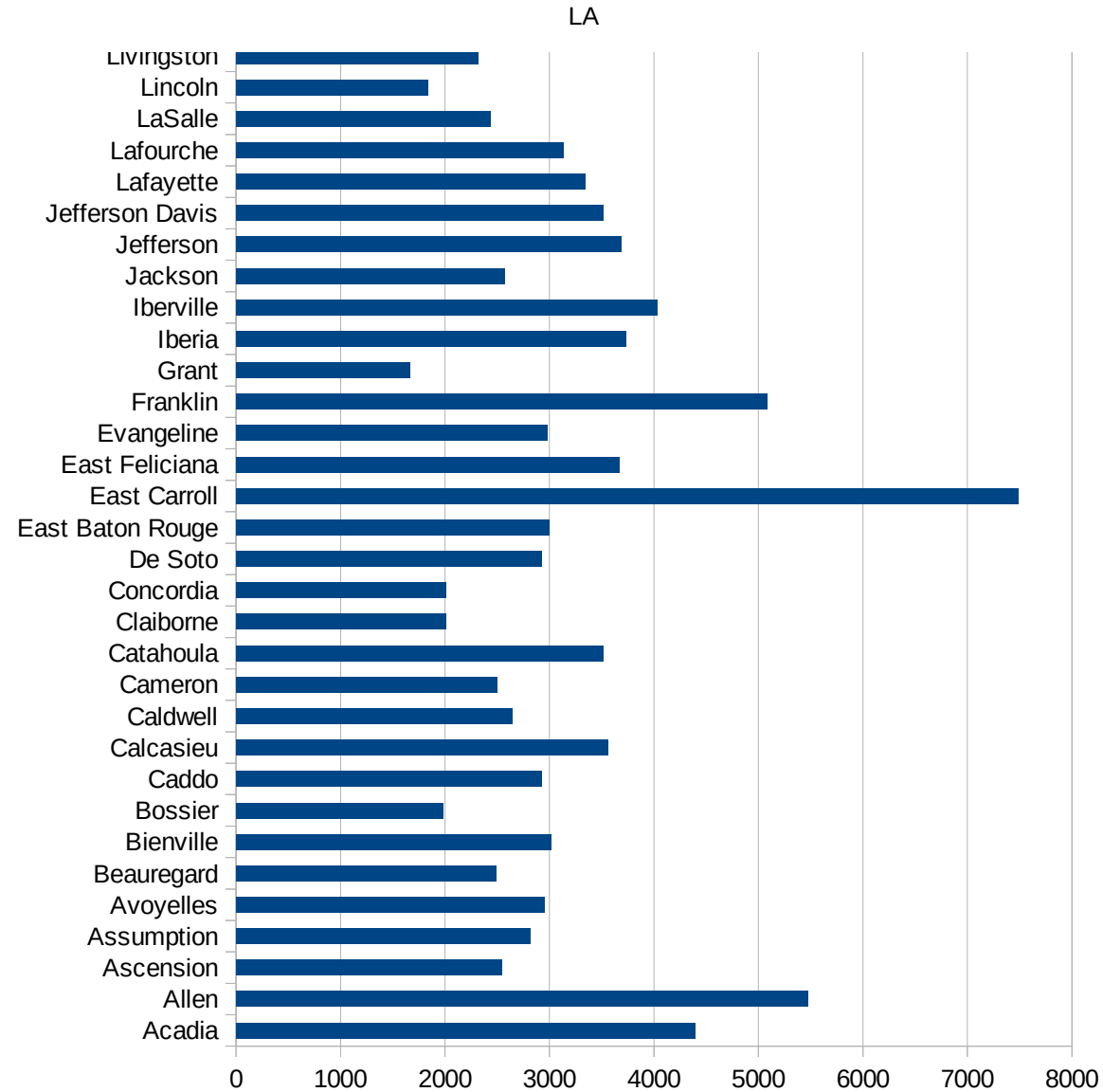
29217
29219
29221
29223
29225
29227
29229

LA

FIPS	County	PC Infection
22001	Acadia	4397.813153
22003	Allen	5475.493068
22005	Ascension	2546.682495
22007	Assumption	2816.143498
22009	Avoyelles	2955.859819
22011	Beauregard	2491.074544
22013	Bienville	3013.225128
22015	Bossier	1981.365727
22017	Caddo	2927.688723
22019	Calcasieu	3562.074127
22021	Caldwell	2640.562249
22023	Cameron	2497.129736
22025	Catahoula	3517.901749
22027	Claiborne	2007.024586
22029	Concordia	2007.97057
22031	De Soto	2923.166642
22033	East Baton Rouge	2999.39223
22035	East Carroll	7488.986784
22037	East Feliciana	3667.443667
22039	Evangeline	2975.211554
22041	Franklin	5080.37309
22043	Grant	1663.553065
22045	Iberia	3732.679269
22047	Iberville	4027.994254
22049	Jackson	2572.003522
22051	Jefferson	3687.585099
22053	Jefferson Davis	3517.82661
22055	Lafayette	3337.562093
22057	Lafourche	3132.038934
22059	LaSalle	2433.465174
22061	Lincoln	1837.020086
22063	Livingston	2318.599669
22065	Madison	5823.850909



22067 Morehouse	2216.709977
22069 Natchitoches	2260.793088
22071 Orleans	2847.526636
22073 Ouachita	3436.154718
22075 Plaquemines	2054.677488
22077 Pointe Coupee	3983.591613
22079 Rapides	2789.479328
22081 Red River	3515.394597
22083 Richland	3253.763867
22085 Sabine	2950.233023
22087 St. Bernard	2502.086856
22089 St. Charles	2965.260311
22091 St. Helena	2952.640811
22093 St. James	3541.379474
22095 St. John the Baptist	3436.457947
22097 St. Landry	3595.766275
22099 St. Martin	3407.247161
22101 St. Mary	3437.53767
22103 St. Tammany	2231.598033
22105 Tangipahoa	2914.551829
22107 Tensas	2779.02286
22109 Terrebonne	2958.899668
22111 Union	3457.232423
22113 Vermilion	2955.039278
22115 Vernon	1778.550962
22117 Washington	2968.957967
22119 Webster	2518.17104
22121 West Baton Rouge	2917.470769
22123 West Carroll	2886.541614
22125 West Feliciana	3014.230272
22127 Winn	3572.944672



LA

FIPS

29001
29003
29005
29007
29009
29011
29013
29015
29017
29019
29021
29023
29025
29027
29029
29031
29033
29035
29037

LA

29039
29041
29043
29045
29047
29049
29051
29053
29055
29057
29059
29061
29063
29065
29067
29069
29071
29073
29075
29077
29079
29081
29083
29085
29087
29089
29091
29093
29095
29097
29099
29101

29103

LA

29105
29107
29109
29111
29113
29115
29117
29121
29123
29125
29127
29119
29129
29131
29133
29135
29137
29139
29141
29143
29145
29147
29149
29151
29153
29155
29157
29159
29161
29163
29165
29167
29169
29171

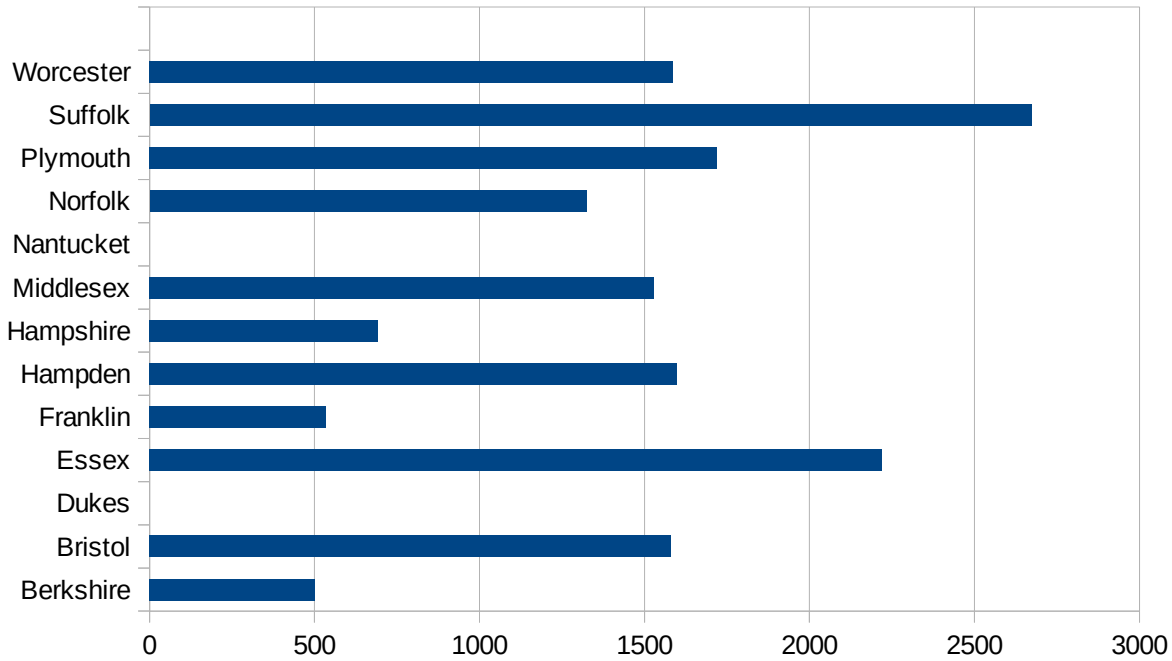
LA

29173
29175
29177
29179
29181
29195
29197
29199
29201
29203
29205
29183
29185
29187
29189
29510
29186
29207
29209
29211
29213
29215

29217
29219
29221
29223
29225
29227
29229

MA

FIPS	County	PC Infection
25001	Barnstable	742.2228262
25003	Berkshire	501.7887105
25005	Bristol	1580.612104
25007	Dukes	0
25009	Essex	2219.726348
25011	Franklin	535.4903259
25013	Hampden	1597.981318
25015	Hampshire	691.6426513
25017	Middlesex	1527.886672
25019	Nantucket	0
25021	Norfolk	1324.093974
25023	Plymouth	1720.025013
25025	Suffolk	2672.771328
25027	Worcester	1586.588978



MA

FIPS

29001
29003
29005
29007
29009
29011
29013
29015
29017
29019
29021
29023
29025
29027
29029
29031
29033
29035
29037

MA

29039
29041
29043
29045
29047
29049
29051
29053
29055
29057
29059
29061
29063
29065
29067
29069
29071
29073
29075
29077
29079
29081
29083
29085
29087
29089
29091
29093
29095
29097
29099
29101

29103

MA

29105
29107
29109
29111
29113
29115
29117
29121
29123
29125
29127
29119
29129
29131
29133
29135
29137
29139
29141
29143
29145
29147
29149
29151
29153
29155
29157
29159
29161
29163
29165
29167
29169
29171

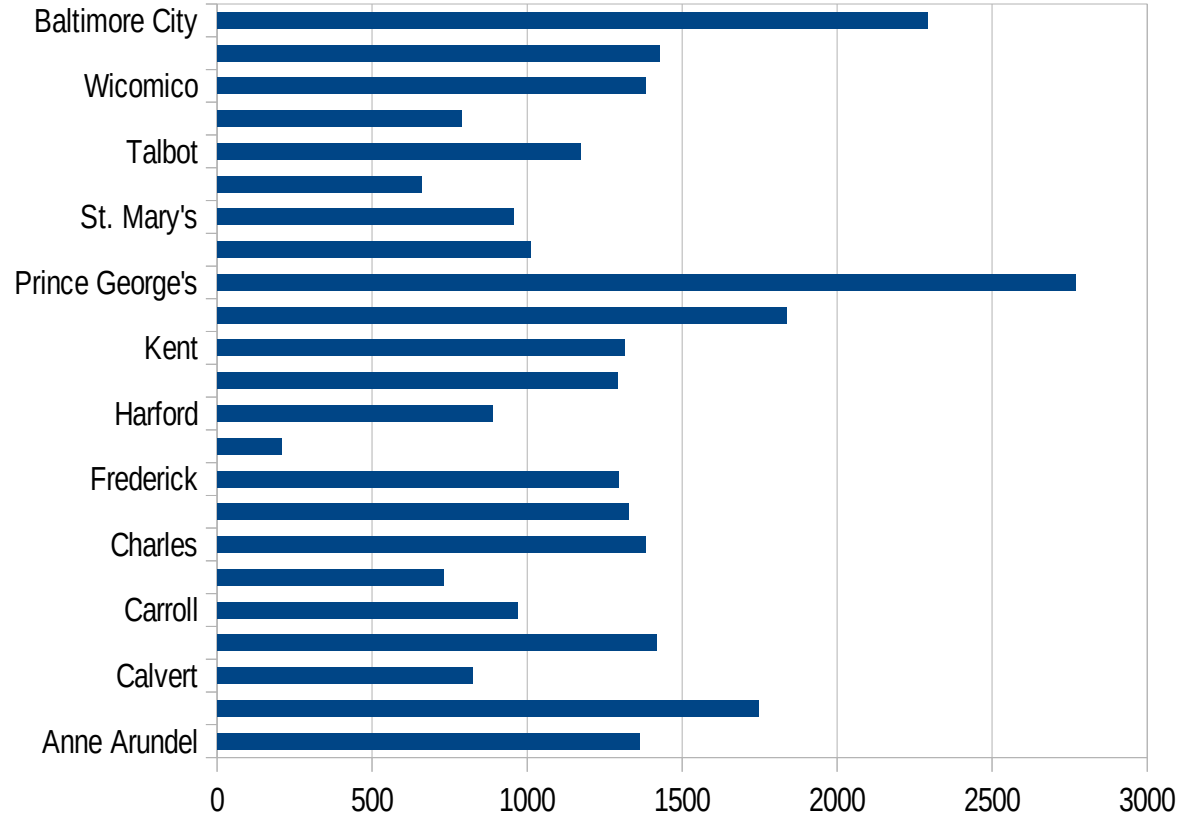
MA

29173
29175
29177
29179
29181
29195
29197
29199
29201
29203
29205
29183
29185
29187
29189
29510
29186
29207
29209
29211
29213
29215

29217
29219
29221
29223
29225
29227
29229

MD

FIPS	County	PC Infection
24001	Allegany	514.2655865
24003	Anne Arundel	1364.683498
24005	Baltimore	1746.796052
24009	Calvert	822.7992565
24011	Caroline	1417.247178
24013	Carroll	968.9542775
24015	Cecil	731.3325424
24017	Charles	1383.256039
24019	Dorchester	1328.208013
24021	Frederick	1294.357867
24023	Garrett	209.1691527
24025	Harford	888.7366315
24027	Howard	1292.714019
24029	Kent	1315.585823
24031	Montgomery	1835.987638
24033	Prince George's	2771.008283
24035	Queen Anne's	1010.925156
24037	St. Mary's	954.1645956
24039	Somerset	658.2278481
24041	Talbot	1171.283272
24043	Washington	789.7910234
24045	Wicomico	1383.787974
24047	Worcester	1426.007757
24510	Baltimore City	2291.139346



MD

FIPS

29001
29003
29005
29007
29009
29011
29013
29015
29017
29019
29021
29023
29025
29027
29029
29031
29033
29035
29037

MD

29039
29041
29043
29045
29047
29049
29051
29053
29055
29057
29059
29061
29063
29065
29067
29069
29071
29073
29075
29077
29079
29081
29083
29085
29087
29089
29091
29093
29095
29097
29099
29101

29103

MD

29105
29107
29109
29111
29113
29115
29117
29121
29123
29125
29127
29119
29129
29131
29133
29135
29137
29139
29141
29143
29145
29147
29149
29151
29153
29155
29157
29159
29161
29163
29165
29167
29169
29171

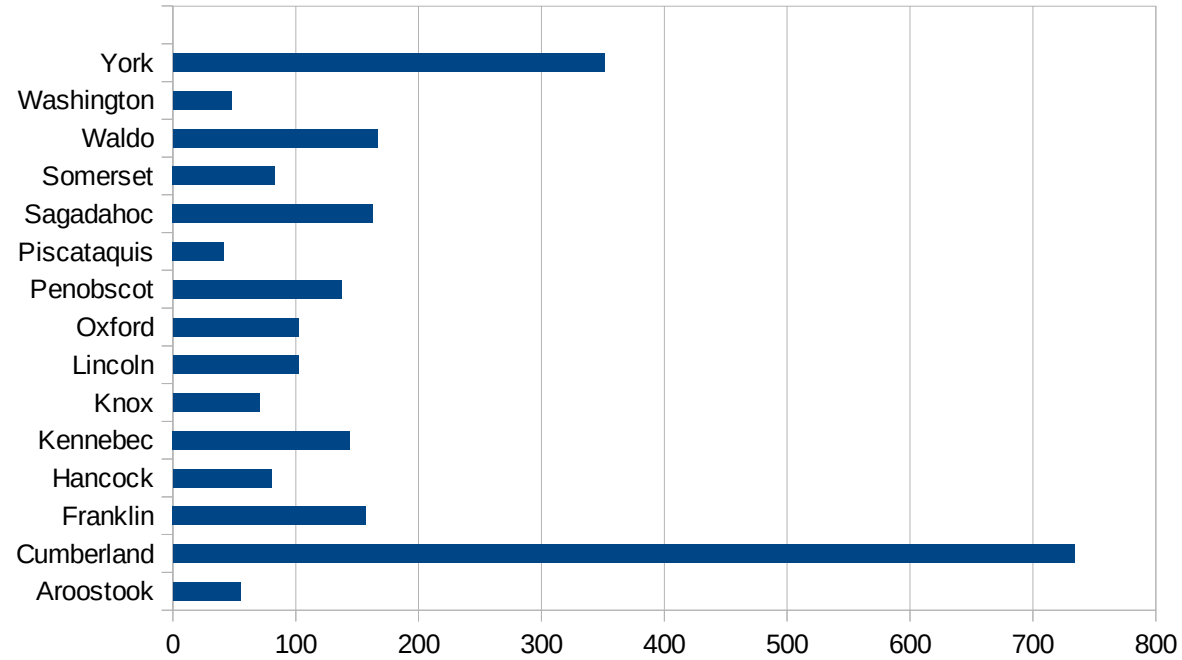
MD

29173
29175
29177
29179
29181
29195
29197
29199
29201
29203
29205
29183
29185
29187
29189
29510
29186
29207
29209
29211
29213
29215

29217
29219
29221
29223
29225
29227
29229

ME

FIPS	County	PC Infection
23001	Androscoggin	544.210106
23003	Aroostook	55.13254161
23005	Cumberland	733.7586908
23007	Franklin	157.2064087
23009	Hancock	80.27585704
23011	Kennebec	144.1642161
23013	Knox	70.4030575
23015	Lincoln	101.9160212
23017	Oxford	102.398556
23019	Penobscot	136.998994
23021	Piscataquis	41.66666667
23023	Sagadahoc	162.7658977
23025	Somerset	83.0170778
23027	Waldo	166.2719807
23029	Washington	47.63416958
23031	York	351.0660479



ME

FIPS

29001
29003
29005
29007
29009
29011
29013
29015
29017
29019
29021
29023
29025
29027
29029
29031
29033
29035
29037

ME

29039
29041
29043
29045
29047
29049
29051
29053
29055
29057
29059
29061
29063
29065
29067
29069
29071
29073
29075
29077
29079
29081
29083
29085
29087
29089
29091
29093
29095
29097
29099
29101

29103

ME

29105
29107
29109
29111
29113
29115
29117
29121
29123
29125
29127
29119
29129
29131
29133
29135
29137
29139
29141
29143
29145
29147
29149
29151
29153
29155
29157
29159
29161
29163
29165
29167
29169
29171

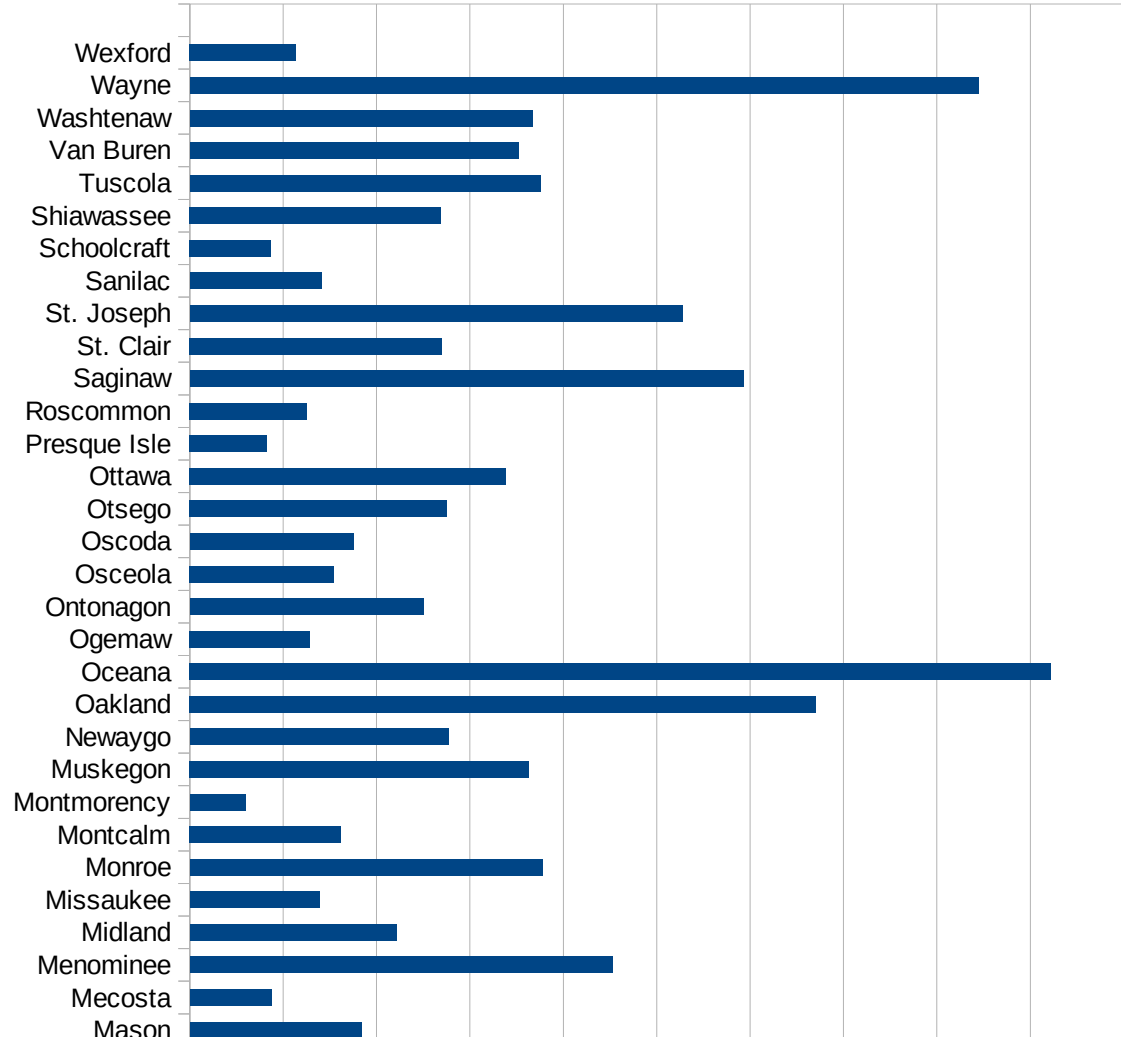
ME

29173
29175
29177
29179
29181
29195
29197
29199
29201
29203
29205
29183
29185
29187
29189
29510
29186
29207
29209
29211
29213
29215

29217
29219
29221
29223
29225
29227
29229

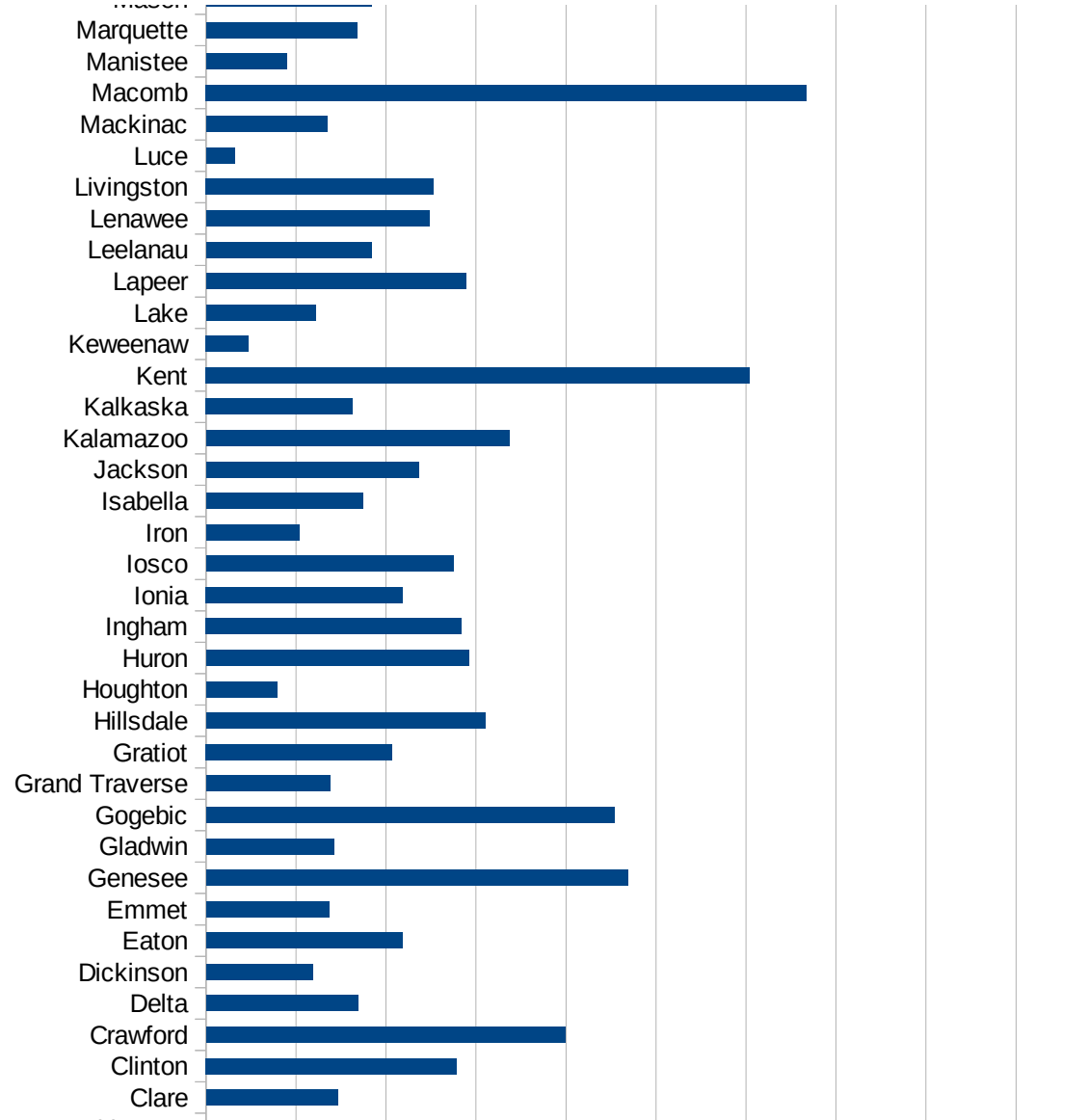
MI

FIPS	County	PC Infection
26001	Alcona	279.8687512
26003	Alger	197.8674288
26005	Allegan	488.3786341
26007	Alpena	458.3921016
26009	Antrim	192.5957629
26011	Arenac	325.7762117
26013	Baraga	96.15384615
26015	Barry	327.0271596
26017	Bay	720.7259221
26019	Benzie	219.6811806
26021	Berrien	968.5936902
26023	Branch	905.5063959
26025	Calhoun	642.4412769
26027	Cass	720.190502
26029	Charlevoix	221.0028959
26031	Cheboygan	228.2296462
26033	Chippewa	125.2765413
26035	Clare	292.616315
26037	Clinton	557.152221
26039	Crawford	798.5037048
26041	Delta	337.4515436
26043	Dickinson	236.3786786
26045	Eaton	436.1444467
26047	Emmet	273.2076378
26049	Genesee	937.3494687
26051	Gladwin	284.1693965
26053	Gogebic	907.5251722
26055	Grand Traverse	275.458287
26057	Gratiot	413.8032956
26059	Hillsdale	620.7785963
26061	Houghton	157.3759629
26063	Huron	583.9697106
26065	Ingham	567.4073821

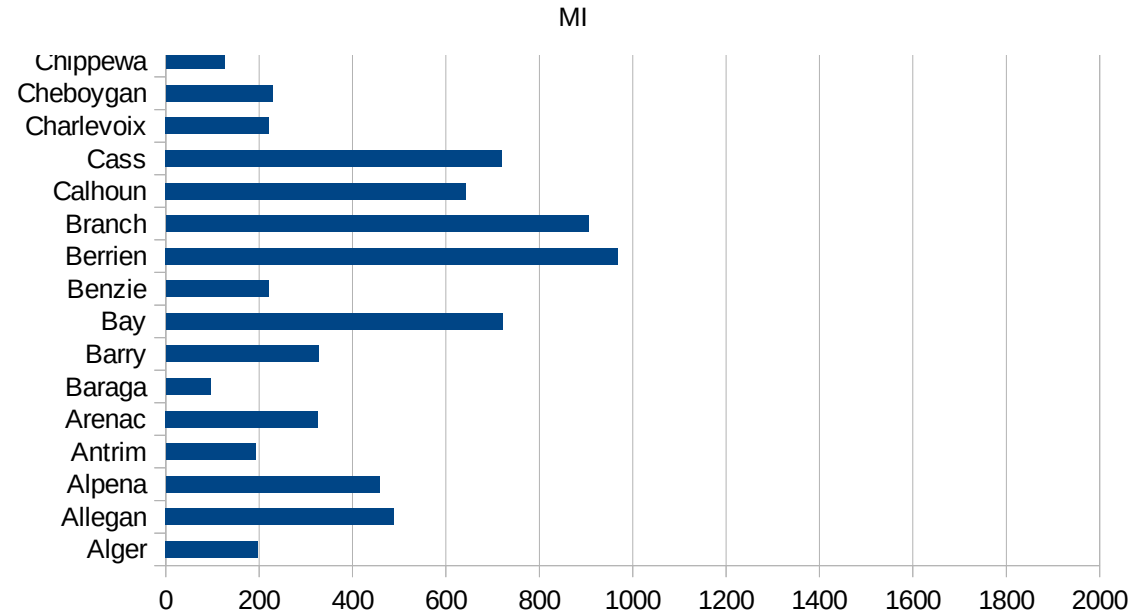


MI

26067 Ionia	437.6265379
26069 Iosco	550.217296
26071 Iron	206.8903481
26073 Isabella	348.629574
26075 Jackson	472.853428
26077 Kalamazoo	673.537962
26079 Kalkaska	325.4039497
26081 Kent	1208.193507
26083 Keweenaw	94.65215334
26085 Lake	244.087198
26087 Lapeer	577.089108
26089 Leelanau	367.5794891
26091 Lenawee	495.5935929
26093 Livingston	505.6896624
26095 Luce	63.66385485
26097 Mackinac	268.8421248
26099 Macomb	1334.538999
26101 Manistee	179.3868232
26103 Marquette	335.2576824
26105 Mason	367.6975945
26107 Mecosta	174.5320932
26109 Menominee	905.0167515
26111 Midland	443.4616448
26113 Missaukee	277.9064382
26115 Monroe	755.123339
26117 Montcalm	323.5992996
26119 Montmorency	118.7263896
26121 Muskegon	726.4327027
26123 Newaygo	554.2829093
26125 Oakland	1340.929685
26127 Oceana	1844.131455
26129 Ogemaw	257.7319588
26131 Ontonagon	500.4314064
26133 Osceola	308.4700741



26135 Oscoda	350.4108265
26137 Otsego	551.3886073
26139 Ottawa	676.4339367
26141 Presque Isle	164.8610457
26143 Roscommon	251.214202
26145 Saginaw	1186.582809
26147 St. Clair	540.3641339
26149 St. Joseph	1054.994021
26151 Sanilac	281.6764606
26153 Schoolcraft	173.5250372
26155 Shiawassee	538.1862975
26157 Tuscola	750.2475436
26159 Van Buren	703.7959919
26161 Washtenaw	733.7659012
26163 Wayne	1688.928572
26165 Wexford	227.0961573



MI

FIPS

29001
29003
29005
29007
29009
29011
29013
29015
29017
29019
29021
29023
29025
29027
29029
29031
29033
29035
29037

MI

29039
29041
29043
29045
29047
29049
29051
29053
29055
29057
29059
29061
29063
29065
29067
29069
29071
29073
29075
29077
29079
29081
29083
29085
29087
29089
29091
29093
29095
29097
29099
29101

29103

MI

29105
29107
29109
29111
29113
29115
29117
29121
29123
29125
29127
29119
29129
29131
29133
29135
29137
29139
29141
29143
29145
29147
29149
29151
29153
29155
29157
29159
29161
29163
29165
29167
29169
29171

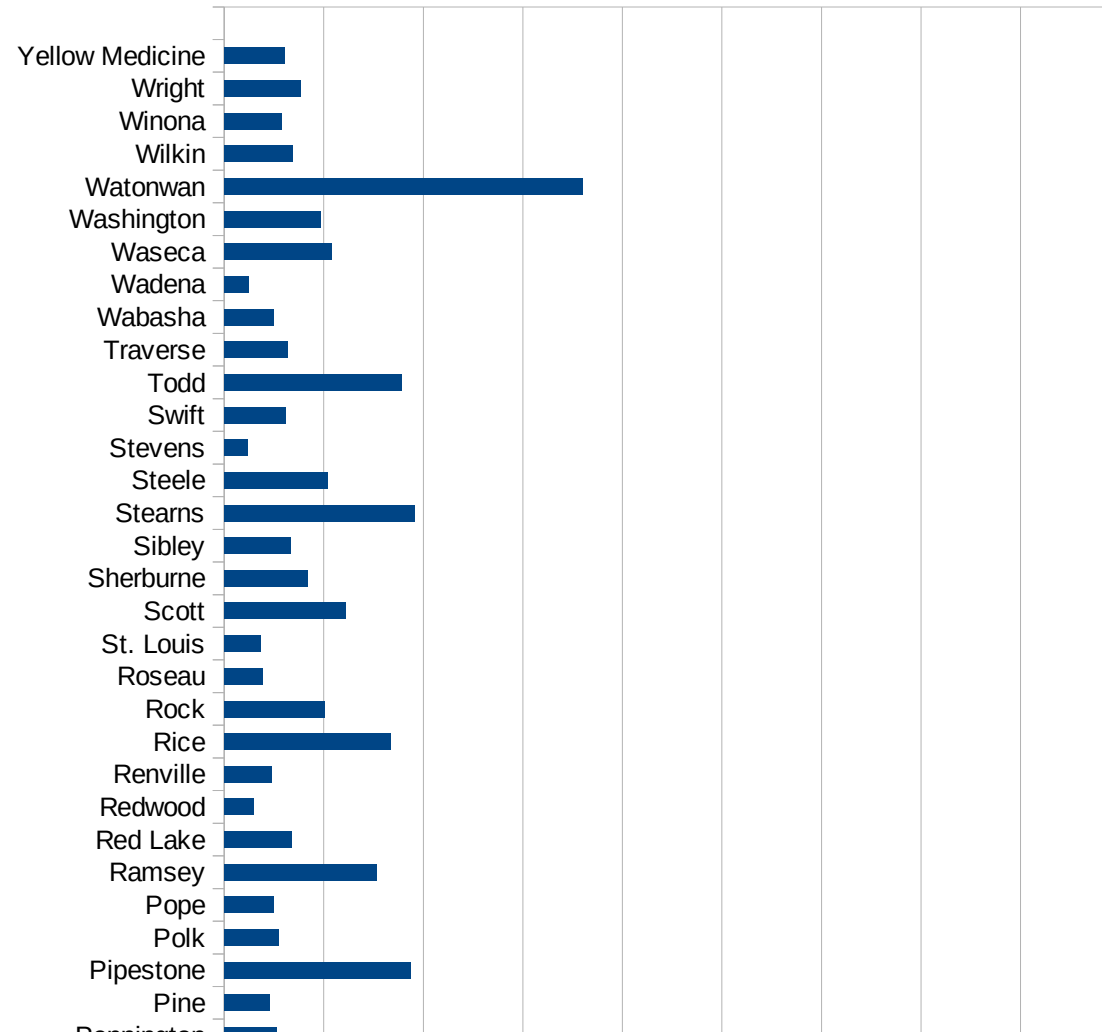
MI

29173
29175
29177
29179
29181
29195
29197
29199
29201
29203
29205
29183
29185
29187
29189
29510
29186
29207
29209
29211
29213
29215

29217
29219
29221
29223
29225
29227
29229

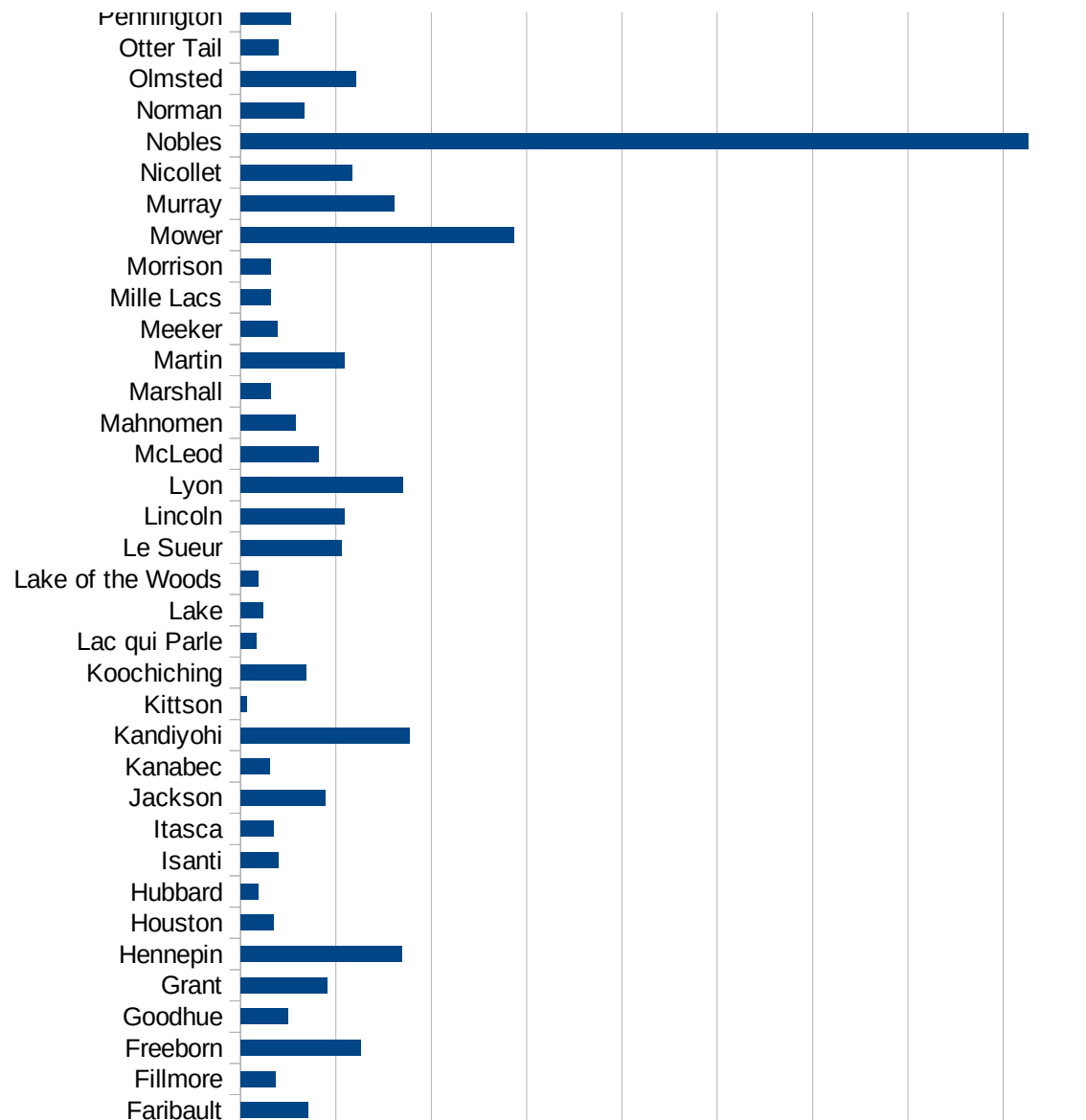
MN

FIPS	County	PC Infection
27001	Aitkin	276.6947554
27003	Anoka	1195.264165
27005	Becker	497.5124378
27007	Beltrami	612.6326125
27009	Benton	853.3727957
27011	Big Stone	601.3229104
27013	Blue Earth	1533.510315
27015	Brown	410.1788061
27017	Carlton	460.4180037
27019	Carver	964.7420112
27021	Cass	298.1130797
27023	Chippewa	1065.078833
27025	Chisago	441.686635
27027	Clay	1269.642718
27029	Clearwater	170.261067
27031	Cook	111.255331
27033	Cottonwood	1720.315687
27035	Crow Wing	429.9650172
27037	Dakota	1203.037918
27039	Dodge	691.5762175
27041	Douglas	392.4770836
27043	Faribault	712.3128362
27045	Fillmore	370.4055466
27047	Freeborn	1258.047563
27049	Goodhue	502.1227076
27051	Grant	913.4695233
27053	Hennepin	1688.861928
27055	Houston	349.8761977
27057	Hubbard	187.5117195
27059	Isanti	400.3402892
27061	Itasca	343.619757
27063	Jackson	887.9023307
27065	Kanabec	302.3384957

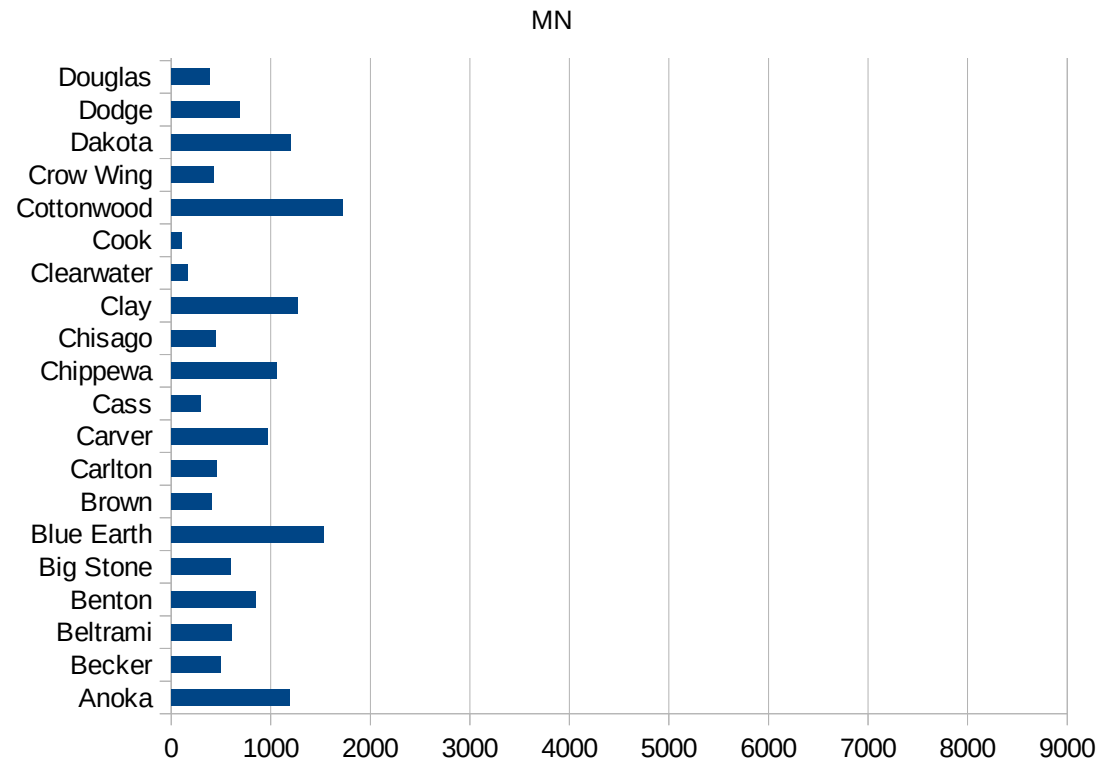


MN

27067 Kandiyohi	1771.088554
27069 Kittson	70.62146893
27071 Koochiching	683.2797428
27073 Lac qui Parle	165.2147792
27075 Lake	234.5655845
27077 Lake of the Woo	186.2692922
27079 Le Sueur	1059.872254
27081 Lincoln	1092.896175
27083 Lyon	1705.099692
27085 McLeod	816.7702729
27087 Mahnomen	579.8151839
27089 Marshall	319.4888179
27091 Martin	1091.736164
27093 Meeker	393.241433
27095 Mille Lacs	317.533188
27097 Morrison	313.5457807
27099 Mower	2866.711654
27101 Murray	1607.056549
27103 Nicollet	1174.751607
27105 Nobles	8264.915161
27107 Norman	664.0926641
27109 Olmsted	1209.391017
27111 Otter Tail	396.1776508
27113 Pennington	521.9353929
27115 Pine	461.2827731
27117 Pipestone	1879.075937
27119 Polk	545.5295125
27121 Pope	495.6294494
27123 Ramsey	1528.870795
27125 Red Lake	675.1687922
27127 Redwood	295.1013181
27129 Renville	479.0583082
27131 Rice	1668.595824
27133 Rock	1009.13533



27135 Roseau	382.8382838
27137 St. Louis	362.9464241
27139 Scott	1224.71689
27141 Sherburne	842.3924362
27143 Sibley	672.0787863
27145 Stearns	1913.899633
27147 Steele	1043.393202
27149 Stevens	235.8248744
27151 Swift	620.6527555
27153 Todd	1785.859572
27155 Traverse	634.8246675
27157 Wabasha	494.3404943
27159 Wadena	246.8597982
27161 Waseca	1080.734043
27163 Washington	972.6042724
27165 Watonwan	3606.557377
27167 Wilkin	687.5599616
27169 Winona	578.4554845
27171 Wright	764.9487712
27173 Yellow Medicine	602.3481368



MN

FIPS

29001
29003
29005
29007
29009
29011
29013
29015
29017
29019
29021
29023
29025
29027
29029
29031
29033
29035
29037

MN

29039
29041
29043
29045
29047
29049
29051
29053
29055
29057
29059
29061
29063
29065
29067
29069
29071
29073
29075
29077
29079
29081
29083
29085
29087
29089
29091
29093
29095
29097
29099
29101

29103

MN

29105
29107
29109
29111
29113
29115
29117
29121
29123
29125
29127
29119
29129
29131
29133
29135
29137
29139
29141
29143
29145
29147
29149
29151
29153
29155
29157
29159
29161
29163
29165
29167
29169
29171

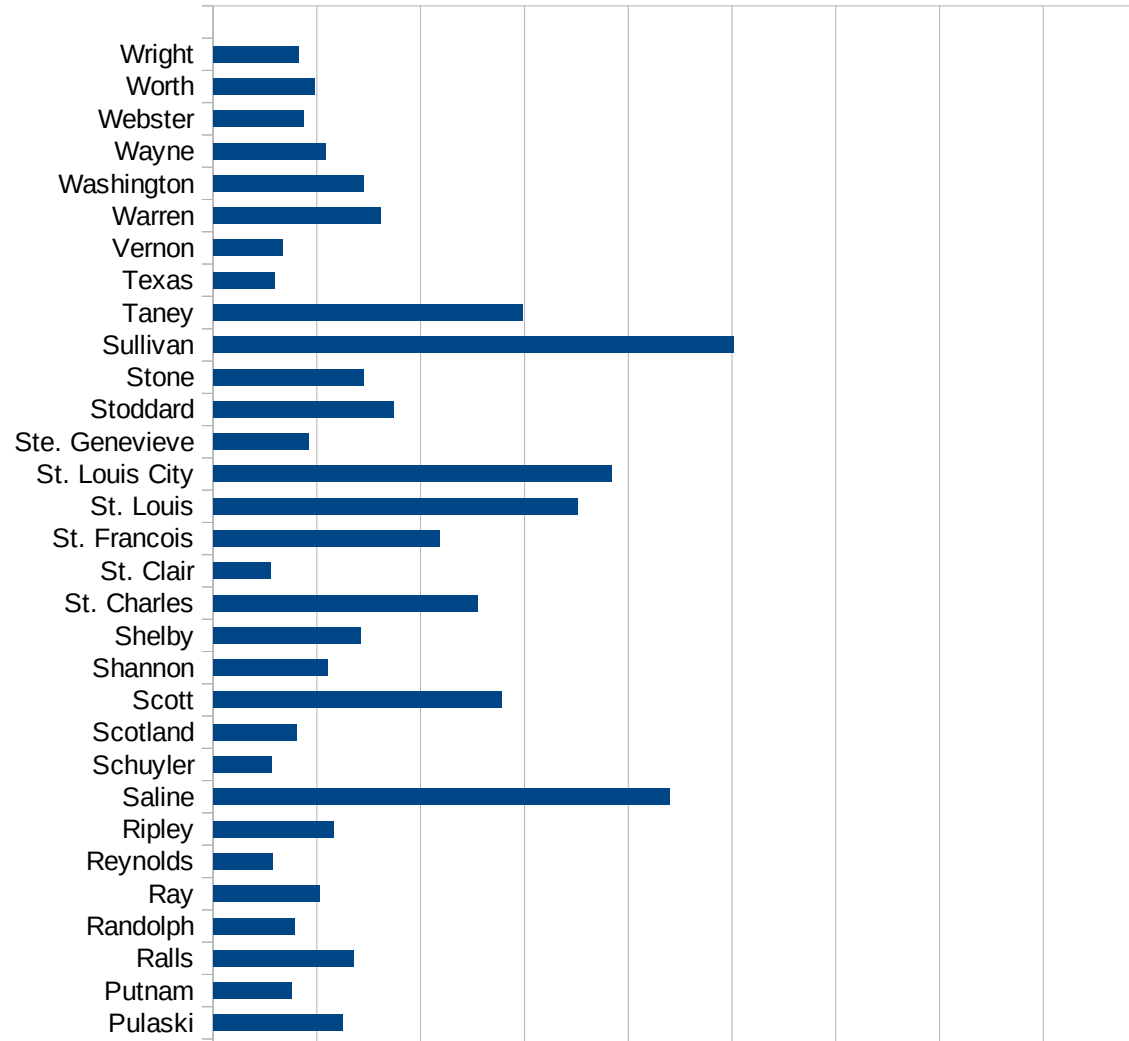
MN

29173
29175
29177
29179
29181
29195
29197
29199
29201
29203
29205
29183
29185
29187
29189
29510
29186
29207
29209
29211
29213
29215

29217
29219
29221
29223
29225
29227
29229

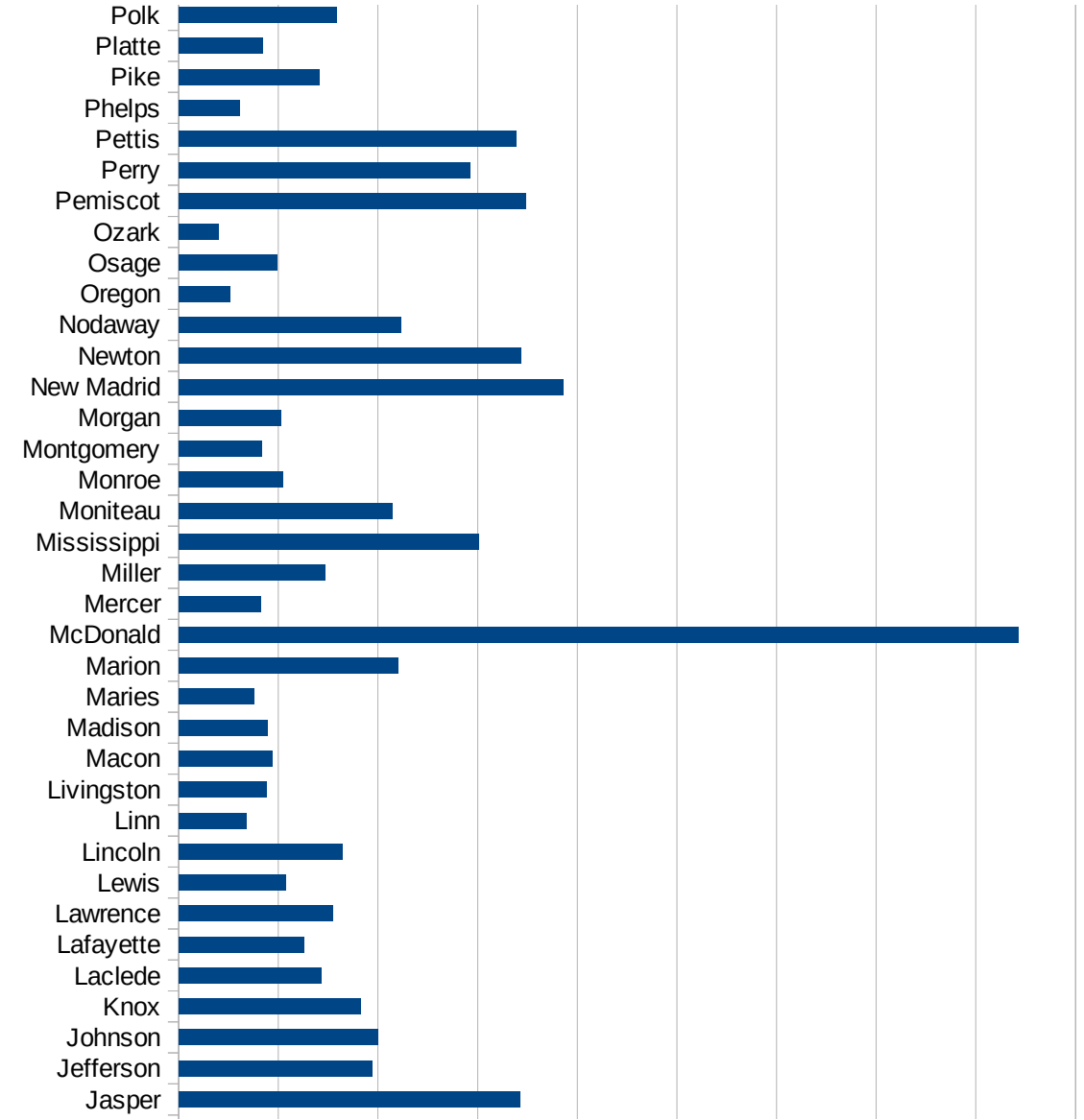
MO

FIPS	County	Cases	Infection Rate per 100,000
29001	Adair	785.3506453	
29003	Andrew	590.6741637	
29005	Atchison	406.1110037	
29007	Audrain	922.5454403	
29009	Barry	886.1394416	
29011	Barton	644.1769791	
29013	Bates	349.2647059	
29015	Benton	705.4673721	
29017	Bollinger	764.2369956	
29019	Boone	1008.860865	
29021	Buchanan	1320.974134	
29023	Butler	790.3562466	
29025	Caldwell	417.2156346	
29027	Callaway	523.5135557	
29029	Camden	960.3841537	
29031	Cape Girardeau	1061.546862	
29033	Carroll	1223.836212	
29035	Carter	396.432111	
29037	Cass	881.3384911	
29039	Cedar	317.6844335	
29041	Chariton	295.2623809	
29043	Christian	578.2739156	
29045	Clark	453.0838936	
29047	Clay	491.1411929	
29049	Clinton	547.1421593	
29051	Cole	898.4842961	
29053	Cooper	1039.595523	
29055	Crawford	550.9871854	
29057	Dade	277.4474832	
29059	Dallas	513.0652667	
29061	Daviess	240.5870324	
29063	DeKalb	395.8828187	
29065	Dent	194.2879347	



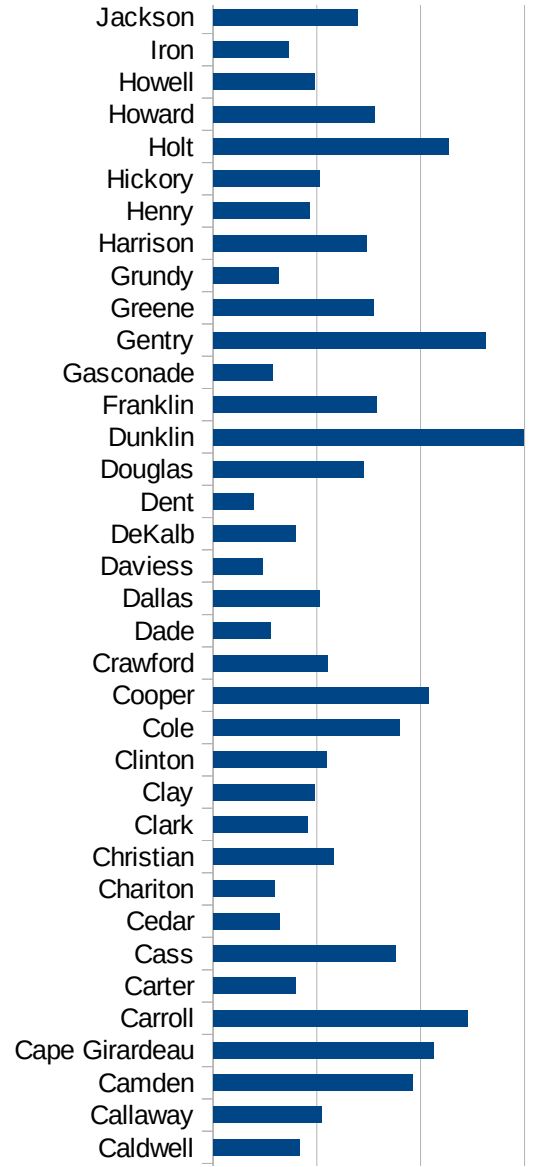
MO

29067 Douglas	725.3421072
29069 Dunklin	1495.428746
29071 Franklin	789.042153
29073 Gasconade	285.617137
29075 Gentry	1312.613156
29077 Greene	770.4086352
29079 Grundy	312.6891265
29081 Harrison	736.8671262
29083 Henry	463.4728341
29085 Hickory	515.3012935
29087 Holt	1135.331517
29089 Howard	779.3232712
29091 Howell	489.0707655
29093 Iron	363.5649012
29095 Jackson	695.2665045
29097 Jasper	1713.41888
29099 Jefferson	969.9260521
29101 Johnson	1000.894654
29103 Knox	912.0851279
29105 Laclede	716.8258057
29107 Lafayette	628.872937
29109 Lawrence	771.6572382
29111 Lewis	537.798072
29113 Lincoln	821.6898381
29115 Linn	340.6164327
29117 Livingston	442.3610194
29121 Macon	468.5540817
29123 Madison	443.0587463
29125 Maries	376.3256928
29127 Marion	1101.706771
29119 McDonald	4216.13658
29129 Mercer	411.9747322
29131 Miller	734.1332491
29133 Mississippi	1507.19856



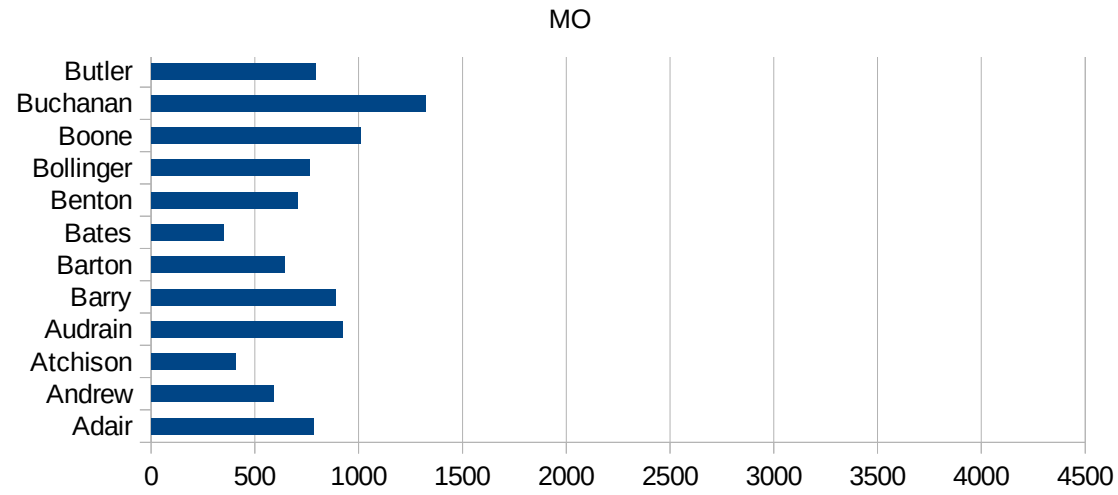
MO

29135 Moniteau	1073.134421
29137 Monroe	519.3905817
29139 Montgomery	416.1609156
29141 Morgan	510.8556833
29143 New Madrid	1931.082331
29145 Newton	1714.55051
29147 Nodaway	1116.391679
29149 Oregon	256.142681
29151 Osage	495.8436634
29153 Ozark	199.6229345
29155 Pemiscot	1739.183874
29157 Perry	1462.140992
29159 Pettis	1694.795731
29161 Phelps	306.2684432
29163 Pike	707.9550367
29165 Platte	421.4205952
29167 Polk	791.9008726
29169 Pulaski	622.9092167
29171 Putnam	378.3897414
29173 Ralls	675.6756757
29175 Randolph	391.7134434
29177 Ray	515.6666521
29179 Reynolds	287.8157979
29181 Ripley	582.046116
29195 Saline	2196.986242
29197 Schuyler	282.6701457
29199 Scotland	402.7386226
29201 Scott	1391.127984
29203 Shannon	549.5176456
29205 Shelby	710.7438017
29183 St. Charles	1274.105546
29185 St. Clair	276.7429484
29187 St. Francois	1088.586337
29189 St. Louis	1757.067842



This work is licensed under the Creative Commons Attribution-NoDerivatives 4.0 International License. To view a copy of this license, visit <http://creativecommons.org/licenses/by-nd/4.0/>.

29510 St. Louis City	1920.498749
29186 Ste. Genevieve	458.4078712
29207 Stoddard	869.6843114
29209 Stone	724.4322656
29211 Sullivan	2507.635428
29213 Taney	1489.651221
29215 Texas	293.301005
29217 Vernon	336.1262666
29219 Warren	806.6607127
29221 Washington	725.6544922
29223 Wayne	541.0760555
29225 Webster	437.2395101
29227 Worth	490.1960784
29229 Wright	413.5379258



MO

FIPS

29001
29003
29005
29007
29009
29011
29013
29015
29017
29019
29021
29023
29025
29027
29029
29031
29033
29035
29037

MO

29039
29041
29043
29045
29047
29049
29051
29053
29055
29057
29059
29061
29063
29065
29067
29069
29071
29073
29075
29077
29079
29081
29083
29085
29087
29089
29091
29093
29095
29097
29099
29101

29103

MO

29105
29107
29109
29111
29113
29115
29117
29121
29123
29125
29127
29119
29129
29131
29133
29135
29137
29139
29141
29143
29145
29147
29149
29151
29153
29155
29157
29159
29161
29163
29165
29167
29169
29171

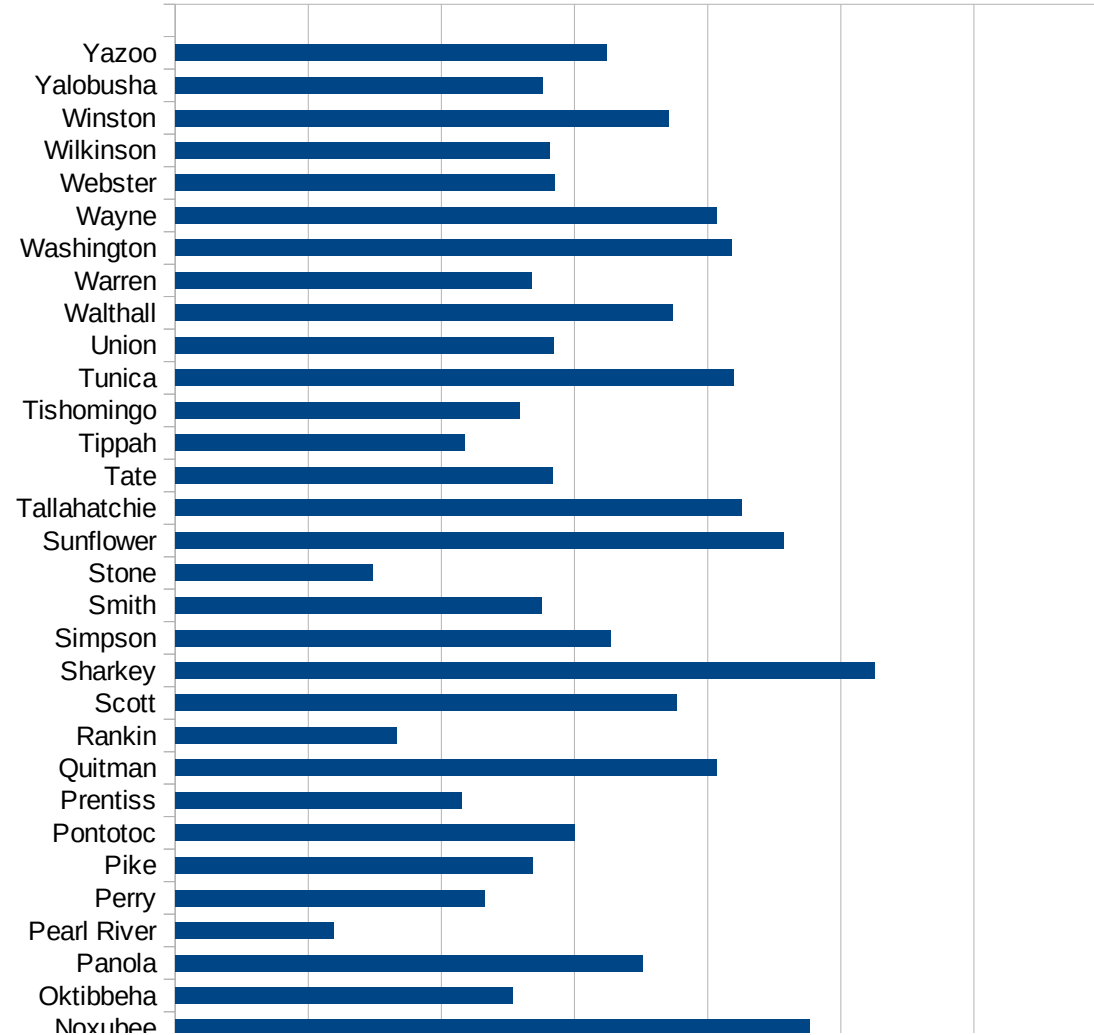
MO

29173
29175
29177
29179
29181
29195
29197
29199
29201
29203
29205
29183
29185
29187
29189
29510
29186
29207
29209
29211
29213
29215

29217
29219
29221
29223
29225
29227
29229

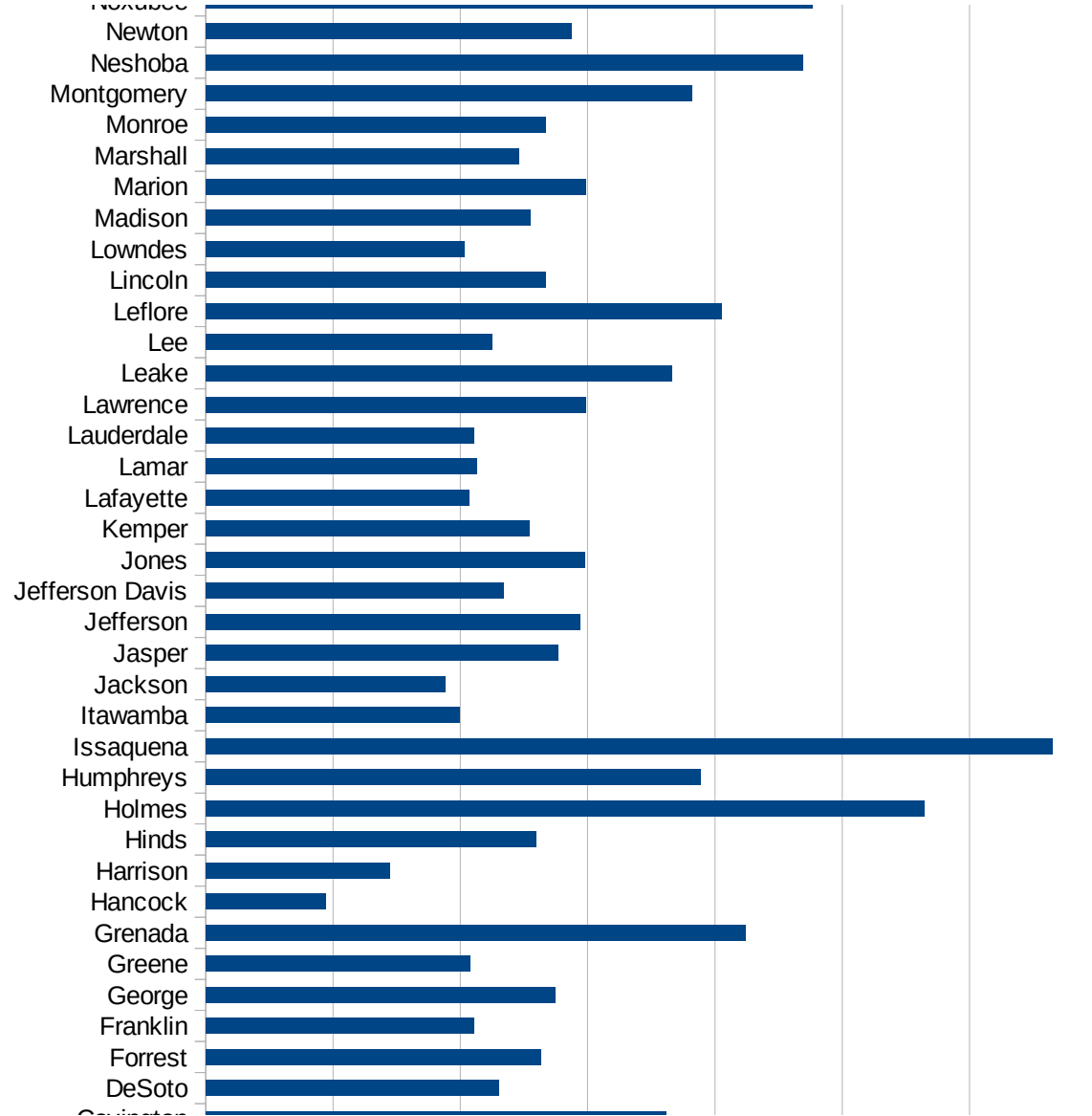
MS

FIPS	County	PC Infection
28001	Adams	2240.95922
28003	Alcorn	1348.679756
28005	Amite	2101.249392
28007	Attala	3092.839641
28009	Benton	2212.549873
28011	Bolivar	4180.895541
28013	Calhoun	3082.571349
28015	Carroll	2815.05398
28017	Chickasaw	3144.837226
28019	Choctaw	1775.791254
28021	Claiborne	4665.62986
28023	Clarke	2582.67111
28025	Clay	2279.995873
28027	Coahoma	3955.276648
28029	Copiah	3524.506884
28031	Covington	3617.461412
28033	DeSoto	2299.437915
28035	Forrest	2633.402633
28037	Franklin	2105.803801
28039	George	2746.391753
28041	Greene	2075.666127
28043	Grenada	4236.523391
28045	Hancock	946.4655427
28047	Harrison	1443.987418
28049	Hinds	2594.006369
28051	Holmes	5646.351152
28053	Humphreys	3887.610512
28055	Issaquena	6651.376147
28057	Itawamba	1994.301994
28059	Jackson	1881.669773
28061	Jasper	2763.574385
28063	Jefferson	2941.176471
28065	Jefferson Davis	2341.107353

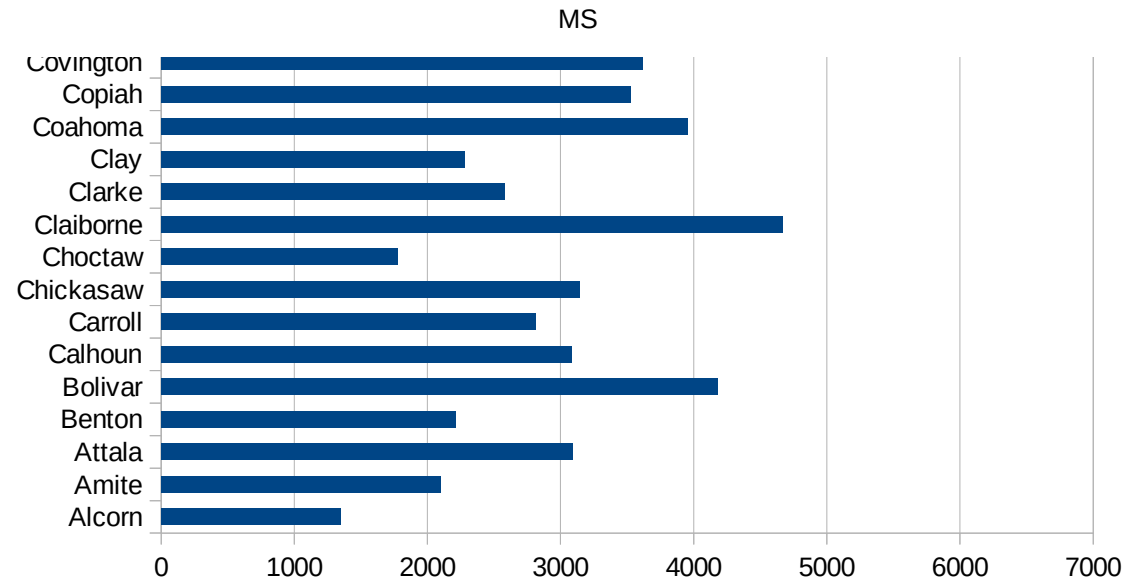


MS

28067 Jones	2981.259403
28069 Kemper	2543.133539
28071 Lafayette	2067.782381
28073 Lamar	2129.806076
28075 Lauderdale	2108.421737
28077 Lawrence	2986.752308
28079 Leake	3663.840443
28081 Lee	2248.773503
28083 Leflore	4052.698918
28085 Lincoln	2669.200409
28087 Lowndes	2036.314271
28089 Madison	2549.465114
28091 Marion	2990.086992
28093 Marshall	2462.553948
28095 Monroe	2671.24058
28097 Montgomery	3821.211214
28099 Neshoba	4693.562232
28101 Newton	2872.73236
28103 Noxubee	4765.068818
28105 Oktibbeha	2532.309119
28107 Panola	3511.030487
28109 Pearl River	1191.615361
28111 Perry	2321.683011
28113 Pike	2684.326264
28115 Pontotoc	3000.031414
28117 Prentiss	2152.87379
28119 Quitman	4070.344632
28121 Rankin	1660.797131
28123 Scott	3764.98038
28125 Sharkey	5254.74069
28127 Simpson	3273.787279
28129 Smith	2755.905512
28131 Stone	1485.280761
28133 Sunflower	4573.537983



28135 Tallahatchie	4253.950097
28137 Tate	2833.895476
28139 Tippah	2173.221187
28141 Tishomingo	2585.586512
28143 Tunica	4193.483508
28145 Union	2842.061106
28147 Walthall	3740.062219
28149 Warren	2676.715177
28151 Washington	4180.813528
28153 Wayne	4064.439846
28155 Webster	2850.429097
28157 Wilkinson	2809.372157
28159 Winston	3710.43215
28161 Yalobusha	2759.845061
28163 Yazoo	3239.167375



MS

FIPS

29001
29003
29005
29007
29009
29011
29013
29015
29017
29019
29021
29023
29025
29027
29029
29031
29033
29035
29037

MS

29039
29041
29043
29045
29047
29049
29051
29053
29055
29057
29059
29061
29063
29065
29067
29069
29071
29073
29075
29077
29079
29081
29083
29085
29087
29089
29091
29093
29095
29097
29099
29101

29103

MS

29105
29107
29109
29111
29113
29115
29117
29121
29123
29125
29127
29119
29129
29131
29133
29135
29137
29139
29141
29143
29145
29147
29149
29151
29153
29155
29157
29159
29161
29163
29165
29167
29169
29171

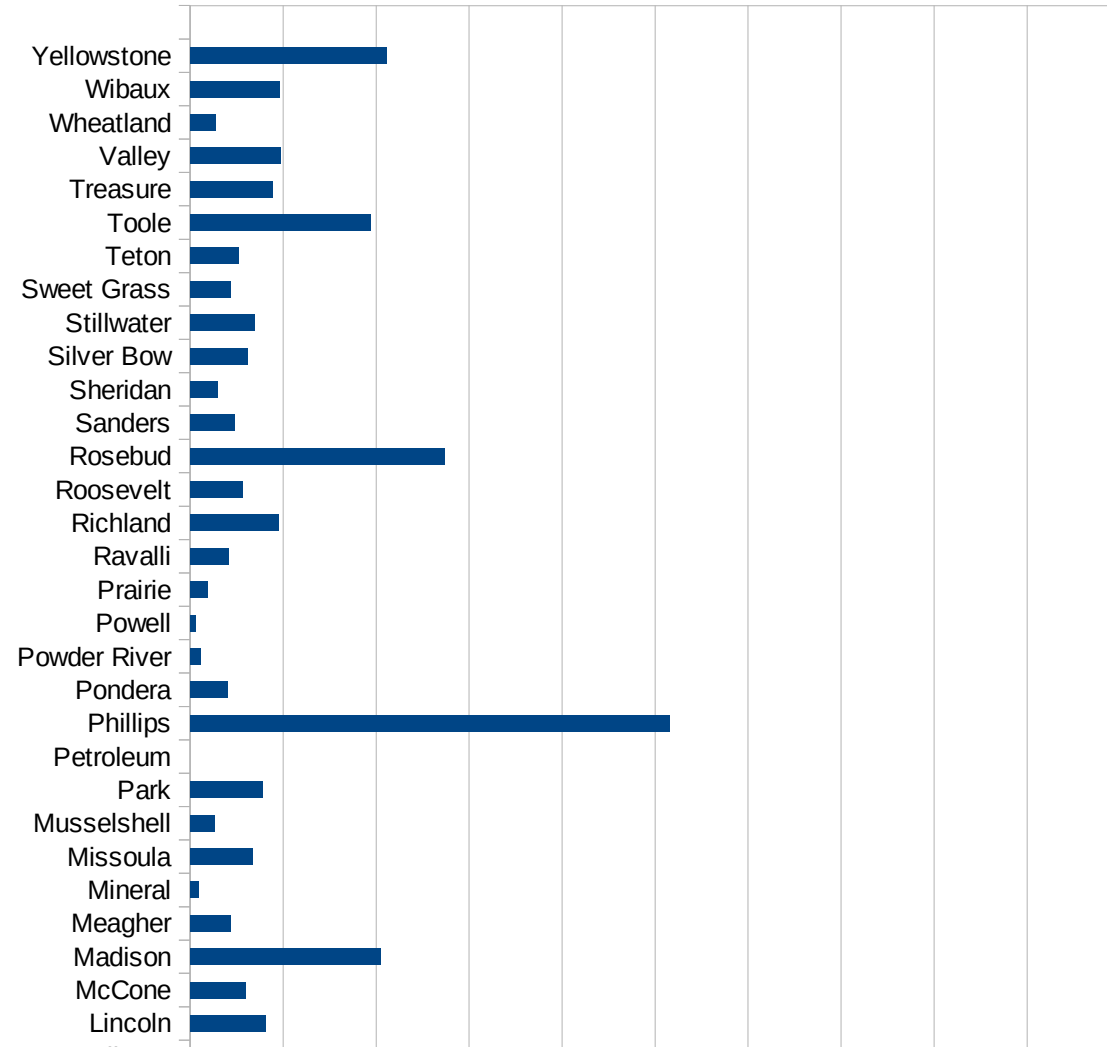
MS

29173
29175
29177
29179
29181
29195
29197
29199
29201
29203
29205
29183
29185
29187
29189
29510
29186
29207
29209
29211
29213
29215

29217
29219
29221
29223
29225
29227
29229

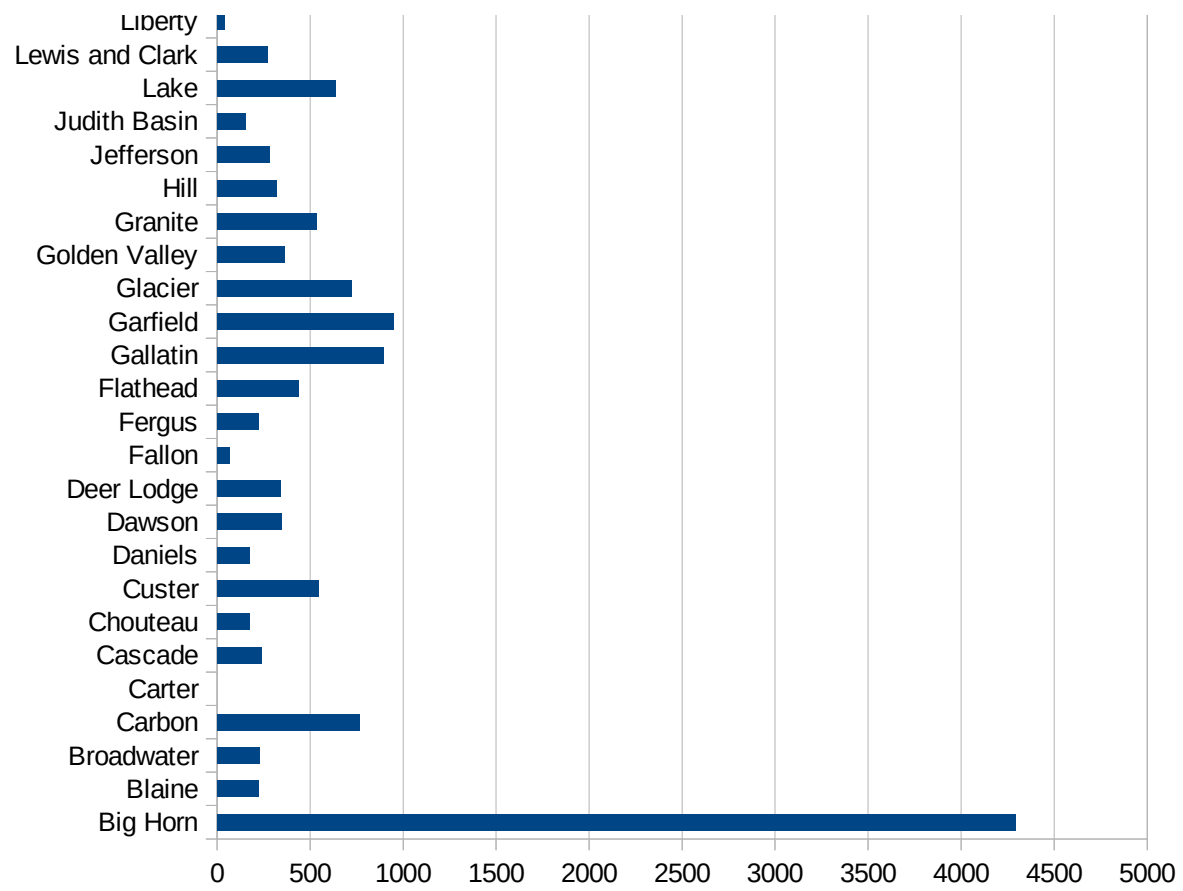
MT

FIPS	County	PC Infection
30001	Beaverhead	733.7303275
30003	Big Horn	4295.996401
30005	Blaine	220.3613927
30007	Broadwater	230.0739523
30009	Carbon	765.3537428
30011	Carter	0
30013	Cascade	236.3950369
30015	Chouteau	174.0644038
30017	Custer	543.75971
30019	Daniels	171.7229536
30021	Dawson	345.6221198
30023	Deer Lodge	339.5027927
30025	Fallon	68.49315068
30027	Fergus	224.9617565
30029	Flathead	439.7390947
30031	Gallatin	897.4221459
30033	Garfield	946.3722397
30035	Glacier	720.1571252
30037	Golden Valley	363.1961259
30039	Granite	532.8596803
30041	Hill	318.1011806
30043	Jefferson	281.0614202
30045	Judith Basin	153.6885246
30047	Lake	638.0165289
30049	Lewis and Clark	273.6535662
30051	Liberty	41.15226337
30053	Lincoln	404.1628776
30055	McCone	298.5074627
30057	Madison	1026.459854
30059	Meagher	214.3622722
30061	Mineral	46.33920297
30063	Missoula	336.7258462
30065	Musselshell	129.0045152



MT

30067 Park	388.3843212
30069 Petroleum	0
30071 Phillips	2577.319588
30073 Pondera	200.9377093
30075 Powder River	58.27505828
30077 Powell	28.70264064
30079 Prairie	91.99632015
30081 Ravalli	208.4684518
30083 Richland	476.4959223
30085 Roosevelt	280.3146758
30087 Rosebud	1368.200375
30089 Sanders	236.4066194
30091 Sheridan	146.0280374
30093 Silver Bow	305.7754408
30095 Stillwater	346.1296413
30097 Sweet Grass	215.6334232
30099 Teton	259.6559559
30101 Toole	968.4731094
30103 Treasure	441.826215
30105 Valley	484.0661557
30107 Wheatland	134.1681574
30109 Wibaux	483.5589942
30111 Yellowstone	1054.721894



MT

FIPS

29001
29003
29005
29007
29009
29011
29013
29015
29017
29019
29021
29023
29025
29027
29029
29031
29033
29035
29037

MT

29039
29041
29043
29045
29047
29049
29051
29053
29055
29057
29059
29061
29063
29065
29067
29069
29071
29073
29075
29077
29079
29081
29083
29085
29087
29089
29091
29093
29095
29097
29099
29101

29103

MT

29105
29107
29109
29111
29113
29115
29117
29121
29123
29125
29127
29119
29129
29131
29133
29135
29137
29139
29141
29143
29145
29147
29149
29151
29153
29155
29157
29159
29161
29163
29165
29167
29169
29171

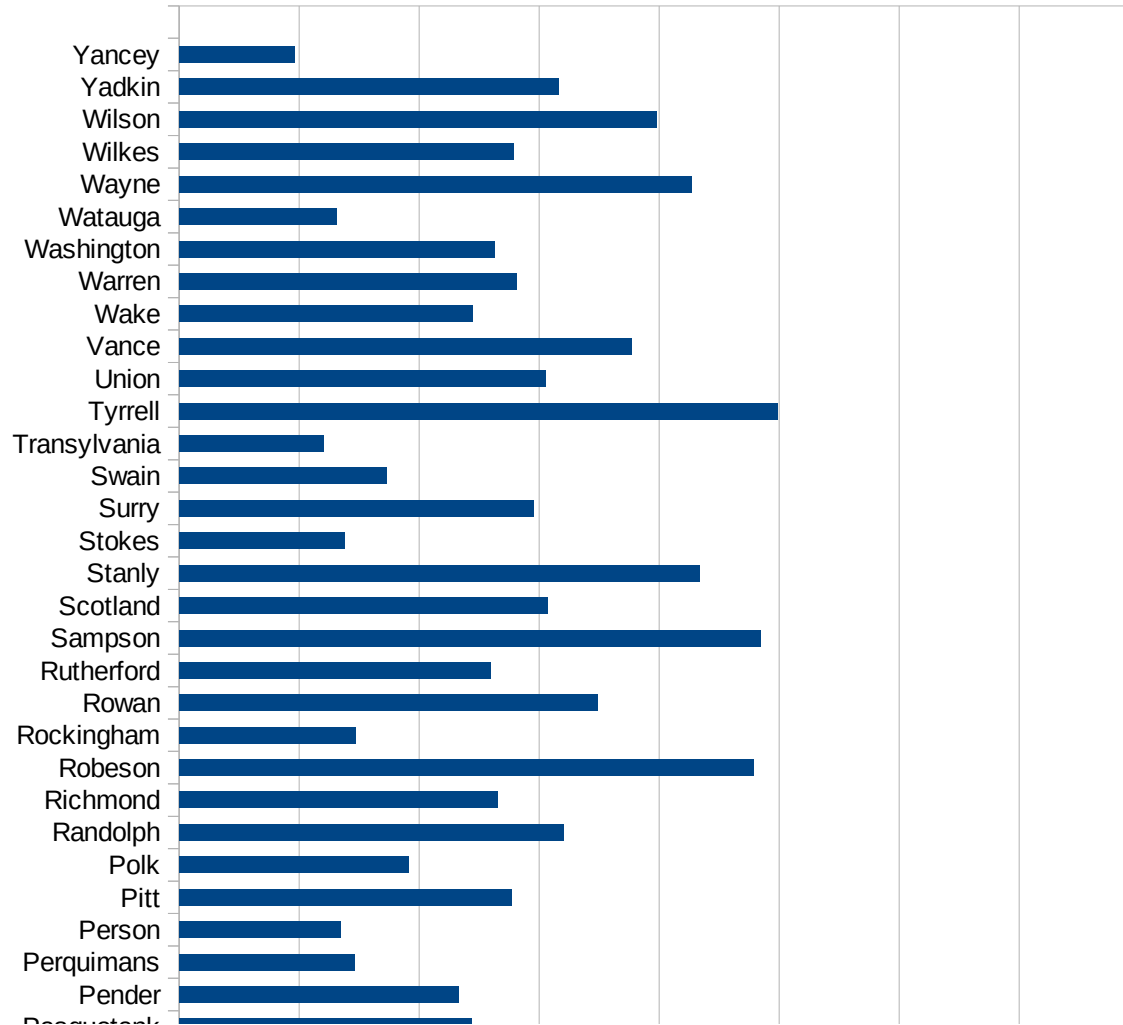
MT

29173
29175
29177
29179
29181
29195
29197
29199
29201
29203
29205
29183
29185
29187
29189
29510
29186
29207
29209
29211
29213
29215

29217
29219
29221
29223
29225
29227
29229

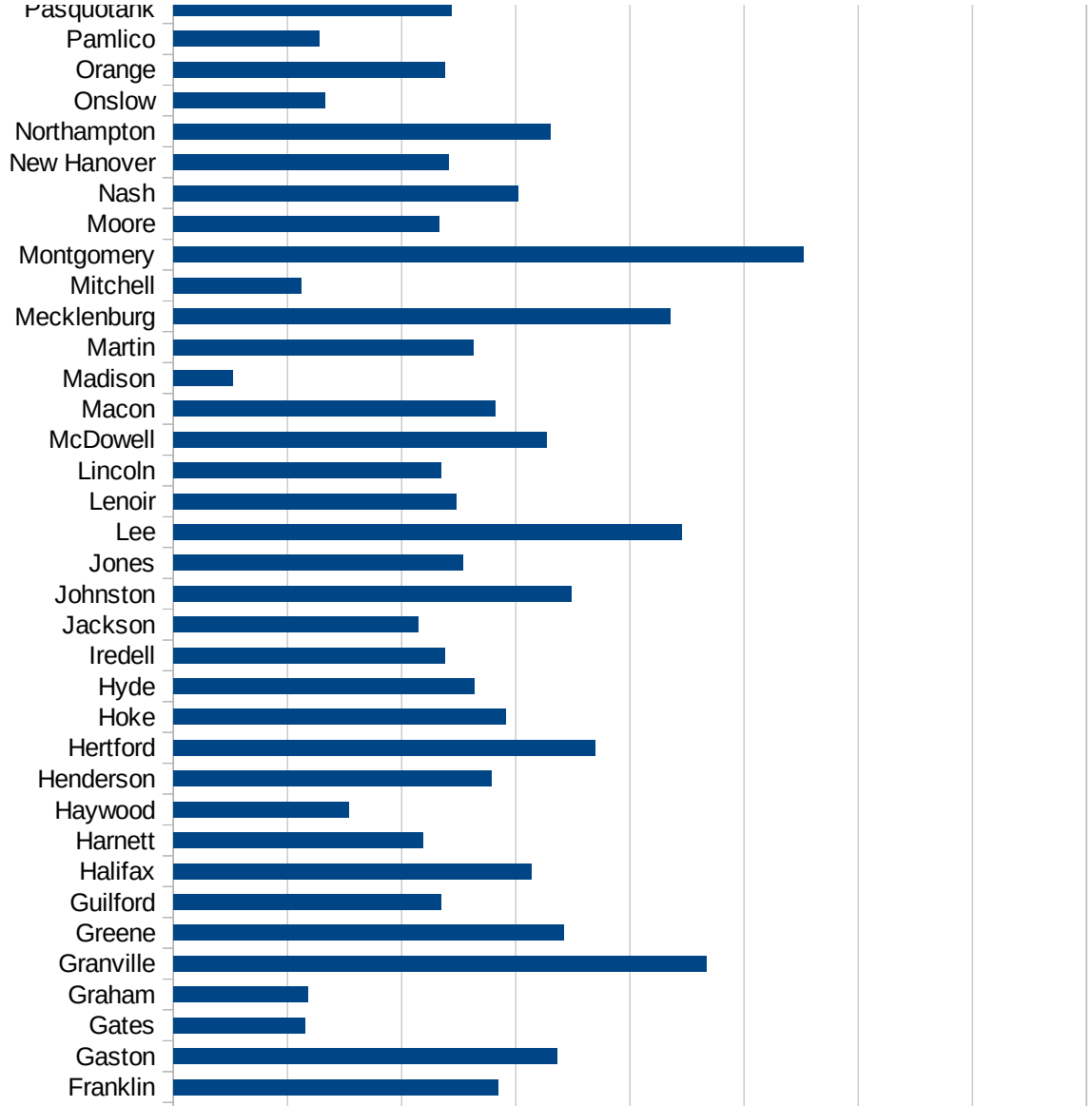
NC

FIPS	County	PC Infection
37001	Alamance	1673.916701
37003	Alexander	958.4236875
37005	Alleghany	1648.597796
37007	Anson	1587.812035
37009	Ashe	663.9861301
37011	Avery	662.6678092
37013	Beaufort	1017.438773
37015	Bertie	1823.820036
37017	Bladen	2012.654414
37019	Brunswick	982.1271866
37021	Buncombe	854.4864398
37023	Burke	1963.886615
37025	Cabarrus	1375.022475
37027	Caldwell	1628.692292
37029	Camden	774.9766573
37031	Carteret	588.2860595
37033	Caswell	942.8143449
37035	Catawba	1507.072082
37037	Chatham	1908.694404
37039	Cherokee	1240.17898
37041	Chowan	1240.287975
37043	Clay	727.1747913
37045	Cleveland	1456.295765
37047	Columbus	1834.516216
37049	Craven	832.7503109
37051	Cumberland	1091.986881
37053	Currituck	325.0591017
37055	Dare	597.2439111
37057	Davidson	1195.577803
37059	Davie	1062.410783
37061	Duplin	3479.679217
37063	Durham	2063.212929
37065	Edgecombe	1567.157004

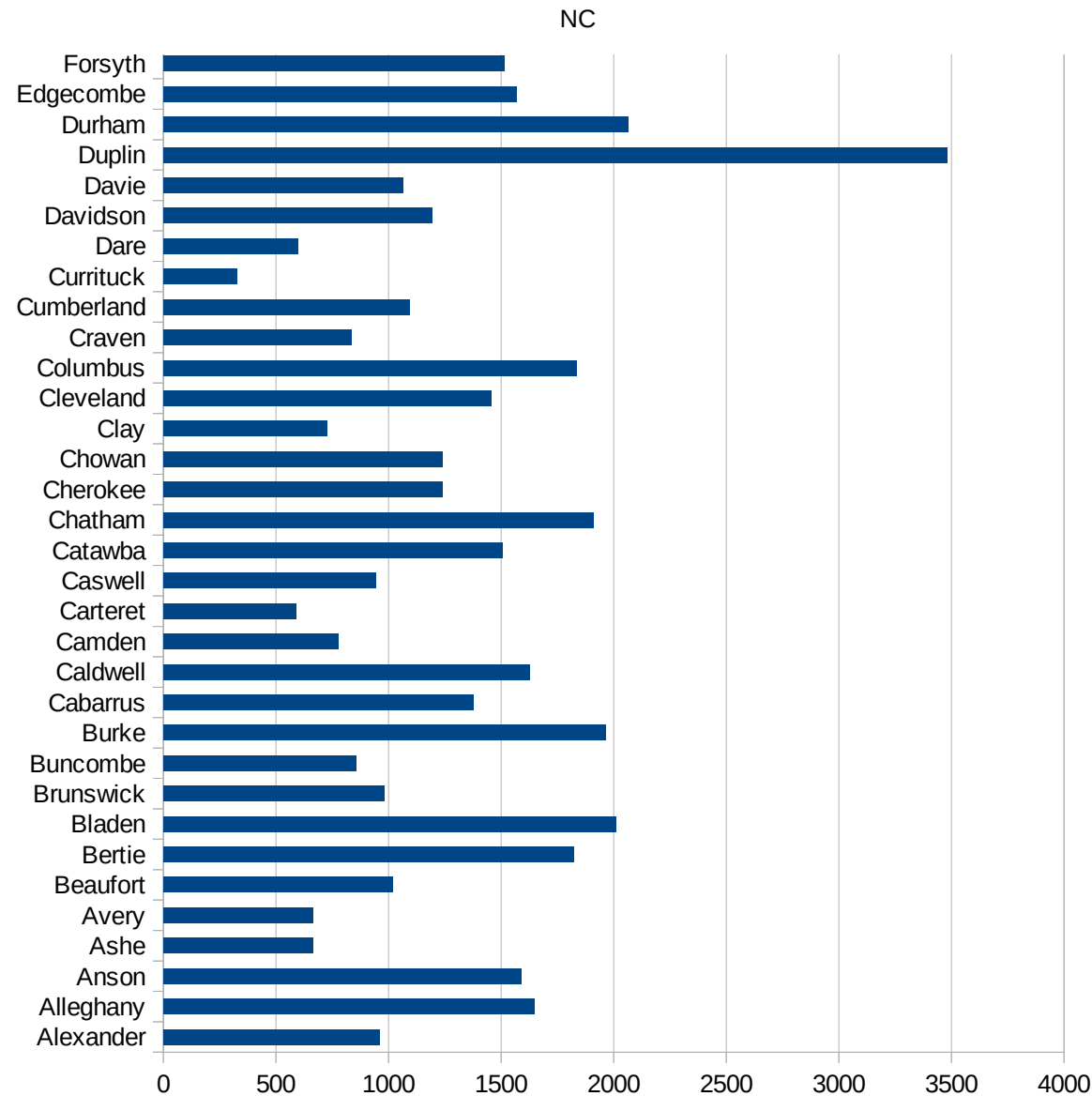


NC

37067 Forsyth	1514.116365
37069 Franklin	1423.919479
37071 Gaston	1680.981485
37073 Gates	578.933725
37075 Graham	589.3446488
37077 Granville	2335.52358
37079 Greene	1708.547497
37081 Guilford	1172.447393
37083 Halifax	1569.976668
37085 Harnett	1095.26577
37087 Haywood	769.7148666
37089 Henderson	1393.59989
37091 Hertford	1847.077222
37093 Hoke	1455.335622
37095 Hyde	1319.311663
37097 Iredell	1189.788999
37099 Jackson	1073.23378
37101 Johnston	1745.651906
37103 Jones	1265.954135
37105 Lee	2226.127709
37107 Lenoir	1239.817064
37109 Lincoln	1174.644861
37111 McDowell	1632.715846
37113 Macon	1408.530537
37115 Madison	261.9124202
37117 Martin	1314.45459
37119 Mecklenburg	2176.522373
37121 Mitchell	560
37123 Montgomery	2761.174874
37125 Moore	1163.332725
37127 Nash	1509.317563
37129 New Hanover	1206.764425
37131 Northampton	1651.758487
37133 Onslow	664.1946955



37135 Orange	1187.451636
37137 Pamlico	639.3054459
37139 Pasquotank	1218.496935
37141 Pender	1164.698691
37143 Perquimans	730.1445388
37145 Person	670.7672058
37147 Pitt	1385.662039
37149 Polk	955.8003008
37151 Randolph	1602.360639
37153 Richmond	1327.778644
37155 Robeson	2393.215556
37157 Rockingham	735.4724887
37159 Rowan	1745.692401
37161 Rutherford	1297.399216
37163 Sampson	2421.965863
37165 Scotland	1534.041942
37167 Stanly	2166.73379
37169 Stokes	690.6107726
37171 Surry	1476.066048
37173 Swain	863.4608635
37175 Transylvania	602.0751133
37177 Tyrrell	2493.343016
37179 Union	1526.018617
37181 Vance	1886.411556
37183 Wake	1223.284705
37185 Warren	1403.544202
37187 Washington	1315.456615
37189 Watauga	656.00143
37191 Wayne	2137.154355
37193 Wilkes	1394.460084
37195 Wilson	1988.828187
37197 Yadkin	1582.18576
37199 Yancey	480.366419



NC

NC

FIPS

29001
29003
29005
29007
29009
29011
29013
29015
29017
29019
29021
29023
29025
29027
29029
29031
29033
29035
29037

NC

29039
29041
29043
29045
29047
29049
29051
29053
29055
29057
29059
29061
29063
29065
29067
29069
29071
29073
29075
29077
29079
29081
29083
29085
29087
29089
29091
29093
29095
29097
29099
29101

29103

NC

29105
29107
29109
29111
29113
29115
29117
29121
29123
29125
29127
29119
29129
29131
29133
29135
29137
29139
29141
29143
29145
29147
29149
29151
29153
29155
29157
29159
29161
29163
29165
29167
29169
29171

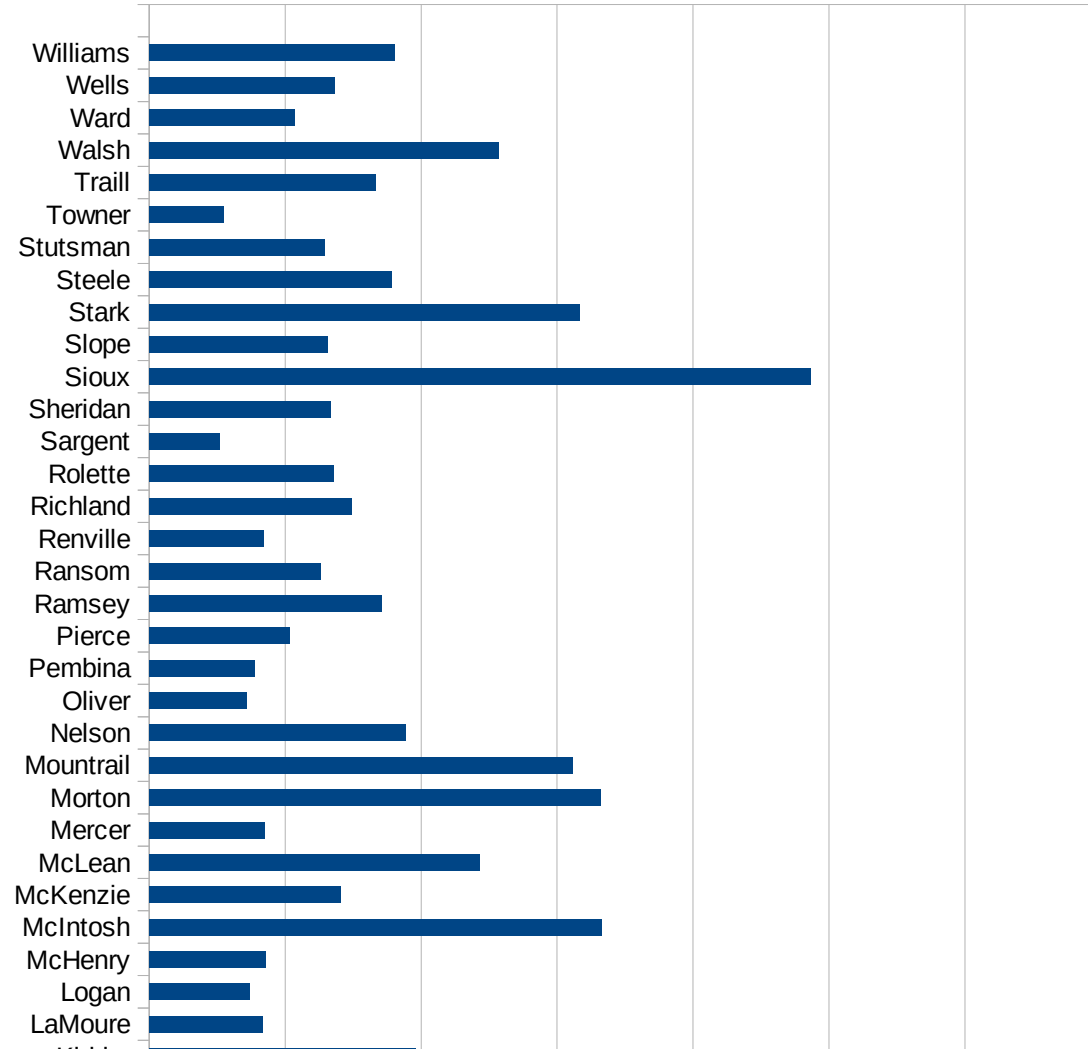
NC

29173
29175
29177
29179
29181
29195
29197
29199
29201
29203
29205
29183
29185
29187
29189
29510
29186
29207
29209
29211
29213
29215

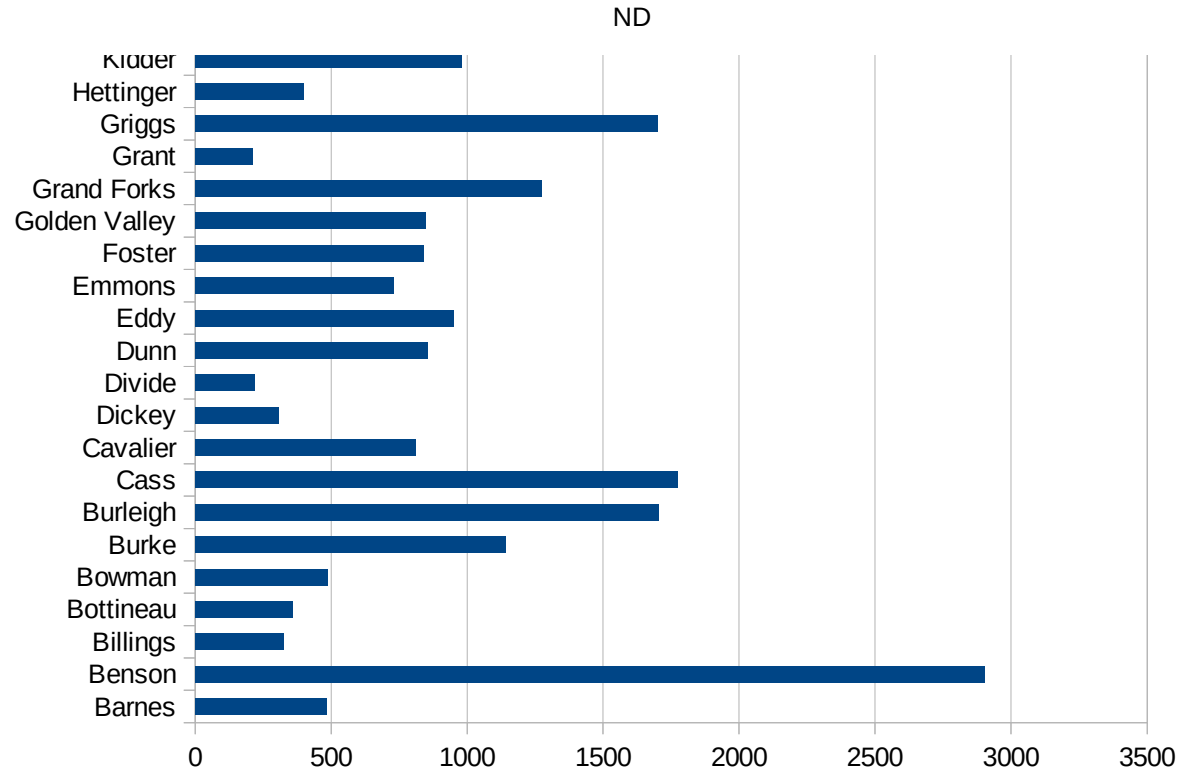
29217
29219
29221
29223
29225
29227
29229

ND

FIPS	County	PC Infection
38001	Adams	217.9598954
38003	Barnes	483.779169
38005	Benson	2901.465096
38007	Billings	326.4417845
38009	Bottineau	358.758384
38011	Bowman	487.6462939
38013	Burke	1142.857143
38015	Burleigh	1705.624888
38017	Cass	1775.601049
38019	Cavalier	809.6108645
38021	Dickey	305.9351417
38023	Divide	219.0100745
38025	Dunn	854.1089566
38027	Eddy	951.1456982
38029	Emmons	728.3763278
38031	Foster	839.5522388
38033	Golden Valley	847.9366874
38035	Grand Forks	1275.964392
38037	Grant	210.6149958
38039	Griggs	1702.508961
38041	Hettinger	397.7724741
38043	Kidder	979.5918367
38045	LaMoure	418.5130478
38047	Logan	367.8402522
38049	McHenry	429.8486933
38051	McIntosh	1663.44294
38053	McKenzie	704.2253521
38055	McLean	1215.805471
38057	Mercer	423.3700254
38059	Morton	1659.430777
38061	Mountrail	1556.07751
38063	Nelson	941.094458
38065	Oliver	358.6065574



38067 Pembina	388.6569742
38069 Pierce	514.5797599
38071 Ramsey	853.5841826
38073 Ransom	630.1317548
38075 Renville	421.2299916
38077 Richland	745.1197734
38079 Rolette	678.2742466
38081 Sargent	258.3979328
38083 Sheridan	667.1608599
38085 Sioux	2432.308398
38087 Slope	655.3079948
38089 Stark	1584.02426
38091 Steele	893.3263269
38093 Stutsman	645.4080413
38095 Towner	273.7226277
38097 Traill	833.6443947
38099 Walsh	1284.334865
38101 Ward	535.8408125
38103 Wells	682.3351024
38105 Williams	902.4045262



ND

FIPS

29001
29003
29005
29007
29009
29011
29013
29015
29017
29019
29021
29023
29025
29027
29029
29031
29033
29035
29037

ND

29039
29041
29043
29045
29047
29049
29051
29053
29055
29057
29059
29061
29063
29065
29067
29069
29071
29073
29075
29077
29079
29081
29083
29085
29087
29089
29091
29093
29095
29097
29099
29101

29103

ND

29105
29107
29109
29111
29113
29115
29117
29121
29123
29125
29127
29119
29129
29131
29133
29135
29137
29139
29141
29143
29145
29147
29149
29151
29153
29155
29157
29159
29161
29163
29165
29167
29169
29171

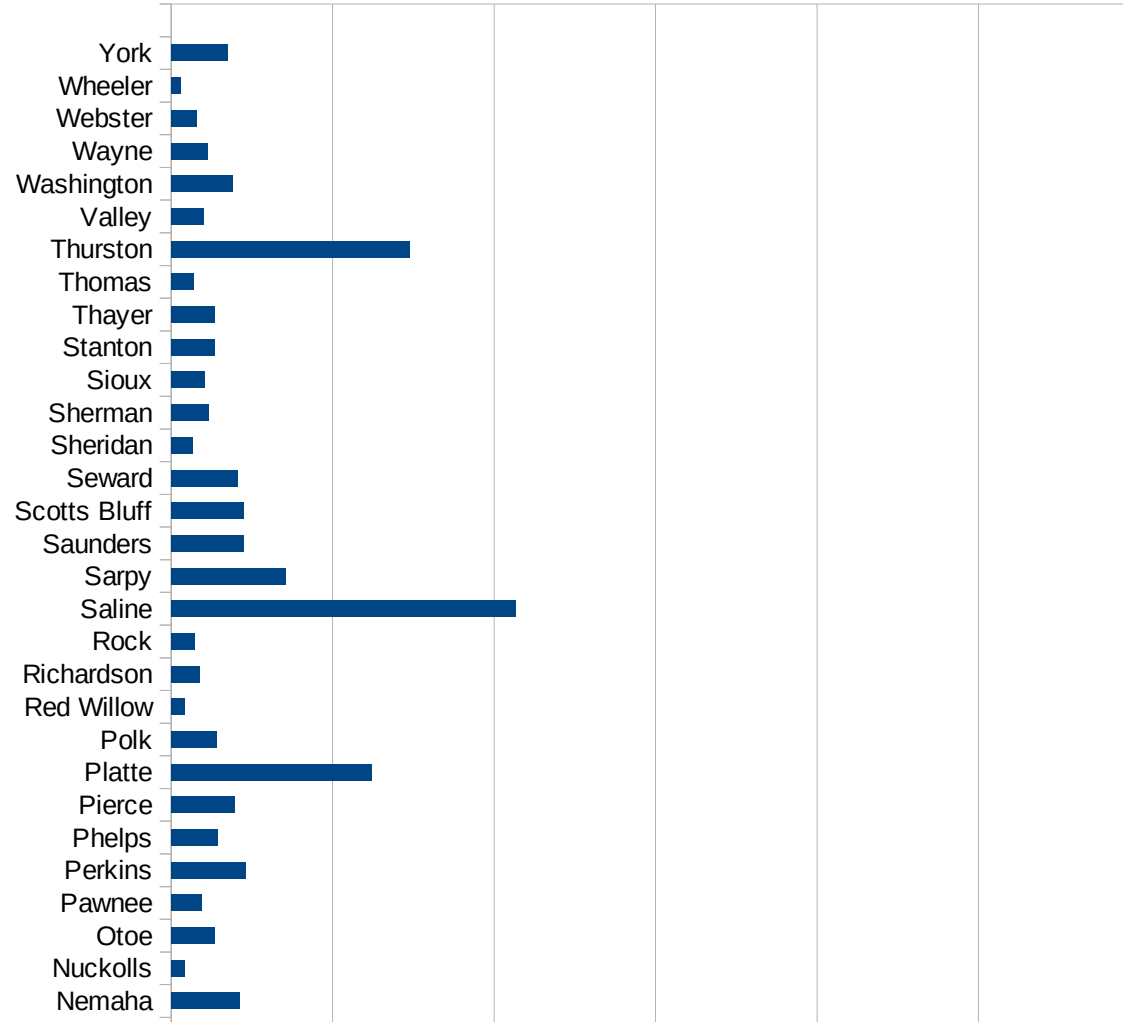
ND

29173
29175
29177
29179
29181
29195
29197
29199
29201
29203
29205
29183
29185
29187
29189
29510
29186
29207
29209
29211
29213
29215

29217
29219
29221
29223
29225
29227
29229

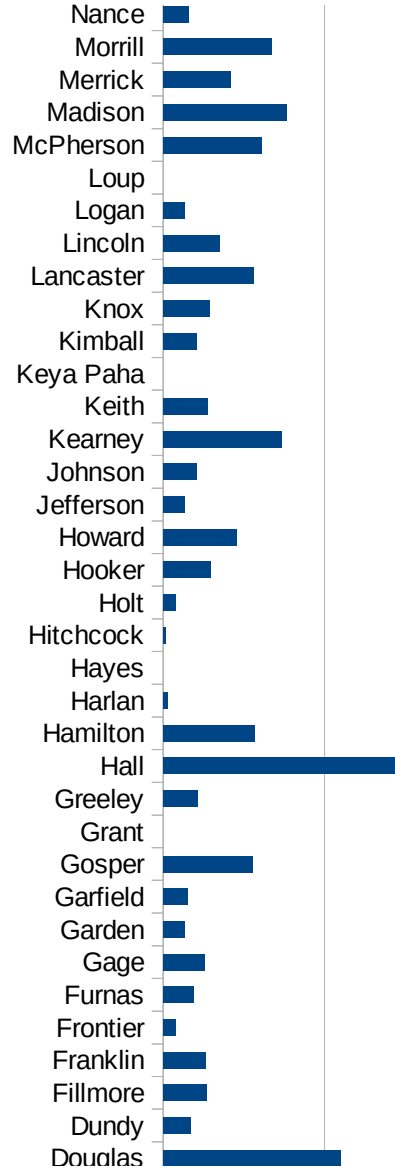
NE

FIPS	County	PC Infection
31001	Adams	1209.101584
31003	Antelope	331.4393939
31005	Arthur	215.0537634
31007	Banner	410.9589041
31009	Blaine	0
31011	Boone	305.4017942
31013	Box Butte	167.0998886
31015	Boyd	511.5089514
31017	Brown	67.27211571
31019	Buffalo	1116.597803
31021	Burt	863.1319359
31023	Butler	881.1119384
31025	Cass	879.238503
31027	Cedar	461.7570448
31029	Chase	276.5903948
31031	Cherry	86.79048776
31033	Cheyenne	290.0107411
31035	Clay	852.9127776
31037	Colfax	6525.135557
31039	Cuming	816.5548098
31041	Custer	608.8560886
31043	Dakota	9739.58074
31045	Dawes	504.8187242
31047	Dawson	4154.54047
31049	Deuel	109.5890411
31051	Dixon	998.4235418
31053	Dodge	2345.682368
31055	Douglas	2204.699407
31057	Dundy	338.9830508
31059	Fillmore	542.7899403
31061	Franklin	529.2755541
31063	Frontier	153.3742331
31065	Furnas	381.7603393

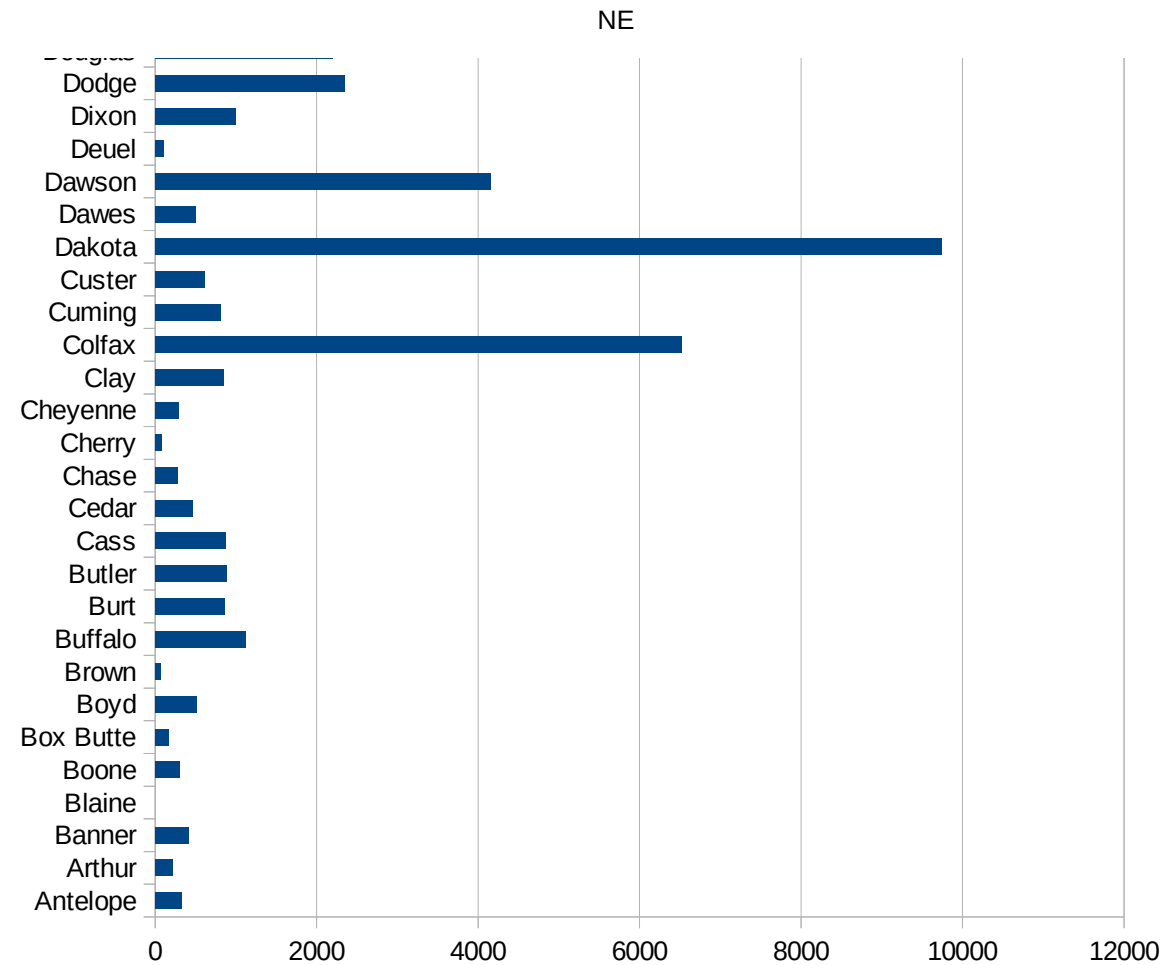


NE

31067 Gage	511.7945378
31069 Garden	263.5740643
31071 Garfield	301.9627579
31073 Gosper	1102.204409
31075 Grant	0
31077 Greeley	424.4482173
31079 Hall	2905.513984
31081 Hamilton	1131.465517
31083 Harlan	58.80623346
31085 Hayes	0
31087 Hitchcock	35.63791875
31089 Holt	147.3766948
31091 Hooker	586.5102639
31093 Howard	912.183055
31095 Jefferson	267.7187544
31097 Johnson	409.0377873
31099 Kearney	1466.992665
31101 Keith	548.5600299
31103 Keya Paha	0
31105 Kimball	414.5936982
31107 Knox	570.1389714
31109 Lancaster	1125.847853
31111 Lincoln	704.845815
31113 Logan	267.0226969
31115 Loup	0
31117 McPherson	1219.512195
31119 Madison	1525.768535
31121 Merrick	840.5534721
31123 Morrill	1344.430218
31125 Nance	311.4382786
31127 Nemaha	847.9448117
31129 Nuckolls	166.8653159
31131 Otoe	538.0043791
31133 Pawnee	379.9392097



31135 Perkins	921.8163196
31137 Phelps	578.0346821
31139 Pierce	784.0940913
31141 Platte	2487.785871
31143 Polk	568.3971201
31145 Red Willow	167.8165206
31147 Richardson	352.7781278
31149 Rock	294.1176471
31151 Saline	4271.777003
31153 Sarpy	1423.622594
31155 Saunders	891.8931606
31157 Scotts Bluff	897.4964573
31159 Seward	825.7304539
31161 Sheridan	269.7495183
31163 Sherman	460.8294931
31165 Sioux	421.2299916
31167 Stanton	536.0134003
31169 Thayer	535.8205993
31171 Thomas	277.7777778
31173 Thurston	2957.688621
31175 Valley	405.7279236
31177 Washington	764.5037983
31179 Wayne	457.3008614
31181 Webster	311.3501274
31183 Wheeler	124.2236025
31185 York	697.0665118



NE

FIPS

29001
29003
29005
29007
29009
29011
29013
29015
29017
29019
29021
29023
29025
29027
29029
29031
29033
29035
29037

NE

29039
29041
29043
29045
29047
29049
29051
29053
29055
29057
29059
29061
29063
29065
29067
29069
29071
29073
29075
29077
29079
29081
29083
29085
29087
29089
29091
29093
29095
29097
29099
29101

29103

NE

29105
29107
29109
29111
29113
29115
29117
29121
29123
29125
29127
29119
29129
29131
29133
29135
29137
29139
29141
29143
29145
29147
29149
29151
29153
29155
29157
29159
29161
29163
29165
29167
29169
29171

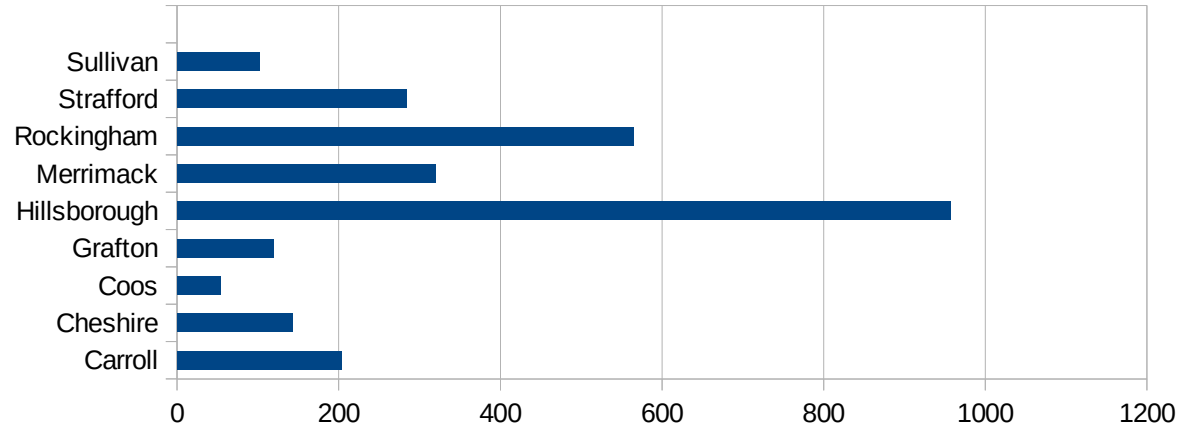
NE

29173
29175
29177
29179
29181
29195
29197
29199
29201
29203
29205
29183
29185
29187
29189
29510
29186
29207
29209
29211
29213
29215

29217
29219
29221
29223
29225
29227
29229

NH

FIPS	County	Cases	Per Capita Cases 100,000
33001	Belknap	198.2891416	
33003	Carroll	202.9561902	
33005	Cheshire	142.496699	
33007	Coos	53.81620184	
33009	Grafton	119.172254	
33011	Hillsborough	956.5391201	
33013	Merrimack	319.5881746	
33015	Rockingham	565.0503273	
33017	Strafford	284.4184795	
33019	Sullivan	101.9840534	



NH

FIPS

29001
29003
29005
29007
29009
29011
29013
29015
29017
29019
29021
29023
29025
29027
29029
29031
29033
29035
29037

NH

29039
29041
29043
29045
29047
29049
29051
29053
29055
29057
29059
29061
29063
29065
29067
29069
29071
29073
29075
29077
29079
29081
29083
29085
29087
29089
29091
29093
29095
29097
29099
29101

29103

NH

29105
29107
29109
29111
29113
29115
29117
29121
29123
29125
29127
29119
29129
29131
29133
29135
29137
29139
29141
29143
29145
29147
29149
29151
29153
29155
29157
29159
29161
29163
29165
29167
29169
29171

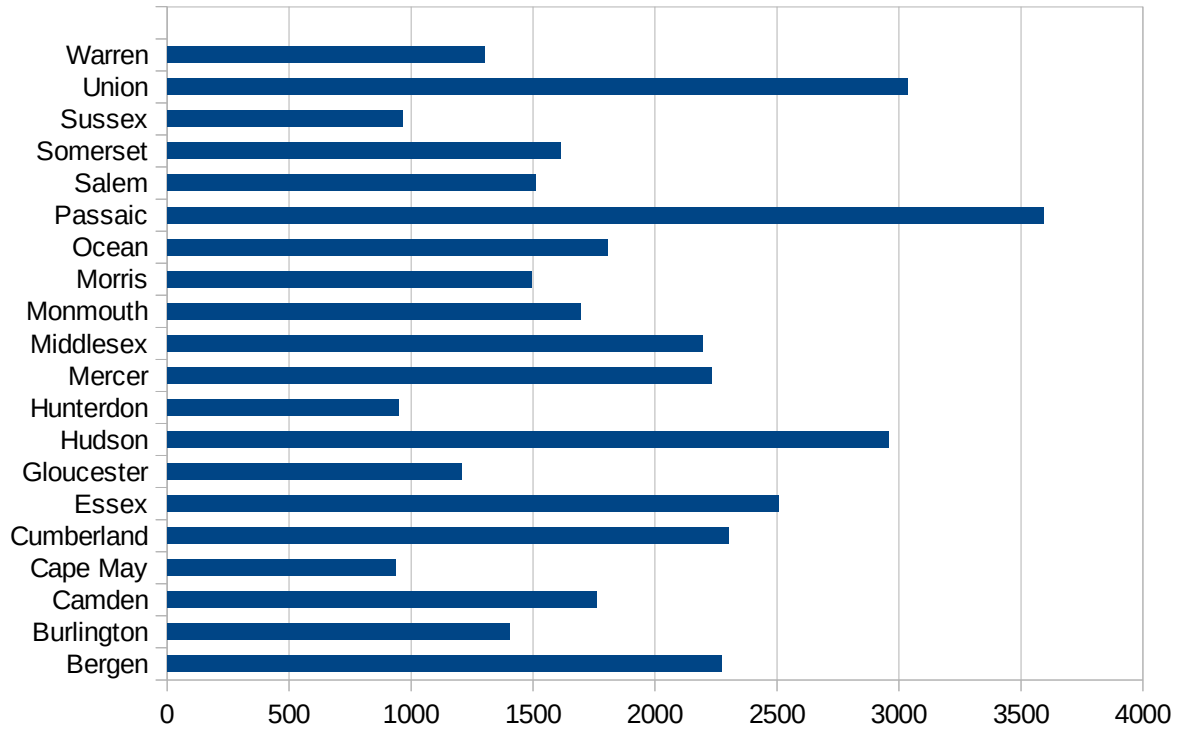
NH

29173
29175
29177
29179
29181
29195
29197
29199
29201
29203
29205
29183
29185
29187
29189
29510
29186
29207
29209
29211
29213
29215

29217
29219
29221
29223
29225
29227
29229

NJ

FIPS	County	PC Infection
34001	Atlantic	1375.509082
34003	Bergen	2272.038194
34005	Burlington	1402.609883
34007	Camden	1759.098206
34009	Cape May	936.6897148
34011	Cumberland	2301.751318
34013	Essex	2507.230231
34015	Gloucester	1206.555757
34017	Hudson	2956.685861
34019	Hunterdon	947.7684943
34021	Mercer	2230.328465
34023	Middlesex	2195.893622
34025	Monmouth	1697.100204
34027	Morris	1495.463632
34029	Ocean	1804.534523
34031	Passaic	3593.21293
34033	Salem	1509.41588
34035	Somerset	1611.286251
34037	Sussex	964.4954865
34039	Union	3036.732149
34041	Warren	1301.770673



FIPS

- 29001
- 29003
- 29005
- 29007
- 29009
- 29011
- 29013
- 29015
- 29017
- 29019
- 29021
- 29023
- 29025
- 29027
- 29029
- 29031
- 29033
- 29035
- 29037

NJ

29039
29041
29043
29045
29047
29049
29051
29053
29055
29057
29059
29061
29063
29065
29067
29069
29071
29073
29075
29077
29079
29081
29083
29085
29087
29089
29091
29093
29095
29097
29099
29101

29103

NJ

29105
29107
29109
29111
29113
29115
29117
29121
29123
29125
29127
29119
29129
29131
29133
29135
29137
29139
29141
29143
29145
29147
29149
29151
29153
29155
29157
29159
29161
29163
29165
29167
29169
29171

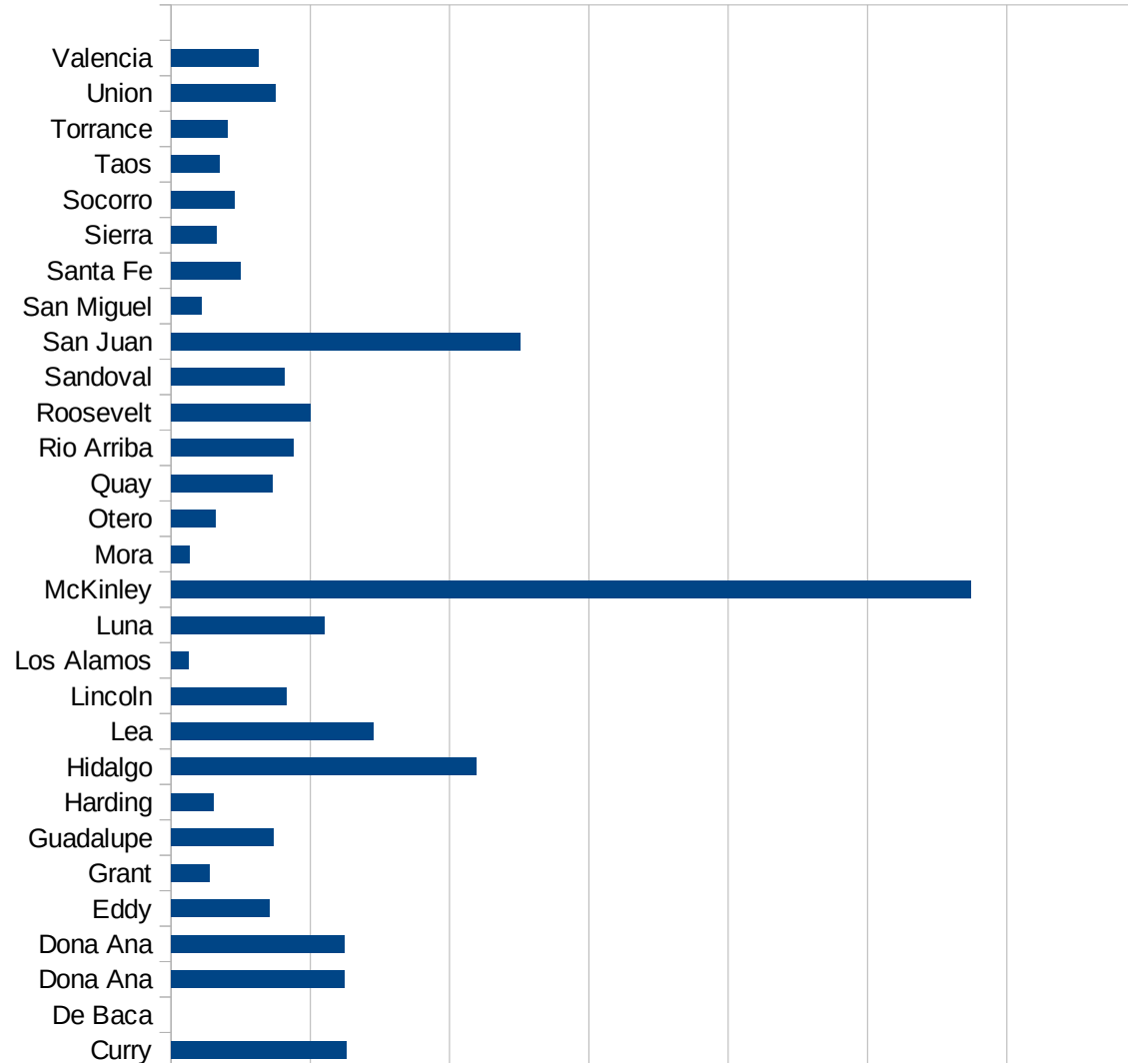
NJ

29173
29175
29177
29179
29181
29195
29197
29199
29201
29203
29205
29183
29185
29187
29189
29510
29186
29207
29209
29211
29213
29215

29217
29219
29221
29223
29225
29227
29229

NM

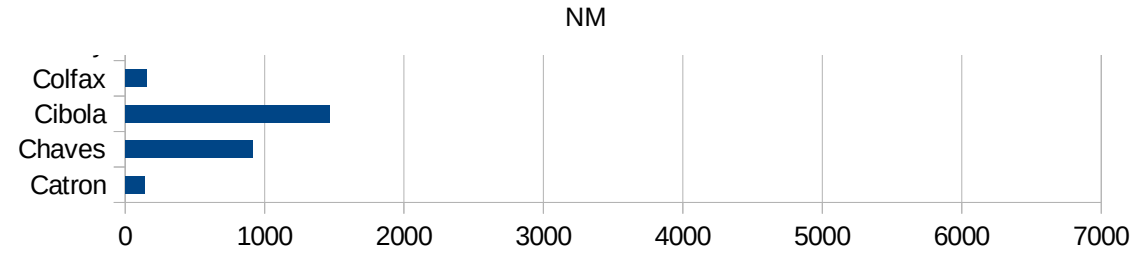
FIPS	County	PC Infection
35001	Bernalillo	810.666258
35003	Catron	139.7428731
35005	Chaves	916.6937192
35006	Cibola	1465.639722
35007	Colfax	156.895128
35009	Curry	1256.144184
35011	De Baca	0
35013	Dona Ana	1240.794035
35013	Dona Ana	1240.794035
35015	Eddy	704.6632124
35017	Grant	277.9199883
35019	Guadalupe	737.157337
35021	Harding	305.3435115
35023	Hidalgo	2193.396226
35025	Lea	1450.920113
35027	Lincoln	828.3902639
35028	Los Alamos	125.6478718
35029	Luna	1101.698452
35031	McKinley	5737.999723
35033	Mora	133.1557923
35035	Otero	318.9529956
35037	Quay	727.0083606
35039	Rio Arriba	879.3518946
35041	Roosevelt	1003.041135
35043	Sandoval	813.4785334
35045	San Juan	2503.938645
35047	San Miguel	221.0865862
35049	Santa Fe	498.4805673
35051	Sierra	328.2275711
35053	Socorro	454.1380341
35055	Taos	350.2360286
35057	Torrance	404.0792765
35059	Union	752.7926178



This work is licensed under the Creative Commons Attribution-NoDerivatives 4.0 International License. To view a copy of this license, visit <http://creativecommons.org/licenses/by-nd/4.0/>.

35061 Valencia

626.5041331



NM

FIPS

29001
29003
29005
29007
29009
29011
29013
29015
29017
29019
29021
29023
29025
29027
29029
29031
29033
29035
29037

NM

29039
29041
29043
29045
29047
29049
29051
29053
29055
29057
29059
29061
29063
29065
29067
29069
29071
29073
29075
29077
29079
29081
29083
29085
29087
29089
29091
29093
29095
29097
29099
29101

29103

NM

29105
29107
29109
29111
29113
29115
29117
29121
29123
29125
29127
29119
29129
29131
29133
29135
29137
29139
29141
29143
29145
29147
29149
29151
29153
29155
29157
29159
29161
29163
29165
29167
29169
29171

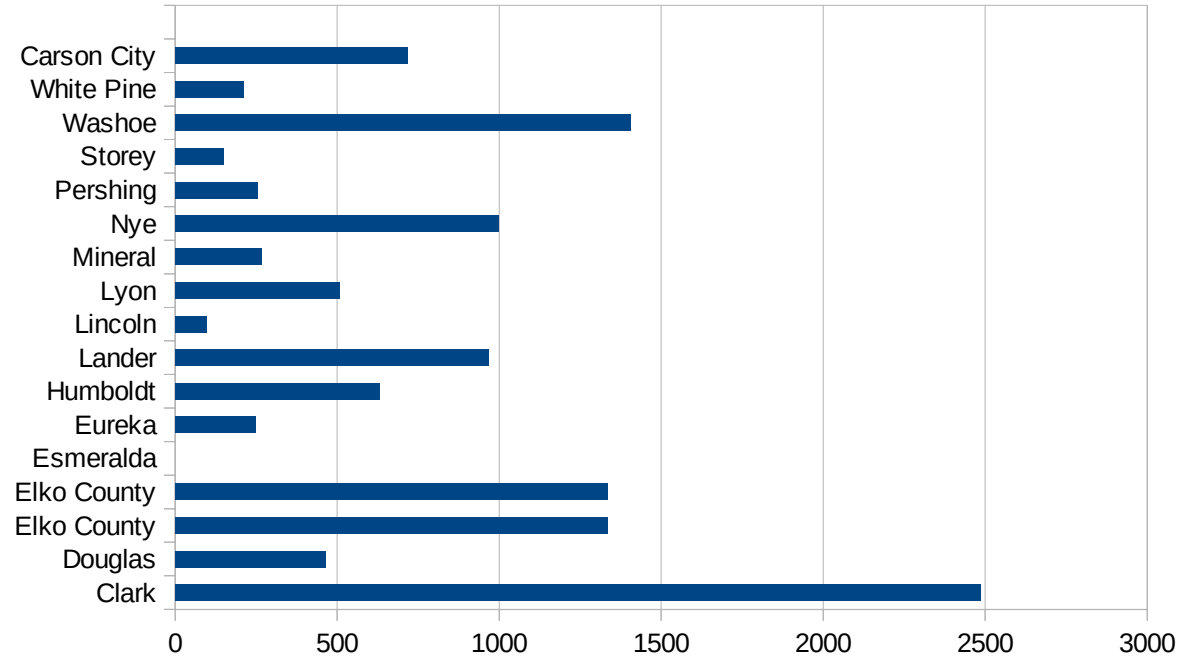
NM

29173
29175
29177
29179
29181
29195
29197
29199
29201
29203
29205
29183
29185
29187
29189
29510
29186
29207
29209
29211
29213
29215

29217
29219
29221
29223
29225
29227
29229

NV

FIPS	County	PC Infection
32001	Churchill	335.5155483
32003	Clark	2487.893471
32005	Douglas	464.2333959
32007	Elko County	1336.256195
32007	Elko County	1336.256195
32009	Esmeralda	0
32011	Eureka	249.6255617
32013	Humboldt	631.4786131
32015	Lander	968.6098655
32017	Lincoln	96.13535858
32019	Lyon	508.8876147
32021	Mineral	265.8396101
32023	Nye	998.9855776
32027	Pershing	255.0255026
32029	Storey	148.9203276
32031	Washoe	1405.305592
32033	White Pine	211.0817942
32510	Carson City	716.4254521



NV

FIPS

29001
29003
29005
29007
29009
29011
29013
29015
29017
29019
29021
29023
29025
29027
29029
29031
29033
29035
29037

NV

29039
29041
29043
29045
29047
29049
29051
29053
29055
29057
29059
29061
29063
29065
29067
29069
29071
29073
29075
29077
29079
29081
29083
29085
29087
29089
29091
29093
29095
29097
29099
29101

29103

NV

29105
29107
29109
29111
29113
29115
29117
29121
29123
29125
29127
29119
29129
29131
29133
29135
29137
29139
29141
29143
29145
29147
29149
29151
29153
29155
29157
29159
29161
29163
29165
29167
29169
29171

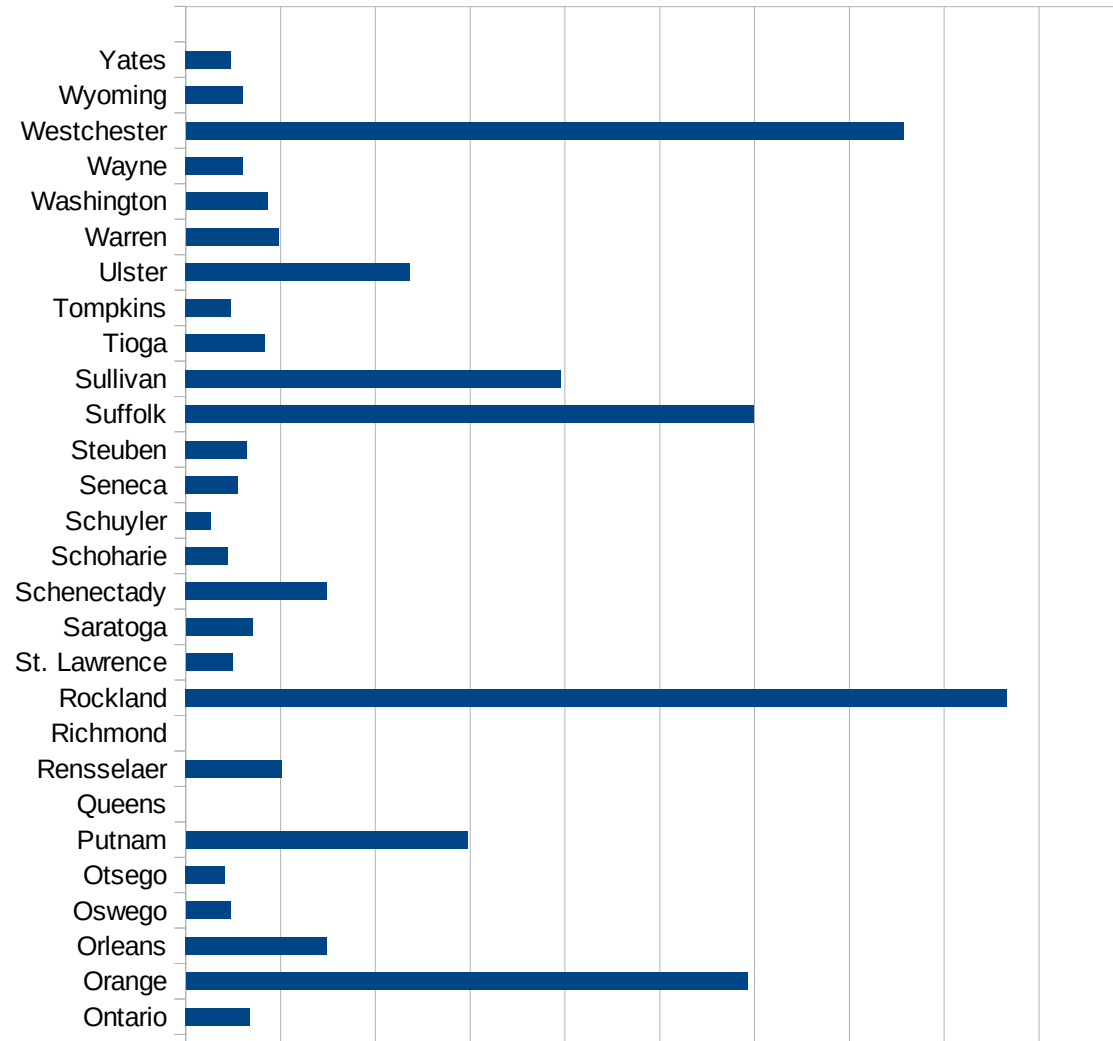
NV

29173
29175
29177
29179
29181
29195
29197
29199
29201
29203
29205
29183
29185
29187
29189
29510
29186
29207
29209
29211
29213
29215

29217
29219
29221
29223
29225
29227
29229

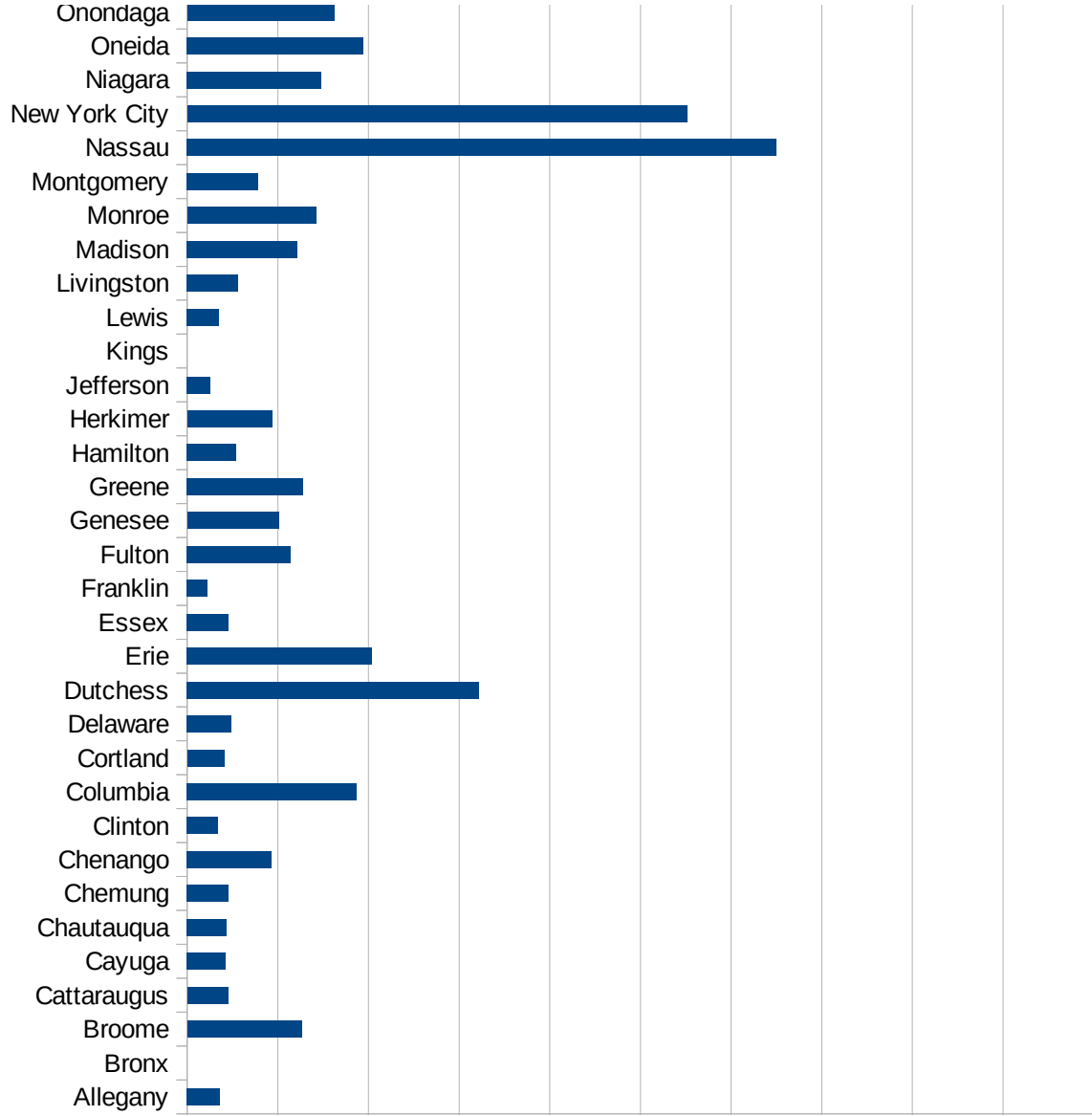
NY

FIPS	County	PC Infection
36001	Albany	876.213299817
36003	Allegany	180.91751023
36005	Bronx	0
36007	Broome	631.851361011
36009	Cattaraugus	226.444560125
36011	Cayuga	212.586687407
36013	Chautauqua	217.291052767
36015	Chemung	229.069243003
36017	Chenango	467.014473241
36019	Clinton	168.535844848
36021	Columbia	936.310835169
36023	Cortland	204.922317713
36025	Delaware	244.795292744
36027	Dutchess	1611.75004596
36029	Erie	1018.13706143
36031	Essex	227.882037534
36033	Franklin	111.347503629
36035	Fulton	570.991397809
36037	Genesee	504.251360609
36039	Greene	640.121286138
36041	Hamilton	270.635994587
36043	Herkimer	467.387964356
36045	Jefferson	128.853295155
36047	Kings	0
36049	Lewis	177.713918403
36051	Livingston	281.525297737
36053	Madison	608.800056501
36055	Monroe	710.193218887
36057	Montgomery	390.25376605
36059	Nassau	3251.16704691
36061	New York City	2757.24429403
36063	Niagara	739.427751351
36065	Oneida	972.658410904



NY

36067 Onondaga	810.50824042
36069 Ontario	339.510667735
36071 Orange	2962.68369503
36073 Orleans	746.084901014
36075 Oswego	236.645235712
36077 Otsego	207.53485414
36079 Putnam	1486.47008858
36081 Queens	0
36083 Rensselaer	508.021725769
36085 Richmond	0
36087 Rockland	4331.04591719
36089 St. Lawrence	245.26363527
36091 Saratoga	351.05555628
36093 Schenectady	746.05728999
36095 Schoharie	221.886355597
36097 Schuyler	133.988387673
36099 Seneca	276.967930029
36101 Steuben	321.516556015
36103 Suffolk	2997.78609446
36105 Sullivan	1980.18490556
36107 Tioga	418.039538715
36109 Tompkins	237.370248947
36111 Ulster	1184.21715687
36113 Warren	488.601882829
36115 Washington	431.393695769
36117 Wayne	302.007461361
36119 Westchester	3784.67815612
36121 Wyoming	301.85855058
36123 Yates	237.510567207





NY

FIPS

29001
29003
29005
29007
29009
29011
29013
29015
29017
29019
29021
29023
29025
29027
29029
29031
29033
29035
29037

NY

29039
29041
29043
29045
29047
29049
29051
29053
29055
29057
29059
29061
29063
29065
29067
29069
29071
29073
29075
29077
29079
29081
29083
29085
29087
29089
29091
29093
29095
29097
29099
29101

29103

NY

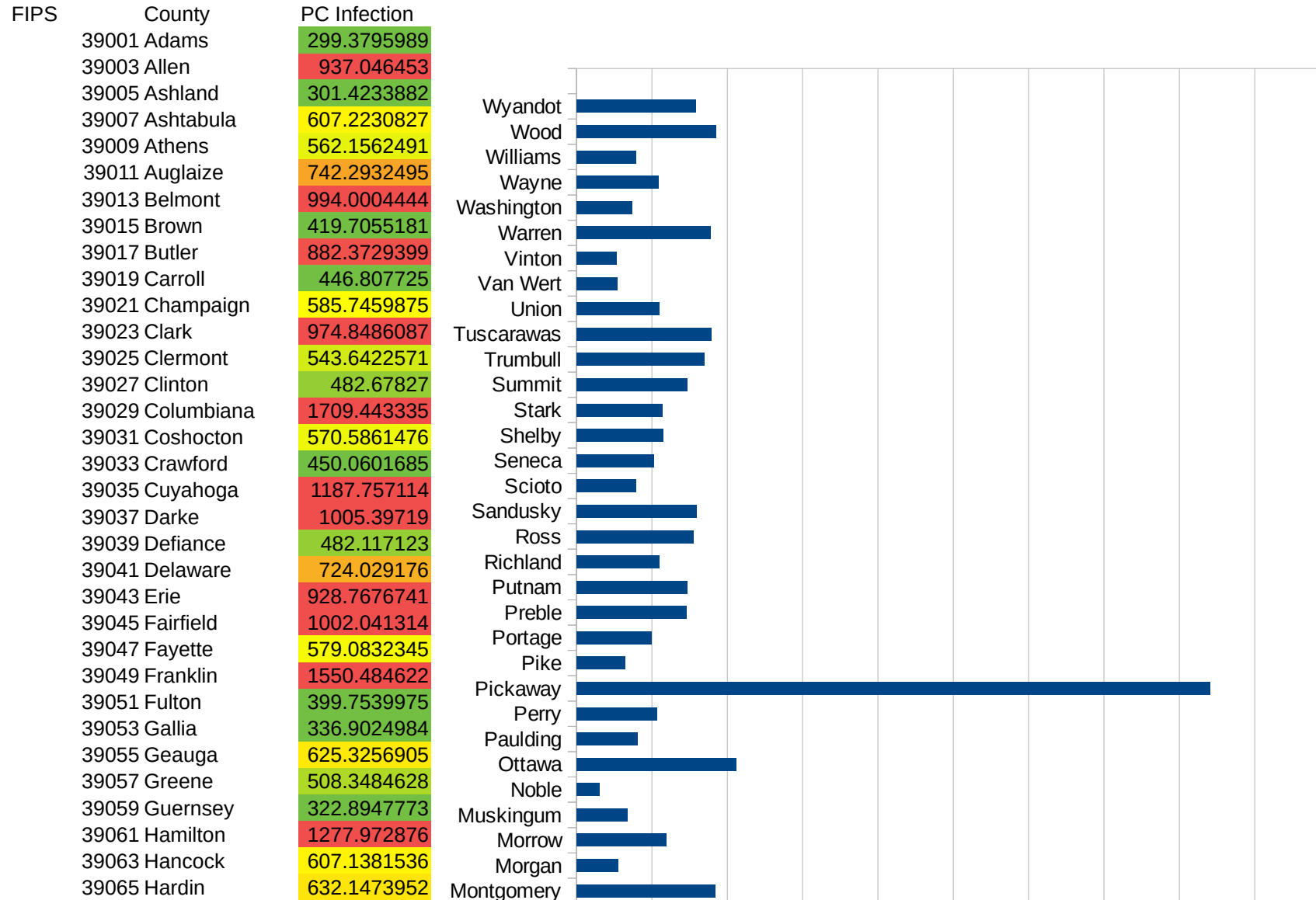
29105
29107
29109
29111
29113
29115
29117
29121
29123
29125
29127
29119
29129
29131
29133
29135
29137
29139
29141
29143
29145
29147
29149
29151
29153
29155
29157
29159
29161
29163
29165
29167
29169
29171

NY

29173
29175
29177
29179
29181
29195
29197
29199
29201
29203
29205
29183
29185
29187
29189
29510
29186
29207
29209
29211
29213
29215

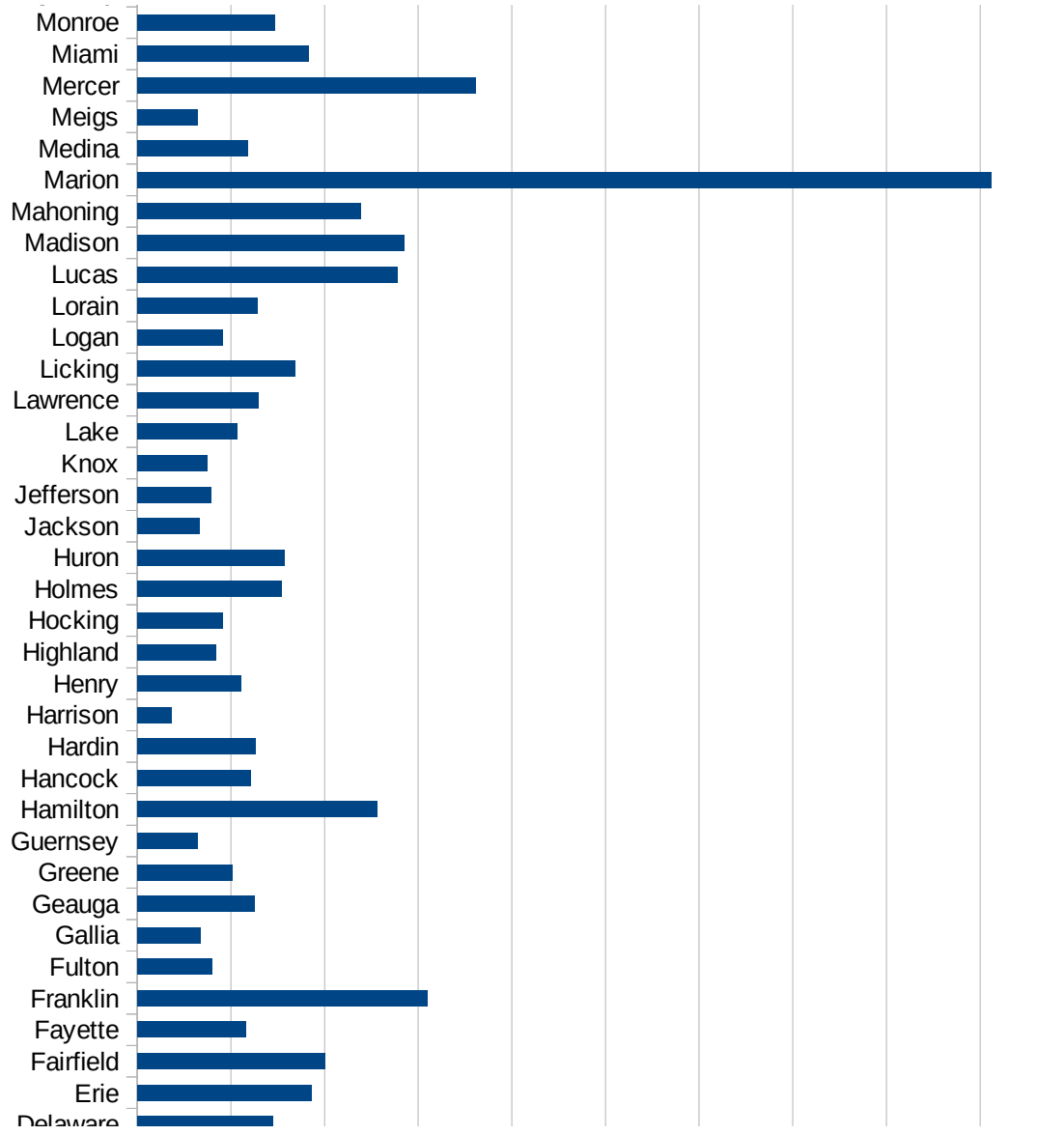
29217
29219
29221
29223
29225
29227
29229

OH

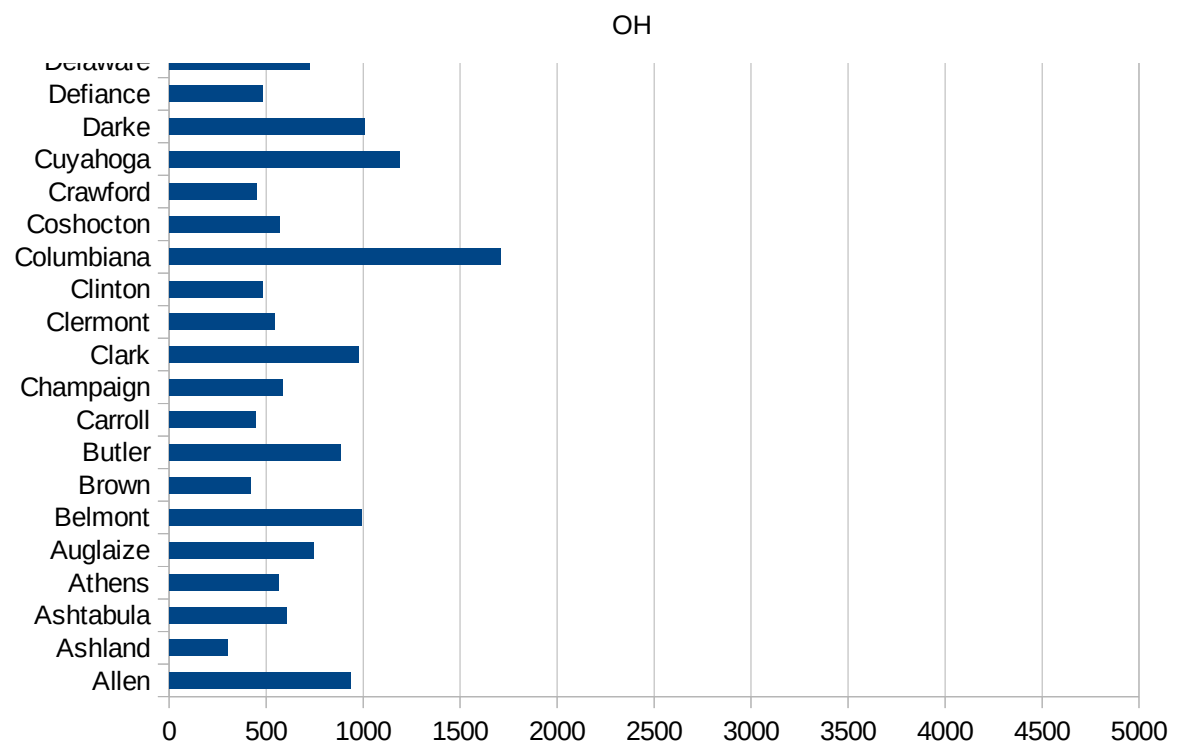


OH

39067 Harrison	184.5261632
39069 Henry	553.7916267
39071 Highland	420.363231
39073 Hocking	457.9883741
39075 Holmes	772.3503144
39077 Huron	784.5617394
39079 Jackson	333.4980237
39081 Jefferson	395.3350465
39083 Knox	374.8404505
39085 Lake	531.4210851
39087 Lawrence	646.4437243
39089 Licking	844.2899487
39091 Logan	454.1646457
39093 Lorain	638.5295724
39095 Lucas	1391.257016
39097 Madison	1423.006777
39099 Mahoning	1193.59699
39101 Marion	4557.435332
39103 Medina	587.2305271
39105 Meigs	324.5910153
39107 Mercer	1809.126199
39109 Miami	916.947525
39111 Monroe	732.4147933
39113 Montgomery	921.9827513
39115 Morgan	273.8975623
39117 Morrow	595.2380952
39119 Muskingum	336.4932759
39121 Noble	153.2673819
39123 Ottawa	1059.628639
39125 Paulding	405.1172708
39127 Perry	532.8448922
39129 Pickaway	4205.832731
39131 Pike	320.6612748
39133 Portage	495.3138522



39135 Preble	726.8824548
39137 Putnam	734.1622262
39139 Richland	549.1374826
39141 Ross	777.319936
39143 Sandusky	797.6326128
39145 Scioto	396.0159996
39147 Seneca	510.8047892
39149 Shelby	573.7553211
39151 Stark	567.5854608
39153 Summit	734.428456
39155 Trumbull	847.8202863
39157 Tuscarawas	891.7722618
39159 Union	548.1110054
39161 Van Wert	272.2676002
39163 Vinton	266.3825253
39165 Warren	890.2844
39167 Washington	369.0466295
39169 Wayne	543.2579958
39171 Williams	393.9789153
39173 Wood	922.7520353
39175 Wyandot	788.6938682



OH

FIPS

29001
29003
29005
29007
29009
29011
29013
29015
29017
29019
29021
29023
29025
29027
29029
29031
29033
29035
29037

OH

29039
29041
29043
29045
29047
29049
29051
29053
29055
29057
29059
29061
29063
29065
29067
29069
29071
29073
29075
29077
29079
29081
29083
29085
29087
29089
29091
29093
29095
29097
29099
29101

29103

OH

29105
29107
29109
29111
29113
29115
29117
29121
29123
29125
29127
29119
29129
29131
29133
29135
29137
29139
29141
29143
29145
29147
29149
29151
29153
29155
29157
29159
29161
29163
29165
29167
29169
29171

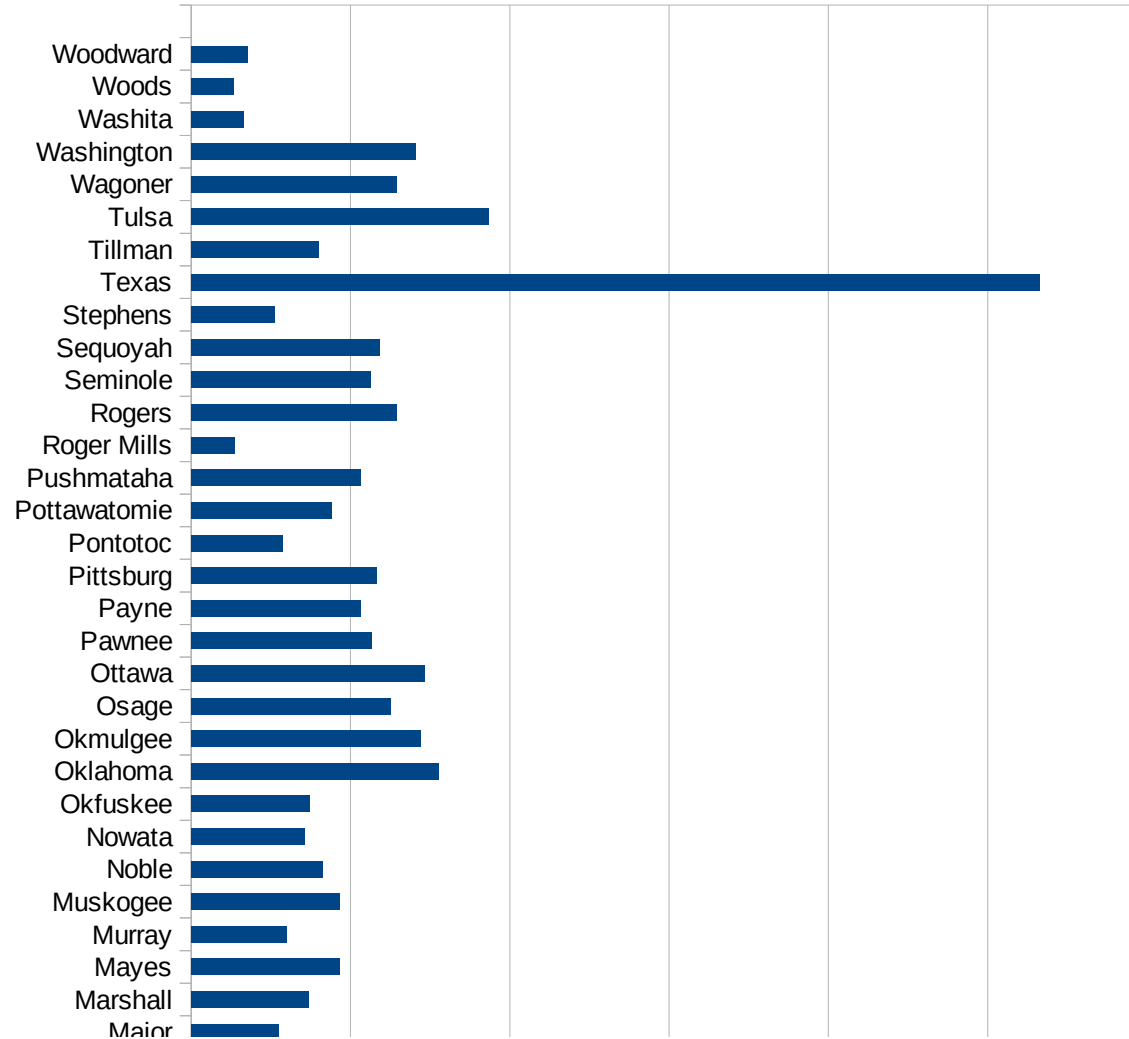
OH

29173
29175
29177
29179
29181
29195
29197
29199
29201
29203
29205
29183
29185
29187
29189
29510
29186
29207
29209
29211
29213
29215

29217
29219
29221
29223
29225
29227
29229

OK

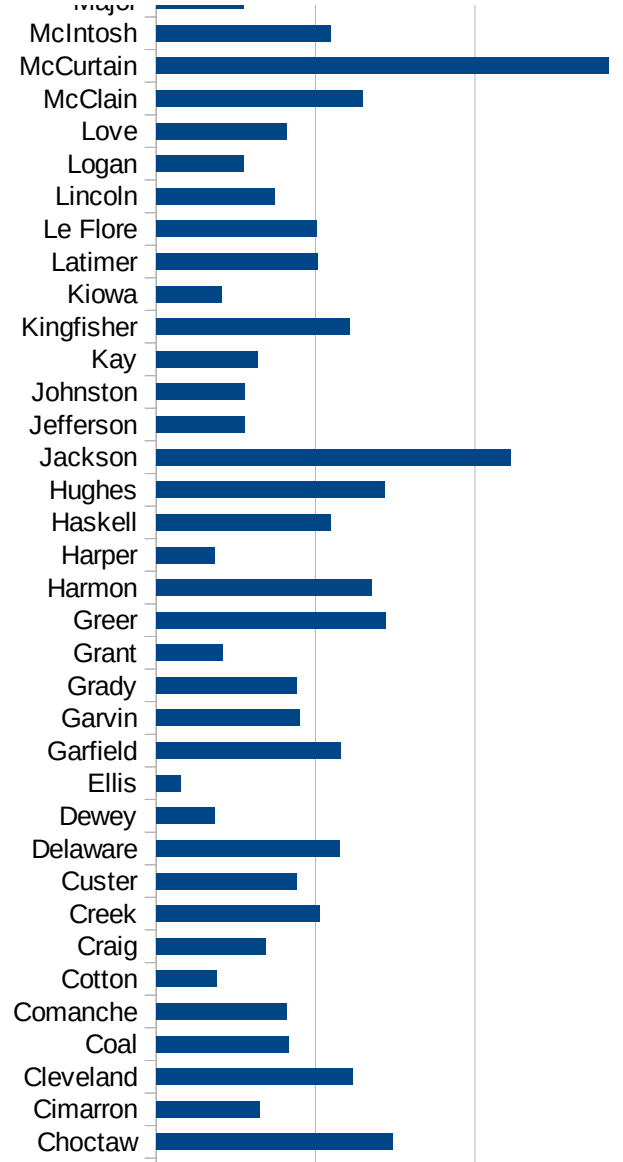
FIPS	County	PC Infection
40001	Adair	1788.787248
40003	Alfalfa	121.6545012
40005	Atoka	657.6094811
40007	Beaver	770.821583
40009	Beckham	502.0959049
40011	Blaine	558.7770163
40013	Bryan	1140.023733
40015	Caddo	1722.055423
40017	Canadian	964.3675535
40019	Carter	805.3635552
40021	Cherokee	1154.596816
40023	Choctaw	1486.228525
40025	Cimarron	650.2554575
40027	Cleveland	1231.587431
40029	Coal	833.3333333
40031	Comanche	819.6176778
40033	Cotton	380.8864266
40035	Craig	685.0272613
40037	Creek	1026.478968
40039	Custer	885.1081416
40041	Delaware	1153.675146
40043	Dewey	367.7973028
40045	Ellis	151.8218623
40047	Garfield	1155.746721
40049	Garvin	898.9248858
40051	Grady	880.2721823
40053	Grant	416.0887656
40055	Greer	1443.051022
40057	Harmon	1351.351351
40059	Harper	368.7121412
40061	Haskell	1097.252921
40063	Hughes	1432.32096
40065	Jackson	2224.538058



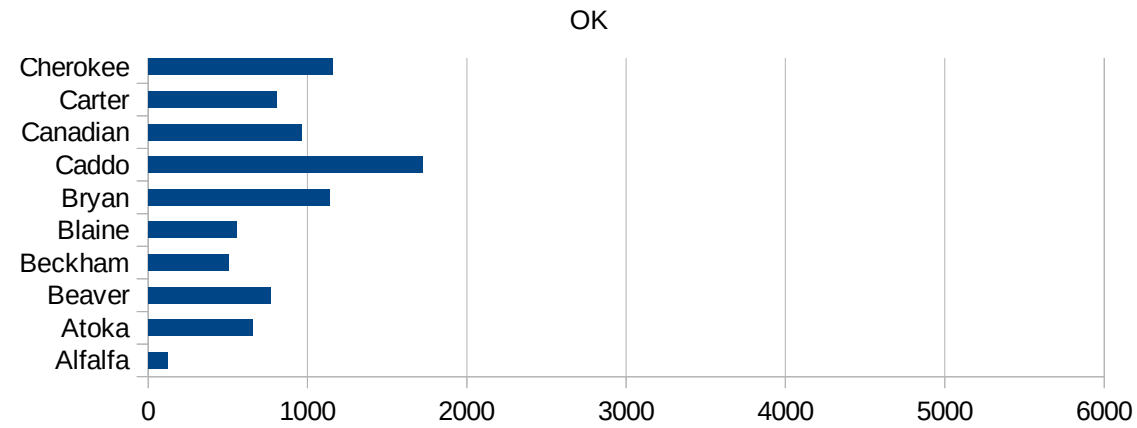
This work is licensed under the Creative Commons Attribution-NoDerivatives 4.0 International License. To view a copy of this license, visit <http://creativecommons.org/licenses/by-nd/4.0/>.

OK

40067 Jefferson	555.2833578
40069 Johnston	557.1285049
40071 Kay	636.3080546
40073 Kingfisher	1213.960546
40075 Kiowa	412.4183755
40077 Latimer	1016.518424
40079 Le Flore	1008.403361
40081 Lincoln	747.4226804
40083 Logan	547.6729187
40085 Love	819.0250641
40087 McClain	1297.986745
40089 McCurtain	2840.717977
40091 McIntosh	1095.129952
40093 Major	549.4505495
40095 Marshall	737.8317268
40097 Mayes	931.7147931
40099 Murray	602.0210707
40101 Muskogee	934.7298207
40103 Noble	823.8107893
40105 Nowata	714.4255236
40107 Okfuskee	743.9246156
40109 Oklahoma	1555.422657
40111 Okmulgee	1442.545976
40113 Osage	1252.818309
40115 Ottawa	1462.710505
40117 Pawnee	1134.838316
40119 Payne	1065.333983
40121 Pittsburg	1162.340178
40123 Pontotoc	575.2085131
40125 Pottawatomie	880.584488
40127 Pushmataha	1064.49593
40129 Roger Mills	273.5229759
40131 Rogers	1288.267525
40133 Seminole	1127.024168



40135 Sequoyah	1185.07006
40137 Stephens	526.9848607
40139 Texas	5328.770472
40141 Tillman	802.9395754
40143 Tulsa	1865.47597
40145 Wagoner	1290.725253
40147 Washington	1406.168625
40149 Washita	332.52449
40151 Woods	269.7538496
40153 Woodward	351.1027594



OK

FIPS

29001
29003
29005
29007
29009
29011
29013
29015
29017
29019
29021
29023
29025
29027
29029
29031
29033
29035
29037

OK

29039
29041
29043
29045
29047
29049
29051
29053
29055
29057
29059
29061
29063
29065
29067
29069
29071
29073
29075
29077
29079
29081
29083
29085
29087
29089
29091
29093
29095
29097
29099
29101

29103

OK

29105
29107
29109
29111
29113
29115
29117
29121
29123
29125
29127
29119
29129
29131
29133
29135
29137
29139
29141
29143
29145
29147
29149
29151
29153
29155
29157
29159
29161
29163
29165
29167
29169
29171

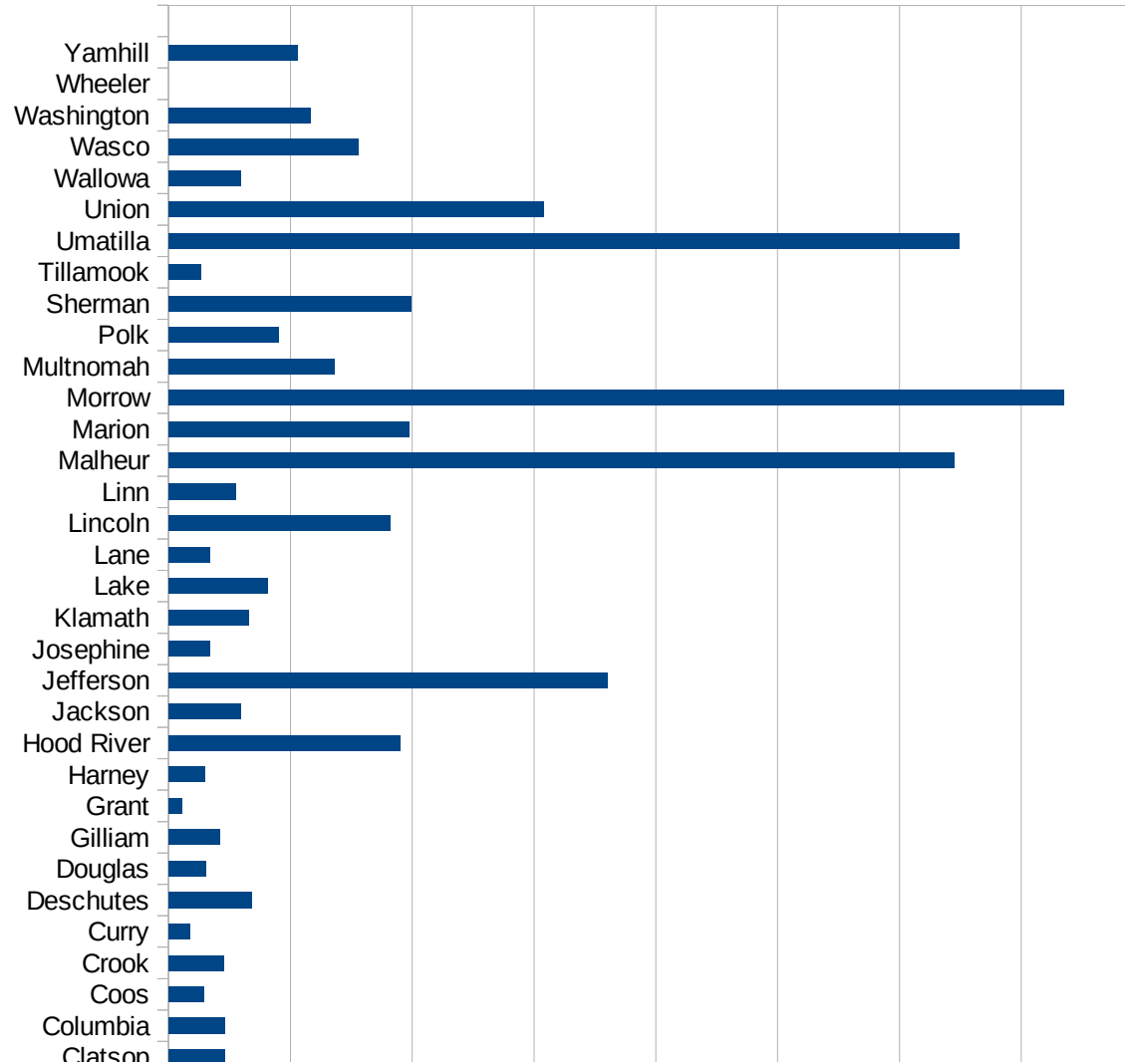
OK

29173
29175
29177
29179
29181
29195
29197
29199
29201
29203
29205
29183
29185
29187
29189
29510
29186
29207
29209
29211
29213
29215

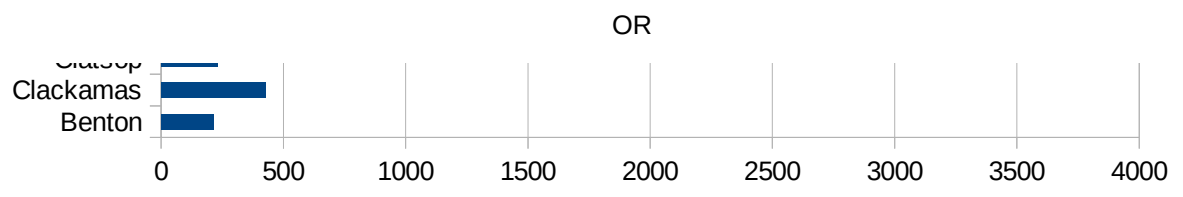
29217
29219
29221
29223
29225
29227
29229

OR

FIPS	County	PC Infection
41001	Baker	343.6211421
41003	Benton	212.8098501
41005	Clackamas	425.1637325
41007	Clatsop	231.3650538
41009	Columbia	231.0174313
41011	Coos	145.9876687
41013	Crook	226.2538233
41015	Curry	87.66931136
41017	Deschutes	342.1946291
41019	Douglas	153.2421135
41021	Gilliam	211.1932418
41023	Grant	55.74136009
41025	Harney	150.0886888
41027	Hood River	951.8524842
41029	Jackson	297.8630377
41031	Jefferson	1802.248677
41033	Josephine	170.4942043
41035	Klamath	326.6669623
41037	Lake	406.1429115
41039	Lane	170.4376322
41041	Lincoln	911.1525067
41043	Linn	277.2215023
41045	Malheur	3225.386493
41047	Marion	987.4073134
41049	Morrow	3675.694689
41051	Multnomah	682.736365
41053	Polk	454.0441608
41055	Sherman	995.3161593
41057	Tillamook	134.3935491
41059	Umatilla	3243.201404
41061	Union	1538.112694
41063	Wallowa	296.5682813
41065	Wasco	777.2118468



41067 Washington	581.7348313
41069 Wheeler	0
41071 Yamhill	530.8311994



OR

FIPS

29001
29003
29005
29007
29009
29011
29013
29015
29017
29019
29021
29023
29025
29027
29029
29031
29033
29035
29037

This work is licensed under the Creative Commons Attribution-NoDerivatives 4.0 International License. To view a copy of this license, visit <http://creativecommons.org/licenses/by-nd/4.0/>.

Tom McKellips, DM
www.creatingtomorrow.us
Page 339

OR

29039
29041
29043
29045
29047
29049
29051
29053
29055
29057
29059
29061
29063
29065
29067
29069
29071
29073
29075
29077
29079
29081
29083
29085
29087
29089
29091
29093
29095
29097
29099
29101

29103

OR

29105
29107
29109
29111
29113
29115
29117
29121
29123
29125
29127
29119
29129
29131
29133
29135
29137
29139
29141
29143
29145
29147
29149
29151
29153
29155
29157
29159
29161
29163
29165
29167
29169
29171

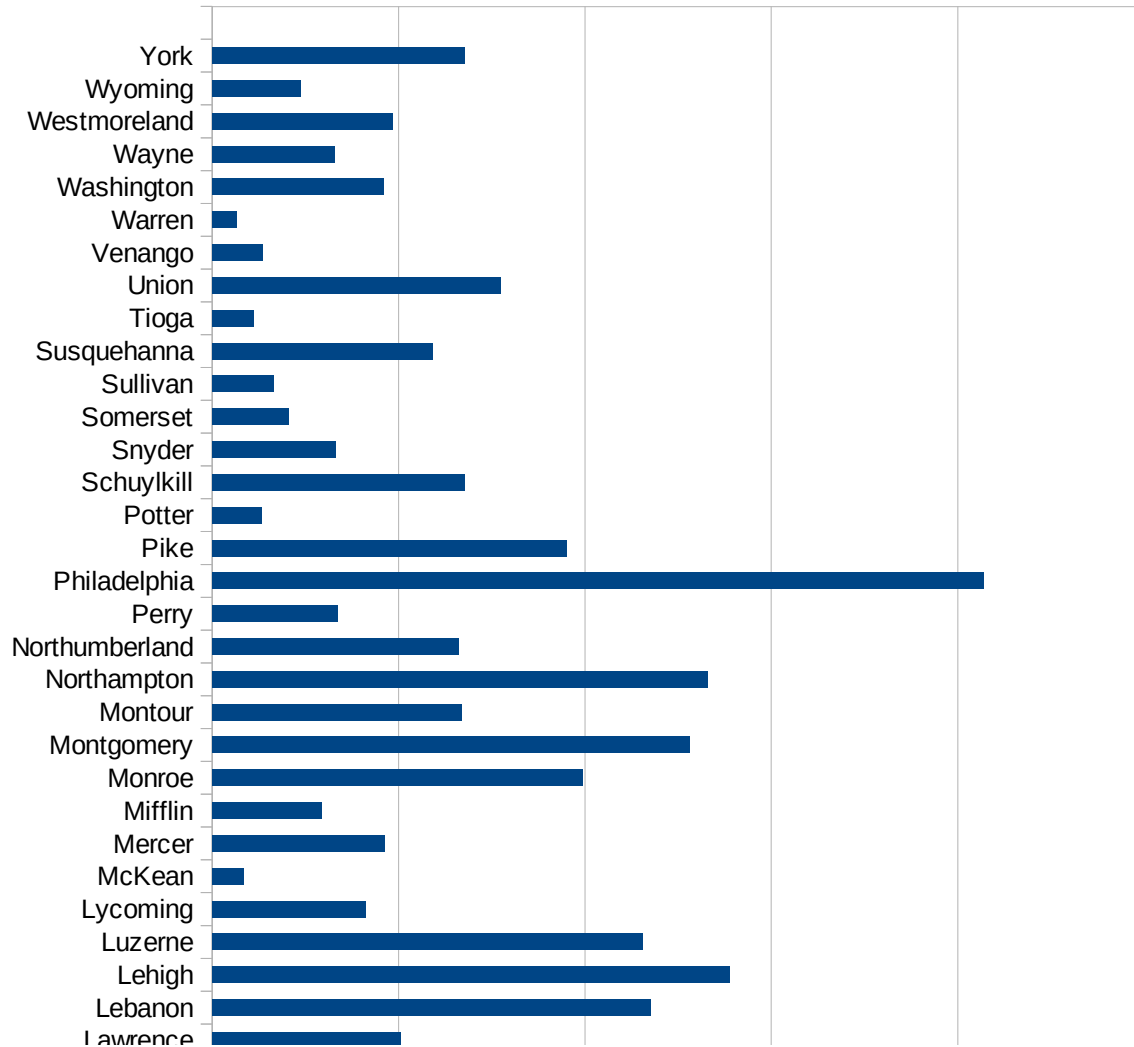
OR

29173
29175
29177
29179
29181
29195
29197
29199
29201
29203
29205
29183
29185
29187
29189
29510
29186
29207
29209
29211
29213
29215

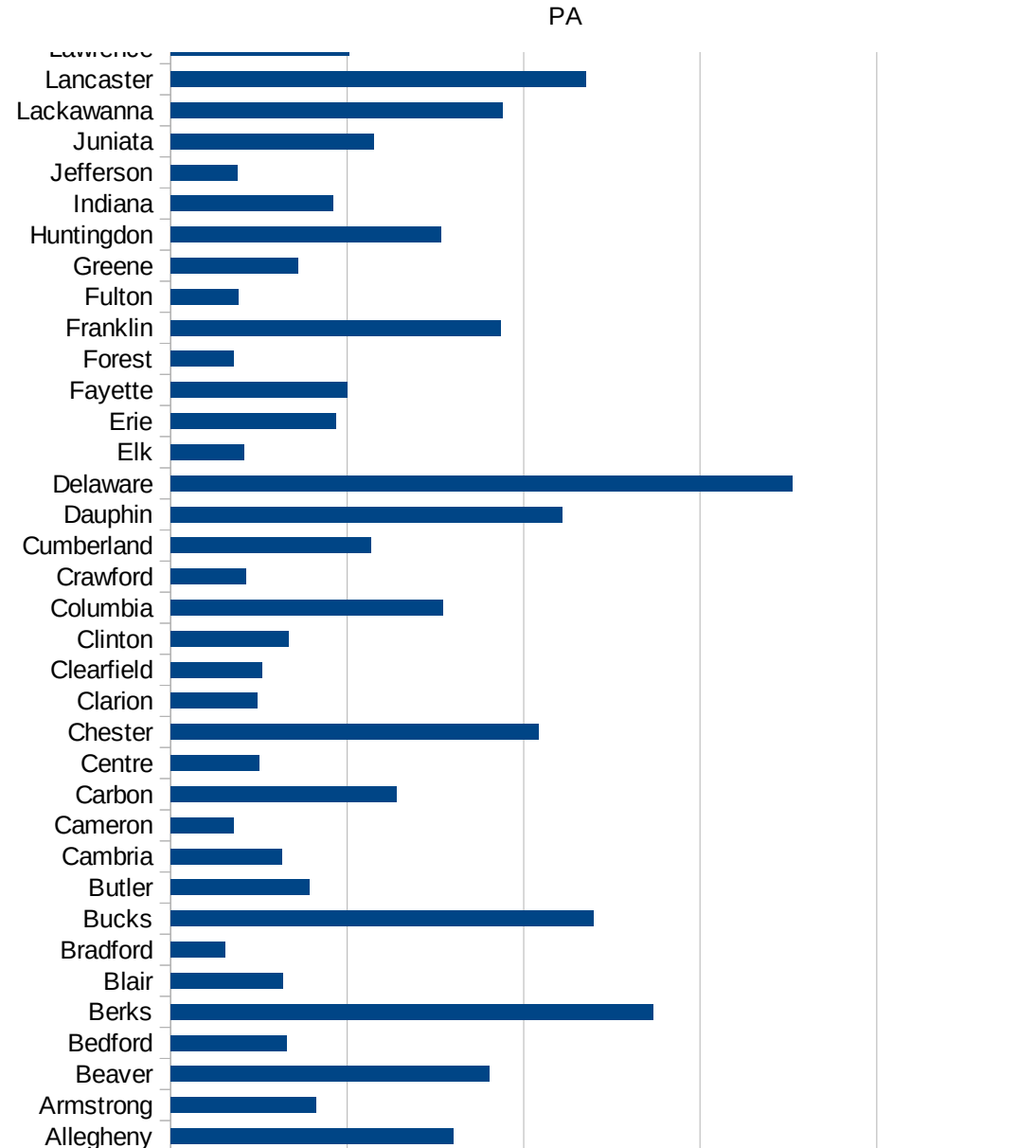
29217
29219
29221
29223
29225
29227
29229


PA

FIPS	County	PC Infection
42001	Adams	545.6614565
42003	Allegheny	800.6880862
42005	Armstrong	412.1784166
42007	Beaver	901.4094766
42009	Bedford	330.0398539
42011	Berks	1366.88627
42013	Blair	318.3881396
42015	Bradford	154.5213946
42017	Bucks	1199.468318
42019	Butler	393.8516563
42021	Cambria	315.7974645
42023	Cameron	178.09439
42025	Carbon	639.9177916
42027	Centre	251.8350174
42029	Chester	1041.862211
42031	Clarion	244.977952
42033	Clearfield	258.2254245
42035	Clinton	333.4712026
42037	Columbia	771.5106331
42039	Crawford	212.7834664
42041	Cumberland	566.3761867
42043	Dauphin	1108.997932
42045	Delaware	1761.130126
42047	Elk	208.8236269
42049	Erie	467.174641
42051	Fayette	500.6094709
42053	Forest	178.595961
42055	Franklin	935.1890722
42057	Fulton	192.7976313
42059	Greene	361.5843971
42061	Huntingdon	766.0290471
42063	Indiana	459.1661637
42065	Jefferson	190.1881258



42067 Juniata	574.8056995
42069 Lackawanna	939.7845279
42071 Lancaster	1176.141601
42073 Lawrence	505.8943655
42075 Lebanon	1176.811922
42077 Lehigh	1388.753056
42079 Luzerne	1154.114958
42081 Lycoming	410.8600788
42083 McKean	85.43253271
42085 Mercer	463.4858108
42087 Mifflin	294.2321838
42089 Monroe	994.6491885
42091 Montgomery	1280.104851
42093 Montour	668.8596491
42095 Northampton	1328.381566
42097 Northumberland	660.9356301
42099 Perry	335.9413945
42101 Philadelphia	2069.958552
42103 Pike	951.1379686
42105 Potter	132.3547106
42107 Schuylkill	677.8491838
42109 Snyder	330.5377405
42111 Somerset	204.1864994
42113 Sullivan	164.7175095
42115 Susquehanna	591.2932075
42117 Tioga	110.3942301
42119 Union	774.8129954
42121 Venango	134.5921273
42123 Warren	65.82611778
42125 Washington	461.0650796
42127 Wayne	329.5888915
42129 Westmoreland	483.7269795
42131 Wyoming	236.633883
42133 York	677.7120192





FIPS

- 29001
- 29003
- 29005
- 29007
- 29009
- 29011
- 29013
- 29015
- 29017
- 29019
- 29021
- 29023
- 29025
- 29027
- 29029
- 29031
- 29033
- 29035
- 29037

PA

29039
29041
29043
29045
29047
29049
29051
29053
29055
29057
29059
29061
29063
29065
29067
29069
29071
29073
29075
29077
29079
29081
29083
29085
29087
29089
29091
29093
29095
29097
29099
29101

29103

PA

29105
29107
29109
29111
29113
29115
29117
29121
29123
29125
29127
29119
29129
29131
29133
29135
29137
29139
29141
29143
29145
29147
29149
29151
29153
29155
29157
29159
29161
29163
29165
29167
29169
29171

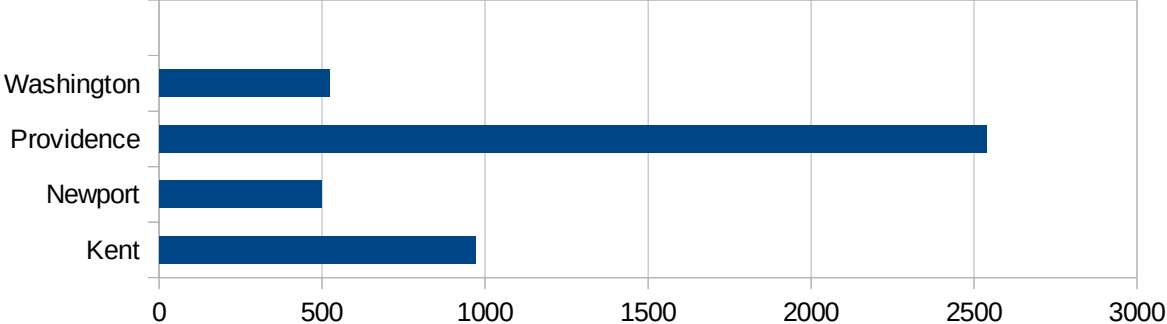
PA

29173
29175
29177
29179
29181
29195
29197
29199
29201
29203
29205
29183
29185
29187
29189
29510
29186
29207
29209
29211
29213
29215

29217
29219
29221
29223
29225
29227
29229

RI

FIPS	County	PC Infection
44001	Bristol	676.2728936
44003	Kent	971.5551596
44005	Newport	497.9283274
44007	Providence	2537.715145
44009	Washington	522.2739125



RI

FIPS

- 29001
- 29003
- 29005
- 29007
- 29009
- 29011
- 29013
- 29015
- 29017
- 29019
- 29021
- 29023
- 29025
- 29027
- 29029
- 29031
- 29033
- 29035
- 29037

RI

29039
29041
29043
29045
29047
29049
29051
29053
29055
29057
29059
29061
29063
29065
29067
29069
29071
29073
29075
29077
29079
29081
29083
29085
29087
29089
29091
29093
29095
29097
29099
29101

29103

RI

29105
29107
29109
29111
29113
29115
29117
29121
29123
29125
29127
29119
29129
29131
29133
29135
29137
29139
29141
29143
29145
29147
29149
29151
29153
29155
29157
29159
29161
29163
29165
29167
29169
29171

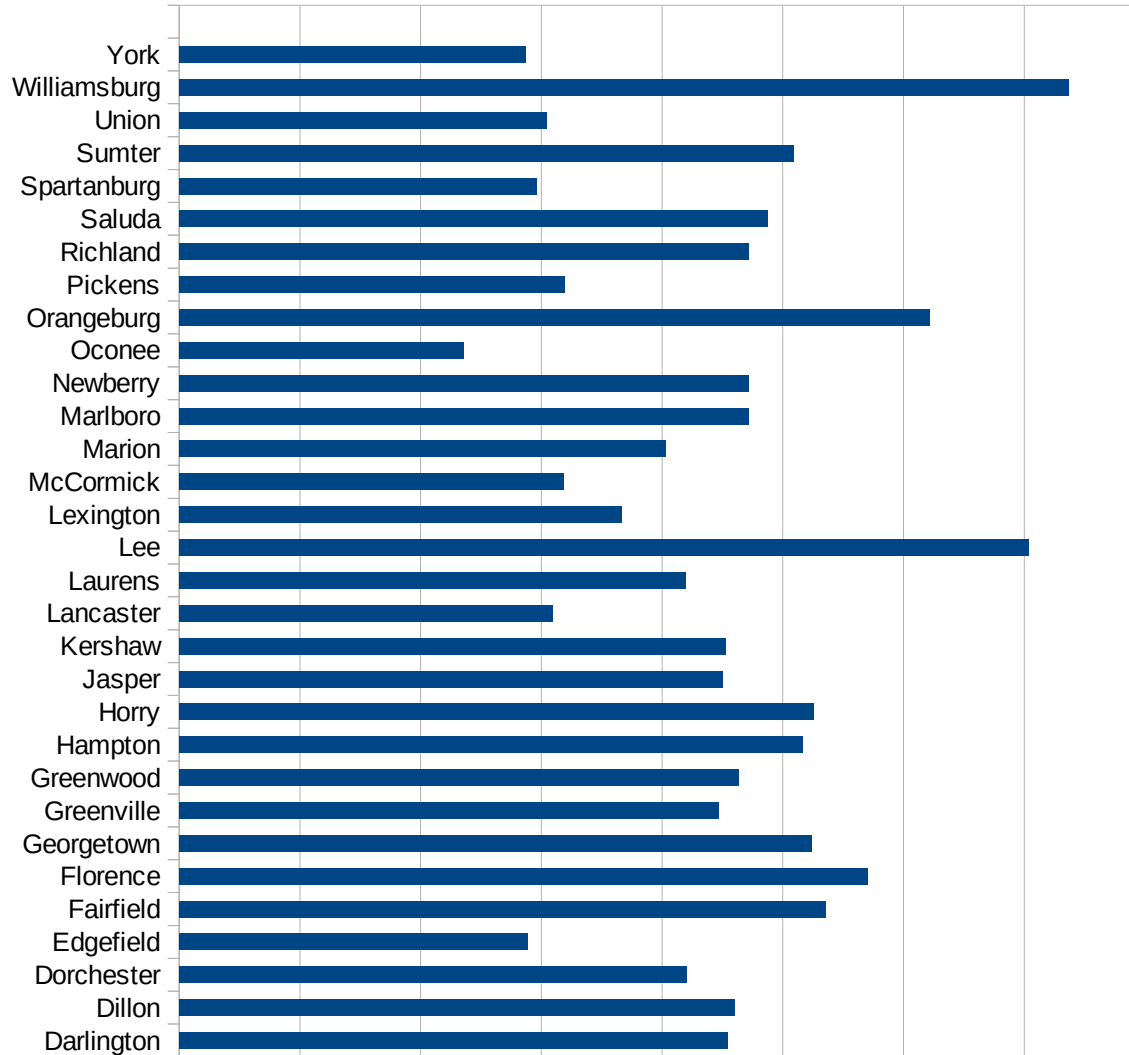
RI

29173
29175
29177
29179
29181
29195
29197
29199
29201
29203
29205
29183
29185
29187
29189
29510
29186
29207
29209
29211
29213
29215

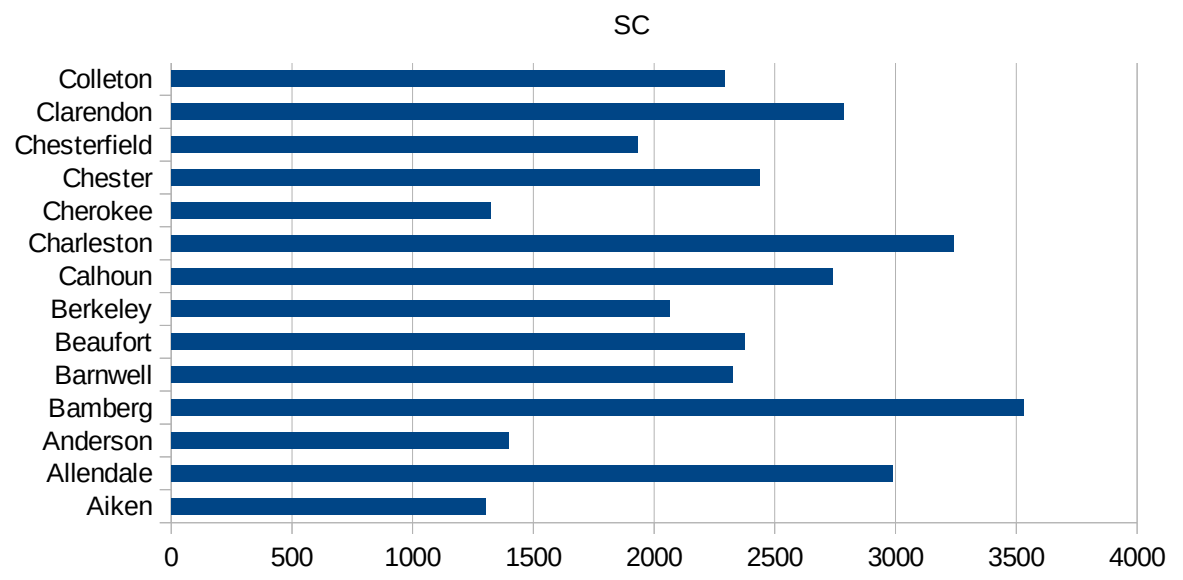
29217
29219
29221
29223
29225
29227
29229

SC

FIPS	County	PC Infection
45001	Abbeville	1552.503973
45003	Aiken	1302.825839
45005	Allendale	2987.756936
45007	Anderson	1399.128101
45009	Bamberg	3530.647986
45011	Barnwell	2325.69155
45013	Beaufort	2375.539835
45015	Berkeley	2064.308362
45017	Calhoun	2741.046832
45019	Charleston	3241.152486
45021	Cherokee	1322.751323
45023	Chester	2437.133732
45025	Chesterfield	1934.257114
45027	Clarendon	2786.350148
45029	Colleton	2291.556028
45031	Darlington	2269.393132
45033	Dillon	2300.728782
45035	Dorchester	2103.3695
45037	Edgefield	1441.667899
45039	Fairfield	2678.332292
45041	Florence	2852.510513
45043	Georgetown	2618.51596
45045	Greenville	2232.926822
45047	Greenwood	2315.488896
45049	Hampton	2583.845796
45051	Horry	2628.237352
45053	Jasper	2250.526388
45055	Kershaw	2262.471033
45057	Lancaster	1548.542671
45059	Laurens	2098.695406
45061	Lee	3517.675884
45063	Lexington	1832.004664
45065	McCormick	1594.048884



45067 Marion	2013.595799
45069 Marlboro	2360.027275
45071 Newberry	2359.813084
45073 Oconee	1178.962411
45075 Orangeburg	3108.104999
45077 Pickens	1595.203983
45079 Richland	2358.313072
45081 Saluda	2438.668224
45083 Spartanburg	1481.738709
45085 Sumter	2543.375394
45087 Union	1521.342576
45089 Williamsburg	3682.284519
45091 York	1435.513173



SC

FIPS

29001
29003
29005
29007
29009
29011
29013
29015
29017
29019
29021
29023
29025
29027
29029
29031
29033
29035
29037

SC

29039
29041
29043
29045
29047
29049
29051
29053
29055
29057
29059
29061
29063
29065
29067
29069
29071
29073
29075
29077
29079
29081
29083
29085
29087
29089
29091
29093
29095
29097
29099
29101

29103

SC

29105
29107
29109
29111
29113
29115
29117
29121
29123
29125
29127
29119
29129
29131
29133
29135
29137
29139
29141
29143
29145
29147
29149
29151
29153
29155
29157
29159
29161
29163
29165
29167
29169
29171

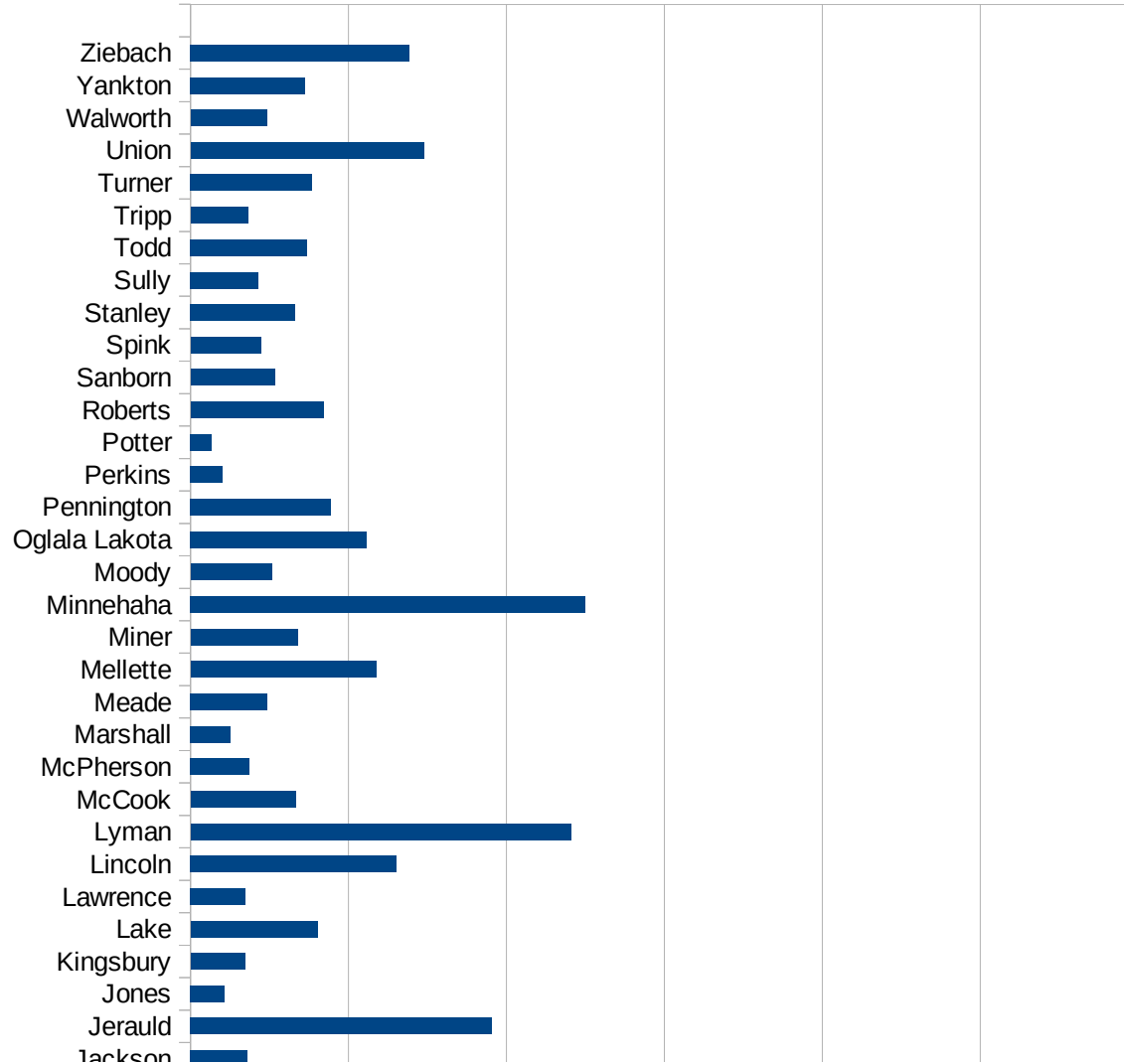
SC

29173
29175
29177
29179
29181
29195
29197
29199
29201
29203
29205
29183
29185
29187
29189
29510
29186
29207
29209
29211
29213
29215

29217
29219
29221
29223
29225
29227
29229

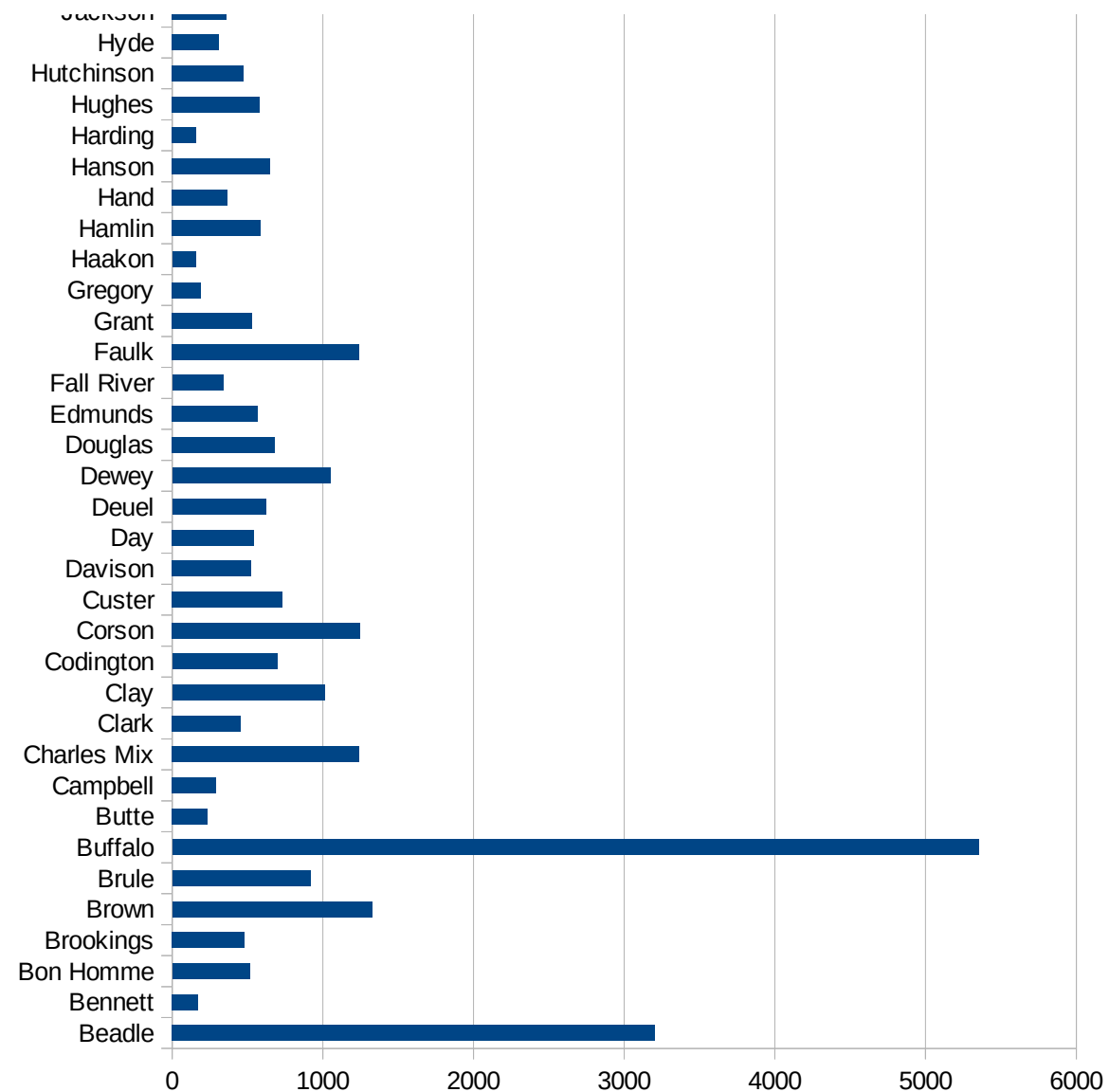
SD

FIPS	County	PC Infection
46003	Aurora	1428.061407
46005	Beadle	3203.940052
46007	Bennett	173.0103806
46009	Bon Homme	515.7593123
46011	Brookings	479.6775658
46013	Brown	1325.16024
46015	Brule	917.9575445
46017	Buffalo	5353.634578
46019	Butte	234.7877128
46021	Campbell	290.486565
46023	Charles Mix	1242.236025
46025	Clark	454.6670233
46027	Clay	1011.32398
46029	Codington	696.0556845
46031	Corson	1248.4994
46033	Custer	733.4402934
46035	Davison	525.5179384
46037	Day	544.9591281
46039	Deuel	622.5501499
46041	Dewey	1050.135501
46043	Douglas	681.4310051
46045	Edmunds	567.7419355
46047	Fall River	340.3373779
46049	Faulk	1244.635193
46051	Grant	531.6916189
46053	Gregory	189.9335233
46055	Haakon	156.4129301
46057	Hamlin	589.10162
46059	Hand	367.8724709
46061	Hanson	651.6587678
46063	Harding	160.1281025
46065	Hughes	583.5694051
46067	Hutchinson	474.2547425



SD

46069 Hyde	312.0124805
46071 Jackson	362.8666465
46073 Jerauld	1908.957416
46075 Jones	215.5172414
46077 Kingsbury	345.5986989
46079 Lake	804.1663476
46081 Lawrence	349.6367662
46083 Lincoln	1305.966977
46085 Lyman	2407.746663
46087 McCook	667.1474937
46089 McPherson	373.9094308
46091 Marshall	254.3035994
46093 Meade	487.7359157
46095 Mellette	1175.318315
46097 Miner	677.8129236
46099 Minnehaha	2498.496443
46101 Moody	516.7958656
46102 Oglala Lakota	1118.177371
46103 Pennington	889.6526417
46105 Perkins	205.338809
46107 Potter	135.9311282
46109 Roberts	842.3470853
46111 Sanborn	535.1996706
46115 Spink	446.4973056
46117 Stanley	661.8133686
46119 Sully	431.0344828
46121 Todd	739.0839249
46123 Tripp	365.0967506
46125 Turner	771.6049383
46127 Union	1478.967924
46129 Walworth	483.2647217
46135 Yankton	725.8734531
46137 Ziebach	1385.849745



SD

SD

FIPS

29001
29003
29005
29007
29009
29011
29013
29015
29017
29019
29021
29023
29025
29027
29029
29031
29033
29035
29037

SD

29039
29041
29043
29045
29047
29049
29051
29053
29055
29057
29059
29061
29063
29065
29067
29069
29071
29073
29075
29077
29079
29081
29083
29085
29087
29089
29091
29093
29095
29097
29099
29101

29103

SD

29105
29107
29109
29111
29113
29115
29117
29121
29123
29125
29127
29119
29129
29131
29133
29135
29137
29139
29141
29143
29145
29147
29149
29151
29153
29155
29157
29159
29161
29163
29165
29167
29169
29171

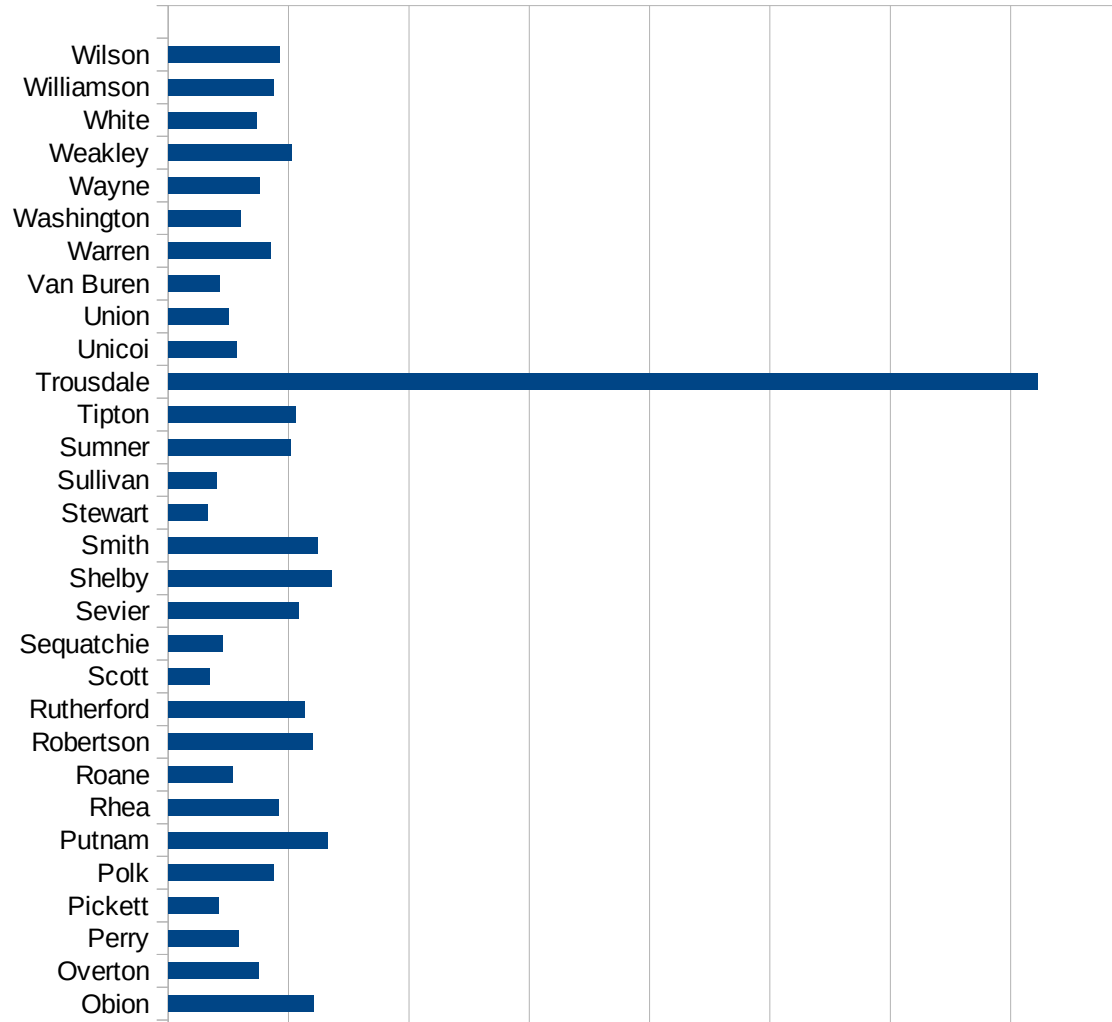
SD

29173
29175
29177
29179
29181
29195
29197
29199
29201
29203
29205
29183
29185
29187
29189
29510
29186
29207
29209
29211
29213
29215

29217
29219
29221
29223
29225
29227
29229

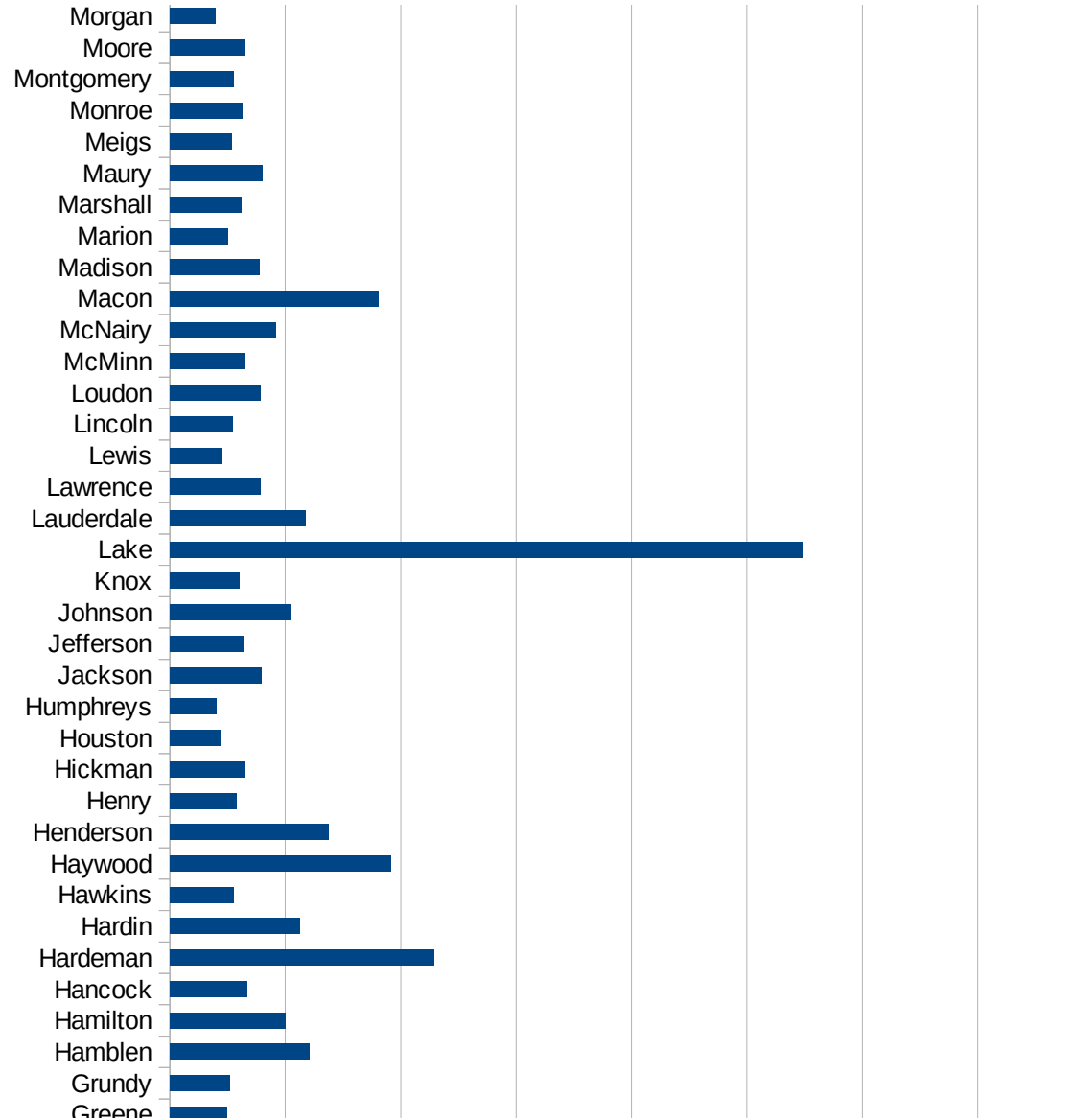
TN

FIPS	County	PC Infection
47001	Anderson	1066.917706
47003	Bedford	2086.137281
47005	Benton	1309.935739
47007	Bledsoe	5150.79634
47009	Blount	1276.75125
47011	Bradley	2132.54378
47013	Campbell	737.6904227
47015	Cannon	1230.811783
47017	Carroll	1652.391149
47019	Carter	1231.566432
47021	Ceatham	1676.599322
47023	Chester	1846.492244
47025	Claiborne	1051.769744
47027	Clay	1244.006738
47029	Cocke	1643.651814
47031	Coffee	1202.872531
47033	Crockett	2407.872697
47035	Cumberland	1121.11005
47037	Davidson	3265.582519
47039	Decatur	2221.083205
47041	DeKalb	2030.986195
47043	Dickson	1556.711447
47045	Dyer	2167.738478
47047	Fayette	1982.373417
47049	Fentress	768.5129275
47051	Franklin	983.5282884
47053	Gibson	1955.34713
47055	Giles	1447.310443
47057	Grainger	1054.223374
47059	Greene	991.5034666
47061	Grundy	1041.510565
47063	Hamblen	2414.471341
47065	Hamilton	2007.214112



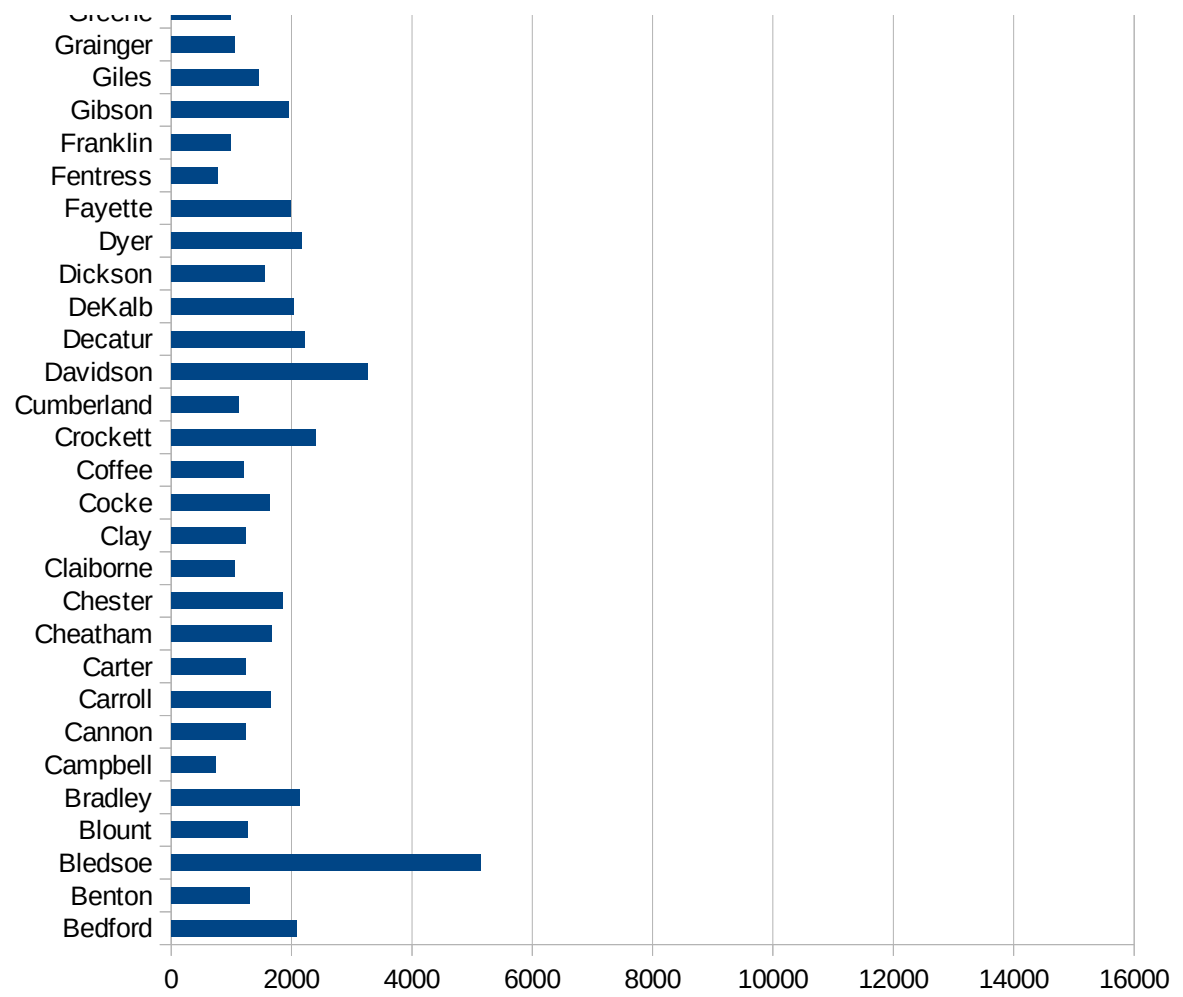
TN

47067 Hancock	1343.716598
47069 Hardeman	4579.698652
47071 Hardin	2246.275605
47073 Hawkins	1100.300725
47075 Haywood	3824.632247
47077 Henderson	2754.336194
47079 Henry	1152.728846
47081 Hickman	1304.712125
47083 Houston	871.3542297
47085 Humphreys	811.4248621
47087 Jackson	1590.406532
47089 Jefferson	1262.682367
47091 Johnson	2092.473844
47093 Knox	1205.057502
47095 Lake	10956.68601
47097 Lauderdale	2350.435624
47099 Lawrence	1577.719852
47101 Lewis	885.32186
47103 Lincoln	1093.296597
47105 Loudon	1571.983262
47107 McMinn	1283.66332
47109 McNairy	1831.062248
47111 Macon	3610.138059
47113 Madison	1550.125506
47115 Marion	997.3753281
47117 Marshall	1235.044384
47119 Maury	1610.133559
47121 Meigs	1064.521372
47123 Monroe	1251.15948
47125 Montgomery	1105.608157
47127 Moore	1294.649821
47129 Morgan	787.8029566
47131 Obion	2411.867711
47133 Overton	1499.909371



TN

47135 Perry	1178.075397
47137 Pickett	846.1235734
47139 Polk	1751.68659
47141 Putnam	2647.032711
47143 Rhea	1833.918412
47145 Roane	1078.283779
47147 Robertson	2405.227286
47149 Rutherford	2266.305519
47151 Scott	685.1490539
47153 Sequatchie	914.2242538
47155 Sevier	2171.781147
47157 Shelby	2717.244946
47159 Smith	2477.183833
47161 Stewart	656.2937836
47163 Sullivan	807.3927493
47165 Sumner	2034.742371
47167 Tipton	2112.664621
47169 Trousdale	14447.87505
47171 Unicoi	1131.693035
47173 Union	1010.76798
47175 Van Buren	849.9566349
47177 Warren	1702.62733
47179 Washington	1198.224047
47181 Wayne	1521.922938
47183 Weakley	2052.970223
47185 White	1475.6336
47187 Williamson	1749.888879
47189 Wilson	1851.733333



TN

FIPS

29001
29003
29005
29007
29009
29011
29013
29015
29017
29019
29021
29023
29025
29027
29029
29031
29033
29035
29037

TN

29039
29041
29043
29045
29047
29049
29051
29053
29055
29057
29059
29061
29063
29065
29067
29069
29071
29073
29075
29077
29079
29081
29083
29085
29087
29089
29091
29093
29095
29097
29099
29101

29103

TN

29105
29107
29109
29111
29113
29115
29117
29121
29123
29125
29127
29119
29129
29131
29133
29135
29137
29139
29141
29143
29145
29147
29149
29151
29153
29155
29157
29159
29161
29163
29165
29167
29169
29171

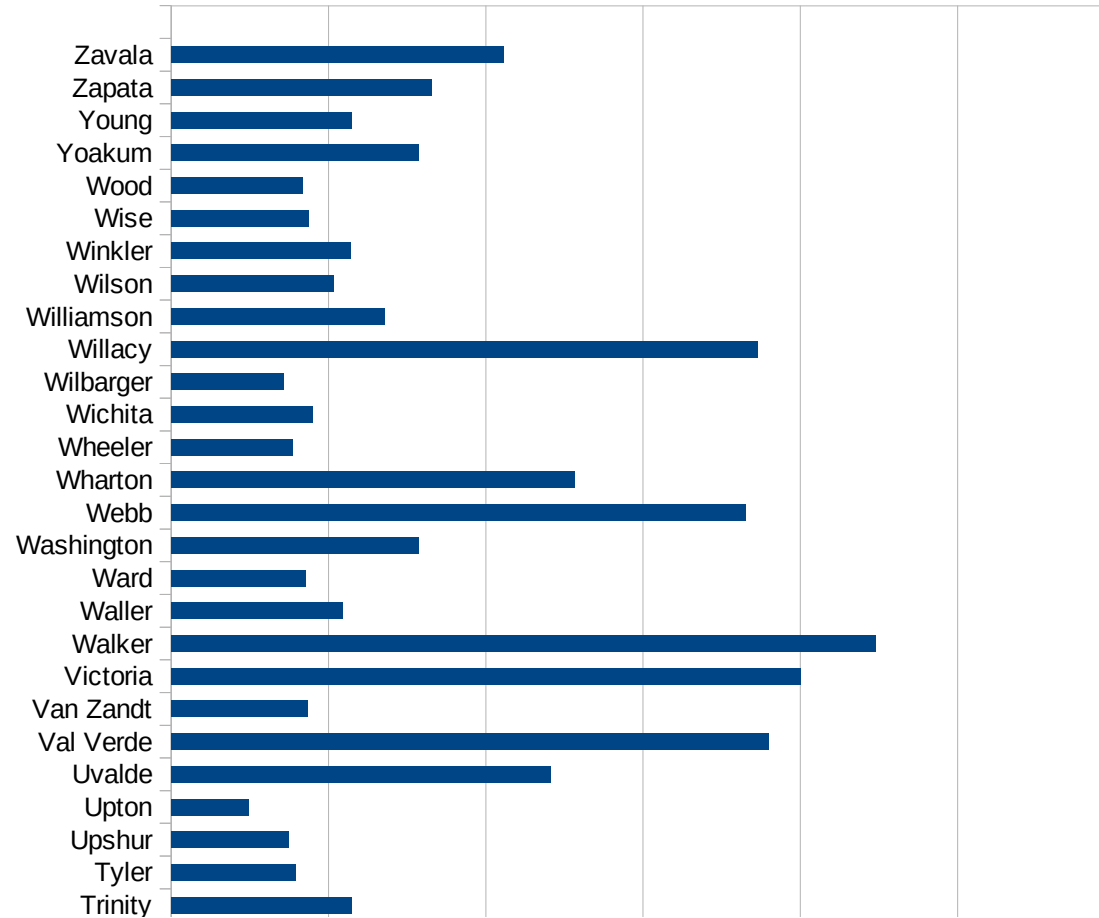
TN

29173
29175
29177
29179
29181
29195
29197
29199
29201
29203
29205
29183
29185
29187
29189
29510
29186
29207
29209
29211
29213
29215

29217
29219
29221
29223
29225
29227
29229

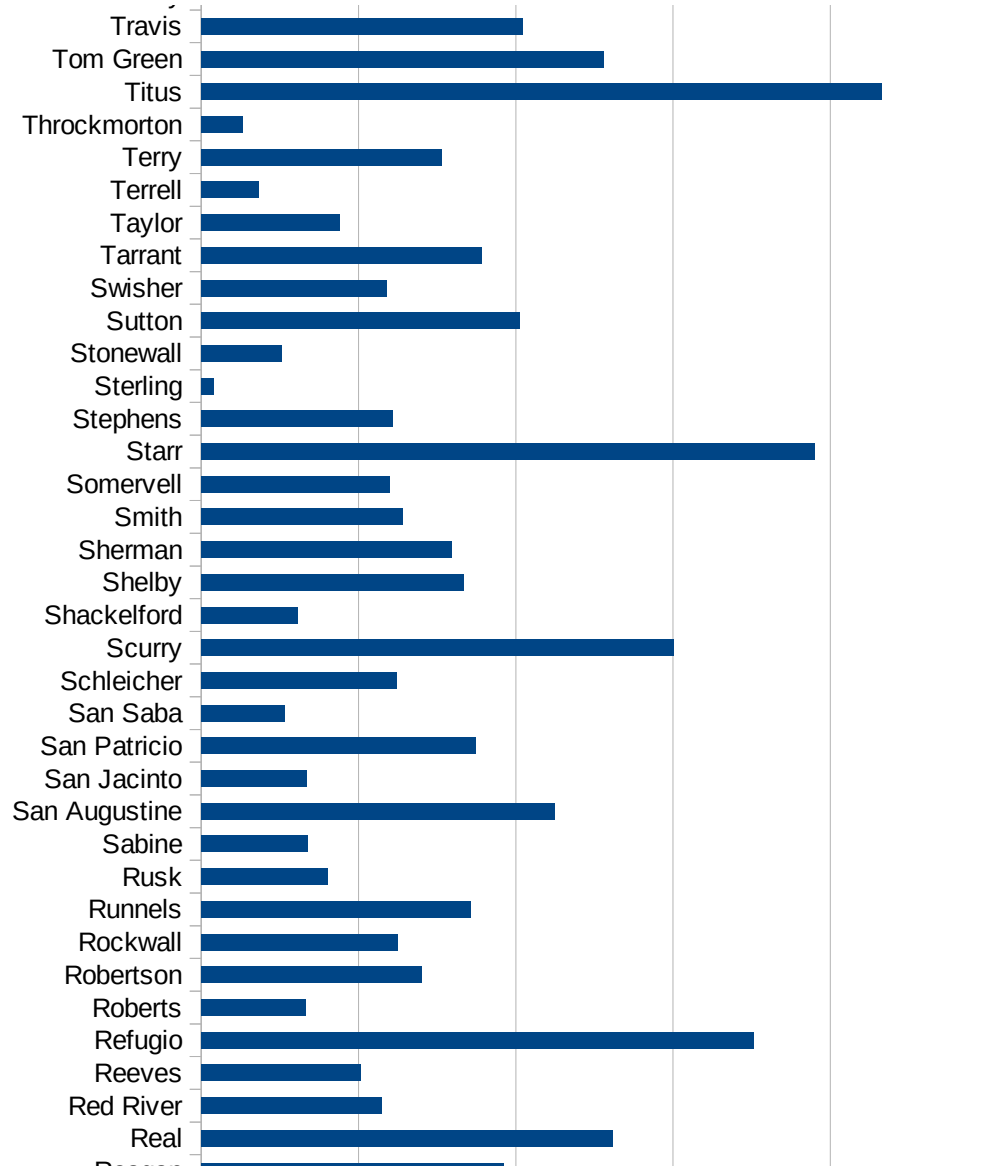
TX

FIPS	County	PC Infection
48001	Anderson	4163.150008
48003	Andrews	1958.296558
48005	Angelina	2242.456253
48007	Aransas	815.4001345
48009	Archer	409.7427726
48011	Armstrong	528.5412262
48013	Atascosa	1045.51779
48015	Austin	1227.116609
48017	Bailey	2789.241497
48019	Bandera	460.042061
48021	Bastrop	1739.560338
48023	Baylor	335.0083752
48025	Bee	4449.627152
48027	Bell	1265.598551
48029	Bexar	2256.439796
48031	Blanco	1093.830115
48033	Borden	0
48035	Bosque	1037.932695
48037	Bowie	910.6908104
48039	Brazoria	2299.837925
48041	Brazos	1885.269759
48043	Brewster	2017.913025
48045	Briscoe	791.5567282
48047	Brooks	2558.335676
48049	Brown	1128.572935
48051	Burleson	1451.954973
48053	Burnet	1247.318161
48055	Caldwell	2770.134345
48057	Calhoun	2685.404202
48059	Callahan	400.1715021
48061	Cameron	4452.381177
48063	Camp	2071.664237
48065	Carson	283.0974188

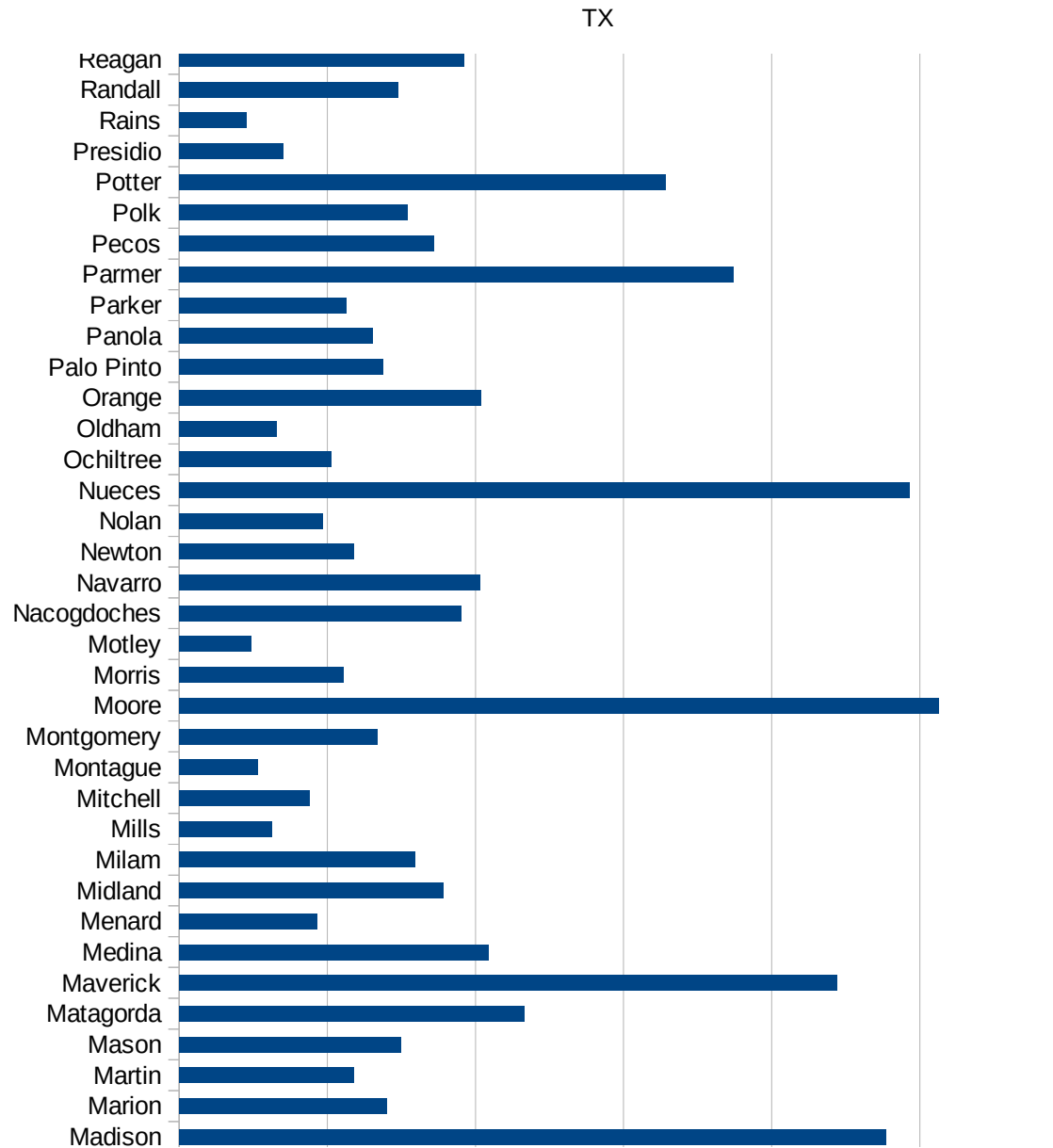


TX

48067 Cass	737.0762642
48069 Castro	2791.911285
48071 Chambers	2543.929901
48073 Cherokee	2519.394585
48075 Childress	726.9236044
48077 Clay	564.2693191
48079 Cochran	1234.132581
48081 Coke	1335.311573
48083 Coleman	512.0876504
48085 Collin	1046.713612
48087 Collingsworth	540.1755571
48089 Colorado	1880.567469
48091 Comal	1525.210112
48093 Comanche	1366.927738
48095 Concho	818.5219832
48097 Cooke	699.9556366
48099 Coryell	1019.944391
48101 Cottle	1295.896328
48103 Crane	1460.158531
48105 Crockett	4544.155473
48107 Crosby	1280.498356
48109 Culberson	998.185118
48111 Dallam	2791.666667
48113 Dallas	2558.447053
48115 Dawson	1458.11871
48117 Deaf Smith	4061.833689
48119 Delta	336.5114975
48121 Denton	1041.831575
48123 DeWitt	3844.058057
48125 Dickens	266.7852379
48127 Dimmit	1639.503298
48129 Donley	1566.736969
48131 Duval	1890.831252
48133 Eastland	556.707783

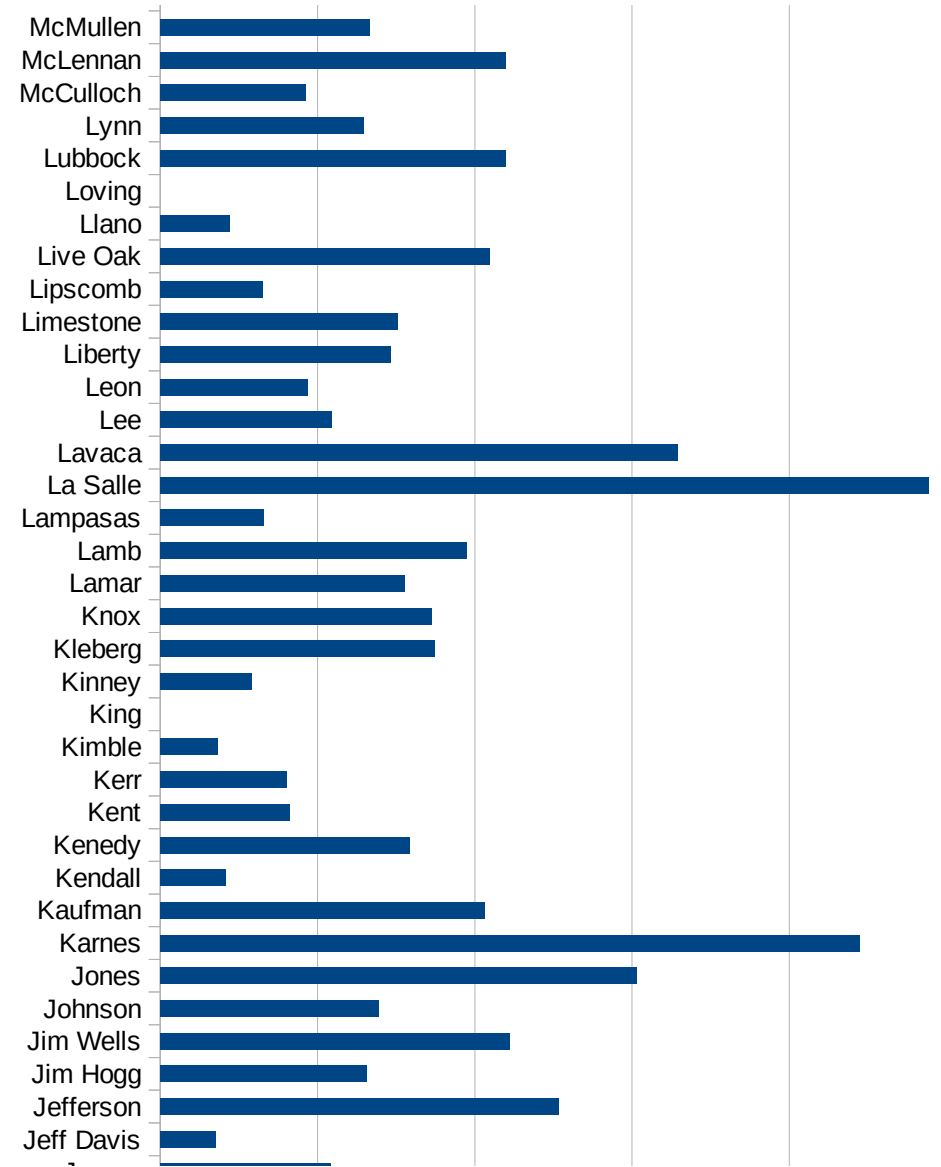


48135 Ector	2471.564975
48137 Edwards	1763.485477
48139 Ellis	1942.753962
48141 El Paso	2280.917934
48143 Erath	1446.543844
48145 Falls	865.3014133
48147 Fannin	1088.250298
48149 Fayette	1743.658527
48151 Fisher	1224.277156
48153 Floyd	1678.944663
48155 Foard	250
48157 Fort Bend	1750.823118
48159 Franklin	928.8500836
48161 Freestone	1004.644588
48163 Frio	3063.181268
48165 Gaines	1076.503517
48167 Galveston	3050.696972
48169 Garza	1535.421101
48171 Gillespie	716.3109984
48173 Glasscock	432.2766571
48175 Goliad	1595.464135
48177 Gonzales	3596.465956
48179 Gray	1087.006166
48181 Grayson	1009.769313
48183 Gregg	1415.441325
48185 Grimes	3367.4189
48187 Guadalupe	1130.768385
48189 Hale	4546.260715
48191 Hall	528.4015852
48193 Hamilton	1119.754833
48195 Hansford	1812.191104
48197 Hardeman	560.9382968
48199 Hardin	2127.362036
48201 Harris	2057.157646



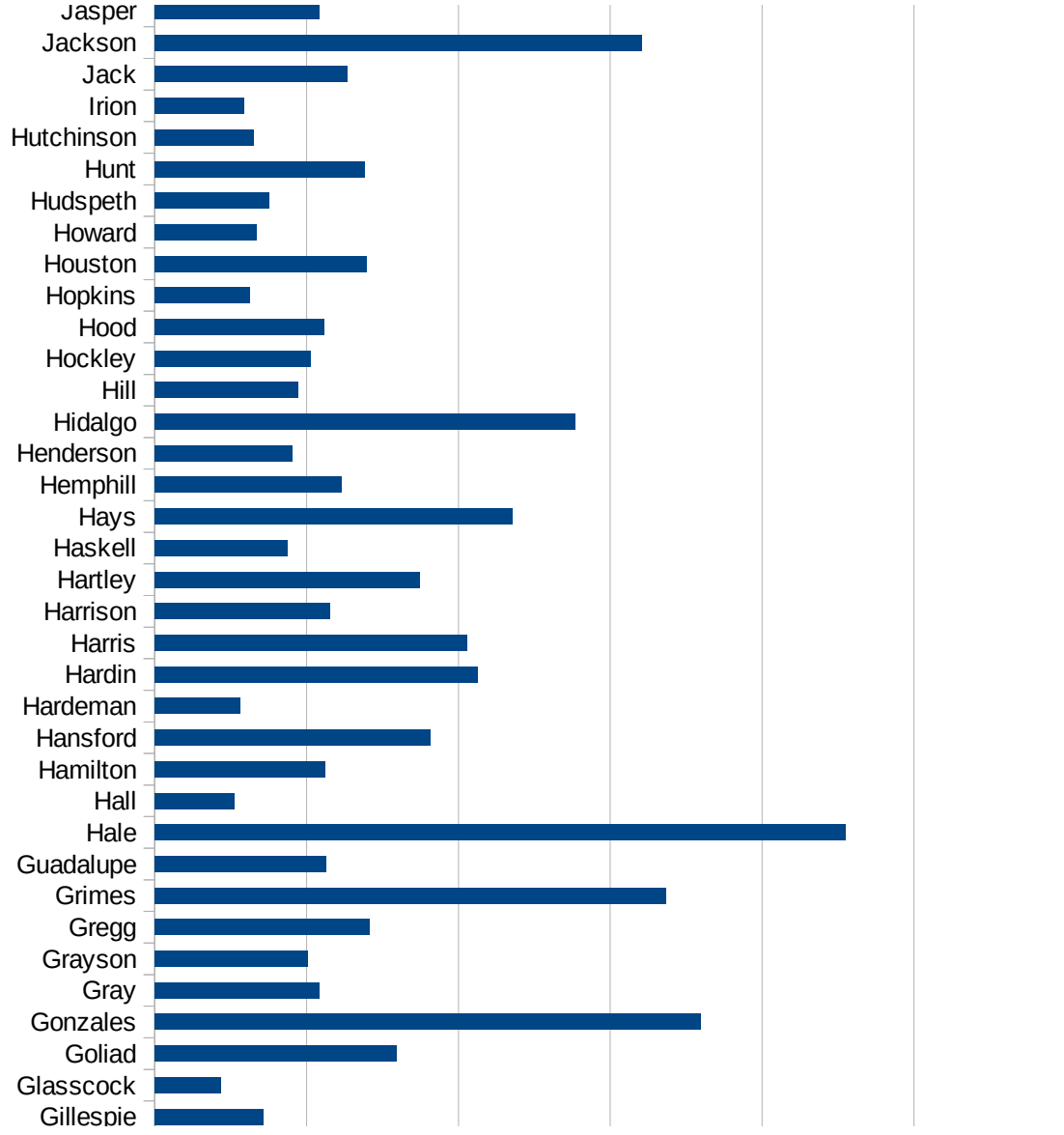
TX

48203 Harrison	1156.970296
48205 Hartley	1744.082577
48207 Haskell	877.3438844
48209 Hays	2358.162161
48211 Hemphill	1228.75817
48213 Henderson	905.2357866
48215 Hidalgo	2770.749441
48217 Hill	943.5000275
48219 Hockley	1026.979983
48221 Hood	1115.020566
48223 Hopkins	630.2635153
48225 Houston	1394.104191
48227 Howard	669.2449052
48229 Hudspeth	750.7820647
48231 Hunt	1384.556393
48233 Hutchinson	651.0048118
48235 Irion	591.3272011
48237 Jack	1266.538505
48239 Jackson	3206.938282
48241 Jasper	1087.19893
48243 Jeff Davis	355.2397869
48245 Jefferson	2531.754777
48247 Jim Hogg	1314.786585
48249 Jim Wells	2219.391505
48251 Johnson	1388.29722
48253 Jones	3027.703487
48255 Karnes	4447.284345
48257 Kaufman	2062.633142
48259 Kendall	418.4833812
48261 Kenedy	1583.710407
48263 Kent	826.446281
48265 Kerr	807.1748879
48267 Kimble	366.8042182
48269 King	0



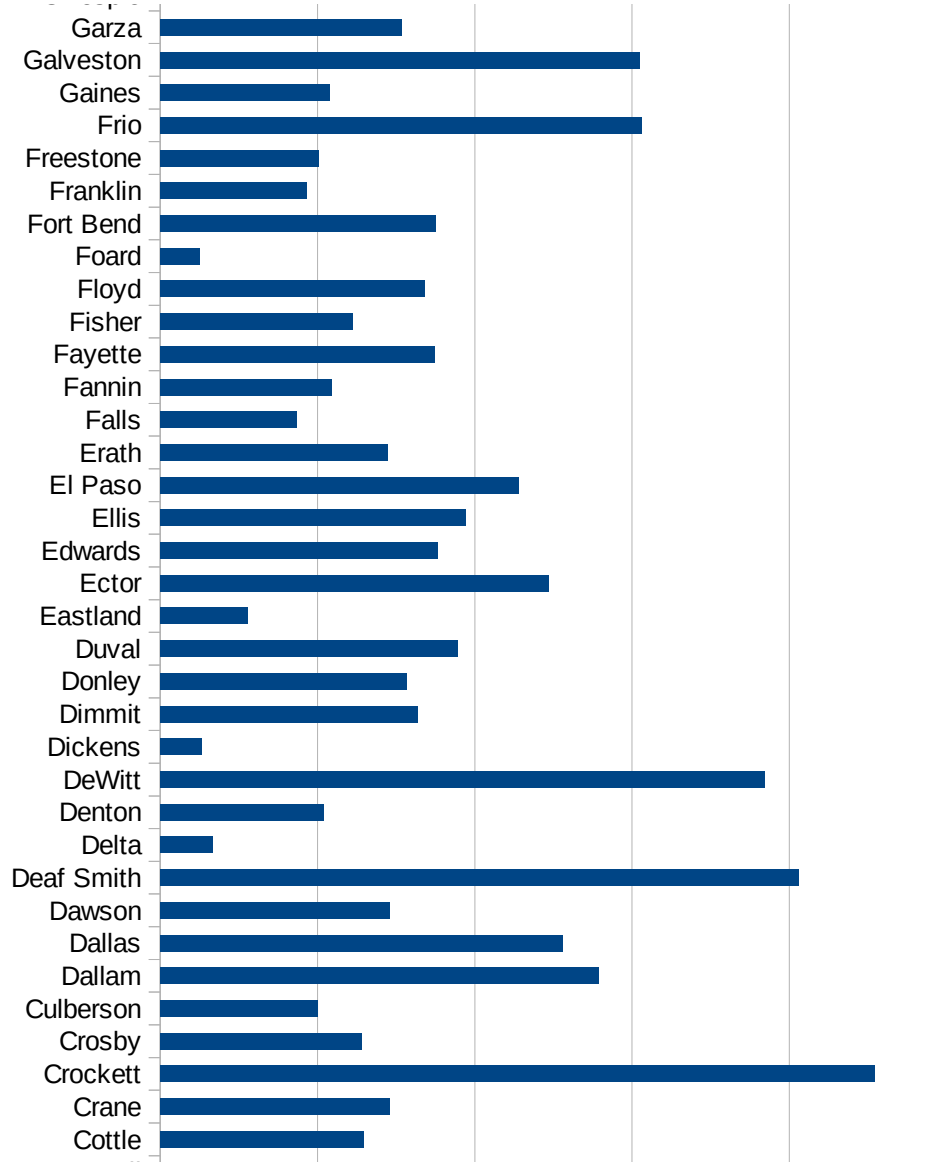
TX

48271 Kinney	584.0191134
48273 Kleberg	1747.566578
48275 Knox	1724.60991
48277 Lamar	1554.456242
48279 Lamb	1945.584435
48281 Lampasas	659.4752461
48283 La Salle	4886.46926
48285 Lavaca	3286.921929
48287 Lee	1090.760616
48289 Leon	938.0428489
48291 Liberty	1468.901683
48293 Limestone	1509.417917
48295 Lipscomb	655.7377049
48297 Live Oak	2096.005261
48299 Llano	438.8801626
48301 Loving	0
48303 Lubbock	2195.750329
48305 Lynn	1293.176791
48307 McCulloch	926.5055716
48309 McLennan	2197.504389
48311 McMullen	1335.113485
48313 Madison	4770.48953
48315 Marion	1400.08058
48317 Martin	1181.992004
48319 Mason	1495.327103
48321 Matagorda	2330.925804
48323 Maverick	4438.744977
48325 Medina	2089.511204
48327 Menard	935.0163628
48329 Midland	1785.859148
48331 Milam	1591.659703
48333 Mills	629.9532615
48335 Mitchell	883.9779006
48337 Montague	530.7205552



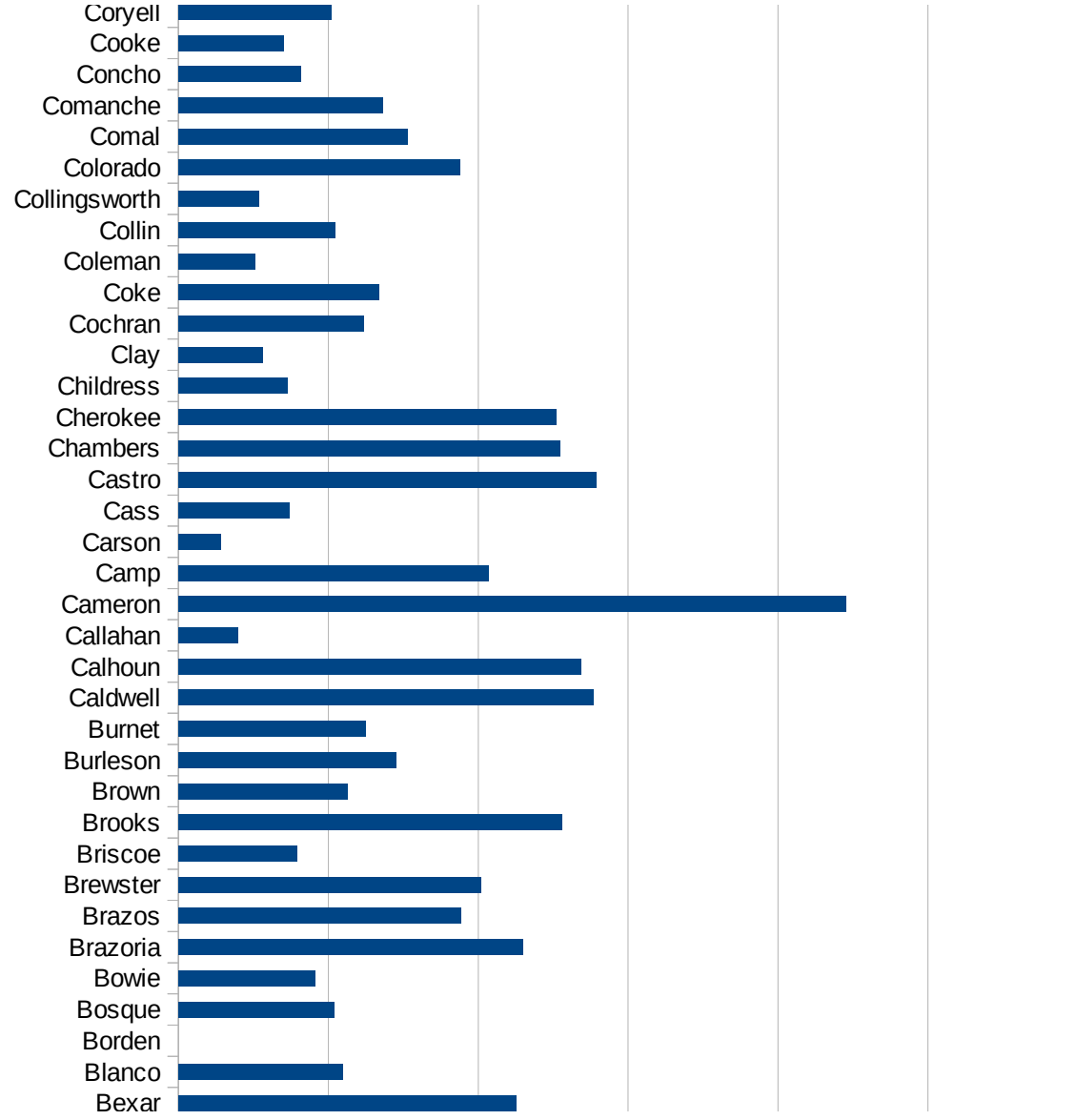
TX

48339 Montgomery	1339.425477
48341 Moore	5124.505469
48343 Morris	1110.300673
48345 Motley	486.2236629
48347 Nacogdoches	1903.790842
48349 Navarro	2029.658025
48351 Newton	1178.524662
48353 Nolan	969.4258016
48355 Nueces	4928.436366
48357 Ochiltree	1025.434804
48359 Oldham	656.9685594
48361 Orange	2038.960417
48363 Palo Pinto	1374.891775
48365 Panola	1304.64835
48367 Parker	1131.740032
48369 Parmer	3740.875912
48371 Pecos	1722.707842
48373 Polk	1545.042074
48375 Potter	3282.963359
48377 Presidio	705.2389177
48379 Rains	452.3398306
48381 Randall	1475.002018
48383 Reagan	1924.619086
48385 Real	2616.446233
48387 Red River	1149.897331
48389 Reeves	1013.061485
48391 Refugio	3512.514221
48393 Roberts	664.4518272
48395 Robertson	1400.138857
48397 Rockwall	1251.775833
48399 Runnels	1709.98632
48401 Rusk	808.0808081
48403 Sabine	679.9508924
48405 San Augustine	2247.327502

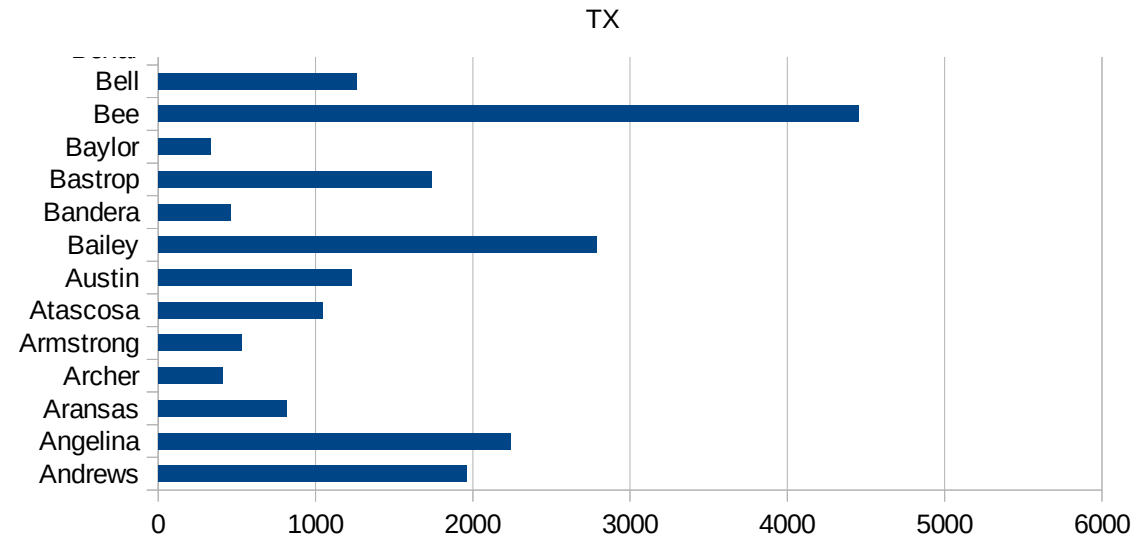


TX

48407 San Jacinto	672.0289704
48409 San Patricio	1746.072085
48411 San Saba	528.576148
48413 Schleicher	1243.523316
48415 Scurry	3006.04767
48417 Shackelford	614.8170919
48419 Shelby	1672.043434
48421 Sherman	1591.425788
48423 Smith	1283.549285
48425 Somervell	1197.870453
48427 Starr	3900.813638
48429 Stephens	1219.124351
48431 Sterling	76.27765065
48433 Stonewall	513.9500734
48435 Sutton	2022.352315
48437 Swisher	1179.308496
48439 Tarrant	1784.711341
48441 Taylor	879.1049114
48443 Terrell	364.5200486
48445 Terry	1530.072434
48447 Throckmorton	264.0264026
48449 Titus	4325.977053
48451 Tom Green	2557.767643
48453 Travis	2046.77824
48455 Trinity	1146.540027
48457 Tyler	792.7728614
48459 Upshur	748.9093553
48461 Upton	490.3296105
48463 Uvalde	2410.042464
48465 Val Verde	3798.1629
48467 Van Zandt	865.7776826
48469 Victoria	3999.565383
48471 Walker	4479.856512
48473 Waller	1089.861838



48475 Ward	853.2423208
48477 Washington	1575.139569
48479 Webb	3655.902287
48481 Wharton	2563.73291
48483 Wheeler	770.5644385
48485 Wichita	902.5926823
48487 Wilbarger	717.6287051
48489 Willacy	3727.631885
48491 Williamson	1356.404144
48493 Wilson	1035.36158
48495 Winkler	1139.896373
48497 Wise	876.9489788
48499 Wood	835.3830131
48501 Yoakum	1571.411943
48503 Young	1147.13217
48505 Zapata	1656.095842
48507 Zavala	2111.324376



TX

FIPS

29001
29003
29005
29007
29009
29011
29013
29015
29017
29019
29021
29023
29025
29027
29029
29031
29033
29035
29037

TX

29039
29041
29043
29045
29047
29049
29051
29053
29055
29057
29059
29061
29063
29065
29067
29069
29071
29073
29075
29077
29079
29081
29083
29085
29087
29089
29091
29093
29095
29097
29099
29101

29103

TX

29105
29107
29109
29111
29113
29115
29117
29121
29123
29125
29127
29119
29129
29131
29133
29135
29137
29139
29141
29143
29145
29147
29149
29151
29153
29155
29157
29159
29161
29163
29165
29167
29169
29171

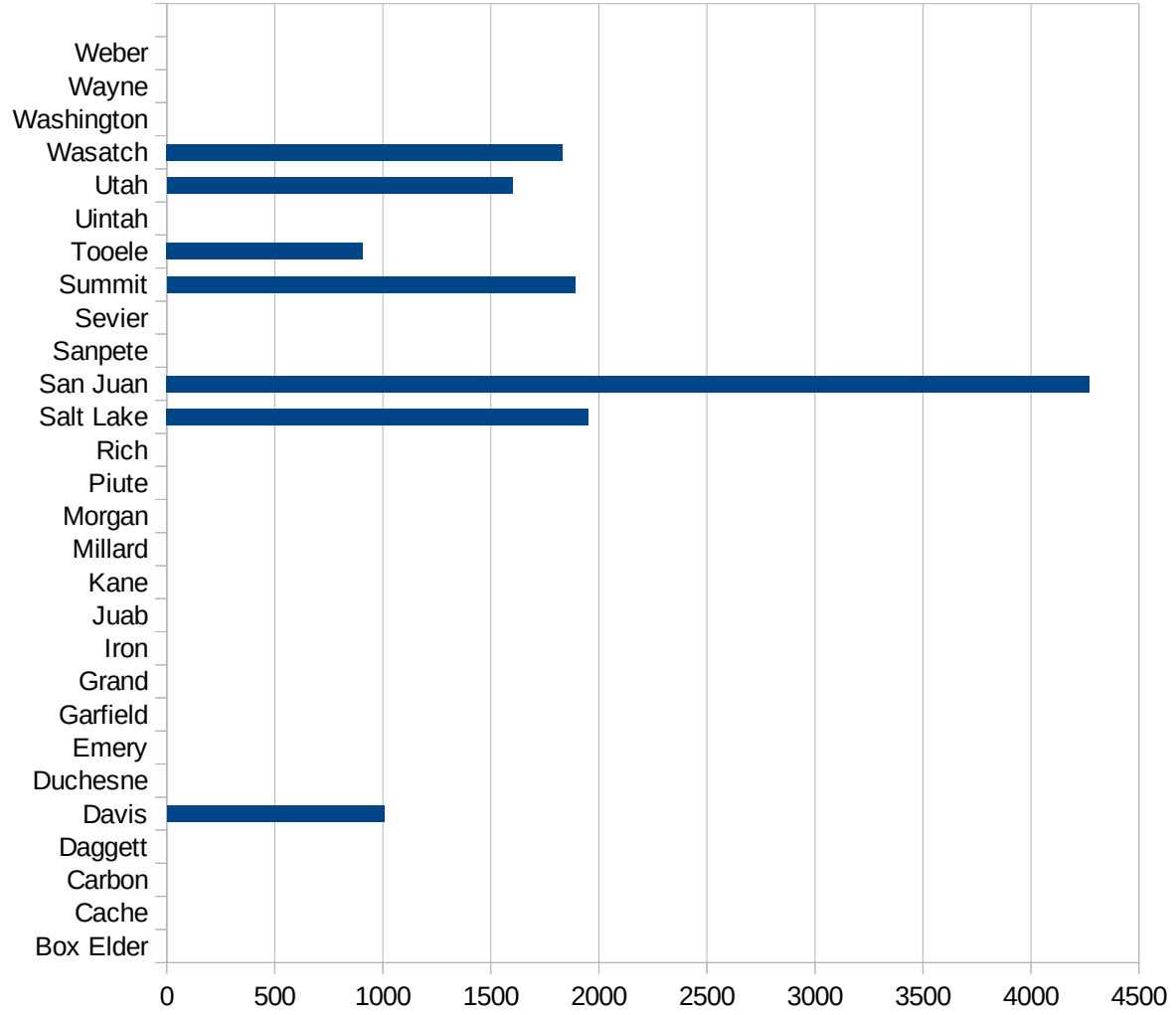
TX

29173
29175
29177
29179
29181
29195
29197
29199
29201
29203
29205
29183
29185
29187
29189
29510
29186
29207
29209
29211
29213
29215

29217
29219
29221
29223
29225
29227
29229

UT

FIPS	County	PC Infection
49001	Beaver	0
49003	Box Elder	0
49005	Cache	0
49007	Carbon	0
49009	Daggett	0
49011	Davis	1007.0711063
49013	Duchesne	0
49015	Emery	0
49017	Garfield	0
49019	Grand	0
49021	Iron	0
49023	Juab	0
49025	Kane	0
49027	Millard	0
49029	Morgan	0
49031	Piute	0
49033	Rich	0
49035	Salt Lake	1950.5775039
49037	San Juan	4272.1211729
49039	Sanpete	0
49041	Sevier	0
49043	Summit	1888.7272554
49045	Tooele	908.34966455
49047	Uintah	0
49049	Utah	1598.9701276
49051	Wasatch	1832.1299639
49053	Washington	0
49055	Wayne	0
49057	Weber	0



UT

FIPS

29001
29003
29005
29007
29009
29011
29013
29015
29017
29019
29021
29023
29025
29027
29029
29031
29033
29035
29037

UT

29039
29041
29043
29045
29047
29049
29051
29053
29055
29057
29059
29061
29063
29065
29067
29069
29071
29073
29075
29077
29079
29081
29083
29085
29087
29089
29091
29093
29095
29097
29099
29101

29103

UT

29105
29107
29109
29111
29113
29115
29117
29121
29123
29125
29127
29119
29129
29131
29133
29135
29137
29139
29141
29143
29145
29147
29149
29151
29153
29155
29157
29159
29161
29163
29165
29167
29169
29171

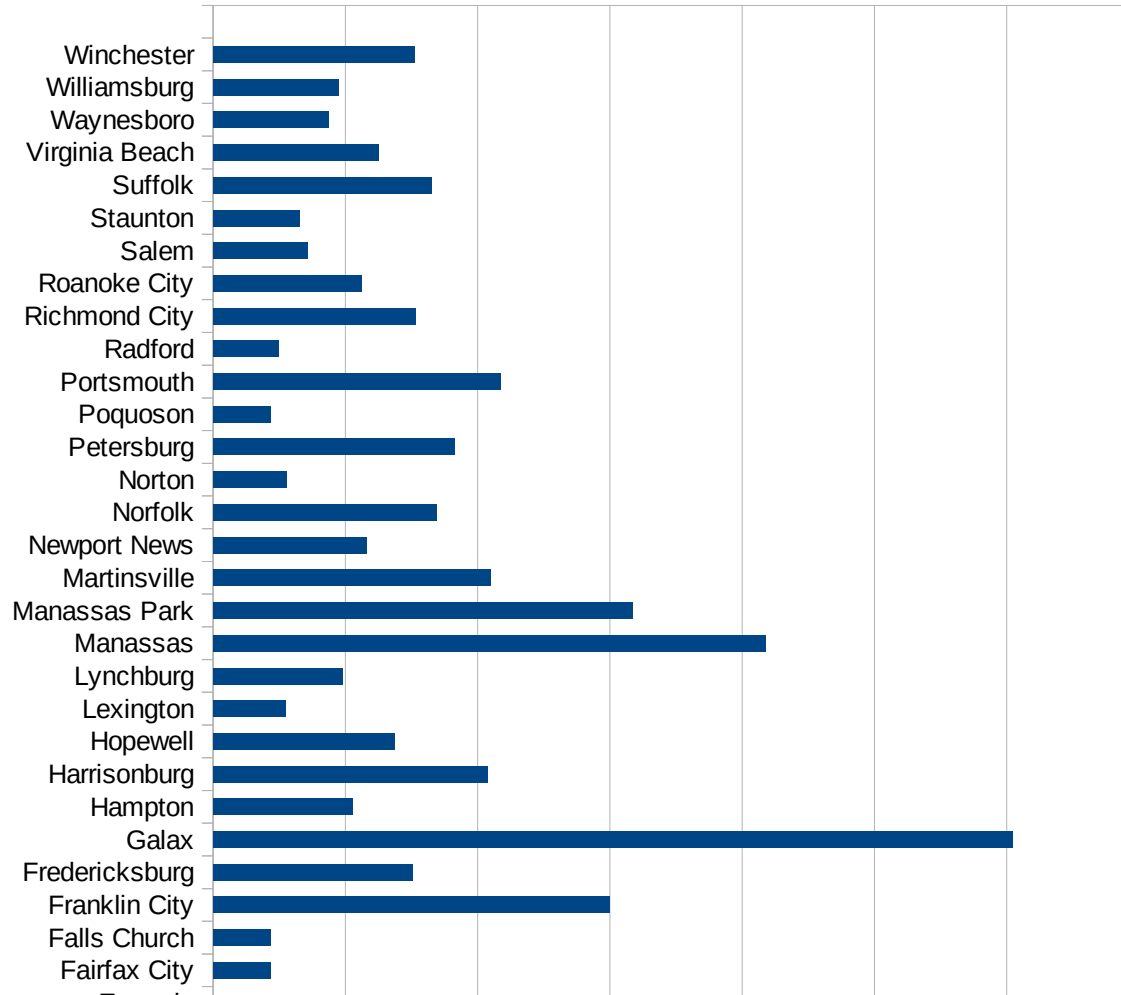
UT

29173
29175
29177
29179
29181
29195
29197
29199
29201
29203
29205
29183
29185
29187
29189
29510
29186
29207
29209
29211
29213
29215

29217
29219
29221
29223
29225
29227
29229

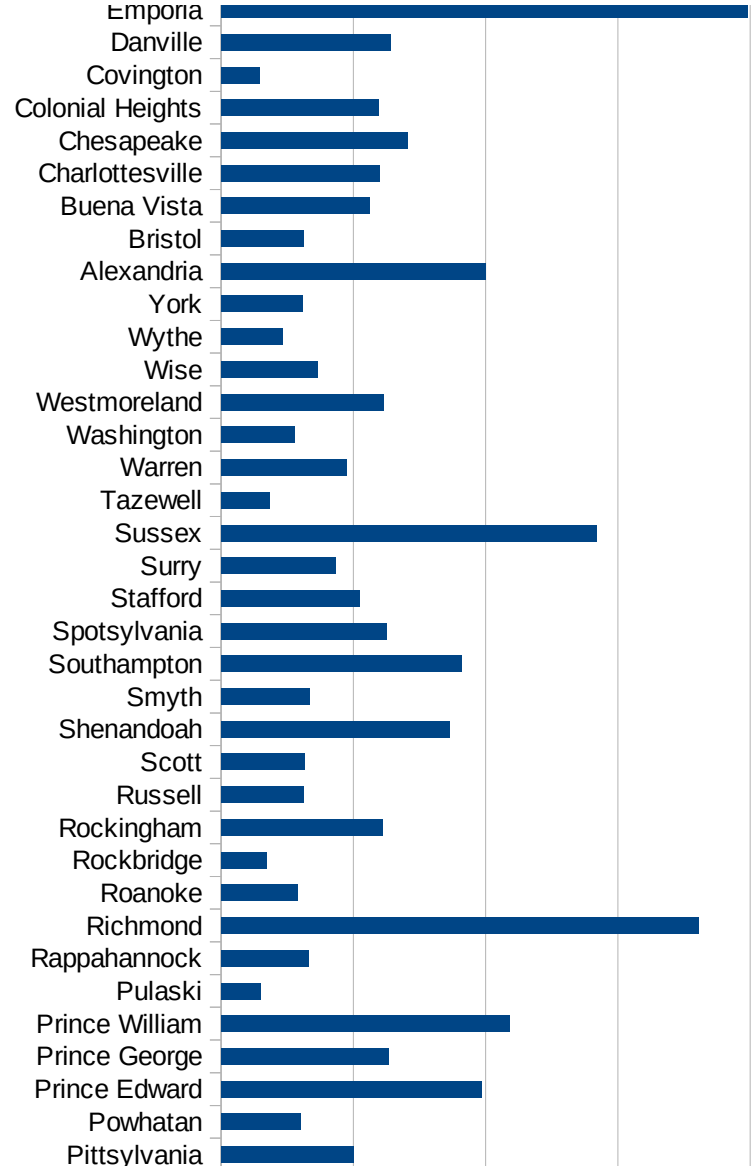
VA

FIPS	County	PC Infection
51001	Accomack	3495.618907
51003	Albemarle	867.3816663
51005	Alleghany	402.4144869
51007	Amelia	699.3006993
51009	Amherst	776.8584602
51011	Appomattox	789.0915978
51013	Arlington	1403.66536
51015	Augusta	443.9614615
51017	Bath	93.19664492
51019	Bedford	575.2600099
51021	Bland	603.8455427
51023	Botetourt	673.1376025
51025	Brunswick	1593.017578
51027	Buchanan	438.2451345
51029	Buckingham	3711.983058
51031	Campbell	503.8837247
51033	Caroline	779.9298063
51035	Carroll	1224.861655
51036	Charles City	864.4287567
51037	Charlotte	494.2201374
51041	Chesterfield	1369.076992
51043	Clarke	516.4222268
51045	Craig	394.9447077
51047	Culpeper	2044.003934
51049	Cumberland	907.3300031
51051	Dickenson	378.709633
51053	Dinwiddie	879.8065127
51057	Essex	1007.418262
51059	Fairfax	1513.64926
51061	Fauquier	943.7566325
51063	Floyd	759.7340931
51065	Fluvanna	772.8783183
51067	Franklin	345.2264436



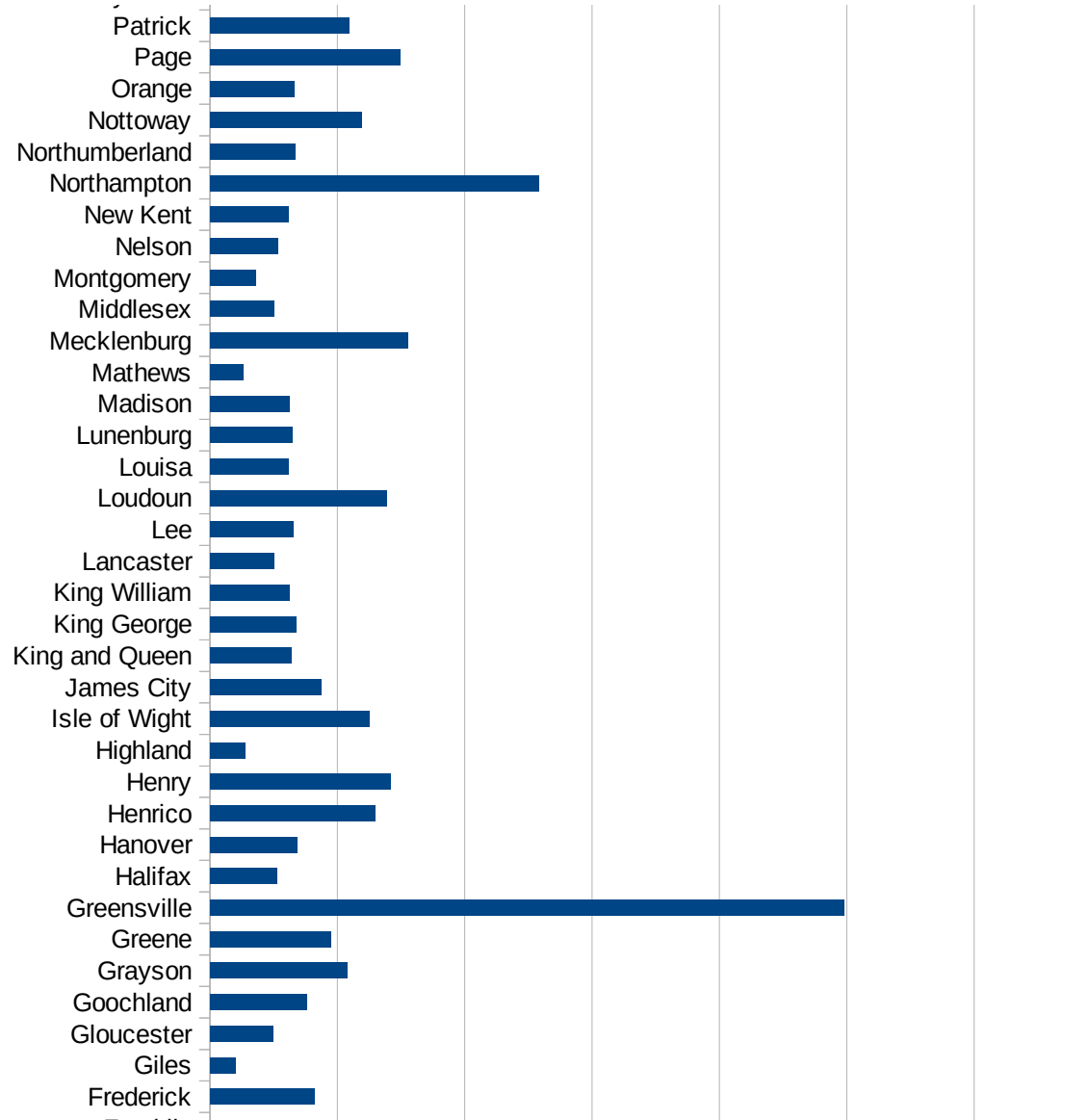
VA

51069 Frederick	819.4216513
51071 Giles	201.8522916
51073 Gloucester	492.6504056
51075 Goochland	761.4868353
51077 Grayson	1074.787282
51079 Greene	950.5030588
51081 Greensville	4979.788423
51083 Halifax	521.6881594
51085 Hanover	682.5874915
51087 Henrico	1293.502723
51089 Henry	1418.954723
51091 Highland	271.4932127
51093 Isle of Wight	1252.942928
51095 James City	873.0709321
51097 King and Queen	639.0230048
51099 King George	677.3283161
51101 King William	625.7748391
51103 Lancaster	500.7882778
51105 Lee	649.9299095
51107 Loudoun	1387.980828
51109 Louisa	611.7787808
51111 Lunenburg	645.3748138
51113 Madison	624.2948477
51115 Mathews	261.304249
51117 Mecklenburg	1553.017945
51119 Middlesex	501.4393166
51121 Montgomery	356.6196899
51125 Nelson	532.4885414
51127 New Kent	616.3190568
51131 Northampton	2582.019599
51133 Northumberland	666.8313164
51135 Nottoway	1193.255512
51137 Orange	663.1372121
51139 Page	1491.664229



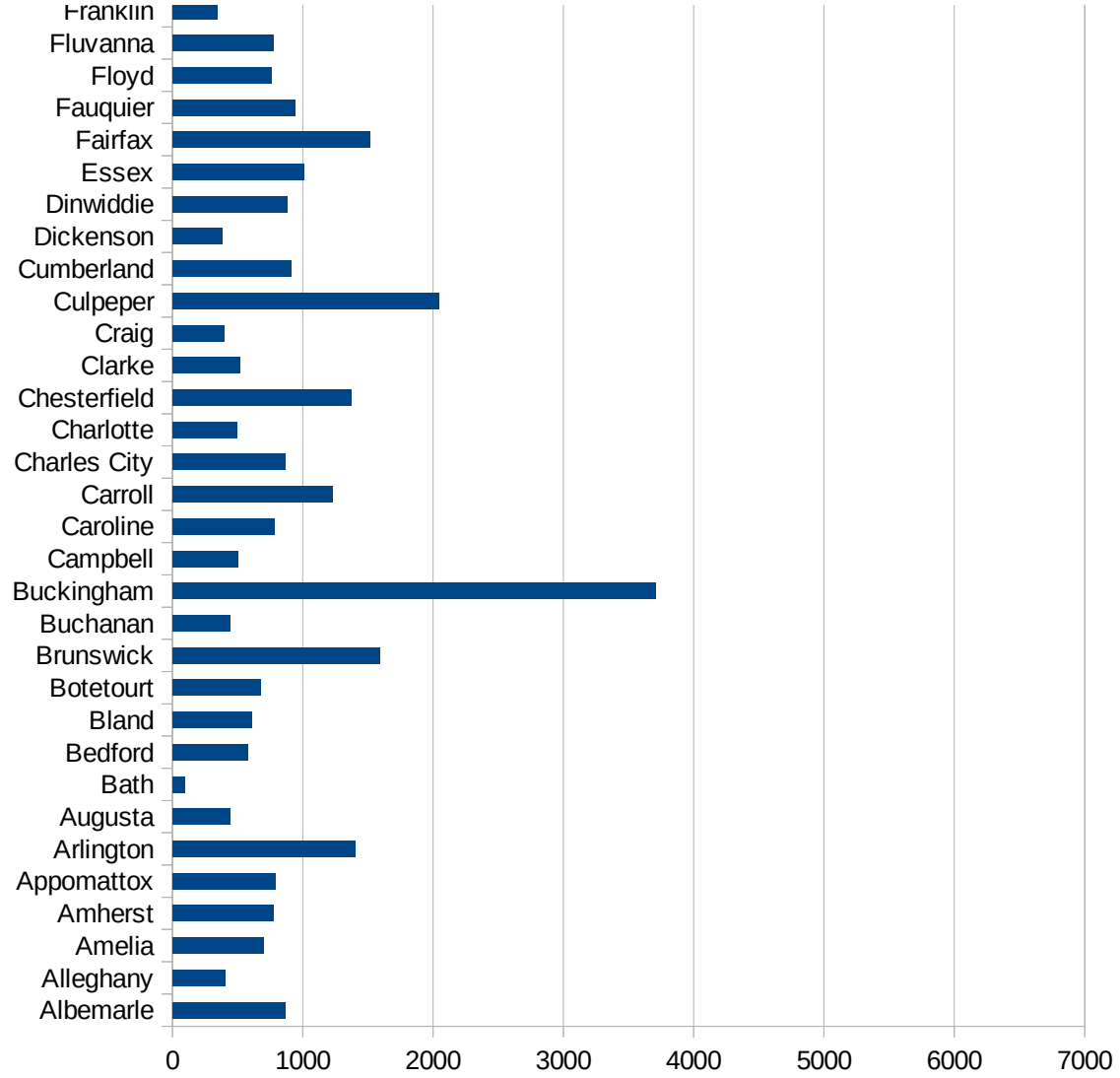
VA

51141 Patrick	1092.061337
51143 Pittsylvania	1002.477481
51145 Powhatan	599.540923
51147 Prince Edward	1965.141612
51149 Prince George	1263.063915
51153 Prince William	2176.658241
51155 Pulaski	299.4187753
51157 Rappahannock	661.8863762
51159 Richmond	3606.992697
51161 Roanoke	576.1483104
51163 Rockbridge	342.8270042
51165 Rockingham	1218.551524
51167 Russell	620.6071482
51169 Scott	631.5593944
51171 Shenandoah	1724.256845
51173 Smyth	666.1853505
51175 Southampton	1819.629251
51177 Spotsylvania	1246.293896
51179 Stafford	1046.945852
51181 Surry	864.9984554
51183 Sussex	2838.835988
51185 Tazewell	362.2567617
51187 Warren	944.9291303
51191 Washington	553.288482
51193 Westmoreland	1228.266966
51195 Wise	726.086499
51197 Wythe	462.5443417
51199 York	617.5750965
51510 Alexandria	1995.265682
51520 Bristol	624.9241597
51530 Buena Vista	1122.334456
51540 Charlottesville	1195.003845
51550 Chesapeake	1406.233257
51570 Colonial Heights	1188.807267



VA

51580 Covington	293.040293
51590 Danville	1282.775907
51595 Emporia	3983.596954
51600 Fairfax City	431.3502075
51610 Falls Church	433.2520986
51620 Franklin City	2995.132909
51630 Fredericksburg	1509.744716
51640 Galax	6040.790908
51650 Hampton	1054.998399
51660 Harrisonburg	2070.956638
51670 Hopewell	1367.498672
51678 Lexington	546.5246637
51680 Lynchburg	977.765872
51683 Manassas	4178.574002
51685 Manassas Park	3172.126885
51690 Martinsville	2100.449543
51700 Newport News	1159.965515
51710 Norfolk	1687.589112
51720 Norton	554.4354839
51730 Petersburg	1821.522476
51735 Poquoson	434.7826087
51740 Portsmouth	2173.683321
51750 Radford	496.2102623
51760 Richmond City	1530.708138
51770 Roanoke City	1122.898319
51775 Salem	713.6450493
51790 Staunton	650.0280876
51800 Suffolk	1648.297417
51810 Virginia Beach	1249.030963
51820 Waynesboro	875.0220965
51830 Williamsburg	946.5628357
51840 Winchester	1522.698164



VA

VA

FIPS

29001
29003
29005
29007
29009
29011
29013
29015
29017
29019
29021
29023
29025
29027
29029
29031
29033
29035
29037

VA

29039
29041
29043
29045
29047
29049
29051
29053
29055
29057
29059
29061
29063
29065
29067
29069
29071
29073
29075
29077
29079
29081
29083
29085
29087
29089
29091
29093
29095
29097
29099
29101

29103

VA

29105
29107
29109
29111
29113
29115
29117
29121
29123
29125
29127
29119
29129
29131
29133
29135
29137
29139
29141
29143
29145
29147
29149
29151
29153
29155
29157
29159
29161
29163
29165
29167
29169
29171

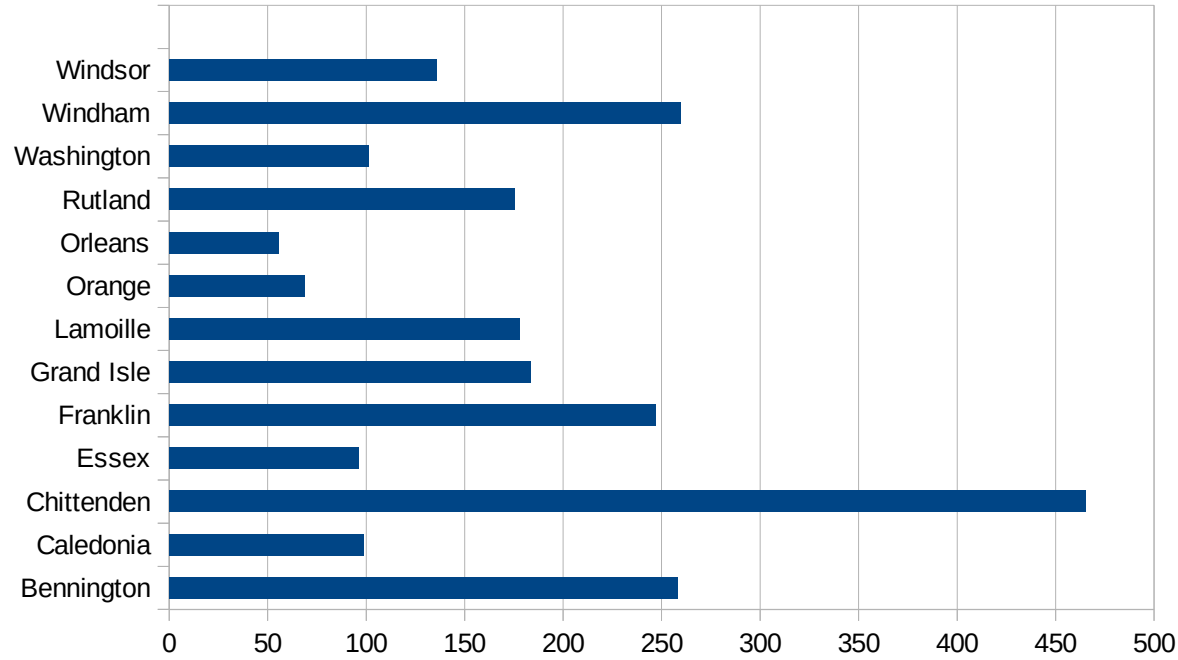
VA

29173
29175
29177
29179
29181
29195
29197
29199
29201
29203
29205
29183
29185
29187
29189
29510
29186
29207
29209
29211
29213
29215

29217
29219
29221
29223
29225
29227
29229

VT

FIPS	County	PC Infection
50001	Addison	205.5554053
50003	Bennington	258.2021274
50005	Caledonia	99.00336611
50007	Chittenden	465.4497727
50009	Essex	96
50011	Franklin	246.8586229
50013	Grand Isle	183.3568406
50015	Lamoille	177.8656126
50017	Orange	68.96789544
50019	Orleans	55.74757498
50021	Rutland	175.5522225
50023	Washington	101.4791882
50025	Windham	259.6126859
50027	Windsor	135.6582137



FIPS

- 29001
- 29003
- 29005
- 29007
- 29009
- 29011
- 29013
- 29015
- 29017
- 29019
- 29021
- 29023
- 29025
- 29027
- 29029
- 29031
- 29033
- 29035
- 29037

VT

29039
29041
29043
29045
29047
29049
29051
29053
29055
29057
29059
29061
29063
29065
29067
29069
29071
29073
29075
29077
29079
29081
29083
29085
29087
29089
29091
29093
29095
29097
29099
29101

29103

VT

29105
29107
29109
29111
29113
29115
29117
29121
29123
29125
29127
29119
29129
29131
29133
29135
29137
29139
29141
29143
29145
29147
29149
29151
29153
29155
29157
29159
29161
29163
29165
29167
29169
29171

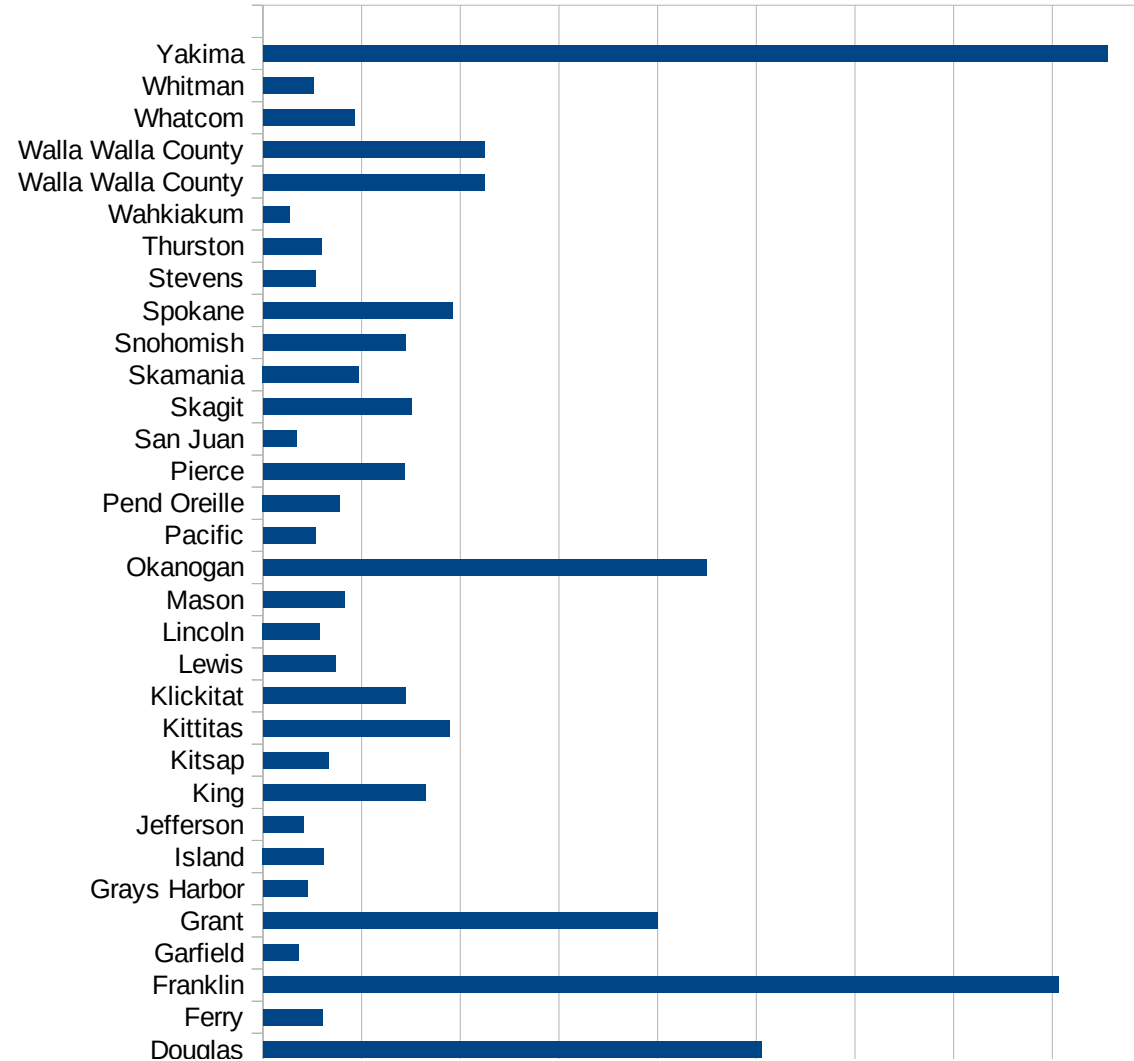
VT

29173
29175
29177
29179
29181
29195
29197
29199
29201
29203
29205
29183
29185
29187
29189
29510
29186
29207
29209
29211
29213
29215

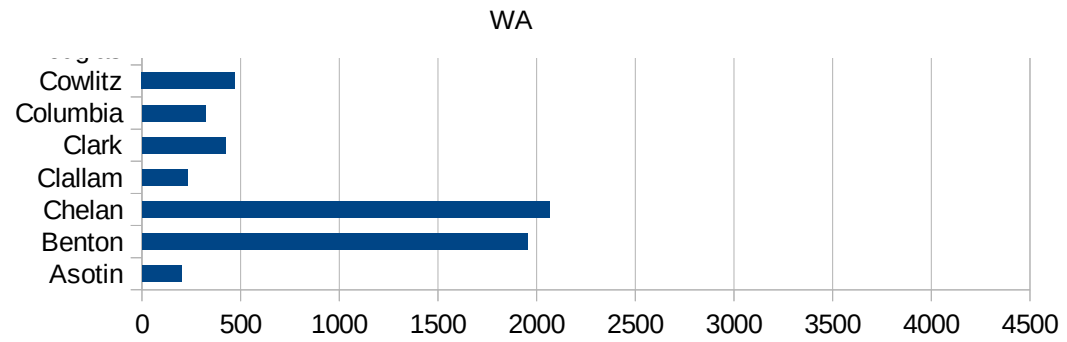
29217
29219
29221
29223
29225
29227
29229

WA

FIPS	County	PC Infection
53001	Adams	2651.956071
53003	Asotin	199.0269792
53005	Benton	1956.141611
53007	Chelan	2066.566281
53009	Clallam	230.6579616
53011	Clark	420.8717524
53013	Columbia	320.27593
53015	Cowlitz	471.6158808
53017	Douglas	2524.063673
53019	Ferry	300.692901
53021	Franklin	4030.864786
53023	Garfield	178.0151313
53025	Grant	2001.417842
53027	Grays Harbor	225.9779976
53029	Island	309.0220223
53031	Jefferson	204.8599073
53033	King	820.9879888
53035	Kitsap	330.9797817
53037	Kittitas	943.7547504
53039	Klickitat	723.7526575
53041	Lewis	368.0719562
53043	Lincoln	288.6405959
53045	Mason	413.6962462
53047	Okanogan	2245.324219
53049	Pacific	267.7436921
53051	Pend Oreille	389.6485811
53053	Pierce	716.1457603
53055	San Juan	169.313405
53057	Skagit	751.914887
53059	Skamania	486.413955
53061	Snohomish	723.6461852
53063	Spokane	960.2997099
53065	Stevens	265.1347768



53067 Thurston	293.9749109
53069 Wahkiakum	135.5625847
53071 Walla Walla Cou	1122.747119
53071 Walla Walla Cou	1122.747119
53073 Whatcom	462.1485699
53075 Whitman	257.0745717
53077 Yakima	4278.453425



WA

FIPS

29001
29003
29005
29007
29009
29011
29013
29015
29017
29019
29021
29023
29025
29027
29029
29031
29033
29035
29037

WA

29039
29041
29043
29045
29047
29049
29051
29053
29055
29057
29059
29061
29063
29065
29067
29069
29071
29073
29075
29077
29079
29081
29083
29085
29087
29089
29091
29093
29095
29097
29099
29101

29103

WA

29105
29107
29109
29111
29113
29115
29117
29121
29123
29125
29127
29119
29129
29131
29133
29135
29137
29139
29141
29143
29145
29147
29149
29151
29153
29155
29157
29159
29161
29163
29165
29167
29169
29171

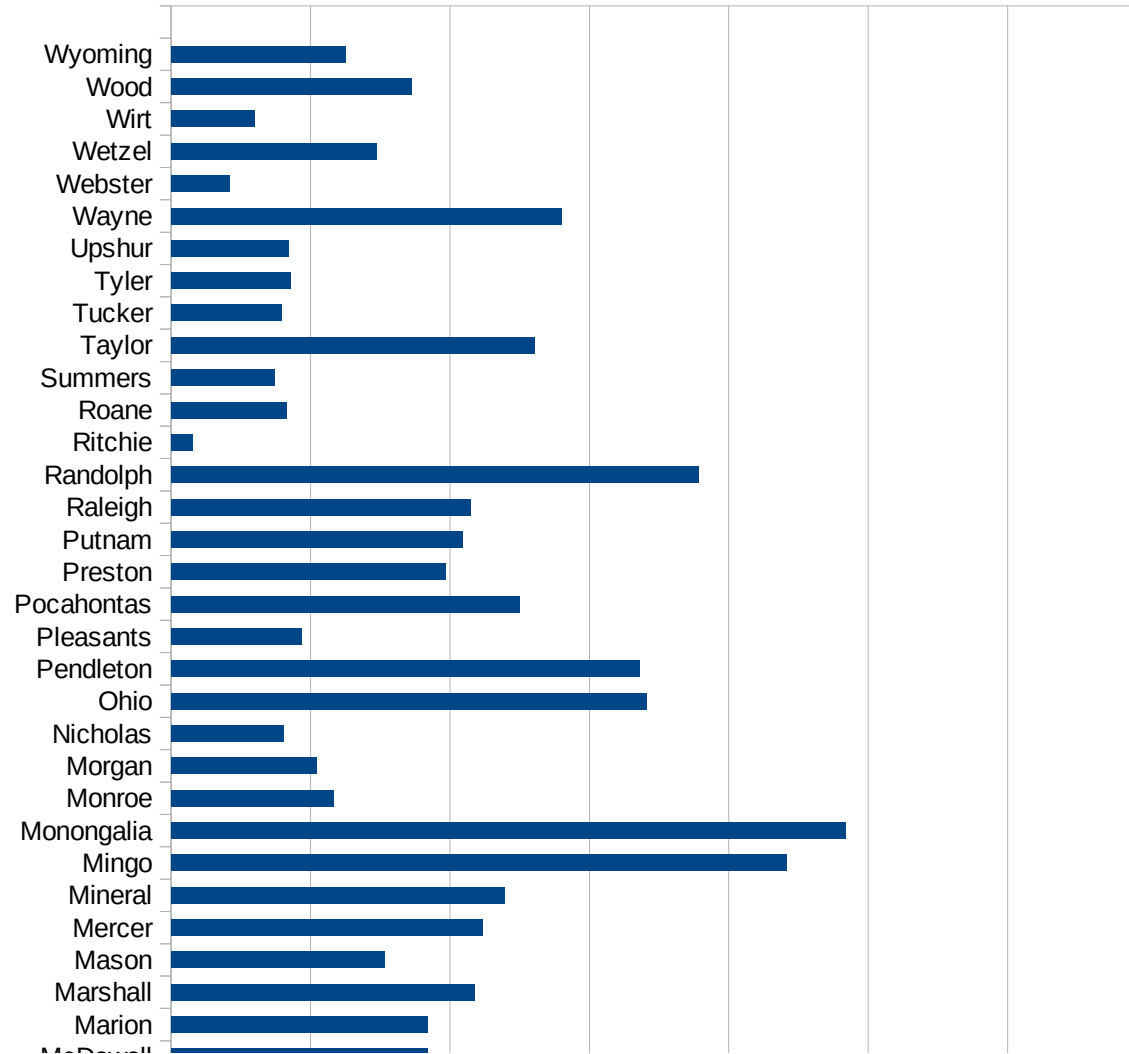
WA

29173
29175
29177
29179
29181
29195
29197
29199
29201
29203
29205
29183
29185
29187
29189
29510
29186
29207
29209
29211
29213
29215

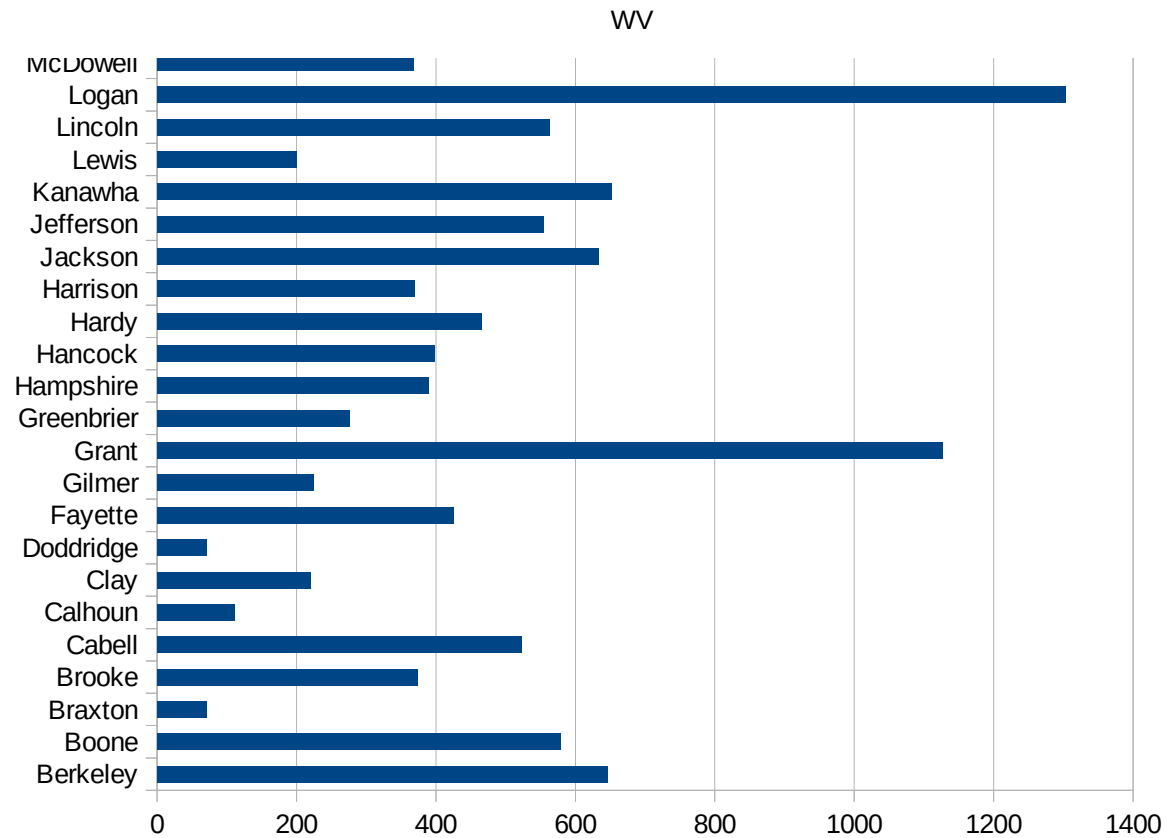
29217
29219
29221
29223
29225
29227
29229

WV

FIPS	County	PC Infection
54001	Barbour	199.5766556
54003	Berkeley	646.3290729
54005	Boone	578.5613412
54007	Braxton	70.97735822
54009	Brooke	373.8233572
54011	Cabell	522.3976658
54013	Calhoun	110.2839813
54015	Clay	220.1112141
54017	Doddridge	71.37758744
54019	Fayette	425.4033195
54021	Gilmer	224.2711189
54023	Grant	1126.784793
54025	Greenbrier	275.9730926
54027	Hampshire	389.7717051
54029	Hancock	398.7076373
54031	Hardy	464.6098004
54033	Harrison	370.0743109
54035	Jackson	634.013795
54037	Jefferson	554.470085
54039	Kanawha	652.797943
54041	Lewis	199.7004493
54043	Lincoln	563.1341327
54045	Logan	1303.40111
54047	McDowell	367.6672337
54049	Marion	367.2210635
54051	Marshall	435.2769206
54053	Mason	306.9091998
54055	Mercer	446.4663205
54057	Mineral	478.8418708
54059	Mingo	882.9093967
54061	Monongalia	967.8631836
54063	Monroe	233.4337349
54065	Morgan	208.0170911



54067 Nicholas	161.0176314
54069 Ohio	682.5529877
54071 Pendleton	671.7164499
54073 Pleasants	186.4926069
54075 Pocahontas	499.1680532
54077 Preston	393.0376193
54079 Putnam	418.1221552
54081 Raleigh	429.6064858
54083 Randolph	756.3404226
54085 Ritchie	30.86102253
54087 Roane	165.0875682
54089 Summers	148.9028213
54091 Taylor	521.8835251
54093 Tucker	158.1595974
54095 Tyler	171.5069746
54097 Upshur	167.9295515
54099 Wayne	560.7850991
54101 Webster	84.49004225
54103 Wetzel	294.6954813
54105 Wirt	120.0686106
54107 Wood	344.4057813
54109 Wyoming	250.1683826



FIPS

- 29001
- 29003
- 29005
- 29007
- 29009
- 29011
- 29013
- 29015
- 29017
- 29019
- 29021
- 29023
- 29025
- 29027
- 29029
- 29031
- 29033
- 29035
- 29037

WV

29039
29041
29043
29045
29047
29049
29051
29053
29055
29057
29059
29061
29063
29065
29067
29069
29071
29073
29075
29077
29079
29081
29083
29085
29087
29089
29091
29093
29095
29097
29099
29101

29103

WV

29105
29107
29109
29111
29113
29115
29117
29121
29123
29125
29127
29119
29129
29131
29133
29135
29137
29139
29141
29143
29145
29147
29149
29151
29153
29155
29157
29159
29161
29163
29165
29167
29169
29171

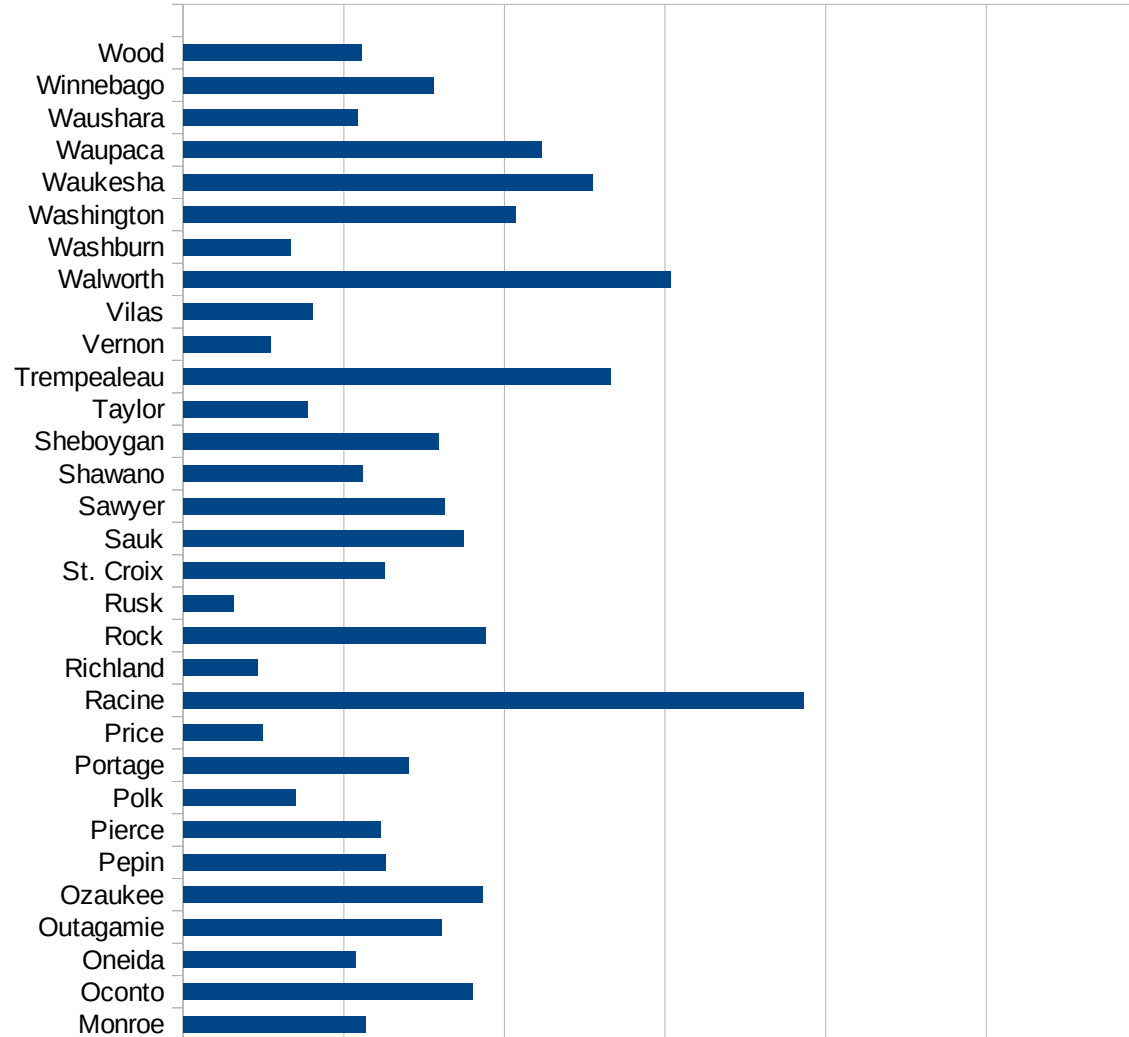
WV

29173
29175
29177
29179
29181
29195
29197
29199
29201
29203
29205
29183
29185
29187
29189
29510
29186
29207
29209
29211
29213
29215

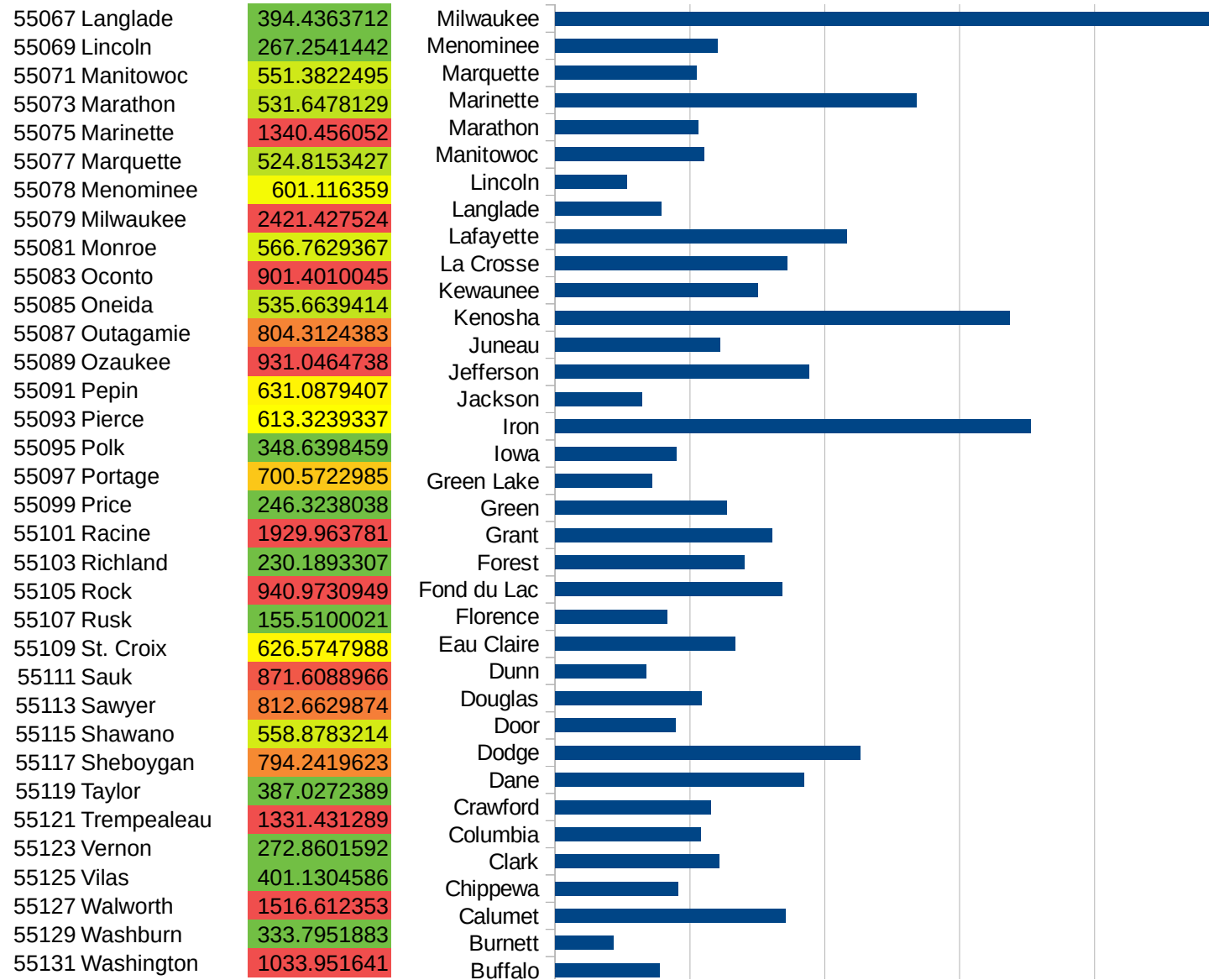
29217
29219
29221
29223
29225
29227
29229

WI

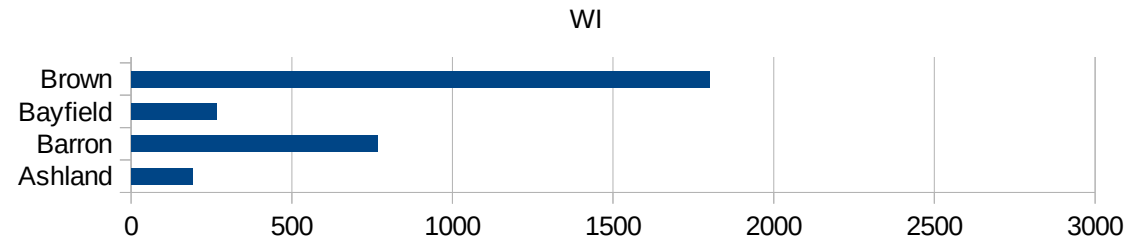
FIPS	County	PC Infection
55001	Adams	481.6198152
55003	Ashland	192.3076923
55005	Barron	768.3110442
55007	Bayfield	265.9220848
55009	Brown	1799.315053
55011	Buffalo	388.5714286
55013	Burnett	214.3970894
55015	Calumet	853.2865488
55017	Chippewa	456.8488345
55019	Clark	607.9114927
55021	Columbia	540.4651487
55023	Crawford	577.0057087
55025	Dane	921.5213399
55027	Dodge	1130.374401
55029	Door	445.4907642
55031	Douglas	543.8807628
55033	Dunn	336.7973233
55035	Eau Claire	668.6819599
55037	Florence	416.5702384
55039	Fond du Lac	842.1787981
55041	Forest	700.7007007
55043	Grant	803.0414711
55045	Green	636.3562512
55047	Green Lake	359.4460302
55049	Iowa	450.1283076
55051	Iron	1761.804087
55053	Jackson	322.2970993
55055	Jefferson	940.9249492
55057	Juneau	612.3905775
55059	Kenosha	1684.683088
55061	Kewaunee	750.6255213
55063	La Crosse	859.3419606
55065	Lafayette	1080.108011



WI



55133 Waukesha	1274.710225
55135 Waupaca	1116.804882
55137 Waushara	544.0382475
55139 Winnebago	780.6104549
55141 Wood	555.7456711



FIPS

- 29001
- 29003
- 29005
- 29007
- 29009
- 29011
- 29013
- 29015
- 29017
- 29019
- 29021
- 29023
- 29025
- 29027
- 29029
- 29031
- 29033
- 29035
- 29037

29039
29041
29043
29045
29047
29049
29051
29053
29055
29057
29059
29061
29063
29065
29067
29069
29071
29073
29075
29077
29079
29081
29083
29085
29087
29089
29091
29093
29095
29097
29099
29101

29103

29105
29107
29109
29111
29113
29115
29117
29121
29123
29125
29127
29119
29129
29131
29133
29135
29137
29139
29141
29143
29145
29147
29149
29151
29153
29155
29157
29159
29161
29163
29165
29167
29169
29171

WI

29173
29175
29177
29179
29181
29195
29197
29199
29201
29203
29205
29183
29185
29187
29189
29510
29186
29207
29209
29211
29213
29215

29217
29219
29221
29223
29225
29227
29229