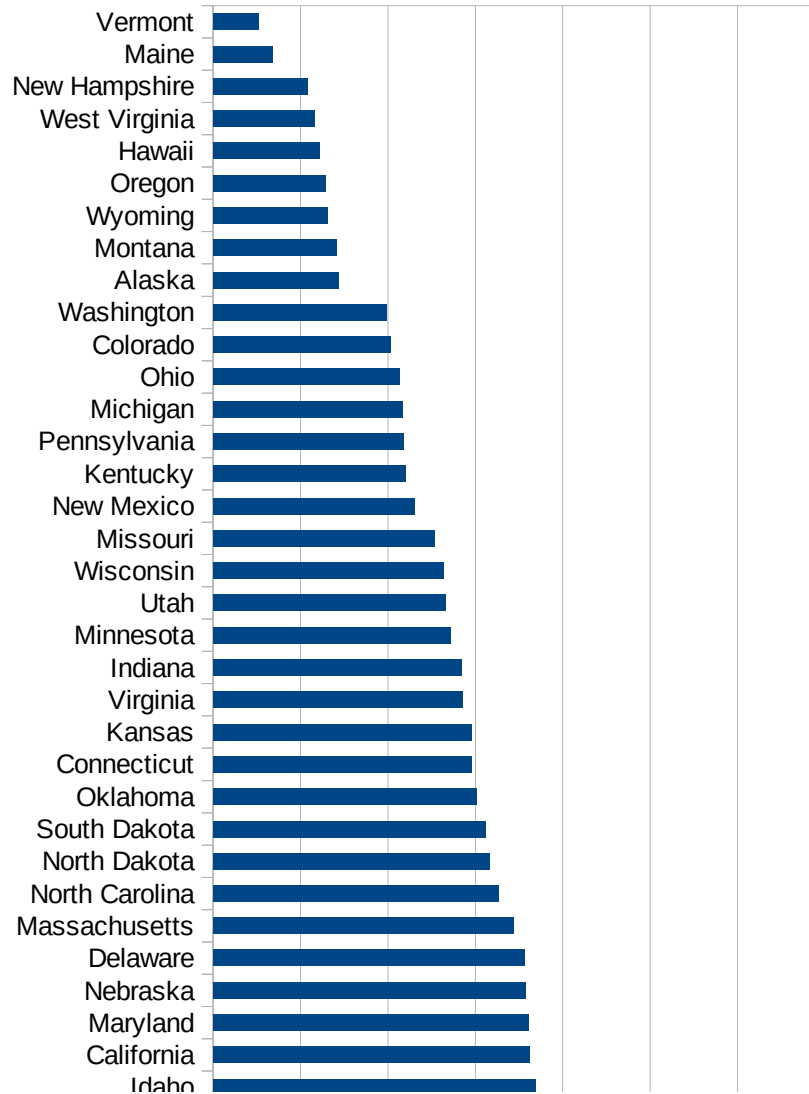


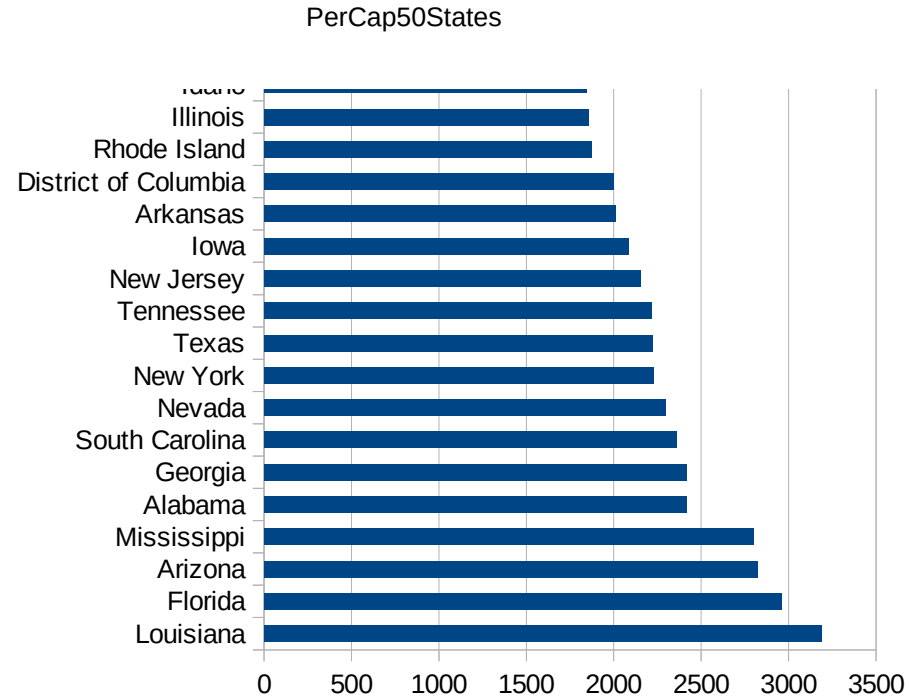
PerCap50States

Idx	State	Population	Cases per 100,000
19	Louisiana	4659978	3190.91635196561
10	Florida	21299325	2957.90124804425
3	Arizona	7171646	2821.41645028212
25	Mississippi	2986530	2798.69949406167
1	Alabama	4887871	2416.88047822866
11	Georgia	10519475	2415.17756351909
41	South Carolina	5084127	2357.25818808224
29	Nevada	3034392	2294.79249879383
33	New York	19542209	2228.56075277877
44	Texas	28701845	2221.88155500108
43	Tennessee	6770010	2214.56098292322
31	New Jersey	8908520	2154.94829668677
16	Iowa	3156145	2086.21593748069
4	Arkansas	3013825	2010.73386809121
9	District of Columbia	702455	1999.98576421265
40	Rhode Island	1057315	1873.5192445014
14	Illinois	12741080	1855.69041242972
13	Idaho	1754208	1844.13706926431
5	California	39557045	1809.07598128222
21	Maryland	6042718	1801.55684908679
28	Nebraska	1929268	1784.97751478799
8	Delaware	967171	1783.13865903754
22	Massachusetts	6902149	1719.78321534351
34	North Carolina	10383620	1631.64676673453
35	North Dakota	760077	1578.78741232796
42	South Dakota	882235	1558.42830991743
37	Oklahoma	3943079	1504.86459946656
7	Connecticut	3572665	1480.6593957172
17	Kansas	2911505	1475.5942373446
47	Virginia	8517685	1427.5357682281
15	Indiana	6691878	1418.00253979526
24	Minnesota	5611179	1357.84297738497
45	Utah	3161105	1327.35230243855



This work is licensed under the Creative Commons Attribution-NoDerivatives 4.0 International License. To view a copy of this license, visit <http://creativecommons.org/licenses/by-nd/4.0/>.

Idx	State	Population	Cases per 100,000
50	Wisconsin	5813568	1317.3321443905
26	Missouri	6126452	1263.733070952
32	New Mexico	2095428	1151.98422470254
18	Kentucky	4468402	1100.72907495789
39	Pennsylvania	12807060	1089.61775770552
23	Michigan	9995915	1082.31212450286
36	Ohio	11689442	1065.97047147332
6	Colorado	5695564	1014.03478215678
48	Washington	7535591	990.844646425211
2	Alaska	737438	718.026464597702
27	Montana	1062305	706.859141207092
51	Wyoming	577737	657.911818007156
38	Oregon	4190713	642.993209031494
12	Hawaii	1420491	607.395611799019
49	West Virginia	1805832	582.169326936282
30	New Hampshire	1356458	537.797705494752
20	Maine	1338404	339.807711274025
46	Vermont	626299	259.780073096077



Counties_Cities

FIPS	County	State	Cases Per 100,000
47169	Trousdale	Tennessee	14693.06211406
12067	Lafayette	Florida	13788.36463582
5079	Lincoln	Arkansas	12015.24321901
47095	Lake	Tennessee	11334.50276616
5077	Lee	Arkansas	11174.17918753
13053	Chattahoochee	Georgia	11156.87008611
31043	Dakota	Nebraska	10023.40287806
5017	Chicot	Arkansas	9216.32496647
19021	Buena Vista	Iowa	9192.91536681
47181	Wayne	Tennessee	8690.66312357
27105	Nobles	Minnesota	8524.90421456
22035	East Carroll	Louisiana	7517.40798636
28055	Issaquena	Mississippi	7492.35474006
22065	Madison	Louisiana	7391.81076964
20057	Ford	Kansas	6872.63928234
5133	Sevier	Arkansas	6762.35486318
31037	Colfax	Nebraska	6699.75186104
20175	Seward	Kansas	6501.37741047
51640	Galax	Virginia	6180.91234626
51081	Greensville	Virginia	6115.07697600
1085	Lowndes	Alabama	6055.74493684
28051	Holmes	Mississippi	5930.08739076
13101	Echols	Georgia	5925.00000000
6025	Imperial	California	5895.16408454
4023	Santa Cruz	Arizona	5873.87929737
35031	McKinley	New Mexico	5827.91534099
4027	Yuma	Arizona	5778.11510032
12086	Miami-Dade	Florida	5759.70793542
13259	Stewart	Georgia	5742.86175190
28125	Sharkey	Mississippi	5734.52136166
22037	East Feliciana	Louisiana	5708.36570837
40139	Texas	Oklahoma	5670.98508922
48323	Maverick	Texas	5630.50354792

This work is licensed under the Creative Commons Attribution-NoDerivatives 4.0 International License. To view a copy of this license, visit <http://creativecommons.org/licenses/by-nd/4.0/>.

Counties_Cities

22003 Allen	Louisiana	5627.80706893
12123 Taylor	Florida	5586.64385145
12121 Suwannee	Florida	5555.42983865
5149 Yell	Arkansas	5414.44160669
46017 Buffalo	South Dakota	5402.75049116
22041 Franklin	Louisiana	5397.89640802
1011 Bullock	Alabama	5336.35825607
5123 St. Francis	Arkansas	5298.95043044
47007 Bledsoe	Tennessee	5266.01152152
1105 Perry	Alabama	5251.64113786
48355 Nueces	Texas	5242.57104606
48341 Moore	Texas	5222.24808006
20055 Finney	Kansas	5170.57714894
12077 Liberty	Florida	5155.49249143
12039 Gadsden	Florida	5144.46332854
12045 Gulf	Florida	5116.30784459
5059 Hot Spring	Arkansas	5100.73885048
4017 Navajo	Arizona	5072.20788628
48471 Walker	Texas	5037.25165563
30003 Big Horn	Montana	5015.74448943
48061 Cameron	Texas	4965.22830425
48025 Bee	Texas	4952.89532636
12063 Jackson	Florida	4937.37708312
28103 Noxubee	Mississippi	4935.92785952
18017 Cass	Indiana	4932.15650112
28099 Neshoba	Mississippi	4927.03862661
47069 Hardeman	Tennessee	4920.69785884
1059 Franklin	Alabama	4919.80996716
28133 Sunflower	Mississippi	4919.37050709
13003 Atkinson	Georgia	4917.44003857
12047 Hamilton	Florida	4912.64849755
28021 Claiborne	Mississippi	4887.80271051
19047 Crawford	Iowa	4872.36274624
48189 Hale	Texas	4859.59207804

Counties_Cities

48283 La Salle	Texas	4846.63391316
28011 Bolivar	Mississippi	4825.58325089
13001 Appling	Georgia	4819.79791430
12023 Columbia	Florida	4792.70385657
48313 Madison	Texas	4784.35723201
48255 Karnes	Texas	4766.77316294
12051 Hendry	Florida	4762.24853210
12079 Madison	Florida	4733.12105348
12037 Franklin	Florida	4677.91411043
13005 Bacon	Georgia	4675.90523022
4001 Apache	Arizona	4652.03709376
28119 Quitman	Mississippi	4637.64005106
48105 Crockett	Texas	4629.89425550
39101 Marion	Ohio	4606.47296800
13243 Randolph	Georgia	4595.34611444
51595 Emporia	Virginia	4549.89259910
28135 Tallahatchie	Mississippi	4547.07943090
48449 Titus	Texas	4546.96818333
28143 Tunica	Mississippi	4535.39823009
22001 Acadia	Louisiana	4529.66714906
28043 Grenada	Mississippi	4521.49133223
1131 Wilcox	Alabama	4507.38684483
28151 Washington	Mississippi	4453.76472938
31151 Saline	Nebraska	4425.08710801
13065 Clinch	Georgia	4422.38267148
13049 Charlton	Georgia	4410.85749537
12029 Dixie	Florida	4401.19760479
36087 Rockland	New York	4381.70681159
22077 Pointe Coupee	Louisiana	4361.89608022
28027 Coahoma	Mississippi	4361.85257203
53077 Yakima	Washington	4359.98186489
13163 Jefferson	Georgia	4348.67141931
51683 Manassas	Virginia	4346.67755337
48001 Anderson	Texas	4340.56186162

Counties_Cities

49037 San Juan	Utah	4317.43154897
13141 Hancock	Georgia	4312.41015812
48427 Starr	Texas	4311.50716776
47075 Haywood	Tennessee	4309.20103836
28083 Leflore	Mississippi	4301.67018223
29119 McDonald	Missouri	4298.46607158
48117 Deaf Smith	Texas	4296.37526652
39129 Pickaway	Ohio	4295.35516303
13161 Jeff Davis	Georgia	4291.70270810
1013 Butler	Alabama	4268.29268293
31047 Dawson	Nebraska	4255.76785187
48123 DeWitt	Texas	4210.63060385
53021 Franklin	Washington	4201.51144181
6031 Kings	California	4188.52318222
28153 Wayne	Mississippi	4182.67809636
13069 Coffee	Georgia	4170.05082032
19127 Marshall	Iowa	4141.96743453
48469 Victoria	Texas	4124.51784647
28097 Montgomery	Mississippi	4110.54574479
22047 Iberville	Louisiana	4107.45392867
12003 Baker	Florida	4105.09610298
19197 Wright	Iowa	4097.71473601
28053 Humphreys	Mississippi	4093.49642727
13099 Early	Georgia	4079.24270518
12133 Washington	Florida	4055.46623794
27165 Watonwan	Minnesota	4052.82331512
12049 Hardee	Florida	4052.11965498
19193 Woodbury	Iowa	4049.19103951
12125 Union	Florida	4036.14457831
48489 Willacy	Texas	4025.09876830
48479 Webb	Texas	4020.87637273
13279 Toombs	Georgia	4016.81109830
12027 DeSoto	Florida	3982.50153378
48465 Val Verde	Texas	3976.99561047

Counties_Cities

45089 Williamsburg	South Carolina	3927.33450957
48177 Gonzales	Texas	3922.98088927
12013 Calhoun	Florida	3914.44436827
13061 Clay	Georgia	3914.09767925
48369 Parmer	Texas	3913.21978913
22127 Winn	Louisiana	3905.47615679
22025 Catahoula	Louisiana	3902.99750208
28147 Walthall	Mississippi	3899.06671275
51620 Franklin City	Virginia	3893.67278173
28123 Scott	Mississippi	3885.17693640
13071 Colquitt	Georgia	3882.26004562
28079 Leake	Mississippi	3879.10205157
41045 Malheur	Oregon	3869.81285598
1025 Clarke	Alabama	3867.05685619
41049 Morrow	Oregon	3860.35877594
13139 Hall	Georgia	3859.05376259
28029 Copiah	Mississippi	3853.83456539
13313 Whitfield	Georgia	3845.78424401
28159 Winston	Mississippi	3831.54417836
22045 Iberia	Louisiana	3829.94319223
36119 Westchester	New York	3826.01703989
28031 Covington	Mississippi	3813.71664987
51029 Buckingham	Virginia	3811.98894053
48391 Refugio	Texas	3811.14903299
22051 Jefferson	Louisiana	3807.38668958
45009 Bamberg	South Carolina	3803.85288967
13009 Baldwin	Georgia	3803.85070165
45061 Lee	South Carolina	3803.52350951
13201 Miller	Georgia	3798.80408020
28107 Panola	Mississippi	3788.98706770
22081 Red River	Louisiana	3786.71699894
13299 Ware	Georgia	3775.22421525
13017 Ben Hill	Georgia	3764.81801394
22097 St. Landry	Louisiana	3757.67241796

Counties_Cities

47111 Macon	Tennessee	3737.89408613
1047 Dallas	Alabama	3735.31714957
13087 Decatur	Georgia	3732.83160865
13277 Tift	Georgia	3724.33511622
22125 West Feliciana	Louisiana	3719.27554981
13273 Terrell	Georgia	3716.17698293
13285 Troup	Georgia	3715.33826427
22111 Union	Louisiana	3712.49440215
13165 Jenkins	Georgia	3708.39571577
12011 Broward	Florida	3702.47942355
22053 Jefferson Davis	Louisiana	3691.97644228
19171 Tama	Iowa	3685.51822054
22099 St. Martin	Louisiana	3683.25842487
22019 Calcasieu	Louisiana	3665.46535901
20209 Wyandotte	Kansas	3663.71488713
34031 Passaic	New Jersey	3651.82491904
22091 St. Helena	Louisiana	3634.76905087
1095 Marshall	Alabama	3634.41509120
1065 Hale	Alabama	3633.03001494
51159 Richmond	Virginia	3629.12148705
22093 St. James	Louisiana	3617.43594619
36005 Bronx	New York	3607.41886921
13127 Glynn	Georgia	3582.53441134
12033 Escambia	Florida	3567.28593432
22073 Ouachita	Louisiana	3566.27285969
1035 Conecuh	Alabama	3559.50150688
19115 Louisa	Iowa	3554.48115319
22101 St. Mary	Louisiana	3552.05528991
13253 Seminole	Georgia	3547.80517138
13021 Bibb	Georgia	3546.81733564
37061 Duplin	North Carolina	3542.54451543
13037 Calhoun	Georgia	3542.19143577
51001 Accomack	Virginia	3541.89806245
13287 Turner	Georgia	3526.28918099

Counties_Cities

13167 Johnson	Georgia	3522.86773795
12065 Jefferson	Florida	3513.43784994
22095 St. John the Baptist	Louisiana	3508.24379400
28127 Simpson	Mississippi	3505.49368413
28017 Chickasaw	Mississippi	3482.61603867
13109 Evans	Georgia	3479.15306408
48185 Grimes	Texas	3476.72778561
41059 Umatilla	Oregon	3475.41152794
45019 Charleston	South Carolina	3474.95103534
1101 Montgomery	Alabama	3451.40700646
22083 Richland	Louisiana	3446.90966719
48375 Potter	Texas	3425.04680396
48285 Lavaca	Texas	3416.21084038
47037 Davidson	Tennessee	3410.69064248
13107 Emanuel	Georgia	3409.69396780
5035 Crittenden	Arkansas	3409.04389558
22055 Lafayette	Louisiana	3408.40754257
28163 Yazoo	Mississippi	3391.39054092
22107 Tensas	Louisiana	3384.13267593
46005 Beadle	South Dakota	3383.99618705
1063 Greene	Alabama	3376.65492530
48239 Jackson	Texas	3375.01680785
1053 Escambia	Alabama	3374.33329705
28115 Pontotoc	Mississippi	3364.43313543
22057 Lafourche	Louisiana	3347.09269734
38005 Benson	North Dakota	3346.73944269
22039 Evangeline	Louisiana	3343.00152498
12043 Glades	Florida	3337.21946954
45005 Allendale	South Carolina	3324.72200382
1091 Marengo	Alabama	3314.80121683
28013 Calhoun	Mississippi	3297.31227487
36059 Nassau	New York	3295.26489259
12059 Holmes	Florida	3285.92699081
13043 Candler	Georgia	3285.34514581

Counties_Cities

51685 Manassas Park	Virginia	3281.90905414
13095 Dougherty	Georgia	3280.25163574
5093 Mississippi	Arkansas	3278.45001091
13257 Stephens	Georgia	3276.35874784
37123 Montgomery	North Carolina	3274.54072091
6029 Kern	California	3269.97961560
45075 Orangeburg	South Carolina	3263.39521936
16027 Canyon	Idaho	3248.78411089
13305 Wayne	Georgia	3244.09554482
28077 Lawrence	Mississippi	3243.67723806
48415 Scurry	Texas	3237.28210601
13319 Wilkinson	Georgia	3220.45152722
48163 Frio	Texas	3219.62050868
13205 Mitchell	Georgia	3217.37563086
36085 Richmond	New York	3214.75747566
53001 Adams	Washington	3213.72539096
8075 Logan	Colorado	3209.77331847
22009 Avoyelles	Louisiana	3198.06237952
48215 Hidalgo	Texas	3195.25971229
5061 Howard	Arkansas	3185.66824076
28007 Attala	Mississippi	3185.40702423
13275 Thomas	Georgia	3178.99568035
47077 Henderson	Tennessee	3170.89812188
28067 Jones	Mississippi	3168.22716583
28091 Marion	Mississippi	3168.11652842
22117 Washington	Louisiana	3162.16564338
13283 Treutlen	Georgia	3157.58554854
28157 Wilkinson	Mississippi	3150.59144677
40089 McCurtain	Oklahoma	3149.55814451
2282 Yakutat	Alaska	3145.69536424
1119 Sumter	Alabama	3143.96028682
22013 Bienville	Louisiana	3140.96783889
48167 Galveston	Texas	3140.96303531
20145 Pawnee	Kansas	3139.28680280

Counties_Cities

22089 St. Charles	Louisiana	3139.24242138
22121 West Baton Rou	Louisiana	3136.94327771
22033 East Baton Rouç	Louisiana	3135.46022732
28101 Newton	Mississippi	3133.88984750
22113 Vermilion	Louisiana	3130.53652014
28155 Webster	Mississippi	3126.27707397
45041 Florence	South Carolina	3125.38452073
22085 Sabine	Louisiana	3120.83888149
12021 Collier	Florida	3116.61135888
28063 Jefferson	Mississippi	3110.04784689
28145 Union	Mississippi	3100.74809481
5069 Jefferson	Arkansas	3100.68414717
19179 Wapello	Iowa	3093.31060929
36081 Queens	New York	3084.28693417
13027 Brooks	Georgia	3081.28666280
1129 Washington	Alabama	3071.19306387
34039 Union	New Jersey	3068.44877049
22017 Caddo	Louisiana	3067.65134488
31173 Thurston	Nebraska	3067.23264412
48047 Brooks	Texas	3064.38009559
12097 Osceola	Florida	3059.86575722
51183 Sussex	Virginia	3043.51695292
22105 Tangipahoa	Louisiana	3043.12400487
4013 Maricopa	Arizona	3038.07179792
36103 Suffolk	New York	3030.53218130
47141 Putnam	Tennessee	3027.53573558
13303 Washington	Georgia	3026.58687334
6107 Tulare	California	3022.14609079
48385 Real	Texas	3018.97642323
28161 Yalobusha	Mississippi	3018.07617818
48253 Jones	Texas	3017.61114195
31079 Hall	Nebraska	3017.51424351
22109 Terrebonne	Louisiana	3014.74495816
13245 Richmond	Georgia	3007.63070939

Counties_Cities

13185 Lowndes	Georgia	3005.47622527
12093 Okeechobee	Florida	3004.55016010
13137 Habersham	Georgia	3002.99638671
22007 Assumption	Louisiana	3000.00000000
28023 Clarke	Mississippi	2999.23096642
36071 Orange	New York	2996.45766080
48069 Castro	Texas	2987.60600130
22049 Jackson	Louisiana	2987.04565463
28137 Tate	Mississippi	2986.89106019
22023 Cameron	Louisiana	2985.07462687
34017 Hudson	New Jersey	2982.42318371
22031 De Soto	Louisiana	2981.48418137
19149 Plymouth	Iowa	2972.70372584
13075 Cook	Georgia	2971.68162219
28129 Smith	Mississippi	2962.12973378
27099 Mower	Minnesota	2961.68553648
22071 Orleans	Louisiana	2959.80112837
28015 Carroll	Mississippi	2946.22137019
28061 Jasper	Mississippi	2946.18943268
28105 Oktibbeha	Mississippi	2941.59156435
28095 Monroe	Mississippi	2941.17647059
22079 Rapides	Louisiana	2940.36549685
30087 Rosebud	Montana	2935.01048218
13033 Burke	Georgia	2934.48691076
19069 Franklin	Iowa	2933.62307388
16075 Payette	Idaho	2929.81189758
6047 Merced	California	2923.22530162
5143 Washington	Arkansas	2920.73379164
1097 Mobile	Alabama	2920.31313065
45027 Clarendon	South Carolina	2919.88130564
12005 Bay	Florida	2913.85796089
47157 Shelby	Tennessee	2903.83045298
48111 Dallam	Texas	2902.77777778
24033 Prince George's	Maryland	2898.46784588

Counties_Cities

1049 DeKalb	Alabama	2896.96714996
13261 Sumter	Georgia	2895.77237413
1127 Walker	Alabama	2892.75007456
19013 Black Hawk	Iowa	2892.57446680
20017 Chase	Kansas	2890.83301636
28141 Tishomingo	Mississippi	2883.72571194
45039 Fairfield	South Carolina	2879.20721364
48481 Wharton	Texas	2878.49299599
48017 Bailey	Texas	2874.62644087
28113 Pike	Mississippi	2873.89732831
13233 Polk	Georgia	2872.61596421
48131 Duval	Texas	2871.92293971
45017 Calhoun	South Carolina	2871.90082645
1041 Crenshaw	Alabama	2864.58333333
19187 Webster	Iowa	2861.31708796
5071 Johnson	Arkansas	2860.66861117
22123 West Carroll	Louisiana	2859.22418503
13175 Laurens	Georgia	2858.95404120
48055 Caldwell	Texas	2858.00171110
12099 Palm Beach	Florida	2852.53586784
28035 Forrest	Mississippi	2851.96439043
47033 Crockett	Tennessee	2847.57118928
28085 Lincoln	Mississippi	2847.53690981
28149 Warren	Mississippi	2845.63409563
28089 Madison	Mississippi	2834.42203919
28039 George	Mississippi	2832.98969072
45049 Hampton	South Carolina	2826.72730091
13237 Putnam	Georgia	2824.52198634
13215 Muscogee	Georgia	2824.47466007
12085 Martin	Florida	2817.06771403
48057 Calhoun	Texas	2815.26830852
22021 Caldwell	Louisiana	2811.24497992
12031 Duval	Florida	2808.20180576
45043 Georgetown	South Carolina	2798.43852913

Counties_Cities

29211 Sullivan	Missouri	2796.97797782
47097 Lauderdale	Tennessee	2795.74056147
16087 Washington	Idaho	2795.00049208
20111 Lyon	Kansas	2786.92450458
45081 Saluda	South Carolina	2784.26791277
25025 Suffolk	Massachusetts	2779.05784067
38085 Sioux	North Dakota	2776.50298302
5115 Pope	Arkansas	2775.00000000
10005 Sussex	Delaware	2772.51990963
46099 Minnehaha	South Dakota	2768.61817956
47071 Hardin	Tennessee	2766.13904407
19153 Polk	Iowa	2763.72936183
28049 Hinds	Mississippi	2761.45686146
12129 Wakulla	Florida	2760.23535935
45023 Chester	South Carolina	2756.50367430
45069 Marlboro	South Carolina	2750.20834912
48451 Tom Green	Texas	2749.83289477
30071 Phillips	Montana	2749.14089347
46085 Lyman	South Dakota	2747.97173515
47131 Obion	Tennessee	2742.26054779
13023 Bleckley	Georgia	2741.86010282
45079 Richland	South Carolina	2740.87260237
48113 Dallas	Texas	2739.12984140
37155 Robeson	North Carolina	2736.07876751
45051 Horry	South Carolina	2732.55324033
18039 Elkhart	Indiana	2729.61665694
28069 Kemper	Mississippi	2722.64884811
1027 Clay	Alabama	2719.39736347
12007 Bradford	Florida	2715.27477283
28065 Jefferson Davis	Mississippi	2714.97240520
48297 Live Oak	Texas	2712.47739602
13085 Dawson	Georgia	2710.99948172
22005 Ascension	Louisiana	2708.70764887
48073 Cherokee	Texas	2707.63614238

Counties_Cities

5011 Bradley	Arkansas	2707.16711021
48071 Chambers	Texas	2706.45875536
13131 Grady	Georgia	2703.24874737
13267 Tattnall	Georgia	2697.80630932
28093 Marshall	Mississippi	2696.67992440
53017 Douglas	Washington	2691.86845969
45085 Sumter	South Carolina	2689.83776476
6099 Stanislaus	California	2689.26820840
1113 Russell	Alabama	2687.73472249
28071 Lafayette	Mississippi	2682.82444838
13229 Pierce	Georgia	2681.93305482
16013 Blaine	Idaho	2681.29728773
1107 Pickens	Alabama	2678.30273849
19103 Johnson	Iowa	2677.50892503
32003 Clark	Nevada	2675.87122874
16067 Minidoka	Idaho	2669.86794718
47147 Robertson	Tennessee	2664.33842168
13129 Gordon	Georgia	2659.27017422
22087 St. Bernard	Louisiana	2658.33351170
12081 Manatee	Florida	2656.67143635
22119 Webster	Louisiana	2654.77601938
13031 Bulloch	Georgia	2650.84868557
46027 Clay	South Dakota	2649.38394701
19049 Dallas	Iowa	2645.81947217
48135 Ector	Texas	2645.50590906
13135 Gwinnett	Georgia	2638.23035824
12095 Orange	Florida	2636.44890613
51660 Harrisonburg	Virginia	2633.57577777
45047 Greenwood	South Carolina	2633.55055767
1033 Colbert	Alabama	2631.38672802
1055 Etowah	Alabama	2631.19384201
12113 Santa Rosa	Florida	2628.39491717
48463 Uvalde	Texas	2622.36459808
22059 LaSalle	Louisiana	2621.17047664

Counties_Cities

44007 Providence	Rhode Island	2620.40862528
31141 Platte	Nebraska	2616.67116267
47045 Dyer	Tennessee	2612.54019293
16073 Owyhee	Idaho	2608.39818695
12057 Hillsborough	Florida	2606.88376547
47039 Decatur	Tennessee	2605.50145225
48245 Jefferson	Texas	2604.69566786
19167 Sioux	Iowa	2601.04844023
1017 Chambers	Alabama	2600.02974862
28081 Lee	Mississippi	2595.00950682
51131 Northampton	Virginia	2590.54111632
37177 Tyrrell	North Carolina	2590.17187122
47159 Smith	Tennessee	2587.50376091
19169 Story	Iowa	2582.94684267
47063 Hamblen	Tennessee	2578.63680714
37077 Granville	North Carolina	2571.73750312
28033 DeSoto	Mississippi	2566.46941500
17181 Union	Illinois	2565.16833917
12041 Gilchrist	Florida	2563.54075372
13173 Lanier	Georgia	2562.86266925
48249 Jim Wells	Texas	2557.44451521
47183 Weakley	Tennessee	2555.73844082
35045 San Juan	New Mexico	2554.32131347
55079 Milwaukee	Wisconsin	2551.04139312
37163 Sampson	North Carolina	2550.84399459
45011 Barnwell	South Carolina	2548.31375521
21227 Warren	Kentucky	2547.53778645
19039 Clarke	Iowa	2546.95956702
34013 Essex	New Jersey	2546.74173853
51750 Radford	Virginia	2546.48563171
48039 Brazoria	Texas	2544.30037817
51690 Martinsville	Virginia	2542.24151294
13315 Wilcox	Georgia	2541.98819791
45013 Beaufort	South Carolina	2538.74890708

Counties_Cities

28001 Adams	Mississippi	2535.90664273
13293 Upson	Georgia	2532.90101087
6019 Fresno	California	2532.68302494
1005 Barbour	Alabama	2528.03343917
22011 Beauregard	Louisiana	2525.97106273
28117 Prentiss	Mississippi	2524.19514122
45071 Newberry	South Carolina	2523.36448598
36047 Kings	New York	2521.18799921
21031 Butler	Kentucky	2521.13999374
13133 Greene	Georgia	2514.40840773
16053 Jerome	Idaho	2510.93066833
13105 Elbert	Georgia	2510.46025105
45033 Dillon	South Carolina	2509.88594399
1021 Chilton	Alabama	2507.19090436
8087 Morgan	Colorado	2507.17837384
28139 Tippah	Mississippi	2505.11479882
1051 Elmore	Alabama	2501.00748593
48321 Matagorda	Texas	2497.81133727
48309 McLennan	Texas	2496.00364483
1109 Pike	Alabama	2495.65060891
31053 Dodge	Nebraska	2495.17545052
12071 Lee	Florida	2494.53360014
45031 Darlington	South Carolina	2486.45250142
13321 Worth	Georgia	2482.88093010
1125 Tuscaloosa	Alabama	2482.87548286
28025 Clay	Mississippi	2481.17197978
29147 Nodaway	Missouri	2479.37589670
45055 Kershaw	South Carolina	2478.96084888
13181 Lincoln	Georgia	2476.31080227
19059 Dickinson	Iowa	2471.87080977
13263 Talbot	Georgia	2471.30102041
28057 Itawamba	Mississippi	2470.55321682
1071 Jackson	Alabama	2466.36771300
13051 Chatham	Georgia	2465.11869154

Counties_Cities

16033 Clark	Idaho	2464.78873239
28111 Perry	Mississippi	2464.16897159
37167 Stanly	North Carolina	2461.53846154
1023 Choctaw	Alabama	2460.86753368
17031 Cook	Illinois	2451.34970745
8079 Mineral	Colorado	2448.45360825
16031 Cassia	Idaho	2447.20080456
13119 Franklin	Georgia	2445.38070625
48141 El Paso	Texas	2442.91460801
22063 Livingston	Louisiana	2439.68846504
17017 Cass	Illinois	2438.82544861
1073 Jefferson	Alabama	2437.73699378
13123 Gilmer	Georgia	2437.04569055
1001 Autauga	Alabama	2435.20799986
48303 Lubbock	Texas	2434.84314210
6039 Madera	California	2432.89867573
48209 Hays	Texas	2430.02995989
12105 Polk	Florida	2423.55676270
47149 Rutherford	Tennessee	2421.74274370
13189 McDuffie	Georgia	2419.76684780
1093 Marion	Alabama	2419.11097672
12107 Putnam	Florida	2413.60247023
24510 Baltimore City	Maryland	2412.46815326
13059 Clarke	Georgia	2411.05788110
1007 Bibb	Alabama	2401.78571429
6037 Los Angeles	California	2399.88687369
16001 Ada	Idaho	2397.40747203
31055 Douglas	Nebraska	2391.86423935
29195 Saline	Missouri	2389.16794060
40065 Jackson	Oklahoma	2388.87330154
19063 Emmet	Iowa	2388.41456825
29143 New Madrid	Missouri	2387.83533765
38089 Stark	North Dakota	2387.32780592
47167 Tipton	Tennessee	2387.09991718

Counties_Cities

13121 Fulton	Georgia	2386.69325426
22069 Natchitoches	Louisiana	2384.95563776
12083 Marion	Florida	2384.04120263
22027 Claiborne	Louisiana	2383.34169594
1103 Morgan	Alabama	2376.37397241
34011 Cumberland	New Jersey	2375.93725989
6041 Marin	California	2373.81867476
53025 Grant	Washington	2372.31714459
45053 Jasper	South Carolina	2371.33685410
45029 Colleton	South Carolina	2371.21614445
22067 Morehouse	Louisiana	2370.26537523
45045 Greenville	South Carolina	2367.69587700
53047 Okanogan	Washington	2366.37235356
28075 Lauderdale	Mississippi	2365.99970790
6077 San Joaquin	California	2365.87569420
13155 Irwin	Georgia	2362.20472441
13115 Floyd	Georgia	2361.96350343
51740 Portsmouth	Virginia	2360.72364528
13209 Montgomery	Georgia	2360.49167845
4012 La Paz	Arizona	2360.41330932
22103 St. Tammany	Louisiana	2358.28771343
37105 Lee	North Carolina	2356.31061642
13055 Chattooga	Georgia	2355.78862445
47041 DeKalb	Tennessee	2353.75906247
13035 Butts	Georgia	2351.91997685
37091 Hertford	North Carolina	2350.05706074
1133 Winston	Alabama	2349.95773457
48029 Bexar	Texas	2349.53921076
28009 Benton	Mississippi	2345.54467416
47011 Bradley	Tennessee	2343.36203585
47091 Johnson	Tennessee	2339.97075037
37119 Mecklenburg	North Carolina	2336.40887064
4005 Coconino	Arizona	2333.85134473
48405 San Augustine	Texas	2332.36151603

Counties_Cities

51153 Prince William	Virginia	2329.85976825
17157 Randolph	Illinois	2329.78259515
12131 Walton	Florida	2328.54640981
6035 Lassen	California	2324.52438153
12087 Monroe	Florida	2323.16366108
47053 Gibson	Tennessee	2320.31807524
37015 Bertie	North Carolina	2317.88079470
13199 Meriwether	Georgia	2316.30909436
45067 Marion	South Carolina	2313.21885370
34003 Bergen	New Jersey	2312.92676782
48005 Angelina	Texas	2311.34891839
35023 Hidalgo	New Mexico	2311.32075472
28073 Lamar	Mississippi	2305.95545022
5081 Little River	Arkansas	2304.07269187
13015 Bartow	Georgia	2302.45846177
1123 Tallapoosa	Alabama	2298.93572363
47003 Bedford	Tennessee	2298.21770872
22075 Plaquemines	Louisiana	2298.16317813
13007 Baker	Georgia	2296.24838292
37191 Wayne	North Carolina	2296.18330521
47017 Carroll	Tennessee	2294.78943612
47155 Sevier	Tennessee	2294.36521881
20025 Clark	Kansas	2294.26433915
17153 Pulaski	Illinois	2288.12008054
48201 Harris	Texas	2287.69346908
13301 Warren	Georgia	2285.27899448
25009 Essex	Massachusetts	2283.72529527
13317 Wilkes	Georgia	2278.25030377
13029 Bryan	Georgia	2272.42908499
48063 Camp	Texas	2271.15783012
5131 Sebastian	Arkansas	2270.00540105
19139 Muscatine	Iowa	2266.53311281
45035 Dorchester	South Carolina	2266.46000237
28037 Franklin	Mississippi	2259.88700565

Counties_Cities

12075 Levy	Florida	2259.01398087
13067 Cobb	Georgia	2258.92332186
5107 Phillips	Arkansas	2257.47406955
34021 Mercer	New Jersey	2255.74685447
28005 Amite	Mississippi	2255.39509979
13063 Clayton	Georgia	2254.37218376
48383 Reagan	Texas	2245.38893344
53007 Chelan	Washington	2240.51092995
13177 Lee	Georgia	2237.60247279
45059 Laurens	South Carolina	2237.51380721
47065 Hamilton	Tennessee	2233.41001301
22029 Concordia	Louisiana	2227.67218475
34023 Middlesex	New Jersey	2225.90501214
13211 Morgan	Georgia	2222.45796425
12111 St. Lucie	Florida	2217.18442490
47023 Chester	Tennessee	2216.94836768
12073 Leon	Florida	2213.66007754
48349 Navarro	Texas	2209.22021588
1039 Covington	Alabama	2206.24019899
6071 San Bernardino	California	2204.77683997
48325 Medina	Texas	2201.44930382
13089 DeKalb	Georgia	2200.75658443
47165 Sumner	Tennessee	2199.85145526
45025 Chesterfield	South Carolina	2198.71486646
13271 Telfair	Georgia	2198.28672210
28087 Lowndes	Mississippi	2195.82555574
45015 Berkeley	South Carolina	2193.66686116
28041 Greene	Mississippi	2193.43441778
13013 Barrow	Georgia	2192.82505661
47047 Fayette	Tennessee	2192.21369146
48199 Hardin	Texas	2192.03943573
37063 Durham	North Carolina	2191.70989363
48257 Kaufman	Texas	2190.13854551
13097 Douglas	Georgia	2187.42044024

Counties_Cities

13187 Lumpkin	Georgia	2181.76301017
37017 Bladen	North Carolina	2181.37993371
48279 Lamb	Texas	2181.18255054
20067 Grant	Kansas	2181.02508179
48507 Zavala	Texas	2178.08562130
13207 Monroe	Georgia	2169.33139535
6065 Riverside	California	2168.83919179
55051 Iron	Wisconsin	2167.01902748
1087 Macon	Alabama	2163.89175118
51047 Culpeper	Virginia	2163.55888081
13157 Jackson	Georgia	2162.67643634
8037 Eagle	Colorado	2153.00129107
21177 Muhlenberg	Kentucky	2151.16656918
37195 Wilson	North Carolina	2150.88085446
4021 Pinal	Arizona	2150.56649178
47109 McNairy	Tennessee	2148.49798699
51147 Prince Edward	Virginia	2148.14814815
22015 Bossier	Louisiana	2144.90702520
42101 Philadelphia	Pennsylvania	2140.53321112
38015 Burleigh	North Dakota	2139.11601398
38035 Grand Forks	North Dakota	2136.49851632
48361 Orange	Texas	2132.29311253
28059 Jackson	Mississippi	2130.13951995
48453 Travis	Texas	2127.17909129
19027 Carroll	Iowa	2123.64791108
13217 Newton	Georgia	2122.49294785
48291 Liberty	Texas	2118.78641845
48139 Ellis	Texas	2118.30401926
13251 Screven	Georgia	2116.51599943
19061 Dubuque	Iowa	2115.55537200
51510 Alexandria	Virginia	2114.86949480
17089 Kane	Illinois	2112.44140947
1111 Randolph	Alabama	2112.21122112
13145 Harris	Georgia	2111.67512690

Counties_Cities

5041 Desha	Arkansas	2110.84086171
1015 Calhoun	Alabama	2109.78587117
1099 Monroe	Alabama	2107.56158922
48041 Brazos	Texas	2104.44614964
47177 Warren	Tennessee	2103.82112628
48089 Colorado	Texas	2102.08794834
38059 Morton	North Dakota	2100.01607976
27083 Lyon	Minnesota	2099.18451754
13081 Crisp	Georgia	2097.25233397
13225 Peach	Georgia	2095.46836649
49035 Salt Lake	Utah	2091.29879155
29155 Pemiscot	Missouri	2089.47885939
17097 Lake	Illinois	2088.80302269
47185 White	Tennessee	2088.02154425
1045 Dale	Alabama	2085.54620476
13093 Dooly	Georgia	2079.38129286
55009 Brown	Wisconsin	2076.48322943
40001 Adair	Oklahoma	2074.08749208
48043 Brewster	Texas	2071.86791842
1081 Lee	Alabama	2070.86695823
27117 Pipestone	Minnesota	2066.98353045
4007 Gila	Arizona	2065.35656628
53005 Benton	Washington	2064.62350837
40143 Tulsa	Oklahoma	2063.05139120
27145 Stearns	Minnesota	2062.71663234
29157 Perry	Missouri	2062.66318538
48273 Kleberg	Texas	2062.38555688
48347 Nacogdoches	Texas	2060.53780950
13073 Columbia	Georgia	2060.39237545
6011 Colusa	California	2057.61316872
12103 Pinellas	Florida	2053.35903535
29510 St. Louis City	Missouri	2052.58256890
37023 Burke	North Carolina	2052.39981412
37181 Vance	North Carolina	2052.39782872

Counties_Cities

20103 Leavenworth	Kansas	2051.57832629
17091 Kankakee	Illinois	2050.46171744
4019 Pima	Arizona	2048.55674240
17163 St. Clair	Illinois	2048.19600167
55101 Racine	Wisconsin	2047.97948968
13197 Marion	Georgia	2047.65896300
5063 Independence	Arkansas	2043.63288922
37037 Chatham	North Carolina	2042.68584476
51175 Southampton	Virginia	2041.39656545
47189 Wilson	Tennessee	2040.88888889
5111 Poinsett	Arkansas	2039.70968549
1003 Baldwin	Alabama	2038.78507674
20077 Harper	Kansas	2034.14456956
39107 Mercer	Ohio	2033.74105813
13291 Union	Georgia	2033.24861464
49043 Summit	Utah	2031.81265352
48003 Andrews	Texas	2030.00882613
13011 Banks	Georgia	2027.59637666
13289 Twiggs	Georgia	2027.35710796
36105 Sullivan	New York	2026.54374950
12091 Okaloosa	Florida	2025.86976345
48435 Sutton	Texas	2022.35231506
37047 Columbus	North Carolina	2019.58494295
13235 Pulaski	Georgia	2014.63546843
12089 Nassau	Florida	2013.23515705
37159 Rowan	North Carolina	2011.15657431
37147 Pitt	North Carolina	2010.40497126
48439 Tarrant	Texas	2007.74030412
46073 Jerauld	South Dakota	2006.85266765
9001 Fairfield	Connecticut	2006.62624242
51730 Petersburg	Virginia	2005.25865619
48311 McMullen	Texas	2002.67022697
1075 Lamar	Alabama	2000.86680150
47143 Rhea	Tennessee	2000.36315216

Counties_Cities

11001 District of Colum	District of Col	1999.98576421
37079 Greene	North Carolina	1998.85779555
18037 Dubois	Indiana	1992.24715142
13269 Taylor	Georgia	1990.29730066
47133 Overton	Tennessee	1989.30578213
13019 Berrien	Georgia	1984.20943279
48505 Zapata	Texas	1980.26779422
5007 Benton	Arkansas	1978.66533631
13045 Carroll	Georgia	1977.63310504
29189 St. Louis	Missouri	1972.52606714
45063 Lexington	South Carolina	1971.98947911
40015 Caddo	Oklahoma	1970.52835007
29097 Jasper	Missouri	1968.73238503
19033 Cerro Gordo	Iowa	1967.31305836
17027 Clinton	Illinois	1966.04585669
16083 Twin Falls	Idaho	1962.10545881
21075 Fulton	Kentucky	1960.78431373
20171 Scott	Kansas	1960.38390852
47139 Polk	Tennessee	1958.81169369
22115 Vernon	Louisiana	1958.65738846
38017 Cass	North Dakota	1957.95411975
48399 Runnels	Texas	1954.27008013
48293 Limestone	Texas	1951.61358901
37001 Alamance	North Carolina	1948.49671946
5099 Nevada	Arkansas	1945.71222676
12001 Alachua	Florida	1945.13179926
18097 Marion	Indiana	1944.86052772
48161 Freestone	Texas	1943.65912763
19151 Pocahontas	Iowa	1943.62017804
40101 Muskogee	Oklahoma	1941.13688891
17029 Coles	Illinois	1937.70266287
5003 Ashley	Arkansas	1935.54823905
18099 Marshall	Indiana	1935.21882027
1067 Henry	Alabama	1935.03399384

Counties_Cities

22043 Grant	Louisiana	1934.88123832
22061 Lincoln	Louisiana	1932.36714976
1117 Shelby	Alabama	1931.32350828
37165 Scotland	North Carolina	1930.47974720
13151 Henry	Georgia	1929.45877856
13057 Cherokee	Georgia	1926.03551460
49051 Wasatch	Utah	1925.39109507
12019 Clay	Florida	1922.97012107
48409 San Patricio	Texas	1922.47320347
38033 Golden Valley	North Dakota	1921.98982476
27067 Kandiyohi	Minnesota	1913.42900478
18141 St. Joseph	Indiana	1913.05568174
48099 Coryell	Texas	1912.89701636
24031 Montgomery	Maryland	1909.90217250
28019 Choctaw	Mississippi	1908.67359266
47187 Williamson	Tennessee	1908.26353197
48371 Pecos	Texas	1907.73942449
13039 Camden	Georgia	1905.84421633
41031 Jefferson	Oregon	1905.58862434
37101 Johnston	North Carolina	1904.52695202
48157 Fort Bend	Texas	1901.73863818
48329 Midland	Texas	1895.95429313
27013 Blue Earth	Minnesota	1895.38315512
18089 Lake	Indiana	1893.63990496
13309 Wheeler	Georgia	1891.10293184
19079 Hamilton	Iowa	1886.03531300
29159 Pettis	Missouri	1885.19580650
47119 Maury	Tennessee	1884.67246131
47113 Madison	Tennessee	1884.12478869
1115 St. Clair	Alabama	1884.09065284
4009 Graham	Arizona	1883.27379702
24005 Baltimore	Maryland	1882.23279911
26127 Oceana	Michigan	1881.69014085
29145 Newton	Missouri	1877.59585350

Counties_Cities

20093 Kearny	Kansas	1876.74359625
19165 Shelby	Iowa	1874.24425635
21211 Shelby	Kentucky	1873.53147286
20069 Gray	Kansas	1873.03165921
47087 Jackson	Tennessee	1871.06650791
48195 Hansford	Texas	1867.10598572
13221 Oglethorpe	Georgia	1866.61352464
1031 Coffee	Alabama	1864.80186480
34029 Ocean	New Jersey	1863.70503830
56039 Teton	Wyoming	1863.00420259
37065 Edgecombe	North Carolina	1861.35948466
28121 Rankin	Mississippi	1856.37613546
37071 Gaston	North Carolina	1851.50283155
42045 Delaware	Pennsylvania	1846.65454333
27053 Hennepin	Minnesota	1842.82070908
48149 Fayette	Texas	1842.28174681
13247 Rockdale	Georgia	1837.87005762
37095 Hyde	North Carolina	1835.56405354
48021 Bastrop	Texas	1834.98896247
27153 Todd	Minnesota	1834.67577903
48275 Knox	Texas	1834.10895155
12069 Lake	Florida	1833.96681580
19045 Clinton	Iowa	1833.69878327
6053 Monterey	California	1831.98115677
18181 White	Indiana	1831.51700990
45037 Edgefield	South Carolina	1826.11267189
19173 Taylor	Iowa	1825.23017283
6083 Santa Barbara	California	1823.62992607
13195 Madison	Georgia	1821.24789207
51800 Suffolk	Virginia	1820.47485880
12061 Indian River	Florida	1815.60608082
48205 Hartley	Texas	1815.26962093
47105 Loudon	Tennessee	1815.13175255
13249 Schley	Georgia	1814.36210848

Counties_Cities

5119 Pulaski	Arkansas	1813.43587654
37127 Nash	North Carolina	1811.39380531
34007 Camden	New Jersey	1809.97795211
37005 Alleghany	North Carolina	1809.87366723
27033 Cottonwood	Minnesota	1808.99175313
21109 Jackson	Kentucky	1807.76670138
6069 San Benito	California	1807.04291727
1009 Blount	Alabama	1806.70816044
51710 Norfolk	Virginia	1805.17543716
27131 Rice	Minnesota	1802.38413782
51025 Brunswick	Virginia	1800.53710938
47029 Cocke	Tennessee	1800.19008218
13281 Towns	Georgia	1797.16503544
5087 Madison	Arkansas	1796.00752382
13213 Murray	Georgia	1793.54224594
39029 Columbiana	Ohio	1793.21092875
13111 Fannin	Georgia	1790.94130334
37007 Anson	North Carolina	1788.80090043
21041 Carroll	Kentucky	1788.20899693
13255 Spalding	Georgia	1788.19969743
26163 Wayne	Michigan	1787.85136836
46137 Ziebach	South Dakota	1787.01677608
49049 Utah	Utah	1778.16921215
51171 Shenandoah	Virginia	1777.13405522
1057 Fayette	Alabama	1776.91231059
48115 Dawson	Texas	1775.10103812
38055 McLean	North Dakota	1771.30279845
47021 Cheatham	Tennessee	1770.56801602
45077 Pickens	South Carolina	1770.49232813
1069 Houston	Alabama	1770.40163480
29133 Mississippi	Missouri	1769.64607079
5139 Union	Arkansas	1768.64489087
45001 Abbeville	South Carolina	1768.46909254
5039 Dallas	Arkansas	1768.30966305

Counties_Cities

46013 Brown	South Dakota	1767.72815139
37111 McDowell	North Carolina	1766.76115762
13311 White	Georgia	1765.09843177
48137 Edwards	Texas	1763.48547718
19155 Pottawattamie	Iowa	1761.94498198
25023 Plymouth	Massachusetts	1759.78322126
55059 Kenosha	Wisconsin	1759.70228602
45057 Lancaster	South Carolina	1757.18179912
29069 Dunklin	Missouri	1757.12877681
47099 Lawrence	Tennessee	1756.07079160
48127 Dimmit	Texas	1755.91773380
1043 Cullman	Alabama	1753.31367896
37027 Caldwell	North Carolina	1750.60039742
12117 Seminole	Florida	1746.99464765
12055 Highlands	Florida	1743.43602975
27101 Murray	Minnesota	1739.97100048
13103 Effingham	Georgia	1736.61360347
4015 Mohave	Arizona	1736.57838225
21083 Graves	Kentucky	1736.47399309
28003 Alcorn	Mississippi	1735.95125254
48501 Yoakum	Texas	1734.37318124
5121 Randolph	Arkansas	1732.78359706
5031 Craighead	Arkansas	1732.71430940
34025 Monmouth	New Jersey	1732.18487368
13191 McIntosh	Georgia	1729.42817294
46127 Union	South Dakota	1728.66380690
37083 Halifax	North Carolina	1728.16071499
1083 Limestone	Alabama	1728.11778651
37131 Northampton	North Carolina	1727.99349461
1089 Madison	Alabama	1726.78633304
12109 St. Johns	Florida	1726.17900504
51117 Mecklenburg	Virginia	1725.93800979
48419 Shelby	Texas	1723.18829176
47043 Dickson	Tennessee	1721.36361935

Counties_Cities

48421 Sherman	Texas	1721.33809678
31119 Madison	Nebraska	1720.72784810
12127 Volusia	Florida	1719.88062929
37197 Yadkin	North Carolina	1715.36637988
28131 Stone	Mississippi	1715.01843244
18023 Clinton	Indiana	1714.72868217
51760 Richmond City	Virginia	1713.41402115
40109 Oklahoma	Oklahoma	1711.62100578
48331 Milam	Texas	1711.03418089
45065 McCormick	South Carolina	1710.94580234
13171 Lamar	Georgia	1710.52631579
5025 Cleveland	Arkansas	1708.65552507
48319 Mason	Texas	1705.60747664
18113 Noble	Indiana	1704.11512244
40115 Ottawa	Oklahoma	1703.28789094
13153 Houston	Georgia	1702.59022699
38039 Griggs	North Dakota	1702.50896057
38051 McIntosh	North Dakota	1702.12765957
12115 Sarasota	Florida	1696.43652248
31099 Kearney	Nebraska	1696.21026895
48153 Floyd	Texas	1696.07675176
37151 Randolph	North Carolina	1695.83748980
38061 Mountrail	North Dakota	1693.09062439
37179 Union	North Carolina	1691.76119504
29127 Marion	Missouri	1689.28371572
8051 Gunnison	Colorado	1687.34779079
48147 Fannin	Texas	1680.55319390
27123 Ramsey	Minnesota	1679.90403664
39049 Franklin	Ohio	1679.38640006
5083 Logan	Arkansas	1679.16455813
5037 Cross	Arkansas	1679.05972655
17197 Will	Illinois	1678.29440569
45087 Union	South Carolina	1678.21962787
13241 Rabun	Georgia	1677.83245390

Counties_Cities

40023 Choctaw	Oklahoma	1677.12026179
51089 Henry	Virginia	1666.24143819
5015 Carroll	Arkansas	1665.30843638
5043 Drew	Arkansas	1664.12047141
37045 Cleveland	North Carolina	1663.16759691
37035 Catawba	North Carolina	1662.75874240
5109 Pike	Arkansas	1658.39033074
36027 Dutchess	New York	1657.37203712
48129 Donley	Texas	1657.12564025
40073 Kingfisher	Oklahoma	1656.55032878
17077 Jackson	Illinois	1656.24619029
51630 Fredericksburg	Virginia	1653.85671150
48445 Terry	Texas	1652.15268170
55127 Walworth	Wisconsin	1650.62959178
29187 St. Francois	Missouri	1647.87380795
1121 Talladega	Alabama	1646.03898382
29201 Scott	Missouri	1643.35118831
13227 Pickens	Georgia	1641.65103189
37067 Forsyth	North Carolina	1640.73236806
13025 Brantley	Georgia	1640.47203260
19143 Osceola	Iowa	1639.07284768
34035 Somerset	New Jersey	1638.16115278
47123 Monroe	Tennessee	1637.29318118
29213 Taney	Missouri	1636.46780778
48143 Erath	Texas	1632.66267728
25013 Hampden	Massachusetts	1632.63223683
40047 Garfield	Oklahoma	1630.19388308
47117 Marshall	Tennessee	1629.90232461
17007 Boone	Illinois	1629.43053922
40063 Hughes	Oklahoma	1627.29658793
25005 Bristol	Massachusetts	1626.70959643
35025 Lea	New Mexico	1626.17977044
8109 Saguache	Colorado	1622.09557212
37171 Surry	North Carolina	1622.00478123

Counties_Cities

40111 Okmulgee	Oklahoma	1619.92956828
25027 Worcester	Massachusetts	1619.80841053
6021 Glenn	California	1615.14600492
28047 Harrison	Mississippi	1614.32373579
19077 Guthrie	Iowa	1613.80597015
24047 Worcester	Maryland	1611.25369045
20075 Hamilton	Kansas	1611.04718067
13297 Walton	Georgia	1610.64350876
48477 Washington	Texas	1609.31981315
13147 Hart	Georgia	1609.25705966
51059 Fairfax	Virginia	1608.27949374
45083 Spartanburg	South Carolina	1607.89835865
37093 Hoke	North Carolina	1606.89504054
47005 Benton	Tennessee	1606.52496293
48091 Comal	Texas	1605.41338384
48381 Randall	Texas	1604.89025545
17049 Effingham	Illinois	1604.88774556
13169 Jones	Georgia	1603.99776349
21183 Ohio	Kentucky	1602.52418317
9009 New Haven	Connecticut	1598.72670880
13091 Dodge	Georgia	1598.64766965
5001 Arkansas	Arkansas	1598.28915527
45007 Anderson	South Carolina	1597.64966431
48093 Comanche	Texas	1595.98049357
48175 Goliad	Texas	1595.46413502
19091 Humboldt	Iowa	1592.12318006
48277 Lamar	Texas	1590.65315315
37041 Chowan	North Carolina	1589.56447359
20085 Jackson	Kansas	1588.85542169
48051 Burleson	Texas	1587.90581326
41061 Union	Oregon	1587.24160085
18071 Jackson	Indiana	1586.90576047
51840 Winchester	Virginia	1586.73687206
39097 Madison	Ohio	1585.12147344

Counties_Cities

48261 Kenedy	Texas	1583.71040724
19099 Jasper	Iowa	1582.90036881
17043 DuPage	Illinois	1580.78547129
37135 Orange	North Carolina	1578.47521349
8031 Denver	Colorado	1578.10554758
8015 Chaffee	Colorado	1577.86987567
37069 Franklin	North Carolina	1573.41622262
5137 Stone	Arkansas	1573.41253913
25017 Middlesex	Massachusetts	1571.42379394
37039 Cherokee	North Carolina	1571.36313991
51550 Chesapeake	Virginia	1570.67847045
45091 York	South Carolina	1569.39712095
13193 Macon	Georgia	1567.37426767
21141 Logan	Kentucky	1567.30519841
34033 Salem	New Jersey	1565.32017187
46083 Lincoln	South Dakota	1562.73912970
19183 Washington	Iowa	1562.71171130
19189 Winnebago	Iowa	1559.23179312
32031 Washoe	Nevada	1558.61165684
21111 Jefferson	Kentucky	1555.70869948
48373 Polk	Texas	1555.03587776
16019 Bonneville	Idaho	1554.93179523
21045 Casey	Kentucky	1554.63242699
13077 Coweta	Georgia	1553.50189217
17161 Rock Island	Illinois	1552.86213121
17119 Madison	Illinois	1551.07936520
48169 Garza	Texas	1550.62328975
32007 Elko County	Nevada	1549.75219215
32007 Elko County	Nevada	1549.75219215
31153 Sarpy	Nebraska	1549.39580069
51670 Hopewell	Virginia	1548.94671623
37113 Macon	North Carolina	1544.56567947
37117 Martin	North Carolina	1543.82250452
20119 Meade	Kansas	1543.65653642

Counties_Cities

20037 Crawford	Kansas	1542.83810451
1077 Lauderdale	Alabama	1541.34239666
24011 Caroline	Maryland	1540.35551285
16079 Shoshone	Idaho	1539.54360738
40147 Washington	Oklahoma	1539.26277415
47009 Blount	Tennessee	1538.64894289
21105 Hickman	Kentucky	1538.11354897
5101 Newton	Arkansas	1537.47597694
48151 Fisher	Texas	1536.85855692
48183 Gregg	Texas	1536.69557907
19181 Warren	Iowa	1535.56878721
56013 Fremont	Wyoming	1532.97412158
6059 Orange	California	1532.50126806
16077 Power	Idaho	1531.92584964
16047 Gooding	Idaho	1526.71755725
18087 LaGrange	Indiana	1525.55301297
37025 Cabarrus	North Carolina	1524.06999082
37193 Wilkes	North Carolina	1522.82042680
36079 Putnam	New York	1521.86223355
5075 Lawrence	Arkansas	1521.23646100
24045 Wicomico	Maryland	1519.45346189
34027 Morris	New Jersey	1518.93458080
55075 Marinette	Wisconsin	1518.52401444
47055 Giles	Tennessee	1518.48964512
5057 Hempstead	Arkansas	1517.86946323
37187 Washington	North Carolina	1517.83455603
48211 Hemphill	Texas	1516.33986928
13179 Liberty	Georgia	1515.52108233
9003 Hartford	Connecticut	1515.51982364
51093 Isle of Wight	Virginia	1515.43853002
17187 Warren	Illinois	1514.79567872
47089 Jefferson	Tennessee	1512.62682367
47081 Hickman	Tennessee	1512.18928301
54045 Logan	West Virginia	1511.94528782

Counties_Cities

48125 Dickens	Texas	1511.78301467
40055 Greer	Oklahoma	1511.76773750
18027 Daviess	Indiana	1508.43213564
51139 Page	Virginia	1508.37755400
18031 Decatur	Indiana	1507.80025379
29019 Boone	Missouri	1507.73589623
12101 Pasco	Florida	1507.51440802
18019 Clark	Indiana	1507.32788003
47107 McMinn	Tennessee	1506.99071033
13295 Walker	Georgia	1506.98746578
39095 Lucas	Ohio	1506.16772777
17201 Winnebago	Illinois	1505.90852609
21013 Bell	Kentucky	1505.51394482
48247 Jim Hogg	Texas	1505.33536585
47027 Clay	Tennessee	1503.17480886
13231 Pike	Georgia	1502.62960180
51590 Danville	Virginia	1501.48674219
47019 Carter	Tennessee	1499.52973328
46003 Aurora	South Dakota	1499.46447697
37153 Richmond	North Carolina	1499.32051596
51013 Arlington	Virginia	1498.81484164
48339 Montgomery	Texas	1489.19067564
48363 Palo Pinto	Texas	1489.17748918
35006 Cibola	New Mexico	1488.07298288
24017 Charles	Maryland	1487.89805762
1061 Geneva	Alabama	1485.90104127
56041 Uinta	Wyoming	1482.83166658
48103 Crane	Texas	1481.01793909
48231 Hunt	Texas	1480.93644099
8001 Adams	Colorado	1480.45980604
19089 Howard	Iowa	1480.35267225
48251 Johnson	Texas	1478.16597709
10001 Kent	Delaware	1478.01736208
51107 Loudoun	Virginia	1476.71131867

Counties_Cities

10003 New Castle	Delaware	1474.96580761
19141 O'Brien	Iowa	1473.98843931
26099 Macomb	Michigan	1472.74849416
48225 Houston	Texas	1471.79420778
19057 Des Moines	Iowa	1471.71546834
51149 Prince George	Virginia	1470.51100257
29021 Buchanan	Missouri	1470.00711294
37185 Warren	North Carolina	1469.17756349
5033 Crawford	Arkansas	1468.31530139
19125 Marion	Iowa	1466.75846380
12015 Charlotte	Florida	1466.50234057
47127 Moore	Tennessee	1466.22991733
21087 Green	Kentucky	1466.19603584
19087 Henry	Iowa	1465.09194199
51041 Chesterfield	Virginia	1464.90090545
40057 Harmon	Oklahoma	1463.96396396
19041 Clay	Iowa	1462.74947316
12119 Sumter	Florida	1460.92548581
20051 Ellis	Kansas	1459.42180425
24003 Anne Arundel	Maryland	1458.25485087
40119 Payne	Oklahoma	1457.82545100
17137 Morgan	Illinois	1456.91076054
19081 Hancock	Iowa	1456.31067961
6101 Sutter	California	1455.47326123
13307 Webster	Georgia	1455.38108005
48081 Coke	Texas	1454.00593472
29087 Holt	Missouri	1453.22434151
29183 St. Charles	Missouri	1453.22183866
40145 Wagoner	Oklahoma	1453.00212208
48395 Robertson	Texas	1452.21013654
37089 Henderson	North Carolina	1451.84499949
19023 Butler	Iowa	1451.26900062
42011 Berks	Pennsylvania	1450.66547345
40087 McClain	Oklahoma	1450.54395398

Counties_Cities

13149 Heard	Georgia	1447.93332772
5051 Garland	Arkansas	1446.23514936
27161 Waseca	Minnesota	1444.54550318
24019 Dorchester	Maryland	1443.84024002
26125 Oakland	Michigan	1442.81969281
34005 Burlington	New Jersey	1441.67729420
18163 Vanderburgh	Indiana	1439.98585432
48423 Smith	Texas	1439.92077178
4003 Cochise	Arizona	1438.82622071
19177 Van Buren	Iowa	1438.74643875
37107 Lenoir	North Carolina	1438.11633557
19135 Monroe	Iowa	1437.74069320
40131 Rogers	Oklahoma	1437.20647069
18041 Fayette	Indiana	1436.19560030
12017 Citrus	Florida	1435.82394257
47079 Henry	Tennessee	1430.86717350
55121 Trempealeau	Wisconsin	1429.93003193
38027 Eddy	North Dakota	1426.71854734
8003 Alamosa	Colorado	1426.60193011
13219 Oconee	Georgia	1425.95233245
51540 Charlottesville	Virginia	1425.69154353
48237 Jack	Texas	1424.85581816
5117 Prairie	Arkansas	1424.32499381
37139 Pasquotank	North Carolina	1422.84114130
29075 Gentry	Missouri	1418.22570911
34001 Atlantic	New Jersey	1417.70492297
40027 Cleveland	Oklahoma	1416.91133920
42077 Lehigh	Pennsylvania	1415.91958707
40135 Sequoyah	Oklahoma	1415.77017412
1079 Lawrence	Alabama	1413.96364960
8045 Garfield	Colorado	1413.75271876
51087 Henrico	Virginia	1412.55721145
48315 Marion	Texas	1410.15310234
37161 Rutherford	North Carolina	1409.63098195

Counties_Cities

40021 Cherokee	Oklahoma	1409.34771443
48053 Burnet	Texas	1409.28021539
31123 Morrill	Nebraska	1408.45070423
12053 Hernando	Florida	1406.75346449
18153 Sullivan	Indiana	1406.47655872
48491 Williamson	Texas	1406.16425424
31019 Buffalo	Nebraska	1404.81709161
47067 Hancock	Tennessee	1404.79462513
27037 Dakota	Minnesota	1404.01435747
5091 Miller	Arkansas	1403.92732611
13223 Paulding	Georgia	1402.06286118
48107 Crosby	Texas	1401.62657899
5055 Greene	Arkansas	1400.99282956
47093 Knox	Tennessee	1400.41995405
18063 Hendricks	Indiana	1399.32578484
45003 Aiken	South Carolina	1398.45691584
13113 Fayette	Georgia	1396.98040702
47015 Cannon	Tennessee	1396.76393307
27027 Clay	Minnesota	1396.29426941
18145 Shelby	Indiana	1394.83775480
48015 Austin	Texas	1393.84440962
47035 Cumberland	Tennessee	1392.58961339
46031 Corson	South Dakota	1392.55702281
18043 Floyd	Indiana	1392.37088749
37183 Wake	North Carolina	1391.82737422
55133 Waukesha	Wisconsin	1391.06660845
37103 Jones	North Carolina	1390.47421397
19067 Floyd	Iowa	1389.50574202
45021 Cherokee	South Carolina	1389.32688602
20091 Johnson	Kansas	1388.99348177
13159 Jasper	Georgia	1388.88888889
47135 Perry	Tennessee	1388.88888889
46041 Dewey	South Dakota	1388.88888889
17145 Perry	Illinois	1388.49532445

Counties_Cities

47175 Van Buren	Tennessee	1387.68430182
47031 Coffee	Tennessee	1385.99640934
51035 Carroll	Virginia	1383.45255770
17199 Williamson	Illinois	1382.42662849
39061 Hamilton	Ohio	1381.80740654
45073 Oconee	South Carolina	1380.55987955
48305 Lynn	Texas	1378.25421133
47179 Washington	Tennessee	1377.06345689
5095 Monroe	Arkansas	1376.81159420
40113 Osage	Oklahoma	1376.18581699
1029 Cleburne	Alabama	1374.52458798
48365 Panola	Texas	1373.76879212
17079 Jasper	Illinois	1373.42628238
46049 Faulk	South Dakota	1373.39055794
27139 Scott	Minnesota	1371.27580896
24021 Frederick	Maryland	1371.02578546
56043 Washakie	Wyoming	1369.68928345
19083 Hardin	Iowa	1369.45695992
21001 Adair	Kentucky	1368.72235233
24027 Howard	Maryland	1366.04413421
48027 Bell	Texas	1365.98039602
35009 Curry	New Mexico	1365.37411251
48307 McCulloch	Texas	1364.71766621
5045 Faulkner	Arkansas	1364.51773152
16055 Kootenai	Idaho	1362.18692920
24029 Kent	Maryland	1362.01826343
13239 Quitman	Georgia	1360.24572181
19017 Bremer	Iowa	1358.88082735
51177 Spotsylvania	Virginia	1358.78067313
29053 Cooper	Missouri	1357.72311538
28109 Pearl River	Mississippi	1357.71932042
1019 Cherokee	Alabama	1356.02335587
25021 Norfolk	Massachusetts	1353.43952548
20173 Sedgwick	Kansas	1352.98000222

Counties_Cities

20005 Atchison	Kansas	1352.43623788
55027 Dodge	Wisconsin	1352.35124705
42095 Northampton	Pennsylvania	1351.67499434
27003 Anoka	Minnesota	1351.56141804
40121 Pittsburg	Oklahoma	1351.50534449
48397 Rockwall	Texas	1351.12312109
38099 Walsh	North Dakota	1349.95781382
27079 Le Sueur	Minnesota	1347.65213729
38043 Kidder	North Dakota	1346.93877551
37109 Lincoln	North Carolina	1346.54410887
40079 Le Flore	Oklahoma	1344.53781513
37129 New Hanover	North Carolina	1344.10222410
51810 Virginia Beach	Virginia	1343.65788591
21171 Monroe	Kentucky	1343.53424146
17133 Monroe	Illinois	1342.65326926
46033 Custer	South Dakota	1340.82053633
19025 Calhoun	Iowa	1340.34436540
42091 Montgomery	Pennsylvania	1338.75771780
55135 Waupaca	Wisconsin	1337.81880770
21057 Cumberland	Kentucky	1336.53701757
17143 Peoria	Illinois	1336.50018547
40117 Pawnee	Oklahoma	1336.18059793
18003 Allen	Indiana	1334.48425607
13117 Forsyth	Georgia	1332.98395686
2290 Yukon-Koyukuk	Alaska	1332.83273888
19147 Palo Alto	Iowa	1332.73602867
37097 Iredell	North Carolina	1331.57732508
26145 Saginaw	Michigan	1330.71278826
40133 Seminole	Oklahoma	1330.45813329
18143 Scott	Indiana	1327.58187453
37125 Moore	North Carolina	1327.49640259
37137 Pamlico	North Carolina	1325.96685083
19113 Linn	Iowa	1324.86974844
47121 Meigs	Tennessee	1324.55712660

Counties_Cities

19055 Delaware	Iowa	1324.03772922
27047 Freeborn	Minnesota	1323.74195244
19005 Allamakee	Iowa	1323.01908618
37057 Davidson	North Carolina	1322.21782083
19015 Boone	Iowa	1320.88362560
34041 Warren	New Jersey	1320.67801738
31001 Adams	Nebraska	1320.17390752
48425 Somervell	Texas	1319.87577640
35029 Luna	New Mexico	1318.69966198
18067 Howard	Indiana	1318.50520846
47137 Pickett	Tennessee	1318.37859111
40061 Haskell	Oklahoma	1318.28228608
21067 Fayette	Kentucky	1317.56130706
51165 Rockingham	Virginia	1315.78947368
48109 Culberson	Texas	1315.78947368
35013 Dona Ana	New Mexico	1314.34981289
35013 Dona Ana	New Mexico	1314.34981289
48413 Schleicher	Texas	1312.60794473
5125 Saline	Arkansas	1310.31699624
48095 Concho	Texas	1309.63517306
48401 Rusk	Texas	1309.45821855
27109 Olmsted	Minnesota	1308.57387843
30111 Yellowstone	Montana	1307.63034152
51700 Newport News	Virginia	1307.20051952
46023 Charles Mix	South Dakota	1306.48961234
37081 Guilford	North Carolina	1305.48841044
18081 Johnson	Indiana	1305.16882701
26081 Kent	Michigan	1304.86122370
48079 Cochran	Texas	1304.65444288
18085 Kosciusko	Indiana	1304.44646098
51135 Nottoway	Virginia	1303.50194553
13047 Catoosa	Georgia	1300.80094927
8123 Weld	Colorado	1299.69297339
20021 Cherokee	Kansas	1299.02573070

Counties_Cities

19163 Scott	Iowa	1298.45397413
17093 Kendall	Illinois	1297.73677833
46103 Pennington	South Dakota	1295.99298302
48101 Cottle	Texas	1295.89632829
51141 Patrick	Virginia	1295.76189668
17035 Cumberland	Illinois	1295.33678756
18005 Bartholomew	Indiana	1293.00448322
31109 Lancaster	Nebraska	1292.89694647
19111 Lee	Iowa	1292.02760241
27103 Nicollet	Minnesota	1291.64231444
40013 Bryan	Oklahoma	1290.47296152
18065 Henry	Indiana	1288.55834766
19119 Lyon	Iowa	1286.93590721
48221 Hood	Texas	1286.81632720
47171 Unicoi	Tennessee	1283.71150273
46015 Brule	South Dakota	1281.31573915
29033 Carroll	Missouri	1281.02481986
48343 Morris	Texas	1280.49274658
51143 Pittsylvania	Virginia	1279.75848660
24041 Talbot	Maryland	1279.48495997
21039 Carlisle	Kentucky	1278.55795431
51570 Colonial Heights	Virginia	1278.52857063
40041 Delaware	Oklahoma	1277.70107411
6111 Ventura	California	1276.90027933
18015 Carroll	Indiana	1276.89173747
56007 Carbon	Wyoming	1275.79987977
51077 Grayson	Virginia	1273.11112533
17083 Jersey	Illinois	1272.48592484
34015 Gloucester	New Jersey	1272.44276067
39035 Cuyahoga	Ohio	1270.56406002
5129 Searcy	Arkansas	1269.16310631
48317 Martin	Texas	1268.90318095
48473 Waller	Texas	1268.68200128
20161 Riley	Kansas	1267.24828026

Counties_Cities

48049 Brown	Texas	1265.68927328
18011 Boone	Indiana	1264.19797310
47049 Fentress	Tennessee	1262.55695230
5027 Columbia	Arkansas	1261.84305561
21185 Oldham	Kentucky	1260.71912141
48437 Swisher	Texas	1259.71589386
21135 Lewis	Kentucky	1259.71185034
37013 Beaufort	North Carolina	1259.58495295
48503 Young	Texas	1257.96619562
17111 McHenry	Illinois	1257.73730434
53071 Walla Walla Cou	Washington	1257.34545813
53071 Walla Walla Cou	Washington	1257.34545813
51193 Westmoreland	Virginia	1256.30959058
8005 Arapahoe	Colorado	1250.12476678
16063 Lincoln	Idaho	1250.00000000
18159 Tipton	Indiana	1249.33897409
18115 Ohio	Indiana	1249.14442163
42071 Lancaster	Pennsylvania	1248.99504560
39099 Mahoning	Ohio	1247.15862081
18167 Vigo	Indiana	1246.90369322
8025 Crowley	Colorado	1246.15909867
17059 Gallatin	Illinois	1245.55160142
42017 Bucks	Pennsylvania	1245.47314130
38105 Williams	North Dakota	1244.69589816
13079 Crawford	Georgia	1242.08475402
6095 Solano	California	1242.02324175
37141 Pender	North Carolina	1241.91628326
18173 Warrick	Indiana	1241.86871674
18117 Orange	Indiana	1241.72610190
20177 Shawnee	Kansas	1241.13375287
37085 Harnett	North Carolina	1240.55612678
47145 Roane	Tennessee	1240.12043658
37051 Cumberland	North Carolina	1238.82887491
29031 Cape Girardeau	Missouri	1238.04807436

Counties_Cities

19035 Cherokee	Iowa	1236.63987280
12009 Brevard	Florida	1236.15855937
31127 Nemaha	Nebraska	1235.98735269
29099 Jefferson	Missouri	1234.69446884
47051 Franklin	Tennessee	1234.18476963
27081 Lincoln	Minnesota	1233.91503614
29089 Howard	Missouri	1233.10644175
19133 Monona	Iowa	1232.86092868
13083 Dade	Georgia	1232.58967090
48495 Winkler	Texas	1230.56994819
46102 Oglala Lakota	South Dakota	1229.99510797
16051 Jefferson	Idaho	1229.66133361
42075 Lebanon	Pennsylvania	1228.46993221
51680 Lynchburg	Virginia	1226.16467379
5021 Clay	Arkansas	1225.83686940
19161 Sac	Iowa	1224.40580307
20189 Stevens	Kansas	1223.24159021
47059 Greene	Tennessee	1221.64806693
17081 Jefferson	Illinois	1221.57588577
55131 Washington	Wisconsin	1220.40193672
31117 McPherson	Nebraska	1219.51219512
36111 Ulster	New York	1218.37188338
18047 Franklin	Indiana	1213.93384940
54023 Grant	West Virginia	1212.79889902
20155 Reno	Kansas	1212.66561868
21047 Christian	Kentucky	1212.48482650
39037 Darke	Ohio	1211.93227208
6013 Contra Costa	California	1211.77345105
47125 Montgomery	Tennessee	1210.97353727
42043 Dauphin	Pennsylvania	1210.76734862
48455 Trinity	Texas	1207.59837178
48203 Harrison	Texas	1206.42628061
40091 McIntosh	Oklahoma	1206.15695180
29123 Madison	Missouri	1206.10436495

Counties_Cities

47103 Lincoln	Tennessee	1204.67801976
48367 Parker	Texas	1204.00951066
16009 Benewah	Idaho	1203.12161283
21003 Allen	Kentucky	1202.53763848
51530 Buena Vista	Virginia	1202.50120250
31073 Gosper	Nebraska	1202.40480962
48193 Hamilton	Texas	1202.26308345
16045 Gem	Idaho	1202.22297834
18061 Harrison	Indiana	1201.98265180
51770 Roanoke City	Virginia	1201.96156926
47057 Grainger	Tennessee	1201.12335278
48165 Gaines	Texas	1200.89947849
40125 Pottawatomie	Oklahoma	1199.79636484
18057 Hamilton	Indiana	1198.77850015
48429 Stephens	Texas	1197.92218806
17001 Adams	Illinois	1196.51093757
27091 Martin	Minnesota	1192.82284559
42079 Luzerne	Pennsylvania	1192.52249359
48121 Denton	Texas	1191.87860276
48387 Red River	Texas	1190.96509240
51057 Essex	Virginia	1190.58521843
47073 Hawkins	Tennessee	1190.51830886
17019 Champaign	Illinois	1189.62011210
6115 Yuba	California	1187.83716252
48035 Bosque	Texas	1187.73741373
21219 Todd	Kentucky	1185.93128097
48351 Newton	Texas	1185.79950531
29135 Moniteau	Missouri	1184.79002543
27147 Steele	Minnesota	1184.68603103
6097 Sonoma	California	1183.53729033
13265 Taliaferro	Georgia	1181.59203980
12035 Flagler	Florida	1180.54378184
46029 Codington	South Dakota	1177.94038908
20081 Haskell	Kansas	1175.88191143

Counties_Cities

46095 Mellette	South Dakota	1175.31831538
21151 Madison	Kentucky	1174.64922917
18101 Martin	Indiana	1174.51306646
8117 Summit	Colorado	1173.92846777
20045 Douglas	Kansas	1171.81066570
6067 Sacramento	California	1171.46611723
48219 Hockley	Texas	1170.58311575
29029 Camden	Missouri	1169.92251446
31023 Butler	Nebraska	1166.54256639
5097 Montgomery	Arkansas	1165.39668310
17099 LaSalle	Illinois	1163.30074020
51650 Hampton	Virginia	1162.95518677
6073 San Diego	California	1162.63140956
47083 Houston	Tennessee	1161.80563960
48187 Guadalupe	Texas	1161.31318191
21213 Simpson	Kentucky	1160.34324572
18029 Dearborn	Indiana	1160.02259522
47025 Claiborne	Tennessee	1158.83612546
21095 Harlan	Kentucky	1158.69589913
27163 Washington	Minnesota	1158.56034506
40037 Creek	Oklahoma	1156.35997989
21121 Knox	Kentucky	1153.20725786
47173 Union	Tennessee	1152.98659082
18055 Greene	Indiana	1152.90882959
18133 Putnam	Indiana	1151.43333598
21107 Hopkins	Kentucky	1149.37427887
47001 Anderson	Tennessee	1149.29002903
47115 Marion	Tennessee	1147.85651794
17011 Bureau	Illinois	1145.69757221
51179 Stafford	Virginia	1144.97199253
17041 Douglas	Illinois	1144.82262950
39113 Montgomery	Ohio	1144.40075817
40039 Custer	Oklahoma	1143.40818295
48287 Lee	Texas	1143.25711619

Counties_Cities

38013 Burke	North Dakota	1142.85714286
21009 Barren	Kentucky	1140.89098153
27023 Chippewa	Minnesota	1140.55686011
2060 Bristol Bay	Alaska	1140.25085519
47061 Grundy	Tennessee	1138.91802787
6051 Mono	California	1136.84210526
55083 Oconto	Wisconsin	1136.66402326
27133 Rock	Minnesota	1136.60505630
37099 Jackson	North Carolina	1135.55058047
8113 San Miguel	Colorado	1135.39250397
13125 Glascock	Georgia	1135.22537563
37059 Davie	North Carolina	1132.61413896
39003 Allen	Ohio	1131.85860534
48241 Jasper	Texas	1131.80196253
31081 Hamilton	Nebraska	1131.46551724
38025 Dunn	North Dakota	1131.11726685
48013 Atascosa	Texas	1130.98787517
35005 Chaves	New Mexico	1130.02210577
48181 Grayson	Texas	1128.43399930
13143 Haralson	Georgia	1127.55222971
40127 Pushmataha	Oklahoma	1127.11333751
29173 Ralls	Missouri	1126.12612613
26023 Branch	Michigan	1125.57883637
29051 Cole	Missouri	1123.75644565
55039 Fond du Lac	Wisconsin	1122.58164671
5113 Polk	Arkansas	1122.25048631
26149 St. Joseph	Michigan	1122.15978900
19117 Lucas	Iowa	1122.03585888
49011 Davis	Utah	1118.52561606
19191 Winneshiek	Iowa	1118.37835139
41047 Marion	Oregon	1115.69819067
39045 Fairfield	Ohio	1115.66162971
29101 Johnson	Missouri	1112.72645941
29077 Greene	Missouri	1112.62216406

Counties_Cities

31155 Saunders	Nebraska	1112.51936347
48289 Leon	Texas	1111.75448755
37149 Polk	North Carolina	1111.05720246
18107 Montgomery	Indiana	1110.93725552
55065 Lafayette	Wisconsin	1110.11101110
48179 Gray	Texas	1109.84242978
17075 Iroquois	Illinois	1108.53499493
21193 Perry	Kentucky	1107.61919362
46039 Deuel	South Dakota	1106.75582200
6001 Alameda	California	1106.64267591
24035 Queen Anne's	Maryland	1106.44564287
19097 Jackson	Iowa	1106.42239605
39123 Ottawa	Ohio	1106.23267679
6113 Yolo	California	1106.13044899
48357 Ochiltree	Texas	1105.86106364
40077 Latimer	Oklahoma	1104.48636497
31051 Dixon	Nebraska	1103.52075670
8097 Pitkin	Colorado	1103.06406685
48389 Reeves	Texas	1102.26186684
26109 Menominee	Michigan	1100.81364487
17139 Moultrie	Illinois	1100.76781953
47101 Lewis	Tennessee	1100.44679795
48085 Collin	Texas	1099.74073418
54061 Monongalia	West Virginia	1099.41740274
21051 Clay	Kentucky	1099.22904750
37033 Caswell	North Carolina	1097.01295268
51181 Surry	Virginia	1096.69447019
42029 Chester	Pennsylvania	1095.49733165
37003 Alexander	North Carolina	1094.95890558
5067 Jackson	Arkansas	1094.52144429
32015 Lander	Nevada	1094.17040359
51061 Fauquier	Virginia	1089.49416342
27019 Carver	Minnesota	1089.31830692
20009 Barton	Kansas	1087.66420283

Counties_Cities

51011 Appomattox	Virginia	1085.79003851
48031 Blanco	Texas	1085.28456674
39017 Butler	Ohio	1084.52892164
55055 Jefferson	Wisconsin	1084.23686405
16081 Teton	Idaho	1082.47422680
17037 DeKalb	Illinois	1082.16586809
36029 Erie	New York	1081.52598783
17113 McLean	Illinois	1081.42199181
38003 Barnes	North Dakota	1081.38873079
18091 LaPorte	Indiana	1080.84031016
38063 Nelson	North Dakota	1080.51585918
6075 San Francisco	California	1080.48748733
8121 Washington	Colorado	1079.64962314
19131 Mitchell	Iowa	1078.62617088
46093 Meade	South Dakota	1077.96706015
21077 Gallatin	Kentucky	1075.63405797
48493 Wilson	Texas	1075.18317936
19195 Worth	Iowa	1073.39326446
6081 San Mateo	California	1073.36153181
19075 Grundy	Iowa	1072.82184655
18059 Hancock	Indiana	1072.67750259
35041 Roosevelt	New Mexico	1072.40036280
18035 Delaware	Indiana	1071.68995922
40017 Canadian	Oklahoma	1070.98105187
21035 Calloway	Kentucky	1070.65286828
5019 Clark	Arkansas	1069.76111690
40029 Coal	Oklahoma	1068.84057971
29017 Bollinger	Missouri	1068.28827348
40085 Love	Oklahoma	1065.71936057
39023 Clark	Ohio	1064.75461604
38071 Ramsey	North Dakota	1062.62520686
30057 Madison	Montana	1060.67518248
53075 Whitman	Washington	1060.43260830
28045 Hancock	Mississippi	1058.43579668

Counties_Cities

20187 Stanton	Kansas	1056.86965274
16039 Elmore	Idaho	1056.53178767
47163 Sullivan	Tennessee	1054.74795139
26021 Berrien	Michigan	1053.58081237
20147 Phillips	Kansas	1053.22550310
29007 Audrain	Missouri	1052.09437444
37143 Perquimans	North Carolina	1050.51408136
5053 Grant	Arkansas	1050.14295140
6079 San Luis Obispo	California	1049.61092919
46135 Yankton	South Dakota	1049.45559491
31021 Burt	Nebraska	1048.08877928
21209 Scott	Kentucky	1047.63434527
5073 Lafayette	Arkansas	1047.59054175
40031 Comanche	Oklahoma	1047.15085283
19085 Harrison	Iowa	1047.12041885
8063 Kit Carson	Colorado	1047.04732654
54059 Mingo	West Virginia	1046.87828463
55105 Rock	Wisconsin	1044.57208712
21207 Russell	Kentucky	1043.71247405
19043 Clayton	Iowa	1042.37867396
18111 Newton	Indiana	1042.03839840
51830 Williamsburg	Virginia	1040.54779807
55089 Ozaukee	Wisconsin	1038.73377680
53063 Spokane	Washington	1038.41393154
51053 Dinwiddie	Virginia	1037.54074801
5023 Cleburne	Arkansas	1037.45243341
39043 Erie	Ohio	1037.32493466
48353 Nolan	Texas	1037.21781574
1037 Coosa	Alabama	1035.93093794
21117 Kenton	Kentucky	1035.82634251
55087 Outagamie	Wisconsin	1035.41216342
2020 Anchorage	Alaska	1035.19952802
32023 Nye	Nevada	1034.26983637
39173 Wood	Ohio	1033.69651711

Counties_Cities

42037 Columbia	Pennsylvania	1031.22708384
48159 Franklin	Texas	1031.02359279
30101 Toole	Montana	1030.29054193
18049 Fulton	Indiana	1030.26080032
29037 Cass	Missouri	1029.02223831
6055 Napa	California	1028.56896935
48037 Bowie	Texas	1027.31012256
21229 Washington	Kentucky	1026.15028136
38031 Foster	North Dakota	1026.11940299
18123 Perry	Indiana	1026.07056853
30033 Garfield	Montana	1025.23659306
37019 Brunswick	North Carolina	1024.54221026
31135 Perkins	Nebraska	1024.24035507
18095 Madison	Indiana	1023.59593030
27085 McLeod	Minnesota	1023.05355002
55015 Calumet	Wisconsin	1022.74766243
8065 Lake	Colorado	1022.49488753
20059 Franklin	Kansas	1022.19968007
18127 Porter	Indiana	1021.85218817
39165 Warren	Ohio	1019.49839129
38093 Stutsman	North Dakota	1018.31046517
55025 Dane	Wisconsin	1017.76666593
18053 Grant	Indiana	1017.65348216
55063 La Crosse	Wisconsin	1016.66243762
44003 Kent	Rhode Island	1015.49484014
19121 Madison	Iowa	1015.44710444
39137 Putnam	Ohio	1015.39372410
48217 Hill	Texas	1015.01898003
40097 Mayes	Oklahoma	1014.42576690
18093 Lawrence	Indiana	1013.83901200
19123 Mahaska	Iowa	1013.63636364
29207 Stoddard	Missouri	1013.49037869
39013 Belmont	Ohio	1013.25827716
42089 Monroe	Pennsylvania	1012.34757267

Counties_Cities

39109 Miami	Ohio	1012.03140592
55111 Sauk	Wisconsin	1011.68889788
24013 Carroll	Maryland	1009.32737236
51049 Cumberland	Virginia	1009.27719441
27009 Benton	Minnesota	1008.75570354
31157 Scotts Bluff	Nebraska	1008.64152936
41027 Hood River	Oregon	1007.34164248
51079 Greene	Virginia	1006.11759947
21103 Henry	Kentucky	1005.83633429
5029 Conway	Arkansas	1005.21755780
20065 Graham	Kansas	1003.21027287
29071 Franklin	Missouri	1003.18317739
48485 Wichita	Texas	1002.54422098
48213 Henderson	Texas	1002.44231400
4025 Yavapai	Arizona	1000.46122081
38091 Steele	North Dakota	998.42354178
29009 Barry	Missouri	997.60352226
46125 Turner	South Dakota	997.15099715
49045 Tooele	Utah	997.03892314
34037 Sussex	New Jersey	995.74570842
41055 Sherman	Oregon	995.31615925
6027 Inyo	California	995.16317340
29113 Lincoln	Missouri	995.04212461
24037 St. Mary's	Maryland	994.99396435
29131 Miller	Missouri	994.63214398
38041 Hettinger	North Dakota	994.43118536
51036 Charles City	Virginia	994.09307016
21015 Boone	Kentucky	993.66698851
36065 Oneida	New York	993.56642869
42069 Lackawanna	Pennsylvania	992.91722211
47129 Morgan	Tennessee	991.70489828
21085 Grayson	Kentucky	991.60366247
31025 Cass	Nebraska	990.09900990
31093 Howard	Nebraska	989.48670377

Counties_Cities

5085 Lonoke	Arkansas	988.36498907
46043 Douglas	South Dakota	988.07495741
18079 Jennings	Indiana	985.11462823
42055 Franklin	Pennsylvania	984.91943036
5009 Boone	Arkansas	984.52508004
24025 Harford	Maryland	984.42249839
19157 Poweshiek	Iowa	984.00984010
20031 Coffey	Kansas	983.84549982
55113 Sawyer	Wisconsin	982.47316393
42007 Beaver	Pennsylvania	982.14177320
30035 Glacier	Montana	982.03244344
34009 Cape May	New Jersey	980.98530683
40105 Nowata	Oklahoma	978.66510080
26049 Genesee	Michigan	978.14653520
51187 Warren	Virginia	977.42669300
51095 James City	Virginia	976.47813396
16011 Bingham	Idaho	975.43040055
31045 Dawes	Nebraska	975.21798990
33011 Hillsborough	New Hampshire	974.84147989
34019 Hunterdon	New Jersey	971.82353224
18073 Jasper	Indiana	970.93197483
42103 Pike	Pennsylvania	970.80435521
48145 Falls	Texas	969.13758292
27063 Jackson	Minnesota	968.62072445
13183 Long	Georgia	968.52300242
47153 Sequatchie	Tennessee	968.00215112
48497 Wise	Texas	967.71832223
21059 Daviess	Kentucky	967.32077860
37049 Craven	North Carolina	966.84546020
17173 Shelby	Illinois	965.91693114
46011 Brookings	South Dakota	965.03178928
48263 Kent	Texas	964.18732782
30031 Gallatin	Montana	963.56680611
40051 Grady	Oklahoma	963.07897248

Counties_Cities

29103 Knox	Missouri	962.75652394
21125 Laurel	Kentucky	962.60033955
51063 Floyd	Virginia	962.32985122
37021 Buncombe	North Carolina	961.77967835
21061 Edmonson	Kentucky	961.38178263
31159 Seward	Nebraska	958.54024714
51003 Albemarle	Virginia	958.44294413
29221 Washington	Missouri	958.18466103
27141 Sherburne	Minnesota	957.97409305
46109 Roberts	South Dakota	957.21259692
48441 Taylor	Texas	956.84394071
46087 McCook	South Dakota	955.64370718
51075 Goochland	Virginia	955.08518327
51820 Waynesboro	Virginia	954.56955984
53037 Kittitas	Washington	954.31129128
26053 Gogebic	Michigan	953.89507154
17073 Henry	Illinois	953.35098798
29219 Warren	Missouri	950.70726859
18051 Gibson	Indiana	950.61580772
36021 Columbia	New York	949.66286134
46057 Hamlin	South Dakota	949.10816560
17141 Ogle	Illinois	948.49085875
40103 Noble	Oklahoma	947.82531668
17063 Grundy	Illinois	947.57906301
21073 Franklin	Kentucky	946.57089442
27169 Winona	Minnesota	946.38465322
18083 Knox	Indiana	945.92763247
9005 Litchfield	Connecticut	945.82880112
41041 Lincoln	Oregon	943.54904025
17115 Macon	Illinois	943.54037742
5047 Franklin	Arkansas	943.29028636
17015 Carroll	Illinois	943.26439352
21101 Henderson	Kentucky	943.16860784
51009 Amherst	Virginia	941.07244363

Counties_Cities

17087 Johnson	Illinois	939.30635838
40141 Tillman	Oklahoma	939.03102885
40049 Garvin	Oklahoma	938.47758081
39157 Tuscarawas	Ohio	938.42214893
20099 Labette	Kansas	936.68603486
19037 Chickasaw	Iowa	936.14175861
18007 Benton	Indiana	936.09152895
17185 Wabash	Illinois	935.14590008
48327 Menard	Texas	935.01636279
17171 Scott	Illinois	933.82054405
54063 Monroe	West Virginia	933.73493976
31035 Clay	Nebraska	933.37624718
37157 Rockingham	North Carolina	932.84816408
39011 Auglaize	Ohio	932.23299275
27143 Sibley	Minnesota	931.59435720
19051 Davis	Iowa	931.57369413
20195 Trego	Kansas	930.89867526
47085 Humphreys	Tennessee	930.43384183
48475 Ward	Texas	930.03412969
48207 Haskell	Texas	928.95234819
31039 Cuming	Nebraska	928.41163311
48467 Van Zandt	Texas	928.25648441
29109 Lawrence	Missouri	928.07424594
17005 Bond	Illinois	926.03728202
55117 Sheboygan	Wisconsin	925.89384701
27171 Wright	Minnesota	925.56601075
39141 Ross	Ohio	925.50467302
18149 Starke	Indiana	924.35142795
17167 Sangamon	Illinois	923.48014825
55061 Kewaunee	Wisconsin	922.33724182
51173 Smyth	Virginia	922.15804673
37173 Swain	North Carolina	919.62091962
27173 Yellow Medicine	Minnesota	918.83614089
17195 Whiteside	Illinois	918.63517060

Counties_Cities

35039 Rio Arriba	New Mexico	917.80751679
38087 Slope	North Dakota	917.43119266
39089 Licking	Ohio	916.54387292
17107 Logan	Illinois	916.16248920
17095 Knox	Illinois	915.94827586
17193 White	Illinois	914.74570070
27051 Grant	Minnesota	913.46952333
29001 Adair	Missouri	911.63818620
46079 Lake	South Dakota	911.38852723
18161 Union	Indiana	909.47847094
55139 Winnebago	Wisconsin	909.25038007
36001 Albany	New York	907.14613649
29167 Polk	Missouri	906.80413652
37029 Camden	North Carolina	905.69561158
31121 Merrick	Nebraska	905.21143153
38053 McKenzie	North Dakota	902.28873239
48499 Wood	Texas	901.85911498
9007 Middlesex	Connecticut	901.14456424
21215 Spencer	Kentucky	899.22315633
18103 Miami	Indiana	896.89881070
48335 Mitchell	Texas	896.25537139
6085 Santa Clara	California	895.39990813
6007 Butte	California	894.67948940
55057 Juneau	Wisconsin	894.16538303
55097 Portage	Wisconsin	892.27819909
51105 Lee	Virginia	892.06066012
17055 Franklin	Illinois	891.44983334
48007 Aransas	Texas	891.05581708
18021 Clay	Indiana	890.33244173
29011 Barton	Missouri	889.98135277
46081 Lawrence	South Dakota	889.63132745
29023 Butler	Missouri	888.85761861
38019 Cavalier	North Dakota	887.96030295
21155 Marion	Kentucky	886.41517213

Counties_Cities

48393 Roberts	Texas	885.93576966
20043 Doniphan	Kansas	885.18614944
29209 Stone	Missouri	885.06724621
39143 Sandusky	Ohio	884.36878178
20169 Saline	Kansas	884.17492326
53033 King	Washington	882.06727409
17061 Greene	Illinois	881.63140141
39155 Trumbull	Ohio	881.55185347
26115 Monroe	Michigan	880.75565512
16059 Lemhi	Idaho	879.28652179
17135 Montgomery	Illinois	877.59169260
20047 Edwards	Kansas	877.50087750
24043 Washington	Maryland	875.26337410
35027 Lincoln	New Mexico	874.41194518
51195 Wise	Virginia	873.40839735
16043 Fremont	Idaho	873.32928311
38097 Traill	North Dakota	870.97175563
19129 Mills	Iowa	869.68067450
40081 Lincoln	Oklahoma	867.69759450
29081 Harrison	Missouri	867.60161635
55041 Forest	Wisconsin	867.53420087
51069 Frederick	Virginia	866.95716145
26157 Tuscola	Michigan	866.40262015
19029 Cass	Iowa	866.20262954
20079 Harvey	Kansas	865.24408068
16037 Custer	Idaho	864.48598131
35043 Sandoval	New Mexico	863.76128779
35015 Eddy	New Mexico	863.55785838
40019 Carter	Oklahoma	863.48257467
48067 Cass	Texas	863.24247153
17101 Lawrence	Illinois	862.67047257
42119 Union	Pennsylvania	861.89572401
2188 Northwest Arctic	Alaska	860.38326163
35001 Bernalillo	New Mexico	860.17259441

Counties_Cities

40035 Craig	Oklahoma	859.77911366
24009 Calvert	Maryland	859.75457322
18137 Ripley	Indiana	858.95593030
39135 Preble	Ohio	858.59940971
40069 Johnston	Oklahoma	858.52589278
5135 Sharp	Arkansas	857.99838765
51033 Caroline	Virginia	857.92278695
18129 Posey	Indiana	857.47846515
21113 Jessamine	Kentucky	854.97032641
48457 Tyler	Texas	852.69174041
39175 Wyandot	Ohio	852.51880556
31177 Washington	Nebraska	851.59916776
42003 Allegheny	Pennsylvania	851.57232291
18109 Morgan	Indiana	851.44617491
40107 Okfuskee	Oklahoma	851.38039345
17177 Stephenson	Illinois	851.33957500
21093 Hardin	Kentucky	850.88259814
18177 Wayne	Indiana	849.30842029
8041 El Paso	Colorado	847.22969338
36067 Onondaga	New York	847.10345619
21199 Pulaski	Kentucky	846.44785912
26159 Van Buren	Michigan	844.29010709
51065 Fluvanna	Virginia	843.81884031
19071 Fremont	Iowa	843.70084370
19105 Jones	Iowa	843.61743155
29105 Laclede	Missouri	842.83034189
55043 Grant	Wisconsin	841.83574504
37145 Person	North Carolina	840.35740502
31139 Pierce	Nebraska	840.10081210
38079 Rolette	North Dakota	839.10216069
17179 Tazewell	Illinois	838.06904057
29067 Douglas	Missouri	837.50841247
54019 Fayette	West Virginia	836.85898926
8023 Costilla	Colorado	835.94566353

Counties_Cities

27043 Faribault	Minnesota	835.87730775
30055 McCone	Montana	835.82089552
48265 Kerr	Texas	835.79811087
8105 Rio Grande	Colorado	835.55555556
5127 Scott	Arkansas	833.41409051
8059 Jefferson	Colorado	833.11359402
19031 Cedar	Iowa	832.12540935
46115 Spink	South Dakota	831.40877598
39153 Summit	Ohio	831.30658144
19019 Buchanan	Iowa	830.22784094
47013 Campbell	Tennessee	828.63855696
17085 Jo Daviess	Illinois	828.41898343
31185 York	Nebraska	827.76648272
40007 Beaver	Oklahoma	827.22316225
18151 Steuben	Indiana	826.92418898
54039 Kanawha	West Virginia	826.24934886
37087 Haywood	North Carolina	826.19289668
21097 Harrison	Kentucky	825.43401853
38077 Richland	North Dakota	825.17396391
21233 Webster	Kentucky	823.73579437
55005 Barron	Wisconsin	823.66486582
18157 Tippecanoe	Indiana	823.11135054
37011 Avery	North Carolina	822.62210797
18125 Pike	Indiana	821.91780822
17189 Washington	Illinois	821.72204359
19137 Montgomery	Iowa	819.75407378
31107 Knox	Nebraska	819.57477135
18175 Washington	Indiana	819.52546255
38029 Emmons	North Dakota	819.42336874
42061 Huntingdon	Pennsylvania	819.16400992
51775 Salem	Virginia	818.93694186
39077 Huron	Ohio	818.74743607
19109 Kossuth	Iowa	818.35256238
36093 Schenectady	New York	818.15255874

Counties_Cities

21169 Metcalfe	Kentucky	817.54735793
39041 Delaware	Ohio	817.27905637
40005 Atoka	Oklahoma	816.59199306
27167 Wilkin	Minnesota	815.47809402
8085 Montrose	Colorado	814.89553229
48229 Hudspeth	Texas	813.34723670
26039 Crawford	Michigan	812.89115891
19185 Wayne	Iowa	812.37306671
16015 Boise	Idaho	812.15614357
30009 Carbon	Montana	812.02165391
20197 Wabaunsee	Kansas	811.71184230
48483 Wheeler	Texas	809.09266037
29137 Monroe	Missouri	807.94090489
26027 Cass	Michigan	807.31032079
29055 Crawford	Missouri	805.61005134
18139 Rush	Indiana	804.17691892
29015 Benton	Missouri	804.02531383
6045 Mendocino	California	803.59792708
48487 Wilbarger	Texas	803.43213729
18105 Monroe	Indiana	803.17458157
17051 Fayette	Illinois	803.13784087
21239 Woodford	Kentucky	802.77390419
51111 Lunenburg	Virginia	802.58149926
21217 Taylor	Kentucky	802.37974089
18131 Pulaski	Indiana	801.98893255
48097 Cooke	Texas	801.00557007
15003 Honolulu	Hawaii	800.75095911
53039 Klickitat	Washington	800.65137739
29095 Jackson	Missouri	800.50606377
46045 Edmunds	South Dakota	800.00000000
39075 Holmes	Ohio	799.69014855
26017 Bay	Michigan	799.63049566
19011 Benton	Iowa	799.46962015
37043 Clay	North Carolina	798.99452375

Counties_Cities

18033 DeKalb	Indiana	798.13075464
39069 Henry	Ohio	797.45994241
46121 Todd	South Dakota	797.43265584
53057 Skagit	Washington	797.15457935
29043 Christian	Missouri	796.70740260
2261 Valdez-Cordova	Alaska	796.59537320
48459 Upshur	Texas	794.95879787
20125 Montgomery	Kansas	793.89788294
20013 Brown	Kansas	791.83163159
48045 Briscoe	Texas	791.55672823
40011 Blaine	Oklahoma	790.72219294
37189 Watauga	North Carolina	790.06166771
21145 McCracken	Kentucky	789.64282435
31137 Phelps	Nebraska	789.23966207
55035 Eau Claire	Wisconsin	789.21690550
26161 Washtenaw	Michigan	787.67963382
8111 San Juan	Colorado	787.40157480
17067 Hancock	Illinois	784.57744900
54083 Randolph	West Virginia	784.09603442
29163 Pike	Missouri	783.61435365
38073 Ransom	North Dakota	782.89096811
18147 Spencer	Indiana	782.21085256
48075 Childress	Texas	781.78576327
41065 Wasco	Oregon	780.98471986
21029 Bullitt	Kentucky	780.81634163
8014 Broomfield	Colorado	779.59201351
40095 Marshall	Oklahoma	779.48351779
17117 Macoupin	Illinois	776.81901441
32510 Carson City	Nevada	775.97718988
26121 Muskegon	Michigan	775.39922114
20135 Ness	Kansas	774.64788732
24015 Cecil	Maryland	773.15075954
31111 Lincoln	Nebraska	773.05670030
36063 Niagara	New York	772.69249595

Counties_Cities

5065 IZARD	Arkansas	772.45641139
20157 Republic	Kansas	771.86963979
20113 McPherson	Kansas	770.92896941
48227 Howard	Texas	770.72876382
6061 Placer	California	769.93709764
46129 Walworth	South Dakota	769.64381600
39149 Shelby	Ohio	769.12003619
51007 Amelia	Virginia	768.46230692
42133 York	Pennsylvania	767.83567157
53053 Pierce	Washington	766.29728071
25001 Barnstable	Massachusetts	763.77727692
24039 Somerset	Maryland	763.38851022
53061 Snohomish	Washington	763.28290185
21037 Campbell	Kentucky	763.26863621
37175 Transylvania	North Carolina	762.82332310
16085 Valley	Idaho	760.80065211
29205 Shelby	Missouri	760.33057851
21189 Owsley	Kentucky	760.28622540
51099 King George	Virginia	760.11288805
9013 Tolland	Connecticut	760.00026504
37009 Ashe	North Carolina	759.89523774
42097 Northumberland	Pennsylvania	759.74660475
37133 Onslow	North Carolina	759.29644937
26139 Ottawa	Michigan	758.70758088
31131 Otoe	Nebraska	756.95964967
51085 Hanover	Virginia	755.32222419
39111 Monroe	Ohio	754.16968818
36073 Orleans	New York	753.47188023
29027 Callaway	Missouri	752.96843325
35059 Union	New Mexico	752.79261778
19175 Union	Iowa	752.48806538
37073 Gates	North Carolina	751.74976238
18179 Wells	Indiana	751.61313196
29107 Lafayette	Missouri	751.57985152

Counties_Cities

38101 Ward	North Dakota	751.35805385
51023 Botetourt	Virginia	751.26964570
35037 Quay	New Mexico	751.24197262
27039 Dodge	Minnesota	749.20756892
48377 Presidio	Texas	748.41681059
23005 Cumberland	Maine	748.06596334
29169 Pulaski	Missouri	747.87557196
46065 Hughes	South Dakota	747.87535411
17021 Christian	Illinois	747.06836900
51021 Bland	Virginia	746.86159225
26025 Calhoun	Michigan	746.54055782
48171 Gillespie	Texas	746.15728996
41051 Multnomah	Oregon	745.55353008
48295 Lipscomb	Texas	745.15648286
46009 Bon Homme	South Dakota	744.98567335
16069 Nez Perce	Idaho	744.90199960
30001 Beaverhead	Montana	744.36410038
17023 Clark	Illinois	743.78045653
39087 Lawrence	Ohio	743.32676310
20185 Stafford	Kansas	741.98180948
26077 Kalamazoo	Michigan	741.87337184
20143 Ottawa	Kansas	741.12375043
19145 Page	Iowa	741.03219883
51133 Northumberland	Virginia	740.92368486
46047 Fall River	South Dakota	739.86386505
17121 Marion	Illinois	738.96863371
40071 Kay	Oklahoma	738.20792102
48417 Shackelford	Texas	737.78051030
35019 Guadalupe	New Mexico	737.15733702
37169 Stokes	North Carolina	736.79811732
36055 Monroe	New York	735.64865571
21187 Owen	Kentucky	735.29411765
31149 Rock	Nebraska	735.29411765
21203 Rockcastle	Kentucky	734.32835821

Counties_Cities

48433 Stonewall	Texas	734.21439060
51520 Bristol	Virginia	734.13420701
37031 Carteret	North Carolina	732.12128186
55045 Green	Wisconsin	731.13271413
51157 Rappahannock	Virginia	730.83287369
17203 Woodford	Illinois	730.57223825
47161 Stewart	Tennessee	730.03465821
42093 Montour	Pennsylvania	729.16666667
21079 Garrard	Kentucky	728.92938497
21179 Nelson	Kentucky	728.44648972
19065 Fayette	Iowa	727.36520855
25015 Hampshire	Massachusetts	726.96848564
17003 Alexander	Illinois	726.07260726
48281 Lampasas	Texas	725.42277074
27125 Red Lake	Minnesota	725.18129532
46107 Potter	South Dakota	724.96601722
51169 Scott	Virginia	724.43577598
20035 Cowley	Kansas	724.06155943
46097 Miner	South Dakota	723.00045188
5141 Van Buren	Arkansas	722.76094682
46035 Davison	South Dakota	722.58716523
51137 Orange	Virginia	720.44536623
55109 St. Croix	Wisconsin	719.11164626
19095 Iowa	Iowa	718.66674927
26073 Isabella	Michigan	718.51704884
17109 McDonough	Illinois	717.74328159
44001 Bristol	Rhode Island	717.38370778
16005 Bannock	Idaho	716.10548785
20083 Hodgeman	Kansas	715.07150715
54035 Jackson	West Virginia	714.13641747
48333 Mills	Texas	711.23755334
6005 Amador	California	710.96666074
27107 Norman	Minnesota	710.42471042
17103 Lee	Illinois	710.04879759

Counties_Cities

8013 Boulder	Colorado	709.95283337
29003 Andrew	Missouri	709.94490828
55019 Clark	Wisconsin	708.74989196
39065 Hardin	Ohio	708.38627700
47151 Scott	Tennessee	707.83610872
38103 Wells	North Dakota	707.60677281
27071 Koochiching	Minnesota	707.39549839
21173 Montgomery	Kentucky	705.59869517
38049 McHenry	North Dakota	704.95185695
48359 Oldham	Texas	703.89488503
2122 Kenai Peninsula	Alaska	703.87644577
21049 Clark	Kentucky	703.46768187
48407 San Jacinto	Texas	703.36710888
51167 Russell	Virginia	702.85628832
54069 Ohio	West Virginia	701.71236978
27011 Big Stone	Minnesota	701.54339547
56037 Sweetwater	Wyoming	701.49357738
18119 Owen	Indiana	700.40777165
20193 Thomas	Kansas	700.29827519
18135 Randolph	Indiana	700.17303127
51019 Bedford	Virginia	699.70919527
8099 Prowers	Colorado	698.78329497
42107 Schuylkill	Pennsylvania	698.26208761
48233 Hutchinson	Texas	698.17907350
21021 Boyle	Kentucky	697.67441860
51097 King and Queen	Virginia	695.82504970
21053 Clinton	Kentucky	695.66921419
27151 Swift	Minnesota	695.55912253
46117 Stanley	South Dakota	694.90403706
51790 Staunton	Virginia	694.16579729
39063 Hancock	Ohio	694.06031871
19001 Adair	Iowa	693.75619425
21099 Hart	Kentucky	692.90172432
19009 Audubon	Iowa	690.15619324

Counties_Cities

9015 Windham	Connecticut	689.58445487
48403 Sabine	Texas	689.39465483
51191 Washington	Virginia	689.31289291
55093 Pierce	Wisconsin	688.52073787
51199 York	Virginia	688.32355629
54003 Berkeley	West Virginia	686.45782639
17165 Saline	Illinois	686.02024596
17191 Wayne	Illinois	685.77026696
27007 Beltrami	Minnesota	685.20929835
51113 Madison	Virginia	684.46784505
36007 Broome	New York	684.02736109
55115 Shawano	Wisconsin	683.89057751
29091 Howell	Missouri	683.70096816
37075 Graham	North Carolina	683.63979255
19007 Appanoose	Iowa	683.44456059
31041 Custer	Nebraska	682.65682657
51109 Louisa	Virginia	682.47321768
39093 Lorain	Ohio	682.15380937
46061 Hanson	South Dakota	681.27962085
39103 Medina	Ohio	680.45058221
40093 Major	Oklahoma	680.27210884
21205 Rowan	Kentucky	679.33124517
29181 Ripley	Missouri	679.05380196
51101 King William	Virginia	678.90666509
20061 Geary	Kansas	678.03890287
5145 White	Arkansas	677.02313057
55071 Manitowoc	Wisconsin	676.58143005
55137 Waushara	Wisconsin	675.92630755
20029 Cloud	Kansas	675.90789323
21225 Union	Kentucky	675.62909342
51127 New Kent	Virginia	674.37809834
21091 Hancock	Kentucky	673.66978762
29085 Hickory	Missouri	673.04658744
21055 Crittenden	Kentucky	673.02299495

Counties_Cities

35061 Valencia	New Mexico	672.28209689
46037 Day	South Dakota	672.11625795
20149 Pottawatomie	Kansas	671.41739095
18169 Wabash	Indiana	671.35549872
30047 Lake	Montana	671.07438017
17071 Henderson	Illinois	670.74079595
27087 Mahanomen	Minnesota	670.41130640
39047 Fayette	Ohio	669.78301821
5103 Ouachita	Arkansas	669.32135898
48223 Hopkins	Texas	668.29665852
51103 Lancaster	Virginia	667.71770379
38083 Sheridan	North Dakota	667.16085990
26059 Hillsdale	Michigan	664.49539881
39117 Morrow	Ohio	663.59079517
46007 Bennett	South Dakota	663.20645905
29223 Wayne	Missouri	663.00868770
37055 Dare	North Carolina	662.99553437
42115 Susquehanna	Pennsylvania	662.74113676
39055 Geauga	Ohio	662.54745775
31061 Franklin	Nebraska	661.59444261
32013 Humboldt	Nevada	661.26534016
21033 Caldwell	Kentucky	660.63704286
17131 Mercer	Illinois	660.21408884
39169 Wayne	Ohio	659.67042348
6103 Tehama	California	658.67701358
42025 Carbon	Pennsylvania	658.60152272
48337 Montague	Texas	658.29761176
17047 Edwards	Illinois	657.07133917
48235 Irion	Texas	657.03022339
51720 Norton	Virginia	655.24193548
18077 Jefferson	Indiana	655.11674118
19101 Jefferson	Iowa	652.84804962
39127 Perry	Ohio	652.17994616
20133 Neosho	Kansas	651.99674002

Counties_Cities

54005 Boone	West Virginia	651.45095895
26063 Huron	Michigan	651.35083103
36053 Madison	New York	651.17593050
51145 Powhatan	Virginia	650.93014492
2090 Fairbanks North	Alaska	650.69565832
36039 Greene	New York	650.64959677
39147 Seneca	Ohio	650.27985582
40025 Cimarron	Oklahoma	650.25545750
39159 Union	Ohio	650.12535662
51161 Roanoke	Virginia	649.49560448
20087 Jefferson	Kansas	648.22134387
29203 Shannon	Missouri	647.20967151
27119 Polk	Minnesota	647.02337531
55141 Wood	Wisconsin	646.08856341
8119 Teller	Colorado	645.85575888
19073 Greene	Iowa	645.80781650
19107 Keokuk	Iowa	645.47677262
40099 Murray	Oklahoma	645.02257579
40083 Logan	Oklahoma	644.94301241
55091 Pepin	Wisconsin	644.80724379
29059 Dallas	Missouri	644.31452094
8057 Jackson	Colorado	643.31665475
19093 Ida	Iowa	643.18082152
54071 Pendleton	West Virginia	643.13277119
29045 Clark	Missouri	643.08681672
39021 Champaign	Ohio	642.51432110
27113 Pennington	Minnesota	641.83946960
17125 Mason	Illinois	641.35643199
16065 Madison	Idaho	641.15611643
48077 Clay	Texas	640.78041316
41067 Washington	Oregon	639.45657902
46101 Moody	South Dakota	638.39489284
55023 Crawford	Wisconsin	638.38929470
40123 Pontotoc	Oklahoma	637.95853270

Counties_Cities

26155 Shiawassee	Michigan	637.90473956
56017 Hot Springs	Wyoming	636.66300768
6087 Santa Cruz	California	635.90454139
27155 Traverse	Minnesota	634.82466747
39025 Clermont	Ohio	634.16818354
17025 Clay	Illinois	633.81875802
54037 Jefferson	West Virginia	633.68009716
39151 Stark	Ohio	633.52118286
54099 Wayne	West Virginia	633.38674144
29073 Gasconade	Missouri	632.43794628
48083 Coleman	Texas	631.17780160
42001 Adams	Pennsylvania	630.28275185
29049 Clinton	Missouri	630.19052272
55021 Columbia	Wisconsin	629.38038286
26037 Clinton	Michigan	629.00216810
8125 Yuma	Colorado	628.74251497
54091 Taylor	West Virginia	628.63242794
39007 Ashtabula	Ohio	627.73737602
48411 San Saba	Texas	627.68417575
29186 Ste. Genevieve	Missouri	626.11806798
18075 Jay	Indiana	626.08360624
31143 Polk	Nebraska	625.23683213
18183 Whitley	Indiana	625.11005459
55037 Florence	Wisconsin	624.85535756
19159 Ringgold	Iowa	623.99355878
20015 Butler	Kansas	623.08095559
55078 Menominee	Wisconsin	622.58480034
48133 Eastland	Texas	622.20281629
51083 Halifax	Virginia	621.33645955
55081 Monroe	Wisconsin	621.05057436
18009 Blackford	Indiana	620.28499581
37121 Mitchell	North Carolina	620.00000000
51037 Charlotte	Virginia	619.86932485
31067 Gage	Nebraska	618.80612292

Counties_Cities

21157 Marshall	Kentucky	618.76823443
30105 Valley	Montana	618.52897674
46111 Sanborn	South Dakota	617.53808152
42041 Cumberland	Pennsylvania	614.89998926
21221 Trigg	Kentucky	614.62814997
18165 Vermillion	Indiana	613.73473739
26123 Newaygo	Michigan	613.59731653
26065 Ingham	Michigan	613.52417716
38069 Pierce	North Dakota	612.59495222
4011 Greenlee	Arizona	611.62079511
42067 Juniata	Pennsylvania	611.23704663
29035 Carter	Missouri	611.16617113
26091 Lenawee	Michigan	610.58758879
16057 Latah	Idaho	610.45497583
55085 Oneida	Wisconsin	608.96532281
26087 Lapeer	Michigan	608.89716908
29111 Lewis	Missouri	608.82800609
5105 Perry	Arkansas	608.57805255
21123 Larue	Kentucky	608.09394003
18025 Crawford	Indiana	606.17541201
26131 Ontonagon	Michigan	603.96893874
19003 Adams	Iowa	603.56652949
48009 Archer	Texas	603.23241521
21197 Powell	Kentucky	602.79697798
51678 Lexington	Virginia	602.57847534
39009 Athens	Ohio	601.65912061
41071 Yamhill	Oregon	599.98878526
51031 Campbell	Virginia	598.47561530
30029 Flathead	Montana	598.39774352
29151 Osage	Missouri	597.92912352
18155 Switzerland	Indiana	597.18204721
46067 Hutchinson	South Dakota	596.20596206
26137 Otsego	Michigan	595.98621528
21089 Greenup	Kentucky	595.44062606

Counties_Cities

32019 Lyon	Nevada	594.89678899
9011 New London	Connecticut	594.86326017
55031 Douglas	Wisconsin	594.79725977
29141 Morgan	Missouri	594.36093919
31065 Furnas	Nebraska	593.84941676
20121 Miami	Kansas	593.82422803
46053 Gregory	South Dakota	593.54226021
39031 Coshocton	Ohio	592.42676568
30039 Granite	Montana	592.06631143
39027 Clinton	Ohio	592.05364149
18013 Brown	Indiana	590.78377314
39057 Greene	Ohio	590.49376470
8035 Douglas	Colorado	590.18134292
21119 Knott	Kentucky	588.39085019
16003 Adams	Idaho	588.23529412
29227 Worth	Missouri	588.23529412
40067 Jefferson	Oklahoma	587.94708476
46051 Grant	South Dakota	587.65915769
26093 Livingston	Michigan	587.26938041
18045 Fountain	Indiana	587.12005382
56023 Lincoln	Wyoming	586.60080272
31091 Hooker	Nebraska	586.51026393
33015 Rockingham	New Hampshire	586.39739178
31101 Keith	Nebraska	585.96185014
55001 Adams	Wisconsin	584.82406133
40137 Stephens	Oklahoma	584.76828845
48271 Kinney	Texas	584.01911335
26147 St. Clair	Michigan	583.66857666
54011 Cabell	West Virginia	583.54071913
55077 Marquette	Wisconsin	583.12815861
19053 Decatur	Iowa	583.01647655
27005 Becker	Minnesota	581.88589218
48011 Armstrong	Texas	581.39534884
39139 Richland	Ohio	580.51676727

Counties_Cities

36035 Fulton	New York	580.32132261
51125 Nelson	Virginia	579.67107037
55073 Marathon	Wisconsin	578.90539623
5049 Fulton	Arkansas	578.69427011
20163 Rooks	Kansas	578.49591063
38047 Logan	North Dakota	578.03468208
56021 Laramie	Wyoming	577.91787908
40053 Grant	Oklahoma	577.90106334
54043 Lincoln	West Virginia	577.69794650
27121 Pope	Minnesota	576.73245021
39085 Lake	Ohio	576.10383751
40009 Beckham	Oklahoma	575.79805611
27129 Renville	Minnesota	574.86996989
46119 Sully	South Dakota	574.71264368
21017 Bourbon	Kentucky	574.71264368
31179 Wayne	Nebraska	574.28480272
27157 Wabasha	Minnesota	572.88057288
21149 McLean	Kentucky	572.84911371
29225 Webster	Missouri	572.75818865
21137 Lincoln	Kentucky	572.14737867
23001 Androscoggin	Maine	571.14200540
27025 Chisago	Minnesota	570.43739494
51197 Wythe	Virginia	570.35542881
26069 Iosco	Michigan	570.15270524
17129 Menard	Illinois	569.66145833
30017 Custer	Montana	569.65302952
56029 Park	Wyoming	569.49938617
29047 Clay	Missouri	569.48024273
31027 Cedar	Nebraska	568.31636278
16029 Caribou	Idaho	566.57223796
21161 Mason	Kentucky	565.59766764
20107 Linn	Kansas	564.10256410
8069 Larimer	Colorado	563.73709767
21147 McCreary	Kentucky	562.95955882

Counties_Cities

27049 Goodhue	Minnesota	562.46363382
48197 Hardeman	Texas	560.93829679
31059 Fillmore	Nebraska	560.88293830
20095 Kingman	Kansas	560.87551300
29005 Atchison	Missouri	560.81995746
21167 Mercer	Kentucky	560.30127675
21235 Whitley	Kentucky	560.12361349
20011 Bourbon	Kansas	559.61236607
31163 Sherman	Nebraska	559.57867018
39039 Defiance	Ohio	558.10297393
51735 Poquoson	Virginia	557.83429040
51043 Clarke	Virginia	557.73600496
24001 Allegany	Maryland	556.53399084
17105 Livingston	Illinois	556.47213445
21115 Johnson	Kentucky	553.91762709
31167 Stanton	Nebraska	552.76381910
25011 Franklin	Massachusetts	552.40054676
17065 Hamilton	Illinois	551.26791621
2110 Juneau	Alaska	551.17865039
38021 Dickey	North Dakota	550.68325515
44009 Washington	Rhode Island	550.01228414
39105 Meigs	Ohio	549.64078594
20165 Rush	Kansas	549.62819269
29129 Mercer	Missouri	549.29964296
26005 Allegan	Michigan	548.89326413
55119 Taylor	Wisconsin	548.69684499
35049 Santa Fe	New Mexico	548.46190755
46105 Perkins	South Dakota	547.57015743
51073 Gloucester	Virginia	546.19936277
46069 Hyde	South Dakota	546.02184087
55017 Chippewa	Wisconsin	545.72386372
54057 Mineral	West Virginia	545.65701559
21195 Pike	Kentucky	544.50190062
54031 Hardy	West Virginia	544.46460980

Counties_Cities

21153 Magoffin	Kentucky	541.98349782
29177 Ray	Missouri	541.88699034
20131 Nemaha	Kansas	541.60512063
30021 Dawson	Montana	541.47465438
17013 Calhoun	Illinois	541.44106622
21081 Grant	Kentucky	541.37972214
21223 Trimble	Kentucky	540.22313564
48087 Collingsworth	Texas	540.17555706
21007 Ballard	Kentucky	538.91465096
27017 Carlton	Minnesota	538.54954377
42073 Lawrence	Pennsylvania	538.38299452
30041 Hill	Montana	538.32507494
51121 Montgomery	Virginia	537.45516998
40033 Cotton	Oklahoma	536.70360111
6033 Lake	California	535.86406138
31169 Thayer	Nebraska	535.82059933
20115 Marion	Kansas	535.56485356
17053 Ford	Illinois	535.28347407
54075 Pocahontas	West Virginia	534.82291419
39079 Jackson	Ohio	534.21442688
39091 Logan	Ohio	533.53322457
27149 Stevens	Minnesota	533.16928125
18001 Adams	Indiana	533.16870580
8029 Delta	Colorado	533.06626175
21011 Bath	Kentucky	532.98877493
27115 Pine	Minnesota	532.51026015
29083 Henry	Missouri	532.30543319
42051 Fayette	Pennsylvania	532.04130603
30083 Richland	Montana	531.47622102
39133 Portage	Ohio	530.91261731
26075 Jackson	Michigan	530.77954704
29063 DeKalb	Missouri	530.48297704
48191 Hall	Texas	528.40158520
29121 Macon	Missouri	527.94826107

Counties_Cities

36083 Rensselaer	New York	527.46453256
21165 Menifee	Kentucky	527.05006976
25003 Berkshire	Massachusetts	526.32412068
20191 Sumner	Kansas	526.17846582
54055 Mercer	West Virginia	525.95085488
44005 Newport	Rhode Island	525.79292966
29125 Maries	Missouri	524.57520812
29079 Grundy	Missouri	524.51079282
8101 Pueblo	Colorado	522.29763205
27015 Brown	Minnesota	521.68372426
8115 Sedgwick	Colorado	521.05948762
8107 Routt	Colorado	520.73213384
21005 Anderson	Kentucky	520.67246172
20123 Mitchell	Kansas	520.32520325
31161 Sheridan	Nebraska	520.23121387
38011 Bowman	North Dakota	520.15604681
32005 Douglas	Nevada	519.94140343
37199 Yancey	North Carolina	519.46601128
21139 Livingston	Kentucky	519.36810214
42129 Westmoreland	Pennsylvania	518.80859414
21019 Boyd	Kentucky	518.62828112
48461 Upton	Texas	517.57014437
6009 Calaveras	California	517.52116135
8091 Ouray	Colorado	517.27705359
29175 Randolph	Missouri	516.90021403
36037 Genesee	New York	516.42294518
20033 Comanche	Kansas	514.87414188
42125 Washington	Pennsylvania	514.11650092
38065 Oliver	North Dakota	512.29508197
21159 Martin	Kentucky	512.23174070
30097 Sweet Grass	Montana	512.12938005
31015 Boyd	Nebraska	511.50895141
26111 Midland	Michigan	510.76205699
51119 Middlesex	Virginia	510.72522983

Counties_Cities

55011 Buffalo	Wisconsin	510.47619048
31077 Greeley	Nebraska	509.33786078
55049 Iowa	Wisconsin	509.02360019
42063 Indiana	Pennsylvania	508.86971752
31057 Dundy	Nebraska	508.47457627
27111 Otter Tail	Minnesota	508.39964633
46025 Clark	South Dakota	508.15726130
6017 El Dorado	California	507.13768762
31097 Johnson	Nebraska	506.42773666
55125 Vilas	Wisconsin	505.97137387
21069 Fleming	Kentucky	505.82039911
31165 Sioux	Nebraska	505.47598989
54079 Putnam	West Virginia	504.56935182
29171 Putnam	Missouri	504.51965524
40075 Kiowa	Oklahoma	504.06690343
38067 Pembina	North Dakota	503.81459623
39073 Hocking	Ohio	503.78721156
41053 Polk	Oregon	503.32027125
36113 Warren	New York	501.05033844
48059 Callahan	Texas	500.21437759
53015 Cowlitz	Washington	500.05964014
39015 Brown	Ohio	499.97706527
21143 Lyon	Kentucky	499.43813210
42049 Erie	Pennsylvania	499.15276353
55047 Green Lake	Wisconsin	496.88127709
51600 Fairfax City	Virginia	496.45967282
31011 Boone	Nebraska	496.27791563
56033 Sheridan	Wyoming	496.14659478
42085 Mercer	Pennsylvania	496.01113089
16007 Bear Lake	Idaho	495.86776860
29229 Wright	Missouri	495.15725324
53059 Skamania	Washington	494.80040255
48379 Rains	Texas	493.46163336
54081 Raleigh	West Virginia	492.90273925

Counties_Cities

20089 Jewell	Kansas	492.78423090
38045 LaMoure	North Dakota	492.36829148
29093 Iron	Missouri	491.30392061
21027 Breckinridge	Kentucky	490.48459878
39053 Gallia	Ohio	490.34324027
42005 Armstrong	Pennsylvania	490.32376691
53073 Whatcom	Washington	490.06358420
56035 Sublette	Wyoming	489.14704983
51015 Augusta	Virginia	489.02023669
29117 Livingston	Missouri	488.57784233
53045 Mason	Washington	488.49741249
27135 Roseau	Minnesota	488.44884488
50007 Chittenden	Vermont	487.93233357
17147 Piatt	Illinois	487.92388387
48345 Motley	Texas	486.22366288
17069 Hardin	Illinois	485.93350384
29139 Montgomery	Missouri	485.52106815
55029 Door	Wisconsin	485.33140167
40153 Woodward	Oklahoma	484.62071012
17045 Edgar	Illinois	483.87096774
30109 Wibaux	Montana	483.55899420
39145 Scioto	Ohio	483.43090249
36043 Herkimer	New York	481.94329889
36017 Chenango	New York	481.74015483
8083 Montezuma	Colorado	481.68820246
27035 Crow Wing	Minnesota	480.82109448
16017 Bonner	Idaho	480.69398797
51185 Tazewell	Virginia	479.74544119
8017 Cheyenne	Colorado	479.74413646
29165 Platte	Missouri	477.73947662
48019 Bandera	Texas	477.56747284
41005 Clackamas	Oregon	475.63540227
27093 Meeker	Minnesota	475.34678709
29161 Phelps	Missouri	473.93364929

Counties_Cities

21231 Wayne	Kentucky	473.91049443
29013 Bates	Missouri	471.81372549
39033 Crawford	Ohio	471.72081829
26045 Eaton	Michigan	471.65516362
26007 Alpena	Michigan	468.97038082
16071 Oneida	Idaho	467.91443850
17149 Pike	Illinois	467.61898661
46077 Kingsbury	South Dakota	467.57471031
26067 Ionia	Michigan	467.21694440
18121 Parke	Indiana	466.70998996
48299 Llano	Texas	466.59890973
51027 Buchanan	Virginia	466.51901418
26057 Gratiot	Michigan	465.52870760
39019 Carroll	Ohio	465.27085410
29149 Oregon	Missouri	464.85153211
18069 Huntington	Indiana	463.57615894
38075 Renville	North Dakota	463.35299073
42081 Lycoming	Pennsylvania	462.76745495
32001 Churchill	Nevada	462.35679214
41001 Baker	Oregon	462.32662751
20159 Rice	Kansas	461.65145315
17127 Massac	Illinois	461.64772727
51051 Dickenson	Virginia	461.33718929
29025 Caldwell	Missouri	461.13306983
8039 Elbert	Colorado	460.39114223
35053 Socorro	New Mexico	460.11353451
18171 Warren	Indiana	459.88139901
46059 Hand	South Dakota	459.84058860
46019 Butte	South Dakota	459.79260419
38057 Mercer	North Dakota	459.65888472
16023 Butte	Idaho	459.59402528
17123 Marshall	Illinois	459.51101092
53011 Clark	Washington	458.64229429
51580 Covington	Virginia	457.87545788

Counties_Cities

56015 Goshen	Wyoming	456.04066986
5013 Calhoun	Arkansas	454.80386583
31175 Valley	Nebraska	453.46062053
27137 St. Louis	Minnesota	451.55541316
17151 Pope	Illinois	451.09211776
27041 Douglas	Minnesota	450.42672005
30053 Lincoln	Montana	449.63120137
21023 Bracken	Kentucky	449.08362665
20101 Lane	Kansas	448.71794872
6057 Nevada	California	448.36302359
17183 Vermilion	Illinois	447.88167591
20151 Pratt	Kansas	447.85668586
40059 Harper	Oklahoma	447.72188570
51610 Falls Church	Virginia	446.79122665
8009 Baca	Colorado	446.30404463
26041 Delta	Michigan	446.21691720
27061 Itasca	Minnesota	445.59723331
8089 Otero	Colorado	444.87847222
21043 Carter	Kentucky	444.37861058
39071 Highland	Ohio	443.58771889
8095 Phillips	Colorado	443.30377975
27059 Isanti	Minnesota	442.87644498
2170 Matanuska-Susit	Alaska	442.33807267
39051 Fulton	Ohio	442.33134639
17175 Stark	Illinois	442.23327805
6015 Del Norte	California	442.00086244
30103 Treasure	Montana	441.82621502
31147 Richardson	Nebraska	440.97265970
21191 Pendleton	Kentucky	440.49831372
21025 Breathitt	Kentucky	440.04400440
2275 Wrangell	Alaska	439.47263284
2220 Sitka	Alaska	439.45877183
21163 Meade	Kentucky	438.79505485
36115 Washington	New York	437.92996389

Counties_Cities

38009 Bottineau	North Dakota	436.74933708
55067 Langlade	Wisconsin	435.95598920
51005 Alleghany	Virginia	435.94902750
38007 Billings	North Dakota	435.25571273
39171 Williams	Ohio	434.73535485
55129 Washburn	Wisconsin	434.56354705
27127 Redwood	Minnesota	432.81526657
48173 Glasscock	Texas	432.27665706
53041 Lewis	Washington	432.13908849
54051 Marshall	West Virginia	432.02858535
48259 Kendall	Texas	431.62945597
20003 Anderson	Kansas	431.58161970
36107 Tioga	New York	430.39538715
40043 Dewey	Oklahoma	429.09685329
8067 La Plata	Colorado	427.98792399
20041 Dickinson	Kansas	427.41892397
17033 Crawford	Illinois	425.37353113
8049 Grand	Colorado	425.12077295
56005 Campbell	Wyoming	424.79410490
20137 Norton	Kansas	423.57274401
54009 Brooke	West Virginia	423.36621177
26089 Leelanau	Michigan	422.71641242
20063 Gove	Kansas	421.13323124
39125 Paulding	Ohio	421.10874200
42019 Butler	Pennsylvania	419.93102274
46123 Tripp	South Dakota	419.86126323
54029 Hancock	West Virginia	419.33044614
48023 Baylor	Texas	418.76046901
36057 Montgomery	New York	418.56232939
39081 Jefferson	Ohio	418.14283759
31133 Pawnee	Nebraska	417.93313070
31171 Thomas	Nebraska	416.66666667
5147 Woodruff	Arkansas	416.02465331
46089 McPherson	South Dakota	415.45492314

Counties_Cities

16041 Franklin	Idaho	415.27028996
51045 Craig	Virginia	414.69194313
31105 Kimball	Nebraska	414.59369818
27055 Houston	Minnesota	414.46872645
54077 Preston	West Virginia	413.72380981
38081 Sargent	North Dakota	413.43669251
21071 Floyd	Kentucky	412.88882689
20073 Greenwood	Kansas	412.88191577
26105 Mason	Michigan	412.37113402
17159 Richland	Illinois	412.35805367
38095 Towner	North Dakota	410.58394161
2180 Nome	Alaska	409.67226219
42109 Snyder	Pennsylvania	409.47212630
27045 Fillmore	Minnesota	408.39585906
23031 York	Maine	407.79909712
20139 Osage	Kansas	407.75359137
20071 Greeley	Kansas	407.49796251
29115 Linn	Missouri	407.07817563
6043 Mariposa	California	406.38772824
29217 Vernon	Missouri	404.32579891
35057 Torrance	New Mexico	404.07927651
20053 Ellsworth	Kansas	403.48612008
37053 Currituck	North Carolina	402.63002364
51155 Pulaski	Virginia	402.16051195
27065 Kanabec	Minnesota	401.06126982
39083 Knox	Ohio	400.69151600
31113 Logan	Nebraska	400.53404539
30095 Stillwater	Montana	398.57352633
54033 Harrison	West Virginia	398.19995855
53051 Pend Oreille	Washington	397.00044111
55033 Dunn	Wisconsin	396.62316368
29057 Dade	Missouri	396.35354736
2185 North Slope	Alaska	395.05672609
29215 Texas	Missouri	394.97868679

Counties_Cities

20179 Sheridan	Kansas	394.78878800
31003 Antelope	Nebraska	394.57070707
21131 Leslie	Kentucky	394.36064281
54027 Hampshire	West Virginia	394.05491070
27089 Marshall	Minnesota	394.03620873
54053 Mason	West Virginia	392.99348754
26011 Arenac	Michigan	392.26115285
55095 Polk	Wisconsin	392.21982660
54049 Marion	West Virginia	392.17783482
29197 Schuyler	Missouri	391.38943249
2198 Prince of Wales-	Alaska	389.28682653
29041 Chariton	Missouri	389.20950208
30085 Roosevelt	Montana	388.82358260
20027 Clay	Kansas	387.64536701
26055 Grand Traverse	Michigan	386.72183034
27095 Mille Lacs	Minnesota	386.39580703
39131 Pike	Ohio	384.79352977
54047 McDowell	West Virginia	384.12994567
42059 Greene	Pennsylvania	383.49860297
36061 New York City	New York	382.97374799
30067 Park	Montana	382.40917782
31031 Cherry	Nebraska	381.87814616
42099 Perry	Pennsylvania	381.45603502
26047 Emmet	Michigan	381.28978023
41037 Lake	Oregon	380.75897957
42013 Blair	Pennsylvania	379.61662802
38037 Grant	North Dakota	379.10699242
8021 Conejos	Colorado	378.04878049
51163 Rockbridge	Virginia	377.98874824
40149 Washita	Oklahoma	377.46023187
39167 Washington	Ohio	377.35849057
20207 Woodson	Kansas	377.00282752
21237 Wolfe	Kentucky	376.20175561
20129 Morton	Kansas	374.95313086

Counties_Cities

41029 Jackson	Oregon	373.92286531
53035 Kitsap	Washington	372.86188173
26103 Marquette	Michigan	372.84262433
46091 Marshall	South Dakota	371.67449139
55053 Jackson	Wisconsin	371.12999316
56003 Big Horn	Wyoming	370.33919704
8053 Hinsdale	Colorado	369.91368681
31069 Garden	Nebraska	369.00369004
16021 Boundary	Idaho	368.26247071
54107 Wood	West Virginia	368.15790411
31181 Webster	Nebraska	367.95924144
36091 Saratoga	New York	367.56559482
30063 Missoula	Montana	367.03117240
48267 Kimble	Texas	366.80421825
56001 Albany	Wyoming	365.27551100
26079 Kalkaska	Michigan	364.67684022
48443 Terrell	Texas	364.52004860
8019 Clear Creek	Colorado	364.39354503
30037 Golden Valley	Montana	363.19612591
46021 Campbell	South Dakota	363.10820625
8103 Rio Blanco	Colorado	363.00505051
46071 Jackson	South Dakota	362.86664651
29199 Scotland	Missouri	362.46476037
20127 Morris	Kansas	362.25321500
30023 Deer Lodge	Montana	361.40619866
41017 Deschutes	Oregon	360.94501969
29039 Cedar	Missouri	360.04235792
26117 Montcalm	Michigan	359.55477739
30013 Cascade	Montana	358.87951202
27097 Morrison	Minnesota	358.76872984
36069 Ontario	New York	357.71499308
27159 Wadena	Minnesota	355.76853264
27021 Cass	Minnesota	355.70310647
40129 Roger Mills	Oklahoma	355.57986871

Counties_Cities

48243 Jeff Davis	Texas	355.23978686
16025 Camas	Idaho	354.92457853
42021 Cambria	Pennsylvania	354.51301905
42035 Clinton	Pennsylvania	354.15158722
26015 Barry	Michigan	353.18933237
42009 Bedford	Pennsylvania	352.87279973
21175 Morgan	Kentucky	352.19183215
29179 Reynolds	Missouri	351.77486409
36031 Essex	New York	351.20643432
26135 Oscoda	Michigan	350.41082649
35055 Taos	New Mexico	350.23602863
39119 Muskingum	Ohio	349.25681399
8007 Archuleta	Colorado	348.71049764
17155 Putnam	Illinois	348.43205575
42087 Mifflin	Pennsylvania	348.31898230
26001 Alcona	Michigan	347.42327736
41035 Klamath	Oregon	347.36079701
42127 Wayne	Pennsylvania	347.14096263
6109 Tuolumne	California	346.54100735
35051 Sierra	New Mexico	346.46243618
51067 Franklin	Virginia	345.22644363
8027 Custer	Colorado	343.15704481
26097 Mackinac	Michigan	343.00546955
39059 Guernsey	Ohio	340.83337604
26133 Osceola	Michigan	338.46022021
2130 Ketchikan Gatew	Alaska	337.69219715
39001 Adams	Ohio	335.44943010
55123 Vernon	Wisconsin	334.57852850
5005 Baxter	Arkansas	333.98207549
33013 Merrimack	New Hampshire	333.48331260
21133 Letcher	Kentucky	333.34855473
17169 Schuyler	Illinois	332.99551180
21063 Elliott	Kentucky	332.97815663
20199 Wallace	Kansas	332.66799734

Counties_Cities

35035 Otero	New Mexico	332.42988275
48447 Throckmorton	Texas	330.03300330
36101 Steuben	New York	328.82375047
53027 Grays Harbor	Washington	328.81828392
30093 Silver Bow	Montana	328.63715600
26035 Clare	Michigan	328.38053126
54109 Wyoming	West Virginia	327.14326951
8043 Fremont	Colorado	326.94029695
31029 Chase	Nebraska	326.87955746
53019 Ferry	Washington	326.84010982
53067 Thurston	Washington	324.00085190
2050 Bethel	Alaska	323.89108476
31115 Loup	Nebraska	323.62459547
46075 Jones	South Dakota	323.27586207
30043 Jefferson	Montana	322.39398198
53029 Island	Washington	322.04593891
39161 Van Wert	Ohio	321.77080018
37115 Madison	North Carolina	321.64683178
21181 Nicholas	Kentucky	320.96008931
27001 Aitkin	Minnesota	320.71437555
53013 Columbia	Washington	320.27593003
56019 Johnson	Wyoming	319.14893617
27075 Lake	Minnesota	319.00919497
26143 Roscommon	Michigan	318.20465584
39005 Ashland	Ohio	318.16913201
20097 Kiowa	Kansas	317.96502385
48119 Delta	Texas	317.81641428
6089 Shasta	California	317.70717618
21065 Estill	Kentucky	316.94604874
36013 Chautauqua	New York	316.55710925
36041 Hamilton	New York	315.74199369
32027 Pershing	Nevada	315.03150315
26071 Iron	Michigan	314.83313844
26031 Cheboygan	Michigan	314.79951206

Counties_Cities

36121 Wyoming	New York	314.33204441
26165 Wexford	Michigan	313.75126995
56025 Natrona	Wyoming	313.46773684
6093 Siskiyou	California	313.32906413
46055 Haakon	South Dakota	312.82586027
54015 Clay	West Virginia	312.78962002
29061 Daviess	Missouri	312.76314207
30089 Sanders	Montana	312.39446133
26051 Gladwin	Michigan	311.79697675
31033 Cheyenne	Nebraska	311.49301826
31125 Nance	Nebraska	311.43827860
26113 Missaukee	Michigan	310.99053795
36117 Wayne	New York	310.89003375
41063 Wallowa	Oregon	310.69058043
30045 Judith Basin	Montana	307.37704918
26151 Sanilac	Michigan	305.95891409
55007 Bayfield	Wisconsin	305.81039755
41043 Linn	Oregon	305.49338359
35021 Harding	New Mexico	305.34351145
20181 Sherman	Kansas	305.13646381
17009 Brown	Illinois	305.06406345
35017 Grant	New Mexico	303.51788196
55069 Lincoln	Wisconsin	303.36956914
31071 Garfield	Nebraska	301.96275793
54025 Greenbrier	West Virginia	301.84557006
42027 Centre	Pennsylvania	301.58778907
39115 Morgan	Ohio	301.28731854
33017 Strafford	New Hampshire	299.79245138
36077 Otsego	New York	299.58660396
32011 Eureka	Nevada	299.55067399
35047 San Miguel	New Mexico	297.19836178
39163 Vinton	Ohio	296.82624248
54103 Wetzell	West Virginia	294.69548134
8047 Gilpin	Colorado	294.06959647

Counties_Cities

55103 Richland	Wisconsin	293.49139667
30099 Teton	Montana	292.11295034
36099 Seneca	New York	291.54518950
36051 Livingston	New York	289.43331172
53043 Lincoln	Washington	288.64059590
29153 Ozark	Missouri	288.34423866
6023 Humboldt	California	288.18021163
30027 Fergus	Montana	287.95104832
50025 Windham	Vermont	287.67892226
29185 St. Clair	Missouri	287.38690793
42033 Clearfield	Pennsylvania	287.19705749
30049 Lewis and Clark	Montana	286.75400291
50003 Bennington	Vermont	286.26757599
48065 Carson	Texas	283.09741882
21127 Lawrence	Kentucky	282.57658468
21201 Robertson	Kentucky	281.03044496
40151 Woods	Oklahoma	280.99359335
30065 Musselshell	Montana	279.50978284
51071 Giles	Virginia	279.03110900
17039 De Witt	Illinois	279.02847359
20039 Decatur	Kansas	278.64855451
53065 Stevens	Washington	278.39151569
26029 Charlevoix	Michigan	278.15881725
26129 Ogemaw	Michigan	276.82321497
5089 Marion	Arkansas	275.08671212
31007 Banner	Nebraska	273.97260274
53009 Clallam	Washington	272.35883602
53049 Pacific	Washington	272.28172082
20019 Chautauqua	Kansas	271.98549411
8077 Mesa	Colorado	271.52806334
51091 Highland	Virginia	271.49321267
55099 Price	Wisconsin	268.71687691
36009 Cattaraugus	New York	268.08953670
30073 Pondera	Montana	267.91694575

Counties_Cities

31095 Jefferson	Nebraska	267.71875440
27077 Lake of the Woo	Minnesota	266.09898882
32021 Mineral	Nevada	265.83961010
26019 Benzie	Michigan	264.74398693
32033 White Pine	Nevada	263.85224274
20023 Cheyenne	Kansas	263.15789474
30007 Broadwater	Montana	262.94165982
36109 Tompkins	New York	262.66380006
31129 Nuckolls	Nebraska	262.21692491
51115 Mathews	Virginia	261.30424903
20167 Russell	Kansas	260.60518315
16049 Idaho	Idaho	260.40089626
2240 Southeast Fairbæ	Alaska	260.19080659
31013 Box Butte	Nebraska	259.93316004
55013 Burnett	Wisconsin	259.87525988
36025 Delaware	New York	258.27026299
36075 Oswego	New York	257.85000594
8081 Moffat	Colorado	257.81013042
26009 Antrim	Michigan	256.79435052
26043 Dickinson	Michigan	256.07690186
17057 Fulton	Illinois	255.42417633
27073 Lac qui Parle	Minnesota	255.33193151
42039 Crawford	Pennsylvania	255.10503979
30081 Ravalli	Montana	254.79477439
36089 St. Lawrence	New York	254.51886679
42031 Clarion	Pennsylvania	252.71409784
29065 Dent	Missouri	252.57431514
48155 Foard	Texas	250.00000000
36123 Yates	New York	249.58737571
41009 Columbia	Oregon	248.20054604
42131 Wyoming	Pennsylvania	247.72609628
30051 Liberty	Montana	246.91358025
50011 Franklin	Vermont	246.85862285
26085 Lake	Michigan	244.08719805

Counties_Cities

36015 Chemung	New York	243.31189024
40003 Alfalfa	Oklahoma	243.30900243
41007 Clatsop	Oregon	241.42440398
16035 Clearwater	Idaho	239.78077187
54087 Roane	West Virginia	236.86477175
54021 Gilmer	West Virginia	236.73062547
41003 Benton	Oregon	235.61090542
42057 Fulton	Pennsylvania	234.11140949
36011 Cayuga	New York	233.32685203
8093 Park	Colorado	231.73097650
20105 Lincoln	Kansas	231.55805491
55003 Ashland	Wisconsin	230.76923077
41013 Crook	Oregon	230.44370889
31063 Frontier	Nebraska	230.06134969
53003 Asotin	Washington	229.98673153
48431 Sterling	Texas	228.83295195
56009 Converse	Wyoming	227.27272727
42111 Somerset	Pennsylvania	225.82215491
36095 Schoharie	New York	225.10209988
26101 Manistee	Michigan	224.23352903
42065 Jefferson	Pennsylvania	222.26805069
26061 Houghton	Michigan	220.87854441
53031 Jefferson	Washington	220.61836175
30005 Blaine	Montana	220.36139268
50001 Addison	Vermont	219.07878722
38023 Divide	North Dakota	219.01007446
6063 Plumas	California	218.03871517
2195 Petersburg	Alaska	217.32381248
24023 Garrett	Maryland	216.02715770
27029 Clearwater	Minnesota	215.66401816
27057 Hubbard	Minnesota	215.63847740
33003 Carroll	New Hampshire	215.25656533
31005 Arthur	Nebraska	215.05376344
30059 Meagher	Montana	214.36227224

Counties_Cities

54065 Morgan	West Virginia	213.63917468
42047 Elk	Pennsylvania	212.13828765
26107 Mecosta	Michigan	211.27569181
36023 Cortland	New York	211.19544989
41021 Gilliam	Oregon	211.19324182
54067 Nicholas	West Virginia	209.32292086
50021 Rutland	Vermont	207.93564221
31089 Holt	Nebraska	206.32737276
31083 Harlan	Nebraska	205.82181711
33001 Belknap	New Hampshire	204.84415457
39067 Harrison	Ohio	204.29682351
15009 Maui	Hawaii	203.34076923
2100 Haines	Alaska	202.10185934
6091 Sierra	California	200.87043857
54073 Pleasants	West Virginia	199.81350739
54041 Lewis	West Virginia	199.70044933
54001 Barbour	West Virginia	199.57665558
42053 Forest	Pennsylvania	192.33411183
36003 Allegany	New York	191.68640965
30015 Chouteau	Montana	191.47084421
41039 Lane	Oregon	191.24840956
15001 Hawaii	Hawaii	190.56338098
20203 Wichita	Kansas	190.02375297
56011 Crook	Wyoming	187.91946309
36019 Clinton	New York	187.12435715
8011 Bent	Colorado	187.01122067
26003 Alger	Michigan	186.87479389
31145 Red Willow	Nebraska	186.46280067
26153 Schoolcraft	Michigan	185.91968270
36049 Lewis	New York	185.27621280
20205 Wilson	Kansas	184.65089440
50013 Grand Isle	Vermont	183.35684062
6003 Alpine	California	181.65304269
41033 Josephine	Oregon	180.79251199

Counties_Cities

41011 Coos	Oregon	180.15499542
42023 Cameron	Pennsylvania	178.09439003
53023 Garfield	Washington	178.01513129
50015 Lamoille	Vermont	177.86561265
54097 Upshur	West Virginia	176.12123694
20117 Marshall	Kansas	174.86113968
38001 Adams	North Dakota	174.36791630
23007 Franklin	Maine	173.93049470
23027 Waldo	Maine	173.82979795
32029 Storey	Nevada	173.74038223
30019 Daniels	Montana	171.72295363
54095 Tyler	West Virginia	171.50697462
23023 Sagadahoc	Maine	171.18482348
21129 Lee	Kentucky	170.62420020
55107 Rusk	Wisconsin	169.64727504
53055 San Juan	Washington	169.31340495
20001 Allen	Kansas	168.75602700
33005 Cheshire	New Hampshire	168.64288236
20201 Washington	Kansas	166.05166052
26141 Presque Isle	Michigan	164.86104569
27069 Kittson	Minnesota	164.78342750
42113 Sullivan	Pennsylvania	164.71750947
31049 Deuel	Nebraska	164.38356164
41025 Harney	Oregon	163.73311502
42015 Bradford	Pennsylvania	162.74061776
41019 Douglas	Oregon	161.40293608
39121 Noble	Ohio	160.23408109
46063 Harding	South Dakota	160.12810248
54093 Tucker	West Virginia	158.15959741
56045 Weston	Wyoming	157.88718243
23011 Kennebec	Maine	157.27005398
35007 Colfax	New Mexico	156.89512799
54089 Summers	West Virginia	156.73981191
26033 Chippewa	Michigan	154.59658288

Counties_Cities

54105 Wirt	West Virginia	154.37392796
23019 Penobscot	Maine	152.22110446
40045 Ellis	Oklahoma	151.82186235
42105 Potter	Pennsylvania	150.40308026
30091 Sheridan	Montana	146.02803738
36097 Schuyler	New York	145.15408665
50027 Windsor	Vermont	144.70209456
30077 Powell	Montana	143.51320321
8073 Lincoln	Colorado	142.60249554
41057 Tillamook	Oregon	141.85985739
35028 Los Alamos	New Mexico	141.35385582
35003 Catron	New Mexico	139.74287311
8071 Las Animas	Colorado	137.90250293
54013 Calhoun	West Virginia	137.85497656
6049 Modoc	California	136.72097528
42121 Venango	Pennsylvania	136.54273788
53069 Wahkiakum	Washington	135.56258473
31017 Brown	Nebraska	134.54423142
36045 Jefferson	New York	134.22218245
30107 Wheatland	Montana	134.16815742
20007 Barber	Kansas	134.16815742
35033 Mora	New Mexico	133.15579228
8055 Huerfano	Colorado	130.64305414
26119 Montmorency	Michigan	129.51969779
33009 Grafton	New Hampshire	126.96856971
56027 Niobrara	Wyoming	125.62814070
31183 Wheeler	Nebraska	124.22360248
31103 Keya Paha	Nebraska	123.45679012
2016 Aleutians West	Alaska	122.31347196
42117 Tioga	Pennsylvania	120.20705051
30075 Powder River	Montana	116.55011655
32017 Lincoln	Nevada	115.36243030
36033 Franklin	New York	115.32420019
20141 Osborne	Kansas	115.10791367

Counties_Cities

23017 Oxford	Maine	112.81196848
2150 Kodiak Island	Alaska	112.40164856
41023 Grant	Oregon	111.48272018
27031 Cook	Minnesota	111.25533098
33019 Sullivan	New Hampshire	111.25533098
20183 Smith	Kansas	111.01859561
50005 Caledonia	Vermont	108.90370273
23025 Somerset	Maine	106.73624288
50023 Washington	Vermont	106.63914689
23015 Lincoln	Maine	104.82790752
6105 Trinity	California	103.70961308
2070 Dillingham	Alaska	100.00000000
42083 McKean	Pennsylvania	97.63718024
2068 Denali	Alaska	97.13453133
8033 Dolores	Colorado	96.43201543
2158 Kusilvak	Alaska	96.35071661
26013 Baraga	Michigan	96.15384615
50009 Essex	Vermont	96.00000000
26083 Keweenaw	Michigan	94.65215334
51017 Bath	Virginia	93.19664492
30079 Prairie	Montana	91.99632015
41015 Curry	Oregon	87.66931136
23009 Hancock	Maine	85.74921092
54101 Webster	West Virginia	84.49004225
56031 Platte	Wyoming	81.71842167
26095 Luce	Michigan	79.57981856
15007 Kauai	Hawaii	79.02069788
23013 Knox	Maine	72.91745242
54017 Doddridge	West Virginia	71.37758744
31087 Hitchcock	Nebraska	71.27583749
42123 Warren	Pennsylvania	70.88966530
20109 Logan	Kansas	70.32348805
50017 Orange	Vermont	68.96789544
30025 Fallon	Montana	68.49315068

Counties_Cities

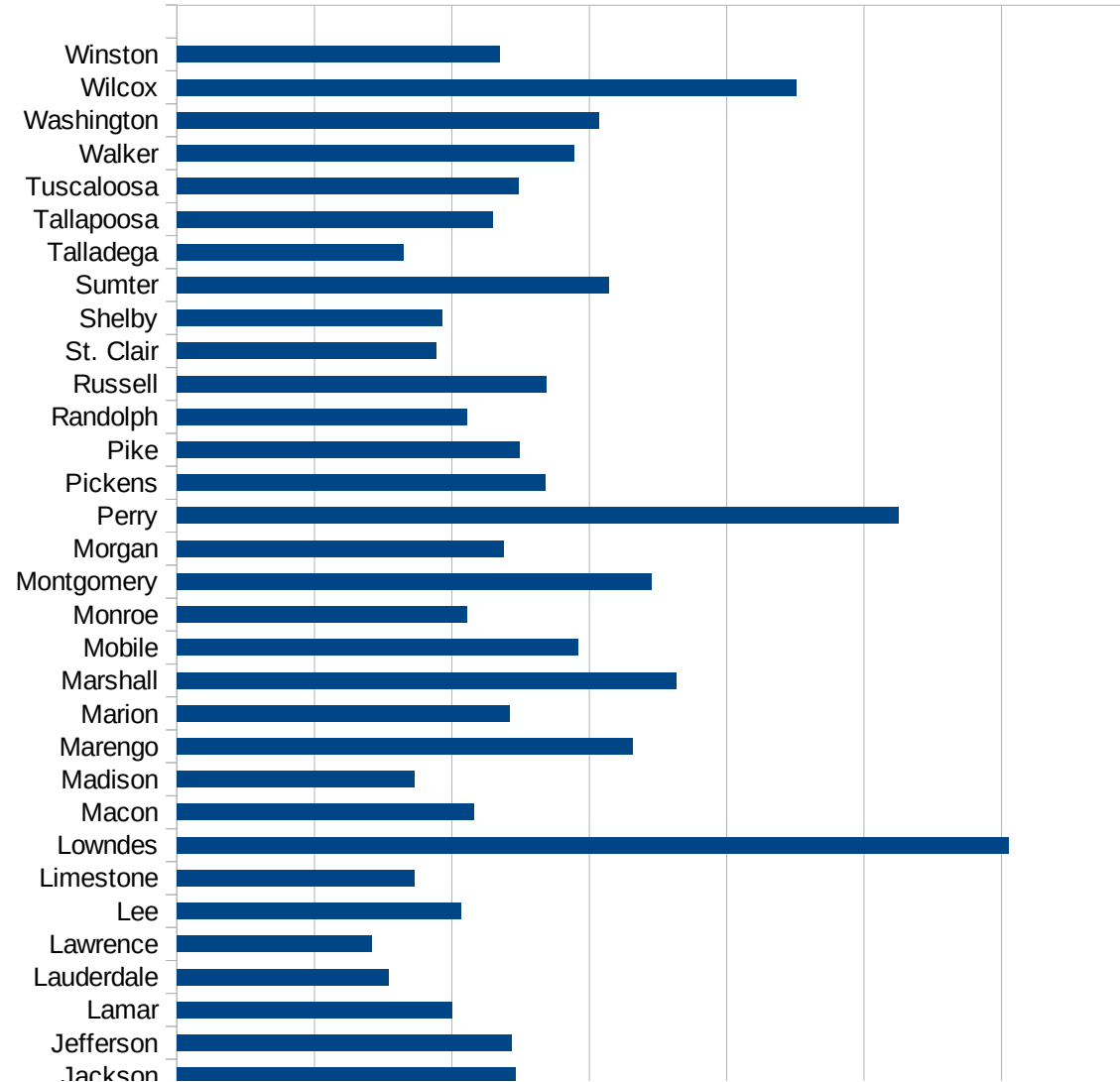
54007 Braxton	West Virginia	63.87962240
33007 Coos	New Hampshire	60.14751971
2013 Aleutians East	Alaska	56.89900427
23003 Aroostook	Maine	56.62261030
50019 Orleans	Vermont	55.74757498
54085 Ritchie	West Virginia	51.43503755
23029 Washington	Maine	47.63416958
23021 Piscataquis	Maine	47.61904762
30061 Mineral	Montana	46.33920297
20049 Elk	Kansas	39.87240829
20153 Rawlins	Kansas	39.87240829
16061 Lewis	Idaho	0.00000000
25007 Dukes	Massachusetts	0.00000000
25019 Nantucket	Massachusetts	0.00000000
35011 De Baca	New Mexico	0.00000000
15005 Kalawao	Hawaii	0.00000000
8061 Kiowa	Colorado	0.00000000
48033 Borden	Texas	0.00000000
41069 Wheeler	Oregon	0.00000000
2105 Hoonah-Angoon	Alaska	0.00000000
2230 Skagway	Alaska	0.00000000
49019 Grand	Utah	0.00000000
31085 Hayes	Nebraska	0.00000000
48269 King	Texas	0.00000000
49015 Emery	Utah	0.00000000
31075 Grant	Nebraska	0.00000000
49055 Wayne	Utah	0.00000000
2164 Lake and Penins	Alaska	0.00000000
49033 Rich	Utah	0.00000000
49001 Beaver	Utah	0.00000000
49017 Garfield	Utah	0.00000000
49047 Uintah	Utah	0.00000000
49023 Juab	Utah	0.00000000
49041 Sevier	Utah	0.00000000

Counties_Cities

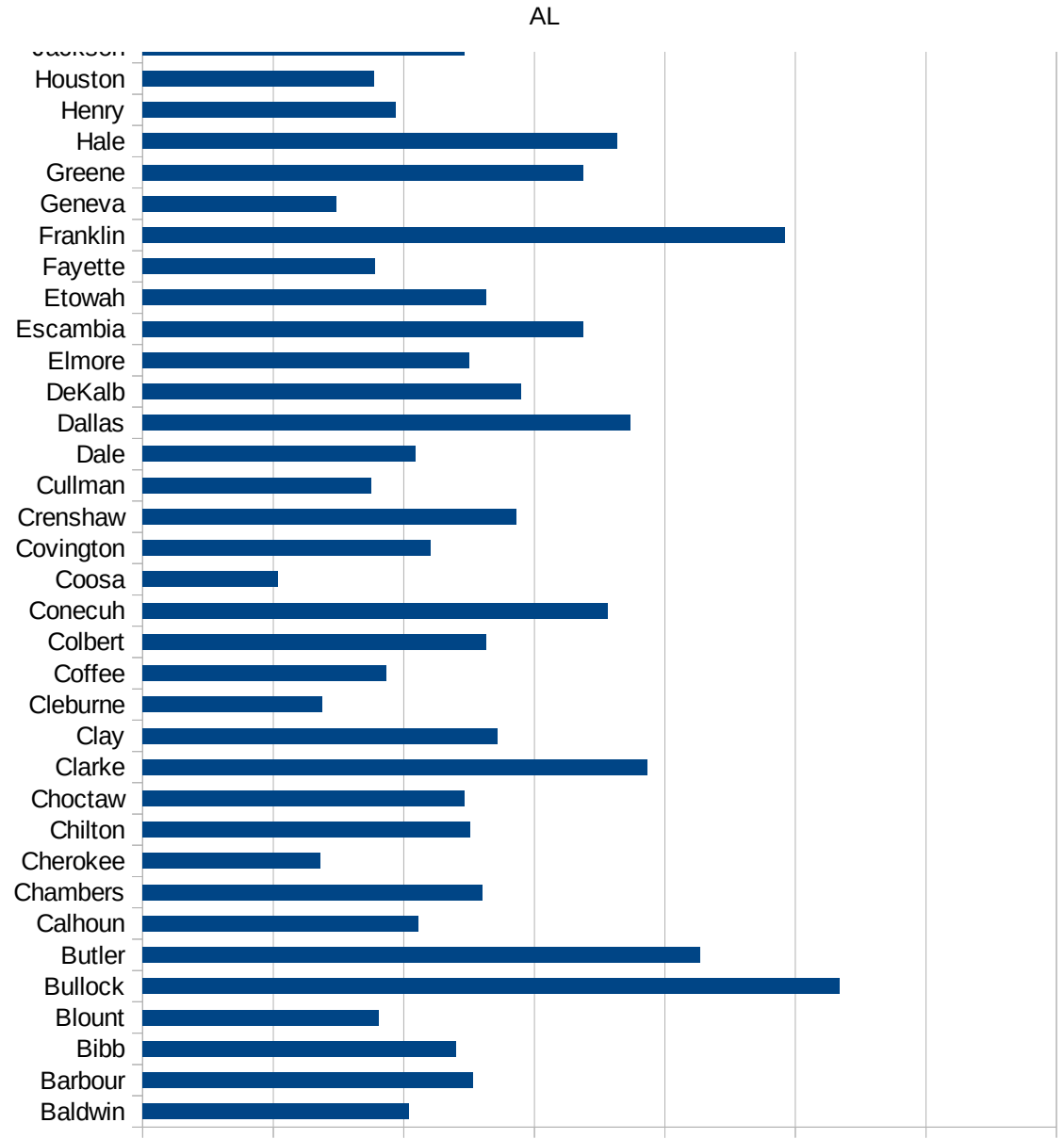
49003 Box Elder	Utah	0.00000000
49025 Kane	Utah	0.00000000
49005 Cache	Utah	0.00000000
49053 Washington	Utah	0.00000000
49057 Weber	Utah	0.00000000
49021 Iron	Utah	0.00000000
49013 Duchesne	Utah	0.00000000
49007 Carbon	Utah	0.00000000
48301 Loving	Texas	0.00000000
49009 Daggett	Utah	0.00000000
30011 Carter	Montana	0.00000000
30069 Petroleum	Montana	0.00000000
31009 Blaine	Nebraska	0.00000000
32009 Esmeralda	Nevada	0.00000000
49027 Millard	Utah	0.00000000
49029 Morgan	Utah	0.00000000
49031 Piute	Utah	0.00000000
49039 Sanpete	Utah	0.00000000

AL

FIPS	County	Current Inf. P/C
1001	Autauga	2435.207999856
1003	Baldwin	2038.785076735
1005	Barbour	2528.03343917
1007	Bibb	2401.785714286
1009	Blount	1806.708160443
1011	Bullock	5336.358256066
1013	Butler	4268.292682927
1015	Calhoun	2109.785871173
1017	Chambers	2600.029748624
1019	Cherokee	1356.02335587
1021	Chilton	2507.190904355
1023	Choctaw	2460.867533681
1025	Clarke	3867.056856187
1027	Clay	2719.397363465
1029	Cleburne	1374.524587976
1031	Coffee	1864.801864802
1033	Colbert	2631.386728023
1035	Conecuh	3559.501506883
1037	Coosa	1035.930937937
1039	Covington	2206.240198994
1041	Crenshaw	2864.583333333
1043	Cullman	1753.313678963
1045	Dale	2085.546204755
1047	Dallas	3735.317149569
1049	DeKalb	2896.967149961
1051	Elmore	2501.007485926
1053	Escambia	3374.33329705
1055	Etowah	2631.193842011
1057	Fayette	1776.912310595
1059	Franklin	4919.809967159
1061	Geneva	1485.901041271
1063	Greene	3376.654925301
1065	Hale	3633.03001494



1067 Henry	1935.03399384
1069 Houston	1770.401634805
1071 Jackson	2466.367713004
1073 Jefferson	2437.736993781
1075 Lamar	2000.866801502
1077 Lauderdale	1541.342396658
1079 Lawrence	1413.963649604
1081 Lee	2070.866958235
1083 Limestone	1728.117786512
1085 Lowndes	6055.744936836
1087 Macon	2163.89175118
1089 Madison	1726.786333041
1091 Marengo	3314.801216826
1093 Marion	2419.110976716
1095 Marshall	3634.415091199
1097 Mobile	2920.313130654
1099 Monroe	2107.561589215
1101 Montgomery	3451.407006463
1103 Morgan	2376.373972407
1105 Perry	5251.641137856
1107 Pickens	2678.302738489
1109 Pike	2495.650608915
1111 Randolph	2112.211221122
1113 Russell	2687.734722487
1115 St. Clair	1884.090652836
1117 Shelby	1931.323508277
1119 Sumter	3143.960286817
1121 Talladega	1646.038983815
1123 Tallapoosa	2298.935723634
1125 Tuscaloosa	2482.875482861
1127 Walker	2892.750074555
1129 Washington	3071.193063866
1131 Wilcox	4507.386844829
1133 Winston	2349.957734573



AL
0 1000 2000 3000 4000 5000 6000 7000

AL

FIPS

29001
29003
29005
29007
29009
29011
29013
29015
29017
29019
29021
29023
29025
29027
29029
29031
29033
29035
29037

AL

29039
29041
29043
29045
29047
29049
29051
29053
29055
29057
29059
29061
29063
29065
29067
29069
29071
29073
29075
29077
29079
29081
29083
29085
29087
29089
29091
29093
29095
29097
29099
29101

29103

AL

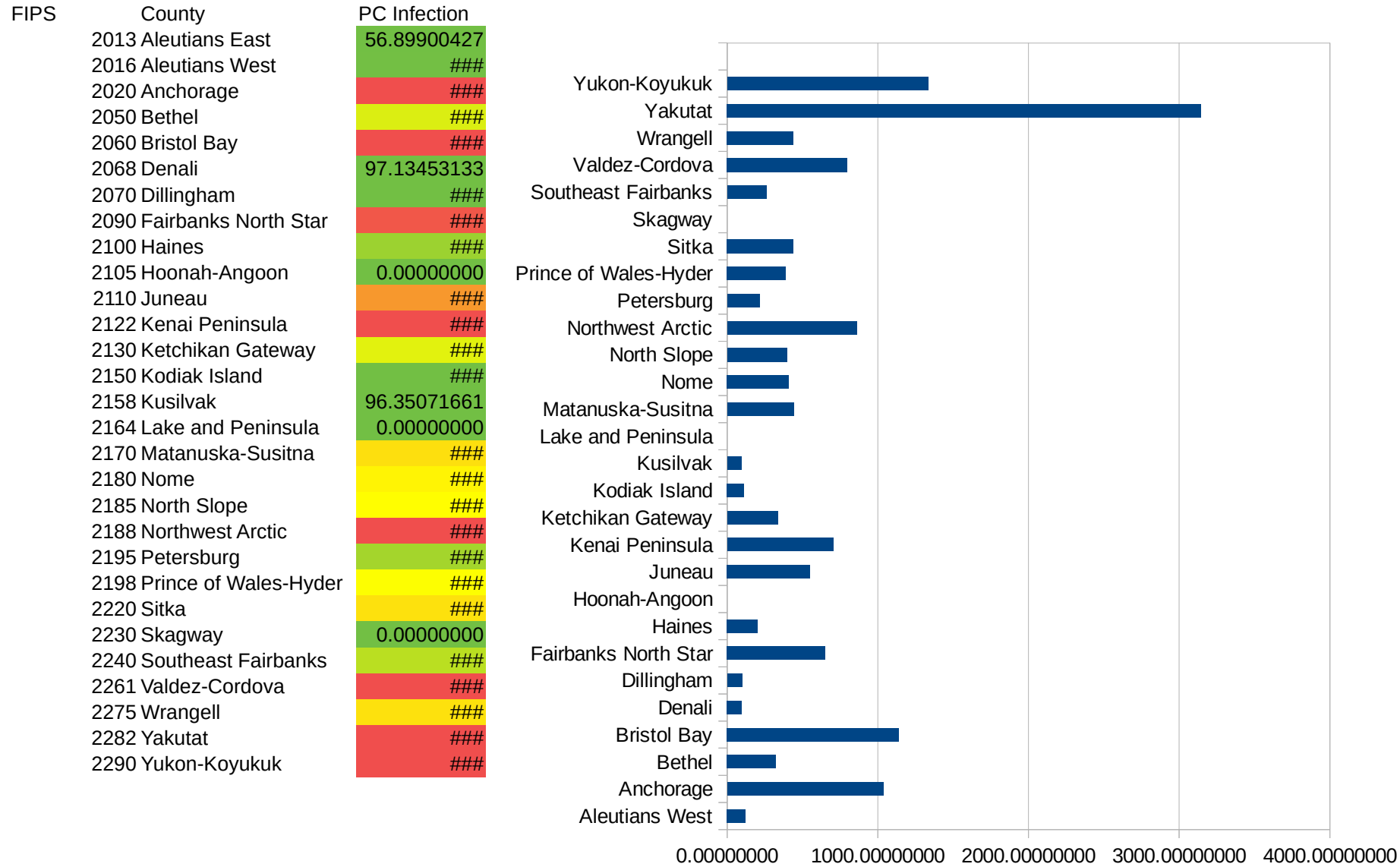
29105
29107
29109
29111
29113
29115
29117
29121
29123
29125
29127
29119
29129
29131
29133
29135
29137
29139
29141
29143
29145
29147
29149
29151
29153
29155
29157
29159
29161
29163
29165
29167
29169
29171

AL

29173
29175
29177
29179
29181
29195
29197
29199
29201
29203
29205
29183
29185
29187
29189
29510
29186
29207
29209
29211
29213
29215

29217
29219
29221
29223
29225
29227
29229

AK



AK

AK

FIPS

29001
29003
29005
29007
29009
29011
29013
29015
29017
29019
29021
29023
29025
29027
29029
29031
29033
29035
29037

AK

29039
29041
29043
29045
29047
29049
29051
29053
29055
29057
29059
29061
29063
29065
29067
29069
29071
29073
29075
29077
29079
29081
29083
29085
29087
29089
29091
29093
29095
29097
29099
29101

29103

AK

29105
29107
29109
29111
29113
29115
29117
29121
29123
29125
29127
29119
29129
29131
29133
29135
29137
29139
29141
29143
29145
29147
29149
29151
29153
29155
29157
29159
29161
29163
29165
29167
29169
29171

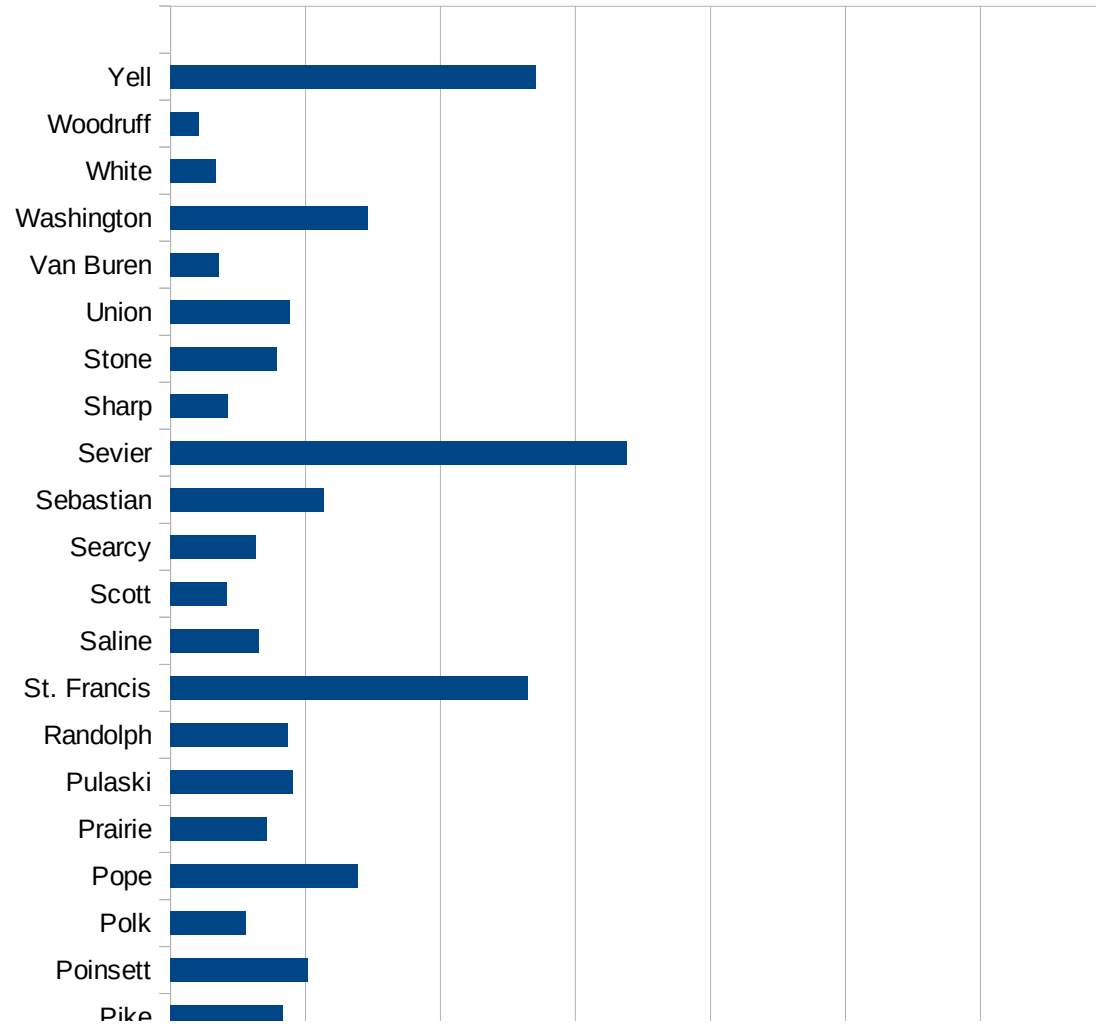
AK

29173
29175
29177
29179
29181
29195
29197
29199
29201
29203
29205
29183
29185
29187
29189
29510
29186
29207
29209
29211
29213
29215

29217
29219
29221
29223
29225
29227
29229

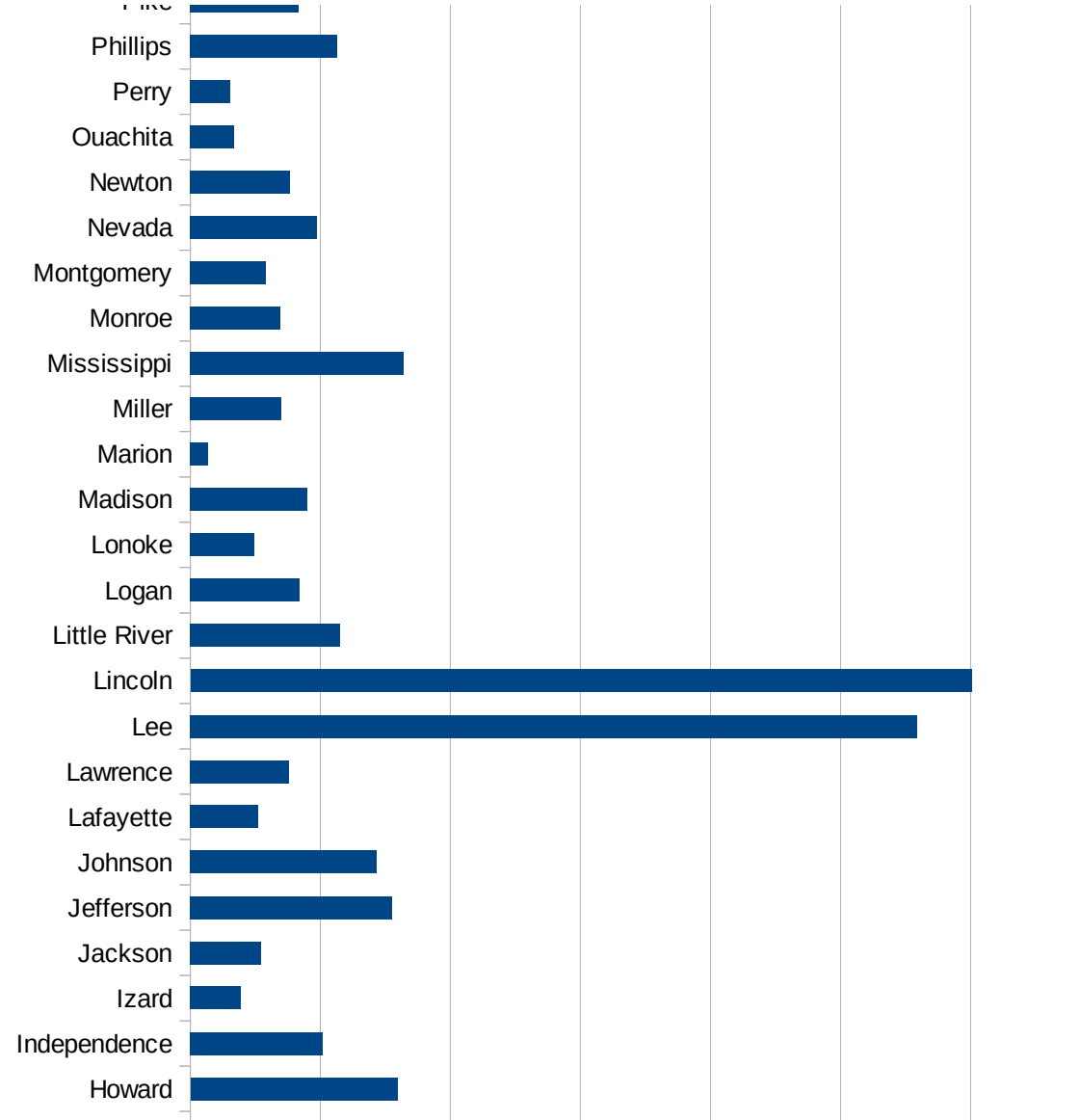
AR

FIPS	County	PC Infection
5001	Arkansas	1598.28915527
5003	Ashley	1935.54823905
5005	Baxter	333.982075494
5007	Benton	1978.66533631
5009	Boone	984.525080043
5011	Bradley	2707.16711021
5013	Calhoun	454.803865833
5015	Carroll	1665.30843638
5017	Chicot	9216.32496647
5019	Clark	1069.7611169
5021	Clay	1225.8368694
5023	Cleburne	1037.45243341
5025	Cleveland	1708.65552507
5027	Columbia	1261.84305561
5029	Conway	1005.2175578
5031	Craighead	1732.7143094
5033	Crawford	1468.31530139
5035	Crittenden	3409.04389558
5037	Cross	1679.05972655
5039	Dallas	1768.30966305
5041	Desha	2110.84086171
5043	Drew	1664.12047141
5045	Faulkner	1364.51773152
5047	Franklin	943.290286356
5049	Fulton	578.694270112
5051	Garland	1446.23514936
5053	Grant	1050.1429514
5055	Greene	1400.99282956
5057	Hempstead	1517.86946323
5059	Hot Spring	5100.73885048
5061	Howard	3185.66824076
5063	Independence	2043.63288922



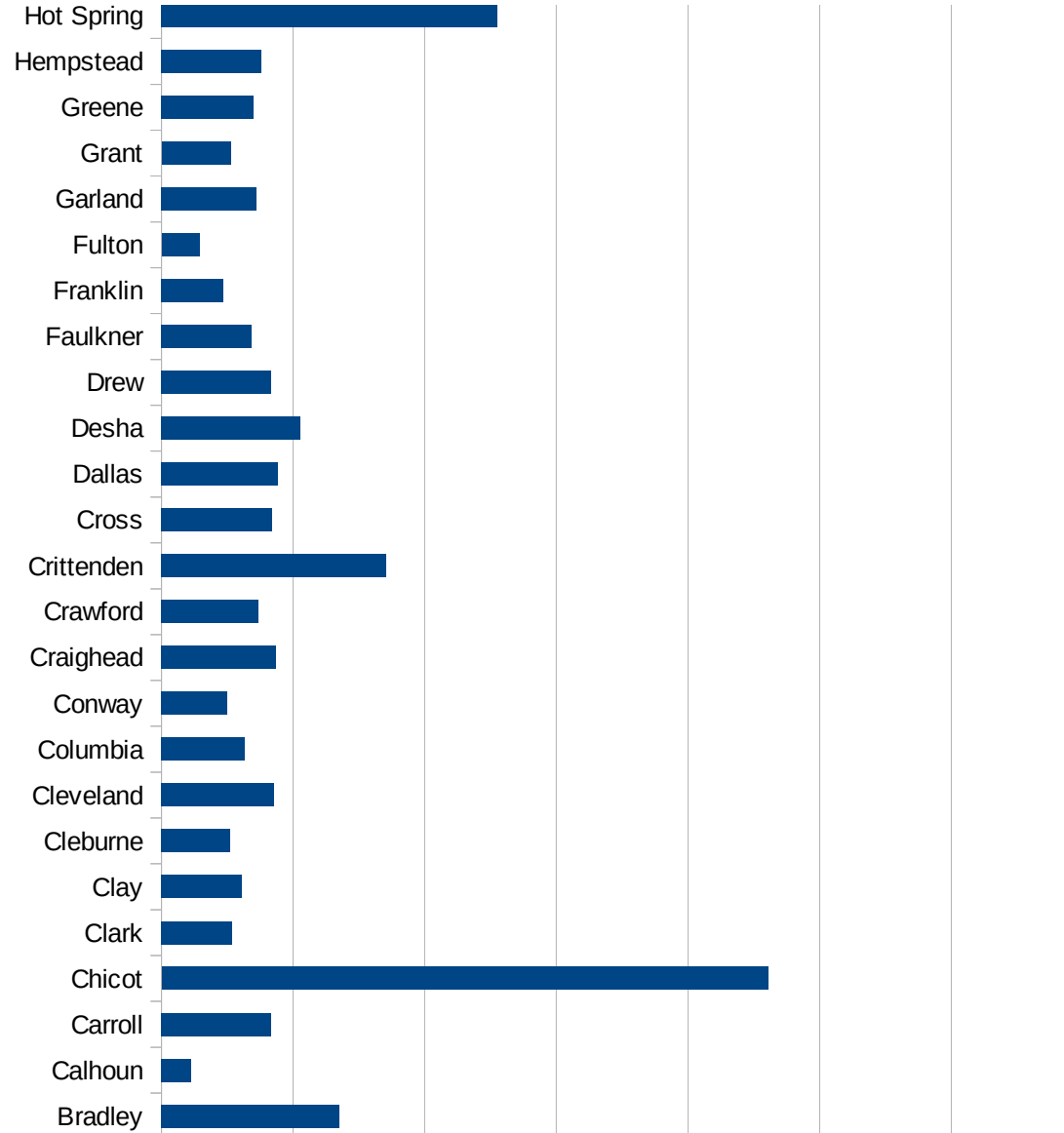
AR

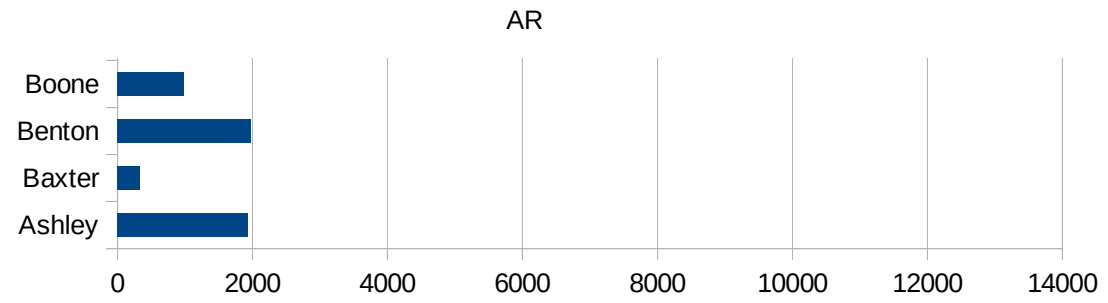
5065 IZARD	772.456411388
5067 JACKSON	1094.52144429
5069 JEFFERSON	3100.68414717
5071 JOHNSON	2860.66861117
5073 LAFAYETTE	1047.59054175
5075 LAWRENCE	1521.236461
5077 LEE	11174.1791875
5079 LINCOLN	12015.243219
5081 LITTLE RIVER	2304.07269187
5083 LOGAN	1679.16455813
5085 LONOKE	988.364989071
5087 MADISON	1796.00752382
5089 MARION	275.086712116
5091 MILLER	1403.92732611
5093 MISSISSIPPI	3278.45001091
5095 MONROE	1376.8115942
5097 MONTGOMERY	1165.3966831
5099 NEVADA	1945.71222676
5101 NEWTON	1537.47597694
5103 OUACHITA	669.321358977
5105 PERRY	608.57805255
5107 PHILLIPS	2257.47406955
5109 PIKE	1658.39033074
5111 POINSETT	2039.70968549
5113 POLK	1122.25048631
5115 POPE	2775
5117 PRAIRIE	1424.32499381
5119 PULASKI	1813.43587654
5121 RANDOLPH	1732.78359706
5123 ST. FRANCIS	5298.95043044
5125 SALINE	1310.31699624
5127 SCOTT	833.414090513
5129 SEARCY	1269.16310631
5131 SEBASTIAN	2270.00540105



AR

5133 Sevier	6762.35486318
5135 Sharp	857.998387654
5137 Stone	1573.41253913
5139 Union	1768.64489087
5141 Van Buren	722.760946817
5143 Washington	2920.73379164
5145 White	677.023130565
5147 Woodruff	416.024653313
5149 Yell	5414.44160669





AR

FIPS

29001
29003
29005
29007
29009
29011
29013
29015
29017
29019
29021
29023
29025
29027
29029
29031
29033
29035

AR

29037
29039
29041
29043
29045
29047
29049
29051
29053
29055
29057
29059
29061
29063
29065
29067
29069
29071
29073
29075
29077
29079
29081
29083
29085
29087
29089
29091
29093
29095
29097
29099
29101

AR

29103
29105
29107
29109
29111
29113
29115
29117
29121
29123
29125
29127
29119
29129
29131
29133
29135
29137
29139
29141
29143
29145
29147
29149
29151
29153
29155
29157
29159
29161
29163
29165
29167
29169

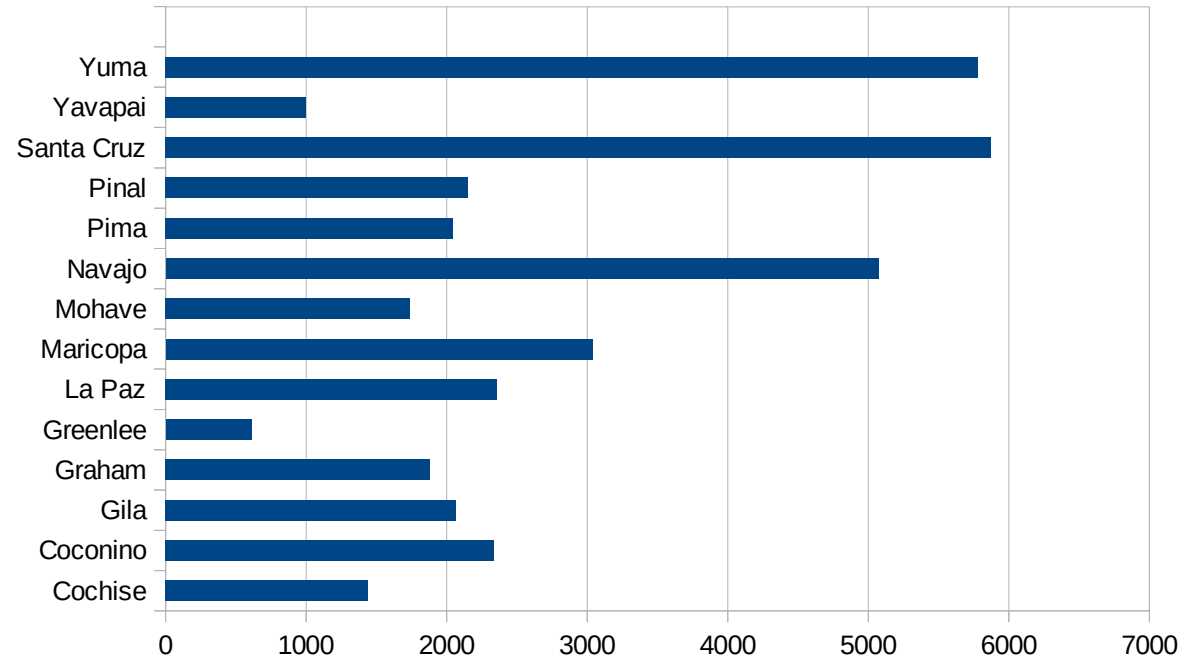
AR

29171
29173
29175
29177
29179
29181
29195
29197
29199
29201
29203
29205
29183
29185
29187
29189
29510
29186
29207
29209
29211
29213
29215

29217
29219
29221
29223
29225
29227
29229

AZ

FIPS	County	PC Infection
4001	Apache	4652.037094
4003	Cochise	1438.826221
4005	Coconino	2333.851345
4007	Gila	2065.356566
4009	Graham	1883.273797
4011	Greenlee	611.6207951
4012	La Paz	2360.413309
4013	Maricopa	3038.071798
4015	Mohave	1736.578382
4017	Navajo	5072.207886
4019	Pima	2048.556742
4021	Pinal	2150.566492
4023	Santa Cruz	5873.879297
4025	Yavapai	1000.461221
4027	Yuma	5778.1151



AZ

FIPS

29001
29003
29005
29007
29009
29011
29013
29015
29017
29019
29021
29023
29025
29027
29029
29031
29033
29035
29037

AZ

29039
29041
29043
29045
29047
29049
29051
29053
29055
29057
29059
29061
29063
29065
29067
29069
29071
29073
29075
29077
29079
29081
29083
29085
29087
29089
29091
29093
29095
29097
29099
29101

29103

AZ

29105
29107
29109
29111
29113
29115
29117
29121
29123
29125
29127
29119
29129
29131
29133
29135
29137
29139
29141
29143
29145
29147
29149
29151
29153
29155
29157
29159
29161
29163
29165
29167
29169
29171

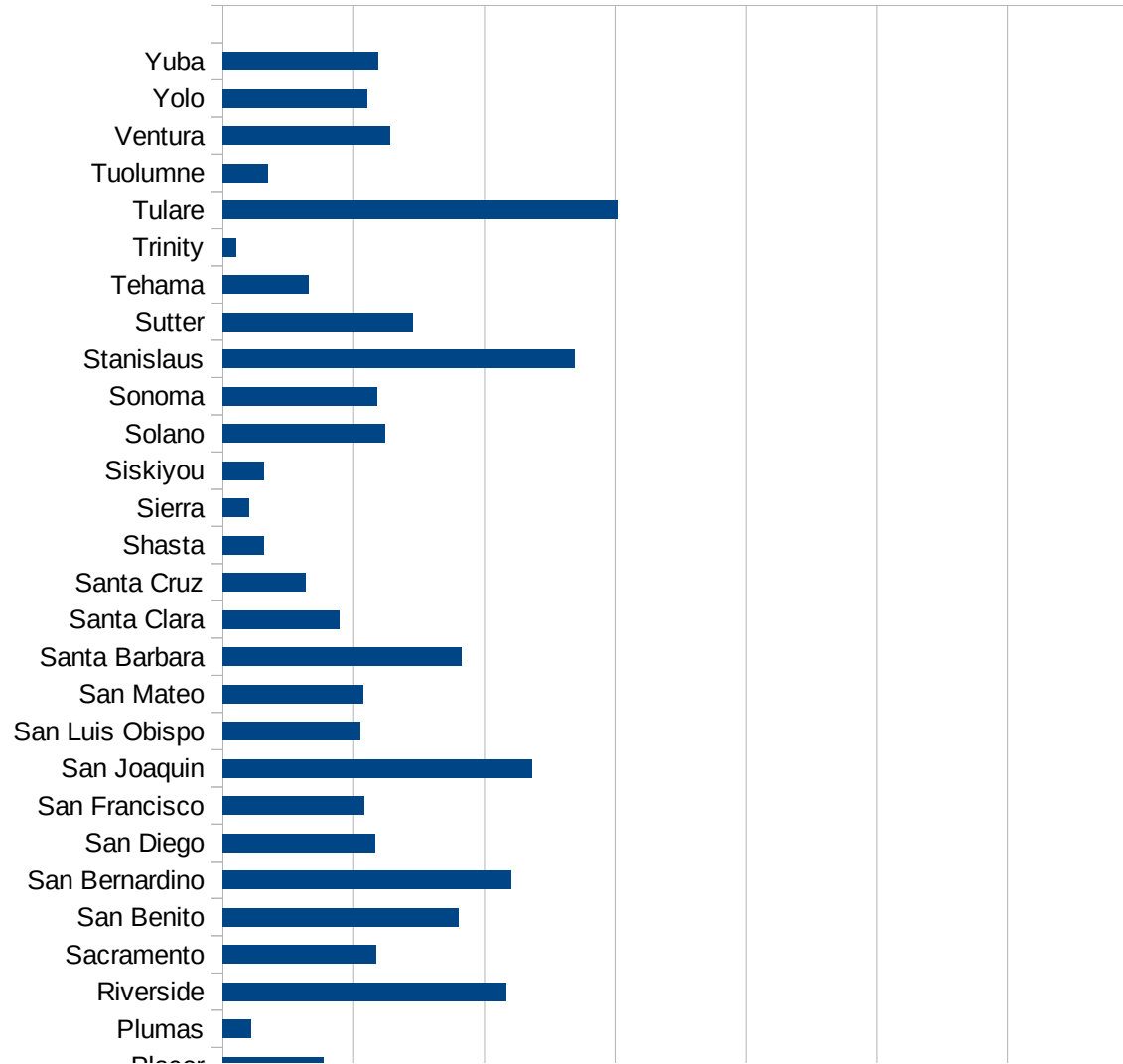
AZ

29173
29175
29177
29179
29181
29195
29197
29199
29201
29203
29205
29183
29185
29187
29189
29510
29186
29207
29209
29211
29213
29215

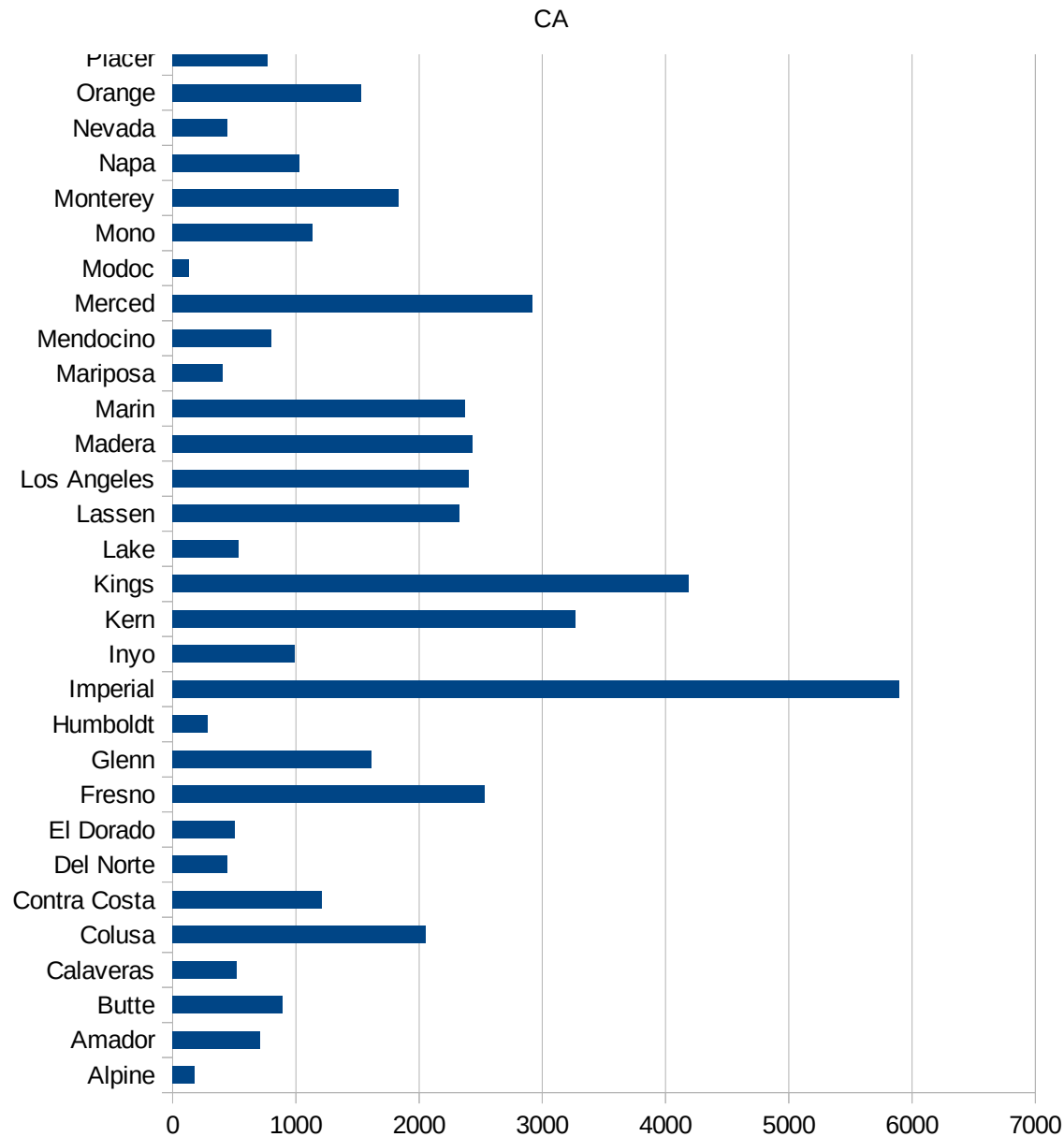
29217
29219
29221
29223
29225
29227
29229

CA

FIPS	County	PC Infection
6001	Alameda	1106.642676
6003	Alpine	181.6530427
6005	Amador	710.9666607
6007	Butte	894.6794894
6009	Calaveras	517.5211614
6011	Colusa	2057.613169
6013	Contra Costa	1211.773451
6015	Del Norte	442.0008624
6017	El Dorado	507.1376876
6019	Fresno	2532.683025
6021	Glenn	1615.146005
6023	Humboldt	288.1802116
6025	Imperial	5895.164085
6027	Inyo	995.1631734
6029	Kern	3269.979616
6031	Kings	4188.523182
6033	Lake	535.8640614
6035	Lassen	2324.524382
6037	Los Angeles	2399.886874
6039	Madera	2432.898676
6041	Marin	2373.818675
6043	Mariposa	406.3877282
6045	Mendocino	803.5979271
6047	Merced	2923.225302
6049	Modoc	136.7209753
6051	Mono	1136.842105
6053	Monterey	1831.981157
6055	Napa	1028.568969
6057	Nevada	448.3630236
6059	Orange	1532.501268
6061	Placer	769.9370976
6063	Plumas	218.0387152
6065	Riverside	2168.839192



6067 Sacramento	1171.466117
6069 San Benito	1807.042917
6071 San Bernardino	2204.77684
6073 San Diego	1162.63141
6075 San Francisco	1080.487487
6077 San Joaquin	2365.875694
6079 San Luis Obispo	1049.610929
6081 San Mateo	1073.361532
6083 Santa Barbara	1823.629926
6085 Santa Clara	895.3999081
6087 Santa Cruz	635.9045414
6089 Shasta	317.7071762
6091 Sierra	200.8704386
6093 Siskiyou	313.3290641
6095 Solano	1242.023242
6097 Sonoma	1183.53729
6099 Stanislaus	2689.268208
6101 Sutter	1455.473261
6103 Tehama	658.6770136
6105 Trinity	103.7096131
6107 Tulare	3022.146091
6109 Tuolumne	346.5410074
6111 Ventura	1276.900279
6113 Yolo	1106.130449
6115 Yuba	1187.837163



CA

CA

FIPS

29001
29003
29005
29007
29009
29011
29013
29015
29017
29019
29021
29023
29025
29027
29029
29031
29033
29035
29037

CA

29039
29041
29043
29045
29047
29049
29051
29053
29055
29057
29059
29061
29063
29065
29067
29069
29071
29073
29075
29077
29079
29081
29083
29085
29087
29089
29091
29093
29095
29097
29099
29101

29103

CA

29105
29107
29109
29111
29113
29115
29117
29121
29123
29125
29127
29119
29129
29131
29133
29135
29137
29139
29141
29143
29145
29147
29149
29151
29153
29155
29157
29159
29161
29163
29165
29167
29169
29171

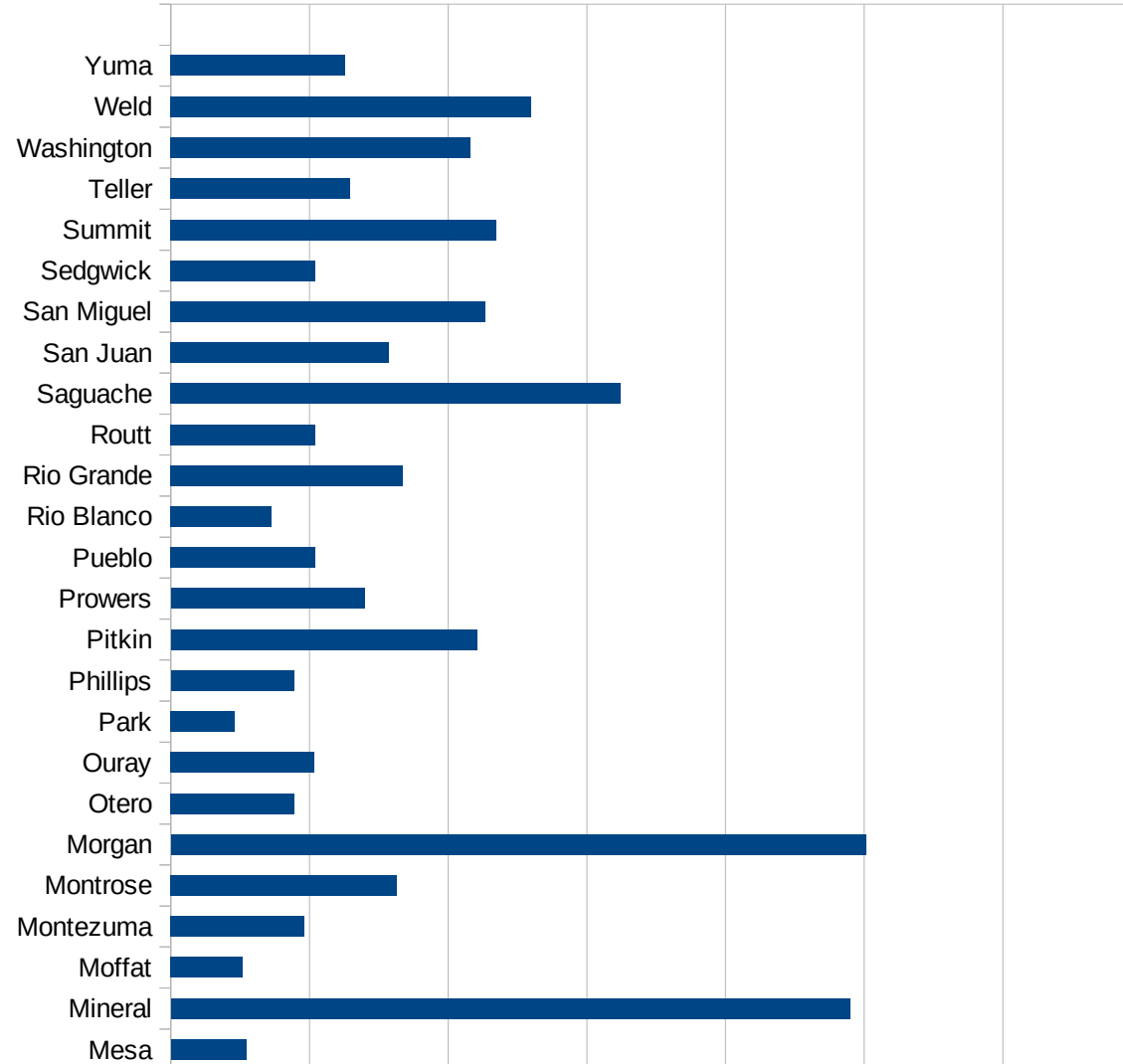
CA

29173
29175
29177
29179
29181
29195
29197
29199
29201
29203
29205
29183
29185
29187
29189
29510
29186
29207
29209
29211
29213
29215

29217
29219
29221
29223
29225
29227
29229

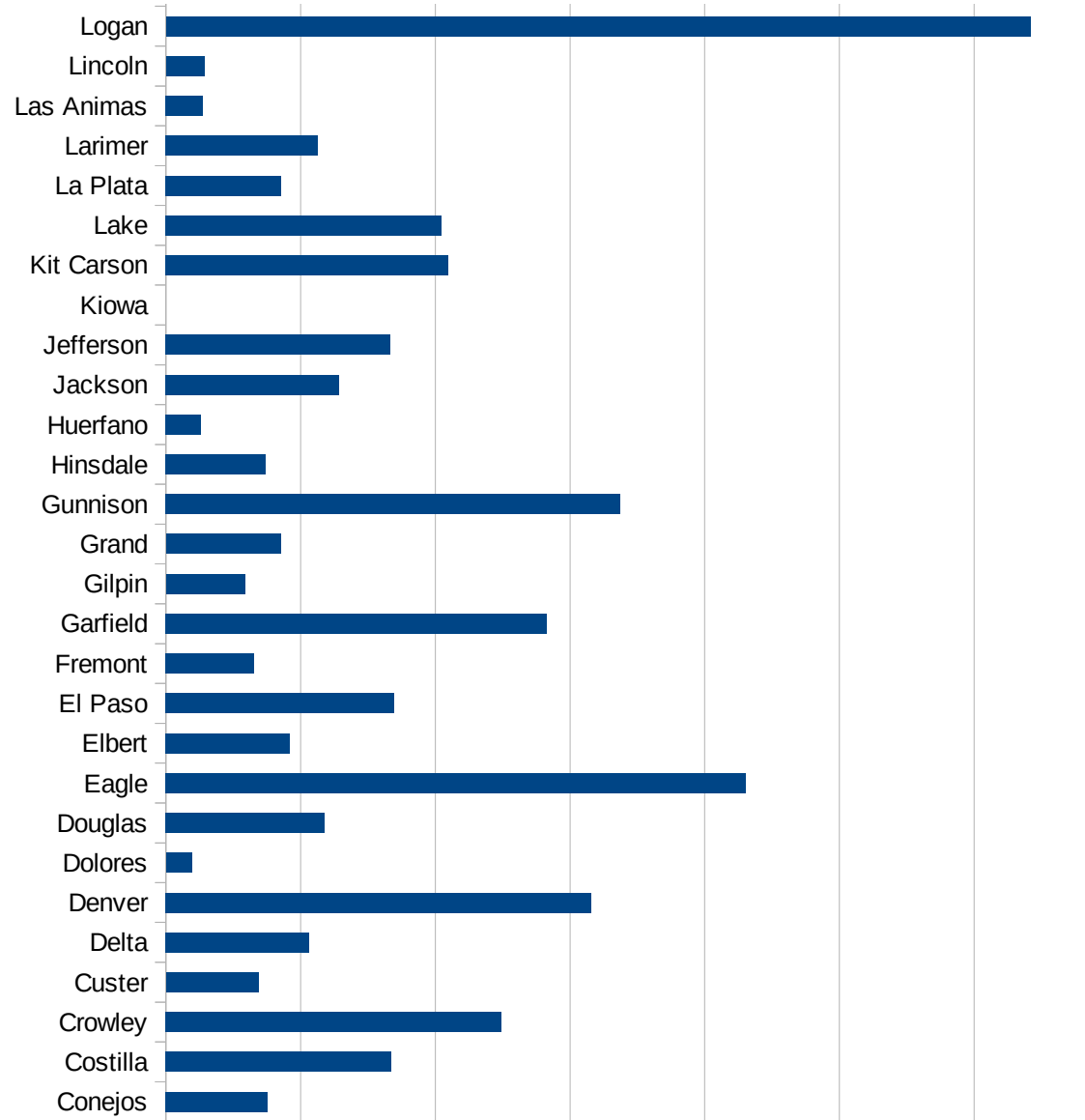
CO

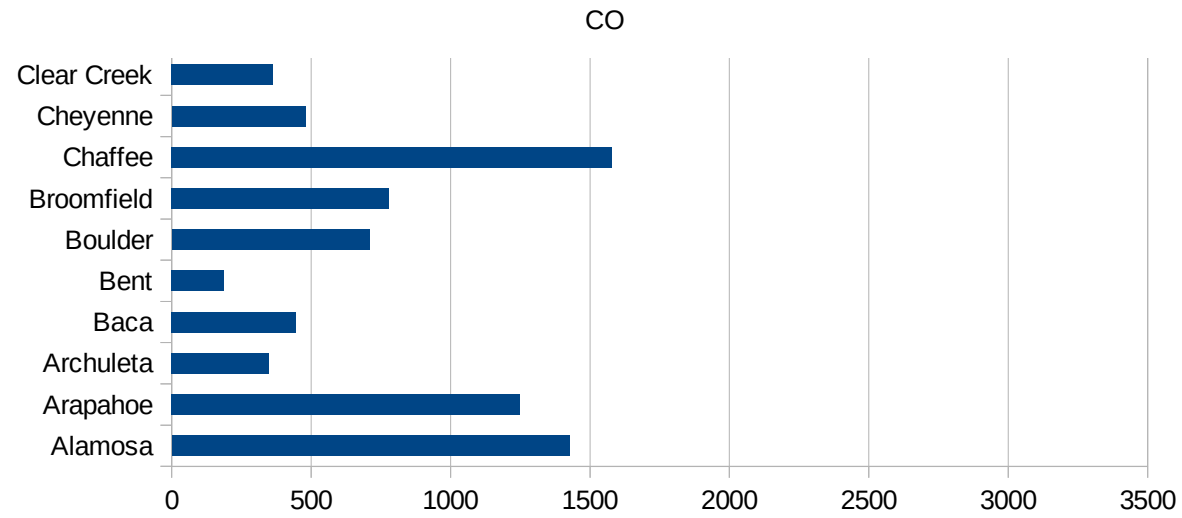
FIPS	County	PC Infection
8001	Adams	1480.459806
8003	Alamosa	1426.6019301
8005	Arapahoe	1250.1247668
8007	Archuleta	348.71049764
8009	Baca	446.30404463
8011	Bent	187.01122067
8013	Boulder	709.95283337
8014	Broomfield	779.59201351
8015	Chaffee	1577.8698757
8017	Cheyenne	479.74413646
8019	Clear Creek	364.39354503
8021	Conejos	378.04878049
8023	Costilla	835.94566353
8025	Crowley	1246.1590987
8027	Custer	343.15704481
8029	Delta	533.06626175
8031	Denver	1578.1055476
8033	Dolores	96.432015429
8035	Douglas	590.18134292
8037	Eagle	2153.0012911
8039	Elbert	460.39114223
8041	El Paso	847.22969338
8043	Fremont	326.94029695
8045	Garfield	1413.7527188
8047	Gilpin	294.06959647
8049	Grand	425.12077295
8051	Gunnison	1687.3477908
8053	Hinsdale	369.91368681
8055	Huerfano	130.64305414
8057	Jackson	643.31665475
8059	Jefferson	833.11359402
8061	Kiowa	0
8063	Kit Carson	1047.0473265



CO

8065 Lake	1022.4948875
8067 La Plata	427.98792399
8069 Larimer	563.73709767
8071 Las Animas	137.90250293
8073 Lincoln	142.60249554
8075 Logan	3209.7733185
8077 Mesa	271.52806334
8079 Mineral	2448.4536082
8081 Moffat	257.81013042
8083 Montezuma	481.68820246
8085 Montrose	814.89553229
8087 Morgan	2507.1783738
8089 Otero	444.87847222
8091 Ouray	517.27705359
8093 Park	231.7309765
8095 Phillips	443.30377975
8097 Pitkin	1103.0640669
8099 Prowers	698.78329497
8101 Pueblo	522.29763205
8103 Rio Blanco	363.00505051
8105 Rio Grande	835.55555556
8107 Routt	520.73213384
8109 Saguache	1622.0955721
8111 San Juan	787.4015748
8113 San Miguel	1135.392504
8115 Sedgwick	521.05948762
8117 Summit	1173.9284678
8119 Teller	645.85575888
8121 Washington	1079.6496231
8123 Weld	1299.6929734
8125 Yuma	628.74251497





CO

FIPS

29001
29003
29005
29007
29009
29011
29013
29015
29017
29019
29021
29023
29025
29027
29029
29031
29033
29035
29037

CO

29039
29041
29043
29045
29047
29049
29051
29053
29055
29057
29059
29061
29063
29065
29067
29069
29071
29073
29075
29077
29079
29081
29083
29085
29087
29089
29091
29093
29095
29097
29099
29101

29103

CO

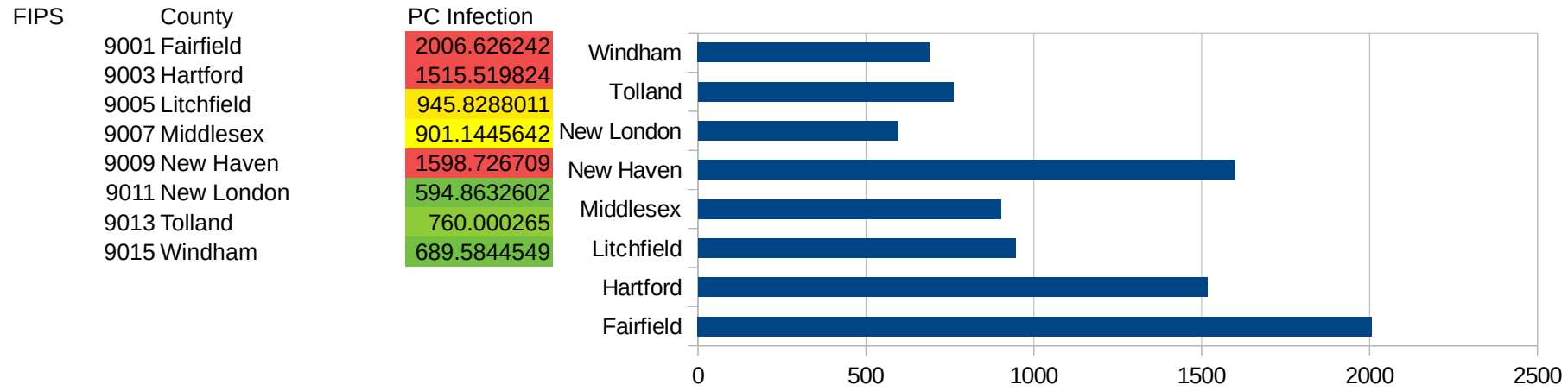
29105
29107
29109
29111
29113
29115
29117
29121
29123
29125
29127
29119
29129
29131
29133
29135
29137
29139
29141
29143
29145
29147
29149
29151
29153
29155
29157
29159
29161
29163
29165
29167
29169
29171

CO

29173
29175
29177
29179
29181
29195
29197
29199
29201
29203
29205
29183
29185
29187
29189
29510
29186
29207
29209
29211
29213
29215

29217
29219
29221
29223
29225
29227
29229

CT



CT

FIPS

29001
29003
29005
29007
29009
29011
29013
29015
29017
29019
29021
29023
29025
29027
29029
29031
29033
29035
29037

CT

29039
29041
29043
29045
29047
29049
29051
29053
29055
29057
29059
29061
29063
29065
29067
29069
29071
29073
29075
29077
29079
29081
29083
29085
29087
29089
29091
29093
29095
29097
29099
29101

29103

CT

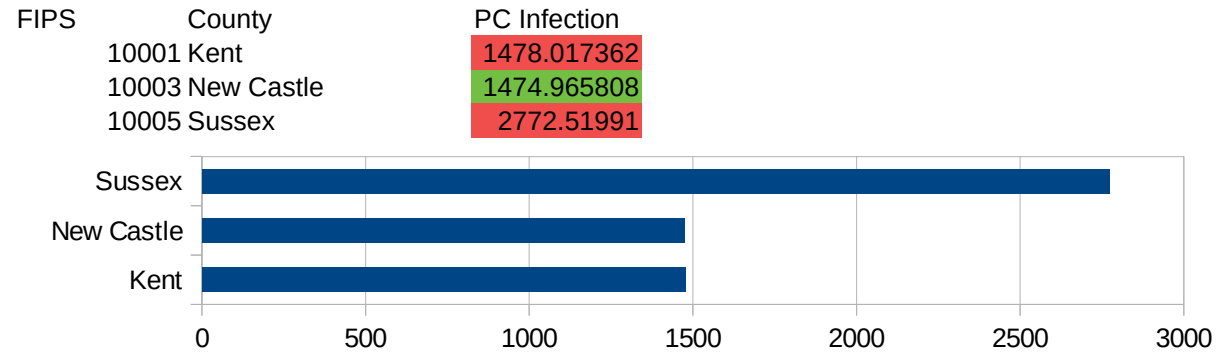
29105
29107
29109
29111
29113
29115
29117
29121
29123
29125
29127
29119
29129
29131
29133
29135
29137
29139
29141
29143
29145
29147
29149
29151
29153
29155
29157
29159
29161
29163
29165
29167
29169
29171

CT

29173
29175
29177
29179
29181
29195
29197
29199
29201
29203
29205
29183
29185
29187
29189
29510
29186
29207
29209
29211
29213
29215

29217
29219
29221
29223
29225
29227
29229

DE



DE

FIPS

29001
29003
29005
29007
29009
29011
29013
29015
29017
29019
29021
29023
29025
29027
29029
29031
29033
29035
29037

This work is licensed under the Creative Commons Attribution-NoDerivatives 4.0 International License. To view a copy of this license, visit <http://creativecommons.org/licenses/by-nd/4.0/>.

Tom McKellips, DM
www.creatingtomorrow.us
Page 142

DE

29039
29041
29043
29045
29047
29049
29051
29053
29055
29057
29059
29061
29063
29065
29067
29069
29071
29073
29075
29077
29079
29081
29083
29085
29087
29089
29091
29093
29095
29097
29099
29101

29103

DE

29105
29107
29109
29111
29113
29115
29117
29121
29123
29125
29127
29119
29129
29131
29133
29135
29137
29139
29141
29143
29145
29147
29149
29151
29153
29155
29157
29159
29161
29163
29165
29167
29169
29171

DE

29173
29175
29177
29179
29181
29195
29197
29199
29201
29203
29205
29183
29185
29187
29189
29510
29186
29207
29209
29211
29213
29215

29217
29219
29221
29223
29225
29227
29229

DC

FIPS	County	PC Infection
11001	District of Columbia	1999.985764

DC

FIPS

29001
29003
29005
29007
29009
29011
29013
29015
29017
29019
29021
29023
29025
29027
29029
29031
29033
29035
29037

DC

29039
29041
29043
29045
29047
29049
29051
29053
29055
29057
29059
29061
29063
29065
29067
29069
29071
29073
29075
29077
29079
29081
29083
29085
29087
29089
29091
29093
29095
29097
29099
29101

29103

DC

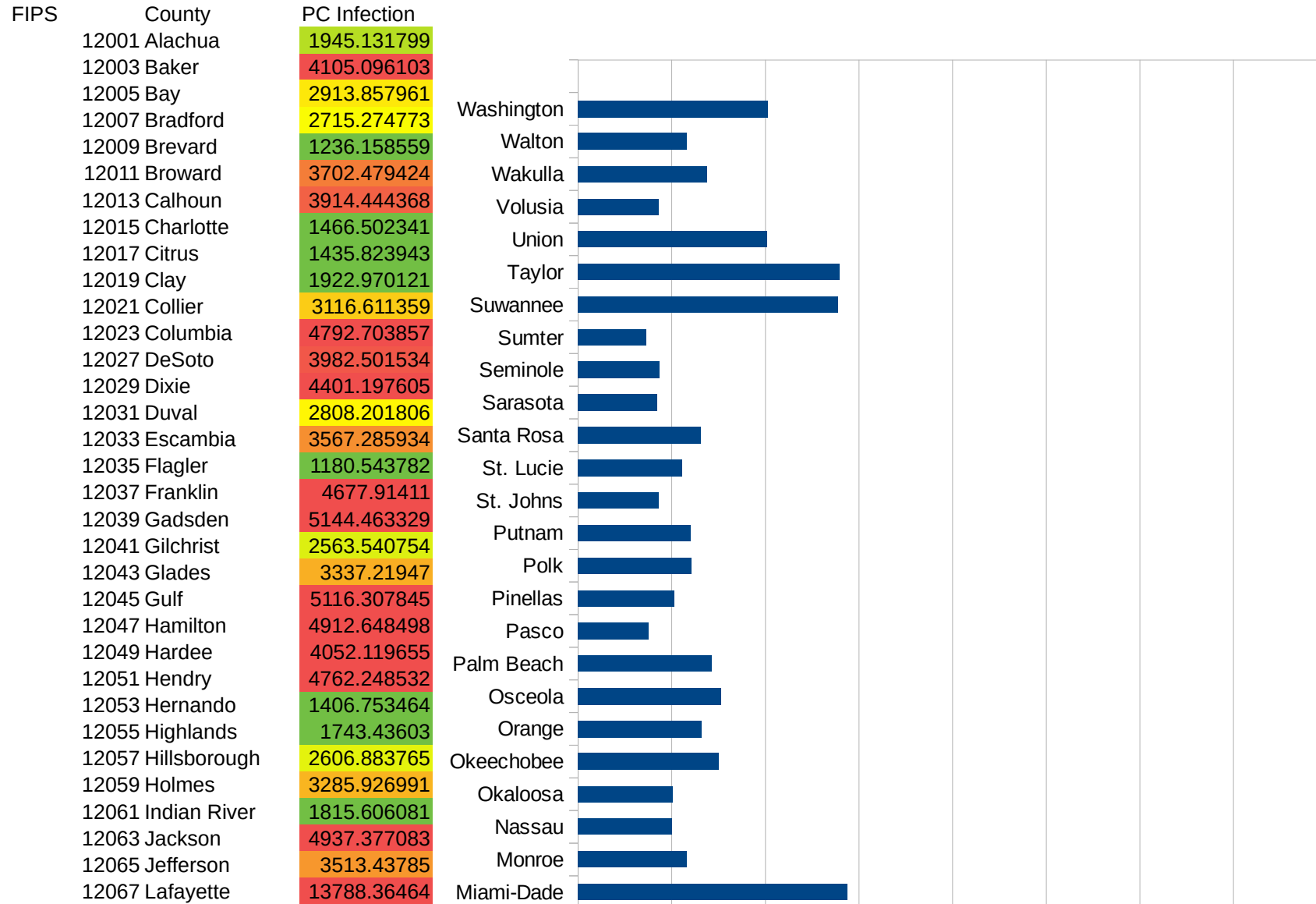
29105
29107
29109
29111
29113
29115
29117
29121
29123
29125
29127
29119
29129
29131
29133
29135
29137
29139
29141
29143
29145
29147
29149
29151
29153
29155
29157
29159
29161
29163
29165
29167
29169
29171

DC

29173
29175
29177
29179
29181
29195
29197
29199
29201
29203
29205
29183
29185
29187
29189
29510
29186
29207
29209
29211
29213
29215

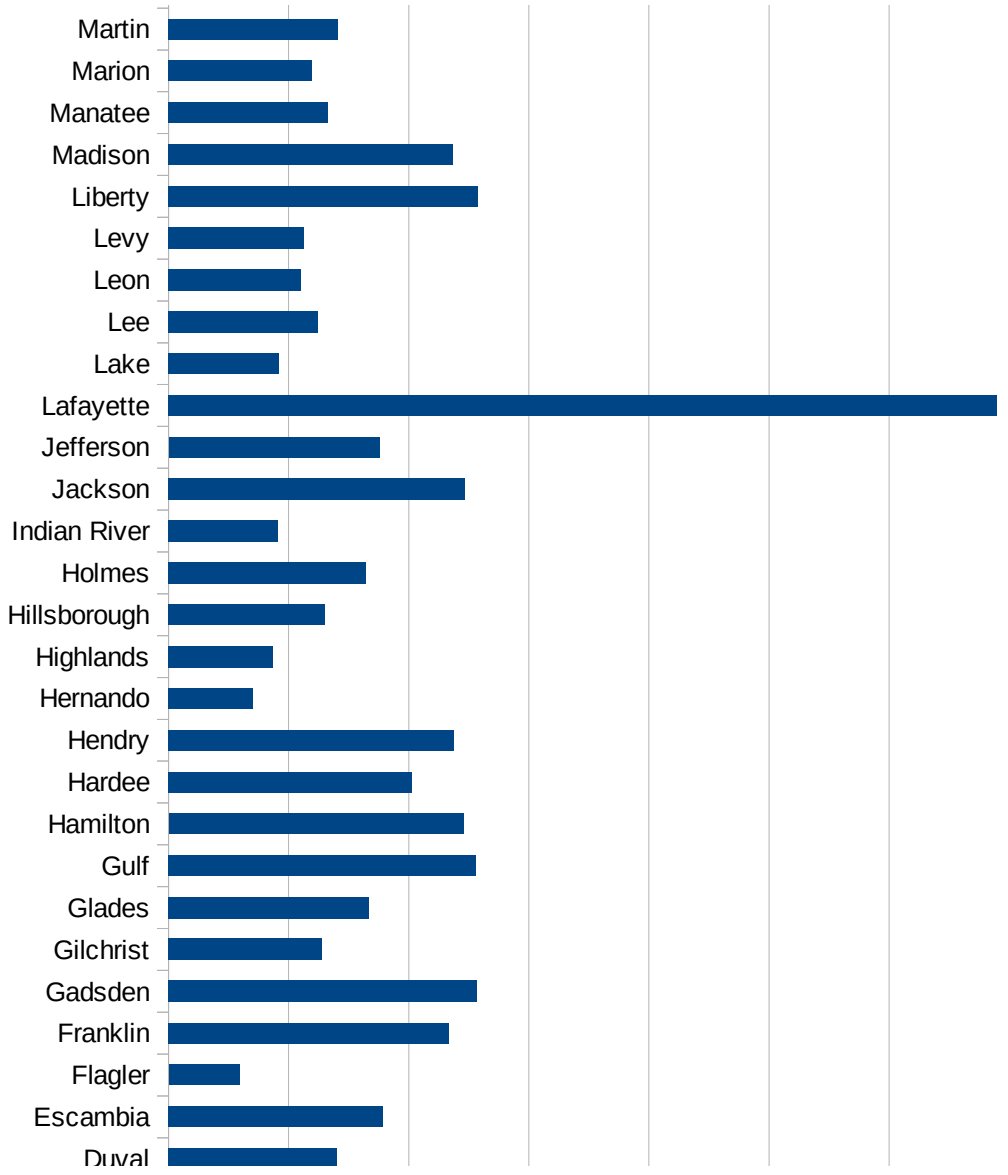
29217
29219
29221
29223
29225
29227
29229

FL

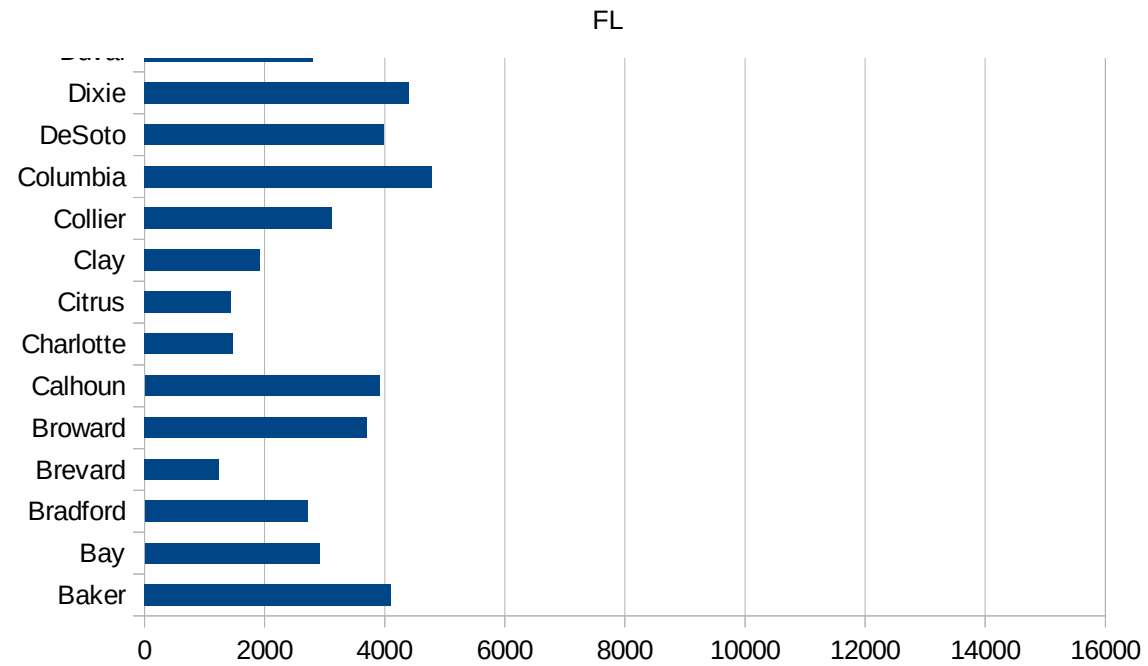


FL

12069 Lake	1833.966816
12071 Lee	2494.5336
12073 Leon	2213.660078
12075 Levy	2259.013981
12077 Liberty	5155.492491
12079 Madison	4733.121053
12081 Manatee	2656.671436
12083 Marion	2384.041203
12085 Martin	2817.067714
12086 Miami-Dade	5759.707935
12087 Monroe	2323.163661
12089 Nassau	2013.235157
12091 Okaloosa	2025.869763
12093 Okeechobee	3004.55016
12095 Orange	2636.448906
12097 Osceola	3059.865757
12099 Palm Beach	2852.535868
12101 Pasco	1507.514408
12103 Pinellas	2053.359035
12105 Polk	2423.556763
12107 Putnam	2413.60247
12109 St. Johns	1726.179005
12111 St. Lucie	2217.184425
12113 Santa Rosa	2628.394917
12115 Sarasota	1696.436522
12117 Seminole	1746.994648
12119 Sumter	1460.925486
12121 Suwannee	5555.429839
12123 Taylor	5586.643851
12125 Union	4036.144578
12127 Volusia	1719.880629
12129 Wakulla	2760.235359
12131 Walton	2328.54641
12133 Washington	4055.466238



This work is licensed under the Creative Commons Attribution-NoDerivatives 4.0 International License. To view a copy of this license, visit <http://creativecommons.org/licenses/by-nd/4.0/>.



FL

FIPS

29001
29003
29005
29007
29009
29011
29013
29015
29017
29019
29021
29023
29025
29027
29029
29031
29033
29035
29037

FL

29039
29041
29043
29045
29047
29049
29051
29053
29055
29057
29059
29061
29063
29065
29067
29069
29071
29073
29075
29077
29079
29081
29083
29085
29087
29089
29091
29093
29095
29097
29099
29101

29103

FL

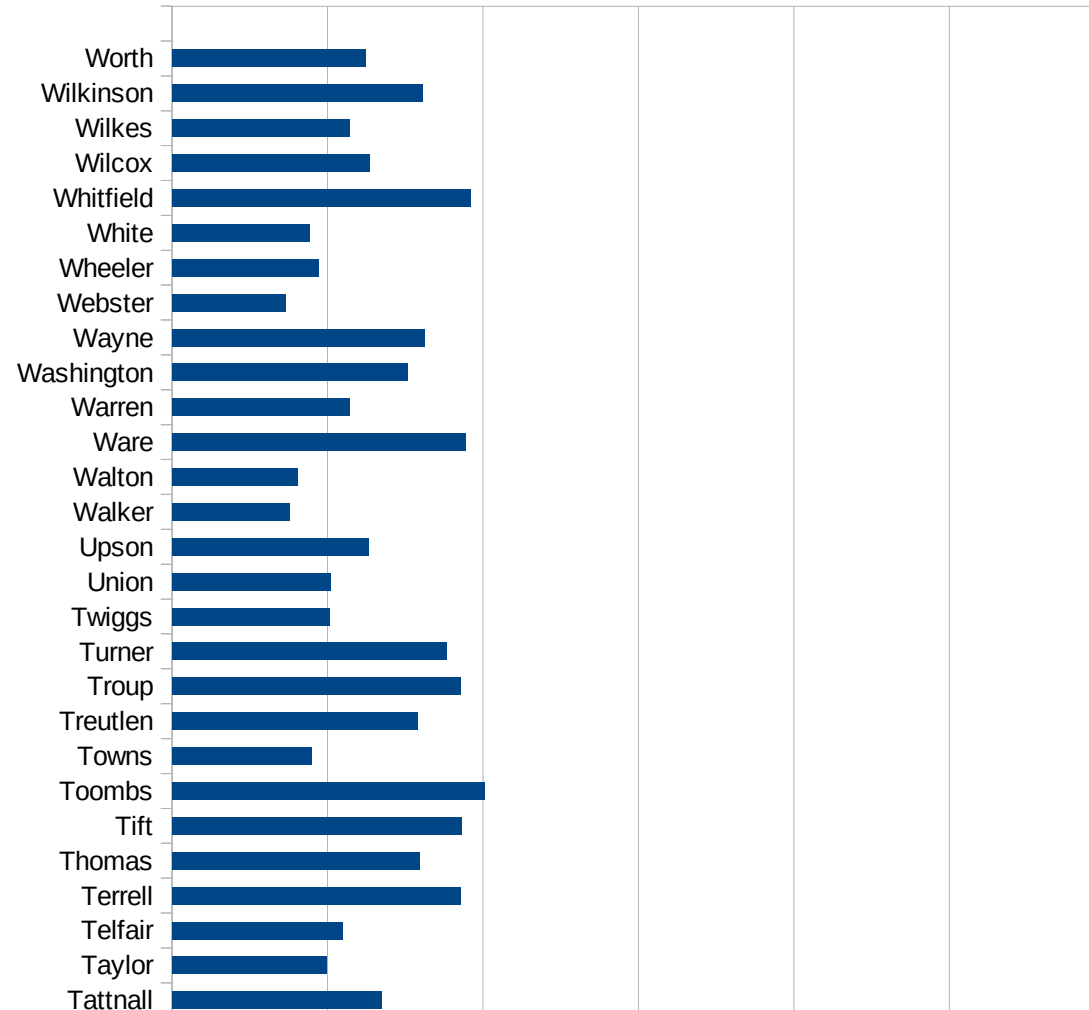
29105
29107
29109
29111
29113
29115
29117
29121
29123
29125
29127
29119
29129
29131
29133
29135
29137
29139
29141
29143
29145
29147
29149
29151
29153
29155
29157
29159
29161
29163
29165
29167
29169
29171

FL

29173
29175
29177
29179
29181
29195
29197
29199
29201
29203
29205
29183
29185
29187
29189
29510
29186
29207
29209
29211
29213
29215

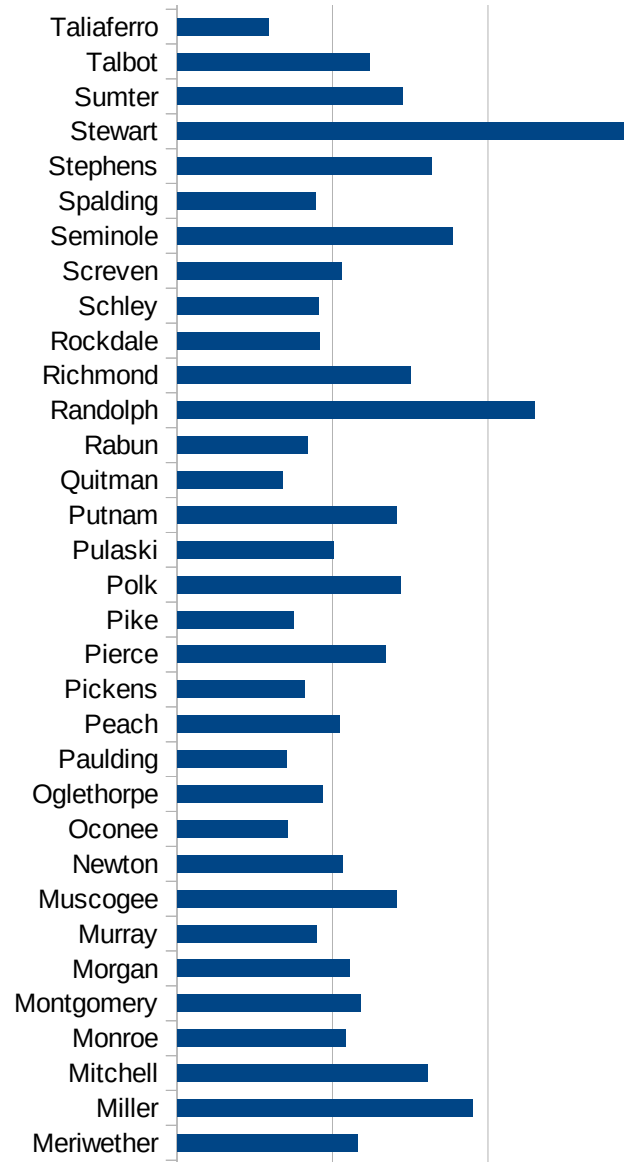
29217
29219
29221
29223
29225
29227
29229

FIPS	County	PC Infection
13001	Appling	4819.797914
13003	Atkinson	4917.440039
13005	Bacon	4675.90523
13007	Baker	2296.248383
13009	Baldwin	3803.850702
13011	Banks	2027.596377
13013	Barrow	2192.825057
13015	Bartow	2302.458462
13017	Ben Hill	3764.818014
13019	Berrien	1984.209433
13021	Bibb	3546.817336
13023	Bleckley	2741.860103
13025	Brantley	1640.472033
13027	Brooks	3081.286663
13029	Bryan	2272.429085
13031	Bulloch	2650.848686
13033	Burke	2934.486911
13035	Butts	2351.919977
13037	Calhoun	3542.191436
13039	Camden	1905.844216
13043	Candler	3285.345146
13045	Carroll	1977.633105
13047	Catoosa	1300.800949
13049	Charlton	4410.857495
13051	Chatham	2465.118692
13053	Chattahoochee	11156.87009
13055	Chattooga	2355.788624
13057	Cherokee	1926.035515
13059	Clarke	2411.057881
13061	Clay	3914.097679
13063	Clayton	2254.372184
13065	Clinch	4422.382671
13067	Cobb	2258.923322



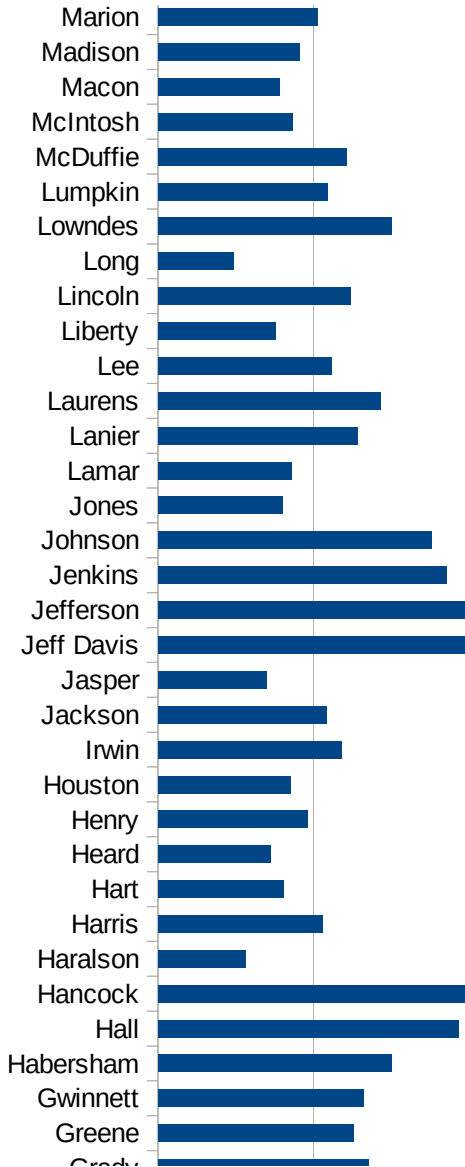
GA

13069 Coffee	4170.05082
13071 Colquitt	3882.260046
13073 Columbia	2060.392375
13075 Cook	2971.681622
13077 Coweta	1553.501892
13079 Crawford	1242.084754
13081 Crisp	2097.252334
13083 Dade	1232.589671
13085 Dawson	2710.999482
13087 Decatur	3732.831609
13089 DeKalb	2200.756584
13091 Dodge	1598.64767
13093 Dooly	2079.381293
13095 Dougherty	3280.251636
13097 Douglas	2187.42044
13099 Early	4079.242705
13101 Echols	5925
13103 Effingham	1736.613603
13105 Elbert	2510.460251
13107 Emanuel	3409.693968
13109 Evans	3479.153064
13111 Fannin	1790.941303
13113 Fayette	1396.980407
13115 Floyd	2361.963503
13117 Forsyth	1332.983957
13119 Franklin	2445.380706
13121 Fulton	2386.693254
13123 Gilmer	2437.045691
13125 Glascock	1135.225376
13127 Glynn	3582.534411
13129 Gordon	2659.270174
13131 Grady	2703.248747
13133 Greene	2514.408408
13135 Gwinnett	2638.230358



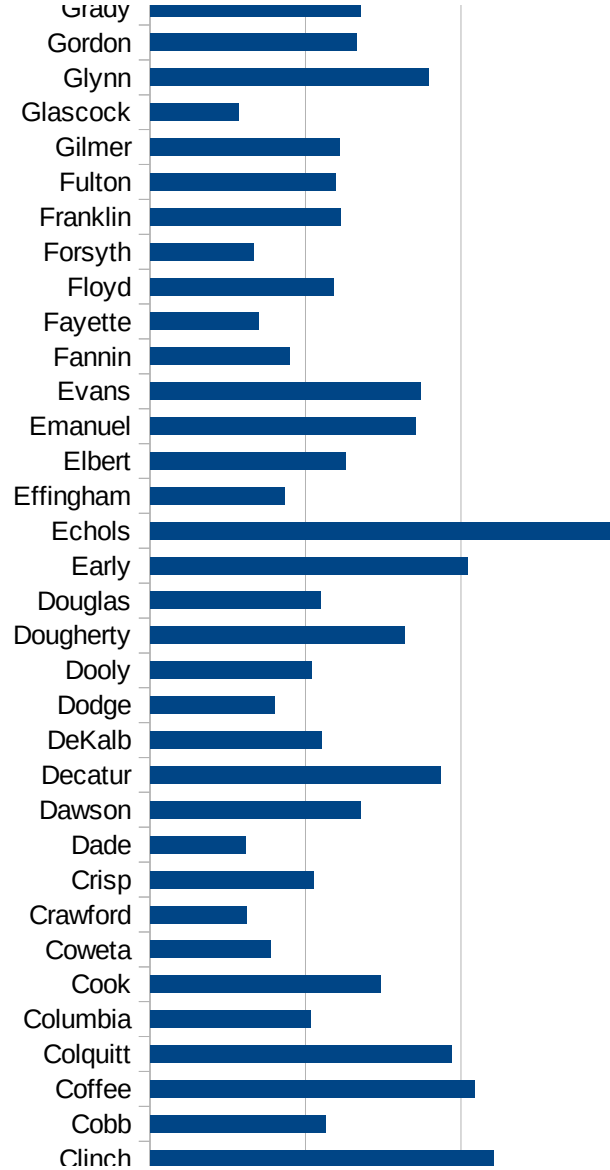
GA

13137 Habersham	3002.996387
13139 Hall	3859.053763
13141 Hancock	4312.410158
13143 Haralson	1127.55223
13145 Harris	2111.675127
13147 Hart	1609.25706
13149 Heard	1447.933328
13151 Henry	1929.458779
13153 Houston	1702.590227
13155 Irwin	2362.204724
13157 Jackson	2162.676436
13159 Jasper	1388.888889
13161 Jeff Davis	4291.702708
13163 Jefferson	4348.671419
13165 Jenkins	3708.395716
13167 Johnson	3522.867738
13169 Jones	1603.997763
13171 Lamar	1710.526316
13173 Lanier	2562.862669
13175 Laurens	2858.954041
13177 Lee	2237.602473
13179 Liberty	1515.521082
13181 Lincoln	2476.310802
13183 Long	968.5230024
13185 Lowndes	3005.476225
13187 Lumpkin	2181.76301
13189 McDuffie	2419.766848
13191 McIntosh	1729.428173
13193 Macon	1567.374268
13195 Madison	1821.247892
13197 Marion	2047.658963
13199 Meriwether	2316.309094
13201 Miller	3798.80408
13205 Mitchell	3217.375631

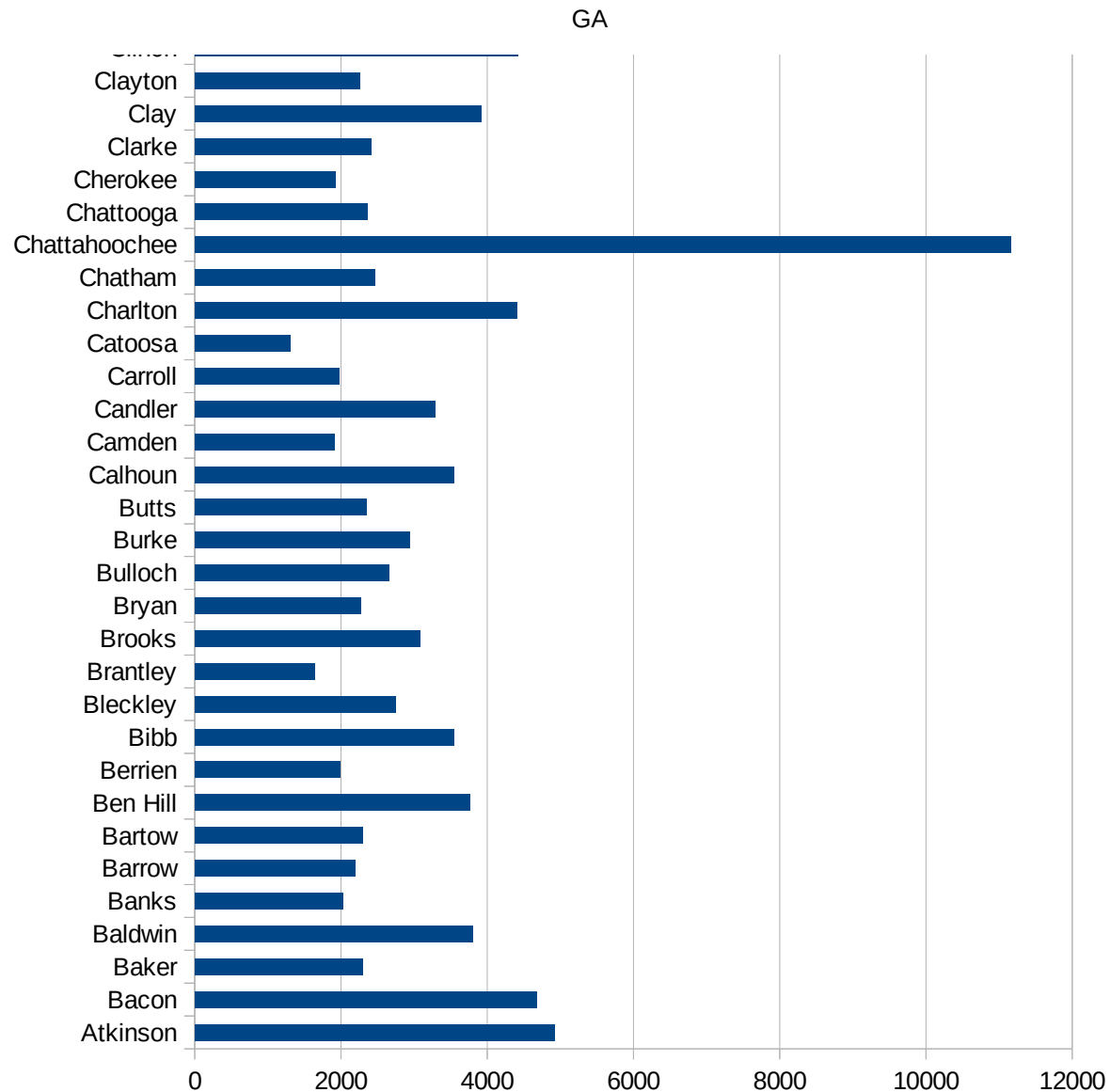


GA

13207 Monroe	2169.331395
13209 Montgomery	2360.491678
13211 Morgan	2222.457964
13213 Murray	1793.542246
13215 Muscogee	2824.47466
13217 Newton	2122.492948
13219 Oconee	1425.952332
13221 Oglethorpe	1866.613525
13223 Paulding	1402.062861
13225 Peach	2095.468366
13227 Pickens	1641.651032
13229 Pierce	2681.933055
13231 Pike	1502.629602
13233 Polk	2872.615964
13235 Pulaski	2014.635468
13237 Putnam	2824.521986
13239 Quitman	1360.245722
13241 Rabun	1677.832454
13243 Randolph	4595.346114
13245 Richmond	3007.630709
13247 Rockdale	1837.870058
13249 Schley	1814.362108
13251 Screven	2116.515999
13253 Seminole	3547.805171
13255 Spalding	1788.199697
13257 Stephens	3276.358748
13259 Stewart	5742.861752
13261 Sumter	2895.772374
13263 Talbot	2471.30102
13265 Taliaferro	1181.59204
13267 Tattnall	2697.806309
13269 Taylor	1990.297301
13271 Telfair	2198.286722
13273 Terrell	3716.176983



13275 Thomas	3178.99568
13277 Tift	3724.335116
13279 Toombs	4016.811098
13281 Towns	1797.165035
13283 Treutlen	3157.585549
13285 Troup	3715.338264
13287 Turner	3526.289181
13289 Twigg	2027.357108
13291 Union	2033.248615
13293 Upson	2532.901011
13295 Walker	1506.987466
13297 Walton	1610.643509
13299 Ware	3775.224215
13301 Warren	2285.278994
13303 Washington	3026.586873
13305 Wayne	3244.095545
13307 Webster	1455.38108
13309 Wheeler	1891.102932
13311 White	1765.098432
13313 Whitfield	3845.784244
13315 Wilcox	2541.988198
13317 Wilkes	2278.250304
13319 Wilkinson	3220.451527
13321 Worth	2482.88093



GA

GA

FIPS

29001
29003
29005
29007
29009
29011
29013
29015
29017
29019
29021
29023
29025
29027
29029
29031
29033
29035
29037

GA

29039
29041
29043
29045
29047
29049
29051
29053
29055
29057
29059
29061
29063
29065
29067
29069
29071
29073
29075
29077
29079
29081
29083
29085
29087
29089
29091
29093
29095
29097
29099
29101

29103

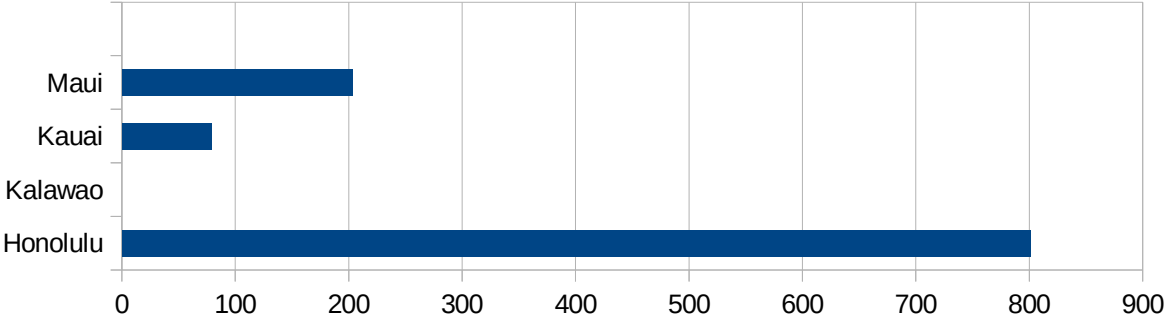
29105
29107
29109
29111
29113
29115
29117
29121
29123
29125
29127
29119
29129
29131
29133
29135
29137
29139
29141
29143
29145
29147
29149
29151
29153
29155
29157
29159
29161
29163
29165
29167
29169
29171

GA

29173
29175
29177
29179
29181
29195
29197
29199
29201
29203
29205
29183
29185
29187
29189
29510
29186
29207
29209
29211
29213
29215

29217
29219
29221
29223
29225
29227
29229

FIPS	County	PC Infection
15001	Hawaii	190.563381
15003	Honolulu	800.7509591
15005	Kalawao	0
15007	Kauai	79.02069788
15009	Maui	203.3407692



HI

FIPS

29001
29003
29005
29007
29009
29011
29013
29015
29017
29019
29021
29023
29025
29027
29029
29031
29033
29035
29037

This work is licensed under the Creative Commons Attribution-NoDerivatives 4.0 International License. To view a copy of this license, visit <http://creativecommons.org/licenses/by-nd/4.0/>.

Tom McKellips, DM
www.creatingtomorrow.us
Page 169

HI

29039
29041
29043
29045
29047
29049
29051
29053
29055
29057
29059
29061
29063
29065
29067
29069
29071
29073
29075
29077
29079
29081
29083
29085
29087
29089
29091
29093
29095
29097
29099
29101

29103

HI

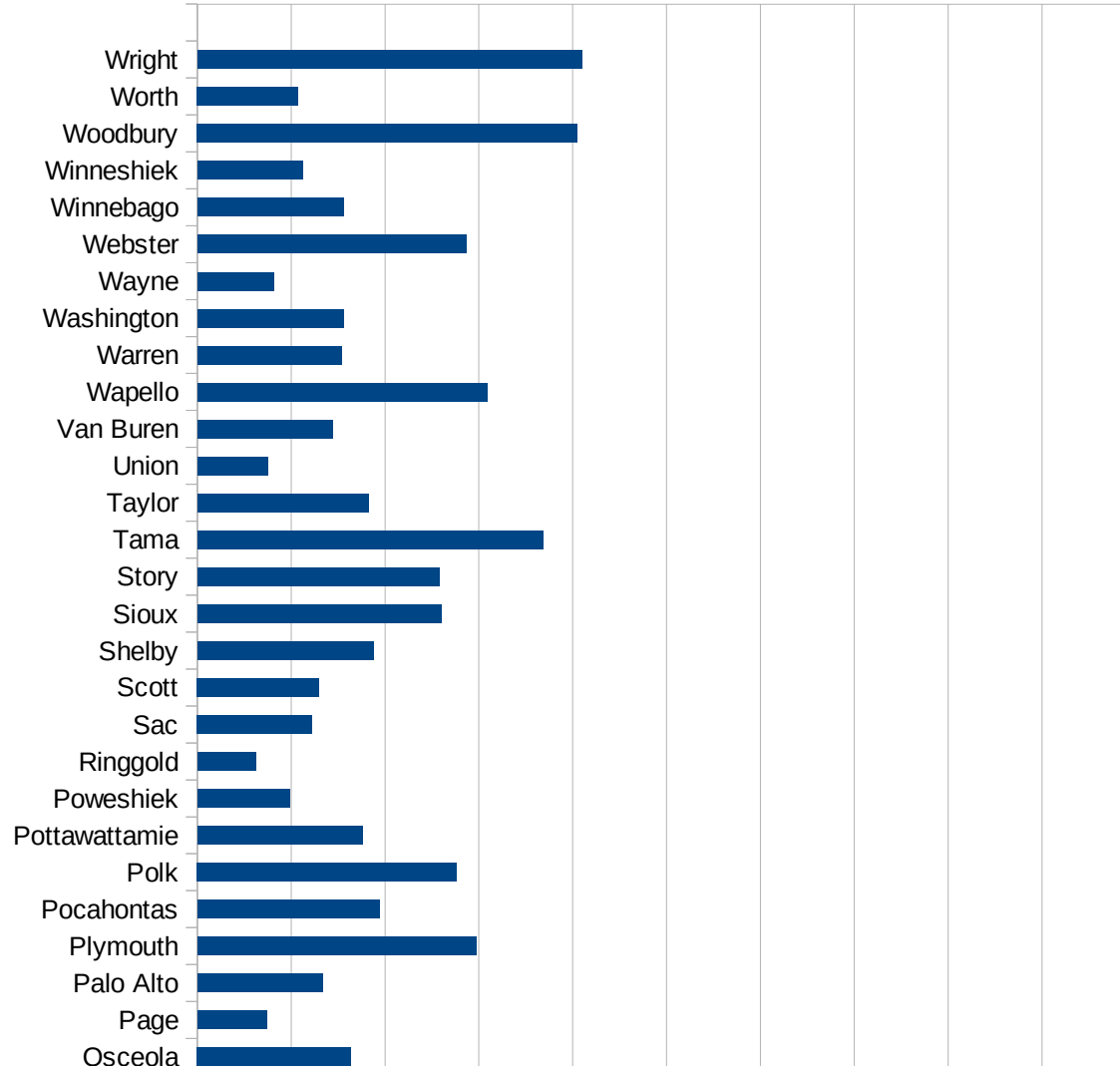
29105
29107
29109
29111
29113
29115
29117
29121
29123
29125
29127
29119
29129
29131
29133
29135
29137
29139
29141
29143
29145
29147
29149
29151
29153
29155
29157
29159
29161
29163
29165
29167
29169
29171

HI

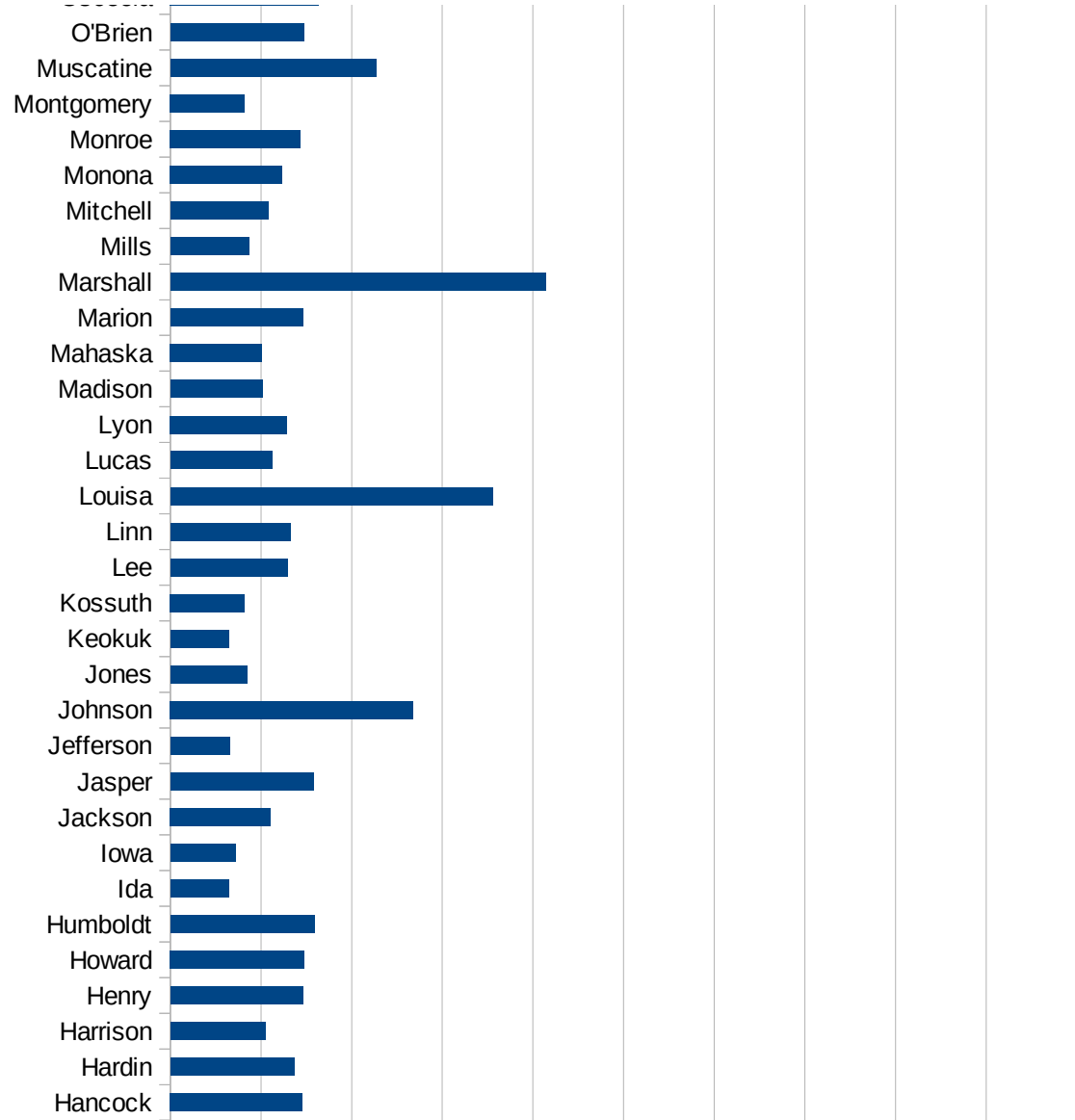
29173
29175
29177
29179
29181
29195
29197
29199
29201
29203
29205
29183
29185
29187
29189
29510
29186
29207
29209
29211
29213
29215

29217
29219
29221
29223
29225
29227
29229

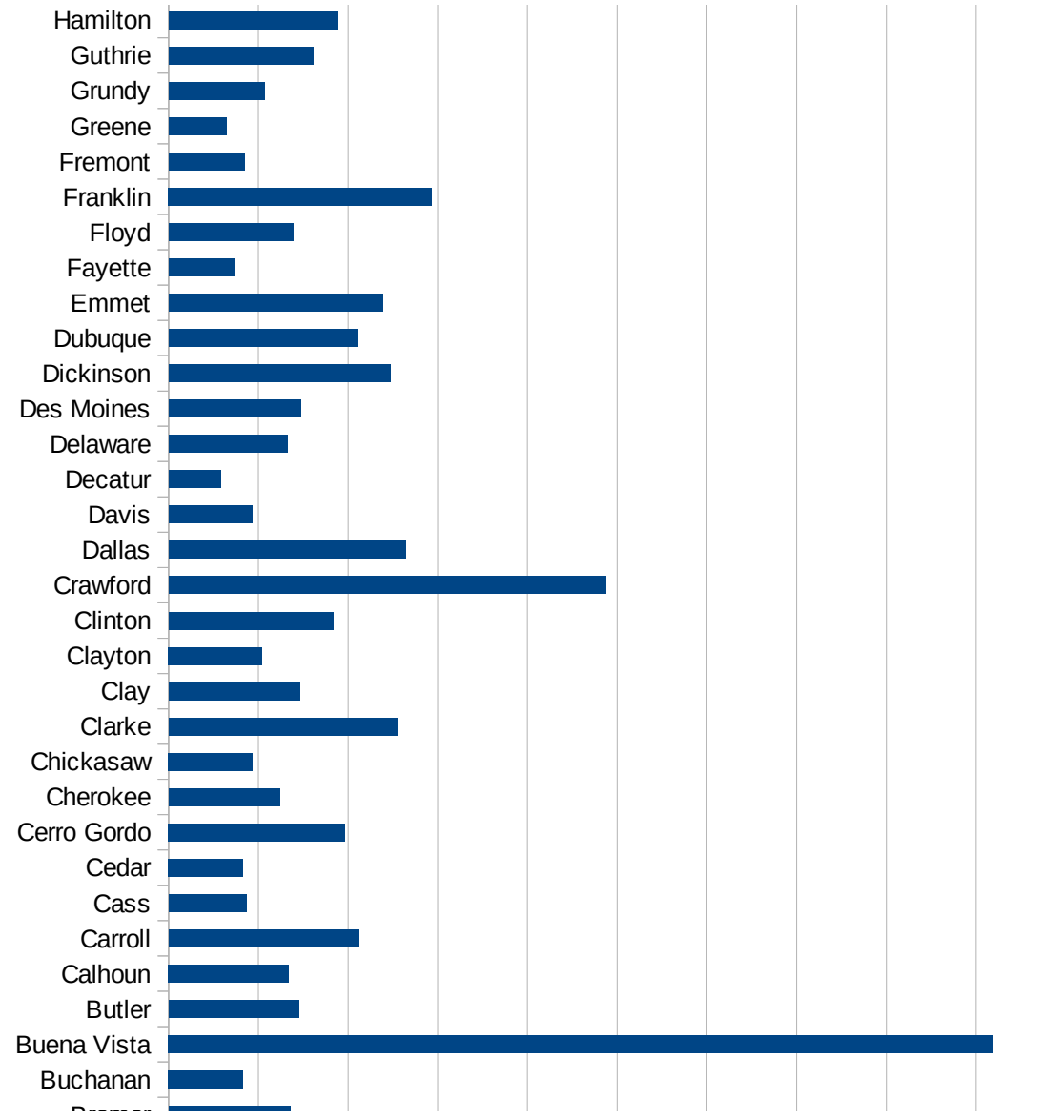
FIPS	County	PC Infection
19001	Adair	693.7561943
19003	Adams	603.5665295
19005	Allamakee	1323.019086
19007	Appanoose	683.4445606
19009	Audubon	690.1561932
19011	Benton	799.4696202
19013	Black Hawk	2892.574467
19015	Boone	1320.883626
19017	Bremer	1358.880827
19019	Buchanan	830.2278409
19021	Buena Vista	9192.915367
19023	Butler	1451.269001
19025	Calhoun	1340.344365
19027	Carroll	2123.647911
19029	Cass	866.2026295
19031	Cedar	832.1254094
19033	Cerro Gordo	1967.313058
19035	Cherokee	1236.639873
19037	Chickasaw	936.1417586
19039	Clarke	2546.959567
19041	Clay	1462.749473
19043	Clayton	1042.378674
19045	Clinton	1833.698783
19047	Crawford	4872.362746
19049	Dallas	2645.819472
19051	Davis	931.5736941
19053	Decatur	583.0164766
19055	Delaware	1324.037729
19057	Des Moines	1471.715468
19059	Dickinson	2471.87081
19061	Dubuque	2115.555372
19063	Emmet	2388.414568
19065	Fayette	727.3652085

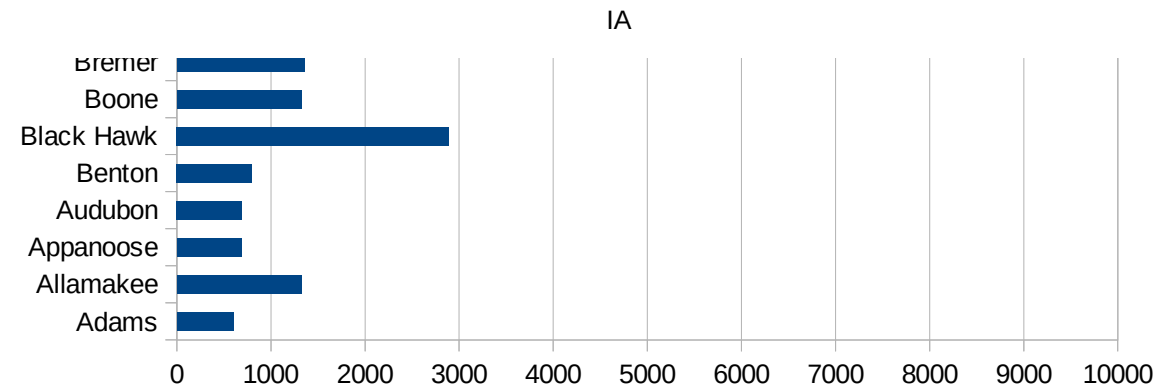


19067 Floyd	1389.505742
19069 Franklin	2933.623074
19071 Fremont	843.7008437
19073 Greene	645.8078165
19075 Grundy	1072.821847
19077 Guthrie	1613.80597
19079 Hamilton	1886.035313
19081 Hancock	1456.31068
19083 Hardin	1369.45696
19085 Harrison	1047.120419
19087 Henry	1465.091942
19089 Howard	1480.352672
19091 Humboldt	1592.12318
19093 Ida	643.1808215
19095 Iowa	718.6667493
19097 Jackson	1106.422396
19099 Jasper	1582.900369
19101 Jefferson	652.8480496
19103 Johnson	2677.508925
19105 Jones	843.6174315
19107 Keokuk	645.4767726
19109 Kossuth	818.3525624
19111 Lee	1292.027602
19113 Linn	1324.869748
19115 Louisa	3554.481153
19117 Lucas	1122.035859
19119 Lyon	1286.935907
19121 Madison	1015.447104
19123 Mahaska	1013.636364
19125 Marion	1466.758464
19127 Marshall	4141.967435
19129 Mills	869.6806745
19131 Mitchell	1078.626171
19133 Monona	1232.860929



19135 Monroe	1437.740693
19137 Montgomery	819.7540738
19139 Muscatine	2266.533113
19141 O'Brien	1473.988439
19143 Osceola	1639.072848
19145 Page	741.0321988
19147 Palo Alto	1332.736029
19149 Plymouth	2972.703726
19151 Pocahontas	1943.620178
19153 Polk	2763.729362
19155 Pottawattamie	1761.944982
19157 Poweshiek	984.0098401
19159 Ringgold	623.9935588
19161 Sac	1224.405803
19163 Scott	1298.453974
19165 Shelby	1874.244256
19167 Sioux	2601.04844
19169 Story	2582.946843
19171 Tama	3685.518221
19173 Taylor	1825.230173
19175 Union	752.4880654
19177 Van Buren	1438.746439
19179 Wapello	3093.310609
19181 Warren	1535.568787
19183 Washington	1562.711711
19185 Wayne	812.3730667
19187 Webster	2861.317088
19189 Winnebago	1559.231793
19191 Winneshiek	1118.378351
19193 Woodbury	4049.19104
19195 Worth	1073.393264
19197 Wright	4097.714736





FIPS

- 29001
- 29003
- 29005
- 29007
- 29009
- 29011
- 29013
- 29015
- 29017
- 29019
- 29021
- 29023
- 29025
- 29027
- 29029
- 29031
- 29033
- 29035
- 29037

IA

29039
29041
29043
29045
29047
29049
29051
29053
29055
29057
29059
29061
29063
29065
29067
29069
29071
29073
29075
29077
29079
29081
29083
29085
29087
29089
29091
29093
29095
29097
29099
29101

29103

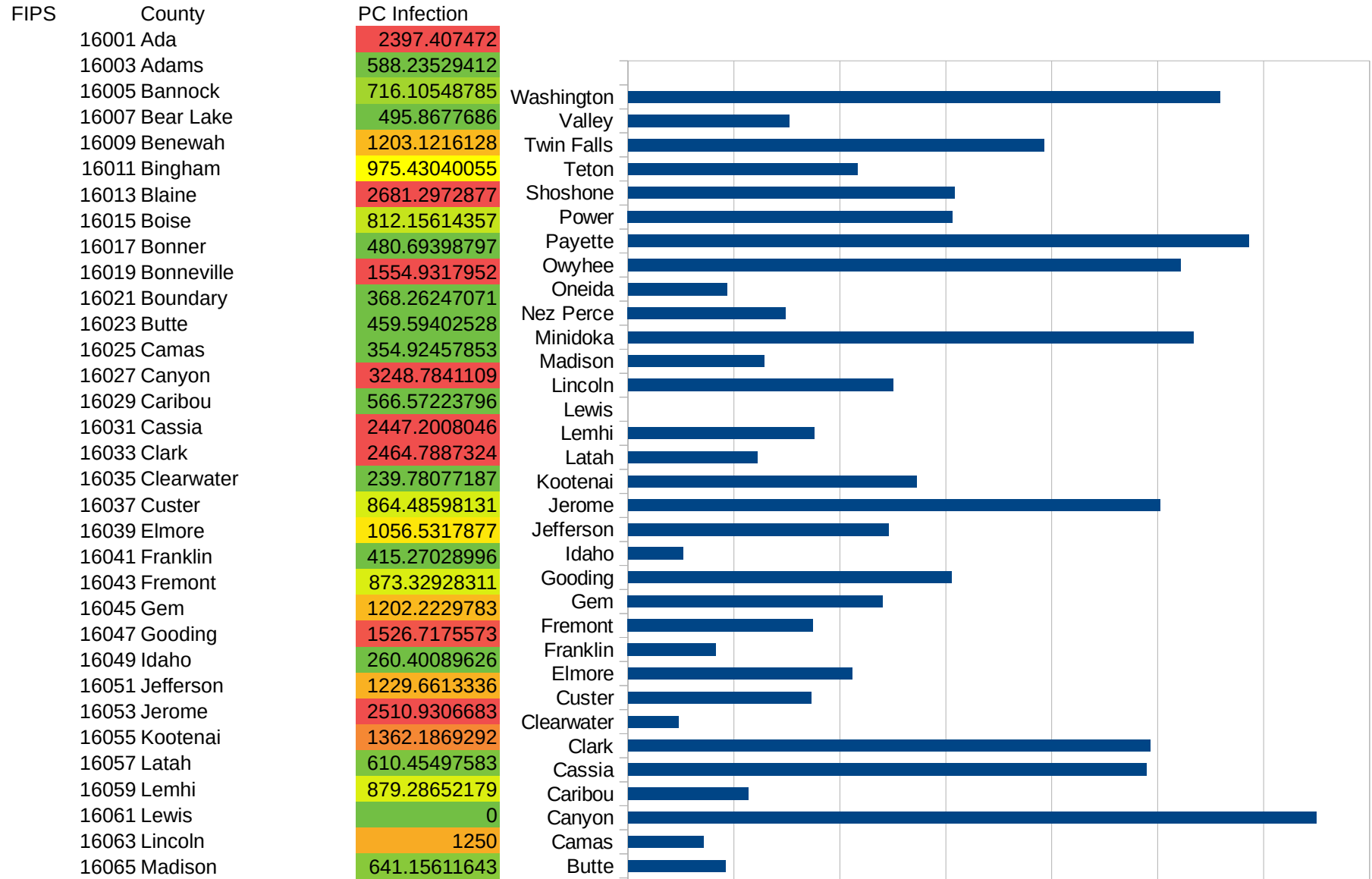
29105
29107
29109
29111
29113
29115
29117
29121
29123
29125
29127
29119
29129
29131
29133
29135
29137
29139
29141
29143
29145
29147
29149
29151
29153
29155
29157
29159
29161
29163
29165
29167
29169
29171

IA

29173
29175
29177
29179
29181
29195
29197
29199
29201
29203
29205
29183
29185
29187
29189
29510
29186
29207
29209
29211
29213
29215

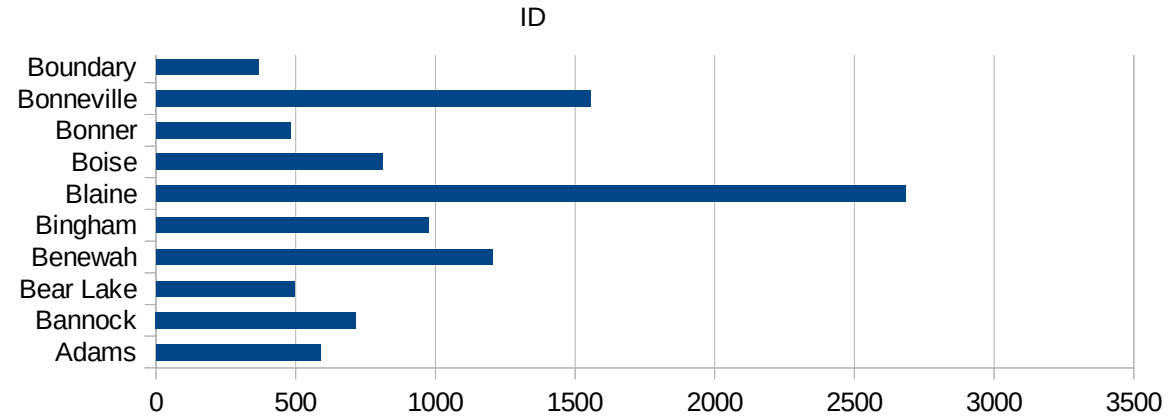
29217
29219
29221
29223
29225
29227
29229

ID



This work is licensed under the Creative Commons Attribution-NoDerivatives 4.0 International License. To view a copy of this license, visit <http://creativecommons.org/licenses/by-nd/4.0/>.

16067 Minidoka	2669.8679472
16069 Nez Perce	744.9019996
16071 Oneida	467.9144385
16073 Owyhee	2608.3981869
16075 Payette	2929.8118976
16077 Power	1531.9258496
16079 Shoshone	1539.5436074
16081 Teton	1082.4742268
16083 Twin Falls	1962.1054588
16085 Valley	760.80065211
16087 Washington	2795.0004921



ID

FIPS

29001
29003
29005
29007
29009
29011
29013
29015
29017
29019
29021
29023
29025
29027
29029
29031
29033
29035
29037

ID

29039
29041
29043
29045
29047
29049
29051
29053
29055
29057
29059
29061
29063
29065
29067
29069
29071
29073
29075
29077
29079
29081
29083
29085
29087
29089
29091
29093
29095
29097
29099
29101

29103

ID

29105
29107
29109
29111
29113
29115
29117
29121
29123
29125
29127
29119
29129
29131
29133
29135
29137
29139
29141
29143
29145
29147
29149
29151
29153
29155
29157
29159
29161
29163
29165
29167
29169
29171

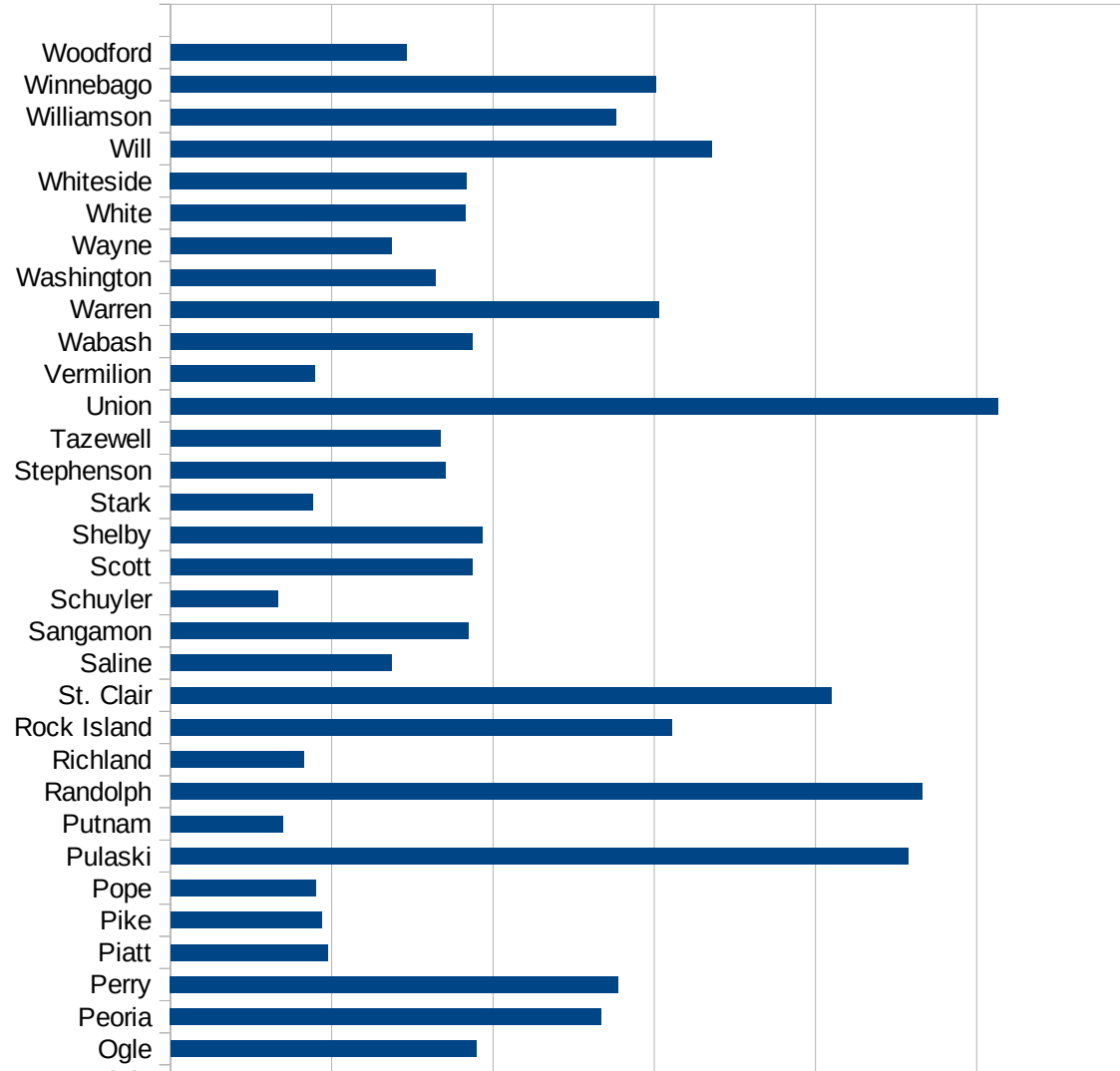
ID

29173
29175
29177
29179
29181
29195
29197
29199
29201
29203
29205
29183
29185
29187
29189
29510
29186
29207
29209
29211
29213
29215

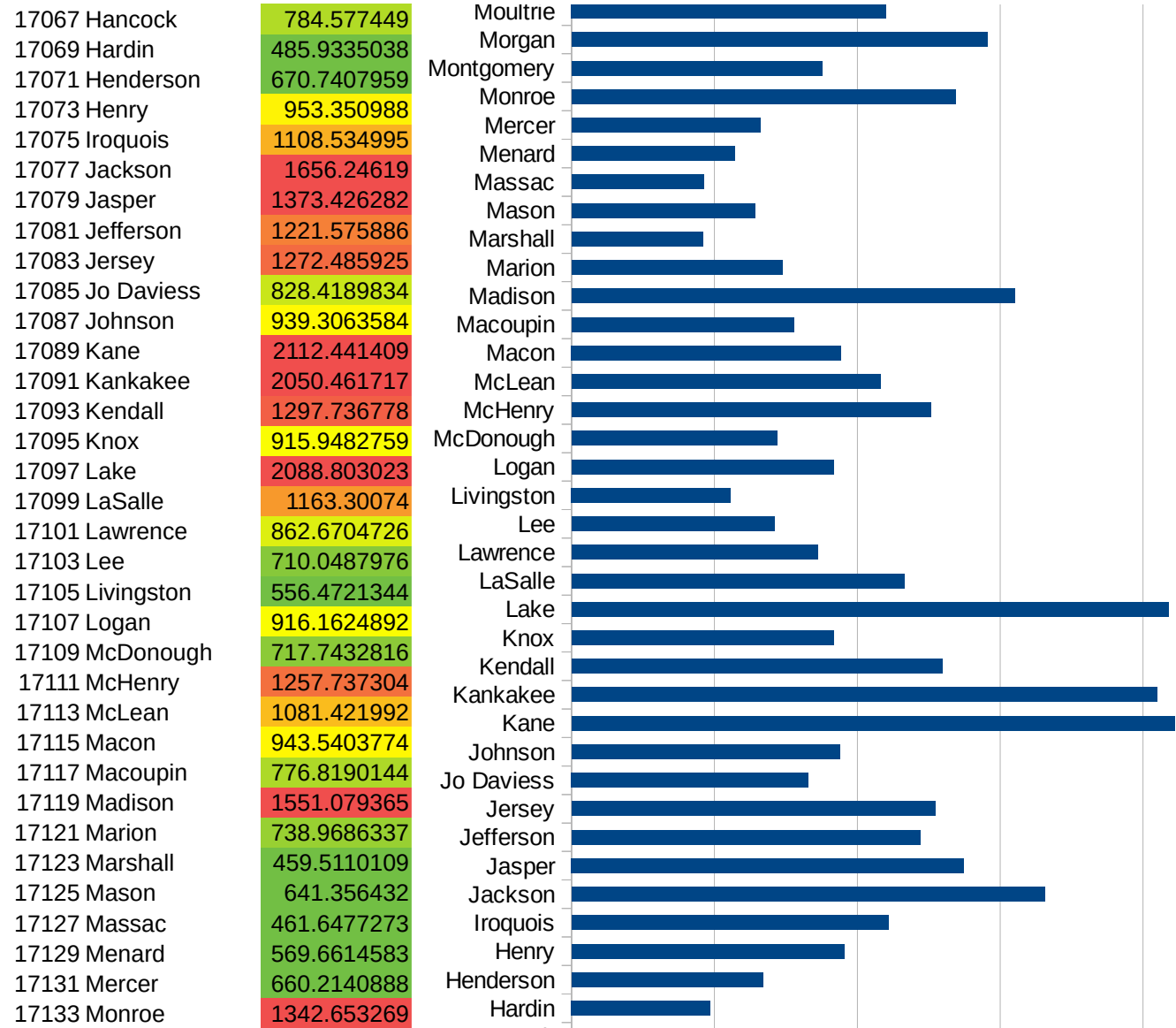
29217
29219
29221
29223
29225
29227
29229

IL

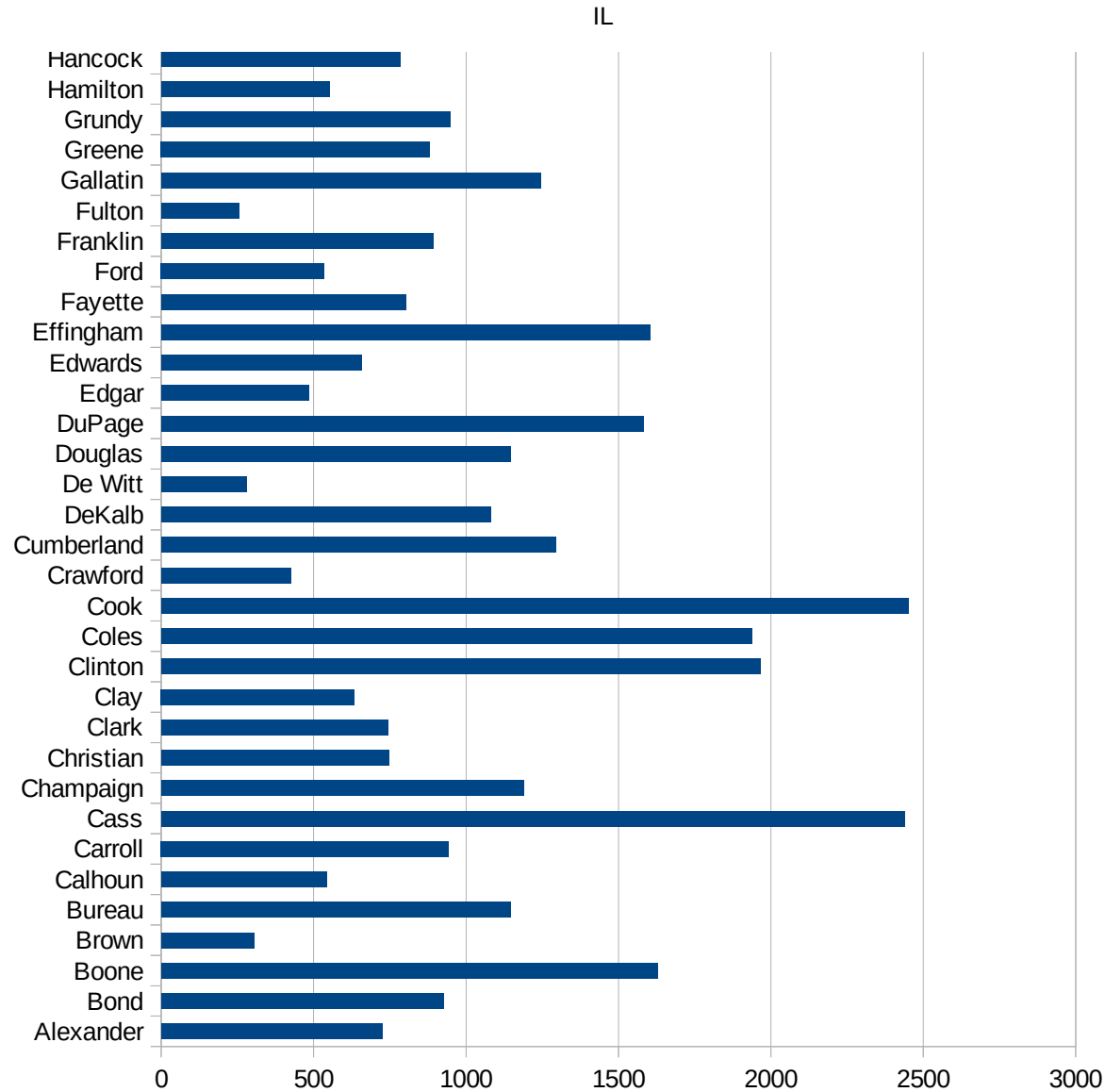
FIPS	County	PC Infection
17001	Adams	1196.510938
17003	Alexander	726.0726073
17005	Bond	926.037282
17007	Boone	1629.430539
17009	Brown	305.0640635
17011	Bureau	1145.697572
17013	Calhoun	541.4410662
17015	Carroll	943.2643935
17017	Cass	2438.825449
17019	Champaign	1189.620112
17021	Christian	747.068369
17023	Clark	743.7804565
17025	Clay	633.818758
17027	Clinton	1966.045857
17029	Coles	1937.702663
17031	Cook	2451.349707
17033	Crawford	425.3735311
17035	Cumberland	1295.336788
17037	DeKalb	1082.165868
17039	De Witt	279.0284736
17041	Douglas	1144.822629
17043	DuPage	1580.785471
17045	Edgar	483.8709677
17047	Edwards	657.0713392
17049	Effingham	1604.887746
17051	Fayette	803.1378409
17053	Ford	535.2834741
17055	Franklin	891.4498333
17057	Fulton	255.4241763
17059	Gallatin	1245.551601
17061	Greene	881.6314014
17063	Grundy	947.579063
17065	Hamilton	551.2679162



IL



17135 Montgomery	877.5916926
17137 Morgan	1456.910761
17139 Moultrie	1100.76782
17141 Ogle	948.4908587
17143 Peoria	1336.500185
17145 Perry	1388.495324
17147 Piatt	487.9238839
17149 Pike	467.6189866
17151 Pope	451.0921178
17153 Pulaski	2288.120081
17155 Putnam	348.4320557
17157 Randolph	2329.782595
17159 Richland	412.3580537
17161 Rock Island	1552.862131
17163 St. Clair	2048.196002
17165 Saline	686.020246
17167 Sangamon	923.4801482
17169 Schuyler	332.9955118
17171 Scott	933.8205441
17173 Shelby	965.9169311
17175 Stark	442.2332781
17177 Stephenson	851.339575
17179 Tazewell	838.0690406
17181 Union	2565.168339
17183 Vermilion	447.8816759
17185 Wabash	935.1459001
17187 Warren	1514.795679
17189 Washington	821.7220436
17191 Wayne	685.770267
17193 White	914.7457007
17195 Whiteside	918.6351706
17197 Will	1678.294406
17199 Williamson	1382.426628
17201 Winnebago	1505.908526



17203 Woodford

730.5722383

IL

IL

FIPS

29001
29003
29005
29007
29009
29011
29013
29015
29017
29019
29021
29023
29025
29027
29029
29031
29033
29035
29037

IL

29039
29041
29043
29045
29047
29049
29051
29053
29055
29057
29059
29061
29063
29065
29067
29069
29071
29073
29075
29077
29079
29081
29083
29085
29087
29089
29091
29093
29095
29097
29099
29101

29103

IL

29105
29107
29109
29111
29113
29115
29117
29121
29123
29125
29127
29119
29129
29131
29133
29135
29137
29139
29141
29143
29145
29147
29149
29151
29153
29155
29157
29159
29161
29163
29165
29167
29169
29171

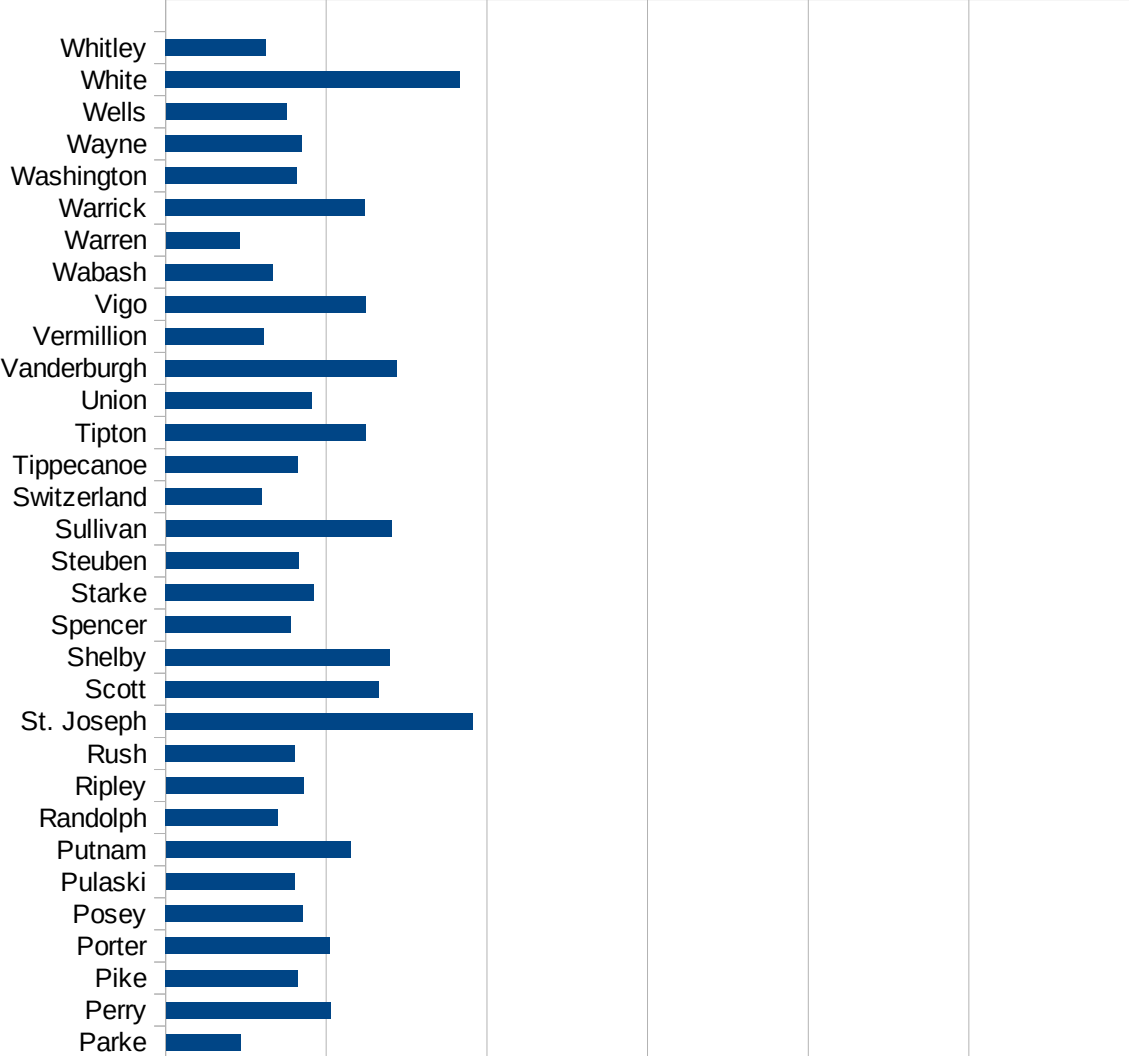
IL

29173
29175
29177
29179
29181
29195
29197
29199
29201
29203
29205
29183
29185
29187
29189
29510
29186
29207
29209
29211
29213
29215

29217
29219
29221
29223
29225
29227
29229

IN

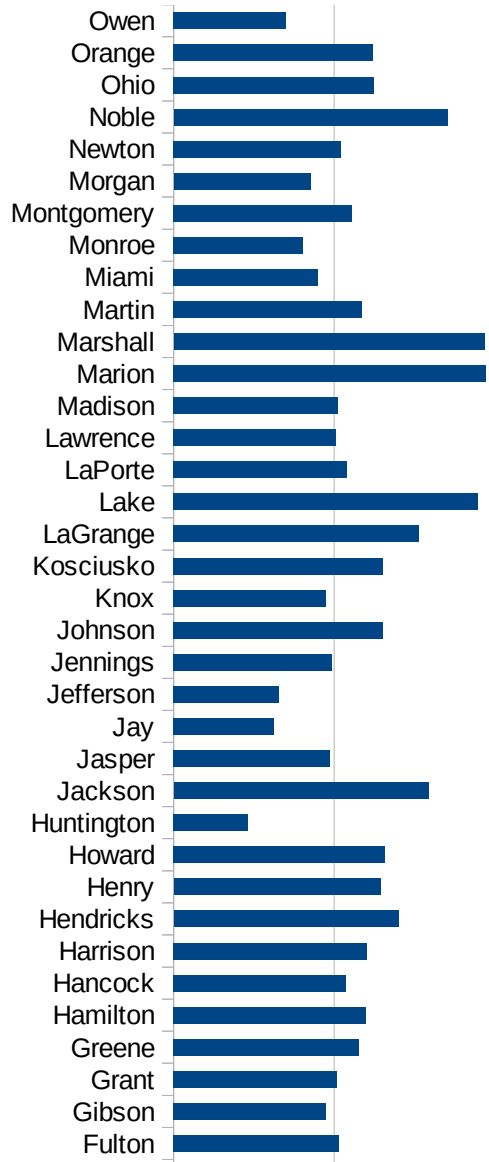
FIPS	County	PC Infection
18001	Adams	533.1687058
18003	Allen	1334.484256
18005	Bartholomew	1293.004483
18007	Benton	936.0915289
18009	Blackford	620.2849958
18011	Boone	1264.197973
18013	Brown	590.7837731
18015	Carroll	1276.891737
18017	Cass	4932.156501
18019	Clark	1507.32788
18021	Clay	890.3324417
18023	Clinton	1714.728682
18025	Crawford	606.175412
18027	Daviess	1508.432136
18029	Dearborn	1160.022595
18031	Decatur	1507.800254
18033	DeKalb	798.1307546
18035	Delaware	1071.689959
18037	Dubois	1992.247151
18039	Elkhart	2729.616657
18041	Fayette	1436.1956
18043	Floyd	1392.370887
18045	Fountain	587.1200538
18047	Franklin	1213.933849
18049	Fulton	1030.2608
18051	Gibson	950.6158077
18053	Grant	1017.653482
18055	Greene	1152.90883
18057	Hamilton	1198.7785
18059	Hancock	1072.677503
18061	Harrison	1201.982652
18063	Hendricks	1399.325785
18065	Henry	1288.558348



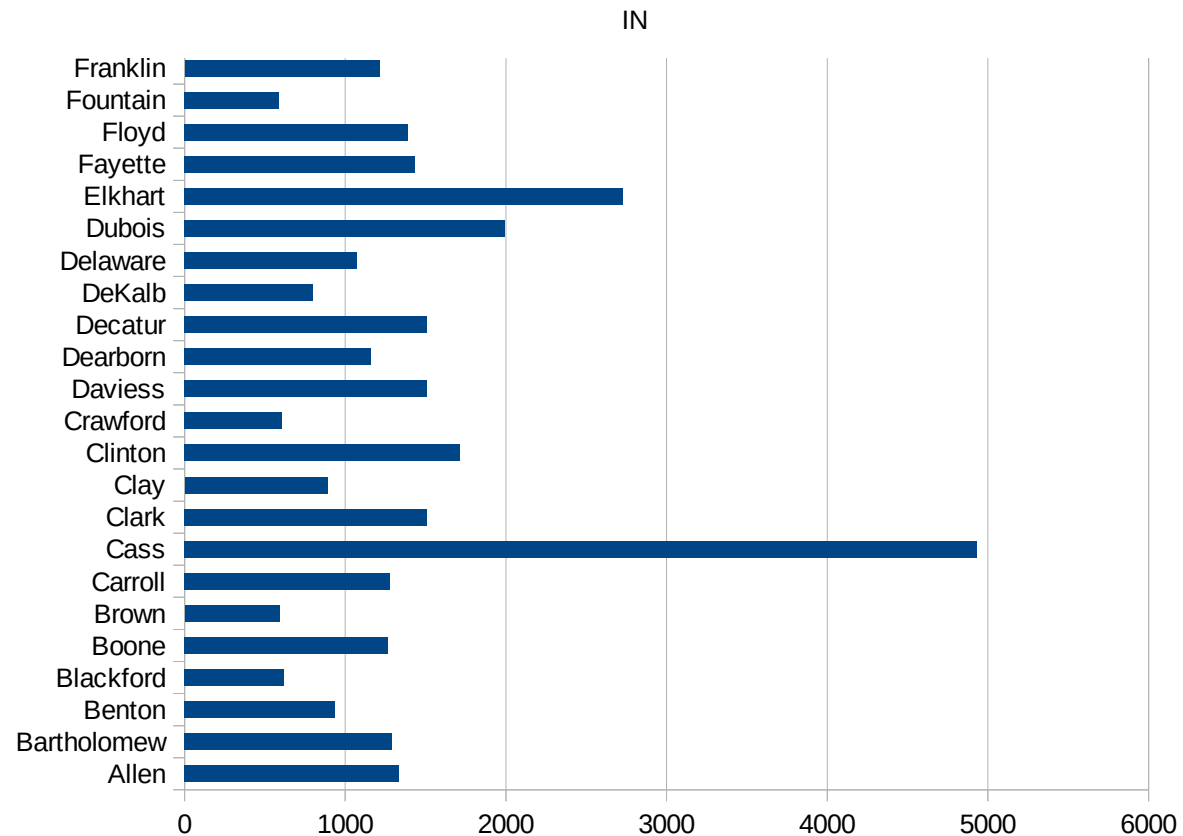
This work is licensed under the Creative Commons Attribution-NoDerivatives 4.0 International License. To view a copy of this license, visit <http://creativecommons.org/licenses/by-nd/4.0/>.

IN

18067 Howard	1318.505208
18069 Huntington	463.5761589
18071 Jackson	1586.90576
18073 Jasper	970.9319748
18075 Jay	626.0836062
18077 Jefferson	655.1167412
18079 Jennings	985.1146282
18081 Johnson	1305.168827
18083 Knox	945.9276325
18085 Kosciusko	1304.446461
18087 LaGrange	1525.553013
18089 Lake	1893.639905
18091 LaPorte	1080.84031
18093 Lawrence	1013.839012
18095 Madison	1023.59593
18097 Marion	1944.860528
18099 Marshall	1935.21882
18101 Martin	1174.513066
18103 Miami	896.8988107
18105 Monroe	803.1745816
18107 Montgomery	1110.937256
18109 Morgan	851.4461749
18111 Newton	1042.038398
18113 Noble	1704.115122
18115 Ohio	1249.144422
18117 Orange	1241.726102
18119 Owen	700.4077716
18121 Parke	466.70999
18123 Perry	1026.070569
18125 Pike	821.9178082
18127 Porter	1021.852188
18129 Posey	857.4784652
18131 Pulaski	801.9889326
18133 Putnam	1151.433336



18135 Randolph	700.1730313
18137 Ripley	858.9559303
18139 Rush	804.1769189
18141 St. Joseph	1913.055682
18143 Scott	1327.581875
18145 Shelby	1394.837755
18147 Spencer	782.2108526
18149 Starke	924.3514279
18151 Steuben	826.924189
18153 Sullivan	1406.476559
18155 Switzerland	597.1820472
18157 Tippecanoe	823.1113505
18159 Tipton	1249.338974
18161 Union	909.4784709
18163 Vanderburgh	1439.985854
18165 Vermillion	613.7347374
18167 Vigo	1246.903693
18169 Wabash	671.3554987
18171 Warren	459.881399
18173 Warrick	1241.868717
18175 Washington	819.5254625
18177 Wayne	849.3084203
18179 Wells	751.613132
18181 White	1831.51701
18183 Whitley	625.1100546



IN

FIPS

29001
29003
29005
29007
29009
29011
29013
29015
29017
29019
29021
29023
29025
29027
29029
29031
29033
29035
29037

IN

29039
29041
29043
29045
29047
29049
29051
29053
29055
29057
29059
29061
29063
29065
29067
29069
29071
29073
29075
29077
29079
29081
29083
29085
29087
29089
29091
29093
29095
29097
29099
29101

29103

IN

29105
29107
29109
29111
29113
29115
29117
29121
29123
29125
29127
29119
29129
29131
29133
29135
29137
29139
29141
29143
29145
29147
29149
29151
29153
29155
29157
29159
29161
29163
29165
29167
29169
29171

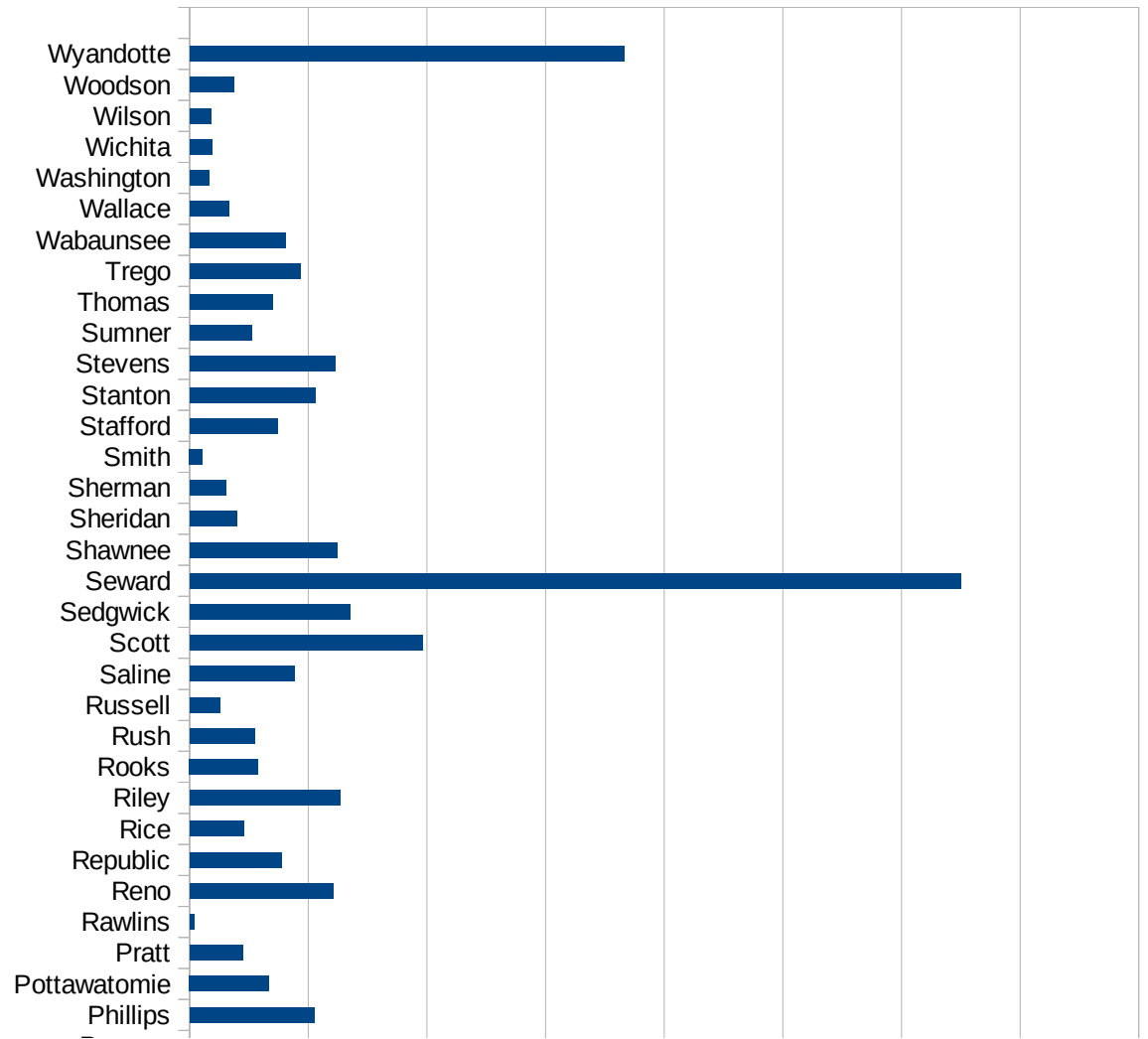
IN

29173
29175
29177
29179
29181
29195
29197
29199
29201
29203
29205
29183
29185
29187
29189
29510
29186
29207
29209
29211
29213
29215

29217
29219
29221
29223
29225
29227
29229

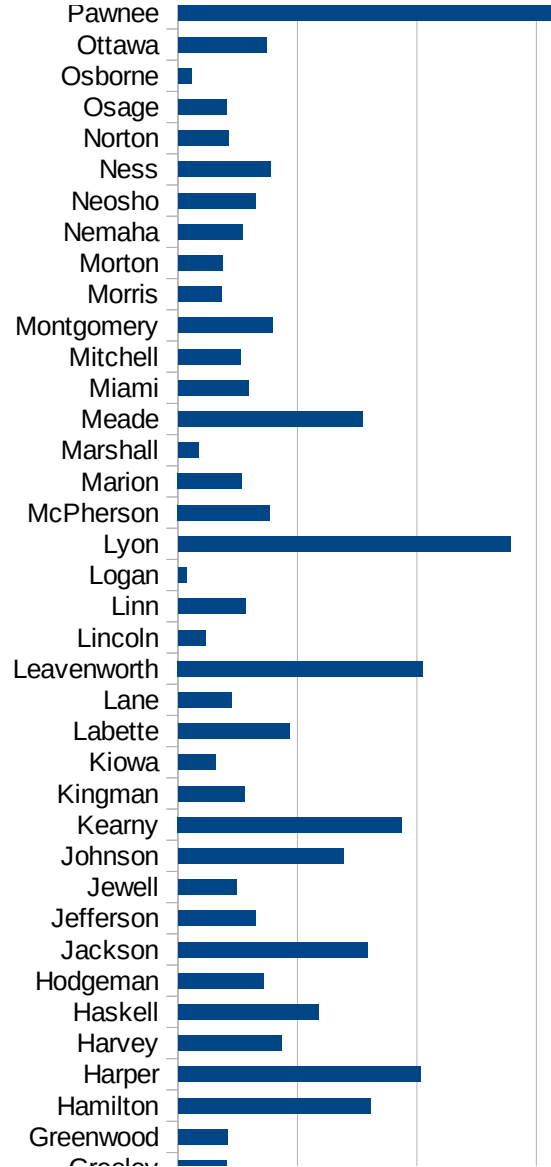
KS

FIPS	County	PC Infection
20001	Allen	168.756027
20003	Anderson	431.5816197
20005	Atchison	1352.436238
20007	Barber	134.1681574
20009	Barton	1087.664203
20011	Bourbon	559.6123661
20013	Brown	791.8316316
20015	Butler	623.0809556
20017	Chase	2890.833016
20019	Chautauqua	271.9854941
20021	Cherokee	1299.025731
20023	Cheyenne	263.1578947
20025	Clark	2294.264339
20027	Clay	387.645367
20029	Cloud	675.9078932
20031	Coffey	983.8454998
20033	Comanche	514.8741419
20035	Cowley	724.0615594
20037	Crawford	1542.838105
20039	Decatur	278.6485545
20041	Dickinson	427.418924
20043	Doniphan	885.1861494
20045	Douglas	1171.810666
20047	Edwards	877.5008775
20049	Elk	39.87240829
20051	Ellis	1459.421804
20053	Ellsworth	403.4861201
20055	Finney	5170.577149
20057	Ford	6872.639282
20059	Franklin	1022.19968
20061	Geary	678.0389029
20063	Gove	421.1332312
20065	Graham	1003.210273

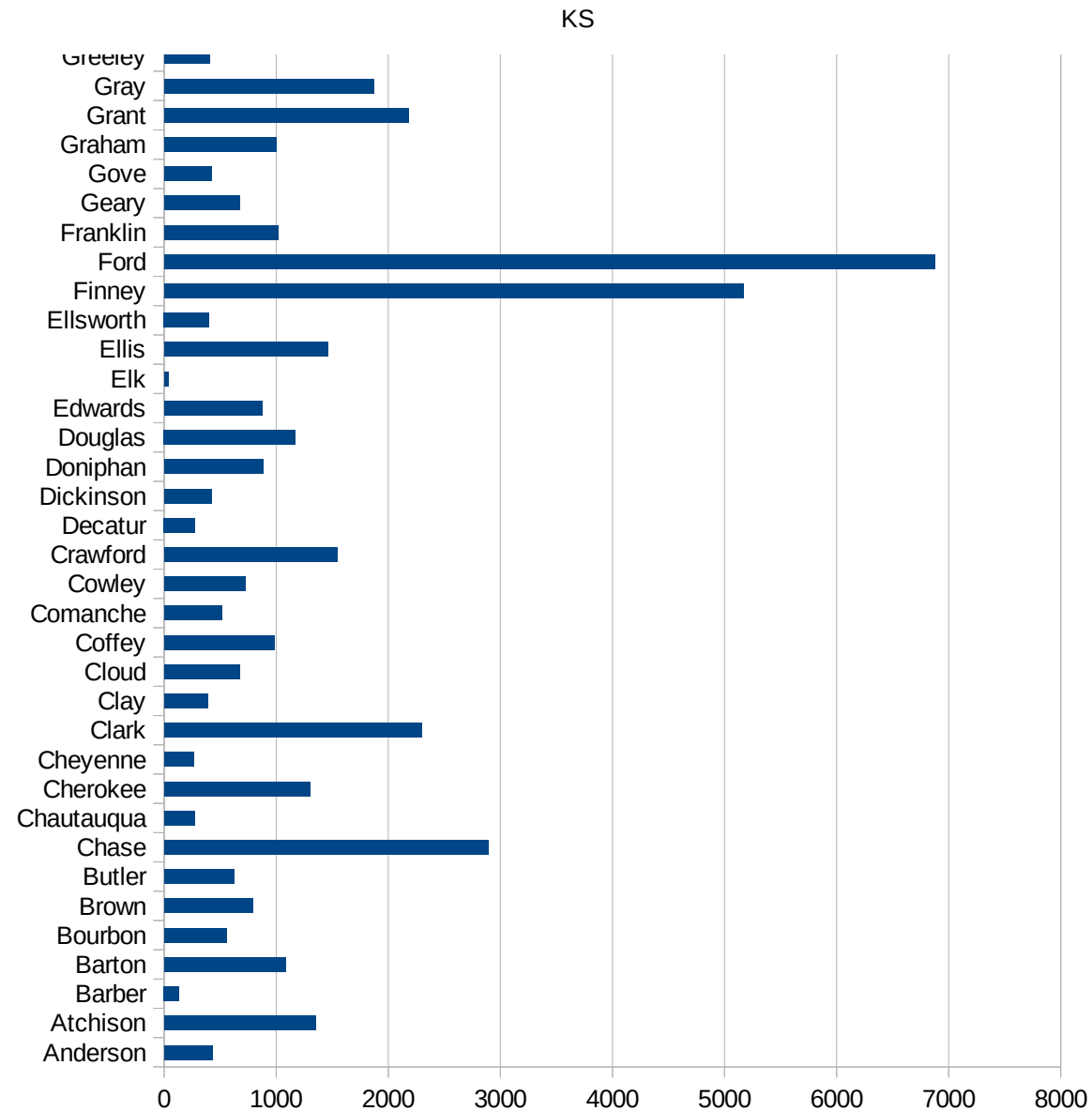


KS

20067 Grant	2181.025082
20069 Gray	1873.031659
20071 Greeley	407.4979625
20073 Greenwood	412.8819158
20075 Hamilton	1611.047181
20077 Harper	2034.14457
20079 Harvey	865.2440807
20081 Haskell	1175.881911
20083 Hodgeman	715.0715072
20085 Jackson	1588.855422
20087 Jefferson	648.2213439
20089 Jewell	492.7842309
20091 Johnson	1388.993482
20093 Kearny	1876.743596
20095 Kingman	560.875513
20097 Kiowa	317.9650238
20099 Labette	936.6860349
20101 Lane	448.7179487
20103 Leavenworth	2051.578326
20105 Lincoln	231.5580549
20107 Linn	564.1025641
20109 Logan	70.32348805
20111 Lyon	2786.924505
20113 McPherson	770.9289694
20115 Marion	535.5648536
20117 Marshall	174.8611397
20119 Meade	1543.656536
20121 Miami	593.824228
20123 Mitchell	520.3252033
20125 Montgomery	793.8978829
20127 Morris	362.253215
20129 Morton	374.9531309
20131 Nemaha	541.6051206
20133 Neosho	651.99674



20135 Ness	774.6478873
20137 Norton	423.572744
20139 Osage	407.7535914
20141 Osborne	115.1079137
20143 Ottawa	741.1237504
20145 Pawnee	3139.286803
20147 Phillips	1053.225503
20149 Pottawatomie	671.4173909
20151 Pratt	447.8566859
20153 Rawlins	39.87240829
20155 Reno	1212.665619
20157 Republic	771.8696398
20159 Rice	461.6514532
20161 Riley	1267.24828
20163 Rooks	578.4959106
20165 Rush	549.6281927
20167 Russell	260.6051831
20169 Saline	884.1749233
20171 Scott	1960.383909
20173 Sedgwick	1352.980002
20175 Seward	6501.37741
20177 Shawnee	1241.133753
20179 Sheridan	394.788788
20181 Sherman	305.1364638
20183 Smith	111.0185956
20185 Stafford	741.9818095
20187 Stanton	1056.869653
20189 Stevens	1223.24159
20191 Sumner	526.1784658
20193 Thomas	700.2982752
20195 Trego	930.8986753
20197 Wabaunsee	811.7118423
20199 Wallace	332.6679973
20201 Washington	166.0516605



KS

20203 Wichita	190.023753
20205 Wilson	184.6508944
20207 Woodson	377.0028275
20209 Wyandotte	3663.714887

KS

FIPS

29001
29003
29005
29007
29009
29011
29013
29015
29017
29019
29021
29023
29025
29027
29029
29031
29033
29035
29037

KS

29039
29041
29043
29045
29047
29049
29051
29053
29055
29057
29059
29061
29063
29065
29067
29069
29071
29073
29075
29077
29079
29081
29083
29085
29087
29089
29091
29093
29095
29097
29099
29101

29103

KS

29105
29107
29109
29111
29113
29115
29117
29121
29123
29125
29127
29119
29129
29131
29133
29135
29137
29139
29141
29143
29145
29147
29149
29151
29153
29155
29157
29159
29161
29163
29165
29167
29169
29171

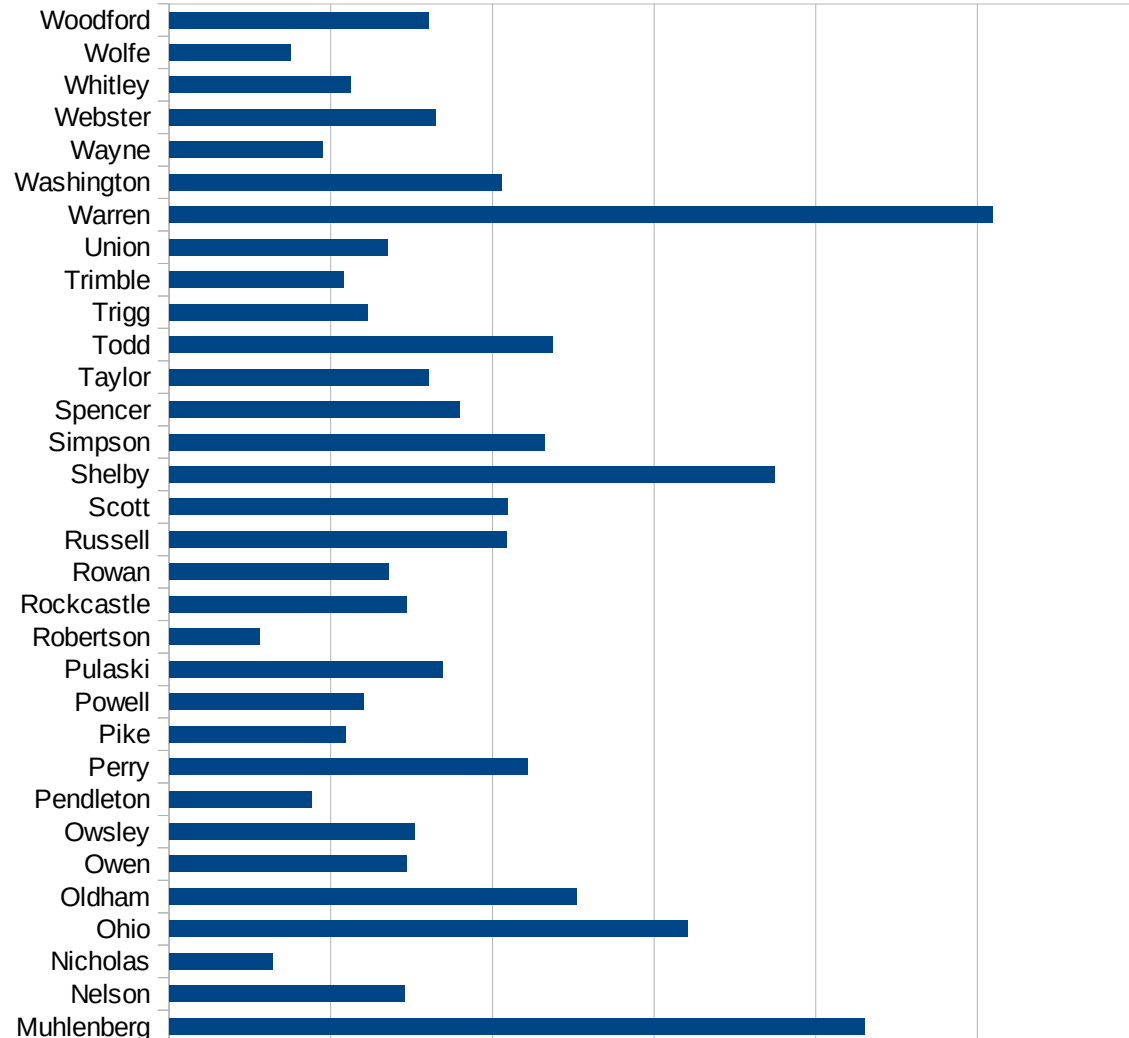
KS

29173
29175
29177
29179
29181
29195
29197
29199
29201
29203
29205
29183
29185
29187
29189
29510
29186
29207
29209
29211
29213
29215

29217
29219
29221
29223
29225
29227
29229

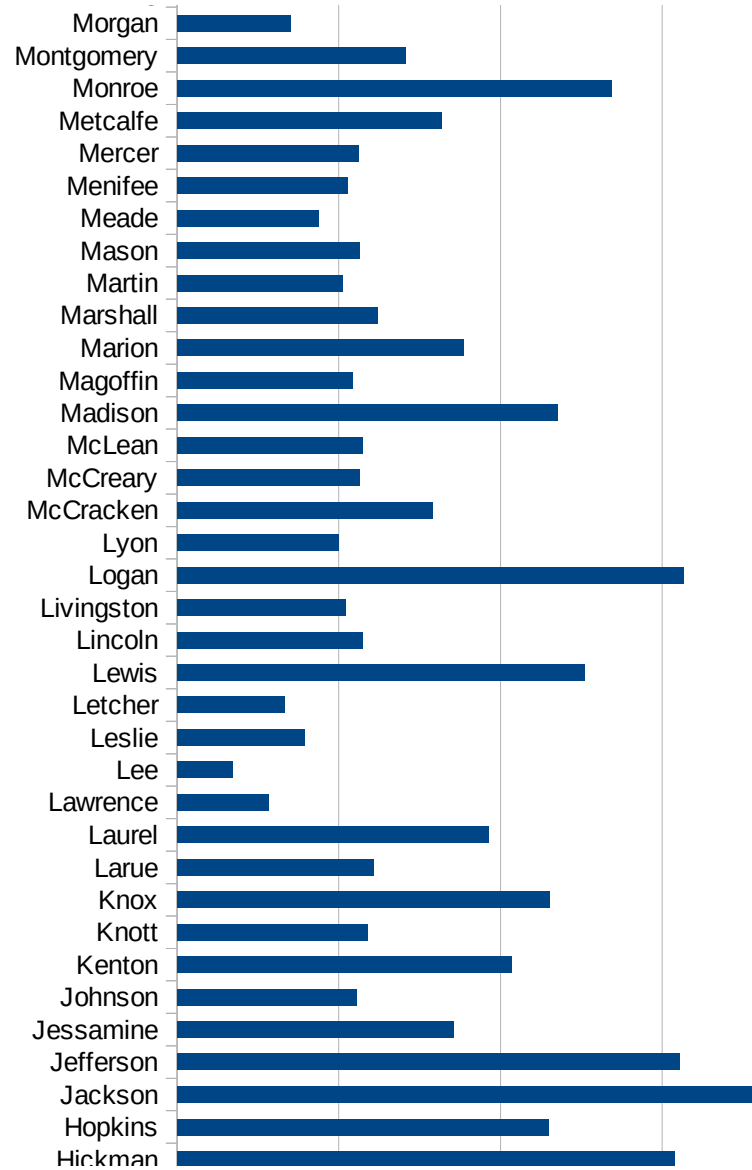
KY

FIPS	County	PC Infection
21001	Adair	1368.722352
21003	Allen	1202.537638
21005	Anderson	520.6724617
21007	Ballard	538.914651
21009	Barren	1140.890982
21011	Bath	532.9887749
21013	Bell	1505.513945
21015	Boone	993.6669885
21017	Bourbon	574.7126437
21019	Boyd	518.6282811
21021	Boyle	697.6744186
21023	Bracken	449.0836267
21025	Breathitt	440.0440044
21027	Breckinridge	490.4845988
21029	Bullitt	780.8163416
21031	Butler	2521.139994
21033	Caldwell	660.6370429
21035	Calloway	1070.652868
21037	Campbell	763.2686362
21039	Carlisle	1278.557954
21041	Carroll	1788.208997
21043	Carter	444.3786106
21045	Casey	1554.632427
21047	Christian	1212.484826
21049	Clark	703.4676819
21051	Clay	1099.229048
21053	Clinton	695.6692142
21055	Crittenden	673.022995
21057	Cumberland	1336.537018
21059	Daviess	967.3207786
21061	Edmonson	961.3817826
21063	Elliott	332.9781566
21065	Estill	316.9460487



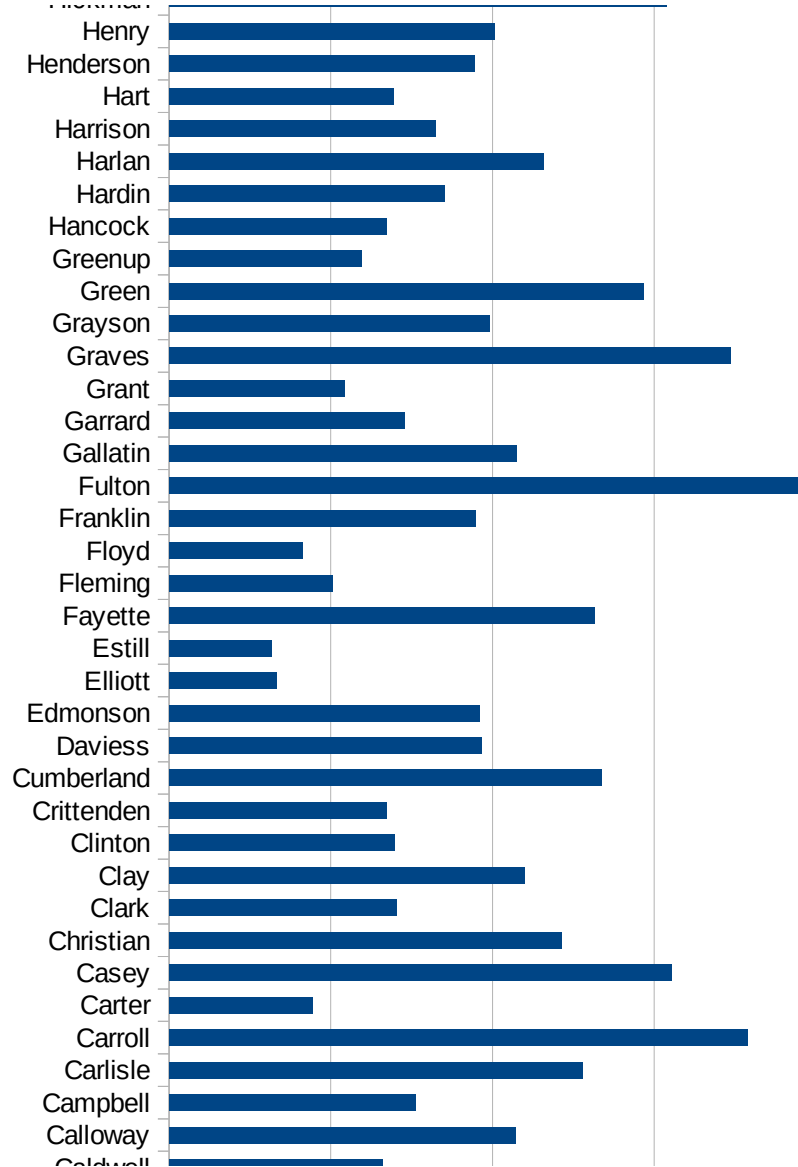
KY

21067 Fayette	1317.561307
21069 Fleming	505.8203991
21071 Floyd	412.8888269
21073 Franklin	946.5708944
21075 Fulton	1960.784314
21077 Gallatin	1075.634058
21079 Garrard	728.929385
21081 Grant	541.3797221
21083 Graves	1736.473993
21085 Grayson	991.6036625
21087 Green	1466.196036
21089 Greenup	595.4406261
21091 Hancock	673.6697876
21093 Hardin	850.8825981
21095 Harlan	1158.695899
21097 Harrison	825.4340185
21099 Hart	692.9017243
21101 Henderson	943.1686078
21103 Henry	1005.836334
21105 Hickman	1538.113549
21107 Hopkins	1149.374279
21109 Jackson	1807.766701
21111 Jefferson	1555.708699
21113 Jessamine	854.9703264
21115 Johnson	553.9176271
21117 Kenton	1035.826343
21119 Knott	588.3908502
21121 Knox	1153.207258
21123 Larue	608.09394
21125 Laurel	962.6003395
21127 Lawrence	282.5765847
21129 Lee	170.6242002
21131 Leslie	394.3606428
21133 Letcher	333.3485547

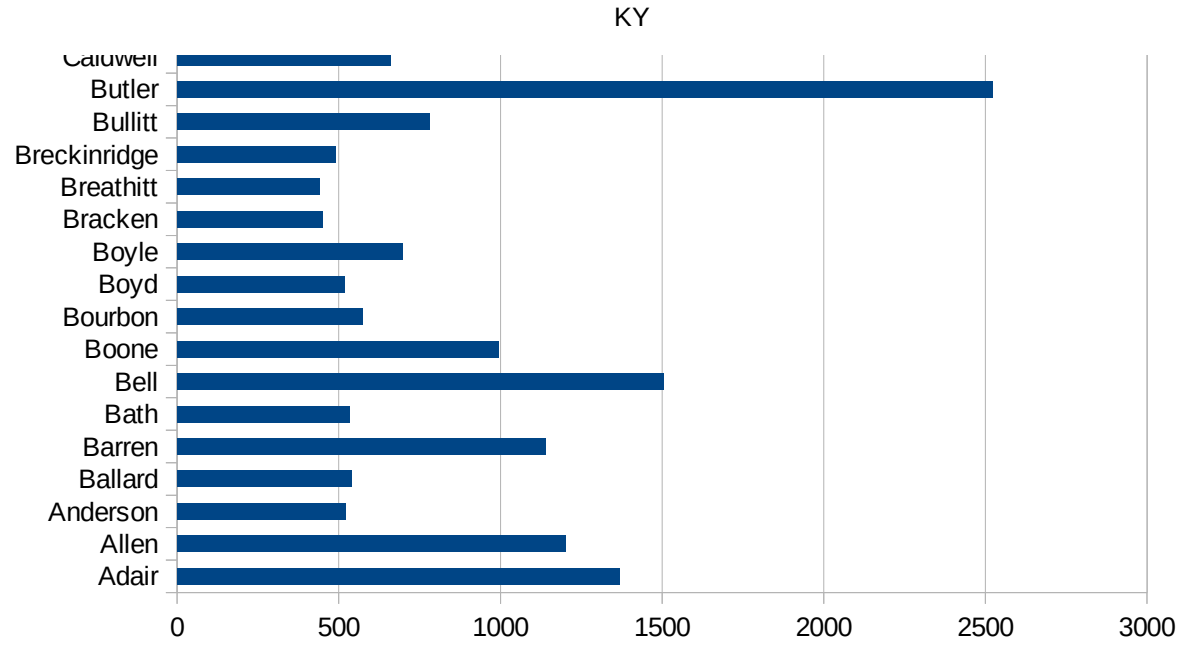


KY

21135 Lewis	1259.71185
21137 Lincoln	572.1473787
21139 Livingston	519.3681021
21141 Logan	1567.305198
21143 Lyon	499.4381321
21145 McCracken	789.6428244
21147 McCreary	562.9595588
21149 McLean	572.8491137
21151 Madison	1174.649229
21153 Magoffin	541.9834978
21155 Marion	886.4151721
21157 Marshall	618.7682344
21159 Martin	512.2317407
21161 Mason	565.5976676
21163 Meade	438.7950548
21165 Menifee	527.0500698
21167 Mercer	560.3012768
21169 Metcalfe	817.5473579
21171 Monroe	1343.534241
21173 Montgomery	705.5986952
21175 Morgan	352.1918321
21177 Muhlenberg	2151.166569
21179 Nelson	728.4464897
21181 Nicholas	320.9600893
21183 Ohio	1602.524183
21185 Oldham	1260.719121
21187 Owen	735.2941176
21189 Owsley	760.2862254
21191 Pendleton	440.4983137
21193 Perry	1107.619194
21195 Pike	544.5019006
21197 Powell	602.796978
21199 Pulaski	846.4478591
21201 Robertson	281.030445



21203 Rockcastle	734.3283582
21205 Rowan	679.3312452
21207 Russell	1043.712474
21209 Scott	1047.634345
21211 Shelby	1873.531473
21213 Simpson	1160.343246
21215 Spencer	899.2231563
21217 Taylor	802.3797409
21219 Todd	1185.931281
21221 Trigg	614.62815
21223 Trimble	540.2231356
21225 Union	675.6290934
21227 Warren	2547.537786
21229 Washington	1026.150281
21231 Wayne	473.9104944
21233 Webster	823.7357944
21235 Whitley	560.1236135
21237 Wolfe	376.2017556
21239 Woodford	802.7739042



KY

FIPS

29001
29003
29005
29007
29009
29011
29013
29015
29017
29019
29021
29023
29025
29027
29029
29031
29033
29035
29037

KY

29039
29041
29043
29045
29047
29049
29051
29053
29055
29057
29059
29061
29063
29065
29067
29069
29071
29073
29075
29077
29079
29081
29083
29085
29087
29089
29091
29093
29095
29097
29099
29101

29103

KY

29105
29107
29109
29111
29113
29115
29117
29121
29123
29125
29127
29119
29129
29131
29133
29135
29137
29139
29141
29143
29145
29147
29149
29151
29153
29155
29157
29159
29161
29163
29165
29167
29169
29171

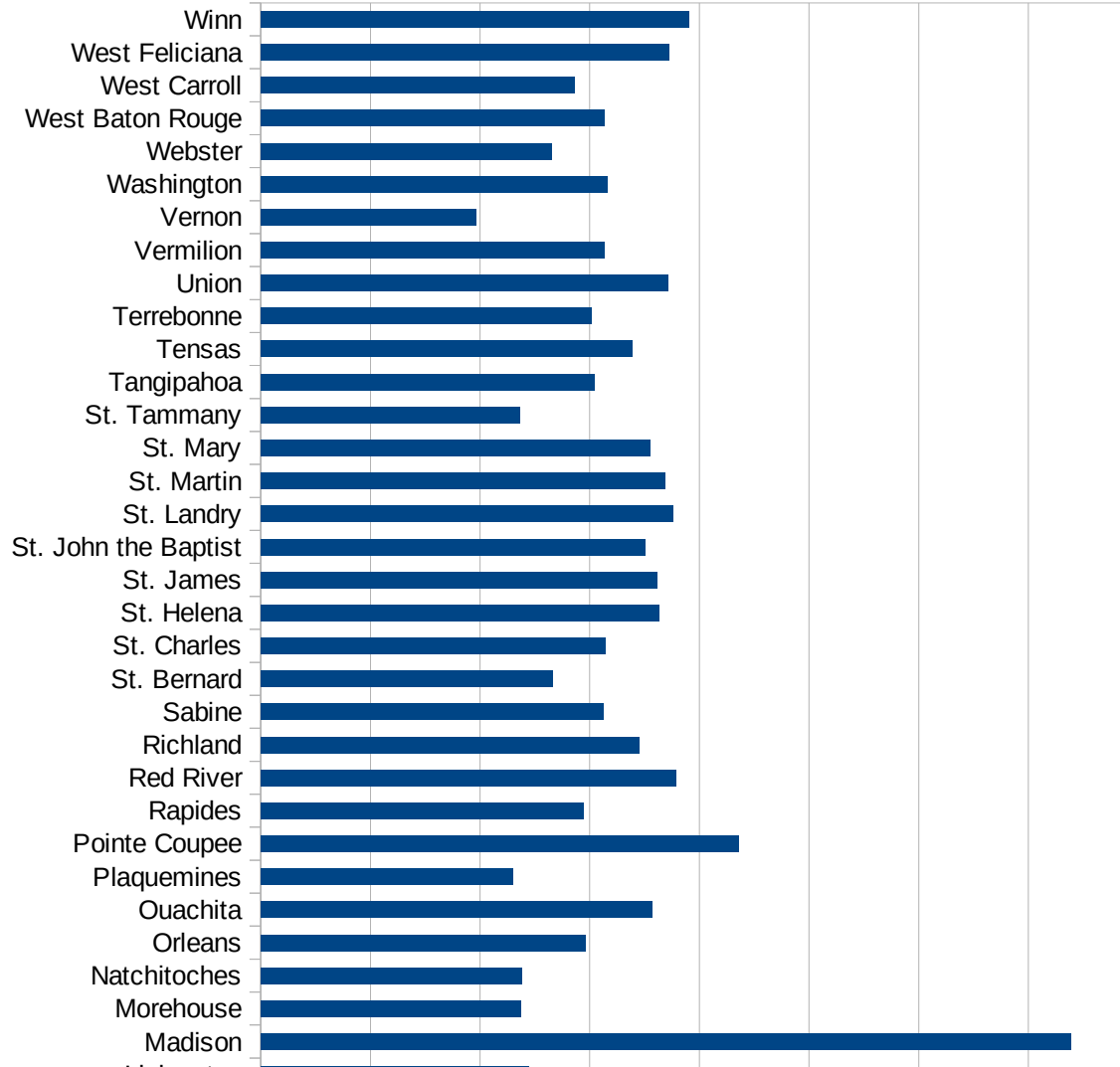
KY

29173
29175
29177
29179
29181
29195
29197
29199
29201
29203
29205
29183
29185
29187
29189
29510
29186
29207
29209
29211
29213
29215

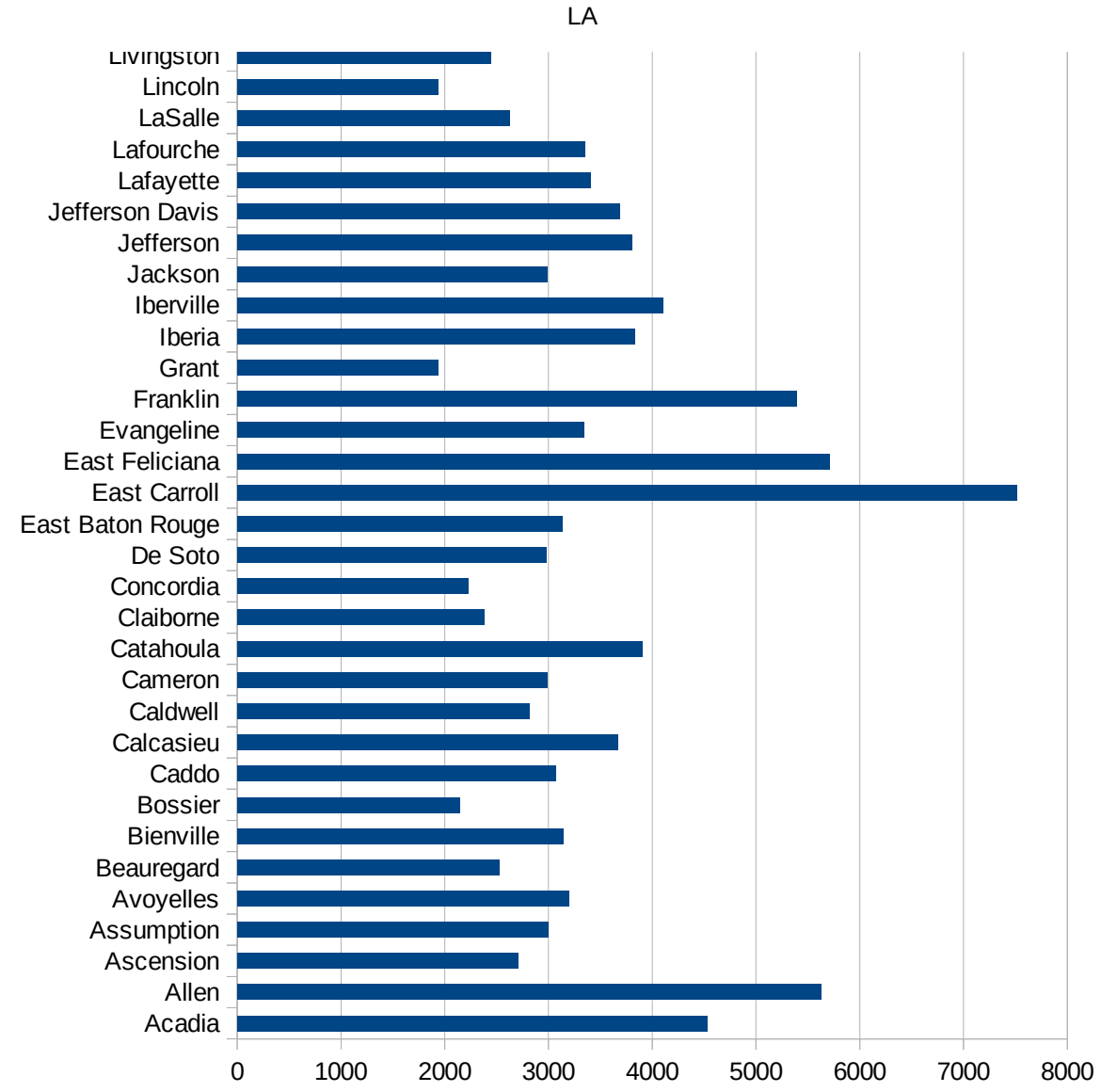
29217
29219
29221
29223
29225
29227
29229

LA

FIPS	County	PC Infection
22001	Acadia	4529.667149
22003	Allen	5627.807069
22005	Ascension	2708.707649
22007	Assumption	3000
22009	Avoyelles	3198.06238
22011	Beauregard	2525.971063
22013	Bienville	3140.967839
22015	Bossier	2144.907025
22017	Caddo	3067.651345
22019	Calcasieu	3665.465359
22021	Caldwell	2811.24498
22023	Cameron	2985.074627
22025	Catahoula	3902.997502
22027	Claiborne	2383.341696
22029	Concordia	2227.672185
22031	De Soto	2981.484181
22033	East Baton Rouge	3135.460227
22035	East Carroll	7517.407986
22037	East Feliciana	5708.365708
22039	Evangeline	3343.001525
22041	Franklin	5397.896408
22043	Grant	1934.881238
22045	Iberia	3829.943192
22047	Iberville	4107.453929
22049	Jackson	2987.045655
22051	Jefferson	3807.38669
22053	Jefferson Davis	3691.976442
22055	Lafayette	3408.407543
22057	Lafourche	3347.092697
22059	LaSalle	2621.170477
22061	Lincoln	1932.36715
22063	Livingston	2439.688465
22065	Madison	7391.81077



22067 Morehouse	2370.265375
22069 Natchitoches	2384.955638
22071 Orleans	2959.801128
22073 Ouachita	3566.27286
22075 Plaquemines	2298.163178
22077 Pointe Coupee	4361.89608
22079 Rapides	2940.365497
22081 Red River	3786.716999
22083 Richland	3446.909667
22085 Sabine	3120.838881
22087 St. Bernard	2658.333512
22089 St. Charles	3139.242421
22091 St. Helena	3634.769051
22093 St. James	3617.435946
22095 St. John the Baptist	3508.243794
22097 St. Landry	3757.672418
22099 St. Martin	3683.258425
22101 St. Mary	3552.05529
22103 St. Tammany	2358.287713
22105 Tangipahoa	3043.124005
22107 Tensas	3384.132676
22109 Terrebonne	3014.744958
22111 Union	3712.494402
22113 Vermilion	3130.53652
22115 Vernon	1958.657388
22117 Washington	3162.165643
22119 Webster	2654.776019
22121 West Baton Rouge	3136.943278
22123 West Carroll	2859.224185
22125 West Feliciana	3719.27555
22127 Winn	3905.476157



LA

FIPS

29001
29003
29005
29007
29009
29011
29013
29015
29017
29019
29021
29023
29025
29027
29029
29031
29033
29035
29037

LA

29039
29041
29043
29045
29047
29049
29051
29053
29055
29057
29059
29061
29063
29065
29067
29069
29071
29073
29075
29077
29079
29081
29083
29085
29087
29089
29091
29093
29095
29097
29099
29101

29103

LA

29105
29107
29109
29111
29113
29115
29117
29121
29123
29125
29127
29119
29129
29131
29133
29135
29137
29139
29141
29143
29145
29147
29149
29151
29153
29155
29157
29159
29161
29163
29165
29167
29169
29171

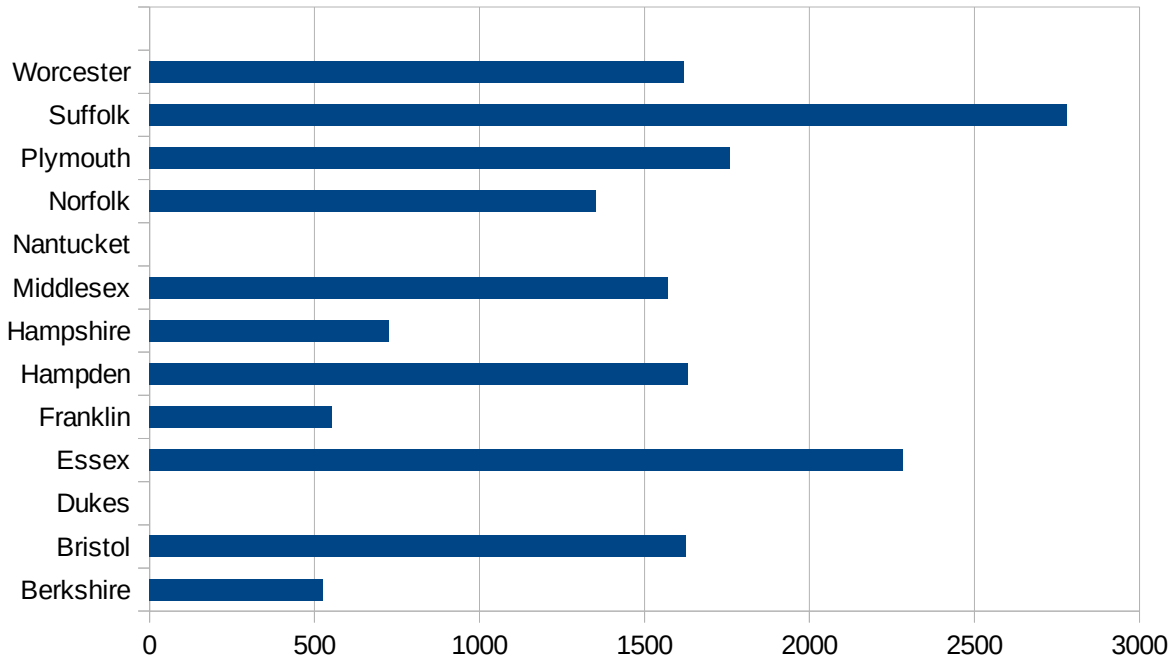
LA

29173
29175
29177
29179
29181
29195
29197
29199
29201
29203
29205
29183
29185
29187
29189
29510
29186
29207
29209
29211
29213
29215

29217
29219
29221
29223
29225
29227
29229

MA

FIPS	County	PC Infection
25001	Barnstable	763.7772769
25003	Berkshire	526.3241207
25005	Bristol	1626.709596
25007	Dukes	0
25009	Essex	2283.725295
25011	Franklin	552.4005468
25013	Hampden	1632.632237
25015	Hampshire	726.9684856
25017	Middlesex	1571.423794
25019	Nantucket	0
25021	Norfolk	1353.439525
25023	Plymouth	1759.783221
25025	Suffolk	2779.057841
25027	Worcester	1619.808411



MA

FIPS

29001
29003
29005
29007
29009
29011
29013
29015
29017
29019
29021
29023
29025
29027
29029
29031
29033
29035
29037

MA

29039
29041
29043
29045
29047
29049
29051
29053
29055
29057
29059
29061
29063
29065
29067
29069
29071
29073
29075
29077
29079
29081
29083
29085
29087
29089
29091
29093
29095
29097
29099
29101

29103

MA

29105
29107
29109
29111
29113
29115
29117
29121
29123
29125
29127
29119
29129
29131
29133
29135
29137
29139
29141
29143
29145
29147
29149
29151
29153
29155
29157
29159
29161
29163
29165
29167
29169
29171

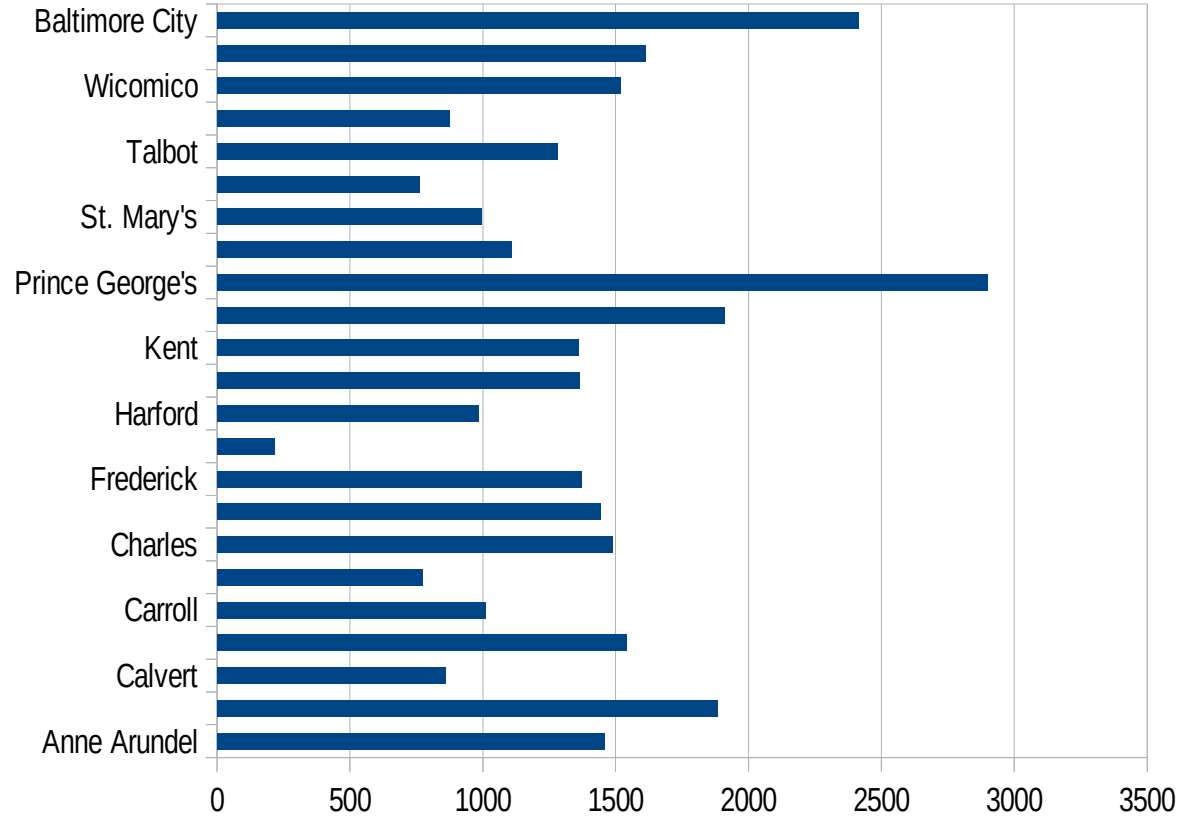
MA

29173
29175
29177
29179
29181
29195
29197
29199
29201
29203
29205
29183
29185
29187
29189
29510
29186
29207
29209
29211
29213
29215

29217
29219
29221
29223
29225
29227
29229

MD

FIPS	County	PC Infection
24001	Allegany	556.5339908
24003	Anne Arundel	1458.254851
24005	Baltimore	1882.232799
24009	Calvert	859.7545732
24011	Caroline	1540.355513
24013	Carroll	1009.327372
24015	Cecil	773.1507595
24017	Charles	1487.898058
24019	Dorchester	1443.84024
24021	Frederick	1371.025785
24023	Garrett	216.0271577
24025	Harford	984.4224984
24027	Howard	1366.044134
24029	Kent	1362.018263
24031	Montgomery	1909.902172
24033	Prince George's	2898.467846
24035	Queen Anne's	1106.445643
24037	St. Mary's	994.9939644
24039	Somerset	763.3885102
24041	Talbot	1279.48496
24043	Washington	875.2633741
24045	Wicomico	1519.453462
24047	Worcester	1611.25369
24510	Baltimore City	2412.468153



MD

FIPS

29001
29003
29005
29007
29009
29011
29013
29015
29017
29019
29021
29023
29025
29027
29029
29031
29033
29035
29037

MD

29039
29041
29043
29045
29047
29049
29051
29053
29055
29057
29059
29061
29063
29065
29067
29069
29071
29073
29075
29077
29079
29081
29083
29085
29087
29089
29091
29093
29095
29097
29099
29101

29103

MD

29105
29107
29109
29111
29113
29115
29117
29121
29123
29125
29127
29119
29129
29131
29133
29135
29137
29139
29141
29143
29145
29147
29149
29151
29153
29155
29157
29159
29161
29163
29165
29167
29169
29171

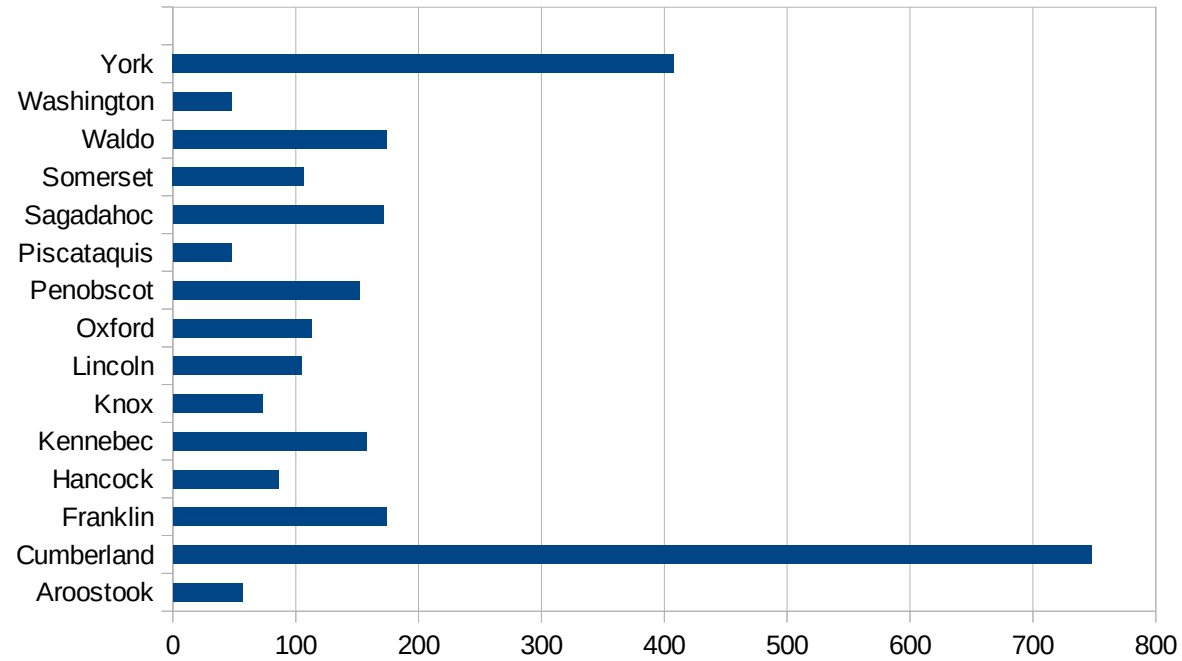
MD

29173
29175
29177
29179
29181
29195
29197
29199
29201
29203
29205
29183
29185
29187
29189
29510
29186
29207
29209
29211
29213
29215

29217
29219
29221
29223
29225
29227
29229

ME

FIPS	County	PC Infection
23001	Androscoggin	571.1420054
23003	Aroostook	56.6226103
23005	Cumberland	748.0659633
23007	Franklin	173.9304947
23009	Hancock	85.74921092
23011	Kennebec	157.270054
23013	Knox	72.91745242
23015	Lincoln	104.8279075
23017	Oxford	112.8119685
23019	Penobscot	152.2211045
23021	Piscataquis	47.61904762
23023	Sagadahoc	171.1848235
23025	Somerset	106.7362429
23027	Waldo	173.829798
23029	Washington	47.63416958
23031	York	407.7990971



ME

FIPS

29001
29003
29005
29007
29009
29011
29013
29015
29017
29019
29021
29023
29025
29027
29029
29031
29033
29035
29037

ME

29039
29041
29043
29045
29047
29049
29051
29053
29055
29057
29059
29061
29063
29065
29067
29069
29071
29073
29075
29077
29079
29081
29083
29085
29087
29089
29091
29093
29095
29097
29099
29101

29103

ME

29105
29107
29109
29111
29113
29115
29117
29121
29123
29125
29127
29119
29129
29131
29133
29135
29137
29139
29141
29143
29145
29147
29149
29151
29153
29155
29157
29159
29161
29163
29165
29167
29169
29171

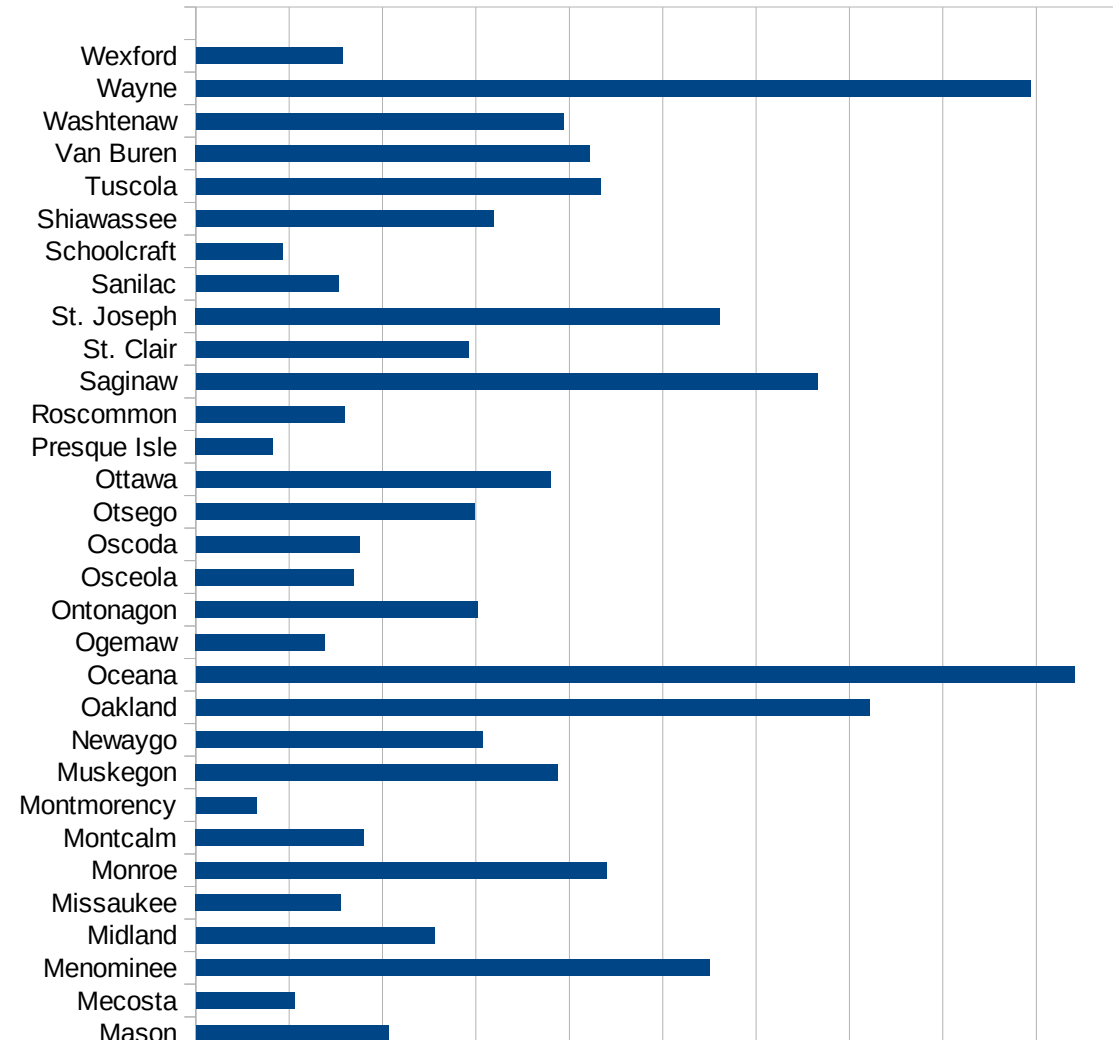
ME

29173
29175
29177
29179
29181
29195
29197
29199
29201
29203
29205
29183
29185
29187
29189
29510
29186
29207
29209
29211
29213
29215

29217
29219
29221
29223
29225
29227
29229

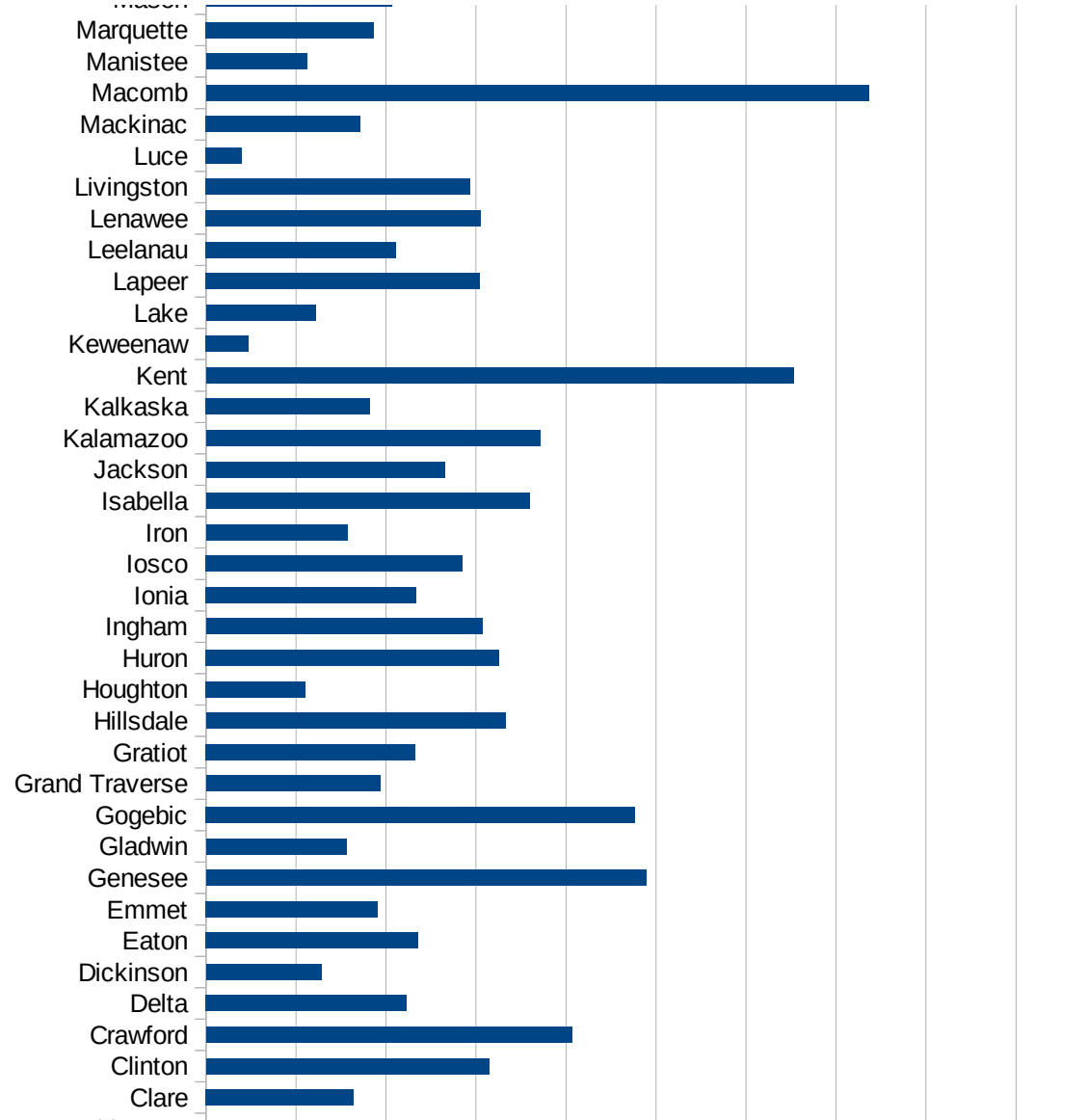
MI

FIPS	County	PC Infection
26001	Alcona	347.4232774
26003	Alger	186.8747939
26005	Allegan	548.8932641
26007	Alpena	468.9703808
26009	Antrim	256.7943505
26011	Arenac	392.2611528
26013	Baraga	96.15384615
26015	Barry	353.1893324
26017	Bay	799.6304957
26019	Benzie	264.7439869
26021	Berrien	1053.580812
26023	Branch	1125.578836
26025	Calhoun	746.5405578
26027	Cass	807.3103208
26029	Charlevoix	278.1588173
26031	Cheboygan	314.7995121
26033	Chippewa	154.5965829
26035	Clare	328.3805313
26037	Clinton	629.0021681
26039	Crawford	812.8911589
26041	Delta	446.2169172
26043	Dickinson	256.0769019
26045	Eaton	471.6551636
26047	Emmet	381.2897802
26049	Genesee	978.1465352
26051	Gladwin	311.7969768
26053	Gogebic	953.8950715
26055	Grand Traverse	386.7218303
26057	Gratiot	465.5287076
26059	Hillsdale	664.4953988
26061	Houghton	220.8785444
26063	Huron	651.350831
26065	Ingham	613.5241772

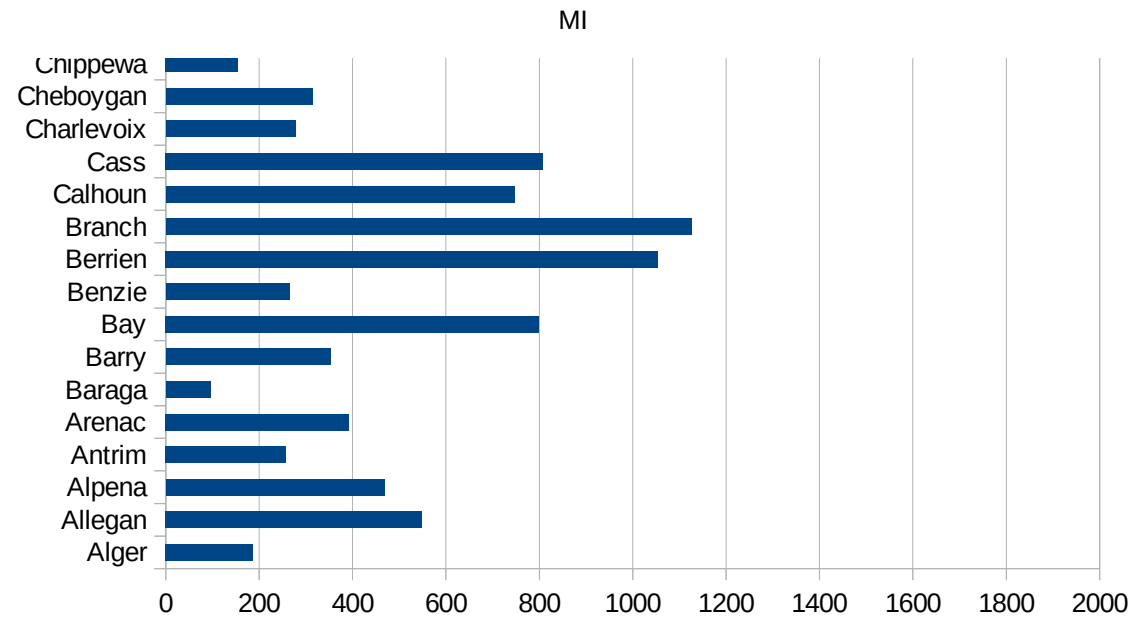


MI

26067 Ionia	467.2169444
26069 Iosco	570.1527052
26071 Iron	314.8331384
26073 Isabella	718.5170488
26075 Jackson	530.779547
26077 Kalamazoo	741.8733718
26079 Kalkaska	364.6768402
26081 Kent	1304.861224
26083 Keweenaw	94.65215334
26085 Lake	244.087198
26087 Lapeer	608.8971691
26089 Leelanau	422.7164124
26091 Lenawee	610.5875888
26093 Livingston	587.2693804
26095 Luce	79.57981856
26097 Mackinac	343.0054695
26099 Macomb	1472.748494
26101 Manistee	224.233529
26103 Marquette	372.8426243
26105 Mason	412.371134
26107 Mecosta	211.2756918
26109 Menominee	1100.813645
26111 Midland	510.762057
26113 Missaukee	310.9905379
26115 Monroe	880.7556551
26117 Montcalm	359.5547774
26119 Montmorency	129.5196978
26121 Muskegon	775.3992211
26123 Newaygo	613.5973165
26125 Oakland	1442.819693
26127 Oceana	1881.690141
26129 Ogemaw	276.823215
26131 Ontonagon	603.9689387
26133 Osceola	338.4602202



26135 Oscoda	350.4108265
26137 Otsego	595.9862153
26139 Ottawa	758.7075809
26141 Presque Isle	164.8610457
26143 Roscommon	318.2046558
26145 Saginaw	1330.712788
26147 St. Clair	583.6685767
26149 St. Joseph	1122.159789
26151 Sanilac	305.9589141
26153 Schoolcraft	185.9196827
26155 Shiawassee	637.9047396
26157 Tuscola	866.4026202
26159 Van Buren	844.2901071
26161 Washtenaw	787.6796338
26163 Wayne	1787.851368
26165 Wexford	313.7512699



MI

FIPS

29001
29003
29005
29007
29009
29011
29013
29015
29017
29019
29021
29023
29025
29027
29029
29031
29033
29035
29037

MI

29039
29041
29043
29045
29047
29049
29051
29053
29055
29057
29059
29061
29063
29065
29067
29069
29071
29073
29075
29077
29079
29081
29083
29085
29087
29089
29091
29093
29095
29097
29099
29101

29103

MI

29105
29107
29109
29111
29113
29115
29117
29121
29123
29125
29127
29119
29129
29131
29133
29135
29137
29139
29141
29143
29145
29147
29149
29151
29153
29155
29157
29159
29161
29163
29165
29167
29169
29171

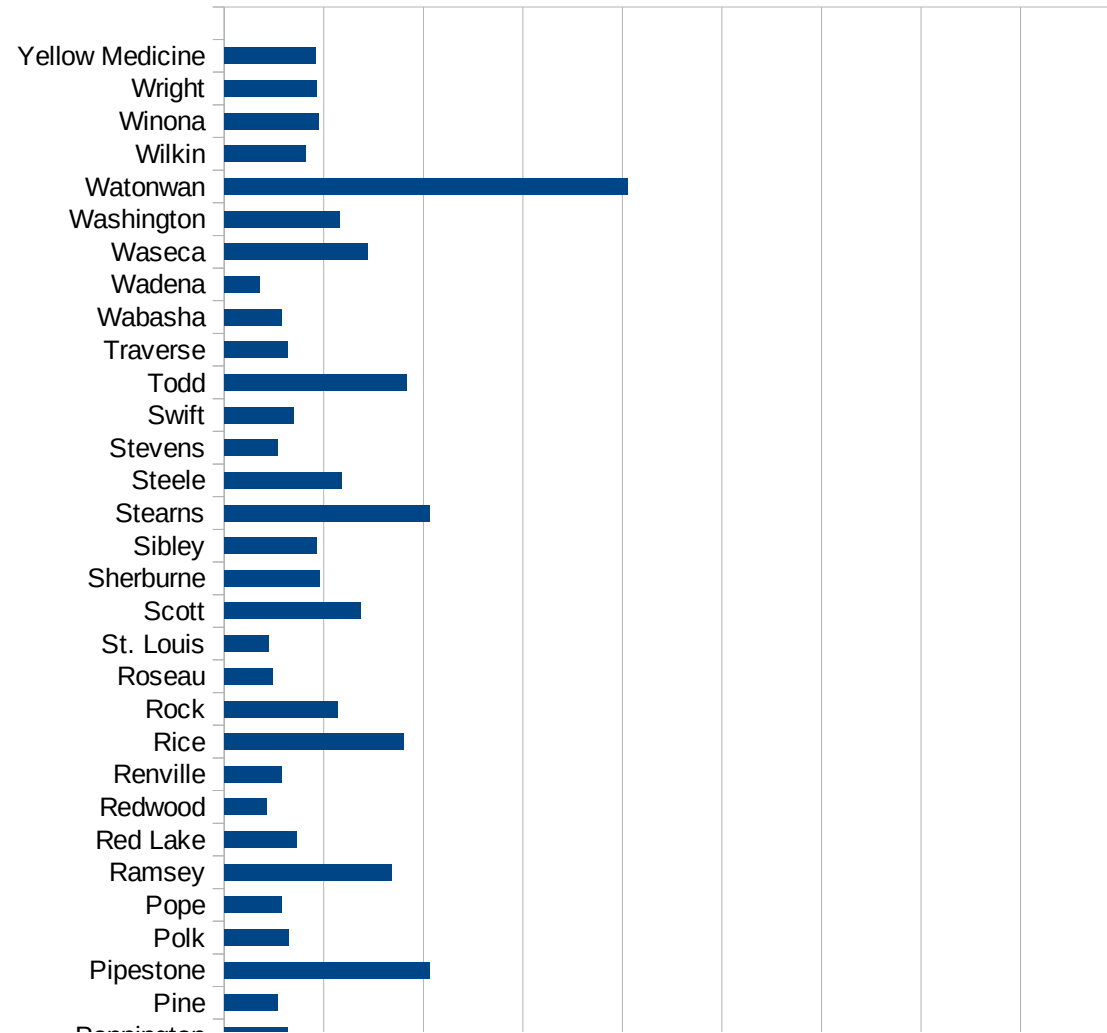
MI

29173
29175
29177
29179
29181
29195
29197
29199
29201
29203
29205
29183
29185
29187
29189
29510
29186
29207
29209
29211
29213
29215

29217
29219
29221
29223
29225
29227
29229

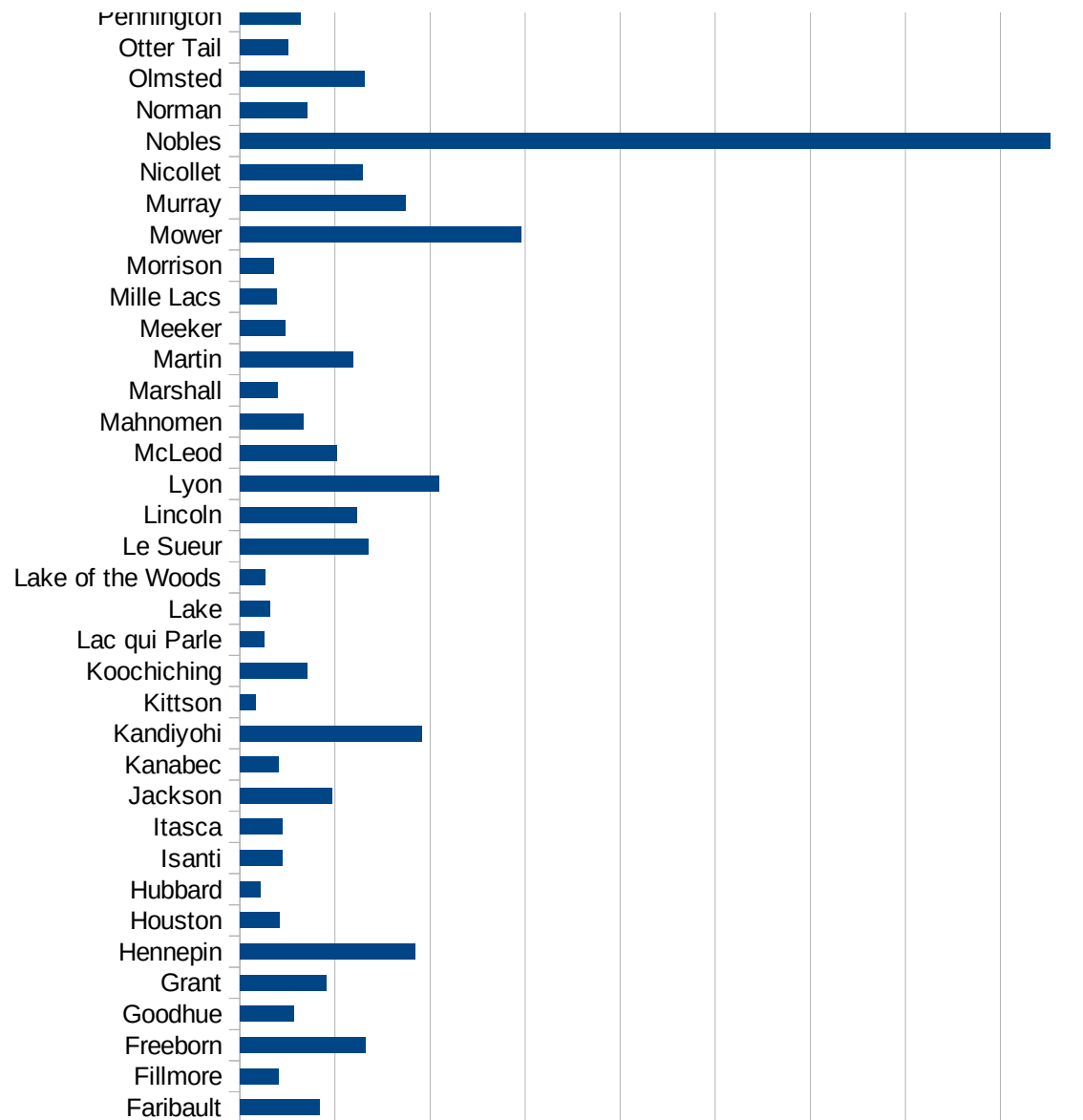
MN

FIPS	County	PC Infection
27001	Aitkin	320.7143756
27003	Anoka	1351.561418
27005	Becker	581.8858922
27007	Beltrami	685.2092984
27009	Benton	1008.755704
27011	Big Stone	701.5433955
27013	Blue Earth	1895.383155
27015	Brown	521.6837243
27017	Carlton	538.5495438
27019	Carver	1089.318307
27021	Cass	355.7031065
27023	Chippewa	1140.55686
27025	Chisago	570.4373949
27027	Clay	1396.294269
27029	Clearwater	215.6640182
27031	Cook	111.255331
27033	Cottonwood	1808.991753
27035	Crow Wing	480.8210945
27037	Dakota	1404.014357
27039	Dodge	749.2075689
27041	Douglas	450.4267201
27043	Faribault	835.8773077
27045	Fillmore	408.3958591
27047	Freeborn	1323.741952
27049	Goodhue	562.4636338
27051	Grant	913.4695233
27053	Hennepin	1842.820709
27055	Houston	414.4687265
27057	Hubbard	215.6384774
27059	Isanti	442.876445
27061	Itasca	445.5972333
27063	Jackson	968.6207244
27065	Kanabec	401.0612698

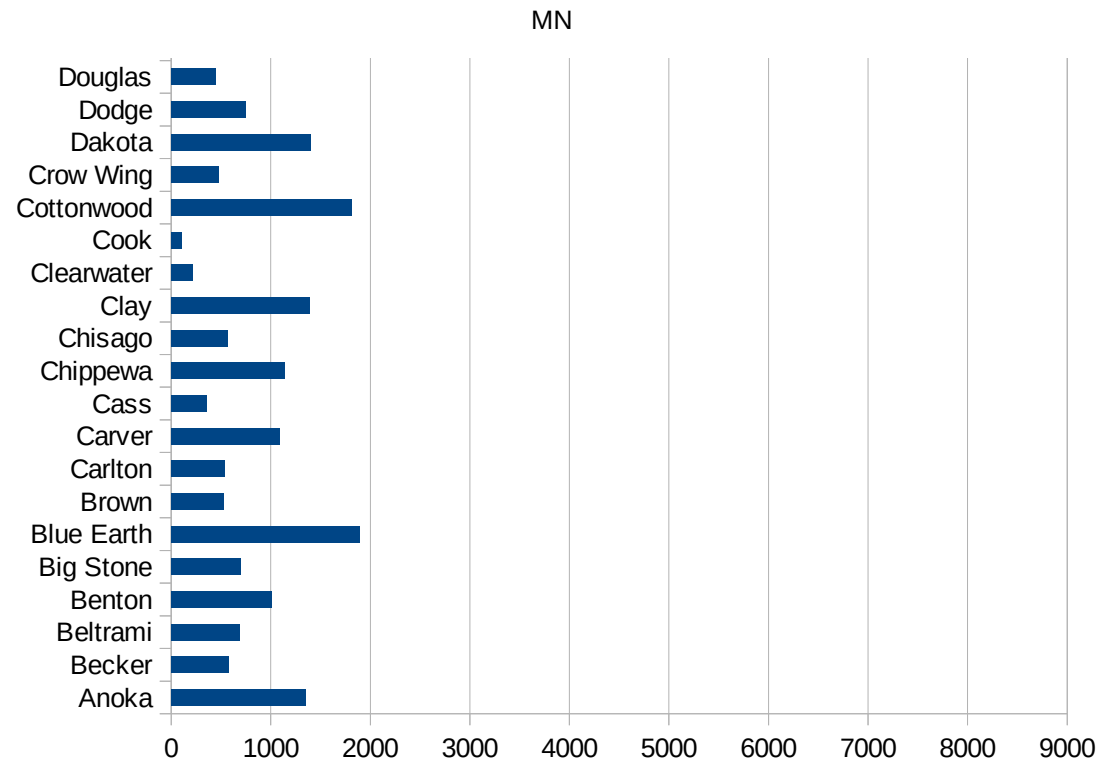


MN

27067 Kandiyohi	1913.429005
27069 Kittson	164.7834275
27071 Koochiching	707.3954984
27073 Lac qui Parle	255.3319315
27075 Lake	319.009195
27077 Lake of the Woo	266.0989888
27079 Le Sueur	1347.652137
27081 Lincoln	1233.915036
27083 Lyon	2099.184518
27085 McLeod	1023.05355
27087 Mahnomen	670.4113064
27089 Marshall	394.0362087
27091 Martin	1192.822846
27093 Meeker	475.3467871
27095 Mille Lacs	386.395807
27097 Morrison	358.7687298
27099 Mower	2961.685536
27101 Murray	1739.971
27103 Nicollet	1291.642314
27105 Nobles	8524.904215
27107 Norman	710.4247104
27109 Olmsted	1308.573878
27111 Otter Tail	508.3996463
27113 Pennington	641.8394696
27115 Pine	532.5102601
27117 Pipestone	2066.98353
27119 Polk	647.0233753
27121 Pope	576.7324502
27123 Ramsey	1679.904037
27125 Red Lake	725.1812953
27127 Redwood	432.8152666
27129 Renville	574.8699699
27131 Rice	1802.384138
27133 Rock	1136.605056



27135 Roseau	488.4488449
27137 St. Louis	451.5554132
27139 Scott	1371.275809
27141 Sherburne	957.974093
27143 Sibley	931.5943572
27145 Stearns	2062.716632
27147 Steele	1184.686031
27149 Stevens	533.1692812
27151 Swift	695.5591225
27153 Todd	1834.675779
27155 Traverse	634.8246675
27157 Wabasha	572.8805729
27159 Wadena	355.7685326
27161 Waseca	1444.545503
27163 Washington	1158.560345
27165 Watonwan	4052.823315
27167 Wilkin	815.478094
27169 Winona	946.3846532
27171 Wright	925.5660108
27173 Yellow Medicine	918.8361409



MN

FIPS

29001
29003
29005
29007
29009
29011
29013
29015
29017
29019
29021
29023
29025
29027
29029
29031
29033
29035
29037

MN

29039
29041
29043
29045
29047
29049
29051
29053
29055
29057
29059
29061
29063
29065
29067
29069
29071
29073
29075
29077
29079
29081
29083
29085
29087
29089
29091
29093
29095
29097
29099
29101

29103

MN

29105
29107
29109
29111
29113
29115
29117
29121
29123
29125
29127
29119
29129
29131
29133
29135
29137
29139
29141
29143
29145
29147
29149
29151
29153
29155
29157
29159
29161
29163
29165
29167
29169
29171

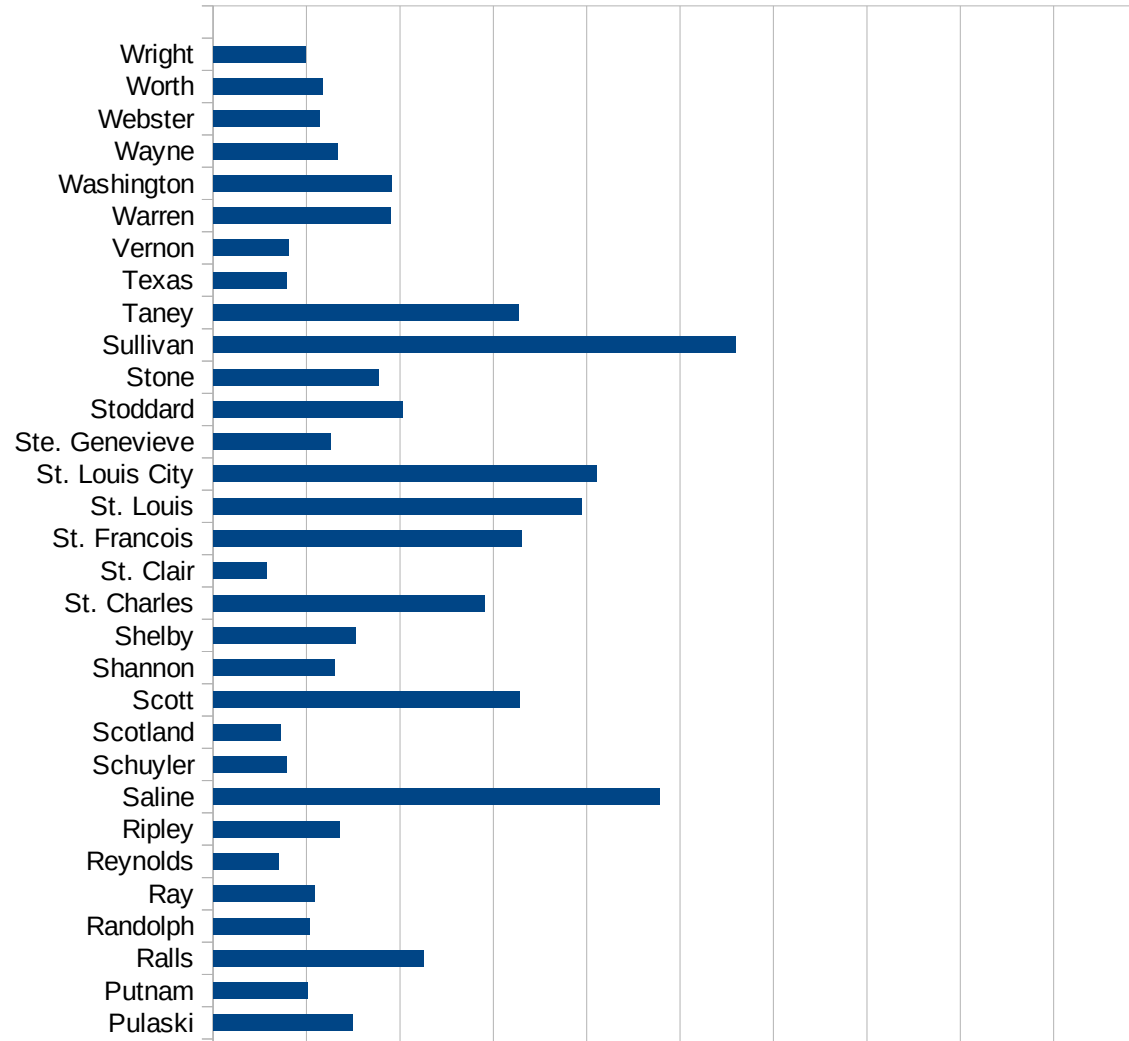
MN

29173
29175
29177
29179
29181
29195
29197
29199
29201
29203
29205
29183
29185
29187
29189
29510
29186
29207
29209
29211
29213
29215

29217
29219
29221
29223
29225
29227
29229

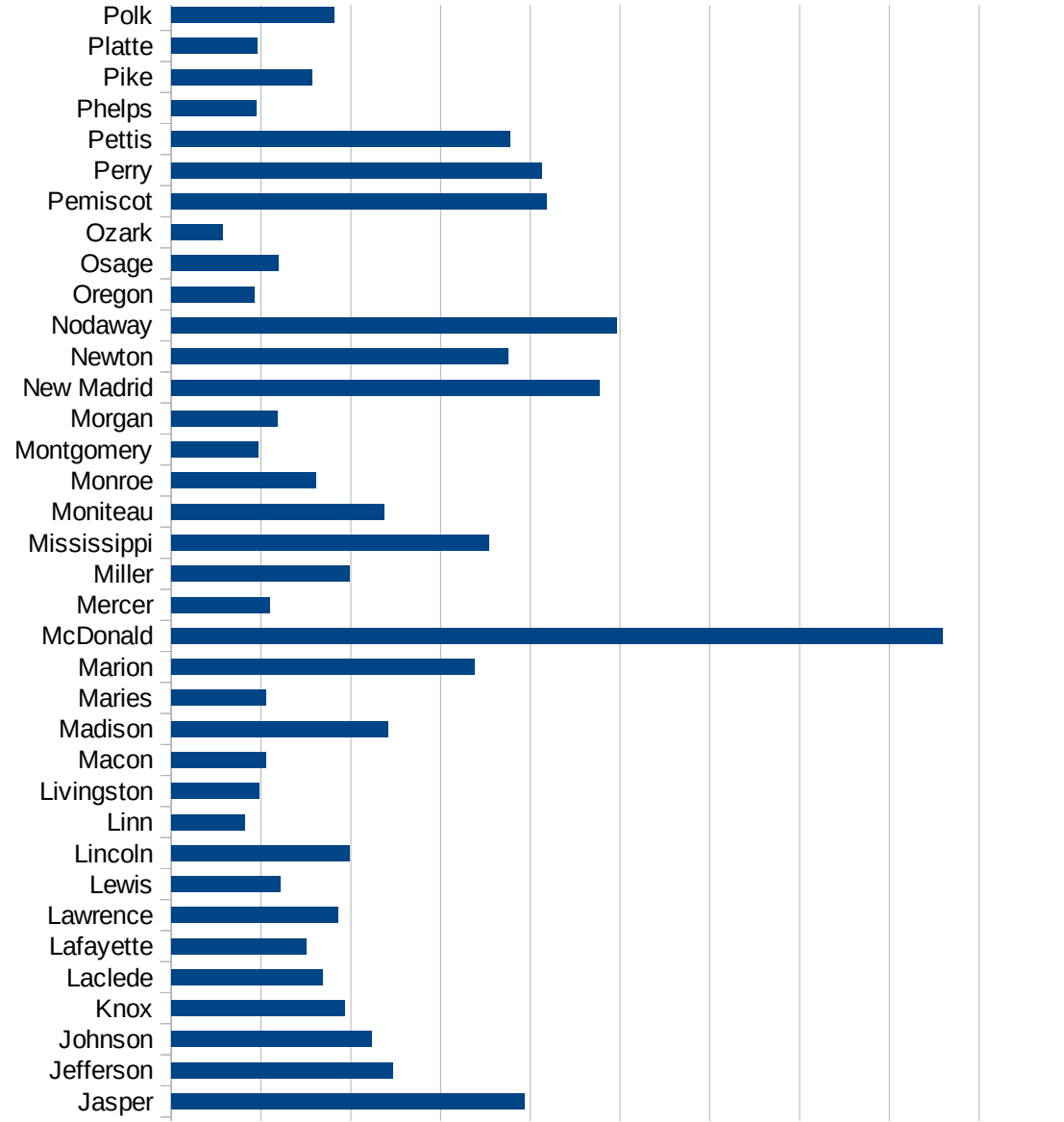
MO

FIPS	County	Cases	Infection Rate per 100,000
29001	Adair	911.6381862	
29003	Andrew	709.9449083	
29005	Atchison	560.8199575	
29007	Audrain	1052.094374	
29009	Barry	997.6035223	
29011	Barton	889.9813528	
29013	Bates	471.8137255	
29015	Benton	804.0253138	
29017	Bollinger	1068.288273	
29019	Boone	1507.735896	
29021	Buchanan	1470.007113	
29023	Butler	888.8576186	
29025	Caldwell	461.1330698	
29027	Callaway	752.9684332	
29029	Camden	1169.922514	
29031	Cape Girardeau	1238.048074	
29033	Carroll	1281.02482	
29035	Carter	611.1661711	
29037	Cass	1029.022238	
29039	Cedar	360.0423579	
29041	Chariton	389.2095021	
29043	Christian	796.7074026	
29045	Clark	643.0868167	
29047	Clay	569.4802427	
29049	Clinton	630.1905227	
29051	Cole	1123.756446	
29053	Cooper	1357.723115	
29055	Crawford	805.6100513	
29057	Dade	396.3535474	
29059	Dallas	644.3145209	
29061	Daviess	312.7631421	
29063	DeKalb	530.482977	
29065	Dent	252.5743151	



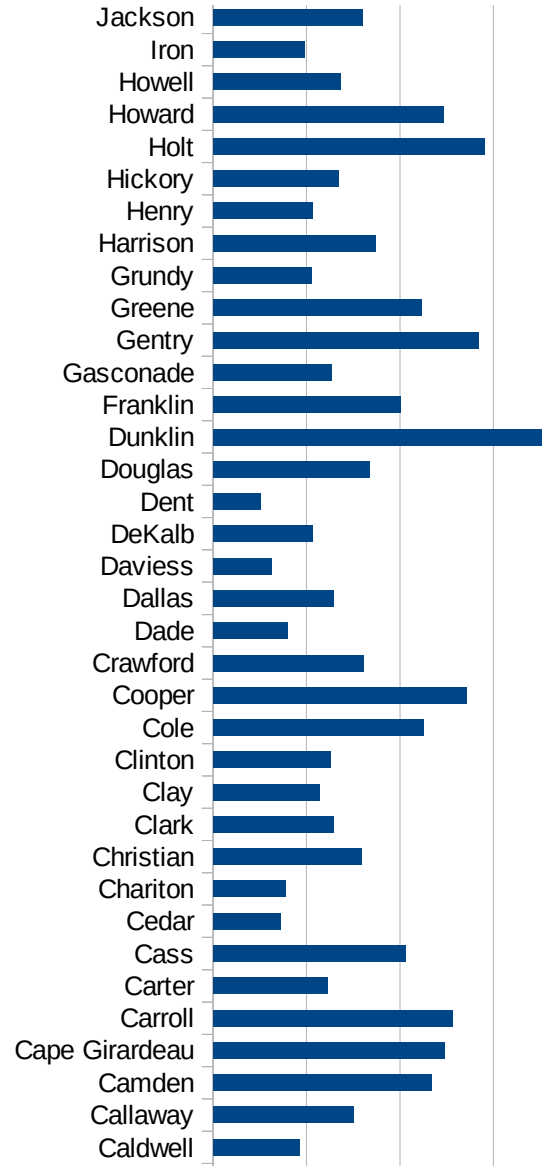
MO

29067 Douglas	837.5084125
29069 Dunklin	1757.128777
29071 Franklin	1003.183177
29073 Gasconade	632.4379463
29075 Gentry	1418.225709
29077 Greene	1112.622164
29079 Grundy	524.5107928
29081 Harrison	867.6016164
29083 Henry	532.3054332
29085 Hickory	673.0465874
29087 Holt	1453.224342
29089 Howard	1233.106442
29091 Howell	683.7009682
29093 Iron	491.3039206
29095 Jackson	800.5060638
29097 Jasper	1968.732385
29099 Jefferson	1234.694469
29101 Johnson	1112.726459
29103 Knox	962.7565239
29105 Laclede	842.8303419
29107 Lafayette	751.5798515
29109 Lawrence	928.0742459
29111 Lewis	608.8280061
29113 Lincoln	995.0421246
29115 Linn	407.0781756
29117 Livingston	488.5778423
29121 Macon	527.9482611
29123 Madison	1206.104365
29125 Maries	524.5752081
29127 Marion	1689.283716
29119 McDonald	4298.466072
29129 Mercer	549.299643
29131 Miller	994.632144
29133 Mississippi	1769.646071

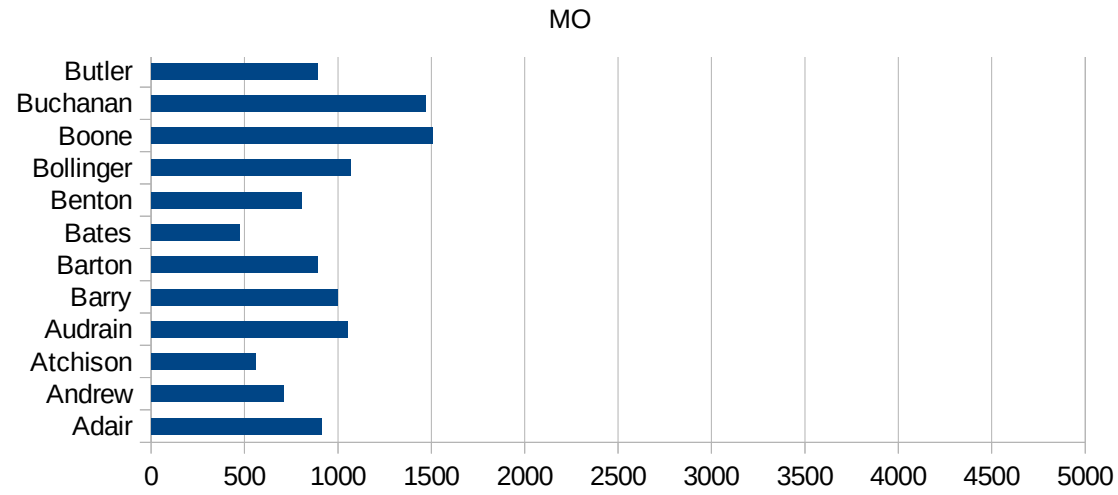


MO

29135 Moniteau	1184.790025
29137 Monroe	807.9409049
29139 Montgomery	485.5210681
29141 Morgan	594.3609392
29143 New Madrid	2387.835338
29145 Newton	1877.595853
29147 Nodaway	2479.375897
29149 Oregon	464.8515321
29151 Osage	597.9291235
29153 Ozark	288.3442387
29155 Pemiscot	2089.478859
29157 Perry	2062.663185
29159 Pettis	1885.195806
29161 Phelps	473.9336493
29163 Pike	783.6143537
29165 Platte	477.7394766
29167 Polk	906.8041365
29169 Pulaski	747.875572
29171 Putnam	504.5196552
29173 Ralls	1126.126126
29175 Randolph	516.900214
29177 Ray	541.8869903
29179 Reynolds	351.7748641
29181 Ripley	679.053802
29195 Saline	2389.167941
29197 Schuyler	391.3894325
29199 Scotland	362.4647604
29201 Scott	1643.351188
29203 Shannon	647.2096715
29205 Shelby	760.3305785
29183 St. Charles	1453.221839
29185 St. Clair	287.3869079
29187 St. Francois	1647.873808
29189 St. Louis	1972.526067



29510 St. Louis City	2052.582569
29186 Ste. Genevieve	626.118068
29207 Stoddard	1013.490379
29209 Stone	885.0672462
29211 Sullivan	2796.977978
29213 Taney	1636.467808
29215 Texas	394.9786868
29217 Vernon	404.3257989
29219 Warren	950.7072686
29221 Washington	958.184661
29223 Wayne	663.0086877
29225 Webster	572.7581887
29227 Worth	588.2352941
29229 Wright	495.1572532



MO

FIPS

29001
29003
29005
29007
29009
29011
29013
29015
29017
29019
29021
29023
29025
29027
29029
29031
29033
29035
29037

MO

29039
29041
29043
29045
29047
29049
29051
29053
29055
29057
29059
29061
29063
29065
29067
29069
29071
29073
29075
29077
29079
29081
29083
29085
29087
29089
29091
29093
29095
29097
29099
29101

29103

MO

29105
29107
29109
29111
29113
29115
29117
29121
29123
29125
29127
29119
29129
29131
29133
29135
29137
29139
29141
29143
29145
29147
29149
29151
29153
29155
29157
29159
29161
29163
29165
29167
29169
29171

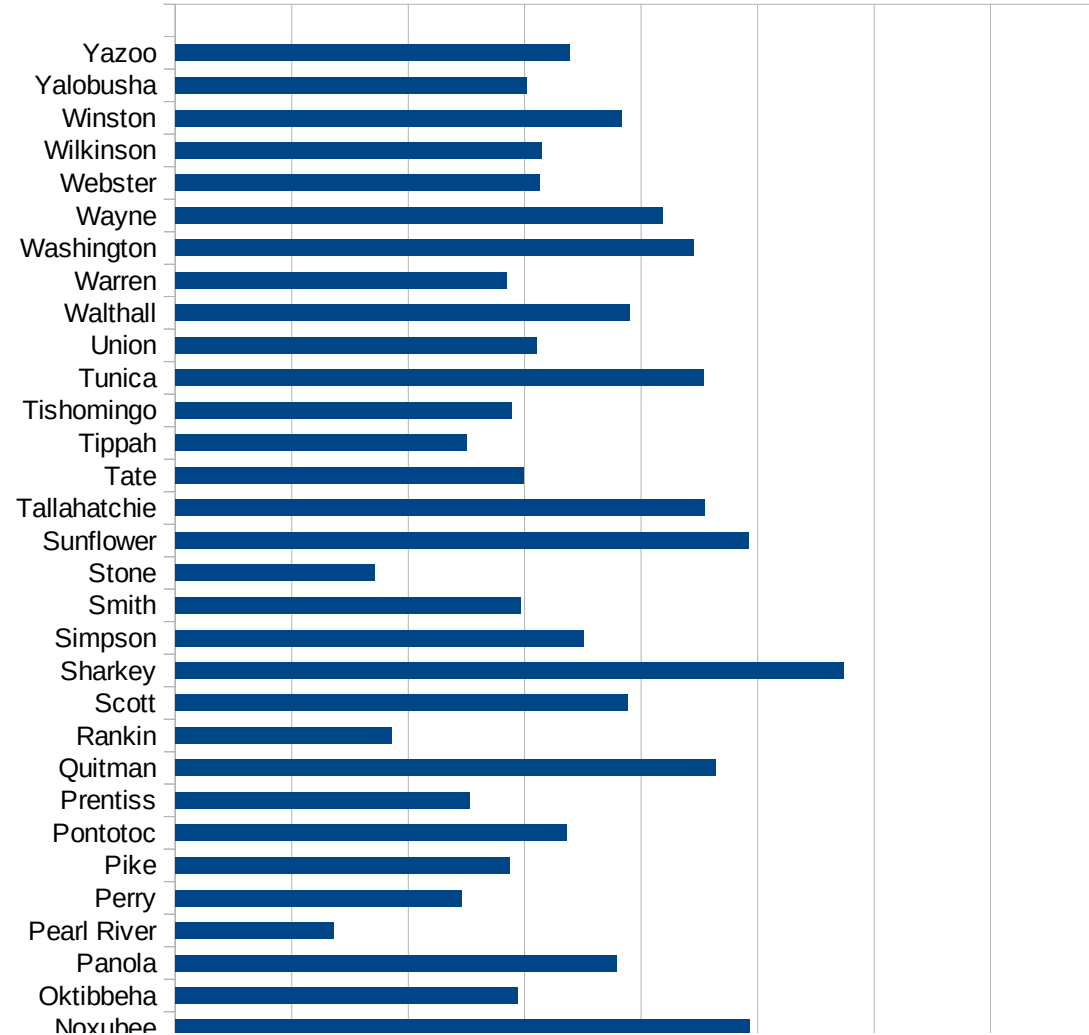
MO

29173
29175
29177
29179
29181
29195
29197
29199
29201
29203
29205
29183
29185
29187
29189
29510
29186
29207
29209
29211
29213
29215

29217
29219
29221
29223
29225
29227
29229

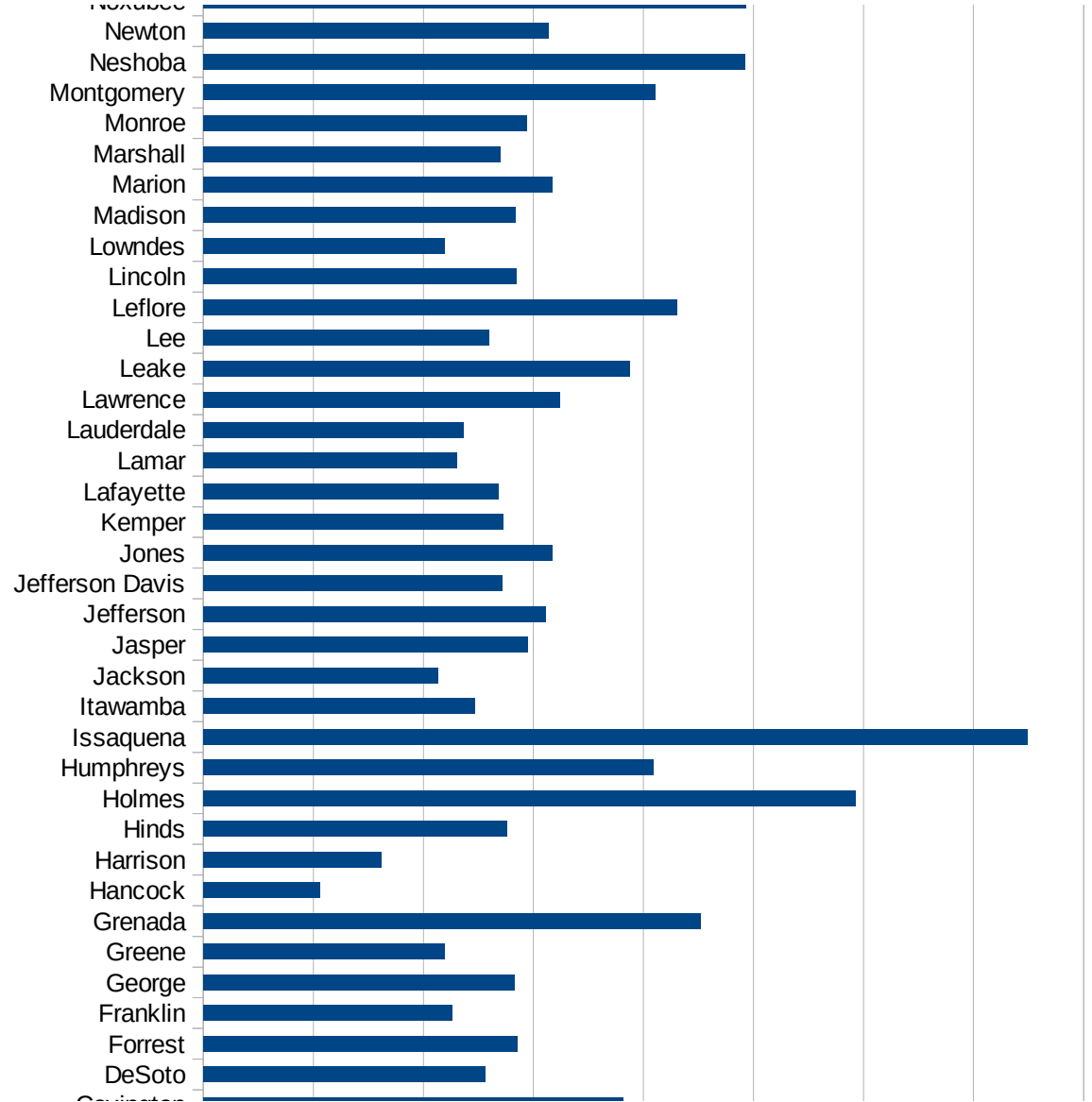
MS

FIPS	County	PC Infection
28001	Adams	2535.906643
28003	Alcorn	1735.951253
28005	Amite	2255.3951
28007	Attala	3185.407024
28009	Benton	2345.544674
28011	Bolivar	4825.583251
28013	Calhoun	3297.312275
28015	Carroll	2946.22137
28017	Chickasaw	3482.616039
28019	Choctaw	1908.673593
28021	Claiborne	4887.802711
28023	Clarke	2999.230966
28025	Clay	2481.17198
28027	Coahoma	4361.852572
28029	Copiah	3853.834565
28031	Covington	3813.71665
28033	DeSoto	2566.469415
28035	Forrest	2851.96439
28037	Franklin	2259.887006
28039	George	2832.989691
28041	Greene	2193.434418
28043	Grenada	4521.491332
28045	Hancock	1058.435797
28047	Harrison	1614.323736
28049	Hinds	2761.456861
28051	Holmes	5930.087391
28053	Humphreys	4093.496427
28055	Issaquena	7492.35474
28057	Itawamba	2470.553217
28059	Jackson	2130.13952
28061	Jasper	2946.189433
28063	Jefferson	3110.047847
28065	Jefferson Davis	2714.972405

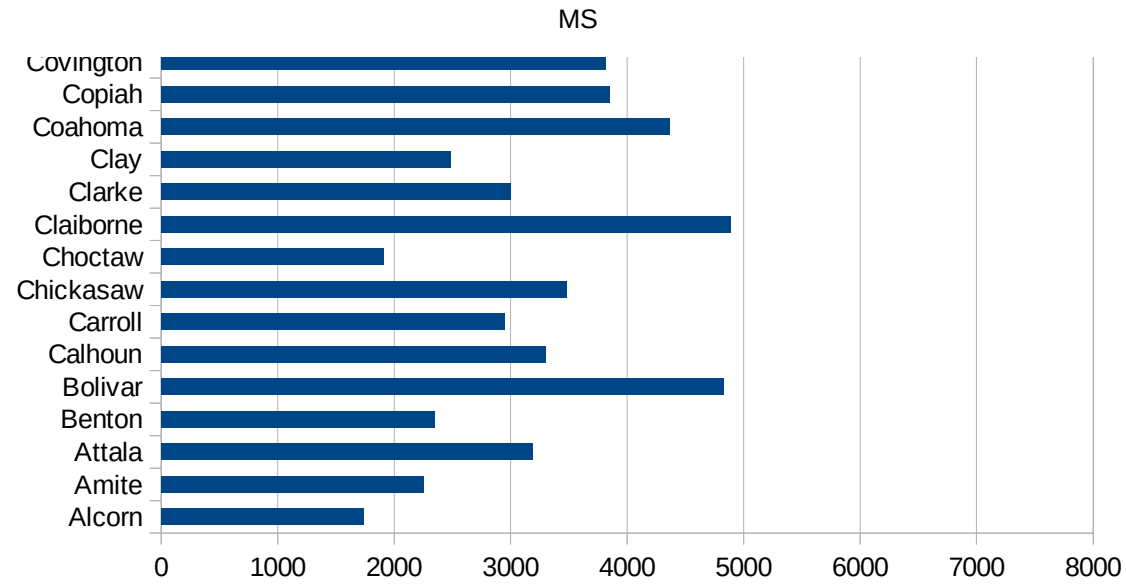


MS

28067 Jones	3168.227166
28069 Kemper	2722.648848
28071 Lafayette	2682.824448
28073 Lamar	2305.95545
28075 Lauderdale	2365.999708
28077 Lawrence	3243.677238
28079 Leake	3879.102052
28081 Lee	2595.009507
28083 Leflore	4301.670182
28085 Lincoln	2847.53691
28087 Lowndes	2195.825556
28089 Madison	2834.422039
28091 Marion	3168.116528
28093 Marshall	2696.679924
28095 Monroe	2941.176471
28097 Montgomery	4110.545745
28099 Neshoba	4927.038627
28101 Newton	3133.889848
28103 Noxubee	4935.92786
28105 Oktibbeha	2941.591564
28107 Panola	3788.987068
28109 Pearl River	1357.71932
28111 Perry	2464.168972
28113 Pike	2873.897328
28115 Pontotoc	3364.433135
28117 Prentiss	2524.195141
28119 Quitman	4637.640051
28121 Rankin	1856.376135
28123 Scott	3885.176936
28125 Sharkey	5734.521362
28127 Simpson	3505.493684
28129 Smith	2962.129734
28131 Stone	1715.018432
28133 Sunflower	4919.370507



28135 Tallahatchie	4547.079431
28137 Tate	2986.89106
28139 Tippah	2505.114799
28141 Tishomingo	2883.725712
28143 Tunica	4535.39823
28145 Union	3100.748095
28147 Walthall	3899.066713
28149 Warren	2845.634096
28151 Washington	4453.764729
28153 Wayne	4182.678096
28155 Webster	3126.277074
28157 Wilkinson	3150.591447
28159 Winston	3831.544178
28161 Yazobusha	3018.076178
28163 Yazoo	3391.390541



MS

FIPS

29001
29003
29005
29007
29009
29011
29013
29015
29017
29019
29021
29023
29025
29027
29029
29031
29033
29035
29037

MS

29039
29041
29043
29045
29047
29049
29051
29053
29055
29057
29059
29061
29063
29065
29067
29069
29071
29073
29075
29077
29079
29081
29083
29085
29087
29089
29091
29093
29095
29097
29099
29101

29103

MS

29105
29107
29109
29111
29113
29115
29117
29121
29123
29125
29127
29119
29129
29131
29133
29135
29137
29139
29141
29143
29145
29147
29149
29151
29153
29155
29157
29159
29161
29163
29165
29167
29169
29171

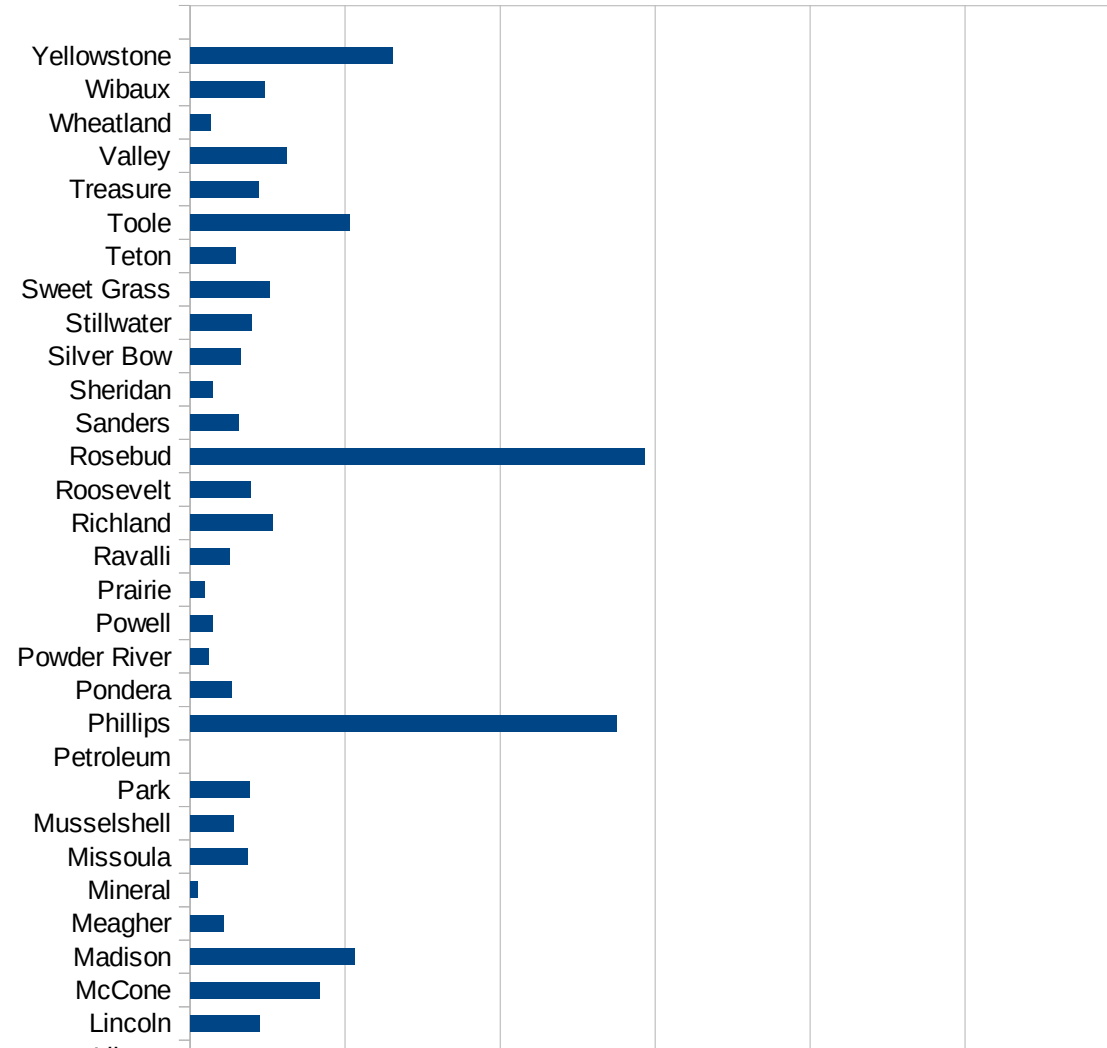
MS

29173
29175
29177
29179
29181
29195
29197
29199
29201
29203
29205
29183
29185
29187
29189
29510
29186
29207
29209
29211
29213
29215

29217
29219
29221
29223
29225
29227
29229

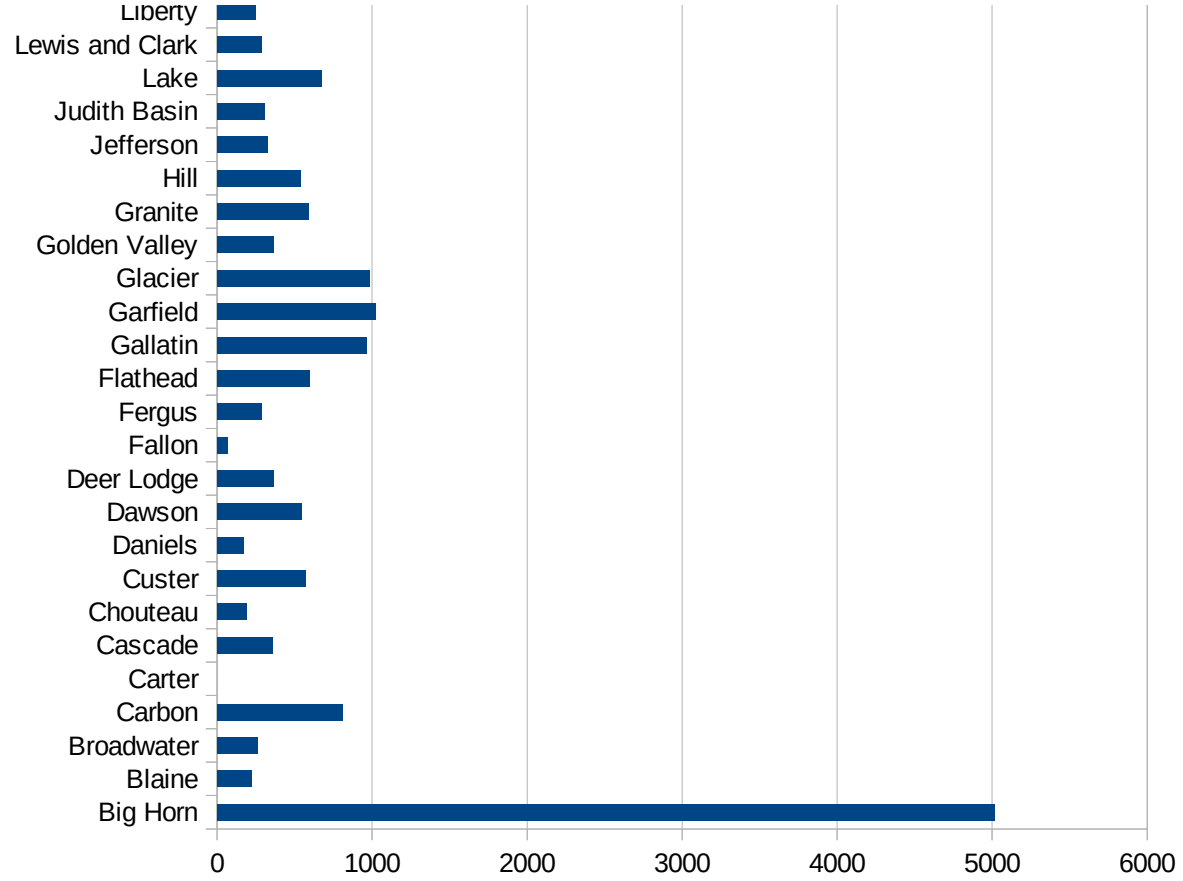
MT

FIPS	County	PC Infection
30001	Beaverhead	744.3641004
30003	Big Horn	5015.744489
30005	Blaine	220.3613927
30007	Broadwater	262.9416598
30009	Carbon	812.0216539
30011	Carter	0
30013	Cascade	358.879512
30015	Chouteau	191.4708442
30017	Custer	569.6530295
30019	Daniels	171.7229536
30021	Dawson	541.4746544
30023	Deer Lodge	361.4061987
30025	Fallon	68.49315068
30027	Fergus	287.9510483
30029	Flathead	598.3977435
30031	Gallatin	963.5668061
30033	Garfield	1025.236593
30035	Glacier	982.0324434
30037	Golden Valley	363.1961259
30039	Granite	592.0663114
30041	Hill	538.3250749
30043	Jefferson	322.393982
30045	Judith Basin	307.3770492
30047	Lake	671.0743802
30049	Lewis and Clark	286.7540029
30051	Liberty	246.9135802
30053	Lincoln	449.6312014
30055	McCone	835.8208955
30057	Madison	1060.675182
30059	Meagher	214.3622722
30061	Mineral	46.33920297
30063	Missoula	367.0311724
30065	Musselshell	279.5097828



MT

30067 Park	382.4091778
30069 Petroleum	0
30071 Phillips	2749.140893
30073 Pondera	267.9169457
30075 Powder River	116.5501166
30077 Powell	143.5132032
30079 Prairie	91.99632015
30081 Ravalli	254.7947744
30083 Richland	531.476221
30085 Roosevelt	388.8235826
30087 Rosebud	2935.010482
30089 Sanders	312.3944613
30091 Sheridan	146.0280374
30093 Silver Bow	328.637156
30095 Stillwater	398.5735263
30097 Sweet Grass	512.1293801
30099 Teton	292.1129503
30101 Toole	1030.290542
30103 Treasure	441.826215
30105 Valley	618.5289767
30107 Wheatland	134.1681574
30109 Wibaux	483.5589942
30111 Yellowstone	1307.630342



MT

FIPS

29001
29003
29005
29007
29009
29011
29013
29015
29017
29019
29021
29023
29025
29027
29029
29031
29033
29035
29037

MT

29039
29041
29043
29045
29047
29049
29051
29053
29055
29057
29059
29061
29063
29065
29067
29069
29071
29073
29075
29077
29079
29081
29083
29085
29087
29089
29091
29093
29095
29097
29099
29101

29103

MT

29105
29107
29109
29111
29113
29115
29117
29121
29123
29125
29127
29119
29129
29131
29133
29135
29137
29139
29141
29143
29145
29147
29149
29151
29153
29155
29157
29159
29161
29163
29165
29167
29169
29171

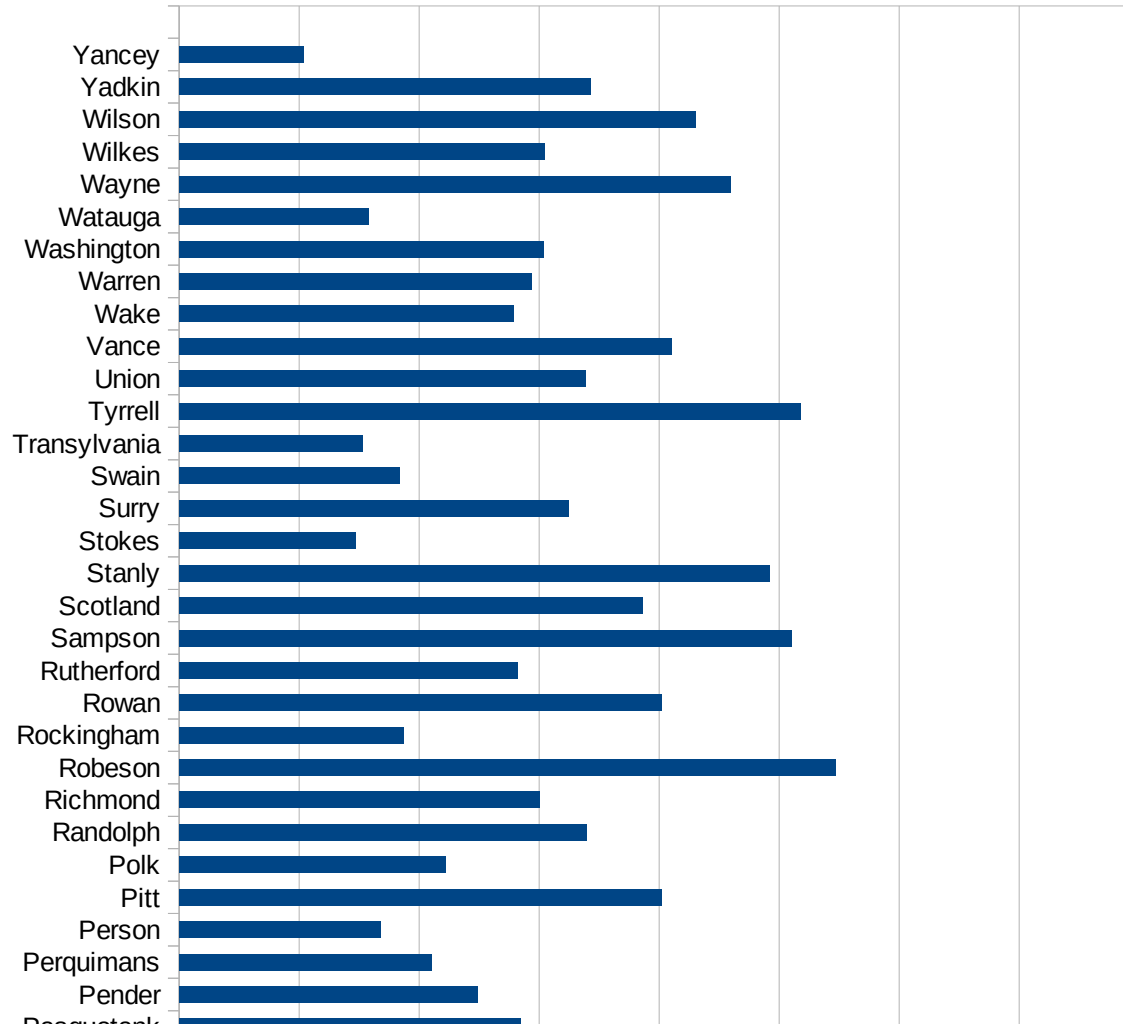
MT

29173
29175
29177
29179
29181
29195
29197
29199
29201
29203
29205
29183
29185
29187
29189
29510
29186
29207
29209
29211
29213
29215

29217
29219
29221
29223
29225
29227
29229

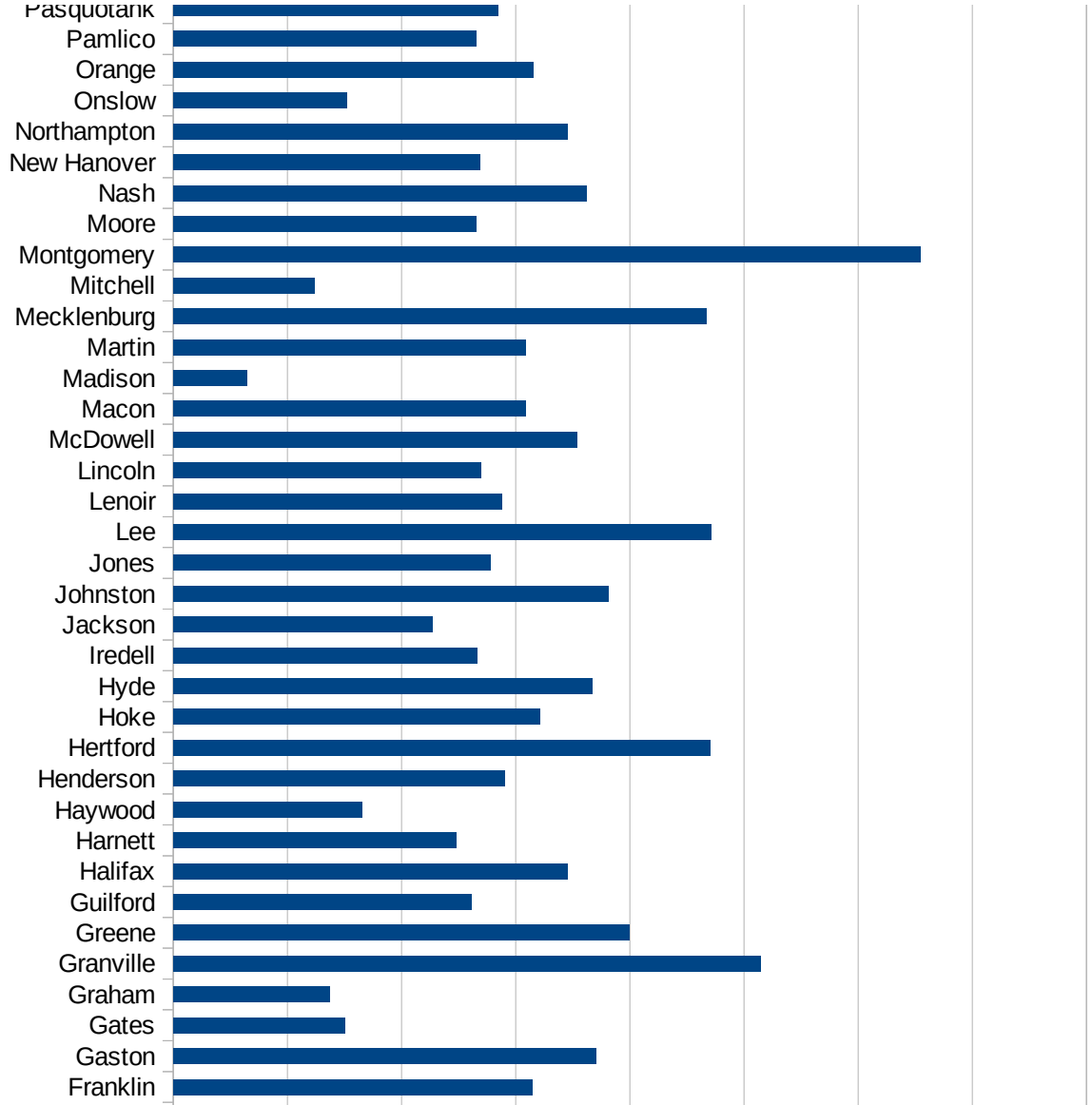
NC

FIPS	County	PC Infection
37001	Alamance	1948.496719
37003	Alexander	1094.958906
37005	Alleghany	1809.873667
37007	Anson	1788.8009
37009	Ashe	759.8952377
37011	Avery	822.622108
37013	Beaufort	1259.584953
37015	Bertie	2317.880795
37017	Bladen	2181.379934
37019	Brunswick	1024.54221
37021	Buncombe	961.7796784
37023	Burke	2052.399814
37025	Cabarrus	1524.069991
37027	Caldwell	1750.600397
37029	Camden	905.6956116
37031	Carteret	732.1212819
37033	Caswell	1097.012953
37035	Catawba	1662.758742
37037	Chatham	2042.685845
37039	Cherokee	1571.36314
37041	Chowan	1589.564474
37043	Clay	798.9945237
37045	Cleveland	1663.167597
37047	Columbus	2019.584943
37049	Craven	966.8454602
37051	Cumberland	1238.828875
37053	Currituck	402.6300236
37055	Dare	662.9955344
37057	Davidson	1322.217821
37059	Davie	1132.614139
37061	Duplin	3542.544515
37063	Durham	2191.709894
37065	Edgecombe	1861.359485

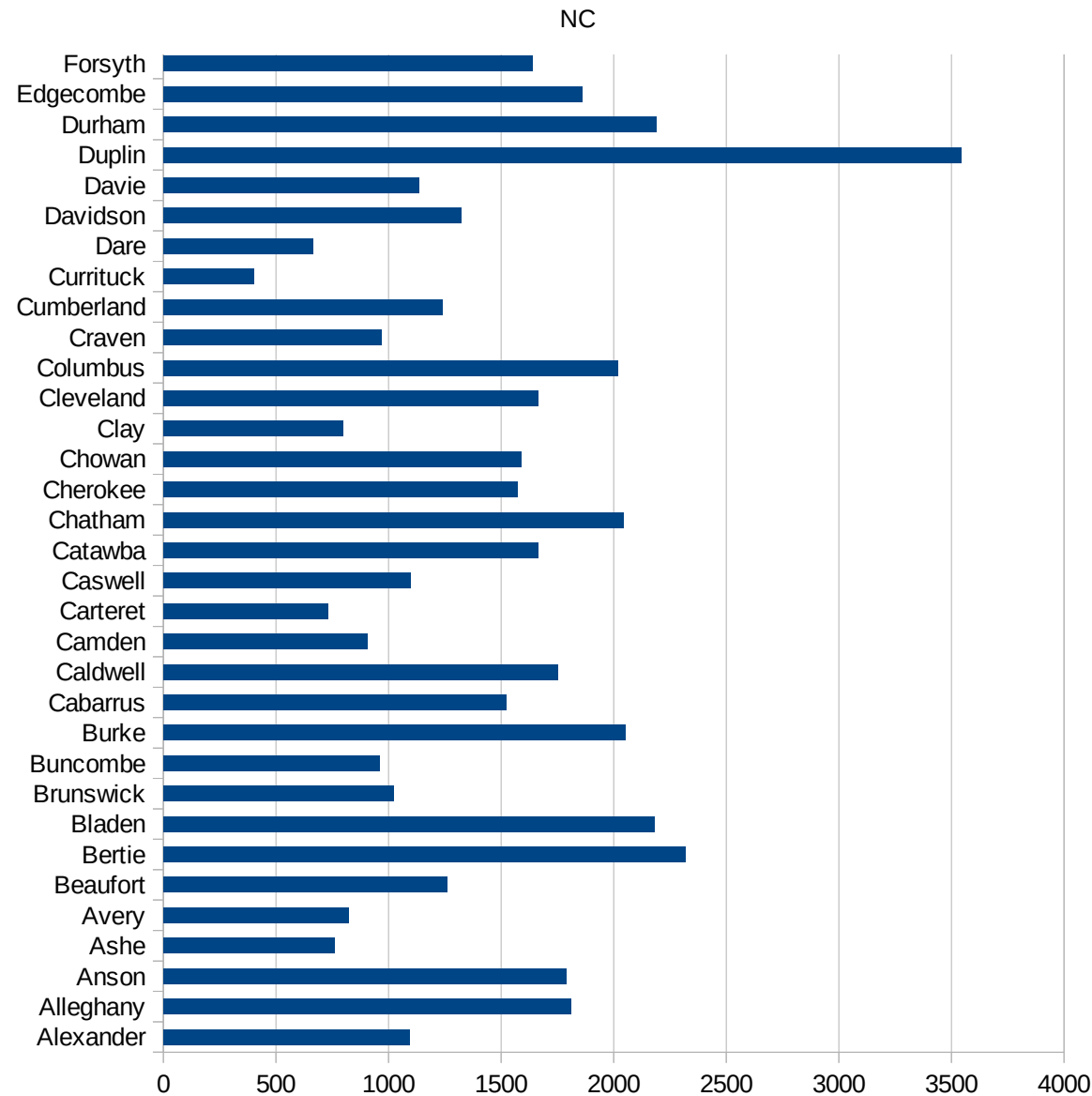


NC

37067 Forsyth	1640.732368
37069 Franklin	1573.416223
37071 Gaston	1851.502832
37073 Gates	751.7497624
37075 Graham	683.6397926
37077 Granville	2571.737503
37079 Greene	1998.857796
37081 Guilford	1305.48841
37083 Halifax	1728.160715
37085 Harnett	1240.556127
37087 Haywood	826.1928967
37089 Henderson	1451.844999
37091 Hertford	2350.057061
37093 Hoke	1606.895041
37095 Hyde	1835.564054
37097 Iredell	1331.577325
37099 Jackson	1135.55058
37101 Johnston	1904.526952
37103 Jones	1390.474214
37105 Lee	2356.310616
37107 Lenoir	1438.116336
37109 Lincoln	1346.544109
37111 McDowell	1766.761158
37113 Macon	1544.565679
37115 Madison	321.6468318
37117 Martin	1543.822505
37119 Mecklenburg	2336.408871
37121 Mitchell	620
37123 Montgomery	3274.540721
37125 Moore	1327.496403
37127 Nash	1811.393805
37129 New Hanover	1344.102224
37131 Northampton	1727.993495
37133 Onslow	759.2964494



37135 Orange	1578.475213
37137 Pamlico	1325.966851
37139 Pasquotank	1422.841141
37141 Pender	1241.916283
37143 Perquimans	1050.514081
37145 Person	840.357405
37147 Pitt	2010.404971
37149 Polk	1111.057202
37151 Randolph	1695.83749
37153 Richmond	1499.320516
37155 Robeson	2736.078768
37157 Rockingham	932.8481641
37159 Rowan	2011.156574
37161 Rutherford	1409.630982
37163 Sampson	2550.843995
37165 Scotland	1930.479747
37167 Stanly	2461.538462
37169 Stokes	736.7981173
37171 Surry	1622.004781
37173 Swain	919.6209196
37175 Transylvania	762.8233231
37177 Tyrrell	2590.171871
37179 Union	1691.761195
37181 Vance	2052.397829
37183 Wake	1391.827374
37185 Warren	1469.177563
37187 Washington	1517.834556
37189 Watauga	790.0616677
37191 Wayne	2296.183305
37193 Wilkes	1522.820427
37195 Wilson	2150.880854
37197 Yadkin	1715.36638
37199 Yancey	519.4660113



NC

NC

FIPS

29001
29003
29005
29007
29009
29011
29013
29015
29017
29019
29021
29023
29025
29027
29029
29031
29033
29035
29037

NC

29039
29041
29043
29045
29047
29049
29051
29053
29055
29057
29059
29061
29063
29065
29067
29069
29071
29073
29075
29077
29079
29081
29083
29085
29087
29089
29091
29093
29095
29097
29099
29101

29103

NC

29105
29107
29109
29111
29113
29115
29117
29121
29123
29125
29127
29119
29129
29131
29133
29135
29137
29139
29141
29143
29145
29147
29149
29151
29153
29155
29157
29159
29161
29163
29165
29167
29169
29171

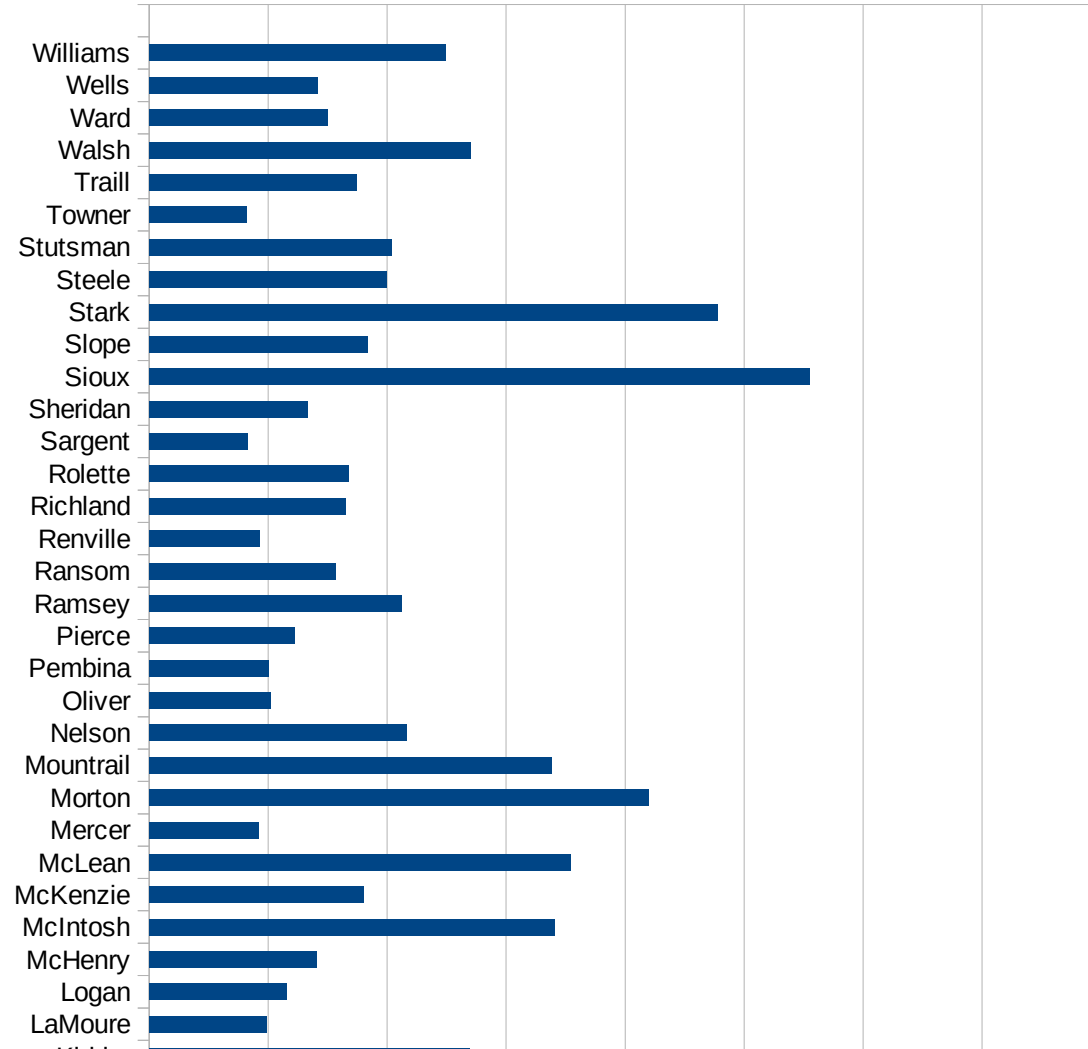
NC

29173
29175
29177
29179
29181
29195
29197
29199
29201
29203
29205
29183
29185
29187
29189
29510
29186
29207
29209
29211
29213
29215

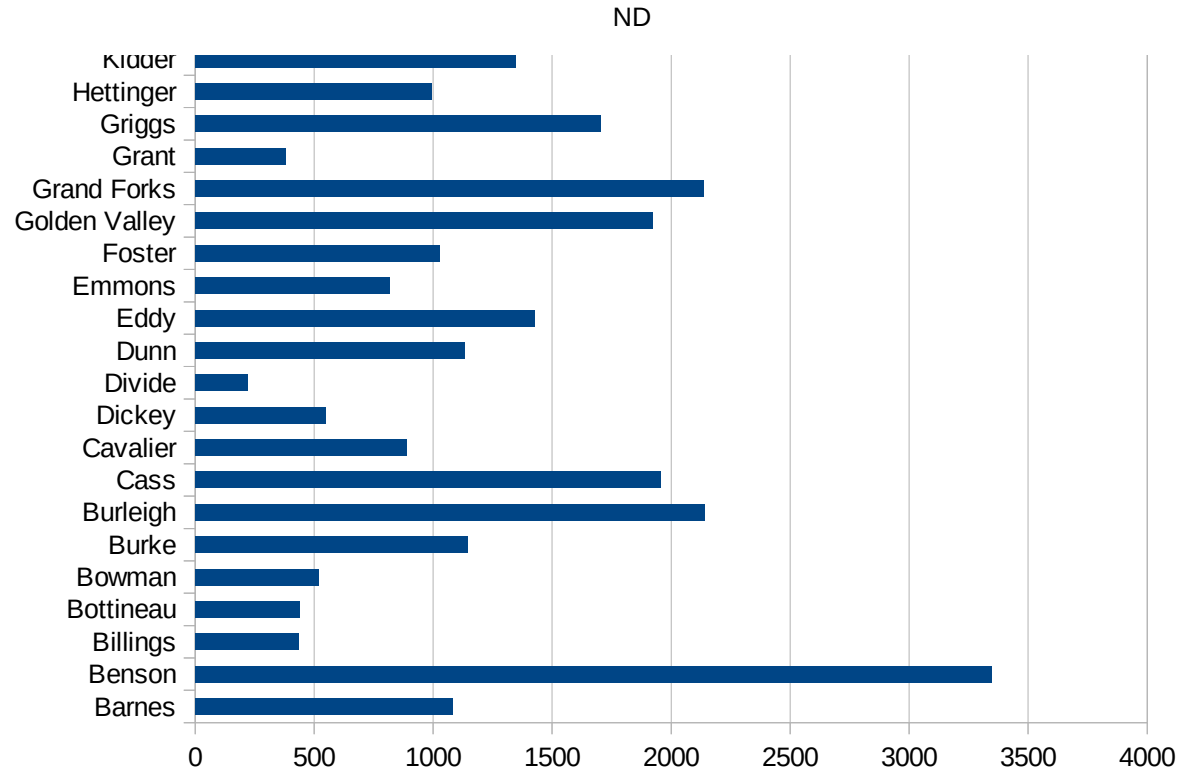
29217
29219
29221
29223
29225
29227
29229

ND

FIPS	County	PC Infection
38001	Adams	174.3679163
38003	Barnes	1081.388731
38005	Benson	3346.739443
38007	Billings	435.2557127
38009	Bottineau	436.7493371
38011	Bowman	520.1560468
38013	Burke	1142.857143
38015	Burleigh	2139.116014
38017	Cass	1957.95412
38019	Cavalier	887.960303
38021	Dickey	550.6832551
38023	Divide	219.0100745
38025	Dunn	1131.117267
38027	Eddy	1426.718547
38029	Emmons	819.4233687
38031	Foster	1026.119403
38033	Golden Valley	1921.989825
38035	Grand Forks	2136.498516
38037	Grant	379.1069924
38039	Griggs	1702.508961
38041	Hettinger	994.4311854
38043	Kidder	1346.938776
38045	LaMoure	492.3682915
38047	Logan	578.0346821
38049	McHenry	704.9518569
38051	McIntosh	1702.12766
38053	McKenzie	902.2887324
38055	McLean	1771.302798
38057	Mercer	459.6588847
38059	Morton	2100.01608
38061	Mountrail	1693.090624
38063	Nelson	1080.515859
38065	Oliver	512.295082



38067 Pembina	503.8145962
38069 Pierce	612.5949522
38071 Ramsey	1062.625207
38073 Ransom	782.8909681
38075 Renville	463.3529907
38077 Richland	825.1739639
38079 Rolette	839.1021607
38081 Sargent	413.4366925
38083 Sheridan	667.1608599
38085 Sioux	2776.502983
38087 Slope	917.4311927
38089 Stark	2387.327806
38091 Steele	998.4235418
38093 Stutsman	1018.310465
38095 Towner	410.5839416
38097 Traill	870.9717556
38099 Walsh	1349.957814
38101 Ward	751.3580538
38103 Wells	707.6067728
38105 Williams	1244.695898



ND

FIPS

29001
29003
29005
29007
29009
29011
29013
29015
29017
29019
29021
29023
29025
29027
29029
29031
29033
29035
29037

ND

29039
29041
29043
29045
29047
29049
29051
29053
29055
29057
29059
29061
29063
29065
29067
29069
29071
29073
29075
29077
29079
29081
29083
29085
29087
29089
29091
29093
29095
29097
29099
29101

29103

ND

29105
29107
29109
29111
29113
29115
29117
29121
29123
29125
29127
29119
29129
29131
29133
29135
29137
29139
29141
29143
29145
29147
29149
29151
29153
29155
29157
29159
29161
29163
29165
29167
29169
29171

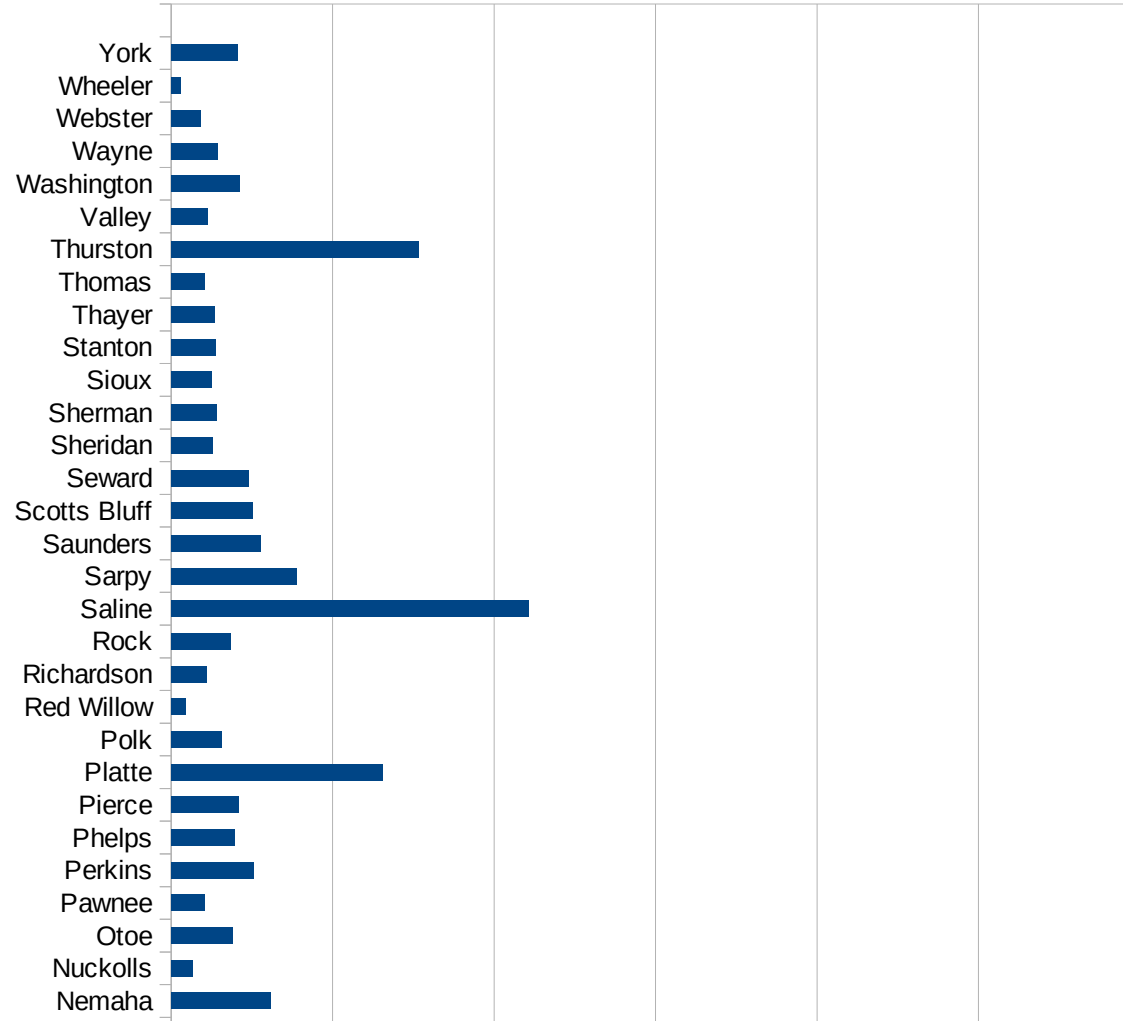
ND

29173
29175
29177
29179
29181
29195
29197
29199
29201
29203
29205
29183
29185
29187
29189
29510
29186
29207
29209
29211
29213
29215

29217
29219
29221
29223
29225
29227
29229

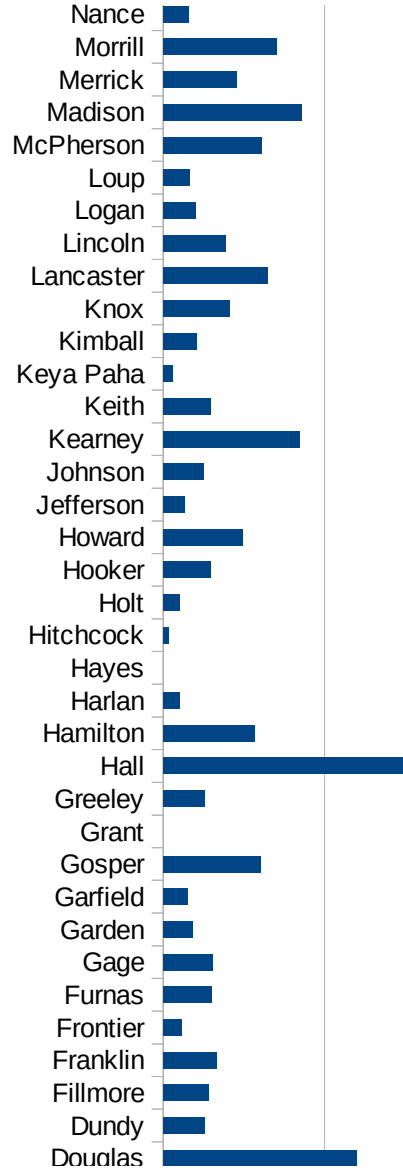
NE

FIPS	County	PC Infection
31001	Adams	1320.173908
31003	Antelope	394.5707071
31005	Arthur	215.0537634
31007	Banner	273.9726027
31009	Blaine	0
31011	Boone	496.2779156
31013	Box Butte	259.93316
31015	Boyd	511.5089514
31017	Brown	134.5442314
31019	Buffalo	1404.817092
31021	Burt	1048.088779
31023	Butler	1166.542566
31025	Cass	990.0990099
31027	Cedar	568.3163628
31029	Chase	326.8795575
31031	Cherry	381.8781462
31033	Cheyenne	311.4930183
31035	Clay	933.3762472
31037	Colfax	6699.751861
31039	Cuming	928.4116331
31041	Custer	682.6568266
31043	Dakota	10023.40288
31045	Dawes	975.2179899
31047	Dawson	4255.767852
31049	Deuel	164.3835616
31051	Dixon	1103.520757
31053	Dodge	2495.175451
31055	Douglas	2391.864239
31057	Dundy	508.4745763
31059	Fillmore	560.8829383
31061	Franklin	661.5944426
31063	Frontier	230.0613497
31065	Furnas	593.8494168

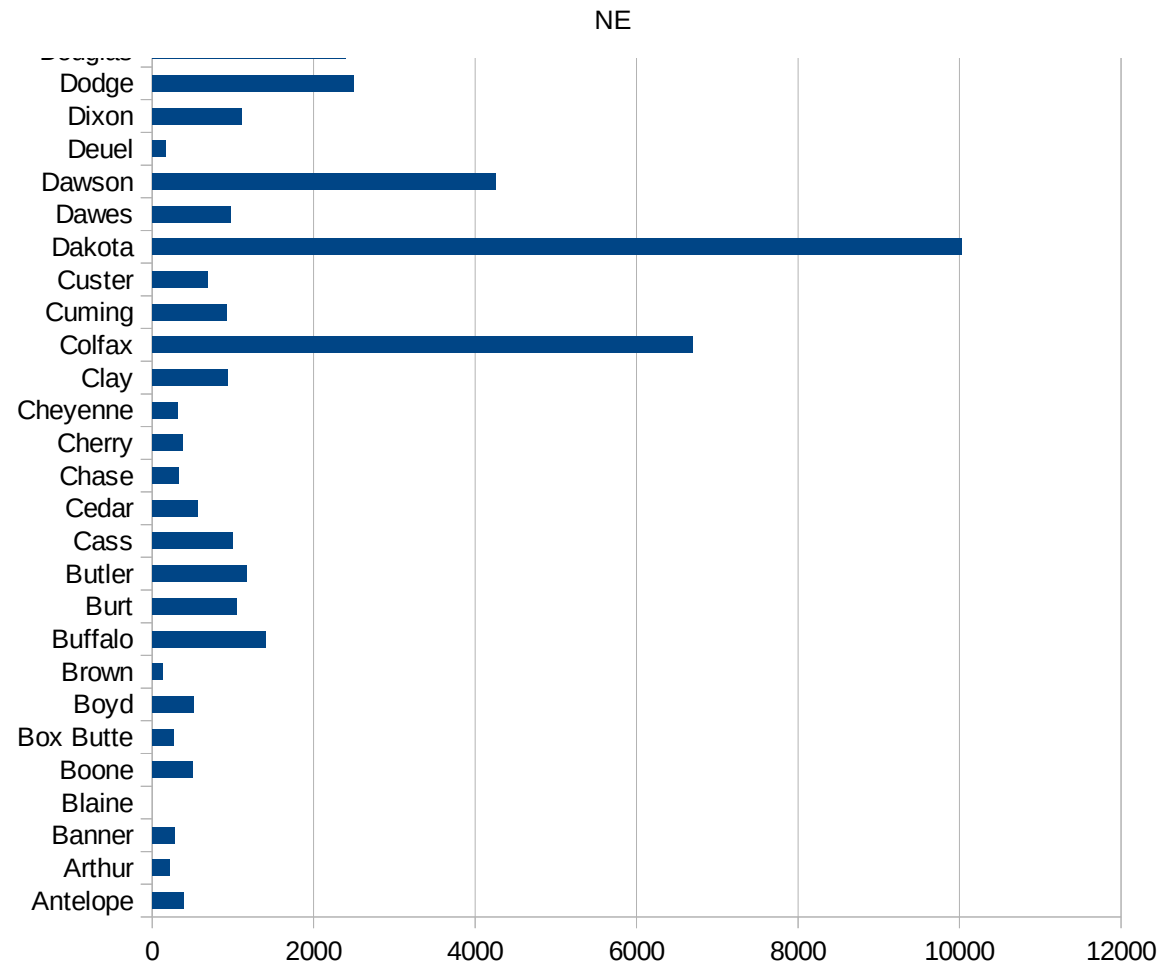


NE

31067 Gage	618.8061229
31069 Garden	369.00369
31071 Garfield	301.9627579
31073 Gosper	1202.40481
31075 Grant	0
31077 Greeley	509.3378608
31079 Hall	3017.514244
31081 Hamilton	1131.465517
31083 Harlan	205.8218171
31085 Hayes	0
31087 Hitchcock	71.27583749
31089 Holt	206.3273728
31091 Hooker	586.5102639
31093 Howard	989.4867038
31095 Jefferson	267.7187544
31097 Johnson	506.4277367
31099 Kearney	1696.210269
31101 Keith	585.9618501
31103 Keya Paha	123.4567901
31105 Kimball	414.5936982
31107 Knox	819.5747714
31109 Lancaster	1292.896946
31111 Lincoln	773.0567003
31113 Logan	400.5340454
31115 Loup	323.6245955
31117 McPherson	1219.512195
31119 Madison	1720.727848
31121 Merrick	905.2114315
31123 Morrill	1408.450704
31125 Nance	311.4382786
31127 Nemaha	1235.987353
31129 Nuckolls	262.2169249
31131 Otoe	756.9596497
31133 Pawnee	417.9331307



31135 Perkins	1024.240355
31137 Phelps	789.2396621
31139 Pierce	840.1008121
31141 Platte	2616.671163
31143 Polk	625.2368321
31145 Red Willow	186.4628007
31147 Richardson	440.9726597
31149 Rock	735.2941176
31151 Saline	4425.087108
31153 Sarpy	1549.395801
31155 Saunders	1112.519363
31157 Scotts Bluff	1008.641529
31159 Seward	958.5402471
31161 Sheridan	520.2312139
31163 Sherman	559.5786702
31165 Sioux	505.4759899
31167 Stanton	552.7638191
31169 Thayer	535.8205993
31171 Thomas	416.6666667
31173 Thurston	3067.232644
31175 Valley	453.4606205
31177 Washington	851.5991678
31179 Wayne	574.2848027
31181 Webster	367.9592414
31183 Wheeler	124.2236025
31185 York	827.7664827



NE

FIPS

29001
29003
29005
29007
29009
29011
29013
29015
29017
29019
29021
29023
29025
29027
29029
29031
29033
29035
29037

NE

29039
29041
29043
29045
29047
29049
29051
29053
29055
29057
29059
29061
29063
29065
29067
29069
29071
29073
29075
29077
29079
29081
29083
29085
29087
29089
29091
29093
29095
29097
29099
29101

29103

NE

29105
29107
29109
29111
29113
29115
29117
29121
29123
29125
29127
29119
29129
29131
29133
29135
29137
29139
29141
29143
29145
29147
29149
29151
29153
29155
29157
29159
29161
29163
29165
29167
29169
29171

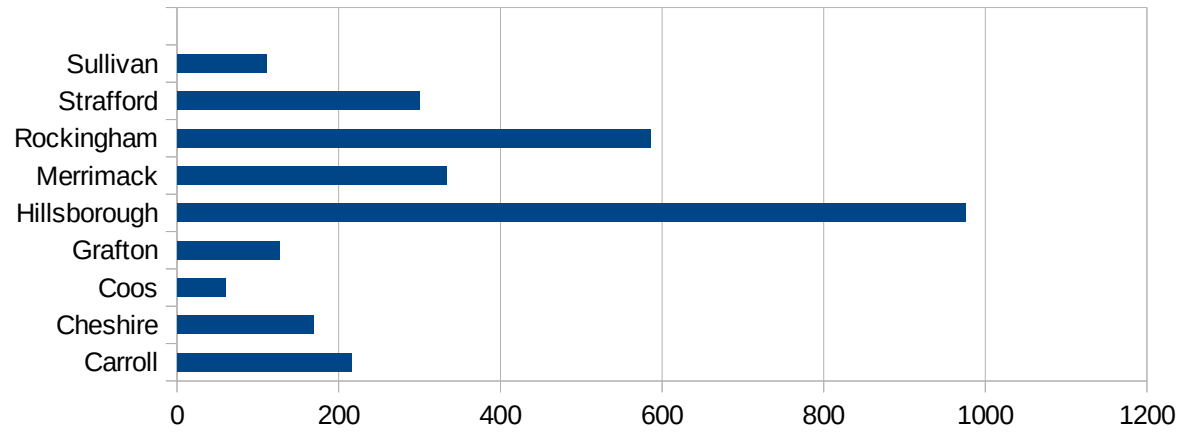
NE

29173
29175
29177
29179
29181
29195
29197
29199
29201
29203
29205
29183
29185
29187
29189
29510
29186
29207
29209
29211
29213
29215

29217
29219
29221
29223
29225
29227
29229

NH

FIPS	County	Cases	Per Capita Cases 100,000
33001	Belknap	204.8441546	
33003	Carroll	215.2565653	
33005	Cheshire	168.6428824	
33007	Coos	60.14751971	
33009	Grafton	126.9685697	
33011	Hillsborough	974.8414799	
33013	Merrimack	333.4833126	
33015	Rockingham	586.3973918	
33017	Strafford	299.7924514	
33019	Sullivan	111.255331	



NH

FIPS

29001
29003
29005
29007
29009
29011
29013
29015
29017
29019
29021
29023
29025
29027
29029
29031
29033
29035
29037

NH

29039
29041
29043
29045
29047
29049
29051
29053
29055
29057
29059
29061
29063
29065
29067
29069
29071
29073
29075
29077
29079
29081
29083
29085
29087
29089
29091
29093
29095
29097
29099
29101

29103

NH

29105
29107
29109
29111
29113
29115
29117
29121
29123
29125
29127
29119
29129
29131
29133
29135
29137
29139
29141
29143
29145
29147
29149
29151
29153
29155
29157
29159
29161
29163
29165
29167
29169
29171

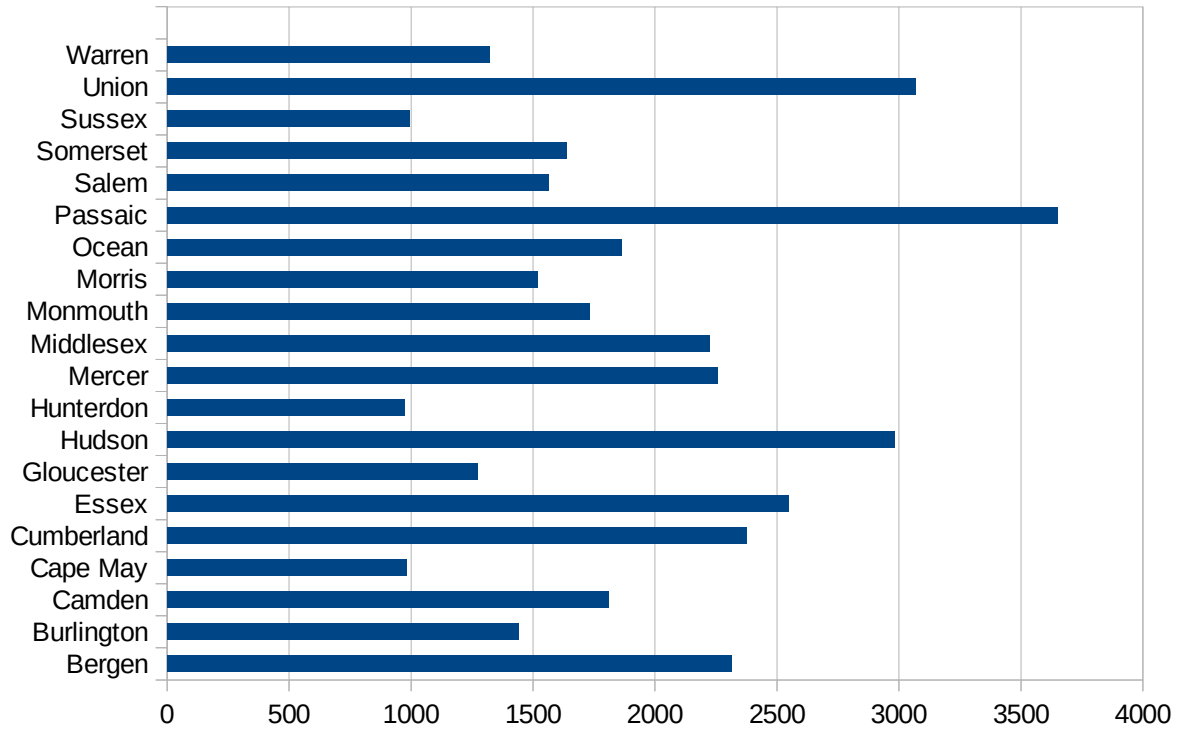
NH

29173
29175
29177
29179
29181
29195
29197
29199
29201
29203
29205
29183
29185
29187
29189
29510
29186
29207
29209
29211
29213
29215

29217
29219
29221
29223
29225
29227
29229

NJ

FIPS	County	PC Infection
34001	Atlantic	1417.704923
34003	Bergen	2312.926768
34005	Burlington	1441.677294
34007	Camden	1809.977952
34009	Cape May	980.9853068
34011	Cumberland	2375.93726
34013	Essex	2546.741739
34015	Gloucester	1272.442761
34017	Hudson	2982.423184
34019	Hunterdon	971.8235322
34021	Mercer	2255.746854
34023	Middlesex	2225.905012
34025	Monmouth	1732.184874
34027	Morris	1518.934581
34029	Ocean	1863.705038
34031	Passaic	3651.824919
34033	Salem	1565.320172
34035	Somerset	1638.161153
34037	Sussex	995.7457084
34039	Union	3068.44877
34041	Warren	1320.678017



FIPS

- 29001
- 29003
- 29005
- 29007
- 29009
- 29011
- 29013
- 29015
- 29017
- 29019
- 29021
- 29023
- 29025
- 29027
- 29029
- 29031
- 29033
- 29035
- 29037

NJ

29039
29041
29043
29045
29047
29049
29051
29053
29055
29057
29059
29061
29063
29065
29067
29069
29071
29073
29075
29077
29079
29081
29083
29085
29087
29089
29091
29093
29095
29097
29099
29101

29103

NJ

29105
29107
29109
29111
29113
29115
29117
29121
29123
29125
29127
29119
29129
29131
29133
29135
29137
29139
29141
29143
29145
29147
29149
29151
29153
29155
29157
29159
29161
29163
29165
29167
29169
29171

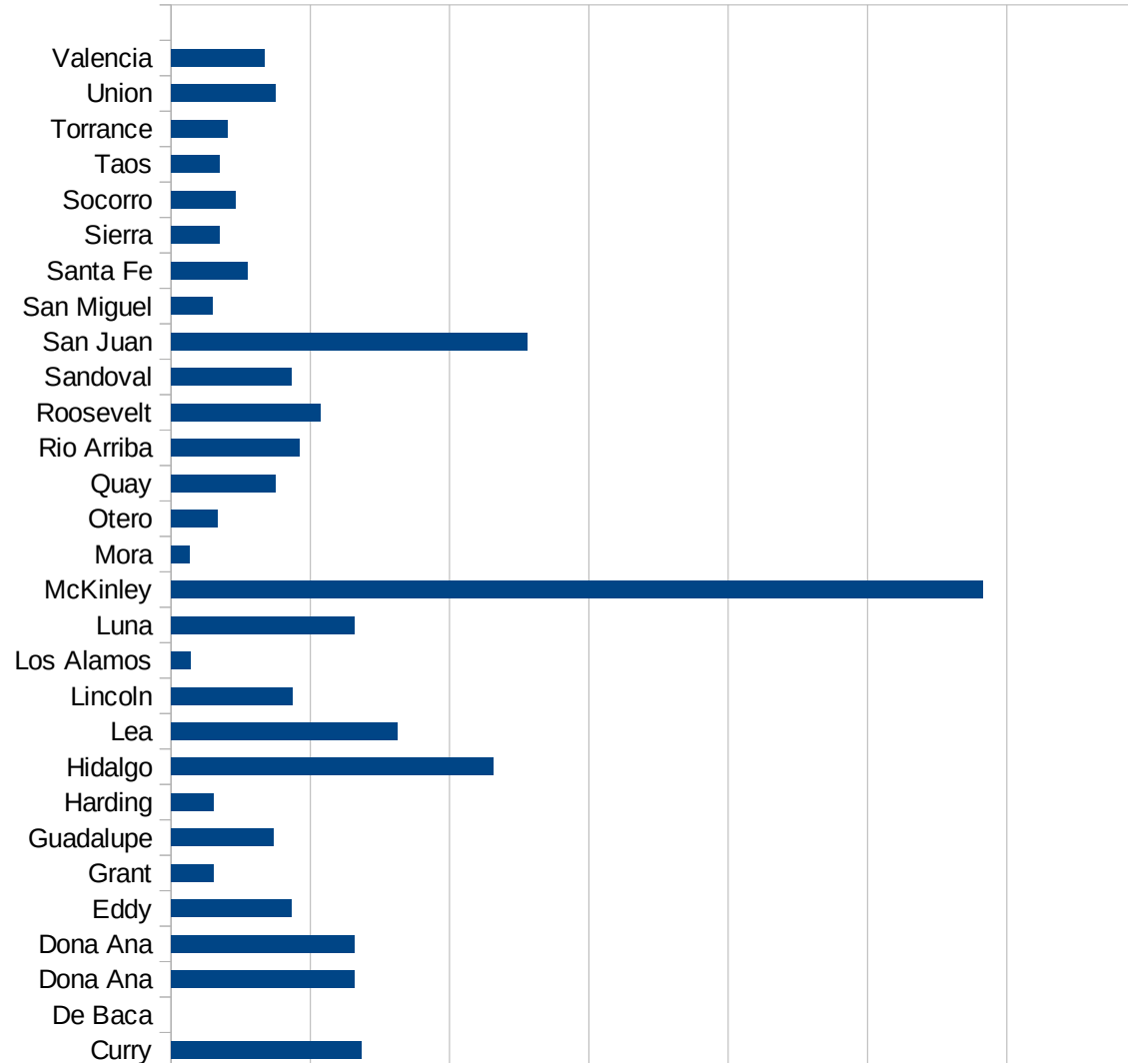
NJ

29173
29175
29177
29179
29181
29195
29197
29199
29201
29203
29205
29183
29185
29187
29189
29510
29186
29207
29209
29211
29213
29215

29217
29219
29221
29223
29225
29227
29229

NM

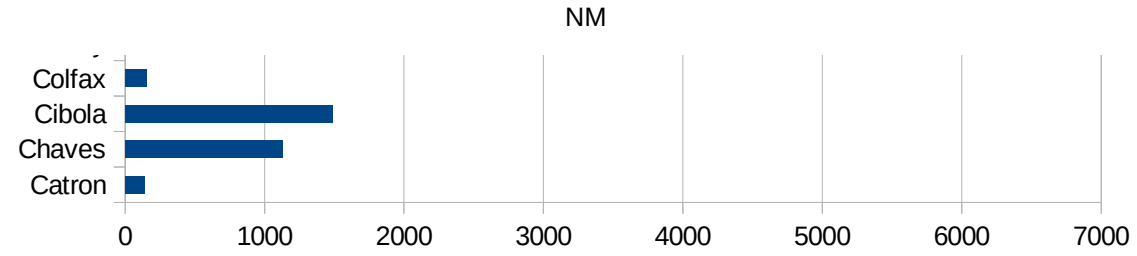
FIPS	County	PC Infection
35001	Bernalillo	860.1725944
35003	Catron	139.7428731
35005	Chaves	1130.022106
35006	Cibola	1488.072983
35007	Colfax	156.895128
35009	Curry	1365.374113
35011	De Baca	0
35013	Dona Ana	1314.349813
35013	Dona Ana	1314.349813
35015	Eddy	863.5578584
35017	Grant	303.517882
35019	Guadalupe	737.157337
35021	Harding	305.3435115
35023	Hidalgo	2311.320755
35025	Lea	1626.17977
35027	Lincoln	874.4119452
35028	Los Alamos	141.3538558
35029	Luna	1318.699662
35031	McKinley	5827.915341
35033	Mora	133.1557923
35035	Otero	332.4298828
35037	Quay	751.2419726
35039	Rio Arriba	917.8075168
35041	Roosevelt	1072.400363
35043	Sandoval	863.7612878
35045	San Juan	2554.321313
35047	San Miguel	297.1983618
35049	Santa Fe	548.4619076
35051	Sierra	346.4624362
35053	Socorro	460.1135345
35055	Taos	350.2360286
35057	Torrance	404.0792765
35059	Union	752.7926178



This work is licensed under the Creative Commons Attribution-NoDerivatives 4.0 International License. To view a copy of this license, visit <http://creativecommons.org/licenses/by-nd/4.0/>.

35061 Valencia

672.2820969



NM

FIPS

29001
29003
29005
29007
29009
29011
29013
29015
29017
29019
29021
29023
29025
29027
29029
29031
29033
29035
29037

NM

29039
29041
29043
29045
29047
29049
29051
29053
29055
29057
29059
29061
29063
29065
29067
29069
29071
29073
29075
29077
29079
29081
29083
29085
29087
29089
29091
29093
29095
29097
29099
29101

29103

NM

29105
29107
29109
29111
29113
29115
29117
29121
29123
29125
29127
29119
29129
29131
29133
29135
29137
29139
29141
29143
29145
29147
29149
29151
29153
29155
29157
29159
29161
29163
29165
29167
29169
29171

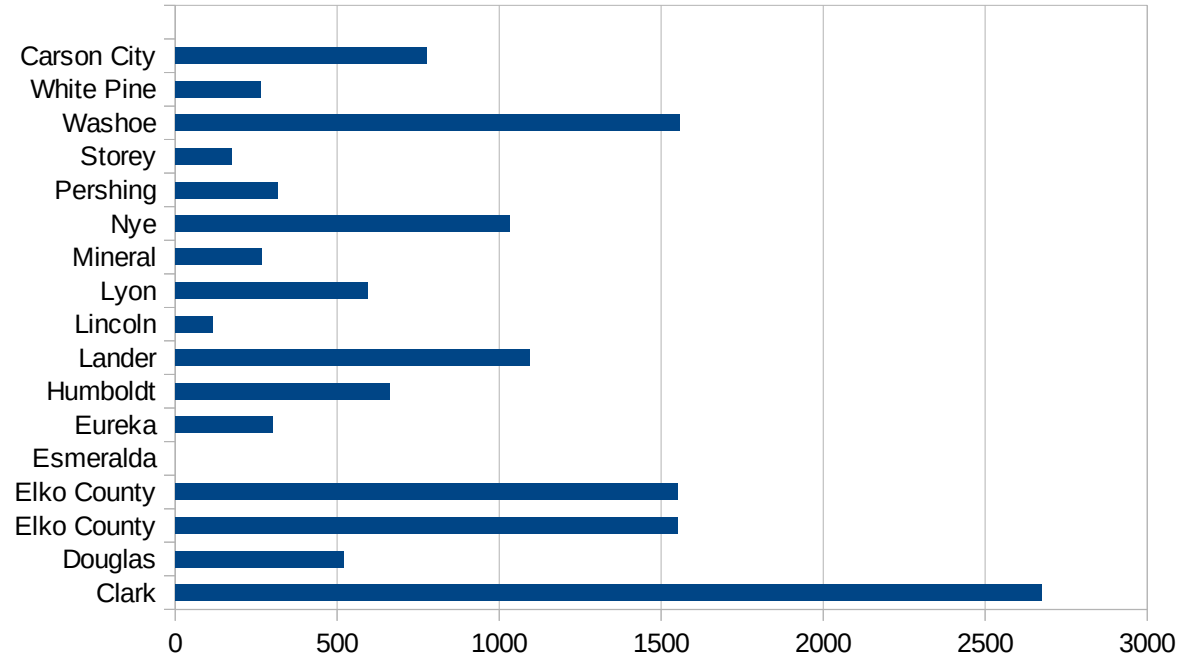
NM

29173
29175
29177
29179
29181
29195
29197
29199
29201
29203
29205
29183
29185
29187
29189
29510
29186
29207
29209
29211
29213
29215

29217
29219
29221
29223
29225
29227
29229

NV

FIPS	County	PC Infection
32001	Churchill	462.3567921
32003	Clark	2675.871229
32005	Douglas	519.9414034
32007	Elko County	1549.752192
32007	Elko County	1549.752192
32009	Esmeralda	0
32011	Eureka	299.550674
32013	Humboldt	661.2653402
32015	Lander	1094.170404
32017	Lincoln	115.3624303
32019	Lyon	594.896789
32021	Mineral	265.8396101
32023	Nye	1034.269836
32027	Pershing	315.0315032
32029	Storey	173.7403822
32031	Washoe	1558.611657
32033	White Pine	263.8522427
32510	Carson City	775.9771899



NV

FIPS

29001
29003
29005
29007
29009
29011
29013
29015
29017
29019
29021
29023
29025
29027
29029
29031
29033
29035
29037

NV

29039
29041
29043
29045
29047
29049
29051
29053
29055
29057
29059
29061
29063
29065
29067
29069
29071
29073
29075
29077
29079
29081
29083
29085
29087
29089
29091
29093
29095
29097
29099
29101

29103

NV

29105
29107
29109
29111
29113
29115
29117
29121
29123
29125
29127
29119
29129
29131
29133
29135
29137
29139
29141
29143
29145
29147
29149
29151
29153
29155
29157
29159
29161
29163
29165
29167
29169
29171

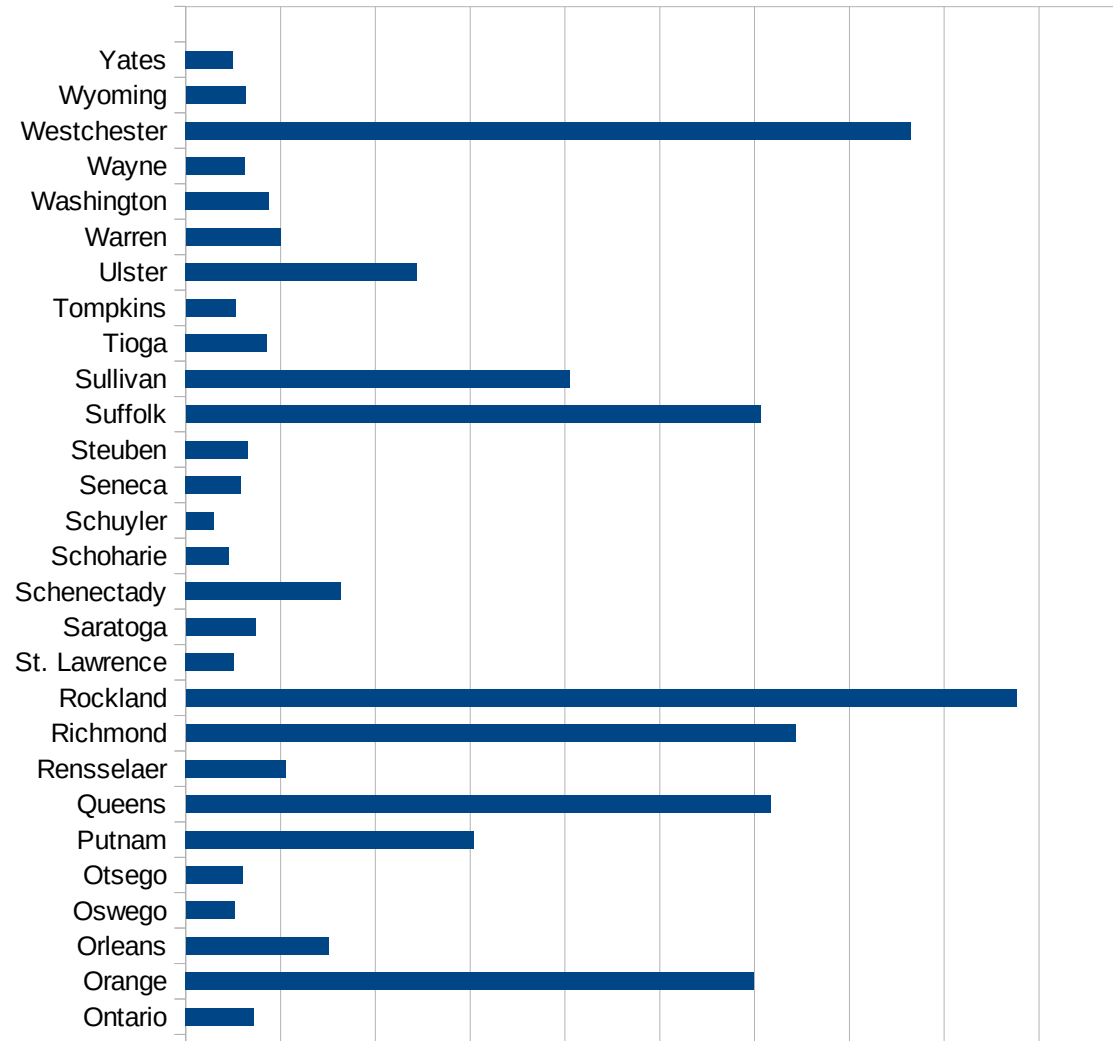
NV

29173
29175
29177
29179
29181
29195
29197
29199
29201
29203
29205
29183
29185
29187
29189
29510
29186
29207
29209
29211
29213
29215

29217
29219
29221
29223
29225
29227
29229

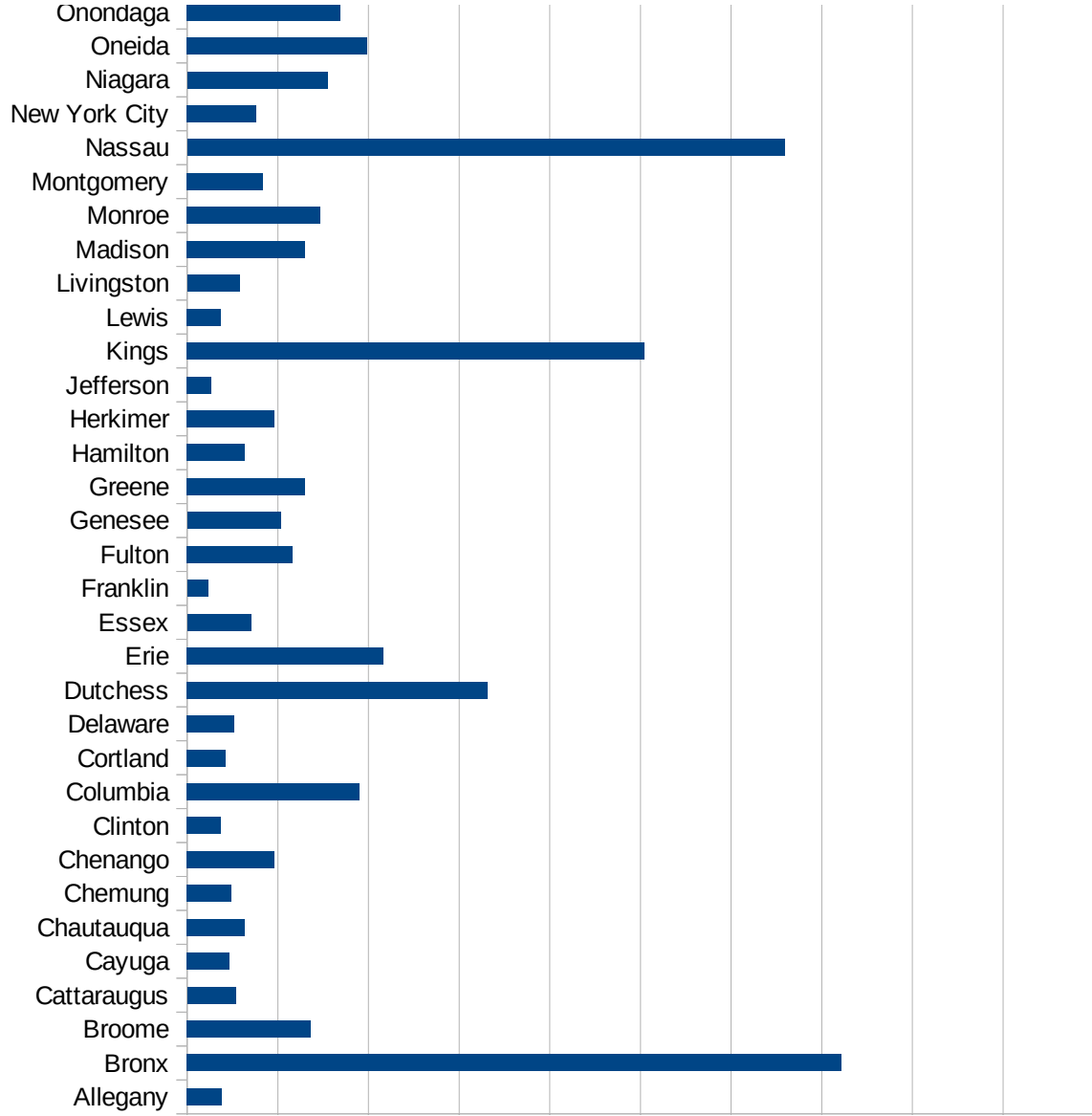
NY

FIPS	County	PC Infection
36001	Albany	907.146136489
36003	Allegany	191.686409649
36005	Bronx	3607.41886921
36007	Broome	684.027361094
36009	Cattaraugus	268.0895367
36011	Cayuga	233.326852032
36013	Chautauqua	316.557109247
36015	Chemung	243.311890237
36017	Chenango	481.74015483
36019	Clinton	187.124357147
36021	Columbia	949.662861339
36023	Cortland	211.195449888
36025	Delaware	258.270262987
36027	Dutchess	1657.37203712
36029	Erie	1081.52598783
36031	Essex	351.206434316
36033	Franklin	115.324200187
36035	Fulton	580.32132261
36037	Genesee	516.422945176
36039	Greene	650.649596766
36041	Hamilton	315.741993685
36043	Herkimer	481.943298886
36045	Jefferson	134.222182453
36047	Kings	2521.18799921
36049	Lewis	185.276212803
36051	Livingston	289.433311718
36053	Madison	651.175930504
36055	Monroe	735.648655711
36057	Montgomery	418.56232939
36059	Nassau	3295.26489259
36061	New York City	382.973747992
36063	Niagara	772.692495949
36065	Oneida	993.566428693



NY

36067 Onondaga	847.103456191
36069 Ontario	357.714993082
36071 Orange	2996.4576608
36073 Orleans	753.471880232
36075 Oswego	257.850005937
36077 Otsego	299.58660396
36079 Putnam	1521.86223355
36081 Queens	3084.28693417
36083 Rensselaer	527.464532557
36085 Richmond	3214.75747566
36087 Rockland	4381.70681159
36089 St. Lawrence	254.518866789
36091 Saratoga	367.565594818
36093 Schenectady	818.152558738
36095 Schoharie	225.102099881
36097 Schuyler	145.154086646
36099 Seneca	291.545189504
36101 Steuben	328.82375047
36103 Suffolk	3030.5321813
36105 Sullivan	2026.5437495
36107 Tioga	430.39538715
36109 Tompkins	262.663800064
36111 Ulster	1218.37188338
36113 Warren	501.050338442
36115 Washington	437.929963887
36117 Wayne	310.890033754
36119 Westchester	3826.01703989
36121 Wyoming	314.332044406
36123 Yates	249.58737571





NY

FIPS

29001
29003
29005
29007
29009
29011
29013
29015
29017
29019
29021
29023
29025
29027
29029
29031
29033
29035
29037

NY

29039
29041
29043
29045
29047
29049
29051
29053
29055
29057
29059
29061
29063
29065
29067
29069
29071
29073
29075
29077
29079
29081
29083
29085
29087
29089
29091
29093
29095
29097
29099
29101

29103

NY

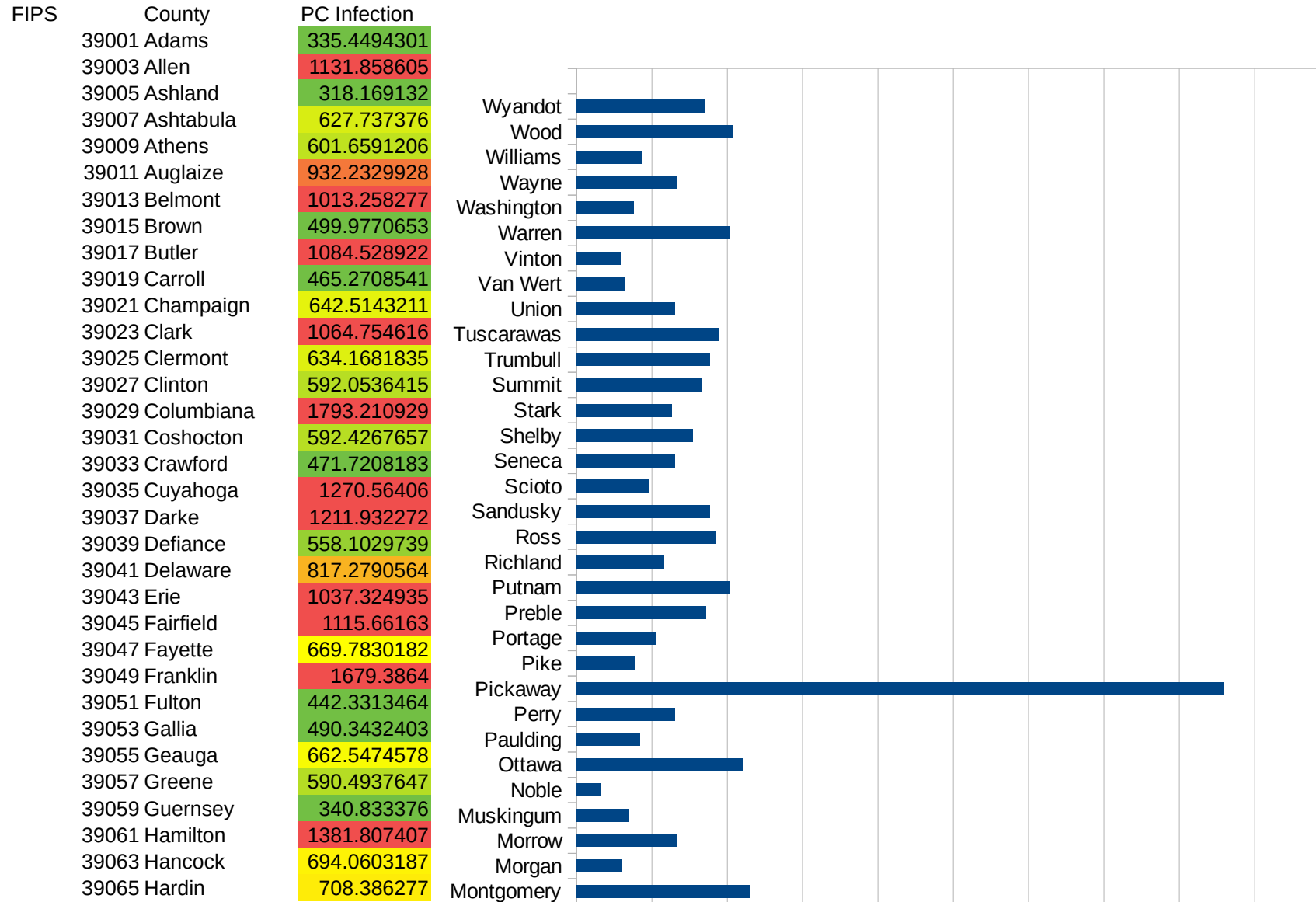
29105
29107
29109
29111
29113
29115
29117
29121
29123
29125
29127
29119
29129
29131
29133
29135
29137
29139
29141
29143
29145
29147
29149
29151
29153
29155
29157
29159
29161
29163
29165
29167
29169
29171

NY

29173
29175
29177
29179
29181
29195
29197
29199
29201
29203
29205
29183
29185
29187
29189
29510
29186
29207
29209
29211
29213
29215

29217
29219
29221
29223
29225
29227
29229

OH

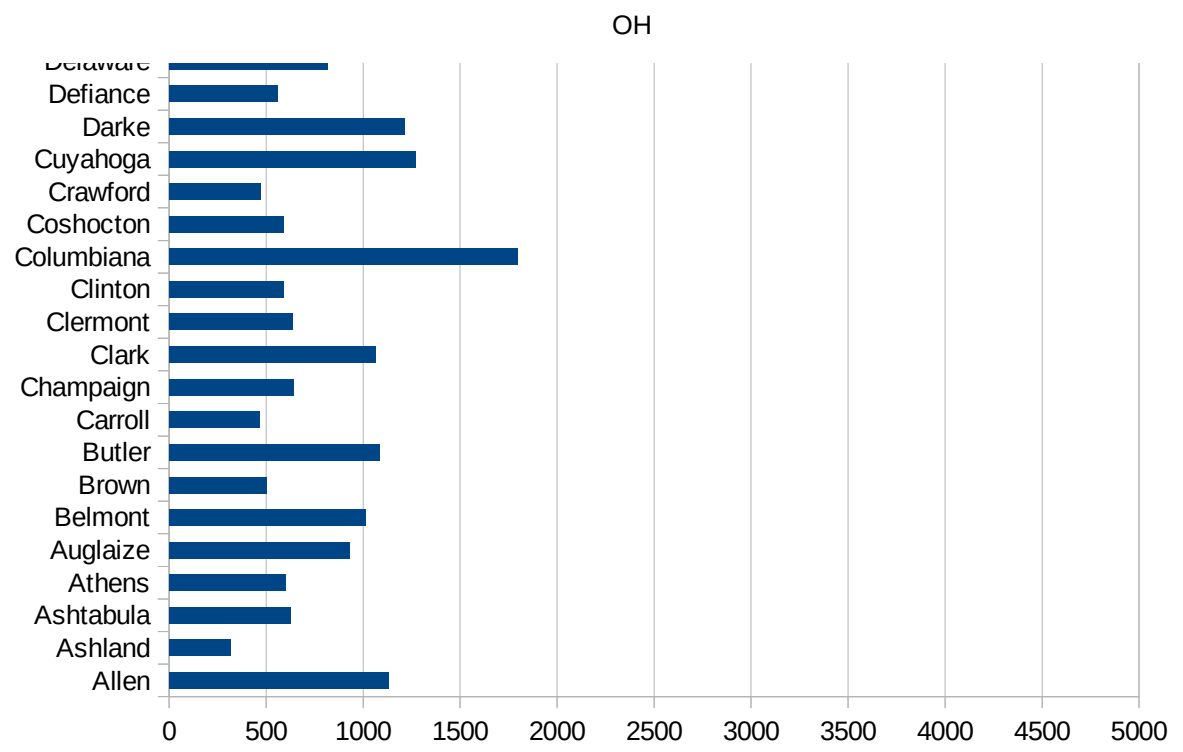


This work is licensed under the Creative Commons Attribution-NoDerivatives 4.0 International License. To view a copy of this license, visit <http://creativecommons.org/licenses/by-nd/4.0/>.

OH



39135 Preble	858.5994097
39137 Putnam	1015.393724
39139 Richland	580.5167673
39141 Ross	925.504673
39143 Sandusky	884.3687818
39145 Scioto	483.4309025
39147 Seneca	650.2798558
39149 Shelby	769.1200362
39151 Stark	633.5211829
39153 Summit	831.3065814
39155 Trumbull	881.5518535
39157 Tuscarawas	938.4221489
39159 Union	650.1253566
39161 Van Wert	321.7708002
39163 Vinton	296.8262425
39165 Warren	1019.498391
39167 Washington	377.3584906
39169 Wayne	659.6704235
39171 Williams	434.7353549
39173 Wood	1033.696517
39175 Wyandot	852.5188056



OH

FIPS

29001
29003
29005
29007
29009
29011
29013
29015
29017
29019
29021
29023
29025
29027
29029
29031
29033
29035
29037

OH

29039
29041
29043
29045
29047
29049
29051
29053
29055
29057
29059
29061
29063
29065
29067
29069
29071
29073
29075
29077
29079
29081
29083
29085
29087
29089
29091
29093
29095
29097
29099
29101

29103

OH

29105
29107
29109
29111
29113
29115
29117
29121
29123
29125
29127
29119
29129
29131
29133
29135
29137
29139
29141
29143
29145
29147
29149
29151
29153
29155
29157
29159
29161
29163
29165
29167
29169
29171

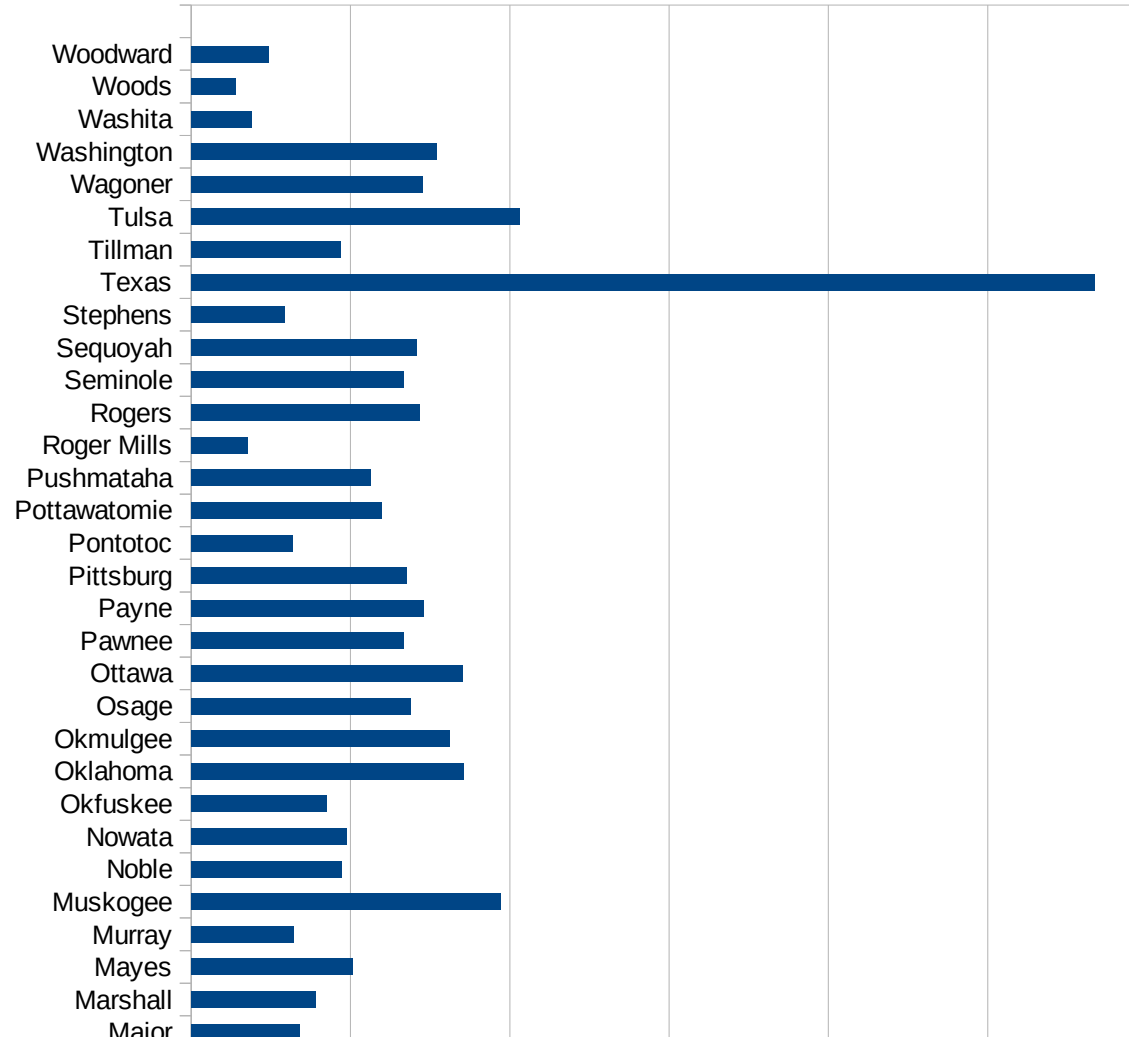
OH

29173
29175
29177
29179
29181
29195
29197
29199
29201
29203
29205
29183
29185
29187
29189
29510
29186
29207
29209
29211
29213
29215

29217
29219
29221
29223
29225
29227
29229

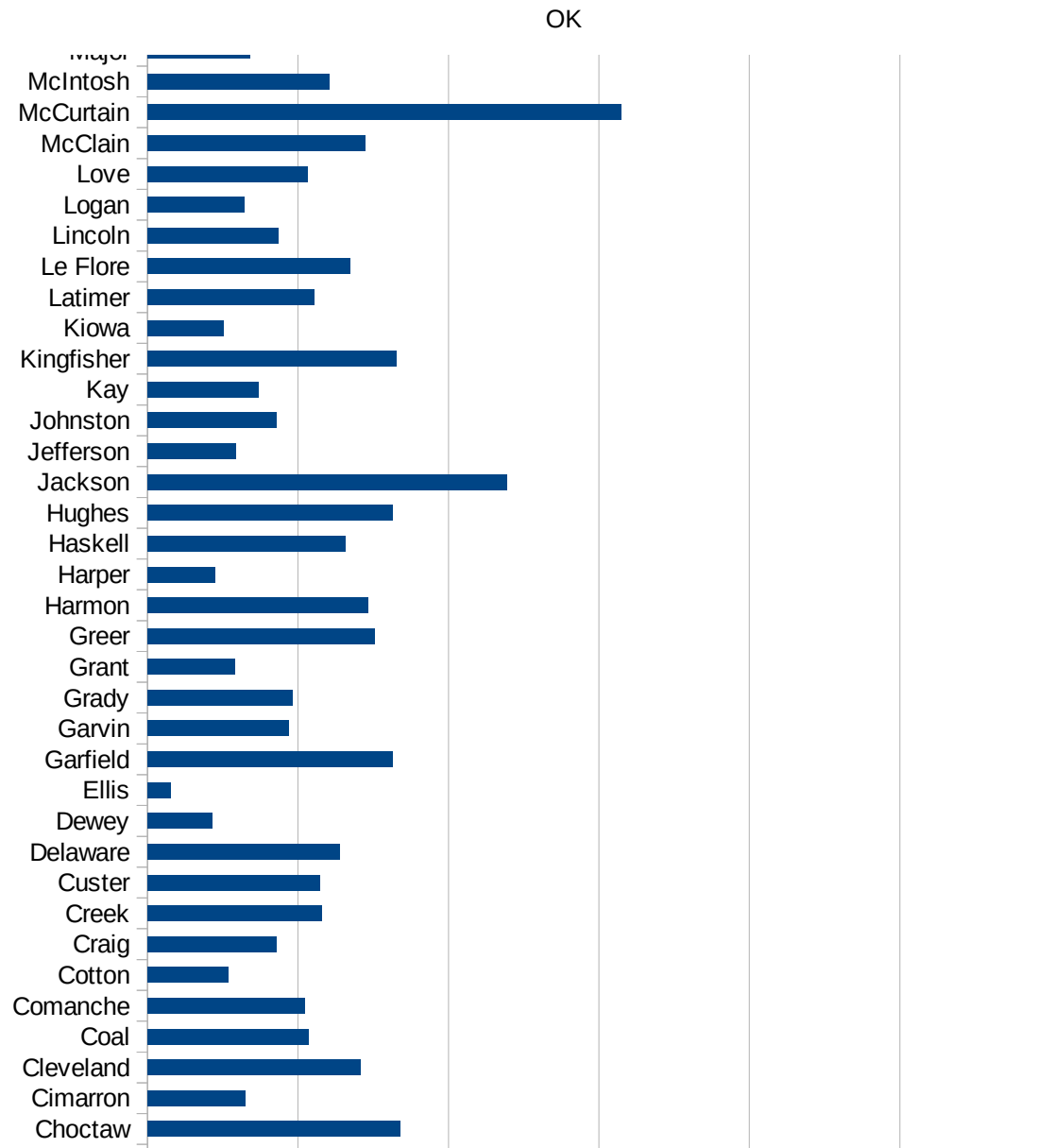
OK

FIPS	County	PC Infection
40001	Adair	2074.087492
40003	Alfalfa	243.3090024
40005	Atoka	816.5919931
40007	Beaver	827.2231622
40009	Beckham	575.7980561
40011	Blaine	790.7221929
40013	Bryan	1290.472962
40015	Caddo	1970.52835
40017	Canadian	1070.981052
40019	Carter	863.4825747
40021	Cherokee	1409.347714
40023	Choctaw	1677.120262
40025	Cimarron	650.2554575
40027	Cleveland	1416.911339
40029	Coal	1068.84058
40031	Comanche	1047.150853
40033	Cotton	536.7036011
40035	Craig	859.7791137
40037	Creek	1156.35998
40039	Custer	1143.408183
40041	Delaware	1277.701074
40043	Dewey	429.0968533
40045	Ellis	151.8218623
40047	Garfield	1630.193883
40049	Garvin	938.4775808
40051	Grady	963.0789725
40053	Grant	577.9010633
40055	Greer	1511.767738
40057	Harmon	1463.963964
40059	Harper	447.7218857
40061	Haskell	1318.282286
40063	Hughes	1627.296588
40065	Jackson	2388.873302

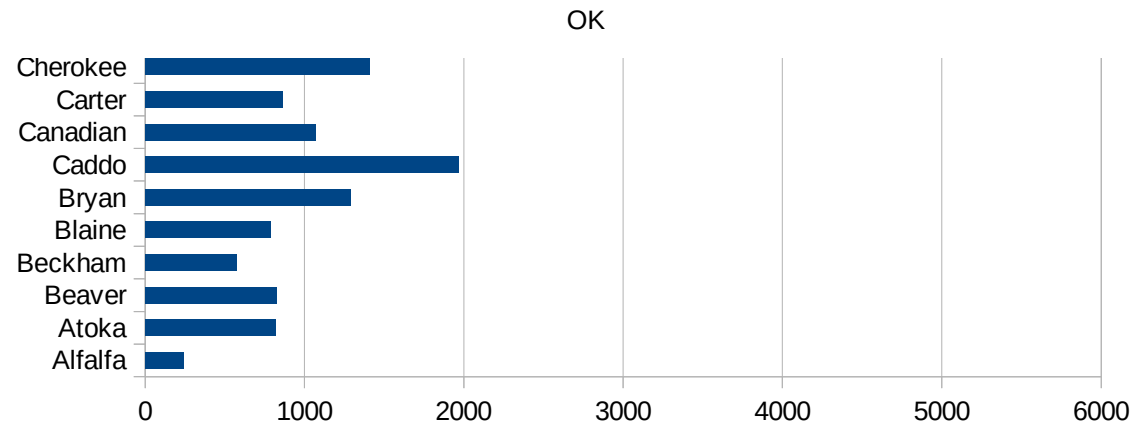


This work is licensed under the Creative Commons Attribution-NoDerivatives 4.0 International License. To view a copy of this license, visit <http://creativecommons.org/licenses/by-nd/4.0/>.

40067 Jefferson	587.9470848
40069 Johnston	858.5258928
40071 Kay	738.207921
40073 Kingfisher	1656.550329
40075 Kiowa	504.0669034
40077 Latimer	1104.486365
40079 Le Flore	1344.537815
40081 Lincoln	867.6975945
40083 Logan	644.9430124
40085 Love	1065.719361
40087 McClain	1450.543954
40089 McCurtain	3149.558145
40091 McIntosh	1206.156952
40093 Major	680.2721088
40095 Marshall	779.4835178
40097 Mayes	1014.425767
40099 Murray	645.0225758
40101 Muskogee	1941.136889
40103 Noble	947.8253167
40105 Nowata	978.6651008
40107 Okfuskee	851.3803935
40109 Oklahoma	1711.621006
40111 Okmulgee	1619.929568
40113 Osage	1376.185817
40115 Ottawa	1703.287891
40117 Pawnee	1336.180598
40119 Payne	1457.825451
40121 Pittsburg	1351.505344
40123 Pontotoc	637.9585327
40125 Pottawatomie	1199.796365
40127 Pushmataha	1127.113338
40129 Roger Mills	355.5798687
40131 Rogers	1437.206471
40133 Seminole	1330.458133



40135 Sequoyah	1415.770174
40137 Stephens	584.7682885
40139 Texas	5670.985089
40141 Tillman	939.0310289
40143 Tulsa	2063.051391
40145 Wagoner	1453.002122
40147 Washington	1539.262774
40149 Washita	377.4602319
40151 Woods	280.9935933
40153 Woodward	484.6207101



OK

FIPS

- 29001
- 29003
- 29005
- 29007
- 29009
- 29011
- 29013
- 29015
- 29017
- 29019
- 29021
- 29023
- 29025
- 29027
- 29029
- 29031
- 29033
- 29035
- 29037

OK

29039
29041
29043
29045
29047
29049
29051
29053
29055
29057
29059
29061
29063
29065
29067
29069
29071
29073
29075
29077
29079
29081
29083
29085
29087
29089
29091
29093
29095
29097
29099
29101

29103

OK

29105
29107
29109
29111
29113
29115
29117
29121
29123
29125
29127
29119
29129
29131
29133
29135
29137
29139
29141
29143
29145
29147
29149
29151
29153
29155
29157
29159
29161
29163
29165
29167
29169
29171

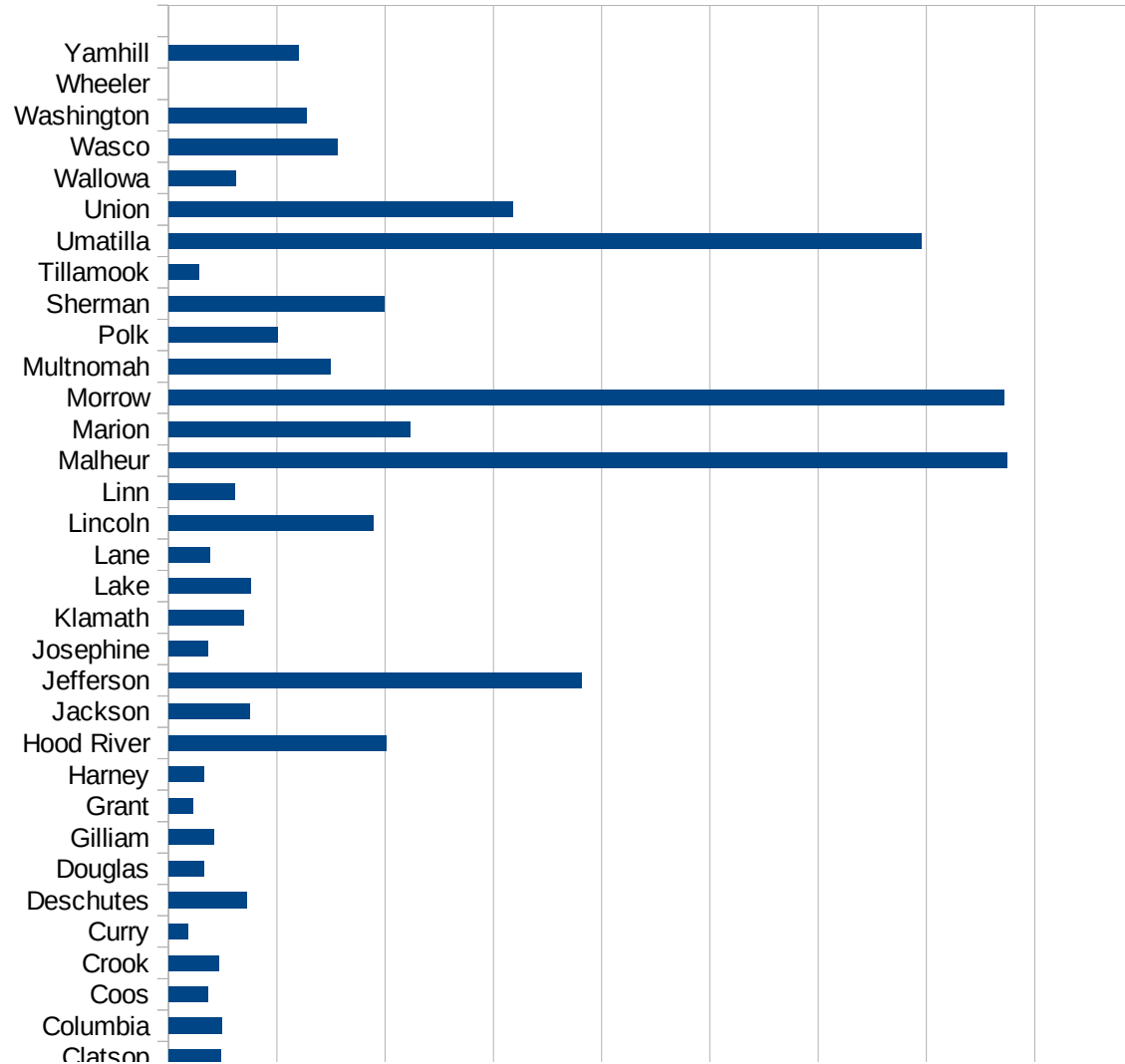
OK

29173
29175
29177
29179
29181
29195
29197
29199
29201
29203
29205
29183
29185
29187
29189
29510
29186
29207
29209
29211
29213
29215

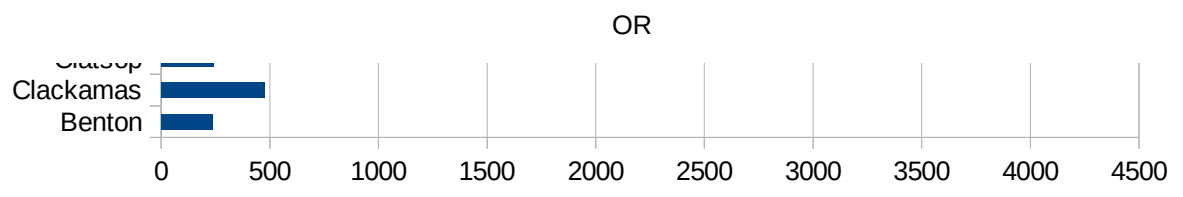
29217
29219
29221
29223
29225
29227
29229

OR

FIPS	County	PC Infection
41001	Baker	462.3266275
41003	Benton	235.6109054
41005	Clackamas	475.6354023
41007	Clatsop	241.424404
41009	Columbia	248.200546
41011	Coos	180.1549954
41013	Crook	230.4437089
41015	Curry	87.66931136
41017	Deschutes	360.9450197
41019	Douglas	161.4029361
41021	Gilliam	211.1932418
41023	Grant	111.4827202
41025	Harney	163.733115
41027	Hood River	1007.341642
41029	Jackson	373.9228653
41031	Jefferson	1905.588624
41033	Josephine	180.792512
41035	Klamath	347.360797
41037	Lake	380.7589796
41039	Lane	191.2484096
41041	Lincoln	943.5490403
41043	Linn	305.4933836
41045	Malheur	3869.812856
41047	Marion	1115.698191
41049	Morrow	3860.358776
41051	Multnomah	745.5535301
41053	Polk	503.3202713
41055	Sherman	995.3161593
41057	Tillamook	141.8598574
41059	Umatilla	3475.411528
41061	Union	1587.241601
41063	Wallowa	310.6905804
41065	Wasco	780.9847199



41067 Washington	639.456579
41069 Wheeler	0
41071 Yamhill	599.9887853



OR

FIPS

29001
29003
29005
29007
29009
29011
29013
29015
29017
29019
29021
29023
29025
29027
29029
29031
29033
29035
29037

This work is licensed under the Creative Commons Attribution-NoDerivatives 4.0 International License. To view a copy of this license, visit <http://creativecommons.org/licenses/by-nd/4.0/>.

Tom McKellips, DM
www.creatingtomorrow.us
Page 339

OR

29039
29041
29043
29045
29047
29049
29051
29053
29055
29057
29059
29061
29063
29065
29067
29069
29071
29073
29075
29077
29079
29081
29083
29085
29087
29089
29091
29093
29095
29097
29099
29101

29103

OR

29105
29107
29109
29111
29113
29115
29117
29121
29123
29125
29127
29119
29129
29131
29133
29135
29137
29139
29141
29143
29145
29147
29149
29151
29153
29155
29157
29159
29161
29163
29165
29167
29169
29171

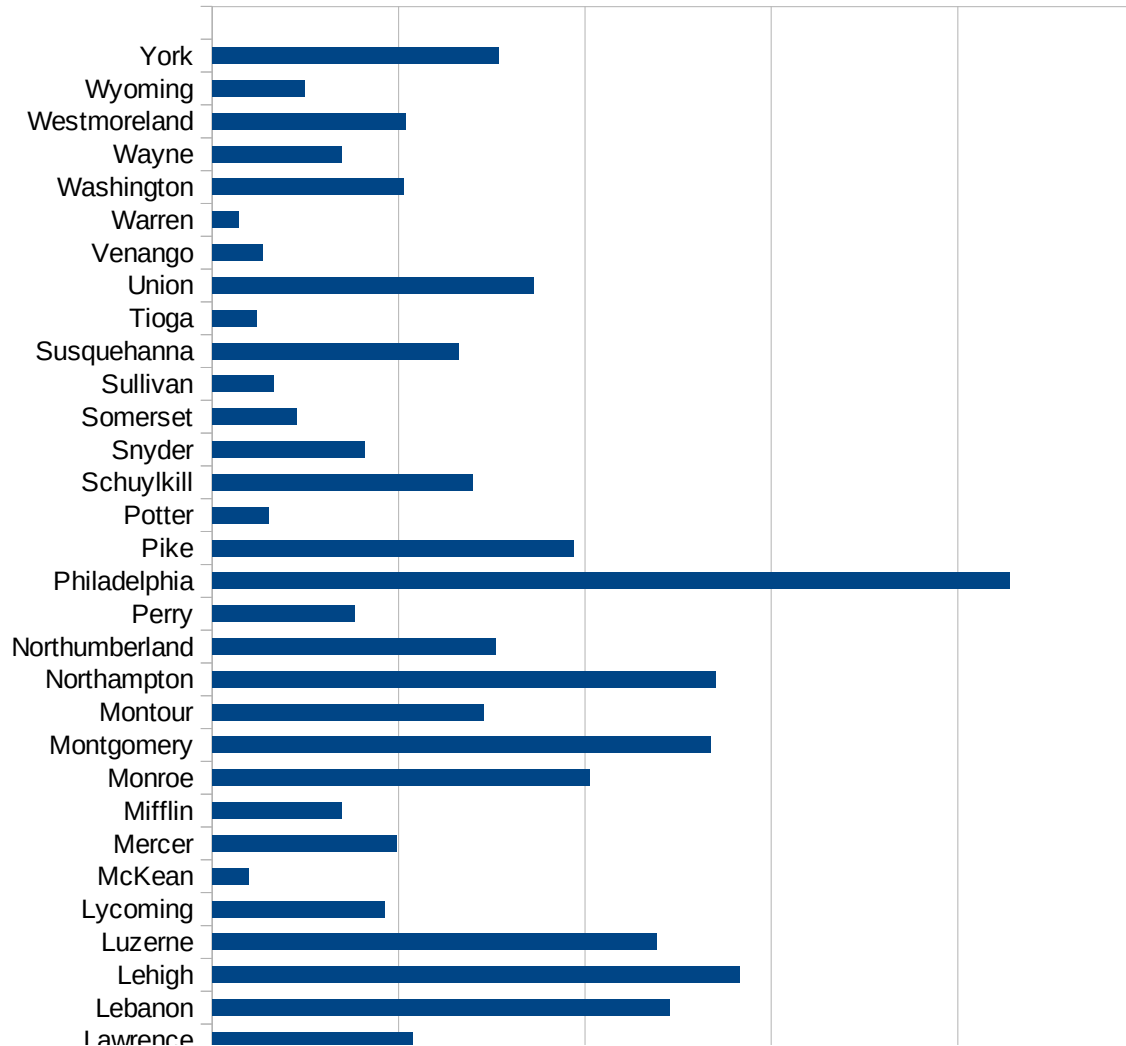
OR

29173
29175
29177
29179
29181
29195
29197
29199
29201
29203
29205
29183
29185
29187
29189
29510
29186
29207
29209
29211
29213
29215

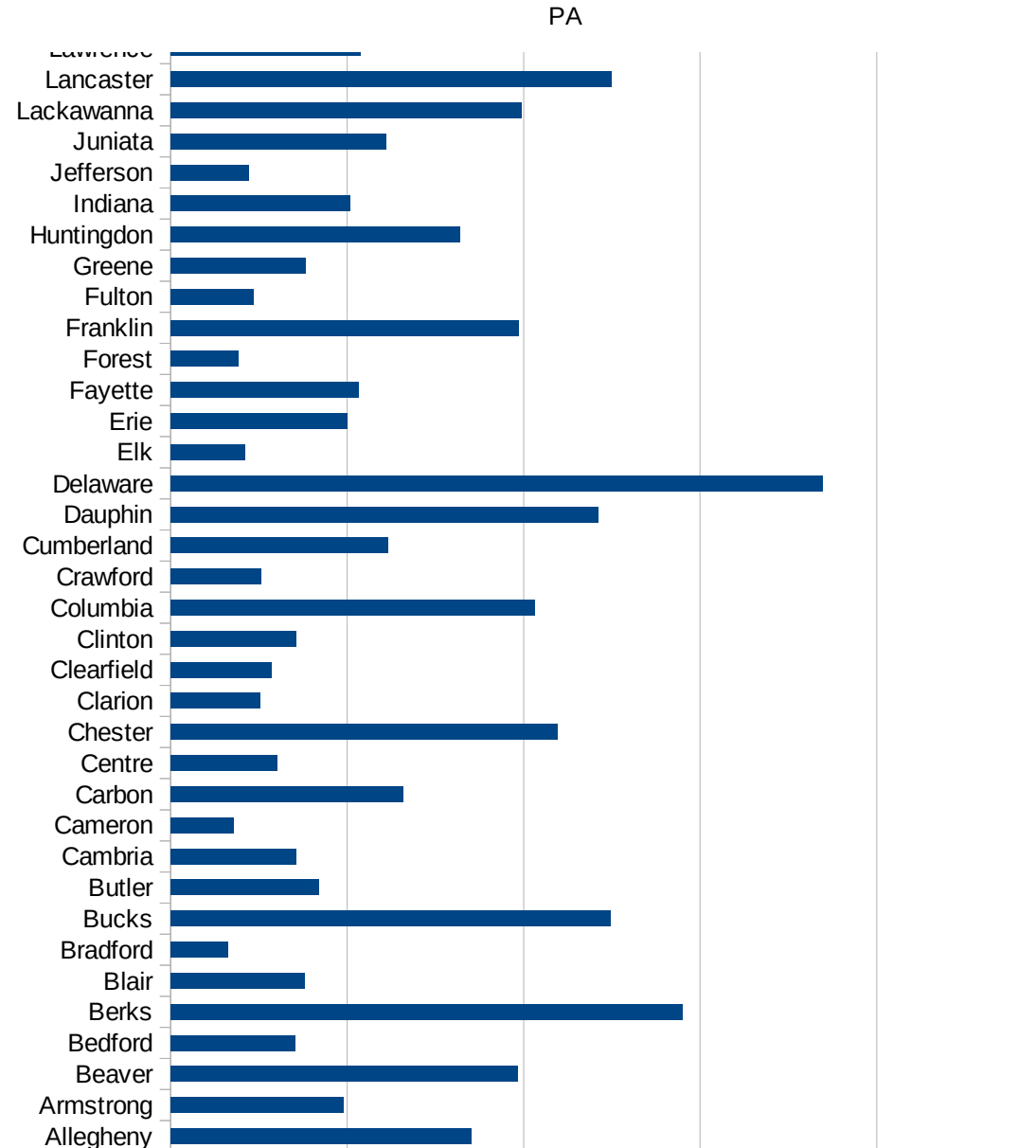
29217
29219
29221
29223
29225
29227
29229


PA

FIPS	County	PC Infection
42001	Adams	630.2827518
42003	Allegheny	851.5723229
42005	Armstrong	490.3237669
42007	Beaver	982.1417732
42009	Bedford	352.8727997
42011	Berks	1450.665473
42013	Blair	379.616628
42015	Bradford	162.7406178
42017	Bucks	1245.473141
42019	Butler	419.9310227
42021	Cambria	354.5130191
42023	Cameron	178.09439
42025	Carbon	658.6015227
42027	Centre	301.5877891
42029	Chester	1095.497332
42031	Clarion	252.7140978
42033	Clearfield	287.1970575
42035	Clinton	354.1515872
42037	Columbia	1031.227084
42039	Crawford	255.1050398
42041	Cumberland	614.8999893
42043	Dauphin	1210.767349
42045	Delaware	1846.654543
42047	Elk	212.1382876
42049	Erie	499.1527635
42051	Fayette	532.041306
42053	Forest	192.3341118
42055	Franklin	984.9194304
42057	Fulton	234.1114095
42059	Greene	383.498603
42061	Huntingdon	819.1640099
42063	Indiana	508.8697175
42065	Jefferson	222.2680507



42067 Juniata	611.2370466
42069 Lackawanna	992.9172221
42071 Lancaster	1248.995046
42073 Lawrence	538.3829945
42075 Lebanon	1228.469932
42077 Lehigh	1415.919587
42079 Luzerne	1192.522494
42081 Lycoming	462.767455
42083 McKean	97.63718024
42085 Mercer	496.0111309
42087 Mifflin	348.3189823
42089 Monroe	1012.347573
42091 Montgomery	1338.757718
42093 Montour	729.1666667
42095 Northampton	1351.674994
42097 Northumberland	759.7466047
42099 Perry	381.456035
42101 Philadelphia	2140.533211
42103 Pike	970.8043552
42105 Potter	150.4030803
42107 Schuylkill	698.2620876
42109 Snyder	409.4721263
42111 Somerset	225.8221549
42113 Sullivan	164.7175095
42115 Susquehanna	662.7411368
42117 Tioga	120.2070505
42119 Union	861.895724
42121 Venango	136.5427379
42123 Warren	70.8896653
42125 Washington	514.1165009
42127 Wayne	347.1409626
42129 Westmoreland	518.8085941
42131 Wyoming	247.7260963
42133 York	767.8356716





FIPS

- 29001
- 29003
- 29005
- 29007
- 29009
- 29011
- 29013
- 29015
- 29017
- 29019
- 29021
- 29023
- 29025
- 29027
- 29029
- 29031
- 29033
- 29035
- 29037

PA

29039
29041
29043
29045
29047
29049
29051
29053
29055
29057
29059
29061
29063
29065
29067
29069
29071
29073
29075
29077
29079
29081
29083
29085
29087
29089
29091
29093
29095
29097
29099
29101

29103

PA

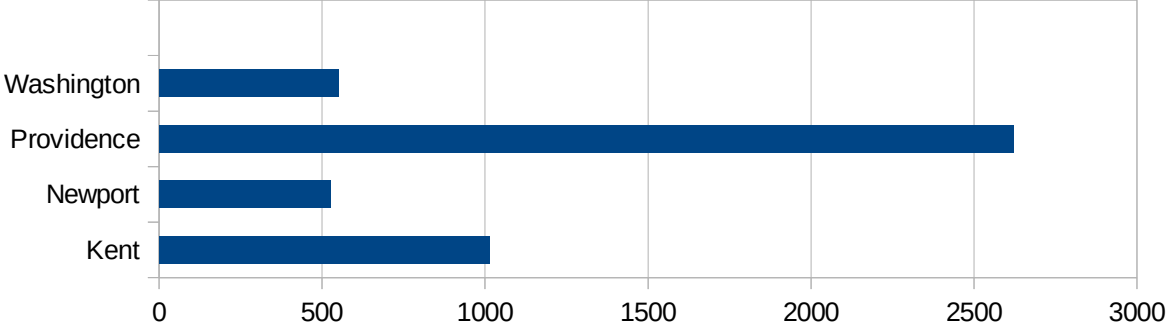
29105
29107
29109
29111
29113
29115
29117
29121
29123
29125
29127
29119
29129
29131
29133
29135
29137
29139
29141
29143
29145
29147
29149
29151
29153
29155
29157
29159
29161
29163
29165
29167
29169
29171

PA

29173
29175
29177
29179
29181
29195
29197
29199
29201
29203
29205
29183
29185
29187
29189
29510
29186
29207
29209
29211
29213
29215

29217
29219
29221
29223
29225
29227
29229

FIPS	County	PC Infection
44001	Bristol	717.3837078
44003	Kent	1015.49484
44005	Newport	525.7929297
44007	Providence	2620.408625
44009	Washington	550.0122841



RI

FIPS

29001
29003
29005
29007
29009
29011
29013
29015
29017
29019
29021
29023
29025
29027
29029
29031
29033
29035
29037

RI

29039
29041
29043
29045
29047
29049
29051
29053
29055
29057
29059
29061
29063
29065
29067
29069
29071
29073
29075
29077
29079
29081
29083
29085
29087
29089
29091
29093
29095
29097
29099
29101

29103

RI

29105
29107
29109
29111
29113
29115
29117
29121
29123
29125
29127
29119
29129
29131
29133
29135
29137
29139
29141
29143
29145
29147
29149
29151
29153
29155
29157
29159
29161
29163
29165
29167
29169
29171

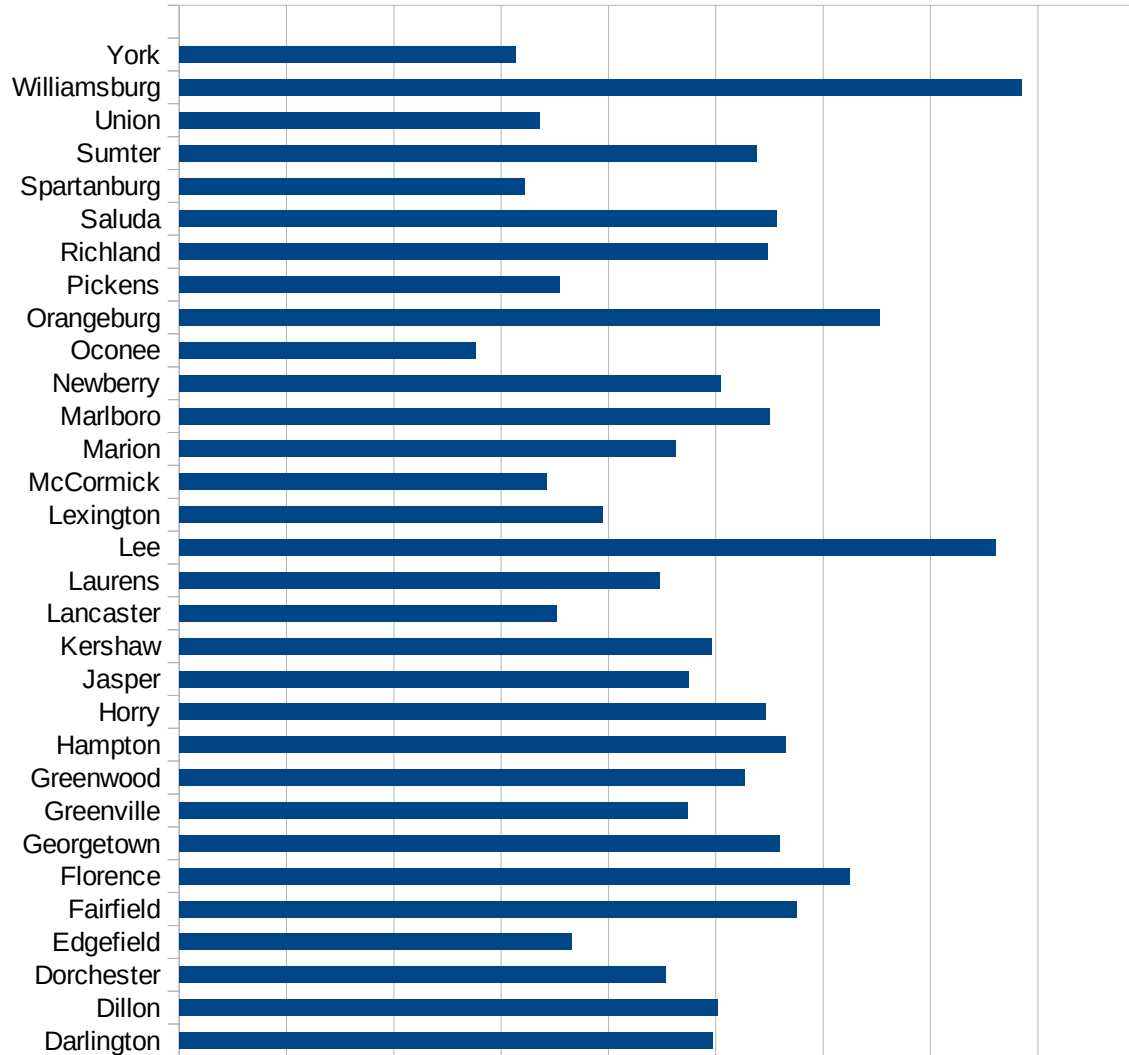
RI

29173
29175
29177
29179
29181
29195
29197
29199
29201
29203
29205
29183
29185
29187
29189
29510
29186
29207
29209
29211
29213
29215

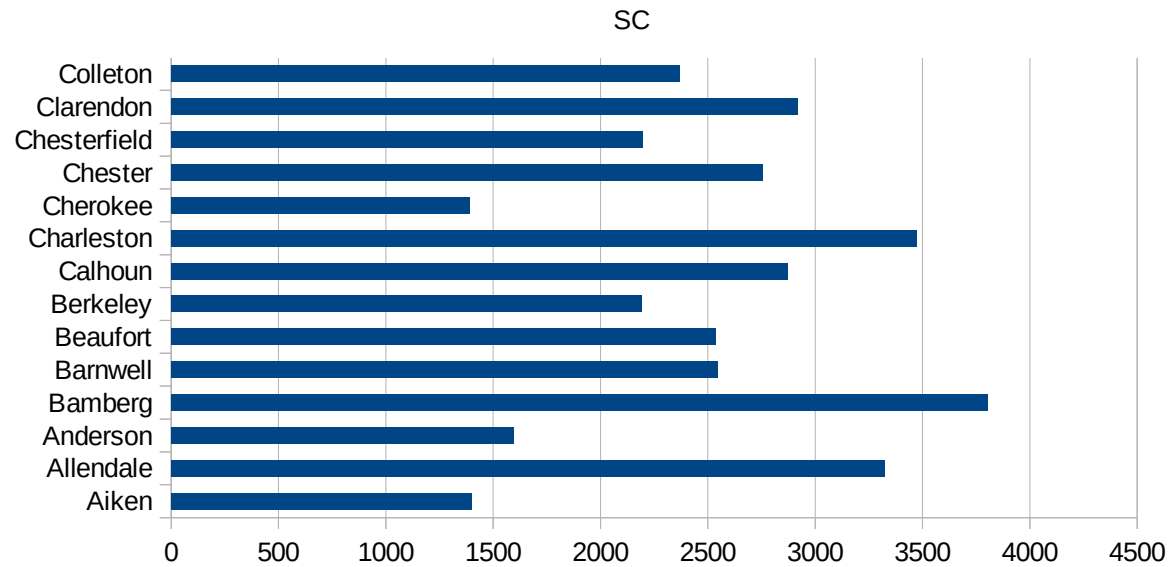
29217
29219
29221
29223
29225
29227
29229

SC

FIPS	County	PC Infection
45001	Abbeville	1768.469093
45003	Aiken	1398.456916
45005	Allendale	3324.722004
45007	Anderson	1597.649664
45009	Bamberg	3803.85289
45011	Barnwell	2548.313755
45013	Beaufort	2538.748907
45015	Berkeley	2193.666861
45017	Calhoun	2871.900826
45019	Charleston	3474.951035
45021	Cherokee	1389.326886
45023	Chester	2756.503674
45025	Chesterfield	2198.714866
45027	Clarendon	2919.881306
45029	Colleton	2371.216144
45031	Darlington	2486.452501
45033	Dillon	2509.885944
45035	Dorchester	2266.460002
45037	Edgefield	1826.112672
45039	Fairfield	2879.207214
45041	Florence	3125.384521
45043	Georgetown	2798.438529
45045	Greenville	2367.695877
45047	Greenwood	2633.550558
45049	Hampton	2826.727301
45051	Horry	2732.55324
45053	Jasper	2371.336854
45055	Kershaw	2478.960849
45057	Lancaster	1757.181799
45059	Laurens	2237.513807
45061	Lee	3803.52351
45063	Lexington	1971.989479
45065	McCormick	1710.945802



45067 Marion	2313.218854
45069 Marlboro	2750.208349
45071 Newberry	2523.364486
45073 Oconee	1380.55988
45075 Orangeburg	3263.395219
45077 Pickens	1770.492328
45079 Richland	2740.872602
45081 Saluda	2784.267913
45083 Spartanburg	1607.898359
45085 Sumter	2689.837765
45087 Union	1678.219628
45089 Williamsburg	3927.33451
45091 York	1569.397121



SC

FIPS

29001
29003
29005
29007
29009
29011
29013
29015
29017
29019
29021
29023
29025
29027
29029
29031
29033
29035
29037

SC

29039
29041
29043
29045
29047
29049
29051
29053
29055
29057
29059
29061
29063
29065
29067
29069
29071
29073
29075
29077
29079
29081
29083
29085
29087
29089
29091
29093
29095
29097
29099
29101

29103

SC

29105
29107
29109
29111
29113
29115
29117
29121
29123
29125
29127
29119
29129
29131
29133
29135
29137
29139
29141
29143
29145
29147
29149
29151
29153
29155
29157
29159
29161
29163
29165
29167
29169
29171

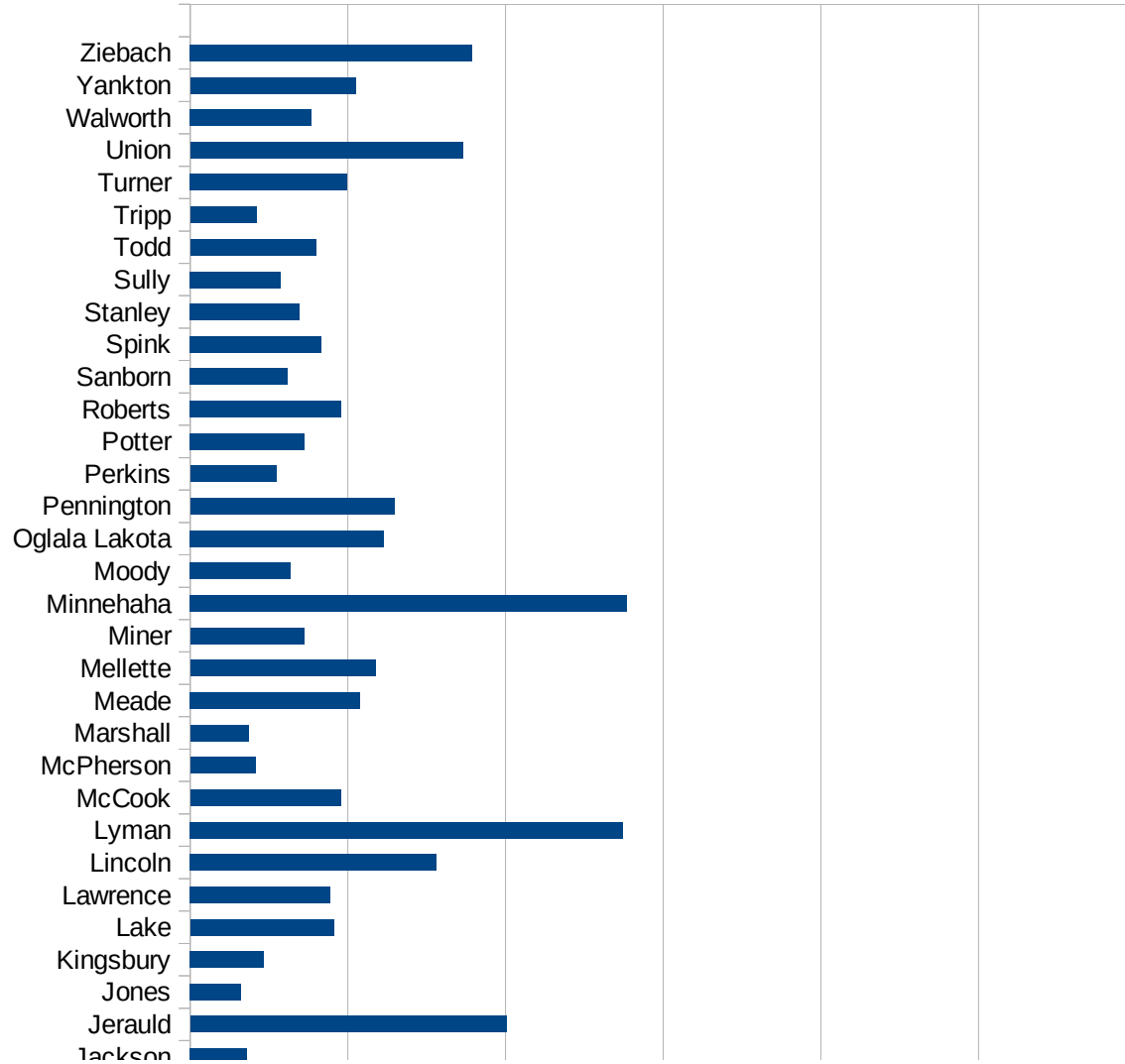
SC

29173
29175
29177
29179
29181
29195
29197
29199
29201
29203
29205
29183
29185
29187
29189
29510
29186
29207
29209
29211
29213
29215

29217
29219
29221
29223
29225
29227
29229

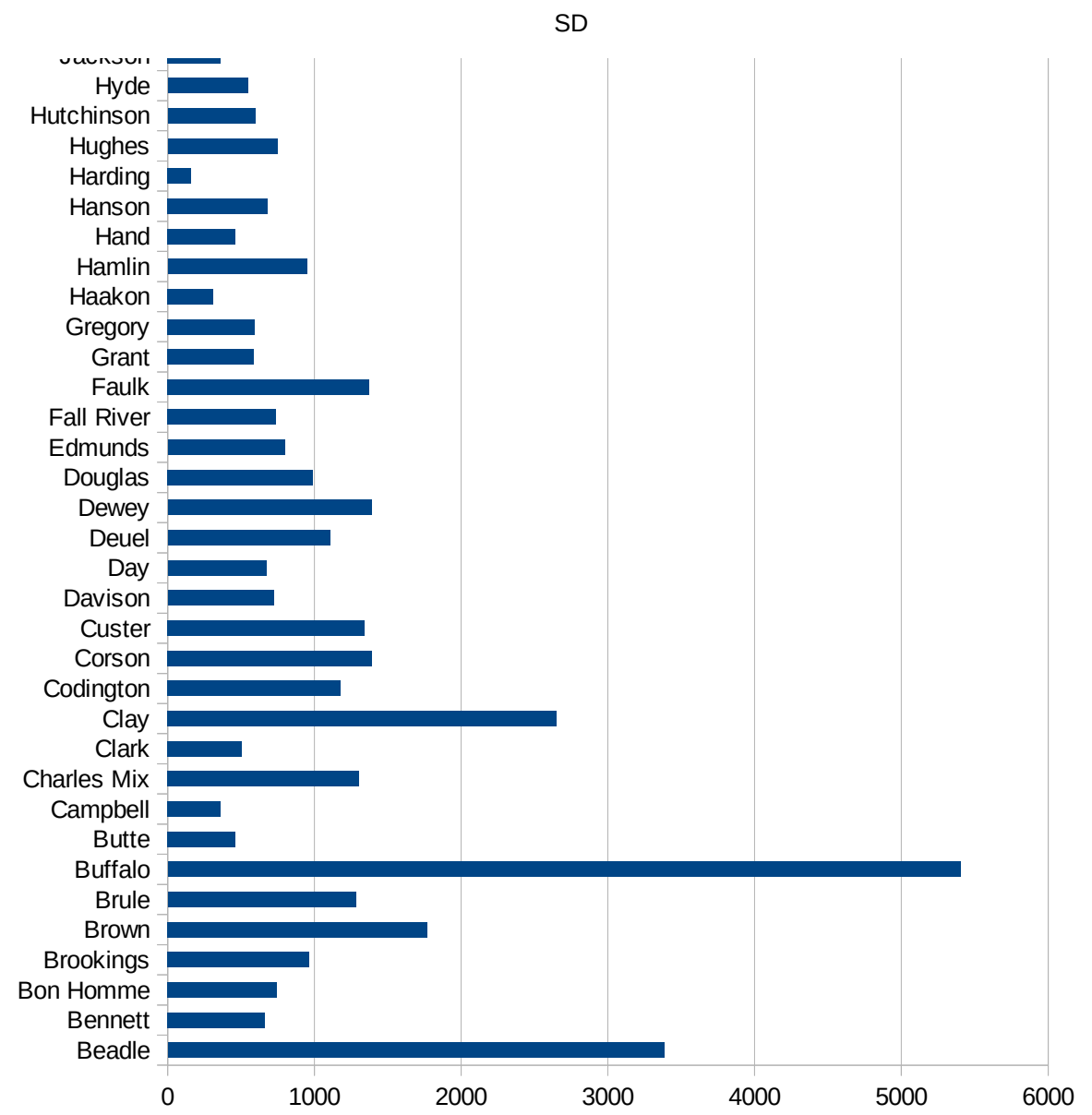
SD

FIPS	County	PC Infection
46003	Aurora	1499.464477
46005	Beadle	3383.996187
46007	Bennett	663.2064591
46009	Bon Homme	744.9856734
46011	Brookings	965.0317893
46013	Brown	1767.728151
46015	Brule	1281.315739
46017	Buffalo	5402.750491
46019	Butte	459.7926042
46021	Campbell	363.1082062
46023	Charles Mix	1306.489612
46025	Clark	508.1572613
46027	Clay	2649.383947
46029	Codington	1177.940389
46031	Corson	1392.557023
46033	Custer	1340.820536
46035	Davison	722.5871652
46037	Day	672.1162579
46039	Deuel	1106.755822
46041	Dewey	1388.888889
46043	Douglas	988.0749574
46045	Edmunds	800
46047	Fall River	739.863865
46049	Faulk	1373.390558
46051	Grant	587.6591577
46053	Gregory	593.5422602
46055	Haakon	312.8258603
46057	Hamlin	949.1081656
46059	Hand	459.8405886
46061	Hanson	681.2796209
46063	Harding	160.1281025
46065	Hughes	747.8753541
46067	Hutchinson	596.2059621



This work is licensed under the Creative Commons Attribution-NoDerivatives 4.0 International License. To view a copy of this license, visit <http://creativecommons.org/licenses/by-nd/4.0/>.

46069 Hyde	546.0218409
46071 Jackson	362.8666465
46073 Jerauld	2006.852668
46075 Jones	323.2758621
46077 Kingsbury	467.5747103
46079 Lake	911.3885272
46081 Lawrence	889.6313275
46083 Lincoln	1562.73913
46085 Lyman	2747.971735
46087 McCook	955.6437072
46089 McPherson	415.4549231
46091 Marshall	371.6744914
46093 Meade	1077.96706
46095 Mellette	1175.318315
46097 Miner	723.0004519
46099 Minnehaha	2768.61818
46101 Moody	638.3948928
46102 Oglala Lakota	1229.995108
46103 Pennington	1295.992983
46105 Perkins	547.5701574
46107 Potter	724.9660172
46109 Roberts	957.2125969
46111 Sanborn	617.5380815
46115 Spink	831.408776
46117 Stanley	694.9040371
46119 Sully	574.7126437
46121 Todd	797.4326558
46123 Tripp	419.8612632
46125 Turner	997.1509972
46127 Union	1728.663807
46129 Walworth	769.643816
46135 Yankton	1049.455595
46137 Ziebach	1787.016776



SD

SD

FIPS

29001
29003
29005
29007
29009
29011
29013
29015
29017
29019
29021
29023
29025
29027
29029
29031
29033
29035
29037

SD

29039
29041
29043
29045
29047
29049
29051
29053
29055
29057
29059
29061
29063
29065
29067
29069
29071
29073
29075
29077
29079
29081
29083
29085
29087
29089
29091
29093
29095
29097
29099
29101

29103

SD

29105
29107
29109
29111
29113
29115
29117
29121
29123
29125
29127
29119
29129
29131
29133
29135
29137
29139
29141
29143
29145
29147
29149
29151
29153
29155
29157
29159
29161
29163
29165
29167
29169
29171

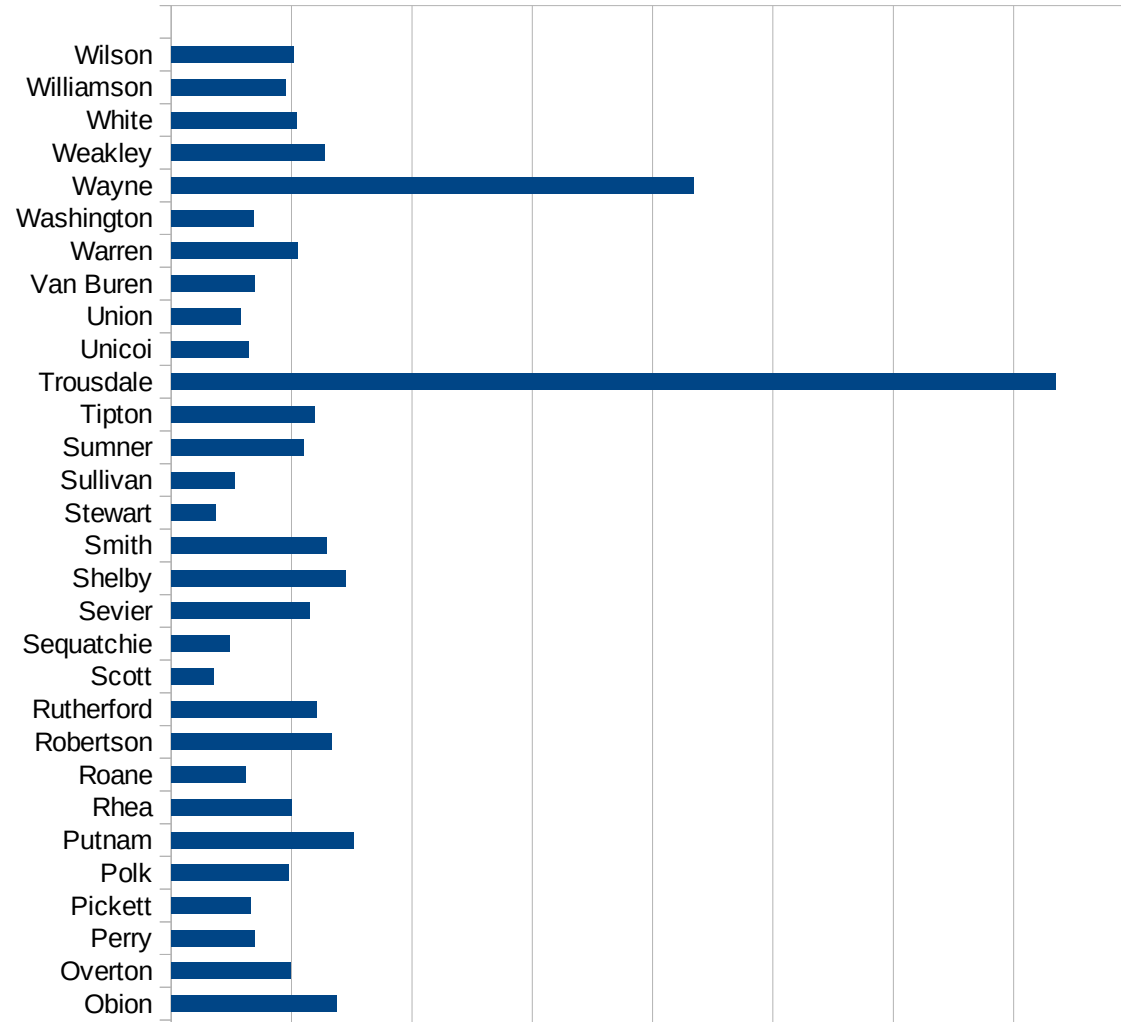
SD

29173
29175
29177
29179
29181
29195
29197
29199
29201
29203
29205
29183
29185
29187
29189
29510
29186
29207
29209
29211
29213
29215

29217
29219
29221
29223
29225
29227
29229

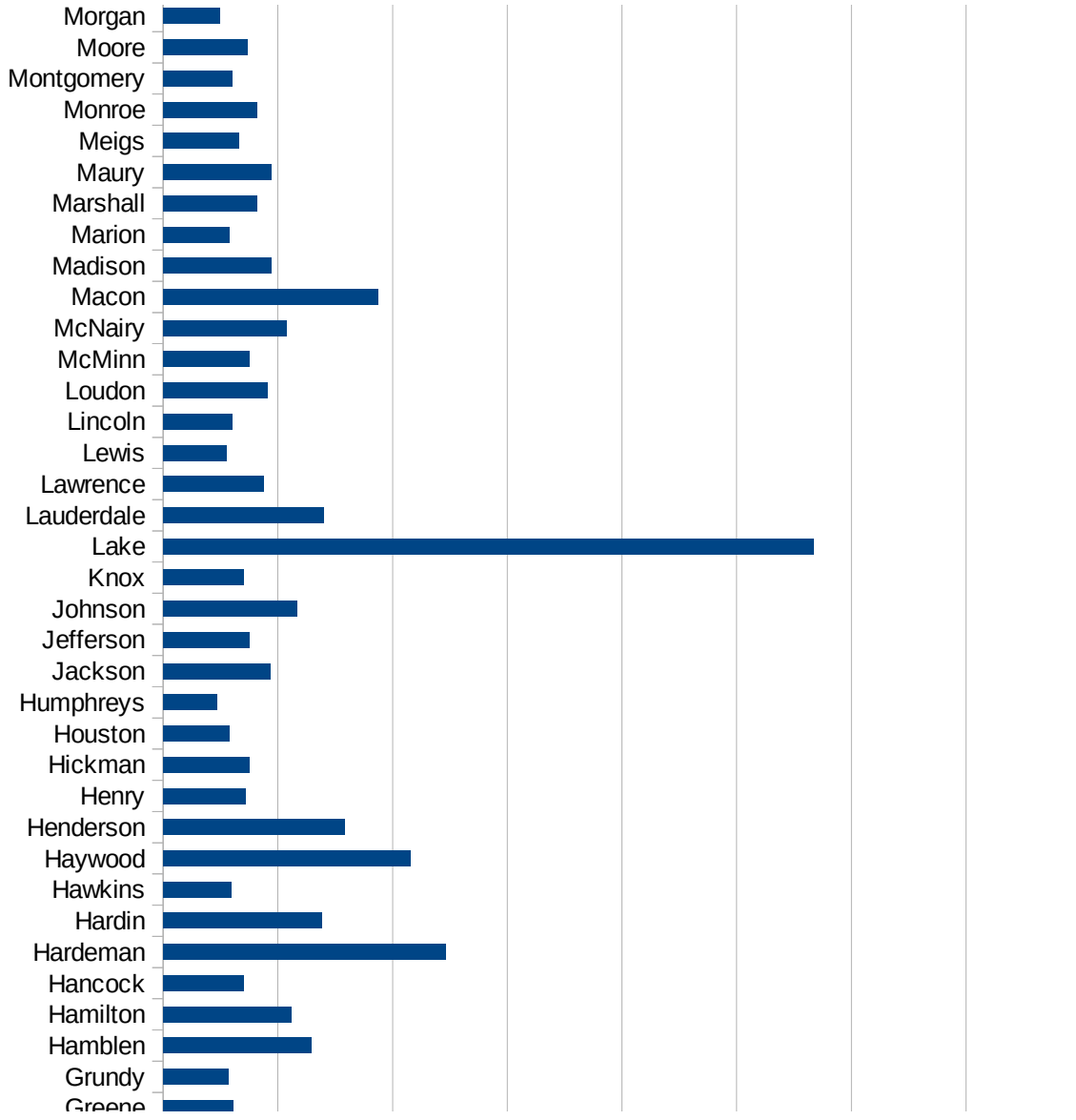
TN

FIPS	County	PC Infection
47001	Anderson	1149.290029
47003	Bedford	2298.217709
47005	Benton	1606.524963
47007	Bledsoe	5266.011522
47009	Blount	1538.648943
47011	Bradley	2343.362036
47013	Campbell	828.638557
47015	Cannon	1396.763933
47017	Carroll	2294.789436
47019	Carter	1499.529733
47021	Cheatham	1770.568016
47023	Chester	2216.948368
47025	Claiborne	1158.836125
47027	Clay	1503.174809
47029	Cocke	1800.190082
47031	Coffee	1385.996409
47033	Crockett	2847.571189
47035	Cumberland	1392.589613
47037	Davidson	3410.690642
47039	Decatur	2605.501452
47041	DeKalb	2353.759062
47043	Dickson	1721.363619
47045	Dyer	2612.540193
47047	Fayette	2192.213691
47049	Fentress	1262.556952
47051	Franklin	1234.18477
47053	Gibson	2320.318075
47055	Giles	1518.489645
47057	Grainger	1201.123353
47059	Greene	1221.648067
47061	Grundy	1138.918028
47063	Hamblen	2578.636807
47065	Hamilton	2233.410013



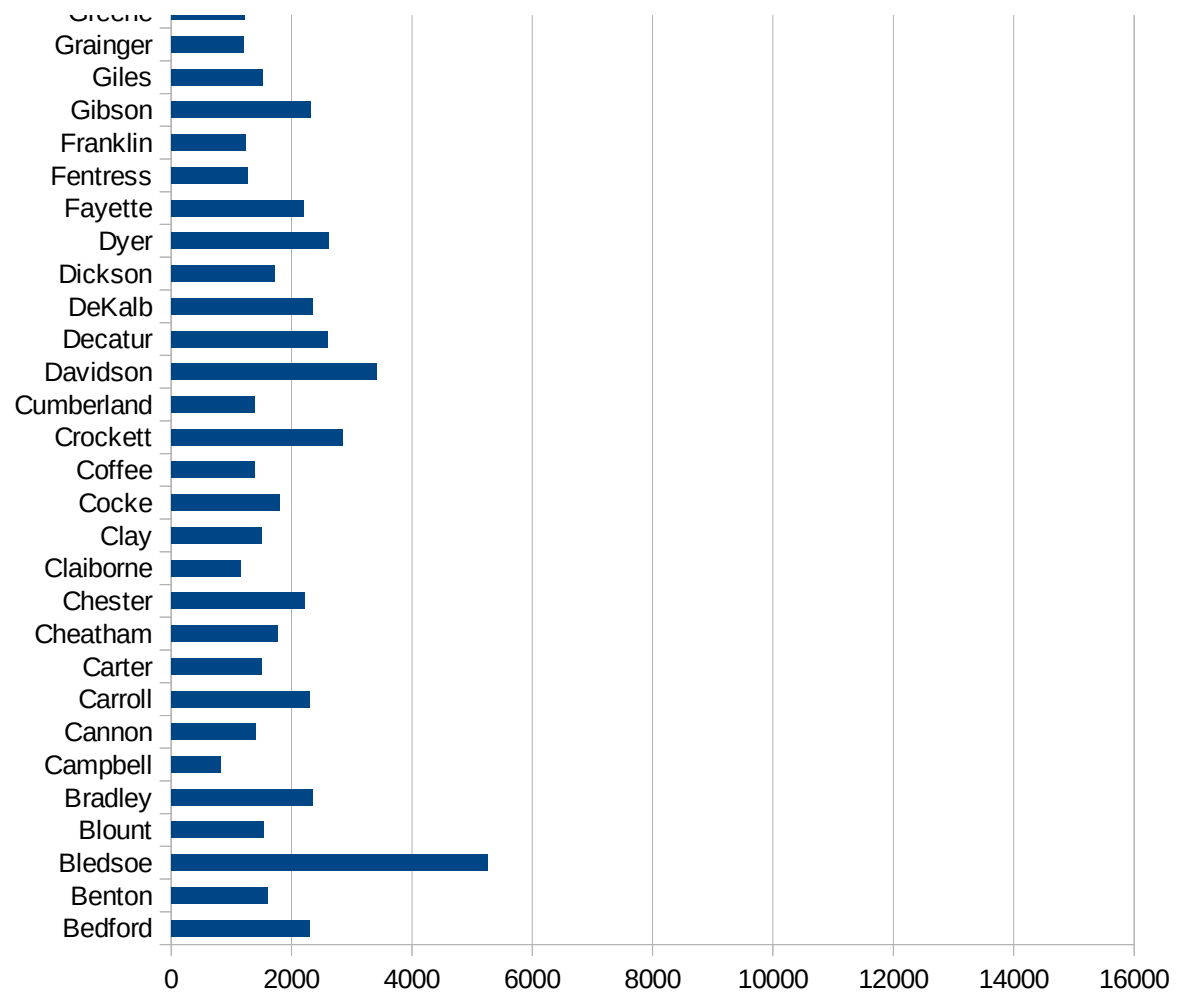
TN

47067 Hancock	1404.794625
47069 Hardeman	4920.697859
47071 Hardin	2766.139044
47073 Hawkins	1190.518309
47075 Haywood	4309.201038
47077 Henderson	3170.898122
47079 Henry	1430.867173
47081 Hickman	1512.189283
47083 Houston	1161.80564
47085 Humphreys	930.4338418
47087 Jackson	1871.066508
47089 Jefferson	1512.626824
47091 Johnson	2339.97075
47093 Knox	1400.419954
47095 Lake	11334.50277
47097 Lauderdale	2795.740561
47099 Lawrence	1756.070792
47101 Lewis	1100.446798
47103 Lincoln	1204.67802
47105 Loudon	1815.131753
47107 McMinn	1506.99071
47109 McNairy	2148.497987
47111 Macon	3737.894086
47113 Madison	1884.124789
47115 Marion	1147.856518
47117 Marshall	1629.902325
47119 Maury	1884.672461
47121 Meigs	1324.557127
47123 Monroe	1637.293181
47125 Montgomery	1210.973537
47127 Moore	1466.229917
47129 Morgan	991.7048983
47131 Obion	2742.260548
47133 Overton	1989.305782



TN

47135 Perry	1388.888889
47137 Pickett	1318.378591
47139 Polk	1958.811694
47141 Putnam	3027.535736
47143 Rhea	2000.363152
47145 Roane	1240.120437
47147 Robertson	2664.338422
47149 Rutherford	2421.742744
47151 Scott	707.8361087
47153 Sequatchie	968.0021511
47155 Sevier	2294.365219
47157 Shelby	2903.830453
47159 Smith	2587.503761
47161 Stewart	730.0346582
47163 Sullivan	1054.747951
47165 Sumner	2199.851455
47167 Tipton	2387.099917
47169 Trousdale	14693.06211
47171 Unicoi	1283.711503
47173 Union	1152.986591
47175 Van Buren	1387.684302
47177 Warren	2103.821126
47179 Washington	1377.063457
47181 Wayne	8690.663124
47183 Weakley	2555.738441
47185 White	2088.021544
47187 Williamson	1908.263532
47189 Wilson	2040.888889



TN

FIPS

29001
29003
29005
29007
29009
29011
29013
29015
29017
29019
29021
29023
29025
29027
29029
29031
29033
29035
29037

TN

29039
29041
29043
29045
29047
29049
29051
29053
29055
29057
29059
29061
29063
29065
29067
29069
29071
29073
29075
29077
29079
29081
29083
29085
29087
29089
29091
29093
29095
29097
29099
29101

29103

TN

29105
29107
29109
29111
29113
29115
29117
29121
29123
29125
29127
29119
29129
29131
29133
29135
29137
29139
29141
29143
29145
29147
29149
29151
29153
29155
29157
29159
29161
29163
29165
29167
29169
29171

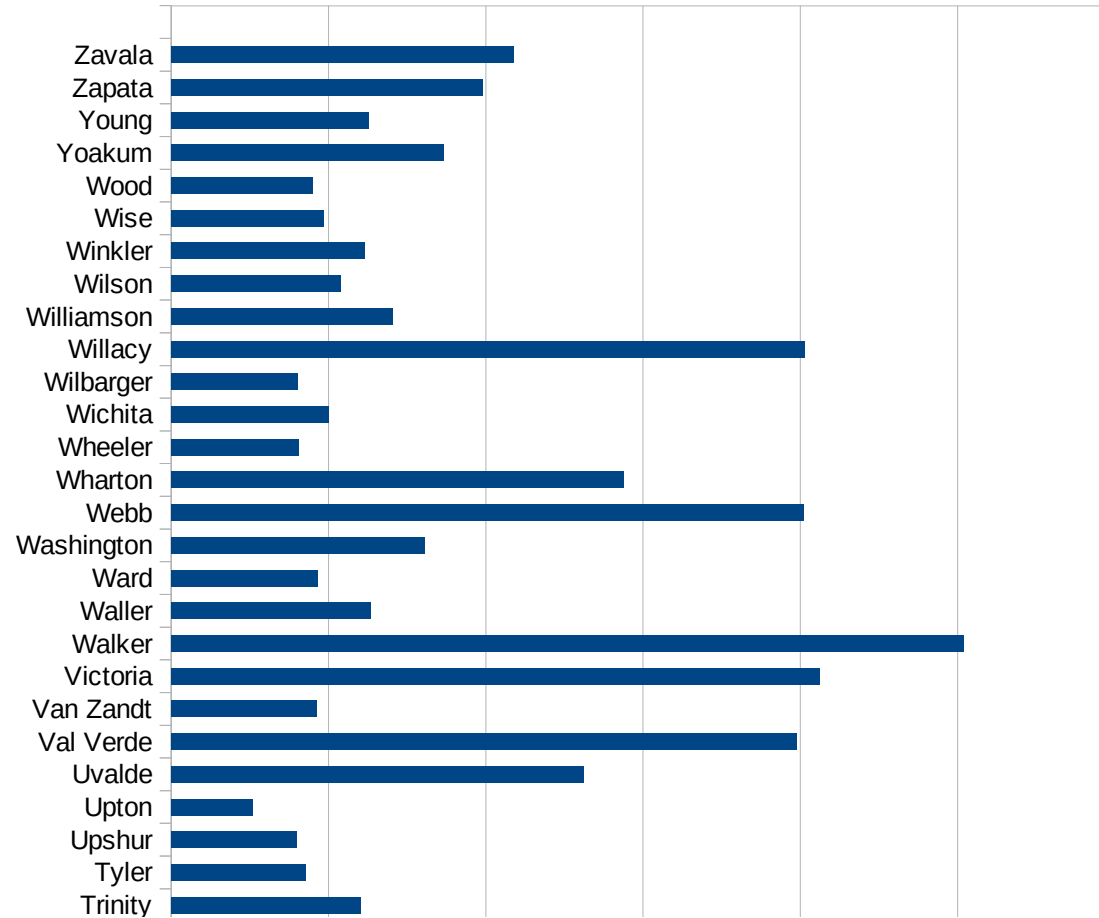
TN

29173
29175
29177
29179
29181
29195
29197
29199
29201
29203
29205
29183
29185
29187
29189
29510
29186
29207
29209
29211
29213
29215

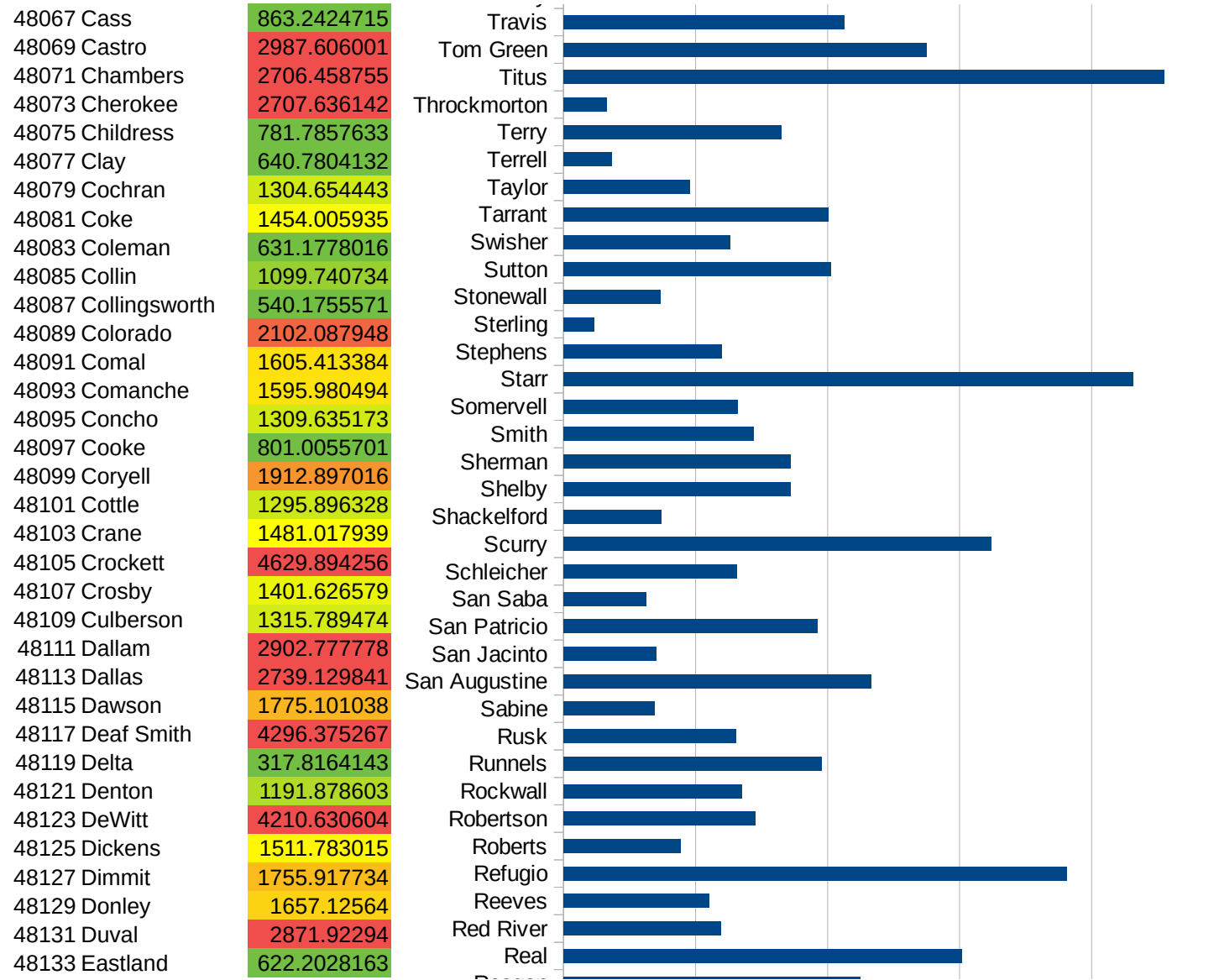
29217
29219
29221
29223
29225
29227
29229

TX

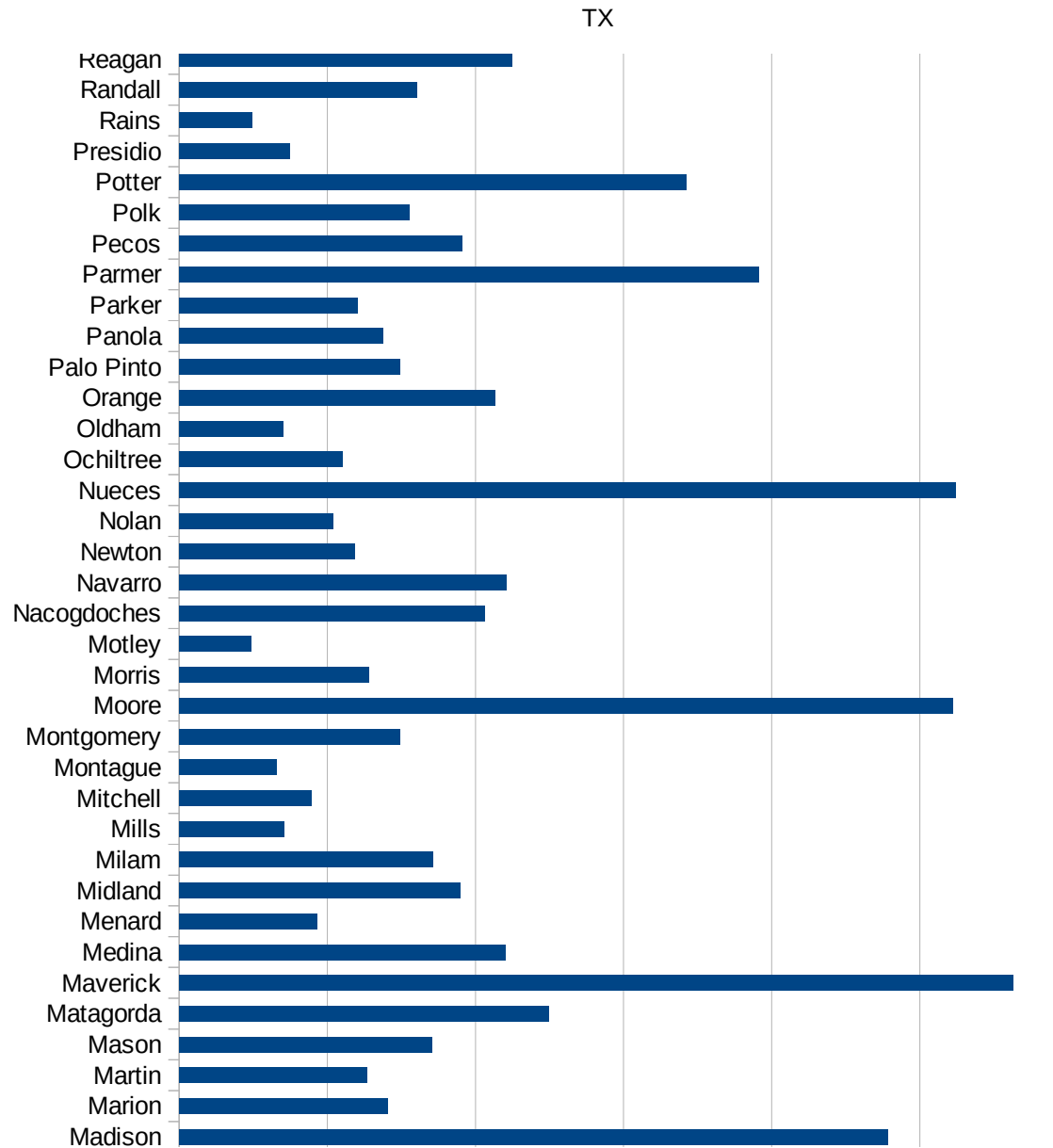
FIPS	County	PC Infection
48001	Anderson	4340.561862
48003	Andrews	2030.008826
48005	Angelina	2311.348918
48007	Aransas	891.0558171
48009	Archer	603.2324152
48011	Armstrong	581.3953488
48013	Atascosa	1130.987875
48015	Austin	1393.84441
48017	Bailey	2874.626441
48019	Bandera	477.5674728
48021	Bastrop	1834.988962
48023	Baylor	418.760469
48025	Bee	4952.895326
48027	Bell	1365.980396
48029	Bexar	2349.539211
48031	Blanco	1085.284567
48033	Borden	0
48035	Bosque	1187.737414
48037	Bowie	1027.310123
48039	Brazoria	2544.300378
48041	Brazos	2104.44615
48043	Brewster	2071.867918
48045	Briscoe	791.5567282
48047	Brooks	3064.380096
48049	Brown	1265.689273
48051	Burleson	1587.905813
48053	Burnet	1409.280215
48055	Caldwell	2858.001711
48057	Calhoun	2815.268309
48059	Callahan	500.2143776
48061	Cameron	4965.228304
48063	Camp	2271.15783
48065	Carson	283.0974188



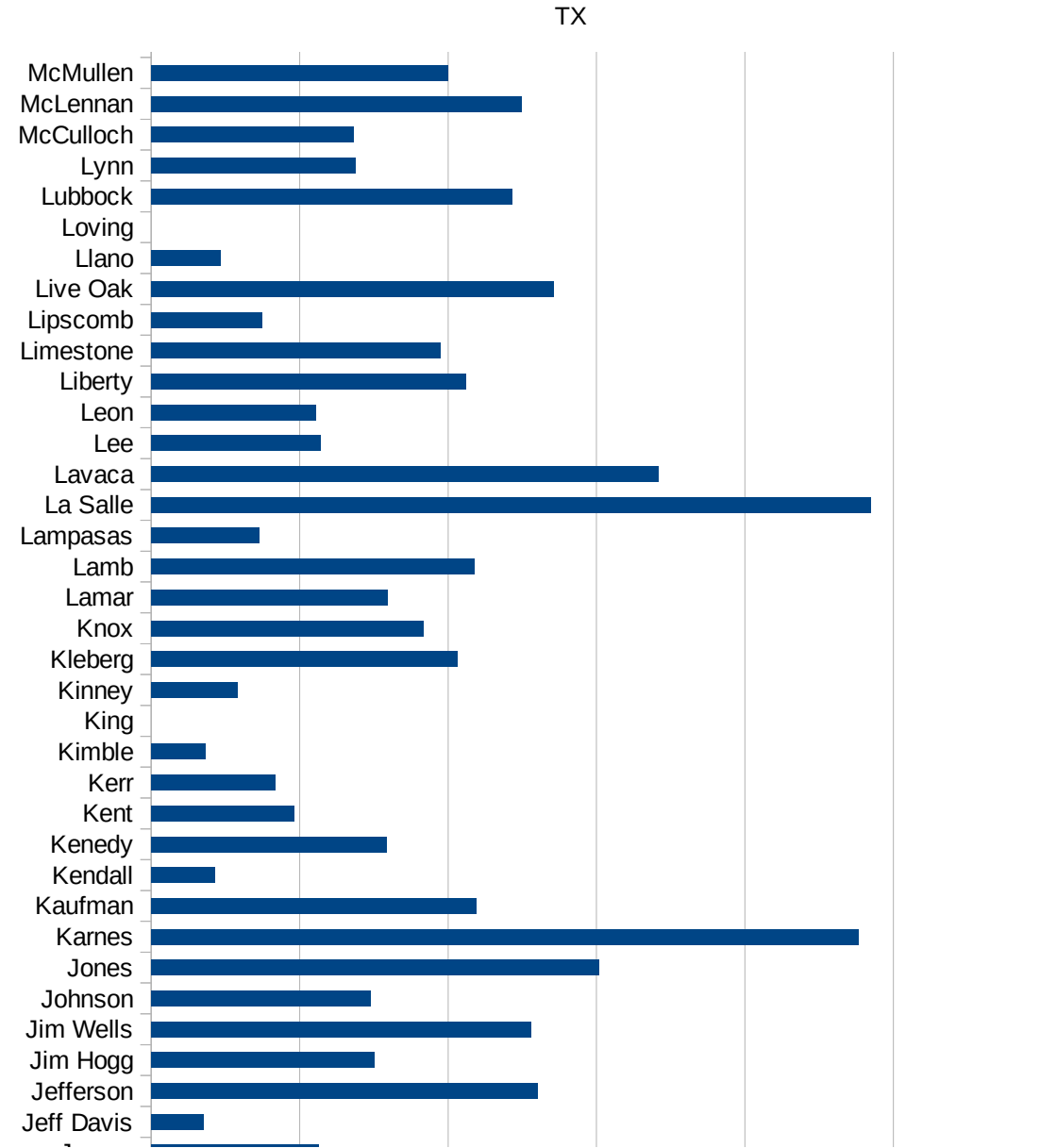
TX



48135 Ector	2645.505909
48137 Edwards	1763.485477
48139 Ellis	2118.304019
48141 El Paso	2442.914608
48143 Erath	1632.662677
48145 Falls	969.1375829
48147 Fannin	1680.553194
48149 Fayette	1842.281747
48151 Fisher	1536.858557
48153 Floyd	1696.076752
48155 Foard	250
48157 Fort Bend	1901.738638
48159 Franklin	1031.023593
48161 Freestone	1943.659128
48163 Frio	3219.620509
48165 Gaines	1200.899478
48167 Galveston	3140.963035
48169 Garza	1550.62329
48171 Gillespie	746.15729
48173 Glasscock	432.2766571
48175 Goliad	1595.464135
48177 Gonzales	3922.980889
48179 Gray	1109.84243
48181 Grayson	1128.433999
48183 Gregg	1536.695579
48185 Grimes	3476.727786
48187 Guadalupe	1161.313182
48189 Hale	4859.592078
48191 Hall	528.4015852
48193 Hamilton	1202.263083
48195 Hansford	1867.105986
48197 Hardeman	560.9382968
48199 Hardin	2192.039436
48201 Harris	2287.693469

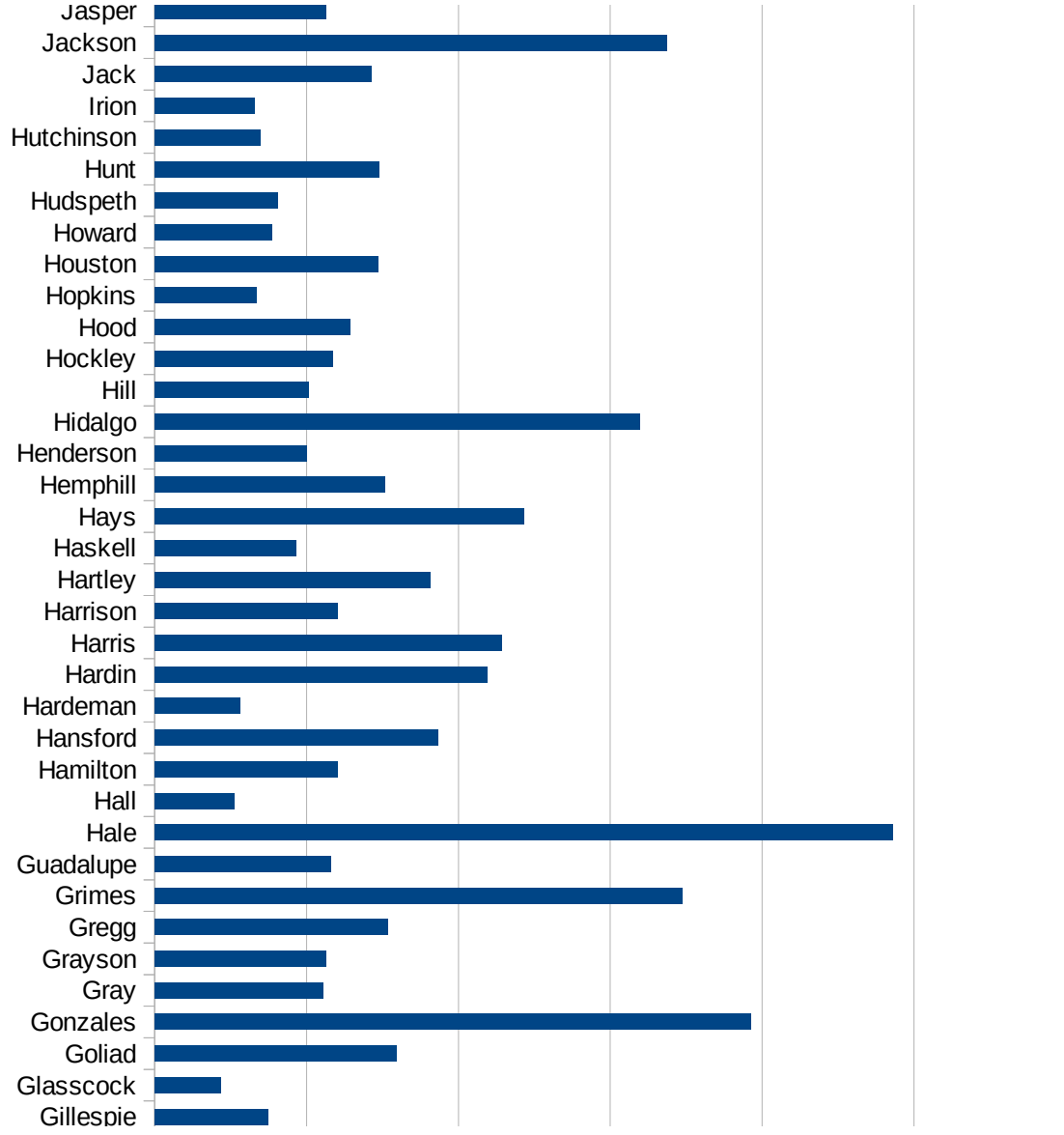


48203 Harrison	1206.426281
48205 Hartley	1815.269621
48207 Haskell	928.9523482
48209 Hays	2430.02996
48211 Hemphill	1516.339869
48213 Henderson	1002.442314
48215 Hidalgo	3195.259712
48217 Hill	1015.01898
48219 Hockley	1170.583116
48221 Hood	1286.816327
48223 Hopkins	668.2966585
48225 Houston	1471.794208
48227 Howard	770.7287638
48229 Hudspeth	813.3472367
48231 Hunt	1480.936441
48233 Hutchinson	698.1790735
48235 Irion	657.0302234
48237 Jack	1424.855818
48239 Jackson	3375.016808
48241 Jasper	1131.801963
48243 Jeff Davis	355.2397869
48245 Jefferson	2604.695668
48247 Jim Hogg	1505.335366
48249 Jim Wells	2557.444515
48251 Johnson	1478.165977
48253 Jones	3017.611142
48255 Karnes	4766.773163
48257 Kaufman	2190.138546
48259 Kendall	431.629456
48261 Kenedy	1583.710407
48263 Kent	964.1873278
48265 Kerr	835.7981109
48267 Kimble	366.8042182
48269 King	0



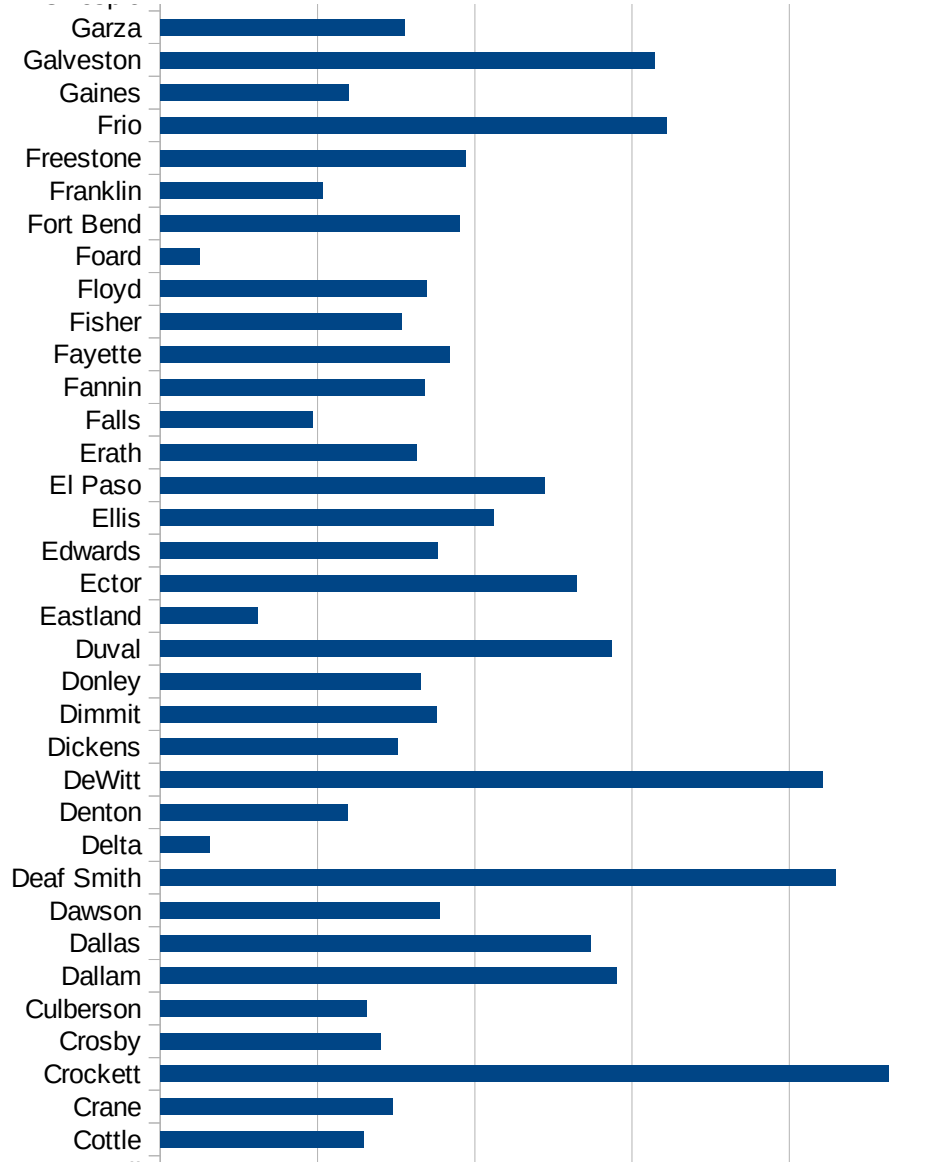
TX

48271 Kinney	584.0191134
48273 Kleberg	2062.385557
48275 Knox	1834.108952
48277 Lamar	1590.653153
48279 Lamb	2181.182551
48281 Lampasas	725.4227707
48283 La Salle	4846.633913
48285 Lavaca	3416.21084
48287 Lee	1143.257116
48289 Leon	1111.754488
48291 Liberty	2118.786418
48293 Limestone	1951.613589
48295 Lipscomb	745.1564829
48297 Live Oak	2712.477396
48299 Llano	466.5989097
48301 Loving	0
48303 Lubbock	2434.843142
48305 Lynn	1378.254211
48307 McCulloch	1364.717666
48309 McLennan	2496.003645
48311 McMullen	2002.670227
48313 Madison	4784.357232
48315 Marion	1410.153102
48317 Martin	1268.903181
48319 Mason	1705.607477
48321 Matagorda	2497.811337
48323 Maverick	5630.503548
48325 Medina	2201.449304
48327 Menard	935.0163628
48329 Midland	1895.954293
48331 Milam	1711.034181
48333 Mills	711.2375533
48335 Mitchell	896.2553714
48337 Montague	658.2976118



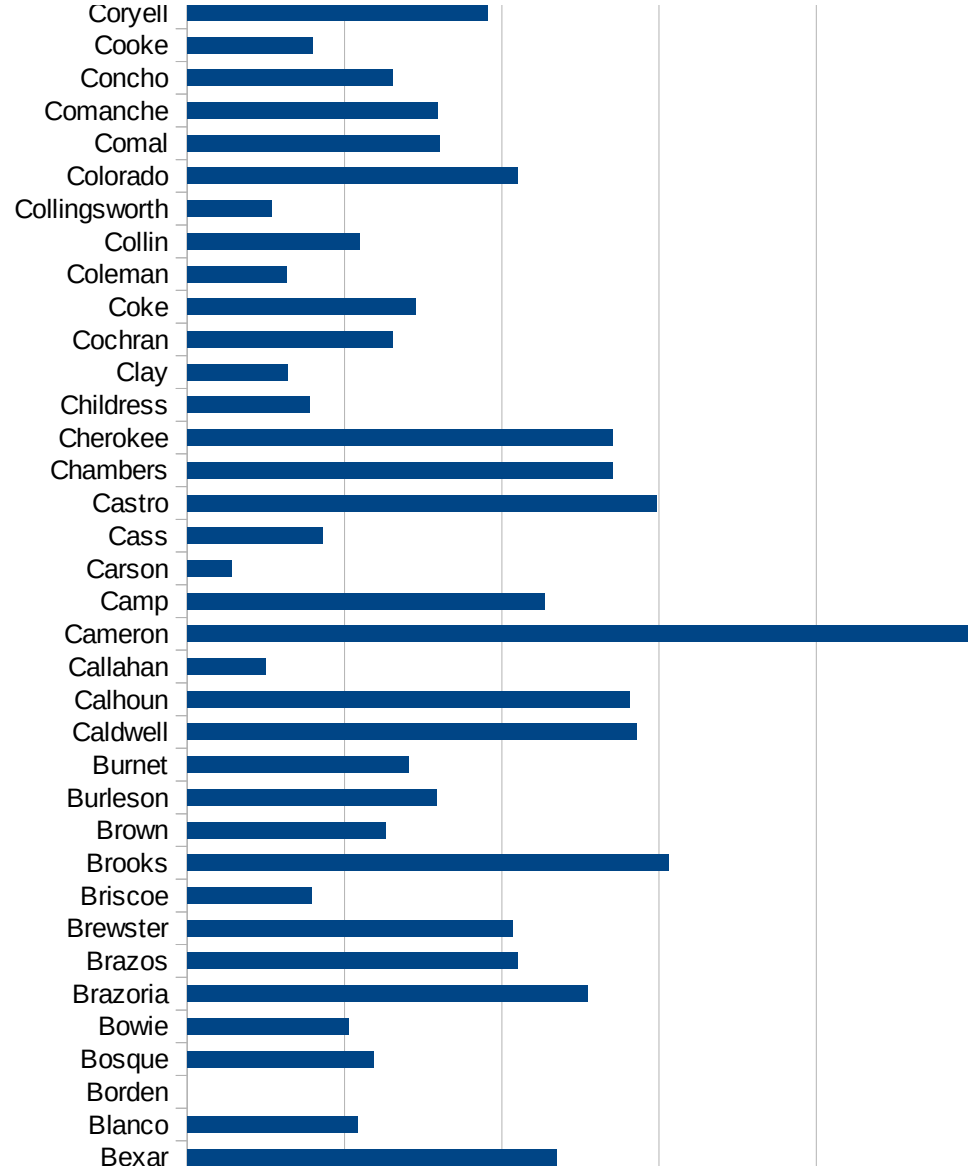
TX

48339 Montgomery	1489.190676
48341 Moore	5222.24808
48343 Morris	1280.492747
48345 Motley	486.2236629
48347 Nacogdoches	2060.537809
48349 Navarro	2209.220216
48351 Newton	1185.799505
48353 Nolan	1037.217816
48355 Nueces	5242.571046
48357 Ochiltree	1105.861064
48359 Oldham	703.894885
48361 Orange	2132.293113
48363 Palo Pinto	1489.177489
48365 Panola	1373.768792
48367 Parker	1204.009511
48369 Parmer	3913.219789
48371 Pecos	1907.739424
48373 Polk	1555.035878
48375 Potter	3425.046804
48377 Presidio	748.4168106
48379 Rains	493.4616334
48381 Randall	1604.890255
48383 Reagan	2245.388933
48385 Real	3018.976423
48387 Red River	1190.965092
48389 Reeves	1102.261867
48391 Refugio	3811.149033
48393 Roberts	885.9357697
48395 Robertson	1452.210137
48397 Rockwall	1351.123121
48399 Runnels	1954.27008
48401 Rusk	1309.458219
48403 Sabine	689.3946548
48405 San Augustine	2332.361516

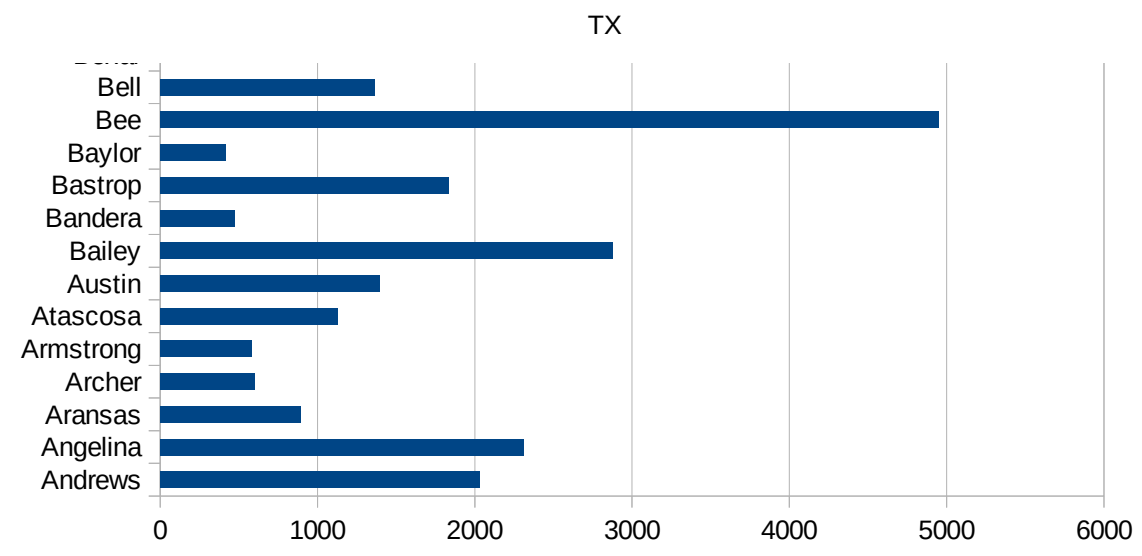


TX

48407 San Jacinto	703.3671089
48409 San Patricio	1922.473203
48411 San Saba	627.6841758
48413 Schleicher	1312.607945
48415 Scurry	3237.282106
48417 Shackelford	737.7805103
48419 Shelby	1723.188292
48421 Sherman	1721.338097
48423 Smith	1439.920772
48425 Somervell	1319.875776
48427 Starr	4311.507168
48429 Stephens	1197.922188
48431 Sterling	228.8329519
48433 Stonewall	734.2143906
48435 Sutton	2022.352315
48437 Swisher	1259.715894
48439 Tarrant	2007.740304
48441 Taylor	956.8439407
48443 Terrell	364.5200486
48445 Terry	1652.152682
48447 Throckmorton	330.0330033
48449 Titus	4546.968183
48451 Tom Green	2749.832895
48453 Travis	2127.179091
48455 Trinity	1207.598372
48457 Tyler	852.6917404
48459 Upshur	794.9587979
48461 Upton	517.5701444
48463 Uvalde	2622.364598
48465 Val Verde	3976.99561
48467 Van Zandt	928.2564844
48469 Victoria	4124.517846
48471 Walker	5037.251656
48473 Waller	1268.682001



48475 Ward	930.0341297
48477 Washington	1609.319813
48479 Webb	4020.876373
48481 Wharton	2878.492996
48483 Wheeler	809.0926604
48485 Wichita	1002.544221
48487 Wilbarger	803.4321373
48489 Willacy	4025.098768
48491 Williamson	1406.164254
48493 Wilson	1075.183179
48495 Winkler	1230.569948
48497 Wise	967.7183222
48499 Wood	901.859115
48501 Yoakum	1734.373181
48503 Young	1257.966196
48505 Zapata	1980.267794
48507 Zavala	2178.085621



TX

FIPS

29001
29003
29005
29007
29009
29011
29013
29015
29017
29019
29021
29023
29025
29027
29029
29031
29033
29035
29037

TX

29039
29041
29043
29045
29047
29049
29051
29053
29055
29057
29059
29061
29063
29065
29067
29069
29071
29073
29075
29077
29079
29081
29083
29085
29087
29089
29091
29093
29095
29097
29099
29101

29103

TX

29105
29107
29109
29111
29113
29115
29117
29121
29123
29125
29127
29119
29129
29131
29133
29135
29137
29139
29141
29143
29145
29147
29149
29151
29153
29155
29157
29159
29161
29163
29165
29167
29169
29171

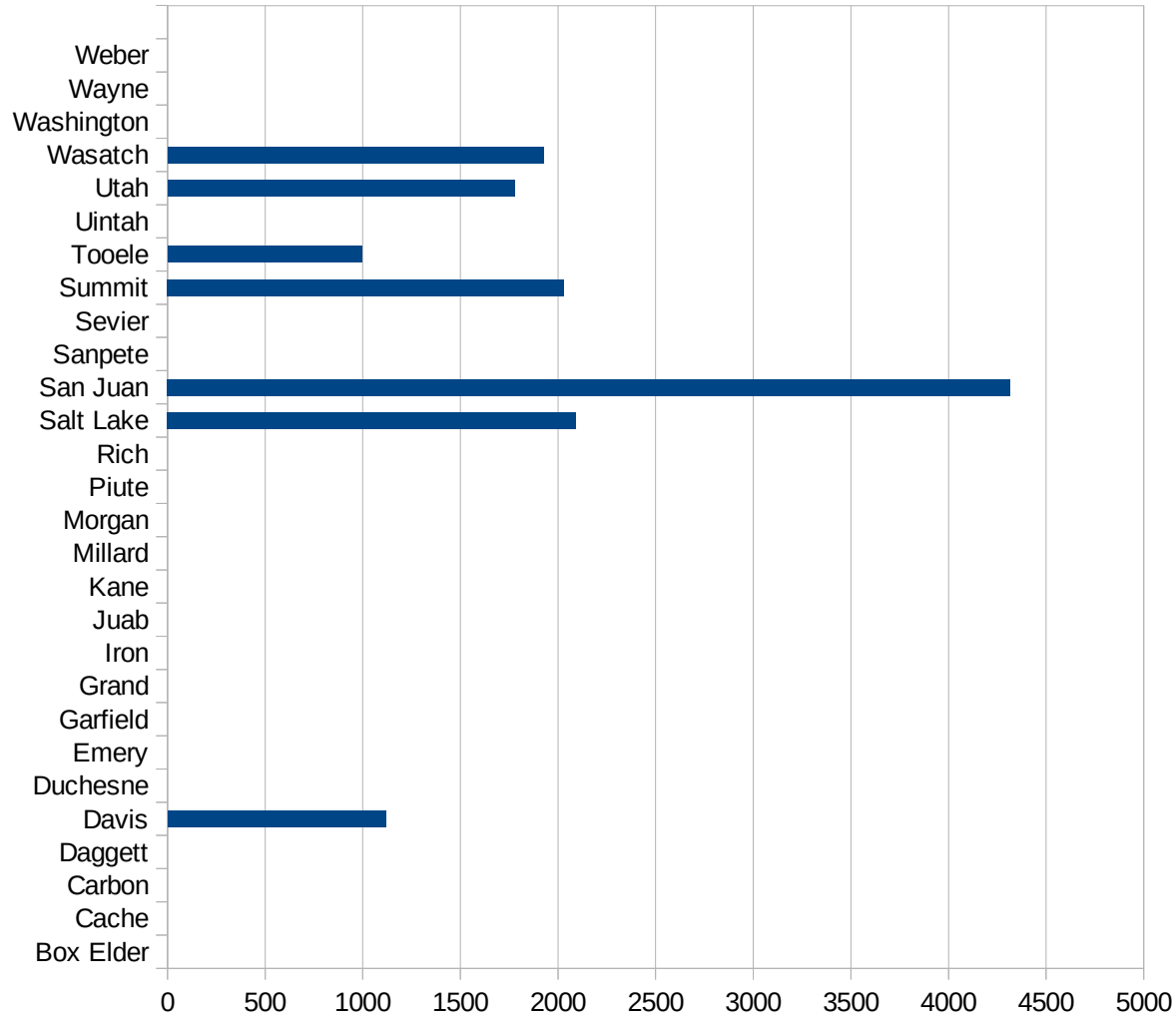
TX

29173
29175
29177
29179
29181
29195
29197
29199
29201
29203
29205
29183
29185
29187
29189
29510
29186
29207
29209
29211
29213
29215

29217
29219
29221
29223
29225
29227
29229

UT

FIPS	County	PC Infection
49001	Beaver	0
49003	Box Elder	0
49005	Cache	0
49007	Carbon	0
49009	Daggett	0
49011	Davis	1118.5256161
49013	Duchesne	0
49015	Emery	0
49017	Garfield	0
49019	Grand	0
49021	Iron	0
49023	Juab	0
49025	Kane	0
49027	Millard	0
49029	Morgan	0
49031	Piute	0
49033	Rich	0
49035	Salt Lake	2091.2987915
49037	San Juan	4317.431549
49039	Sanpete	0
49041	Sevier	0
49043	Summit	2031.8126535
49045	Tooele	997.03892314
49047	Uintah	0
49049	Utah	1778.1692122
49051	Wasatch	1925.3910951
49053	Washington	0
49055	Wayne	0
49057	Weber	0



UT

FIPS

29001
29003
29005
29007
29009
29011
29013
29015
29017
29019
29021
29023
29025
29027
29029
29031
29033
29035
29037

UT

29039
29041
29043
29045
29047
29049
29051
29053
29055
29057
29059
29061
29063
29065
29067
29069
29071
29073
29075
29077
29079
29081
29083
29085
29087
29089
29091
29093
29095
29097
29099
29101

29103

UT

29105
29107
29109
29111
29113
29115
29117
29121
29123
29125
29127
29119
29129
29131
29133
29135
29137
29139
29141
29143
29145
29147
29149
29151
29153
29155
29157
29159
29161
29163
29165
29167
29169
29171

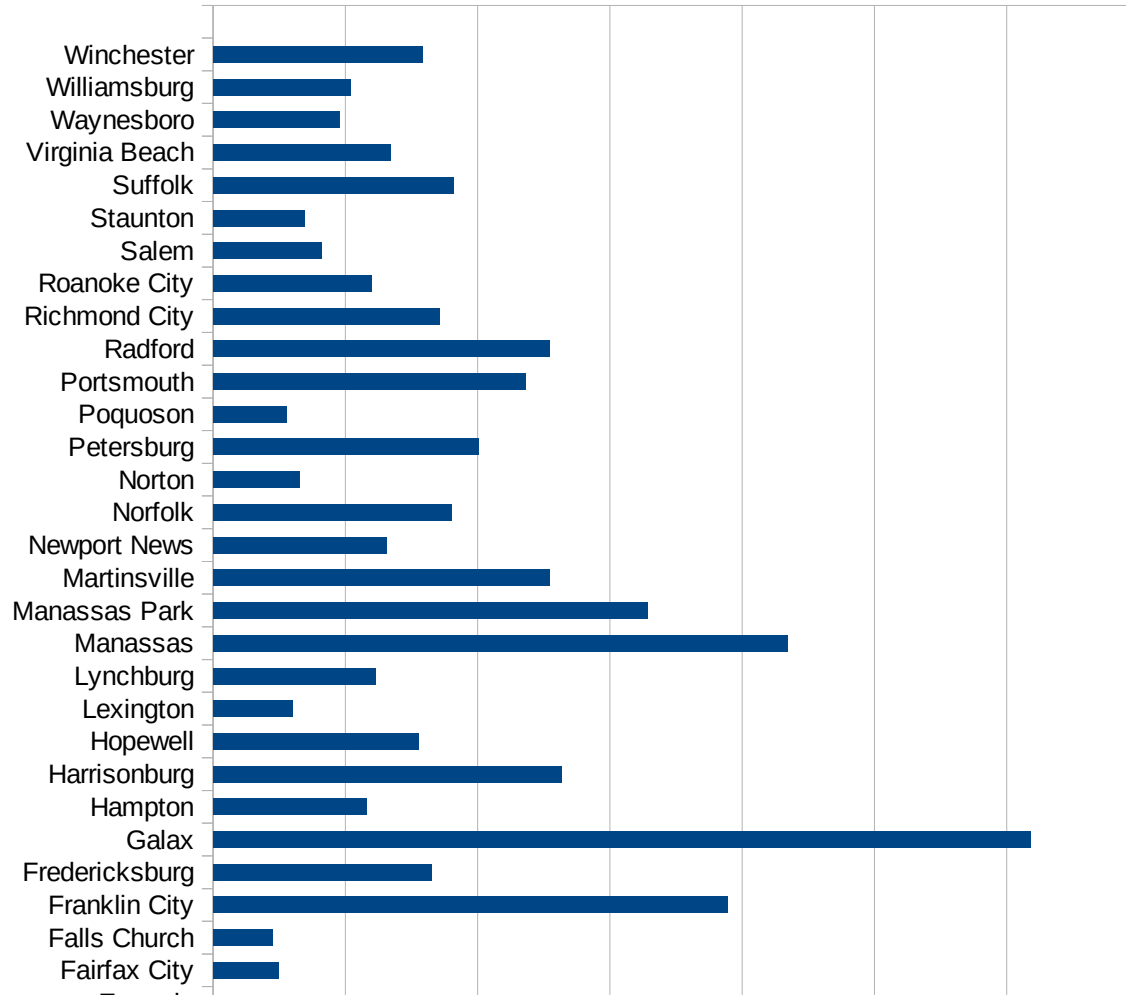
UT

29173
29175
29177
29179
29181
29195
29197
29199
29201
29203
29205
29183
29185
29187
29189
29510
29186
29207
29209
29211
29213
29215

29217
29219
29221
29223
29225
29227
29229

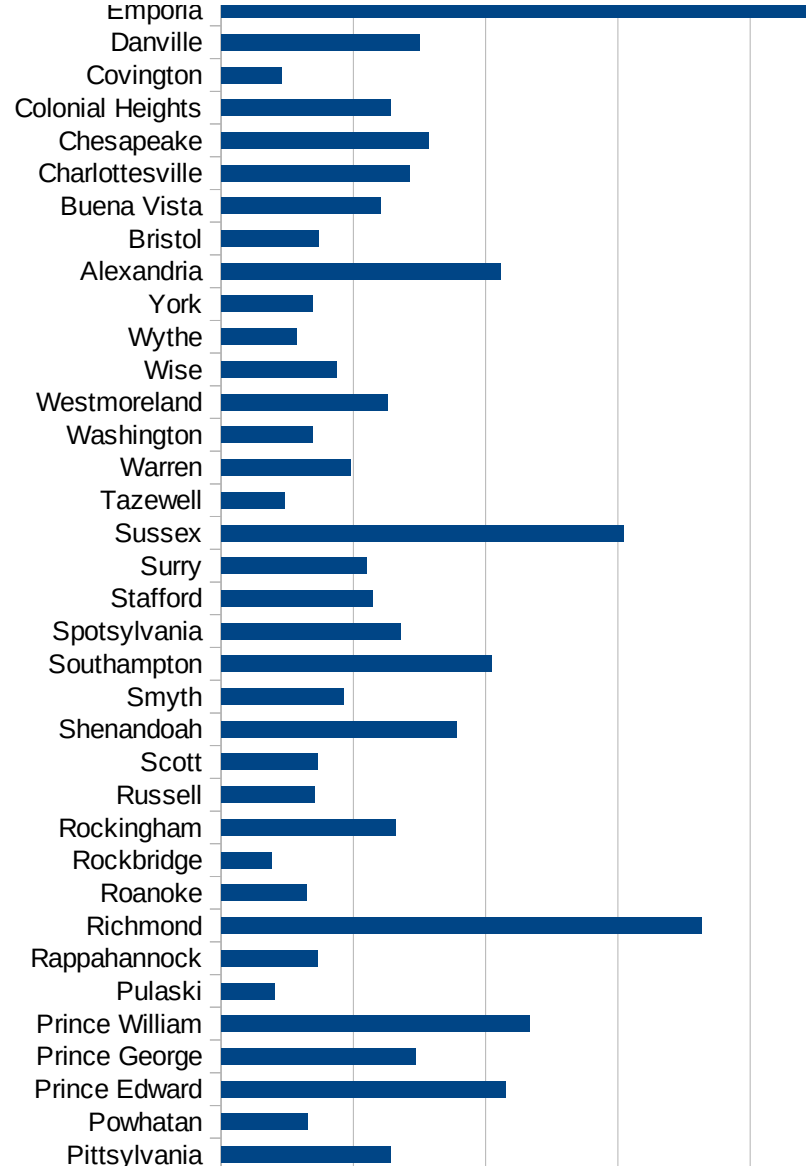
VA

FIPS	County	PC Infection
51001	Accomack	3541.898062
51003	Albemarle	958.4429441
51005	Alleghany	435.9490275
51007	Amelia	768.4623069
51009	Amherst	941.0724436
51011	Appomattox	1085.790039
51013	Arlington	1498.814842
51015	Augusta	489.0202367
51017	Bath	93.19664492
51019	Bedford	699.7091953
51021	Bland	746.8615922
51023	Botetourt	751.2696457
51025	Brunswick	1800.537109
51027	Buchanan	466.5190142
51029	Buckingham	3811.988941
51031	Campbell	598.4756153
51033	Caroline	857.9227869
51035	Carroll	1383.452558
51036	Charles City	994.0930702
51037	Charlotte	619.8693248
51041	Chesterfield	1464.900905
51043	Clarke	557.736005
51045	Craig	414.6919431
51047	Culpeper	2163.558881
51049	Cumberland	1009.277194
51051	Dickenson	461.3371893
51053	Dinwiddie	1037.540748
51057	Essex	1190.585218
51059	Fairfax	1608.279494
51061	Fauquier	1089.494163
51063	Floyd	962.3298512
51065	Fluvanna	843.8188403
51067	Franklin	345.2264436



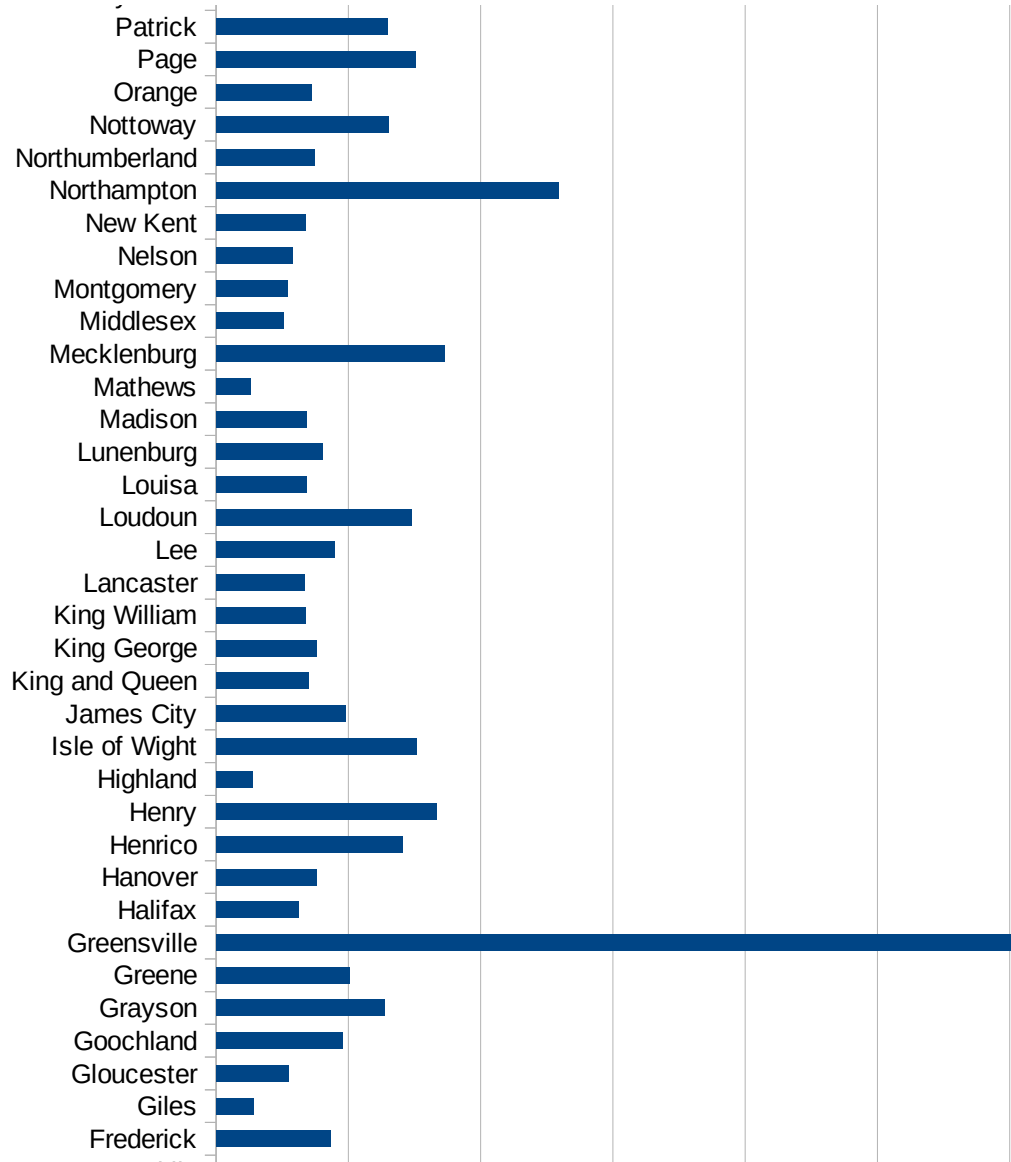
VA

51069 Frederick	866.9571615
51071 Giles	279.031109
51073 Gloucester	546.1993628
51075 Goochland	955.0851833
51077 Grayson	1273.111125
51079 Greene	1006.117599
51081 Greensville	6115.076976
51083 Halifax	621.3364596
51085 Hanover	755.3222242
51087 Henrico	1412.557211
51089 Henry	1666.241438
51091 Highland	271.4932127
51093 Isle of Wight	1515.43853
51095 James City	976.478134
51097 King and Queen	695.8250497
51099 King George	760.1128881
51101 King William	678.9066651
51103 Lancaster	667.7177038
51105 Lee	892.0606601
51107 Loudoun	1476.711319
51109 Louisa	682.4732177
51111 Lunenburg	802.5814993
51113 Madison	684.4678451
51115 Mathews	261.304249
51117 Mecklenburg	1725.93801
51119 Middlesex	510.7252298
51121 Montgomery	537.45517
51125 Nelson	579.6710704
51127 New Kent	674.3780983
51131 Northampton	2590.541116
51133 Northumberland	740.9236849
51135 Nottoway	1303.501946
51137 Orange	720.4453662
51139 Page	1508.377554



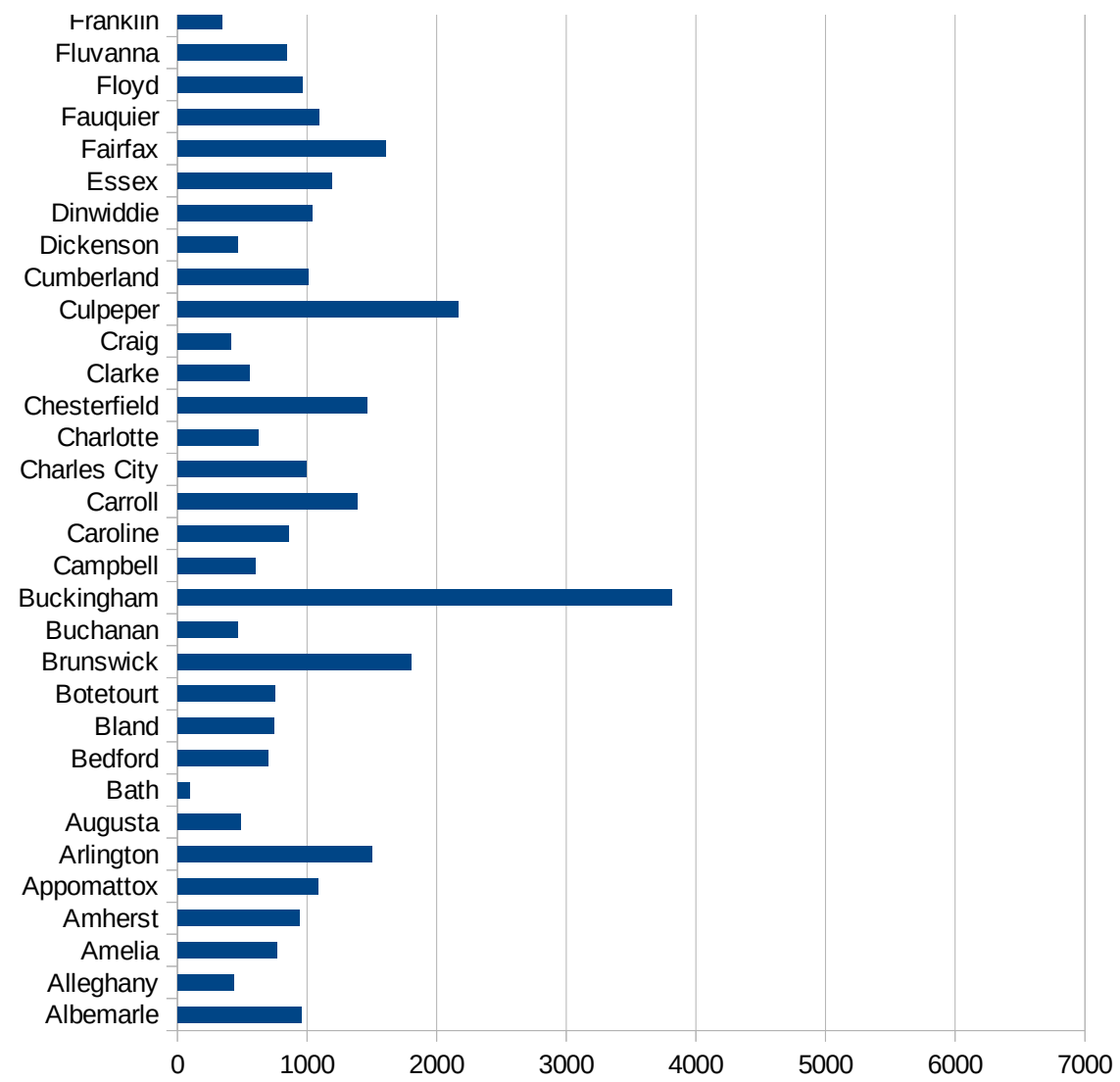
VA

51141 Patrick	1295.761897
51143 Pittsylvania	1279.758487
51145 Powhatan	650.9301449
51147 Prince Edward	2148.148148
51149 Prince George	1470.511003
51153 Prince William	2329.859768
51155 Pulaski	402.1605119
51157 Rappahannock	730.8328737
51159 Richmond	3629.121487
51161 Roanoke	649.4956045
51163 Rockbridge	377.9887482
51165 Rockingham	1315.789474
51167 Russell	702.8562883
51169 Scott	724.435776
51171 Shenandoah	1777.134055
51173 Smyth	922.1580467
51175 Southampton	2041.396565
51177 Spotsylvania	1358.780673
51179 Stafford	1144.971993
51181 Surry	1096.69447
51183 Sussex	3043.516953
51185 Tazewell	479.7454412
51187 Warren	977.426693
51191 Washington	689.3128929
51193 Westmoreland	1256.309591
51195 Wise	873.4083973
51197 Wythe	570.3554288
51199 York	688.3235563
51510 Alexandria	2114.869495
51520 Bristol	734.134207
51530 Buena Vista	1202.501203
51540 Charlottesville	1425.691544
51550 Chesapeake	1570.67847
51570 Colonial Heights	1278.528571



VA

51580 Covington	457.8754579
51590 Danville	1501.486742
51595 Emporia	4549.892599
51600 Fairfax City	496.4596728
51610 Falls Church	446.7912266
51620 Franklin City	3893.672782
51630 Fredericksburg	1653.856712
51640 Galax	6180.912346
51650 Hampton	1162.955187
51660 Harrisonburg	2633.575778
51670 Hopewell	1548.946716
51678 Lexington	602.5784753
51680 Lynchburg	1226.164674
51683 Manassas	4346.677553
51685 Manassas Park	3281.909054
51690 Martinsville	2542.241513
51700 Newport News	1307.20052
51710 Norfolk	1805.175437
51720 Norton	655.2419355
51730 Petersburg	2005.258656
51735 Poquoson	557.8342904
51740 Portsmouth	2360.723645
51750 Radford	2546.485632
51760 Richmond City	1713.414021
51770 Roanoke City	1201.961569
51775 Salem	818.9369419
51790 Staunton	694.1657973
51800 Suffolk	1820.474859
51810 Virginia Beach	1343.657886
51820 Waynesboro	954.5695598
51830 Williamsburg	1040.547798
51840 Winchester	1586.736872



VA

VA

FIPS

29001
29003
29005
29007
29009
29011
29013
29015
29017
29019
29021
29023
29025
29027
29029
29031
29033
29035
29037

VA

29039
29041
29043
29045
29047
29049
29051
29053
29055
29057
29059
29061
29063
29065
29067
29069
29071
29073
29075
29077
29079
29081
29083
29085
29087
29089
29091
29093
29095
29097
29099
29101

29103

VA

29105
29107
29109
29111
29113
29115
29117
29121
29123
29125
29127
29119
29129
29131
29133
29135
29137
29139
29141
29143
29145
29147
29149
29151
29153
29155
29157
29159
29161
29163
29165
29167
29169
29171

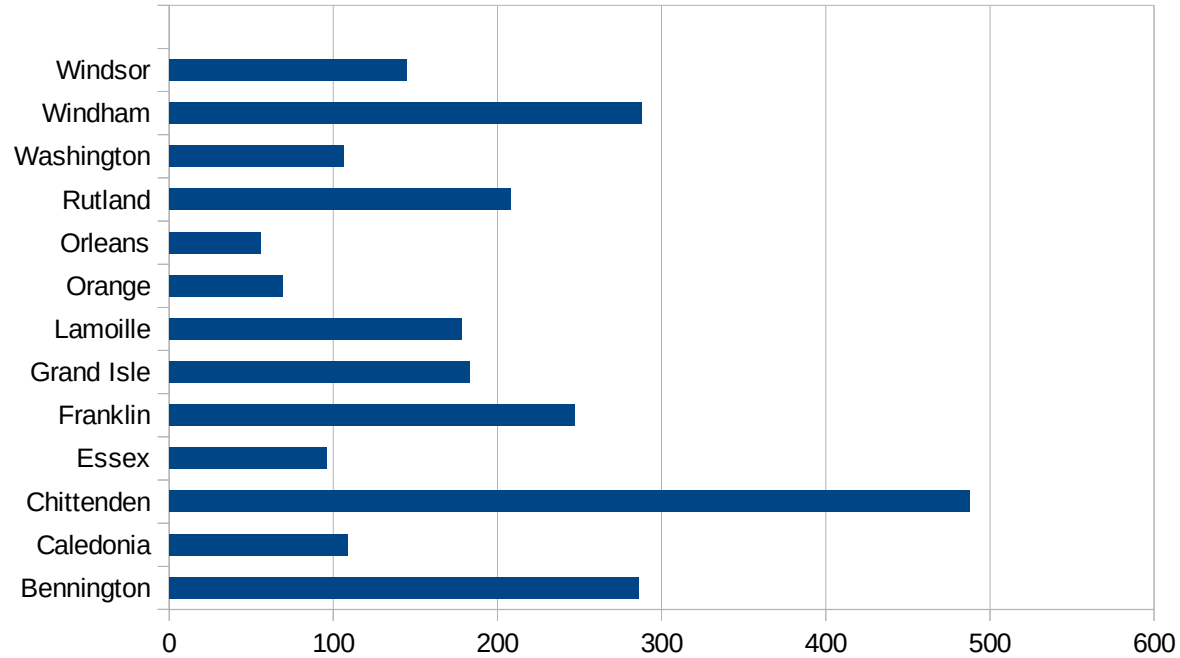
VA

29173
29175
29177
29179
29181
29195
29197
29199
29201
29203
29205
29183
29185
29187
29189
29510
29186
29207
29209
29211
29213
29215

29217
29219
29221
29223
29225
29227
29229

VT

FIPS	County	PC Infection
50001	Addison	219.0787872
50003	Bennington	286.267576
50005	Caledonia	108.9037027
50007	Chittenden	487.9323336
50009	Essex	96
50011	Franklin	246.8586229
50013	Grand Isle	183.3568406
50015	Lamoille	177.8656126
50017	Orange	68.96789544
50019	Orleans	55.74757498
50021	Rutland	207.9356422
50023	Washington	106.6391469
50025	Windham	287.6789223
50027	Windsor	144.7020946



FIPS

- 29001
- 29003
- 29005
- 29007
- 29009
- 29011
- 29013
- 29015
- 29017
- 29019
- 29021
- 29023
- 29025
- 29027
- 29029
- 29031
- 29033
- 29035
- 29037

VT

29039
29041
29043
29045
29047
29049
29051
29053
29055
29057
29059
29061
29063
29065
29067
29069
29071
29073
29075
29077
29079
29081
29083
29085
29087
29089
29091
29093
29095
29097
29099
29101

29103

VT

29105
29107
29109
29111
29113
29115
29117
29121
29123
29125
29127
29119
29129
29131
29133
29135
29137
29139
29141
29143
29145
29147
29149
29151
29153
29155
29157
29159
29161
29163
29165
29167
29169
29171

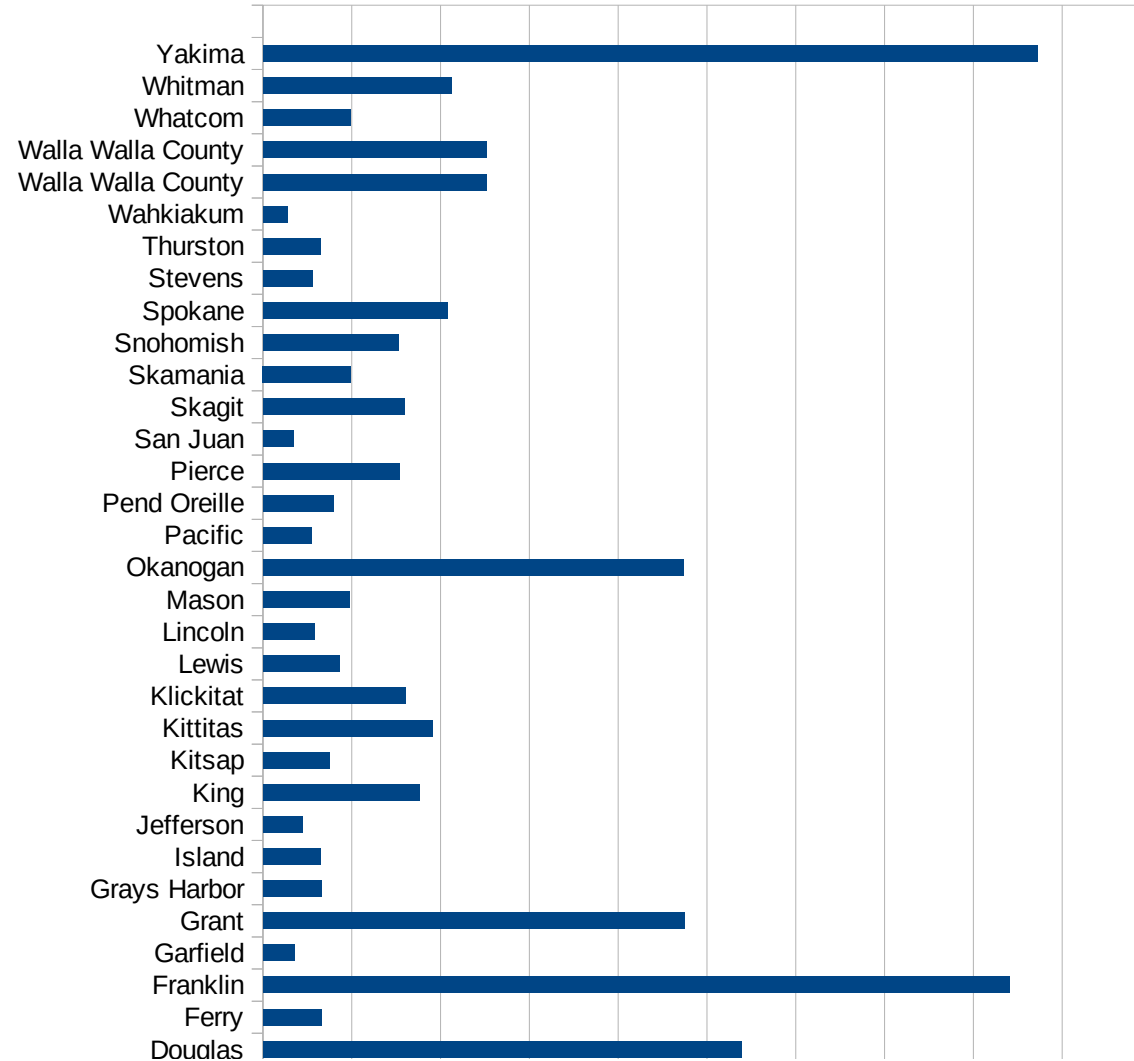
VT

29173
29175
29177
29179
29181
29195
29197
29199
29201
29203
29205
29183
29185
29187
29189
29510
29186
29207
29209
29211
29213
29215

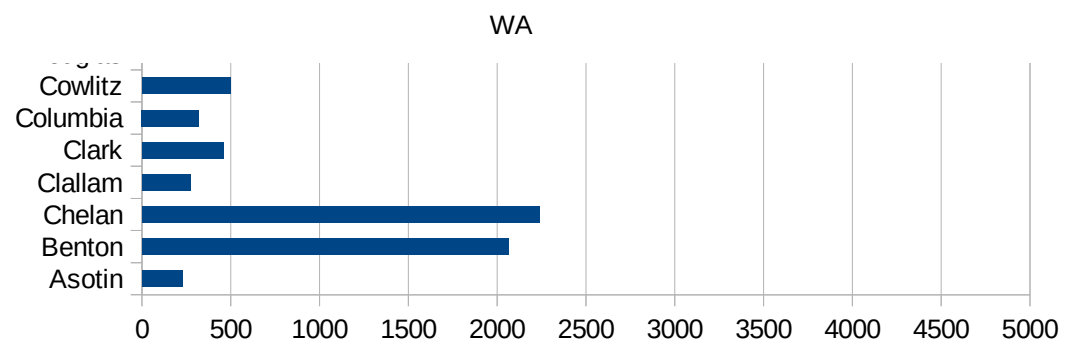
29217
29219
29221
29223
29225
29227
29229

WA

FIPS	County	PC Infection
53001	Adams	3213.725391
53003	Asotin	229.9867315
53005	Benton	2064.623508
53007	Chelan	2240.51093
53009	Clallam	272.358836
53011	Clark	458.6422943
53013	Columbia	320.27593
53015	Cowlitz	500.0596401
53017	Douglas	2691.86846
53019	Ferry	326.8401098
53021	Franklin	4201.511442
53023	Garfield	178.0151313
53025	Grant	2372.317145
53027	Grays Harbor	328.8182839
53029	Island	322.0459389
53031	Jefferson	220.6183618
53033	King	882.0672741
53035	Kitsap	372.8618817
53037	Kittitas	954.3112913
53039	Klickitat	800.6513774
53041	Lewis	432.1390885
53043	Lincoln	288.6405959
53045	Mason	488.4974125
53047	Okanogan	2366.372354
53049	Pacific	272.2817208
53051	Pend Oreille	397.0004411
53053	Pierce	766.2972807
53055	San Juan	169.313405
53057	Skagit	797.1545793
53059	Skamania	494.8004025
53061	Snohomish	763.2829018
53063	Spokane	1038.413932
53065	Stevens	278.3915157



53067 Thurston	324.0008519
53069 Wahkiakum	135.5625847
53071 Walla Walla Cou	1257.345458
53071 Walla Walla Cou	1257.345458
53073 Whatcom	490.0635842
53075 Whitman	1060.432608
53077 Yakima	4359.981865



WA

FIPS

29001
29003
29005
29007
29009
29011
29013
29015
29017
29019
29021
29023
29025
29027
29029
29031
29033
29035
29037

WA

29039
29041
29043
29045
29047
29049
29051
29053
29055
29057
29059
29061
29063
29065
29067
29069
29071
29073
29075
29077
29079
29081
29083
29085
29087
29089
29091
29093
29095
29097
29099
29101

29103

WA

29105
29107
29109
29111
29113
29115
29117
29121
29123
29125
29127
29119
29129
29131
29133
29135
29137
29139
29141
29143
29145
29147
29149
29151
29153
29155
29157
29159
29161
29163
29165
29167
29169
29171

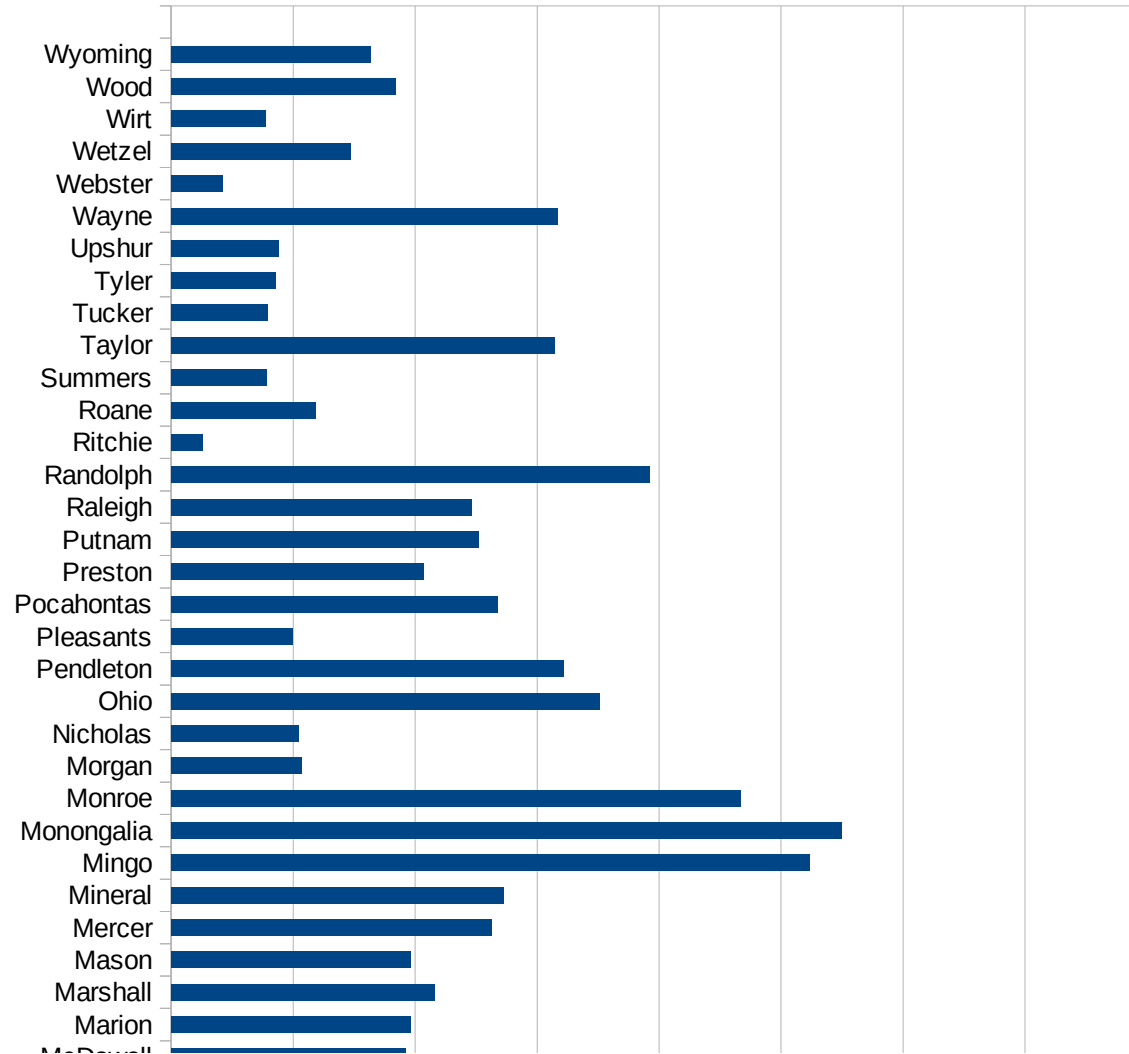
WA

29173
29175
29177
29179
29181
29195
29197
29199
29201
29203
29205
29183
29185
29187
29189
29510
29186
29207
29209
29211
29213
29215

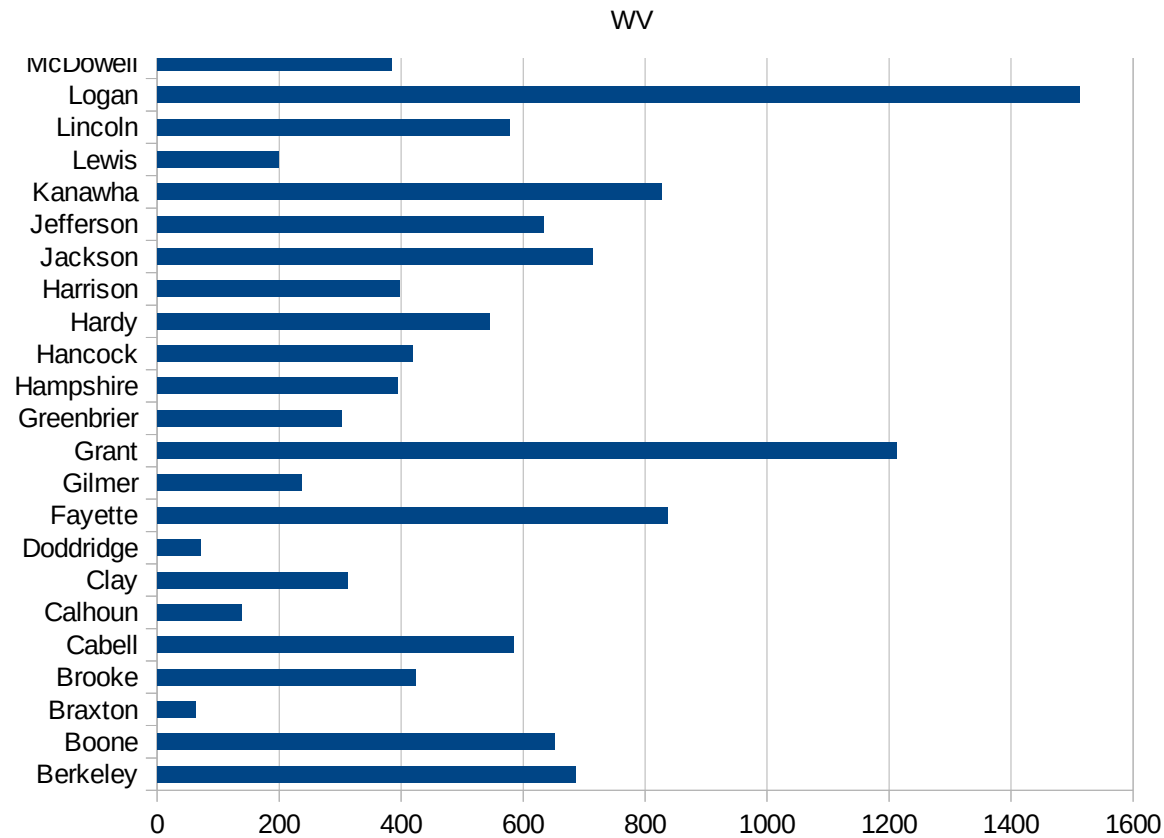
29217
29219
29221
29223
29225
29227
29229

WV

FIPS	County	PC Infection
54001	Barbour	199.5766556
54003	Berkeley	686.4578264
54005	Boone	651.450959
54007	Braxton	63.8796224
54009	Brooke	423.3662118
54011	Cabell	583.5407191
54013	Calhoun	137.8549766
54015	Clay	312.78962
54017	Doddridge	71.37758744
54019	Fayette	836.8589893
54021	Gilmer	236.7306255
54023	Grant	1212.798899
54025	Greenbrier	301.8455701
54027	Hampshire	394.0549107
54029	Hancock	419.3304461
54031	Hardy	544.4646098
54033	Harrison	398.1999586
54035	Jackson	714.1364175
54037	Jefferson	633.6800972
54039	Kanawha	826.2493489
54041	Lewis	199.7004493
54043	Lincoln	577.6979465
54045	Logan	1511.945288
54047	McDowell	384.1299457
54049	Marion	392.1778348
54051	Marshall	432.0285854
54053	Mason	392.9934875
54055	Mercer	525.9508549
54057	Mineral	545.6570156
54059	Mingo	1046.878285
54061	Monongalia	1099.417403
54063	Monroe	933.7349398
54065	Morgan	213.6391747



54067 Nicholas	209.3229209
54069 Ohio	701.7123698
54071 Pendleton	643.1327712
54073 Pleasants	199.8135074
54075 Pocahontas	534.8229142
54077 Preston	413.7238098
54079 Putnam	504.5693518
54081 Raleigh	492.9027392
54083 Randolph	784.0960344
54085 Ritchie	51.43503755
54087 Roane	236.8647717
54089 Summers	156.7398119
54091 Taylor	628.6324279
54093 Tucker	158.1595974
54095 Tyler	171.5069746
54097 Upshur	176.1212369
54099 Wayne	633.3867414
54101 Webster	84.49004225
54103 Wetzel	294.6954813
54105 Wirt	154.373928
54107 Wood	368.1579041
54109 Wyoming	327.1432695



FIPS

- 29001
- 29003
- 29005
- 29007
- 29009
- 29011
- 29013
- 29015
- 29017
- 29019
- 29021
- 29023
- 29025
- 29027
- 29029
- 29031
- 29033
- 29035
- 29037

WV

29039
29041
29043
29045
29047
29049
29051
29053
29055
29057
29059
29061
29063
29065
29067
29069
29071
29073
29075
29077
29079
29081
29083
29085
29087
29089
29091
29093
29095
29097
29099
29101

29103

29105
29107
29109
29111
29113
29115
29117
29121
29123
29125
29127
29119
29129
29131
29133
29135
29137
29139
29141
29143
29145
29147
29149
29151
29153
29155
29157
29159
29161
29163
29165
29167
29169
29171

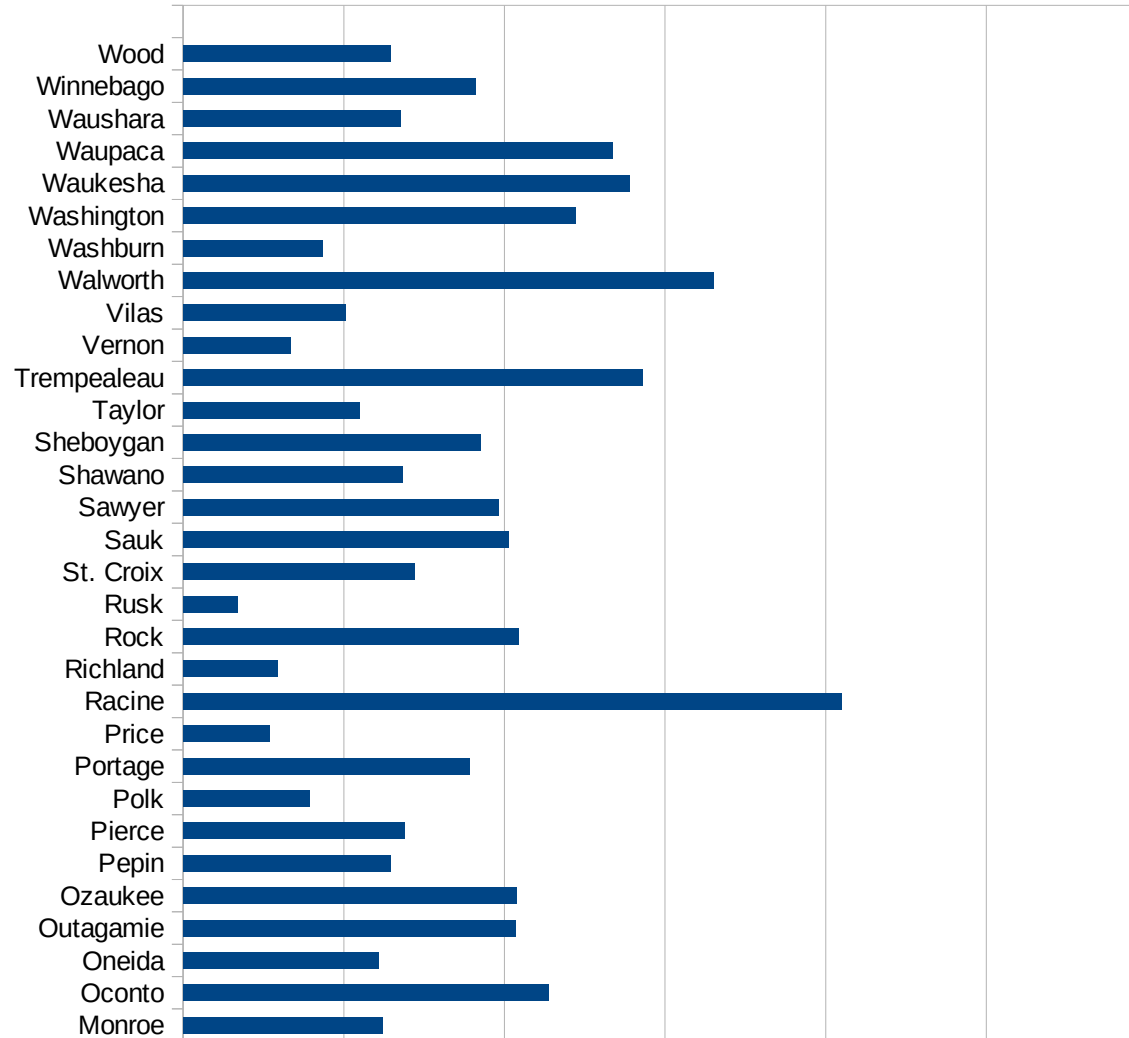
WV

29173
29175
29177
29179
29181
29195
29197
29199
29201
29203
29205
29183
29185
29187
29189
29510
29186
29207
29209
29211
29213
29215

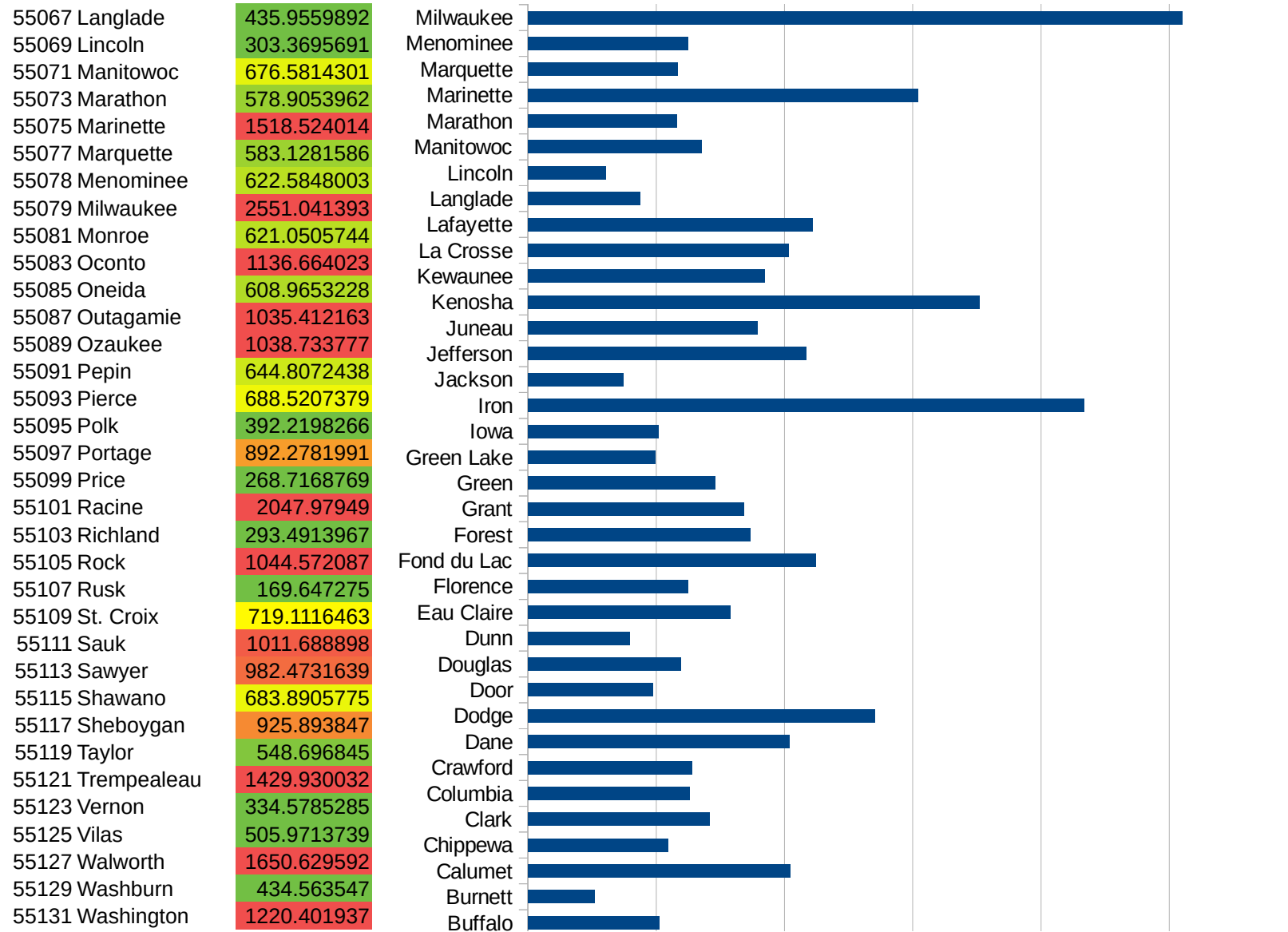
29217
29219
29221
29223
29225
29227
29229

WI

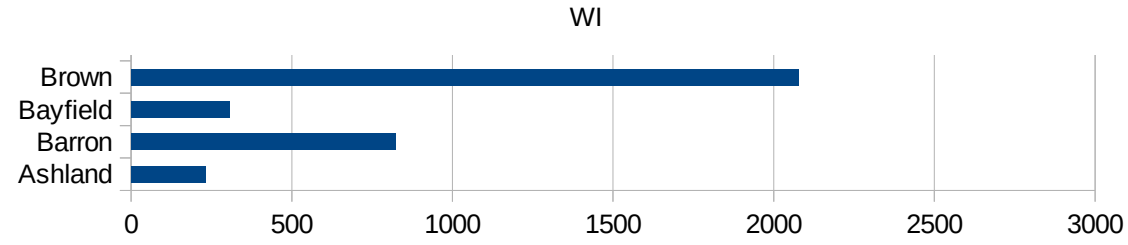
FIPS	County	PC Infection
55001	Adams	584.8240613
55003	Ashland	230.7692308
55005	Barron	823.6648658
55007	Bayfield	305.8103976
55009	Brown	2076.483229
55011	Buffalo	510.4761905
55013	Burnett	259.8752599
55015	Calumet	1022.747662
55017	Chippewa	545.7238637
55019	Clark	708.749892
55021	Columbia	629.3803829
55023	Crawford	638.3892947
55025	Dane	1017.766666
55027	Dodge	1352.351247
55029	Door	485.3314017
55031	Douglas	594.7972598
55033	Dunn	396.6231637
55035	Eau Claire	789.2169055
55037	Florence	624.8553576
55039	Fond du Lac	1122.581647
55041	Forest	867.5342009
55043	Grant	841.835745
55045	Green	731.1327141
55047	Green Lake	496.8812771
55049	Iowa	509.0236002
55051	Iron	2167.019027
55053	Jackson	371.1299932
55055	Jefferson	1084.236864
55057	Juneau	894.165383
55059	Kenosha	1759.702286
55061	Kewaunee	922.3372418
55063	La Crosse	1016.662438
55065	Lafayette	1110.111011



WI



55133 Waukesha	1391.066608
55135 Waupaca	1337.818808
55137 Waushara	675.9263075
55139 Winnebago	909.2503801
55141 Wood	646.0885634



FIPS

- 29001
- 29003
- 29005
- 29007
- 29009
- 29011
- 29013
- 29015
- 29017
- 29019
- 29021
- 29023
- 29025
- 29027
- 29029
- 29031
- 29033
- 29035
- 29037

29039
29041
29043
29045
29047
29049
29051
29053
29055
29057
29059
29061
29063
29065
29067
29069
29071
29073
29075
29077
29079
29081
29083
29085
29087
29089
29091
29093
29095
29097
29099
29101

29103

29105
29107
29109
29111
29113
29115
29117
29121
29123
29125
29127
29119
29129
29131
29133
29135
29137
29139
29141
29143
29145
29147
29149
29151
29153
29155
29157
29159
29161
29163
29165
29167
29169
29171

WI

29173
29175
29177
29179
29181
29195
29197
29199
29201
29203
29205
29183
29185
29187
29189
29510
29186
29207
29209
29211
29213
29215

29217
29219
29221
29223
29225
29227
29229