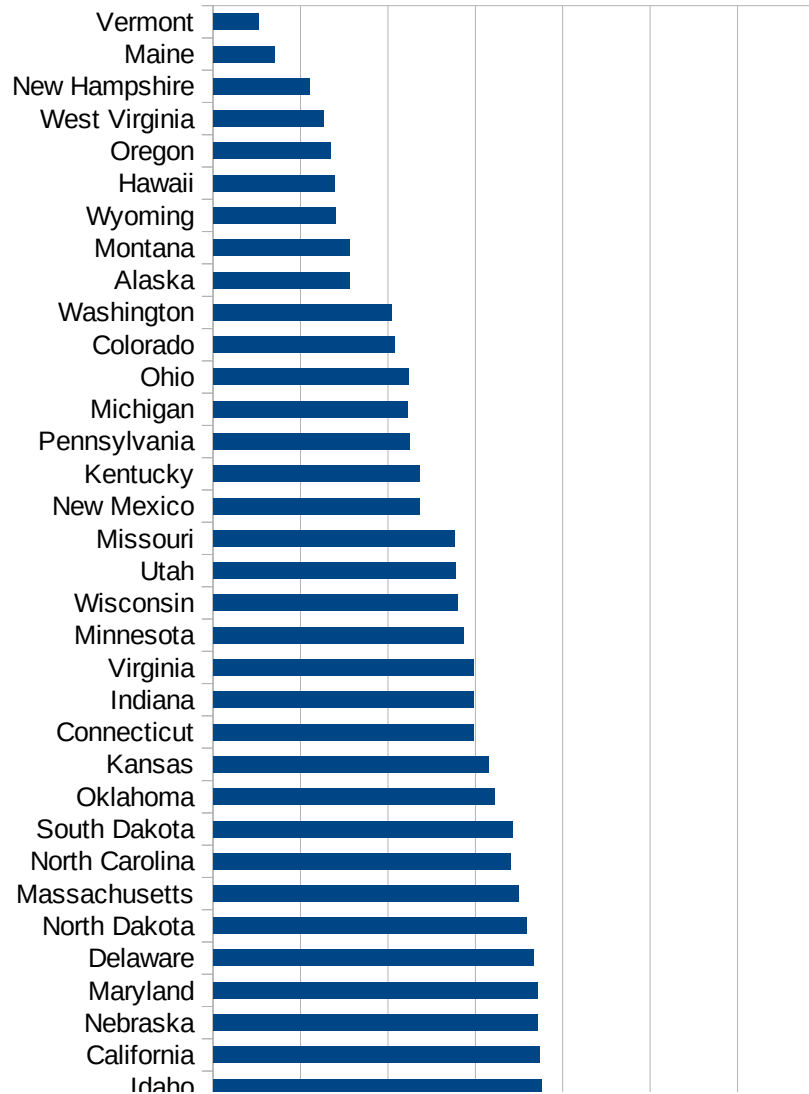


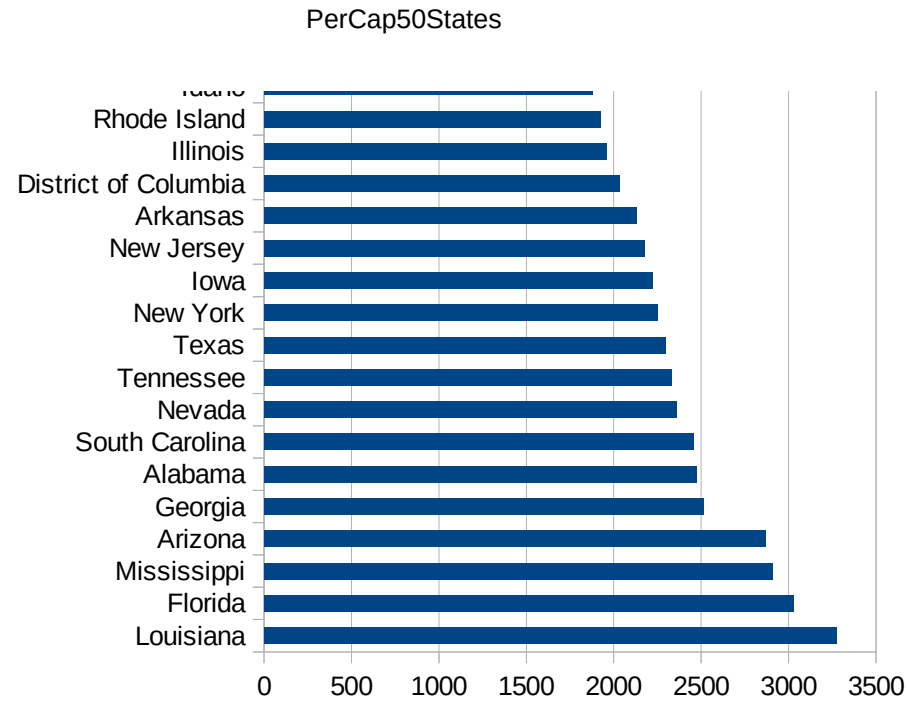
PerCap50States

Idx	State	Population	Cases per 100,000
19	Louisiana	4659978	3276.32448050184
10	Florida	21299325	3029.80493513292
25	Mississippi	2986530	2909.32955637479
3	Arizona	7171646	2869.1600226782
11	Georgia	10519475	2511.23749046411
1	Alabama	4887871	2471.73053462336
41	South Carolina	5084127	2457.68840943588
29	Nevada	3034392	2359.94558382701
43	Tennessee	6770010	2330.77942277781
44	Texas	28701845	2293.23933705307
33	New York	19542209	2248.9832137196
16	Iowa	3156145	2224.45419966446
31	New Jersey	8908520	2174.88426809391
4	Arkansas	3013825	2128.52438346619
9	District of Columbia	702455	2032.72807510801
14	Illinois	12741080	1958.57807972323
40	Rhode Island	1057315	1924.68658819746
13	Idaho	1754208	1876.85838851493
5	California	39557045	1867.82405005227
21	Maryland	6042718	1855.43988648817
28	Nebraska	1929268	1852.56791695089
8	Delaware	967171	1831.01023500498
35	North Dakota	760077	1793.37093478687
22	Massachusetts	6902149	1743.89164881836
42	South Dakota	882235	1712.58224849388
34	North Carolina	10383620	1703.65440954118
37	Oklahoma	3943079	1612.09045012793
17	Kansas	2911505	1574.09999295897
15	Indiana	6691878	1491.4198973741
7	Connecticut	3572665	1490.90384908745
47	Virginia	8517685	1489.57140349755
24	Minnesota	5611179	1432.97870198046
50	Wisconsin	5813568	1396.61220097537



■ Cases per 100,000

Idx	State	Population	Cases per 100,000
45	Utah	3161105	1385.30672027661
26	Missouri	6126452	1383.70463034722
32	New Mexico	2095428	1182.86097160103
18	Kentucky	4468402	1181.04861648527
39	Pennsylvania	12807060	1123.00559222804
36	Ohio	11689442	1116.88821416796
23	Michigan	9995915	1114.7353693984
6	Colorado	5695564	1040.30083763434
48	Washington	7535591	1020.78257697372
2	Alaska	737438	780.947008426471
27	Montana	1062305	777.931008514504
51	Wyoming	577737	697.895409156762
12	Hawaii	1420491	691.94384195324
38	Oregon	4190713	669.194001116278
49	West Virginia	1805832	632.284730805523
30	New Hampshire	1356458	548.708474571273
20	Maine	1338404	349.819635924579
46	Vermont	626299	261.855758990514



Counties\_Cities

FIPS	County	State	Cases Per 100,000
47169	Trousdale	Tennessee	14792.95314203
12067	Lafayette	Florida	13879.98167659
13053	Chattahoochee	Georgia	13440.65892924
5079	Lincoln	Arkansas	13143.54031234
47095	Lake	Tennessee	11401.97004453
5077	Lee	Arkansas	11274.34613244
31043	Dakota	Nebraska	10222.57630832
19021	Buena Vista	Iowa	9358.96145718
5017	Chicot	Arkansas	9283.38762215
47181	Wayne	Tennessee	8980.55320691
27105	Nobles	Minnesota	8625.25086663
22037	East Feliciana	Louisiana	7547.26754727
22035	East Carroll	Louisiana	7545.82918857
22065	Madison	Louisiana	7535.16709972
28055	Issaquena	Mississippi	7492.35474006
20057	Ford	Kansas	7046.74220963
5133	Sevier	Arkansas	6844.03990898
31037	Colfax	Nebraska	6736.51318813
20175	Seward	Kansas	6721.76308540
51640	Galax	Virginia	6258.75758991
51081	Greensville	Virginia	6192.48301368
13259	Stewart	Georgia	6081.62606872
6025	Imperial	California	6072.25549561
1085	Lowndes	Alabama	6045.71886906
28051	Holmes	Mississippi	6026.55771195
40139	Texas	Oklahoma	6018.08848692
4023	Santa Cruz	Arizona	5966.33054546
13101	Echols	Georgia	5950.00000000
35031	McKinley	New Mexico	5865.26490524
12086	Miami-Dade	Florida	5843.13840514
4027	Yuma	Arizona	5810.17121738
28125	Sharkey	Mississippi	5803.06145762
22003	Allen	Louisiana	5705.91681312

This work is licensed under the Creative Commons Attribution-NoDerivatives 4.0 International License. To view a copy of this license, visit <http://creativecommons.org/licenses/by-nd/4.0/>.

Counties\_Cities

48323 Maverick	Texas	5702.31683338
12123 Taylor	Florida	5669.88854461
12121 Suwannee	Florida	5659.52343237
22041 Franklin	Louisiana	5541.77416154
5149 Yell	Arkansas	5521.24448572
12039 Gadsden	Florida	5517.06105373
46017 Buffalo	South Dakota	5500.98231827
48025 Bee	Texas	5496.05670973
30003 Big Horn	Montana	5450.59229270
47007 Bledsoe	Tennessee	5435.44561166
48489 Willacy	Texas	5424.12270509
5123 St. Francis	Arkansas	5393.29376155
1011 Bullock	Alabama	5375.81376997
48355 Nueces	Texas	5324.00314687
48471 Walker	Texas	5293.87417219
1105 Perry	Alabama	5284.46389497
12077 Liberty	Florida	5273.73773206
28011 Bolivar	Mississippi	5256.43889829
48341 Moore	Texas	5240.86572027
20055 Finney	Kansas	5217.01128076
12045 Gulf	Florida	5215.29324425
5059 Hot Spring	Arkansas	5180.85516750
12063 Jackson	Florida	5138.18445296
4017 Navajo	Arizona	5118.38471637
47069 Hardeman	Tennessee	5091.19746233
48061 Cameron	Texas	5086.71692915
28133 Sunflower	Mississippi	5086.45813095
1059 Franklin	Alabama	5079.23349169
12047 Hamilton	Florida	5052.41090147
19047 Crawford	Iowa	5047.20829934
28103 Noxubee	Mississippi	5040.34171808
13001 Appling	Georgia	5030.52898903
28099 Neshoba	Mississippi	5023.17596567
13003 Atkinson	Georgia	5013.86043148

Counties\_Cities

18017 Cass	Indiana	4990.11987880
28119 Quitman	Mississippi	4978.01730251
12079 Madison	Florida	4975.98359329
48189 Hale	Texas	4951.22672184
28021 Claiborne	Mississippi	4921.12863808
48427 Starr	Texas	4888.02789616
12023 Columbia	Florida	4876.38823880
48283 La Salle	Texas	4859.91236224
12037 Franklin	Florida	4839.80913429
48313 Madison	Texas	4825.96033837
28135 Tallahatchie	Mississippi	4811.61078144
13005 Bacon	Georgia	4801.07286544
12051 Hendry	Florida	4798.34440273
48255 Karnes	Texas	4792.33226837
4001 Apache	Arizona	4691.02453424
48105 Crockett	Texas	4687.05344384
51595 Emporia	Virginia	4686.58465144
13243 Randolph	Georgia	4683.15527587
13065 Clinch	Georgia	4663.05655836
28043 Grenada	Mississippi	4654.47637141
47075 Haywood	Tennessee	4649.55292760
39101 Marion	Ohio	4634.05663847
48449 Titus	Texas	4616.59552569
28151 Washington	Mississippi	4609.10281162
28027 Coahoma	Mississippi	4604.91426551
12029 Dixie	Florida	4598.80239521
28143 Tunica	Mississippi	4595.73612228
13163 Jefferson	Georgia	4588.46403111
22001 Acadia	Louisiana	4573.08248915
13049 Charlton	Georgia	4518.81554596
31151 Saline	Nebraska	4501.74216028
22077 Pointe Coupee	Louisiana	4484.95897903
1131 Wilcox	Alabama	4460.33687776
6031 Kings	California	4450.80136887

Counties\_Cities

12125 Union	Florida	4444.44444444
12003 Baker	Florida	4440.13401516
13141 Hancock	Georgia	4432.19932918
36087 Rockland	New York	4420.08627704
13161 Jeff Davis	Georgia	4411.47115577
48001 Anderson	Texas	4402.56988821
51683 Manassas	Virginia	4401.91157753
53077 Yakima	Washington	4398.16103656
48479 Webb	Texas	4383.31339930
28083 Leflore	Mississippi	4381.20266953
1013 Butler	Alabama	4354.67479675
48117 Deaf Smith	Texas	4349.68017058
39129 Pickaway	Ohio	4343.55954963
49037 San Juan	Utah	4343.32319244
29119 McDonald	Missouri	4324.46485831
31047 Dawson	Nebraska	4319.03496562
13069 Coffee	Georgia	4318.56682060
48123 DeWitt	Texas	4309.70426512
19127 Marshall	Iowa	4287.03634226
13279 Toombs	Georgia	4284.59850485
48391 Refugio	Texas	4280.43230944
12049 Hardee	Florida	4279.68434575
53021 Franklin	Washington	4273.58580559
28153 Wayne	Mississippi	4241.79722140
28053 Humphreys	Mississippi	4226.71672520
28097 Montgomery	Mississippi	4220.29332535
19193 Woodbury	Iowa	4219.85781020
13099 Early	Georgia	4206.10910510
41045 Malheur	Oregon	4192.02603743
22047 Iberville	Louisiana	4168.57675499
51620 Franklin City	Virginia	4168.22663172
48469 Victoria	Texas	4167.97957299
19197 Wright	Iowa	4144.99605989
12133 Washington	Florida	4143.89067524

Counties\_Cities

27165 Watonwan	Minnesota	4107.46812386
22127 Winn	Louisiana	4089.42974388
12027 DeSoto	Florida	4062.52500734
45089 Williamsburg	South Carolina	4044.95850487
13139 Hall	Georgia	4028.23673744
22025 Catahoula	Louisiana	4027.89342215
12013 Calhoun	Florida	4024.13107562
13201 Miller	Georgia	4009.84875132
13009 Baldwin	Georgia	4009.10246971
41049 Morrow	Oregon	4001.05522336
28079 Leake	Mississippi	3988.92940298
13313 Whitfield	Georgia	3984.16328727
28147 Walthall	Mississippi	3982.02557898
28123 Scott	Mississippi	3977.09195037
48465 Val Verde	Texas	3976.99561047
22081 Red River	Louisiana	3975.46301758
48369 Parmer	Texas	3974.04703974
13165 Jenkins	Georgia	3973.28112404
13071 Colquitt	Georgia	3972.18810318
13017 Ben Hill	Georgia	3967.35569190
22125 West Feliciana	Louisiana	3965.07115136
28029 Copiah	Mississippi	3958.93914445
45061 Lee	South Carolina	3955.19775989
13061 Clay	Georgia	3948.73571181
48177 Gonzales	Texas	3932.58426966
45009 Bamberg	South Carolina	3922.94220665
30087 Rosebud	Montana	3917.02526757
47111 Macon	Tennessee	3915.10405934
28031 Covington	Mississippi	3914.49636663
28159 Winston	Mississippi	3903.11037710
22045 Iberia	Louisiana	3889.14731960
28107 Panola	Mississippi	3888.46626485
13277 Tift	Georgia	3887.01289098
1025 Clarke	Alabama	3875.41806020

Counties\_Cities

22051 Jefferson	Louisiana	3862.21895584
19171 Tama	Iowa	3857.07524846
13299 Ware	Georgia	3856.50224215
51029 Buckingham	Virginia	3853.16783340
36119 Westchester	New York	3849.27016201
22111 Union	Louisiana	3828.92969100
48047 Brooks	Texas	3823.44672477
22097 St. Landry	Louisiana	3819.29341259
13087 Decatur	Georgia	3815.61618062
13167 Johnson	Georgia	3800.98887515
13285 Troup	Georgia	3786.73215867
20209 Wyandotte	Kansas	3781.06022114
1047 Dallas	Alabama	3761.41999478
12011 Broward	Florida	3756.18830909
13127 Glynn	Georgia	3747.99047161
13273 Terrell	Georgia	3739.40308907
22099 St. Martin	Louisiana	3728.01700826
20145 Pawnee	Kansas	3718.37854313
22053 Jefferson Davis	Louisiana	3717.30732696
13253 Seminole	Georgia	3716.17558629
22019 Calcasieu	Louisiana	3679.74319587
34031 Passaic	New Jersey	3675.46839920
13107 Emanuel	Georgia	3670.61737131
51159 Richmond	Virginia	3662.31467139
12033 Escambia	Florida	3651.27054454
22093 St. James	Louisiana	3650.71065266
22073 Ouachita	Louisiana	3646.54474834
1065 Hale	Alabama	3639.82072525
1095 Marshall	Alabama	3638.57703233
12065 Jefferson	Florida	3625.41993281
36005 Bronx	New York	3624.80553469
13021 Bibb	Georgia	3610.17668768
22091 St. Helena	Louisiana	3605.53498343
13037 Calhoun	Georgia	3605.16372796



Counties\_Cities

22039 Evangeline	Louisiana	3597.16532608
28127 Simpson	Mississippi	3595.18648628
22101 St. Mary	Louisiana	3592.23691084
41059 Umatilla	Oregon	3587.64642138
19115 Louisa	Iowa	3581.34121228
13287 Turner	Georgia	3576.84529828
38005 Benson	North Dakota	3576.55846021
13109 Evans	Georgia	3572.42794515
37061 Duplin	North Carolina	3564.63232296
53001 Adams	Washington	3562.93334683
22095 St. John the Baptist	Louisiana	3561.50426084
45019 Charleston	South Carolina	3557.48266220
51001 Accomack	Virginia	3557.32444774
22083 Richland	Louisiana	3555.86370840
28017 Chickasaw	Mississippi	3552.50131035
5035 Crittenden	Arkansas	3543.50254437
1035 Conecuh	Alabama	3535.06556976
48185 Grimes	Texas	3526.09308886
12059 Holmes	Florida	3522.10299327
1101 Montgomery	Alabama	3506.33186129
47037 Davidson	Tennessee	3500.21008191
48375 Potter	Texas	3494.41695641
47077 Henderson	Tennessee	3494.09272094
28115 Pontotoc	Mississippi	3490.08890145
13043 Candler	Georgia	3488.37209302
22055 Lafayette	Louisiana	3479.25299240
2282 Yakutat	Alaska	3476.82119205
28163 Yazoo	Mississippi	3476.35230813
5093 Mississippi	Arkansas	3474.86602488
13257 Stephens	Georgia	3441.52102938
45005 Allendale	South Carolina	3437.04369314
37123 Montgomery	North Carolina	3428.55047486
1063 Greene	Alabama	3425.23988825
48285 Lavaca	Texas	3421.18349080

Counties\_Cities

46005 Beadle	South Dakota	3415.77079913
22107 Tensas	Louisiana	3406.54415061
22057 Lafourche	Louisiana	3405.18778984
13305 Wayne	Georgia	3401.77133655
48239 Jackson	Texas	3395.18623101
1053 Escambia	Alabama	3393.38195276
1091 Marengo	Alabama	3377.74048044
28013 Calhoun	Mississippi	3366.58354115
19149 Plymouth	Iowa	3359.23490735
5069 Jefferson	Arkansas	3354.67011187
12043 Glades	Florida	3351.79248033
51685 Manassas Park	Virginia	3351.24516092
6029 Kern	California	3349.82224978
40089 McCurtain	Oklahoma	3342.20102131
48415 Scurry	Texas	3338.07660382
45075 Orangeburg	South Carolina	3328.96220121
36059 Nassau	New York	3327.06834724
22049 Jackson	Louisiana	3320.33706452
13283 Treutlen	Georgia	3319.13643707
28077 Lawrence	Mississippi	3315.93737455
13095 Dougherty	Georgia	3310.93892134
48215 Hidalgo	Texas	3301.73372489
13319 Wilkinson	Georgia	3297.91943338
16027 Canyon	Idaho	3280.55159083
22009 Avoyelles	Louisiana	3279.62038456
13275 Thomas	Georgia	3277.98776098
13205 Mitchell	Georgia	3275.95529921
22117 Washington	Louisiana	3265.20973767
5061 Howard	Arkansas	3260.62514054
28007 Attala	Mississippi	3256.19384699
28101 Newton	Mississippi	3250.47801147
48163 Frio	Texas	3249.89907146
8075 Logan	Colorado	3246.93422520
28067 Jones	Mississippi	3245.64350506

Counties\_Cities

45041 Florence	South Carolina	3244.81213674
28091 Marion	Mississippi	3240.94679345
36085 Richmond	New York	3238.27804250
51750 Radford	Virginia	3233.54599487
31173 Thurston	Nebraska	3231.54867863
22033 East Baton Rouge	Louisiana	3231.16138572
28157 Wilkinson	Mississippi	3230.20928116
22085 Sabine	Louisiana	3224.86684421
22121 West Baton Rouge	Louisiana	3223.97547962
5143 Washington	Arkansas	3223.73723946
48249 Jim Wells	Texas	3221.30223899
28155 Webster	Mississippi	3218.22639967
51660 Harrisonburg	Virginia	3211.00068477
19179 Wapello	Iowa	3204.09032808
48131 Duval	Texas	3201.92650731
22013 Bienville	Louisiana	3201.08205591
22113 Vermilion	Louisiana	3200.73541701
48167 Galveston	Texas	3198.67412472
22089 St. Charles	Louisiana	3197.86682804
46027 Clay	South Dakota	3197.77793604
47097 Lauderdale	Tennessee	3194.57889642
28071 Lafayette	Mississippi	3193.83862902
28105 Oktibbeha	Mississippi	3193.61277445
28145 Union	Mississippi	3181.15080752
1119 Sumter	Alabama	3175.47868568
12021 Collier	Florida	3168.92477437
28063 Jefferson	Mississippi	3166.33830566
47141 Putnam	Tennessee	3155.63842066
22017 Caddo	Louisiana	3154.09884654
6107 Tulare	California	3150.51056002
51183 Sussex	Virginia	3141.40784907
28023 Clarke	Mississippi	3140.22045629
48055 Caldwell	Texas	3140.10220362
28161 Yalobusha	Mississippi	3139.12201420

Counties\_Cities

12097 Osceola	Florida	3129.70461154
13027 Brooks	Georgia	3126.41010765
22105 Tangipahoa	Louisiana	3115.63273208
47071 Hardin	Tennessee	3115.30105525
13031 Bulloch	Georgia	3111.41585593
13023 Bleckley	Georgia	3100.17136626
36081 Queens	New York	3099.07473147
13245 Richmond	Georgia	3098.42523592
13033 Burke	Georgia	3090.57664006
13185 Lowndes	Georgia	3089.72584486
13137 Habersham	Georgia	3088.92218207
12093 Okeechobee	Florida	3088.81238414
28095 Monroe	Mississippi	3087.39174446
34039 Union	New Jersey	3084.21748643
4013 Maricopa	Arizona	3082.50793956
22109 Terrebonne	Louisiana	3081.39901460
28061 Jasper	Mississippi	3080.10713416
48069 Castro	Texas	3078.93020222
13303 Washington	Georgia	3075.64014520
28129 Smith	Mississippi	3074.61567304
12007 Bradford	Florida	3065.05120438
28137 Tate	Mississippi	3059.91167982
31079 Hall	Nebraska	3059.71723992
47131 Obion	Tennessee	3056.13374302
36103 Suffolk	New York	3055.71628520
45039 Fairfield	South Carolina	3053.29881261
19069 Franklin	Iowa	3052.15329909
22071 Orleans	Louisiana	3050.08107292
22007 Assumption	Louisiana	3049.32735426
1129 Washington	Alabama	3046.77005739
13075 Cook	Georgia	3041.60354271
19013 Black Hawk	Iowa	3037.58081083
28141 Tishomingo	Mississippi	3032.79531202
16075 Payette	Idaho	3027.47229417

Counties\_Cities

45069 Marlboro	South Carolina	3026.74445034
27099 Mower	Minnesota	3026.66766639
1127 Walker	Alabama	3023.02585111
6047 Merced	California	3019.67135552
48385 Real	Texas	3018.97642323
36071 Orange	New York	3014.78461897
19103 Johnson	Iowa	3011.37114901
13233 Polk	Georgia	3009.18295267
22031 De Soto	Louisiana	3006.99810468
34017 Hudson	New Jersey	2996.91891708
28015 Carroll	Mississippi	2996.67036626
47033 Crockett	Tennessee	2994.13735343
22079 Rapides	Louisiana	2986.32067523
1027 Clay	Alabama	2983.05084746
19187 Webster	Iowa	2977.09292389
28035 Forrest	Mississippi	2974.57220534
12005 Bay	Florida	2973.76502399
13261 Sumter	Georgia	2973.12750143
22023 Cameron	Louisiana	2970.72330654
45027 Clarendon	South Carolina	2970.32640950
47157 Shelby	Tennessee	2969.33842294
48253 Jones	Texas	2967.14941717
19169 Story	Iowa	2966.20967331
1097 Mobile	Alabama	2965.99211615
47039 Decatur	Tennessee	2964.29181616
24033 Prince George's	Maryland	2960.16311305
28113 Pike	Mississippi	2959.83621060
45081 Saluda	South Carolina	2959.50155763
13175 Laurens	Georgia	2954.04120444
45079 Richland	South Carolina	2953.13766354
48481 Wharton	Texas	2952.97820707
1049 DeKalb	Alabama	2948.79876725
13059 Clarke	Georgia	2945.10327495
28111 Perry	Mississippi	2941.91601710

Counties\_Cities

12129 Wakulla	Florida	2938.91130896
28085 Lincoln	Mississippi	2938.16693466
5071 Johnson	Arkansas	2935.45733303
13237 Putnam	Georgia	2934.56829749
28039 George	Mississippi	2931.95876289
48111 Dallam	Texas	2930.55555556
48273 Kleberg	Texas	2926.53153008
5115 Pope	Arkansas	2923.43750000
22123 West Carroll	Louisiana	2922.96485158
45017 Calhoun	South Carolina	2920.11019284
20111 Lyon	Kansas	2915.64389631
29211 Sullivan	Missouri	2909.50008037
12031 Duval	Florida	2908.39324297
28149 Warren	Mississippi	2904.10602911
22021 Caldwell	Louisiana	2901.60642570
48297 Live Oak	Texas	2901.52885090
37155 Robeson	North Carolina	2899.16635693
12099 Palm Beach	Florida	2898.29811547
13085 Dawson	Georgia	2894.39062313
28089 Madison	Mississippi	2894.06418631
45049 Hampton	South Carolina	2893.90729161
47159 Smith	Tennessee	2893.39083342
46099 Minnehaha	South Dakota	2892.01352164
13215 Muscogee	Georgia	2891.94478780
38085 Sioux	North Dakota	2891.23451124
20017 Chase	Kansas	2890.83301636
45023 Chester	South Carolina	2889.83287340
48017 Bailey	Texas	2888.85726484
19153 Polk	Iowa	2888.31782990
1041 Crenshaw	Alabama	2886.28472222
48303 Lubbock	Texas	2884.40269085
16087 Washington	Idaho	2883.57445133
47183 Weakley	Tennessee	2881.93924884
38089 Stark	North Dakota	2874.47172307

Counties\_Cities

45043 Georgetown	South Carolina	2869.12239554
29147 Nodaway	Missouri	2860.47345768
5011 Bradley	Arkansas	2853.99651280
48057 Calhoun	Texas	2847.73433514
47091 Johnson	Tennessee	2846.21442232
47045 Dyer	Tennessee	2829.58199357
18039 Elkhart	Indiana	2828.37127846
12085 Martin	Florida	2826.38957940
48451 Tom Green	Texas	2823.44380611
19167 Sioux	Iowa	2818.75734051
28049 Hinds	Mississippi	2816.71130607
28093 Marshall	Mississippi	2815.15331020
25025 Suffolk	Massachusetts	2811.63750601
22075 Plaquemines	Louisiana	2810.76463050
13131 Grady	Georgia	2808.30774204
13267 Tattnall	Georgia	2804.14320035
30071 Phillips	Montana	2798.23269514
47147 Robertson	Tennessee	2798.11862784
6099 Stanislaus	California	2797.66830661
48113 Dallas	Texas	2794.02465414
10005 Sussex	Delaware	2789.52923423
45051 Horry	South Carolina	2784.27532421
13229 Pierce	Georgia	2774.76919903
22005 Ascension	Louisiana	2772.87602669
13129 Gordon	Georgia	2770.21756089
22119 Webster	Louisiana	2768.18392701
28069 Kemper	Mississippi	2762.54113892
19049 Dallas	Iowa	2760.03548459
48073 Cherokee	Texas	2758.97474901
21227 Warren	Kentucky	2755.51560215
45047 Greenwood	South Carolina	2755.12079275
12113 Santa Rosa	Florida	2752.17592515
17017 Cass	Illinois	2748.77650897
22087 St. Bernard	Louisiana	2748.22884784

Counties\_Cities

48071 Chambers	Texas	2746.50209639
32003 Clark	Nevada	2744.02716917
28081 Lee	Mississippi	2741.71967794
28065 Jefferson Davis	Mississippi	2741.67705181
1107 Pickens	Alabama	2733.47376868
45085 Sumter	South Carolina	2733.02538681
46085 Lyman	South Dakota	2721.80057577
22027 Claiborne	Louisiana	2715.75514300
53017 Douglas	Washington	2710.51343604
16067 Minidoka	Idaho	2708.28331333
13135 Gwinnett	Georgia	2706.13431402
13105 Elbert	Georgia	2703.97489540
1113 Russell	Alabama	2701.58010419
28057 Itawamba	Mississippi	2700.17434197
12081 Manatee	Florida	2698.71218549
28033 DeSoto	Mississippi	2698.33682233
48463 Uvalde	Texas	2696.86359234
1033 Colbert	Alabama	2695.29966035
44007 Providence	Rhode Island	2689.42466718
1055 Etowah	Alabama	2686.80305558
31141 Platte	Nebraska	2685.60980727
12095 Orange	Florida	2685.26666884
48135 Ector	Texas	2684.98186573
28117 Prentiss	Mississippi	2682.20422674
16013 Blaine	Idaho	2681.29728773
12057 Hillsborough	Florida	2674.25157702
13173 Lanier	Georgia	2669.24564797
22059 LaSalle	Louisiana	2668.09680231
45033 Dillon	South Carolina	2666.75381548
51690 Martinsville	Virginia	2666.25329406
48245 Jefferson	Texas	2655.67586009
45071 Newberry	South Carolina	2653.16718588
48039 Brazoria	Texas	2651.80983252
17181 Union	Illinois	2648.29879461



Counties\_Cities

6019 Fresno	California	2647.32502011
37077 Granville	North Carolina	2643.26707145
47023 Chester	Tennessee	2639.49988423
13133 Greene	Georgia	2638.71623912
28001 Adams	Mississippi	2638.49705053
45013 Beaufort	South Carolina	2635.72053096
48309 McLennan	Texas	2634.25593169
12073 Leon	Florida	2634.17002277
13209 Montgomery	Georgia	2632.43772436
37163 Sampson	North Carolina	2630.99990570
12041 Gilchrist	Florida	2629.27256792
13119 Franklin	Georgia	2623.46349303
13293 Upton	Georgia	2620.63703986
1021 Chilton	Alabama	2620.43349263
16073 Owyhee	Idaho	2616.95031215
47063 Hamblen	Tennessee	2615.80634670
55079 Milwaukee	Wisconsin	2615.37374460
45011 Barnwell	South Carolina	2614.62675256
37177 Tyrrell	North Carolina	2614.37908497
13155 Irwin	Georgia	2606.93764631
37167 Stanly	North Carolina	2606.52436569
28025 Clay	Mississippi	2604.97266068
45031 Darlington	South Carolina	2598.72458908
45055 Kershaw	South Carolina	2594.82863764
51131 Northampton	Virginia	2590.54111632
19039 Clarke	Iowa	2589.40889313
48321 Matagorda	Texas	2588.09367476
13315 Wilcox	Georgia	2587.38084430
19059 Dickinson	Iowa	2582.63860549
28139 Tippah	Mississippi	2577.85860423
29143 New Madrid	Missouri	2572.84921369
1051 Elmore	Alabama	2570.61560443
35045 San Juan	New Mexico	2570.31581136
16053 Jerome	Idaho	2569.22756610

Counties\_Cities

13055 Chattooga	Georgia	2565.55062525
34013 Essex	New Jersey	2563.87172764
17153 Pulaski	Illinois	2562.69449021
29195 Saline	Missouri	2555.14304433
31053 Dodge	Nebraska	2554.97268354
13051 Chatham	Georgia	2554.67763965
13115 Floyd	Georgia	2553.94324344
22011 Beauregard	Louisiana	2552.81453843
1071 Jackson	Alabama	2547.54909541
1109 Pike	Alabama	2546.64346991
1017 Chambers	Alabama	2543.50736278
1125 Tuscaloosa	Alabama	2542.23090215
36047 Kings	New York	2540.85634749
21031 Butler	Kentucky	2536.79924836
12071 Lee	Florida	2535.61442334
13321 Worth	Georgia	2532.14444061
17031 Cook	Illinois	2530.22250971
13181 Lincoln	Georgia	2526.84775742
47167 Tipton	Tennessee	2526.75338172
1023 Choctaw	Alabama	2523.16797757
8087 Morgan	Colorado	2521.18495693
47041 DeKalb	Tennessee	2517.62836429
1073 Jefferson	Alabama	2516.30517215
12105 Polk	Florida	2513.95109384
47149 Rutherford	Tennessee	2511.31152082
53025 Grant	Washington	2509.99167788
22069 Natchitoches	Louisiana	2509.11818723
6039 Madera	California	2507.10335380
12107 Putnam	Florida	2502.59563394
13123 Gilmer	Georgia	2501.94704050
37091 Hertford	North Carolina	2497.99230737
37015 Bertie	North Carolina	2496.58362241
48141 El Paso	Texas	2490.49072385
22063 Livingston	Louisiana	2489.12708592

Counties\_Cities

38035 Grand Forks	North Dakota	2486.92948990
40065 Jackson	Oklahoma	2485.06954187
22067 Morehouse	Louisiana	2484.44759430
1007 Bibb	Alabama	2477.67857143
1001 Autauga	Alabama	2476.57416234
17157 Randolph	Illinois	2476.17267800
1005 Barbour	Alabama	2475.78473534
19063 Emmet	Iowa	2474.87301416
28075 Lauderdale	Mississippi	2473.54514917
13263 Talbot	Georgia	2471.30102041
5081 Little River	Arkansas	2466.33133214
6077 San Joaquin	California	2465.52228098
16033 Clark	Idaho	2464.78873239
22103 St. Tammany	Louisiana	2464.44359210
1093 Marion	Alabama	2462.78936935
24510 Baltimore City	Maryland	2462.09512112
47047 Fayette	Tennessee	2461.30298467
12083 Marion	Florida	2460.99056329
48209 Hays	Texas	2457.42955833
6037 Los Angeles	California	2457.40990219
13189 McDuffie	Georgia	2456.92257675
16031 Cassia	Idaho	2455.58162923
31055 Douglas	Nebraska	2455.36974316
4012 La Paz	Arizona	2450.46923879
8079 Mineral	Colorado	2448.45360825
45045 Greenville	South Carolina	2448.20726042
48063 Camp	Texas	2447.63293179
45029 Colleton	South Carolina	2445.56558683
47017 Carroll	Tennessee	2444.68236974
47109 McNairy	Tennessee	2442.70672035
19027 Carroll	Iowa	2441.20273891
13121 Fulton	Georgia	2440.78261979
45053 Jasper	South Carolina	2440.37140589
12131 Walton	Florida	2439.22942207

Counties\_Cities

28009 Benton	Mississippi	2430.17772942
6041 Marin	California	2430.04474979
47053 Gibson	Tennessee	2428.38209807
16001 Ada	Idaho	2428.04798645
28073 Lamar	Mississippi	2426.05729659
1103 Morgan	Alabama	2421.71821075
38059 Morton	North Dakota	2421.61119151
47011 Bradley	Tennessee	2415.50872788
37105 Lee	North Carolina	2414.89292456
51740 Portsmouth	Virginia	2412.50317018
1133 Winston	Alabama	2404.90278952
38015 Burleigh	North Dakota	2403.61907361
48311 McMullen	Texas	2403.20427236
13015 Bartow	Georgia	2403.01481092
47133 Overton	Tennessee	2397.13612471
34011 Cumberland	New Jersey	2397.13324325
51153 Prince William	Virginia	2396.73853820
37119 Mecklenburg	North Carolina	2396.10348651
48029 Bexar	Texas	2393.84828874
13035 Butts	Georgia	2393.25424710
45067 Marion	South Carolina	2387.31917910
13187 Lumpkin	Georgia	2385.07055075
13029 Bryan	Georgia	2382.63927156
53047 Okanogan	Washington	2380.61331055
13199 Meriwether	Georgia	2378.01404974
47155 Sevier	Tennessee	2375.06639971
47003 Bedford	Tennessee	2373.66939924
48201 Harris	Texas	2373.56976592
4005 Coconino	Arizona	2373.05220715
13235 Pulaski	Georgia	2366.97081941
37191 Wayne	North Carolina	2365.96131377
5131 Sebastian	Arkansas	2364.71941950
22029 Concordia	Louisiana	2355.40568159
12087 Monroe	Florida	2351.15358471

Counties\_Cities

13317 Wilkes	Georgia	2349.12920211
13157 Jackson	Georgia	2345.85782852
13067 Cobb	Georgia	2343.08628355
13301 Warren	Georgia	2342.41096934
6035 Lassen	California	2337.51055126
47065 Hamilton	Tennessee	2334.70405121
13013 Barrow	Georgia	2333.89845191
48405 San Augustine	Texas	2332.36151603
13007 Baker	Georgia	2328.58990944
34003 Bergen	New Jersey	2326.05808526
25009 Essex	Massachusetts	2324.95781888
19139 Muscatine	Iowa	2324.76880430
48041 Brazos	Texas	2324.50453788
28037 Franklin	Mississippi	2324.08834104
1123 Tallapoosa	Alabama	2323.62891078
45025 Chesterfield	South Carolina	2314.55173318
13211 Morgan	Georgia	2312.62928977
28005 Amite	Mississippi	2312.18562388
48005 Angelina	Texas	2311.34891839
35023 Hidalgo	New Mexico	2311.32075472
28041 Greene	Mississippi	2311.20270867
45035 Dorchester	South Carolina	2310.65628365
47185 White	Tennessee	2309.36658428
12075 Levy	Florida	2308.06965906
55051 Iron	Wisconsin	2307.96335447
29155 Pemiscot	Missouri	2304.57227139
29157 Perry	Missouri	2302.87206266
37017 Bladen	North Carolina	2301.89816210
5107 Phillips	Arkansas	2301.84702424
13063 Clayton	Georgia	2300.98579148
48383 Reagan	Texas	2298.85057471
20025 Clark	Kansas	2294.26433915
48349 Navarro	Texas	2291.93987693
45059 Laurens	South Carolina	2291.24996268

Counties\_Cities

53007 Chelan	Washington	2287.24232826
6071 San Bernardino	California	2282.09299766
47165 Sumner	Tennessee	2277.86416171
20067 Grant	Kansas	2276.44492912
12111 St. Lucie	Florida	2275.72805859
34021 Mercer	New Jersey	2273.05299193
48279 Lamb	Texas	2272.38182095
37195 Wilson	North Carolina	2265.05432447
40001 Adair	Oklahoma	2264.28765510
13271 Telfair	Georgia	2261.27488032
13089 DeKalb	Georgia	2258.78253881
19061 Dubuque	Iowa	2249.77801640
37063 Durham	North Carolina	2246.01327907
13251 Screven	Georgia	2245.65934854
34023 Middlesex	New Jersey	2240.12727722
28087 Lowndes	Mississippi	2239.94569829
45015 Berkeley	South Carolina	2239.80171061
1015 Calhoun	Alabama	2238.42067958
17027 Clinton	Illinois	2237.04136667
13097 Douglas	Georgia	2236.27443560
29117 Livingston	Missouri	2231.61230688
37147 Pitt	North Carolina	2230.51013262
4021 Pinal	Arizona	2228.61845784
48325 Medina	Texas	2226.97904597
48507 Zavala	Texas	2219.81139948
47087 Jackson	Tennessee	2219.76526620
55009 Brown	Wisconsin	2219.24382447
47177 Warren	Tennessee	2218.79739713
29097 Jasper	Missouri	2218.24331045
1087 Macon	Alabama	2218.12462715
13207 Monroe	Georgia	2216.56976744
27083 Lyon	Minnesota	2216.23941629
51147 Prince Edward	Virginia	2213.50762527
22015 Bossier	Louisiana	2212.52506192

Counties\_Cities

48257 Kaufman	Texas	2211.90776073
17029 Coles	Illinois	2206.93721136
28059 Jackson	Mississippi	2204.12208519
1039 Covington	Alabama	2203.53647326
6065 Riverside	California	2202.86947957
5041 Desha	Arkansas	2197.70674079
13177 Lee	Georgia	2197.28531111
48043 Brewster	Texas	2190.56868458
13081 Crisp	Georgia	2190.16857661
21177 Muhlenberg	Kentucky	2190.16052512
27117 Pipestone	Minnesota	2188.57079695
17089 Kane	Illinois	2188.06625036
40143 Tulsa	Oklahoma	2187.51927941
51047 Culpeper	Virginia	2186.69854799
6011 Colusa	California	2182.45711379
51510 Alexandria	Virginia	2180.27782969
48291 Liberty	Texas	2179.02528874
17091 Kankakee	Illinois	2175.88889697
37079 Greene	North Carolina	2174.94764896
42101 Philadelphia	Pennsylvania	2174.36864718
1111 Randolph	Alabama	2173.81738174
17163 St. Clair	Illinois	2173.45504273
13217 Newton	Georgia	2172.70245844
8037 Eagle	Colorado	2169.36701035
17097 Lake	Illinois	2167.70923702
48139 Ellis	Texas	2166.78927306
13145 Harris	Georgia	2166.78752719
39107 Mercer	Ohio	2165.58021436
49035 Salt Lake	Utah	2163.22107731
27145 Stearns	Minnesota	2162.55588486
13291 Union	Georgia	2162.40989959
38027 Eddy	North Dakota	2161.69476870
48453 Travis	Texas	2159.69178606
13093 Dooly	Georgia	2159.63811469

Counties\_Cities

5063 Independence	Arkansas	2157.75784277
5111 Poinsett	Arkansas	2156.50287812
46073 Jerauld	South Dakota	2153.69554577
47189 Wilson	Tennessee	2148.97777778
38033 Golden Valley	North Dakota	2148.10627473
13225 Peach	Georgia	2146.75605378
48003 Andrews	Texas	2140.33539276
13073 Columbia	Georgia	2138.16748871
51175 Southampton	Virginia	2138.06436938
21109 Jackson	Kentucky	2135.09894361
13019 Berrien	Georgia	2134.84313318
37165 Scotland	North Carolina	2134.44412525
13011 Banks	Georgia	2132.92605856
13197 Marion	Georgia	2131.48125973
40101 Muskogee	Oklahoma	2129.83821421
1081 Lee	Alabama	2127.59468345
20081 Haskell	Kansas	2126.59494621
20077 Harper	Kansas	2124.95459499
38017 Cass	North Dakota	2124.88155314
37181 Vance	North Carolina	2124.17567628
37047 Columbus	North Carolina	2118.40804959
27013 Blue Earth	Minnesota	2117.84596675
48347 Nacogdoches	Texas	2116.84497268
12089 Nassau	Florida	2115.76102153
29510 St. Louis City	Missouri	2114.99217403
48361 Orange	Texas	2114.34451730
12091 Okaloosa	Florida	2114.16082482
55101 Racine	Wisconsin	2113.09160461
48089 Colorado	Texas	2111.51435170
47113 Madison	Tennessee	2110.54761539
37037 Chatham	North Carolina	2109.68156524
4019 Pima	Arizona	2106.49299905
48199 Hardin	Texas	2106.38558218
48371 Pecos	Texas	2105.53180629



Counties\_Cities

37095 Hyde	North Carolina	2103.25047801
37023 Burke	North Carolina	2102.18848886
4007 Gila	Arizona	2098.75855926
49043 Summit	Utah	2098.58583932
1045 Dale	Alabama	2097.80210802
1003 Baldwin	Alabama	2095.66007100
20103 Leavenworth	Kansas	2094.60123906
12103 Pinellas	Florida	2094.27036338
53005 Benton	Washington	2087.90501147
51730 Petersburg	Virginia	2084.45528558
48505 Zapata	Texas	2078.92882311
19033 Cerro Gordo	Iowa	2077.52010692
47139 Polk	Tennessee	2077.16889573
19151 Pocahontas	Iowa	2077.15133531
37159 Rowan	North Carolina	2076.99168920
13289 Twiggs	Georgia	2076.20908647
1099 Monroe	Alabama	2069.58750653
12001 Alachua	Florida	2067.74437316
47143 Rhea	Tennessee	2066.94104830
5007 Benton	Arkansas	2065.97018429
29189 St. Louis	Missouri	2063.70461761
45063 Lexington	South Carolina	2063.50497573
13045 Carroll	Georgia	2060.59887742
37065 Edgecombe	North Carolina	2059.41736372
40015 Caddo	Oklahoma	2056.80367188
48439 Tarrant	Texas	2052.72980257
48399 Runnels	Texas	2051.98358413
18037 Dubois	Indiana	2050.98085281
48435 Sutton	Texas	2048.96221394
13057 Cherokee	Georgia	2046.04385616
36105 Sullivan	New York	2043.76274868
13269 Taylor	Georgia	2040.05473318
13039 Camden	Georgia	2039.97987965
37001 Alamance	North Carolina	2037.41978899

Counties\_Cities

1075 Lamar	Alabama	2036.98353077
48293 Limestone	Texas	2036.65121816
11001 District of Colum	District of Col	2032.72807511
48099 Coryell	Texas	2029.19473853
21075 Fulton	Kentucky	2026.14379085
22061 Lincoln	Louisiana	2023.47656581
48409 San Patricio	Texas	2019.64331096
9001 Fairfield	Connecticut	2016.37383281
46013 Brown	South Dakota	2014.44704446
16083 Twin Falls	Idaho	2014.38180319
48501 Yoakum	Texas	2013.73530439
18097 Marion	Indiana	2010.74716918
19087 Henry	Iowa	2008.27228784
18141 St. Joseph	Indiana	2006.12325544
46137 Ziebach	South Dakota	2005.83515682
1067 Henry	Alabama	2004.76494857
18099 Marshall	Indiana	2004.41100156
4009 Graham	Arizona	2004.09749947
19045 Clinton	Iowa	2003.52551700
20171 Scott	Kansas	2001.22523994
48125 Dickens	Texas	2000.88928413
1117 Shelby	Alabama	1996.22636261
47119 Maury	Tennessee	1995.97201611
27067 Kandiyohi	Minnesota	1995.09975499
5099 Nevada	Arkansas	1993.75450396
22115 Vernon	Louisiana	1993.45067540
29159 Pettis	Missouri	1990.97362606
13151 Henry	Georgia	1990.70454348
12019 Clay	Florida	1984.06086860
49051 Wasatch	Utah	1979.54271961
13311 White	Georgia	1975.30864198
37101 Johnston	North Carolina	1971.62945603
20037 Crawford	Kansas	1970.83472155
19079 Hamilton	Iowa	1966.29213483

Counties\_Cities

22043 Grant	Louisiana	1966.01725825
47187 Williamson	Tennessee	1962.63739109
18089 Lake	Indiana	1958.04802121
28019 Choctaw	Mississippi	1956.99444310
24031 Montgomery	Maryland	1955.02994109
13309 Wheeler	Georgia	1954.56276177
48161 Freestone	Texas	1953.75605816
24005 Baltimore	Maryland	1953.45176605
28121 Rankin	Mississippi	1951.24169926
40115 Ottawa	Oklahoma	1950.28067362
48329 Midland	Texas	1948.10462516
41031 Jefferson	Oregon	1946.92460317
29187 St. Francois	Missouri	1946.26042104
29145 Newton	Missouri	1946.24652456
5003 Ashley	Arkansas	1945.52529183
51117 Mecklenburg	Virginia	1944.53507341
21211 Shelby	Kentucky	1943.60855765
47175 Van Buren	Tennessee	1942.75802255
48115 Dawson	Texas	1941.51676044
37127 Nash	North Carolina	1941.15895167
20069 Gray	Kansas	1939.33366484
6053 Monterey	California	1937.35450902
56039 Teton	Wyoming	1936.65785711
5137 Stone	Arkansas	1934.65521394
37071 Gaston	North Carolina	1931.37862021
6069 San Benito	California	1930.54585046
29069 Dunklin	Missouri	1930.46256330
37007 Anson	North Carolina	1929.49310608
29019 Boone	Missouri	1929.39085025
45077 Pickens	South Carolina	1926.57099178
13221 Oglethorpe	Georgia	1926.39829946
19165 Shelby	Iowa	1926.06667818
1115 St. Clair	Alabama	1924.68147480
48157 Fort Bend	Texas	1922.17379274

Counties\_Cities

48195 Hansford	Texas	1922.02086766
13111 Fannin	Georgia	1921.89185025
18181 White	Indiana	1918.53478639
38055 McLean	North Dakota	1918.03794152
27053 Hennepin	Minnesota	1917.93417329
5031 Craighead	Arkansas	1915.10528934
1057 Fayette	Alabama	1910.78926550
5119 Pulaski	Arkansas	1910.20678415
29127 Marion	Missouri	1906.12758814
13195 Madison	Georgia	1905.56492411
34029 Ocean	New Jersey	1905.09115750
12069 Lake	Florida	1903.81351772
17049 Effingham	Illinois	1903.06361085
20093 Kearny	Kansas	1902.10499620
13281 Towns	Georgia	1898.41376983
51800 Suffolk	Virginia	1895.04852772
49049 Utah	Utah	1893.24234627
51025 Brunswick	Virginia	1892.08984375
45001 Abbeville	South Carolina	1890.71349986
13247 Rockdale	Georgia	1886.43839548
13103 Effingham	Georgia	1886.15533044
47043 Dickson	Tennessee	1886.01579164
40047 Garfield	Oklahoma	1884.65516392
48021 Bastrop	Texas	1883.27814570
6083 Santa Barbara	California	1882.08103877
26127 Oceana	Michigan	1881.69014085
42045 Delaware	Pennsylvania	1881.36010383
5039 Dallas	Arkansas	1879.69924812
47123 Monroe	Tennessee	1878.89639105
1031 Coffee	Alabama	1878.28700225
45037 Edgefield	South Carolina	1877.86485288
48149 Fayette	Texas	1877.78610596
47029 Cocke	Tennessee	1872.86856376
5087 Madison	Arkansas	1868.81863965

Counties\_Cities

48205 Hartley	Texas	1868.65990390
21087 Green	Kentucky	1864.42211965
20051 Ellis	Kansas	1859.97910136
45065 McCormick	South Carolina	1859.72369819
27153 Todd	Minnesota	1859.08388252
46127 Union	South Dakota	1856.71297778
37005 Alleghany	North Carolina	1854.67252038
5139 Union	Arkansas	1852.98778306
45057 Lancaster	South Carolina	1852.58964143
13249 Schley	Georgia	1852.55920550
48277 Lamar	Texas	1848.05341055
17077 Jackson	Illinois	1847.82040788
27131 Rice	Minnesota	1847.48132225
5101 Newton	Arkansas	1844.97117233
12061 Indian River	Florida	1843.55802888
19173 Taylor	Iowa	1841.38265224
1009 Blount	Alabama	1841.28630705
13255 Spalding	Georgia	1841.14977307
13191 McIntosh	Georgia	1841.00418410
19155 Pottawattamie	Iowa	1839.99230218
47105 Loudon	Tennessee	1839.63508878
51710 Norfolk	Virginia	1837.13269637
29133 Mississippi	Missouri	1837.13257349
34007 Camden	New Jersey	1836.20665854
48275 Knox	Texas	1834.10895155
28003 Alcorn	Mississippi	1833.44617468
13213 Murray	Georgia	1831.11645500
1069 Houston	Alabama	1825.78636772
47127 Moore	Tennessee	1824.98830136
5037 Cross	Arkansas	1822.97913169
12109 St. Johns	Florida	1822.53668475
47099 Lawrence	Tennessee	1822.38075639
26163 Wayne	Michigan	1822.11799694
40119 Payne	Oklahoma	1821.06289615

Counties\_Cities

39029	Columbiana	Ohio	1818.53601520
21041	Carroll	Kentucky	1816.14976250
31119	Madison	Nebraska	1813.96925859
12055	Highlands	Florida	1810.78312339
27033	Cottonwood	Minnesota	1808.99175313
37111	McDowell	North Carolina	1808.51297603
51760	Richmond City	Virginia	1807.38953506
48127	Dimmit	Texas	1804.42374854
31099	Kearney	Nebraska	1803.17848411
55059	Kenosha	Wisconsin	1802.82355721
37027	Caldwell	North Carolina	1800.58272075
4015	Mohave	Arizona	1794.79837748
5121	Randolph	Arkansas	1794.07176287
1089	Madison	Alabama	1793.90427236
47021	Cheatham	Tennessee	1790.35089888
51089	Henry	Virginia	1789.88479579
28131	Stone	Mississippi	1789.81674414
37041	Chowan	North Carolina	1789.15104427
40109	Oklahoma	Oklahoma	1787.19678216
12117	Seminole	Florida	1787.18001334
48421	Sherman	Texas	1786.29425138
12127	Volusia	Florida	1784.71631193
51171	Shenandoah	Virginia	1784.03108260
37131	Northampton	North Carolina	1783.89916650
21083	Graves	Kentucky	1782.02963797
25023	Plymouth	Massachusetts	1780.82033150
13153	Houston	Georgia	1780.41924757
37083	Halifax	North Carolina	1779.57053031
48331	Milam	Texas	1778.67971828
29201	Scott	Missouri	1778.56362785
45083	Spartanburg	South Carolina	1777.38556428
5015	Carroll	Arkansas	1775.14792899
45087	Union	South Carolina	1773.07551988
19125	Marion	Iowa	1772.08369503

Counties\_Cities

38061 Mountrail	North Dakota	1771.38383245
5025 Cleveland	Arkansas	1771.01521576
17197 Will	Illinois	1770.88298595
1083 Limestone	Alabama	1770.74885104
40073 Kingfisher	Oklahoma	1770.35912999
18023 Clinton	Indiana	1767.44186047
47117 Marshall	Tennessee	1766.46973251
40023 Choctaw	Oklahoma	1765.74856831
27101 Murray	Minnesota	1764.13726438
48137 Edwards	Texas	1763.48547718
39049 Franklin	Ohio	1762.87873006
40063 Hughes	Oklahoma	1762.27971504
48413 Schleicher	Texas	1761.65803109
13241 Rabun	Georgia	1760.83476611
47019 Carter	Tennessee	1760.39466913
34025 Monmouth	New Jersey	1758.41790670
37179 Union	North Carolina	1757.88866846
18113 Noble	Indiana	1756.71126820
37197 Yadkin	North Carolina	1755.32056575
47005 Benton	Tennessee	1754.81957489
27123 Ramsey	Minnesota	1753.14879773
48319 Mason	Texas	1752.33644860
48419 Shelby	Texas	1750.72783067
13171 Lamar	Georgia	1747.36842105
38039 Griggs	North Dakota	1747.31182796
55127 Walworth	Wisconsin	1745.11656607
1043 Cullman	Alabama	1744.92461830
48147 Fannin	Texas	1742.90086720
5109 Pike	Arkansas	1742.71526281
40111 Okmulgee	Oklahoma	1742.53293335
38051 McIntosh	North Dakota	1740.81237911
5043 Drew	Arkansas	1740.50632911
37151 Randolph	North Carolina	1738.39038444
12115 Sarasota	Florida	1736.50982616

Counties\_Cities

37045 Cleveland	North Carolina	1729.73526550
35025 Lea	New Mexico	1720.99237190
29213 Taney	Missouri	1718.82833202
8051 Gunnison	Colorado	1716.34002087
37039 Cherokee	North Carolina	1715.81580524
27161 Waseca	Minnesota	1712.05392970
37035 Catawba	North Carolina	1709.40170940
48445 Terry	Texas	1709.12346382
19099 Jasper	Iowa	1706.73271058
48381 Randall	Texas	1704.69138702
48143 Erath	Texas	1700.98478066
17119 Madison	Illinois	1700.81788997
17007 Boone	Illinois	1700.35649626
13297 Walton	Georgia	1699.41071409
51630 Fredericksburg	Virginia	1698.46280538
13169 Jones	Georgia	1698.35057311
5083 Logan	Arkansas	1697.56636150
47027 Clay	Tennessee	1697.55086173
24011 Caroline	Maryland	1696.49291376
48153 Floyd	Texas	1696.07675176
24047 Worcester	Maryland	1694.22843139
17137 Morgan	Illinois	1692.37108547
47089 Jefferson	Tennessee	1690.36510405
6021 Glenn	California	1690.02032303
37067 Forsyth	North Carolina	1689.26850242
28047 Harrison	Mississippi	1688.84587467
46083 Lincoln	South Dakota	1688.57448943
16077 Power	Idaho	1686.40576725
17161 Rock Island	Illinois	1685.98451320
13227 Pickens	Georgia	1682.30143840
40147 Washington	Oklahoma	1682.00142739
37171 Surry	North Carolina	1680.38027464
19077 Guthrie	Iowa	1679.10447761
48109 Culberson	Texas	1678.76588022



Counties\_Cities

36027 Dutchess	New York	1677.79979436
13025 Brantley	Georgia	1677.51494946
5001 Arkansas	Arkansas	1677.07805729
45007 Anderson	South Carolina	1675.96093415
13091 Dodge	Georgia	1675.92368993
21111 Jefferson	Kentucky	1675.62818212
21141 Logan	Kentucky	1674.75638223
46049 Faulk	South Dakota	1673.81974249
48211 Hemphill	Texas	1673.20261438
13147 Hart	Georgia	1670.56209050
19181 Warren	Iowa	1668.75587590
37093 Hoke	North Carolina	1663.50157037
47035 Cumberland	Tennessee	1662.39337724
25005 Bristol	Massachusetts	1660.39622568
51590 Danville	Virginia	1658.76194923
19183 Washington	Iowa	1657.55837586
48129 Donley	Texas	1657.12564025
51093 Isle of Wight	Virginia	1656.15782210
37135 Orange	North Carolina	1655.85816322
19143 Osceola	Iowa	1655.62913907
19089 Howard	Iowa	1654.51181017
17079 Jasper	Illinois	1654.35438560
25013 Hampden	Massachusetts	1650.06398728
17043 DuPage	Illinois	1650.03031481
51059 Fairfax	Virginia	1649.55530742
34035 Somerset	New Jersey	1649.33386479
48477 Washington	Texas	1649.19676427
19189 Winnebago	Iowa	1644.79939152
48091 Comal	Texas	1644.50405397
51149 Prince George	Virginia	1643.82122788
53075 Whitman	Washington	1642.86718483
45091 York	South Carolina	1642.72320679
37069 Franklin	North Carolina	1641.50384843
37117 Martin	North Carolina	1640.86277623

Counties\_Cities

25027 Worcester	Massachusetts	1640.14929487
21183 Ohio	Kentucky	1639.88873666
32007 Elko County	Nevada	1639.34426230
32007 Elko County	Nevada	1639.34426230
13295 Walker	Georgia	1638.09249388
47055 Giles	Tennessee	1637.12164865
48051 Burleson	Texas	1636.84811572
47049 Fentress	Tennessee	1635.83465993
51540 Charlottesville	Virginia	1635.59656670
18027 Daviess	Indiana	1635.14043503
39097 Madison	Ohio	1634.65651949
37137 Pamlico	North Carolina	1633.78058406
51840 Winchester	Virginia	1632.98704995
48093 Comanche	Texas	1632.92448648
29123 Madison	Missouri	1632.75352806
17019 Champaign	Illinois	1632.51310820
1121 Talladega	Alabama	1632.25935762
47009 Blount	Tennessee	1630.76993354
5075 Lawrence	Arkansas	1630.76548619
47081 Hickman	Tennessee	1627.89769780
32031 Washoe	Nevada	1627.74968598
18041 Fayette	Indiana	1627.10981907
20085 Jackson	Kansas	1626.50602410
19141 O'Brien	Iowa	1625.72254335
47079 Henry	Tennessee	1625.56400272
29053 Cooper	Missouri	1624.72305857
21045 Casey	Kentucky	1623.86706949
19091 Humboldt	Iowa	1623.54666387
8109 Saguache	Colorado	1622.09557212
47107 McMinn	Tennessee	1621.46945670
13193 Macon	Georgia	1620.63455832
51550 Chesapeake	Virginia	1620.54782100
37025 Cabarrus	North Carolina	1614.91800021
18071 Jackson	Indiana	1614.10985922

Counties\_Cities

21171 Monroe	Kentucky	1614.10710954
37153 Richmond	North Carolina	1612.93915833
16019 Bonneville	Idaho	1612.26830061
51077 Grayson	Virginia	1612.18092253
20075 Hamilton	Kansas	1611.04718067
20161 Riley	Kansas	1609.16109249
46031 Corson	South Dakota	1608.64345738
9009 New Haven	Connecticut	1608.28805298
19057 Des Moines	Iowa	1607.13373192
8031 Denver	Colorado	1605.04234520
17187 Warren	Illinois	1602.86519493
13077 Coweta	Georgia	1602.17737070
38093 Stutsman	North Dakota	1601.56810250
31153 Sarpy	Nebraska	1599.27138280
41061 Union	Oregon	1598.57904085
18031 Decatur	Indiana	1597.37254609
29021 Buchanan	Missouri	1596.45933771
40021 Cherokee	Oklahoma	1596.30200308
18019 Clark	Indiana	1595.94410361
21013 Bell	Kentucky	1595.84478151
48175 Goliad	Texas	1595.46413502
54045 Logan	West Virginia	1594.74959365
25017 Middlesex	Massachusetts	1592.35629344
46029 Codrington	South Dakota	1592.00428342
20119 Meade	Kansas	1591.89580318
1077 Lauderdale	Alabama	1591.13295161
29087 Holt	Missouri	1589.46412352
34033 Salem	New Jersey	1589.27915409
24045 Wicomico	Maryland	1589.22428412
17201 Winnebago	Illinois	1586.51933779
12119 Sumter	Florida	1585.97014462
37187 Washington	North Carolina	1585.29386963
48183 Gregg	Texas	1584.38891898
51670 Hopewell	Virginia	1584.35121260

Counties\_Cities

48261 Kenedy	Texas	1583.71040724
21105 Hickman	Kentucky	1583.35218276
8015 Chaffee	Colorado	1582.86313477
46033 Custer	South Dakota	1581.48063259
16047 Gooding	Idaho	1579.36299026
45021 Cherokee	South Carolina	1578.54164477
40027 Cleveland	Oklahoma	1575.25322275
46041 Dewey	South Dakota	1575.20325203
13219 Oconee	Georgia	1573.64025260
37193 Wilkes	North Carolina	1569.49691498
18087 LaGrange	Indiana	1568.77701500
27027 Clay	Minnesota	1566.72660464
55075 Marinette	Wisconsin	1565.51417124
5033 Crawford	Arkansas	1564.52070782
12017 Citrus	Florida	1564.26393743
40055 Greer	Oklahoma	1563.30527401
48151 Fisher	Texas	1562.90700703
47015 Cannon	Tennessee	1562.71608353
6059 Orange	California	1560.96985280
24019 Dorchester	Maryland	1556.34727170
37113 Macon	North Carolina	1555.90194133
40087 McClain	Oklahoma	1555.58334375
39095 Lucas	Ohio	1555.48163638
48373 Polk	Texas	1555.03587776
1029 Cleburne	Alabama	1554.68072329
13179 Liberty	Georgia	1554.54737629
47137 Pickett	Tennessee	1554.50609996
19135 Monroe	Iowa	1553.27342747
48339 Montgomery	Texas	1550.78901722
48169 Garza	Texas	1550.62328975
36079 Putnam	New York	1548.15354124
47093 Knox	Tennessee	1548.07012416
48363 Palo Pinto	Texas	1548.05194805
16079 Shoshone	Idaho	1547.35854955

Counties\_Cities

13231 Pike	Georgia	1545.56187614
17199 Williamson	Illinois	1544.97733238
12101 Pasco	Florida	1541.05590868
5057 Hempstead	Arkansas	1540.86748540
29183 St. Charles	Missouri	1538.14550756
56013 Fremont	Wyoming	1538.03344211
10003 New Castle	Delaware	1537.71889833
19023 Butler	Iowa	1533.80562625
40131 Rogers	Oklahoma	1532.87528266
13307 Webster	Georgia	1531.98008426
34027 Morris	New Jersey	1531.47939817
5051 Garland	Arkansas	1530.95185267
31019 Buffalo	Nebraska	1529.77930061
51139 Page	Virginia	1529.26920988
51013 Arlington	Virginia	1529.12795079
19055 Delaware	Iowa	1529.08782002
9003 Hartford	Connecticut	1527.39395338
19017 Bremer	Iowa	1527.23774402
17133 Monroe	Illinois	1526.13950779
24017 Charles	Maryland	1525.66825384
37107 Lenoir	North Carolina	1525.65385165
40145 Wagoner	Oklahoma	1525.40257146
19177 Van Buren	Iowa	1524.21652422
20021 Cherokee	Kansas	1523.85710717
29075 Gentry	Missouri	1523.83826192
51107 Loudoun	Virginia	1523.41157675
1079 Lawrence	Alabama	1523.19689292
19067 Floyd	Iowa	1522.74601865
8001 Adams	Colorado	1521.87673385
19081 Hancock	Iowa	1521.65795370
18163 Vanderburgh	Indiana	1521.21299192
24003 Anne Arundel	Maryland	1519.18907142
10001 Kent	Delaware	1518.90226827
17035 Cumberland	Illinois	1517.39452258

Counties\_Cities

56041 Uinta	Wyoming	1517.31612395
37161 Rutherford	North Carolina	1515.87705384
27037 Dakota	Minnesota	1515.43287504
40135 Sequoyah	Oklahoma	1515.33548653
13149 Heard	Georgia	1515.27906389
48307 McCulloch	Texas	1514.96181295
37139 Pasquotank	North Carolina	1513.66078862
47051 Franklin	Tennessee	1513.48770590
1061 Geneva	Alabama	1512.50285019
19041 Clay	Iowa	1512.33420107
47067 Hancock	Tennessee	1511.68117270
48231 Hunt	Texas	1510.99043454
38043 Kidder	North Dakota	1510.20408163
12015 Charlotte	Florida	1509.74605131
48251 Johnson	Texas	1509.67839824
51041 Chesterfield	Virginia	1508.79629098
17113 McLean	Illinois	1508.43613303
26099 Macomb	Michigan	1507.84387471
48247 Jim Hogg	Texas	1505.33536585
5091 Miller	Arkansas	1504.86327767
40057 Harmon	Oklahoma	1501.50150150
55121 Trempealeau	Wisconsin	1501.25670810
46003 Aurora	South Dakota	1499.46447697
37089 Henderson	North Carolina	1498.95501422
5117 Prairie	Arkansas	1498.63760218
45073 Oconee	South Carolina	1497.94574731
42011 Berks	Pennsylvania	1495.41118452
37185 Warren	North Carolina	1494.42116423
6101 Sutter	California	1492.66065470
38105 Williams	North Dakota	1490.80622348
40079 Le Flore	Oklahoma	1490.59623850
55135 Waupaca	Wisconsin	1490.37709279
18153 Sullivan	Indiana	1488.64185597
47135 Perry	Tennessee	1488.09523810

Counties\_Cities

35006 Cibola	New Mexico	1488.07298288
13223 Paulding	Georgia	1486.18663285
21135 Lewis	Kentucky	1486.00739232
19083 Hardin	Iowa	1482.09627697
51035 Carroll	Virginia	1481.30651910
47031 Coffee	Tennessee	1481.14901257
20091 Johnson	Kansas	1481.03521852
48103 Crane	Texas	1481.01793909
48079 Cochran	Texas	1480.95909732
48305 Lynn	Texas	1480.34711588
48423 Smith	Texas	1479.88237389
27139 Scott	Minnesota	1479.15945746
40113 Osage	Oklahoma	1478.28306462
48225 Houston	Texas	1476.11031982
5055 Greene	Arkansas	1476.00661886
37103 Jones	North Carolina	1473.48759988
34005 Burlington	New Jersey	1472.66179297
48315 Marion	Texas	1470.58823529
48015 Austin	Texas	1470.53919771
26125 Oakland	Michigan	1470.21801920
48395 Robertson	Texas	1469.56722981
18043 Floyd	Indiana	1469.51054885
18063 Hendricks	Indiana	1466.38803897
17083 Jersey	Illinois	1464.73199982
47121 Meigs	Tennessee	1462.70112140
12053 Hernando	Florida	1460.71830875
51087 Henrico	Virginia	1456.29151342
17145 Perry	Illinois	1454.61414943
48081 Coke	Texas	1454.00593472
46015 Brule	South Dakota	1453.43277873
17143 Peoria	Illinois	1452.76573599
4003 Cochise	Arizona	1452.23633352
8045 Garfield	Colorado	1452.23356199
5095 Monroe	Arkansas	1449.27536232

Counties\_Cities

37109 Lincoln	North Carolina	1449.20615972
48237 Jack	Texas	1447.47257718
46103 Pennington	South Dakota	1447.25183256
37129 New Hanover	North Carolina	1446.56741607
19015 Boone	Iowa	1446.13983147
5129 Searcy	Arkansas	1445.08670520
19111 Lee	Iowa	1444.72177360
38099 Walsh	North Dakota	1443.70488422
55133 Waukesha	Wisconsin	1443.66267069
19025 Calhoun	Iowa	1443.44777812
45003 Aiken	South Carolina	1442.73056239
21001 Adair	Kentucky	1441.58209732
37183 Wake	North Carolina	1441.08101675
40121 Pittsburg	Oklahoma	1440.39018164
42077 Lehigh	Pennsylvania	1437.92447704
13113 Fayette	Georgia	1434.87956002
5045 Faulkner	Arkansas	1434.22591863
39061 Hamilton	Ohio	1434.21445749
34001 Atlantic	New Jersey	1430.89112343
35009 Curry	New Mexico	1430.10295932
31123 Morrill	Nebraska	1429.79086641
40061 Haskell	Oklahoma	1428.79696874
18145 Shelby	Indiana	1428.47532124
47179 Washington	Tennessee	1428.38259193
19113 Linn	Iowa	1427.56596683
55027 Dodge	Wisconsin	1427.48187189
20173 Sedgwick	Kansas	1426.77183138
8003 Alamosa	Colorado	1426.60193011
28109 Pearl River	Mississippi	1426.32747757
30111 Yellowstone	Montana	1426.27874882
48365 Panola	Texas	1425.60912390
37013 Beaufort	North Carolina	1423.13982880
27079 Le Sueur	Minnesota	1421.35186355
27003 Anoka	Minnesota	1419.67649578



Counties\_Cities

13117 Forsyth	Georgia	1417.08789072
47083 Houston	Tennessee	1415.95062326
48491 Williamson	Texas	1415.86924031
24027 Howard	Maryland	1414.93087786
35029 Luna	New Mexico	1414.68096649
18003 Allen	Indiana	1410.41318659
18167 Vigo	Indiana	1409.86720802
24021 Frederick	Maryland	1409.35974465
24029 Kent	Maryland	1408.45070423
40133 Seminole	Oklahoma	1407.76304012
56043 Washakie	Wyoming	1407.73620799
5021 Clay	Arkansas	1407.69178959
19119 Lyon	Iowa	1405.46947761
51177 Spotsylvania	Virginia	1404.22235135
21067 Fayette	Kentucky	1403.73092841
51143 Pittsylvania	Virginia	1402.81218724
48027 Bell	Texas	1402.25282728
1019 Cherokee	Alabama	1402.12046712
48397 Rockwall	Texas	1401.79023814
48107 Crosby	Texas	1401.62657899
19147 Palo Alto	Iowa	1399.93280323
40117 Pawnee	Oklahoma	1397.19341062
31149 Rock	Nebraska	1397.05882353
37125 Moore	North Carolina	1396.40461280
51165 Rockingham	Virginia	1394.56452169
48053 Burnet	Texas	1394.55639224
31127 Nemaha	Nebraska	1394.07875826
46011 Brookings	South Dakota	1393.61943688
13047 Catoosa	Georgia	1392.76179175
18067 Howard	Indiana	1391.35080009
27047 Freeborn	Minnesota	1389.43634214
5125 Saline	Arkansas	1389.38074962
51700 Newport News	Virginia	1386.69622563
48425 Somervell	Texas	1386.42413487

Counties\_Cities

51141 Patrick	Virginia	1386.29547898
16055 Kootenai	Idaho	1385.09643664
26145 Saginaw	Michigan	1382.59958071
51810 Virginia Beach	Virginia	1382.30831939
31109 Lancaster	Nebraska	1382.09485867
13159 Jasper	Georgia	1381.76638177
37097 Iredell	North Carolina	1381.45543195
37057 Davidson	North Carolina	1379.23583852
40013 Bryan	Oklahoma	1377.35209358
19163 Scott	Iowa	1374.62994062
19005 Allamakee	Iowa	1373.62637363
25021 Norfolk	Massachusetts	1372.15263089
29089 Howard	Missouri	1371.21436322
42091 Montgomery	Pennsylvania	1369.29100028
18085 Kosciusko	Indiana	1368.72353297
38031 Foster	North Dakota	1368.15920398
20189 Stevens	Kansas	1367.15236553
18035 Delaware	Indiana	1366.18687485
38003 Barnes	North Dakota	1365.96471258
29099 Jefferson	Missouri	1365.74146300
31001 Adams	Nebraska	1364.60283710
37081 Guilford	North Carolina	1364.32626904
42095 Northampton	Pennsylvania	1364.14189963
46102 Oglala Lakota	South Dakota	1362.77867077
18173 Warrick	Indiana	1361.74021449
18065 Henry	Indiana	1361.06565018
13239 Quitman	Georgia	1360.24572181
48401 Rusk	Texas	1357.20844812
48095 Concho	Texas	1356.40785781
35013 Dona Ana	New Mexico	1356.18466178
35013 Dona Ana	New Mexico	1356.18466178
17011 Bureau	Illinois	1354.83284333
17093 Kendall	Illinois	1354.02415667
18143 Scott	Indiana	1352.70960717

Counties\_Cities

20005 Atchison	Kansas	1352.43623788
2290 Yukon-Koyukuk	Alaska	1351.60503097
21057 Cumberland	Kentucky	1351.55428743
29031 Cape Girardeau	Missouri	1351.05964217
47115 Marion	Tennessee	1350.83114611
27109 Olmsted	Minnesota	1350.16669120
13083 Dade	Georgia	1349.68568963
29033 Carroll	Missouri	1349.65114949
48473 Waller	Texas	1349.62165418
47103 Lincoln	Tennessee	1348.30143330
5027 Columbia	Arkansas	1346.81565195
40041 Delaware	Oklahoma	1345.56431797
51181 Surry	Virginia	1343.83688601
19131 Mitchell	Iowa	1343.55189706
47059 Greene	Tennessee	1340.33899286
47171 Unicoi	Tennessee	1340.01463882
29077 Greene	Missouri	1337.33895582
51057 Essex	Virginia	1337.11878377
18081 Johnson	Indiana	1336.53384542
51135 Nottoway	Virginia	1335.92736706
48429 Stephens	Texas	1335.73624510
18117 Orange	Indiana	1334.08589461
21151 Madison	Kentucky	1333.79525377
27023 Chippewa	Minnesota	1333.44515263
27103 Nicollet	Minnesota	1332.55406195
34041 Warren	New Jersey	1332.02242411
24041 Talbot	Maryland	1330.88076174
8123 Weld	Colorado	1329.28206678
37051 Cumberland	North Carolina	1328.79968706
46023 Charles Mix	South Dakota	1327.90747483
26081 Kent	Michigan	1327.34564521
18011 Boone	Indiana	1326.88547590
48221 Hood	Texas	1324.80962056
20195 Trego	Kansas	1324.74042248

Counties\_Cities

17059 Gallatin	Illinois	1324.63424278
48377 Presidio	Texas	1324.12204951
38071 Ramsey	North Dakota	1323.92648724
17111 McHenry	Illinois	1323.84872152
6111 Ventura	California	1322.49546692
21185 Oldham	Kentucky	1322.40108320
5097 Montgomery	Arkansas	1322.27700583
18159 Tipton	Indiana	1322.05182443
21039 Carlisle	Kentucky	1320.47788724
37085 Harnett	North Carolina	1318.78939604
48049 Brown	Texas	1318.42632634
51680 Lynchburg	Virginia	1316.27012152
29051 Cole	Missouri	1315.17266524
18005 Bartholomew	Indiana	1314.75596051
20155 Reno	Kansas	1313.72108691
38091 Steele	North Dakota	1313.71518655
55131 Washington	Wisconsin	1308.09990198
48503 Young	Texas	1307.84150734
34015 Gloucester	New Jersey	1307.10206995
39035 Cuyahoga	Ohio	1306.33987669
16063 Lincoln	Idaho	1305.97014925
39037 Darke	Ohio	1303.50914795
53071 Walla Walla Cou	Washington	1303.30586652
53071 Walla Walla Cou	Washington	1303.30586652
29101 Johnson	Missouri	1302.84052785
51193 Westmoreland	Virginia	1301.17779024
29029 Camden	Missouri	1300.88398996
21219 Todd	Kentucky	1299.65071887
16045 Gem	Idaho	1298.62765113
47145 Roane	Tennessee	1298.45690629
48343 Morris	Texas	1296.70151552
48101 Cottle	Texas	1295.89632829
51570 Colonial Heights	Virginia	1295.35131498
42071 Lancaster	Pennsylvania	1294.80440874

Counties\_Cities

20177 Shawnee	Kansas	1293.52841424
20045 Douglas	Kansas	1292.03860470
18015 Carroll	Indiana	1291.79708849
13079 Crawford	Georgia	1290.79396006
16009 Benewah	Idaho	1289.83308042
19035 Cherokee	Iowa	1289.63872449
48035 Bosque	Texas	1289.39061580
54061 Monongalia	West Virginia	1288.29167450
17081 Jefferson	Illinois	1287.67847700
40125 Pottawatomie	Oklahoma	1286.47890037
48317 Martin	Texas	1286.28541630
19161 Sac	Iowa	1286.14054944
48165 Gaines	Texas	1282.23529975
37141 Pender	North Carolina	1282.13377948
29017 Bollinger	Missouri	1281.94592818
42017 Bucks	Pennsylvania	1281.13085905
12009 Brevard	Florida	1278.88293354
17099 LaSalle	Illinois	1278.44284017
47057 Grainger	Tennessee	1274.57334197
8005 Arapahoe	Colorado	1274.38710718
27147 Steele	Minnesota	1274.35263430
6115 Yuba	California	1273.68947092
21213 Simpson	Kentucky	1273.67909763
48437 Swisher	Texas	1273.11712678
38041 Hettinger	North Dakota	1272.87191726
18057 Hamilton	Indiana	1272.69863005
29135 Moniteau	Missouri	1271.63327337
6095 Solano	California	1269.78795817
48495 Winkler	Texas	1269.43005181
27081 Lincoln	Minnesota	1269.16975145
56007 Carbon	Wyoming	1269.12029925
55083 Oconto	Wisconsin	1268.83425852
37011 Avery	North Carolina	1268.20908312
51770 Roanoke City	Virginia	1268.01441153

Counties\_Cities

19133 Monona	Iowa	1267.42712294
18061 Harrison	Indiana	1266.41883519
18115 Ohio	Indiana	1266.25598905
6013 Contra Costa	California	1262.98126872
30033 Garfield	Montana	1261.82965300
6097 Sonoma	California	1260.74624656
39099 Mahoning	Ohio	1260.65789359
47125 Montgomery	Tennessee	1260.01456664
12035 Flagler	Florida	1259.96055931
35005 Chaves	New Mexico	1259.87416717
16051 Jefferson	Idaho	1256.83616971
27091 Martin	Minnesota	1253.47485469
40091 McIntosh	Oklahoma	1251.57708806
42075 Lebanon	Pennsylvania	1251.11453925
47173 Union	Tennessee	1249.49207639
27163 Washington	Minnesota	1248.06617258
39017 Butler	Ohio	1247.19518382
8025 Crowley	Colorado	1246.15909867
42043 Dauphin	Pennsylvania	1245.77314081
46039 Deuel	South Dakota	1245.10029975
48219 Hockley	Texas	1244.56048738
39113 Montgomery	Ohio	1244.15072577
17001 Adams	Illinois	1243.70157251
17101 Lawrence	Illinois	1243.26038693
21047 Christian	Kentucky	1243.18064489
18101 Martin	Indiana	1243.02632867
17041 Douglas	Illinois	1242.36357103
47001 Anderson	Tennessee	1240.81483225
21003 Allen	Kentucky	1240.41283969
48387 Red River	Texas	1240.24640657
48007 Aransas	Texas	1239.91257566
55039 Fond du Lac	Wisconsin	1239.01189529
17005 Bond	Illinois	1238.72519543
54023 Grant	West Virginia	1238.60313091

Counties\_Cities

48193 Hamilton	Texas	1237.62376238
18047 Franklin	Indiana	1235.92540464
13143 Haralson	Georgia	1235.90559713
47073 Hawkins	Tennessee	1234.74261454
48455 Trinity	Texas	1234.73541384
40037 Creek	Oklahoma	1234.56790123
47101 Lewis	Tennessee	1232.83137514
48121 Denton	Texas	1232.50421389
36111 Ulster	New York	1232.36972211
6067 Sacramento	California	1230.06538068
29007 Audrain	Missouri	1228.75201193
47129 Morgan	Tennessee	1228.04578525
46095 Mellette	South Dakota	1224.28991185
17139 Moultrie	Illinois	1223.07535503
48203 Harrison	Texas	1222.91160867
42079 Luzerne	Pennsylvania	1222.11518483
27133 Rock	Minnesota	1221.58487359
48367 Parker	Texas	1220.63149070
31117 McPherson	Nebraska	1219.51219512
51530 Buena Vista	Virginia	1218.53455187
39137 Putnam	Ohio	1216.69626998
6073 San Diego	California	1215.84129039
46093 Meade	South Dakota	1215.80547112
31155 Saunders	Nebraska	1215.79120312
40039 Custer	Oklahoma	1215.73219452
21095 Harlan	Kentucky	1215.49471771
18133 Putnam	Indiana	1214.96069245
20009 Barton	Kansas	1214.04771935
18107 Montgomery	Indiana	1212.64277891
51650 Hampton	Virginia	1212.09413832
17061 Greene	Illinois	1211.28488194
19097 Jackson	Iowa	1209.34540963
55087 Outagamie	Wisconsin	1208.33666907
21121 Knox	Kentucky	1204.31893688

Counties\_Cities

40085 Love	Oklahoma	1203.86816657
19191 Winneshiek	Iowa	1203.25527984
47025 Claiborne	Tennessee	1202.92228240
31073 Gosper	Nebraska	1202.40480962
21009 Barren	Kentucky	1202.01014125
38025 Dunn	North Dakota	1200.36934441
42037 Columbia	Pennsylvania	1197.75116109
48351 Newton	Texas	1193.07434890
5019 Clark	Arkansas	1192.14904129
31023 Butler	Nebraska	1191.36262100
38013 Burke	North Dakota	1190.47619048
39003 Allen	Ohio	1190.30225105
48037 Bowie	Texas	1188.45680845
21107 Hopkins	Kentucky	1187.09505636
5113 Polk	Arkansas	1187.09162552
48289 Leon	Texas	1187.02953098
18029 Dearborn	Indiana	1186.24919303
40005 Atoka	Oklahoma	1185.14236161
38063 Nelson	North Dakota	1185.08191007
47061 Grundy	Tennessee	1183.87531845
13265 Taliaferro	Georgia	1181.59203980
17037 DeKalb	Illinois	1181.06833873
8117 Summit	Colorado	1180.37862418
51179 Stafford	Virginia	1179.64790611
48287 Lee	Texas	1178.25478301
18055 Greene	Indiana	1177.90414297
47163 Sullivan	Tennessee	1177.15706421
37099 Jackson	North Carolina	1177.09511390
48181 Grayson	Texas	1176.94472017
49011 Davis	Utah	1175.95880732
37003 Alexander	North Carolina	1175.27373973
29173 Ralls	Missouri	1175.08813161
30101 Toole	Montana	1174.53121780
27173 Yellow Medicine	Minnesota	1174.06840225



Counties\_Cities

31051 Dixon	Nebraska	1173.58556665
40127 Pushmataha	Oklahoma	1171.84005725
55015 Calumet	Wisconsin	1170.27851432
47153 Sequatchie	Tennessee	1169.66926593
13125 Glascock	Georgia	1168.61435726
19117 Lucas	Iowa	1168.30537883
55041 Forest	Wisconsin	1167.83450117
32015 Lander	Nevada	1165.91928251
41047 Marion	Oregon	1165.57307102
37059 Davie	North Carolina	1165.37570496
29131 Miller	Missouri	1164.35112093
39045 Fairfield	Ohio	1163.80583123
17173 Shelby	Illinois	1163.69992181
55055 Jefferson	Wisconsin	1162.94094844
48187 Guadalupe	Texas	1162.53497379
19075 Grundy	Iowa	1162.22366710
54059 Mingo	West Virginia	1160.39520706
19123 Mahaska	Iowa	1159.09090909
26023 Branch	Michigan	1155.38031269
5067 Jackson	Arkansas	1154.00630540
40035 Craig	Oklahoma	1153.36222564
31081 Hamilton	Nebraska	1153.01724138
6113 Yolo	California	1152.86196508
24035 Queen Anne's	Maryland	1152.21587630
46125 Turner	South Dakota	1151.47198481
51011 Appomattox	Virginia	1148.91736633
17075 Iroquois	Illinois	1148.38429213
6001 Alameda	California	1147.80054393
8113 San Miguel	Colorado	1147.60102552
27169 Winona	Minnesota	1147.07329070
48389 Reeves	Texas	1146.86205798
48241 Jasper	Texas	1145.74041035
27019 Carver	Minnesota	1145.32935462
48013 Atascosa	Texas	1144.90161002

Counties\_Cities

21035 Calloway	Kentucky	1144.75533410
40077 Latimer	Oklahoma	1143.58322745
48085 Collin	Texas	1142.22212495
48179 Gray	Texas	1141.81319936
40029 Coal	Oklahoma	1141.30434783
2060 Bristol Bay	Alaska	1140.25085519
26149 St. Joseph	Michigan	1140.17987320
37149 Polk	North Carolina	1140.16787152
48353 Nolan	Texas	1138.90583689
5073 Lafayette	Arkansas	1137.38401676
46135 Yankton	South Dakota	1136.91022782
6051 Mono	California	1136.84210526
26109 Menominee	Michigan	1135.62198146
51061 Fauquier	Virginia	1133.35691546
37033 Caswell	North Carolina	1132.25834875
40097 Mayes	Oklahoma	1128.76152480
19037 Chickasaw	Iowa	1128.38515547
55025 Dane	Wisconsin	1128.02472140
48031 Blanco	Texas	1128.01230559
19195 Worth	Iowa	1127.06292768
21193 Perry	Kentucky	1126.78215545
20135 Ness	Kansas	1126.76056338
2020 Anchorage	Alaska	1126.43977800
40017 Canadian	Oklahoma	1125.67239195
8097 Pitkin	Colorado	1125.34818942
21209 Scott	Kentucky	1124.37757670
21051 Clay	Kentucky	1124.09848296
39123 Ottawa	Ohio	1123.40258530
55089 Ozaukee	Wisconsin	1122.86448226
39023 Clark	Ohio	1122.71055467
6075 San Francisco	California	1122.48883455
18053 Grant	Indiana	1122.30041252
55065 Lafayette	Wisconsin	1122.11221122
5053 Grant	Arkansas	1121.61864966

Counties\_Cities

55063 La Crosse	Wisconsin	1121.54275565
35041 Roosevelt	New Mexico	1120.41828949
6081 San Mateo	California	1119.75258107
18091 LaPorte	Indiana	1117.20163262
55105 Rock	Wisconsin	1116.90747813
36029 Erie	New York	1116.21049473
29071 Franklin	Missouri	1116.04128485
48357 Ochiltree	Texas	1115.91434603
42029 Chester	Pennsylvania	1115.03583975
51053 Dinwiddie	Virginia	1114.65526307
21085 Grayson	Kentucky	1113.17959044
46057 Hamlin	South Dakota	1112.74750450
21207 Russell	Kentucky	1111.04876270
19085 Harrison	Iowa	1110.79666053
37143 Perquimans	North Carolina	1110.11771718
18059 Hancock	Indiana	1108.04049718
20187 Stanton	Kansas	1107.19677906
21225 Union	Kentucky	1103.06790762
39173 Wood	Ohio	1100.26320622
8121 Washington	Colorado	1100.02037075
16081 Teton	Idaho	1099.65635739
17107 Logan	Illinois	1099.39498704
19043 Clayton	Iowa	1093.64319891
20031 Coffey	Kansas	1093.16166646
21229 Washington	Kentucky	1092.35352532
29207 Stoddard	Missouri	1092.24132028
20147 Phillips	Kansas	1090.84069964
21117 Kenton	Kentucky	1090.62878272
46043 Douglas	South Dakota	1090.28960818
5009 Boone	Arkansas	1088.58057631
20047 Edwards	Kansas	1088.10108810
28045 Hancock	Mississippi	1088.01284489
46107 Potter	South Dakota	1087.44902583
48159 Franklin	Texas	1086.75459781

Counties\_Cities

40105 Nowata	Oklahoma	1086.31826189
19157 Poweshiek	Iowa	1085.61955185
39043 Erie	Ohio	1085.57260604
6079 San Luis Obispo	California	1085.52515756
48493 Wilson	Texas	1085.13857917
17109 McDonough	Illinois	1084.96077450
18127 Porter	Indiana	1084.35439933
29037 Cass	Missouri	1084.28454370
21101 Henderson	Kentucky	1083.54719133
30057 Madison	Montana	1083.48540146
37157 Rockingham	North Carolina	1082.80957107
17073 Henry	Illinois	1081.68669790
18095 Madison	Indiana	1081.44799870
48217 Hill	Texas	1081.03647467
26021 Berrien	Michigan	1080.17983535
39165 Warren	Ohio	1078.07540067
18111 Newton	Indiana	1077.72464492
29113 Lincoln	Missouri	1076.51769927
53063 Spokane	Washington	1075.52790252
16039 Elmore	Idaho	1074.87435342
29221 Washington	Missouri	1074.44974542
40031 Comanche	Oklahoma	1073.72407035
17063 Grundy	Illinois	1073.13819352
5023 Cleburne	Arkansas	1069.49729621
40069 Johnston	Oklahoma	1068.59073888
27009 Benton	Minnesota	1067.94919226
27085 McLeod	Minnesota	1067.65533967
39109 Miami	Ohio	1066.63403062
6055 Napa	California	1064.43260148
29103 Knox	Missouri	1064.09931594
46087 McCook	South Dakota	1063.82978723
31021 Burt	Nebraska	1063.50184957
31039 Cuming	Nebraska	1062.63982103
8063 Kit Carson	Colorado	1061.00795756

Counties\_Cities

32023 Nye	Nevada	1060.73303048
17115 Macon	Illinois	1059.09542364
19121 Madison	Iowa	1058.52667856
31135 Perkins	Nebraska	1058.38170024
24013 Carroll	Maryland	1056.82513106
17185 Wabash	Illinois	1056.36851675
55111 Sauk	Wisconsin	1055.26934271
48485 Wichita	Texas	1054.03440756
51830 Williamsburg	Virginia	1053.97422127
41055 Sherman	Oregon	1053.86416862
17193 White	Illinois	1053.78704720
29001 Adair	Missouri	1053.71166976
5085 Lonoke	Arkansas	1053.53191143
29009 Barry	Missouri	1053.33556261
29167 Polk	Missouri	1052.76233657
18093 Lawrence	Indiana	1051.06420251
5047 Franklin	Arkansas	1049.97192588
21059 Daviess	Kentucky	1048.42538376
5029 Conway	Arkansas	1048.29831028
37019 Brunswick	North Carolina	1047.94360264
49045 Tooele	Utah	1047.10544008
40103 Noble	Oklahoma	1045.26530251
17195 Whiteside	Illinois	1044.47560493
42069 Lackawanna	Pennsylvania	1044.15232005
31045 Dawes	Nebraska	1044.05690684
19051 Davis	Iowa	1042.47532439
20059 Franklin	Kansas	1041.70730756
21077 Gallatin	Kentucky	1041.66666667
44003 Kent	Rhode Island	1041.12632048
18083 Knox	Indiana	1040.79143515
6007 Butte	California	1040.40543813
30035 Glacier	Montana	1040.22695861
18049 Fulton	Indiana	1040.21501095
24025 Harford	Maryland	1037.18754430

Counties\_Cities

18123 Perry	Indiana	1036.54067637
55097 Portage	Wisconsin	1036.05762454
42007 Beaver	Pennsylvania	1035.55863107
17171 Scott	Illinois	1035.32277710
8065 Lake	Colorado	1035.27607362
17015 Carroll	Illinois	1034.09726104
48213 Henderson	Texas	1032.81935382
21125 Laurel	Kentucky	1031.82844616
46115 Spink	South Dakota	1031.56274057
27143 Sibley	Minnesota	1031.40803833
29219 Warren	Missouri	1031.37333986
31157 Scotts Bluff	Nebraska	1030.87054378
21103 Henry	Kentucky	1030.67179933
21015 Boone	Kentucky	1030.15973178
51049 Cumberland	Virginia	1029.66663268
20185 Stafford	Kansas	1029.20057444
31025 Cass	Nebraska	1028.32677090
51173 Smyth	Virginia	1027.17248622
51079 Greene	Virginia	1026.34106881
18051 Gibson	Indiana	1025.34975487
37049 Craven	North Carolina	1025.14769900
42089 Monroe	Pennsylvania	1024.73644156
29109 Lawrence	Missouri	1024.53140071
54063 Monroe	West Virginia	1024.09638554
39013 Belmont	Ohio	1023.62787942
18073 Jasper	Indiana	1021.87593647
18079 Jennings	Indiana	1021.33207780
13183 Long	Georgia	1021.16012212
17141 Ogle	Illinois	1021.14957878
24037 St. Mary's	Maryland	1020.73421856
39141 Ross	Ohio	1020.39489933
51009 Amherst	Virginia	1020.02147414
39011 Auglaize	Ohio	1019.56161034
4025 Yavapai	Arizona	1019.42731031

Counties\_Cities

6027 Inyo	California	1017.40145661
1037 Coosa	Alabama	1017.26551563
41027 Hood River	Oregon	1015.87843606
55061 Kewaunee	Wisconsin	1015.55217583
20043 Doniphan	Kansas	1015.36058318
42055 Franklin	Pennsylvania	1015.27432428
17167 Sangamon	Illinois	1015.11149333
31035 Clay	Nebraska	1013.83971677
38053 McKenzie	North Dakota	1012.32394366
37021 Buncombe	North Carolina	1011.95277554
55117 Sheboygan	Wisconsin	1010.77466741
29081 Harrison	Missouri	1010.22106014
46081 Lawrence	South Dakota	1010.06176916
40051 Grady	Oklahoma	1009.88281039
21073 Franklin	Kentucky	1009.54442586
34009 Cape May	New Jersey	1007.99481417
27141 Sherburne	Minnesota	1007.95535008
55113 Sawyer	Wisconsin	1006.73176057
46109 Roberts	South Dakota	1005.07322676
31093 Howard	Nebraska	1004.94743352
48145 Falls	Texas	1003.74963946
20065 Graham	Kansas	1003.21027287
34037 Sussex	New Jersey	1002.84803159
36065 Oneida	New York	1002.71368648
51095 James City	Virginia	1001.34822048
19185 Wayne	Iowa	999.84377441
31159 Seward	Nebraska	998.96061901
51003 Albemarle	Virginia	998.91462315
27063 Jackson	Minnesota	998.89012209
48227 Howard	Texas	998.38174388
35015 Eddy	New Mexico	998.27288428
17087 Johnson	Illinois	995.50417469
48441 Taylor	Texas	995.35018890
51820 Waynesboro	Virginia	994.34329150

Counties\_Cities

31139 Pierce	Nebraska	994.11929432
51036 Charles City	Virginia	994.09307016
30031 Gallatin	Montana	993.06374915
27171 Wright	Minnesota	993.03991962
17095 Knox	Illinois	991.77841635
55139 Winnebago	Wisconsin	991.11215063
26049 Genesee	Michigan	990.68057371
16011 Bingham	Idaho	990.57011852
17051 Fayette	Illinois	989.91408293
33011 Hillsborough	New Hampshire	988.56824974
51063 Floyd	Virginia	987.65432099
34019 Hunterdon	New Jersey	985.45472040
40049 Garvin	Oklahoma	985.22167488
51021 Bland	Virginia	985.22167488
51187 Warren	Virginia	984.92613054
48327 Menard	Texas	981.76718093
16037 Custer	Idaho	981.30841121
51075 Goochland	Virginia	980.89829633
48497 Wise	Texas	980.89451724
29209 Stone	Missouri	979.55841129
21155 Marion	Kentucky	979.17955061
51121 Montgomery	Virginia	978.93620245
29023 Butler	Missouri	977.97790755
17055 Franklin	Illinois	976.71894783
21199 Pulaski	Kentucky	976.43253950
42103 Pike	Pennsylvania	976.16791518
18105 Monroe	Indiana	976.06131353
29011 Barton	Missouri	974.74148161
31107 Knox	Nebraska	973.98740943
26053 Gogebic	Michigan	973.76788553
51105 Lee	Virginia	972.77091033
46079 Lake	South Dakota	972.65834418
20099 Labette	Kansas	971.74914847
38029 Emmons	North Dakota	971.16843703



Counties\_Cities

18007 Benton	Indiana	970.76158558
38097 Traill	North Dakota	970.51138485
31121 Merrick	Nebraska	969.86939092
21061 Edmonson	Kentucky	969.52908587
20169 Saline	Kansas	968.73219242
18177 Wayne	Indiana	967.60495025
46129 Walworth	South Dakota	966.52944335
18161 Union	Indiana	966.32087537
40141 Tillman	Oklahoma	966.24931954
18103 Miami	Indiana	964.37709112
48263 Kent	Texas	964.18732782
48207 Haskell	Texas	963.35799071
47085 Humphreys	Tennessee	962.89083631
46047 Fall River	South Dakota	961.82302456
6085 Santa Clara	California	960.53303881
36021 Columbia	New York	959.67688097
17179 Tazewell	Illinois	958.22501663
54019 Fayette	West Virginia	957.73862104
53037 Kittitas	Washington	956.42259944
48475 Ward	Texas	955.63139932
19031 Cedar	Iowa	955.60208300
18021 Clay	Indiana	955.29231945
46045 Edmunds	South Dakota	954.83870968
9005 Litchfield	Connecticut	954.11101479
29027 Callaway	Missouri	953.46298648
39157 Tuscarawas	Ohio	952.52560319
39089 Licking	Ohio	952.38637075
46007 Bennett	South Dakota	951.55709343
17189 Washington	Illinois	950.33940693
41041 Lincoln	Oregon	949.62339030
31111 Lincoln	Nebraska	949.26815404
37173 Swain	North Carolina	947.70094770
35039 Rio Arriba	New Mexico	946.00830641
37029 Camden	North Carolina	943.04388422

Counties\_Cities

48467 Van Zandt	Texas	942.53735340
51195 Wise	Virginia	941.80785015
38019 Cavalier	North Dakota	940.19326195
19105 Jones	Iowa	940.03085229
29043 Christian	Missouri	938.11434418
18149 Starke	Indiana	937.43187268
48487 Wilbarger	Texas	936.03744150
55057 Juneau	Wisconsin	935.49235451
54039 Kanawha	West Virginia	934.31012890
40081 Lincoln	Oklahoma	933.56242841
48499 Wood	Texas	930.66542578
27051 Grant	Minnesota	930.07806012
17135 Montgomery	Illinois	930.03741128
21215 Spencer	Kentucky	925.82739172
47013 Campbell	Tennessee	924.63936538
38079 Rolette	North Dakota	923.01237676
36001 Albany	New York	921.79853281
48335 Mitchell	Texas	920.81031308
55043 Grant	Wisconsin	919.42429297
37075 Graham	North Carolina	919.37765205
24043 Washington	Maryland	918.33083763
38077 Richland	North Dakota	917.54418376
38087 Slope	North Dakota	917.43119266
17085 Jo Daviess	Illinois	917.34531499
39135 Preble	Ohio	917.14027856
30097 Sweet Grass	Montana	916.44204852
26115 Monroe	Michigan	915.32116007
51033 Caroline	Virginia	913.16781490
29105 Laclede	Missouri	912.83286198
19029 Cass	Iowa	912.60634184
2188 Northwest Arctic	Alaska	912.52770173
9007 Middlesex	Connecticut	912.20909504
18151 Steuben	Indiana	910.77314520
18125 Pike	Indiana	910.55600322

Counties\_Cities

19129 Mills	Iowa	909.51337715
15003 Honolulu	Hawaii	909.21149294
29079 Grundy	Missouri	907.80714142
21233 Webster	Kentucky	907.63481046
42119 Union	Pennsylvania	906.55353355
39143 Sandusky	Ohio	906.47800133
53033 King	Washington	906.20344328
29055 Crawford	Missouri	905.78953959
18129 Posey	Indiana	904.46358653
21113 Jessamine	Kentucky	901.33531157
37145 Person	North Carolina	901.10613309
40107 Okfuskee	Oklahoma	900.97536783
19071 Fremont	Iowa	900.90090090
55035 Eau Claire	Wisconsin	900.18558555
18157 Tippecanoe	Indiana	899.25821557
17121 Marion	Illinois	898.45826688
21093 Hardin	Kentucky	896.19051071
16043 Fremont	Idaho	896.11178615
39155 Trumbull	Ohio	895.14517160
35027 Lincoln	New Mexico	894.86602577
26159 Van Buren	Michigan	893.33050578
5135 Sharp	Arkansas	892.54865830
39149 Shelby	Ohio	892.50827729
17177 Stephenson	Illinois	891.56034232
20079 Harvey	Kansas	891.55217773
24009 Calvert	Maryland	891.27528450
40019 Carter	Oklahoma	890.46640513
39069 Henry	Ohio	889.75854685
26157 Tuscola	Michigan	889.25279915
51069 Frederick	Virginia	887.32952295
20125 Montgomery	Kansas	887.29763387
19019 Buchanan	Iowa	886.83428464
48067 Cass	Texas	886.48361499
21055 Crittenden	Kentucky	886.14694335

Counties\_Cities

48393 Roberts	Texas	885.93576966
18109 Morgan	Indiana	885.67516687
17067 Hancock	Illinois	885.45169245
19109 Kossuth	Iowa	885.43064127
48457 Tyler	Texas	884.95575221
42003 Allegheny	Pennsylvania	883.99050599
18137 Ripley	Indiana	883.49752831
29067 Douglas	Missouri	882.37493457
31091 Hooker	Nebraska	879.76539589
16059 Lemhi	Idaho	879.28652179
31185 York	Nebraska	878.59424920
46053 Gregory	South Dakota	878.44254511
38073 Ransom	North Dakota	878.36547642
31137 Phelps	Nebraska	878.16807470
51775 Salem	Virginia	877.43243770
29137 Monroe	Missouri	877.19298246
35001 Bernalillo	New Mexico	876.23268567
30023 Deer Lodge	Montana	876.13623919
51065 Fluvanna	Virginia	873.68853377
37189 Watauga	North Carolina	872.28528019
5127 Scott	Arkansas	872.17753658
17033 Crawford	Illinois	872.01573882
31177 Washington	Nebraska	870.95369430
39175 Wyandot	Ohio	870.75450194
8041 El Paso	Colorado	870.62376726
20197 Wabaunsee	Kansas	869.69125960
17117 Macoupin	Illinois	869.50764681
35043 Sandoval	New Mexico	869.27172663
39041 Delaware	Ohio	868.05386035
30009 Carbon	Montana	868.02314728
21169 Metcalfe	Kentucky	867.39780658
21179 Nelson	Kentucky	865.84807311
40033 Cotton	Oklahoma	865.65096953
40011 Blaine	Oklahoma	864.52293094

Counties\_Cities

18033 DeKalb	Indiana	862.90658400
36067 Onondaga	New York	862.47777761
26139 Ottawa	Michigan	861.97993762
19011 Benton	Iowa	861.86724904
37043 Clay	North Carolina	861.83678966
39153 Summit	Ohio	861.20040301
6045 Mendocino	California	860.67164349
29205 Shelby	Missouri	859.50413223
55005 Barron	Wisconsin	859.09131166
21145 McCracken	Kentucky	858.50702415
27043 Faribault	Minnesota	857.68280273
38101 Ward	North Dakota	857.64052905
29095 Jackson	Missouri	857.05269260
20193 Thomas	Kansas	855.92011412
18175 Washington	Indiana	855.31260065
48229 Hudspeth	Texas	855.05735141
42061 Huntingdon	Pennsylvania	854.58731846
8059 Jefferson	Colorado	854.48431923
17025 Clay	Illinois	852.63713876
37087 Haywood	North Carolina	850.39776670
17203 Woodford	Illinois	850.16769363
5141 Van Buren	Arkansas	849.24411251
37073 Gates	North Carolina	846.79858291
29003 Andrew	Missouri	846.25433066
18147 Spencer	Indiana	846.16519900
46121 Todd	South Dakota	846.05659827
21217 Taylor	Kentucky	845.43426357
21029 Bullitt	Kentucky	844.95923226
36093 Schenectady	New York	843.25716125
39077 Huron	Ohio	842.67742377
42133 York	Pennsylvania	841.67460454
21097 Harrison	Kentucky	841.41016083
48097 Cooke	Texas	840.43969044
29015 Benton	Missouri	840.33613445

Counties\_Cities

42097 Northumberland	Pennsylvania	838.79538443
48265 Kerr	Texas	837.70632573
29163 Pike	Missouri	837.65672287
41065 Wasco	Oregon	837.57781551
26017 Bay	Michigan	837.15828065
21239 Woodford	Kentucky	836.69392832
46101 Moody	South Dakota	835.99331205
8023 Costilla	Colorado	835.94566353
30055 McCone	Montana	835.82089552
8105 Rio Grande	Colorado	835.55555556
17071 Henderson	Illinois	834.69965718
18131 Pulaski	Indiana	834.06848985
17191 Wayne	Illinois	832.72103845
26027 Cass	Michigan	832.47826845
51133 Northumberland	Virginia	831.48102412
27167 Wilkin	Minnesota	831.46786057
29107 Lafayette	Missouri	831.33934597
46009 Bon Homme	South Dakota	830.94555874
37009 Ashe	North Carolina	829.98266258
19137 Montgomery	Iowa	829.75107468
8085 Montrose	Colorado	829.10882646
51111 Lunenburg	Virginia	827.40360748
21189 Owsley	Kentucky	827.37030411
40007 Beaver	Oklahoma	827.22316225
38049 McHenry	North Dakota	825.30949106
16015 Boise	Idaho	825.25543621
27125 Red Lake	Minnesota	825.20630158
20083 Hodgeman	Kansas	825.08250825
17003 Alexander	Illinois	825.08250825
24015 Cecil	Maryland	824.69414350
48075 Childress	Texas	822.93238239
18139 Rush	Indiana	822.18087979
46065 Hughes	South Dakota	821.52974504
29091 Howell	Missouri	820.94021359

Counties\_Cities

51520 Bristol	Virginia	819.07535493
2261 Valdez-Cordova	Alaska	818.41990397
53057 Skagit	Washington	818.21443614
37133 Onslow	North Carolina	817.97625491
21203 Rockcastle	Kentucky	817.91044776
17021 Christian	Illinois	817.48874805
5065 Izard	Arkansas	816.59677775
40071 Kay	Oklahoma	815.19893118
26121 Muskegon	Michigan	815.14851257
20157 Republic	Kansas	814.75128645
32510 Carson City	Nevada	813.87375032
29169 Pulaski	Missouri	813.24258853
19145 Page	Iowa	813.16807660
26039 Crawford	Michigan	812.89115891
26161 Washtenaw	Michigan	810.86253885
20113 McPherson	Kansas	809.47541788
51097 King and Queen	Virginia	809.42913945
17103 Lee	Illinois	809.39718902
6061 Placer	California	809.36235371
40095 Marshall	Oklahoma	809.23479710
48483 Wheeler	Texas	809.09266037
39075 Holmes	Ohio	808.80342659
19065 Fayette	Iowa	808.74872838
53039 Klickitat	Washington	805.17483150
51085 Hanover	Virginia	804.74454256
48459 Upshur	Texas	804.65341735
20013 Brown	Kansas	802.25046885
39087 Lawrence	Ohio	801.79066582
27011 Big Stone	Minnesota	801.76388054
37175 Transylvania	North Carolina	800.81835452
46037 Day	South Dakota	799.27338783
24039 Somerset	Maryland	798.44206426
26073 Isabella	Michigan	797.87987869
20167 Russell	Kansas	796.29361517

Counties\_Cities

26025 Calhoun	Michigan	795.61593314
53053 Pierce	Washington	794.12183790
20143 Ottawa	Kansas	792.83005860
48045 Briscoe	Texas	791.55672823
8014 Broomfield	Colorado	791.14152482
54083 Randolph	West Virginia	791.03493738
51099 King George	Virginia	790.21636877
42093 Montour	Pennsylvania	789.47368421
21037 Campbell	Kentucky	789.03297836
47161 Stewart	Tennessee	789.02735786
8111 San Juan	Colorado	787.40157480
46105 Perkins	South Dakota	787.13210130
18179 Wells	Indiana	787.06658158
37031 Carteret	North Carolina	785.34031414
55045 Green	Wisconsin	785.29069295
37169 Stokes	North Carolina	785.18485935
16069 Nez Perce	Idaho	784.49811918
36063 Niagara	New York	784.09755124
51007 Amelia	Virginia	783.83155306
46035 Davison	South Dakota	783.22385043
31131 Otoe	Nebraska	781.98310916
51023 Botetourt	Virginia	781.32043153
21187 Owen	Kentucky	781.25000000
53061 Snohomish	Washington	781.19918861
26077 Kalamazoo	Michigan	781.13791671
19095 Iowa	Iowa	780.62077938
25001 Barnstable	Massachusetts	778.30310244
20133 Neosho	Kansas	777.38072848
29223 Wayne	Missouri	777.32053041
55115 Shawano	Wisconsin	777.03696441
29181 Ripley	Missouri	776.06148795
20165 Rush	Kansas	775.94568380
17023 Clark	Illinois	775.83995896
35037 Quay	New Mexico	775.47558464



Counties\_Cities

48295 Lipscomb	Texas	774.96274218
55137 Waushara	Wisconsin	774.84235255
51019 Bedford	Virginia	774.63268442
30109 Wibaux	Montana	773.69439072
27039 Dodge	Minnesota	773.22063202
36073 Orleans	New York	773.17049148
41051 Multnomah	Oregon	772.65113071
51157 Rappahannock	Virginia	772.20077220
29049 Clinton	Missouri	771.86126038
51169 Scott	Virginia	770.87396675
16085 Valley	Idaho	769.85780274
9013 Tolland	Connecticut	769.27664142
46097 Miner	South Dakota	768.18798012
20035 Cowley	Kansas	766.65341587
55071 Manitowoc	Wisconsin	766.37074133
30001 Beaverhead	Montana	765.63164611
17165 Saline	Illinois	765.49820129
48171 Gillespie	Texas	764.81122221
51191 Washington	Virginia	764.67776920
18135 Randolph	Indiana	764.55675828
19007 Appanoose	Iowa	763.84980301
21089 Greenup	Kentucky	762.73108767
21099 Hart	Kentucky	761.66296414
39111 Monroe	Ohio	761.42131980
46067 Hutchinson	South Dakota	758.80758808
5103 Ouachita	Arkansas	758.28179276
47151 Scott	Tennessee	757.74762920
51720 Norton	Virginia	756.04838710
23005 Cumberland	Maine	755.56024895
48337 Montague	Texas	755.25617473
2090 Fairbanks North	Alaska	754.76654778
8013 Boulder	Colorado	754.11404633
35059 Union	New Mexico	752.79261778
55109 St. Croix	Wisconsin	752.55869958

Counties\_Cities

19175 Union	Iowa	752.48806538
51103 Lancaster	Virginia	751.18241677
36055 Monroe	New York	750.46398931
48281 Lampasas	Texas	748.97545810
27149 Stevens	Minnesota	748.48764483
21205 Rowan	Kentucky	748.48472522
39063 Hancock	Ohio	746.74041881
29141 Morgan	Missouri	746.63522939
55019 Clark	Wisconsin	746.20415454
19073 Greene	Iowa	746.01937423
21079 Garrard	Kentucky	746.01366743
40093 Major	Oklahoma	745.68288854
21049 Clark	Kentucky	744.84813374
19009 Audubon	Iowa	744.64220850
21173 Montgomery	Kentucky	744.60163812
51137 Orange	Virginia	742.27704399
21091 Hancock	Kentucky	742.17857958
27107 Norman	Minnesota	741.31274131
46061 Hanson	South Dakota	740.52132701
39065 Hardin	Ohio	740.15247776
27071 Koochiching	Minnesota	739.54983923
18119 Owen	Indiana	738.78627968
27151 Swift	Minnesota	738.36276083
35019 Guadalupe	New Mexico	737.15733702
16005 Bannock	Idaho	736.76237692
55023 Crawford	Wisconsin	736.60303235
25015 Hampshire	Massachusetts	736.26475783
44001 Bristol	Rhode Island	735.88357417
29227 Worth	Missouri	735.29411765
38069 Pierce	North Dakota	735.11394266
54035 Jackson	West Virginia	735.03797116
21053 Clinton	Kentucky	734.86184597
30047 Lake	Montana	733.88429752
19107 Keokuk	Iowa	733.49633252

Counties\_Cities

20061 Geary	Kansas	733.26379088
38103 Wells	North Dakota	732.87844327
29186 Ste. Genevieve	Missouri	732.33452594
18169 Wabash	Indiana	732.09718670
21021 Boyle	Kentucky	730.89700997
29045 Clark	Missouri	730.78047355
51167 Russell	Virginia	729.02646927
29225 Webster	Missouri	728.73251681
55093 Pierce	Wisconsin	728.46904007
46117 Stanley	South Dakota	727.99470549
29059 Dallas	Missouri	727.83677365
27155 Traverse	Minnesota	725.51390568
5145 White	Arkansas	724.02098391
8099 Prowers	Colorado	723.44623479
48233 Hutchinson	Texas	721.76620436
39103 Medina	Ohio	721.19946859
51109 Louisa	Virginia	720.53945293
29203 Shannon	Missouri	720.47869093
2122 Kenai Peninsula	Alaska	719.25238754
55141 Wood	Wisconsin	718.63664362
39047 Fayette	Ohio	718.62136329
20121 Miami	Kansas	718.52731591
51790 Staunton	Virginia	718.24091164
17131 Mercer	Illinois	717.90269854
56037 Sweetwater	Wyoming	717.75336229
55001 Adams	Wisconsin	717.51523491
27007 Beltrami	Minnesota	717.22842445
51199 York	Virginia	716.32815494
19093 Ida	Iowa	716.26955124
21033 Caldwell	Kentucky	715.69012977
29005 Atchison	Missouri	715.52891124
17125 Mason	Illinois	715.07556211
51113 Madison	Virginia	714.55434374
48407 San Jacinto	Texas	713.81315505

Counties\_Cities

27119 Polk	Minnesota	713.62872276
46051 Grant	South Dakota	713.58612005
54099 Wayne	West Virginia	713.49889846
27113 Pennington	Minnesota	712.37127945
48333 Mills	Texas	711.23755334
6005 Amador	California	710.96666074
18025 Crawford	Indiana	710.36181095
42107 Schuylkill	Pennsylvania	710.22827258
51127 New Kent	Virginia	710.10673931
54069 Ohio	West Virginia	708.89713807
51101 King William	Virginia	708.42434618
48403 Sabine	Texas	708.28217962
36007 Broome	New York	708.02832113
19001 Adair	Iowa	707.91448393
48417 Shackelford	Texas	707.03965570
39169 Wayne	Ohio	706.23539455
29085 Hickory	Missouri	704.59564623
54003 Berkeley	West Virginia	704.38769499
18165 Vermillion	Indiana	704.17985658
6087 Santa Cruz	California	704.08926000
17047 Edwards	Illinois	704.00500626
48359 Oldham	Texas	703.89488503
21221 Trigg	Kentucky	703.40777163
54005 Boone	West Virginia	701.56257118
31041 Custer	Nebraska	701.10701107
20149 Pottawatomie	Kansas	700.25126663
17175 Stark	Illinois	700.20269025
39055 Geauga	Ohio	699.76922504
39093 Lorain	Ohio	699.60350416
6103 Tehama	California	699.35540397
20029 Cloud	Kansas	698.82002520
39127 Perry	Ohio	696.58368718
18009 Blackford	Indiana	695.72506287
48223 Hopkins	Texas	695.46318935

Counties\_Cities

39159 Union	Ohio	695.08083341
9015 Windham	Connecticut	694.71147684
31171 Thomas	Nebraska	694.44444444
29035 Carter	Missouri	693.75619425
55077 Marquette	Wisconsin	693.27458857
51161 Roanoke	Virginia	690.95277072
42115 Susquehanna	Pennsylvania	689.84207544
35061 Valencia	New Mexico	689.28534059
42001 Adams	Pennsylvania	688.64226591
26037 Clinton	Michigan	688.24686129
48133 Eastland	Texas	687.69784958
29153 Ozark	Missouri	687.59010757
17013 Calhoun	Illinois	687.21366097
26091 Lenawee	Michigan	685.89339141
51083 Halifax	Virginia	685.81477140
30105 Valley	Montana	685.76038725
32013 Humboldt	Nevada	685.09472179
5049 Fulton	Arkansas	684.65237591
19159 Ringgold	Iowa	684.38003221
21197 Powell	Kentucky	683.16990837
38047 Logan	North Dakota	683.13189700
40083 Logan	Oklahoma	683.00522298
54037 Jefferson	West Virginia	682.96632694
48009 Archer	Texas	682.90462099
39147 Seneca	Ohio	682.88441683
38011 Bowman	North Dakota	682.70481144
37055 Dare	North Carolina	682.17309115
21149 McLean	Kentucky	680.93385214
29073 Gasconade	Missouri	680.04080245
18077 Jefferson	Indiana	679.95529061
40123 Pontotoc	Oklahoma	679.79187910
48077 Clay	Texas	679.03596021
55011 Buffalo	Wisconsin	678.09523810
48411 San Saba	Texas	677.23818963

Counties\_Cities

26155 Shiawassee	Michigan	676.03237916
19101 Jefferson	Iowa	674.60965127
39025 Clermont	Ohio	674.56416147
18075 Jay	Indiana	674.24388364
39117 Morrow	Ohio	672.13488266
18183 Whitley	Indiana	672.06667841
55021 Columbia	Wisconsin	671.22284598
55037 Florence	Wisconsin	671.14093960
39021 Champaign	Ohio	670.89848790
29151 Osage	Missouri	670.84730932
27129 Renville	Minnesota	670.68163154
27087 Mahnomen	Minnesota	670.41130640
51037 Charlotte	Virginia	670.12899983
30029 Flathead	Montana	669.89207294
36053 Madison	New York	669.53880924
42025 Carbon	Pennsylvania	669.50036589
20087 Jefferson	Kansas	669.30171278
26065 Ingham	Michigan	668.86433122
8125 Yuma	Colorado	668.66267465
51145 Powhatan	Virginia	668.05988557
31113 Logan	Nebraska	667.55674232
26063 Huron	Michigan	667.39395495
38083 Sheridan	North Dakota	667.16085990
48083 Coleman	Texas	666.90484697
26059 Hillsdale	Michigan	666.68123893
40099 Murray	Oklahoma	666.52332832
39105 Meigs	Ohio	666.49355146
20199 Wallace	Kansas	665.33599468
38045 LaMoure	North Dakota	664.69719350
51197 Wythe	Virginia	664.25540794
31061 Franklin	Nebraska	661.59444261
16065 Madison	Idaho	661.51027885
41067 Washington	Oregon	661.37411221
36039 Greene	New York	661.17790739

Counties\_Cities

48433 Stonewall	Texas	660.79295154
21157 Marshall	Kentucky	660.44692379
39151 Stark	Ohio	659.62634630
55031 Douglas	Wisconsin	659.60007406
29111 Lewis	Missouri	659.56367326
29129 Mercer	Missouri	659.15957155
46111 Sanborn	South Dakota	658.70728695
56017 Hot Springs	Wyoming	658.61690450
55091 Pepin	Wisconsin	658.52654685
20163 Rooks	Kansas	658.28845003
55081 Monroe	Wisconsin	657.96616794
8119 Teller	Colorado	657.81605071
17105 Livingston	Illinois	657.14046028
48235 Irion	Texas	657.03022339
21123 Larue	Kentucky	657.02103865
39057 Greene	Ohio	655.97190393
21147 McCreary	Kentucky	654.87132353
38007 Billings	North Dakota	652.88356910
54091 Taylor	West Virginia	652.35440636
31067 Gage	Nebraska	651.37486624
20063 Gove	Kansas	650.84226646
20123 Mitchell	Kansas	650.40650407
40025 Cimarron	Oklahoma	650.25545750
46075 Jones	South Dakota	646.55172414
55085 Oneida	Wisconsin	645.61601353
20015 Butler	Kansas	645.54781697
32019 Lyon	Nevada	645.06880734
39009 Athens	Ohio	644.20067459
31143 Polk	Nebraska	644.18340280
8057 Jackson	Colorado	643.31665475
54071 Pendleton	West Virginia	643.13277119
21167 Mercer	Kentucky	642.96867824
17129 Menard	Illinois	642.90364583
20011 Bourbon	Kansas	641.50685866

Counties\_Cities

21161 Mason	Kentucky	641.39941691
51031 Campbell	Virginia	640.31433613
21017 Bourbon	Kentucky	639.12009512
21139 Livingston	Kentucky	638.38995888
39007 Ashtabula	Ohio	637.99452268
26087 Lapeer	Michigan	637.29722361
42041 Cumberland	Pennsylvania	637.17321009
21119 Knott	Kentucky	634.66878223
29063 DeKalb	Missouri	633.41250990
38021 Dickey	North Dakota	632.26595962
19003 Adams	Iowa	631.00137174
27025 Chisago	Minnesota	627.65995494
31027 Cedar	Nebraska	627.51598390
37121 Mitchell	North Carolina	626.66666667
26137 Otsego	Michigan	624.36651125
40053 Grant	Oklahoma	624.13314840
46069 Hyde	South Dakota	624.02496100
16057 Latah	Idaho	622.91324064
55078 Menominee	Wisconsin	622.58480034
4011 Greenlee	Arizona	622.16598123
54011 Cabell	West Virginia	622.15738436
27121 Pope	Minnesota	621.78967288
48243 Jeff Davis	Texas	621.66962700
30039 Granite	Montana	621.66962700
26131 Ontonagon	Michigan	621.22519413
41071 Yamhill	Oregon	620.54914861
26123 Newaygo	Michigan	619.73328970
42067 Juniata	Pennsylvania	619.33290155
8035 Douglas	Colorado	615.27061405
31059 Fillmore	Nebraska	615.16193233
39085 Lake	Ohio	615.14701927
27157 Wabasha	Minnesota	614.46061446
16023 Butte	Idaho	612.79203370
40009 Beckham	Oklahoma	612.64913170



Counties\_Cities

40137 Stephens	Oklahoma	612.50433376
54043 Lincoln	West Virginia	611.68017865
18045 Fountain	Indiana	611.58338940
39027 Clinton	Ohio	611.07544523
31011 Boone	Nebraska	610.80358847
48271 Kinney	Texas	610.56543669
39039 Defiance	Ohio	610.50700904
26093 Livingston	Michigan	610.27904447
26069 Iosco	Michigan	610.02352378
17147 Piatt	Illinois	609.90485484
5105 Perry	Arkansas	608.57805255
19053 Decatur	Iowa	608.36501901
27005 Becker	Minnesota	608.07075732
21019 Boyd	Kentucky	607.53598645
31031 Cherry	Nebraska	607.53341434
9011 New London	Connecticut	607.23281756
29149 Oregon	Missouri	607.15302153
21235 Whitley	Kentucky	607.03051708
29047 Clay	Missouri	606.01140584
55073 Marathon	Wisconsin	605.48778687
51678 Lexington	Virginia	602.57847534
29215 Texas	Missouri	602.24473036
56023 Lincoln	Wyoming	602.03766595
20095 Kingman	Kansas	601.91518468
2110 Juneau	Alaska	601.00270918
51125 Nelson	Virginia	599.89215422
54079 Putnam	West Virginia	599.83769098
30041 Hill	Montana	599.49837891
30021 Dawson	Montana	599.07834101
51735 Poquoson	Virginia	598.85151764
6009 Calaveras	California	598.65795360
31101 Keith	Nebraska	598.42912355
39031 Coshocton	Ohio	597.88692020
29175 Randolph	Missouri	597.66587247

Counties\_Cities

18013 Brown	Indiana	597.34803729
31161 Sheridan	Nebraska	597.30250482
18155 Switzerland	Indiana	597.18204721
33015 Rockingham	New Hampshire	597.07092400
39139 Richland	Ohio	596.20640963
20097 Kiowa	Kansas	596.18441971
20191 Sumner	Kansas	595.75578361
40075 Kiowa	Oklahoma	595.71543132
17053 Ford	Illinois	595.59710495
31179 Wayne	Nebraska	595.55461023
30017 Custer	Montana	595.54634904
31065 Furnas	Nebraska	593.84941676
56021 Laramie	Wyoming	593.07306822
55119 Taylor	Wisconsin	592.78855575
31163 Sherman	Nebraska	592.49506254
21137 Lincoln	Kentucky	592.43629281
29161 Phelps	Missouri	592.41706161
8069 Larimer	Colorado	592.26630301
29083 Henry	Missouri	591.96035242
26147 St. Clair	Michigan	591.82738473
54055 Mercer	West Virginia	590.21494647
29177 Ray	Missouri	589.95761045
55017 Chippewa	Wisconsin	589.38177282
29171 Putnam	Missouri	588.60626445
46025 Clark	South Dakota	588.39261835
16003 Adams	Idaho	588.23529412
40067 Jefferson	Oklahoma	587.94708476
29229 Wright	Missouri	587.65915769
56029 Park	Wyoming	586.55026599
37199 Yancey	North Carolina	586.49388371
30083 Richland	Montana	586.45651975
27049 Goodhue	Minnesota	584.01396461
55125 Vilas	Wisconsin	583.46248519
27017 Carlton	Minnesota	583.19613807

Counties\_Cities

36035 Fulton	New York	582.18730757
29125 Maries	Missouri	581.59425248
48011 Armstrong	Texas	581.39534884
16029 Caribou	Idaho	580.73654391
38057 Mercer	North Dakota	580.62174912
56033 Sheridan	Wyoming	578.83769391
23001 Androscoggin	Maine	578.57149491
20115 Marion	Kansas	577.40585774
21195 Pike	Kentucky	577.03503305
38067 Pembina	North Dakota	575.78810998
35049 Santa Fe	New Mexico	575.78504025
17065 Hamilton	Illinois	575.76871248
21223 Trimble	Kentucky	575.45507927
46119 Sully	South Dakota	574.71264368
20107 Linn	Kansas	574.35897436
48087 Collingsworth	Texas	573.93652937
39133 Portage	Ohio	573.87664414
44009 Washington	Rhode Island	572.20298148
48461 Upton	Texas	572.05121220
21115 Johnson	Kentucky	571.78593764
51043 Clarke	Virginia	571.50726434
55047 Green Lake	Wisconsin	570.88487155
31167 Stanton	Nebraska	569.51423786
24001 Allegany	Maryland	569.21451215
39079 Jackson	Ohio	568.18181818
48345 Motley	Texas	567.26094003
51119 Middlesex	Virginia	566.44070944
27115 Pine	Minnesota	566.42811111
20151 Pratt	Kansas	565.15248454
26005 Allegan	Michigan	565.08732005
21007 Ballard	Kentucky	563.98044868
40153 Woodward	Oklahoma	563.74245871
21081 Grant	Kentucky	561.28338840
29121 Macon	Missouri	560.94502739

Counties\_Cities

48197 Hardeman	Texas	560.93829679
30085 Roosevelt	Montana	560.62935166
39091 Logan	Ohio	559.98941752
21153 Magoffin	Kentucky	558.16210969
25011 Franklin	Massachusetts	558.03728704
6033 Lake	California	557.60926967
51073 Gloucester	Virginia	556.90915419
26111 Midland	Michigan	556.43019385
27135 Roseau	Minnesota	554.45544554
8101 Pueblo	Colorado	553.93394576
44005 Newport	Rhode Island	553.65753192
8029 Delta	Colorado	552.45048945
31077 Greeley	Nebraska	551.78268251
42073 Lawrence	Pennsylvania	549.98607630
21011 Bath	Kentucky	549.13994993
26075 Jackson	Michigan	547.77960371
18001 Adams	Indiana	547.19946122
42125 Washington	Pennsylvania	546.91192499
42063 Indiana	Pennsylvania	546.73909185
17151 Pope	Illinois	546.05887939
20003 Anderson	Kansas	545.82381315
54057 Mineral	West Virginia	545.65701559
27015 Brown	Minnesota	545.57763530
31097 Johnson	Nebraska	545.38371640
42051 Fayette	Pennsylvania	545.07401814
27093 Meeker	Minnesota	544.48813794
54031 Hardy	West Virginia	544.46460980
27111 Otter Tail	Minnesota	544.10664490
21165 Menifee	Kentucky	542.55154240
20131 Nemaha	Kansas	541.60512063
17045 Edgar	Illinois	541.47465438
39015 Brown	Ohio	538.96610247
36083 Rensselaer	New York	538.75390424
42129 Westmoreland	Pennsylvania	538.48852432

Counties\_Cities

21005 Anderson	Kentucky	538.32237568
29025 Caldwell	Missouri	537.98858147
8091 Ouray	Colorado	537.96813573
17069 Hardin	Illinois	537.08439898
21143 Lyon	Kentucky	536.89599201
32005 Douglas	Nevada	536.44747973
31169 Thayer	Nebraska	535.82059933
54075 Pocahontas	West Virginia	534.82291419
42005 Armstrong	Pennsylvania	534.75935829
55029 Door	Wisconsin	532.41579138
42085 Mercer	Pennsylvania	532.15037540
25003 Berkshire	Massachusetts	530.28144490
29061 Daviess	Missouri	529.29147119
48191 Hall	Texas	528.40158520
46019 Butte	South Dakota	528.27235375
6017 El Dorado	California	528.11546167
17159 Richland	Illinois	526.54951469
41053 Polk	Oregon	525.61184504
17127 Massac	Illinois	525.56818182
27035 Crow Wing	Minnesota	525.51279878
54081 Raleigh	West Virginia	525.22423034
17183 Vermilion	Illinois	524.69859126
36037 Genesee	New York	523.37813636
48059 Callahan	Texas	521.65213663
8115 Sedgwick	Colorado	521.05948762
8107 Routt	Colorado	520.73213384
39145 Scioto	Ohio	520.51601282
29139 Montgomery	Missouri	520.20114444
55049 Iowa	Wisconsin	517.43721341
2185 North Slope	Alaska	516.61264182
29217 Vernon	Missouri	516.36788776
20033 Comanche	Kansas	514.87414188
38009 Bottineau	North Dakota	514.74029013
39073 Hocking	Ohio	514.35617404

Counties\_Cities

51185 Tazewell	Virginia	514.01297271
53045 Mason	Washington	512.92228311
17149 Pike	Illinois	512.45916341
16007 Bear Lake	Idaho	512.39669421
38065 Oliver	North Dakota	512.29508197
31015 Boyd	Nebraska	511.50895141
42049 Erie	Pennsylvania	510.91483160
29165 Platte	Missouri	510.75399330
39053 Gallia	Ohio	510.35725008
51015 Augusta	Virginia	510.22436620
53015 Cowlitz	Washington	509.23504638
51600 Fairfax City	Virginia	508.66769757
31057 Dundy	Nebraska	508.47457627
20205 Wilson	Kansas	507.78995961
26041 Delta	Michigan	507.57174331
36113 Warren	New York	507.27456625
21069 Fleming	Kentucky	505.82039911
31165 Sioux	Nebraska	505.47598989
21027 Breckinridge	Kentucky	505.19913675
53073 Whatcom	Washington	504.68573454
21159 Martin	Kentucky	503.40015897
53059 Skamania	Washington	503.18685005
27137 St. Louis	Minnesota	501.11637314
40059 Harper	Oklahoma	500.39504872
20027 Clay	Kansas	500.18757034
18069 Huntington	Indiana	499.44812362
56035 Sublette	Wyoming	499.33761337
46089 McPherson	South Dakota	498.54590777
27127 Redwood	Minnesota	498.39333727
21231 Wayne	Kentucky	498.33887043
36043 Herkimer	New York	498.11589281
29041 Chariton	Missouri	496.57764059
41005 Clackamas	Oregon	495.82407018
20073 Greenwood	Kansas	495.45829893

Counties\_Cities

51580 Covington	Virginia	494.50549451
36017 Chenango	New York	494.36216762
16017 Bonner	Idaho	494.10870391
42081 Lycoming	Pennsylvania	493.55996622
48379 Rains	Texas	493.46163336
56015 Goshen	Wyoming	493.42105263
27059 Isanti	Minnesota	492.91898113
20089 Jewell	Kansas	492.78423090
26067 Ionia	Michigan	492.13518144
26045 Eaton	Michigan	491.68685011
39033 Crawford	Ohio	490.97472924
38081 Sargent	North Dakota	490.95607235
8039 Elbert	Colorado	490.83022601
40043 Dewey	Oklahoma	490.39640376
16071 Oneida	Idaho	490.19607843
51051 Dickenson	Virginia	488.87970805
46077 Kingsbury	South Dakota	487.90404554
39019 Carroll	Ohio	487.42660906
50007 Chittenden	Vermont	487.32469679
27041 Douglas	Minnesota	487.30376146
18121 Parke	Indiana	484.43315413
8083 Montezuma	Colorado	481.68820246
41001 Baker	Oregon	481.06959890
48299 Llano	Texas	480.45828329
8017 Cheyenne	Colorado	479.74413646
2275 Wrangell	Alaska	479.42469037
31147 Richardson	Nebraska	478.77031624
55129 Washburn	Wisconsin	478.64970399
29013 Bates	Missouri	477.94117647
26057 Gratiot	Michigan	477.84428188
21043 Carter	Kentucky	477.70700637
48019 Bandera	Texas	477.56747284
31175 Valley	Nebraska	477.32696897
21163 Meade	Kentucky	477.10255964

Counties\_Cities

51005 Alleghany	Virginia	476.19047619
53011 Clark	Washington	475.24473028
21191 Pendleton	Kentucky	474.91224448
27061 Itasca	Minnesota	474.41695486
8009 Baca	Colorado	474.19804742
20179 Sheridan	Kansas	473.74654560
2170 Matanuska-Susit	Alaska	472.07508596
30053 Lincoln	Montana	469.83934526
27089 Marshall	Minnesota	468.58359957
39051 Fulton	Ohio	468.35083735
17123 Marshall	Illinois	468.18103000
53041 Lewis	Washington	467.31320034
51027 Buchanan	Virginia	466.51901418
35053 Socorro	New Mexico	466.08903496
26007 Alpena	Michigan	465.44428773
56001 Albany	Wyoming	463.71855651
38075 Renville	North Dakota	463.35299073
42019 Butler	Pennsylvania	463.04181214
27055 Houston	Minnesota	462.91312305
6057 Nevada	California	462.40571337
32001 Churchill	Nevada	462.35679214
20159 Rice	Kansas	461.65145315
18171 Warren	Indiana	459.88139901
39071 Highland	Ohio	459.84486042
46059 Hand	South Dakota	459.84058860
54009 Brooke	West Virginia	459.39737873
30013 Cascade	Montana	456.86709210
46123 Tripp	South Dakota	456.37093830
38095 Towner	North Dakota	456.20437956
31133 Pawnee	Nebraska	455.92705167
5013 Calhoun	Arkansas	454.80386583
39171 Williams	Ohio	453.75502663
55067 Langlade	Wisconsin	451.52584596
27065 Kanabec	Minnesota	450.42265688



Counties\_Cities

20129 Morton	Kansas	449.94375703
2180 Nome	Alaska	449.64028777
32011 Eureka	Nevada	449.32601098
29057 Dade	Missouri	449.20068701
54053 Mason	West Virginia	449.13541433
21023 Bracken	Kentucky	449.08362665
42109 Snyder	Pennsylvania	448.93931919
17169 Schuyler	Illinois	448.82003764
20041 Dickinson	Kansas	448.78987017
20101 Lane	Kansas	448.71794872
36077 Otsego	New York	448.54307185
21025 Breathitt	Kentucky	447.90193305
39125 Paulding	Ohio	447.76119403
37053 Currituck	North Carolina	446.95626478
51610 Falls Church	Virginia	446.79122665
8089 Otero	Colorado	444.87847222
39081 Jefferson	Ohio	443.99166755
8095 Phillips	Colorado	443.30377975
56005 Campbell	Wyoming	442.13263979
6015 Del Norte	California	442.00086244
20137 Norton	Kansas	441.98895028
31003 Antelope	Nebraska	441.91919192
30103 Treasure	Montana	441.82621502
36115 Washington	New York	441.19809795
26089 Leelanau	Michigan	441.09538688
27095 Mille Lacs	Minnesota	439.95562187
54033 Harrison	West Virginia	439.64828137
2220 Sitka	Alaska	439.45877183
8067 La Plata	Colorado	436.86734150
36107 Tioga	New York	436.57331137
29197 Schuyler	Missouri	434.87714721
36057 Montgomery	New York	434.73865130
51045 Craig	Virginia	434.43917852
23031 York	Maine	433.98358136

Counties\_Cities

54029 Hancock	West Virginia	433.07898536
26105 Mason	Michigan	432.98969072
20139 Osage	Kansas	432.84612007
21071 Floyd	Kentucky	432.41735249
48173 Glasscock	Texas	432.27665706
55033 Dunn	Wisconsin	432.07551351
54051 Marshall	West Virginia	432.02858535
29179 Reynolds	Missouri	431.72369683
48259 Kendall	Texas	431.62945597
51155 Pulaski	Virginia	431.51529384
5147 Woodruff	Arkansas	431.43297381
21065 Estill	Kentucky	429.63797718
56003 Big Horn	Wyoming	429.25679657
27097 Morrison	Minnesota	428.11058518
26011 Arenac	Michigan	425.50362343
8049 Grand	Colorado	425.12077295
29115 Linn	Missouri	423.69361136
29039 Cedar	Missouri	423.57924462
6043 Mariposa	California	423.55904070
29199 Scotland	Missouri	422.87555377
16041 Franklin	Idaho	422.55573364
29093 Iron	Missouri	422.52137172
31069 Garden	Nebraska	421.71850290
21201 Robertson	Kentucky	421.54566745
2198 Prince of Wales-	Alaska	420.42977266
55095 Polk	Wisconsin	419.74402496
30095 Stillwater	Montana	419.55108034
27045 Fillmore	Minnesota	417.89343717
39083 Knox	Ohio	416.84843197
54077 Preston	West Virginia	416.67897988
31105 Kimball	Nebraska	414.59369818
21131 Leslie	Kentucky	414.07867495
26055 Grand Traverse	Michigan	413.72754475
21063 Elliott	Kentucky	412.89291422

Counties\_Cities

53051 Pend Oreille	Washington	411.70416115
39131 Pike	Ohio	409.73385114
30065 Musselshell	Montana	408.51429800
42059 Greene	Pennsylvania	408.15208459
41029 Jackson	Oregon	407.62602248
54049 Marion	West Virginia	406.43884700
54047 McDowell	West Virginia	406.08022828
42027 Centre	Pennsylvania	406.00718651
42035 Clinton	Pennsylvania	405.85254886
42013 Blair	Pennsylvania	404.10802338
35057 Torrance	New Mexico	404.07927651
20053 Ellsworth	Kansas	403.48612008
31029 Chase	Nebraska	402.31330148
30067 Park	Montana	400.33460803
26097 Mackinac	Michigan	398.62797812
20127 Morris	Kansas	398.47853650
26103 Marquette	Michigan	398.40038487
54027 Hampshire	West Virginia	398.33811625
36031 Essex	New York	396.78284182
31125 Nance	Nebraska	396.37599094
31181 Webster	Nebraska	396.26379847
56025 Natrona	Wyoming	394.36263667
27075 Lake	Minnesota	394.07018202
26047 Emmet	Michigan	393.29890717
26079 Kalkaska	Michigan	392.72890485
38001 Adams	North Dakota	392.32781168
48023 Baylor	Texas	390.84310441
21237 Wolfe	Kentucky	390.13515396
53027 Grays Harbor	Washington	389.71055872
39167 Washington	Ohio	388.99509600
53035 Kitsap	Washington	388.42867997
42099 Perry	Pennsylvania	387.95812653
40149 Washita	Oklahoma	386.44738025
36091 Saratoga	New York	386.24800685

Counties\_Cities

36061 New York City	New York	386.08135403
17155 Putnam	Illinois	383.27526132
40129 Roger Mills	Oklahoma	382.93216630
54107 Wood	West Virginia	382.40917782
41037 Lake	Oregon	380.75897957
55123 Vernon	Wisconsin	380.05522170
38037 Grant	North Dakota	379.10699242
8103 Rio Blanco	Colorado	378.78787879
8021 Conejos	Colorado	378.04878049
27159 Wadena	Minnesota	377.55027953
20207 Woodson	Kansas	377.00282752
21181 Nicholas	Kentucky	376.77923528
26117 Montcalm	Michigan	376.75087544
42021 Cambria	Pennsylvania	376.52774615
55053 Jackson	Wisconsin	376.01328255
8019 Clear Creek	Colorado	374.80478917
21175 Morgan	Kentucky	374.67216186
30063 Missoula	Montana	374.60750394
42127 Wayne	Pennsylvania	374.44418441
30093 Silver Bow	Montana	374.36058640
27077 Lake of the Woo	Minnesota	372.53858435
42087 Mifflin	Pennsylvania	372.11717364
46091 Marshall	South Dakota	371.67449139
36013 Chautauqua	New York	371.27068369
27001 Aitkin	Minnesota	371.02251289
8053 Hinsdale	Colorado	369.91368681
53013 Columbia	Washington	369.54915004
42009 Bedford	Pennsylvania	369.47857855
51163 Rockbridge	Virginia	369.19831224
36069 Ontario	New York	368.63758829
16021 Boundary	Idaho	368.26247071
26015 Barry	Michigan	367.90555456
39119 Muskingum	Ohio	367.82196025
17039 De Witt	Illinois	367.81026064

Counties\_Cities

2050 Bethel	Alaska	367.80851998
48267 Kimble	Texas	366.80421825
26001 Alcona	Michigan	366.72457055
41017 Deschutes	Oregon	366.15346153
17009 Brown	Illinois	366.07687614
53019 Ferry	Washington	366.06092300
27021 Cass	Minnesota	365.86605237
55007 Bayfield	Wisconsin	365.64286664
48443 Terrell	Texas	364.52004860
30037 Golden Valley	Montana	363.19612591
46071 Jackson	South Dakota	362.86664651
21133 Letcher	Kentucky	360.74706608
35055 Taos	New Mexico	359.37262068
5005 Baxter	Arkansas	358.00956294
51071 Giles	Virginia	356.20992638
39059 Guernsey	Ohio	356.20931782
29065 Dent	Missouri	356.19454699
6109 Tuolumne	California	355.70875887
48119 Delta	Texas	355.20658067
16025 Camas	Idaho	354.92457853
55103 Richland	Wisconsin	351.03872935
26135 Oscoda	Michigan	350.41082649
41035 Klamath	Oregon	348.83892806
8007 Archuleta	Colorado	348.71049764
26133 Osceola	Michigan	347.02883338
35051 Sierra	New Mexico	346.46243618
39001 Adams	Ohio	346.27037945
30089 Sanders	Montana	346.16683553
27073 Lac qui Parle	Minnesota	345.44908381
51067 Franklin	Virginia	345.22644363
26035 Clare	Michigan	344.63699320
37115 Madison	North Carolina	344.62160548
8027 Custer	Colorado	343.15704481
39161 Van Wert	Ohio	342.98645734

Counties\_Cities

30027 Fergus	Montana	341.94186988
54109 Wyoming	West Virginia	341.57606081
33013 Merrimack	New Hampshire	341.42339147
35035 Otero	New Mexico	339.91704227
30043 Jefferson	Montana	338.92700670
20023 Cheyenne	Kansas	338.34586466
55013 Burnett	Wisconsin	337.83783784
32033 White Pine	Nevada	337.73087071
2130 Ketchikan Gateway	Alaska	337.69219715
26113 Missaukee	Michigan	337.45781777
8043 Fremont	Colorado	337.35240832
56009 Converse	Wyoming	337.24340176
40151 Woods	Oklahoma	337.19231202
54015 Clay	West Virginia	335.95922150
53067 Thurston	Washington	334.82415622
26165 Wexford	Michigan	334.66802128
26061 Houghton	Michigan	334.07879842
36101 Steuben	New York	334.04317508
26071 Iron	Michigan	332.82360349
39005 Ashland	Ohio	331.19359940
20105 Lincoln	Kansas	330.79722130
40003 Alfalfa	Oklahoma	330.20507473
48447 Throckmorton	Texas	330.03300330
30051 Liberty	Montana	329.21810700
26031 Cheboygan	Michigan	326.60449376
26143 Roscommon	Michigan	326.57846257
20071 Greeley	Kansas	325.99837001
41063 Wallowa	Oregon	324.81287954
53029 Island	Washington	324.41392375
31095 Jefferson	Nebraska	324.08059744
31115 Loup	Nebraska	323.62459547
36117 Wayne	New York	323.10357079
36109 Tompkins	New York	322.97919119
6089 Shasta	California	322.70606532

Counties\_Cities

42033 Clearfield	Pennsylvania	322.46687157
31033 Cheyenne	Nebraska	322.23415682
55069 Lincoln	Wisconsin	321.42728159
33017 Strafford	New Hampshire	321.31601199
26019 Benzie	Michigan	321.07249479
26051 Gladwin	Michigan	319.69057110
56019 Johnson	Wyoming	319.14893617
35017 Grant	New Mexico	318.14524976
36041 Hamilton	New York	315.74199369
35047 San Miguel	New Mexico	315.32021311
41043 Linn	Oregon	314.91734401
36121 Wyoming	New York	314.33204441
6093 Siskiyou	California	313.32906413
46055 Haakon	South Dakota	312.82586027
26151 Sanilac	Michigan	310.81540479
29185 St. Clair	Missouri	308.67482704
39115 Morgan	Ohio	308.13475760
35003 Catron	New Mexico	307.43432085
30045 Judith Basin	Montana	307.37704918
53043 Lincoln	Washington	307.26256983
35021 Harding	New Mexico	305.34351145
20181 Sherman	Kansas	305.13646381
48431 Sterling	Texas	305.11060259
5089 Marion	Arkansas	304.98744169
54025 Greenbrier	West Virginia	304.72028977
39163 Vinton	Ohio	304.43717178
53049 Pacific	Washington	304.04792158
8077 Mesa	Colorado	303.51093618
31071 Garfield	Nebraska	301.96275793
21127 Lawrence	Kentucky	301.84317000
30049 Lewis and Clark	Montana	301.31004367
26029 Charlevoix	Michigan	301.02118579
32027 Pershing	Nevada	300.03000300
6023 Humboldt	California	299.91273933

Counties\_Cities

36051 Livingston	New York	298.92292850
36009 Cattaraugus	New York	298.02186361
50003 Bennington	Vermont	297.49375544
36099 Seneca	New York	297.37609329
17057 Fulton	Illinois	295.60326025
54103 Wetzel	West Virginia	294.69548134
8047 Gilpin	Colorado	294.06959647
30099 Teton	Montana	292.11295034
46021 Campbell	South Dakota	290.48656500
31013 Box Butte	Nebraska	287.78314148
50025 Windham	Vermont	287.67892226
56045 Weston	Wyoming	287.06760442
53065 Stevens	Washington	285.01988511
48065 Carson	Texas	283.09741882
53009 Clallam	Washington	282.78405463
26129 Ogemaw	Michigan	276.82321497
20201 Washington	Kansas	276.75276753
42039 Crawford	Pennsylvania	276.26582651
36025 Delaware	New York	276.23688998
36075 Oswego	New York	275.66201293
2240 Southeast Fairbanks	Alaska	274.64585140
31007 Banner	Nebraska	273.97260274
36089 St. Lawrence	New York	273.95485298
20019 Chautauqua	Kansas	271.98549411
51091 Highland	Virginia	271.49321267
55099 Price	Wisconsin	268.71687691
42057 Fulton	Pennsylvania	268.53955794
30073 Pondera	Montana	267.91694575
16049 Idaho	Idaho	266.45673106
32021 Mineral	Nevada	265.83961010
8081 Moffat	Colorado	265.39278132
26043 Dickinson	Michigan	263.95619115
30007 Broadwater	Montana	262.94165982
38023 Divide	North Dakota	262.81208936



Counties\_Cities

31129 Nuckolls	Nebraska	262.21692491
30081 Ravalli	Montana	261.74372278
51115 Mathews	Virginia	261.30424903
26009 Antrim	Michigan	261.07425637
42031 Clarion	Pennsylvania	260.45024369
42131 Wyoming	Pennsylvania	258.81830955
54087 Roane	West Virginia	258.39793282
41009 Columbia	Oregon	257.74672089
53003 Asotin	Washington	256.52366210
15001 Hawaii	Hawaii	251.76258689
16035 Clearwater	Idaho	251.19890386
48155 Foard	Texas	250.00000000
27029 Clearwater	Minnesota	249.71623156
36123 Yates	New York	249.58737571
54021 Gilmer	West Virginia	249.19013207
50011 Franklin	Vermont	248.88205419
26101 Manistee	Michigan	248.69536856
8093 Park	Colorado	247.89825393
36015 Chemung	New York	246.87255205
42111 Somerset	Pennsylvania	246.10558200
31089 Holt	Nebraska	245.62782472
41003 Benton	Oregon	245.38278629
26085 Lake	Michigan	244.08719805
41007 Clatsop	Oregon	243.93924152
20039 Decatur	Kansas	243.81748520
6063 Plumas	California	239.31078494
41013 Crook	Oregon	238.82348012
36011 Cayuga	New York	237.21563290
55003 Ashland	Wisconsin	237.17948718
26107 Mecosta	Michigan	236.53691583
27069 Kittson	Minnesota	235.40489642
31083 Harlan	Nebraska	235.22493384
36095 Schoharie	New York	234.74933273
54013 Calhoun	West Virginia	234.35346016

Counties\_Cities

16061 Lewis	Idaho	233.10023310
31063 Frontier	Nebraska	230.06134969
54067 Nicholas	West Virginia	229.45012479
33003 Carroll	New Hampshire	227.55694049
42065 Jefferson	Pennsylvania	226.85089709
54065 Morgan	West Virginia	224.88334177
54041 Lewis	West Virginia	224.66300549
50001 Addison	Vermont	221.78346361
53031 Jefferson	Washington	220.61836175
30005 Blaine	Montana	220.36139268
27057 Hubbard	Minnesota	220.32627039
24023 Garrett	Maryland	219.45616020
2195 Petersburg	Alaska	217.32381248
6049 Modoc	California	216.47487752
42047 Elk	Pennsylvania	215.45294839
36023 Cortland	New York	215.37753800
31005 Arthur	Nebraska	215.05376344
50021 Rutland	Vermont	214.75320425
30059 Meagher	Montana	214.36227224
55107 Rusk	Wisconsin	212.05909380
15009 Maui	Hawaii	211.71362443
54001 Barbour	West Virginia	211.67221046
41021 Gilliam	Oregon	211.19324182
41039 Lane	Oregon	207.84434592
33001 Belknap	New Hampshire	206.48290780
39067 Harrison	Ohio	204.29682351
8011 Bent	Colorado	204.01224073
6091 Sierra	California	200.87043857
54073 Pleasants	West Virginia	199.81350739
21129 Lee	Kentucky	199.06156690
32029 Storey	Nevada	198.56043683
26153 Schoolcraft	Michigan	198.31432821
35007 Colfax	New Mexico	198.18331957
36003 Allegany	New York	198.14774930

Counties\_Cities

41011 Coos	Oregon	195.68559847
41033 Josephine	Oregon	195.66784525
20001 Allen	Kansas	192.86403086
42053 Forest	Pennsylvania	192.33411183
30015 Chouteau	Montana	191.47084421
20203 Wichita	Kansas	190.02375297
26083 Keweenaw	Michigan	189.30430667
54097 Upshur	West Virginia	188.40876510
36019 Clinton	New York	188.36359130
56011 Crook	Wyoming	187.91946309
26003 Alger	Michigan	186.87479389
36049 Lewis	New York	185.27621280
20117 Marshall	Kansas	185.14708908
50013 Grand Isle	Vermont	183.35684062
6003 Alpine	California	181.65304269
23027 Waldo	Maine	178.86834282
42023 Cameron	Pennsylvania	178.09439003
53023 Garfield	Washington	178.01513129
50015 Lamoille	Vermont	177.86561265
23007 Franklin	Maine	177.27531190
31145 Red Willow	Nebraska	177.13966064
33005 Cheshire	New Hampshire	176.48673735
23023 Sagadahoc	Maine	173.99113206
26141 Presque Isle	Michigan	172.71157168
54093 Tucker	West Virginia	172.53774263
30019 Daniels	Montana	171.72295363
54095 Tyler	West Virginia	171.50697462
26033 Chippewa	Michigan	170.58933284
53055 San Juan	Washington	169.31340495
31017 Brown	Nebraska	168.18028927
42015 Bradford	Pennsylvania	167.67215163
42113 Sullivan	Pennsylvania	164.71750947
54089 Summers	West Virginia	164.57680251
31049 Deuel	Nebraska	164.38356164

Counties\_Cities

41025 Harney	Oregon	163.73311502
23019 Penobscot	Maine	163.47222958
41019 Douglas	Oregon	163.21645222
2100 Haines	Alaska	161.68148747
23011 Kennebec	Maine	160.54651344
39121 Noble	Ohio	160.23408109
46063 Harding	South Dakota	160.12810248
41057 Tillamook	Oregon	156.79247396
36097 Schuyler	New York	156.31978562
54105 Wirt	West Virginia	154.37392796
40045 Ellis	Oklahoma	151.82186235
42105 Potter	Pennsylvania	150.40308026
30091 Sheridan	Montana	146.02803738
50027 Windsor	Vermont	144.70209456
26013 Baraga	Michigan	144.23076923
20141 Osborne	Kansas	143.88489209
30077 Powell	Montana	143.51320321
8073 Lincoln	Colorado	142.60249554
35028 Los Alamos	New Mexico	141.35385582
42121 Venango	Pennsylvania	140.44395896
20183 Smith	Kansas	138.77324452
8071 Las Animas	Colorado	137.90250293
36045 Jefferson	New York	137.80144065
30025 Fallon	Montana	136.98630137
53069 Wahkiakum	Washington	135.56258473
2150 Kodiak Island	Alaska	134.88197827
30107 Wheatland	Montana	134.16815742
35033 Mora	New Mexico	133.15579228
33009 Grafton	New Hampshire	131.42360724
54017 Doddridge	West Virginia	130.85891030
8055 Huerfano	Colorado	130.64305414
26119 Montmorency	Michigan	129.51969779
23017 Oxford	Maine	128.43208719
56027 Niobrara	Wyoming	125.62814070

Counties\_Cities

31183 Wheeler	Nebraska	124.22360248
31103 Keya Paha	Nebraska	123.45679012
23025 Somerset	Maine	122.54901961
42117 Tioga	Pennsylvania	117.75384540
36033 Franklin	New York	117.31254847
30075 Powder River	Montana	116.55011655
32017 Lincoln	Nevada	115.36243030
41023 Grant	Oregon	111.48272018
27031 Cook	Minnesota	111.25533098
33019 Sullivan	New Hampshire	111.25533098
50023 Washington	Vermont	110.07911937
50005 Caledonia	Vermont	108.90370273
20109 Logan	Kansas	105.48523207
2016 Aleutians West	Alaska	104.84011882
23015 Lincoln	Maine	104.82790752
6105 Trinity	California	103.70961308
41015 Curry	Oregon	100.81970806
42083 McKean	Pennsylvania	100.07810974
2070 Dillingham	Alaska	100.00000000
2068 Denali	Alaska	97.13453133
8033 Dolores	Colorado	96.43201543
2158 Kusilvak	Alaska	96.35071661
50009 Essex	Vermont	96.00000000
26095 Luce	Michigan	95.49578227
42123 Warren	Pennsylvania	93.67562915
51017 Bath	Virginia	93.19664492
30079 Prairie	Montana	91.99632015
23009 Hancock	Maine	91.22256481
20007 Barber	Kansas	89.44543828
54101 Webster	West Virginia	84.49004225
23013 Knox	Maine	82.97503206
56031 Platte	Wyoming	81.71842167
15007 Kauai	Hawaii	80.40702591
20153 Rawlins	Kansas	79.74481659

Counties\_Cities

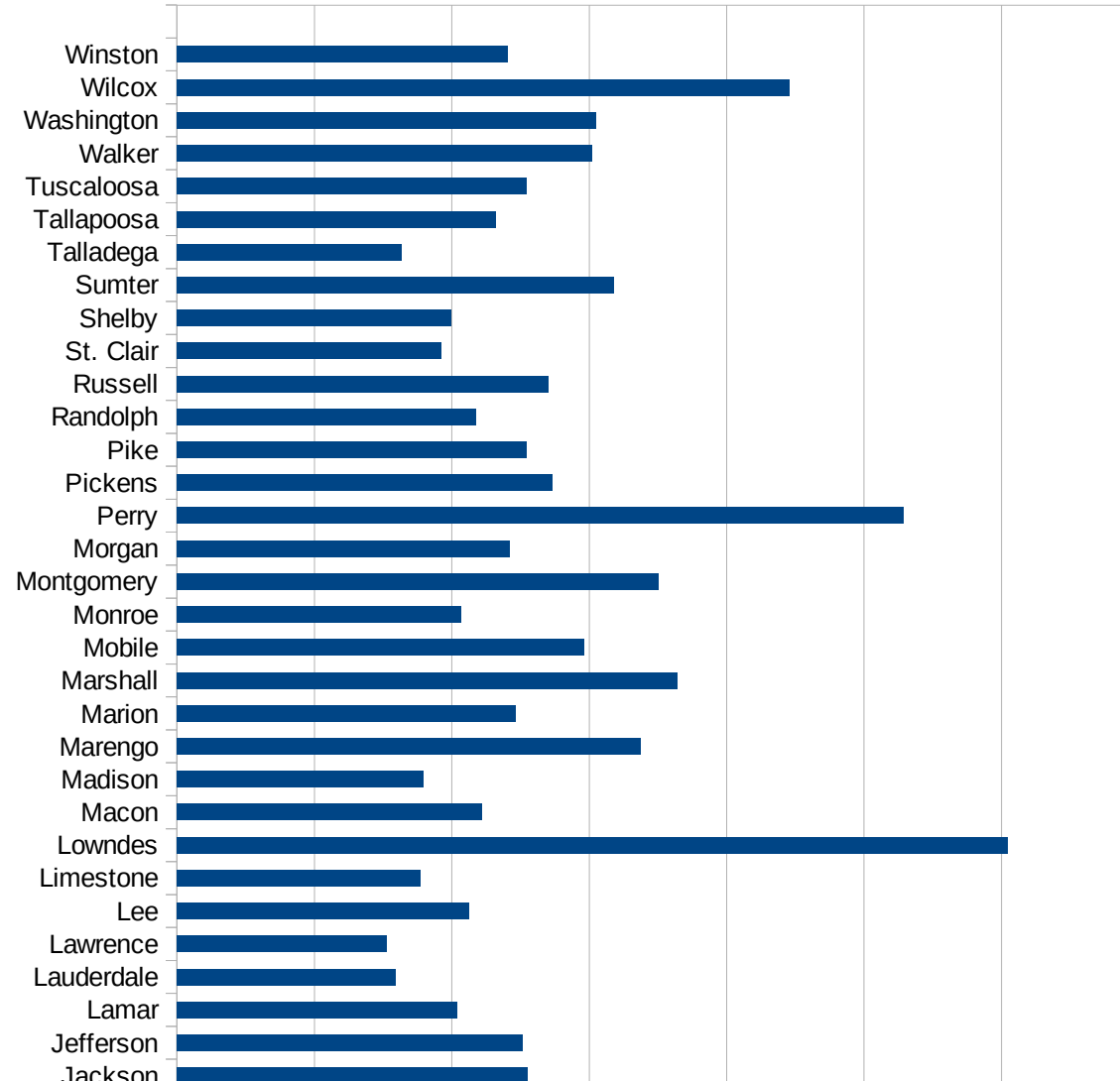
31087 Hitchcock	Nebraska	71.27583749
50017 Orange	Vermont	68.96789544
54007 Braxton	West Virginia	63.87962240
33007 Coos	New Hampshire	63.31317864
50019 Orleans	Vermont	63.18058498
54085 Ritchie	West Virginia	61.72204506
23003 Aroostook	Maine	58.11267899
2013 Aleutians East	Alaska	56.89900427
23029 Washington	Maine	47.63416958
23021 Piscataquis	Maine	47.61904762
30061 Mineral	Montana	46.33920297
20049 Elk	Kansas	39.87240829
25007 Dukes	Massachusetts	0.00000000
25019 Nantucket	Massachusetts	0.00000000
35011 De Baca	New Mexico	0.00000000
15005 Kalawao	Hawaii	0.00000000
8061 Kiowa	Colorado	0.00000000
48033 Borden	Texas	0.00000000
41069 Wheeler	Oregon	0.00000000
2105 Hoonah-Angoon	Alaska	0.00000000
2230 Skagway	Alaska	0.00000000
49019 Grand	Utah	0.00000000
31085 Hayes	Nebraska	0.00000000
48269 King	Texas	0.00000000
49015 Emery	Utah	0.00000000
31075 Grant	Nebraska	0.00000000
49055 Wayne	Utah	0.00000000
2164 Lake and Penins	Alaska	0.00000000
49033 Rich	Utah	0.00000000
49001 Beaver	Utah	0.00000000
49017 Garfield	Utah	0.00000000
49047 Uintah	Utah	0.00000000
49023 Juab	Utah	0.00000000
49041 Sevier	Utah	0.00000000

Counties\_Cities

49003 Box Elder	Utah	0.00000000
49025 Kane	Utah	0.00000000
49005 Cache	Utah	0.00000000
49053 Washington	Utah	0.00000000
49057 Weber	Utah	0.00000000
49021 Iron	Utah	0.00000000
49013 Duchesne	Utah	0.00000000
49007 Carbon	Utah	0.00000000
48301 Loving	Texas	0.00000000
49009 Daggett	Utah	0.00000000
30011 Carter	Montana	0.00000000
30069 Petroleum	Montana	0.00000000
31009 Blaine	Nebraska	0.00000000
32009 Esmeralda	Nevada	0.00000000
49027 Millard	Utah	0.00000000
49029 Morgan	Utah	0.00000000
49031 Piute	Utah	0.00000000
49039 Sanpete	Utah	0.00000000

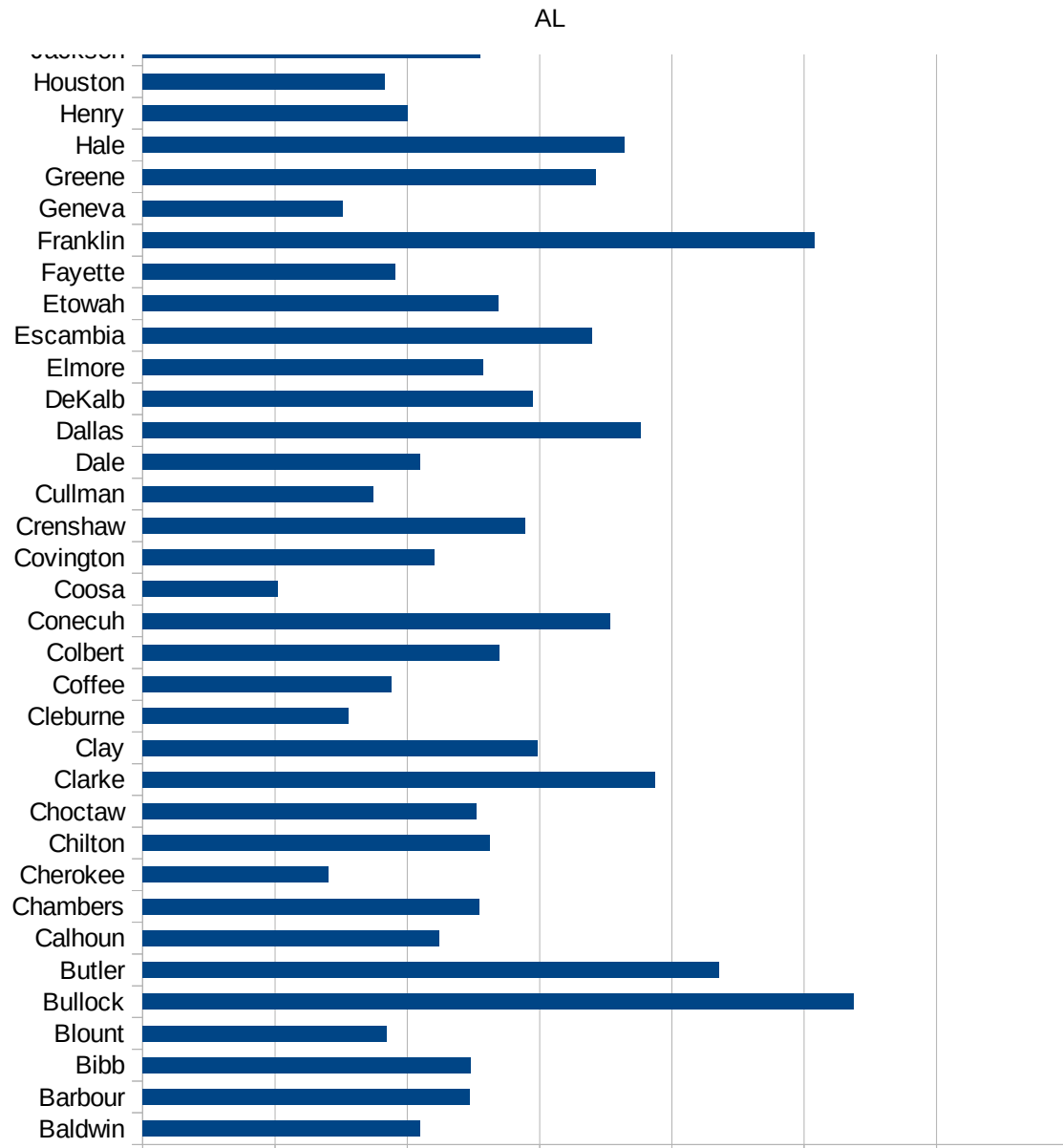
AL

FIPS	County	Current Inf. P/C
1001	Autauga	2476.574162335
1003	Baldwin	2095.660071002
1005	Barbour	2475.78473534
1007	Bibb	2477.678571429
1009	Blount	1841.286307054
1011	Bullock	5375.813769974
1013	Butler	4354.674796748
1015	Calhoun	2238.420679577
1017	Chambers	2543.507362784
1019	Cherokee	1402.120467117
1021	Chilton	2620.433492628
1023	Choctaw	2523.167977572
1025	Clarke	3875.418060201
1027	Clay	2983.050847458
1029	Cleburne	1554.680723294
1031	Coffee	1878.287002254
1033	Colbert	2695.299660348
1035	Conecuh	3535.065569765
1037	Coosa	1017.265515632
1039	Covington	2203.53647326
1041	Crenshaw	2886.284722222
1043	Cullman	1744.924618298
1045	Dale	2097.802108015
1047	Dallas	3761.419994779
1049	DeKalb	2948.798767248
1051	Elmore	2570.615604431
1053	Escambia	3393.381952759
1055	Etowah	2686.80305558
1057	Fayette	1910.789265502
1059	Franklin	5079.233491694
1061	Geneva	1512.502850194
1063	Greene	3425.239888255
1065	Hale	3639.820725248





1067 Henry	2004.764948573
1069 Houston	1825.786367716
1071 Jackson	2547.549095407
1073 Jefferson	2516.305172152
1075 Lamar	2036.983530771
1077 Lauderdale	1591.132951606
1079 Lawrence	1523.196892921
1081 Lee	2127.594683453
1083 Limestone	1770.748851041
1085 Lowndes	6045.71886906
1087 Macon	2218.124627149
1089 Madison	1793.904272357
1091 Marengo	3377.740480436
1093 Marion	2462.789369351
1095 Marshall	3638.577032328
1097 Mobile	2965.992116145
1099 Monroe	2069.587506527
1101 Montgomery	3506.331861288
1103 Morgan	2421.71821075
1105 Perry	5284.463894967
1107 Pickens	2733.473768683
1109 Pike	2546.643469914
1111 Randolph	2173.817381738
1113 Russell	2701.580104187
1115 St. Clair	1924.6814748
1117 Shelby	1996.226362612
1119 Sumter	3175.478685683
1121 Talladega	1632.259357619
1123 Tallapoosa	2323.628910784
1125 Tuscaloosa	2542.230902155
1127 Walker	3023.025851109
1129 Washington	3046.770057394
1131 Wilcox	4460.336877764
1133 Winston	2404.902789518



AL  
0 1000 2000 3000 4000 5000 6000 7000

AL

FIPS

29001  
29003  
29005  
29007  
29009  
29011  
29013  
29015  
29017  
29019  
29021  
29023  
29025  
29027  
29029  
29031  
29033  
29035  
29037

AL

29039  
29041  
29043  
29045  
29047  
29049  
29051  
29053  
29055  
29057  
29059  
29061  
29063  
29065  
29067  
29069  
29071  
29073  
29075  
29077  
29079  
29081  
29083  
29085  
29087  
29089  
29091  
29093  
29095  
29097  
29099  
29101

29103

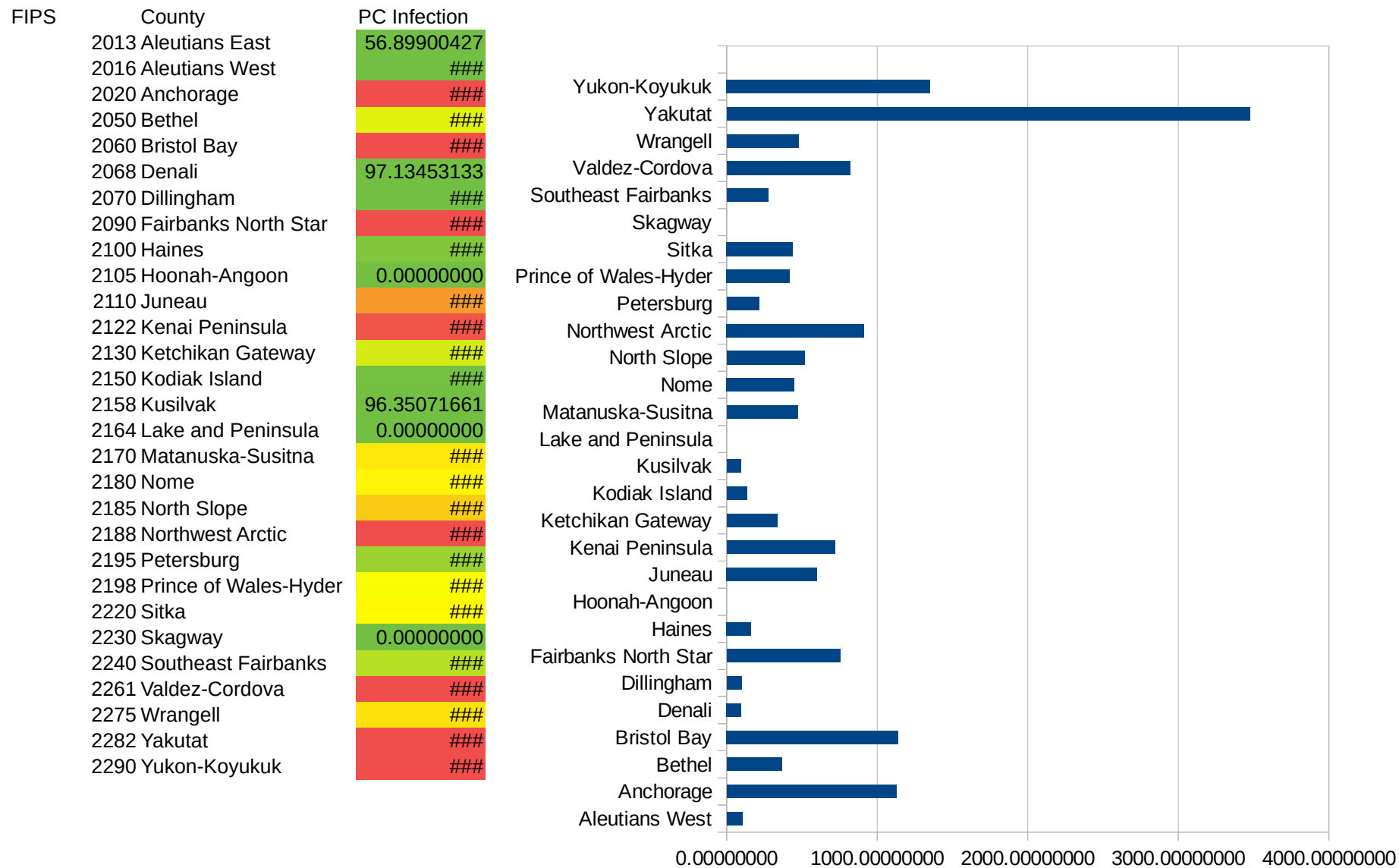
AL

29105  
29107  
29109  
29111  
29113  
29115  
29117  
29121  
29123  
29125  
29127  
29119  
29129  
29131  
29133  
29135  
29137  
29139  
29141  
29143  
29145  
29147  
29149  
29151  
29153  
29155  
29157  
29159  
29161  
29163  
29165  
29167  
29169  
29171

AL

29173  
29175  
29177  
29179  
29181  
29195  
29197  
29199  
29201  
29203  
29205  
29183  
29185  
29187  
29189  
29510  
29186  
29207  
29209  
29211  
29213  
29215  
  
29217  
29219  
29221  
29223  
29225  
29227  
29229

AK



AK



AK

FIPS

29001  
29003  
29005  
29007  
29009  
29011  
29013  
29015  
29017  
29019  
29021  
29023  
29025  
29027  
29029  
29031  
29033  
29035  
29037

AK

29039  
29041  
29043  
29045  
29047  
29049  
29051  
29053  
29055  
29057  
29059  
29061  
29063  
29065  
29067  
29069  
29071  
29073  
29075  
29077  
29079  
29081  
29083  
29085  
29087  
29089  
29091  
29093  
29095  
29097  
29099  
29101

29103

AK

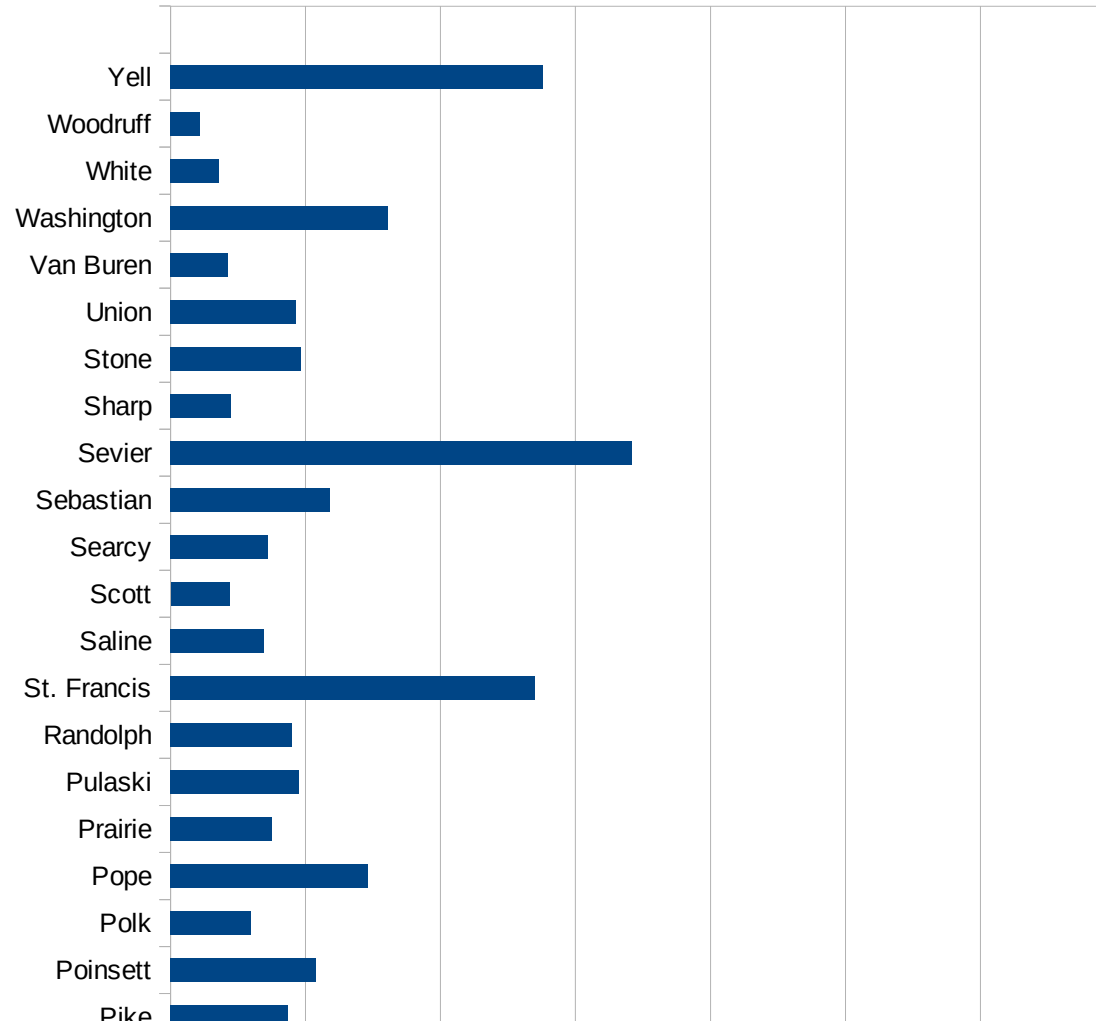
29105  
29107  
29109  
29111  
29113  
29115  
29117  
29121  
29123  
29125  
29127  
29119  
29129  
29131  
29133  
29135  
29137  
29139  
29141  
29143  
29145  
29147  
29149  
29151  
29153  
29155  
29157  
29159  
29161  
29163  
29165  
29167  
29169  
29171

AK

29173  
29175  
29177  
29179  
29181  
29195  
29197  
29199  
29201  
29203  
29205  
29183  
29185  
29187  
29189  
29510  
29186  
29207  
29209  
29211  
29213  
29215  
  
29217  
29219  
29221  
29223  
29225  
29227  
29229

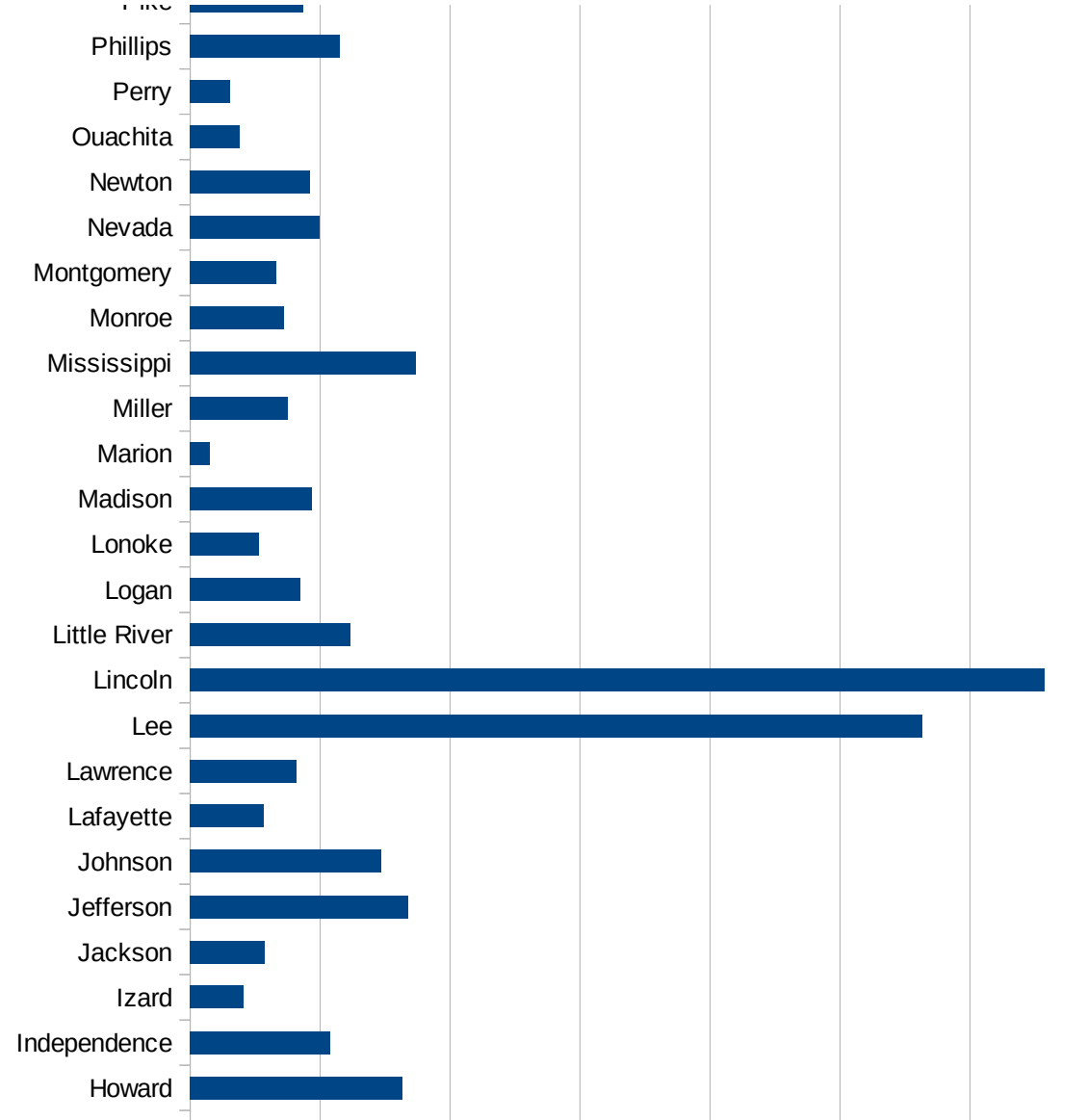
AR

FIPS	County	PC Infection
5001	Arkansas	1677.07805729
5003	Ashley	1945.52529183
5005	Baxter	358.00956294
5007	Benton	2065.97018429
5009	Boone	1088.58057631
5011	Bradley	2853.9965128
5013	Calhoun	454.803865833
5015	Carroll	1775.14792899
5017	Chicot	9283.38762215
5019	Clark	1192.14904129
5021	Clay	1407.69178959
5023	Cleburne	1069.49729621
5025	Cleveland	1771.01521576
5027	Columbia	1346.81565195
5029	Conway	1048.29831028
5031	Craighead	1915.10528934
5033	Crawford	1564.52070782
5035	Crittenden	3543.50254437
5037	Cross	1822.97913169
5039	Dallas	1879.69924812
5041	Desha	2197.70674079
5043	Drew	1740.50632911
5045	Faulkner	1434.22591863
5047	Franklin	1049.97192588
5049	Fulton	684.652375907
5051	Garland	1530.95185267
5053	Grant	1121.61864966
5055	Greene	1476.00661886
5057	Hempstead	1540.8674854
5059	Hot Spring	5180.8551675
5061	Howard	3260.62514054
5063	Independence	2157.75784277



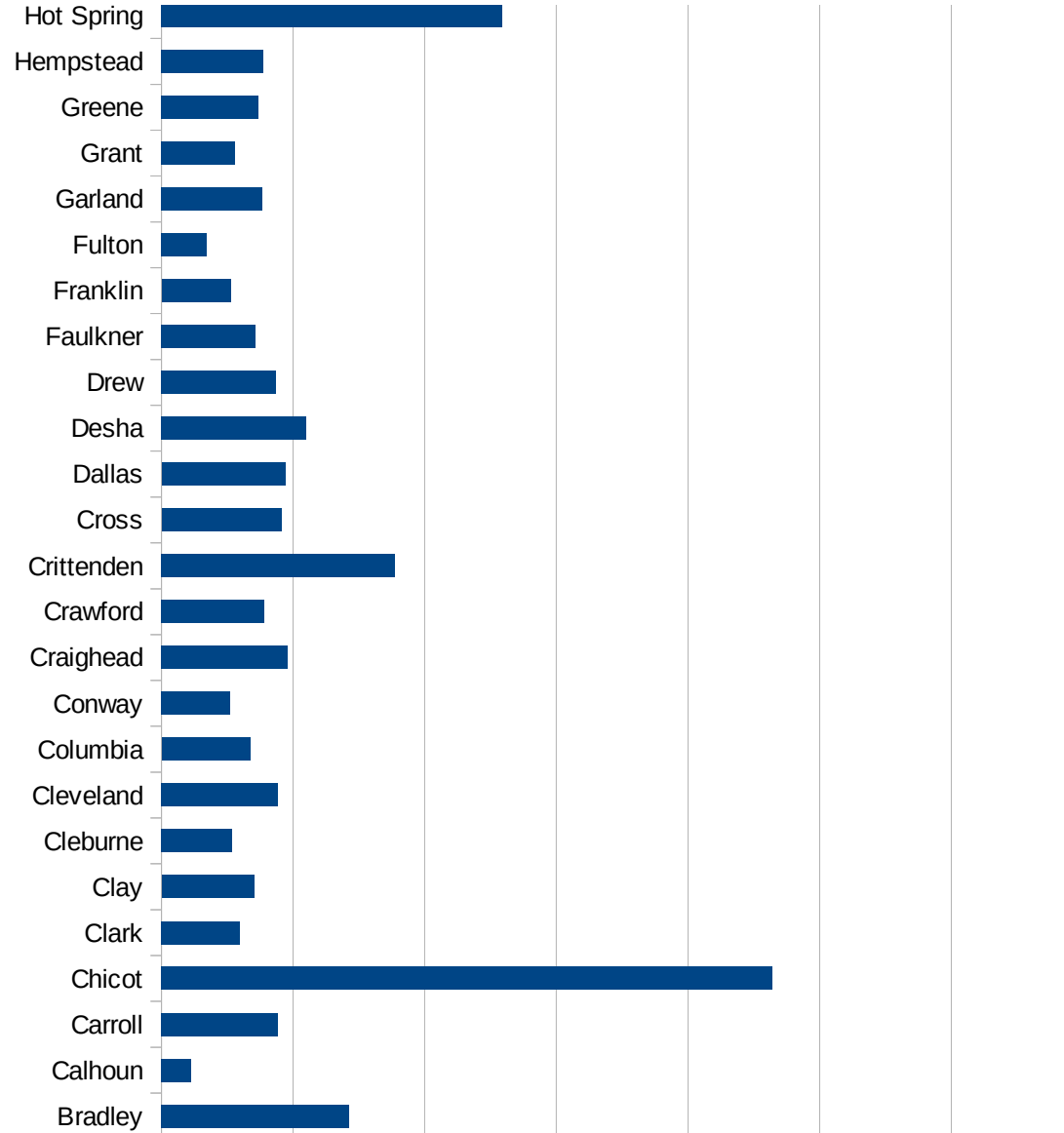
AR

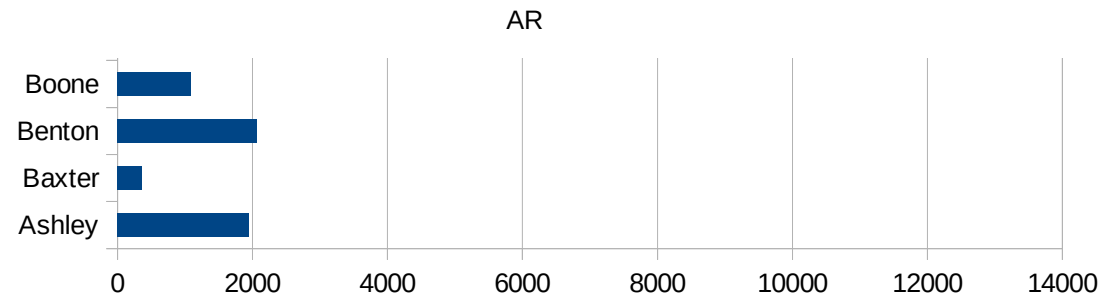
5065 IZARD	816.596777753
5067 JACKSON	1154.0063054
5069 JEFFERSON	3354.67011187
5071 JOHNSON	2935.45733303
5073 LAFAYETTE	1137.38401676
5075 LAWRENCE	1630.76548619
5077 LEE	11274.3461324
5079 LINCOLN	13143.5403123
5081 LITTLE RIVER	2466.33133214
5083 LOGAN	1697.5663615
5085 LONOKE	1053.53191143
5087 MADISON	1868.81863965
5089 MARION	304.987441694
5091 MILLER	1504.86327767
5093 MISSISSIPPI	3474.86602488
5095 MONROE	1449.27536232
5097 MONTGOMERY	1322.27700583
5099 NEVADA	1993.75450396
5101 NEWTON	1844.97117233
5103 OUACHITA	758.281792765
5105 PERRY	608.57805255
5107 PHILLIPS	2301.84702424
5109 PIKE	1742.71526281
5111 POINSETT	2156.50287812
5113 POLK	1187.09162552
5115 POPE	2923.4375
5117 PRAIRIE	1498.63760218
5119 PULASKI	1910.20678415
5121 RANDOLPH	1794.07176287
5123 ST. FRANCIS	5393.29376155
5125 SALINE	1389.38074962
5127 SCOTT	872.177536583
5129 SEARCY	1445.0867052
5131 SEBASTIAN	2364.7194195



AR

5133 Sevier	6844.03990898
5135 Sharp	892.548658298
5137 Stone	1934.65521394
5139 Union	1852.98778306
5141 Van Buren	849.24411251
5143 Washington	3223.73723946
5145 White	724.020983906
5147 Woodruff	431.432973806
5149 Yell	5521.24448572







AR

FIPS

29001  
29003  
29005  
29007  
29009  
29011  
29013  
29015  
29017  
29019  
29021  
29023  
29025  
29027  
29029  
29031  
29033  
29035

AR

29037  
29039  
29041  
29043  
29045  
29047  
29049  
29051  
29053  
29055  
29057  
29059  
29061  
29063  
29065  
29067  
29069  
29071  
29073  
29075  
29077  
29079  
29081  
29083  
29085  
29087  
29089  
29091  
29093  
29095  
29097  
29099  
29101

AR

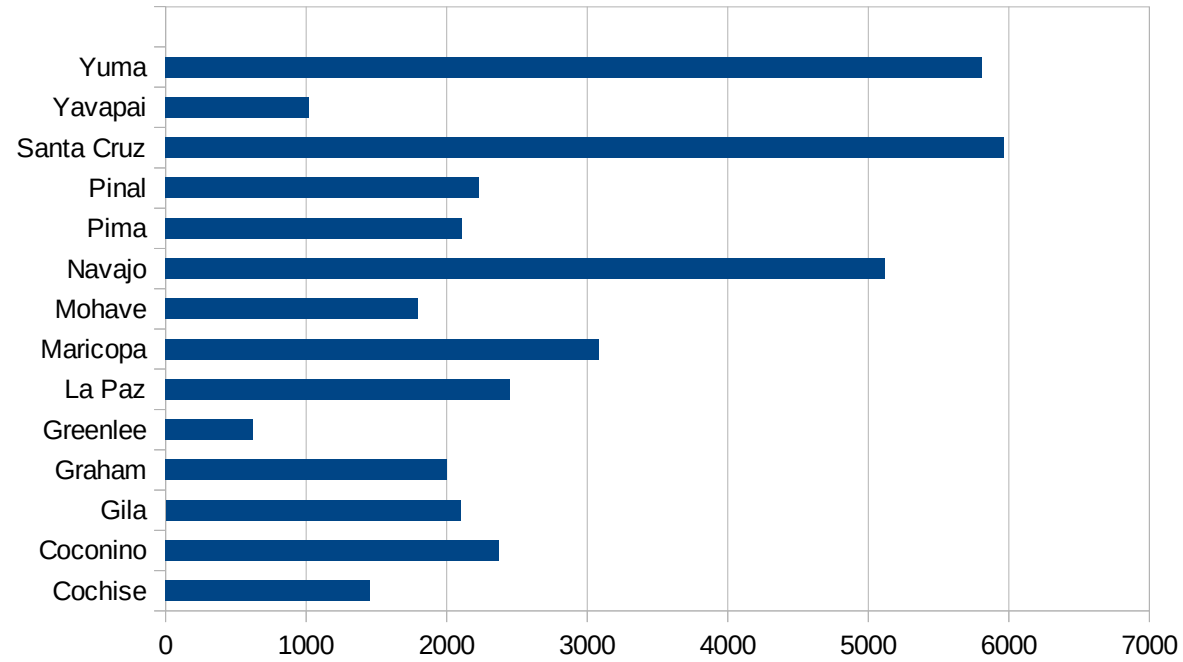
29103  
29105  
29107  
29109  
29111  
29113  
29115  
29117  
29121  
29123  
29125  
29127  
29119  
29129  
29131  
29133  
29135  
29137  
29139  
29141  
29143  
29145  
29147  
29149  
29151  
29153  
29155  
29157  
29159  
29161  
29163  
29165  
29167  
29169

AR

29171  
29173  
29175  
29177  
29179  
29181  
29195  
29197  
29199  
29201  
29203  
29205  
29183  
29185  
29187  
29189  
29510  
29186  
29207  
29209  
29211  
29213  
29215  
  
29217  
29219  
29221  
29223  
29225  
29227  
29229

AZ

FIPS	County	PC Infection
4001	Apache	4691.024534
4003	Cochise	1452.236334
4005	Coconino	2373.052207
4007	Gila	2098.758559
4009	Graham	2004.097499
4011	Greenlee	622.1659812
4012	La Paz	2450.469239
4013	Maricopa	3082.50794
4015	Mohave	1794.798377
4017	Navajo	5118.384716
4019	Pima	2106.492999
4021	Pinal	2228.618458
4023	Santa Cruz	5966.330545
4025	Yavapai	1019.42731
4027	Yuma	5810.171217



AZ

FIPS

29001  
29003  
29005  
29007  
29009  
29011  
29013  
29015  
29017  
29019  
29021  
29023  
29025  
29027  
29029  
29031  
29033  
29035  
29037

AZ

29039  
29041  
29043  
29045  
29047  
29049  
29051  
29053  
29055  
29057  
29059  
29061  
29063  
29065  
29067  
29069  
29071  
29073  
29075  
29077  
29079  
29081  
29083  
29085  
29087  
29089  
29091  
29093  
29095  
29097  
29099  
29101

29103

AZ

29105  
29107  
29109  
29111  
29113  
29115  
29117  
29121  
29123  
29125  
29127  
29119  
29129  
29131  
29133  
29135  
29137  
29139  
29141  
29143  
29145  
29147  
29149  
29151  
29153  
29155  
29157  
29159  
29161  
29163  
29165  
29167  
29169  
29171

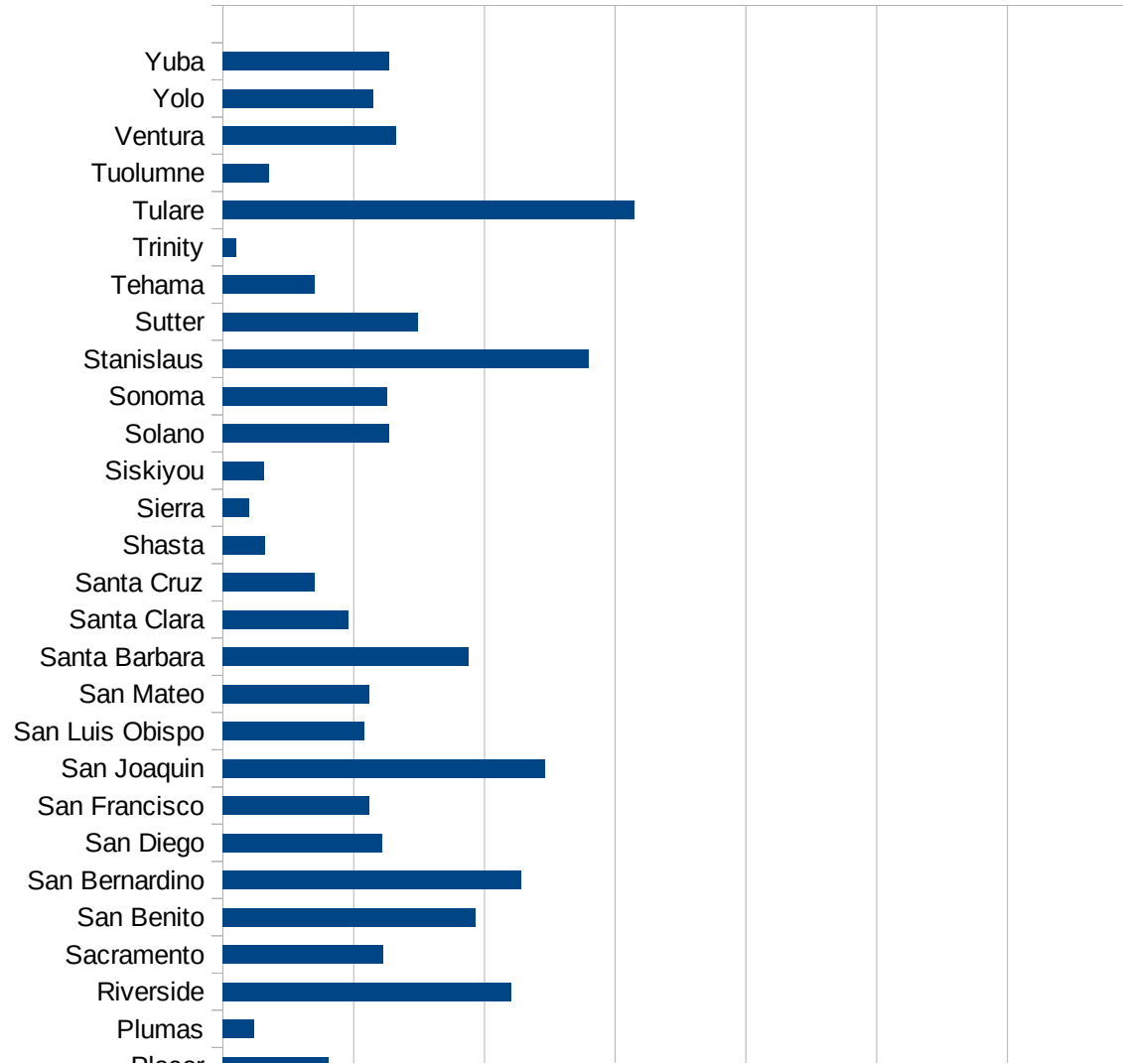


AZ

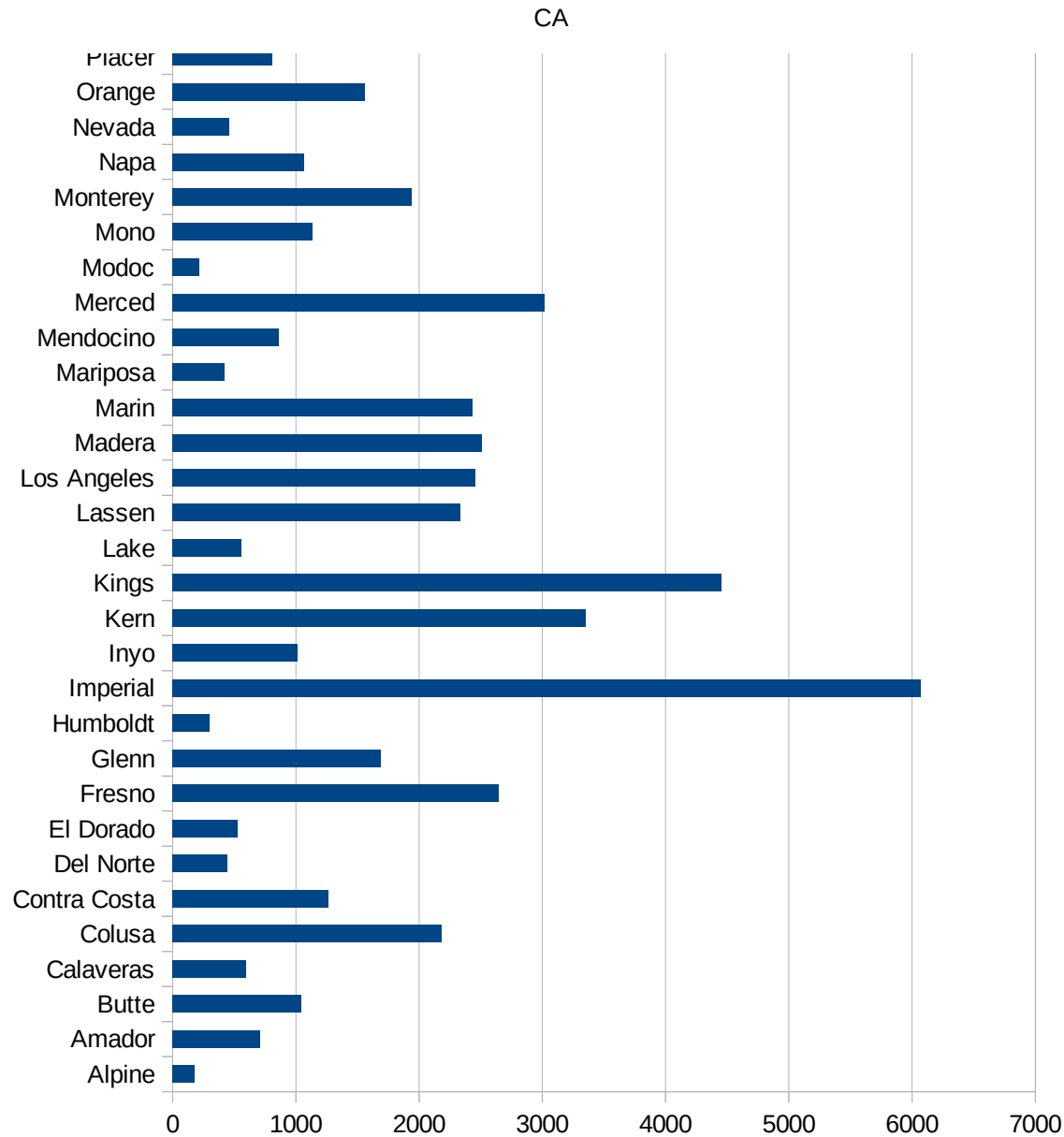
29173  
29175  
29177  
29179  
29181  
29195  
29197  
29199  
29201  
29203  
29205  
29183  
29185  
29187  
29189  
29510  
29186  
29207  
29209  
29211  
29213  
29215  
  
29217  
29219  
29221  
29223  
29225  
29227  
29229

CA

FIPS	County	PC Infection
6001	Alameda	1147.800544
6003	Alpine	181.6530427
6005	Amador	710.9666607
6007	Butte	1040.405438
6009	Calaveras	598.6579536
6011	Colusa	2182.457114
6013	Contra Costa	1262.981269
6015	Del Norte	442.0008624
6017	El Dorado	528.1154617
6019	Fresno	2647.32502
6021	Glenn	1690.020323
6023	Humboldt	299.9127393
6025	Imperial	6072.255496
6027	Inyo	1017.401457
6029	Kern	3349.82225
6031	Kings	4450.801369
6033	Lake	557.6092697
6035	Lassen	2337.510551
6037	Los Angeles	2457.409902
6039	Madera	2507.103354
6041	Marin	2430.04475
6043	Mariposa	423.5590407
6045	Mendocino	860.6716435
6047	Merced	3019.671356
6049	Modoc	216.4748775
6051	Mono	1136.842105
6053	Monterey	1937.354509
6055	Napa	1064.432601
6057	Nevada	462.4057134
6059	Orange	1560.969853
6061	Placer	809.3623537
6063	Plumas	239.3107849
6065	Riverside	2202.86948



6067 Sacramento	1230.065381
6069 San Benito	1930.54585
6071 San Bernardino	2282.092998
6073 San Diego	1215.84129
6075 San Francisco	1122.488835
6077 San Joaquin	2465.522281
6079 San Luis Obispo	1085.525158
6081 San Mateo	1119.752581
6083 Santa Barbara	1882.081039
6085 Santa Clara	960.5330388
6087 Santa Cruz	704.08926
6089 Shasta	322.7060653
6091 Sierra	200.8704386
6093 Siskiyou	313.3290641
6095 Solano	1269.787958
6097 Sonoma	1260.746247
6099 Stanislaus	2797.668307
6101 Sutter	1492.660655
6103 Tehama	699.355404
6105 Trinity	103.7096131
6107 Tulare	3150.51056
6109 Tuolumne	355.7087589
6111 Ventura	1322.495467
6113 Yolo	1152.861965
6115 Yuba	1273.689471



CA

CA

FIPS

29001  
29003  
29005  
29007  
29009  
29011  
29013  
29015  
29017  
29019  
29021  
29023  
29025  
29027  
29029  
29031  
29033  
29035  
29037

CA

29039  
29041  
29043  
29045  
29047  
29049  
29051  
29053  
29055  
29057  
29059  
29061  
29063  
29065  
29067  
29069  
29071  
29073  
29075  
29077  
29079  
29081  
29083  
29085  
29087  
29089  
29091  
29093  
29095  
29097  
29099  
29101

29103

CA

29105  
29107  
29109  
29111  
29113  
29115  
29117  
29121  
29123  
29125  
29127  
29119  
29129  
29131  
29133  
29135  
29137  
29139  
29141  
29143  
29145  
29147  
29149  
29151  
29153  
29155  
29157  
29159  
29161  
29163  
29165  
29167  
29169  
29171

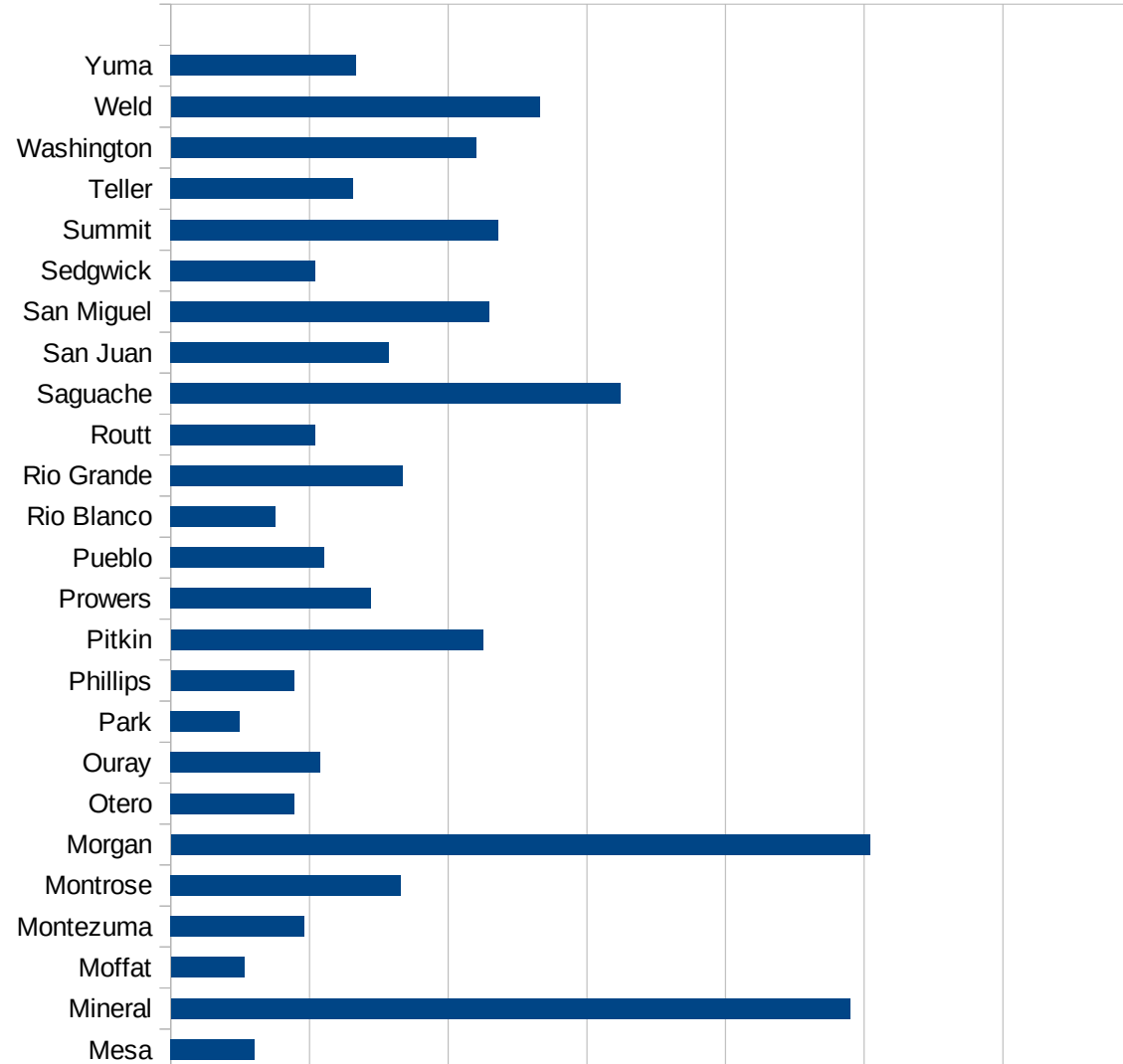
CA

29173  
29175  
29177  
29179  
29181  
29195  
29197  
29199  
29201  
29203  
29205  
29183  
29185  
29187  
29189  
29510  
29186  
29207  
29209  
29211  
29213  
29215  
  
29217  
29219  
29221  
29223  
29225  
29227  
29229



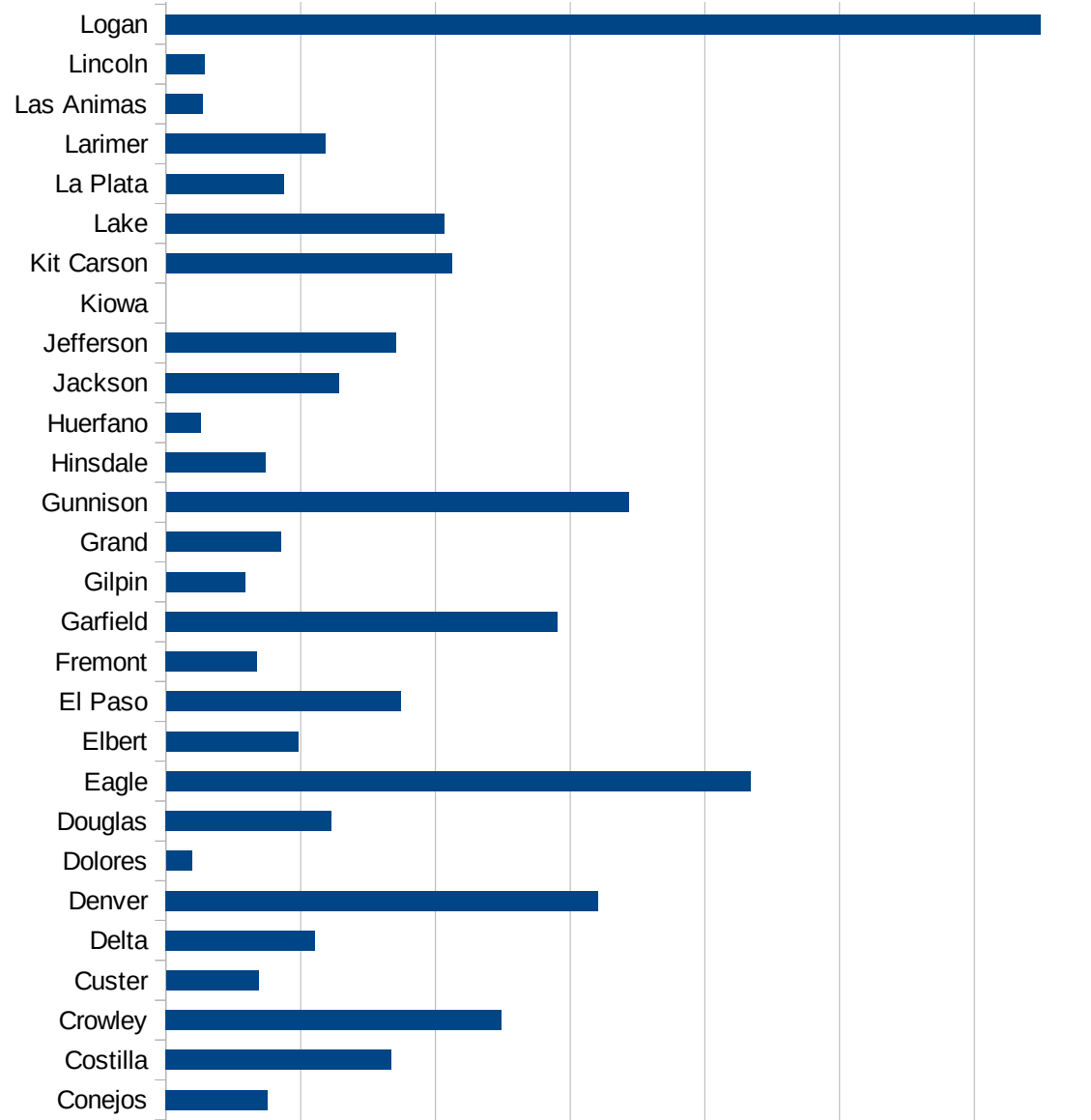
CO

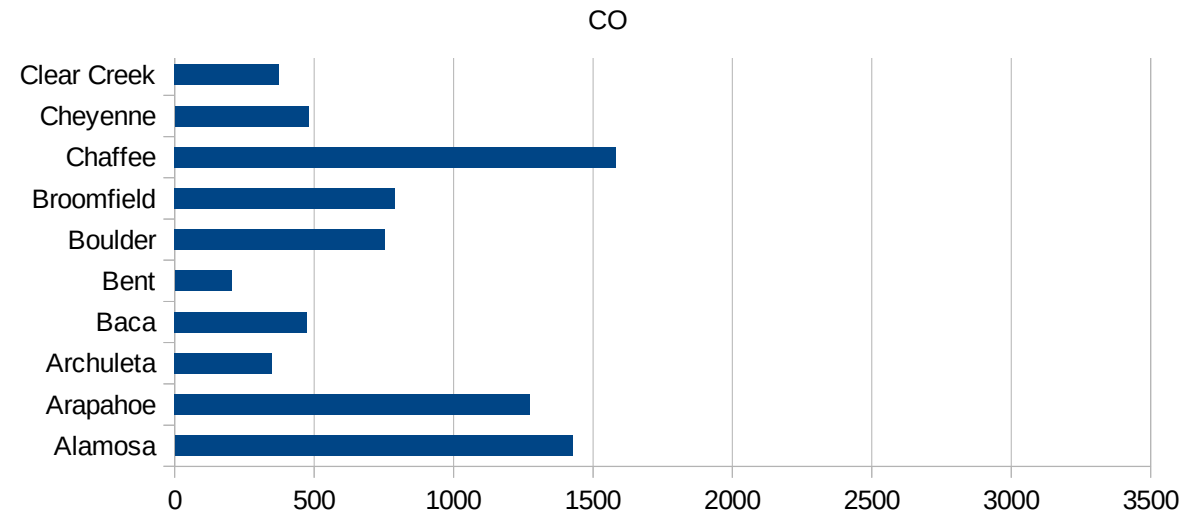
FIPS	County	PC Infection
8001	Adams	1521.8767338
8003	Alamosa	1426.6019301
8005	Arapahoe	1274.3871072
8007	Archuleta	348.71049764
8009	Baca	474.19804742
8011	Bent	204.01224073
8013	Boulder	754.11404633
8014	Broomfield	791.14152482
8015	Chaffee	1582.8631348
8017	Cheyenne	479.74413646
8019	Clear Creek	374.80478917
8021	Conejos	378.04878049
8023	Costilla	835.94566353
8025	Crowley	1246.1590987
8027	Custer	343.15704481
8029	Delta	552.45048945
8031	Denver	1605.0423452
8033	Dolores	96.432015429
8035	Douglas	615.27061405
8037	Eagle	2169.3670103
8039	Elbert	490.83022601
8041	El Paso	870.62376726
8043	Fremont	337.35240832
8045	Garfield	1452.233562
8047	Gilpin	294.06959647
8049	Grand	425.12077295
8051	Gunnison	1716.3400209
8053	Hinsdale	369.91368681
8055	Huerfano	130.64305414
8057	Jackson	643.31665475
8059	Jefferson	854.48431923
8061	Kiowa	0
8063	Kit Carson	1061.0079576



CO

8065 Lake	1035.2760736
8067 La Plata	436.8673415
8069 Larimer	592.26630301
8071 Las Animas	137.90250293
8073 Lincoln	142.60249554
8075 Logan	3246.9342252
8077 Mesa	303.51093618
8079 Mineral	2448.4536082
8081 Moffat	265.39278132
8083 Montezuma	481.68820246
8085 Montrose	829.10882646
8087 Morgan	2521.1849569
8089 Otero	444.87847222
8091 Ouray	537.96813573
8093 Park	247.89825393
8095 Phillips	443.30377975
8097 Pitkin	1125.3481894
8099 Prowers	723.44623479
8101 Pueblo	553.93394576
8103 Rio Blanco	378.78787879
8105 Rio Grande	835.55555556
8107 Routt	520.73213384
8109 Saguache	1622.0955721
8111 San Juan	787.4015748
8113 San Miguel	1147.6010255
8115 Sedgwick	521.05948762
8117 Summit	1180.3786242
8119 Teller	657.81605071
8121 Washington	1100.0203707
8123 Weld	1329.2820668
8125 Yuma	668.66267465





CO

FIPS

29001  
29003  
29005  
29007  
29009  
29011  
29013  
29015  
29017  
29019  
29021  
29023  
29025  
29027  
29029  
29031  
29033  
29035  
29037

CO

29039  
29041  
29043  
29045  
29047  
29049  
29051  
29053  
29055  
29057  
29059  
29061  
29063  
29065  
29067  
29069  
29071  
29073  
29075  
29077  
29079  
29081  
29083  
29085  
29087  
29089  
29091  
29093  
29095  
29097  
29099  
29101

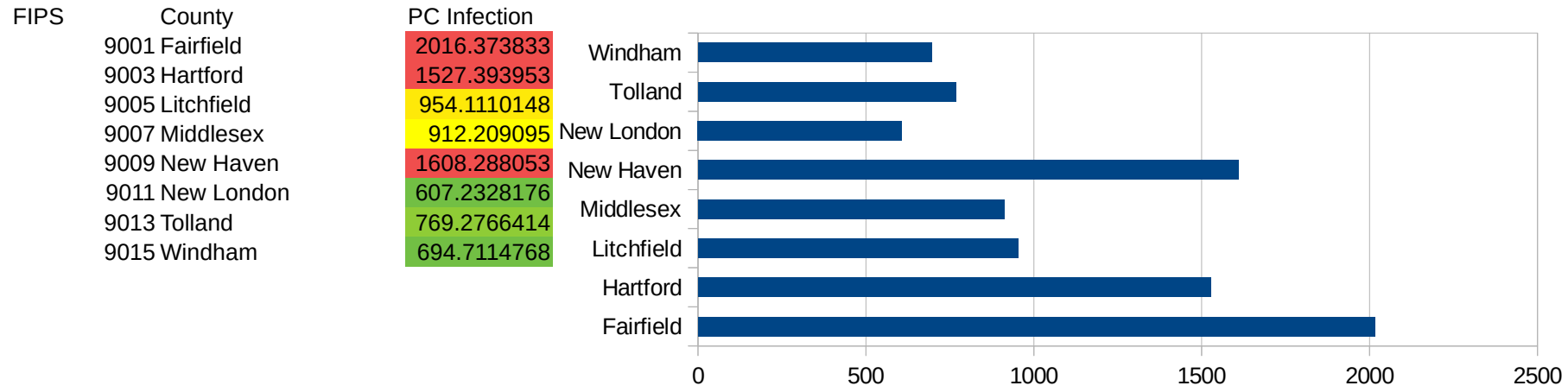
29103

29105  
29107  
29109  
29111  
29113  
29115  
29117  
29121  
29123  
29125  
29127  
29119  
29129  
29131  
29133  
29135  
29137  
29139  
29141  
29143  
29145  
29147  
29149  
29151  
29153  
29155  
29157  
29159  
29161  
29163  
29165  
29167  
29169  
29171

CO

29173  
29175  
29177  
29179  
29181  
29195  
29197  
29199  
29201  
29203  
29205  
29183  
29185  
29187  
29189  
29510  
29186  
29207  
29209  
29211  
29213  
29215  
  
29217  
29219  
29221  
29223  
29225  
29227  
29229

CT





CT

FIPS

29001  
29003  
29005  
29007  
29009  
29011  
29013  
29015  
29017  
29019  
29021  
29023  
29025  
29027  
29029  
29031  
29033  
29035  
29037

CT

29039  
29041  
29043  
29045  
29047  
29049  
29051  
29053  
29055  
29057  
29059  
29061  
29063  
29065  
29067  
29069  
29071  
29073  
29075  
29077  
29079  
29081  
29083  
29085  
29087  
29089  
29091  
29093  
29095  
29097  
29099  
29101

29103

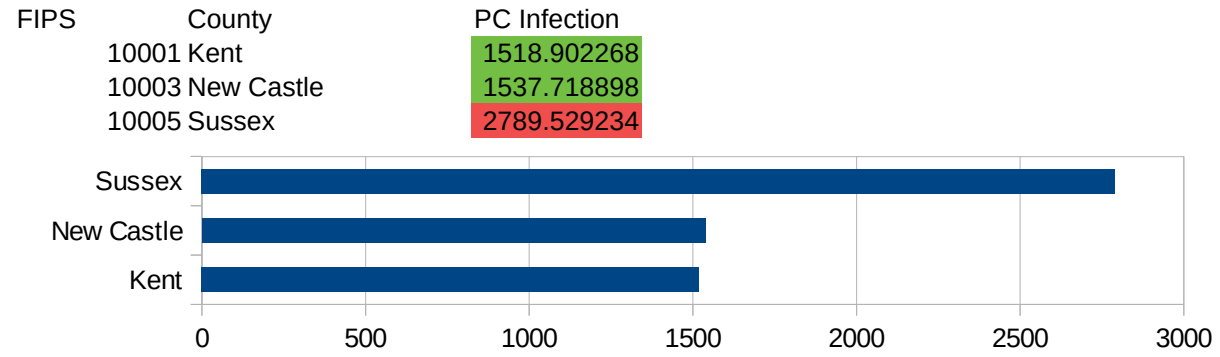
CT

29105  
29107  
29109  
29111  
29113  
29115  
29117  
29121  
29123  
29125  
29127  
29119  
29129  
29131  
29133  
29135  
29137  
29139  
29141  
29143  
29145  
29147  
29149  
29151  
29153  
29155  
29157  
29159  
29161  
29163  
29165  
29167  
29169  
29171

CT

29173  
29175  
29177  
29179  
29181  
29195  
29197  
29199  
29201  
29203  
29205  
29183  
29185  
29187  
29189  
29510  
29186  
29207  
29209  
29211  
29213  
29215  
  
29217  
29219  
29221  
29223  
29225  
29227  
29229

DE



DE

FIPS

29001  
29003  
29005  
29007  
29009  
29011  
29013  
29015  
29017  
29019  
29021  
29023  
29025  
29027  
29029  
29031  
29033  
29035  
29037

DE

29039  
29041  
29043  
29045  
29047  
29049  
29051  
29053  
29055  
29057  
29059  
29061  
29063  
29065  
29067  
29069  
29071  
29073  
29075  
29077  
29079  
29081  
29083  
29085  
29087  
29089  
29091  
29093  
29095  
29097  
29099  
29101

29103

DE

29105  
29107  
29109  
29111  
29113  
29115  
29117  
29121  
29123  
29125  
29127  
29119  
29129  
29131  
29133  
29135  
29137  
29139  
29141  
29143  
29145  
29147  
29149  
29151  
29153  
29155  
29157  
29159  
29161  
29163  
29165  
29167  
29169  
29171



DE

29173  
29175  
29177  
29179  
29181  
29195  
29197  
29199  
29201  
29203  
29205  
29183  
29185  
29187  
29189  
29510  
29186  
29207  
29209  
29211  
29213  
29215  
  
29217  
29219  
29221  
29223  
29225  
29227  
29229

DC

FIPS	County	PC Infection
11001	District of Columbia	2032.728075

DC

FIPS

29001  
29003  
29005  
29007  
29009  
29011  
29013  
29015  
29017  
29019  
29021  
29023  
29025  
29027  
29029  
29031  
29033  
29035  
29037

DC

29039  
29041  
29043  
29045  
29047  
29049  
29051  
29053  
29055  
29057  
29059  
29061  
29063  
29065  
29067  
29069  
29071  
29073  
29075  
29077  
29079  
29081  
29083  
29085  
29087  
29089  
29091  
29093  
29095  
29097  
29099  
29101

29103

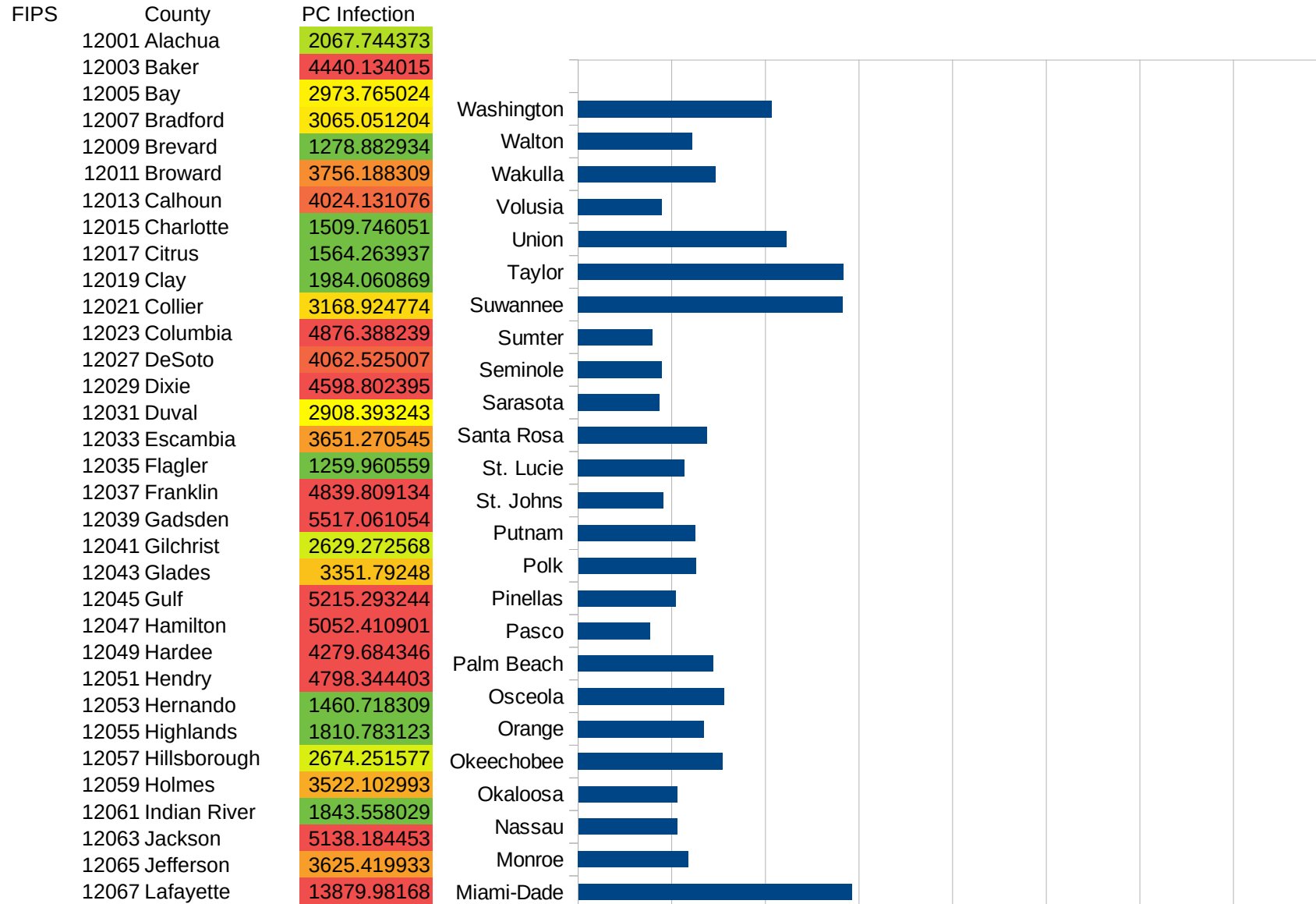
DC

29105  
29107  
29109  
29111  
29113  
29115  
29117  
29121  
29123  
29125  
29127  
29119  
29129  
29131  
29133  
29135  
29137  
29139  
29141  
29143  
29145  
29147  
29149  
29151  
29153  
29155  
29157  
29159  
29161  
29163  
29165  
29167  
29169  
29171

DC

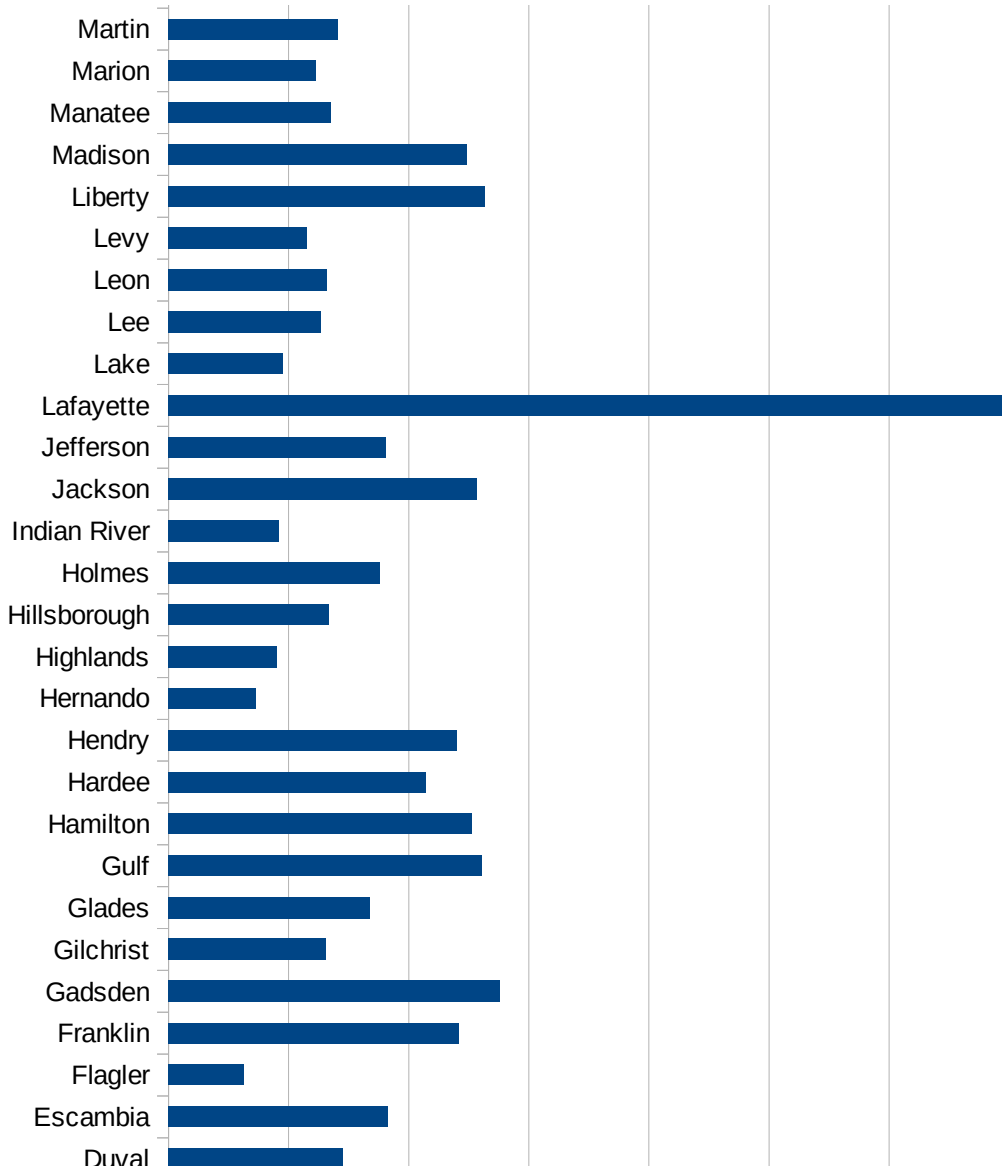
29173  
29175  
29177  
29179  
29181  
29195  
29197  
29199  
29201  
29203  
29205  
29183  
29185  
29187  
29189  
29510  
29186  
29207  
29209  
29211  
29213  
29215  
  
29217  
29219  
29221  
29223  
29225  
29227  
29229

FL



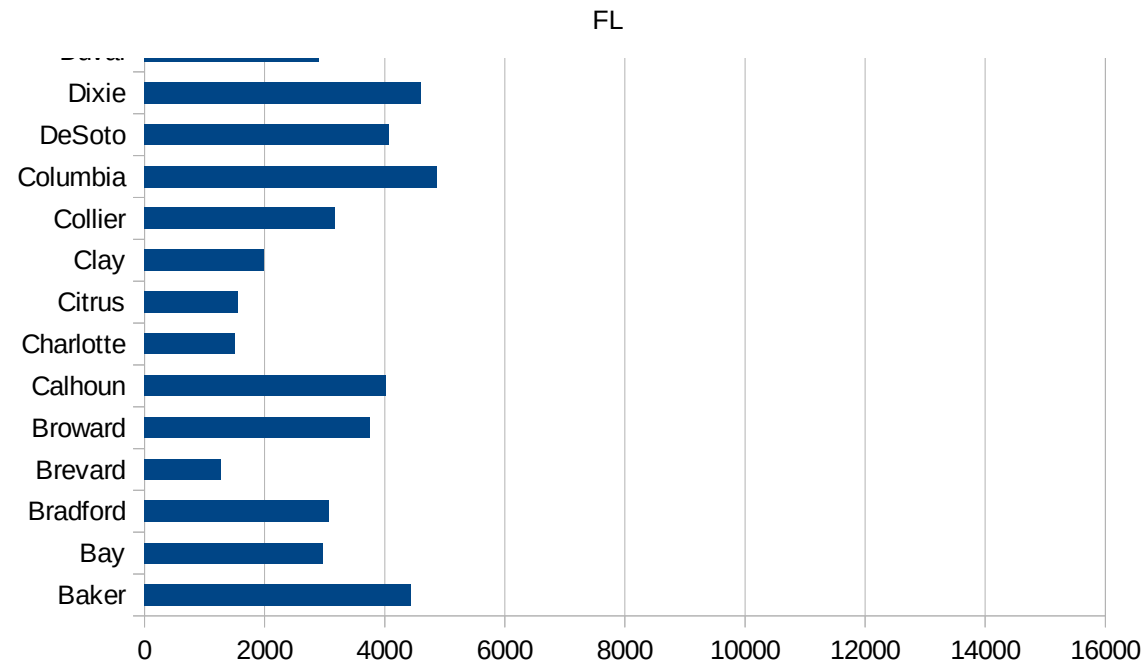
FL

12069 Lake	1903.813518
12071 Lee	2535.614423
12073 Leon	2634.170023
12075 Levy	2308.069659
12077 Liberty	5273.737732
12079 Madison	4975.983593
12081 Manatee	2698.712185
12083 Marion	2460.990563
12085 Martin	2826.389579
12086 Miami-Dade	5843.138405
12087 Monroe	2351.153585
12089 Nassau	2115.761022
12091 Okaloosa	2114.160825
12093 Okeechobee	3088.812384
12095 Orange	2685.266669
12097 Osceola	3129.704612
12099 Palm Beach	2898.298115
12101 Pasco	1541.055909
12103 Pinellas	2094.270363
12105 Polk	2513.951094
12107 Putnam	2502.595634
12109 St. Johns	1822.536685
12111 St. Lucie	2275.728059
12113 Santa Rosa	2752.175925
12115 Sarasota	1736.509826
12117 Seminole	1787.180013
12119 Sumter	1585.970145
12121 Suwannee	5659.523432
12123 Taylor	5669.888545
12125 Union	4444.444444
12127 Volusia	1784.716312
12129 Wakulla	2938.911309
12131 Walton	2439.229422
12133 Washington	4143.890675



This work is licensed under the Creative Commons Attribution-NoDerivatives 4.0 International License. To view a copy of this license, visit <http://creativecommons.org/licenses/by-nd/4.0/>.





FL

FIPS

29001  
29003  
29005  
29007  
29009  
29011  
29013  
29015  
29017  
29019  
29021  
29023  
29025  
29027  
29029  
29031  
29033  
29035  
29037

FL

29039  
29041  
29043  
29045  
29047  
29049  
29051  
29053  
29055  
29057  
29059  
29061  
29063  
29065  
29067  
29069  
29071  
29073  
29075  
29077  
29079  
29081  
29083  
29085  
29087  
29089  
29091  
29093  
29095  
29097  
29099  
29101

29103

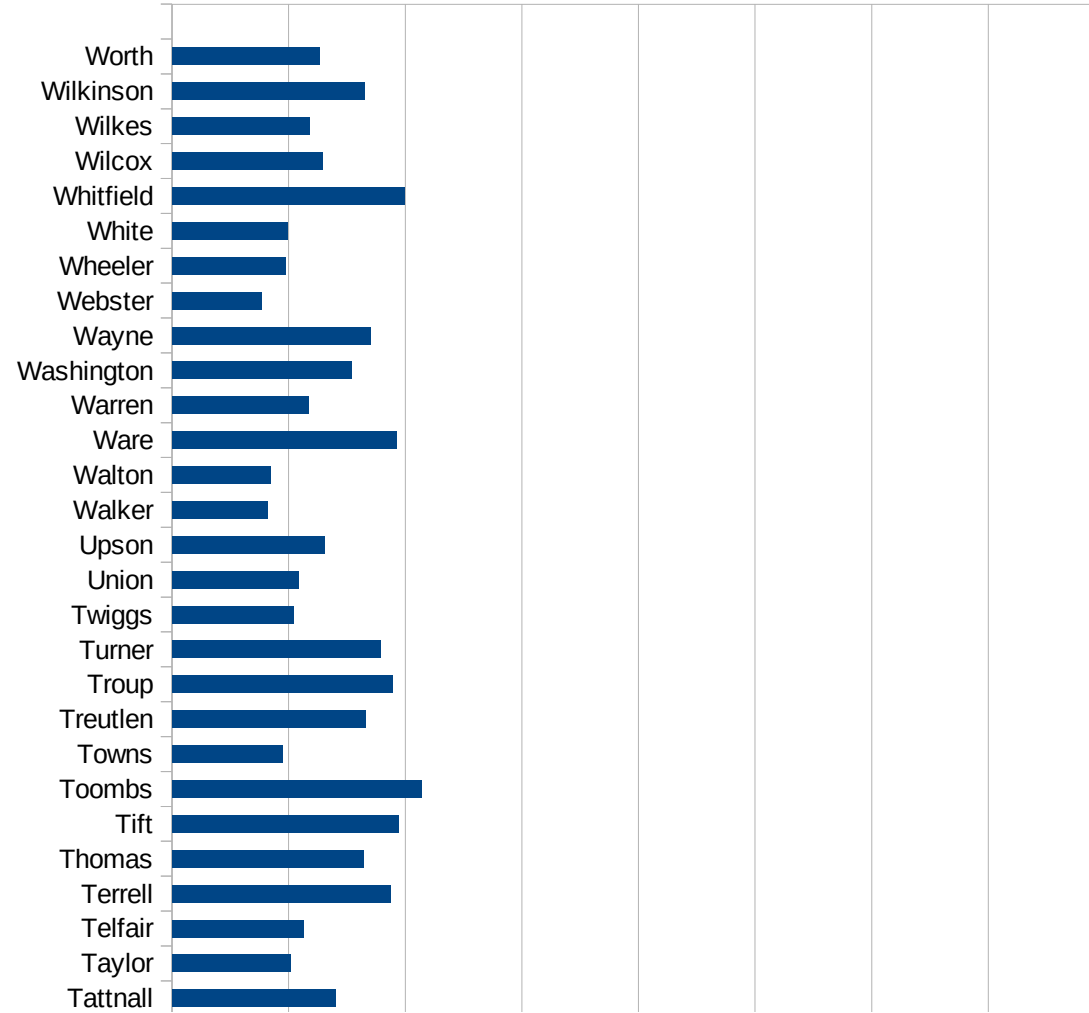
FL

29105  
29107  
29109  
29111  
29113  
29115  
29117  
29121  
29123  
29125  
29127  
29119  
29129  
29131  
29133  
29135  
29137  
29139  
29141  
29143  
29145  
29147  
29149  
29151  
29153  
29155  
29157  
29159  
29161  
29163  
29165  
29167  
29169  
29171

FL

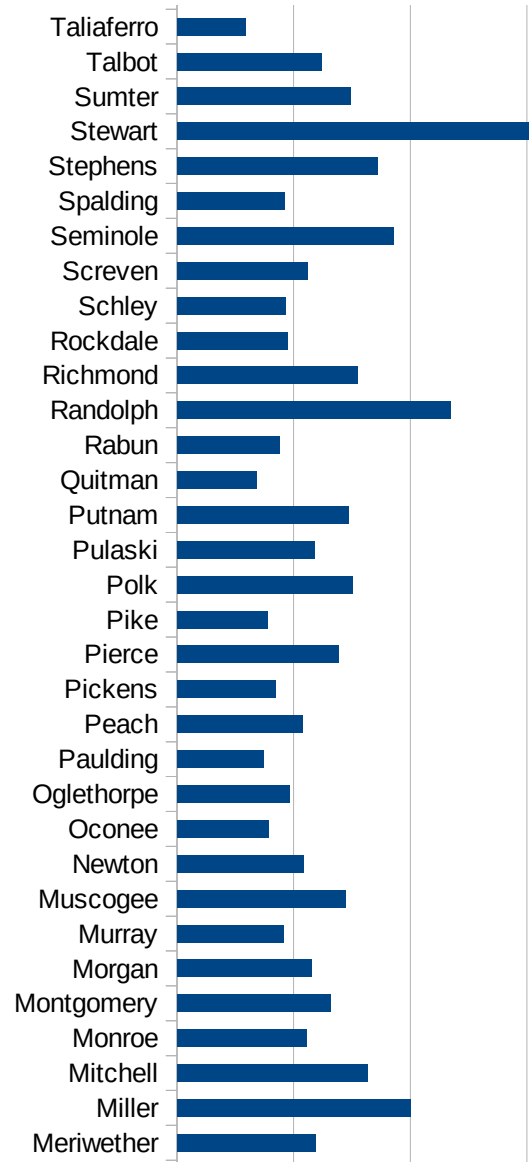
29173  
29175  
29177  
29179  
29181  
29195  
29197  
29199  
29201  
29203  
29205  
29183  
29185  
29187  
29189  
29510  
29186  
29207  
29209  
29211  
29213  
29215  
  
29217  
29219  
29221  
29223  
29225  
29227  
29229

FIPS	County	PC Infection
13001	Appling	5030.528989
13003	Atkinson	5013.860431
13005	Bacon	4801.072865
13007	Baker	2328.589909
13009	Baldwin	4009.10247
13011	Banks	2132.926059
13013	Barrow	2333.898452
13015	Bartow	2403.014811
13017	Ben Hill	3967.355692
13019	Berrien	2134.843133
13021	Bibb	3610.176688
13023	Bleckley	3100.171366
13025	Brantley	1677.514949
13027	Brooks	3126.410108
13029	Bryan	2382.639272
13031	Bulloch	3111.415856
13033	Burke	3090.57664
13035	Butts	2393.254247
13037	Calhoun	3605.163728
13039	Camden	2039.97988
13043	Candler	3488.372093
13045	Carroll	2060.598877
13047	Catoosa	1392.761792
13049	Charlton	4518.815546
13051	Chatham	2554.67764
13053	Chattahoochee	13440.65893
13055	Chattooga	2565.550625
13057	Cherokee	2046.043856
13059	Clarke	2945.103275
13061	Clay	3948.735712
13063	Clayton	2300.985791
13065	Clinch	4663.056558
13067	Cobb	2343.086284



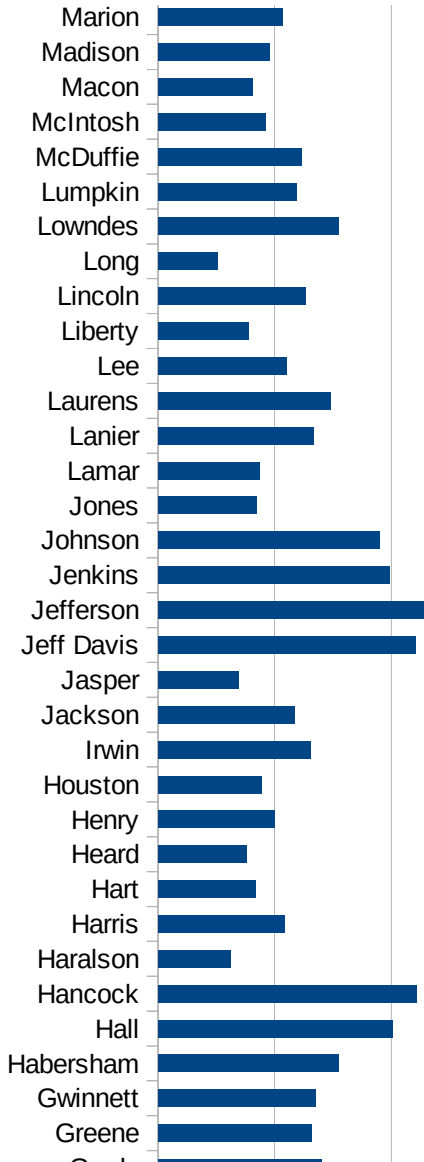
GA

13069 Coffee	4318.566821
13071 Colquitt	3972.188103
13073 Columbia	2138.167489
13075 Cook	3041.603543
13077 Coweta	1602.177371
13079 Crawford	1290.79396
13081 Crisp	2190.168577
13083 Dade	1349.68569
13085 Dawson	2894.390623
13087 Decatur	3815.616181
13089 DeKalb	2258.782539
13091 Dodge	1675.92369
13093 Dooly	2159.638115
13095 Dougherty	3310.938921
13097 Douglas	2236.274436
13099 Early	4206.109105
13101 Echols	5950
13103 Effingham	1886.15533
13105 Elbert	2703.974895
13107 Emanuel	3670.617371
13109 Evans	3572.427945
13111 Fannin	1921.89185
13113 Fayette	1434.87956
13115 Floyd	2553.943243
13117 Forsyth	1417.087891
13119 Franklin	2623.463493
13121 Fulton	2440.78262
13123 Gilmer	2501.94704
13125 Glascock	1168.614357
13127 Glynn	3747.990472
13129 Gordon	2770.217561
13131 Grady	2808.307742
13133 Greene	2638.716239
13135 Gwinnett	2706.134314



GA

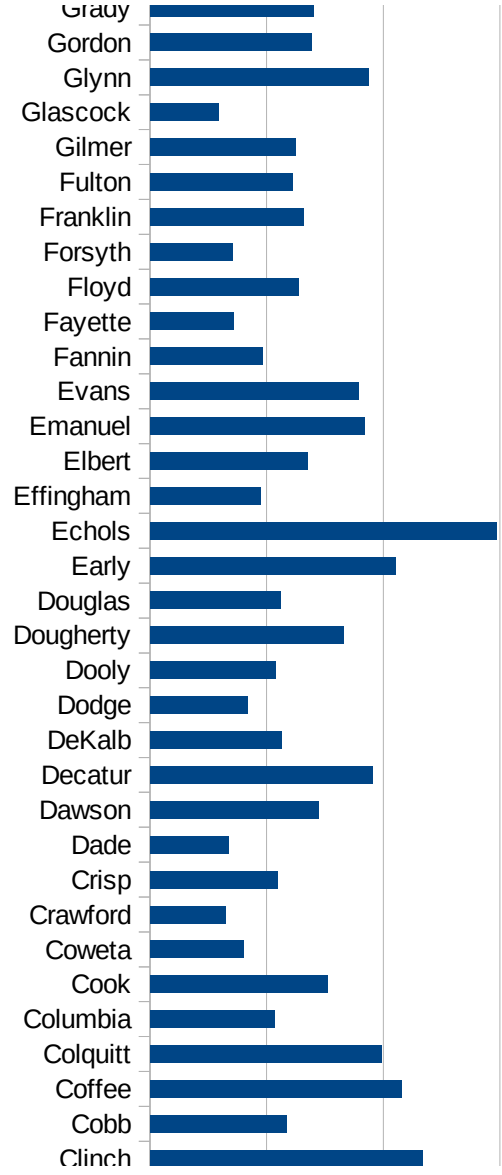
13137 Habersham	3088.922182
13139 Hall	4028.236737
13141 Hancock	4432.199329
13143 Haralson	1235.905597
13145 Harris	2166.787527
13147 Hart	1670.562091
13149 Heard	1515.279064
13151 Henry	1990.704543
13153 Houston	1780.419248
13155 Irwin	2606.937646
13157 Jackson	2345.857829
13159 Jasper	1381.766382
13161 Jeff Davis	4411.471156
13163 Jefferson	4588.464031
13165 Jenkins	3973.281124
13167 Johnson	3800.988875
13169 Jones	1698.350573
13171 Lamar	1747.368421
13173 Lanier	2669.245648
13175 Laurens	2954.041204
13177 Lee	2197.285311
13179 Liberty	1554.547376
13181 Lincoln	2526.847757
13183 Long	1021.160122
13185 Lowndes	3089.725845
13187 Lumpkin	2385.070551
13189 McDuffie	2456.922577
13191 McIntosh	1841.004184
13193 Macon	1620.634558
13195 Madison	1905.564924
13197 Marion	2131.48126
13199 Meriwether	2378.01405
13201 Miller	4009.848751
13205 Mitchell	3275.955299



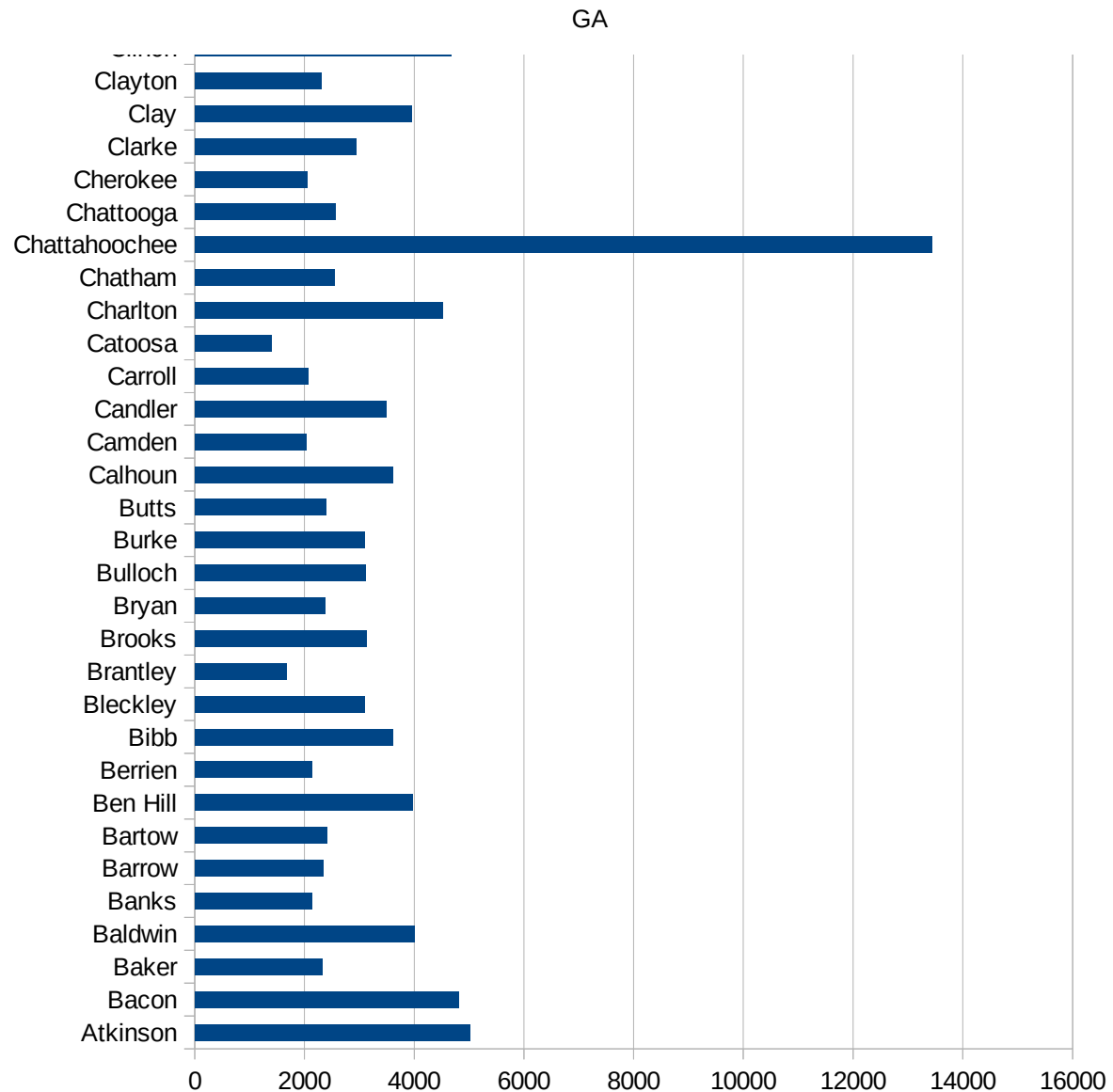


GA

13207 Monroe	2216.569767
13209 Montgomery	2632.437724
13211 Morgan	2312.62929
13213 Murray	1831.116455
13215 Muscogee	2891.944788
13217 Newton	2172.702458
13219 Oconee	1573.640253
13221 Oglethorpe	1926.398299
13223 Paulding	1486.186633
13225 Peach	2146.756054
13227 Pickens	1682.301438
13229 Pierce	2774.769199
13231 Pike	1545.561876
13233 Polk	3009.182953
13235 Pulaski	2366.970819
13237 Putnam	2934.568297
13239 Quitman	1360.245722
13241 Rabun	1760.834766
13243 Randolph	4683.155276
13245 Richmond	3098.425236
13247 Rockdale	1886.438395
13249 Schley	1852.559206
13251 Screven	2245.659349
13253 Seminole	3716.175586
13255 Spalding	1841.149773
13257 Stephens	3441.521029
13259 Stewart	6081.626069
13261 Sumter	2973.127501
13263 Talbot	2471.30102
13265 Taliaferro	1181.59204
13267 Tattnall	2804.1432
13269 Taylor	2040.054733
13271 Telfair	2261.27488
13273 Terrell	3739.403089



13275 Thomas	3277.987761
13277 Tift	3887.012891
13279 Toombs	4284.598505
13281 Towns	1898.41377
13283 Treutlen	3319.136437
13285 Troup	3786.732159
13287 Turner	3576.845298
13289 Twiggs	2076.209086
13291 Union	2162.4099
13293 Upson	2620.63704
13295 Walker	1638.092494
13297 Walton	1699.410714
13299 Ware	3856.502242
13301 Warren	2342.410969
13303 Washington	3075.640145
13305 Wayne	3401.771337
13307 Webster	1531.980084
13309 Wheeler	1954.562762
13311 White	1975.308642
13313 Whitfield	3984.163287
13315 Wilcox	2587.380844
13317 Wilkes	2349.129202
13319 Wilkinson	3297.919433
13321 Worth	2532.144441



GA

FIPS

- 29001
- 29003
- 29005
- 29007
- 29009
- 29011
- 29013
- 29015
- 29017
- 29019
- 29021
- 29023
- 29025
- 29027
- 29029
- 29031
- 29033
- 29035
- 29037

GA

29039  
29041  
29043  
29045  
29047  
29049  
29051  
29053  
29055  
29057  
29059  
29061  
29063  
29065  
29067  
29069  
29071  
29073  
29075  
29077  
29079  
29081  
29083  
29085  
29087  
29089  
29091  
29093  
29095  
29097  
29099  
29101

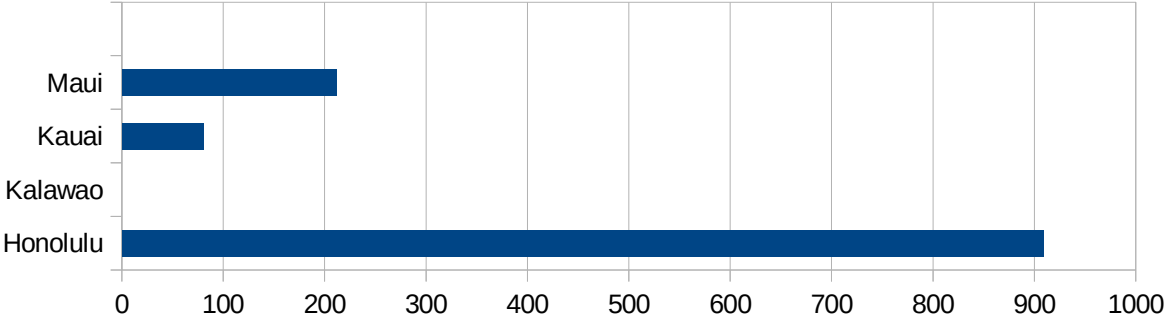
29103

29105  
29107  
29109  
29111  
29113  
29115  
29117  
29121  
29123  
29125  
29127  
29119  
29129  
29131  
29133  
29135  
29137  
29139  
29141  
29143  
29145  
29147  
29149  
29151  
29153  
29155  
29157  
29159  
29161  
29163  
29165  
29167  
29169  
29171

GA

29173  
29175  
29177  
29179  
29181  
29195  
29197  
29199  
29201  
29203  
29205  
29183  
29185  
29187  
29189  
29510  
29186  
29207  
29209  
29211  
29213  
29215  
  
29217  
29219  
29221  
29223  
29225  
29227  
29229

FIPS	County	PC Infection
15001	Hawaii	251.7625869
15003	Honolulu	909.2114929
15005	Kalawao	0
15007	Kauai	80.40702591
15009	Maui	211.7136244





HI

FIPS

29001  
29003  
29005  
29007  
29009  
29011  
29013  
29015  
29017  
29019  
29021  
29023  
29025  
29027  
29029  
29031  
29033  
29035  
29037

HI

29039  
29041  
29043  
29045  
29047  
29049  
29051  
29053  
29055  
29057  
29059  
29061  
29063  
29065  
29067  
29069  
29071  
29073  
29075  
29077  
29079  
29081  
29083  
29085  
29087  
29089  
29091  
29093  
29095  
29097  
29099  
29101

29103

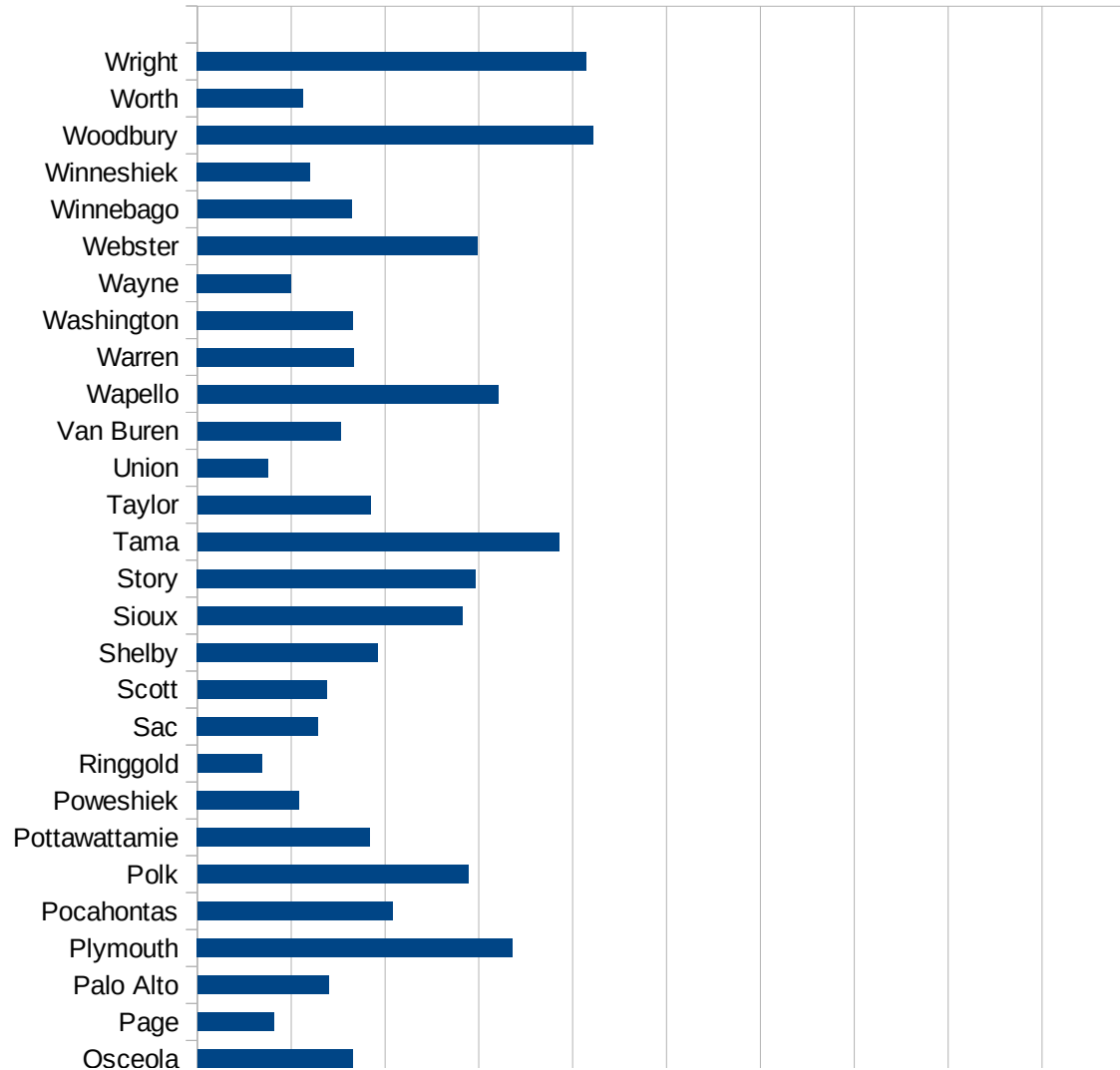
HI

29105  
29107  
29109  
29111  
29113  
29115  
29117  
29121  
29123  
29125  
29127  
29119  
29129  
29131  
29133  
29135  
29137  
29139  
29141  
29143  
29145  
29147  
29149  
29151  
29153  
29155  
29157  
29159  
29161  
29163  
29165  
29167  
29169  
29171

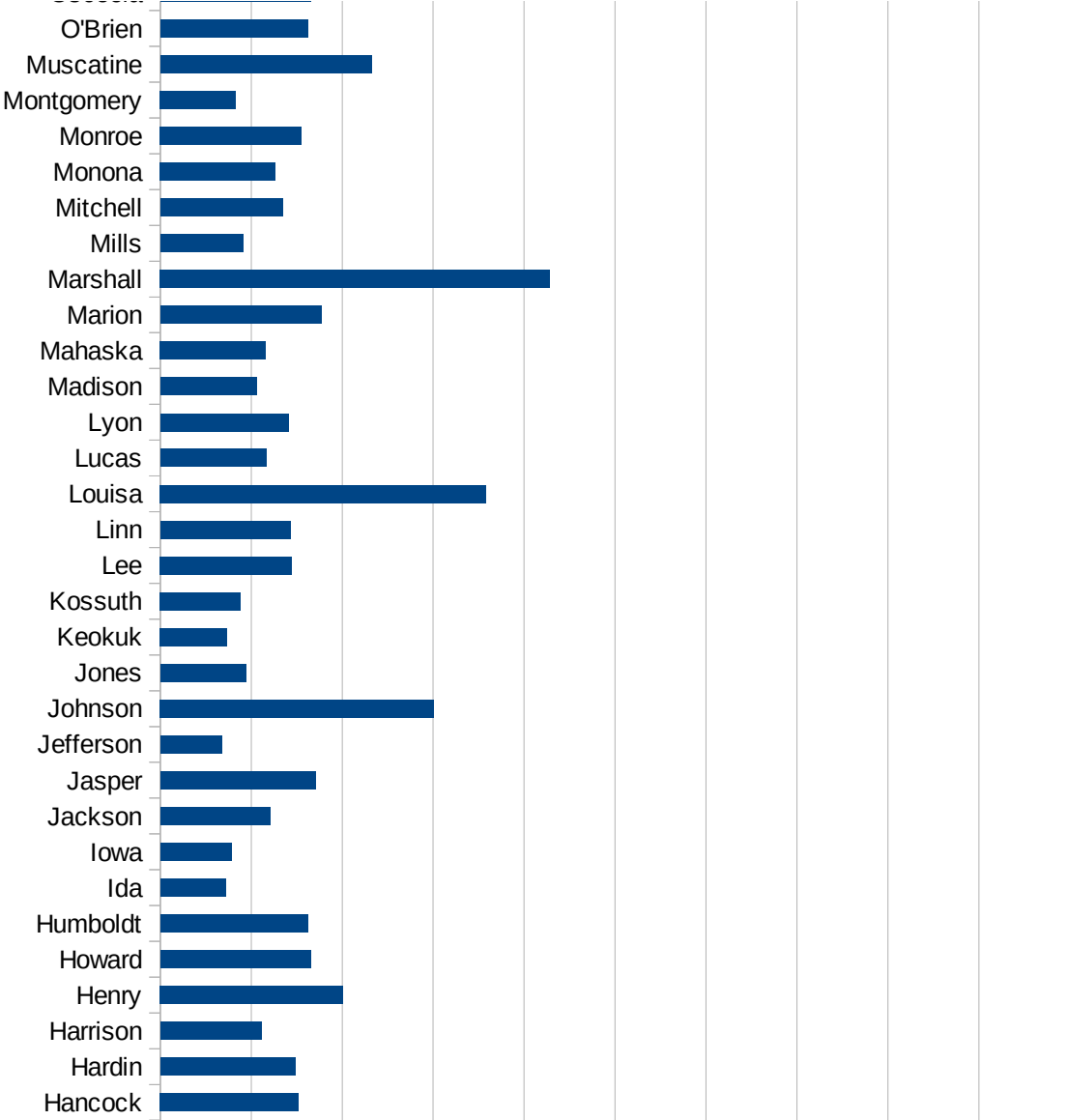
HI

29173  
29175  
29177  
29179  
29181  
29195  
29197  
29199  
29201  
29203  
29205  
29183  
29185  
29187  
29189  
29510  
29186  
29207  
29209  
29211  
29213  
29215  
  
29217  
29219  
29221  
29223  
29225  
29227  
29229

FIPS	County	PC Infection
19001	Adair	707.9144839
19003	Adams	631.0013717
19005	Allamakee	1373.626374
19007	Appanoose	763.849803
19009	Audubon	744.6422085
19011	Benton	861.867249
19013	Black Hawk	3037.580811
19015	Boone	1446.139831
19017	Bremer	1527.237744
19019	Buchanan	886.8342846
19021	Buena Vista	9358.961457
19023	Butler	1533.805626
19025	Calhoun	1443.447778
19027	Carroll	2441.202739
19029	Cass	912.6063418
19031	Cedar	955.602083
19033	Cerro Gordo	2077.520107
19035	Cherokee	1289.638724
19037	Chickasaw	1128.385155
19039	Clarke	2589.408893
19041	Clay	1512.334201
19043	Clayton	1093.643199
19045	Clinton	2003.525517
19047	Crawford	5047.208299
19049	Dallas	2760.035485
19051	Davis	1042.475324
19053	Decatur	608.365019
19055	Delaware	1529.08782
19057	Des Moines	1607.133732
19059	Dickinson	2582.638605
19061	Dubuque	2249.778016
19063	Emmet	2474.873014
19065	Fayette	808.7487284

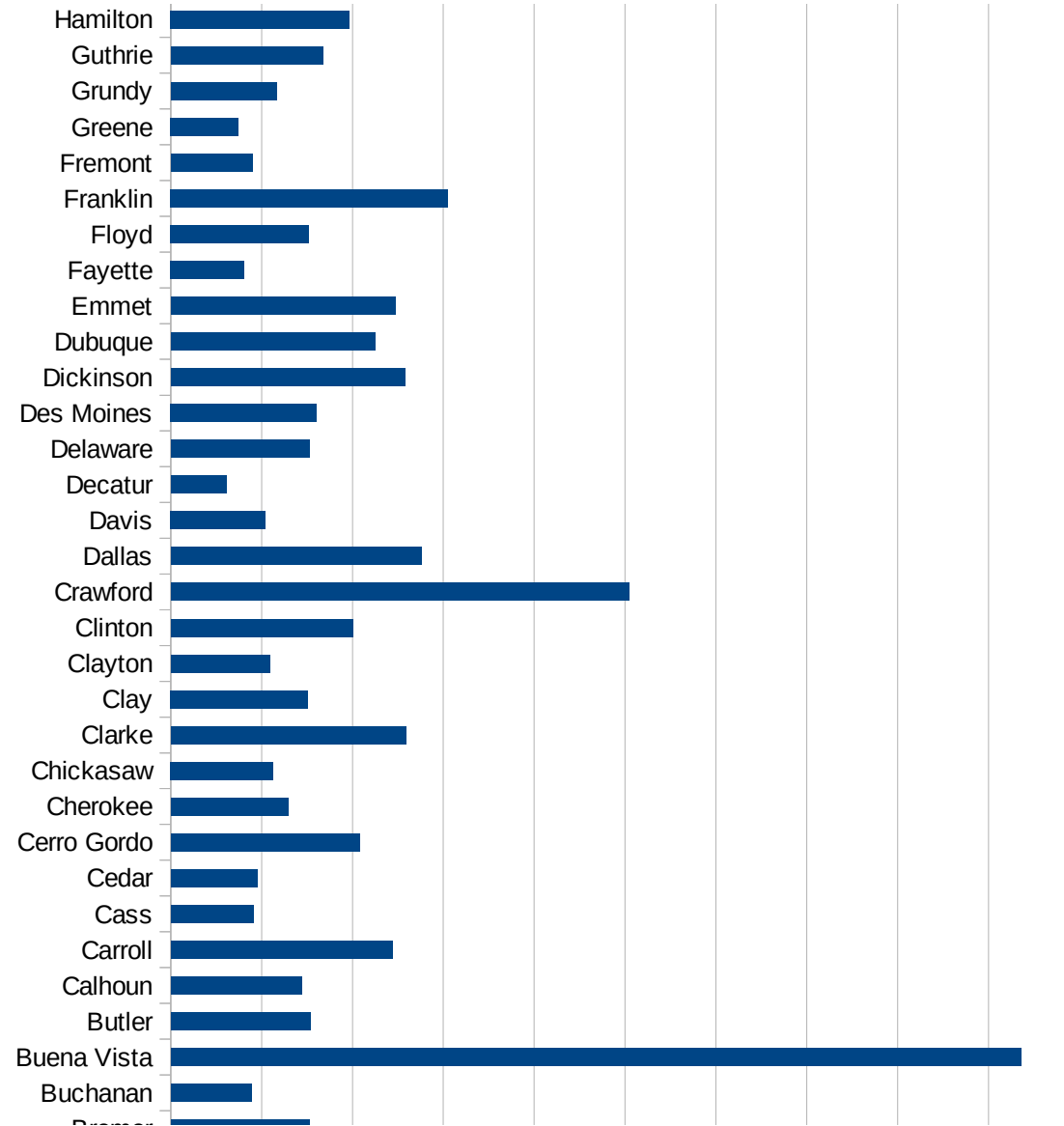


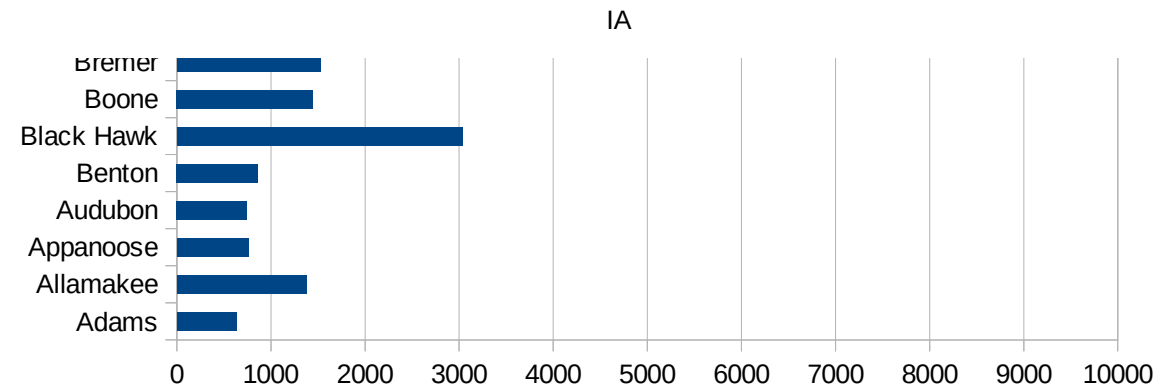
19067 Floyd	1522.746019
19069 Franklin	3052.153299
19071 Fremont	900.9009009
19073 Greene	746.0193742
19075 Grundy	1162.223667
19077 Guthrie	1679.104478
19079 Hamilton	1966.292135
19081 Hancock	1521.657954
19083 Hardin	1482.096277
19085 Harrison	1110.796661
19087 Henry	2008.272288
19089 Howard	1654.51181
19091 Humboldt	1623.546664
19093 Ida	716.2695512
19095 Iowa	780.6207794
19097 Jackson	1209.34541
19099 Jasper	1706.732711
19101 Jefferson	674.6096513
19103 Johnson	3011.371149
19105 Jones	940.0308523
19107 Keokuk	733.4963325
19109 Kossuth	885.4306413
19111 Lee	1444.721774
19113 Linn	1427.565967
19115 Louisa	3581.341212
19117 Lucas	1168.305379
19119 Lyon	1405.469478
19121 Madison	1058.526679
19123 Mahaska	1159.090909
19125 Marion	1772.083695
19127 Marshall	4287.036342
19129 Mills	909.5133771
19131 Mitchell	1343.551897
19133 Monona	1267.427123



IA

19135 Monroe	1553.273427
19137 Montgomery	829.7510747
19139 Muscatine	2324.768804
19141 O'Brien	1625.722543
19143 Osceola	1655.629139
19145 Page	813.1680766
19147 Palo Alto	1399.932803
19149 Plymouth	3359.234907
19151 Pocahontas	2077.151335
19153 Polk	2888.31783
19155 Pottawattamie	1839.992302
19157 Poweshiek	1085.619552
19159 Ringgold	684.3800322
19161 Sac	1286.140549
19163 Scott	1374.629941
19165 Shelby	1926.066678
19167 Sioux	2818.757341
19169 Story	2966.209673
19171 Tama	3857.075248
19173 Taylor	1841.382652
19175 Union	752.4880654
19177 Van Buren	1524.216524
19179 Wapello	3204.090328
19181 Warren	1668.755876
19183 Washington	1657.558376
19185 Wayne	999.8437744
19187 Webster	2977.092924
19189 Winnebago	1644.799392
19191 Winneshiek	1203.25528
19193 Woodbury	4219.85781
19195 Worth	1127.062928
19197 Wright	4144.99606







FIPS

- 29001
- 29003
- 29005
- 29007
- 29009
- 29011
- 29013
- 29015
- 29017
- 29019
- 29021
- 29023
- 29025
- 29027
- 29029
- 29031
- 29033
- 29035
- 29037

IA

29039  
29041  
29043  
29045  
29047  
29049  
29051  
29053  
29055  
29057  
29059  
29061  
29063  
29065  
29067  
29069  
29071  
29073  
29075  
29077  
29079  
29081  
29083  
29085  
29087  
29089  
29091  
29093  
29095  
29097  
29099  
29101

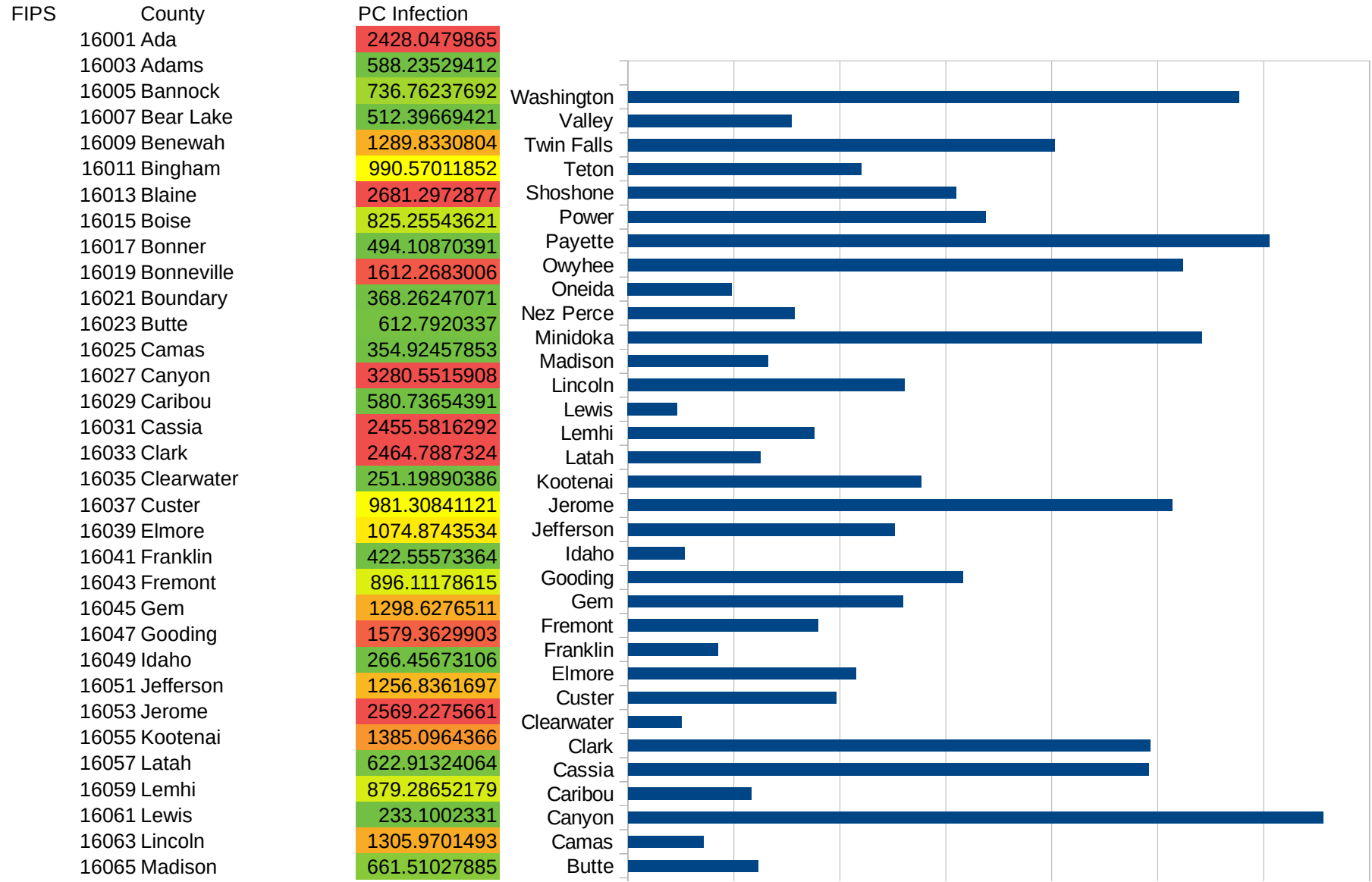
29103

29105  
29107  
29109  
29111  
29113  
29115  
29117  
29121  
29123  
29125  
29127  
29119  
29129  
29131  
29133  
29135  
29137  
29139  
29141  
29143  
29145  
29147  
29149  
29151  
29153  
29155  
29157  
29159  
29161  
29163  
29165  
29167  
29169  
29171

IA

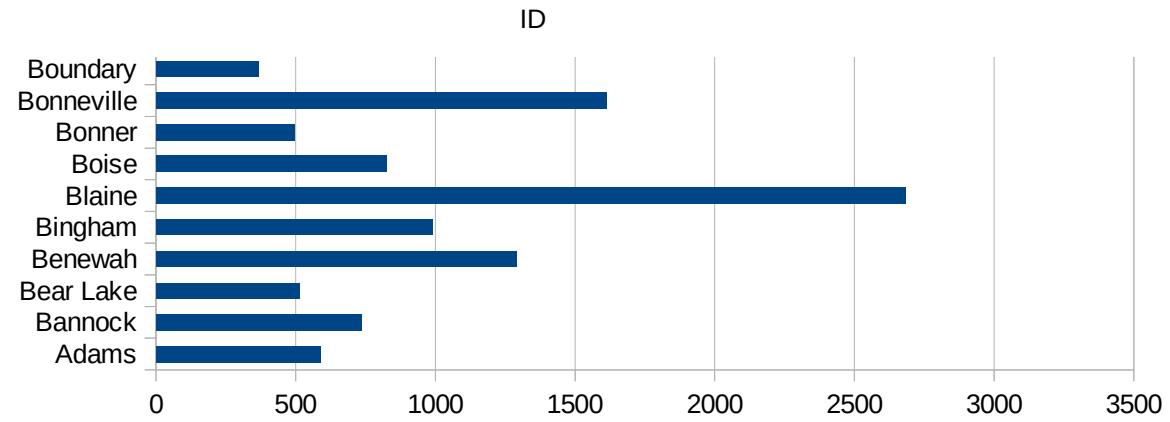
29173  
29175  
29177  
29179  
29181  
29195  
29197  
29199  
29201  
29203  
29205  
29183  
29185  
29187  
29189  
29510  
29186  
29207  
29209  
29211  
29213  
29215  
  
29217  
29219  
29221  
29223  
29225  
29227  
29229

ID



This work is licensed under the Creative Commons Attribution-NoDerivatives 4.0 International License. To view a copy of this license, visit <http://creativecommons.org/licenses/by-nd/4.0/>.

16067 Minidoka	2708.2833133
16069 Nez Perce	784.49811918
16071 Oneida	490.19607843
16073 Owyhee	2616.9503122
16075 Payette	3027.4722942
16077 Power	1686.4057673
16079 Shoshone	1547.3585495
16081 Teton	1099.6563574
16083 Twin Falls	2014.3818032
16085 Valley	769.85780274
16087 Washington	2883.5744513



ID

FIPS

29001  
29003  
29005  
29007  
29009  
29011  
29013  
29015  
29017  
29019  
29021  
29023  
29025  
29027  
29029  
29031  
29033  
29035  
29037

ID

29039  
29041  
29043  
29045  
29047  
29049  
29051  
29053  
29055  
29057  
29059  
29061  
29063  
29065  
29067  
29069  
29071  
29073  
29075  
29077  
29079  
29081  
29083  
29085  
29087  
29089  
29091  
29093  
29095  
29097  
29099  
29101

29103



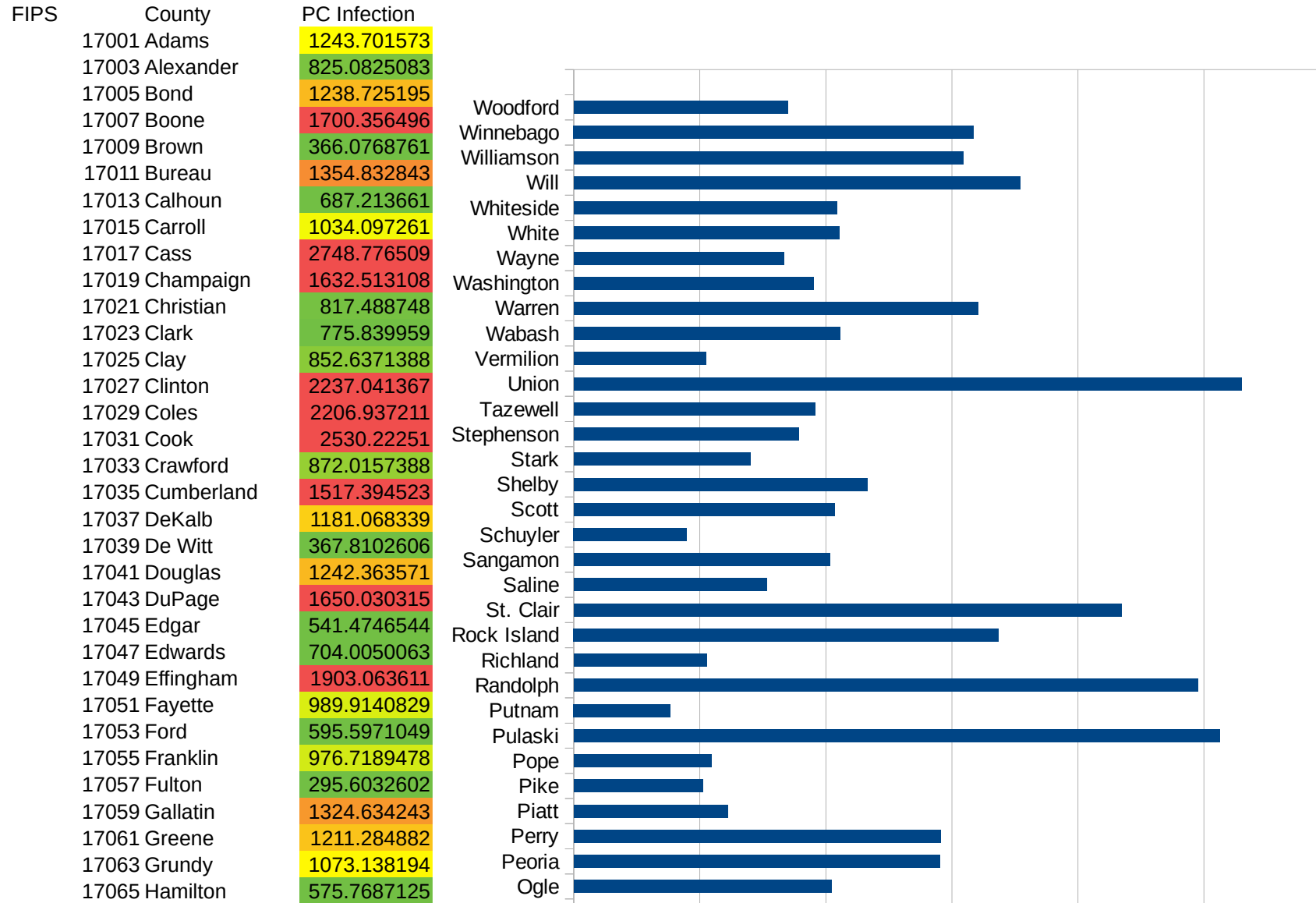
ID

29105  
29107  
29109  
29111  
29113  
29115  
29117  
29121  
29123  
29125  
29127  
29119  
29129  
29131  
29133  
29135  
29137  
29139  
29141  
29143  
29145  
29147  
29149  
29151  
29153  
29155  
29157  
29159  
29161  
29163  
29165  
29167  
29169  
29171

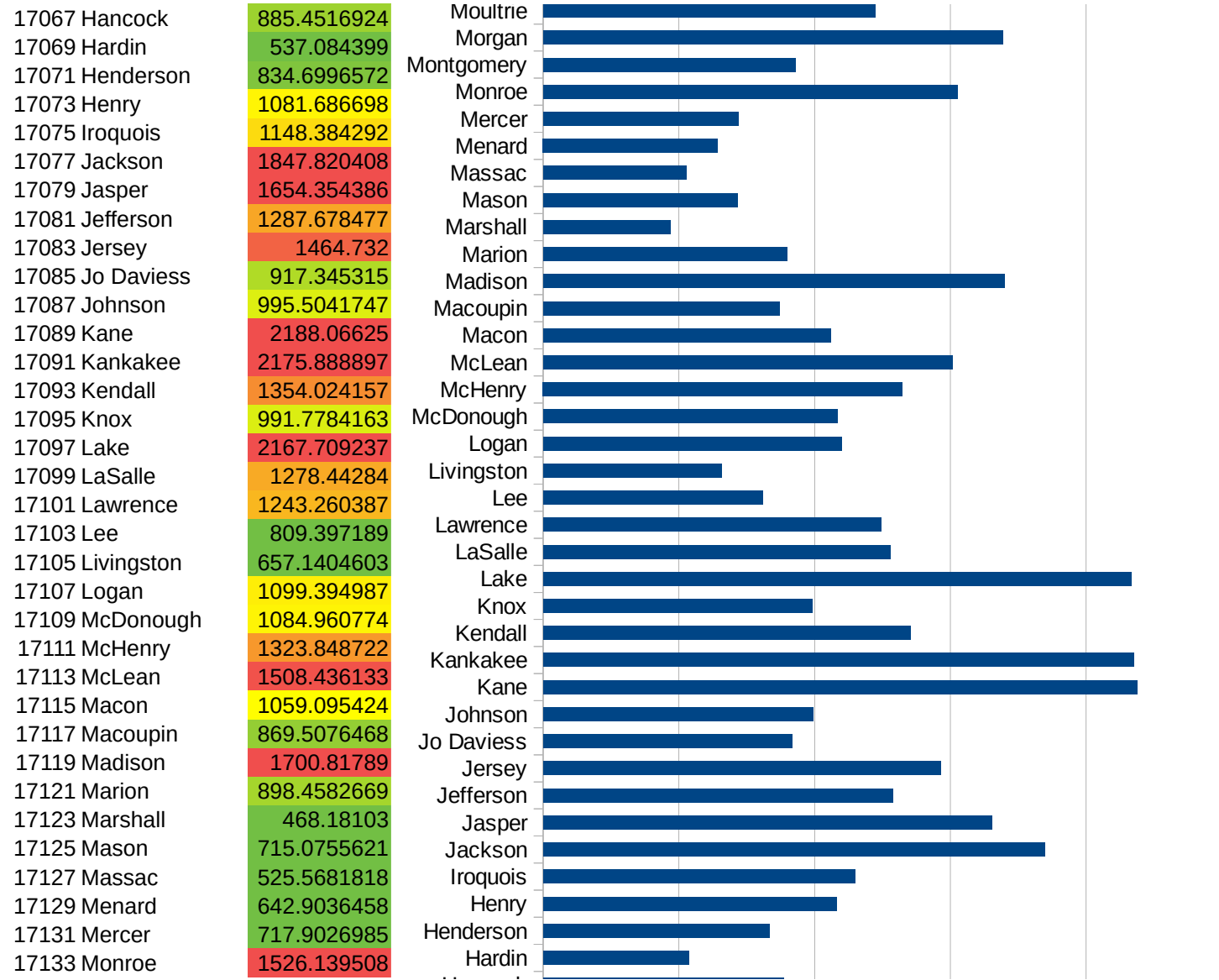
ID

29173  
29175  
29177  
29179  
29181  
29195  
29197  
29199  
29201  
29203  
29205  
29183  
29185  
29187  
29189  
29510  
29186  
29207  
29209  
29211  
29213  
29215  
  
29217  
29219  
29221  
29223  
29225  
29227  
29229

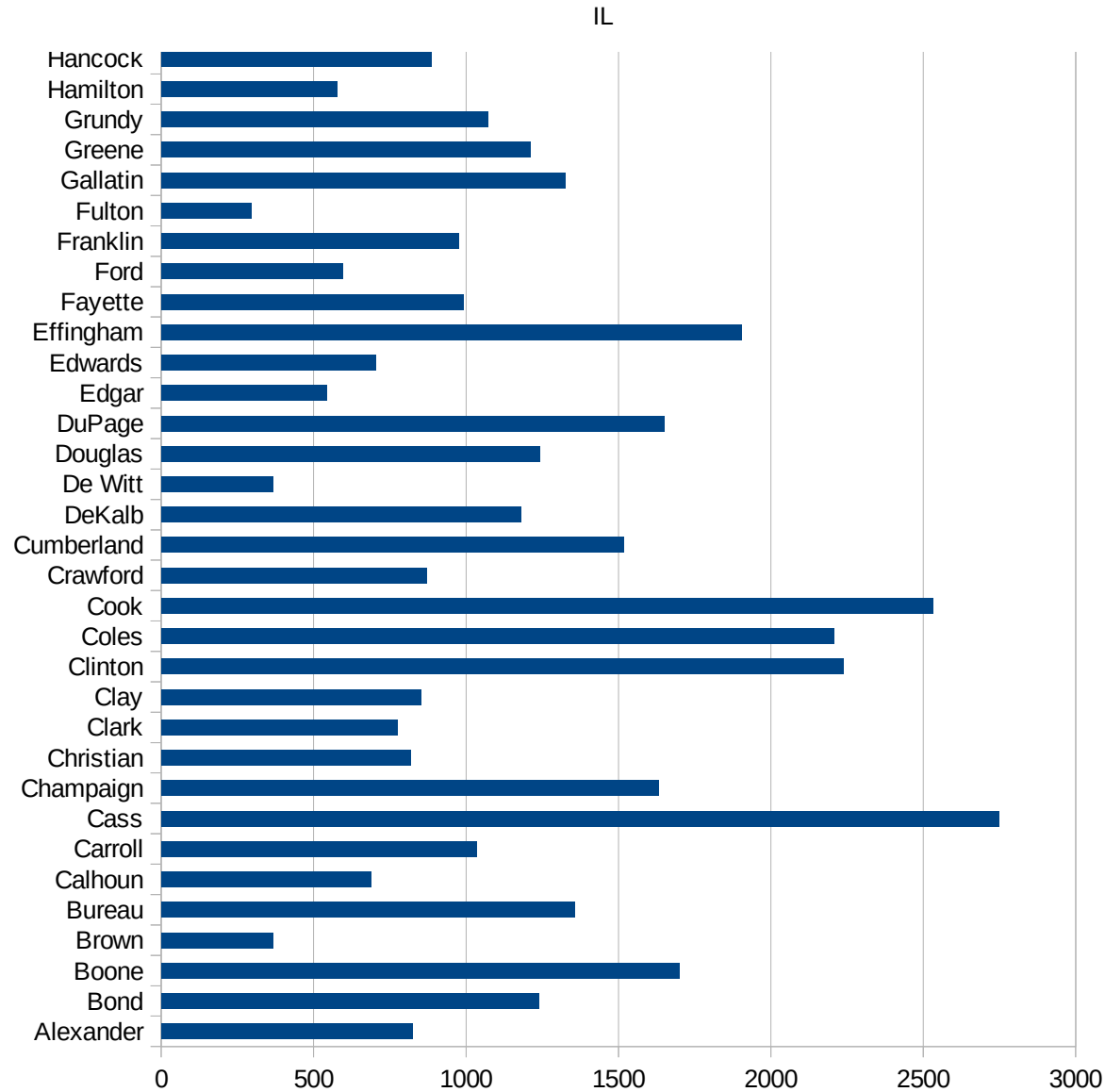
IL



IL



17135 Montgomery	930.0374113
17137 Morgan	1692.371085
17139 Moultrie	1223.075355
17141 Ogle	1021.149579
17143 Peoria	1452.765736
17145 Perry	1454.614149
17147 Piatt	609.9048548
17149 Pike	512.4591634
17151 Pope	546.0588794
17153 Pulaski	2562.69449
17155 Putnam	383.2752613
17157 Randolph	2476.172678
17159 Richland	526.5495147
17161 Rock Island	1685.984513
17163 St. Clair	2173.455043
17165 Saline	765.4982013
17167 Sangamon	1015.111493
17169 Schuyler	448.8200376
17171 Scott	1035.322777
17173 Shelby	1163.699922
17175 Stark	700.2026903
17177 Stephenson	891.5603423
17179 Tazewell	958.2250166
17181 Union	2648.298795
17183 Vermilion	524.6985913
17185 Wabash	1056.368517
17187 Warren	1602.865195
17189 Washington	950.3394069
17191 Wayne	832.7210385
17193 White	1053.787047
17195 Whiteside	1044.475605
17197 Will	1770.882986
17199 Williamson	1544.977332
17201 Winnebago	1586.519338



IL

17203 Woodford

850.1676936

IL

FIPS

29001  
29003  
29005  
29007  
29009  
29011  
29013  
29015  
29017  
29019  
29021  
29023  
29025  
29027  
29029  
29031  
29033  
29035  
29037

IL

29039  
29041  
29043  
29045  
29047  
29049  
29051  
29053  
29055  
29057  
29059  
29061  
29063  
29065  
29067  
29069  
29071  
29073  
29075  
29077  
29079  
29081  
29083  
29085  
29087  
29089  
29091  
29093  
29095  
29097  
29099  
29101

29103



IL

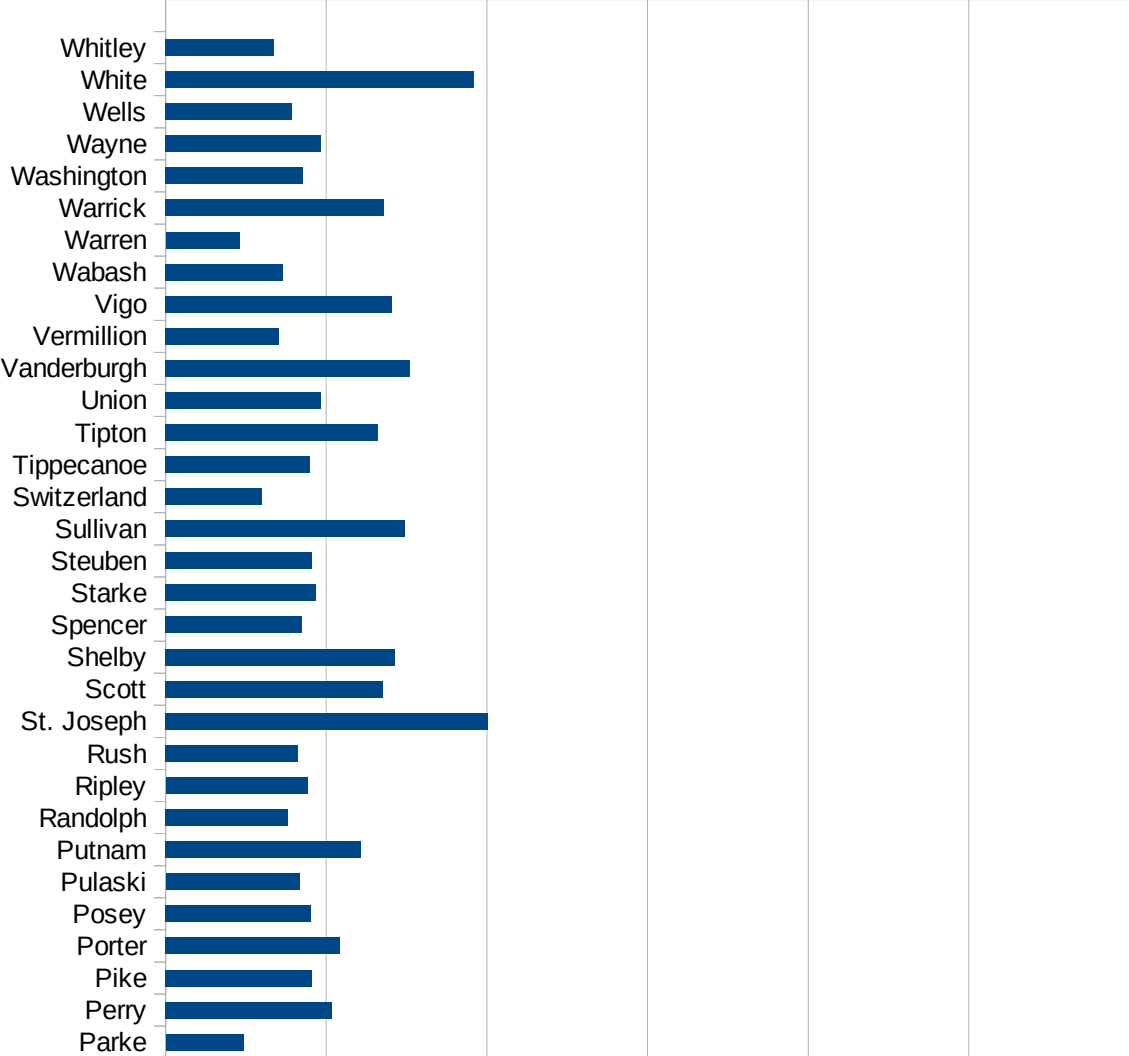
29105  
29107  
29109  
29111  
29113  
29115  
29117  
29121  
29123  
29125  
29127  
29119  
29129  
29131  
29133  
29135  
29137  
29139  
29141  
29143  
29145  
29147  
29149  
29151  
29153  
29155  
29157  
29159  
29161  
29163  
29165  
29167  
29169  
29171

IL

29173  
29175  
29177  
29179  
29181  
29195  
29197  
29199  
29201  
29203  
29205  
29183  
29185  
29187  
29189  
29510  
29186  
29207  
29209  
29211  
29213  
29215  
  
29217  
29219  
29221  
29223  
29225  
29227  
29229

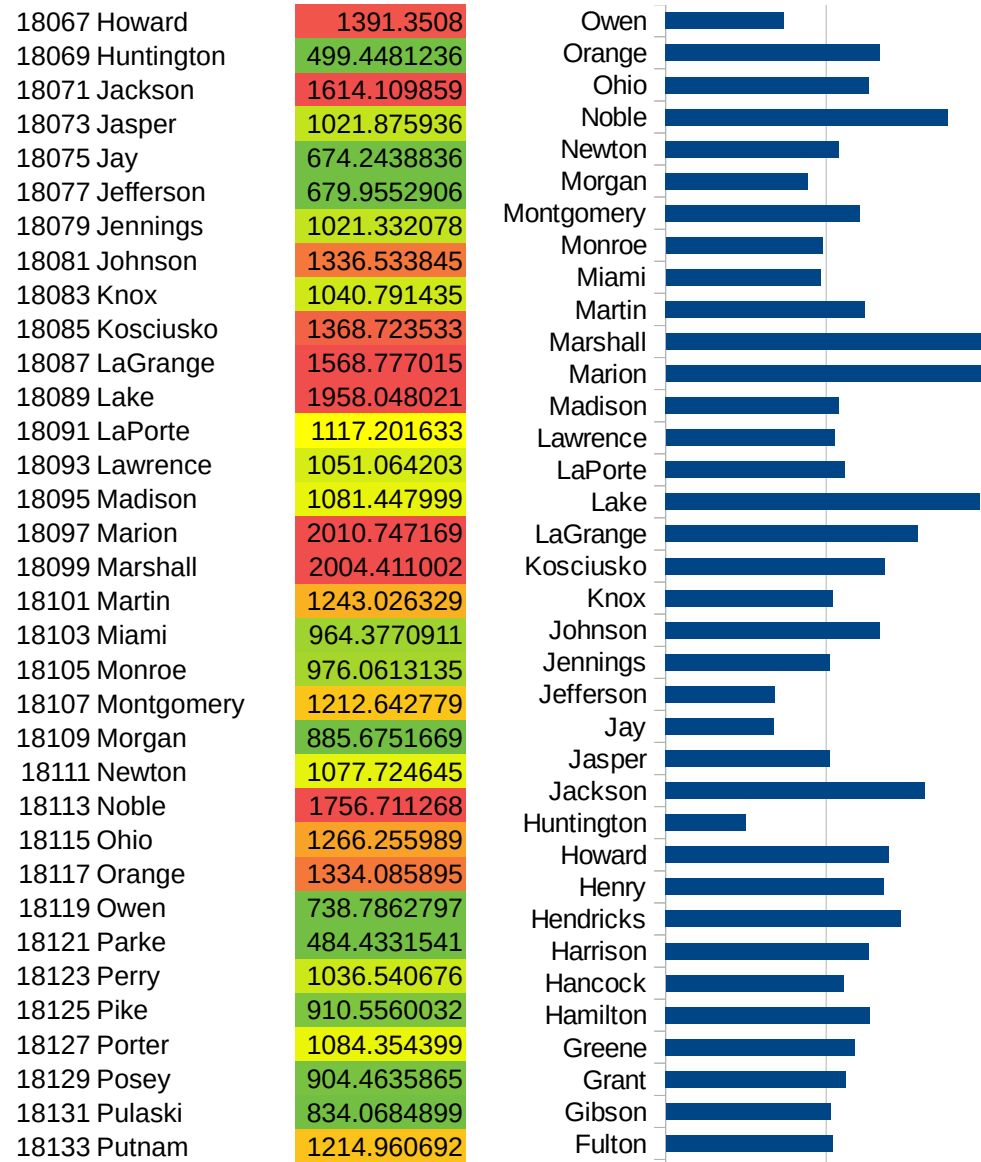
IN

FIPS	County	PC Infection
18001	Adams	547.1994612
18003	Allen	1410.413187
18005	Bartholomew	1314.755961
18007	Benton	970.7615856
18009	Blackford	695.7250629
18011	Boone	1326.885476
18013	Brown	597.3480373
18015	Carroll	1291.797088
18017	Cass	4990.119879
18019	Clark	1595.944104
18021	Clay	955.2923194
18023	Clinton	1767.44186
18025	Crawford	710.3618109
18027	Daviess	1635.140435
18029	Dearborn	1186.249193
18031	Decatur	1597.372546
18033	DeKalb	862.906584
18035	Delaware	1366.186875
18037	Dubois	2050.980853
18039	Elkhart	2828.371278
18041	Fayette	1627.109819
18043	Floyd	1469.510549
18045	Fountain	611.5833894
18047	Franklin	1235.925405
18049	Fulton	1040.215011
18051	Gibson	1025.349755
18053	Grant	1122.300413
18055	Greene	1177.904143
18057	Hamilton	1272.69863
18059	Hancock	1108.040497
18061	Harrison	1266.418835
18063	Hendricks	1466.388039
18065	Henry	1361.06565

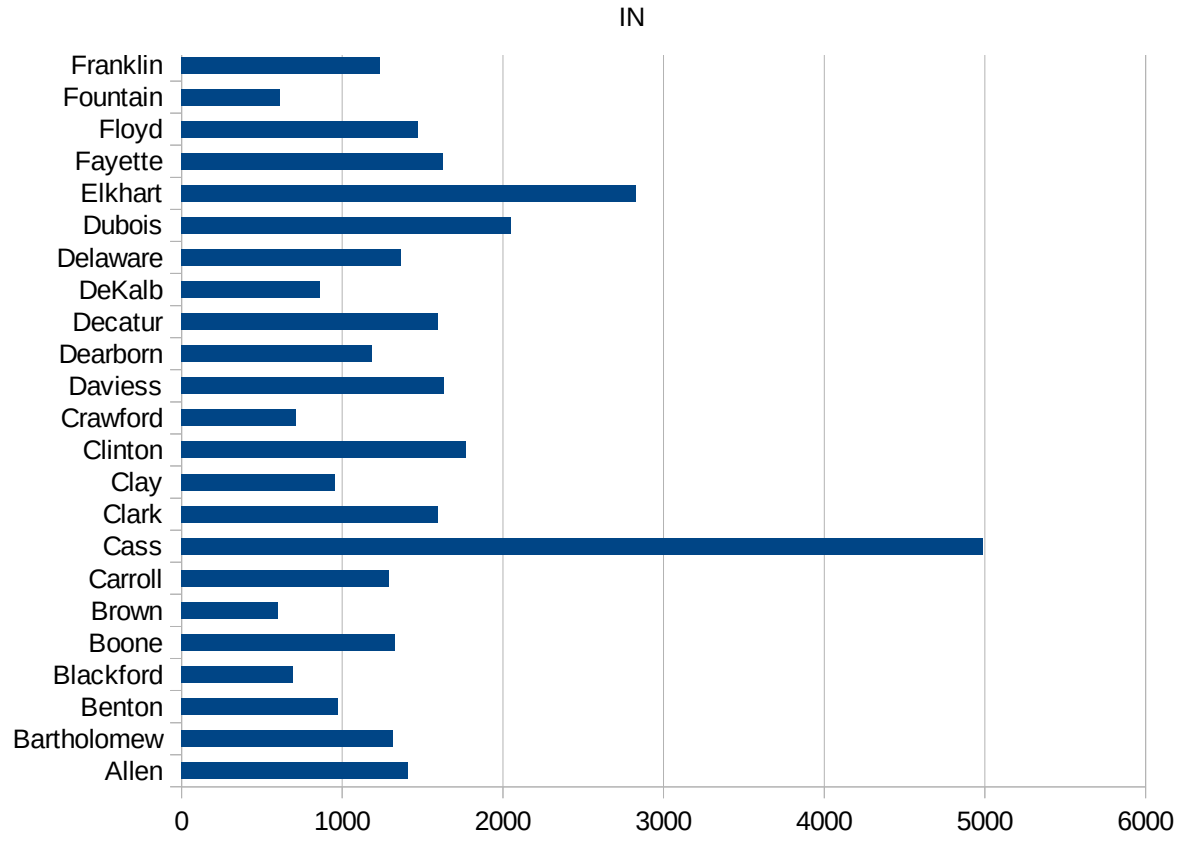


This work is licensed under the Creative Commons Attribution-NoDerivatives 4.0 International License. To view a copy of this license, visit <http://creativecommons.org/licenses/by-nd/4.0/>.

IN



18135 Randolph	764.5567583
18137 Ripley	883.4975283
18139 Rush	822.1808798
18141 St. Joseph	2006.123255
18143 Scott	1352.709607
18145 Shelby	1428.475321
18147 Spencer	846.165199
18149 Starke	937.4318727
18151 Steuben	910.7731452
18153 Sullivan	1488.641856
18155 Switzerland	597.1820472
18157 Tippecanoe	899.2582156
18159 Tipton	1322.051824
18161 Union	966.3208754
18163 Vanderburgh	1521.212992
18165 Vermillion	704.1798566
18167 Vigo	1409.867208
18169 Wabash	732.0971867
18171 Warren	459.881399
18173 Warrick	1361.740214
18175 Washington	855.3126007
18177 Wayne	967.6049503
18179 Wells	787.0665816
18181 White	1918.534786
18183 Whitley	672.0666784



IN

FIPS

29001  
29003  
29005  
29007  
29009  
29011  
29013  
29015  
29017  
29019  
29021  
29023  
29025  
29027  
29029  
29031  
29033  
29035  
29037

IN

29039  
29041  
29043  
29045  
29047  
29049  
29051  
29053  
29055  
29057  
29059  
29061  
29063  
29065  
29067  
29069  
29071  
29073  
29075  
29077  
29079  
29081  
29083  
29085  
29087  
29089  
29091  
29093  
29095  
29097  
29099  
29101

29103

IN

29105  
29107  
29109  
29111  
29113  
29115  
29117  
29121  
29123  
29125  
29127  
29119  
29129  
29131  
29133  
29135  
29137  
29139  
29141  
29143  
29145  
29147  
29149  
29151  
29153  
29155  
29157  
29159  
29161  
29163  
29165  
29167  
29169  
29171

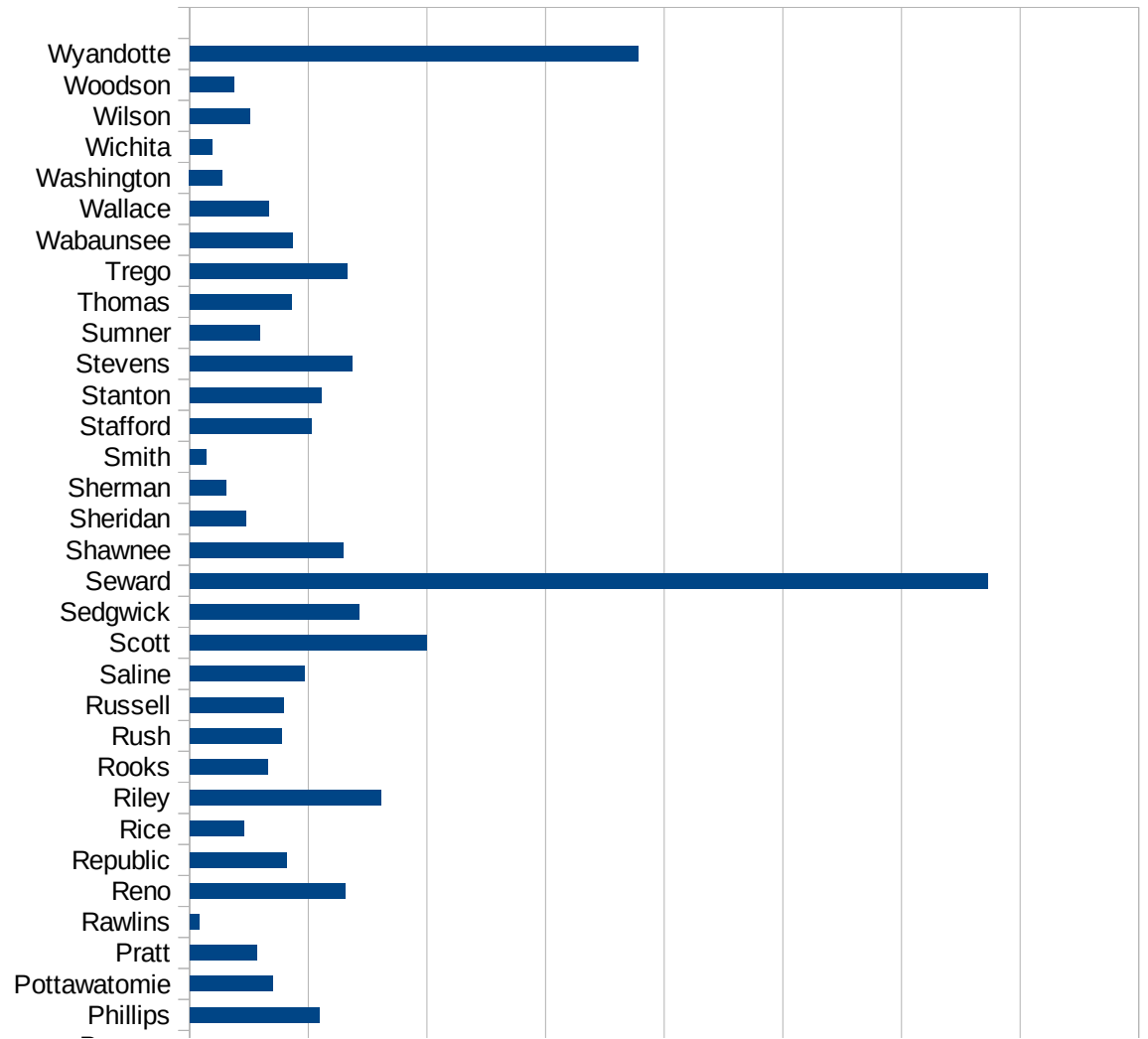


IN

29173  
29175  
29177  
29179  
29181  
29195  
29197  
29199  
29201  
29203  
29205  
29183  
29185  
29187  
29189  
29510  
29186  
29207  
29209  
29211  
29213  
29215  
  
29217  
29219  
29221  
29223  
29225  
29227  
29229

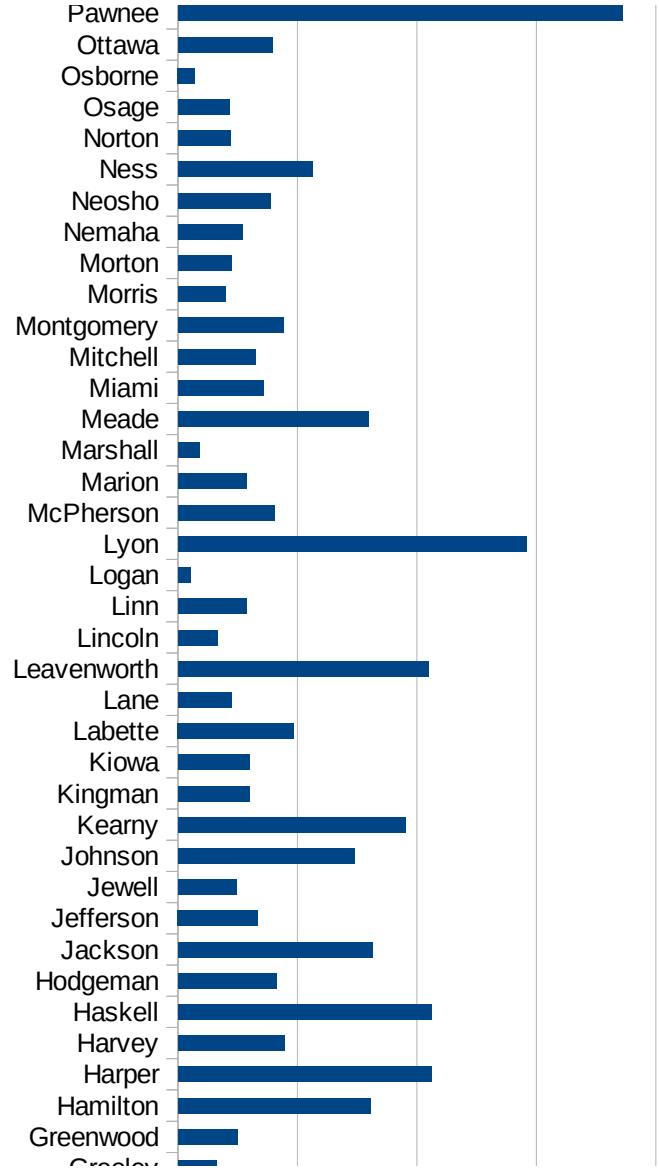
KS

FIPS	County	PC Infection
20001	Allen	192.8640309
20003	Anderson	545.8238132
20005	Atchison	1352.436238
20007	Barber	89.44543828
20009	Barton	1214.047719
20011	Bourbon	641.5068587
20013	Brown	802.2504688
20015	Butler	645.547817
20017	Chase	2890.833016
20019	Chautauqua	271.9854941
20021	Cherokee	1523.857107
20023	Cheyenne	338.3458647
20025	Clark	2294.264339
20027	Clay	500.1875703
20029	Cloud	698.8200252
20031	Coffey	1093.161666
20033	Comanche	514.8741419
20035	Cowley	766.6534159
20037	Crawford	1970.834722
20039	Decatur	243.8174852
20041	Dickinson	448.7898702
20043	Doniphan	1015.360583
20045	Douglas	1292.038605
20047	Edwards	1088.101088
20049	Elk	39.87240829
20051	Ellis	1859.979101
20053	Ellsworth	403.4861201
20055	Finney	5217.011281
20057	Ford	7046.74221
20059	Franklin	1041.707308
20061	Geary	733.2637909
20063	Gove	650.8422665
20065	Graham	1003.210273



KS

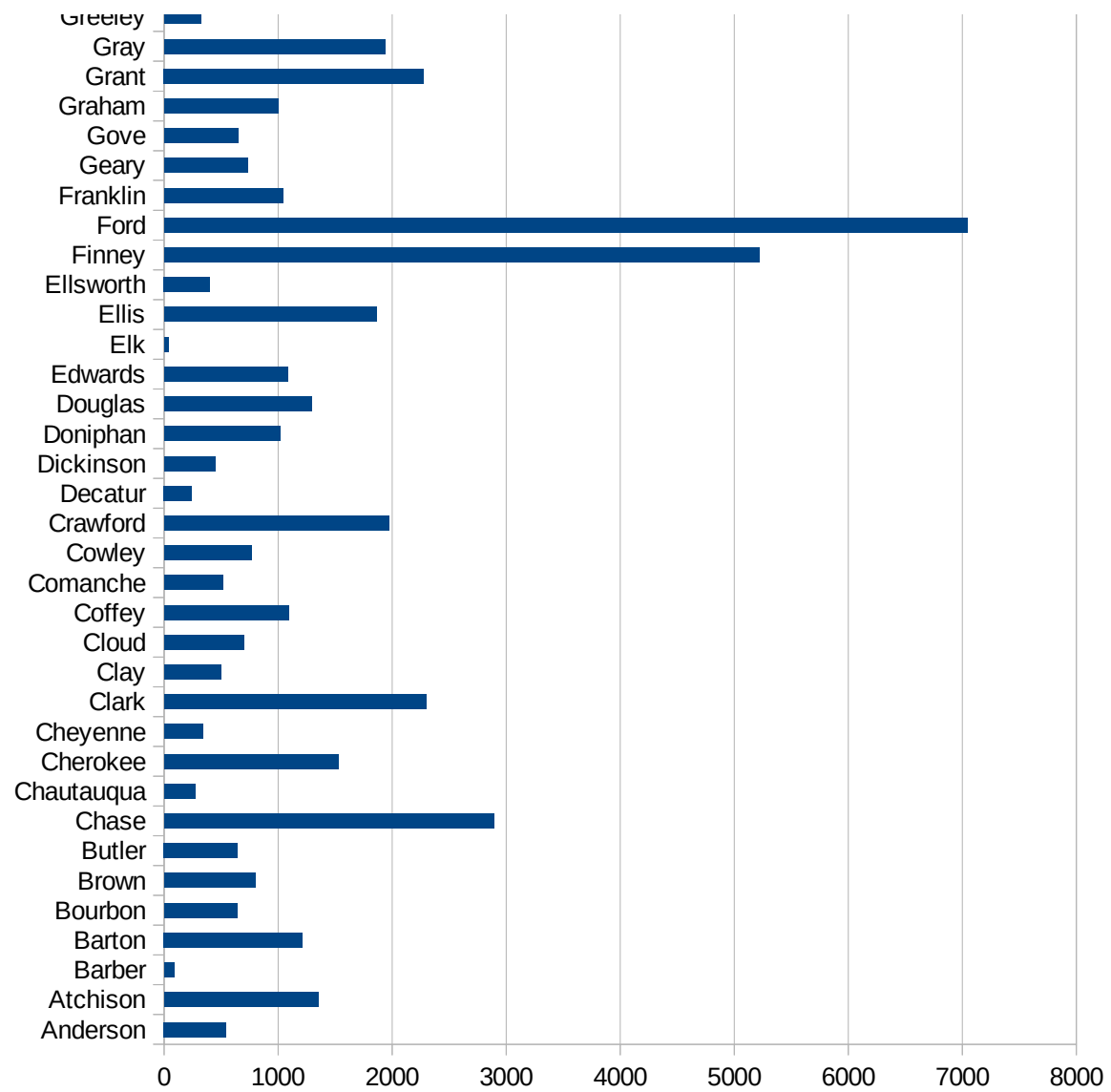
20067 Grant	2276.444929
20069 Gray	1939.333665
20071 Greeley	325.99837
20073 Greenwood	495.4582989
20075 Hamilton	1611.047181
20077 Harper	2124.954595
20079 Harvey	891.5521777
20081 Haskell	2126.594946
20083 Hodgeman	825.0825083
20085 Jackson	1626.506024
20087 Jefferson	669.3017128
20089 Jewell	492.7842309
20091 Johnson	1481.035219
20093 Kearny	1902.104996
20095 Kingman	601.9151847
20097 Kiowa	596.1844197
20099 Labette	971.7491485
20101 Lane	448.7179487
20103 Leavenworth	2094.601239
20105 Lincoln	330.7972213
20107 Linn	574.3589744
20109 Logan	105.4852321
20111 Lyon	2915.643896
20113 McPherson	809.4754179
20115 Marion	577.4058577
20117 Marshall	185.1470891
20119 Meade	1591.895803
20121 Miami	718.5273159
20123 Mitchell	650.4065041
20125 Montgomery	887.2976339
20127 Morris	398.4785365
20129 Morton	449.943757
20131 Nemaha	541.6051206
20133 Neosho	777.3807285



This work is licensed under the Creative Commons Attribution-NoDerivatives 4.0 International License. To view a copy of this license, visit <http://creativecommons.org/licenses/by-nd/4.0/>.

KS

20135 Ness	1126.760563
20137 Norton	441.9889503
20139 Osage	432.8461201
20141 Osborne	143.8848921
20143 Ottawa	792.8300586
20145 Pawnee	3718.378543
20147 Phillips	1090.8407
20149 Pottawatomie	700.2512666
20151 Pratt	565.1524845
20153 Rawlins	79.74481659
20155 Reno	1313.721087
20157 Republic	814.7512864
20159 Rice	461.6514532
20161 Riley	1609.161092
20163 Rooks	658.28845
20165 Rush	775.9456838
20167 Russell	796.2936152
20169 Saline	968.7321924
20171 Scott	2001.22524
20173 Sedgwick	1426.771831
20175 Seward	6721.763085
20177 Shawnee	1293.528414
20179 Sheridan	473.7465456
20181 Sherman	305.1364638
20183 Smith	138.7732445
20185 Stafford	1029.200574
20187 Stanton	1107.196779
20189 Stevens	1367.152366
20191 Sumner	595.7557836
20193 Thomas	855.9201141
20195 Trego	1324.740422
20197 Wabaunsee	869.6912596
20199 Wallace	665.3359947
20201 Washington	276.7527675



KS

20203 Wichita	190.023753
20205 Wilson	507.7899596
20207 Woodson	377.0028275
20209 Wyandotte	3781.060221

KS

FIPS

29001  
29003  
29005  
29007  
29009  
29011  
29013  
29015  
29017  
29019  
29021  
29023  
29025  
29027  
29029  
29031  
29033  
29035  
29037

KS

29039  
29041  
29043  
29045  
29047  
29049  
29051  
29053  
29055  
29057  
29059  
29061  
29063  
29065  
29067  
29069  
29071  
29073  
29075  
29077  
29079  
29081  
29083  
29085  
29087  
29089  
29091  
29093  
29095  
29097  
29099  
29101

29103

KS

29105  
29107  
29109  
29111  
29113  
29115  
29117  
29121  
29123  
29125  
29127  
29119  
29129  
29131  
29133  
29135  
29137  
29139  
29141  
29143  
29145  
29147  
29149  
29151  
29153  
29155  
29157  
29159  
29161  
29163  
29165  
29167  
29169  
29171

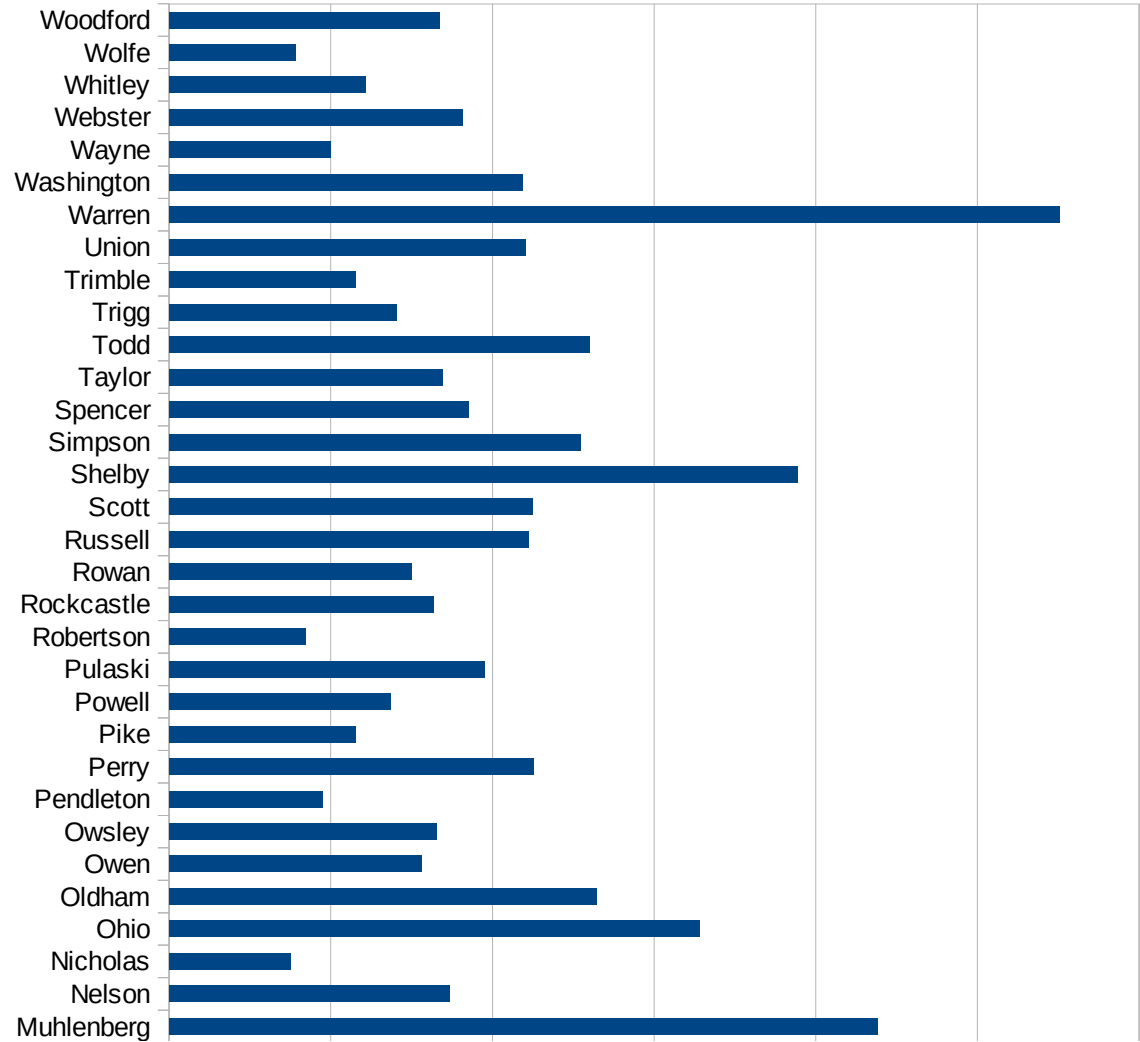


KS

29173  
29175  
29177  
29179  
29181  
29195  
29197  
29199  
29201  
29203  
29205  
29183  
29185  
29187  
29189  
29510  
29186  
29207  
29209  
29211  
29213  
29215  
  
29217  
29219  
29221  
29223  
29225  
29227  
29229

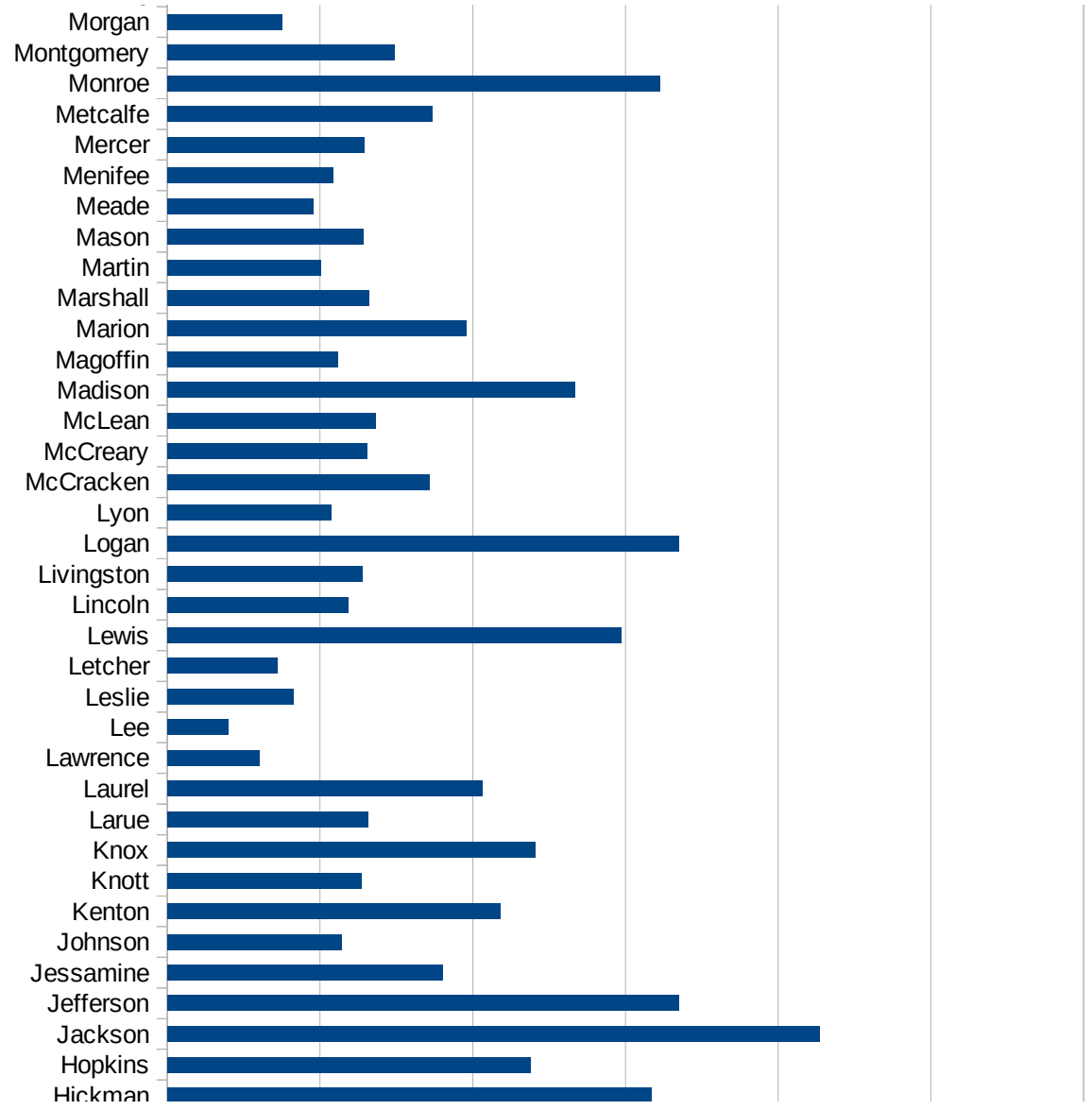
KY

FIPS	County	PC Infection
21001	Adair	1441.582097
21003	Allen	1240.41284
21005	Anderson	538.3223757
21007	Ballard	563.9804487
21009	Barren	1202.010141
21011	Bath	549.1399499
21013	Bell	1595.844782
21015	Boone	1030.159732
21017	Bourbon	639.1200951
21019	Boyd	607.5359865
21021	Boyle	730.89701
21023	Bracken	449.0836267
21025	Breathitt	447.9019331
21027	Breckinridge	505.1991367
21029	Bullitt	844.9592323
21031	Butler	2536.799248
21033	Caldwell	715.6901298
21035	Calloway	1144.755334
21037	Campbell	789.0329784
21039	Carlisle	1320.477887
21041	Carroll	1816.149763
21043	Carter	477.7070064
21045	Casey	1623.867069
21047	Christian	1243.180645
21049	Clark	744.8481337
21051	Clay	1124.098483
21053	Clinton	734.861846
21055	Crittenden	886.1469434
21057	Cumberland	1351.554287
21059	Daviess	1048.425384
21061	Edmonson	969.5290859
21063	Elliott	412.8929142
21065	Estill	429.6379772



KY

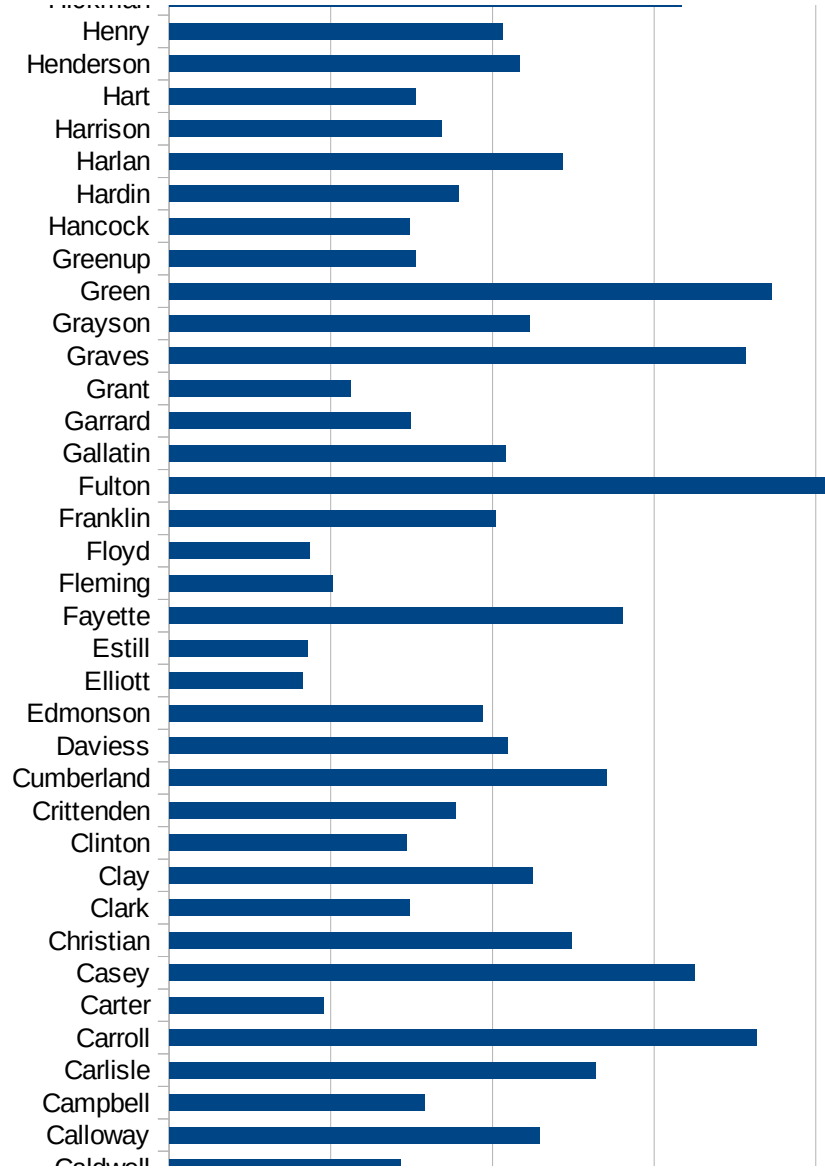
21067 Fayette	1403.730928
21069 Fleming	505.8203991
21071 Floyd	432.4173525
21073 Franklin	1009.544426
21075 Fulton	2026.143791
21077 Gallatin	1041.666667
21079 Garrard	746.0136674
21081 Grant	561.2833884
21083 Graves	1782.029638
21085 Grayson	1113.17959
21087 Green	1864.42212
21089 Greenup	762.7310877
21091 Hancock	742.1785796
21093 Hardin	896.1905107
21095 Harlan	1215.494718
21097 Harrison	841.4101608
21099 Hart	761.6629641
21101 Henderson	1083.547191
21103 Henry	1030.671799
21105 Hickman	1583.352183
21107 Hopkins	1187.095056
21109 Jackson	2135.098944
21111 Jefferson	1675.628182
21113 Jessamine	901.3353116
21115 Johnson	571.7859376
21117 Kenton	1090.628783
21119 Knott	634.6687822
21121 Knox	1204.318937
21123 Larue	657.0210387
21125 Laurel	1031.828446
21127 Lawrence	301.84317
21129 Lee	199.0615669
21131 Leslie	414.0786749
21133 Letcher	360.7470661



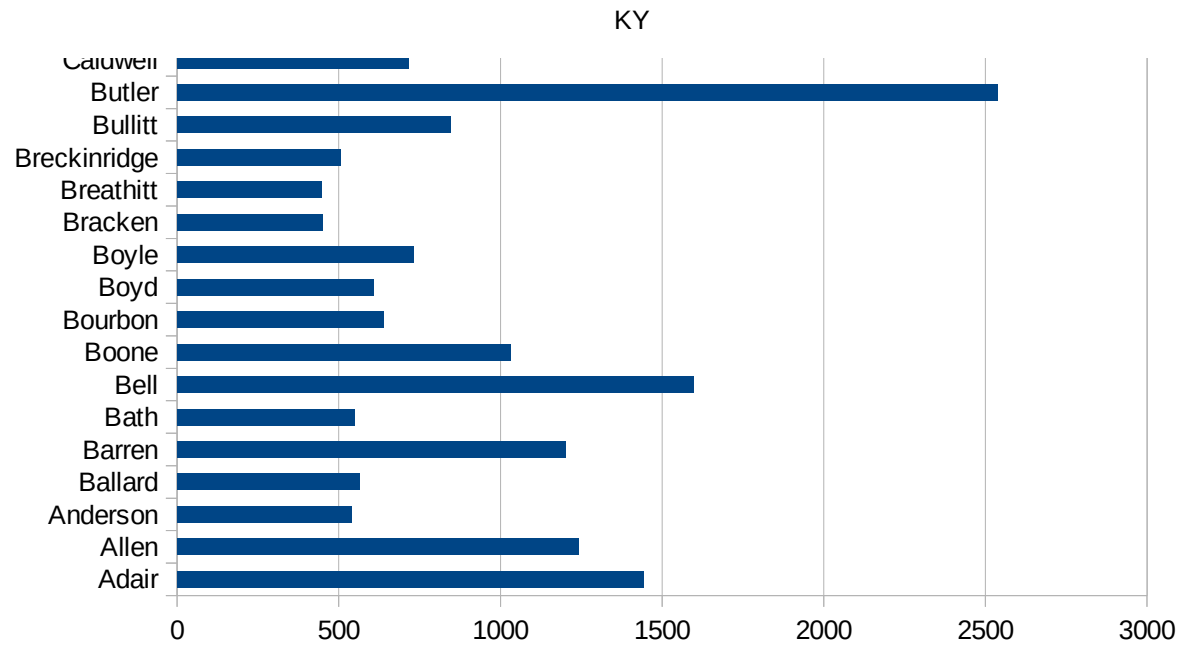
This work is licensed under the Creative Commons Attribution-NoDerivatives 4.0 International License. To view a copy of this license, visit <http://creativecommons.org/licenses/by-nd/4.0/>.

KY

21135 Lewis	1486.007392
21137 Lincoln	592.4362928
21139 Livingston	638.3899589
21141 Logan	1674.756382
21143 Lyon	536.895992
21145 McCracken	858.5070241
21147 McCreary	654.8713235
21149 McLean	680.9338521
21151 Madison	1333.795254
21153 Magoffin	558.1621097
21155 Marion	979.1795506
21157 Marshall	660.4469238
21159 Martin	503.400159
21161 Mason	641.3994169
21163 Meade	477.1025596
21165 Menifee	542.5515424
21167 Mercer	642.9686782
21169 Metcalfe	867.3978066
21171 Monroe	1614.10711
21173 Montgomery	744.6016381
21175 Morgan	374.6721619
21177 Muhlenberg	2190.160525
21179 Nelson	865.8480731
21181 Nicholas	376.7792353
21183 Ohio	1639.888737
21185 Oldham	1322.401083
21187 Owen	781.25
21189 Owsley	827.3703041
21191 Pendleton	474.9122445
21193 Perry	1126.782155
21195 Pike	577.035033
21197 Powell	683.1699084
21199 Pulaski	976.4325395
21201 Robertson	421.5456674



21203 Rockcastle	817.9104478
21205 Rowan	748.4847252
21207 Russell	1111.048763
21209 Scott	1124.377577
21211 Shelby	1943.608558
21213 Simpson	1273.679098
21215 Spencer	925.8273917
21217 Taylor	845.4342636
21219 Todd	1299.650719
21221 Trigg	703.4077716
21223 Trimble	575.4550793
21225 Union	1103.067908
21227 Warren	2755.515602
21229 Washington	1092.353525
21231 Wayne	498.3388704
21233 Webster	907.6348105
21235 Whitley	607.0305171
21237 Wolfe	390.135154
21239 Woodford	836.6939283



KY

FIPS

29001  
29003  
29005  
29007  
29009  
29011  
29013  
29015  
29017  
29019  
29021  
29023  
29025  
29027  
29029  
29031  
29033  
29035  
29037

KY

29039  
29041  
29043  
29045  
29047  
29049  
29051  
29053  
29055  
29057  
29059  
29061  
29063  
29065  
29067  
29069  
29071  
29073  
29075  
29077  
29079  
29081  
29083  
29085  
29087  
29089  
29091  
29093  
29095  
29097  
29099  
29101

29103

KY

29105  
29107  
29109  
29111  
29113  
29115  
29117  
29121  
29123  
29125  
29127  
29119  
29129  
29131  
29133  
29135  
29137  
29139  
29141  
29143  
29145  
29147  
29149  
29151  
29153  
29155  
29157  
29159  
29161  
29163  
29165  
29167  
29169  
29171

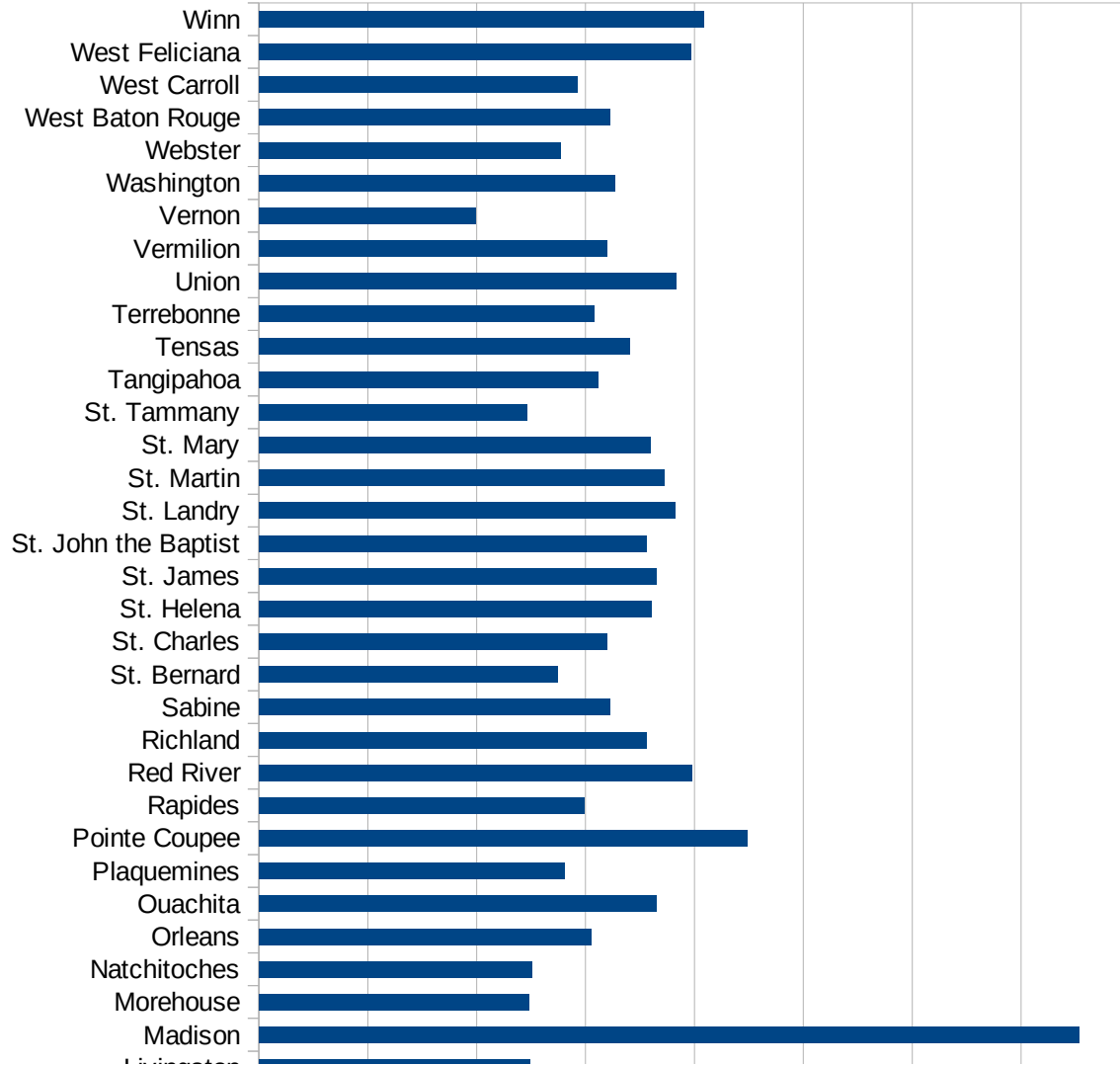


KY

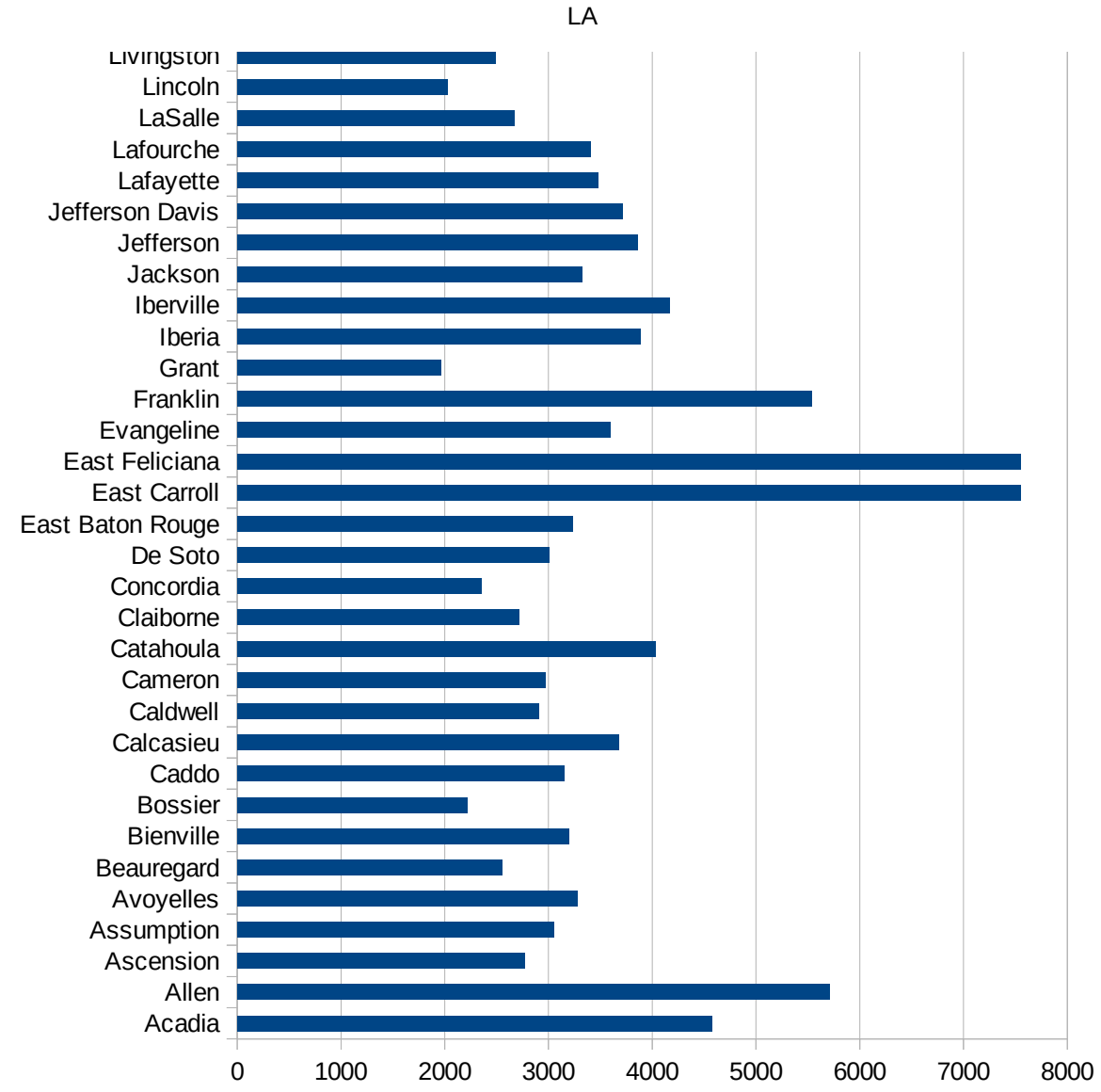
29173  
29175  
29177  
29179  
29181  
29195  
29197  
29199  
29201  
29203  
29205  
29183  
29185  
29187  
29189  
29510  
29186  
29207  
29209  
29211  
29213  
29215  
  
29217  
29219  
29221  
29223  
29225  
29227  
29229

LA

FIPS	County	PC Infection
22001	Acadia	4573.082489
22003	Allen	5705.916813
22005	Ascension	2772.876027
22007	Assumption	3049.327354
22009	Avoyelles	3279.620385
22011	Beauregard	2552.814538
22013	Bienville	3201.082056
22015	Bossier	2212.525062
22017	Caddo	3154.098847
22019	Calcasieu	3679.743196
22021	Caldwell	2901.606426
22023	Cameron	2970.723307
22025	Catahoula	4027.893422
22027	Claiborne	2715.755143
22029	Concordia	2355.405682
22031	De Soto	3006.998105
22033	East Baton Rouge	3231.161386
22035	East Carroll	7545.829189
22037	East Feliciana	7547.267547
22039	Evangeline	3597.165326
22041	Franklin	5541.774162
22043	Grant	1966.017258
22045	Iberia	3889.14732
22047	Iberville	4168.576755
22049	Jackson	3320.337065
22051	Jefferson	3862.218956
22053	Jefferson Davis	3717.307327
22055	Lafayette	3479.252992
22057	Lafourche	3405.18779
22059	LaSalle	2668.096802
22061	Lincoln	2023.476566
22063	Livingston	2489.127086
22065	Madison	7535.1671



22067 Morehouse	2484.447594
22069 Natchitoches	2509.118187
22071 Orleans	3050.081073
22073 Ouachita	3646.544748
22075 Plaquemines	2810.76463
22077 Pointe Coupee	4484.958979
22079 Rapides	2986.320675
22081 Red River	3975.463018
22083 Richland	3555.863708
22085 Sabine	3224.866844
22087 St. Bernard	2748.228848
22089 St. Charles	3197.866828
22091 St. Helena	3605.534983
22093 St. James	3650.710653
22095 St. John the Baptist	3561.504261
22097 St. Landry	3819.293413
22099 St. Martin	3728.017008
22101 St. Mary	3592.236911
22103 St. Tammany	2464.443592
22105 Tangipahoa	3115.632732
22107 Tensas	3406.544151
22109 Terrebonne	3081.399015
22111 Union	3828.929691
22113 Vermilion	3200.735417
22115 Vernon	1993.450675
22117 Washington	3265.209738
22119 Webster	2768.183927
22121 West Baton Rouge	3223.97548
22123 West Carroll	2922.964852
22125 West Feliciana	3965.071151
22127 Winn	4089.429744



LA

FIPS

29001  
29003  
29005  
29007  
29009  
29011  
29013  
29015  
29017  
29019  
29021  
29023  
29025  
29027  
29029  
29031  
29033  
29035  
29037

LA

29039  
29041  
29043  
29045  
29047  
29049  
29051  
29053  
29055  
29057  
29059  
29061  
29063  
29065  
29067  
29069  
29071  
29073  
29075  
29077  
29079  
29081  
29083  
29085  
29087  
29089  
29091  
29093  
29095  
29097  
29099  
29101

29103

LA

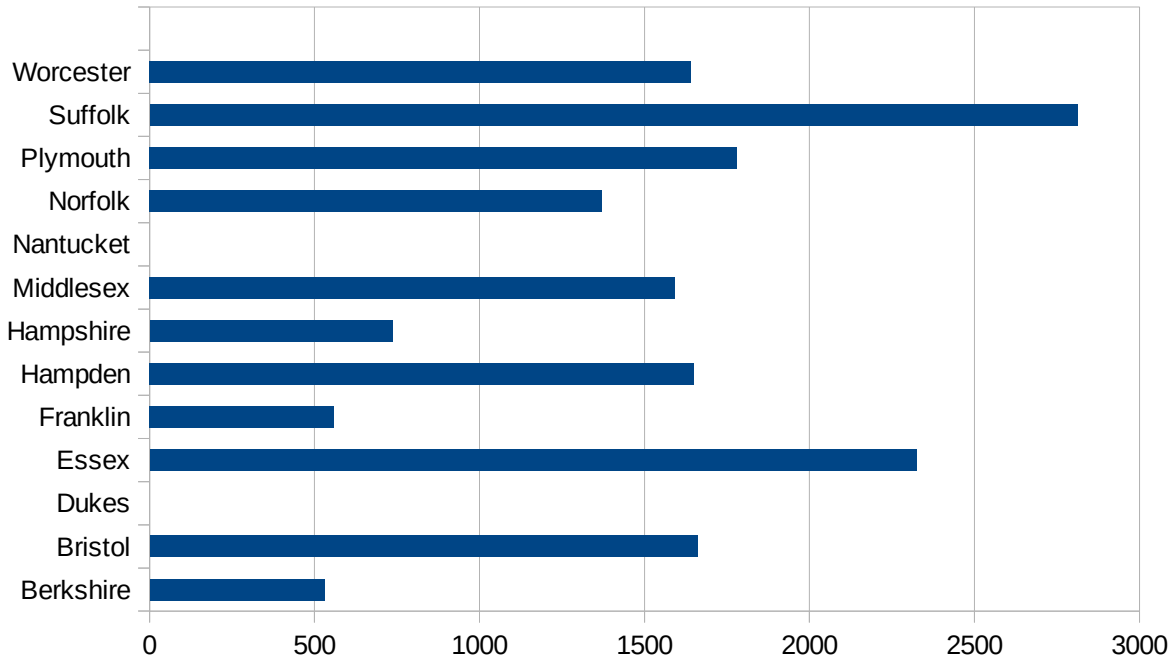
29105  
29107  
29109  
29111  
29113  
29115  
29117  
29121  
29123  
29125  
29127  
29119  
29129  
29131  
29133  
29135  
29137  
29139  
29141  
29143  
29145  
29147  
29149  
29151  
29153  
29155  
29157  
29159  
29161  
29163  
29165  
29167  
29169  
29171

LA

29173  
29175  
29177  
29179  
29181  
29195  
29197  
29199  
29201  
29203  
29205  
29183  
29185  
29187  
29189  
29510  
29186  
29207  
29209  
29211  
29213  
29215  
  
29217  
29219  
29221  
29223  
29225  
29227  
29229

MA

FIPS	County	PC Infection
25001	Barnstable	778.3031024
25003	Berkshire	530.2814449
25005	Bristol	1660.396226
25007	Dukes	0
25009	Essex	2324.957819
25011	Franklin	558.037287
25013	Hampden	1650.063987
25015	Hampshire	736.2647578
25017	Middlesex	1592.356293
25019	Nantucket	0
25021	Norfolk	1372.152631
25023	Plymouth	1780.820331
25025	Suffolk	2811.637506
25027	Worcester	1640.149295





MA

FIPS

29001  
29003  
29005  
29007  
29009  
29011  
29013  
29015  
29017  
29019  
29021  
29023  
29025  
29027  
29029  
29031  
29033  
29035  
29037

MA

29039  
29041  
29043  
29045  
29047  
29049  
29051  
29053  
29055  
29057  
29059  
29061  
29063  
29065  
29067  
29069  
29071  
29073  
29075  
29077  
29079  
29081  
29083  
29085  
29087  
29089  
29091  
29093  
29095  
29097  
29099  
29101

29103

MA

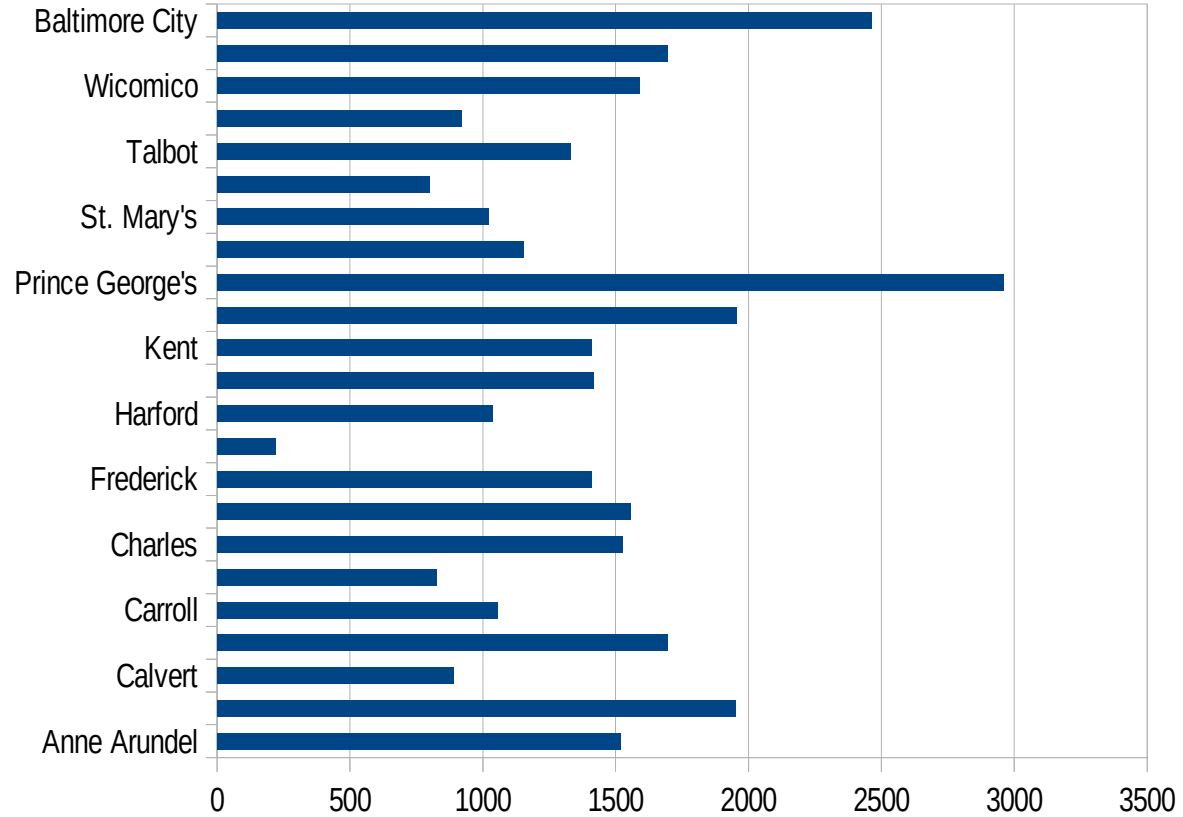
29105  
29107  
29109  
29111  
29113  
29115  
29117  
29121  
29123  
29125  
29127  
29119  
29129  
29131  
29133  
29135  
29137  
29139  
29141  
29143  
29145  
29147  
29149  
29151  
29153  
29155  
29157  
29159  
29161  
29163  
29165  
29167  
29169  
29171

MA

29173  
29175  
29177  
29179  
29181  
29195  
29197  
29199  
29201  
29203  
29205  
29183  
29185  
29187  
29189  
29510  
29186  
29207  
29209  
29211  
29213  
29215  
  
29217  
29219  
29221  
29223  
29225  
29227  
29229

MD

FIPS	County	PC Infection
24001	Allegany	569.2145122
24003	Anne Arundel	1519.189071
24005	Baltimore	1953.451766
24009	Calvert	891.2752845
24011	Caroline	1696.492914
24013	Carroll	1056.825131
24015	Cecil	824.6941435
24017	Charles	1525.668254
24019	Dorchester	1556.347272
24021	Frederick	1409.359745
24023	Garrett	219.4561602
24025	Harford	1037.187544
24027	Howard	1414.930878
24029	Kent	1408.450704
24031	Montgomery	1955.029941
24033	Prince George's	2960.163113
24035	Queen Anne's	1152.215876
24037	St. Mary's	1020.734219
24039	Somerset	798.4420643
24041	Talbot	1330.880762
24043	Washington	918.3308376
24045	Wicomico	1589.224284
24047	Worcester	1694.228431
24510	Baltimore City	2462.095121



MD

FIPS

29001  
29003  
29005  
29007  
29009  
29011  
29013  
29015  
29017  
29019  
29021  
29023  
29025  
29027  
29029  
29031  
29033  
29035  
29037

MD

29039  
29041  
29043  
29045  
29047  
29049  
29051  
29053  
29055  
29057  
29059  
29061  
29063  
29065  
29067  
29069  
29071  
29073  
29075  
29077  
29079  
29081  
29083  
29085  
29087  
29089  
29091  
29093  
29095  
29097  
29099  
29101

29103

MD

29105  
29107  
29109  
29111  
29113  
29115  
29117  
29121  
29123  
29125  
29127  
29119  
29129  
29131  
29133  
29135  
29137  
29139  
29141  
29143  
29145  
29147  
29149  
29151  
29153  
29155  
29157  
29159  
29161  
29163  
29165  
29167  
29169  
29171

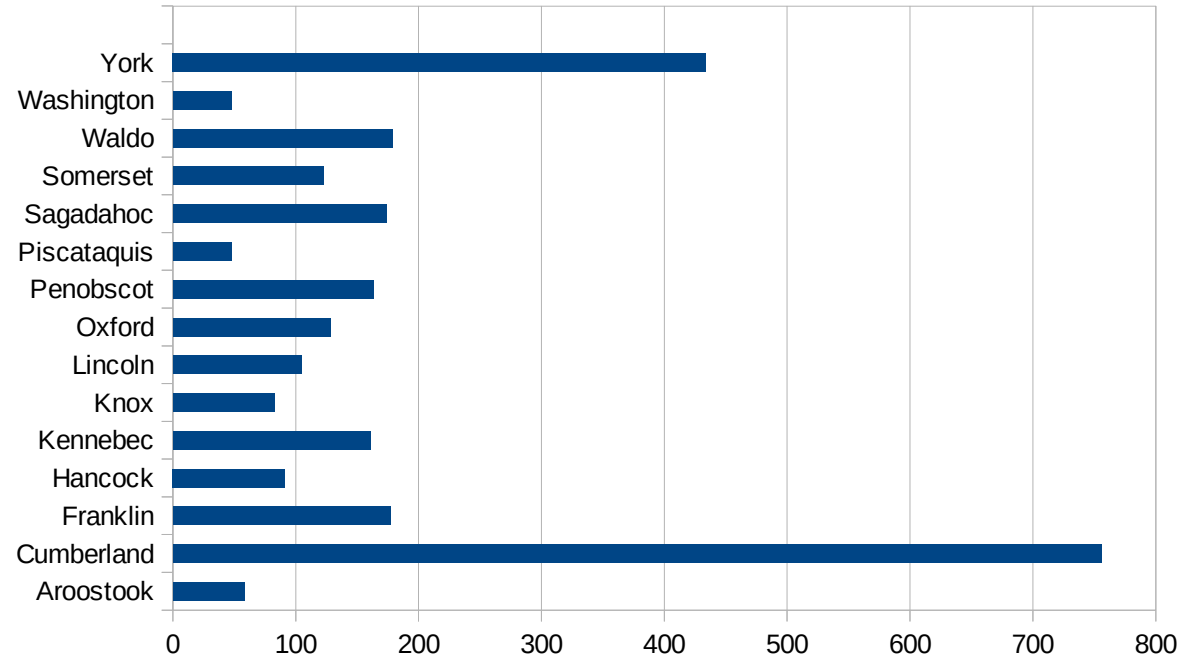


MD

29173  
29175  
29177  
29179  
29181  
29195  
29197  
29199  
29201  
29203  
29205  
29183  
29185  
29187  
29189  
29510  
29186  
29207  
29209  
29211  
29213  
29215  
  
29217  
29219  
29221  
29223  
29225  
29227  
29229

ME

FIPS	County	PC Infection
23001	Androscoggin	578.5714949
23003	Aroostook	58.11267899
23005	Cumberland	755.5602489
23007	Franklin	177.2753119
23009	Hancock	91.22256481
23011	Kennebec	160.5465134
23013	Knox	82.97503206
23015	Lincoln	104.8279075
23017	Oxford	128.4320872
23019	Penobscot	163.4722296
23021	Piscataquis	47.61904762
23023	Sagadahoc	173.9911321
23025	Somerset	122.5490196
23027	Waldo	178.8683428
23029	Washington	47.63416958
23031	York	433.9835814



ME

FIPS

29001  
29003  
29005  
29007  
29009  
29011  
29013  
29015  
29017  
29019  
29021  
29023  
29025  
29027  
29029  
29031  
29033  
29035  
29037

ME

29039  
29041  
29043  
29045  
29047  
29049  
29051  
29053  
29055  
29057  
29059  
29061  
29063  
29065  
29067  
29069  
29071  
29073  
29075  
29077  
29079  
29081  
29083  
29085  
29087  
29089  
29091  
29093  
29095  
29097  
29099  
29101

29103

ME

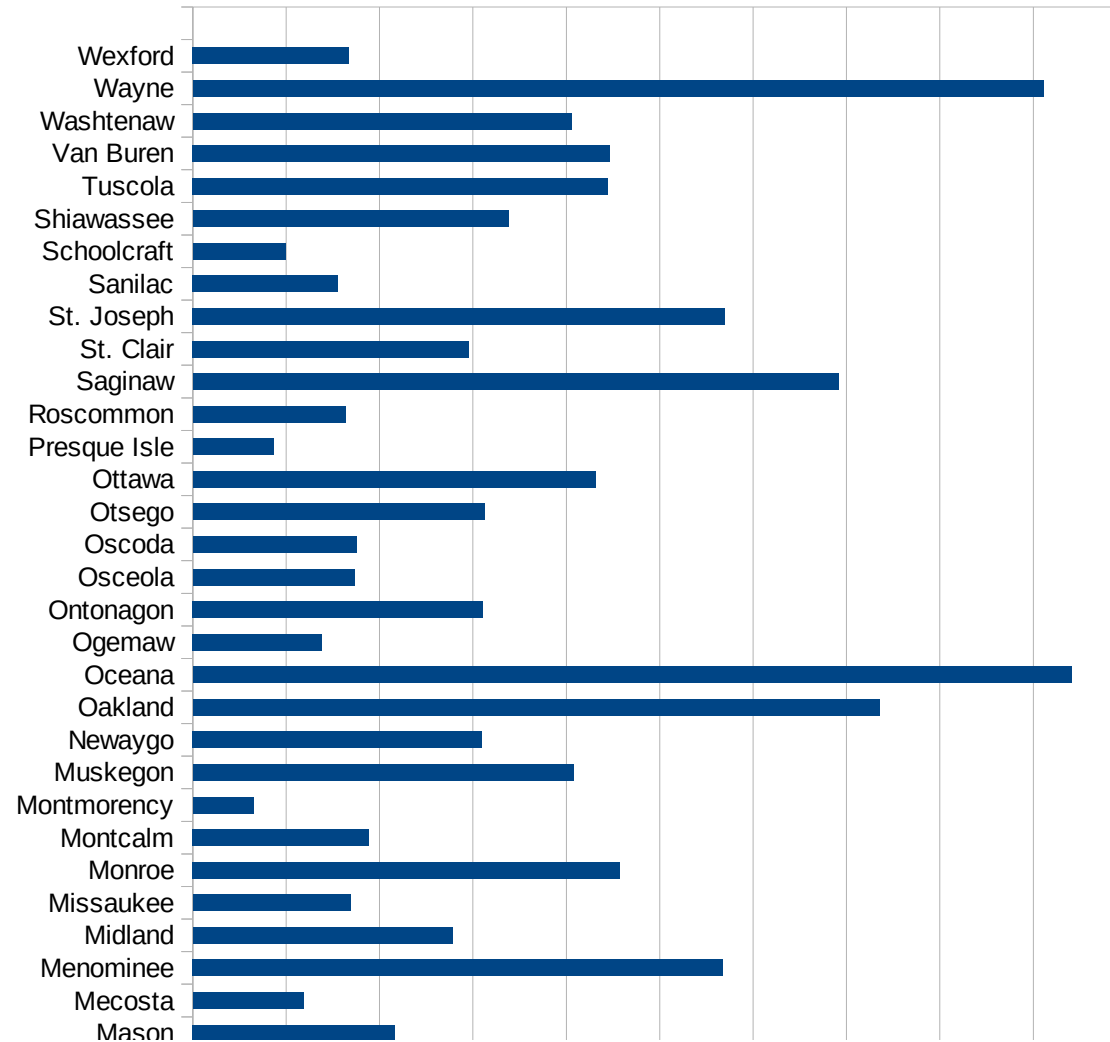
29105  
29107  
29109  
29111  
29113  
29115  
29117  
29121  
29123  
29125  
29127  
29119  
29129  
29131  
29133  
29135  
29137  
29139  
29141  
29143  
29145  
29147  
29149  
29151  
29153  
29155  
29157  
29159  
29161  
29163  
29165  
29167  
29169  
29171

ME

29173  
29175  
29177  
29179  
29181  
29195  
29197  
29199  
29201  
29203  
29205  
29183  
29185  
29187  
29189  
29510  
29186  
29207  
29209  
29211  
29213  
29215  
  
29217  
29219  
29221  
29223  
29225  
29227  
29229

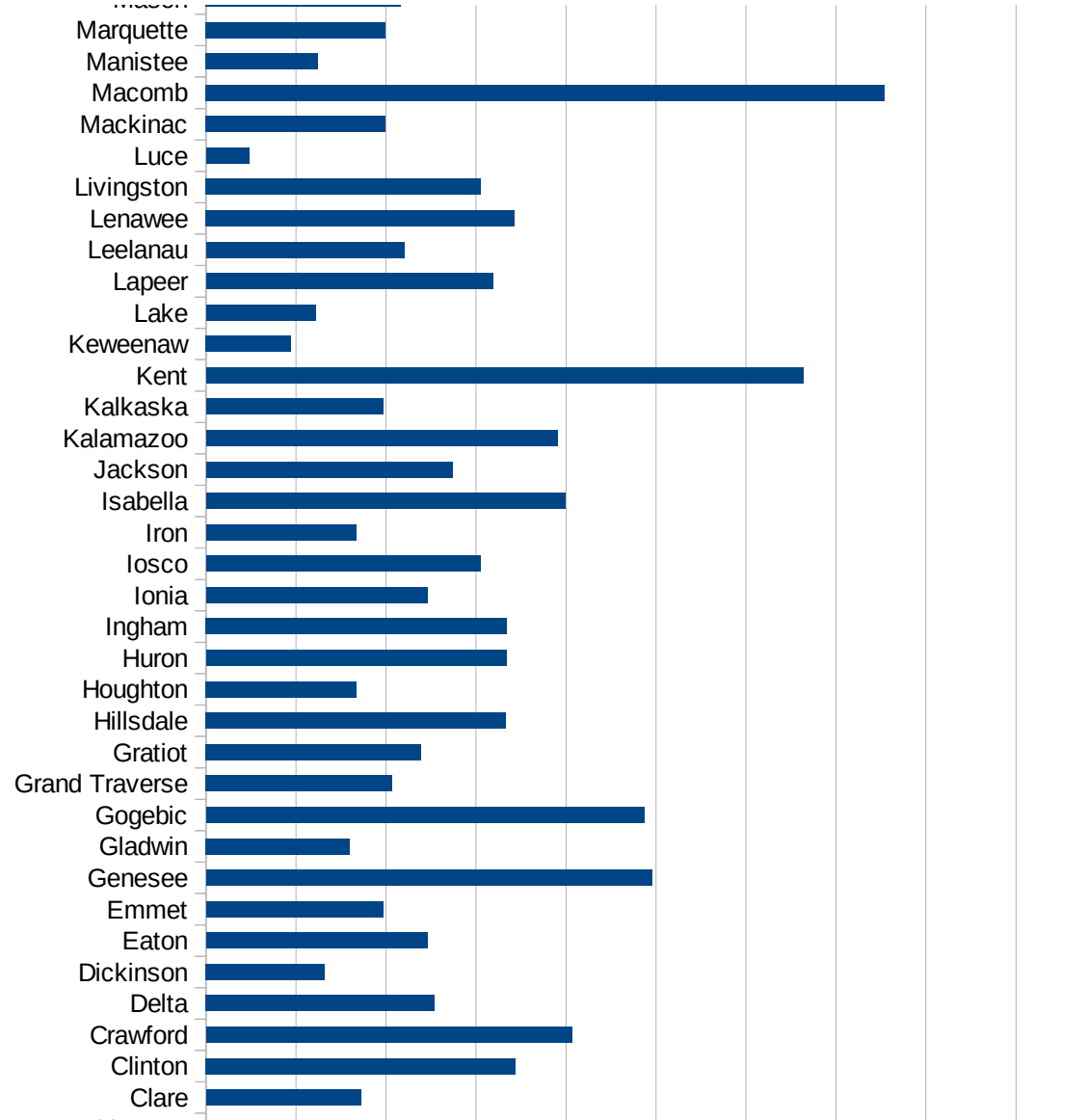
MI

FIPS	County	PC Infection
26001	Alcona	366.7245705
26003	Alger	186.8747939
26005	Allegan	565.0873201
26007	Alpena	465.4442877
26009	Antrim	261.0742564
26011	Arenac	425.5036234
26013	Baraga	144.2307692
26015	Barry	367.9055546
26017	Bay	837.1582807
26019	Benzie	321.0724948
26021	Berrien	1080.179835
26023	Branch	1155.380313
26025	Calhoun	795.6159331
26027	Cass	832.4782684
26029	Charlevoix	301.0211858
26031	Cheboygan	326.6044938
26033	Chippewa	170.5893328
26035	Clare	344.6369932
26037	Clinton	688.2468613
26039	Crawford	812.8911589
26041	Delta	507.5717433
26043	Dickinson	263.9561912
26045	Eaton	491.6868501
26047	Emmet	393.2989072
26049	Genesee	990.6805737
26051	Gladwin	319.6905711
26053	Gogebic	973.7678855
26055	Grand Traverse	413.7275447
26057	Gratiot	477.8442819
26059	Hillsdale	666.6812389
26061	Houghton	334.0787984
26063	Huron	667.393955
26065	Ingham	668.8643312



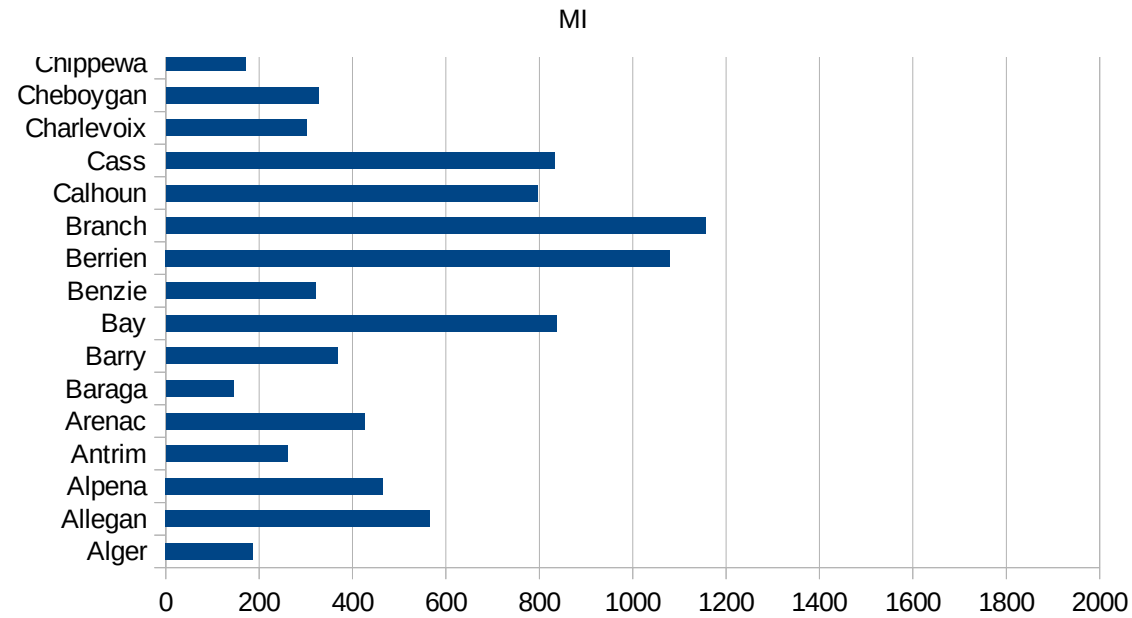
MI

26067 Ionia	492.1351814
26069 Iosco	610.0235238
26071 Iron	332.8236035
26073 Isabella	797.8798787
26075 Jackson	547.7796037
26077 Kalamazoo	781.1379167
26079 Kalkaska	392.7289048
26081 Kent	1327.345645
26083 Keweenaw	189.3043067
26085 Lake	244.087198
26087 Lapeer	637.2972236
26089 Leelanau	441.0953869
26091 Lenawee	685.8933914
26093 Livingston	610.2790445
26095 Luce	95.49578227
26097 Mackinac	398.6279781
26099 Macomb	1507.843875
26101 Manistee	248.6953686
26103 Marquette	398.4003849
26105 Mason	432.9896907
26107 Mecosta	236.5369158
26109 Menominee	1135.621981
26111 Midland	556.4301938
26113 Missaukee	337.4578178
26115 Monroe	915.3211601
26117 Montcalm	376.7508754
26119 Montmorency	129.5196978
26121 Muskegon	815.1485126
26123 Newaygo	619.7332897
26125 Oakland	1470.218019
26127 Oceana	1881.690141
26129 Ogemaw	276.823215
26131 Ontonagon	621.2251941
26133 Osceola	347.0288334





26135 Oscoda	350.4108265
26137 Otsego	624.3665113
26139 Ottawa	861.9799376
26141 Presque Isle	172.7115717
26143 Roscommon	326.5784626
26145 Saginaw	1382.599581
26147 St. Clair	591.8273847
26149 St. Joseph	1140.179873
26151 Sanilac	310.8154048
26153 Schoolcraft	198.3143282
26155 Shiawassee	676.0323792
26157 Tuscola	889.2527991
26159 Van Buren	893.3305058
26161 Washtenaw	810.8625389
26163 Wayne	1822.117997
26165 Wexford	334.6680213



FIPS

- 29001
- 29003
- 29005
- 29007
- 29009
- 29011
- 29013
- 29015
- 29017
- 29019
- 29021
- 29023
- 29025
- 29027
- 29029
- 29031
- 29033
- 29035
- 29037

MI

29039  
29041  
29043  
29045  
29047  
29049  
29051  
29053  
29055  
29057  
29059  
29061  
29063  
29065  
29067  
29069  
29071  
29073  
29075  
29077  
29079  
29081  
29083  
29085  
29087  
29089  
29091  
29093  
29095  
29097  
29099  
29101

29103

MI

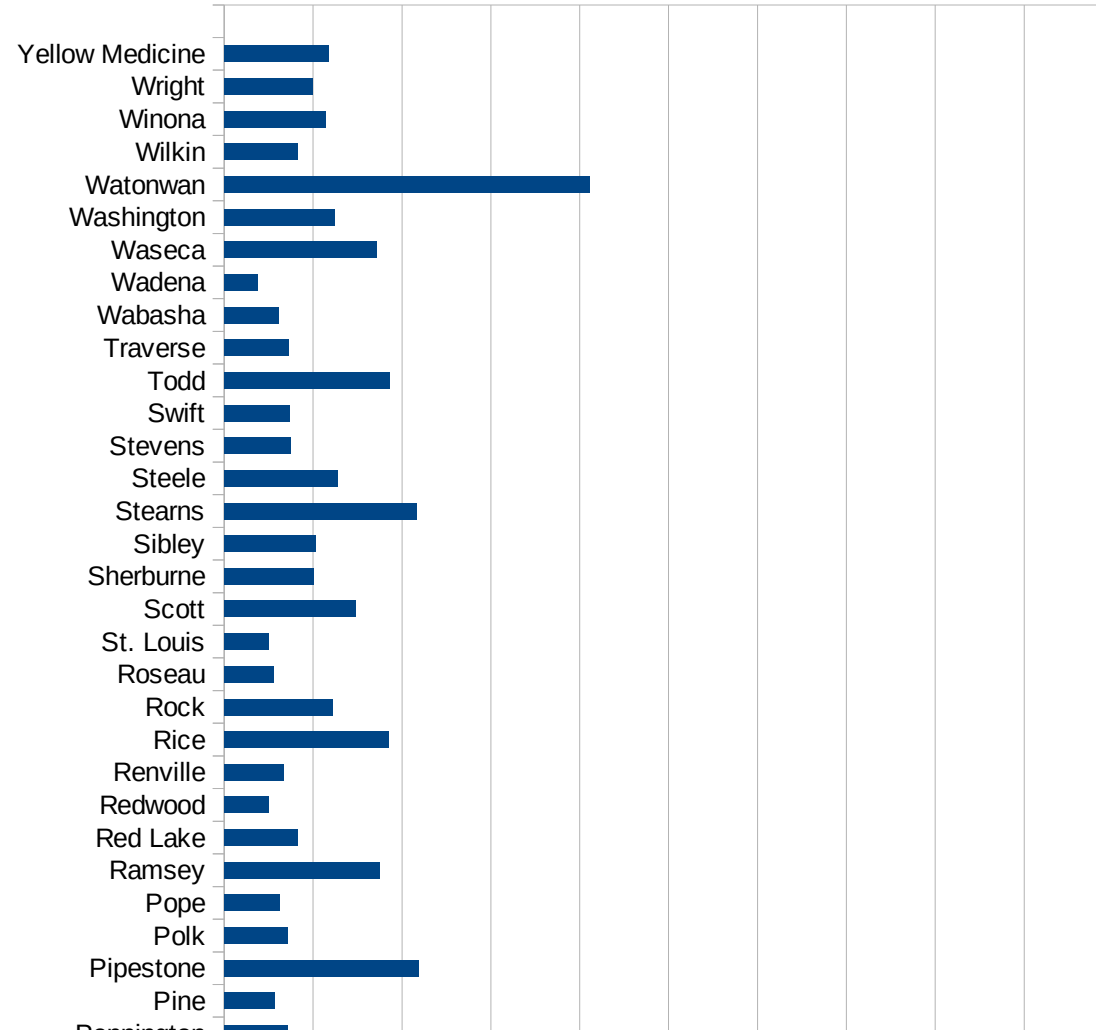
29105  
29107  
29109  
29111  
29113  
29115  
29117  
29121  
29123  
29125  
29127  
29119  
29129  
29131  
29133  
29135  
29137  
29139  
29141  
29143  
29145  
29147  
29149  
29151  
29153  
29155  
29157  
29159  
29161  
29163  
29165  
29167  
29169  
29171

MI

29173  
29175  
29177  
29179  
29181  
29195  
29197  
29199  
29201  
29203  
29205  
29183  
29185  
29187  
29189  
29510  
29186  
29207  
29209  
29211  
29213  
29215  
  
29217  
29219  
29221  
29223  
29225  
29227  
29229

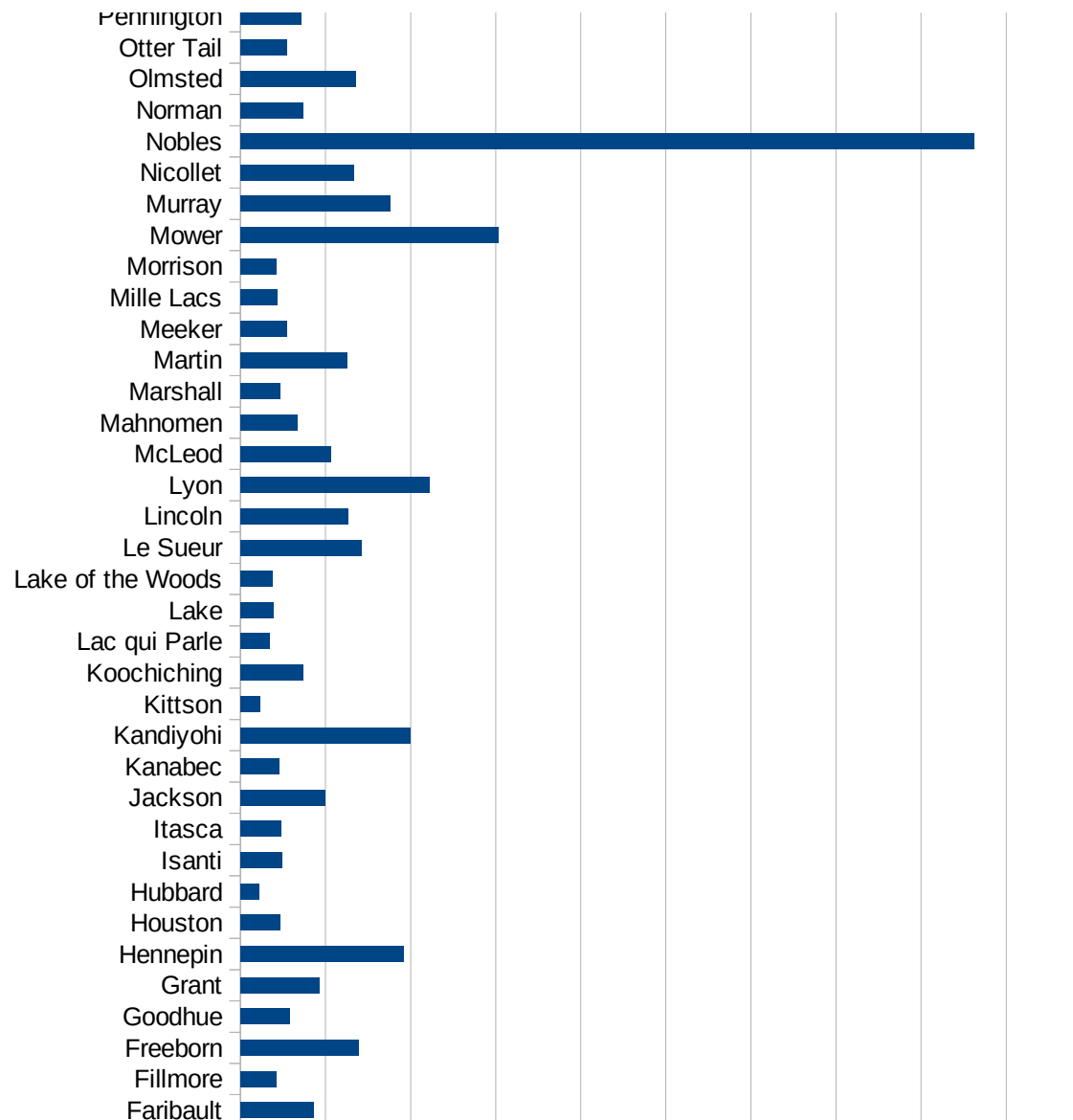
MN

FIPS	County	PC Infection
27001	Aitkin	371.0225129
27003	Anoka	1419.676496
27005	Becker	608.0707573
27007	Beltrami	717.2284244
27009	Benton	1067.949192
27011	Big Stone	801.7638805
27013	Blue Earth	2117.845967
27015	Brown	545.5776353
27017	Carlton	583.1961381
27019	Carver	1145.329355
27021	Cass	365.8660524
27023	Chippewa	1333.445153
27025	Chisago	627.6599549
27027	Clay	1566.726605
27029	Clearwater	249.7162316
27031	Cook	111.255331
27033	Cottonwood	1808.991753
27035	Crow Wing	525.5127988
27037	Dakota	1515.432875
27039	Dodge	773.220632
27041	Douglas	487.3037615
27043	Faribault	857.6828027
27045	Fillmore	417.8934372
27047	Freeborn	1389.436342
27049	Goodhue	584.0139646
27051	Grant	930.0780601
27053	Hennepin	1917.934173
27055	Houston	462.913123
27057	Hubbard	220.3262704
27059	Isanti	492.9189811
27061	Itasca	474.4169549
27063	Jackson	998.8901221
27065	Kanabec	450.4226569

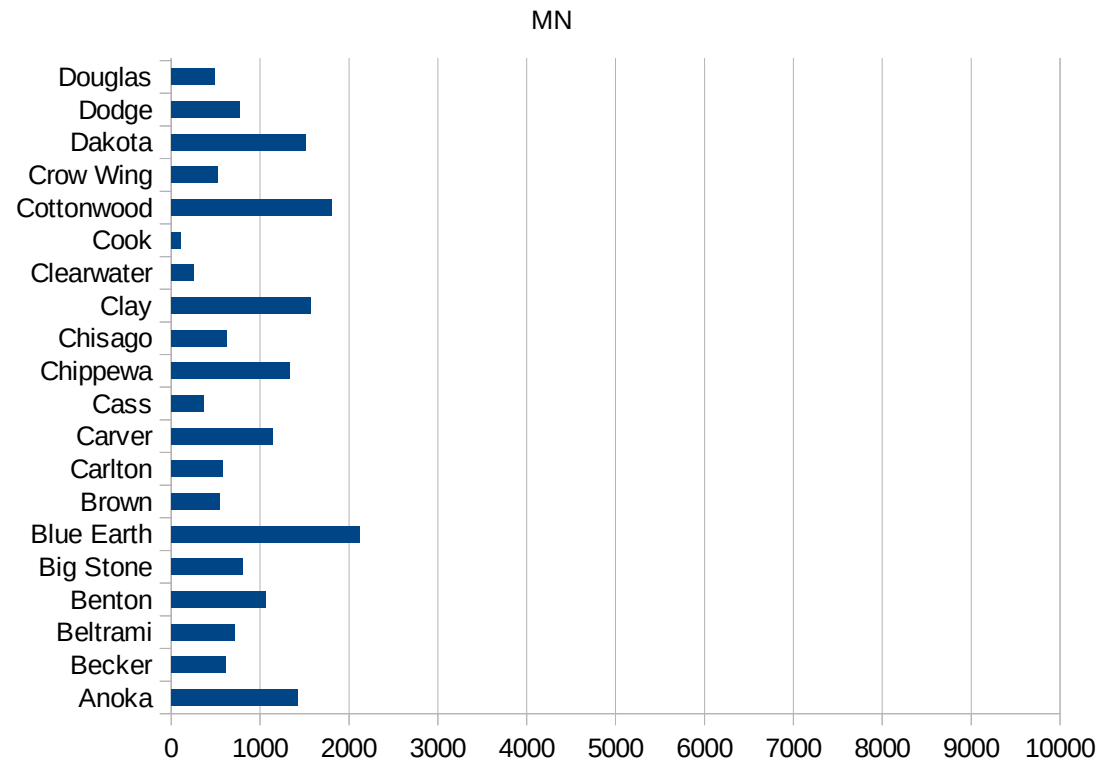


MN

27067 Kandiyohi	1995.099755
27069 Kittson	235.4048964
27071 Koochiching	739.5498392
27073 Lac qui Parle	345.4490838
27075 Lake	394.070182
27077 Lake of the Woo	372.5385844
27079 Le Sueur	1421.351864
27081 Lincoln	1269.169751
27083 Lyon	2216.239416
27085 McLeod	1067.65534
27087 Mahnomen	670.4113064
27089 Marshall	468.5835996
27091 Martin	1253.474855
27093 Meeker	544.4881379
27095 Mille Lacs	439.9556219
27097 Morrison	428.1105852
27099 Mower	3026.667666
27101 Murray	1764.137264
27103 Nicollet	1332.554062
27105 Nobles	8625.250867
27107 Norman	741.3127413
27109 Olmsted	1350.166691
27111 Otter Tail	544.1066449
27113 Pennington	712.3712794
27115 Pine	566.4281111
27117 Pipestone	2188.570797
27119 Polk	713.6287228
27121 Pope	621.7896729
27123 Ramsey	1753.148798
27125 Red Lake	825.2063016
27127 Redwood	498.3933373
27129 Renville	670.6816315
27131 Rice	1847.481322
27133 Rock	1221.584874



27135 Roseau	554.4554455
27137 St. Louis	501.1163731
27139 Scott	1479.159457
27141 Sherburne	1007.95535
27143 Sibley	1031.408038
27145 Stearns	2162.555885
27147 Steele	1274.352634
27149 Stevens	748.4876448
27151 Swift	738.3627608
27153 Todd	1859.083883
27155 Traverse	725.5139057
27157 Wabasha	614.4606145
27159 Wadena	377.5502795
27161 Waseca	1712.05393
27163 Washington	1248.066173
27165 Watonwan	4107.468124
27167 Wilkin	831.4678606
27169 Winona	1147.073291
27171 Wright	993.0399196
27173 Yellow Medicine	1174.068402





MN

FIPS

29001  
29003  
29005  
29007  
29009  
29011  
29013  
29015  
29017  
29019  
29021  
29023  
29025  
29027  
29029  
29031  
29033  
29035  
29037

MN

29039  
29041  
29043  
29045  
29047  
29049  
29051  
29053  
29055  
29057  
29059  
29061  
29063  
29065  
29067  
29069  
29071  
29073  
29075  
29077  
29079  
29081  
29083  
29085  
29087  
29089  
29091  
29093  
29095  
29097  
29099  
29101

29103

MN

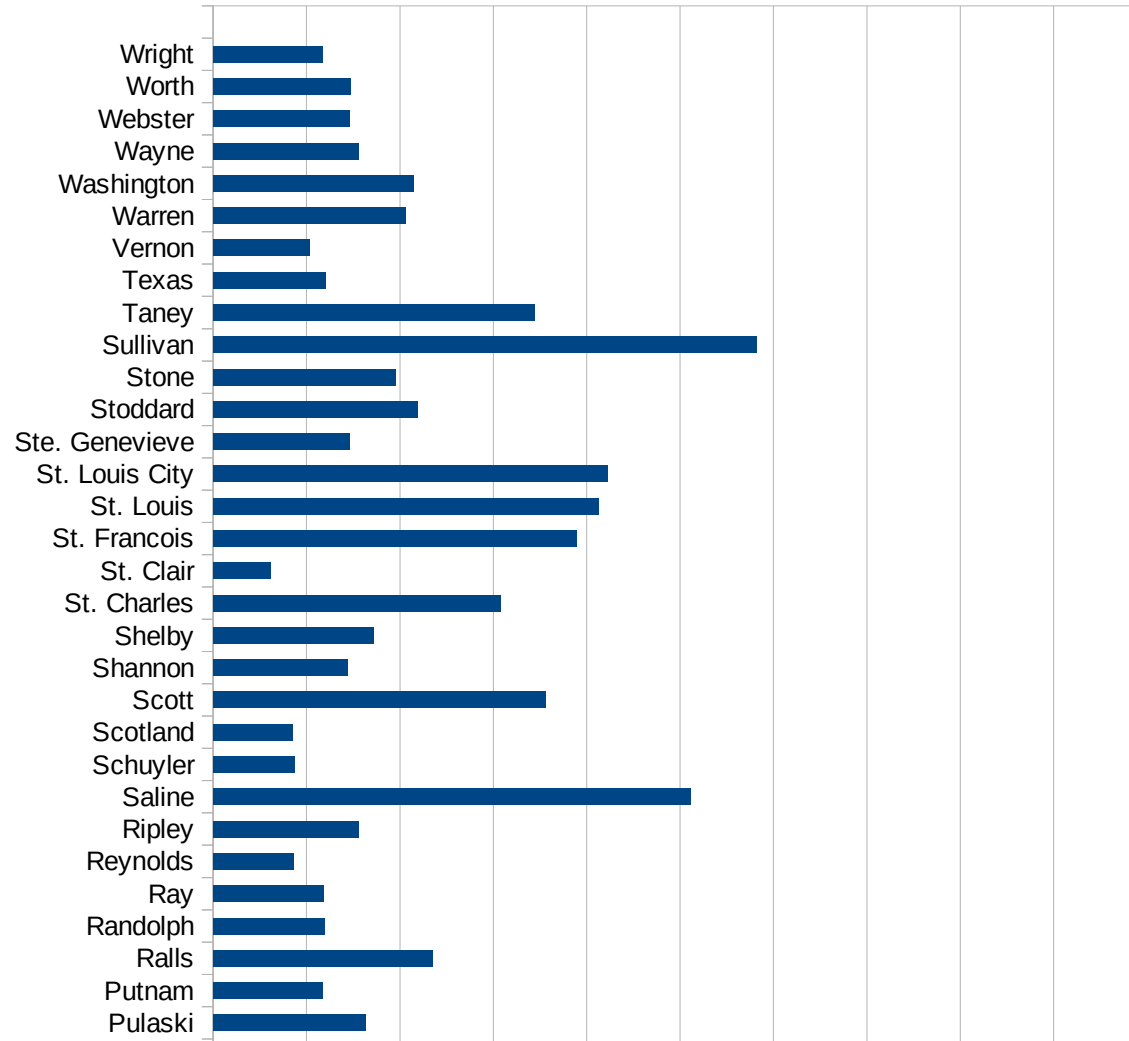
29105  
29107  
29109  
29111  
29113  
29115  
29117  
29121  
29123  
29125  
29127  
29119  
29129  
29131  
29133  
29135  
29137  
29139  
29141  
29143  
29145  
29147  
29149  
29151  
29153  
29155  
29157  
29159  
29161  
29163  
29165  
29167  
29169  
29171

MN

29173  
29175  
29177  
29179  
29181  
29195  
29197  
29199  
29201  
29203  
29205  
29183  
29185  
29187  
29189  
29510  
29186  
29207  
29209  
29211  
29213  
29215  
  
29217  
29219  
29221  
29223  
29225  
29227  
29229

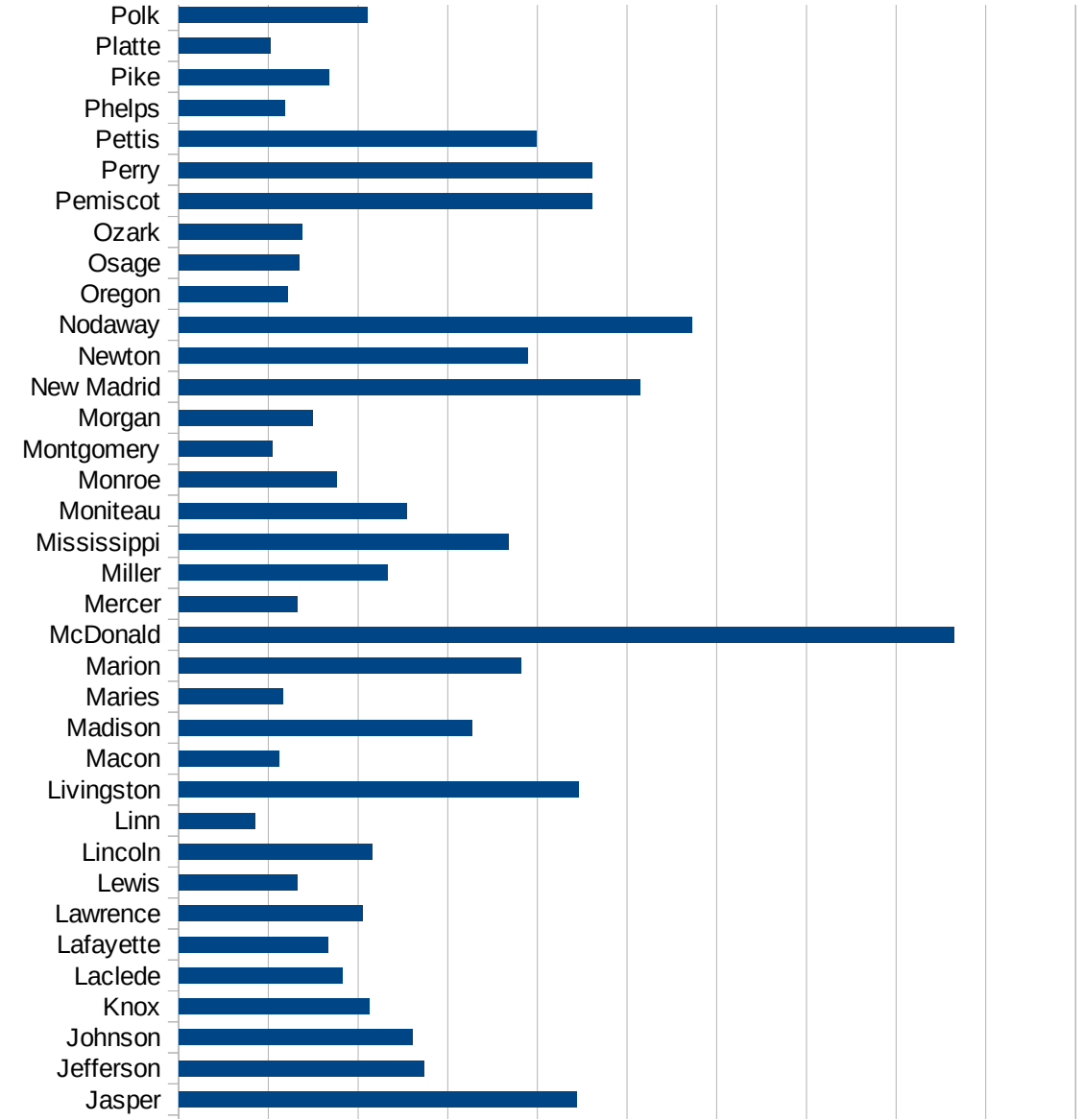
MO

FIPS	County	Cases	Infection Rate per 100,000
29001	Adair	1053.71167	
29003	Andrew	846.2543307	
29005	Atchison	715.5289112	
29007	Audrain	1228.752012	
29009	Barry	1053.335563	
29011	Barton	974.7414816	
29013	Bates	477.9411765	
29015	Benton	840.3361345	
29017	Bollinger	1281.945928	
29019	Boone	1929.39085	
29021	Buchanan	1596.459338	
29023	Butler	977.9779075	
29025	Caldwell	537.9885815	
29027	Callaway	953.4629865	
29029	Camden	1300.88399	
29031	Cape Girardeau	1351.059642	
29033	Carroll	1349.651149	
29035	Carter	693.7561943	
29037	Cass	1084.284544	
29039	Cedar	423.5792446	
29041	Chariton	496.5776406	
29043	Christian	938.1143442	
29045	Clark	730.7804735	
29047	Clay	606.0114058	
29049	Clinton	771.8612604	
29051	Cole	1315.172665	
29053	Cooper	1624.723059	
29055	Crawford	905.7895396	
29057	Dade	449.200687	
29059	Dallas	727.8367737	
29061	Daviess	529.2914712	
29063	DeKalb	633.4125099	
29065	Dent	356.194547	



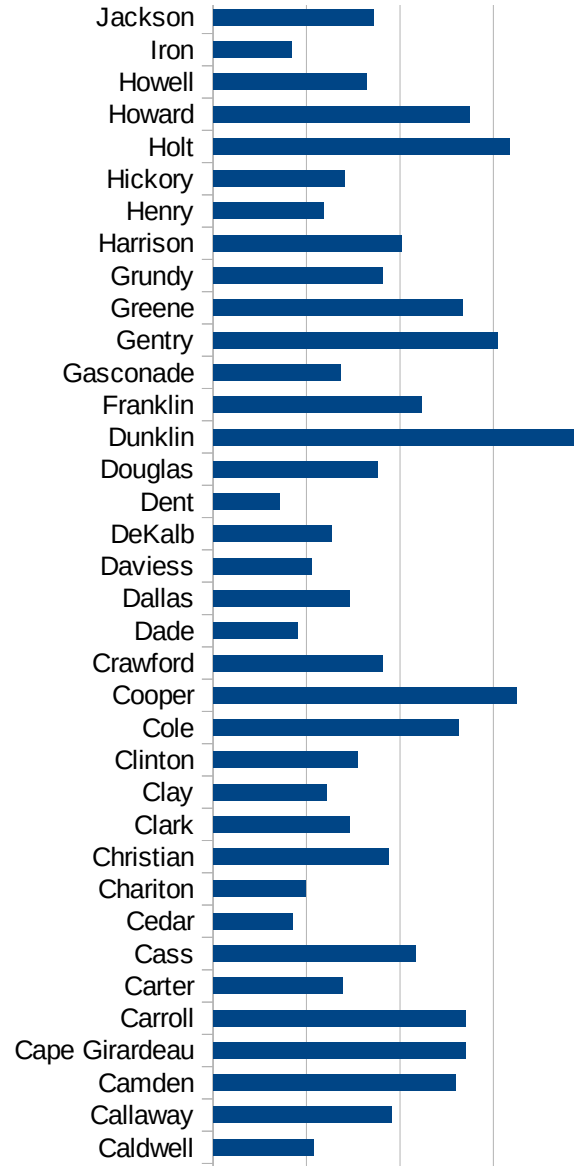
MO

29067 Douglas	882.3749346
29069 Dunklin	1930.462563
29071 Franklin	1116.041285
29073 Gasconade	680.0408024
29075 Gentry	1523.838262
29077 Greene	1337.338956
29079 Grundy	907.8071414
29081 Harrison	1010.22106
29083 Henry	591.9603524
29085 Hickory	704.5956462
29087 Holt	1589.464124
29089 Howard	1371.214363
29091 Howell	820.9402136
29093 Iron	422.5213717
29095 Jackson	857.0526926
29097 Jasper	2218.24331
29099 Jefferson	1365.741463
29101 Johnson	1302.840528
29103 Knox	1064.099316
29105 Laclede	912.832862
29107 Lafayette	831.339346
29109 Lawrence	1024.531401
29111 Lewis	659.5636733
29113 Lincoln	1076.517699
29115 Linn	423.6936114
29117 Livingston	2231.612307
29121 Macon	560.9450274
29123 Madison	1632.753528
29125 Maries	581.5942525
29127 Marion	1906.127588
29119 McDonald	4324.464858
29129 Mercer	659.1595715
29131 Miller	1164.351121
29133 Mississippi	1837.132573

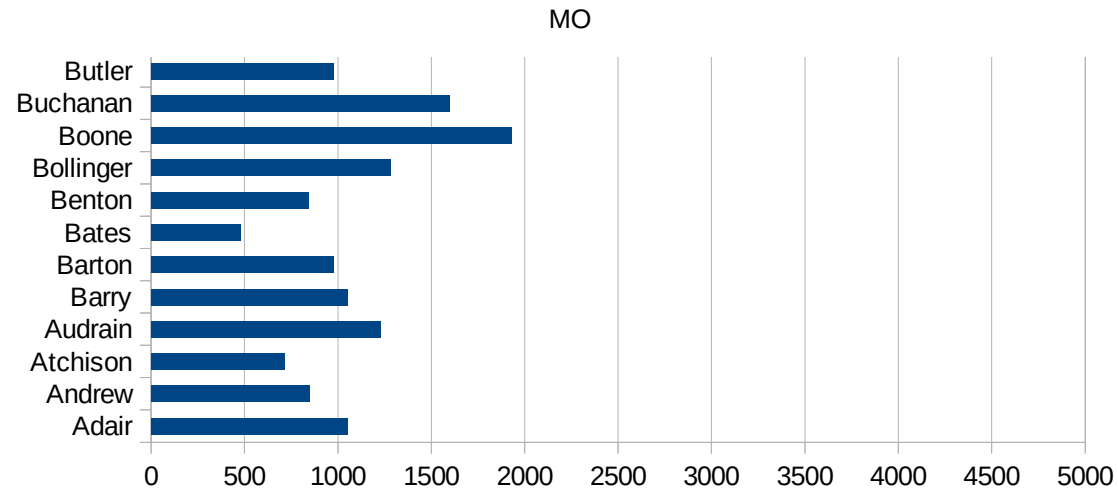


MO

29135 Moniteau	1271.633273
29137 Monroe	877.1929825
29139 Montgomery	520.2011444
29141 Morgan	746.6352294
29143 New Madrid	2572.849214
29145 Newton	1946.246525
29147 Nodaway	2860.473458
29149 Oregon	607.1530215
29151 Osage	670.8473093
29153 Ozark	687.5901076
29155 Pemiscot	2304.572271
29157 Perry	2302.872063
29159 Pettis	1990.973626
29161 Phelps	592.4170616
29163 Pike	837.6567229
29165 Platte	510.7539933
29167 Polk	1052.762337
29169 Pulaski	813.2425885
29171 Putnam	588.6062645
29173 Ralls	1175.088132
29175 Randolph	597.6658725
29177 Ray	589.9576105
29179 Reynolds	431.7236968
29181 Ripley	776.0614879
29195 Saline	2555.143044
29197 Schuyler	434.8771472
29199 Scotland	422.8755538
29201 Scott	1778.563628
29203 Shannon	720.4786909
29205 Shelby	859.5041322
29183 St. Charles	1538.145508
29185 St. Clair	308.674827
29187 St. Francois	1946.260421
29189 St. Louis	2063.704618



29510 St. Louis City	2114.992174
29186 Ste. Genevieve	732.3345259
29207 Stoddard	1092.24132
29209 Stone	979.5584113
29211 Sullivan	2909.50008
29213 Taney	1718.828332
29215 Texas	602.2447304
29217 Vernon	516.3678878
29219 Warren	1031.37334
29221 Washington	1074.449745
29223 Wayne	777.3205304
29225 Webster	728.7325168
29227 Worth	735.2941176
29229 Wright	587.6591577





MO

FIPS

29001  
29003  
29005  
29007  
29009  
29011  
29013  
29015  
29017  
29019  
29021  
29023  
29025  
29027  
29029  
29031  
29033  
29035  
29037

MO

29039  
29041  
29043  
29045  
29047  
29049  
29051  
29053  
29055  
29057  
29059  
29061  
29063  
29065  
29067  
29069  
29071  
29073  
29075  
29077  
29079  
29081  
29083  
29085  
29087  
29089  
29091  
29093  
29095  
29097  
29099  
29101

29103

MO

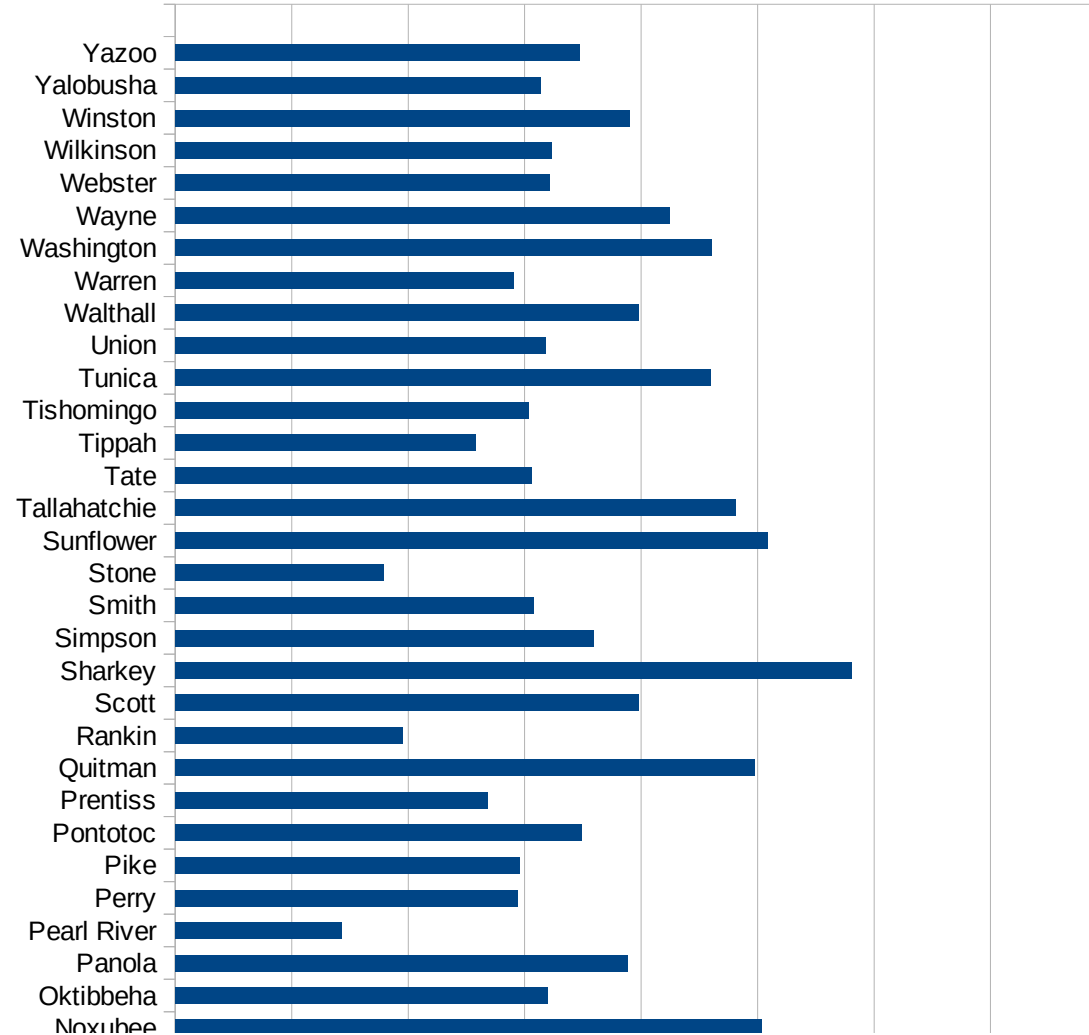
29105  
29107  
29109  
29111  
29113  
29115  
29117  
29121  
29123  
29125  
29127  
29119  
29129  
29131  
29133  
29135  
29137  
29139  
29141  
29143  
29145  
29147  
29149  
29151  
29153  
29155  
29157  
29159  
29161  
29163  
29165  
29167  
29169  
29171

MO

29173  
29175  
29177  
29179  
29181  
29195  
29197  
29199  
29201  
29203  
29205  
29183  
29185  
29187  
29189  
29510  
29186  
29207  
29209  
29211  
29213  
29215  
  
29217  
29219  
29221  
29223  
29225  
29227  
29229

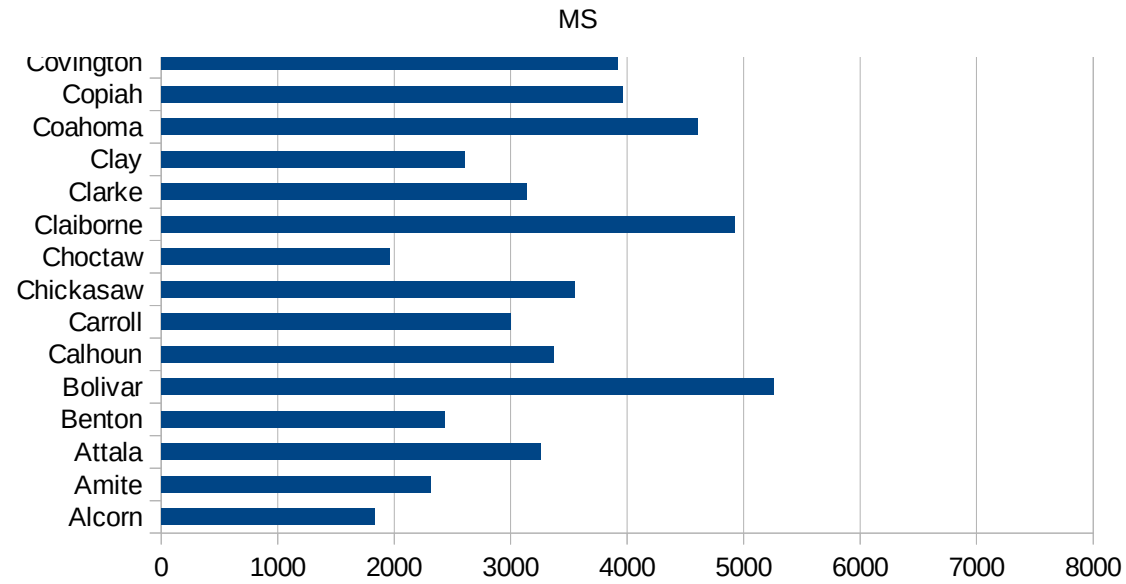
MS

FIPS	County	PC Infection
28001	Adams	2638.497051
28003	Alcorn	1833.446175
28005	Amite	2312.185624
28007	Attala	3256.193847
28009	Benton	2430.177729
28011	Bolivar	5256.438898
28013	Calhoun	3366.583541
28015	Carroll	2996.670366
28017	Chickasaw	3552.50131
28019	Choctaw	1956.994443
28021	Claiborne	4921.128638
28023	Clarke	3140.220456
28025	Clay	2604.972661
28027	Coahoma	4604.914266
28029	Copiah	3958.939144
28031	Covington	3914.496367
28033	DeSoto	2698.336822
28035	Forrest	2974.572205
28037	Franklin	2324.088341
28039	George	2931.958763
28041	Greene	2311.202709
28043	Grenada	4654.476371
28045	Hancock	1088.012845
28047	Harrison	1688.845875
28049	Hinds	2816.711306
28051	Holmes	6026.557712
28053	Humphreys	4226.716725
28055	Issaquena	7492.35474
28057	Itawamba	2700.174342
28059	Jackson	2204.122085
28061	Jasper	3080.107134
28063	Jefferson	3166.338306
28065	Jefferson Davis	2741.677052





28135 Tallahatchie	4811.610781
28137 Tate	3059.91168
28139 Tippah	2577.858604
28141 Tishomingo	3032.795312
28143 Tunica	4595.736122
28145 Union	3181.150808
28147 Walthall	3982.025579
28149 Warren	2904.106029
28151 Washington	4609.102812
28153 Wayne	4241.797221
28155 Webster	3218.2264
28157 Wilkinson	3230.209281
28159 Winston	3903.110377
28161 Yalobusha	3139.122014
28163 Yazoo	3476.352308



MS

FIPS

29001  
29003  
29005  
29007  
29009  
29011  
29013  
29015  
29017  
29019  
29021  
29023  
29025  
29027  
29029  
29031  
29033  
29035  
29037



MS

29039  
29041  
29043  
29045  
29047  
29049  
29051  
29053  
29055  
29057  
29059  
29061  
29063  
29065  
29067  
29069  
29071  
29073  
29075  
29077  
29079  
29081  
29083  
29085  
29087  
29089  
29091  
29093  
29095  
29097  
29099  
29101

29103

MS

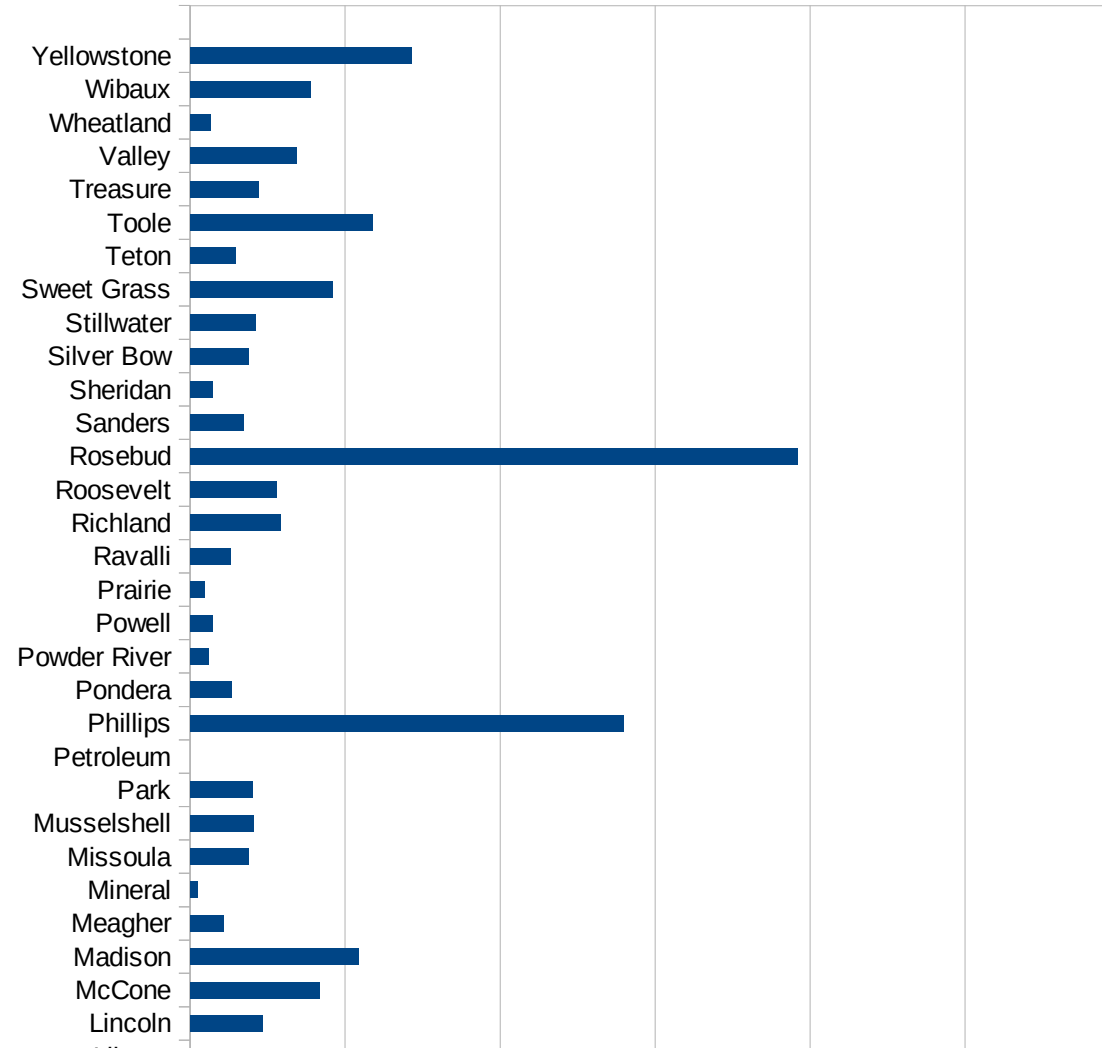
29105  
29107  
29109  
29111  
29113  
29115  
29117  
29121  
29123  
29125  
29127  
29119  
29129  
29131  
29133  
29135  
29137  
29139  
29141  
29143  
29145  
29147  
29149  
29151  
29153  
29155  
29157  
29159  
29161  
29163  
29165  
29167  
29169  
29171

MS

29173  
29175  
29177  
29179  
29181  
29195  
29197  
29199  
29201  
29203  
29205  
29183  
29185  
29187  
29189  
29510  
29186  
29207  
29209  
29211  
29213  
29215  
  
29217  
29219  
29221  
29223  
29225  
29227  
29229

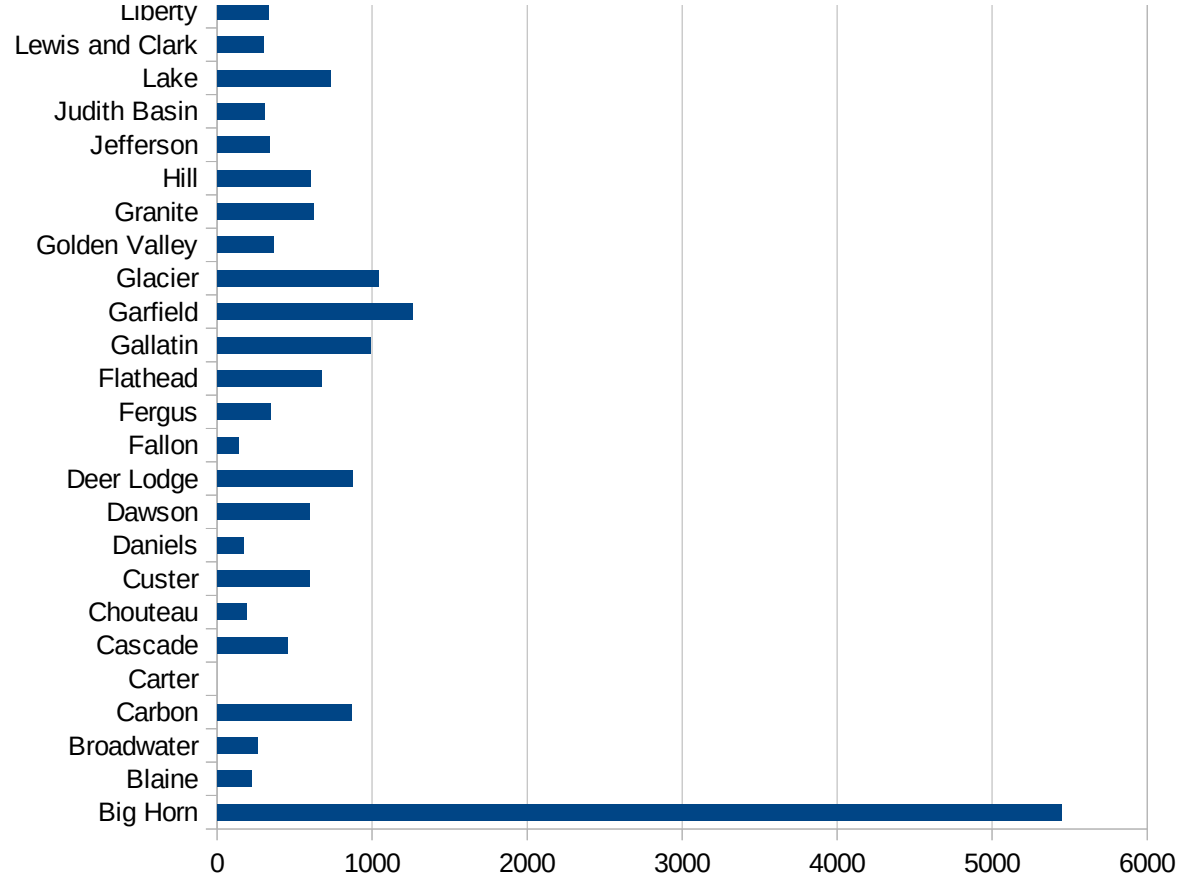
MT

FIPS	County	PC Infection
30001	Beaverhead	765.6316461
30003	Big Horn	5450.592293
30005	Blaine	220.3613927
30007	Broadwater	262.9416598
30009	Carbon	868.0231473
30011	Carter	0
30013	Cascade	456.8670921
30015	Chouteau	191.4708442
30017	Custer	595.546349
30019	Daniels	171.7229536
30021	Dawson	599.078341
30023	Deer Lodge	876.1362392
30025	Fallon	136.9863014
30027	Fergus	341.9418699
30029	Flathead	669.8920729
30031	Gallatin	993.0637492
30033	Garfield	1261.829653
30035	Glacier	1040.226959
30037	Golden Valley	363.1961259
30039	Granite	621.669627
30041	Hill	599.4983789
30043	Jefferson	338.9270067
30045	Judith Basin	307.3770492
30047	Lake	733.8842975
30049	Lewis and Clark	301.3100437
30051	Liberty	329.218107
30053	Lincoln	469.8393453
30055	McCone	835.8208955
30057	Madison	1083.485401
30059	Meagher	214.3622722
30061	Mineral	46.33920297
30063	Missoula	374.6075039
30065	Musselshell	408.514298



MT

30067 Park	400.334608
30069 Petroleum	0
30071 Phillips	2798.232695
30073 Pondera	267.9169457
30075 Powder River	116.5501166
30077 Powell	143.5132032
30079 Prairie	91.99632015
30081 Ravalli	261.7437228
30083 Richland	586.4565197
30085 Roosevelt	560.6293517
30087 Rosebud	3917.025268
30089 Sanders	346.1668355
30091 Sheridan	146.0280374
30093 Silver Bow	374.3605864
30095 Stillwater	419.5510803
30097 Sweet Grass	916.4420485
30099 Teton	292.1129503
30101 Toole	1174.531218
30103 Treasure	441.826215
30105 Valley	685.7603873
30107 Wheatland	134.1681574
30109 Wibaux	773.6943907
30111 Yellowstone	1426.278749



MT

FIPS

29001  
29003  
29005  
29007  
29009  
29011  
29013  
29015  
29017  
29019  
29021  
29023  
29025  
29027  
29029  
29031  
29033  
29035  
29037

MT

29039  
29041  
29043  
29045  
29047  
29049  
29051  
29053  
29055  
29057  
29059  
29061  
29063  
29065  
29067  
29069  
29071  
29073  
29075  
29077  
29079  
29081  
29083  
29085  
29087  
29089  
29091  
29093  
29095  
29097  
29099  
29101

29103

MT

29105  
29107  
29109  
29111  
29113  
29115  
29117  
29121  
29123  
29125  
29127  
29119  
29129  
29131  
29133  
29135  
29137  
29139  
29141  
29143  
29145  
29147  
29149  
29151  
29153  
29155  
29157  
29159  
29161  
29163  
29165  
29167  
29169  
29171

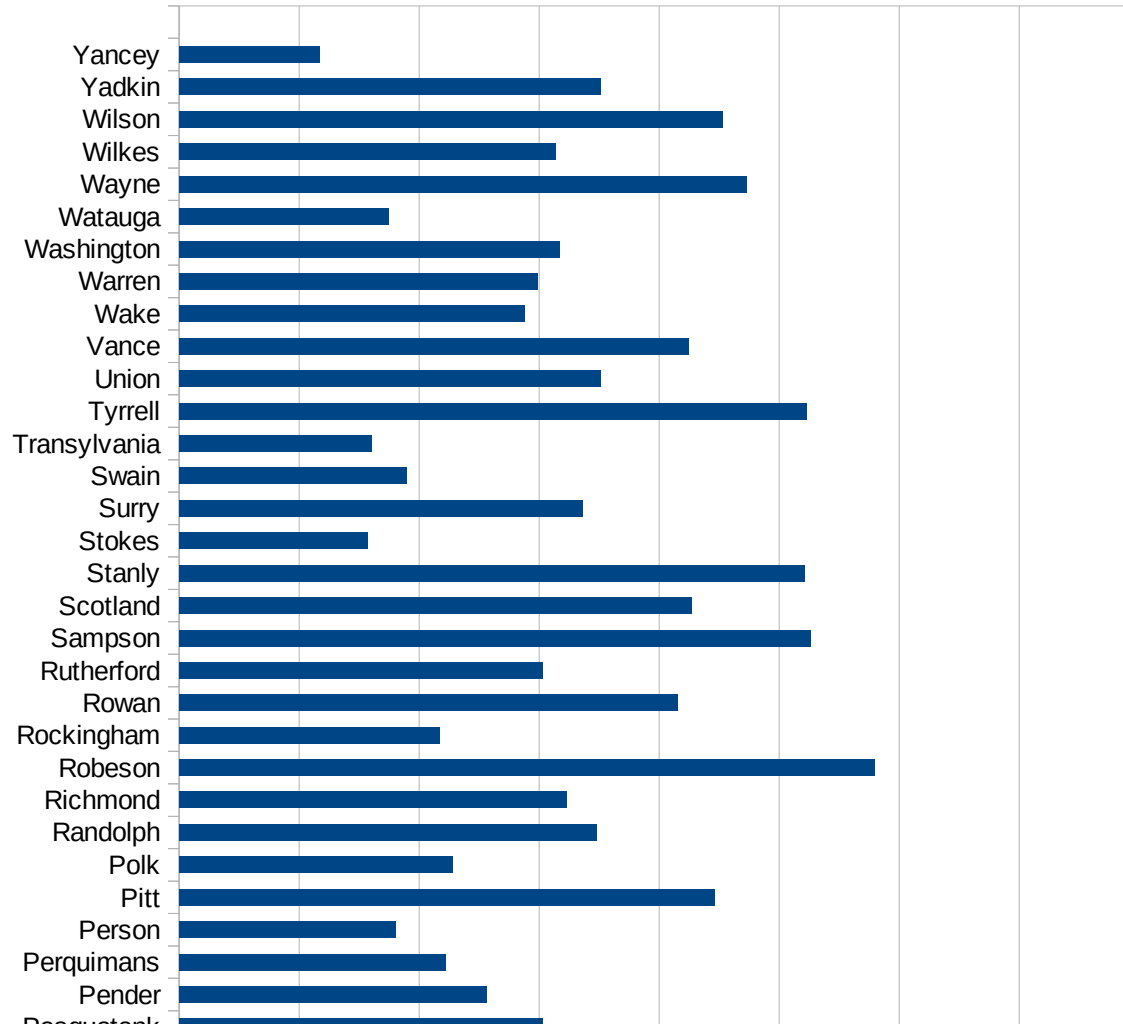


MT

29173  
29175  
29177  
29179  
29181  
29195  
29197  
29199  
29201  
29203  
29205  
29183  
29185  
29187  
29189  
29510  
29186  
29207  
29209  
29211  
29213  
29215  
  
29217  
29219  
29221  
29223  
29225  
29227  
29229

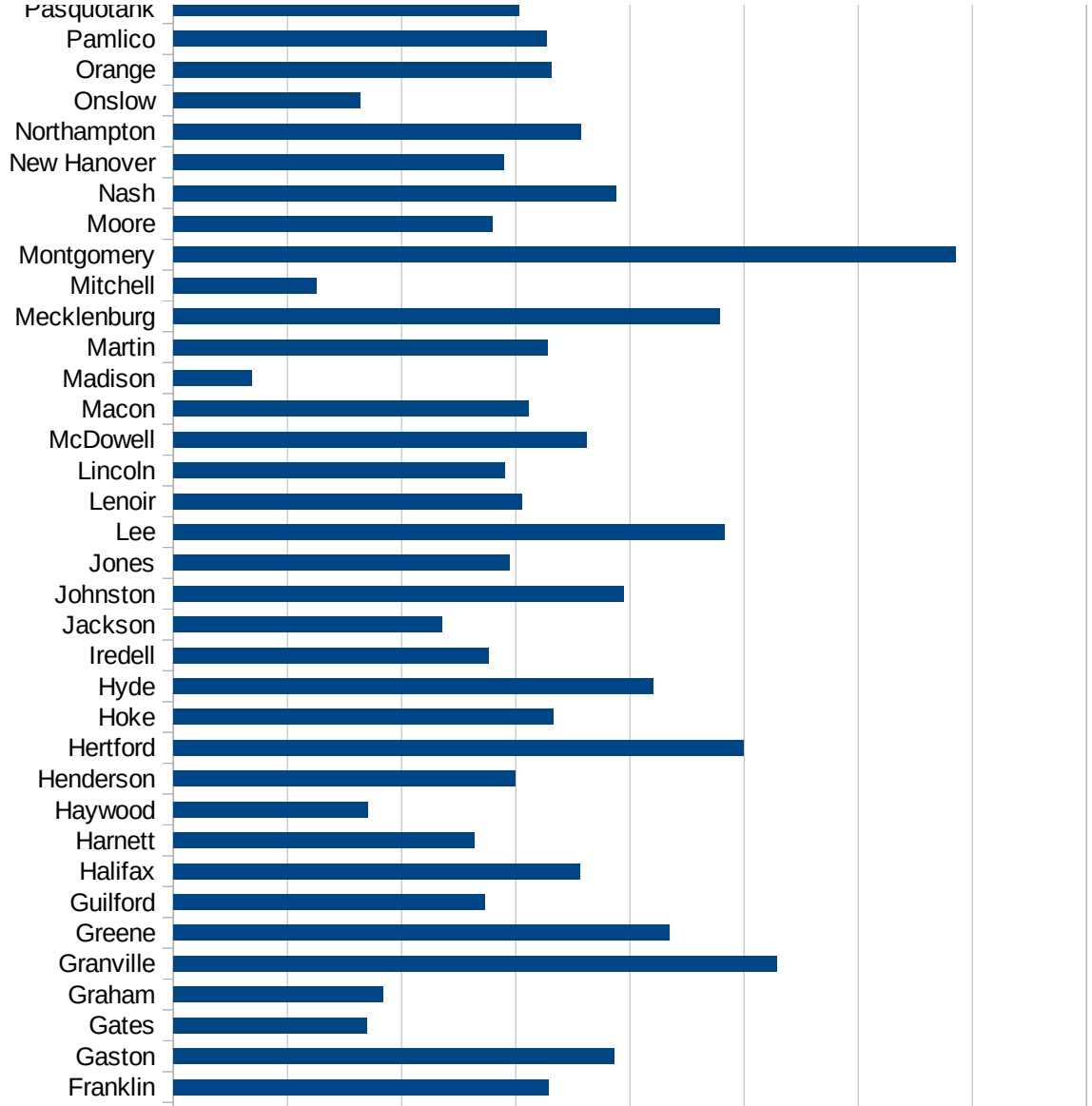
NC

FIPS	County	PC Infection
37001	Alamance	2037.419789
37003	Alexander	1175.27374
37005	Alleghany	1854.67252
37007	Anson	1929.493106
37009	Ashe	829.9826626
37011	Avery	1268.209083
37013	Beaufort	1423.139829
37015	Bertie	2496.583622
37017	Bladen	2301.898162
37019	Brunswick	1047.943603
37021	Buncombe	1011.952776
37023	Burke	2102.188489
37025	Cabarrus	1614.918
37027	Caldwell	1800.582721
37029	Camden	943.0438842
37031	Carteret	785.3403141
37033	Caswell	1132.258349
37035	Catawba	1709.401709
37037	Chatham	2109.681565
37039	Cherokee	1715.815805
37041	Chowan	1789.151044
37043	Clay	861.8367897
37045	Cleveland	1729.735266
37047	Columbus	2118.40805
37049	Craven	1025.147699
37051	Cumberland	1328.799687
37053	Currituck	446.9562648
37055	Dare	682.1730911
37057	Davidson	1379.235839
37059	Davie	1165.375705
37061	Duplin	3564.632323
37063	Durham	2246.013279
37065	Edgecombe	2059.417364

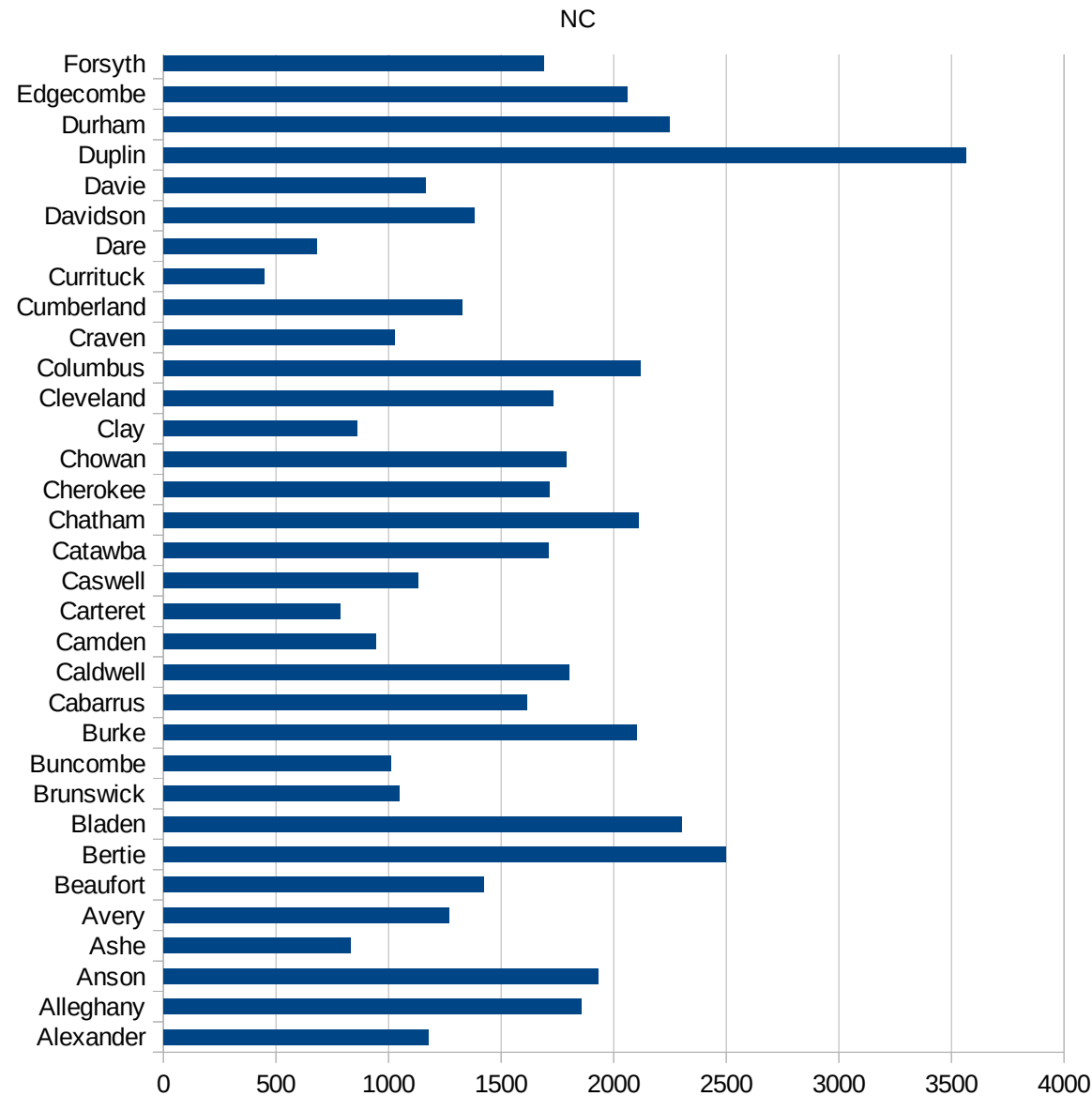


NC

37067 Forsyth	1689.268502
37069 Franklin	1641.503848
37071 Gaston	1931.37862
37073 Gates	846.7985829
37075 Graham	919.3776521
37077 Granville	2643.267071
37079 Greene	2174.947649
37081 Guilford	1364.326269
37083 Halifax	1779.57053
37085 Harnett	1318.789396
37087 Haywood	850.3977667
37089 Henderson	1498.955014
37091 Hertford	2497.992307
37093 Hoke	1663.50157
37095 Hyde	2103.250478
37097 Iredell	1381.455432
37099 Jackson	1177.095114
37101 Johnston	1971.629456
37103 Jones	1473.4876
37105 Lee	2414.892925
37107 Lenoir	1525.653852
37109 Lincoln	1449.20616
37111 McDowell	1808.512976
37113 Macon	1555.901941
37115 Madison	344.6216055
37117 Martin	1640.862776
37119 Mecklenburg	2396.103487
37121 Mitchell	626.6666667
37123 Montgomery	3428.550475
37125 Moore	1396.404613
37127 Nash	1941.158952
37129 New Hanover	1446.567416
37131 Northampton	1783.899166
37133 Onslow	817.9762549



37135 Orange	1655.858163
37137 Pamlico	1633.780584
37139 Pasquotank	1513.660789
37141 Pender	1282.133779
37143 Perquimans	1110.117717
37145 Person	901.1061331
37147 Pitt	2230.510133
37149 Polk	1140.167872
37151 Randolph	1738.390384
37153 Richmond	1612.939158
37155 Robeson	2899.166357
37157 Rockingham	1082.809571
37159 Rowan	2076.991689
37161 Rutherford	1515.877054
37163 Sampson	2630.999906
37165 Scotland	2134.444125
37167 Stanly	2606.524366
37169 Stokes	785.1848593
37171 Surry	1680.380275
37173 Swain	947.7009477
37175 Transylvania	800.8183545
37177 Tyrrell	2614.379085
37179 Union	1757.888668
37181 Vance	2124.175676
37183 Wake	1441.081017
37185 Warren	1494.421164
37187 Washington	1585.29387
37189 Watauga	872.2852802
37191 Wayne	2365.961314
37193 Wilkes	1569.496915
37195 Wilson	2265.054324
37197 Yadkin	1755.320566
37199 Yancey	586.4938837



NC

NC

FIPS

- 29001
- 29003
- 29005
- 29007
- 29009
- 29011
- 29013
- 29015
- 29017
- 29019
- 29021
- 29023
- 29025
- 29027
- 29029
- 29031
- 29033
- 29035
- 29037

This work is licensed under the Creative Commons Attribution-NoDerivatives 4.0 International License. To view a copy of this license, visit <http://creativecommons.org/licenses/by-nd/4.0/>.

Tom McKellips, DM  
[www.creatingtomorrow.us](http://www.creatingtomorrow.us)  
Page 278

NC

29039  
29041  
29043  
29045  
29047  
29049  
29051  
29053  
29055  
29057  
29059  
29061  
29063  
29065  
29067  
29069  
29071  
29073  
29075  
29077  
29079  
29081  
29083  
29085  
29087  
29089  
29091  
29093  
29095  
29097  
29099  
29101

29103

NC

29105  
29107  
29109  
29111  
29113  
29115  
29117  
29121  
29123  
29125  
29127  
29119  
29129  
29131  
29133  
29135  
29137  
29139  
29141  
29143  
29145  
29147  
29149  
29151  
29153  
29155  
29157  
29159  
29161  
29163  
29165  
29167  
29169  
29171

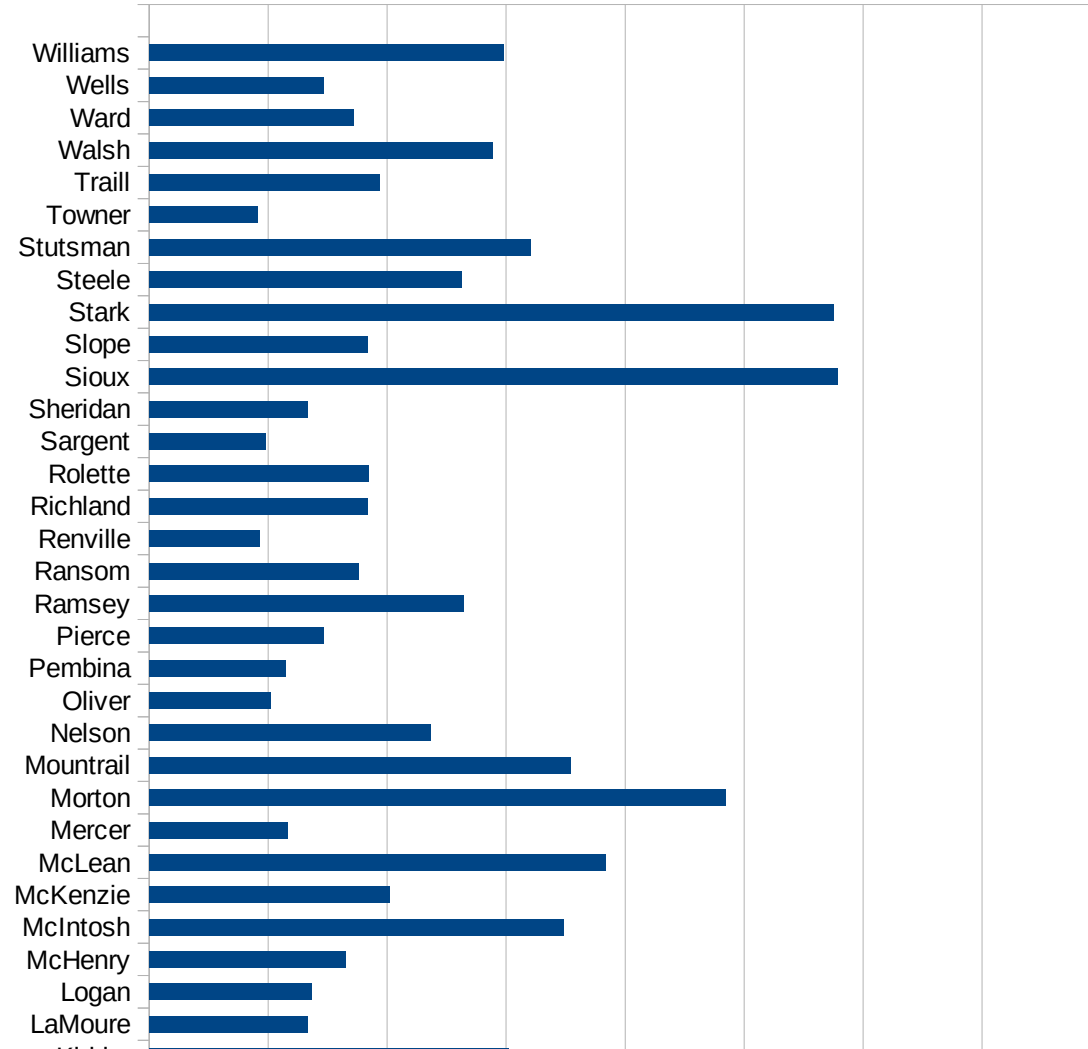


NC

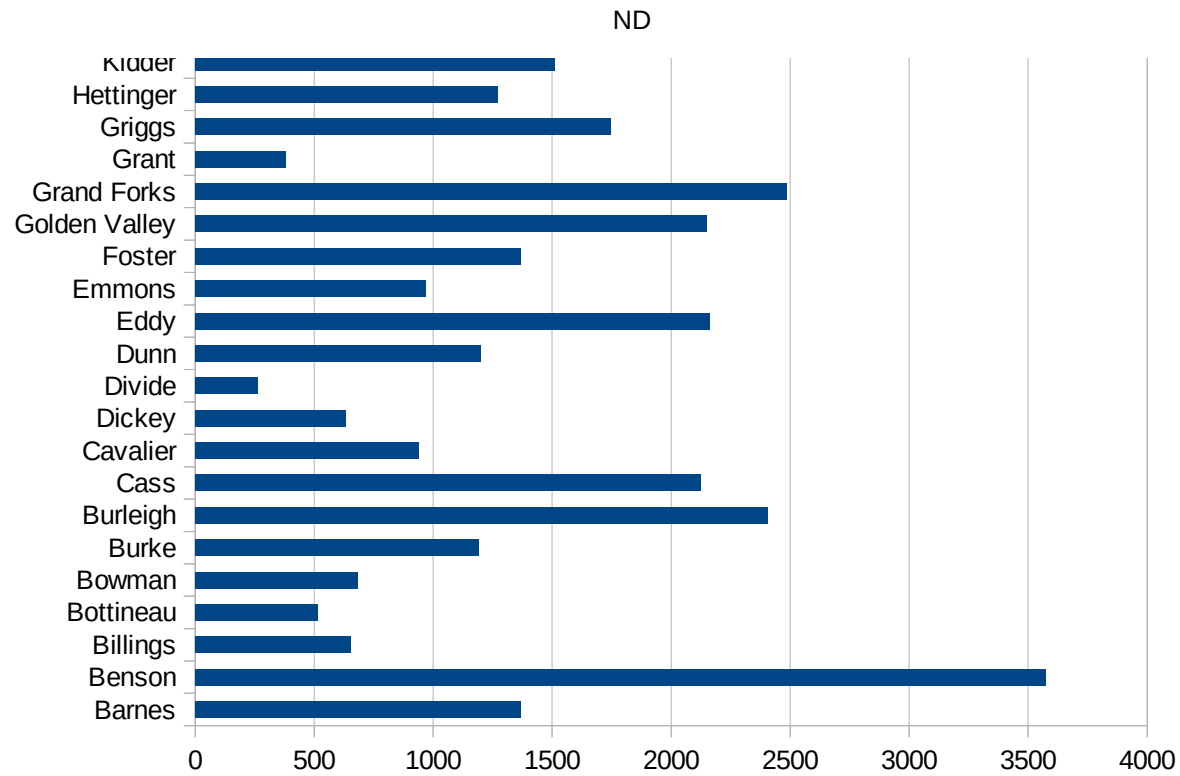
29173  
29175  
29177  
29179  
29181  
29195  
29197  
29199  
29201  
29203  
29205  
29183  
29185  
29187  
29189  
29510  
29186  
29207  
29209  
29211  
29213  
29215  
  
29217  
29219  
29221  
29223  
29225  
29227  
29229

ND

FIPS	County	PC Infection
38001	Adams	392.3278117
38003	Barnes	1365.964713
38005	Benson	3576.55846
38007	Billings	652.8835691
38009	Bottineau	514.7402901
38011	Bowman	682.7048114
38013	Burke	1190.47619
38015	Burleigh	2403.619074
38017	Cass	2124.881553
38019	Cavalier	940.1932619
38021	Dickey	632.2659596
38023	Divide	262.8120894
38025	Dunn	1200.369344
38027	Eddy	2161.694769
38029	Emmons	971.168437
38031	Foster	1368.159204
38033	Golden Valley	2148.106275
38035	Grand Forks	2486.92949
38037	Grant	379.1069924
38039	Griggs	1747.311828
38041	Hettinger	1272.871917
38043	Kidder	1510.204082
38045	LaMoure	664.6971935
38047	Logan	683.131897
38049	McHenry	825.3094911
38051	McIntosh	1740.812379
38053	McKenzie	1012.323944
38055	McLean	1918.037942
38057	Mercer	580.6217491
38059	Morton	2421.611192
38061	Mountrail	1771.383832
38063	Nelson	1185.08191
38065	Oliver	512.295082



38067 Pembina	575.78811
38069 Pierce	735.1139427
38071 Ramsey	1323.926487
38073 Ransom	878.3654764
38075 Renville	463.3529907
38077 Richland	917.5441838
38079 Rolette	923.0123768
38081 Sargent	490.9560724
38083 Sheridan	667.1608599
38085 Sioux	2891.234511
38087 Slope	917.4311927
38089 Stark	2874.471723
38091 Steele	1313.715187
38093 Stutsman	1601.568103
38095 Towner	456.2043796
38097 Traill	970.5113848
38099 Walsh	1443.704884
38101 Ward	857.6405291
38103 Wells	732.8784433
38105 Williams	1490.806223



ND

FIPS

29001  
29003  
29005  
29007  
29009  
29011  
29013  
29015  
29017  
29019  
29021  
29023  
29025  
29027  
29029  
29031  
29033  
29035  
29037

ND

29039  
29041  
29043  
29045  
29047  
29049  
29051  
29053  
29055  
29057  
29059  
29061  
29063  
29065  
29067  
29069  
29071  
29073  
29075  
29077  
29079  
29081  
29083  
29085  
29087  
29089  
29091  
29093  
29095  
29097  
29099  
29101

29103

ND

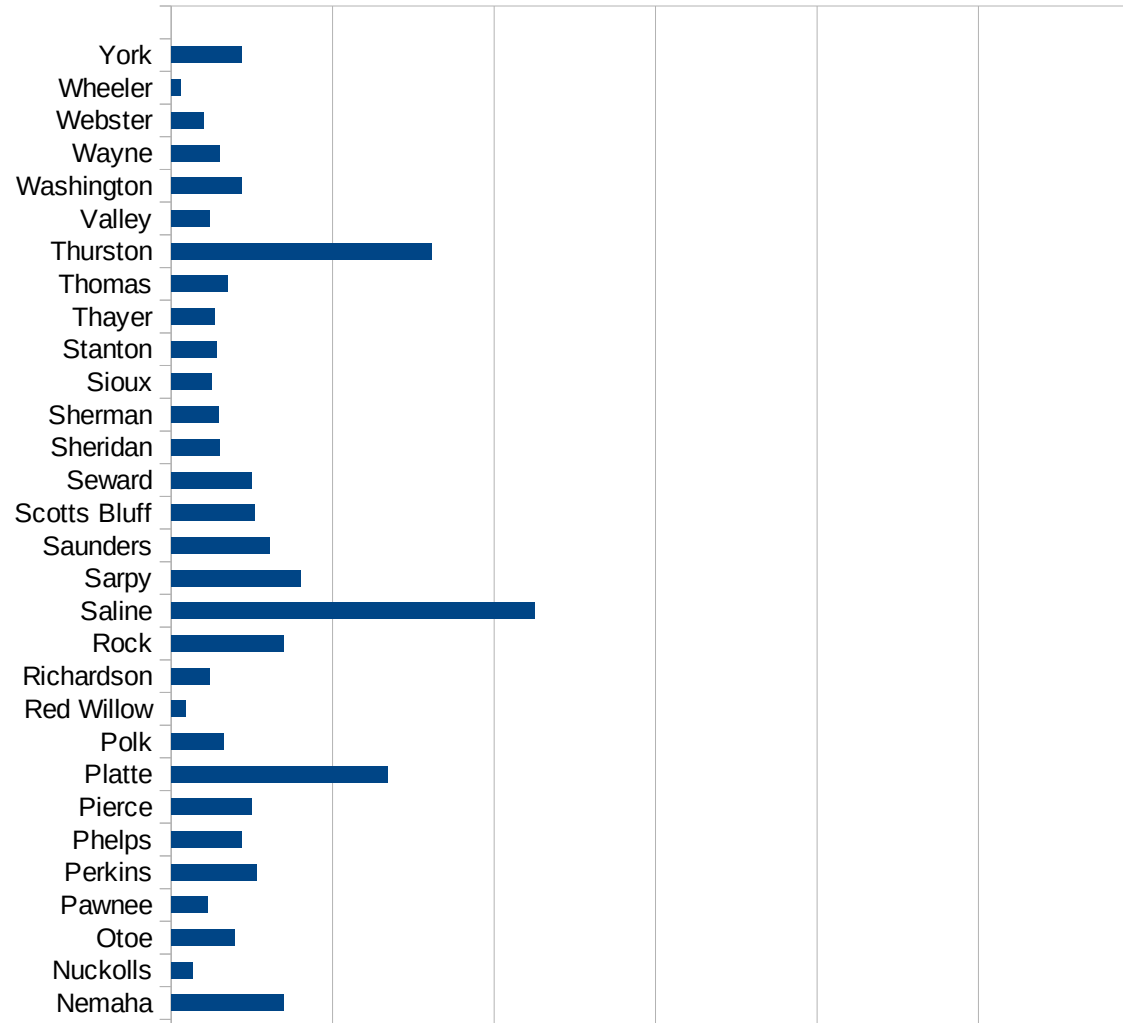
29105  
29107  
29109  
29111  
29113  
29115  
29117  
29121  
29123  
29125  
29127  
29119  
29129  
29131  
29133  
29135  
29137  
29139  
29141  
29143  
29145  
29147  
29149  
29151  
29153  
29155  
29157  
29159  
29161  
29163  
29165  
29167  
29169  
29171

ND

29173  
29175  
29177  
29179  
29181  
29195  
29197  
29199  
29201  
29203  
29205  
29183  
29185  
29187  
29189  
29510  
29186  
29207  
29209  
29211  
29213  
29215  
  
29217  
29219  
29221  
29223  
29225  
29227  
29229

NE

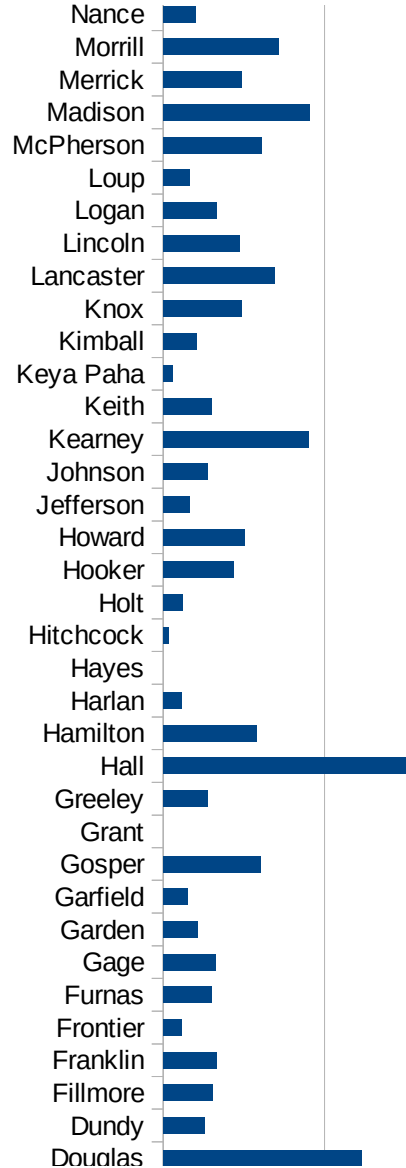
FIPS	County	PC Infection
31001	Adams	1364.602837
31003	Antelope	441.9191919
31005	Arthur	215.0537634
31007	Banner	273.9726027
31009	Blaine	0
31011	Boone	610.8035885
31013	Box Butte	287.7831415
31015	Boyd	511.5089514
31017	Brown	168.1802893
31019	Buffalo	1529.779301
31021	Burt	1063.50185
31023	Butler	1191.362621
31025	Cass	1028.326771
31027	Cedar	627.5159839
31029	Chase	402.3133015
31031	Cherry	607.5334143
31033	Cheyenne	322.2341568
31035	Clay	1013.839717
31037	Colfax	6736.513188
31039	Cuming	1062.639821
31041	Custer	701.1070111
31043	Dakota	10222.57631
31045	Dawes	1044.056907
31047	Dawson	4319.034966
31049	Deuel	164.3835616
31051	Dixon	1173.585567
31053	Dodge	2554.972684
31055	Douglas	2455.369743
31057	Dundy	508.4745763
31059	Fillmore	615.1619323
31061	Franklin	661.5944426
31063	Frontier	230.0613497
31065	Furnas	593.8494168



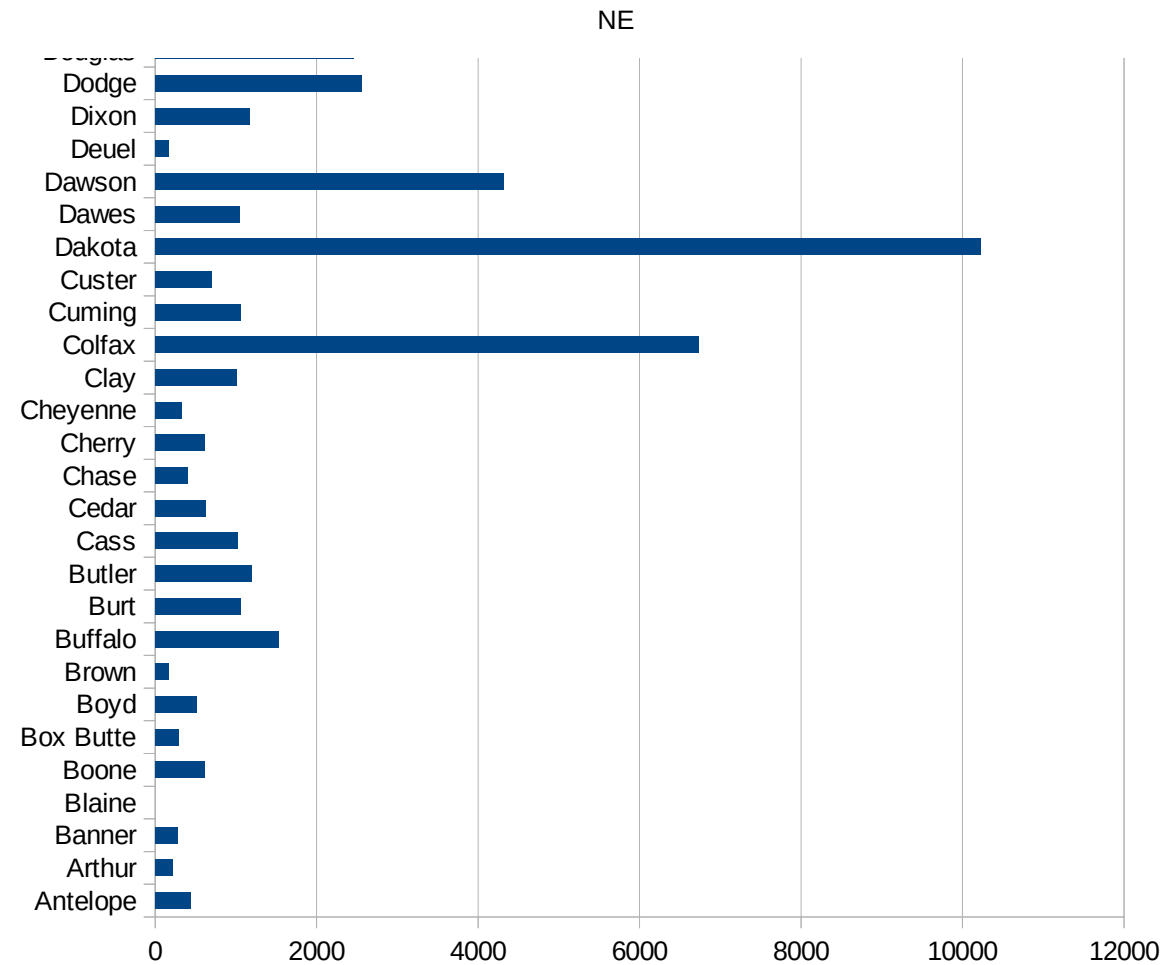


NE

31067 Gage	651.3748662
31069 Garden	421.7185029
31071 Garfield	301.9627579
31073 Gosper	1202.40481
31075 Grant	0
31077 Greeley	551.7826825
31079 Hall	3059.71724
31081 Hamilton	1153.017241
31083 Harlan	235.2249338
31085 Hayes	0
31087 Hitchcock	71.27583749
31089 Holt	245.6278247
31091 Hooker	879.7653959
31093 Howard	1004.947434
31095 Jefferson	324.0805974
31097 Johnson	545.3837164
31099 Kearney	1803.178484
31101 Keith	598.4291236
31103 Keya Paha	123.4567901
31105 Kimball	414.5936982
31107 Knox	973.9874094
31109 Lancaster	1382.094859
31111 Lincoln	949.268154
31113 Logan	667.5567423
31115 Loup	323.6245955
31117 McPherson	1219.512195
31119 Madison	1813.969259
31121 Merrick	969.8693909
31123 Morrill	1429.790866
31125 Nance	396.3759909
31127 Nemaha	1394.078758
31129 Nuckolls	262.2169249
31131 Otoe	781.9831092
31133 Pawnee	455.9270517



31135 Perkins	1058.3817
31137 Phelps	878.1680747
31139 Pierce	994.1192943
31141 Platte	2685.609807
31143 Polk	644.1834028
31145 Red Willow	177.1396606
31147 Richardson	478.7703162
31149 Rock	1397.058824
31151 Saline	4501.74216
31153 Sarpy	1599.271383
31155 Saunders	1215.791203
31157 Scotts Bluff	1030.870544
31159 Seward	998.960619
31161 Sheridan	597.3025048
31163 Sherman	592.4950625
31165 Sioux	505.4759899
31167 Stanton	569.5142379
31169 Thayer	535.8205993
31171 Thomas	694.4444444
31173 Thurston	3231.548679
31175 Valley	477.326969
31177 Washington	870.9536943
31179 Wayne	595.5546102
31181 Webster	396.2637985
31183 Wheeler	124.2236025
31185 York	878.5942492



NE

FIPS

29001  
29003  
29005  
29007  
29009  
29011  
29013  
29015  
29017  
29019  
29021  
29023  
29025  
29027  
29029  
29031  
29033  
29035  
29037

NE

29039  
29041  
29043  
29045  
29047  
29049  
29051  
29053  
29055  
29057  
29059  
29061  
29063  
29065  
29067  
29069  
29071  
29073  
29075  
29077  
29079  
29081  
29083  
29085  
29087  
29089  
29091  
29093  
29095  
29097  
29099  
29101

29103

NE

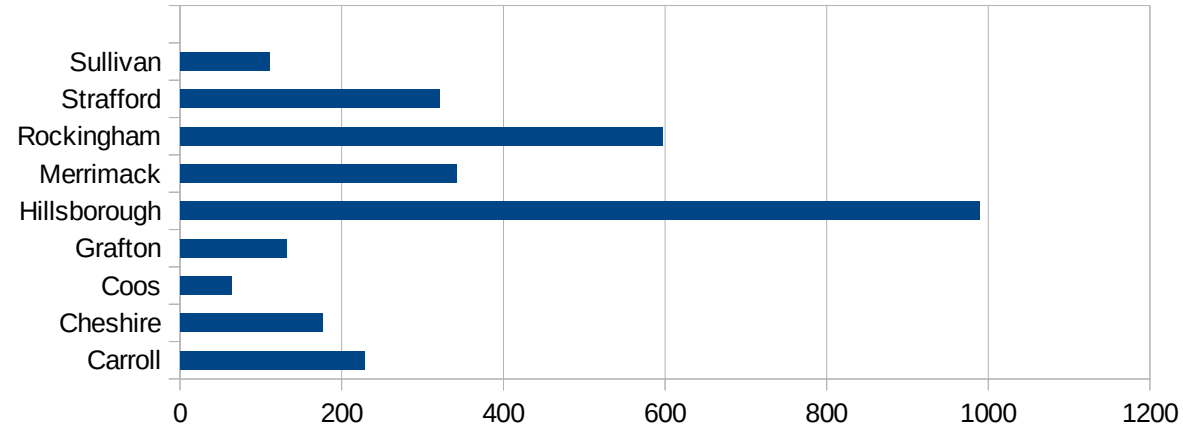
29105  
29107  
29109  
29111  
29113  
29115  
29117  
29121  
29123  
29125  
29127  
29119  
29129  
29131  
29133  
29135  
29137  
29139  
29141  
29143  
29145  
29147  
29149  
29151  
29153  
29155  
29157  
29159  
29161  
29163  
29165  
29167  
29169  
29171

NE

29173  
29175  
29177  
29179  
29181  
29195  
29197  
29199  
29201  
29203  
29205  
29183  
29185  
29187  
29189  
29510  
29186  
29207  
29209  
29211  
29213  
29215  
  
29217  
29219  
29221  
29223  
29225  
29227  
29229

NH

FIPS	County	Cases	Per Capita Cases 100,000
33001	Belknap	206.4829078	
33003	Carroll	227.5569405	
33005	Cheshire	176.4867373	
33007	Coos	63.31317864	
33009	Grafton	131.4236072	
33011	Hillsborough	988.5682497	
33013	Merrimack	341.4233915	
33015	Rockingham	597.070924	
33017	Strafford	321.316012	
33019	Sullivan	111.255331	



NH

FIPS

29001  
29003  
29005  
29007  
29009  
29011  
29013  
29015  
29017  
29019  
29021  
29023  
29025  
29027  
29029  
29031  
29033  
29035  
29037



NH

29039  
29041  
29043  
29045  
29047  
29049  
29051  
29053  
29055  
29057  
29059  
29061  
29063  
29065  
29067  
29069  
29071  
29073  
29075  
29077  
29079  
29081  
29083  
29085  
29087  
29089  
29091  
29093  
29095  
29097  
29099  
29101

29103

NH

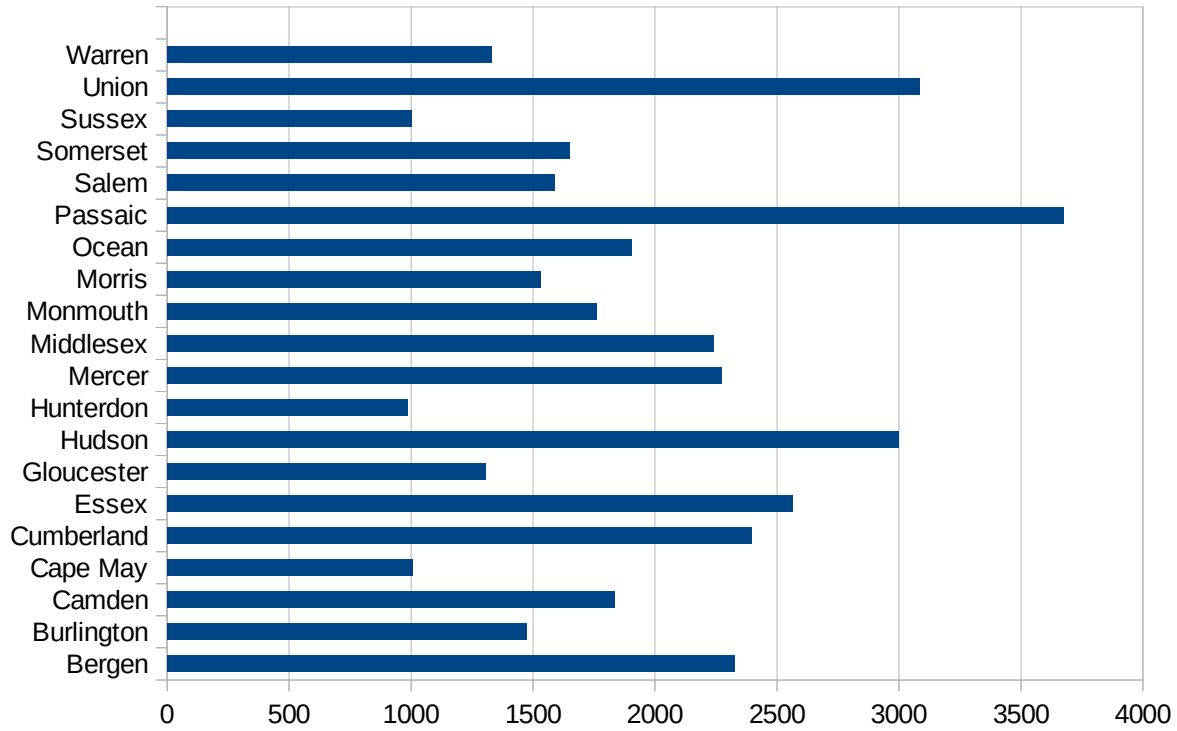
29105  
29107  
29109  
29111  
29113  
29115  
29117  
29121  
29123  
29125  
29127  
29119  
29129  
29131  
29133  
29135  
29137  
29139  
29141  
29143  
29145  
29147  
29149  
29151  
29153  
29155  
29157  
29159  
29161  
29163  
29165  
29167  
29169  
29171

NH

29173  
29175  
29177  
29179  
29181  
29195  
29197  
29199  
29201  
29203  
29205  
29183  
29185  
29187  
29189  
29510  
29186  
29207  
29209  
29211  
29213  
29215  
  
29217  
29219  
29221  
29223  
29225  
29227  
29229

NJ

FIPS	County	PC Infection
34001	Atlantic	1430.891123
34003	Bergen	2326.058085
34005	Burlington	1472.661793
34007	Camden	1836.206659
34009	Cape May	1007.994814
34011	Cumberland	2397.133243
34013	Essex	2563.871728
34015	Gloucester	1307.10207
34017	Hudson	2996.918917
34019	Hunterdon	985.4547204
34021	Mercer	2273.052992
34023	Middlesex	2240.127277
34025	Monmouth	1758.417907
34027	Morris	1531.479398
34029	Ocean	1905.091157
34031	Passaic	3675.468399
34033	Salem	1589.279154
34035	Somerset	1649.333865
34037	Sussex	1002.848032
34039	Union	3084.217486
34041	Warren	1332.022424



FIPS

- 29001
- 29003
- 29005
- 29007
- 29009
- 29011
- 29013
- 29015
- 29017
- 29019
- 29021
- 29023
- 29025
- 29027
- 29029
- 29031
- 29033
- 29035
- 29037

NJ

29039  
29041  
29043  
29045  
29047  
29049  
29051  
29053  
29055  
29057  
29059  
29061  
29063  
29065  
29067  
29069  
29071  
29073  
29075  
29077  
29079  
29081  
29083  
29085  
29087  
29089  
29091  
29093  
29095  
29097  
29099  
29101

29103

NJ

29105  
29107  
29109  
29111  
29113  
29115  
29117  
29121  
29123  
29125  
29127  
29119  
29129  
29131  
29133  
29135  
29137  
29139  
29141  
29143  
29145  
29147  
29149  
29151  
29153  
29155  
29157  
29159  
29161  
29163  
29165  
29167  
29169  
29171

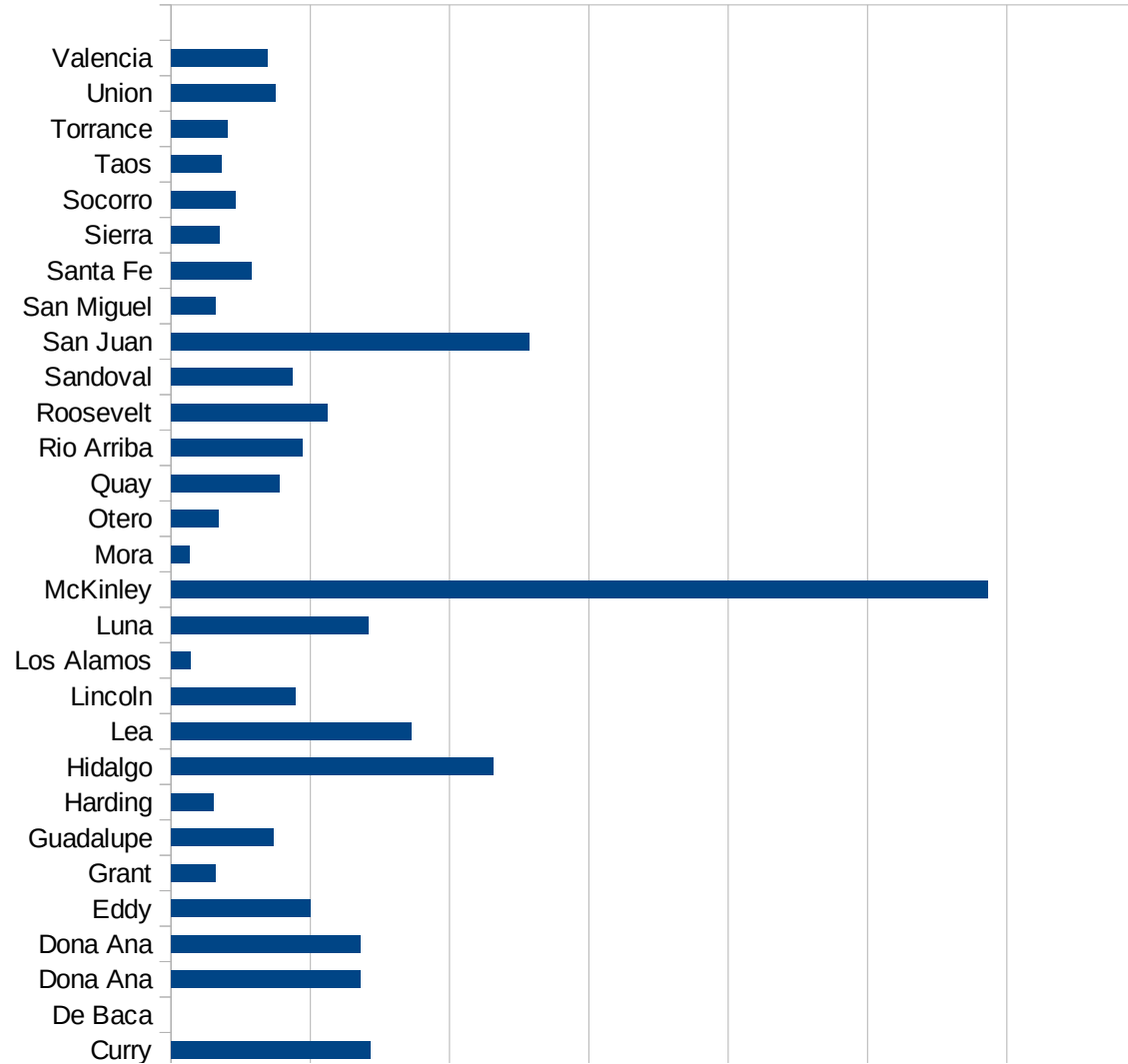
NJ

29173  
29175  
29177  
29179  
29181  
29195  
29197  
29199  
29201  
29203  
29205  
29183  
29185  
29187  
29189  
29510  
29186  
29207  
29209  
29211  
29213  
29215  
  
29217  
29219  
29221  
29223  
29225  
29227  
29229



NM

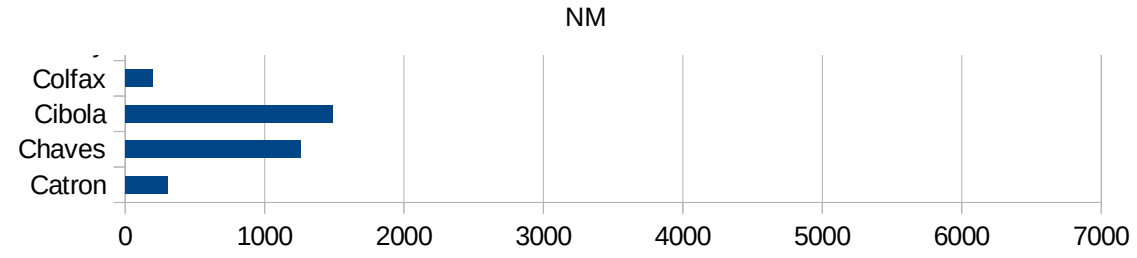
FIPS	County	PC Infection
35001	Bernalillo	876.2326857
35003	Catron	307.4343208
35005	Chaves	1259.874167
35006	Cibola	1488.072983
35007	Colfax	198.1833196
35009	Curry	1430.102959
35011	De Baca	0
35013	Dona Ana	1356.184662
35013	Dona Ana	1356.184662
35015	Eddy	998.2728843
35017	Grant	318.1452498
35019	Guadalupe	737.157337
35021	Harding	305.3435115
35023	Hidalgo	2311.320755
35025	Lea	1720.992372
35027	Lincoln	894.8660258
35028	Los Alamos	141.3538558
35029	Luna	1414.680966
35031	McKinley	5865.264905
35033	Mora	133.1557923
35035	Otero	339.9170423
35037	Quay	775.4755846
35039	Rio Arriba	946.0083064
35041	Roosevelt	1120.418289
35043	Sandoval	869.2717266
35045	San Juan	2570.315811
35047	San Miguel	315.3202131
35049	Santa Fe	575.7850403
35051	Sierra	346.4624362
35053	Socorro	466.089035
35055	Taos	359.3726207
35057	Torrance	404.0792765
35059	Union	752.7926178



This work is licensed under the Creative Commons Attribution-NoDerivatives 4.0 International License. To view a copy of this license, visit <http://creativecommons.org/licenses/by-nd/4.0/>.

35061 Valencia

689.2853406



NM

FIPS

29001  
29003  
29005  
29007  
29009  
29011  
29013  
29015  
29017  
29019  
29021  
29023  
29025  
29027  
29029  
29031  
29033  
29035  
29037

NM

29039  
29041  
29043  
29045  
29047  
29049  
29051  
29053  
29055  
29057  
29059  
29061  
29063  
29065  
29067  
29069  
29071  
29073  
29075  
29077  
29079  
29081  
29083  
29085  
29087  
29089  
29091  
29093  
29095  
29097  
29099  
29101

29103

NM

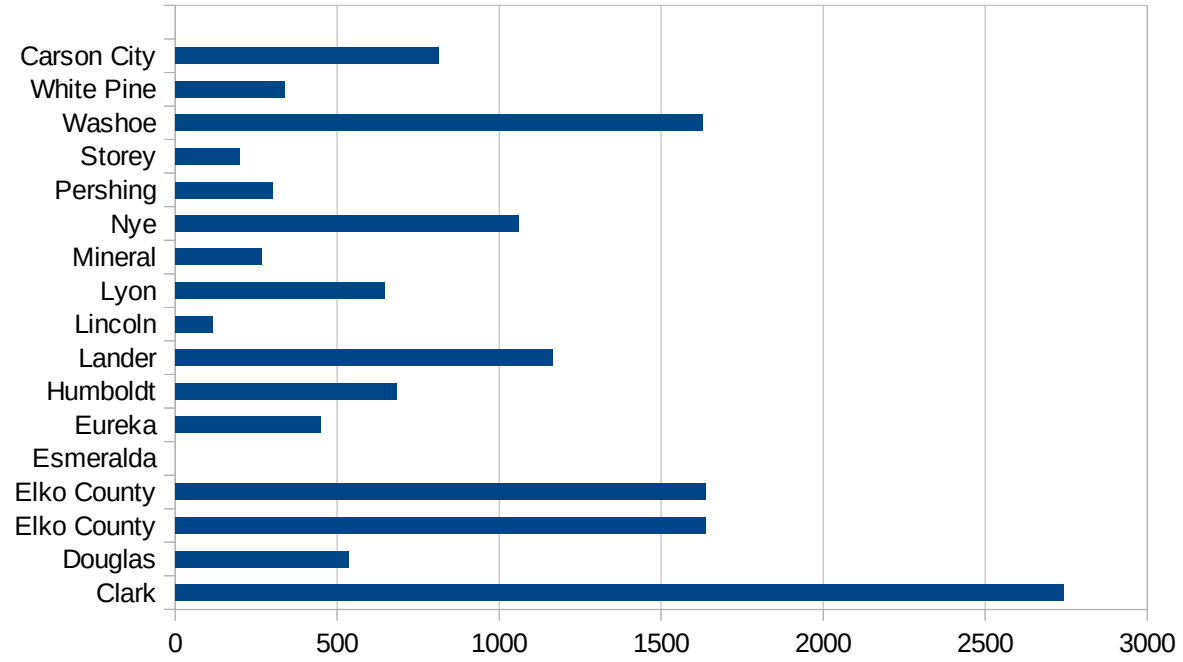
29105  
29107  
29109  
29111  
29113  
29115  
29117  
29121  
29123  
29125  
29127  
29119  
29129  
29131  
29133  
29135  
29137  
29139  
29141  
29143  
29145  
29147  
29149  
29151  
29153  
29155  
29157  
29159  
29161  
29163  
29165  
29167  
29169  
29171

NM

29173  
29175  
29177  
29179  
29181  
29195  
29197  
29199  
29201  
29203  
29205  
29183  
29185  
29187  
29189  
29510  
29186  
29207  
29209  
29211  
29213  
29215  
  
29217  
29219  
29221  
29223  
29225  
29227  
29229

NV

FIPS	County	PC Infection
32001	Churchill	462.3567921
32003	Clark	2744.027169
32005	Douglas	536.4474797
32007	Elko County	1639.344262
32007	Elko County	1639.344262
32009	Esmeralda	0
32011	Eureka	449.326011
32013	Humboldt	685.0947218
32015	Lander	1165.919283
32017	Lincoln	115.3624303
32019	Lyon	645.0688073
32021	Mineral	265.8396101
32023	Nye	1060.73303
32027	Pershing	300.030003
32029	Storey	198.5604368
32031	Washoe	1627.749686
32033	White Pine	337.7308707
32510	Carson City	813.8737503



NV

FIPS

29001  
29003  
29005  
29007  
29009  
29011  
29013  
29015  
29017  
29019  
29021  
29023  
29025  
29027  
29029  
29031  
29033  
29035  
29037



NV

29039  
29041  
29043  
29045  
29047  
29049  
29051  
29053  
29055  
29057  
29059  
29061  
29063  
29065  
29067  
29069  
29071  
29073  
29075  
29077  
29079  
29081  
29083  
29085  
29087  
29089  
29091  
29093  
29095  
29097  
29099  
29101

29103

NV

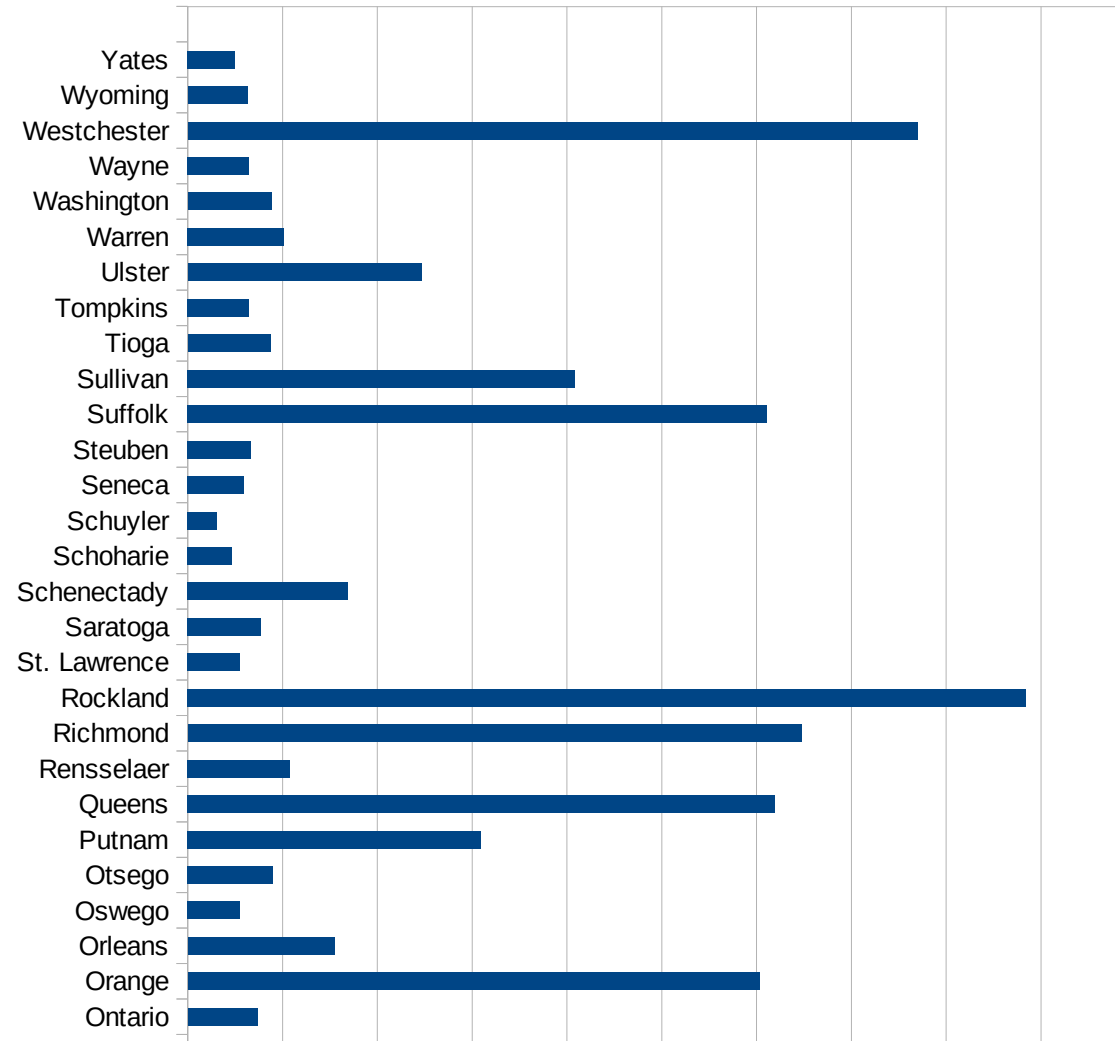
29105  
29107  
29109  
29111  
29113  
29115  
29117  
29121  
29123  
29125  
29127  
29119  
29129  
29131  
29133  
29135  
29137  
29139  
29141  
29143  
29145  
29147  
29149  
29151  
29153  
29155  
29157  
29159  
29161  
29163  
29165  
29167  
29169  
29171

NV

29173  
29175  
29177  
29179  
29181  
29195  
29197  
29199  
29201  
29203  
29205  
29183  
29185  
29187  
29189  
29510  
29186  
29207  
29209  
29211  
29213  
29215  
  
29217  
29219  
29221  
29223  
29225  
29227  
29229

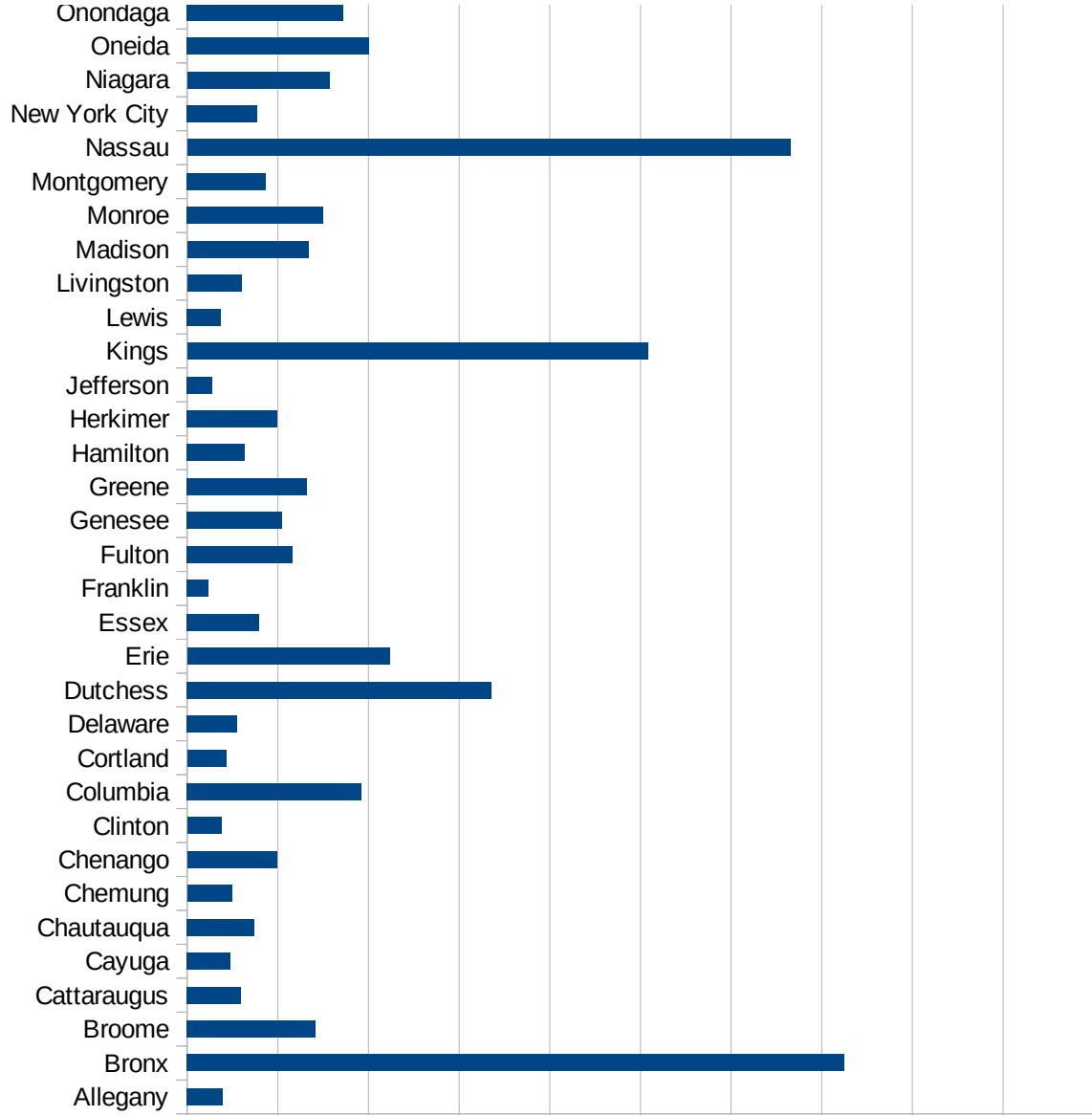
NY

FIPS	County	PC Infection
36001	Albany	921.798532807
36003	Allegany	198.1477493
36005	Bronx	3624.80553469
36007	Broome	708.028321133
36009	Cattaraugus	298.021863613
36011	Cayuga	237.215632899
36013	Chautauqua	371.270683685
36015	Chemung	246.872552045
36017	Chenango	494.36216762
36019	Clinton	188.363591301
36021	Columbia	959.676880967
36023	Cortland	215.377538005
36025	Delaware	276.236889977
36027	Dutchess	1677.79979436
36029	Erie	1116.21049473
36031	Essex	396.782841823
36033	Franklin	117.312548466
36035	Fulton	582.18730757
36037	Genesee	523.378136357
36039	Greene	661.177907393
36041	Hamilton	315.741993685
36043	Herkimer	498.115892808
36045	Jefferson	137.801440651
36047	Kings	2540.85634749
36049	Lewis	185.276212803
36051	Livingston	298.922928496
36053	Madison	669.538809238
36055	Monroe	750.463989311
36057	Montgomery	434.738651299
36059	Nassau	3327.06834724
36061	New York City	386.08135403
36063	Niagara	784.09755124
36065	Oneida	1002.71368648



NY

36067 Onondaga	862.477777609
36069 Ontario	368.637588291
36071 Orange	3014.78461897
36073 Orleans	773.17049148
36075 Oswego	275.662012926
36077 Otsego	448.543071851
36079 Putnam	1548.15354124
36081 Queens	3099.07473147
36083 Rensselaer	538.753904241
36085 Richmond	3238.2780425
36087 Rockland	4420.08627704
36089 St. Lawrence	273.954852981
36091 Saratoga	386.248006847
36093 Schenectady	843.257161249
36095 Schoharie	234.749332733
36097 Schuyler	156.319785619
36099 Seneca	297.376093294
36101 Steuben	334.04317508
36103 Suffolk	3055.7162852
36105 Sullivan	2043.76274868
36107 Tioga	436.573311367
36109 Tompkins	322.97919119
36111 Ulster	1232.36972211
36113 Warren	507.274566249
36115 Washington	441.198097946
36117 Wayne	323.103570794
36119 Westchester	3849.27016201
36121 Wyoming	314.332044406
36123 Yates	249.58737571





NY

FIPS

29001  
29003  
29005  
29007  
29009  
29011  
29013  
29015  
29017  
29019  
29021  
29023  
29025  
29027  
29029  
29031  
29033  
29035  
29037

NY

29039  
29041  
29043  
29045  
29047  
29049  
29051  
29053  
29055  
29057  
29059  
29061  
29063  
29065  
29067  
29069  
29071  
29073  
29075  
29077  
29079  
29081  
29083  
29085  
29087  
29089  
29091  
29093  
29095  
29097  
29099  
29101

29103



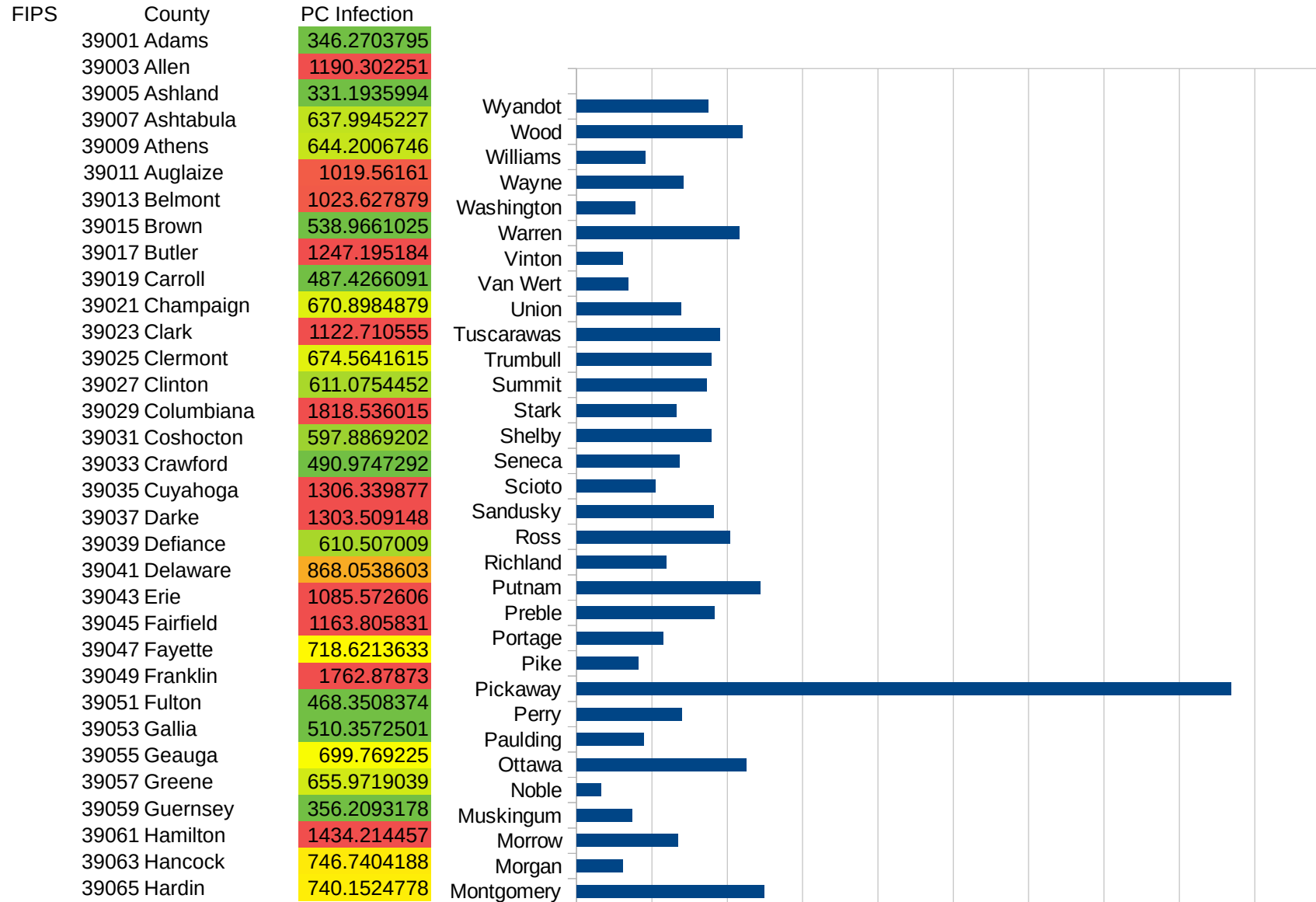
NY

29105  
29107  
29109  
29111  
29113  
29115  
29117  
29121  
29123  
29125  
29127  
29119  
29129  
29131  
29133  
29135  
29137  
29139  
29141  
29143  
29145  
29147  
29149  
29151  
29153  
29155  
29157  
29159  
29161  
29163  
29165  
29167  
29169  
29171

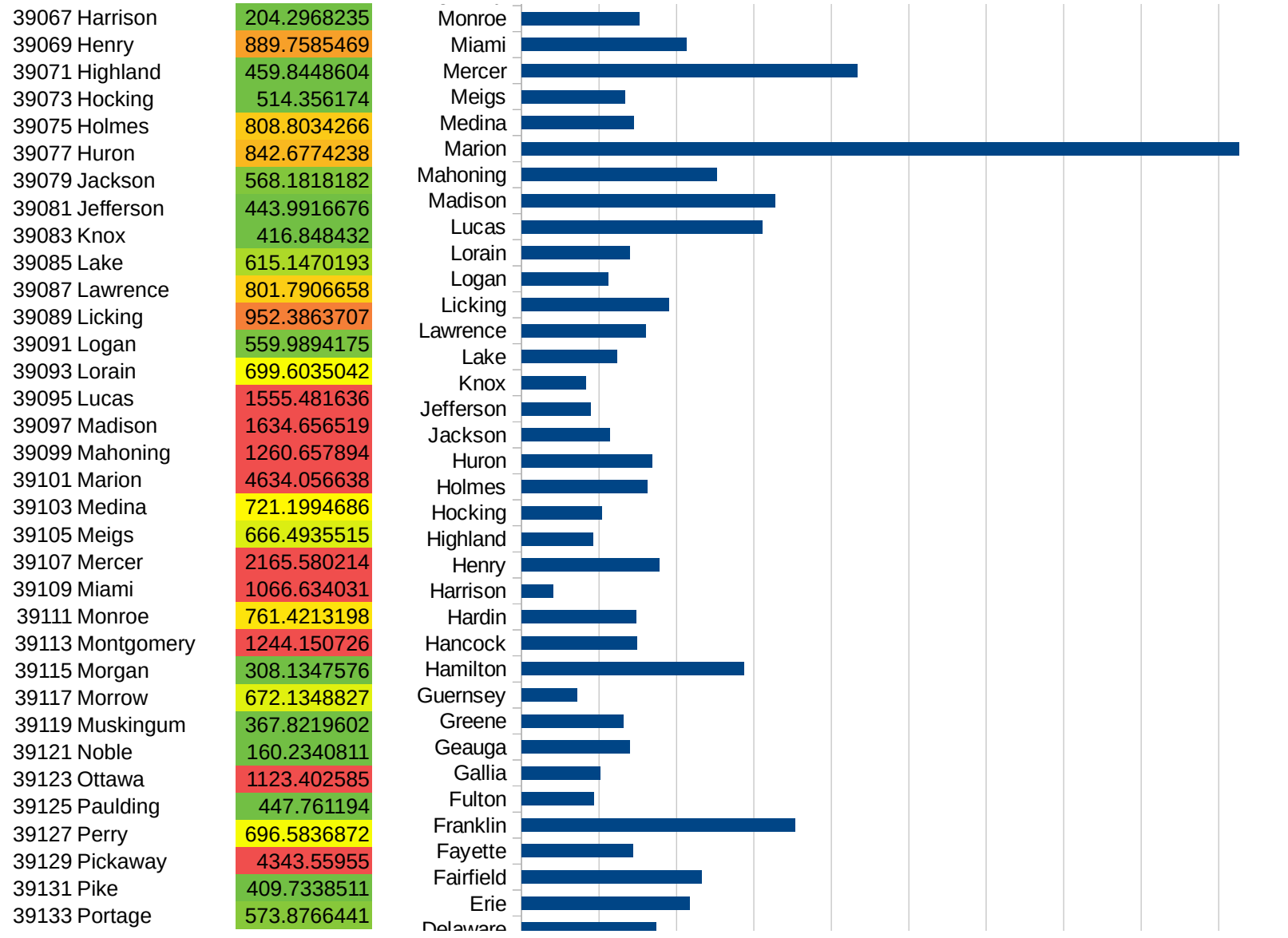
NY

29173  
29175  
29177  
29179  
29181  
29195  
29197  
29199  
29201  
29203  
29205  
29183  
29185  
29187  
29189  
29510  
29186  
29207  
29209  
29211  
29213  
29215  
  
29217  
29219  
29221  
29223  
29225  
29227  
29229

OH

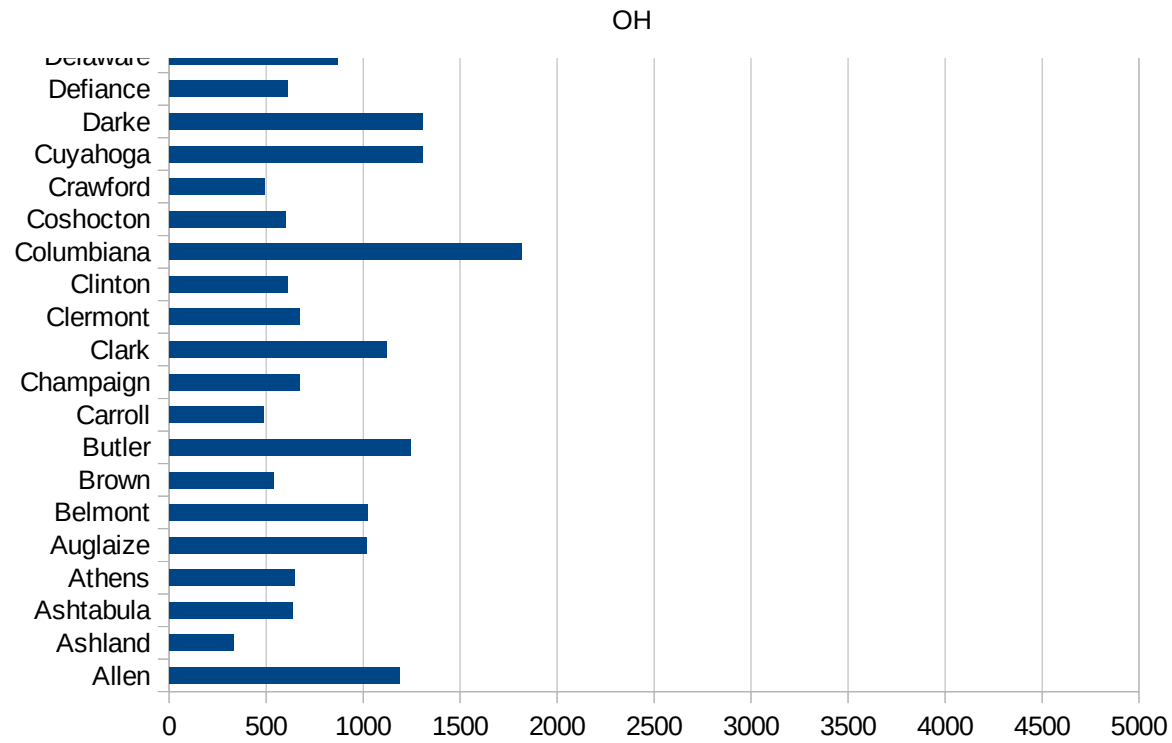


OH



This work is licensed under the Creative Commons Attribution-NoDerivatives 4.0 International License. To view a copy of this license, visit <http://creativecommons.org/licenses/by-nd/4.0/>.

39135 Preble	917.1402786
39137 Putnam	1216.69627
39139 Richland	596.2064096
39141 Ross	1020.394899
39143 Sandusky	906.4780013
39145 Scioto	520.5160128
39147 Seneca	682.8844168
39149 Shelby	892.5082773
39151 Stark	659.6263463
39153 Summit	861.200403
39155 Trumbull	895.1451716
39157 Tuscarawas	952.5256032
39159 Union	695.0808334
39161 Van Wert	342.9864573
39163 Vinton	304.4371718
39165 Warren	1078.075401
39167 Washington	388.995096
39169 Wayne	706.2353946
39171 Williams	453.7550266
39173 Wood	1100.263206
39175 Wyandot	870.7545019



OH

FIPS

29001  
29003  
29005  
29007  
29009  
29011  
29013  
29015  
29017  
29019  
29021  
29023  
29025  
29027  
29029  
29031  
29033  
29035  
29037

OH

29039  
29041  
29043  
29045  
29047  
29049  
29051  
29053  
29055  
29057  
29059  
29061  
29063  
29065  
29067  
29069  
29071  
29073  
29075  
29077  
29079  
29081  
29083  
29085  
29087  
29089  
29091  
29093  
29095  
29097  
29099  
29101

29103

OH

29105  
29107  
29109  
29111  
29113  
29115  
29117  
29121  
29123  
29125  
29127  
29119  
29129  
29131  
29133  
29135  
29137  
29139  
29141  
29143  
29145  
29147  
29149  
29151  
29153  
29155  
29157  
29159  
29161  
29163  
29165  
29167  
29169  
29171

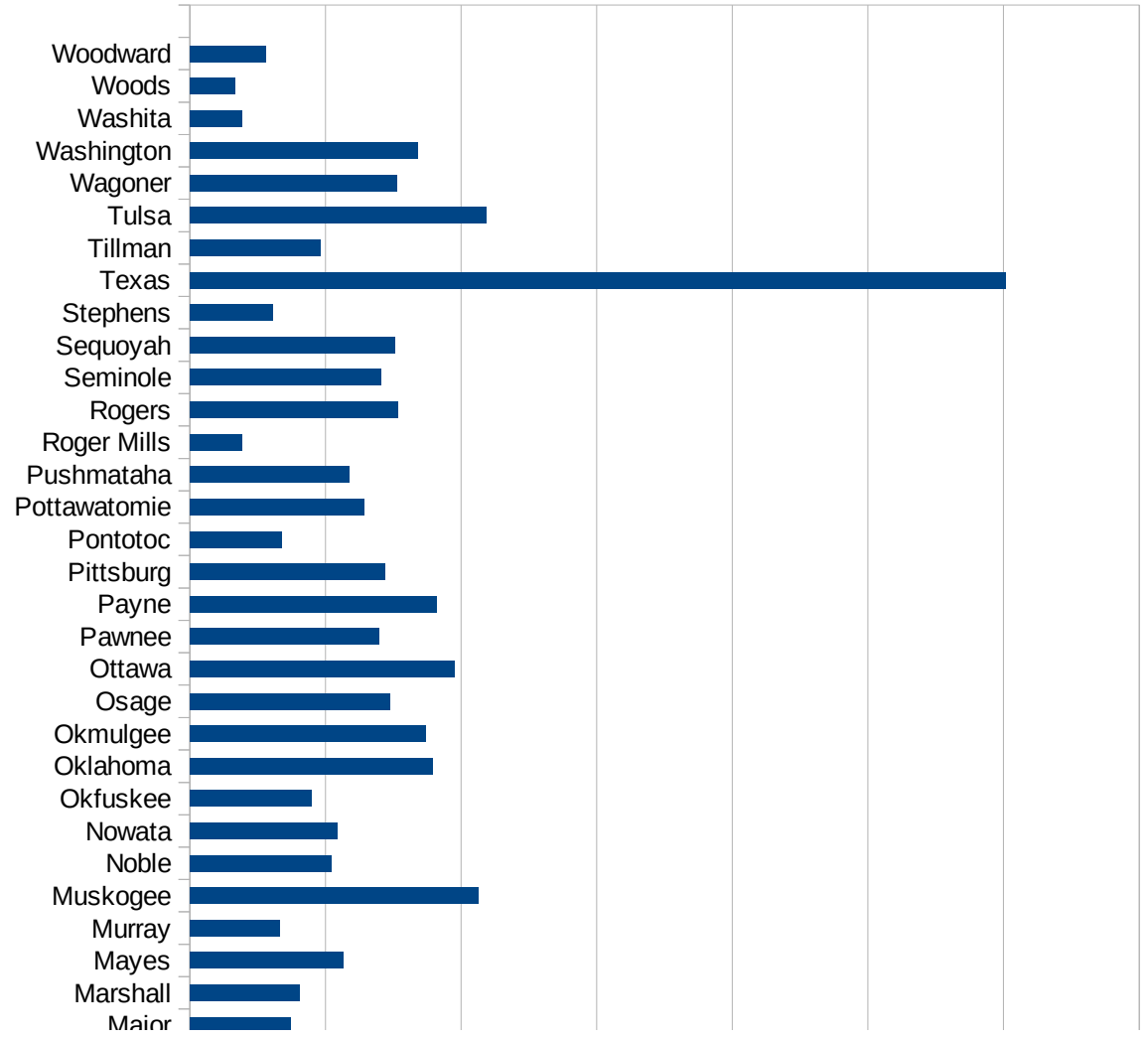


OH

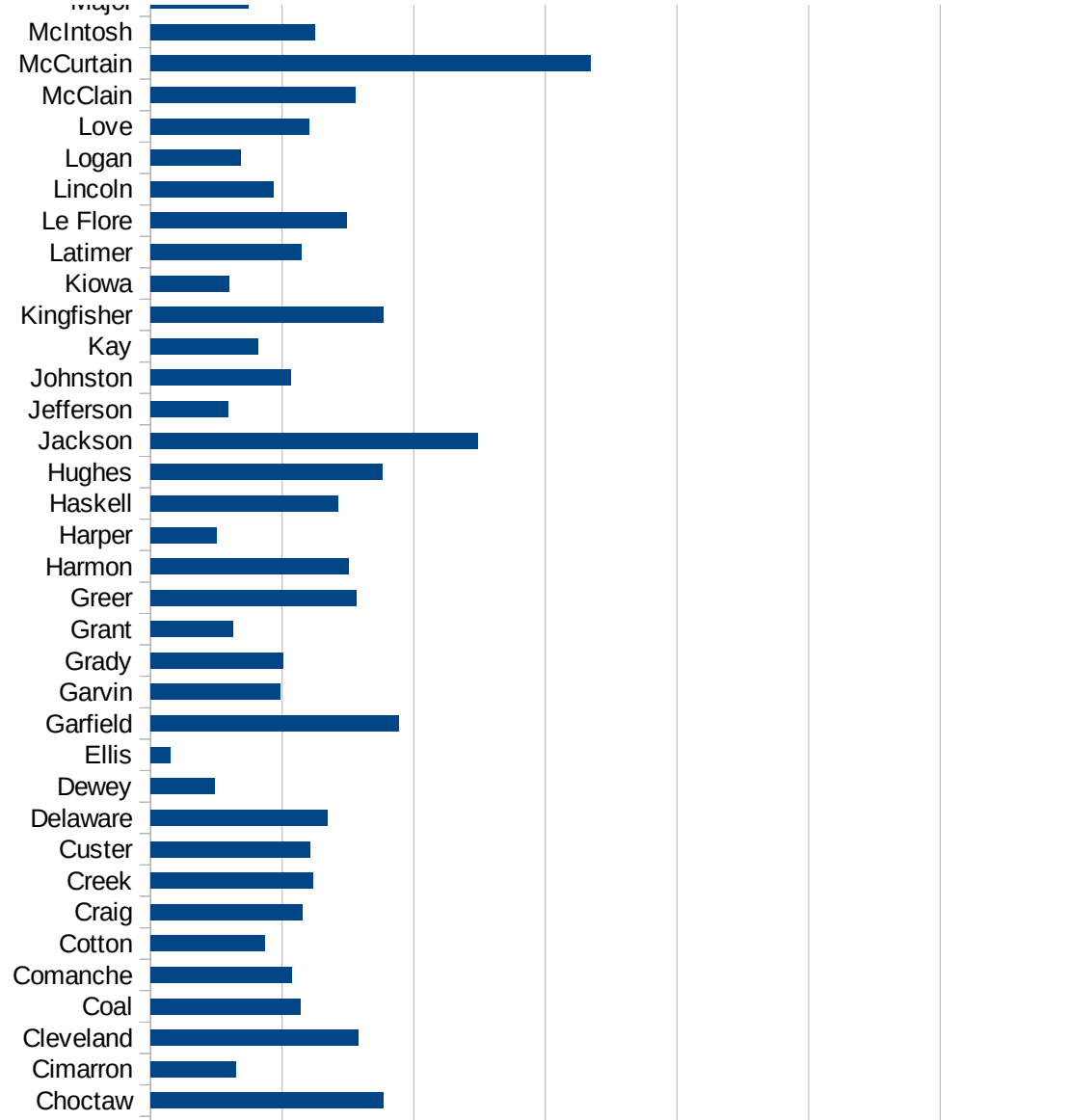
29173  
29175  
29177  
29179  
29181  
29195  
29197  
29199  
29201  
29203  
29205  
29183  
29185  
29187  
29189  
29510  
29186  
29207  
29209  
29211  
29213  
29215  
  
29217  
29219  
29221  
29223  
29225  
29227  
29229

OK

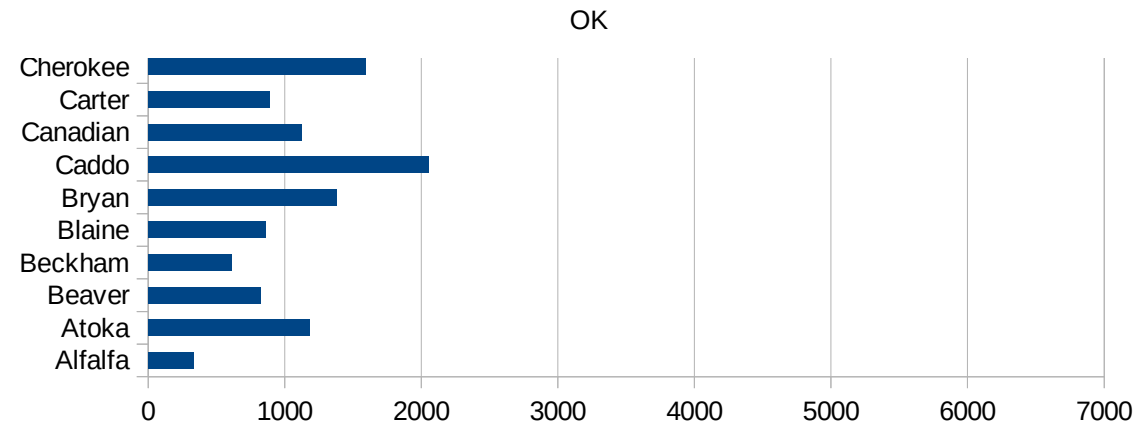
FIPS	County	PC Infection
40001	Adair	2264.287655
40003	Alfalfa	330.2050747
40005	Atoka	1185.142362
40007	Beaver	827.2231622
40009	Beckham	612.6491317
40011	Blaine	864.5229309
40013	Bryan	1377.352094
40015	Caddo	2056.803672
40017	Canadian	1125.672392
40019	Carter	890.4664051
40021	Cherokee	1596.302003
40023	Choctaw	1765.748568
40025	Cimarron	650.2554575
40027	Cleveland	1575.253223
40029	Coal	1141.304348
40031	Comanche	1073.72407
40033	Cotton	865.6509695
40035	Craig	1153.362226
40037	Creek	1234.567901
40039	Custer	1215.732195
40041	Delaware	1345.564318
40043	Dewey	490.3964038
40045	Ellis	151.8218623
40047	Garfield	1884.655164
40049	Garvin	985.2216749
40051	Grady	1009.88281
40053	Grant	624.1331484
40055	Greer	1563.305274
40057	Harmon	1501.501502
40059	Harper	500.3950487
40061	Haskell	1428.796969
40063	Hughes	1762.279715
40065	Jackson	2485.069542



40067 Jefferson	587.9470848
40069 Johnston	1068.590739
40071 Kay	815.1989312
40073 Kingfisher	1770.35913
40075 Kiowa	595.7154313
40077 Latimer	1143.583227
40079 Le Flore	1490.596238
40081 Lincoln	933.5624284
40083 Logan	683.005223
40085 Love	1203.868167
40087 McClain	1555.583344
40089 McCurtain	3342.201021
40091 McIntosh	1251.577088
40093 Major	745.6828885
40095 Marshall	809.2347971
40097 Mayes	1128.761525
40099 Murray	666.5233283
40101 Muskogee	2129.838214
40103 Noble	1045.265303
40105 Nowata	1086.318262
40107 Okfuskee	900.9753678
40109 Oklahoma	1787.196782
40111 Okmulgee	1742.532933
40113 Osage	1478.283065
40115 Ottawa	1950.280674
40117 Pawnee	1397.193411
40119 Payne	1821.062896
40121 Pittsburg	1440.390182
40123 Pontotoc	679.7918791
40125 Pottawatomie	1286.4789
40127 Pushmataha	1171.840057
40129 Roger Mills	382.9321663
40131 Rogers	1532.875283
40133 Seminole	1407.76304



40135 Sequoyah	1515.335487
40137 Stephens	612.5043338
40139 Texas	6018.088487
40141 Tillman	966.2493195
40143 Tulsa	2187.519279
40145 Wagoner	1525.402571
40147 Washington	1682.001427
40149 Washita	386.4473802
40151 Woods	337.192312
40153 Woodward	563.7424587



OK

FIPS

29001  
29003  
29005  
29007  
29009  
29011  
29013  
29015  
29017  
29019  
29021  
29023  
29025  
29027  
29029  
29031  
29033  
29035  
29037

OK

29039  
29041  
29043  
29045  
29047  
29049  
29051  
29053  
29055  
29057  
29059  
29061  
29063  
29065  
29067  
29069  
29071  
29073  
29075  
29077  
29079  
29081  
29083  
29085  
29087  
29089  
29091  
29093  
29095  
29097  
29099  
29101

29103

OK

29105  
29107  
29109  
29111  
29113  
29115  
29117  
29121  
29123  
29125  
29127  
29119  
29129  
29131  
29133  
29135  
29137  
29139  
29141  
29143  
29145  
29147  
29149  
29151  
29153  
29155  
29157  
29159  
29161  
29163  
29165  
29167  
29169  
29171

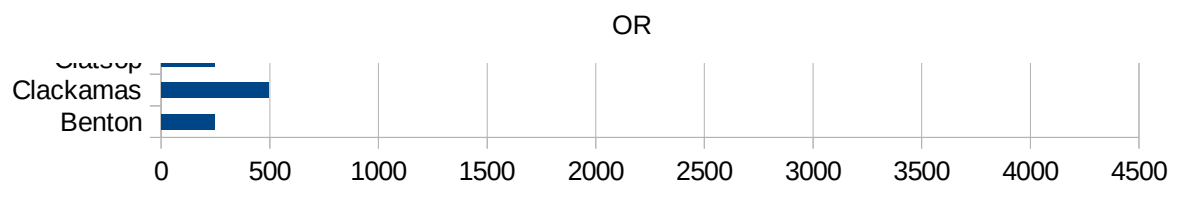
OK

29173  
29175  
29177  
29179  
29181  
29195  
29197  
29199  
29201  
29203  
29205  
29183  
29185  
29187  
29189  
29510  
29186  
29207  
29209  
29211  
29213  
29215  
  
29217  
29219  
29221  
29223  
29225  
29227  
29229





41067 Washington	661.3741122
41069 Wheeler	0
41071 Yamhill	620.5491486



OR

FIPS

29001  
29003  
29005  
29007  
29009  
29011  
29013  
29015  
29017  
29019  
29021  
29023  
29025  
29027  
29029  
29031  
29033  
29035  
29037

This work is licensed under the Creative Commons Attribution-NoDerivatives 4.0 International License. To view a copy of this license, visit <http://creativecommons.org/licenses/by-nd/4.0/>.

Tom McKellips, DM  
[www.creatingtomorrow.us](http://www.creatingtomorrow.us)  
Page 339

OR

29039  
29041  
29043  
29045  
29047  
29049  
29051  
29053  
29055  
29057  
29059  
29061  
29063  
29065  
29067  
29069  
29071  
29073  
29075  
29077  
29079  
29081  
29083  
29085  
29087  
29089  
29091  
29093  
29095  
29097  
29099  
29101

29103

OR

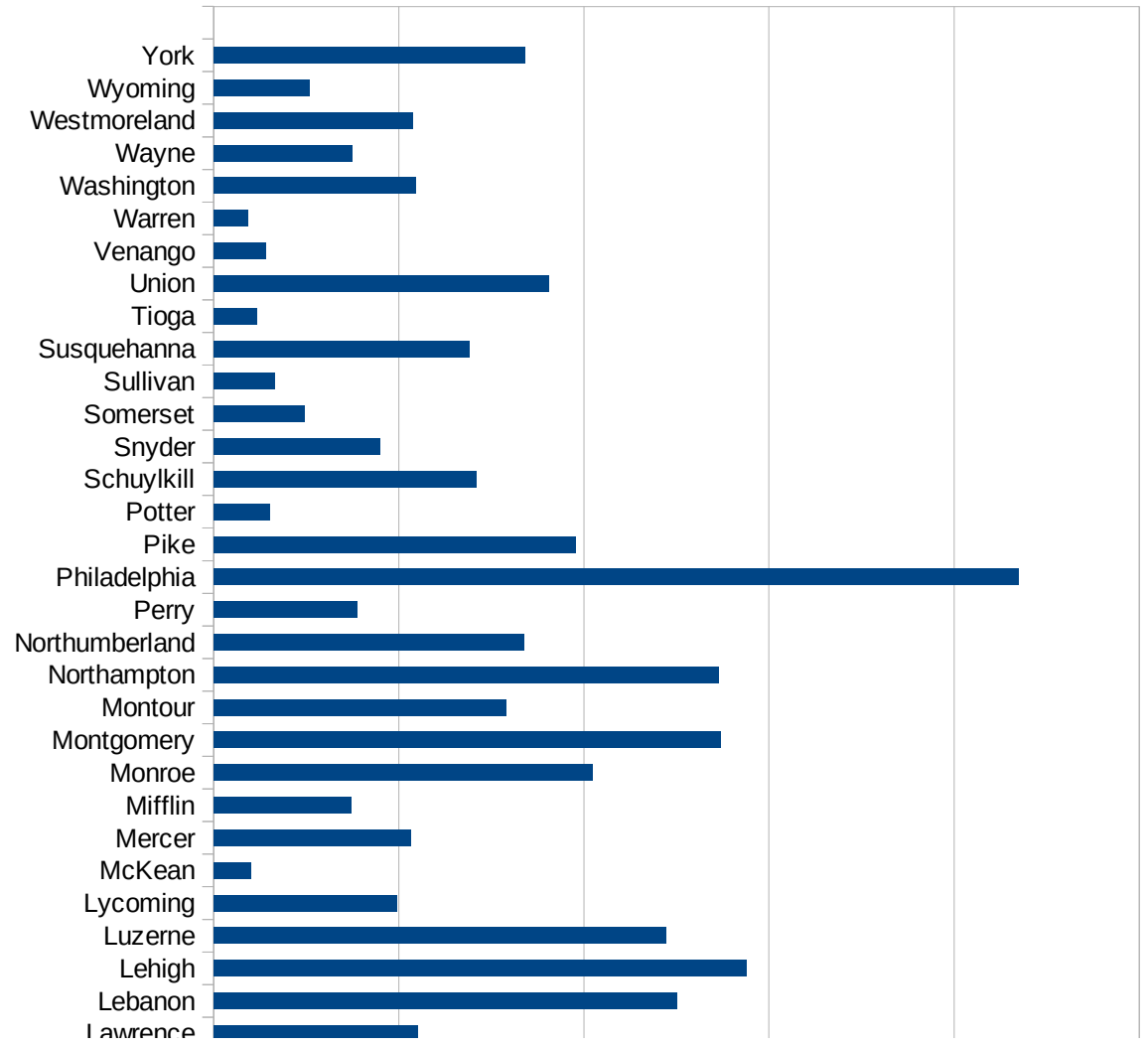
29105  
29107  
29109  
29111  
29113  
29115  
29117  
29121  
29123  
29125  
29127  
29119  
29129  
29131  
29133  
29135  
29137  
29139  
29141  
29143  
29145  
29147  
29149  
29151  
29153  
29155  
29157  
29159  
29161  
29163  
29165  
29167  
29169  
29171

OR

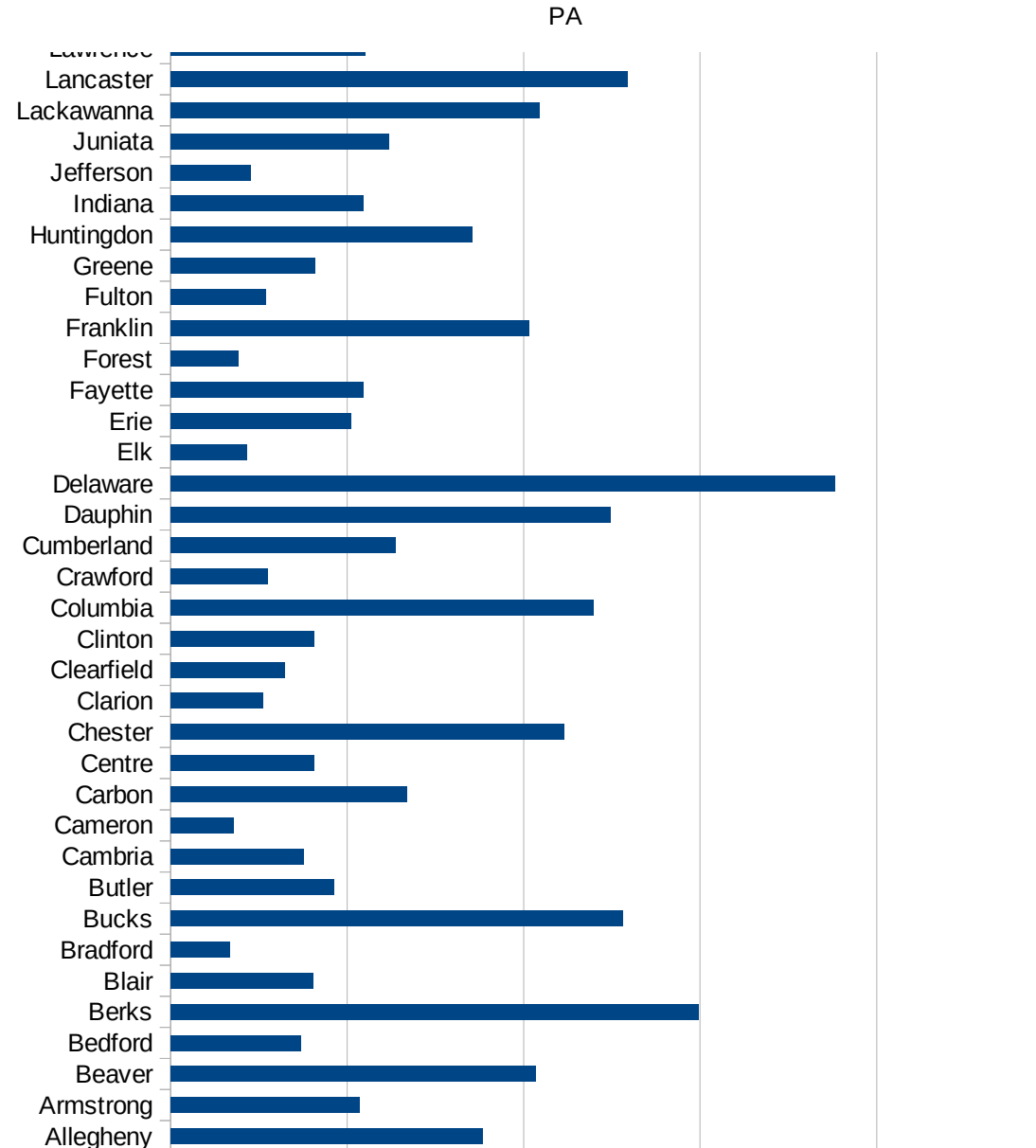
29173  
29175  
29177  
29179  
29181  
29195  
29197  
29199  
29201  
29203  
29205  
29183  
29185  
29187  
29189  
29510  
29186  
29207  
29209  
29211  
29213  
29215  
  
29217  
29219  
29221  
29223  
29225  
29227  
29229

PA


FIPS	County	PC Infection
42001	Adams	688.6422659
42003	Allegheny	883.990506
42005	Armstrong	534.7593583
42007	Beaver	1035.558631
42009	Bedford	369.4785785
42011	Berks	1495.411185
42013	Blair	404.1080234
42015	Bradford	167.6721516
42017	Bucks	1281.130859
42019	Butler	463.0418121
42021	Cambria	376.5277461
42023	Cameron	178.09439
42025	Carbon	669.5003659
42027	Centre	406.0071865
42029	Chester	1115.03584
42031	Clarion	260.4502437
42033	Clearfield	322.4668716
42035	Clinton	405.8525489
42037	Columbia	1197.751161
42039	Crawford	276.2658265
42041	Cumberland	637.1732101
42043	Dauphin	1245.773141
42045	Delaware	1881.360104
42047	Elk	215.4529484
42049	Erie	510.9148316
42051	Fayette	545.0740181
42053	Forest	192.3341118
42055	Franklin	1015.274324
42057	Fulton	268.5395579
42059	Greene	408.1520846
42061	Huntingdon	854.5873185
42063	Indiana	546.7390918
42065	Jefferson	226.8508971



42067 Juniata	619.3329016
42069 Lackawanna	1044.15232
42071 Lancaster	1294.804409
42073 Lawrence	549.9860763
42075 Lebanon	1251.114539
42077 Lehigh	1437.924477
42079 Luzerne	1222.115185
42081 Lycoming	493.5599662
42083 McKean	100.0781097
42085 Mercer	532.1503754
42087 Mifflin	372.1171736
42089 Monroe	1024.736442
42091 Montgomery	1369.291
42093 Montour	789.4736842
42095 Northampton	1364.1419
42097 Northumberland	838.7953844
42099 Perry	387.9581265
42101 Philadelphia	2174.368647
42103 Pike	976.1679152
42105 Potter	150.4030803
42107 Schuylkill	710.2282726
42109 Snyder	448.9393192
42111 Somerset	246.105582
42113 Sullivan	164.7175095
42115 Susquehanna	689.8420754
42117 Tioga	117.7538454
42119 Union	906.5535335
42121 Venango	140.443959
42123 Warren	93.67562915
42125 Washington	546.911925
42127 Wayne	374.4441844
42129 Westmoreland	538.4885243
42131 Wyoming	258.8183095
42133 York	841.6746045







FIPS

- 29001
- 29003
- 29005
- 29007
- 29009
- 29011
- 29013
- 29015
- 29017
- 29019
- 29021
- 29023
- 29025
- 29027
- 29029
- 29031
- 29033
- 29035
- 29037

PA

29039  
29041  
29043  
29045  
29047  
29049  
29051  
29053  
29055  
29057  
29059  
29061  
29063  
29065  
29067  
29069  
29071  
29073  
29075  
29077  
29079  
29081  
29083  
29085  
29087  
29089  
29091  
29093  
29095  
29097  
29099  
29101

29103

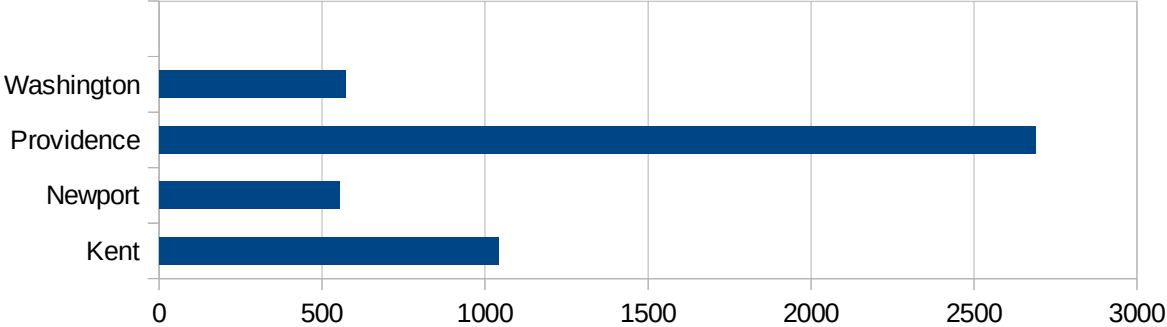
PA

29105  
29107  
29109  
29111  
29113  
29115  
29117  
29121  
29123  
29125  
29127  
29119  
29129  
29131  
29133  
29135  
29137  
29139  
29141  
29143  
29145  
29147  
29149  
29151  
29153  
29155  
29157  
29159  
29161  
29163  
29165  
29167  
29169  
29171

PA

29173  
29175  
29177  
29179  
29181  
29195  
29197  
29199  
29201  
29203  
29205  
29183  
29185  
29187  
29189  
29510  
29186  
29207  
29209  
29211  
29213  
29215  
  
29217  
29219  
29221  
29223  
29225  
29227  
29229

FIPS	County	PC Infection
44001	Bristol	735.8835742
44003	Kent	1041.12632
44005	Newport	553.6575319
44007	Providence	2689.424667
44009	Washington	572.2029815



RI

FIPS

29001  
29003  
29005  
29007  
29009  
29011  
29013  
29015  
29017  
29019  
29021  
29023  
29025  
29027  
29029  
29031  
29033  
29035  
29037

RI

29039  
29041  
29043  
29045  
29047  
29049  
29051  
29053  
29055  
29057  
29059  
29061  
29063  
29065  
29067  
29069  
29071  
29073  
29075  
29077  
29079  
29081  
29083  
29085  
29087  
29089  
29091  
29093  
29095  
29097  
29099  
29101

29103



RI

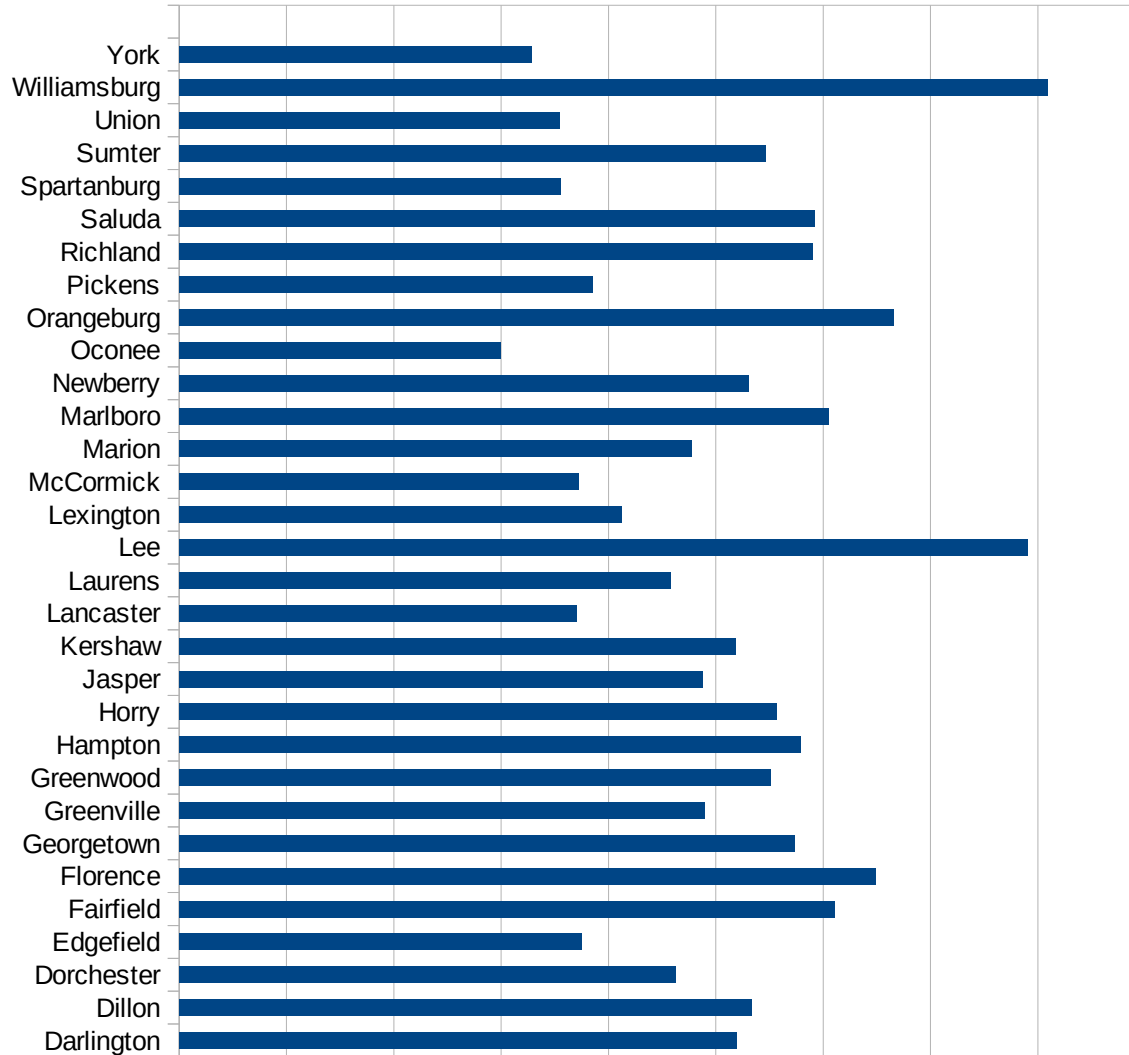
29105  
29107  
29109  
29111  
29113  
29115  
29117  
29121  
29123  
29125  
29127  
29119  
29129  
29131  
29133  
29135  
29137  
29139  
29141  
29143  
29145  
29147  
29149  
29151  
29153  
29155  
29157  
29159  
29161  
29163  
29165  
29167  
29169  
29171

RI

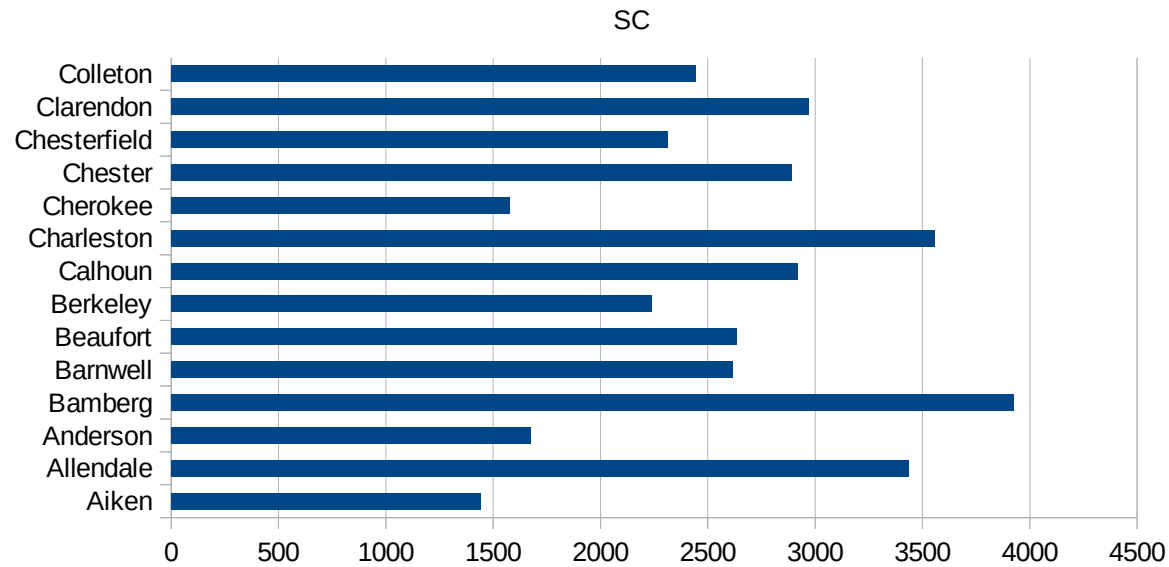
29173  
29175  
29177  
29179  
29181  
29195  
29197  
29199  
29201  
29203  
29205  
29183  
29185  
29187  
29189  
29510  
29186  
29207  
29209  
29211  
29213  
29215  
  
29217  
29219  
29221  
29223  
29225  
29227  
29229

SC

FIPS	County	PC Infection
45001	Abbeville	1890.7135
45003	Aiken	1442.730562
45005	Allendale	3437.043693
45007	Anderson	1675.960934
45009	Bamberg	3922.942207
45011	Barnwell	2614.626753
45013	Beaufort	2635.720531
45015	Berkeley	2239.801711
45017	Calhoun	2920.110193
45019	Charleston	3557.482662
45021	Cherokee	1578.541645
45023	Chester	2889.832873
45025	Chesterfield	2314.551733
45027	Clarendon	2970.326409
45029	Colleton	2445.565587
45031	Darlington	2598.724589
45033	Dillon	2666.753815
45035	Dorchester	2310.656284
45037	Edgefield	1877.864853
45039	Fairfield	3053.298813
45041	Florence	3244.812137
45043	Georgetown	2869.122396
45045	Greenville	2448.20726
45047	Greenwood	2755.120793
45049	Hampton	2893.907292
45051	Horry	2784.275324
45053	Jasper	2440.371406
45055	Kershaw	2594.828638
45057	Lancaster	1852.589641
45059	Laurens	2291.249963
45061	Lee	3955.19776
45063	Lexington	2063.504976
45065	McCormick	1859.723698



45067 Marion	2387.319179
45069 Marlboro	3026.744445
45071 Newberry	2653.167186
45073 Oconee	1497.945747
45075 Orangeburg	3328.962201
45077 Pickens	1926.570992
45079 Richland	2953.137664
45081 Saluda	2959.501558
45083 Spartanburg	1777.385564
45085 Sumter	2733.025387
45087 Union	1773.07552
45089 Williamsburg	4044.958505
45091 York	1642.723207



FIPS

- 29001
- 29003
- 29005
- 29007
- 29009
- 29011
- 29013
- 29015
- 29017
- 29019
- 29021
- 29023
- 29025
- 29027
- 29029
- 29031
- 29033
- 29035
- 29037

SC

29039  
29041  
29043  
29045  
29047  
29049  
29051  
29053  
29055  
29057  
29059  
29061  
29063  
29065  
29067  
29069  
29071  
29073  
29075  
29077  
29079  
29081  
29083  
29085  
29087  
29089  
29091  
29093  
29095  
29097  
29099  
29101

29103

SC

29105  
29107  
29109  
29111  
29113  
29115  
29117  
29121  
29123  
29125  
29127  
29119  
29129  
29131  
29133  
29135  
29137  
29139  
29141  
29143  
29145  
29147  
29149  
29151  
29153  
29155  
29157  
29159  
29161  
29163  
29165  
29167  
29169  
29171

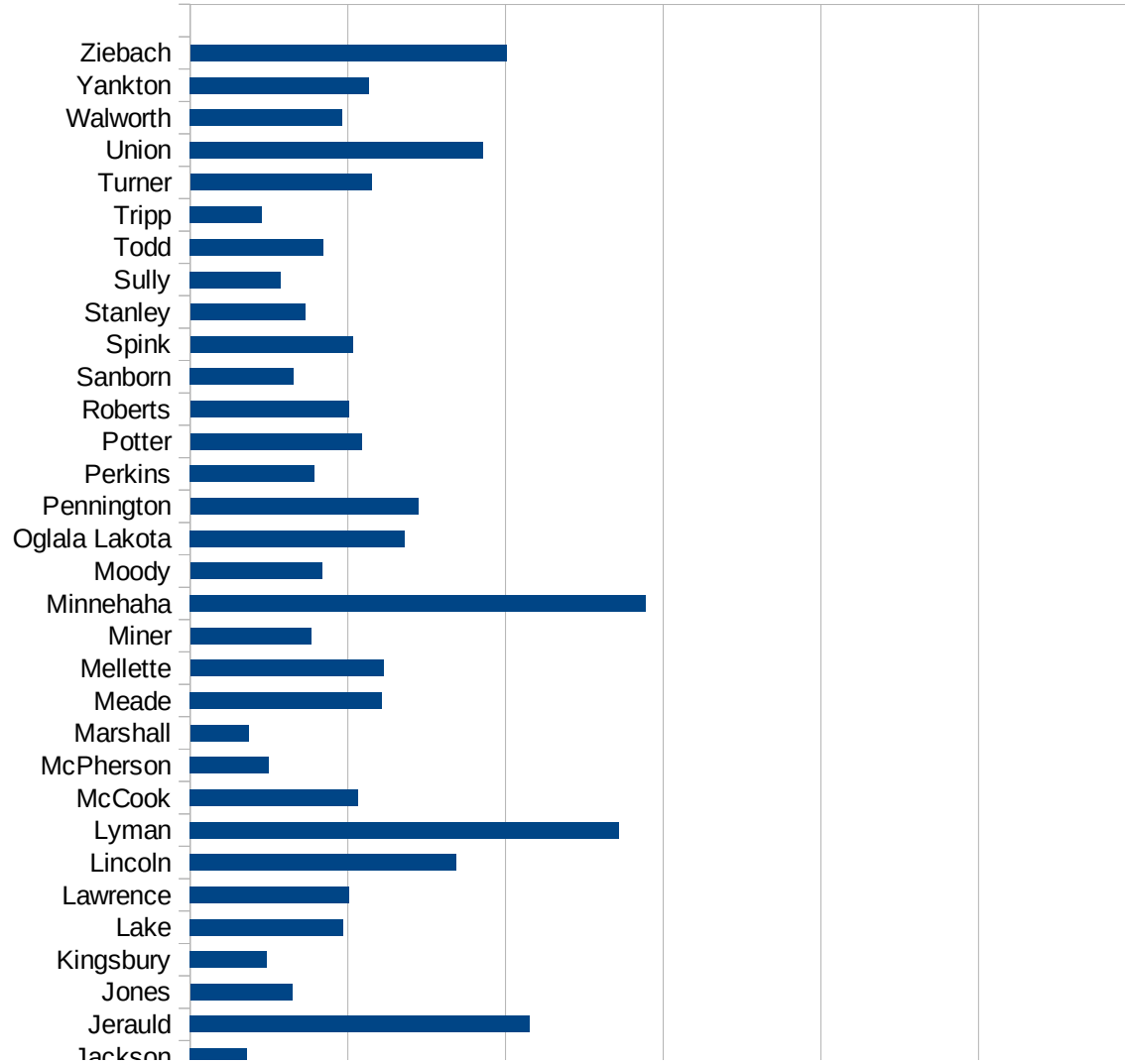
SC

29173  
29175  
29177  
29179  
29181  
29195  
29197  
29199  
29201  
29203  
29205  
29183  
29185  
29187  
29189  
29510  
29186  
29207  
29209  
29211  
29213  
29215  
  
29217  
29219  
29221  
29223  
29225  
29227  
29229

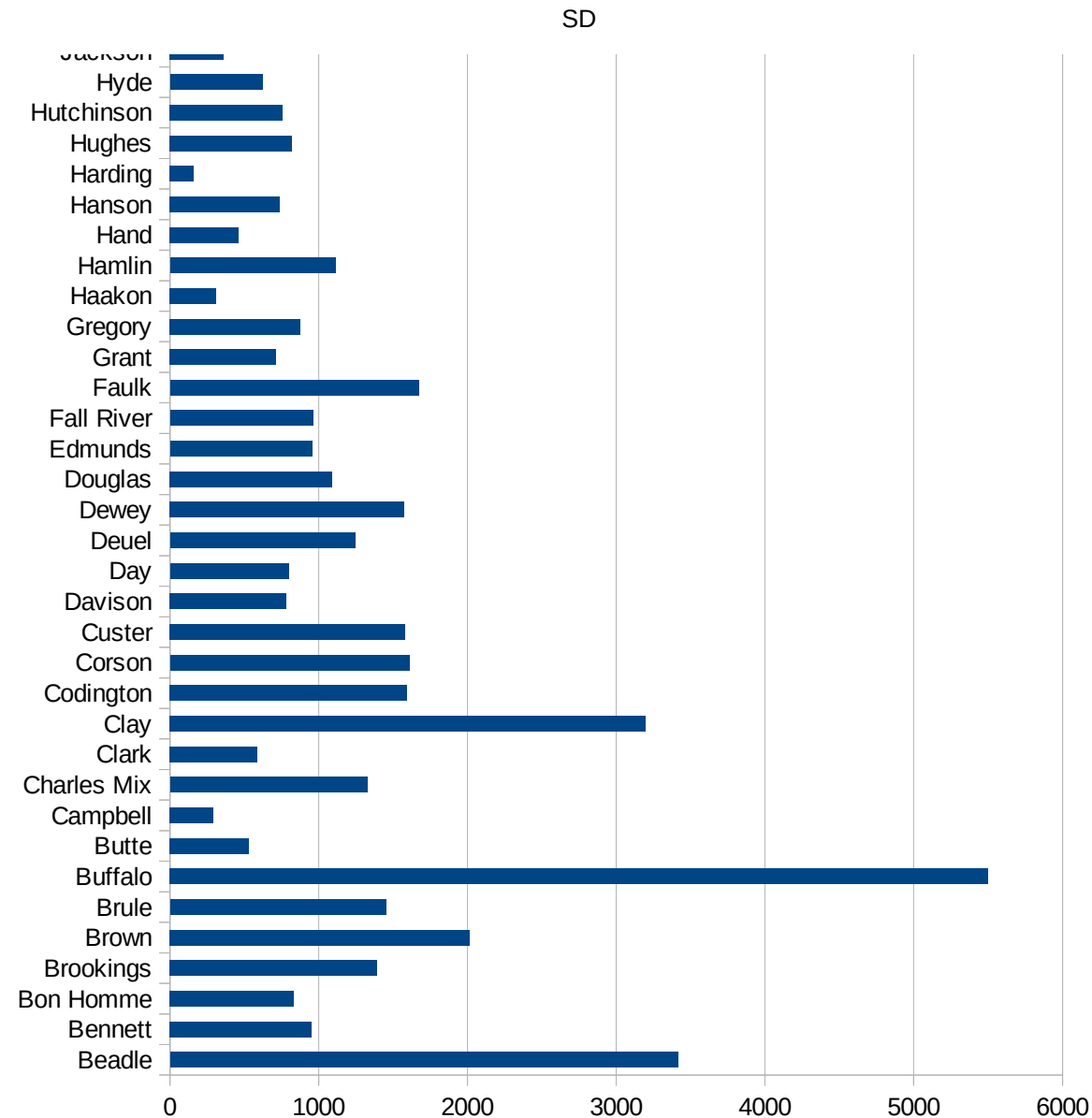


SD

FIPS	County	PC Infection
46003	Aurora	1499.464477
46005	Beadle	3415.770799
46007	Bennett	951.5570934
46009	Bon Homme	830.9455587
46011	Brookings	1393.619437
46013	Brown	2014.447044
46015	Brule	1453.432779
46017	Buffalo	5500.982318
46019	Butte	528.2723537
46021	Campbell	290.486565
46023	Charles Mix	1327.907475
46025	Clark	588.3926183
46027	Clay	3197.777936
46029	Codington	1592.004283
46031	Corson	1608.643457
46033	Custer	1581.480633
46035	Davison	783.2238504
46037	Day	799.2733878
46039	Deuel	1245.1003
46041	Dewey	1575.203252
46043	Douglas	1090.289608
46045	Edmunds	954.8387097
46047	Fall River	961.8230246
46049	Faulk	1673.819742
46051	Grant	713.5861201
46053	Gregory	878.4425451
46055	Haakon	312.8258603
46057	Hamlin	1112.747505
46059	Hand	459.8405886
46061	Hanson	740.521327
46063	Harding	160.1281025
46065	Hughes	821.529745
46067	Hutchinson	758.8075881



46069 Hyde	624.024961
46071 Jackson	362.8666465
46073 Jerauld	2153.695546
46075 Jones	646.5517241
46077 Kingsbury	487.9040455
46079 Lake	972.6583442
46081 Lawrence	1010.061769
46083 Lincoln	1688.574489
46085 Lyman	2721.800576
46087 McCook	1063.829787
46089 McPherson	498.5459078
46091 Marshall	371.6744914
46093 Meade	1215.805471
46095 Mellette	1224.289912
46097 Miner	768.1879801
46099 Minnehaha	2892.013522
46101 Moody	835.9933121
46102 Oglala Lakota	1362.778671
46103 Pennington	1447.251833
46105 Perkins	787.1321013
46107 Potter	1087.449026
46109 Roberts	1005.073227
46111 Sanborn	658.7072869
46115 Spink	1031.562741
46117 Stanley	727.9947055
46119 Sully	574.7126437
46121 Todd	846.0565983
46123 Tripp	456.3709383
46125 Turner	1151.471985
46127 Union	1856.712978
46129 Walworth	966.5294434
46135 Yankton	1136.910228
46137 Ziebach	2005.835157



SD

SD

FIPS

29001  
29003  
29005  
29007  
29009  
29011  
29013  
29015  
29017  
29019  
29021  
29023  
29025  
29027  
29029  
29031  
29033  
29035  
29037

SD

29039  
29041  
29043  
29045  
29047  
29049  
29051  
29053  
29055  
29057  
29059  
29061  
29063  
29065  
29067  
29069  
29071  
29073  
29075  
29077  
29079  
29081  
29083  
29085  
29087  
29089  
29091  
29093  
29095  
29097  
29099  
29101

29103

SD

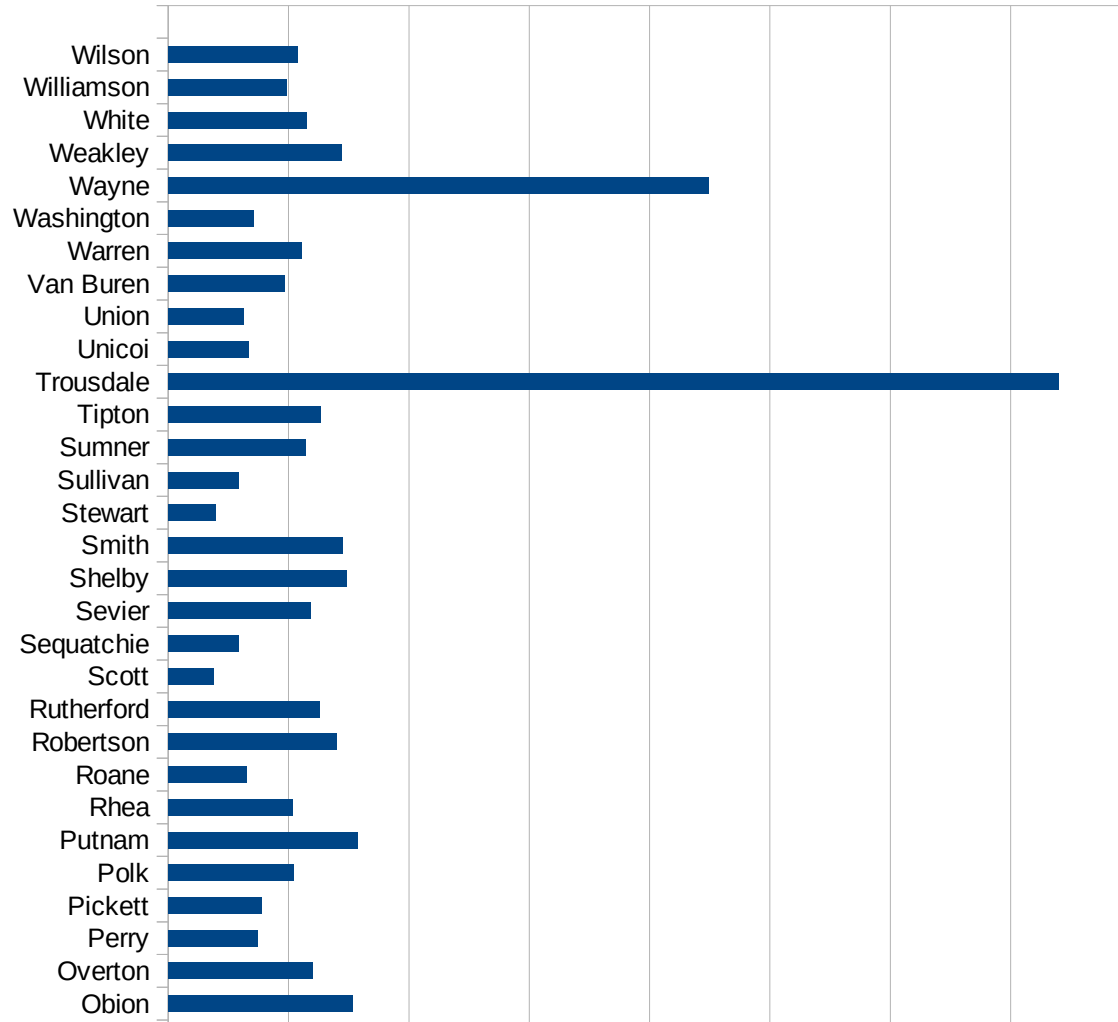
29105  
29107  
29109  
29111  
29113  
29115  
29117  
29121  
29123  
29125  
29127  
29119  
29129  
29131  
29133  
29135  
29137  
29139  
29141  
29143  
29145  
29147  
29149  
29151  
29153  
29155  
29157  
29159  
29161  
29163  
29165  
29167  
29169  
29171

SD

29173  
29175  
29177  
29179  
29181  
29195  
29197  
29199  
29201  
29203  
29205  
29183  
29185  
29187  
29189  
29510  
29186  
29207  
29209  
29211  
29213  
29215  
  
29217  
29219  
29221  
29223  
29225  
29227  
29229

TN

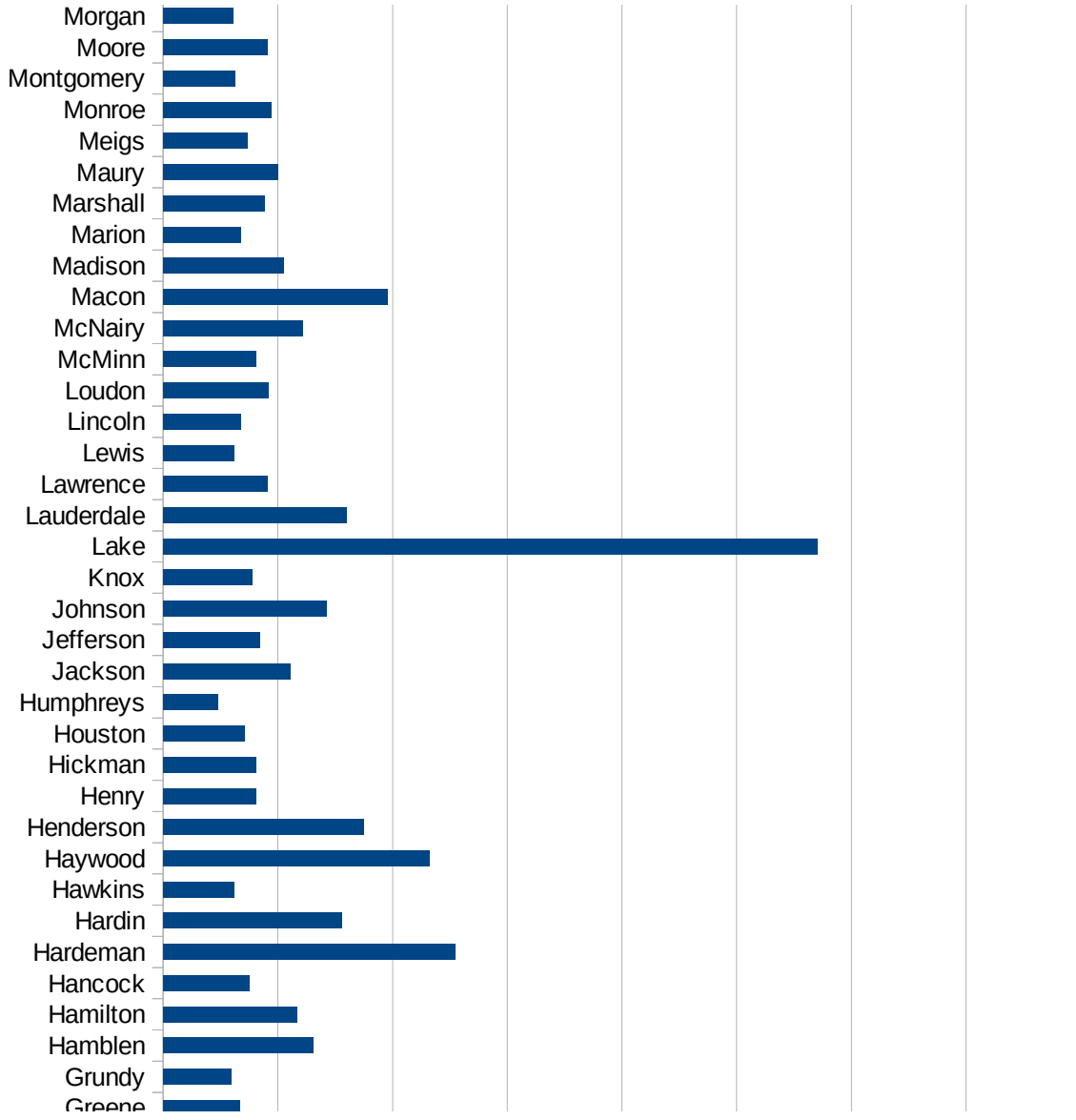
FIPS	County	PC Infection
47001	Anderson	1240.814832
47003	Bedford	2373.669399
47005	Benton	1754.819575
47007	Bledsoe	5435.445612
47009	Blount	1630.769934
47011	Bradley	2415.508728
47013	Campbell	924.6393654
47015	Cannon	1562.716084
47017	Carroll	2444.68237
47019	Carter	1760.394669
47021	Cheatham	1790.350899
47023	Chester	2639.499884
47025	Claiborne	1202.922282
47027	Clay	1697.550862
47029	Cocke	1872.868564
47031	Coffee	1481.149013
47033	Crockett	2994.137353
47035	Cumberland	1662.393377
47037	Davidson	3500.210082
47039	Decatur	2964.291816
47041	DeKalb	2517.628364
47043	Dickson	1886.015792
47045	Dyer	2829.581994
47047	Fayette	2461.302985
47049	Fentress	1635.83466
47051	Franklin	1513.487706
47053	Gibson	2428.382098
47055	Giles	1637.121649
47057	Grainger	1274.573342
47059	Greene	1340.338993
47061	Grundy	1183.875318
47063	Hamblen	2615.806347
47065	Hamilton	2334.704051





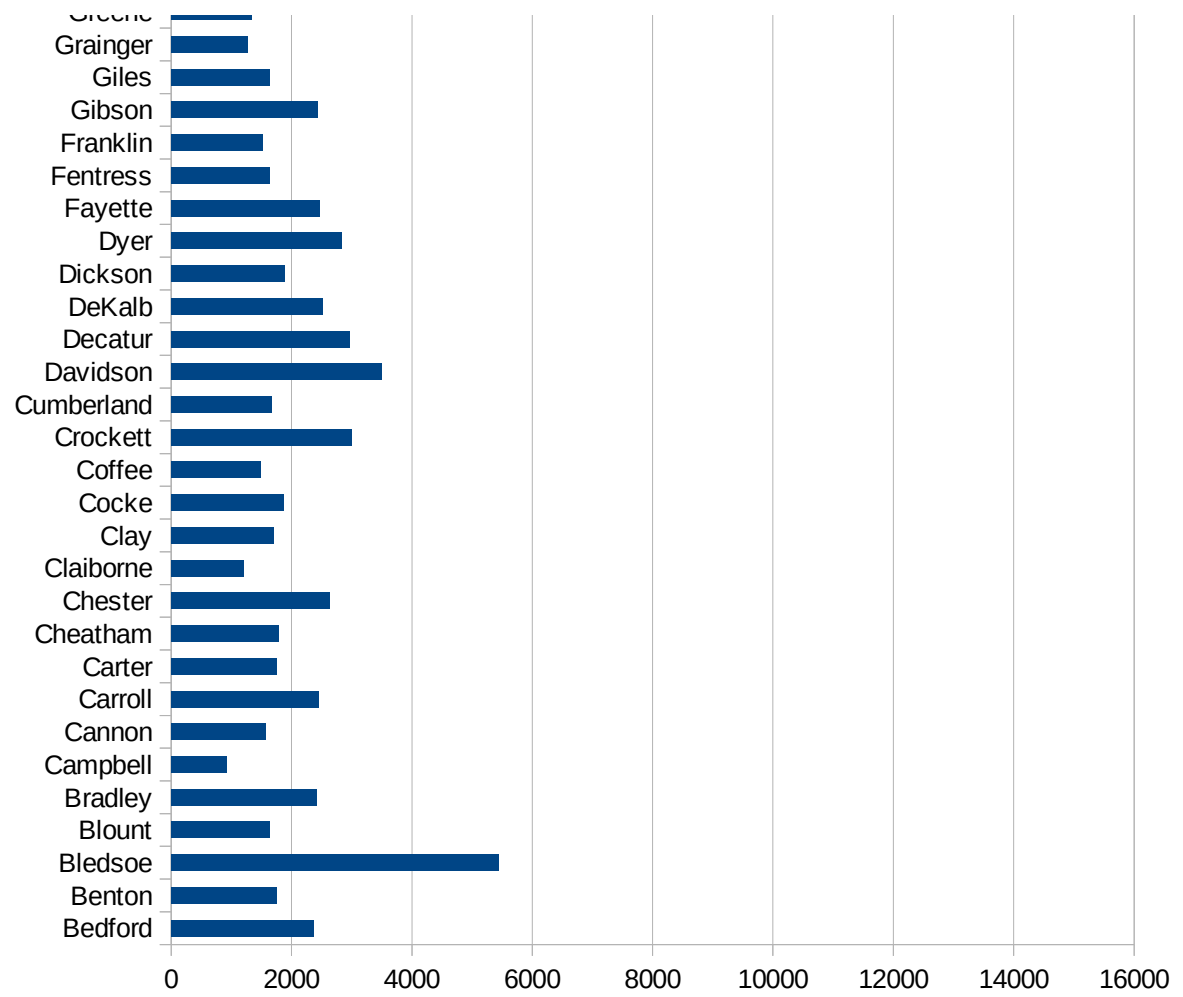
TN

47067 Hancock	1511.681173
47069 Hardeman	5091.197462
47071 Hardin	3115.301055
47073 Hawkins	1234.742615
47075 Haywood	4649.552928
47077 Henderson	3494.092721
47079 Henry	1625.564003
47081 Hickman	1627.897698
47083 Houston	1415.950623
47085 Humphreys	962.8908363
47087 Jackson	2219.765266
47089 Jefferson	1690.365104
47091 Johnson	2846.214422
47093 Knox	1548.070124
47095 Lake	11401.97004
47097 Lauderdale	3194.578896
47099 Lawrence	1822.380756
47101 Lewis	1232.831375
47103 Lincoln	1348.301433
47105 Loudon	1839.635089
47107 McMinn	1621.469457
47109 McNairy	2442.70672
47111 Macon	3915.104059
47113 Madison	2110.547615
47115 Marion	1350.831146
47117 Marshall	1766.469733
47119 Maury	1995.972016
47121 Meigs	1462.701121
47123 Monroe	1878.896391
47125 Montgomery	1260.014567
47127 Moore	1824.988301
47129 Morgan	1228.045785
47131 Obion	3056.133743
47133 Overton	2397.136125



TN

47135 Perry	1488.095238
47137 Pickett	1554.5061
47139 Polk	2077.168896
47141 Putnam	3155.638421
47143 Rhea	2066.941048
47145 Roane	1298.456906
47147 Robertson	2798.118628
47149 Rutherford	2511.311521
47151 Scott	757.7476292
47153 Sequatchie	1169.669266
47155 Sevier	2375.0664
47157 Shelby	2969.338423
47159 Smith	2893.390833
47161 Stewart	789.0273579
47163 Sullivan	1177.157064
47165 Sumner	2277.864162
47167 Tipton	2526.753382
47169 Trousdale	14792.95314
47171 Unicoi	1340.014639
47173 Union	1249.492076
47175 Van Buren	1942.758023
47177 Warren	2218.797397
47179 Washington	1428.382592
47181 Wayne	8980.553207
47183 Weakley	2881.939249
47185 White	2309.366584
47187 Williamson	1962.637391
47189 Wilson	2148.977778



TN

FIPS

29001  
29003  
29005  
29007  
29009  
29011  
29013  
29015  
29017  
29019  
29021  
29023  
29025  
29027  
29029  
29031  
29033  
29035  
29037

TN

29039  
29041  
29043  
29045  
29047  
29049  
29051  
29053  
29055  
29057  
29059  
29061  
29063  
29065  
29067  
29069  
29071  
29073  
29075  
29077  
29079  
29081  
29083  
29085  
29087  
29089  
29091  
29093  
29095  
29097  
29099  
29101

29103

TN

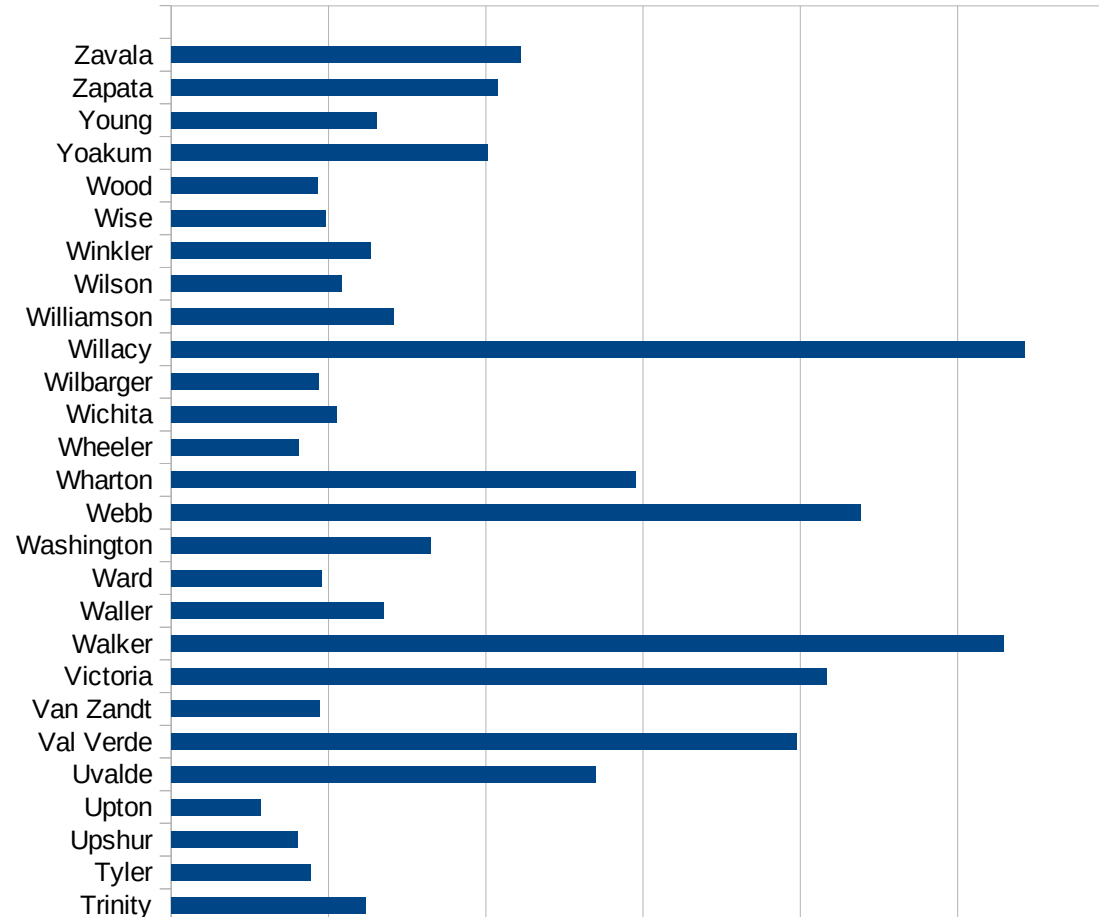
29105  
29107  
29109  
29111  
29113  
29115  
29117  
29121  
29123  
29125  
29127  
29119  
29129  
29131  
29133  
29135  
29137  
29139  
29141  
29143  
29145  
29147  
29149  
29151  
29153  
29155  
29157  
29159  
29161  
29163  
29165  
29167  
29169  
29171

TN

29173  
29175  
29177  
29179  
29181  
29195  
29197  
29199  
29201  
29203  
29205  
29183  
29185  
29187  
29189  
29510  
29186  
29207  
29209  
29211  
29213  
29215  
  
29217  
29219  
29221  
29223  
29225  
29227  
29229

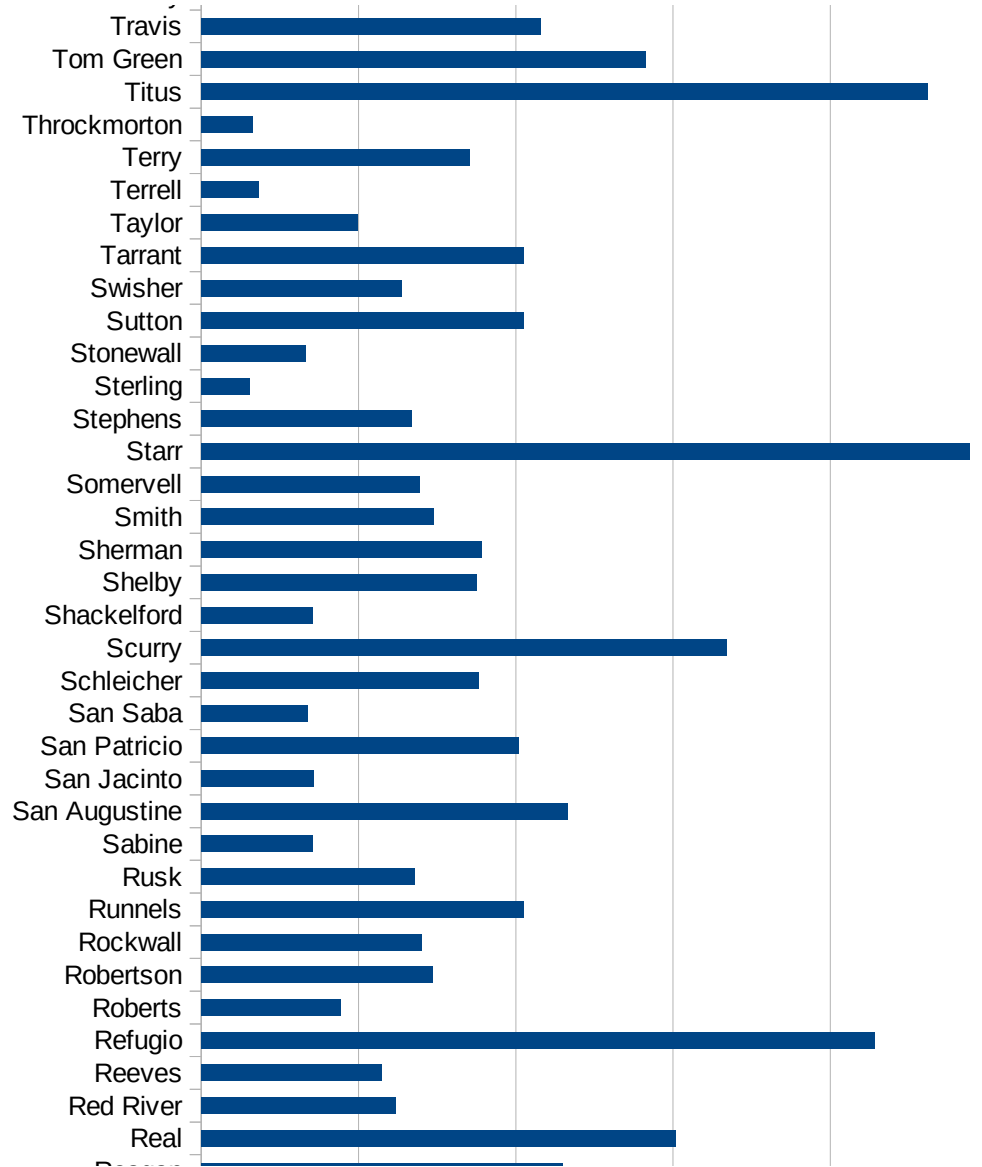
TX

FIPS	County	PC Infection
48001	Anderson	4402.569888
48003	Andrews	2140.335393
48005	Angelina	2311.348918
48007	Aransas	1239.912576
48009	Archer	682.904621
48011	Armstrong	581.3953488
48013	Atascosa	1144.90161
48015	Austin	1470.539198
48017	Bailey	2888.857265
48019	Bandera	477.5674728
48021	Bastrop	1883.278146
48023	Baylor	390.8431044
48025	Bee	5496.05671
48027	Bell	1402.252827
48029	Bexar	2393.848289
48031	Blanco	1128.012306
48033	Borden	0
48035	Bosque	1289.390616
48037	Bowie	1188.456808
48039	Brazoria	2651.809833
48041	Brazos	2324.504538
48043	Brewster	2190.568685
48045	Briscoe	791.5567282
48047	Brooks	3823.446725
48049	Brown	1318.426326
48051	Burleson	1636.848116
48053	Burnet	1394.556392
48055	Caldwell	3140.102204
48057	Calhoun	2847.734335
48059	Callahan	521.6521366
48061	Cameron	5086.716929
48063	Camp	2447.632932
48065	Carson	283.0974188



TX

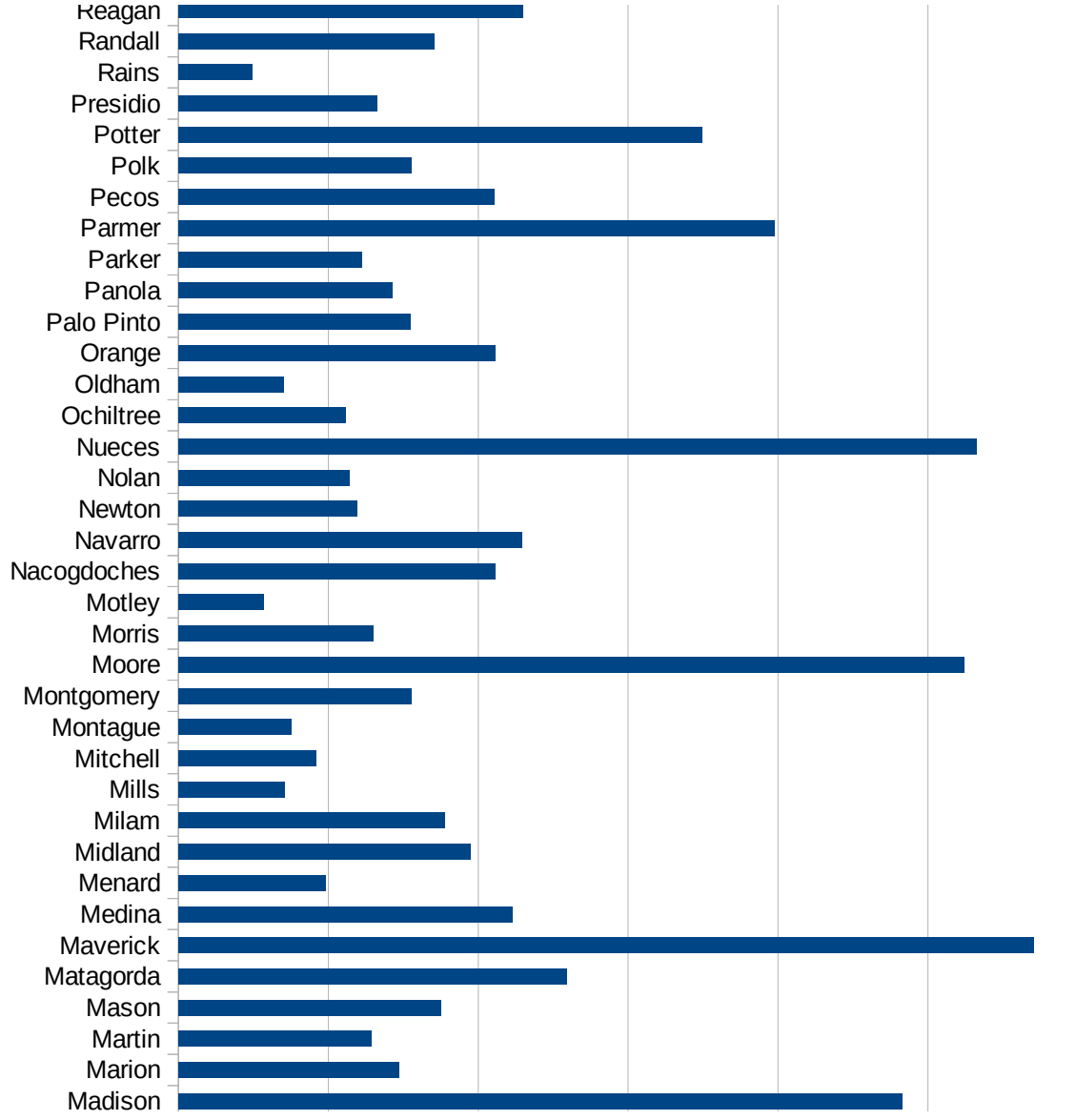
48067 Cass	886.483615
48069 Castro	3078.930202
48071 Chambers	2746.502096
48073 Cherokee	2758.974749
48075 Childress	822.9323824
48077 Clay	679.0359602
48079 Cochran	1480.959097
48081 Coke	1454.005935
48083 Coleman	666.904847
48085 Collin	1142.222125
48087 Collingsworth	573.9365294
48089 Colorado	2111.514352
48091 Comal	1644.504054
48093 Comanche	1632.924486
48095 Concho	1356.407858
48097 Cooke	840.4396904
48099 Coryell	2029.194739
48101 Cottle	1295.896328
48103 Crane	1481.017939
48105 Crockett	4687.053444
48107 Crosby	1401.626579
48109 Culberson	1678.76588
48111 Dallam	2930.555556
48113 Dallas	2794.024654
48115 Dawson	1941.51676
48117 Deaf Smith	4349.680171
48119 Delta	355.2065807
48121 Denton	1232.504214
48123 DeWitt	4309.704265
48125 Dickens	2000.889284
48127 Dimmit	1804.423749
48129 Donley	1657.12564
48131 Duval	3201.926507
48133 Eastland	687.6978496





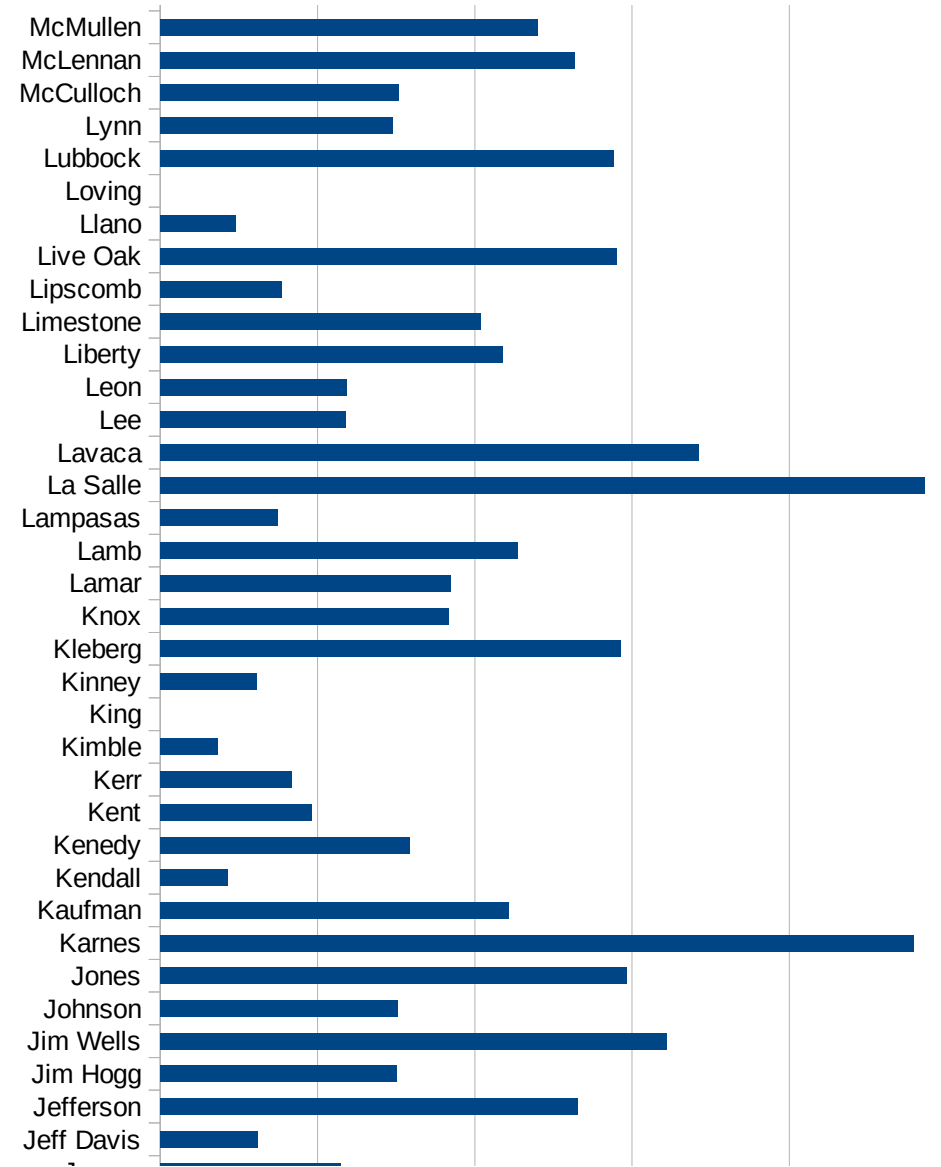
TX

48135 Ector	2684.981866
48137 Edwards	1763.485477
48139 Ellis	2166.789273
48141 El Paso	2490.490724
48143 Erath	1700.984781
48145 Falls	1003.749639
48147 Fannin	1742.900867
48149 Fayette	1877.786106
48151 Fisher	1562.907007
48153 Floyd	1696.076752
48155 Foard	250
48157 Fort Bend	1922.173793
48159 Franklin	1086.754598
48161 Freestone	1953.756058
48163 Frio	3249.899071
48165 Gaines	1282.2353
48167 Galveston	3198.674125
48169 Garza	1550.62329
48171 Gillespie	764.8112222
48173 Glasscock	432.2766571
48175 Goliad	1595.464135
48177 Gonzales	3932.58427
48179 Gray	1141.813199
48181 Grayson	1176.94472
48183 Gregg	1584.388919
48185 Grimes	3526.093089
48187 Guadalupe	1162.534974
48189 Hale	4951.226722
48191 Hall	528.4015852
48193 Hamilton	1237.623762
48195 Hansford	1922.020868
48197 Hardeman	560.9382968
48199 Hardin	2106.385582
48201 Harris	2373.569766



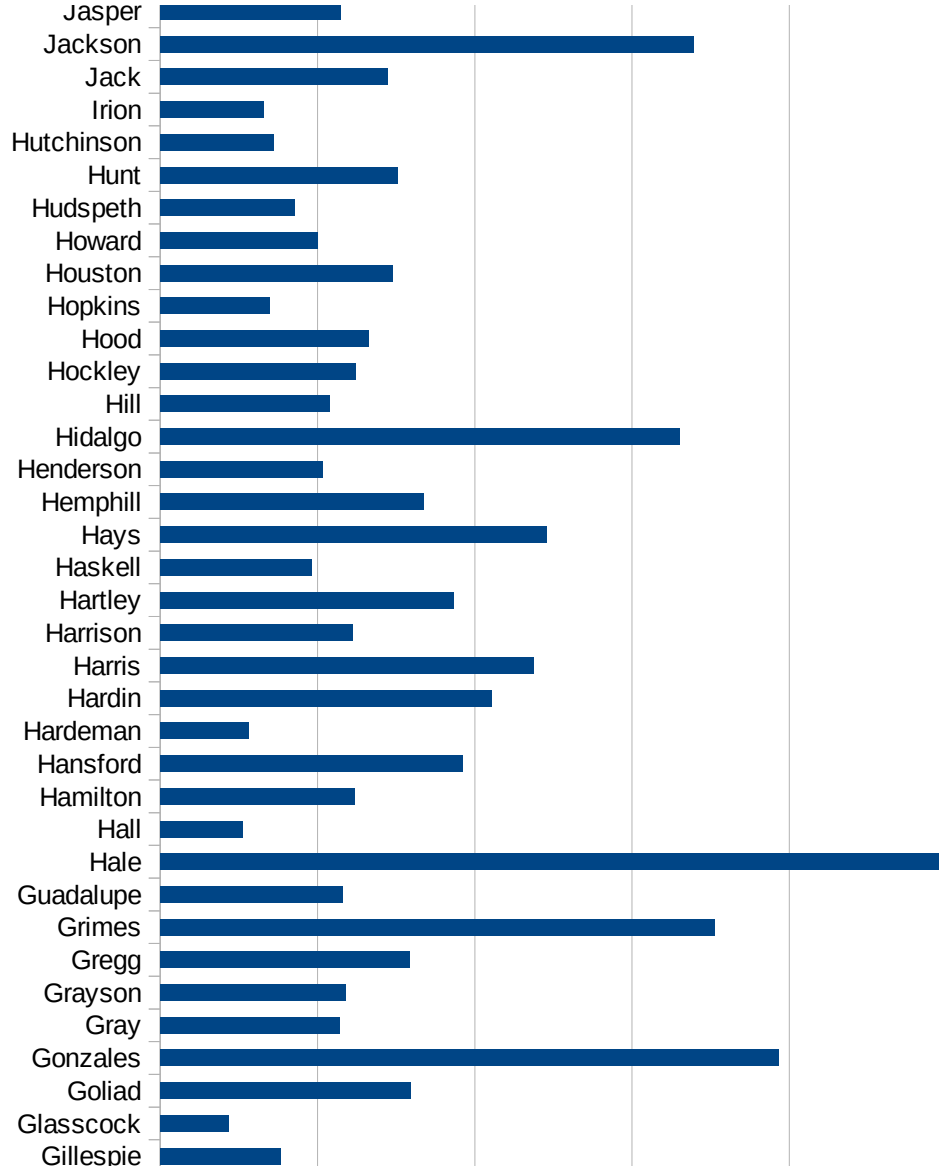
TX

48203 Harrison	1222.911609
48205 Hartley	1868.659904
48207 Haskell	963.3579907
48209 Hays	2457.429558
48211 Hemphill	1673.202614
48213 Henderson	1032.819354
48215 Hidalgo	3301.733725
48217 Hill	1081.036475
48219 Hockley	1244.560487
48221 Hood	1324.809621
48223 Hopkins	695.4631894
48225 Houston	1476.11032
48227 Howard	998.3817439
48229 Hudspeth	855.0573514
48231 Hunt	1510.990435
48233 Hutchinson	721.7662044
48235 Irion	657.0302234
48237 Jack	1447.472577
48239 Jackson	3395.186231
48241 Jasper	1145.74041
48243 Jeff Davis	621.669627
48245 Jefferson	2655.67586
48247 Jim Hogg	1505.335366
48249 Jim Wells	3221.302239
48251 Johnson	1509.678398
48253 Jones	2967.149417
48255 Karnes	4792.332268
48257 Kaufman	2211.907761
48259 Kendall	431.629456
48261 Kenedy	1583.710407
48263 Kent	964.1873278
48265 Kerr	837.7063257
48267 Kimble	366.8042182
48269 King	0

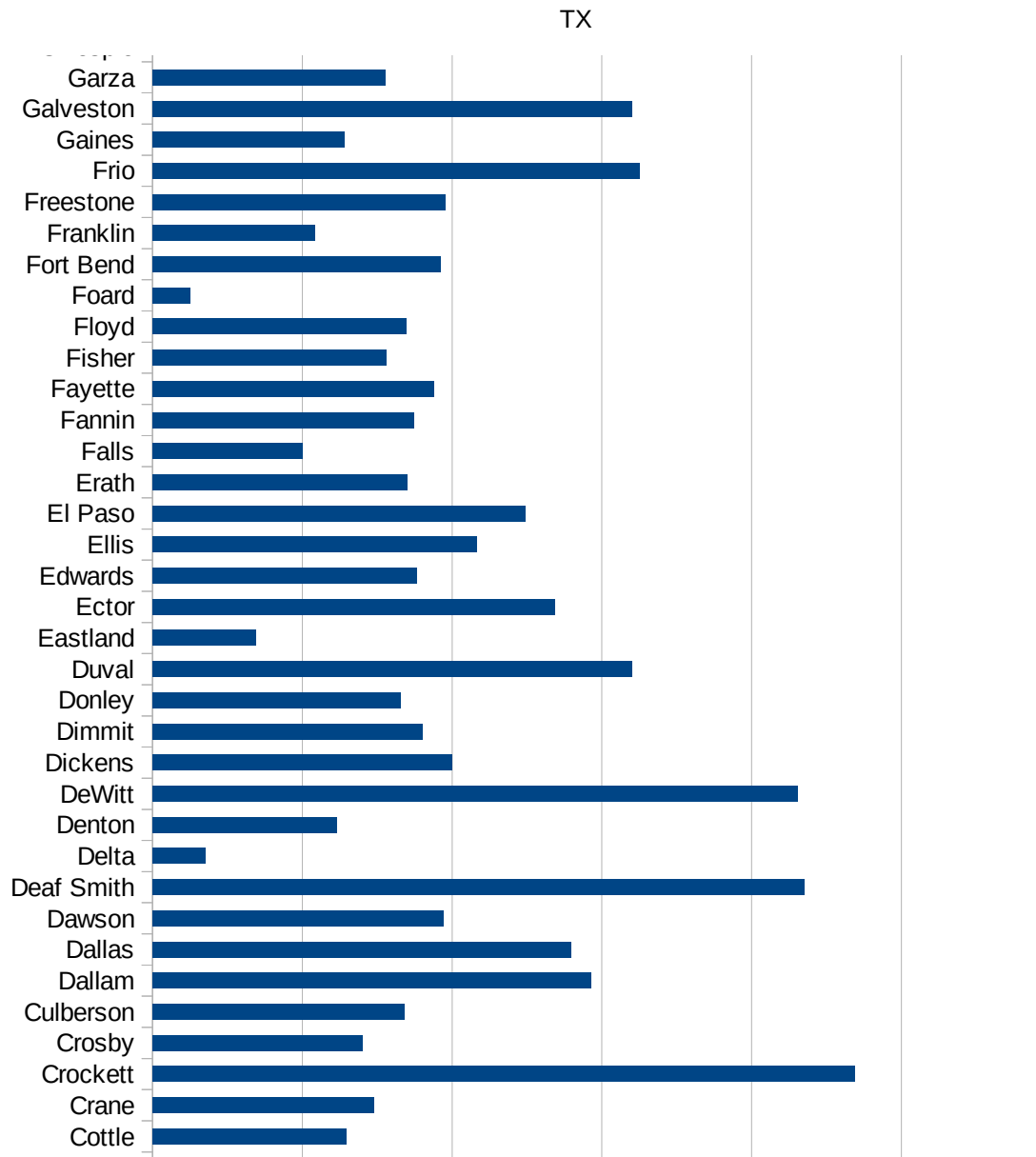


TX

48271 Kinney	610.5654367
48273 Kleberg	2926.53153
48275 Knox	1834.108952
48277 Lamar	1848.053411
48279 Lamb	2272.381821
48281 Lampasas	748.9754581
48283 La Salle	4859.912362
48285 Lavaca	3421.183491
48287 Lee	1178.254783
48289 Leon	1187.029531
48291 Liberty	2179.025289
48293 Limestone	2036.651218
48295 Lipscomb	774.9627422
48297 Live Oak	2901.528851
48299 Llano	480.4582833
48301 Loving	0
48303 Lubbock	2884.402691
48305 Lynn	1480.347116
48307 McCulloch	1514.961813
48309 McLennan	2634.255932
48311 McMullen	2403.204272
48313 Madison	4825.960338
48315 Marion	1470.588235
48317 Martin	1286.285416
48319 Mason	1752.336449
48321 Matagorda	2588.093675
48323 Maverick	5702.316833
48325 Medina	2226.979046
48327 Menard	981.7671809
48329 Midland	1948.104625
48331 Milam	1778.679718
48333 Mills	711.2375533
48335 Mitchell	920.8103131
48337 Montague	755.2561747

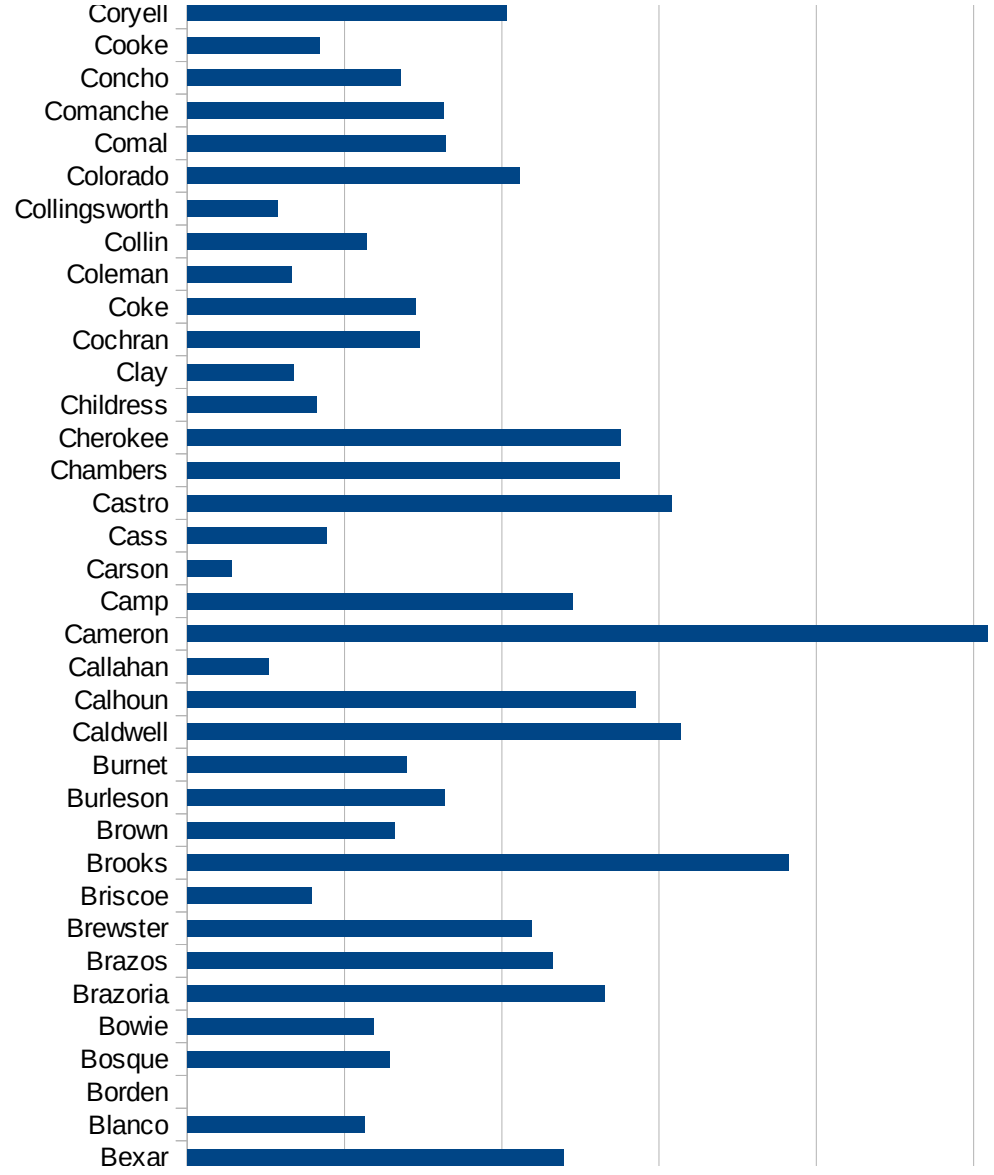


48339 Montgomery	1550.789017
48341 Moore	5240.86572
48343 Morris	1296.701516
48345 Motley	567.26094
48347 Nacogdoches	2116.844973
48349 Navarro	2291.939877
48351 Newton	1193.074349
48353 Nolan	1138.905837
48355 Nueces	5324.003147
48357 Ochiltree	1115.914346
48359 Oldham	703.894885
48361 Orange	2114.344517
48363 Palo Pinto	1548.051948
48365 Panola	1425.609124
48367 Parker	1220.631491
48369 Parmer	3974.04704
48371 Pecos	2105.531806
48373 Polk	1555.035878
48375 Potter	3494.416956
48377 Presidio	1324.12205
48379 Rains	493.4616334
48381 Randall	1704.691387
48383 Reagan	2298.850575
48385 Real	3018.976423
48387 Red River	1240.246407
48389 Reeves	1146.862058
48391 Refugio	4280.432309
48393 Roberts	885.9357697
48395 Robertson	1469.56723
48397 Rockwall	1401.790238
48399 Runnels	2051.983584
48401 Rusk	1357.208448
48403 Sabine	708.2821796
48405 San Augustine	2332.361516

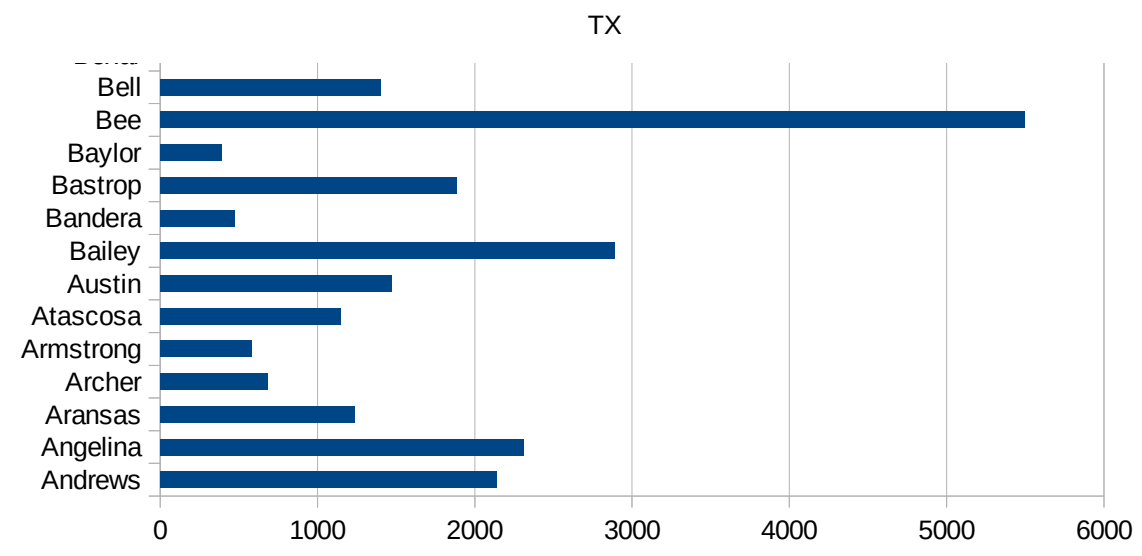


TX

48407 San Jacinto	713.8131551
48409 San Patricio	2019.643311
48411 San Saba	677.2381896
48413 Schleicher	1761.658031
48415 Scurry	3338.076604
48417 Shackelford	707.0396557
48419 Shelby	1750.727831
48421 Sherman	1786.294251
48423 Smith	1479.882374
48425 Somervell	1386.424135
48427 Starr	4888.027896
48429 Stephens	1335.736245
48431 Sterling	305.1106026
48433 Stonewall	660.7929515
48435 Sutton	2048.962214
48437 Swisher	1273.117127
48439 Tarrant	2052.729803
48441 Taylor	995.3501889
48443 Terrell	364.5200486
48445 Terry	1709.123464
48447 Throckmorton	330.0330033
48449 Titus	4616.595526
48451 Tom Green	2823.443806
48453 Travis	2159.691786
48455 Trinity	1234.735414
48457 Tyler	884.9557522
48459 Upshur	804.6534174
48461 Upton	572.0512122
48463 Uvalde	2696.863592
48465 Val Verde	3976.99561
48467 Van Zandt	942.5373534
48469 Victoria	4167.979573
48471 Walker	5293.874172
48473 Waller	1349.621654



48475 Ward	955.6313993
48477 Washington	1649.196764
48479 Webb	4383.313399
48481 Wharton	2952.978207
48483 Wheeler	809.0926604
48485 Wichita	1054.034408
48487 Wilbarger	936.0374415
48489 Willacy	5424.122705
48491 Williamson	1415.86924
48493 Wilson	1085.138579
48495 Winkler	1269.430052
48497 Wise	980.8945172
48499 Wood	930.6654258
48501 Yoakum	2013.735304
48503 Young	1307.841507
48505 Zapata	2078.928823
48507 Zavala	2219.811399



TX

FIPS

29001  
29003  
29005  
29007  
29009  
29011  
29013  
29015  
29017  
29019  
29021  
29023  
29025  
29027  
29029  
29031  
29033  
29035  
29037

TX

29039  
29041  
29043  
29045  
29047  
29049  
29051  
29053  
29055  
29057  
29059  
29061  
29063  
29065  
29067  
29069  
29071  
29073  
29075  
29077  
29079  
29081  
29083  
29085  
29087  
29089  
29091  
29093  
29095  
29097  
29099  
29101

29103



TX

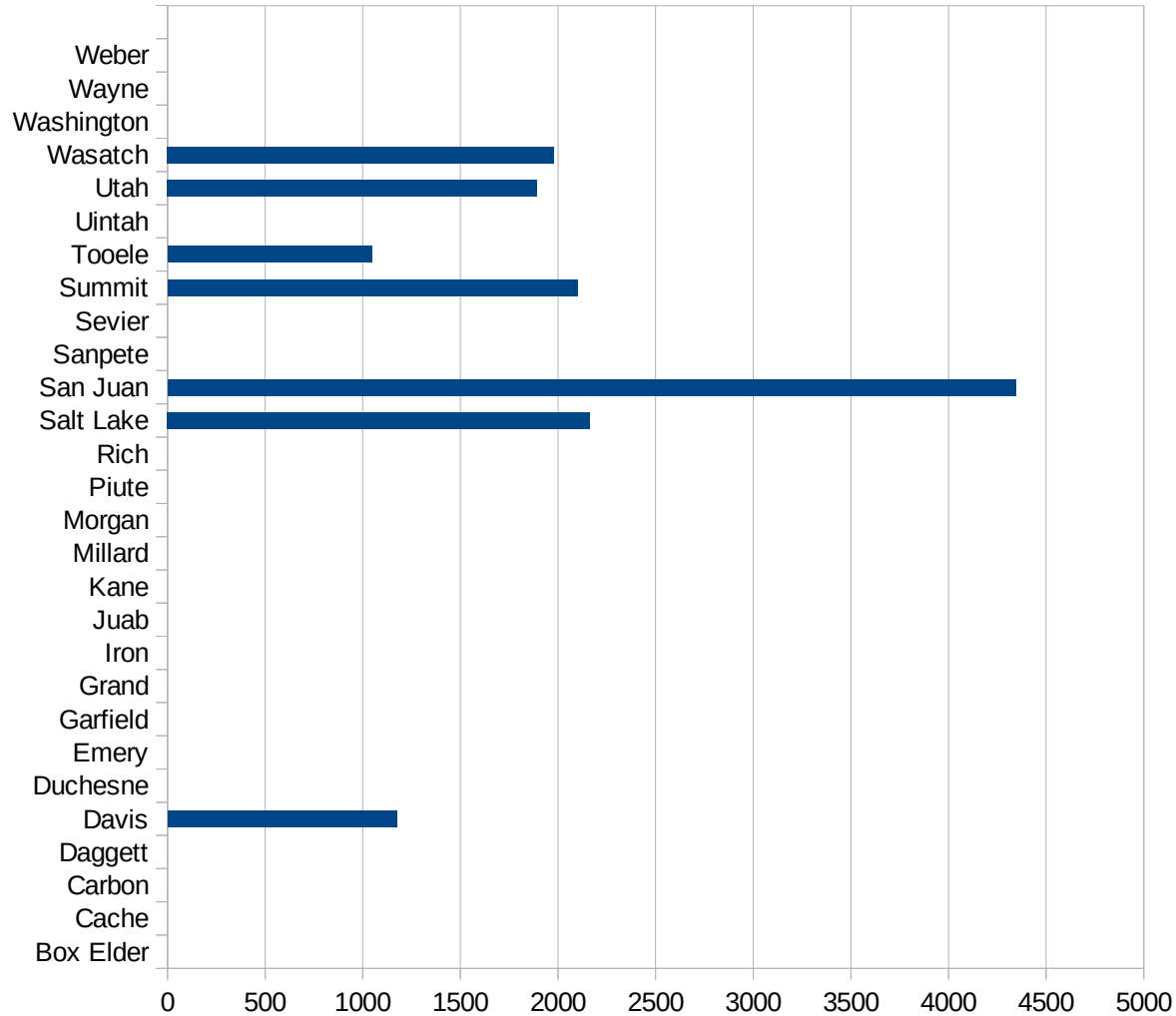
29105  
29107  
29109  
29111  
29113  
29115  
29117  
29121  
29123  
29125  
29127  
29119  
29129  
29131  
29133  
29135  
29137  
29139  
29141  
29143  
29145  
29147  
29149  
29151  
29153  
29155  
29157  
29159  
29161  
29163  
29165  
29167  
29169  
29171

TX

29173  
29175  
29177  
29179  
29181  
29195  
29197  
29199  
29201  
29203  
29205  
29183  
29185  
29187  
29189  
29510  
29186  
29207  
29209  
29211  
29213  
29215  
  
29217  
29219  
29221  
29223  
29225  
29227  
29229

UT

FIPS	County	PC Infection
49001	Beaver	0
49003	Box Elder	0
49005	Cache	0
49007	Carbon	0
49009	Daggett	0
49011	Davis	1175.9588073
49013	Duchesne	0
49015	Emery	0
49017	Garfield	0
49019	Grand	0
49021	Iron	0
49023	Juab	0
49025	Kane	0
49027	Millard	0
49029	Morgan	0
49031	Piute	0
49033	Rich	0
49035	Salt Lake	2163.2210773
49037	San Juan	4343.3231924
49039	Sanpete	0
49041	Sevier	0
49043	Summit	2098.5858393
49045	Tooele	1047.1054401
49047	Uintah	0
49049	Utah	1893.2423463
49051	Wasatch	1979.5427196
49053	Washington	0
49055	Wayne	0
49057	Weber	0



UT

FIPS

29001  
29003  
29005  
29007  
29009  
29011  
29013  
29015  
29017  
29019  
29021  
29023  
29025  
29027  
29029  
29031  
29033  
29035  
29037

UT

29039  
29041  
29043  
29045  
29047  
29049  
29051  
29053  
29055  
29057  
29059  
29061  
29063  
29065  
29067  
29069  
29071  
29073  
29075  
29077  
29079  
29081  
29083  
29085  
29087  
29089  
29091  
29093  
29095  
29097  
29099  
29101

29103

UT

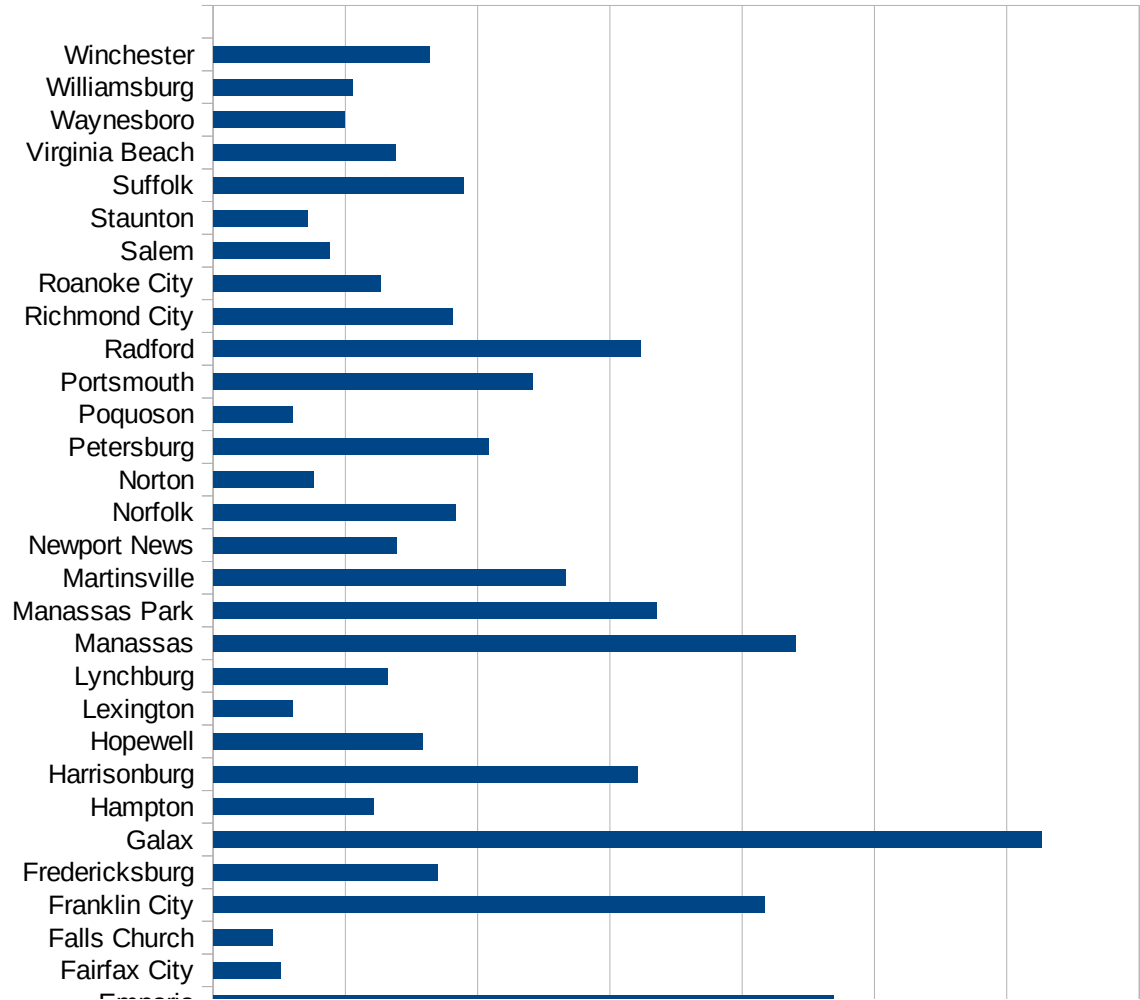
29105  
29107  
29109  
29111  
29113  
29115  
29117  
29121  
29123  
29125  
29127  
29119  
29129  
29131  
29133  
29135  
29137  
29139  
29141  
29143  
29145  
29147  
29149  
29151  
29153  
29155  
29157  
29159  
29161  
29163  
29165  
29167  
29169  
29171

UT

29173  
29175  
29177  
29179  
29181  
29195  
29197  
29199  
29201  
29203  
29205  
29183  
29185  
29187  
29189  
29510  
29186  
29207  
29209  
29211  
29213  
29215  
  
29217  
29219  
29221  
29223  
29225  
29227  
29229

VA

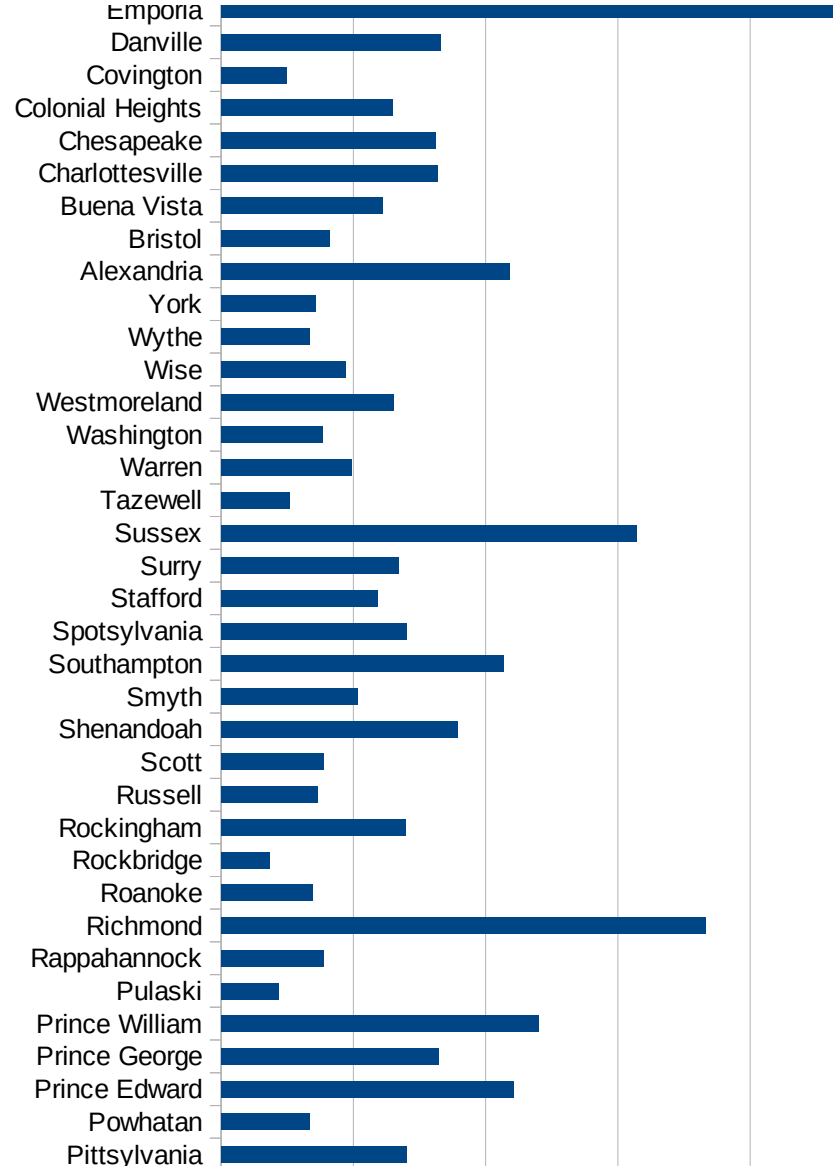
FIPS	County	PC Infection
51001	Accomack	3557.324448
51003	Albemarle	998.9146232
51005	Alleghany	476.1904762
51007	Amelia	783.8315531
51009	Amherst	1020.021474
51011	Appomattox	1148.917366
51013	Arlington	1529.127951
51015	Augusta	510.2243662
51017	Bath	93.19664492
51019	Bedford	774.6326844
51021	Bland	985.2216749
51023	Botetourt	781.3204315
51025	Brunswick	1892.089844
51027	Buchanan	466.5190142
51029	Buckingham	3853.167833
51031	Campbell	640.3143361
51033	Caroline	913.1678149
51035	Carroll	1481.306519
51036	Charles City	994.0930702
51037	Charlotte	670.1289998
51041	Chesterfield	1508.796291
51043	Clarke	571.5072643
51045	Craig	434.4391785
51047	Culpeper	2186.698548
51049	Cumberland	1029.666633
51051	Dickenson	488.879708
51053	Dinwiddie	1114.655263
51057	Essex	1337.118784
51059	Fairfax	1649.555307
51061	Fauquier	1133.356915
51063	Floyd	987.654321
51065	Fluvanna	873.6885338
51067	Franklin	345.2264436





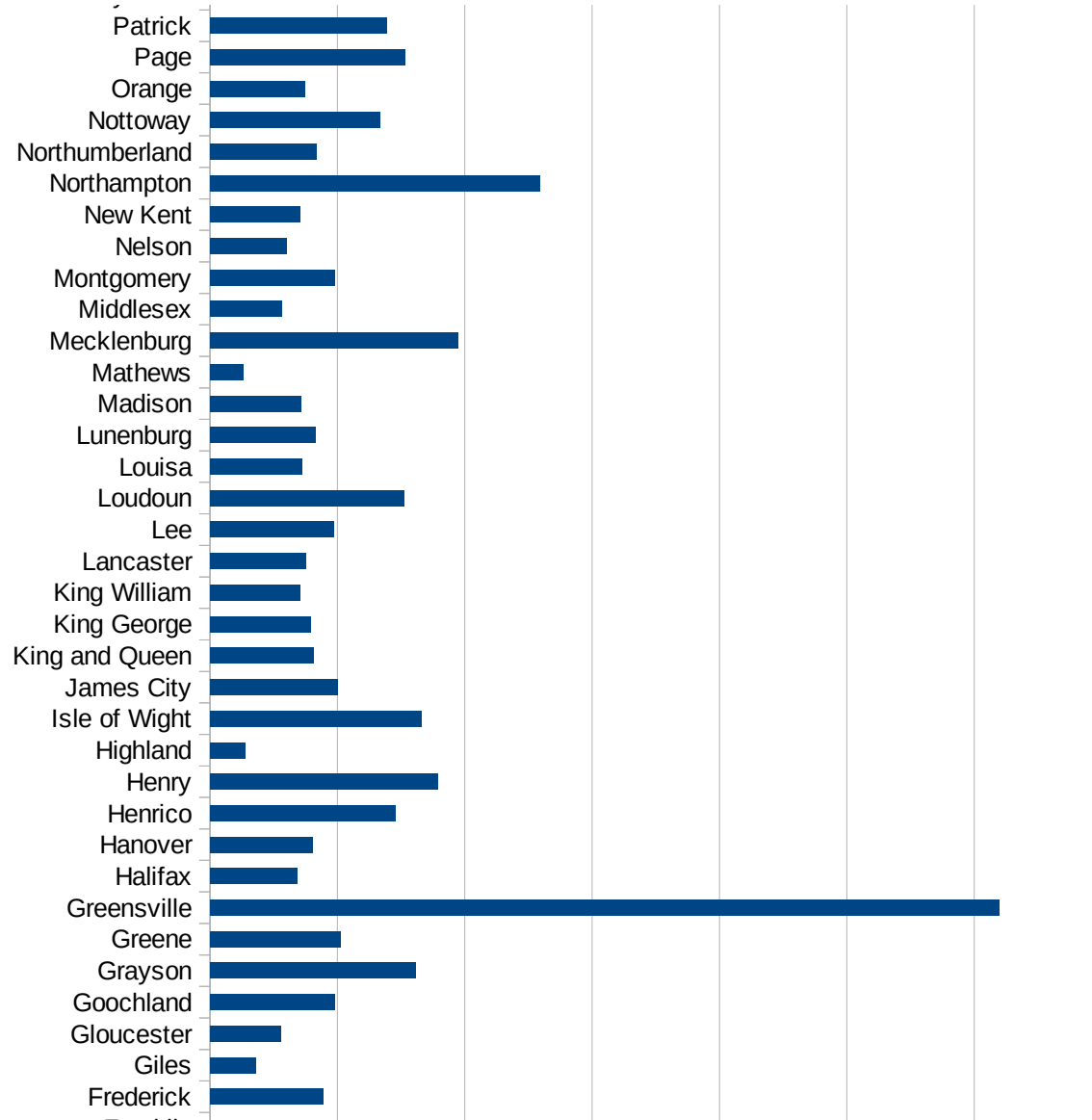
VA

51069 Frederick	887.3295229
51071 Giles	356.2099264
51073 Gloucester	556.9091542
51075 Goochland	980.8982963
51077 Grayson	1612.180923
51079 Greene	1026.341069
51081 Greensville	6192.483014
51083 Halifax	685.8147714
51085 Hanover	804.7445426
51087 Henrico	1456.291513
51089 Henry	1789.884796
51091 Highland	271.4932127
51093 Isle of Wight	1656.157822
51095 James City	1001.34822
51097 King and Queen	809.4291394
51099 King George	790.2163688
51101 King William	708.4243462
51103 Lancaster	751.1824168
51105 Lee	972.7709103
51107 Loudoun	1523.411577
51109 Louisa	720.5394529
51111 Lunenburg	827.4036075
51113 Madison	714.5543437
51115 Mathews	261.304249
51117 Mecklenburg	1944.535073
51119 Middlesex	566.4407094
51121 Montgomery	978.9362025
51125 Nelson	599.8921542
51127 New Kent	710.1067393
51131 Northampton	2590.541116
51133 Northumberland	831.4810241
51135 Nottoway	1335.927367
51137 Orange	742.277044
51139 Page	1529.26921



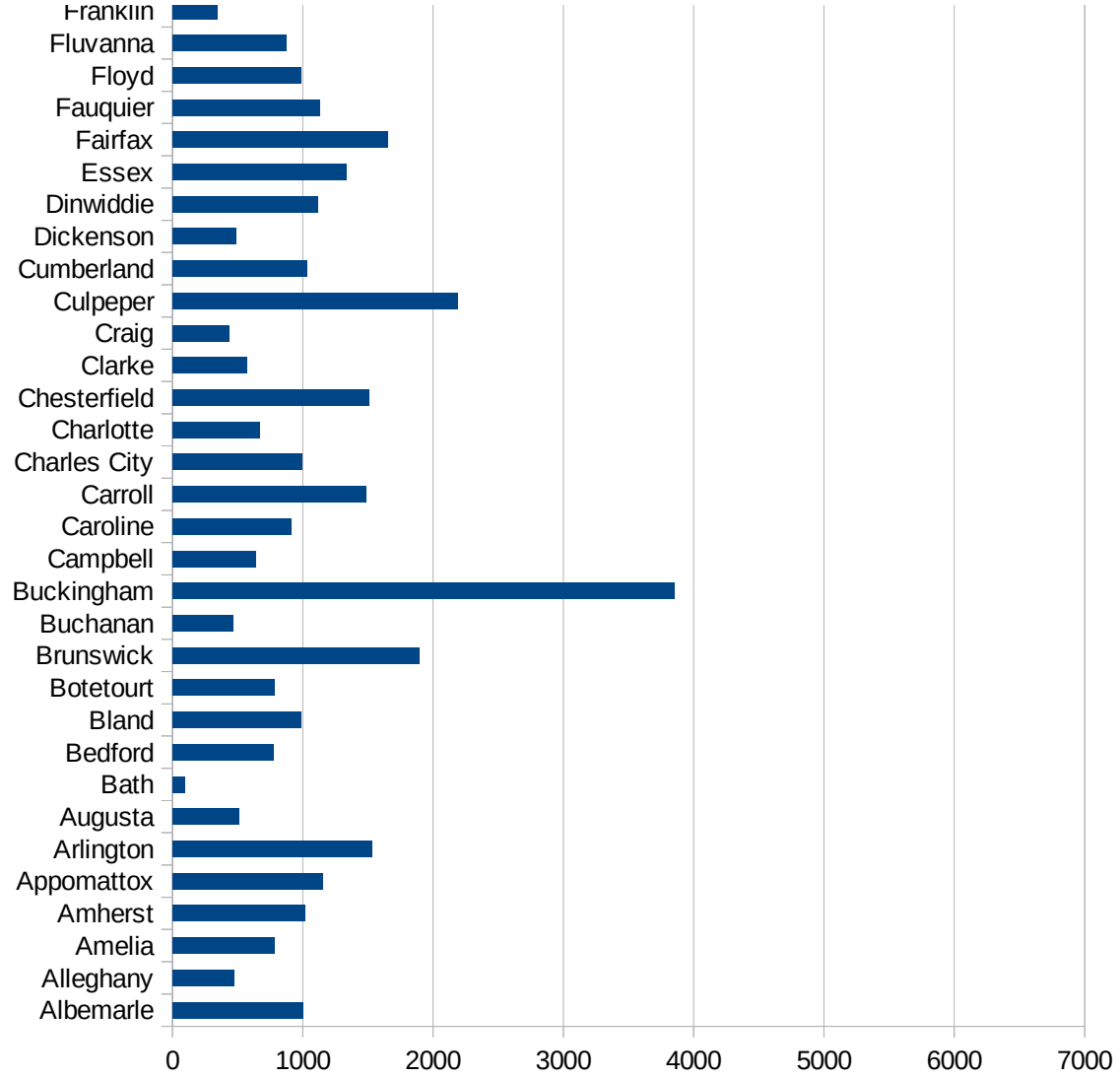
VA

51141 Patrick	1386.295479
51143 Pittsylvania	1402.812187
51145 Powhatan	668.0598856
51147 Prince Edward	2213.507625
51149 Prince George	1643.821228
51153 Prince William	2396.738538
51155 Pulaski	431.5152938
51157 Rappahannock	772.2007722
51159 Richmond	3662.314671
51161 Roanoke	690.9527707
51163 Rockbridge	369.1983122
51165 Rockingham	1394.564522
51167 Russell	729.0264693
51169 Scott	770.8739668
51171 Shenandoah	1784.031083
51173 Smyth	1027.172486
51175 Southampton	2138.064369
51177 Spotsylvania	1404.222351
51179 Stafford	1179.647906
51181 Surry	1343.836886
51183 Sussex	3141.407849
51185 Tazewell	514.0129727
51187 Warren	984.9261305
51191 Washington	764.6777692
51193 Westmoreland	1301.17779
51195 Wise	941.8078502
51197 Wythe	664.2554079
51199 York	716.3281549
51510 Alexandria	2180.27783
51520 Bristol	819.0753549
51530 Buena Vista	1218.534552
51540 Charlottesville	1635.596567
51550 Chesapeake	1620.547821
51570 Colonial Heights	1295.351315



VA

51580 Covington	494.5054945
51590 Danville	1658.761949
51595 Emporia	4686.584651
51600 Fairfax City	508.6676976
51610 Falls Church	446.7912266
51620 Franklin City	4168.226632
51630 Fredericksburg	1698.462805
51640 Galax	6258.75759
51650 Hampton	1212.094138
51660 Harrisonburg	3211.000685
51670 Hopewell	1584.351213
51678 Lexington	602.5784753
51680 Lynchburg	1316.270122
51683 Manassas	4401.911578
51685 Manassas Park	3351.245161
51690 Martinsville	2666.253294
51700 Newport News	1386.696226
51710 Norfolk	1837.132696
51720 Norton	756.0483871
51730 Petersburg	2084.455286
51735 Poquoson	598.8515176
51740 Portsmouth	2412.50317
51750 Radford	3233.545995
51760 Richmond City	1807.389535
51770 Roanoke City	1268.014412
51775 Salem	877.4324377
51790 Staunton	718.2409116
51800 Suffolk	1895.048528
51810 Virginia Beach	1382.308319
51820 Waynesboro	994.3432915
51830 Williamsburg	1053.974221
51840 Winchester	1632.98705



VA

VA

FIPS

29001  
29003  
29005  
29007  
29009  
29011  
29013  
29015  
29017  
29019  
29021  
29023  
29025  
29027  
29029  
29031  
29033  
29035  
29037

VA

29039  
29041  
29043  
29045  
29047  
29049  
29051  
29053  
29055  
29057  
29059  
29061  
29063  
29065  
29067  
29069  
29071  
29073  
29075  
29077  
29079  
29081  
29083  
29085  
29087  
29089  
29091  
29093  
29095  
29097  
29099  
29101

29103

VA

29105  
29107  
29109  
29111  
29113  
29115  
29117  
29121  
29123  
29125  
29127  
29119  
29129  
29131  
29133  
29135  
29137  
29139  
29141  
29143  
29145  
29147  
29149  
29151  
29153  
29155  
29157  
29159  
29161  
29163  
29165  
29167  
29169  
29171

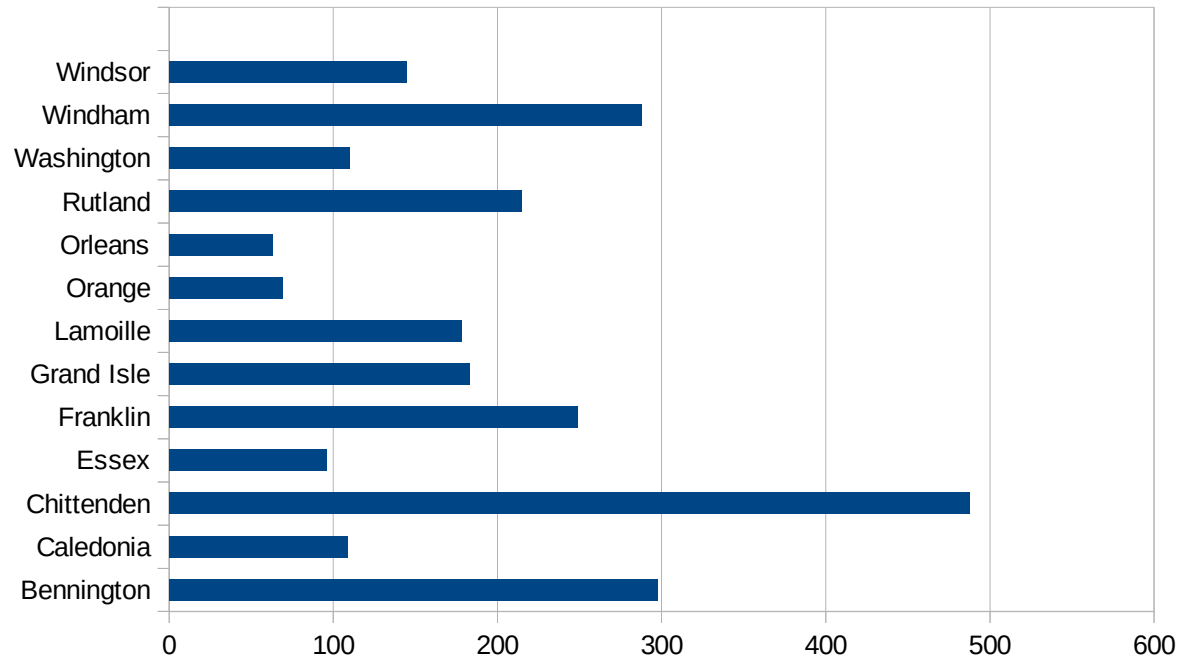
VA

29173  
29175  
29177  
29179  
29181  
29195  
29197  
29199  
29201  
29203  
29205  
29183  
29185  
29187  
29189  
29510  
29186  
29207  
29209  
29211  
29213  
29215  
  
29217  
29219  
29221  
29223  
29225  
29227  
29229



VT

FIPS	County	PC Infection
50001	Addison	221.7834636
50003	Bennington	297.4937554
50005	Caledonia	108.9037027
50007	Chittenden	487.3246968
50009	Essex	96
50011	Franklin	248.8820542
50013	Grand Isle	183.3568406
50015	Lamoille	177.8656126
50017	Orange	68.96789544
50019	Orleans	63.18058498
50021	Rutland	214.7532043
50023	Washington	110.0791194
50025	Windham	287.6789223
50027	Windsor	144.7020946



FIPS

- 29001
- 29003
- 29005
- 29007
- 29009
- 29011
- 29013
- 29015
- 29017
- 29019
- 29021
- 29023
- 29025
- 29027
- 29029
- 29031
- 29033
- 29035
- 29037

VT

29039  
29041  
29043  
29045  
29047  
29049  
29051  
29053  
29055  
29057  
29059  
29061  
29063  
29065  
29067  
29069  
29071  
29073  
29075  
29077  
29079  
29081  
29083  
29085  
29087  
29089  
29091  
29093  
29095  
29097  
29099  
29101

29103

VT

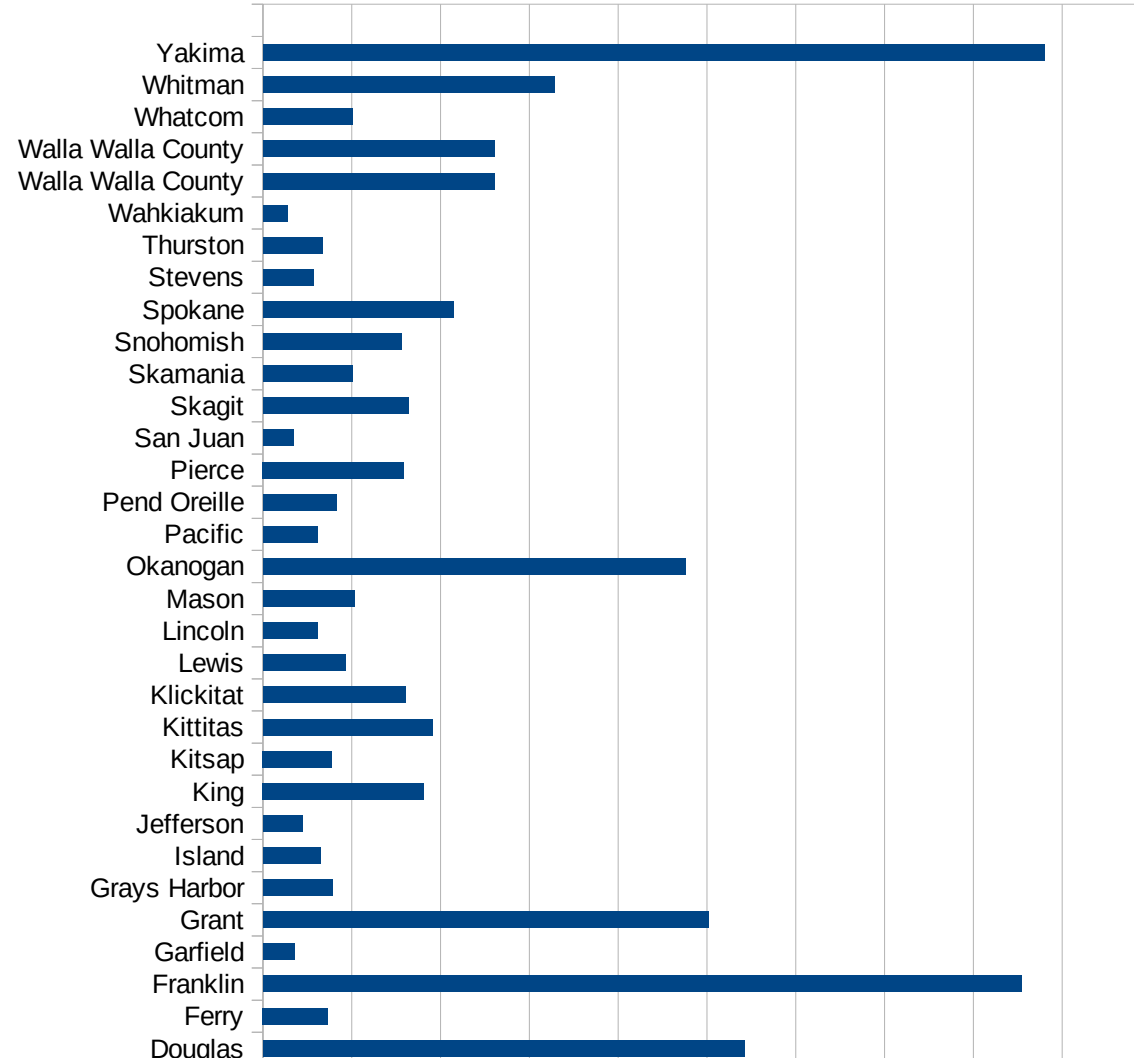
29105  
29107  
29109  
29111  
29113  
29115  
29117  
29121  
29123  
29125  
29127  
29119  
29129  
29131  
29133  
29135  
29137  
29139  
29141  
29143  
29145  
29147  
29149  
29151  
29153  
29155  
29157  
29159  
29161  
29163  
29165  
29167  
29169  
29171

VT

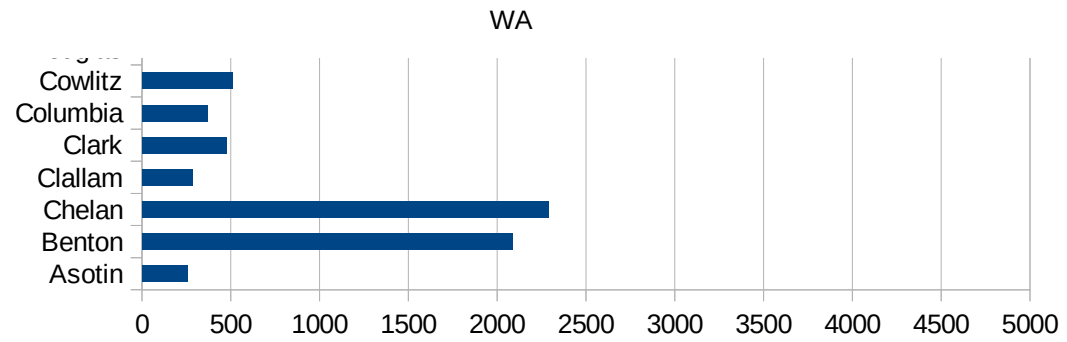
29173  
29175  
29177  
29179  
29181  
29195  
29197  
29199  
29201  
29203  
29205  
29183  
29185  
29187  
29189  
29510  
29186  
29207  
29209  
29211  
29213  
29215  
  
29217  
29219  
29221  
29223  
29225  
29227  
29229

WA

FIPS	County	PC Infection
53001	Adams	3562.933347
53003	Asotin	256.5236621
53005	Benton	2087.905011
53007	Chelan	2287.242328
53009	Clallam	282.7840546
53011	Clark	475.2447303
53013	Columbia	369.54915
53015	Cowlitz	509.2350464
53017	Douglas	2710.513436
53019	Ferry	366.060923
53021	Franklin	4273.585806
53023	Garfield	178.0151313
53025	Grant	2509.991678
53027	Grays Harbor	389.7105587
53029	Island	324.4139238
53031	Jefferson	220.6183618
53033	King	906.2034433
53035	Kitsap	388.42868
53037	Kittitas	956.4225994
53039	Klickitat	805.1748315
53041	Lewis	467.3132003
53043	Lincoln	307.2625698
53045	Mason	512.9222831
53047	Okanogan	2380.613311
53049	Pacific	304.0479216
53051	Pend Oreille	411.7041612
53053	Pierce	794.1218379
53055	San Juan	169.313405
53057	Skagit	818.2144361
53059	Skamania	503.1868501
53061	Snohomish	781.1991886
53063	Spokane	1075.527903
53065	Stevens	285.0198851



53067 Thurston	334.8241562
53069 Wahkiakum	135.5625847
53071 Walla Walla Cou	1303.305867
53071 Walla Walla Cou	1303.305867
53073 Whatcom	504.6857345
53075 Whitman	1642.867185
53077 Yakima	4398.161037



WA

FIPS

29001  
29003  
29005  
29007  
29009  
29011  
29013  
29015  
29017  
29019  
29021  
29023  
29025  
29027  
29029  
29031  
29033  
29035  
29037



WA

29039  
29041  
29043  
29045  
29047  
29049  
29051  
29053  
29055  
29057  
29059  
29061  
29063  
29065  
29067  
29069  
29071  
29073  
29075  
29077  
29079  
29081  
29083  
29085  
29087  
29089  
29091  
29093  
29095  
29097  
29099  
29101

29103

WA

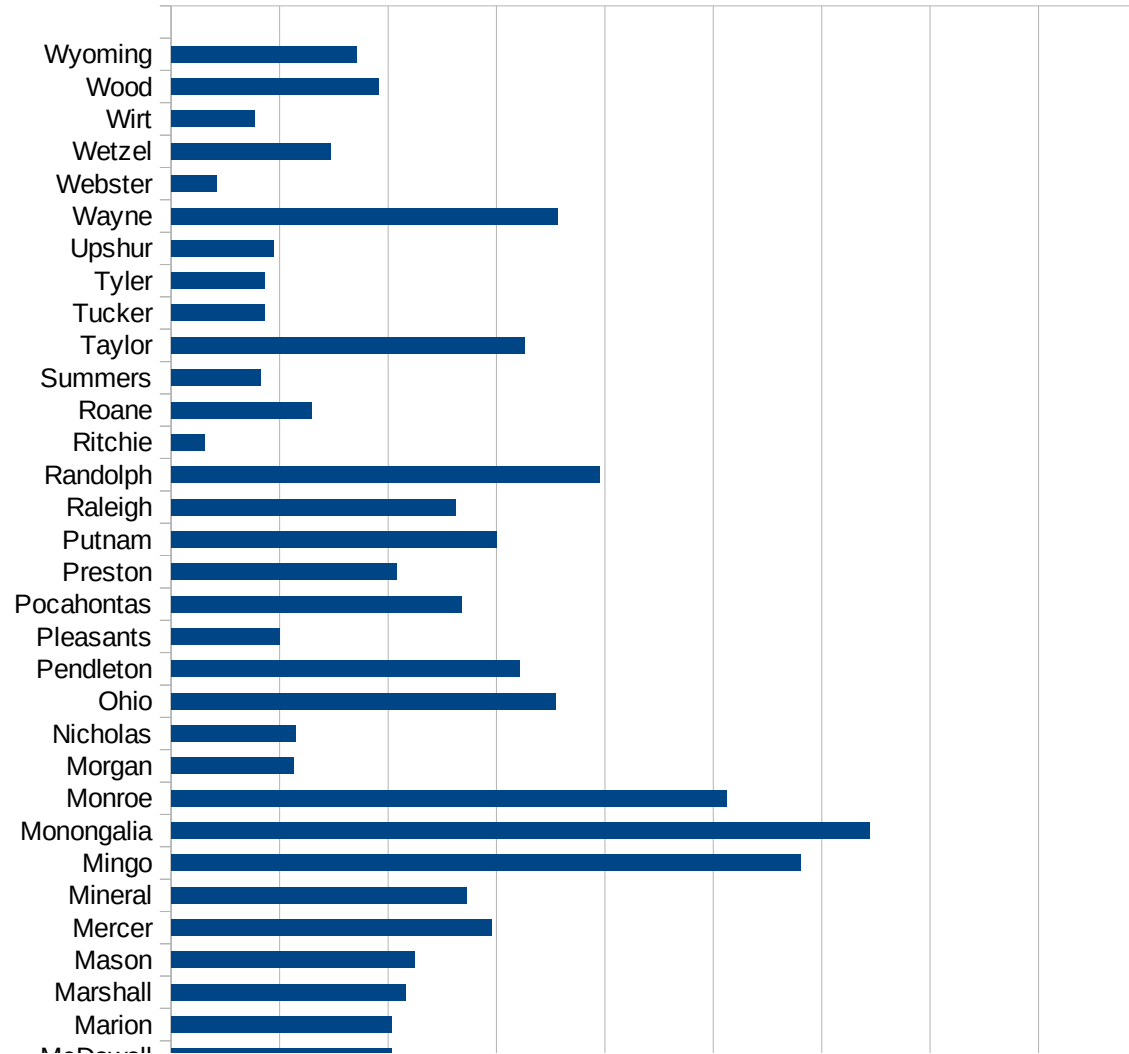
29105  
29107  
29109  
29111  
29113  
29115  
29117  
29121  
29123  
29125  
29127  
29119  
29129  
29131  
29133  
29135  
29137  
29139  
29141  
29143  
29145  
29147  
29149  
29151  
29153  
29155  
29157  
29159  
29161  
29163  
29165  
29167  
29169  
29171

WA

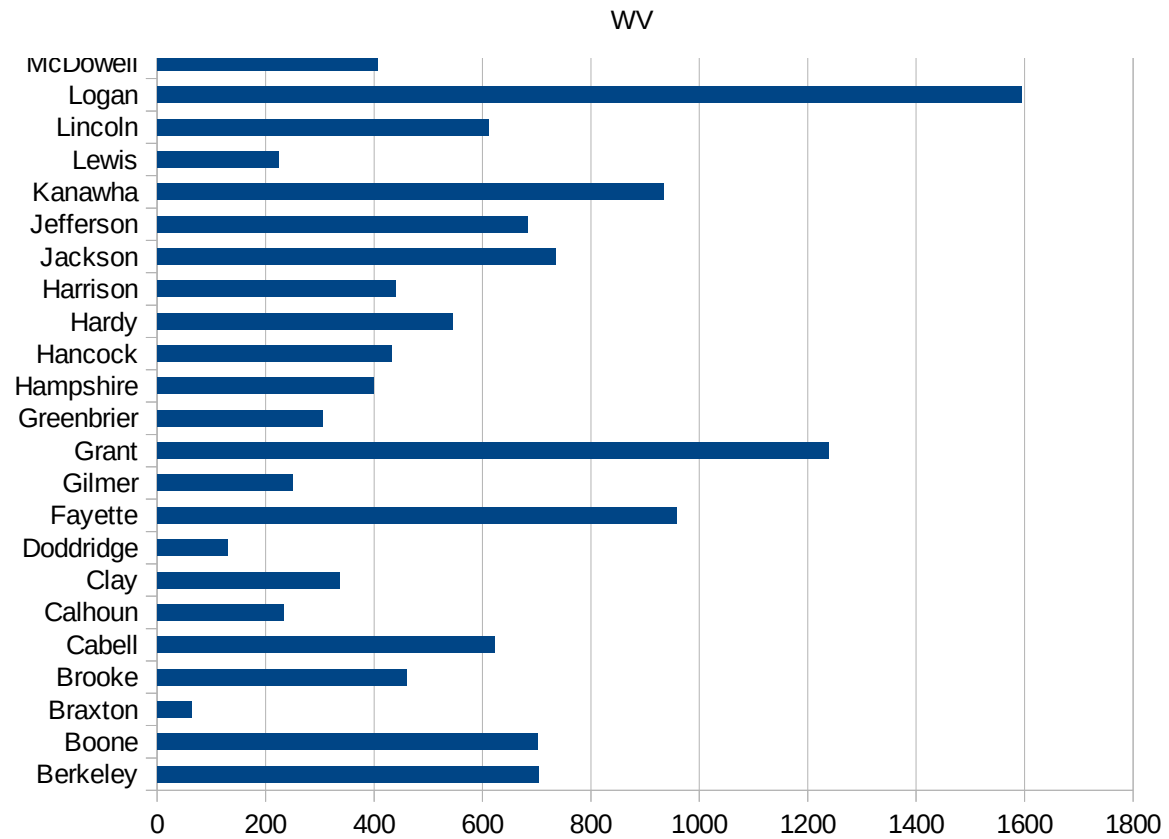
29173  
29175  
29177  
29179  
29181  
29195  
29197  
29199  
29201  
29203  
29205  
29183  
29185  
29187  
29189  
29510  
29186  
29207  
29209  
29211  
29213  
29215  
  
29217  
29219  
29221  
29223  
29225  
29227  
29229

WV

FIPS	County	PC Infection
54001	Barbour	211.6722105
54003	Berkeley	704.387695
54005	Boone	701.5625712
54007	Braxton	63.8796224
54009	Brooke	459.3973787
54011	Cabell	622.1573844
54013	Calhoun	234.3534602
54015	Clay	335.9592215
54017	Doddridge	130.8589103
54019	Fayette	957.738621
54021	Gilmer	249.1901321
54023	Grant	1238.603131
54025	Greenbrier	304.7202898
54027	Hampshire	398.3381162
54029	Hancock	433.0789854
54031	Hardy	544.4646098
54033	Harrison	439.6482814
54035	Jackson	735.0379712
54037	Jefferson	682.9663269
54039	Kanawha	934.3101289
54041	Lewis	224.6630055
54043	Lincoln	611.6801786
54045	Logan	1594.749594
54047	McDowell	406.0802283
54049	Marion	406.438847
54051	Marshall	432.0285854
54053	Mason	449.1354143
54055	Mercer	590.2149465
54057	Mineral	545.6570156
54059	Mingo	1160.395207
54061	Monongalia	1288.291674
54063	Monroe	1024.096386
54065	Morgan	224.8833418



54067 Nicholas	229.4501248
54069 Ohio	708.8971381
54071 Pendleton	643.1327712
54073 Pleasants	199.8135074
54075 Pocahontas	534.8229142
54077 Preston	416.6789799
54079 Putnam	599.837691
54081 Raleigh	525.2242303
54083 Randolph	791.0349374
54085 Ritchie	61.72204506
54087 Roane	258.3979328
54089 Summers	164.5768025
54091 Taylor	652.3544064
54093 Tucker	172.5377426
54095 Tyler	171.5069746
54097 Upshur	188.4087651
54099 Wayne	713.4988985
54101 Webster	84.49004225
54103 Wetzel	294.6954813
54105 Wirt	154.373928
54107 Wood	382.4091778
54109 Wyoming	341.5760608



FIPS

- 29001
- 29003
- 29005
- 29007
- 29009
- 29011
- 29013
- 29015
- 29017
- 29019
- 29021
- 29023
- 29025
- 29027
- 29029
- 29031
- 29033
- 29035
- 29037

WV

29039  
29041  
29043  
29045  
29047  
29049  
29051  
29053  
29055  
29057  
29059  
29061  
29063  
29065  
29067  
29069  
29071  
29073  
29075  
29077  
29079  
29081  
29083  
29085  
29087  
29089  
29091  
29093  
29095  
29097  
29099  
29101

29103

WV

29105  
29107  
29109  
29111  
29113  
29115  
29117  
29121  
29123  
29125  
29127  
29119  
29129  
29131  
29133  
29135  
29137  
29139  
29141  
29143  
29145  
29147  
29149  
29151  
29153  
29155  
29157  
29159  
29161  
29163  
29165  
29167  
29169  
29171

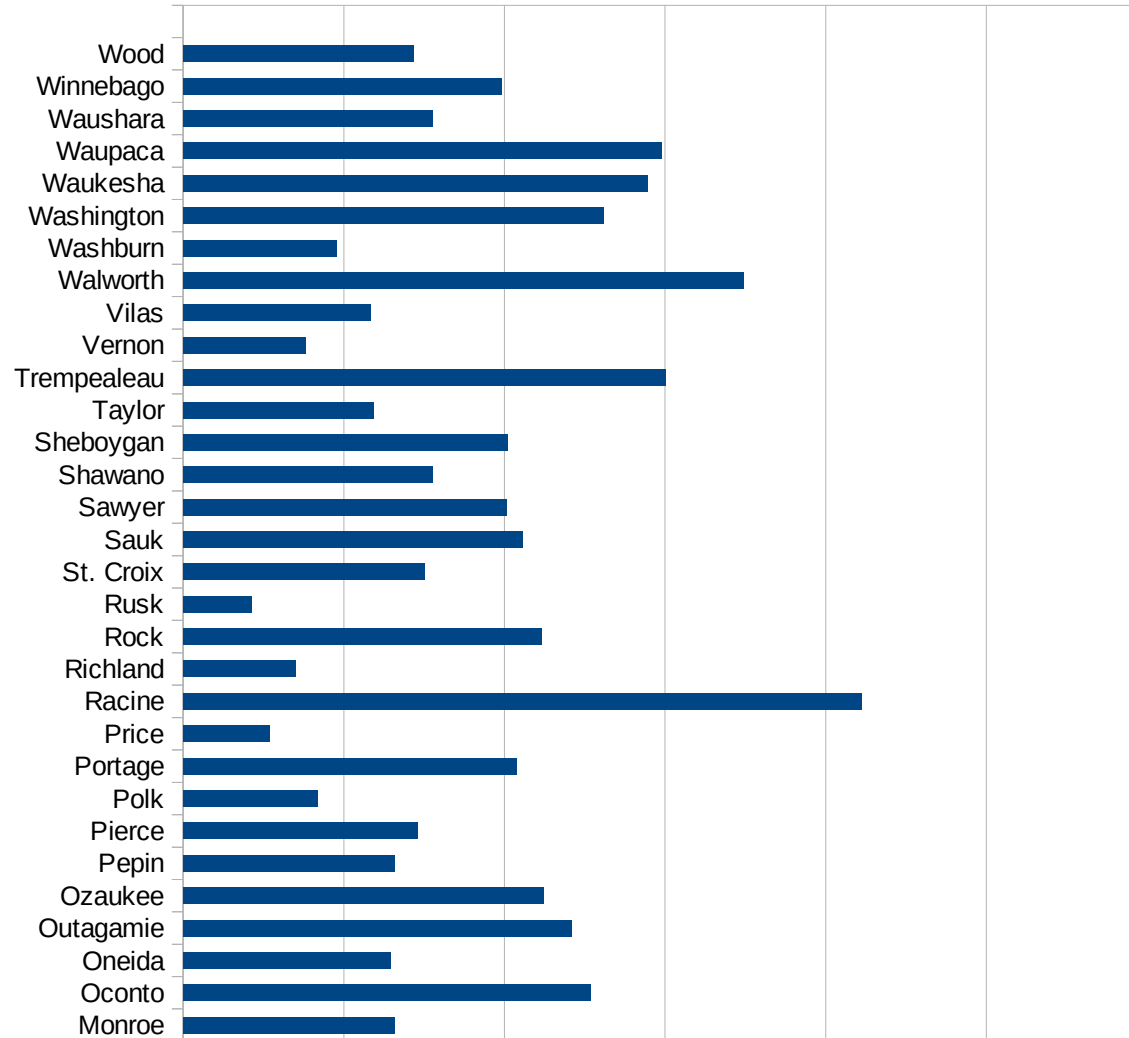


WV

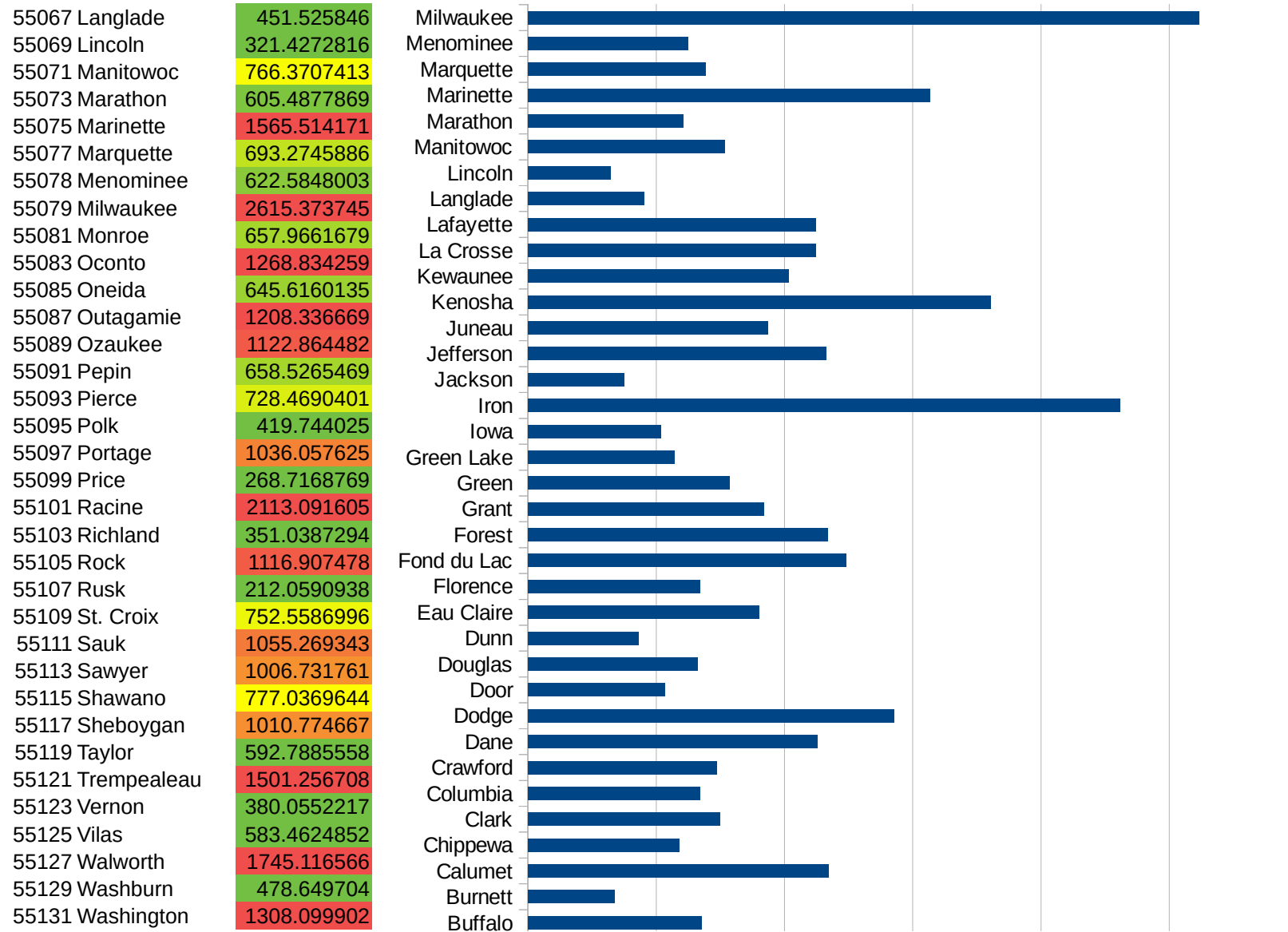
29173  
29175  
29177  
29179  
29181  
29195  
29197  
29199  
29201  
29203  
29205  
29183  
29185  
29187  
29189  
29510  
29186  
29207  
29209  
29211  
29213  
29215  
  
29217  
29219  
29221  
29223  
29225  
29227  
29229

WI

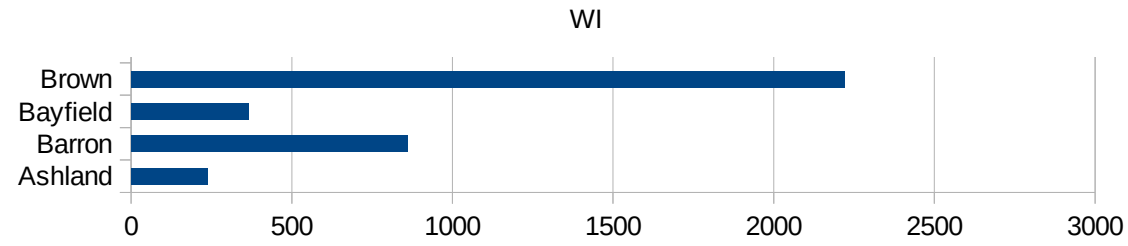
FIPS	County	PC Infection
55001	Adams	717.5152349
55003	Ashland	237.1794872
55005	Barron	859.0913117
55007	Bayfield	365.6428666
55009	Brown	2219.243824
55011	Buffalo	678.0952381
55013	Burnett	337.8378378
55015	Calumet	1170.278514
55017	Chippewa	589.3817728
55019	Clark	746.2041545
55021	Columbia	671.222846
55023	Crawford	736.6030323
55025	Dane	1128.024721
55027	Dodge	1427.481872
55029	Door	532.4157914
55031	Douglas	659.6000741
55033	Dunn	432.0755135
55035	Eau Claire	900.1855856
55037	Florence	671.1409396
55039	Fond du Lac	1239.011895
55041	Forest	1167.834501
55043	Grant	919.424293
55045	Green	785.290693
55047	Green Lake	570.8848716
55049	Iowa	517.4372134
55051	Iron	2307.963354
55053	Jackson	376.0132825
55055	Jefferson	1162.940948
55057	Juneau	935.4923545
55059	Kenosha	1802.823557
55061	Kewaunee	1015.552176
55063	La Crosse	1121.542756
55065	Lafayette	1122.112211



WI



55133 Waukesha	1443.662671
55135 Waupaca	1490.377093
55137 Waushara	774.8423526
55139 Winnebago	991.1121506
55141 Wood	718.6366436



FIPS

- 29001
- 29003
- 29005
- 29007
- 29009
- 29011
- 29013
- 29015
- 29017
- 29019
- 29021
- 29023
- 29025
- 29027
- 29029
- 29031
- 29033
- 29035
- 29037

29039  
29041  
29043  
29045  
29047  
29049  
29051  
29053  
29055  
29057  
29059  
29061  
29063  
29065  
29067  
29069  
29071  
29073  
29075  
29077  
29079  
29081  
29083  
29085  
29087  
29089  
29091  
29093  
29095  
29097  
29099  
29101

29103

29105  
29107  
29109  
29111  
29113  
29115  
29117  
29121  
29123  
29125  
29127  
29119  
29129  
29131  
29133  
29135  
29137  
29139  
29141  
29143  
29145  
29147  
29149  
29151  
29153  
29155  
29157  
29159  
29161  
29163  
29165  
29167  
29169  
29171

WI

29173  
29175  
29177  
29179  
29181  
29195  
29197  
29199  
29201  
29203  
29205  
29183  
29185  
29187  
29189  
29510  
29186  
29207  
29209  
29211  
29213  
29215  
  
29217  
29219  
29221  
29223  
29225  
29227  
29229