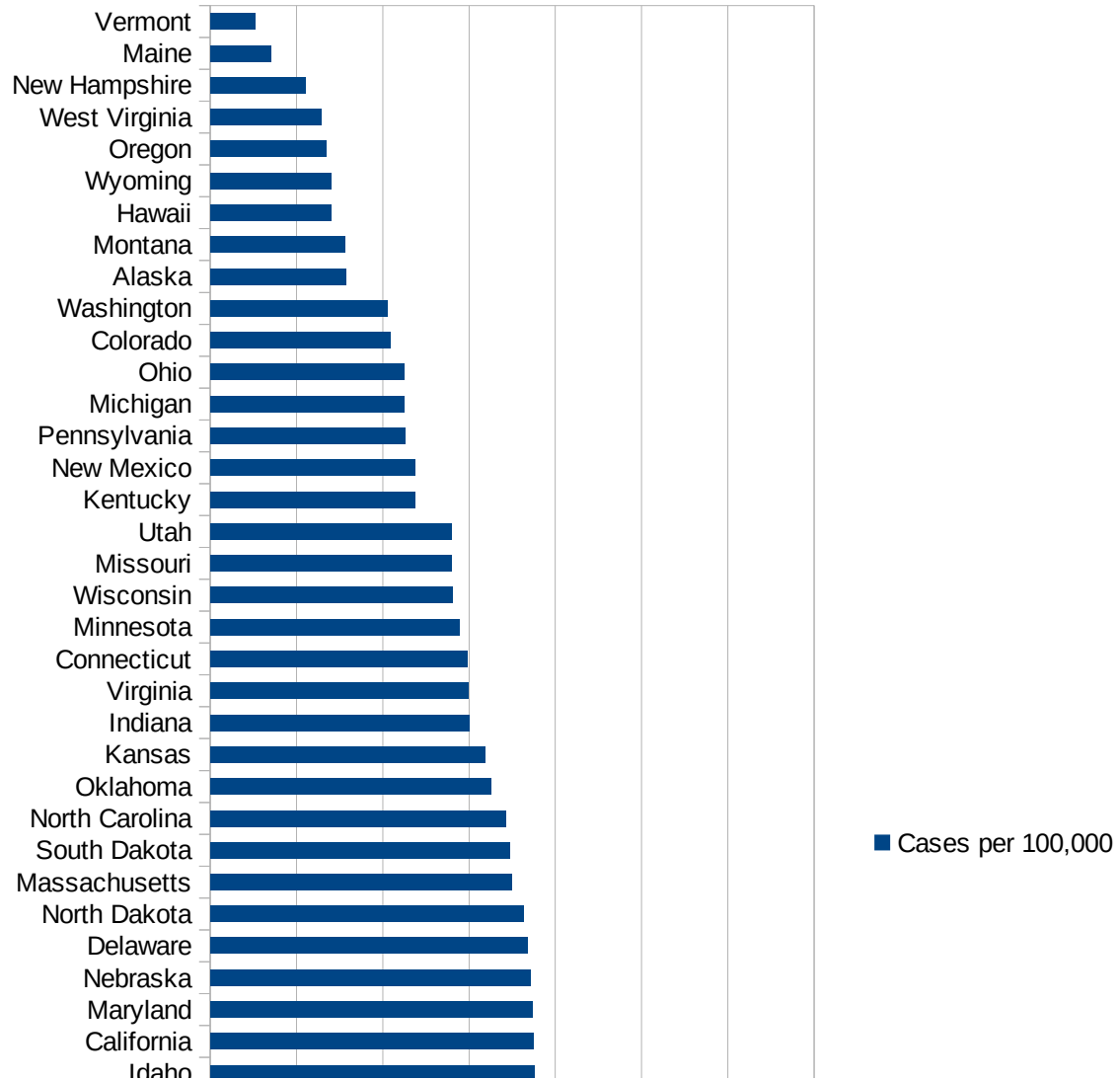


PerCap50States

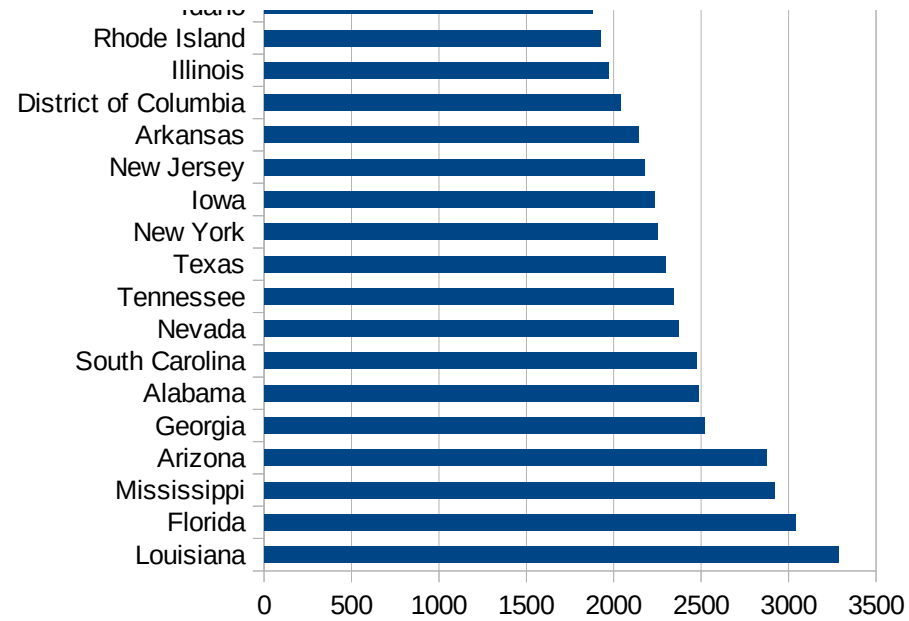
Idx	State	Population	Cases per 100,000
19	Louisiana	4659978	3282.93395376545
10	Florida	21299325	3038.42492661152
25	Mississippi	2986530	2917.43260573307
3	Arizona	7171646	2871.92089514736
11	Georgia	10519475	2516.72255507048
1	Alabama	4887871	2485.21288716498
41	South Carolina	5084127	2470.57164386334
29	Nevada	3034392	2371.71070843846
43	Tennessee	6770010	2344.66418808835
44	Texas	28701845	2296.16249408357
33	New York	19542209	2251.64412068257
16	Iowa	3156145	2234.87830882295
31	New Jersey	8908520	2178.65593836013
4	Arkansas	3013825	2140.13753286936
9	District of Columbia	702455	2037.85295855251
14	Illinois	12741080	1969.40918666236
40	Rhode Island	1057315	1924.68658819746
13	Idaho	1754208	1876.85838851493
5	California	39557045	1873.15559086883
21	Maryland	6042718	1868.08320361797
28	Nebraska	1929268	1857.28473182575
8	Delaware	967171	1840.00554193622
35	North Dakota	760077	1815.73708979485
22	Massachusetts	6902149	1747.02110893288
42	South Dakota	882235	1734.23180898513
34	North Carolina	10383620	1713.45831222637
37	Oklahoma	3943079	1627.66203771215
17	Kansas	2911505	1591.51366733013
15	Indiana	6691878	1500.23655541837
47	Virginia	8517685	1497.07344190352
7	Connecticut	3572665	1490.90384908745
24	Minnesota	5611179	1443.99243011139
50	Wisconsin	5813568	1406.36524764138



This work is licensed under the Creative Commons Attribution-NoDerivatives 4.0 International License. To view a copy of this license, visit <http://creativecommons.org/licenses/by-nd/4.0/>.

Idx	State	Population	Cases per 100,000
26	Missouri	6126452	1397.18714845069
45	Utah	3161105	1395.9359148146
18	Kentucky	4468402	1187.53863237909
32	New Mexico	2095428	1184.62672065086
39	Pennsylvania	12807060	1128.5962586261
23	Michigan	9995915	1126.0499914215
36	Ohio	11689442	1123.54379276616
6	Colorado	5695564	1044.04059018563
48	Washington	7535591	1024.98928086729
2	Alaska	737438	785.421960897052
27	Montana	1062305	782.826024540975
12	Hawaii	1420491	699.26525405652
51	Wyoming	577737	697.895409156762
38	Oregon	4190713	672.677895145766
49	West Virginia	1805832	640.978784294442
30	New Hampshire	1356458	550.993838364328
20	Maine	1338404	351.239237181001
46	Vermont	626299	262.334763427692

PerCap50States



Counties_Cities

FIPS	County	State	Cases Per 100,000
47169	Trousdale	Tennessee	14792.95314203
12067	Lafayette	Florida	13891.43380669
13053	Chattahoochee	Georgia	13468.73830026
5079	Lincoln	Arkansas	13165.95681088
47095	Lake	Tennessee	11415.46350020
5077	Lee	Arkansas	11274.34613244
31043	Dakota	Nebraska	10237.51431559
19021	Buena Vista	Iowa	9358.96145718
5017	Chicot	Arkansas	9283.38762215
47181	Wayne	Tennessee	8992.63196038
27105	Nobles	Minnesota	8629.81207809
22037	East Feliciana	Louisiana	7567.98756799
22035	East Carroll	Louisiana	7560.03978968
22065	Madison	Louisiana	7526.20732909
28055	Issaquena	Mississippi	7492.35474006
20057	Ford	Kansas	7126.41643059
5133	Sevier	Arkansas	6844.03990898
31037	Colfax	Nebraska	6727.32285636
20175	Seward	Kansas	6721.76308540
51640	Galax	Virginia	6274.32663864
51081	Greensville	Virginia	6209.68435538
13259	Stewart	Georgia	6081.62606872
6025	Imperial	California	6072.25549561
1085	Lowndes	Alabama	6055.74493684
28051	Holmes	Mississippi	6037.90716150
40139	Texas	Oklahoma	6042.53238817
4023	Santa Cruz	Arizona	5966.33054546
13101	Echols	Georgia	5950.00000000
35031	McKinley	New Mexico	5870.79817402
12086	Miami-Dade	Florida	5853.06025787
4027	Yuma	Arizona	5813.94252527
28125	Sharkey	Mississippi	5803.06145762
22003	Allen	Louisiana	5705.91681312

This work is licensed under the Creative Commons Attribution-NoDerivatives 4.0 International License. To view a copy of this license, visit <http://creativecommons.org/licenses/by-nd/4.0/>.

Counties_Cities

48323 Maverick	Texas	5702.31683338
12123 Taylor	Florida	5688.38736531
12121 Suwannee	Florida	5670.83795343
22041 Franklin	Louisiana	5546.73546339
5149 Yell	Arkansas	5521.24448572
12039 Gadsden	Florida	5527.95572406
46017 Buffalo	South Dakota	5500.98231827
48025 Bee	Texas	5511.40025163
30003 Big Horn	Montana	5488.07917229
47007 Bledsoe	Tennessee	5435.44561166
48489 Willacy	Texas	5424.12270509
5123 St. Francis	Arkansas	5397.22473368
1011 Bullock	Alabama	5375.81376997
48355 Nueces	Texas	5329.80000828
48471 Walker	Texas	5304.91169978
1105 Perry	Alabama	5284.46389497
12077 Liberty	Florida	5309.21130425
28011 Bolivar	Mississippi	5259.63042160
48341 Moore	Texas	5240.86572027
20055 Finney	Kansas	5222.47411980
12045 Gulf	Florida	5233.85300668
5059 Hot Spring	Arkansas	5183.82243850
12063 Jackson	Florida	5152.67570645
4017 Navajo	Arizona	5123.81728462
47069 Hardeman	Tennessee	5107.05789056
48061 Cameron	Texas	5086.71692915
28133 Sunflower	Mississippi	5094.22964834
1059 Franklin	Alabama	5101.55278513
12047 Hamilton	Florida	5080.36338225
19047 Crawford	Iowa	5058.86466954
28103 Noxubee	Mississippi	5040.34171808
13001 Appling	Georgia	5030.52898903
28099 Neshoba	Mississippi	5023.17596567
13003 Atkinson	Georgia	5025.91298060

Counties_Cities

18017 Cass	Indiana	5000.65867475
28119 Quitman	Mississippi	4978.01730251
12079 Madison	Florida	4997.57137460
48189 Hale	Texas	4951.22672184
28021 Claiborne	Mississippi	4921.12863808
48427 Starr	Texas	4915.92406044
12023 Columbia	Florida	4877.80661816
48283 La Salle	Texas	4859.91236224
12037 Franklin	Florida	4848.32992502
48313 Madison	Texas	4825.96033837
28135 Tallahatchie	Mississippi	4818.76027740
13005 Bacon	Georgia	4801.07286544
12051 Hendry	Florida	4812.78275099
48255 Karnes	Texas	4792.33226837
4001 Apache	Arizona	4695.20176000
48105 Crockett	Texas	4687.05344384
51595 Emporia	Virginia	4706.11208748
13243 Randolph	Georgia	4683.15527587
13065 Clinch	Georgia	4648.01444043
28043 Grenada	Mississippi	4654.47637141
47075 Haywood	Tennessee	4672.62763196
39101 Marion	Ohio	4634.05663847
48449 Titus	Texas	4616.59552569
28151 Washington	Mississippi	4611.32192708
28027 Coahoma	Mississippi	4613.75287255
12029 Dixie	Florida	4610.77844311
28143 Tunica	Mississippi	4605.79243765
13163 Jefferson	Georgia	4594.94491251
22001 Acadia	Louisiana	4587.55426918
13049 Charlton	Georgia	4526.52683529
31151 Saline	Nebraska	4501.74216028
22077 Pointe Coupee	Louisiana	4498.63263446
1131 Wilcox	Alabama	4460.33687776
6031 Kings	California	4484.49453642

Counties_Cities

12125 Union	Florida	4618.47389558
12003 Baker	Florida	4482.45459355
13141 Hancock	Georgia	4432.19932918
36087 Rockland	New York	4426.84106296
13161 Jeff Davis	Georgia	4411.47115577
48001 Anderson	Texas	4402.56988821
51683 Manassas	Virginia	4411.51749478
53077 Yakima	Washington	4402.93343302
48479 Webb	Texas	4396.72356928
28083 Leflore	Mississippi	4398.49234068
1013 Butler	Alabama	4364.83739837
48117 Deaf Smith	Texas	4349.68017058
39129 Pickaway	Ohio	4347.00272010
49037 San Juan	Utah	4349.79610331
29119 McDonald	Missouri	4324.46485831
31047 Dawson	Nebraska	4327.47058079
13069 Coffee	Georgia	4330.16963312
48123 DeWitt	Texas	4309.70426512
19127 Marshall	Iowa	4299.54228258
13279 Toombs	Georgia	4288.31777439
48391 Refugio	Texas	4280.43230944
12049 Hardee	Florida	4312.71792990
53021 Franklin	Washington	4276.76555693
28153 Wayne	Mississippi	4246.72381515
28053 Humphreys	Mississippi	4226.71672520
28097 Montgomery	Mississippi	4220.29332535
19193 Woodbury	Iowa	4239.36258399
13099 Early	Georgia	4206.10910510
41045 Malheur	Oregon	4214.80878763
22047 Iberville	Louisiana	4174.68903762
51620 Franklin City	Virginia	4230.62523399
48469 Victoria	Texas	4167.97957299
19197 Wright	Iowa	4152.87628054
12133 Washington	Florida	4143.89067524

Counties_Cities

27165 Watonwan	Minnesota	4125.68306011
22127 Winn	Louisiana	4089.42974388
12027 DeSoto	Florida	4065.19245645
45089 Williamsburg	South Carolina	4058.02783768
13139 Hall	Georgia	4031.20485981
22025 Catahoula	Louisiana	4038.30141549
12013 Calhoun	Florida	4024.13107562
13201 Miller	Georgia	4009.84875132
13009 Baldwin	Georgia	4035.87443946
41049 Morrow	Oregon	4001.05522336
28079 Leake	Mississippi	3993.32249703
13313 Whitfield	Georgia	3988.00714958
28147 Walthall	Mississippi	3988.93881784
28123 Scott	Mississippi	3977.09195037
48465 Val Verde	Texas	3976.99561047
22081 Red River	Louisiana	3987.25964374
48369 Parmer	Texas	3974.04703974
13165 Jenkins	Georgia	3973.28112404
13071 Colquitt	Georgia	3983.15493946
13017 Ben Hill	Georgia	3997.14064455
22125 West Feliciana	Louisiana	4036.22250970
28029 Copiah	Mississippi	3962.44263042
45061 Lee	South Carolina	3972.69863493
13061 Clay	Georgia	3948.73571181
48177 Gonzales	Texas	3932.58426966
45009 Bamberg	South Carolina	3929.94746060
30087 Rosebud	Montana	3972.19463754
47111 Macon	Tennessee	3923.34638368
28031 Covington	Mississippi	3919.80056224
28159 Winston	Mississippi	3903.11037710
22045 Iberia	Louisiana	3893.37618584
28107 Panola	Mississippi	3900.16969981
13277 Tift	Georgia	3891.94252052
1025 Clarke	Alabama	3887.95986622

Counties_Cities

22051 Jefferson	Louisiana	3870.97368742
19171 Tama	Iowa	3857.07524846
13299 Ware	Georgia	3862.10762332
51029 Buckingham	Virginia	3859.05053238
36119 Westchester	New York	3852.47392550
22111 Union	Louisiana	3842.36453202
48047 Brooks	Texas	3823.44672477
22097 St. Landry	Louisiana	3813.25213861
13087 Decatur	Georgia	3841.95672625
13167 Johnson	Georgia	3831.89122373
13285 Troup	Georgia	3791.01579233
20209 Wyandotte	Kansas	3793.15767826
1047 Dallas	Alabama	3782.30227095
12011 Broward	Florida	3763.00441766
13127 Glynn	Georgia	3751.51081332
13273 Terrell	Georgia	3739.40308907
22099 St. Martin	Louisiana	3739.20665411
20145 Pawnee	Kansas	3901.24961902
22053 Jefferson Davis	Louisiana	3707.80824520
13253 Seminole	Georgia	3752.25496091
22019 Calcasieu	Louisiana	3680.72787428
34031 Passaic	New Jersey	3679.64077805
13107 Emanuel	Georgia	3692.72952415
51159 Richmond	Virginia	3673.37906617
12033 Escambia	Florida	3658.55977486
22093 St. James	Louisiana	3650.71065266
22073 Ouachita	Louisiana	3669.84949021
1065 Hale	Alabama	3680.56498710
1095 Marshall	Alabama	3652.10334100
12065 Jefferson	Florida	3618.42105263
36005 Bronx	New York	3627.03996559
13021 Bibb	Georgia	3613.44263366
22091 St. Helena	Louisiana	3664.00311830
13037 Calhoun	Georgia	3605.16372796

Counties_Cities

22039	Evangeline	Louisiana	3594.17516371
28127	Simpson	Mississippi	3595.18648628
22101	St. Mary	Louisiana	3598.26415398
41059	Umatilla	Oregon	3592.80664637
19115	Louisa	Iowa	3581.34121228
13287	Turner	Georgia	3576.84529828
38005	Benson	North Dakota	3576.55846021
13109	Evans	Georgia	3572.42794515
37061	Duplin	North Carolina	3564.63232296
53001	Adams	Washington	3588.23827117
22095	St. John the Baptist	Louisiana	3566.13560578
45019	Charleston	South Carolina	3568.56900014
51001	Accomack	Virginia	3557.32444774
22083	Richland	Louisiana	3550.91125198
28017	Chickasaw	Mississippi	3552.50131035
5035	Crittenden	Arkansas	3595.21740929
1035	Conecuh	Alabama	3559.50150688
48185	Grimes	Texas	3526.09308886
12059	Holmes	Florida	3537.50577604
1101	Montgomery	Alabama	3524.04955639
47037	Davidson	Tennessee	3518.98028695
48375	Potter	Texas	3494.41695641
47077	Henderson	Tennessee	3501.27482314
28115	Pontotoc	Mississippi	3534.06841956
13043	Candler	Georgia	3506.82908822
22055	Lafayette	Louisiana	3480.07677670
2282	Yakutat	Alaska	3476.82119205
28163	Yazoo	Mississippi	3490.51260266
5093	Mississippi	Arkansas	3489.41535925
13257	Stephens	Georgia	3449.20299597
45005	Allendale	South Carolina	3526.90104459
37123	Montgomery	North Carolina	3457.88566609
1063	Greene	Alabama	3425.23988825
48285	Lavaca	Texas	3421.18349080

Counties_Cities

46005 Beadle	South Dakota	3421.06656781
22107 Tensas	Louisiana	3406.54415061
22057 Lafourche	Louisiana	3414.36069918
13305 Wayne	Georgia	3401.77133655
48239 Jackson	Texas	3395.18623101
1053 Escambia	Alabama	3420.59431806
1091 Marengo	Alabama	3382.98541907
28013 Calhoun	Mississippi	3373.51066778
19149 Plymouth	Iowa	3383.14405260
5069 Jefferson	Arkansas	3382.56452418
12043 Glades	Florida	3373.65199650
51685 Manassas Park	Virginia	3362.80117871
6029 Kern	California	3354.28273213
40089 McCurtain	Oklahoma	3360.54796196
48415 Scurry	Texas	3338.07660382
45075 Orangeburg	South Carolina	3345.06637219
36059 Nassau	New York	3329.71863513
22049 Jackson	Louisiana	3364.35668469
13283 Treutlen	Georgia	3363.19577030
28077 Lawrence	Mississippi	3315.93737455
13095 Dougherty	Georgia	3319.70671723
48215 Hidalgo	Texas	3318.01662704
13319 Wilkinson	Georgia	3297.91943338
16027 Canyon	Idaho	3280.55159083
22009 Avoyelles	Louisiana	3289.50620335
13275 Thomas	Georgia	3284.73722102
13205 Mitchell	Georgia	3284.96755588
22117 Washington	Louisiana	3288.82400927
5061 Howard	Arkansas	3275.61652050
28007 Attala	Mississippi	3256.19384699
28101 Newton	Mississippi	3250.47801147
48163 Frio	Texas	3249.89907146
8075 Logan	Colorado	3274.80490524
28067 Jones	Mississippi	3263.17173281

Counties_Cities

45041 Florence	South Carolina	3259.28821141
28091 Marion	Mississippi	3244.99291928
36085 Richmond	New York	3244.78819940
51750 Radford	Virginia	3271.71601505
31173 Thurston	Nebraska	3231.54867863
22033 East Baton Rouge	Louisiana	3232.29528570
28157 Wilkinson	Mississippi	3230.20928116
22085 Sabine	Louisiana	3220.70572570
22121 West Baton Rouge	Louisiana	3220.19147084
5143 Washington	Arkansas	3235.13151953
48249 Jim Wells	Texas	3253.14781245
28155 Webster	Mississippi	3218.22639967
51660 Harrisonburg	Virginia	3318.34249440
19179 Wapello	Iowa	3221.13336174
48131 Duval	Texas	3201.92650731
22013 Bienville	Louisiana	3208.59633303
22113 Vermilion	Louisiana	3189.03560087
48167 Galveston	Texas	3198.67412472
22089 St. Charles	Louisiana	3205.43126761
46027 Clay	South Dakota	3290.36393419
47097 Lauderdale	Tennessee	3225.55663117
28071 Lafayette	Mississippi	3244.94004709
28105 Oktibbeha	Mississippi	3209.74213190
28145 Union	Mississippi	3188.14234776
1119 Sumter	Alabama	3175.47868568
12021 Collier	Florida	3176.85104944
28063 Jefferson	Mississippi	3194.48353504
47141 Putnam	Tennessee	3169.59019824
22017 Caddo	Louisiana	3161.09697763
6107 Tulare	California	3150.51056002
51183 Sussex	Virginia	3150.30702145
28023 Clarke	Mississippi	3146.62906947
48055 Caldwell	Texas	3140.10220362
28161 Yalobusha	Mississippi	3155.26145901

Counties_Cities

12097 Osceola	Florida	3136.49827441
13027 Brooks	Georgia	3119.96390124
22105 Tangipahoa	Louisiana	3125.35039656
47071 Hardin	Tennessee	3130.81936685
13031 Bulloch	Georgia	3155.40260816
13023 Bleckley	Georgia	3100.17136626
36081 Queens	New York	3101.26876668
13245 Richmond	Georgia	3099.91367078
13033 Burke	Georgia	3081.65722695
13185 Lowndes	Georgia	3091.44522485
13137 Habersham	Georgia	3093.32863312
12093 Okeechobee	Florida	3091.21987625
28095 Monroe	Mississippi	3093.01540884
34039 Union	New Jersey	3085.29262615
4013 Maricopa	Arizona	3083.41479959
22109 Terrebonne	Louisiana	3092.20778051
28061 Jasper	Mississippi	3086.19430241
48069 Castro	Texas	3078.93020222
13303 Washington	Georgia	3090.35612675
28129 Smith	Mississippi	3074.61567304
12007 Bradford	Florida	3079.47497476
28137 Tate	Mississippi	3070.34319691
31079 Hall	Nebraska	3059.71723992
47131 Obion	Tennessee	3085.86909836
36103 Suffolk	New York	3058.82209963
45039 Fairfield	South Carolina	3075.61824837
19069 Franklin	Iowa	3062.03081786
22071 Orleans	Louisiana	3051.61557623
22007 Assumption	Louisiana	3062.78026906
1129 Washington	Alabama	3052.87580901
13075 Cook	Georgia	3047.43036942
19013 Black Hawk	Iowa	3048.90943145
28141 Tishomingo	Mississippi	3043.07597409
16075 Payette	Idaho	3027.47229417

Counties_Cities

45069 Marlboro	South Carolina	3049.47344496
27099 Mower	Minnesota	3031.66629177
1127 Walker	Alabama	3073.25265653
6047 Merced	California	3030.58977672
48385 Real	Texas	3018.97642323
36071 Orange	New York	3017.40275585
19103 Johnson	Iowa	3028.56009520
13233 Polk	Georgia	3011.53755592
22031 De Soto	Louisiana	3017.93264324
34017 Hudson	New Jersey	3000.61680825
28015 Carroll	Mississippi	2996.67036626
47033 Crockett	Tennessee	3008.09603573
22079 Rapides	Louisiana	2997.80946983
1027 Clay	Alabama	3020.71563089
19187 Webster	Iowa	2974.33635637
28035 Forrest	Mississippi	2975.90489898
12005 Bay	Florida	2980.24146324
13261 Sumter	Georgia	2979.85403424
22023 Cameron	Louisiana	2927.66934558
45027 Clarendon	South Carolina	3000.00000000
47157 Shelby	Tennessee	2986.54361570
48253 Jones	Texas	2967.14941717
19169 Story	Iowa	2997.80847052
1097 Mobile	Alabama	2970.10080796
47039 Decatur	Tennessee	3024.09021015
24033 Prince George's	Maryland	2972.26022426
28113 Pike	Mississippi	2959.83621060
45081 Saluda	South Carolina	3017.91277259
13175 Laurens	Georgia	2992.07606973
45079 Richland	South Carolina	2971.22843580
48481 Wharton	Texas	2962.58920205
1049 DeKalb	Alabama	2957.20389438
13059 Clarke	Georgia	2974.94698814
28111 Perry	Mississippi	2975.44212556

Counties_Cities

12129 Wakulla	Florida	2960.47564770
28085 Lincoln	Mississippi	2944.01403304
5071 Johnson	Arkansas	2942.93620522
13237 Putnam	Georgia	2934.56829749
28039 George	Mississippi	2931.95876289
48111 Dallam	Texas	2930.55555556
48273 Kleberg	Texas	2926.53153008
5115 Pope	Arkansas	2939.06250000
22123 West Carroll	Louisiana	2941.17647059
45017 Calhoun	South Carolina	2926.99724518
20111 Lyon	Kansas	2915.64389631
29211 Sullivan	Missouri	2909.50008037
12031 Duval	Florida	2918.81231050
28149 Warren	Mississippi	2904.10602911
22021 Caldwell	Louisiana	2921.68674699
48297 Live Oak	Texas	2901.52885090
37155 Robeson	North Carolina	2912.06165469
12099 Palm Beach	Florida	2906.37380623
13085 Dawson	Georgia	2902.36415102
28089 Madison	Mississippi	2895.95758781
45049 Hampton	South Carolina	2919.74574957
47159 Smith	Tennessee	2908.43445993
46099 Minnehaha	South Dakota	2903.93828159
13215 Muscogee	Georgia	2896.06510095
38085 Sioux	North Dakota	2891.23451124
20017 Chase	Kansas	2928.87029289
45023 Chester	South Carolina	2914.63830579
48017 Bailey	Texas	2888.85726484
19153 Polk	Iowa	2895.91218463
1041 Crenshaw	Alabama	2900.75231481
48303 Lubbock	Texas	2899.04102638
16087 Washington	Idaho	2883.57445133
47183 Weakley	Tennessee	2905.88059255
38089 Stark	North Dakota	2887.37619770

Counties_Cities

45043 Georgetown	South Carolina	2877.15465309
29147 Nodaway	Missouri	2864.95695839
5011 Bradley	Arkansas	2881.52702579
48057 Calhoun	Texas	2847.73433514
47091 Johnson	Tennessee	2874.33907076
47045 Dyer	Tennessee	2840.30010718
18039 Elkhart	Indiana	2833.23603814
12085 Martin	Florida	2828.25395247
48451 Tom Green	Texas	2828.52042068
19167 Sioux	Iowa	2861.72620241
28049 Hinds	Mississippi	2820.08562330
28093 Marshall	Mississippi	2834.89887450
25025 Suffolk	Massachusetts	2818.94625222
22075 Plaquemines	Louisiana	2802.22127296
13131 Grady	Georgia	2808.30774204
13267 Tattnall	Georgia	2804.14320035
30071 Phillips	Montana	2798.23269514
47147 Robertson	Tennessee	2803.75147862
6099 Stanislaus	California	2808.39918882
48113 Dallas	Texas	2794.02465414
10005 Sussex	Delaware	2799.99651091
45051 Horry	South Carolina	2790.08679431
13229 Pierce	Georgia	2779.92676260
22005 Ascension	Louisiana	2779.29286448
13129 Gordon	Georgia	2770.21756089
22119 Webster	Louisiana	2786.22609413
28069 Kemper	Mississippi	2772.51421163
19049 Dallas	Iowa	2767.79773786
48073 Cherokee	Texas	2758.97474901
21227 Warren	Kentucky	2779.13213067
45047 Greenwood	South Carolina	2811.66508814
12113 Santa Rosa	Florida	2759.98193466
17017 Cass	Illinois	2748.77650897
22087 St. Bernard	Louisiana	2758.93067357

Counties_Cities

48071 Chambers	Texas	2746.50209639
32003 Clark	Nevada	2754.73674824
28081 Lee	Mississippi	2753.45649163
28065 Jefferson Davis	Mississippi	2741.67705181
1107 Pickens	Alabama	2728.45822048
45085 Sumter	South Carolina	2735.84197086
46085 Lyman	South Dakota	2721.80057577
22027 Claiborne	Louisiana	2728.29904666
53017 Douglas	Washington	2712.84405808
16067 Minidoka	Idaho	2708.28331333
13135 Gwinnett	Georgia	2708.28999516
13105 Elbert	Georgia	2714.43514644
1113 Russell	Alabama	2708.50279504
28057 Itawamba	Mississippi	2725.68780031
12081 Manatee	Florida	2703.01756341
28033 DeSoto	Mississippi	2709.32577294
48463 Uvalde	Texas	2700.58854205
1033 Colbert	Alabama	2702.60399547
44007 Providence	Rhode Island	2689.42466718
1055 Etowah	Alabama	2706.31506034
31141 Platte	Nebraska	2700.59646914
12095 Orange	Florida	2690.91620221
48135 Ector	Texas	2684.98186573
28117 Prentiss	Mississippi	2694.05490816
16013 Blaine	Idaho	2681.29728773
12057 Hillsborough	Florida	2682.53336377
13173 Lanier	Georgia	2669.24564797
22059 LaSalle	Louisiana	2674.80056312
45033 Dillon	South Carolina	2712.50694467
51690 Martinsville	Virginia	2674.00403038
48245 Jefferson	Texas	2655.67586009
45071 Newberry	South Carolina	2671.33956386
48039 Brazoria	Texas	2669.36790924
17181 Union	Illinois	2677.98824298

Counties_Cities

6019 Fresno	California	2662.00724055
37077 Granville	North Carolina	2663.22881144
47023 Chester	Tennessee	2668.44176893
13133 Greene	Georgia	2650.01695107
28001 Adams	Mississippi	2654.52680174
45013 Beaufort	South Carolina	2643.13912514
48309 McLennan	Texas	2641.71841308
12073 Leon	Florida	2675.19538328
13209 Montgomery	Georgia	2665.07124986
37163 Sampson	North Carolina	2632.57159023
12041 Gilchrist	Florida	2629.27256792
13119 Franklin	Georgia	2658.21135386
13293 Upton	Georgia	2624.45164982
1021 Chilton	Alabama	2645.34686205
16073 Owyhee	Idaho	2616.95031215
47063 Hamblen	Tennessee	2618.90380833
55079 Milwaukee	Wisconsin	2621.06873964
45011 Barnwell	South Carolina	2633.57332323
37177 Tyrrell	North Carolina	2614.37908497
13155 Irwin	Georgia	2606.93764631
37167 Stanly	North Carolina	2614.57913814
28025 Clay	Mississippi	2604.97266068
45031 Darlington	South Carolina	2627.16685129
45055 Kershaw	South Carolina	2610.07439932
51131 Northampton	Virginia	2590.54111632
19039 Clarke	Iowa	2610.63355619
48321 Matagorda	Texas	2601.77281681
13315 Wilcox	Georgia	2587.38084430
19059 Dickinson	Iowa	2588.46848948
28139 Tippah	Mississippi	2582.40509207
29143 New Madrid	Missouri	2601.75763182
1051 Elmore	Alabama	2593.81831060
35045 San Juan	New Mexico	2573.51471094
16053 Jerome	Idaho	2569.22756610

Counties_Cities

13055 Chattooga	Georgia	2565.55062525
34013 Essex	New Jersey	2566.74756523
17153 Pulaski	Illinois	2562.69449021
29195 Saline	Missouri	2572.61410788
31053 Dodge	Nebraska	2560.40879563
13051 Chatham	Georgia	2565.05126299
13115 Floyd	Georgia	2557.00674993
22011 Beauregard	Louisiana	2563.55192870
1071 Jackson	Alabama	2553.34776558
1109 Pike	Alabama	2552.64263003
1017 Chambers	Alabama	2549.45708761
1125 Tuscaloosa	Alabama	2561.85648434
36047 Kings	New York	2543.72142185
21031 Butler	Kentucky	2536.79924836
12071 Lee	Florida	2541.18021230
13321 Worth	Georgia	2532.14444061
17031 Cook	Illinois	2540.72344080
13181 Lincoln	Georgia	2526.84775742
47167 Tipton	Tennessee	2534.87276920
1023 Choctaw	Alabama	2530.95553306
8087 Morgan	Colorado	2524.68660270
47041 DeKalb	Tennessee	2517.62836429
1073 Jefferson	Alabama	2533.44456241
12105 Polk	Florida	2522.99052696
47149 Rutherford	Tennessee	2520.23761889
53025 Grant	Washington	2558.28050672
22069 Natchitoches	Louisiana	2524.63850591
6039 Madera	California	2507.10335380
12107 Putnam	Florida	2513.38268409
13123 Gilmer	Georgia	2505.19210800
37091 Hertford	North Carolina	2514.89919270
37015 Bertie	North Carolina	2585.93503627
48141 El Paso	Texas	2508.80752844
22063 Livingston	Louisiana	2489.84358767

Counties_Cities

38035 Grand Forks	North Dakota	2536.38547407
40065 Jackson	Oklahoma	2497.09407191
22067 Morehouse	Louisiana	2496.25954800
1007 Bibb	Alabama	2486.60714286
1001 Autauga	Alabama	2487.36533516
17157 Randolph	Illinois	2494.86077369
1005 Barbour	Alabama	2479.80386640
19063 Emmet	Iowa	2485.68031990
28075 Lauderdale	Mississippi	2478.85603516
13263 Talbot	Georgia	2471.30102041
5081 Little River	Arkansas	2482.55719617
6077 San Joaquin	California	2465.65514309
16033 Clark	Idaho	2464.78873239
22103 St. Tammany	Louisiana	2469.09275467
1093 Marion	Alabama	2516.54739106
24510 Baltimore City	Maryland	2483.34011071
47047 Fayette	Tennessee	2481.05265757
12083 Marion	Florida	2466.82426933
48209 Hays	Texas	2457.42955833
6037 Los Angeles	California	2462.22905149
13189 McDuffie	Georgia	2456.92257675
16031 Cassia	Idaho	2455.58162923
31055 Douglas	Nebraska	2458.89782670
4012 La Paz	Arizona	2450.46923879
8079 Mineral	Colorado	2448.45360825
45045 Greenville	South Carolina	2460.07004879
48063 Camp	Texas	2447.63293179
45029 Colleton	South Carolina	2456.18693574
47017 Carroll	Tennessee	2476.80228408
47109 McNairy	Tennessee	2450.44905544
19027 Carroll	Iowa	2466.01170983
13121 Fulton	Georgia	2445.54400760
45053 Jasper	South Carolina	2467.98522661
12131 Walton	Florida	2449.03677758

Counties_Cities

28009 Benton	Mississippi	2430.17772942
6041 Marin	California	2441.21294278
47053 Gibson	Tennessee	2475.27780610
16001 Ada	Idaho	2428.04798645
28073 Lamar	Mississippi	2426.05729659
1103 Morgan	Alabama	2427.59616757
38059 Morton	North Dakota	2447.33880045
47011 Bradley	Tennessee	2423.94145811
37105 Lee	North Carolina	2426.28392892
51740 Portsmouth	Virginia	2415.67334517
1133 Winston	Alabama	2468.30092984
38015 Burleigh	North Dakota	2441.40522499
48311 McMullen	Texas	2403.20427236
13015 Bartow	Georgia	2405.83414781
47133 Overton	Tennessee	2419.79336596
34011 Cumberland	New Jersey	2404.41936253
51153 Prince William	Virginia	2404.43066509
37119 Mecklenburg	North Carolina	2404.33092209
48029 Bexar	Texas	2393.84828874
13035 Butts	Georgia	2393.25424710
45067 Marion	South Carolina	2419.53671188
13187 Lumpkin	Georgia	2388.10499166
13029 Bryan	Georgia	2398.38358393
53047 Okanogan	Washington	2382.98680338
13199 Meriwether	Georgia	2397.00018986
47155 Sevier	Tennessee	2376.08793364
47003 Bedford	Tennessee	2377.74786900
48201 Harris	Texas	2373.56976592
4005 Coconino	Arizona	2375.85226875
13235 Pulaski	Georgia	2439.24473756
37191 Wayne	North Carolina	2374.07503570
5131 Sebastian	Arkansas	2371.76426385
22029 Concordia	Louisiana	2355.40568159
12087 Monroe	Florida	2347.15502419

Counties_Cities

13317 Wilkes	Georgia	2389.63142973
13157 Jackson	Georgia	2348.69785010
13067 Cobb	Georgia	2350.74947316
13301 Warren	Georgia	2361.45496096
6035 Lassen	California	2337.51055126
47065 Hamilton	Tennessee	2350.62560735
13013 Barrow	Georgia	2338.84839560
48405 San Augustine	Texas	2332.36151603
13007 Baker	Georgia	2328.58990944
34003 Bergen	New Jersey	2329.04732826
25009 Essex	Massachusetts	2326.98150102
19139 Muscatine	Iowa	2331.75708728
48041 Brazos	Texas	2363.31242999
28037 Franklin	Mississippi	2324.08834104
1123 Tallapoosa	Alabama	2326.09822950
45025 Chesterfield	South Carolina	2318.92293570
13211 Morgan	Georgia	2312.62928977
28005 Amite	Mississippi	2312.18562388
48005 Angelina	Texas	2311.34891839
35023 Hidalgo	New Mexico	2311.32075472
28041 Greene	Mississippi	2318.56322685
45035 Dorchester	South Carolina	2320.61600901
47185 White	Tennessee	2309.36658428
12075 Levy	Florida	2317.88079470
55051 Iron	Wisconsin	2307.96335447
29155 Pemiscot	Missouri	2341.44542773
29157 Perry	Missouri	2328.98172324
37017 Bladen	North Carolina	2298.88520639
5107 Phillips	Arkansas	2329.58012092
13063 Clayton	Georgia	2303.40279336
48383 Reagan	Texas	2298.85057471
20025 Clark	Kansas	2294.26433915
48349 Navarro	Texas	2291.93987693
45059 Laurens	South Carolina	2306.17667254

Counties_Cities

53007 Chelan	Washington	2295.03089465
6071 San Bernardino	California	2288.21750569
47165 Sumner	Tennessee	2288.01650022
20067 Grant	Kansas	2290.07633588
12111 St. Lucie	Florida	2286.00433472
34021 Mercer	New Jersey	2277.37952630
48279 Lamb	Texas	2272.38182095
37195 Wilson	North Carolina	2273.64802652
40001 Adair	Oklahoma	2282.40195634
13271 Telfair	Georgia	2267.57369615
13089 DeKalb	Georgia	2260.23649211
19061 Dubuque	Iowa	2268.36269023
37063 Durham	North Carolina	2250.74903943
13251 Screven	Georgia	2260.00860956
34023 Middlesex	New Jersey	2242.17624761
28087 Lowndes	Mississippi	2241.64262685
45015 Berkeley	South Carolina	2242.96782773
1015 Calhoun	Alabama	2269.04801491
17027 Clinton	Illinois	2276.89364755
13097 Douglas	Georgia	2243.15528002
29117 Livingston	Missouri	2231.61230688
37147 Pitt	North Carolina	2247.74058717
4021 Pinal	Arizona	2232.19677147
48325 Medina	Texas	2226.97904597
48507 Zavala	Texas	2219.81139948
47087 Jackson	Tennessee	2219.76526620
55009 Brown	Wisconsin	2234.43112181
47177 Warren	Tennessee	2233.47521894
29097 Jasper	Missouri	2225.70377002
1087 Macon	Alabama	2234.39448994
13207 Monroe	Georgia	2216.56976744
27083 Lyon	Minnesota	2247.45405595
51147 Prince Edward	Virginia	2217.86492375
22015 Bossier	Louisiana	2221.96013681

Counties_Cities

48257 Kaufman	Texas	2211.90776073
17029 Coles	Illinois	2210.86764272
28059 Jackson	Mississippi	2213.89336739
1039 Covington	Alabama	2208.94392473
6065 Riverside	California	2202.86947957
5041 Desha	Arkansas	2197.70674079
13177 Lee	Georgia	2197.28531111
48043 Brewster	Texas	2190.56868458
13081 Crisp	Georgia	2190.16857661
21177 Muhlenberg	Kentucky	2193.41002145
27117 Pipestone	Minnesota	2188.57079695
17089 Kane	Illinois	2196.67699957
40143 Tulsa	Oklahoma	2201.09198593
51047 Culpeper	Virginia	2190.55515918
6011 Colusa	California	2196.32866325
51510 Alexandria	Virginia	2187.13013144
48291 Liberty	Texas	2192.92656650
17091 Kankakee	Illinois	2194.97564168
37079 Greene	North Carolina	2179.70683419
42101 Philadelphia	Pennsylvania	2190.40260381
1111 Randolph	Alabama	2173.81738174
17163 St. Clair	Illinois	2187.24502890
13217 Newton	Georgia	2173.61535863
8037 Eagle	Colorado	2169.36701035
17097 Lake	Illinois	2175.98511483
48139 Ellis	Texas	2166.78927306
13145 Harris	Georgia	2166.78752719
39107 Mercer	Ohio	2209.52659977
49035 Salt Lake	Utah	2173.97905491
27145 Stearns	Minnesota	2169.46300296
13291 Union	Georgia	2204.07483022
38027 Eddy	North Dakota	2161.69476870
48453 Travis	Texas	2165.21734256
13093 Dooly	Georgia	2159.63811469

Counties_Cities

5063 Independence	Arkansas	2165.72004883
5111 Poinsett	Arkansas	2206.55710353
46073 Jerauld	South Dakota	2202.64317181
47189 Wilson	Tennessee	2163.91111111
38033 Golden Valley	North Dakota	2204.63538722
13225 Peach	Georgia	2146.75605378
48003 Andrews	Texas	2140.33539276
13073 Columbia	Georgia	2140.75999248
51175 Southampton	Virginia	2160.80973502
21109 Jackson	Kentucky	2172.29578932
13019 Berrien	Georgia	2134.84313318
37165 Scotland	North Carolina	2143.06233841
13011 Banks	Georgia	2148.72551085
13197 Marion	Georgia	2131.48125973
40101 Muskogee	Oklahoma	2143.00342295
1081 Lee	Alabama	2141.62412087
20081 Haskell	Kansas	2201.65123843
20077 Harper	Kansas	2124.95459499
38017 Cass	North Dakota	2138.10352806
37181 Vance	North Carolina	2135.39096496
37047 Columbus	North Carolina	2130.98553589
27013 Blue Earth	Minnesota	2128.22756463
48347 Nacogdoches	Texas	2119.88860313
12089 Nassau	Florida	2142.55755429
29510 St. Louis City	Missouri	2126.21929877
48361 Orange	Texas	2114.34451730
12091 Okaloosa	Florida	2127.66983968
55101 Racine	Wisconsin	2115.12635820
48089 Colorado	Texas	2125.65395673
47113 Madison	Tennessee	2140.25920803
37037 Chatham	North Carolina	2106.94704604
4019 Pima	Arizona	2117.27183749
48199 Hardin	Texas	2106.38558218
48371 Pecos	Texas	2105.53180629

Counties_Cities

37095 Hyde	North Carolina	2103.25047801
37023 Burke	North Carolina	2130.95527871
4007 Gila	Arizona	2100.61422554
49043 Summit	Utah	2103.35535259
1045 Dale	Alabama	2103.93005965
1003 Baldwin	Alabama	2103.45744925
20103 Leavenworth	Kansas	2127.79034320
12103 Pinellas	Florida	2099.29456156
53005 Benton	Washington	2090.87711825
51730 Petersburg	Virginia	2090.79101593
48505 Zapata	Texas	2078.92882311
19033 Cerro Gordo	Iowa	2077.52010692
47139 Polk	Tennessee	2089.00461593
19151 Pocahontas	Iowa	2077.15133531
37159 Rowan	North Carolina	2084.77863827
13289 Twiggs	Georgia	2076.20908647
1099 Monroe	Alabama	2074.33426686
12001 Alachua	Florida	2086.63634074
47143 Rhea	Tennessee	2069.96731631
5007 Benton	Arkansas	2070.73893649
29189 St. Louis	Missouri	2079.85395383
45063 Lexington	South Carolina	2074.69020310
13045 Carroll	Georgia	2064.83182499
37065 Edgecombe	North Carolina	2063.26314777
40015 Caddo	Oklahoma	2063.70569762
48439 Tarrant	Texas	2052.72980257
48399 Runnels	Texas	2051.98358413
18037 Dubois	Indiana	2058.02889698
48435 Sutton	Texas	2048.96221394
13057 Cherokee	Georgia	2050.37202586
36105 Sullivan	New York	2045.08728708
13269 Taylor	Georgia	2040.05473318
13039 Camden	Georgia	2039.97987965
37001 Alamance	North Carolina	2053.04140931

Counties_Cities

1075 Lamar	Alabama	2036.98353077
48293 Limestone	Texas	2036.65121816
11001 District of Colum	District of Col	2037.85295855
48099 Coryell	Texas	2029.19473853
21075 Fulton	Kentucky	2058.82352941
22061 Lincoln	Louisiana	2057.37774388
48409 San Patricio	Texas	2019.64331096
9001 Fairfield	Connecticut	2016.37383281
46013 Brown	South Dakota	2108.55631295
16083 Twin Falls	Idaho	2014.38180319
48501 Yoakum	Texas	2013.73530439
18097 Marion	Indiana	2018.70803524
19087 Henry	Iowa	2013.25559376
18141 St. Joseph	Indiana	2014.24820236
46137 Ziebach	South Dakota	2005.83515682
1067 Henry	Alabama	2004.76494857
18099 Marshall	Indiana	2013.06002422
4009 Graham	Arizona	2011.97730616
19045 Clinton	Iowa	2020.72316093
20171 Scott	Kansas	2001.22523994
48125 Dickens	Texas	2000.88928413
1117 Shelby	Alabama	2014.30644346
47119 Maury	Tennessee	2005.51197795
27067 Kandiyohi	Minnesota	2018.43425505
5099 Nevada	Arkansas	2005.76507326
22115 Vernon	Louisiana	1997.54400327
29159 Pettis	Missouri	2016.83042640
13151 Henry	Georgia	1994.61384762
12019 Clay	Florida	1992.85423377
49051 Wasatch	Utah	1979.54271961
13311 White	Georgia	1975.30864198
37101 Johnston	North Carolina	1981.49747132
20037 Crawford	Kansas	1970.83472155
19079 Hamilton	Iowa	1986.35634029

Counties_Cities

22043 Grant	Louisiana	1992.70527533
47187 Williamson	Tennessee	1972.99431664
18089 Lake	Indiana	1970.02132487
28019 Choctaw	Mississippi	1969.07465571
24031 Montgomery	Maryland	1968.33075709
13309 Wheeler	Georgia	1954.56276177
48161 Freestone	Texas	1953.75605816
24005 Baltimore	Maryland	1967.81626955
28121 Rankin	Mississippi	1955.79004821
40115 Ottawa	Oklahoma	1998.39615076
48329 Midland	Texas	1948.10462516
41031 Jefferson	Oregon	1959.32539683
29187 St. Francois	Missouri	1982.24674624
29145 Newton	Missouri	1942.81399101
5003 Ashley	Arkansas	1945.52529183
51117 Mecklenburg	Virginia	1947.79771615
21211 Shelby	Kentucky	1945.66964838
47175 Van Buren	Tennessee	1942.75802255
48115 Dawson	Texas	1941.51676044
37127 Nash	North Carolina	1951.79543907
20069 Gray	Kansas	1939.33366484
6053 Monterey	California	1967.42838515
56039 Teton	Wyoming	1936.65785711
5137 Stone	Arkansas	2006.90374890
37071 Gaston	North Carolina	1940.80216831
6069 San Benito	California	1945.17119782
29069 Dunklin	Missouri	1923.66515991
37007 Anson	North Carolina	1941.55243799
29019 Boone	Missouri	1957.72339657
45077 Pickens	South Carolina	1944.17986665
13221 Oglethorpe	Georgia	1926.39829946
19165 Shelby	Iowa	1934.70374849
1115 St. Clair	Alabama	1939.33927162
48157 Fort Bend	Texas	1922.17379274

Counties_Cities

48195 Hansford	Texas	1922.02086766
13111 Fannin	Georgia	1937.29779695
18181 White	Indiana	1918.53478639
38055 McLean	North Dakota	1918.03794152
27053 Hennepin	Minnesota	1929.36793528
5031 Craighead	Arkansas	1956.55778478
1057 Fayette	Alabama	1922.95989777
5119 Pulaski	Arkansas	1920.90251604
29127 Marion	Missouri	1951.59485171
13195 Madison	Georgia	1912.31028668
34029 Ocean	New Jersey	1910.57606486
12069 Lake	Florida	1914.19234491
17049 Effingham	Illinois	1917.68007484
20093 Kearny	Kansas	1978.18919604
13281 Towns	Georgia	1915.28855889
51800 Suffolk	Virginia	1900.53188573
49049 Utah	Utah	1921.68919646
51025 Brunswick	Virginia	1892.08984375
45001 Abbeville	South Carolina	1911.08756774
13247 Rockdale	Georgia	1888.64604720
13103 Effingham	Georgia	1892.58723267
47043 Dickson	Tennessee	1899.11312353
40047 Garfield	Oklahoma	1912.56382053
48021 Bastrop	Texas	1883.27814570
6083 Santa Barbara	California	1888.79955747
26127 Oceana	Michigan	1881.69014085
42045 Delaware	Pennsylvania	1887.38045617
5039 Dallas	Arkansas	1893.62294625
47123 Monroe	Tennessee	1887.52507712
1031 Coffee	Alabama	1891.77213971
45037 Edgefield	South Carolina	1881.56143723
48149 Fayette	Texas	1877.78610596
47029 Cocke	Tennessee	1881.25454241
5087 Madison	Arkansas	1880.95382562

Counties_Cities

48205 Hartley	Texas	1868.65990390
21087 Green	Kentucky	1891.57389809
20051 Ellis	Kansas	2204.80668757
45065 McCormick	South Carolina	1859.72369819
27153 Todd	Minnesota	1863.15189976
46127 Union	South Dakota	1856.71297778
37005 Alleghany	North Carolina	1881.55183227
5139 Union	Arkansas	1868.32285437
45057 Lancaster	South Carolina	1874.60683581
13249 Schley	Georgia	1852.55920550
48277 Lamar	Texas	1858.10810811
17077 Jackson	Illinois	1858.26991066
27131 Rice	Minnesota	1851.99104069
5101 Newton	Arkansas	1870.59577194
12061 Indian River	Florida	1849.27547280
19173 Taylor	Iowa	1841.38265224
1009 Blount	Alabama	1849.93084371
13255 Spalding	Georgia	1841.14977307
13191 McIntosh	Georgia	1841.00418410
19155 Pottawattamie	Iowa	1841.06144355
47105 Loudon	Tennessee	1839.63508878
51710 Norfolk	Virginia	1857.20841050
29133 Mississippi	Missouri	1837.13257349
34007 Camden	New Jersey	1841.13686652
48275 Knox	Texas	1834.10895155
28003 Alcorn	Mississippi	1849.69532837
13213 Murray	Georgia	1833.62140227
1069 Houston	Alabama	1836.29036879
47127 Moore	Tennessee	1824.98830136
5037 Cross	Arkansas	1840.96905733
12109 St. Johns	Florida	1838.66184747
47099 Lawrence	Tennessee	1826.95385741
26163 Wayne	Michigan	1840.36312363
40119 Payne	Oklahoma	1868.60068259

Counties_Cities

39029	Columbiana	Ohio	1821.45814055
21041	Carroll	Kentucky	1816.14976250
31119	Madison	Nebraska	1816.79475588
12055	Highlands	Florida	1822.16573076
27033	Cottonwood	Minnesota	1808.99175313
37111	McDowell	North Carolina	1828.29015316
51760	Richmond City	Virginia	1815.25725251
48127	Dimmit	Texas	1804.42374854
31099	Kearney	Nebraska	1803.17848411
55059	Kenosha	Wisconsin	1805.18636659
37027	Caldwell	North Carolina	1807.89720709
4015	Mohave	Arizona	1795.27559055
5121	Randolph	Arkansas	1799.64341431
1089	Madison	Alabama	1798.54250394
47021	Cheatham	Tennessee	1800.24234032
51089	Henry	Virginia	1793.80998175
28131	Stone	Mississippi	1811.18769033
37041	Chowan	North Carolina	1796.27913608
40109	Oklahoma	Oklahoma	1800.69696259
12117	Seminole	Florida	1791.66880419
48421	Sherman	Texas	1786.29425138
12127	Volusia	Florida	1792.75228386
51171	Shenandoah	Virginia	1788.62910086
37131	Northampton	North Carolina	1794.06383411
21083	Graves	Kentucky	1795.42835705
25023	Plymouth	Massachusetts	1782.36433959
13153	Houston	Georgia	1781.70567766
37083	Halifax	North Carolina	1783.52513149
48331	Milam	Texas	1778.67971828
29201	Scott	Missouri	1794.16506319
45083	Spartanburg	South Carolina	1781.84575390
5015	Carroll	Arkansas	1782.23434787
45087	Union	South Carolina	1776.72382342
19125	Marion	Iowa	1787.05061813

Counties_Cities

38061 Mountrail	North Dakota	1771.38383245
5025 Cleveland	Arkansas	1771.01521576
17197 Will	Illinois	1782.00517109
1083 Limestone	Alabama	1773.86819723
40073 Kingfisher	Oklahoma	1808.29539707
18023 Clinton	Indiana	1773.64341085
47117 Marshall	Tennessee	1778.34515928
40023 Choctaw	Oklahoma	1758.93100627
27101 Murray	Minnesota	1764.13726438
48137 Edwards	Texas	1763.48547718
39049 Franklin	Ohio	1777.83713653
40063 Hughes	Oklahoma	1769.77877765
48413 Schleicher	Texas	1761.65803109
13241 Rabun	Georgia	1760.83476611
47019 Carter	Tennessee	1765.71844333
34025 Monmouth	New Jersey	1762.44137802
37179 Union	North Carolina	1771.87717246
18113 Noble	Indiana	1763.02280569
37197 Yadkin	North Carolina	1755.32056575
47005 Benton	Tennessee	1767.17745922
27123 Ramsey	Minnesota	1762.78148343
48319 Mason	Texas	1752.33644860
48419 Shelby	Texas	1750.72783067
13171 Lamar	Georgia	1752.63157895
38039 Griggs	North Dakota	1747.31182796
55127 Walworth	Wisconsin	1766.32792765
1043 Cullman	Alabama	1773.68711201
48147 Fannin	Texas	1742.90086720
5109 Pike	Arkansas	1770.82357350
40111 Okmulgee	Oklahoma	1755.57584453
38051 McIntosh	North Dakota	1740.81237911
5043 Drew	Arkansas	1751.41859450
37151 Randolph	North Carolina	1743.27350350
12115 Sarasota	Florida	1742.13414949

Counties_Cities

37045 Cleveland	North Carolina	1745.09703518
35025 Lea	New Mexico	1729.61169930
29213 Taney	Missouri	1725.99011674
8051 Gunnison	Colorado	1716.34002087
37039 Cherokee	North Carolina	1744.00169115
27161 Waseca	Minnesota	1749.50510941
37035 Catawba	North Carolina	1720.11698560
48445 Terry	Texas	1709.12346382
19099 Jasper	Iowa	1714.80873287
48381 Randall	Texas	1704.69138702
48143 Erath	Texas	1700.98478066
17119 Madison	Illinois	1715.18673831
17007 Boone	Illinois	1707.82238647
13297 Walton	Georgia	1707.96658931
51630 Fredericksburg	Virginia	1701.89404337
13169 Jones	Georgia	1705.33967011
5083 Logan	Arkansas	1702.16681235
47027 Clay	Tennessee	1697.55086173
24011 Caroline	Maryland	1711.50612539
48153 Floyd	Texas	1696.07675176
24047 Worcester	Maryland	1711.59523764
17137 Morgan	Illinois	1695.31433953
47089 Jefferson	Tennessee	1699.62230615
6021 Glenn	California	1693.58576675
37067 Forsyth	North Carolina	1696.65443591
28047 Harrison	Mississippi	1700.45971449
46083 Lincoln	South Dakota	1697.07687860
16077 Power	Idaho	1686.40576725
17161 Rock Island	Illinois	1727.80306251
13227 Pickens	Georgia	1694.80925578
40147 Washington	Oklahoma	1709.00603746
37171 Surry	North Carolina	1687.32973814
19077 Guthrie	Iowa	1697.76119403
48109 Culberson	Texas	1678.76588022

Counties_Cities

36027 Dutchess	New York	1681.54488319
13025 Brantley	Georgia	1677.51494946
5001 Arkansas	Arkansas	1682.70583601
45007 Anderson	South Carolina	1690.42607316
13091 Dodge	Georgia	1685.58319247
21111 Jefferson	Kentucky	1681.98754862
21141 Logan	Kentucky	1674.75638223
46049 Faulk	South Dakota	1845.49356223
48211 Hemphill	Texas	1673.20261438
13147 Hart	Georgia	1701.21460592
19181 Warren	Iowa	1674.63177687
37093 Hoke	North Carolina	1670.80563874
47035 Cumberland	Tennessee	1662.39337724
25005 Bristol	Massachusetts	1665.36057104
51590 Danville	Virginia	1675.96392500
19183 Washington	Iowa	1662.07488370
48129 Donley	Texas	1657.12564025
51093 Isle of Wight	Virginia	1664.27624279
37135 Orange	North Carolina	1663.39101673
19143 Osceola	Iowa	1672.18543046
19089 Howard	Iowa	1654.51181017
17079 Jasper	Illinois	1685.56861929
25013 Hampden	Massachusetts	1652.61497515
17043 DuPage	Illinois	1656.81480181
51059 Fairfax	Virginia	1655.81185181
34035 Somerset	New Jersey	1654.16530782
48477 Washington	Texas	1649.19676427
19189 Winnebago	Iowa	1654.30690245
48091 Comal	Texas	1644.50405397
51149 Prince George	Virginia	1643.82122788
53075 Whitman	Washington	1687.05187685
45091 York	South Carolina	1649.65452834
37069 Franklin	North Carolina	1651.86500888
37117 Martin	North Carolina	1654.09554056

Counties_Cities

25027 Worcester	Massachusetts	1643.39902195
21183 Ohio	Kentucky	1644.04035372
32007 Elko County	Nevada	1645.06290507
32007 Elko County	Nevada	1645.06290507
13295 Walker	Georgia	1648.17749604
47055 Giles	Tennessee	1647.29010609
48051 Burleson	Texas	1636.84811572
47049 Fentress	Tennessee	1646.81341604
51540 Charlottesville	Virginia	1639.75310181
18027 Daviess	Indiana	1641.17416357
39097 Madison	Ohio	1636.90811249
37137 Pamlico	North Carolina	1657.45856354
51840 Winchester	Virginia	1640.10246193
48093 Comanche	Texas	1632.92448648
29123 Madison	Missouri	1673.77748605
17019 Champaign	Illinois	1651.56226933
1121 Talladega	Alabama	1643.53359723
47009 Blount	Tennessee	1634.57658604
5075 Lawrence	Arkansas	1649.02032372
47081 Hickman	Tennessee	1643.85747915
32031 Washoe	Nevada	1647.93283734
18041 Fayette	Indiana	1631.44877858
20085 Jackson	Kansas	1626.50602410
19141 O'Brien	Iowa	1640.17341040
47079 Henry	Tennessee	1628.65442858
29053 Cooper	Missouri	1641.76560813
21045 Casey	Kentucky	1636.45518630
19091 Humboldt	Iowa	1623.54666387
8109 Saguache	Colorado	1622.09557212
47107 McMinn	Tennessee	1642.11316506
13193 Macon	Georgia	1620.63455832
51550 Chesapeake	Virginia	1626.31782850
37025 Cabarrus	North Carolina	1622.96183437
18071 Jackson	Indiana	1616.37686745

Counties_Cities

21171 Monroe	Kentucky	1614.10710954
37153 Richmond	North Carolina	1639.67295654
16019 Bonneville	Idaho	1612.26830061
51077 Grayson	Virginia	1682.55389930
20075 Hamilton	Kansas	1611.04718067
20161 Riley	Kansas	1609.16109249
46031 Corson	South Dakota	1608.64345738
9009 New Haven	Connecticut	1608.28805298
19057 Des Moines	Iowa	1614.79891665
8031 Denver	Colorado	1612.99777248
17187 Warren	Illinois	1620.47909817
13077 Coweta	Georgia	1603.54851094
38093 Stutsman	North Dakota	1682.84170770
31153 Sarpy	Nebraska	1603.60838994
41061 Union	Oregon	1598.57904085
18031 Decatur	Indiana	1601.10472494
29021 Buchanan	Missouri	1604.36260175
40021 Cherokee	Oklahoma	1608.62865948
18019 Clark	Indiana	1607.87321063
21013 Bell	Kentucky	1618.42749068
48175 Goliad	Texas	1595.46413502
54045 Logan	West Virginia	1591.68276750
25017 Middlesex	Massachusetts	1594.83351231
46029 Codington	South Dakota	1649.11654471
20119 Meade	Kansas	1591.89580318
1077 Lauderdale	Alabama	1600.87458192
29087 Holt	Missouri	1589.46412352
34033 Salem	New Jersey	1587.68188861
24045 Wicomico	Maryland	1609.57410727
17201 Winnebago	Illinois	1597.78373070
12119 Sumter	Florida	1590.63019401
37187 Washington	North Carolina	1585.29386963
48183 Gregg	Texas	1584.38891898
51670 Hopewell	Virginia	1584.35121260

Counties_Cities

48261 Kenedy	Texas	1583.71040724
21105 Hickman	Kentucky	1605.97149966
8015 Chaffee	Colorado	1582.86313477
46033 Custer	South Dakota	1581.48063259
16047 Gooding	Idaho	1579.36299026
45021 Cherokee	South Carolina	1582.04562178
40027 Cleveland	Oklahoma	1601.52519447
46041 Dewey	South Dakota	1575.20325203
13219 Oconee	Georgia	1576.18659605
37193 Wilkes	North Carolina	1576.79011625
18087 LaGrange	Indiana	1571.31960336
27027 Clay	Minnesota	1580.79899930
55075 Marinette	Wisconsin	1585.29950042
5033 Crawford	Arkansas	1566.09784563
12017 Citrus	Florida	1577.78393689
40055 Greer	Oklahoma	1563.30527401
48151 Fisher	Texas	1562.90700703
47015 Cannon	Tennessee	1590.37477527
6059 Orange	California	1564.51665553
24019 Dorchester	Maryland	1562.59766235
37113 Macon	North Carolina	1561.57007227
40087 McClain	Oklahoma	1568.08803301
39095 Lucas	Ohio	1561.76218135
48373 Polk	Texas	1555.03587776
1029 Cleburne	Alabama	1594.71542003
13179 Liberty	Georgia	1559.42566304
47137 Pickett	Tennessee	1574.18339237
19135 Monroe	Iowa	1566.11039795
48339 Montgomery	Texas	1550.78901722
48169 Garza	Texas	1550.62328975
36079 Putnam	New York	1551.18715366
47093 Knox	Tennessee	1569.77706329
48363 Palo Pinto	Texas	1548.05194805
16079 Shoshone	Idaho	1547.35854955

Counties_Cities

13231 Pike	Georgia	1545.56187614
17199 Williamson	Illinois	1577.78573133
12101 Pasco	Florida	1545.13277616
5057 Hempstead	Arkansas	1540.86748540
29183 St. Charles	Missouri	1560.44110205
56013 Fremont	Wyoming	1538.03344211
10003 New Castle	Delaware	1547.55200372
19023 Butler	Iowa	1540.68367838
40131 Rogers	Oklahoma	1561.14106801
13307 Webster	Georgia	1531.98008426
34027 Morris	New Jersey	1533.90742734
5051 Garland	Arkansas	1546.07983541
31019 Buffalo	Nebraska	1539.85689812
51139 Page	Virginia	1529.26920988
51013 Arlington	Virginia	1532.49607403
19055 Delaware	Iowa	1534.94639405
9003 Hartford	Connecticut	1527.39395338
19017 Bremer	Iowa	1547.28023410
17133 Monroe	Illinois	1540.70190767
24017 Charles	Maryland	1538.67110828
37107 Lenoir	North Carolina	1531.01329141
40145 Wagoner	Oklahoma	1532.89227312
19177 Van Buren	Iowa	1524.21652422
20021 Cherokee	Kansas	1523.85710717
29075 Gentry	Missouri	1538.92576946
51107 Loudoun	Virginia	1529.55634755
1079 Lawrence	Alabama	1532.29966320
19067 Floyd	Iowa	1529.09079373
8001 Adams	Colorado	1528.32370846
19081 Hancock	Iowa	1530.99327857
18163 Vanderburgh	Indiana	1534.47456541
24003 Anne Arundel	Maryland	1531.16759341
10001 Kent	Delaware	1523.38280594
17035 Cumberland	Illinois	1526.64692820

Counties_Cities

56041 Uinta	Wyoming	1517.31612395
37161 Rutherford	North Carolina	1523.35917158
27037 Dakota	Minnesota	1528.59624421
40135 Sequoyah	Oklahoma	1534.76286457
13149 Heard	Georgia	1515.27906389
48307 McCulloch	Texas	1514.96181295
37139 Pasquotank	North Carolina	1518.70632458
47051 Franklin	Tennessee	1518.26211506
1061 Geneva	Alabama	1512.50285019
19041 Clay	Iowa	1512.33420107
47067 Hancock	Tennessee	1526.95067949
48231 Hunt	Texas	1522.39022520
38043 Kidder	North Dakota	1510.20408163
12015 Charlotte	Florida	1519.47588623
48251 Johnson	Texas	1509.67839824
51041 Chesterfield	Virginia	1510.23078071
17113 McLean	Illinois	1527.53026130
26099 Macomb	Michigan	1520.64740117
48247 Jim Hogg	Texas	1505.33536585
5091 Miller	Arkansas	1518.62727106
40057 Harmon	Oklahoma	1501.50150150
55121 Trempealeau	Wisconsin	1497.86019971
46003 Aurora	South Dakota	1499.46447697
37089 Henderson	North Carolina	1502.38119711
5117 Prairie	Arkansas	1498.63760218
45073 Oconee	South Carolina	1536.22374767
42011 Berks	Pennsylvania	1502.31344847
37185 Warren	North Carolina	1499.46988438
6101 Sutter	California	1513.32031775
38105 Williams	North Dakota	1521.92362093
40079 Le Flore	Oklahoma	1498.59943978
55135 Waupaca	Wisconsin	1511.89172274
18153 Sullivan	Indiana	1488.64185597
47135 Perry	Tennessee	1488.09523810

Counties_Cities

35006 Cibola	New Mexico	1488.07298288
13223 Paulding	Georgia	1497.15929872
21135 Lewis	Kentucky	1493.55057705
19083 Hardin	Iowa	1482.09627697
51035 Carroll	Virginia	1494.80361722
47031 Coffee	Tennessee	1497.30700180
20091 Johnson	Kansas	1493.41901582
48103 Crane	Texas	1481.01793909
48079 Cochran	Texas	1480.95909732
48305 Lynn	Texas	1480.34711588
48423 Smith	Texas	1479.88237389
27139 Scott	Minnesota	1491.37270069
40113 Osage	Oklahoma	1497.42629855
48225 Houston	Texas	1484.74254392
5055 Greene	Arkansas	1482.62548263
37103 Jones	North Carolina	1473.48759988
34005 Burlington	New Jersey	1477.60135074
48315 Marion	Texas	1480.66075745
48015 Austin	Texas	1473.87375371
26125 Oakland	Michigan	1482.84507398
48395 Robertson	Texas	1469.56722981
18043 Floyd	Indiana	1478.51017601
18063 Hendricks	Indiana	1472.97451036
17083 Jersey	Illinois	1469.30928732
47121 Meigs	Tennessee	1470.82723875
12053 Hernando	Florida	1457.05079506
51087 Henrico	Virginia	1459.63232815
17145 Perry	Illinois	1454.61414943
48081 Coke	Texas	1454.00593472
46015 Brule	South Dakota	1453.43277873
17143 Peoria	Illinois	1465.49958200
4003 Cochise	Arizona	1452.23633352
8045 Garfield	Colorado	1453.90664213
5095 Monroe	Arkansas	1449.27536232

Counties_Cities

37109 Lincoln	North Carolina	1462.33735227
48237 Jack	Texas	1447.47257718
46103 Pennington	South Dakota	1463.36224257
37129 New Hanover	North Carolina	1469.38529495
19015 Boone	Iowa	1453.73111668
5129 Searcy	Arkansas	1445.08670520
19111 Lee	Iowa	1468.21318455
38099 Walsh	North Dakota	1471.82900534
55133 Waukesha	Wisconsin	1449.61694189
19025 Calhoun	Iowa	1433.13743685
45003 Aiken	South Carolina	1446.86276941
21001 Adair	Kentucky	1441.58209732
37183 Wake	North Carolina	1448.22187942
40121 Pittsburg	Oklahoma	1472.29755909
42077 Lehigh	Pennsylvania	1441.99945667
13113 Fayette	Georgia	1434.87956002
5045 Faulkner	Arkansas	1440.63586687
39061 Hamilton	Ohio	1439.11231272
34001 Atlantic	New Jersey	1439.17959228
35009 Curry	New Mexico	1428.08018286
31123 Morrill	Nebraska	1429.79086641
40061 Haskell	Oklahoma	1428.79696874
18145 Shelby	Indiana	1430.71782567
47179 Washington	Tennessee	1447.82165823
19113 Linn	Iowa	1437.74705744
55027 Dodge	Wisconsin	1434.31192869
20173 Sedgwick	Kansas	1435.14399142
8003 Alamosa	Colorado	1426.60193011
28109 Pearl River	Mississippi	1428.13295539
30111 Yellowstone	Montana	1439.39252015
48365 Panola	Texas	1442.88923449
37013 Beaufort	North Carolina	1444.38072177
27079 Le Sueur	Minnesota	1428.37088510
27003 Anoka	Minnesota	1434.65616018

Counties_Cities

13117 Forsyth	Georgia	1419.20105489
47083 Houston	Tennessee	1440.15490742
48491 Williamson	Texas	1415.86924031
24027 Howard	Maryland	1424.83199049
35029 Luna	New Mexico	1423.02716688
18003 Allen	Indiana	1420.80346129
18167 Vigo	Indiana	1430.35404988
24021 Frederick	Maryland	1416.79183878
24029 Kent	Maryland	1429.08734458
40133 Seminole	Oklahoma	1411.83171942
56043 Washakie	Wyoming	1407.73620799
5021 Clay	Arkansas	1421.16252442
19119 Lyon	Iowa	1413.93616121
51177 Spotsylvania	Virginia	1409.43697016
21067 Fayette	Kentucky	1418.24695781
51143 Pittsylvania	Virginia	1404.45290325
48027 Bell	Texas	1402.25282728
1019 Cherokee	Alabama	1409.80331899
48397 Rockwall	Texas	1401.79023814
48107 Crosby	Texas	1401.62657899
19147 Palo Alto	Iowa	1399.93280323
40117 Pawnee	Oklahoma	1397.19341062
31149 Rock	Nebraska	1397.05882353
37125 Moore	North Carolina	1418.69844551
51165 Rockingham	Virginia	1409.33484319
48053 Burnet	Texas	1394.55639224
31127 Nemaha	Nebraska	1394.07875826
46011 Brookings	South Dakota	1484.44595822
13047 Catoosa	Georgia	1394.24503115
18067 Howard	Indiana	1402.27763883
27047 Freeborn	Minnesota	1389.43634214
5125 Saline	Arkansas	1391.85149192
51700 Newport News	Virginia	1391.73468588
48425 Somervell	Texas	1386.42413487

Counties_Cities

51141 Patrick	Virginia	1386.29547898
16055 Kootenai	Idaho	1385.09643664
26145 Saginaw	Michigan	1396.22641509
51810 Virginia Beach	Virginia	1382.97470618
31109 Lancaster	Nebraska	1392.18084168
13159 Jasper	Georgia	1388.88888889
37097 Iredell	North Carolina	1397.70784880
37057 Davidson	North Carolina	1387.63849376
40013 Bryan	Oklahoma	1390.06611290
19163 Scott	Iowa	1375.20703127
19005 Allamakee	Iowa	1395.31521110
25021 Norfolk	Massachusetts	1375.12971584
29089 Howard	Missouri	1371.21436322
42091 Montgomery	Pennsylvania	1374.84250619
18085 Kosciusko	Indiana	1377.54587618
38031 Foster	North Dakota	1337.06467662
20189 Stevens	Kansas	1367.15236553
18035 Delaware	Indiana	1379.25626459
38003 Barnes	North Dakota	1451.33750711
29099 Jefferson	Missouri	1385.79967639
31001 Adams	Nebraska	1364.60283710
37081 Guilford	North Carolina	1372.00891937
42095 Northampton	Pennsylvania	1369.06304645
46102 Oglala Lakota	South Dakota	1369.76727933
18173 Warrick	Indiana	1380.91965413
18065 Henry	Indiana	1363.13728740
13239 Quitman	Georgia	1360.24572181
48401 Rusk	Texas	1359.04499541
48095 Concho	Texas	1356.40785781
35013 Dona Ana	New Mexico	1358.48327985
35013 Dona Ana	New Mexico	1358.48327985
17011 Bureau	Illinois	1373.01851908
17093 Kendall	Illinois	1359.49654067
18143 Scott	Indiana	1356.89756261

Counties_Cities

20005 Atchison	Kansas	1352.43623788
2290 Yukon-Koyukuk	Alaska	1351.60503097
21057 Cumberland	Kentucky	1351.55428743
29031 Cape Girardeau	Missouri	1371.37632852
47115 Marion	Tennessee	1371.82852143
27109 Olmsted	Minnesota	1357.20547489
13083 Dade	Georgia	1368.17453470
29033 Carroll	Missouri	1349.65114949
48473 Waller	Texas	1368.44482927
47103 Lincoln	Tennessee	1360.02579359
5027 Columbia	Arkansas	1355.31291159
40041 Delaware	Oklahoma	1380.66599583
51181 Surry	Virginia	1374.72968798
19131 Mitchell	Iowa	1343.55189706
47059 Greene	Tennessee	1356.26094634
47171 Unicoi	Tennessee	1368.16620686
29077 Greene	Missouri	1369.88178390
51057 Essex	Virginia	1346.27713161
18081 Johnson	Indiana	1340.37445991
51135 Nottoway	Virginia	1335.92736706
48429 Stephens	Texas	1335.73624510
18117 Orange	Indiana	1334.08589461
21151 Madison	Kentucky	1335.96050580
27023 Chippewa	Minnesota	1350.21804764
27103 Nicollet	Minnesota	1335.47632963
34041 Warren	New Jersey	1331.07705688
24041 Talbot	Maryland	1344.40597273
8123 Weld	Colorado	1335.64531267
37051 Cumberland	North Carolina	1347.45584208
46023 Charles Mix	South Dakota	1338.61640608
26081 Kent	Michigan	1335.45227337
18011 Boone	Indiana	1331.36315467
48221 Hood	Texas	1324.80962056
20195 Trego	Kansas	1324.74042248

Counties_Cities

17059 Gallatin	Illinois	1324.63424278
48377 Presidio	Texas	1309.72941854
38071 Ramsey	North Dakota	1376.18674332
17111 McHenry	Illinois	1331.62653531
6111 Ventura	California	1329.66378250
21185 Oldham	Kentucky	1325.40995938
5097 Montgomery	Arkansas	1333.48274316
18159 Tipton	Indiana	1328.66208355
21039 Carlisle	Kentucky	1341.43785370
37085 Harnett	North Carolina	1321.76971106
48049 Brown	Texas	1318.42632634
51680 Lynchburg	Virginia	1329.66417456
29051 Cole	Missouri	1322.98557217
18005 Bartholomew	Indiana	1319.58962213
20155 Reno	Kansas	1315.32514196
38091 Steele	North Dakota	1313.71518655
55131 Washington	Wisconsin	1308.83685968
48503 Young	Texas	1307.84150734
34015 Gloucester	New Jersey	1314.30846099
39035 Cuyahoga	Ohio	1311.80674306
16063 Lincoln	Idaho	1305.97014925
39037 Darke	Ohio	1311.30292461
53071 Walla Walla Cou	Washington	1308.23019599
53071 Walla Walla Cou	Washington	1308.23019599
29101 Johnson	Missouri	1336.39006934
51193 Westmoreland	Virginia	1301.17779024
29029 Camden	Missouri	1322.71090254
21219 Todd	Kentucky	1315.89635286
16045 Gem	Idaho	1298.62765113
47145 Roane	Tennessee	1304.10237110
48343 Morris	Texas	1304.80589999
48101 Cottle	Texas	1295.89632829
51570 Colonial Heights	Virginia	1295.35131498
42071 Lancaster	Pennsylvania	1300.50758246

Counties_Cities

20177 Shawnee	Kansas	1334.09202305
20045 Douglas	Kansas	1292.03860470
18015 Carroll	Indiana	1291.79708849
13079 Crawford	Georgia	1290.79396006
16009 Benewah	Idaho	1289.83308042
19035 Cherokee	Iowa	1298.47186644
48035 Bosque	Texas	1289.39061580
54061 Monongalia	West Virginia	1316.48186431
17081 Jefferson	Illinois	1316.76361713
40125 Pottawatomie	Oklahoma	1319.50081867
48317 Martin	Texas	1286.28541630
19161 Sac	Iowa	1296.42967383
48165 Gaines	Texas	1282.23529975
37141 Pender	North Carolina	1301.43817766
29017 Bollinger	Missouri	1331.25154080
42017 Bucks	Pennsylvania	1286.86156369
12009 Brevard	Florida	1282.73650454
17099 LaSalle	Illinois	1284.83962350
47057 Grainger	Tennessee	1274.57334197
8005 Arapahoe	Colorado	1276.22981657
27147 Steele	Minnesota	1285.22131348
6115 Yuba	California	1273.68947092
21213 Simpson	Kentucky	1284.47298829
48437 Swisher	Texas	1273.11712678
38041 Hettinger	North Dakota	1312.64916468
18057 Hamilton	Indiana	1279.36355980
29135 Moniteau	Missouri	1284.03945165
6095 Solano	California	1269.78795817
48495 Winkler	Texas	1269.43005181
27081 Lincoln	Minnesota	1269.16975145
56007 Carbon	Wyoming	1269.12029925
55083 Oconto	Wisconsin	1295.26830558
37011 Avery	North Carolina	1279.63439017
51770 Roanoke City	Virginia	1306.04483587

Counties_Cities

19133 Monona	Iowa	1290.47125245
18061 Harrison	Indiana	1271.37546468
18115 Ohio	Indiana	1266.25598905
6013 Contra Costa	California	1272.71857870
30033 Garfield	Montana	1261.82965300
6097 Sonoma	California	1272.14756912
39099 Mahoning	Ohio	1263.27065606
47125 Montgomery	Tennessee	1276.03787327
12035 Flagler	Florida	1297.43813968
35005 Chaves	New Mexico	1261.42002504
16051 Jefferson	Idaho	1256.83616971
27091 Martin	Minnesota	1253.47485469
40091 McIntosh	Oklahoma	1256.62376987
42075 Lebanon	Pennsylvania	1257.48333498
47173 Union	Tennessee	1259.65054856
27163 Washington	Minnesota	1259.25440102
39017 Butler	Ohio	1255.04082348
8025 Crowley	Colorado	1246.15909867
42043 Dauphin	Pennsylvania	1250.82552319
46039 Deuel	South Dakota	1245.10029975
48219 Hockley	Texas	1244.56048738
39113 Montgomery	Ohio	1248.09563974
17001 Adams	Illinois	1246.74612961
17101 Lawrence	Illinois	1262.28988265
21047 Christian	Kentucky	1243.18064489
18101 Martin	Indiana	1243.02632867
17041 Douglas	Illinois	1237.22983726
47001 Anderson	Tennessee	1244.73732381
21003 Allen	Kentucky	1245.14723984
48387 Red River	Texas	1240.24640657
48007 Aransas	Texas	1252.52185609
55039 Fond du Lac	Wisconsin	1243.86315565
17005 Bond	Illinois	1256.76488274
54023 Grant	West Virginia	1238.60313091

Counties_Cities

48193 Hamilton	Texas	1237.62376238
18047 Franklin	Indiana	1235.92540464
13143 Haralson	Georgia	1239.29163986
47073 Hawkins	Tennessee	1243.58747568
48455 Trinity	Texas	1234.73541384
40037 Creek	Oklahoma	1242.94732138
47101 Lewis	Tennessee	1232.83137514
48121 Denton	Texas	1238.44090778
36111 Ulster	New York	1233.48954921
6067 Sacramento	California	1241.29203913
29007 Audrain	Missouri	1240.52918777
47129 Morgan	Tennessee	1232.67992029
46095 Mellette	South Dakota	1224.28991185
17139 Moultrie	Illinois	1223.07535503
48203 Harrison	Texas	1222.91160867
42079 Luzerne	Pennsylvania	1225.89297520
27133 Rock	Minnesota	1232.20735075
48367 Parker	Texas	1220.63149070
31117 McPherson	Nebraska	1219.51219512
51530 Buena Vista	Virginia	1218.53455187
39137 Putnam	Ohio	1240.37892244
6073 San Diego	California	1215.90111038
46093 Meade	South Dakota	1229.94274404
31155 Saunders	Nebraska	1220.48537765
40039 Custer	Oklahoma	1222.62019562
21095 Harlan	Kentucky	1215.49471771
18133 Putnam	Indiana	1217.60766563
20009 Barton	Kansas	1214.04771935
18107 Montgomery	Indiana	1220.46628071
51650 Hampton	Virginia	1212.83866789
17061 Greene	Illinois	1211.28488194
19097 Jackson	Iowa	1219.63771099
55087 Outagamie	Wisconsin	1228.08422064
21121 Knox	Kentucky	1210.70789675

Counties_Cities

40085 Love	Oklahoma	1263.07479771
19191 Winneshiek	Iowa	1213.24080084
47025 Claiborne	Tennessee	1206.07129361
31073 Gosper	Nebraska	1202.40480962
21009 Barren	Kentucky	1202.01014125
38025 Dunn	North Dakota	1200.36934441
42037 Columbia	Pennsylvania	1208.44536788
48351 Newton	Texas	1193.07434890
5019 Clark	Arkansas	1205.74769956
31023 Butler	Nebraska	1191.36262100
38013 Burke	North Dakota	1190.47619048
39003 Allen	Ohio	1201.99098020
48037 Bowie	Texas	1188.45680845
21107 Hopkins	Kentucky	1187.09505636
5113 Polk	Arkansas	1187.09162552
48289 Leon	Texas	1187.02953098
18029 Dearborn	Indiana	1190.28405423
40005 Atoka	Oklahoma	1214.04827287
38063 Nelson	North Dakota	1185.08191007
47061 Grundy	Tennessee	1183.87531845
13265 Taliaferro	Georgia	1181.59203980
17037 DeKalb	Illinois	1199.31248380
8117 Summit	Colorado	1180.37862418
51179 Stafford	Virginia	1186.31635103
48287 Lee	Texas	1178.25478301
18055 Greene	Indiana	1193.52621383
47163 Sullivan	Tennessee	1187.30496994
37099 Jackson	North Carolina	1177.09511390
48181 Grayson	Texas	1176.94472017
49011 Davis	Utah	1182.21390736
37003 Alexander	North Carolina	1183.30522314
29173 Ralls	Missouri	1194.67293380
30101 Toole	Montana	1174.53121780
27173 Yellow Medicine	Minnesota	1153.64982134

Counties_Cities

31051 Dixon	Nebraska	1208.61797162
40127 Pushmataha	Oklahoma	1171.84005725
55015 Calumet	Wisconsin	1200.18341673
47153 Sequatchie	Tennessee	1169.66926593
13125 Glascock	Georgia	1168.61435726
19117 Lucas	Iowa	1179.87275882
55041 Forest	Wisconsin	1190.07896786
32015 Lander	Nevada	1165.91928251
41047 Marion	Oregon	1170.76236493
37059 Davie	North Carolina	1170.05592867
29131 Miller	Missouri	1176.19197979
39045 Fairfield	Ohio	1170.86698078
17173 Shelby	Illinois	1191.29754841
55055 Jefferson	Wisconsin	1169.98907540
48187 Guadalupe	Texas	1162.53497379
19075 Grundy	Iowa	1186.60598179
54059 Mingo	West Virginia	1177.21252890
19123 Mahaska	Iowa	1172.72727273
26023 Branch	Michigan	1180.59694649
5067 Jackson	Arkansas	1159.95479151
40035 Craig	Oklahoma	1181.32252202
31081 Hamilton	Nebraska	1153.01724138
6113 Yolo	California	1163.29715800
24035 Queen Anne's	Maryland	1168.13595749
46125 Turner	South Dakota	1151.47198481
51011 Appomattox	Virginia	1155.23009911
17075 Iroquois	Illinois	1155.62961890
6001 Alameda	California	1160.93986332
8113 San Miguel	Colorado	1147.60102552
27169 Winona	Minnesota	1174.61878997
48389 Reeves	Texas	1146.86205798
48241 Jasper	Texas	1145.74041035
27019 Carver	Minnesota	1157.88355496
48013 Atascosa	Texas	1144.90161002

Counties_Cities

21035 Calloway	Kentucky	1157.53162131
40077 Latimer	Oklahoma	1143.58322745
48085 Collin	Texas	1147.49499078
48179 Gray	Texas	1141.81319936
40029 Coal	Oklahoma	1141.30434783
2060 Bristol Bay	Alaska	1140.25085519
26149 St. Joseph	Michigan	1143.45625215
37149 Polk	North Carolina	1178.98209694
48353 Nolan	Texas	1138.90583689
5073 Lafayette	Arkansas	1137.38401676
46135 Yankton	South Dakota	1158.77388605
6051 Mono	California	1136.84210526
26109 Menominee	Michigan	1135.62198146
51061 Fauquier	Virginia	1144.67633534
37033 Caswell	North Carolina	1136.66402326
40097 Mayes	Oklahoma	1136.05955190
19037 Chickasaw	Iowa	1178.53560682
55025 Dane	Wisconsin	1144.61874313
48031 Blanco	Texas	1128.01230559
19195 Worth	Iowa	1167.31517510
21193 Perry	Kentucky	1126.78215545
20135 Ness	Kansas	1302.81690141
2020 Anchorage	Alaska	1130.89888797
40017 Canadian	Oklahoma	1131.21075550
8097 Pitkin	Colorado	1125.34818942
21209 Scott	Kentucky	1124.37757670
21051 Clay	Kentucky	1124.09848296
39123 Ottawa	Ohio	1125.85542937
55089 Ozaukee	Wisconsin	1121.74273952
39023 Clark	Ohio	1132.36987777
6075 San Francisco	California	1129.73434997
18053 Grant	Indiana	1135.95001213
55065 Lafayette	Wisconsin	1128.11281128
5053 Grant	Arkansas	1121.61864966

Counties_Cities

55063 La Crosse	Wisconsin	1130.84665483
35041 Roosevelt	New Mexico	1120.41828949
6081 San Mateo	California	1119.75258107
18091 LaPorte	Indiana	1131.74616161
55105 Rock	Wisconsin	1127.32867853
36029 Erie	New York	1122.08185326
29071 Franklin	Missouri	1128.58107456
48357 Ochiltree	Texas	1115.91434603
42029 Chester	Pennsylvania	1115.03583975
51053 Dinwiddie	Virginia	1114.65526307
21085 Grayson	Kentucky	1147.37282018
46057 Hamlin	South Dakota	1129.11143839
21207 Russell	Kentucky	1127.88283486
19085 Harrison	Iowa	1110.79666053
37143 Perquimans	North Carolina	1125.01862614
18059 Hancock	Indiana	1108.04049718
20187 Stanton	Kansas	1157.52390539
21225 Union	Kentucky	1165.11547742
39173 Wood	Ohio	1120.92183387
8121 Washington	Colorado	1100.02037075
16081 Teton	Idaho	1099.65635739
17107 Logan	Illinois	1109.76663786
19043 Clayton	Iowa	1099.33925723
20031 Coffey	Kansas	1093.16166646
21229 Washington	Kentucky	1092.35352532
29207 Stoddard	Missouri	1102.51318222
20147 Phillips	Kansas	1090.84069964
21117 Kenton	Kentucky	1094.24213043
46043 Douglas	South Dakota	1090.28960818
5009 Boone	Arkansas	1104.58911419
20047 Edwards	Kansas	1088.10108810
28045 Hancock	Mississippi	1092.23813749
46107 Potter	South Dakota	1132.75940190
48159 Franklin	Texas	1086.75459781

Counties_Cities

40105 Nowata	Oklahoma	1125.46486592
19157 Poweshiek	Iowa	1090.96743141
39043 Erie	Ohio	1101.65516317
6079 San Luis Obispo	California	1091.86296257
48493 Wilson	Texas	1085.13857917
17109 McDonough	Illinois	1118.34418294
18127 Porter	Indiana	1090.84047785
29037 Cass	Missouri	1096.67092250
21101 Henderson	Kentucky	1101.09451427
30057 Madison	Montana	1083.48540146
37157 Rockingham	North Carolina	1092.73348771
17073 Henry	Illinois	1085.76084742
18095 Madison	Indiana	1087.61888600
48217 Hill	Texas	1081.03647467
26021 Berrien	Michigan	1093.80372516
39165 Warren	Ohio	1088.84323328
18111 Newton	Indiana	1077.72464492
29113 Lincoln	Missouri	1083.45179073
53063 Spokane	Washington	1082.52320595
16039 Elmore	Idaho	1074.87435342
29221 Washington	Missouri	1070.44060458
40031 Comanche	Oklahoma	1075.38489645
17063 Grundy	Illinois	1075.10005493
5023 Cleburne	Arkansas	1081.51411977
40069 Johnston	Oklahoma	1068.59073888
27009 Benton	Minnesota	1077.81477371
27085 McLeod	Minnesota	1092.74384635
39109 Miami	Ohio	1076.04827625
6055 Napa	California	1076.62623640
29103 Knox	Missouri	1089.43501393
46087 McCook	South Dakota	1081.86080058
31021 Burt	Nebraska	1063.50184957
31039 Cuming	Nebraska	1062.63982103
8063 Kit Carson	Colorado	1061.00795756

Counties_Cities

32023 Nye	Nevada	1062.93829665
17115 Macon	Illinois	1063.87042555
19121 Madison	Iowa	1058.52667856
31135 Perkins	Nebraska	1058.38170024
24013 Carroll	Maryland	1061.57490693
17185 Wabash	Illinois	1056.36851675
55111 Sauk	Wisconsin	1056.82578717
48485 Wichita	Texas	1054.03440756
51830 Williamsburg	Virginia	1053.97422127
41055 Sherman	Oregon	1053.86416862
17193 White	Illinois	1061.10501281
29001 Adair	Missouri	1065.55112672
5085 Lonoke	Arkansas	1065.75070937
29009 Barry	Missouri	1056.12216463
29167 Polk	Missouri	1065.18431105
18093 Lawrence	Indiana	1051.06420251
5047 Franklin	Arkansas	1061.20157215
21059 Daviess	Kentucky	1052.38170597
5029 Conway	Arkansas	1053.08506055
37019 Brunswick	North Carolina	1048.67489616
49045 Tooele	Utah	1061.41015921
40103 Noble	Oklahoma	1045.26530251
17195 Whiteside	Illinois	1058.85736886
42069 Lackawanna	Pennsylvania	1046.04991627
31045 Dawes	Nebraska	1044.05690684
19051 Davis	Iowa	1064.65565044
20059 Franklin	Kansas	1076.82103703
21077 Gallatin	Kentucky	1041.66666667
44003 Kent	Rhode Island	1041.12632048
18083 Knox	Indiana	1043.50182952
6007 Butte	California	1057.70228664
30035 Glacier	Montana	1047.50127301
18049 Fulton	Indiana	1045.19211627
24025 Harford	Maryland	1049.39438328

Counties_Cities

18123 Perry	Indiana	1036.54067637
55097 Portage	Wisconsin	1062.84006653
42007 Beaver	Pennsylvania	1037.98667007
17171 Scott	Illinois	1055.62322371
8065 Lake	Colorado	1048.05725971
17015 Carroll	Illinois	1041.08440470
48213 Henderson	Texas	1032.81935382
21125 Laurel	Kentucky	1031.82844616
46115 Spink	South Dakota	1077.75211701
27143 Sibley	Minnesota	1031.40803833
29219 Warren	Missouri	1042.89706433
31157 Scotts Bluff	Nebraska	1039.20642419
21103 Henry	Kentucky	1030.67179933
21015 Boone	Kentucky	1034.72132469
51049 Cumberland	Virginia	1039.86135182
20185 Stafford	Kansas	1029.20057444
31025 Cass	Nebraska	1035.97232310
51173 Smyth	Virginia	1086.24310843
51079 Greene	Virginia	1026.34106881
18051 Gibson	Indiana	1043.28590219
37049 Craven	North Carolina	1039.72325871
42089 Monroe	Pennsylvania	1025.91633384
29109 Lawrence	Missouri	1024.53140071
54063 Monroe	West Virginia	1039.15662651
39013 Belmont	Ohio	1023.62787942
18073 Jasper	Indiana	1039.85615823
18079 Jennings	Indiana	1021.33207780
13183 Long	Georgia	1021.16012212
17141 Ogle	Illinois	1027.04082635
24037 St. Mary's	Maryland	1031.38535823
39141 Ross	Ohio	1022.99463155
51009 Amherst	Virginia	1026.33739658
39011 Auglaize	Ohio	1028.29447210
4025 Yavapai	Arizona	1021.15150026

Counties_Cities

6027 Inyo	California	1017.40145661
1037 Coosa	Alabama	1026.59822678
41027 Hood River	Oregon	1015.87843606
55061 Kewaunee	Wisconsin	1030.27032331
20043 Doniphan	Kansas	1015.36058318
42055 Franklin	Pennsylvania	1017.85771951
17167 Sangamon	Illinois	1020.23056289
31035 Clay	Nebraska	1013.83971677
38053 McKenzie	North Dakota	1004.98826291
37021 Buncombe	North Carolina	1020.05766047
55117 Sheboygan	Wisconsin	1013.37305987
29081 Harrison	Missouri	1022.10601379
46081 Lawrence	South Dakota	1021.71632804
40051 Grady	Oklahoma	1022.48384368
21073 Franklin	Kentucky	1009.54442586
34009 Cape May	New Jersey	1014.47709594
27141 Sherburne	Minnesota	1015.24428339
55113 Sawyer	Wisconsin	1006.73176057
46109 Roberts	South Dakota	1005.07322676
31093 Howard	Nebraska	1004.94743352
48145 Falls	Texas	1003.74963946
20065 Graham	Kansas	1083.46709470
34037 Sussex	New Jersey	1005.68896086
36065 Oneida	New York	1004.02043759
51095 James City	Virginia	1006.58402817
19185 Wayne	Iowa	999.84377441
31159 Seward	Nebraska	998.96061901
51003 Albemarle	Virginia	1005.35329936
27063 Jackson	Minnesota	998.89012209
48227 Howard	Texas	946.26841109
35015 Eddy	New Mexico	1001.72711572
17087 Johnson	Illinois	1003.53243417
48441 Taylor	Texas	995.35018890
51820 Waynesboro	Virginia	1003.18189853

Counties_Cities

31139 Pierce	Nebraska	980.11761411
51036 Charles City	Virginia	994.09307016
30031 Gallatin	Montana	994.85144267
27171 Wright	Minnesota	1005.50792452
17095 Knox	Illinois	991.77841635
55139 Winnebago	Wisconsin	1002.80668928
26049 Genesee	Michigan	993.13822833
16011 Bingham	Idaho	990.57011852
17051 Fayette	Illinois	999.25289503
33011 Hillsborough	New Hampshire	992.42137812
51063 Floyd	Virginia	987.65432099
34019 Hunterdon	New Jersey	989.46389339
40049 Garvin	Oklahoma	1003.20017259
51021 Bland	Virginia	985.22167488
51187 Warren	Virginia	987.42594305
48327 Menard	Texas	981.76718093
16037 Custer	Idaho	981.30841121
51075 Goochland	Virginia	980.89829633
48497 Wise	Texas	980.89451724
29209 Stone	Missouri	989.00752780
21155 Marion	Kentucky	979.17955061
51121 Montgomery	Virginia	994.09001364
29023 Butler	Missouri	996.74007364
17055 Franklin	Illinois	987.05459807
21199 Pulaski	Kentucky	979.52741284
42103 Pike	Pennsylvania	977.95576851
18105 Monroe	Indiana	1013.49741691
29011 Barton	Missouri	983.21749449
31107 Knox	Nebraska	973.98740943
26053 Gogebic	Michigan	973.76788553
51105 Lee	Virginia	981.26672614
46079 Lake	South Dakota	980.31707130
20099 Labette	Kansas	996.79422961
38029 Emmons	North Dakota	1001.51745068

Counties_Cities

18007 Benton	Indiana	970.76158558
38097 Traill	North Dakota	982.95383850
31121 Merrick	Nebraska	969.86939092
21061 Edmonson	Kentucky	969.52908587
20169 Saline	Kansas	968.73219242
18177 Wayne	Indiana	981.25454987
46129 Walworth	South Dakota	966.52944335
18161 Union	Indiana	980.53147648
40141 Tillman	Oklahoma	979.85846489
18103 Miami	Indiana	972.81187618
48263 Kent	Texas	964.18732782
48207 Haskell	Texas	963.35799071
47085 Humphreys	Tennessee	968.30033539
46047 Fall River	South Dakota	991.41757917
6085 Santa Clara	California	960.53303881
36021 Columbia	New York	961.34588424
17179 Tazewell	Illinois	966.53769421
54019 Fayette	West Virginia	978.66009577
53037 Kittitas	Washington	956.42259944
48475 Ward	Texas	955.63139932
19031 Cedar	Iowa	966.33918505
18021 Clay	Indiana	959.11348873
46045 Edmunds	South Dakota	1006.45161290
9005 Litchfield	Connecticut	954.11101479
29027 Callaway	Missouri	962.37385551
39157 Tuscarawas	Ohio	951.44072210
39089 Licking	Ohio	960.92029880
46007 Bennett	South Dakota	951.55709343
17189 Washington	Illinois	986.06645230
41041 Lincoln	Oregon	951.64817365
31111 Lincoln	Nebraska	954.95239449
37173 Swain	North Carolina	947.70094770
35039 Rio Arriba	New Mexico	946.00830641
37029 Camden	North Carolina	952.38095238

Counties_Cities

48467 Van Zandt	Texas	942.53735340
51195 Wise	Virginia	954.96159108
38019 Cavalier	North Dakota	940.19326195
19105 Jones	Iowa	940.03085229
29043 Christian	Missouri	953.05979329
18149 Starke	Indiana	946.15216917
48487 Wilbarger	Texas	936.03744150
55057 Juneau	Wisconsin	939.24935192
54039 Kanawha	West Virginia	959.24723198
40081 Lincoln	Oklahoma	939.28980527
48499 Wood	Texas	930.66542578
27051 Grant	Minnesota	930.07806012
17135 Montgomery	Illinois	937.03017377
21215 Spencer	Kentucky	925.82739172
47013 Campbell	Tennessee	932.21837658
38079 Rolette	North Dakota	923.01237676
36001 Albany	New York	922.44975042
48335 Mitchell	Texas	920.81031308
55043 Grant	Wisconsin	931.06257516
37075 Graham	North Carolina	954.73833098
24043 Washington	Maryland	922.30629580
38077 Richland	North Dakota	917.54418376
38087 Slope	North Dakota	917.43119266
17085 Jo Daviess	Illinois	926.70598147
39135 Preble	Ohio	926.89709003
30097 Sweet Grass	Montana	916.44204852
26115 Monroe	Michigan	927.28614256
51033 Caroline	Virginia	909.91810737
29105 Laclede	Missouri	921.23316439
19029 Cass	Iowa	912.60634184
2188 Northwest Arctic	Alaska	912.52770173
9007 Middlesex	Connecticut	912.20909504
18151 Steuben	Indiana	916.55583184
18125 Pike	Indiana	910.55600322

Counties_Cities

19129 Mills	Iowa	916.15216092
15003 Honolulu	Hawaii	918.29238430
29079 Grundy	Missouri	917.89388743
21233 Webster	Kentucky	907.63481046
42119 Union	Pennsylvania	931.11532879
39143 Sandusky	Ohio	906.47800133
53033 King	Washington	910.18882186
29055 Crawford	Missouri	918.31197562
18129 Posey	Indiana	920.12529366
21113 Jessamine	Kentucky	912.46290801
37145 Person	North Carolina	903.63733009
40107 Okfuskee	Oklahoma	900.97536783
19071 Fremont	Iowa	900.90090090
55035 Eau Claire	Wisconsin	934.62414143
18157 Tippecanoe	Indiana	909.10032738
17121 Marion	Illinois	970.22860181
21093 Hardin	Kentucky	899.81514372
16043 Fremont	Idaho	896.11178615
39155 Trumbull	Ohio	895.64862783
35027 Lincoln	New Mexico	894.86602577
26159 Van Buren	Michigan	901.28300286
5135 Sharp	Arkansas	898.30703674
39149 Shelby	Ohio	896.62121866
17177 Stephenson	Illinois	896.02931647
20079 Harvey	Kansas	914.93715288
24009 Calvert	Maryland	897.79681097
40019 Carter	Oklahoma	890.46640513
39069 Henry	Ohio	900.83437938
26157 Tuscola	Michigan	893.06116231
51069 Frederick	Virginia	890.72491653
20125 Montgomery	Kansas	887.29763387
19019 Buchanan	Iowa	886.83428464
48067 Cass	Texas	886.48361499
21055 Crittenden	Kentucky	897.36399327

Counties_Cities

48393 Roberts	Texas	885.93576966
18109 Morgan	Indiana	889.95379086
17067 Hancock	Illinois	891.05581708
19109 Kossuth	Iowa	912.26187282
48457 Tyler	Texas	884.95575221
42003 Allegheny	Pennsylvania	887.19128862
18137 Ripley	Indiana	887.00347088
29067 Douglas	Missouri	889.85268825
31091 Hooker	Nebraska	879.76539589
16059 Lemhi	Idaho	879.28652179
31185 York	Nebraska	871.33313970
46053 Gregory	South Dakota	925.92592593
38073 Ransom	North Dakota	916.55527974
31137 Phelps	Nebraska	878.16807470
51775 Salem	Virginia	900.83063604
29137 Monroe	Missouri	877.19298246
35001 Bernalillo	New Mexico	877.85342883
30023 Deer Lodge	Montana	876.13623919
51065 Fluvanna	Virginia	877.42224545
37189 Watauga	North Carolina	877.64768970
5127 Scott	Arkansas	872.17753658
17033 Crawford	Illinois	887.96724624
31177 Washington	Nebraska	870.95369430
39175 Wyandot	Ohio	875.31342603
8041 El Paso	Colorado	874.26595840
20197 Wabaunsee	Kansas	913.17582258
17117 Macoupin	Illinois	873.92139121
35043 Sandoval	New Mexico	869.27172663
39041 Delaware	Ohio	877.81824573
30009 Carbon	Montana	868.02314728
21169 Metcalfe	Kentucky	867.39780658
21179 Nelson	Kentucky	868.02905062
40033 Cotton	Oklahoma	865.65096953
40011 Blaine	Oklahoma	917.23774381

Counties_Cities

18033 DeKalb	Indiana	872.16027391
36067 Onondaga	New York	864.64317499
26139 Ottawa	Michigan	882.63440897
19011 Benton	Iowa	869.66695266
37043 Clay	North Carolina	861.83678966
39153 Summit	Ohio	866.18270661
6045 Mendocino	California	874.36933543
29205 Shelby	Missouri	842.97520661
55005 Barron	Wisconsin	867.94792312
21145 McCracken	Kentucky	860.03733970
27043 Faribault	Minnesota	857.68280273
38101 Ward	North Dakota	865.02125650
29095 Jackson	Missouri	862.19329523
20193 Thomas	Kansas	894.82557386
18175 Washington	Indiana	858.89131446
48229 Hudspeth	Texas	855.05735141
42061 Huntingdon	Pennsylvania	856.80127524
8059 Jefferson	Colorado	856.72479849
17025 Clay	Illinois	852.63713876
37087 Haywood	North Carolina	853.62508270
17203 Woodford	Illinois	852.76759483
5141 Van Buren	Arkansas	855.26712040
37073 Gates	North Carolina	872.72098851
29003 Andrew	Missouri	846.25433066
18147 Spencer	Indiana	860.92389433
46121 Todd	South Dakota	846.05659827
21217 Taylor	Kentucky	853.26235861
21029 Bullitt	Kentucky	851.12681790
36093 Schenectady	New York	845.83199228
39077 Huron	Ohio	846.09599344
42133 York	Pennsylvania	849.25926835
21097 Harrison	Kentucky	841.41016083
48097 Cooke	Texas	840.43969044
29015 Benton	Missouri	840.33613445

Counties_Cities

42097 Northumberland	Pennsylvania	840.99118387
48265 Kerr	Texas	837.70632573
29163 Pike	Missouri	837.65672287
41065 Wasco	Oregon	837.57781551
26017 Bay	Michigan	841.00728424
21239 Woodford	Kentucky	836.69392832
46101 Moody	South Dakota	835.99331205
8023 Costilla	Colorado	835.94566353
30055 McCone	Montana	835.82089552
8105 Rio Grande	Colorado	835.55555556
17071 Henderson	Illinois	834.69965718
18131 Pulaski	Indiana	834.06848985
17191 Wayne	Illinois	869.45873133
26027 Cass	Michigan	834.41426442
51133 Northumberland	Virginia	831.48102412
27167 Wilkin	Minnesota	831.46786057
29107 Lafayette	Missouri	840.54236456
46009 Bon Homme	South Dakota	845.27220630
37009 Ashe	North Carolina	837.36028625
19137 Montgomery	Iowa	829.75107468
8085 Montrose	Colorado	831.47770882
51111 Lunenburg	Virginia	827.40360748
21189 Owsley	Kentucky	827.37030411
40007 Beaver	Oklahoma	827.22316225
38049 McHenry	North Dakota	842.50343879
16015 Boise	Idaho	825.25543621
27125 Red Lake	Minnesota	825.20630158
20083 Hodgeman	Kansas	825.08250825
17003 Alexander	Illinois	825.08250825
24015 Cecil	Maryland	829.55672690
48075 Childress	Texas	822.93238239
18139 Rush	Indiana	834.18352037
46065 Hughes	South Dakota	827.19546742
29091 Howell	Missouri	830.92124963

Counties_Cities

51520 Bristol	Virginia	879.74760345
2261 Valdez-Cordova	Alaska	818.41990397
53057 Skagit	Washington	818.99443084
37133 Onslow	North Carolina	823.03485884
21203 Rockcastle	Kentucky	817.91044776
17021 Christian	Illinois	817.48874805
5065 Izard	Arkansas	816.59677775
40071 Kay	Oklahoma	826.52113856
26121 Muskegon	Michigan	794.40975183
20157 Republic	Kansas	814.75128645
32510 Carson City	Nevada	830.11513336
29169 Pulaski	Missouri	797.86211405
19145 Page	Iowa	813.16807660
26039 Crawford	Michigan	820.08488598
26161 Washtenaw	Michigan	820.02787340
20113 McPherson	Kansas	809.47541788
51097 King and Queen	Virginia	823.62965067
17103 Lee	Illinois	826.92925810
6061 Placer	California	809.36235371
40095 Marshall	Oklahoma	821.13530882
48483 Wheeler	Texas	809.09266037
39075 Holmes	Ohio	808.80342659
19065 Fayette	Iowa	808.74872838
53039 Klickitat	Washington	805.17483150
51085 Hanover	Virginia	816.86699801
48459 Upshur	Texas	804.65341735
20013 Brown	Kansas	802.25046885
39087 Lawrence	Ohio	813.48344636
27011 Big Stone	Minnesota	841.85207456
37175 Transylvania	North Carolina	809.58643870
46037 Day	South Dakota	781.10808356
24039 Somerset	Maryland	802.33690360
26073 Isabella	Michigan	802.13145886
20167 Russell	Kansas	796.29361517

Counties_Cities

26025 Calhoun	Michigan	809.74369270
53053 Pierce	Washington	797.03892858
20143 Ottawa	Kansas	827.30093071
48045 Briscoe	Texas	791.55672823
8014 Broomfield	Colorado	794.02890265
54083 Randolph	West Virginia	791.03493738
51099 King George	Virginia	793.97930386
42093 Montour	Pennsylvania	805.92105263
21037 Campbell	Kentucky	798.69460666
47161 Stewart	Tennessee	789.02735786
8111 San Juan	Colorado	787.40157480
46105 Perkins	South Dakota	752.90896646
18179 Wells	Indiana	787.06658158
37031 Carteret	North Carolina	796.84713193
55045 Green	Wisconsin	823.20127813
37169 Stokes	North Carolina	793.98244881
16069 Nez Perce	Idaho	784.49811918
36063 Niagara	New York	785.99839379
51007 Amelia	Virginia	806.88542227
46035 Davison	South Dakota	798.38302173
31131 Otoe	Nebraska	788.23897404
51023 Botetourt	Virginia	799.35090303
21187 Owen	Kentucky	781.25000000
53061 Snohomish	Washington	782.67176013
26077 Kalamazoo	Michigan	789.44387813
19095 Iowa	Iowa	799.20698841
25001 Barnstable	Massachusetts	779.24025247
20133 Neosho	Kansas	777.38072848
29223 Wayne	Missouri	807.80368846
55115 Shawano	Wisconsin	794.19550936
29181 Ripley	Missouri	835.75852548
20165 Rush	Kansas	905.26996444
17023 Clark	Illinois	782.25185945
35037 Quay	New Mexico	775.47558464

Counties_Cities

48295 Lipscomb	Texas	774.96274218
55137 Waushara	Wisconsin	807.81436756
51019 Bedford	Virginia	779.71224301
30109 Wibaux	Montana	773.69439072
27039 Dodge	Minnesota	773.22063202
36073 Orleans	New York	775.63281789
41051 Multnomah	Oregon	776.22308716
51157 Rappahannock	Virginia	785.99007170
29049 Clinton	Missouri	786.51685393
51169 Scott	Virginia	770.87396675
16085 Valley	Idaho	769.85780274
9013 Tolland	Connecticut	769.27664142
46097 Miner	South Dakota	768.18798012
20035 Cowley	Kansas	795.04798682
55071 Manitowoc	Wisconsin	779.01712320
30001 Beaverhead	Montana	765.63164611
17165 Saline	Illinois	769.68125157
48171 Gillespie	Texas	764.81122221
51191 Washington	Virginia	783.05944634
18135 Randolph	Indiana	776.62870709
19007 Appanoose	Iowa	771.89032725
21089 Greenup	Kentucky	782.57910854
21099 Hart	Kentucky	766.95229028
39111 Monroe	Ohio	761.42131980
46067 Hutchinson	South Dakota	758.80758808
5103 Ouachita	Arkansas	779.46284843
47151 Scott	Tennessee	757.74762920
51720 Norton	Virginia	756.04838710
23005 Cumberland	Maine	756.58219698
48337 Montague	Texas	755.25617473
2090 Fairbanks North	Alaska	762.84972366
8013 Boulder	Colorado	756.87412214
35059 Union	New Mexico	752.79261778
55109 St. Croix	Wisconsin	754.78850313

Counties_Cities

19175 Union	Iowa	760.57933490
51103 Lancaster	Virginia	751.18241677
36055 Monroe	New York	752.21489237
48281 Lampasas	Texas	748.97545810
27149 Stevens	Minnesota	799.75392187
21205 Rowan	Kentucky	748.48472522
39063 Hancock	Ohio	753.32543132
29141 Morgan	Missouri	766.28352490
55019 Clark	Wisconsin	749.08525166
19073 Greene	Iowa	746.01937423
21079 Garrard	Kentucky	751.70842825
40093 Major	Oklahoma	745.68288854
21049 Clark	Kentucky	750.36552732
19009 Audubon	Iowa	744.64220850
21173 Montgomery	Kentucky	744.60163812
51137 Orange	Virginia	745.00600371
21091 Hancock	Kentucky	730.76044759
27107 Norman	Minnesota	741.31274131
46061 Hanson	South Dakota	740.52132701
39065 Hardin	Ohio	743.32909784
27071 Koochiching	Minnesota	747.58842444
18119 Owen	Indiana	748.38090669
27151 Swift	Minnesota	759.76457999
35019 Guadalupe	New Mexico	737.15733702
16005 Bannock	Idaho	736.76237692
55023 Crawford	Wisconsin	736.60303235
25015 Hampshire	Massachusetts	736.88450931
44001 Bristol	Rhode Island	735.88357417
29227 Worth	Missouri	784.31372549
38069 Pierce	North Dakota	735.11394266
54035 Jackson	West Virginia	755.93952484
21053 Clinton	Kentucky	744.66000392
30047 Lake	Montana	733.88429752
19107 Keokuk	Iowa	743.27628362

Counties_Cities

20061 Geary	Kansas	733.26379088
38103 Wells	North Dakota	732.87844327
29186 Ste. Genevieve	Missouri	765.87656530
18169 Wabash	Indiana	738.49104859
21021 Boyle	Kentucky	734.21926910
29045 Clark	Missouri	730.78047355
51167 Russell	Virginia	732.76506655
29225 Webster	Missouri	744.07425401
55093 Pierce	Wisconsin	728.46904007
46117 Stanley	South Dakota	761.08537392
29059 Dallas	Missouri	733.80264885
27155 Traverse	Minnesota	725.51390568
5145 White	Arkansas	725.29119616
8099 Prowers	Colorado	731.66721473
48233 Hutchinson	Texas	721.76620436
39103 Medina	Ohio	727.89791567
51109 Louisa	Virginia	720.53945293
29203 Shannon	Missouri	732.69019416
2122 Kenai Peninsula	Alaska	720.96082552
55141 Wood	Wisconsin	725.48080214
39047 Fayette	Ohio	722.10981651
20121 Miami	Kansas	783.84798100
51790 Staunton	Virginia	718.24091164
17131 Mercer	Illinois	724.31254407
56037 Sweetwater	Wyoming	717.75336229
55001 Adams	Wisconsin	732.25869864
27007 Beltrami	Minnesota	719.36303285
51199 York	Virginia	719.27600743
19093 Ida	Iowa	760.12278907
21033 Caldwell	Kentucky	723.55485647
29005 Atchison	Missouri	715.52891124
17125 Mason	Illinois	715.07556211
51113 Madison	Virginia	714.55434374
48407 San Jacinto	Texas	713.81315505

Counties_Cities

27119 Polk	Minnesota	713.62872276
46051 Grant	South Dakota	713.58612005
54099 Wayne	West Virginia	746.04446225
27113 Pennington	Minnesota	726.47764142
48333 Mills	Texas	711.23755334
6005 Amador	California	710.96666074
18025 Crawford	Indiana	710.36181095
42107 Schuylkill	Pennsylvania	714.45163198
51127 New Kent	Virginia	710.10673931
54069 Ohio	West Virginia	711.29206083
51101 King William	Virginia	714.32788240
48403 Sabine	Texas	708.28217962
36007 Broome	New York	712.20240114
19001 Adair	Iowa	707.91448393
48417 Shackelford	Texas	707.03965570
39169 Wayne	Ohio	713.13390878
29085 Hickory	Missouri	694.07929330
54003 Berkeley	West Virginia	709.51051459
18165 Vermillion	Indiana	710.64022224
6087 Santa Cruz	California	704.08926000
17047 Edwards	Illinois	735.29411765
48359 Oldham	Texas	703.89488503
21221 Trigg	Kentucky	703.40777163
54005 Boone	West Virginia	715.22937452
31041 Custer	Nebraska	701.10701107
20149 Pottawatomie	Kansas	700.25126663
17175 Stark	Illinois	773.90823659
39055 Geauga	Ohio	705.08662037
39093 Lorain	Ohio	702.18864413
6103 Tehama	California	711.87183178
20029 Cloud	Kansas	698.82002520
39127 Perry	Ohio	702.13415480
18009 Blackford	Indiana	712.48952221
48223 Hopkins	Texas	695.46318935

Counties_Cities

39159 Union	Ohio	696.80989020
9015 Windham	Connecticut	694.71147684
31171 Thomas	Nebraska	694.44444444
29035 Carter	Missouri	693.75619425
55077 Marquette	Wisconsin	712.71219386
51161 Roanoke	Virginia	702.64581761
42115 Susquehanna	Pennsylvania	692.30579714
35061 Valencia	New Mexico	687.97739877
42001 Adams	Pennsylvania	691.56024161
26037 Clinton	Michigan	703.37316594
48133 Eastland	Texas	687.69784958
29153 Ozark	Missouri	720.86059665
17013 Calhoun	Illinois	687.21366097
26091 Lenawee	Michigan	702.17572711
51083 Halifax	Virginia	688.74560375
30105 Valley	Montana	685.76038725
32013 Humboldt	Nevada	691.05206720
5049 Fulton	Arkansas	692.80299943
19159 Ringgold	Iowa	684.38003221
21197 Powell	Kentucky	683.16990837
38047 Logan	North Dakota	683.13189700
40083 Logan	Oklahoma	693.57805925
54037 Jefferson	West Virginia	684.72654944
48009 Archer	Texas	682.90462099
39147 Seneca	Ohio	688.31851033
38011 Bowman	North Dakota	682.70481144
37055 Dare	North Carolina	695.87134599
21149 McLean	Kentucky	680.93385214
29073 Gasconade	Missouri	659.63957837
18077 Jefferson	Indiana	689.26974665
40123 Pontotoc	Oklahoma	690.25021570
48077 Clay	Texas	679.03596021
55011 Buffalo	Wisconsin	708.57142857
48411 San Saba	Texas	677.23818963

Counties_Cities

26155 Shiawassee	Michigan	695.09619897
19101 Jefferson	Iowa	674.60965127
39025 Clermont	Ohio	677.97105117
18075 Jay	Indiana	688.69196687
39117 Morrow	Ohio	672.13488266
18183 Whitley	Indiana	677.93625638
55021 Columbia	Wisconsin	679.94002580
55037 Florence	Wisconsin	717.42652164
39021 Champaign	Ohio	670.89848790
29151 Osage	Missouri	678.13912790
27129 Renville	Minnesota	670.68163154
27087 Mahnomen	Minnesota	688.53053089
51037 Charlotte	Virginia	703.63544982
30029 Flathead	Montana	671.85082170
36053 Madison	New York	670.95133837
42025 Carbon	Pennsylvania	671.05734348
20087 Jefferson	Kansas	700.92226614
26065 Ingham	Michigan	695.85119647
8125 Yuma	Colorado	678.64271457
51145 Powhatan	Virginia	668.05988557
31113 Logan	Nebraska	667.55674232
26063 Huron	Michigan	664.18533017
38083 Sheridan	North Dakota	667.16085990
48083 Coleman	Texas	666.90484697
26059 Hillsdale	Michigan	666.68123893
40099 Murray	Oklahoma	680.85716333
39105 Meigs	Ohio	670.82143166
20199 Wallace	Kansas	665.33599468
38045 LaMoure	North Dakota	689.31560807
51197 Wythe	Virginia	671.21096195
31061 Franklin	Nebraska	661.59444261
16065 Madison	Idaho	661.51027885
41067 Washington	Oregon	664.88760990
36039 Greene	New York	661.17790739

Counties_Cities

48433 Stonewall	Texas	660.79295154
21157 Marshall	Kentucky	666.85902985
39151 Stark	Ohio	662.85585106
55031 Douglas	Wisconsin	666.54323273
29111 Lewis	Missouri	659.56367326
29129 Mercer	Missouri	686.62455369
46111 Sanborn	South Dakota	658.70728695
56017 Hot Springs	Wyoming	658.61690450
55091 Pepin	Wisconsin	658.52654685
20163 Rooks	Kansas	797.92539398
55081 Monroe	Wisconsin	657.96616794
8119 Teller	Colorado	657.81605071
17105 Livingston	Illinois	679.51119935
48235 Irion	Texas	657.03022339
21123 Larue	Kentucky	677.98979521
39057 Greene	Ohio	664.90074109
21147 McCreary	Kentucky	660.61580882
38007 Billings	North Dakota	761.69749728
54091 Taylor	West Virginia	652.35440636
31067 Gage	Nebraska	651.37486624
20063 Gove	Kansas	689.12710567
20123 Mitchell	Kansas	650.40650407
40025 Cimarron	Oklahoma	650.25545750
46075 Jones	South Dakota	646.55172414
55085 Oneida	Wisconsin	648.43529743
20015 Butler	Kansas	645.54781697
32019 Lyon	Nevada	646.86066514
39009 Athens	Ohio	659.39408672
31143 Polk	Nebraska	644.18340280
8057 Jackson	Colorado	643.31665475
54071 Pendleton	West Virginia	643.13277119
21167 Mercer	Kentucky	652.15394507
17129 Menard	Illinois	642.90364583
20011 Bourbon	Kansas	668.80502286

Counties_Cities

21161 Mason	Kentucky	641.39941691
51031 Campbell	Virginia	643.95248577
21017 Bourbon	Kentucky	649.02893381
21139 Livingston	Kentucky	649.21012768
39007 Ashtabula	Ohio	637.99452268
26087 Lapeer	Michigan	637.29722361
42041 Cumberland	Pennsylvania	639.55962661
21119 Knott	Kentucky	634.66878223
29063 DeKalb	Missouri	633.41250990
38021 Dickey	North Dakota	632.26595962
19003 Adams	Iowa	631.00137174
27025 Chisago	Minnesota	645.54200494
31027 Cedar	Nebraska	627.51598390
37121 Mitchell	North Carolina	626.66666667
26137 Otsego	Michigan	632.47516724
40053 Grant	Oklahoma	624.13314840
46069 Hyde	South Dakota	624.02496100
16057 Latah	Idaho	622.91324064
55078 Menominee	Wisconsin	622.58480034
4011 Greenlee	Arizona	622.16598123
54011 Cabell	West Virginia	631.81155067
27121 Pope	Minnesota	648.82400649
48243 Jeff Davis	Texas	621.66962700
30039 Granite	Montana	621.66962700
26131 Ontonagon	Michigan	621.22519413
41071 Yamhill	Oregon	628.02564438
26123 Newaygo	Michigan	619.73328970
42067 Juniata	Pennsylvania	631.47668394
8035 Douglas	Colorado	619.64664971
31059 Fillmore	Nebraska	615.16193233
39085 Lake	Ohio	623.38946875
27157 Wabasha	Minnesota	619.08061908
16023 Butte	Idaho	612.79203370
40009 Beckham	Oklahoma	621.86190059

Counties_Cities

40137 Stephens	Oklahoma	621.74968219
54043 Lincoln	West Virginia	611.68017865
18045 Fountain	Indiana	623.81505718
39027 Clinton	Ohio	615.83089616
31011 Boone	Nebraska	629.89120061
48271 Kinney	Texas	610.56543669
39039 Defiance	Ohio	610.50700904
26093 Livingston	Michigan	622.30682341
26069 Iosco	Michigan	617.99768749
17147 Piatt	Illinois	597.70675775
5105 Perry	Arkansas	608.57805255
19053 Decatur	Iowa	608.36501901
27005 Becker	Minnesota	613.88961625
21019 Boyd	Kentucky	613.88653683
31031 Cherry	Nebraska	607.53341434
9011 New London	Connecticut	607.23281756
29149 Oregon	Missouri	607.15302153
21235 Whitley	Kentucky	612.54897633
29047 Clay	Missouri	611.28812940
55073 Marathon	Wisconsin	610.65658505
51678 Lexington	Virginia	602.57847534
29215 Texas	Missouri	613.97677056
56023 Lincoln	Wyoming	602.03766595
20095 Kingman	Kansas	629.27496580
2110 Juneau	Alaska	604.11671286
51125 Nelson	Virginia	606.63251550
54079 Putnam	West Virginia	617.47997601
30041 Hill	Montana	605.61570930
30021 Dawson	Montana	599.07834101
51735 Poquoson	Virginia	598.85151764
6009 Calaveras	California	598.65795360
31101 Keith	Nebraska	598.42912355
39031 Coshocton	Ohio	600.61699746
29175 Randolph	Missouri	601.70415539

Counties_Cities

18013 Brown	Indiana	597.34803729
31161 Sheridan	Nebraska	597.30250482
18155 Switzerland	Indiana	597.18204721
33015 Rockingham	New Hampshire	597.39436437
39139 Richland	Ohio	597.85795093
20097 Kiowa	Kansas	596.18441971
20191 Sumner	Kansas	639.24160724
40075 Kiowa	Oklahoma	595.71543132
17053 Ford	Illinois	595.59710495
31179 Wayne	Nebraska	595.55461023
30017 Custer	Montana	595.54634904
31065 Furnas	Nebraska	593.84941676
56021 Laramie	Wyoming	593.07306822
55119 Taylor	Wisconsin	617.28395062
31163 Sherman	Nebraska	592.49506254
21137 Lincoln	Kentucky	592.43629281
29161 Phelps	Missouri	603.59474202
8069 Larimer	Colorado	594.83393150
29083 Henry	Missouri	596.54919236
26147 St. Clair	Michigan	593.71018659
54055 Mercer	West Virginia	591.90610678
29177 Ray	Missouri	589.95761045
55017 Chippewa	Wisconsin	595.61861698
29171 Putnam	Missouri	588.60626445
46025 Clark	South Dakota	615.13773736
16003 Adams	Idaho	588.23529412
40067 Jefferson	Oklahoma	604.27894823
29229 Wright	Missouri	587.65915769
56029 Park	Wyoming	586.55026599
37199 Yancey	North Carolina	597.66519578
30083 Richland	Montana	586.45651975
27049 Goodhue	Minnesota	588.32403077
55125 Vilas	Wisconsin	583.46248519
27017 Carlton	Minnesota	585.98655021

Counties_Cities

36035 Fulton	New York	582.18730757
29125 Maries	Missouri	570.19044361
48011 Armstrong	Texas	581.39534884
16029 Caribou	Idaho	580.73654391
38057 Mercer	North Dakota	592.71803556
56033 Sheridan	Wyoming	578.83769391
23001 Androscoggin	Maine	579.50018109
20115 Marion	Kansas	585.77405858
21195 Pike	Kentucky	592.44546420
38067 Pembina	North Dakota	590.18281272
35049 Santa Fe	New Mexico	577.11787599
17065 Hamilton	Illinois	575.76871248
21223 Trimble	Kentucky	575.45507927
46119 Sully	South Dakota	574.71264368
20107 Linn	Kansas	574.35897436
48087 Collingsworth	Texas	573.93652937
39133 Portage	Ohio	576.94550320
44009 Washington	Rhode Island	572.20298148
48461 Upton	Texas	572.05121220
21115 Johnson	Kentucky	571.78593764
51043 Clarke	Virginia	585.27852372
55047 Green Lake	Wisconsin	586.74278465
31167 Stanton	Nebraska	569.51423786
24001 Allegany	Maryland	573.44135259
39079 Jackson	Ohio	568.18181818
48345 Motley	Texas	567.26094003
51119 Middlesex	Virginia	566.44070944
27115 Pine	Minnesota	566.42811111
20151 Pratt	Kansas	565.15248454
26005 Allegan	Michigan	570.20123245
21007 Ballard	Kentucky	563.98044868
40153 Woodward	Oklahoma	608.24844229
21081 Grant	Kentucky	565.26412165
29121 Macon	Missouri	560.94502739

Counties_Cities

48197 Hardeman	Texas	560.93829679
30085 Roosevelt	Montana	560.62935166
39091 Logan	Ohio	566.60346576
21153 Magoffin	Kentucky	558.16210969
25011 Franklin	Massachusetts	558.03728704
6033 Lake	California	562.26895716
51073 Gloucester	Virginia	559.58660205
26111 Midland	Michigan	574.45708998
27135 Roseau	Minnesota	587.45874587
8101 Pueblo	Colorado	554.53085734
44005 Newport	Rhode Island	553.65753192
8029 Delta	Colorado	552.45048945
31077 Greeley	Nebraska	551.78268251
42073 Lawrence	Pennsylvania	549.98607630
21011 Bath	Kentucky	549.13994993
26075 Jackson	Michigan	552.81665754
18001 Adams	Indiana	547.19946122
42125 Washington	Pennsylvania	550.77021018
42063 Indiana	Pennsylvania	555.02301748
17151 Pope	Illinois	546.05887939
20003 Anderson	Kansas	583.90454430
54057 Mineral	West Virginia	545.65701559
27015 Brown	Minnesota	553.54227231
31097 Johnson	Nebraska	564.86170627
42051 Fayette	Pennsylvania	548.14053863
27093 Meeker	Minnesota	557.45214122
54031 Hardy	West Virginia	551.72413793
27111 Otter Tail	Minnesota	549.20764470
21165 Menifee	Kentucky	542.55154240
20131 Nemaha	Kansas	541.60512063
17045 Edgar	Illinois	547.23502304
39015 Brown	Ohio	541.25957525
36083 Rensselaer	New York	539.38109156
42129 Westmoreland	Pennsylvania	541.05547173

Counties_Cities

21005 Anderson	Kentucky	542.73485417
29025 Caldwell	Missouri	537.98858147
8091 Ouray	Colorado	517.27705359
17069 Hardin	Illinois	562.65984655
21143 Lyon	Kentucky	536.89599201
32005 Douglas	Nevada	538.51073927
31169 Thayer	Nebraska	535.82059933
54075 Pocahontas	West Virginia	534.82291419
42005 Armstrong	Pennsylvania	539.35614360
55029 Door	Wisconsin	546.90329591
42085 Mercer	Pennsylvania	542.08866764
25003 Berkshire	Massachusetts	531.86437458
29061 Daviess	Missouri	565.37952604
48191 Hall	Texas	528.40158520
46019 Butte	South Dakota	557.62081784
6017 El Dorado	California	528.63990602
17159 Richland	Illinois	532.89348474
41053 Polk	Oregon	531.47804867
17127 Massac	Illinois	525.56818182
27035 Crow Wing	Minnesota	533.21826504
54081 Raleigh	West Virginia	526.57095914
17183 Vermilion	Illinois	524.69859126
36037 Genesee	New York	525.11693415
48059 Callahan	Texas	521.65213663
8115 Sedgwick	Colorado	521.05948762
8107 Routt	Colorado	520.73213384
39145 Scioto	Ohio	525.81388572
29139 Montgomery	Missouri	502.86110629
55049 Iowa	Wisconsin	517.43721341
2185 North Slope	Alaska	526.74230146
29217 Vernon	Missouri	530.98207327
20033 Comanche	Kansas	514.87414188
38009 Bottineau	North Dakota	530.33848074
39073 Hocking	Ohio	517.87916153

Counties_Cities

51185 Tazewell	Virginia	516.46065353
53045 Mason	Washington	517.50194636
17149 Pike	Illinois	512.45916341
16007 Bear Lake	Idaho	512.39669421
38065 Oliver	North Dakota	512.29508197
31015 Boyd	Nebraska	511.50895141
42049 Erie	Pennsylvania	512.01752548
29165 Platte	Missouri	517.55109967
39053 Gallia	Ohio	520.36425498
51015 Augusta	Virginia	508.89910810
53015 Cowlitz	Washington	511.07012763
51600 Fairfax City	Virginia	508.66769757
31057 Dundy	Nebraska	508.47457627
20205 Wilson	Kansas	507.78995961
26041 Delta	Michigan	518.72716624
36113 Warren	New York	507.27456625
21069 Fleming	Kentucky	505.82039911
31165 Sioux	Nebraska	505.47598989
21027 Breckinridge	Kentucky	505.19913675
53073 Whatcom	Washington	507.34430733
21159 Martin	Kentucky	512.23174070
53059 Skamania	Washington	503.18685005
27137 St. Louis	Minnesota	516.63546162
40059 Harper	Oklahoma	553.06821175
20027 Clay	Kansas	500.18757034
18069 Huntington	Indiana	504.96688742
56035 Sublette	Wyoming	499.33761337
46089 McPherson	South Dakota	581.63689240
27127 Redwood	Minnesota	511.50895141
21231 Wayne	Kentucky	498.33887043
36043 Herkimer	New York	498.11589281
29041 Chariton	Missouri	483.15662327
41005 Clackamas	Oregon	499.66953073
20073 Greenwood	Kansas	545.00412882

Counties_Cities

51580 Covington	Virginia	531.13553114
36017 Chenango	New York	494.36216762
16017 Bonner	Idaho	494.10870391
42081 Lycoming	Pennsylvania	492.68018018
48379 Rains	Texas	493.46163336
56015 Goshen	Wyoming	493.42105263
27059 Isanti	Minnesota	500.42536156
20089 Jewell	Kansas	492.78423090
26067 Ionia	Michigan	504.59429995
26045 Eaton	Michigan	498.97109974
39033 Crawford	Ohio	493.38146811
38081 Sargent	North Dakota	516.79586563
8039 Elbert	Colorado	494.63511148
40043 Dewey	Oklahoma	490.39640376
16071 Oneida	Idaho	490.19607843
51051 Dickenson	Virginia	488.87970805
46077 Kingsbury	South Dakota	508.23338077
39019 Carroll	Ohio	498.50448654
50007 Chittenden	Vermont	487.32469679
27041 Douglas	Minnesota	495.20598462
18121 Parke	Indiana	484.43315413
8083 Montezuma	Colorado	481.68820246
41001 Baker	Oregon	537.29851306
48299 Llano	Texas	480.45828329
8017 Cheyenne	Colorado	479.74413646
2275 Wrangell	Alaska	479.42469037
31147 Richardson	Nebraska	478.77031624
55129 Washburn	Wisconsin	484.94772641
29013 Bates	Missouri	477.94117647
26057 Gratiot	Michigan	492.62297101
21043 Carter	Kentucky	477.70700637
48019 Bandera	Texas	477.56747284
31175 Valley	Nebraska	477.32696897
21163 Meade	Kentucky	477.10255964

Counties_Cities

51005 Alleghany	Virginia	476.19047619
53011 Clark	Washington	476.69744343
21191 Pendleton	Kentucky	474.91224448
27061 Itasca	Minnesota	481.06765984
8009 Baca	Colorado	474.19804742
20179 Sheridan	Kansas	473.74654560
2170 Matanuska-Susit	Alaska	474.86293095
30053 Lincoln	Montana	495.09952511
27089 Marshall	Minnesota	468.58359957
39051 Fulton	Ohio	473.08165389
17123 Marshall	Illinois	494.19108722
53041 Lewis	Washington	482.38781971
51027 Buchanan	Virginia	471.23132746
35053 Socorro	New Mexico	466.08903496
26007 Alpena	Michigan	465.44428773
56001 Albany	Wyoming	463.71855651
38075 Renville	North Dakota	463.35299073
42019 Butler	Pennsylvania	467.83189986
27055 Houston	Minnesota	479.06125525
6057 Nevada	California	468.42400899
32001 Churchill	Nevada	462.35679214
20159 Rice	Kansas	472.14353163
18171 Warren	Indiana	459.88139901
39071 Highland	Ohio	471.45710437
46059 Hand	South Dakota	459.84058860
54009 Brooke	West Virginia	459.39737873
30013 Cascade	Montana	456.86709210
46123 Tripp	South Dakota	492.88061336
38095 Towner	North Dakota	501.82481752
31133 Pawnee	Nebraska	455.92705167
5013 Calhoun	Arkansas	473.75402691
39171 Williams	Ohio	456.47212260
55067 Langlade	Wisconsin	456.71579821
27065 Kanabec	Minnesota	456.59283026

Counties_Cities

20129 Morton	Kansas	449.94375703
2180 Nome	Alaska	459.63229416
32011 Eureka	Nevada	499.25112332
29057 Dade	Missouri	475.62425684
54053 Mason	West Virginia	449.13541433
21023 Bracken	Kentucky	449.08362665
42109 Snyder	Pennsylvania	453.87271830
17169 Schuyler	Illinois	448.82003764
20041 Dickinson	Kansas	448.78987017
20101 Lane	Kansas	512.82051282
36077 Otsego	New York	476.99543089
21025 Breathitt	Kentucky	447.90193305
39125 Paulding	Ohio	447.76119403
37053 Currituck	North Carolina	450.65011820
51610 Falls Church	Virginia	446.79122665
8089 Otero	Colorado	444.87847222
39081 Jefferson	Ohio	443.99166755
8095 Phillips	Colorado	443.30377975
56005 Campbell	Wyoming	442.13263979
6015 Del Norte	California	445.59436539
20137 Norton	Kansas	441.98895028
31003 Antelope	Nebraska	441.91919192
30103 Treasure	Montana	441.82621502
36115 Washington	New York	441.19809795
26089 Leelanau	Michigan	441.09538688
27095 Mille Lacs	Minnesota	462.90982823
54033 Harrison	West Virginia	445.56947035
2220 Sitka	Alaska	439.45877183
8067 La Plata	Colorado	438.64322500
36107 Tioga	New York	440.69192751
29197 Schuyler	Missouri	434.87714721
36057 Montgomery	New York	434.73865130
51045 Craig	Virginia	454.18641390
23031 York	Maine	438.83255992

Counties_Cities

54029 Hancock	West Virginia	439.95325497
26105 Mason	Michigan	436.42611684
20139 Osage	Kansas	445.39238442
21071 Floyd	Kentucky	435.20714186
48173 Glasscock	Texas	432.27665706
55033 Dunn	Wisconsin	443.15437283
54051 Marshall	West Virginia	435.27692058
29179 Reynolds	Missouri	415.73393028
48259 Kendall	Texas	431.62945597
51155 Pulaski	Virginia	434.45077203
5147 Woodruff	Arkansas	431.43297381
21065 Estill	Kentucky	429.63797718
56003 Big Horn	Wyoming	429.25679657
27097 Morrison	Minnesota	449.21462812
26011 Arenac	Michigan	425.50362343
8049 Grand	Colorado	431.56199678
29115 Linn	Missouri	398.77045776
29039 Cedar	Missouri	437.69855277
6043 Mariposa	California	423.55904070
29199 Scotland	Missouri	443.01248490
16041 Franklin	Idaho	422.55573364
29093 Iron	Missouri	412.69529331
31069 Garden	Nebraska	421.71850290
21201 Robertson	Kentucky	421.54566745
2198 Prince of Wales-	Alaska	436.00124572
55095 Polk	Wisconsin	428.91875774
30095 Stillwater	Montana	430.03985735
27045 Fillmore	Minnesota	417.89343717
39083 Knox	Ohio	418.46412357
54077 Preston	West Virginia	416.67897988
31105 Kimball	Nebraska	414.59369818
21131 Leslie	Kentucky	414.07867495
26055 Grand Traverse	Michigan	424.52983051
21063 Elliott	Kentucky	412.89291422

Counties_Cities

53051 Pend Oreille	Washington	411.70416115
39131 Pike	Ohio	409.73385114
30065 Musselshell	Montana	430.01505053
42059 Greene	Pennsylvania	410.89136032
41029 Jackson	Oregon	411.72505511
54049 Marion	West Virginia	410.00410004
54047 McDowell	West Virginia	406.08022828
42027 Centre	Pennsylvania	413.99219926
42035 Clinton	Pennsylvania	413.60769310
42013 Blair	Pennsylvania	404.92440323
35057 Torrance	New Mexico	404.07927651
20053 Ellsworth	Kansas	403.48612008
31029 Chase	Nebraska	402.31330148
30067 Park	Montana	406.30975143
26097 Mackinac	Michigan	407.89839622
20127 Morris	Kansas	416.59119725
26103 Marquette	Michigan	398.40038487
54027 Hampshire	West Virginia	398.33811625
36031 Essex	New York	399.46380697
31125 Nance	Nebraska	396.37599094
31181 Webster	Nebraska	396.26379847
56025 Natrona	Wyoming	394.36263667
27075 Lake	Minnesota	403.45280540
26047 Emmet	Michigan	399.30347064
26079 Kalkaska	Michigan	392.72890485
38001 Adams	North Dakota	392.32781168
48023 Baylor	Texas	390.84310441
21237 Wolfe	Kentucky	404.06855232
53027 Grays Harbor	Washington	399.18269036
39167 Washington	Ohio	390.65746821
53035 Kitsap	Washington	389.91123219
42099 Perry	Pennsylvania	390.12549037
40149 Washita	Oklahoma	386.44738025
36091 Saratoga	New York	387.98590564

Counties_Cities

36061 New York City	New York	386.27185862
17155 Putnam	Illinois	383.27526132
40129 Roger Mills	Oklahoma	382.93216630
54107 Wood	West Virginia	384.78439010
41037 Lake	Oregon	380.75897957
55123 Vernon	Wisconsin	380.05522170
38037 Grant	North Dakota	379.10699242
8103 Rio Blanco	Colorado	378.78787879
8021 Conejos	Colorado	378.04878049
27159 Wadena	Minnesota	392.07144413
20207 Woodson	Kansas	377.00282752
21181 Nicholas	Kentucky	376.77923528
26117 Montcalm	Michigan	384.56728364
42021 Cambria	Pennsylvania	379.56426023
55053 Jackson	Wisconsin	380.89657193
8019 Clear Creek	Colorado	374.80478917
21175 Morgan	Kentucky	374.67216186
30063 Missoula	Montana	376.29113317
42127 Wayne	Pennsylvania	380.29487480
30093 Silver Bow	Montana	374.36058640
27077 Lake of the Woo	Minnesota	425.75838212
42087 Mifflin	Pennsylvania	376.44411752
46091 Marshall	South Dakota	371.67449139
36013 Chautauqua	New York	372.05230618
27001 Aitkin	Minnesota	371.02251289
8053 Hinsdale	Colorado	369.91368681
53013 Columbia	Washington	369.54915004
42009 Bedford	Pennsylvania	371.55430090
51163 Rockbridge	Virginia	369.19831224
36069 Ontario	New York	371.36823709
16021 Boundary	Idaho	368.26247071
26015 Barry	Michigan	372.81096195
39119 Muskingum	Ohio	374.78389009
17039 De Witt	Illinois	367.81026064

Counties_Cities

2050 Bethel	Alaska	389.76723759
48267 Kimble	Texas	366.80421825
26001 Alcona	Michigan	366.72457055
41017 Deschutes	Oregon	366.67430571
17009 Brown	Illinois	366.07687614
53019 Ferry	Washington	366.06092300
27021 Cass	Minnesota	369.25370101
55007 Bayfield	Wisconsin	372.29091876
48443 Terrell	Texas	364.52004860
30037 Golden Valley	Montana	363.19612591
46071 Jackson	South Dakota	362.86664651
21133 Letcher	Kentucky	360.74706608
35055 Taos	New Mexico	359.37262068
5005 Baxter	Arkansas	372.42605541
51071 Giles	Virginia	362.14675849
39059 Guernsey	Ohio	356.20931782
29065 Dent	Missouri	356.19454699
6109 Tuolumne	California	355.70875887
48119 Delta	Texas	355.20658067
16025 Camas	Idaho	354.92457853
55103 Richland	Wisconsin	351.03872935
26135 Oscoda	Michigan	350.41082649
41035 Klamath	Oregon	348.83892806
8007 Archuleta	Colorado	348.71049764
26133 Osceola	Michigan	347.02883338
35051 Sierra	New Mexico	346.46243618
39001 Adams	Ohio	346.27037945
30089 Sanders	Montana	346.16683553
27073 Lac qui Parle	Minnesota	360.46860919
51067 Franklin	Virginia	345.22644363
26035 Clare	Michigan	341.38570082
37115 Madison	North Carolina	340.02665074
8027 Custer	Colorado	343.15704481
39161 Van Wert	Ohio	353.59428592

Counties_Cities

30027 Fergus	Montana	341.94186988
54109 Wyoming	West Virginia	346.38699124
33013 Merrimack	New Hampshire	342.08506471
35035 Otero	New Mexico	341.41447418
30043 Jefferson	Montana	338.92700670
20023 Cheyenne	Kansas	338.34586466
55013 Burnett	Wisconsin	350.83160083
32033 White Pine	Nevada	401.05540897
2130 Ketchikan Gateway	Alaska	337.69219715
26113 Missaukee	Michigan	337.45781777
8043 Fremont	Colorado	339.43483059
56009 Converse	Wyoming	337.24340176
40151 Woods	Oklahoma	337.19231202
54015 Clay	West Virginia	335.95922150
53067 Thurston	Washington	335.52243392
26165 Wexford	Michigan	337.65612861
26061 Houghton	Michigan	438.99610702
36101 Steuben	New York	334.04317508
26071 Iron	Michigan	341.81883602
39005 Ashland	Ohio	333.05423760
20105 Lincoln	Kansas	330.79722130
40003 Alfalfa	Oklahoma	330.20507473
48447 Throckmorton	Texas	330.03300330
30051 Liberty	Montana	329.21810700
26031 Cheboygan	Michigan	326.60449376
26143 Roscommon	Michigan	330.76536594
20071 Greeley	Kansas	325.99837001
41063 Wallowa	Oregon	324.81287954
53029 Island	Washington	324.41392375
31095 Jefferson	Nebraska	324.08059744
31115 Loup	Nebraska	323.62459547
36117 Wayne	New York	328.65517854
36109 Tompkins	New York	329.78899341
6089 Shasta	California	322.70606532

Counties_Cities

42033 Clearfield	Pennsylvania	322.46687157
31033 Cheyenne	Nebraska	322.23415682
55069 Lincoln	Wisconsin	325.03882408
33017 Strafford	New Hampshire	327.46560074
26019 Benzie	Michigan	332.33819636
26051 Gladwin	Michigan	319.69057110
56019 Johnson	Wyoming	319.14893617
35017 Grant	New Mexico	321.80209171
36041 Hamilton	New York	315.74199369
35047 San Miguel	New Mexico	315.32021311
41043 Linn	Oregon	318.05866415
36121 Wyoming	New York	316.82674317
6093 Siskiyou	California	329.33857836
46055 Haakon	South Dakota	364.96350365
26151 Sanilac	Michigan	310.81540479
29185 St. Clair	Missouri	319.31878659
39115 Morgan	Ohio	308.13475760
35003 Catron	New Mexico	307.43432085
30045 Judith Basin	Montana	307.37704918
53043 Lincoln	Washington	316.57355680
35021 Harding	New Mexico	305.34351145
20181 Sherman	Kansas	322.08848957
48431 Sterling	Texas	305.11060259
5089 Marion	Arkansas	310.96758761
54025 Greenbrier	West Virginia	304.72028977
39163 Vinton	Ohio	304.43717178
53049 Pacific	Washington	308.58595026
8077 Mesa	Colorado	304.81635957
31071 Garfield	Nebraska	301.96275793
21127 Lawrence	Kentucky	301.84317000
30049 Lewis and Clark	Montana	301.31004367
26029 Charlevoix	Michigan	301.02118579
32027 Pershing	Nevada	300.03000300
6023 Humboldt	California	299.91273933

Counties_Cities

36051 Livingston	New York	298.92292850
36009 Cattaraugus	New York	299.32326913
50003 Bennington	Vermont	300.30030030
36099 Seneca	New York	297.37609329
17057 Fulton	Illinois	295.60326025
54103 Wetzel	West Virginia	294.69548134
8047 Gilpin	Colorado	294.06959647
30099 Teton	Montana	292.11295034
46021 Campbell	South Dakota	290.48656500
31013 Box Butte	Nebraska	287.78314148
50025 Windham	Vermont	287.67892226
56045 Weston	Wyoming	287.06760442
53065 Stevens	Washington	287.22934158
48065 Carson	Texas	283.09741882
53009 Clallam	Washington	282.78405463
26129 Ogemaw	Michigan	276.82321497
20201 Washington	Kansas	276.75276753
42039 Crawford	Pennsylvania	277.44142577
36025 Delaware	New York	278.48271835
36075 Oswego	New York	279.05477616
2240 Southeast Fairbanks	Alaska	274.64585140
31007 Banner	Nebraska	273.97260274
36089 St. Lawrence	New York	274.88037613
20019 Chautauqua	Kansas	332.42671502
51091 Highland	Virginia	271.49321267
55099 Price	Wisconsin	268.71687691
42057 Fulton	Pennsylvania	261.65392825
30073 Pondera	Montana	267.91694575
16049 Idaho	Idaho	266.45673106
32021 Mineral	Nevada	265.83961010
8081 Moffat	Colorado	265.39278132
26043 Dickinson	Michigan	271.83548044
30007 Broadwater	Montana	262.94165982
38023 Divide	North Dakota	262.81208936

Counties_Cities

31129 Nuckolls	Nebraska	262.21692491
30081 Ravalli	Montana	261.74372278
51115 Mathews	Virginia	261.30424903
26009 Antrim	Michigan	265.35416221
42031 Clarion	Pennsylvania	263.02895897
42131 Wyoming	Pennsylvania	258.81830955
54087 Roane	West Virginia	265.57565317
41009 Columbia	Oregon	259.65595586
53003 Asotin	Washington	256.52366210
15001 Hawaii	Hawaii	257.23568660
16035 Clearwater	Idaho	251.19890386
48155 Foard	Texas	250.00000000
27029 Clearwater	Minnesota	249.71623156
36123 Yates	New York	249.58737571
54021 Gilmer	West Virginia	249.19013207
50011 Franklin	Vermont	248.88205419
26101 Manistee	Michigan	252.77234181
8093 Park	Colorado	242.50916146
36015 Chemung	New York	249.24632658
42111 Somerset	Pennsylvania	246.10558200
31089 Holt	Nebraska	265.27805070
41003 Benton	Oregon	246.46855083
26085 Lake	Michigan	252.50399798
41007 Clatsop	Oregon	243.93924152
20039 Decatur	Kansas	243.81748520
6063 Plumas	California	239.31078494
41013 Crook	Oregon	238.82348012
36011 Cayuga	New York	237.21563290
55003 Ashland	Wisconsin	237.17948718
26107 Mecosta	Michigan	257.20519003
27069 Kittson	Minnesota	235.40489642
31083 Harlan	Nebraska	235.22493384
36095 Schoharie	New York	234.74933273
54013 Calhoun	West Virginia	248.13895782

Counties_Cities

16061 Lewis	Idaho	233.10023310
31063 Frontier	Nebraska	230.06134969
54067 Nicholas	West Virginia	229.45012479
33003 Carroll	New Hampshire	227.55694049
42065 Jefferson	Pennsylvania	229.14232030
54065 Morgan	West Virginia	230.50542531
54041 Lewis	West Virginia	224.66300549
50001 Addison	Vermont	221.78346361
53031 Jefferson	Washington	223.77005263
30005 Blaine	Montana	220.36139268
27057 Hubbard	Minnesota	239.07744234
24023 Garrett	Maryland	219.45616020
2195 Petersburg	Alaska	217.32381248
6049 Modoc	California	239.26170673
42047 Elk	Pennsylvania	215.45294839
36023 Cortland	New York	215.37753800
31005 Arthur	Nebraska	215.05376344
50021 Rutland	Vermont	214.75320425
30059 Meagher	Montana	482.31511254
55107 Rusk	Wisconsin	219.12773026
15009 Maui	Hawaii	214.10586877
54001 Barbour	West Virginia	211.67221046
41021 Gilliam	Oregon	211.19324182
41039 Lane	Oregon	209.42491129
33001 Belknap	New Hampshire	206.48290780
39067 Harrison	Ohio	204.29682351
8011 Bent	Colorado	187.01122067
6091 Sierra	California	200.87043857
54073 Pleasants	West Virginia	199.81350739
21129 Lee	Kentucky	184.84288355
32029 Storey	Nevada	223.38049144
26153 Schoolcraft	Michigan	198.31432821
35007 Colfax	New Mexico	198.18331957
36003 Allegany	New York	198.14774930

Counties_Cities

41011 Coos	Oregon	195.68559847
41033 Josephine	Oregon	195.66784525
20001 Allen	Kansas	200.90003214
42053 Forest	Pennsylvania	192.33411183
30015 Chouteau	Montana	191.47084421
20203 Wichita	Kansas	237.52969121
26083 Keweenaw	Michigan	189.30430667
54097 Upshur	West Virginia	188.40876510
36019 Clinton	New York	188.36359130
56011 Crook	Wyoming	187.91946309
26003 Alger	Michigan	186.87479389
36049 Lewis	New York	185.27621280
20117 Marshall	Kansas	185.14708908
50013 Grand Isle	Vermont	183.35684062
6003 Alpine	California	181.65304269
23027 Waldo	Maine	181.38761526
42023 Cameron	Pennsylvania	178.09439003
53023 Garfield	Washington	178.01513129
50015 Lamoille	Vermont	177.86561265
23007 Franklin	Maine	177.27531190
31145 Red Willow	Nebraska	186.46280067
33005 Cheshire	New Hampshire	180.40866485
23023 Sagadahoc	Maine	173.99113206
26141 Presque Isle	Michigan	172.71157168
54093 Tucker	West Virginia	172.53774263
30019 Daniels	Montana	171.72295363
54095 Tyler	West Virginia	171.50697462
26033 Chippewa	Michigan	173.25479116
53055 San Juan	Washington	169.31340495
31017 Brown	Nebraska	168.18028927
42015 Bradford	Pennsylvania	167.67215163
42113 Sullivan	Pennsylvania	164.71750947
54089 Summers	West Virginia	164.57680251
31049 Deuel	Nebraska	164.38356164

Counties_Cities

41025 Harney	Oregon	163.73311502
23019 Penobscot	Maine	164.13406046
41019 Douglas	Oregon	165.02996835
2100 Haines	Alaska	161.68148747
23011 Kennebec	Maine	161.36562830
39121 Noble	Ohio	160.23408109
46063 Harding	South Dakota	160.12810248
41057 Tillamook	Oregon	160.52562810
36097 Schuyler	New York	156.31978562
54105 Wirt	West Virginia	137.22126930
40045 Ellis	Oklahoma	151.82186235
42105 Potter	Pennsylvania	150.40308026
30091 Sheridan	Montana	146.02803738
50027 Windsor	Vermont	146.51087074
26013 Baraga	Michigan	96.15384615
20141 Osborne	Kansas	143.88489209
30077 Powell	Montana	143.51320321
8073 Lincoln	Colorado	142.60249554
35028 Los Alamos	New Mexico	141.35385582
42121 Venango	Pennsylvania	144.34518004
20183 Smith	Kansas	166.52789342
8071 Las Animas	Colorado	137.90250293
36045 Jefferson	New York	139.59106975
30025 Fallon	Montana	136.98630137
53069 Wahkiakum	Washington	135.56258473
2150 Kodiak Island	Alaska	134.88197827
30107 Wheatland	Montana	134.16815742
35033 Mora	New Mexico	133.15579228
33009 Grafton	New Hampshire	133.65112601
54017 Doddridge	West Virginia	154.65143945
8055 Huerfano	Colorado	145.15894905
26119 Montmorency	Michigan	140.31300594
23017 Oxford	Maine	128.43208719
56027 Niobrara	Wyoming	125.62814070

Counties_Cities

31183 Wheeler	Nebraska	124.22360248
31103 Keya Paha	Nebraska	123.45679012
23025 Somerset	Maine	122.54901961
42117 Tioga	Pennsylvania	120.20705051
36033 Franklin	New York	117.31254847
30075 Powder River	Montana	116.55011655
32017 Lincoln	Nevada	115.36243030
41023 Grant	Oregon	111.48272018
27031 Cook	Minnesota	111.25533098
33019 Sullivan	New Hampshire	111.25533098
50023 Washington	Vermont	110.07911937
50005 Caledonia	Vermont	108.90370273
20109 Logan	Kansas	105.48523207
2016 Aleutians West	Alaska	104.84011882
23015 Lincoln	Maine	104.82790752
6105 Trinity	California	103.70961308
41015 Curry	Oregon	100.81970806
42083 McKean	Pennsylvania	100.07810974
2070 Dillingham	Alaska	100.00000000
2068 Denali	Alaska	97.13453133
8033 Dolores	Colorado	96.43201543
2158 Kusilvak	Alaska	96.35071661
50009 Essex	Vermont	96.00000000
26095 Luce	Michigan	143.24367340
42123 Warren	Pennsylvania	93.67562915
51017 Bath	Virginia	93.19664492
30079 Prairie	Montana	91.99632015
23009 Hancock	Maine	91.22256481
20007 Barber	Kansas	89.44543828
54101 Webster	West Virginia	84.49004225
23013 Knox	Maine	85.48942697
56031 Platte	Wyoming	81.71842167
15007 Kauai	Hawaii	80.40702591
20153 Rawlins	Kansas	79.74481659

Counties_Cities

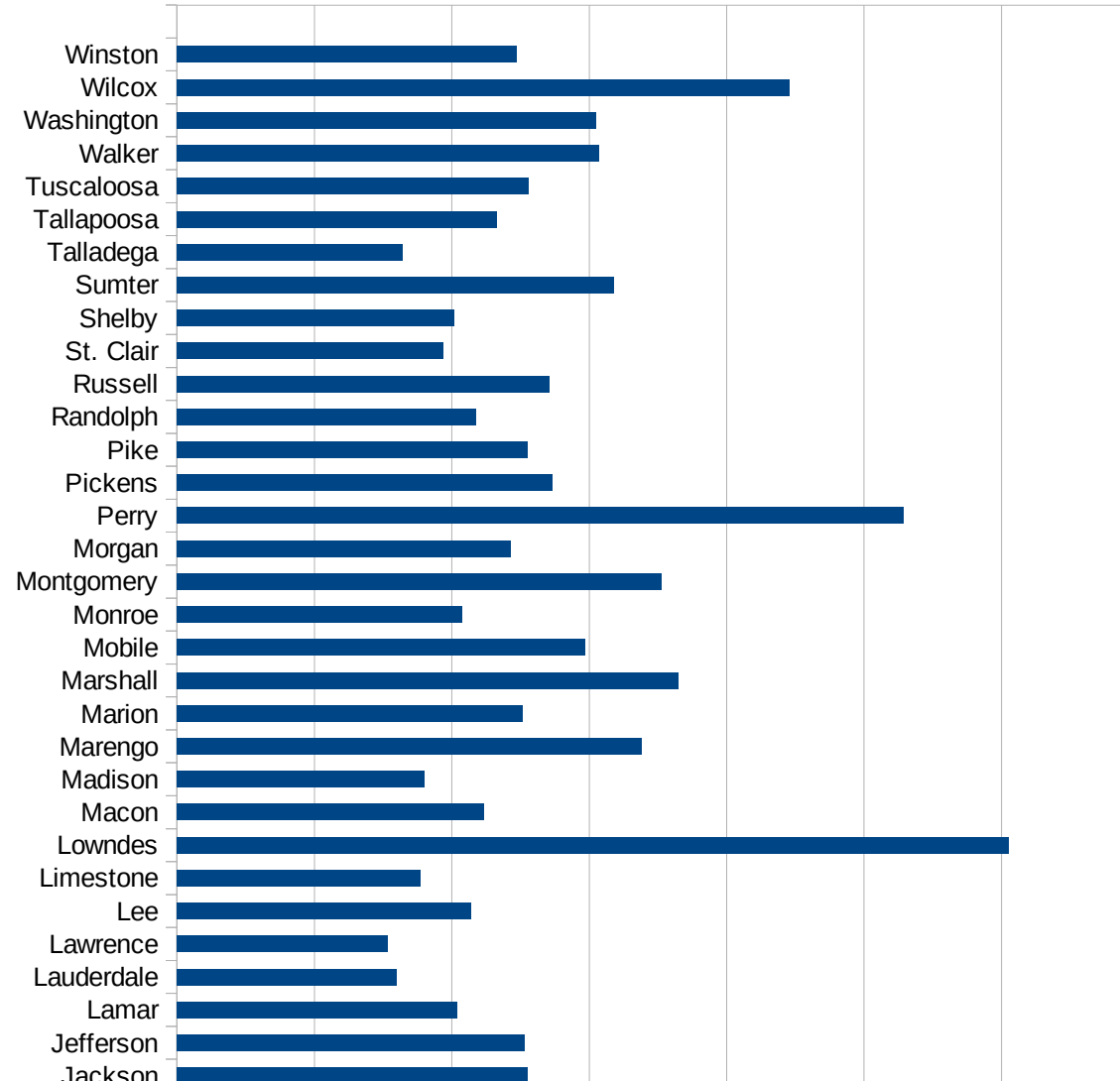
31087 Hitchcock	Nebraska	71.27583749
50017 Orange	Vermont	72.41629022
54007 Braxton	West Virginia	63.87962240
33007 Coos	New Hampshire	63.31317864
50019 Orleans	Vermont	63.18058498
54085 Ritchie	West Virginia	61.72204506
23003 Aroostook	Maine	59.60274769
2013 Aleutians East	Alaska	56.89900427
23029 Washington	Maine	47.63416958
23021 Piscataquis	Maine	47.61904762
30061 Mineral	Montana	46.33920297
20049 Elk	Kansas	39.87240829
25007 Dukes	Massachusetts	0.00000000
25019 Nantucket	Massachusetts	0.00000000
35011 De Baca	New Mexico	0.00000000
15005 Kalawao	Hawaii	0.00000000
8061 Kiowa	Colorado	0.00000000
48033 Borden	Texas	0.00000000
41069 Wheeler	Oregon	0.00000000
2105 Hoonah-Angoon	Alaska	0.00000000
2230 Skagway	Alaska	0.00000000
49019 Grand	Utah	0.00000000
31085 Hayes	Nebraska	0.00000000
48269 King	Texas	0.00000000
49015 Emery	Utah	0.00000000
31075 Grant	Nebraska	0.00000000
49055 Wayne	Utah	0.00000000
2164 Lake and Penins	Alaska	0.00000000
49033 Rich	Utah	0.00000000
49001 Beaver	Utah	0.00000000
49017 Garfield	Utah	0.00000000
49047 Uintah	Utah	0.00000000
49023 Juab	Utah	0.00000000
49041 Sevier	Utah	0.00000000

Counties_Cities

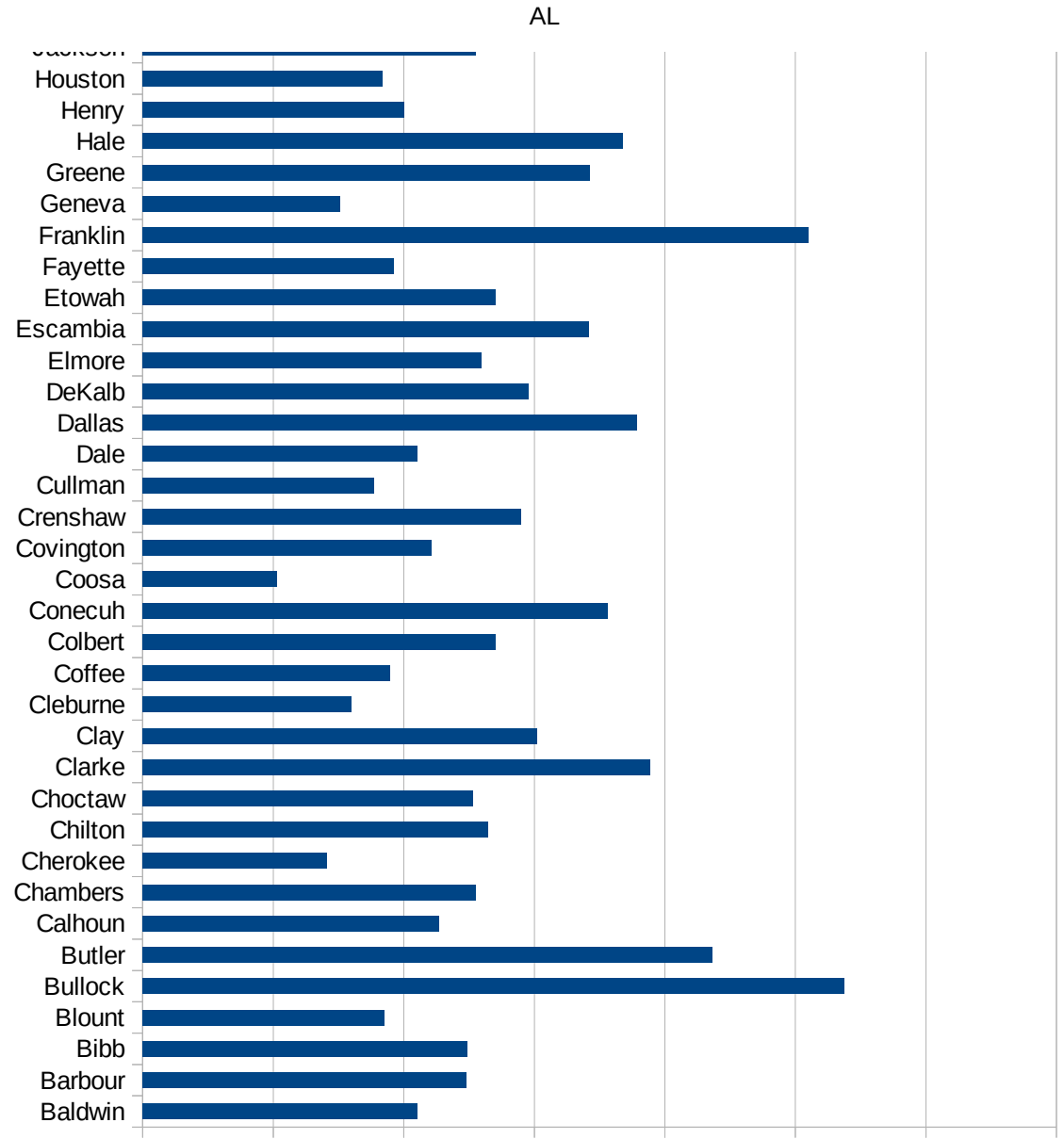
49003 Box Elder	Utah	0.00000000
49025 Kane	Utah	0.00000000
49005 Cache	Utah	0.00000000
49053 Washington	Utah	0.00000000
49057 Weber	Utah	0.00000000
49021 Iron	Utah	0.00000000
49013 Duchesne	Utah	0.00000000
49007 Carbon	Utah	0.00000000
48301 Loving	Texas	0.00000000
49009 Daggett	Utah	0.00000000
30011 Carter	Montana	0.00000000
30069 Petroleum	Montana	0.00000000
31009 Blaine	Nebraska	0.00000000
32009 Esmeralda	Nevada	0.00000000
49027 Millard	Utah	0.00000000
49029 Morgan	Utah	0.00000000
49031 Piute	Utah	0.00000000
49039 Sanpete	Utah	0.00000000

AL

FIPS	County	Current Inf. P/C
1001	Autauga	2487.365335156
1003	Baldwin	2103.457449248
1005	Barbour	2479.803866404
1007	Bibb	2486.607142857
1009	Blount	1849.930843707
1011	Bullock	5375.813769974
1013	Butler	4364.837398374
1015	Calhoun	2269.048014911
1017	Chambers	2549.45708761
1019	Cherokee	1409.803318992
1021	Chilton	2645.346862048
1023	Choctaw	2530.955533058
1025	Clarke	3887.959866221
1027	Clay	3020.715630885
1029	Cleburne	1594.715420031
1031	Coffee	1891.772139706
1033	Colbert	2702.603995471
1035	Conecuh	3559.501506883
1037	Coosa	1026.598226785
1039	Covington	2208.943924728
1041	Crenshaw	2900.752314815
1043	Cullman	1773.687112006
1045	Dale	2103.930059645
1047	Dallas	3782.302270948
1049	DeKalb	2957.203894376
1051	Elmore	2593.818310599
1053	Escambia	3420.594318058
1055	Etowah	2706.315060341
1057	Fayette	1922.959897767
1059	Franklin	5101.552785129
1061	Geneva	1512.502850194
1063	Greene	3425.239888255
1065	Hale	3680.564987098



1067 Henry	2004.764948573
1069 Houston	1836.290368786
1071 Jackson	2553.347765579
1073 Jefferson	2533.444562415
1075 Lamar	2036.983530771
1077 Lauderdale	1600.874581922
1079 Lawrence	1532.299663198
1081 Lee	2141.624120873
1083 Limestone	1773.868197226
1085 Lowndes	6055.744936836
1087 Macon	2234.39448994
1089 Madison	1798.542503936
1091 Marengo	3382.985419071
1093 Marion	2516.547391056
1095 Marshall	3652.103340998
1097 Mobile	2970.100807962
1099 Monroe	2074.334266863
1101 Montgomery	3524.049556393
1103 Morgan	2427.596167572
1105 Perry	5284.463894967
1107 Pickens	2728.458220484
1109 Pike	2552.642630032
1111 Randolph	2173.817381738
1113 Russell	2708.502795036
1115 St. Clair	1939.33927162
1117 Shelby	2014.306443463
1119 Sumter	3175.478685683
1121 Talladega	1643.533597234
1123 Tallapoosa	2326.098229498
1125 Tuscaloosa	2561.85648434
1127 Walker	3073.252656527
1129 Washington	3052.875809012
1131 Wilcox	4460.336877764
1133 Winston	2468.300929839



AL
0 1000 2000 3000 4000 5000 6000 7000

AL

FIPS

29001
29003
29005
29007
29009
29011
29013
29015
29017
29019
29021
29023
29025
29027
29029
29031
29033
29035
29037

AL

29039
29041
29043
29045
29047
29049
29051
29053
29055
29057
29059
29061
29063
29065
29067
29069
29071
29073
29075
29077
29079
29081
29083
29085
29087
29089
29091
29093
29095
29097
29099
29101

29103

AL

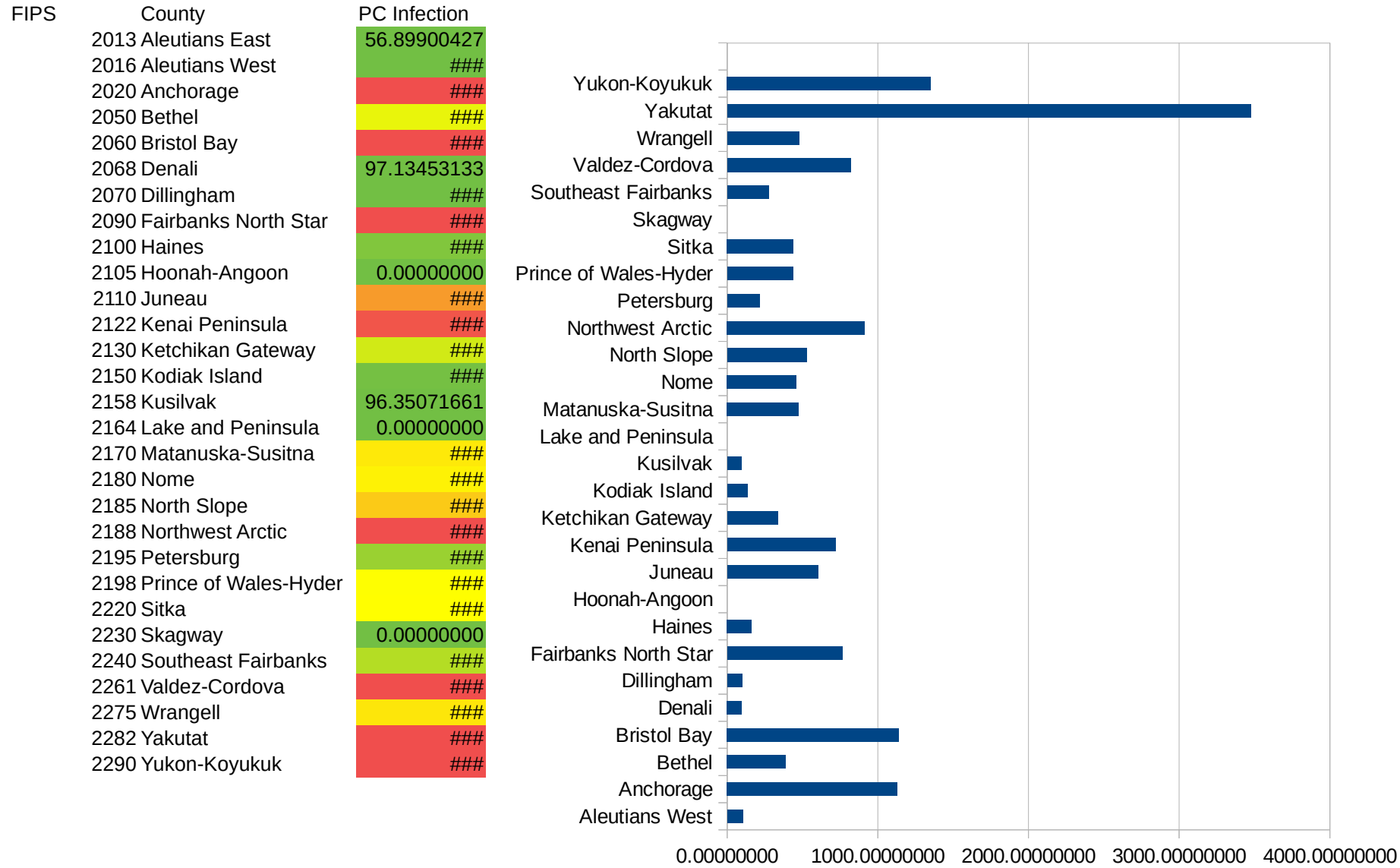
29105
29107
29109
29111
29113
29115
29117
29121
29123
29125
29127
29119
29129
29131
29133
29135
29137
29139
29141
29143
29145
29147
29149
29151
29153
29155
29157
29159
29161
29163
29165
29167
29169
29171

AL

29173
29175
29177
29179
29181
29195
29197
29199
29201
29203
29205
29183
29185
29187
29189
29510
29186
29207
29209
29211
29213
29215

29217
29219
29221
29223
29225
29227
29229

AK



This work is licensed under the Creative Commons Attribution-NoDerivatives 4.0 International License. To view a copy of this license, visit <http://creativecommons.org/licenses/by-nd/4.0/>.

AK

AK

FIPS

29001
29003
29005
29007
29009
29011
29013
29015
29017
29019
29021
29023
29025
29027
29029
29031
29033
29035
29037

AK

29039
29041
29043
29045
29047
29049
29051
29053
29055
29057
29059
29061
29063
29065
29067
29069
29071
29073
29075
29077
29079
29081
29083
29085
29087
29089
29091
29093
29095
29097
29099
29101

29103

AK

29105
29107
29109
29111
29113
29115
29117
29121
29123
29125
29127
29119
29129
29131
29133
29135
29137
29139
29141
29143
29145
29147
29149
29151
29153
29155
29157
29159
29161
29163
29165
29167
29169
29171

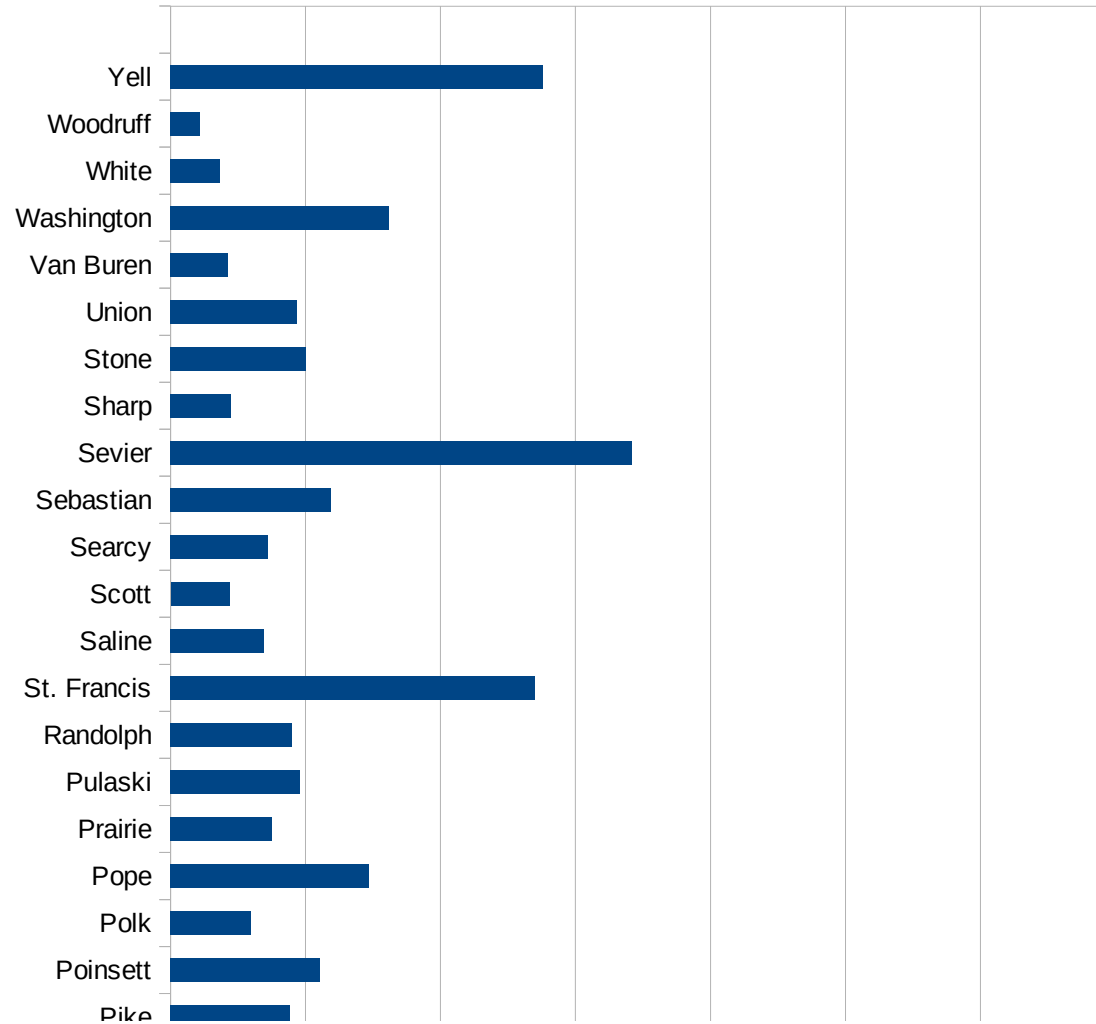
AK

29173
29175
29177
29179
29181
29195
29197
29199
29201
29203
29205
29183
29185
29187
29189
29510
29186
29207
29209
29211
29213
29215

29217
29219
29221
29223
29225
29227
29229

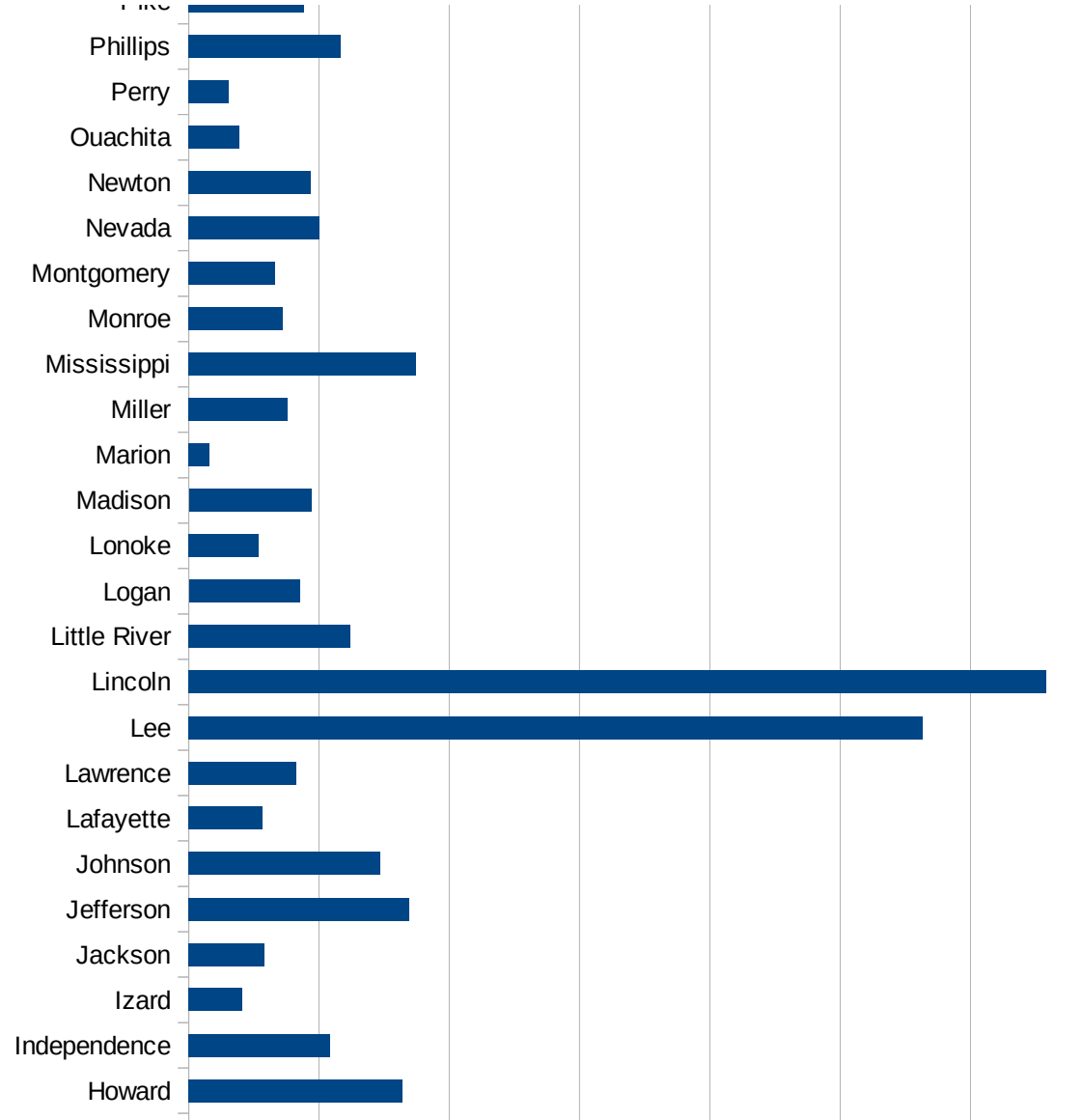
AR

FIPS	County	PC Infection
5001	Arkansas	1682.70583601
5003	Ashley	1945.52529183
5005	Baxter	372.426055407
5007	Benton	2070.73893649
5009	Boone	1104.58911419
5011	Bradley	2881.52702579
5013	Calhoun	473.754026909
5015	Carroll	1782.23434787
5017	Chicot	9283.38762215
5019	Clark	1205.74769956
5021	Clay	1421.16252442
5023	Cleburne	1081.51411977
5025	Cleveland	1771.01521576
5027	Columbia	1355.31291159
5029	Conway	1053.08506055
5031	Craighead	1956.55778478
5033	Crawford	1566.09784563
5035	Crittenden	3595.21740929
5037	Cross	1840.96905733
5039	Dallas	1893.62294625
5041	Desha	2197.70674079
5043	Drew	1751.4185945
5045	Faulkner	1440.63586687
5047	Franklin	1061.20157215
5049	Fulton	692.802999429
5051	Garland	1546.07983541
5053	Grant	1121.61864966
5055	Greene	1482.62548263
5057	Hempstead	1540.8674854
5059	Hot Spring	5183.8224385
5061	Howard	3275.6165205
5063	Independence	2165.72004883



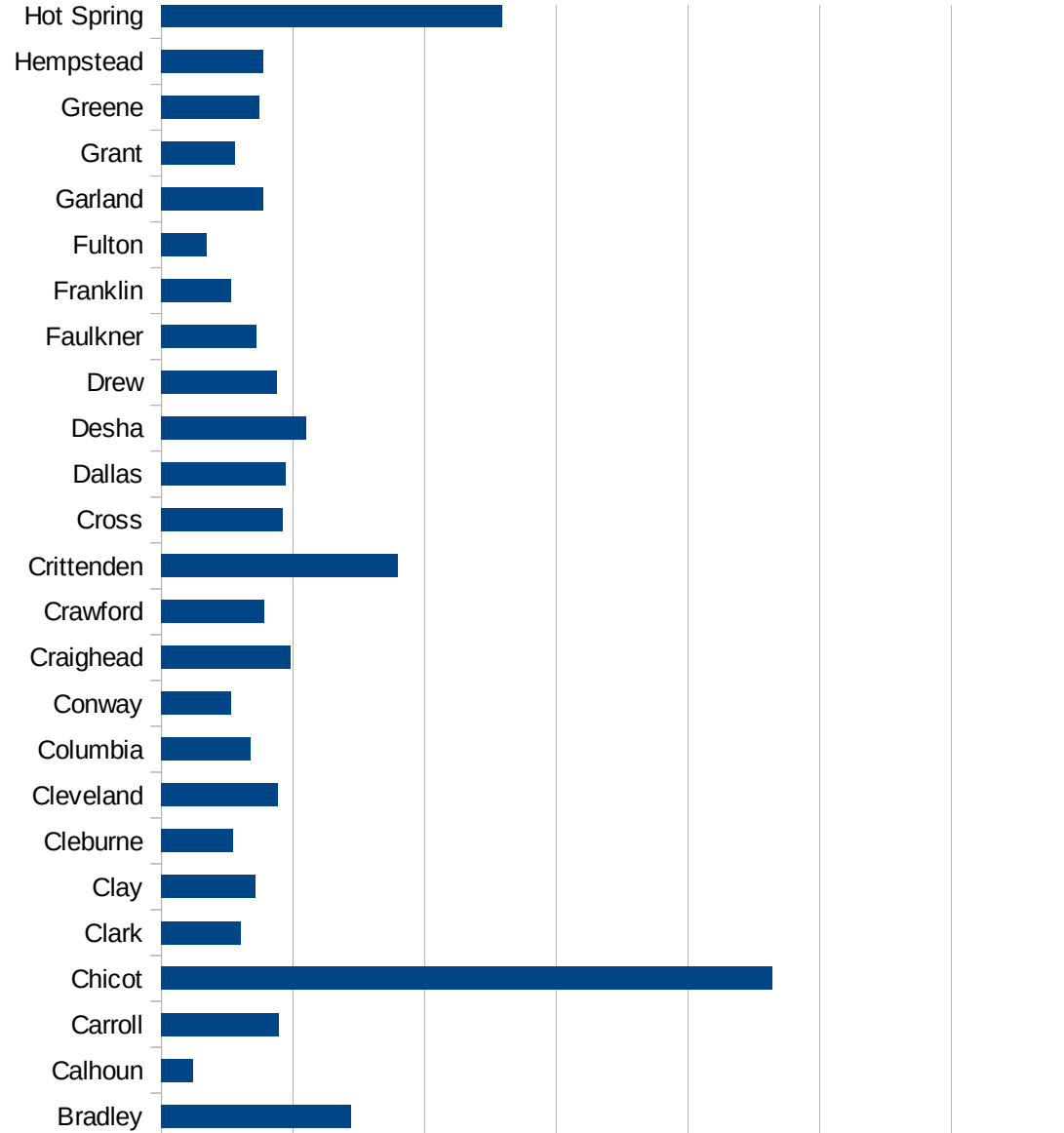
AR

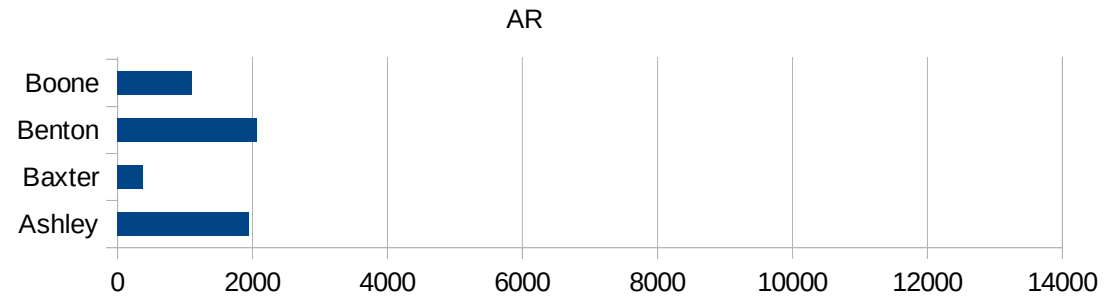
5065 Izard	816.596777753
5067 Jackson	1159.95479151
5069 Jefferson	3382.56452418
5071 Johnson	2942.93620522
5073 Lafayette	1137.38401676
5075 Lawrence	1649.02032372
5077 Lee	11274.3461324
5079 Lincoln	13165.9568109
5081 Little River	2482.55719617
5083 Logan	1702.16681235
5085 Lonoke	1065.75070937
5087 Madison	1880.95382562
5089 Marion	310.967587609
5091 Miller	1518.62727106
5093 Mississippi	3489.41535925
5095 Monroe	1449.27536232
5097 Montgomery	1333.48274316
5099 Nevada	2005.76507326
5101 Newton	1870.59577194
5103 Ouachita	779.462848428
5105 Perry	608.57805255
5107 Phillips	2329.58012092
5109 Pike	1770.8235735
5111 Poinsett	2206.55710353
5113 Polk	1187.09162552
5115 Pope	2939.0625
5117 Prairie	1498.63760218
5119 Pulaski	1920.90251604
5121 Randolph	1799.64341431
5123 St. Francis	5397.22473368
5125 Saline	1391.85149192
5127 Scott	872.177536583
5129 Searcy	1445.0867052
5131 Sebastian	2371.76426385



AR

5133 Sevier	6844.03990898
5135 Sharp	898.307036738
5137 Stone	2006.9037489
5139 Union	1868.32285437
5141 Van Buren	855.2671204
5143 Washington	3235.13151953
5145 White	725.291196159
5147 Woodruff	431.432973806
5149 Yell	5521.24448572





AR

FIPS

29001
29003
29005
29007
29009
29011
29013
29015
29017
29019
29021
29023
29025
29027
29029
29031
29033
29035

AR

29037
29039
29041
29043
29045
29047
29049
29051
29053
29055
29057
29059
29061
29063
29065
29067
29069
29071
29073
29075
29077
29079
29081
29083
29085
29087
29089
29091
29093
29095
29097
29099
29101

AR

29103
29105
29107
29109
29111
29113
29115
29117
29121
29123
29125
29127
29119
29129
29131
29133
29135
29137
29139
29141
29143
29145
29147
29149
29151
29153
29155
29157
29159
29161
29163
29165
29167
29169

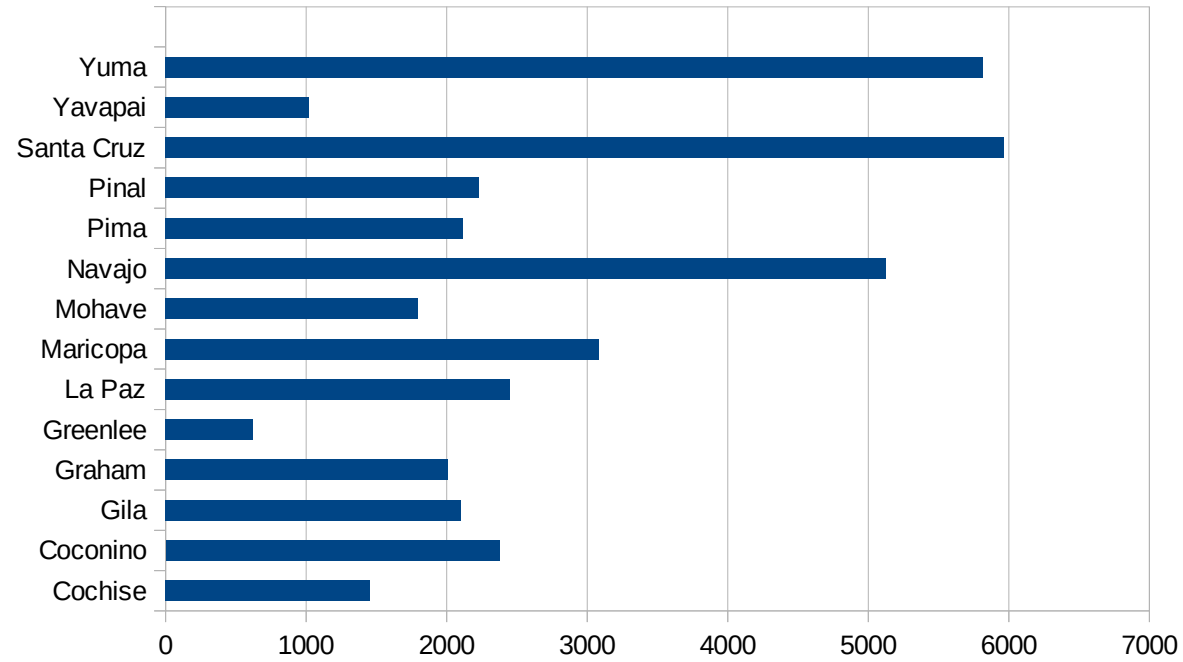
AR

29171
29173
29175
29177
29179
29181
29195
29197
29199
29201
29203
29205
29183
29185
29187
29189
29510
29186
29207
29209
29211
29213
29215

29217
29219
29221
29223
29225
29227
29229

AZ

FIPS	County	PC Infection
4001	Apache	4695.20176
4003	Cochise	1452.236334
4005	Coconino	2375.852269
4007	Gila	2100.614226
4009	Graham	2011.977306
4011	Greenlee	622.1659812
4012	La Paz	2450.469239
4013	Maricopa	3083.4148
4015	Mohave	1795.275591
4017	Navajo	5123.817285
4019	Pima	2117.271837
4021	Pinal	2232.196771
4023	Santa Cruz	5966.330545
4025	Yavapai	1021.1515
4027	Yuma	5813.942525



AZ

FIPS

29001
29003
29005
29007
29009
29011
29013
29015
29017
29019
29021
29023
29025
29027
29029
29031
29033
29035
29037

AZ

29039
29041
29043
29045
29047
29049
29051
29053
29055
29057
29059
29061
29063
29065
29067
29069
29071
29073
29075
29077
29079
29081
29083
29085
29087
29089
29091
29093
29095
29097
29099
29101

29103

AZ

29105
29107
29109
29111
29113
29115
29117
29121
29123
29125
29127
29119
29129
29131
29133
29135
29137
29139
29141
29143
29145
29147
29149
29151
29153
29155
29157
29159
29161
29163
29165
29167
29169
29171

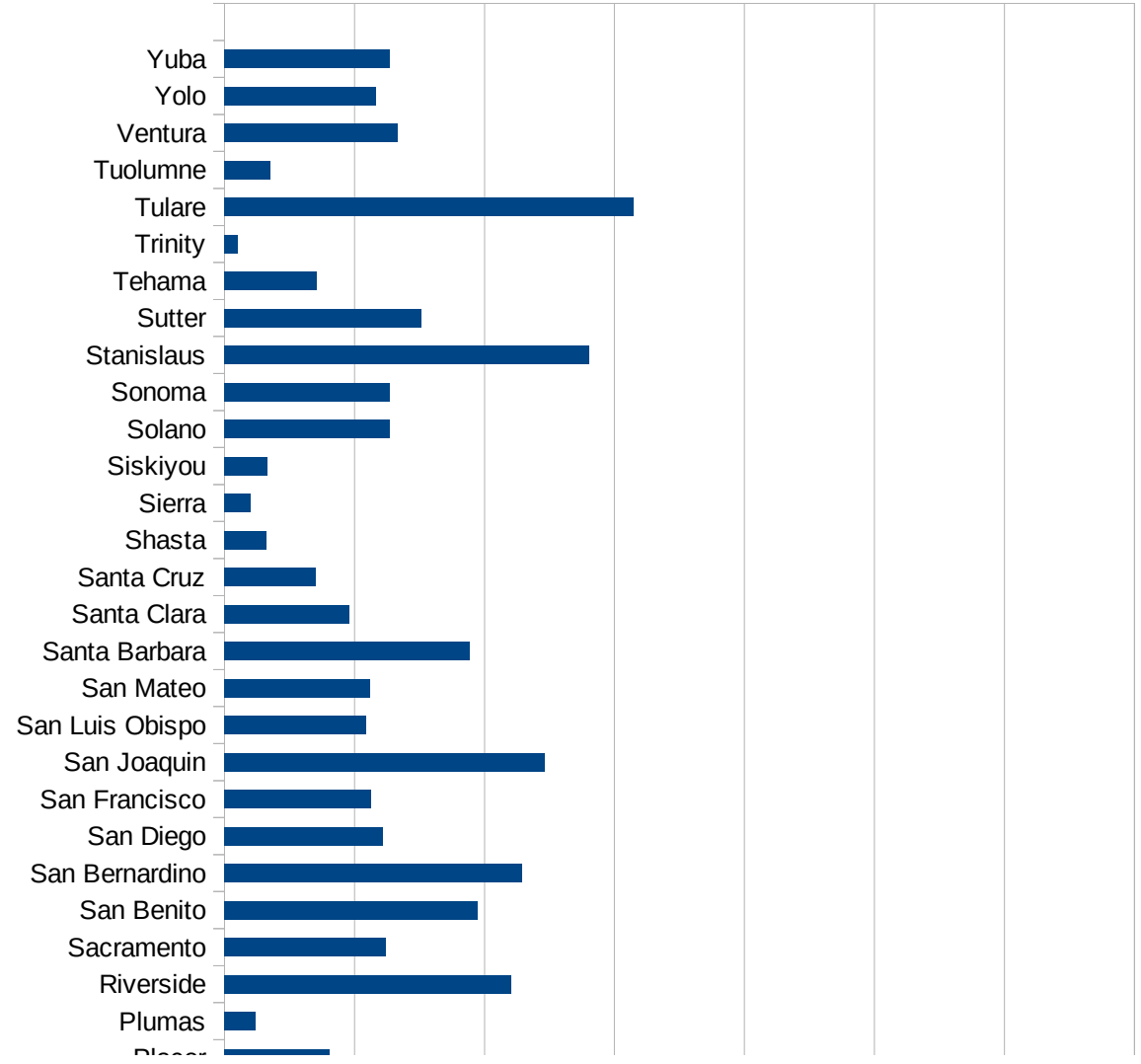
AZ

29173
29175
29177
29179
29181
29195
29197
29199
29201
29203
29205
29183
29185
29187
29189
29510
29186
29207
29209
29211
29213
29215

29217
29219
29221
29223
29225
29227
29229

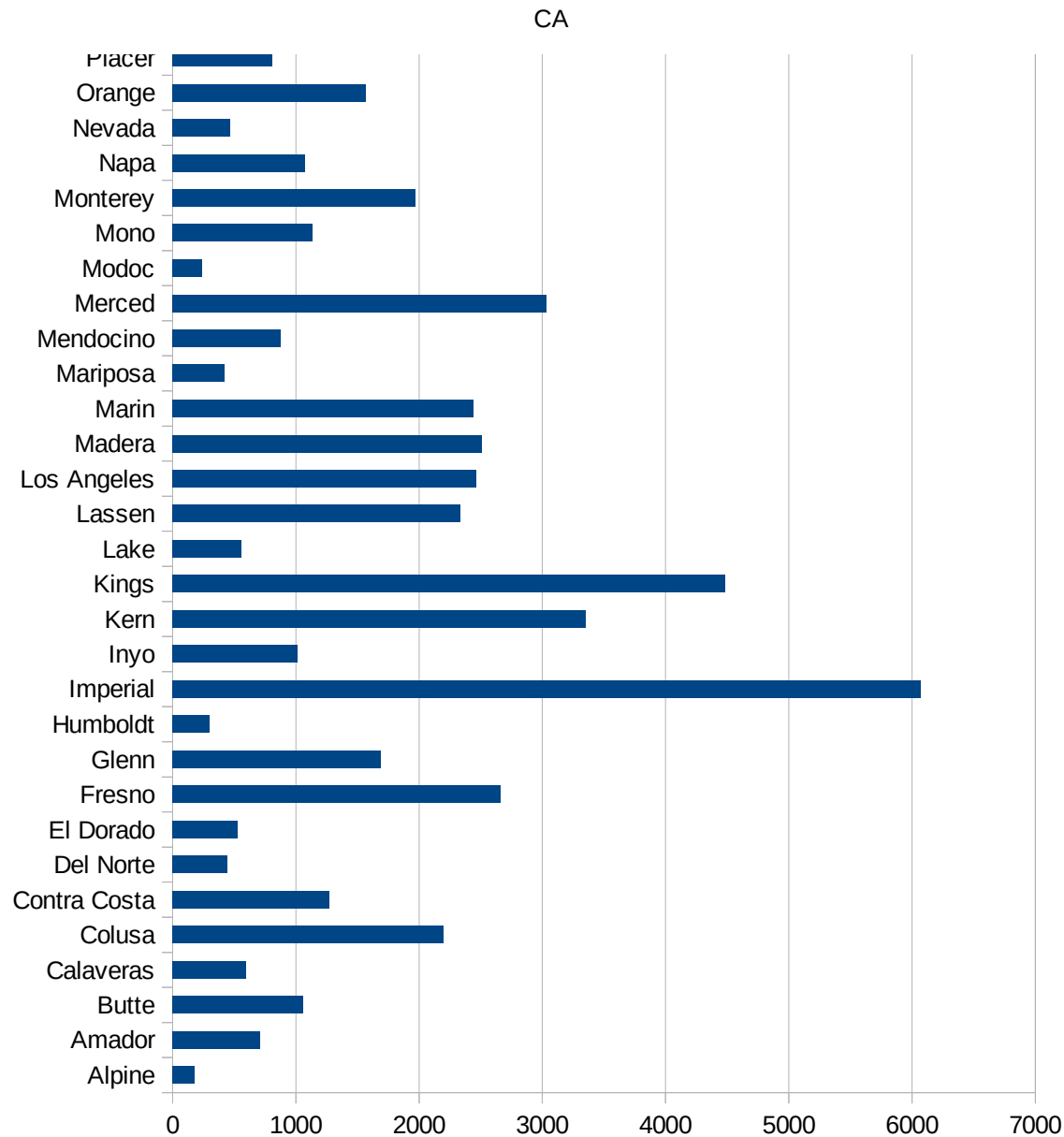
CA

FIPS	County	PC Infection
6001	Alameda	1160.939863
6003	Alpine	181.6530427
6005	Amador	710.9666607
6007	Butte	1057.702287
6009	Calaveras	598.6579536
6011	Colusa	2196.328663
6013	Contra Costa	1272.718579
6015	Del Norte	445.5943654
6017	El Dorado	528.639906
6019	Fresno	2662.007241
6021	Glenn	1693.585767
6023	Humboldt	299.9127393
6025	Imperial	6072.255496
6027	Inyo	1017.401457
6029	Kern	3354.282732
6031	Kings	4484.494536
6033	Lake	562.2689572
6035	Lassen	2337.510551
6037	Los Angeles	2462.229051
6039	Madera	2507.103354
6041	Marin	2441.212943
6043	Mariposa	423.5590407
6045	Mendocino	874.3693354
6047	Merced	3030.589777
6049	Modoc	239.2617067
6051	Mono	1136.842105
6053	Monterey	1967.428385
6055	Napa	1076.626236
6057	Nevada	468.424009
6059	Orange	1564.516656
6061	Placer	809.3623537
6063	Plumas	239.3107849
6065	Riverside	2202.86948



This work is licensed under the Creative Commons Attribution-NoDerivatives 4.0 International License. To view a copy of this license, visit <http://creativecommons.org/licenses/by-nd/4.0/>.

6067 Sacramento	1241.292039
6069 San Benito	1945.171198
6071 San Bernardino	2288.217506
6073 San Diego	1215.90111
6075 San Francisco	1129.73435
6077 San Joaquin	2465.655143
6079 San Luis Obispo	1091.862963
6081 San Mateo	1119.752581
6083 Santa Barbara	1888.799557
6085 Santa Clara	960.5330388
6087 Santa Cruz	704.08926
6089 Shasta	322.7060653
6091 Sierra	200.8704386
6093 Siskiyou	329.3385784
6095 Solano	1269.787958
6097 Sonoma	1272.147569
6099 Stanislaus	2808.399189
6101 Sutter	1513.320318
6103 Tehama	711.8718318
6105 Trinity	103.7096131
6107 Tulare	3150.51056
6109 Tuolumne	355.7087589
6111 Ventura	1329.663782
6113 Yolo	1163.297158
6115 Yuba	1273.689471



CA

CA

FIPS

29001
29003
29005
29007
29009
29011
29013
29015
29017
29019
29021
29023
29025
29027
29029
29031
29033
29035
29037

CA

29039
29041
29043
29045
29047
29049
29051
29053
29055
29057
29059
29061
29063
29065
29067
29069
29071
29073
29075
29077
29079
29081
29083
29085
29087
29089
29091
29093
29095
29097
29099
29101

29103

CA

29105
29107
29109
29111
29113
29115
29117
29121
29123
29125
29127
29119
29129
29131
29133
29135
29137
29139
29141
29143
29145
29147
29149
29151
29153
29155
29157
29159
29161
29163
29165
29167
29169
29171

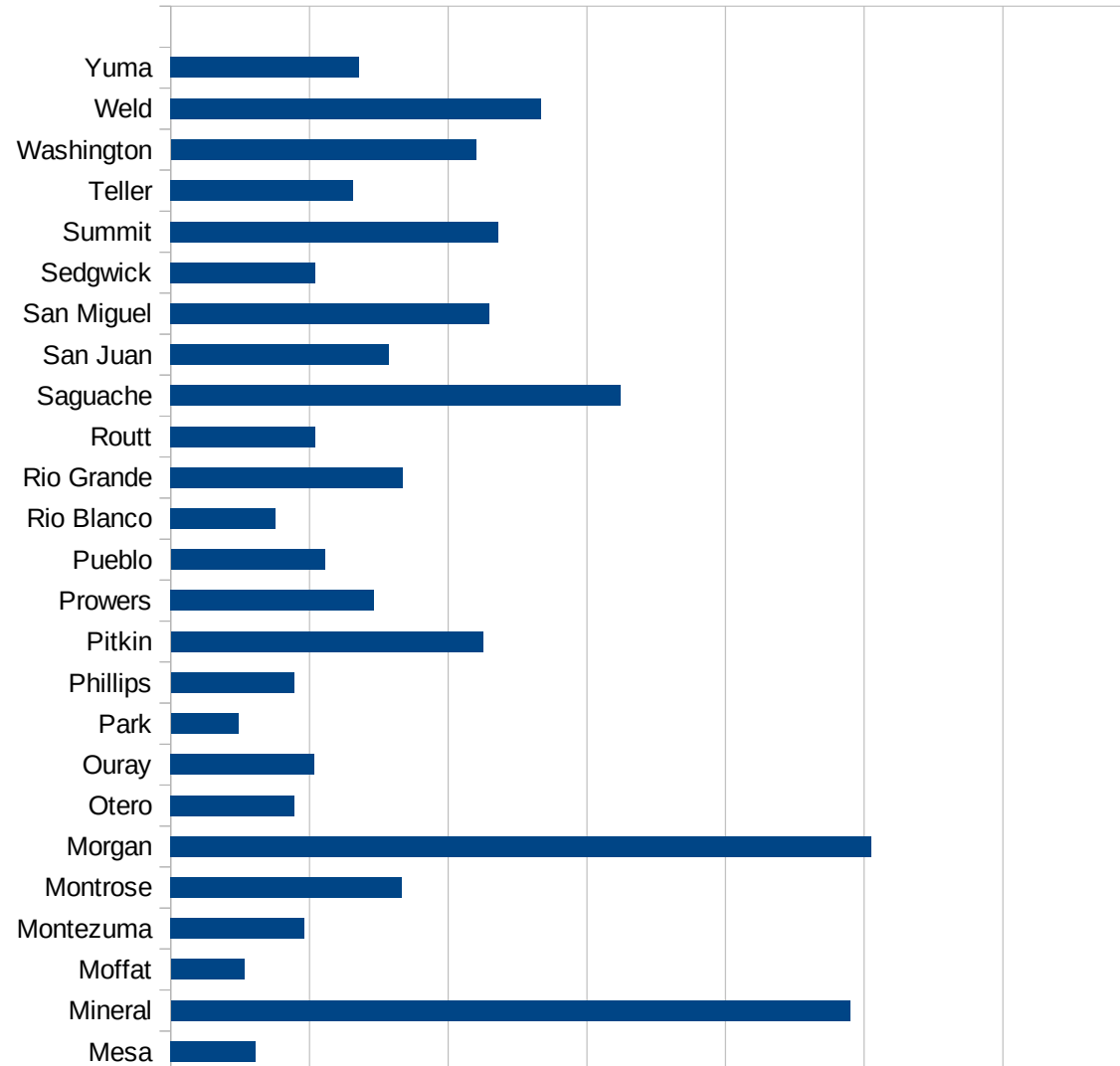
CA

29173
29175
29177
29179
29181
29195
29197
29199
29201
29203
29205
29183
29185
29187
29189
29510
29186
29207
29209
29211
29213
29215

29217
29219
29221
29223
29225
29227
29229

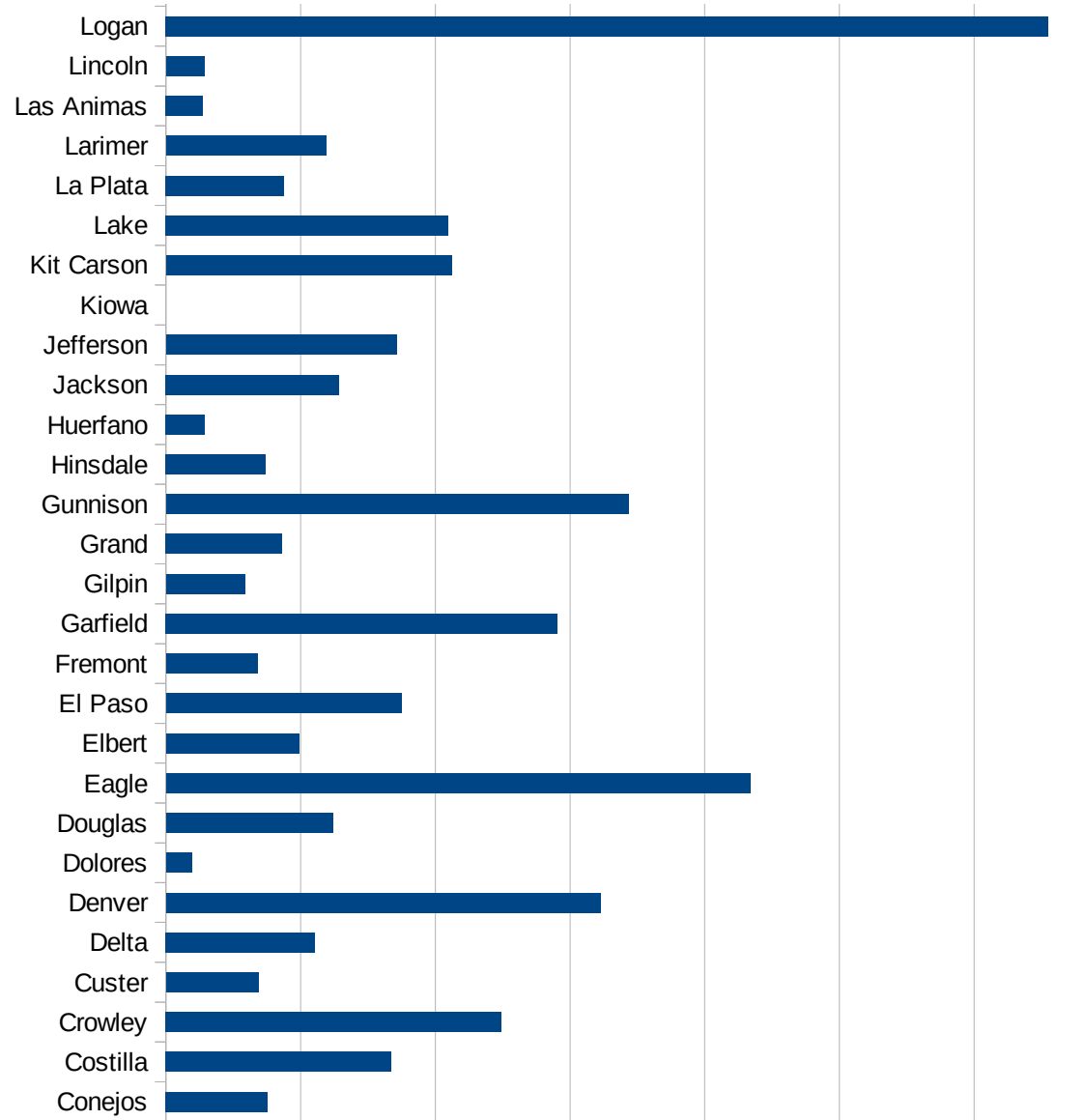
CO

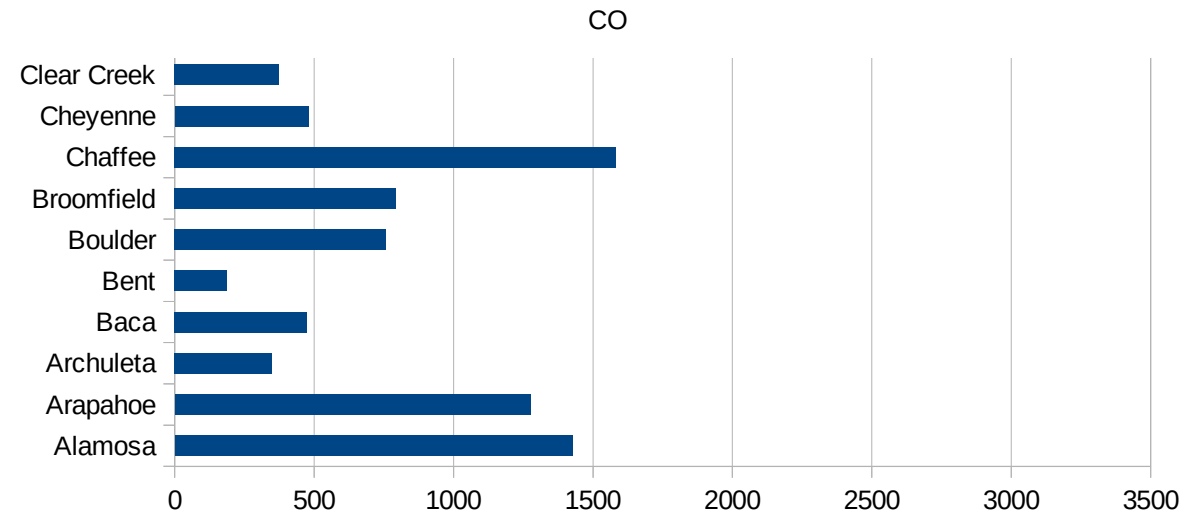
FIPS	County	PC Infection
8001	Adams	1528.3237085
8003	Alamosa	1426.6019301
8005	Arapahoe	1276.2298166
8007	Archuleta	348.71049764
8009	Baca	474.19804742
8011	Bent	187.01122067
8013	Boulder	756.87412214
8014	Broomfield	794.02890265
8015	Chaffee	1582.8631348
8017	Cheyenne	479.74413646
8019	Clear Creek	374.80478917
8021	Conejos	378.04878049
8023	Costilla	835.94566353
8025	Crowley	1246.1590987
8027	Custer	343.15704481
8029	Delta	552.45048945
8031	Denver	1612.9977725
8033	Dolores	96.432015429
8035	Douglas	619.64664971
8037	Eagle	2169.3670103
8039	Elbert	494.63511148
8041	El Paso	874.2659584
8043	Fremont	339.43483059
8045	Garfield	1453.9066421
8047	Gilpin	294.06959647
8049	Grand	431.56199678
8051	Gunnison	1716.3400209
8053	Hinsdale	369.91368681
8055	Huerfano	145.15894905
8057	Jackson	643.31665475
8059	Jefferson	856.72479849
8061	Kiowa	0
8063	Kit Carson	1061.0079576



CO

8065 Lake	1048.0572597
8067 La Plata	438.643225
8069 Larimer	594.8339315
8071 Las Animas	137.90250293
8073 Lincoln	142.60249554
8075 Logan	3274.8049052
8077 Mesa	304.81635957
8079 Mineral	2448.4536082
8081 Moffat	265.39278132
8083 Montezuma	481.68820246
8085 Montrose	831.47770882
8087 Morgan	2524.6866027
8089 Otero	444.87847222
8091 Ouray	517.27705359
8093 Park	242.50916146
8095 Phillips	443.30377975
8097 Pitkin	1125.3481894
8099 Prowers	731.66721473
8101 Pueblo	554.53085734
8103 Rio Blanco	378.78787879
8105 Rio Grande	835.55555556
8107 Routt	520.73213384
8109 Saguache	1622.0955721
8111 San Juan	787.4015748
8113 San Miguel	1147.6010255
8115 Sedgwick	521.05948762
8117 Summit	1180.3786242
8119 Teller	657.81605071
8121 Washington	1100.0203707
8123 Weld	1335.6453127
8125 Yuma	678.64271457





CO

FIPS

29001
29003
29005
29007
29009
29011
29013
29015
29017
29019
29021
29023
29025
29027
29029
29031
29033
29035
29037

CO

29039
29041
29043
29045
29047
29049
29051
29053
29055
29057
29059
29061
29063
29065
29067
29069
29071
29073
29075
29077
29079
29081
29083
29085
29087
29089
29091
29093
29095
29097
29099
29101

29103

CO

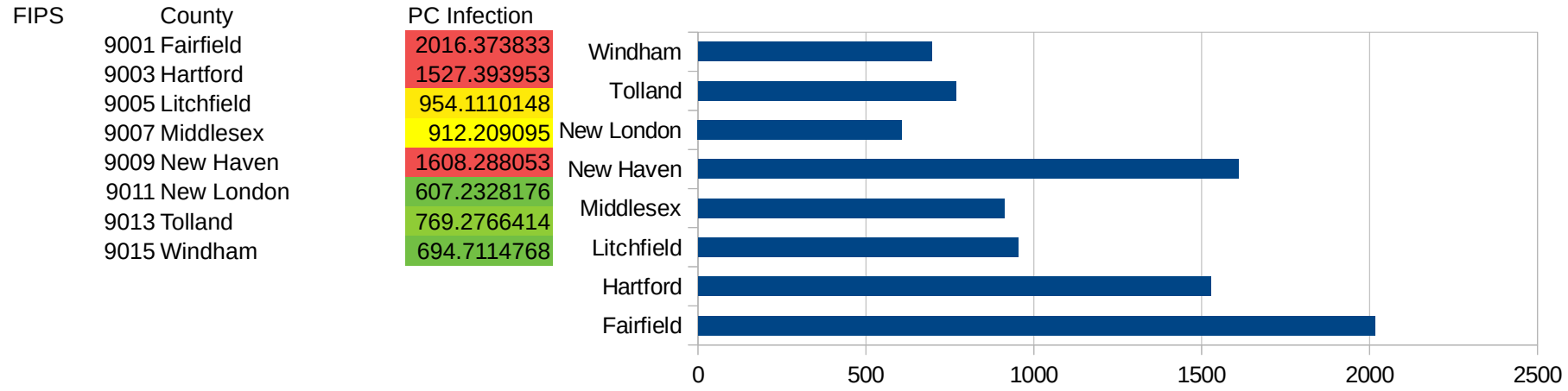
29105
29107
29109
29111
29113
29115
29117
29121
29123
29125
29127
29119
29129
29131
29133
29135
29137
29139
29141
29143
29145
29147
29149
29151
29153
29155
29157
29159
29161
29163
29165
29167
29169
29171

CO

29173
29175
29177
29179
29181
29195
29197
29199
29201
29203
29205
29183
29185
29187
29189
29510
29186
29207
29209
29211
29213
29215

29217
29219
29221
29223
29225
29227
29229

CT



CT

FIPS

29001
29003
29005
29007
29009
29011
29013
29015
29017
29019
29021
29023
29025
29027
29029
29031
29033
29035
29037

CT

29039
29041
29043
29045
29047
29049
29051
29053
29055
29057
29059
29061
29063
29065
29067
29069
29071
29073
29075
29077
29079
29081
29083
29085
29087
29089
29091
29093
29095
29097
29099
29101

29103

CT

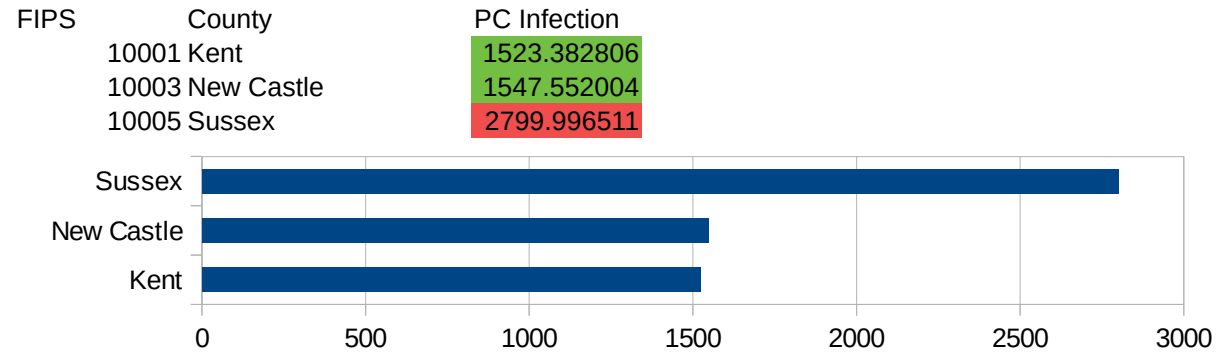
29105
29107
29109
29111
29113
29115
29117
29121
29123
29125
29127
29119
29129
29131
29133
29135
29137
29139
29141
29143
29145
29147
29149
29151
29153
29155
29157
29159
29161
29163
29165
29167
29169
29171

CT

29173
29175
29177
29179
29181
29195
29197
29199
29201
29203
29205
29183
29185
29187
29189
29510
29186
29207
29209
29211
29213
29215

29217
29219
29221
29223
29225
29227
29229

DE



DE

FIPS

29001
29003
29005
29007
29009
29011
29013
29015
29017
29019
29021
29023
29025
29027
29029
29031
29033
29035
29037

DE

29039
29041
29043
29045
29047
29049
29051
29053
29055
29057
29059
29061
29063
29065
29067
29069
29071
29073
29075
29077
29079
29081
29083
29085
29087
29089
29091
29093
29095
29097
29099
29101

29103

DE

29105
29107
29109
29111
29113
29115
29117
29121
29123
29125
29127
29119
29129
29131
29133
29135
29137
29139
29141
29143
29145
29147
29149
29151
29153
29155
29157
29159
29161
29163
29165
29167
29169
29171

DE

29173
29175
29177
29179
29181
29195
29197
29199
29201
29203
29205
29183
29185
29187
29189
29510
29186
29207
29209
29211
29213
29215

29217
29219
29221
29223
29225
29227
29229

DC

FIPS	County	PC Infection
11001	District of Columbia	2037.852959

DC

FIPS

29001
29003
29005
29007
29009
29011
29013
29015
29017
29019
29021
29023
29025
29027
29029
29031
29033
29035
29037

DC

29039
29041
29043
29045
29047
29049
29051
29053
29055
29057
29059
29061
29063
29065
29067
29069
29071
29073
29075
29077
29079
29081
29083
29085
29087
29089
29091
29093
29095
29097
29099
29101

29103

DC


29105
29107
29109
29111
29113
29115
29117
29121
29123
29125
29127
29119
29129
29131
29133
29135
29137
29139
29141
29143
29145
29147
29149
29151
29153
29155
29157
29159
29161
29163
29165
29167
29169
29171

DC

29173
29175
29177
29179
29181
29195
29197
29199
29201
29203
29205
29183
29185
29187
29189
29510
29186
29207
29209
29211
29213
29215

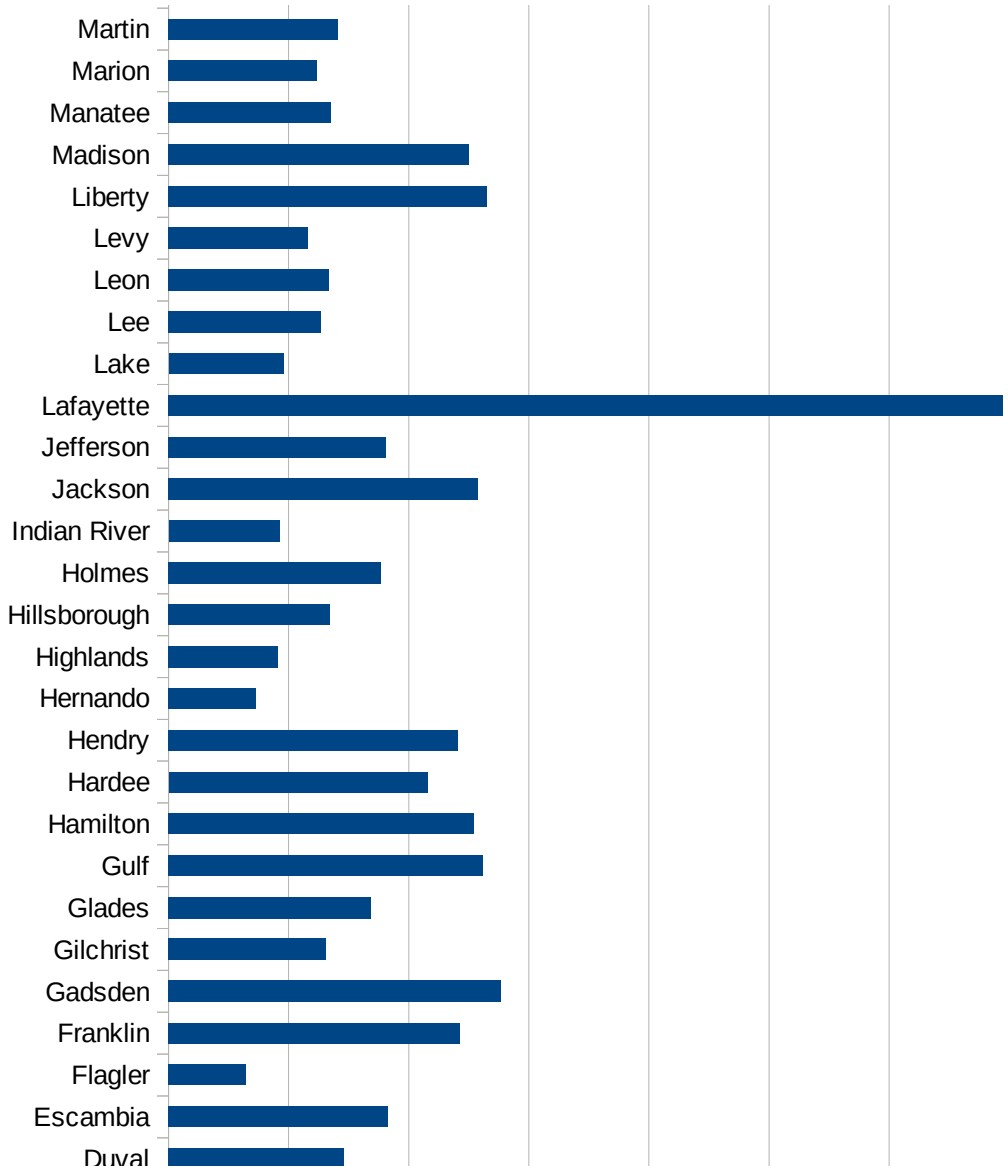
29217
29219
29221
29223
29225
29227
29229

FL

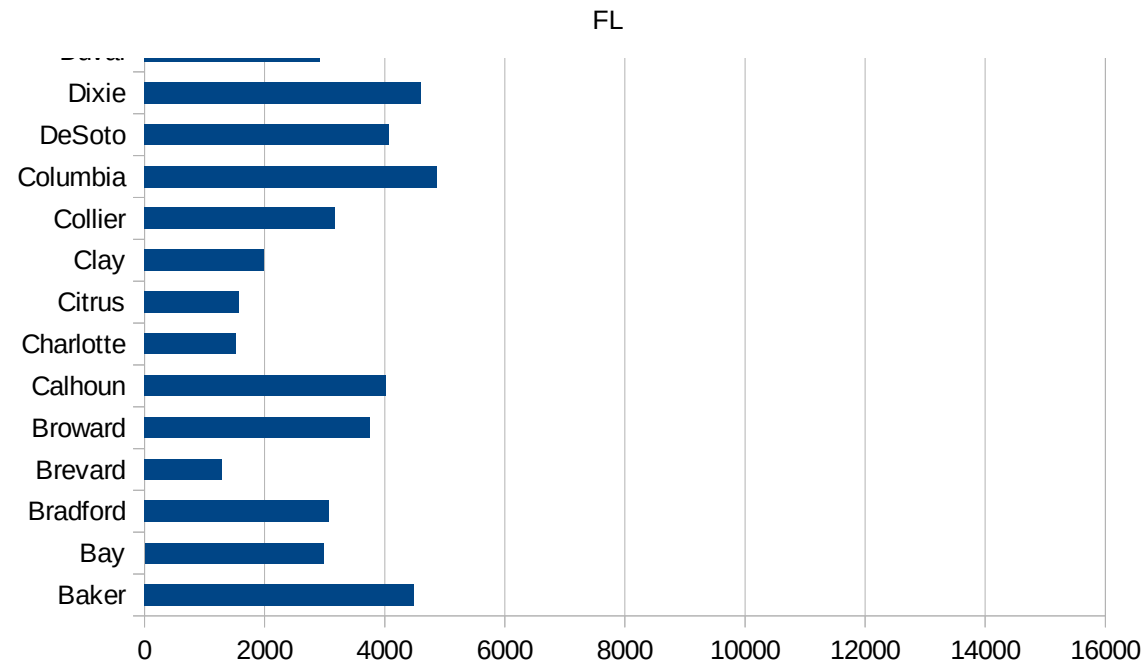


FL

12069 Lake	1914.192345
12071 Lee	2541.180212
12073 Leon	2675.195383
12075 Levy	2317.880795
12077 Liberty	5309.211304
12079 Madison	4997.571375
12081 Manatee	2703.017563
12083 Marion	2466.824269
12085 Martin	2828.253952
12086 Miami-Dade	5853.060258
12087 Monroe	2347.155024
12089 Nassau	2142.557554
12091 Okaloosa	2127.66984
12093 Okeechobee	3091.219876
12095 Orange	2690.916202
12097 Osceola	3136.498274
12099 Palm Beach	2906.373806
12101 Pasco	1545.132776
12103 Pinellas	2099.294562
12105 Polk	2522.990527
12107 Putnam	2513.382684
12109 St. Johns	1838.661847
12111 St. Lucie	2286.004335
12113 Santa Rosa	2759.981935
12115 Sarasota	1742.134149
12117 Seminole	1791.668804
12119 Sumter	1590.630194
12121 Suwannee	5670.837953
12123 Taylor	5688.387365
12125 Union	4618.473896
12127 Volusia	1792.752284
12129 Wakulla	2960.475648
12131 Walton	2449.036778
12133 Washington	4143.890675



This work is licensed under the Creative Commons Attribution-NoDerivatives 4.0 International License. To view a copy of this license, visit <http://creativecommons.org/licenses/by-nd/4.0/>.



FL

FIPS

29001
29003
29005
29007
29009
29011
29013
29015
29017
29019
29021
29023
29025
29027
29029
29031
29033
29035
29037

FL

29039
29041
29043
29045
29047
29049
29051
29053
29055
29057
29059
29061
29063
29065
29067
29069
29071
29073
29075
29077
29079
29081
29083
29085
29087
29089
29091
29093
29095
29097
29099
29101

29103

FL

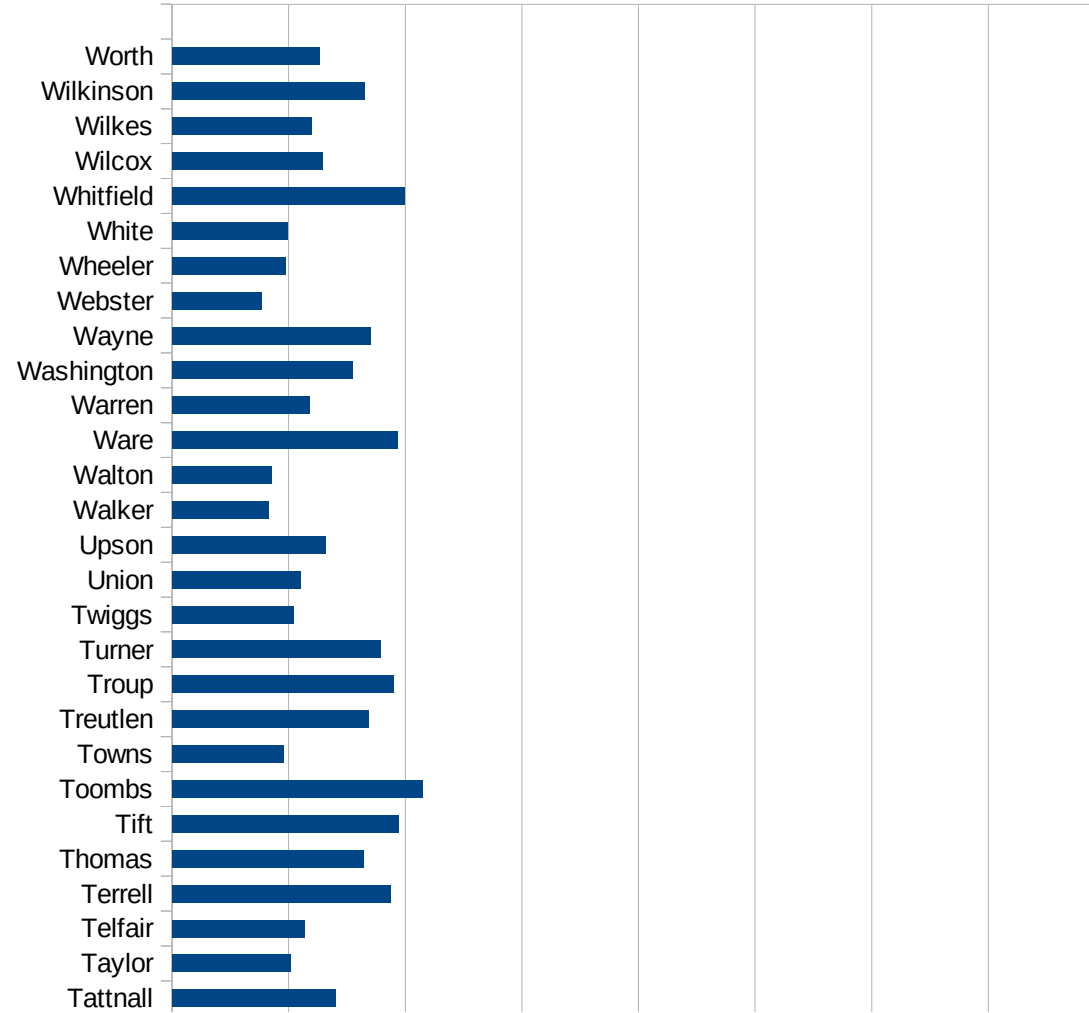
29105
29107
29109
29111
29113
29115
29117
29121
29123
29125
29127
29119
29129
29131
29133
29135
29137
29139
29141
29143
29145
29147
29149
29151
29153
29155
29157
29159
29161
29163
29165
29167
29169
29171

FL

29173
29175
29177
29179
29181
29195
29197
29199
29201
29203
29205
29183
29185
29187
29189
29510
29186
29207
29209
29211
29213
29215

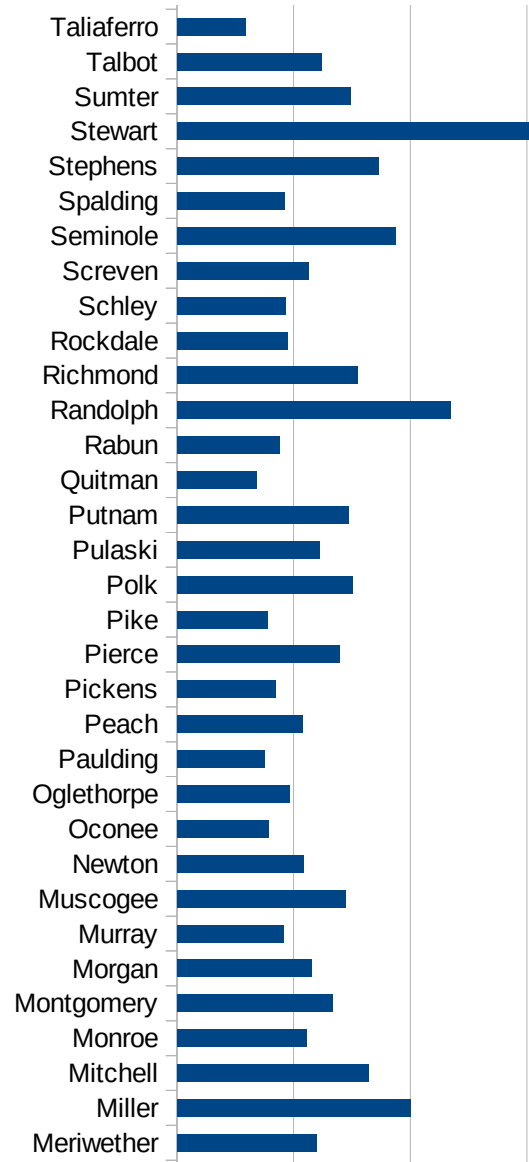
29217
29219
29221
29223
29225
29227
29229

FIPS	County	PC Infection
13001	Appling	5030.528989
13003	Atkinson	5025.912981
13005	Bacon	4801.072865
13007	Baker	2328.589909
13009	Baldwin	4035.874439
13011	Banks	2148.725511
13013	Barrow	2338.848396
13015	Bartow	2405.834148
13017	Ben Hill	3997.140645
13019	Berrien	2134.843133
13021	Bibb	3613.442634
13023	Bleckley	3100.171366
13025	Brantley	1677.514949
13027	Brooks	3119.963901
13029	Bryan	2398.383584
13031	Bulloch	3155.402608
13033	Burke	3081.657227
13035	Butts	2393.254247
13037	Calhoun	3605.163728
13039	Camden	2039.97988
13043	Candler	3506.829088
13045	Carroll	2064.831825
13047	Catoosa	1394.245031
13049	Charlton	4526.526835
13051	Chatham	2565.051263
13053	Chattahoochee	13468.7383
13055	Chattooga	2565.550625
13057	Cherokee	2050.372026
13059	Clarke	2974.946988
13061	Clay	3948.735712
13063	Clayton	2303.402793
13065	Clinch	4648.01444
13067	Cobb	2350.749473



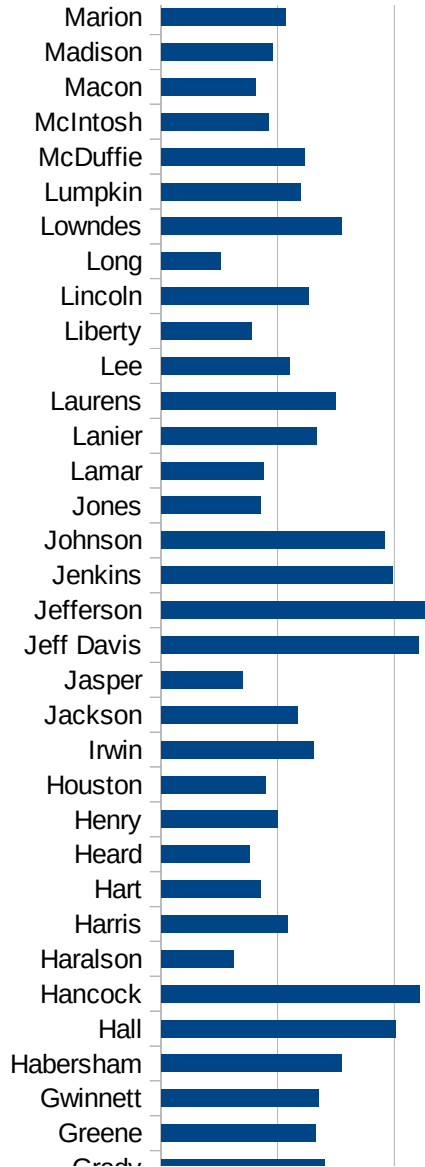
GA

13069 Coffee	4330.169633
13071 Colquitt	3983.154939
13073 Columbia	2140.759992
13075 Cook	3047.430369
13077 Coweta	1603.548511
13079 Crawford	1290.79396
13081 Crisp	2190.168577
13083 Dade	1368.174535
13085 Dawson	2902.364151
13087 Decatur	3841.956726
13089 DeKalb	2260.236492
13091 Dodge	1685.583192
13093 Dooly	2159.638115
13095 Dougherty	3319.706717
13097 Douglas	2243.15528
13099 Early	4206.109105
13101 Echols	5950
13103 Effingham	1892.587233
13105 Elbert	2714.435146
13107 Emanuel	3692.729524
13109 Evans	3572.427945
13111 Fannin	1937.297797
13113 Fayette	1434.87956
13115 Floyd	2557.00675
13117 Forsyth	1419.201055
13119 Franklin	2658.211354
13121 Fulton	2445.544008
13123 Gilmer	2505.192108
13125 Glascock	1168.614357
13127 Glynn	3751.510813
13129 Gordon	2770.217561
13131 Grady	2808.307742
13133 Greene	2650.016951
13135 Gwinnett	2708.289995



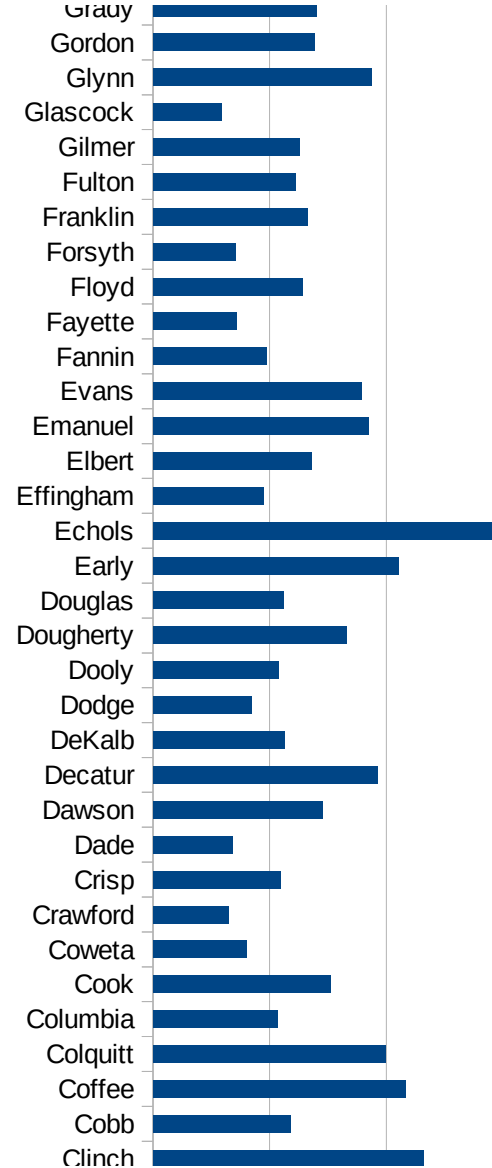
GA

13137 Habersham	3093.328633
13139 Hall	4031.20486
13141 Hancock	4432.199329
13143 Haralson	1239.29164
13145 Harris	2166.787527
13147 Hart	1701.214606
13149 Heard	1515.279064
13151 Henry	1994.613848
13153 Houston	1781.705678
13155 Irwin	2606.937646
13157 Jackson	2348.69785
13159 Jasper	1388.888889
13161 Jeff Davis	4411.471156
13163 Jefferson	4594.944913
13165 Jenkins	3973.281124
13167 Johnson	3831.891224
13169 Jones	1705.33967
13171 Lamar	1752.631579
13173 Lanier	2669.245648
13175 Laurens	2992.07607
13177 Lee	2197.285311
13179 Liberty	1559.425663
13181 Lincoln	2526.847757
13183 Long	1021.160122
13185 Lowndes	3091.445225
13187 Lumpkin	2388.104992
13189 McDuffie	2456.922577
13191 McIntosh	1841.004184
13193 Macon	1620.634558
13195 Madison	1912.310287
13197 Marion	2131.48126
13199 Meriwether	2397.00019
13201 Miller	4009.848751
13205 Mitchell	3284.967556

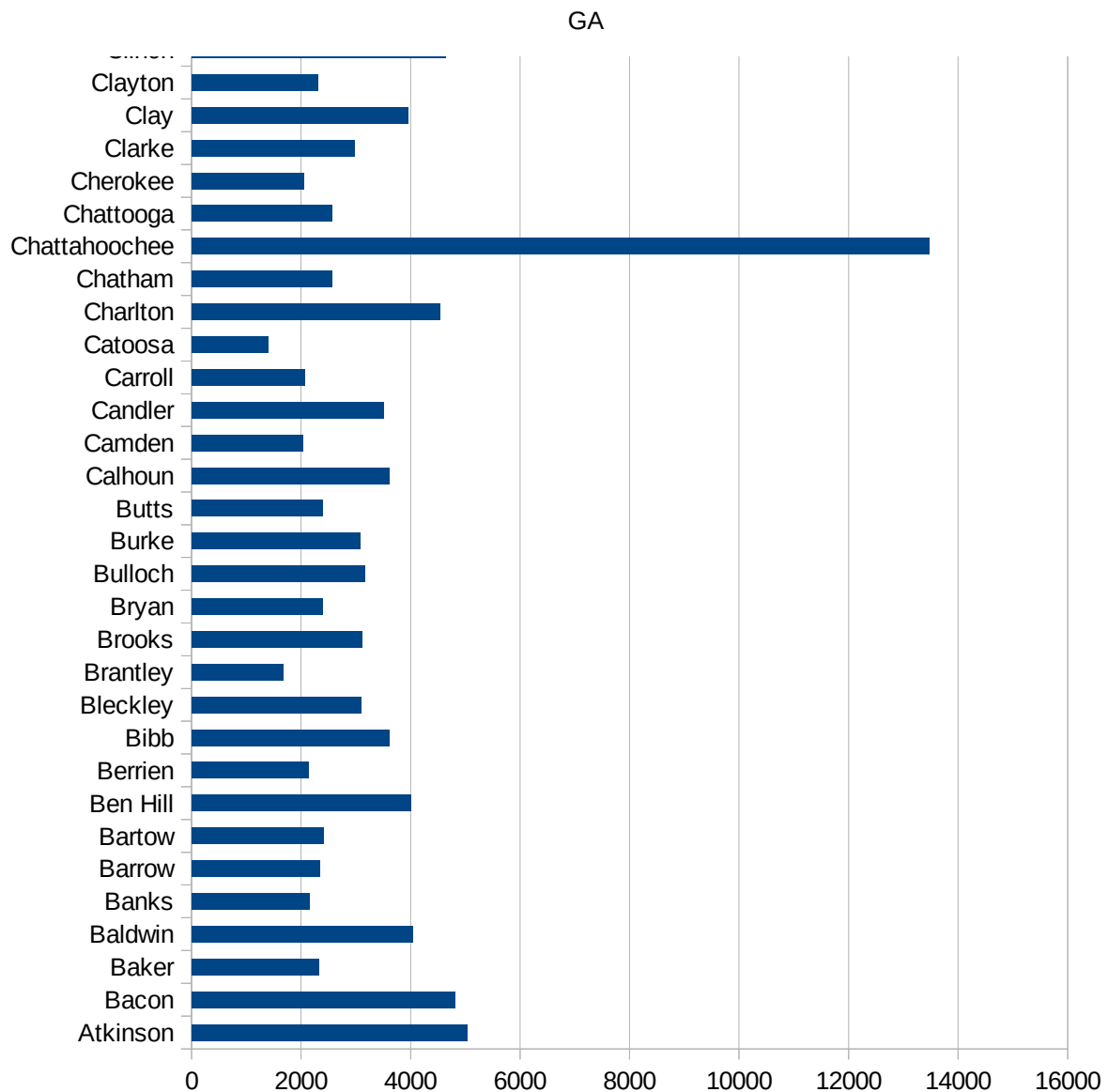


GA

13207 Monroe	2216.569767
13209 Montgomery	2665.07125
13211 Morgan	2312.62929
13213 Murray	1833.621402
13215 Muscogee	2896.065101
13217 Newton	2173.615359
13219 Oconee	1576.186596
13221 Oglethorpe	1926.398299
13223 Paulding	1497.159299
13225 Peach	2146.756054
13227 Pickens	1694.809256
13229 Pierce	2779.926763
13231 Pike	1545.561876
13233 Polk	3011.537556
13235 Pulaski	2439.244738
13237 Putnam	2934.568297
13239 Quitman	1360.245722
13241 Rabun	1760.834766
13243 Randolph	4683.155276
13245 Richmond	3099.913671
13247 Rockdale	1888.646047
13249 Schley	1852.559206
13251 Screven	2260.00861
13253 Seminole	3752.254961
13255 Spalding	1841.149773
13257 Stephens	3449.202996
13259 Stewart	6081.626069
13261 Sumter	2979.854034
13263 Talbot	2471.30102
13265 Taliaferro	1181.59204
13267 Tattnall	2804.1432
13269 Taylor	2040.054733
13271 Telfair	2267.573696
13273 Terrell	3739.403089



13275 Thomas	3284.737221
13277 Tift	3891.942521
13279 Toombs	4288.317774
13281 Towns	1915.288559
13283 Treutlen	3363.19577
13285 Troup	3791.015792
13287 Turner	3576.845298
13289 Twiggs	2076.209086
13291 Union	2204.07483
13293 Upson	2624.45165
13295 Walker	1648.177496
13297 Walton	1707.966589
13299 Ware	3862.107623
13301 Warren	2361.454961
13303 Washington	3090.356127
13305 Wayne	3401.771337
13307 Webster	1531.980084
13309 Wheeler	1954.562762
13311 White	1975.308642
13313 Whitfield	3988.00715
13315 Wilcox	2587.380844
13317 Wilkes	2389.63143
13319 Wilkinson	3297.919433
13321 Worth	2532.144441



GA

GA

FIPS

29001
29003
29005
29007
29009
29011
29013
29015
29017
29019
29021
29023
29025
29027
29029
29031
29033
29035
29037

GA

29039
29041
29043
29045
29047
29049
29051
29053
29055
29057
29059
29061
29063
29065
29067
29069
29071
29073
29075
29077
29079
29081
29083
29085
29087
29089
29091
29093
29095
29097
29099
29101

29103

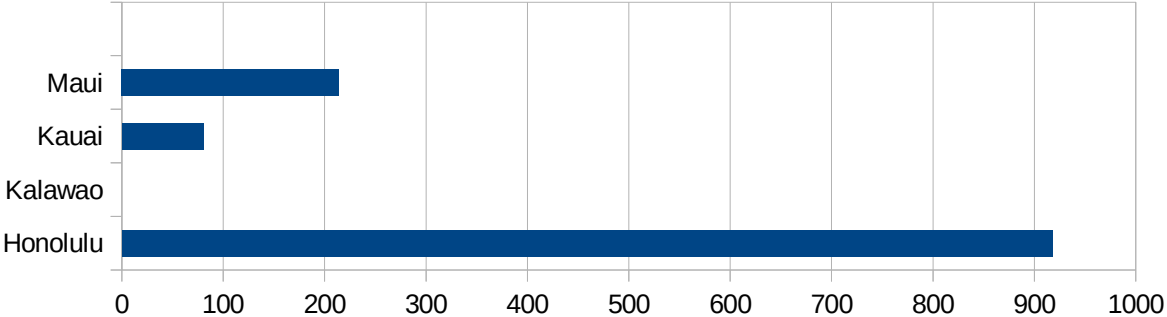
29105
29107
29109
29111
29113
29115
29117
29121
29123
29125
29127
29119
29129
29131
29133
29135
29137
29139
29141
29143
29145
29147
29149
29151
29153
29155
29157
29159
29161
29163
29165
29167
29169
29171

GA

29173
29175
29177
29179
29181
29195
29197
29199
29201
29203
29205
29183
29185
29187
29189
29510
29186
29207
29209
29211
29213
29215

29217
29219
29221
29223
29225
29227
29229

FIPS	County	PC Infection
15001	Hawaii	257.2356866
15003	Honolulu	918.2923843
15005	Kalawao	0
15007	Kauai	80.40702591
15009	Maui	214.1058688



HI

FIPS

29001
29003
29005
29007
29009
29011
29013
29015
29017
29019
29021
29023
29025
29027
29029
29031
29033
29035
29037

HI

29039
29041
29043
29045
29047
29049
29051
29053
29055
29057
29059
29061
29063
29065
29067
29069
29071
29073
29075
29077
29079
29081
29083
29085
29087
29089
29091
29093
29095
29097
29099
29101

29103

HI

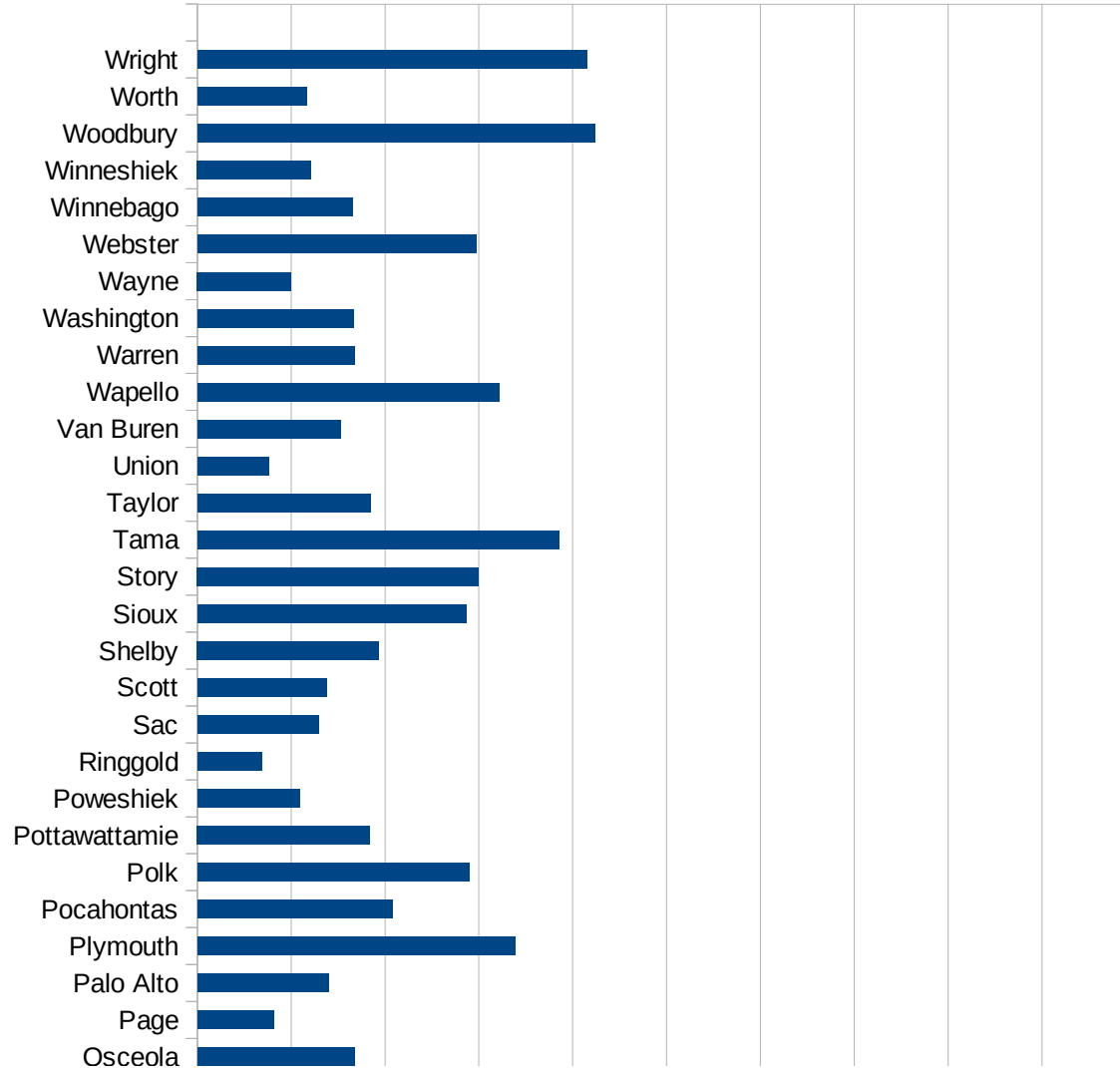
29105
29107
29109
29111
29113
29115
29117
29121
29123
29125
29127
29119
29129
29131
29133
29135
29137
29139
29141
29143
29145
29147
29149
29151
29153
29155
29157
29159
29161
29163
29165
29167
29169
29171

HI

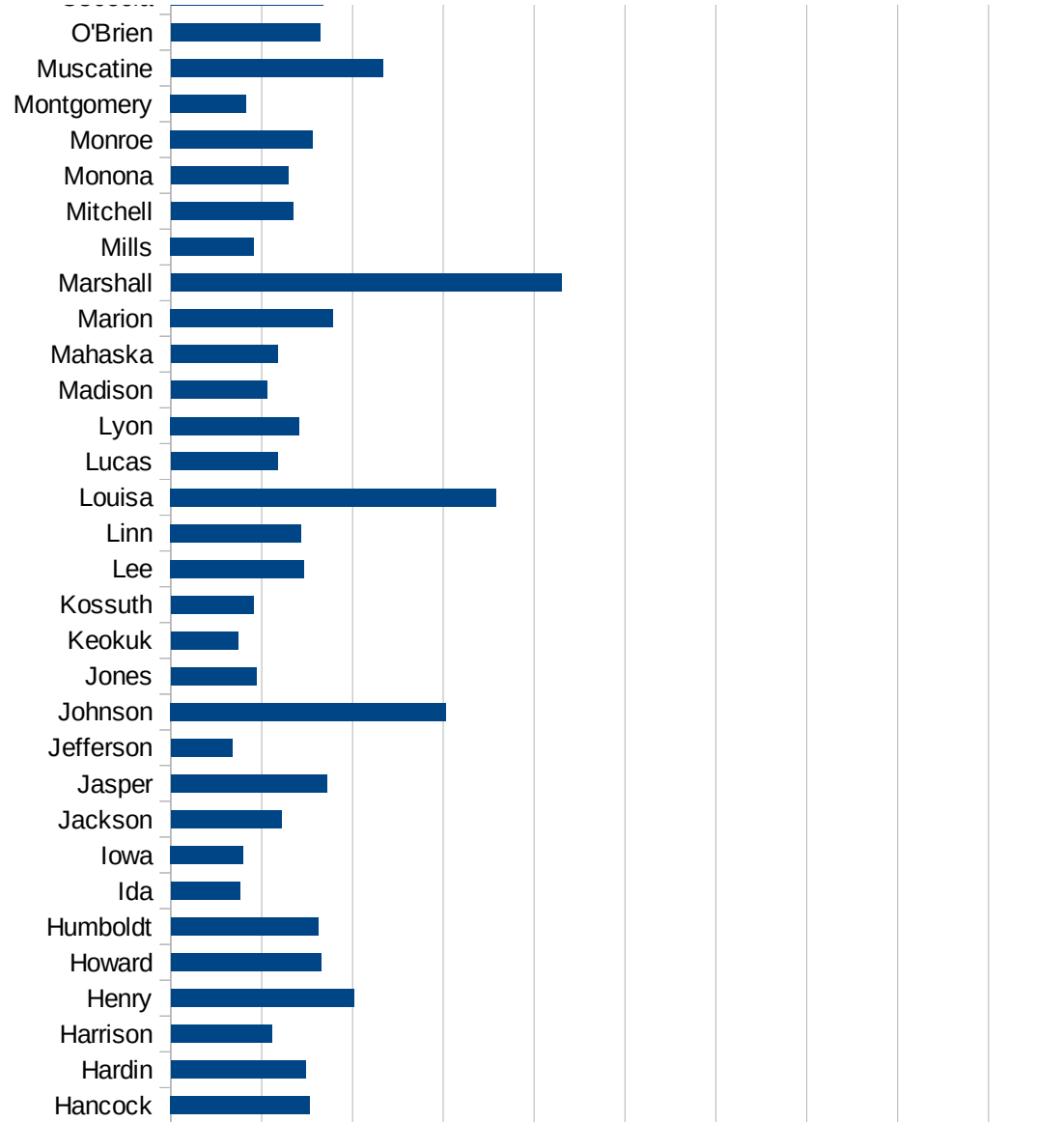
29173
29175
29177
29179
29181
29195
29197
29199
29201
29203
29205
29183
29185
29187
29189
29510
29186
29207
29209
29211
29213
29215

29217
29219
29221
29223
29225
29227
29229

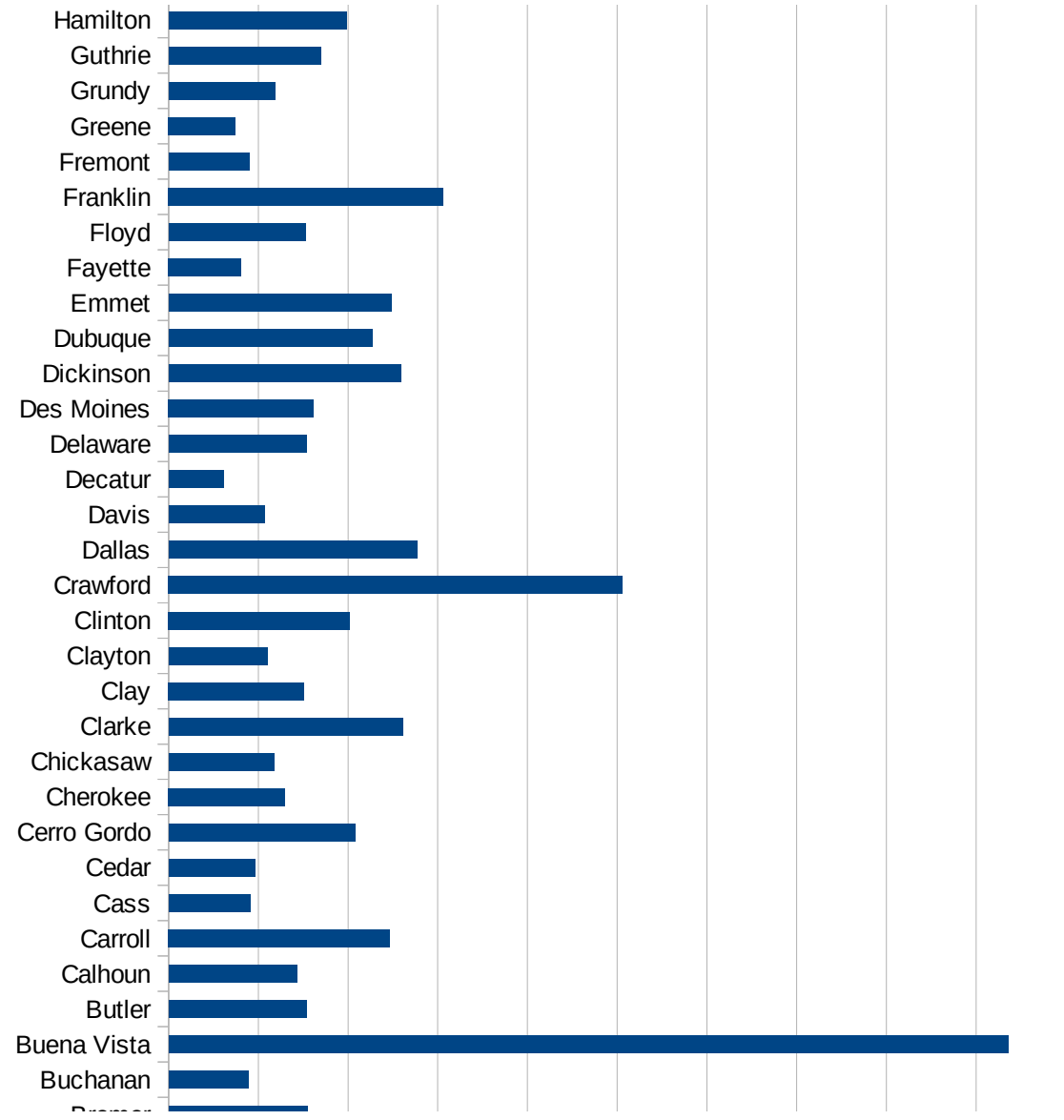
FIPS	County	PC Infection
19001	Adair	707.9144839
19003	Adams	631.0013717
19005	Allamakee	1395.315211
19007	Appanoose	771.8903272
19009	Audubon	744.6422085
19011	Benton	869.6669527
19013	Black Hawk	3048.909431
19015	Boone	1453.731117
19017	Bremer	1547.280234
19019	Buchanan	886.8342846
19021	Buena Vista	9358.961457
19023	Butler	1540.683678
19025	Calhoun	1433.137437
19027	Carroll	2466.01171
19029	Cass	912.6063418
19031	Cedar	966.3391851
19033	Cerro Gordo	2077.520107
19035	Cherokee	1298.471866
19037	Chickasaw	1178.535607
19039	Clarke	2610.633556
19041	Clay	1512.334201
19043	Clayton	1099.339257
19045	Clinton	2020.723161
19047	Crawford	5058.86467
19049	Dallas	2767.797738
19051	Davis	1064.65565
19053	Decatur	608.365019
19055	Delaware	1534.946394
19057	Des Moines	1614.798917
19059	Dickinson	2588.468489
19061	Dubuque	2268.36269
19063	Emmet	2485.68032
19065	Fayette	808.7487284

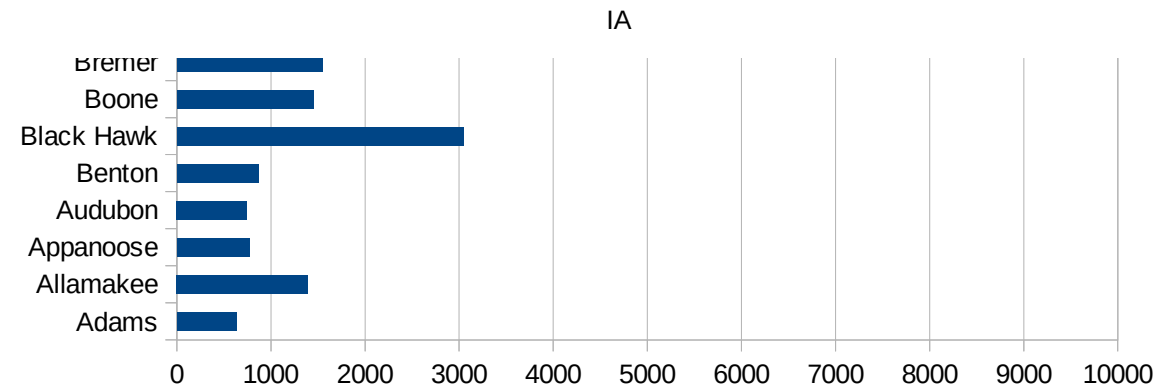


19067 Floyd	1529.090794
19069 Franklin	3062.030818
19071 Fremont	900.9009009
19073 Greene	746.0193742
19075 Grundy	1186.605982
19077 Guthrie	1697.761194
19079 Hamilton	1986.35634
19081 Hancock	1530.993279
19083 Hardin	1482.096277
19085 Harrison	1110.796661
19087 Henry	2013.255594
19089 Howard	1654.51181
19091 Humboldt	1623.546664
19093 Ida	760.1227891
19095 Iowa	799.2069884
19097 Jackson	1219.637711
19099 Jasper	1714.808733
19101 Jefferson	674.6096513
19103 Johnson	3028.560095
19105 Jones	940.0308523
19107 Keokuk	743.2762836
19109 Kossuth	912.2618728
19111 Lee	1468.213185
19113 Linn	1437.747057
19115 Louisa	3581.341212
19117 Lucas	1179.872759
19119 Lyon	1413.936161
19121 Madison	1058.526679
19123 Mahaska	1172.727273
19125 Marion	1787.050618
19127 Marshall	4299.542283
19129 Mills	916.1521609
19131 Mitchell	1343.551897
19133 Monona	1290.471252



19135 Monroe	1566.110398
19137 Montgomery	829.7510747
19139 Muscatine	2331.757087
19141 O'Brien	1640.17341
19143 Osceola	1672.18543
19145 Page	813.1680766
19147 Palo Alto	1399.932803
19149 Plymouth	3383.144053
19151 Pocahontas	2077.151335
19153 Polk	2895.912185
19155 Pottawattamie	1841.061444
19157 Poweshiek	1090.967431
19159 Ringgold	684.3800322
19161 Sac	1296.429674
19163 Scott	1375.207031
19165 Shelby	1934.703748
19167 Sioux	2861.726202
19169 Story	2997.808471
19171 Tama	3857.075248
19173 Taylor	1841.382652
19175 Union	760.5793349
19177 Van Buren	1524.216524
19179 Wapello	3221.133362
19181 Warren	1674.631777
19183 Washington	1662.074884
19185 Wayne	999.8437744
19187 Webster	2974.336356
19189 Winnebago	1654.306902
19191 Winneshiek	1213.240801
19193 Woodbury	4239.362584
19195 Worth	1167.315175
19197 Wright	4152.876281





FIPS

- 29001
- 29003
- 29005
- 29007
- 29009
- 29011
- 29013
- 29015
- 29017
- 29019
- 29021
- 29023
- 29025
- 29027
- 29029
- 29031
- 29033
- 29035
- 29037

IA

29039
29041
29043
29045
29047
29049
29051
29053
29055
29057
29059
29061
29063
29065
29067
29069
29071
29073
29075
29077
29079
29081
29083
29085
29087
29089
29091
29093
29095
29097
29099
29101

29103

IA

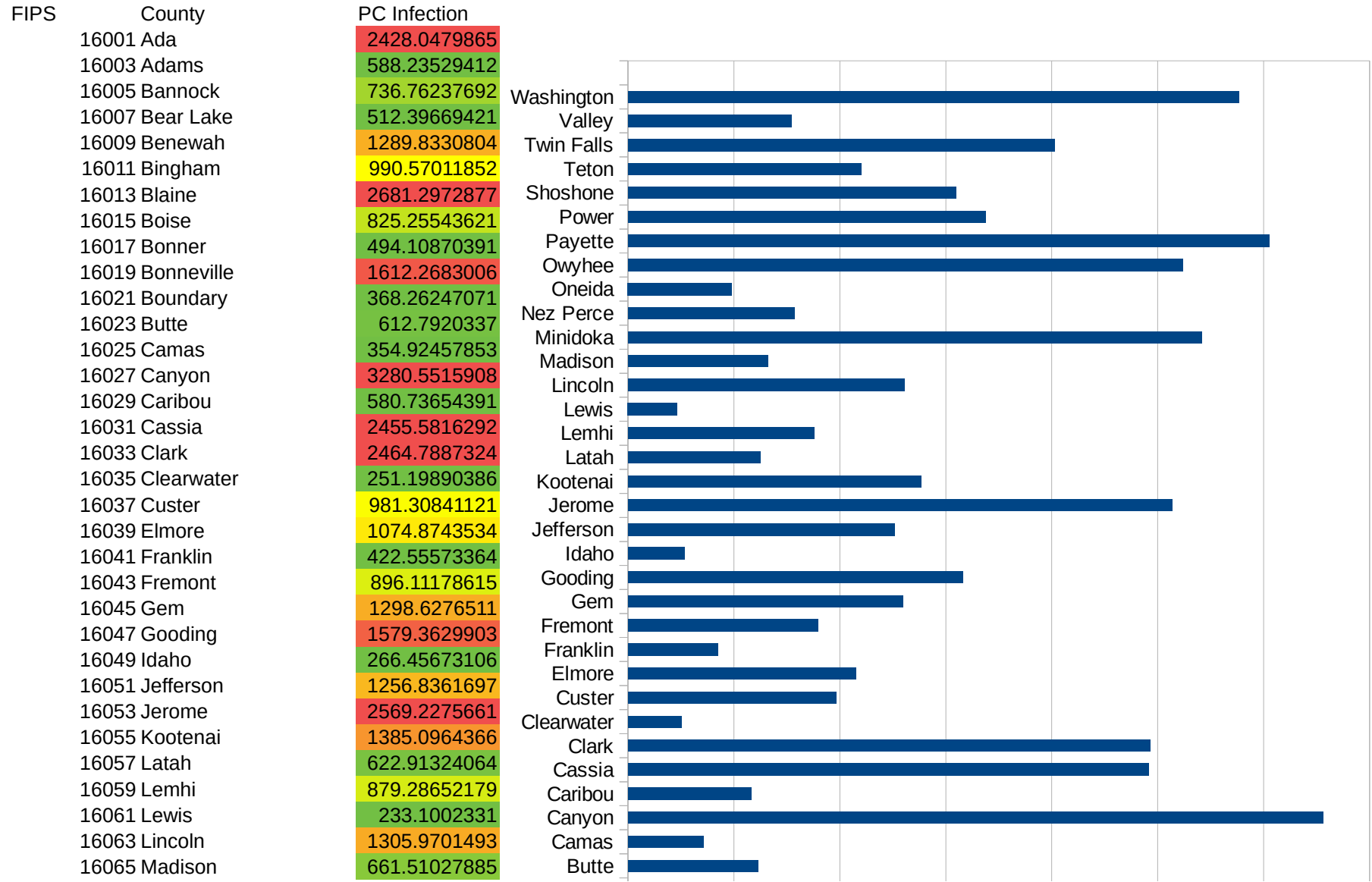
29105
29107
29109
29111
29113
29115
29117
29121
29123
29125
29127
29119
29129
29131
29133
29135
29137
29139
29141
29143
29145
29147
29149
29151
29153
29155
29157
29159
29161
29163
29165
29167
29169
29171

IA

29173
29175
29177
29179
29181
29195
29197
29199
29201
29203
29205
29183
29185
29187
29189
29510
29186
29207
29209
29211
29213
29215

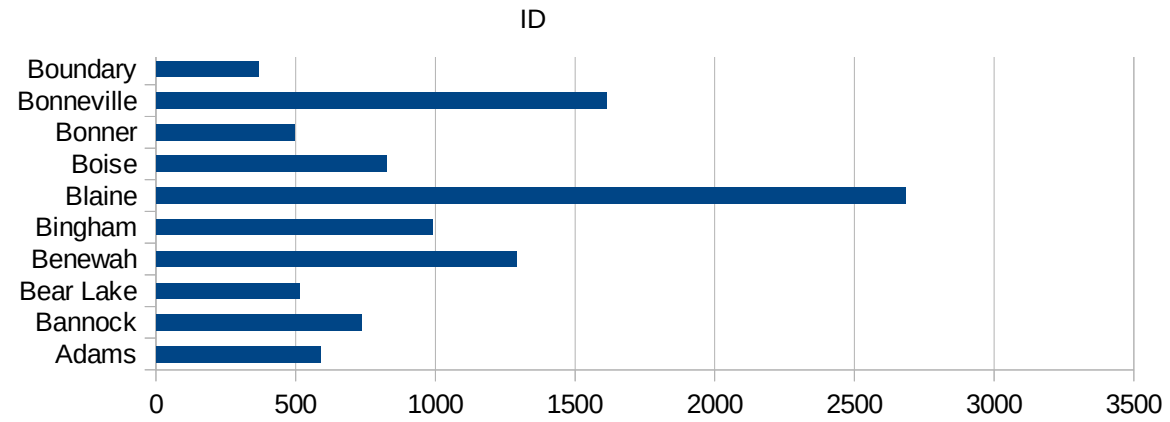
29217
29219
29221
29223
29225
29227
29229

ID



This work is licensed under the Creative Commons Attribution-NoDerivatives 4.0 International License. To view a copy of this license, visit <http://creativecommons.org/licenses/by-nd/4.0/>.

16067 Minidoka	2708.2833133
16069 Nez Perce	784.49811918
16071 Oneida	490.19607843
16073 Owyhee	2616.9503122
16075 Payette	3027.4722942
16077 Power	1686.4057673
16079 Shoshone	1547.3585495
16081 Teton	1099.6563574
16083 Twin Falls	2014.3818032
16085 Valley	769.85780274
16087 Washington	2883.5744513



ID

FIPS

29001
29003
29005
29007
29009
29011
29013
29015
29017
29019
29021
29023
29025
29027
29029
29031
29033
29035
29037

ID

29039
29041
29043
29045
29047
29049
29051
29053
29055
29057
29059
29061
29063
29065
29067
29069
29071
29073
29075
29077
29079
29081
29083
29085
29087
29089
29091
29093
29095
29097
29099
29101

29103

ID

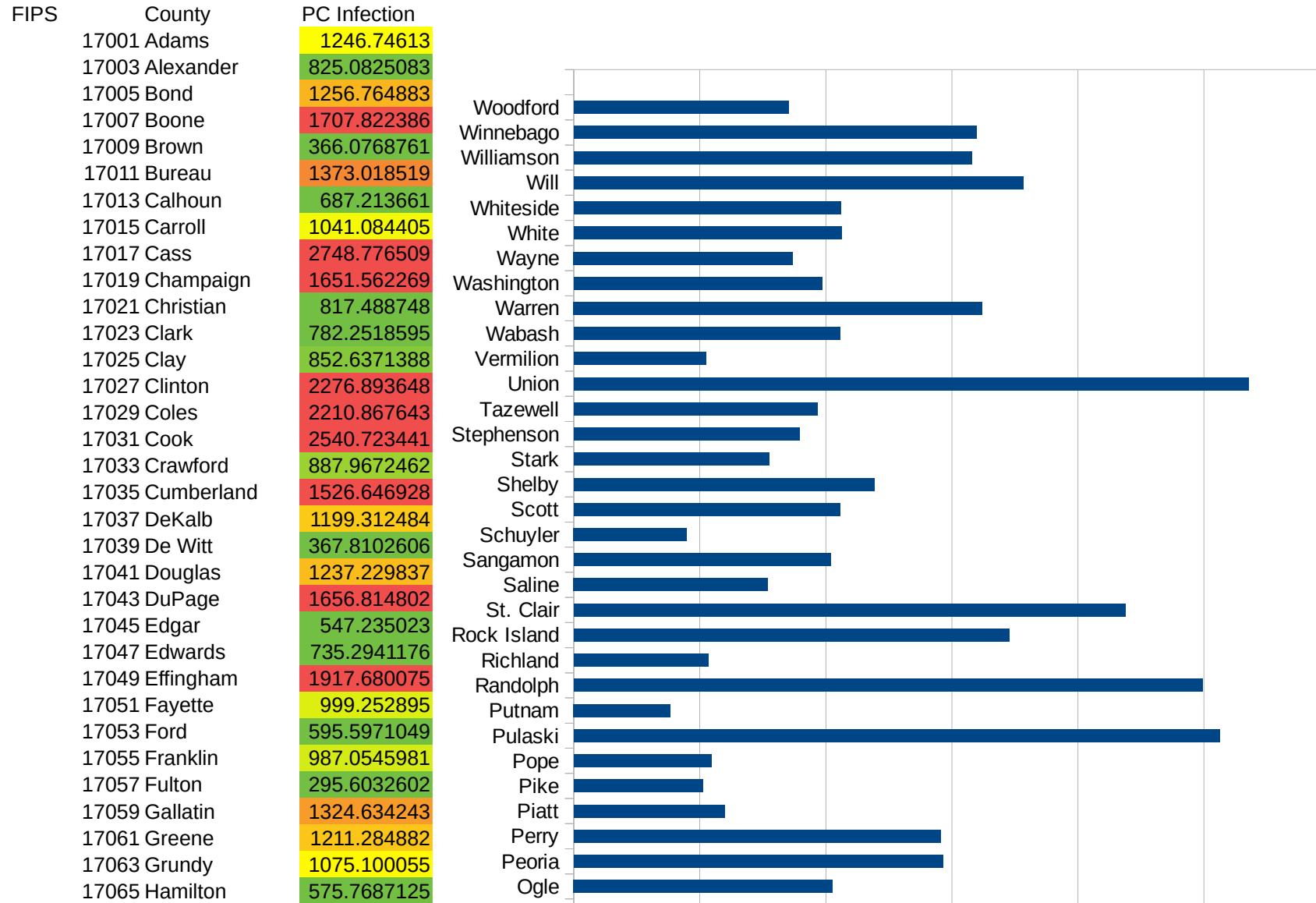
29105
29107
29109
29111
29113
29115
29117
29121
29123
29125
29127
29119
29129
29131
29133
29135
29137
29139
29141
29143
29145
29147
29149
29151
29153
29155
29157
29159
29161
29163
29165
29167
29169
29171

ID

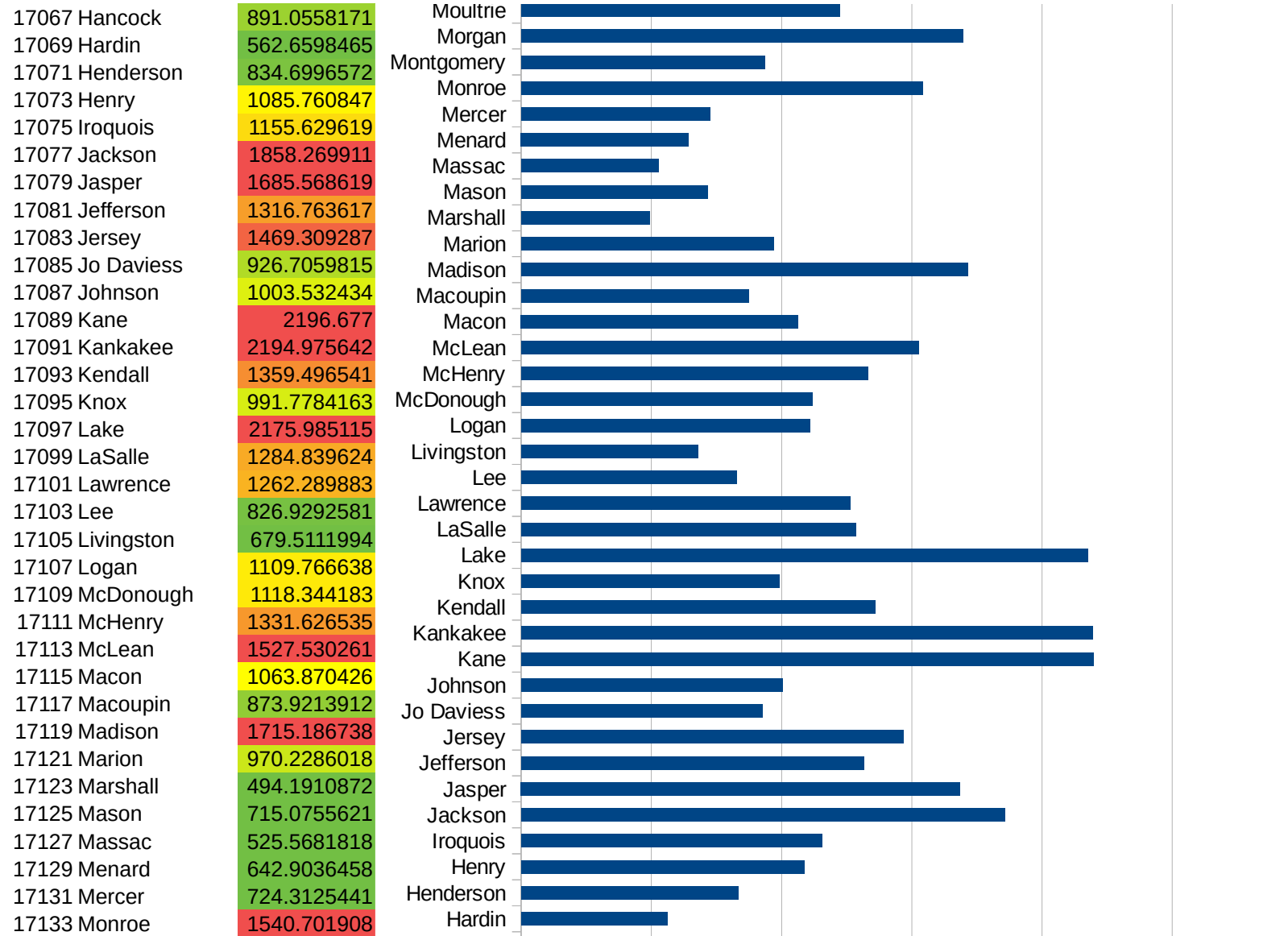
29173
29175
29177
29179
29181
29195
29197
29199
29201
29203
29205
29183
29185
29187
29189
29510
29186
29207
29209
29211
29213
29215

29217
29219
29221
29223
29225
29227
29229

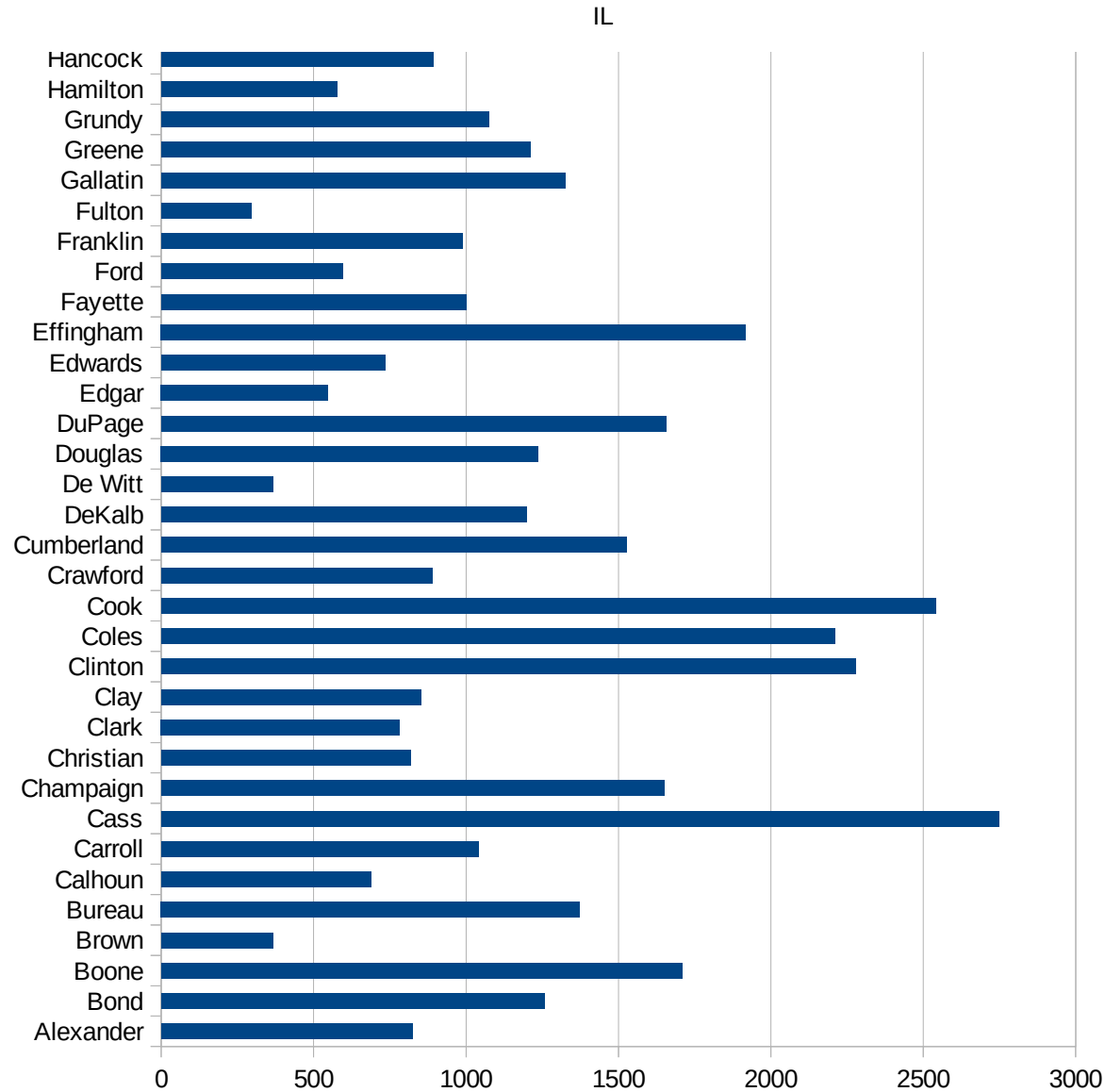
IL



IL



17135 Montgomery	937.0301738
17137 Morgan	1695.31434
17139 Moultrie	1223.075355
17141 Ogle	1027.040826
17143 Peoria	1465.499582
17145 Perry	1454.614149
17147 Piatt	597.7067577
17149 Pike	512.4591634
17151 Pope	546.0588794
17153 Pulaski	2562.69449
17155 Putnam	383.2752613
17157 Randolph	2494.860774
17159 Richland	532.8934847
17161 Rock Island	1727.803063
17163 St. Clair	2187.245029
17165 Saline	769.6812516
17167 Sangamon	1020.230563
17169 Schuyler	448.8200376
17171 Scott	1055.623224
17173 Shelby	1191.297548
17175 Stark	773.9082366
17177 Stephenson	896.0293165
17179 Tazewell	966.5376942
17181 Union	2677.988243
17183 Vermilion	524.6985913
17185 Wabash	1056.368517
17187 Warren	1620.479098
17189 Washington	986.0664523
17191 Wayne	869.4587313
17193 White	1061.105013
17195 Whiteside	1058.857369
17197 Will	1782.005171
17199 Williamson	1577.785731
17201 Winnebago	1597.783731



17203 Woodford

852.7675948

IL

IL

FIPS

- 29001
- 29003
- 29005
- 29007
- 29009
- 29011
- 29013
- 29015
- 29017
- 29019
- 29021
- 29023
- 29025
- 29027
- 29029
- 29031
- 29033
- 29035
- 29037

IL

29039
29041
29043
29045
29047
29049
29051
29053
29055
29057
29059
29061
29063
29065
29067
29069
29071
29073
29075
29077
29079
29081
29083
29085
29087
29089
29091
29093
29095
29097
29099
29101

29103

IL

29105
29107
29109
29111
29113
29115
29117
29121
29123
29125
29127
29119
29129
29131
29133
29135
29137
29139
29141
29143
29145
29147
29149
29151
29153
29155
29157
29159
29161
29163
29165
29167
29169
29171

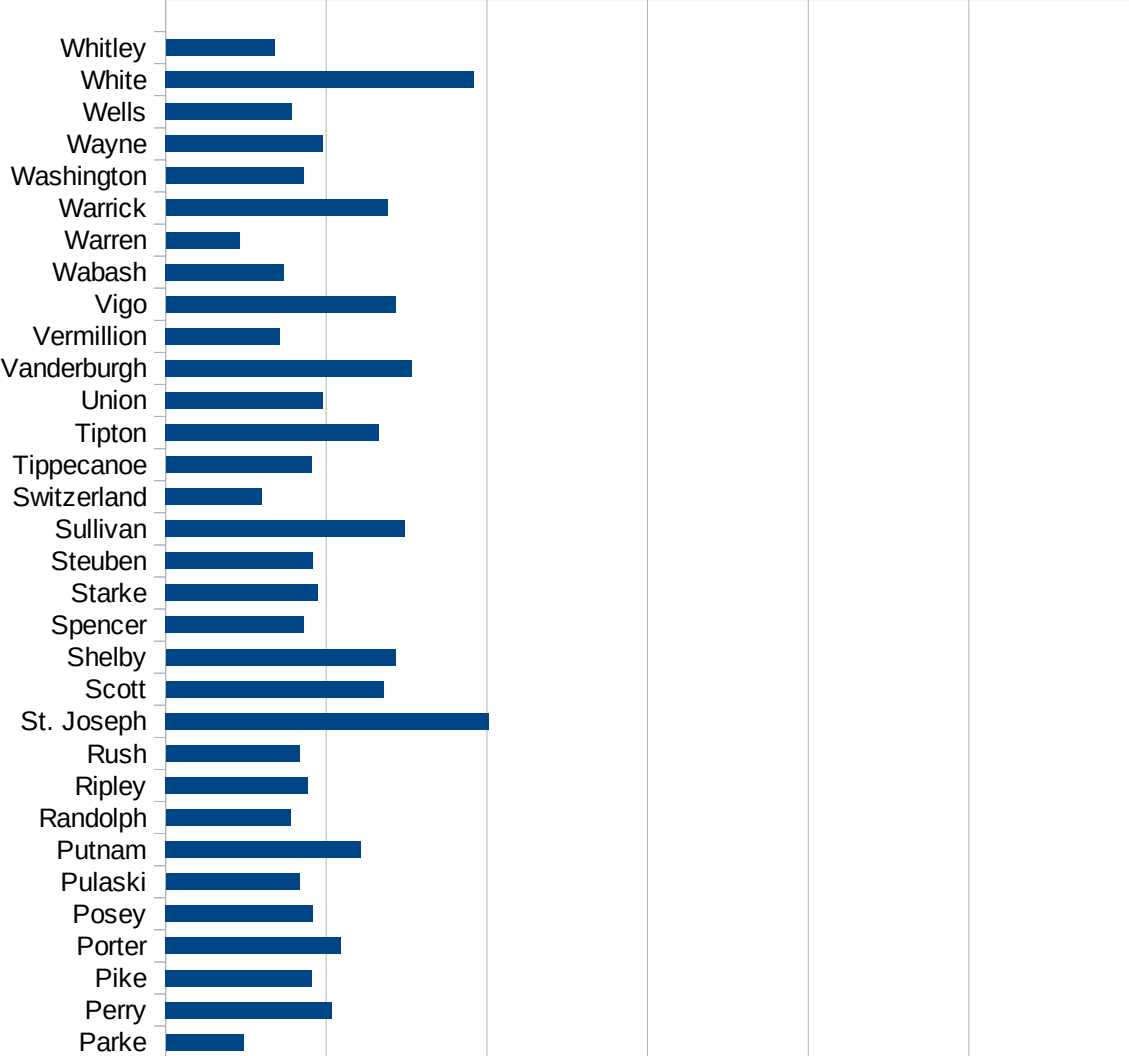
IL

29173
29175
29177
29179
29181
29195
29197
29199
29201
29203
29205
29183
29185
29187
29189
29510
29186
29207
29209
29211
29213
29215

29217
29219
29221
29223
29225
29227
29229

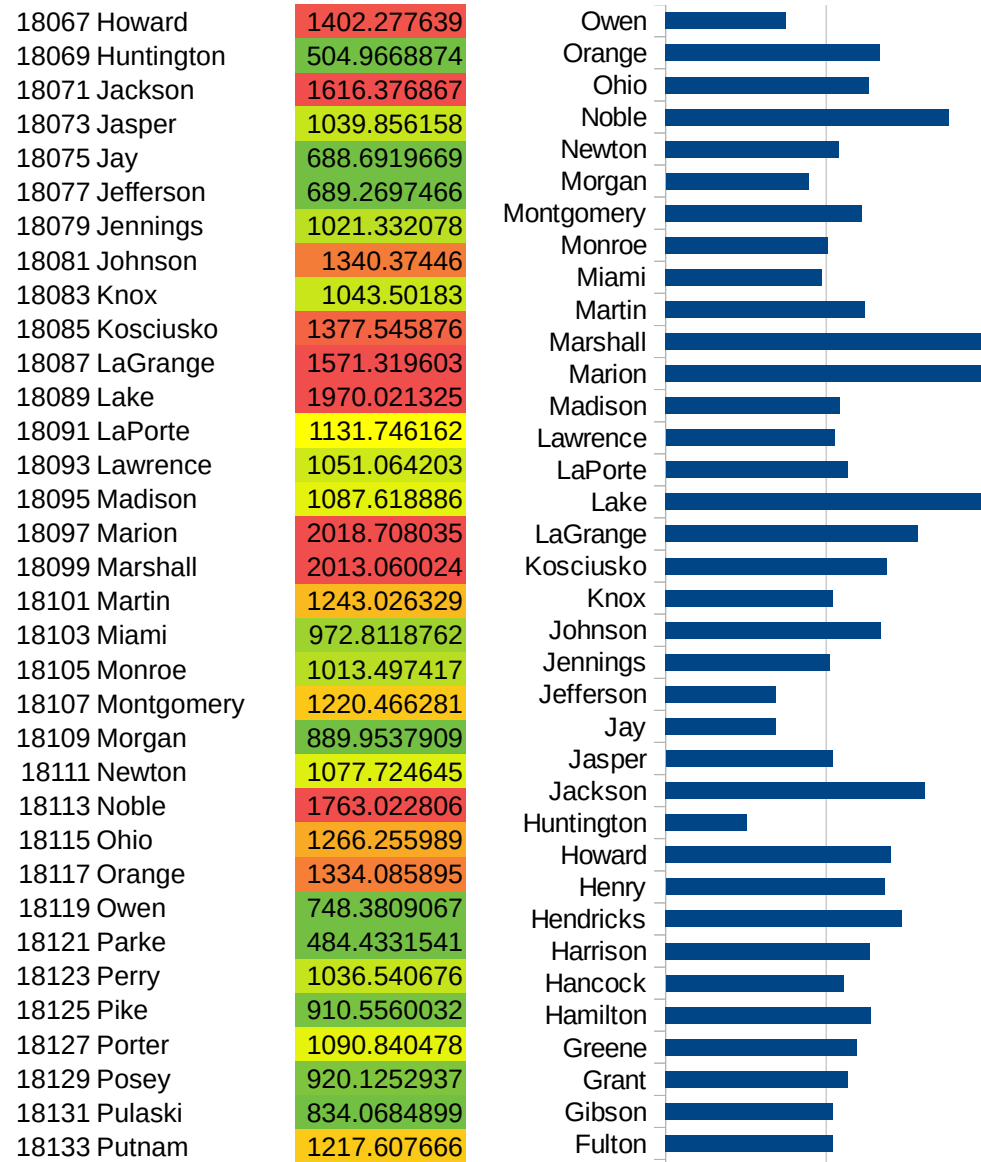
IN

FIPS	County	PC Infection
18001	Adams	547.1994612
18003	Allen	1420.803461
18005	Bartholomew	1319.589622
18007	Benton	970.7615856
18009	Blackford	712.4895222
18011	Boone	1331.363155
18013	Brown	597.3480373
18015	Carroll	1291.797088
18017	Cass	5000.658675
18019	Clark	1607.873211
18021	Clay	959.1134887
18023	Clinton	1773.643411
18025	Crawford	710.3618109
18027	Daviess	1641.174164
18029	Dearborn	1190.284054
18031	Decatur	1601.104725
18033	DeKalb	872.1602739
18035	Delaware	1379.256265
18037	Dubois	2058.028897
18039	Elkhart	2833.236038
18041	Fayette	1631.448779
18043	Floyd	1478.510176
18045	Fountain	623.8150572
18047	Franklin	1235.925405
18049	Fulton	1045.192116
18051	Gibson	1043.285902
18053	Grant	1135.950012
18055	Greene	1193.526214
18057	Hamilton	1279.36356
18059	Hancock	1108.040497
18061	Harrison	1271.375465
18063	Hendricks	1472.97451
18065	Henry	1363.137287

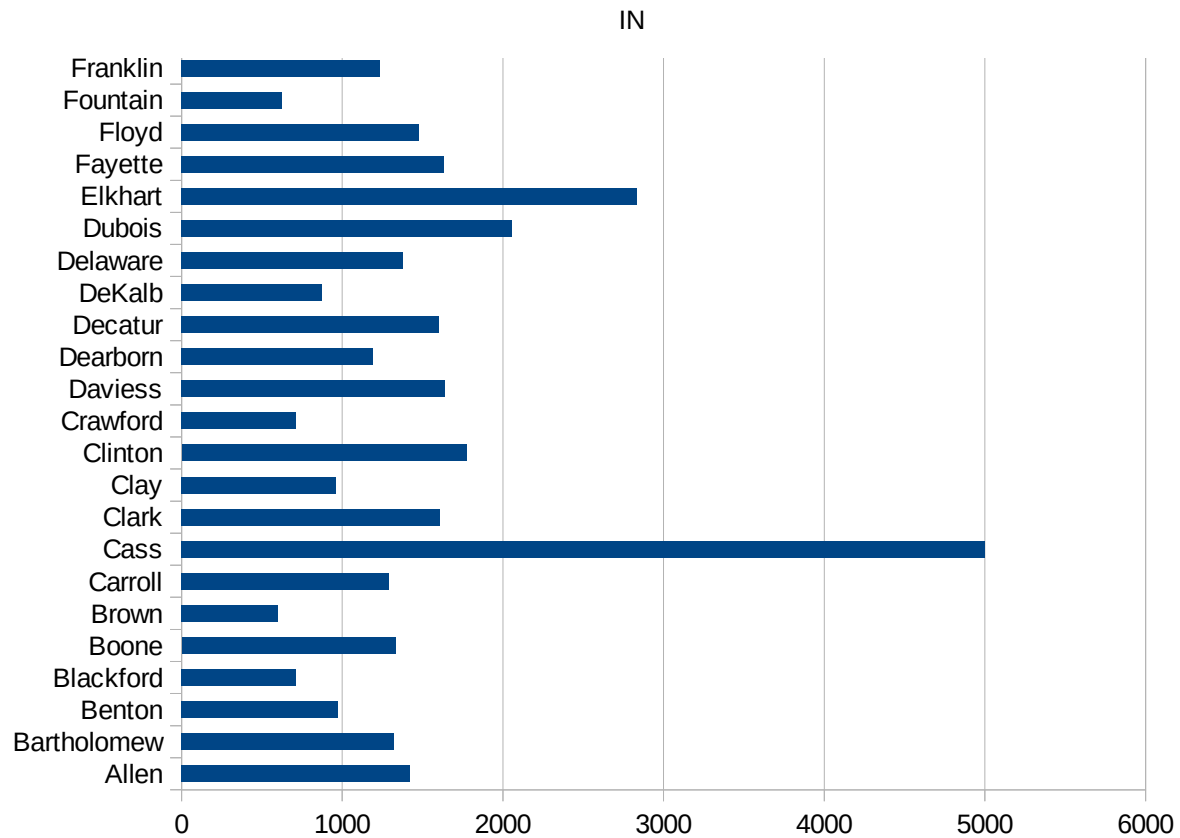


This work is licensed under the Creative Commons Attribution-NoDerivatives 4.0 International License. To view a copy of this license, visit <http://creativecommons.org/licenses/by-nd/4.0/>.

IN



18135 Randolph	776.6287071
18137 Ripley	887.0034709
18139 Rush	834.1835204
18141 St. Joseph	2014.248202
18143 Scott	1356.897563
18145 Shelby	1430.717826
18147 Spencer	860.9238943
18149 Starke	946.1521692
18151 Steuben	916.5558318
18153 Sullivan	1488.641856
18155 Switzerland	597.1820472
18157 Tippecanoe	909.1003274
18159 Tipton	1328.662084
18161 Union	980.5314765
18163 Vanderburgh	1534.474565
18165 Vermillion	710.6402222
18167 Vigo	1430.35405
18169 Wabash	738.4910486
18171 Warren	459.881399
18173 Warrick	1380.919654
18175 Washington	858.8913145
18177 Wayne	981.2545499
18179 Wells	787.0665816
18181 White	1918.534786
18183 Whitley	677.9362564



IN

FIPS

29001
29003
29005
29007
29009
29011
29013
29015
29017
29019
29021
29023
29025
29027
29029
29031
29033
29035
29037

IN

29039
29041
29043
29045
29047
29049
29051
29053
29055
29057
29059
29061
29063
29065
29067
29069
29071
29073
29075
29077
29079
29081
29083
29085
29087
29089
29091
29093
29095
29097
29099
29101

29103

IN

29105
29107
29109
29111
29113
29115
29117
29121
29123
29125
29127
29119
29129
29131
29133
29135
29137
29139
29141
29143
29145
29147
29149
29151
29153
29155
29157
29159
29161
29163
29165
29167
29169
29171

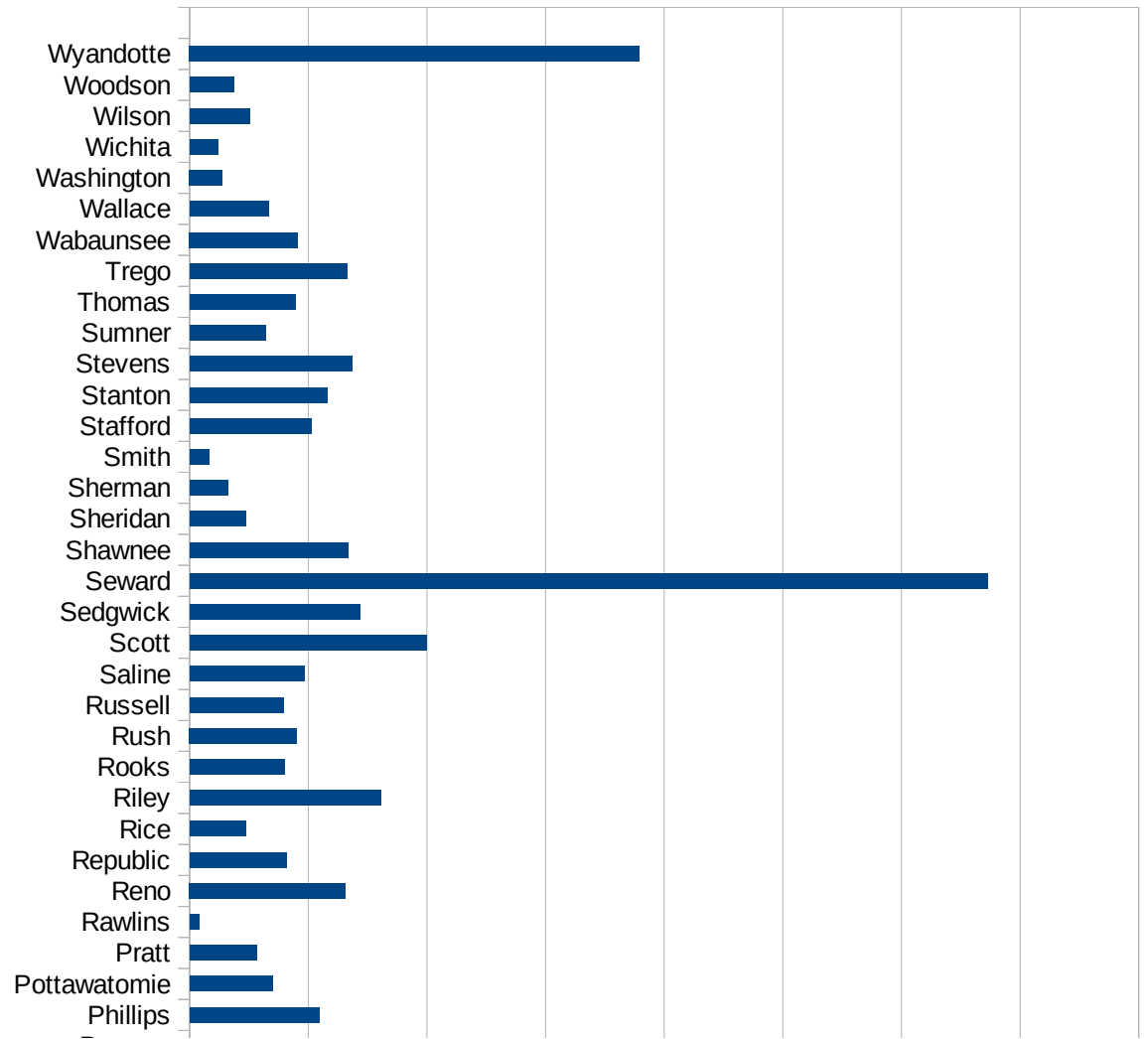
IN

29173
29175
29177
29179
29181
29195
29197
29199
29201
29203
29205
29183
29185
29187
29189
29510
29186
29207
29209
29211
29213
29215

29217
29219
29221
29223
29225
29227
29229

KS

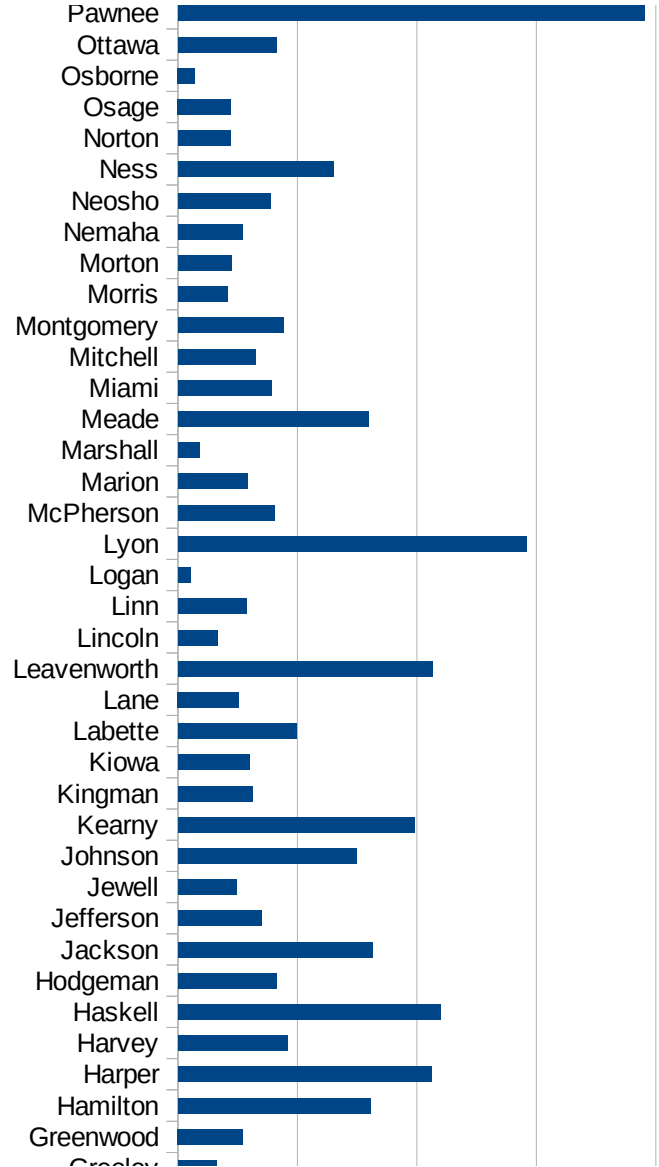
FIPS	County	PC Infection
20001	Allen	200.9000321
20003	Anderson	583.9045443
20005	Atchison	1352.436238
20007	Barber	89.44543828
20009	Barton	1214.047719
20011	Bourbon	668.8050229
20013	Brown	802.2504688
20015	Butler	645.547817
20017	Chase	2928.870293
20019	Chautauqua	332.426715
20021	Cherokee	1523.857107
20023	Cheyenne	338.3458647
20025	Clark	2294.264339
20027	Clay	500.1875703
20029	Cloud	698.8200252
20031	Coffey	1093.161666
20033	Comanche	514.8741419
20035	Cowley	795.0479868
20037	Crawford	1970.834722
20039	Decatur	243.8174852
20041	Dickinson	448.7898702
20043	Doniphan	1015.360583
20045	Douglas	1292.038605
20047	Edwards	1088.101088
20049	Elk	39.87240829
20051	Ellis	2204.806688
20053	Ellsworth	403.4861201
20055	Finney	5222.47412
20057	Ford	7126.416431
20059	Franklin	1076.821037
20061	Geary	733.2637909
20063	Gove	689.1271057
20065	Graham	1083.467095



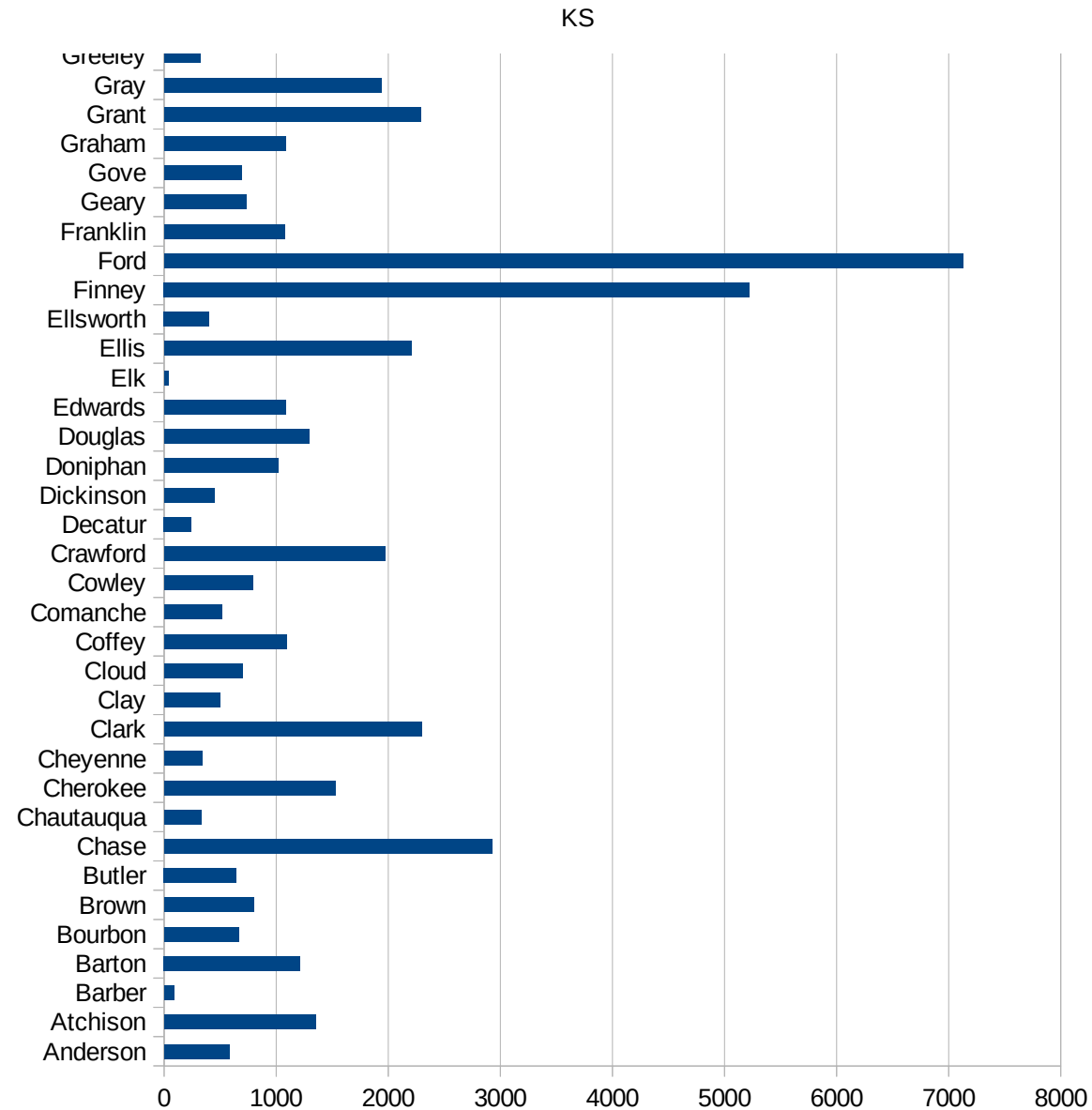
This work is licensed under the Creative Commons Attribution-NoDerivatives 4.0 International License. To view a copy of this license, visit <http://creativecommons.org/licenses/by-nd/4.0/>.

KS

20067 Grant	2290.076336
20069 Gray	1939.333665
20071 Greeley	325.99837
20073 Greenwood	545.0041288
20075 Hamilton	1611.047181
20077 Harper	2124.954595
20079 Harvey	914.9371529
20081 Haskell	2201.651238
20083 Hodgeman	825.0825083
20085 Jackson	1626.506024
20087 Jefferson	700.9222661
20089 Jewell	492.7842309
20091 Johnson	1493.419016
20093 Kearny	1978.189196
20095 Kingman	629.2749658
20097 Kiowa	596.1844197
20099 Labette	996.7942296
20101 Lane	512.8205128
20103 Leavenworth	2127.790343
20105 Lincoln	330.7972213
20107 Linn	574.3589744
20109 Logan	105.4852321
20111 Lyon	2915.643896
20113 McPherson	809.4754179
20115 Marion	585.7740586
20117 Marshall	185.1470891
20119 Meade	1591.895803
20121 Miami	783.847981
20123 Mitchell	650.4065041
20125 Montgomery	887.2976339
20127 Morris	416.5911972
20129 Morton	449.943757
20131 Nemaha	541.6051206
20133 Neosho	777.3807285



20135 Ness	1302.816901
20137 Norton	441.9889503
20139 Osage	445.3923844
20141 Osborne	143.8848921
20143 Ottawa	827.3009307
20145 Pawnee	3901.249619
20147 Phillips	1090.8407
20149 Pottawatomie	700.2512666
20151 Pratt	565.1524845
20153 Rawlins	79.74481659
20155 Reno	1315.325142
20157 Republic	814.7512864
20159 Rice	472.1435316
20161 Riley	1609.161092
20163 Rooks	797.925394
20165 Rush	905.2699644
20167 Russell	796.2936152
20169 Saline	968.7321924
20171 Scott	2001.22524
20173 Sedgwick	1435.143991
20175 Seward	6721.763085
20177 Shawnee	1334.092023
20179 Sheridan	473.7465456
20181 Sherman	322.0884896
20183 Smith	166.5278934
20185 Stafford	1029.200574
20187 Stanton	1157.523905
20189 Stevens	1367.152366
20191 Sumner	639.2416072
20193 Thomas	894.8255739
20195 Trego	1324.740422
20197 Wabaunsee	913.1758226
20199 Wallace	665.3359947
20201 Washington	276.7527675



KS

20203 Wichita	237.5296912
20205 Wilson	507.7899596
20207 Woodson	377.0028275
20209 Wyandotte	3793.157678

KS

FIPS

29001
29003
29005
29007
29009
29011
29013
29015
29017
29019
29021
29023
29025
29027
29029
29031
29033
29035
29037

KS

29039
29041
29043
29045
29047
29049
29051
29053
29055
29057
29059
29061
29063
29065
29067
29069
29071
29073
29075
29077
29079
29081
29083
29085
29087
29089
29091
29093
29095
29097
29099
29101

29103

KS

29105
29107
29109
29111
29113
29115
29117
29121
29123
29125
29127
29119
29129
29131
29133
29135
29137
29139
29141
29143
29145
29147
29149
29151
29153
29155
29157
29159
29161
29163
29165
29167
29169
29171

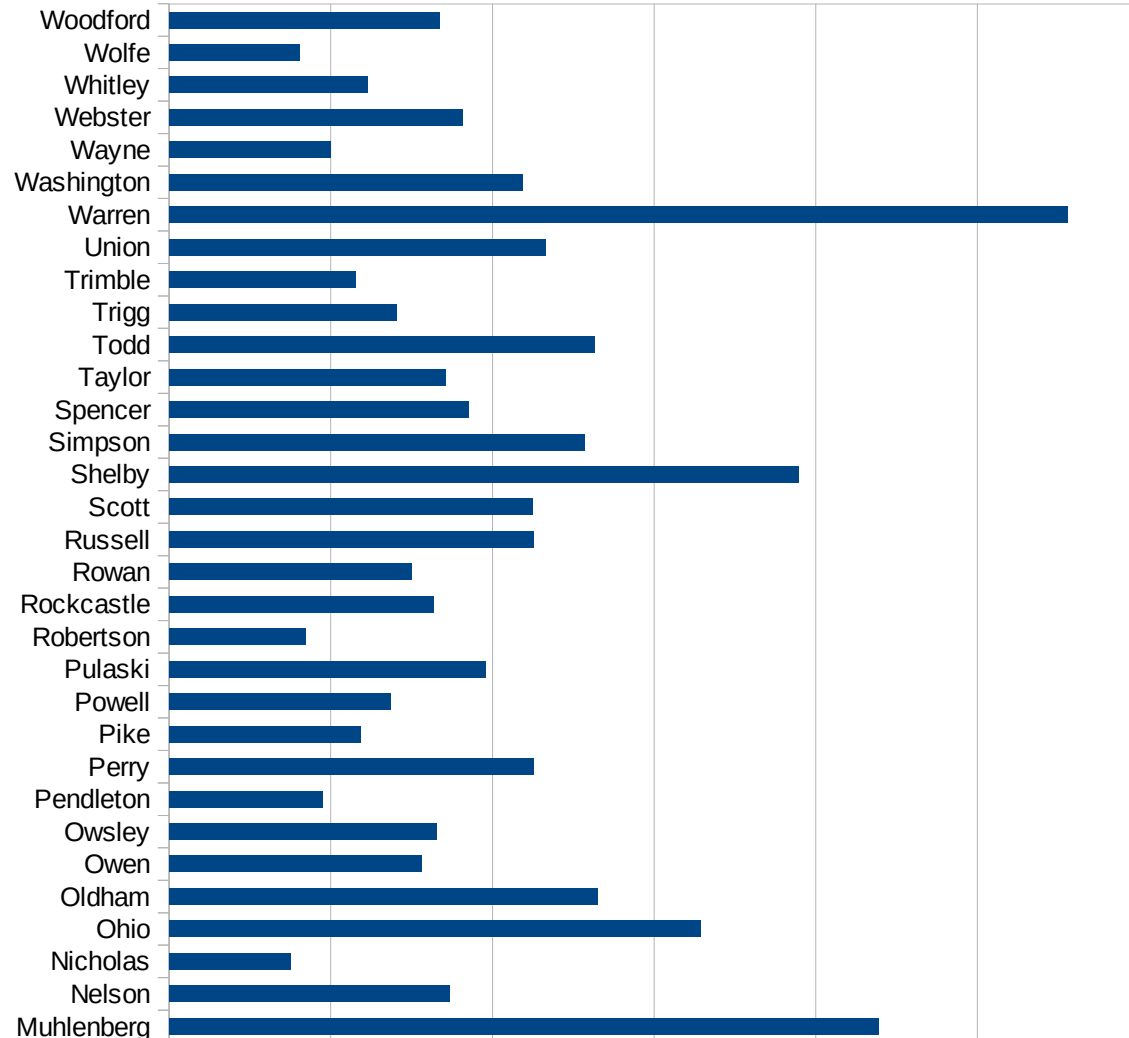
KS

29173
29175
29177
29179
29181
29195
29197
29199
29201
29203
29205
29183
29185
29187
29189
29510
29186
29207
29209
29211
29213
29215

29217
29219
29221
29223
29225
29227
29229

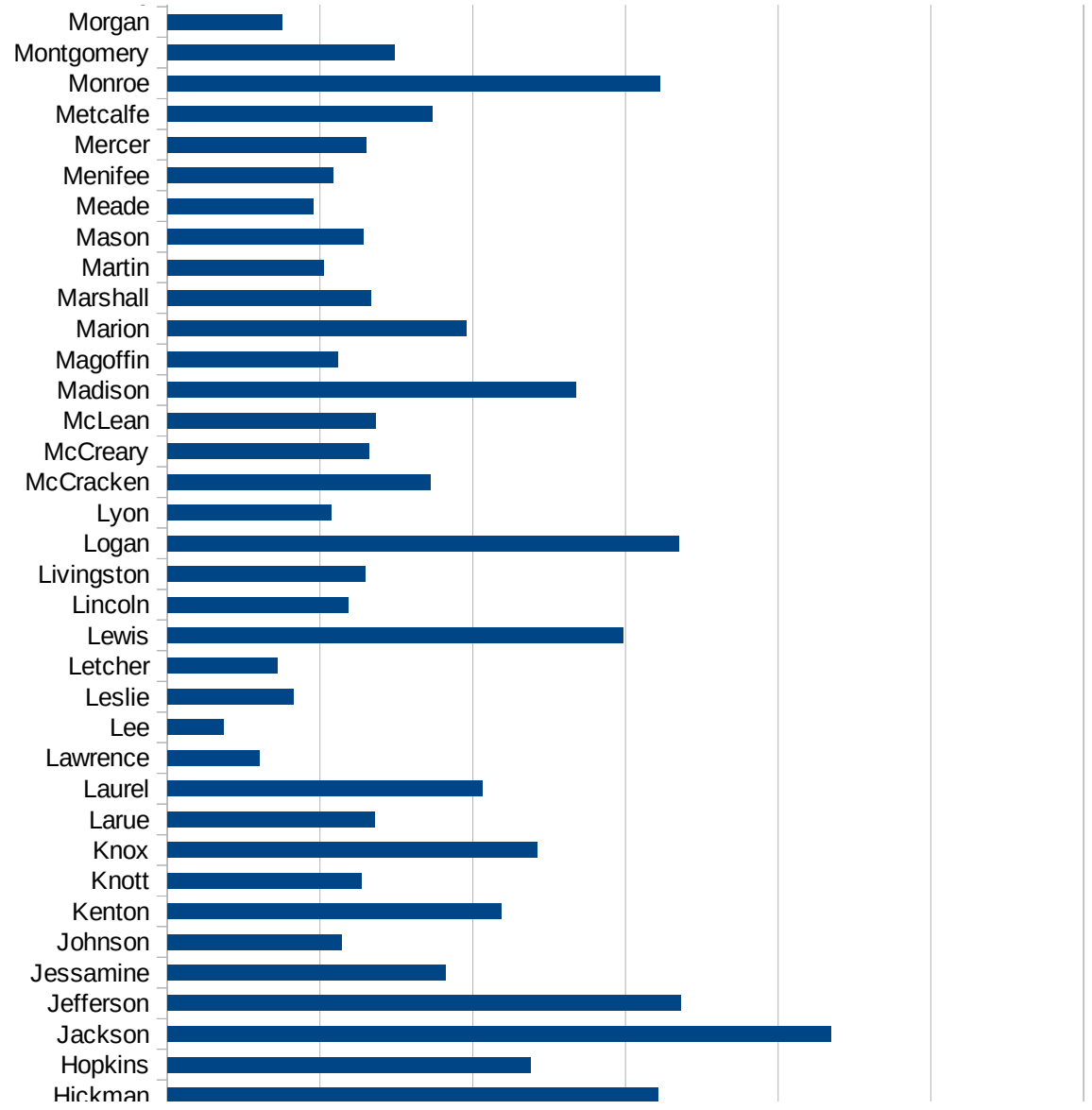
KY

FIPS	County	PC Infection
21001	Adair	1441.582097
21003	Allen	1245.14724
21005	Anderson	542.7348542
21007	Ballard	563.9804487
21009	Barren	1202.010141
21011	Bath	549.1399499
21013	Bell	1618.427491
21015	Boone	1034.721325
21017	Bourbon	649.0289338
21019	Boyd	613.8865368
21021	Boyle	734.2192691
21023	Bracken	449.0836267
21025	Breathitt	447.9019331
21027	Breckinridge	505.1991367
21029	Bullitt	851.1268179
21031	Butler	2536.799248
21033	Caldwell	723.5548565
21035	Calloway	1157.531621
21037	Campbell	798.6946067
21039	Carlisle	1341.437854
21041	Carroll	1816.149763
21043	Carter	477.7070064
21045	Casey	1636.455186
21047	Christian	1243.180645
21049	Clark	750.3655273
21051	Clay	1124.098483
21053	Clinton	744.6600039
21055	Crittenden	897.3639933
21057	Cumberland	1351.554287
21059	Daviess	1052.381706
21061	Edmonson	969.5290859
21063	Elliott	412.8929142
21065	Estill	429.6379772



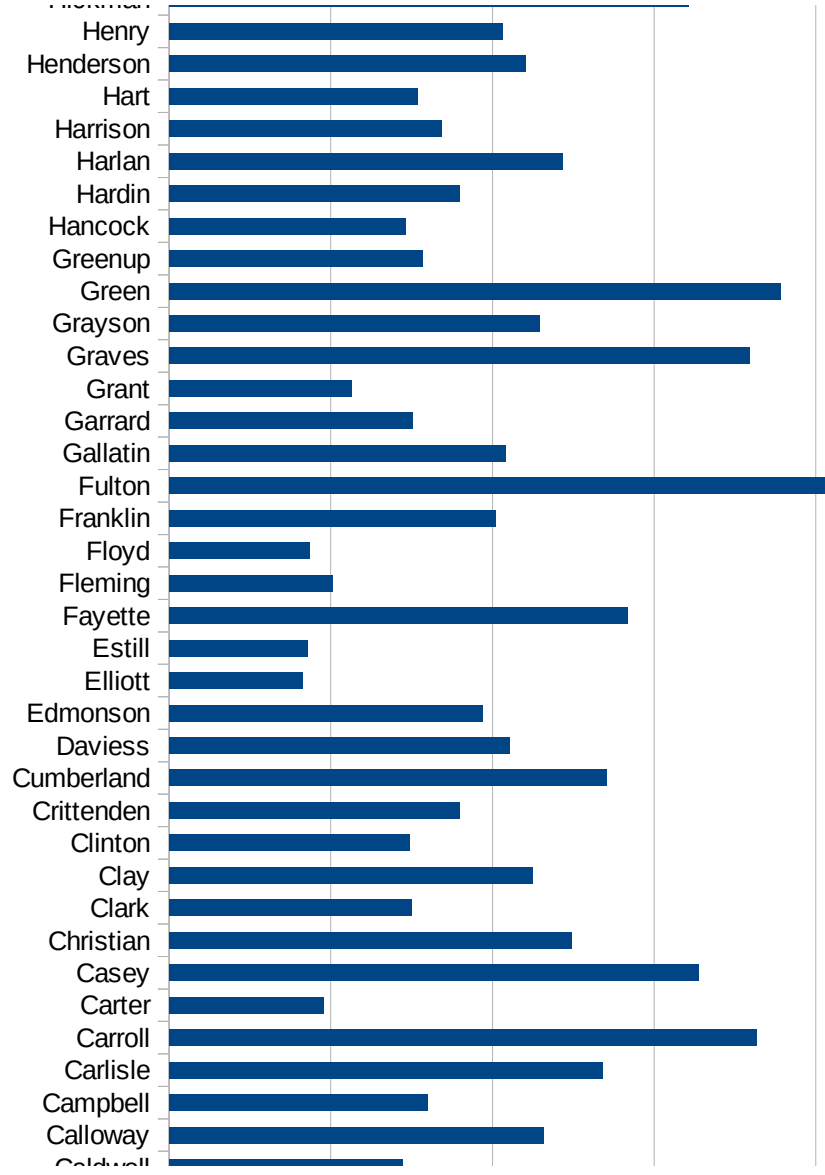
KY

21067 Fayette	1418.246958
21069 Fleming	505.8203991
21071 Floyd	435.2071419
21073 Franklin	1009.544426
21075 Fulton	2058.823529
21077 Gallatin	1041.666667
21079 Garrard	751.7084282
21081 Grant	565.2641217
21083 Graves	1795.428357
21085 Grayson	1147.37282
21087 Green	1891.573898
21089 Greenup	782.5791085
21091 Hancock	730.7604476
21093 Hardin	899.8151437
21095 Harlan	1215.494718
21097 Harrison	841.4101608
21099 Hart	766.9522903
21101 Henderson	1101.094514
21103 Henry	1030.671799
21105 Hickman	1605.9715
21107 Hopkins	1187.095056
21109 Jackson	2172.295789
21111 Jefferson	1681.987549
21113 Jessamine	912.462908
21115 Johnson	571.7859376
21117 Kenton	1094.24213
21119 Knott	634.6687822
21121 Knox	1210.707897
21123 Larue	677.9897952
21125 Laurel	1031.828446
21127 Lawrence	301.84317
21129 Lee	184.8428835
21131 Leslie	414.0786749
21133 Letcher	360.7470661

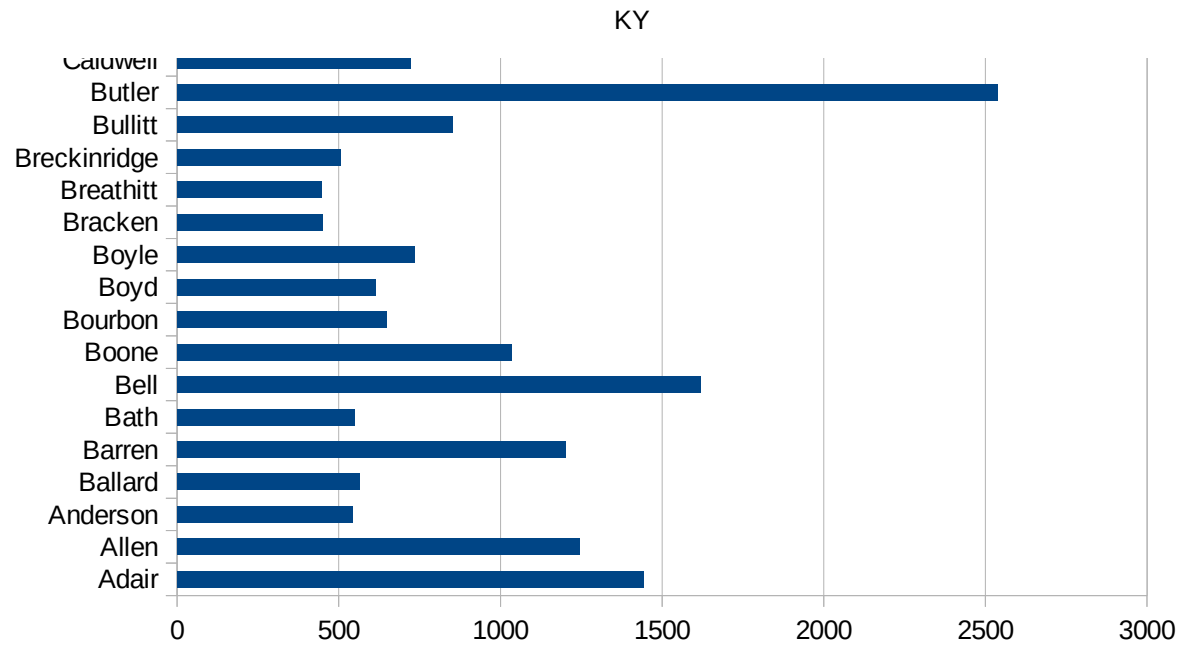


KY

21135 Lewis	1493.550577
21137 Lincoln	592.4362928
21139 Livingston	649.2101277
21141 Logan	1674.756382
21143 Lyon	536.895992
21145 McCracken	860.0373397
21147 McCreary	660.6158088
21149 McLean	680.9338521
21151 Madison	1335.960506
21153 Magoffin	558.1621097
21155 Marion	979.1795506
21157 Marshall	666.8590298
21159 Martin	512.2317407
21161 Mason	641.3994169
21163 Meade	477.1025596
21165 Menifee	542.5515424
21167 Mercer	652.1539451
21169 Metcalfe	867.3978066
21171 Monroe	1614.10711
21173 Montgomery	744.6016381
21175 Morgan	374.6721619
21177 Muhlenberg	2193.410021
21179 Nelson	868.0290506
21181 Nicholas	376.7792353
21183 Ohio	1644.040354
21185 Oldham	1325.409959
21187 Owen	781.25
21189 Owsley	827.3703041
21191 Pendleton	474.9122445
21193 Perry	1126.782155
21195 Pike	592.4454642
21197 Powell	683.1699084
21199 Pulaski	979.5274128
21201 Robertson	421.5456674



21203 Rockcastle	817.9104478
21205 Rowan	748.4847252
21207 Russell	1127.882835
21209 Scott	1124.377577
21211 Shelby	1945.669648
21213 Simpson	1284.472988
21215 Spencer	925.8273917
21217 Taylor	853.2623586
21219 Todd	1315.896353
21221 Trigg	703.4077716
21223 Trimble	575.4550793
21225 Union	1165.115477
21227 Warren	2779.132131
21229 Washington	1092.353525
21231 Wayne	498.3388704
21233 Webster	907.6348105
21235 Whitley	612.5489763
21237 Wolfe	404.0685523
21239 Woodford	836.6939283



KY

FIPS

29001
29003
29005
29007
29009
29011
29013
29015
29017
29019
29021
29023
29025
29027
29029
29031
29033
29035
29037

KY

29039
29041
29043
29045
29047
29049
29051
29053
29055
29057
29059
29061
29063
29065
29067
29069
29071
29073
29075
29077
29079
29081
29083
29085
29087
29089
29091
29093
29095
29097
29099
29101

29103

KY

29105
29107
29109
29111
29113
29115
29117
29121
29123
29125
29127
29119
29129
29131
29133
29135
29137
29139
29141
29143
29145
29147
29149
29151
29153
29155
29157
29159
29161
29163
29165
29167
29169
29171

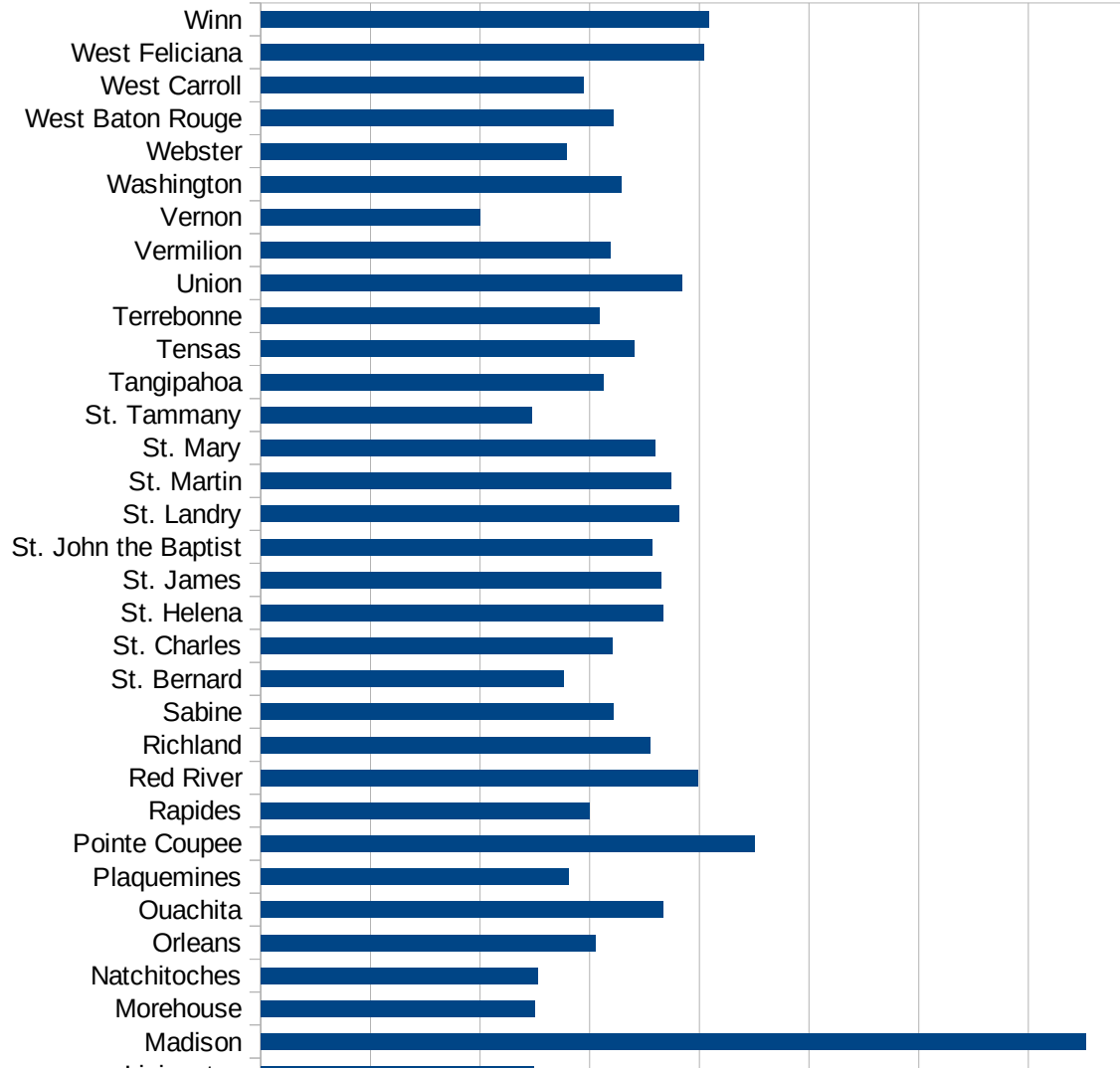
KY

29173
29175
29177
29179
29181
29195
29197
29199
29201
29203
29205
29183
29185
29187
29189
29510
29186
29207
29209
29211
29213
29215

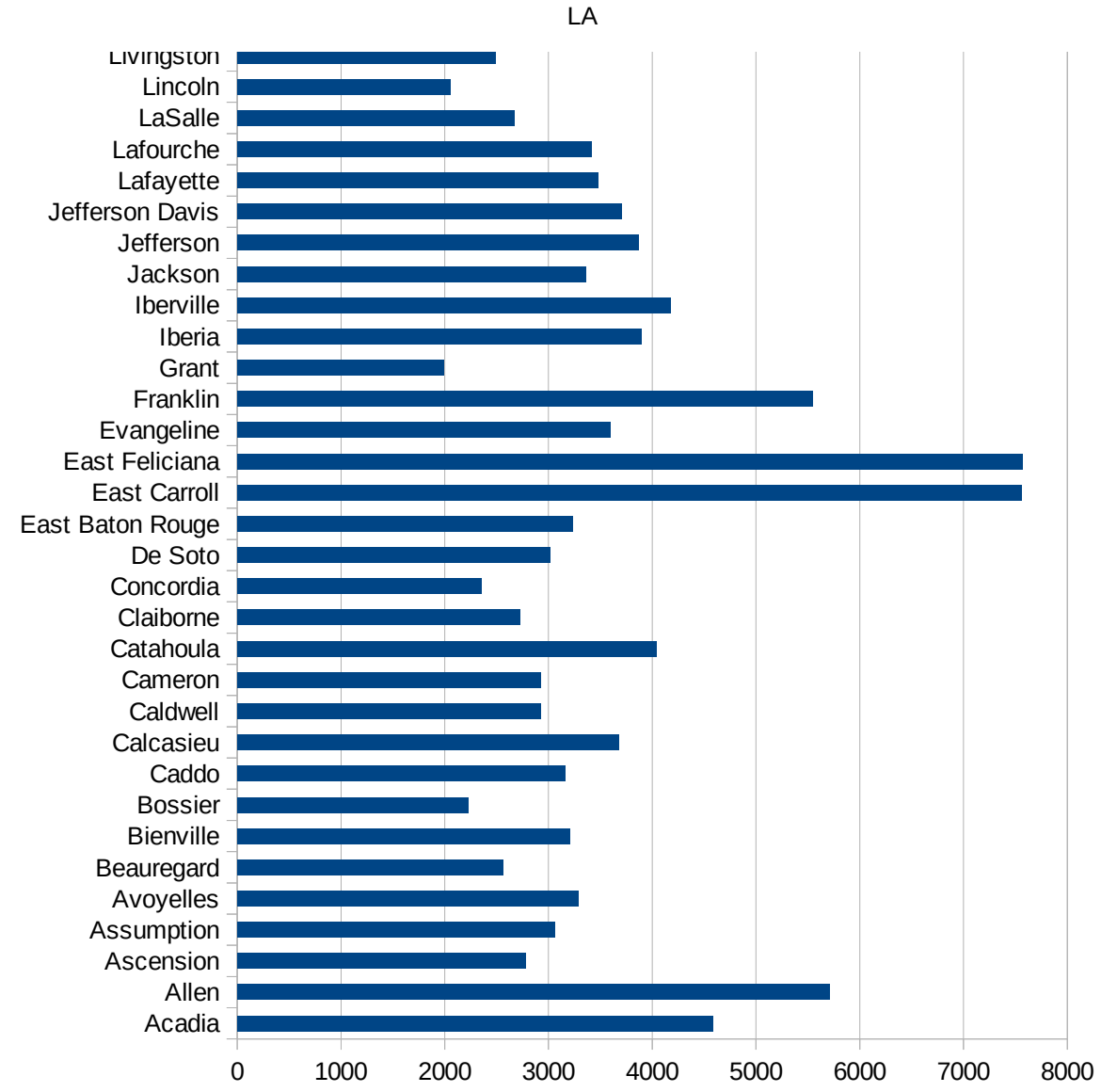
29217
29219
29221
29223
29225
29227
29229

LA

FIPS	County	PC Infection
22001	Acadia	4587.554269
22003	Allen	5705.916813
22005	Ascension	2779.292864
22007	Assumption	3062.780269
22009	Avoyelles	3289.506203
22011	Beauregard	2563.551929
22013	Bienville	3208.596333
22015	Bossier	2221.960137
22017	Caddo	3161.096978
22019	Calcasieu	3680.727874
22021	Caldwell	2921.686747
22023	Cameron	2927.669346
22025	Catahoula	4038.301415
22027	Claiborne	2728.299047
22029	Concordia	2355.405682
22031	De Soto	3017.932643
22033	East Baton Rouge	3232.295286
22035	East Carroll	7560.03979
22037	East Feliciana	7567.987568
22039	Evangeline	3594.175164
22041	Franklin	5546.735463
22043	Grant	1992.705275
22045	Iberia	3893.376186
22047	Iberville	4174.689038
22049	Jackson	3364.356685
22051	Jefferson	3870.973687
22053	Jefferson Davis	3707.808245
22055	Lafayette	3480.076777
22057	Lafourche	3414.360699
22059	LaSalle	2674.800563
22061	Lincoln	2057.377744
22063	Livingston	2489.843588
22065	Madison	7526.207329



22067 Morehouse	2496.259548
22069 Natchitoches	2524.638506
22071 Orleans	3051.615576
22073 Ouachita	3669.84949
22075 Plaquemines	2802.221273
22077 Pointe Coupee	4498.632634
22079 Rapides	2997.80947
22081 Red River	3987.259644
22083 Richland	3550.911252
22085 Sabine	3220.705726
22087 St. Bernard	2758.930674
22089 St. Charles	3205.431268
22091 St. Helena	3664.003118
22093 St. James	3650.710653
22095 St. John the Baptist	3566.135606
22097 St. Landry	3813.252139
22099 St. Martin	3739.206654
22101 St. Mary	3598.264154
22103 St. Tammany	2469.092755
22105 Tangipahoa	3125.350397
22107 Tensas	3406.544151
22109 Terrebonne	3092.207781
22111 Union	3842.364532
22113 Vermilion	3189.035601
22115 Vernon	1997.544003
22117 Washington	3288.824009
22119 Webster	2786.226094
22121 West Baton Rouge	3220.191471
22123 West Carroll	2941.176471
22125 West Feliciana	4036.22251
22127 Winn	4089.429744



LA

FIPS

29001
29003
29005
29007
29009
29011
29013
29015
29017
29019
29021
29023
29025
29027
29029
29031
29033
29035
29037

LA

29039
29041
29043
29045
29047
29049
29051
29053
29055
29057
29059
29061
29063
29065
29067
29069
29071
29073
29075
29077
29079
29081
29083
29085
29087
29089
29091
29093
29095
29097
29099
29101

29103

LA

29105
29107
29109
29111
29113
29115
29117
29121
29123
29125
29127
29119
29129
29131
29133
29135
29137
29139
29141
29143
29145
29147
29149
29151
29153
29155
29157
29159
29161
29163
29165
29167
29169
29171

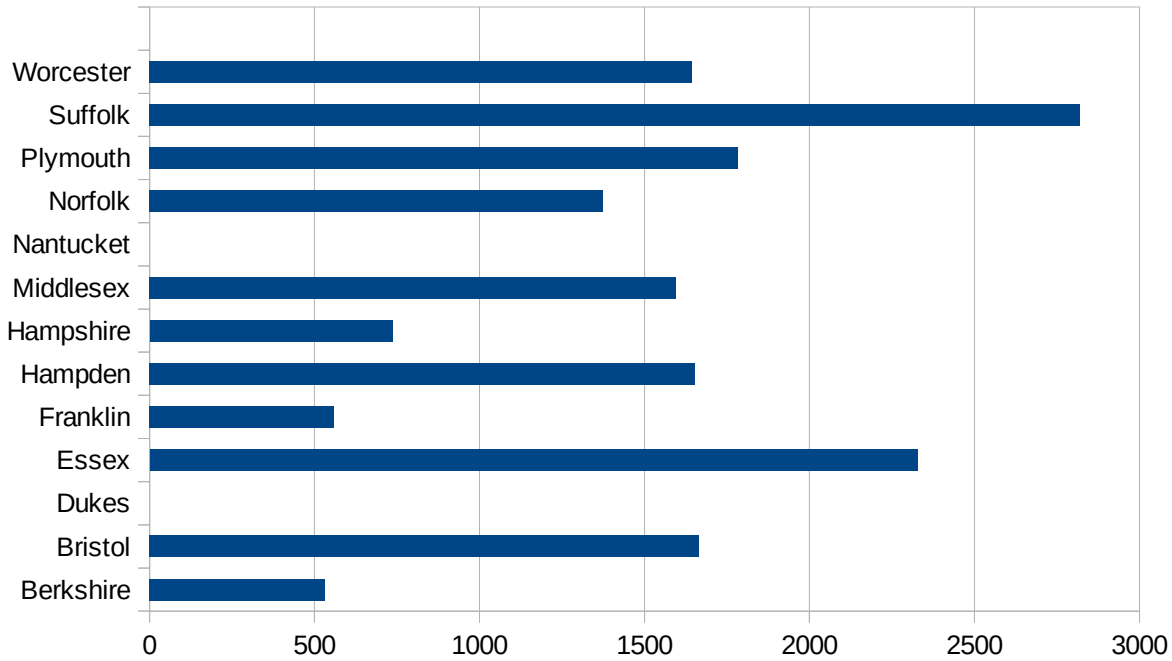
LA

29173
29175
29177
29179
29181
29195
29197
29199
29201
29203
29205
29183
29185
29187
29189
29510
29186
29207
29209
29211
29213
29215

29217
29219
29221
29223
29225
29227
29229

MA

FIPS	County	PC Infection
25001	Barnstable	779.2402525
25003	Berkshire	531.8643746
25005	Bristol	1665.360571
25007	Dukes	0
25009	Essex	2326.981501
25011	Franklin	558.037287
25013	Hampden	1652.614975
25015	Hampshire	736.8845093
25017	Middlesex	1594.833512
25019	Nantucket	0
25021	Norfolk	1375.129716
25023	Plymouth	1782.36434
25025	Suffolk	2818.946252
25027	Worcester	1643.399022



MA

FIPS

29001
29003
29005
29007
29009
29011
29013
29015
29017
29019
29021
29023
29025
29027
29029
29031
29033
29035
29037

MA

29039
29041
29043
29045
29047
29049
29051
29053
29055
29057
29059
29061
29063
29065
29067
29069
29071
29073
29075
29077
29079
29081
29083
29085
29087
29089
29091
29093
29095
29097
29099
29101

29103

MA

29105
29107
29109
29111
29113
29115
29117
29121
29123
29125
29127
29119
29129
29131
29133
29135
29137
29139
29141
29143
29145
29147
29149
29151
29153
29155
29157
29159
29161
29163
29165
29167
29169
29171

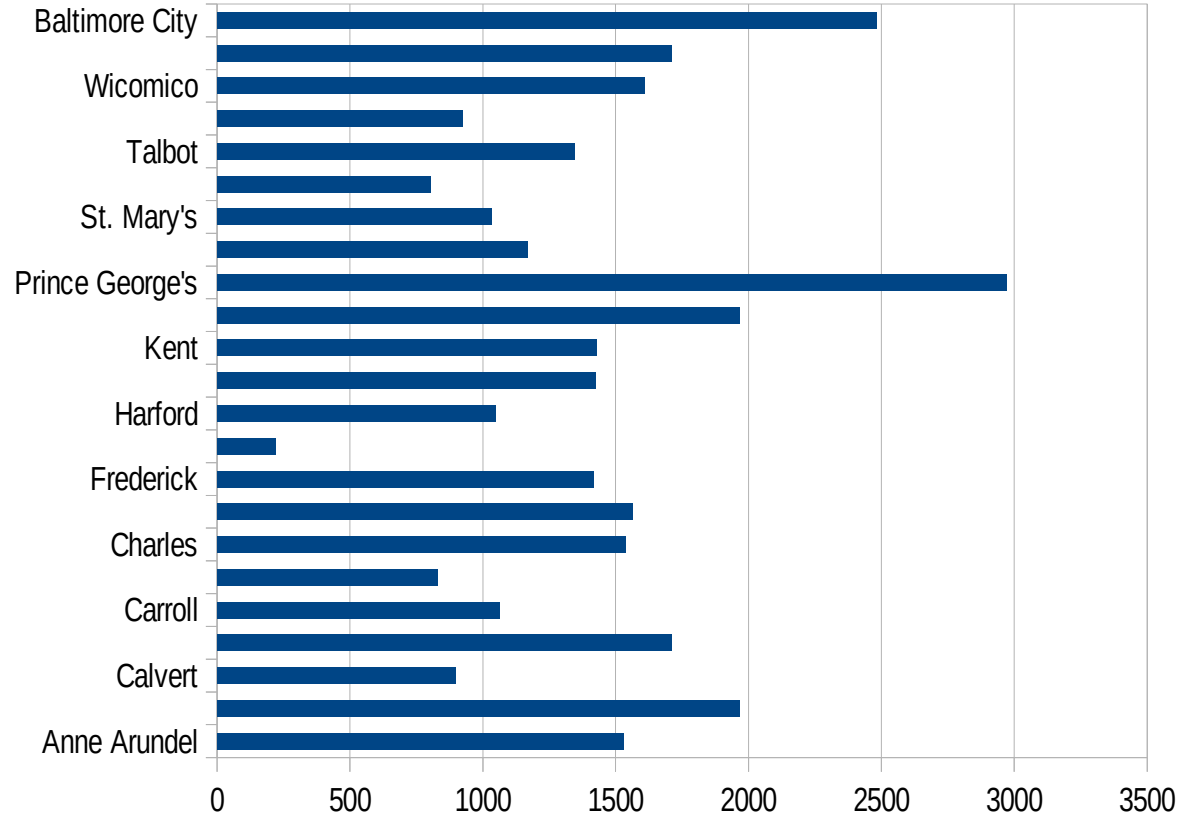
MA

29173
29175
29177
29179
29181
29195
29197
29199
29201
29203
29205
29183
29185
29187
29189
29510
29186
29207
29209
29211
29213
29215

29217
29219
29221
29223
29225
29227
29229

MD

FIPS	County	PC Infection
24001	Allegany	573.4413526
24003	Anne Arundel	1531.167593
24005	Baltimore	1967.81627
24009	Calvert	897.796811
24011	Caroline	1711.506125
24013	Carroll	1061.574907
24015	Cecil	829.5567269
24017	Charles	1538.671108
24019	Dorchester	1562.597662
24021	Frederick	1416.791839
24023	Garrett	219.4561602
24025	Harford	1049.394383
24027	Howard	1424.83199
24029	Kent	1429.087345
24031	Montgomery	1968.330757
24033	Prince George's	2972.260224
24035	Queen Anne's	1168.135957
24037	St. Mary's	1031.385358
24039	Somerset	802.3369036
24041	Talbot	1344.405973
24043	Washington	922.3062958
24045	Wicomico	1609.574107
24047	Worcester	1711.595238
24510	Baltimore City	2483.340111



MD

FIPS

29001
29003
29005
29007
29009
29011
29013
29015
29017
29019
29021
29023
29025
29027
29029
29031
29033
29035
29037

MD

29039
29041
29043
29045
29047
29049
29051
29053
29055
29057
29059
29061
29063
29065
29067
29069
29071
29073
29075
29077
29079
29081
29083
29085
29087
29089
29091
29093
29095
29097
29099
29101

29103

MD

29105
29107
29109
29111
29113
29115
29117
29121
29123
29125
29127
29119
29129
29131
29133
29135
29137
29139
29141
29143
29145
29147
29149
29151
29153
29155
29157
29159
29161
29163
29165
29167
29169
29171

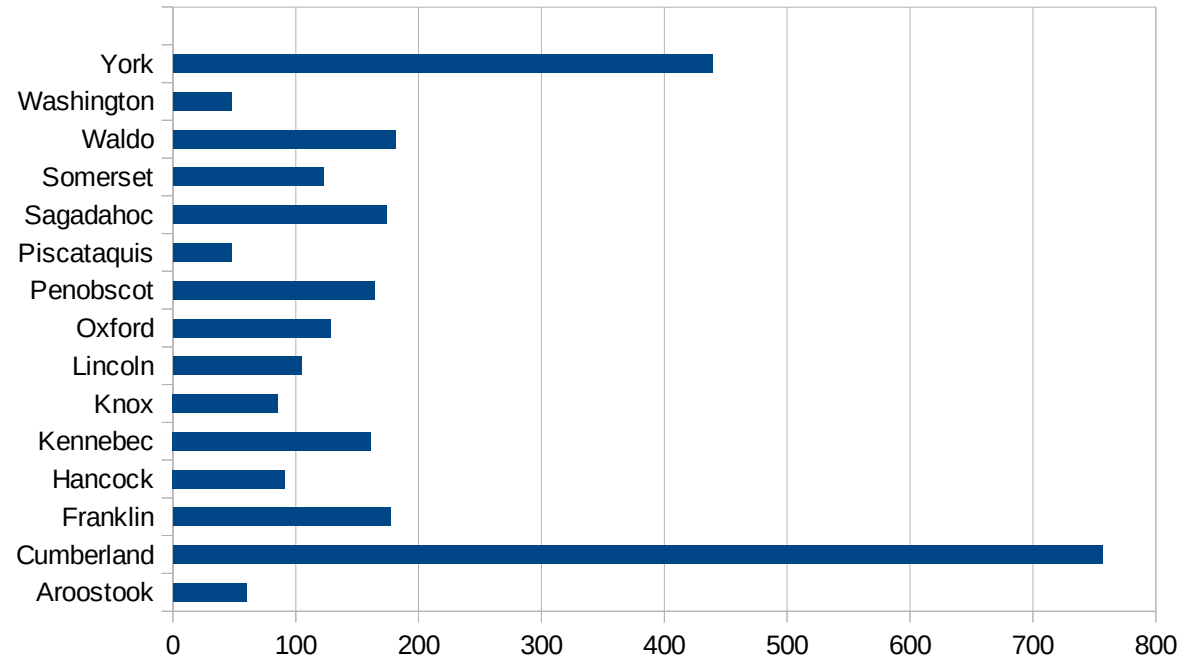
MD

29173
29175
29177
29179
29181
29195
29197
29199
29201
29203
29205
29183
29185
29187
29189
29510
29186
29207
29209
29211
29213
29215

29217
29219
29221
29223
29225
29227
29229

ME

FIPS	County	PC Infection
23001	Androscoggin	579.5001811
23003	Aroostook	59.60274769
23005	Cumberland	756.582197
23007	Franklin	177.2753119
23009	Hancock	91.22256481
23011	Kennebec	161.3656283
23013	Knox	85.48942697
23015	Lincoln	104.8279075
23017	Oxford	128.4320872
23019	Penobscot	164.1340605
23021	Piscataquis	47.61904762
23023	Sagadahoc	173.9911321
23025	Somerset	122.5490196
23027	Waldo	181.3876153
23029	Washington	47.63416958
23031	York	438.8325599



ME

FIPS

29001
29003
29005
29007
29009
29011
29013
29015
29017
29019
29021
29023
29025
29027
29029
29031
29033
29035
29037

ME

29039
29041
29043
29045
29047
29049
29051
29053
29055
29057
29059
29061
29063
29065
29067
29069
29071
29073
29075
29077
29079
29081
29083
29085
29087
29089
29091
29093
29095
29097
29099
29101

29103

ME

29105
29107
29109
29111
29113
29115
29117
29121
29123
29125
29127
29119
29129
29131
29133
29135
29137
29139
29141
29143
29145
29147
29149
29151
29153
29155
29157
29159
29161
29163
29165
29167
29169
29171

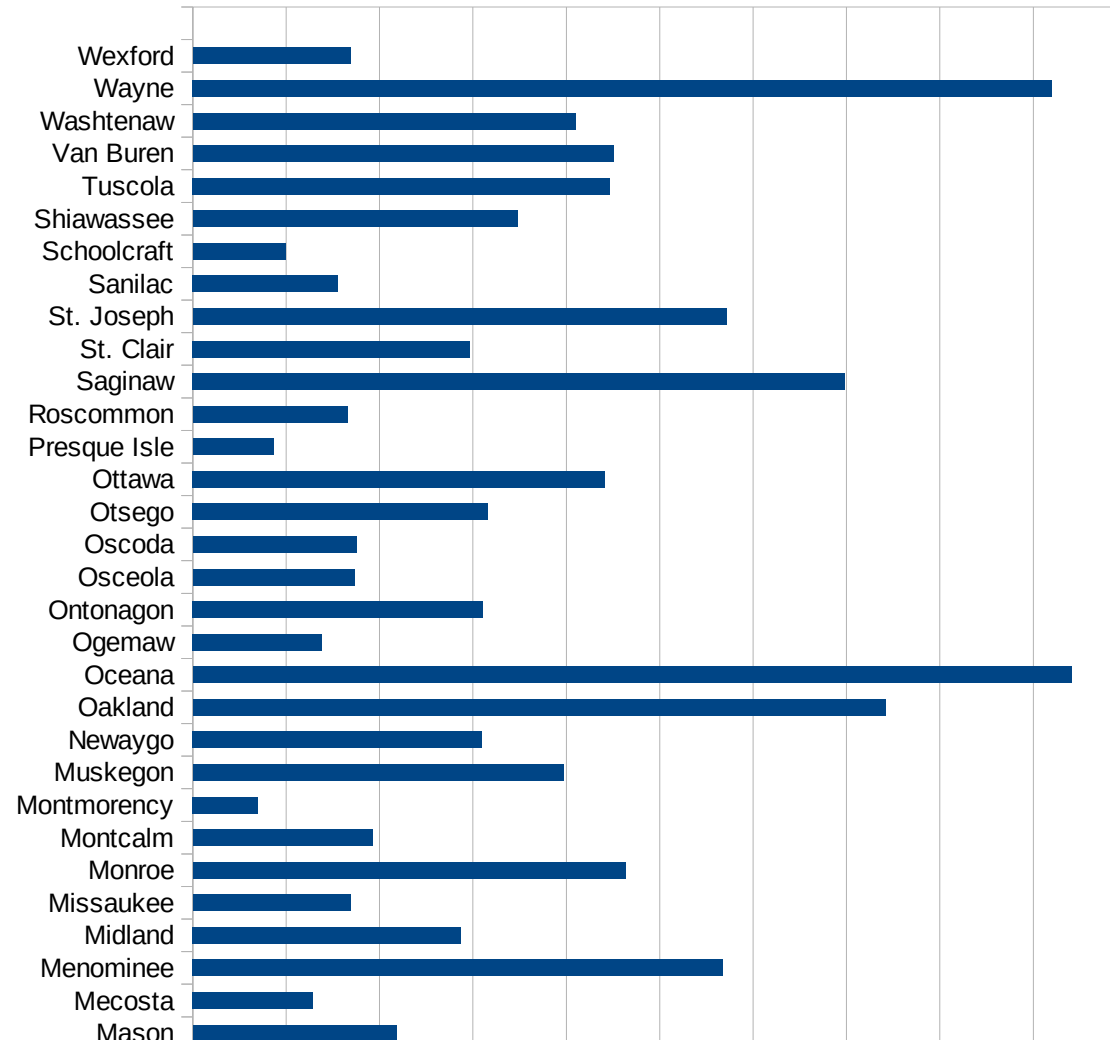
ME

29173
29175
29177
29179
29181
29195
29197
29199
29201
29203
29205
29183
29185
29187
29189
29510
29186
29207
29209
29211
29213
29215

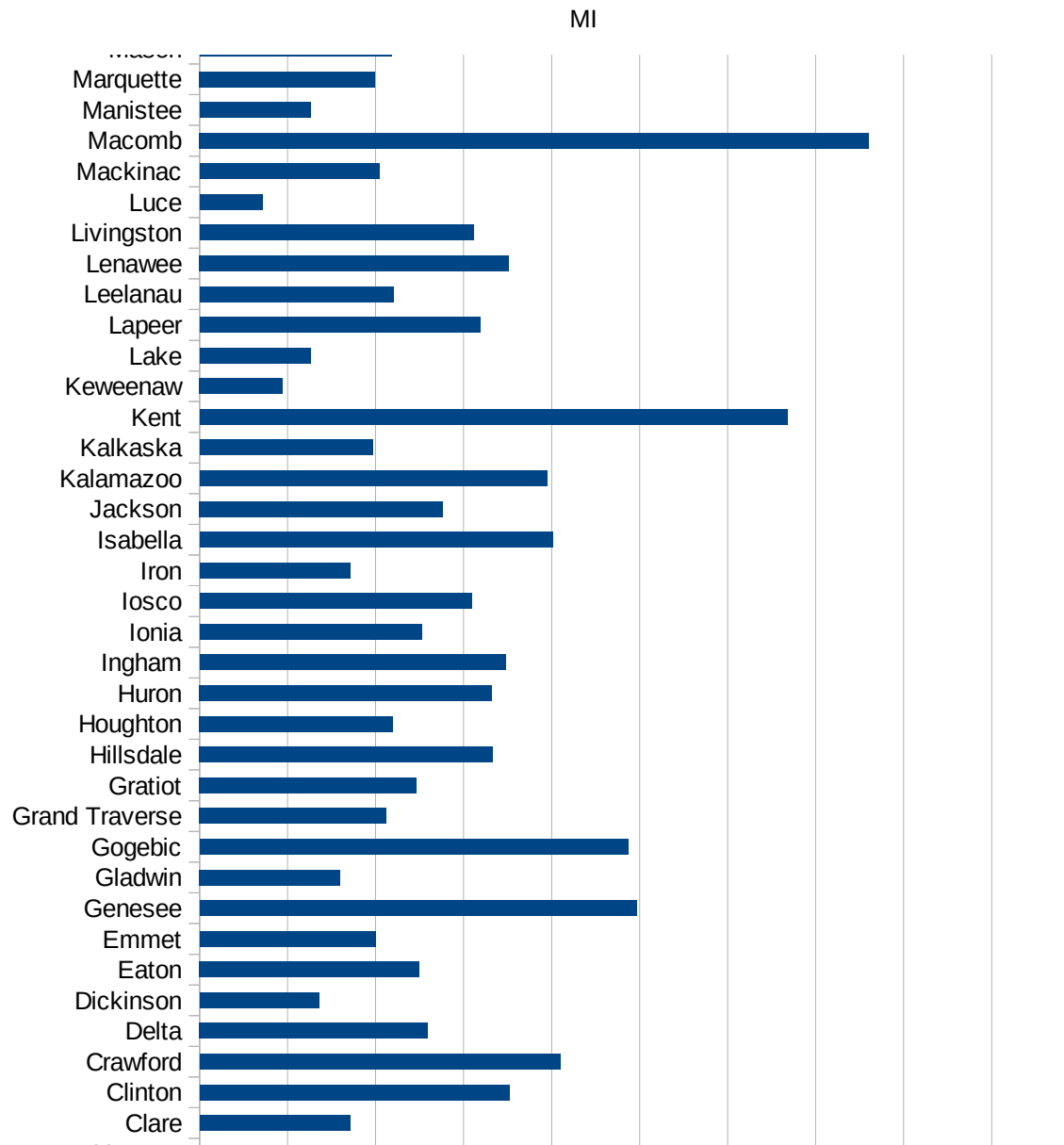
29217
29219
29221
29223
29225
29227
29229

MI

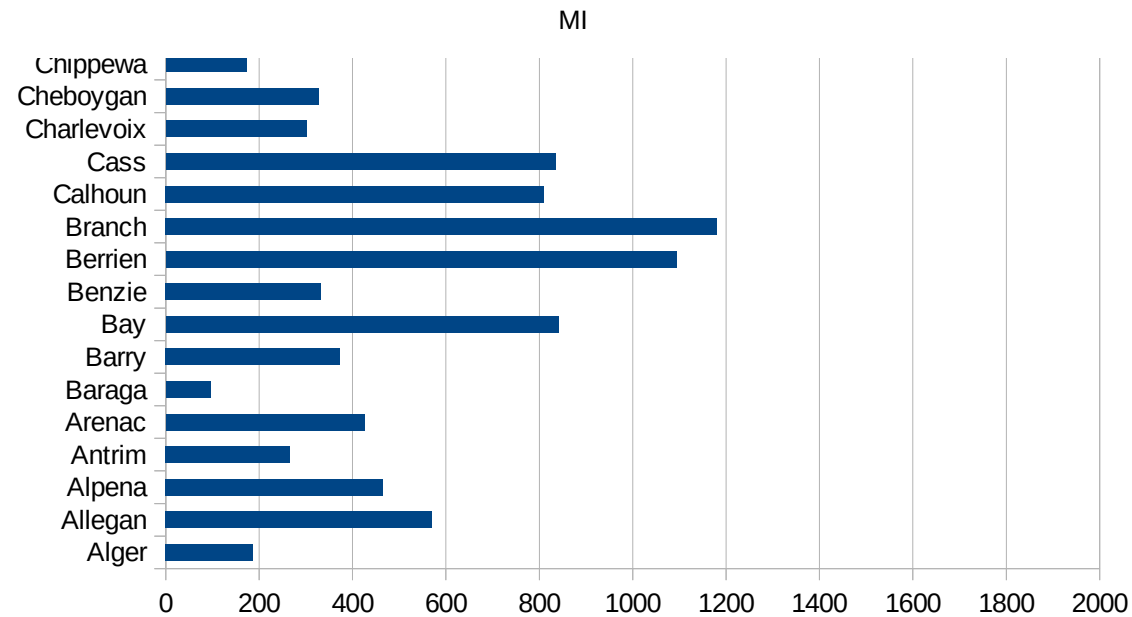
FIPS	County	PC Infection
26001	Alcona	366.7245705
26003	Alger	186.8747939
26005	Allegan	570.2012325
26007	Alpena	465.4442877
26009	Antrim	265.3541622
26011	Arenac	425.5036234
26013	Baraga	96.15384615
26015	Barry	372.810962
26017	Bay	841.0072842
26019	Benzie	332.3381964
26021	Berrien	1093.803725
26023	Branch	1180.596946
26025	Calhoun	809.7436927
26027	Cass	834.4142644
26029	Charlevoix	301.0211858
26031	Cheboygan	326.6044938
26033	Chippewa	173.2547912
26035	Clare	341.3857008
26037	Clinton	703.3731659
26039	Crawford	820.084886
26041	Delta	518.7271662
26043	Dickinson	271.8354804
26045	Eaton	498.9710997
26047	Emmet	399.3034706
26049	Genesee	993.1382283
26051	Gladwin	319.6905711
26053	Gogebic	973.7678855
26055	Grand Traverse	424.5298305
26057	Gratiot	492.622971
26059	Hillsdale	666.6812389
26061	Houghton	438.996107
26063	Huron	664.1853302
26065	Ingham	695.8511965



26067 Ionia	504.5943
26069 Iosco	617.9976875
26071 Iron	341.818836
26073 Isabella	802.1314589
26075 Jackson	552.8166575
26077 Kalamazoo	789.4438781
26079 Kalkaska	392.7289048
26081 Kent	1335.452273
26083 Keweenaw	189.3043067
26085 Lake	252.503998
26087 Lapeer	637.2972236
26089 Leelanau	441.0953869
26091 Lenawee	702.1757271
26093 Livingston	622.3068234
26095 Luce	143.2436734
26097 Mackinac	407.8983962
26099 Macomb	1520.647401
26101 Manistee	252.7723418
26103 Marquette	398.4003849
26105 Mason	436.4261168
26107 Mecosta	257.20519
26109 Menominee	1135.621981
26111 Midland	574.45709
26113 Missaukee	337.4578178
26115 Monroe	927.2861426
26117 Montcalm	384.5672836
26119 Montmorency	140.3130059
26121 Muskegon	794.4097518
26123 Newaygo	619.7332897
26125 Oakland	1482.845074
26127 Oceana	1881.690141
26129 Ogemaw	276.823215
26131 Ontonagon	621.2251941
26133 Osceola	347.0288334



26135 Oscoda	350.4108265
26137 Otsego	632.4751672
26139 Ottawa	882.634409
26141 Presque Isle	172.7115717
26143 Roscommon	330.7653659
26145 Saginaw	1396.226415
26147 St. Clair	593.7101866
26149 St. Joseph	1143.456252
26151 Sanilac	310.8154048
26153 Schoolcraft	198.3143282
26155 Shiawassee	695.096199
26157 Tuscola	893.0611623
26159 Van Buren	901.2830029
26161 Washtenaw	820.0278734
26163 Wayne	1840.363124
26165 Wexford	337.6561286



MI

FIPS

29001
29003
29005
29007
29009
29011
29013
29015
29017
29019
29021
29023
29025
29027
29029
29031
29033
29035
29037

MI

29039
29041
29043
29045
29047
29049
29051
29053
29055
29057
29059
29061
29063
29065
29067
29069
29071
29073
29075
29077
29079
29081
29083
29085
29087
29089
29091
29093
29095
29097
29099
29101

29103

MI

29105
29107
29109
29111
29113
29115
29117
29121
29123
29125
29127
29119
29129
29131
29133
29135
29137
29139
29141
29143
29145
29147
29149
29151
29153
29155
29157
29159
29161
29163
29165
29167
29169
29171

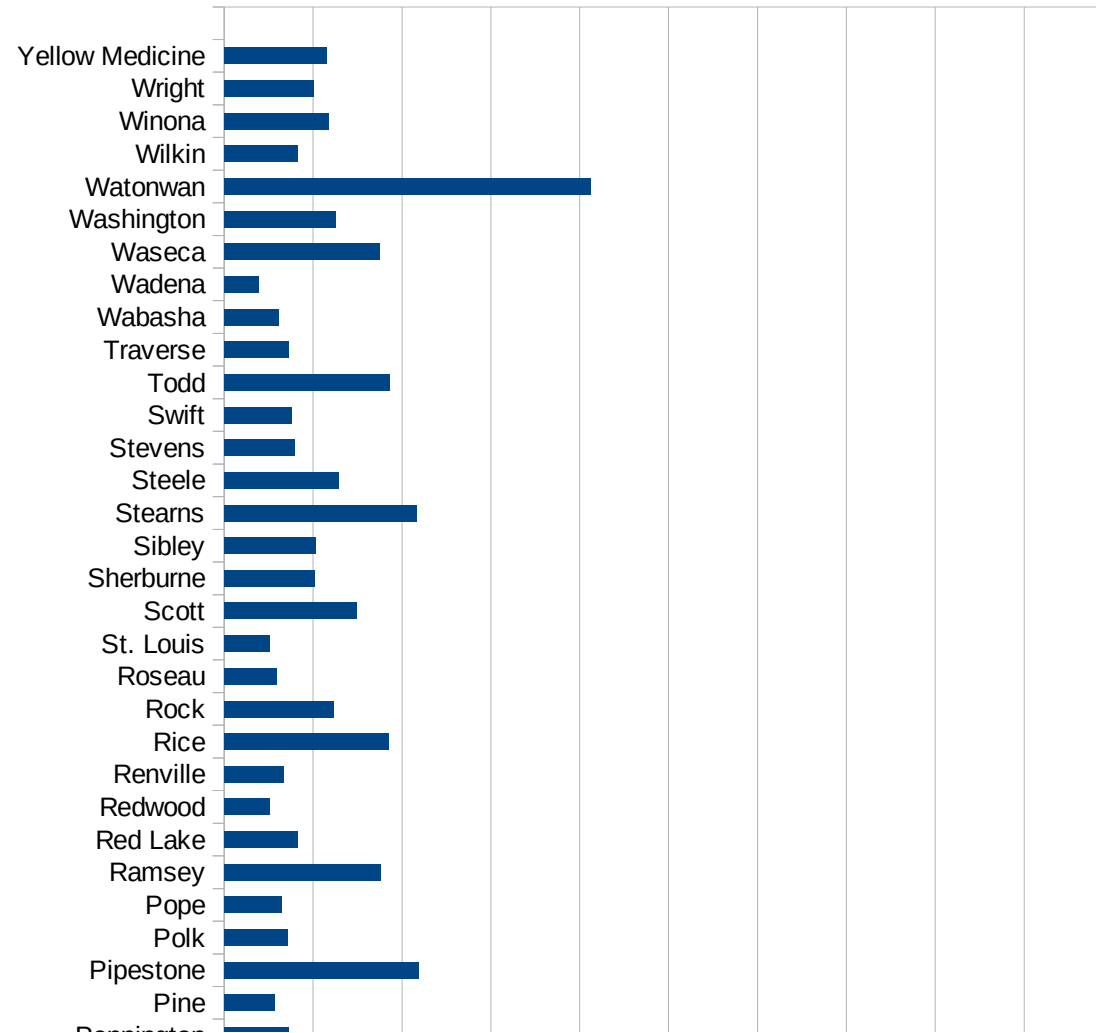
MI

29173
29175
29177
29179
29181
29195
29197
29199
29201
29203
29205
29183
29185
29187
29189
29510
29186
29207
29209
29211
29213
29215

29217
29219
29221
29223
29225
29227
29229

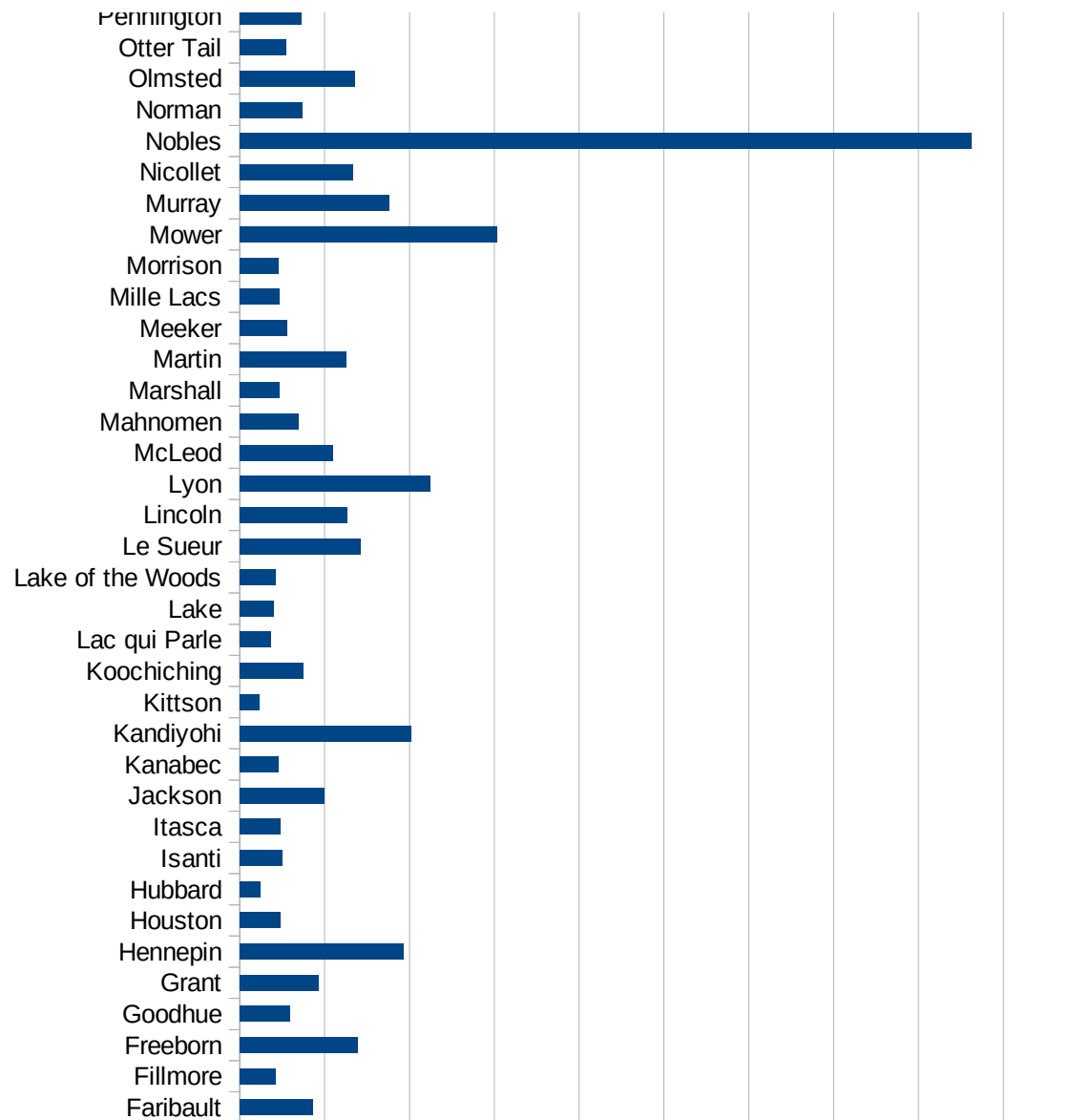
MN

FIPS	County	PC Infection
27001	Aitkin	371.0225129
27003	Anoka	1434.65616
27005	Becker	613.8896162
27007	Beltrami	719.3630329
27009	Benton	1077.814774
27011	Big Stone	841.8520746
27013	Blue Earth	2128.227565
27015	Brown	553.5422723
27017	Carlton	585.9865502
27019	Carver	1157.883555
27021	Cass	369.253701
27023	Chippewa	1350.218048
27025	Chisago	645.5420049
27027	Clay	1580.798999
27029	Clearwater	249.7162316
27031	Cook	111.255331
27033	Cottonwood	1808.991753
27035	Crow Wing	533.218265
27037	Dakota	1528.596244
27039	Dodge	773.220632
27041	Douglas	495.2059846
27043	Faribault	857.6828027
27045	Fillmore	417.8934372
27047	Freeborn	1389.436342
27049	Goodhue	588.3240308
27051	Grant	930.0780601
27053	Hennepin	1929.367935
27055	Houston	479.0612552
27057	Hubbard	239.0774423
27059	Isanti	500.4253616
27061	Itasca	481.0676598
27063	Jackson	998.8901221
27065	Kanabec	456.5928303

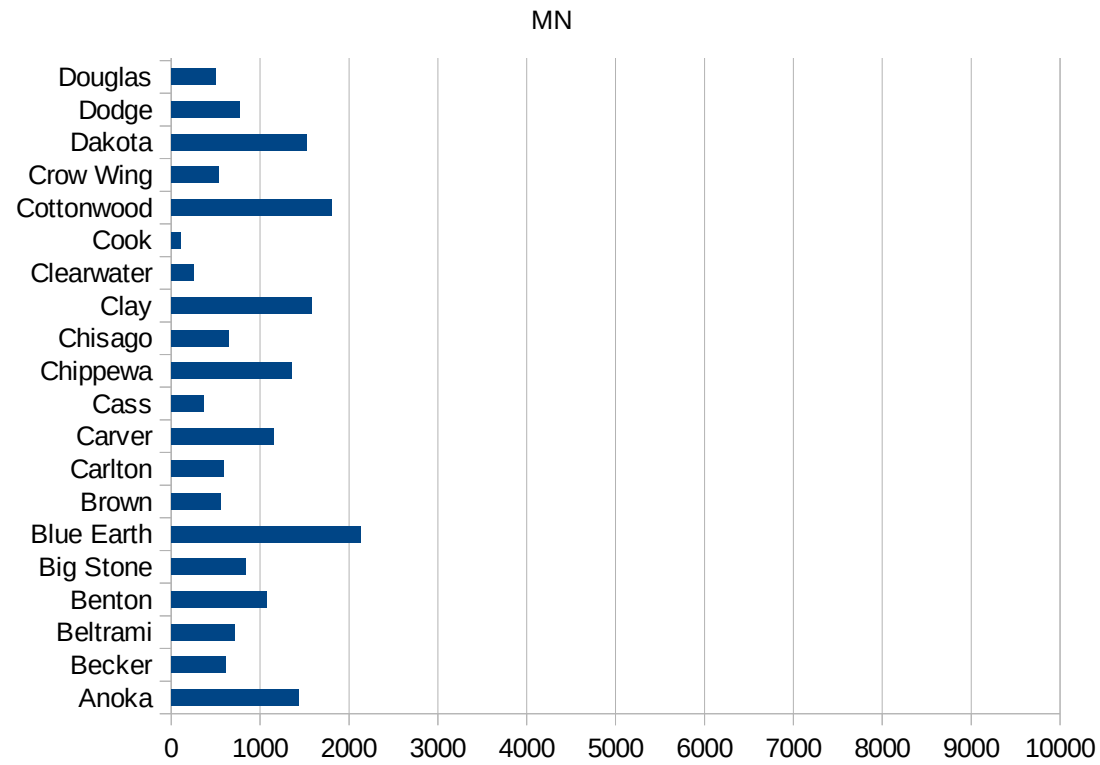


MN

27067 Kandiyohi	2018.434255
27069 Kittson	235.4048964
27071 Koochiching	747.5884244
27073 Lac qui Parle	360.4686092
27075 Lake	403.4528054
27077 Lake of the Woo	425.7583821
27079 Le Sueur	1428.370885
27081 Lincoln	1269.169751
27083 Lyon	2247.454056
27085 McLeod	1092.743846
27087 Mahnomen	688.5305309
27089 Marshall	468.5835996
27091 Martin	1253.474855
27093 Meeker	557.4521412
27095 Mille Lacs	462.9098282
27097 Morrison	449.2146281
27099 Mower	3031.666292
27101 Murray	1764.137264
27103 Nicollet	1335.47633
27105 Nobles	8629.812078
27107 Norman	741.3127413
27109 Olmsted	1357.205475
27111 Otter Tail	549.2076447
27113 Pennington	726.4776414
27115 Pine	566.4281111
27117 Pipestone	2188.570797
27119 Polk	713.6287228
27121 Pope	648.8240065
27123 Ramsey	1762.781483
27125 Red Lake	825.2063016
27127 Redwood	511.5089514
27129 Renville	670.6816315
27131 Rice	1851.991041
27133 Rock	1232.207351



27135 Roseau	587.4587459
27137 St. Louis	516.6354616
27139 Scott	1491.372701
27141 Sherburne	1015.244283
27143 Sibley	1031.408038
27145 Stearns	2169.463003
27147 Steele	1285.221313
27149 Stevens	799.7539219
27151 Swift	759.76458
27153 Todd	1863.1519
27155 Traverse	725.5139057
27157 Wabasha	619.0806191
27159 Wadena	392.0714441
27161 Waseca	1749.505109
27163 Washington	1259.254401
27165 Watonwan	4125.68306
27167 Wilkin	831.4678606
27169 Winona	1174.61879
27171 Wright	1005.507925
27173 Yellow Medicine	1153.649821



MN

FIPS

29001
29003
29005
29007
29009
29011
29013
29015
29017
29019
29021
29023
29025
29027
29029
29031
29033
29035
29037

MN

29039
29041
29043
29045
29047
29049
29051
29053
29055
29057
29059
29061
29063
29065
29067
29069
29071
29073
29075
29077
29079
29081
29083
29085
29087
29089
29091
29093
29095
29097
29099
29101

29103

MN

29105
29107
29109
29111
29113
29115
29117
29121
29123
29125
29127
29119
29129
29131
29133
29135
29137
29139
29141
29143
29145
29147
29149
29151
29153
29155
29157
29159
29161
29163
29165
29167
29169
29171

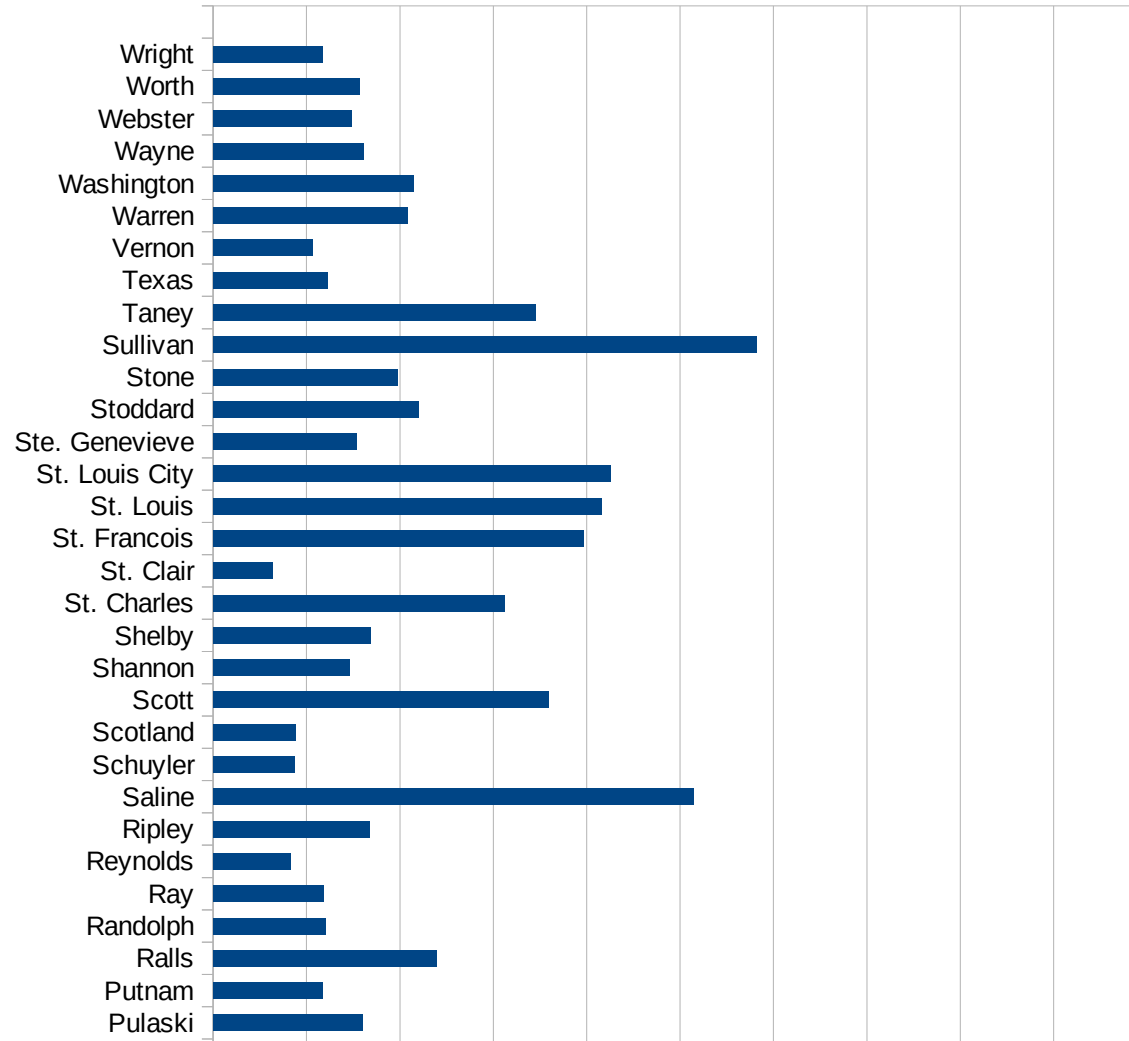
MN

29173
29175
29177
29179
29181
29195
29197
29199
29201
29203
29205
29183
29185
29187
29189
29510
29186
29207
29209
29211
29213
29215

29217
29219
29221
29223
29225
29227
29229

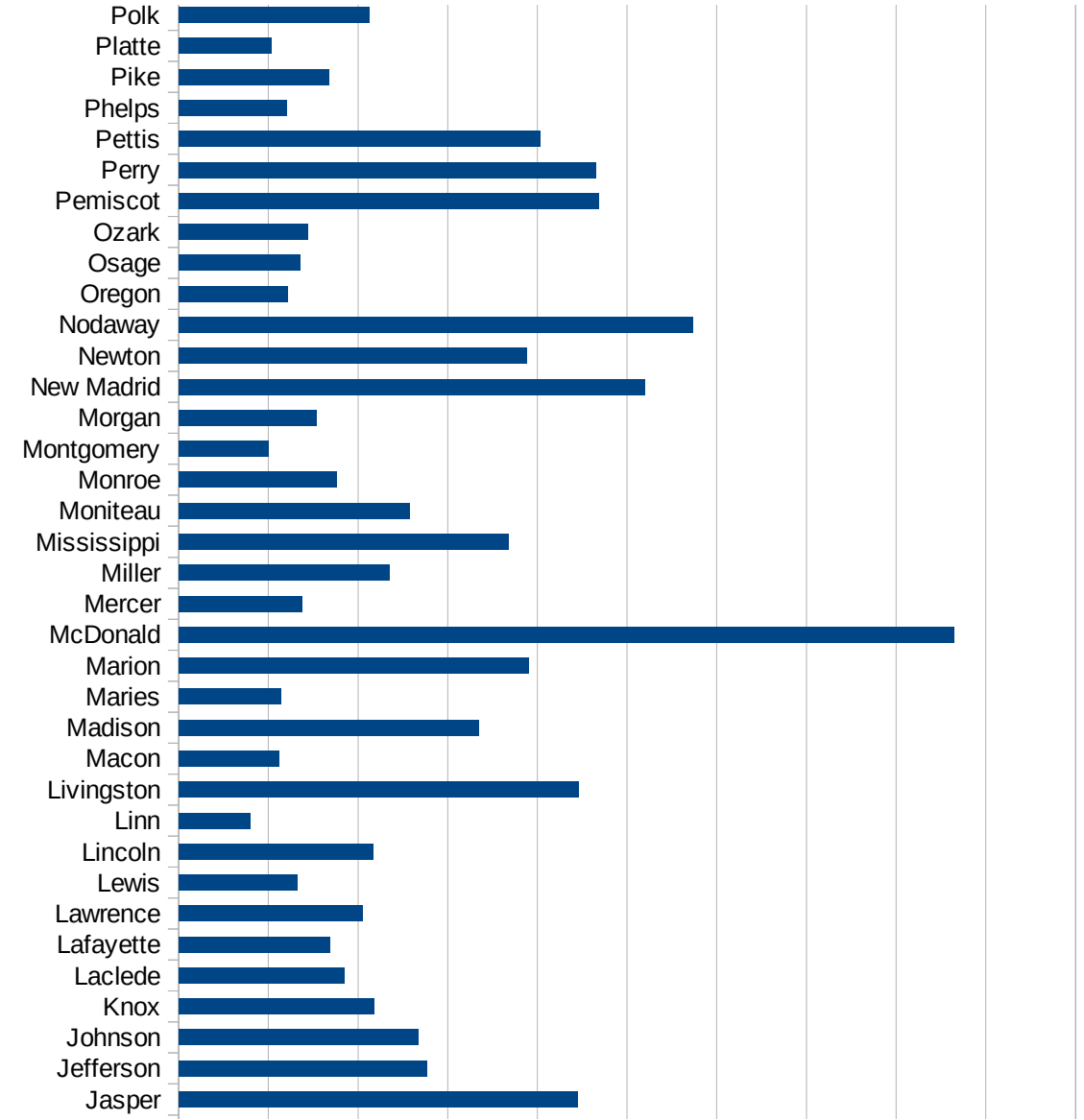
MO

FIPS	County	Cases	Infection Rate per 100,000
29001	Adair	1065.551127	
29003	Andrew	846.2543307	
29005	Atchison	715.5289112	
29007	Audrain	1240.529188	
29009	Barry	1056.122165	
29011	Barton	983.2174945	
29013	Bates	477.9411765	
29015	Benton	840.3361345	
29017	Bollinger	1331.251541	
29019	Boone	1957.723397	
29021	Buchanan	1604.362602	
29023	Butler	996.7400736	
29025	Caldwell	537.9885815	
29027	Callaway	962.3738555	
29029	Camden	1322.710903	
29031	Cape Girardeau	1371.376329	
29033	Carroll	1349.651149	
29035	Carter	693.7561943	
29037	Cass	1096.670922	
29039	Cedar	437.6985528	
29041	Chariton	483.1566233	
29043	Christian	953.0597933	
29045	Clark	730.7804735	
29047	Clay	611.2881294	
29049	Clinton	786.5168539	
29051	Cole	1322.985572	
29053	Cooper	1641.765608	
29055	Crawford	918.3119756	
29057	Dade	475.6242568	
29059	Dallas	733.8026488	
29061	Daviess	565.379526	
29063	DeKalb	633.4125099	
29065	Dent	356.194547	



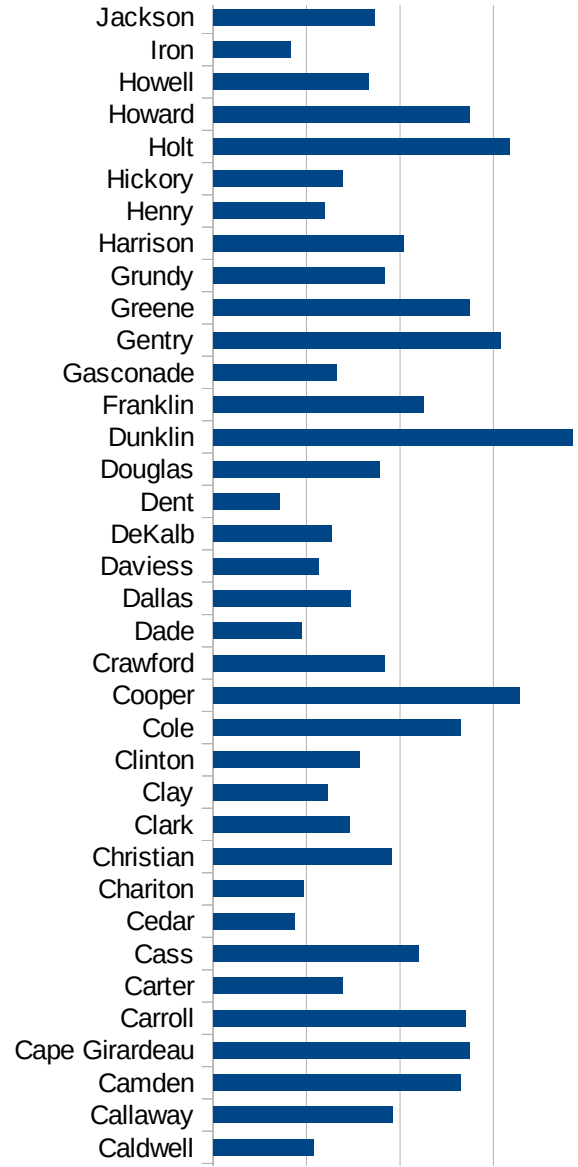
MO

29067 Douglas	889.8526883
29069 Dunklin	1923.66516
29071 Franklin	1128.581075
29073 Gasconade	659.6395784
29075 Gentry	1538.925769
29077 Greene	1369.881784
29079 Grundy	917.8938874
29081 Harrison	1022.106014
29083 Henry	596.5491924
29085 Hickory	694.0792933
29087 Holt	1589.464124
29089 Howard	1371.214363
29091 Howell	830.9212496
29093 Iron	412.6952933
29095 Jackson	862.1932952
29097 Jasper	2225.70377
29099 Jefferson	1385.799676
29101 Johnson	1336.390069
29103 Knox	1089.435014
29105 Laclede	921.2331644
29107 Lafayette	840.5423646
29109 Lawrence	1024.531401
29111 Lewis	659.5636733
29113 Lincoln	1083.451791
29115 Linn	398.7704578
29117 Livingston	2231.612307
29121 Macon	560.9450274
29123 Madison	1673.777486
29125 Maries	570.1904436
29127 Marion	1951.594852
29119 McDonald	4324.464858
29129 Mercer	686.6245537
29131 Miller	1176.19198
29133 Mississippi	1837.132573

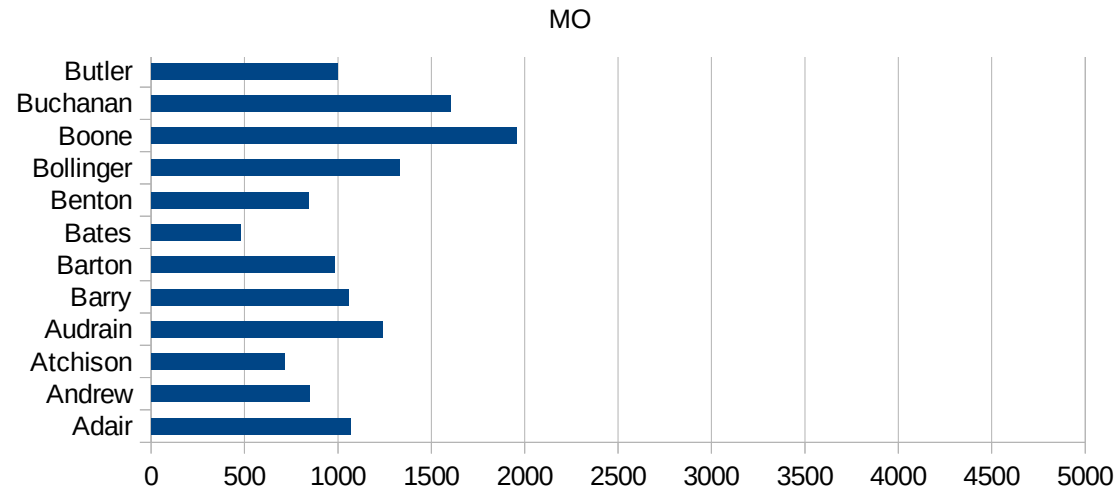


MO

29135 Moniteau	1284.039452
29137 Monroe	877.1929825
29139 Montgomery	502.8611063
29141 Morgan	766.2835249
29143 New Madrid	2601.757632
29145 Newton	1942.813991
29147 Nodaway	2864.956958
29149 Oregon	607.1530215
29151 Osage	678.1391279
29153 Ozark	720.8605967
29155 Pemiscot	2341.445428
29157 Perry	2328.981723
29159 Pettis	2016.830426
29161 Phelps	603.594742
29163 Pike	837.6567229
29165 Platte	517.5510997
29167 Polk	1065.184311
29169 Pulaski	797.862114
29171 Putnam	588.6062645
29173 Ralls	1194.672934
29175 Randolph	601.7041554
29177 Ray	589.9576105
29179 Reynolds	415.7339303
29181 Ripley	835.7585255
29195 Saline	2572.614108
29197 Schuyler	434.8771472
29199 Scotland	443.0124849
29201 Scott	1794.165063
29203 Shannon	732.6901942
29205 Shelby	842.9752066
29183 St. Charles	1560.441102
29185 St. Clair	319.3187866
29187 St. Francois	1982.246746
29189 St. Louis	2079.853954



29510 St. Louis City	2126.219299
29186 Ste. Genevieve	765.8765653
29207 Stoddard	1102.513182
29209 Stone	989.0075278
29211 Sullivan	2909.50008
29213 Taney	1725.990117
29215 Texas	613.9767706
29217 Vernon	530.9820733
29219 Warren	1042.897064
29221 Washington	1070.440605
29223 Wayne	807.8036885
29225 Webster	744.074254
29227 Worth	784.3137255
29229 Wright	587.6591577



MO

FIPS

29001
29003
29005
29007
29009
29011
29013
29015
29017
29019
29021
29023
29025
29027
29029
29031
29033
29035
29037

MO

29039
29041
29043
29045
29047
29049
29051
29053
29055
29057
29059
29061
29063
29065
29067
29069
29071
29073
29075
29077
29079
29081
29083
29085
29087
29089
29091
29093
29095
29097
29099
29101

29103

MO

29105
29107
29109
29111
29113
29115
29117
29121
29123
29125
29127
29119
29129
29131
29133
29135
29137
29139
29141
29143
29145
29147
29149
29151
29153
29155
29157
29159
29161
29163
29165
29167
29169
29171

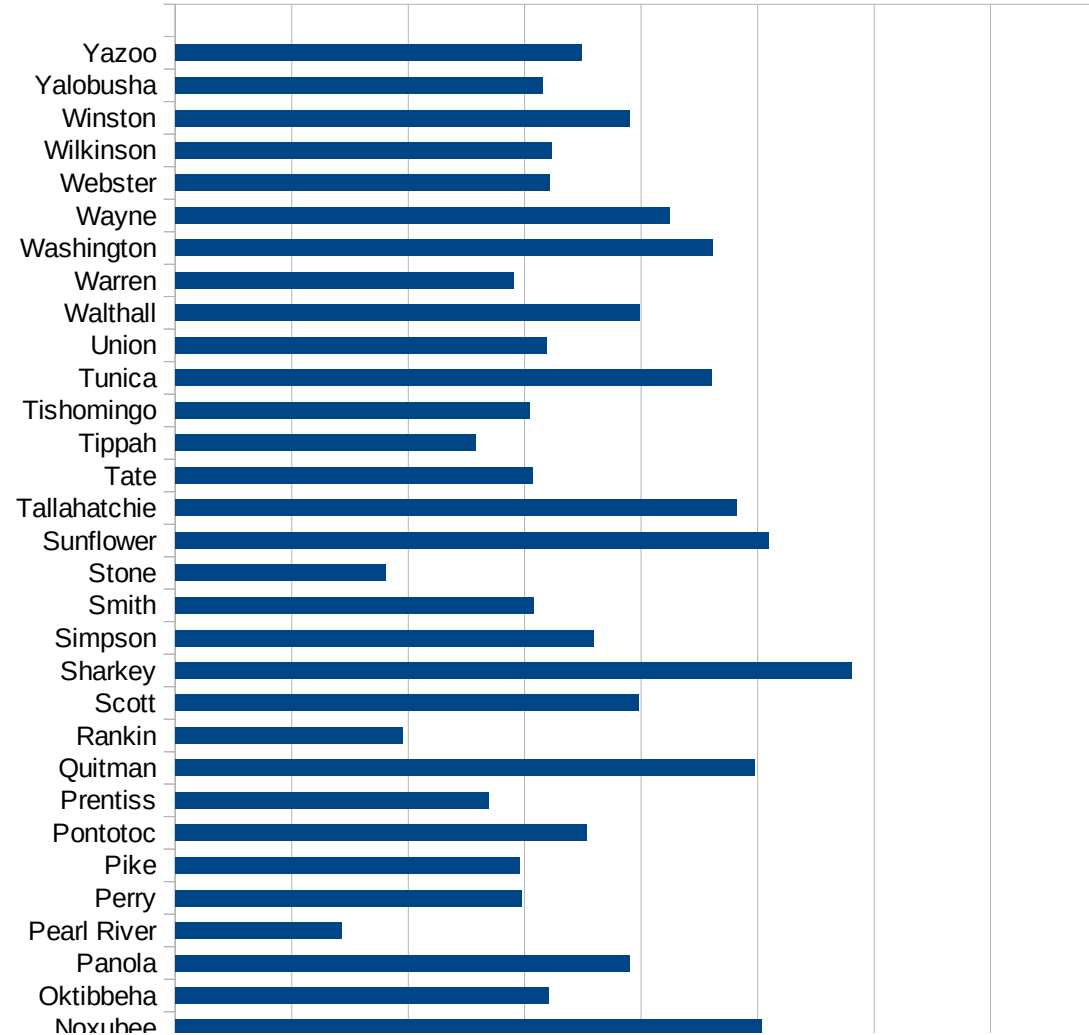
MO

29173
29175
29177
29179
29181
29195
29197
29199
29201
29203
29205
29183
29185
29187
29189
29510
29186
29207
29209
29211
29213
29215

29217
29219
29221
29223
29225
29227
29229

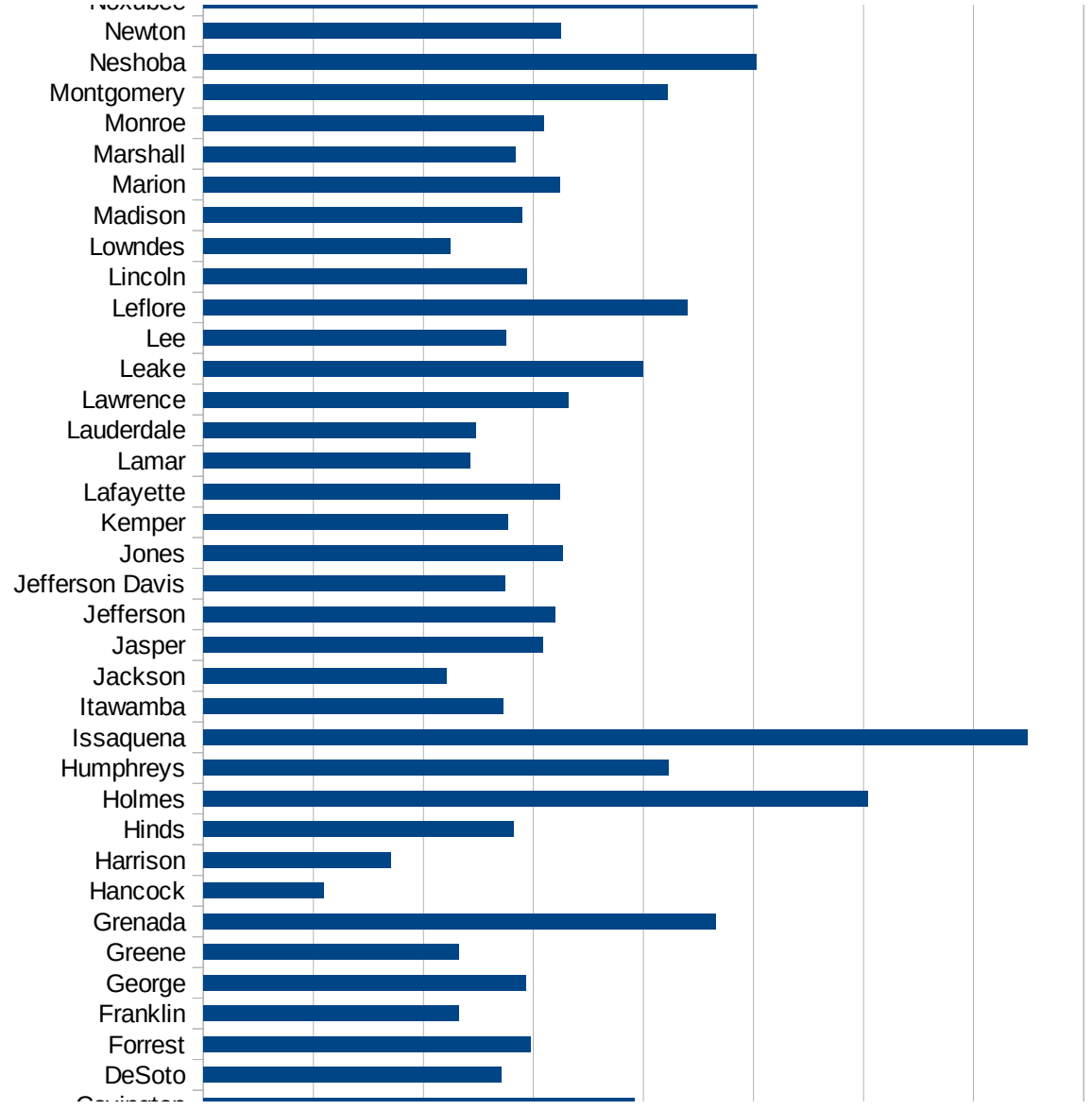
MS

FIPS	County	PC Infection
28001	Adams	2654.526802
28003	Alcorn	1849.695328
28005	Amite	2312.185624
28007	Attala	3256.193847
28009	Benton	2430.177729
28011	Bolivar	5259.630422
28013	Calhoun	3373.510668
28015	Carroll	2996.670366
28017	Chickasaw	3552.50131
28019	Choctaw	1969.074656
28021	Claiborne	4921.128638
28023	Clarke	3146.629069
28025	Clay	2604.972661
28027	Coahoma	4613.752873
28029	Copiah	3962.44263
28031	Covington	3919.800562
28033	DeSoto	2709.325773
28035	Forrest	2975.904899
28037	Franklin	2324.088341
28039	George	2931.958763
28041	Greene	2318.563227
28043	Grenada	4654.476371
28045	Hancock	1092.238137
28047	Harrison	1700.459714
28049	Hinds	2820.085623
28051	Holmes	6037.907162
28053	Humphreys	4226.716725
28055	Issaquena	7492.35474
28057	Itawamba	2725.6878
28059	Jackson	2213.893367
28061	Jasper	3086.194302
28063	Jefferson	3194.483535
28065	Jefferson Davis	2741.677052

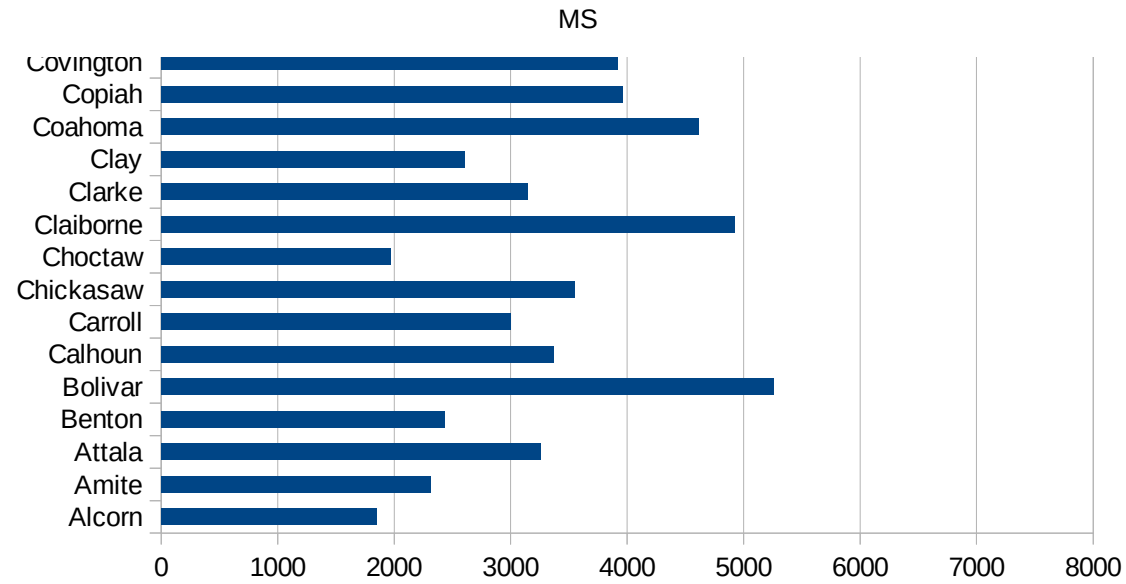


MS

28067 Jones	3263.171733
28069 Kemper	2772.514212
28071 Lafayette	3244.940047
28073 Lamar	2426.057297
28075 Lauderdale	2478.856035
28077 Lawrence	3315.937375
28079 Leake	3993.322497
28081 Lee	2753.456492
28083 Leflore	4398.492341
28085 Lincoln	2944.014033
28087 Lowndes	2241.642627
28089 Madison	2895.957588
28091 Marion	3244.992919
28093 Marshall	2834.898875
28095 Monroe	3093.015409
28097 Montgomery	4220.293325
28099 Neshoba	5023.175966
28101 Newton	3250.478011
28103 Noxubee	5040.341718
28105 Oktibbeha	3209.742132
28107 Panola	3900.1697
28109 Pearl River	1428.132955
28111 Perry	2975.442126
28113 Pike	2959.836211
28115 Pontotoc	3534.06842
28117 Prentiss	2694.054908
28119 Quitman	4978.017303
28121 Rankin	1955.790048
28123 Scott	3977.09195
28125 Sharkey	5803.061458
28127 Simpson	3595.186486
28129 Smith	3074.615673
28131 Stone	1811.18769
28133 Sunflower	5094.229648



28135 Tallahatchie	4818.760277
28137 Tate	3070.343197
28139 Tippah	2582.405092
28141 Tishomingo	3043.075974
28143 Tunica	4605.792438
28145 Union	3188.142348
28147 Walthall	3988.938818
28149 Warren	2904.106029
28151 Washington	4611.321927
28153 Wayne	4246.723815
28155 Webster	3218.2264
28157 Wilkinson	3230.209281
28159 Winston	3903.110377
28161 Yalobusha	3155.261459
28163 Yazoo	3490.512603



MS

FIPS

29001
29003
29005
29007
29009
29011
29013
29015
29017
29019
29021
29023
29025
29027
29029
29031
29033
29035
29037

MS

29039
29041
29043
29045
29047
29049
29051
29053
29055
29057
29059
29061
29063
29065
29067
29069
29071
29073
29075
29077
29079
29081
29083
29085
29087
29089
29091
29093
29095
29097
29099
29101

29103

MS

29105
29107
29109
29111
29113
29115
29117
29121
29123
29125
29127
29119
29129
29131
29133
29135
29137
29139
29141
29143
29145
29147
29149
29151
29153
29155
29157
29159
29161
29163
29165
29167
29169
29171

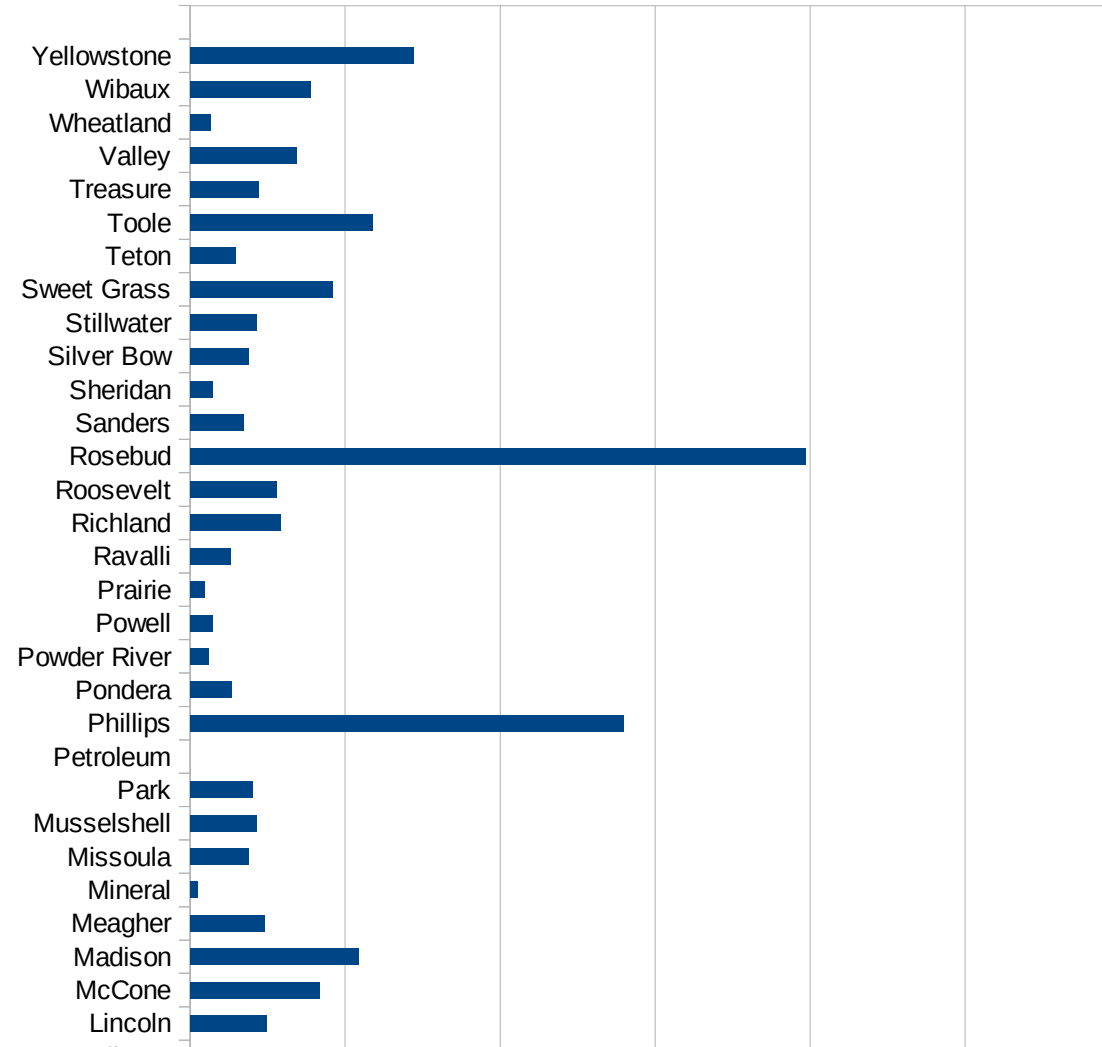
MS

29173
29175
29177
29179
29181
29195
29197
29199
29201
29203
29205
29183
29185
29187
29189
29510
29186
29207
29209
29211
29213
29215

29217
29219
29221
29223
29225
29227
29229

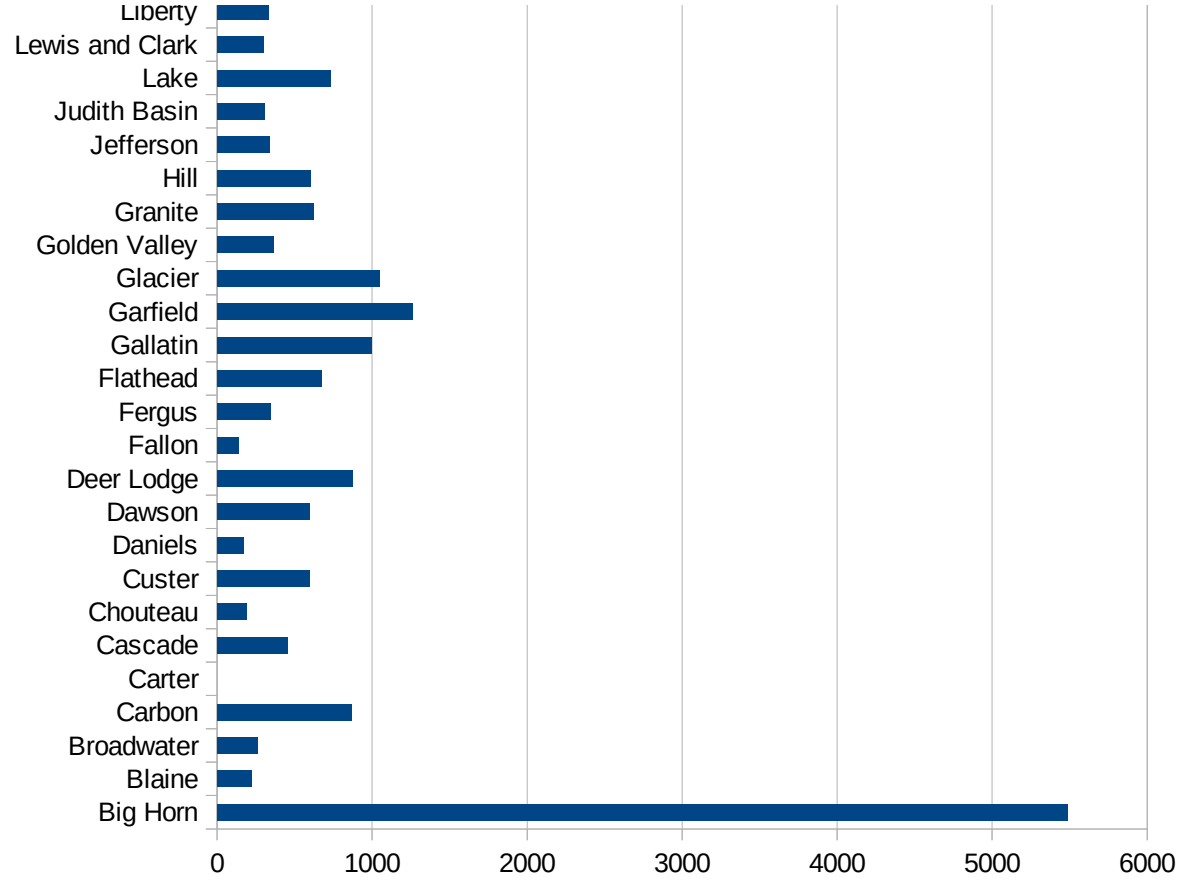
MT

FIPS	County	PC Infection
30001	Beaverhead	765.6316461
30003	Big Horn	5488.079172
30005	Blaine	220.3613927
30007	Broadwater	262.9416598
30009	Carbon	868.0231473
30011	Carter	0
30013	Cascade	456.8670921
30015	Chouteau	191.4708442
30017	Custer	595.546349
30019	Daniels	171.7229536
30021	Dawson	599.078341
30023	Deer Lodge	876.1362392
30025	Fallon	136.9863014
30027	Fergus	341.9418699
30029	Flathead	671.8508217
30031	Gallatin	994.8514427
30033	Garfield	1261.829653
30035	Glacier	1047.501273
30037	Golden Valley	363.1961259
30039	Granite	621.669627
30041	Hill	605.6157093
30043	Jefferson	338.9270067
30045	Judith Basin	307.3770492
30047	Lake	733.8842975
30049	Lewis and Clark	301.3100437
30051	Liberty	329.218107
30053	Lincoln	495.0995251
30055	McCone	835.8208955
30057	Madison	1083.485401
30059	Meagher	482.3151125
30061	Mineral	46.33920297
30063	Missoula	376.2911332
30065	Musselshell	430.0150505



MT

30067 Park	406.3097514
30069 Petroleum	0
30071 Phillips	2798.232695
30073 Pondera	267.9169457
30075 Powder River	116.5501166
30077 Powell	143.5132032
30079 Prairie	91.99632015
30081 Ravalli	261.7437228
30083 Richland	586.4565197
30085 Roosevelt	560.6293517
30087 Rosebud	3972.194638
30089 Sanders	346.1668355
30091 Sheridan	146.0280374
30093 Silver Bow	374.3605864
30095 Stillwater	430.0398574
30097 Sweet Grass	916.4420485
30099 Teton	292.1129503
30101 Toole	1174.531218
30103 Treasure	441.826215
30105 Valley	685.7603873
30107 Wheatland	134.1681574
30109 Wibaux	773.6943907
30111 Yellowstone	1439.39252



MT

FIPS

29001
29003
29005
29007
29009
29011
29013
29015
29017
29019
29021
29023
29025
29027
29029
29031
29033
29035
29037

MT

29039
29041
29043
29045
29047
29049
29051
29053
29055
29057
29059
29061
29063
29065
29067
29069
29071
29073
29075
29077
29079
29081
29083
29085
29087
29089
29091
29093
29095
29097
29099
29101

29103

MT

29105
29107
29109
29111
29113
29115
29117
29121
29123
29125
29127
29119
29129
29131
29133
29135
29137
29139
29141
29143
29145
29147
29149
29151
29153
29155
29157
29159
29161
29163
29165
29167
29169
29171

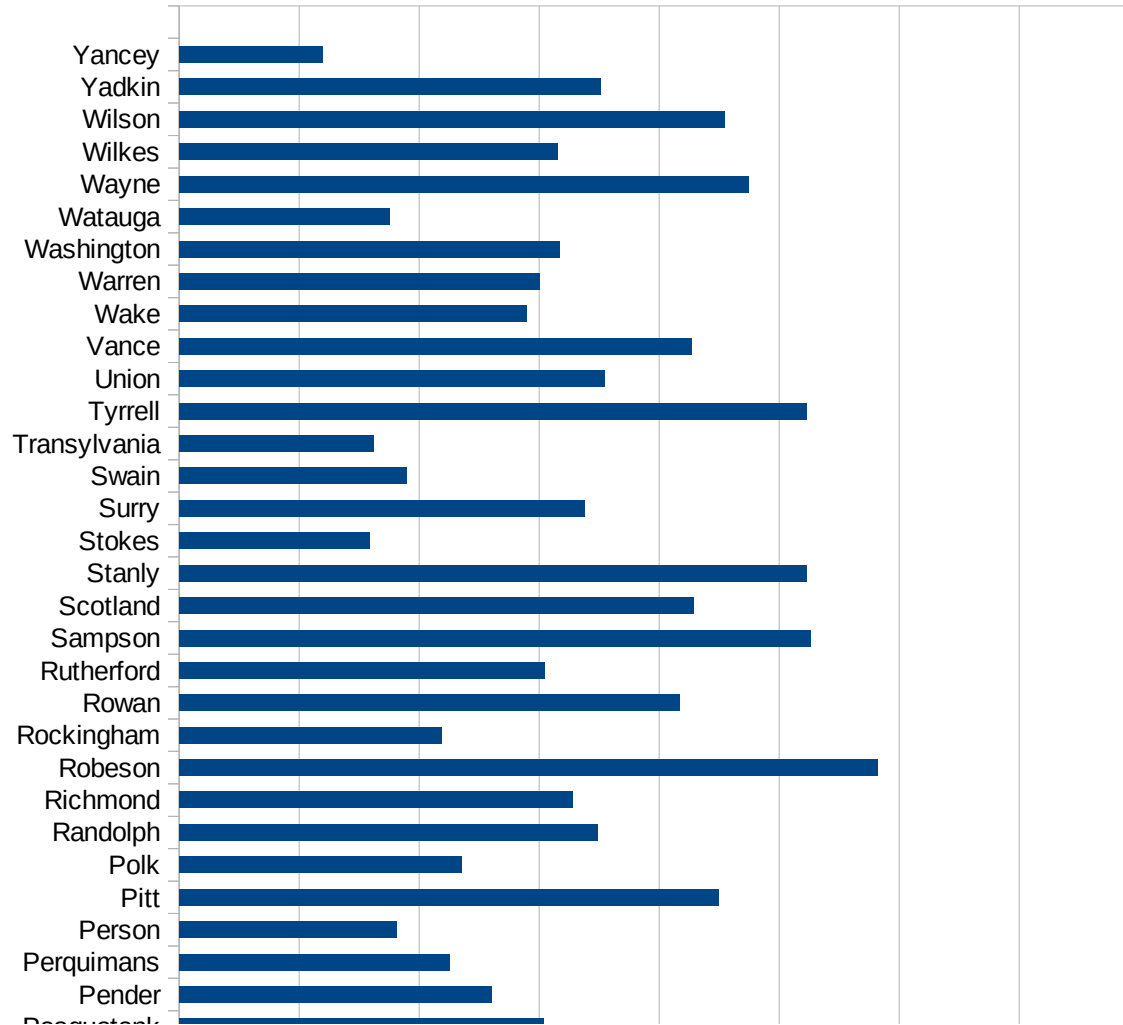
MT

29173
29175
29177
29179
29181
29195
29197
29199
29201
29203
29205
29183
29185
29187
29189
29510
29186
29207
29209
29211
29213
29215

29217
29219
29221
29223
29225
29227
29229

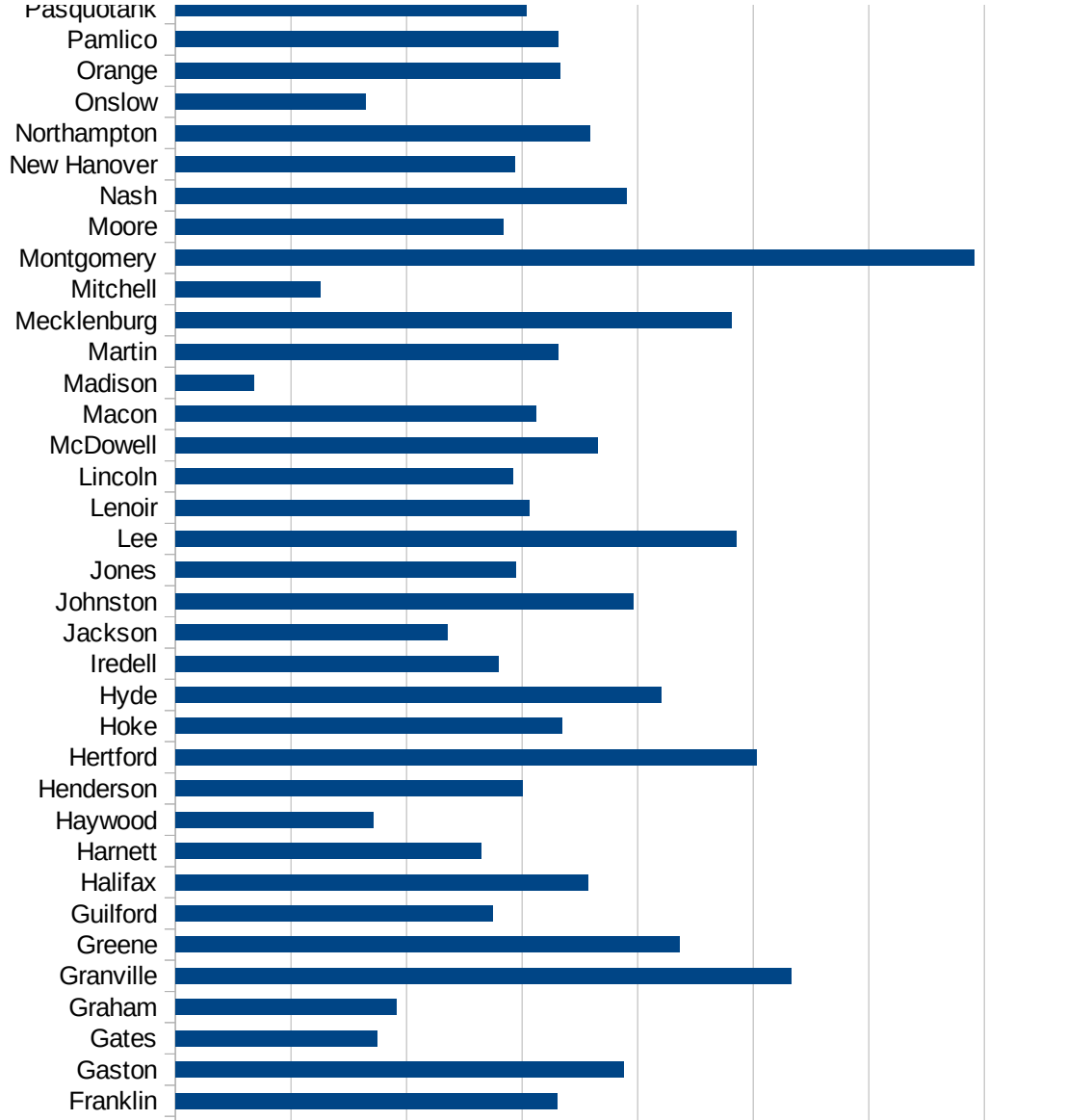
NC

FIPS	County	PC Infection
37001	Alamance	2053.041409
37003	Alexander	1183.305223
37005	Alleghany	1881.551832
37007	Anson	1941.552438
37009	Ashe	837.3602863
37011	Avery	1279.63439
37013	Beaufort	1444.380722
37015	Bertie	2585.935036
37017	Bladen	2298.885206
37019	Brunswick	1048.674896
37021	Buncombe	1020.05766
37023	Burke	2130.955279
37025	Cabarrus	1622.961834
37027	Caldwell	1807.897207
37029	Camden	952.3809524
37031	Carteret	796.8471319
37033	Caswell	1136.664023
37035	Catawba	1720.116986
37037	Chatham	2106.947046
37039	Cherokee	1744.001691
37041	Chowan	1796.279136
37043	Clay	861.8367897
37045	Cleveland	1745.097035
37047	Columbus	2130.985536
37049	Craven	1039.723259
37051	Cumberland	1347.455842
37053	Currituck	450.6501182
37055	Dare	695.871346
37057	Davidson	1387.638494
37059	Davie	1170.055929
37061	Duplin	3564.632323
37063	Durham	2250.749039
37065	Edgecombe	2063.263148

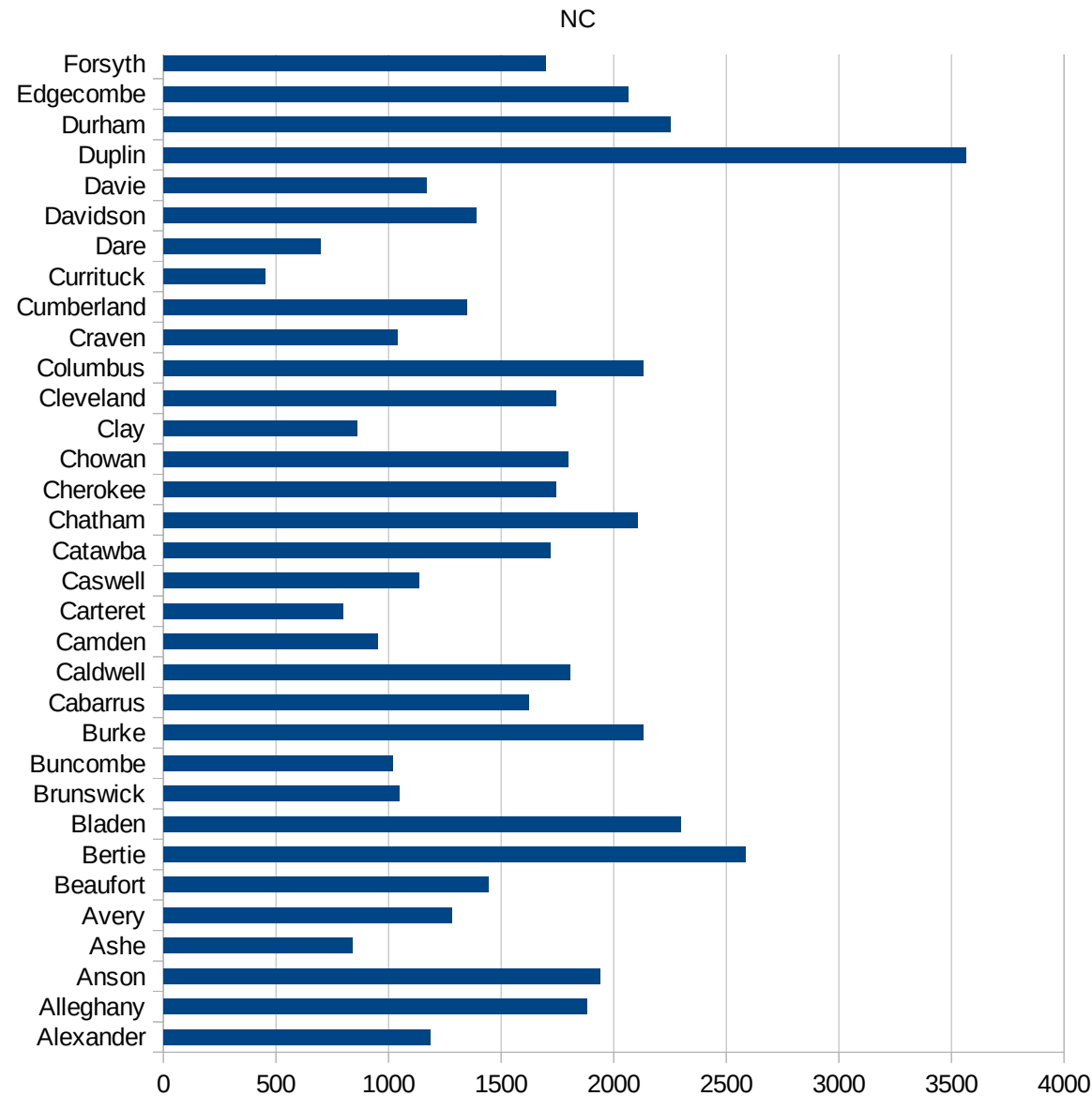


NC

37067 Forsyth	1696.654436
37069 Franklin	1651.865009
37071 Gaston	1940.802168
37073 Gates	872.7209885
37075 Graham	954.738331
37077 Granville	2663.228811
37079 Greene	2179.706834
37081 Guilford	1372.008919
37083 Halifax	1783.525131
37085 Harnett	1321.769711
37087 Haywood	853.6250827
37089 Henderson	1502.381197
37091 Hertford	2514.899193
37093 Hoke	1670.805639
37095 Hyde	2103.250478
37097 Iredell	1397.707849
37099 Jackson	1177.095114
37101 Johnston	1981.497471
37103 Jones	1473.4876
37105 Lee	2426.283929
37107 Lenoir	1531.013291
37109 Lincoln	1462.337352
37111 McDowell	1828.290153
37113 Macon	1561.570072
37115 Madison	340.0266507
37117 Martin	1654.095541
37119 Mecklenburg	2404.330922
37121 Mitchell	626.6666667
37123 Montgomery	3457.885666
37125 Moore	1418.698446
37127 Nash	1951.795439
37129 New Hanover	1469.385295
37131 Northampton	1794.063834
37133 Onslow	823.0348588



37135 Orange	1663.391017
37137 Pamlico	1657.458564
37139 Pasquotank	1518.706325
37141 Pender	1301.438178
37143 Perquimans	1125.018626
37145 Person	903.6373301
37147 Pitt	2247.740587
37149 Polk	1178.982097
37151 Randolph	1743.273503
37153 Richmond	1639.672957
37155 Robeson	2912.061655
37157 Rockingham	1092.733488
37159 Rowan	2084.778638
37161 Rutherford	1523.359172
37163 Sampson	2632.57159
37165 Scotland	2143.062338
37167 Stanly	2614.579138
37169 Stokes	793.9824488
37171 Surry	1687.329738
37173 Swain	947.7009477
37175 Transylvania	809.5864387
37177 Tyrrell	2614.379085
37179 Union	1771.877172
37181 Vance	2135.390965
37183 Wake	1448.221879
37185 Warren	1499.469884
37187 Washington	1585.29387
37189 Watauga	877.6476897
37191 Wayne	2374.075036
37193 Wilkes	1576.790116
37195 Wilson	2273.648027
37197 Yadkin	1755.320566
37199 Yancey	597.6651958



NC

NC

FIPS

29001
29003
29005
29007
29009
29011
29013
29015
29017
29019
29021
29023
29025
29027
29029
29031
29033
29035
29037

NC

29039
29041
29043
29045
29047
29049
29051
29053
29055
29057
29059
29061
29063
29065
29067
29069
29071
29073
29075
29077
29079
29081
29083
29085
29087
29089
29091
29093
29095
29097
29099
29101

29103

NC

29105
29107
29109
29111
29113
29115
29117
29121
29123
29125
29127
29119
29129
29131
29133
29135
29137
29139
29141
29143
29145
29147
29149
29151
29153
29155
29157
29159
29161
29163
29165
29167
29169
29171

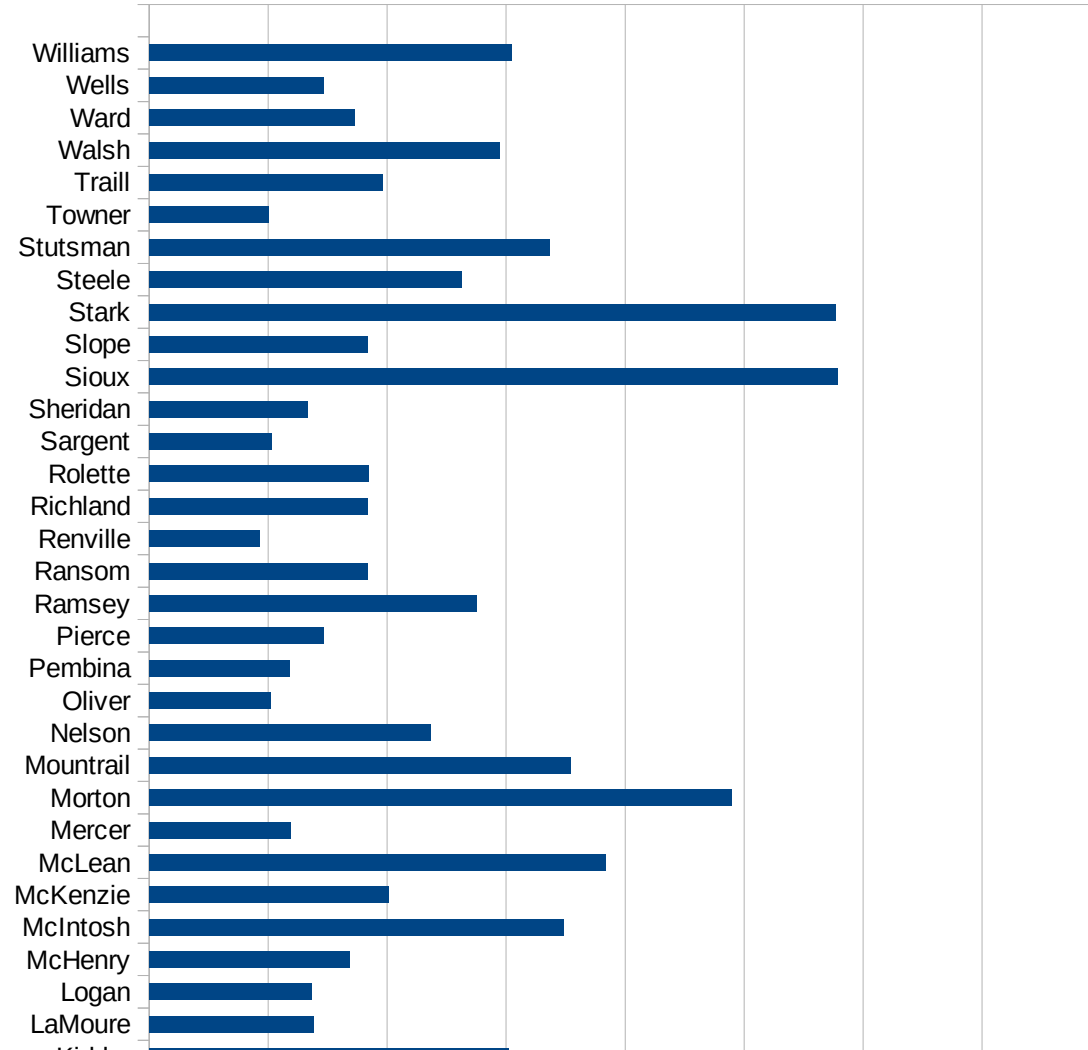
NC

29173
29175
29177
29179
29181
29195
29197
29199
29201
29203
29205
29183
29185
29187
29189
29510
29186
29207
29209
29211
29213
29215

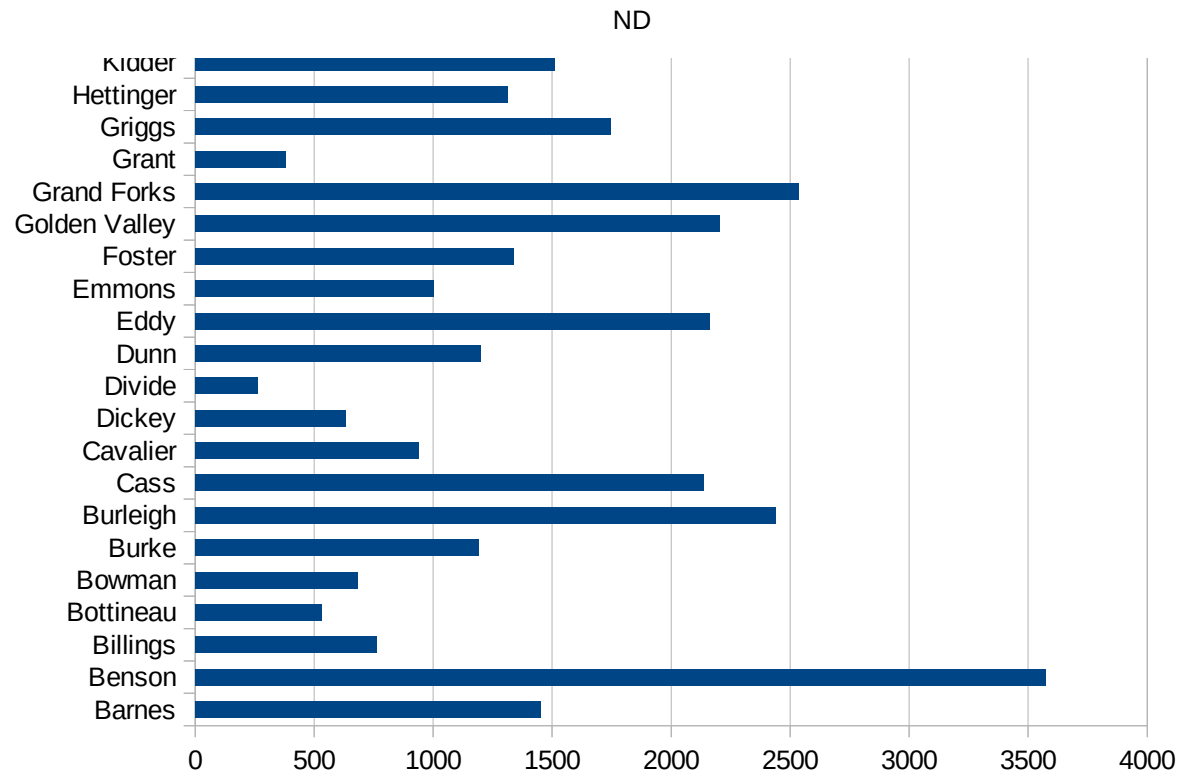
29217
29219
29221
29223
29225
29227
29229

ND

FIPS	County	PC Infection
38001	Adams	392.3278117
38003	Barnes	1451.337507
38005	Benson	3576.55846
38007	Billings	761.6974973
38009	Bottineau	530.3384807
38011	Bowman	682.7048114
38013	Burke	1190.47619
38015	Burleigh	2441.405225
38017	Cass	2138.103528
38019	Cavalier	940.1932619
38021	Dickey	632.2659596
38023	Divide	262.8120894
38025	Dunn	1200.369344
38027	Eddy	2161.694769
38029	Emmons	1001.517451
38031	Foster	1337.064677
38033	Golden Valley	2204.635387
38035	Grand Forks	2536.385474
38037	Grant	379.1069924
38039	Griggs	1747.311828
38041	Hettinger	1312.649165
38043	Kidder	1510.204082
38045	LaMoure	689.3156081
38047	Logan	683.131897
38049	McHenry	842.5034388
38051	McIntosh	1740.812379
38053	McKenzie	1004.988263
38055	McLean	1918.037942
38057	Mercer	592.7180356
38059	Morton	2447.3388
38061	Mountrail	1771.383832
38063	Nelson	1185.08191
38065	Oliver	512.295082



38067 Pembina	590.1828127
38069 Pierce	735.1139427
38071 Ramsey	1376.186743
38073 Ransom	916.5552797
38075 Renville	463.3529907
38077 Richland	917.5441838
38079 Rolette	923.0123768
38081 Sargent	516.7958656
38083 Sheridan	667.1608599
38085 Sioux	2891.234511
38087 Slope	917.4311927
38089 Stark	2887.376198
38091 Steele	1313.715187
38093 Stutsman	1682.841708
38095 Towner	501.8248175
38097 Traill	982.9538385
38099 Walsh	1471.829005
38101 Ward	865.0212565
38103 Wells	732.8784433
38105 Williams	1521.923621



ND

FIPS

29001
29003
29005
29007
29009
29011
29013
29015
29017
29019
29021
29023
29025
29027
29029
29031
29033
29035
29037

ND

29039
29041
29043
29045
29047
29049
29051
29053
29055
29057
29059
29061
29063
29065
29067
29069
29071
29073
29075
29077
29079
29081
29083
29085
29087
29089
29091
29093
29095
29097
29099
29101

29103

ND

29105
29107
29109
29111
29113
29115
29117
29121
29123
29125
29127
29119
29129
29131
29133
29135
29137
29139
29141
29143
29145
29147
29149
29151
29153
29155
29157
29159
29161
29163
29165
29167
29169
29171

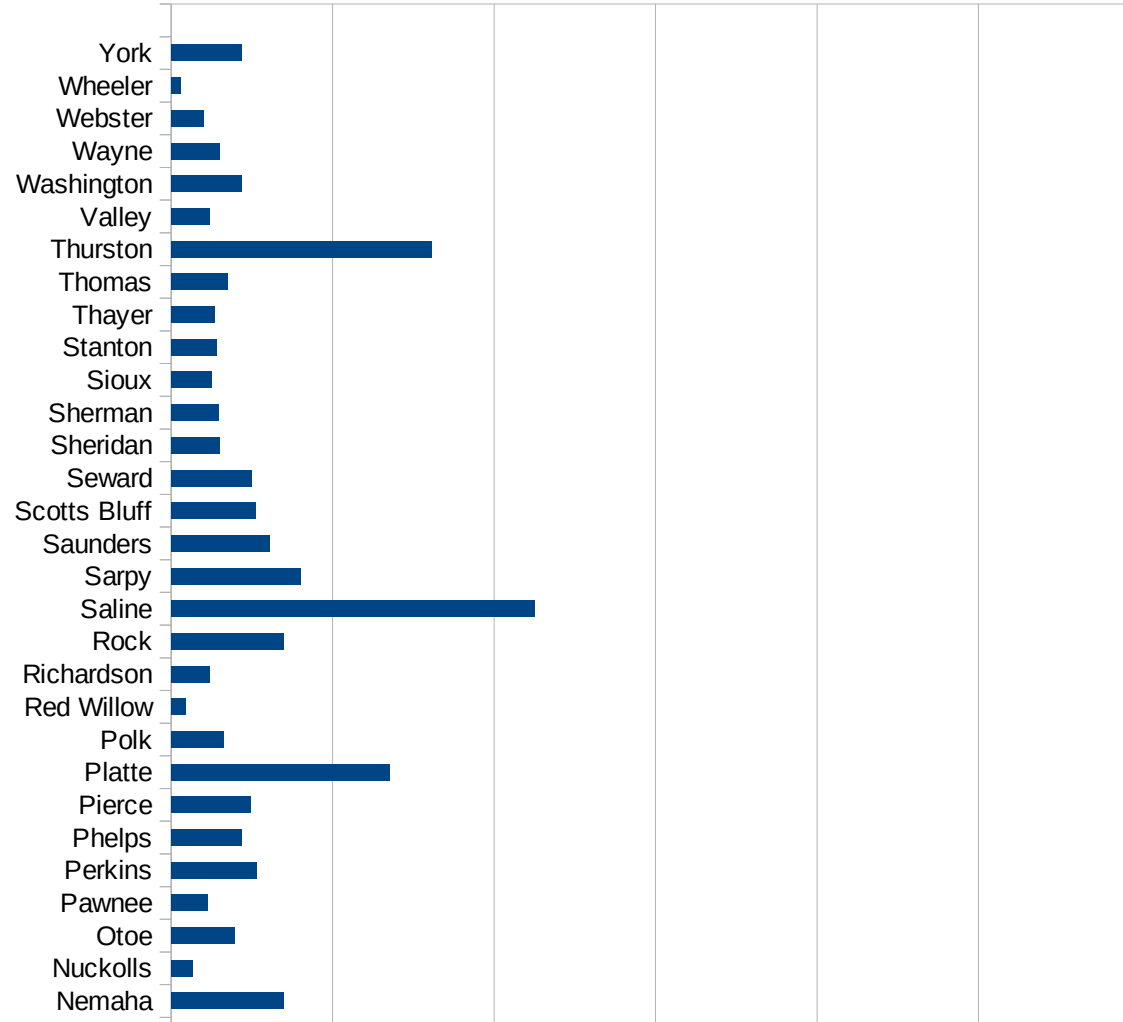
ND

29173
29175
29177
29179
29181
29195
29197
29199
29201
29203
29205
29183
29185
29187
29189
29510
29186
29207
29209
29211
29213
29215

29217
29219
29221
29223
29225
29227
29229

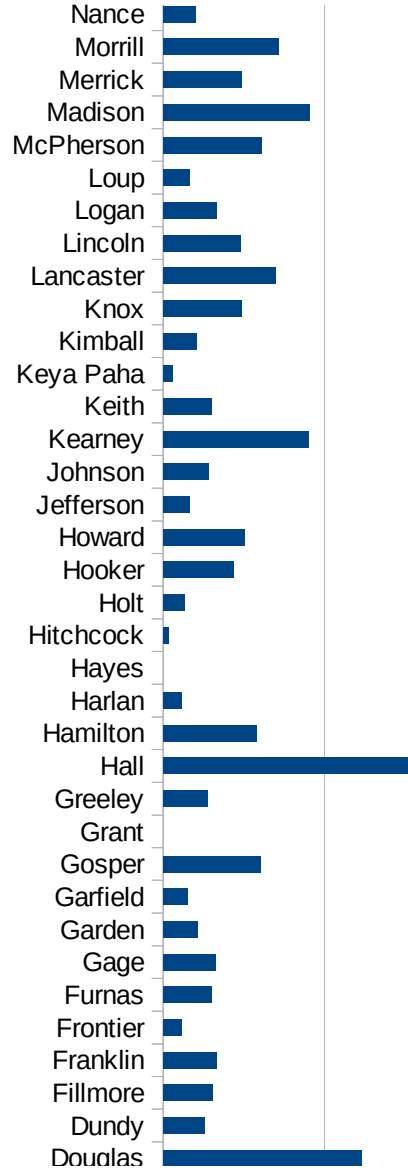
NE

FIPS	County	PC Infection
31001	Adams	1364.602837
31003	Antelope	441.9191919
31005	Arthur	215.0537634
31007	Banner	273.9726027
31009	Blaine	0
31011	Boone	629.8912006
31013	Box Butte	287.7831415
31015	Boyd	511.5089514
31017	Brown	168.1802893
31019	Buffalo	1539.856898
31021	Burt	1063.50185
31023	Butler	1191.362621
31025	Cass	1035.972323
31027	Cedar	627.5159839
31029	Chase	402.3133015
31031	Cherry	607.5334143
31033	Cheyenne	322.2341568
31035	Clay	1013.839717
31037	Colfax	6727.322856
31039	Cuming	1062.639821
31041	Custer	701.1070111
31043	Dakota	10237.51432
31045	Dawes	1044.056907
31047	Dawson	4327.470581
31049	Deuel	164.3835616
31051	Dixon	1208.617972
31053	Dodge	2560.408796
31055	Douglas	2458.897827
31057	Dundy	508.4745763
31059	Fillmore	615.1619323
31061	Franklin	661.5944426
31063	Frontier	230.0613497
31065	Furnas	593.8494168

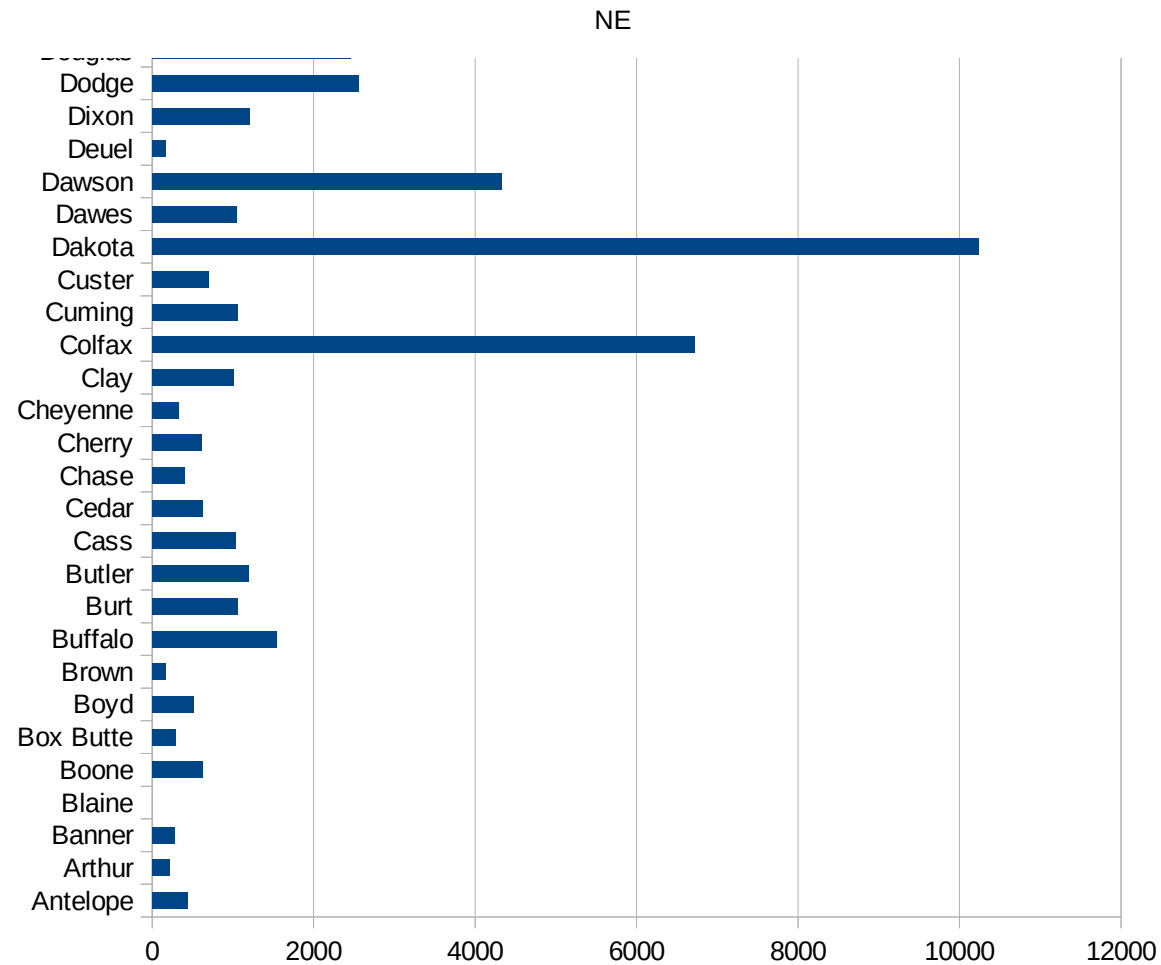


NE

31067 Gage	651.3748662
31069 Garden	421.7185029
31071 Garfield	301.9627579
31073 Gosper	1202.40481
31075 Grant	0
31077 Greeley	551.7826825
31079 Hall	3059.71724
31081 Hamilton	1153.017241
31083 Harlan	235.2249338
31085 Hayes	0
31087 Hitchcock	71.27583749
31089 Holt	265.2780507
31091 Hooker	879.7653959
31093 Howard	1004.947434
31095 Jefferson	324.0805974
31097 Johnson	564.8617063
31099 Kearney	1803.178484
31101 Keith	598.4291236
31103 Keya Paha	123.4567901
31105 Kimball	414.5936982
31107 Knox	973.9874094
31109 Lancaster	1392.180842
31111 Lincoln	954.9523945
31113 Logan	667.5567423
31115 Loup	323.6245955
31117 McPherson	1219.512195
31119 Madison	1816.794756
31121 Merrick	969.8693909
31123 Morrill	1429.790866
31125 Nance	396.3759909
31127 Nemaha	1394.078758
31129 Nuckolls	262.2169249
31131 Otoe	788.238974
31133 Pawnee	455.9270517



31135 Perkins	1058.3817
31137 Phelps	878.1680747
31139 Pierce	980.1176141
31141 Platte	2700.596469
31143 Polk	644.1834028
31145 Red Willow	186.4628007
31147 Richardson	478.7703162
31149 Rock	1397.058824
31151 Saline	4501.74216
31153 Sarpy	1603.60839
31155 Saunders	1220.485378
31157 Scotts Bluff	1039.206424
31159 Seward	998.960619
31161 Sheridan	597.3025048
31163 Sherman	592.4950625
31165 Sioux	505.4759899
31167 Stanton	569.5142379
31169 Thayer	535.8205993
31171 Thomas	694.4444444
31173 Thurston	3231.548679
31175 Valley	477.326969
31177 Washington	870.9536943
31179 Wayne	595.5546102
31181 Webster	396.2637985
31183 Wheeler	124.2236025
31185 York	871.3331397



NE

FIPS

29001
29003
29005
29007
29009
29011
29013
29015
29017
29019
29021
29023
29025
29027
29029
29031
29033
29035
29037

NE

29039
29041
29043
29045
29047
29049
29051
29053
29055
29057
29059
29061
29063
29065
29067
29069
29071
29073
29075
29077
29079
29081
29083
29085
29087
29089
29091
29093
29095
29097
29099
29101

29103

NE

29105
29107
29109
29111
29113
29115
29117
29121
29123
29125
29127
29119
29129
29131
29133
29135
29137
29139
29141
29143
29145
29147
29149
29151
29153
29155
29157
29159
29161
29163
29165
29167
29169
29171

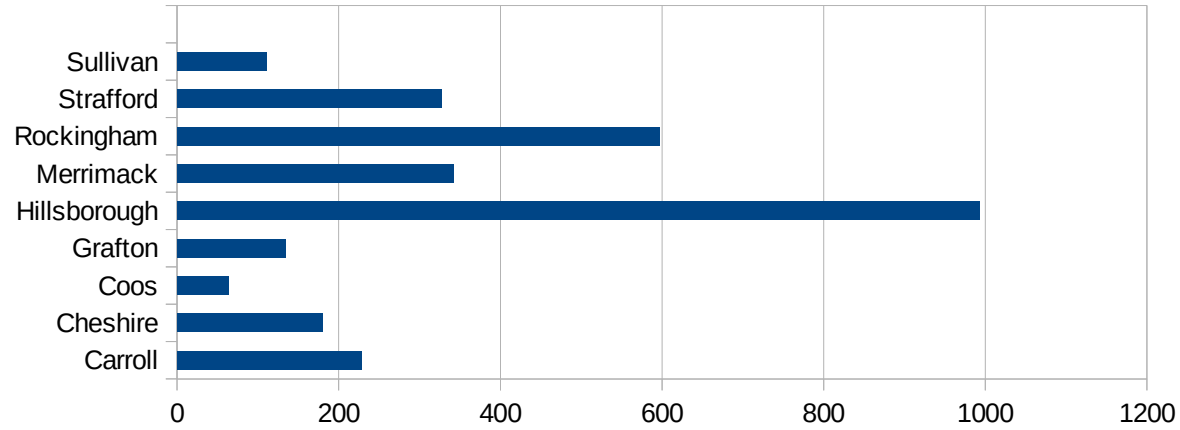
NE

29173
29175
29177
29179
29181
29195
29197
29199
29201
29203
29205
29183
29185
29187
29189
29510
29186
29207
29209
29211
29213
29215

29217
29219
29221
29223
29225
29227
29229

NH

FIPS	County	Cases	Per Capita Cases 100,000
33001	Belknap	206.4829078	
33003	Carroll	227.5569405	
33005	Cheshire	180.4086648	
33007	Coos	63.31317864	
33009	Grafton	133.651126	
33011	Hillsborough	992.4213781	
33013	Merrimack	342.0850647	
33015	Rockingham	597.3943644	
33017	Strafford	327.4656007	
33019	Sullivan	111.255331	



NH

FIPS

29001
29003
29005
29007
29009
29011
29013
29015
29017
29019
29021
29023
29025
29027
29029
29031
29033
29035
29037

NH

29039
29041
29043
29045
29047
29049
29051
29053
29055
29057
29059
29061
29063
29065
29067
29069
29071
29073
29075
29077
29079
29081
29083
29085
29087
29089
29091
29093
29095
29097
29099
29101

29103

NH

29105
29107
29109
29111
29113
29115
29117
29121
29123
29125
29127
29119
29129
29131
29133
29135
29137
29139
29141
29143
29145
29147
29149
29151
29153
29155
29157
29159
29161
29163
29165
29167
29169
29171

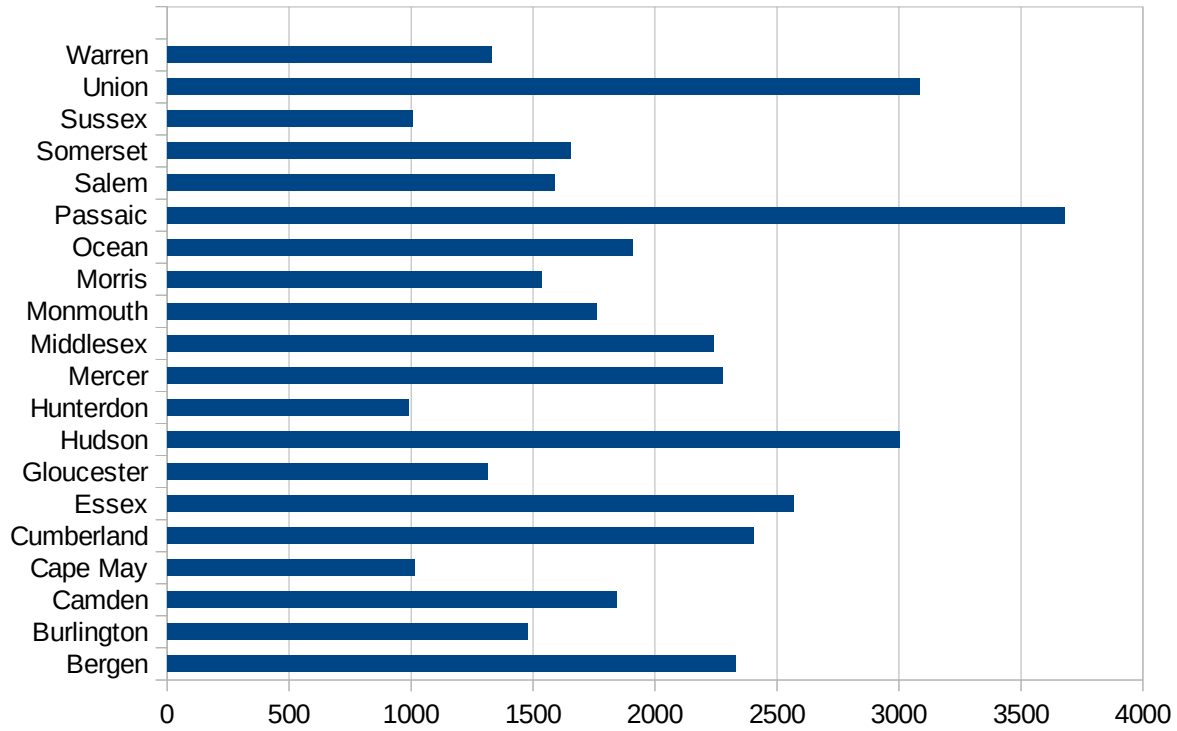
NH

29173
29175
29177
29179
29181
29195
29197
29199
29201
29203
29205
29183
29185
29187
29189
29510
29186
29207
29209
29211
29213
29215

29217
29219
29221
29223
29225
29227
29229

NJ

FIPS	County	PC Infection
34001	Atlantic	1439.179592
34003	Bergen	2329.047328
34005	Burlington	1477.601351
34007	Camden	1841.136867
34009	Cape May	1014.477096
34011	Cumberland	2404.419363
34013	Essex	2566.747565
34015	Gloucester	1314.308461
34017	Hudson	3000.616808
34019	Hunterdon	989.4638934
34021	Mercer	2277.379526
34023	Middlesex	2242.176248
34025	Monmouth	1762.441378
34027	Morris	1533.907427
34029	Ocean	1910.576065
34031	Passaic	3679.640778
34033	Salem	1587.681889
34035	Somerset	1654.165308
34037	Sussex	1005.688961
34039	Union	3085.292626
34041	Warren	1331.077057



FIPS

- 29001
- 29003
- 29005
- 29007
- 29009
- 29011
- 29013
- 29015
- 29017
- 29019
- 29021
- 29023
- 29025
- 29027
- 29029
- 29031
- 29033
- 29035
- 29037

NJ

29039
29041
29043
29045
29047
29049
29051
29053
29055
29057
29059
29061
29063
29065
29067
29069
29071
29073
29075
29077
29079
29081
29083
29085
29087
29089
29091
29093
29095
29097
29099
29101

29103

NJ

29105
29107
29109
29111
29113
29115
29117
29121
29123
29125
29127
29119
29129
29131
29133
29135
29137
29139
29141
29143
29145
29147
29149
29151
29153
29155
29157
29159
29161
29163
29165
29167
29169
29171

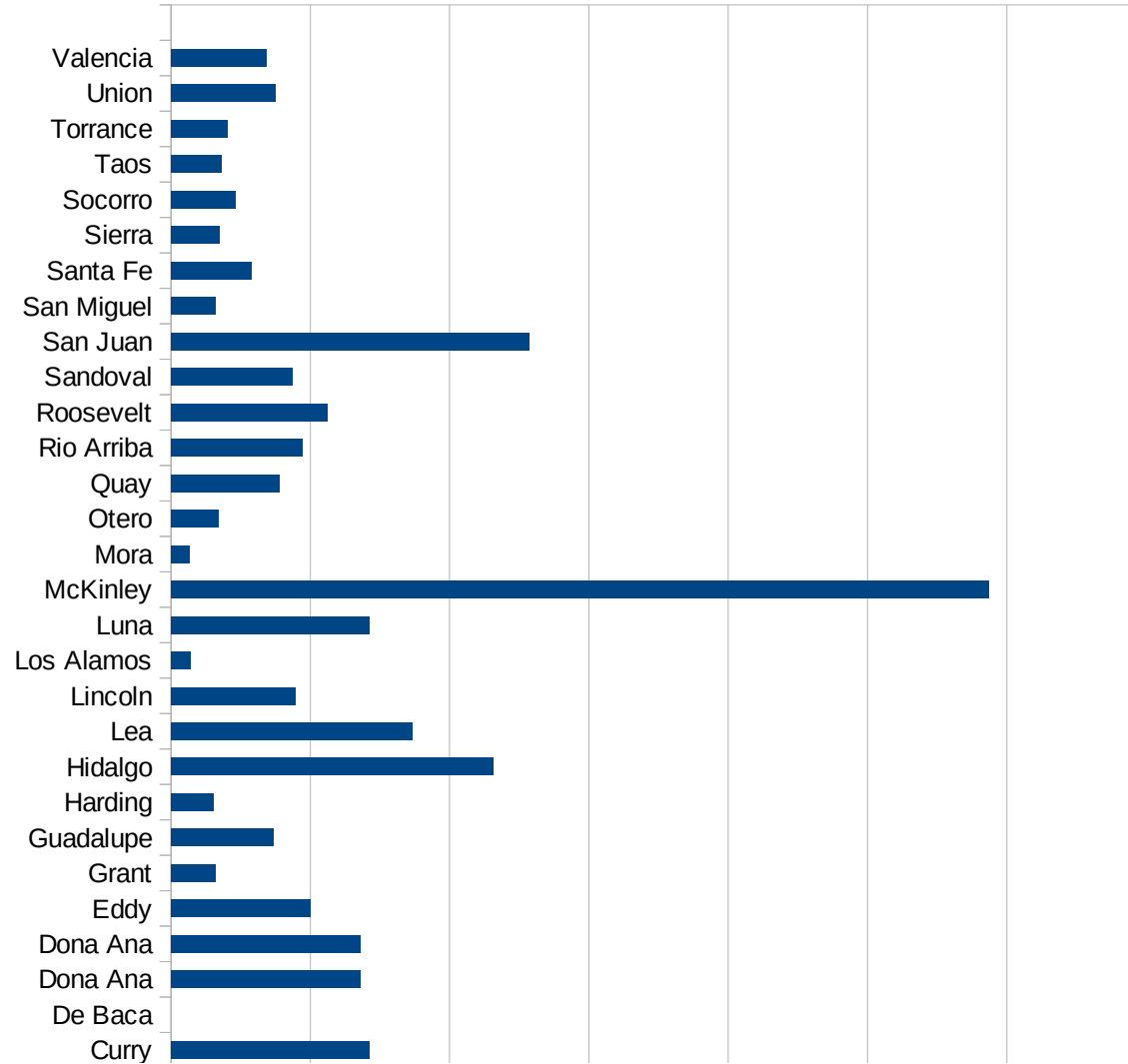
NJ

29173
29175
29177
29179
29181
29195
29197
29199
29201
29203
29205
29183
29185
29187
29189
29510
29186
29207
29209
29211
29213
29215

29217
29219
29221
29223
29225
29227
29229

NM

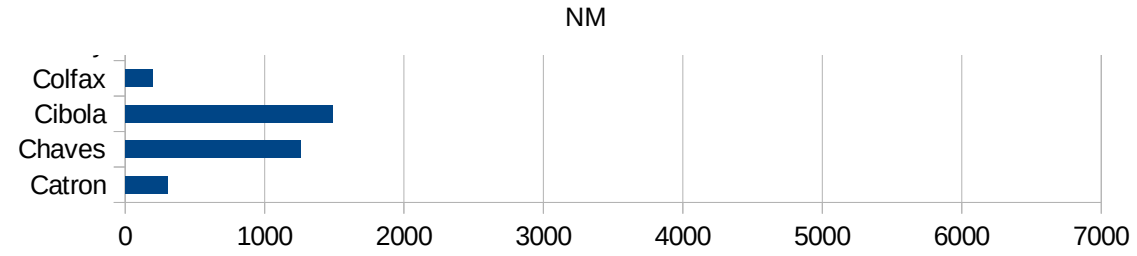
FIPS	County	PC Infection
35001	Bernalillo	877.8534288
35003	Catron	307.4343208
35005	Chaves	1261.420025
35006	Cibola	1488.072983
35007	Colfax	198.1833196
35009	Curry	1428.080183
35011	De Baca	0
35013	Dona Ana	1358.48328
35013	Dona Ana	1358.48328
35015	Eddy	1001.727116
35017	Grant	321.8020917
35019	Guadalupe	737.157337
35021	Harding	305.3435115
35023	Hidalgo	2311.320755
35025	Lea	1729.611699
35027	Lincoln	894.8660258
35028	Los Alamos	141.3538558
35029	Luna	1423.027167
35031	McKinley	5870.798174
35033	Mora	133.1557923
35035	Otero	341.4144742
35037	Quay	775.4755846
35039	Rio Arriba	946.0083064
35041	Roosevelt	1120.418289
35043	Sandoval	869.2717266
35045	San Juan	2573.514711
35047	San Miguel	315.3202131
35049	Santa Fe	577.117876
35051	Sierra	346.4624362
35053	Socorro	466.089035
35055	Taos	359.3726207
35057	Torrance	404.0792765
35059	Union	752.7926178



This work is licensed under the Creative Commons Attribution-NoDerivatives 4.0 International License. To view a copy of this license, visit <http://creativecommons.org/licenses/by-nd/4.0/>.

35061 Valencia

687.9773988



NM

FIPS

29001
29003
29005
29007
29009
29011
29013
29015
29017
29019
29021
29023
29025
29027
29029
29031
29033
29035
29037

NM

29039
29041
29043
29045
29047
29049
29051
29053
29055
29057
29059
29061
29063
29065
29067
29069
29071
29073
29075
29077
29079
29081
29083
29085
29087
29089
29091
29093
29095
29097
29099
29101

29103

NM

29105
29107
29109
29111
29113
29115
29117
29121
29123
29125
29127
29119
29129
29131
29133
29135
29137
29139
29141
29143
29145
29147
29149
29151
29153
29155
29157
29159
29161
29163
29165
29167
29169
29171

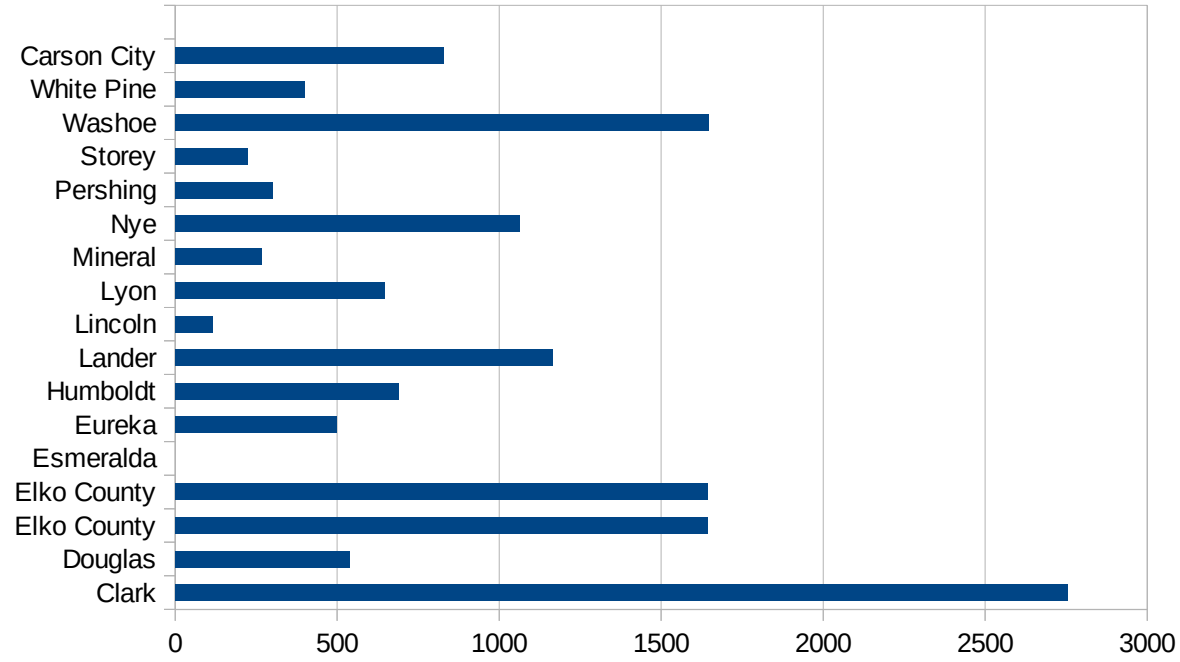
NM

29173
29175
29177
29179
29181
29195
29197
29199
29201
29203
29205
29183
29185
29187
29189
29510
29186
29207
29209
29211
29213
29215

29217
29219
29221
29223
29225
29227
29229

NV

FIPS	County	PC Infection
32001	Churchill	462.3567921
32003	Clark	2754.736748
32005	Douglas	538.5107393
32007	Elko County	1645.062905
32007	Elko County	1645.062905
32009	Esmeralda	0
32011	Eureka	499.2511233
32013	Humboldt	691.0520672
32015	Lander	1165.919283
32017	Lincoln	115.3624303
32019	Lyon	646.8606651
32021	Mineral	265.8396101
32023	Nye	1062.938297
32027	Pershing	300.030003
32029	Storey	223.3804914
32031	Washoe	1647.932837
32033	White Pine	401.055409
32510	Carson City	830.1151334



NV

FIPS

29001
29003
29005
29007
29009
29011
29013
29015
29017
29019
29021
29023
29025
29027
29029
29031
29033
29035
29037

NV

29039
29041
29043
29045
29047
29049
29051
29053
29055
29057
29059
29061
29063
29065
29067
29069
29071
29073
29075
29077
29079
29081
29083
29085
29087
29089
29091
29093
29095
29097
29099
29101

29103

NV

29105
29107
29109
29111
29113
29115
29117
29121
29123
29125
29127
29119
29129
29131
29133
29135
29137
29139
29141
29143
29145
29147
29149
29151
29153
29155
29157
29159
29161
29163
29165
29167
29169
29171

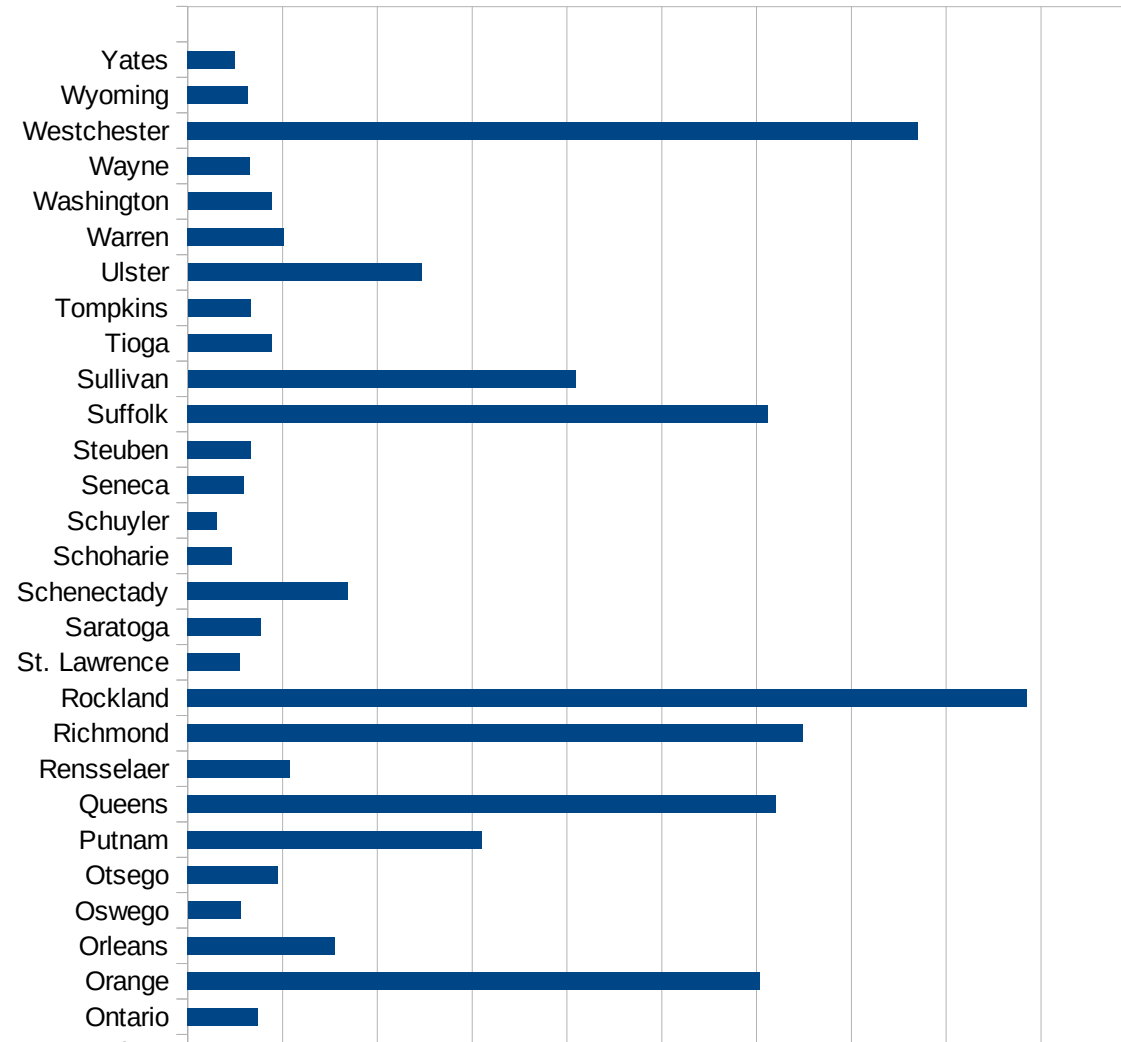
NV

29173
29175
29177
29179
29181
29195
29197
29199
29201
29203
29205
29183
29185
29187
29189
29510
29186
29207
29209
29211
29213
29215

29217
29219
29221
29223
29225
29227
29229

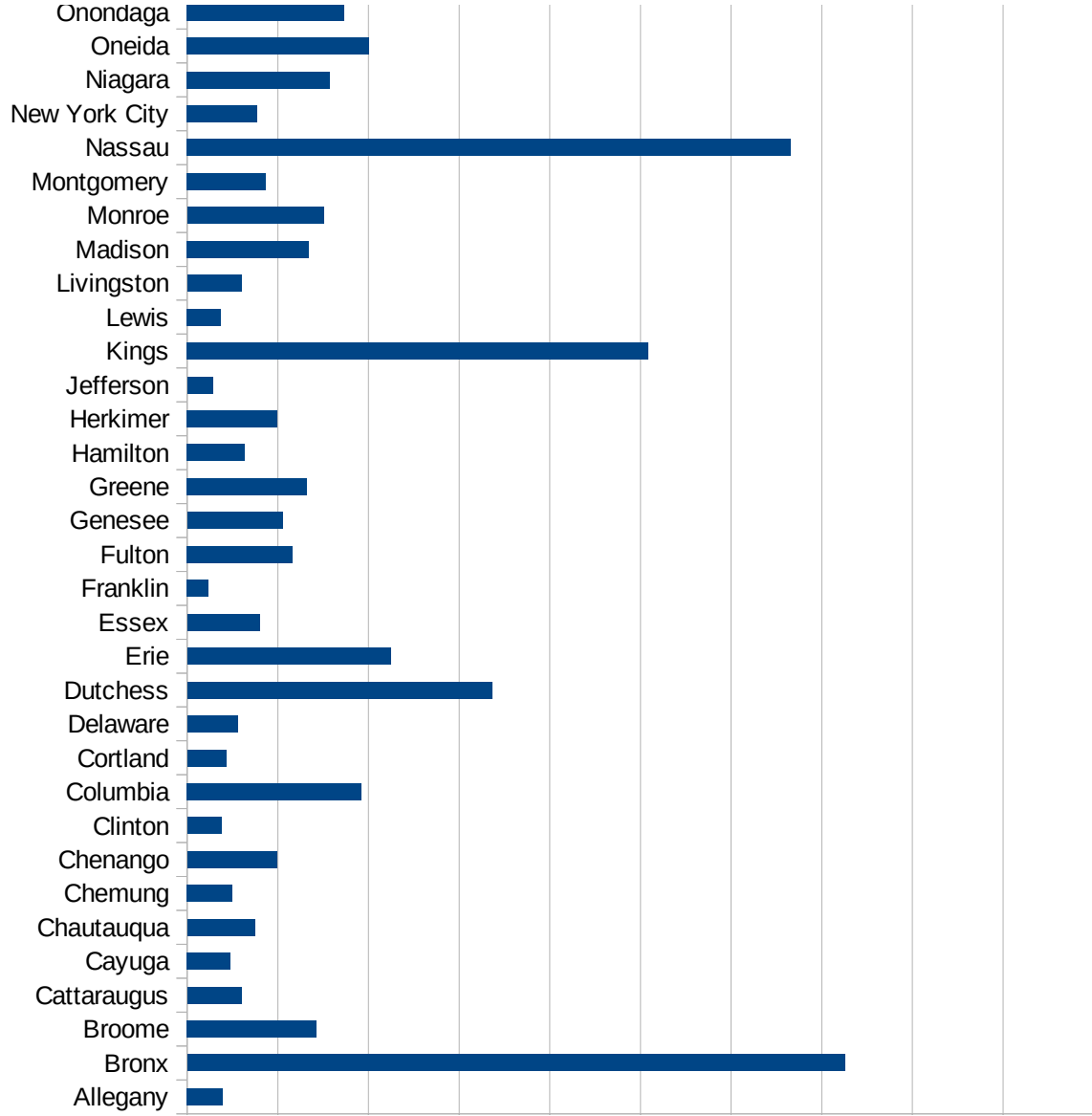
NY

FIPS	County	PC Infection
36001	Albany	922.449750421
36003	Allegany	198.1477493
36005	Bronx	3627.03996559
36007	Broome	712.20240114
36009	Cattaraugus	299.323269131
36011	Cayuga	237.215632899
36013	Chautauqua	372.052306177
36015	Chemung	249.246326584
36017	Chenango	494.36216762
36019	Clinton	188.363591301
36021	Columbia	961.345884238
36023	Cortland	215.377538005
36025	Delaware	278.482718351
36027	Dutchess	1681.54488319
36029	Erie	1122.08185326
36031	Essex	399.463806971
36033	Franklin	117.312548466
36035	Fulton	582.18730757
36037	Genesee	525.116934152
36039	Greene	661.177907393
36041	Hamilton	315.741993685
36043	Herkimer	498.115892808
36045	Jefferson	139.591069751
36047	Kings	2543.72142185
36049	Lewis	185.276212803
36051	Livingston	298.922928496
36053	Madison	670.951338371
36055	Monroe	752.214892373
36057	Montgomery	434.738651299
36059	Nassau	3329.71863513
36061	New York City	386.271858615
36063	Niagara	785.998393788
36065	Oneida	1004.02043759



NY

36067 Onondaga	864.643174992
36069 Ontario	371.368237093
36071 Orange	3017.40275585
36073 Orleans	775.632817886
36075 Oswego	279.054776162
36077 Otsego	476.995430886
36079 Putnam	1551.18715366
36081 Queens	3101.26876668
36083 Rensselaer	539.381091557
36085 Richmond	3244.7881994
36087 Rockland	4426.84106296
36089 St. Lawrence	274.880376133
36091 Saratoga	387.985905641
36093 Schenectady	845.831992276
36095 Schoharie	234.749332733
36097 Schuyler	156.319785619
36099 Seneca	297.376093294
36101 Steuben	334.04317508
36103 Suffolk	3058.82209963
36105 Sullivan	2045.08728708
36107 Tioga	440.691927512
36109 Tompkins	329.788993414
36111 Ulster	1233.48954921
36113 Warren	507.274566249
36115 Washington	441.198097946
36117 Wayne	328.65517854
36119 Westchester	3852.4739255
36121 Wyoming	316.826743171
36123 Yates	249.58737571





NY

FIPS

29001
29003
29005
29007
29009
29011
29013
29015
29017
29019
29021
29023
29025
29027
29029
29031
29033
29035
29037

NY

29039
29041
29043
29045
29047
29049
29051
29053
29055
29057
29059
29061
29063
29065
29067
29069
29071
29073
29075
29077
29079
29081
29083
29085
29087
29089
29091
29093
29095
29097
29099
29101

29103

NY

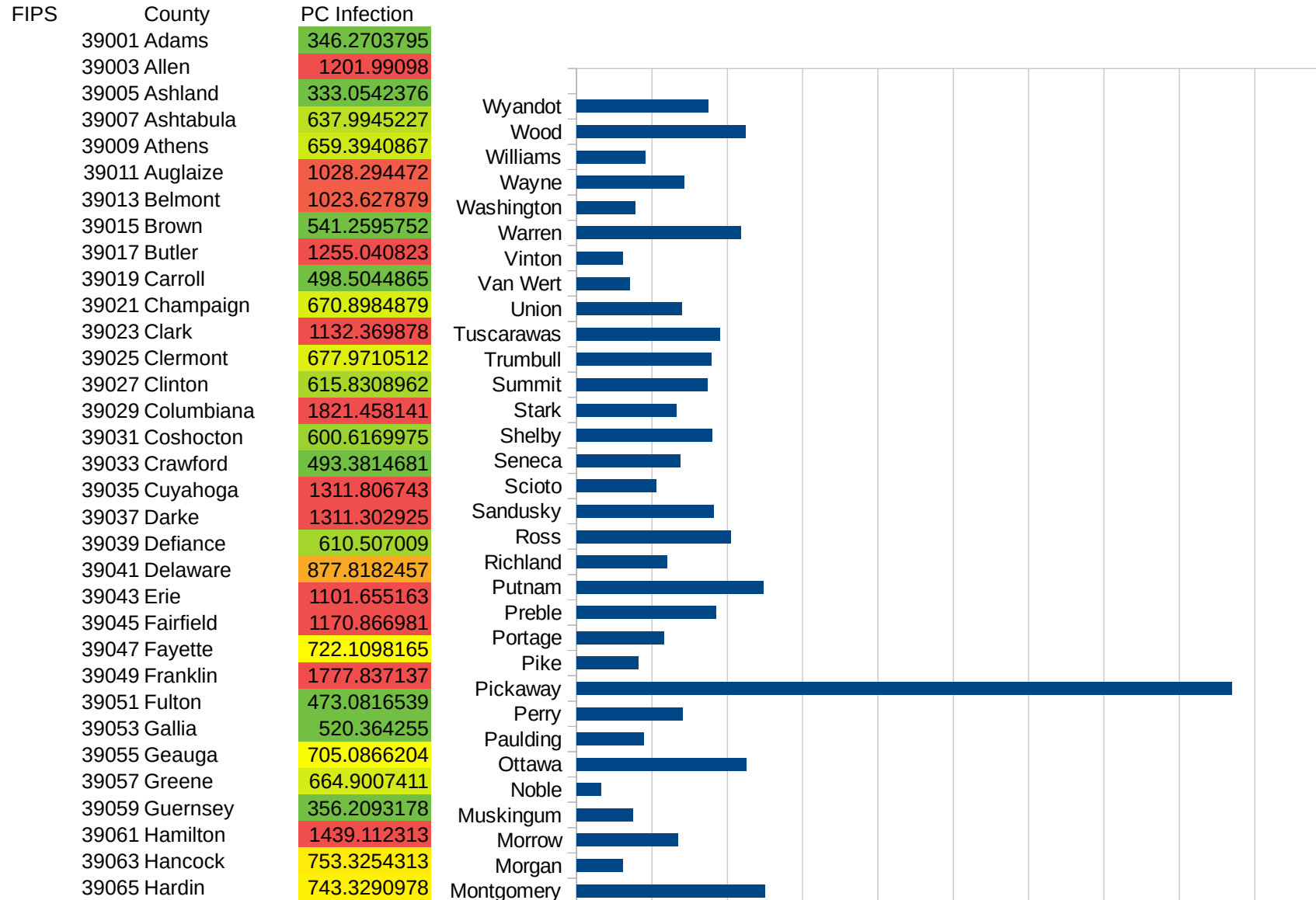
29105
29107
29109
29111
29113
29115
29117
29121
29123
29125
29127
29119
29129
29131
29133
29135
29137
29139
29141
29143
29145
29147
29149
29151
29153
29155
29157
29159
29161
29163
29165
29167
29169
29171

NY

29173
29175
29177
29179
29181
29195
29197
29199
29201
29203
29205
29183
29185
29187
29189
29510
29186
29207
29209
29211
29213
29215

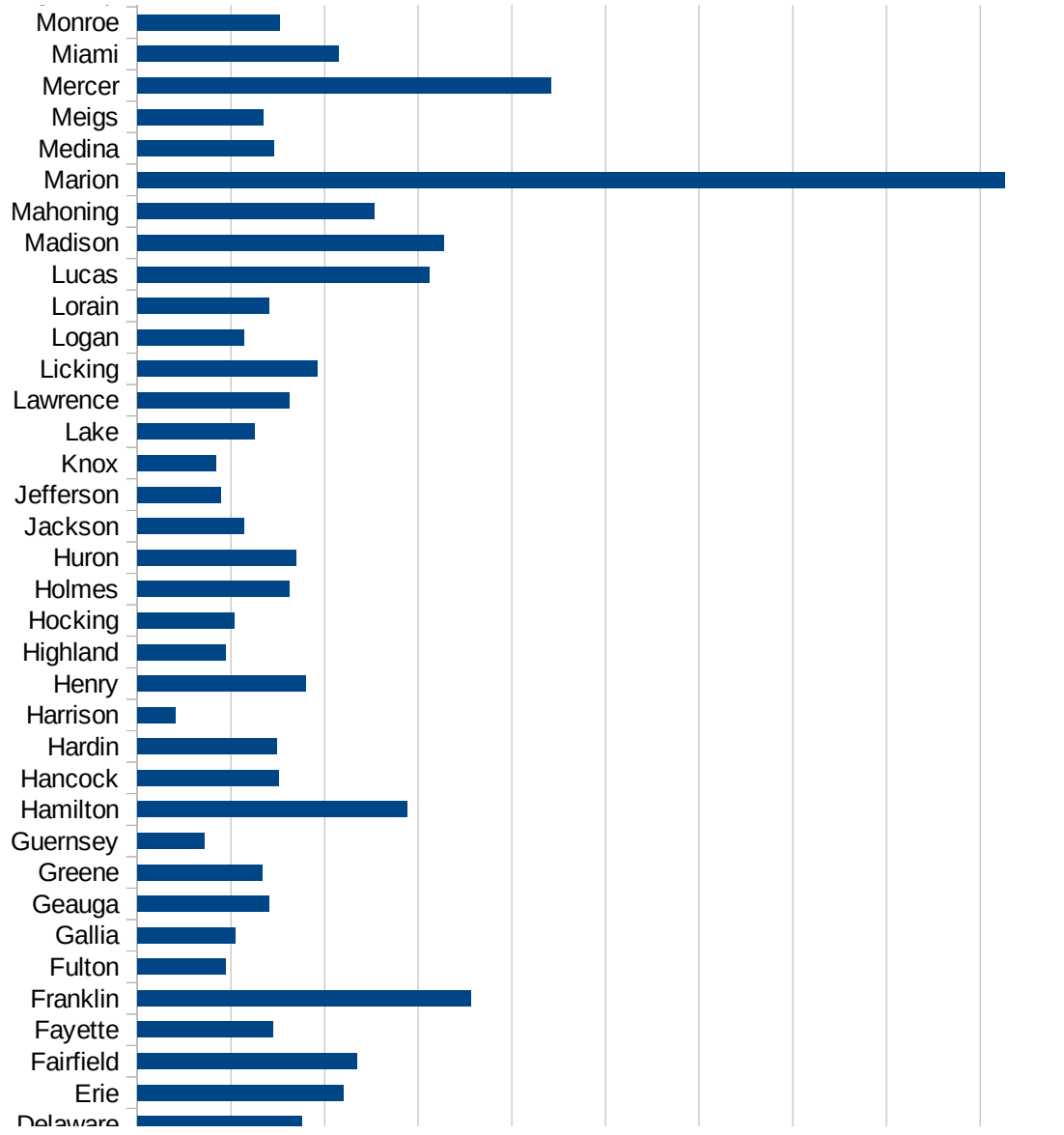
29217
29219
29221
29223
29225
29227
29229

OH

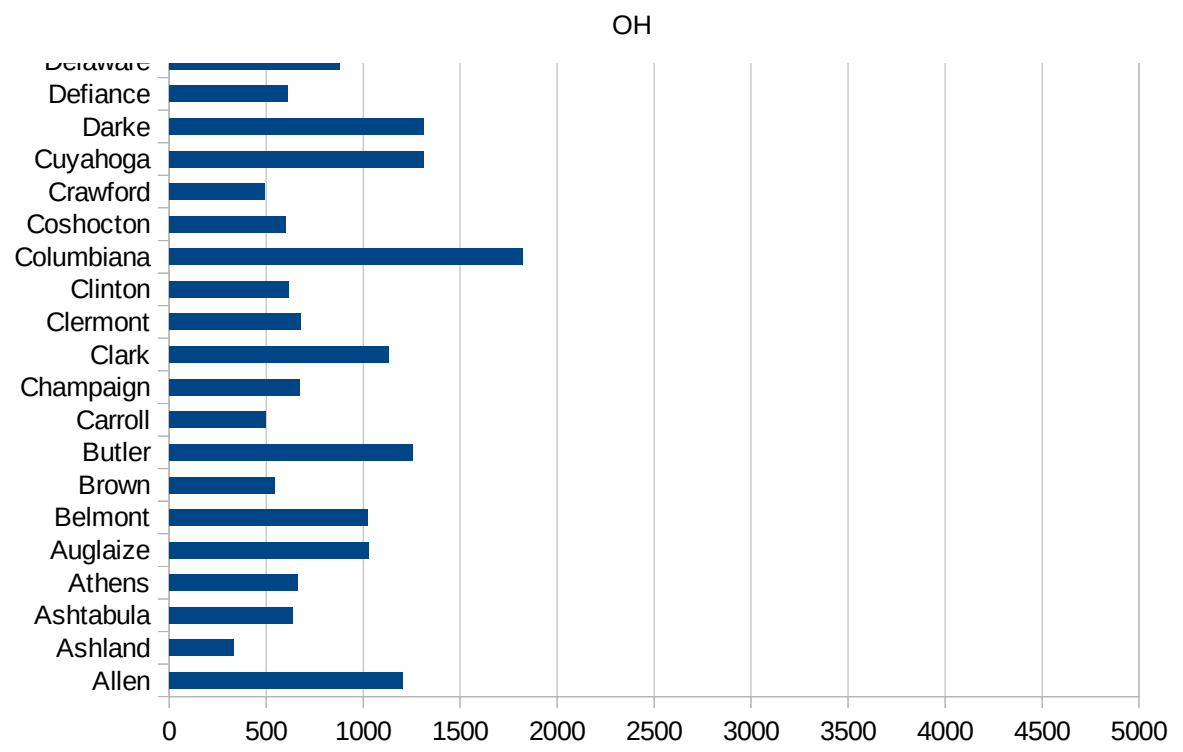


OH

39067 Harrison	204.2968235
39069 Henry	900.8343794
39071 Highland	471.4571044
39073 Hocking	517.8791615
39075 Holmes	808.8034266
39077 Huron	846.0959934
39079 Jackson	568.1818182
39081 Jefferson	443.9916676
39083 Knox	418.4641236
39085 Lake	623.3894688
39087 Lawrence	813.4834464
39089 Licking	960.9202988
39091 Logan	566.6034658
39093 Lorain	702.1886441
39095 Lucas	1561.762181
39097 Madison	1636.908112
39099 Mahoning	1263.270656
39101 Marion	4634.056638
39103 Medina	727.8979157
39105 Meigs	670.8214317
39107 Mercer	2209.5266
39109 Miami	1076.048276
39111 Monroe	761.4213198
39113 Montgomery	1248.09564
39115 Morgan	308.1347576
39117 Morrow	672.1348827
39119 Muskingum	374.7838901
39121 Noble	160.2340811
39123 Ottawa	1125.855429
39125 Paulding	447.761194
39127 Perry	702.1341548
39129 Pickaway	4347.00272
39131 Pike	409.7338511
39133 Portage	576.9455032



39135 Preble	926.89709
39137 Putnam	1240.378922
39139 Richland	597.8579509
39141 Ross	1022.994632
39143 Sandusky	906.4780013
39145 Scioto	525.8138857
39147 Seneca	688.3185103
39149 Shelby	896.6212187
39151 Stark	662.8558511
39153 Summit	866.1827066
39155 Trumbull	895.6486278
39157 Tuscarawas	951.4407221
39159 Union	696.8098902
39161 Van Wert	353.5942859
39163 Vinton	304.4371718
39165 Warren	1088.843233
39167 Washington	390.6574682
39169 Wayne	713.1339088
39171 Williams	456.4721226
39173 Wood	1120.921834
39175 Wyandot	875.313426



OH

FIPS

29001
29003
29005
29007
29009
29011
29013
29015
29017
29019
29021
29023
29025
29027
29029
29031
29033
29035
29037

OH

29039
29041
29043
29045
29047
29049
29051
29053
29055
29057
29059
29061
29063
29065
29067
29069
29071
29073
29075
29077
29079
29081
29083
29085
29087
29089
29091
29093
29095
29097
29099
29101

29103

OH

29105
29107
29109
29111
29113
29115
29117
29121
29123
29125
29127
29119
29129
29131
29133
29135
29137
29139
29141
29143
29145
29147
29149
29151
29153
29155
29157
29159
29161
29163
29165
29167
29169
29171

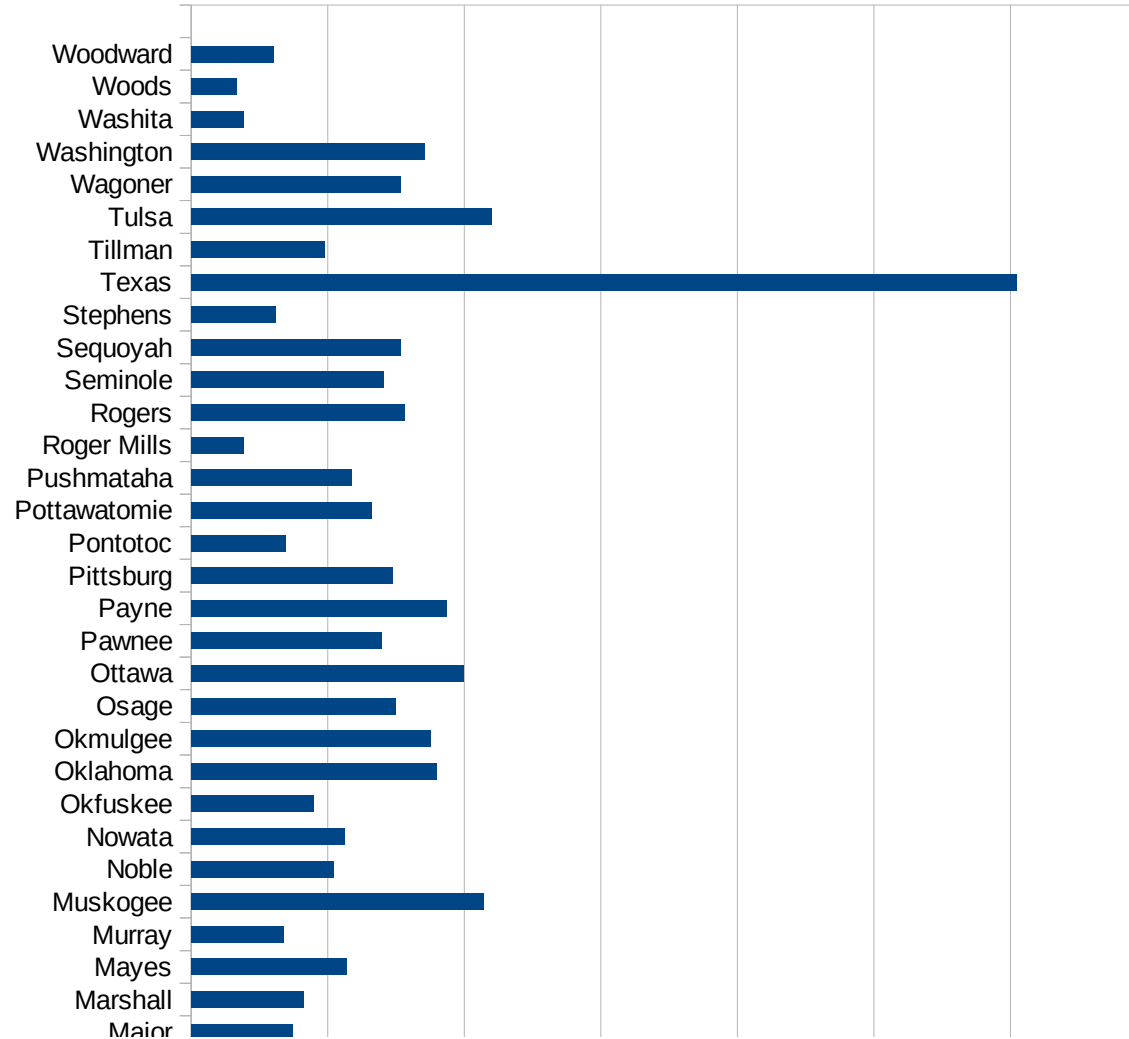
OH

29173
29175
29177
29179
29181
29195
29197
29199
29201
29203
29205
29183
29185
29187
29189
29510
29186
29207
29209
29211
29213
29215

29217
29219
29221
29223
29225
29227
29229

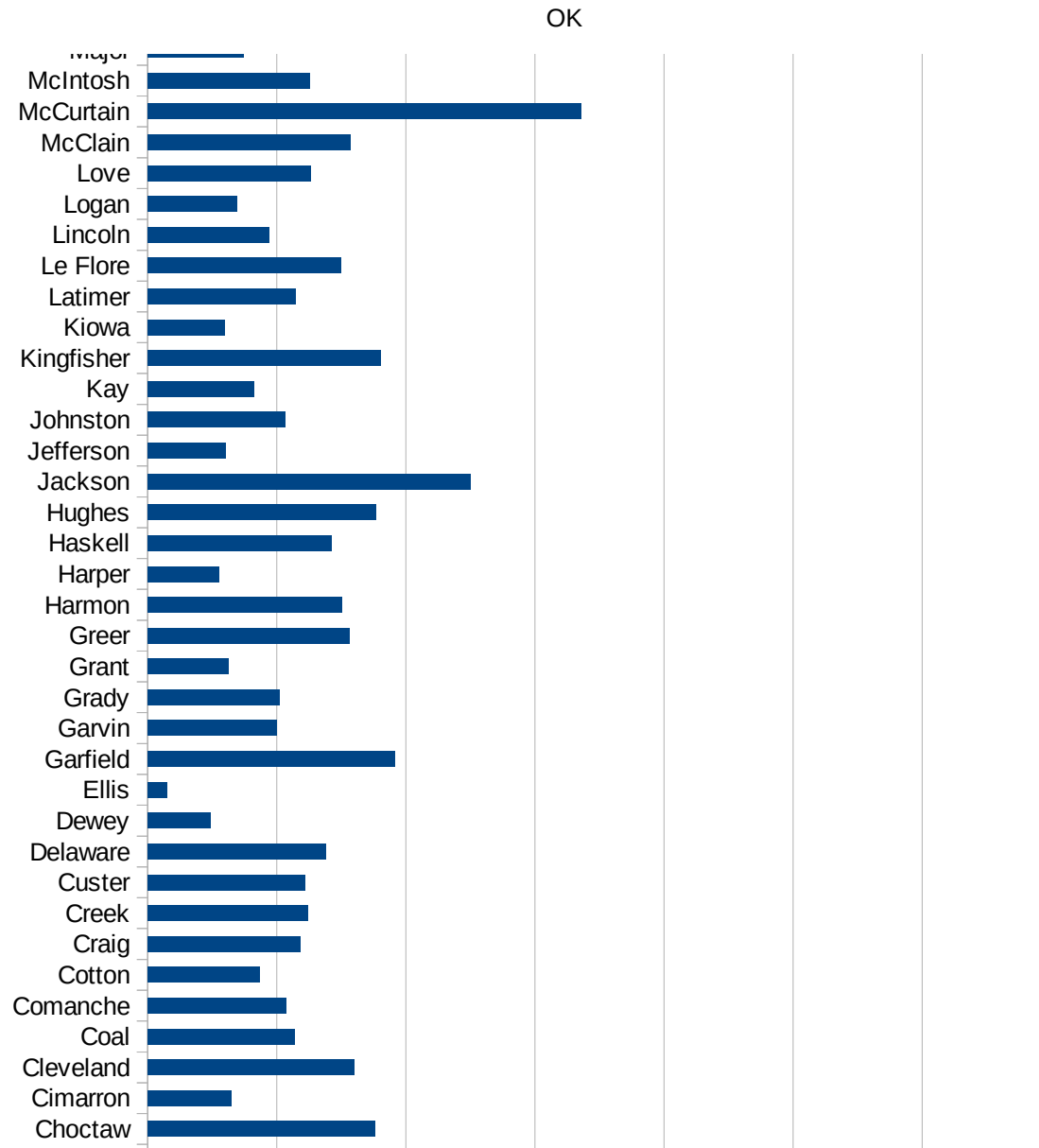
OK

FIPS	County	PC Infection
40001	Adair	2282.401956
40003	Alfalfa	330.2050747
40005	Atoka	1214.048273
40007	Beaver	827.2231622
40009	Beckham	621.8619006
40011	Blaine	917.2377438
40013	Bryan	1390.066113
40015	Caddo	2063.705698
40017	Canadian	1131.210756
40019	Carter	890.4664051
40021	Cherokee	1608.628659
40023	Choctaw	1758.931006
40025	Cimarron	650.2554575
40027	Cleveland	1601.525194
40029	Coal	1141.304348
40031	Comanche	1075.384896
40033	Cotton	865.6509695
40035	Craig	1181.322522
40037	Creek	1242.947321
40039	Custer	1222.620196
40041	Delaware	1380.665996
40043	Dewey	490.3964038
40045	Ellis	151.8218623
40047	Garfield	1912.563821
40049	Garvin	1003.200173
40051	Grady	1022.483844
40053	Grant	624.1331484
40055	Greer	1563.305274
40057	Harmon	1501.501502
40059	Harper	553.0682117
40061	Haskell	1428.796969
40063	Hughes	1769.778778
40065	Jackson	2497.094072

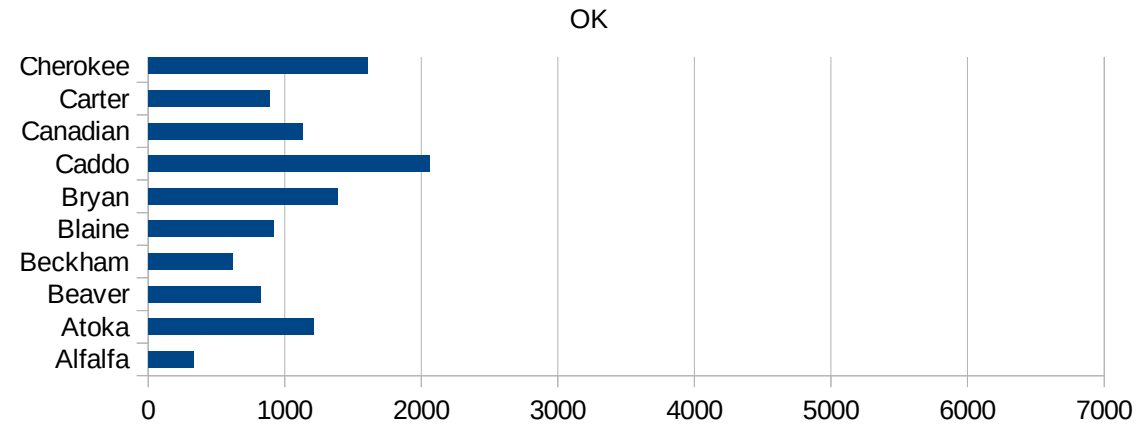


This work is licensed under the Creative Commons Attribution-NoDerivatives 4.0 International License. To view a copy of this license, visit <http://creativecommons.org/licenses/by-nd/4.0/>.

40067 Jefferson	604.2789482
40069 Johnston	1068.590739
40071 Kay	826.5211386
40073 Kingfisher	1808.295397
40075 Kiowa	595.7154313
40077 Latimer	1143.583227
40079 Le Flore	1498.59944
40081 Lincoln	939.2898053
40083 Logan	693.5780593
40085 Love	1263.074798
40087 McClain	1568.088033
40089 McCurtain	3360.547962
40091 McIntosh	1256.62377
40093 Major	745.6828885
40095 Marshall	821.1353088
40097 Mayes	1136.059552
40099 Murray	680.8571633
40101 Muskogee	2143.003423
40103 Noble	1045.265303
40105 Nowata	1125.464866
40107 Okfuskee	900.9753678
40109 Oklahoma	1800.696963
40111 Okmulgee	1755.575845
40113 Osage	1497.426299
40115 Ottawa	1998.396151
40117 Pawnee	1397.193411
40119 Payne	1868.600683
40121 Pittsburg	1472.297559
40123 Pontotoc	690.2502157
40125 Pottawatomie	1319.500819
40127 Pushmataha	1171.840057
40129 Roger Mills	382.9321663
40131 Rogers	1561.141068
40133 Seminole	1411.831719



40135 Sequoyah	1534.762865
40137 Stephens	621.7496822
40139 Texas	6042.532388
40141 Tillman	979.8584649
40143 Tulsa	2201.091986
40145 Wagoner	1532.892273
40147 Washington	1709.006037
40149 Washita	386.4473802
40151 Woods	337.192312
40153 Woodward	608.2484423



OK

FIPS

29001
29003
29005
29007
29009
29011
29013
29015
29017
29019
29021
29023
29025
29027
29029
29031
29033
29035
29037

OK

29039
29041
29043
29045
29047
29049
29051
29053
29055
29057
29059
29061
29063
29065
29067
29069
29071
29073
29075
29077
29079
29081
29083
29085
29087
29089
29091
29093
29095
29097
29099
29101

29103

OK

29105
29107
29109
29111
29113
29115
29117
29121
29123
29125
29127
29119
29129
29131
29133
29135
29137
29139
29141
29143
29145
29147
29149
29151
29153
29155
29157
29159
29161
29163
29165
29167
29169
29171

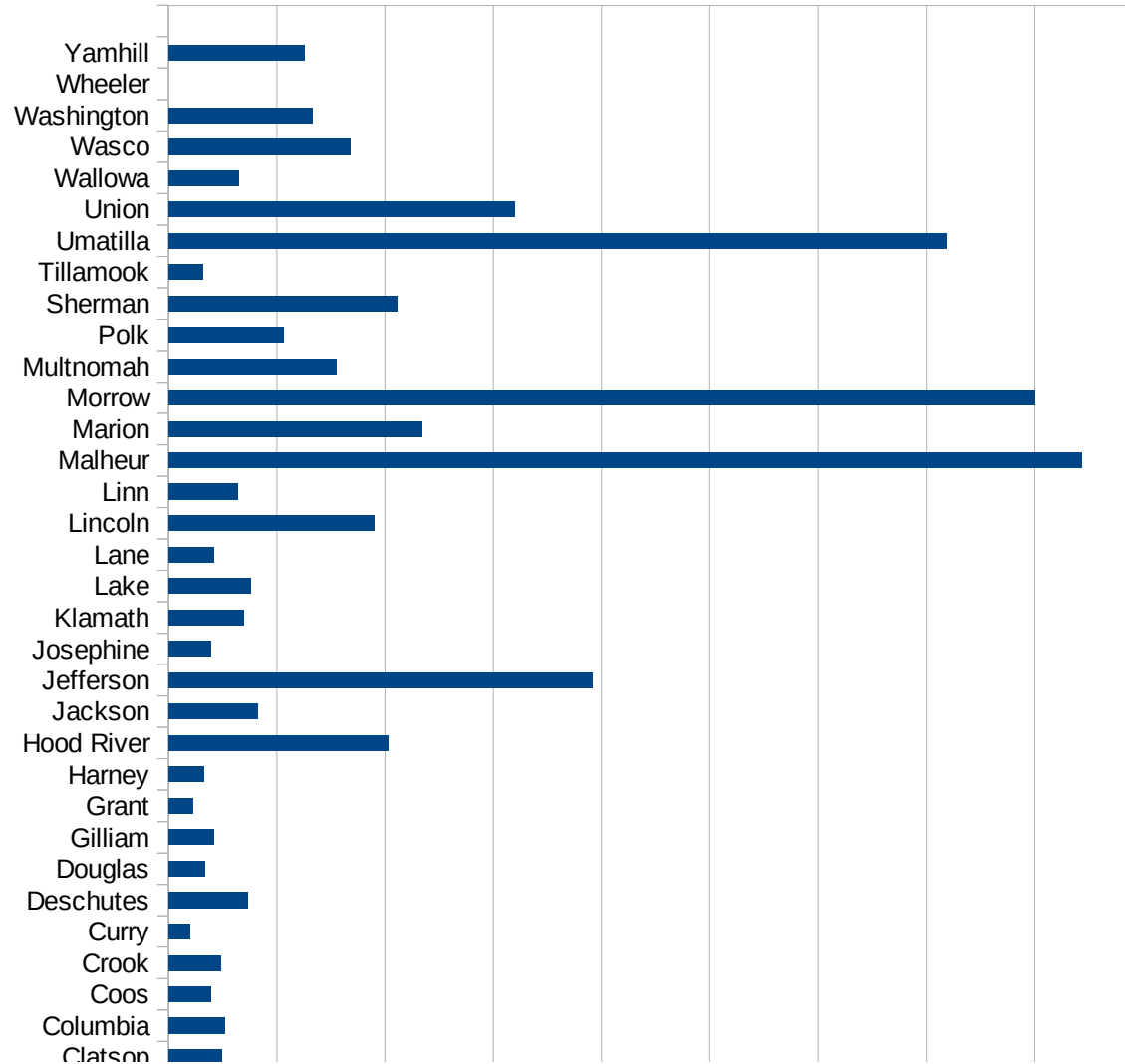
OK

29173
29175
29177
29179
29181
29195
29197
29199
29201
29203
29205
29183
29185
29187
29189
29510
29186
29207
29209
29211
29213
29215

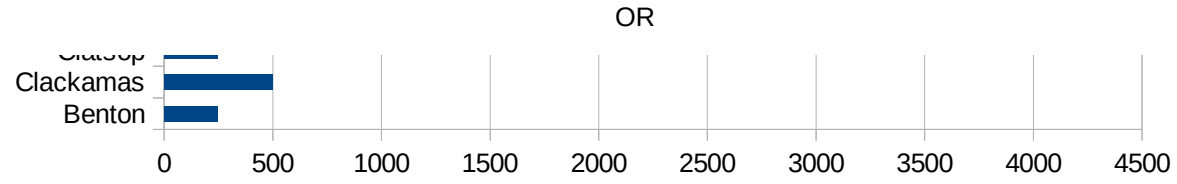
29217
29219
29221
29223
29225
29227
29229

OR

FIPS	County	PC Infection
41001	Baker	537.2985131
41003	Benton	246.4685508
41005	Clackamas	499.6695307
41007	Clatsop	243.9392415
41009	Columbia	259.6559559
41011	Coos	195.6855985
41013	Crook	238.8234801
41015	Curry	100.8197081
41017	Deschutes	366.6743057
41019	Douglas	165.0299684
41021	Gilliam	211.1932418
41023	Grant	111.4827202
41025	Harney	163.733115
41027	Hood River	1015.878436
41029	Jackson	411.7250551
41031	Jefferson	1959.325397
41033	Josephine	195.6678453
41035	Klamath	348.8389281
41037	Lake	380.7589796
41039	Lane	209.4249113
41041	Lincoln	951.6481736
41043	Linn	318.0586642
41045	Malheur	4214.808788
41047	Marion	1170.762365
41049	Morrow	4001.055223
41051	Multnomah	776.2230872
41053	Polk	531.4780487
41055	Sherman	1053.864169
41057	Tillamook	160.5256281
41059	Umatilla	3592.806646
41061	Union	1598.579041
41063	Wallowa	324.8128795
41065	Wasco	837.5778155



41067 Washington	664.8876099
41069 Wheeler	0
41071 Yamhill	628.0256444



OR

FIPS

29001
29003
29005
29007
29009
29011
29013
29015
29017
29019
29021
29023
29025
29027
29029
29031
29033
29035
29037

This work is licensed under the Creative Commons Attribution-NoDerivatives 4.0 International License. To view a copy of this license, visit <http://creativecommons.org/licenses/by-nd/4.0/>.

Tom McKellips, DM
www.creatingtomorrow.us
Page 339

OR

29039
29041
29043
29045
29047
29049
29051
29053
29055
29057
29059
29061
29063
29065
29067
29069
29071
29073
29075
29077
29079
29081
29083
29085
29087
29089
29091
29093
29095
29097
29099
29101

29103

OR

29105
29107
29109
29111
29113
29115
29117
29121
29123
29125
29127
29119
29129
29131
29133
29135
29137
29139
29141
29143
29145
29147
29149
29151
29153
29155
29157
29159
29161
29163
29165
29167
29169
29171

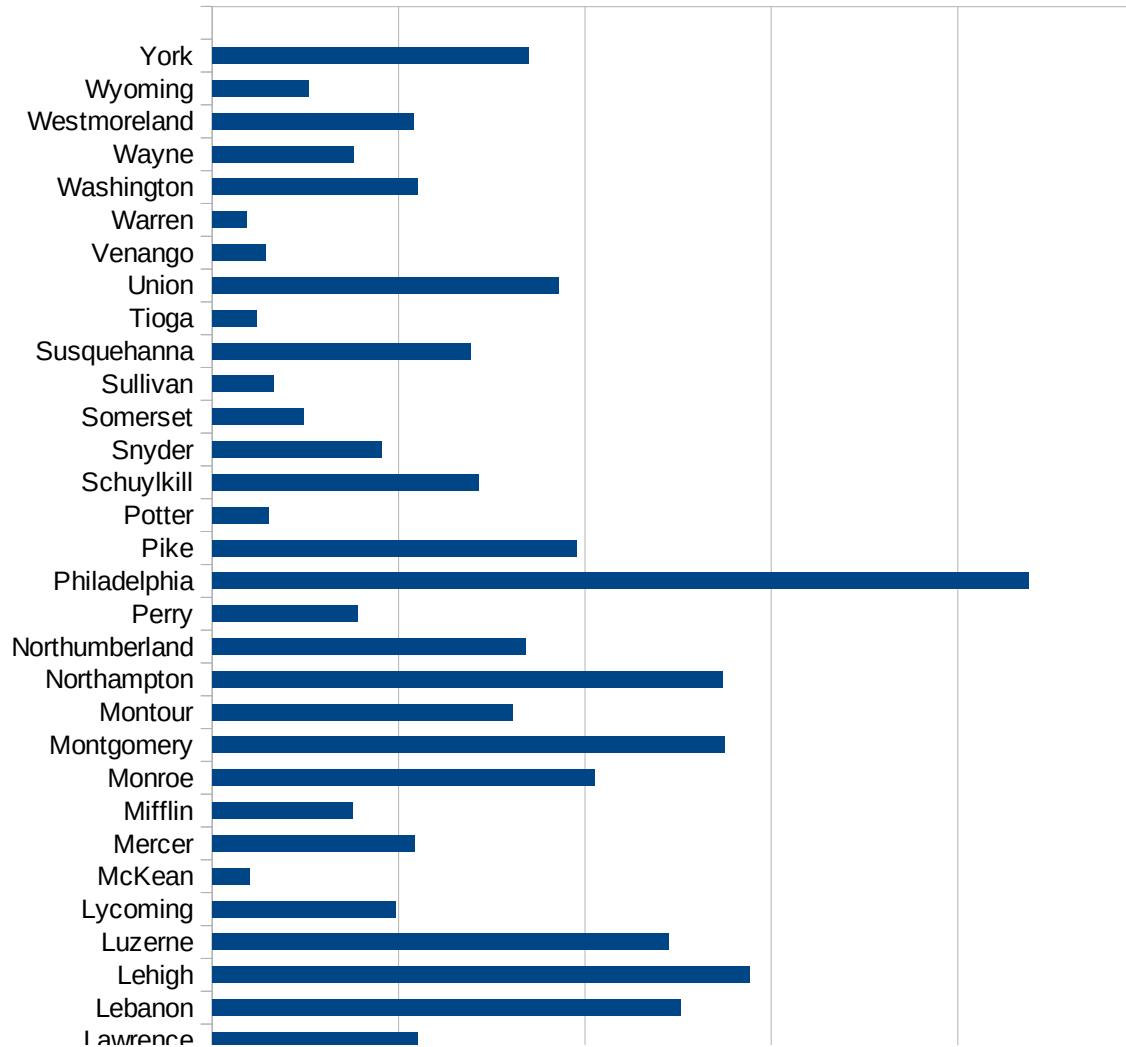
OR

29173
29175
29177
29179
29181
29195
29197
29199
29201
29203
29205
29183
29185
29187
29189
29510
29186
29207
29209
29211
29213
29215

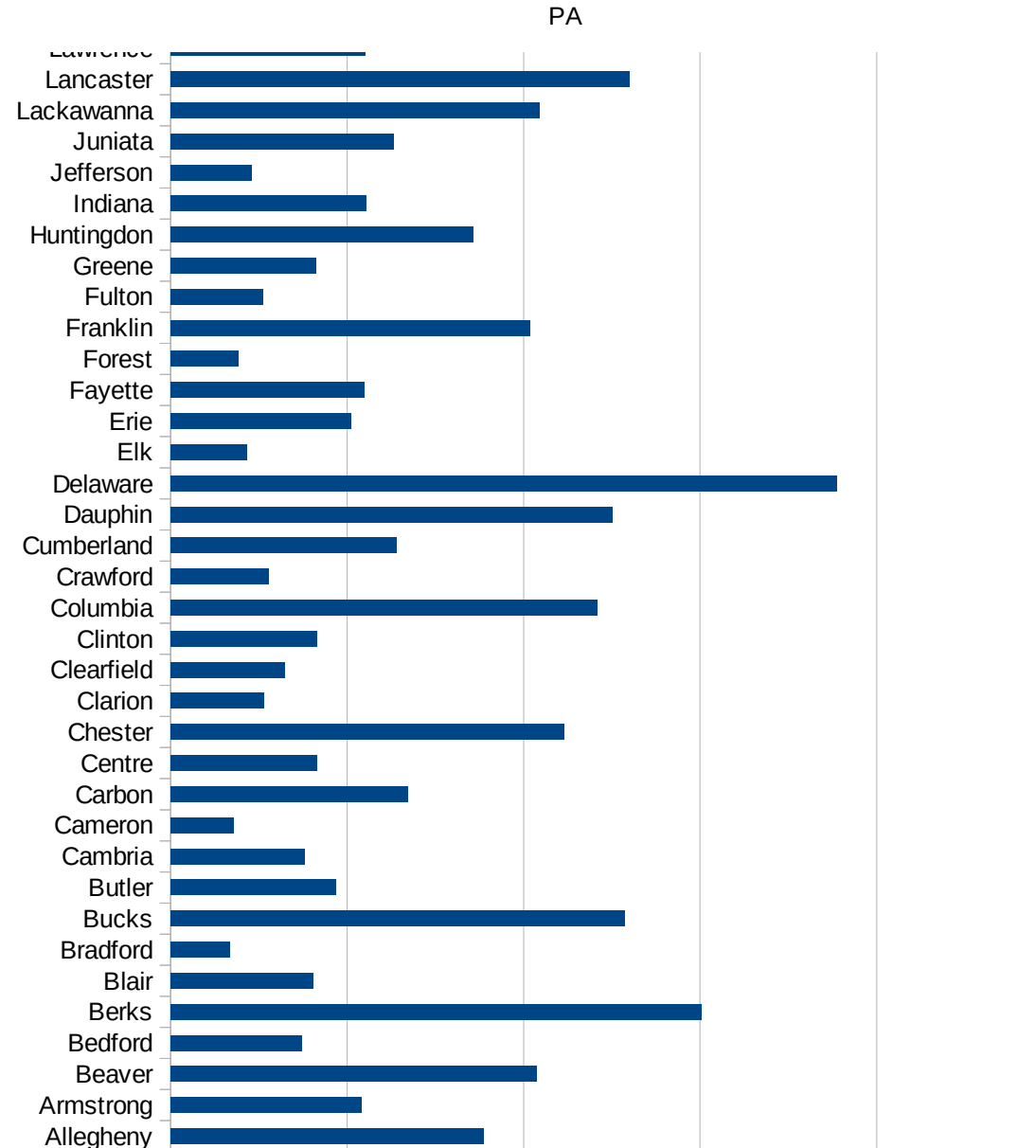
29217
29219
29221
29223
29225
29227
29229


PA

FIPS	County	PC Infection
42001	Adams	691.5602416
42003	Allegheny	887.1912886
42005	Armstrong	539.3561436
42007	Beaver	1037.98667
42009	Bedford	371.5543009
42011	Berks	1502.313448
42013	Blair	404.9244032
42015	Bradford	167.6721516
42017	Bucks	1286.861564
42019	Butler	467.8318999
42021	Cambria	379.5642602
42023	Cameron	178.09439
42025	Carbon	671.0573435
42027	Centre	413.9921993
42029	Chester	1115.03584
42031	Clarion	263.028959
42033	Clearfield	322.4668716
42035	Clinton	413.6076931
42037	Columbia	1208.445368
42039	Crawford	277.4414258
42041	Cumberland	639.5596266
42043	Dauphin	1250.825523
42045	Delaware	1887.380456
42047	Elk	215.4529484
42049	Erie	512.0175255
42051	Fayette	548.1405386
42053	Forest	192.3341118
42055	Franklin	1017.85772
42057	Fulton	261.6539283
42059	Greene	410.8913603
42061	Huntingdon	856.8012752
42063	Indiana	555.0230175
42065	Jefferson	229.1423203



42067 Juniata	631.4766839
42069 Lackawanna	1046.049916
42071 Lancaster	1300.507582
42073 Lawrence	549.9860763
42075 Lebanon	1257.483335
42077 Lehigh	1441.999457
42079 Luzerne	1225.892975
42081 Lycoming	492.6801802
42083 McKean	100.0781097
42085 Mercer	542.0886676
42087 Mifflin	376.4441175
42089 Monroe	1025.916334
42091 Montgomery	1374.842506
42093 Montour	805.9210526
42095 Northampton	1369.063046
42097 Northumberland	840.9911839
42099 Perry	390.1254904
42101 Philadelphia	2190.402604
42103 Pike	977.9557685
42105 Potter	150.4030803
42107 Schuylkill	714.451632
42109 Snyder	453.8727183
42111 Somerset	246.105582
42113 Sullivan	164.7175095
42115 Susquehanna	692.3057971
42117 Tioga	120.2070505
42119 Union	931.1153288
42121 Venango	144.34518
42123 Warren	93.67562915
42125 Washington	550.7702102
42127 Wayne	380.2948748
42129 Westmoreland	541.0554717
42131 Wyoming	258.8183095
42133 York	849.2592683





FIPS

- 29001
- 29003
- 29005
- 29007
- 29009
- 29011
- 29013
- 29015
- 29017
- 29019
- 29021
- 29023
- 29025
- 29027
- 29029
- 29031
- 29033
- 29035
- 29037

PA

29039
29041
29043
29045
29047
29049
29051
29053
29055
29057
29059
29061
29063
29065
29067
29069
29071
29073
29075
29077
29079
29081
29083
29085
29087
29089
29091
29093
29095
29097
29099
29101

29103

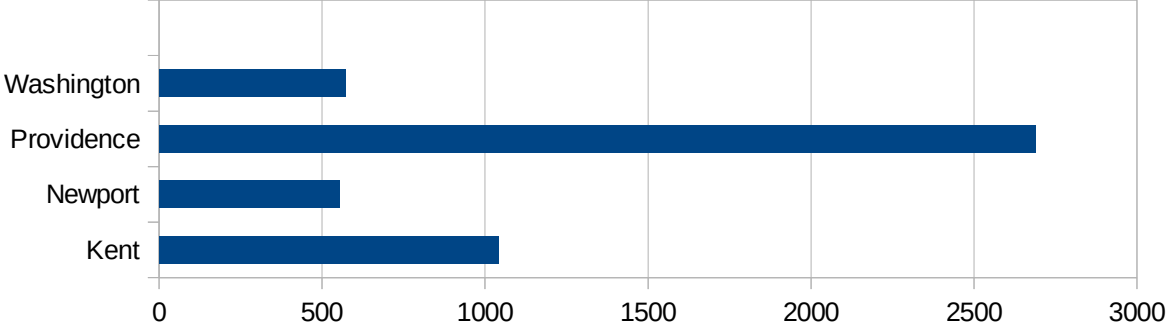
29105
29107
29109
29111
29113
29115
29117
29121
29123
29125
29127
29119
29129
29131
29133
29135
29137
29139
29141
29143
29145
29147
29149
29151
29153
29155
29157
29159
29161
29163
29165
29167
29169
29171

PA

29173
29175
29177
29179
29181
29195
29197
29199
29201
29203
29205
29183
29185
29187
29189
29510
29186
29207
29209
29211
29213
29215

29217
29219
29221
29223
29225
29227
29229

FIPS	County	PC Infection
44001	Bristol	735.8835742
44003	Kent	1041.12632
44005	Newport	553.6575319
44007	Providence	2689.424667
44009	Washington	572.2029815



RI

FIPS

29001
29003
29005
29007
29009
29011
29013
29015
29017
29019
29021
29023
29025
29027
29029
29031
29033
29035
29037

RI

29039
29041
29043
29045
29047
29049
29051
29053
29055
29057
29059
29061
29063
29065
29067
29069
29071
29073
29075
29077
29079
29081
29083
29085
29087
29089
29091
29093
29095
29097
29099
29101

29103

RI

29105
29107
29109
29111
29113
29115
29117
29121
29123
29125
29127
29119
29129
29131
29133
29135
29137
29139
29141
29143
29145
29147
29149
29151
29153
29155
29157
29159
29161
29163
29165
29167
29169
29171

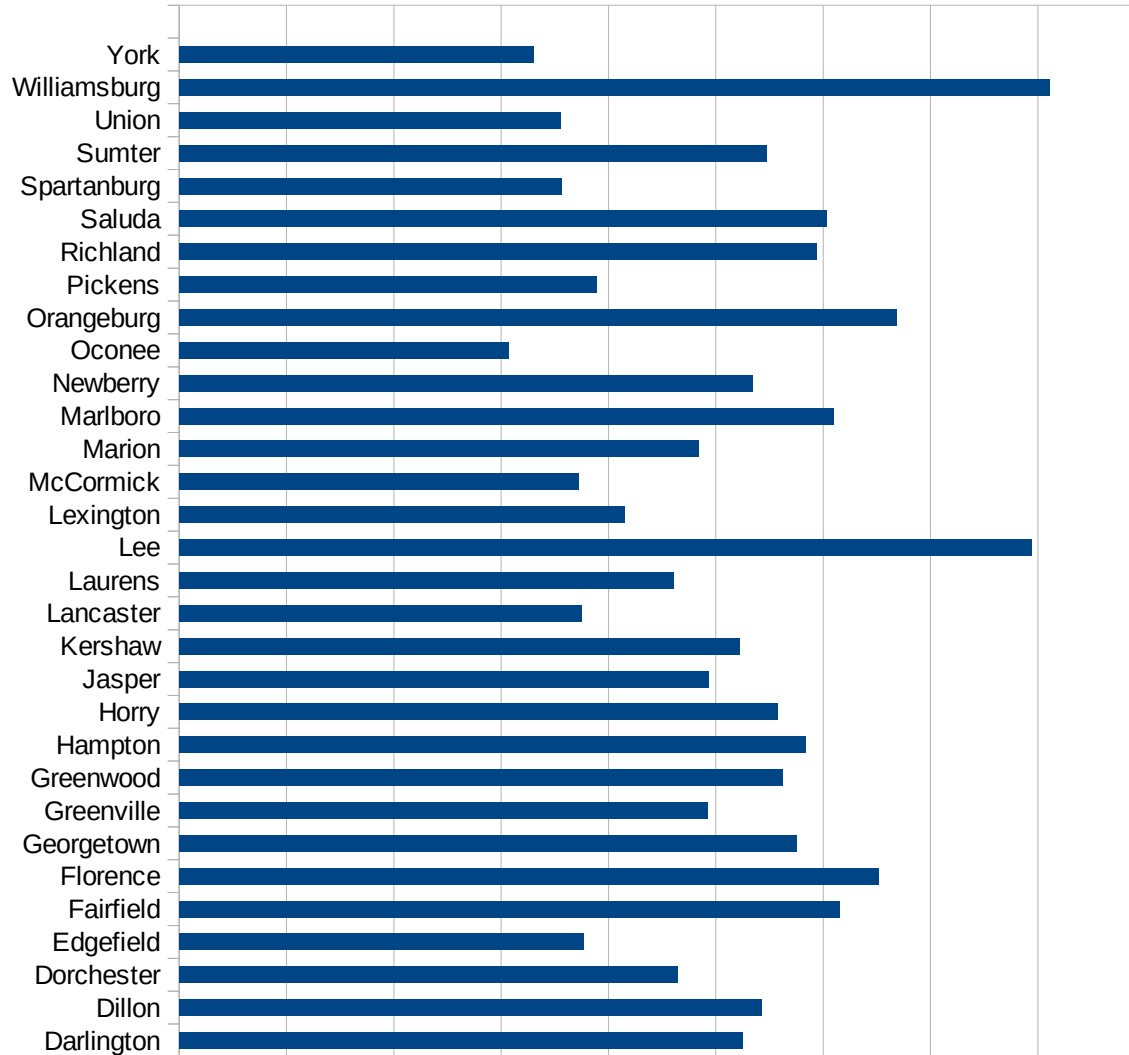
RI

29173
29175
29177
29179
29181
29195
29197
29199
29201
29203
29205
29183
29185
29187
29189
29510
29186
29207
29209
29211
29213
29215

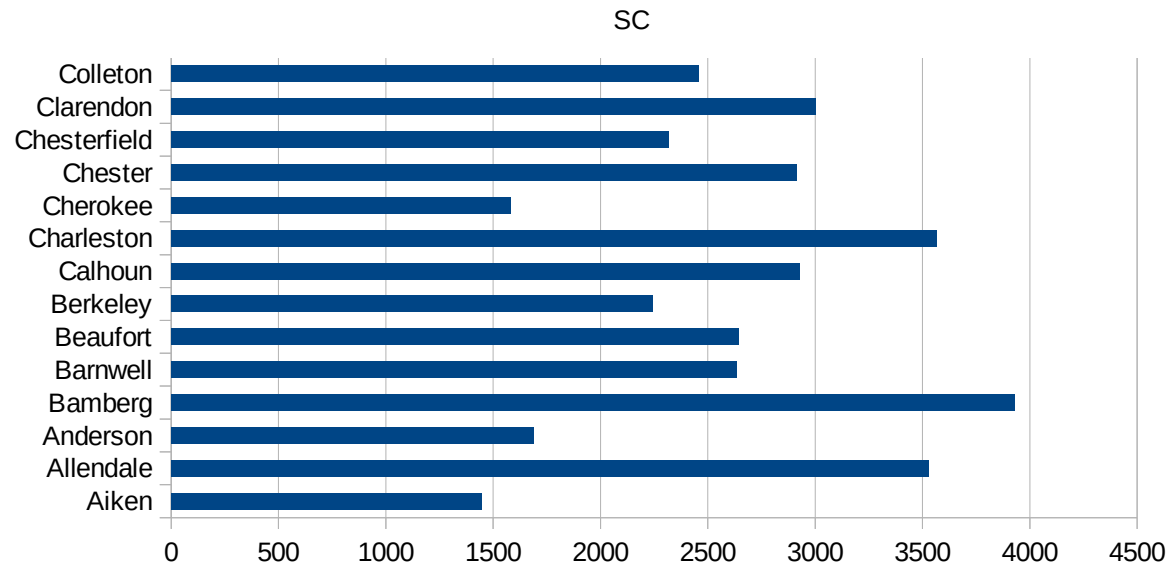
29217
29219
29221
29223
29225
29227
29229

SC

FIPS	County	PC Infection
45001	Abbeville	1911.087568
45003	Aiken	1446.862769
45005	Allendale	3526.901045
45007	Anderson	1690.426073
45009	Bamberg	3929.947461
45011	Barnwell	2633.573323
45013	Beaufort	2643.139125
45015	Berkeley	2242.967828
45017	Calhoun	2926.997245
45019	Charleston	3568.569
45021	Cherokee	1582.045622
45023	Chester	2914.638306
45025	Chesterfield	2318.922936
45027	Clarendon	3000
45029	Colleton	2456.186936
45031	Darlington	2627.166851
45033	Dillon	2712.506945
45035	Dorchester	2320.616009
45037	Edgefield	1881.561437
45039	Fairfield	3075.618248
45041	Florence	3259.288211
45043	Georgetown	2877.154653
45045	Greenville	2460.070049
45047	Greenwood	2811.665088
45049	Hampton	2919.74575
45051	Horry	2790.086794
45053	Jasper	2467.985227
45055	Kershaw	2610.074399
45057	Lancaster	1874.606836
45059	Laurens	2306.176673
45061	Lee	3972.698635
45063	Lexington	2074.690203
45065	McCormick	1859.723698



45067 Marion	2419.536712
45069 Marlboro	3049.473445
45071 Newberry	2671.339564
45073 Oconee	1536.223748
45075 Orangeburg	3345.066372
45077 Pickens	1944.179867
45079 Richland	2971.228436
45081 Saluda	3017.912773
45083 Spartanburg	1781.845754
45085 Sumter	2735.841971
45087 Union	1776.723823
45089 Williamsburg	4058.027838
45091 York	1649.654528



SC

FIPS

29001
29003
29005
29007
29009
29011
29013
29015
29017
29019
29021
29023
29025
29027
29029
29031
29033
29035
29037

SC

29039
29041
29043
29045
29047
29049
29051
29053
29055
29057
29059
29061
29063
29065
29067
29069
29071
29073
29075
29077
29079
29081
29083
29085
29087
29089
29091
29093
29095
29097
29099
29101

29103

SC

29105
29107
29109
29111
29113
29115
29117
29121
29123
29125
29127
29119
29129
29131
29133
29135
29137
29139
29141
29143
29145
29147
29149
29151
29153
29155
29157
29159
29161
29163
29165
29167
29169
29171

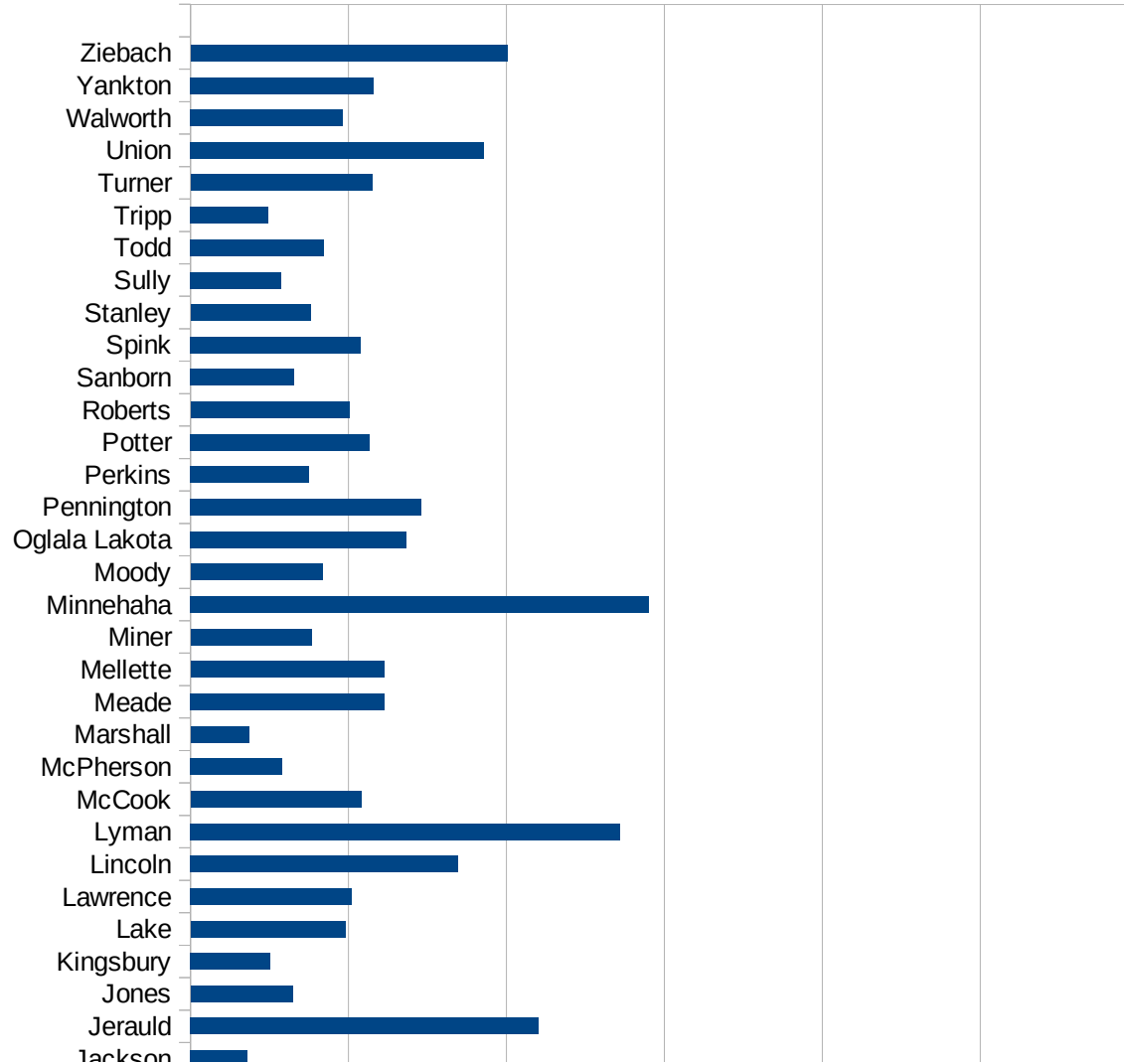
SC

29173
29175
29177
29179
29181
29195
29197
29199
29201
29203
29205
29183
29185
29187
29189
29510
29186
29207
29209
29211
29213
29215

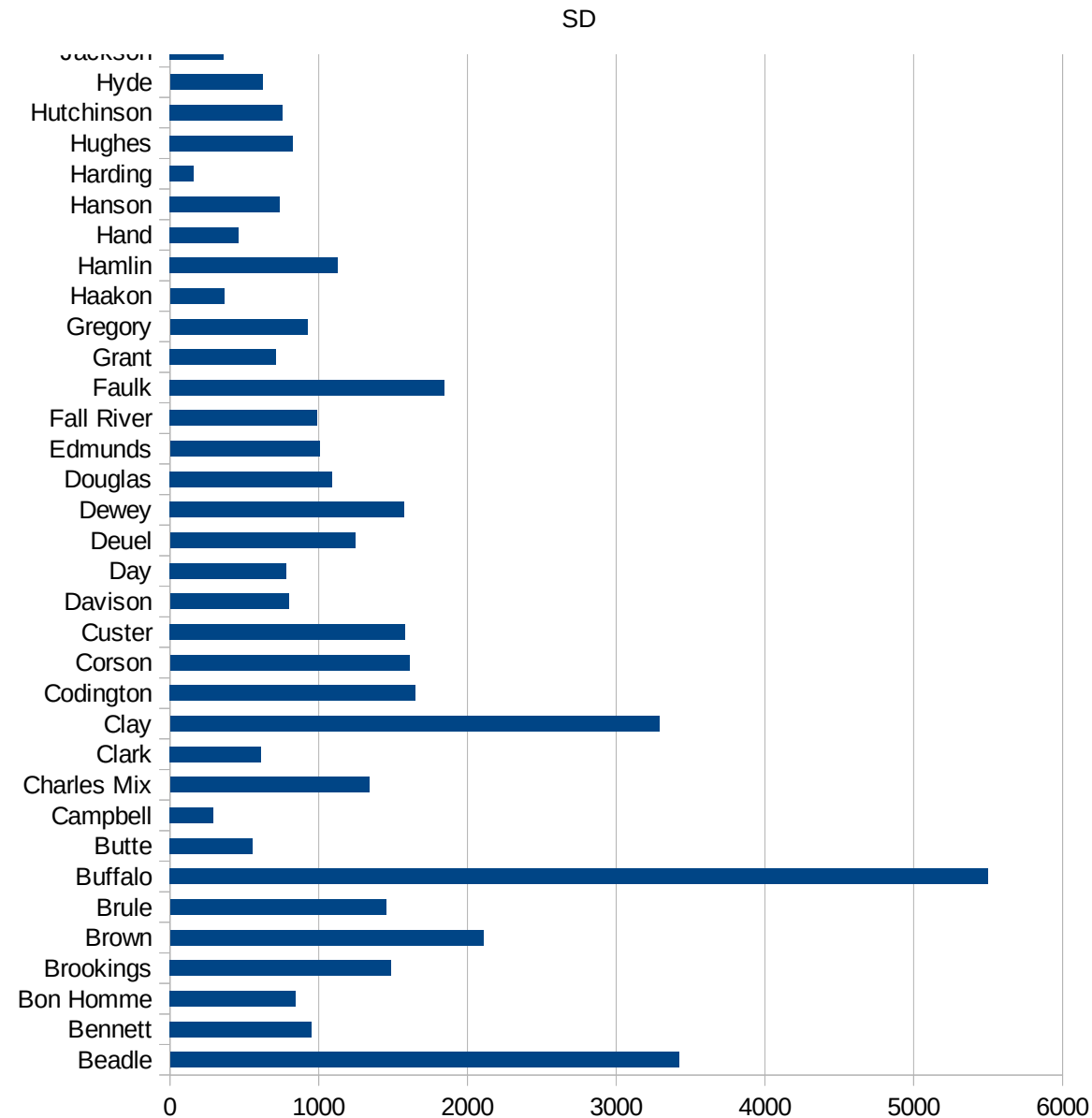
29217
29219
29221
29223
29225
29227
29229

SD

FIPS	County	PC Infection
46003	Aurora	1499.464477
46005	Beadle	3421.066568
46007	Bennett	951.5570934
46009	Bon Homme	845.2722063
46011	Brookings	1484.445958
46013	Brown	2108.556313
46015	Brule	1453.432779
46017	Buffalo	5500.982318
46019	Butte	557.6208178
46021	Campbell	290.486565
46023	Charles Mix	1338.616406
46025	Clark	615.1377374
46027	Clay	3290.363934
46029	Codington	1649.116545
46031	Corson	1608.643457
46033	Custer	1581.480633
46035	Davison	798.3830217
46037	Day	781.1080836
46039	Deuel	1245.1003
46041	Dewey	1575.203252
46043	Douglas	1090.289608
46045	Edmunds	1006.451613
46047	Fall River	991.4175792
46049	Faulk	1845.493562
46051	Grant	713.5861201
46053	Gregory	925.9259259
46055	Haakon	364.9635036
46057	Hamlin	1129.111438
46059	Hand	459.8405886
46061	Hanson	740.521327
46063	Harding	160.1281025
46065	Hughes	827.1954674
46067	Hutchinson	758.8075881



46069 Hyde	624.024961
46071 Jackson	362.8666465
46073 Jerauld	2202.643172
46075 Jones	646.5517241
46077 Kingsbury	508.2333808
46079 Lake	980.3170713
46081 Lawrence	1021.716328
46083 Lincoln	1697.076879
46085 Lyman	2721.800576
46087 McCook	1081.860801
46089 McPherson	581.6368924
46091 Marshall	371.6744914
46093 Meade	1229.942744
46095 Mellette	1224.289912
46097 Miner	768.1879801
46099 Minnehaha	2903.938282
46101 Moody	835.9933121
46102 Oglala Lakota	1369.767279
46103 Pennington	1463.362243
46105 Perkins	752.9089665
46107 Potter	1132.759402
46109 Roberts	1005.073227
46111 Sanborn	658.7072869
46115 Spink	1077.752117
46117 Stanley	761.0853739
46119 Sully	574.7126437
46121 Todd	846.0565983
46123 Tripp	492.8806134
46125 Turner	1151.471985
46127 Union	1856.712978
46129 Walworth	966.5294434
46135 Yankton	1158.773886
46137 Ziebach	2005.835157



SD

SD

FIPS

29001
29003
29005
29007
29009
29011
29013
29015
29017
29019
29021
29023
29025
29027
29029
29031
29033
29035
29037

SD

29039
29041
29043
29045
29047
29049
29051
29053
29055
29057
29059
29061
29063
29065
29067
29069
29071
29073
29075
29077
29079
29081
29083
29085
29087
29089
29091
29093
29095
29097
29099
29101

29103

SD

29105
29107
29109
29111
29113
29115
29117
29121
29123
29125
29127
29119
29129
29131
29133
29135
29137
29139
29141
29143
29145
29147
29149
29151
29153
29155
29157
29159
29161
29163
29165
29167
29169
29171

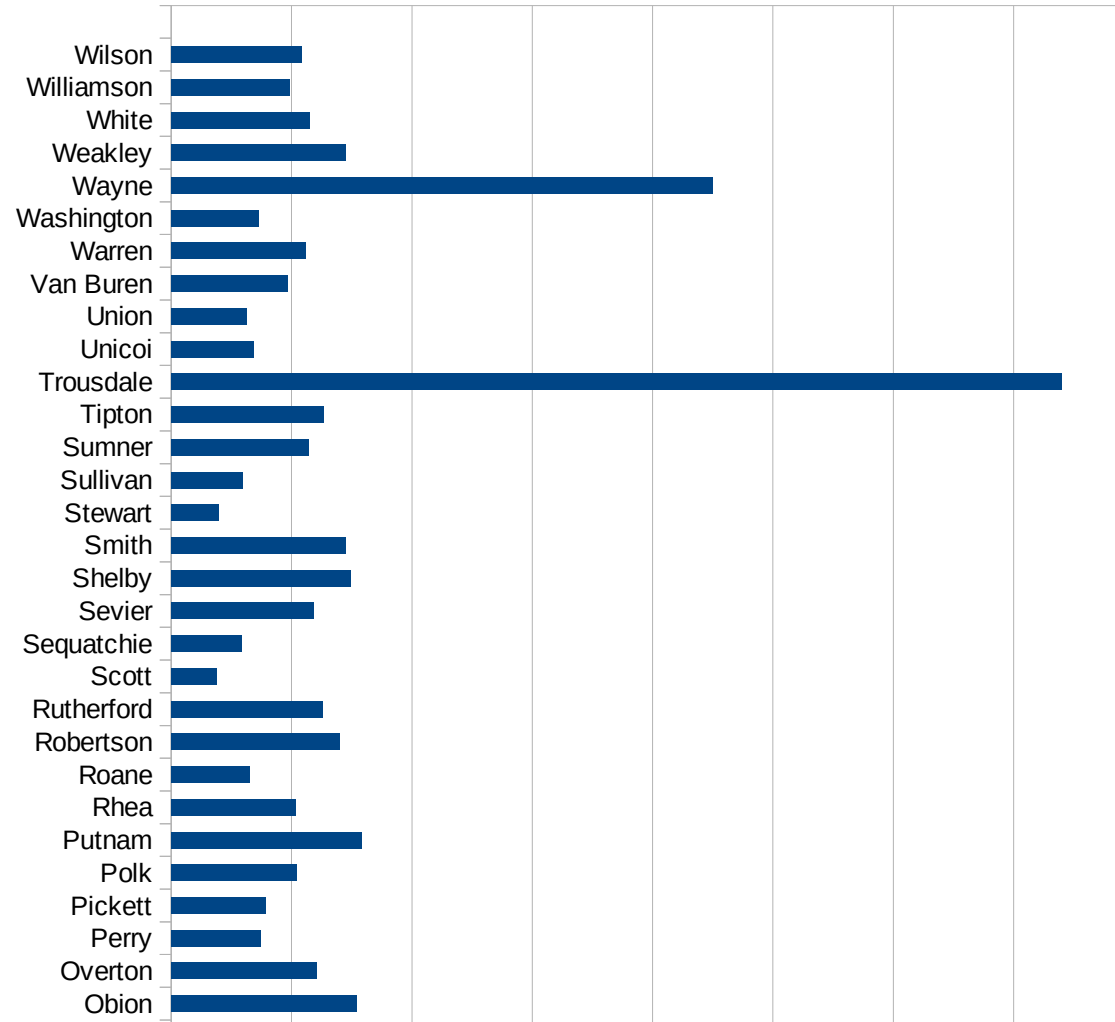
SD

29173
29175
29177
29179
29181
29195
29197
29199
29201
29203
29205
29183
29185
29187
29189
29510
29186
29207
29209
29211
29213
29215

29217
29219
29221
29223
29225
29227
29229

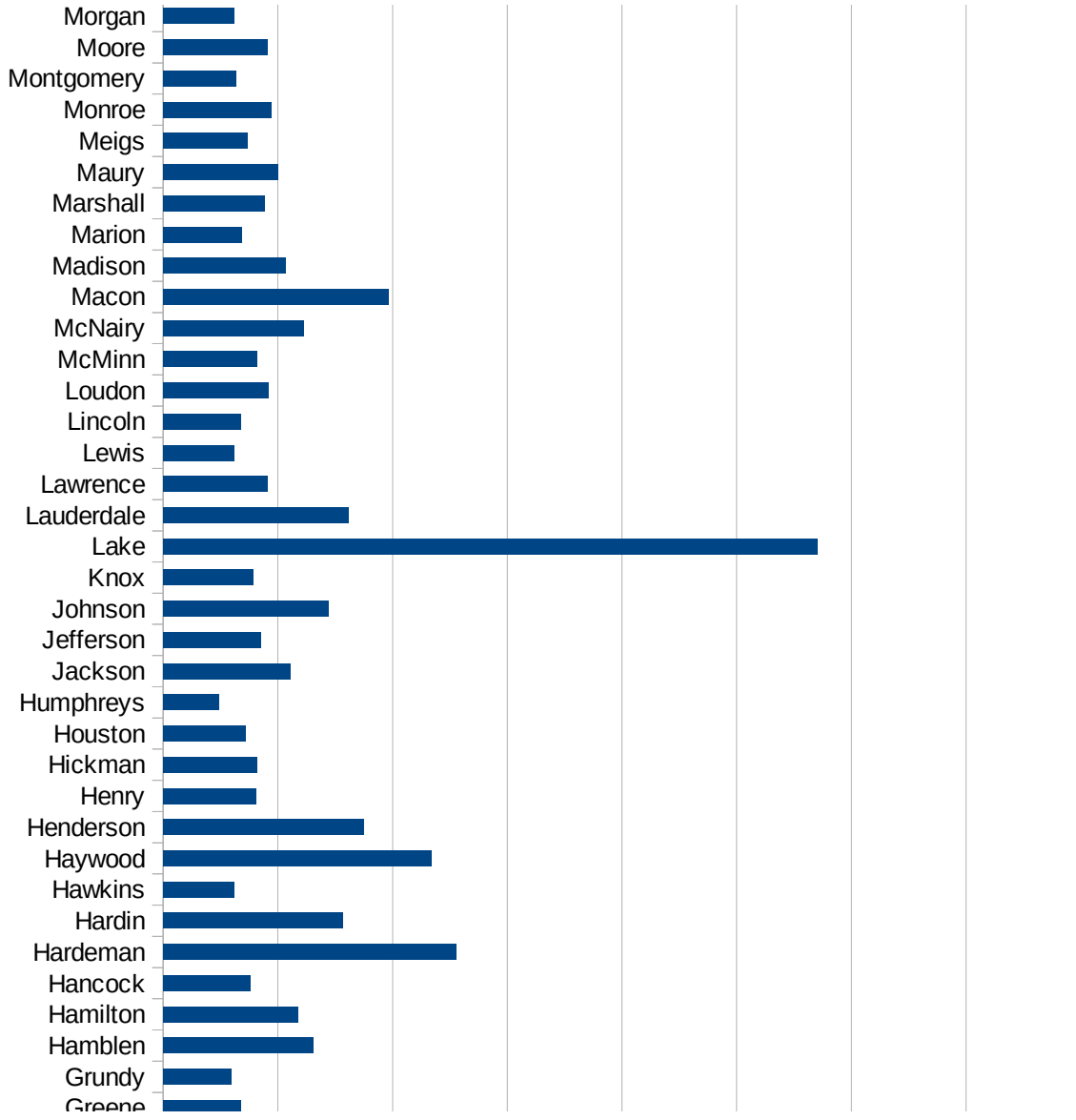
TN

FIPS	County	PC Infection
47001	Anderson	1244.737324
47003	Bedford	2377.747869
47005	Benton	1767.177459
47007	Bledsoe	5435.445612
47009	Blount	1634.576586
47011	Bradley	2423.941458
47013	Campbell	932.2183766
47015	Cannon	1590.374775
47017	Carroll	2476.802284
47019	Carter	1765.718443
47021	Cheatham	1800.24234
47023	Chester	2668.441769
47025	Claiborne	1206.071294
47027	Clay	1697.550862
47029	Cocke	1881.254542
47031	Coffee	1497.307002
47033	Crockett	3008.096036
47035	Cumberland	1662.393377
47037	Davidson	3518.980287
47039	Decatur	3024.09021
47041	DeKalb	2517.628364
47043	Dickson	1899.113124
47045	Dyer	2840.300107
47047	Fayette	2481.052658
47049	Fentress	1646.813416
47051	Franklin	1518.262115
47053	Gibson	2475.277806
47055	Giles	1647.290106
47057	Grainger	1274.573342
47059	Greene	1356.260946
47061	Grundy	1183.875318
47063	Hamblen	2618.903808
47065	Hamilton	2350.625607



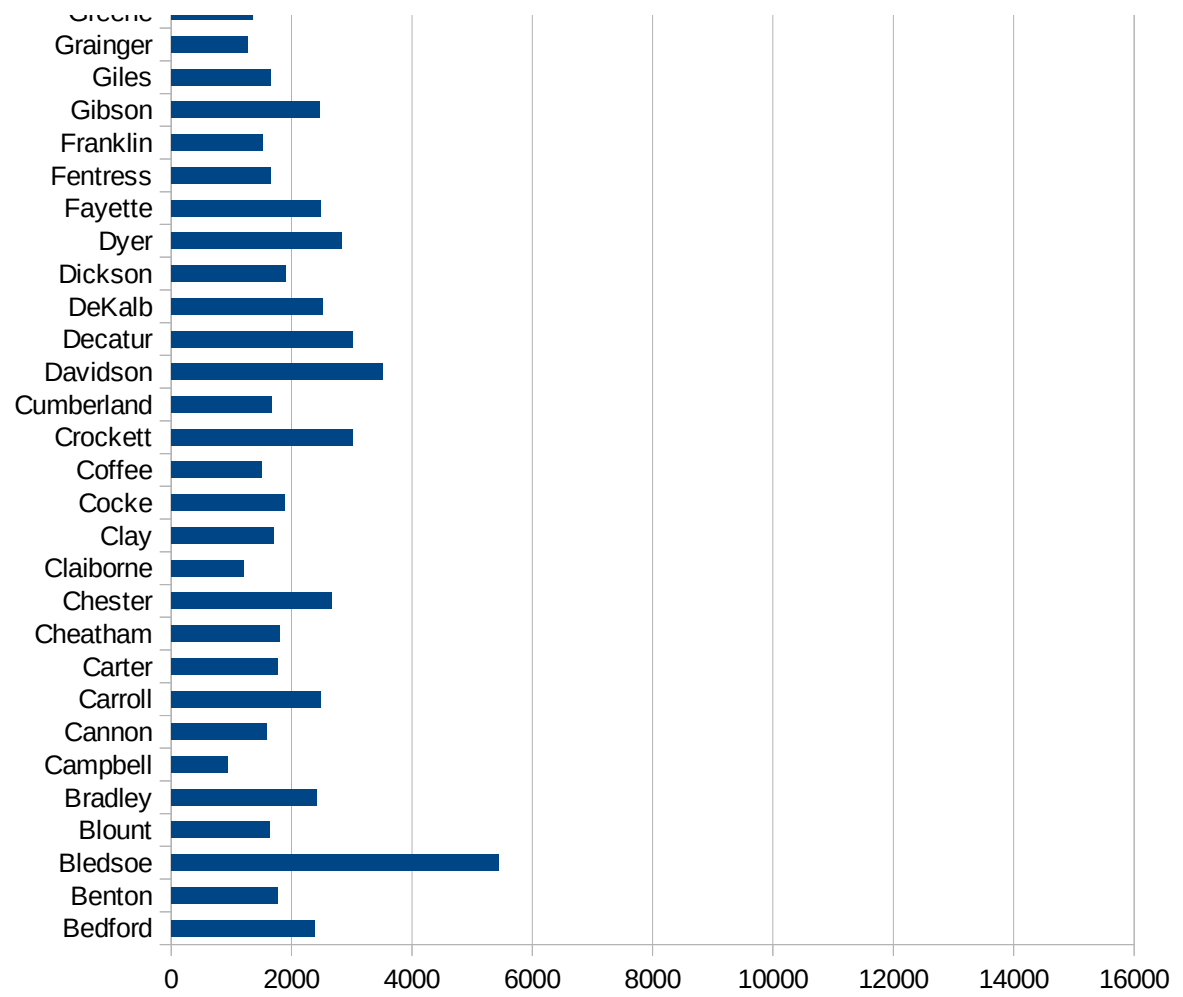
TN

47067 Hancock	1526.950679
47069 Hardeman	5107.057891
47071 Hardin	3130.819367
47073 Hawkins	1243.587476
47075 Haywood	4672.627632
47077 Henderson	3501.274823
47079 Henry	1628.654429
47081 Hickman	1643.857479
47083 Houston	1440.154907
47085 Humphreys	968.3003354
47087 Jackson	2219.765266
47089 Jefferson	1699.622306
47091 Johnson	2874.339071
47093 Knox	1569.777063
47095 Lake	11415.4635
47097 Lauderdale	3225.556631
47099 Lawrence	1826.953857
47101 Lewis	1232.831375
47103 Lincoln	1360.025794
47105 Loudon	1839.635089
47107 McMinn	1642.113165
47109 McNairy	2450.449055
47111 Macon	3923.346384
47113 Madison	2140.259208
47115 Marion	1371.828521
47117 Marshall	1778.345159
47119 Maury	2005.511978
47121 Meigs	1470.827239
47123 Monroe	1887.525077
47125 Montgomery	1276.037873
47127 Moore	1824.988301
47129 Morgan	1232.67992
47131 Obion	3085.869098
47133 Overton	2419.793366



TN

47135 Perry	1488.095238
47137 Pickett	1574.183392
47139 Polk	2089.004616
47141 Putnam	3169.590198
47143 Rhea	2069.967316
47145 Roane	1304.102371
47147 Robertson	2803.751479
47149 Rutherford	2520.237619
47151 Scott	757.7476292
47153 Sequatchie	1169.669266
47155 Sevier	2376.087934
47157 Shelby	2986.543616
47159 Smith	2908.43446
47161 Stewart	789.0273579
47163 Sullivan	1187.30497
47165 Sumner	2288.0165
47167 Tipton	2534.872769
47169 Trousdale	14792.95314
47171 Unicoi	1368.166207
47173 Union	1259.650549
47175 Van Buren	1942.758023
47177 Warren	2233.475219
47179 Washington	1447.821658
47181 Wayne	8992.63196
47183 Weakley	2905.880593
47185 White	2309.366584
47187 Williamson	1972.994317
47189 Wilson	2163.911111



TN

FIPS

29001
29003
29005
29007
29009
29011
29013
29015
29017
29019
29021
29023
29025
29027
29029
29031
29033
29035
29037

TN

29039
29041
29043
29045
29047
29049
29051
29053
29055
29057
29059
29061
29063
29065
29067
29069
29071
29073
29075
29077
29079
29081
29083
29085
29087
29089
29091
29093
29095
29097
29099
29101

29103

TN

29105
29107
29109
29111
29113
29115
29117
29121
29123
29125
29127
29119
29129
29131
29133
29135
29137
29139
29141
29143
29145
29147
29149
29151
29153
29155
29157
29159
29161
29163
29165
29167
29169
29171

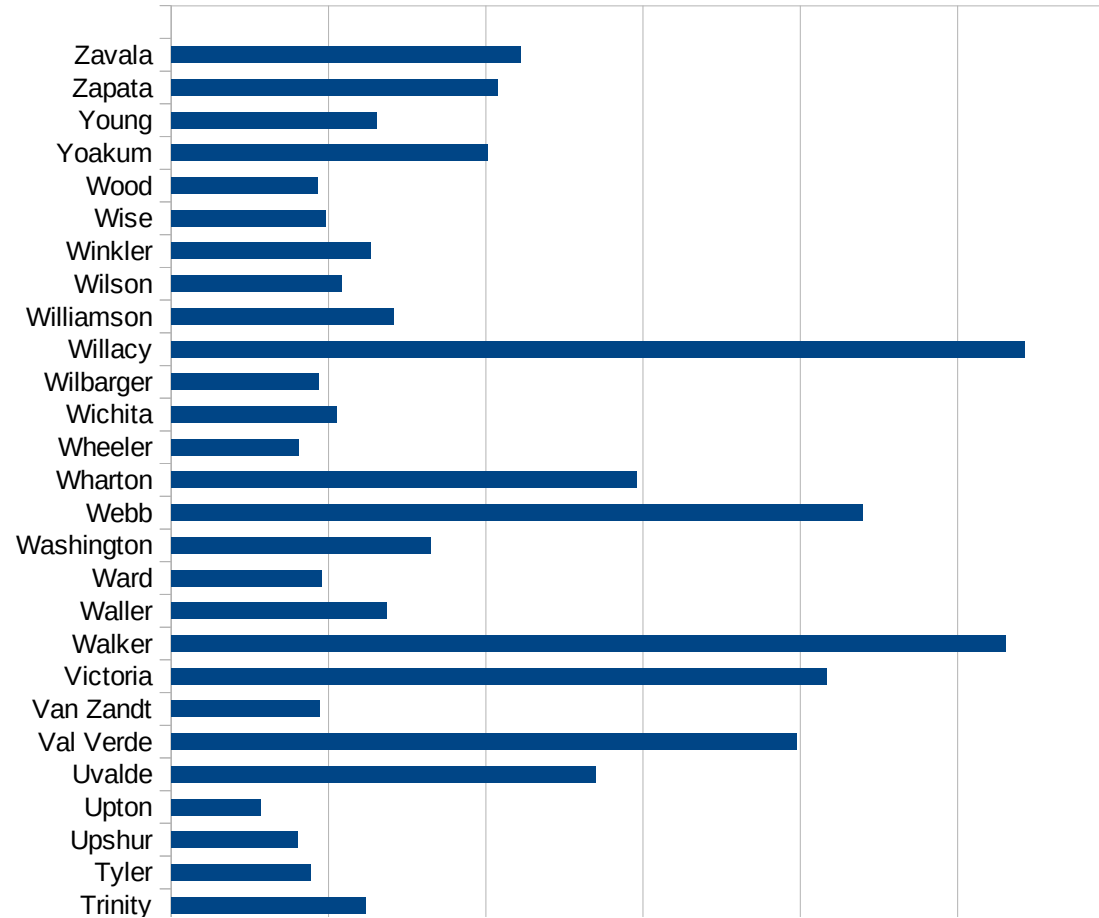
TN

29173
29175
29177
29179
29181
29195
29197
29199
29201
29203
29205
29183
29185
29187
29189
29510
29186
29207
29209
29211
29213
29215

29217
29219
29221
29223
29225
29227
29229

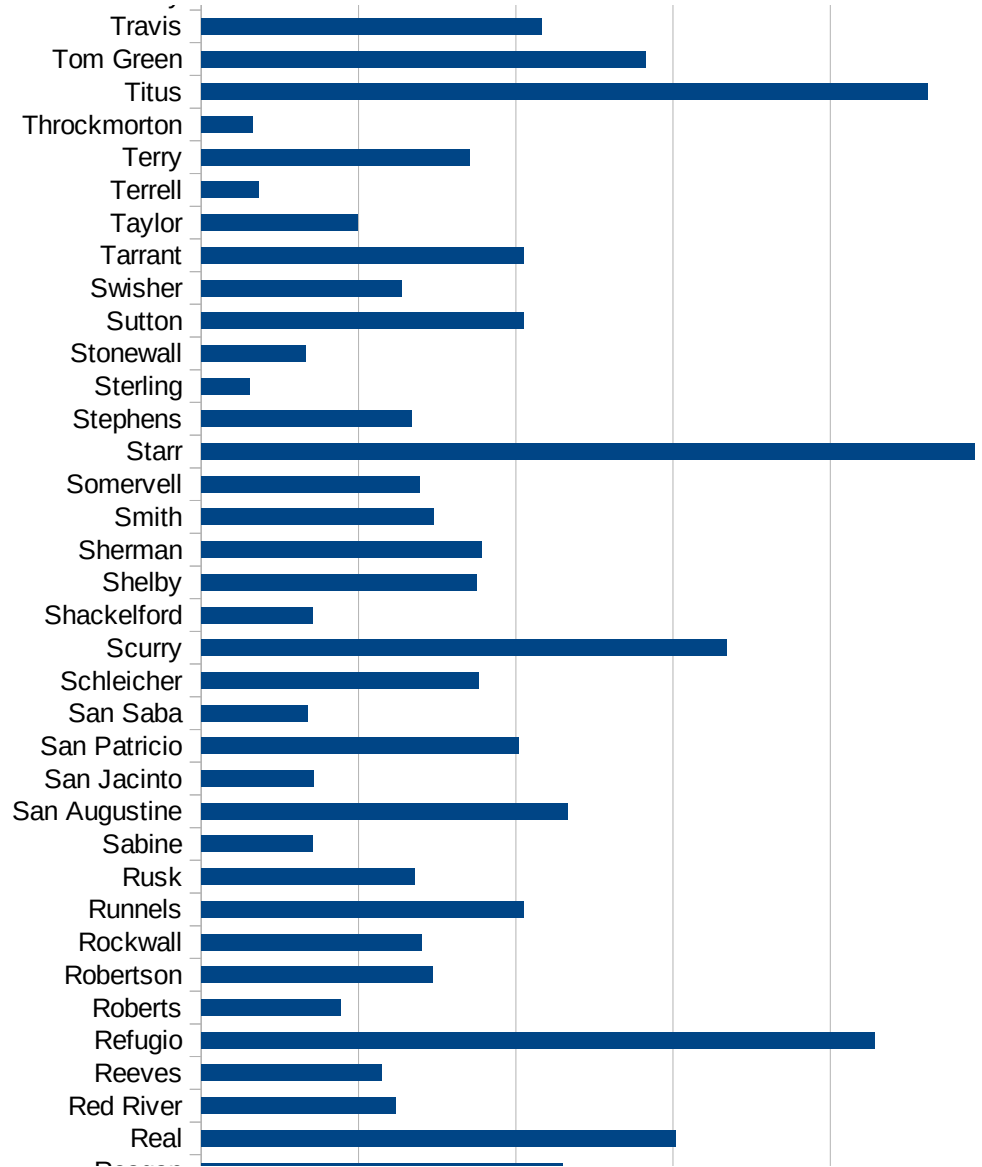
TX

FIPS	County	PC Infection
48001	Anderson	4402.569888
48003	Andrews	2140.335393
48005	Angelina	2311.348918
48007	Aransas	1252.521856
48009	Archer	682.904621
48011	Armstrong	581.3953488
48013	Atascosa	1144.90161
48015	Austin	1473.873754
48017	Bailey	2888.857265
48019	Bandera	477.5674728
48021	Bastrop	1883.278146
48023	Baylor	390.8431044
48025	Bee	5511.400252
48027	Bell	1402.252827
48029	Bexar	2393.848289
48031	Blanco	1128.012306
48033	Borden	0
48035	Bosque	1289.390616
48037	Bowie	1188.456808
48039	Brazoria	2669.367909
48041	Brazos	2363.31243
48043	Brewster	2190.568685
48045	Briscoe	791.5567282
48047	Brooks	3823.446725
48049	Brown	1318.426326
48051	Burleson	1636.848116
48053	Burnet	1394.556392
48055	Caldwell	3140.102204
48057	Calhoun	2847.734335
48059	Callahan	521.6521366
48061	Cameron	5086.716929
48063	Camp	2447.632932
48065	Carson	283.0974188



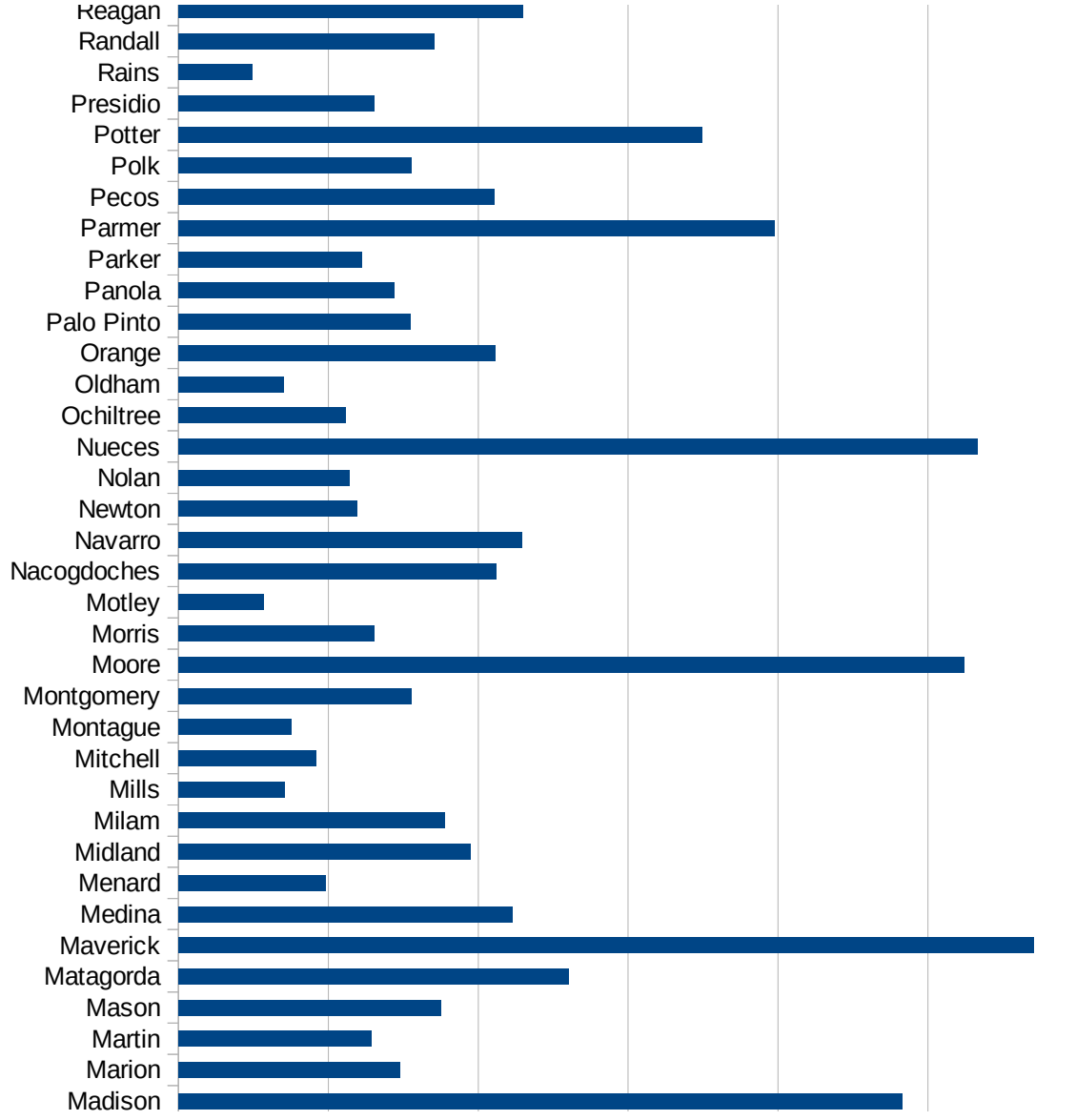
TX

48067 Cass	886.483615
48069 Castro	3078.930202
48071 Chambers	2746.502096
48073 Cherokee	2758.974749
48075 Childress	822.9323824
48077 Clay	679.0359602
48079 Cochran	1480.959097
48081 Coke	1454.005935
48083 Coleman	666.904847
48085 Collin	1147.494991
48087 Collingsworth	573.9365294
48089 Colorado	2125.653957
48091 Comal	1644.504054
48093 Comanche	1632.924486
48095 Concho	1356.407858
48097 Cooke	840.4396904
48099 Coryell	2029.194739
48101 Cottle	1295.896328
48103 Crane	1481.017939
48105 Crockett	4687.053444
48107 Crosby	1401.626579
48109 Culberson	1678.76588
48111 Dallam	2930.555556
48113 Dallas	2794.024654
48115 Dawson	1941.51676
48117 Deaf Smith	4349.680171
48119 Delta	355.2065807
48121 Denton	1238.440908
48123 DeWitt	4309.704265
48125 Dickens	2000.889284
48127 Dimmit	1804.423749
48129 Donley	1657.12564
48131 Duval	3201.926507
48133 Eastland	687.6978496



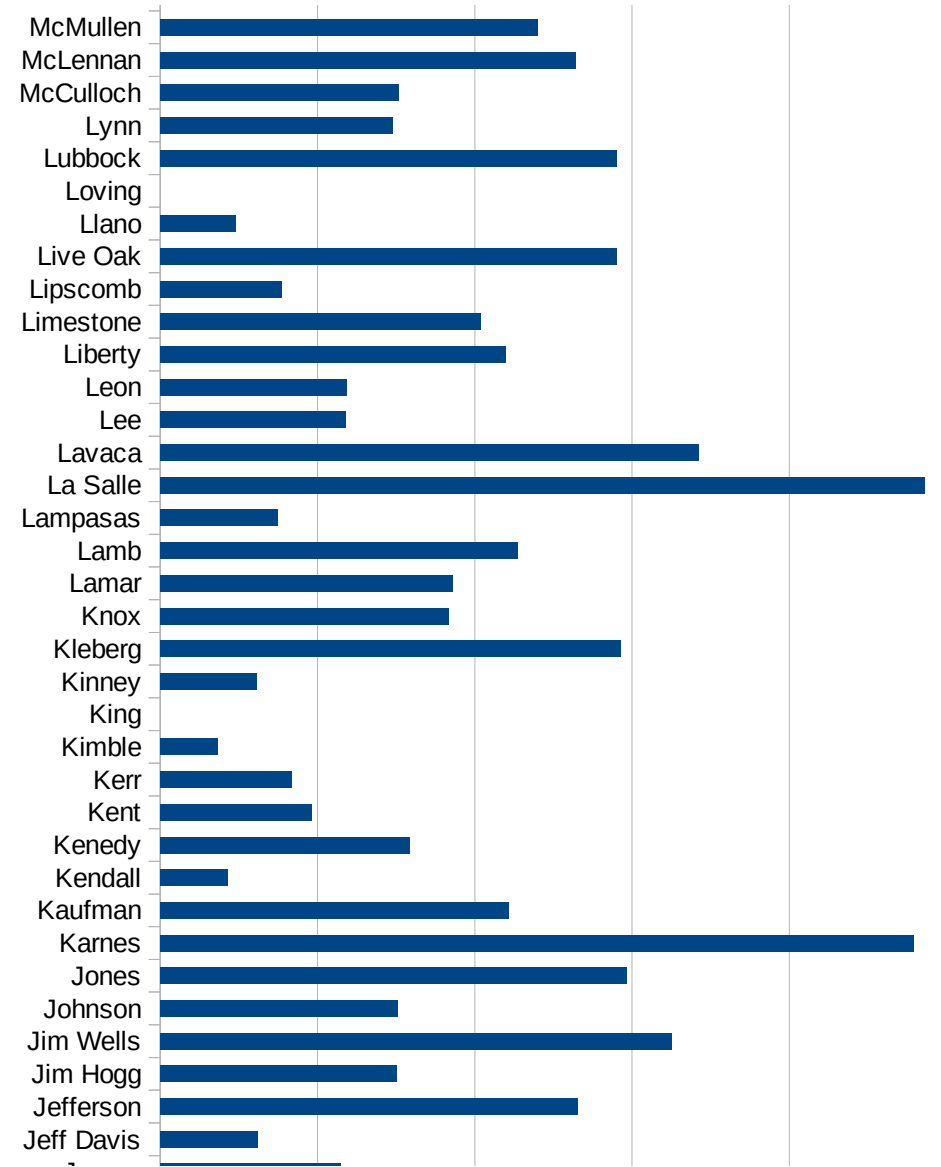
TX

48135 Ector	2684.981866
48137 Edwards	1763.485477
48139 Ellis	2166.789273
48141 El Paso	2508.807528
48143 Erath	1700.984781
48145 Falls	1003.749639
48147 Fannin	1742.900867
48149 Fayette	1877.786106
48151 Fisher	1562.907007
48153 Floyd	1696.076752
48155 Foard	250
48157 Fort Bend	1922.173793
48159 Franklin	1086.754598
48161 Freestone	1953.756058
48163 Frio	3249.899071
48165 Gaines	1282.2353
48167 Galveston	3198.674125
48169 Garza	1550.62329
48171 Gillespie	764.8112222
48173 Glasscock	432.2766571
48175 Goliad	1595.464135
48177 Gonzales	3932.58427
48179 Gray	1141.813199
48181 Grayson	1176.94472
48183 Gregg	1584.388919
48185 Grimes	3526.093089
48187 Guadalupe	1162.534974
48189 Hale	4951.226722
48191 Hall	528.4015852
48193 Hamilton	1237.623762
48195 Hansford	1922.020868
48197 Hardeman	560.9382968
48199 Hardin	2106.385582
48201 Harris	2373.569766



TX

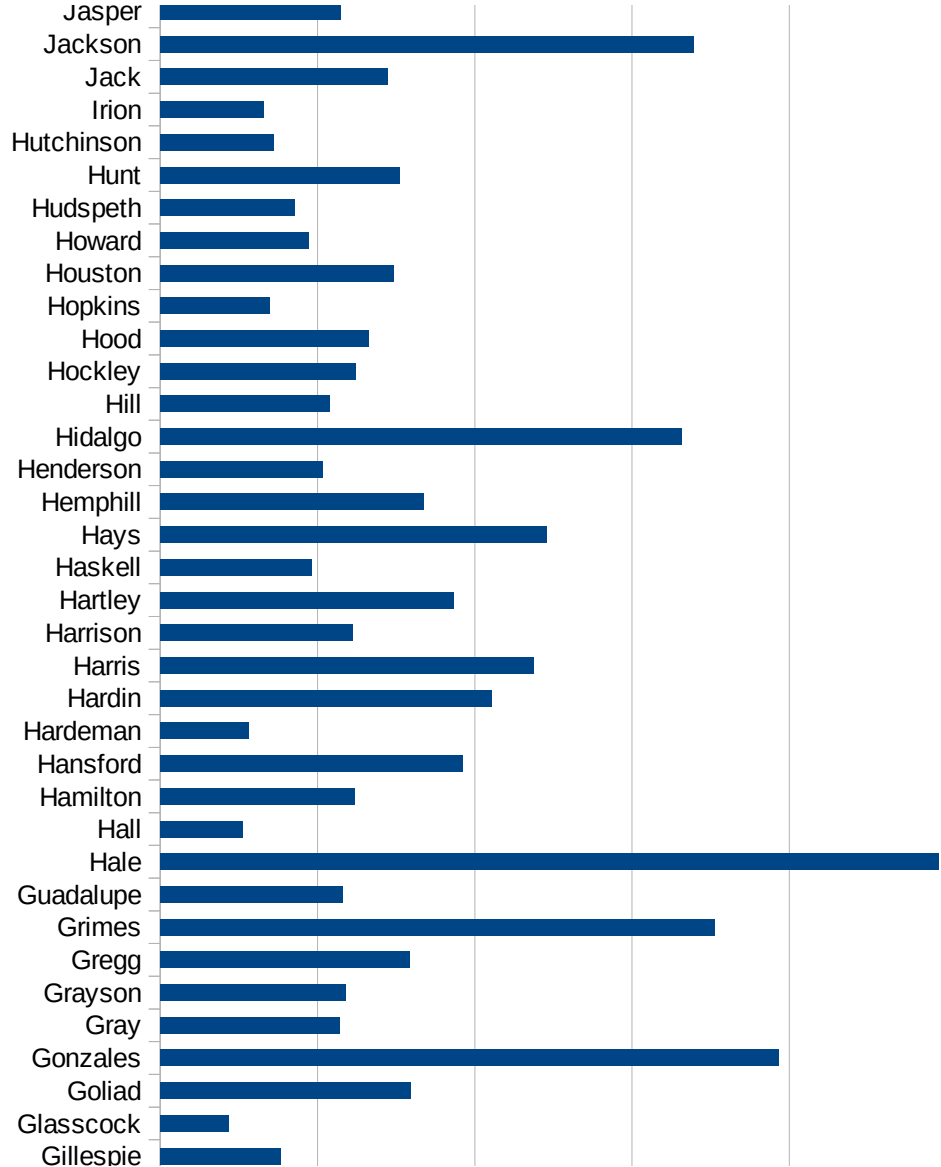
48203 Harrison	1222.911609
48205 Hartley	1868.659904
48207 Haskell	963.3579907
48209 Hays	2457.429558
48211 Hemphill	1673.202614
48213 Henderson	1032.819354
48215 Hidalgo	3318.016627
48217 Hill	1081.036475
48219 Hockley	1244.560487
48221 Hood	1324.809621
48223 Hopkins	695.4631894
48225 Houston	1484.742544
48227 Howard	946.2684111
48229 Hudspeth	855.0573514
48231 Hunt	1522.390225
48233 Hutchinson	721.7662044
48235 Irion	657.0302234
48237 Jack	1447.472577
48239 Jackson	3395.186231
48241 Jasper	1145.74041
48243 Jeff Davis	621.669627
48245 Jefferson	2655.67586
48247 Jim Hogg	1505.335366
48249 Jim Wells	3253.147812
48251 Johnson	1509.678398
48253 Jones	2967.149417
48255 Karnes	4792.332268
48257 Kaufman	2211.907761
48259 Kendall	431.629456
48261 Kenedy	1583.710407
48263 Kent	964.1873278
48265 Kerr	837.7063257
48267 Kimble	366.8042182
48269 King	0



This work is licensed under the Creative Commons Attribution-NoDerivatives 4.0 International License. To view a copy of this license, visit <http://creativecommons.org/licenses/by-nd/4.0/>.

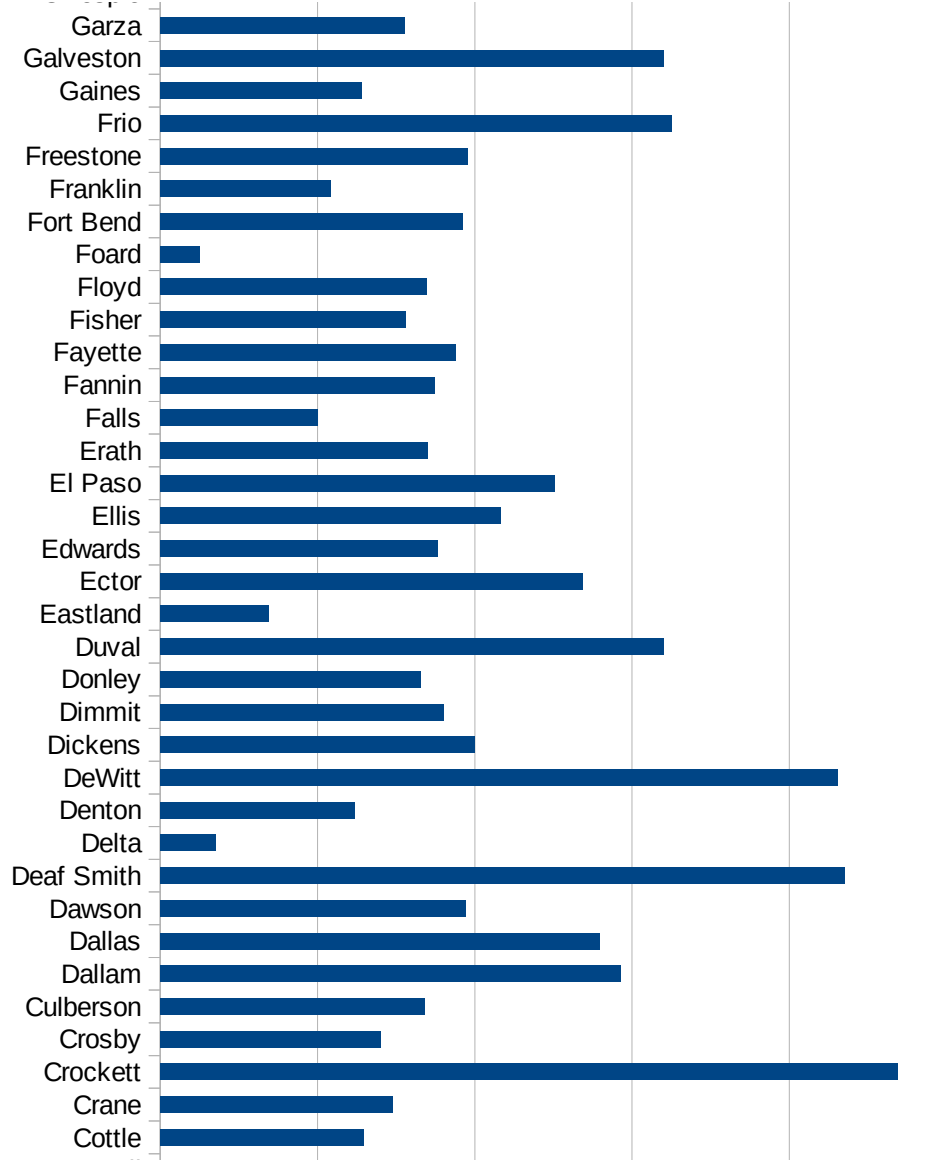
TX

48271 Kinney	610.5654367
48273 Kleberg	2926.53153
48275 Knox	1834.108952
48277 Lamar	1858.108108
48279 Lamb	2272.381821
48281 Lampasas	748.9754581
48283 La Salle	4859.912362
48285 Lavaca	3421.183491
48287 Lee	1178.254783
48289 Leon	1187.029531
48291 Liberty	2192.926567
48293 Limestone	2036.651218
48295 Lipscomb	774.9627422
48297 Live Oak	2901.528851
48299 Llano	480.4582833
48301 Loving	0
48303 Lubbock	2899.041026
48305 Lynn	1480.347116
48307 McCulloch	1514.961813
48309 McLennan	2641.718413
48311 McMullen	2403.204272
48313 Madison	4825.960338
48315 Marion	1480.660757
48317 Martin	1286.285416
48319 Mason	1752.336449
48321 Matagorda	2601.772817
48323 Maverick	5702.316833
48325 Medina	2226.979046
48327 Menard	981.7671809
48329 Midland	1948.104625
48331 Milam	1778.679718
48333 Mills	711.2375533
48335 Mitchell	920.8103131
48337 Montague	755.2561747



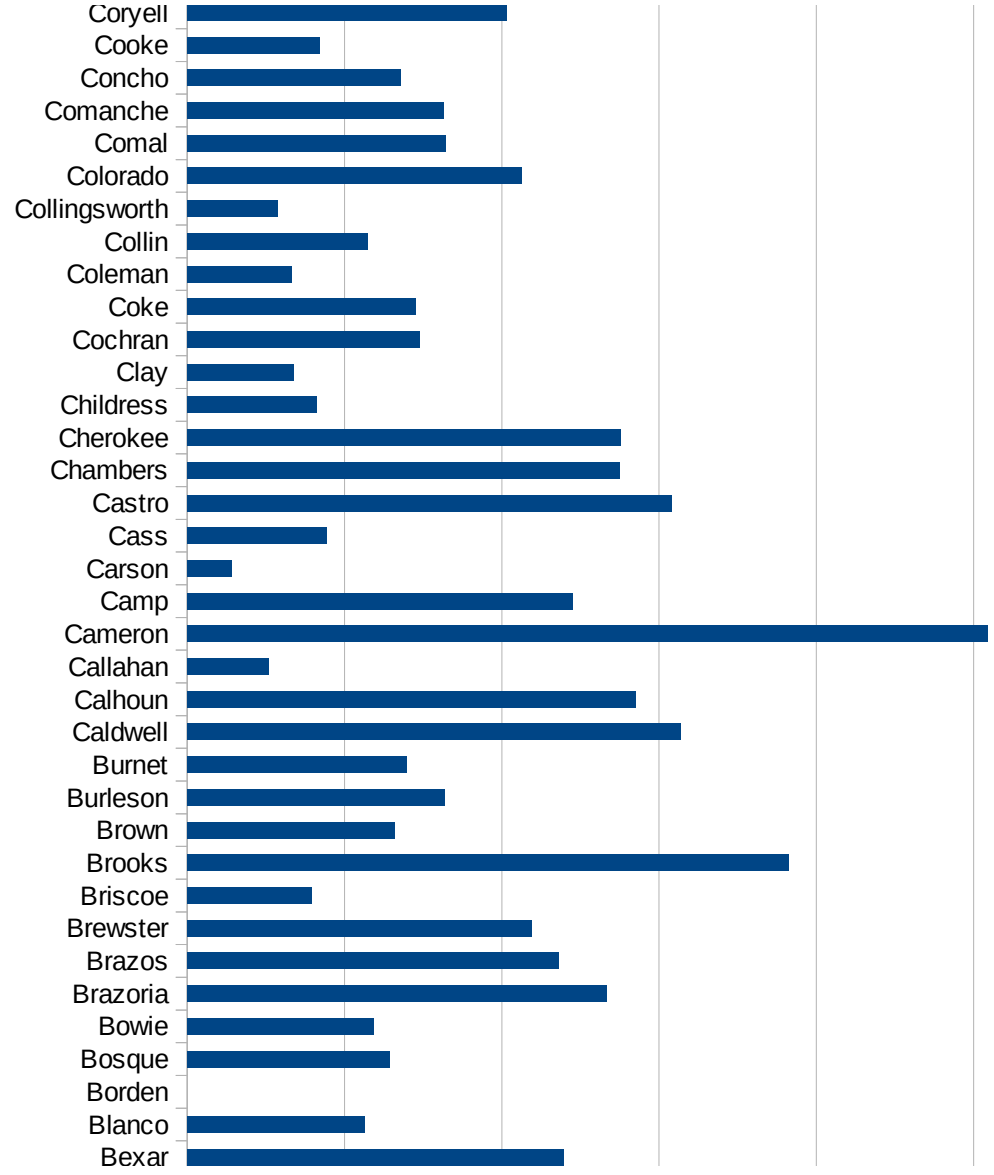
TX

48339 Montgomery	1550.789017
48341 Moore	5240.86572
48343 Morris	1304.8059
48345 Motley	567.26094
48347 Nacogdoches	2119.888603
48349 Navarro	2291.939877
48351 Newton	1193.074349
48353 Nolan	1138.905837
48355 Nueces	5329.800008
48357 Ochiltree	1115.914346
48359 Oldham	703.894885
48361 Orange	2114.344517
48363 Palo Pinto	1548.051948
48365 Panola	1442.889234
48367 Parker	1220.631491
48369 Parmer	3974.04704
48371 Pecos	2105.531806
48373 Polk	1555.035878
48375 Potter	3494.416956
48377 Presidio	1309.729419
48379 Rains	493.4616334
48381 Randall	1704.691387
48383 Reagan	2298.850575
48385 Real	3018.976423
48387 Red River	1240.246407
48389 Reeves	1146.862058
48391 Refugio	4280.432309
48393 Roberts	885.9357697
48395 Robertson	1469.56723
48397 Rockwall	1401.790238
48399 Runnels	2051.983584
48401 Rusk	1359.044995
48403 Sabine	708.2821796
48405 San Augustine	2332.361516

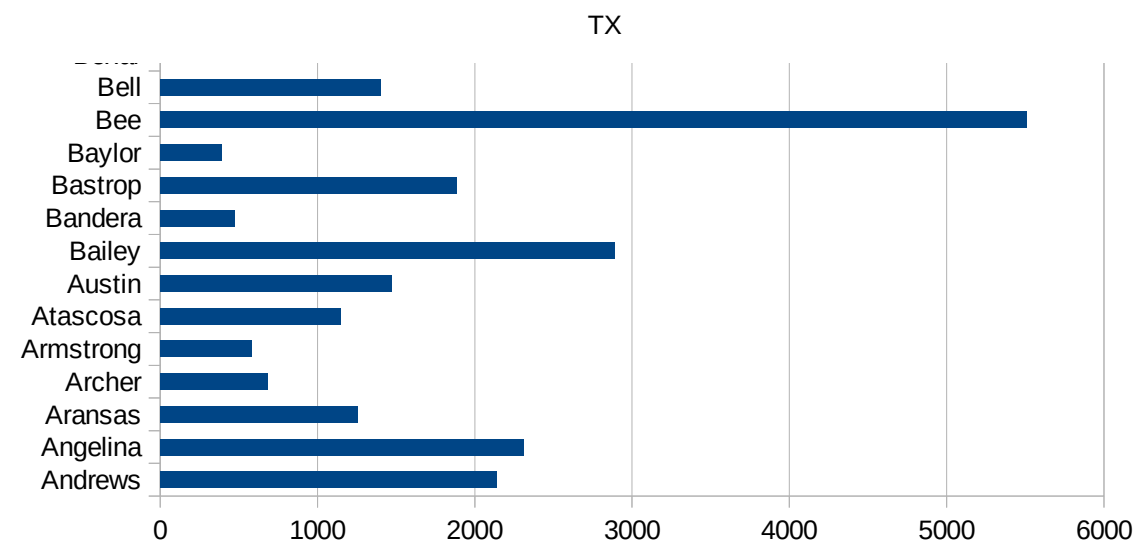


TX

48407 San Jacinto	713.8131551
48409 San Patricio	2019.643311
48411 San Saba	677.2381896
48413 Schleicher	1761.658031
48415 Scurry	3338.076604
48417 Shackelford	707.0396557
48419 Shelby	1750.727831
48421 Sherman	1786.294251
48423 Smith	1479.882374
48425 Somervell	1386.424135
48427 Starr	4915.92406
48429 Stephens	1335.736245
48431 Sterling	305.1106026
48433 Stonewall	660.7929515
48435 Sutton	2048.962214
48437 Swisher	1273.117127
48439 Tarrant	2052.729803
48441 Taylor	995.3501889
48443 Terrell	364.5200486
48445 Terry	1709.123464
48447 Throckmorton	330.0330033
48449 Titus	4616.595526
48451 Tom Green	2828.520421
48453 Travis	2165.217343
48455 Trinity	1234.735414
48457 Tyler	884.9557522
48459 Upshur	804.6534174
48461 Upton	572.0512122
48463 Uvalde	2700.588542
48465 Val Verde	3976.99561
48467 Van Zandt	942.5373534
48469 Victoria	4167.979573
48471 Walker	5304.9117
48473 Waller	1368.444829



48475 Ward	955.6313993
48477 Washington	1649.196764
48479 Webb	4396.723569
48481 Wharton	2962.589202
48483 Wheeler	809.0926604
48485 Wichita	1054.034408
48487 Wilbarger	936.0374415
48489 Willacy	5424.122705
48491 Williamson	1415.86924
48493 Wilson	1085.138579
48495 Winkler	1269.430052
48497 Wise	980.8945172
48499 Wood	930.6654258
48501 Yoakum	2013.735304
48503 Young	1307.841507
48505 Zapata	2078.928823
48507 Zavala	2219.811399



TX

FIPS

29001
29003
29005
29007
29009
29011
29013
29015
29017
29019
29021
29023
29025
29027
29029
29031
29033
29035
29037

TX

29039
29041
29043
29045
29047
29049
29051
29053
29055
29057
29059
29061
29063
29065
29067
29069
29071
29073
29075
29077
29079
29081
29083
29085
29087
29089
29091
29093
29095
29097
29099
29101

29103

TX

29105
29107
29109
29111
29113
29115
29117
29121
29123
29125
29127
29119
29129
29131
29133
29135
29137
29139
29141
29143
29145
29147
29149
29151
29153
29155
29157
29159
29161
29163
29165
29167
29169
29171

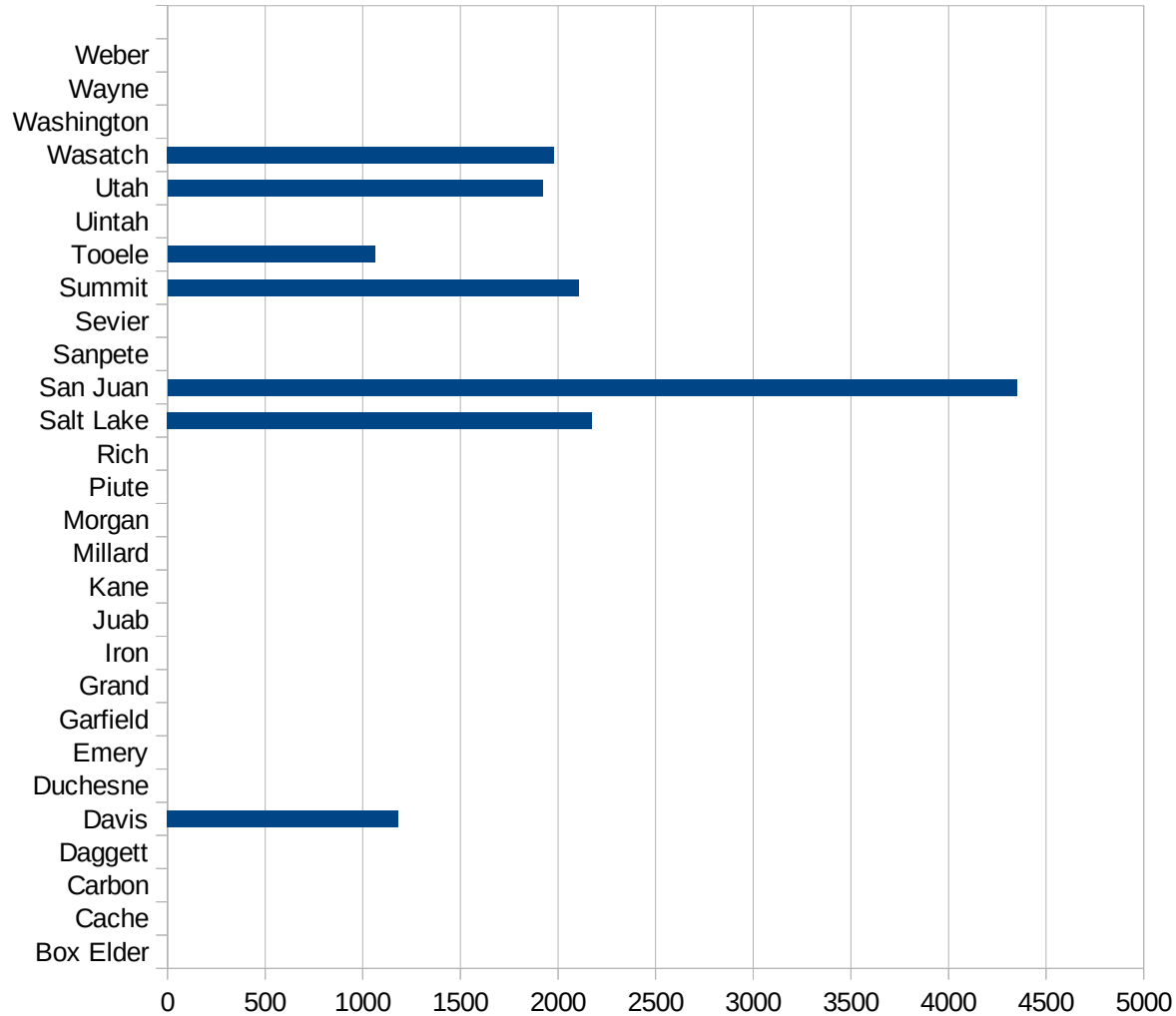
TX

29173
29175
29177
29179
29181
29195
29197
29199
29201
29203
29205
29183
29185
29187
29189
29510
29186
29207
29209
29211
29213
29215

29217
29219
29221
29223
29225
29227
29229

UT

FIPS	County	PC Infection
49001	Beaver	0
49003	Box Elder	0
49005	Cache	0
49007	Carbon	0
49009	Daggett	0
49011	Davis	1182.2139074
49013	Duchesne	0
49015	Emery	0
49017	Garfield	0
49019	Grand	0
49021	Iron	0
49023	Juab	0
49025	Kane	0
49027	Millard	0
49029	Morgan	0
49031	Piute	0
49033	Rich	0
49035	Salt Lake	2173.9790549
49037	San Juan	4349.7961033
49039	Sanpete	0
49041	Sevier	0
49043	Summit	2103.3553526
49045	Tooele	1061.4101592
49047	Uintah	0
49049	Utah	1921.6891965
49051	Wasatch	1979.5427196
49053	Washington	0
49055	Wayne	0
49057	Weber	0



UT

FIPS

29001
29003
29005
29007
29009
29011
29013
29015
29017
29019
29021
29023
29025
29027
29029
29031
29033
29035
29037

UT

29039
29041
29043
29045
29047
29049
29051
29053
29055
29057
29059
29061
29063
29065
29067
29069
29071
29073
29075
29077
29079
29081
29083
29085
29087
29089
29091
29093
29095
29097
29099
29101

29103

UT

29105
29107
29109
29111
29113
29115
29117
29121
29123
29125
29127
29119
29129
29131
29133
29135
29137
29139
29141
29143
29145
29147
29149
29151
29153
29155
29157
29159
29161
29163
29165
29167
29169
29171

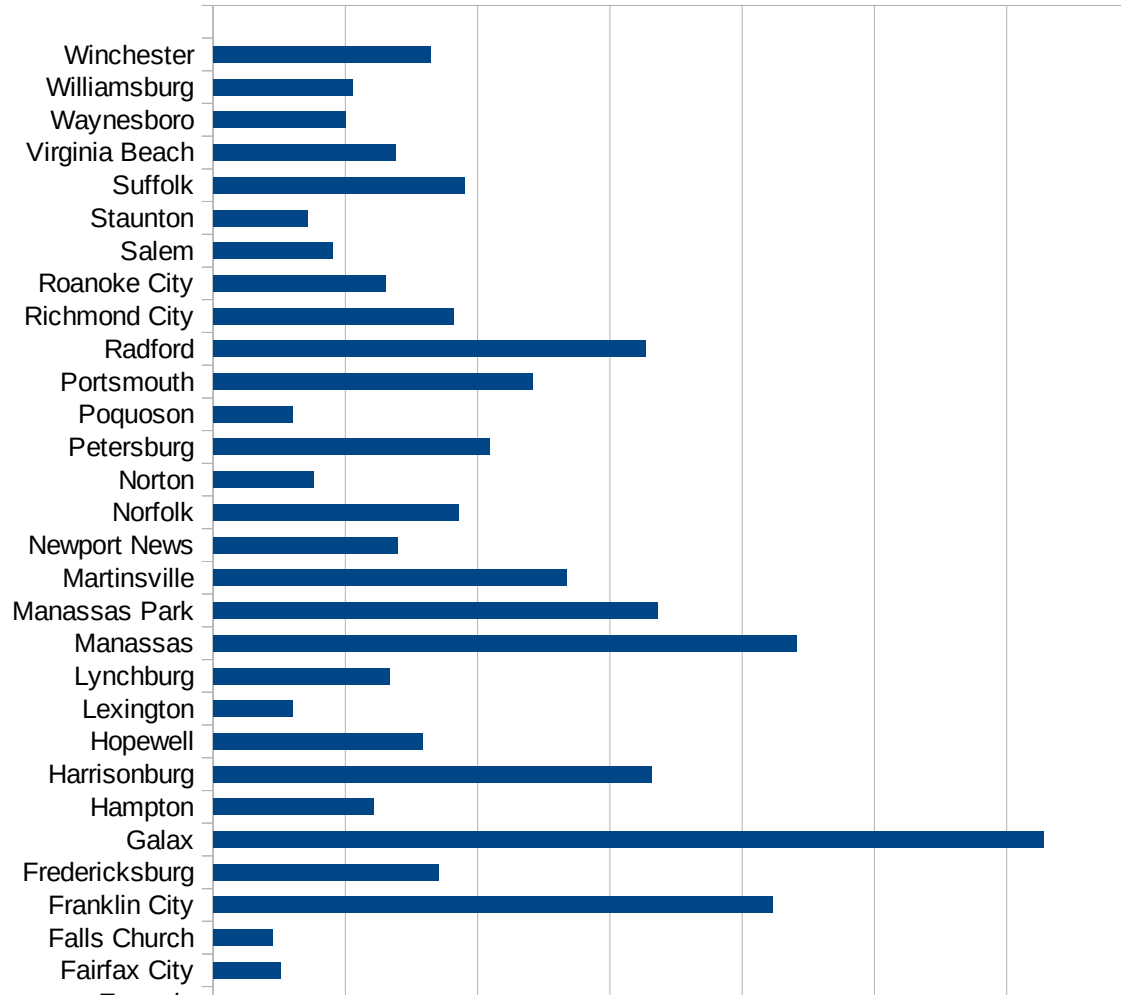
UT

29173
29175
29177
29179
29181
29195
29197
29199
29201
29203
29205
29183
29185
29187
29189
29510
29186
29207
29209
29211
29213
29215

29217
29219
29221
29223
29225
29227
29229

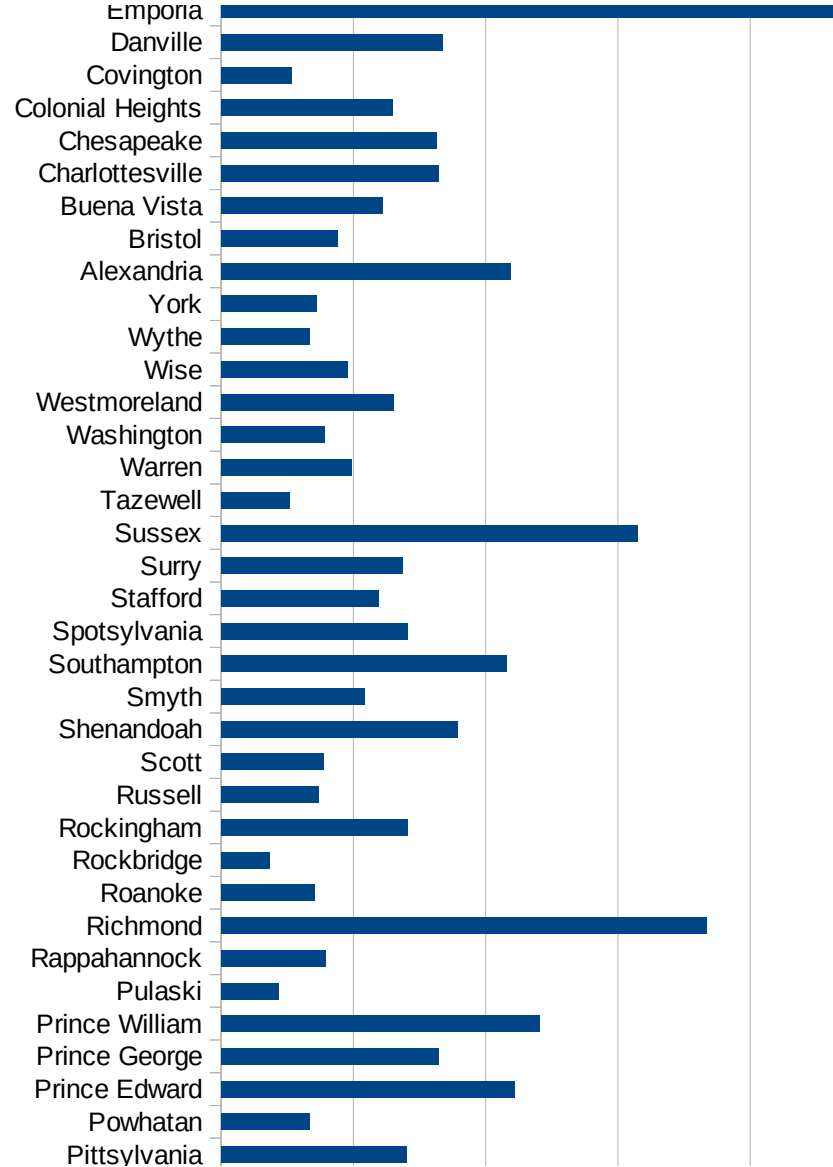
VA

FIPS	County	PC Infection
51001	Accomack	3557.324448
51003	Albemarle	1005.353299
51005	Alleghany	476.1904762
51007	Amelia	806.8854223
51009	Amherst	1026.337397
51011	Appomattox	1155.230099
51013	Arlington	1532.496074
51015	Augusta	508.8991081
51017	Bath	93.19664492
51019	Bedford	779.712243
51021	Bland	985.2216749
51023	Botetourt	799.350903
51025	Brunswick	1892.089844
51027	Buchanan	471.2313275
51029	Buckingham	3859.050532
51031	Campbell	643.9524858
51033	Caroline	909.9181074
51035	Carroll	1494.803617
51036	Charles City	994.0930702
51037	Charlotte	703.6354498
51041	Chesterfield	1510.230781
51043	Clarke	585.2785237
51045	Craig	454.1864139
51047	Culpeper	2190.555159
51049	Cumberland	1039.861352
51051	Dickenson	488.879708
51053	Dinwiddie	1114.655263
51057	Essex	1346.277132
51059	Fairfax	1655.811852
51061	Fauquier	1144.676335
51063	Floyd	987.654321
51065	Fluvanna	877.4222455
51067	Franklin	345.2264436



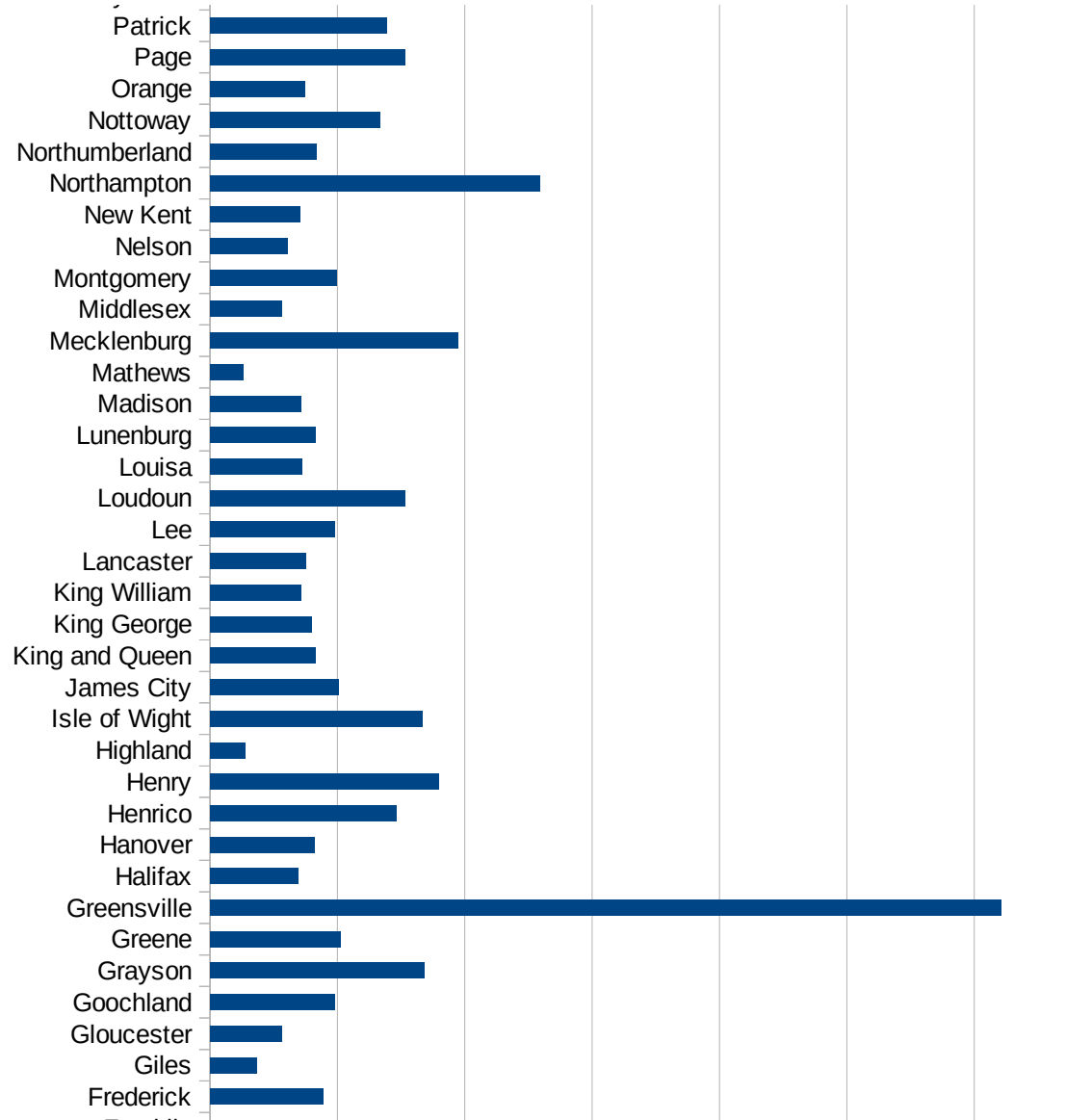
VA

51069 Frederick	890.7249165
51071 Giles	362.1467585
51073 Gloucester	559.5866021
51075 Goochland	980.8982963
51077 Grayson	1682.553899
51079 Greene	1026.341069
51081 Greensville	6209.684355
51083 Halifax	688.7456038
51085 Hanover	816.866998
51087 Henrico	1459.632328
51089 Henry	1793.809982
51091 Highland	271.4932127
51093 Isle of Wight	1664.276243
51095 James City	1006.584028
51097 King and Queen	823.6296507
51099 King George	793.9793039
51101 King William	714.3278824
51103 Lancaster	751.1824168
51105 Lee	981.2667261
51107 Loudoun	1529.556348
51109 Louisa	720.5394529
51111 Lunenburg	827.4036075
51113 Madison	714.5543437
51115 Mathews	261.304249
51117 Mecklenburg	1947.797716
51119 Middlesex	566.4407094
51121 Montgomery	994.0900136
51125 Nelson	606.6325155
51127 New Kent	710.1067393
51131 Northampton	2590.541116
51133 Northumberland	831.4810241
51135 Nottoway	1335.927367
51137 Orange	745.0060037
51139 Page	1529.26921



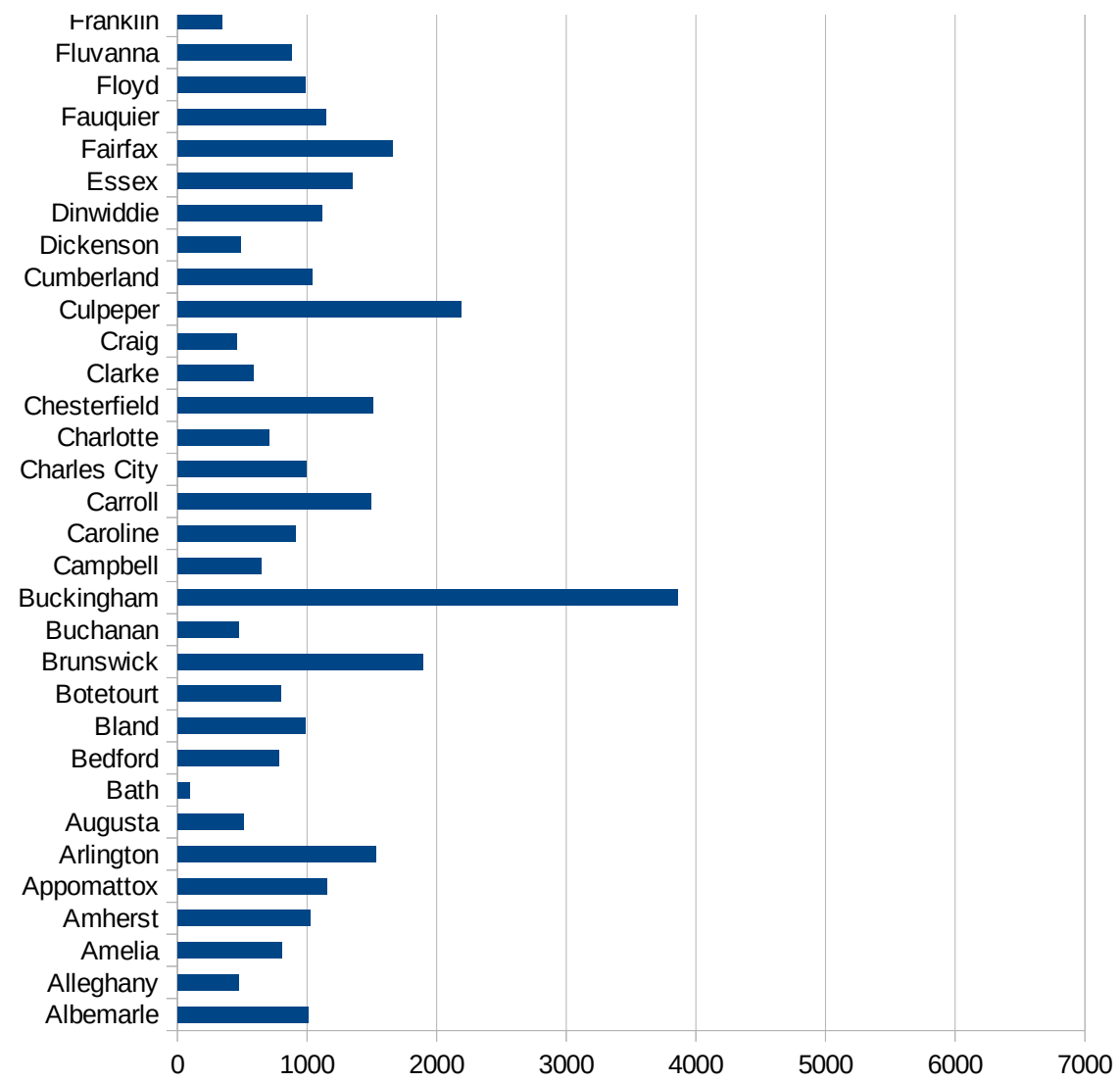
VA

51141 Patrick	1386.295479
51143 Pittsylvania	1404.452903
51145 Powhatan	668.0598856
51147 Prince Edward	2217.864924
51149 Prince George	1643.821228
51153 Prince William	2404.430665
51155 Pulaski	434.450772
51157 Rappahannock	785.9900717
51159 Richmond	3673.379066
51161 Roanoke	702.6458176
51163 Rockbridge	369.1983122
51165 Rockingham	1409.334843
51167 Russell	732.7650665
51169 Scott	770.8739668
51171 Shenandoah	1788.629101
51173 Smyth	1086.243108
51175 Southampton	2160.809735
51177 Spotsylvania	1409.43697
51179 Stafford	1186.316351
51181 Surry	1374.729688
51183 Sussex	3150.307021
51185 Tazewell	516.4606535
51187 Warren	987.4259431
51191 Washington	783.0594463
51193 Westmoreland	1301.17779
51195 Wise	954.9615911
51197 Wythe	671.210962
51199 York	719.2760074
51510 Alexandria	2187.130131
51520 Bristol	879.7476034
51530 Buena Vista	1218.534552
51540 Charlottesville	1639.753102
51550 Chesapeake	1626.317828
51570 Colonial Heights	1295.351315



VA

51580 Covington	531.1355311
51590 Danville	1675.963925
51595 Emporia	4706.112087
51600 Fairfax City	508.6676976
51610 Falls Church	446.7912266
51620 Franklin City	4230.625234
51630 Fredericksburg	1701.894043
51640 Galax	6274.326639
51650 Hampton	1212.838668
51660 Harrisonburg	3318.342494
51670 Hopewell	1584.351213
51678 Lexington	602.5784753
51680 Lynchburg	1329.664175
51683 Manassas	4411.517495
51685 Manassas Park	3362.801179
51690 Martinsville	2674.00403
51700 Newport News	1391.734686
51710 Norfolk	1857.20841
51720 Norton	756.0483871
51730 Petersburg	2090.791016
51735 Poquoson	598.8515176
51740 Portsmouth	2415.673345
51750 Radford	3271.716015
51760 Richmond City	1815.257253
51770 Roanoke City	1306.044836
51775 Salem	900.830636
51790 Staunton	718.2409116
51800 Suffolk	1900.531886
51810 Virginia Beach	1382.974706
51820 Waynesboro	1003.181899
51830 Williamsburg	1053.974221
51840 Winchester	1640.102462



VA

VA

FIPS

29001
29003
29005
29007
29009
29011
29013
29015
29017
29019
29021
29023
29025
29027
29029
29031
29033
29035
29037

VA

29039
29041
29043
29045
29047
29049
29051
29053
29055
29057
29059
29061
29063
29065
29067
29069
29071
29073
29075
29077
29079
29081
29083
29085
29087
29089
29091
29093
29095
29097
29099
29101

29103

VA

29105
29107
29109
29111
29113
29115
29117
29121
29123
29125
29127
29119
29129
29131
29133
29135
29137
29139
29141
29143
29145
29147
29149
29151
29153
29155
29157
29159
29161
29163
29165
29167
29169
29171

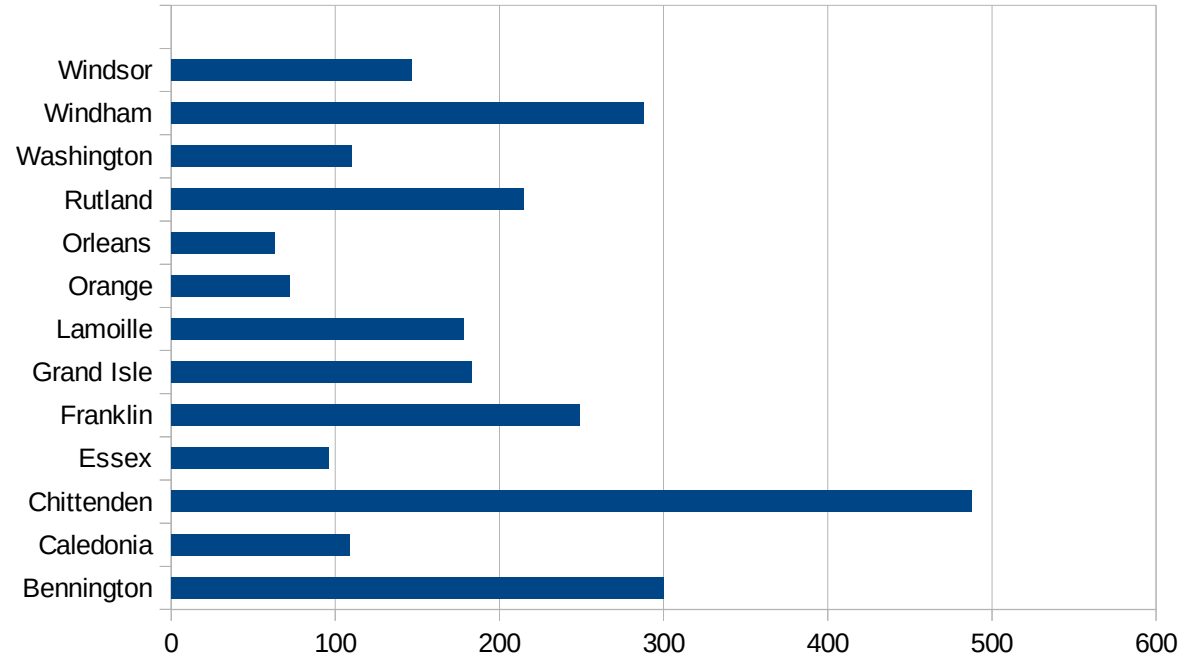
VA

29173
29175
29177
29179
29181
29195
29197
29199
29201
29203
29205
29183
29185
29187
29189
29510
29186
29207
29209
29211
29213
29215

29217
29219
29221
29223
29225
29227
29229

VT

FIPS	County	PC Infection
50001	Addison	221.7834636
50003	Bennington	300.3003003
50005	Caledonia	108.9037027
50007	Chittenden	487.3246968
50009	Essex	96
50011	Franklin	248.8820542
50013	Grand Isle	183.3568406
50015	Lamoille	177.8656126
50017	Orange	72.41629022
50019	Orleans	63.18058498
50021	Rutland	214.7532043
50023	Washington	110.0791194
50025	Windham	287.6789223
50027	Windsor	146.5108707



FIPS

- 29001
- 29003
- 29005
- 29007
- 29009
- 29011
- 29013
- 29015
- 29017
- 29019
- 29021
- 29023
- 29025
- 29027
- 29029
- 29031
- 29033
- 29035
- 29037

VT

29039
29041
29043
29045
29047
29049
29051
29053
29055
29057
29059
29061
29063
29065
29067
29069
29071
29073
29075
29077
29079
29081
29083
29085
29087
29089
29091
29093
29095
29097
29099
29101

29103

VT

29105
29107
29109
29111
29113
29115
29117
29121
29123
29125
29127
29119
29129
29131
29133
29135
29137
29139
29141
29143
29145
29147
29149
29151
29153
29155
29157
29159
29161
29163
29165
29167
29169
29171

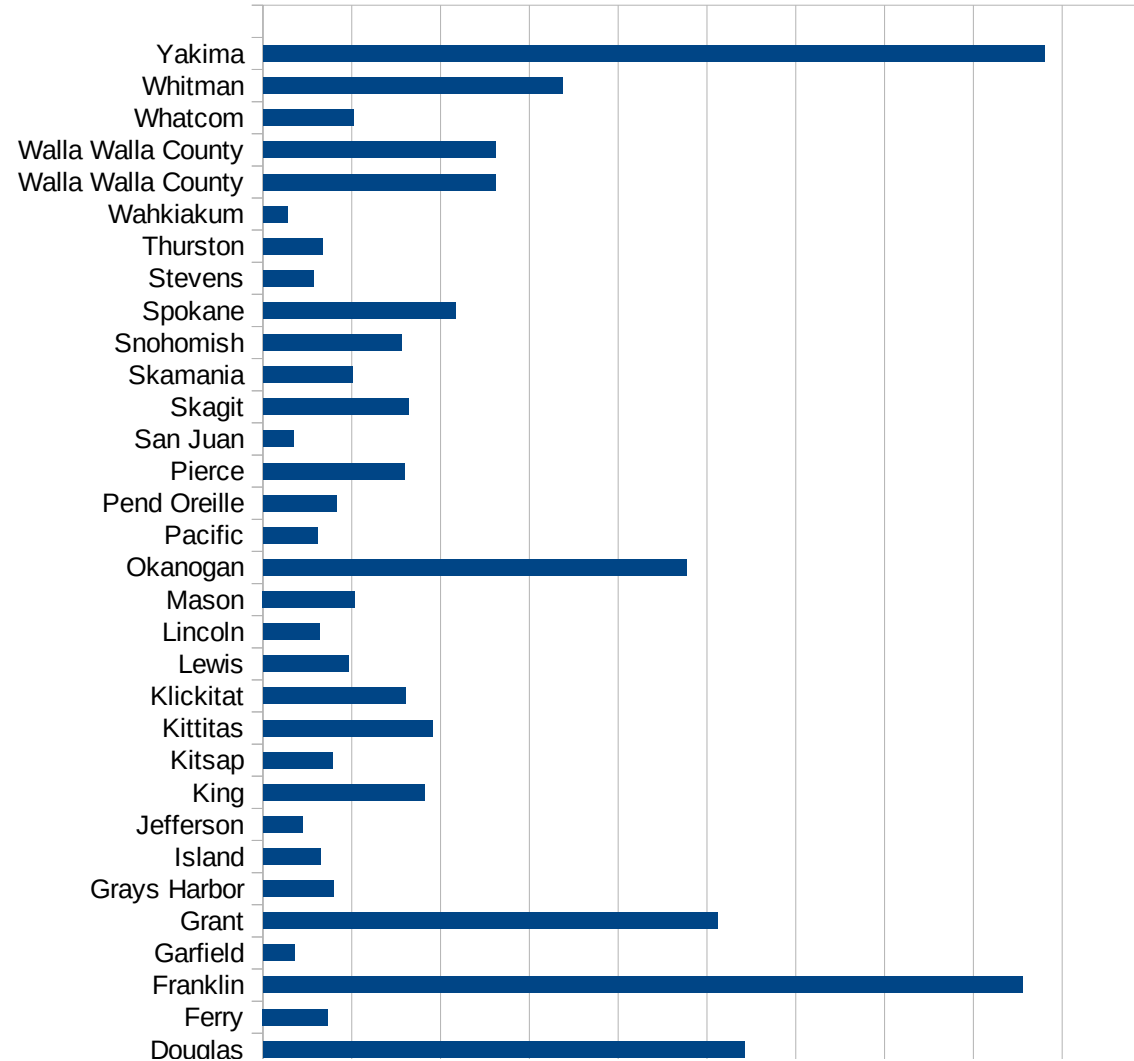
VT

29173
29175
29177
29179
29181
29195
29197
29199
29201
29203
29205
29183
29185
29187
29189
29510
29186
29207
29209
29211
29213
29215

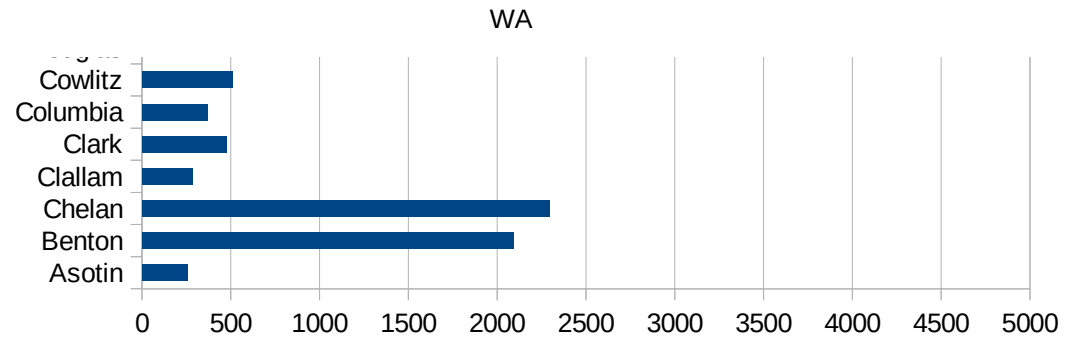
29217
29219
29221
29223
29225
29227
29229

WA

FIPS	County	PC Infection
53001	Adams	3588.238271
53003	Asotin	256.5236621
53005	Benton	2090.877118
53007	Chelan	2295.030895
53009	Clallam	282.7840546
53011	Clark	476.6974434
53013	Columbia	369.54915
53015	Cowlitz	511.0701276
53017	Douglas	2712.844058
53019	Ferry	366.060923
53021	Franklin	4276.765557
53023	Garfield	178.0151313
53025	Grant	2558.280507
53027	Grays Harbor	399.1826904
53029	Island	324.4139238
53031	Jefferson	223.7700526
53033	King	910.1888219
53035	Kitsap	389.9112322
53037	Kittitas	956.4225994
53039	Klickitat	805.1748315
53041	Lewis	482.3878197
53043	Lincoln	316.5735568
53045	Mason	517.5019464
53047	Okanogan	2382.986803
53049	Pacific	308.5859503
53051	Pend Oreille	411.7041612
53053	Pierce	797.0389286
53055	San Juan	169.313405
53057	Skagit	818.9944308
53059	Skamania	503.1868501
53061	Snohomish	782.6717601
53063	Spokane	1082.523206
53065	Stevens	287.2293416



53067 Thurston	335.5224339
53069 Wahkiakum	135.5625847
53071 Walla Walla Cou	1308.230196
53071 Walla Walla Cou	1308.230196
53073 Whatcom	507.3443073
53075 Whitman	1687.051877
53077 Yakima	4402.933433



WA

FIPS

29001
29003
29005
29007
29009
29011
29013
29015
29017
29019
29021
29023
29025
29027
29029
29031
29033
29035
29037

WA

29039
29041
29043
29045
29047
29049
29051
29053
29055
29057
29059
29061
29063
29065
29067
29069
29071
29073
29075
29077
29079
29081
29083
29085
29087
29089
29091
29093
29095
29097
29099
29101

29103

WA

29105
29107
29109
29111
29113
29115
29117
29121
29123
29125
29127
29119
29129
29131
29133
29135
29137
29139
29141
29143
29145
29147
29149
29151
29153
29155
29157
29159
29161
29163
29165
29167
29169
29171

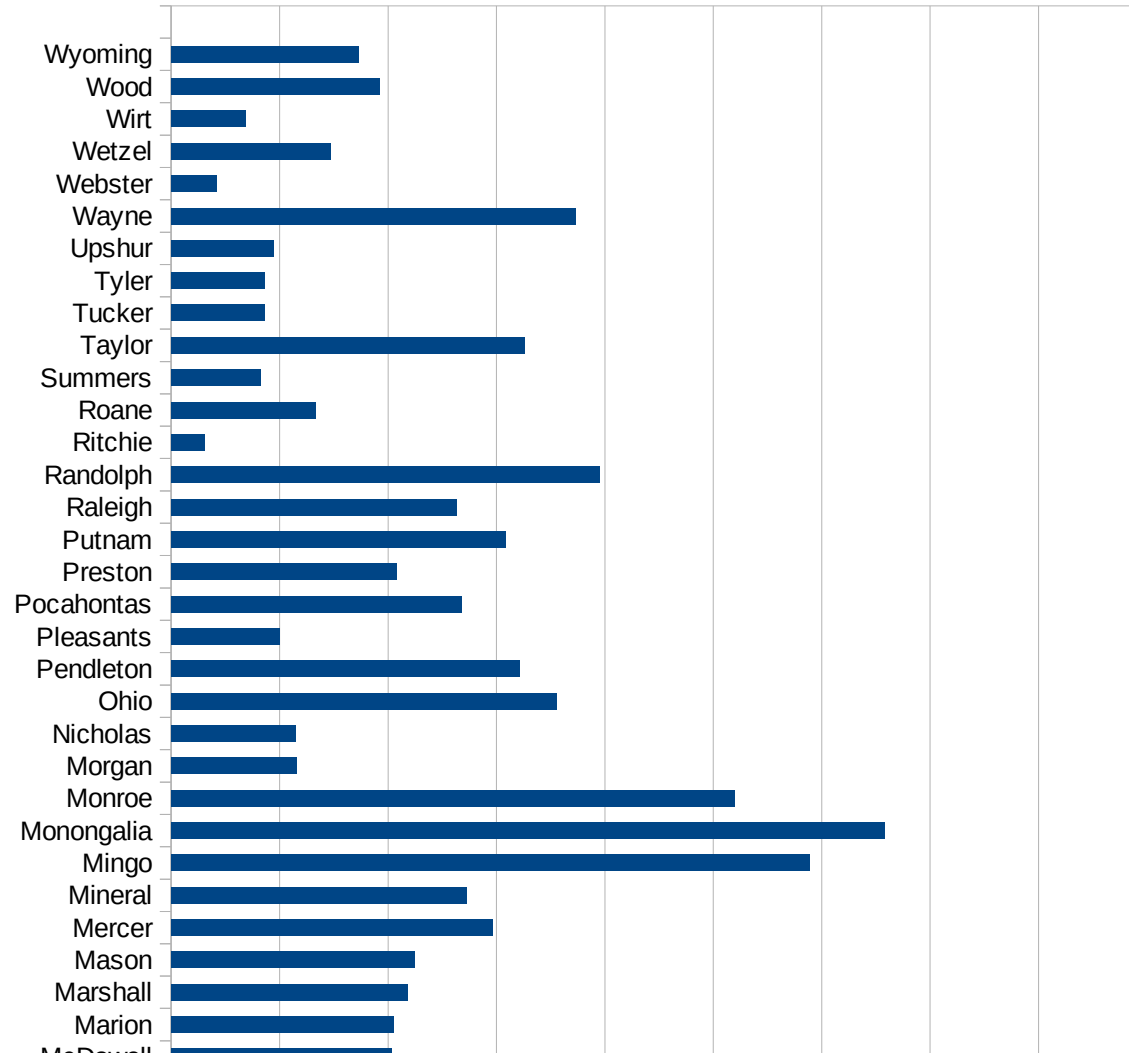
WA

29173
29175
29177
29179
29181
29195
29197
29199
29201
29203
29205
29183
29185
29187
29189
29510
29186
29207
29209
29211
29213
29215

29217
29219
29221
29223
29225
29227
29229

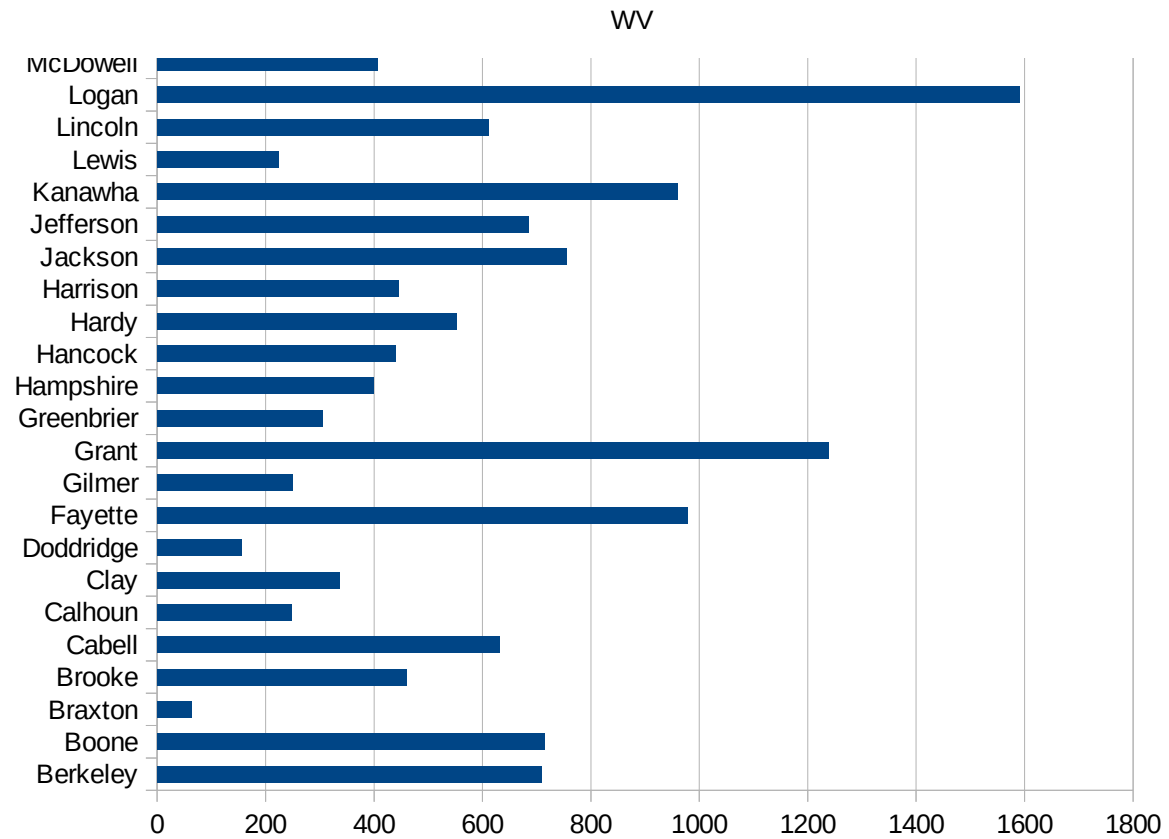
WV

FIPS	County	PC Infection
54001	Barbour	211.6722105
54003	Berkeley	709.5105146
54005	Boone	715.2293745
54007	Braxton	63.8796224
54009	Brooke	459.3973787
54011	Cabell	631.8115507
54013	Calhoun	248.1389578
54015	Clay	335.9592215
54017	Doddridge	154.6514394
54019	Fayette	978.6600958
54021	Gilmer	249.1901321
54023	Grant	1238.603131
54025	Greenbrier	304.7202898
54027	Hampshire	398.3381162
54029	Hancock	439.953255
54031	Hardy	551.7241379
54033	Harrison	445.5694703
54035	Jackson	755.9395248
54037	Jefferson	684.7265494
54039	Kanawha	959.247232
54041	Lewis	224.6630055
54043	Lincoln	611.6801786
54045	Logan	1591.682768
54047	McDowell	406.0802283
54049	Marion	410.0041
54051	Marshall	435.2769206
54053	Mason	449.1354143
54055	Mercer	591.9061068
54057	Mineral	545.6570156
54059	Mingo	1177.212529
54061	Monongalia	1316.481864
54063	Monroe	1039.156627
54065	Morgan	230.5054253



This work is licensed under the Creative Commons Attribution-NoDerivatives 4.0 International License. To view a copy of this license, visit <http://creativecommons.org/licenses/by-nd/4.0/>.

54067 Nicholas	229.4501248
54069 Ohio	711.2920608
54071 Pendleton	643.1327712
54073 Pleasants	199.8135074
54075 Pocahontas	534.8229142
54077 Preston	416.6789799
54079 Putnam	617.479976
54081 Raleigh	526.5709591
54083 Randolph	791.0349374
54085 Ritchie	61.72204506
54087 Roane	265.5756532
54089 Summers	164.5768025
54091 Taylor	652.3544064
54093 Tucker	172.5377426
54095 Tyler	171.5069746
54097 Upshur	188.4087651
54099 Wayne	746.0444622
54101 Webster	84.49004225
54103 Wetzel	294.6954813
54105 Wirt	137.2212693
54107 Wood	384.7843901
54109 Wyoming	346.3869912



FIPS

- 29001
- 29003
- 29005
- 29007
- 29009
- 29011
- 29013
- 29015
- 29017
- 29019
- 29021
- 29023
- 29025
- 29027
- 29029
- 29031
- 29033
- 29035
- 29037

WV

29039
29041
29043
29045
29047
29049
29051
29053
29055
29057
29059
29061
29063
29065
29067
29069
29071
29073
29075
29077
29079
29081
29083
29085
29087
29089
29091
29093
29095
29097
29099
29101

29103

29105
29107
29109
29111
29113
29115
29117
29121
29123
29125
29127
29119
29129
29131
29133
29135
29137
29139
29141
29143
29145
29147
29149
29151
29153
29155
29157
29159
29161
29163
29165
29167
29169
29171

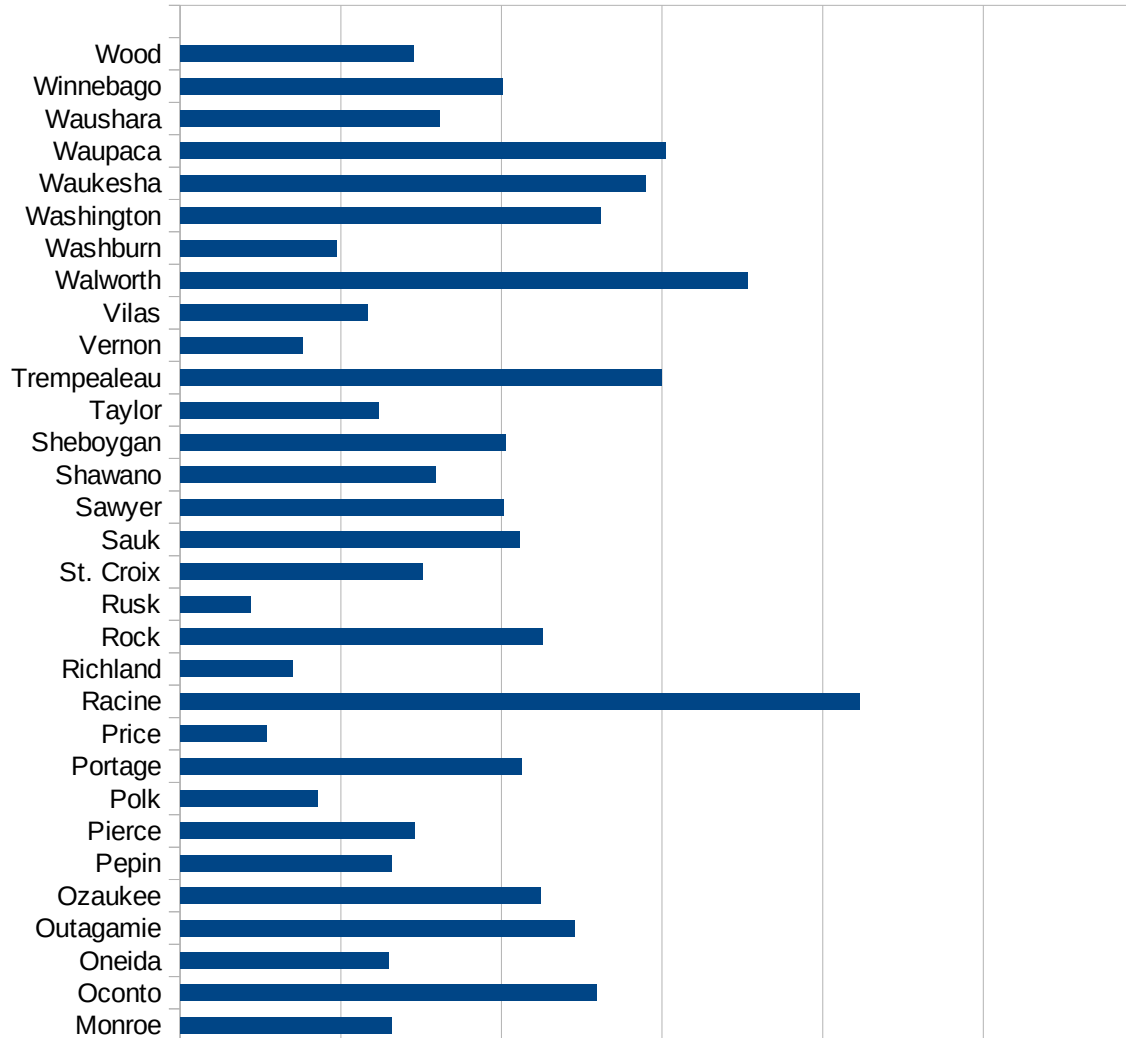
WV

29173
29175
29177
29179
29181
29195
29197
29199
29201
29203
29205
29183
29185
29187
29189
29510
29186
29207
29209
29211
29213
29215

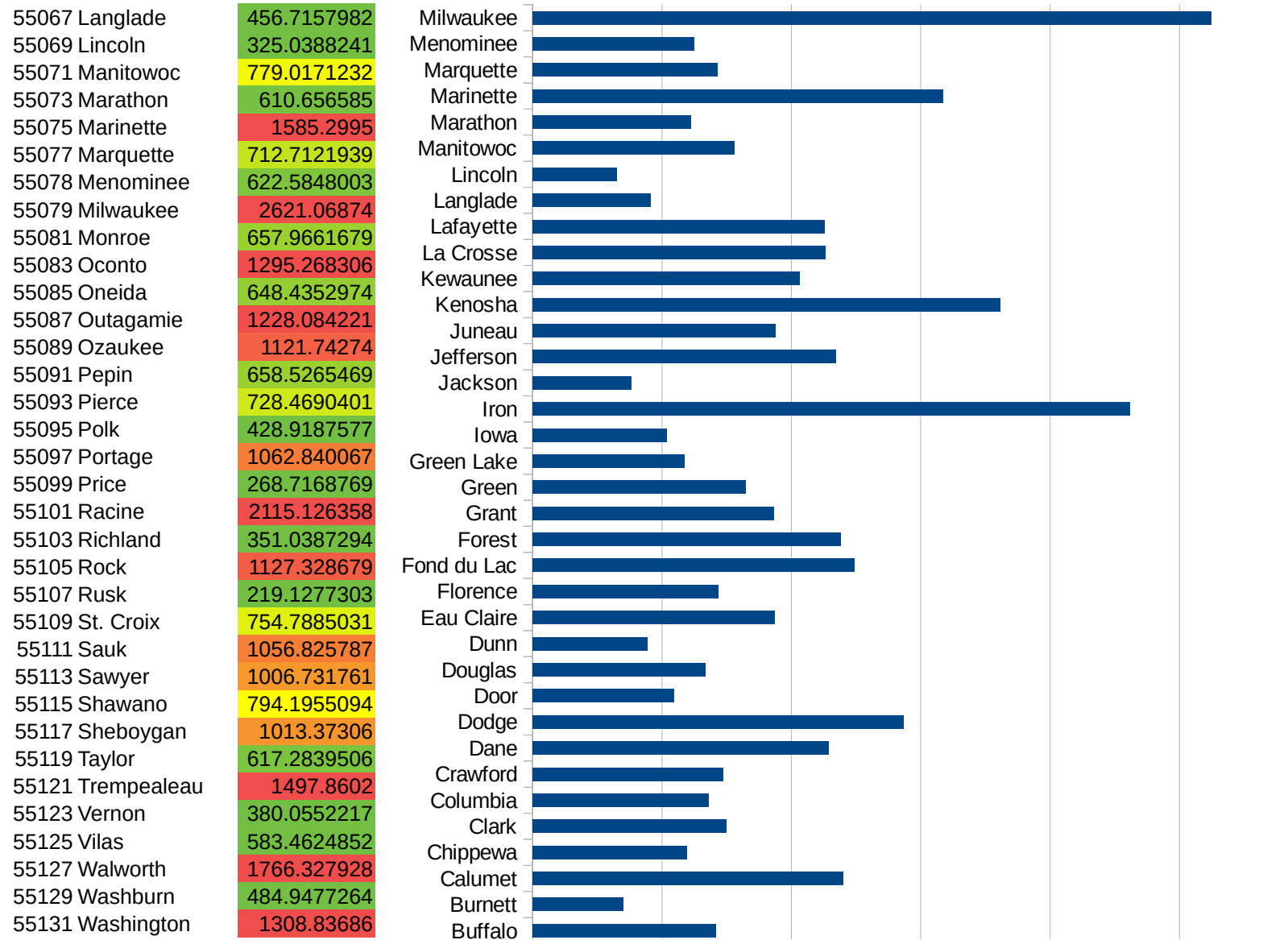
29217
29219
29221
29223
29225
29227
29229

WI

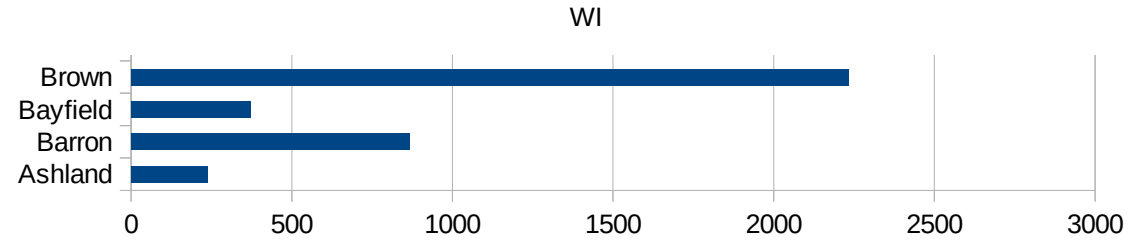
FIPS	County	PC Infection
55001	Adams	732.2586986
55003	Ashland	237.1794872
55005	Barron	867.9479231
55007	Bayfield	372.2909188
55009	Brown	2234.431122
55011	Buffalo	708.5714286
55013	Burnett	350.8316008
55015	Calumet	1200.183417
55017	Chippewa	595.618617
55019	Clark	749.0852517
55021	Columbia	679.9400258
55023	Crawford	736.6030323
55025	Dane	1144.618743
55027	Dodge	1434.311929
55029	Door	546.9032959
55031	Douglas	666.5432327
55033	Dunn	443.1543728
55035	Eau Claire	934.6241414
55037	Florence	717.4265216
55039	Fond du Lac	1243.863156
55041	Forest	1190.078968
55043	Grant	931.0625752
55045	Green	823.2012781
55047	Green Lake	586.7427846
55049	Iowa	517.4372134
55051	Iron	2307.963354
55053	Jackson	380.8965719
55055	Jefferson	1169.989075
55057	Juneau	939.2493519
55059	Kenosha	1805.186367
55061	Kewaunee	1030.270323
55063	La Crosse	1130.846655
55065	Lafayette	1128.112811



WI



55133 Waukesha	1449.616942
55135 Waupaca	1511.891723
55137 Waushara	807.8143676
55139 Winnebago	1002.806689
55141 Wood	725.4808021



FIPS

- 29001
- 29003
- 29005
- 29007
- 29009
- 29011
- 29013
- 29015
- 29017
- 29019
- 29021
- 29023
- 29025
- 29027
- 29029
- 29031
- 29033
- 29035
- 29037

29039
29041
29043
29045
29047
29049
29051
29053
29055
29057
29059
29061
29063
29065
29067
29069
29071
29073
29075
29077
29079
29081
29083
29085
29087
29089
29091
29093
29095
29097
29099
29101

29103

29105
29107
29109
29111
29113
29115
29117
29121
29123
29125
29127
29119
29129
29131
29133
29135
29137
29139
29141
29143
29145
29147
29149
29151
29153
29155
29157
29159
29161
29163
29165
29167
29169
29171

WI

29173
29175
29177
29179
29181
29195
29197
29199
29201
29203
29205
29183
29185
29187
29189
29510
29186
29207
29209
29211
29213
29215

29217
29219
29221
29223
29225
29227
29229