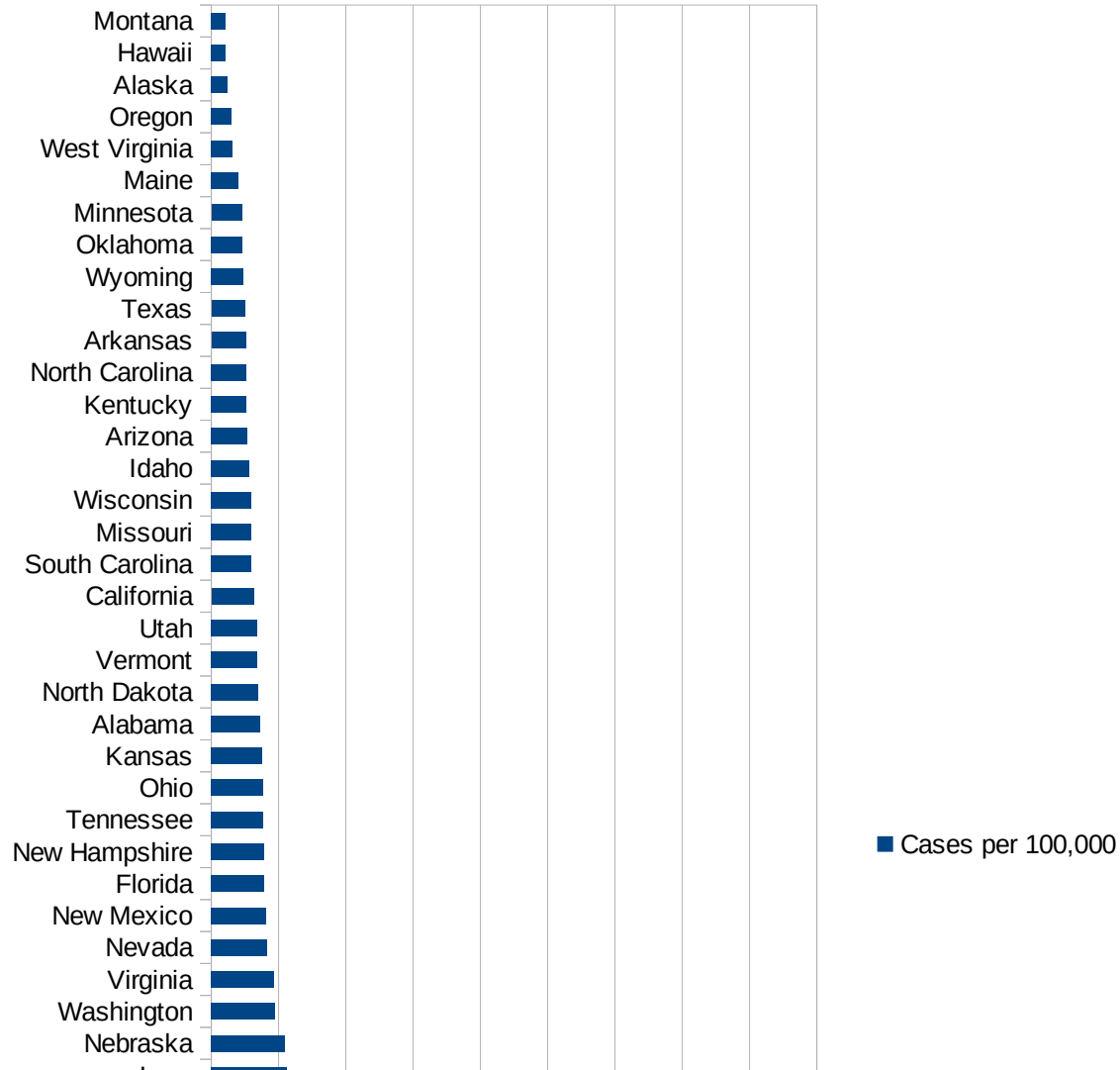


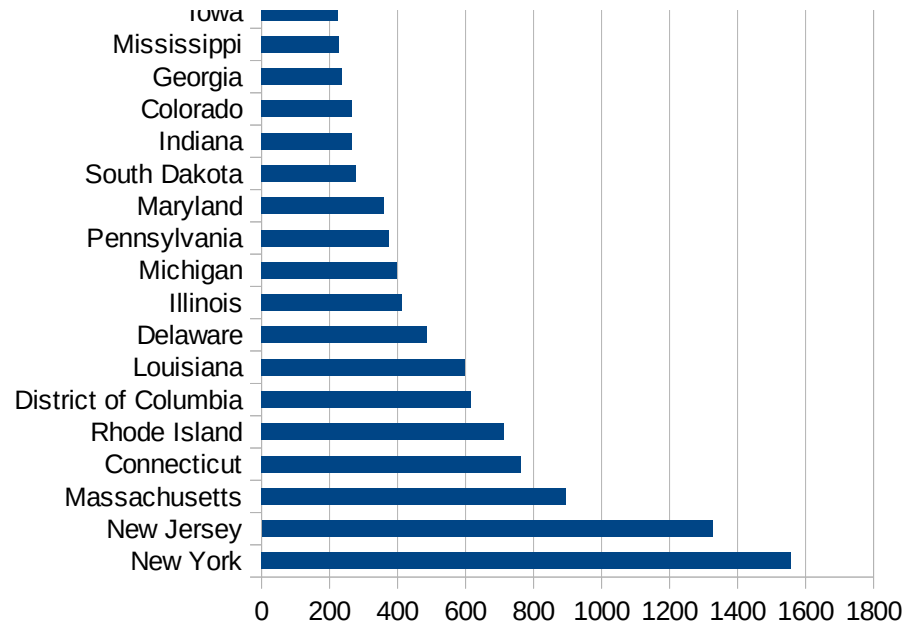
PerCap50States

Idx	State	Population	Cases per 100,000
33	New York	19542209	1557.51071948929
31	New Jersey	8908520	1326.52786321409
22	Massachusetts	6902149	894.822757376
7	Connecticut	3572665	762.400057100232
40	Rhode Island	1057315	712.559644003916
9	District of Columbia	702455	615.413086959307
19	Louisiana	4659978	599.57364605584
8	Delaware	967171	486.883911945251
14	Illinois	12741080	412.366926508585
23	Michigan	9995915	398.212669875644
39	Pennsylvania	12807060	374.566840477049
21	Maryland	6042718	359.804975178388
42	South Dakota	882235	277.590437921869
15	Indiana	6691878	266.517112236655
6	Colorado	5695564	265.575103712293
11	Georgia	10519475	236.779877322775
25	Mississippi	2986530	228.191245358326
16	Iowa	3156145	225.623347469777
28	Nebraska	1929268	219.409641376937
48	Washington	7535591	189.328215928917
47	Virginia	8517685	186.048204412349
29	Nevada	3034392	166.524298772209
32	New Mexico	2095428	162.782973215973
10	Florida	21299325	158.141161750431
30	New Hampshire	1356458	157.984987371522
43	Tennessee	6770010	154.327689323945
36	Ohio	11689442	154.216086619019
17	Kansas	2911505	151.571094674404
1	Alabama	4887871	145.012010341517
35	North Dakota	760077	140.380514079495
46	Vermont	626299	137.793609761472
45	Utah	3161105	136.281458540605
5	California	39557045	126.728374174562



Idx	State	Population	Cases per 100,000
41	South Carolina	5084127	119.882921886098
26	Missouri	6126452	118.698391826134
50	Wisconsin	5813568	117.896617017295
13	Idaho	1754208	113.099472810522
3	Arizona	7171646	106.739791674045
18	Kentucky	4468402	104.175944778469
34	North Carolina	10383620	103.566964122339
4	Arkansas	3013825	103.290668834455
44	Texas	28701845	100.087642449466
51	Wyoming	577737	96.7568287992633
37	Oklahoma	3943079	91.7557066444776
24	Minnesota	5611179	91.3711717270114
20	Maine	1338404	81.7391460276568
49	West Virginia	1805832	62.2981539811012
38	Oregon	4190713	59.894342561755
2	Alaska	737438	48.1396402138214
12	Hawaii	1420491	42.8724997201672
27	Montana	1062305	42.643120384447

PerCap50States



Counties_Cities

FIPS	County	State	Cases Per 100,000
5079	Lincoln	Arkansas	6082.34327131
47007	Bledsoe	Tennessee	4025.75398170
36087	Rockland	New York	3594.77425198
27105	Nobles	Minnesota	3384.41890166
39101	Marion	Ohio	3365.20779698
31043	Dakota	Nebraska	3266.44425634
18017	Cass	Indiana	3066.78961929
36119	Westchester	New York	2993.96865686
39129	Pickaway	Ohio	2981.78562821
36059	Nassau	New York	2639.53949776
34031	Passaic	New Jersey	2473.42592041
20175	Seward	Kansas	2419.65105601
19115	Louisa	Iowa	2408.45196526
13243	Randolph	Georgia	2326.94277770
36103	Suffolk	New York	2272.91601540
36071	Orange	New York	2264.68840244
34039	Union	New Jersey	2253.85124008
34017	Hudson	New Jersey	2206.30978566
16013	Blaine	Idaho	2203.44232556
13273	Terrell	Georgia	2125.18871211
13099	Early	Georgia	2078.65716795
36061	New York City	New York	1994.08292760
20057	Ford	Kansas	1991.85552408
31047	Dawson	Nebraska	1923.32025813
22095	St. John the Bap	Louisiana	1778.43645795
34013	Essex	New Jersey	1710.74825543
34003	Bergen	New Jersey	1666.50297003
31079	Hall	Nebraska	1663.77197396
22071	Orleans	Louisiana	1650.10255597
13095	Dougherty	Georgia	1649.44160100
25025	Suffolk	Massachusetts	1596.77523252
51159	Richmond	Virginia	1593.27284798
19171	Tama	Iowa	1573.59204922

This work is licensed under the Creative Commons Attribution-NoDerivatives 4.0 International License. To view a copy of this license, visit <http://creativecommons.org/licenses/by-nd/4.0/>.

Counties_Cities

13037 Calhoun	Georgia	1558.56423174
48341 Moore	Texas	1521.99208750
22051 Jefferson	Louisiana	1427.71241168
35031 McKinley	New Mexico	1420.66675889
34023 Middlesex	New Jersey	1411.98165569
13205 Mitchell	Georgia	1396.89978371
22047 Iberville	Louisiana	1375.26359219
8075 Logan	Colorado	1309.92196210
8087 Morgan	Colorado	1302.61222775
13261 Sumter	Georgia	1278.04123365
9001 Fairfield	Connecticut	1196.62267184
22093 St. James	Louisiana	1169.36825593
19127 Marshall	Iowa	1168.05482604
28123 Scott	Mississippi	1117.12093895
47169 Trousdale	Tennessee	1116.96331275
40055 Greer	Oklahoma	1116.64662429
36105 Sullivan	New York	1109.96317783
20055 Finney	Kansas	1103.49348556
25009 Essex	Massachusetts	1096.96220015
22089 St. Charles	Louisiana	1077.93263867
34027 Morris	New Jersey	1069.74918459
13177 Lee	Georgia	1068.40478430
34021 Mercer	New Jersey	1064.59786215
34029 Ocean	New Jersey	1059.58437699
46099 Minnehaha	South Dakota	1056.63742508
34035 Somerset	New Jersey	1046.00741627
13315 Wilcox	Georgia	1021.33454380
36027 Dutchess	New York	1005.72658128
8037 Eagle	Colorado	1000.12728893
22087 St. Bernard	Louisiana	993.12942788
44007 Providence	Rhode Island	988.86310613
25023 Plymouth	Massachusetts	981.02414057
36079 Putnam	New York	980.86801764
34025 Monmouth	New Jersey	970.94409950

Counties_Cities

10005 Sussex	Delaware	966.47854644
8051 Gunnison	Colorado	962.54203873
26163 Wayne	Michigan	953.82101417
13093 Dooly	Georgia	941.19363782
42101 Philadelphia	Pennsylvania	913.30427021
21031 Butler	Kentucky	908.23676793
31151 Saline	Nebraska	898.95470383
28079 Leake	Mississippi	896.19118745
49043 Summit	Utah	879.97519853
25017 Middlesex	Massachusetts	879.90814472
9009 New Haven	Connecticut	878.71085096
1017 Chambers	Alabama	877.58441172
19013 Black Hawk	Iowa	860.97516766
13287 Turner	Georgia	859.45399393
34041 Warren	New Jersey	853.66660679
25021 Norfolk	Massachusetts	835.85204171
13293 Upson	Georgia	823.95575052
29195 Saline	Missouri	821.13998690
22007 Assumption	Louisiana	816.14349776
51001 Accomack	Virginia	814.51314328
25013 Hampden	Massachusetts	802.92343210
51660 Harrisonburg	Virginia	788.40708456
28157 Wilkinson	Mississippi	784.80436761
19139 Muscatine	Iowa	782.68769363
13061 Clay	Georgia	762.03671631
42077 Lehigh	Pennsylvania	759.57620212
22075 Plaquemines	Louisiana	756.08714225
28051 Holmes	Mississippi	754.73839519
13321 Worth	Georgia	753.73171092
18031 Decatur	Indiana	746.43576920
22125 West Feliciana	Louisiana	743.85510996
13007 Baker	Georgia	743.85510996
47095 Lake	Tennessee	742.14006207
13081 Crisp	Georgia	730.05619220

Counties_Cities

19193 Woodbury	Iowa	723.62710773
48129 Donley	Texas	723.10937029
36111 Ulster	New York	716.12942962
51175 Southampton	Virginia	710.79267599
17031 Cook	Illinois	704.81708980
1123 Tallapoosa	Alabama	703.75583377
34007 Camden	New Jersey	693.97607469
22031 De Soto	Louisiana	692.52077562
42103 Pike	Pennsylvania	675.80855667
42079 Luzerne	Pennsylvania	674.65039698
42095 Northampton	Pennsylvania	672.55673262
1063 Greene	Alabama	668.04324062
25027 Worcester	Massachusetts	667.99945597
42089 Monroe	Pennsylvania	664.86929743
24033 Prince George's	Maryland	664.57130037
22057 Lafourche	Louisiana	663.50710900
13139 Hall	Georgia	658.92316521
42045 Delaware	Pennsylvania	654.44771235
34037 Sussex	New Jersey	654.12396395
20111 Lyon	Kansas	652.57738131
1085 Lowndes	Alabama	651.69440545
4017 Navajo	Arizona	644.66476527
19005 Allamakee	Iowa	643.43551186
42011 Berks	Pennsylvania	642.14855576
28099 Neshoba	Mississippi	642.06008584
40139 Texas	Oklahoma	640.43021266
19183 Washington	Iowa	636.82760490
25005 Bristol	Massachusetts	634.72701419
31037 Colfax	Nebraska	634.13289220
22017 Caddo	Louisiana	633.94834556
22037 East Feliciana	Louisiana	631.96063196
26099 Macomb	Michigan	630.23072641
9003 Hartford	Connecticut	627.42453486
28103 Noxubee	Mississippi	626.48315140

Counties_Cities

4001 Apache	Arizona	625.19145618
45027 Clarendon	South Carolina	623.14540059
1131 Wilcox	Alabama	621.05956526
22041 Franklin	Louisiana	620.16273070
11001 District of Colum	District of Col	615.41308696
34005 Burlington	New Jersey	603.97320065
13193 Macon	Georgia	601.08042304
30101 Toole	Montana	597.56851432
20031 Coffey	Kansas	583.01955545
13035 Butts	Georgia	582.81321043
13201 Miller	Georgia	580.37284559
18097 Marion	Indiana	579.25775399
22013 Bienville	Louisiana	578.59933874
26125 Oakland	Michigan	577.11199403
28069 Kemper	Mississippi	568.46514411
13137 Habersham	Georgia	566.22895920
8123 Weld	Colorado	565.05623519
22117 Washington	Louisiana	562.44901464
51131 Northampton	Virginia	545.37707712
28007 Attala	Mississippi	539.06888102
13141 Hancock	Georgia	539.05126977
9005 Litchfield	Connecticut	531.71811762
37191 Wayne	North Carolina	531.44878619
22111 Union	Louisiana	523.95879982
31001 Adams	Nebraska	520.45317508
42091 Montgomery	Pennsylvania	519.78991171
51683 Manassas	Virginia	518.71953123
28083 Leflore	Mississippi	511.77426605
13167 Johnson	Georgia	504.73836012
1119 Sumter	Alabama	504.29438185
16063 Lincoln	Idaho	503.73134328
13197 Marion	Georgia	502.93378039
17097 Lake	Illinois	500.69060773
35045 San Juan	New Mexico	496.62915957

Counties_Cities

40147 Washington	Oklahoma	493.79858419
48421 Sherman	Texas	487.17115947
17157 Randolph	Illinois	485.89048776
34019 Hunterdon	New Jersey	483.50626233
13009 Baldwin	Georgia	479.66445798
34011 Cumberland	New Jersey	478.89674907
42075 Lebanon	Pennsylvania	478.36732383
28163 Yazoo	Mississippi	477.90994053
22005 Ascension	Louisiana	475.64810062
22103 St. Tammany	Louisiana	472.66486124
51510 Alexandria	Virginia	469.69413817
28075 Lauderdale	Mississippi	463.37480250
42017 Bucks	Pennsylvania	462.75439951
28129 Smith	Mississippi	462.44219473
48365 Panola	Texas	462.24295835
17079 Jasper	Illinois	457.80876079
22073 Ouachita	Louisiana	457.03188218
54035 Jackson	West Virginia	452.86699645
31081 Hamilton	Nebraska	452.58620690
22077 Pointe Coupee	Louisiana	451.23062899
31073 Gosper	Nebraska	450.90180361
18145 Shelby	Indiana	450.74339022
51595 Emporia	Virginia	449.13102910
53077 Yakima	Washington	448.60526713
49051 Wasatch	Utah	445.24669073
27091 Martin	Minnesota	444.78140005
28095 Monroe	Mississippi	441.45765381
21109 Jackson	Kentucky	438.92277935
20103 Leavenworth	Kansas	437.60448422
37131 Northampton	North Carolina	437.08070746
12086 Miami-Dade	Florida	436.81499837
21107 Hopkins	Kentucky	434.89837579
42069 Lackawanna	Pennsylvania	433.12633721
22099 St. Martin	Louisiana	432.66630611

Counties_Cities

42037 Columbia	Pennsylvania	432.35150330
37037 Chatham	North Carolina	432.05403410
34015 Gloucester	New Jersey	429.29500906
18047 Franklin	Indiana	426.63617171
28001 Adams	Mississippi	426.39138241
10001 Kent	Delaware	425.09101092
22033 East Baton Rouge	Louisiana	424.98571286
21001 Adair	Kentucky	421.54566745
8031 Denver	Colorado	418.84626765
13275 Thomas	Georgia	418.46652268
51139 Page	Virginia	417.83311745
48375 Potter	Texas	417.05669965
48419 Shelby	Texas	417.02730349
56039 Teton	Wyoming	415.92651965
13263 Talbot	Georgia	414.54081633
22105 Tangipahoa	Louisiana	413.37449636
8117 Summit	Colorado	412.81001064
28085 Lincoln	Mississippi	412.22043561
20209 Wyandotte	Kansas	409.49892333
24031 Montgomery	Maryland	408.52506301
24029 Kent	Maryland	407.57364701
51013 Arlington	Virginia	407.12189659
20093 Kearny	Kansas	405.78239919
13071 Colquitt	Georgia	405.77294262
48477 Washington	Texas	404.46621853
9007 Middlesex	Connecticut	403.85537429
25001 Barnstable	Massachusetts	402.97451420
55009 Brown	Wisconsin	401.32433233
21177 Muhlenberg	Kentucky	399.68804835
18063 Hendricks	Indiana	399.37967415
28017 Chickasaw	Mississippi	396.01653951
22109 Terrebonne	Louisiana	393.61922519
24045 Wicomico	Maryland	393.42991424
38087 Slope	North Dakota	393.18479685

Counties_Cities

18117 Orange	Indiana	389.96356919
26049 Genesee	Michigan	388.55519401
26039 Crawford	Michigan	388.46126178
13319 Wilkinson	Georgia	387.33953077
13259 Stewart	Georgia	387.15921923
5035 Crittenden	Arkansas	386.82718961
22101 St. Mary	Louisiana	383.73447985
28015 Carroll	Mississippi	383.41237009
13307 Webster	Georgia	382.99502106
18089 Lake	Indiana	381.08135447
8005 Arapahoe	Colorado	379.59813579
44003 Kent	Rhode Island	379.59001837
36001 Albany	New York	379.33426023
13033 Burke	Georgia	379.07505686
13001 Appling	Georgia	378.23526233
29510 St. Louis City	Missouri	378.08993587
28101 Newton	Mississippi	377.74565126
47037 Davidson	Tennessee	377.13673517
22025 Catahoula	Louisiana	374.68776020
28113 Pike	Mississippi	374.08689938
13027 Brooks	Georgia	373.87997164
26137 Otsego	Michigan	372.99817555
22121 West Baton Rou	Louisiana	370.83286033
18081 Johnson	Indiana	370.61929909
22027 Claiborne	Louisiana	370.04515805
8053 Hinsdale	Colorado	369.91368681
34033 Salem	New Jersey	368.96832623
45061 Lee	South Carolina	367.51837592
38035 Grand Forks	North Dakota	364.56125477
17187 Warren	Illinois	364.02066698
30037 Golden Valley	Montana	363.19612591
34001 Atlantic	New Jersey	363.18563533
22045 Iberia	Louisiana	362.27287464
25011 Franklin	Massachusetts	362.16056255

Counties_Cities

8097 Pitkin	Colorado	362.11699164
45055 Kershaw	South Carolina	361.32455177
28077 Lawrence	Mississippi	361.30068246
36029 Erie	New York	360.87109215
39099 Mahoning	Ohio	360.56122138
17197 Will	Illinois	359.95435571
24021 Frederick	Maryland	359.08749531
5075 Lawrence	Arkansas	359.01180479
47003 Bedford	Tennessee	352.78763408
19049 Dallas	Iowa	352.62807718
51685 Manassas Park	Virginia	352.45854279
28143 Tunica	Mississippi	351.97103781
22003 Allen	Louisiana	351.49384886
51153 Prince William	Virginia	351.48746504
21083 Graves	Kentucky	351.04643996
48319 Mason	Texas	350.46728972
19099 Jasper	Iowa	349.96096589
25003 Berkshire	Massachusetts	349.82746066
24017 Charles	Maryland	349.21951914
34009 Cape May	New Jersey	348.96283492
13253 Seminole	Georgia	348.76728803
26145 Saginaw	Michigan	347.48427673
28013 Calhoun	Mississippi	346.35633139
28023 Clarke	Mississippi	346.06511151
24510 Baltimore City	Maryland	343.23936298
38061 Mountrail	North Dakota	342.53278528
24005 Baltimore	Maryland	341.73033119
51029 Buckingham	Virginia	341.19654097
4005 Coconino	Arizona	340.20748456
13299 Ware	Georgia	339.12556054
25015 Hampshire	Massachusetts	338.38430789
48471 Walker	Texas	338.02428256
28029 Copiah	Mississippi	336.33465298
42067 Juniata	Pennsylvania	335.97797927

Counties_Cities

51081 Greenville	Virginia	335.42616324
1023 Choctaw	Alabama	334.86488591
47165 Sumner	Tennessee	332.88983644
17043 DuPage	Illinois	331.79372144
1095 Marshall	Alabama	329.83383450
8015 Chaffee	Colorado	329.55510061
17153 Pulaski	Illinois	329.48929160
28031 Covington	Mississippi	328.86012836
18111 Newton	Indiana	328.31346799
51075 Goochland	Virginia	326.96609878
5123 St. Francis	Arkansas	326.27068674
51117 Mecklenburg	Virginia	326.26427406
28011 Bolivar	Mississippi	325.53537804
31119 Madison	Nebraska	324.93218807
42071 Lancaster	Pennsylvania	324.71295559
18095 Madison	Indiana	323.97158306
29135 Moniteau	Missouri	322.56063520
18137 Ripley	Indiana	322.54671668
35019 Guadalupe	New Mexico	322.50633495
36093 Schenectady	New York	322.49758610
13069 Coffee	Georgia	320.23762560
18061 Harrison	Indiana	319.70260223
1065 Hale	Alabama	319.16338449
13221 Oglethorpe	Georgia	318.85213232
13255 Spalding	Georgia	314.67473525
29189 St. Louis	Missouri	314.56098381
51059 Fairfax	Virginia	313.78308039
18071 Jackson	Indiana	312.84713564
55079 Milwaukee	Wisconsin	310.06084153
10003 New Castle	Delaware	310.01099520
8001 Adams	Colorado	309.65014418
13087 Decatur	Georgia	308.56067733
17091 Kankakee	Illinois	307.20570057
13249 Schley	Georgia	305.57677617

Counties_Cities

13133 Greene	Georgia	305.11922251
19103 Johnson	Iowa	304.77323813
20197 Wabaunsee	Kansas	304.39194086
13045 Carroll	Georgia	303.07904606
51570 Colonial Heights	Virginia	302.80939831
18005 Bartholomew	Indiana	302.10385122
20187 Stanton	Kansas	301.96275793
13257 Stephens	Georgia	299.59669675
19157 Poweshiek	Iowa	299.48125568
24003 Anne Arundel	Maryland	299.46304973
53061 Snohomish	Washington	298.56387463
49037 San Juan	Utah	297.75389993
12079 Madison	Florida	296.83199309
19113 Linn	Iowa	296.13694010
53021 Franklin	Washington	295.71687494
51165 Rockingham	Virginia	295.40643001
22081 Red River	Louisiana	294.91565412
28109 Pearl River	Mississippi	294.29288461
12121 Suwannee	Florida	294.17754746
13015 Bartow	Georgia	294.15081573
44001 Bristol	Rhode Island	293.94232153
46073 Jerauld	South Dakota	293.68575624
56013 Fremont	Wyoming	293.44059093
8063 Kit Carson	Colorado	293.17325143
5023 Cleburne	Arkansas	292.40937312
18103 Miami	Indiana	292.40588186
28091 Marion	Mississippi	291.32106008
39095 Lucas	Ohio	290.99858339
40001 Adair	Oklahoma	289.82881985
26161 Washtenaw	Michigan	289.78631292
9013 Tolland	Connecticut	289.55546279
1037 Coosa	Alabama	289.31404573
26007 Alpena	Michigan	289.13963329
13277 Tift	Georgia	288.38332799

Counties_Cities

22083 Richland	Louisiana	287.24247227
17089 Kane	Illinois	285.65224553
18059 Hancock	Indiana	285.52343781
28065 Jefferson Davis	Mississippi	284.84956382
36021 Columbia	New York	283.73055611
13229 Pierce	Georgia	283.66599618
18011 Boone	Indiana	283.58632218
38017 Cass	North Dakota	282.61971396
17027 Clinton	Illinois	281.62278488
28097 Montgomery	Mississippi	279.35747780
8009 Baca	Colorado	278.94002789
28053 Humphreys	Mississippi	278.55153203
53033 King	Washington	277.94657175
51183 Sussex	Virginia	275.87434369
28035 Forrest	Mississippi	275.86758356
36039 Greene	New York	275.84173843
37105 Lee	North Carolina	275.01139100
37047 Columbus	North Carolina	274.90791483
36113 Warren	New York	273.86602350
26059 Hillsdale	Michigan	273.23001596
22091 St. Helena	Louisiana	272.85129604
1111 Randolph	Alabama	272.82728273
51065 Fluvanna	Virginia	272.56095284
42025 Carbon	Pennsylvania	272.47107914
51047 Culpeper	Virginia	271.89108930
18079 Jennings	Indiana	271.63087175
13235 Pulaski	Georgia	271.02719306
37159 Rowan	North Carolina	269.71159972
28027 Coahoma	Mississippi	269.57751458
1013 Butler	Alabama	269.30894309
17017 Cass	Illinois	269.16802610
24027 Howard	Maryland	268.25827052
35043 Sandoval	New Mexico	267.94508848
47157 Shelby	Tennessee	267.90943016

Counties_Cities

51093 Isle of Wight	Virginia	267.90788299
13089 DeKalb	Georgia	267.79176216
13121 Fulton	Georgia	267.68522275
51087 Henrico	Virginia	266.05033697
36037 Genesee	New York	266.03606267
26155 Shiawassee	Michigan	263.96058189
42029 Chester	Pennsylvania	263.38675136
17161 Rock Island	Illinois	262.75988486
44009 Washington	Rhode Island	261.53321868
42107 Schuylkill	Pennsylvania	259.03270992
24013 Carroll	Maryland	258.86278491
8079 Mineral	Colorado	257.73195876
42093 Montour	Pennsylvania	257.67543860
1091 Marengo	Alabama	257.00199308
53057 Skagit	Washington	256.61825500
13199 Meriwether	Georgia	256.31289159
1097 Mobile	Alabama	255.70564365
28061 Jasper	Mississippi	255.66106647
13131 Grady	Georgia	254.56602554
50007 Chittenden	Vermont	253.99217364
12011 Broward	Florida	253.83598290
28063 Jefferson	Mississippi	253.30706445
13317 Wilkes	Georgia	253.13892264
21227 Warren	Kentucky	252.92540224
1093 Marion	Alabama	251.99072674
48357 Ochiltree	Texas	251.33205992
35053 Socorro	New Mexico	250.97101882
46083 Lincoln	South Dakota	249.97024164
18019 Clark	Indiana	249.65916837
51620 Franklin City	Virginia	249.59440909
31141 Platte	Nebraska	248.77858706
31105 Kimball	Nebraska	248.75621891
51171 Shenandoah	Virginia	248.29298572
5069 Jefferson	Arkansas	248.11345685

Counties_Cities

21085 Grayson	Kentucky	246.95110368
39029 Columbiana	Ohio	246.43257196
13063 Clayton	Georgia	246.18890596
42007 Beaver	Pennsylvania	245.83894817
28139 Tippah	Mississippi	245.51034326
27027 Clay	Minnesota	245.48510672
28021 Claiborne	Mississippi	244.39013553
32013 Humboldt	Nevada	244.25116168
13085 Dawson	Georgia	243.19260057
28057 Itawamba	Mississippi	242.37785432
36115 Washington	New York	241.84192036
1107 Pickens	Alabama	240.74631357
1081 Lee	Alabama	240.33036275
48347 Nacogdoches	Texas	238.92498973
53001 Adams	Washington	237.86628878
28005 Amite	Mississippi	235.27502840
18141 St. Joseph	Indiana	233.77688157
17141 Ogle	Illinois	233.68615360
33011 Hillsborough	New Hampshire	232.15098484
8113 San Miguel	Colorado	231.96190941
46117 Stanley	South Dakota	231.63467902
37063 Durham	North Carolina	231.42082282
37015 Bertie	North Carolina	231.26248292
28159 Winston	Mississippi	231.21387283
55059 Kenosha	Wisconsin	230.96461693
38025 Dunn	North Dakota	230.84025854
8059 Jefferson	Colorado	230.59701878
8065 Lake	Colorado	230.06134969
6037 Los Angeles	California	229.77545535
26075 Jackson	Michigan	229.18594914
18043 Floyd	Indiana	228.84766203
45081 Saluda	South Carolina	228.77725857
18057 Hamilton	Indiana	228.72827081
13301 Warren	Georgia	228.52789945

Counties_Cities

8085 Montrose	Colorado	227.41270668
22127 Winn	Louisiana	226.40441489
28111 Perry	Mississippi	226.30123208
37077 Granville	North Carolina	226.23305331
26081 Kent	Michigan	226.22081231
36101 Steuben	New York	225.47914318
22015 Bossier	Louisiana	224.86928490
29157 Perry	Missouri	224.54308094
33015 Rockingham	New Hampshire	223.82073641
48393 Roberts	Texas	221.48394241
13123 Gilmer	Georgia	220.66458982
45041 Florence	South Carolina	220.03633495
13097 Douglas	Georgia	219.49893691
17081 Jefferson	Illinois	219.46060286
36073 Orleans	New York	219.14705013
22119 Webster	Louisiana	219.08345791
45089 Williamsburg	South Carolina	218.91132458
8107 Routt	Colorado	217.61939922
22097 St. Landry	Louisiana	217.48586342
29133 Mississippi	Missouri	217.45650870
22069 Natchitoches	Louisiana	217.28446157
45079 Richland	South Carolina	216.84805681
28089 Madison	Mississippi	216.79447127
18109 Morgan	Indiana	216.78361572
18093 Lawrence	Indiana	216.78199177
8014 Broomfield	Colorado	216.55333709
13231 Pike	Georgia	214.66137169
48179 Gray	Texas	214.66088148
13005 Bacon	Georgia	214.57308896
28147 Walthall	Mississippi	214.31040442
45085 Sumter	South Carolina	214.06038756
40015 Caddo	Oklahoma	213.96279808
1031 Coffee	Alabama	213.83575103
22049 Jackson	Louisiana	213.80958370

Counties_Cities

13151 Henry	Georgia	213.70862653
51147 Prince Edward	Virginia	213.50762527
39013 Belmont	Ohio	213.31753203
13067 Cobb	Georgia	213.24806934
24011 Caroline	Maryland	213.18760509
53005 Benton	Washington	213.00098575
54099 Wayne	West Virginia	212.79791708
16053 Jerome	Idaho	212.36727046
27067 Kandiyohi	Minnesota	212.34395053
31041 Custer	Nebraska	212.17712177
21061 Edmonson	Kentucky	211.82988431
49035 Salt Lake	Utah	211.51572096
13269 Taylor	Georgia	211.46908820
48441 Taylor	Texas	211.42109852
9011 New London	Connecticut	211.40698093
13285 Troup	Georgia	211.32592741
42043 Dauphin	Pennsylvania	210.75652208
40041 Delaware	Oklahoma	210.61006716
18029 Dearborn	Indiana	209.81278244
47061 Grundy	Tennessee	209.80068935
22001 Acadia	Louisiana	209.03682264
13189 McDuffie	Georgia	209.00097534
28067 Jones	Mississippi	208.87804736
18067 Howard	Indiana	208.82402933
47147 Robertson	Tennessee	208.41547907
37161 Rutherford	North Carolina	208.00287313
17093 Kendall	Illinois	207.95059219
1129 Washington	Alabama	207.59555501
26069 Iosco	Michigan	207.32825645
48099 Coryell	Texas	207.19709122
12039 Gadsden	Florida	206.99873622
42115 Susquehanna	Pennsylvania	206.95262263
51095 James City	Virginia	206.81440371
28025 Clay	Mississippi	206.33446817

Counties_Cities

36017	Chenango	New York	206.15954224
13303	Washington	Georgia	206.02374178
28133	Sunflower	Mississippi	205.94521080
26147	St. Clair	Michigan	205.85300338
40105	Nowata	Oklahoma	205.51967117
28037	Franklin	Mississippi	205.44427324
13247	Rockdale	Georgia	205.31161004
22067	Morehouse	Louisiana	204.74053075
19017	Bremer	Iowa	204.43339881
17133	Monroe	Illinois	203.87359837
31019	Buffalo	Nebraska	203.56746952
22079	Rapides	Louisiana	202.96870452
37195	Wilson	North Carolina	202.56583390
37187	Washington	North Carolina	202.37794080
19153	Polk	Iowa	202.17403798
46125	Turner	South Dakota	201.80436847
13245	Richmond	Georgia	201.43485121
17111	McHenry	Illinois	201.25093172
1109	Pike	Alabama	200.97186394
1087	Macon	Alabama	200.66164109
13171	Lamar	Georgia	200.00000000
26157	Tuscola	Michigan	199.93906619
12051	Hendry	Florida	199.73048417
36063	Niagara	New York	199.58846759
12099	Palm Beach	Florida	199.40226429
13021	Bibb	Georgia	199.22270486
53029	Island	Washington	198.91072697
28119	Quitman	Mississippi	198.55339668
39137	Putnam	Ohio	198.34221433
28049	Hinds	Mississippi	198.24113714
18091	LaPorte	Indiana	198.16920741
16083	Twin Falls	Idaho	197.48841208
37181	Vance	North Carolina	197.38908079
13311	White	Georgia	196.86353020

Counties_Cities

22053 Jefferson Davis	Louisiana	196.31435628
12065 Jefferson	Florida	195.96864502
18053 Grant	Indiana	195.64426110
42127 Wayne	Pennsylvania	195.02301272
18181 White	Indiana	194.75407119
35006 Cibola	New Mexico	194.42159575
48405 San Augustine	Texas	194.36345967
22029 Concordia	Louisiana	194.15491518
36055 Monroe	New York	194.08087017
26087 Lapeer	Michigan	193.12037079
18143 Scott	Indiana	192.64595025
13135 Gwinnett	Georgia	192.61010950
27167 Wilkin	Minnesota	191.87719859
22019 Calcasieu	Louisiana	191.51994958
36065 Oneida	New York	191.22124603
26115 Monroe	Michigan	190.77499850
48115 Dawson	Texas	190.18939694
27115 Pine	Minnesota	189.93996540
45031 Darlington	South Carolina	188.61710727
1007 Bibb	Alabama	187.50000000
32031 Washoe	Nevada	187.44565042
22055 Lafayette	Louisiana	187.41092832
51036 Charles City	Virginia	187.29289728
48253 Jones	Texas	186.70838169
17077 Jackson	Illinois	186.34946620
39049 Franklin	Ohio	186.29321529
18139 Rush	Indiana	186.04092900
21059 Daviess	Kentucky	185.94714354
31093 Howard	Nebraska	185.52875696
51800 Suffolk	Virginia	185.33750069
36053 Madison	New York	185.04131648
1059 Franklin	Alabama	184.93128846
18131 Pulaski	Indiana	184.45745449
13165 Jenkins	Georgia	184.26811010

Counties_Cities

50011 Franklin	Vermont	184.13225147
28155 Webster	Mississippi	183.89865141
13057 Cherokee	Georgia	183.75047708
42055 Franklin	Pennsylvania	183.42106113
13237 Putnam	Georgia	183.41051859
51107 Loudoun	Virginia	183.35996067
17007 Boone	Illinois	182.91431025
6051 Mono	California	182.45614035
17163 St. Clair	Illinois	181.95120643
53017 Douglas	Washington	181.78851936
6003 Alpine	California	181.65304269
36107 Tioga	New York	181.21911038
28059 Jackson	Mississippi	180.76872073
37065 Edgecombe	North Carolina	180.75185078
22021 Caldwell	Louisiana	180.72289157
55101 Racine	Wisconsin	180.58438123
44005 Newport	Rhode Island	180.51416249
36067 Onondaga	New York	180.16106226
22061 Lincoln	Louisiana	180.10000848
36083 Rensselaer	New York	180.00275962
47189 Wilson	Tennessee	179.91111111
13217 Newton	Georgia	178.92843775
32003 Clark	Nevada	178.29880801
8013 Boulder	Colorado	177.87155221
47187 Williamson	Tennessee	177.36234999
27033 Cottonwood	Minnesota	177.35213266
56019 Johnson	Wyoming	177.30496454
13281 Towns	Georgia	177.18528518
40117 Pawnee	Oklahoma	176.93715680
26093 Livingston	Michigan	176.23310881
51610 Falls Church	Virginia	176.00866504
47081 Hickman	Tennessee	175.55759486
13239 Quitman	Georgia	175.51557701
22009 Avoyelles	Louisiana	175.47328357

Counties_Cities

6025 Imperial	California	175.44149109
20081 Haskell	Kansas	175.13134851
18055 Greene	Indiana	174.96719365
18107 Montgomery	Indiana	174.72487352
18133 Putnam	Indiana	174.70023029
13145 Harris	Georgia	174.03915881
48199 Hardin	Texas	173.05574493
47107 McMinn	Tennessee	172.65646993
29155 Pemiscot	Missouri	172.07472960
28127 Simpson	Mississippi	171.91120413
39035 Cuyahoga	Ohio	170.91996910
28151 Washington	Mississippi	170.87189046
18025 Crawford	Indiana	170.48683463
45069 Marlboro	South Carolina	170.46745966
13271 Telfair	Georgia	170.06802721
45033 Dillon	South Carolina	169.94019412
6075 San Francisco	California	169.70355653
21111 Jefferson	Kentucky	169.62636775
48069 Castro	Texas	169.60208741
27109 Olmsted	Minnesota	169.57069818
26025 Calhoun	Michigan	169.53311472
48167 Galveston	Texas	169.28586226
5141 Van Buren	Arkansas	168.64422092
13225 Peach	Georgia	168.51668682
48303 Lubbock	Texas	167.85291400
21233 Webster	Kentucky	167.79803219
27145 Stearns	Minnesota	167.65459386
31067 Gage	Nebraska	167.49639417
36121 Wyoming	New York	167.14481726
51740 Portsmouth	Virginia	166.96254967
29201 Scott	Missouri	166.41531021
24001 Allegany	Maryland	166.25572385
21117 Kenton	Kentucky	166.21399450
50025 Windham	Vermont	166.05856488

Counties_Cities

12007 Bradford	Florida	165.87335930
23005 Cumberland	Maine	165.55558205
31061 Franklin	Nebraska	165.39861065
48117 Deaf Smith	Texas	165.24520256
50001 Addison	Vermont	164.98525951
28073 Lamar	Mississippi	164.93986901
47111 Macon	Tennessee	164.84648671
27017 Carlton	Minnesota	164.63431649
13013 Barrow	Georgia	164.58562784
6065 Riverside	California	164.47972423
37089 Henderson	North Carolina	164.45677870
48321 Matagorda	Texas	164.14970453
39055 Geauga	Ohio	163.77577607
53025 Grant	Washington	163.36008055
24009 Calvert	Maryland	163.03816180
24025 Harford	Maryland	163.02036573
13219 Oconee	Georgia	162.96598085
39167 Washington	Ohio	162.91247610
28071 Lafayette	Mississippi	162.42950742
24015 Cecil	Maryland	162.41028534
21143 Lyon	Kentucky	162.31739293
21149 McLean	Kentucky	162.12710765
21183 Ohio	Kentucky	161.91306514
20189 Stevens	Kansas	161.89962223
56009 Converse	Wyoming	161.29032258
26021 Berrien	Michigan	160.89165115
45039 Fairfield	South Carolina	160.69993751
26065 Ingham	Michigan	160.55476796
12033 Escambia	Florida	160.36306705
36089 St. Lawrence	New York	160.11550529
51179 Stafford	Virginia	160.04267805
13155 Irwin	Georgia	159.60842732
26011 Arenac	Michigan	159.56385879
40113 Osage	Oklahoma	159.52694942

Counties_Cities

13129 Gordon	Georgia	159.48686834
19087 Henry	Iowa	159.46578960
24019 Dorchester	Maryland	159.38496156
47167 Tipton	Tennessee	159.13999448
26121 Muskegon	Michigan	158.99716570
9015 Windham	Connecticut	158.93768105
1027 Clay	Alabama	158.19209040
38089 Stark	North Dakota	158.07981418
12021 Collier	Florida	157.46866479
20207 Woodson	Kansas	157.08451147
27101 Murray	Minnesota	157.08071532
51061 Fauquier	Virginia	157.05695083
28019 Choctaw	Mississippi	157.04276395
1005 Barbour	Alabama	156.74611149
37091 Hertford	North Carolina	156.38868929
37061 Duplin	North Carolina	156.31371483
48381 Randall	Texas	156.30618400
13215 Muscogee	Georgia	156.05686032
19031 Cedar	Iowa	155.68797981
8045 Garfield	Colorado	155.59645307
17201 Winnebago	Illinois	155.58942696
55127 Walworth	Wisconsin	155.22860063
31121 Merrick	Nebraska	155.17910255
13113 Fayette	Georgia	155.12211460
39155 Trumbull	Ohio	155.06451792
28033 DeSoto	Mississippi	154.94420360
22059 LaSalle	Louisiana	154.18649863
37069 Franklin	North Carolina	153.93724097
18175 Washington	Indiana	153.88469384
49049 Utah	Utah	153.80585105
36091 Saratoga	New York	153.80404322
47141 Putnam	Tennessee	153.46955342
18173 Warrick	Indiana	153.43551713
18035 Delaware	Indiana	153.34750636

Counties_Cities

28161 Yalobusha	Mississippi	153.32472563
6081 San Mateo	California	152.94752094
48203 Harrison	Texas	152.86395108
35021 Harding	New Mexico	152.67175573
51041 Chesterfield	Virginia	152.34280862
13181 Lincoln	Georgia	151.61086545
17195 Whiteside	Illinois	151.00852120
1127 Walker	Alabama	150.68041625
40007 Beaver	Oklahoma	150.40421132
13159 Jasper	Georgia	149.57264957
31053 Dodge	Nebraska	149.49308255
29183 St. Charles	Missouri	149.30532940
1101 Montgomery	Alabama	149.27158126
18003 Allen	Indiana	149.19368804
39061 Hamilton	Ohio	149.13969173
19143 Osceola	Iowa	149.00662252
13017 Ben Hill	Georgia	148.92476321
40027 Cleveland	Oklahoma	148.75616415
26037 Clinton	Michigan	148.74199566
37119 Mecklenburg	North Carolina	148.73375196
37135 Orange	North Carolina	148.60265567
40145 Wagoner	Oklahoma	148.54574959
13211 Morgan	Georgia	148.51747732
16069 Nez Perce	Idaho	148.48544843
1117 Shelby	Alabama	148.34938134
53053 Pierce	Washington	148.32284116
36007 Broome	New York	148.17984024
51760 Richmond City	Virginia	148.17534520
39037 Darke	Ohio	148.08175672
28149 Warren	Mississippi	147.26264726
13115 Floyd	Georgia	147.04831150
12081 Manatee	Florida	146.88936445
22039 Evangeline	Louisiana	146.51795593
56021 Laramie	Wyoming	146.50016166

Counties_Cities

37093 Hoke	North Carolina	146.08136732
39093 Lorain	Ohio	146.06040826
47149 Rutherford	Tennessee	145.89553387
21213 Simpson	Kentucky	145.71752388
37103 Jones	North Carolina	145.27342534
18113 Noble	Indiana	145.16536228
39133 Portage	Ohio	144.85014761
31035 Clay	Nebraska	144.83424525
36015 Chemung	New York	144.80024687
26023 Branch	Michigan	144.42253909
48101 Cottle	Texas	143.98848092
13153 Houston	Georgia	143.43695528
48469 Victoria	Texas	143.42369751
37025 Cabarrus	North Carolina	143.36951481
37151 Randolph	North Carolina	143.00562954
42133 York	Pennsylvania	142.99322065
12107 Putnam	Florida	142.92841444
38013 Burke	North Dakota	142.85714286
16001 Ada	Idaho	142.77628594
8121 Washington	Colorado	142.59523325
28137 Tate	Mississippi	142.56406690
8029 Delta	Colorado	142.15100313
39097 Madison	Ohio	141.85035913
18027 Daviess	Indiana	141.79262075
41047 Marion	Oregon	141.55240610
27063 Jackson	Minnesota	141.25718898
22063 Livingston	Louisiana	141.15084511
20089 Jewell	Kansas	140.79549454
48359 Oldham	Texas	140.77897701
12119 Sumter	Florida	140.57815680
45045 Greenville	South Carolina	140.40874112
18127 Porter	Indiana	140.33515337
53007 Chelan	Washington	140.19419492
8095 Phillips	Colorado	139.99066729

Counties_Cities

18155 Switzerland	Indiana	139.96454232
18039 Elkhart	Indiana	139.61860284
1067 Henry	Alabama	139.46190947
8035 Douglas	Colorado	139.44966976
45013 Beaufort	South Carolina	139.36359060
37123 Montgomery	North Carolina	139.34215834
48057 Calhoun	Texas	139.14011409
54037 Jefferson	West Virginia	139.05757688
5041 Desha	Arkansas	138.98540653
48111 Dallam	Texas	138.88888889
47113 Madison	Tennessee	138.31258645
47047 Fayette	Tennessee	138.24771027
27053 Hennepin	Minnesota	137.99915517
18073 Jasper	Indiana	137.84836680
26017 Bay	Michigan	137.60187831
13291 Union	Georgia	137.49427107
1041 Crenshaw	Alabama	137.44212963
26077 Kalamazoo	Michigan	137.42590705
6107 Tulare	California	137.38003396
5025 Cleveland	Arkansas	137.19131953
36025 Delaware	New York	136.99553080
24043 Washington	Maryland	136.49073056
13029 Bryan	Georgia	136.45070718
42041 Cumberland	Pennsylvania	136.42347757
5019 Clark	Arkansas	135.98658266
1055 Etowah	Alabama	135.60843309
8019 Clear Creek	Colorado	135.34617387
12071 Lee	Florida	135.30167901
48201 Harris	Texas	135.27379002
36095 Schoharie	New York	135.06125993
48483 Wheeler	Texas	134.84877673
13297 Walton	Georgia	134.75503460
47043 Dickson	Tennessee	134.71541369
1073 Jefferson	Alabama	134.38495374

Counties_Cities

18049 Fulton	Indiana	134.38184352
18169 Wabash	Indiana	134.27109974
13233 Polk	Georgia	134.21238521
13075 Cook	Georgia	134.01701433
48113 Dallas	Texas	133.86297224
53073 Whatcom	Washington	133.81483041
1025 Clarke	Alabama	133.77926421
13077 Coweta	Georgia	133.68617342
13187 Lumpkin	Georgia	133.51539979
42001 Adams	Pennsylvania	133.25422377
13185 Lowndes	Georgia	133.25194935
24037 St. Mary's	Maryland	133.13924590
18171 Warren	Indiana	133.12356287
28009 Benton	Mississippi	132.99480111
28043 Grenada	Mississippi	132.98503918
31143 Polk	Nebraska	132.62599469
40087 McClain	Oklahoma	132.54970614
51049 Cumberland	Virginia	132.53134876
36035 Fulton	New York	132.48493217
48453 Travis	Texas	132.45319493
13157 Jackson	Georgia	132.06100366
5119 Pulaski	Arkansas	131.91402669
51840 Winchester	Virginia	131.63512167
48039 Brazoria	Texas	131.01026472
28045 Hancock	Mississippi	130.98407065
48315 Marion	Texas	130.94278807
39109 Miami	Ohio	130.85801435
8041 El Paso	Colorado	130.55854402
30031 Gallatin	Montana	130.50162680
19163 Scott	Iowa	130.42248807
51187 Warren	Virginia	129.99025073
12097 Osceola	Florida	129.89483410
27169 Winona	Minnesota	129.85735366
48479 Webb	Texas	129.75245551

Counties_Cities

39007 Ashtabula	Ohio	129.24004800
48157 Fort Bend	Texas	129.21110149
1011 Bullock	Alabama	128.23042020
22035 East Carroll	Louisiana	127.89540998
5139 Union	Arkansas	127.79226090
12015 Charlotte	Florida	127.56894669
21101 Henderson	Kentucky	127.21809129
13175 Laurens	Georgia	126.78288431
37125 Moore	North Carolina	126.66950406
28117 Prentiss	Mississippi	126.40726842
13011 Banks	Georgia	126.39561829
12019 Clay	Florida	126.34677330
45001 Abbeville	South Carolina	126.31922090
51011 Appomattox	Virginia	126.25465564
13117 Forsyth	Georgia	125.94458438
17119 Madison	Illinois	125.91648674
13091 Dodge	Georgia	125.57353296
32015 Lander	Nevada	125.56053812
39173 Wood	Ohio	125.48203465
13101 Echols	Georgia	125.00000000
13023 Bleckley	Georgia	124.63000467
36109 Tompkins	New York	124.52209781
2195 Petersburg	Alaska	124.18503570
47035 Cumberland	Tennessee	124.00918338
54003 Berkeley	West Virginia	123.80147366
27107 Norman	Minnesota	123.55212355
46111 Sanborn	South Dakota	123.50761630
50003 Bennington	Vermont	123.48797396
37155 Robeson	North Carolina	122.88460226
31051 Dixon	Nebraska	122.61341741
19047 Crawford	Iowa	122.39188717
45063 Lexington	South Carolina	122.35960845
29099 Jefferson	Missouri	122.13223266
13079 Crawford	Georgia	121.77301510

Counties_Cities

13025 Brantley	Georgia	121.71244113
18041 Fayette	Indiana	121.49086649
55105 Rock	Wisconsin	121.37633407
29113 Lincoln	Missouri	121.34660056
28093 Marshall	Mississippi	121.29418070
23027 Waldo	Maine	120.92507684
19011 Benton	Iowa	120.89540597
20019 Chautauqua	Kansas	120.88244183
28121 Rankin	Mississippi	120.85612923
51830 Williamsburg	Virginia	120.83780881
48437 Swisher	Texas	120.61109622
20119 Meade	Kansas	120.59816691
51099 King George	Virginia	120.41392286
13065 Clinch	Georgia	120.33694344
13105 Elbert	Georgia	120.29288703
1021 Chilton	Alabama	120.03714357
21047 Christian	Kentucky	119.99274462
37107 Lenoir	North Carolina	119.69415464
20163 Rooks	Kansas	119.68880910
39117 Morrow	Ohio	119.61722488
48245 Jefferson	Texas	119.60737409
35001 Bernalillo	New Mexico	119.49297261
4019 Pima	Arizona	119.43337956
26045 Eaton	Michigan	119.27958771
18159 Tipton	Indiana	118.98466420
45049 Hampton	South Carolina	118.85690662
51069 Frederick	Virginia	118.83877539
12085 Martin	Florida	118.69841901
12035 Flagler	Florida	118.67900452
26067 Ionia	Michigan	118.36162591
39003 Allen	Ohio	117.86135219
18023 Clinton	Indiana	117.82945736
13059 Clarke	Georgia	117.80413100
51193 Westmoreland	Virginia	117.77902412

Counties_Cities

19095 Iowa	Iowa	117.71265721
24047 Worcester	Maryland	117.70835343
28131 Stone	Mississippi	117.54020409
33013 Merrimack	New Hampshire	117.11616335
5051 Garland	Arkansas	116.98973314
51109 Louisa	Virginia	116.91772255
27133 Rock	Minnesota	116.84724878
51540 Charlottesville	Virginia	116.38298315
37085 Harnett	North Carolina	116.23228575
5071 Johnson	Arkansas	115.92251888
31055 Douglas	Nebraska	115.72114028
47075 Haywood	Tennessee	115.37352178
13279 Toombs	Georgia	115.29735560
51007 Amelia	Virginia	115.26934604
46127 Union	South Dakota	115.24425379
2130 Ketchikan Gateway	Alaska	114.95904584
37083 Halifax	North Carolina	114.68343418
13223 Paulding	Georgia	114.60339909
28125 Sharkey	Mississippi	114.23349326
20017 Chase	Kansas	114.11182959
28107 Panola	Mississippi	114.10849084
19177 Van Buren	Iowa	113.96011396
47021 Cheatham	Tennessee	113.75157645
36099 Seneca	New York	113.70262391
46135 Yankton	South Dakota	113.69102278
29107 Lafayette	Missouri	113.50389594
28153 Wayne	Mississippi	113.31165632
51630 Fredericksburg	Virginia	113.23085369
31181 Webster	Nebraska	113.21822813
19085 Harrison	Iowa	113.20220744
13161 Jeff Davis	Georgia	113.11464502
37023 Burke	North Carolina	112.85432940
21007 Ballard	Kentucky	112.79608974
16027 Canyon	Idaho	112.75218234

Counties_Cities

20129 Morton	Kansas	112.48593926
45005 Allendale	South Carolina	112.32168932
13053 Chattahoochee	Georgia	112.31748409
39153 Summit	Ohio	112.19409579
36077 Otsego	New York	112.13576796
19077 Guthrie	Iowa	111.94029851
13111 Fannin	Georgia	111.69311354
27047 Freeborn	Minnesota	111.68046249
6085 Santa Clara	California	111.63467642
8119 Teller	Colorado	111.62939042
47135 Perry	Tennessee	111.60714286
42129 Westmoreland	Pennsylvania	111.51960435
45025 Chesterfield	South Carolina	111.46566420
46005 Beadle	South Dakota	111.21114230
39169 Wayne	Ohio	110.37622772
8039 Elbert	Colorado	110.34167872
18119 Owen	Indiana	110.33821060
20099 Labette	Kansas	110.19835704
5011 Bradley	Arkansas	110.12205194
8067 La Plata	Colorado	110.10477713
19119 Lyon	Iowa	110.06688680
16039 Elmore	Idaho	110.05539455
51085 Hanover	Virginia	110.03459562
53071 Walla Walla Cou	Washington	109.97669151
53071 Walla Walla Cou	Washington	109.97669151
29071 Franklin	Missouri	109.96430983
51600 Fairfax City	Virginia	109.87222267
48195 Hansford	Texas	109.82976387
45067 Marion	South Carolina	109.53961146
39175 Wyandot	Ohio	109.41417825
45019 Charleston	South Carolina	109.38520097
18015 Carroll	Indiana	109.30590749
36051 Livingston	New York	109.13059294
21157 Marshall	Kentucky	109.00580296

Counties_Cities

19089 Howard	Iowa	108.84946120
6083 Santa Barbara	California	108.61605233
33017 Strafford	New Hampshire	108.38650165
39033 Crawford	Ohio	108.30324910
1049 DeKalb	Alabama	107.86579814
48439 Tarrant	Texas	107.72538755
13251 Screven	Georgia	107.61945760
40037 Creek	Oklahoma	107.53589185
45037 Edgefield	South Carolina	107.20094633
36057 Montgomery	New York	107.16813265
1047 Dallas	Alabama	107.02166536
51177 Spotsylvania	Virginia	106.52721286
12031 Duval	Florida	106.50602359
31177 Washington	Nebraska	106.44989597
40071 Kay	Oklahoma	106.42874935
51670 Hopewell	Virginia	106.21348911
42003 Allegheny	Pennsylvania	105.78996957
48011 Armstrong	Texas	105.70824524
6027 Inyo	California	105.63184522
48141 El Paso	Texas	105.50003687
19061 Dubuque	Iowa	105.31315175
47159 Smith	Tennessee	105.30538562
51113 Madison	Virginia	105.30274539
20047 Edwards	Kansas	105.30010530
12087 Monroe	Florida	105.29542698
1051 Elmore	Alabama	105.02277529
21015 Boone	Kentucky	104.91663689
48003 Andrews	Texas	104.81023831
5073 Lafayette	Arkansas	104.75905418
37153 Richmond	North Carolina	104.70737630
22011 Beauregard	Louisiana	104.68955520
13073 Columbia	Georgia	103.70015101
8069 Larimer	Colorado	103.56101541
24035 Queen Anne's	Maryland	103.48052775

Counties_Cities

8091 Ouray	Colorado	103.45541072
19045 Clinton	Iowa	103.18586354
37179 Union	North Carolina	103.00625668
28105 Oktibbeha	Mississippi	102.82465372
50015 Lamoille	Vermont	102.76679842
51127 New Kent	Virginia	102.71984279
6073 San Diego	California	102.65110230
48277 Lamar	Texas	102.55791506
21033 Caldwell	Kentucky	102.24144711
42097 Northumberland	Pennsylvania	102.10467376
5037 Cross	Arkansas	101.94291197
48339 Montgomery	Texas	101.87418031
19065 Fayette	Iowa	101.72939980
47115 Marion	Tennessee	101.48731409
56043 Washakie	Wyoming	101.45846544
51775 Salem	Virginia	101.39219280
24039 Somerset	Maryland	101.26582278
19105 Jones	Iowa	101.23409179
17115 Macon	Illinois	101.23004049
17181 Union	Illinois	100.94412446
27039 Dodge	Minnesota	100.85486505
45057 Lancaster	South Carolina	100.65003145
29101 Johnson	Missouri	100.64862447
37007 Anson	North Carolina	100.49443261
12095 Orange	Florida	100.31543228
27165 Watonwan	Minnesota	100.18214936
51550 Chesapeake	Virginia	99.73870109
37057 Davidson	North Carolina	99.63148355
6029 Kern	California	99.58026861
1125 Tuscaloosa	Alabama	99.56392914
18161 Union	Indiana	99.47420776
40115 Ottawa	Oklahoma	99.43865277
23031 York	Maine	99.40406053
26113 Missaukee	Michigan	99.25229934

Counties_Cities

46013 Brown	South Dakota	99.19625598
17145 Perry	Illinois	99.17823746
37163 Sampson	North Carolina	99.01612548
13313 Whitfield	Georgia	98.97945456
12001 Alachua	Florida	98.90500674
55089 Ozaukee	Wisconsin	98.71336108
1113 Russell	Alabama	98.64834461
1105 Perry	Alabama	98.46827133
18013 Brown	Indiana	98.46396219
29021 Buchanan	Missouri	98.22628174
51730 Petersburg	Virginia	98.20382045
37127 Nash	North Carolina	97.85568414
13169 Jones	Georgia	97.84735812
17075 Iroquois	Illinois	97.81191132
13289 Twiggs	Georgia	97.70395701
40109 Oklahoma	Oklahoma	97.52934081
21219 Todd	Kentucky	97.47380392
5061 Howard	Arkansas	97.44396972
1039 Covington	Alabama	97.33412643
37149 Polk	North Carolina	97.03556353
37033 Caswell	North Carolina	96.92483919
37143 Perquimans	North Carolina	96.85590821
37177 Tyrrell	North Carolina	96.82885500
48071 Chambers	Texas	96.57511660
13003 Atkinson	Georgia	96.42039291
35057 Torrance	New Mexico	96.20935155
51530 Buena Vista	Virginia	96.20009620
6001 Alameda	California	96.17501813
42053 Forest	Pennsylvania	96.16705591
48177 Gonzales	Texas	96.03380390
54061 Monongalia	West Virginia	95.84664537
21037 Campbell	Kentucky	95.54276881
26079 Kalkaska	Michigan	95.37701975
38053 McKenzie	North Dakota	95.36384977

Counties_Cities

48049 Brown	Texas	94.92669550
45087 Union	South Carolina	94.85589201
6071 San Bernardino	California	94.76870312
51003 Albemarle	Virginia	94.74052135
42019 Butler	Pennsylvania	94.73729030
45011 Barnwell	South Carolina	94.73285335
5121 Randolph	Arkansas	94.71807444
1071 Jackson	Alabama	94.71161280
24041 Talbot	Maryland	94.67647695
26091 Lenawee	Michigan	94.64107626
48061 Cameron	Texas	94.59599724
36043 Herkimer	New York	93.80104475
39151 Stark	Ohio	93.38651251
39103 Medina	Ohio	93.22005515
39123 Ottawa	Ohio	93.20807476
45023 Chester	South Carolina	93.02037146
49045 Tooele	Utah	92.98067432
13107 Emanuel	Georgia	92.87104192
18007 Benton	Indiana	92.45348434
39171 Williams	Ohio	92.38126291
48175 Goliad	Texas	92.29957806
17021 Christian	Illinois	91.85266832
17095 Knox	Illinois	91.79438059
5111 Poinsett	Arkansas	91.76607992
17073 Henry	Illinois	91.66836423
28087 Lowndes	Mississippi	91.63414220
45083 Spartanburg	South Carolina	91.43388725
13143 Haralson	Georgia	91.42315376
30057 Madison	Montana	91.24087591
17037 DeKalb	Illinois	91.22072535
17167 Sangamon	Illinois	91.11943813
47045 Dyer	Tennessee	91.10396570
17135 Montgomery	Illinois	90.90591238
37139 Pasquotank	North Carolina	90.81964732

Counties_Cities

13163 Jefferson	Georgia	90.73233960
21097 Harrison	Kentucky	90.53147300
6041 Marin	California	90.50087420
51091 Highland	Virginia	90.49773756
23007 Franklin	Maine	90.31006455
4013 Maricopa	Arizona	90.05120132
21207 Russell	Kentucky	89.78171820
48445 Terry	Texas	89.52551477
46129 Walworth	South Dakota	89.49346698
19075 Grundy	Iowa	89.40182055
48481 Wharton	Texas	88.90170355
4021 Pinal	Arizona	88.78690695
16025 Camas	Idaho	88.73114463
54039 Kanawha	West Virginia	88.66525541
32021 Mineral	Nevada	88.61320337
17125 Mason	Illinois	88.46295614
13019 Berrien	Georgia	88.30251402
53031 Jefferson	Washington	88.24734470
39045 Fairfield	Ohio	87.94340810
13295 Walker	Georgia	87.88359026
51033 Caroline	Virginia	87.74210321
17121 Marion	Illinois	87.71929825
47053 Gibson	Tennessee	87.67458457
40143 Tulsa	Oklahoma	87.45141588
5043 Drew	Arkansas	87.29812309
31185 York	Nebraska	87.13331397
41051 Multnomah	Oregon	87.08183475
48121 Denton	Texas	87.07151039
48219 Hockley	Texas	87.03220191
21035 Calloway	Kentucky	86.87875303
51149 Prince George	Virginia	86.65511265
40033 Cotton	Oklahoma	86.56509695
26073 Isabella	Michigan	86.44879680
26141 Presque Isle	Michigan	86.35578584

Counties_Cities

13083 Dade	Georgia	86.28127696
5017 Chicot	Arkansas	86.22341445
51590 Danville	Virginia	86.00987885
1069 Houston	Alabama	85.94182693
47051 Franklin	Tennessee	85.93936500
12113 Santa Rosa	Florida	85.86610463
20157 Republic	Kansas	85.76329331
27119 Polk	Minnesota	85.63544673
51650 Hampton	Virginia	85.62090043
51810 Virginia Beach	Virginia	85.51963731
51025 Brunswick	Virginia	85.44921875
23011 Kennebec	Maine	85.18794591
48041 Brazos	Texas	85.11276339
48305 Lynn	Texas	85.07742045
26151 Sanilac	Michigan	84.98858725
21023 Bracken	Kentucky	84.96176720
31077 Greeley	Nebraska	84.88964346
51137 Orange	Virginia	84.59775134
27079 Le Sueur	Minnesota	84.22825858
28047 Harrison	Mississippi	84.20033874
13149 Heard	Georgia	84.18217022
21145 McCracken	Kentucky	84.16735531
51023 Botetourt	Virginia	84.14220032
42061 Huntingdon	Pennsylvania	84.13035778
2110 Juneau	Alaska	84.07809921
48021 Bastrop	Texas	83.93119941
48361 Orange	Texas	83.76011104
56027 Niobrara	Wyoming	83.75209380
31167 Stanton	Nebraska	83.75209380
18105 Monroe	Indiana	83.72074028
21081 Grant	Kentucky	83.59539827
13207 Monroe	Georgia	83.57558140
26005 Allegan	Michigan	83.52723585
55133 Waukesha	Wisconsin	83.35979676

Counties_Cities

47015 Cannon	Tennessee	82.97607523
8101 Pueblo	Colorado	82.97070955
45075 Orangeburg	South Carolina	82.82145076
12127 Volusia	Florida	82.55134803
12115 Sarasota	Florida	82.49007541
48139 Ellis	Texas	82.48066163
21155 Marion	Kentucky	82.45722531
29159 Pettis	Missouri	82.27163744
12023 Columbia	Florida	82.26600287
1015 Calhoun	Alabama	82.25627204
42087 Mifflin	Pennsylvania	82.21193371
41067 Washington	Oregon	82.14892211
36069 Ontario	New York	81.91946406
2090 Fairbanks North	Alaska	81.84215578
12109 St. Johns	Florida	81.80570359
53055 San Juan	Washington	81.73750584
45015 Berkeley	South Carolina	81.41444021
42109 Snyder	Pennsylvania	81.40108535
47097 Lauderdale	Tennessee	81.31655373
13227 Pickens	Georgia	81.30081301
6069 San Benito	California	81.25192973
26139 Ottawa	Michigan	81.24092064
32510 Carson City	Nevada	81.20691522
1115 St. Clair	Alabama	81.18164393
51710 Norfolk	Virginia	81.12227339
48345 Motley	Texas	81.03727715
49011 Davis	Utah	81.03197778
12117 Seminole	Florida	81.01198721
28081 Lee	Mississippi	80.98401446
13195 Madison	Georgia	80.94435076
38015 Burleigh	North Dakota	80.82037933
18065 Henry	Indiana	80.79385138
18077 Jefferson	Indiana	80.72528564
19133 Monona	Iowa	80.65445328

Counties_Cities

31157 Scotts Bluff	Nebraska	80.58017728
29199 Scotland	Missouri	80.54772453
42119 Union	Pennsylvania	80.38405716
39157 Tuscarawas	Ohio	80.28120118
54049 Marion	West Virginia	80.21819349
19019 Buchanan	Iowa	80.19246191
42035 Clinton	Pennsylvania	80.13649054
1029 Cleburne	Alabama	80.06939347
8125 Yuma	Colorado	79.84031936
1003 Baldwin	Alabama	79.80845970
45007 Anderson	South Carolina	79.80766353
19043 Clayton	Iowa	79.74481659
53003 Asotin	Washington	79.61079169
1075 Lamar	Alabama	79.45680439
39065 Hardin	Ohio	79.41550191
32023 Nye	Nevada	79.38958232
1001 Autauga	Alabama	79.13526735
20179 Sheridan	Kansas	78.95775760
55025 Dane	Wisconsin	78.91379221
36117 Wayne	New York	78.83282999
28135 Tallahatchie	Mississippi	78.64445557
46085 Lyman	South Dakota	78.51347815
8023 Costilla	Colorado	78.36990596
20173 Sedgwick	Kansas	78.26996127
12057 Hillsborough	Florida	78.22460762
17177 Stephenson	Illinois	78.20704757
13119 Franklin	Georgia	78.18268688
13051 Chatham	Georgia	78.14796245
42005 Armstrong	Pennsylvania	78.14535035
39041 Delaware	Ohio	78.11508305
46069 Hyde	South Dakota	78.00312012
5091 Miller	Arkansas	77.99596256
37101 Johnston	North Carolina	77.95732083
31097 Johnson	Nebraska	77.91195949

Counties_Cities

51135 Nottoway	Virginia	77.82101167
19165 Shelby	Iowa	77.73363275
13213 Murray	Georgia	77.65336540
20091 Johnson	Kansas	77.64975609
39019 Carroll	Ohio	77.54514235
6013 Contra Costa	California	77.46377851
13173 Lanier	Georgia	77.36943907
12027 DeSoto	Florida	77.35602443
18153 Sullivan	Indiana	77.33204447
16081 Teton	Idaho	77.31958763
38059 Morton	North Dakota	77.18282682
20113 McPherson	Kansas	77.09289694
13241 Rabun	Georgia	77.07357562
5053 Grant	Arkansas	76.97382890
12111 St. Lucie	Florida	76.91636980
53039 Klickitat	Washington	76.89871986
12055 Highlands	Florida	76.83259979
20075 Hamilton	Kansas	76.71653241
50021 Rutland	Vermont	76.69757295
45091 York	South Carolina	76.60934342
21067 Fayette	Kentucky	76.59521898
18021 Clay	Indiana	76.42338556
1121 Talladega	Alabama	76.41429073
29029 Camden	Missouri	76.39419404
37183 Wake	North Carolina	76.26075135
1053 Escambia	Alabama	76.19462284
37079 Greene	North Carolina	76.14696364
21113 Jessamine	Kentucky	76.03857567
46101 Moody	South Dakota	75.99939200
31109 Lancaster	Nebraska	75.64487254
42073 Lawrence	Pennsylvania	75.42003156
51027 Buchanan	Virginia	75.39701239
5129 Searcy	Arkansas	75.39582810
36003 Allegany	New York	75.38229593

Counties_Cities

20023 Cheyenne	Kansas	75.18796992
6059 Orange	California	75.11061002
21057 Cumberland	Kentucky	75.08634930
36031 Essex	New York	75.06702413
39043 Erie	Ohio	75.05193326
19191 Winneshiek	Iowa	74.89140746
12073 Leon	Florida	74.87128293
5003 Ashley	Arkansas	74.82789584
26031 Cheboygan	Michigan	74.76488411
12103 Pinellas	Florida	74.74776474
17051 Fayette	Illinois	74.71049682
18163 Vanderburgh	Indiana	74.59635086
42063 Indiana	Pennsylvania	74.55533071
48397 Rockwall	Texas	74.51046624
47041 DeKalb	Tennessee	74.48604628
6113 Yolo	California	74.40746252
48123 DeWitt	Texas	74.30524595
12091 Okaloosa	Florida	74.29958170
51119 Middlesex	Virginia	74.28730616
48037 Bowie	Texas	74.21228956
48209 Hays	Texas	74.11366791
51133 Northumberland	Virginia	74.09236849
42131 Wyoming	Pennsylvania	73.94808844
48189 Hale	Texas	73.89890630
39017 Butler	Ohio	73.48749144
26111 Midland	Michigan	73.30937759
1035 Conecuh	Alabama	73.30781135
36019 Clinton	New York	73.11481504
51770 Roanoke City	Virginia	73.05844676
39085 Lake	Ohio	72.88060595
35059 Union	New Mexico	72.85089849
36123 Yates	New York	72.46085101
16047 Gooding	Idaho	72.38747039
50027 Windsor	Vermont	72.35104728

Counties_Cities

18075 Jay	Indiana	72.24041610
55131 Washington	Wisconsin	72.22185374
6077 San Joaquin	California	72.14412882
46087 McCook	South Dakota	72.12405337
48173 Glasscock	Texas	72.04610951
17041 Douglas	Illinois	71.87227270
46119 Sully	South Dakota	71.83908046
55043 Grant	Wisconsin	71.76940684
45029 Colleton	South Carolina	71.69410515
37051 Cumberland	North Carolina	71.61556284
17189 Washington	Illinois	71.45409075
37081 Guilford	North Carolina	71.39243353
29069 Dunklin	Missouri	71.37273561
29081 Harrison	Missouri	71.30972189
42059 Greene	Pennsylvania	71.22116912
48205 Hartley	Texas	71.18704396
31111 Lincoln	Nebraska	71.05300554
4023 Santa Cruz	Arizona	70.95095784
18121 Parke	Indiana	70.89265670
47125 Montgomery	Tennessee	70.89099296
12129 Wakulla	Florida	70.85425588
22085 Sabine	Louisiana	70.73901465
48085 Collin	Texas	70.63650455
16003 Adams	Idaho	70.58823529
37117 Martin	North Carolina	70.57474306
12003 Baker	Florida	70.53429730
37059 Davie	North Carolina	70.20335572
17103 Lee	Illinois	70.12827631
45009 Bamberg	South Carolina	70.05253940
55111 Sauk	Wisconsin	70.04000062
27099 Mower	Minnesota	69.98075529
40035 Craig	Oklahoma	69.90074095
6067 Sacramento	California	69.89081588
39011 Auglaize	Ohio	69.86289407

Counties_Cities

18149 Starke	Indiana	69.76237192
13047 Catoosa	Georgia	69.71225156
15009 Maui	Hawaii	69.37508597
53063 Spokane	Washington	69.37009236
45047 Greenwood	South Carolina	69.26676185
48029 Bexar	Texas	69.18258311
21215 Spencer	Kentucky	69.17101203
26103 Marquette	Michigan	69.15629322
45043 Georgetown	South Carolina	69.07741490
55103 Richland	Wisconsin	69.05679922
39027 Clinton	Ohio	68.95403857
51157 Rappahannock	Virginia	68.94649752
37165 Scotland	North Carolina	68.94570526
20143 Ottawa	Kansas	68.94174423
47183 Weakley	Tennessee	68.83136316
55061 Kewaunee	Wisconsin	68.68468822
17063 Grundy	Illinois	68.66514949
18101 Martin	Indiana	68.51326221
21091 Hancock	Kentucky	68.50879196
18115 Ohio	Indiana	68.44626968
16073 Owyhee	Idaho	68.41700162
37147 Pitt	North Carolina	68.36599709
12105 Polk	Florida	68.21947179
5031 Craighead	Arkansas	68.16632584
16045 Gem	Idaho	68.05035726
27123 Ramsey	Minnesota	67.97404627
16075 Payette	Idaho	67.93766719
17053 Ford	Illinois	67.85283474
40017 Canadian	Oklahoma	67.84495351
21239 Woodford	Kentucky	67.84004824
20181 Sherman	Kansas	67.80810307
51199 York	Virginia	67.80060726
36041 Hamilton	New York	67.65899865
5105 Perry	Arkansas	67.61978362

Counties_Cities

41043 Linn	Oregon	67.53838301
45071 Newberry	South Carolina	67.49740395
18045 Fountain	Indiana	67.27417283
5115 Pope	Arkansas	67.18750000
39089 Licking	Ohio	67.13356735
56011 Crook	Wyoming	67.11409396
31039 Cuming	Nebraska	67.11409396
29041 Chariton	Missouri	67.10508657
18009 Blackford	Indiana	67.05783738
48185 Grimes	Texas	66.99576869
26143 Roscommon	Michigan	66.99045386
55039 Fond du Lac	Wisconsin	66.94739293
12017 Citrus	Florida	66.92399732
39139 Richland	Ohio	66.88742269
48257 Kaufman	Texas	66.86258960
35049 Santa Fe	New Mexico	66.64178707
53011 Clark	Washington	66.61727442
21199 Pulaski	Kentucky	66.53977686
18151 Steuben	Indiana	66.50089632
20161 Riley	Kansas	66.48304682
40031 Comanche	Oklahoma	66.43304380
29051 Cole	Missouri	66.40970884
4012 La Paz	Arizona	66.35700066
20069 Gray	Kansas	66.30200564
17117 Macoupin	Illinois	66.20616600
35013 Dona Ana	New Mexico	66.20020044
35013 Dona Ana	New Mexico	66.20020044
51191 Washington	Virginia	66.17403772
31153 Sarpy	Nebraska	66.13935888
40121 Pittsburg	Oklahoma	66.09385327
12049 Hardee	Florida	66.06716829
51700 Newport News	Virginia	66.05981212
48233 Hutchinson	Texas	66.04396641
20177 Shawnee	Kansas	65.91586431

Counties_Cities

1043 Cullman	Alabama	65.91404808
56017 Hot Springs	Wyoming	65.86169045
39135 Preble	Ohio	65.85847745
30007 Broadwater	Montana	65.73541495
21203 Rockcastle	Kentucky	65.67164179
38099 Walsh	North Dakota	65.62294928
21019 Boyd	Kentucky	65.62235394
45053 Jasper	South Carolina	65.58282420
37001 Alamance	North Carolina	65.49063904
39081 Jefferson	Ohio	65.38233461
21029 Bullitt	Kentucky	65.37640775
29169 Pulaski	Missouri	65.36701657
47117 Marshall	Tennessee	65.31484725
48051 Burleson	Texas	65.25640328
12089 Nassau	Florida	65.24373194
17129 Menard	Illinois	65.10416667
29207 Stoddard	Missouri	65.05512566
42099 Perry	Pennsylvania	65.02091506
47121 Meigs	Tennessee	65.00893873
26159 Van Buren	Michigan	64.94539285
40051 Grady	Oklahoma	64.80531404
47027 Clay	Tennessee	64.79201762
6079 San Luis Obispo	California	64.78645118
17137 Morgan	Illinois	64.75158936
54069 Ohio	West Virginia	64.66291462
47031 Coffee	Tennessee	64.63195691
13043 Candler	Georgia	64.59948320
13055 Chattooga	Georgia	64.54215409
13127 Glynn	Georgia	64.53959798
51680 Lynchburg	Virginia	64.53498283
41059 Umatilla	Oregon	64.50281232
31033 Cheyenne	Nebraska	64.44683136
48401 Rusk	Texas	64.27915519
47017 Carroll	Tennessee	64.23982869

Counties_Cities

5133 Sevier	Arkansas	64.18110742
40131 Rogers	Oklahoma	64.14158984
51057 Essex	Virginia	64.10843484
1009 Blount	Alabama	63.96957123
55057 Juneau	Wisconsin	63.86895593
37067 Forsyth	North Carolina	63.83556802
45065 McCormick	South Carolina	63.76195537
48493 Wilson	Texas	63.71455878
47059 Greene	Tennessee	63.68781392
12069 Lake	Florida	63.67550737
48331 Milam	Texas	63.66638813
31065 Furnas	Nebraska	63.62672322
18087 LaGrange	Indiana	63.56470887
33003 Carroll	New Hampshire	63.55193833
6031 Kings	California	63.42243304
39073 Hocking	Ohio	63.41377488
1133 Winston	Alabama	63.39814032
29219 Warren	Missouri	63.38048457
30085 Roosevelt	Montana	63.29686228
37017 Bladen	North Carolina	63.27206990
21147 McCreary	Kentucky	63.18933824
54057 Mineral	West Virginia	63.10319228
26047 Emmet	Michigan	63.04791642
17015 Carroll	Illinois	62.88429290
39165 Warren	Ohio	62.88414243
6111 Ventura	California	62.86965299
37071 Gaston	North Carolina	62.82365400
37097 Iredell	North Carolina	62.76795472
22065 Madison	Louisiana	62.71839441
18099 Marshall	Indiana	62.70541429
26117 Montcalm	Michigan	62.53126563
45051 Horry	South Carolina	62.47330356
51640 Galax	Virginia	62.27619492
5029 Conway	Arkansas	62.22775358

Counties_Cities

8105 Rio Grande	Colorado	62.22222222
36011 Cayuga	New York	62.22049388
29031 Cape Girardeau	Missouri	62.21985194
47105 Loudon	Tennessee	62.20077657
26129 Ogemaw	Michigan	62.04658267
56025 Natrona	Wyoming	61.93515768
1089 Madison	Alabama	61.93403343
40125 Pottawatomie	Oklahoma	61.91609681
17019 Champaign	Illinois	61.90977365
19023 Butler	Iowa	61.90246922
54065 Morgan	West Virginia	61.84291899
21211 Shelby	Kentucky	61.83272188
51181 Surry	Virginia	61.78560395
1099 Monroe	Alabama	61.70788437
39149 Shelby	Ohio	61.69412055
13049 Charlton	Georgia	61.69031462
48423 Smith	Texas	61.67986413
6099 Stanislaus	California	61.65710284
51073 Gloucester	Virginia	61.58130070
21003 Allen	Kentucky	61.54720197
20107 Linn	Kansas	61.53846154
13039 Camden	Georgia	61.47884569
21221 Trigg	Kentucky	61.46281500
2020 Anchorage	Alaska	61.39851409
42051 Fayette	Pennsylvania	61.33040992
48241 Jasper	Texas	61.32917038
8083 Montezuma	Colorado	61.16675587
36009 Cattaraugus	New York	61.16605934
31099 Kearney	Nebraska	61.12469438
29023 Butler	Missouri	60.97703980
5045 Faulkner	Arkansas	60.89450828
17001 Adams	Illinois	60.89114186
29111 Lewis	Missouri	60.88280061
48005 Angelina	Texas	60.85518762

Counties_Cities

17085 Jo Daviess	Illinois	60.84433212
48369 Parmer	Texas	60.82725061
29139 Montgomery	Missouri	60.69013352
48349 Navarro	Texas	60.52658126
47083 Houston	Tennessee	60.51071040
37073 Gates	North Carolina	60.48561306
27155 Traverse	Minnesota	60.45949214
48489 Willacy	Texas	60.42296073
26135 Oscoda	Michigan	60.41565974
45035 Dorchester	South Carolina	60.38083500
18135 Randolph	Indiana	60.35974407
48473 Waller	Texas	60.23416030
13179 Liberty	Georgia	60.16553653
40065 Jackson	Oklahoma	60.12265021
17109 McDonough	Illinois	60.09013520
26027 Cass	Michigan	60.01587517
8003 Alamosa	Colorado	59.94125757
27003 Anoka	Minnesota	59.91865760
42081 Lycoming	Pennsylvania	59.82545045
17071 Henderson	Illinois	59.62140408
48295 Lipscomb	Texas	59.61251863
18167 Vigo	Indiana	59.59808541
47087 Jackson	Tennessee	59.53393434
29163 Pike	Missouri	59.44660614
28145 Union	Mississippi	59.42809201
42031 Clarion	Pennsylvania	59.31045153
8093 Park	Colorado	59.28001725
51045 Craig	Virginia	59.24170616
26051 Gladwin	Michigan	59.20195761
48149 Fayette	Texas	59.17393191
29037 Cass	Missouri	59.07349887
48183 Gregg	Texas	59.01040361
42027 Centre	Pennsylvania	58.96624797
48193 Hamilton	Texas	58.93446488

Counties_Cities

6095 Solano	California	58.88806789
35061 Valencia	New Mexico	58.85738202
42085 Mercer	Pennsylvania	58.72627233
51037 Charlotte	Virginia	58.63628749
55053 Jackson	Wisconsin	58.59947260
36023 Cortland	New York	58.54923363
41055 Sherman	Oregon	58.54800937
22113 Vermilion	Louisiana	58.49908073
8109 Saguache	Colorado	58.45389449
45003 Aiken	South Carolina	58.44121345
45059 Laurens	South Carolina	58.21416843
8007 Archuleta	Colorado	58.11841627
5095 Monroe	Arkansas	57.97101449
21049 Clark	Kentucky	57.93263262
47023 Chester	Tennessee	57.88376939
51195 Wise	Virginia	57.87646007
22043 Grant	Louisiana	57.82403701
19141 O'Brien	Iowa	57.80346821
20155 Reno	Kansas	57.74598184
55019 Clark	Wisconsin	57.62194244
1019 Cherokee	Alabama	57.62138906
5135 Sharp	Arkansas	57.58378441
20141 Osborne	Kansas	57.55395683
54093 Tucker	West Virginia	57.51258088
48371 Pecos	Texas	57.42359472
46009 Bon Homme	South Dakota	57.30659026
40075 Kiowa	Oklahoma	57.28032993
26015 Barry	Michigan	57.22975293
12061 Indian River	Florida	57.17443921
48247 Jim Hogg	Texas	57.16463415
1103 Morgan	Alabama	57.10015199
51015 Augusta	Virginia	56.98609804
27045 Fillmore	Minnesota	56.98546871
18157 Tippecanoe	Indiana	56.98064730

Counties_Cities

50023 Washington	Vermont	56.75954592
31125 Nance	Nebraska	56.62514156
51121 Montgomery	Virginia	56.57422842
28115 Pontotoc	Mississippi	56.54509471
21021 Boyle	Kentucky	56.47840532
5059 Hot Spring	Arkansas	56.37814902
37039 Cherokee	North Carolina	56.37177184
31095 Jefferson	Nebraska	56.36184303
27013 Blue Earth	Minnesota	56.35724561
13103 Effingham	Georgia	56.27914456
5137 Stone	Arkansas	56.19330497
41035 Klamath	Oregon	56.16897994
51053 Dinwiddie	Virginia	56.08328368
30009 Carbon	Montana	56.00149337
17105 Livingston	Illinois	55.92684768
4015 Mohave	Arizona	55.83392985
18183 Whitley	Indiana	55.76099078
33001 Belknap	New Hampshire	55.71761004
33009 Grafton	New Hampshire	55.68796917
19073 Greene	Iowa	55.67308763
5085 Lonoke	Arkansas	55.66341285
26097 Mackinac	Michigan	55.62250858
31137 Phelps	Nebraska	55.58025789
20005 Atchison	Kansas	55.57957142
29019 Boone	Missouri	55.55401239
47069 Hardeman	Tennessee	55.51149881
20183 Smith	Kansas	55.50929781
40021 Cherokee	Oklahoma	55.46995378
42125 Washington	Pennsylvania	55.46284954
48293 Limestone	Texas	55.27445895
37137 Pamlico	North Carolina	55.24861878
5027 Columbia	Arkansas	55.23218762
53035 Kitsap	Washington	55.22506996
5125 Saline	Arkansas	55.17991122

Counties_Cities

21225 Union	Kentucky	55.15339538
1045 Dale	Alabama	55.15156467
51043 Clarke	Virginia	55.08503753
17113 McLean	Illinois	54.96794501
37111 McDowell	North Carolina	54.93660316
17083 Jersey	Illinois	54.92744999
12013 Calhoun	Florida	54.84335367
35055 Taos	New Mexico	54.81955231
31173 Thurston	Nebraska	54.77201150
20059 Franklin	Kansas	54.62135695
36045 Jefferson	New York	54.58368753
26063 Huron	Michigan	54.54662132
20067 Grant	Kansas	54.52562704
29229 Wright	Missouri	54.41288497
20127 Morris	Kansas	54.33798225
48455 Trinity	Texas	54.27408412
8089 Otero	Colorado	54.25347222
51161 Roanoke	Virginia	54.21321740
18083 Knox	Indiana	54.20788725
6019 Fresno	California	54.10297667
47085 Humphreys	Tennessee	54.09499080
18037 Dubois	Indiana	54.03500529
26119 Montmorency	Michigan	53.96654074
51125 Nelson	Virginia	53.92289027
37043 Clay	North Carolina	53.86479935
29049 Clinton	Missouri	53.73717636
40119 Payne	Oklahoma	53.63237445
28039 George	Mississippi	53.60824742
30059 Meagher	Montana	53.59056806
20149 Pottawatomie	Kansas	53.54862627
46023 Charles Mix	South Dakota	53.54465624
39113 Montgomery	Ohio	53.53811820
40097 Mayes	Oklahoma	53.51886540
8073 Lincoln	Colorado	53.47593583

Counties_Cities

36075 Oswego	New York	53.43602097
23023 Sagadahoc	Maine	53.31986305
12131 Walton	Florida	53.23992995
17033 Crawford	Illinois	53.17169139
40103 Noble	Oklahoma	53.14908318
48027 Bell	Texas	53.14332953
48491 Williamson	Texas	53.11274194
47073 Hawkins	Tennessee	53.06916681
1033 Colbert	Alabama	52.95642964
20125 Montgomery	Kansas	52.92652553
56033 Sheridan	Wyoming	52.92230344
27081 Lincoln	Minnesota	52.88207298
55055 Jefferson	Wisconsin	52.86095220
16067 Minidoka	Idaho	52.82112845
41049 Morrow	Oregon	52.76116778
51083 Halifax	Virginia	52.75498242
29177 Ray	Missouri	52.44067648
26149 St. Joseph	Michigan	52.42206314
39039 Defiance	Ohio	52.40403511
18123 Perry	Indiana	52.35053921
39047 Fayette	Ohio	52.32679830
33005 Cheshire	New Hampshire	52.29236662
53047 Okanogan	Washington	52.21684231
39051 Fulton	Ohio	52.03898193
29143 New Madrid	Missouri	52.03515264
56005 Campbell	Wyoming	52.01560468
23019 Penobscot	Maine	51.62280934
47161 Stewart	Tennessee	51.61861220
18177 Wayne	Indiana	51.56515409
54105 Wirt	West Virginia	51.45797599
41005 Clackamas	Oregon	51.43303491
48153 Floyd	Texas	51.39626520
12059 Holmes	Florida	51.34260923
17131 Mercer	Illinois	51.27876418

Counties_Cities

48031 Blanco	Texas	51.27328662
39107 Mercer	Ohio	51.27078298
38065 Oliver	North Dakota	51.22950820
35017 Grant	New Mexico	51.19578732
48147 Fannin	Texas	51.01173270
42015 Bradford	Pennsylvania	50.95918334
40137 Stephens	Oklahoma	50.84941639
13309 Wheeler	Georgia	50.76786394
39141 Ross	Ohio	50.69477844
37145 Person	North Carolina	50.62394006
40073 Kingfisher	Oklahoma	50.58168943
51079 Greene	Virginia	50.55867334
38103 Wells	North Dakota	50.54334091
27163 Washington	Minnesota	50.53992847
21167 Mercer	Kentucky	50.51896758
37185 Warren	North Carolina	50.48720149
51720 Norton	Virginia	50.40322581
16031 Cassia	Idaho	50.28494804
32019 Lyon	Nevada	50.17201835
47155 Sevier	Tennessee	50.05516283
20027 Clay	Kansas	50.01875703
46029 Codrington	South Dakota	49.97322863
48135 Ector	Texas	49.96175767
30111 Yellowstone	Montana	49.95722413
48001 Anderson	Texas	49.95091031
47151 Scott	Tennessee	49.91152049
37041 Chowan	North Carolina	49.89664267
20025 Clark	Kansas	49.87531172
42009 Bedford	Pennsylvania	49.81733643
31023 Butler	Nebraska	49.64010921
39077 Huron	Ohio	49.56926022
29035 Carter	Missouri	49.55401388
20073 Greenwood	Kansas	49.54582989
26029 Charlevoix	Michigan	49.53513184

Counties_Cities

17003 Alexander	Illinois	49.50495050
48505 Zapata	Texas	49.33051445
51735 Poquoson	Virginia	49.22067268
48485 Wichita	Texas	49.21856070
46017 Buffalo	South Dakota	49.11591356
41065 Wasco	Oregon	49.04734956
29227 Worth	Missouri	49.01960784
29027 Callaway	Missouri	49.00977968
38069 Pierce	North Dakota	49.00759618
47093 Knox	Tennessee	49.00180318
48187 Guadalupe	Texas	48.87167520
40077 Latimer	Oklahoma	48.87107810
47033 Crockett	Tennessee	48.85538805
20123 Mitchell	Kansas	48.78048780
39063 Hancock	Ohio	48.72909259
48291 Liberty	Texas	48.65447216
12083 Marion	Florida	48.61421702
51820 Waynesboro	Virginia	48.61233870
35037 Quay	New Mexico	48.46722404
48449 Titus	Texas	48.43641207
17099 LaSalle	Illinois	48.43278808
12133 Washington	Florida	48.23151125
45017 Calhoun	South Carolina	48.20936639
51790 Staunton	Virginia	48.15022871
37193 Wilkes	North Carolina	48.13512843
37045 Cleveland	North Carolina	48.13354498
6055 Napa	California	48.05726705
35041 Roosevelt	New Mexico	48.01792669
21179 Nelson	Kentucky	47.98150531
13031 Bulloch	Georgia	47.86793625
19149 Plymouth	Iowa	47.81829050
30067 Park	Montana	47.80114723
6087 Santa Cruz	California	47.76576544
12009 Brevard	Florida	47.75077113

Counties_Cities

17143 Peoria	Illinois	47.61351116
27093 Meeker	Minnesota	47.53467871
20087 Jefferson	Kansas	47.43083004
19083 Hardin	Iowa	47.42708086
31027 Cedar	Nebraska	47.35969690
29001 Adair	Missouri	47.35782785
47139 Polk	Tennessee	47.34288081
6053 Monterey	California	47.29174415
12053 Hernando	Florida	47.15374741
48089 Colorado	Texas	47.13201678
55021 Columbia	Wisconsin	47.07277102
19055 Delaware	Iowa	46.86859218
19079 Hamilton	Iowa	46.81647940
47127 Moore	Tennessee	46.79457183
40049 Garvin	Oklahoma	46.74409406
37013 Beaufort	North Carolina	46.72996453
16037 Custer	Idaho	46.72897196
37167 Stanly	North Carolina	46.71768023
21171 Monroe	Kentucky	46.65049450
12075 Levy	Florida	46.60289429
21165 Menifee	Kentucky	46.50441792
40025 Cimarron	Oklahoma	46.44681839
39031 Coshocton	Ohio	46.41131344
6097 Sonoma	California	46.40538302
56023 Lincoln	Wyoming	46.31058969
55037 Florence	Wisconsin	46.28558204
18033 DeKalb	Indiana	46.26844954
31021 Burt	Nebraska	46.23921085
40053 Grant	Oklahoma	46.23208507
17199 Williamson	Illinois	46.23001670
31159 Seward	Nebraska	46.19471071
46115 Spink	South Dakota	46.18937644
12101 Pasco	Florida	46.14272742
5093 Mississippi	Arkansas	46.07289217

Counties_Cities

48063 Camp	Texas	46.03698304
17173 Shelby	Illinois	45.99604434
21193 Perry	Kentucky	45.99110839
39143 Sandusky	Ohio	45.91914828
47011 Bradley	Tennessee	45.91153129
20029 Cloud	Kansas	45.82426395
8043 Fremont	Colorado	45.81329002
41053 Polk	Oregon	45.75638830
1083 Limestone	Alabama	45.75041071
39163 Vinton	Ohio	45.66557577
48231 Hunt	Texas	45.59916263
19015 Boone	Iowa	45.54771123
8081 Moffat	Colorado	45.49590537
6047 Merced	California	45.49342165
19123 Mahaska	Iowa	45.45454545
51115 Mathews	Virginia	45.44421722
46065 Hughes	South Dakota	45.32577904
37197 Yadkin	North Carolina	45.28141065
48237 Jack	Texas	45.23351804
18165 Vermillion	Indiana	45.22255960
46097 Miner	South Dakota	45.18752824
53069 Wahkiakum	Washington	45.18752824
54107 Wood	West Virginia	45.12903341
54011 Cabell	West Virginia	45.05277611
26123 Newaygo	Michigan	44.99713655
29095 Jackson	Missouri	44.98027294
54053 Mason	West Virginia	44.91354143
21055 Crittenden	Kentucky	44.86819966
26101 Manistee	Michigan	44.84670581
47029 Cocke	Tennessee	44.72521943
21189 Owsley	Kentucky	44.72271914
30107 Wheatland	Montana	44.72271914
23001 Androscoggin	Maine	44.57693701
51145 Powhatan	Virginia	44.53732570

Counties_Cities

47119 Maury	Tennessee	44.51982192
48125 Dickens	Texas	44.46420631
54033 Harrison	West Virginia	44.40891731
21027 Breckinridge	Kentucky	44.14361389
54079 Putnam	West Virginia	44.10571257
13283 Treutlen	Georgia	44.05933324
48329 Midland	Texas	44.03805815
48217 Hill	Texas	44.01166309
21231 Wayne	Kentucky	43.97107680
38023 Divide	North Dakota	43.80201489
12043 Glades	Florida	43.71903235
30035 Glacier	Montana	43.64588638
21185 Oldham	Kentucky	43.62870468
13305 Wayne	Georgia	43.61245303
27147 Steele	Minnesota	43.47471674
55029 Door	Wisconsin	43.46251358
48015 Austin	Texas	43.34922805
21139 Livingston	Kentucky	43.28067518
17029 Coles	Illinois	43.23474501
38027 Eddy	North Dakota	43.23389537
45077 Pickens	South Carolina	43.22178378
5145 White	Arkansas	43.18721658
38067 Pembina	North Dakota	43.18410825
48067 Cass	Texas	43.16212358
47123 Monroe	Tennessee	43.14343033
38077 Richland	North Dakota	43.10610259
19181 Warren	Iowa	43.08994046
18129 Posey	Indiana	43.06969460
54087 Roane	West Virginia	43.06632214
22023 Cameron	Louisiana	43.05396096
47131 Obion	Tennessee	42.95106882
46049 Faulk	South Dakota	42.91845494
50005 Caledonia	Vermont	42.90145865
54071 Pendleton	West Virginia	42.87551808

Counties_Cities

18085 Kosciusko	Indiana	42.85138133
21209 Scott	Kentucky	42.83343149
39025 Clermont	Ohio	42.82947057
47065 Hamilton	Tennessee	42.82349582
26009 Antrim	Michigan	42.79905842
46027 Clay	South Dakota	42.73199915
17147 Piatt	Illinois	42.69333984
51173 Smyth	Virginia	42.66211604
39125 Paulding	Ohio	42.64392324
47009 Blount	Tennessee	42.63450807
47109 McNairy	Tennessee	42.58284299
39023 Clark	Ohio	42.35241669
50013 Grand Isle	Vermont	42.31311707
31155 Saunders	Nebraska	42.24757076
38037 Grant	North Dakota	42.12299916
51678 Lexington	Virginia	42.04035874
4009 Graham	Arizona	42.02563564
47179 Washington	Tennessee	41.98838321
29187 St. Francois	Missouri	41.98404606
12047 Hamilton	Florida	41.92872117
21039 Carlisle	Kentucky	41.91993293
12029 Dixie	Florida	41.91616766
19091 Humboldt	Iowa	41.89797842
20115 Marion	Kansas	41.84100418
56037 Sweetwater	Wyoming	41.81087547
19037 Chickasaw	Iowa	41.79204280
21163 Meade	Kentucky	41.79000522
40111 Okmulgee	Oklahoma	41.73731577
48103 Crane	Texas	41.71881519
46089 McPherson	South Dakota	41.54549231
29115 Linn	Missouri	41.53858935
29015 Benton	Missouri	41.49808071
48451 Tom Green	Texas	41.45901903
37027 Caldwell	North Carolina	41.44875593

Counties_Cities

21229 Washington	Kentucky	41.37702747
26089 Leelanau	Michigan	41.35269252
41031 Jefferson	Oregon	41.33597884
21191 Pendleton	Kentucky	41.29671691
53015 Cowlitz	Washington	41.28932809
35007 Colfax	New Mexico	41.28819158
20045 Douglas	Kansas	41.17395171
30051 Liberty	Montana	41.15226337
1077 Lauderdale	Alabama	41.13132800
6057 Nevada	California	41.12502006
48297 Live Oak	Texas	41.09814236
37055 Dare	North Carolina	41.09476453
48323 Maverick	Texas	41.03616312
20011 Bourbon	Kansas	40.94724630
27049 Goodhue	Minnesota	40.94562852
19057 Des Moines	Iowa	40.88098523
40043 Dewey	Oklahoma	40.86636698
15003 Honolulu	Hawaii	40.71096237
55117 Sheboygan	Wisconsin	40.70814856
40133 Seminole	Oklahoma	40.68679307
46067 Hutchinson	South Dakota	40.65040650
48343 Morris	Texas	40.52192236
8027 Custer	Colorado	40.37141704
48239 Jackson	Texas	40.33884631
37031 Carteret	North Carolina	40.27386226
48251 Johnson	Texas	40.26587146
51005 Alleghany	Virginia	40.24144869
23013 Knox	Maine	40.23031857
47079 Henry	Tennessee	40.17553619
39087 Lawrence	Ohio	40.08953329
27011 Big Stone	Minnesota	40.08819403
4027 Yuma	Arizona	40.07014633
20021 Cherokee	Kansas	39.97002248
48053 Burnet	Texas	39.96466282

Counties_Cities

5113 Polk	Arkansas	39.90223951
20049 Elk	Kansas	39.87240829
54045 Logan	West Virginia	39.86873984
29053 Cooper	Missouri	39.76594899
20097 Kiowa	Kansas	39.74562798
39091 Logan	Ohio	39.68428943
21017 Bourbon	Kentucky	39.63535474
6023 Humboldt	California	39.59728099
41017 Deschutes	Oregon	39.58415800
17059 Gallatin	Illinois	39.54132068
40101 Muskogee	Oklahoma	39.49562623
21131 Leslie	Kentucky	39.43606428
56041 Uinta	Wyoming	39.41080841
13267 Tattnell	Georgia	39.38403371
19145 Page	Iowa	39.34684242
48325 Medina	Texas	39.27652638
42117 Tioga	Pennsylvania	39.25128180
40093 Major	Oklahoma	39.24646782
32005 Douglas	Nevada	39.20193121
29186 Ste. Genevieve	Missouri	39.13237925
36097 Schuyler	New York	39.07994640
20043 Doniphan	Kansas	39.05233012
21173 Montgomery	Kentucky	39.00294295
54051 Marshall	West Virginia	38.98002274
47099 Lawrence	Tennessee	38.87135867
37049 Craven	North Carolina	38.86815920
48495 Winkler	Texas	38.86010363
12005 Bay	Florida	38.85863552
38051 McIntosh	North Dakota	38.68471954
29005 Atchison	Missouri	38.67723845
26001 Alcona	Michigan	38.60258637
20169 Saline	Kansas	38.60223158
21009 Barren	Kentucky	38.48243390
39059 Guernsey	Ohio	38.43985444

Counties_Cities

5101 Newton	Arkansas	38.43689942
54077 Preston	West Virginia	38.41721091
29225 Webster	Missouri	38.35434299
31063 Frontier	Nebraska	38.34355828
13147 Hart	Georgia	38.31564428
46109 Roberts	South Dakota	38.28850388
20063 Gove	Kansas	38.28483920
51197 Wythe	Virginia	38.25554705
51105 Lee	Virginia	38.23117115
47103 Lincoln	Tennessee	38.10417094
51019 Bedford	Virginia	38.09668940
27037 Dakota	Minnesota	38.07974651
39159 Union	Ohio	38.03924959
48373 Polk	Texas	37.97645460
38003 Barnes	North Dakota	37.94346424
51009 Amherst	Virginia	37.89553464
47013 Campbell	Tennessee	37.89505596
23015 Lincoln	Maine	37.85452216
26105 Mason	Michigan	37.80068729
16055 Kootenai	Idaho	37.76972849
48013 Atascosa	Texas	37.76585172
54063 Monroe	West Virginia	37.65060241
55027 Dodge	Wisconsin	37.56531242
48307 McCulloch	Texas	37.56103668
5007 Benton	Arkansas	37.41636342
48215 Hidalgo	Texas	37.41603046
6061 Placer	California	37.39040415
51067 Franklin	Virginia	37.36987276
29181 Ripley	Missouri	37.31064846
13109 Evans	Georgia	37.30995243
21103 Henry	Kentucky	37.25319757
40081 Lincoln	Oklahoma	37.22794960
26153 Schoolcraft	Michigan	37.18393654
51035 Carroll	Virginia	37.11701984

Counties_Cities

47005 Benton	Tennessee	37.07365299
21141 Logan	Kentucky	37.05213235
27009 Benton	Minnesota	36.99593045
27157 Wabasha	Minnesota	36.96003696
46011 Brookings	South Dakota	36.89827430
28041 Greene	Mississippi	36.80259090
5065 Izard	Arkansas	36.78363864
29013 Bates	Missouri	36.76470588
29083 Henry	Missouri	36.71071953
53067 Thurston	Washington	36.65957915
47001 Anderson	Tennessee	36.60992129
1057 Fayette	Alabama	36.51189679
29151 Osage	Missouri	36.45909290
41071 Yamhill	Oregon	36.44791686
53041 Lewis	Washington	36.43033013
22123 West Carroll	Louisiana	36.42323803
1079 Lawrence	Alabama	36.41108111
48091 Comal	Texas	36.39476185
27043 Faribault	Minnesota	36.34249164
15001 Hawaii	Hawaii	36.32147993
54031 Hardy	West Virginia	36.29764065
5143 Washington	Arkansas	36.29289208
21071 Floyd	Kentucky	36.26726182
26041 Delta	Michigan	36.25512452
47133 Overton	Tennessee	36.25158601
21093 Hardin	Kentucky	36.24633006
27087 Mahanomen	Minnesota	36.23844899
30029 Flathead	Montana	36.23685190
39021 Champaign	Ohio	36.12530319
17005 Bond	Illinois	36.07937462
28141 Tishomingo	Mississippi	35.98231726
35039 Rio Arriba	New Mexico	35.89191406
26035 Clare	Michigan	35.76421628
46003 Aurora	South Dakota	35.70153517

Counties_Cities

31087 Hitchcock	Nebraska	35.63791875
54091 Taylor	West Virginia	35.58296762
27137 St. Louis	Minnesota	35.54371877
12077 Liberty	Florida	35.47357219
30053 Lincoln	Montana	35.36425179
48163 Frio	Texas	35.32498991
5055 Greene	Arkansas	35.30060673
21005 Anderson	Kentucky	35.29982791
29039 Cedar	Missouri	35.29827038
37035 Catawba	North Carolina	35.29738043
19155 Pottawattamie	Iowa	35.28166529
48079 Cochran	Texas	35.26093089
55051 Iron	Wisconsin	35.23608175
21223 Trimble	Kentucky	35.23194363
47089 Jefferson	Tennessee	35.17736799
42111 Somerset	Pennsylvania	35.15794029
53045 Mason	Washington	35.11075152
48259 Kendall	Texas	35.05619947
21161 Mason	Kentucky	34.98542274
19059 Dickinson	Iowa	34.97930391
46081 Lawrence	South Dakota	34.96367662
21123 Larue	Kentucky	34.94792759
38063 Nelson	North Dakota	34.85535030
39121 Noble	Ohio	34.83349589
48317 Martin	Texas	34.76447071
47175 Van Buren	Tennessee	34.69210755
17123 Marshall	Illinois	34.68007630
37099 Jackson	North Carolina	34.62044453
48107 Crosby	Texas	34.60806368
48309 McLennan	Texas	34.56307171
20009 Barton	Kansas	34.46823178
40039 Custer	Oklahoma	34.44000551
42057 Fulton	Pennsylvania	34.42814845
35009 Curry	New Mexico	34.38719987

Counties_Cities

54029 Hancock	West Virginia	34.37134804
29033 Carroll	Missouri	34.31316482
55017 Chippewa	Wisconsin	34.30264286
54095 Tyler	West Virginia	34.30139492
26133 Osceola	Michigan	34.27445268
1061 Geneva	Alabama	34.20232576
47039 Decatur	Tennessee	34.17051085
8025 Crowley	Colorado	34.14134517
46043 Douglas	South Dakota	34.07155026
4025 Yavapai	Arizona	34.05275159
36049 Lewis	New York	34.03032480
37129 New Hanover	North Carolina	34.01155532
35005 Chaves	New Mexico	34.00887322
17179 Tazewell	Illinois	34.00640832
17139 Moultrie	Illinois	33.97431542
48459 Upshur	Texas	33.93116820
26127 Oceana	Michigan	33.80281690
17203 Woodford	Illinois	33.79871565
26019 Benzie	Michigan	33.79710471
20061 Geary	Kansas	33.74854268
40151 Woods	Oklahoma	33.71923120
17067 Hancock	Illinois	33.62474781
47153 Sequatchie	Tennessee	33.61118580
23025 Somerset	Maine	33.60215054
30073 Pondera	Montana	33.48961822
50019 Orleans	Vermont	33.44854499
29055 Crawford	Missouri	33.39316275
5077 Lee	Arkansas	33.38898164
37121 Mitchell	North Carolina	33.33333333
48065 Carson	Texas	33.30557868
39127 Perry	Ohio	33.30280576
51111 Lunenburg	Virginia	33.09614430
29025 Caldwell	Missouri	32.93807642
54047 McDowell	West Virginia	32.92542391

Counties_Cities

31163 Sherman	Nebraska	32.91639236
29077 Greene	Missouri	32.88538416
29017 Bollinger	Missouri	32.87040841
30023 Deer Lodge	Montana	32.85510897
30063 Missoula	Montana	32.83077001
19033 Cerro Gordo	Iowa	32.82763149
22115 Vernon	Louisiana	32.74662300
46057 Hamlin	South Dakota	32.72786778
21075 Fulton	Kentucky	32.67973856
40067 Jefferson	Oklahoma	32.66372693
19101 Jefferson	Iowa	32.64240248
41003 Benton	Oregon	32.57293623
38011 Bowman	North Dakota	32.50975293
51169 Scott	Virginia	32.50673354
55045 Green	Wisconsin	32.49478729
2122 Kenai Peninsula	Alaska	32.46032153
48055 Caldwell	Texas	32.37218767
29175 Randolph	Missouri	32.30626338
21011 Bath	Kentucky	32.30235000
37109 Lincoln	North Carolina	32.23110899
8049 Grand	Colorado	32.20611916
26107 Mecosta	Michigan	32.15064875
27103 Nicollet	Minnesota	32.14494448
17087 Johnson	Illinois	32.11303789
29221 Washington	Missouri	32.07312673
17023 Clark	Illinois	32.05950244
26057 Gratiot	Michigan	32.02049312
50009 Essex	Vermont	32.00000000
29179 Reynolds	Missouri	31.97953310
42049 Erie	Pennsylvania	31.97812255
27015 Brown	Minnesota	31.85854805
48389 Reeves	Texas	31.85727939
40083 Logan	Oklahoma	31.71850881
32033 White Pine	Nevada	31.66226913

Counties_Cities

40061 Haskell	Oklahoma	31.57562362
31003 Antelope	Nebraska	31.56565657
21073 Franklin	Kentucky	31.48676572
20159 Rice	Kansas	31.47623544
37019 Brunswick	North Carolina	31.44562101
38055 McLean	North Dakota	31.44324494
30093 Silver Bow	Montana	31.43485840
35028 Los Alamos	New Mexico	31.41196796
51089 Henry	Virginia	31.40148765
48221 Hood	Texas	31.38576408
20139 Osage	Kansas	31.36566087
48407 San Jacinto	Texas	31.33813851
21217 Taylor	Kentucky	31.31238013
21089 Greenup	Kentucky	31.18974708
2198 Prince of Wales-	Alaska	31.14294612
38031 Foster	North Dakota	31.09452736
47163 Sullivan	Tennessee	31.07796129
29165 Platte	Missouri	31.07248628
41011 Coos	Oregon	31.06120611
38101 Ward	North Dakota	30.99905527
55139 Winnebago	Wisconsin	30.99052742
6101 Sutter	California	30.98949456
27035 Crow Wing	Minnesota	30.82186503
27171 Wright	Minnesota	30.80330622
19121 Madison	Iowa	30.77112438
4003 Cochise	Arizona	30.76437643
46059 Hand	South Dakota	30.65603924
46079 Lake	South Dakota	30.63490848
27173 Yellow Medicine	Minnesota	30.62787136
45073 Oconee	South Carolina	30.62240029
48337 Montague	Texas	30.61849357
56035 Sublette	Wyoming	30.57169061
55011 Buffalo	Wisconsin	30.47619048
55081 Monroe	Wisconsin	30.40107707

Counties_Cities

48213 Henderson	Texas	30.37703982
21235 Whitley	Kentucky	30.35152585
38029 Emmons	North Dakota	30.34901366
21151 Madison	Kentucky	30.31352849
17011 Bureau	Illinois	30.30945958
54001 Barbour	West Virginia	30.23888721
54019 Fayette	West Virginia	30.21990795
8077 Mesa	Colorado	30.02473777
54027 Hampshire	West Virginia	29.98243886
56015 Goshen	Wyoming	29.90430622
27139 Scott	Minnesota	29.85459455
48285 Lavaca	Texas	29.83590254
36033 Franklin	New York	29.82522419
45021 Cherokee	South Carolina	29.78380462
53037 Kittitas	Washington	29.55831433
48093 Comanche	Texas	29.55519433
51101 King William	Virginia	29.51768109
55049 Iowa	Wisconsin	29.44764629
21053 Clinton	Kentucky	29.39447384
6039 Madera	California	29.17448881
27141 Sherburne	Minnesota	29.15573327
40135 Sequoyah	Oklahoma	29.14106705
15007 Kauai	Hawaii	29.11288869
8055 Huerfano	Colorado	29.03178981
12063 Jackson	Florida	28.98250699
17169 Schuyler	Illinois	28.95613146
48289 Leon	Texas	28.95193978
48273 Kleberg	Texas	28.91194706
55087 Outagamie	Wisconsin	28.82075094
48077 Clay	Texas	28.69166029
38093 Stutsman	North Dakota	28.68480184
37157 Rockingham	North Carolina	28.66909251
32007 Elko County	Nevada	28.59321388
32007 Elko County	Nevada	28.59321388

Counties_Cities

6009 Calaveras	California	28.50752160
27153 Todd	Minnesota	28.47612074
29047 Clay	Missouri	28.41312686
17127 Massac	Illinois	28.40909091
19179 Wapello	Iowa	28.40505610
51097 King and Queen	Virginia	28.40102244
38105 Williams	North Dakota	28.28854314
55107 Rusk	Wisconsin	28.27454584
48143 Erath	Texas	28.27121519
53075 Whitman	Washington	28.11753128
5109 Pike	Arkansas	28.10831069
21125 Laurel	Kentucky	28.02090030
19081 Hancock	Iowa	28.00597461
31145 Red Willow	Nebraska	27.96942010
35003 Catron	New Mexico	27.94857462
40047 Garfield	Oklahoma	27.90865661
13191 McIntosh	Georgia	27.89400279
47063 Hamblen	Tennessee	27.87715467
20051 Ellis	Kansas	27.86485545
33019 Sullivan	New Hampshire	27.81383275
47129 Morgan	Tennessee	27.80481023
17035 Cumberland	Illinois	27.75721688
5107 Phillips	Arkansas	27.73309668
48457 Tyler	Texas	27.65486726
5057 Hempstead	Arkansas	27.59762660
19169 Story	Iowa	27.52153305
30083 Richland	Montana	27.49014936
40069 Johnston	Oklahoma	27.39976254
39115 Morgan	Ohio	27.38975623
12041 Gilchrist	Florida	27.38825592
39057 Greene	Ohio	27.38176731
48275 Knox	Texas	27.37476047
27129 Renville	Minnesota	27.37476047
48355 Nueces	Texas	27.32806095

Counties_Cities

27083 Lyon	Minnesota	27.31280971
47055 Giles	Tennessee	27.11588652
28003 Alcorn	Mississippi	27.08192282
26165 Wexford	Michigan	26.89296600
37005 Alleghany	North Carolina	26.87931189
55035 Eau Claire	Wisconsin	26.78554346
12125 Union	Florida	26.77376171
46025 Clark	South Dakota	26.74511902
41009 Columbia	Oregon	26.72928957
56007 Carbon	Wyoming	26.71832209
54073 Pleasants	West Virginia	26.64180099
48073 Cherokee	Texas	26.62001825
26053 Gogebic	Michigan	26.49708532
21159 Martin	Kentucky	26.49474521
12093 Okeechobee	Florida	26.48241327
21119 Knott	Kentucky	26.44453259
55083 Oconto	Wisconsin	26.43404705
51155 Pulaski	Virginia	26.41930370
48465 Val Verde	Texas	26.41846854
51163 Rockbridge	Virginia	26.37130802
39067 Harrison	Ohio	26.36088045
40059 Harper	Oklahoma	26.33658151
13183 Long	Georgia	26.31855985
48019 Bandera	Texas	26.28811777
37021 Buncombe	North Carolina	26.24438930
40123 Pontotoc	Oklahoma	26.14584150
48211 Hemphill	Texas	26.14379085
38071 Ramsey	North Dakota	26.13012804
41045 Malheur	Oregon	26.03742880
23017 Oxford	Maine	26.03353119
55015 Calumet	Wisconsin	25.91758209
39083 Knox	Ohio	25.85106555
38081 Sargent	North Dakota	25.83979328
47185 White	Tennessee	25.82358800

Counties_Cities

36013 Chautauqua	New York	25.79354223
19167 Sioux	Iowa	25.78131714
16077 Power	Idaho	25.74665294
19097 Jackson	Iowa	25.73075340
41027 Hood River	Oregon	25.61038074
17069 Hardin	Illinois	25.57544757
39071 Highland	Ohio	25.54693669
16065 Madison	Idaho	25.44270303
5103 Ouachita	Arkansas	25.41726680
39147 Seneca	Ohio	25.35910301
46035 Davison	South Dakota	25.26528550
56003 Big Horn	Wyoming	25.25039980
39015 Brown	Ohio	25.22820054
53059 Skamania	Washington	25.15934250
47077 Henderson	Tennessee	25.13735770
27125 Red Lake	Minnesota	25.00625156
48467 Van Zandt	Texas	24.99152073
54041 Lewis	West Virginia	24.96255617
54021 Gilmer	West Virginia	24.91901321
48497 Wise	Texas	24.88836835
18069 Huntington	Indiana	24.83443709
19041 Clay	Iowa	24.79236395
5117 Prairie	Arkansas	24.77086946
53013 Columbia	Washington	24.63661000
18147 Spencer	Indiana	24.59782555
55115 Shawano	Wisconsin	24.51220708
17065 Hamilton	Illinois	24.50079628
40089 McCurtain	Oklahoma	24.46258753
48363 Palo Pinto	Texas	24.24242424
17107 Logan	Illinois	24.20051858
37169 Stokes	North Carolina	24.19337102
47181 Wayne	Tennessee	24.15750695
54067 Nicholas	West Virginia	24.15264471
50017 Orange	Vermont	24.13876341

Counties_Cities

4007 Gila	Arizona	24.12366160
42105 Potter	Pennsylvania	24.06449284
29061 Daviess	Missouri	24.05870324
46031 Corson	South Dakota	24.00960384
55065 Lafayette	Wisconsin	24.00240024
20015 Butler	Kansas	23.96465214
16019 Bonneville	Idaho	23.96152464
19125 Marion	Iowa	23.94707696
20185 Stafford	Kansas	23.93489708
5063 Independence	Arkansas	23.88661819
31175 Valley	Nebraska	23.86634845
54075 Pocahontas	West Virginia	23.76990730
31107 Knox	Nebraska	23.75579047
29063 DeKalb	Missouri	23.75296912
51071 Giles	Virginia	23.74732843
55063 La Crosse	Wisconsin	23.68265246
19197 Wright	Iowa	23.64066194
37075 Graham	North Carolina	23.57378595
27069 Kittson	Minnesota	23.54048964
55093 Pierce	Wisconsin	23.49900129
19111 Lee	Iowa	23.49141095
53009 Clallam	Washington	23.45674186
48095 Concho	Texas	23.38634238
30049 Lewis and Clark	Montana	23.28966521
48395 Robertson	Texas	23.14279102
48181 Grayson	Texas	23.13588226
6017 El Dorado	California	23.07555145
48145 Falls	Texas	23.07470436
6115 Yuba	California	23.06479927
46039 Deuel	South Dakota	23.05741296
40009 Beckham	Oklahoma	23.03192224
17061 Greene	Illinois	22.99908004
38085 Sioux	North Dakota	22.94630564
31045 Dawes	Nebraska	22.94630564

Counties_Cities

41033 Josephine	Oregon	22.88512810
29125 Maries	Missouri	22.80761774
48279 Lamb	Texas	22.79981760
37133 Onslow	North Carolina	22.76371767
29087 Holt	Missouri	22.70663034
27029 Clearwater	Minnesota	22.70147560
21135 Lewis	Kentucky	22.62955420
21105 Hickman	Kentucky	22.61931690
30003 Big Horn	Montana	22.49212776
22107 Tensas	Louisiana	22.41147468
41057 Tillamook	Oregon	22.39892485
20007 Barber	Kansas	22.36135957
48463 Uvalde	Texas	22.34969828
42039 Crawford	Pennsylvania	22.33638597
41029 Jackson	Oregon	22.31695542
42023 Cameron	Pennsylvania	22.26179875
48503 Young	Texas	22.16680521
17183 Vermilion	Illinois	22.13368747
27117 Pipestone	Minnesota	22.10677573
40079 Le Flore	Oklahoma	22.00880352
47049 Fentress	Tennessee	21.95751221
29043 Christian	Missouri	21.84334870
51031 Campbell	Virginia	21.82889782
13209 Montgomery	Georgia	21.75568367
26109 Menominee	Michigan	21.75521037
39111 Monroe	Ohio	21.75489485
48367 Parker	Texas	21.68084353
47057 Grainger	Tennessee	21.60293800
48225 Houston	Texas	21.58056023
30065 Musselshell	Montana	21.50075253
55078 Menominee	Wisconsin	21.46844139
27151 Swift	Minnesota	21.40181915
48035 Bosque	Texas	21.40067412
27161 Waseca	Minnesota	21.40067412

Counties_Cities

31123 Morrill	Nebraska	21.34016219
51143 Pittsylvania	Virginia	21.32930811
47019 Carter	Tennessee	21.29509680
29185 St. Clair	Missouri	21.28791911
6063 Plumas	California	21.27206977
42021 Cambria	Pennsylvania	21.25559857
19039 Clarke	Iowa	21.22466306
4011 Greenlee	Arizona	21.09037225
37173 Swain	North Carolina	21.06002106
27131 Rice	Minnesota	21.04535274
18051 Gibson	Indiana	20.92550520
37141 Pender	North Carolina	20.91309803
35029 Luna	New Mexico	20.86550098
41019 Douglas	Oregon	20.85543556
55031 Douglas	Wisconsin	20.82947602
17013 Calhoun	Illinois	20.82465639
35015 Eddy	New Mexico	20.72538860
56001 Albany	Wyoming	20.72485169
8071 Las Animas	Colorado	20.68537544
17055 Franklin	Illinois	20.67130048
26055 Grand Traverse	Michigan	20.52434295
20037 Crawford	Kansas	20.50283195
20079 Harvey	Kansas	20.46185326
37175 Transylvania	North Carolina	20.45886307
40023 Choctaw	Oklahoma	20.45268612
6005 Amador	California	20.31333316
21137 Lincoln	Kentucky	20.28891414
27019 Carver	Minnesota	20.27986210
5021 Clay	Arkansas	20.20610224
42033 Clearfield	Pennsylvania	20.15417947
19021 Buena Vista	Iowa	20.12679883
39053 Gallia	Ohio	20.01400981
55007 Bayfield	Wisconsin	19.94415636
55033 Dunn	Wisconsin	19.94194678

Counties_Cities

29097 Jasper	Missouri	19.89455884
53065 Stevens	Washington	19.88510826
55075 Marinette	Wisconsin	19.78532918
19069 Franklin	Iowa	19.75503753
40085 Love	Oklahoma	19.73554371
29089 Howard	Missouri	19.72970307
48097 Cooke	Texas	19.71706019
29213 Taney	Missouri	19.69490797
27025 Chisago	Minnesota	19.67025500
55001 Adams	Wisconsin	19.65795164
29093 Iron	Missouri	19.65215682
54103 Wetzell	West Virginia	19.64636542
18001 Adams	Indiana	19.64305758
46091 Marshall	South Dakota	19.56181534
19107 Keokuk	Iowa	19.55990220
2170 Matanuska-Susitna	Alaska	19.51491497
29217 Vernon	Missouri	19.48558067
55077 Marquette	Wisconsin	19.43760529
48409 San Patricio	Texas	19.43402150
47071 Hardin	Tennessee	19.39788951
48255 Karnes	Texas	19.16932907
21121 Knox	Kentucky	19.16687963
37095 Hyde	North Carolina	19.12045889
31025 Cass	Nebraska	19.11388050
38073 Ransom	North Dakota	19.09490166
17159 Richland	Illinois	19.03191017
17101 Lawrence	Illinois	19.02949572
17039 De Witt	Illinois	19.02466865
19189 Winnebago	Iowa	19.01502187
19131 Mitchell	Iowa	18.92326616
21195 Pike	Kentucky	18.83497141
20147 Phillips	Kansas	18.80759827
42013 Blair	Pennsylvania	18.77673644
2290 Yukon-Koyukuk	Alaska	18.77229210

Counties_Cities

48119 Delta	Texas	18.69508319
21041 Carroll	Kentucky	18.62717705
53043 Lincoln	Washington	18.62197393
51103 Lancaster	Virginia	18.54771399
21043 Carter	Kentucky	18.51577544
37053 Currituck	North Carolina	18.46926714
39069 Henry	Ohio	18.45972089
20201 Washington	Kansas	18.45018450
37009 Ashe	North Carolina	18.44405917
17175 Stark	Illinois	18.42638659
55023 Crawford	Wisconsin	18.41507581
48025 Bee	Texas	18.41225028
30013 Cascade	Montana	18.37267126
51580 Covington	Virginia	18.31501832
23009 Hancock	Maine	18.24451296
55125 Vilas	Wisconsin	18.23320266
55113 Sawyer	Wisconsin	18.19394748
16049 Idaho	Idaho	18.16750439
46037 Day	South Dakota	18.16530427
19009 Audubon	Iowa	18.16200509
20077 Harper	Kansas	18.16200509
53049 Pacific	Washington	18.15211472
16085 Valley	Idaho	18.11430124
31059 Fillmore	Nebraska	18.09299801
37171 Surry	North Carolina	18.06860510
55109 St. Croix	Wisconsin	17.83842843
48131 Duval	Texas	17.83803068
6021 Glenn	California	17.82721860
48499 Wood	Texas	17.72696049
18179 Wells	Indiana	17.72672481
5015 Carroll	Arkansas	17.71604720
19035 Cherokee	Iowa	17.66628390
41015 Curry	Oregon	17.53386227
29127 Marion	Missouri	17.48740907

Counties_Cities

40003 Alfalfa	Oklahoma	17.37921446
31031 Cherry	Nebraska	17.35809755
29119 McDonald	Missouri	17.33252448
6089 Shasta	California	17.21839591
38049 McHenry	North Dakota	17.19394773
6043 Mariposa	California	17.17131246
29145 Newton	Missouri	17.16266777
47177 Warren	Tennessee	17.12412545
12037 Franklin	Florida	17.04158146
16051 Jefferson	Idaho	16.98427256
40013 Bryan	Oklahoma	16.95202577
27021 Cass	Minnesota	16.93824317
55085 Oneida	Wisconsin	16.91570341
54055 Mercer	West Virginia	16.91160305
47091 Johnson	Tennessee	16.87478907
26085 Lake	Michigan	16.83359987
27023 Chippewa	Minnesota	16.77289500
29009 Barry	Missouri	16.71961210
47101 Lewis	Tennessee	16.54807215
30043 Jefferson	Montana	16.53302472
29205 Shelby	Missouri	16.52892562
30047 Lake	Montana	16.52892562
42113 Sullivan	Pennsylvania	16.47175095
48379 Rains	Texas	16.44872111
54097 Upshur	West Virginia	16.38337088
48133 Eastland	Texas	16.37375832
51750 Radford	Virginia	16.35858008
8047 Gilpin	Colorado	16.33719980
53027 Grays Harbor	Washington	16.23793995
19173 Taylor	Iowa	16.15247941
37087 Haywood	North Carolina	16.13658001
37189 Watauga	North Carolina	16.08722853
19007 Appanoose	Iowa	16.08104848
26095 Luce	Michigan	15.91596371

Counties_Cities

21099 Hart	Kentucky	15.86797842
8103 Rio Blanco	Colorado	15.78282828
47025 Claiborne	Tennessee	15.74505605
21025 Breathitt	Kentucky	15.71585730
55135 Waupaca	Wisconsin	15.64700360
51690 Martinsville	Virginia	15.50147264
5147 Woodruff	Arkansas	15.40832049
27111 Otter Tail	Minnesota	15.30299939
47173 Union	Tennessee	15.23770825
48169 Garza	Texas	15.20218912
16043 Fremont	Idaho	15.18833536
48161 Freestone	Texas	15.14539580
47143 Rhea	Tennessee	15.13134003
41061 Union	Oregon	15.11658667
17025 Clay	Illinois	15.09092281
41007 Clatsop	Oregon	15.08902525
29075 Gentry	Missouri	15.08750754
27097 Morrison	Minnesota	15.07431638
20085 Jackson	Kansas	15.06024096
27073 Lac qui Parle	Minnesota	15.01952538
27059 Isanti	Minnesota	15.01276085
20121 Miami	Kansas	14.84560570
19151 Pocahontas	Iowa	14.83679525
46047 Fall River	South Dakota	14.79727730
29141 Morgan	Missouri	14.73622163
53051 Pend Oreille	Washington	14.70372004
51185 Tazewell	Virginia	14.68608493
42083 McKean	Pennsylvania	14.64557704
17193 White	Illinois	14.63593121
17049 Effingham	Illinois	14.61646399
29045 Clark	Missouri	14.61560947
48351 Newton	Texas	14.54968718
2240 Southeast Fairbanks	Alaska	14.45504481
39001 Adams	Ohio	14.42793248

Counties_Cities

31127 Nemaha	Nebraska	14.37194596
35025 Lea	New Mexico	14.36554568
48059 Callahan	Texas	14.29183936
54007 Braxton	West Virginia	14.19547164
16029 Caribou	Idaho	14.16430595
19001 Adair	Iowa	14.15828968
48281 Lampasas	Texas	14.13161242
41063 Wallowa	Oregon	14.12229911
48047 Brooks	Texas	14.05678943
31139 Pierce	Nebraska	14.00168020
21181 Nicholas	Kentucky	13.95478649
48427 Starr	Texas	13.94808214
41023 Grant	Oregon	13.93534002
5149 Yell	Arkansas	13.93081031
39119 Muskingum	Ohio	13.92385969
5039 Dallas	Arkansas	13.92369813
55071 Manitowoc	Wisconsin	13.91102006
54083 Randolph	West Virginia	13.87780592
12123 Taylor	Florida	13.87411553
6011 Colusa	California	13.87154945
48313 Madison	Texas	13.86770212
48299 Llano	Texas	13.85937356
21069 Fleming	Kentucky	13.85809313
5083 Logan	Arkansas	13.80135253
19187 Webster	Iowa	13.78283761
24023 Garrett	Maryland	13.71601001
48075 Childress	Texas	13.71553971
6045 Mendocino	California	13.69769194
39075 Holmes	Ohio	13.66991707
54005 Boone	West Virginia	13.66680333
42121 Venango	Pennsylvania	13.65427379
41025 Harney	Oregon	13.64442625
40141 Tillman	Oklahoma	13.60914535
29073 Gasconade	Missouri	13.60081605

Counties_Cities

54009 Brooke	West Virginia	13.51168761
29147 Nodaway	Missouri	13.45050215
19195 Worth	Iowa	13.41741581
19109 Kossuth	Iowa	13.41561578
21115 Johnson	Kentucky	13.40123291
5009 Boone	Arkansas	13.34044824
27143 Sibley	Minnesota	13.30849082
55073 Marathon	Wisconsin	13.29119532
55005 Barron	Wisconsin	13.28491719
48283 La Salle	Texas	13.27844908
19129 Mills	Iowa	13.27756755
39145 Scioto	Ohio	13.24468226
29117 Livingston	Missouri	13.20480655
29121 Macon	Missouri	13.19870653
47145 Roane	Tennessee	13.17275122
41039 Lane	Oregon	13.17137807
27127 Redwood	Minnesota	13.11561414
53019 Ferry	Washington	13.07360439
20191 Sumner	Kansas	13.04574709
39005 Ashland	Ohio	13.02446739
55003 Ashland	Wisconsin	12.82051282
27007 Beltrami	Minnesota	12.80765044
51077 Grayson	Virginia	12.79508669
51063 Floyd	Virginia	12.66223488
16005 Bannock	Idaho	12.62365443
16059 Lemhi	Idaho	12.56123603
17165 Saline	Illinois	12.54915084
20133 Neosho	Kansas	12.53839885
29091 Howell	Missouri	12.47629504
16057 Latah	Idaho	12.45826481
39079 Jackson	Ohio	12.35177866
48335 Mitchell	Texas	12.27747084
32001 Churchill	Nevada	12.27495908
17191 Wayne	Illinois	12.24589762

Counties_Cities

5005 Baxter	Arkansas	12.01374372
5099 Nevada	Arkansas	12.01056930
29059 Dallas	Missouri	11.93175039
48083 Coleman	Texas	11.90901512
40095 Marshall	Oklahoma	11.90051172
48415 Scurry	Texas	11.85817621
26043 Dickinson	Michigan	11.81893393
48287 Lee	Texas	11.66588894
48501 Yoakum	Texas	11.64008846
30081 Ravalli	Montana	11.58158065
2220 Sitka	Alaska	11.56470452
20205 Wilson	Kansas	11.54068090
12067 Lafayette	Florida	11.45213010
6093 Siskiyou	California	11.43536730
21079 Garrard	Kentucky	11.38952164
29003 Andrew	Missouri	11.35911853
21077 Gallatin	Kentucky	11.32246377
51141 Patrick	Virginia	11.31669779
5001 Arkansas	Arkansas	11.25555743
5047 Franklin	Arkansas	11.22964627
51167 Russell	Virginia	11.21579183
5097 Montgomery	Arkansas	11.20573734
27085 McLeod	Minnesota	11.15044741
19051 Davis	Iowa	11.09016303
27061 Itasca	Minnesota	11.08450829
48227 Howard	Texas	10.97122795
48223 Hopkins	Texas	10.86661233
6015 Del Norte	California	10.78050884
54081 Raleigh	West Virginia	10.77383037
46103 Pennington	South Dakota	10.74027334
37003 Alexander	North Carolina	10.70864455
39131 Pike	Ohio	10.68870916
20041 Dickinson	Kansas	10.68547310
20151 Pratt	Kansas	10.66325443

Counties_Cities

27089 Marshall	Minnesota	10.64962726
31179 Wayne	Nebraska	10.63490375
30001 Beaverhead	Montana	10.63377286
39161 Van Wert	Ohio	10.60782858
48429 Stephens	Texas	10.60108131
55047 Green Lake	Wisconsin	10.57194207
30095 Stillwater	Montana	10.48877701
35027 Lincoln	New Mexico	10.22704029
55121 Trempealeau	Wisconsin	10.18952517
5131 Sebastian	Arkansas	10.17588628
41041 Lincoln	Oregon	10.12391674
40091 McIntosh	Oklahoma	10.09336361
19137 Montgomery	Iowa	9.99700090
2180 Nome	Alaska	9.99200639
21169 Metcalfe	Kentucky	9.97008973
42047 Elk	Pennsylvania	9.94398223
19027 Carroll	Iowa	9.92358837
20131 Nemaha	Kansas	9.84736583
16087 Washington	Idaho	9.84155103
29173 Ralls	Missouri	9.79240110
48399 Runnels	Texas	9.77135040
46121 Todd	South Dakota	9.72478849
54043 Lincoln	West Virginia	9.70920918
48127 Dimmit	Texas	9.70120295
5127 Scott	Arkansas	9.69086152
48165 Gaines	Texas	9.56892015
48265 Kerr	Texas	9.54107432
29149 Oregon	Missouri	9.48676596
29209 Stone	Missouri	9.44911651
48403 Sabine	Texas	9.44376239
37029 Camden	North Carolina	9.33706816
6033 Lake	California	9.31937498
48159 Franklin	Texas	9.28850084
31013 Box Butte	Nebraska	9.28332714

Counties_Cities

21187 Owen	Kentucky	9.19117647
55095 Polk	Wisconsin	9.17473279
42065 Jefferson	Pennsylvania	9.16569281
21133 Letcher	Kentucky	9.13283712
35051 Sierra	New Mexico	9.11743253
21087 Green	Kentucky	9.05059281
30027 Fergus	Montana	8.99847026
40127 Pushmataha	Oklahoma	8.94534395
16017 Bonner	Idaho	8.94314396
17185 Wabash	Illinois	8.65875833
39105 Meigs	Ohio	8.65576041
16011 Bingham	Idaho	8.65126741
54025 Greenbrier	West Virginia	8.62415914
17057 Fulton	Illinois	8.60980370
54023 Grant	West Virginia	8.60141063
20035 Cowley	Kansas	8.51837129
37113 Macon	North Carolina	8.50219640
54059 Mingo	West Virginia	8.40866092
48007 Aransas	Texas	8.40618695
48507 Zavala	Texas	8.34515564
40107 Okfuskee	Oklahoma	8.26582906
55137 Waushara	Wisconsin	8.24300375
8099 Prowers	Colorado	8.22097994
48387 Red River	Texas	8.21355236
29123 Madison	Missouri	8.20479160
5049 Fulton	Arkansas	8.15062352
21205 Rowan	Kentucky	8.13570353
19175 Union	Iowa	8.09126952
18125 Pike	Indiana	8.05801773
27071 Koochiching	Minnesota	8.03858521
21197 Powell	Kentucky	8.03729304
54089 Summers	West Virginia	7.83699060
48487 Wilbarger	Texas	7.80031201
19029 Cass	Iowa	7.73395205

Counties_Cities

27095 Mille Lacs	Minnesota	7.65140212
21175 Morgan	Kentucky	7.49344324
2150 Kodiak Island	Alaska	7.49344324
35035 Otero	New Mexico	7.48715952
55099 Price	Wisconsin	7.46435769
23003 Aroostook	Maine	7.45034346
48249 Jim Wells	Texas	7.34897849
6109 Tuolumne	California	7.33420121
27159 Wadena	Minnesota	7.26058230
35047 San Miguel	New Mexico	7.24874053
40005 Atoka	Oklahoma	7.22647781
40099 Murray	Oklahoma	7.16691751
27113 Pennington	Minnesota	7.05318098
55097 Portage	Wisconsin	7.04801105
38079 Rolette	North Dakota	6.99251801
46102 Oglala Lakota	South Dakota	6.98860857
6007 Butte	California	6.91873941
48353 Nolan	Texas	6.77920141
27135 Roseau	Minnesota	6.60066007
21127 Lawrence	Kentucky	6.42219511
17149 Pike	Illinois	6.40573954
23029 Washington	Maine	6.35122261
33007 Coos	New Hampshire	6.33131786
5033 Crawford	Arkansas	6.30855124
55129 Washburn	Wisconsin	6.29802242
21045 Casey	Kentucky	6.29405841
27001 Aitkin	Minnesota	6.28851717
31131 Otoe	Nebraska	6.25586487
40019 Carter	Oklahoma	6.22703780
12045 Gulf	Florida	6.18658748
30041 Hill	Montana	6.11733040
5087 Madison	Arkansas	6.06759299
51520 Bristol	Virginia	6.06722485
5089 Marion	Arkansas	5.98014592

Counties_Cities

23021 Piscataquis	Maine	5.95238095
5067 Jackson	Arkansas	5.94848611
27005 Becker	Minnesota	5.81885892
47171 Unicoi	Tennessee	5.63031361
26061 Houghton	Michigan	5.52196361
2050 Bethel	Alaska	5.48967940
27055 Houston	Minnesota	5.38271073
26033 Chippewa	Michigan	5.33091665
27041 Douglas	Minnesota	5.26814877
21051 Clay	Kentucky	4.97388709
40153 Woodward	Oklahoma	4.94510929
54109 Wyoming	West Virginia	4.81093043
37115 Madison	North Carolina	4.59495474
39009 Athens	Ohio	4.55802364
29161 Phelps	Missouri	4.47107216
41013 Crook	Oregon	4.18988562
29131 Miller	Missouri	3.94695295
29007 Audrain	Missouri	3.92572528
48171 Gillespie	Texas	3.73078645
46093 Meade	South Dakota	3.53431823
56029 Park	Wyoming	3.41017597
55123 Vernon	Wisconsin	3.24833523
29167 Polk	Missouri	3.10549362
55141 Wood	Wisconsin	2.73766340
42123 Warren	Pennsylvania	2.53177376
6103 Tehama	California	1.56455348
20171 Scott	Kansas	0.00000000
40149 Washita	Oklahoma	0.00000000
8111 San Juan	Colorado	0.00000000
19063 Emmet	Iowa	0.00000000
48261 Kenedy	Texas	0.00000000
15005 Kalawao	Hawaii	0.00000000
30103 Treasure	Montana	0.00000000
8057 Jackson	Colorado	0.00000000

Counties_Cities

8061 Kiowa	Colorado	0.00000000
31183 Wheeler	Nebraska	0.00000000
40057 Harmon	Oklahoma	0.00000000
48443 Terrell	Texas	0.00000000
16033 Clark	Idaho	0.00000000
40029 Coal	Oklahoma	0.00000000
38095 Towner	North Dakota	0.00000000
8115 Sedgwick	Colorado	0.00000000
35033 Mora	New Mexico	0.00000000
20195 Trego	Kansas	0.00000000
20033 Comanche	Kansas	0.00000000
38083 Sheridan	North Dakota	0.00000000
48271 Kinney	Texas	0.00000000
46007 Bennett	South Dakota	0.00000000
6105 Trinity	California	0.00000000
46021 Campbell	South Dakota	0.00000000
46055 Haakon	South Dakota	0.00000000
31103 Keya Paha	Nebraska	0.00000000
38039 Griggs	North Dakota	0.00000000
17009 Brown	Illinois	0.00000000
46077 Kingsbury	South Dakota	0.00000000
27031 Cook	Minnesota	0.00000000
2282 Yakutat	Alaska	0.00000000
48033 Borden	Texas	0.00000000
48243 Jeff Davis	Texas	0.00000000
48433 Stonewall	Texas	0.00000000
46033 Custer	South Dakota	0.00000000
46075 Jones	South Dakota	0.00000000
8033 Dolores	Colorado	0.00000000
19117 Lucas	Iowa	0.00000000
38001 Adams	North Dakota	0.00000000
27077 Lake of the Woo	Minnesota	0.00000000
38033 Golden Valley	North Dakota	0.00000000
31171 Thomas	Nebraska	0.00000000

Counties_Cities

2261 Valdez-Cordova	Alaska	0.00000000
2060 Bristol Bay	Alaska	0.00000000
41069 Wheeler	Oregon	0.00000000
31005 Arthur	Nebraska	0.00000000
2105 Hoonah-Angoon	Alaska	0.00000000
48413 Schleicher	Texas	0.00000000
29103 Knox	Missouri	0.00000000
48081 Coke	Texas	0.00000000
41021 Gilliam	Oregon	0.00000000
46071 Jackson	South Dakota	0.00000000
32029 Storey	Nevada	0.00000000
46041 Dewey	South Dakota	0.00000000
46045 Edmunds	South Dakota	0.00000000
2230 Skagway	Alaska	0.00000000
16071 Oneida	Idaho	0.00000000
2013 Aleutians East	Alaska	0.00000000
16015 Boise	Idaho	0.00000000
38005 Benson	North Dakota	0.00000000
30079 Prairie	Montana	0.00000000
8017 Cheyenne	Colorado	0.00000000
46063 Harding	South Dakota	0.00000000
30033 Garfield	Montana	0.00000000
20135 Ness	Kansas	0.00000000
26071 Iron	Michigan	0.00000000
2275 Wrangell	Alaska	0.00000000
54017 Doddridge	West Virginia	0.00000000
48109 Culberson	Texas	0.00000000
38043 Kidder	North Dakota	0.00000000
38007 Billings	North Dakota	0.00000000
49019 Grand	Utah	0.00000000
19025 Calhoun	Iowa	0.00000000
46061 Hanson	South Dakota	0.00000000
2100 Haines	Alaska	0.00000000
31085 Hayes	Nebraska	0.00000000

Counties_Cities

38091 Steele	North Dakota	0.00000000
13265 Taliaferro	Georgia	0.00000000
55091 Pepin	Wisconsin	0.00000000
31147 Richardson	Nebraska	0.00000000
38009 Bottineau	North Dakota	0.00000000
19093 Ida	Iowa	0.00000000
2188 Northwest Arctic	Alaska	0.00000000
46107 Potter	South Dakota	0.00000000
20203 Wichita	Kansas	0.00000000
5013 Calhoun	Arkansas	0.00000000
35011 De Baca	New Mexico	0.00000000
8011 Bent	Colorado	0.00000000
46095 Mellette	South Dakota	0.00000000
2070 Dillingham	Alaska	0.00000000
48155 Foard	Texas	0.00000000
53023 Garfield	Washington	0.00000000
30039 Granite	Montana	0.00000000
21201 Robertson	Kentucky	0.00000000
20071 Greeley	Kansas	0.00000000
27075 Lake	Minnesota	0.00000000
48269 King	Texas	0.00000000
38075 Renville	North Dakota	0.00000000
49015 Emery	Utah	0.00000000
19053 Decatur	Iowa	0.00000000
30091 Sheridan	Montana	0.00000000
40045 Ellis	Oklahoma	0.00000000
48425 Somervell	Texas	0.00000000
46053 Gregory	South Dakota	0.00000000
48045 Briscoe	Texas	0.00000000
29011 Barton	Missouri	0.00000000
30019 Daniels	Montana	0.00000000
16023 Butte	Idaho	0.00000000
29079 Grundy	Missouri	0.00000000
19003 Adams	Iowa	0.00000000

Counties_Cities

25007 Dukes	Massachusetts	0.00000000
46137 Ziebach	South Dakota	0.00000000
31075 Grant	Nebraska	0.00000000
49055 Wayne	Utah	0.00000000
20083 Hodgeman	Kansas	0.00000000
31049 Deuel	Nebraska	0.00000000
46015 Brule	South Dakota	0.00000000
38047 Logan	North Dakota	0.00000000
48105 Crockett	Texas	0.00000000
26131 Ontonagon	Michigan	0.00000000
29057 Dade	Missouri	0.00000000
29203 Shannon	Missouri	0.00000000
30097 Sweet Grass	Montana	0.00000000
2016 Aleutians West	Alaska	0.00000000
19135 Monroe	Iowa	0.00000000
27121 Pope	Minnesota	0.00000000
13125 Glascock	Georgia	0.00000000
48447 Throckmorton	Texas	0.00000000
48435 Sutton	Texas	0.00000000
41037 Lake	Oregon	0.00000000
2164 Lake and Penins	Alaska	0.00000000
46051 Grant	South Dakota	0.00000000
16009 Benewah	Idaho	0.00000000
2068 Denali	Alaska	0.00000000
20165 Rush	Kansas	0.00000000
16007 Bear Lake	Idaho	0.00000000
38045 LaMoure	North Dakota	0.00000000
38057 Mercer	North Dakota	0.00000000
2158 Kusilvak	Alaska	0.00000000
17155 Putnam	Illinois	0.00000000
19071 Fremont	Iowa	0.00000000
31165 Sioux	Nebraska	0.00000000
48023 Baylor	Texas	0.00000000
16035 Clearwater	Idaho	0.00000000

Counties_Cities

32011 Eureka	Nevada	0.00000000
20039 Decatur	Kansas	0.00000000
49033 Rich	Utah	0.00000000
29067 Douglas	Missouri	0.00000000
30055 McCone	Montana	0.00000000
38041 Hettinger	North Dakota	0.00000000
6091 Sierra	California	0.00000000
21063 Elliott	Kentucky	0.00000000
38021 Dickey	North Dakota	0.00000000
49001 Beaver	Utah	0.00000000
20109 Logan	Kansas	0.00000000
31117 McPherson	Nebraska	0.00000000
2185 North Slope	Alaska	0.00000000
27051 Grant	Minnesota	0.00000000
49017 Garfield	Utah	0.00000000
40063 Hughes	Oklahoma	0.00000000
48327 Menard	Texas	0.00000000
17047 Edwards	Illinois	0.00000000
30025 Fallon	Montana	0.00000000
26013 Baraga	Michigan	0.00000000
30061 Mineral	Montana	0.00000000
54101 Webster	West Virginia	0.00000000
48017 Bailey	Texas	0.00000000
41001 Baker	Oregon	0.00000000
16061 Lewis	Idaho	0.00000000
26003 Alger	Michigan	0.00000000
21153 Magoffin	Kentucky	0.00000000
31015 Boyd	Nebraska	0.00000000
48263 Kent	Texas	0.00000000
40011 Blaine	Oklahoma	0.00000000
16021 Boundary	Idaho	0.00000000
19161 Sac	Iowa	0.00000000
29085 Hickory	Missouri	0.00000000
37011 Avery	North Carolina	0.00000000

Counties_Cities

29153 Ozark	Missouri	0.00000000
47137 Pickett	Tennessee	0.00000000
54015 Clay	West Virginia	0.00000000
49047 Uintah	Utah	0.00000000
27149 Stevens	Minnesota	0.00000000
54013 Calhoun	West Virginia	0.00000000
29197 Schuyler	Missouri	0.00000000
20001 Allen	Kansas	0.00000000
48197 Hardeman	Texas	0.00000000
48087 Collingsworth	Texas	0.00000000
48377 Presidio	Texas	0.00000000
30071 Phillips	Montana	0.00000000
55119 Taylor	Wisconsin	0.00000000
16041 Franklin	Idaho	0.00000000
19147 Palo Alto	Iowa	0.00000000
56031 Platte	Wyoming	0.00000000
17171 Scott	Illinois	0.00000000
5081 Little River	Arkansas	0.00000000
30017 Custer	Montana	0.00000000
32017 Lincoln	Nevada	0.00000000
28055 Issaquena	Mississippi	0.00000000
31029 Chase	Nebraska	0.00000000
56045 Weston	Wyoming	0.00000000
36085 Richmond	New York	0.00000000
31129 Nuckolls	Nebraska	0.00000000
55041 Forest	Wisconsin	0.00000000
48235 Irion	Texas	0.00000000
20101 Lane	Kansas	0.00000000
20003 Anderson	Kansas	0.00000000
38097 Traill	North Dakota	0.00000000
48417 Shackelford	Texas	0.00000000
49023 Juab	Utah	0.00000000
19159 Ringgold	Iowa	0.00000000
46019 Butte	South Dakota	0.00000000

Counties_Cities

48385 Real	Texas	0.00000000
31057 Dundy	Nebraska	0.00000000
29129 Mercer	Missouri	0.00000000
16079 Shoshone	Idaho	0.00000000
48043 Brewster	Texas	0.00000000
48383 Reagan	Texas	0.00000000
30015 Chouteau	Montana	0.00000000
20193 Thomas	Kansas	0.00000000
48411 San Saba	Texas	0.00000000
19185 Wayne	Iowa	0.00000000
49041 Sevier	Utah	0.00000000
6049 Modoc	California	0.00000000
48009 Archer	Texas	0.00000000
48475 Ward	Texas	0.00000000
31169 Thayer	Nebraska	0.00000000
25019 Nantucket	Massachusetts	0.00000000
30021 Dawson	Montana	0.00000000
48207 Haskell	Texas	0.00000000
46105 Perkins	South Dakota	0.00000000
31135 Perkins	Nebraska	0.00000000
30089 Sanders	Montana	0.00000000
29105 Laclede	Missouri	0.00000000
55013 Burnett	Wisconsin	0.00000000
19067 Floyd	Iowa	0.00000000
20013 Brown	Kansas	0.00000000
54085 Ritchie	West Virginia	0.00000000
32027 Pershing	Nevada	0.00000000
48391 Refugio	Texas	0.00000000
21129 Lee	Kentucky	0.00000000
27057 Hubbard	Minnesota	0.00000000
20095 Kingman	Kansas	0.00000000
40129 Roger Mills	Oklahoma	0.00000000
48151 Fisher	Texas	0.00000000
27065 Kanabec	Minnesota	0.00000000

Counties_Cities

51017 Bath	Virginia	0.00000000
48267 Kimble	Texas	0.00000000
48229 Hudspeth	Texas	0.00000000
29065 Dent	Missouri	0.00000000
49003 Box Elder	Utah	0.00000000
30099 Teton	Montana	0.00000000
36005 Bronx	New York	0.00000000
47067 Hancock	Tennessee	0.00000000
29223 Wayne	Missouri	0.00000000
20145 Pawnee	Kansas	0.00000000
30005 Blaine	Montana	0.00000000
20167 Russell	Kansas	0.00000000
30077 Powell	Montana	0.00000000
21237 Wolfe	Kentucky	0.00000000
30105 Valley	Montana	0.00000000
49025 Kane	Utah	0.00000000
29137 Monroe	Missouri	0.00000000
55067 Langlade	Wisconsin	0.00000000
49005 Cache	Utah	0.00000000
21065 Estill	Kentucky	0.00000000
17045 Edgar	Illinois	0.00000000
29109 Lawrence	Missouri	0.00000000
49053 Washington	Utah	0.00000000
36081 Queens	New York	0.00000000
36047 Kings	New York	0.00000000
49057 Weber	Utah	0.00000000
49021 Iron	Utah	0.00000000
49013 Duchesne	Utah	0.00000000
49007 Carbon	Utah	0.00000000
35023 Hidalgo	New Mexico	0.00000000
31113 Logan	Nebraska	0.00000000
29215 Texas	Missouri	0.00000000
48301 Loving	Texas	0.00000000
49009 Daggett	Utah	0.00000000

Counties_Cities

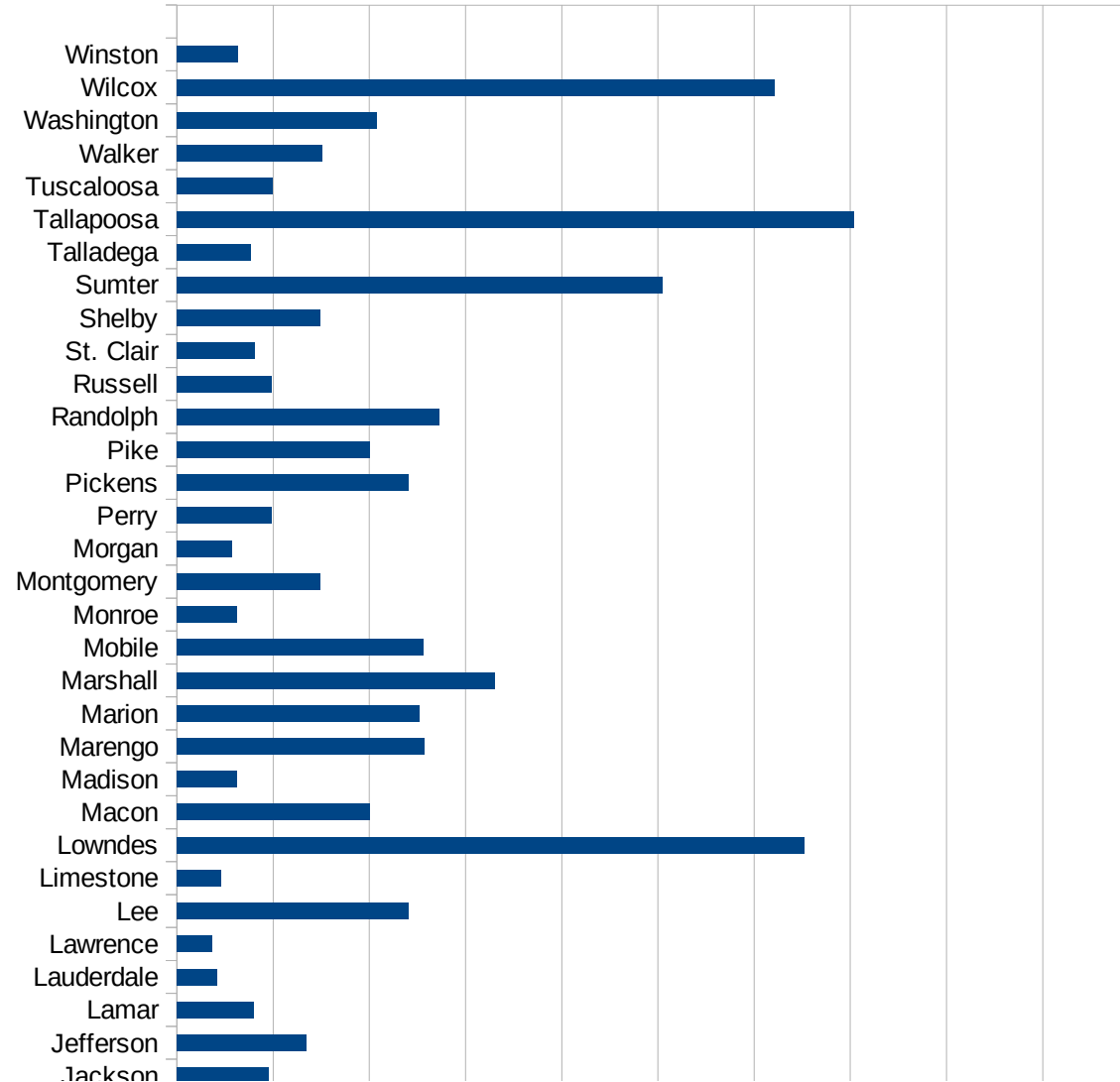
48137 Edwards	Texas	0.00000000
51021 Bland	Virginia	0.00000000
48191 Hall	Texas	0.00000000
6035 Lassen	California	0.00000000
8021 Conejos	Colorado	0.00000000
17151 Pope	Illinois	0.00000000
20053 Ellsworth	Kansas	0.00000000
20065 Graham	Kansas	0.00000000
20105 Lincoln	Kansas	0.00000000
20117 Marshall	Kansas	0.00000000
20137 Norton	Kansas	0.00000000
20153 Rawlins	Kansas	0.00000000
20199 Wallace	Kansas	0.00000000
21013 Bell	Kentucky	0.00000000
21095 Harlan	Kentucky	0.00000000
26083 Keweenaw	Michigan	0.00000000
29171 Putnam	Missouri	0.00000000
29211 Sullivan	Missouri	0.00000000
30011 Carter	Montana	0.00000000
30045 Judith Basin	Montana	0.00000000
30069 Petroleum	Montana	0.00000000
30075 Powder River	Montana	0.00000000
30087 Rosebud	Montana	0.00000000
30109 Wibaux	Montana	0.00000000
37199 Yancey	North Carolina	0.00000000
38019 Cavalier	North Dakota	0.00000000
31007 Banner	Nebraska	0.00000000
31009 Blaine	Nebraska	0.00000000
31011 Boone	Nebraska	0.00000000
31017 Brown	Nebraska	0.00000000
31069 Garden	Nebraska	0.00000000
31071 Garfield	Nebraska	0.00000000
31083 Harlan	Nebraska	0.00000000
31089 Holt	Nebraska	0.00000000

Counties_Cities

31091 Hooker	Nebraska	0.00000000
31101 Keith	Nebraska	0.00000000
31115 Loup	Nebraska	0.00000000
31133 Pawnee	Nebraska	0.00000000
31149 Rock	Nebraska	0.00000000
31161 Sheridan	Nebraska	0.00000000
32009 Esmeralda	Nevada	0.00000000
46123 Tripp	South Dakota	0.00000000
48311 McMullen	Texas	0.00000000
48333 Mills	Texas	0.00000000
48431 Sterling	Texas	0.00000000
48461 Upton	Texas	0.00000000
49027 Millard	Utah	0.00000000
49029 Morgan	Utah	0.00000000
49031 Piute	Utah	0.00000000
49039 Sanpete	Utah	0.00000000
51051 Dickenson	Virginia	0.00000000
55069 Lincoln	Wisconsin	0.00000000

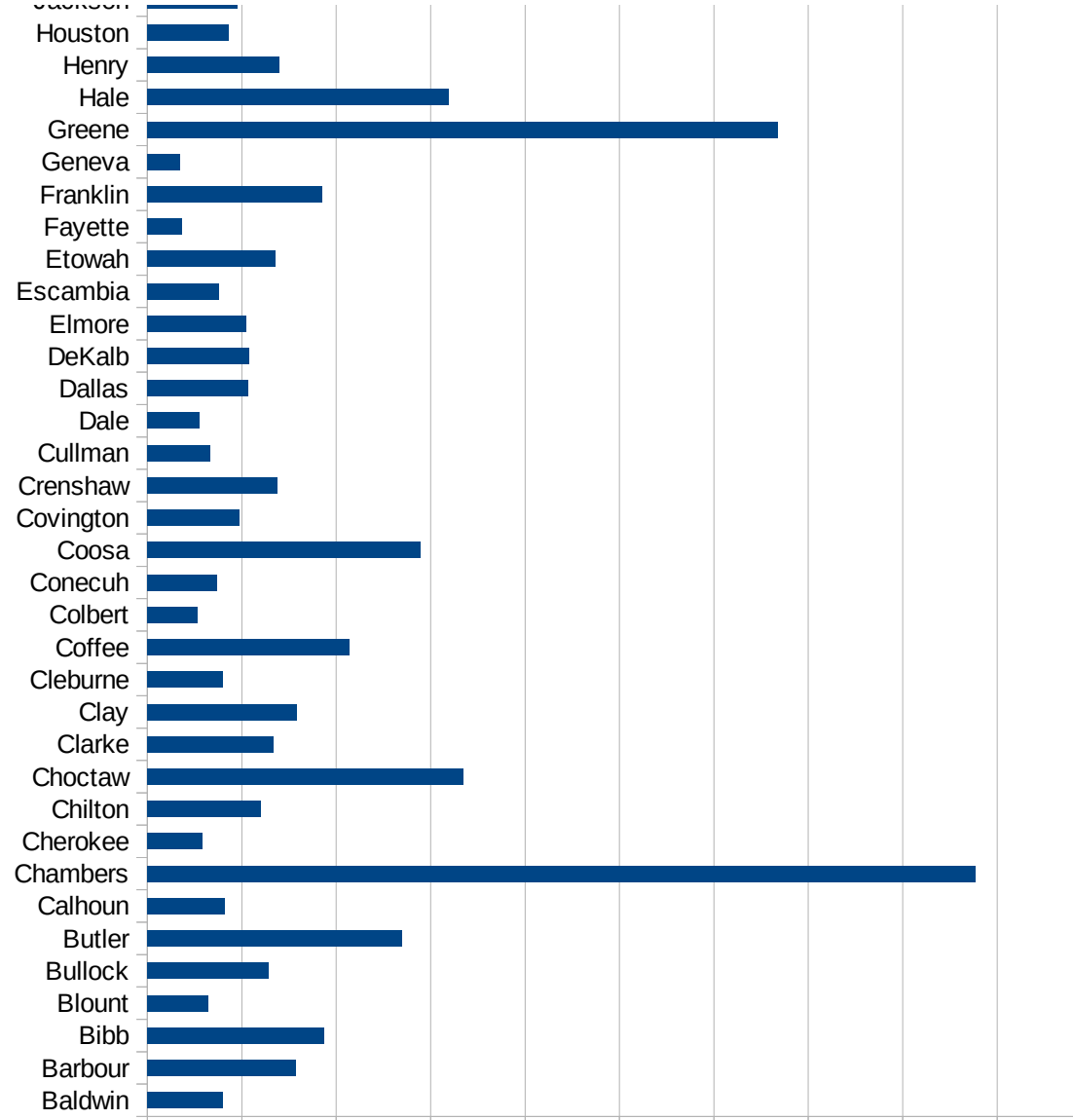
AL

FIPS	County	Current Inf. P/C
1001	Autauga	79.13526735131
1003	Baldwin	79.80845969673
1005	Barbour	156.7461114907
1007	Bibb	187.5
1009	Blount	63.96957123098
1011	Bullock	128.2304202012
1013	Butler	269.3089430894
1015	Calhoun	82.25627204074
1017	Chambers	877.584411721
1019	Cherokee	57.62138905962
1021	Chilton	120.037143569
1023	Choctaw	334.8648859123
1025	Clarke	133.779264214
1027	Clay	158.1920903955
1029	Cleburne	80.06939347434
1031	Coffee	213.8357510258
1033	Colbert	52.95642964099
1035	Conecuh	73.30781135457
1037	Coosa	289.3140457303
1039	Covington	97.33412642622
1041	Crenshaw	137.4421296296
1043	Cullman	65.9140480813
1045	Dale	55.15156467032
1047	Dallas	107.0216653615
1049	DeKalb	107.8657981369
1051	Elmore	105.0227752879
1053	Escambia	76.19462283662
1055	Etowah	135.6084330885
1057	Fayette	36.51189679304
1059	Franklin	184.9312884609
1061	Geneva	34.20232575815
1063	Greene	668.043240617
1065	Hale	319.16338449



AL

1067 Henry	139.461909466
1069 Houston	85.94182693226
1071 Jackson	94.71161280346
1073 Jefferson	134.3849537388
1075 Lamar	79.45680439179
1077 Lauderdale	41.13132800069
1079 Lawrence	36.41108110568
1081 Lee	240.3303627525
1083 Limestone	45.75041071391
1085 Lowndes	651.6944054542
1087 Macon	200.6616410868
1089 Madison	61.93403343346
1091 Marengo	257.0019930767
1093 Marion	251.9907267413
1095 Marshall	329.8338345004
1097 Mobile	255.7056436507
1099 Monroe	61.70788436892
1101 Montgomery	149.27158126
1103 Morgan	57.10015198717
1105 Perry	98.46827133479
1107 Pickens	240.7463135721
1109 Pike	200.971863939
1111 Randolph	272.8272827283
1113 Russell	98.64834461155
1115 St. Clair	81.18164392829
1117 Shelby	148.3493813367
1119 Sumter	504.2943818454
1121 Talladega	76.41429072506
1123 Tallapoosa	703.7558337655
1125 Tuscaloosa	99.56392913729
1127 Walker	150.6804162547
1129 Washington	207.5955550128
1131 Wilcox	621.0595652583
1133 Winston	63.39814032122



AL
0 100 200 300 400 500 600 700 800 900 1000

AL

FIPS

29001
29003
29005
29007
29009
29011
29013
29015
29017
29019
29021
29023
29025
29027
29029
29031
29033
29035
29037

AL

29039
29041
29043
29045
29047
29049
29051
29053
29055
29057
29059
29061
29063
29065
29067
29069
29071
29073
29075
29077
29079
29081
29083
29085
29087
29089
29091
29093
29095
29097
29099
29101

29103

AL

29105
29107
29109
29111
29113
29115
29117
29121
29123
29125
29127
29119
29129
29131
29133
29135
29137
29139
29141
29143
29145
29147
29149
29151
29153
29155
29157
29159
29161
29163
29165
29167
29169
29171

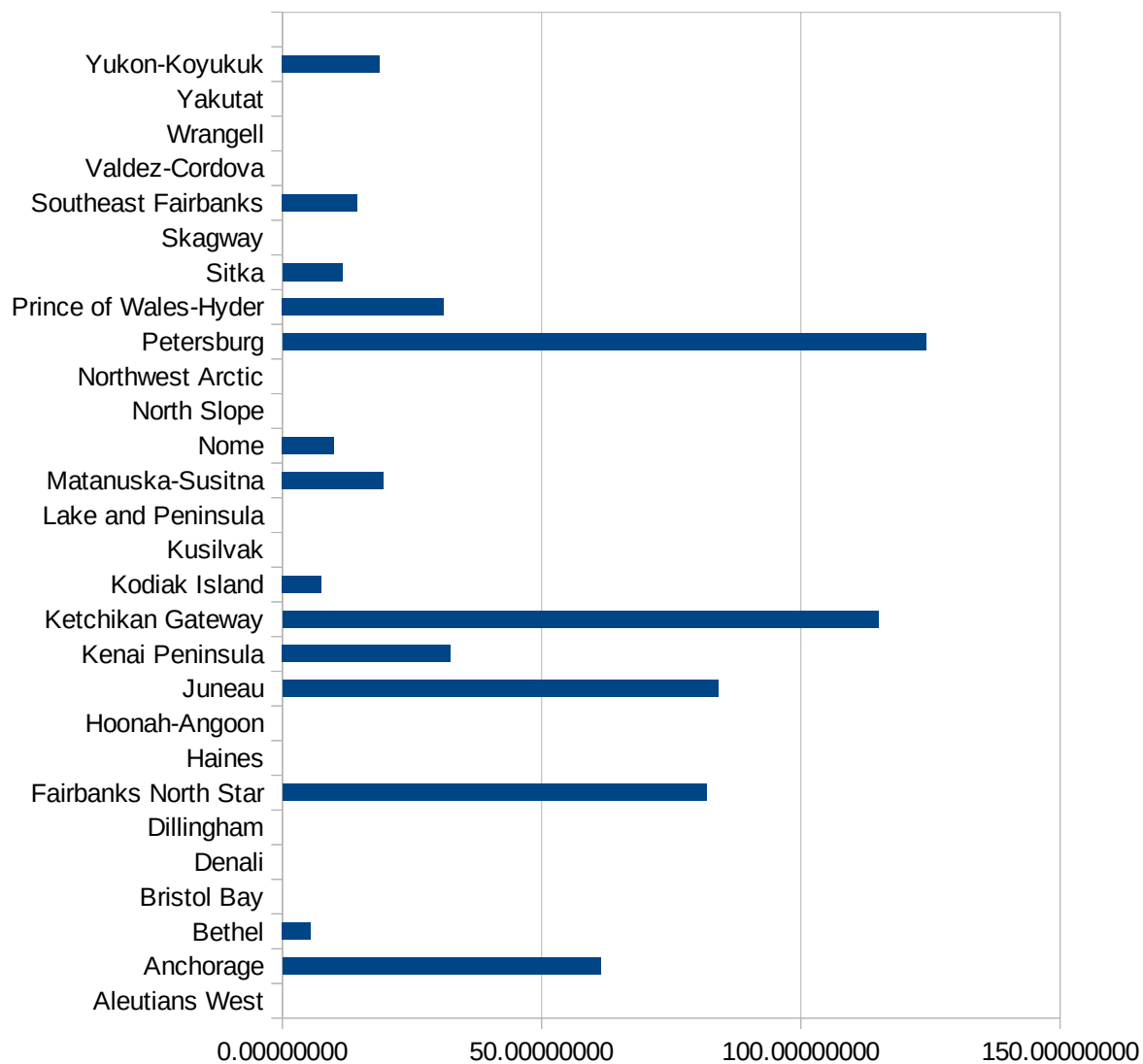
AL

29173
29175
29177
29179
29181
29195
29197
29199
29201
29203
29205
29183
29185
29187
29189
29510
29186
29207
29209
29211
29213
29215

29217
29219
29221
29223
29225
29227
29229

AK

FIPS	County	PC Infection
2013	Aleutians East	0.00000000
2016	Aleutians West	0.00000000
2020	Anchorage	61.39851409
2050	Bethel	5.48967940
2060	Bristol Bay	0.00000000
2068	Denali	0.00000000
2070	Dillingham	0.00000000
2090	Fairbanks North Star	81.84215578
2100	Haines	0.00000000
2105	Hoonah-Angoon	0.00000000
2110	Juneau	84.07809921
2122	Kenai Peninsula	32.46032153
2130	Ketchikan Gateway	###
2150	Kodiak Island	7.49344324
2158	Kusilvak	0.00000000
2164	Lake and Peninsula	0.00000000
2170	Matanuska-Susitna	19.51491497
2180	Nome	9.99200639
2185	North Slope	0.00000000
2188	Northwest Arctic	0.00000000
2195	Petersburg	###
2198	Prince of Wales-Hyder	31.14294612
2220	Sitka	11.56470452
2230	Skagway	0.00000000
2240	Southeast Fairbanks	14.45504481
2261	Valdez-Cordova	0.00000000
2275	Wrangell	0.00000000
2282	Yakutat	0.00000000
2290	Yukon-Koyukuk	18.77229210



AK

AK

FIPS

29001
29003
29005
29007
29009
29011
29013
29015
29017
29019
29021
29023
29025
29027
29029
29031
29033
29035
29037

AK

29039
29041
29043
29045
29047
29049
29051
29053
29055
29057
29059
29061
29063
29065
29067
29069
29071
29073
29075
29077
29079
29081
29083
29085
29087
29089
29091
29093
29095
29097
29099
29101

29103

AK

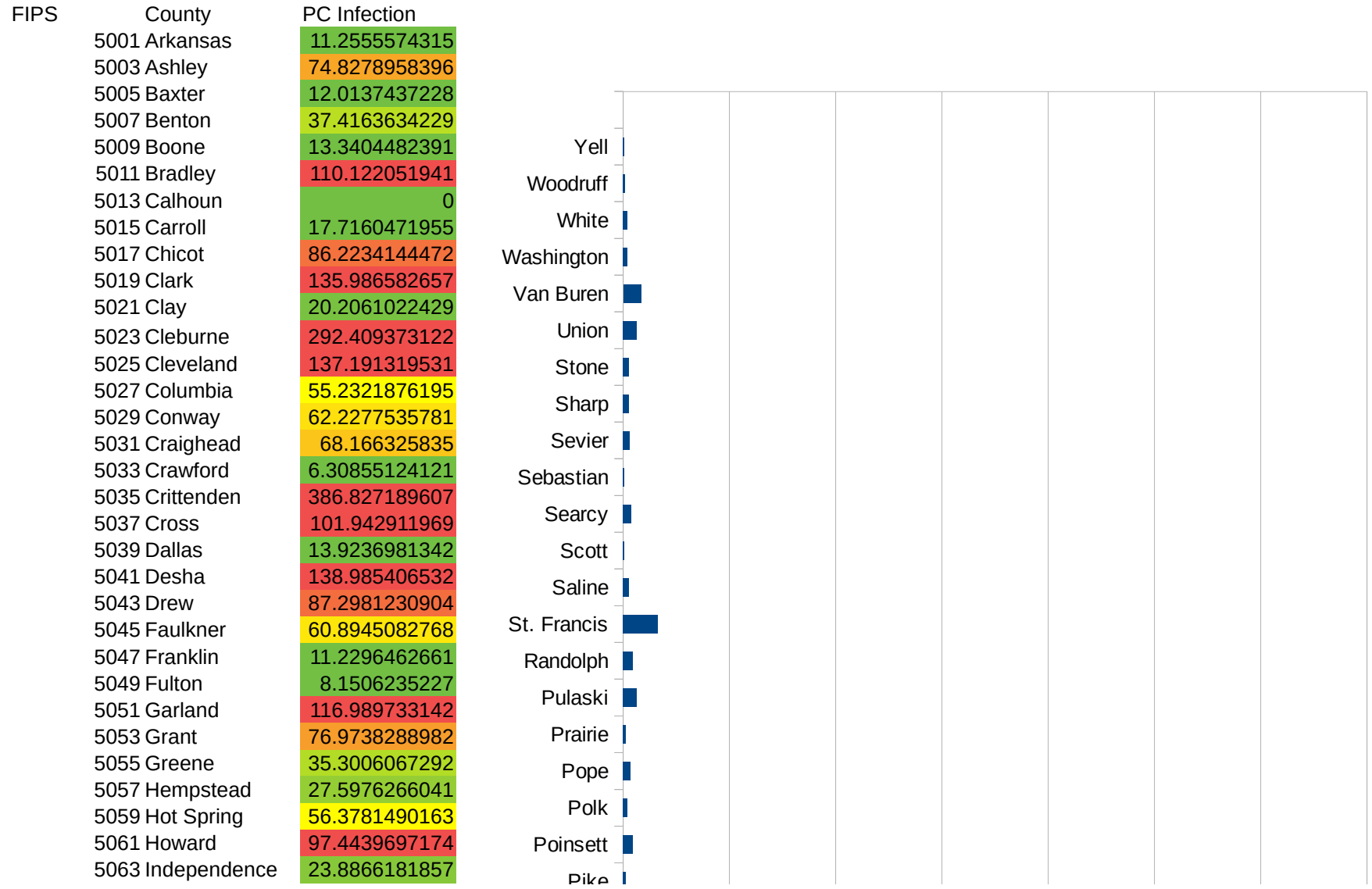
29105
29107
29109
29111
29113
29115
29117
29121
29123
29125
29127
29119
29129
29131
29133
29135
29137
29139
29141
29143
29145
29147
29149
29151
29153
29155
29157
29159
29161
29163
29165
29167
29169
29171

AK

29173
29175
29177
29179
29181
29195
29197
29199
29201
29203
29205
29183
29185
29187
29189
29510
29186
29207
29209
29211
29213
29215

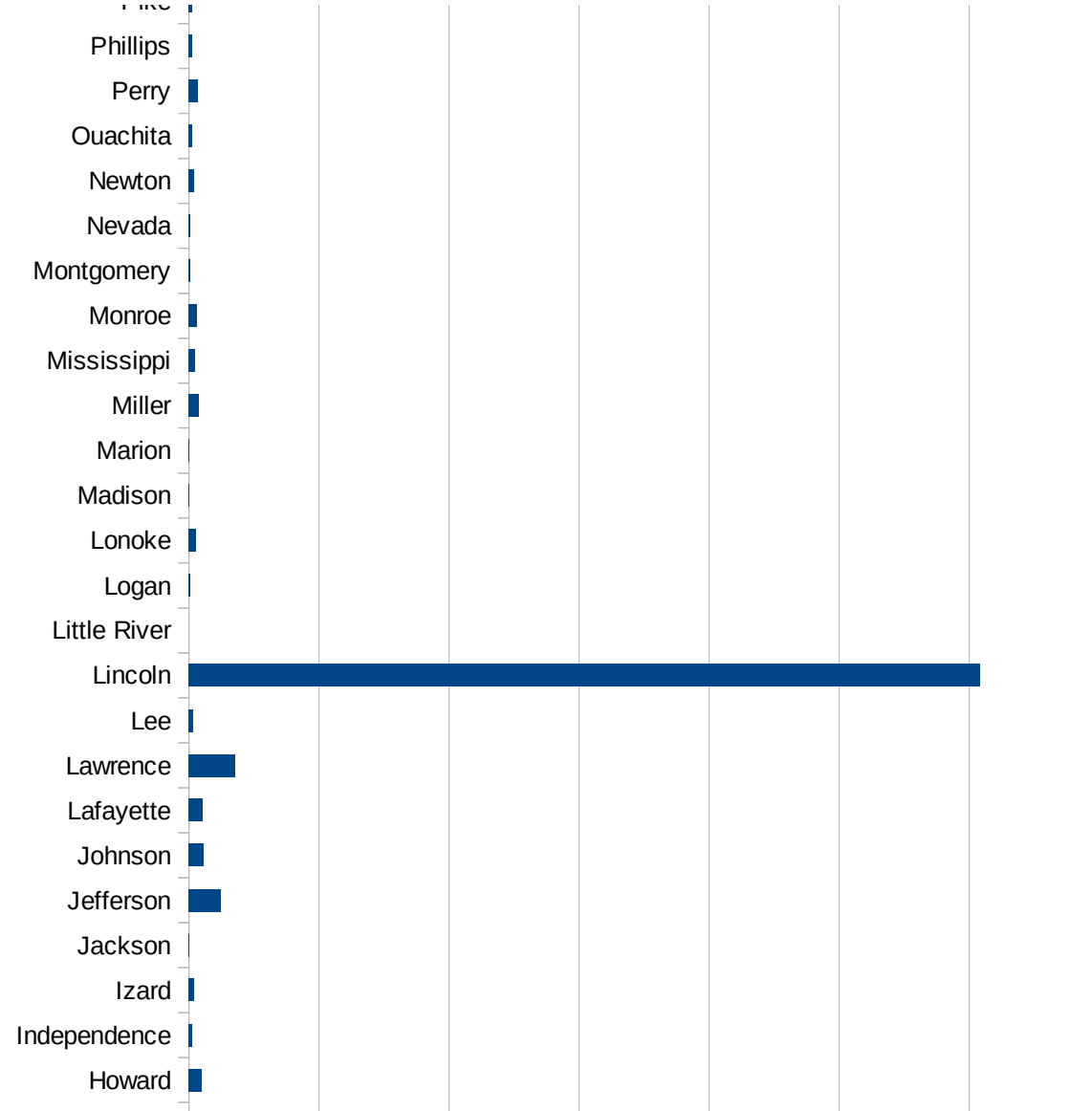
29217
29219
29221
29223
29225
29227
29229

AR



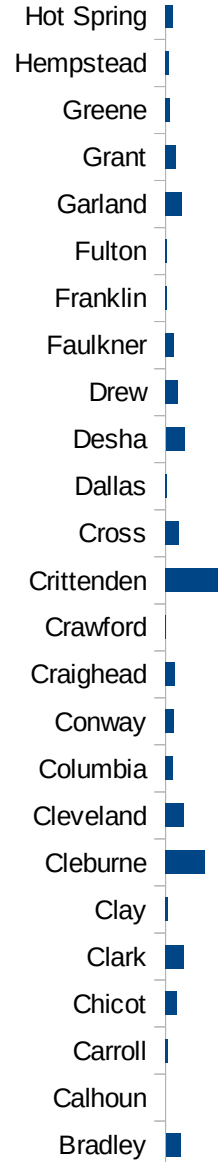
AR

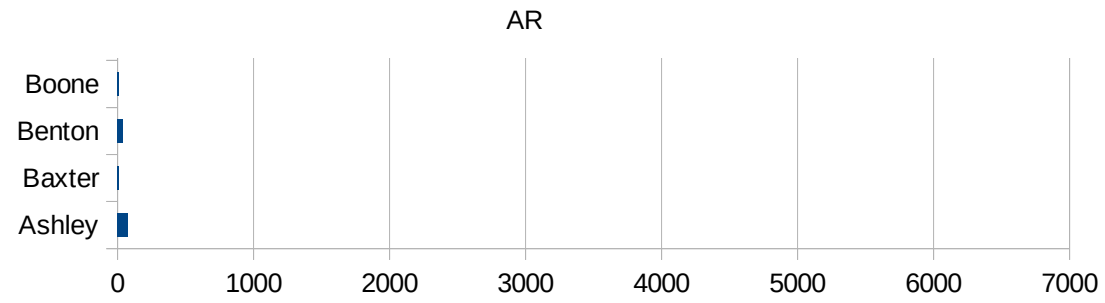
5065 IZARD	36.7836386375
5067 JACKSON	5.94848611028
5069 JEFFERSON	248.113456852
5071 JOHNSON	115.922518884
5073 LAFAYETTE	104.759054175
5075 LAWRENCE	359.011804795
5077 LEE	33.3889816361
5079 LINCOLN	6082.34327131
5081 LITTLE RIVER	0
5083 LOGAN	13.8013525325
5085 LONOKE	55.663412846
5087 MADISON	6.06759298586
5089 MARION	5.98014591556
5091 MILLER	77.9959625619
5093 MISSISSIPPI	46.0728921652
5095 MONROE	57.9710144928
5097 MONTGOMERY	11.2057373375
5099 NEVADA	12.010569301
5101 NEWTON	38.4368994234
5103 OUACHITA	25.4172667966
5105 PERRY	67.6197836167
5107 PHILLIPS	27.7330966776
5109 PIKE	28.1083106905
5111 POINSETT	91.7660799199
5113 POLK	39.9022395132
5115 POPE	67.1875
5117 PRAIRIE	24.7708694575
5119 PULASKI	131.914026688
5121 RANDOLPH	94.7180744373
5123 ST. FRANCIS	326.270686741
5125 SALINE	55.179911218
5127 SCOTT	9.69086151759
5129 SEARCY	75.3958280975
5131 SEBASTIAN	10.1758862806



AR

5133 Sevier	64.1811074158
5135 Sharp	57.5837844063
5137 Stone	56.1933049691
5139 Union	127.792260901
5141 Van Buren	168.644220924
5143 Washington	36.2928920793
5145 White	43.1872165839
5147 Woodruff	15.4083204931
5149 Yell	13.9308103088





AR

FIPS

29001
29003
29005
29007
29009
29011
29013
29015
29017
29019
29021
29023
29025
29027
29029
29031
29033
29035

AR

29037
29039
29041
29043
29045
29047
29049
29051
29053
29055
29057
29059
29061
29063
29065
29067
29069
29071
29073
29075
29077
29079
29081
29083
29085
29087
29089
29091
29093
29095
29097
29099
29101

AR

29103
29105
29107
29109
29111
29113
29115
29117
29121
29123
29125
29127
29119
29129
29131
29133
29135
29137
29139
29141
29143
29145
29147
29149
29151
29153
29155
29157
29159
29161
29163
29165
29167
29169

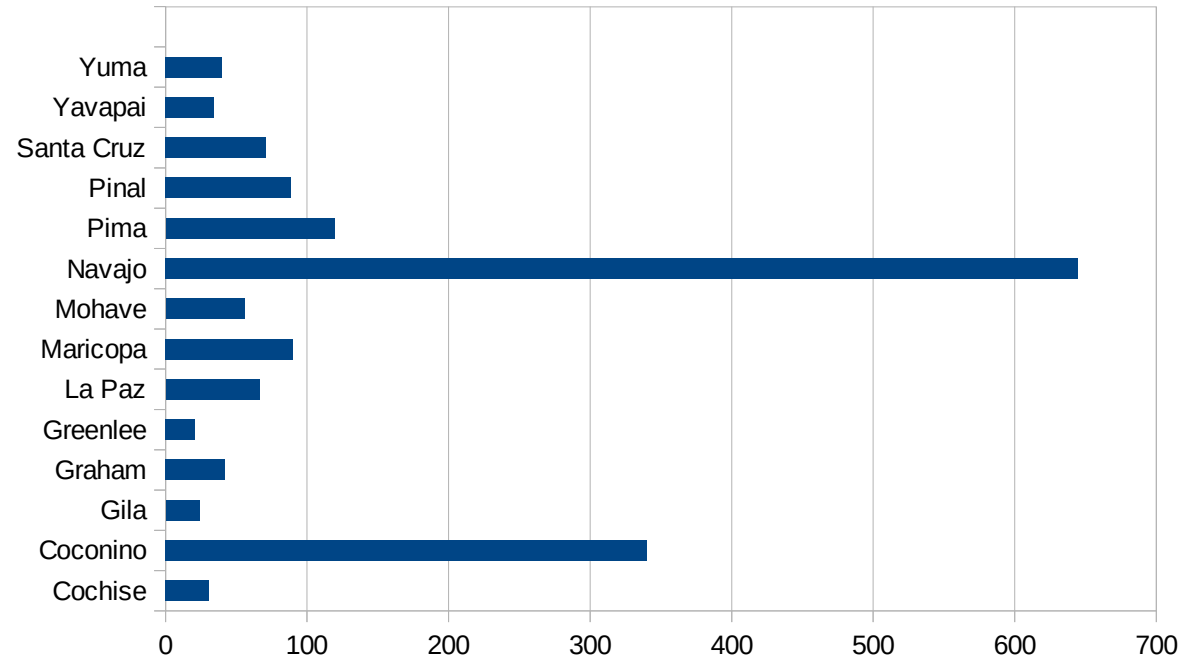
AR

29171
29173
29175
29177
29179
29181
29195
29197
29199
29201
29203
29205
29183
29185
29187
29189
29510
29186
29207
29209
29211
29213
29215

29217
29219
29221
29223
29225
29227
29229

AZ

FIPS	County	PC Infection
4001	Apache	625.1914562
4003	Cochise	30.76437643
4005	Coconino	340.2074846
4007	Gila	24.1236616
4009	Graham	42.02563564
4011	Greenlee	21.09037225
4012	La Paz	66.35700066
4013	Maricopa	90.05120132
4015	Mohave	55.83392985
4017	Navajo	644.6647653
4019	Pima	119.4333796
4021	Pinal	88.78690695
4023	Santa Cruz	70.95095784
4025	Yavapai	34.05275159
4027	Yuma	40.07014633



AZ

FIPS

29001
29003
29005
29007
29009
29011
29013
29015
29017
29019
29021
29023
29025
29027
29029
29031
29033
29035
29037

AZ

29039
29041
29043
29045
29047
29049
29051
29053
29055
29057
29059
29061
29063
29065
29067
29069
29071
29073
29075
29077
29079
29081
29083
29085
29087
29089
29091
29093
29095
29097
29099
29101

29103

AZ

29105
29107
29109
29111
29113
29115
29117
29121
29123
29125
29127
29119
29129
29131
29133
29135
29137
29139
29141
29143
29145
29147
29149
29151
29153
29155
29157
29159
29161
29163
29165
29167
29169
29171

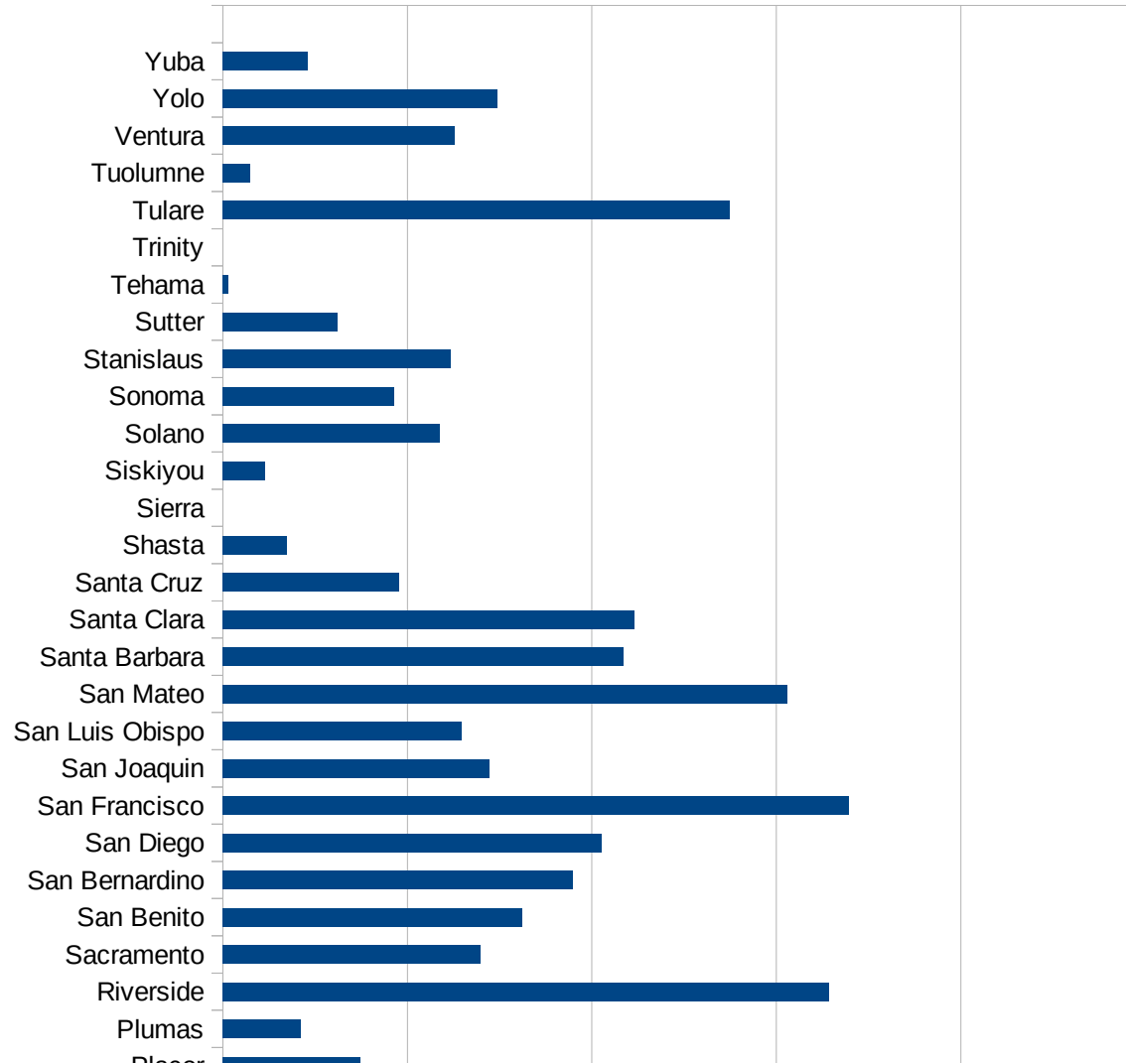
AZ

29173
29175
29177
29179
29181
29195
29197
29199
29201
29203
29205
29183
29185
29187
29189
29510
29186
29207
29209
29211
29213
29215

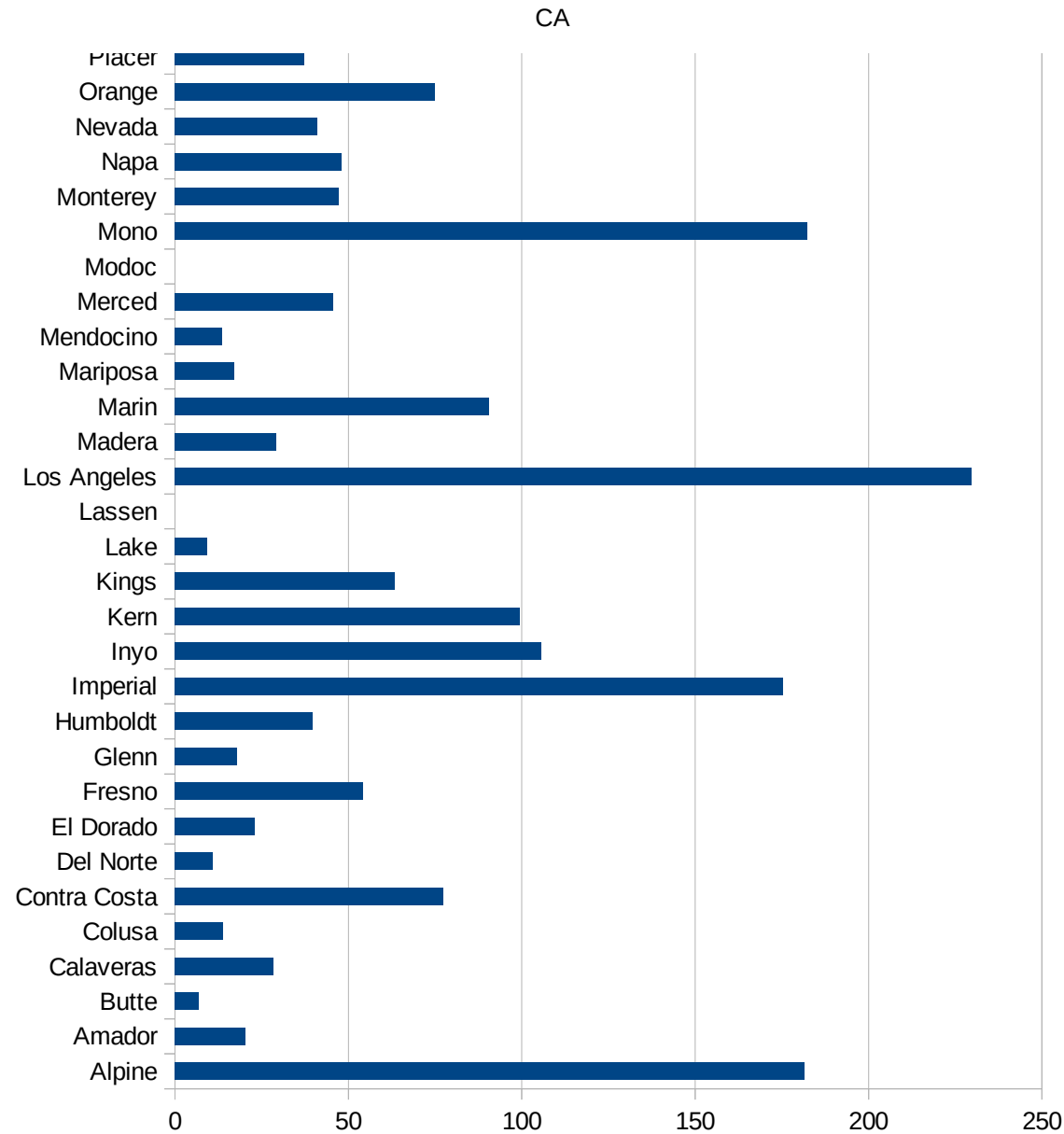
29217
29219
29221
29223
29225
29227
29229

CA

FIPS	County	PC Infection
6001	Alameda	96.17501813
6003	Alpine	181.6530427
6005	Amador	20.31333316
6007	Butte	6.918739406
6009	Calaveras	28.5075216
6011	Colusa	13.87154945
6013	Contra Costa	77.46377851
6015	Del Norte	10.78050884
6017	El Dorado	23.07555145
6019	Fresno	54.10297667
6021	Glenn	17.8272186
6023	Humboldt	39.59728099
6025	Imperial	175.4414911
6027	Inyo	105.6318452
6029	Kern	99.58026861
6031	Kings	63.42243304
6033	Lake	9.319374981
6035	Lassen	0
6037	Los Angeles	229.7754554
6039	Madera	29.17448881
6041	Marin	90.5008742
6043	Mariposa	17.17131246
6045	Mendocino	13.69769194
6047	Merced	45.49342165
6049	Modoc	0
6051	Mono	182.4561404
6053	Monterey	47.29174415
6055	Napa	48.05726705
6057	Nevada	41.12502006
6059	Orange	75.11061002
6061	Placer	37.39040415
6063	Plumas	21.27206977
6065	Riverside	164.4797242



6067 Sacramento	69.89081588
6069 San Benito	81.25192973
6071 San Bernardino	94.76870312
6073 San Diego	102.6511023
6075 San Francisco	169.7035565
6077 San Joaquin	72.14412882
6079 San Luis Obispo	64.78645118
6081 San Mateo	152.9475209
6083 Santa Barbara	108.6160523
6085 Santa Clara	111.6346764
6087 Santa Cruz	47.76576544
6089 Shasta	17.21839591
6091 Sierra	0
6093 Siskiyou	11.4353673
6095 Solano	58.88806789
6097 Sonoma	46.40538302
6099 Stanislaus	61.65710284
6101 Sutter	30.98949456
6103 Tehama	1.564553476
6105 Trinity	0
6107 Tulare	137.380034
6109 Tuolumne	7.334201214
6111 Ventura	62.86965299
6113 Yolo	74.40746252
6115 Yuba	23.06479927



CA

CA

FIPS

29001
29003
29005
29007
29009
29011
29013
29015
29017
29019
29021
29023
29025
29027
29029
29031
29033
29035
29037

CA

29039
29041
29043
29045
29047
29049
29051
29053
29055
29057
29059
29061
29063
29065
29067
29069
29071
29073
29075
29077
29079
29081
29083
29085
29087
29089
29091
29093
29095
29097
29099
29101

29103

CA

29105
29107
29109
29111
29113
29115
29117
29121
29123
29125
29127
29119
29129
29131
29133
29135
29137
29139
29141
29143
29145
29147
29149
29151
29153
29155
29157
29159
29161
29163
29165
29167
29169
29171

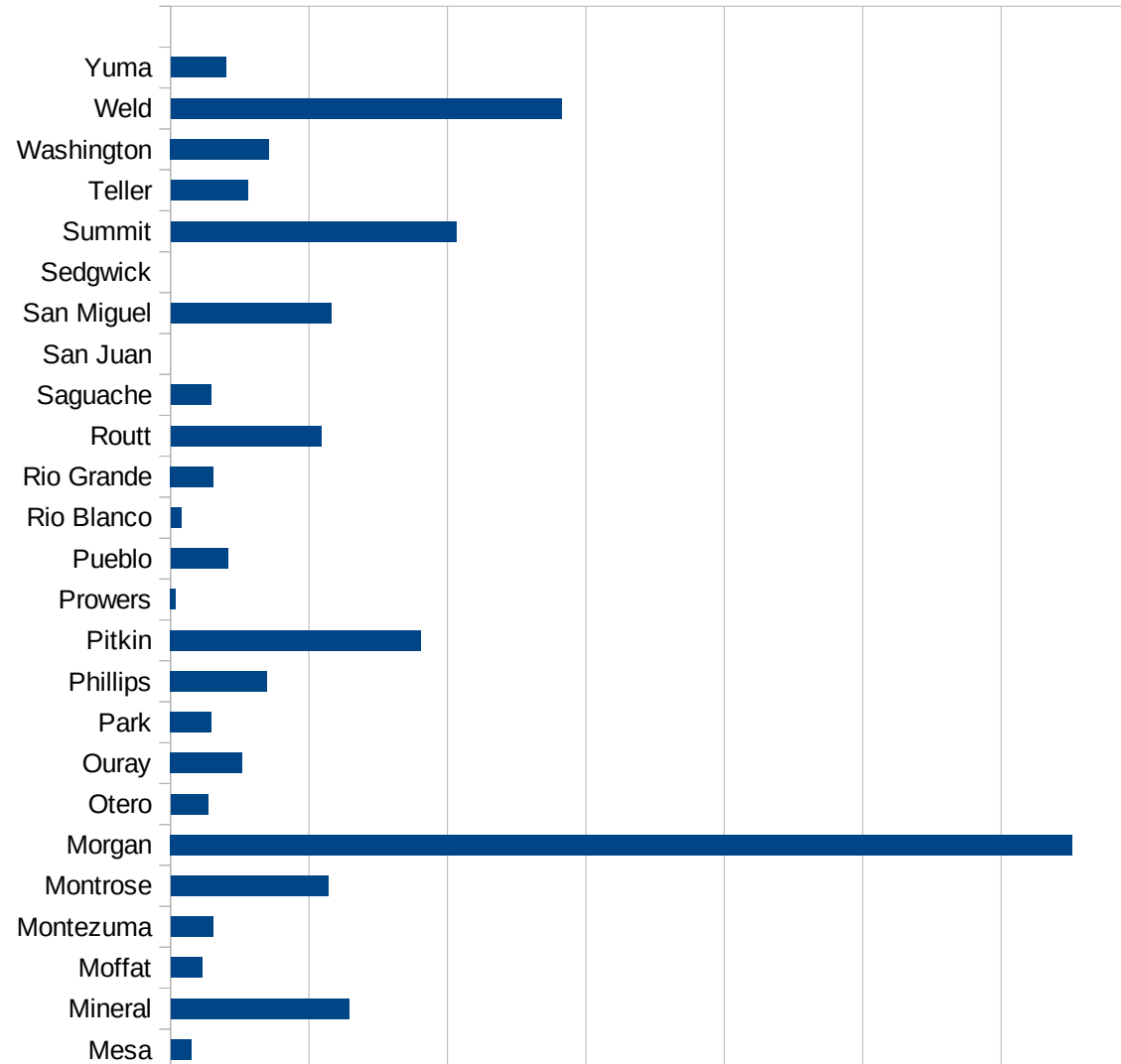
CA

29173
29175
29177
29179
29181
29195
29197
29199
29201
29203
29205
29183
29185
29187
29189
29510
29186
29207
29209
29211
29213
29215

29217
29219
29221
29223
29225
29227
29229

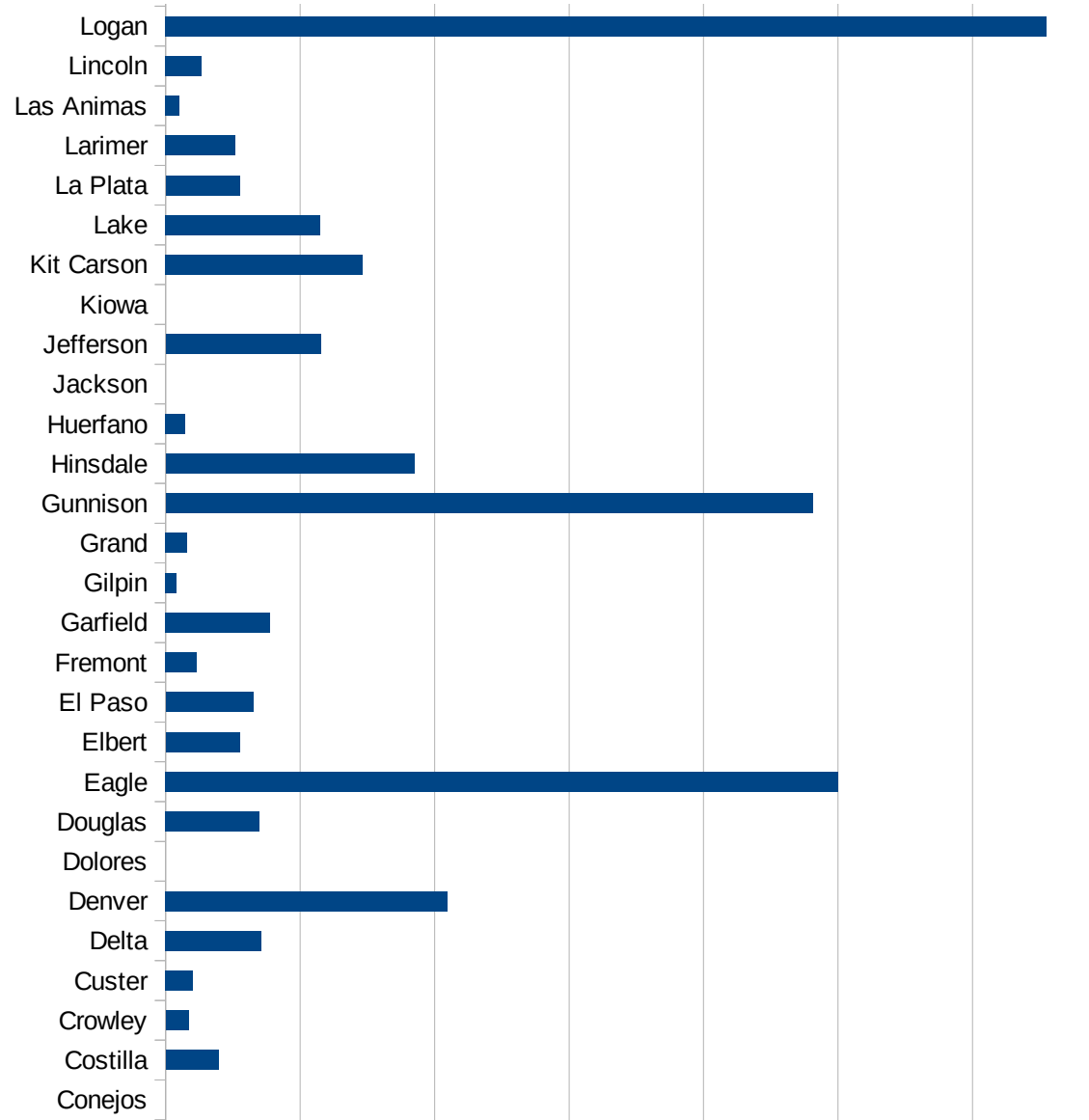
CO

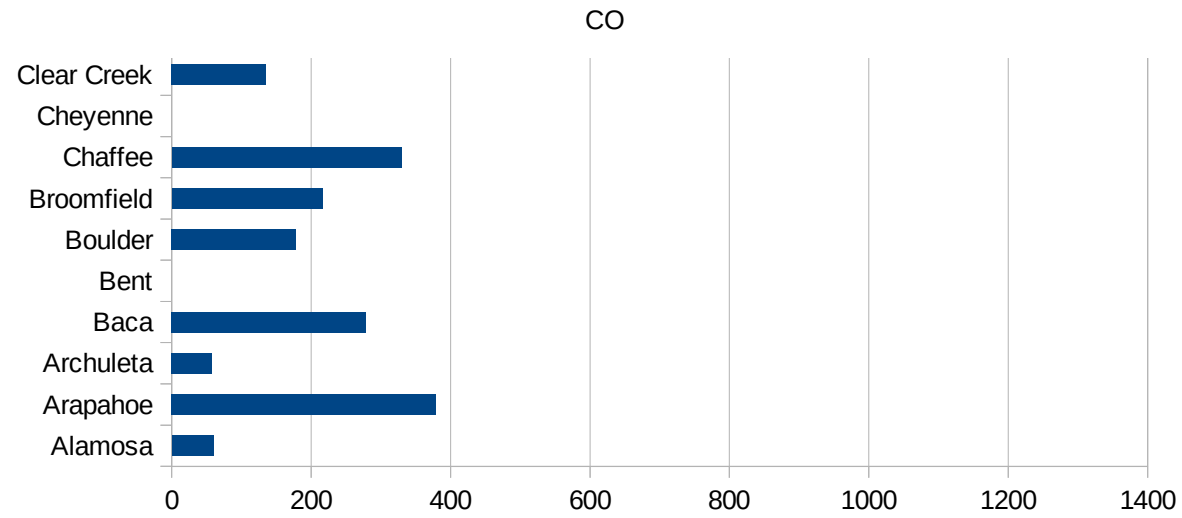
FIPS	County	PC Infection
8001	Adams	309.65014418
8003	Alamosa	59.941257568
8005	Arapahoe	379.59813579
8007	Archuleta	58.118416273
8009	Baca	278.94002789
8011	Bent	0
8013	Boulder	177.87155221
8014	Broomfield	216.55333709
8015	Chaffee	329.55510061
8017	Cheyenne	0
8019	Clear Creek	135.34617387
8021	Conejos	0
8023	Costilla	78.369905956
8025	Crowley	34.141345169
8027	Custer	40.371417037
8029	Delta	142.15100313
8031	Denver	418.84626765
8033	Dolores	0
8035	Douglas	139.44966976
8037	Eagle	1000.1272889
8039	Elbert	110.34167872
8041	El Paso	130.55854402
8043	Fremont	45.813290019
8045	Garfield	155.59645307
8047	Gilpin	16.337199804
8049	Grand	32.206119163
8051	Gunnison	962.54203873
8053	Hinsdale	369.91368681
8055	Huerfano	29.03178981
8057	Jackson	0
8059	Jefferson	230.59701878
8061	Kiowa	0
8063	Kit Carson	293.17325143



CO

8065 Lake	230.06134969
8067 La Plata	110.10477713
8069 Larimer	103.56101541
8071 Las Animas	20.68537544
8073 Lincoln	53.475935829
8075 Logan	1309.9219621
8077 Mesa	30.024737773
8079 Mineral	257.73195876
8081 Moffat	45.495905369
8083 Montezuma	61.166755868
8085 Montrose	227.41270668
8087 Morgan	1302.6122277
8089 Otero	54.253472222
8091 Ouray	103.45541072
8093 Park	59.280017245
8095 Phillips	139.99066729
8097 Pitkin	362.11699164
8099 Prowers	8.2209799408
8101 Pueblo	82.970709549
8103 Rio Blanco	15.782828283
8105 Rio Grande	62.222222222
8107 Routt	217.61939922
8109 Saguache	58.453894491
8111 San Juan	0
8113 San Miguel	231.96190941
8115 Sedgwick	0
8117 Summit	412.81001064
8119 Teller	111.62939042
8121 Washington	142.59523325
8123 Weld	565.05623519
8125 Yuma	79.840319361





CO

FIPS

29001
29003
29005
29007
29009
29011
29013
29015
29017
29019
29021
29023
29025
29027
29029
29031
29033
29035
29037

CO

29039
29041
29043
29045
29047
29049
29051
29053
29055
29057
29059
29061
29063
29065
29067
29069
29071
29073
29075
29077
29079
29081
29083
29085
29087
29089
29091
29093
29095
29097
29099
29101

29103

CO

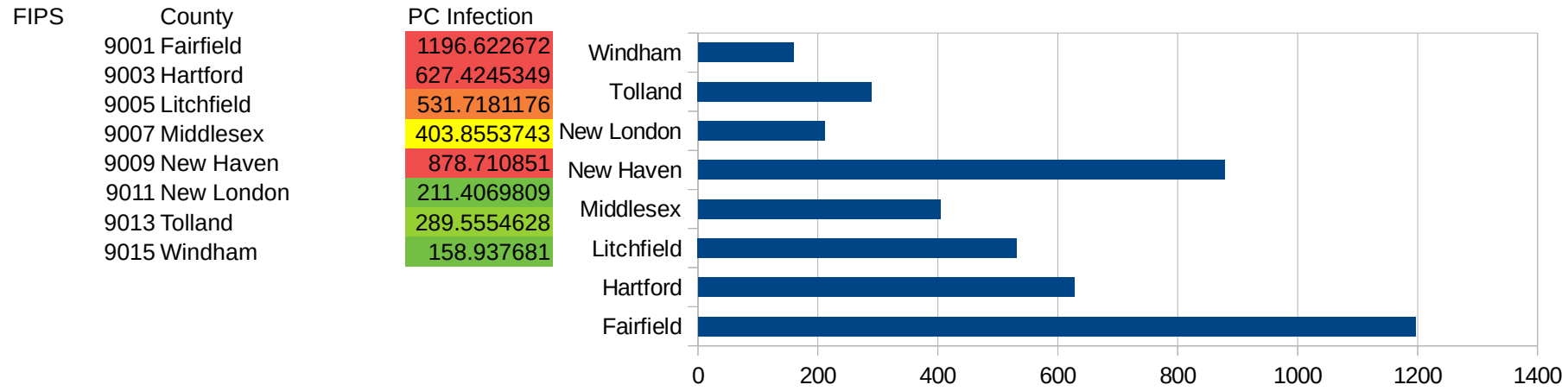
29105
29107
29109
29111
29113
29115
29117
29121
29123
29125
29127
29119
29129
29131
29133
29135
29137
29139
29141
29143
29145
29147
29149
29151
29153
29155
29157
29159
29161
29163
29165
29167
29169
29171

CO

29173
29175
29177
29179
29181
29195
29197
29199
29201
29203
29205
29183
29185
29187
29189
29510
29186
29207
29209
29211
29213
29215

29217
29219
29221
29223
29225
29227
29229

CT



CT

FIPS

29001
29003
29005
29007
29009
29011
29013
29015
29017
29019
29021
29023
29025
29027
29029
29031
29033
29035
29037

CT

29039
29041
29043
29045
29047
29049
29051
29053
29055
29057
29059
29061
29063
29065
29067
29069
29071
29073
29075
29077
29079
29081
29083
29085
29087
29089
29091
29093
29095
29097
29099
29101

29103

CT

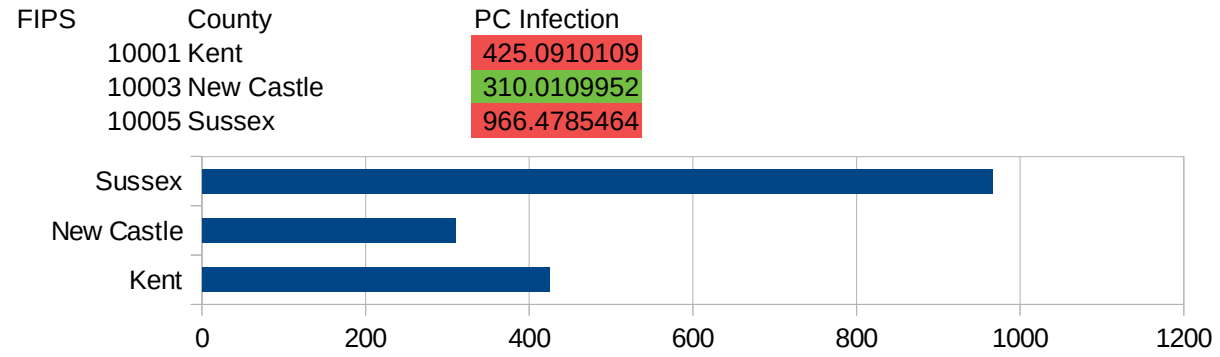
29105
29107
29109
29111
29113
29115
29117
29121
29123
29125
29127
29119
29129
29131
29133
29135
29137
29139
29141
29143
29145
29147
29149
29151
29153
29155
29157
29159
29161
29163
29165
29167
29169
29171

CT

29173
29175
29177
29179
29181
29195
29197
29199
29201
29203
29205
29183
29185
29187
29189
29510
29186
29207
29209
29211
29213
29215

29217
29219
29221
29223
29225
29227
29229

DE



DE

FIPS

29001
29003
29005
29007
29009
29011
29013
29015
29017
29019
29021
29023
29025
29027
29029
29031
29033
29035
29037

This work is licensed under the Creative Commons Attribution-NoDerivatives 4.0 International License. To view a copy of this license, visit <http://creativecommons.org/licenses/by-nd/4.0/>.

Tom McKellips, DM
www.creatingtomorrow.us
Page 142

DE

29039
29041
29043
29045
29047
29049
29051
29053
29055
29057
29059
29061
29063
29065
29067
29069
29071
29073
29075
29077
29079
29081
29083
29085
29087
29089
29091
29093
29095
29097
29099
29101

29103

DE

29105
29107
29109
29111
29113
29115
29117
29121
29123
29125
29127
29119
29129
29131
29133
29135
29137
29139
29141
29143
29145
29147
29149
29151
29153
29155
29157
29159
29161
29163
29165
29167
29169
29171

DE

29173
29175
29177
29179
29181
29195
29197
29199
29201
29203
29205
29183
29185
29187
29189
29510
29186
29207
29209
29211
29213
29215

29217
29219
29221
29223
29225
29227
29229

DC

FIPS	County	PC Infection
11001	District of Columbia	615.413087

DC

FIPS

- 29001
- 29003
- 29005
- 29007
- 29009
- 29011
- 29013
- 29015
- 29017
- 29019
- 29021
- 29023
- 29025
- 29027
- 29029
- 29031
- 29033
- 29035
- 29037

DC

29039
29041
29043
29045
29047
29049
29051
29053
29055
29057
29059
29061
29063
29065
29067
29069
29071
29073
29075
29077
29079
29081
29083
29085
29087
29089
29091
29093
29095
29097
29099
29101

29103

DC

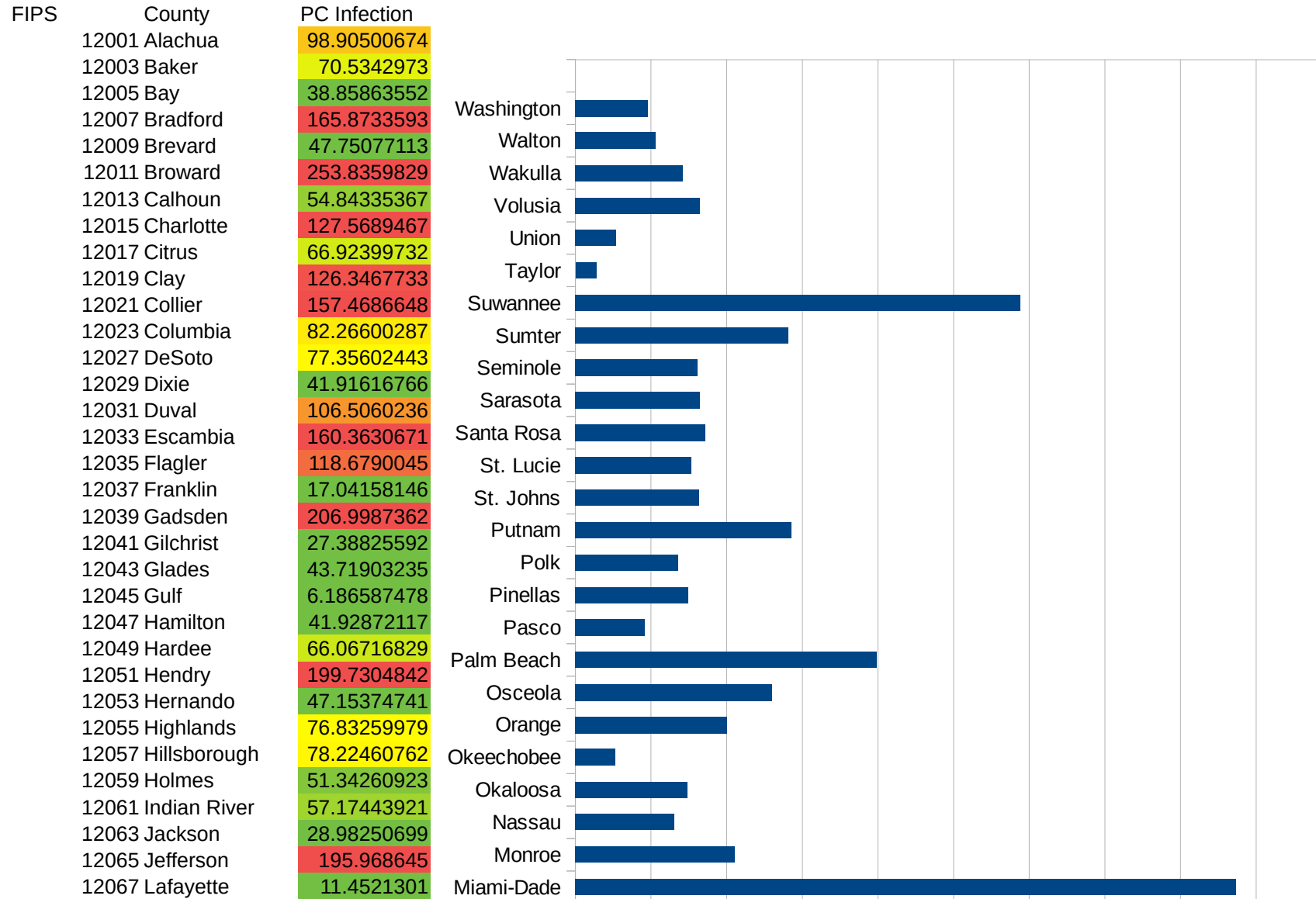
29105
29107
29109
29111
29113
29115
29117
29121
29123
29125
29127
29119
29129
29131
29133
29135
29137
29139
29141
29143
29145
29147
29149
29151
29153
29155
29157
29159
29161
29163
29165
29167
29169
29171

DC

29173
29175
29177
29179
29181
29195
29197
29199
29201
29203
29205
29183
29185
29187
29189
29510
29186
29207
29209
29211
29213
29215

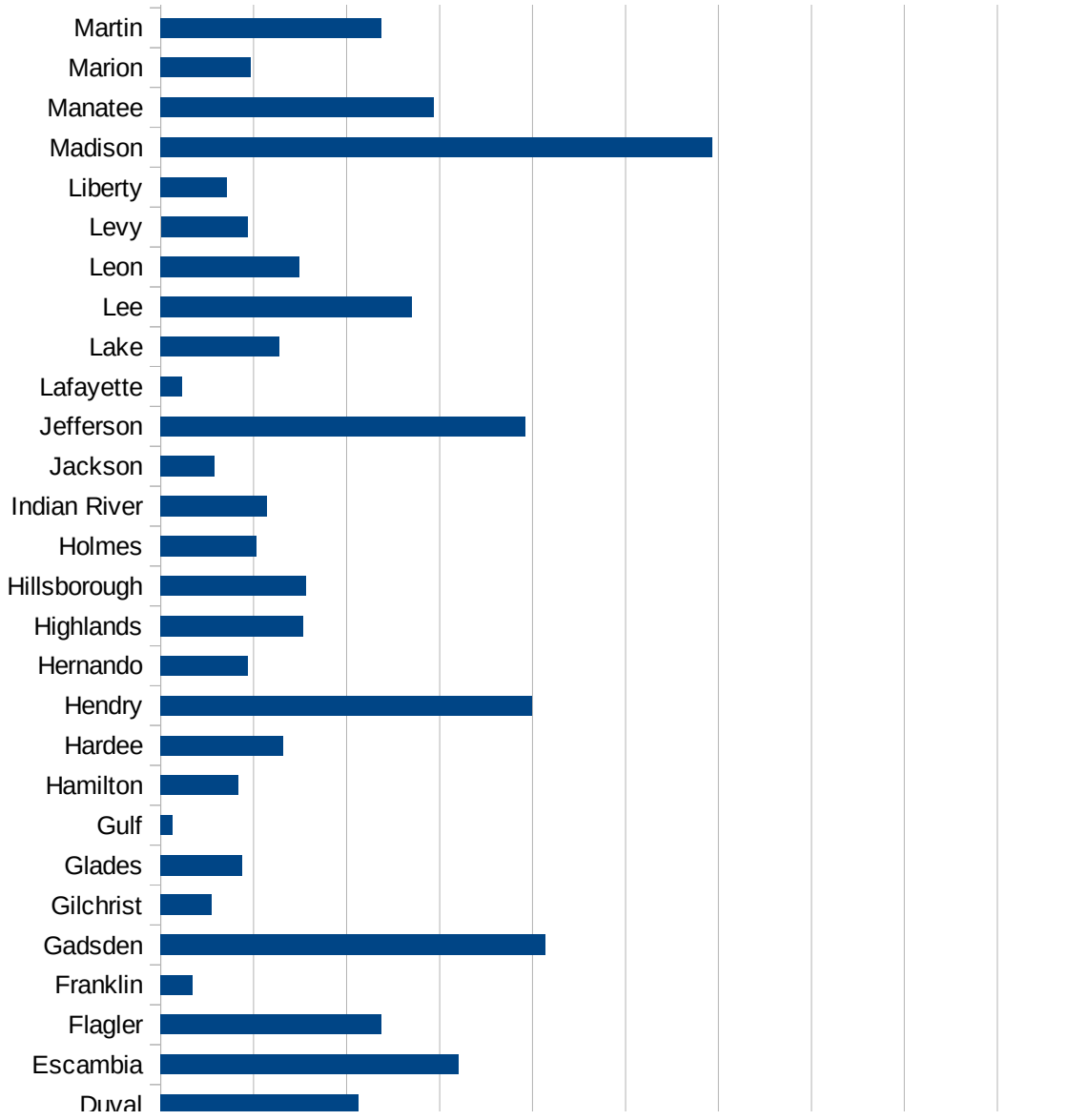
29217
29219
29221
29223
29225
29227
29229

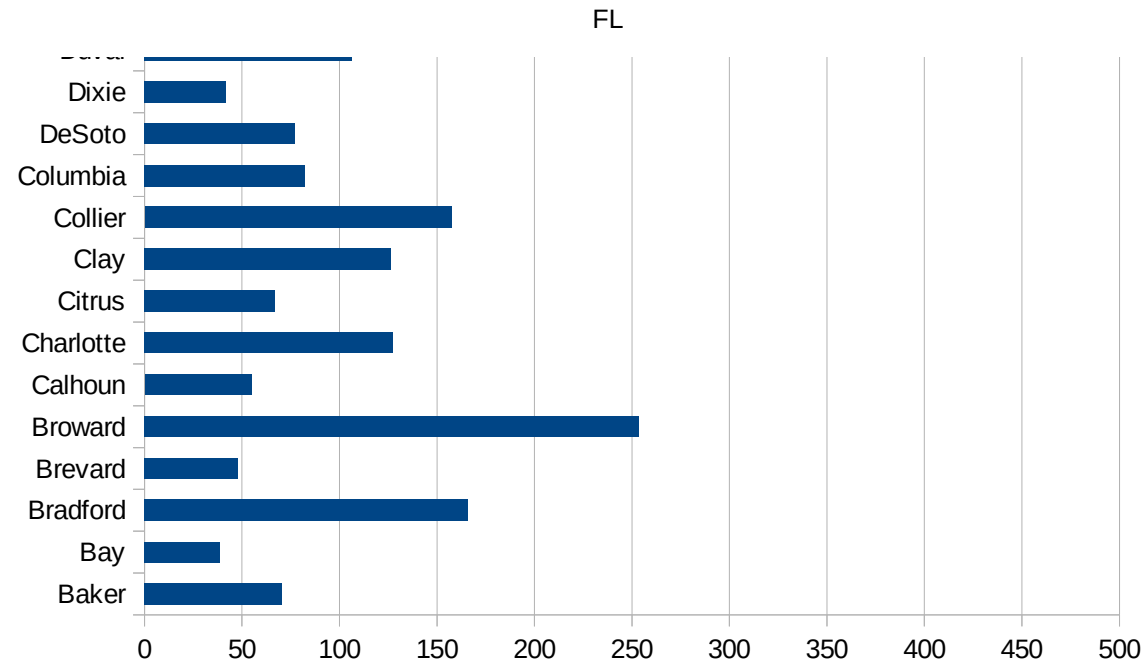
FL



FL

12069 Lake	63.67550737
12071 Lee	135.301679
12073 Leon	74.87128293
12075 Levy	46.60289429
12077 Liberty	35.47357219
12079 Madison	296.8319931
12081 Manatee	146.8893645
12083 Marion	48.61421702
12085 Martin	118.698419
12086 Miami-Dade	436.8149984
12087 Monroe	105.295427
12089 Nassau	65.24373194
12091 Okaloosa	74.2995817
12093 Okeechobee	26.48241327
12095 Orange	100.3154323
12097 Osceola	129.8948341
12099 Palm Beach	199.4022643
12101 Pasco	46.14272742
12103 Pinellas	74.74776474
12105 Polk	68.21947179
12107 Putnam	142.9284144
12109 St. Johns	81.80570359
12111 St. Lucie	76.9163698
12113 Santa Rosa	85.86610463
12115 Sarasota	82.49007541
12117 Seminole	81.01198721
12119 Sumter	140.5781568
12121 Suwannee	294.1775475
12123 Taylor	13.87411553
12125 Union	26.77376171
12127 Volusia	82.55134803
12129 Wakulla	70.85425588
12131 Walton	53.23992995
12133 Washington	48.23151125





FL

FIPS

29001
29003
29005
29007
29009
29011
29013
29015
29017
29019
29021
29023
29025
29027
29029
29031
29033
29035
29037

FL

29039
29041
29043
29045
29047
29049
29051
29053
29055
29057
29059
29061
29063
29065
29067
29069
29071
29073
29075
29077
29079
29081
29083
29085
29087
29089
29091
29093
29095
29097
29099
29101

29103

FL

29105
29107
29109
29111
29113
29115
29117
29121
29123
29125
29127
29119
29129
29131
29133
29135
29137
29139
29141
29143
29145
29147
29149
29151
29153
29155
29157
29159
29161
29163
29165
29167
29169
29171

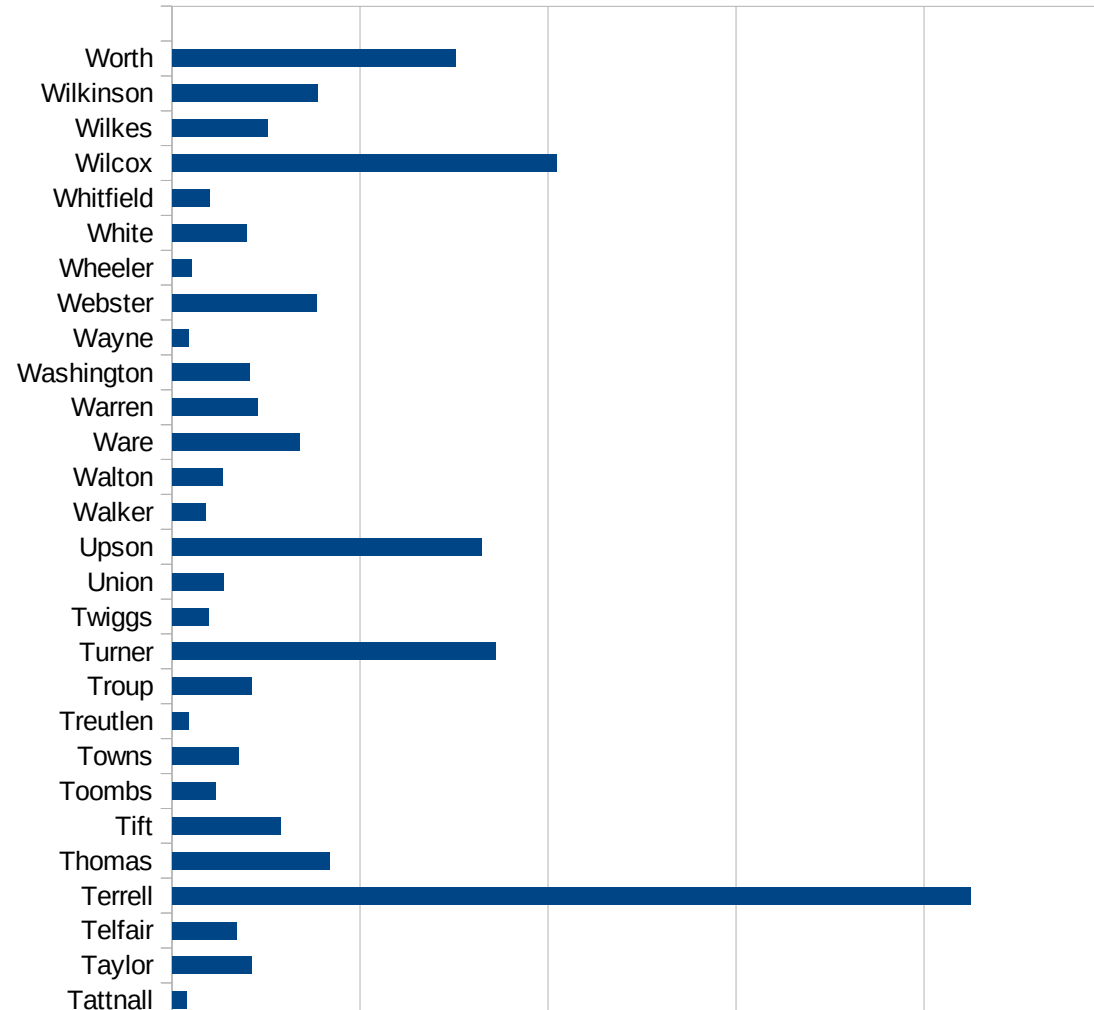
FL

29173
29175
29177
29179
29181
29195
29197
29199
29201
29203
29205
29183
29185
29187
29189
29510
29186
29207
29209
29211
29213
29215

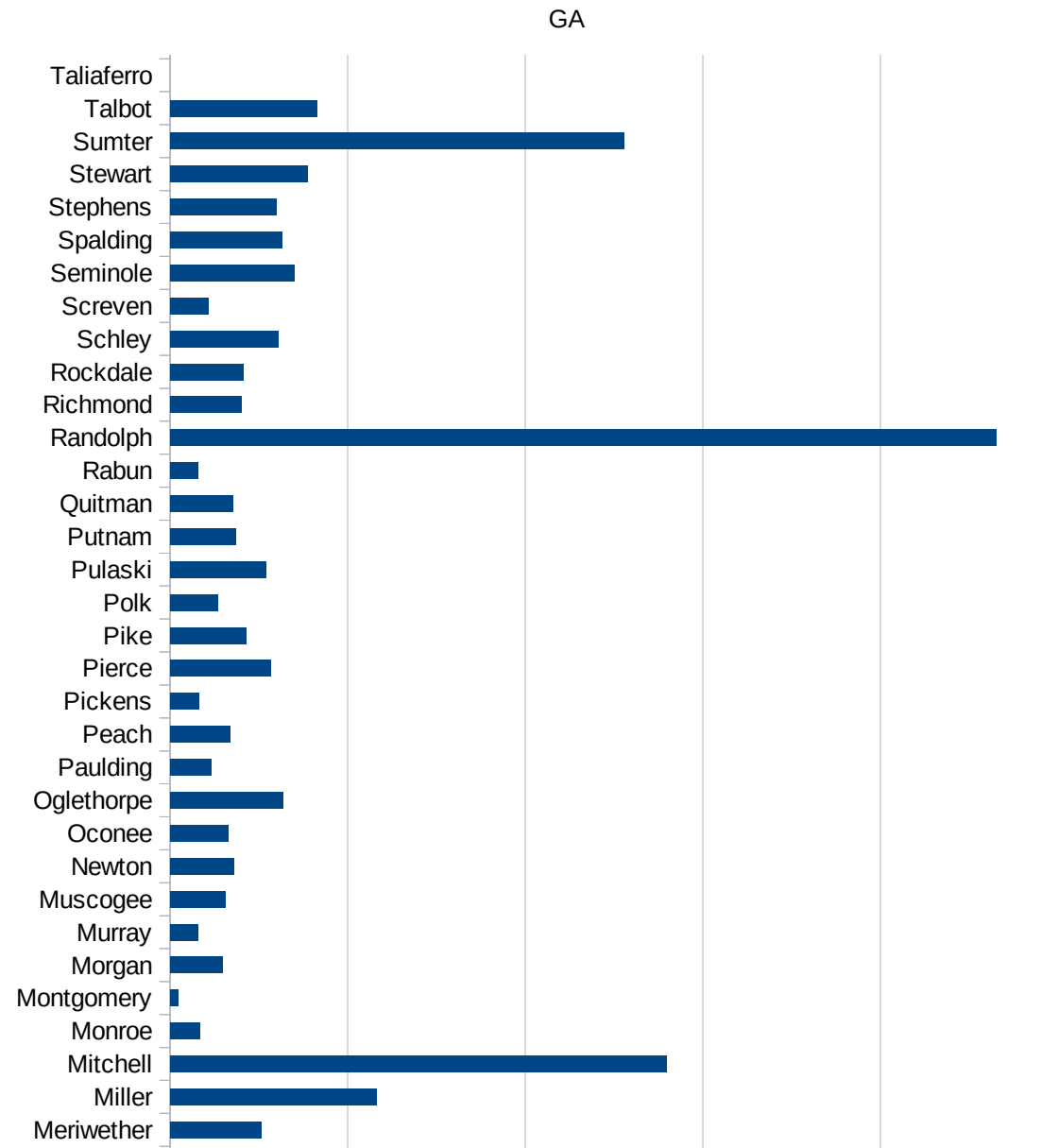
29217
29219
29221
29223
29225
29227
29229

GA

FIPS	County	PC Infection
13001	Appling	378.2352623
13003	Atkinson	96.42039291
13005	Bacon	214.573089
13007	Baker	743.85511
13009	Baldwin	479.664458
13011	Banks	126.3956183
13013	Barrow	164.5856278
13015	Bartow	294.1508157
13017	Ben Hill	148.9247632
13019	Berrien	88.30251402
13021	Bibb	199.2227049
13023	Bleckley	124.6300047
13025	Brantley	121.7124411
13027	Brooks	373.8799716
13029	Bryan	136.4507072
13031	Bulloch	47.86793625
13033	Burke	379.0750569
13035	Butts	582.8132104
13037	Calhoun	1558.564232
13039	Camden	61.47884569
13043	Candler	64.5994832
13045	Carroll	303.0790461
13047	Catoosa	69.71225156
13049	Charlton	61.69031462
13051	Chatham	78.14796245
13053	Chattahoochee	112.3174841
13055	Chattooga	64.54215409
13057	Cherokee	183.7504771
13059	Clarke	117.804131
13061	Clay	762.0367163
13063	Clayton	246.188906
13065	Clinch	120.3369434
13067	Cobb	213.2480693

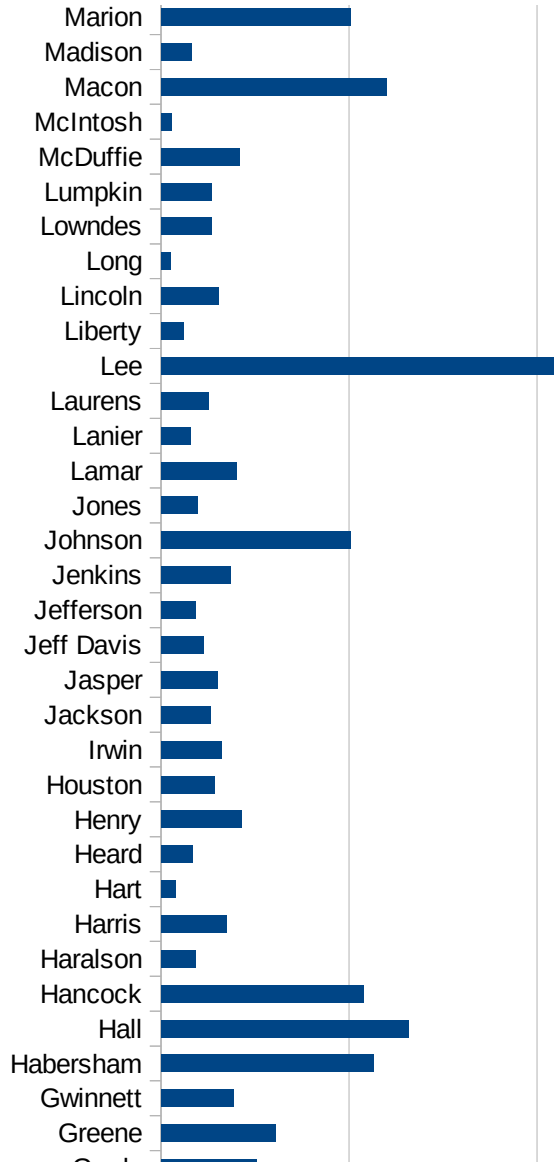


13069 Coffee	320.2376256
13071 Colquitt	405.7729426
13073 Columbia	103.700151
13075 Cook	134.0170143
13077 Coweta	133.6861734
13079 Crawford	121.7730151
13081 Crisp	730.0561922
13083 Dade	86.28127696
13085 Dawson	243.1926006
13087 Decatur	308.5606773
13089 DeKalb	267.7917622
13091 Dodge	125.573533
13093 Dooly	941.1936378
13095 Dougherty	1649.441601
13097 Douglas	219.4989369
13099 Early	2078.657168
13101 Echols	125
13103 Effingham	56.27914456
13105 Elbert	120.292887
13107 Emanuel	92.87104192
13109 Evans	37.30995243
13111 Fannin	111.6931135
13113 Fayette	155.1221146
13115 Floyd	147.0483115
13117 Forsyth	125.9445844
13119 Franklin	78.18268688
13121 Fulton	267.6852227
13123 Gilmer	220.6645898
13125 Glascock	0
13127 Glynn	64.53959798
13129 Gordon	159.4868683
13131 Grady	254.5660255
13133 Greene	305.1192225
13135 Gwinnett	192.6101095



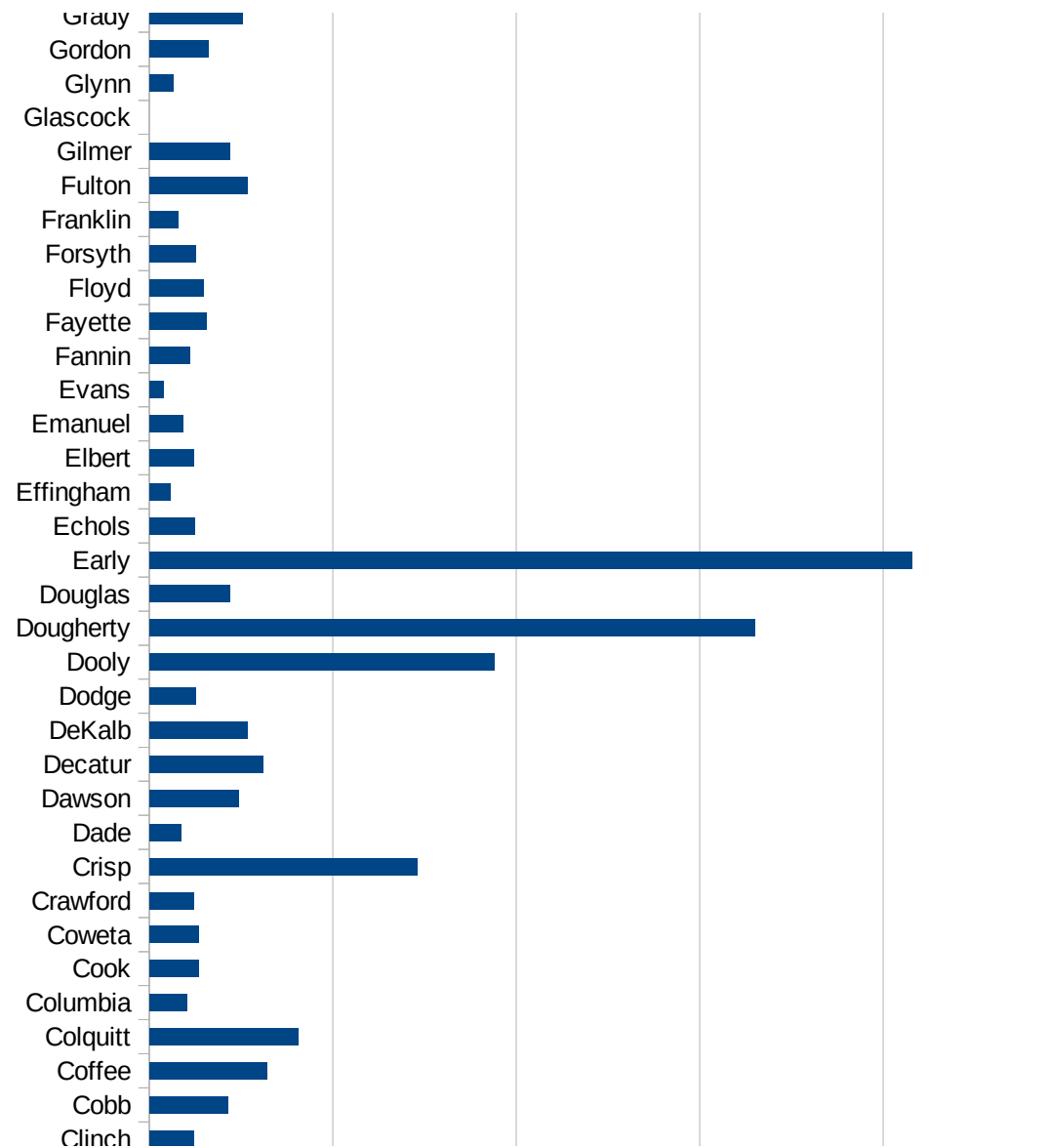
GA

13137 Habersham	566.2289592
13139 Hall	658.9231652
13141 Hancock	539.0512698
13143 Haralson	91.42315376
13145 Harris	174.0391588
13147 Hart	38.31564428
13149 Heard	84.18217022
13151 Henry	213.7086265
13153 Houston	143.4369553
13155 Irwin	159.6084273
13157 Jackson	132.0610037
13159 Jasper	149.5726496
13161 Jeff Davis	113.114645
13163 Jefferson	90.7323396
13165 Jenkins	184.2681101
13167 Johnson	504.7383601
13169 Jones	97.84735812
13171 Lamar	200
13173 Lanier	77.36943907
13175 Laurens	126.7828843
13177 Lee	1068.404784
13179 Liberty	60.16553653
13181 Lincoln	151.6108654
13183 Long	26.31855985
13185 Lowndes	133.2519493
13187 Lumpkin	133.5153998
13189 McDuffie	209.0009753
13191 McIntosh	27.89400279
13193 Macon	601.080423
13195 Madison	80.94435076
13197 Marion	502.9337804
13199 Meriwether	256.3128916
13201 Miller	580.3728456
13205 Mitchell	1396.899784

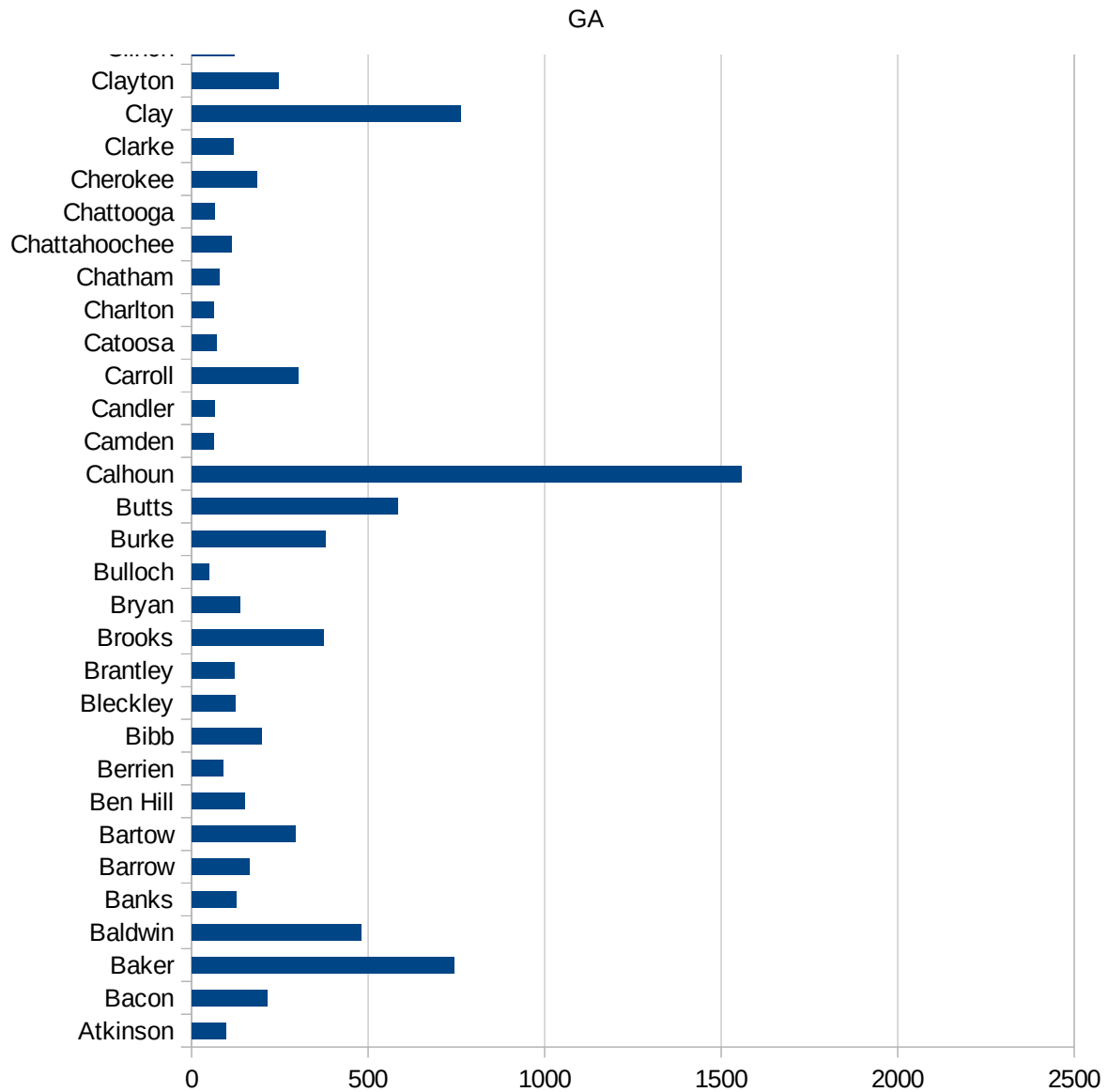


GA

13207 Monroe	83.5755814
13209 Montgomery	21.75568367
13211 Morgan	148.5174773
13213 Murray	77.6533654
13215 Muscogee	156.0568603
13217 Newton	178.9284378
13219 Oconee	162.9659809
13221 Oglethorpe	318.8521323
13223 Paulding	114.6033991
13225 Peach	168.5166868
13227 Pickens	81.30081301
13229 Pierce	283.6659962
13231 Pike	214.6613717
13233 Polk	134.2123852
13235 Pulaski	271.0271931
13237 Putnam	183.4105186
13239 Quitman	175.515577
13241 Rabun	77.07357562
13243 Randolph	2326.942778
13245 Richmond	201.4348512
13247 Rockdale	205.31161
13249 Schley	305.5767762
13251 Screven	107.6194576
13253 Seminole	348.767288
13255 Spalding	314.6747352
13257 Stephens	299.5966968
13259 Stewart	387.1592192
13261 Sumter	1278.041234
13263 Talbot	414.5408163
13265 Taliaferro	0
13267 Tattnall	39.38403371
13269 Taylor	211.4690882
13271 Telfair	170.0680272
13273 Terrell	2125.188712



13275 Thomas	418.4665227
13277 Tift	288.383328
13279 Toombs	115.2973556
13281 Towns	177.1852852
13283 Treutlen	44.05933324
13285 Troup	211.3259274
13287 Turner	859.4539939
13289 Twiggs	97.70395701
13291 Union	137.4942711
13293 Upson	823.9557505
13295 Walker	87.88359026
13297 Walton	134.7550346
13299 Ware	339.1255605
13301 Warren	228.5278994
13303 Washington	206.0237418
13305 Wayne	43.61245303
13307 Webster	382.9950211
13309 Wheeler	50.76786394
13311 White	196.8635302
13313 Whitfield	98.97945456
13315 Wilcox	1021.334544
13317 Wilkes	253.1389226
13319 Wilkinson	387.3395308
13321 Worth	753.7317109



GA

GA

FIPS

29001
29003
29005
29007
29009
29011
29013
29015
29017
29019
29021
29023
29025
29027
29029
29031
29033
29035
29037

GA

29039
29041
29043
29045
29047
29049
29051
29053
29055
29057
29059
29061
29063
29065
29067
29069
29071
29073
29075
29077
29079
29081
29083
29085
29087
29089
29091
29093
29095
29097
29099
29101

29103

29105
29107
29109
29111
29113
29115
29117
29121
29123
29125
29127
29119
29129
29131
29133
29135
29137
29139
29141
29143
29145
29147
29149
29151
29153
29155
29157
29159
29161
29163
29165
29167
29169
29171

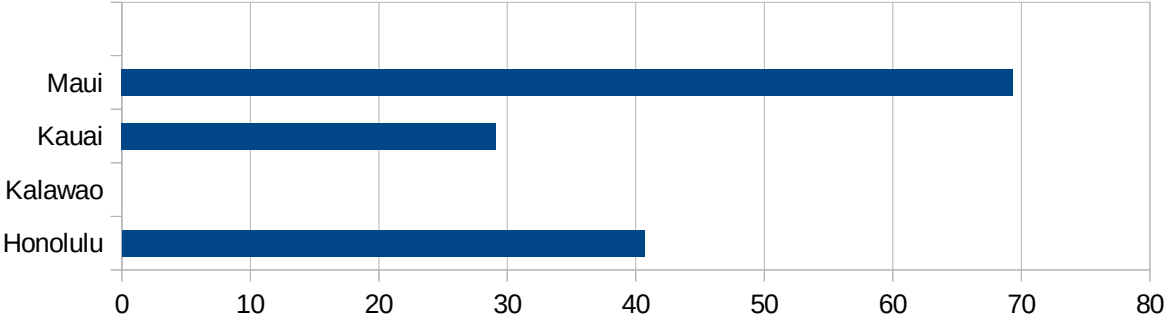
GA

29173
29175
29177
29179
29181
29195
29197
29199
29201
29203
29205
29183
29185
29187
29189
29510
29186
29207
29209
29211
29213
29215

29217
29219
29221
29223
29225
29227
29229

HI

FIPS	County	PC Infection
15001	Hawaii	36.32147993
15003	Honolulu	40.71096237
15005	Kalawao	0
15007	Kauai	29.11288869
15009	Maui	69.37508597



HI

FIPS

29001
29003
29005
29007
29009
29011
29013
29015
29017
29019
29021
29023
29025
29027
29029
29031
29033
29035
29037

HI

29039
29041
29043
29045
29047
29049
29051
29053
29055
29057
29059
29061
29063
29065
29067
29069
29071
29073
29075
29077
29079
29081
29083
29085
29087
29089
29091
29093
29095
29097
29099
29101

29103

HI

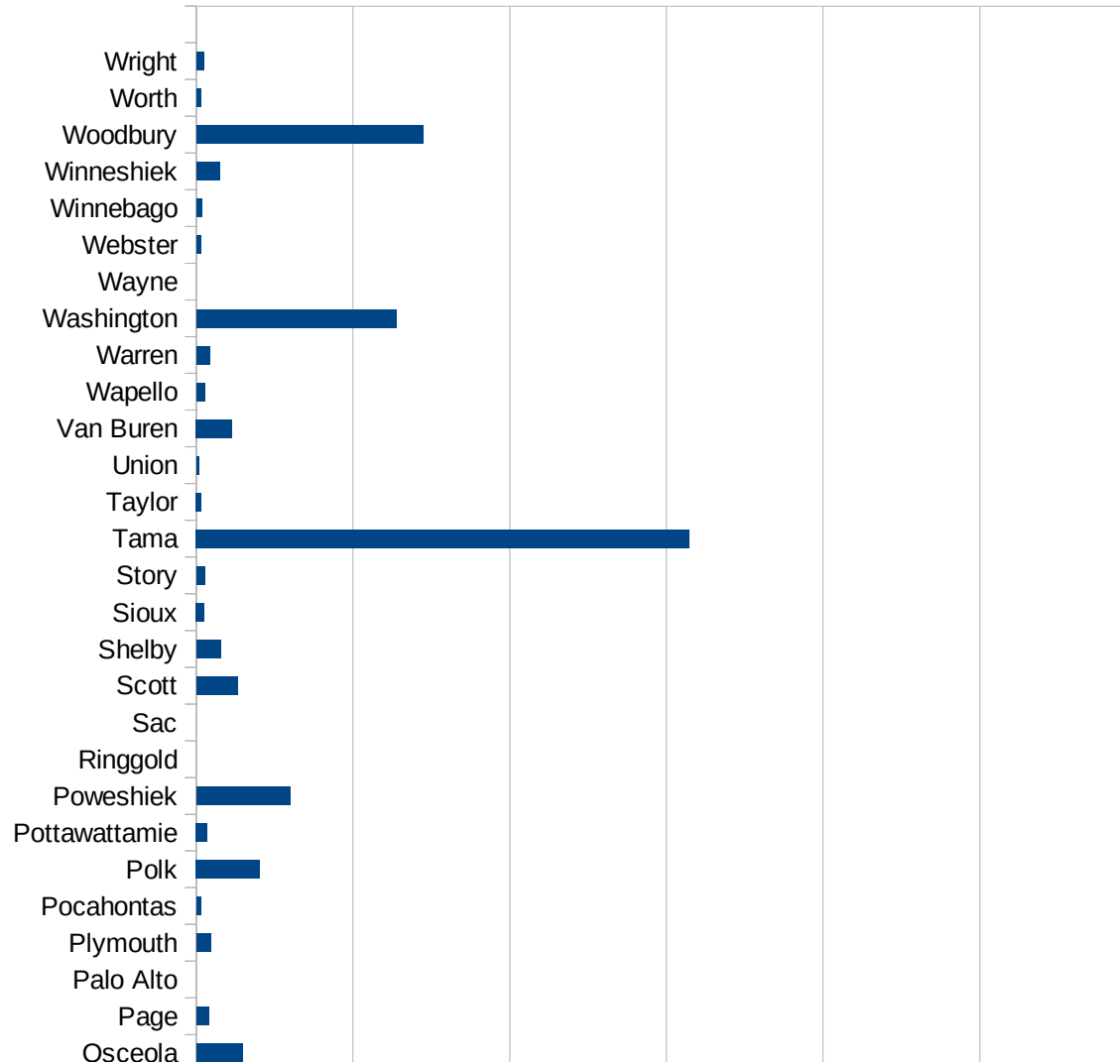
29105
29107
29109
29111
29113
29115
29117
29121
29123
29125
29127
29119
29129
29131
29133
29135
29137
29139
29141
29143
29145
29147
29149
29151
29153
29155
29157
29159
29161
29163
29165
29167
29169
29171

HI

29173
29175
29177
29179
29181
29195
29197
29199
29201
29203
29205
29183
29185
29187
29189
29510
29186
29207
29209
29211
29213
29215

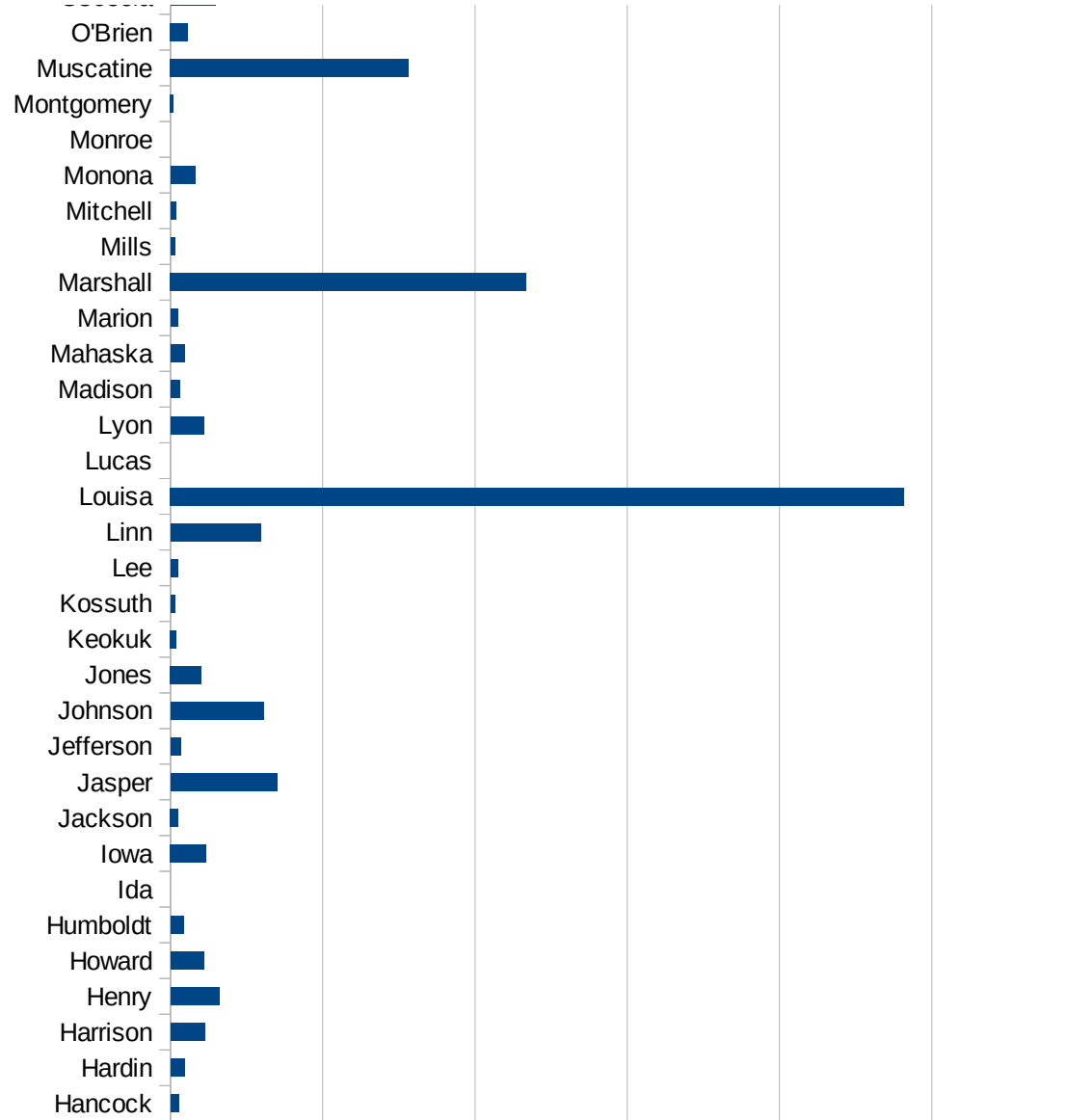
29217
29219
29221
29223
29225
29227
29229

FIPS	County	PC Infection
19001	Adair	14.15828968
19003	Adams	0
19005	Allamakee	643.4355119
19007	Appanoose	16.08104848
19009	Audubon	18.16200509
19011	Benton	120.895406
19013	Black Hawk	860.9751677
19015	Boone	45.54771123
19017	Bremer	204.4333988
19019	Buchanan	80.19246191
19021	Buena Vista	20.12679883
19023	Butler	61.90246922
19025	Calhoun	0
19027	Carroll	9.92358837
19029	Cass	7.733952049
19031	Cedar	155.6879798
19033	Cerro Gordo	32.82763149
19035	Cherokee	17.6662839
19037	Chickasaw	41.7920428
19039	Clarke	21.22466306
19041	Clay	24.79236395
19043	Clayton	79.74481659
19045	Clinton	103.1858635
19047	Crawford	122.3918872
19049	Dallas	352.6280772
19051	Davis	11.09016303
19053	Decatur	0
19055	Delaware	46.86859218
19057	Des Moines	40.88098523
19059	Dickinson	34.97930391
19061	Dubuque	105.3131518
19063	Emmet	0
19065	Fayette	101.7293998

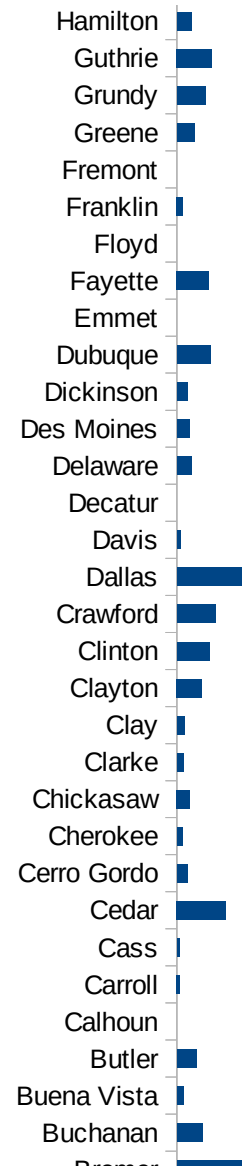


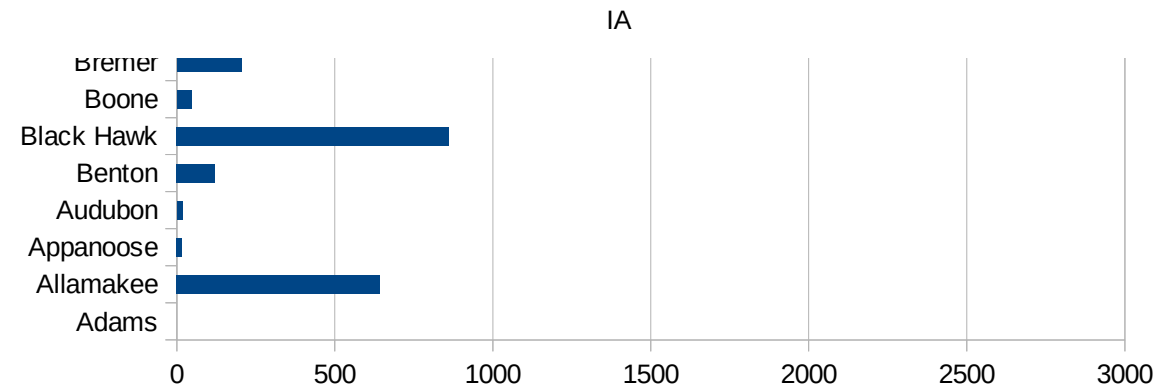
IA

19067 Floyd	0
19069 Franklin	19.75503753
19071 Fremont	0
19073 Greene	55.67308763
19075 Grundy	89.40182055
19077 Guthrie	111.9402985
19079 Hamilton	46.8164794
19081 Hancock	28.00597461
19083 Hardin	47.42708086
19085 Harrison	113.2022074
19087 Henry	159.4657896
19089 Howard	108.8494612
19091 Humboldt	41.89797842
19093 Ida	0
19095 Iowa	117.7126572
19097 Jackson	25.7307534
19099 Jasper	349.9609659
19101 Jefferson	32.64240248
19103 Johnson	304.7732381
19105 Jones	101.2340918
19107 Keokuk	19.5599022
19109 Kossuth	13.41561578
19111 Lee	23.49141095
19113 Linn	296.1369401
19115 Louisa	2408.451965
19117 Lucas	0
19119 Lyon	110.0668868
19121 Madison	30.77112438
19123 Mahaska	45.45454545
19125 Marion	23.94707696
19127 Marshall	1168.054826
19129 Mills	13.27756755
19131 Mitchell	18.92326616
19133 Monona	80.65445328



19135 Monroe	0
19137 Montgomery	9.9970009
19139 Muscatine	782.6876936
19141 O'Brien	57.80346821
19143 Osceola	149.0066225
19145 Page	39.34684242
19147 Palo Alto	0
19149 Plymouth	47.8182905
19151 Pocahontas	14.83679525
19153 Polk	202.174038
19155 Pottawattamie	35.28166529
19157 Poweshiek	299.4812557
19159 Ringgold	0
19161 Sac	0
19163 Scott	130.4224881
19165 Shelby	77.73363275
19167 Sioux	25.78131714
19169 Story	27.52153305
19171 Tama	1573.592049
19173 Taylor	16.15247941
19175 Union	8.09126952
19177 Van Buren	113.960114
19179 Wapello	28.4050561
19181 Warren	43.08994046
19183 Washington	636.8276049
19185 Wayne	0
19187 Webster	13.78283761
19189 Winnebago	19.01502187
19191 Winneshiek	74.89140746
19193 Woodbury	723.6271077
19195 Worth	13.41741581
19197 Wright	23.64066194





FIPS

- 29001
- 29003
- 29005
- 29007
- 29009
- 29011
- 29013
- 29015
- 29017
- 29019
- 29021
- 29023
- 29025
- 29027
- 29029
- 29031
- 29033
- 29035
- 29037

IA

29039
29041
29043
29045
29047
29049
29051
29053
29055
29057
29059
29061
29063
29065
29067
29069
29071
29073
29075
29077
29079
29081
29083
29085
29087
29089
29091
29093
29095
29097
29099
29101

29103

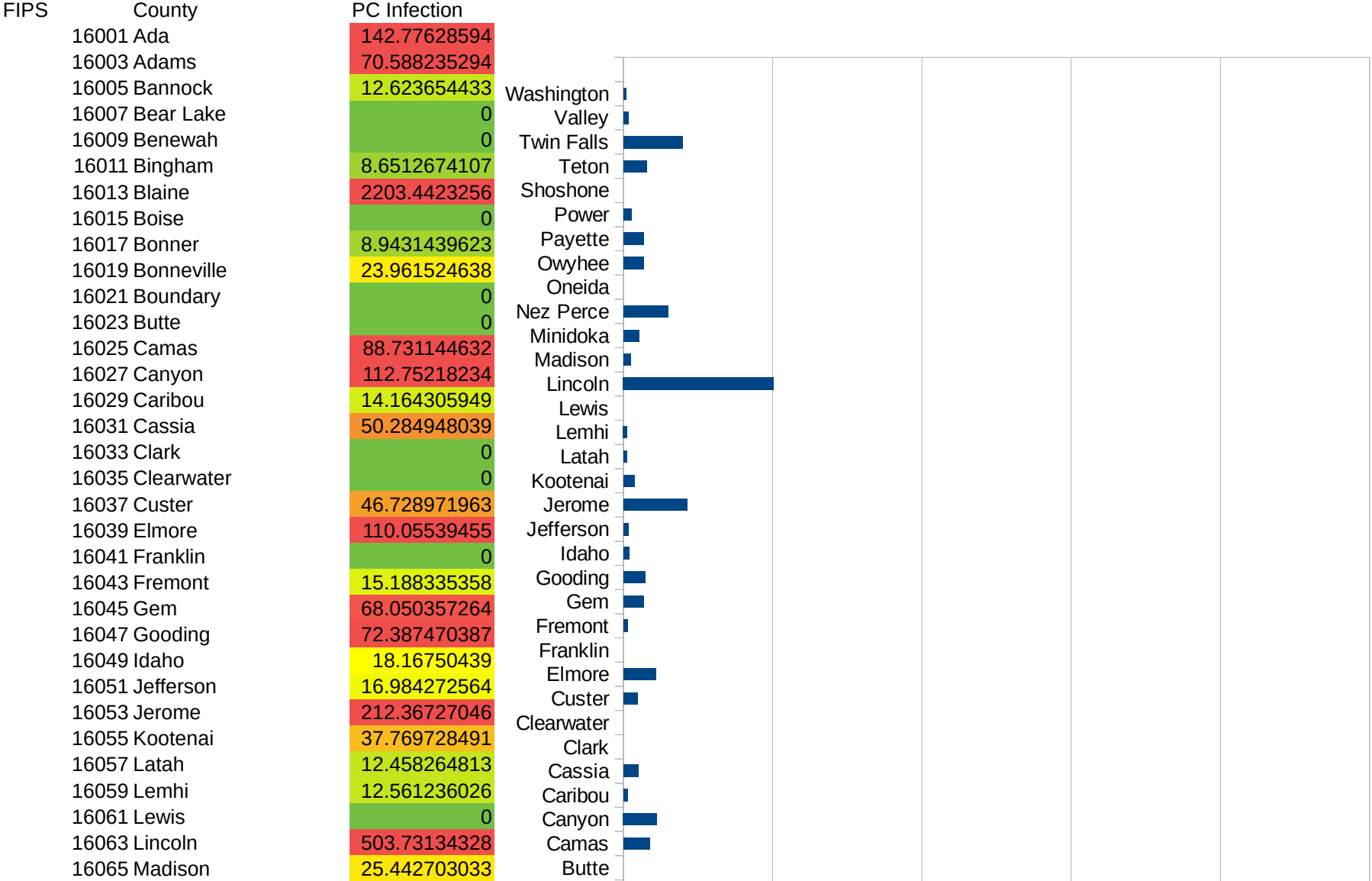
29105
29107
29109
29111
29113
29115
29117
29121
29123
29125
29127
29119
29129
29131
29133
29135
29137
29139
29141
29143
29145
29147
29149
29151
29153
29155
29157
29159
29161
29163
29165
29167
29169
29171

IA

29173
29175
29177
29179
29181
29195
29197
29199
29201
29203
29205
29183
29185
29187
29189
29510
29186
29207
29209
29211
29213
29215

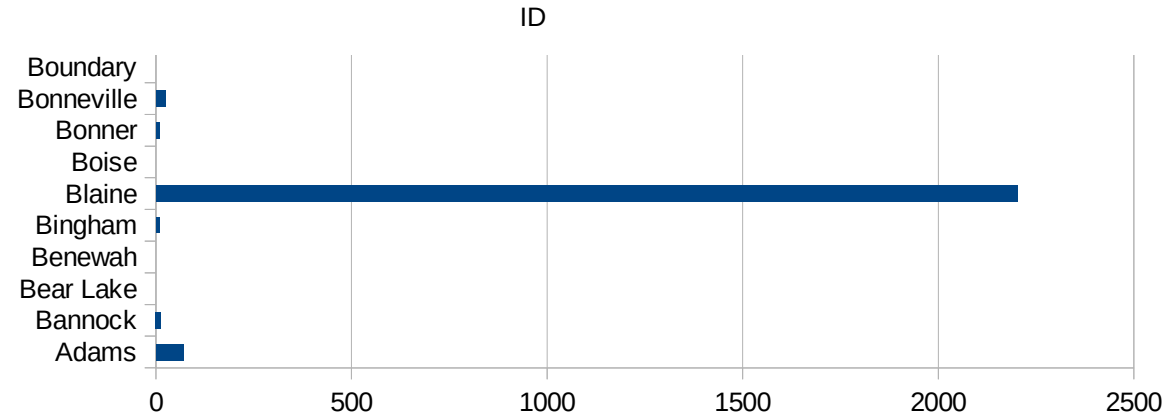
29217
29219
29221
29223
29225
29227
29229

ID



This work is licensed under the Creative Commons Attribution-NoDerivatives 4.0 International License. To view a copy of this license, visit <http://creativecommons.org/licenses/by-nd/4.0/>.

16067 Minidoka	52.821128451
16069 Nez Perce	148.48544843
16071 Oneida	0
16073 Owyhee	68.417001625
16075 Payette	67.93766719
16077 Power	25.746652935
16079 Shoshone	0
16081 Teton	77.319587629
16083 Twin Falls	197.48841208
16085 Valley	18.114301241
16087 Washington	9.8415510284



ID

FIPS

29001
29003
29005
29007
29009
29011
29013
29015
29017
29019
29021
29023
29025
29027
29029
29031
29033
29035
29037

ID

29039
29041
29043
29045
29047
29049
29051
29053
29055
29057
29059
29061
29063
29065
29067
29069
29071
29073
29075
29077
29079
29081
29083
29085
29087
29089
29091
29093
29095
29097
29099
29101

29103

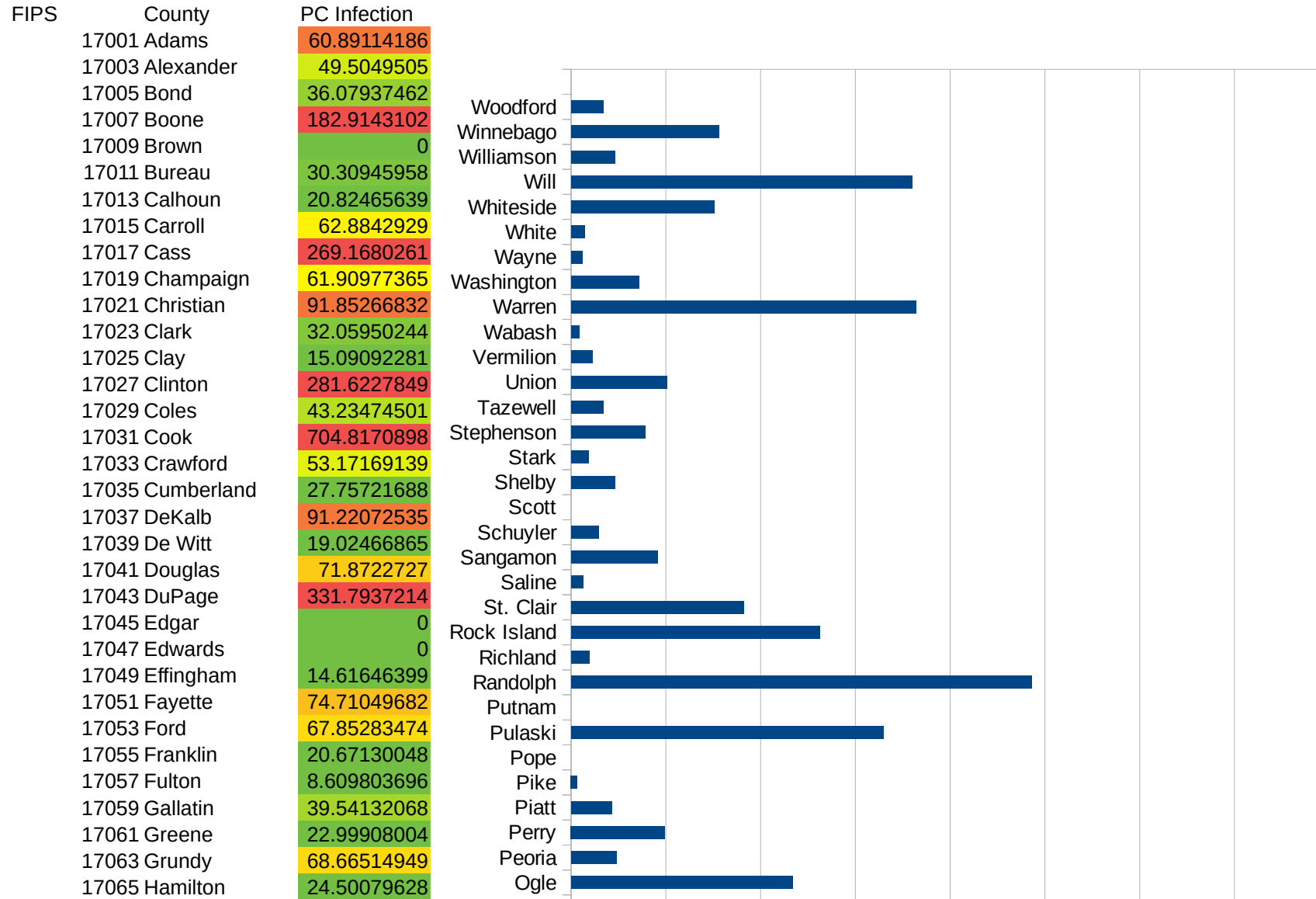
ID

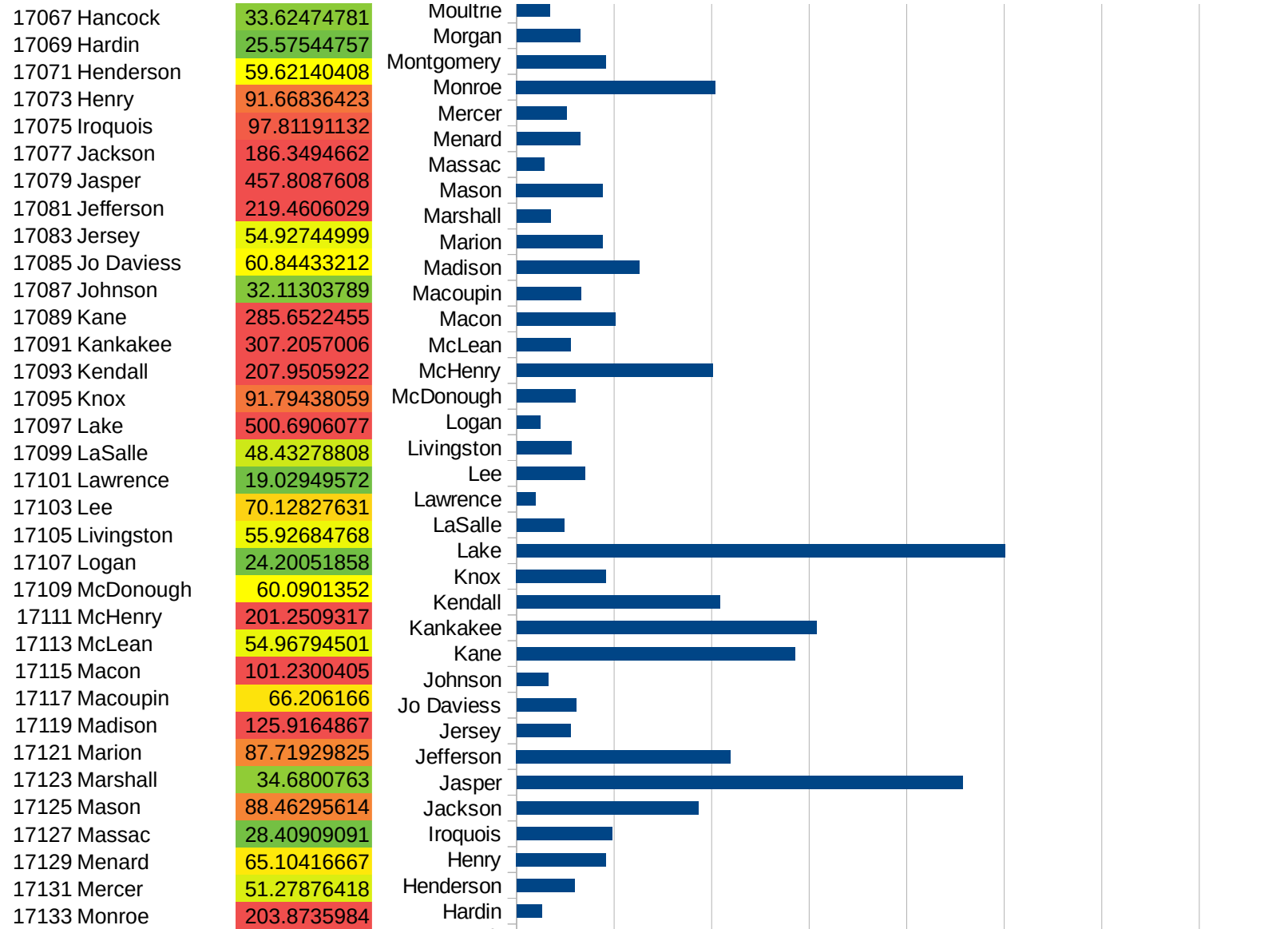
29105
29107
29109
29111
29113
29115
29117
29121
29123
29125
29127
29119
29129
29131
29133
29135
29137
29139
29141
29143
29145
29147
29149
29151
29153
29155
29157
29159
29161
29163
29165
29167
29169
29171

ID

29173
29175
29177
29179
29181
29195
29197
29199
29201
29203
29205
29183
29185
29187
29189
29510
29186
29207
29209
29211
29213
29215

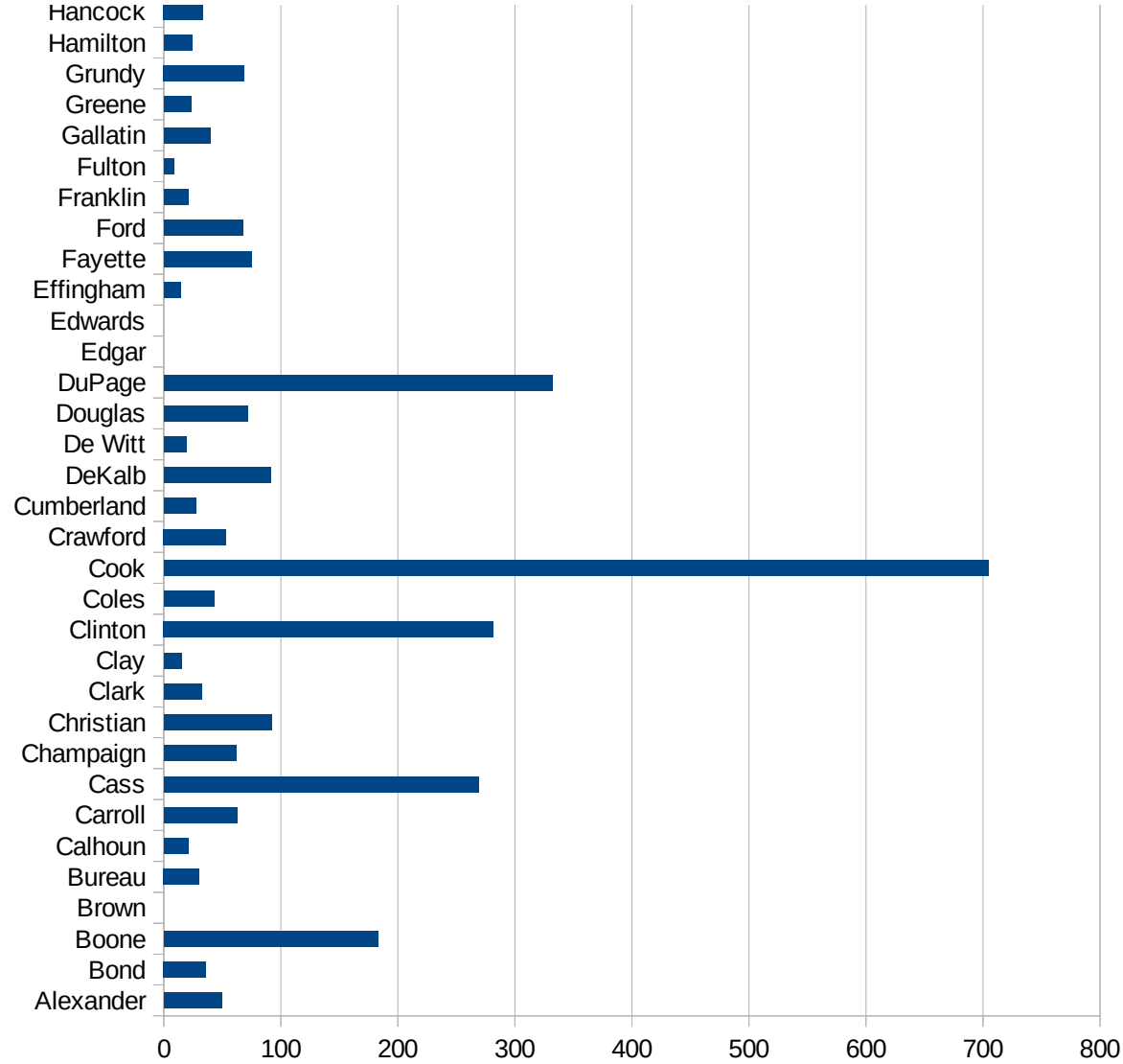
29217
29219
29221
29223
29225
29227
29229





IL

17135 Montgomery	90.90591238
17137 Morgan	64.75158936
17139 Moultrie	33.97431542
17141 Ogle	233.6861536
17143 Peoria	47.61351116
17145 Perry	99.17823746
17147 Piatt	42.69333984
17149 Pike	6.405739543
17151 Pope	0
17153 Pulaski	329.4892916
17155 Putnam	0
17157 Randolph	485.8904878
17159 Richland	19.03191017
17161 Rock Island	262.7598849
17163 St. Clair	181.9512064
17165 Saline	12.54915084
17167 Sangamon	91.11943813
17169 Schuyler	28.95613146
17171 Scott	0
17173 Shelby	45.99604434
17175 Stark	18.42638659
17177 Stephenson	78.20704757
17179 Tazewell	34.00640832
17181 Union	100.9441245
17183 Vermilion	22.13368747
17185 Wabash	8.658758334
17187 Warren	364.020667
17189 Washington	71.45409075
17191 Wayne	12.24589762
17193 White	14.63593121
17195 Whiteside	151.0085212
17197 Will	359.9543557
17199 Williamson	46.2300167
17201 Winnebago	155.589427



IL

17203 Woodford

33.79871565

IL

FIPS

29001
29003
29005
29007
29009
29011
29013
29015
29017
29019
29021
29023
29025
29027
29029
29031
29033
29035
29037

IL

29039
29041
29043
29045
29047
29049
29051
29053
29055
29057
29059
29061
29063
29065
29067
29069
29071
29073
29075
29077
29079
29081
29083
29085
29087
29089
29091
29093
29095
29097
29099
29101

29103

IL

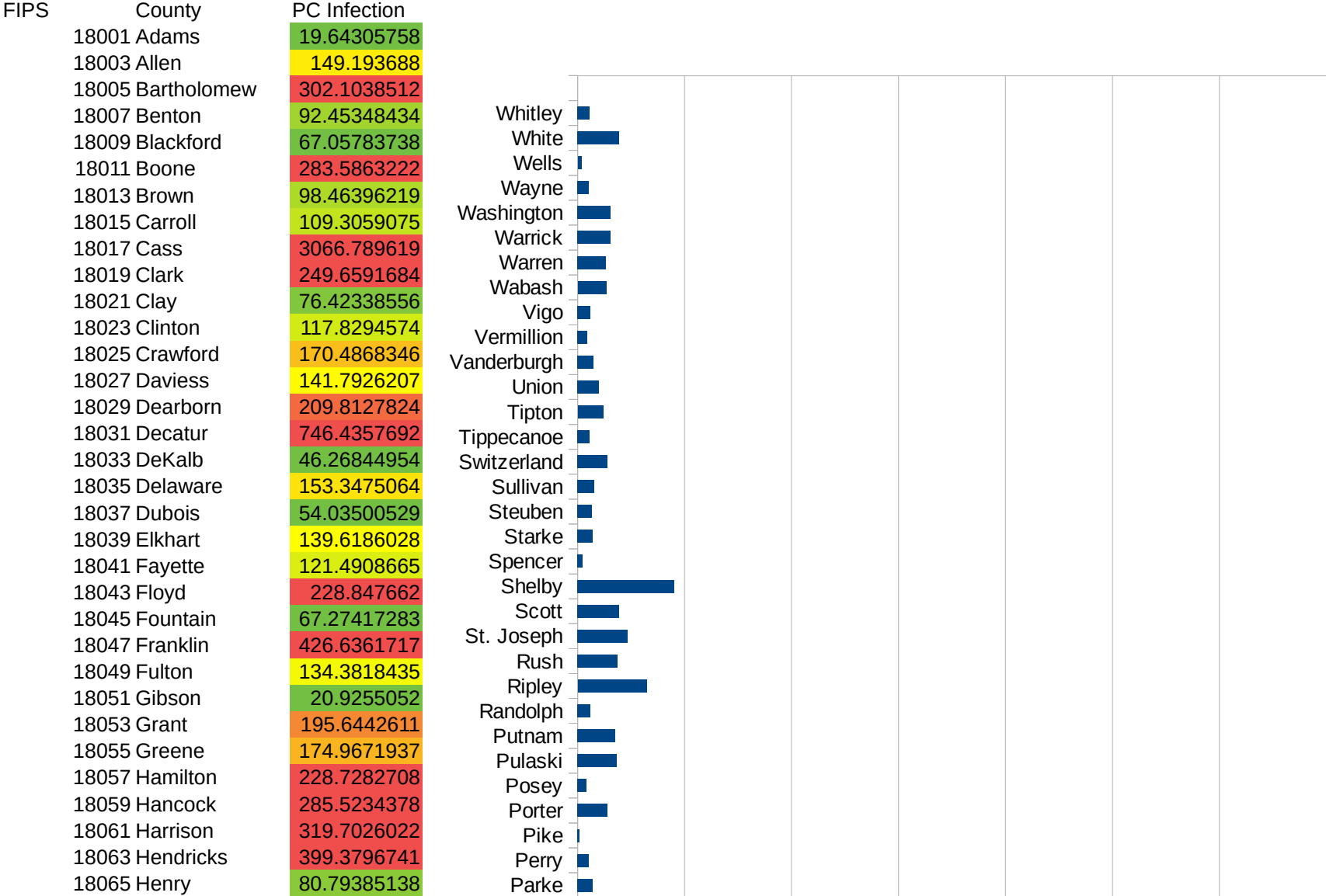
29105
29107
29109
29111
29113
29115
29117
29121
29123
29125
29127
29119
29129
29131
29133
29135
29137
29139
29141
29143
29145
29147
29149
29151
29153
29155
29157
29159
29161
29163
29165
29167
29169
29171

IL

29173
29175
29177
29179
29181
29195
29197
29199
29201
29203
29205
29183
29185
29187
29189
29510
29186
29207
29209
29211
29213
29215

29217
29219
29221
29223
29225
29227
29229

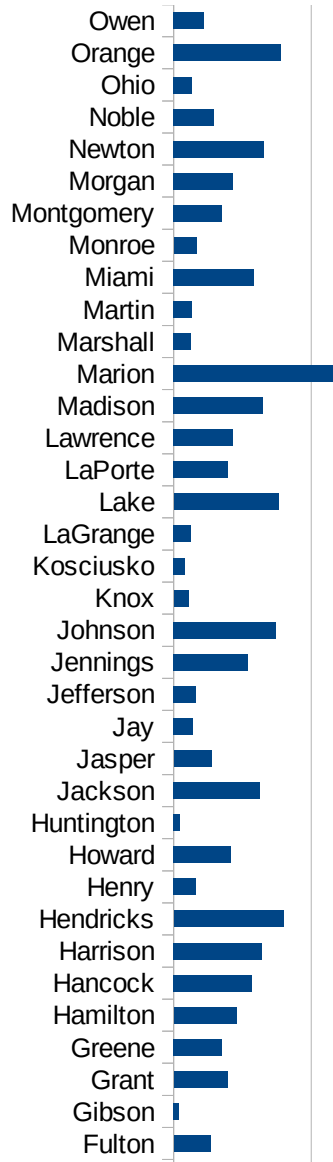
IN



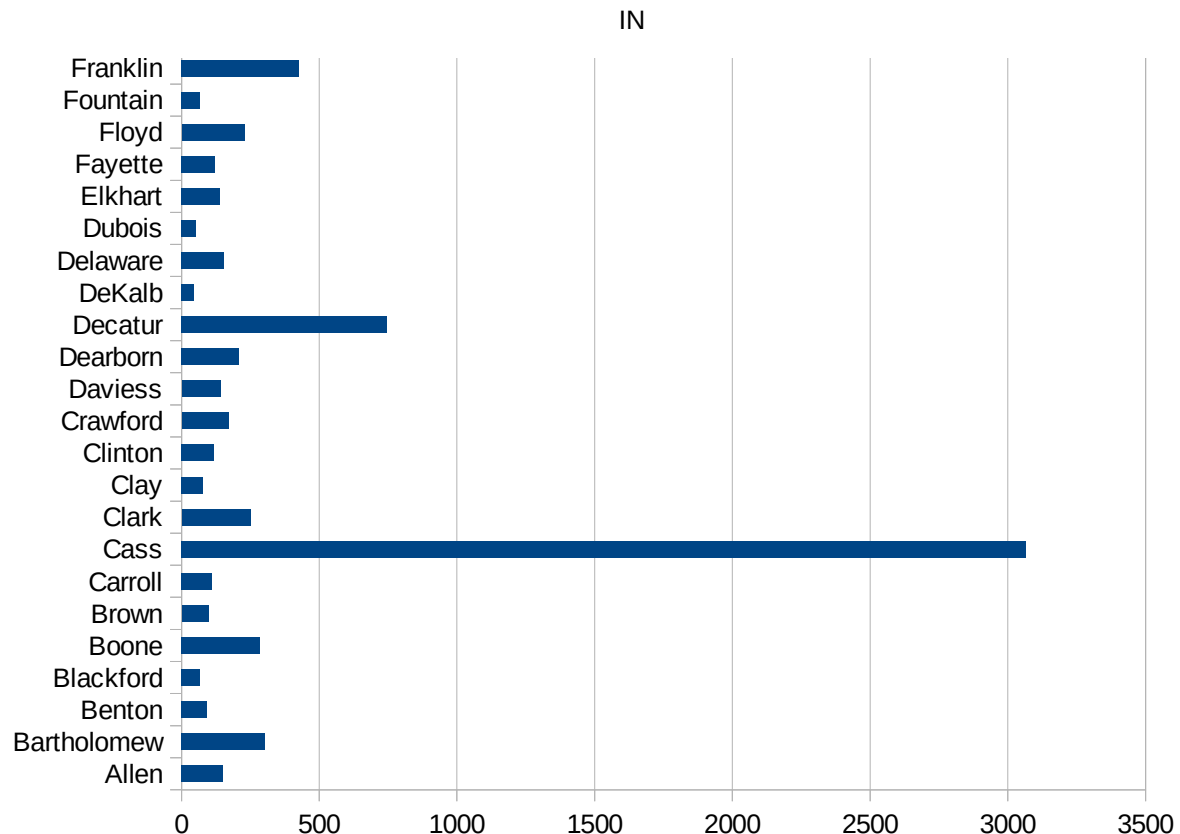
This work is licensed under the Creative Commons Attribution-NoDerivatives 4.0 International License. To view a copy of this license, visit <http://creativecommons.org/licenses/by-nd/4.0/>.

IN

18067 Howard	208.8240293
18069 Huntington	24.83443709
18071 Jackson	312.8471356
18073 Jasper	137.8483668
18075 Jay	72.2404161
18077 Jefferson	80.72528564
18079 Jennings	271.6308718
18081 Johnson	370.6192991
18083 Knox	54.20788725
18085 Kosciusko	42.85138133
18087 LaGrange	63.56470887
18089 Lake	381.0813545
18091 LaPorte	198.1692074
18093 Lawrence	216.7819918
18095 Madison	323.9715831
18097 Marion	579.257754
18099 Marshall	62.70541429
18101 Martin	68.51326221
18103 Miami	292.4058819
18105 Monroe	83.72074028
18107 Montgomery	174.7248735
18109 Morgan	216.7836157
18111 Newton	328.313468
18113 Noble	145.1653623
18115 Ohio	68.44626968
18117 Orange	389.9635692
18119 Owen	110.3382106
18121 Parke	70.8926567
18123 Perry	52.35053921
18125 Pike	8.058017728
18127 Porter	140.3351534
18129 Posey	43.0696946
18131 Pulaski	184.4574545
18133 Putnam	174.7002303



18135 Randolph	60.35974407
18137 Ripley	322.5467167
18139 Rush	186.040929
18141 St. Joseph	233.7768816
18143 Scott	192.6459502
18145 Shelby	450.7433902
18147 Spencer	24.59782555
18149 Starke	69.76237192
18151 Steuben	66.50089632
18153 Sullivan	77.33204447
18155 Switzerland	139.9645423
18157 Tippecanoe	56.9806473
18159 Tipton	118.9846642
18161 Union	99.47420776
18163 Vanderburgh	74.59635086
18165 Vermillion	45.2225596
18167 Vigo	59.59808541
18169 Wabash	134.2710997
18171 Warren	133.1235629
18173 Warrick	153.4355171
18175 Washington	153.8846938
18177 Wayne	51.56515409
18179 Wells	17.72672481
18181 White	194.7540712
18183 Whitley	55.76099078



IN

FIPS

29001
29003
29005
29007
29009
29011
29013
29015
29017
29019
29021
29023
29025
29027
29029
29031
29033
29035
29037

IN

29039
29041
29043
29045
29047
29049
29051
29053
29055
29057
29059
29061
29063
29065
29067
29069
29071
29073
29075
29077
29079
29081
29083
29085
29087
29089
29091
29093
29095
29097
29099
29101

29103

IN

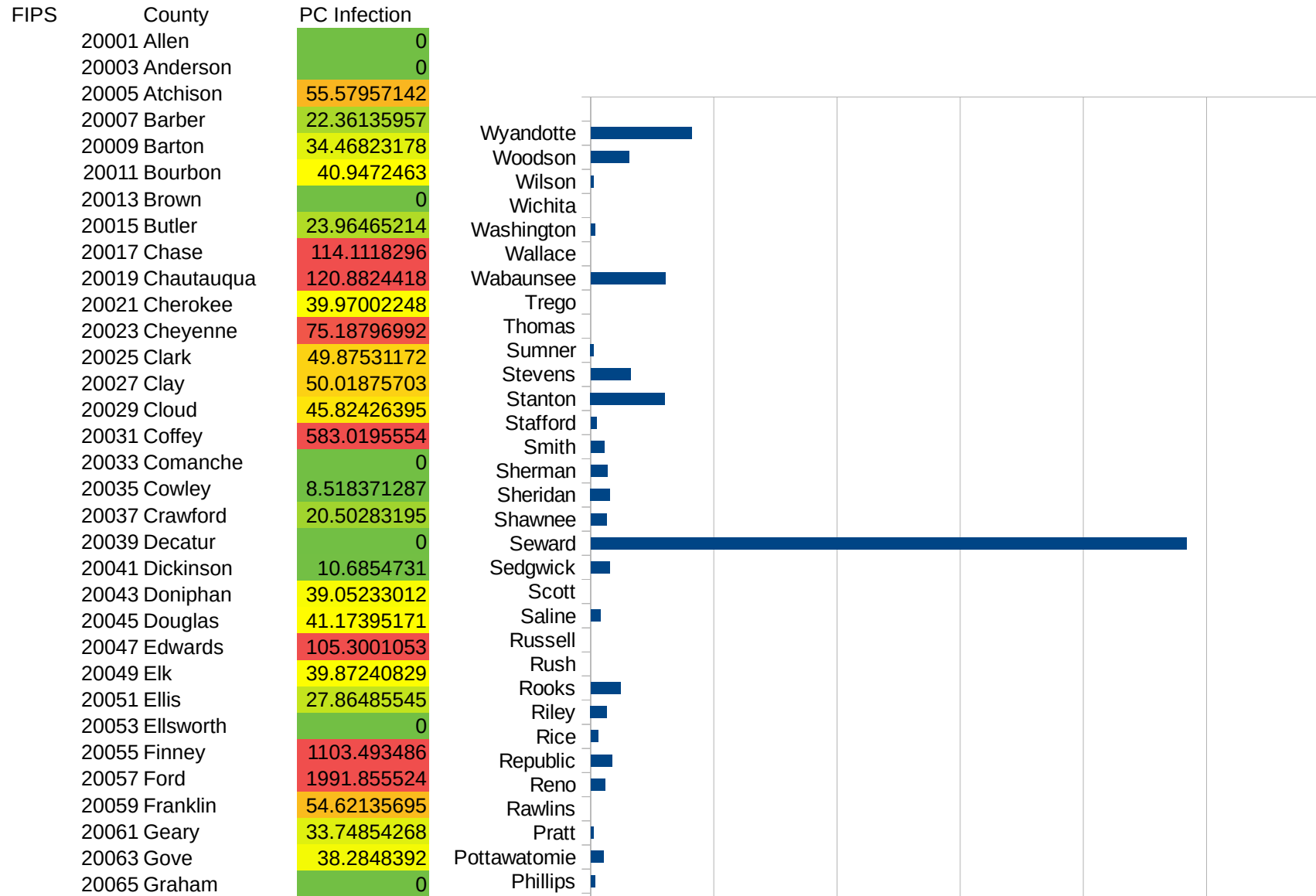
29105
29107
29109
29111
29113
29115
29117
29121
29123
29125
29127
29119
29129
29131
29133
29135
29137
29139
29141
29143
29145
29147
29149
29151
29153
29155
29157
29159
29161
29163
29165
29167
29169
29171

IN

29173
29175
29177
29179
29181
29195
29197
29199
29201
29203
29205
29183
29185
29187
29189
29510
29186
29207
29209
29211
29213
29215

29217
29219
29221
29223
29225
29227
29229

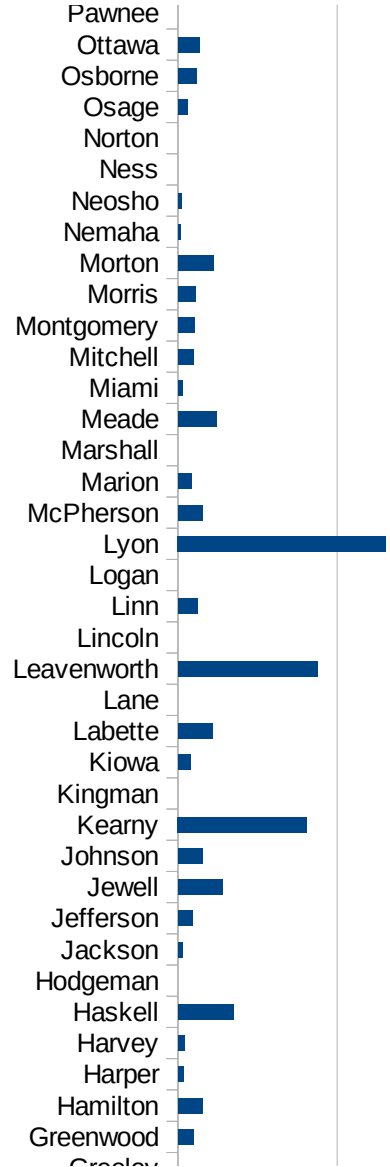
KS



This work is licensed under the Creative Commons Attribution-NoDerivatives 4.0 International License. To view a copy of this license, visit <http://creativecommons.org/licenses/by-nd/4.0/>.

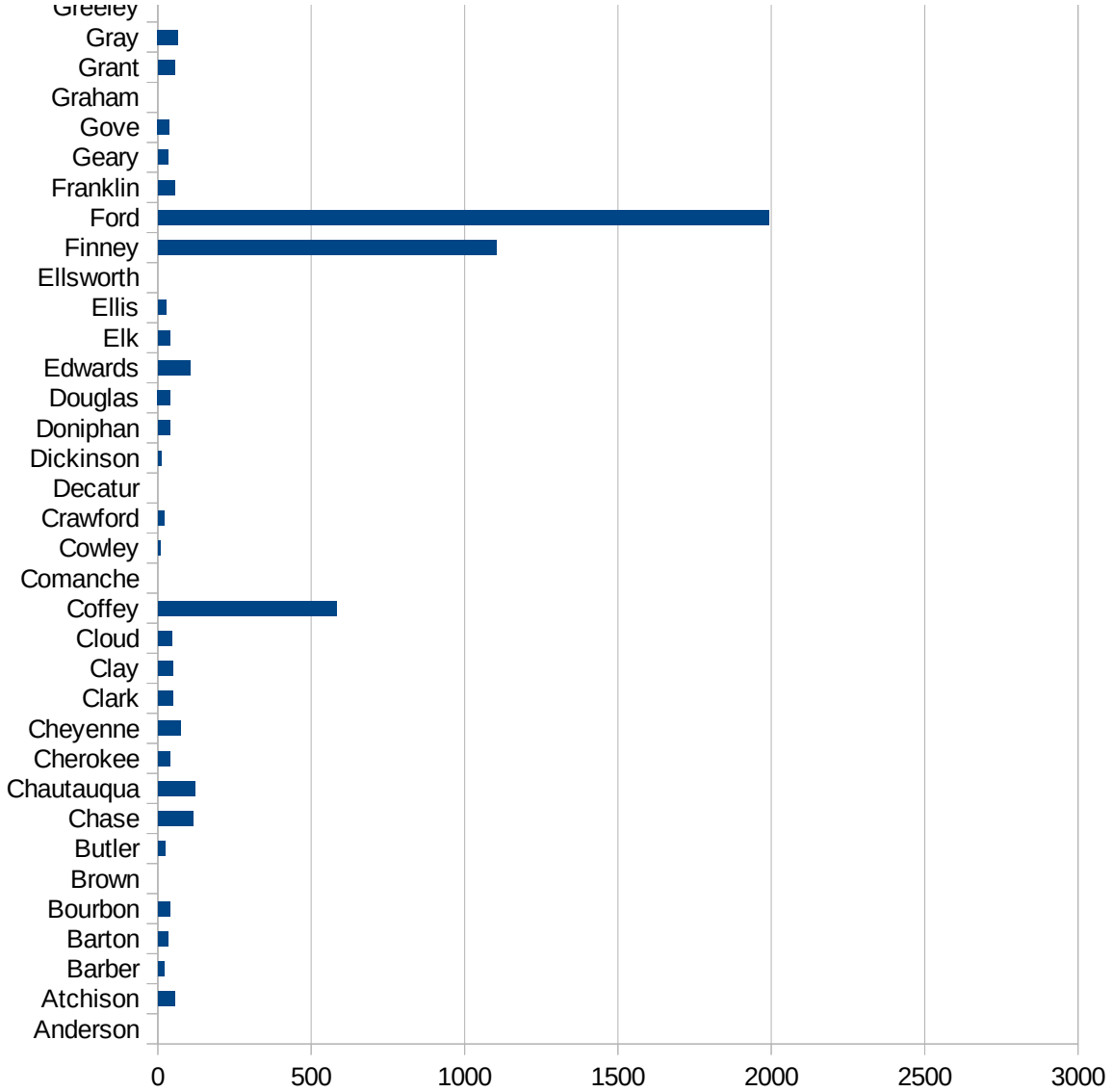
KS

20067 Grant	54.52562704
20069 Gray	66.30200564
20071 Greeley	0
20073 Greenwood	49.54582989
20075 Hamilton	76.71653241
20077 Harper	18.16200509
20079 Harvey	20.46185326
20081 Haskell	175.1313485
20083 Hodgeman	0
20085 Jackson	15.06024096
20087 Jefferson	47.43083004
20089 Jewell	140.7954945
20091 Johnson	77.64975609
20093 Kearny	405.7823992
20095 Kingman	0
20097 Kiowa	39.74562798
20099 Labette	110.198357
20101 Lane	0
20103 Leavenworth	437.6044842
20105 Lincoln	0
20107 Linn	61.53846154
20109 Logan	0
20111 Lyon	652.5773813
20113 McPherson	77.09289694
20115 Marion	41.84100418
20117 Marshall	0
20119 Meade	120.5981669
20121 Miami	14.8456057
20123 Mitchell	48.7804878
20125 Montgomery	52.92652553
20127 Morris	54.33798225
20129 Morton	112.4859393
20131 Nemaha	9.84736583
20133 Neosho	12.53839885



KS

20135 Ness	0
20137 Norton	0
20139 Osage	31.36566087
20141 Osborne	57.55395683
20143 Ottawa	68.94174423
20145 Pawnee	0
20147 Phillips	18.80759827
20149 Pottawatomie	53.54862627
20151 Pratt	10.66325443
20153 Rawlins	0
20155 Reno	57.74598184
20157 Republic	85.76329331
20159 Rice	31.47623544
20161 Riley	66.48304682
20163 Rooks	119.6888091
20165 Rush	0
20167 Russell	0
20169 Saline	38.60223158
20171 Scott	0
20173 Sedgwick	78.26996127
20175 Seward	2419.651056
20177 Shawnee	65.91586431
20179 Sheridan	78.9577576
20181 Sherman	67.80810307
20183 Smith	55.50929781
20185 Stafford	23.93489708
20187 Stanton	301.9627579
20189 Stevens	161.8996222
20191 Sumner	13.04574709
20193 Thomas	0
20195 Trego	0
20197 Wabaunsee	304.3919409
20199 Wallace	0
20201 Washington	18.4501845



KS

20203 Wichita	0
20205 Wilson	11.5406809
20207 Woodson	157.0845115
20209 Wyandotte	409.4989233

KS

FIPS

29001
29003
29005
29007
29009
29011
29013
29015
29017
29019
29021
29023
29025
29027
29029
29031
29033
29035
29037

KS

29039
29041
29043
29045
29047
29049
29051
29053
29055
29057
29059
29061
29063
29065
29067
29069
29071
29073
29075
29077
29079
29081
29083
29085
29087
29089
29091
29093
29095
29097
29099
29101

29103

KS

29105
29107
29109
29111
29113
29115
29117
29121
29123
29125
29127
29119
29129
29131
29133
29135
29137
29139
29141
29143
29145
29147
29149
29151
29153
29155
29157
29159
29161
29163
29165
29167
29169
29171

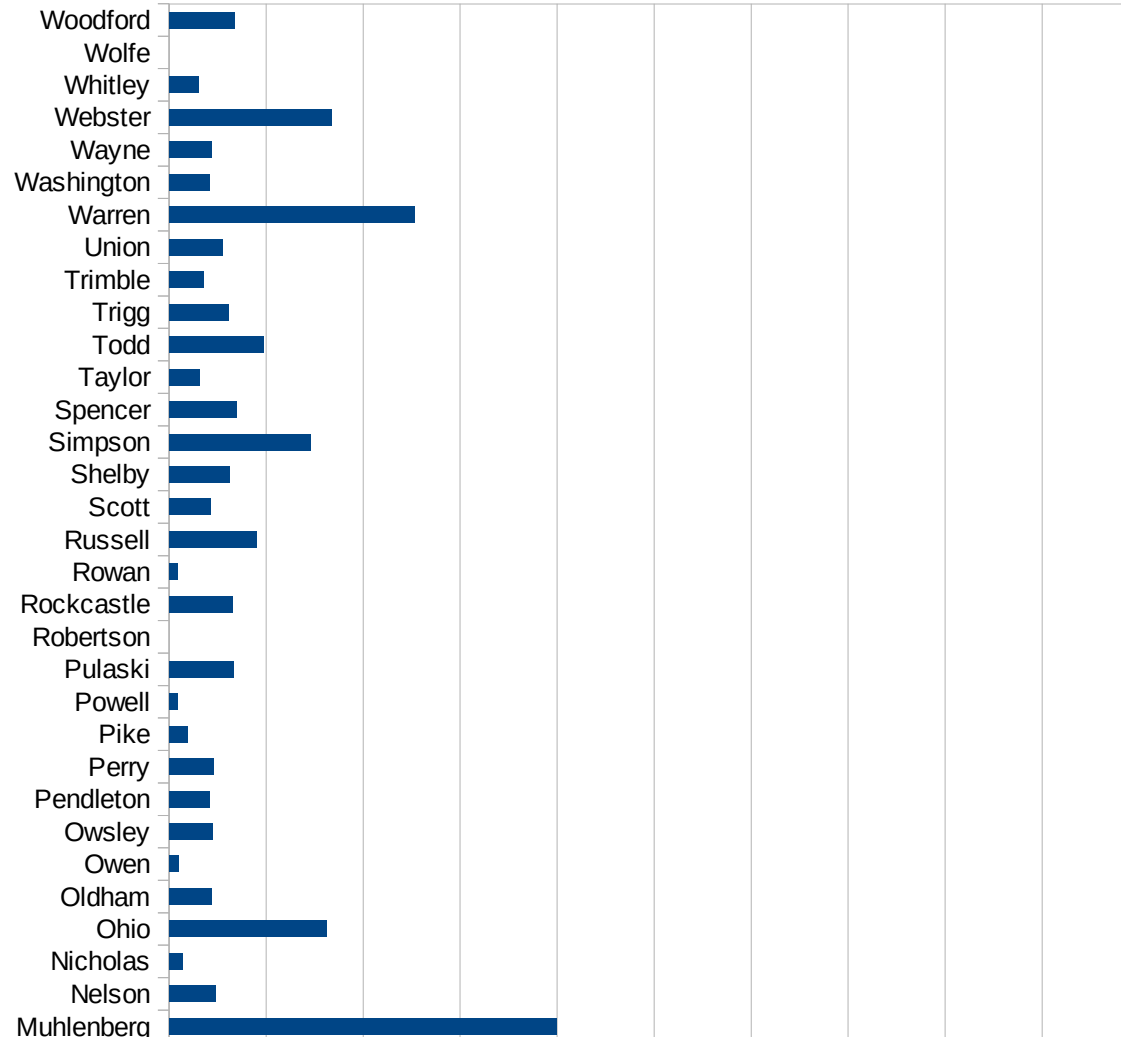
KS

29173
29175
29177
29179
29181
29195
29197
29199
29201
29203
29205
29183
29185
29187
29189
29510
29186
29207
29209
29211
29213
29215

29217
29219
29221
29223
29225
29227
29229

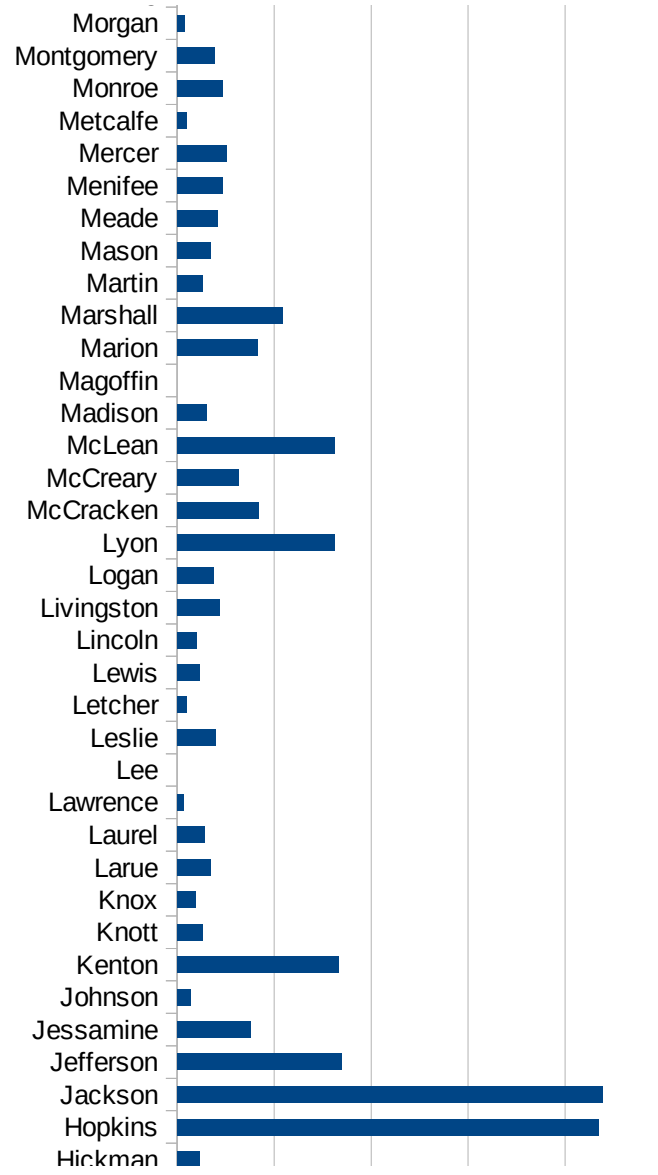
KY

FIPS	County	PC Infection
21001	Adair	421.5456674
21003	Allen	61.54720197
21005	Anderson	35.29982791
21007	Ballard	112.7960897
21009	Barren	38.4824339
21011	Bath	32.30235
21013	Bell	0
21015	Boone	104.9166369
21017	Bourbon	39.63535474
21019	Boyd	65.62235394
21021	Boyle	56.47840532
21023	Bracken	84.9617672
21025	Breathitt	15.7158573
21027	Breckinridge	44.14361389
21029	Bullitt	65.37640775
21031	Butler	908.2367679
21033	Caldwell	102.2414471
21035	Calloway	86.87875303
21037	Campbell	95.54276881
21039	Carlisle	41.91993293
21041	Carroll	18.62717705
21043	Carter	18.51577544
21045	Casey	6.294058409
21047	Christian	119.9927446
21049	Clark	57.93263262
21051	Clay	4.973887093
21053	Clinton	29.39447384
21055	Crittenden	44.86819966
21057	Cumberland	75.0863493
21059	Daviess	185.9471435
21061	Edmonson	211.8298843
21063	Elliott	0
21065	Estill	0



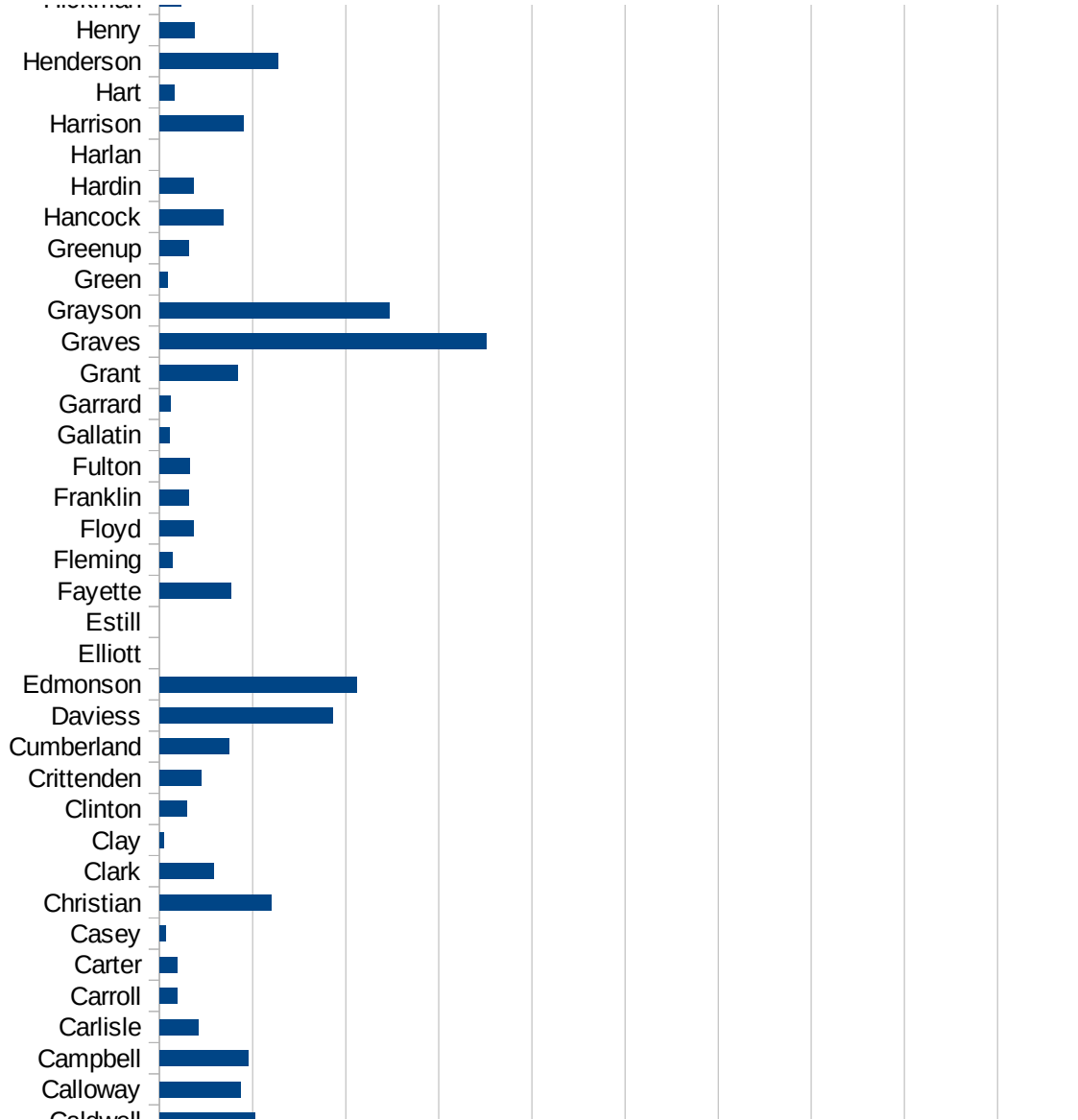
KY

21067 Fayette	76.59521898
21069 Fleming	13.85809313
21071 Floyd	36.26726182
21073 Franklin	31.48676572
21075 Fulton	32.67973856
21077 Gallatin	11.32246377
21079 Garrard	11.38952164
21081 Grant	83.59539827
21083 Graves	351.04644
21085 Grayson	246.9511037
21087 Green	9.050592814
21089 Greenup	31.18974708
21091 Hancock	68.50879196
21093 Hardin	36.24633006
21095 Harlan	0
21097 Harrison	90.531473
21099 Hart	15.86797842
21101 Henderson	127.2180913
21103 Henry	37.25319757
21105 Hickman	22.6193169
21107 Hopkins	434.8983758
21109 Jackson	438.9227793
21111 Jefferson	169.6263678
21113 Jessamine	76.03857567
21115 Johnson	13.40123291
21117 Kenton	166.2139945
21119 Knott	26.44453259
21121 Knox	19.16687963
21123 Larue	34.94792759
21125 Laurel	28.0209003
21127 Lawrence	6.422195106
21129 Lee	0
21131 Leslie	39.43606428
21133 Letcher	9.132837116

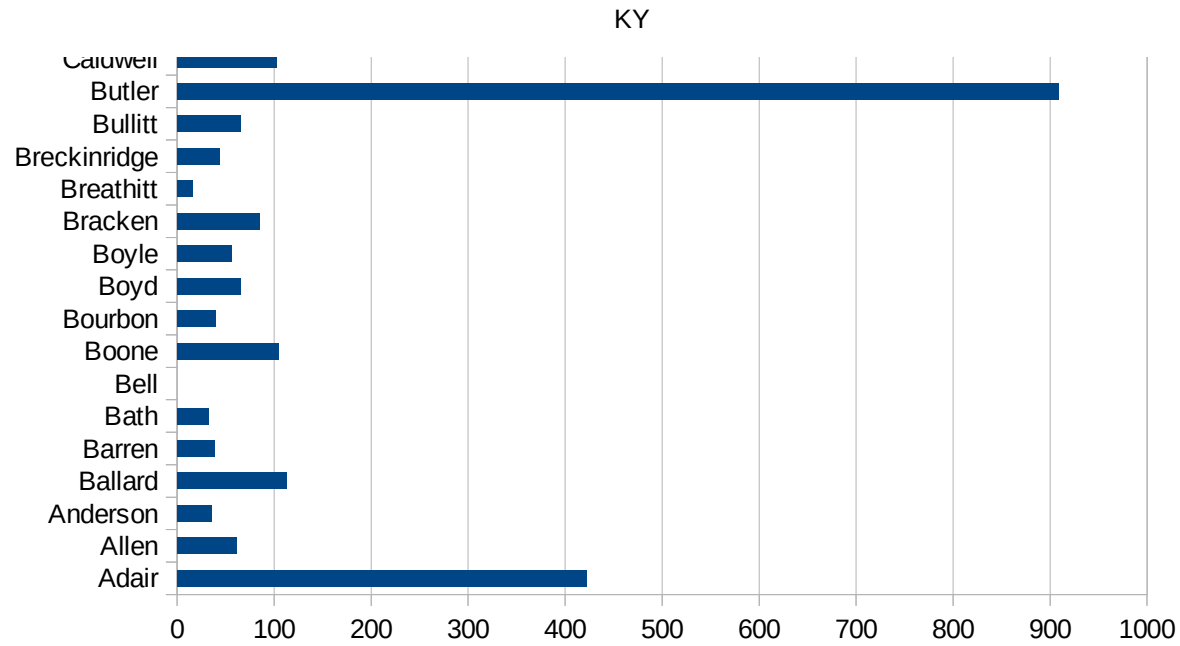


KY

21135 Lewis	22.6295542
21137 Lincoln	20.28891414
21139 Livingston	43.28067518
21141 Logan	37.05213235
21143 Lyon	162.3173929
21145 McCracken	84.16735531
21147 McCreary	63.18933824
21149 McLean	162.1271077
21151 Madison	30.31352849
21153 Magoffin	0
21155 Marion	82.45722531
21157 Marshall	109.005803
21159 Martin	26.49474521
21161 Mason	34.98542274
21163 Meade	41.79000522
21165 Menifee	46.50441792
21167 Mercer	50.51896758
21169 Metcalfe	9.970089731
21171 Monroe	46.6504945
21173 Montgomery	39.00294295
21175 Morgan	7.493443237
21177 Muhlenberg	399.6880484
21179 Nelson	47.98150531
21181 Nicholas	13.95478649
21183 Ohio	161.9130651
21185 Oldham	43.62870468
21187 Owen	9.191176471
21189 Owsley	44.72271914
21191 Pendleton	41.29671691
21193 Perry	45.99110839
21195 Pike	18.83497141
21197 Powell	8.03729304
21199 Pulaski	66.53977686
21201 Robertson	0



21203 Rockcastle	65.67164179
21205 Rowan	8.135703535
21207 Russell	89.7817182
21209 Scott	42.83343149
21211 Shelby	61.83272188
21213 Simpson	145.7175239
21215 Spencer	69.17101203
21217 Taylor	31.31238013
21219 Todd	97.47380392
21221 Trigg	61.462815
21223 Trimble	35.23194363
21225 Union	55.15339538
21227 Warren	252.9254022
21229 Washington	41.37702747
21231 Wayne	43.9710768
21233 Webster	167.7980322
21235 Whitley	30.35152585
21237 Wolfe	0
21239 Woodford	67.84004824



KY

FIPS

29001
29003
29005
29007
29009
29011
29013
29015
29017
29019
29021
29023
29025
29027
29029
29031
29033
29035
29037

KY

29039
29041
29043
29045
29047
29049
29051
29053
29055
29057
29059
29061
29063
29065
29067
29069
29071
29073
29075
29077
29079
29081
29083
29085
29087
29089
29091
29093
29095
29097
29099
29101

29103

KY

29105
29107
29109
29111
29113
29115
29117
29121
29123
29125
29127
29119
29129
29131
29133
29135
29137
29139
29141
29143
29145
29147
29149
29151
29153
29155
29157
29159
29161
29163
29165
29167
29169
29171

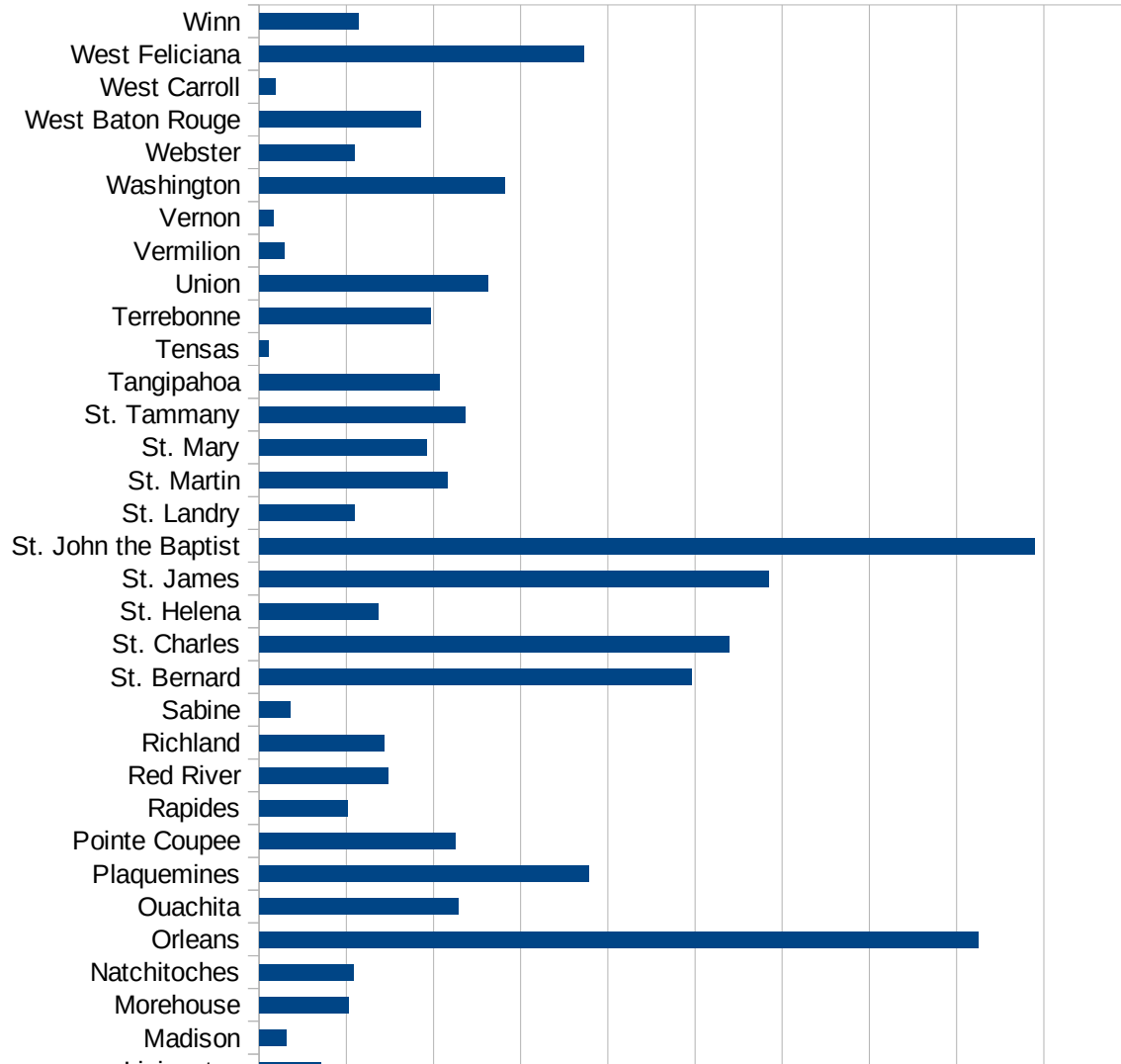
KY

29173
29175
29177
29179
29181
29195
29197
29199
29201
29203
29205
29183
29185
29187
29189
29510
29186
29207
29209
29211
29213
29215

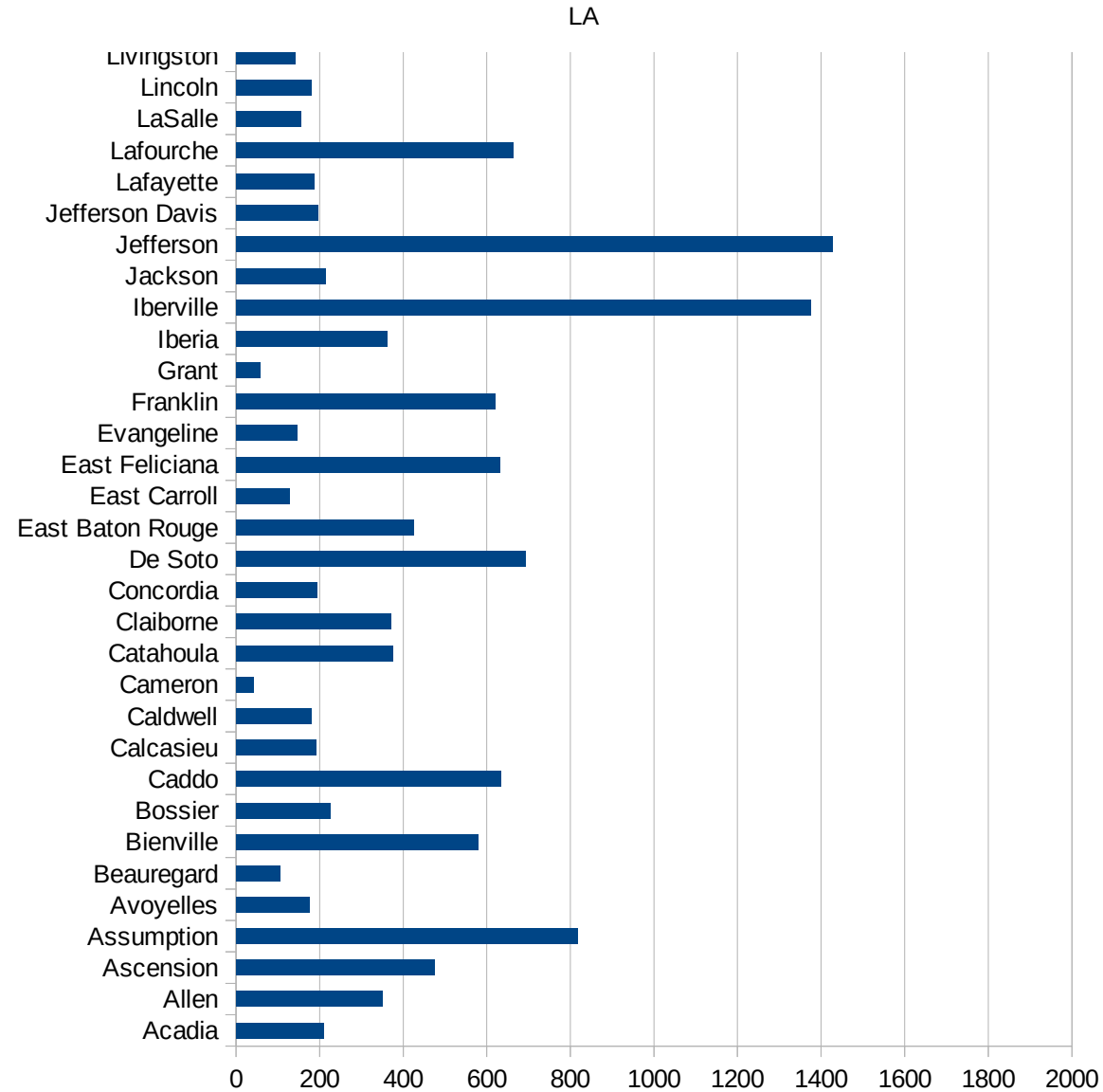
29217
29219
29221
29223
29225
29227
29229

LA

FIPS	County	PC Infection
22001	Acadia	209.0368226
22003	Allen	351.4938489
22005	Ascension	475.6481006
22007	Assumption	816.1434978
22009	Avoyelles	175.4732836
22011	Beauregard	104.6895552
22013	Bienville	578.5993387
22015	Bossier	224.8692849
22017	Caddo	633.9483456
22019	Calcasieu	191.5199496
22021	Caldwell	180.7228916
22023	Cameron	43.05396096
22025	Catahoula	374.6877602
22027	Claiborne	370.0451581
22029	Concordia	194.1549152
22031	De Soto	692.5207756
22033	East Baton Rouge	424.9857129
22035	East Carroll	127.89541
22037	East Feliciana	631.960632
22039	Evangeline	146.5179559
22041	Franklin	620.1627307
22043	Grant	57.82403701
22045	Iberia	362.2728746
22047	Iberville	1375.263592
22049	Jackson	213.8095837
22051	Jefferson	1427.712412
22053	Jefferson Davis	196.3143563
22055	Lafayette	187.4109283
22057	Lafourche	663.507109
22059	LaSalle	154.1864986
22061	Lincoln	180.1000085
22063	Livingston	141.1508451
22065	Madison	62.71839441



22067 Morehouse	204.7405308
22069 Natchitoches	217.2844616
22071 Orleans	1650.102556
22073 Ouachita	457.0318822
22075 Plaquemines	756.0871422
22077 Pointe Coupee	451.230629
22079 Rapides	202.9687045
22081 Red River	294.9156541
22083 Richland	287.2424723
22085 Sabine	70.73901465
22087 St. Bernard	993.1294279
22089 St. Charles	1077.932639
22091 St. Helena	272.851296
22093 St. James	1169.368256
22095 St. John the Baptist	1778.436458
22097 St. Landry	217.4858634
22099 St. Martin	432.6663061
22101 St. Mary	383.7344798
22103 St. Tammany	472.6648612
22105 Tangipahoa	413.3744964
22107 Tensas	22.41147468
22109 Terrebonne	393.6192252
22111 Union	523.9587998
22113 Vermilion	58.49908073
22115 Vernon	32.746623
22117 Washington	562.4490146
22119 Webster	219.0834579
22121 West Baton Rouge	370.8328603
22123 West Carroll	36.42323803
22125 West Feliciana	743.85511
22127 Winn	226.4044149



LA

FIPS

29001
29003
29005
29007
29009
29011
29013
29015
29017
29019
29021
29023
29025
29027
29029
29031
29033
29035
29037

LA

29039
29041
29043
29045
29047
29049
29051
29053
29055
29057
29059
29061
29063
29065
29067
29069
29071
29073
29075
29077
29079
29081
29083
29085
29087
29089
29091
29093
29095
29097
29099
29101

29103

LA

29105
29107
29109
29111
29113
29115
29117
29121
29123
29125
29127
29119
29129
29131
29133
29135
29137
29139
29141
29143
29145
29147
29149
29151
29153
29155
29157
29159
29161
29163
29165
29167
29169
29171

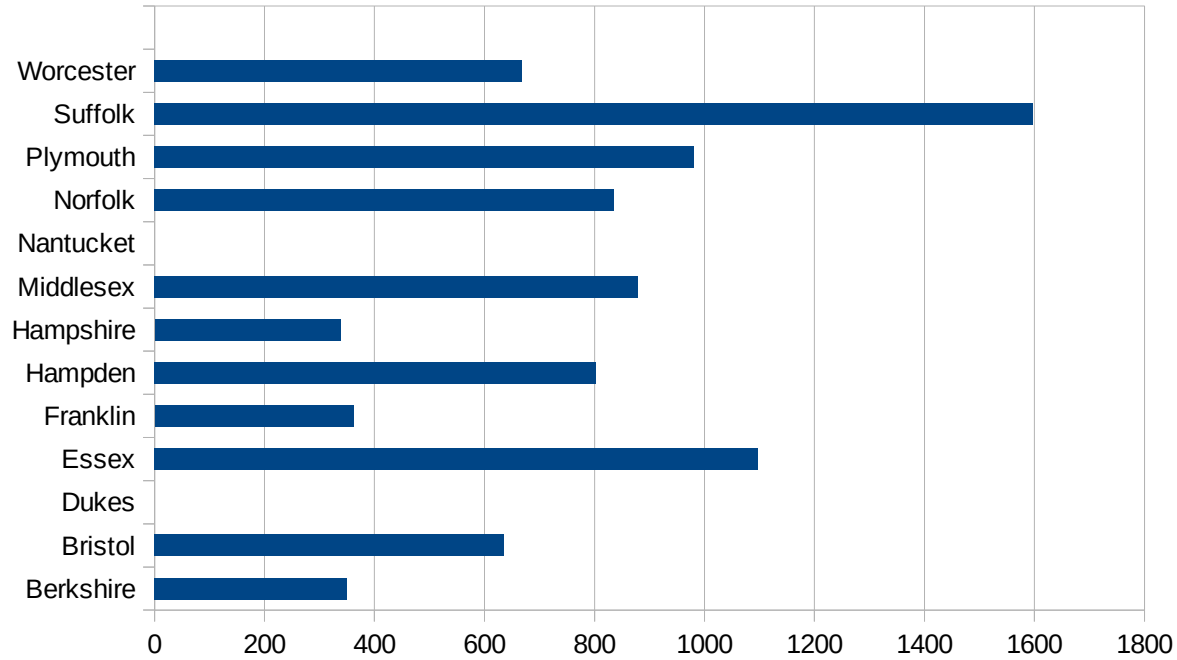
LA

29173
29175
29177
29179
29181
29195
29197
29199
29201
29203
29205
29183
29185
29187
29189
29510
29186
29207
29209
29211
29213
29215

29217
29219
29221
29223
29225
29227
29229

MA

FIPS	County	PC Infection
25001	Barnstable	402.9745142
25003	Berkshire	349.8274607
25005	Bristol	634.7270142
25007	Dukes	0
25009	Essex	1096.9622
25011	Franklin	362.1605625
25013	Hampden	802.9234321
25015	Hampshire	338.3843079
25017	Middlesex	879.9081447
25019	Nantucket	0
25021	Norfolk	835.8520417
25023	Plymouth	981.0241406
25025	Suffolk	1596.775233
25027	Worcester	667.999456



MA

FIPS

29001
29003
29005
29007
29009
29011
29013
29015
29017
29019
29021
29023
29025
29027
29029
29031
29033
29035
29037

MA

29039
29041
29043
29045
29047
29049
29051
29053
29055
29057
29059
29061
29063
29065
29067
29069
29071
29073
29075
29077
29079
29081
29083
29085
29087
29089
29091
29093
29095
29097
29099
29101

29103

MA

29105
29107
29109
29111
29113
29115
29117
29121
29123
29125
29127
29119
29129
29131
29133
29135
29137
29139
29141
29143
29145
29147
29149
29151
29153
29155
29157
29159
29161
29163
29165
29167
29169
29171

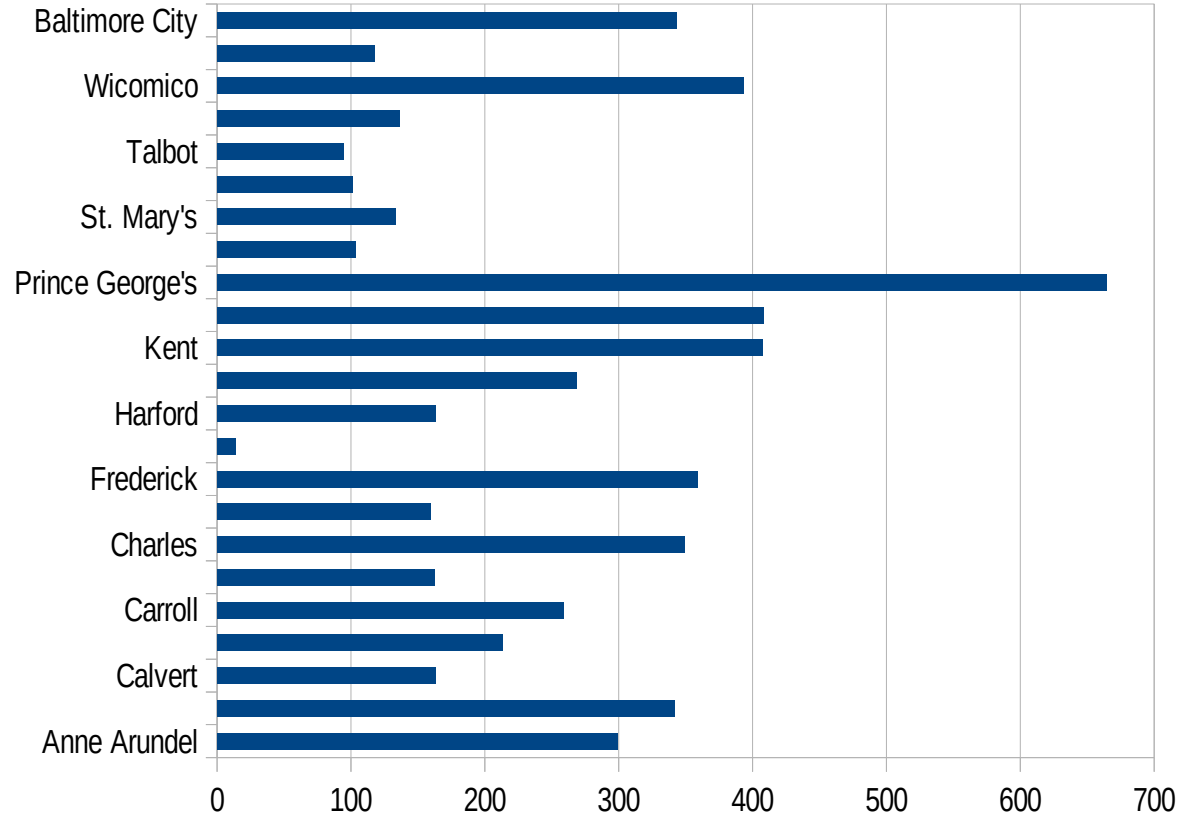
MA

29173
29175
29177
29179
29181
29195
29197
29199
29201
29203
29205
29183
29185
29187
29189
29510
29186
29207
29209
29211
29213
29215

29217
29219
29221
29223
29225
29227
29229

MD

FIPS	County	PC Infection
24001	Allegany	166.2557238
24003	Anne Arundel	299.4630497
24005	Baltimore	341.7303312
24009	Calvert	163.0381618
24011	Caroline	213.1876051
24013	Carroll	258.8627849
24015	Cecil	162.4102853
24017	Charles	349.2195191
24019	Dorchester	159.3849616
24021	Frederick	359.0874953
24023	Garrett	13.71601001
24025	Harford	163.0203657
24027	Howard	268.2582705
24029	Kent	407.573647
24031	Montgomery	408.525063
24033	Prince George's	664.5713004
24035	Queen Anne's	103.4805278
24037	St. Mary's	133.1392459
24039	Somerset	101.2658228
24041	Talbot	94.67647695
24043	Washington	136.4907306
24045	Wicomico	393.4299142
24047	Worcester	117.7083534
24510	Baltimore City	343.239363



MD

FIPS

29001
29003
29005
29007
29009
29011
29013
29015
29017
29019
29021
29023
29025
29027
29029
29031
29033
29035
29037

MD

29039
29041
29043
29045
29047
29049
29051
29053
29055
29057
29059
29061
29063
29065
29067
29069
29071
29073
29075
29077
29079
29081
29083
29085
29087
29089
29091
29093
29095
29097
29099
29101

29103

MD

29105
29107
29109
29111
29113
29115
29117
29121
29123
29125
29127
29119
29129
29131
29133
29135
29137
29139
29141
29143
29145
29147
29149
29151
29153
29155
29157
29159
29161
29163
29165
29167
29169
29171

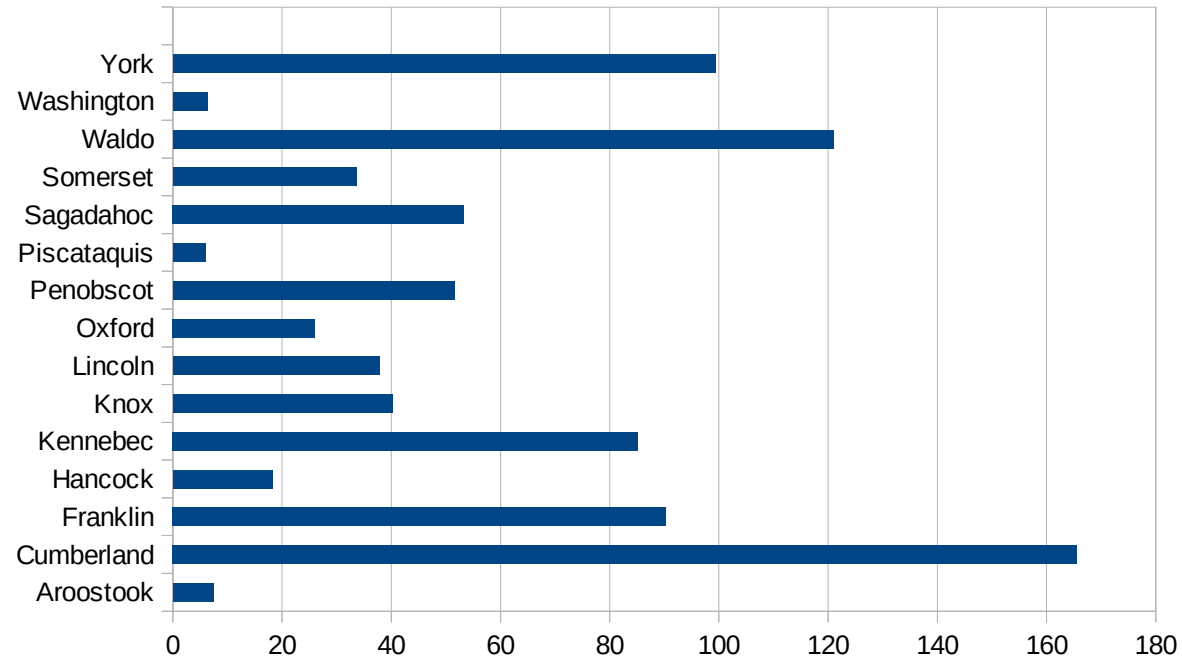
MD

29173
29175
29177
29179
29181
29195
29197
29199
29201
29203
29205
29183
29185
29187
29189
29510
29186
29207
29209
29211
29213
29215

29217
29219
29221
29223
29225
29227
29229

ME

FIPS	County	PC Infection
23001	Androscoggin	44.57693701
23003	Aroostook	7.450343461
23005	Cumberland	165.5555821
23007	Franklin	90.31006455
23009	Hancock	18.24451296
23011	Kennebec	85.18794591
23013	Knox	40.23031857
23015	Lincoln	37.85452216
23017	Oxford	26.03353119
23019	Penobscot	51.62280934
23021	Piscataquis	5.952380952
23023	Sagadahoc	53.31986305
23025	Somerset	33.60215054
23027	Waldo	120.9250768
23029	Washington	6.35122261
23031	York	99.40406053



ME

FIPS

29001
29003
29005
29007
29009
29011
29013
29015
29017
29019
29021
29023
29025
29027
29029
29031
29033
29035
29037

ME

29039
29041
29043
29045
29047
29049
29051
29053
29055
29057
29059
29061
29063
29065
29067
29069
29071
29073
29075
29077
29079
29081
29083
29085
29087
29089
29091
29093
29095
29097
29099
29101

29103

ME

29105
29107
29109
29111
29113
29115
29117
29121
29123
29125
29127
29119
29129
29131
29133
29135
29137
29139
29141
29143
29145
29147
29149
29151
29153
29155
29157
29159
29161
29163
29165
29167
29169
29171

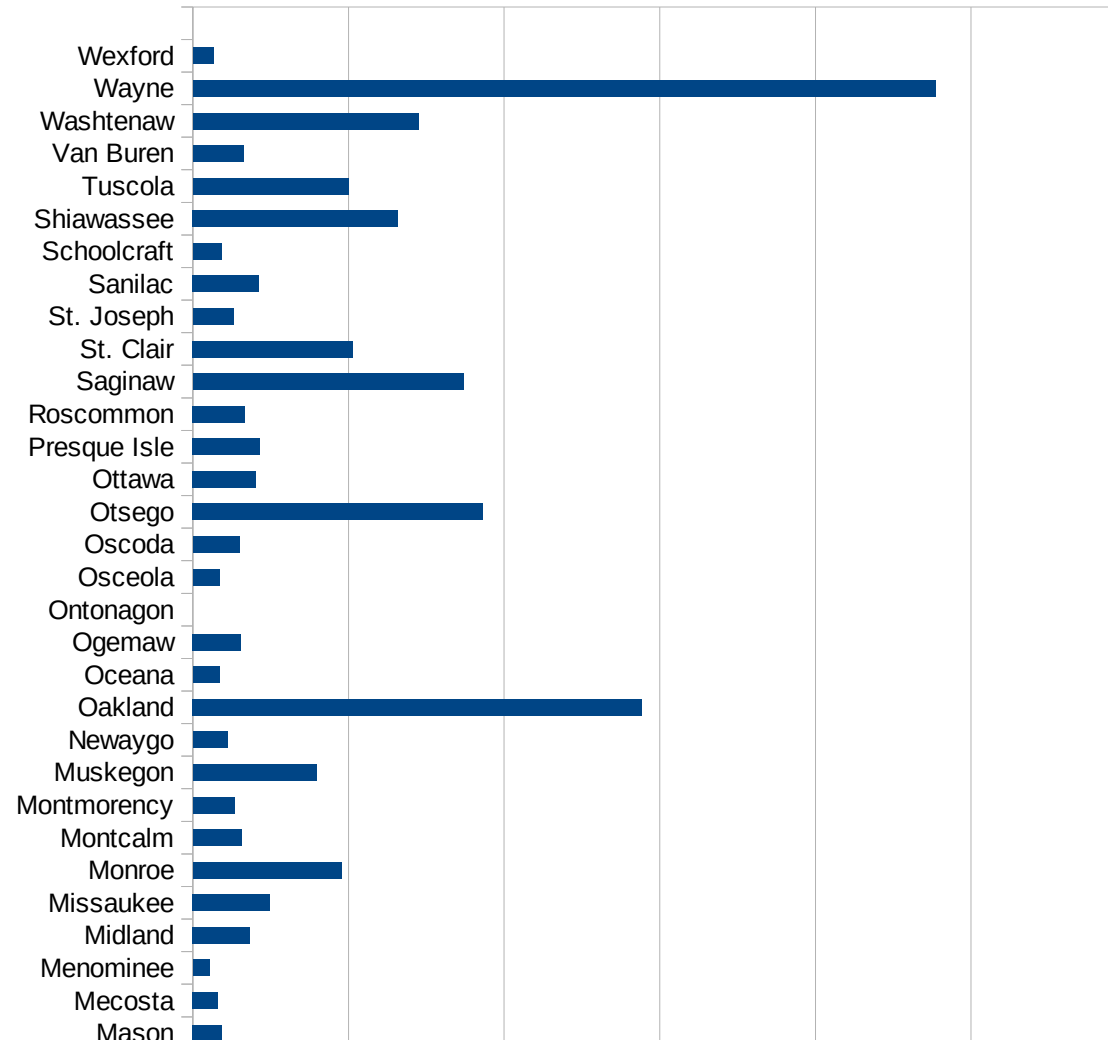
ME

29173
29175
29177
29179
29181
29195
29197
29199
29201
29203
29205
29183
29185
29187
29189
29510
29186
29207
29209
29211
29213
29215

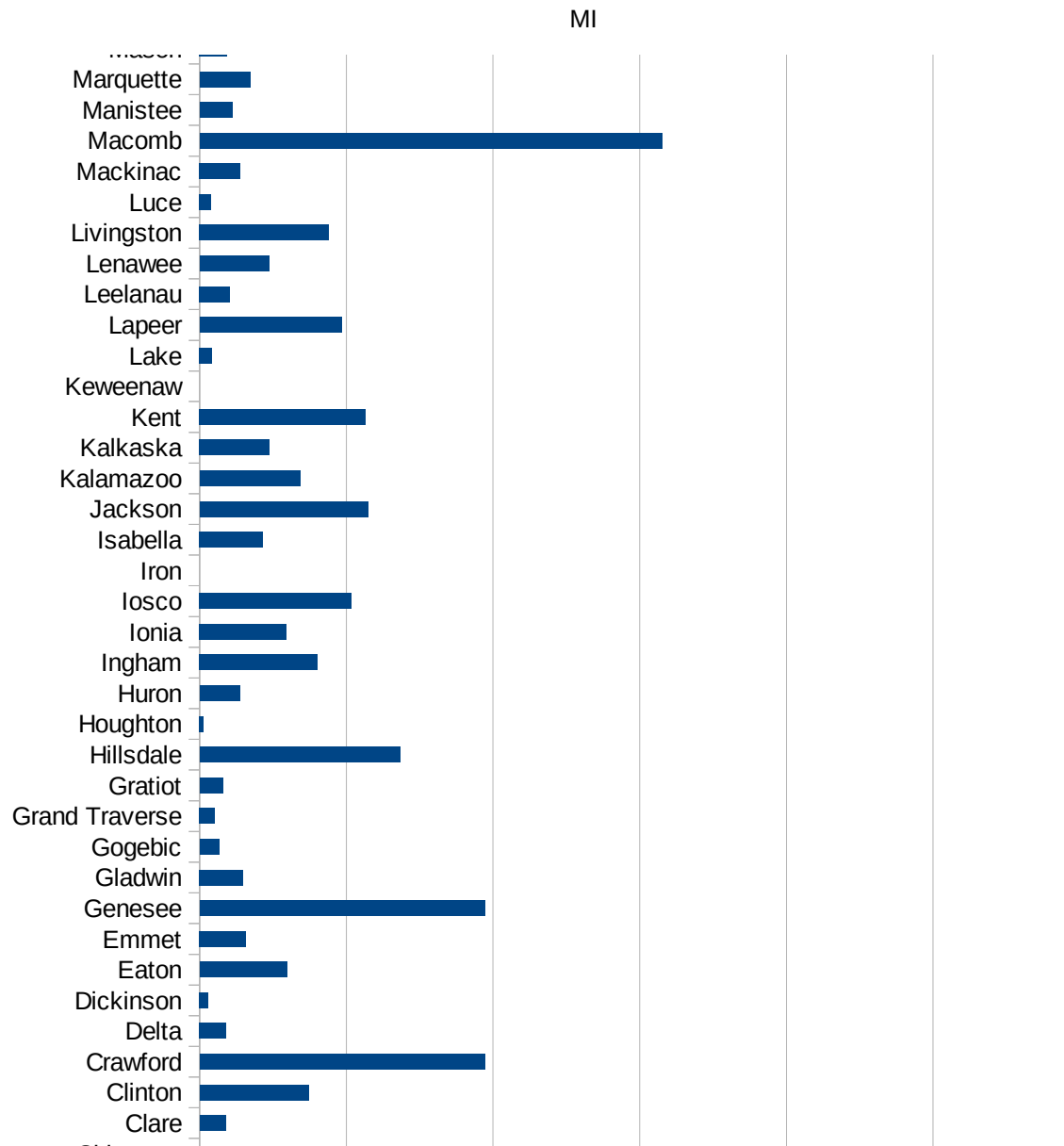
29217
29219
29221
29223
29225
29227
29229

MI

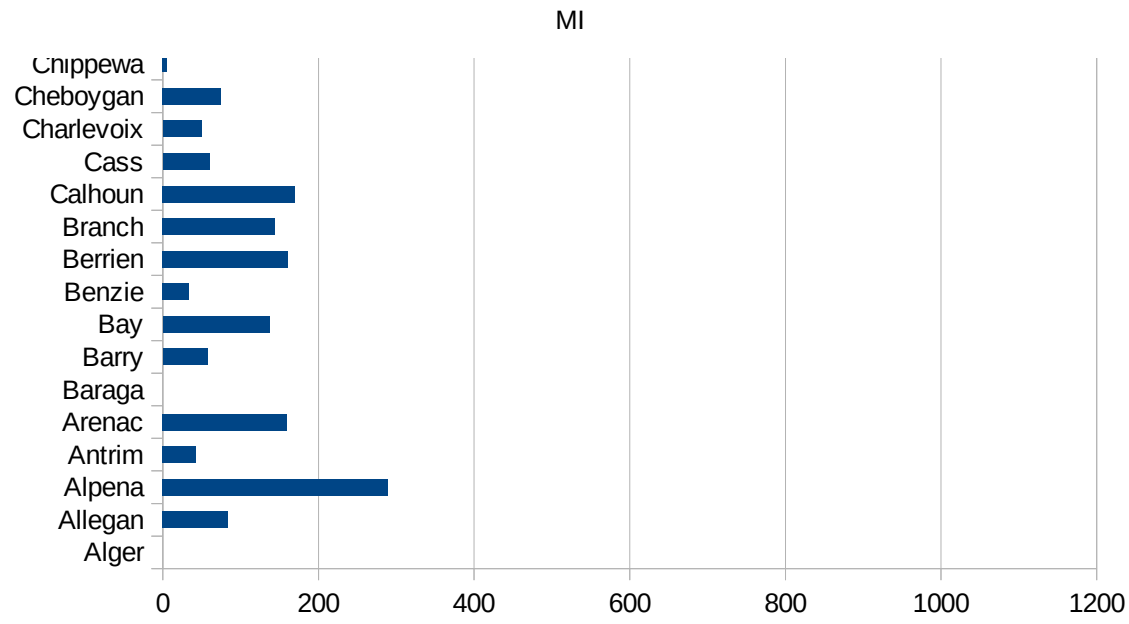
FIPS	County	PC Infection
26001	Alcona	38.60258637
26003	Alger	0
26005	Allegan	83.52723585
26007	Alpena	289.1396333
26009	Antrim	42.79905842
26011	Arenac	159.5638588
26013	Baraga	0
26015	Barry	57.22975293
26017	Bay	137.6018783
26019	Benzie	33.79710471
26021	Berrien	160.8916512
26023	Branch	144.4225391
26025	Calhoun	169.5331147
26027	Cass	60.01587517
26029	Charlevoix	49.53513184
26031	Cheboygan	74.76488411
26033	Chippewa	5.330916651
26035	Clare	35.76421628
26037	Clinton	148.7419957
26039	Crawford	388.4612618
26041	Delta	36.25512452
26043	Dickinson	11.81893393
26045	Eaton	119.2795877
26047	Emmet	63.04791642
26049	Genesee	388.555194
26051	Gladwin	59.20195761
26053	Gogebic	26.49708532
26055	Grand Traverse	20.52434295
26057	Gratiot	32.02049312
26059	Hillsdale	273.230016
26061	Houghton	5.52196361
26063	Huron	54.54662132
26065	Ingham	160.554768



26067 Ionia	118.3616259
26069 Iosco	207.3282564
26071 Iron	0
26073 Isabella	86.4487968
26075 Jackson	229.1859491
26077 Kalamazoo	137.425907
26079 Kalkaska	95.37701975
26081 Kent	226.2208123
26083 Keweenaw	0
26085 Lake	16.83359987
26087 Lapeer	193.1203708
26089 Leelanau	41.35269252
26091 Lenawee	94.64107626
26093 Livingston	176.2331088
26095 Luce	15.91596371
26097 Mackinac	55.62250858
26099 Macomb	630.2307264
26101 Manistee	44.84670581
26103 Marquette	69.15629322
26105 Mason	37.80068729
26107 Mecosta	32.15064875
26109 Menominee	21.75521037
26111 Midland	73.30937759
26113 Missaukee	99.25229934
26115 Monroe	190.7749985
26117 Montcalm	62.53126563
26119 Montmorency	53.96654074
26121 Muskegon	158.9971657
26123 Newaygo	44.99713655
26125 Oakland	577.111994
26127 Oceana	33.8028169
26129 Ogemaw	62.04658267
26131 Ontonagon	0
26133 Osceola	34.27445268



26135 Oscoda	60.41565974
26137 Otsego	372.9981756
26139 Ottawa	81.24092064
26141 Presque Isle	86.35578584
26143 Roscommon	66.99045386
26145 Saginaw	347.4842767
26147 St. Clair	205.8530034
26149 St. Joseph	52.42206314
26151 Sanilac	84.98858725
26153 Schoolcraft	37.18393654
26155 Shiawassee	263.9605819
26157 Tuscola	199.9390662
26159 Van Buren	64.94539285
26161 Washtenaw	289.7863129
26163 Wayne	953.8210142
26165 Wexford	26.892966



FIPS

- 29001
- 29003
- 29005
- 29007
- 29009
- 29011
- 29013
- 29015
- 29017
- 29019
- 29021
- 29023
- 29025
- 29027
- 29029
- 29031
- 29033
- 29035
- 29037

MI

29039
29041
29043
29045
29047
29049
29051
29053
29055
29057
29059
29061
29063
29065
29067
29069
29071
29073
29075
29077
29079
29081
29083
29085
29087
29089
29091
29093
29095
29097
29099
29101

29103

MI

29105
29107
29109
29111
29113
29115
29117
29121
29123
29125
29127
29119
29129
29131
29133
29135
29137
29139
29141
29143
29145
29147
29149
29151
29153
29155
29157
29159
29161
29163
29165
29167
29169
29171

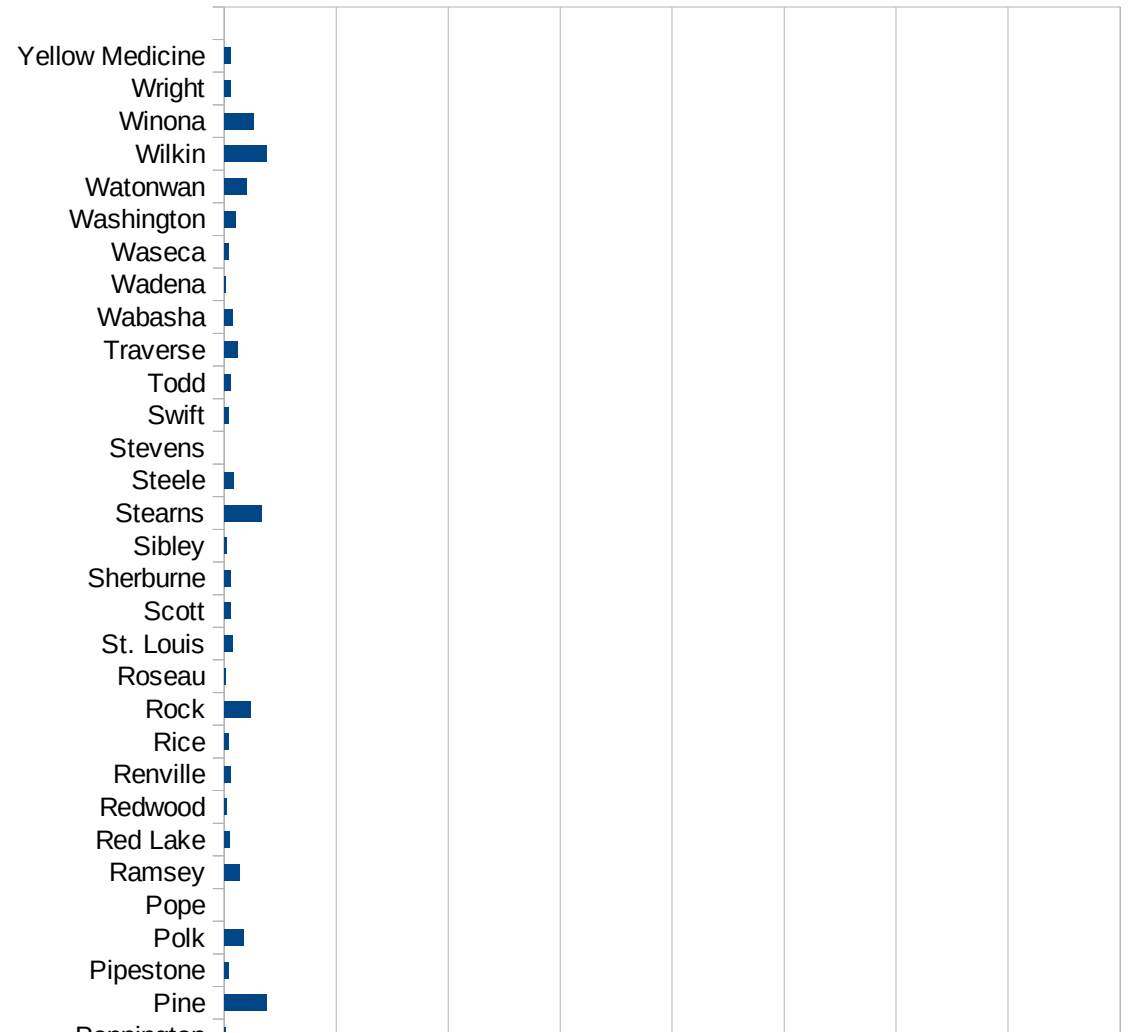
MI

29173
29175
29177
29179
29181
29195
29197
29199
29201
29203
29205
29183
29185
29187
29189
29510
29186
29207
29209
29211
29213
29215

29217
29219
29221
29223
29225
29227
29229

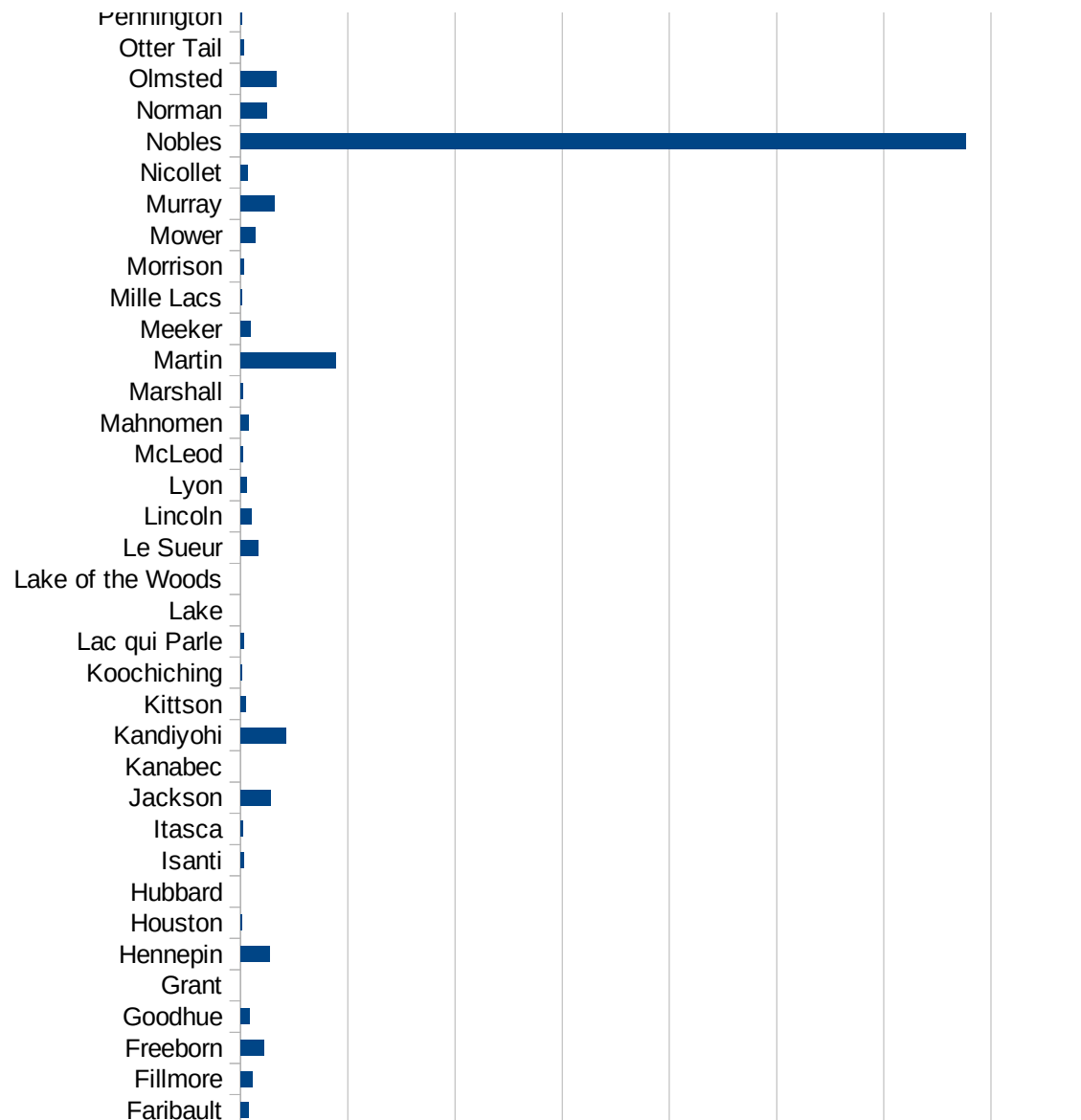
MN

FIPS	County	PC Infection
27001	Aitkin	6.288517168
27003	Anoka	59.9186576
27005	Becker	5.818858922
27007	Beltrami	12.80765044
27009	Benton	36.99593045
27011	Big Stone	40.08819403
27013	Blue Earth	56.35724561
27015	Brown	31.85854805
27017	Carlton	164.6343165
27019	Carver	20.2798621
27021	Cass	16.93824317
27023	Chippewa	16.772895
27025	Chisago	19.670255
27027	Clay	245.4851067
27029	Clearwater	22.7014756
27031	Cook	0
27033	Cottonwood	177.3521327
27035	Crow Wing	30.82186503
27037	Dakota	38.07974651
27039	Dodge	100.854865
27041	Douglas	5.268148773
27043	Faribault	36.34249164
27045	Fillmore	56.98546871
27047	Freeborn	111.6804625
27049	Goodhue	40.94562852
27051	Grant	0
27053	Hennepin	137.9991552
27055	Houston	5.382710733
27057	Hubbard	0
27059	Isanti	15.01276085
27061	Itasca	11.08450829
27063	Jackson	141.257189
27065	Kanabec	0

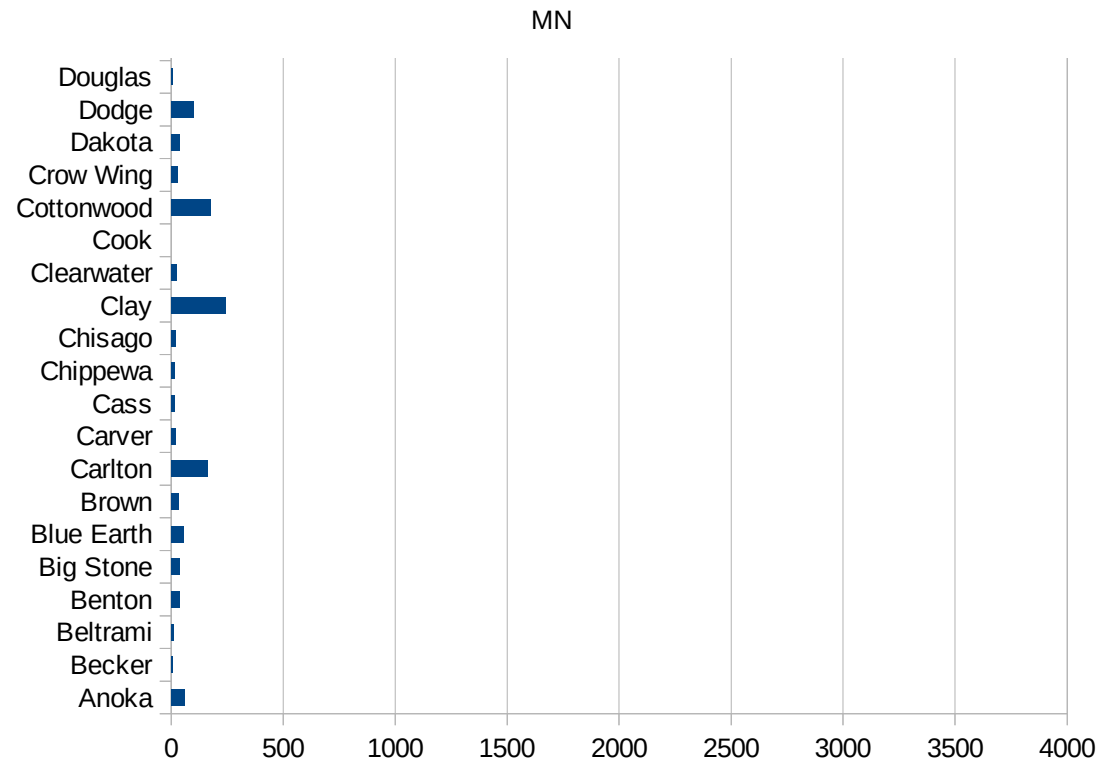


MN

27067 Kandiyohi	212.3439505
27069 Kittson	23.54048964
27071 Koochiching	8.038585209
27073 Lac qui Parle	15.01952538
27075 Lake	0
27077 Lake of the Woo	0
27079 Le Sueur	84.22825858
27081 Lincoln	52.88207298
27083 Lyon	27.31280971
27085 McLeod	11.15044741
27087 Mahnomen	36.23844899
27089 Marshall	10.64962726
27091 Martin	444.7814001
27093 Meeker	47.53467871
27095 Mille Lacs	7.651402119
27097 Morrison	15.07431638
27099 Mower	69.98075529
27101 Murray	157.0807153
27103 Nicollet	32.14494448
27105 Nobles	3384.418902
27107 Norman	123.5521236
27109 Olmsted	169.5706982
27111 Otter Tail	15.30299939
27113 Pennington	7.053180985
27115 Pine	189.9399654
27117 Pipestone	22.10677573
27119 Polk	85.63544673
27121 Pope	0
27123 Ramsey	67.97404627
27125 Red Lake	25.00625156
27127 Redwood	13.11561414
27129 Renville	27.37476047
27131 Rice	21.04535274
27133 Rock	116.8472488



27135 Roseau	6.600660066
27137 St. Louis	35.54371877
27139 Scott	29.85459455
27141 Sherburne	29.15573327
27143 Sibley	13.30849082
27145 Stearns	167.6545939
27147 Steele	43.47471674
27149 Stevens	0
27151 Swift	21.40181915
27153 Todd	28.47612074
27155 Traverse	60.45949214
27157 Wabasha	36.96003696
27159 Wadena	7.260582299
27161 Waseca	21.40067412
27163 Washington	50.53992847
27165 Watonwan	100.1821494
27167 Wilkin	191.8771986
27169 Winona	129.8573537
27171 Wright	30.80330622
27173 Yellow Medicine	30.62787136



MN

FIPS

29001
29003
29005
29007
29009
29011
29013
29015
29017
29019
29021
29023
29025
29027
29029
29031
29033
29035
29037

MN

29039
29041
29043
29045
29047
29049
29051
29053
29055
29057
29059
29061
29063
29065
29067
29069
29071
29073
29075
29077
29079
29081
29083
29085
29087
29089
29091
29093
29095
29097
29099
29101

29103

MN

29105
29107
29109
29111
29113
29115
29117
29121
29123
29125
29127
29119
29129
29131
29133
29135
29137
29139
29141
29143
29145
29147
29149
29151
29153
29155
29157
29159
29161
29163
29165
29167
29169
29171

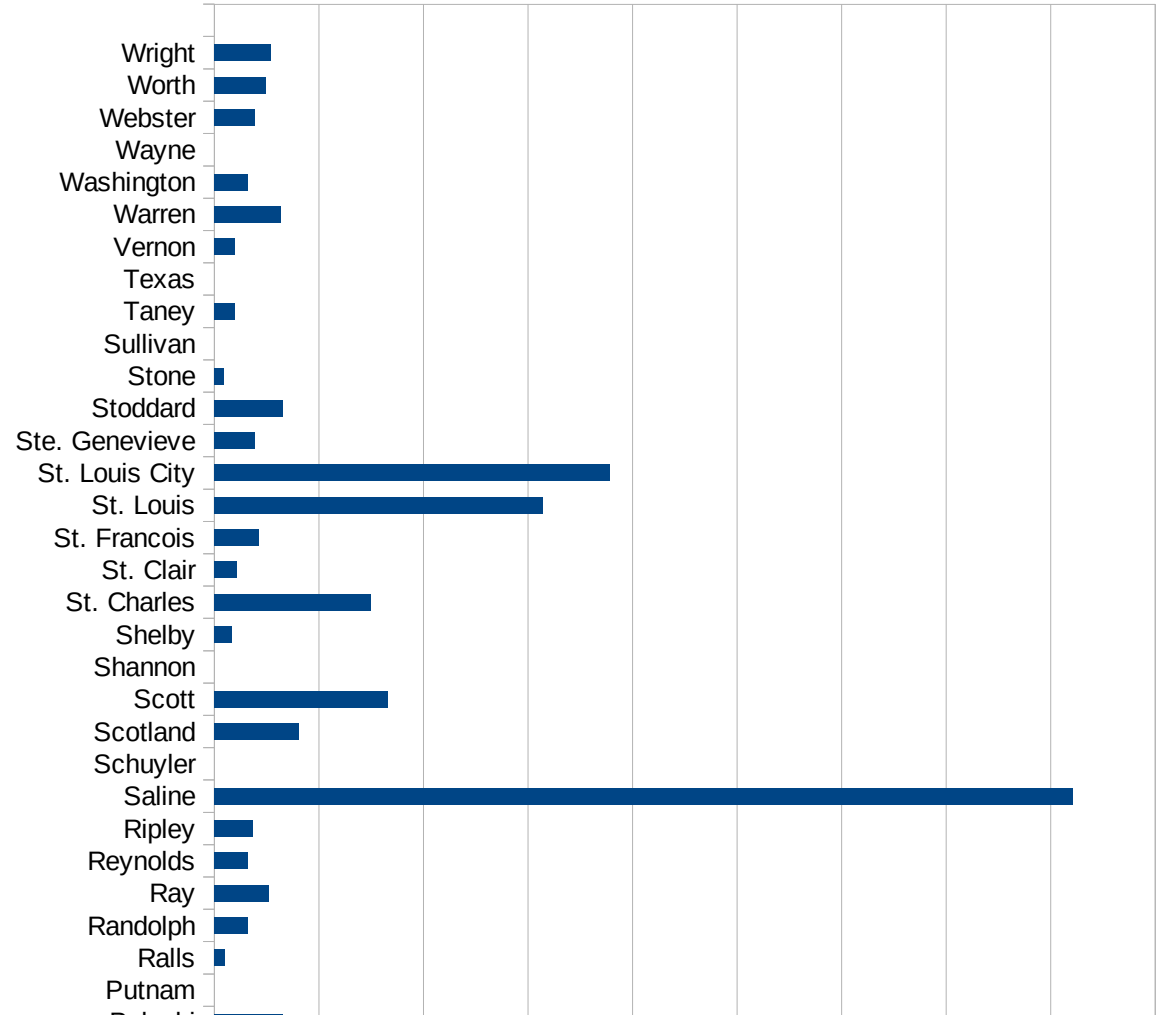
MN

29173
29175
29177
29179
29181
29195
29197
29199
29201
29203
29205
29183
29185
29187
29189
29510
29186
29207
29209
29211
29213
29215

29217
29219
29221
29223
29225
29227
29229

MO

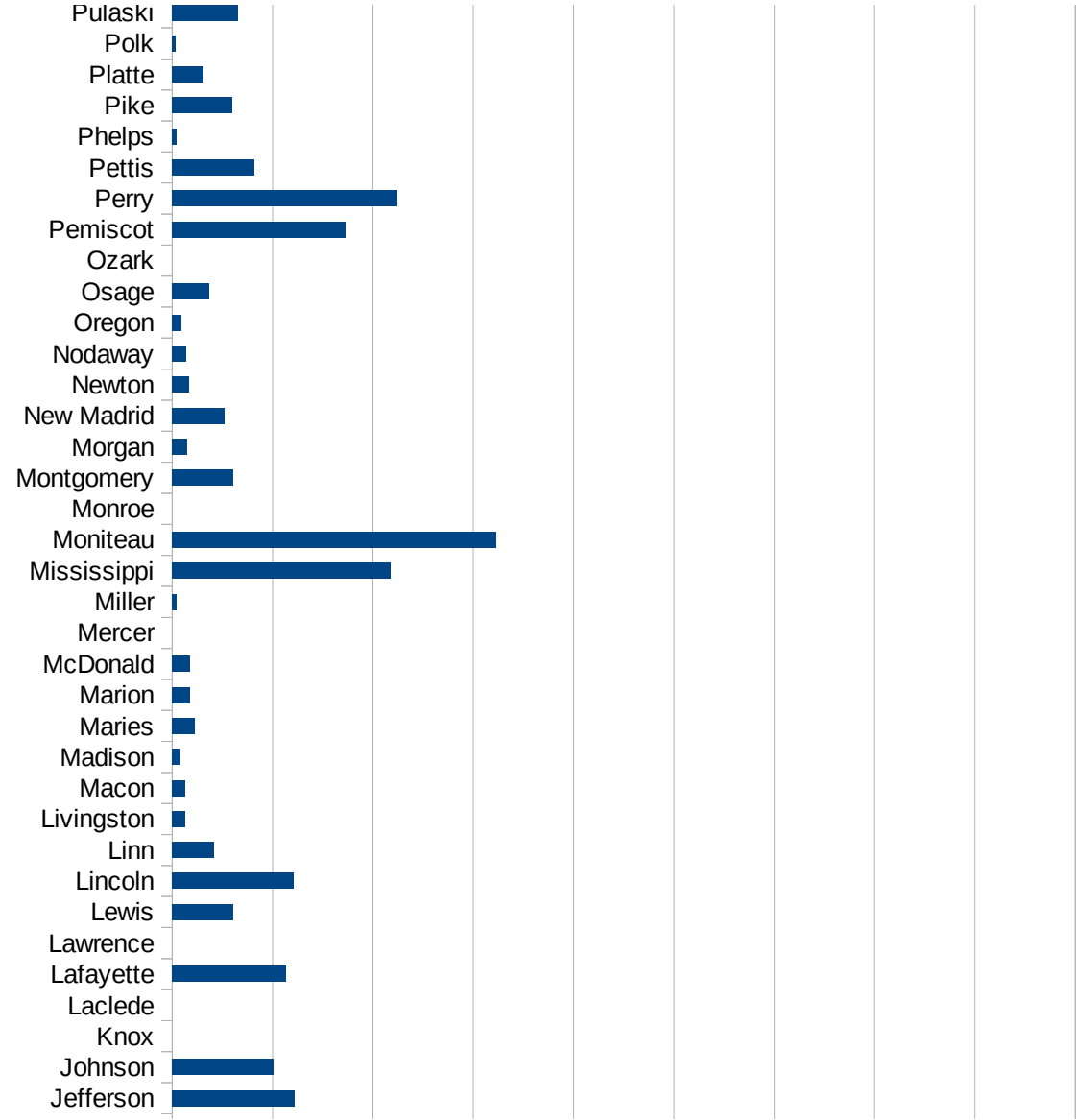
FIPS	County	Cases	Infection Rate per 100,000
29001	Adair	47.35782785	
29003	Andrew	11.35911853	
29005	Atchison	38.67723845	
29007	Audrain	3.925725278	
29009	Barry	16.7196121	
29011	Barton	0	
29013	Bates	36.76470588	
29015	Benton	41.49808071	
29017	Bollinger	32.87040841	
29019	Boone	55.55401239	
29021	Buchanan	98.22628174	
29023	Butler	60.9770398	
29025	Caldwell	32.93807642	
29027	Callaway	49.00977968	
29029	Camden	76.39419404	
29031	Cape Girardeau	62.21985194	
29033	Carroll	34.31316482	
29035	Carter	49.55401388	
29037	Cass	59.07349887	
29039	Cedar	35.29827038	
29041	Chariton	67.10508657	
29043	Christian	21.8433487	
29045	Clark	14.61560947	
29047	Clay	28.41312686	
29049	Clinton	53.73717636	
29051	Cole	66.40970884	
29053	Cooper	39.76594899	
29055	Crawford	33.39316275	
29057	Dade	0	
29059	Dallas	11.93175039	
29061	Daviess	24.05870324	
29063	DeKalb	23.75296912	
29065	Dent	0	



This work is licensed under the Creative Commons Attribution-NoDerivatives 4.0 International License. To view a copy of this license, visit <http://creativecommons.org/licenses/by-nd/4.0/>.

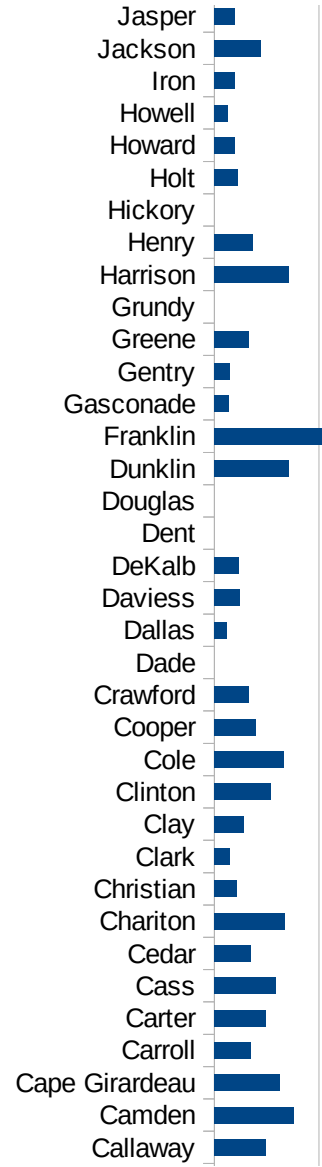
MO

29067 Douglas	0
29069 Dunklin	71.37273561
29071 Franklin	109.9643098
29073 Gasconade	13.60081605
29075 Gentry	15.08750754
29077 Greene	32.88538416
29079 Grundy	0
29081 Harrison	71.30972189
29083 Henry	36.71071953
29085 Hickory	0
29087 Holt	22.70663034
29089 Howard	19.72970307
29091 Howell	12.47629504
29093 Iron	19.65215682
29095 Jackson	44.98027294
29097 Jasper	19.89455884
29099 Jefferson	122.1322327
29101 Johnson	100.6486245
29103 Knox	0
29105 Laclede	0
29107 Lafayette	113.5038959
29109 Lawrence	0
29111 Lewis	60.88280061
29113 Lincoln	121.3466006
29115 Linn	41.53858935
29117 Livingston	13.20480655
29121 Macon	13.19870653
29123 Madison	8.204791598
29125 Maries	22.80761774
29127 Marion	17.48740907
29119 McDonald	17.33252448
29129 Mercer	0
29131 Miller	3.946952952
29133 Mississippi	217.4565087

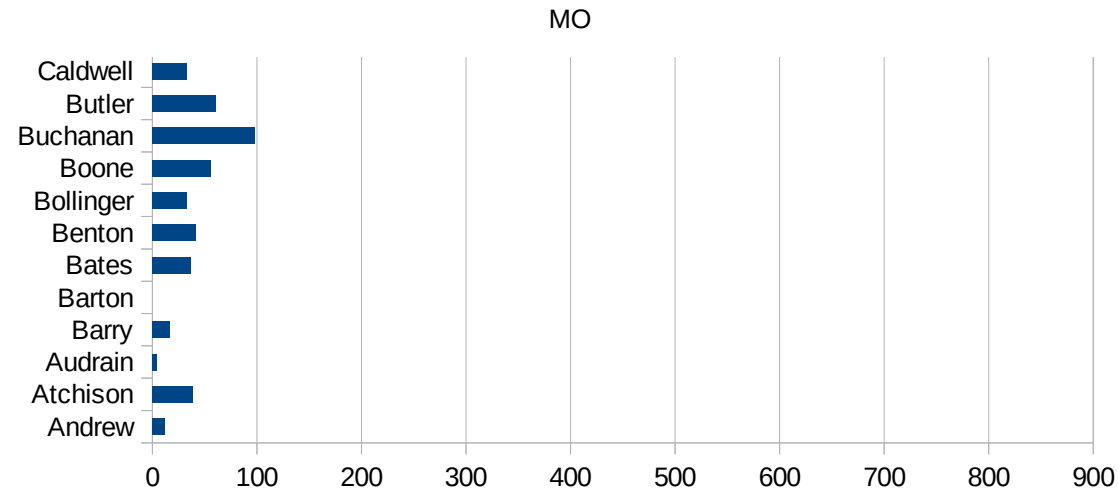


MO

29135 Moniteau	322.5606352
29137 Monroe	0
29139 Montgomery	60.69013352
29141 Morgan	14.73622163
29143 New Madrid	52.03515264
29145 Newton	17.16266777
29147 Nodaway	13.45050215
29149 Oregon	9.486765961
29151 Osage	36.4590929
29153 Ozark	0
29155 Pemiscot	172.0747296
29157 Perry	224.5430809
29159 Pettis	82.27163744
29161 Phelps	4.471072163
29163 Pike	59.44660614
29165 Platte	31.07248628
29167 Polk	3.105493618
29169 Pulaski	65.36701657
29171 Putnam	0
29173 Ralls	9.792401097
29175 Randolph	32.30626338
29177 Ray	52.44067648
29179 Reynolds	31.9795331
29181 Ripley	37.31064846
29195 Saline	821.1399869
29197 Schuyler	0
29199 Scotland	80.54772453
29201 Scott	166.4153102
29203 Shannon	0
29205 Shelby	16.52892562
29183 St. Charles	149.3053294
29185 St. Clair	21.28791911
29187 St. Francois	41.98404606
29189 St. Louis	314.5609838



29510 St. Louis City	378.0899359
29186 Ste. Genevieve	39.13237925
29207 Stoddard	65.05512566
29209 Stone	9.449116508
29211 Sullivan	0
29213 Taney	19.69490797
29215 Texas	0
29217 Vernon	19.48558067
29219 Warren	63.38048457
29221 Washington	32.07312673
29223 Wayne	0
29225 Webster	38.35434299
29227 Worth	49.01960784
29229 Wright	54.41288497



MO

FIPS

29001
29003
29005
29007
29009
29011
29013
29015
29017
29019
29021
29023
29025
29027
29029
29031
29033
29035
29037

MO

29039
29041
29043
29045
29047
29049
29051
29053
29055
29057
29059
29061
29063
29065
29067
29069
29071
29073
29075
29077
29079
29081
29083
29085
29087
29089
29091
29093
29095
29097
29099
29101

29103

MO

29105
29107
29109
29111
29113
29115
29117
29121
29123
29125
29127
29119
29129
29131
29133
29135
29137
29139
29141
29143
29145
29147
29149
29151
29153
29155
29157
29159
29161
29163
29165
29167
29169
29171

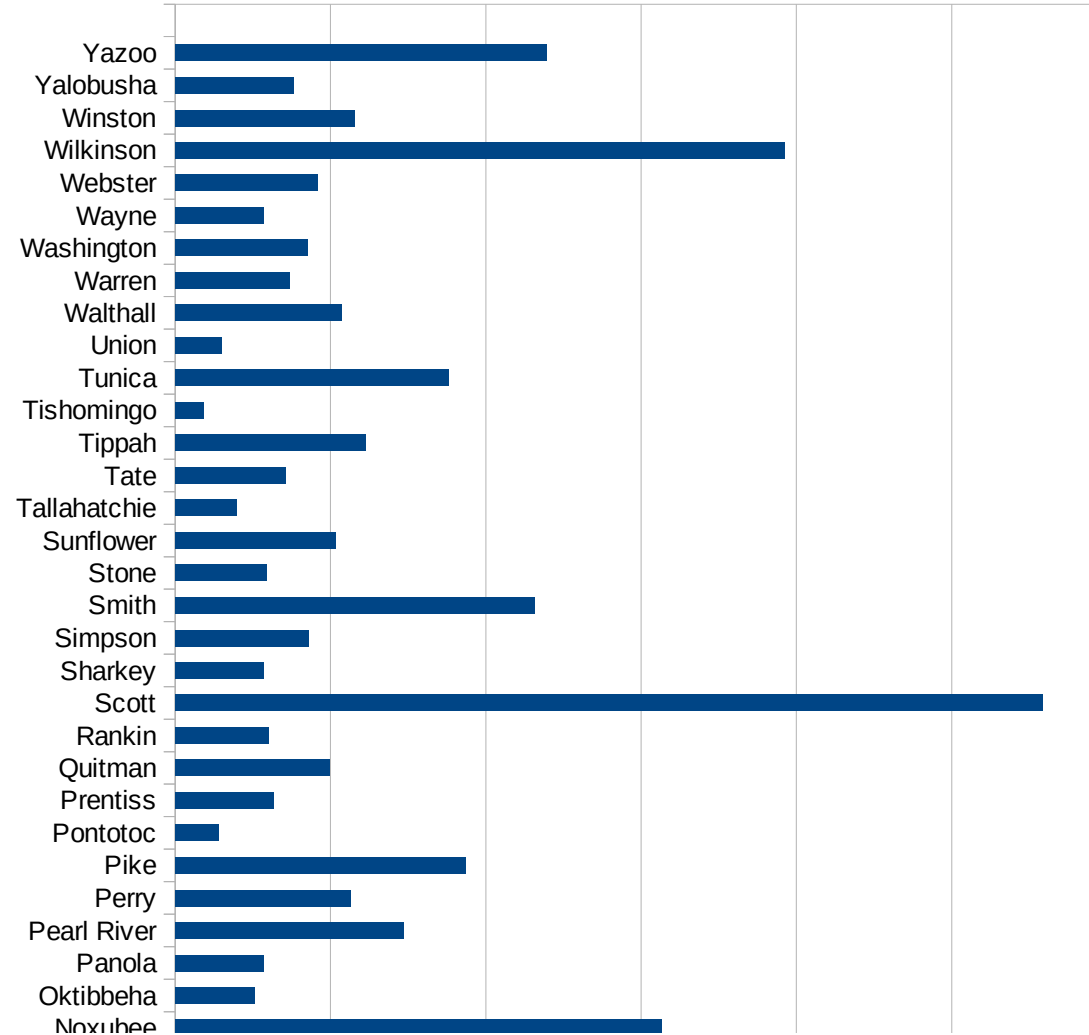
MO

29173
29175
29177
29179
29181
29195
29197
29199
29201
29203
29205
29183
29185
29187
29189
29510
29186
29207
29209
29211
29213
29215

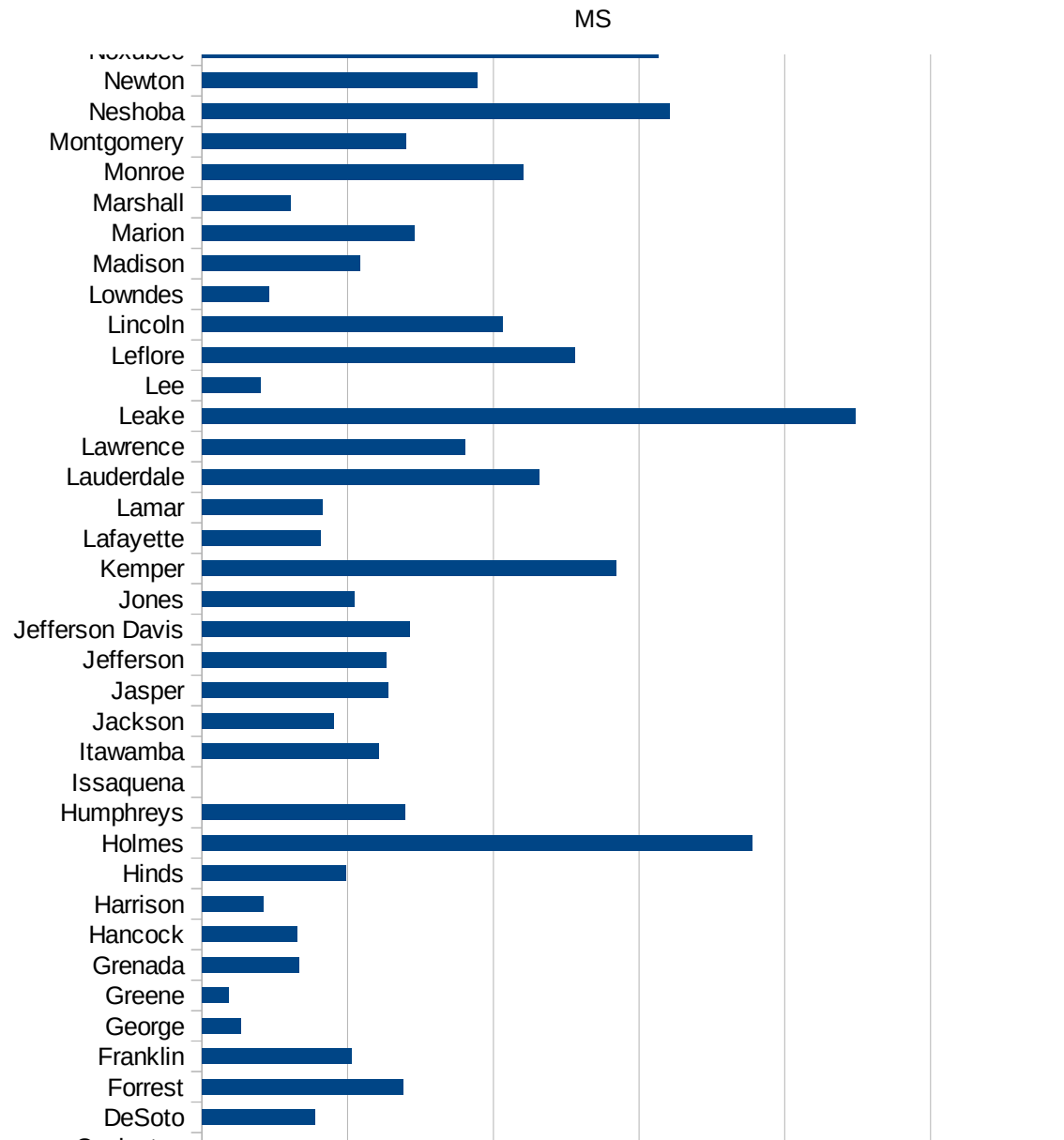
29217
29219
29221
29223
29225
29227
29229

MS

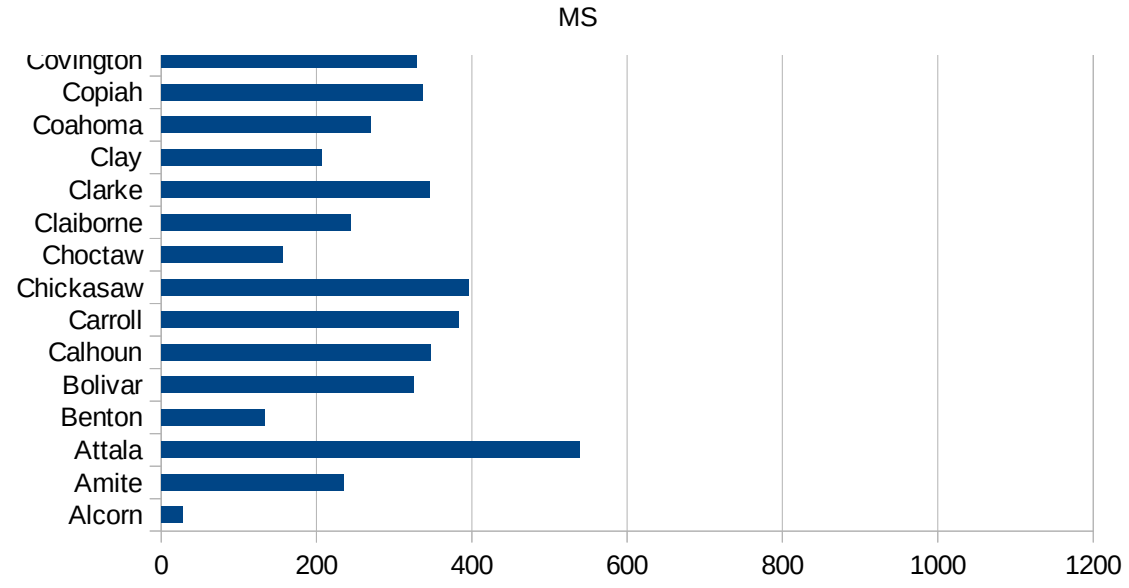
FIPS	County	PC Infection
28001	Adams	426.3913824
28003	Alcorn	27.08192282
28005	Amite	235.2750284
28007	Attala	539.068881
28009	Benton	132.9948011
28011	Bolivar	325.535378
28013	Calhoun	346.3563314
28015	Carroll	383.4123701
28017	Chickasaw	396.0165395
28019	Choctaw	157.042764
28021	Claiborne	244.3901355
28023	Clarke	346.0651115
28025	Clay	206.3344682
28027	Coahoma	269.5775146
28029	Copiah	336.334653
28031	Covington	328.8601284
28033	DeSoto	154.9442036
28035	Forrest	275.8675836
28037	Franklin	205.4442732
28039	George	53.60824742
28041	Greene	36.8025909
28043	Grenada	132.9850392
28045	Hancock	130.9840706
28047	Harrison	84.20033874
28049	Hinds	198.2411371
28051	Holmes	754.7383952
28053	Humphreys	278.551532
28055	Issaquena	0
28057	Itawamba	242.3778543
28059	Jackson	180.7687207
28061	Jasper	255.6610665
28063	Jefferson	253.3070645
28065	Jefferson Davis	284.8495638



28067 Jones	208.8780474
28069 Kemper	568.4651441
28071 Lafayette	162.4295074
28073 Lamar	164.939869
28075 Lauderdale	463.3748025
28077 Lawrence	361.3006825
28079 Leake	896.1911875
28081 Lee	80.98401446
28083 Leflore	511.7742661
28085 Lincoln	412.2204356
28087 Lowndes	91.6341422
28089 Madison	216.7944713
28091 Marion	291.3210601
28093 Marshall	121.2941807
28095 Monroe	441.4576538
28097 Montgomery	279.3574778
28099 Neshoba	642.0600858
28101 Newton	377.7456513
28103 Noxubee	626.4831514
28105 Oktibbeha	102.8246537
28107 Panola	114.1084908
28109 Pearl River	294.2928846
28111 Perry	226.3012321
28113 Pike	374.0868994
28115 Pontotoc	56.54509471
28117 Prentiss	126.4072684
28119 Quitman	198.5533967
28121 Rankin	120.8561292
28123 Scott	1117.120939
28125 Sharkey	114.2334933
28127 Simpson	171.9112041
28129 Smith	462.4421947
28131 Stone	117.5402041
28133 Sunflower	205.9452108



28135 Tallahatchie	78.64445557
28137 Tate	142.5640669
28139 Tippah	245.5103433
28141 Tishomingo	35.98231726
28143 Tunica	351.9710378
28145 Union	59.42809201
28147 Walthall	214.3104044
28149 Warren	147.2626473
28151 Washington	170.8718905
28153 Wayne	113.3116563
28155 Webster	183.8986514
28157 Wilkinson	784.8043676
28159 Winston	231.2138728
28161 Yazobusha	153.3247256
28163 Yazoo	477.9099405



MS

FIPS

29001
29003
29005
29007
29009
29011
29013
29015
29017
29019
29021
29023
29025
29027
29029
29031
29033
29035
29037

MS

29039
29041
29043
29045
29047
29049
29051
29053
29055
29057
29059
29061
29063
29065
29067
29069
29071
29073
29075
29077
29079
29081
29083
29085
29087
29089
29091
29093
29095
29097
29099
29101

29103

MS

29105
29107
29109
29111
29113
29115
29117
29121
29123
29125
29127
29119
29129
29131
29133
29135
29137
29139
29141
29143
29145
29147
29149
29151
29153
29155
29157
29159
29161
29163
29165
29167
29169
29171

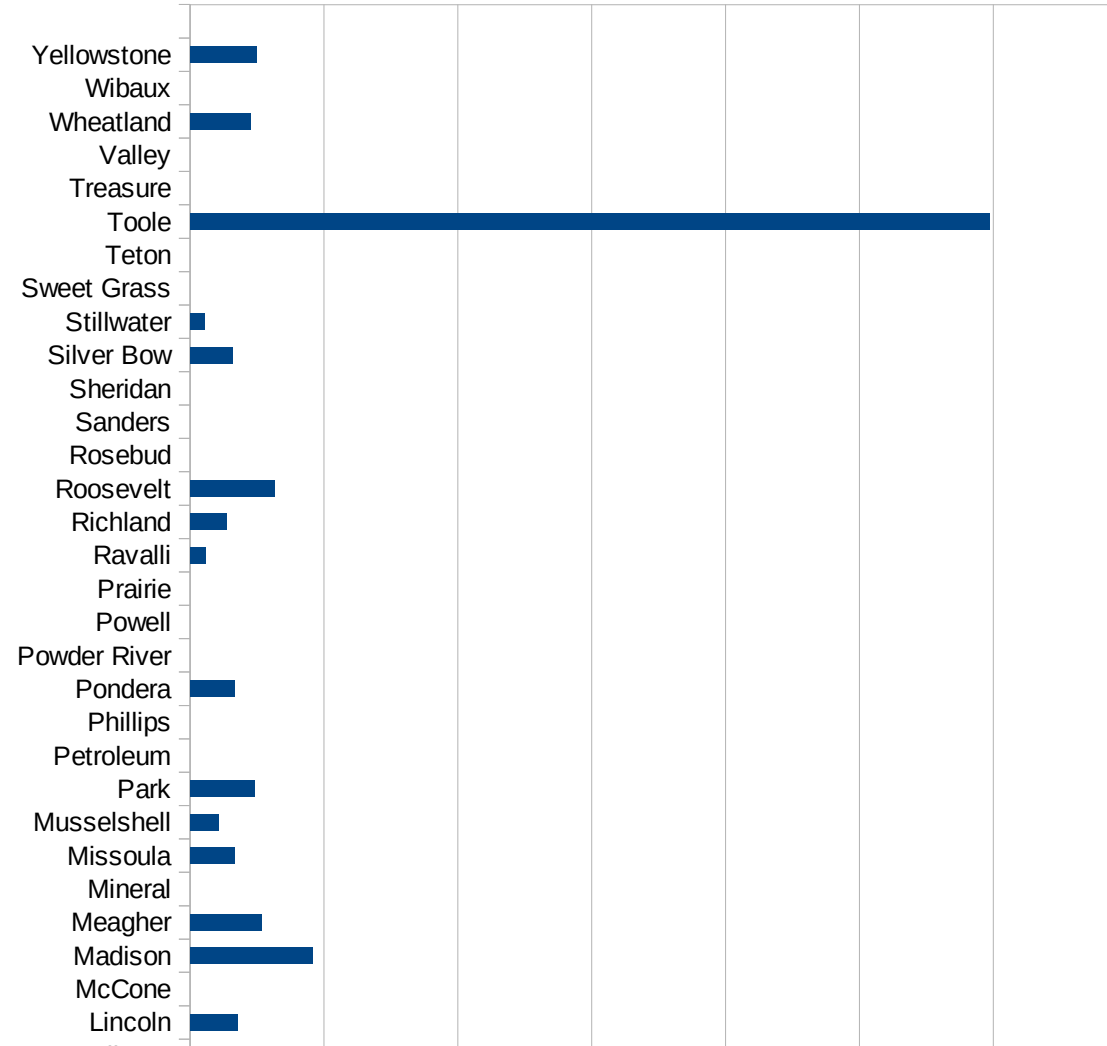
MS

29173
29175
29177
29179
29181
29195
29197
29199
29201
29203
29205
29183
29185
29187
29189
29510
29186
29207
29209
29211
29213
29215

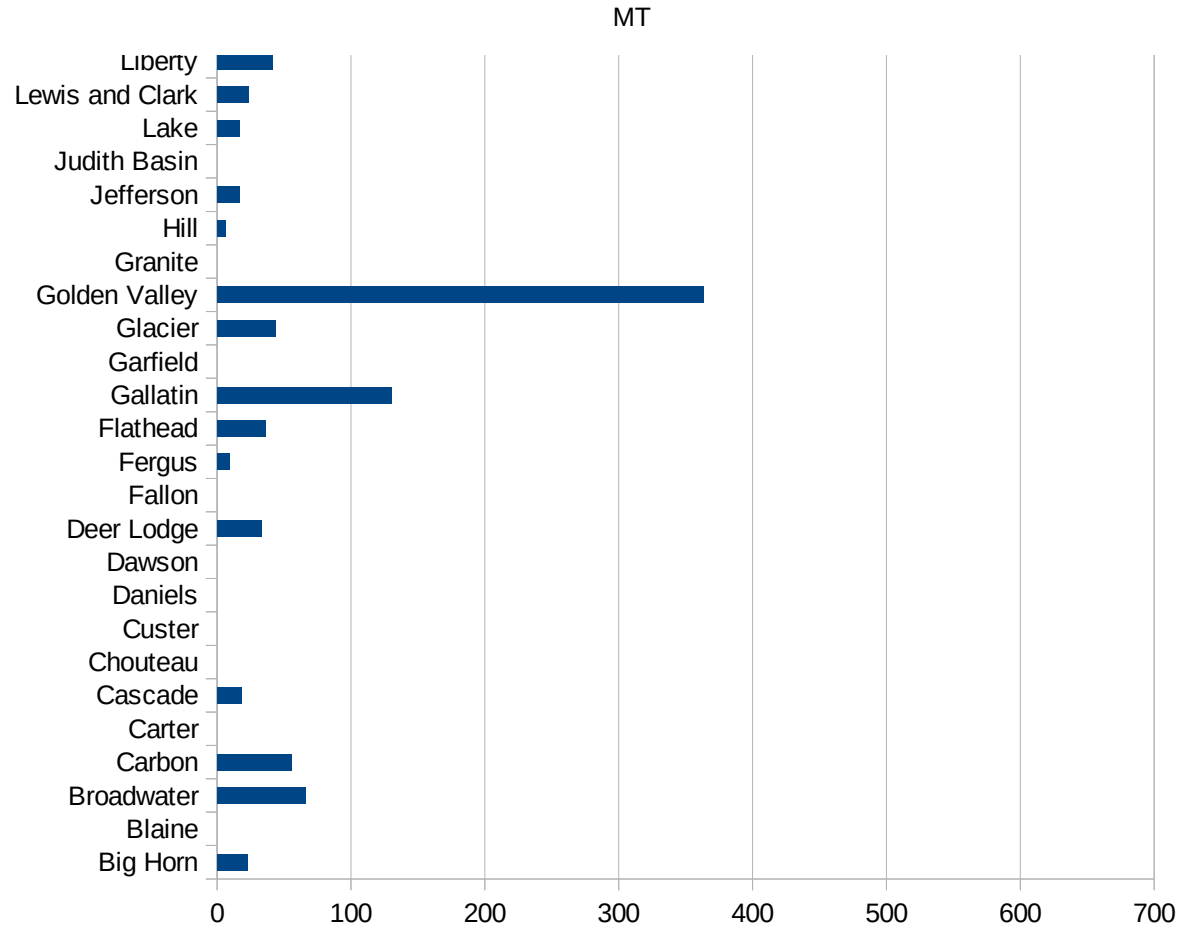
29217
29219
29221
29223
29225
29227
29229

MT

FIPS	County	PC Infection
30001	Beaverhead	10.63377286
30003	Big Horn	22.49212776
30005	Blaine	0
30007	Broadwater	65.73541495
30009	Carbon	56.00149337
30011	Carter	0
30013	Cascade	18.37267126
30015	Chouteau	0
30017	Custer	0
30019	Daniels	0
30021	Dawson	0
30023	Deer Lodge	32.85510897
30025	Fallon	0
30027	Fergus	8.99847026
30029	Flathead	36.2368519
30031	Gallatin	130.5016268
30033	Garfield	0
30035	Glacier	43.64588638
30037	Golden Valley	363.1961259
30039	Granite	0
30041	Hill	6.117330397
30043	Jefferson	16.53302472
30045	Judith Basin	0
30047	Lake	16.52892562
30049	Lewis and Clark	23.28966521
30051	Liberty	41.15226337
30053	Lincoln	35.36425179
30055	McCone	0
30057	Madison	91.24087591
30059	Meagher	53.59056806
30061	Mineral	0
30063	Missoula	32.83077001
30065	Musselshell	21.50075253



30067 Park	47.80114723
30069 Petroleum	0
30071 Phillips	0
30073 Pondera	33.48961822
30075 Powder River	0
30077 Powell	0
30079 Prairie	0
30081 Ravalli	11.58158065
30083 Richland	27.49014936
30085 Roosevelt	63.29686228
30087 Rosebud	0
30089 Sanders	0
30091 Sheridan	0
30093 Silver Bow	31.4348584
30095 Stillwater	10.48877701
30097 Sweet Grass	0
30099 Teton	0
30101 Toole	597.5685143
30103 Treasure	0
30105 Valley	0
30107 Wheatland	44.72271914
30109 Wibaux	0
30111 Yellowstone	49.95722413



MT

FIPS

29001
29003
29005
29007
29009
29011
29013
29015
29017
29019
29021
29023
29025
29027
29029
29031
29033
29035
29037

MT

29039
29041
29043
29045
29047
29049
29051
29053
29055
29057
29059
29061
29063
29065
29067
29069
29071
29073
29075
29077
29079
29081
29083
29085
29087
29089
29091
29093
29095
29097
29099
29101

29103

MT

29105
29107
29109
29111
29113
29115
29117
29121
29123
29125
29127
29119
29129
29131
29133
29135
29137
29139
29141
29143
29145
29147
29149
29151
29153
29155
29157
29159
29161
29163
29165
29167
29169
29171

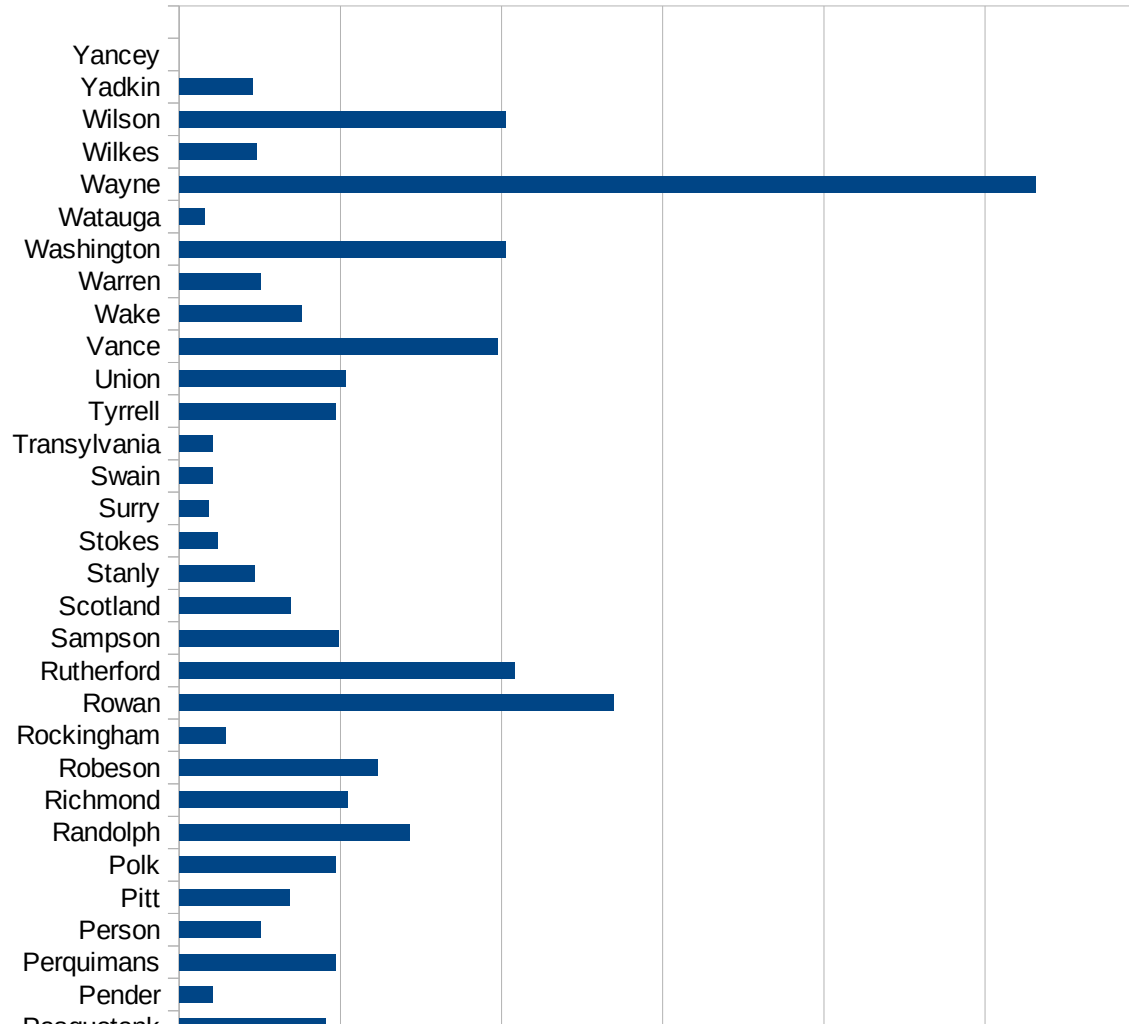
MT

29173
29175
29177
29179
29181
29195
29197
29199
29201
29203
29205
29183
29185
29187
29189
29510
29186
29207
29209
29211
29213
29215

29217
29219
29221
29223
29225
29227
29229

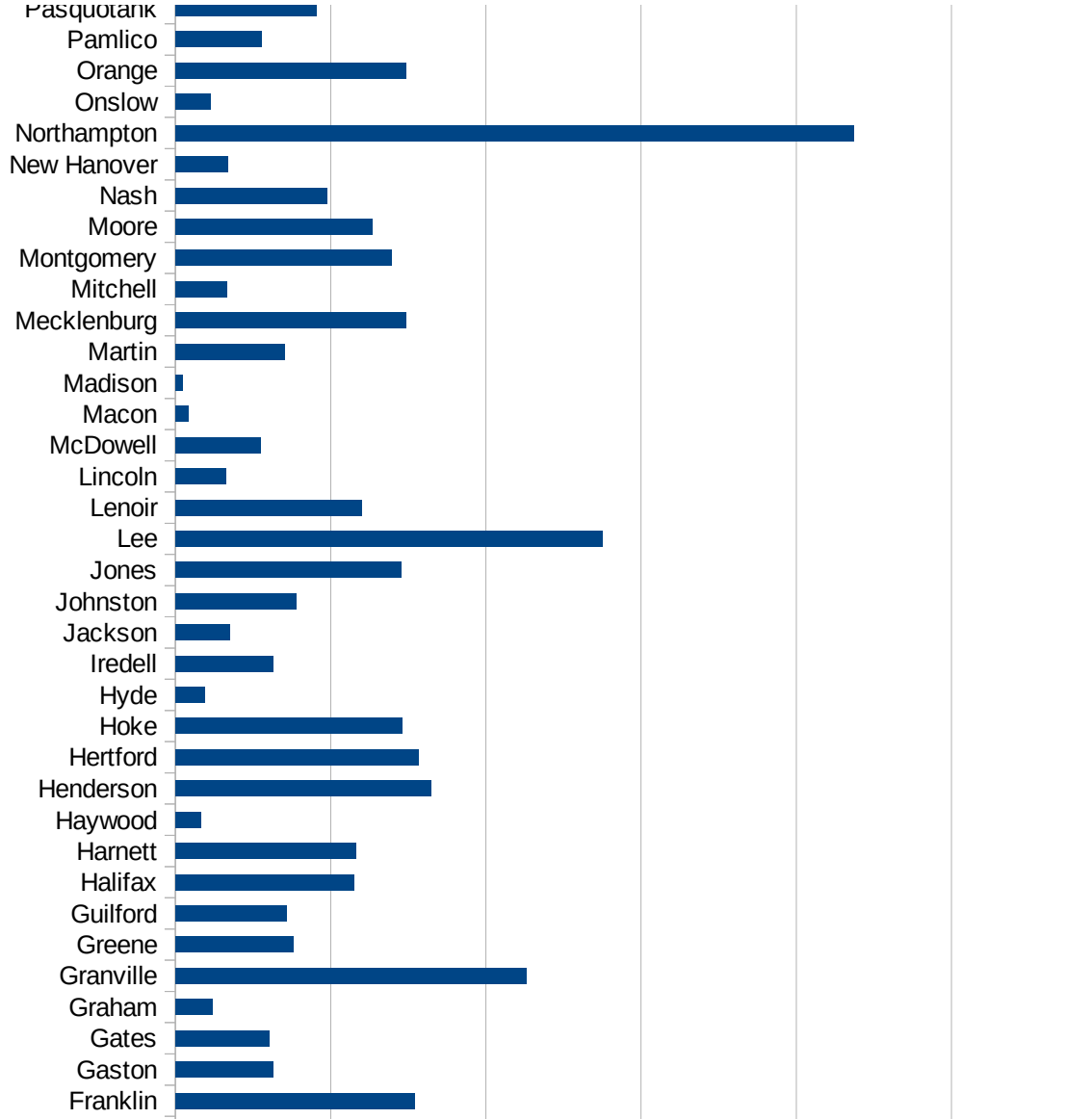
NC

FIPS	County	PC Infection
37001	Alamance	65.49063904
37003	Alexander	10.70864455
37005	Alleghany	26.87931189
37007	Anson	100.4944326
37009	Ashe	18.44405917
37011	Avery	0
37013	Beaufort	46.72996453
37015	Bertie	231.2624829
37017	Bladen	63.2720699
37019	Brunswick	31.44562101
37021	Buncombe	26.2443893
37023	Burke	112.8543294
37025	Cabarrus	143.3695148
37027	Caldwell	41.44875593
37029	Camden	9.337068161
37031	Carteret	40.27386226
37033	Caswell	96.92483919
37035	Catawba	35.29738043
37037	Chatham	432.0540341
37039	Cherokee	56.37177184
37041	Chowan	49.89664267
37043	Clay	53.86479935
37045	Cleveland	48.13354498
37047	Columbus	274.9079148
37049	Craven	38.8681592
37051	Cumberland	71.61556284
37053	Currituck	18.46926714
37055	Dare	41.09476453
37057	Davidson	99.63148355
37059	Davie	70.20335572
37061	Duplin	156.3137148
37063	Durham	231.4208228
37065	Edgecombe	180.7518508

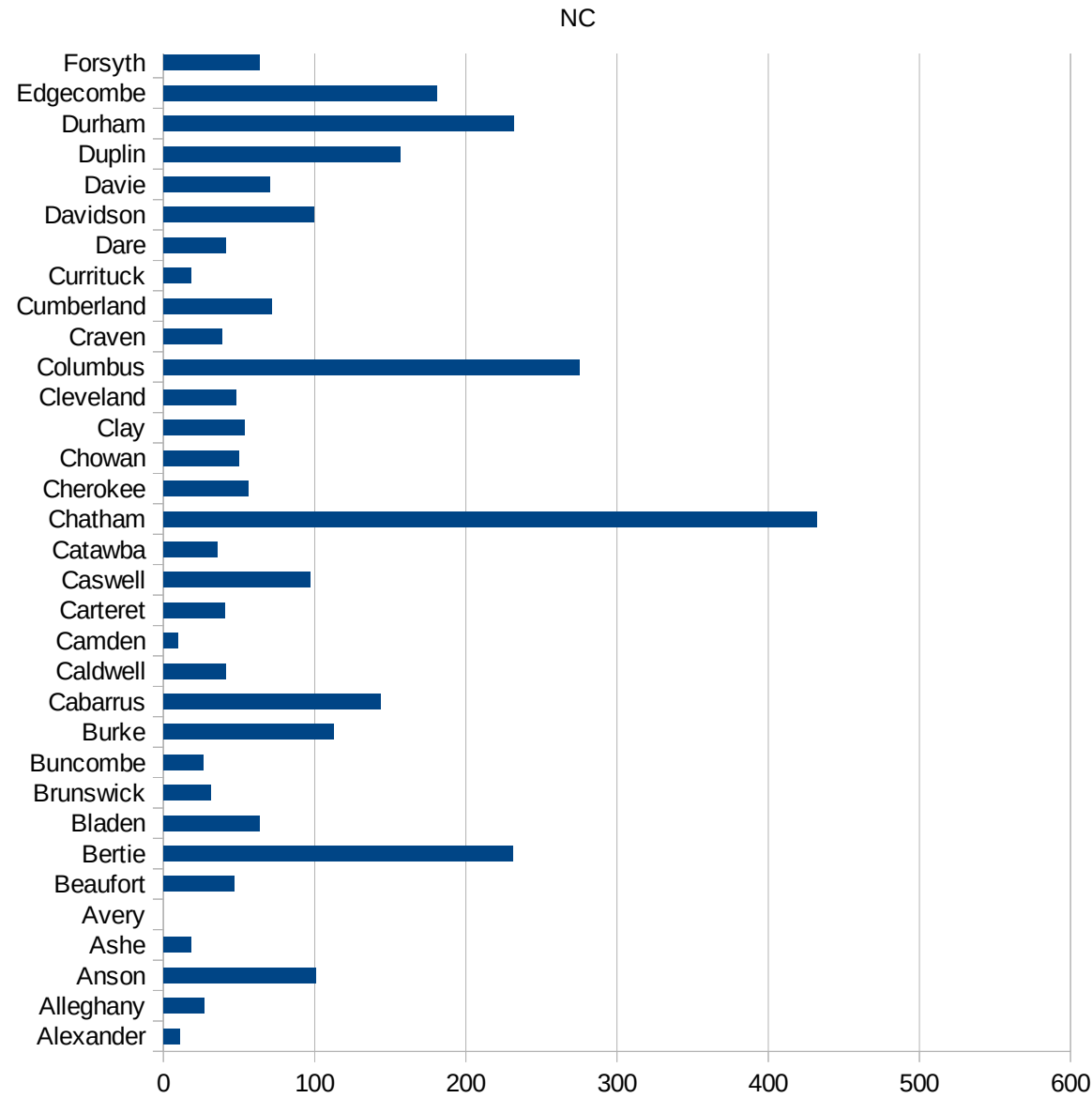


NC

37067 Forsyth	63.83556802
37069 Franklin	153.937241
37071 Gaston	62.823654
37073 Gates	60.48561306
37075 Graham	23.57378595
37077 Granville	226.2330533
37079 Greene	76.14696364
37081 Guilford	71.39243353
37083 Halifax	114.6834342
37085 Harnett	116.2322858
37087 Haywood	16.13658001
37089 Henderson	164.4567787
37091 Hertford	156.3886893
37093 Hoke	146.0813673
37095 Hyde	19.12045889
37097 Iredell	62.76795472
37099 Jackson	34.62044453
37101 Johnston	77.95732083
37103 Jones	145.2734253
37105 Lee	275.011391
37107 Lenoir	119.6941546
37109 Lincoln	32.23110899
37111 McDowell	54.93660316
37113 Macon	8.502196401
37115 Madison	4.59495474
37117 Martin	70.57474306
37119 Mecklenburg	148.733752
37121 Mitchell	33.33333333
37123 Montgomery	139.3421583
37125 Moore	126.6695041
37127 Nash	97.85568414
37129 New Hanover	34.01155532
37131 Northampton	437.0807075
37133 Onslow	22.76371767



37135 Orange	148.6026557
37137 Pamlico	55.24861878
37139 Pasquotank	90.81964732
37141 Pender	20.91309803
37143 Perquimans	96.85590821
37145 Person	50.62394006
37147 Pitt	68.36599709
37149 Polk	97.03556353
37151 Randolph	143.0056295
37153 Richmond	104.7073763
37155 Robeson	122.8846023
37157 Rockingham	28.66909251
37159 Rowan	269.7115997
37161 Rutherford	208.0028731
37163 Sampson	99.01612548
37165 Scotland	68.94570526
37167 Stanly	46.71768023
37169 Stokes	24.19337102
37171 Surry	18.0686051
37173 Swain	21.06002106
37175 Transylvania	20.45886307
37177 Tyrrell	96.828855
37179 Union	103.0062567
37181 Vance	197.3890808
37183 Wake	76.26075135
37185 Warren	50.48720149
37187 Washington	202.3779408
37189 Watauga	16.08722853
37191 Wayne	531.4487862
37193 Wilkes	48.13512843
37195 Wilson	202.5658339
37197 Yadkin	45.28141065
37199 Yancey	0



NC

NC

FIPS

29001
29003
29005
29007
29009
29011
29013
29015
29017
29019
29021
29023
29025
29027
29029
29031
29033
29035
29037

NC

29039
29041
29043
29045
29047
29049
29051
29053
29055
29057
29059
29061
29063
29065
29067
29069
29071
29073
29075
29077
29079
29081
29083
29085
29087
29089
29091
29093
29095
29097
29099
29101

29103

NC

29105
29107
29109
29111
29113
29115
29117
29121
29123
29125
29127
29119
29129
29131
29133
29135
29137
29139
29141
29143
29145
29147
29149
29151
29153
29155
29157
29159
29161
29163
29165
29167
29169
29171

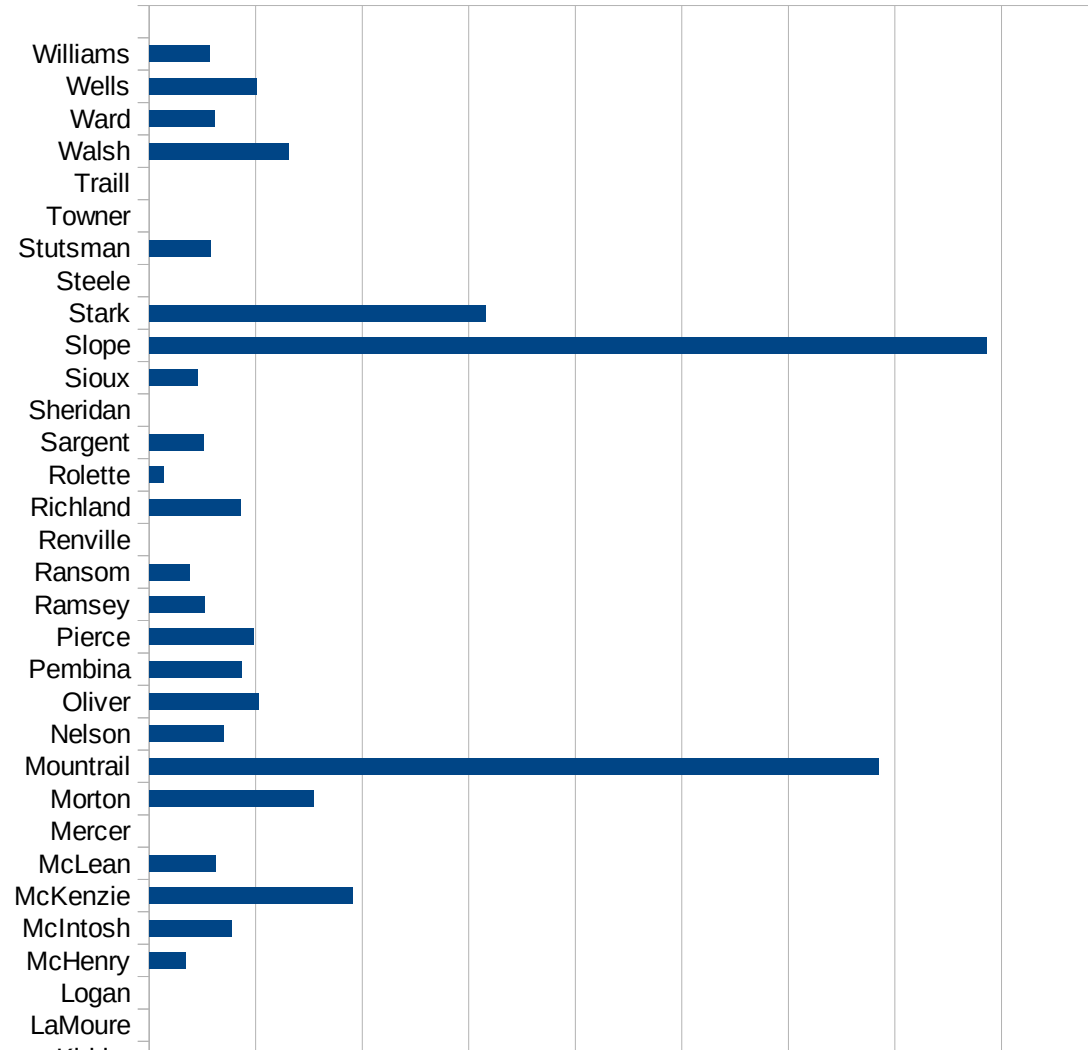
NC

29173
29175
29177
29179
29181
29195
29197
29199
29201
29203
29205
29183
29185
29187
29189
29510
29186
29207
29209
29211
29213
29215

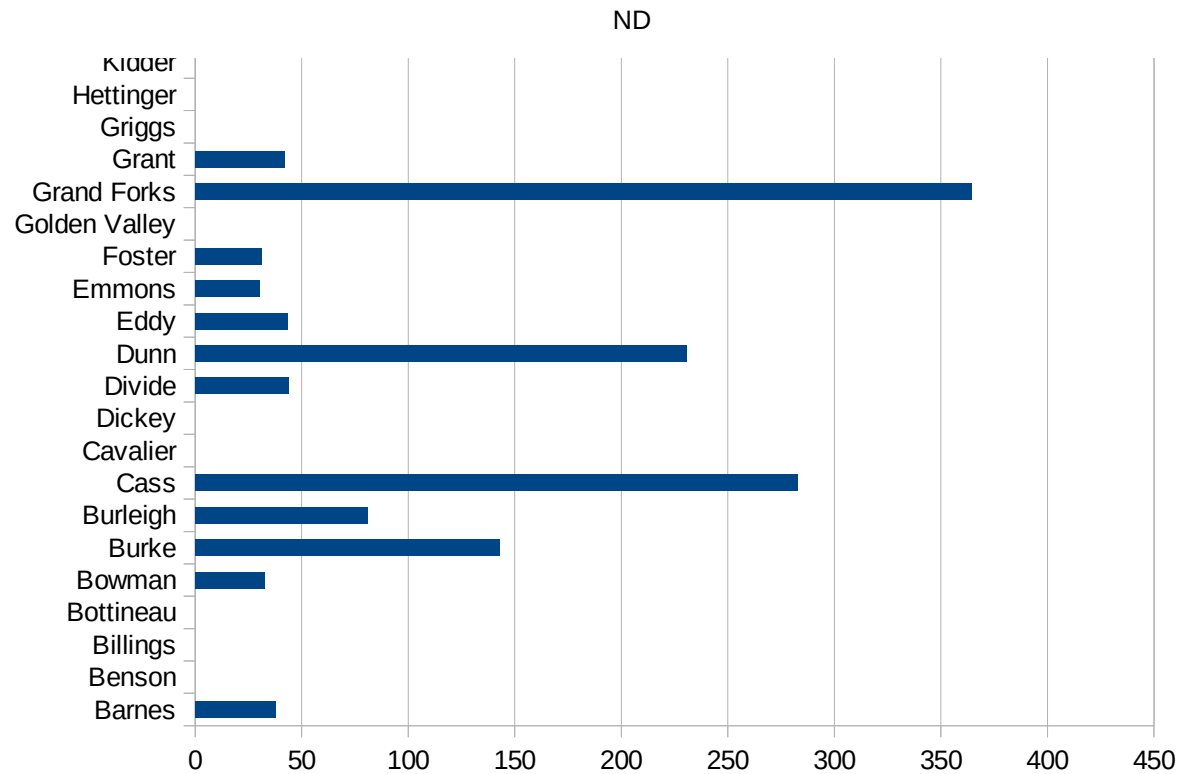
29217
29219
29221
29223
29225
29227
29229

ND

FIPS	County	PC Infection
38001	Adams	0
38003	Barnes	37.94346424
38005	Benson	0
38007	Billings	0
38009	Bottineau	0
38011	Bowman	32.50975293
38013	Burke	142.8571429
38015	Burleigh	80.82037933
38017	Cass	282.619714
38019	Cavalier	0
38021	Dickey	0
38023	Divide	43.80201489
38025	Dunn	230.8402585
38027	Eddy	43.23389537
38029	Emmons	30.34901366
38031	Foster	31.09452736
38033	Golden Valley	0
38035	Grand Forks	364.5612548
38037	Grant	42.12299916
38039	Griggs	0
38041	Hettinger	0
38043	Kidder	0
38045	LaMoure	0
38047	Logan	0
38049	McHenry	17.19394773
38051	McIntosh	38.68471954
38053	McKenzie	95.36384977
38055	McLean	31.44324494
38057	Mercer	0
38059	Morton	77.18282682
38061	Mountrail	342.5327853
38063	Nelson	34.8553503
38065	Oliver	51.2295082



38067 Pembina	43.18410825
38069 Pierce	49.00759618
38071 Ramsey	26.13012804
38073 Ransom	19.09490166
38075 Renville	0
38077 Richland	43.10610259
38079 Rolette	6.992518006
38081 Sargent	25.83979328
38083 Sheridan	0
38085 Sioux	22.94630564
38087 Slope	393.1847969
38089 Stark	158.0798142
38091 Steele	0
38093 Stutsman	28.68480184
38095 Towner	0
38097 Traill	0
38099 Walsh	65.62294928
38101 Ward	30.99905527
38103 Wells	50.54334091
38105 Williams	28.28854314



ND

FIPS

- 29001
- 29003
- 29005
- 29007
- 29009
- 29011
- 29013
- 29015
- 29017
- 29019
- 29021
- 29023
- 29025
- 29027
- 29029
- 29031
- 29033
- 29035
- 29037

ND

29039
29041
29043
29045
29047
29049
29051
29053
29055
29057
29059
29061
29063
29065
29067
29069
29071
29073
29075
29077
29079
29081
29083
29085
29087
29089
29091
29093
29095
29097
29099
29101

29103

ND

29105
29107
29109
29111
29113
29115
29117
29121
29123
29125
29127
29119
29129
29131
29133
29135
29137
29139
29141
29143
29145
29147
29149
29151
29153
29155
29157
29159
29161
29163
29165
29167
29169
29171

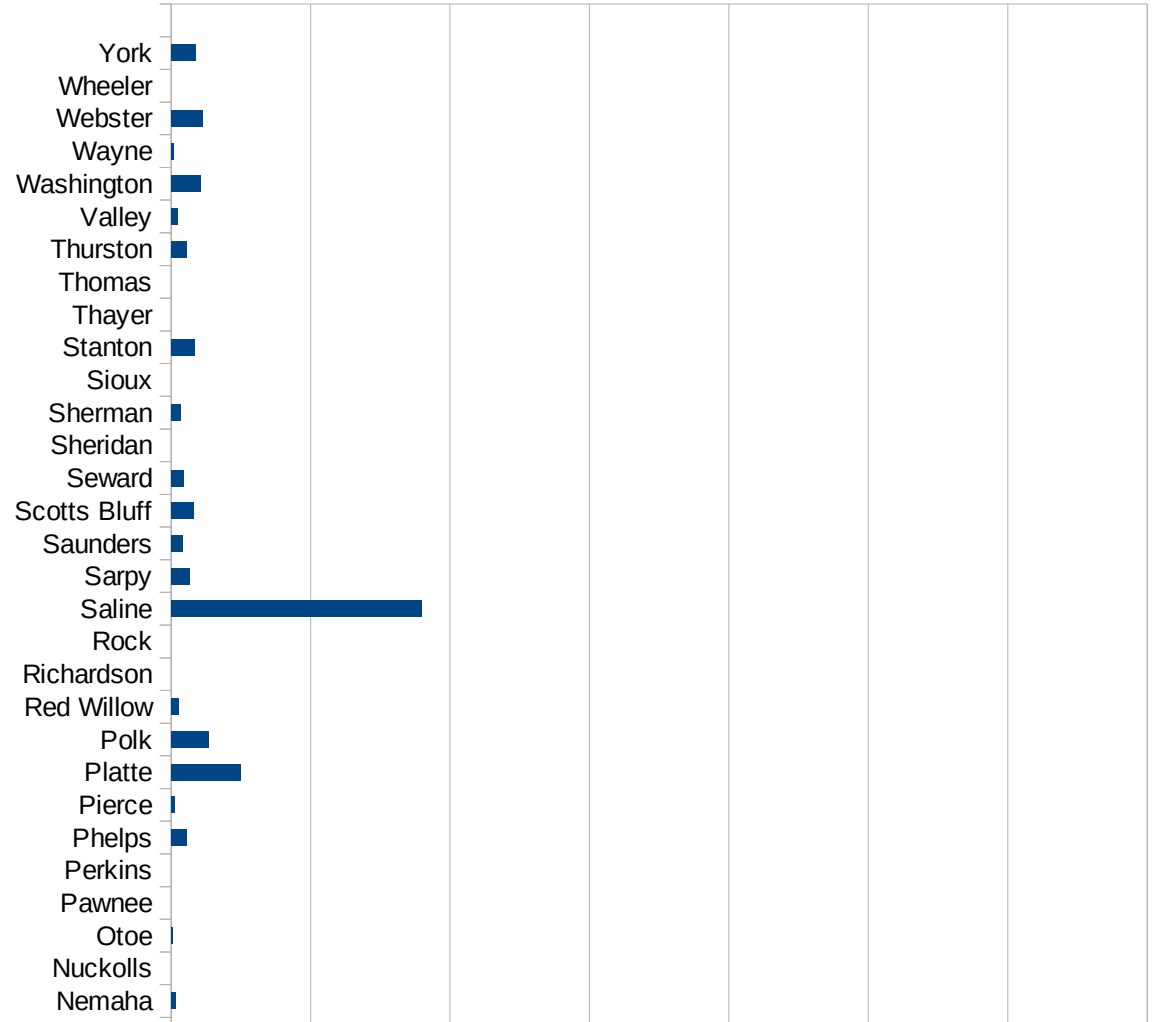
ND

29173
29175
29177
29179
29181
29195
29197
29199
29201
29203
29205
29183
29185
29187
29189
29510
29186
29207
29209
29211
29213
29215

29217
29219
29221
29223
29225
29227
29229

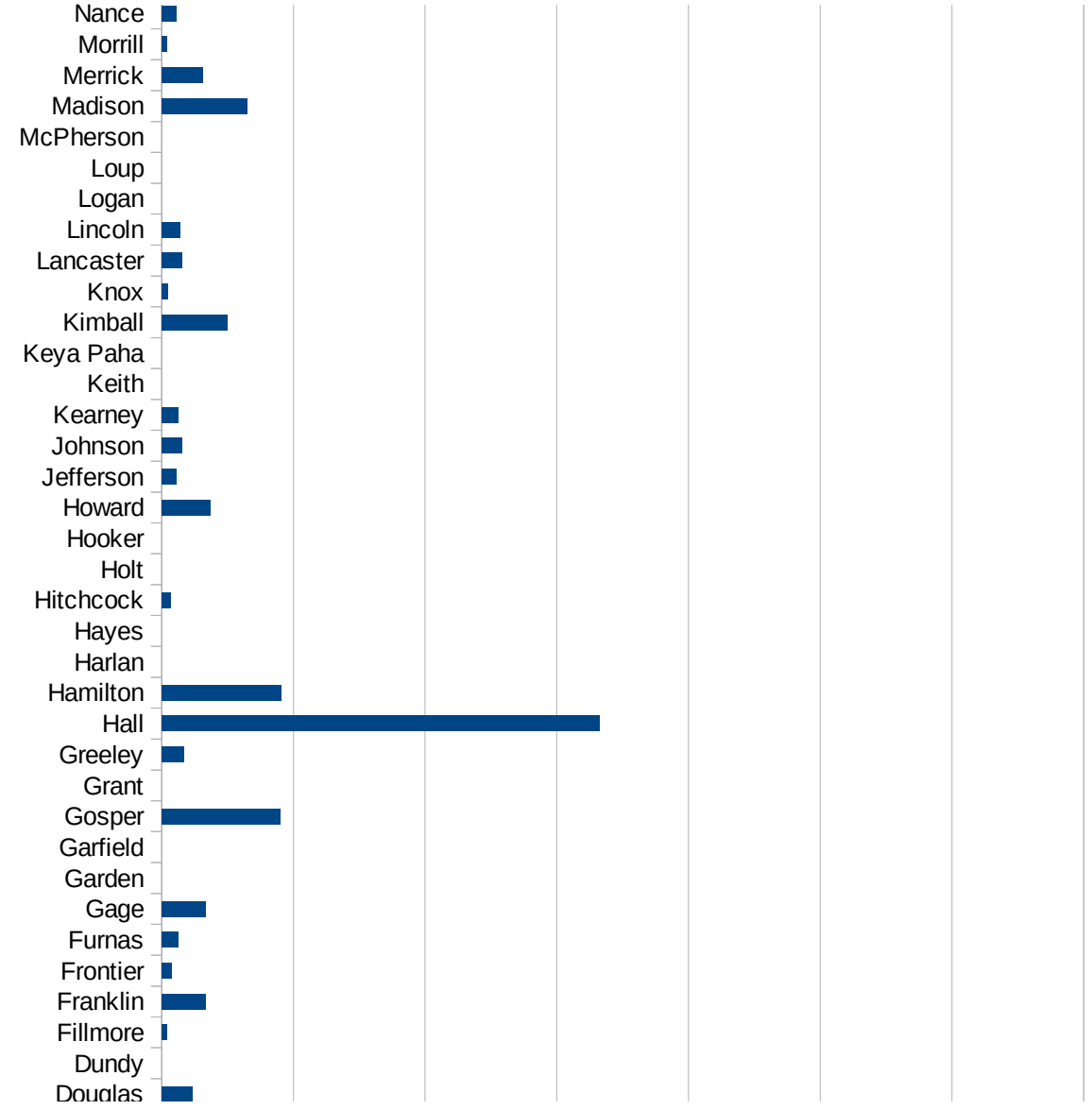
NE

FIPS	County	PC Infection
31001	Adams	520.4531751
31003	Antelope	31.56565657
31005	Arthur	0
31007	Banner	0
31009	Blaine	0
31011	Boone	0
31013	Box Butte	9.283327144
31015	Boyd	0
31017	Brown	0
31019	Buffalo	203.5674695
31021	Burt	46.23921085
31023	Butler	49.64010921
31025	Cass	19.1138805
31027	Cedar	47.3596969
31029	Chase	0
31031	Cherry	17.35809755
31033	Cheyenne	64.44683136
31035	Clay	144.8342453
31037	Colfax	634.1328922
31039	Cuming	67.11409396
31041	Custer	212.1771218
31043	Dakota	3266.444256
31045	Dawes	22.94630564
31047	Dawson	1923.320258
31049	Deuel	0
31051	Dixon	122.6134174
31053	Dodge	149.4930825
31055	Douglas	115.7211403
31057	Dundy	0
31059	Fillmore	18.09299801
31061	Franklin	165.3986107
31063	Frontier	38.34355828
31065	Furnas	63.62672322

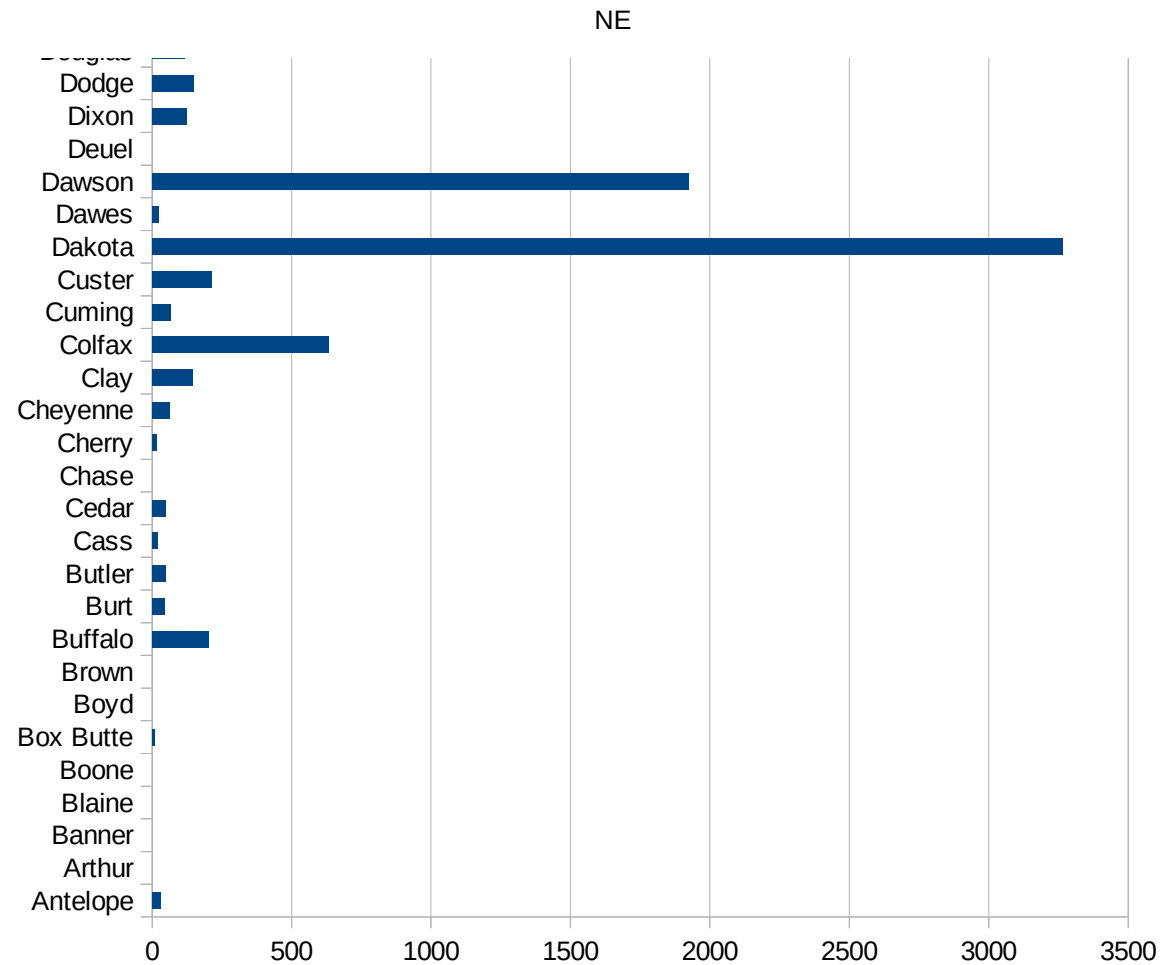


NE

31067 Gage	167.4963942
31069 Garden	0
31071 Garfield	0
31073 Gosper	450.9018036
31075 Grant	0
31077 Greeley	84.88964346
31079 Hall	1663.771974
31081 Hamilton	452.5862069
31083 Harlan	0
31085 Hayes	0
31087 Hitchcock	35.63791875
31089 Holt	0
31091 Hooker	0
31093 Howard	185.528757
31095 Jefferson	56.36184303
31097 Johnson	77.91195949
31099 Kearney	61.12469438
31101 Keith	0
31103 Keya Paha	0
31105 Kimball	248.7562189
31107 Knox	23.75579047
31109 Lancaster	75.64487254
31111 Lincoln	71.05300554
31113 Logan	0
31115 Loup	0
31117 McPherson	0
31119 Madison	324.9321881
31121 Merrick	155.1791025
31123 Morrill	21.34016219
31125 Nance	56.62514156
31127 Nemaha	14.37194596
31129 Nuckolls	0
31131 Otoe	6.255864873
31133 Pawnee	0



31135 Perkins	0
31137 Phelps	55.58025789
31139 Pierce	14.0016802
31141 Platte	248.7785871
31143 Polk	132.6259947
31145 Red Willow	27.9694201
31147 Richardson	0
31149 Rock	0
31151 Saline	898.9547038
31153 Sarpy	66.13935888
31155 Saunders	42.24757076
31157 Scotts Bluff	80.58017728
31159 Seward	46.19471071
31161 Sheridan	0
31163 Sherman	32.91639236
31165 Sioux	0
31167 Stanton	83.7520938
31169 Thayer	0
31171 Thomas	0
31173 Thurston	54.7720115
31175 Valley	23.86634845
31177 Washington	106.449896
31179 Wayne	10.63490375
31181 Webster	113.2182281
31183 Wheeler	0
31185 York	87.13331397



NE

FIPS

29001
29003
29005
29007
29009
29011
29013
29015
29017
29019
29021
29023
29025
29027
29029
29031
29033
29035
29037

NE

29039
29041
29043
29045
29047
29049
29051
29053
29055
29057
29059
29061
29063
29065
29067
29069
29071
29073
29075
29077
29079
29081
29083
29085
29087
29089
29091
29093
29095
29097
29099
29101

29103

NE

29105
29107
29109
29111
29113
29115
29117
29121
29123
29125
29127
29119
29129
29131
29133
29135
29137
29139
29141
29143
29145
29147
29149
29151
29153
29155
29157
29159
29161
29163
29165
29167
29169
29171

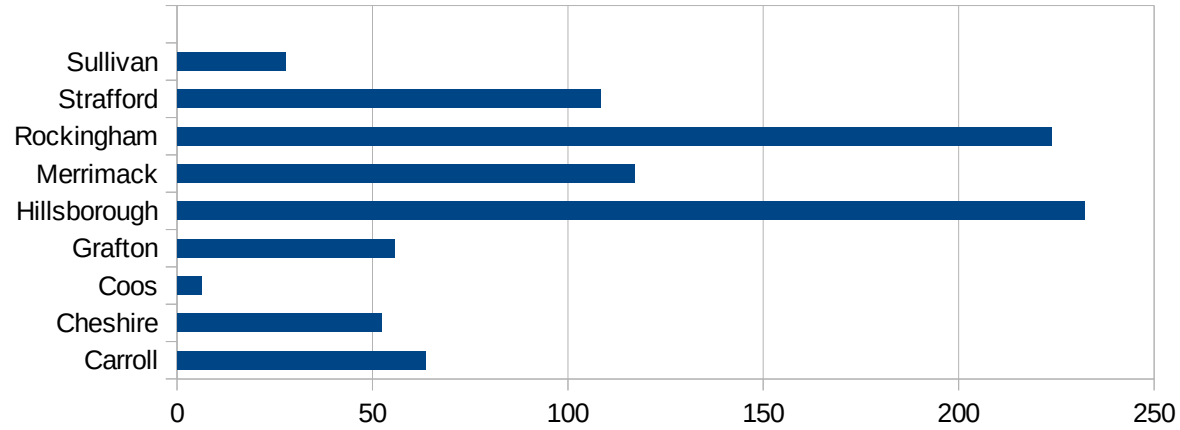
NE

29173
29175
29177
29179
29181
29195
29197
29199
29201
29203
29205
29183
29185
29187
29189
29510
29186
29207
29209
29211
29213
29215

29217
29219
29221
29223
29225
29227
29229

NH

FIPS	County	Cases	Per Capita Cases 100,000
33001	Belknap	55.71761004	
33003	Carroll	63.55193833	
33005	Cheshire	52.29236662	
33007	Coos	6.331317864	
33009	Grafton	55.68796917	
33011	Hillsborough	232.1509848	
33013	Merrimack	117.1161634	
33015	Rockingham	223.8207364	
33017	Strafford	108.3865017	
33019	Sullivan	27.81383275	



NH

FIPS

29001
29003
29005
29007
29009
29011
29013
29015
29017
29019
29021
29023
29025
29027
29029
29031
29033
29035
29037

NH

29039
29041
29043
29045
29047
29049
29051
29053
29055
29057
29059
29061
29063
29065
29067
29069
29071
29073
29075
29077
29079
29081
29083
29085
29087
29089
29091
29093
29095
29097
29099
29101

29103

NH

29105
29107
29109
29111
29113
29115
29117
29121
29123
29125
29127
29119
29129
29131
29133
29135
29137
29139
29141
29143
29145
29147
29149
29151
29153
29155
29157
29159
29161
29163
29165
29167
29169
29171

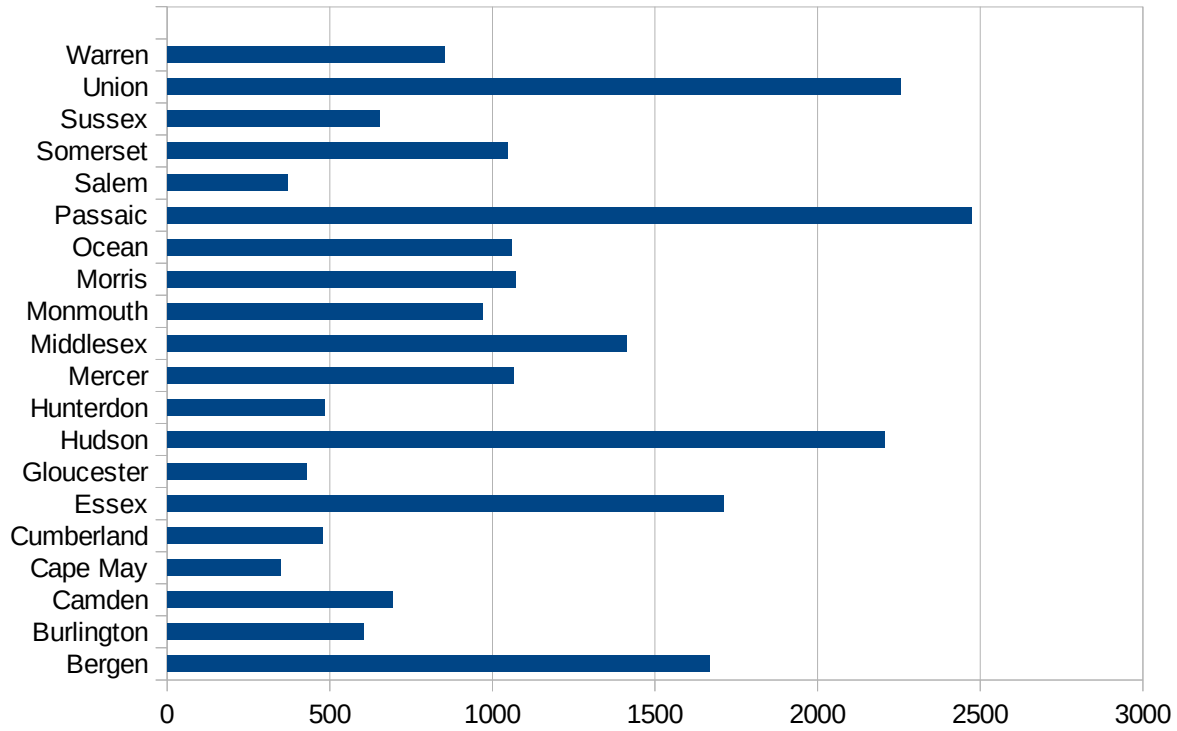
NH

29173
29175
29177
29179
29181
29195
29197
29199
29201
29203
29205
29183
29185
29187
29189
29510
29186
29207
29209
29211
29213
29215

29217
29219
29221
29223
29225
29227
29229

NJ

FIPS	County	PC Infection
34001	Atlantic	363.1856353
34003	Bergen	1666.50297
34005	Burlington	603.9732007
34007	Camden	693.9760747
34009	Cape May	348.9628349
34011	Cumberland	478.8967491
34013	Essex	1710.748255
34015	Gloucester	429.2950091
34017	Hudson	2206.309786
34019	Hunterdon	483.5062623
34021	Mercer	1064.597862
34023	Middlesex	1411.981656
34025	Monmouth	970.9440995
34027	Morris	1069.749185
34029	Ocean	1059.584377
34031	Passaic	2473.42592
34033	Salem	368.9683262
34035	Somerset	1046.007416
34037	Sussex	654.1239639
34039	Union	2253.85124
34041	Warren	853.6666068



FIPS

- 29001
- 29003
- 29005
- 29007
- 29009
- 29011
- 29013
- 29015
- 29017
- 29019
- 29021
- 29023
- 29025
- 29027
- 29029
- 29031
- 29033
- 29035
- 29037

NJ

29039
29041
29043
29045
29047
29049
29051
29053
29055
29057
29059
29061
29063
29065
29067
29069
29071
29073
29075
29077
29079
29081
29083
29085
29087
29089
29091
29093
29095
29097
29099
29101

29103

NJ

29105
29107
29109
29111
29113
29115
29117
29121
29123
29125
29127
29119
29129
29131
29133
29135
29137
29139
29141
29143
29145
29147
29149
29151
29153
29155
29157
29159
29161
29163
29165
29167
29169
29171

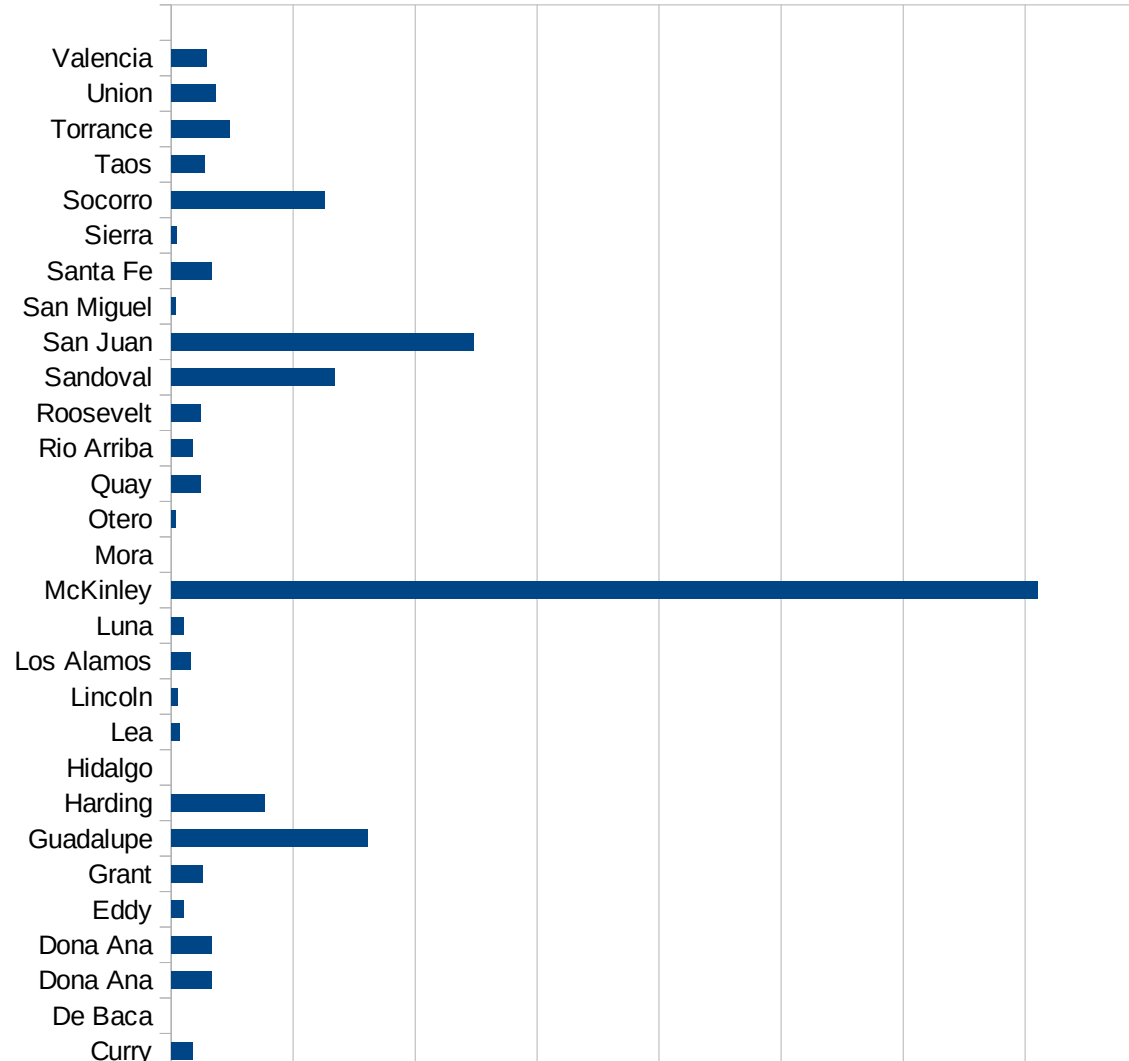
NJ

29173
29175
29177
29179
29181
29195
29197
29199
29201
29203
29205
29183
29185
29187
29189
29510
29186
29207
29209
29211
29213
29215

29217
29219
29221
29223
29225
29227
29229

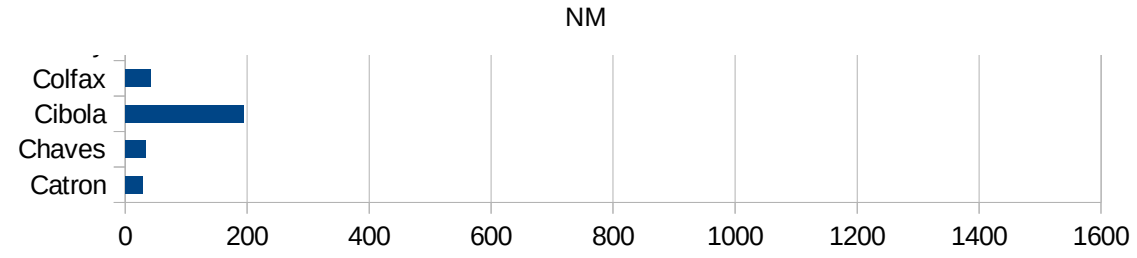
NM

FIPS	County	PC Infection
35001	Bernalillo	119.4929726
35003	Catron	27.94857462
35005	Chaves	34.00887322
35006	Cibola	194.4215958
35007	Colfax	41.28819158
35009	Curry	34.38719987
35011	De Baca	0
35013	Dona Ana	66.20020044
35013	Dona Ana	66.20020044
35015	Eddy	20.7253886
35017	Grant	51.19578732
35019	Guadalupe	322.5063349
35021	Harding	152.6717557
35023	Hidalgo	0
35025	Lea	14.36554568
35027	Lincoln	10.22704029
35028	Los Alamos	31.41196796
35029	Luna	20.86550098
35031	McKinley	1420.666759
35033	Mora	0
35035	Otero	7.487159521
35037	Quay	48.46722404
35039	Rio Arriba	35.89191406
35041	Roosevelt	48.01792669
35043	Sandoval	267.9450885
35045	San Juan	496.6291596
35047	San Miguel	7.248740531
35049	Santa Fe	66.64178707
35051	Sierra	9.117432531
35053	Socorro	250.9710188
35055	Taos	54.81955231
35057	Torrance	96.20935155
35059	Union	72.85089849



35061 Valencia

58.85738202



NM

FIPS

29001
29003
29005
29007
29009
29011
29013
29015
29017
29019
29021
29023
29025
29027
29029
29031
29033
29035
29037

NM

29039
29041
29043
29045
29047
29049
29051
29053
29055
29057
29059
29061
29063
29065
29067
29069
29071
29073
29075
29077
29079
29081
29083
29085
29087
29089
29091
29093
29095
29097
29099
29101

29103

NM

29105
29107
29109
29111
29113
29115
29117
29121
29123
29125
29127
29119
29129
29131
29133
29135
29137
29139
29141
29143
29145
29147
29149
29151
29153
29155
29157
29159
29161
29163
29165
29167
29169
29171

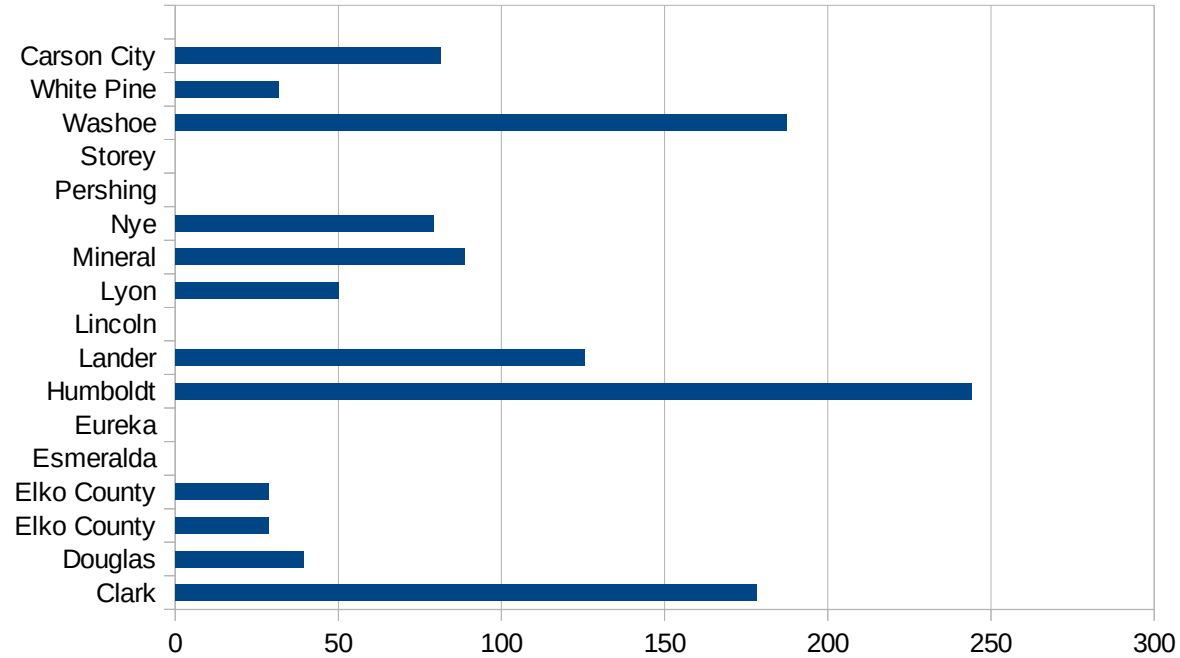
NM

29173
29175
29177
29179
29181
29195
29197
29199
29201
29203
29205
29183
29185
29187
29189
29510
29186
29207
29209
29211
29213
29215

29217
29219
29221
29223
29225
29227
29229

NV

FIPS	County	PC Infection
32001	Churchill	12.27495908
32003	Clark	178.298808
32005	Douglas	39.20193121
32007	Elko County	28.59321388
32007	Elko County	28.59321388
32009	Esmeralda	0
32011	Eureka	0
32013	Humboldt	244.2511617
32015	Lander	125.5605381
32017	Lincoln	0
32019	Lyon	50.17201835
32021	Mineral	88.61320337
32023	Nye	79.38958232
32027	Pershing	0
32029	Storey	0
32031	Washoe	187.4456504
32033	White Pine	31.66226913
32510	Carson City	81.20691522



NV

FIPS

29001
29003
29005
29007
29009
29011
29013
29015
29017
29019
29021
29023
29025
29027
29029
29031
29033
29035
29037

NV

29039
29041
29043
29045
29047
29049
29051
29053
29055
29057
29059
29061
29063
29065
29067
29069
29071
29073
29075
29077
29079
29081
29083
29085
29087
29089
29091
29093
29095
29097
29099
29101

29103

NV

29105
29107
29109
29111
29113
29115
29117
29121
29123
29125
29127
29119
29129
29131
29133
29135
29137
29139
29141
29143
29145
29147
29149
29151
29153
29155
29157
29159
29161
29163
29165
29167
29169
29171

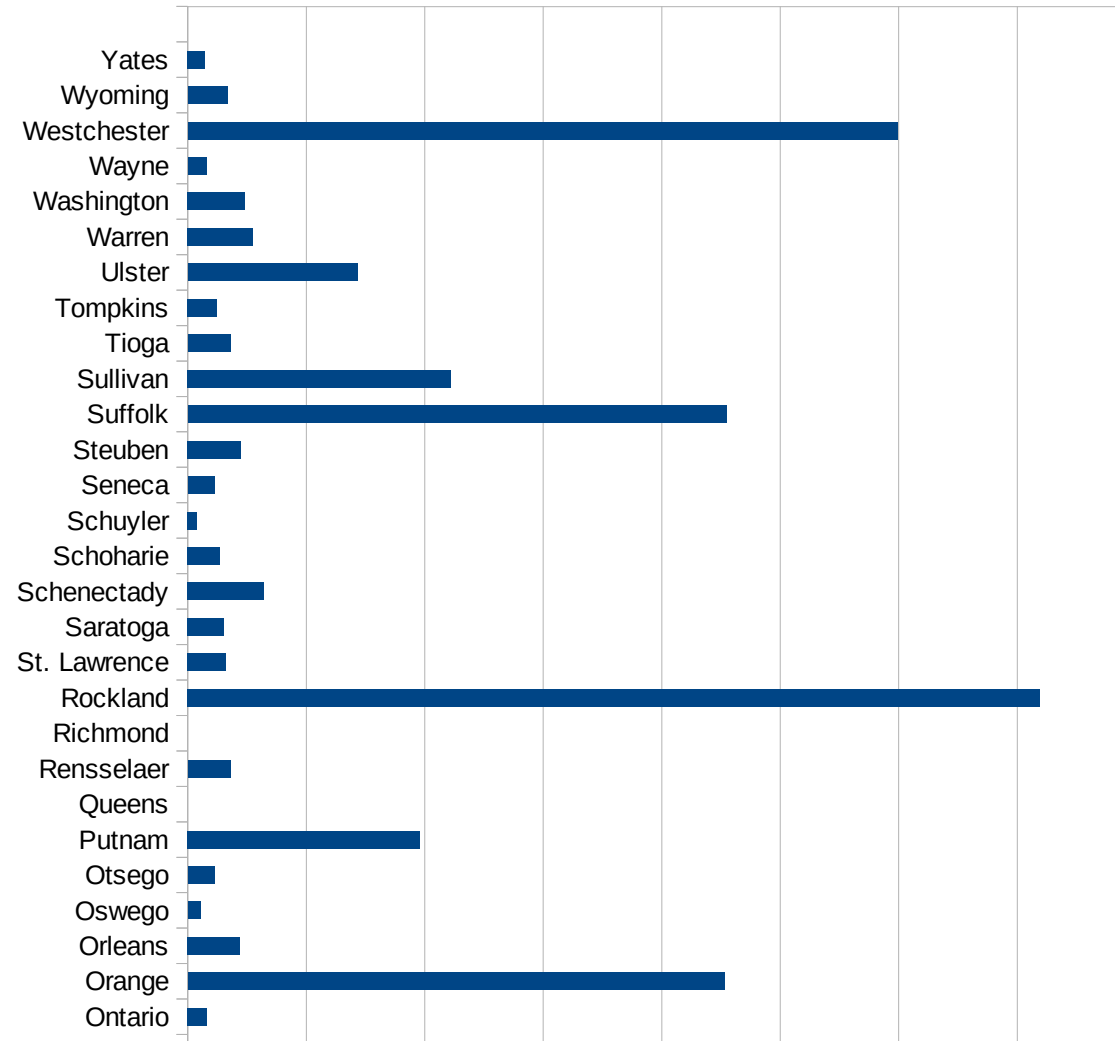
NV

29173
29175
29177
29179
29181
29195
29197
29199
29201
29203
29205
29183
29185
29187
29189
29510
29186
29207
29209
29211
29213
29215

29217
29219
29221
29223
29225
29227
29229

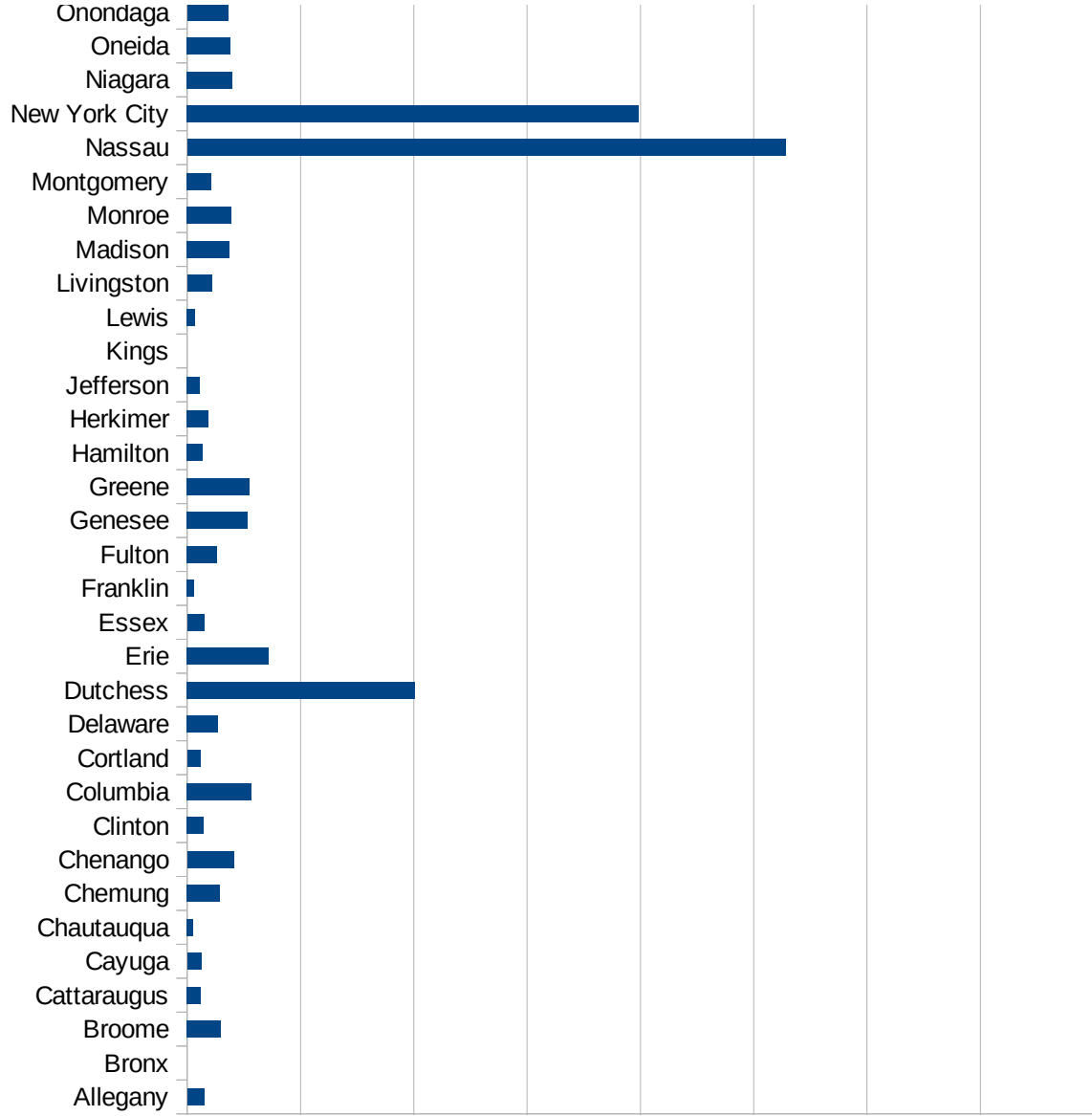
NY

FIPS	County	PC Infection
36001	Albany	379.334260233
36003	Allegany	75.3822959294
36005	Bronx	0
36007	Broome	148.179840237
36009	Cattaraugus	61.1660593441
36011	Cayuga	62.2204938752
36013	Chautauqua	25.793542235
36015	Chemung	144.800246873
36017	Chenango	206.159542242
36019	Clinton	73.1148150443
36021	Columbia	283.730556112
36023	Cortland	58.5492336324
36025	Delaware	136.995530802
36027	Dutchess	1005.72658128
36029	Erie	360.871092149
36031	Essex	75.0670241287
36033	Franklin	29.8252241863
36035	Fulton	132.484932171
36037	Genesee	266.036062666
36039	Greene	275.841738435
36041	Hamilton	67.6589986468
36043	Herkimer	93.8010447496
36045	Jefferson	54.5836875308
36047	Kings	0
36049	Lewis	34.0303248005
36051	Livingston	109.130592943
36053	Madison	185.041316477
36055	Monroe	194.080870172
36057	Montgomery	107.168132646
36059	Nassau	2639.53949776
36061	New York City	1994.0829276
36063	Niagara	199.588467588
36065	Oneida	191.221246031



NY

36067 Onondaga	180.161062257
36069 Ontario	81.9194640647
36071 Orange	2264.68840244
36073 Orleans	219.147050133
36075 Oswego	53.4360209673
36077 Otsego	112.135767963
36079 Putnam	980.868017635
36081 Queens	0
36083 Rensselaer	180.002759624
36085 Richmond	0
36087 Rockland	3594.77425198
36089 St. Lawrence	160.115505289
36091 Saratoga	153.804043222
36093 Schenectady	322.497586096
36095 Schoharie	135.061259929
36097 Schuyler	39.0799464046
36099 Seneca	113.702623907
36101 Steuben	225.479143179
36103 Suffolk	2272.9160154
36105 Sullivan	1109.96317783
36107 Tioga	181.219110379
36109 Tompkins	124.522097808
36111 Ulster	716.129429616
36113 Warren	273.866023496
36115 Washington	241.841920356
36117 Wayne	78.8328299876
36119 Westchester	2993.96865686
36121 Wyoming	167.144817263
36123 Yates	72.4608510124



NY

0 500 1000 1500 2000 2500 3000 3500 4000

NY

FIPS

29001
29003
29005
29007
29009
29011
29013
29015
29017
29019
29021
29023
29025
29027
29029
29031
29033
29035
29037

NY

29039
29041
29043
29045
29047
29049
29051
29053
29055
29057
29059
29061
29063
29065
29067
29069
29071
29073
29075
29077
29079
29081
29083
29085
29087
29089
29091
29093
29095
29097
29099
29101

29103

NY

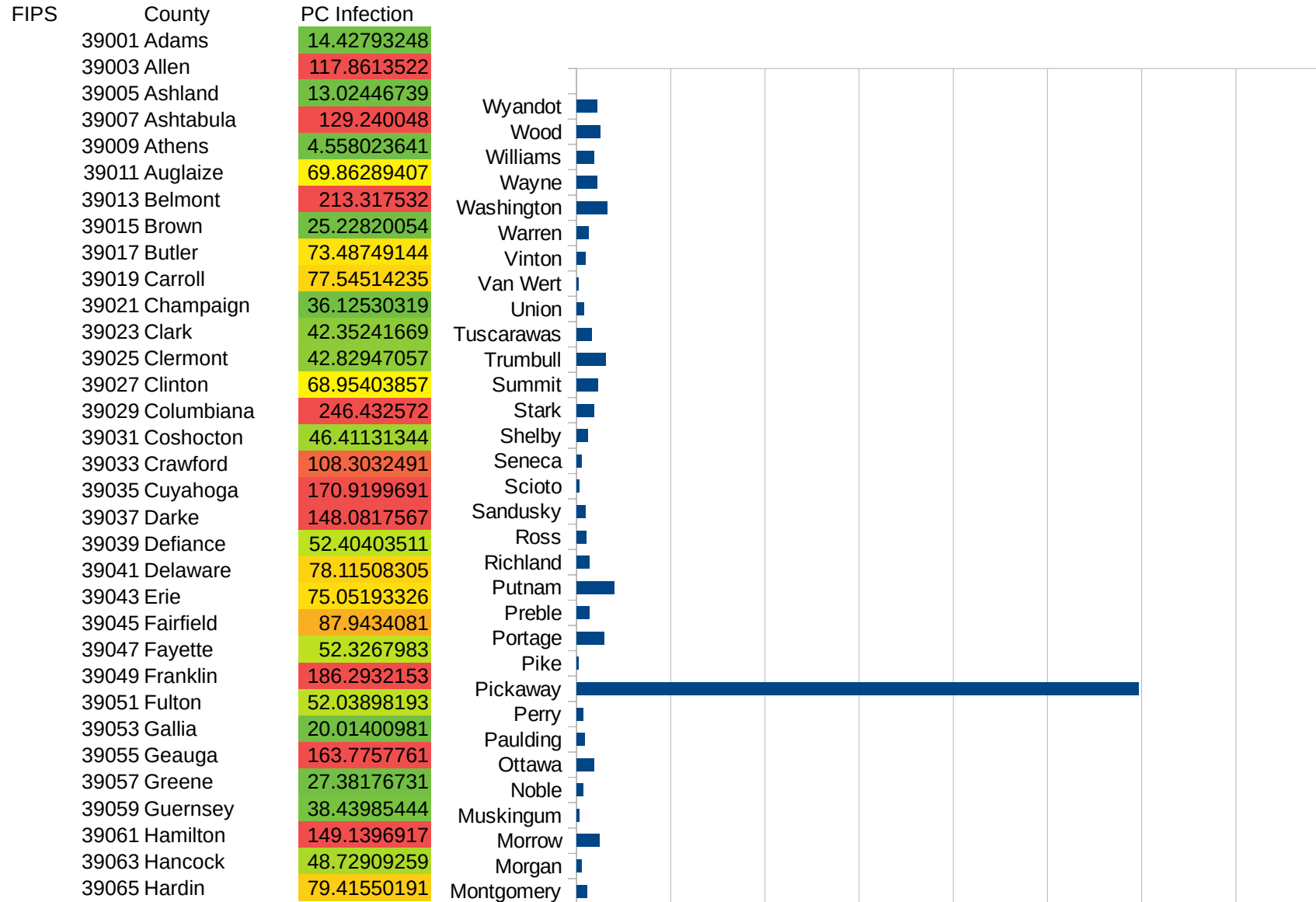
29105
29107
29109
29111
29113
29115
29117
29121
29123
29125
29127
29119
29129
29131
29133
29135
29137
29139
29141
29143
29145
29147
29149
29151
29153
29155
29157
29159
29161
29163
29165
29167
29169
29171

NY

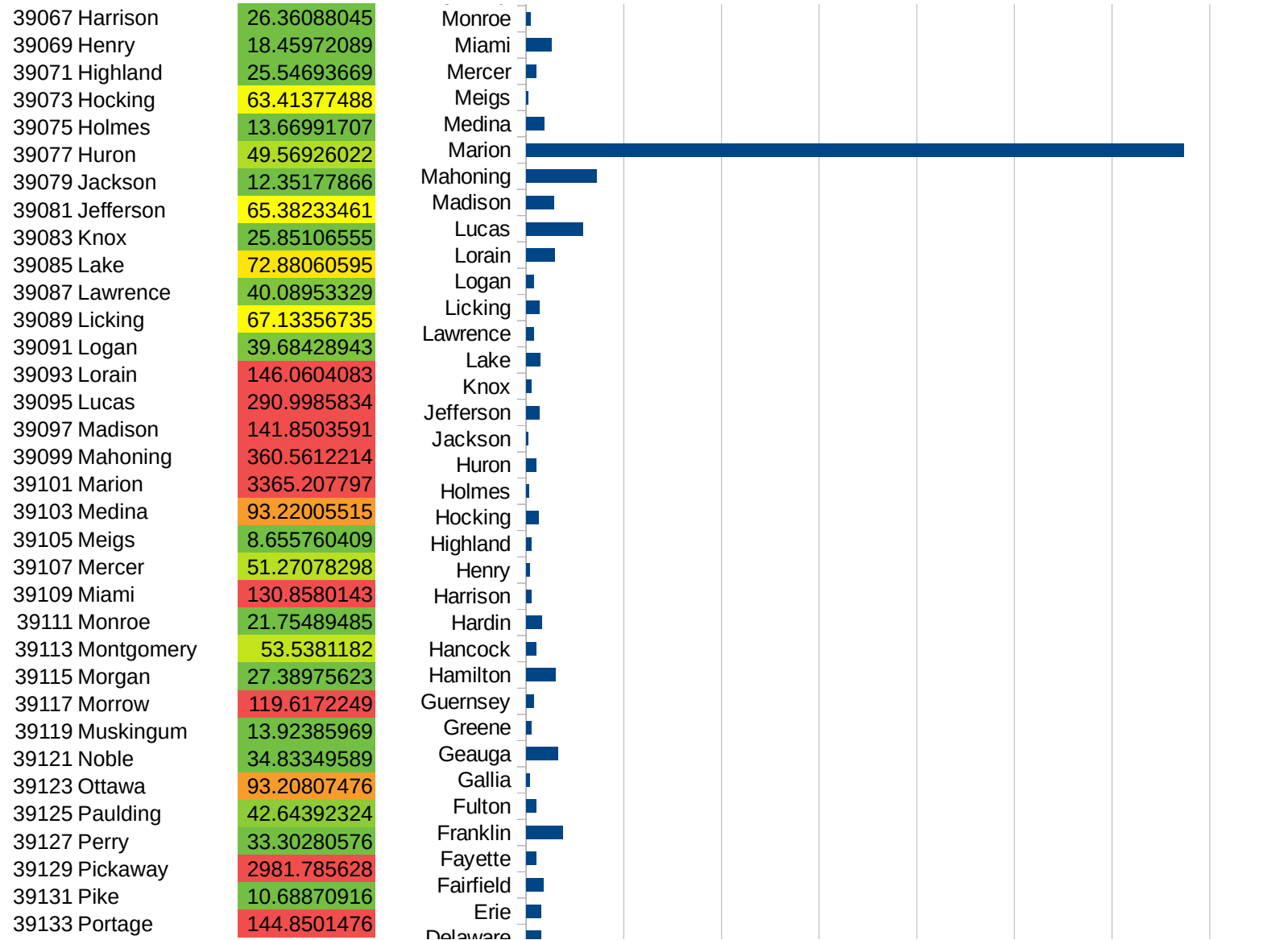
29173
29175
29177
29179
29181
29195
29197
29199
29201
29203
29205
29183
29185
29187
29189
29510
29186
29207
29209
29211
29213
29215

29217
29219
29221
29223
29225
29227
29229

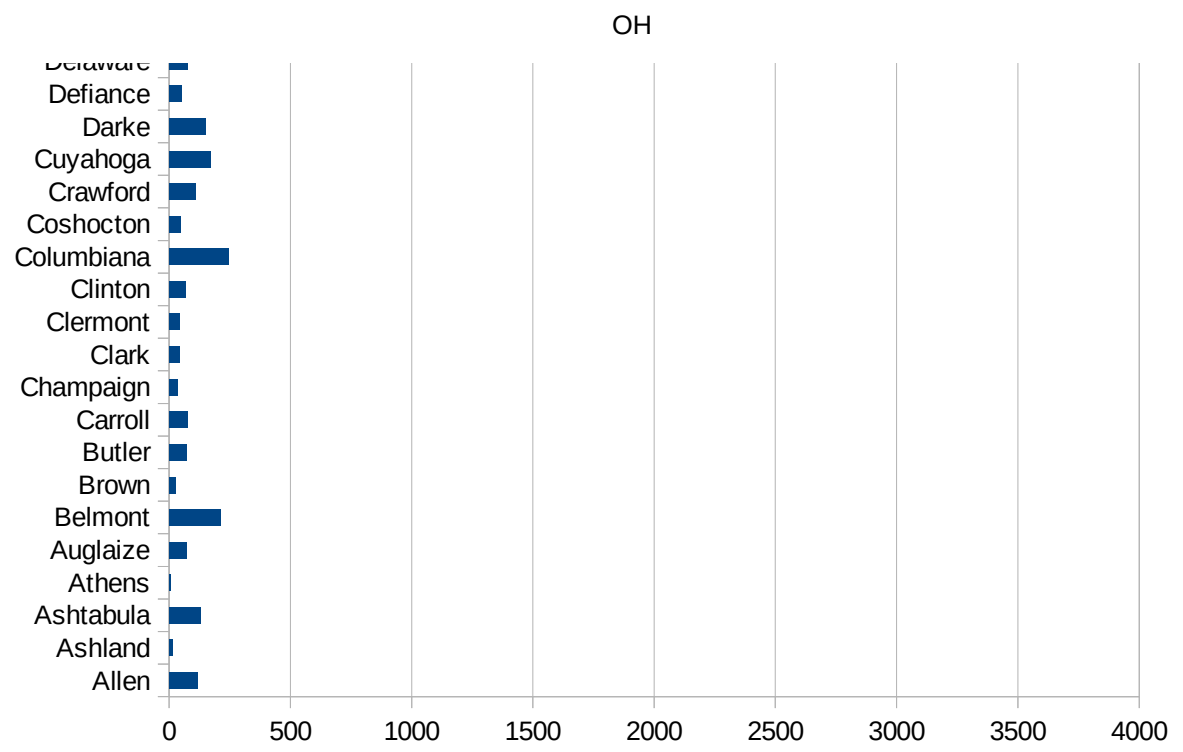
OH



OH



39135 Preble	65.85847745
39137 Putnam	198.3422143
39139 Richland	66.88742269
39141 Ross	50.69477844
39143 Sandusky	45.91914828
39145 Scioto	13.24468226
39147 Seneca	25.35910301
39149 Shelby	61.69412055
39151 Stark	93.38651251
39153 Summit	112.1940958
39155 Trumbull	155.0645179
39157 Tuscarawas	80.28120118
39159 Union	38.03924959
39161 Van Wert	10.60782858
39163 Vinton	45.66557577
39165 Warren	62.88414243
39167 Washington	162.9124761
39169 Wayne	110.3762277
39171 Williams	92.38126291
39173 Wood	125.4820346
39175 Wyandot	109.4141783



OH

FIPS

29001
29003
29005
29007
29009
29011
29013
29015
29017
29019
29021
29023
29025
29027
29029
29031
29033
29035
29037

OH

29039
29041
29043
29045
29047
29049
29051
29053
29055
29057
29059
29061
29063
29065
29067
29069
29071
29073
29075
29077
29079
29081
29083
29085
29087
29089
29091
29093
29095
29097
29099
29101

29103

OH

29105
29107
29109
29111
29113
29115
29117
29121
29123
29125
29127
29119
29129
29131
29133
29135
29137
29139
29141
29143
29145
29147
29149
29151
29153
29155
29157
29159
29161
29163
29165
29167
29169
29171

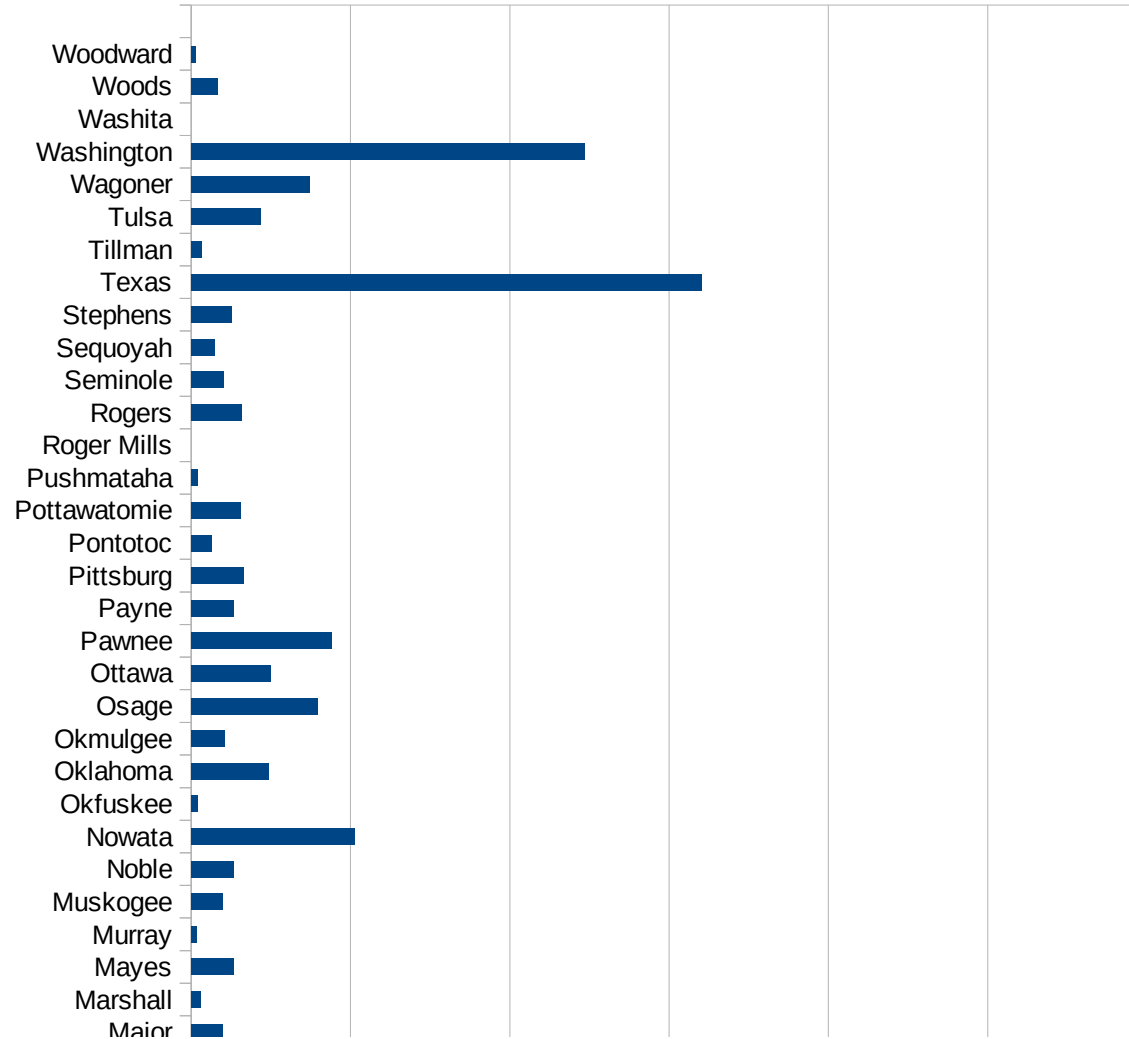
OH

29173
29175
29177
29179
29181
29195
29197
29199
29201
29203
29205
29183
29185
29187
29189
29510
29186
29207
29209
29211
29213
29215

29217
29219
29221
29223
29225
29227
29229

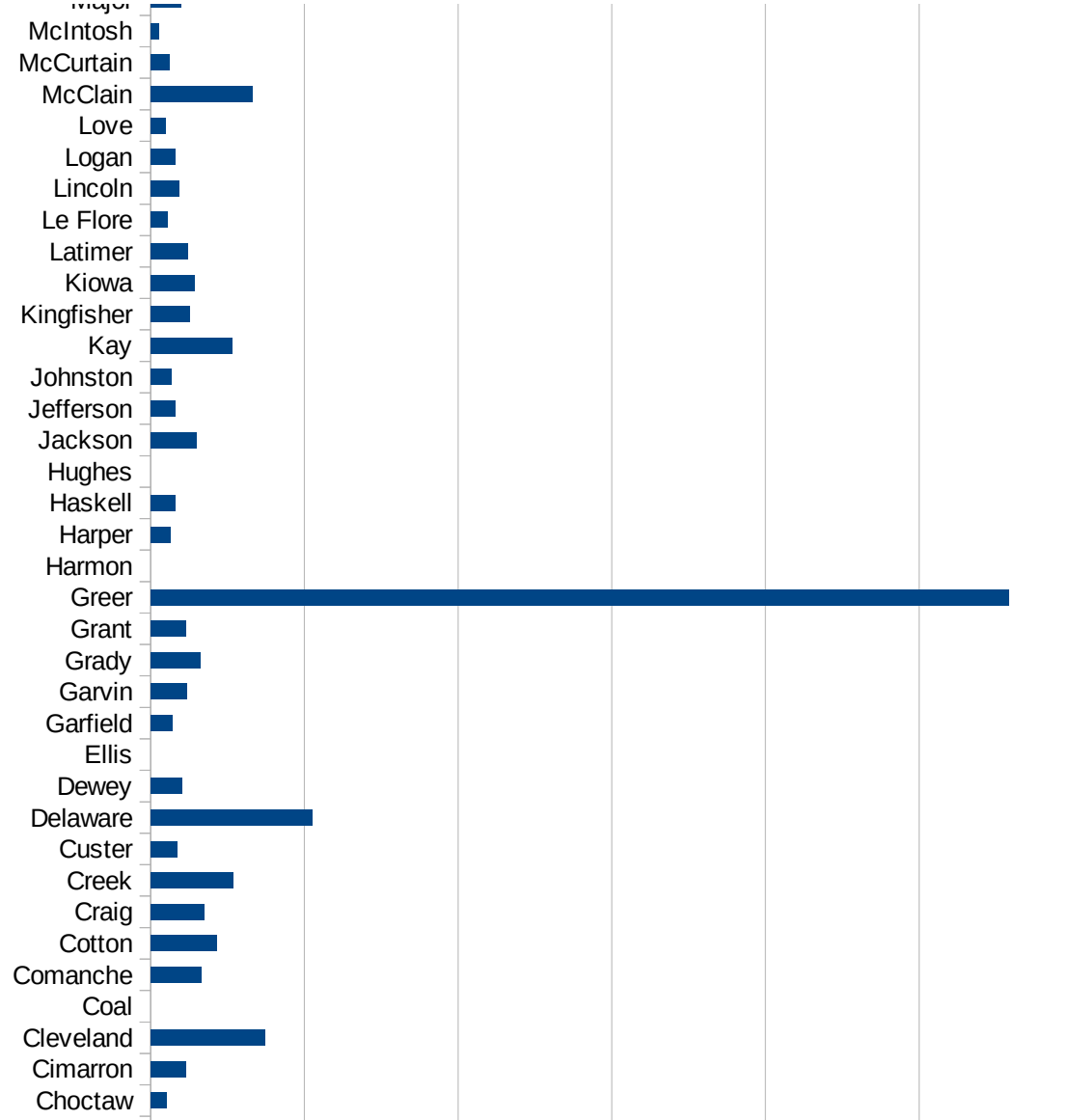
OK

FIPS	County	PC Infection
40001	Adair	289.8288199
40003	Alfalfa	17.37921446
40005	Atoka	7.226477815
40007	Beaver	150.4042113
40009	Beckham	23.03192224
40011	Blaine	0
40013	Bryan	16.95202577
40015	Caddo	213.9627981
40017	Canadian	67.84495351
40019	Carter	6.227037798
40021	Cherokee	55.46995378
40023	Choctaw	20.45268612
40025	Cimarron	46.44681839
40027	Cleveland	148.7561642
40029	Coal	0
40031	Comanche	66.4330438
40033	Cotton	86.56509695
40035	Craig	69.90074095
40037	Creek	107.5358918
40039	Custer	34.44000551
40041	Delaware	210.6100672
40043	Dewey	40.86636698
40045	Ellis	0
40047	Garfield	27.90865661
40049	Garvin	46.74409406
40051	Grady	64.80531404
40053	Grant	46.23208507
40055	Greer	1116.646624
40057	Harmon	0
40059	Harper	26.33658151
40061	Haskell	31.57562362
40063	Hughes	0
40065	Jackson	60.12265021

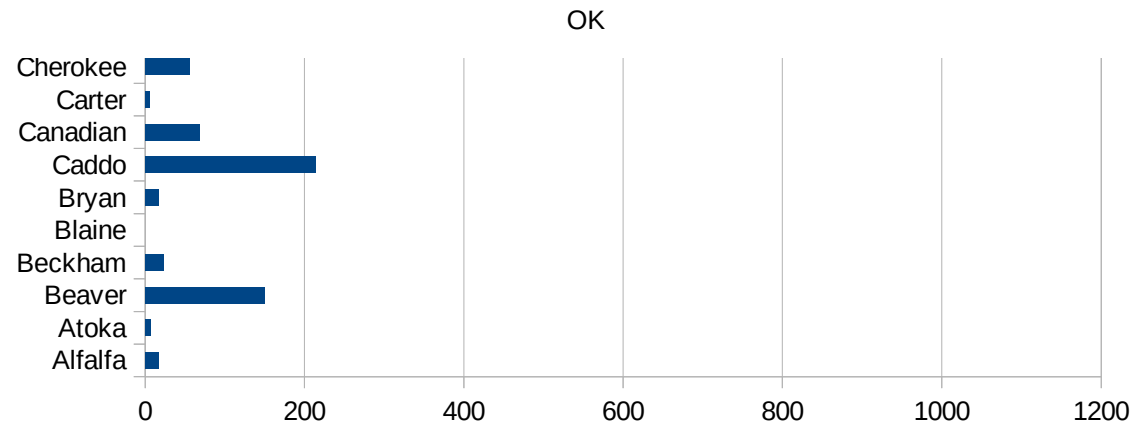


OK

40067 Jefferson	32.66372693
40069 Johnston	27.39976254
40071 Kay	106.4287493
40073 Kingfisher	50.58168943
40075 Kiowa	57.28032993
40077 Latimer	48.8710781
40079 Le Flore	22.00880352
40081 Lincoln	37.2279496
40083 Logan	31.71850881
40085 Love	19.73554371
40087 McClain	132.5497061
40089 McCurtain	24.46258753
40091 McIntosh	10.09336361
40093 Major	39.24646782
40095 Marshall	11.90051172
40097 Mayes	53.5188654
40099 Murray	7.166917509
40101 Muskogee	39.49562623
40103 Noble	53.14908318
40105 Nowata	205.5196712
40107 Okfuskee	8.265829063
40109 Oklahoma	97.52934081
40111 Okmulgee	41.73731577
40113 Osage	159.5269494
40115 Ottawa	99.43865277
40117 Pawnee	176.9371568
40119 Payne	53.63237445
40121 Pittsburg	66.09385327
40123 Pontotoc	26.1458415
40125 Pottawatomie	61.91609681
40127 Pushmataha	8.945343948
40129 Roger Mills	0
40131 Rogers	64.14158984
40133 Seminole	40.68679307



40135 Sequoyah	29.14106705
40137 Stephens	50.84941639
40139 Texas	640.4302127
40141 Tillman	13.60914535
40143 Tulsa	87.45141588
40145 Wagoner	148.5457496
40147 Washington	493.7985842
40149 Washita	0
40151 Woods	33.7192312
40153 Woodward	4.945109287



OK

FIPS

29001
29003
29005
29007
29009
29011
29013
29015
29017
29019
29021
29023
29025
29027
29029
29031
29033
29035
29037

OK

29039
29041
29043
29045
29047
29049
29051
29053
29055
29057
29059
29061
29063
29065
29067
29069
29071
29073
29075
29077
29079
29081
29083
29085
29087
29089
29091
29093
29095
29097
29099
29101

29103

OK

29105
29107
29109
29111
29113
29115
29117
29121
29123
29125
29127
29119
29129
29131
29133
29135
29137
29139
29141
29143
29145
29147
29149
29151
29153
29155
29157
29159
29161
29163
29165
29167
29169
29171

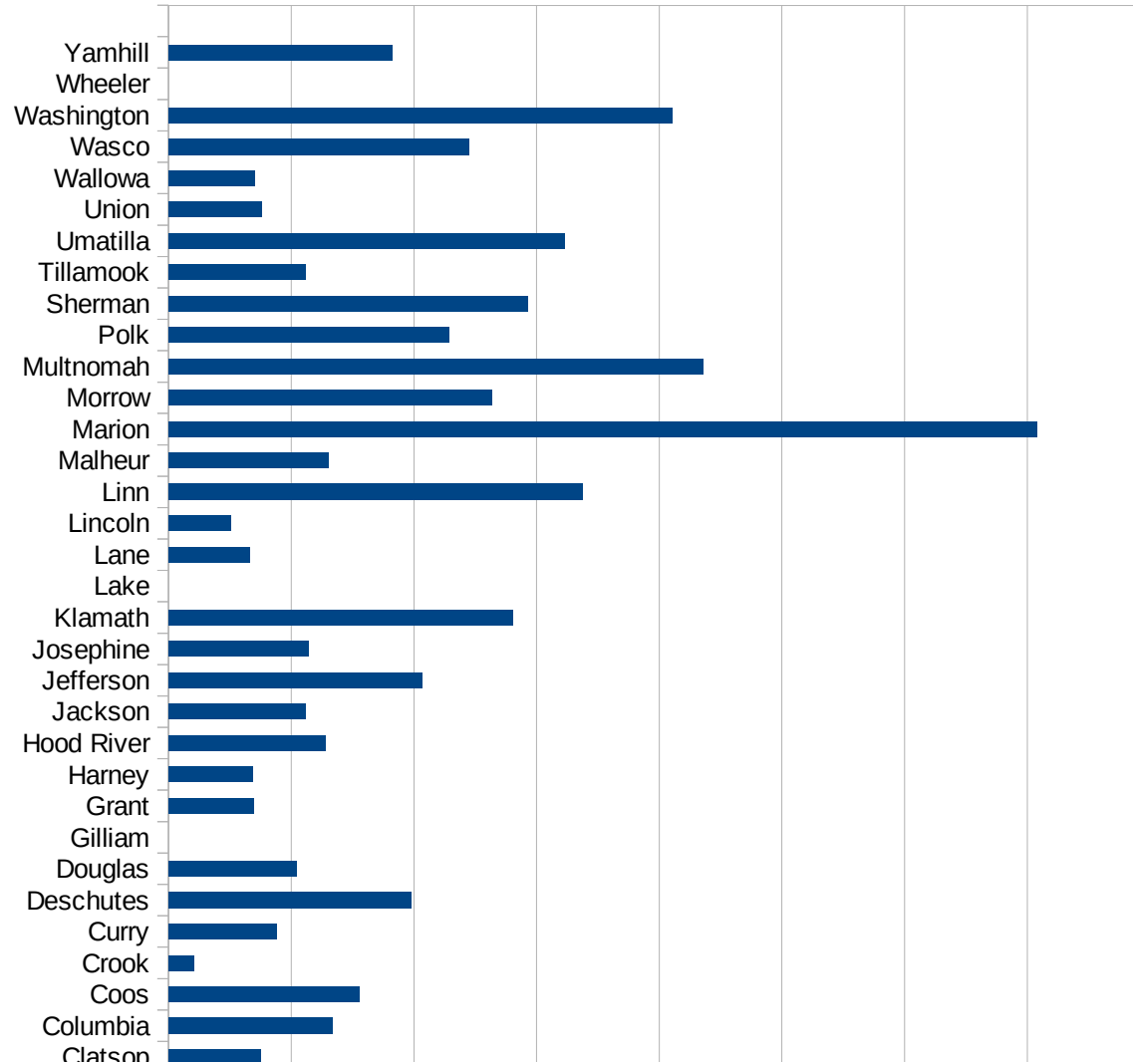
OK

29173
29175
29177
29179
29181
29195
29197
29199
29201
29203
29205
29183
29185
29187
29189
29510
29186
29207
29209
29211
29213
29215

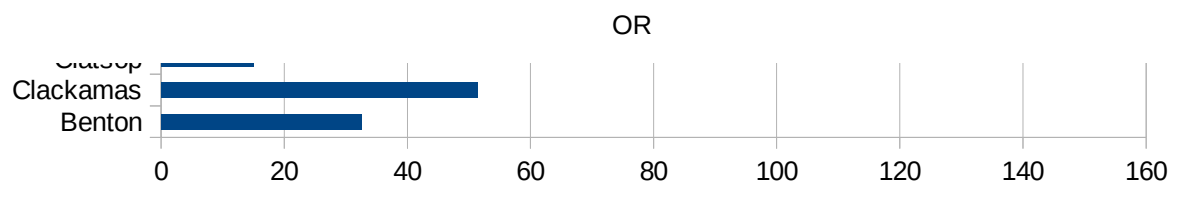
29217
29219
29221
29223
29225
29227
29229

OR

FIPS	County	PC Infection
41001	Baker	0
41003	Benton	32.57293623
41005	Clackamas	51.43303491
41007	Clatsop	15.08902525
41009	Columbia	26.72928957
41011	Coos	31.06120611
41013	Crook	4.189885616
41015	Curry	17.53386227
41017	Deschutes	39.584158
41019	Douglas	20.85543556
41021	Gilliam	0
41023	Grant	13.93534002
41025	Harney	13.64442625
41027	Hood River	25.61038074
41029	Jackson	22.31695542
41031	Jefferson	41.33597884
41033	Josephine	22.8851281
41035	Klamath	56.16897994
41037	Lake	0
41039	Lane	13.17137807
41041	Lincoln	10.12391674
41043	Linn	67.53838301
41045	Malheur	26.0374288
41047	Marion	141.5524061
41049	Morrow	52.76116778
41051	Multnomah	87.08183475
41053	Polk	45.7563883
41055	Sherman	58.54800937
41057	Tillamook	22.39892485
41059	Umatilla	64.50281232
41061	Union	15.11658667
41063	Wallowa	14.12229911
41065	Wasco	49.04734956



41067 Washington	82.14892211
41069 Wheeler	0
41071 Yamhill	36.44791686



OR

FIPS

29001
29003
29005
29007
29009
29011
29013
29015
29017
29019
29021
29023
29025
29027
29029
29031
29033
29035
29037

This work is licensed under the Creative Commons Attribution-NoDerivatives 4.0 International License. To view a copy of this license, visit <http://creativecommons.org/licenses/by-nd/4.0/>.

Tom McKellips, DM
www.creatingtomorrow.us
Page 339

OR

29039
29041
29043
29045
29047
29049
29051
29053
29055
29057
29059
29061
29063
29065
29067
29069
29071
29073
29075
29077
29079
29081
29083
29085
29087
29089
29091
29093
29095
29097
29099
29101

29103

OR

29105
29107
29109
29111
29113
29115
29117
29121
29123
29125
29127
29119
29129
29131
29133
29135
29137
29139
29141
29143
29145
29147
29149
29151
29153
29155
29157
29159
29161
29163
29165
29167
29169
29171

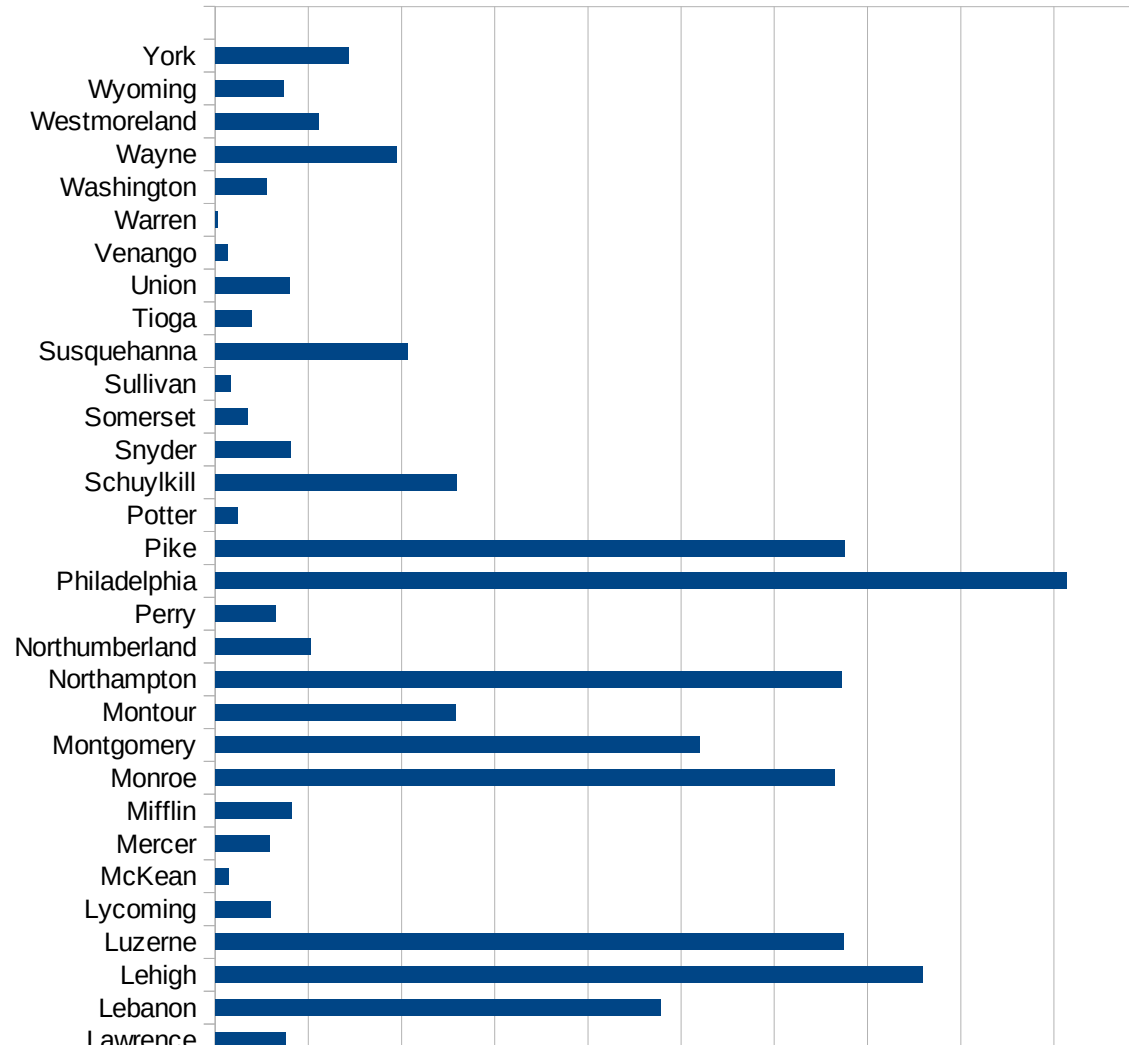
OR

29173
29175
29177
29179
29181
29195
29197
29199
29201
29203
29205
29183
29185
29187
29189
29510
29186
29207
29209
29211
29213
29215

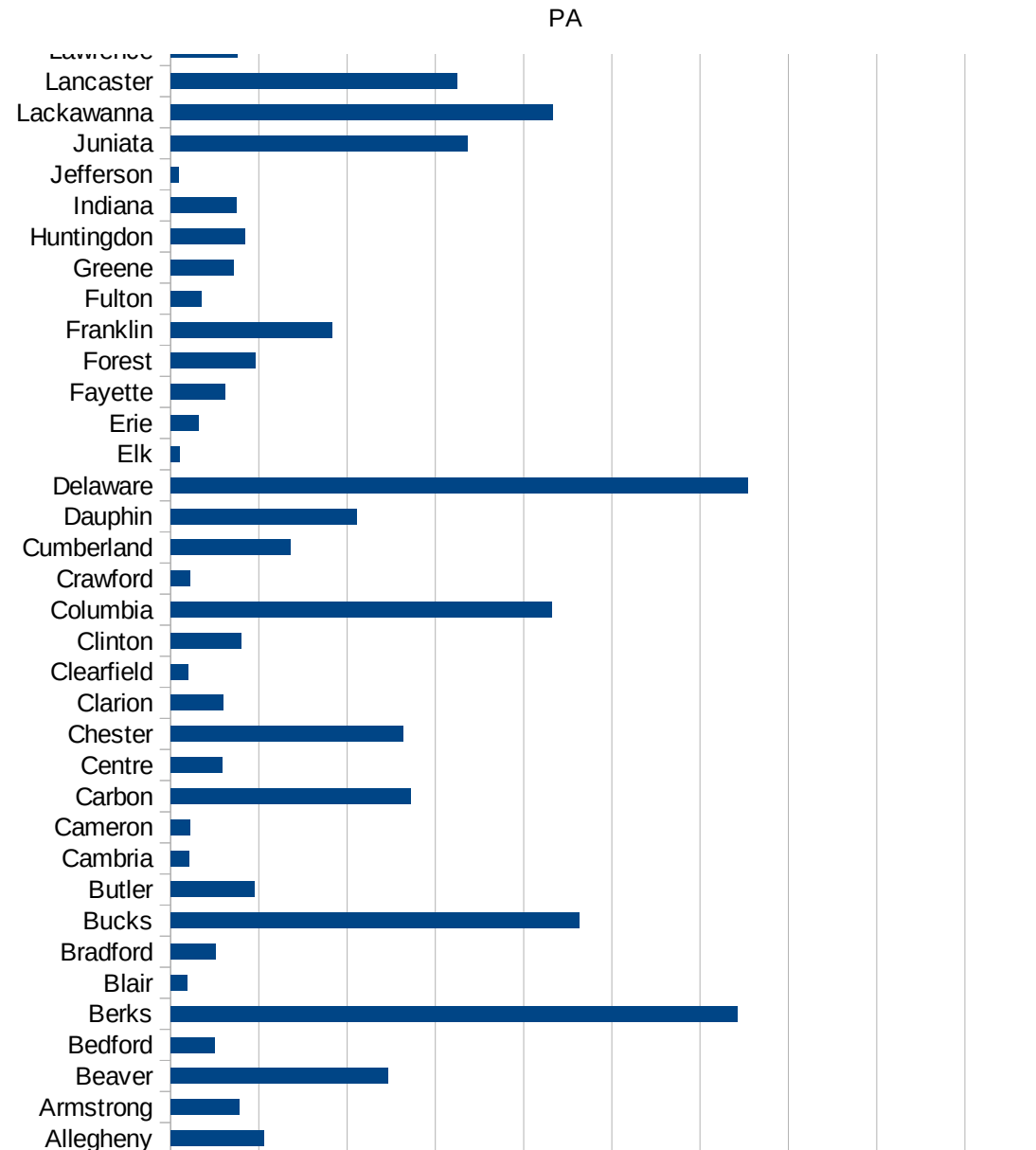
29217
29219
29221
29223
29225
29227
29229


PA

FIPS	County	PC Infection
42001	Adams	133.2542238
42003	Allegheny	105.7899696
42005	Armstrong	78.14535035
42007	Beaver	245.8389482
42009	Bedford	49.81733643
42011	Berks	642.1485558
42013	Blair	18.77673644
42015	Bradford	50.95918334
42017	Bucks	462.7543995
42019	Butler	94.7372903
42021	Cambria	21.25559857
42023	Cameron	22.26179875
42025	Carbon	272.4710791
42027	Centre	58.96624797
42029	Chester	263.3867514
42031	Clarion	59.31045153
42033	Clearfield	20.15417947
42035	Clinton	80.13649054
42037	Columbia	432.3515033
42039	Crawford	22.33638597
42041	Cumberland	136.4234776
42043	Dauphin	210.7565221
42045	Delaware	654.4477124
42047	Elk	9.943982233
42049	Erie	31.97812255
42051	Fayette	61.33040992
42053	Forest	96.16705591
42055	Franklin	183.4210611
42057	Fulton	34.42814845
42059	Greene	71.22116912
42061	Huntingdon	84.13035778
42063	Indiana	74.55533071
42065	Jefferson	9.165692812



42067 Juniata	335.9779793
42069 Lackawanna	433.1263372
42071 Lancaster	324.7129556
42073 Lawrence	75.42003156
42075 Lebanon	478.3673238
42077 Lehigh	759.5762021
42079 Luzerne	674.650397
42081 Lycoming	59.82545045
42083 McKean	14.64557704
42085 Mercer	58.72627233
42087 Mifflin	82.21193371
42089 Monroe	664.8692974
42091 Montgomery	519.7899117
42093 Montour	257.6754386
42095 Northampton	672.5567326
42097 Northumberland	102.1046738
42099 Perry	65.02091506
42101 Philadelphia	913.3042702
42103 Pike	675.8085567
42105 Potter	24.06449284
42107 Schuylkill	259.0327099
42109 Snyder	81.40108535
42111 Somerset	35.15794029
42113 Sullivan	16.47175095
42115 Susquehanna	206.9526226
42117 Tioga	39.2512818
42119 Union	80.38405716
42121 Venango	13.65427379
42123 Warren	2.531773761
42125 Washington	55.46284954
42127 Wayne	195.0230127
42129 Westmoreland	111.5196043
42131 Wyoming	73.94808844
42133 York	142.9932206





FIPS

- 29001
- 29003
- 29005
- 29007
- 29009
- 29011
- 29013
- 29015
- 29017
- 29019
- 29021
- 29023
- 29025
- 29027
- 29029
- 29031
- 29033
- 29035
- 29037

PA

29039
29041
29043
29045
29047
29049
29051
29053
29055
29057
29059
29061
29063
29065
29067
29069
29071
29073
29075
29077
29079
29081
29083
29085
29087
29089
29091
29093
29095
29097
29099
29101

29103

PA

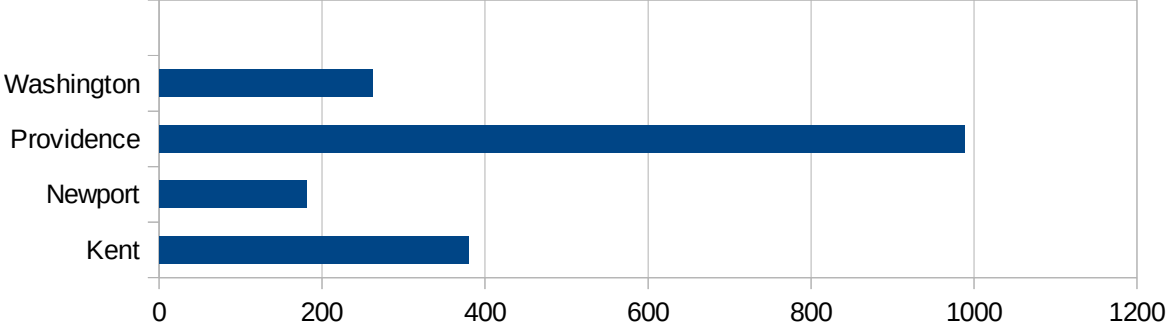
29105
29107
29109
29111
29113
29115
29117
29121
29123
29125
29127
29119
29129
29131
29133
29135
29137
29139
29141
29143
29145
29147
29149
29151
29153
29155
29157
29159
29161
29163
29165
29167
29169
29171

PA

29173
29175
29177
29179
29181
29195
29197
29199
29201
29203
29205
29183
29185
29187
29189
29510
29186
29207
29209
29211
29213
29215

29217
29219
29221
29223
29225
29227
29229

FIPS	County	PC Infection
44001	Bristol	293.9423215
44003	Kent	379.5900184
44005	Newport	180.5141625
44007	Providence	988.8631061
44009	Washington	261.5332187



RI

FIPS

29001
29003
29005
29007
29009
29011
29013
29015
29017
29019
29021
29023
29025
29027
29029
29031
29033
29035
29037

RI

29039
29041
29043
29045
29047
29049
29051
29053
29055
29057
29059
29061
29063
29065
29067
29069
29071
29073
29075
29077
29079
29081
29083
29085
29087
29089
29091
29093
29095
29097
29099
29101

29103

RI

29105
29107
29109
29111
29113
29115
29117
29121
29123
29125
29127
29119
29129
29131
29133
29135
29137
29139
29141
29143
29145
29147
29149
29151
29153
29155
29157
29159
29161
29163
29165
29167
29169
29171

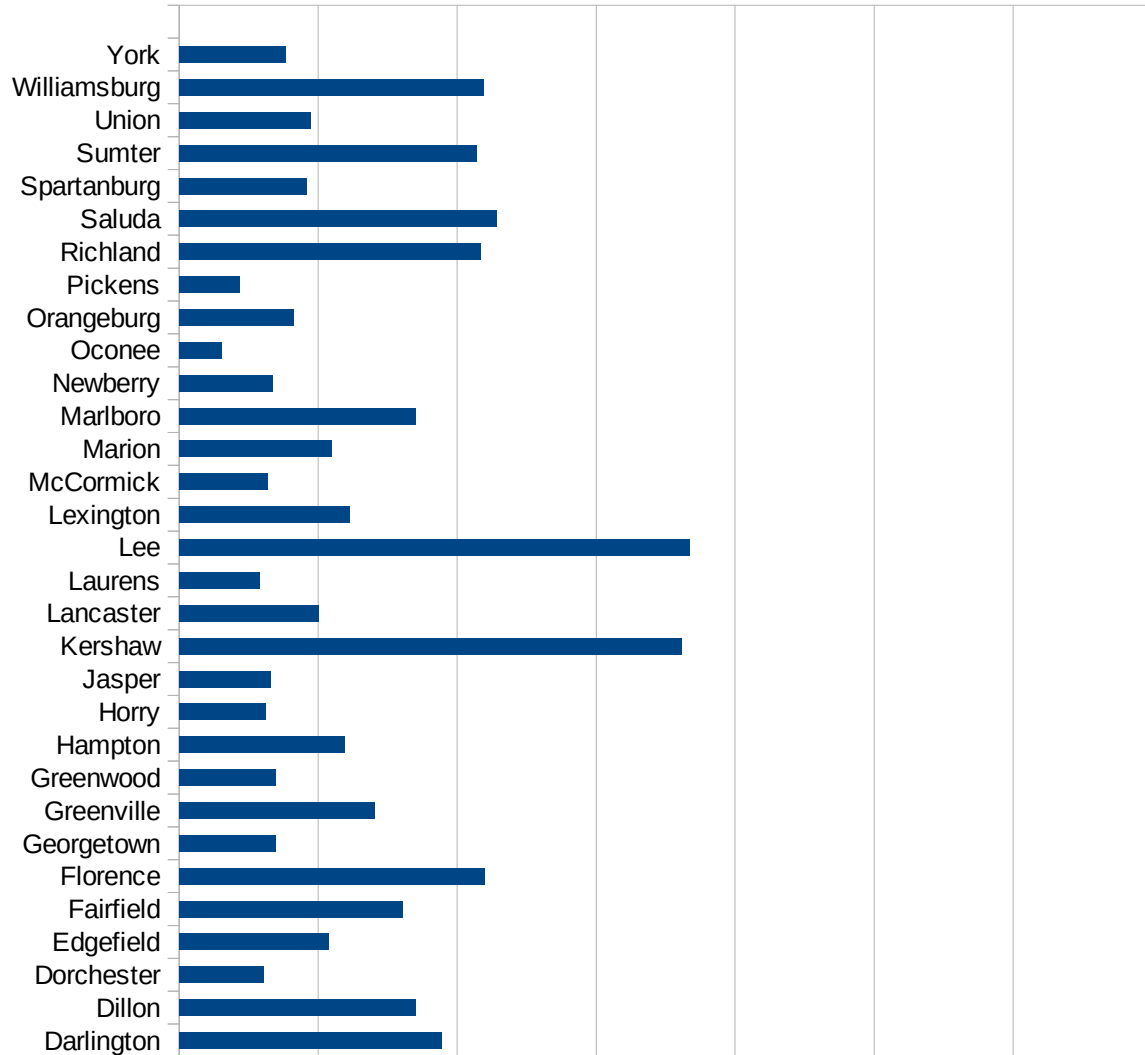
RI

29173
29175
29177
29179
29181
29195
29197
29199
29201
29203
29205
29183
29185
29187
29189
29510
29186
29207
29209
29211
29213
29215

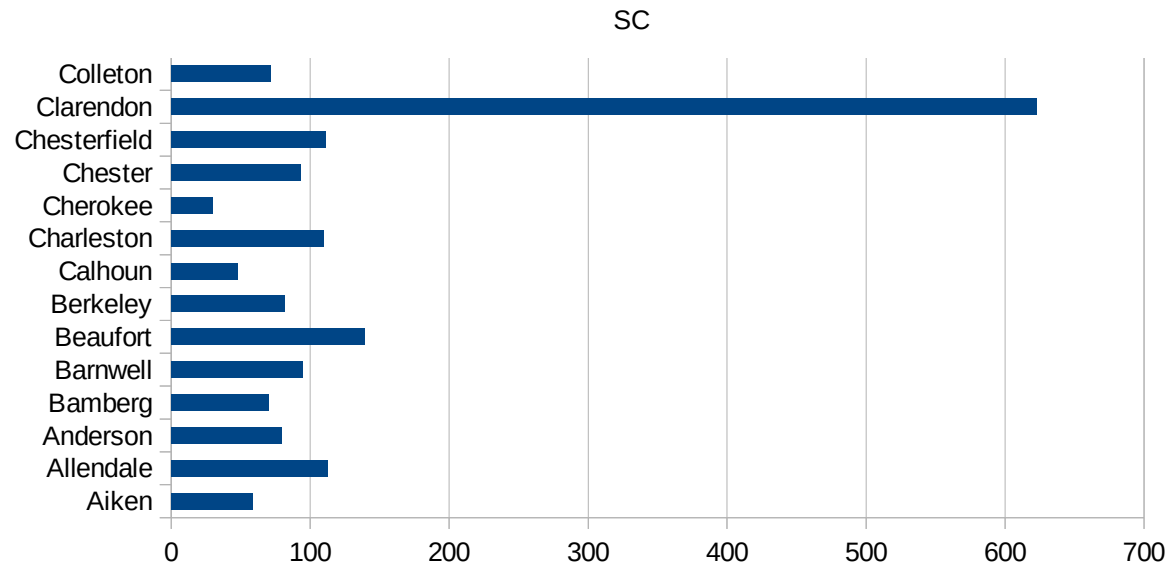
29217
29219
29221
29223
29225
29227
29229

SC

FIPS	County	PC Infection
45001	Abbeville	126.3192209
45003	Aiken	58.44121345
45005	Allendale	112.3216893
45007	Anderson	79.80766353
45009	Bamberg	70.0525394
45011	Barnwell	94.73285335
45013	Beaufort	139.3635906
45015	Berkeley	81.41444021
45017	Calhoun	48.20936639
45019	Charleston	109.385201
45021	Cherokee	29.78380462
45023	Chester	93.02037146
45025	Chesterfield	111.4656642
45027	Clarendon	623.1454006
45029	Colleton	71.69410515
45031	Darlington	188.6171073
45033	Dillon	169.9401941
45035	Dorchester	60.380835
45037	Edgefield	107.2009463
45039	Fairfield	160.6999375
45041	Florence	220.0363349
45043	Georgetown	69.0774149
45045	Greenville	140.4087411
45047	Greenwood	69.26676185
45049	Hampton	118.8569066
45051	Horry	62.47330356
45053	Jasper	65.5828242
45055	Kershaw	361.3245518
45057	Lancaster	100.6500315
45059	Laurens	58.21416843
45061	Lee	367.5183759
45063	Lexington	122.3596084
45065	McCormick	63.76195537



45067 Marion	109.5396115
45069 Marlboro	170.4674597
45071 Newberry	67.49740395
45073 Oconee	30.62240029
45075 Orangeburg	82.82145076
45077 Pickens	43.22178378
45079 Richland	216.8480568
45081 Saluda	228.7772586
45083 Spartanburg	91.43388725
45085 Sumter	214.0603876
45087 Union	94.85589201
45089 Williamsburg	218.9113246
45091 York	76.60934342



SC

FIPS

29001
29003
29005
29007
29009
29011
29013
29015
29017
29019
29021
29023
29025
29027
29029
29031
29033
29035
29037

SC

29039
29041
29043
29045
29047
29049
29051
29053
29055
29057
29059
29061
29063
29065
29067
29069
29071
29073
29075
29077
29079
29081
29083
29085
29087
29089
29091
29093
29095
29097
29099
29101

29103

SC

29105
29107
29109
29111
29113
29115
29117
29121
29123
29125
29127
29119
29129
29131
29133
29135
29137
29139
29141
29143
29145
29147
29149
29151
29153
29155
29157
29159
29161
29163
29165
29167
29169
29171

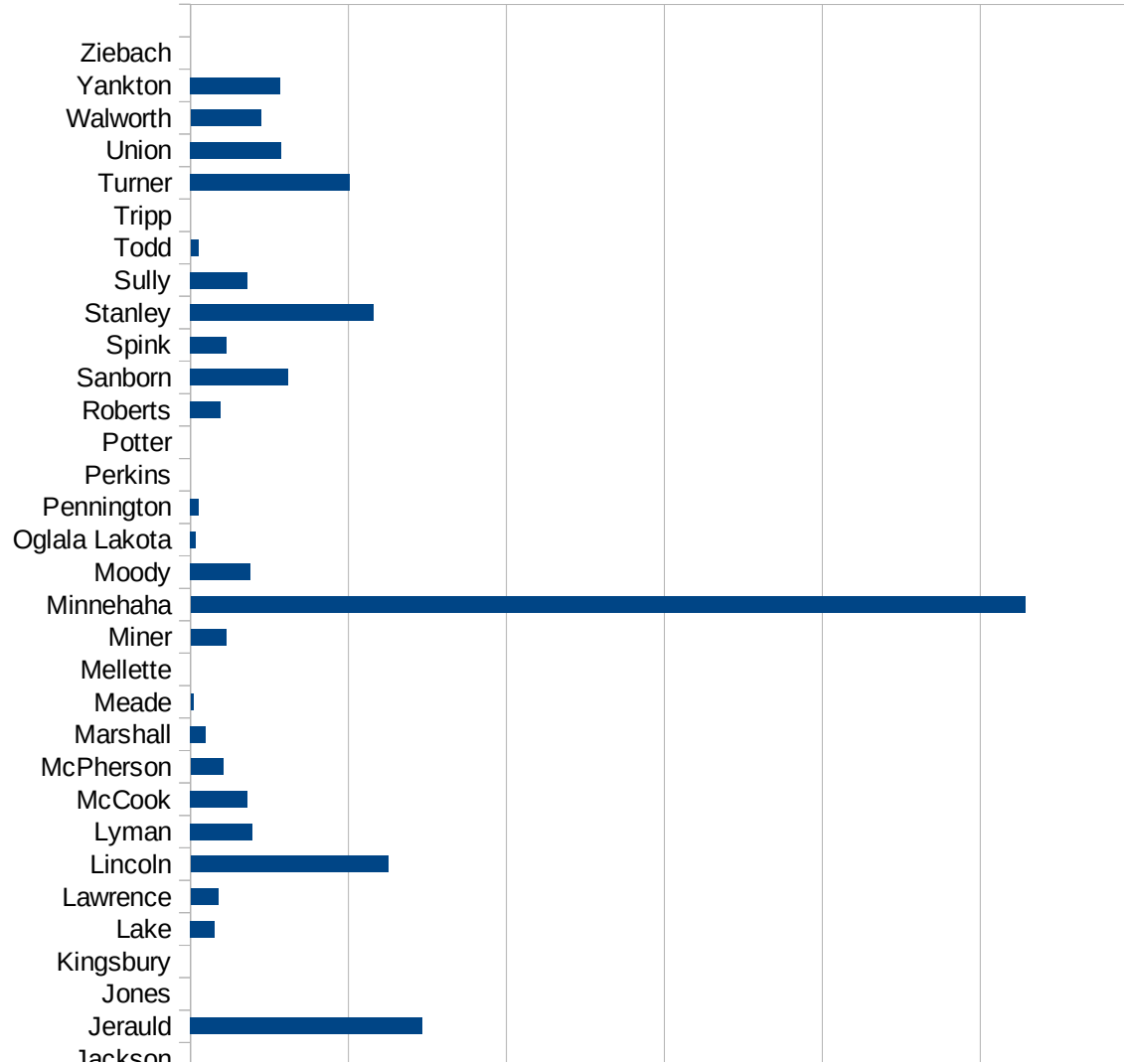
SC

29173
29175
29177
29179
29181
29195
29197
29199
29201
29203
29205
29183
29185
29187
29189
29510
29186
29207
29209
29211
29213
29215

29217
29219
29221
29223
29225
29227
29229

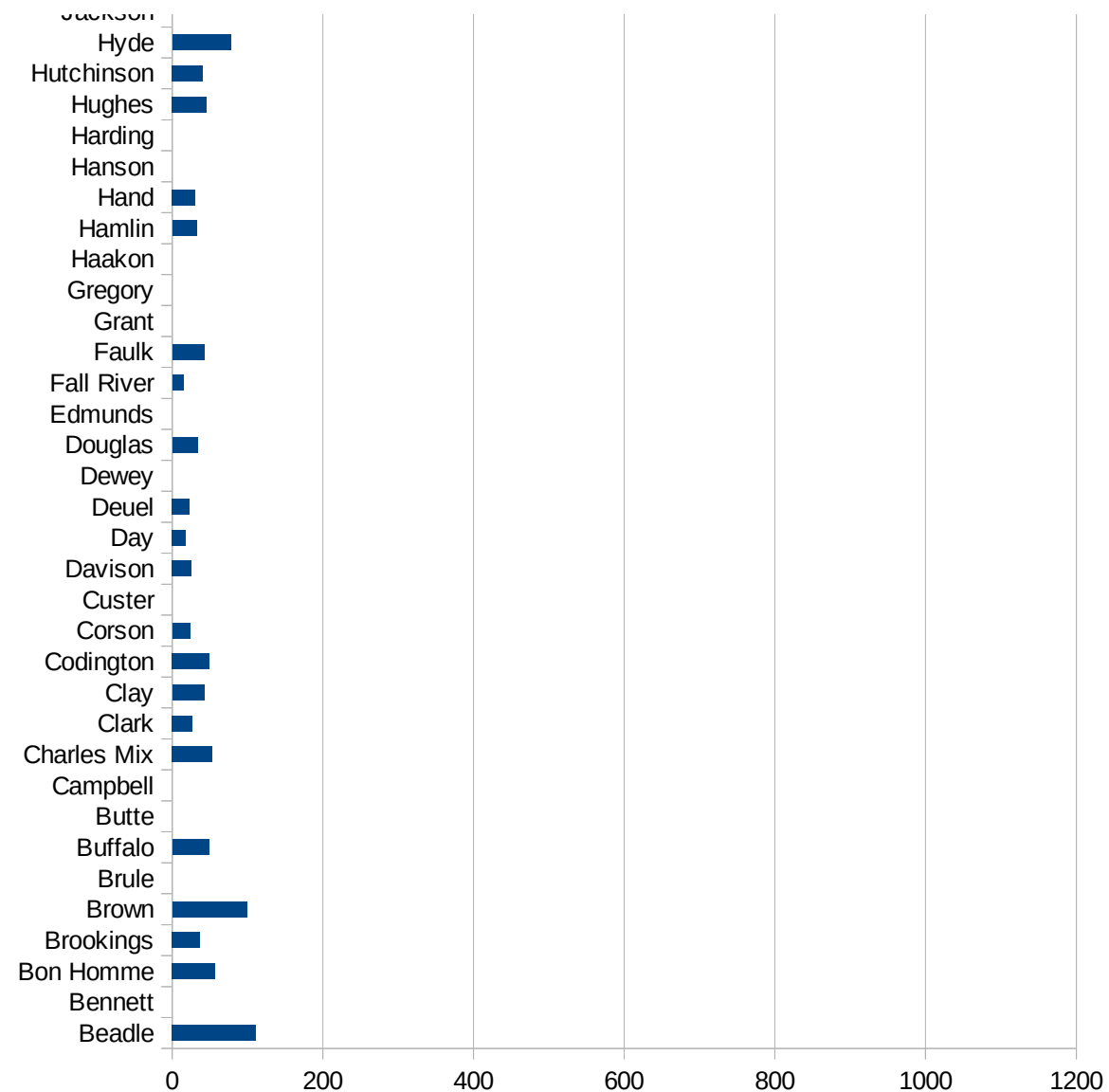
SD

FIPS	County	PC Infection
46003	Aurora	35.70153517
46005	Beadle	111.2111423
46007	Bennett	0
46009	Bon Homme	57.30659026
46011	Brookings	36.8982743
46013	Brown	99.19625598
46015	Brule	0
46017	Buffalo	49.11591356
46019	Butte	0
46021	Campbell	0
46023	Charles Mix	53.54465624
46025	Clark	26.74511902
46027	Clay	42.73199915
46029	Codington	49.97322863
46031	Corson	24.00960384
46033	Custer	0
46035	Davison	25.2652855
46037	Day	18.16530427
46039	Deuel	23.05741296
46041	Dewey	0
46043	Douglas	34.07155026
46045	Edmunds	0
46047	Fall River	14.7972773
46049	Faulk	42.91845494
46051	Grant	0
46053	Gregory	0
46055	Haakon	0
46057	Hamlin	32.72786778
46059	Hand	30.65603924
46061	Hanson	0
46063	Harding	0
46065	Hughes	45.32577904
46067	Hutchinson	40.6504065



SD

46069 Hyde	78.00312012
46071 Jackson	0
46073 Jerauld	293.6857562
46075 Jones	0
46077 Kingsbury	0
46079 Lake	30.63490848
46081 Lawrence	34.96367662
46083 Lincoln	249.9702416
46085 Lyman	78.51347815
46087 McCook	72.12405337
46089 McPherson	41.54549231
46091 Marshall	19.56181534
46093 Meade	3.53431823
46095 Mellette	0
46097 Miner	45.18752824
46099 Minnehaha	1056.637425
46101 Moody	75.999392
46102 Oglala Lakota	6.988608568
46103 Pennington	10.74027334
46105 Perkins	0
46107 Potter	0
46109 Roberts	38.28850388
46111 Sanborn	123.5076163
46115 Spink	46.18937644
46117 Stanley	231.634679
46119 Sully	71.83908046
46121 Todd	9.724788486
46123 Tripp	0
46125 Turner	201.8043685
46127 Union	115.2442538
46129 Walworth	89.49346698
46135 Yankton	113.6910228
46137 Ziebach	0



SD

SD

FIPS

29001
29003
29005
29007
29009
29011
29013
29015
29017
29019
29021
29023
29025
29027
29029
29031
29033
29035
29037

SD

29039
29041
29043
29045
29047
29049
29051
29053
29055
29057
29059
29061
29063
29065
29067
29069
29071
29073
29075
29077
29079
29081
29083
29085
29087
29089
29091
29093
29095
29097
29099
29101

29103

SD

29105
29107
29109
29111
29113
29115
29117
29121
29123
29125
29127
29119
29129
29131
29133
29135
29137
29139
29141
29143
29145
29147
29149
29151
29153
29155
29157
29159
29161
29163
29165
29167
29169
29171

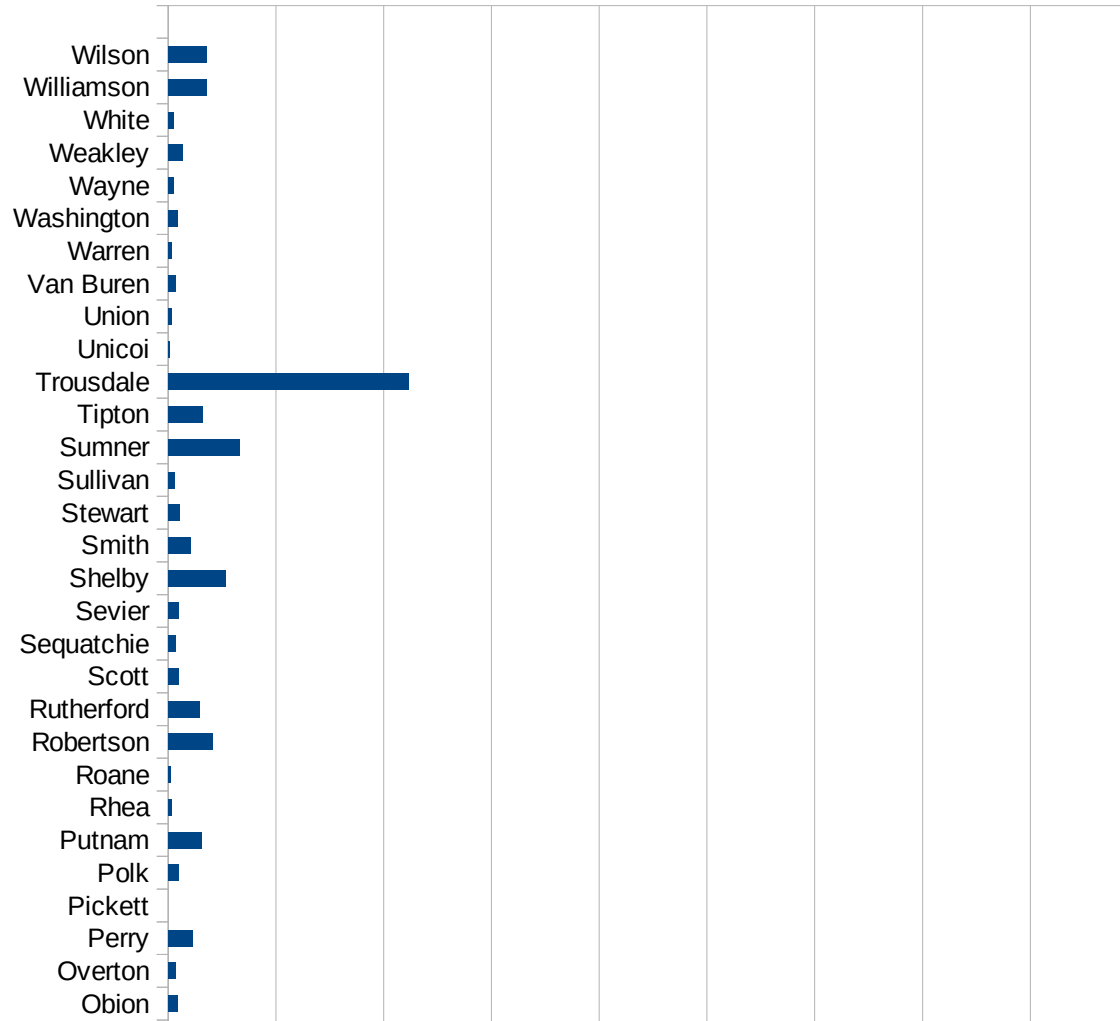
SD

29173
29175
29177
29179
29181
29195
29197
29199
29201
29203
29205
29183
29185
29187
29189
29510
29186
29207
29209
29211
29213
29215

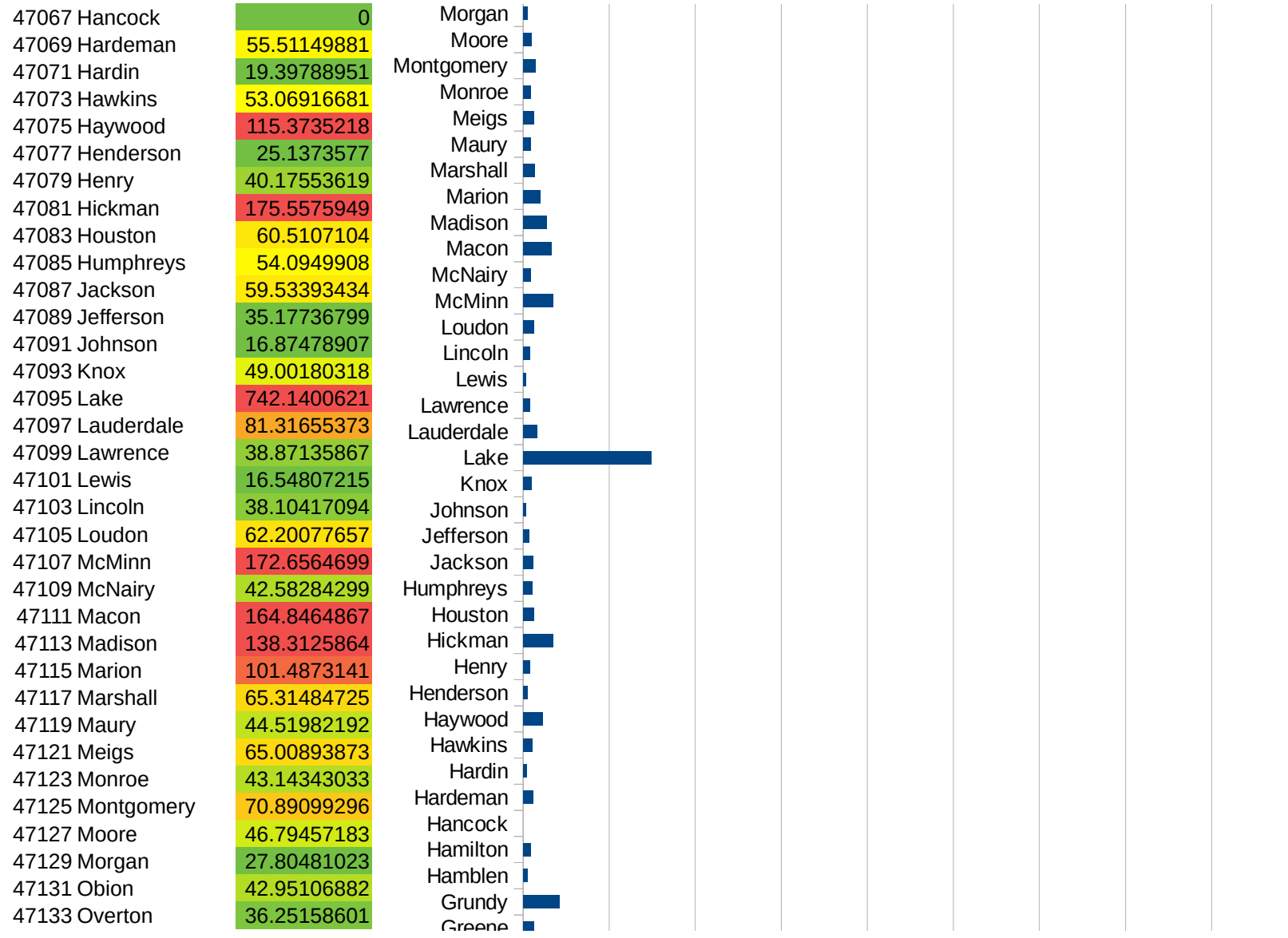
29217
29219
29221
29223
29225
29227
29229

TN

FIPS	County	PC Infection
47001	Anderson	36.60992129
47003	Bedford	352.7876341
47005	Benton	37.07365299
47007	Bledsoe	4025.753982
47009	Blount	42.63450807
47011	Bradley	45.91153129
47013	Campbell	37.89505596
47015	Cannon	82.97607523
47017	Carroll	64.23982869
47019	Carter	21.2950968
47021	Cheatham	113.7515764
47023	Chester	57.88376939
47025	Claiborne	15.74505605
47027	Clay	64.79201762
47029	Cocke	44.72521943
47031	Coffee	64.63195691
47033	Crockett	48.85538805
47035	Cumberland	124.0091834
47037	Davidson	377.1367352
47039	Decatur	34.17051085
47041	DeKalb	74.48604628
47043	Dickson	134.7154137
47045	Dyer	91.1039657
47047	Fayette	138.2477103
47049	Fentress	21.95751221
47051	Franklin	85.939365
47053	Gibson	87.67458457
47055	Giles	27.11588652
47057	Grainger	21.602938
47059	Greene	63.68781392
47061	Grundy	209.8006893
47063	Hamblen	27.87715467
47065	Hamilton	42.82349582

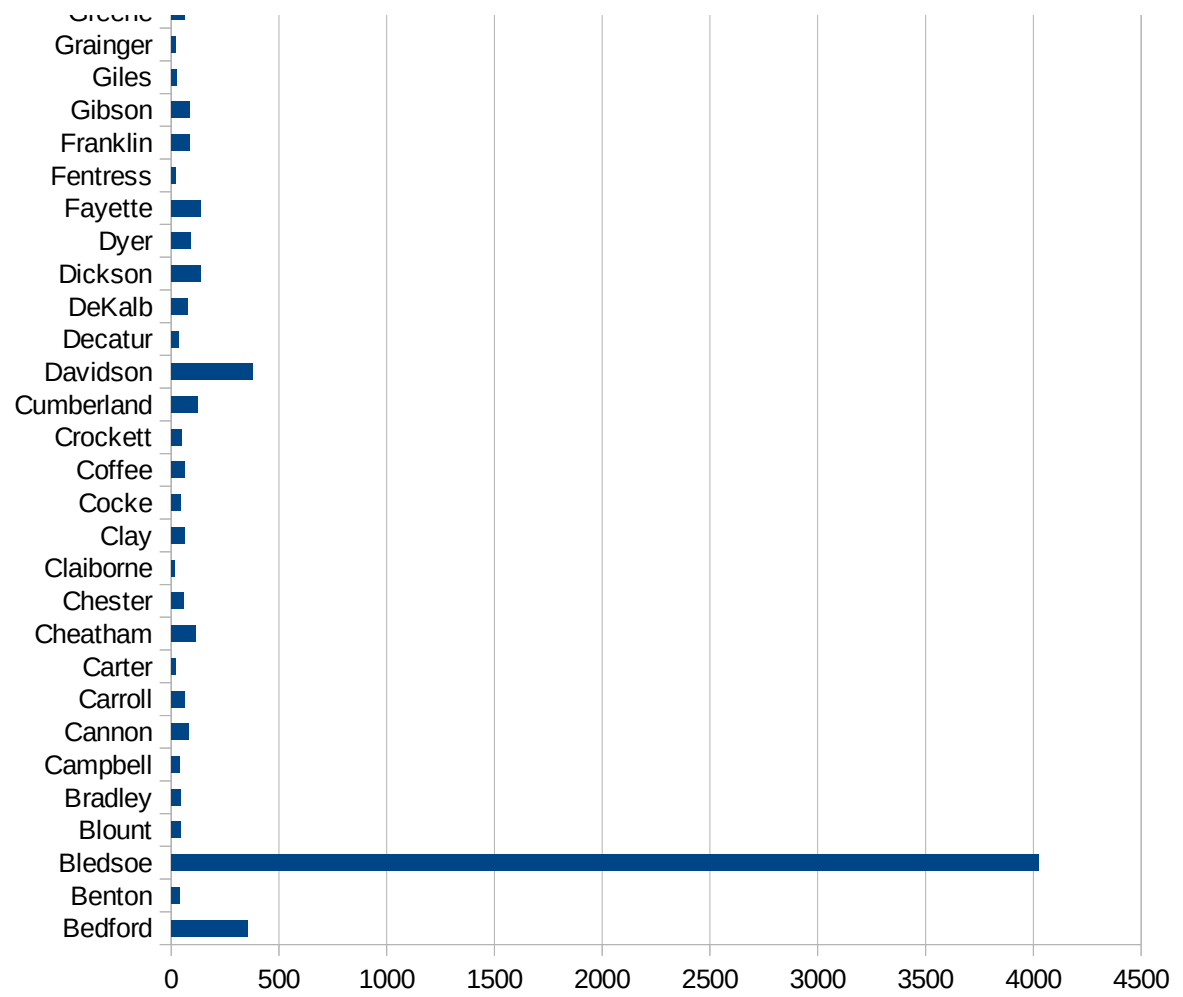


TN



TN

47135 Perry	111.6071429
47137 Pickett	0
47139 Polk	47.34288081
47141 Putnam	153.4695534
47143 Rhea	15.13134003
47145 Roane	13.17275122
47147 Robertson	208.4154791
47149 Rutherford	145.8955339
47151 Scott	49.91152049
47153 Sequatchie	33.6111858
47155 Sevier	50.05516283
47157 Shelby	267.9094302
47159 Smith	105.3053856
47161 Stewart	51.6186122
47163 Sullivan	31.07796129
47165 Sumner	332.8898364
47167 Tipton	159.1399945
47169 Trousdale	1116.963313
47171 Unicoi	5.630313608
47173 Union	15.23770825
47175 Van Buren	34.69210755
47177 Warren	17.12412545
47179 Washington	41.98838321
47181 Wayne	24.15750695
47183 Weakley	68.83136316
47185 White	25.823588
47187 Williamson	177.36235
47189 Wilson	179.9111111



TN

FIPS

29001
29003
29005
29007
29009
29011
29013
29015
29017
29019
29021
29023
29025
29027
29029
29031
29033
29035
29037

TN

29039
29041
29043
29045
29047
29049
29051
29053
29055
29057
29059
29061
29063
29065
29067
29069
29071
29073
29075
29077
29079
29081
29083
29085
29087
29089
29091
29093
29095
29097
29099
29101

29103

TN

29105
29107
29109
29111
29113
29115
29117
29121
29123
29125
29127
29119
29129
29131
29133
29135
29137
29139
29141
29143
29145
29147
29149
29151
29153
29155
29157
29159
29161
29163
29165
29167
29169
29171

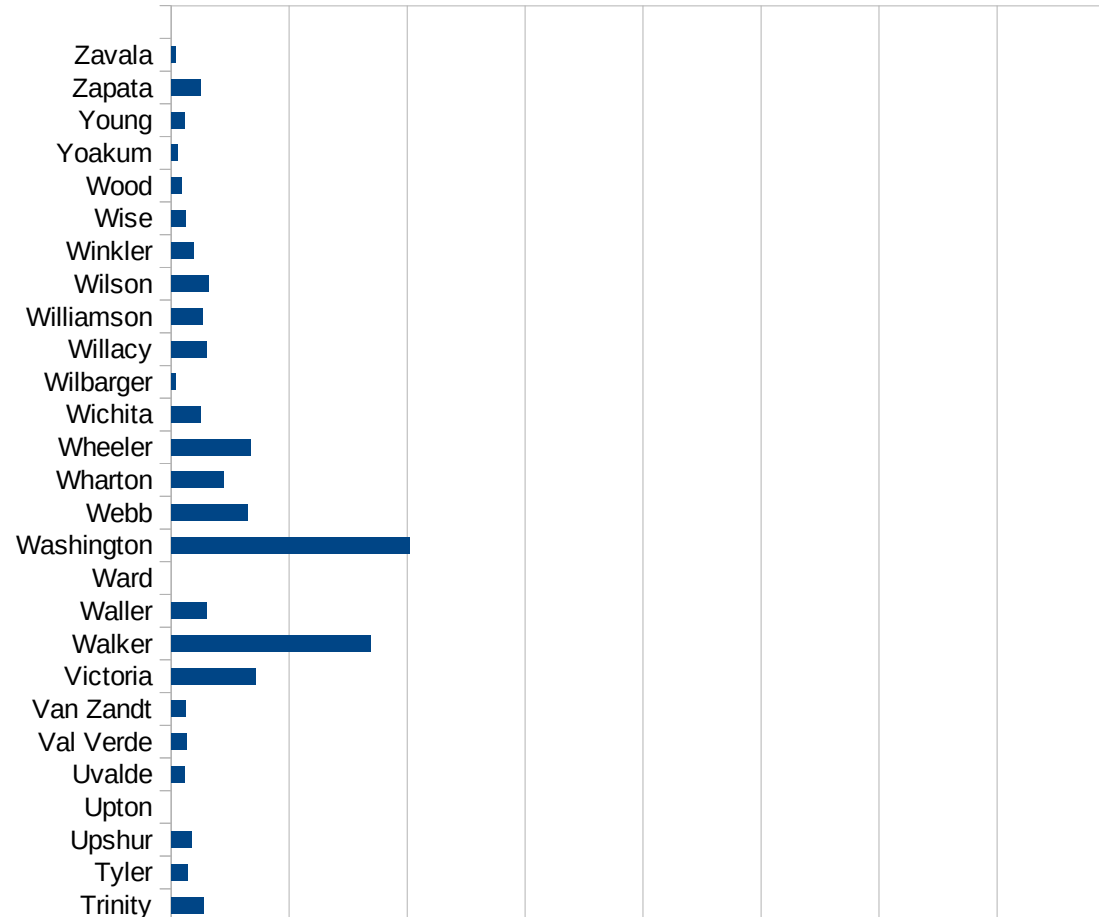
TN

29173
29175
29177
29179
29181
29195
29197
29199
29201
29203
29205
29183
29185
29187
29189
29510
29186
29207
29209
29211
29213
29215

29217
29219
29221
29223
29225
29227
29229

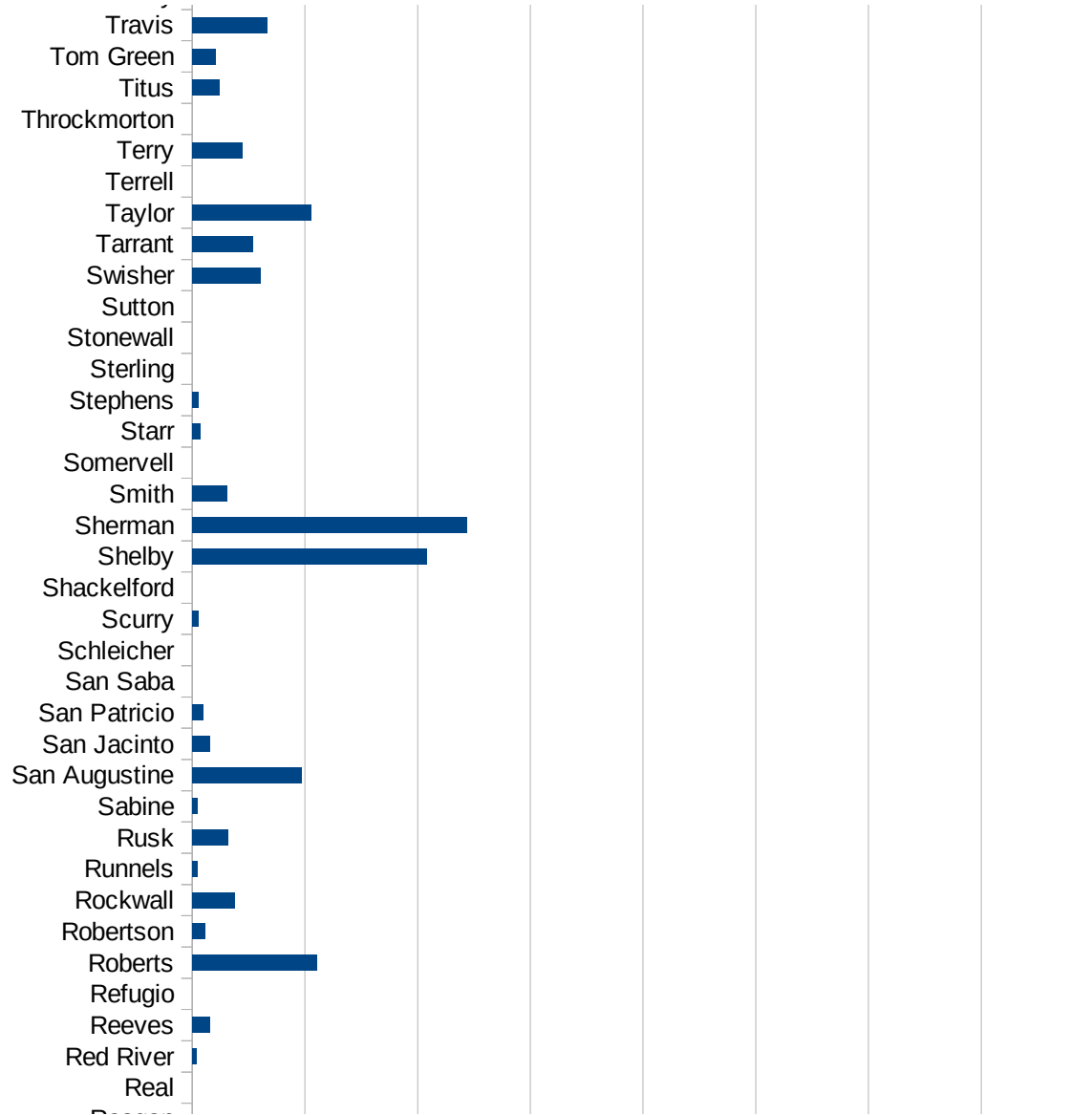
TX

FIPS	County	PC Infection
48001	Anderson	49.95091031
48003	Andrews	104.8102383
48005	Angelina	60.85518762
48007	Aransas	8.406186954
48009	Archer	0
48011	Armstrong	105.7082452
48013	Atascosa	37.76585172
48015	Austin	43.34922805
48017	Bailey	0
48019	Bandera	26.28811777
48021	Bastrop	83.93119941
48023	Baylor	0
48025	Bee	18.41225028
48027	Bell	53.14332953
48029	Bexar	69.18258311
48031	Blanco	51.27328662
48033	Borden	0
48035	Bosque	21.40067412
48037	Bowie	74.21228956
48039	Brazoria	131.0102647
48041	Brazos	85.11276339
48043	Brewster	0
48045	Briscoe	0
48047	Brooks	14.05678943
48049	Brown	94.9266955
48051	Burleson	65.25640328
48053	Burnet	39.96466282
48055	Caldwell	32.37218767
48057	Calhoun	139.1401141
48059	Callahan	14.29183936
48061	Cameron	94.59599724
48063	Camp	46.03698304
48065	Carson	33.30557868



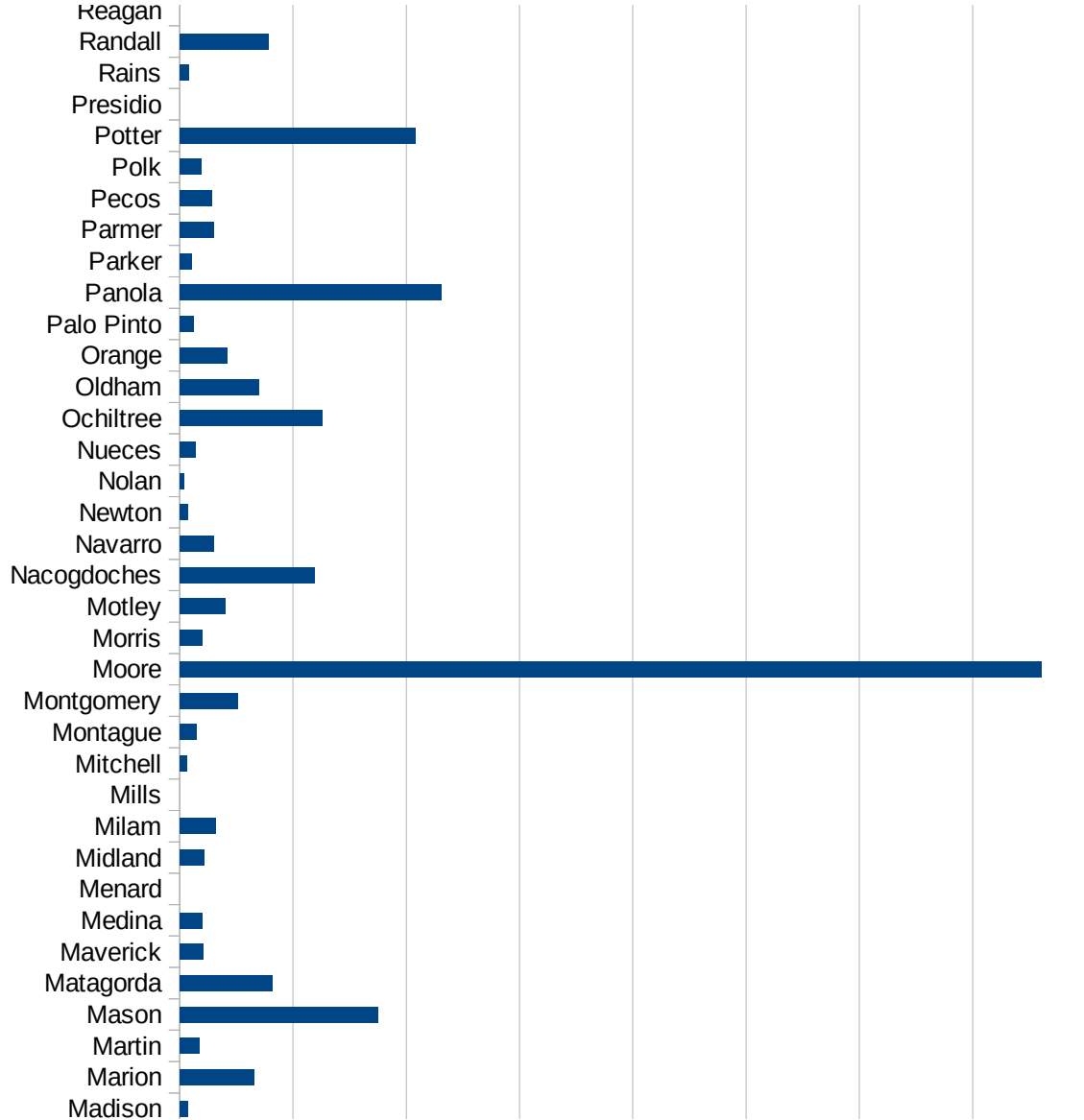
TX

48067 Cass	43.16212358	Travis
48069 Castro	169.6020874	Tom Green
48071 Chambers	96.5751166	Titus
48073 Cherokee	26.62001825	Throckmorton
48075 Childress	13.71553971	Terry
48077 Clay	28.69166029	Terrell
48079 Cochran	35.26093089	Taylor
48081 Coke	0	Tarrant
48083 Coleman	11.90901512	Swisher
48085 Collin	70.63650455	Sutton
48087 Collingsworth	0	Stonewall
48089 Colorado	47.13201678	Sterling
48091 Comal	36.39476185	Stephens
48093 Comanche	29.55519433	Starr
48095 Concho	23.38634238	Somervell
48097 Cooke	19.71706019	Smith
48099 Coryell	207.1970912	Sherman
48101 Cottle	143.9884809	Shelby
48103 Crane	41.71881519	Shackelford
48105 Crockett	0	Scurry
48107 Crosby	34.60806368	Schleicher
48109 Culberson	0	San Saba
48111 Dallam	138.8888889	San Patricio
48113 Dallas	133.8629722	San Jacinto
48115 Dawson	190.1893969	San Augustine
48117 Deaf Smith	165.2452026	Sabine
48119 Delta	18.69508319	Rusk
48121 Denton	87.07151039	Runnels
48123 DeWitt	74.30524595	Rockwall
48125 Dickens	44.46420631	Robertson
48127 Dimmit	9.701202949	Roberts
48129 Donley	723.1093703	Refugio
48131 Duval	17.83803068	Reeves
48133 Eastland	16.37375832	Red River
		Real



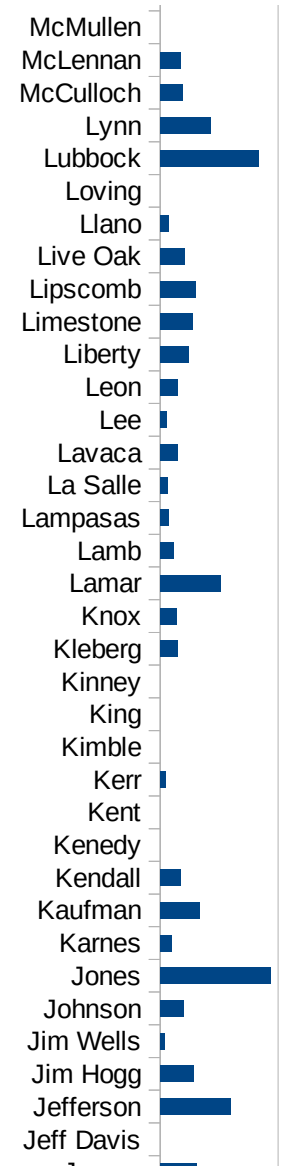
TX

48135 Ector	49.96175767
48137 Edwards	0
48139 Ellis	82.48066163
48141 El Paso	105.5000369
48143 Erath	28.27121519
48145 Falls	23.07470436
48147 Fannin	51.0117327
48149 Fayette	59.17393191
48151 Fisher	0
48153 Floyd	51.3962652
48155 Foard	0
48157 Fort Bend	129.2111015
48159 Franklin	9.288500836
48161 Freestone	15.1453958
48163 Frio	35.32498991
48165 Gaines	9.568920147
48167 Galveston	169.2858623
48169 Garza	15.20218912
48171 Gillespie	3.73078645
48173 Glasscock	72.04610951
48175 Goliad	92.29957806
48177 Gonzales	96.0338039
48179 Gray	214.6608815
48181 Grayson	23.13588226
48183 Gregg	59.01040361
48185 Grimes	66.99576869
48187 Guadalupe	48.8716752
48189 Hale	73.8989063
48191 Hall	0
48193 Hamilton	58.93446488
48195 Hansford	109.8297639
48197 Hardeman	0
48199 Hardin	173.0557449
48201 Harris	135.27379



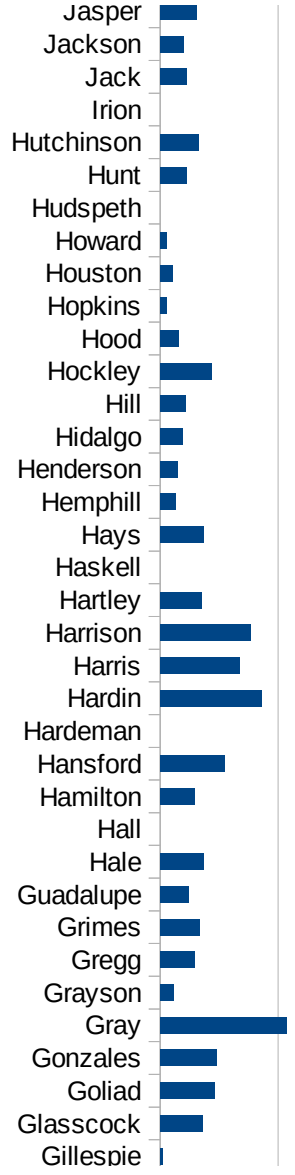
TX

48203 Harrison	152.8639511
48205 Hartley	71.18704396
48207 Haskell	0
48209 Hays	74.11366791
48211 Hemphill	26.14379085
48213 Henderson	30.37703982
48215 Hidalgo	37.41603046
48217 Hill	44.01166309
48219 Hockley	87.03220191
48221 Hood	31.38576408
48223 Hopkins	10.86661233
48225 Houston	21.58056023
48227 Howard	10.97122795
48229 Hudspeth	0
48231 Hunt	45.59916263
48233 Hutchinson	66.04396641
48235 Irion	0
48237 Jack	45.23351804
48239 Jackson	40.33884631
48241 Jasper	61.32917038
48243 Jeff Davis	0
48245 Jefferson	119.6073741
48247 Jim Hogg	57.16463415
48249 Jim Wells	7.348978492
48251 Johnson	40.26587146
48253 Jones	186.7083817
48255 Karnes	19.16932907
48257 Kaufman	66.8625896
48259 Kendall	35.05619947
48261 Kenedy	0
48263 Kent	0
48265 Kerr	9.541074325
48267 Kimble	0
48269 King	0



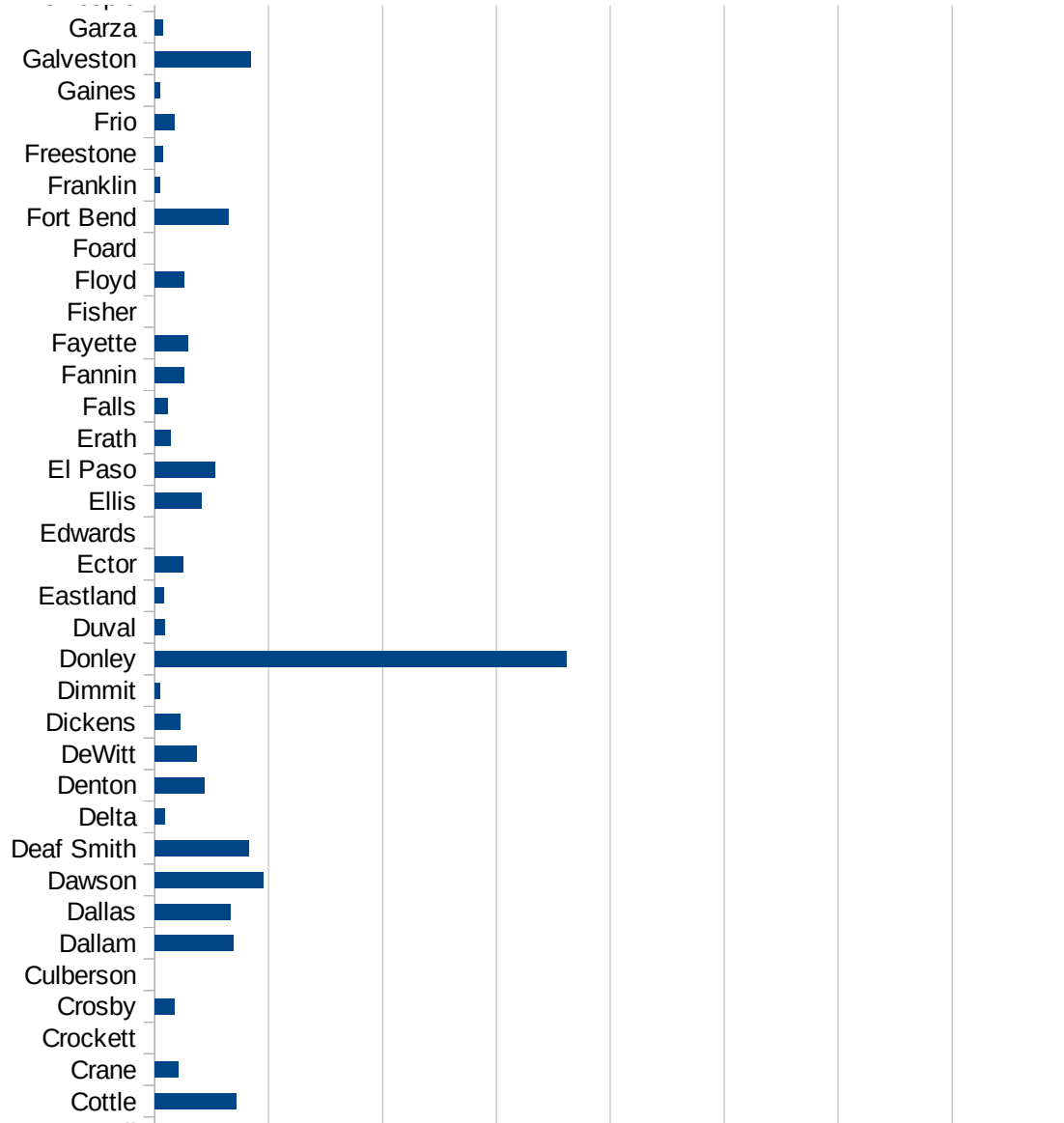
TX

48271 Kinney	0
48273 Kleberg	28.91194706
48275 Knox	27.37476047
48277 Lamar	102.5579151
48279 Lamb	22.7998176
48281 Lampasas	14.13161242
48283 La Salle	13.27844908
48285 Lavaca	29.83590254
48287 Lee	11.66588894
48289 Leon	28.95193978
48291 Liberty	48.65447216
48293 Limestone	55.27445895
48295 Lipscomb	59.61251863
48297 Live Oak	41.09814236
48299 Llano	13.85937356
48301 Loving	0
48303 Lubbock	167.852914
48305 Lynn	85.07742045
48307 McCulloch	37.56103668
48309 McLennan	34.56307171
48311 McMullen	0
48313 Madison	13.86770212
48315 Marion	130.9427881
48317 Martin	34.76447071
48319 Mason	350.4672897
48321 Matagorda	164.1497045
48323 Maverick	41.03616312
48325 Medina	39.27652638
48327 Menard	0
48329 Midland	44.03805815
48331 Milam	63.66638813
48333 Mills	0
48335 Mitchell	12.27747084
48337 Montague	30.61849357



TX

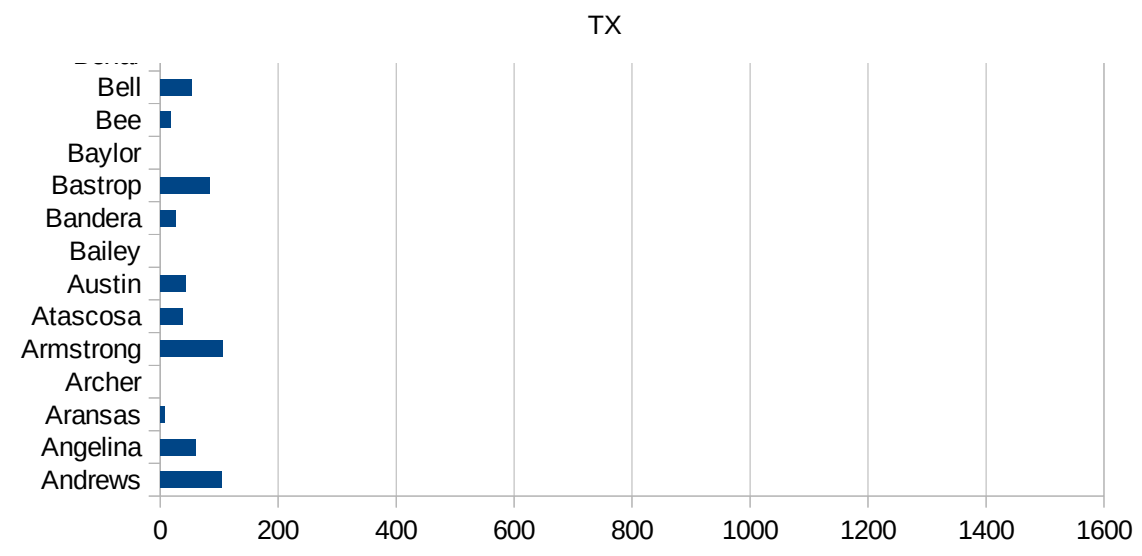
48339 Montgomery	101.8741803
48341 Moore	1521.992088
48343 Morris	40.52192236
48345 Motley	81.03727715
48347 Nacogdoches	238.9249897
48349 Navarro	60.52658126
48351 Newton	14.54968718
48353 Nolan	6.77920141
48355 Nueces	27.32806095
48357 Ochiltree	251.3320599
48359 Oldham	140.778977
48361 Orange	83.76011104
48363 Palo Pinto	24.24242424
48365 Panola	462.2429584
48367 Parker	21.68084353
48369 Parmer	60.82725061
48371 Pecos	57.42359472
48373 Polk	37.9764546
48375 Potter	417.0566997
48377 Presidio	0
48379 Rains	16.44872111
48381 Randall	156.306184
48383 Reagan	0
48385 Real	0
48387 Red River	8.213552361
48389 Reeves	31.85727939
48391 Refugio	0
48393 Roberts	221.4839424
48395 Robertson	23.14279102
48397 Rockwall	74.51046624
48399 Runnels	9.771350401
48401 Rusk	64.27915519
48403 Sabine	9.443762395
48405 San Augustine	194.3634597



TX

48407 San Jacinto	31.33813851	Coryell
48409 San Patricio	19.4340215	Cooke
48411 San Saba	0	Concho
48413 Schleicher	0	Comanche
48415 Scurry	11.85817621	Comal
48417 Shackelford	0	Colorado
48419 Shelby	417.0273035	Collingsworth
48421 Sherman	487.1711595	Collin
48423 Smith	61.67986413	Coleman
48425 Somervell	0	Coke
48427 Starr	13.94808214	Cochran
48429 Stephens	10.60108131	Clay
48431 Sterling	0	Childress
48433 Stonewall	0	Cherokee
48435 Sutton	0	Chambers
48437 Swisher	120.6110962	Castro
48439 Tarrant	107.7253876	Cass
48441 Taylor	211.4210985	Carson
48443 Terrell	0	Camp
48445 Terry	89.52551477	Cameron
48447 Throckmorton	0	Callahan
48449 Titus	48.43641207	Calhoun
48451 Tom Green	41.45901903	Caldwell
48453 Travis	132.4531949	Burnet
48455 Trinity	54.27408412	Burleson
48457 Tyler	27.65486726	Brown
48459 Upshur	33.9311682	Brooks
48461 Upton	0	Briscoe
48463 Uvalde	22.34969828	Brewster
48465 Val Verde	26.41846854	Brazos
48467 Van Zandt	24.99152073	Brazoria
48469 Victoria	143.4236975	Bowie
48471 Walker	338.0242826	Bosque
48473 Waller	60.2341603	Borden
		Blanco
		Bexar

48475 Ward	0
48477 Washington	404.4662185
48479 Webb	129.7524555
48481 Wharton	88.90170355
48483 Wheeler	134.8487767
48485 Wichita	49.2185607
48487 Wilbarger	7.800312012
48489 Willacy	60.42296073
48491 Williamson	53.11274194
48493 Wilson	63.71455878
48495 Winkler	38.86010363
48497 Wise	24.88836835
48499 Wood	17.72696049
48501 Yoakum	11.64008846
48503 Young	22.16680521
48505 Zapata	49.33051445
48507 Zavala	8.345155637



TX

FIPS

29001
29003
29005
29007
29009
29011
29013
29015
29017
29019
29021
29023
29025
29027
29029
29031
29033
29035
29037

TX

29039
29041
29043
29045
29047
29049
29051
29053
29055
29057
29059
29061
29063
29065
29067
29069
29071
29073
29075
29077
29079
29081
29083
29085
29087
29089
29091
29093
29095
29097
29099
29101

29103

TX

29105
29107
29109
29111
29113
29115
29117
29121
29123
29125
29127
29119
29129
29131
29133
29135
29137
29139
29141
29143
29145
29147
29149
29151
29153
29155
29157
29159
29161
29163
29165
29167
29169
29171

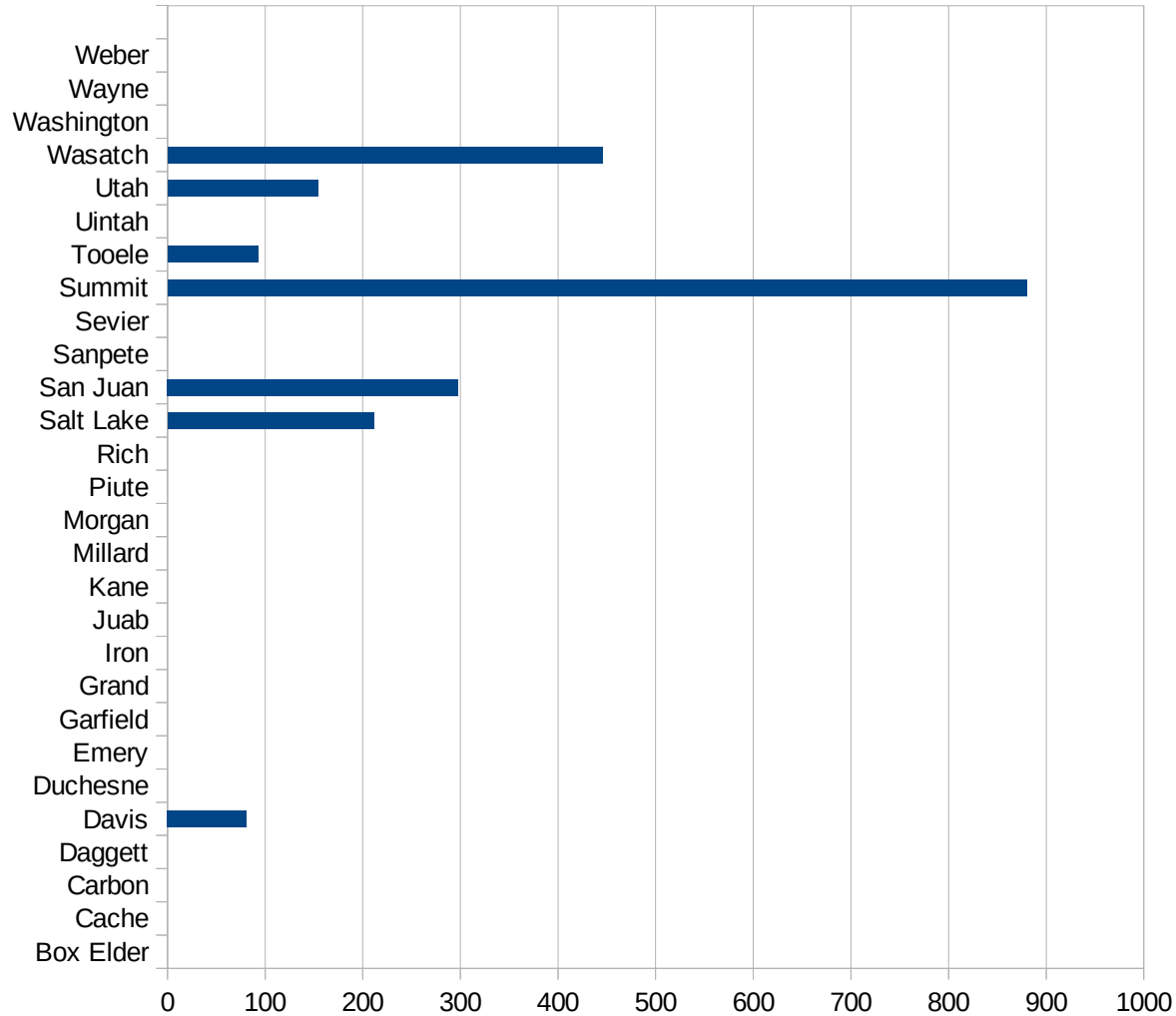
TX

29173
29175
29177
29179
29181
29195
29197
29199
29201
29203
29205
29183
29185
29187
29189
29510
29186
29207
29209
29211
29213
29215

29217
29219
29221
29223
29225
29227
29229

UT

FIPS	County	PC Infection
49001	Beaver	0
49003	Box Elder	0
49005	Cache	0
49007	Carbon	0
49009	Daggett	0
49011	Davis	81.031977777
49013	Duchesne	0
49015	Emery	0
49017	Garfield	0
49019	Grand	0
49021	Iron	0
49023	Juab	0
49025	Kane	0
49027	Millard	0
49029	Morgan	0
49031	Piute	0
49033	Rich	0
49035	Salt Lake	211.51572096
49037	San Juan	297.75389993
49039	Sanpete	0
49041	Sevier	0
49043	Summit	879.97519853
49045	Tooele	92.980674324
49047	Uintah	0
49049	Utah	153.80585105
49051	Wasatch	445.24669073
49053	Washington	0
49055	Wayne	0
49057	Weber	0



UT

FIPS

29001
29003
29005
29007
29009
29011
29013
29015
29017
29019
29021
29023
29025
29027
29029
29031
29033
29035
29037

UT

29039
29041
29043
29045
29047
29049
29051
29053
29055
29057
29059
29061
29063
29065
29067
29069
29071
29073
29075
29077
29079
29081
29083
29085
29087
29089
29091
29093
29095
29097
29099
29101

29103

UT

29105
29107
29109
29111
29113
29115
29117
29121
29123
29125
29127
29119
29129
29131
29133
29135
29137
29139
29141
29143
29145
29147
29149
29151
29153
29155
29157
29159
29161
29163
29165
29167
29169
29171

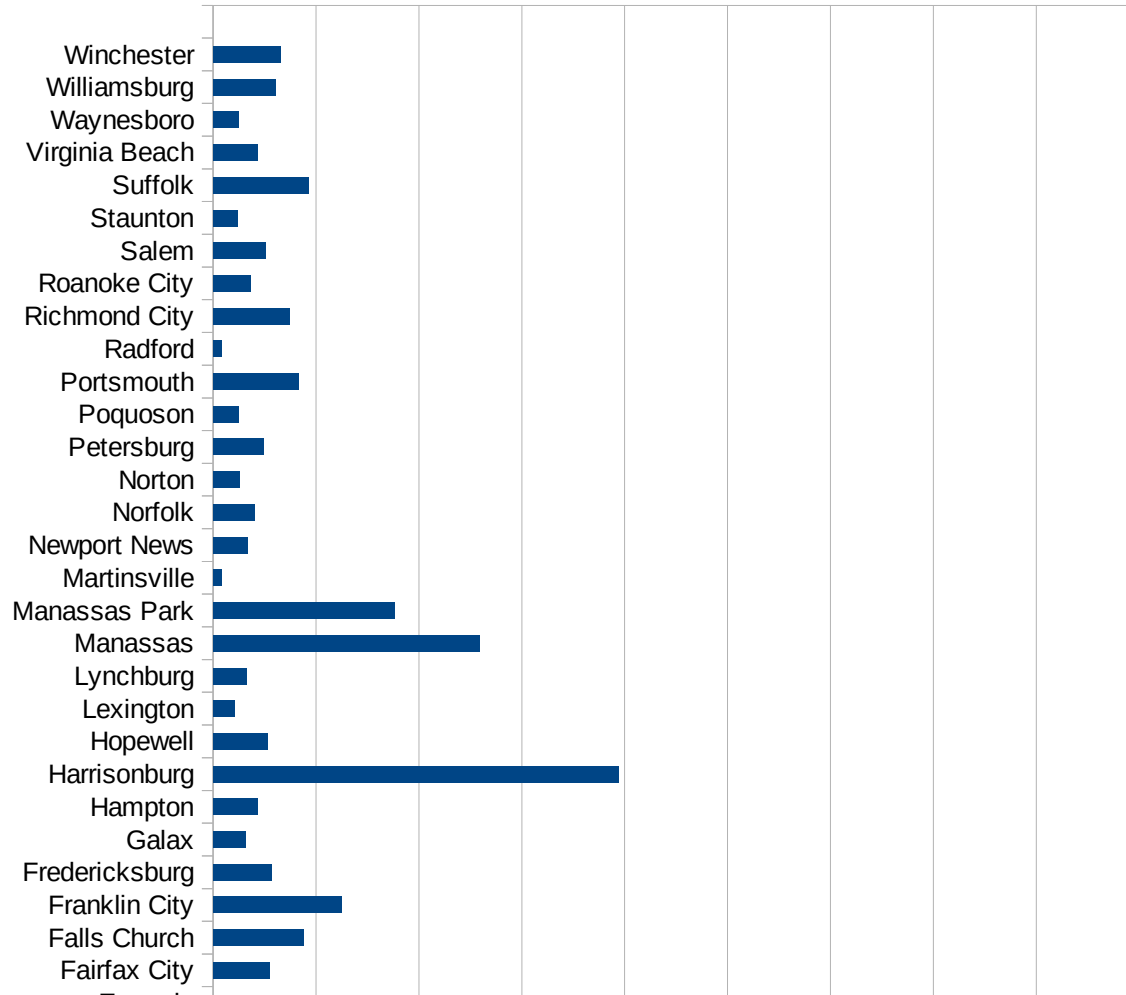
UT

29173
29175
29177
29179
29181
29195
29197
29199
29201
29203
29205
29183
29185
29187
29189
29510
29186
29207
29209
29211
29213
29215

29217
29219
29221
29223
29225
29227
29229

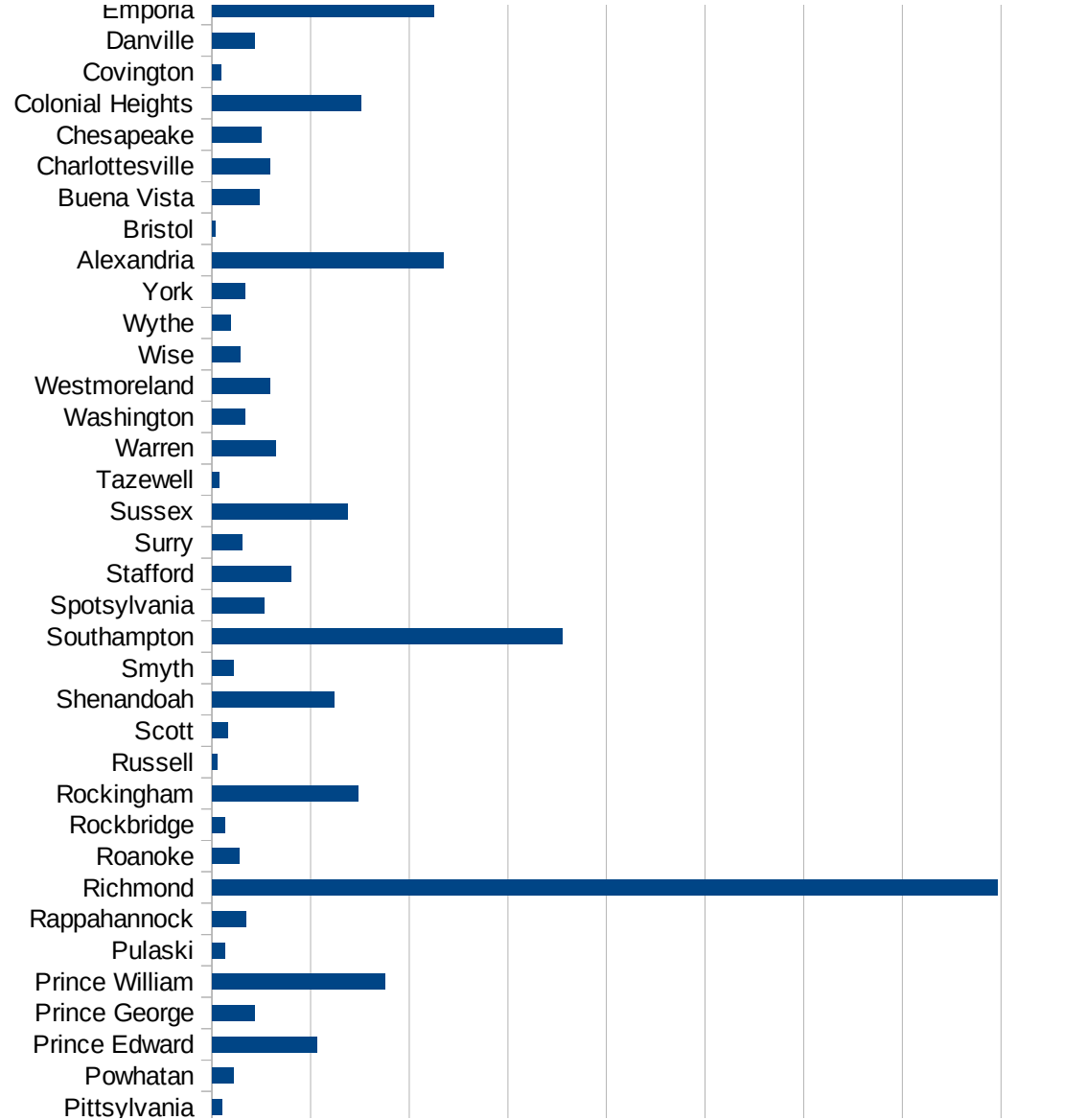
VA

FIPS	County	PC Infection
51001	Accomack	814.5131433
51003	Albemarle	94.74052135
51005	Alleghany	40.24144869
51007	Amelia	115.269346
51009	Amherst	37.89553464
51011	Appomattox	126.2546556
51013	Arlington	407.1218966
51015	Augusta	56.98609804
51017	Bath	0
51019	Bedford	38.0966894
51021	Bland	0
51023	Botetourt	84.14220032
51025	Brunswick	85.44921875
51027	Buchanan	75.39701239
51029	Buckingham	341.196541
51031	Campbell	21.82889782
51033	Caroline	87.74210321
51035	Carroll	37.11701984
51036	Charles City	187.2928973
51037	Charlotte	58.63628749
51041	Chesterfield	152.3428086
51043	Clarke	55.08503753
51045	Craig	59.24170616
51047	Culpeper	271.8910893
51049	Cumberland	132.5313488
51051	Dickenson	0
51053	Dinwiddie	56.08328368
51057	Essex	64.10843484
51059	Fairfax	313.7830804
51061	Fauquier	157.0569508
51063	Floyd	12.66223488
51065	Fluvanna	272.5609528
51067	Franklin	37.36987276



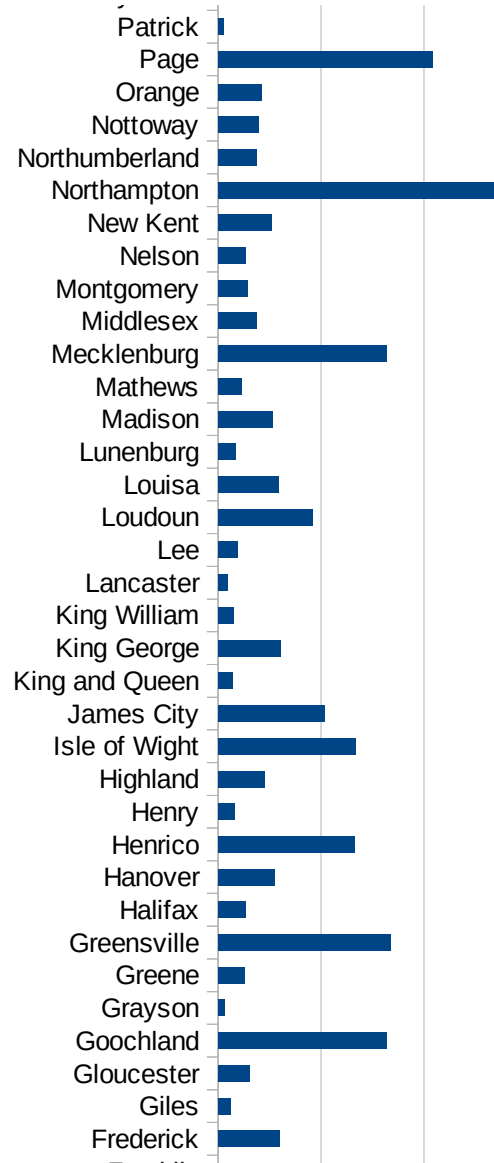
VA

51069 Frederick	118.8387754
51071 Giles	23.74732843
51073 Gloucester	61.5813007
51075 Goochland	326.9660988
51077 Grayson	12.79508669
51079 Greene	50.55867334
51081 Greensville	335.4261632
51083 Halifax	52.75498242
51085 Hanover	110.0345956
51087 Henrico	266.050337
51089 Henry	31.40148765
51091 Highland	90.49773756
51093 Isle of Wight	267.907883
51095 James City	206.8144037
51097 King and Queen	28.40102244
51099 King George	120.4139229
51101 King William	29.51768109
51103 Lancaster	18.54771399
51105 Lee	38.23117115
51107 Loudoun	183.3599607
51109 Louisa	116.9177226
51111 Lunenburg	33.0961443
51113 Madison	105.3027454
51115 Mathews	45.44421722
51117 Mecklenburg	326.2642741
51119 Middlesex	74.28730616
51121 Montgomery	56.57422842
51125 Nelson	53.92289027
51127 New Kent	102.7198428
51131 Northampton	545.3770771
51133 Northumberland	74.09236849
51135 Nottoway	77.82101167
51137 Orange	84.59775134
51139 Page	417.8331175



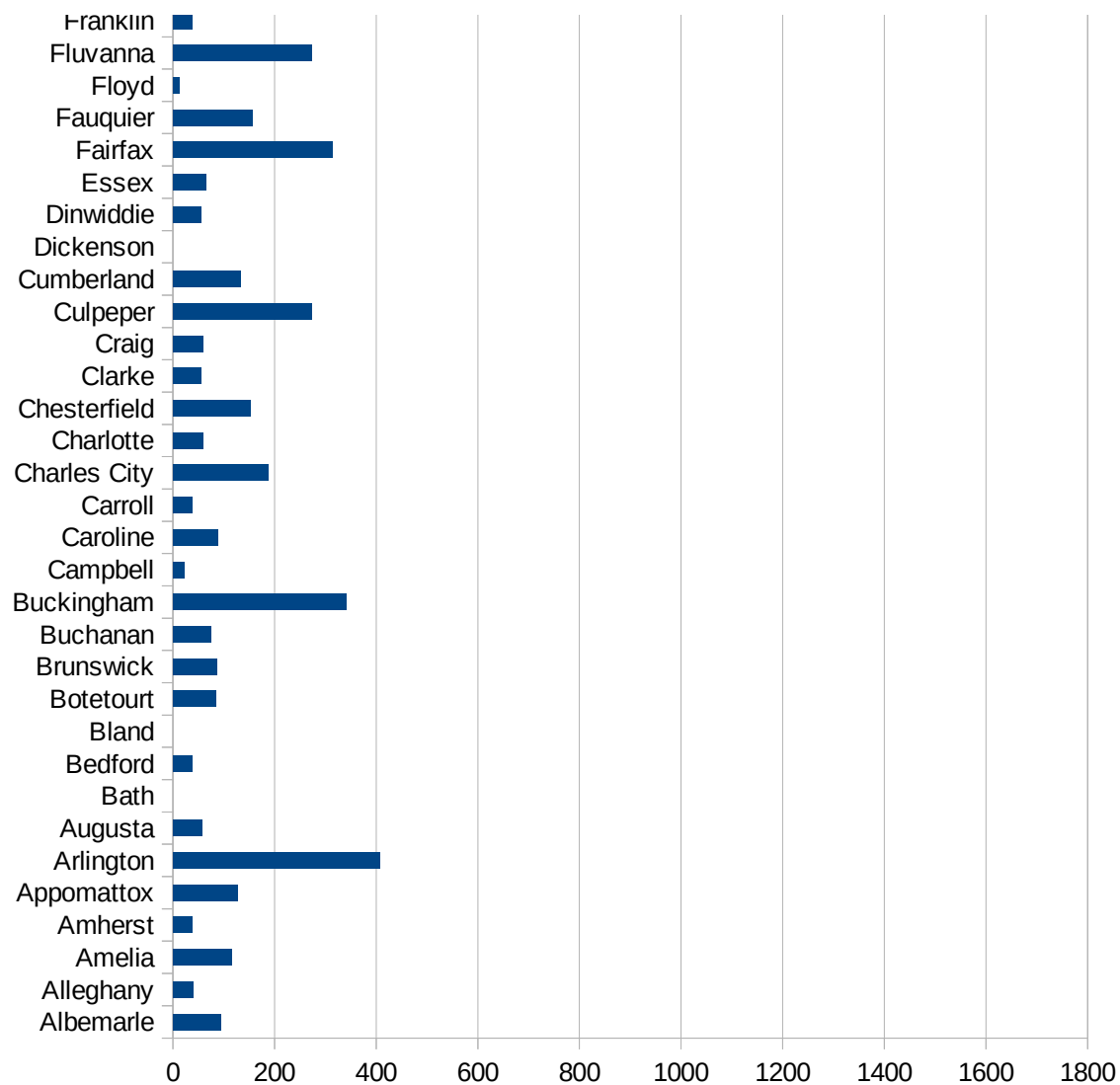
VA

51141 Patrick	11.31669779
51143 Pittsylvania	21.32930811
51145 Powhatan	44.5373257
51147 Prince Edward	213.5076253
51149 Prince George	86.65511265
51153 Prince William	351.487465
51155 Pulaski	26.4193037
51157 Rappahannock	68.94649752
51159 Richmond	1593.272848
51161 Roanoke	54.2132174
51163 Rockbridge	26.37130802
51165 Rockingham	295.40643
51167 Russell	11.21579183
51169 Scott	32.50673354
51171 Shenandoah	248.2929857
51173 Smyth	42.66211604
51175 Southampton	710.792676
51177 Spotsylvania	106.5272129
51179 Stafford	160.042678
51181 Surry	61.78560395
51183 Sussex	275.8743437
51185 Tazewell	14.68608493
51187 Warren	129.9902507
51191 Washington	66.17403772
51193 Westmoreland	117.7790241
51195 Wise	57.87646007
51197 Wythe	38.25554705
51199 York	67.80060726
51510 Alexandria	469.6941382
51520 Bristol	6.067224851
51530 Buena Vista	96.2000962
51540 Charlottesville	116.3829831
51550 Chesapeake	99.73870109
51570 Colonial Heights	302.8093983



VA

51580 Covington	18.31501832
51590 Danville	86.00987885
51595 Emporia	449.1310291
51600 Fairfax City	109.8722227
51610 Falls Church	176.008665
51620 Franklin City	249.5944091
51630 Fredericksburg	113.2308537
51640 Galax	62.27619492
51650 Hampton	85.62090043
51660 Harrisonburg	788.4070846
51670 Hopewell	106.2134891
51678 Lexington	42.04035874
51680 Lynchburg	64.53498283
51683 Manassas	518.7195312
51685 Manassas Park	352.4585428
51690 Martinsville	15.50147264
51700 Newport News	66.05981212
51710 Norfolk	81.12227339
51720 Norton	50.40322581
51730 Petersburg	98.20382045
51735 Poquoson	49.22067268
51740 Portsmouth	166.9625497
51750 Radford	16.35858008
51760 Richmond City	148.1753452
51770 Roanoke City	73.05844676
51775 Salem	101.3921928
51790 Staunton	48.15022871
51800 Suffolk	185.3375007
51810 Virginia Beach	85.51963731
51820 Waynesboro	48.6123387
51830 Williamsburg	120.8378088
51840 Winchester	131.6351217



VA

VA

FIPS

29001
29003
29005
29007
29009
29011
29013
29015
29017
29019
29021
29023
29025
29027
29029
29031
29033
29035
29037

VA

29039
29041
29043
29045
29047
29049
29051
29053
29055
29057
29059
29061
29063
29065
29067
29069
29071
29073
29075
29077
29079
29081
29083
29085
29087
29089
29091
29093
29095
29097
29099
29101

29103

VA

29105
29107
29109
29111
29113
29115
29117
29121
29123
29125
29127
29119
29129
29131
29133
29135
29137
29139
29141
29143
29145
29147
29149
29151
29153
29155
29157
29159
29161
29163
29165
29167
29169
29171

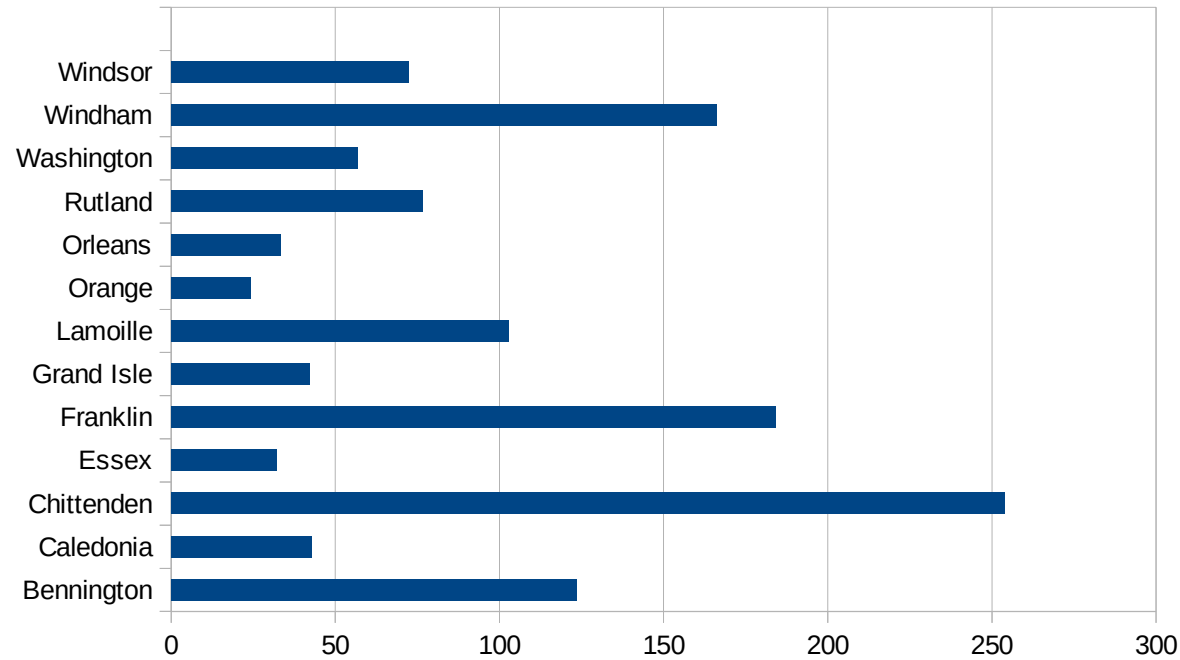
VA

29173
29175
29177
29179
29181
29195
29197
29199
29201
29203
29205
29183
29185
29187
29189
29510
29186
29207
29209
29211
29213
29215

29217
29219
29221
29223
29225
29227
29229

VT

FIPS	County	PC Infection
50001	Addison	164.9852595
50003	Bennington	123.487974
50005	Caledonia	42.90145865
50007	Chittenden	253.9921736
50009	Essex	32
50011	Franklin	184.1322515
50013	Grand Isle	42.31311707
50015	Lamoille	102.7667984
50017	Orange	24.13876341
50019	Orleans	33.44854499
50021	Rutland	76.69757295
50023	Washington	56.75954592
50025	Windham	166.0585649
50027	Windsor	72.35104728



FIPS

- 29001
- 29003
- 29005
- 29007
- 29009
- 29011
- 29013
- 29015
- 29017
- 29019
- 29021
- 29023
- 29025
- 29027
- 29029
- 29031
- 29033
- 29035
- 29037

VT

29039
29041
29043
29045
29047
29049
29051
29053
29055
29057
29059
29061
29063
29065
29067
29069
29071
29073
29075
29077
29079
29081
29083
29085
29087
29089
29091
29093
29095
29097
29099
29101

29103

VT

29105
29107
29109
29111
29113
29115
29117
29121
29123
29125
29127
29119
29129
29131
29133
29135
29137
29139
29141
29143
29145
29147
29149
29151
29153
29155
29157
29159
29161
29163
29165
29167
29169
29171

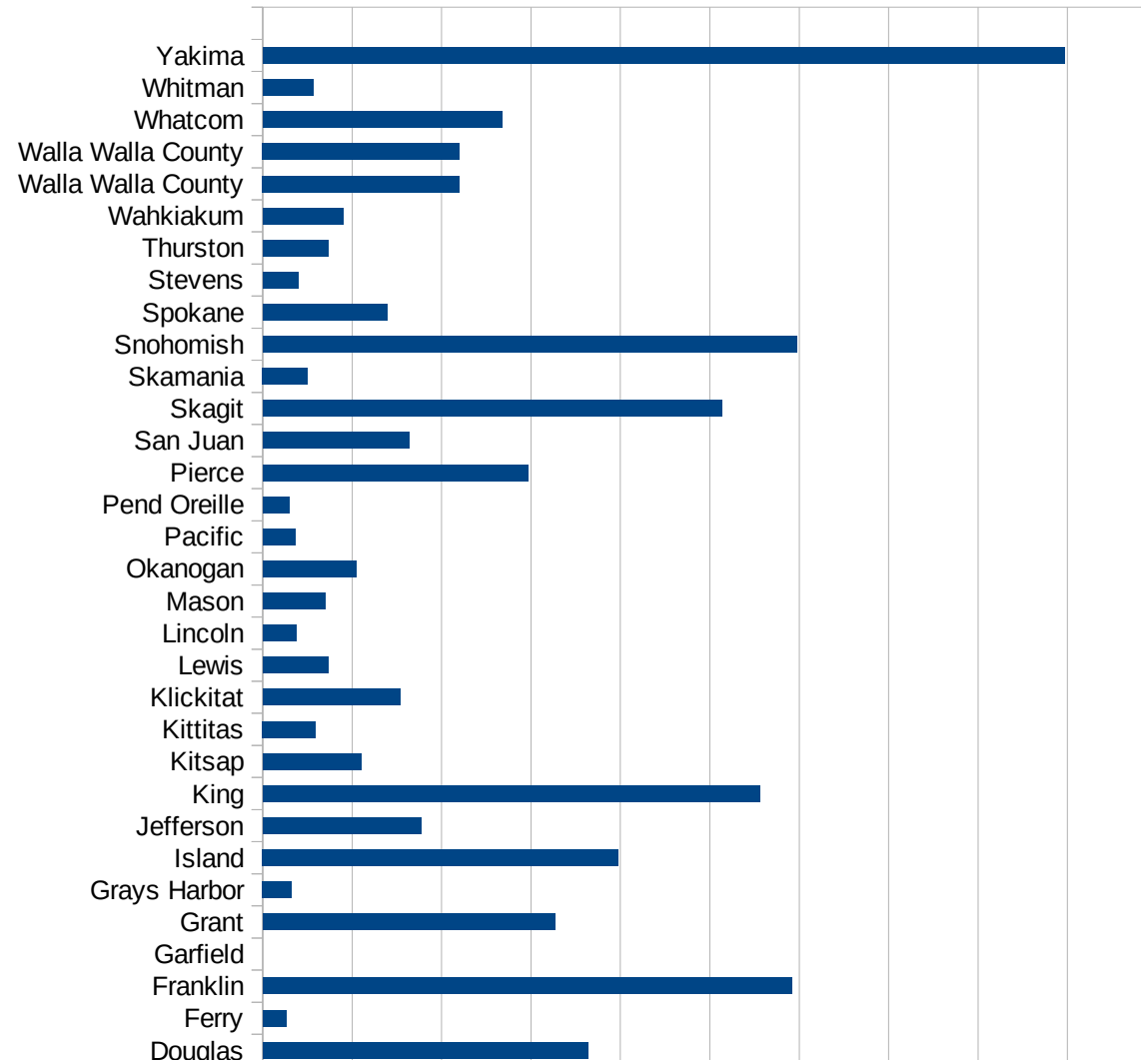
VT

29173
29175
29177
29179
29181
29195
29197
29199
29201
29203
29205
29183
29185
29187
29189
29510
29186
29207
29209
29211
29213
29215

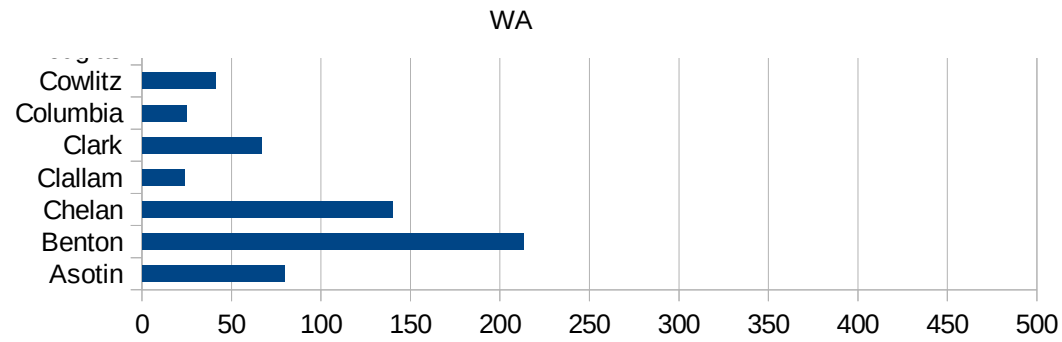
29217
29219
29221
29223
29225
29227
29229

WA

FIPS	County	PC Infection
53001	Adams	237.8662888
53003	Asotin	79.61079169
53005	Benton	213.0009857
53007	Chelan	140.1941949
53009	Clallam	23.45674186
53011	Clark	66.61727442
53013	Columbia	24.63661
53015	Cowlitz	41.28932809
53017	Douglas	181.7885194
53019	Ferry	13.07360439
53021	Franklin	295.7168749
53023	Garfield	0
53025	Grant	163.3600805
53027	Grays Harbor	16.23793995
53029	Island	198.910727
53031	Jefferson	88.2473447
53033	King	277.9465717
53035	Kitsap	55.22506996
53037	Kittitas	29.55831433
53039	Klickitat	76.89871986
53041	Lewis	36.43033013
53043	Lincoln	18.62197393
53045	Mason	35.11075152
53047	Okanogan	52.21684231
53049	Pacific	18.15211472
53051	Pend Oreille	14.70372004
53053	Pierce	148.3228412
53055	San Juan	81.73750584
53057	Skagit	256.618255
53059	Skamania	25.1593425
53061	Snohomish	298.5638746
53063	Spokane	69.37009236
53065	Stevens	19.88510826



53067 Thurston	36.65957915
53069 Wahkiakum	45.18752824
53071 Walla Walla Cou	109.9766915
53071 Walla Walla Cou	109.9766915
53073 Whatcom	133.8148304
53075 Whitman	28.11753128
53077 Yakima	448.6052671



WA

FIPS

29001
29003
29005
29007
29009
29011
29013
29015
29017
29019
29021
29023
29025
29027
29029
29031
29033
29035
29037

WA

29039
29041
29043
29045
29047
29049
29051
29053
29055
29057
29059
29061
29063
29065
29067
29069
29071
29073
29075
29077
29079
29081
29083
29085
29087
29089
29091
29093
29095
29097
29099
29101

29103

WA

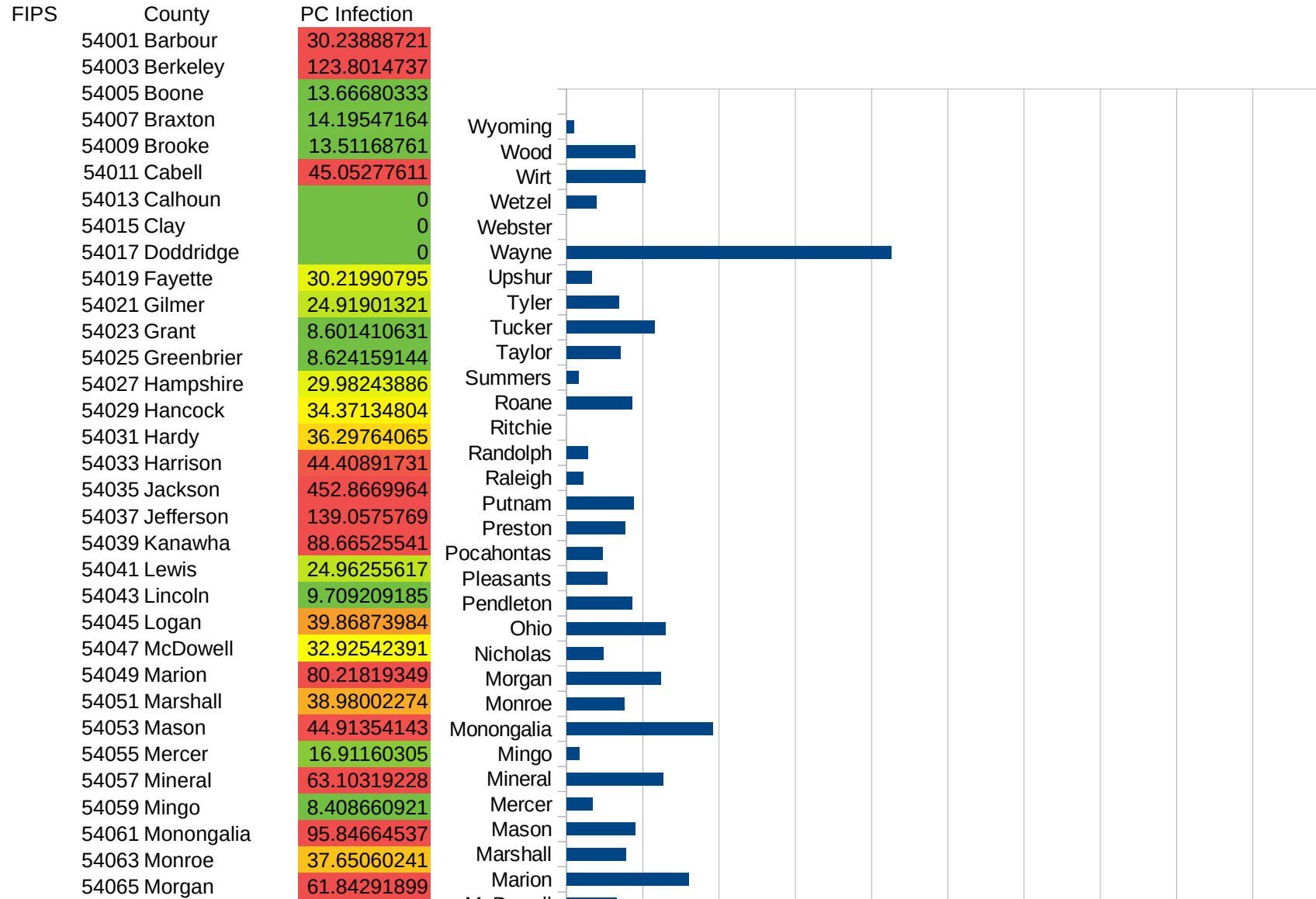
29105
29107
29109
29111
29113
29115
29117
29121
29123
29125
29127
29119
29129
29131
29133
29135
29137
29139
29141
29143
29145
29147
29149
29151
29153
29155
29157
29159
29161
29163
29165
29167
29169
29171

WA

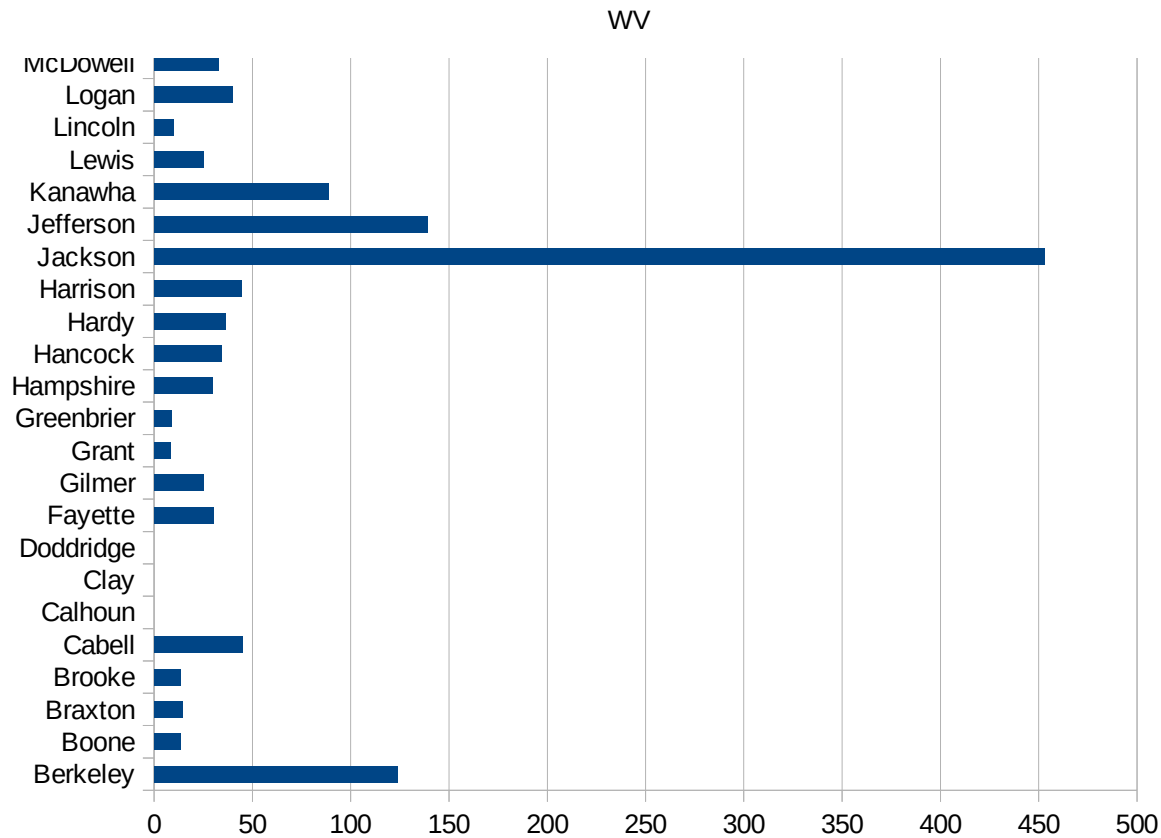
29173
29175
29177
29179
29181
29195
29197
29199
29201
29203
29205
29183
29185
29187
29189
29510
29186
29207
29209
29211
29213
29215

29217
29219
29221
29223
29225
29227
29229

WV



54067 Nicholas	24.15264471
54069 Ohio	64.66291462
54071 Pendleton	42.87551808
54073 Pleasants	26.64180099
54075 Pocahontas	23.7699073
54077 Preston	38.41721091
54079 Putnam	44.10571257
54081 Raleigh	10.77383037
54083 Randolph	13.87780592
54085 Ritchie	0
54087 Roane	43.06632214
54089 Summers	7.836990596
54091 Taylor	35.58296762
54093 Tucker	57.51258088
54095 Tyler	34.30139492
54097 Upshur	16.38337088
54099 Wayne	212.7979171
54101 Webster	0
54103 Wetzel	19.64636542
54105 Wirt	51.45797599
54107 Wood	45.12903341
54109 Wyoming	4.810930434



FIPS

- 29001
- 29003
- 29005
- 29007
- 29009
- 29011
- 29013
- 29015
- 29017
- 29019
- 29021
- 29023
- 29025
- 29027
- 29029
- 29031
- 29033
- 29035
- 29037

WV

29039
29041
29043
29045
29047
29049
29051
29053
29055
29057
29059
29061
29063
29065
29067
29069
29071
29073
29075
29077
29079
29081
29083
29085
29087
29089
29091
29093
29095
29097
29099
29101

29103

29105
29107
29109
29111
29113
29115
29117
29121
29123
29125
29127
29119
29129
29131
29133
29135
29137
29139
29141
29143
29145
29147
29149
29151
29153
29155
29157
29159
29161
29163
29165
29167
29169
29171

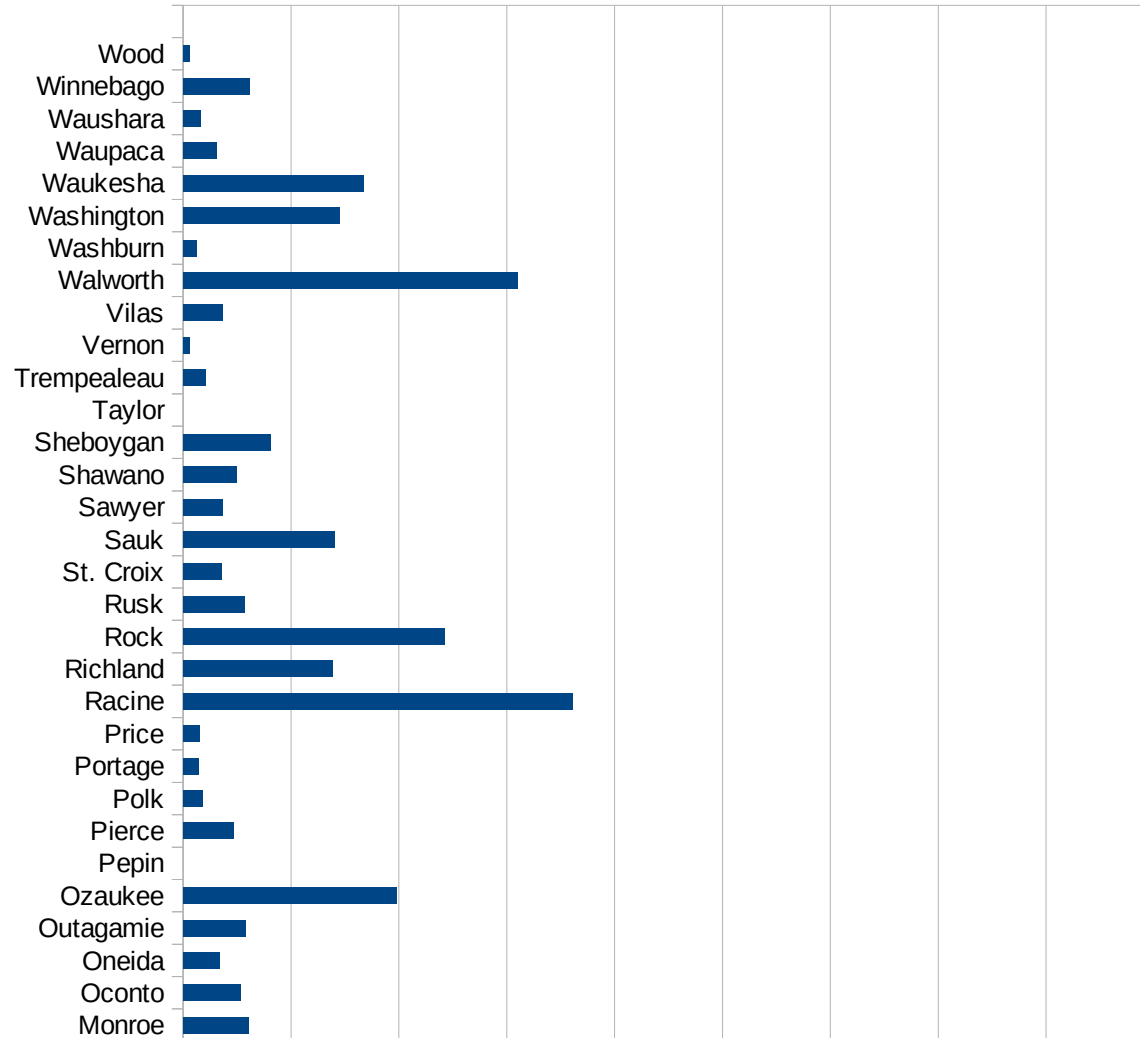
WV

29173
29175
29177
29179
29181
29195
29197
29199
29201
29203
29205
29183
29185
29187
29189
29510
29186
29207
29209
29211
29213
29215

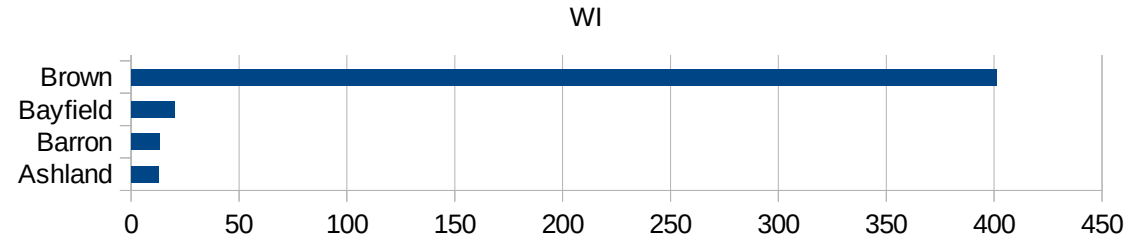
29217
29219
29221
29223
29225
29227
29229

WI

FIPS	County	PC Infection
55001	Adams	19.65795164
55003	Ashland	12.82051282
55005	Barron	13.28491719
55007	Bayfield	19.94415636
55009	Brown	401.3243323
55011	Buffalo	30.47619048
55013	Burnett	0
55015	Calumet	25.91758209
55017	Chippewa	34.30264286
55019	Clark	57.62194244
55021	Columbia	47.07277102
55023	Crawford	18.41507581
55025	Dane	78.91379221
55027	Dodge	37.56531242
55029	Door	43.46251358
55031	Douglas	20.82947602
55033	Dunn	19.94194678
55035	Eau Claire	26.78554346
55037	Florence	46.28558204
55039	Fond du Lac	66.94739293
55041	Forest	0
55043	Grant	71.76940684
55045	Green	32.49478729
55047	Green Lake	10.57194207
55049	Iowa	29.44764629
55051	Iron	35.23608175
55053	Jackson	58.5994726
55055	Jefferson	52.8609522
55057	Juneau	63.86895593
55059	Kenosha	230.9646169
55061	Kewaunee	68.68468822
55063	La Crosse	23.68265246
55065	Lafayette	24.00240024



55133 Waukesha	83.35979676
55135 Waupaca	15.6470036
55137 Waushara	8.243003751
55139 Winnebago	30.99052742
55141 Wood	2.737663404



FIPS

- 29001
- 29003
- 29005
- 29007
- 29009
- 29011
- 29013
- 29015
- 29017
- 29019
- 29021
- 29023
- 29025
- 29027
- 29029
- 29031
- 29033
- 29035
- 29037

29039
29041
29043
29045
29047
29049
29051
29053
29055
29057
29059
29061
29063
29065
29067
29069
29071
29073
29075
29077
29079
29081
29083
29085
29087
29089
29091
29093
29095
29097
29099
29101

29103

29105
29107
29109
29111
29113
29115
29117
29121
29123
29125
29127
29119
29129
29131
29133
29135
29137
29139
29141
29143
29145
29147
29149
29151
29153
29155
29157
29159
29161
29163
29165
29167
29169
29171

WI

29173
29175
29177
29179
29181
29195
29197
29199
29201
29203
29205
29183
29185
29187
29189
29510
29186
29207
29209
29211
29213
29215

29217
29219
29221
29223
29225
29227
29229