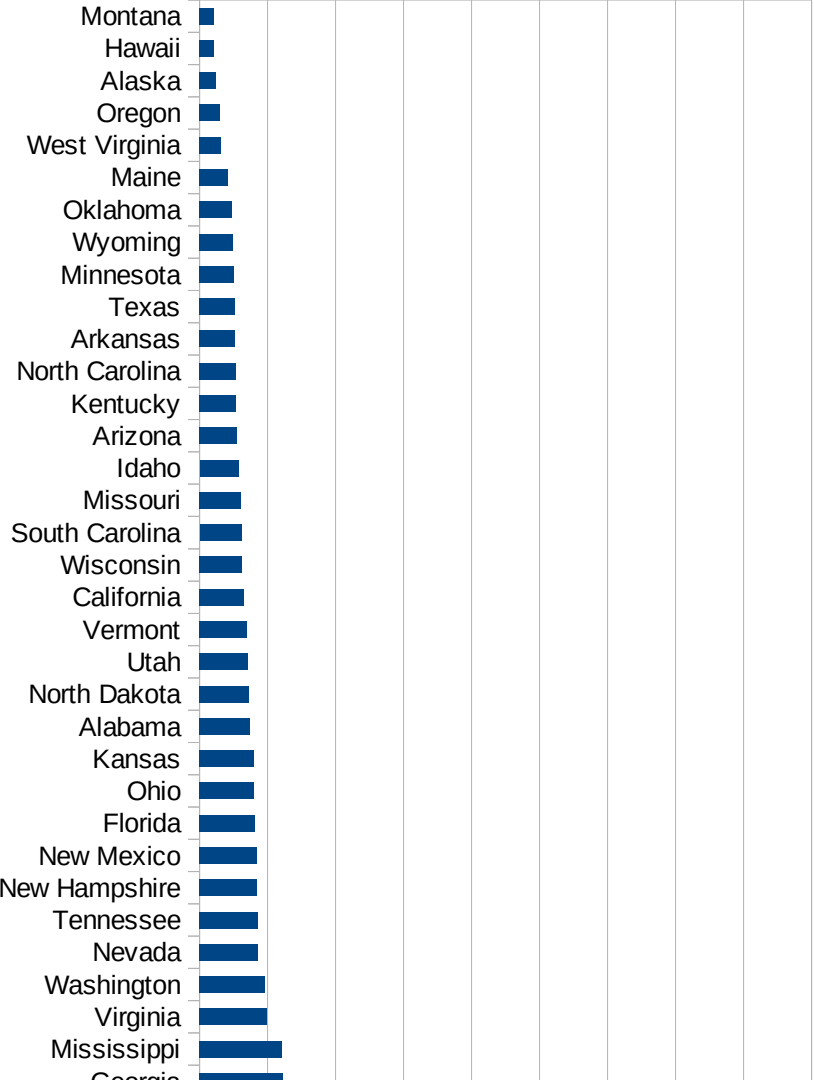


PerCap50States

Idx	State	Population	Cases per 100,000
33	New York	19542209	1577.68244112014
31	New Jersey	8908520	1353.83879701679
22	Massachusetts	6902149	925.581293594212
7	Connecticut	3572665	794.728864866983
40	Rhode Island	1057315	743.203302705438
9	District of Columbia	702455	663.102974567766
19	Louisiana	4659978	614.766850830626
8	Delaware	967171	506.011863465716
14	Illinois	12741080	437.105802647813
23	Michigan	9995915	406.986253884712
21	Maryland	6042718	388.434476008975
39	Pennsylvania	12807060	387.122415292815
42	South Dakota	882235	286.204922724671
15	Indiana	6691878	278.397185364109
6	Colorado	5695564	273.756909763458
28	Nebraska	1929268	259.580317509024
16	Iowa	3156145	247.802303126124
11	Georgia	10519475	245.01222732123
25	Mississippi	2986530	241.484264346918
47	Virginia	8517685	198.434198963686
48	Washington	7535591	193.216431199623
29	Nevada	3034392	172.95062734149
43	Tennessee	6770010	171.343912342818
30	New Hampshire	1356458	169.19064209876
32	New Mexico	2095428	167.650713839846
10	Florida	21299325	163.009860641124
36	Ohio	11689442	160.341272064141
17	Kansas	2911505	159.161670682345
1	Alabama	4887871	149.226524186092
35	North Dakota	760077	145.643138787254
45	Utah	3161105	140.931731150974
46	Vermont	626299	139.869295655909
5	California	39557045	131.521452120602

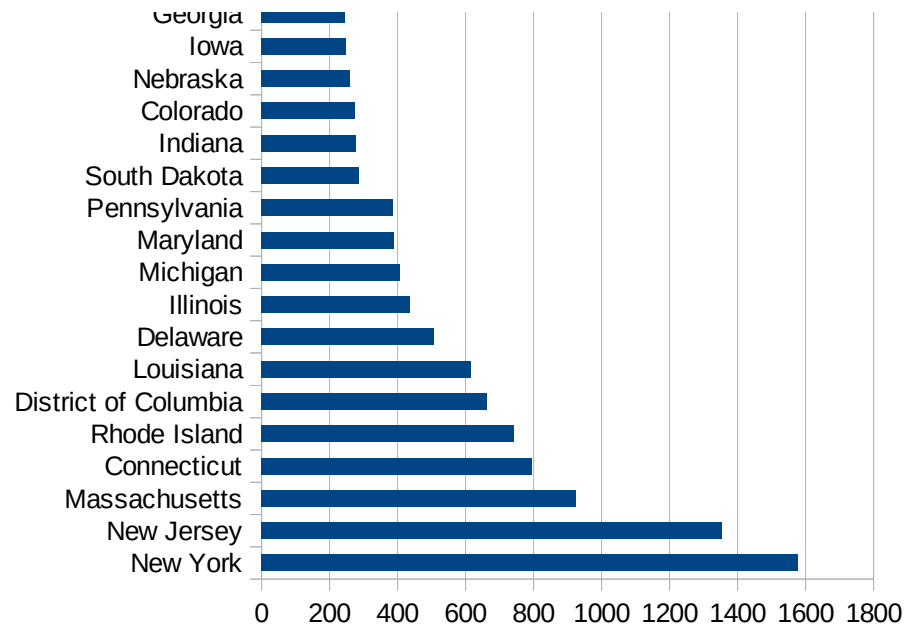


■ Cases per 100,000

This work is licensed under the Creative Commons Attribution-NoDerivatives 4.0 International License. To view a copy of this license, visit <http://creativecommons.org/licenses/by-nd/4.0/>.

Idx	State	Population	Cases per 100,000
50	Wisconsin	5813568	125.809141649328
41	South Carolina	5084127	123.088978697818
26	Missouri	6126452	122.240409293993
13	Idaho	1754208	114.866652073186
3	Arizona	7171646	111.118144983732
18	Kentucky	4468402	108.069954314764
34	North Carolina	10383620	106.610218786897
4	Arkansas	3013825	104.98287060463
44	Texas	28701845	103.449795649025
24	Minnesota	5611179	101.885895994407
51	Wyoming	577737	97.9684527734938
37	Oklahoma	3943079	95.0526225825047
20	Maine	1338404	83.9059058400902
49	West Virginia	1805832	63.7933096766477
38	Oregon	4190713	61.5408404250064
2	Alaska	737438	49.360081796707
12	Hawaii	1420491	42.942897913468
27	Montana	1062305	42.643120384447

PerCap50States



Counties\_Cities

FIPS	County	State	Cases Per 100,000
47169	Trousdale	Tennessee	9262.62259353
5079	Lincoln	Arkansas	6097.28760368
31043	Dakota	Nebraska	4690.53428273
47007	Bledsoe	Tennessee	4032.53134531
27105	Nobles	Minnesota	3950.00912242
36087	Rockland	New York	3626.70596724
39101	Marion	Ohio	3487.80188795
18017	Cass	Indiana	3198.52456857
36119	Westchester	New York	3021.04562573
39129	Pickaway	Ohio	2980.06404297
36059	Nassau	New York	2662.14056391
34031	Passaic	New Jersey	2545.94583855
19115	Louisa	Iowa	2453.21873041
20175	Seward	Kansas	2424.24242424
13243	Randolph	Georgia	2356.21249817
36103	Suffolk	New York	2298.10011930
36071	Orange	New York	2291.13158494
34039	Union	New Jersey	2289.86842082
34017	Hudson	New Jersey	2240.62621568
16013	Blaine	Idaho	2199.01774258
13273	Terrell	Georgia	2136.80176518
31047	Dawson	Nebraska	2121.55721456
13099	Early	Georgia	2088.41612179
20057	Ford	Kansas	2071.52974504
36061	New York City	New York	2020.42018644
31079	Hall	Nebraska	1803.36650056
22095	St. John the Bap	Louisiana	1785.38347536
34013	Essex	New Jersey	1749.75961749
34003	Bergen	New Jersey	1689.98987928
13095	Dougherty	Georgia	1676.84096314
22071	Orleans	Louisiana	1661.09982967
25025	Suffolk	Massachusetts	1646.94543959
48341	Moore	Texas	1629.04351873

This work is licensed under the Creative Commons Attribution-NoDerivatives 4.0 International License. To view a copy of this license, visit <http://creativecommons.org/licenses/by-nd/4.0/>.

Counties\_Cities

13037 Calhoun	Georgia	1621.53652393
19171 Tama	Iowa	1597.25508755
51159 Richmond	Virginia	1571.14405842
35031 McKinley	New Mexico	1471.84949509
22051 Jefferson	Louisiana	1452.59428040
34023 Middlesex	New Jersey	1439.94407516
13205 Mitchell	Georgia	1432.94881038
22047 Iberville	Louisiana	1402.76886403
20055 Finney	Kansas	1373.90401792
31151 Saline	Nebraska	1351.91637631
8087 Morgan	Colorado	1344.63197703
8075 Logan	Colorado	1309.92196210
13261 Sumter	Georgia	1284.76776645
19127 Marshall	Iowa	1250.59403217
9001 Fairfield	Connecticut	1230.31542991
28123 Scott	Mississippi	1198.43037438
22093 St. James	Louisiana	1174.12178543
36105 Sullivan	New York	1165.59379056
25009 Essex	Massachusetts	1141.86264763
40055 Greer	Oklahoma	1116.64662429
21031 Butler	Kentucky	1103.97745067
34021 Mercer	New Jersey	1102.45503784
22089 St. Charles	Louisiana	1083.60596834
34027 Morris	New Jersey	1083.30568078
46099 Minnehaha	South Dakota	1083.07928410
13177 Lee	Georgia	1081.84383819
34029 Ocean	New Jersey	1081.19158781
34035 Somerset	New Jersey	1068.05087510
31037 Colfax	Nebraska	1066.07848543
44007 Providence	Rhode Island	1034.29735695
36027 Dutchess	New York	1022.06878707
13315 Wilcox	Georgia	1021.33454380
25023 Plymouth	Massachusetts	1014.99231856
22087 St. Bernard	Louisiana	1003.83125361

Counties\_Cities

36079 Putnam	New York	1001.09210047
8037 Eagle	Colorado	1000.12728893
10005 Sussex	Delaware	999.62492259
34025 Monmouth	New Jersey	986.87704594
26163 Wayne	Michigan	967.56187521
8051 Gunnison	Colorado	962.54203873
28079 Leake	Mississippi	962.08759830
42101 Philadelphia	Pennsylvania	955.53543946
13093 Dooly	Georgia	941.19363782
51001 Accomack	Virginia	934.83894854
9009 New Haven	Connecticut	921.15389100
25017 Middlesex	Massachusetts	904.61840301
19013 Black Hawk	Iowa	902.51344330
19193 Woodbury	Iowa	899.17007188
49043 Summit	Utah	889.51422507
34041 Warren	New Jersey	869.73784967
28051 Holmes	Mississippi	868.23289070
1017 Chambers	Alabama	862.71009966
25021 Norfolk	Massachusetts	859.81048728
13287 Turner	Georgia	859.45399393
13293 Upton	Georgia	854.47263017
22007 Assumption	Louisiana	847.53363229
51660 Harrisonburg	Virginia	843.92871023
29195 Saline	Missouri	838.61105045
22125 West Feliciana	Louisiana	834.41138422
25013 Hampden	Massachusetts	829.07105777
19139 Muscatine	Iowa	805.98197023
13061 Clay	Georgia	796.67474887
28157 Wilkinson	Mississippi	784.80436761
13321 Worth	Georgia	783.28981723
42077 Lehigh	Pennsylvania	774.24612877
22075 Plaquemines	Louisiana	764.63049979
18031 Decatur	Indiana	746.43576920
17031 Cook	Illinois	746.41544733

Counties\_Cities

13007 Baker	Georgia	743.85510996
47095 Lake	Tennessee	742.14006207
24033 Prince George's	Maryland	740.67312726
13081 Crisp	Georgia	738.90535817
13139 Hall	Georgia	733.12622435
36111 Ulster	New York	726.76778705
48129 Donley	Texas	723.10937029
13137 Habersham	Georgia	720.45474575
34007 Camden	New Jersey	719.02153120
51175 Southampton	Virginia	710.79267599
22031 De Soto	Louisiana	707.10016037
1123 Tallapoosa	Alabama	706.22515248
28099 Neshoba	Mississippi	703.86266094
51131 Northampton	Virginia	698.76438006
25027 Worcester	Massachusetts	696.52483815
28103 Noxubee	Mississippi	692.92833412
42095 Northampton	Pennsylvania	689.94478473
20111 Lyon	Kansas	688.49907202
42103 Pike	Pennsylvania	684.74782329
42079 Luzerne	Pennsylvania	684.09487291
42045 Delaware	Pennsylvania	681.36222866
42089 Monroe	Pennsylvania	676.66822019
40139 Texas	Oklahoma	674.65167441
22057 Lafourche	Louisiana	673.69923049
25005 Bristol	Massachusetts	672.31420051
1085 Lowndes	Alabama	671.74654101
4017 Navajo	Arizona	670.92217846
4001 Apache	Arizona	665.57130524
34037 Sussex	New Jersey	664.77744870
9003 Hartford	Connecticut	664.39116520
11001 District of Colum	District of Col	663.10297457
22037 East Feliciana	Louisiana	663.04066304
1063 Greene	Alabama	655.89699988
42011 Berks	Pennsylvania	654.04901083

Counties\_Cities

19005 Allamakee	Iowa	650.66512435
19183 Washington	Iowa	650.37712840
22017 Caddo	Louisiana	650.00288158
22041 Franklin	Louisiana	644.96923993
26099 Macomb	Michigan	642.80561846
28069 Kemper	Mississippi	638.27665304
45027 Clarendon	South Carolina	635.01483680
13035 Butts	Georgia	632.41433472
1131 Wilcox	Alabama	630.46955867
34005 Burlington	New Jersey	621.71070357
13193 Macon	Georgia	616.29764894
13141 Hancock	Georgia	610.92477240
18097 Marion	Indiana	602.72135921
30101 Toole	Montana	597.56851432
28007 Attala	Mississippi	593.52028315
31001 Adams	Nebraska	593.44355939
26125 Oakland	Michigan	589.50080249
22117 Washington	Louisiana	586.06328625
28015 Carroll	Mississippi	585.20835435
20031 Coffey	Kansas	583.01955545
13201 Miller	Georgia	580.37284559
22013 Bienville	Louisiana	578.59933874
8123 Weld	Colorado	573.32845484
28083 Leflore	Mississippi	567.10121373
27091 Martin	Minnesota	561.03108415
9005 Litchfield	Connecticut	559.87764410
22111 Union	Louisiana	559.78504254
51029 Buckingham	Virginia	552.97370434
48365 Panola	Texas	552.96353897
48421 Sherman	Texas	552.12731406
17097 Lake	Illinois	537.36130770
1119 Sumter	Alabama	535.81278071
37191 Wayne	North Carolina	533.88290277
51683 Manassas	Virginia	533.12840710

Counties\_Cities

42091 Montgomery	Pennsylvania	531.73771790
13167 Johnson	Georgia	525.33992583
18117 Orange	Indiana	518.24105906
17157 Randolph	Illinois	510.80794867
35045 San Juan	New Mexico	509.42475788
40147 Washington	Oklahoma	507.30088922
13009 Baldwin	Georgia	504.20543025
16063 Lincoln	Idaho	503.73134328
13197 Marion	Georgia	502.93378039
22005 Ascension	Louisiana	502.91966119
31073 Gosper	Nebraska	501.00200401
51510 Alexandria	Virginia	499.59509126
34011 Cumberland	New Jersey	494.13136211
28163 Yazoo	Mississippi	492.07023506
22103 St. Tammany	Louisiana	492.03637195
42075 Lebanon	Pennsylvania	491.10491530
48319 Mason	Texas	490.65420561
42017 Bucks	Pennsylvania	488.70175662
34019 Hunterdon	New Jersey	487.51543532
28075 Lauderdale	Mississippi	484.61834646
20093 Kearny	Kansas	481.86659904
53077 Yakima	Washington	478.43274500
48375 Potter	Texas	478.06900241
18145 Shelby	Indiana	477.65344337
28129 Smith	Mississippi	474.94063242
28001 Adams	Mississippi	474.48063606
31081 Hamilton	Nebraska	474.13793103
22077 Pointe Coupee	Louisiana	474.02005469
22073 Ouachita	Louisiana	472.56837676
37037 Chatham	North Carolina	468.97004334
49051 Wasatch	Utah	466.30565584
48419 Shelby	Texas	460.30372177
17079 Jasper	Illinois	457.80876079
20103 Leavenworth	Kansas	457.27210148



Counties\_Cities

54035 Jackson	West Virginia	452.86699645
28095 Monroe	Mississippi	452.70498257
19049 Dallas	Iowa	452.42847638
24031 Montgomery	Maryland	451.65770920
22033 East Baton Rouge	Louisiana	451.06541242
22099 St. Martin	Louisiana	449.45077488
51595 Emporia	Virginia	449.13102910
12086 Miami-Dade	Florida	448.61983045
55009 Brown	Wisconsin	446.12685949
21107 Hopkins	Kentucky	445.99272211
24029 Kent	Maryland	443.68776763
42069 Lackawanna	Pennsylvania	443.08871737
37131 Northampton	North Carolina	442.16304127
42037 Columbia	Pennsylvania	441.51796627
34015 Gloucester	New Jersey	439.93301488
21109 Jackson	Kentucky	438.92277935
28017 Chickasaw	Mississippi	436.78294799
51139 Page	Virginia	434.54644215
10001 Kent	Delaware	432.93195183
8031 Denver	Colorado	431.54703751
20209 Wyandotte	Kansas	429.45972757
18111 Newton	Indiana	428.23495825
13275 Thomas	Georgia	427.46580274
18047 Franklin	Indiana	426.63617171
51013 Arlington	Virginia	422.69946657
25001 Barnstable	Massachusetts	422.65466490
22105 Tangipahoa	Louisiana	422.34464818
9007 Middlesex	Connecticut	422.29625896
21001 Adair	Kentucky	421.54566745
18063 Hendricks	Indiana	419.73785844
8117 Summit	Colorado	419.26016706
28085 Lincoln	Mississippi	418.06753399
19099 Jasper	Iowa	417.26115164
22025 Catahoula	Louisiana	416.31973356

Counties\_Cities

56039 Teton	Wyoming	415.92651965
13263 Talbot	Georgia	414.54081633
24045 Wicomico	Maryland	411.84165900
17187 Warren	Illinois	410.99107562
48477 Washington	Texas	410.16292583
13071 Colquitt	Georgia	410.15967714
22121 West Baton Rou	Louisiana	408.67294812
21177 Muhlenberg	Kentucky	406.18704101
28101 Newton	Mississippi	405.72681061
22109 Terrebonne	Louisiana	405.32872159
13259 Stewart	Georgia	403.29085336
18089 Lake	Indiana	398.21556488
18081 Johnson	Indiana	394.30308849
26049 Genesee	Michigan	393.22473777
38087 Slope	North Dakota	393.18479685
51685 Manassas Park	Virginia	392.90460507
8005 Arapahoe	Colorado	392.65066069
36001 Albany	New York	392.03300371
44003 Kent	Rhode Island	389.35439183
13001 Appling	Georgia	389.04198411
5035 Crittenden	Arkansas	388.89578420
22101 St. Mary	Louisiana	387.75264194
13319 Wilkinson	Georgia	387.33953077
13033 Burke	Georgia	383.53476341
13307 Webster	Georgia	382.99502106
47037 Davidson	Tennessee	382.91218287
1023 Choctaw	Alabama	381.59021883
34001 Atlantic	New Jersey	381.26956738
26039 Crawford	Michigan	381.26753471
51153 Prince William	Virginia	380.54661108
13027 Brooks	Georgia	380.32617804
29510 St. Louis City	Missouri	379.74098363
45061 Lee	South Carolina	379.18562595
34033 Salem	New Jersey	378.55191911

Counties\_Cities

36029 Erie	New York	378.48516775
28029 Copiah	Mississippi	378.37648460
24017 Charles	Maryland	378.32114574
17197 Will	Illinois	378.00985108
28113 Pike	Mississippi	376.61451356
47003 Bedford	Tennessee	375.21921775
26137 Otsego	Michigan	372.99817555
31119 Madison	Nebraska	372.96564195
39099 Mahoning	Ohio	371.44773169
48471 Walker	Texas	371.13686534
38035 Grand Forks	North Dakota	370.21336725
22027 Claiborne	Louisiana	370.04515805
8053 Hinsdale	Colorado	369.91368681
28077 Lawrence	Mississippi	369.32958651
24021 Frederick	Maryland	368.47540368
22045 Iberia	Louisiana	367.91136296
21083 Graves	Kentucky	367.12490286
25011 Franklin	Massachusetts	366.38811775
17153 Pulaski	Illinois	366.09921289
24005 Baltimore	Maryland	363.69957184
30037 Golden Valley	Montana	363.19612591
8097 Pitkin	Colorado	362.11699164
45055 Kershaw	South Carolina	361.32455177
34009 Cape May	New Jersey	360.84701815
13253 Seminole	Georgia	360.79374624
28013 Calhoun	Mississippi	360.21058465
5075 Lawrence	Arkansas	359.01180479
24510 Baltimore City	Maryland	358.84115221
13299 Ware	Georgia	358.74439462
26145 Saginaw	Michigan	358.49056604
18071 Jackson	Indiana	355.92029199
28031 Covington	Mississippi	355.38110646
28023 Clarke	Mississippi	352.47372469
28143 Tunica	Mississippi	351.97103781

Counties\_Cities

22003 Allen	Louisiana	351.49384886
25003 Berkshire	Massachusetts	351.41039035
17043 DuPage	Illinois	350.63951867
4005 Coconino	Arizona	348.60766937
38061 Mountrail	North Dakota	342.53278528
22081 Red River	Louisiana	342.10215878
1095 Marshall	Alabama	341.27917261
42067 Juniata	Pennsylvania	340.02590674
1065 Hale	Alabama	339.53551541
51059 Fairfax	Virginia	338.63546505
25015 Hampshire	Massachusetts	338.38430789
47165 Sumner	Tennessee	337.69883889
36021 Columbia	New York	337.13866079
51117 Mecklenburg	Virginia	336.05220228
51075 Goochland	Virginia	335.57046980
51081 Greensville	Virginia	335.42616324
42071 Lancaster	Pennsylvania	334.83148961
8015 Chaffee	Colorado	334.54835971
36093 Schenectady	New York	330.86578693
1013 Butler	Alabama	330.28455285
5123 St. Francis	Arkansas	330.20165887
18095 Madison	Indiana	330.14247036
31141 Platte	Nebraska	329.70656116
53021 Franklin	Washington	327.51438837
13087 Decatur	Georgia	327.37535278
13069 Coffee	Georgia	327.19931311
10003 New Castle	Delaware	326.99544995
22083 Richland	Louisiana	326.86212361
29189 St. Louis	Missouri	326.29683684
18137 Ripley	Indiana	326.05265926
28011 Bolivar	Mississippi	325.53537804
13221 Oglethorpe	Georgia	325.49488508
8001 Adams	Colorado	325.27917354
13255 Spalding	Georgia	323.75189107

Counties\_Cities

29135 Moniteau	Missouri	322.56063520
35019 Guadalupe	New Mexico	322.50633495
55079 Milwaukee	Wisconsin	321.02898014
18061 Harrison	Indiana	319.70260223
20197 Wabaunsee	Kansas	318.88679519
17091 Kankakee	Illinois	318.11241184
13045 Carroll	Georgia	317.47106780
28109 Pearl River	Mississippi	315.95861845
18005 Bartholomew	Indiana	315.39642067
27067 Kandiyohi	Minnesota	315.01575079
12121 Suwannee	Florida	314.54368537
19103 Johnson	Iowa	314.02882454
17089 Kane	Illinois	313.91796577
24003 Anne Arundel	Maryland	313.69839470
12079 Madison	Florida	313.02282908
51047 Culpeper	Virginia	312.38550686
28065 Jefferson Davis	Mississippi	311.55421043
13257 Stephens	Georgia	311.11964663
13133 Greene	Georgia	310.76957848
51165 Rockingham	Virginia	306.48417114
13249 Schley	Georgia	305.57677617
19157 Poweshiek	Iowa	304.82913525
49037 San Juan	Utah	304.22681080
56013 Fremont	Wyoming	303.55923200
13015 Bartow	Georgia	303.54860537
28091 Marion	Mississippi	303.45943759
51570 Colonial Heights	Virginia	302.80939831
20187 Stanton	Kansas	301.96275793
39095 Lucas	Ohio	301.69877111
53061 Snohomish	Washington	301.01816049
18103 Miami	Indiana	300.84066691
13277 Tift	Georgia	300.70740184
38017 Cass	North Dakota	298.59626700
19113 Linn	Iowa	297.90756455

Counties\_Cities

18059 Hancock	Indiana	297.31110267
9013 Tolland	Connecticut	295.51884761
40001 Adair	Oklahoma	294.35739516
26161 Washtenaw	Michigan	294.09941153
46073 Jerauld	South Dakota	293.68575624
8063 Kit Carson	Colorado	293.17325143
36039 Greene	New York	292.68703544
5023 Cleburne	Arkansas	292.40937312
17027 Clinton	Illinois	292.25005978
28061 Jasper	Mississippi	292.18407597
44001 Bristol	Rhode Island	291.88678082
28035 Forrest	Mississippi	291.85990724
28053 Humphreys	Mississippi	290.66246821
28097 Montgomery	Mississippi	289.33453058
26007 Alpena	Michigan	289.13963329
51620 Franklin City	Virginia	287.03357045
13229 Pierce	Georgia	283.66599618
36113 Warren	New York	283.20236521
28027 Coahoma	Mississippi	282.83542514
18079 Jennings	Indiana	282.49610662
18011 Boone	Indiana	282.09376259
42025 Carbon	Pennsylvania	281.81294471
55059 Kenosha	Wisconsin	281.76501861
28063 Jefferson	Mississippi	281.45229384
18055 Greene	Indiana	281.19727551
53033 King	Washington	280.94680057
13235 Pulaski	Georgia	280.06143283
8009 Baca	Colorado	278.94002789
36115 Washington	New York	277.79139500
47157 Shelby	Tennessee	277.74096888
26059 Hillsdale	Michigan	277.60169621
17017 Cass	Illinois	277.32463295
24027 Howard	Maryland	277.23115385
51065 Fluvanna	Virginia	276.29466453

Counties\_Cities

51171 Shenandoah	Virginia	275.88109525
51183 Sussex	Virginia	275.87434369
37105 Lee	North Carolina	275.01139100
37047 Columbus	North Carolina	274.90791483
13121 Fulton	Georgia	274.44639344
42029 Chester	Pennsylvania	274.30532942
13089 DeKalb	Georgia	273.87193051
27145 Stearns	Minnesota	273.14512483
24013 Carroll	Maryland	273.11211252
22091 St. Helena	Louisiana	272.85129604
1111 Randolph	Alabama	272.82728273
35043 Sandoval	New Mexico	272.76672246
1091 Marengo	Alabama	272.73680898
51087 Henrico	Virginia	272.73196643
44009 Washington	Rhode Island	272.62856735
17161 Rock Island	Illinois	271.12359472
1037 Coosa	Alabama	270.64862343
37159 Rowan	North Carolina	270.41950418
18019 Clark	Indiana	269.25698705
22127 Winn	Louisiana	268.85524268
26155 Shiawassee	Michigan	268.35992492
51093 Isle of Wight	Virginia	267.90788299
36037 Genesee	New York	267.77486046
1097 Mobile	Alabama	265.61484156
48179 Gray	Texas	264.90066225
46117 Stanley	South Dakota	264.72534745
42107 Schuylkill	Pennsylvania	263.95996255
12011 Broward	Florida	263.62452979
42093 Montour	Pennsylvania	263.15789474
53057 Skagit	Washington	262.85821256
21085 Grayson	Kentucky	262.14809468
32013 Humboldt	Nevada	262.12319790
1093 Marion	Alabama	262.07035581
21227 Warren	Kentucky	262.06728425

Counties\_Cities

46083 Lincoln	South Dakota	260.17310864
39029 Columbiana	Ohio	260.06915697
5069 Jefferson	Arkansas	259.85847256
13131 Grady	Georgia	258.60675610
42007 Beaver	Pennsylvania	258.58615289
27027 Clay	Minnesota	257.99390196
8079 Mineral	Colorado	257.73195876
35053 Socorro	New Mexico	256.94651927
13199 Meriwether	Georgia	256.31289159
28021 Claiborne	Mississippi	255.49877805
28139 Tippah	Mississippi	254.60331894
50007 Chittenden	Vermont	254.59981042
13317 Wilkes	Georgia	253.13892264
45081 Saluda	South Carolina	253.11526480
33015 Rockingham	New Hampshire	251.96004865
22049 Jackson	Louisiana	251.54068671
13063 Clayton	Georgia	251.02290972
28057 Itawamba	Mississippi	250.88234043
1107 Pickens	Alabama	250.77740997
31105 Kimball	Nebraska	248.75621891
1059 Franklin	Alabama	248.70069828
45089 Williamsburg	South Carolina	248.31732340
26081 Kent	Michigan	244.72839737
33011 Hillsborough	New Hampshire	243.71036997
48347 Nacogdoches	Texas	243.49043539
13085 Dawson	Georgia	243.19260057
8065 Lake	Colorado	242.84253579
28159 Winston	Mississippi	242.22405725
19153 Polk	Iowa	241.37732859
18057 Hamilton	Indiana	240.54337355
6037 Los Angeles	California	240.08665365
26075 Jackson	Michigan	239.88968852
17141 Ogle	Illinois	239.57740117
1081 Lee	Alabama	238.50043613



Counties\_Cities

53001 Adams	Washington	237.86628878
28089 Madison	Mississippi	237.62188772
22119 Webster	Louisiana	237.12562503
18141 St. Joseph	Indiana	237.10072349
8059 Jefferson	Colorado	236.62907832
18029 Dearborn	Indiana	236.03938025
35006 Cibola	New Mexico	235.54924101
28005 Amite	Mississippi	235.27502840
45041 Florence	South Carolina	235.23621335
18043 Floyd	Indiana	233.99030612
37063 Durham	North Carolina	233.94656168
28067 Jones	Mississippi	232.24901769
8085 Montrose	Colorado	232.15047141
8113 San Miguel	Colorado	231.96190941
31093 Howard	Nebraska	231.91094620
48441 Taylor	Texas	231.76402209
37015 Bertie	North Carolina	231.26248292
37077 Granville	North Carolina	231.22348831
37181 Vance	North Carolina	231.03494684
38025 Dunn	North Dakota	230.84025854
48405 San Augustine	Texas	230.80660836
18107 Montgomery	Indiana	229.48938612
13301 Warren	Georgia	228.52789945
53005 Benton	Washington	228.35687077
8014 Broomfield	Colorado	226.65915948
39013 Belmont	Ohio	226.64987779
36073 Orleans	New York	226.53402935
13097 Douglas	Georgia	226.37978133
28111 Perry	Mississippi	226.30123208
9011 New London	Connecticut	226.02554876
22015 Bossier	Louisiana	225.65554114
36101 Steuben	New York	225.47914318
1031 Coffee	Alabama	225.39444027
16053 Jerome	Idaho	224.85946284

Counties\_Cities

17081 Jefferson	Illinois	224.74881015
29157 Perry	Missouri	224.54308094
12039 Gadsden	Florida	224.43020874
13123 Gilmer	Georgia	223.90965732
31019 Buffalo	Nebraska	223.72266452
13005 Bacon	Georgia	223.51363433
18109 Morgan	Indiana	222.48844772
22069 Natchitoches	Louisiana	222.45790114
51147 Prince Edward	Virginia	222.22222222
24011 Caroline	Maryland	222.19553207
13067 Cobb	Georgia	221.57187874
48393 Roberts	Texas	221.48394241
31041 Custer	Nebraska	221.40221402
12051 Hendry	Florida	221.38800655
28147 Walthall	Mississippi	221.22364328
47147 Robertson	Tennessee	221.08939334
40015 Caddo	Oklahoma	220.86482383
45079 Richland	South Carolina	220.22500096
17093 Kendall	Illinois	219.67712934
13239 Quitman	Georgia	219.39447126
49035 Salt Lake	Utah	219.15041475
22097 St. Landry	Louisiana	218.69411822
8107 Routt	Colorado	217.61939922
29133 Mississippi	Missouri	217.45650870
42043 Dauphin	Pennsylvania	216.89155783
18093 Lawrence	Indiana	216.78199177
28025 Clay	Mississippi	216.65119158
45085 Sumter	South Carolina	215.93811026
17111 McHenry	Illinois	215.83433257
54099 Wayne	West Virginia	215.30142199
22019 Calcasieu	Louisiana	215.15223128
13231 Pike	Georgia	214.66137169
13285 Troup	Georgia	214.18168318
22001 Acadia	Louisiana	213.86074932

Counties\_Cities

28133 Sunflower	Mississippi	213.71672819
13151 Henry	Georgia	213.70862653
1129 Washington	Alabama	213.70130663
18067 Howard	Indiana	213.68040211
40041 Delaware	Oklahoma	212.95017902
28119 Quitman	Mississippi	212.73578216
21061 Edmonson	Kentucky	211.82988431
13269 Taylor	Georgia	211.46908820
18181 White	Indiana	211.32888576
48099 Coryell	Texas	211.20735750
13303 Washington	Georgia	210.92906897
17007 Boone	Illinois	210.91139855
13247 Rockdale	Georgia	210.83073934
16083 Twin Falls	Idaho	210.26707403
13311 White	Georgia	210.21021021
47061 Grundy	Tennessee	209.80068935
37161 Rutherford	North Carolina	209.49929668
51095 James City	Virginia	209.43230755
18053 Grant	Indiana	209.29386071
28049 Hinds	Mississippi	209.20766814
36063 Niagara	New York	209.09268033
13189 McDuffie	Georgia	209.00097534
17077 Jackson	Illinois	208.99005556
36017 Chenango	New York	208.26321104
26147 St. Clair	Michigan	207.73580524
1109 Pike	Alabama	206.97102406
42115 Susquehanna	Pennsylvania	206.95262263
22079 Rapides	Louisiana	206.79830272
17133 Monroe	Illinois	206.78607835
40105 Nowata	Oklahoma	205.51967117
28037 Franklin	Mississippi	205.44427324
13171 Lamar	Georgia	205.26315789
22067 Morehouse	Louisiana	204.74053075
12099 Palm Beach	Florida	204.65146328

Counties\_Cities

51107 Loudoun	Virginia	204.49797223
19017 Bremer	Iowa	204.43339881
13245 Richmond	Georgia	204.41172093
27033 Cottonwood	Minnesota	203.95495256
13021 Bibb	Georgia	203.79502923
18091 LaPorte	Indiana	203.62340578
21183 Ohio	Kentucky	203.42923569
26069 Iosco	Michigan	203.34117459
37195 Wilson	North Carolina	202.56583390
37187 Washington	North Carolina	202.37794080
42055 Franklin	Pennsylvania	202.15067653
26157 Tuscola	Michigan	201.84324777
46125 Turner	South Dakota	201.80436847
39137 Putnam	Ohio	201.30254589
22021 Caldwell	Louisiana	200.80321285
1087 Macon	Alabama	200.66164109
18131 Pulaski	Indiana	200.49723314
53029 Island	Washington	200.09471939
55101 Racine	Wisconsin	199.91454035
22053 Jefferson Davis	Louisiana	199.48071686
22029 Concordia	Louisiana	199.26425506
36055 Monroe	New York	199.06420966
13135 Gwinnett	Georgia	198.96936885
42127 Wayne	Pennsylvania	198.92347297
50011 Franklin	Vermont	198.29627082
32031 Washoe	Nevada	197.75194048
39049 Franklin	Ohio	197.58833855
18143 Scott	Indiana	196.83390569
26115 Monroe	Michigan	196.75748975
27115 Pine	Minnesota	196.72353560
29155 Pemiscot	Missouri	196.65683382
36065 Oneida	New York	196.44825048
36053 Madison	New York	196.34154954
12065 Jefferson	Florida	195.96864502

Counties\_Cities

13129 Gordon	Georgia	195.89147959
48069 Castro	Texas	195.69471624
45031 Darlington	South Carolina	194.60495195
26087 Lapeer	Michigan	194.25637297
28155 Webster	Mississippi	194.11524315
27101 Murray	Minnesota	193.33011116
13237 Putnam	Georgia	192.58104452
18139 Rush	Indiana	192.04224929
51800 Suffolk	Virginia	191.91753030
21059 Daviess	Kentucky	191.88162684
27167 Wilkin	Minnesota	191.87719859
48357 Ochiltree	Texas	191.01236554
22055 Lafayette	Louisiana	190.70606552
13225 Peach	Georgia	190.49712423
48115 Dawson	Texas	190.18939694
8013 Boulder	Colorado	189.52520563
20207 Woodson	Kansas	188.50141376
17163 St. Clair	Illinois	188.46314435
18133 Putnam	Indiana	187.93509622
44005 Newport	Rhode Island	187.78318916
1007 Bibb	Alabama	187.50000000
51036 Charles City	Virginia	187.29289728
36083 Rensselaer	New York	186.90182010
48253 Jones	Texas	186.70838169
13057 Cherokee	Georgia	186.50476689
28059 Jackson	Mississippi	186.35231056
36067 Onondaga	New York	186.22417493
13281 Towns	Georgia	185.62267972
36107 Tioga	New York	185.33772652
40087 McClain	Oklahoma	185.06940103
37065 Edgecombe	North Carolina	184.59763484
32003 Clark	Nevada	184.52739165
13165 Jenkins	Georgia	184.26811010
47189 Wilson	Tennessee	184.17777778

Counties\_Cities

53017 Douglas	Washington	184.11914140
6025 Imperial	California	183.14111766
13217 Newton	Georgia	182.58003852
6051 Mono	California	182.45614035
29201 Scott	Missouri	182.01674554
6003 Alpine	California	181.65304269
51061 Fauquier	Virginia	181.11071808
22009 Avoyelles	Louisiana	180.41619297
22061 Lincoln	Louisiana	180.10000848
51740 Portsmouth	Virginia	179.64324964
47187 Williamson	Tennessee	179.52004281
26093 Livingston	Michigan	179.37079028
39035 Cuyahoga	Ohio	178.23592262
28073 Lamar	Mississippi	177.75073262
56019 Johnson	Wyoming	177.30496454
13145 Harris	Georgia	176.93981146
40117 Pawnee	Oklahoma	176.93715680
31067 Gage	Nebraska	176.80174941
45033 Dillon	South Carolina	176.47635544
47107 McMinn	Tennessee	176.40987145
13271 Telfair	Georgia	176.36684303
48167 Galveston	Texas	176.09281127
51610 Falls Church	Virginia	176.00866504
28127 Simpson	Mississippi	175.64840422
47081 Hickman	Tennessee	175.55759486
21111 Jefferson	Kentucky	175.46660229
20081 Haskell	Kansas	175.13134851
37061 Duplin	North Carolina	175.00339812
24009 Calvert	Maryland	174.99429366
48199 Hardin	Texas	174.80378275
13013 Barrow	Georgia	174.48551523
22059 LaSalle	Louisiana	174.29778106
45069 Marlboro	South Carolina	174.25562543
48303 Lubbock	Texas	174.03354456

Counties\_Cities

26011 Arenac	Michigan	172.86084702
6075 San Francisco	California	172.42062481
21117 Kenton	Kentucky	172.23624067
27109 Olmsted	Minnesota	172.13025589
24025 Harford	Maryland	172.07705272
26025 Calhoun	Michigan	171.76381360
48381 Randall	Texas	171.71665285
23005 Cumberland	Maine	171.68727027
24015 Cecil	Maryland	171.16293544
9015 Windham	Connecticut	170.90073231
28151 Washington	Mississippi	170.87189046
17201 Winnebago	Illinois	170.72595492
26021 Berrien	Michigan	170.62300102
31143 Polk	Nebraska	170.51913604
36121 Wyoming	New York	169.63951603
12007 Bradford	Florida	169.47930189
48203 Harrison	Texas	169.34927914
40007 Beaver	Oklahoma	169.20473773
47111 Macon	Tennessee	168.96764888
1005 Barbour	Alabama	168.80350468
24019 Dorchester	Maryland	168.76054753
5141 Van Buren	Arkansas	168.64422092
12033 Escambia	Florida	168.60306655
12119 Sumter	Florida	168.53845317
31121 Merrick	Nebraska	168.11069443
13219 Oconee	Georgia	168.05866775
21233 Webster	Kentucky	167.79803219
38089 Stark	North Dakota	167.75817015
53025 Grant	Washington	167.46976811
51179 Stafford	Virginia	167.37796746
37089 Henderson	North Carolina	167.02641587
6065 Riverside	California	166.43830195
24001 Allegany	Maryland	166.25572385
50025 Windham	Vermont	166.05856488

Counties\_Cities

26121 Muskegon	Michigan	165.91008595
19143 Osceola	Iowa	165.56291391
31061 Franklin	Nebraska	165.39861065
48117 Deaf Smith	Texas	165.24520256
26065 Ingham	Michigan	164.99564452
50001 Addison	Vermont	164.98525951
55127 Walworth	Wisconsin	164.87012862
37091 Hertford	North Carolina	164.84213196
39055 Geauga	Ohio	164.83925514
27017 Carlton	Minnesota	164.63431649
39167 Washington	Ohio	164.57484831
48321 Matagorda	Texas	164.14970453
22063 Livingston	Louisiana	164.07890117
31053 Dodge	Nebraska	163.08336278
18169 Wabash	Indiana	163.04347826
36089 St. Lawrence	New York	162.89207475
13215 Muscogee	Georgia	162.75236918
28071 Lafayette	Mississippi	162.42950742
21143 Lyon	Kentucky	162.31739293
21149 McLean	Kentucky	162.12710765
20189 Stevens	Kansas	161.89962223
40113 Osage	Oklahoma	161.65397541
27063 Jackson	Minnesota	161.43678741
28161 Yalobusha	Mississippi	161.39444803
56009 Converse	Wyoming	161.29032258
12021 Collier	Florida	161.16759316
19031 Cedar	Iowa	161.05653084
18025 Crawford	Indiana	161.01534382
28033 DeSoto	Mississippi	160.98812644
31035 Clay	Nebraska	160.92693917
45039 Fairfield	South Carolina	160.69993751
28149 Warren	Mississippi	160.25641026
39155 Trumbull	Ohio	160.09908019
51041 Chesterfield	Virginia	159.80215518



Counties\_Cities

13155 Irwin	Georgia	159.60842732
49049 Utah	Utah	159.59165109
19087 Henry	Iowa	159.46578960
29021 Buchanan	Missouri	159.19431868
47167 Tipton	Tennessee	159.13999448
51760 Richmond City	Virginia	159.10273054
39061 Hamilton	Ohio	158.81295581
18035 Delaware	Indiana	158.57526226
1027 Clay	Alabama	158.19209040
18175 Washington	Indiana	157.46340765
1101 Montgomery	Alabama	157.24454406
28019 Choctaw	Mississippi	157.04276395
13113 Fayette	Georgia	156.88486590
13159 Jasper	Georgia	156.69515670
18003 Allen	Indiana	156.65337244
17195 Whiteside	Illinois	156.40168267
36007 Broome	New York	156.00624025
37103 Jones	North Carolina	155.65009858
8045 Garfield	Colorado	155.59645307
6081 San Mateo	California	155.54645927
36091 Saratoga	New York	155.54194202
13017 Ben Hill	Georgia	154.88175374
47141 Putnam	Tennessee	154.73789683
47149 Rutherford	Tennessee	154.51383545
37069 Franklin	North Carolina	153.93724097
26077 Kalamazoo	Michigan	152.90519878
35021 Harding	New Mexico	152.67175573
22039 Evangeline	Louisiana	152.49828066
1127 Walker	Alabama	152.25000392
39093 Lorain	Ohio	152.20011569
28043 Grenada	Mississippi	151.98290192
13181 Lincoln	Georgia	151.61086545
40027 Cleveland	Oklahoma	151.24135066
21213 Simpson	Kentucky	151.11446921

Counties\_Cities

37119 Mecklenburg	North Carolina	150.92773478
13153 Houston	Georgia	150.51232078
18173 Warrick	Indiana	150.23894385
53053 Pierce	Washington	150.23016967
37135 Orange	North Carolina	149.97226540
40145 Wagoner	Oklahoma	149.79403320
37093 Hoke	North Carolina	149.73340150
12081 Manatee	Florida	149.67519722
18113 Noble	Indiana	149.37305394
18049 Fulton	Indiana	149.31315947
48469 Victoria	Texas	148.85641332
47135 Perry	Tennessee	148.80952381
26037 Clinton	Michigan	148.74199566
8029 Delta	Colorado	148.61241237
56021 Laramie	Wyoming	148.52085354
16069 Nez Perce	Idaho	148.48544843
1117 Shelby	Alabama	148.34938134
39037 Darke	Ohio	148.08175672
13115 Floyd	Georgia	148.06948033
29183 St. Charles	Missouri	148.05276791
13023 Bleckley	Georgia	147.99813055
26023 Branch	Michigan	146.71496034
53007 Chelan	Washington	146.68466691
41047 Marion	Oregon	146.45340591
8035 Douglas	Colorado	146.45132681
28137 Tate	Mississippi	146.04123926
36015 Chemung	New York	145.98713414
6107 Tulare	California	145.96628608
51840 Winchester	Virginia	145.86594564
37151 Randolph	North Carolina	145.79598329
37025 Cabarrus	North Carolina	145.73534839
13075 Cook	Georgia	145.67066775
47047 Fayette	Tennessee	145.65383761
12107 Putnam	Florida	145.62517698

Counties\_Cities

39133 Portage	Ohio	145.46391942
27053 Hennepin	Minnesota	145.22465754
42133 York	Pennsylvania	145.22400412
28009 Benton	Mississippi	145.08523758
16001 Ada	Idaho	144.90409945
20119 Meade	Kansas	144.71780029
13077 Coweta	Georgia	144.65529534
26017 Bay	Michigan	144.33763459
39097 Madison	Ohio	144.10195213
48101 Cottle	Texas	143.98848092
13211 Morgan	Georgia	143.21328171
24043 Washington	Maryland	143.11649418
38013 Burke	North Dakota	142.85714286
8121 Washington	Colorado	142.59523325
45013 Beaufort	South Carolina	142.54298810
18039 Elkhart	Indiana	142.53745865
51187 Warren	Virginia	142.48931330
1025 Clarke	Alabama	142.14046823
45045 Greenville	South Carolina	141.96451665
18027 Daviess	Indiana	141.79262075
13029 Bryan	Georgia	141.69881130
31181 Webster	Nebraska	141.52278517
18127 Porter	Indiana	141.51444037
12071 Lee	Florida	141.39754310
24037 St. Mary's	Maryland	141.12760065
48315 Marion	Texas	141.01531023
48113 Dallas	Texas	140.95228852
1073 Jefferson	Alabama	140.90702260
20089 Jewell	Kansas	140.79549454
48359 Oldham	Texas	140.77897701
20047 Edwards	Kansas	140.40014040
51640 Galax	Virginia	140.12143858
8095 Phillips	Colorado	139.99066729
18155 Switzerland	Indiana	139.96454232

Counties\_Cities

36035 Fulton	New York	139.94887201
19047 Crawford	Iowa	139.87644248
13187 Lumpkin	Georgia	139.58428160
18023 Clinton	Indiana	139.53488372
39007 Ashtabula	Ohio	139.49719467
1067 Henry	Alabama	139.46190947
48201 Harris	Texas	139.42394563
37123 Montgomery	North Carolina	139.34215834
47113 Madison	Tennessee	139.33712412
48057 Calhoun	Texas	139.14011409
54037 Jefferson	West Virginia	139.05757688
5041 Desha	Arkansas	138.98540653
13233 Polk	Georgia	138.92159171
48111 Dallam	Texas	138.88888889
42041 Cumberland	Pennsylvania	138.80989408
47043 Dickson	Tennessee	138.45750851
36095 Schoharie	New York	138.27700421
1011 Bullock	Alabama	138.09429868
5139 Union	Arkansas	138.01564177
13079 Crawford	Georgia	138.00941711
13297 Walton	Georgia	137.96348780
13157 Jackson	Georgia	137.74104683
13291 Union	Georgia	137.49427107
48039 Brazoria	Texas	137.49324689
1041 Crenshaw	Alabama	137.44212963
5025 Cleveland	Arkansas	137.19131953
36025 Delaware	New York	136.99553080
42001 Adams	Pennsylvania	136.17219947
55105 Rock	Wisconsin	136.08861698
21101 Henderson	Kentucky	135.99175276
5019 Clark	Arkansas	135.98658266
1055 Etowah	Alabama	135.60843309
8019 Clear Creek	Colorado	135.34617387
13091 Dodge	Georgia	135.23303550

Counties\_Cities

53073 Whatcom	Washington	135.14411680
8041 El Paso	Colorado	135.04124081
48483 Wheeler	Texas	134.84877673
48453 Travis	Texas	134.77553027
46127 Union	South Dakota	134.45162943
45049 Hampton	South Carolina	134.35998140
51830 Williamsburg	Virginia	134.26423201
5119 Pulaski	Arkansas	134.20596924
13185 Lowndes	Georgia	134.11163934
39109 Miami	Ohio	133.68228804
48157 Fort Bend	Texas	133.52659997
39173 Wood	Ohio	133.13337822
18171 Warren	Indiana	133.12356287
13161 Jeff Davis	Georgia	133.07605296
37155 Robeson	North Carolina	132.74571231
19163 Scott	Iowa	132.73085069
47075 Haywood	Tennessee	132.67955004
51049 Cumberland	Virginia	132.53134876
12015 Charlotte	Florida	132.43386415
18159 Tipton	Indiana	132.20518244
12097 Osceola	Florida	132.06880622
50003 Bennington	Vermont	131.90760854
13011 Banks	Georgia	131.66210238
48479 Webb	Texas	131.56464064
31055 Douglas	Nebraska	131.24470787
13175 Laurens	Georgia	131.00898045
28045 Hancock	Mississippi	130.98407065
54003 Berkeley	West Virginia	130.63189980
30031 Gallatin	Montana	130.50162680
13117 Forsyth	Georgia	130.17091272
51069 Frederick	Virginia	130.15675400
27169 Winona	Minnesota	129.85735366
51193 Westmoreland	Virginia	128.99607403
39117 Morrow	Ohio	128.16131237

Counties\_Cities

51099 King George	Virginia	127.93979304
22035 East Carroll	Louisiana	127.89540998
12019 Clay	Florida	127.73519938
27165 Watonwan	Minnesota	127.50455373
27133 Rock	Minnesota	127.46972594
45025 Chesterfield	South Carolina	126.76487302
17119 Madison	Illinois	126.67274192
37125 Moore	North Carolina	126.66950406
28117 Prentiss	Mississippi	126.40726842
45001 Abbeville	South Carolina	126.31922090
51011 Appomattox	Virginia	126.25465564
28121 Rankin	Mississippi	126.05424231
5037 Cross	Arkansas	125.92947949
32015 Lander	Nevada	125.56053812
13105 Elbert	Georgia	125.52301255
24047 Worcester	Maryland	125.42693399
45063 Lexington	South Carolina	125.41012500
21007 Ballard	Kentucky	125.32898860
13101 Echols	Georgia	125.00000000
53071 Walla Walla Cou	Washington	124.74967992
53071 Walla Walla Cou	Washington	124.74967992
26067 Ionia	Michigan	124.59118517
36109 Tompkins	New York	124.52209781
2195 Petersburg	Alaska	124.18503570
28093 Marshall	Mississippi	124.11497560
47035 Cumberland	Tennessee	124.00918338
19095 Iowa	Iowa	123.90806022
45005 Allendale	South Carolina	123.55385825
27107 Norman	Minnesota	123.55212355
46111 Sanborn	South Dakota	123.50761630
29099 Jefferson	Missouri	123.46944688
23027 Waldo	Maine	123.44434927
39169 Wayne	Ohio	123.31094191
51085 Hanover	Virginia	123.08954765

Counties\_Cities

51007 Amelia	Virginia	122.95396911
21047 Christian	Kentucky	122.78327357
48277 Lamar	Texas	122.66731017
31051 Dixon	Nebraska	122.61341741
12085 Martin	Florida	122.42716516
33013 Merrimack	New Hampshire	122.40954927
51109 Louisa	Virginia	122.35575616
35001 Bernalillo	New Mexico	122.29243805
37085 Harnett	North Carolina	122.19291579
4019 Pima	Arizona	121.93560991
13059 Clarke	Georgia	121.73093536
13025 Brantley	Georgia	121.71244113
18041 Fayette	Indiana	121.49086649
37107 Lenoir	North Carolina	121.48063456
29113 Lincoln	Missouri	121.34660056
19077 Guthrie	Iowa	121.26865672
26045 Eaton	Michigan	121.10065012
19011 Benton	Iowa	120.89540597
20019 Chautauqua	Kansas	120.88244183
48437 Swisher	Texas	120.61109622
51540 Charlottesville	Virginia	120.53951826
48245 Jefferson	Texas	120.39168474
13065 Clinch	Georgia	120.33694344
5073 Lafayette	Arkansas	119.72463334
20163 Rooks	Kansas	119.68880910
12035 Flagler	Florida	119.57132787
36099 Seneca	New York	119.53352770
18015 Carroll	Indiana	119.24280817
47021 Cheatham	Tennessee	118.69729716
46135 Yankton	South Dakota	118.06375443
51600 Fairfax City	Virginia	118.01090584
5051 Garland	Arkansas	117.99826532
39153 Summit	Ohio	117.91451843
39003 Allen	Ohio	117.86135219

Counties\_Cities

1021 Chilton	Alabama	117.77229180
28131 Stone	Mississippi	117.54020409
37023 Burke	North Carolina	117.27998938
24039 Somerset	Maryland	116.84518014
51630 Fredericksburg	Virginia	116.66209168
29107 Lafayette	Missouri	116.57156881
45067 Marion	South Carolina	115.98311801
5071 Johnson	Arkansas	115.92251888
13223 Paulding	Georgia	115.82258418
13111 Fannin	Georgia	115.54460022
39033 Crawford	Ohio	115.52346570
51177 Spotsylvania	Virginia	115.46655939
36051 Livingston	New York	115.45700413
13279 Toombs	Georgia	115.29735560
27047 Freeborn	Minnesota	114.96518197
2130 Ketchikan Gateway	Alaska	114.95904584
37083 Halifax	North Carolina	114.68343418
28125 Sharkey	Mississippi	114.23349326
8039 Elbert	Colorado	114.14656419
20017 Chase	Kansas	114.11182959
28107 Panola	Mississippi	114.10849084
16027 Canyon	Idaho	114.09447022
19177 Van Buren	Iowa	113.96011396
17145 Perry	Illinois	113.34655710
6083 Santa Barbara	California	113.31901542
28153 Wayne	Mississippi	113.31165632
19085 Harrison	Iowa	113.20220744
17181 Union	Illinois	112.81990381
22011 Beauregard	Louisiana	112.74259791
19061 Dubuque	Iowa	112.54052491
20129 Morton	Kansas	112.48593926
6085 Santa Clara	California	112.46045304
13053 Chattahoochee	Georgia	112.31748409
17075 Iroquois	Illinois	112.30256485



Counties\_Cities

36077 Otsego	New York	112.13576796
42129 Westmoreland	Pennsylvania	112.09003711
8067 La Plata	Colorado	111.88066063
40037 Creek	Oklahoma	111.72560192
8119 Teller	Colorado	111.62939042
37149 Polk	North Carolina	111.59089806
33017 Strafford	New Hampshire	111.46129603
45019 Charleston	South Carolina	111.35610549
46005 Beadle	South Dakota	111.21114230
51670 Hopewell	Virginia	110.63905116
18119 Owen	Indiana	110.33821060
48003 Andrews	Texas	110.32656664
47159 Smith	Tennessee	110.31992779
20099 Labette	Kansas	110.19835704
5011 Bradley	Arkansas	110.12205194
19119 Lyon	Iowa	110.06688680
16039 Elmore	Idaho	110.05539455
29071 Franklin	Missouri	109.96430983
48141 El Paso	Texas	109.90082759
48195 Hansford	Texas	109.82976387
1047 Dallas	Alabama	109.63194988
21015 Boone	Kentucky	109.47822980
39175 Wyandot	Ohio	109.41417825
1105 Perry	Alabama	109.40919037
21023 Bracken	Kentucky	109.23655783
36057 Montgomery	New York	109.19017288
40115 Ottawa	Oklahoma	109.06174820
21157 Marshall	Kentucky	109.00580296
19089 Howard	Iowa	108.84946120
37007 Anson	North Carolina	108.53398722
13003 Atkinson	Georgia	108.47294203
42003 Allegheny	Pennsylvania	108.25211005
12031 Duval	Florida	107.87418397
48439 Tarrant	Texas	107.72538755

Counties\_Cities

37179 Union	North Carolina	107.66909134
13251 Screven	Georgia	107.61945760
8069 Larimer	Colorado	107.55510416
1051 Elmore	Alabama	107.46516541
45037 Edgefield	South Carolina	107.20094633
37153 Richmond	North Carolina	106.93519282
46013 Brown	South Dakota	106.82673721
19065 Fayette	Iowa	106.81586979
13313 Whitfield	Georgia	106.66717918
6073 San Diego	California	106.59922162
1049 DeKalb	Alabama	106.46494362
31177 Washington	Nebraska	106.44989597
48339 Montgomery	Texas	106.44328807
40071 Kay	Oklahoma	106.42874935
19105 Jones	Iowa	106.05476282
26113 Missaukee	Michigan	105.86911930
37033 Caswell	North Carolina	105.73618821
48011 Armstrong	Texas	105.70824524
27039 Dodge	Minnesota	105.65747767
6027 Inyo	California	105.63184522
51550 Chesapeake	Virginia	105.50870859
19045 Clinton	Iowa	105.33556903
51113 Madison	Virginia	105.30274539
12087 Monroe	Florida	105.29542698
18013 Brown	Indiana	105.02822634
13073 Columbia	Georgia	104.99640290
6029 Kern	California	104.70982332
51730 Petersburg	Virginia	104.53955080
37143 Perquimans	North Carolina	104.30636269
42097 Northumberland	Pennsylvania	104.30047319
17115 Macon	Illinois	104.09504164
51033 Caroline	Virginia	103.99064084
1113 Russell	Alabama	103.84036275
45057 Lancaster	South Carolina	103.79534494

Counties\_Cities

19133 Monona	Iowa	103.69858279
24035 Queen Anne's	Maryland	103.48052775
8091 Ouray	Colorado	103.45541072
37127 Nash	North Carolina	103.17392784
40109 Oklahoma	Oklahoma	102.95464696
28105 Oktibbeha	Mississippi	102.82465372
50015 Lamoille	Vermont	102.76679842
1039 Covington	Alabama	102.74157789
51127 New Kent	Virginia	102.71984279
29101 Johnson	Missouri	102.51248788
12095 Orange	Florida	102.34346990
21033 Caldwell	Kentucky	102.24144711
37163 Sampson	North Carolina	102.15949455
39157 Tuscarawas	Ohio	101.97882312
27119 Polk	Minnesota	101.49386279
47115 Marion	Tennessee	101.48731409
56043 Washakie	Wyoming	101.45846544
51775 Salem	Virginia	101.39219280
13169 Jones	Georgia	101.34190663
12001 Alachua	Florida	101.12759116
23031 York	Maine	100.85875410
48177 Gonzales	Texas	100.83549409
17037 DeKalb	Illinois	100.82290696
17177 Stephenson	Illinois	100.55191831
1125 Tuscaloosa	Alabama	100.52127461
5121 Randolph	Arkansas	100.28972587
17167 Sangamon	Illinois	99.82185638
17073 Henry	Illinois	99.81666327
26091 Lenawee	Michigan	99.72930617
37057 Davidson	North Carolina	99.63148355
18161 Union	Indiana	99.47420776
45011 Barnwell	South Carolina	99.46949602
48071 Chambers	Texas	98.93060725
18073 Jasper	Indiana	98.89121966

Counties\_Cities

21037 Campbell	Kentucky	98.76331158
55089 Ozaukee	Wisconsin	98.71336108
13083 Dade	Georgia	98.60717367
28087 Lowndes	Mississippi	98.42185644
51137 Orange	Virginia	98.24254994
13143 Haralson	Georgia	98.19523922
6001 Alameda	California	98.15491558
39123 Ottawa	Ohio	98.11376291
39171 Williams	Ohio	97.81545484
13289 Twiggs	Georgia	97.70395701
39151 Stark	Ohio	97.69251885
21219 Todd	Kentucky	97.47380392
5061 Howard	Arkansas	97.44396972
6071 San Bernardino	California	97.30139441
49045 Tooele	Utah	97.27209006
48061 Cameron	Texas	97.19089991
36043 Herkimer	New York	97.03556353
19043 Clayton	Iowa	96.83299157
37177 Tyrrell	North Carolina	96.82885500
47045 Dyer	Tennessee	96.46302251
35057 Torrance	New Mexico	96.20935155
51530 Buena Vista	Virginia	96.20009620
42053 Forest	Pennsylvania	96.16705591
5111 Poinsett	Arkansas	95.93726537
54061 Monongalia	West Virginia	95.84664537
42019 Butler	Pennsylvania	95.80175424
39103 Medina	Ohio	95.45287084
26079 Kalkaska	Michigan	95.37701975
38053 McKenzie	North Dakota	95.36384977
48049 Brown	Texas	94.92669550
45087 Union	South Carolina	94.85589201
51003 Albemarle	Virginia	94.74052135
1071 Jackson	Alabama	94.71161280
24041 Talbot	Maryland	94.67647695

Counties\_Cities

48021 Bastrop	Texas	94.27888153
4013 Maricopa	Arizona	94.22275747
45083 Spartanburg	South Carolina	93.98256703
17095 Knox	Illinois	93.78991060
23007 Franklin	Maine	93.65488176
4021 Pinal	Arizona	93.25979899
45023 Chester	South Carolina	93.02037146
13107 Emanuel	Georgia	92.87104192
13149 Heard	Georgia	92.60038724
18007 Benton	Indiana	92.45348434
48175 Goliad	Texas	92.29957806
47053 Gibson	Tennessee	91.75247222
48219 Hockley	Texas	91.38381201
12127 Volusia	Florida	91.31786287
6041 Marin	California	91.27109441
30057 Madison	Montana	91.24087591
17135 Montgomery	Illinois	90.90591238
37139 Pasquotank	North Carolina	90.81964732
12023 Columbia	Florida	90.77627902
13163 Jefferson	Georgia	90.73233960
21097 Harrison	Kentucky	90.53147300
51091 Highland	Virginia	90.49773756
17121 Marion	Illinois	90.37745880
55111 Sauk	Wisconsin	90.27377858
40143 Tulsa	Oklahoma	90.07341600
18077 Jefferson	Indiana	90.03974168
8125 Yuma	Colorado	89.82035928
21207 Russell	Kentucky	89.78171820
48445 Terry	Texas	89.52551477
46129 Walworth	South Dakota	89.49346698
19075 Grundy	Iowa	89.40182055
51149 Prince George	Virginia	89.28102516
54039 Kanawha	West Virginia	89.21941326
48041 Brazos	Texas	89.08175235

Counties\_Cities

48121 Denton	Texas	89.05040835
48205 Hartley	Texas	88.98380495
48481 Wharton	Texas	88.90170355
17021 Christian	Illinois	88.79091271
21145 McCracken	Kentucky	88.75830196
16025 Camas	Idaho	88.73114463
41051 Multnomah	Oregon	88.68305661
26005 Allegan	Michigan	88.64114824
32021 Mineral	Nevada	88.61320337
51650 Hampton	Virginia	88.59901871
39045 Fairfield	Ohio	88.58533078
45075 Orangeburg	South Carolina	88.57294039
42061 Huntingdon	Pennsylvania	88.55827134
17125 Mason	Illinois	88.46295614
13019 Berrien	Georgia	88.30251402
31109 Lancaster	Nebraska	88.25235129
53031 Jefferson	Washington	88.24734470
12113 Santa Rosa	Florida	88.09639307
51810 Virginia Beach	Virginia	87.96305552
27079 Le Sueur	Minnesota	87.73776935
45029 Colleton	South Carolina	87.62612852
21155 Marion	Kentucky	87.61080190
26139 Ottawa	Michigan	87.43726204
26151 Sanilac	Michigan	87.41683260
5043 Drew	Arkansas	87.29812309
13207 Monroe	Georgia	87.20930233
8101 Pueblo	Colorado	87.14909061
31185 York	Nebraska	87.13331397
13173 Lanier	Georgia	87.04061896
21035 Calloway	Kentucky	86.87875303
55133 Waukesha	Wisconsin	86.83312163
40033 Cotton	Oklahoma	86.56509695
13295 Walker	Georgia	86.44287567
26141 Presque Isle	Michigan	86.35578584

Counties\_Cities

5017 Chicot	Arkansas	86.22341445
37051 Cumberland	North Carolina	86.05903770
51590 Danville	Virginia	86.00987885
1069 Houston	Alabama	85.94182693
47051 Franklin	Tennessee	85.93936500
20157 Republic	Kansas	85.76329331
18105 Monroe	Indiana	85.76270956
28047 Harrison	Mississippi	85.65206872
12115 Sarasota	Florida	85.53658388
51025 Brunswick	Virginia	85.44921875
31111 Lincoln	Nebraska	85.26360665
23011 Kennebec	Maine	85.18794591
48305 Lynn	Texas	85.07742045
26073 Isabella	Michigan	85.03160341
48361 Orange	Texas	84.95668406
19019 Buchanan	Iowa	84.90966555
31077 Greeley	Nebraska	84.88964346
19191 Winneshiek	Iowa	84.87692845
13049 Charlton	Georgia	84.82418260
32510 Carson City	Nevada	84.81611145
29159 Pettis	Missouri	84.62225565
47041 DeKalb	Tennessee	84.41751912
51135 Nottoway	Virginia	84.30609598
51023 Botetourt	Virginia	84.14220032
2110 Juneau	Alaska	84.07809921
56027 Niobrara	Wyoming	83.75209380
31167 Stanton	Nebraska	83.75209380
41067 Washington	Oregon	83.65470683
21081 Grant	Kentucky	83.59539827
51710 Norfolk	Virginia	83.58052410
28081 Lee	Mississippi	83.33137720
49011 Davis	Utah	83.30655961
13241 Rabun	Georgia	83.00231221
47015 Cannon	Tennessee	82.97607523

Counties\_Cities

38015 Burleigh	North Dakota	82.91960996
20069 Gray	Kansas	82.87750704
6069 San Benito	California	82.87696833
18065 Henry	Indiana	82.86548860
2090 Fairbanks North	Alaska	82.85255277
36069 Ontario	New York	82.82968033
45015 Berkeley	South Carolina	82.77134754
42035 Clinton	Pennsylvania	82.72153862
42119 Union	Pennsylvania	82.61694764
12109 St. Johns	Florida	82.59229689
13119 Franklin	Georgia	82.52616948
48139 Ellis	Texas	82.48066163
1115 St. Clair	Alabama	82.30916676
12117 Seminole	Florida	82.29449888
17041 Douglas	Illinois	82.13974023
54049 Marion	West Virginia	82.00082001
45007 Anderson	South Carolina	81.80285512
53055 San Juan	Washington	81.73750584
32023 Nye	Nevada	81.59484850
42109 Snyder	Pennsylvania	81.40108535
1015 Calhoun	Alabama	81.38120532
47097 Lauderdale	Tennessee	81.31655373
6031 Kings	California	81.25999234
48369 Parmer	Texas	81.10300081
48345 Motley	Texas	81.03727715
13195 Madison	Georgia	80.94435076
12057 Hillsborough	Florida	80.93880664
37079 Greene	North Carolina	80.90614887
12049 Hardee	Florida	80.74876124
31157 Scotts Bluff	Nebraska	80.58017728
29199 Scotland	Missouri	80.54772453
1003 Baldwin	Alabama	80.26712901
13213 Murray	Georgia	80.15831267
1029 Cleburne	Alabama	80.06939347



Counties\_Cities

51770 Roanoke City	Virginia	80.06405124
42087 Mifflin	Pennsylvania	80.04846177
12027 DeSoto	Florida	80.02347355
5003 Ashley	Arkansas	79.81642223
12055 Highlands	Florida	79.67825163
42005 Armstrong	Pennsylvania	79.67761212
6059 Orange	California	79.63042943
53003 Asotin	Washington	79.61079169
39041 Delaware	Ohio	79.57974085
13051 Chatham	Georgia	79.53111223
55043 Grant	Wisconsin	79.52826163
1075 Lamar	Alabama	79.45680439
20173 Sedgwick	Kansas	79.43816965
39065 Hardin	Ohio	79.41550191
55025 Dane	Wisconsin	79.28254825
18163 Vanderburgh	Indiana	79.01687535
16047 Gooding	Idaho	78.96814951
20179 Sheridan	Kansas	78.95775760
1053 Escambia	Alabama	78.91585937
6013 Contra Costa	California	78.85482279
36117 Wayne	New York	78.83282999
20091 Johnson	Kansas	78.82119638
28135 Tallahatchie	Mississippi	78.64445557
46085 Lyman	South Dakota	78.51347815
48037 Bowie	Texas	78.45299182
37101 Johnston	North Carolina	78.45072160
21067 Fayette	Kentucky	78.44832911
45091 York	South Carolina	78.43337541
50021 Rutland	Vermont	78.40196346
8023 Costilla	Colorado	78.36990596
37183 Wake	North Carolina	78.27484082
13227 Pickens	Georgia	78.17385866
46069 Hyde	South Dakota	78.00312012
5091 Miller	Arkansas	77.99596256

Counties\_Cities

19073 Greene	Iowa	77.94232268
31097 Johnson	Nebraska	77.91195949
37081 Guilford	North Carolina	77.76341185
19165 Shelby	Iowa	77.73363275
42131 Wyoming	Pennsylvania	77.64549286
12003 Baker	Florida	77.58772703
39019 Carroll	Ohio	77.54514235
12111 St. Lucie	Florida	77.53917441
39017 Butler	Ohio	77.41031126
18153 Sullivan	Indiana	77.33204447
16081 Teton	Idaho	77.31958763
12073 Leon	Florida	77.26442896
38059 Morton	North Dakota	77.18282682
20113 McPherson	Kansas	77.09289694
18075 Jay	Indiana	77.05644385
5053 Grant	Arkansas	76.97382890
53039 Klickitat	Washington	76.89871986
40035 Craig	Oklahoma	76.89081504
20075 Hamilton	Kansas	76.71653241
12103 Pinellas	Florida	76.69592322
6113 Yolo	California	76.67598272
46109 Roberts	South Dakota	76.57700775
18021 Clay	Indiana	76.42338556
1121 Talladega	Alabama	76.41429073
29029 Camden	Missouri	76.39419404
21113 Jessamine	Kentucky	76.03857567
46101 Moody	South Dakota	75.99939200
37185 Warren	North Carolina	75.73080224
36019 Clinton	New York	75.59328335
1001 Autauga	Alabama	75.53820974
42073 Lawrence	Pennsylvania	75.42003156
51027 Buchanan	Virginia	75.39701239
5129 Searcy	Arkansas	75.39582810
36003 Allegany	New York	75.38229593

Counties\_Cities

37017 Bladen	North Carolina	75.32389274
12091 Okaloosa	Florida	75.26451134
20023 Cheyenne	Kansas	75.18796992
26103 Marquette	Michigan	75.16988394
21057 Cumberland	Kentucky	75.08634930
36031 Essex	New York	75.06702413
39043 Erie	Ohio	75.05193326
26031 Cheboygan	Michigan	74.76488411
17051 Fayette	Illinois	74.71049682
37165 Scotland	North Carolina	74.69118070
42063 Indiana	Pennsylvania	74.55533071
17071 Henderson	Illinois	74.52675511
48397 Rockwall	Texas	74.51046624
6043 Mariposa	California	74.40902066
48123 DeWitt	Texas	74.30524595
48209 Hays	Texas	74.11366791
51133 Northumberland	Virginia	74.09236849
6077 San Joaquin	California	74.00419844
12129 Wakulla	Florida	73.93487570
48189 Hale	Texas	73.89890630
39085 Lake	Ohio	73.74823221
16045 Gem	Idaho	73.72122037
39027 Clinton	Ohio	73.70948950
5031 Craighead	Arkansas	73.69332523
27123 Ramsey	Minnesota	73.60825866
41059 Umatilla	Oregon	73.53320605
18045 Fountain	Indiana	73.39000673
1035 Conecuh	Alabama	73.30781135
51057 Essex	Virginia	73.26678267
17129 Menard	Illinois	73.24218750
47121 Meigs	Tennessee	73.13505607
55131 Washington	Wisconsin	72.95881143
40121 Pittsburg	Oklahoma	72.93114844
35059 Union	New Mexico	72.85089849

Counties\_Cities

46037 Day	South Dakota	72.66121708
17063 Grundy	Illinois	72.58887232
37059 Davie	North Carolina	72.54346758
45053 Jasper	South Carolina	72.48627938
36123 Yates	New York	72.46085101
50027 Windsor	Vermont	72.35104728
18151 Steuben	Indiana	72.28358295
46087 McCook	South Dakota	72.12405337
26111 Midland	Michigan	72.10758452
31153 Sarpy	Nebraska	72.10274370
48173 Glasscock	Texas	72.04610951
39011 Auglaize	Ohio	72.04610951
48085 Collin	Texas	72.02933703
46119 Sully	South Dakota	71.83908046
26159 Van Buren	Michigan	71.57247376
17189 Washington	Illinois	71.45409075
29069 Dunklin	Missouri	71.37273561
53063 Spokane	Washington	71.31323220
29081 Harrison	Missouri	71.30972189
42059 Greene	Pennsylvania	71.22116912
13047 Catoosa	Georgia	71.19549095
4012 La Paz	Arizona	71.09678643
4023 Santa Cruz	Arizona	70.95095784
12077 Liberty	Florida	70.94714438
18121 Parke	Indiana	70.89265670
47125 Montgomery	Tennessee	70.89099296
22085 Sabine	Louisiana	70.73901465
6067 Sacramento	California	70.73443761
48051 Burleson	Texas	70.69443689
17137 Morgan	Illinois	70.63809748
51680 Lynchburg	Virginia	70.62318876
12105 Polk	Florida	70.62057121
16003 Adams	Idaho	70.58823529
37117 Martin	North Carolina	70.57474306

Counties\_Cities

41049 Morrow	Oregon	70.34822371
39139 Richland	Ohio	70.19050529
48371 Pecos	Texas	70.18439354
45071 Newberry	South Carolina	70.09345794
8093 Park	Colorado	70.05820220
45009 Bamberg	South Carolina	70.05253940
5133 Sevier	Arkansas	70.01575354
27099 Mower	Minnesota	69.98075529
51191 Washington	Virginia	69.85037315
18149 Starke	Indiana	69.76237192
54069 Ohio	West Virginia	69.45276015
15009 Maui	Hawaii	69.37508597
42099 Perry	Pennsylvania	69.35564273
45047 Greenwood	South Carolina	69.26676185
29169 Pulaski	Missouri	69.21213519
20161 Riley	Kansas	69.19664057
48029 Bexar	Texas	69.18258311
21215 Spencer	Kentucky	69.17101203
6099 Stanislaus	California	69.11415658
45043 Georgetown	South Carolina	69.07741490
55103 Richland	Wisconsin	69.05679922
51157 Rappahannock	Virginia	68.94649752
20143 Ottawa	Kansas	68.94174423
37147 Pitt	North Carolina	68.92181820
39165 Warren	Ohio	68.91412869
55039 Fond du Lac	Wisconsin	68.88789708
39089 Licking	Ohio	68.84035296
47183 Weakley	Tennessee	68.83136316
18101 Martin	Indiana	68.51326221
21091 Hancock	Kentucky	68.50879196
29207 Stoddard	Missouri	68.47907964
31173 Thurston	Nebraska	68.46501438
18115 Ohio	Indiana	68.44626968
16073 Owyhee	Idaho	68.41700162

Counties\_Cities

17117 Macoupin	Illinois	68.41303820
41043 Linn	Oregon	68.32371304
1043 Cullman	Alabama	68.31092256
47117 Marshall	Tennessee	68.28370395
20177 Shawnee	Kansas	68.16939814
20067 Grant	Kansas	68.15703381
17019 Champaign	Illinois	68.10075101
13127 Glynn	Georgia	68.05993968
16075 Payette	Idaho	67.93766719
53011 Clark	Washington	67.86245712
17053 Ford	Illinois	67.85283474
40017 Canadian	Oklahoma	67.84495351
21029 Bullitt	Kentucky	67.84344201
21239 Woodford	Kentucky	67.84004824
20181 Sherman	Kansas	67.80810307
51199 York	Virginia	67.80060726
36041 Hamilton	New York	67.65899865
5105 Perry	Arkansas	67.61978362
35013 Dona Ana	New Mexico	67.57937128
35013 Dona Ana	New Mexico	67.57937128
54065 Morgan	West Virginia	67.46500253
1009 Blount	Alabama	67.42738589
37071 Gaston	North Carolina	67.31105786
40031 Comanche	Oklahoma	67.26345684
17103 Lee	Illinois	67.20626479
5115 Pope	Arkansas	67.18750000
51700 Newport News	Virginia	67.17946995
56011 Crook	Wyoming	67.11409396
31039 Cuming	Nebraska	67.11409396
29041 Chariton	Missouri	67.10508657
18009 Blackford	Indiana	67.05783738
51037 Charlotte	Virginia	67.01289998
48185 Grimes	Texas	66.99576869
26143 Roscommon	Michigan	66.99045386

Counties\_Cities

12017 Citrus	Florida	66.92399732
48257 Kaufman	Texas	66.86258960
26129 Ogemaw	Michigan	66.81939672
54057 Mineral	West Virginia	66.81514477
31137 Phelps	Nebraska	66.69630947
35049 Santa Fe	New Mexico	66.64178707
21199 Pulaski	Kentucky	66.53977686
28145 Union	Mississippi	66.41963224
29051 Cole	Missouri	66.40970884
12089 Nassau	Florida	66.40879858
21003 Allen	Kentucky	66.28160212
6079 San Luis Obispo	California	66.19485229
48401 Rusk	Texas	66.11570248
36011 Cayuga	New York	66.10927474
48233 Hutchinson	Texas	66.04396641
40125 Pottawatomie	Oklahoma	66.04383660
56017 Hot Springs	Wyoming	65.86169045
39135 Preble	Ohio	65.85847745
31163 Sherman	Nebraska	65.83278473
30007 Broadwater	Montana	65.73541495
21203 Rockcastle	Kentucky	65.67164179
38099 Walsh	North Dakota	65.62294928
21019 Boyd	Kentucky	65.62235394
33003 Carroll	New Hampshire	65.60200086
37001 Alamance	North Carolina	65.49063904
39081 Jefferson	Ohio	65.38233461
12069 Lake	Florida	65.35856043
27003 Anoka	Minnesota	65.28872597
40131 Rogers	Oklahoma	65.22873543
19141 O'Brien	Iowa	65.02890173
51119 Middlesex	Virginia	65.00139289
18099 Marshall	Indiana	64.86766995
40051 Grady	Oklahoma	64.80531404
45051 Horry	South Carolina	64.79789160

Counties\_Cities

47027 Clay	Tennessee	64.79201762
48183 Gregg	Texas	64.66893547
47031 Coffee	Tennessee	64.63195691
37067 Forsyth	North Carolina	64.62691803
13043 Candler	Georgia	64.59948320
13055 Chattooga	Georgia	64.54215409
31033 Cheyenne	Nebraska	64.44683136
51073 Gloucester	Virginia	64.25874856
47017 Carroll	Tennessee	64.23982869
40065 Jackson	Oklahoma	64.13082689
6111 Ventura	California	63.92727333
55057 Juneau	Wisconsin	63.86895593
55061 Kewaunee	Wisconsin	63.77863906
36009 Cattaraugus	New York	63.76887038
45065 McCormick	South Carolina	63.76195537
48493 Wilson	Texas	63.71455878
47059 Greene	Tennessee	63.68781392
48331 Milam	Texas	63.66638813
19123 Mahaska	Iowa	63.63636364
31065 Furnas	Nebraska	63.62672322
18087 LaGrange	Indiana	63.56470887
55053 Jackson	Wisconsin	63.48276199
39107 Mercer	Ohio	63.47811226
13309 Wheeler	Georgia	63.45982993
2020 Anchorage	Alaska	63.45656484
47069 Hardeman	Tennessee	63.44171293
39073 Hocking	Ohio	63.41377488
1133 Winston	Alabama	63.39814032
29219 Warren	Missouri	63.38048457
30085 Roosevelt	Montana	63.29686228
21147 McCreary	Kentucky	63.18933824
26051 Gladwin	Michigan	63.14875479
26047 Emmet	Michigan	63.04791642
17015 Carroll	Illinois	62.88429290



Counties\_Cities

37097 Iredell	North Carolina	62.76795472
22065 Madison	Louisiana	62.71839441
20155 Reno	Kansas	62.55814700
48423 Smith	Texas	62.54859461
48349 Navarro	Texas	62.54413397
26117 Montcalm	Michigan	62.53126563
42081 Lycoming	Pennsylvania	62.46480856
22043 Grant	Louisiana	62.27203985
45035 Dorchester	South Carolina	62.24828350
5029 Conway	Arkansas	62.22775358
8105 Rio Grande	Colorado	62.22222222
29031 Cape Girardeau	Missouri	62.21985194
48473 Waller	Texas	62.11647781
42051 Fayette	Pennsylvania	62.09704004
31023 Butler	Nebraska	62.05013651
48005 Angelina	Texas	62.00339870
51043 Clarke	Virginia	61.97066722
56025 Natrona	Wyoming	61.93515768
19023 Butler	Iowa	61.90246922
6019 Fresno	California	61.84633950
22113 Vermilion	Louisiana	61.84188534
21211 Shelby	Kentucky	61.83272188
51181 Surry	Virginia	61.78560395
20005 Atchison	Kansas	61.75507936
1099 Monroe	Alabama	61.70788437
39149 Shelby	Ohio	61.69412055
20107 Linn	Kansas	61.53846154
13039 Camden	Georgia	61.47884569
35061 Valencia	New Mexico	61.47326567
21221 Trigg	Kentucky	61.46281500
1089 Madison	Alabama	61.38835913
37193 Wilkes	North Carolina	61.26289073
8083 Montezuma	Colorado	61.16675587
31099 Kearney	Nebraska	61.12469438

Counties\_Cities

26063 Huron	Michigan	60.96387088
5045 Faulkner	Arkansas	60.89450828
17001 Adams	Illinois	60.89114186
29111 Lewis	Missouri	60.88280061
17085 Jo Daviess	Illinois	60.84433212
19015 Boone	Iowa	60.73028164
29139 Montgomery	Missouri	60.69013352
33001 Belknap	New Hampshire	60.63386975
47083 Houston	Tennessee	60.51071040
27093 Meeker	Minnesota	60.49868199
37073 Gates	North Carolina	60.48561306
27155 Traverse	Minnesota	60.45949214
48489 Willacy	Texas	60.42296073
26135 Oscoda	Michigan	60.41565974
18135 Randolph	Indiana	60.35974407
47105 Loudon	Tennessee	60.31590455
1033 Colbert	Alabama	60.26076476
13179 Liberty	Georgia	60.16553653
17109 McDonough	Illinois	60.09013520
29037 Cass	Missouri	60.02629723
8003 Alamosa	Colorado	59.94125757
45059 Laurens	South Carolina	59.70683942
45003 Aiken	South Carolina	59.62184403
1103 Morgan	Alabama	59.61927634
48295 Lipscomb	Texas	59.61251863
18167 Vigo	Indiana	59.59808541
18157 Tippecanoe	Indiana	59.57067672
6095 Solano	California	59.55979490
47087 Jackson	Tennessee	59.53393434
47085 Humphreys	Tennessee	59.50448988
29163 Pike	Missouri	59.44660614
42031 Clarion	Pennsylvania	59.31045153
51045 Craig	Virginia	59.24170616
48149 Fayette	Texas	59.17393191

Counties\_Cities

42027 Centre	Pennsylvania	58.96624797
48193 Hamilton	Texas	58.93446488
26015 Barry	Michigan	58.86488873
42085 Mercer	Pennsylvania	58.72627233
18183 Whitley	Indiana	58.69577977
29023 Butler	Missouri	58.63176904
36023 Cortland	New York	58.54923363
41055 Sherman	Oregon	58.54800937
8109 Saguache	Colorado	58.45389449
40097 Mayes	Oklahoma	58.38421680
51015 Augusta	Virginia	58.31135614
4015 Mohave	Arizona	58.21999523
8007 Archuleta	Colorado	58.11841627
26027 Cass	Michigan	58.07987919
5095 Monroe	Arkansas	57.97101449
21049 Clark	Kentucky	57.93263262
13103 Effingham	Georgia	57.88712012
47023 Chester	Tennessee	57.88376939
51195 Wise	Virginia	57.87646007
35055 Taos	New Mexico	57.86508299
12061 Indian River	Florida	57.80971076
28039 George	Mississippi	57.73195876
41035 Klamath	Oregon	57.64711099
55019 Clark	Wisconsin	57.62194244
1019 Cherokee	Alabama	57.62138906
5135 Sharp	Arkansas	57.58378441
20141 Osborne	Kansas	57.55395683
54093 Tucker	West Virginia	57.51258088
51820 Waynesboro	Virginia	57.45094573
46009 Bon Homme	South Dakota	57.30659026
40075 Kiowa	Oklahoma	57.28032993
48247 Jim Hogg	Texas	57.16463415
27045 Fillmore	Minnesota	56.98546871
33009 Grafton	New Hampshire	56.80172855

Counties\_Cities

39051 Fulton	Ohio	56.76979847
50023 Washington	Vermont	56.75954592
29019 Boone	Missouri	56.66509264
31125 Nance	Nebraska	56.62514156
51121 Montgomery	Virginia	56.57422842
28115 Pontotoc	Mississippi	56.54509471
21021 Boyle	Kentucky	56.47840532
5059 Hot Spring	Arkansas	56.37814902
37039 Cherokee	North Carolina	56.37177184
31095 Jefferson	Nebraska	56.36184303
27013 Blue Earth	Minnesota	56.35724561
51161 Roanoke	Virginia	56.33922592
5137 Stone	Arkansas	56.19330497
17113 McLean	Illinois	56.12516490
51053 Dinwiddie	Virginia	56.08328368
51678 Lexington	Virginia	56.05381166
30009 Carbon	Montana	56.00149337
42125 Washington	Pennsylvania	55.94513518
17105 Livingston	Illinois	55.92684768
39047 Fayette	Ohio	55.81525152
19149 Plymouth	Iowa	55.78800558
5085 Lonoke	Arkansas	55.66341285
26097 Mackinac	Michigan	55.62250858
53035 Kitsap	Washington	55.59570801
20183 Smith	Kansas	55.50929781
40021 Cherokee	Oklahoma	55.46995378
37137 Pamlico	North Carolina	55.24861878
5027 Columbia	Arkansas	55.23218762
5125 Saline	Arkansas	55.17991122
21225 Union	Kentucky	55.15339538
1045 Dale	Alabama	55.15156467
48001 Anderson	Texas	55.11824586
39113 Montgomery	Ohio	55.04094257
37111 McDowell	North Carolina	54.93660316

Counties\_Cities

17083 Jersey	Illinois	54.92744999
12013 Calhoun	Florida	54.84335367
20059 Franklin	Kansas	54.62135695
36045 Jefferson	New York	54.58368753
16031 Cassia	Idaho	54.47536038
29229 Wright	Missouri	54.41288497
20127 Morris	Kansas	54.33798225
36075 Oswego	New York	54.28421178
48455 Trinity	Texas	54.27408412
8089 Otero	Colorado	54.25347222
42015 Bradford	Pennsylvania	54.24687259
18083 Knox	Indiana	54.20788725
1077 Lauderdale	Alabama	54.12016842
21139 Livingston	Kentucky	54.10084397
26149 St. Joseph	Michigan	54.06025261
55055 Jefferson	Wisconsin	54.03564003
18037 Dubois	Indiana	54.03500529
48491 Williamson	Texas	53.99501340
26119 Montmorency	Michigan	53.96654074
51125 Nelson	Virginia	53.92289027
37043 Clay	North Carolina	53.86479935
48239 Jackson	Texas	53.78512841
29049 Clinton	Missouri	53.73717636
40119 Payne	Oklahoma	53.63237445
30059 Meagher	Montana	53.59056806
20149 Pottawatomie	Kansas	53.54862627
46023 Charles Mix	South Dakota	53.54465624
8073 Lincoln	Colorado	53.47593583
41005 Clackamas	Oregon	53.35576519
19083 Hardin	Iowa	53.35546597
23023 Sagadahoc	Maine	53.31986305
12131 Walton	Florida	53.23992995
17033 Crawford	Illinois	53.17169139
37145 Person	North Carolina	53.15513706

Counties\_Cities

40103 Noble	Oklahoma	53.14908318
48027 Bell	Texas	53.14332953
18177 Wayne	Indiana	53.08177627
47073 Hawkins	Tennessee	53.06916681
20125 Montgomery	Kansas	52.92652553
56033 Sheridan	Wyoming	52.92230344
27081 Lincoln	Minnesota	52.88207298
16067 Minidoka	Idaho	52.82112845
51083 Halifax	Virginia	52.75498242
29177 Ray	Missouri	52.44067648
39039 Defiance	Ohio	52.40403511
18123 Perry	Indiana	52.35053921
33005 Cheshire	New Hampshire	52.29236662
23019 Penobscot	Maine	52.28464023
29143 New Madrid	Missouri	52.03515264
56005 Campbell	Wyoming	52.01560468
32019 Lyon	Nevada	51.96387615
48089 Colorado	Texas	51.84521846
27009 Benton	Minnesota	51.79430263
13031 Bulloch	Georgia	51.74912026
26057 Gratiot	Michigan	51.72541196
47161 Stewart	Tennessee	51.61861220
17143 Peoria	Illinois	51.48902951
48449 Titus	Texas	51.46368783
54105 Wirt	West Virginia	51.45797599
48153 Floyd	Texas	51.39626520
12059 Holmes	Florida	51.34260923
27163 Washington	Minnesota	51.31153043
17131 Mercer	Illinois	51.27876418
48031 Blanco	Texas	51.27328662
38065 Oliver	North Dakota	51.22950820
8025 Crowley	Colorado	51.21201775
35017 Grant	New Mexico	51.19578732
29053 Cooper	Missouri	51.12764870

Counties\_Cities

48293 Limestone	Texas	51.02257749
48147 Fannin	Texas	51.01173270
46065 Hughes	South Dakota	50.99150142
40137 Stephens	Oklahoma	50.84941639
39141 Ross	Ohio	50.69477844
40073 Kingfisher	Oklahoma	50.58168943
51079 Greene	Virginia	50.55867334
38103 Wells	North Dakota	50.54334091
21167 Mercer	Kentucky	50.51896758
51720 Norton	Virginia	50.40322581
40049 Garvin	Oklahoma	50.33979361
21179 Nelson	Kentucky	50.16248282
47093 Knox	Tennessee	50.07640413
47155 Sevier	Tennessee	50.05516283
20027 Clay	Kansas	50.01875703
46029 Codington	South Dakota	49.97322863
30111 Yellowstone	Montana	49.95722413
47151 Scott	Tennessee	49.91152049
37041 Chowan	North Carolina	49.89664267
20025 Clark	Kansas	49.87531172
53047 Okanogan	Washington	49.84334947
21193 Perry	Kentucky	49.82370075
42009 Bedford	Pennsylvania	49.81733643
48291 Liberty	Texas	49.81291197
39077 Huron	Ohio	49.56926022
29035 Carter	Missouri	49.55401388
20073 Greenwood	Kansas	49.54582989
26029 Charlevoix	Michigan	49.53513184
17003 Alexander	Illinois	49.50495050
48187 Guadalupe	Texas	49.48257114
12083 Marion	Florida	49.44760360
17099 LaSalle	Illinois	49.34661427
48505 Zapata	Texas	49.33051445
41053 Polk	Oregon	49.27611047

Counties\_Cities

19121 Madison	Iowa	49.23379900
51735 Poquoson	Virginia	49.22067268
48485 Wichita	Texas	49.21856070
46017 Buffalo	South Dakota	49.11591356
26123 Newaygo	Michigan	49.08778532
41065 Wasco	Oregon	49.04734956
29227 Worth	Missouri	49.01960784
29027 Callaway	Missouri	49.00977968
38069 Pierce	North Dakota	49.00759618
19181 Warren	Iowa	48.96584143
12047 Hamilton	Florida	48.91684137
27147 Steele	Minnesota	48.90905633
6053 Monterey	California	48.89874516
40077 Latimer	Oklahoma	48.87107810
47033 Crockett	Tennessee	48.85538805
55021 Columbia	Wisconsin	48.81620698
6097 Sonoma	California	48.80566146
20123 Mitchell	Kansas	48.78048780
6055 Napa	California	48.77453969
6047 Merced	California	48.76894801
39063 Hancock	Ohio	48.72909259
47011 Bradley	Tennessee	48.72244137
48231 Hunt	Texas	48.70819645
5093 Mississippi	Arkansas	48.49778123
35037 Quay	New Mexico	48.46722404
12009 Brevard	Florida	48.42095739
23001 Androscoggin	Maine	48.29168176
19179 Wapello	Iowa	48.28859537
12133 Washington	Florida	48.23151125
45017 Calhoun	South Carolina	48.20936639
12053 Hernando	Florida	48.20160847
51790 Staunton	Virginia	48.15022871
21185 Oldham	Kentucky	48.14201896
37045 Cleveland	North Carolina	48.13354498



Counties\_Cities

6087 Santa Cruz	California	48.13038960
48135 Ector	Texas	48.11132220
35041 Roosevelt	New Mexico	48.01792669
51145 Powhatan	Virginia	47.96327384
30067 Park	Montana	47.80114723
17199 Williamson	Illinois	47.72130756
54079 Putnam	West Virginia	47.63416958
39143 Sandusky	Ohio	47.61985748
54107 Wood	West Virginia	47.50424569
20087 Jefferson	Kansas	47.43083004
31027 Cedar	Nebraska	47.35969690
29001 Adair	Missouri	47.35782785
31003 Antelope	Nebraska	47.34848485
47139 Polk	Tennessee	47.34288081
18129 Posey	Indiana	46.98512138
19055 Delaware	Iowa	46.86859218
29095 Jackson	Missouri	46.83660166
19079 Hamilton	Iowa	46.81647940
47127 Moore	Tennessee	46.79457183
37013 Beaufort	North Carolina	46.72996453
16037 Custer	Idaho	46.72897196
37167 Stanly	North Carolina	46.71768023
12101 Pasco	Florida	46.69866390
21171 Monroe	Kentucky	46.65049450
47119 Maury	Tennessee	46.63981344
13109 Evans	Georgia	46.63744054
12075 Levy	Florida	46.60289429
21165 Menifee	Kentucky	46.50441792
48067 Cass	Texas	46.48228693
40025 Cimarron	Oklahoma	46.44681839
39031 Coshocton	Ohio	46.41131344
56023 Lincoln	Wyoming	46.31058969
55037 Florence	Wisconsin	46.28558204
18033 DeKalb	Indiana	46.26844954

Counties\_Cities

47131 Obion	Tennessee	46.25499719
31021 Burt	Nebraska	46.23921085
40053 Grant	Oklahoma	46.23208507
50005 Caledonia	Vermont	46.20157085
31159 Seward	Nebraska	46.19471071
46115 Spink	South Dakota	46.18937644
35039 Rio Arriba	New Mexico	46.14674665
54011 Cabell	West Virginia	46.12546125
48063 Camp	Texas	46.03698304
17173 Shelby	Illinois	45.99604434
19145 Page	Iowa	45.90464949
20029 Cloud	Kansas	45.82426395
8043 Fremont	Colorado	45.81329002
48329 Midland	Texas	45.77640255
1083 Limestone	Alabama	45.75041071
39163 Vinton	Ohio	45.66557577
45077 Pickens	South Carolina	45.62299399
8081 Moffat	Colorado	45.49590537
51115 Mathews	Virginia	45.44421722
18085 Kosciusko	Indiana	45.37205082
47123 Monroe	Tennessee	45.30060185
37197 Yadkin	North Carolina	45.28141065
39025 Clermont	Ohio	45.26296322
48237 Jack	Texas	45.23351804
18165 Vermillion	Indiana	45.22255960
46097 Miner	South Dakota	45.18752824
53069 Wahkiakum	Washington	45.18752824
54053 Mason	West Virginia	44.91354143
21055 Crittenden	Kentucky	44.86819966
26101 Manistee	Michigan	44.84670581
48451 Tom Green	Texas	44.84342875
40133 Seminole	Oklahoma	44.75547237
47029 Cocke	Tennessee	44.72521943
21189 Owsley	Kentucky	44.72271914

Counties\_Cities

30107 Wheatland	Montana	44.72271914
29186 Ste. Genevieve	Missouri	44.72271914
4009 Graham	Arizona	44.65223787
48241 Jasper	Texas	44.60303301
19151 Pocahontas	Iowa	44.51038576
48125 Dickens	Texas	44.46420631
54033 Harrison	West Virginia	44.40891731
47009 Blount	Tennessee	44.15716907
21027 Breckinridge	Kentucky	44.14361389
5065 IZard	Arkansas	44.14036637
13283 Treutlen	Georgia	44.05933324
48217 Hill	Texas	44.01166309
21231 Wayne	Kentucky	43.97107680
47065 Hamilton	Tennessee	43.92153418
38023 Divide	North Dakota	43.80201489
12043 Glades	Florida	43.71903235
30035 Glacier	Montana	43.64588638
13305 Wayne	Georgia	43.61245303
54031 Hardy	West Virginia	43.55716878
55029 Door	Wisconsin	43.46251358
48015 Austin	Texas	43.34922805
17029 Coles	Illinois	43.23474501
38027 Eddy	North Dakota	43.23389537
5145 White	Arkansas	43.18721658
38067 Pembina	North Dakota	43.18410825
53015 Cowlitz	Washington	43.12440933
38077 Richland	North Dakota	43.10610259
54087 Roane	West Virginia	43.06632214
22023 Cameron	Louisiana	43.05396096
46049 Faulk	South Dakota	42.91845494
54071 Pendleton	West Virginia	42.87551808
21209 Scott	Kentucky	42.83343149
26009 Antrim	Michigan	42.79905842
47179 Washington	Tennessee	42.76594587

Counties\_Cities

46027 Clay	South Dakota	42.73199915
17147 Piatt	Illinois	42.69333984
51173 Smyth	Virginia	42.66211604
39125 Paulding	Ohio	42.64392324
47109 McNairy	Tennessee	42.58284299
21173 Montgomery	Kentucky	42.54866504
51105 Lee	Virginia	42.47907905
55117 Sheboygan	Wisconsin	42.44041020
39023 Clark	Ohio	42.35241669
50013 Grand Isle	Vermont	42.31311707
31155 Saunders	Nebraska	42.24757076
54051 Marshall	West Virginia	42.22835797
13147 Hart	Georgia	42.14720871
38037 Grant	North Dakota	42.12299916
38075 Renville	North Dakota	42.12299916
20045 Douglas	Kansas	41.99743075
29187 St. Francois	Missouri	41.98404606
4027 Yuma	Arizona	41.95580027
21039 Carlisle	Kentucky	41.91993293
12029 Dixie	Florida	41.91616766
51019 Bedford	Virginia	41.90635834
19091 Humboldt	Iowa	41.89797842
20115 Marion	Kansas	41.84100418
13191 McIntosh	Georgia	41.84100418
56037 Sweetwater	Wyoming	41.81087547
19037 Chickasaw	Iowa	41.79204280
21163 Meade	Kentucky	41.79000522
40111 Okmulgee	Oklahoma	41.73731577
48103 Crane	Texas	41.71881519
37031 Carteret	North Carolina	41.71221449
27157 Wabasha	Minnesota	41.58004158
46089 McPherson	South Dakota	41.54549231
29115 Linn	Missouri	41.53858935
29015 Benton	Missouri	41.49808071

Counties\_Cities

37027 Caldwell	North Carolina	41.44875593
21229 Washington	Kentucky	41.37702747
26089 Leelanau	Michigan	41.35269252
41031 Jefferson	Oregon	41.33597884
26127 Oceana	Michigan	41.31455399
21191 Pendleton	Kentucky	41.29671691
35007 Colfax	New Mexico	41.28819158
32005 Douglas	Nevada	41.26519075
30051 Liberty	Montana	41.15226337
6057 Nevada	California	41.12502006
48297 Live Oak	Texas	41.09814236
37055 Dare	North Carolina	41.09476453
51009 Amherst	Virginia	41.05349586
48323 Maverick	Texas	41.03616312
47103 Lincoln	Tennessee	41.03526101
55027 Dodge	Wisconsin	40.98034082
20011 Bourbon	Kansas	40.94724630
27049 Goodhue	Minnesota	40.94562852
19057 Des Moines	Iowa	40.88098523
40043 Dewey	Oklahoma	40.86636698
15003 Honolulu	Hawaii	40.81299486
37049 Craven	North Carolina	40.81156716
23015 Lincoln	Maine	40.76640848
21141 Logan	Kentucky	40.75734559
46067 Hutchinson	South Dakota	40.65040650
27141 Sherburne	Minnesota	40.60977134
48343 Morris	Texas	40.52192236
51035 Carroll	Virginia	40.49129437
47013 Campbell	Tennessee	40.42139302
8027 Custer	Colorado	40.37141704
48251 Johnson	Texas	40.26587146
51005 Alleghany	Virginia	40.24144869
23013 Knox	Maine	40.23031857
27037 Dakota	Minnesota	40.19528798

Counties\_Cities

47079 Henry	Tennessee	40.17553619
39087 Lawrence	Ohio	40.08953329
27011 Big Stone	Minnesota	40.08819403
48373 Polk	Texas	39.97521537
20021 Cherokee	Kansas	39.97002248
48053 Burnet	Texas	39.96466282
5113 Polk	Arkansas	39.90223951
20049 Elk	Kansas	39.87240829
21093 Hardin	Kentucky	39.87096306
54045 Logan	West Virginia	39.86873984
20097 Kiowa	Kansas	39.74562798
39091 Logan	Ohio	39.68428943
21017 Bourbon	Kentucky	39.63535474
6023 Humboldt	California	39.59728099
41017 Deschutes	Oregon	39.58415800
19155 Pottawattamie	Iowa	39.55823078
17059 Gallatin	Illinois	39.54132068
40101 Muskogee	Oklahoma	39.49562623
1079 Lawrence	Alabama	39.44533786
21131 Leslie	Kentucky	39.43606428
56041 Uinta	Wyoming	39.41080841
48325 Medina	Texas	39.27652638
42117 Tioga	Pennsylvania	39.25128180
5007 Benton	Arkansas	39.25049888
40093 Major	Oklahoma	39.24646782
36097 Schuyler	New York	39.07994640
21071 Floyd	Kentucky	39.05705119
20043 Doniphan	Kansas	39.05233012
47099 Lawrence	Tennessee	38.87135867
48495 Winkler	Texas	38.86010363
12005 Bay	Florida	38.85863552
38051 McIntosh	North Dakota	38.68471954
29005 Atchison	Missouri	38.67723845
26001 Alcona	Michigan	38.60258637

Counties\_Cities

20169 Saline	Kansas	38.60223158
48215 Hidalgo	Texas	38.57084621
21009 Barren	Kentucky	38.48243390
39059 Guernsey	Ohio	38.43985444
5101 Newton	Arkansas	38.43689942
54077 Preston	West Virginia	38.41721091
16055 Kootenai	Idaho	38.38890437
29225 Webster	Missouri	38.35434299
31063 Frontier	Nebraska	38.34355828
20063 Gove	Kansas	38.28483920
51197 Wythe	Virginia	38.25554705
53045 Mason	Washington	38.16386035
6061 Placer	California	38.15347362
39159 Union	Ohio	38.03924959
27103 Nicollet	Minnesota	37.98947984
38003 Barnes	North Dakota	37.94346424
48013 Atascosa	Texas	37.76585172
54063 Monroe	West Virginia	37.65060241
48307 McCulloch	Texas	37.56103668
51067 Franklin	Virginia	37.36987276
29181 Ripley	Missouri	37.31064846
21103 Henry	Kentucky	37.25319757
26153 Schoolcraft	Michigan	37.18393654
48091 Comal	Texas	37.06873892
47089 Jefferson	Tennessee	37.02880841
53067 Thurston	Washington	37.00871800
55083 Oconto	Wisconsin	37.00766587
46011 Brookings	South Dakota	36.89827430
28041 Greene	Mississippi	36.80259090
55115 Shawano	Wisconsin	36.76831062
29013 Bates	Missouri	36.76470588
5143 Washington	Arkansas	36.71490245
29083 Henry	Missouri	36.71071953
47001 Anderson	Tennessee	36.60992129

Counties\_Cities

27137 St. Louis	Minnesota	36.54495029
1057 Fayette	Alabama	36.51189679
29151 Osage	Missouri	36.45909290
41071 Yamhill	Oregon	36.44791686
53041 Lewis	Washington	36.43033013
22123 West Carroll	Louisiana	36.42323803
17203 Woodford	Illinois	36.39861685
48459 Upshur	Texas	36.35482307
27043 Faribault	Minnesota	36.34249164
19009 Audubon	Iowa	36.32401017
15001 Hawaii	Hawaii	36.32147993
26041 Delta	Michigan	36.25512452
55139 Winnebago	Wisconsin	36.25306982
47133 Overton	Tennessee	36.25158601
27087 Mahanomen	Minnesota	36.23844899
30029 Flathead	Montana	36.23685190
39021 Champaign	Ohio	36.12530319
17005 Bond	Illinois	36.07937462
55065 Lafayette	Wisconsin	36.00360036
28141 Tishomingo	Mississippi	35.98231726
2122 Kenai Peninsula	Alaska	35.87719748
55017 Chippewa	Wisconsin	35.86185390
37005 Alleghany	North Carolina	35.83908252
26035 Clare	Michigan	35.76421628
46003 Aurora	South Dakota	35.70153517
31087 Hitchcock	Nebraska	35.63791875
54091 Taylor	West Virginia	35.58296762
35005 Chaves	New Mexico	35.55473110
13267 Tattnall	Georgia	35.44563034
30053 Lincoln	Montana	35.36425179
4025 Yavapai	Arizona	35.34589406
48163 Frio	Texas	35.32498991
5055 Greene	Arkansas	35.30060673
21005 Anderson	Kentucky	35.29982791



Counties\_Cities

29039 Cedar	Missouri	35.29827038
37035 Catawba	North Carolina	35.29738043
48079 Cochran	Texas	35.26093089
55051 Iron	Wisconsin	35.23608175
21223 Trimble	Kentucky	35.23194363
55045 Green	Wisconsin	35.20268624
42111 Somerset	Pennsylvania	35.15794029
48259 Kendall	Texas	35.05619947
21161 Mason	Kentucky	34.98542274
19059 Dickinson	Iowa	34.97930391
46081 Lawrence	South Dakota	34.96367662
48309 McLennan	Texas	34.95583389
21123 Larue	Kentucky	34.94792759
38063 Nelson	North Dakota	34.85535030
39121 Noble	Ohio	34.83349589
48317 Martin	Texas	34.76447071
41003 Benton	Oregon	34.74446532
48289 Leon	Texas	34.74232774
47175 Van Buren	Tennessee	34.69210755
17123 Marshall	Illinois	34.68007630
37099 Jackson	North Carolina	34.62044453
48107 Crosby	Texas	34.60806368
20009 Barton	Kansas	34.46823178
40039 Custer	Oklahoma	34.44000551
42057 Fulton	Pennsylvania	34.42814845
35009 Curry	New Mexico	34.38719987
54029 Hancock	West Virginia	34.37134804
26105 Mason	Michigan	34.36426117
40081 Lincoln	Oklahoma	34.36426117
29033 Carroll	Missouri	34.31316482
54095 Tyler	West Virginia	34.30139492
26133 Osceola	Michigan	34.27445268
1061 Geneva	Alabama	34.20232576
47039 Decatur	Tennessee	34.17051085

Counties\_Cities

46043 Douglas	South Dakota	34.07155026
36049 Lewis	New York	34.03032480
37129 New Hanover	North Carolina	34.01155532
17139 Moultrie	Illinois	33.97431542
40083 Logan	Oklahoma	33.83307606
20061 Geary	Kansas	33.74854268
40151 Woods	Oklahoma	33.71923120
17067 Hancock	Illinois	33.62474781
47153 Sequatchie	Tennessee	33.61118580
23025 Somerset	Maine	33.60215054
30073 Pondera	Montana	33.48961822
12125 Union	Florida	33.46720214
38093 Stutsman	North Dakota	33.46560214
50019 Orleans	Vermont	33.44854499
56007 Carbon	Wyoming	33.39790261
29055 Crawford	Missouri	33.39316275
5077 Lee	Arkansas	33.38898164
37121 Mitchell	North Carolina	33.33333333
48065 Carson	Texas	33.30557868
39127 Perry	Ohio	33.30280576
51111 Lunenburg	Virginia	33.09614430
55087 Outagamie	Wisconsin	33.09049182
29025 Caldwell	Missouri	32.93807642
54047 McDowell	West Virginia	32.92542391
29077 Greene	Missouri	32.88538416
29017 Bollinger	Missouri	32.87040841
30023 Deer Lodge	Montana	32.85510897
30063 Missoula	Montana	32.83077001
19033 Cerro Gordo	Iowa	32.82763149
22115 Vernon	Louisiana	32.74662300
46057 Hamlin	South Dakota	32.72786778
21075 Fulton	Kentucky	32.67973856
40067 Jefferson	Oklahoma	32.66372693
19101 Jefferson	Iowa	32.64240248

Counties\_Cities

13209 Montgomery	Georgia	32.63352551
41011 Coos	Oregon	32.61426641
41045 Malheur	Oregon	32.54678600
54019 Fayette	West Virginia	32.54451625
38011 Bowman	North Dakota	32.50975293
51169 Scott	Virginia	32.50673354
48055 Caldwell	Texas	32.37218767
27035 Crow Wing	Minnesota	32.36295828
29175 Randolph	Missouri	32.30626338
21011 Bath	Kentucky	32.30235000
37109 Lincoln	North Carolina	32.23110899
8049 Grand	Colorado	32.20611916
26107 Mecosta	Michigan	32.15064875
17087 Johnson	Illinois	32.11303789
29221 Washington	Missouri	32.07312673
17023 Clark	Illinois	32.05950244
6101 Sutter	California	32.02247771
50009 Essex	Vermont	32.00000000
29179 Reynolds	Missouri	31.97953310
42049 Erie	Pennsylvania	31.97812255
27015 Brown	Minnesota	31.85854805
48389 Reeves	Texas	31.85727939
53037 Kittitas	Washington	31.66962250
32033 White Pine	Nevada	31.66226913
19169 Story	Iowa	31.59879721
40061 Haskell	Oklahoma	31.57562362
27171 Wright	Minnesota	31.53671827
19167 Sioux	Iowa	31.51049873
21073 Franklin	Kentucky	31.48676572
20159 Rice	Kansas	31.47623544
37019 Brunswick	North Carolina	31.44562101
38055 McLean	North Dakota	31.44324494
30093 Silver Bow	Montana	31.43485840
35028 Los Alamos	New Mexico	31.41196796

Counties\_Cities

51089 Henry	Virginia	31.40148765
21151 Madison	Kentucky	31.39615451
48221 Hood	Texas	31.38576408
20139 Osage	Kansas	31.36566087
48407 San Jacinto	Texas	31.33813851
21217 Taylor	Kentucky	31.31238013
27139 Scott	Minnesota	31.21162158
21089 Greenup	Kentucky	31.18974708
2198 Prince of Wales-	Alaska	31.14294612
38031 Foster	North Dakota	31.09452736
47163 Sullivan	Tennessee	31.07796129
29165 Platte	Missouri	31.07248628
38101 Ward	North Dakota	30.99905527
17179 Tazewell	Illinois	30.98361647
47005 Benton	Tennessee	30.89471083
51163 Rockbridge	Virginia	30.76652602
4003 Cochise	Arizona	30.76437643
8077 Mesa	Colorado	30.67744946
46059 Hand	South Dakota	30.65603924
46079 Lake	South Dakota	30.63490848
27173 Yellow Medicine	Minnesota	30.62787136
45073 Oconee	South Carolina	30.62240029
48337 Montague	Texas	30.61849357
56035 Sublette	Wyoming	30.57169061
55011 Buffalo	Wisconsin	30.47619048
48073 Cherokee	Texas	30.42287800
55081 Monroe	Wisconsin	30.40107707
48213 Henderson	Texas	30.37703982
21235 Whitley	Kentucky	30.35152585
38029 Emmons	North Dakota	30.34901366
17011 Bureau	Illinois	30.30945958
54001 Barbour	West Virginia	30.23888721
19021 Buena Vista	Iowa	30.19019825
54027 Hampshire	West Virginia	29.98243886

Counties\_Cities

19125 Marion	Iowa	29.93384620
56015 Goshen	Wyoming	29.90430622
48285 Lavaca	Texas	29.83590254
36033 Franklin	New York	29.82522419
45021 Cherokee	South Carolina	29.78380462
5103 Ouachita	Arkansas	29.65347793
19069 Franklin	Iowa	29.63255630
51101 King William	Virginia	29.51768109
55049 Iowa	Wisconsin	29.44764629
21053 Clinton	Kentucky	29.39447384
19107 Keokuk	Iowa	29.33985330
29047 Clay	Missouri	29.22493049
6039 Madera	California	29.17448881
40135 Sequoyah	Oklahoma	29.14106705
15007 Kauai	Hawaii	29.11288869
8055 Huerfano	Colorado	29.03178981
12063 Jackson	Florida	28.98250699
12093 Okeechobee	Florida	28.88990539
48077 Clay	Texas	28.69166029
37157 Rockingham	North Carolina	28.66909251
32007 Elko County	Nevada	28.59321388
32007 Elko County	Nevada	28.59321388
6009 Calaveras	California	28.50752160
27153 Todd	Minnesota	28.47612074
17127 Massac	Illinois	28.40909091
51097 King and Queen	Virginia	28.40102244
19131 Mitchell	Iowa	28.38489923
38105 Williams	North Dakota	28.28854314
55107 Rusk	Wisconsin	28.27454584
48143 Erath	Texas	28.27121519
48355 Nueces	Texas	28.15618401
53075 Whitman	Washington	28.11753128
5109 Pike	Arkansas	28.10831069
21125 Laurel	Kentucky	28.02090030

Counties\_Cities

19081 Hancock	Iowa	28.00597461
16065 Madison	Idaho	27.98697334
31145 Red Willow	Nebraska	27.96942010
35003 Catron	New Mexico	27.94857462
55015 Calumet	Wisconsin	27.91124225
40047 Garfield	Oklahoma	27.90865661
47063 Hamblen	Tennessee	27.87715467
20051 Ellis	Kansas	27.86485545
51103 Lancaster	Virginia	27.82157099
33019 Sullivan	New Hampshire	27.81383275
47129 Morgan	Tennessee	27.80481023
17035 Cumberland	Illinois	27.75721688
5107 Phillips	Arkansas	27.73309668
48457 Tyler	Texas	27.65486726
5057 Hempstead	Arkansas	27.59762660
30083 Richland	Montana	27.49014936
40069 Johnston	Oklahoma	27.39976254
39115 Morgan	Ohio	27.38975623
12041 Gilchrist	Florida	27.38825592
39057 Greene	Ohio	27.38176731
48275 Knox	Texas	27.37476047
27129 Renville	Minnesota	27.37476047
36013 Chautauqua	New York	27.35678722
54005 Boone	West Virginia	27.33360667
27083 Lyon	Minnesota	27.31280971
40141 Tillman	Oklahoma	27.21829069
47055 Giles	Tennessee	27.11588652
28003 Alcorn	Mississippi	27.08192282
26165 Wexford	Michigan	26.89296600
55035 Eau Claire	Wisconsin	26.78554346
48467 Van Zandt	Texas	26.77662936
46025 Clark	South Dakota	26.74511902
41009 Columbia	Oregon	26.72928957
54073 Pleasants	West Virginia	26.64180099

Counties\_Cities

37021 Buncombe	North Carolina	26.63033620
5063 Independence	Arkansas	26.54068687
26053 Gogebic	Michigan	26.49708532
21159 Martin	Kentucky	26.49474521
21119 Knott	Kentucky	26.44453259
19111 Lee	Iowa	26.42783732
51155 Pulaski	Virginia	26.41930370
48465 Val Verde	Texas	26.41846854
39067 Harrison	Ohio	26.36088045
40059 Harper	Oklahoma	26.33658151
13183 Long	Georgia	26.31855985
48019 Bandera	Texas	26.28811777
40123 Pontotoc	Oklahoma	26.14584150
48211 Hemphill	Texas	26.14379085
38071 Ramsey	North Dakota	26.13012804
23017 Oxford	Maine	26.03353119
47057 Grainger	Tennessee	25.92352560
48225 Houston	Texas	25.89667228
39083 Knox	Ohio	25.85106555
38081 Sargent	North Dakota	25.83979328
47185 White	Tennessee	25.82358800
16077 Power	Idaho	25.74665294
19097 Jackson	Iowa	25.73075340
48273 Kleberg	Texas	25.69950850
41027 Hood River	Oregon	25.61038074
17069 Hardin	Illinois	25.57544757
48181 Grayson	Texas	25.37483861
39147 Seneca	Ohio	25.35910301
46035 Davison	South Dakota	25.26528550
56003 Big Horn	Wyoming	25.25039980
48161 Freestone	Texas	25.24232633
39015 Brown	Ohio	25.22820054
53059 Skamania	Washington	25.15934250
47077 Henderson	Tennessee	25.13735770

Counties\_Cities

27125 Red Lake	Minnesota	25.00625156
54041 Lewis	West Virginia	24.96255617
54021 Gilmer	West Virginia	24.91901321
48497 Wise	Texas	24.88836835
18069 Huntington	Indiana	24.83443709
19041 Clay	Iowa	24.79236395
5117 Prairie	Arkansas	24.77086946
55075 Marinette	Wisconsin	24.73166147
6017 El Dorado	California	24.64888451
53013 Columbia	Washington	24.63661000
18147 Spencer	Indiana	24.59782555
17065 Hamilton	Illinois	24.50079628
40089 McCurtain	Oklahoma	24.46258753
6115 Yuba	California	24.34617701
48363 Palo Pinto	Texas	24.24242424
17107 Logan	Illinois	24.20051858
37169 Stokes	North Carolina	24.19337102
47181 Wayne	Tennessee	24.15750695
54067 Nicholas	West Virginia	24.15264471
50017 Orange	Vermont	24.13876341
4007 Gila	Arizona	24.12366160
19007 Appanoose	Iowa	24.12157273
42105 Potter	Pennsylvania	24.06449284
29061 Daviess	Missouri	24.05870324
41033 Josephine	Oregon	24.02938450
46031 Corson	South Dakota	24.00960384
16019 Bonneville	Idaho	23.96152464
20185 Stafford	Kansas	23.93489708
31175 Valley	Nebraska	23.86634845
27111 Otter Tail	Minnesota	23.80466571
54075 Pocahontas	West Virginia	23.76990730
31107 Knox	Nebraska	23.75579047
29063 DeKalb	Missouri	23.75296912
51071 Giles	Virginia	23.74732843



Counties\_Cities

55063 La Crosse	Wisconsin	23.68265246
19197 Wright	Iowa	23.64066194
37075 Graham	North Carolina	23.57378595
27069 Kittson	Minnesota	23.54048964
42021 Cambria	Pennsylvania	23.53298413
55093 Pierce	Wisconsin	23.49900129
53009 Clallam	Washington	23.45674186
48095 Concho	Texas	23.38634238
30049 Lewis and Clark	Montana	23.28966521
37133 Onslow	North Carolina	23.26957806
39071 Highland	Ohio	23.22448790
48395 Robertson	Texas	23.14279102
48145 Falls	Texas	23.07470436
47019 Carter	Tennessee	23.06968820
46039 Deuel	South Dakota	23.05741296
40009 Beckham	Oklahoma	23.03192224
17061 Greene	Illinois	22.99908004
38085 Sioux	North Dakota	22.94630564
12067 Lafayette	Florida	22.90426019
29125 Maries	Missouri	22.80761774
48279 Lamb	Texas	22.79981760
29087 Holt	Missouri	22.70663034
27029 Clearwater	Minnesota	22.70147560
21135 Lewis	Kentucky	22.62955420
21105 Hickman	Kentucky	22.61931690
26019 Benzie	Michigan	22.53140314
30003 Big Horn	Montana	22.49212776
22107 Tensas	Louisiana	22.41147468
41057 Tillamook	Oregon	22.39892485
20007 Barber	Kansas	22.36135957
48463 Uvalde	Texas	22.34969828
42039 Crawford	Pennsylvania	22.33638597
41029 Jackson	Oregon	22.31695542
42023 Cameron	Pennsylvania	22.26179875

Counties\_Cities

21195 Pike	Kentucky	22.25951166
48503 Young	Texas	22.16680521
48093 Comanche	Texas	22.16639574
17183 Vermilion	Illinois	22.13368747
27117 Pipestone	Minnesota	22.10677573
40079 Le Flore	Oklahoma	22.00880352
47049 Fentress	Tennessee	21.95751221
29043 Christian	Missouri	21.84334870
51031 Campbell	Virginia	21.82889782
41019 Douglas	Oregon	21.76219363
26109 Menominee	Michigan	21.75521037
39111 Monroe	Ohio	21.75489485
48367 Parker	Texas	21.68084353
30065 Musselshell	Montana	21.50075253
55078 Menominee	Wisconsin	21.46844139
27025 Chisago	Minnesota	21.45846000
27151 Swift	Minnesota	21.40181915
48035 Bosque	Texas	21.40067412
27161 Waseca	Minnesota	21.40067412
31123 Morrill	Nebraska	21.34016219
51143 Pittsylvania	Virginia	21.32930811
27089 Marshall	Minnesota	21.29925453
29185 St. Clair	Missouri	21.28791911
6063 Plumas	California	21.27206977
19039 Clarke	Iowa	21.22466306
21099 Hart	Kentucky	21.15730456
4011 Greenlee	Arizona	21.09037225
37173 Swain	North Carolina	21.06002106
27131 Rice	Minnesota	21.04535274
20015 Butler	Kansas	20.96907062
18051 Gibson	Indiana	20.92550520
37141 Pender	North Carolina	20.91309803
35029 Luna	New Mexico	20.86550098
55031 Douglas	Wisconsin	20.82947602

Counties\_Cities

17013 Calhoun	Illinois	20.82465639
35015 Eddy	New Mexico	20.72538860
56001 Albany	Wyoming	20.72485169
8071 Las Animas	Colorado	20.68537544
17055 Franklin	Illinois	20.67130048
26055 Grand Traverse	Michigan	20.52434295
20037 Crawford	Kansas	20.50283195
20079 Harvey	Kansas	20.46185326
37175 Transylvania	North Carolina	20.45886307
40023 Choctaw	Oklahoma	20.45268612
20171 Scott	Kansas	20.42066571
29073 Gasconade	Missouri	20.40122407
6005 Amador	California	20.31333316
21137 Lincoln	Kentucky	20.28891414
27019 Carver	Minnesota	20.27986210
5021 Clay	Arkansas	20.20610224
42033 Clearfield	Pennsylvania	20.15417947
39053 Gallia	Ohio	20.01400981
55007 Bayfield	Wisconsin	19.94415636
48499 Wood	Texas	19.94283055
55033 Dunn	Wisconsin	19.94194678
29097 Jasper	Missouri	19.89455884
53065 Stevens	Washington	19.88510826
40085 Love	Oklahoma	19.73554371
29089 Howard	Missouri	19.72970307
29213 Taney	Missouri	19.69490797
27127 Redwood	Minnesota	19.67342121
55001 Adams	Wisconsin	19.65795164
29093 Iron	Missouri	19.65215682
29141 Morgan	Missouri	19.64829551
54103 Wetzell	West Virginia	19.64636542
18001 Adams	Indiana	19.64305758
47177 Warren	Tennessee	19.57042908
46091 Marshall	South Dakota	19.56181534

Counties\_Cities

55135 Waupaca	Wisconsin	19.55875450
2170 Matanuska-Susit	Alaska	19.51491497
29217 Vernon	Missouri	19.48558067
46121 Todd	South Dakota	19.44957697
55077 Marquette	Wisconsin	19.43760529
47071 Hardin	Tennessee	19.39788951
48255 Karnes	Texas	19.16932907
21121 Knox	Kentucky	19.16687963
37095 Hyde	North Carolina	19.12045889
31025 Cass	Nebraska	19.11388050
38073 Ransom	North Dakota	19.09490166
17159 Richland	Illinois	19.03191017
17101 Lawrence	Illinois	19.02949572
17039 De Witt	Illinois	19.02466865
19189 Winnebago	Iowa	19.01502187
51063 Floyd	Virginia	18.99335233
20147 Phillips	Kansas	18.80759827
42013 Blair	Pennsylvania	18.77673644
2290 Yukon-Koyukuk	Alaska	18.77229210
48119 Delta	Texas	18.69508319
21041 Carroll	Kentucky	18.62717705
53043 Lincoln	Washington	18.62197393
21043 Carter	Kentucky	18.51577544
37053 Currituck	North Carolina	18.46926714
39069 Henry	Ohio	18.45972089
20201 Washington	Kansas	18.45018450
37009 Ashe	North Carolina	18.44405917
17175 Stark	Illinois	18.42638659
20137 Norton	Kansas	18.41620626
55023 Crawford	Wisconsin	18.41507581
48025 Bee	Texas	18.41225028
30013 Cascade	Montana	18.37267126
51580 Covington	Virginia	18.31501832
23009 Hancock	Maine	18.24451296

Counties\_Cities

55125 Vilas	Wisconsin	18.23320266
55113 Sawyer	Wisconsin	18.19394748
16049 Idaho	Idaho	18.16750439
20077 Harper	Kansas	18.16200509
53049 Pacific	Washington	18.15211472
16085 Valley	Idaho	18.11430124
31059 Fillmore	Nebraska	18.09299801
27097 Morrison	Minnesota	18.08917966
37171 Surry	North Carolina	18.06860510
39001 Adams	Ohio	18.03491560
48409 San Patricio	Texas	17.93909677
55109 St. Croix	Wisconsin	17.83842843
48131 Duval	Texas	17.83803068
6021 Glenn	California	17.82721860
18179 Wells	Indiana	17.72672481
5015 Carroll	Arkansas	17.71604720
19035 Cherokee	Iowa	17.66628390
41007 Clatsop	Oregon	17.60386279
41015 Curry	Oregon	17.53386227
29127 Marion	Missouri	17.48740907
39119 Muskingum	Ohio	17.40482462
40003 Alfalfa	Oklahoma	17.37921446
31031 Cherry	Nebraska	17.35809755
29119 McDonald	Missouri	17.33252448
48097 Cooke	Texas	17.25242766
6089 Shasta	California	17.21839591
38049 McHenry	North Dakota	17.19394773
29145 Newton	Missouri	17.16266777
12037 Franklin	Florida	17.04158146
29003 Andrew	Missouri	17.03867780
16051 Jefferson	Idaho	16.98427256
40013 Bryan	Oklahoma	16.95202577
27021 Cass	Minnesota	16.93824317
46041 Dewey	South Dakota	16.93766938

Counties\_Cities

55085 Oneida	Wisconsin	16.91570341
54055 Mercer	West Virginia	16.91160305
47091 Johnson	Tennessee	16.87478907
26085 Lake	Michigan	16.83359987
27023 Chippewa	Minnesota	16.77289500
29009 Barry	Missouri	16.71961210
47101 Lewis	Tennessee	16.54807215
30043 Jefferson	Montana	16.53302472
29205 Shelby	Missouri	16.52892562
30047 Lake	Montana	16.52892562
42113 Sullivan	Pennsylvania	16.47175095
48379 Rains	Texas	16.44872111
54097 Upshur	West Virginia	16.38337088
48133 Eastland	Texas	16.37375832
51750 Radford	Virginia	16.35858008
8047 Gilpin	Colorado	16.33719980
53027 Grays Harbor	Washington	16.23793995
19173 Taylor	Iowa	16.15247941
37087 Haywood	North Carolina	16.13658001
18125 Pike	Indiana	16.11603546
37189 Watauga	North Carolina	16.08722853
26095 Luce	Michigan	15.91596371
55047 Green Lake	Wisconsin	15.85791310
8103 Rio Blanco	Colorado	15.78282828
47025 Claiborne	Tennessee	15.74505605
21025 Breathitt	Kentucky	15.71585730
19185 Wayne	Iowa	15.62255898
51690 Martinsville	Virginia	15.50147264
5147 Woodruff	Arkansas	15.40832049
17009 Brown	Illinois	15.25320317
47173 Union	Tennessee	15.23770825
48169 Garza	Texas	15.20218912
16043 Fremont	Idaho	15.18833536
47143 Rhea	Tennessee	15.13134003

Counties\_Cities

41061 Union	Oregon	15.11658667
17025 Clay	Illinois	15.09092281
29075 Gentry	Missouri	15.08750754
20085 Jackson	Kansas	15.06024096
27073 Lac qui Parle	Minnesota	15.01952538
27059 Isanti	Minnesota	15.01276085
51167 Russell	Virginia	14.95438911
20121 Miami	Kansas	14.84560570
46047 Fall River	South Dakota	14.79727730
53051 Pend Oreille	Washington	14.70372004
51185 Tazewell	Virginia	14.68608493
42083 McKean	Pennsylvania	14.64557704
17193 White	Illinois	14.63593121
17049 Effingham	Illinois	14.61646399
29045 Clark	Missouri	14.61560947
39145 Scioto	Ohio	14.56915049
48351 Newton	Texas	14.54968718
27005 Becker	Minnesota	14.54714730
17169 Schuyler	Illinois	14.47806573
2240 Southeast Fairbanks	Alaska	14.45504481
31127 Nemaha	Nebraska	14.37194596
35025 Lea	New Mexico	14.36554568
48059 Callahan	Texas	14.29183936
54007 Braxton	West Virginia	14.19547164
16029 Caribou	Idaho	14.16430595
19001 Adair	Iowa	14.15828968
48281 Lampasas	Texas	14.13161242
41063 Wallowa	Oregon	14.12229911
48047 Brooks	Texas	14.05678943
31139 Pierce	Nebraska	14.00168020
21181 Nicholas	Kentucky	13.95478649
48427 Starr	Texas	13.94808214
41023 Grant	Oregon	13.93534002
5149 Yell	Arkansas	13.93081031

Counties\_Cities

5039 Dallas	Arkansas	13.92369813
55071 Manitowoc	Wisconsin	13.91102006
54083 Randolph	West Virginia	13.87780592
12123 Taylor	Florida	13.87411553
6011 Colusa	California	13.87154945
48299 Llano	Texas	13.85937356
21069 Fleming	Kentucky	13.85809313
5083 Logan	Arkansas	13.80135253
19187 Webster	Iowa	13.78283761
24023 Garrett	Maryland	13.71601001
48075 Childress	Texas	13.71553971
6045 Mendocino	California	13.69769194
39075 Holmes	Ohio	13.66991707
42121 Venango	Pennsylvania	13.65427379
41025 Harney	Oregon	13.64442625
54009 Brooke	West Virginia	13.51168761
29147 Nodaway	Missouri	13.45050215
19195 Worth	Iowa	13.41741581
19109 Kossuth	Iowa	13.41561578
21115 Johnson	Kentucky	13.40123291
5009 Boone	Arkansas	13.34044824
27143 Sibley	Minnesota	13.30849082
27061 Itasca	Minnesota	13.30140995
55073 Marathon	Wisconsin	13.29119532
55005 Barron	Wisconsin	13.28491719
48283 La Salle	Texas	13.27844908
19129 Mills	Iowa	13.27756755
29117 Livingston	Missouri	13.20480655
29121 Macon	Missouri	13.19870653
47145 Roane	Tennessee	13.17275122
41039 Lane	Oregon	13.17137807
53019 Ferry	Washington	13.07360439
20191 Sumner	Kansas	13.04574709
39005 Ashland	Ohio	13.02446739



Counties\_Cities

55003 Ashland	Wisconsin	12.82051282
27007 Beltrami	Minnesota	12.80765044
51077 Grayson	Virginia	12.79508669
19053 Decatur	Iowa	12.67427123
16005 Bannock	Idaho	12.62365443
16059 Lemhi	Idaho	12.56123603
17165 Saline	Illinois	12.54915084
20133 Neosho	Kansas	12.53839885
31131 Otoe	Nebraska	12.51172975
29091 Howell	Missouri	12.47629504
16057 Latah	Idaho	12.45826481
39079 Jackson	Ohio	12.35177866
48335 Mitchell	Texas	12.27747084
32001 Churchill	Nevada	12.27495908
17191 Wayne	Illinois	12.24589762
54081 Raleigh	West Virginia	12.12055916
26013 Baraga	Michigan	12.01923077
5005 Baxter	Arkansas	12.01374372
5099 Nevada	Arkansas	12.01056930
29059 Dallas	Missouri	11.93175039
48083 Coleman	Texas	11.90901512
40095 Marshall	Oklahoma	11.90051172
48415 Scurry	Texas	11.85817621
26043 Dickinson	Michigan	11.81893393
48287 Lee	Texas	11.66588894
48501 Yoakum	Texas	11.64008846
46103 Pennington	South Dakota	11.63529612
30081 Ravalli	Montana	11.58158065
2220 Sitka	Alaska	11.56470452
20205 Wilson	Kansas	11.54068090
6093 Siskiyou	California	11.43536730
21079 Garrard	Kentucky	11.38952164
21077 Gallatin	Kentucky	11.32246377
51141 Patrick	Virginia	11.31669779

Counties\_Cities

47171 Unicoi	Tennessee	11.26062722
5001 Arkansas	Arkansas	11.25555743
5047 Franklin	Arkansas	11.22964627
5097 Montgomery	Arkansas	11.20573734
27085 McLeod	Minnesota	11.15044741
19051 Davis	Iowa	11.09016303
48227 Howard	Texas	10.97122795
6033 Lake	California	10.87260414
48223 Hopkins	Texas	10.86661233
48043 Brewster	Texas	10.79097874
6015 Del Norte	California	10.78050884
37003 Alexander	North Carolina	10.70864455
39131 Pike	Ohio	10.68870916
20041 Dickinson	Kansas	10.68547310
20151 Pratt	Kansas	10.66325443
31179 Wayne	Nebraska	10.63490375
30001 Beaverhead	Montana	10.63377286
39161 Van Wert	Ohio	10.60782858
48429 Stephens	Texas	10.60108131
30095 Stillwater	Montana	10.48877701
19025 Calhoun	Iowa	10.31034127
19161 Sac	Iowa	10.28912440
35027 Lincoln	New Mexico	10.22704029
55121 Trempealeau	Wisconsin	10.18952517
5131 Sebastian	Arkansas	10.17588628
41041 Lincoln	Oregon	10.12391674
40091 McIntosh	Oklahoma	10.09336361
19137 Montgomery	Iowa	9.99700090
2180 Nome	Alaska	9.99200639
21169 Metcalfe	Kentucky	9.97008973
42047 Elk	Pennsylvania	9.94398223
19027 Carroll	Iowa	9.92358837
20131 Nemaha	Kansas	9.84736583
16087 Washington	Idaho	9.84155103

Counties\_Cities

29173 Ralls	Missouri	9.79240110
48399 Runnels	Texas	9.77135040
54043 Lincoln	West Virginia	9.70920918
48127 Dimmit	Texas	9.70120295
5127 Scott	Arkansas	9.69086152
48165 Gaines	Texas	9.56892015
48265 Kerr	Texas	9.54107432
29149 Oregon	Missouri	9.48676596
29209 Stone	Missouri	9.44911651
48403 Sabine	Texas	9.44376239
37029 Camden	North Carolina	9.33706816
48159 Franklin	Texas	9.28850084
31013 Box Butte	Nebraska	9.28332714
21187 Owen	Kentucky	9.19117647
55095 Polk	Wisconsin	9.17473279
42065 Jefferson	Pennsylvania	9.16569281
21133 Letcher	Kentucky	9.13283712
35051 Sierra	New Mexico	9.11743253
21087 Green	Kentucky	9.05059281
30027 Fergus	Montana	8.99847026
40127 Pushmataha	Oklahoma	8.94534395
16017 Bonner	Idaho	8.94314396
17185 Wabash	Illinois	8.65875833
39105 Meigs	Ohio	8.65576041
16011 Bingham	Idaho	8.65126741
54025 Greenbrier	West Virginia	8.62415914
17057 Fulton	Illinois	8.60980370
54023 Grant	West Virginia	8.60141063
20035 Cowley	Kansas	8.51837129
37113 Macon	North Carolina	8.50219640
54059 Mingo	West Virginia	8.40866092
48007 Aransas	Texas	8.40618695
48507 Zavala	Texas	8.34515564
40107 Okfuskee	Oklahoma	8.26582906

Counties\_Cities

55137 Waushara	Wisconsin	8.24300375
8099 Prowers	Colorado	8.22097994
48387 Red River	Texas	8.21355236
29123 Madison	Missouri	8.20479160
5049 Fulton	Arkansas	8.15062352
21205 Rowan	Kentucky	8.13570353
19175 Union	Iowa	8.09126952
27071 Koochiching	Minnesota	8.03858521
21197 Powell	Kentucky	8.03729304
54089 Summers	West Virginia	7.83699060
48487 Wilbarger	Texas	7.80031201
19029 Cass	Iowa	7.73395205
27095 Mille Lacs	Minnesota	7.65140212
21175 Morgan	Kentucky	7.49344324
2150 Kodiak Island	Alaska	7.49344324
35035 Otero	New Mexico	7.48715952
55099 Price	Wisconsin	7.46435769
48171 Gillespie	Texas	7.46157290
23003 Aroostook	Maine	7.45034346
48249 Jim Wells	Texas	7.34897849
6109 Tuolumne	California	7.33420121
27159 Wadena	Minnesota	7.26058230
35047 San Miguel	New Mexico	7.24874053
40005 Atoka	Oklahoma	7.22647781
40099 Murray	Oklahoma	7.16691751
27113 Pennington	Minnesota	7.05318098
55097 Portage	Wisconsin	7.04801105
38079 Rolette	North Dakota	6.99251801
46102 Oglala Lakota	South Dakota	6.98860857
48313 Madison	Texas	6.93385106
6007 Butte	California	6.91873941
48353 Nolan	Texas	6.77920141
27135 Roseau	Minnesota	6.60066007
21127 Lawrence	Kentucky	6.42219511

Counties\_Cities

17149 Pike	Illinois	6.40573954
23029 Washington	Maine	6.35122261
19067 Floyd	Iowa	6.34477508
33007 Coos	New Hampshire	6.33131786
5033 Crawford	Arkansas	6.30855124
55129 Washburn	Wisconsin	6.29802242
21045 Casey	Kentucky	6.29405841
27001 Aitkin	Minnesota	6.28851717
40019 Carter	Oklahoma	6.22703780
12045 Gulf	Florida	6.18658748
27065 Kanabec	Minnesota	6.17017338
30041 Hill	Montana	6.11733040
39009 Athens	Ohio	6.07736485
5087 Madison	Arkansas	6.06759299
51520 Bristol	Virginia	6.06722485
5089 Marion	Arkansas	5.98014592
23021 Piscataquis	Maine	5.95238095
5067 Jackson	Arkansas	5.94848611
26061 Houghton	Michigan	5.52196361
2050 Bethel	Alaska	5.48967940
27055 Houston	Minnesota	5.38271073
26033 Chippewa	Michigan	5.33091665
27041 Douglas	Minnesota	5.26814877
21051 Clay	Kentucky	4.97388709
40153 Woodward	Oklahoma	4.94510929
54109 Wyoming	West Virginia	4.81093043
37115 Madison	North Carolina	4.59495474
29161 Phelps	Missouri	4.47107216
41013 Crook	Oregon	4.18988562
29131 Miller	Missouri	3.94695295
29007 Audrain	Missouri	3.92572528
55069 Lincoln	Wisconsin	3.61154249
46093 Meade	South Dakota	3.53431823
56029 Park	Wyoming	3.41017597

Counties\_Cities

55123 Vernon	Wisconsin	3.24833523
29167 Polk	Missouri	3.10549362
55141 Wood	Wisconsin	2.73766340
42123 Warren	Pennsylvania	2.53177376
6103 Tehama	California	1.56455348
31045 Dawes	Nebraska	0.00000000
40149 Washita	Oklahoma	0.00000000
8111 San Juan	Colorado	0.00000000
19063 Emmet	Iowa	0.00000000
48261 Kenedy	Texas	0.00000000
15005 Kalawao	Hawaii	0.00000000
30103 Treasure	Montana	0.00000000
8057 Jackson	Colorado	0.00000000
8061 Kiowa	Colorado	0.00000000
31183 Wheeler	Nebraska	0.00000000
40057 Harmon	Oklahoma	0.00000000
48443 Terrell	Texas	0.00000000
16033 Clark	Idaho	0.00000000
40029 Coal	Oklahoma	0.00000000
38095 Towner	North Dakota	0.00000000
8115 Sedgwick	Colorado	0.00000000
35033 Mora	New Mexico	0.00000000
20195 Trego	Kansas	0.00000000
20033 Comanche	Kansas	0.00000000
38083 Sheridan	North Dakota	0.00000000
48271 Kinney	Texas	0.00000000
46007 Bennett	South Dakota	0.00000000
6105 Trinity	California	0.00000000
46021 Campbell	South Dakota	0.00000000
46055 Haakon	South Dakota	0.00000000
31103 Keya Paha	Nebraska	0.00000000
38039 Griggs	North Dakota	0.00000000
46077 Kingsbury	South Dakota	0.00000000
27031 Cook	Minnesota	0.00000000

Counties\_Cities

2282 Yakutat	Alaska	0.00000000
48033 Borden	Texas	0.00000000
48243 Jeff Davis	Texas	0.00000000
48433 Stonewall	Texas	0.00000000
46033 Custer	South Dakota	0.00000000
46075 Jones	South Dakota	0.00000000
8033 Dolores	Colorado	0.00000000
19117 Lucas	Iowa	0.00000000
38001 Adams	North Dakota	0.00000000
27077 Lake of the Woo	Minnesota	0.00000000
38033 Golden Valley	North Dakota	0.00000000
31171 Thomas	Nebraska	0.00000000
2261 Valdez-Cordova	Alaska	0.00000000
2060 Bristol Bay	Alaska	0.00000000
41069 Wheeler	Oregon	0.00000000
31005 Arthur	Nebraska	0.00000000
2105 Hoonah-Angoon	Alaska	0.00000000
48413 Schleicher	Texas	0.00000000
29103 Knox	Missouri	0.00000000
48081 Coke	Texas	0.00000000
41021 Gilliam	Oregon	0.00000000
46071 Jackson	South Dakota	0.00000000
32029 Storey	Nevada	0.00000000
46045 Edmunds	South Dakota	0.00000000
2230 Skagway	Alaska	0.00000000
16071 Oneida	Idaho	0.00000000
2013 Aleutians East	Alaska	0.00000000
16015 Boise	Idaho	0.00000000
38005 Benson	North Dakota	0.00000000
30079 Prairie	Montana	0.00000000
8017 Cheyenne	Colorado	0.00000000
46063 Harding	South Dakota	0.00000000
30033 Garfield	Montana	0.00000000
20135 Ness	Kansas	0.00000000

Counties\_Cities

26071 Iron	Michigan	0.00000000
2275 Wrangell	Alaska	0.00000000
54017 Doddridge	West Virginia	0.00000000
48109 Culberson	Texas	0.00000000
38043 Kidder	North Dakota	0.00000000
38007 Billings	North Dakota	0.00000000
49019 Grand	Utah	0.00000000
46061 Hanson	South Dakota	0.00000000
2100 Haines	Alaska	0.00000000
31085 Hayes	Nebraska	0.00000000
38091 Steele	North Dakota	0.00000000
13265 Taliaferro	Georgia	0.00000000
55091 Pepin	Wisconsin	0.00000000
31147 Richardson	Nebraska	0.00000000
38009 Bottineau	North Dakota	0.00000000
19093 Ida	Iowa	0.00000000
2188 Northwest Arctic	Alaska	0.00000000
46107 Potter	South Dakota	0.00000000
20203 Wichita	Kansas	0.00000000
5013 Calhoun	Arkansas	0.00000000
35011 De Baca	New Mexico	0.00000000
8011 Bent	Colorado	0.00000000
46095 Mellette	South Dakota	0.00000000
2070 Dillingham	Alaska	0.00000000
48155 Foard	Texas	0.00000000
53023 Garfield	Washington	0.00000000
30039 Granite	Montana	0.00000000
21201 Robertson	Kentucky	0.00000000
20071 Greeley	Kansas	0.00000000
27075 Lake	Minnesota	0.00000000
48269 King	Texas	0.00000000
49015 Emery	Utah	0.00000000
30091 Sheridan	Montana	0.00000000
40045 Ellis	Oklahoma	0.00000000



Counties\_Cities

48425 Somervell	Texas	0.00000000
46053 Gregory	South Dakota	0.00000000
48045 Briscoe	Texas	0.00000000
29011 Barton	Missouri	0.00000000
30019 Daniels	Montana	0.00000000
16023 Butte	Idaho	0.00000000
29079 Grundy	Missouri	0.00000000
19003 Adams	Iowa	0.00000000
25007 Dukes	Massachusetts	0.00000000
46137 Ziebach	South Dakota	0.00000000
31075 Grant	Nebraska	0.00000000
49055 Wayne	Utah	0.00000000
20083 Hodgeman	Kansas	0.00000000
31049 Deuel	Nebraska	0.00000000
46015 Brule	South Dakota	0.00000000
38047 Logan	North Dakota	0.00000000
48105 Crockett	Texas	0.00000000
26131 Ontonagon	Michigan	0.00000000
29057 Dade	Missouri	0.00000000
29203 Shannon	Missouri	0.00000000
30097 Sweet Grass	Montana	0.00000000
2016 Aleutians West	Alaska	0.00000000
19135 Monroe	Iowa	0.00000000
27121 Pope	Minnesota	0.00000000
13125 Glascock	Georgia	0.00000000
48447 Throckmorton	Texas	0.00000000
48435 Sutton	Texas	0.00000000
41037 Lake	Oregon	0.00000000
2164 Lake and Penins	Alaska	0.00000000
46051 Grant	South Dakota	0.00000000
16009 Benewah	Idaho	0.00000000
2068 Denali	Alaska	0.00000000
20165 Rush	Kansas	0.00000000
16007 Bear Lake	Idaho	0.00000000

Counties\_Cities

38045 LaMoure	North Dakota	0.00000000
38057 Mercer	North Dakota	0.00000000
2158 Kusilvak	Alaska	0.00000000
17155 Putnam	Illinois	0.00000000
19071 Fremont	Iowa	0.00000000
31165 Sioux	Nebraska	0.00000000
48023 Baylor	Texas	0.00000000
16035 Clearwater	Idaho	0.00000000
32011 Eureka	Nevada	0.00000000
20039 Decatur	Kansas	0.00000000
49033 Rich	Utah	0.00000000
29067 Douglas	Missouri	0.00000000
30055 McCone	Montana	0.00000000
38041 Hettinger	North Dakota	0.00000000
6091 Sierra	California	0.00000000
21063 Elliott	Kentucky	0.00000000
38021 Dickey	North Dakota	0.00000000
49001 Beaver	Utah	0.00000000
20109 Logan	Kansas	0.00000000
31117 McPherson	Nebraska	0.00000000
2185 North Slope	Alaska	0.00000000
27051 Grant	Minnesota	0.00000000
49017 Garfield	Utah	0.00000000
40063 Hughes	Oklahoma	0.00000000
48327 Menard	Texas	0.00000000
17047 Edwards	Illinois	0.00000000
30025 Fallon	Montana	0.00000000
30061 Mineral	Montana	0.00000000
54101 Webster	West Virginia	0.00000000
48017 Bailey	Texas	0.00000000
41001 Baker	Oregon	0.00000000
16061 Lewis	Idaho	0.00000000
26003 Alger	Michigan	0.00000000
21153 Magoffin	Kentucky	0.00000000

Counties\_Cities

31015 Boyd	Nebraska	0.00000000
48263 Kent	Texas	0.00000000
40011 Blaine	Oklahoma	0.00000000
16021 Boundary	Idaho	0.00000000
29085 Hickory	Missouri	0.00000000
37011 Avery	North Carolina	0.00000000
29153 Ozark	Missouri	0.00000000
47137 Pickett	Tennessee	0.00000000
54015 Clay	West Virginia	0.00000000
49047 Uintah	Utah	0.00000000
27149 Stevens	Minnesota	0.00000000
54013 Calhoun	West Virginia	0.00000000
29197 Schuyler	Missouri	0.00000000
20001 Allen	Kansas	0.00000000
48197 Hardeman	Texas	0.00000000
48087 Collingsworth	Texas	0.00000000
48377 Presidio	Texas	0.00000000
30071 Phillips	Montana	0.00000000
55119 Taylor	Wisconsin	0.00000000
16041 Franklin	Idaho	0.00000000
19147 Palo Alto	Iowa	0.00000000
56031 Platte	Wyoming	0.00000000
17171 Scott	Illinois	0.00000000
5081 Little River	Arkansas	0.00000000
30017 Custer	Montana	0.00000000
32017 Lincoln	Nevada	0.00000000
28055 Issaquena	Mississippi	0.00000000
31029 Chase	Nebraska	0.00000000
56045 Weston	Wyoming	0.00000000
36085 Richmond	New York	0.00000000
31129 Nuckolls	Nebraska	0.00000000
55041 Forest	Wisconsin	0.00000000
48235 Irion	Texas	0.00000000
20101 Lane	Kansas	0.00000000

Counties\_Cities

20003 Anderson	Kansas	0.00000000
38097 Traill	North Dakota	0.00000000
48417 Shackelford	Texas	0.00000000
49023 Juab	Utah	0.00000000
19159 Ringgold	Iowa	0.00000000
46019 Butte	South Dakota	0.00000000
48385 Real	Texas	0.00000000
31057 Dundy	Nebraska	0.00000000
29129 Mercer	Missouri	0.00000000
16079 Shoshone	Idaho	0.00000000
48383 Reagan	Texas	0.00000000
30015 Chouteau	Montana	0.00000000
20193 Thomas	Kansas	0.00000000
48411 San Saba	Texas	0.00000000
49041 Sevier	Utah	0.00000000
6049 Modoc	California	0.00000000
48009 Archer	Texas	0.00000000
48475 Ward	Texas	0.00000000
31169 Thayer	Nebraska	0.00000000
25019 Nantucket	Massachusetts	0.00000000
30021 Dawson	Montana	0.00000000
48207 Haskell	Texas	0.00000000
46105 Perkins	South Dakota	0.00000000
31135 Perkins	Nebraska	0.00000000
30089 Sanders	Montana	0.00000000
29105 Laclede	Missouri	0.00000000
55013 Burnett	Wisconsin	0.00000000
20013 Brown	Kansas	0.00000000
54085 Ritchie	West Virginia	0.00000000
32027 Pershing	Nevada	0.00000000
48391 Refugio	Texas	0.00000000
21129 Lee	Kentucky	0.00000000
27057 Hubbard	Minnesota	0.00000000
20095 Kingman	Kansas	0.00000000

Counties\_Cities

40129 Roger Mills	Oklahoma	0.00000000
48151 Fisher	Texas	0.00000000
51017 Bath	Virginia	0.00000000
48267 Kimble	Texas	0.00000000
48229 Hudspeth	Texas	0.00000000
29065 Dent	Missouri	0.00000000
49003 Box Elder	Utah	0.00000000
30099 Teton	Montana	0.00000000
36005 Bronx	New York	0.00000000
47067 Hancock	Tennessee	0.00000000
29223 Wayne	Missouri	0.00000000
20145 Pawnee	Kansas	0.00000000
30005 Blaine	Montana	0.00000000
20167 Russell	Kansas	0.00000000
30077 Powell	Montana	0.00000000
21237 Wolfe	Kentucky	0.00000000
30105 Valley	Montana	0.00000000
49025 Kane	Utah	0.00000000
29137 Monroe	Missouri	0.00000000
55067 Langlade	Wisconsin	0.00000000
49005 Cache	Utah	0.00000000
21065 Estill	Kentucky	0.00000000
17045 Edgar	Illinois	0.00000000
29109 Lawrence	Missouri	0.00000000
49053 Washington	Utah	0.00000000
36081 Queens	New York	0.00000000
36047 Kings	New York	0.00000000
49057 Weber	Utah	0.00000000
49021 Iron	Utah	0.00000000
49013 Duchesne	Utah	0.00000000
49007 Carbon	Utah	0.00000000
35023 Hidalgo	New Mexico	0.00000000
31113 Logan	Nebraska	0.00000000
29215 Texas	Missouri	0.00000000

Counties\_Cities

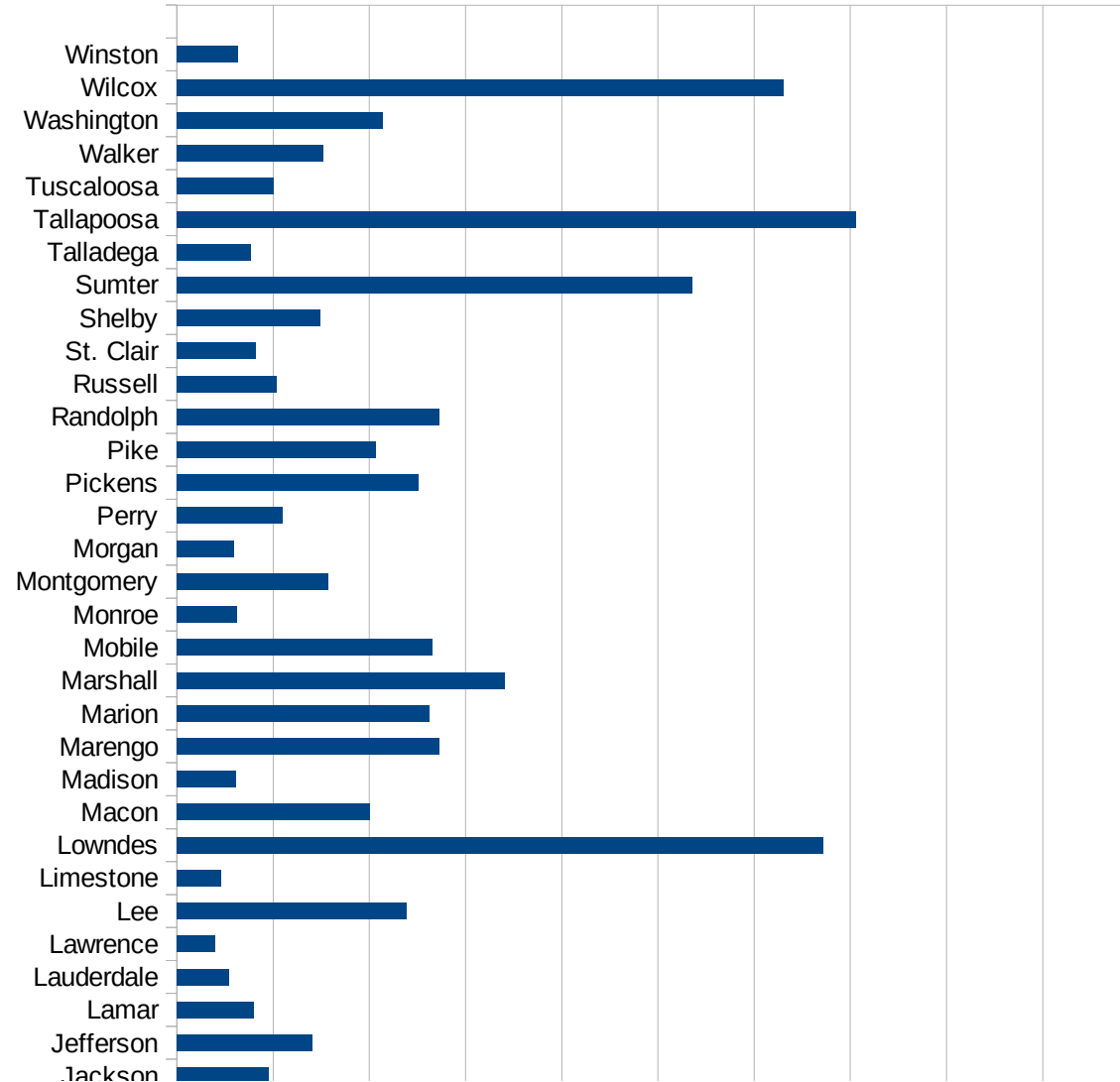
48301 Loving	Texas	0.00000000
49009 Daggett	Utah	0.00000000
48137 Edwards	Texas	0.00000000
51021 Bland	Virginia	0.00000000
48191 Hall	Texas	0.00000000
6035 Lassen	California	0.00000000
8021 Conejos	Colorado	0.00000000
17151 Pope	Illinois	0.00000000
20053 Ellsworth	Kansas	0.00000000
20065 Graham	Kansas	0.00000000
20105 Lincoln	Kansas	0.00000000
20117 Marshall	Kansas	0.00000000
20153 Rawlins	Kansas	0.00000000
20199 Wallace	Kansas	0.00000000
21013 Bell	Kentucky	0.00000000
21095 Harlan	Kentucky	0.00000000
26083 Keweenaw	Michigan	0.00000000
29171 Putnam	Missouri	0.00000000
29211 Sullivan	Missouri	0.00000000
30011 Carter	Montana	0.00000000
30045 Judith Basin	Montana	0.00000000
30069 Petroleum	Montana	0.00000000
30075 Powder River	Montana	0.00000000
30087 Rosebud	Montana	0.00000000
30109 Wibaux	Montana	0.00000000
37199 Yancey	North Carolina	0.00000000
38019 Cavalier	North Dakota	0.00000000
31007 Banner	Nebraska	0.00000000
31009 Blaine	Nebraska	0.00000000
31011 Boone	Nebraska	0.00000000
31017 Brown	Nebraska	0.00000000
31069 Garden	Nebraska	0.00000000
31071 Garfield	Nebraska	0.00000000
31083 Harlan	Nebraska	0.00000000

Counties\_Cities

31089 Holt	Nebraska	0.00000000
31091 Hooker	Nebraska	0.00000000
31101 Keith	Nebraska	0.00000000
31115 Loup	Nebraska	0.00000000
31133 Pawnee	Nebraska	0.00000000
31149 Rock	Nebraska	0.00000000
31161 Sheridan	Nebraska	0.00000000
32009 Esmeralda	Nevada	0.00000000
46123 Tripp	South Dakota	0.00000000
48311 McMullen	Texas	0.00000000
48333 Mills	Texas	0.00000000
48431 Sterling	Texas	0.00000000
48461 Upton	Texas	0.00000000
49027 Millard	Utah	0.00000000
49029 Morgan	Utah	0.00000000
49031 Piute	Utah	0.00000000
49039 Sanpete	Utah	0.00000000
51051 Dickenson	Virginia	0.00000000

AL

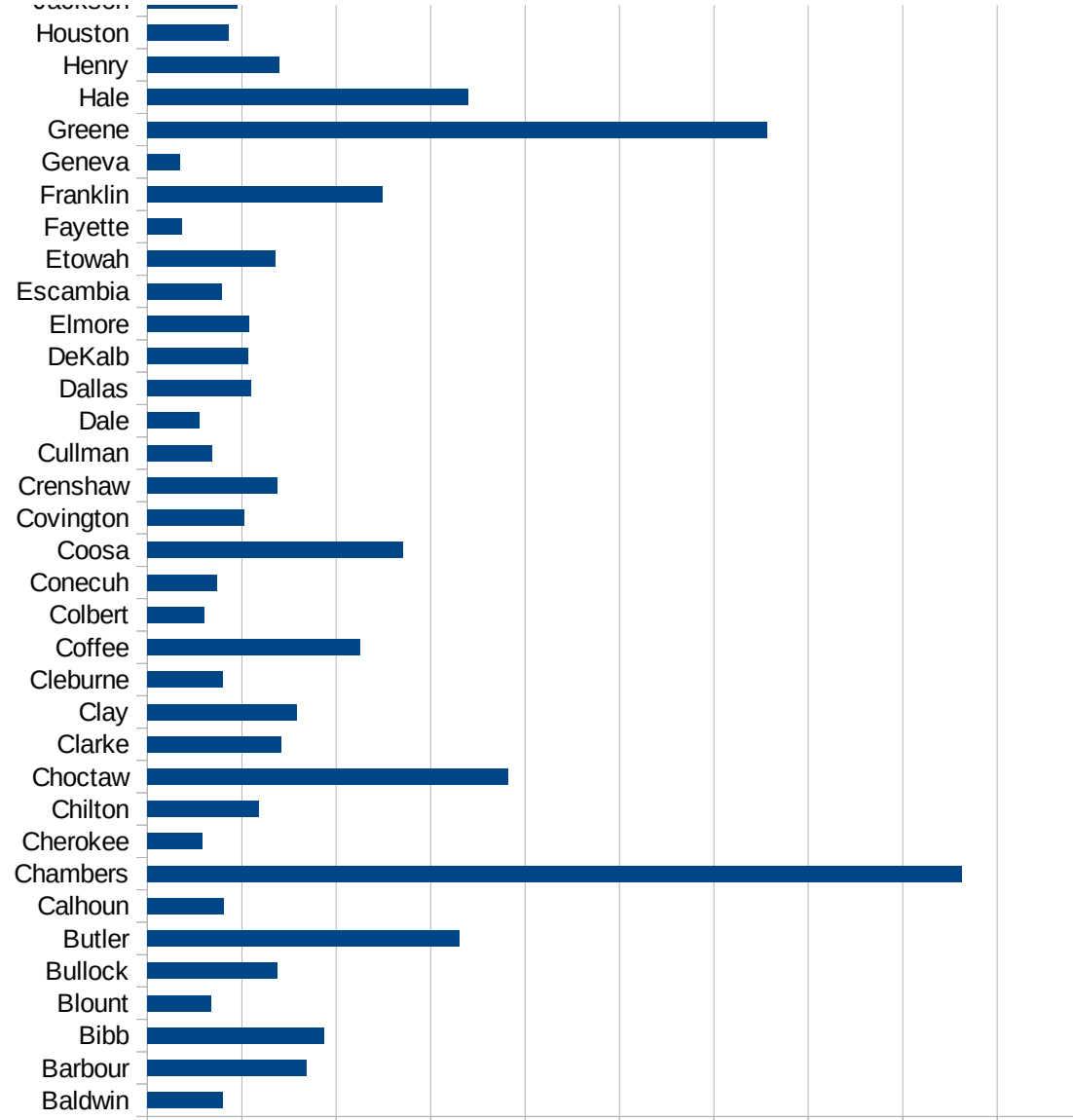
FIPS	County	Current Inf. P/C
1001	Autauga	75.53820974443
1003	Baldwin	80.26712900533
1005	Barbour	168.8035046823
1007	Bibb	187.5
1009	Blount	67.42738589212
1011	Bullock	138.0942986782
1013	Butler	330.2845528455
1015	Calhoun	81.38120531691
1017	Chambers	862.7100996579
1019	Cherokee	57.62138905962
1021	Chilton	117.7722918035
1023	Choctaw	381.5902188303
1025	Clarke	142.1404682274
1027	Clay	158.1920903955
1029	Cleburne	80.06939347434
1031	Coffee	225.3944402705
1033	Colbert	60.26076476389
1035	Conecuh	73.30781135457
1037	Coosa	270.6486234251
1039	Covington	102.7415778943
1041	Crenshaw	137.4421296296
1043	Cullman	68.31092255699
1045	Dale	55.15156467032
1047	Dallas	109.6319498825
1049	DeKalb	106.4649436156
1051	Elmore	107.4651654109
1053	Escambia	78.9158593665
1055	Etowah	135.6084330885
1057	Fayette	36.51189679304
1059	Franklin	248.700698275
1061	Geneva	34.20232575815
1063	Greene	655.8969998785
1065	Hale	339.5355154149





AL

1067 Henry	139.461909466
1069 Houston	85.94182693226
1071 Jackson	94.71161280346
1073 Jefferson	140.9070225997
1075 Lamar	79.45680439179
1077 Lauderdale	54.12016842196
1079 Lawrence	39.44533786449
1081 Lee	238.5004361325
1083 Limestone	45.75041071391
1085 Lowndes	671.7465410066
1087 Macon	200.6616410868
1089 Madison	61.38835913009
1091 Marengo	272.7368089793
1093 Marion	262.0703558109
1095 Marshall	341.2791726061
1097 Mobile	265.6148415616
1099 Monroe	61.70788436892
1101 Montgomery	157.2445440573
1103 Morgan	59.61927633954
1105 Perry	109.409190372
1107 Pickens	250.7774099709
1109 Pike	206.9710240566
1111 Randolph	272.8272827283
1113 Russell	103.840362749
1115 St. Clair	82.30916676063
1117 Shelby	148.3493813367
1119 Sumter	535.8127807107
1121 Talladega	76.41429072506
1123 Tallapoosa	706.2251524804
1125 Tuscaloosa	100.5212746098
1127 Walker	152.250003924
1129 Washington	213.7013066308
1131 Wilcox	630.4695586713
1133 Winston	63.39814032122



AL  
0 100 200 300 400 500 600 700 800 900 1000

AL

FIPS

29001  
29003  
29005  
29007  
29009  
29011  
29013  
29015  
29017  
29019  
29021  
29023  
29025  
29027  
29029  
29031  
29033  
29035  
29037

AL

29039  
29041  
29043  
29045  
29047  
29049  
29051  
29053  
29055  
29057  
29059  
29061  
29063  
29065  
29067  
29069  
29071  
29073  
29075  
29077  
29079  
29081  
29083  
29085  
29087  
29089  
29091  
29093  
29095  
29097  
29099  
29101

29103

AL

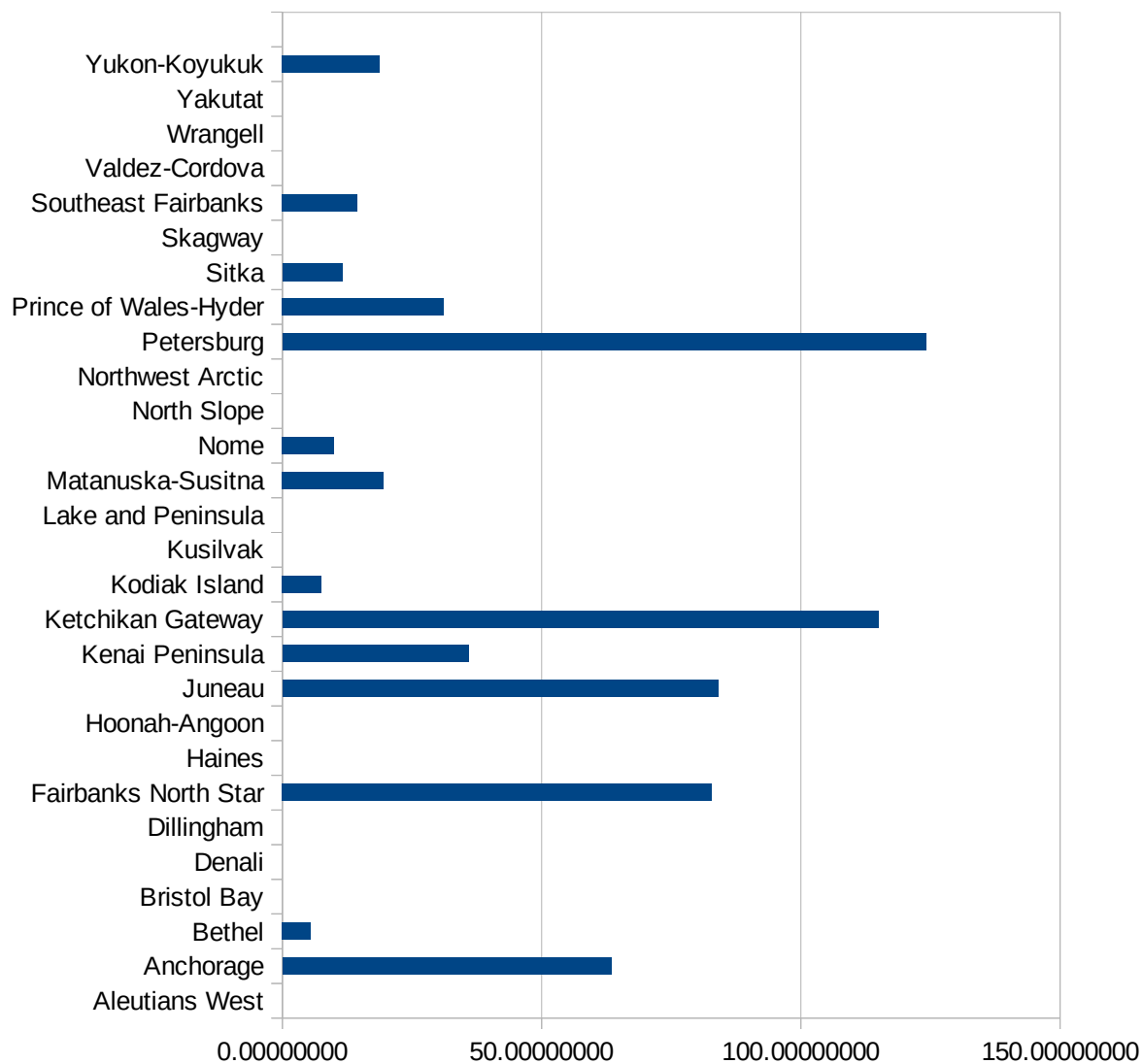
29105  
29107  
29109  
29111  
29113  
29115  
29117  
29121  
29123  
29125  
29127  
29119  
29129  
29131  
29133  
29135  
29137  
29139  
29141  
29143  
29145  
29147  
29149  
29151  
29153  
29155  
29157  
29159  
29161  
29163  
29165  
29167  
29169  
29171

AL

29173  
29175  
29177  
29179  
29181  
29195  
29197  
29199  
29201  
29203  
29205  
29183  
29185  
29187  
29189  
29510  
29186  
29207  
29209  
29211  
29213  
29215  
  
29217  
29219  
29221  
29223  
29225  
29227  
29229

AK

FIPS	County	PC Infection
2013	Aleutians East	0.00000000
2016	Aleutians West	0.00000000
2020	Anchorage	63.45656484
2050	Bethel	5.48967940
2060	Bristol Bay	0.00000000
2068	Denali	0.00000000
2070	Dillingham	0.00000000
2090	Fairbanks North Star	82.85255277
2100	Haines	0.00000000
2105	Hoonah-Angoon	0.00000000
2110	Juneau	84.07809921
2122	Kenai Peninsula	35.87719748
2130	Ketchikan Gateway	###
2150	Kodiak Island	7.49344324
2158	Kusilvak	0.00000000
2164	Lake and Peninsula	0.00000000
2170	Matanuska-Susitna	19.51491497
2180	Nome	9.99200639
2185	North Slope	0.00000000
2188	Northwest Arctic	0.00000000
2195	Petersburg	###
2198	Prince of Wales-Hyder	31.14294612
2220	Sitka	11.56470452
2230	Skagway	0.00000000
2240	Southeast Fairbanks	14.45504481
2261	Valdez-Cordova	0.00000000
2275	Wrangell	0.00000000
2282	Yakutat	0.00000000
2290	Yukon-Koyukuk	18.77229210



AK



AK

FIPS

29001  
29003  
29005  
29007  
29009  
29011  
29013  
29015  
29017  
29019  
29021  
29023  
29025  
29027  
29029  
29031  
29033  
29035  
29037

AK

29039  
29041  
29043  
29045  
29047  
29049  
29051  
29053  
29055  
29057  
29059  
29061  
29063  
29065  
29067  
29069  
29071  
29073  
29075  
29077  
29079  
29081  
29083  
29085  
29087  
29089  
29091  
29093  
29095  
29097  
29099  
29101

29103

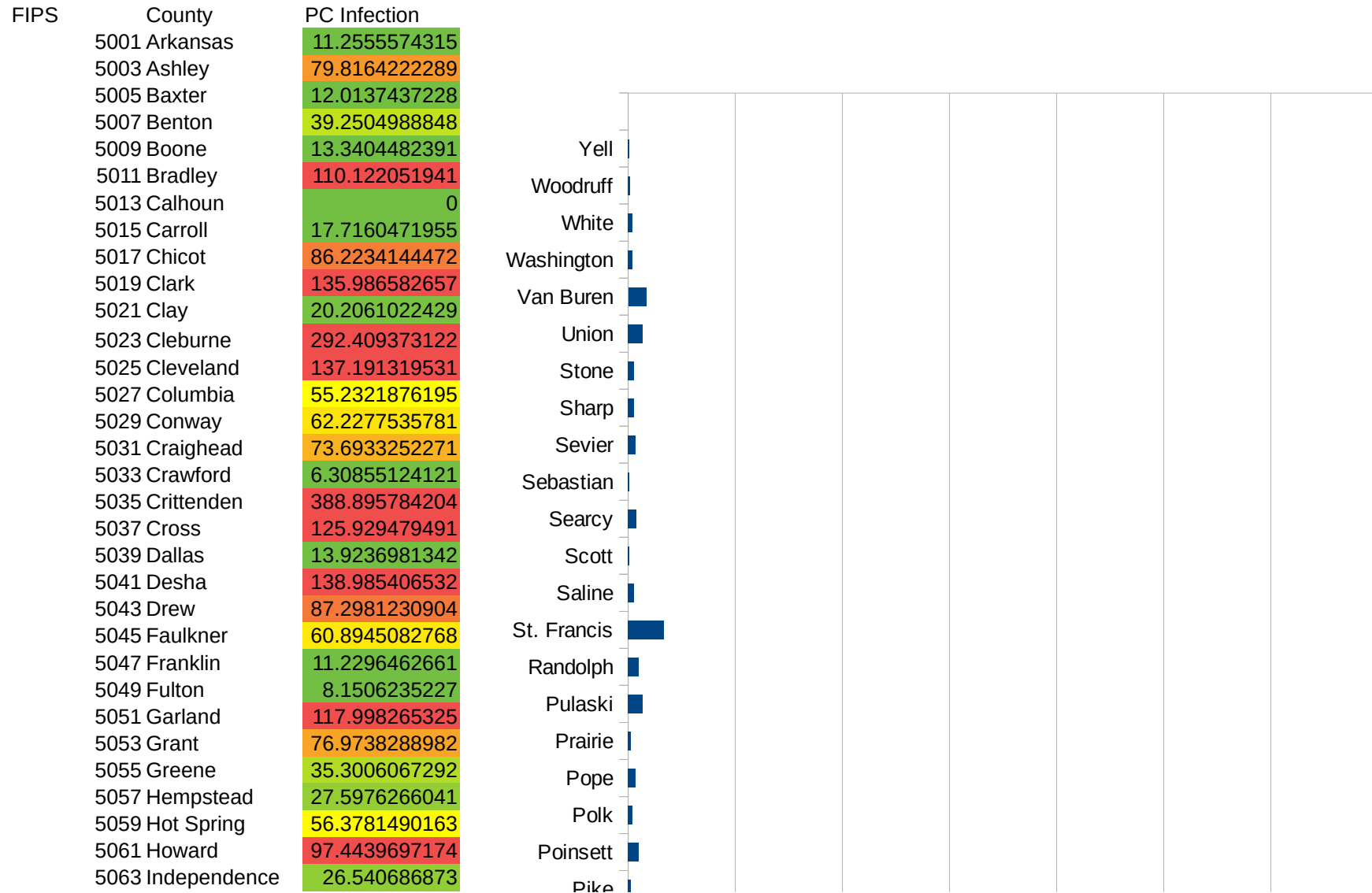
AK

29105  
29107  
29109  
29111  
29113  
29115  
29117  
29121  
29123  
29125  
29127  
29119  
29129  
29131  
29133  
29135  
29137  
29139  
29141  
29143  
29145  
29147  
29149  
29151  
29153  
29155  
29157  
29159  
29161  
29163  
29165  
29167  
29169  
29171

AK

29173  
29175  
29177  
29179  
29181  
29195  
29197  
29199  
29201  
29203  
29205  
29183  
29185  
29187  
29189  
29510  
29186  
29207  
29209  
29211  
29213  
29215  
  
29217  
29219  
29221  
29223  
29225  
29227  
29229

AR



AR

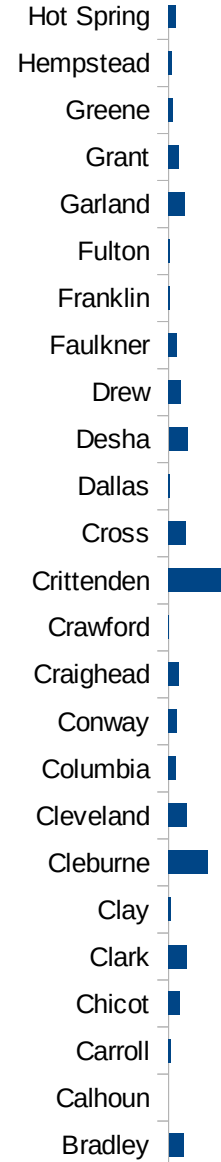
5065 IZARD	44.140366365
5067 JACKSON	5.94848611028
5069 JEFFERSON	259.858472561
5071 JOHNSON	115.922518884
5073 LAFAYETTE	119.724633343
5075 LAWRENCE	359.011804795
5077 LEE	33.3889816361
5079 LINCOLN	6097.28760368
5081 LITTLE RIVER	0
5083 LOGAN	13.8013525325
5085 LONOKE	55.663412846
5087 MADISON	6.06759298586
5089 MARION	5.98014591556
5091 MILLER	77.9959625619
5093 MISSISSIPPI	48.4977812265
5095 MONROE	57.9710144928
5097 MONTGOMERY	11.2057373375
5099 NEVADA	12.010569301
5101 NEWTON	38.4368994234
5103 OUACHITA	29.6534779293
5105 PERRY	67.6197836167
5107 PHILLIPS	27.7330966776
5109 PIKE	28.1083106905
5111 POINSETT	95.9372653708
5113 POLK	39.9022395132
5115 POPE	67.1875
5117 PRAIRIE	24.7708694575
5119 PULASKI	134.205969237
5121 RANDOLPH	100.289725875
5123 ST. FRANCIS	330.20165887
5125 SALINE	55.179911218
5127 SCOTT	9.69086151759
5129 SEARCY	75.3958280975
5131 SEBASTIAN	10.1758862806

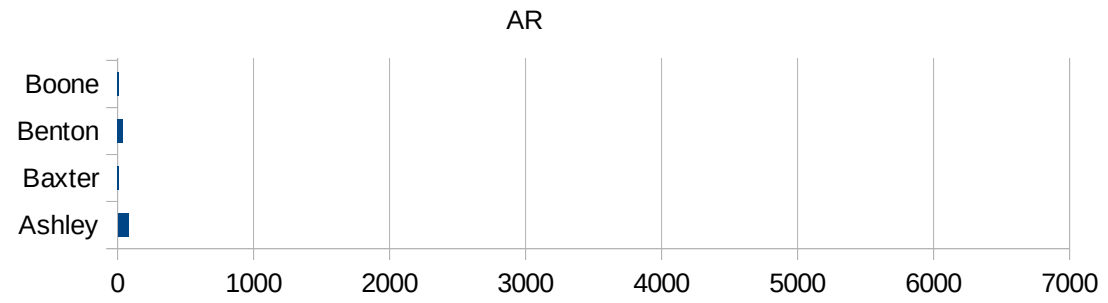
PHILLIPS
PERRY
OUACHITA
NEWTON
NEVADA
MONTGOMERY
MONROE
MISSISSIPPI
MILLER
MARION
MADISON
LONOKE
LOGAN
LITTLE RIVER
LINCOLN
LEE
LAWRENCE
LAFAYETTE
JOHNSON
JEFFERSON
JACKSON
IZARD
INDEPENDENCE
HOWARD



AR

5133 Sevier	70.0157535445
5135 Sharp	57.5837844063
5137 Stone	56.1933049691
5139 Union	138.015641773
5141 Van Buren	168.644220924
5143 Washington	36.7149024523
5145 White	43.1872165839
5147 Woodruff	15.4083204931
5149 Yell	13.9308103088







AR

FIPS

29001  
29003  
29005  
29007  
29009  
29011  
29013  
29015  
29017  
29019  
29021  
29023  
29025  
29027  
29029  
29031  
29033  
29035

AR

29037  
29039  
29041  
29043  
29045  
29047  
29049  
29051  
29053  
29055  
29057  
29059  
29061  
29063  
29065  
29067  
29069  
29071  
29073  
29075  
29077  
29079  
29081  
29083  
29085  
29087  
29089  
29091  
29093  
29095  
29097  
29099  
29101

AR

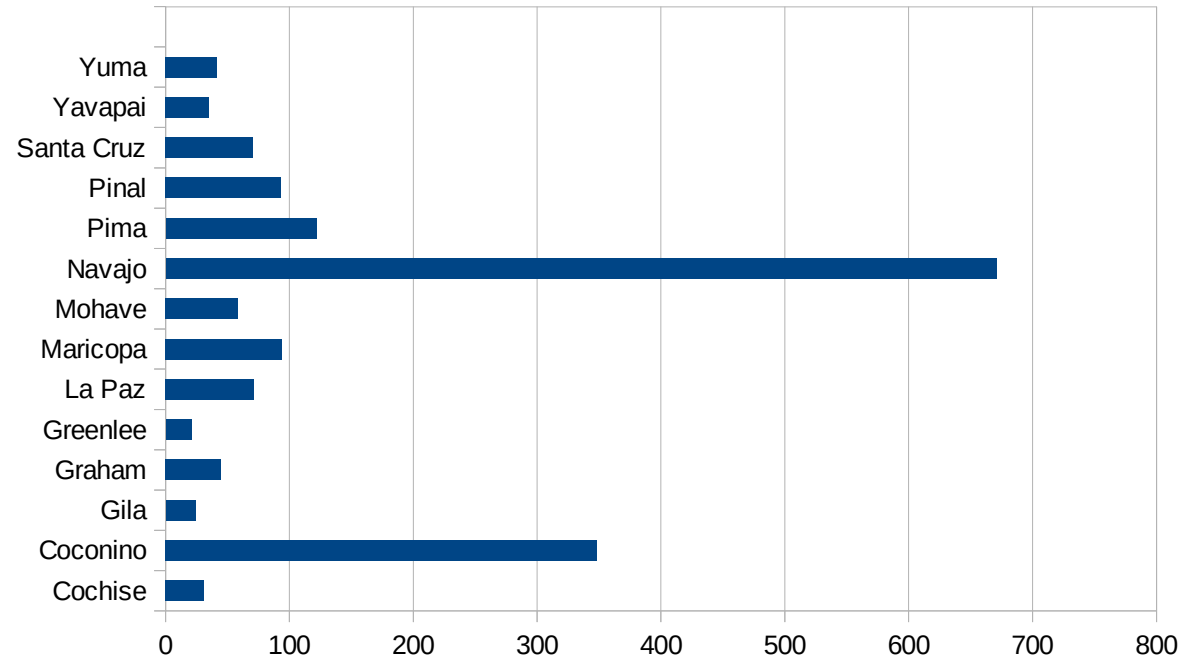
29103  
29105  
29107  
29109  
29111  
29113  
29115  
29117  
29121  
29123  
29125  
29127  
29119  
29129  
29131  
29133  
29135  
29137  
29139  
29141  
29143  
29145  
29147  
29149  
29151  
29153  
29155  
29157  
29159  
29161  
29163  
29165  
29167  
29169

AR

29171  
29173  
29175  
29177  
29179  
29181  
29195  
29197  
29199  
29201  
29203  
29205  
29183  
29185  
29187  
29189  
29510  
29186  
29207  
29209  
29211  
29213  
29215  
  
29217  
29219  
29221  
29223  
29225  
29227  
29229

AZ

FIPS	County	PC Infection
4001	Apache	665.5713052
4003	Cochise	30.76437643
4005	Coconino	348.6076694
4007	Gila	24.1236616
4009	Graham	44.65223787
4011	Greenlee	21.09037225
4012	La Paz	71.09678643
4013	Maricopa	94.22275747
4015	Mohave	58.21999523
4017	Navajo	670.9221785
4019	Pima	121.9356099
4021	Pinal	93.25979899
4023	Santa Cruz	70.95095784
4025	Yavapai	35.34589406
4027	Yuma	41.95580027



AZ

FIPS

29001  
29003  
29005  
29007  
29009  
29011  
29013  
29015  
29017  
29019  
29021  
29023  
29025  
29027  
29029  
29031  
29033  
29035  
29037

AZ

29039  
29041  
29043  
29045  
29047  
29049  
29051  
29053  
29055  
29057  
29059  
29061  
29063  
29065  
29067  
29069  
29071  
29073  
29075  
29077  
29079  
29081  
29083  
29085  
29087  
29089  
29091  
29093  
29095  
29097  
29099  
29101

29103

AZ

29105  
29107  
29109  
29111  
29113  
29115  
29117  
29121  
29123  
29125  
29127  
29119  
29129  
29131  
29133  
29135  
29137  
29139  
29141  
29143  
29145  
29147  
29149  
29151  
29153  
29155  
29157  
29159  
29161  
29163  
29165  
29167  
29169  
29171

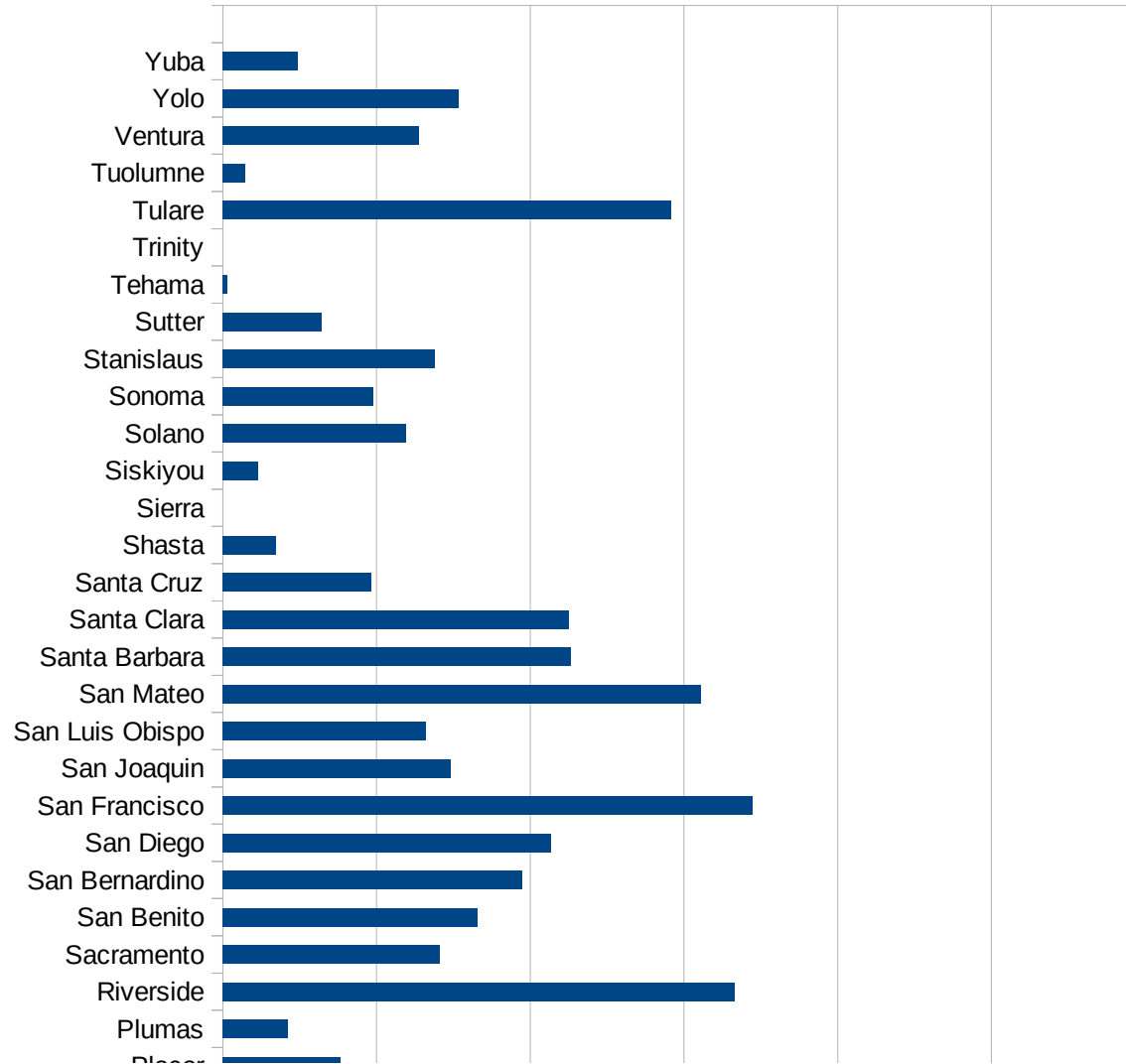


AZ

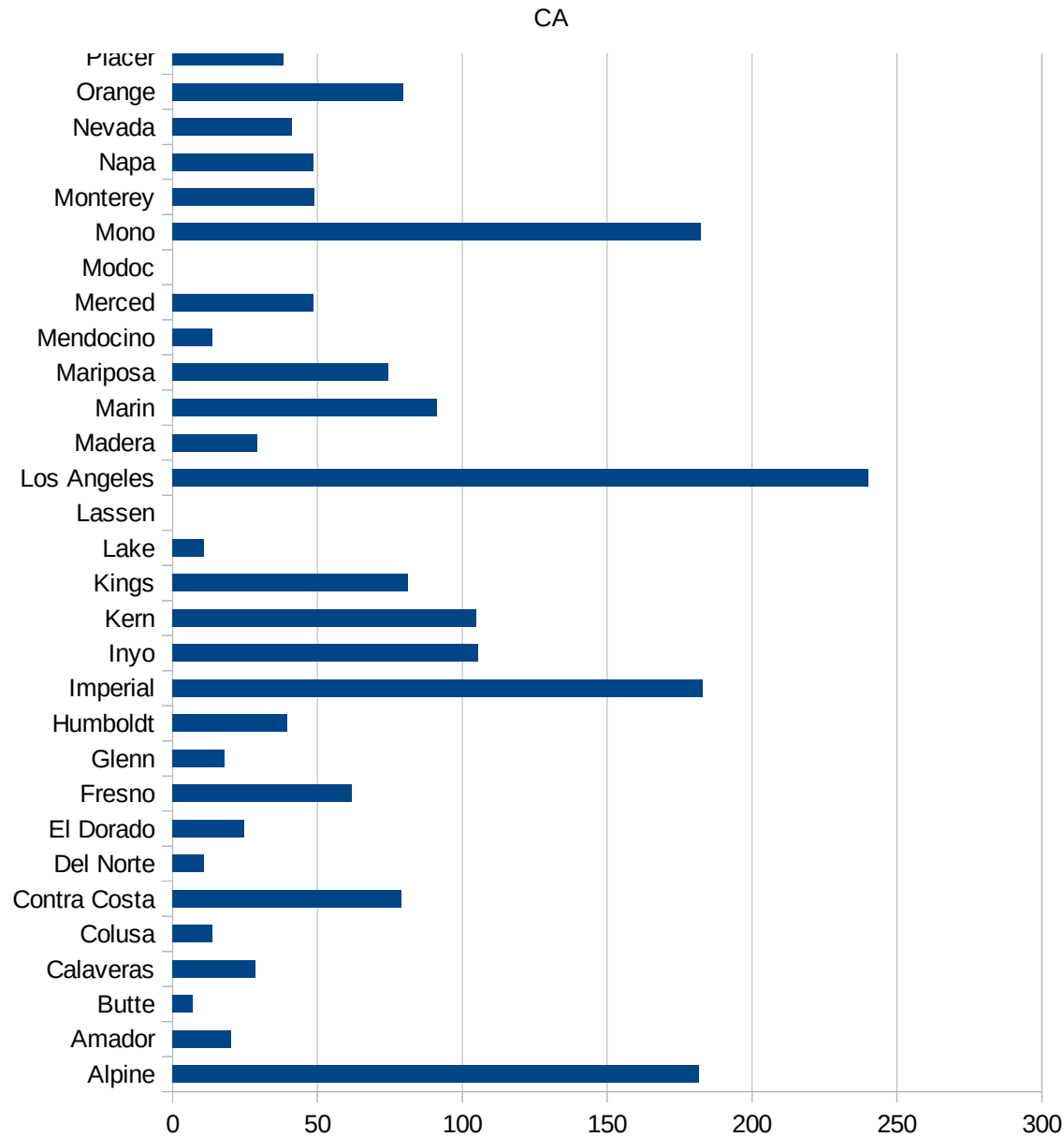
29173  
29175  
29177  
29179  
29181  
29195  
29197  
29199  
29201  
29203  
29205  
29183  
29185  
29187  
29189  
29510  
29186  
29207  
29209  
29211  
29213  
29215  
  
29217  
29219  
29221  
29223  
29225  
29227  
29229

CA

FIPS	County	PC Infection
6001	Alameda	98.15491558
6003	Alpine	181.6530427
6005	Amador	20.31333316
6007	Butte	6.918739406
6009	Calaveras	28.5075216
6011	Colusa	13.87154945
6013	Contra Costa	78.85482279
6015	Del Norte	10.78050884
6017	El Dorado	24.64888451
6019	Fresno	61.8463395
6021	Glenn	17.8272186
6023	Humboldt	39.59728099
6025	Imperial	183.1411177
6027	Inyo	105.6318452
6029	Kern	104.7098233
6031	Kings	81.25999234
6033	Lake	10.87260414
6035	Lassen	0
6037	Los Angeles	240.0866536
6039	Madera	29.17448881
6041	Marin	91.27109441
6043	Mariposa	74.40902066
6045	Mendocino	13.69769194
6047	Merced	48.76894801
6049	Modoc	0
6051	Mono	182.4561404
6053	Monterey	48.89874516
6055	Napa	48.77453969
6057	Nevada	41.12502006
6059	Orange	79.63042943
6061	Placer	38.15347362
6063	Plumas	21.27206977
6065	Riverside	166.4383019



6067 Sacramento	70.73443761
6069 San Benito	82.87696833
6071 San Bernardino	97.30139441
6073 San Diego	106.5992216
6075 San Francisco	172.4206248
6077 San Joaquin	74.00419844
6079 San Luis Obispo	66.19485229
6081 San Mateo	155.5464593
6083 Santa Barbara	113.3190154
6085 Santa Clara	112.460453
6087 Santa Cruz	48.1303896
6089 Shasta	17.21839591
6091 Sierra	0
6093 Siskiyou	11.4353673
6095 Solano	59.5597949
6097 Sonoma	48.80566146
6099 Stanislaus	69.11415658
6101 Sutter	32.02247771
6103 Tehama	1.564553476
6105 Trinity	0
6107 Tulare	145.9662861
6109 Tuolumne	7.334201214
6111 Ventura	63.92727333
6113 Yolo	76.67598272
6115 Yuba	24.34617701



CA

CA

FIPS

29001  
29003  
29005  
29007  
29009  
29011  
29013  
29015  
29017  
29019  
29021  
29023  
29025  
29027  
29029  
29031  
29033  
29035  
29037

CA

29039  
29041  
29043  
29045  
29047  
29049  
29051  
29053  
29055  
29057  
29059  
29061  
29063  
29065  
29067  
29069  
29071  
29073  
29075  
29077  
29079  
29081  
29083  
29085  
29087  
29089  
29091  
29093  
29095  
29097  
29099  
29101

29103

CA

29105  
29107  
29109  
29111  
29113  
29115  
29117  
29121  
29123  
29125  
29127  
29119  
29129  
29131  
29133  
29135  
29137  
29139  
29141  
29143  
29145  
29147  
29149  
29151  
29153  
29155  
29157  
29159  
29161  
29163  
29165  
29167  
29169  
29171

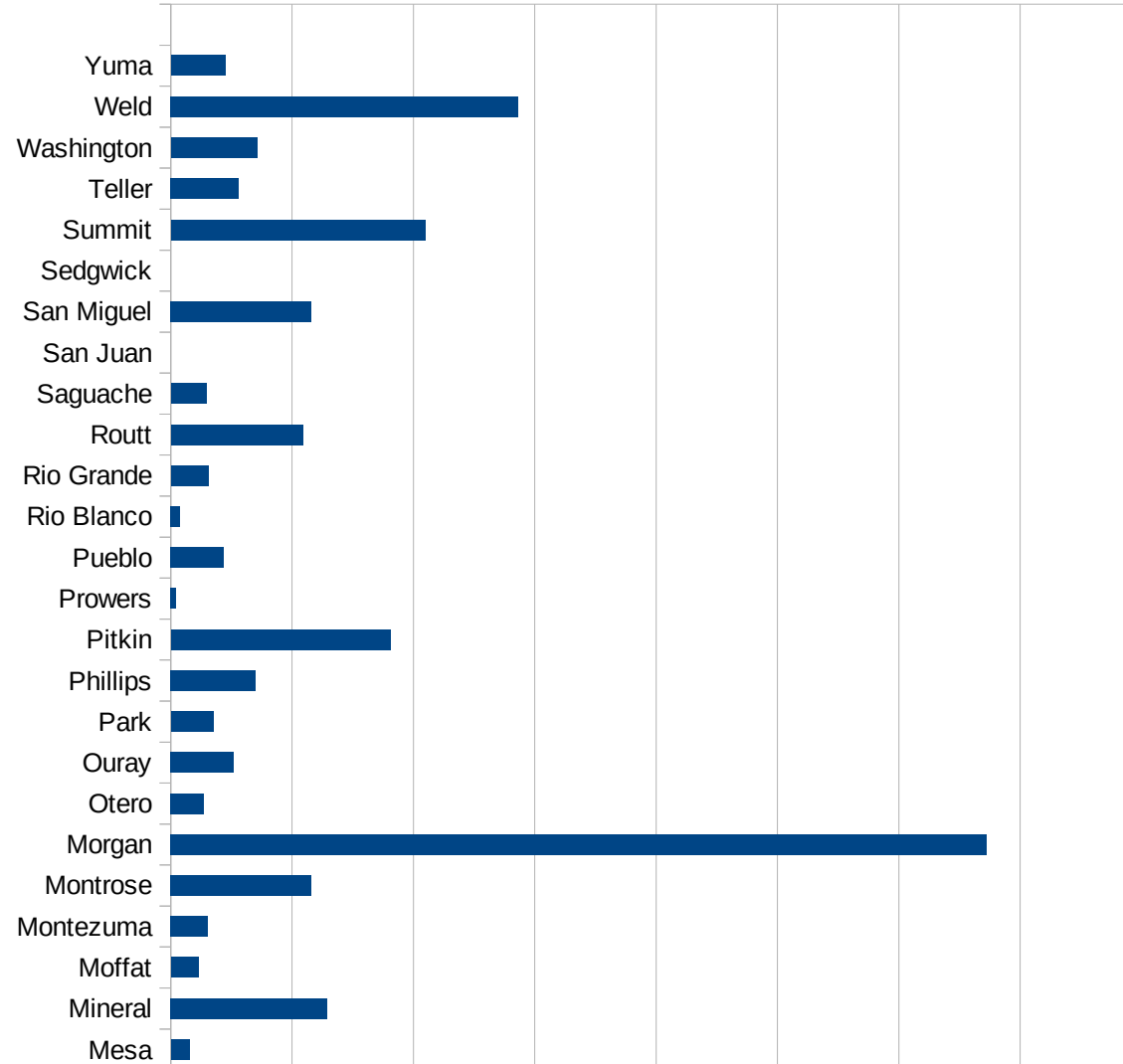
CA

29173  
29175  
29177  
29179  
29181  
29195  
29197  
29199  
29201  
29203  
29205  
29183  
29185  
29187  
29189  
29510  
29186  
29207  
29209  
29211  
29213  
29215  
  
29217  
29219  
29221  
29223  
29225  
29227  
29229



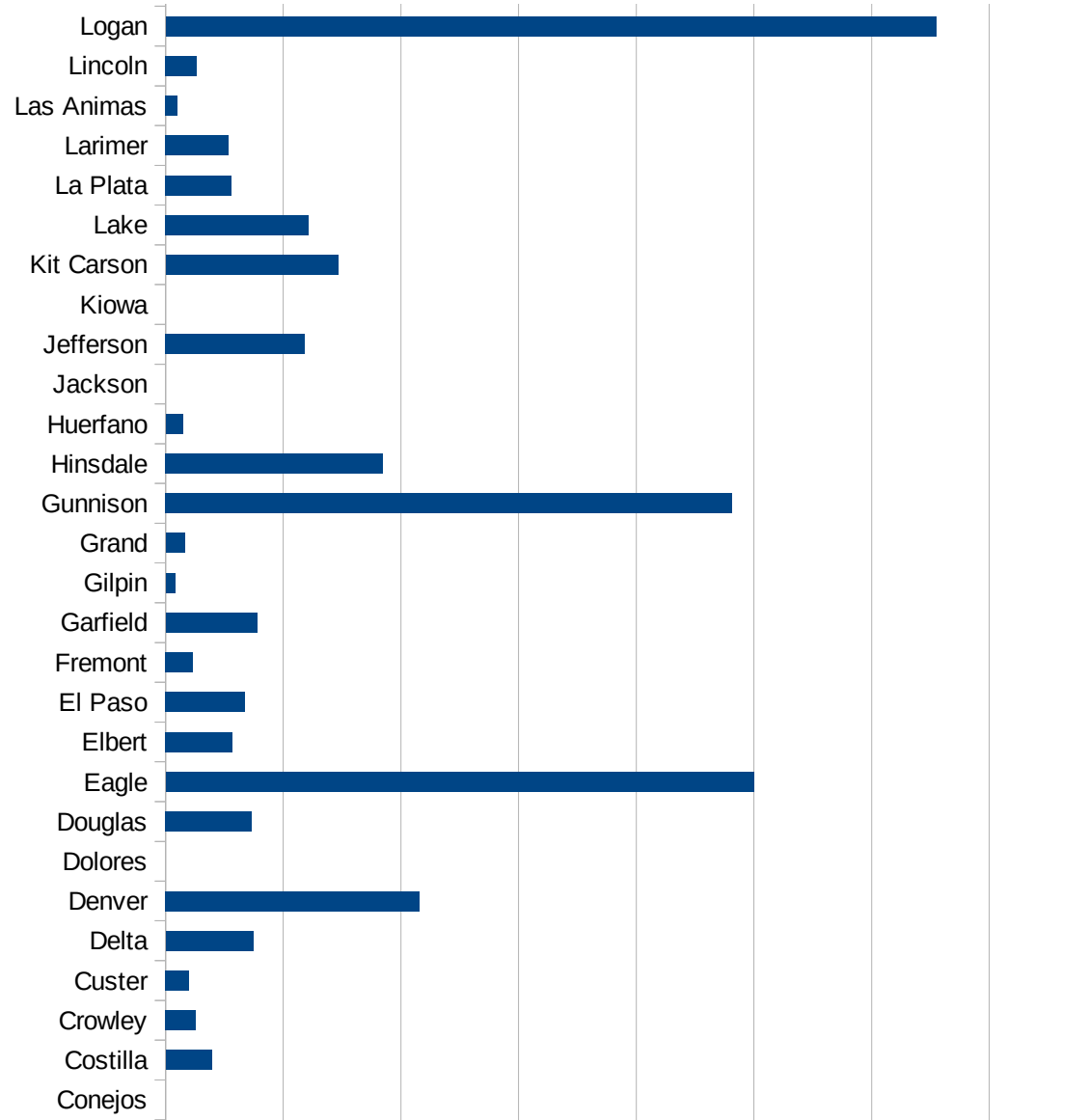
CO

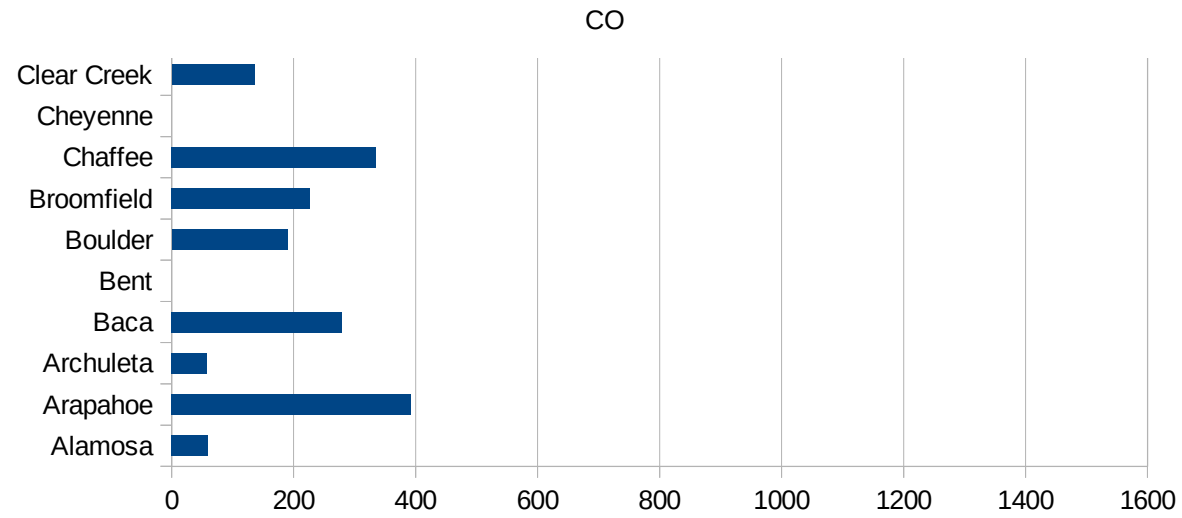
FIPS	County	PC Infection
8001	Adams	325.27917354
8003	Alamosa	59.941257568
8005	Arapahoe	392.65066069
8007	Archuleta	58.118416273
8009	Baca	278.94002789
8011	Bent	0
8013	Boulder	189.52520563
8014	Broomfield	226.65915948
8015	Chaffee	334.54835971
8017	Cheyenne	0
8019	Clear Creek	135.34617387
8021	Conejos	0
8023	Costilla	78.369905956
8025	Crowley	51.212017753
8027	Custer	40.371417037
8029	Delta	148.61241237
8031	Denver	431.54703751
8033	Dolores	0
8035	Douglas	146.45132681
8037	Eagle	1000.1272889
8039	Elbert	114.14656419
8041	El Paso	135.04124081
8043	Fremont	45.813290019
8045	Garfield	155.59645307
8047	Gilpin	16.337199804
8049	Grand	32.206119163
8051	Gunnison	962.54203873
8053	Hinsdale	369.91368681
8055	Huerfano	29.03178981
8057	Jackson	0
8059	Jefferson	236.62907832
8061	Kiowa	0
8063	Kit Carson	293.17325143



CO

8065 Lake	242.84253579
8067 La Plata	111.88066063
8069 Larimer	107.55510416
8071 Las Animas	20.68537544
8073 Lincoln	53.475935829
8075 Logan	1309.9219621
8077 Mesa	30.677449464
8079 Mineral	257.73195876
8081 Moffat	45.495905369
8083 Montezuma	61.166755868
8085 Montrose	232.15047141
8087 Morgan	1344.631977
8089 Otero	54.253472222
8091 Ouray	103.45541072
8093 Park	70.058202199
8095 Phillips	139.99066729
8097 Pitkin	362.11699164
8099 Prowers	8.2209799408
8101 Pueblo	87.149090605
8103 Rio Blanco	15.782828283
8105 Rio Grande	62.222222222
8107 Routt	217.61939922
8109 Saguache	58.453894491
8111 San Juan	0
8113 San Miguel	231.96190941
8115 Sedgwick	0
8117 Summit	419.26016706
8119 Teller	111.62939042
8121 Washington	142.59523325
8123 Weld	573.32845484
8125 Yuma	89.820359281





FIPS

- 29001
- 29003
- 29005
- 29007
- 29009
- 29011
- 29013
- 29015
- 29017
- 29019
- 29021
- 29023
- 29025
- 29027
- 29029
- 29031
- 29033
- 29035
- 29037

CO

29039  
29041  
29043  
29045  
29047  
29049  
29051  
29053  
29055  
29057  
29059  
29061  
29063  
29065  
29067  
29069  
29071  
29073  
29075  
29077  
29079  
29081  
29083  
29085  
29087  
29089  
29091  
29093  
29095  
29097  
29099  
29101

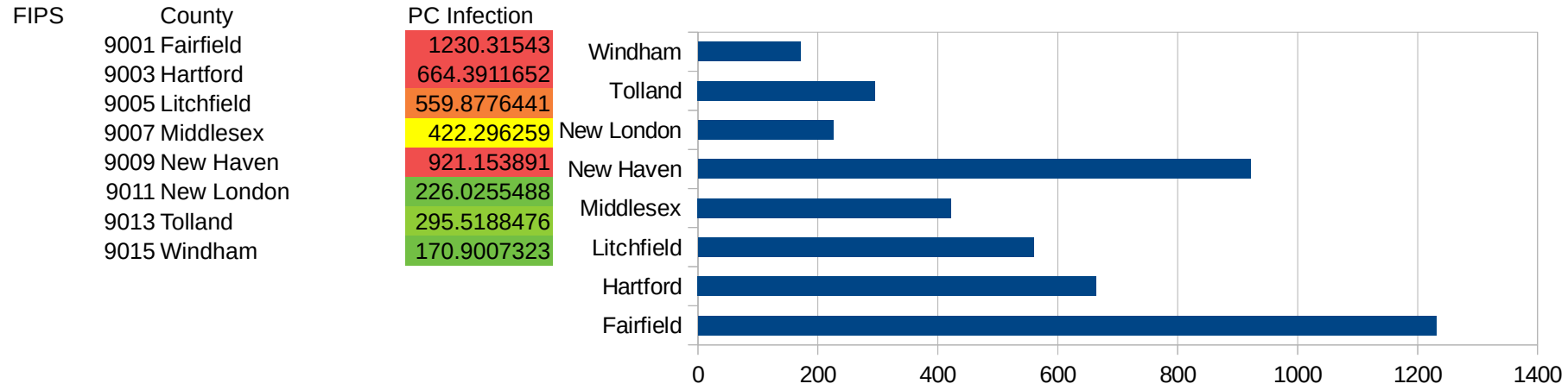
29103

29105  
29107  
29109  
29111  
29113  
29115  
29117  
29121  
29123  
29125  
29127  
29119  
29129  
29131  
29133  
29135  
29137  
29139  
29141  
29143  
29145  
29147  
29149  
29151  
29153  
29155  
29157  
29159  
29161  
29163  
29165  
29167  
29169  
29171

CO

29173  
29175  
29177  
29179  
29181  
29195  
29197  
29199  
29201  
29203  
29205  
29183  
29185  
29187  
29189  
29510  
29186  
29207  
29209  
29211  
29213  
29215  
  
29217  
29219  
29221  
29223  
29225  
29227  
29229

CT





CT

FIPS

29001  
29003  
29005  
29007  
29009  
29011  
29013  
29015  
29017  
29019  
29021  
29023  
29025  
29027  
29029  
29031  
29033  
29035  
29037

CT

29039  
29041  
29043  
29045  
29047  
29049  
29051  
29053  
29055  
29057  
29059  
29061  
29063  
29065  
29067  
29069  
29071  
29073  
29075  
29077  
29079  
29081  
29083  
29085  
29087  
29089  
29091  
29093  
29095  
29097  
29099  
29101

29103

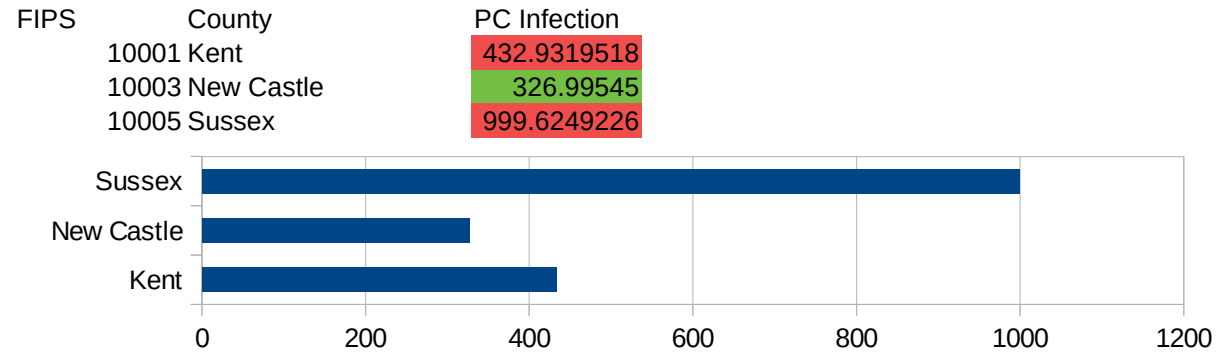
CT

29105  
29107  
29109  
29111  
29113  
29115  
29117  
29121  
29123  
29125  
29127  
29119  
29129  
29131  
29133  
29135  
29137  
29139  
29141  
29143  
29145  
29147  
29149  
29151  
29153  
29155  
29157  
29159  
29161  
29163  
29165  
29167  
29169  
29171

CT

29173  
29175  
29177  
29179  
29181  
29195  
29197  
29199  
29201  
29203  
29205  
29183  
29185  
29187  
29189  
29510  
29186  
29207  
29209  
29211  
29213  
29215  
  
29217  
29219  
29221  
29223  
29225  
29227  
29229

DE



DE

FIPS

29001  
29003  
29005  
29007  
29009  
29011  
29013  
29015  
29017  
29019  
29021  
29023  
29025  
29027  
29029  
29031  
29033  
29035  
29037

DE

29039  
29041  
29043  
29045  
29047  
29049  
29051  
29053  
29055  
29057  
29059  
29061  
29063  
29065  
29067  
29069  
29071  
29073  
29075  
29077  
29079  
29081  
29083  
29085  
29087  
29089  
29091  
29093  
29095  
29097  
29099  
29101

29103

DE

29105  
29107  
29109  
29111  
29113  
29115  
29117  
29121  
29123  
29125  
29127  
29119  
29129  
29131  
29133  
29135  
29137  
29139  
29141  
29143  
29145  
29147  
29149  
29151  
29153  
29155  
29157  
29159  
29161  
29163  
29165  
29167  
29169  
29171



DE

29173  
29175  
29177  
29179  
29181  
29195  
29197  
29199  
29201  
29203  
29205  
29183  
29185  
29187  
29189  
29510  
29186  
29207  
29209  
29211  
29213  
29215  
  
29217  
29219  
29221  
29223  
29225  
29227  
29229

DC

FIPS	County	PC Infection
11001	District of Columbia	663.1029746

DC

FIPS

29001  
29003  
29005  
29007  
29009  
29011  
29013  
29015  
29017  
29019  
29021  
29023  
29025  
29027  
29029  
29031  
29033  
29035  
29037

DC

29039  
29041  
29043  
29045  
29047  
29049  
29051  
29053  
29055  
29057  
29059  
29061  
29063  
29065  
29067  
29069  
29071  
29073  
29075  
29077  
29079  
29081  
29083  
29085  
29087  
29089  
29091  
29093  
29095  
29097  
29099  
29101

29103

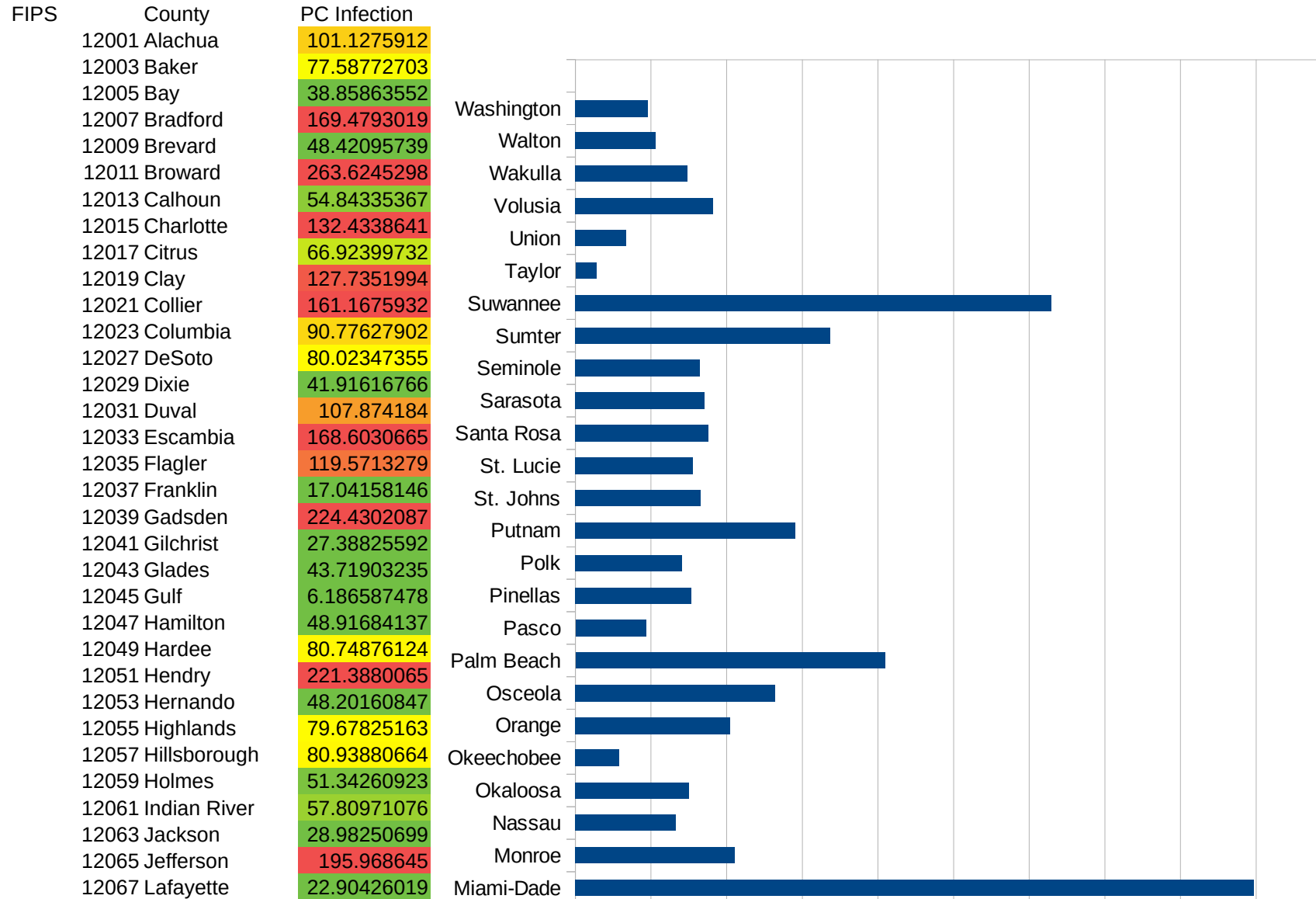
DC

29105  
29107  
29109  
29111  
29113  
29115  
29117  
29121  
29123  
29125  
29127  
29119  
29129  
29131  
29133  
29135  
29137  
29139  
29141  
29143  
29145  
29147  
29149  
29151  
29153  
29155  
29157  
29159  
29161  
29163  
29165  
29167  
29169  
29171

DC

29173  
29175  
29177  
29179  
29181  
29195  
29197  
29199  
29201  
29203  
29205  
29183  
29185  
29187  
29189  
29510  
29186  
29207  
29209  
29211  
29213  
29215  
  
29217  
29219  
29221  
29223  
29225  
29227  
29229

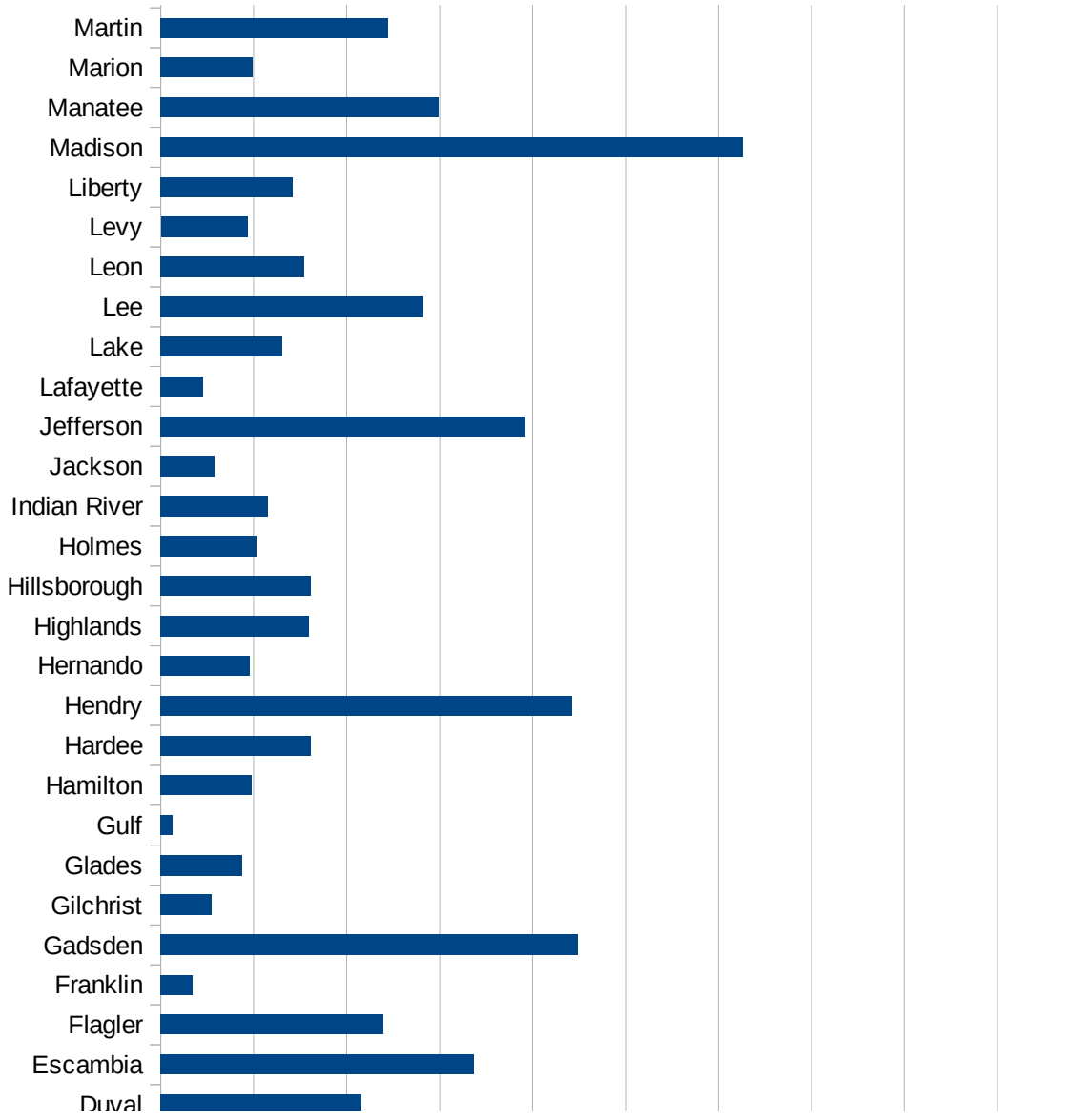
FL



This work is licensed under the Creative Commons Attribution-NoDerivatives 4.0 International License. To view a copy of this license, visit <http://creativecommons.org/licenses/by-nd/4.0/>.

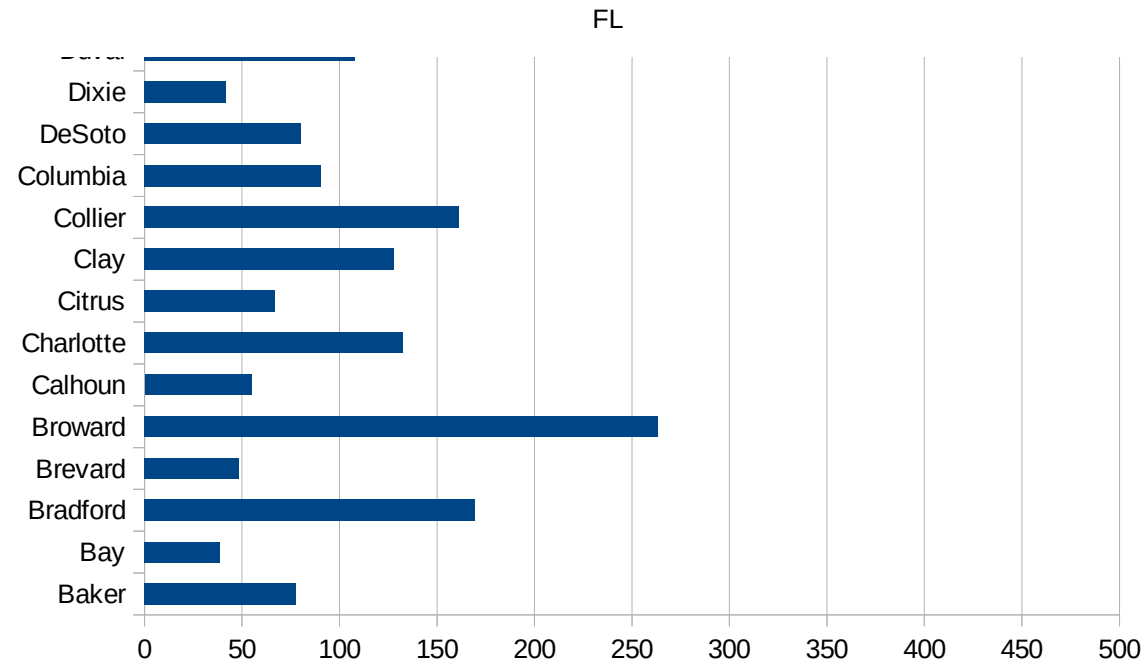
FL

12069 Lake	65.35856043
12071 Lee	141.3975431
12073 Leon	77.26442896
12075 Levy	46.60289429
12077 Liberty	70.94714438
12079 Madison	313.0228291
12081 Manatee	149.6751972
12083 Marion	49.4476036
12085 Martin	122.4271652
12086 Miami-Dade	448.6198305
12087 Monroe	105.295427
12089 Nassau	66.40879858
12091 Okaloosa	75.26451134
12093 Okeechobee	28.88990539
12095 Orange	102.3434699
12097 Osceola	132.0688062
12099 Palm Beach	204.6514633
12101 Pasco	46.6986639
12103 Pinellas	76.69592322
12105 Polk	70.62057121
12107 Putnam	145.625177
12109 St. Johns	82.59229689
12111 St. Lucie	77.53917441
12113 Santa Rosa	88.09639307
12115 Sarasota	85.53658388
12117 Seminole	82.29449888
12119 Sumter	168.5384532
12121 Suwannee	314.5436854
12123 Taylor	13.87411553
12125 Union	33.46720214
12127 Volusia	91.31786287
12129 Wakulla	73.9348757
12131 Walton	53.23992995
12133 Washington	48.23151125



This work is licensed under the Creative Commons Attribution-NoDerivatives 4.0 International License. To view a copy of this license, visit <http://creativecommons.org/licenses/by-nd/4.0/>.





FL

FIPS

29001  
29003  
29005  
29007  
29009  
29011  
29013  
29015  
29017  
29019  
29021  
29023  
29025  
29027  
29029  
29031  
29033  
29035  
29037

FL

29039  
29041  
29043  
29045  
29047  
29049  
29051  
29053  
29055  
29057  
29059  
29061  
29063  
29065  
29067  
29069  
29071  
29073  
29075  
29077  
29079  
29081  
29083  
29085  
29087  
29089  
29091  
29093  
29095  
29097  
29099  
29101

29103

FL

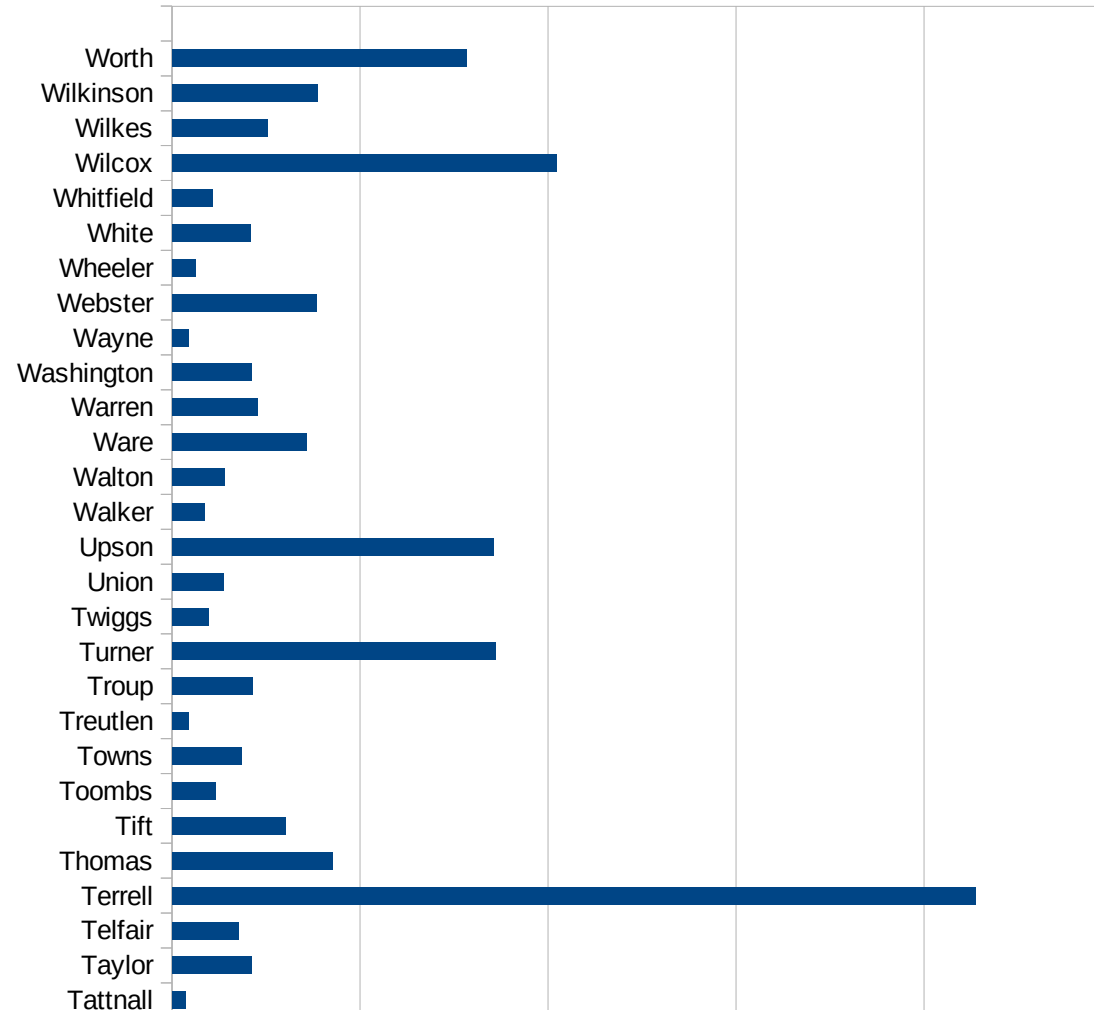
29105  
29107  
29109  
29111  
29113  
29115  
29117  
29121  
29123  
29125  
29127  
29119  
29129  
29131  
29133  
29135  
29137  
29139  
29141  
29143  
29145  
29147  
29149  
29151  
29153  
29155  
29157  
29159  
29161  
29163  
29165  
29167  
29169  
29171

FL

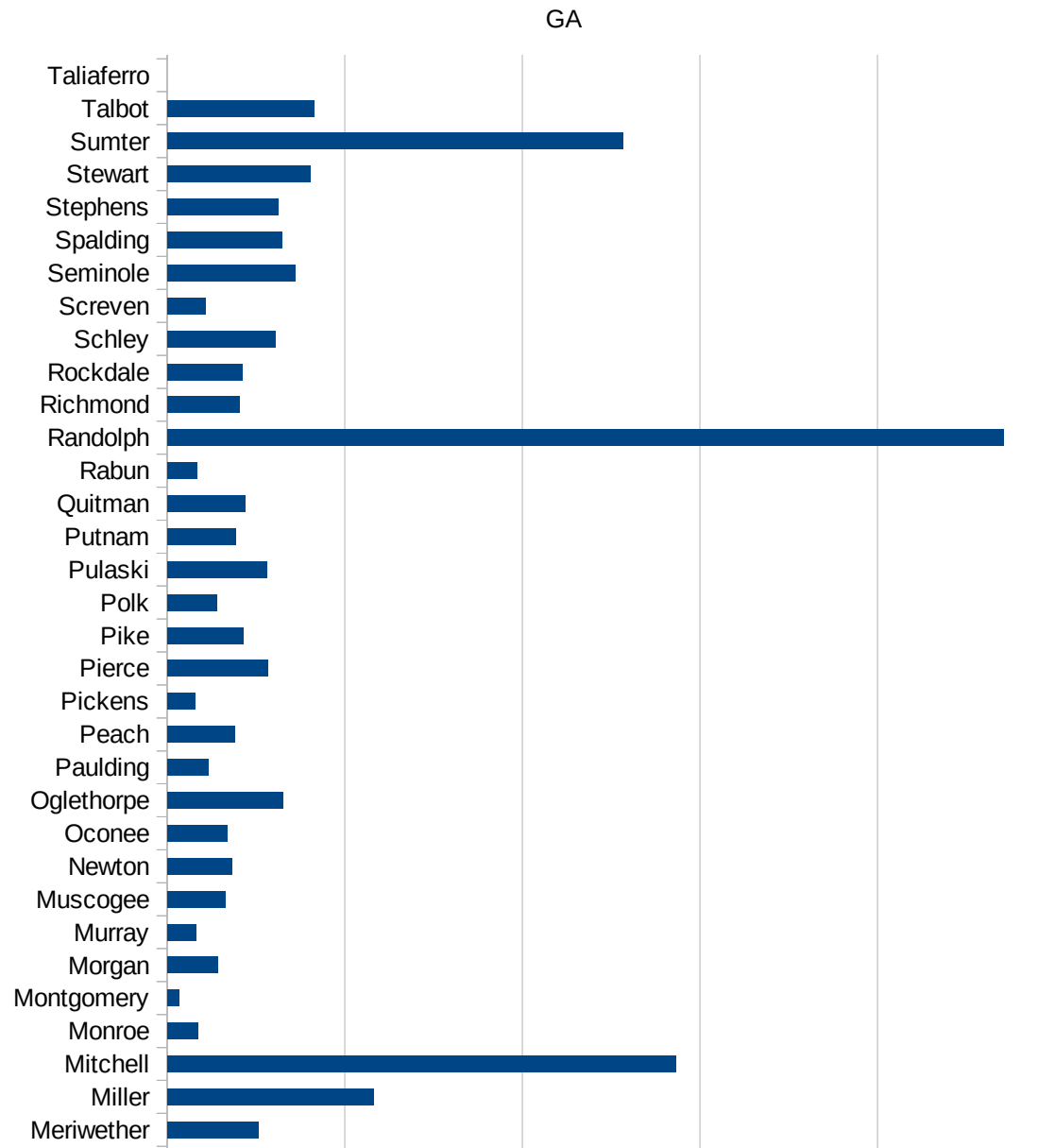
29173  
29175  
29177  
29179  
29181  
29195  
29197  
29199  
29201  
29203  
29205  
29183  
29185  
29187  
29189  
29510  
29186  
29207  
29209  
29211  
29213  
29215  
  
29217  
29219  
29221  
29223  
29225  
29227  
29229

GA

FIPS	County	PC Infection
13001	Appling	389.0419841
13003	Atkinson	108.472942
13005	Bacon	223.5136343
13007	Baker	743.85511
13009	Baldwin	504.2054302
13011	Banks	131.6621024
13013	Barrow	174.4855152
13015	Bartow	303.5486054
13017	Ben Hill	154.8817537
13019	Berrien	88.30251402
13021	Bibb	203.7950292
13023	Bleckley	147.9981305
13025	Brantley	121.7124411
13027	Brooks	380.326178
13029	Bryan	141.6988113
13031	Bulloch	51.74912026
13033	Burke	383.5347634
13035	Butts	632.4143347
13037	Calhoun	1621.536524
13039	Camden	61.47884569
13043	Candler	64.5994832
13045	Carroll	317.4710678
13047	Catoosa	71.19549095
13049	Charlton	84.8241826
13051	Chatham	79.53111223
13053	Chattahoochee	112.3174841
13055	Chattooga	64.54215409
13057	Cherokee	186.5047669
13059	Clarke	121.7309354
13061	Clay	796.6747489
13063	Clayton	251.0229097
13065	Clinch	120.3369434
13067	Cobb	221.5718787

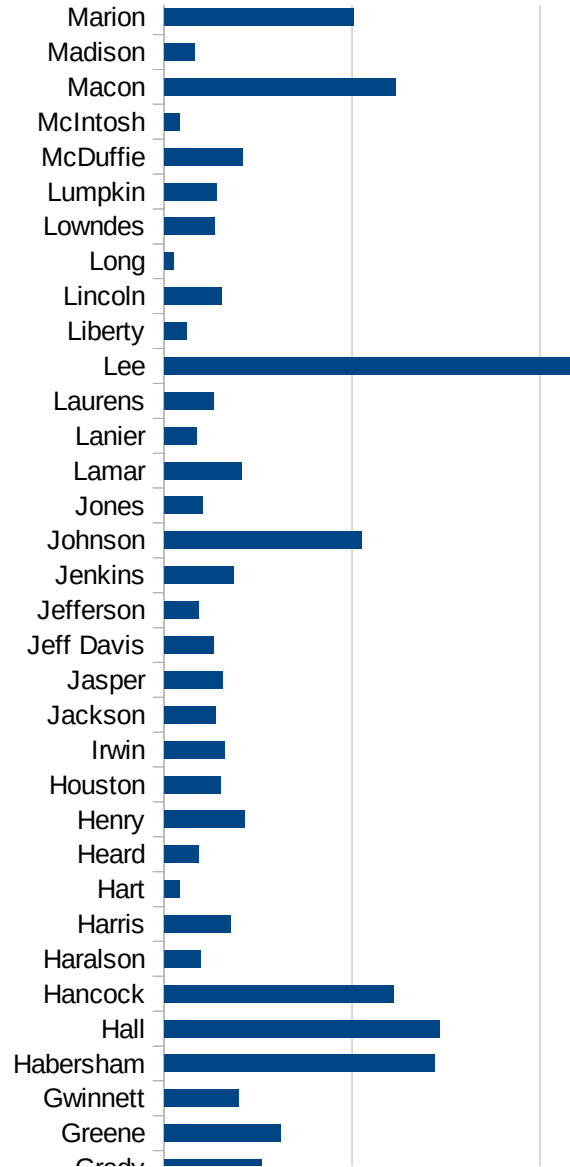


13069 Coffee	327.1993131
13071 Colquitt	410.1596771
13073 Columbia	104.9964029
13075 Cook	145.6706678
13077 Coweta	144.6552953
13079 Crawford	138.0094171
13081 Crisp	738.9053582
13083 Dade	98.60717367
13085 Dawson	243.1926006
13087 Decatur	327.3753528
13089 DeKalb	273.8719305
13091 Dodge	135.2330355
13093 Dooly	941.1936378
13095 Dougherty	1676.840963
13097 Douglas	226.3797813
13099 Early	2088.416122
13101 Echols	125
13103 Effingham	57.88712012
13105 Elbert	125.5230126
13107 Emanuel	92.87104192
13109 Evans	46.63744054
13111 Fannin	115.5446002
13113 Fayette	156.8848659
13115 Floyd	148.0694803
13117 Forsyth	130.1709127
13119 Franklin	82.52616948
13121 Fulton	274.4463934
13123 Gilmer	223.9096573
13125 Glascock	0
13127 Glynn	68.05993968
13129 Gordon	195.8914796
13131 Grady	258.6067561
13133 Greene	310.7695785
13135 Gwinnett	198.9693688



GA

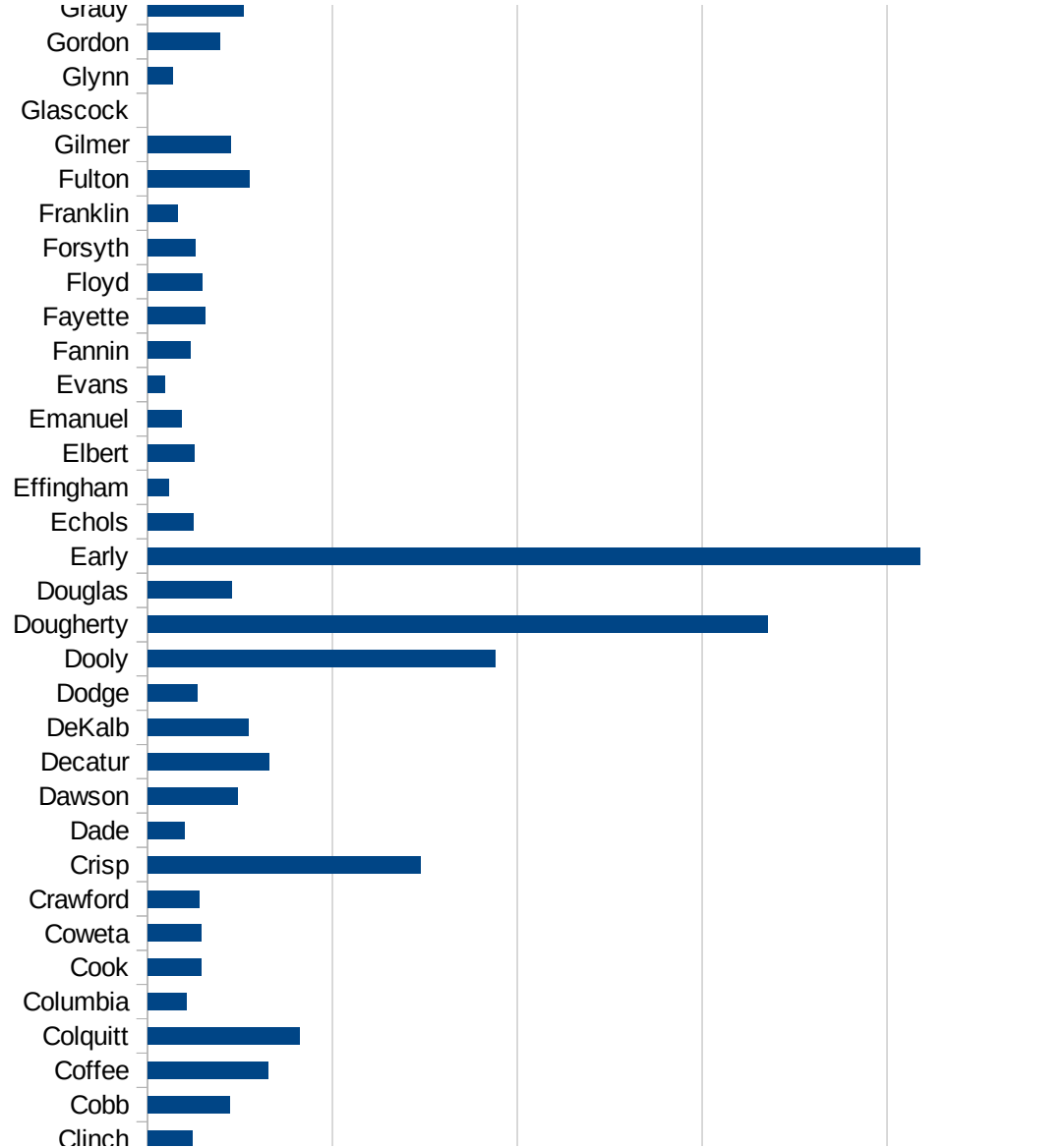
13137 Habersham	720.4547457
13139 Hall	733.1262244
13141 Hancock	610.9247724
13143 Haralson	98.19523922
13145 Harris	176.9398115
13147 Hart	42.14720871
13149 Heard	92.60038724
13151 Henry	213.7086265
13153 Houston	150.5123208
13155 Irwin	159.6084273
13157 Jackson	137.7410468
13159 Jasper	156.6951567
13161 Jeff Davis	133.076053
13163 Jefferson	90.7323396
13165 Jenkins	184.2681101
13167 Johnson	525.3399258
13169 Jones	101.3419066
13171 Lamar	205.2631579
13173 Lanier	87.04061896
13175 Laurens	131.0089805
13177 Lee	1081.843838
13179 Liberty	60.16553653
13181 Lincoln	151.6108654
13183 Long	26.31855985
13185 Lowndes	134.1116393
13187 Lumpkin	139.5842816
13189 McDuffie	209.0009753
13191 McIntosh	41.84100418
13193 Macon	616.2976489
13195 Madison	80.94435076
13197 Marion	502.9337804
13199 Meriwether	256.3128916
13201 Miller	580.3728456
13205 Mitchell	1432.94881



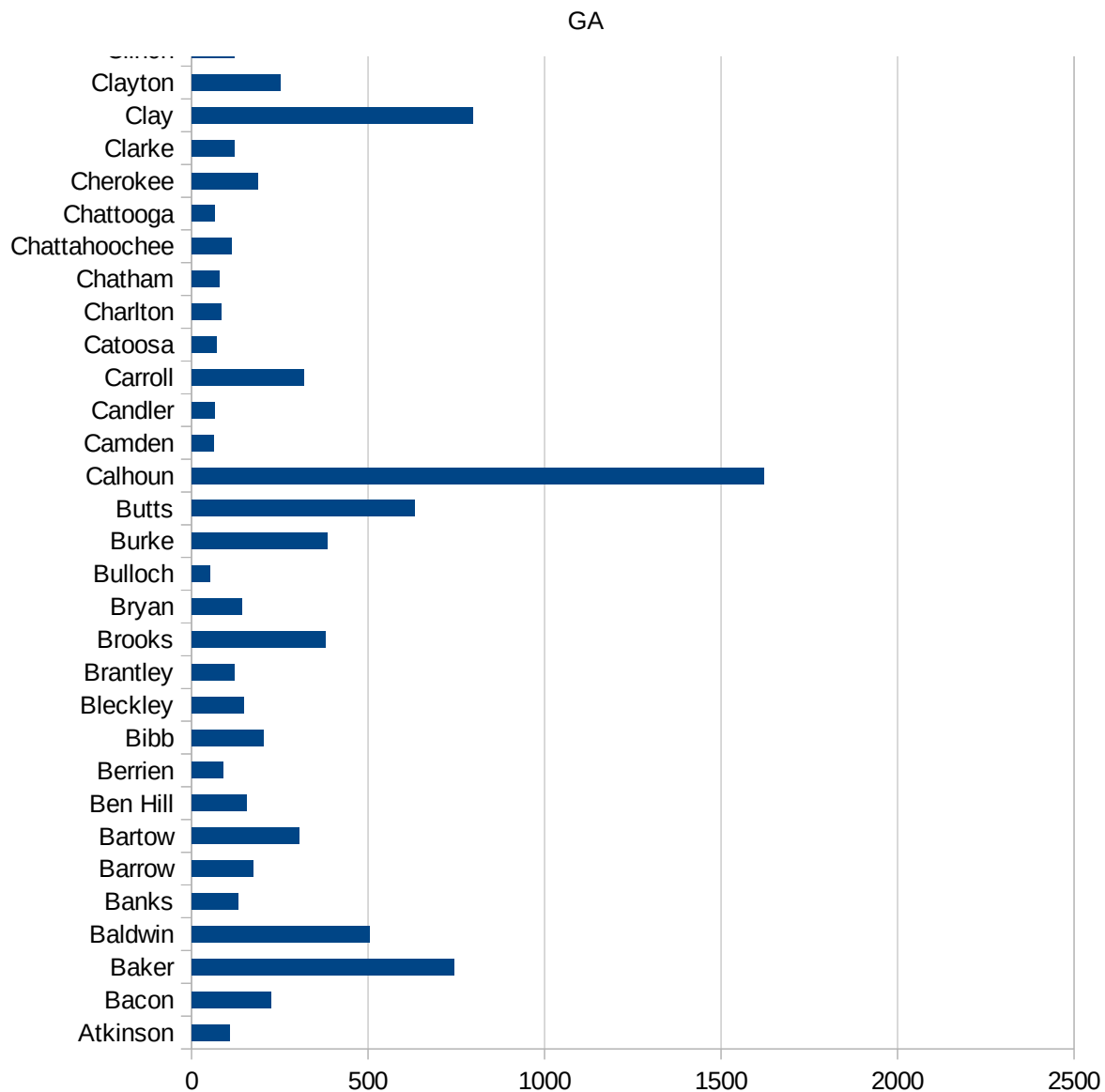


GA

13207 Monroe	87.20930233
13209 Montgomery	32.63352551
13211 Morgan	143.2132817
13213 Murray	80.15831267
13215 Muscogee	162.7523692
13217 Newton	182.5800385
13219 Oconee	168.0586678
13221 Oglethorpe	325.4948851
13223 Paulding	115.8225842
13225 Peach	190.4971242
13227 Pickens	78.17385866
13229 Pierce	283.6659962
13231 Pike	214.6613717
13233 Polk	138.9215917
13235 Pulaski	280.0614328
13237 Putnam	192.5810445
13239 Quitman	219.3944713
13241 Rabun	83.00231221
13243 Randolph	2356.212498
13245 Richmond	204.4117209
13247 Rockdale	210.8307393
13249 Schley	305.5767762
13251 Screven	107.6194576
13253 Seminole	360.7937462
13255 Spalding	323.7518911
13257 Stephens	311.1196466
13259 Stewart	403.2908534
13261 Sumter	1284.767766
13263 Talbot	414.5408163
13265 Taliaferro	0
13267 Tattnall	35.44563034
13269 Taylor	211.4690882
13271 Telfair	176.366843
13273 Terrell	2136.801765



13275 Thomas	427.4658027
13277 Tift	300.7074018
13279 Toombs	115.2973556
13281 Towns	185.6226797
13283 Treutlen	44.05933324
13285 Troup	214.1816832
13287 Turner	859.4539939
13289 Twiggs	97.70395701
13291 Union	137.4942711
13293 Upson	854.4726302
13295 Walker	86.44287567
13297 Walton	137.9634878
13299 Ware	358.7443946
13301 Warren	228.5278994
13303 Washington	210.929069
13305 Wayne	43.61245303
13307 Webster	382.9950211
13309 Wheeler	63.45982993
13311 White	210.2102102
13313 Whitfield	106.6671792
13315 Wilcox	1021.334544
13317 Wilkes	253.1389226
13319 Wilkinson	387.3395308
13321 Worth	783.2898172



GA

FIPS

- 29001
- 29003
- 29005
- 29007
- 29009
- 29011
- 29013
- 29015
- 29017
- 29019
- 29021
- 29023
- 29025
- 29027
- 29029
- 29031
- 29033
- 29035
- 29037

GA

29039  
29041  
29043  
29045  
29047  
29049  
29051  
29053  
29055  
29057  
29059  
29061  
29063  
29065  
29067  
29069  
29071  
29073  
29075  
29077  
29079  
29081  
29083  
29085  
29087  
29089  
29091  
29093  
29095  
29097  
29099  
29101

29103

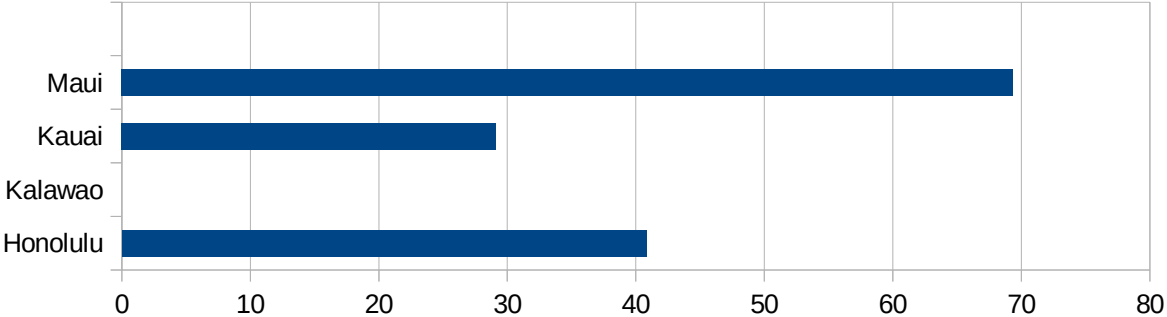
29105  
29107  
29109  
29111  
29113  
29115  
29117  
29121  
29123  
29125  
29127  
29119  
29129  
29131  
29133  
29135  
29137  
29139  
29141  
29143  
29145  
29147  
29149  
29151  
29153  
29155  
29157  
29159  
29161  
29163  
29165  
29167  
29169  
29171

GA

29173  
29175  
29177  
29179  
29181  
29195  
29197  
29199  
29201  
29203  
29205  
29183  
29185  
29187  
29189  
29510  
29186  
29207  
29209  
29211  
29213  
29215  
  
29217  
29219  
29221  
29223  
29225  
29227  
29229

HI

FIPS	County	PC Infection
15001	Hawaii	36.32147993
15003	Honolulu	40.81299486
15005	Kalawao	0
15007	Kauai	29.11288869
15009	Maui	69.37508597





HI

FIPS

29001  
29003  
29005  
29007  
29009  
29011  
29013  
29015  
29017  
29019  
29021  
29023  
29025  
29027  
29029  
29031  
29033  
29035  
29037

HI

29039  
29041  
29043  
29045  
29047  
29049  
29051  
29053  
29055  
29057  
29059  
29061  
29063  
29065  
29067  
29069  
29071  
29073  
29075  
29077  
29079  
29081  
29083  
29085  
29087  
29089  
29091  
29093  
29095  
29097  
29099  
29101

29103

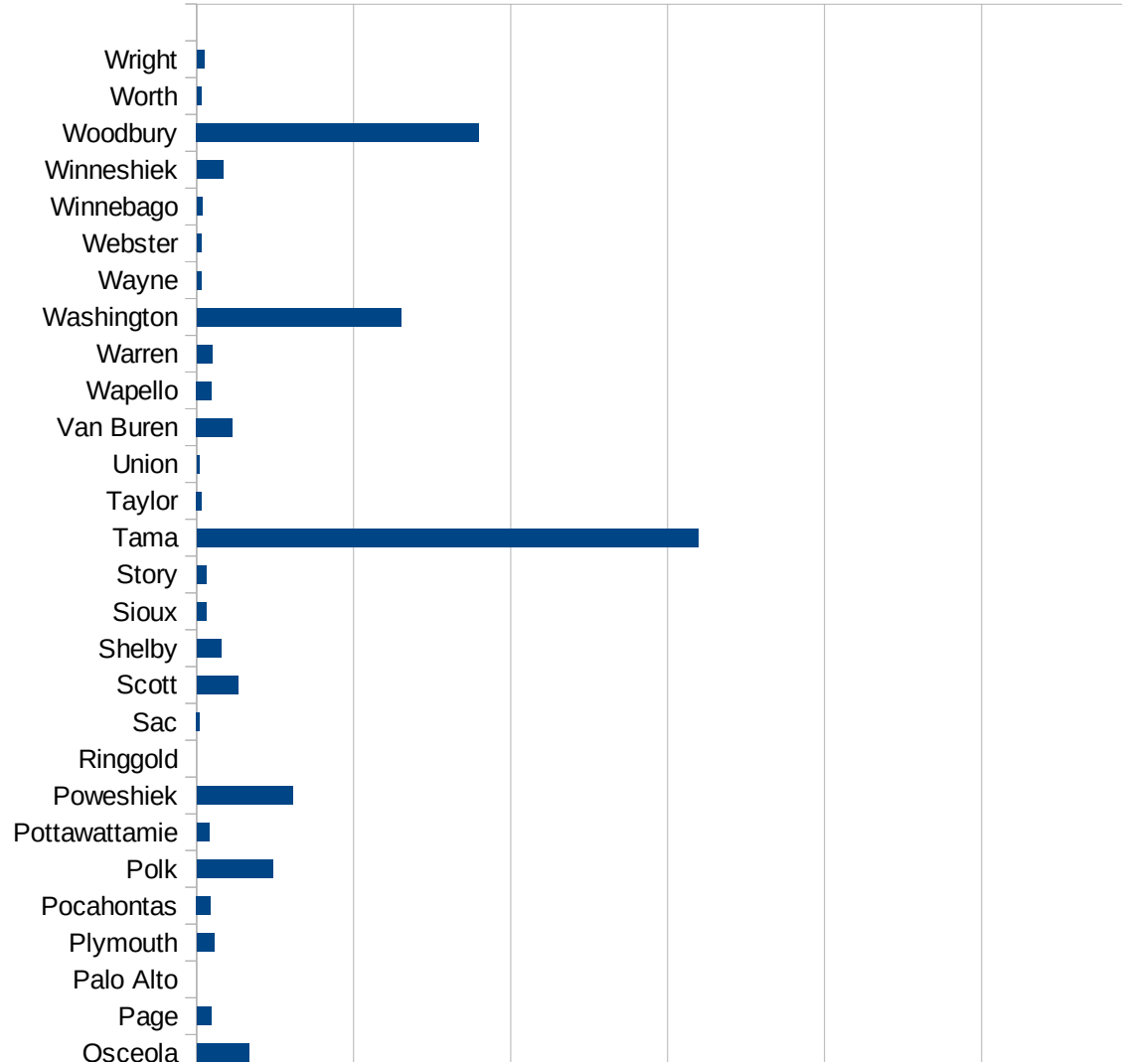
HI

29105  
29107  
29109  
29111  
29113  
29115  
29117  
29121  
29123  
29125  
29127  
29119  
29129  
29131  
29133  
29135  
29137  
29139  
29141  
29143  
29145  
29147  
29149  
29151  
29153  
29155  
29157  
29159  
29161  
29163  
29165  
29167  
29169  
29171

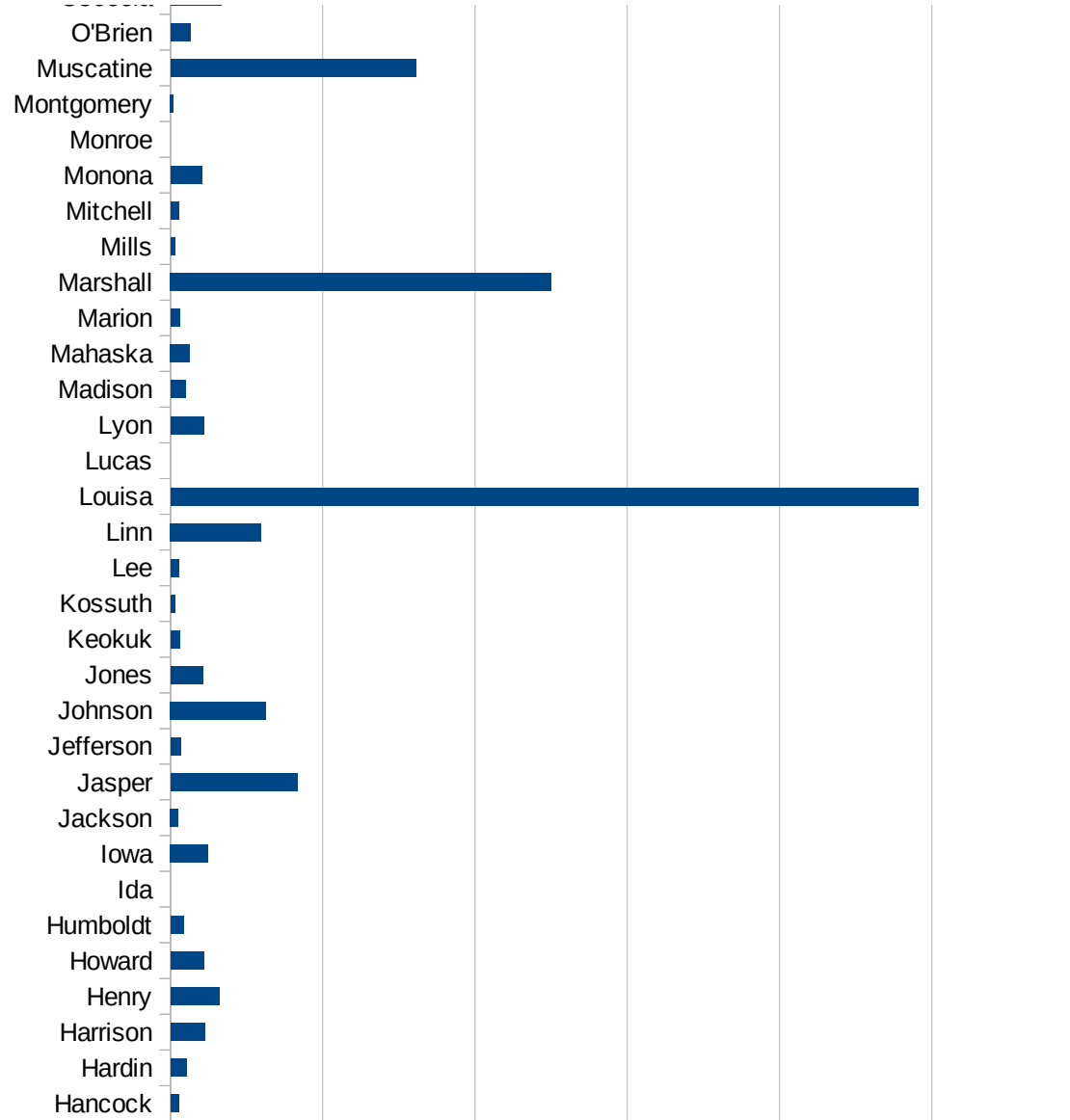
HI

29173  
29175  
29177  
29179  
29181  
29195  
29197  
29199  
29201  
29203  
29205  
29183  
29185  
29187  
29189  
29510  
29186  
29207  
29209  
29211  
29213  
29215  
  
29217  
29219  
29221  
29223  
29225  
29227  
29229

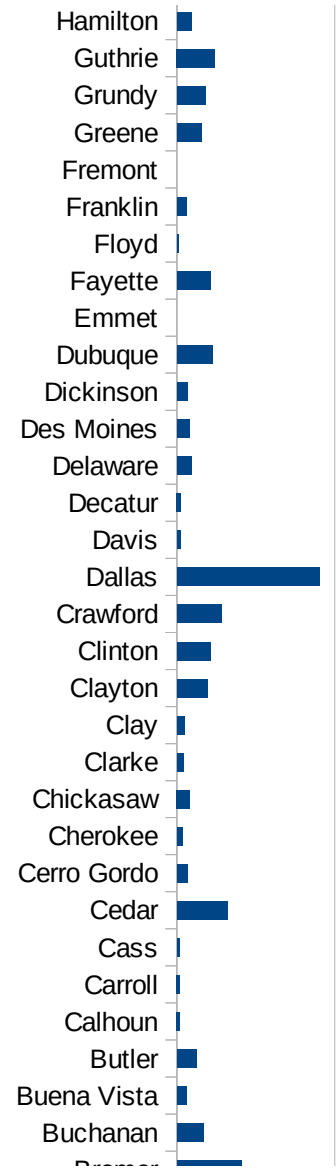
FIPS	County	PC Infection
19001	Adair	14.15828968
19003	Adams	0
19005	Allamakee	650.6651243
19007	Appanoose	24.12157273
19009	Audubon	36.32401017
19011	Benton	120.895406
19013	Black Hawk	902.5134433
19015	Boone	60.73028164
19017	Bremer	204.4333988
19019	Buchanan	84.90966555
19021	Buena Vista	30.19019825
19023	Butler	61.90246922
19025	Calhoun	10.31034127
19027	Carroll	9.92358837
19029	Cass	7.733952049
19031	Cedar	161.0565308
19033	Cerro Gordo	32.82763149
19035	Cherokee	17.6662839
19037	Chickasaw	41.7920428
19039	Clarke	21.22466306
19041	Clay	24.79236395
19043	Clayton	96.83299157
19045	Clinton	105.335569
19047	Crawford	139.8764425
19049	Dallas	452.4284764
19051	Davis	11.09016303
19053	Decatur	12.67427123
19055	Delaware	46.86859218
19057	Des Moines	40.88098523
19059	Dickinson	34.97930391
19061	Dubuque	112.5405249
19063	Emmet	0
19065	Fayette	106.8158698

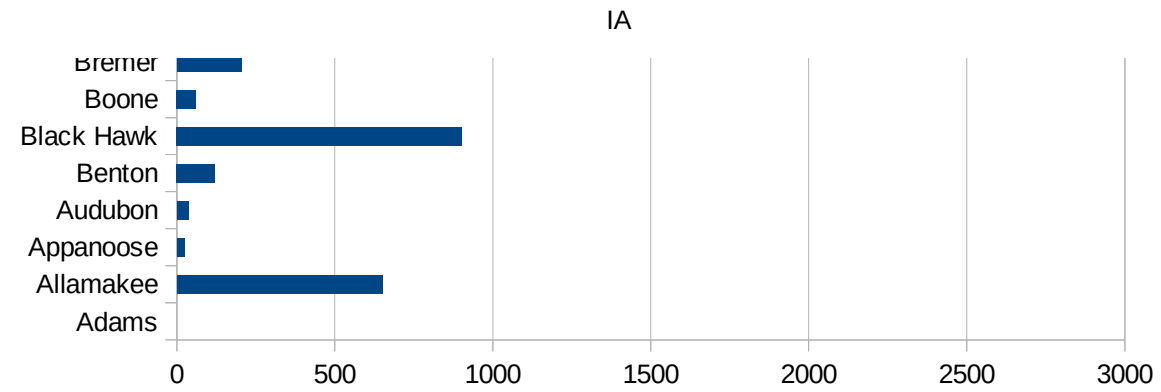


19067 Floyd	6.344775078
19069 Franklin	29.6325563
19071 Fremont	0
19073 Greene	77.94232268
19075 Grundy	89.40182055
19077 Guthrie	121.2686567
19079 Hamilton	46.8164794
19081 Hancock	28.00597461
19083 Hardin	53.35546597
19085 Harrison	113.2022074
19087 Henry	159.4657896
19089 Howard	108.8494612
19091 Humboldt	41.89797842
19093 Ida	0
19095 Iowa	123.9080602
19097 Jackson	25.7307534
19099 Jasper	417.2611516
19101 Jefferson	32.64240248
19103 Johnson	314.0288245
19105 Jones	106.0547628
19107 Keokuk	29.3398533
19109 Kossuth	13.41561578
19111 Lee	26.42783732
19113 Linn	297.9075646
19115 Louisa	2453.21873
19117 Lucas	0
19119 Lyon	110.0668868
19121 Madison	49.233799
19123 Mahaska	63.63636364
19125 Marion	29.9338462
19127 Marshall	1250.594032
19129 Mills	13.27756755
19131 Mitchell	28.38489923
19133 Monona	103.6985828



19135 Monroe	0
19137 Montgomery	9.9970009
19139 Muscatine	805.9819702
19141 O'Brien	65.02890173
19143 Osceola	165.5629139
19145 Page	45.90464949
19147 Palo Alto	0
19149 Plymouth	55.78800558
19151 Pocahontas	44.51038576
19153 Polk	241.3773286
19155 Pottawattamie	39.55823078
19157 Poweshiek	304.8291352
19159 Ringgold	0
19161 Sac	10.2891244
19163 Scott	132.7308507
19165 Shelby	77.73363275
19167 Sioux	31.51049873
19169 Story	31.59879721
19171 Tama	1597.255088
19173 Taylor	16.15247941
19175 Union	8.09126952
19177 Van Buren	113.960114
19179 Wapello	48.28859537
19181 Warren	48.96584143
19183 Washington	650.3771284
19185 Wayne	15.62255898
19187 Webster	13.78283761
19189 Winnebago	19.01502187
19191 Winneshiek	84.87692845
19193 Woodbury	899.1700719
19195 Worth	13.41741581
19197 Wright	23.64066194







FIPS

- 29001
- 29003
- 29005
- 29007
- 29009
- 29011
- 29013
- 29015
- 29017
- 29019
- 29021
- 29023
- 29025
- 29027
- 29029
- 29031
- 29033
- 29035
- 29037

IA

29039  
29041  
29043  
29045  
29047  
29049  
29051  
29053  
29055  
29057  
29059  
29061  
29063  
29065  
29067  
29069  
29071  
29073  
29075  
29077  
29079  
29081  
29083  
29085  
29087  
29089  
29091  
29093  
29095  
29097  
29099  
29101

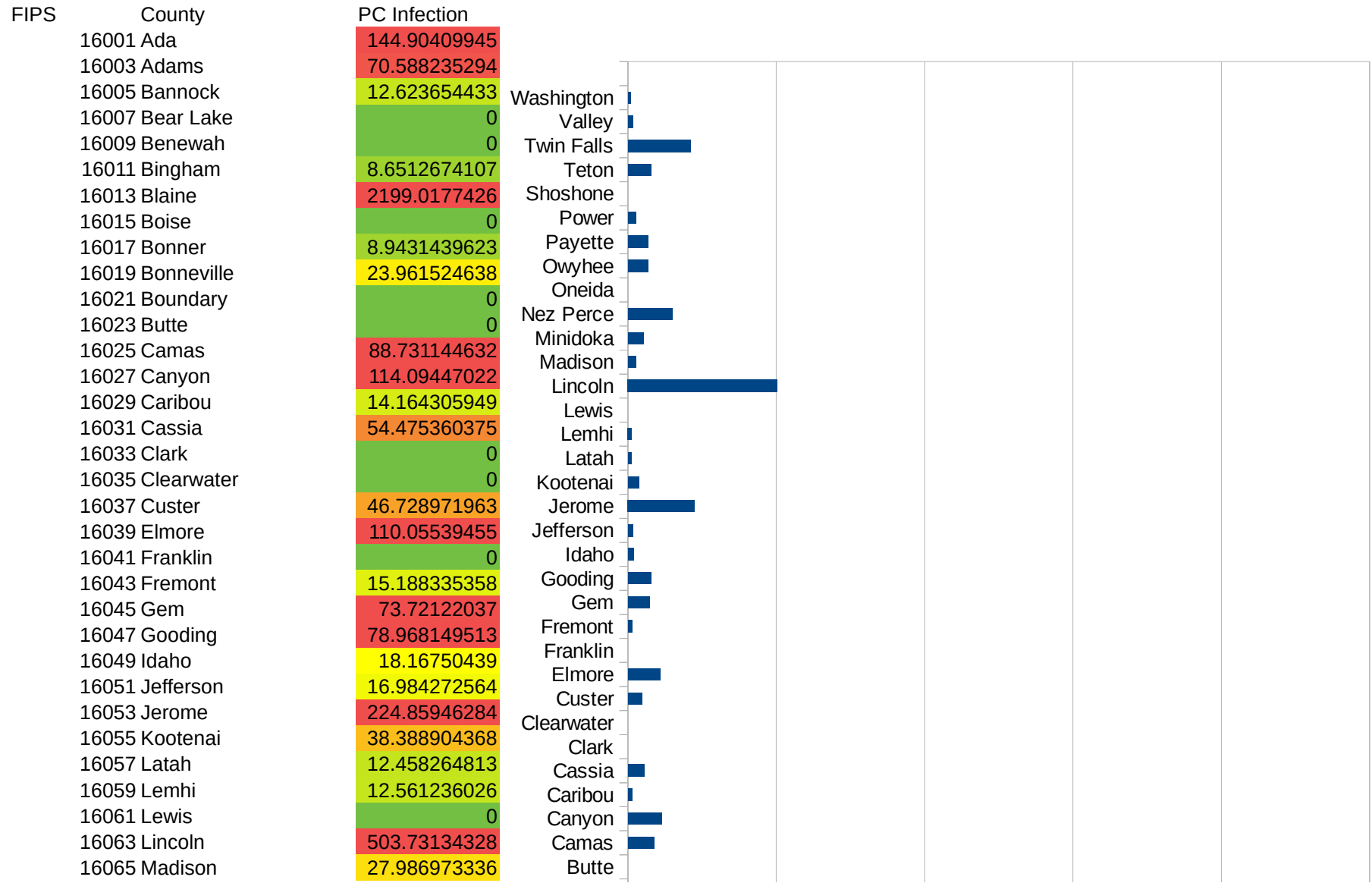
29103

29105  
29107  
29109  
29111  
29113  
29115  
29117  
29121  
29123  
29125  
29127  
29119  
29129  
29131  
29133  
29135  
29137  
29139  
29141  
29143  
29145  
29147  
29149  
29151  
29153  
29155  
29157  
29159  
29161  
29163  
29165  
29167  
29169  
29171

IA

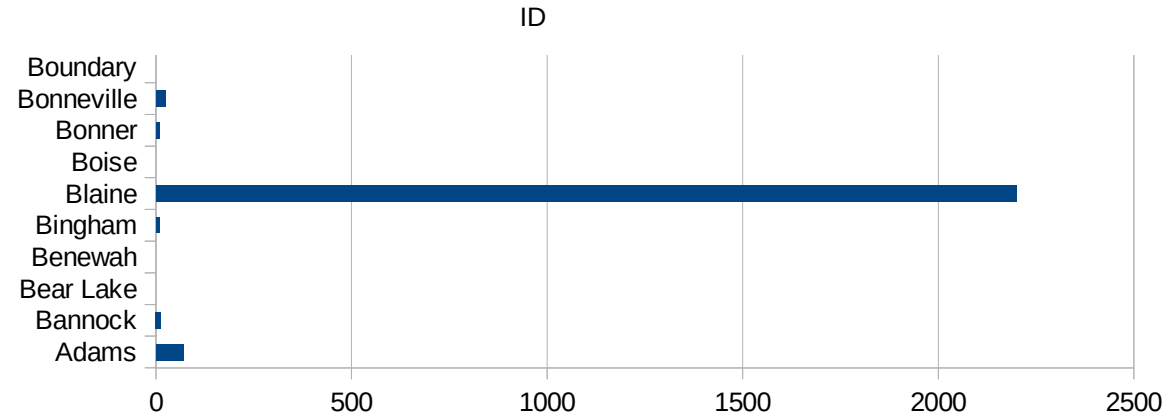
29173  
29175  
29177  
29179  
29181  
29195  
29197  
29199  
29201  
29203  
29205  
29183  
29185  
29187  
29189  
29510  
29186  
29207  
29209  
29211  
29213  
29215  
  
29217  
29219  
29221  
29223  
29225  
29227  
29229

ID



This work is licensed under the Creative Commons Attribution-NoDerivatives 4.0 International License. To view a copy of this license, visit <http://creativecommons.org/licenses/by-nd/4.0/>.

16067 Minidoka	52.821128451
16069 Nez Perce	148.48544843
16071 Oneida	0
16073 Owyhee	68.417001625
16075 Payette	67.93766719
16077 Power	25.746652935
16079 Shoshone	0
16081 Teton	77.319587629
16083 Twin Falls	210.26707403
16085 Valley	18.114301241
16087 Washington	9.8415510284



ID

FIPS

29001  
29003  
29005  
29007  
29009  
29011  
29013  
29015  
29017  
29019  
29021  
29023  
29025  
29027  
29029  
29031  
29033  
29035  
29037

ID

29039  
29041  
29043  
29045  
29047  
29049  
29051  
29053  
29055  
29057  
29059  
29061  
29063  
29065  
29067  
29069  
29071  
29073  
29075  
29077  
29079  
29081  
29083  
29085  
29087  
29089  
29091  
29093  
29095  
29097  
29099  
29101

29103

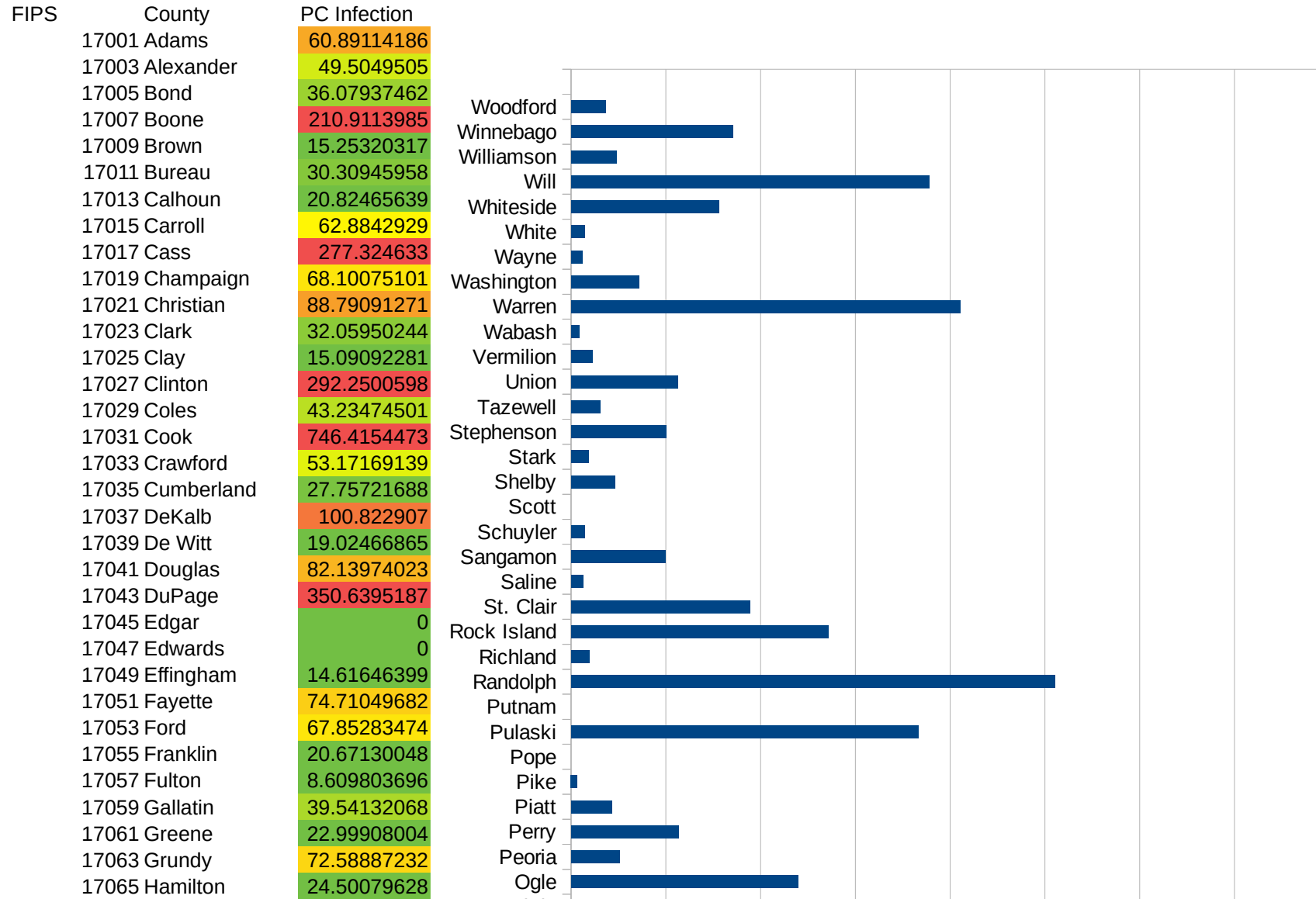


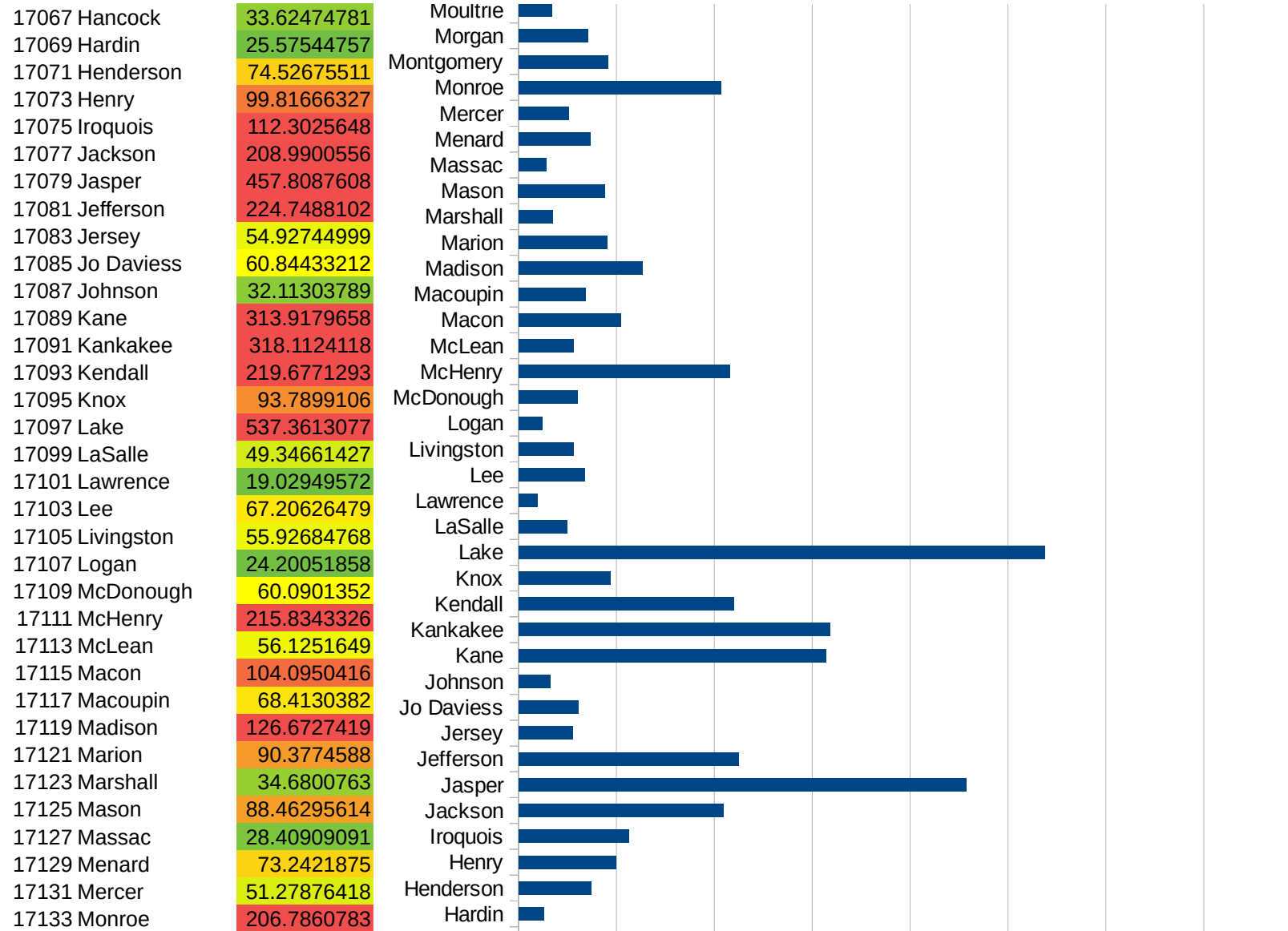
ID

29105  
29107  
29109  
29111  
29113  
29115  
29117  
29121  
29123  
29125  
29127  
29119  
29129  
29131  
29133  
29135  
29137  
29139  
29141  
29143  
29145  
29147  
29149  
29151  
29153  
29155  
29157  
29159  
29161  
29163  
29165  
29167  
29169  
29171

ID

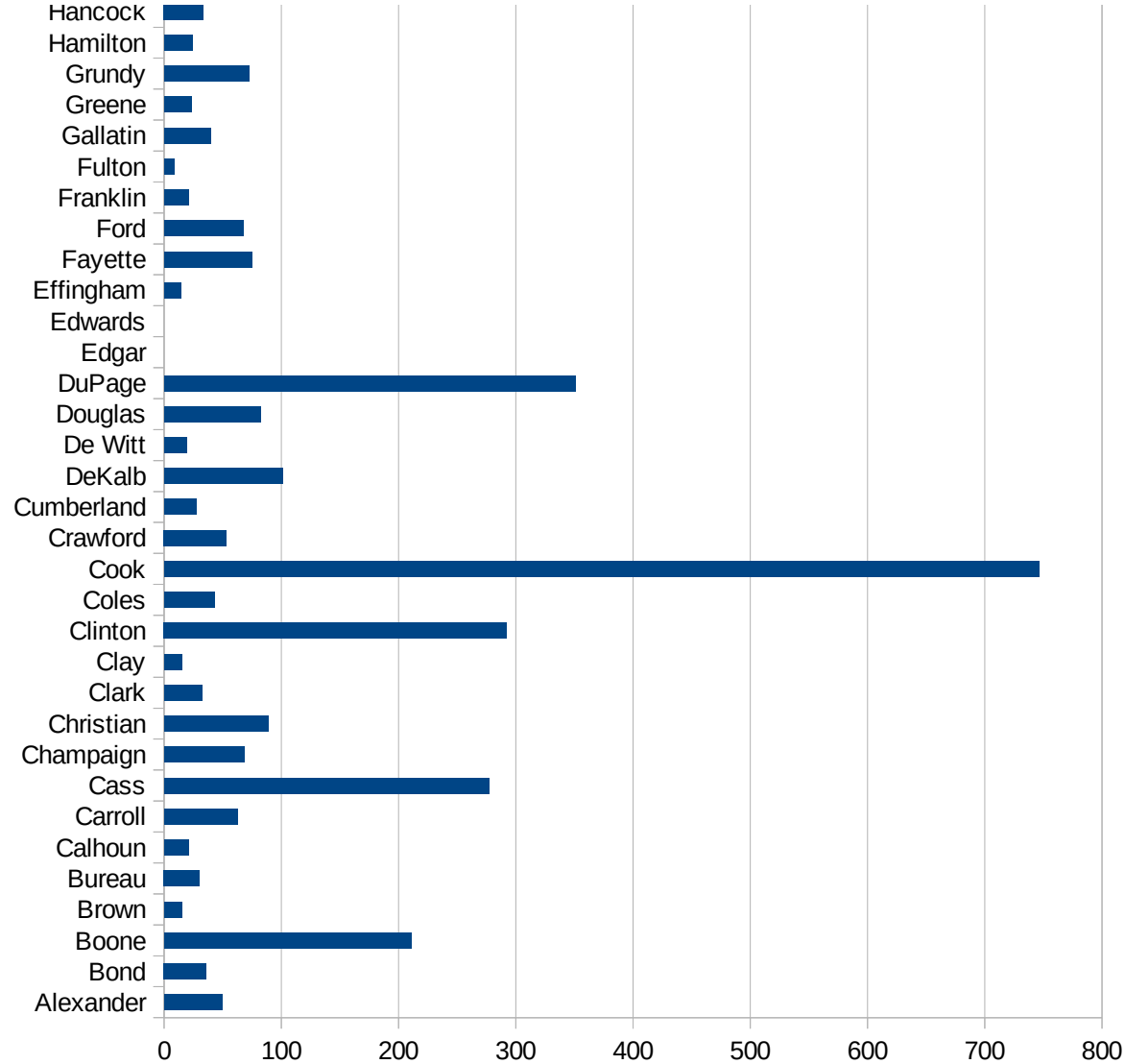
29173  
29175  
29177  
29179  
29181  
29195  
29197  
29199  
29201  
29203  
29205  
29183  
29185  
29187  
29189  
29510  
29186  
29207  
29209  
29211  
29213  
29215  
  
29217  
29219  
29221  
29223  
29225  
29227  
29229





IL

17135 Montgomery	90.90591238
17137 Morgan	70.63809748
17139 Moultrie	33.97431542
17141 Ogle	239.5774012
17143 Peoria	51.48902951
17145 Perry	113.3465571
17147 Piatt	42.69333984
17149 Pike	6.405739543
17151 Pope	0
17153 Pulaski	366.0992129
17155 Putnam	0
17157 Randolph	510.8079487
17159 Richland	19.03191017
17161 Rock Island	271.1235947
17163 St. Clair	188.4631443
17165 Saline	12.54915084
17167 Sangamon	99.82185638
17169 Schuyler	14.47806573
17171 Scott	0
17173 Shelby	45.99604434
17175 Stark	18.42638659
17177 Stephenson	100.5519183
17179 Tazewell	30.98361647
17181 Union	112.8199038
17183 Vermilion	22.13368747
17185 Wabash	8.658758334
17187 Warren	410.9910756
17189 Washington	71.45409075
17191 Wayne	12.24589762
17193 White	14.63593121
17195 Whiteside	156.4016827
17197 Will	378.0098511
17199 Williamson	47.72130756
17201 Winnebago	170.7259549



17203 Woodford

36.39861685

IL

IL

FIPS

29001  
29003  
29005  
29007  
29009  
29011  
29013  
29015  
29017  
29019  
29021  
29023  
29025  
29027  
29029  
29031  
29033  
29035  
29037

IL

29039  
29041  
29043  
29045  
29047  
29049  
29051  
29053  
29055  
29057  
29059  
29061  
29063  
29065  
29067  
29069  
29071  
29073  
29075  
29077  
29079  
29081  
29083  
29085  
29087  
29089  
29091  
29093  
29095  
29097  
29099  
29101

29103



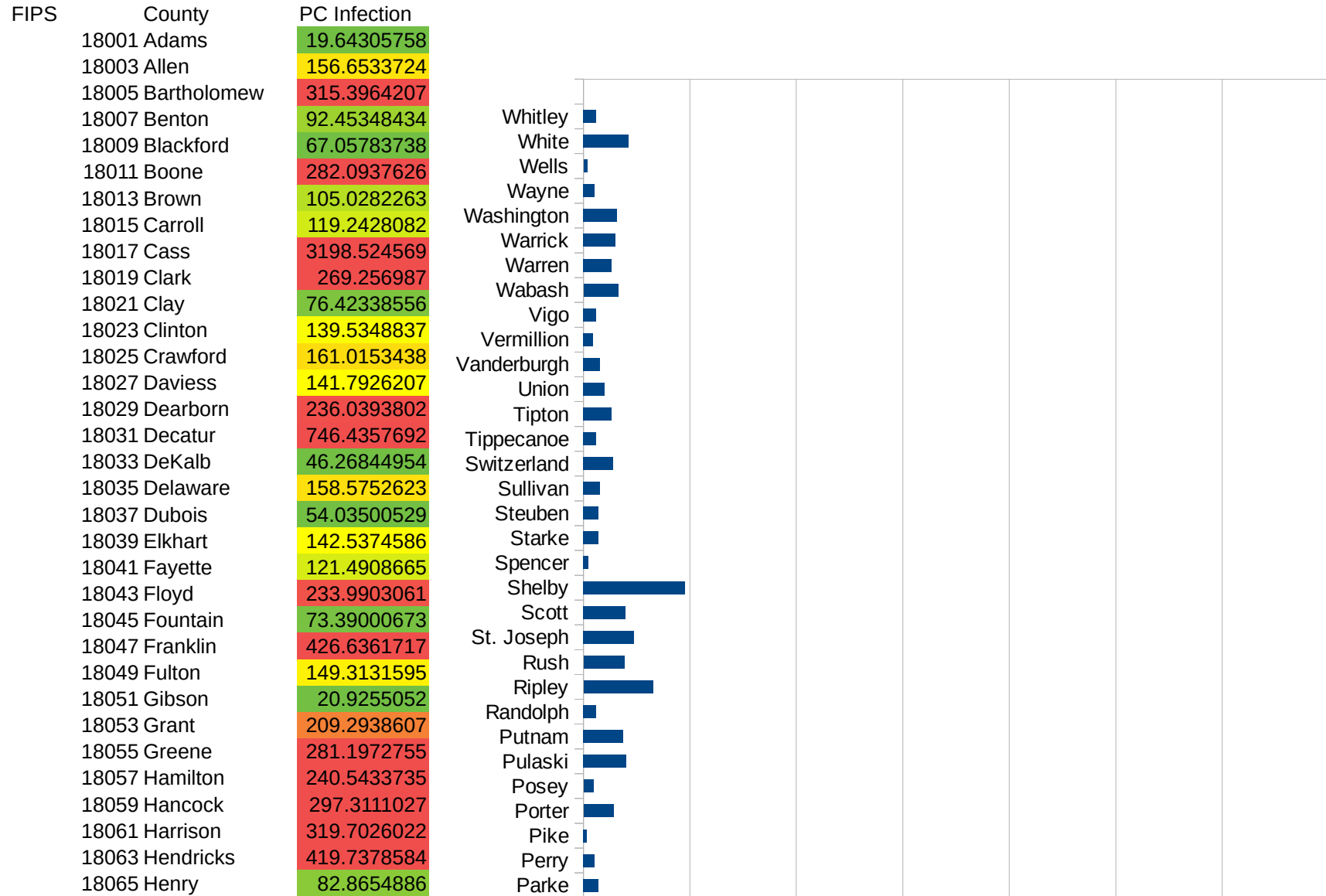
IL

29105  
29107  
29109  
29111  
29113  
29115  
29117  
29121  
29123  
29125  
29127  
29119  
29129  
29131  
29133  
29135  
29137  
29139  
29141  
29143  
29145  
29147  
29149  
29151  
29153  
29155  
29157  
29159  
29161  
29163  
29165  
29167  
29169  
29171

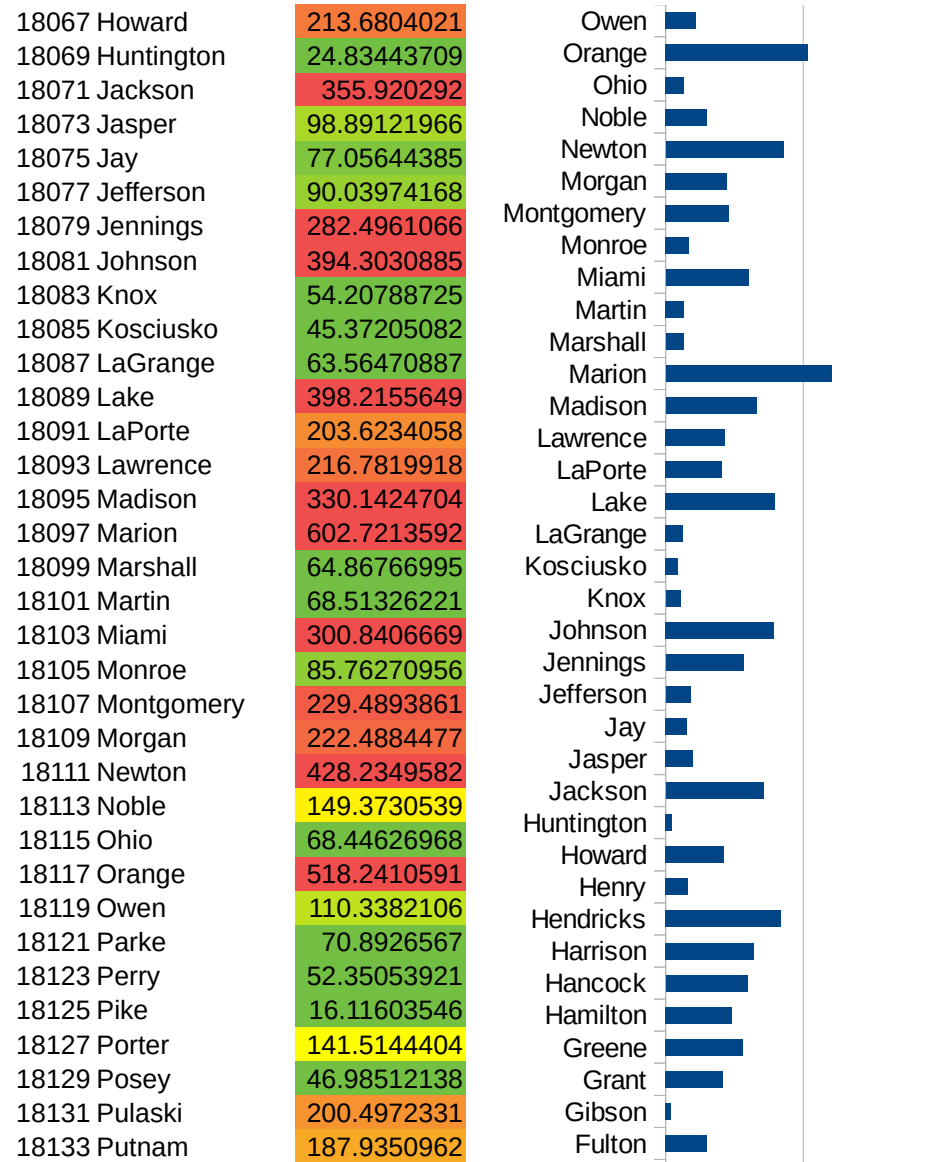
IL

29173  
29175  
29177  
29179  
29181  
29195  
29197  
29199  
29201  
29203  
29205  
29183  
29185  
29187  
29189  
29510  
29186  
29207  
29209  
29211  
29213  
29215  
  
29217  
29219  
29221  
29223  
29225  
29227  
29229

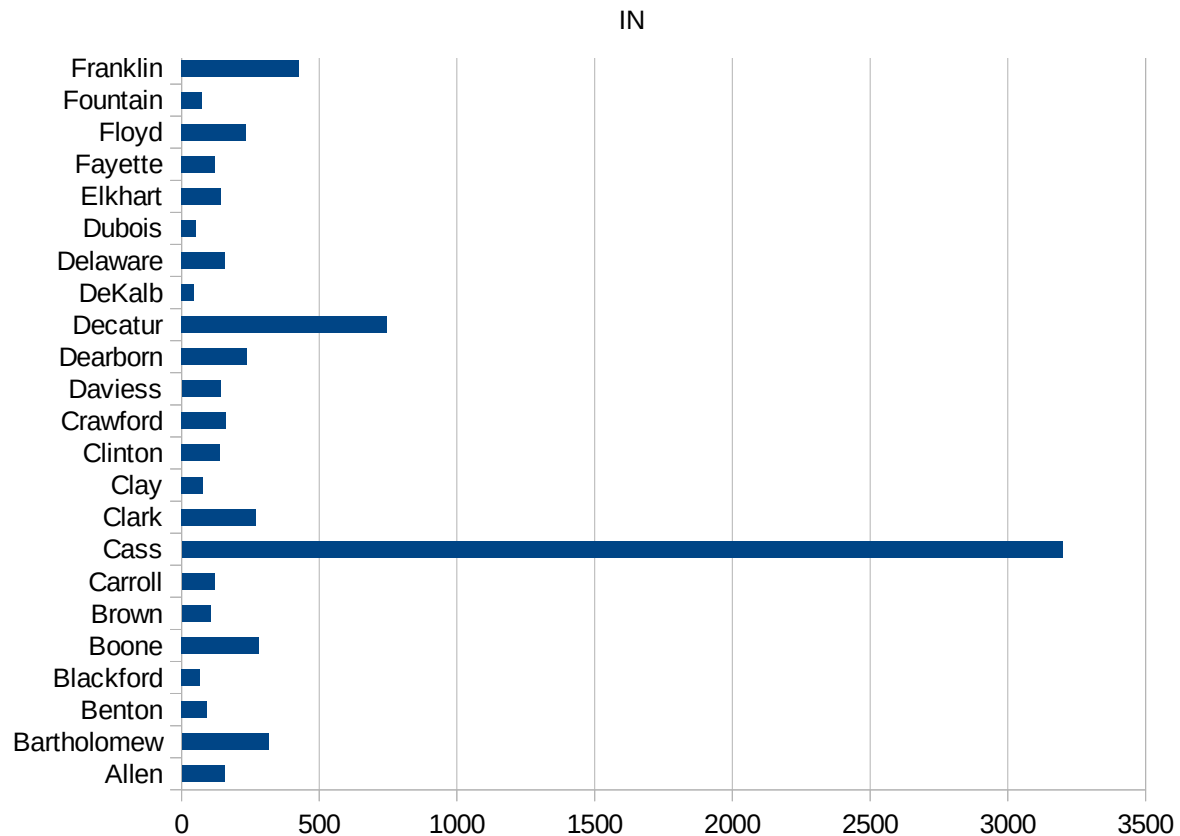
IN



IN



18135 Randolph	60.35974407
18137 Ripley	326.0526593
18139 Rush	192.0422493
18141 St. Joseph	237.1007235
18143 Scott	196.8339057
18145 Shelby	477.6534434
18147 Spencer	24.59782555
18149 Starke	69.76237192
18151 Steuben	72.28358295
18153 Sullivan	77.33204447
18155 Switzerland	139.9645423
18157 Tippecanoe	59.57067672
18159 Tipton	132.2051824
18161 Union	99.47420776
18163 Vanderburgh	79.01687535
18165 Vermillion	45.2225596
18167 Vigo	59.59808541
18169 Wabash	163.0434783
18171 Warren	133.1235629
18173 Warrick	150.2389439
18175 Washington	157.4634077
18177 Wayne	53.08177627
18179 Wells	17.72672481
18181 White	211.3288858
18183 Whitley	58.69577977



IN

FIPS

29001  
29003  
29005  
29007  
29009  
29011  
29013  
29015  
29017  
29019  
29021  
29023  
29025  
29027  
29029  
29031  
29033  
29035  
29037

This work is licensed under the Creative Commons Attribution-NoDerivatives 4.0 International License. To view a copy of this license, visit <http://creativecommons.org/licenses/by-nd/4.0/>.

Tom McKellips, DM  
[www.creatingtomorrow.us](http://www.creatingtomorrow.us)  
Page 198

IN

29039  
29041  
29043  
29045  
29047  
29049  
29051  
29053  
29055  
29057  
29059  
29061  
29063  
29065  
29067  
29069  
29071  
29073  
29075  
29077  
29079  
29081  
29083  
29085  
29087  
29089  
29091  
29093  
29095  
29097  
29099  
29101

29103

IN

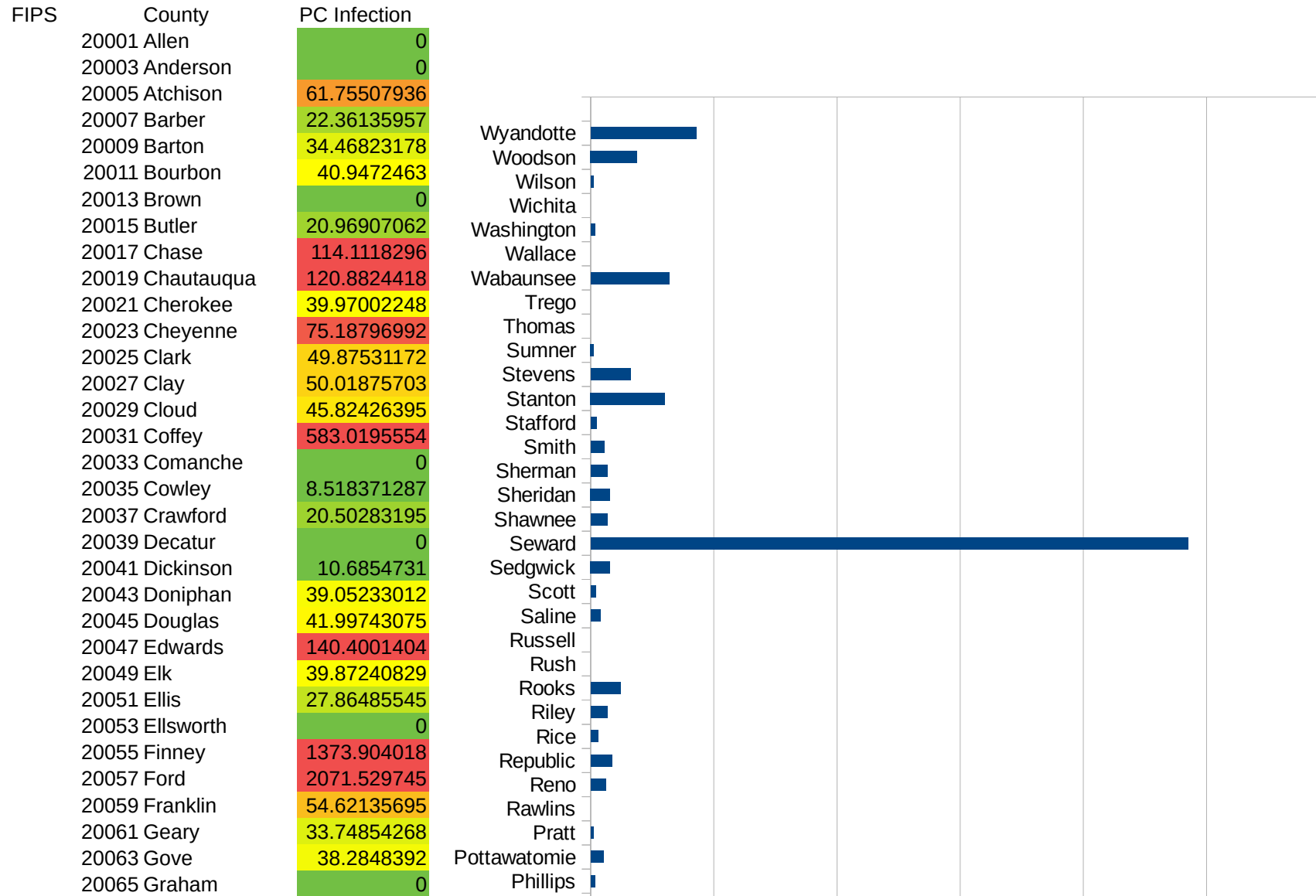
29105  
29107  
29109  
29111  
29113  
29115  
29117  
29121  
29123  
29125  
29127  
29119  
29129  
29131  
29133  
29135  
29137  
29139  
29141  
29143  
29145  
29147  
29149  
29151  
29153  
29155  
29157  
29159  
29161  
29163  
29165  
29167  
29169  
29171



IN

29173  
29175  
29177  
29179  
29181  
29195  
29197  
29199  
29201  
29203  
29205  
29183  
29185  
29187  
29189  
29510  
29186  
29207  
29209  
29211  
29213  
29215  
  
29217  
29219  
29221  
29223  
29225  
29227  
29229

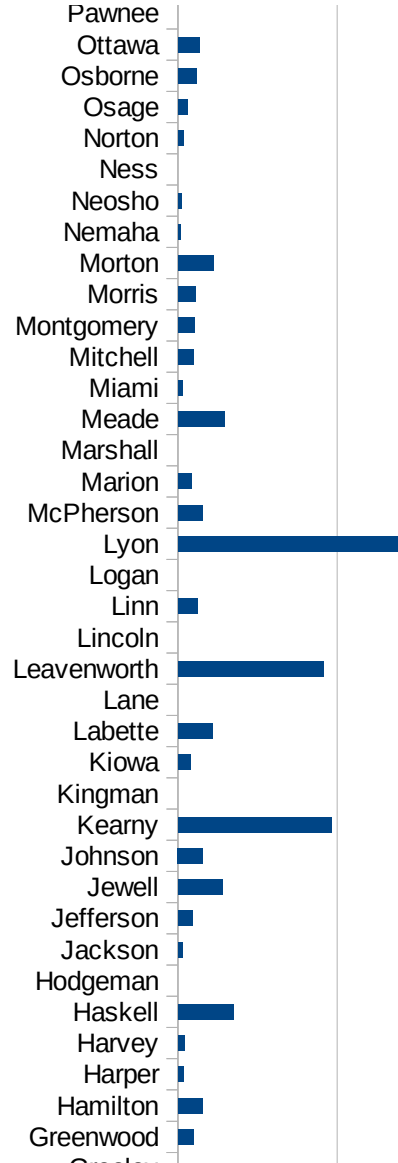
KS



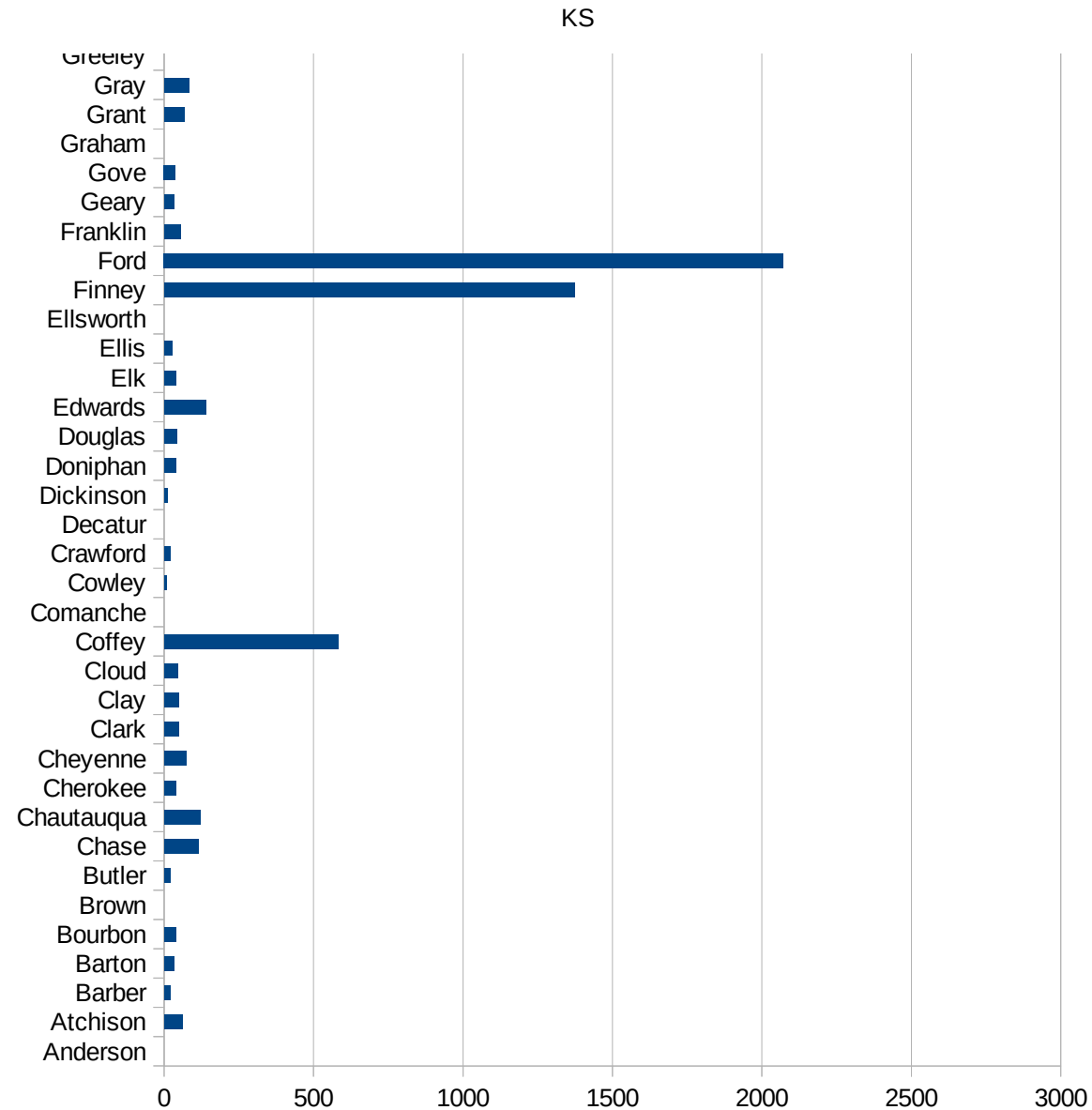
This work is licensed under the Creative Commons Attribution-NoDerivatives 4.0 International License. To view a copy of this license, visit <http://creativecommons.org/licenses/by-nd/4.0/>.

KS

20067 Grant	68.15703381
20069 Gray	82.87750704
20071 Greeley	0
20073 Greenwood	49.54582989
20075 Hamilton	76.71653241
20077 Harper	18.16200509
20079 Harvey	20.46185326
20081 Haskell	175.1313485
20083 Hodgeman	0
20085 Jackson	15.06024096
20087 Jefferson	47.43083004
20089 Jewell	140.7954945
20091 Johnson	78.82119638
20093 Kearny	481.866599
20095 Kingman	0
20097 Kiowa	39.74562798
20099 Labette	110.198357
20101 Lane	0
20103 Leavenworth	457.2721015
20105 Lincoln	0
20107 Linn	61.53846154
20109 Logan	0
20111 Lyon	688.499072
20113 McPherson	77.09289694
20115 Marion	41.84100418
20117 Marshall	0
20119 Meade	144.7178003
20121 Miami	14.8456057
20123 Mitchell	48.7804878
20125 Montgomery	52.92652553
20127 Morris	54.33798225
20129 Morton	112.4859393
20131 Nemaha	9.84736583
20133 Neosho	12.53839885



20135 Ness	0
20137 Norton	18.41620626
20139 Osage	31.36566087
20141 Osborne	57.55395683
20143 Ottawa	68.94174423
20145 Pawnee	0
20147 Phillips	18.80759827
20149 Pottawatomie	53.54862627
20151 Pratt	10.66325443
20153 Rawlins	0
20155 Reno	62.558147
20157 Republic	85.76329331
20159 Rice	31.47623544
20161 Riley	69.19664057
20163 Rooks	119.6888091
20165 Rush	0
20167 Russell	0
20169 Saline	38.60223158
20171 Scott	20.42066571
20173 Sedgwick	79.43816965
20175 Seward	2424.242424
20177 Shawnee	68.16939814
20179 Sheridan	78.9577576
20181 Sherman	67.80810307
20183 Smith	55.50929781
20185 Stafford	23.93489708
20187 Stanton	301.9627579
20189 Stevens	161.8996222
20191 Sumner	13.04574709
20193 Thomas	0
20195 Trego	0
20197 Wabaunsee	318.8867952
20199 Wallace	0
20201 Washington	18.4501845



KS

20203 Wichita	0
20205 Wilson	11.5406809
20207 Woodson	188.5014138
20209 Wyandotte	429.4597276

KS

FIPS

29001  
29003  
29005  
29007  
29009  
29011  
29013  
29015  
29017  
29019  
29021  
29023  
29025  
29027  
29029  
29031  
29033  
29035  
29037

KS

29039  
29041  
29043  
29045  
29047  
29049  
29051  
29053  
29055  
29057  
29059  
29061  
29063  
29065  
29067  
29069  
29071  
29073  
29075  
29077  
29079  
29081  
29083  
29085  
29087  
29089  
29091  
29093  
29095  
29097  
29099  
29101

29103

KS

29105  
29107  
29109  
29111  
29113  
29115  
29117  
29121  
29123  
29125  
29127  
29119  
29129  
29131  
29133  
29135  
29137  
29139  
29141  
29143  
29145  
29147  
29149  
29151  
29153  
29155  
29157  
29159  
29161  
29163  
29165  
29167  
29169  
29171

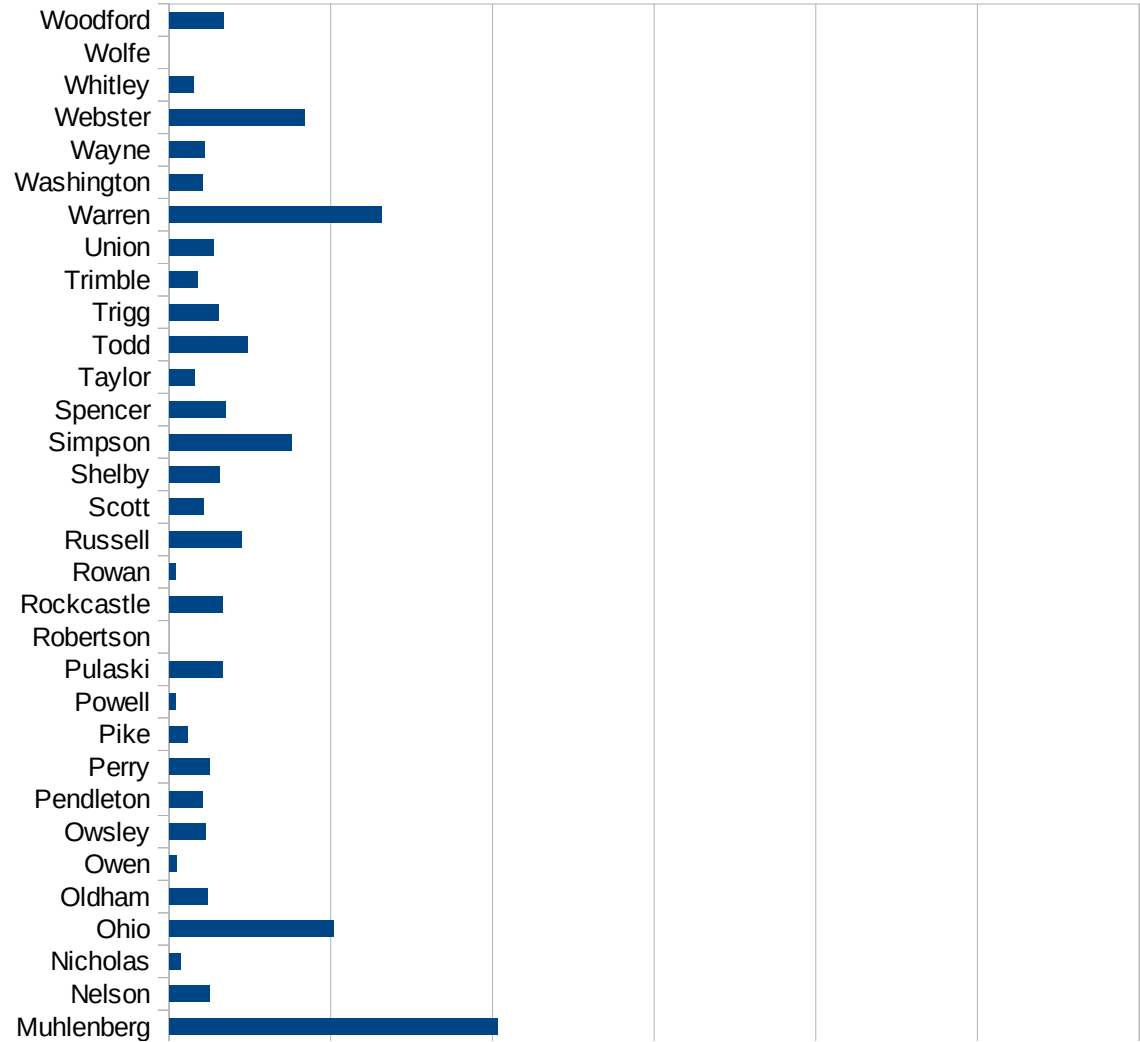


KS

29173  
29175  
29177  
29179  
29181  
29195  
29197  
29199  
29201  
29203  
29205  
29183  
29185  
29187  
29189  
29510  
29186  
29207  
29209  
29211  
29213  
29215  
  
29217  
29219  
29221  
29223  
29225  
29227  
29229

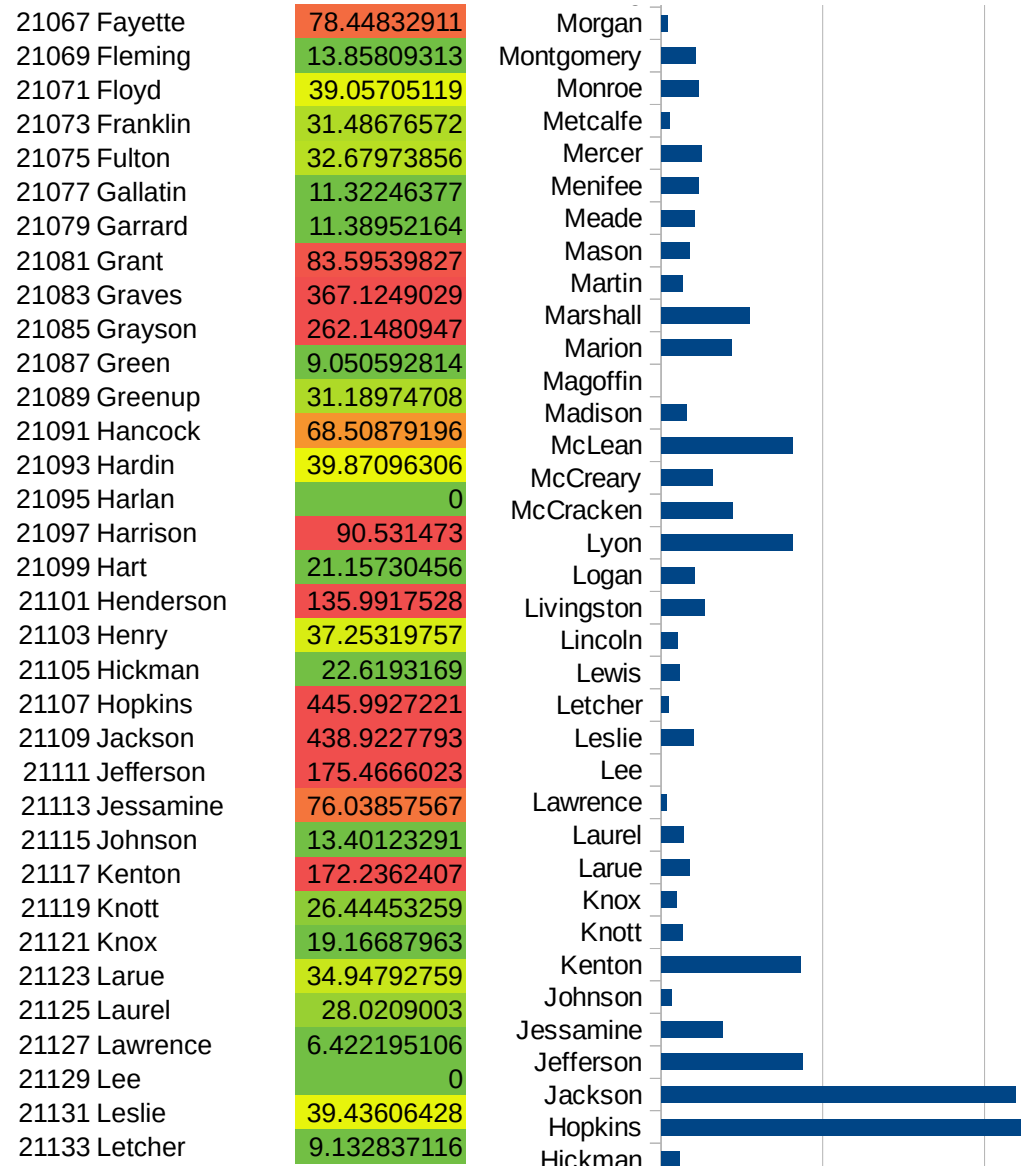
KY

FIPS	County	PC Infection
21001	Adair	421.5456674
21003	Allen	66.28160212
21005	Anderson	35.29982791
21007	Ballard	125.3289886
21009	Barren	38.4824339
21011	Bath	32.30235
21013	Bell	0
21015	Boone	109.4782298
21017	Bourbon	39.63535474
21019	Boyd	65.62235394
21021	Boyle	56.47840532
21023	Bracken	109.2365578
21025	Breathitt	15.7158573
21027	Breckinridge	44.14361389
21029	Bullitt	67.84344201
21031	Butler	1103.977451
21033	Caldwell	102.2414471
21035	Calloway	86.87875303
21037	Campbell	98.76331158
21039	Carlisle	41.91993293
21041	Carroll	18.62717705
21043	Carter	18.51577544
21045	Casey	6.294058409
21047	Christian	122.7832736
21049	Clark	57.93263262
21051	Clay	4.973887093
21053	Clinton	29.39447384
21055	Crittenden	44.86819966
21057	Cumberland	75.0863493
21059	Daviess	191.8816268
21061	Edmonson	211.8298843
21063	Elliott	0
21065	Estill	0

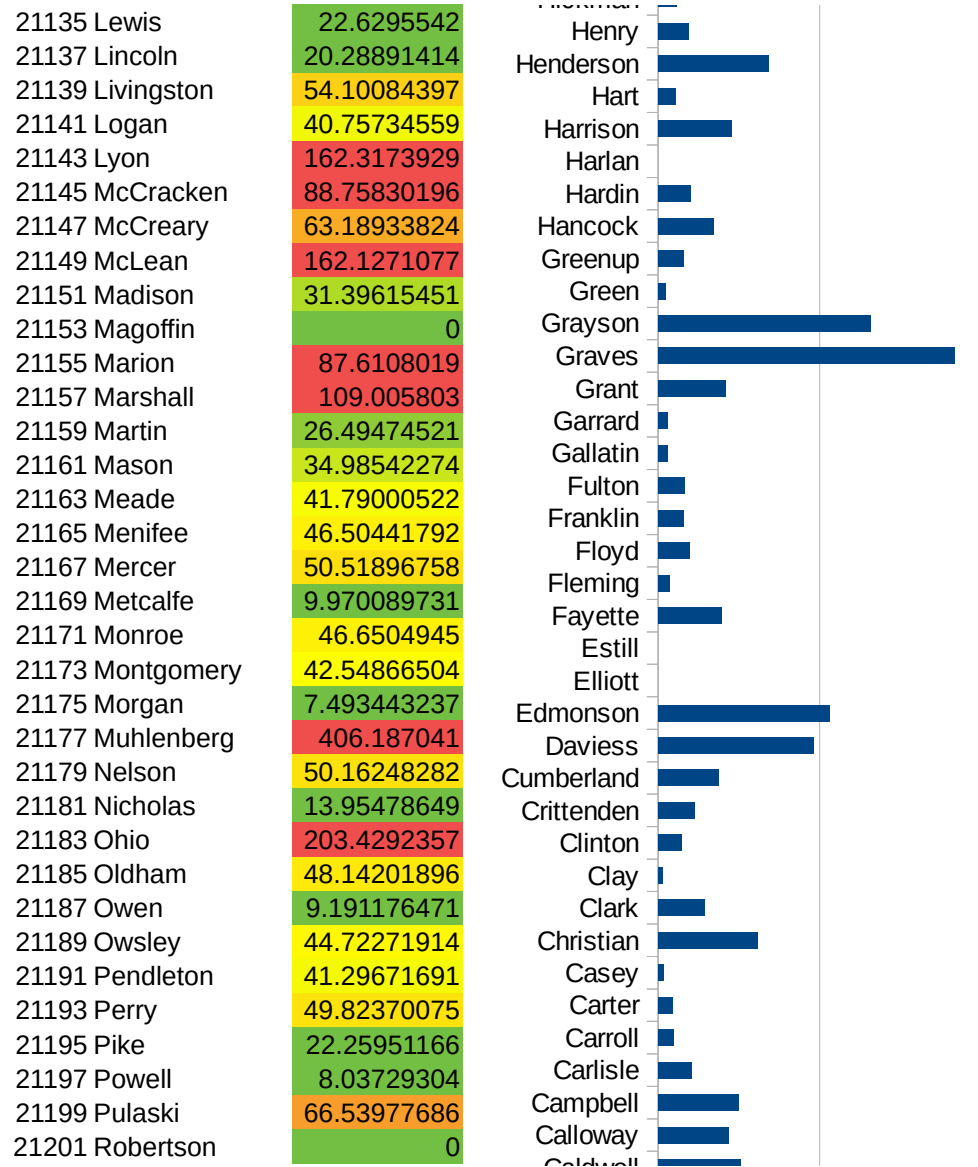


This work is licensed under the Creative Commons Attribution-NoDerivatives 4.0 International License. To view a copy of this license, visit <http://creativecommons.org/licenses/by-nd/4.0/>.

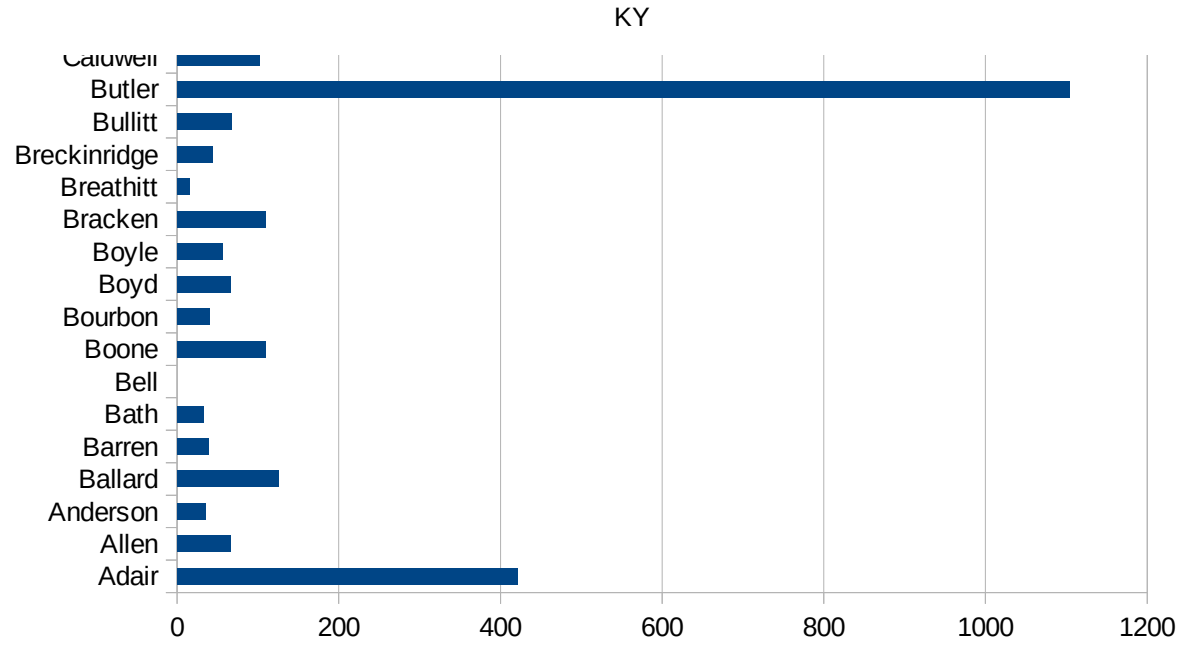
KY



KY



21203 Rockcastle	65.67164179
21205 Rowan	8.135703535
21207 Russell	89.7817182
21209 Scott	42.83343149
21211 Shelby	61.83272188
21213 Simpson	151.1144692
21215 Spencer	69.17101203
21217 Taylor	31.31238013
21219 Todd	97.47380392
21221 Trigg	61.462815
21223 Trimble	35.23194363
21225 Union	55.15339538
21227 Warren	262.0672843
21229 Washington	41.37702747
21231 Wayne	43.9710768
21233 Webster	167.7980322
21235 Whitley	30.35152585
21237 Wolfe	0
21239 Woodford	67.84004824



KY

FIPS

29001  
29003  
29005  
29007  
29009  
29011  
29013  
29015  
29017  
29019  
29021  
29023  
29025  
29027  
29029  
29031  
29033  
29035  
29037

KY

29039  
29041  
29043  
29045  
29047  
29049  
29051  
29053  
29055  
29057  
29059  
29061  
29063  
29065  
29067  
29069  
29071  
29073  
29075  
29077  
29079  
29081  
29083  
29085  
29087  
29089  
29091  
29093  
29095  
29097  
29099  
29101

29103

KY

29105  
29107  
29109  
29111  
29113  
29115  
29117  
29121  
29123  
29125  
29127  
29119  
29129  
29131  
29133  
29135  
29137  
29139  
29141  
29143  
29145  
29147  
29149  
29151  
29153  
29155  
29157  
29159  
29161  
29163  
29165  
29167  
29169  
29171

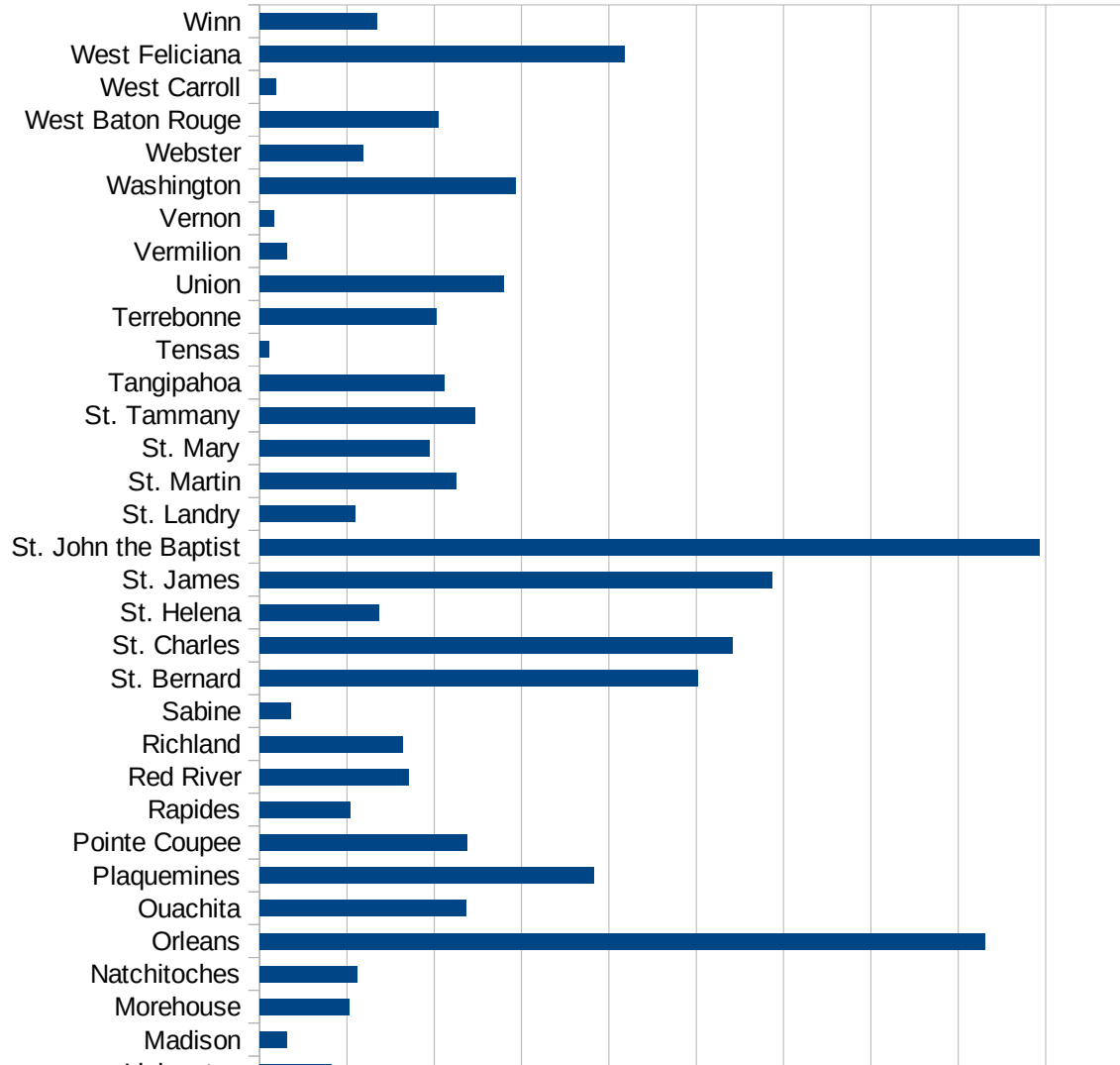


KY

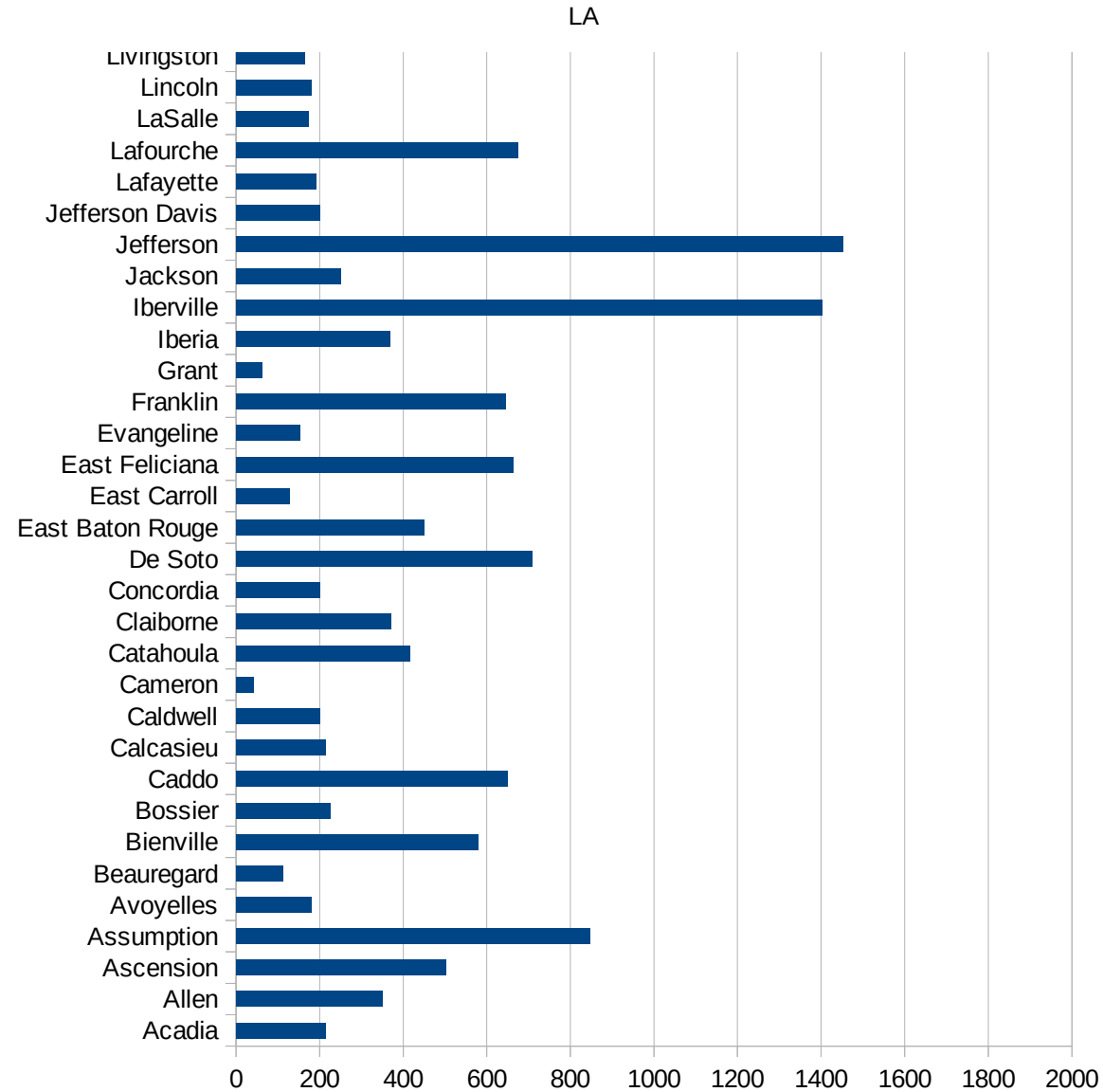
29173  
29175  
29177  
29179  
29181  
29195  
29197  
29199  
29201  
29203  
29205  
29183  
29185  
29187  
29189  
29510  
29186  
29207  
29209  
29211  
29213  
29215  
  
29217  
29219  
29221  
29223  
29225  
29227  
29229

LA

FIPS	County	PC Infection
22001	Acadia	213.8607493
22003	Allen	351.4938489
22005	Ascension	502.9196612
22007	Assumption	847.5336323
22009	Avoyelles	180.416193
22011	Beauregard	112.7425979
22013	Bienville	578.5993387
22015	Bossier	225.6555411
22017	Caddo	650.0028816
22019	Calcasieu	215.1522313
22021	Caldwell	200.8032129
22023	Cameron	43.05396096
22025	Catahoula	416.3197336
22027	Claiborne	370.0451581
22029	Concordia	199.2642551
22031	De Soto	707.1001604
22033	East Baton Rouge	451.0654124
22035	East Carroll	127.89541
22037	East Feliciana	663.040663
22039	Evangeline	152.4982807
22041	Franklin	644.9692399
22043	Grant	62.27203985
22045	Iberia	367.911363
22047	Iberville	1402.768864
22049	Jackson	251.5406867
22051	Jefferson	1452.59428
22053	Jefferson Davis	199.4807169
22055	Lafayette	190.7060655
22057	Lafourche	673.6992305
22059	LaSalle	174.2977811
22061	Lincoln	180.1000085
22063	Livingston	164.0789012
22065	Madison	62.71839441



22067 Morehouse	204.7405308
22069 Natchitoches	222.4579011
22071 Orleans	1661.09983
22073 Ouachita	472.5683768
22075 Plaquemines	764.6304998
22077 Pointe Coupee	474.0200547
22079 Rapides	206.7983027
22081 Red River	342.1021588
22083 Richland	326.8621236
22085 Sabine	70.73901465
22087 St. Bernard	1003.831254
22089 St. Charles	1083.605968
22091 St. Helena	272.851296
22093 St. James	1174.121785
22095 St. John the Baptist	1785.383475
22097 St. Landry	218.6941182
22099 St. Martin	449.4507749
22101 St. Mary	387.7526419
22103 St. Tammany	492.0363719
22105 Tangipahoa	422.3446482
22107 Tensas	22.41147468
22109 Terrebonne	405.3287216
22111 Union	559.7850425
22113 Vermilion	61.84188534
22115 Vernon	32.746623
22117 Washington	586.0632862
22119 Webster	237.125625
22121 West Baton Rouge	408.6729481
22123 West Carroll	36.42323803
22125 West Feliciana	834.4113842
22127 Winn	268.8552427



LA

FIPS

29001  
29003  
29005  
29007  
29009  
29011  
29013  
29015  
29017  
29019  
29021  
29023  
29025  
29027  
29029  
29031  
29033  
29035  
29037

LA

29039  
29041  
29043  
29045  
29047  
29049  
29051  
29053  
29055  
29057  
29059  
29061  
29063  
29065  
29067  
29069  
29071  
29073  
29075  
29077  
29079  
29081  
29083  
29085  
29087  
29089  
29091  
29093  
29095  
29097  
29099  
29101

29103

LA

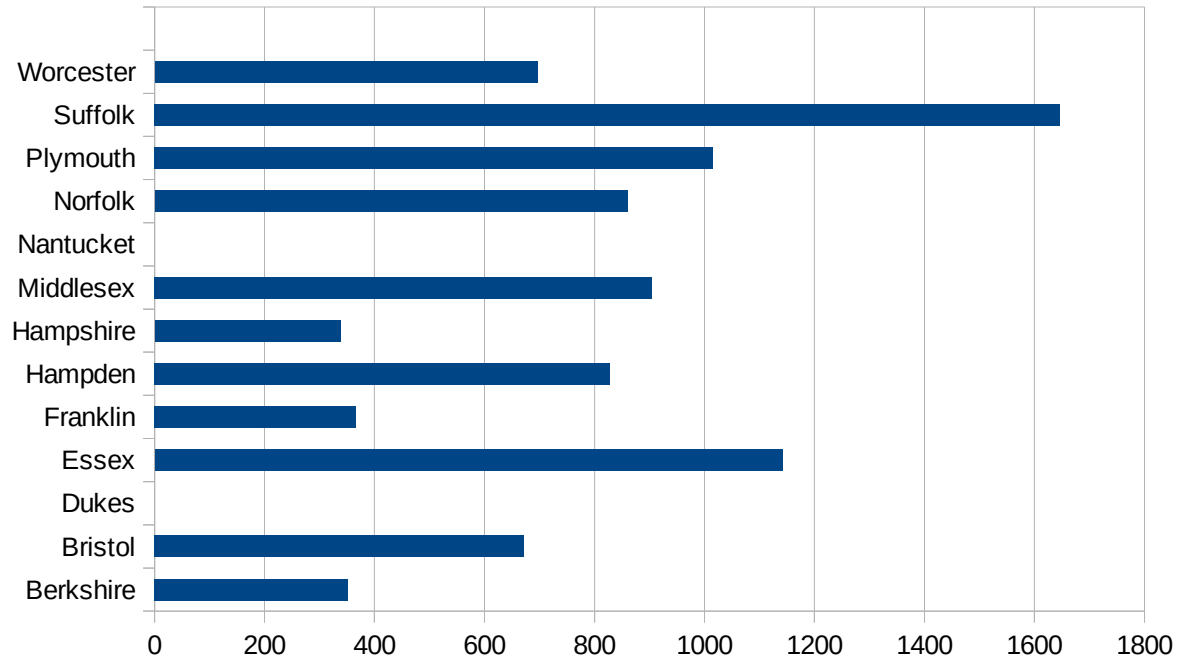
29105  
29107  
29109  
29111  
29113  
29115  
29117  
29121  
29123  
29125  
29127  
29119  
29129  
29131  
29133  
29135  
29137  
29139  
29141  
29143  
29145  
29147  
29149  
29151  
29153  
29155  
29157  
29159  
29161  
29163  
29165  
29167  
29169  
29171

LA

29173  
29175  
29177  
29179  
29181  
29195  
29197  
29199  
29201  
29203  
29205  
29183  
29185  
29187  
29189  
29510  
29186  
29207  
29209  
29211  
29213  
29215  
  
29217  
29219  
29221  
29223  
29225  
29227  
29229

MA

FIPS	County	PC Infection
25001	Barnstable	422.6546649
25003	Berkshire	351.4103904
25005	Bristol	672.3142005
25007	Dukes	0
25009	Essex	1141.862648
25011	Franklin	366.3881178
25013	Hampden	829.0710578
25015	Hampshire	338.3843079
25017	Middlesex	904.618403
25019	Nantucket	0
25021	Norfolk	859.8104873
25023	Plymouth	1014.992319
25025	Suffolk	1646.94544
25027	Worcester	696.5248381





MA

FIPS

- 29001
- 29003
- 29005
- 29007
- 29009
- 29011
- 29013
- 29015
- 29017
- 29019
- 29021
- 29023
- 29025
- 29027
- 29029
- 29031
- 29033
- 29035
- 29037

MA

29039  
29041  
29043  
29045  
29047  
29049  
29051  
29053  
29055  
29057  
29059  
29061  
29063  
29065  
29067  
29069  
29071  
29073  
29075  
29077  
29079  
29081  
29083  
29085  
29087  
29089  
29091  
29093  
29095  
29097  
29099  
29101

29103

MA

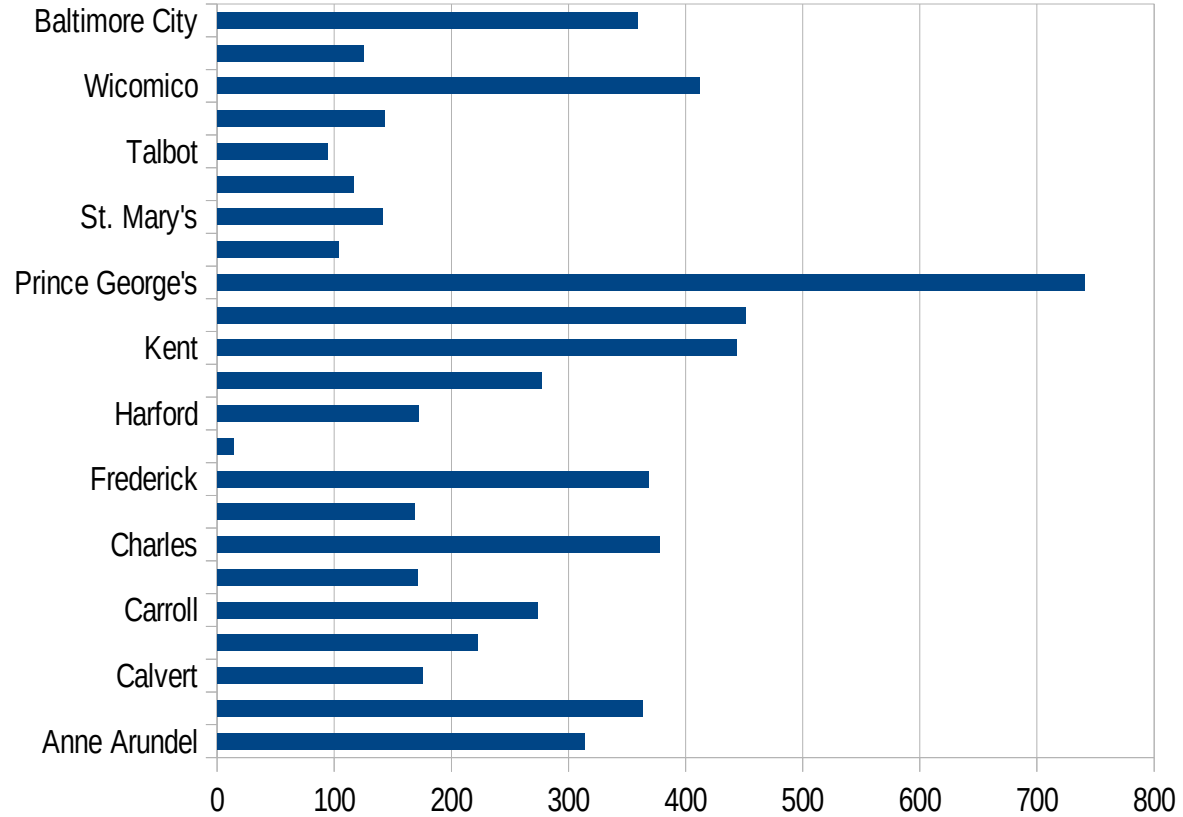
29105  
29107  
29109  
29111  
29113  
29115  
29117  
29121  
29123  
29125  
29127  
29119  
29129  
29131  
29133  
29135  
29137  
29139  
29141  
29143  
29145  
29147  
29149  
29151  
29153  
29155  
29157  
29159  
29161  
29163  
29165  
29167  
29169  
29171

MA

29173  
29175  
29177  
29179  
29181  
29195  
29197  
29199  
29201  
29203  
29205  
29183  
29185  
29187  
29189  
29510  
29186  
29207  
29209  
29211  
29213  
29215  
  
29217  
29219  
29221  
29223  
29225  
29227  
29229

MD

FIPS	County	PC Infection
24001	Allegany	166.2557238
24003	Anne Arundel	313.6983947
24005	Baltimore	363.6995718
24009	Calvert	174.9942937
24011	Caroline	222.1955321
24013	Carroll	273.1121125
24015	Cecil	171.1629354
24017	Charles	378.3211457
24019	Dorchester	168.7605475
24021	Frederick	368.4754037
24023	Garrett	13.71601001
24025	Harford	172.0770527
24027	Howard	277.2311539
24029	Kent	443.6877676
24031	Montgomery	451.6577092
24033	Prince George's	740.6731273
24035	Queen Anne's	103.4805278
24037	St. Mary's	141.1276007
24039	Somerset	116.8451801
24041	Talbot	94.67647695
24043	Washington	143.1164942
24045	Wicomico	411.841659
24047	Worcester	125.426934
24510	Baltimore City	358.8411522



MD

FIPS

29001  
29003  
29005  
29007  
29009  
29011  
29013  
29015  
29017  
29019  
29021  
29023  
29025  
29027  
29029  
29031  
29033  
29035  
29037

MD

29039  
29041  
29043  
29045  
29047  
29049  
29051  
29053  
29055  
29057  
29059  
29061  
29063  
29065  
29067  
29069  
29071  
29073  
29075  
29077  
29079  
29081  
29083  
29085  
29087  
29089  
29091  
29093  
29095  
29097  
29099  
29101

29103

MD

29105  
29107  
29109  
29111  
29113  
29115  
29117  
29121  
29123  
29125  
29127  
29119  
29129  
29131  
29133  
29135  
29137  
29139  
29141  
29143  
29145  
29147  
29149  
29151  
29153  
29155  
29157  
29159  
29161  
29163  
29165  
29167  
29169  
29171

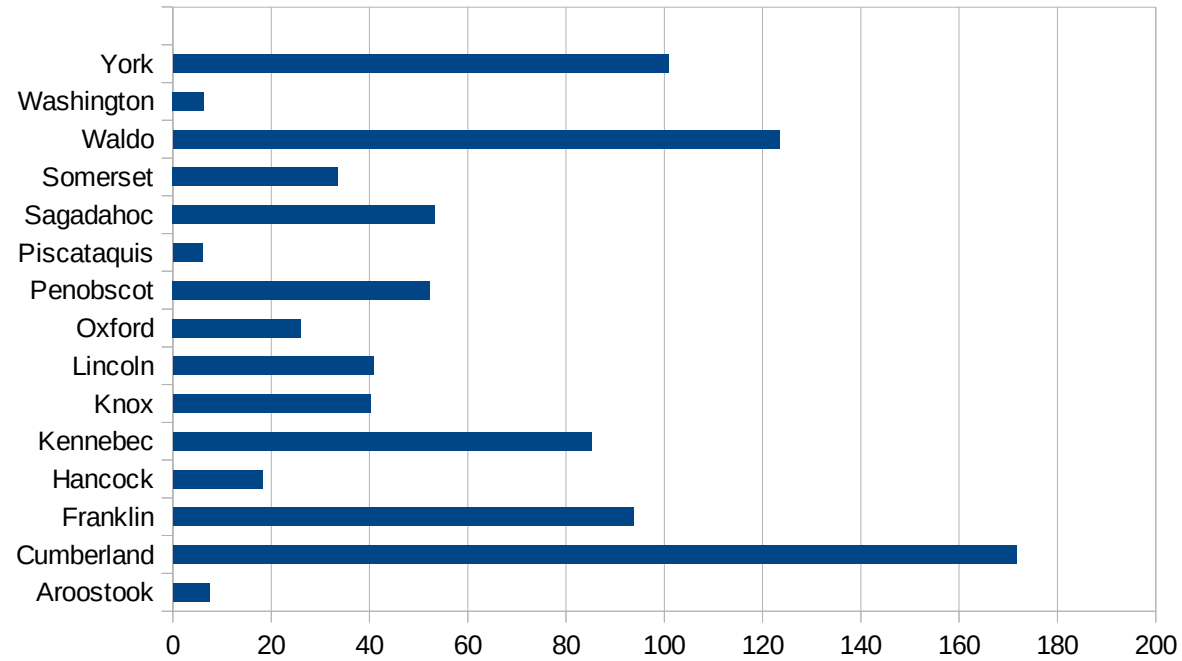


MD

29173  
29175  
29177  
29179  
29181  
29195  
29197  
29199  
29201  
29203  
29205  
29183  
29185  
29187  
29189  
29510  
29186  
29207  
29209  
29211  
29213  
29215  
  
29217  
29219  
29221  
29223  
29225  
29227  
29229

ME

FIPS	County	PC Infection
23001	Androscoggin	48.29168176
23003	Aroostook	7.450343461
23005	Cumberland	171.6872703
23007	Franklin	93.65488176
23009	Hancock	18.24451296
23011	Kennebec	85.18794591
23013	Knox	40.23031857
23015	Lincoln	40.76640848
23017	Oxford	26.03353119
23019	Penobscot	52.28464023
23021	Piscataquis	5.952380952
23023	Sagadahoc	53.31986305
23025	Somerset	33.60215054
23027	Waldo	123.4443493
23029	Washington	6.35122261
23031	York	100.8587541



ME

FIPS

29001  
29003  
29005  
29007  
29009  
29011  
29013  
29015  
29017  
29019  
29021  
29023  
29025  
29027  
29029  
29031  
29033  
29035  
29037

ME

29039  
29041  
29043  
29045  
29047  
29049  
29051  
29053  
29055  
29057  
29059  
29061  
29063  
29065  
29067  
29069  
29071  
29073  
29075  
29077  
29079  
29081  
29083  
29085  
29087  
29089  
29091  
29093  
29095  
29097  
29099  
29101

29103

ME

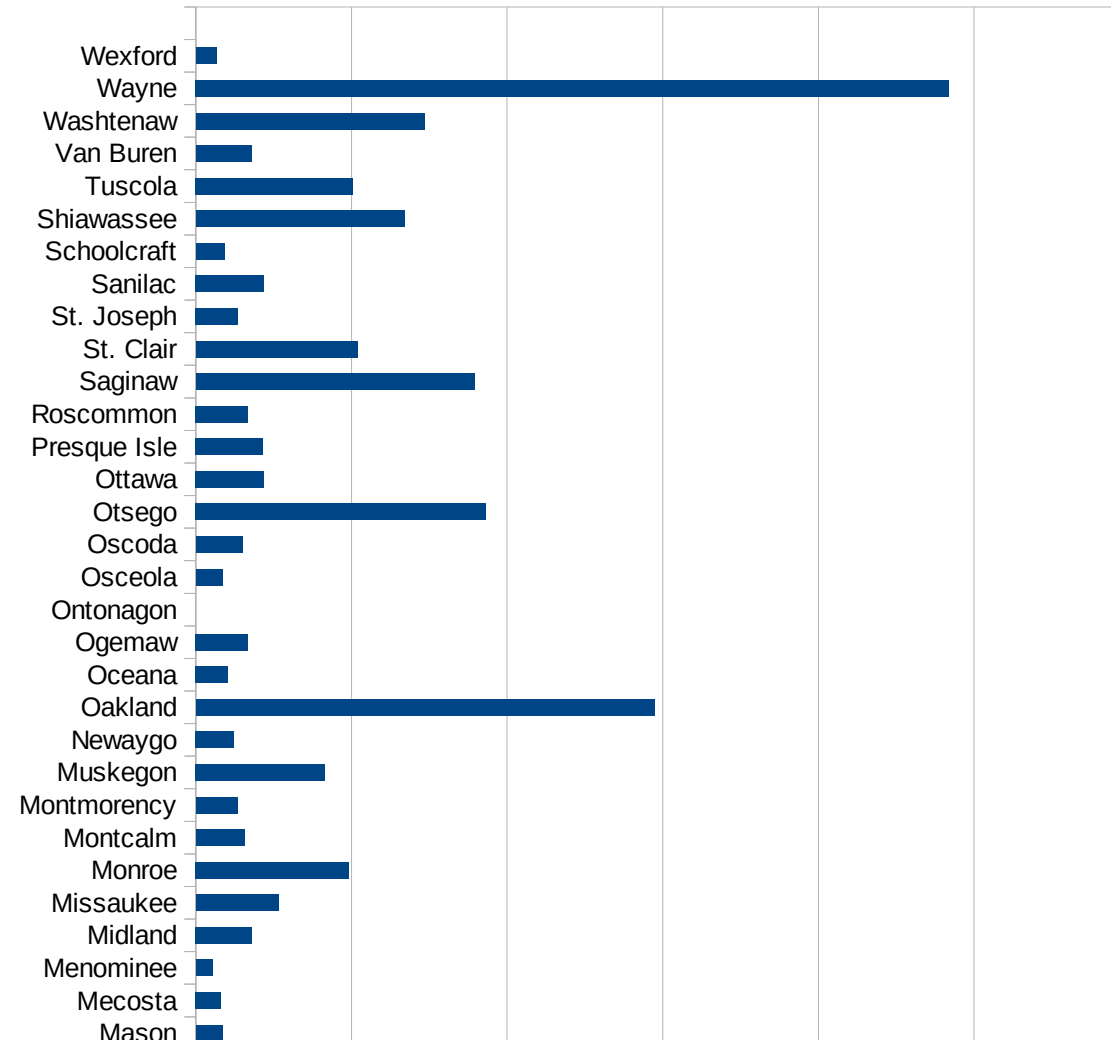
29105  
29107  
29109  
29111  
29113  
29115  
29117  
29121  
29123  
29125  
29127  
29119  
29129  
29131  
29133  
29135  
29137  
29139  
29141  
29143  
29145  
29147  
29149  
29151  
29153  
29155  
29157  
29159  
29161  
29163  
29165  
29167  
29169  
29171

ME

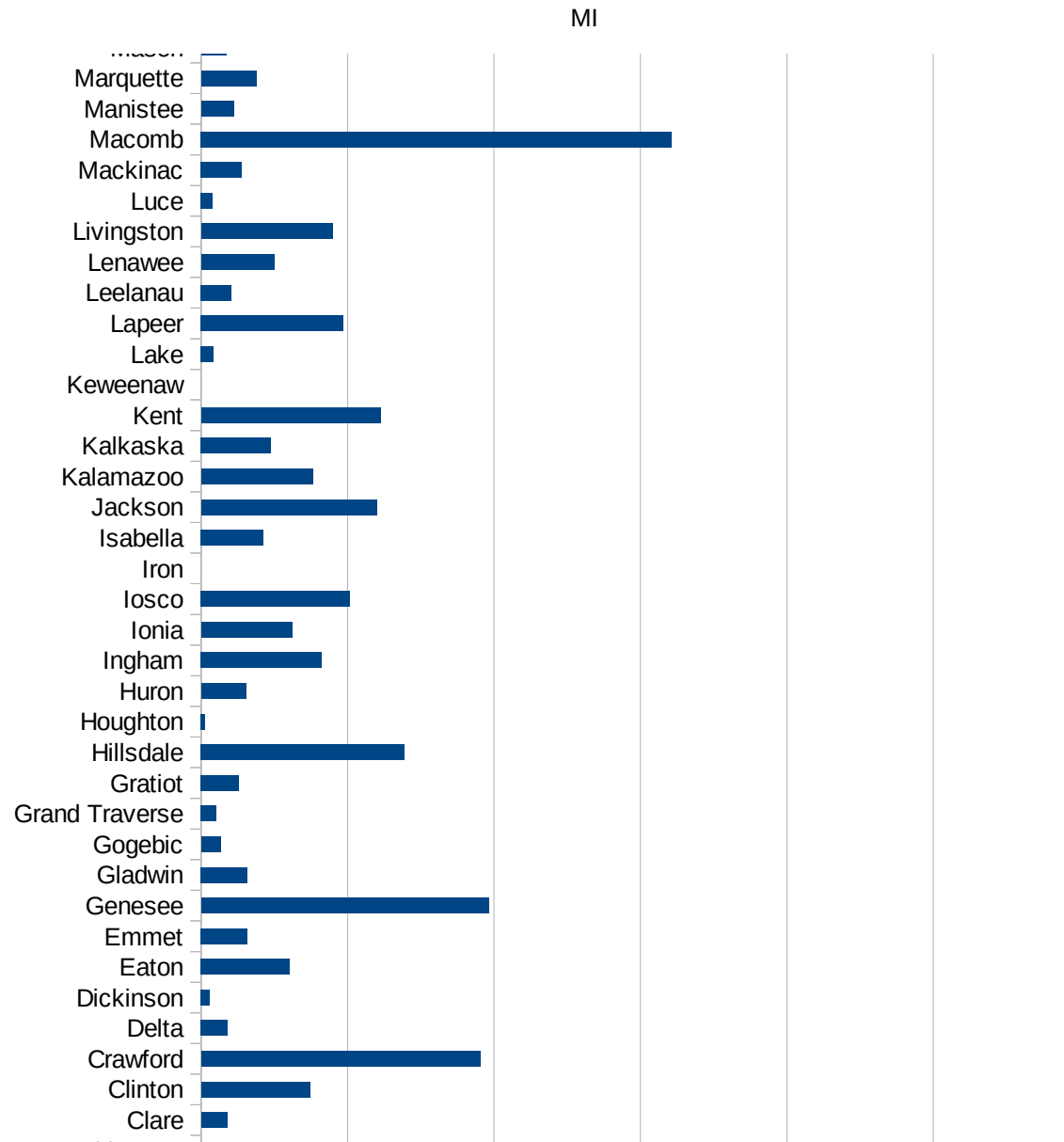
29173  
29175  
29177  
29179  
29181  
29195  
29197  
29199  
29201  
29203  
29205  
29183  
29185  
29187  
29189  
29510  
29186  
29207  
29209  
29211  
29213  
29215  
  
29217  
29219  
29221  
29223  
29225  
29227  
29229

MI

FIPS	County	PC Infection
26001	Alcona	38.60258637
26003	Alger	0
26005	Allegan	88.64114824
26007	Alpena	289.1396333
26009	Antrim	42.79905842
26011	Arenac	172.860847
26013	Baraga	12.01923077
26015	Barry	58.86488873
26017	Bay	144.3376346
26019	Benzie	22.53140314
26021	Berrien	170.623001
26023	Branch	146.7149603
26025	Calhoun	171.7638136
26027	Cass	58.07987919
26029	Charlevoix	49.53513184
26031	Cheboygan	74.76488411
26033	Chippewa	5.330916651
26035	Clare	35.76421628
26037	Clinton	148.7419957
26039	Crawford	381.2675347
26041	Delta	36.25512452
26043	Dickinson	11.81893393
26045	Eaton	121.1006501
26047	Emmet	63.04791642
26049	Genesee	393.2247378
26051	Gladwin	63.14875479
26053	Gogebic	26.49708532
26055	Grand Traverse	20.52434295
26057	Gratiot	51.72541196
26059	Hillsdale	277.6016962
26061	Houghton	5.52196361
26063	Huron	60.96387088
26065	Ingham	164.9956445

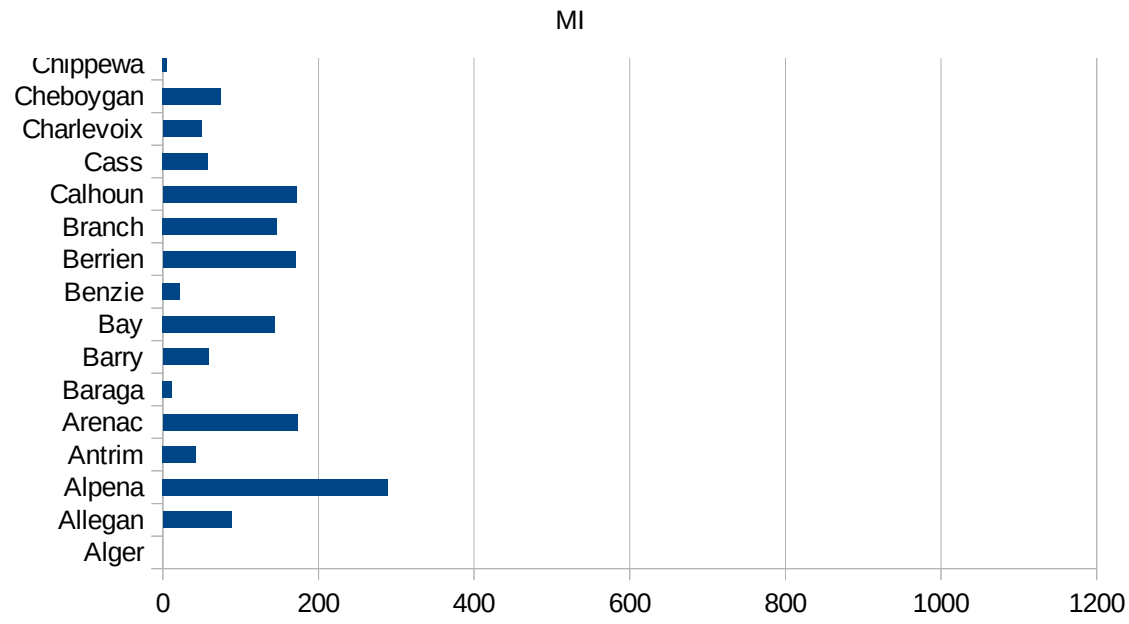


26067 Ionia	124.5911852
26069 Iosco	203.3411746
26071 Iron	0
26073 Isabella	85.03160341
26075 Jackson	239.8896885
26077 Kalamazoo	152.9051988
26079 Kalkaska	95.37701975
26081 Kent	244.7283974
26083 Keweenaw	0
26085 Lake	16.83359987
26087 Lapeer	194.256373
26089 Leelanau	41.35269252
26091 Lenawee	99.72930617
26093 Livingston	179.3707903
26095 Luce	15.91596371
26097 Mackinac	55.62250858
26099 Macomb	642.8056185
26101 Manistee	44.84670581
26103 Marquette	75.16988394
26105 Mason	34.36426117
26107 Mecosta	32.15064875
26109 Menominee	21.75521037
26111 Midland	72.10758452
26113 Missaukee	105.8691193
26115 Monroe	196.7574897
26117 Montcalm	62.53126563
26119 Montmorency	53.96654074
26121 Muskegon	165.910086
26123 Newaygo	49.08778532
26125 Oakland	589.5008025
26127 Oceana	41.31455399
26129 Ogemaw	66.81939672
26131 Ontonagon	0
26133 Osceola	34.27445268





26135 Oscoda	60.41565974
26137 Otsego	372.9981756
26139 Ottawa	87.43726204
26141 Presque Isle	86.35578584
26143 Roscommon	66.99045386
26145 Saginaw	358.490566
26147 St. Clair	207.7358052
26149 St. Joseph	54.06025261
26151 Sanilac	87.4168326
26153 Schoolcraft	37.18393654
26155 Shiawassee	268.3599249
26157 Tuscola	201.8432478
26159 Van Buren	71.57247376
26161 Washtenaw	294.0994115
26163 Wayne	967.5618752
26165 Wexford	26.892966



FIPS

- 29001
- 29003
- 29005
- 29007
- 29009
- 29011
- 29013
- 29015
- 29017
- 29019
- 29021
- 29023
- 29025
- 29027
- 29029
- 29031
- 29033
- 29035
- 29037

MI

29039  
29041  
29043  
29045  
29047  
29049  
29051  
29053  
29055  
29057  
29059  
29061  
29063  
29065  
29067  
29069  
29071  
29073  
29075  
29077  
29079  
29081  
29083  
29085  
29087  
29089  
29091  
29093  
29095  
29097  
29099  
29101

29103

MI

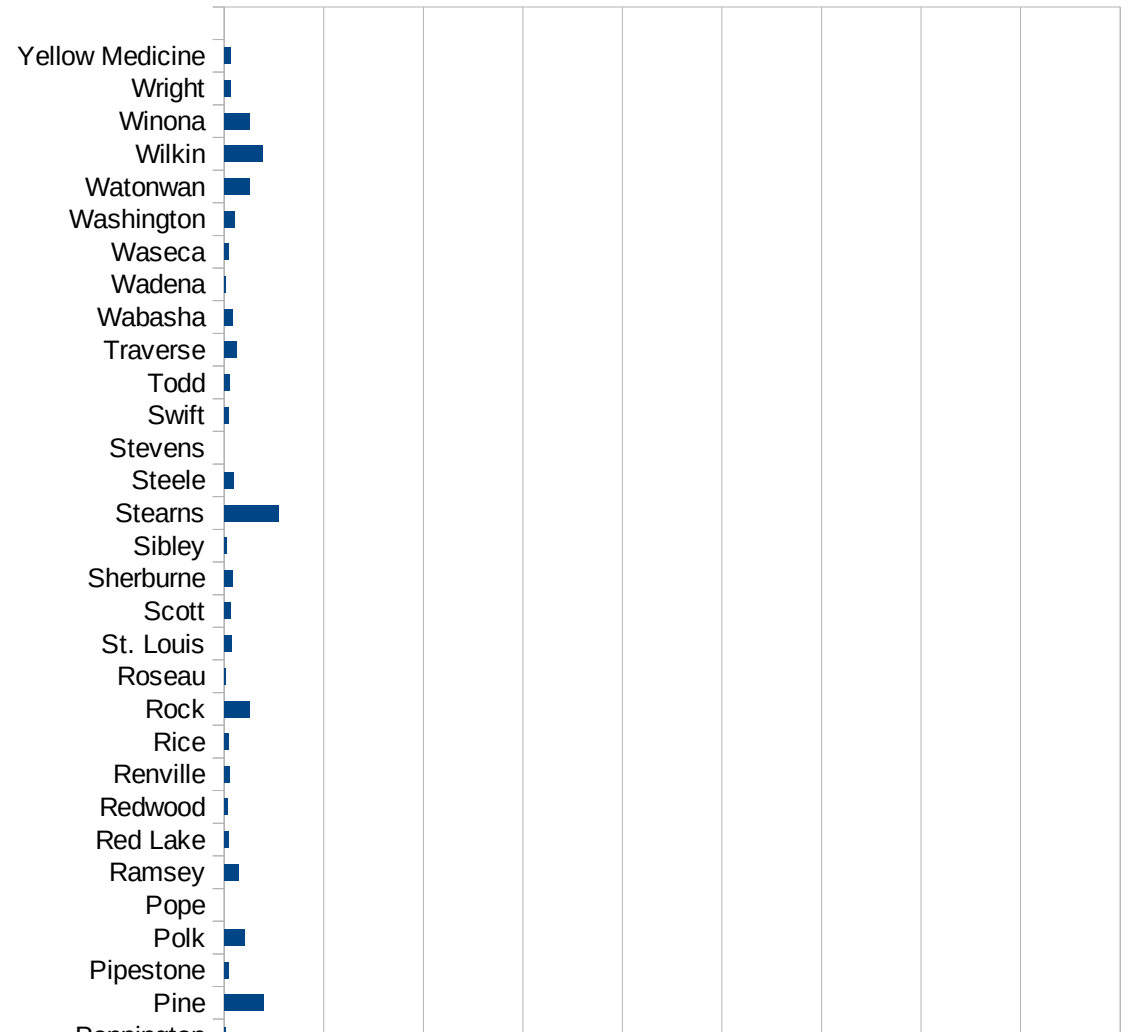
29105  
29107  
29109  
29111  
29113  
29115  
29117  
29121  
29123  
29125  
29127  
29119  
29129  
29131  
29133  
29135  
29137  
29139  
29141  
29143  
29145  
29147  
29149  
29151  
29153  
29155  
29157  
29159  
29161  
29163  
29165  
29167  
29169  
29171

MI

29173  
29175  
29177  
29179  
29181  
29195  
29197  
29199  
29201  
29203  
29205  
29183  
29185  
29187  
29189  
29510  
29186  
29207  
29209  
29211  
29213  
29215  
  
29217  
29219  
29221  
29223  
29225  
29227  
29229

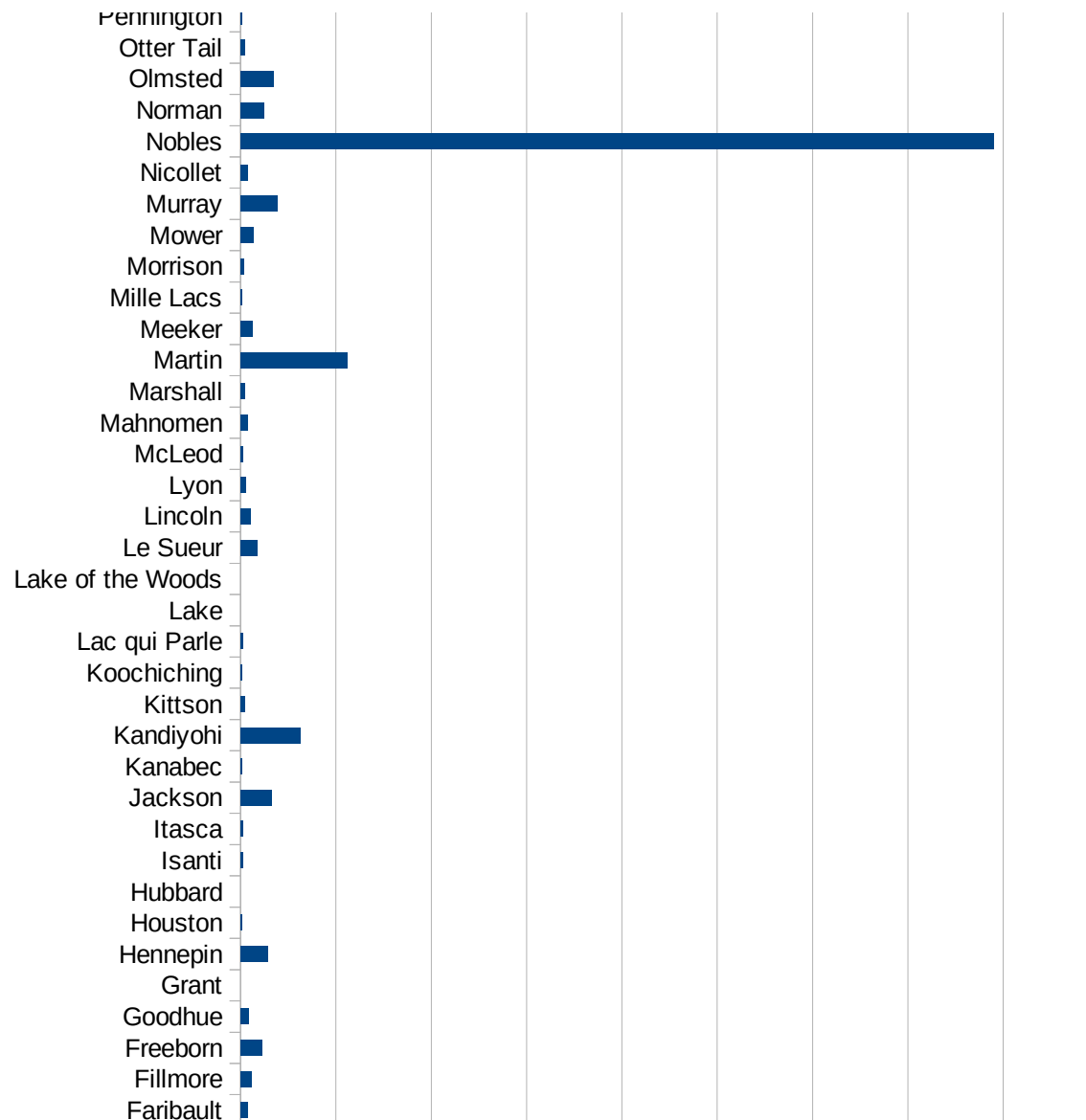
MN

FIPS	County	PC Infection
27001	Aitkin	6.288517168
27003	Anoka	65.28872597
27005	Becker	14.5471473
27007	Beltrami	12.80765044
27009	Benton	51.79430263
27011	Big Stone	40.08819403
27013	Blue Earth	56.35724561
27015	Brown	31.85854805
27017	Carlton	164.6343165
27019	Carver	20.2798621
27021	Cass	16.93824317
27023	Chippewa	16.772895
27025	Chisago	21.45846
27027	Clay	257.993902
27029	Clearwater	22.7014756
27031	Cook	0
27033	Cottonwood	203.9549526
27035	Crow Wing	32.36295828
27037	Dakota	40.19528798
27039	Dodge	105.6574777
27041	Douglas	5.268148773
27043	Faribault	36.34249164
27045	Fillmore	56.98546871
27047	Freeborn	114.965182
27049	Goodhue	40.94562852
27051	Grant	0
27053	Hennepin	145.2246575
27055	Houston	5.382710733
27057	Hubbard	0
27059	Isanti	15.01276085
27061	Itasca	13.30140995
27063	Jackson	161.4367874
27065	Kanabec	6.170173382

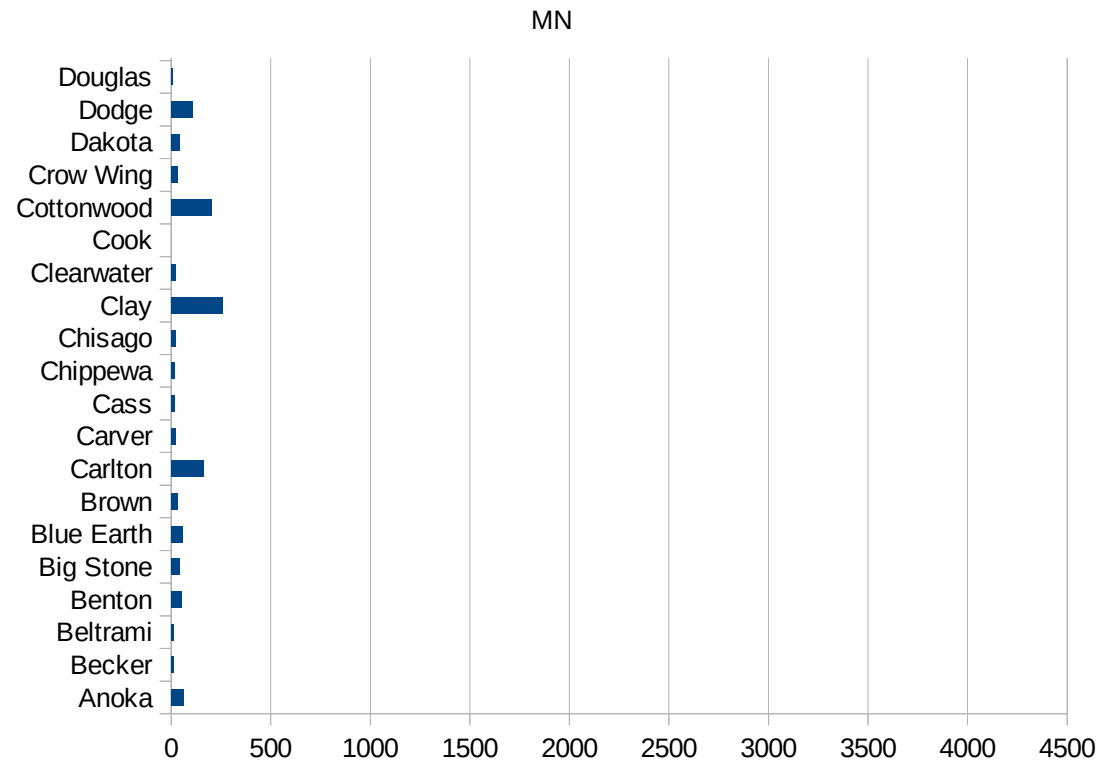


MN

27067 Kandiyohi	315.0157508
27069 Kittson	23.54048964
27071 Koochiching	8.038585209
27073 Lac qui Parle	15.01952538
27075 Lake	0
27077 Lake of the Woo	0
27079 Le Sueur	87.73776935
27081 Lincoln	52.88207298
27083 Lyon	27.31280971
27085 McLeod	11.15044741
27087 Mahnomen	36.23844899
27089 Marshall	21.29925453
27091 Martin	561.0310842
27093 Meeker	60.49868199
27095 Mille Lacs	7.651402119
27097 Morrison	18.08917966
27099 Mower	69.98075529
27101 Murray	193.3301112
27103 Nicollet	37.98947984
27105 Nobles	3950.009122
27107 Norman	123.5521236
27109 Olmsted	172.1302559
27111 Otter Tail	23.80466571
27113 Pennington	7.053180985
27115 Pine	196.7235356
27117 Pipestone	22.10677573
27119 Polk	101.4938628
27121 Pope	0
27123 Ramsey	73.60825866
27125 Red Lake	25.00625156
27127 Redwood	19.67342121
27129 Renville	27.37476047
27131 Rice	21.04535274
27133 Rock	127.4697259



27135 Roseau	6.600660066
27137 St. Louis	36.54495029
27139 Scott	31.21162158
27141 Sherburne	40.60977134
27143 Sibley	13.30849082
27145 Stearns	273.1451248
27147 Steele	48.90905633
27149 Stevens	0
27151 Swift	21.40181915
27153 Todd	28.47612074
27155 Traverse	60.45949214
27157 Wabasha	41.58004158
27159 Wadena	7.260582299
27161 Waseca	21.40067412
27163 Washington	51.31153043
27165 Watonwan	127.5045537
27167 Wilkin	191.8771986
27169 Winona	129.8573537
27171 Wright	31.53671827
27173 Yellow Medicine	30.62787136





MN

FIPS

29001  
29003  
29005  
29007  
29009  
29011  
29013  
29015  
29017  
29019  
29021  
29023  
29025  
29027  
29029  
29031  
29033  
29035  
29037

MN

29039  
29041  
29043  
29045  
29047  
29049  
29051  
29053  
29055  
29057  
29059  
29061  
29063  
29065  
29067  
29069  
29071  
29073  
29075  
29077  
29079  
29081  
29083  
29085  
29087  
29089  
29091  
29093  
29095  
29097  
29099  
29101

29103

MN

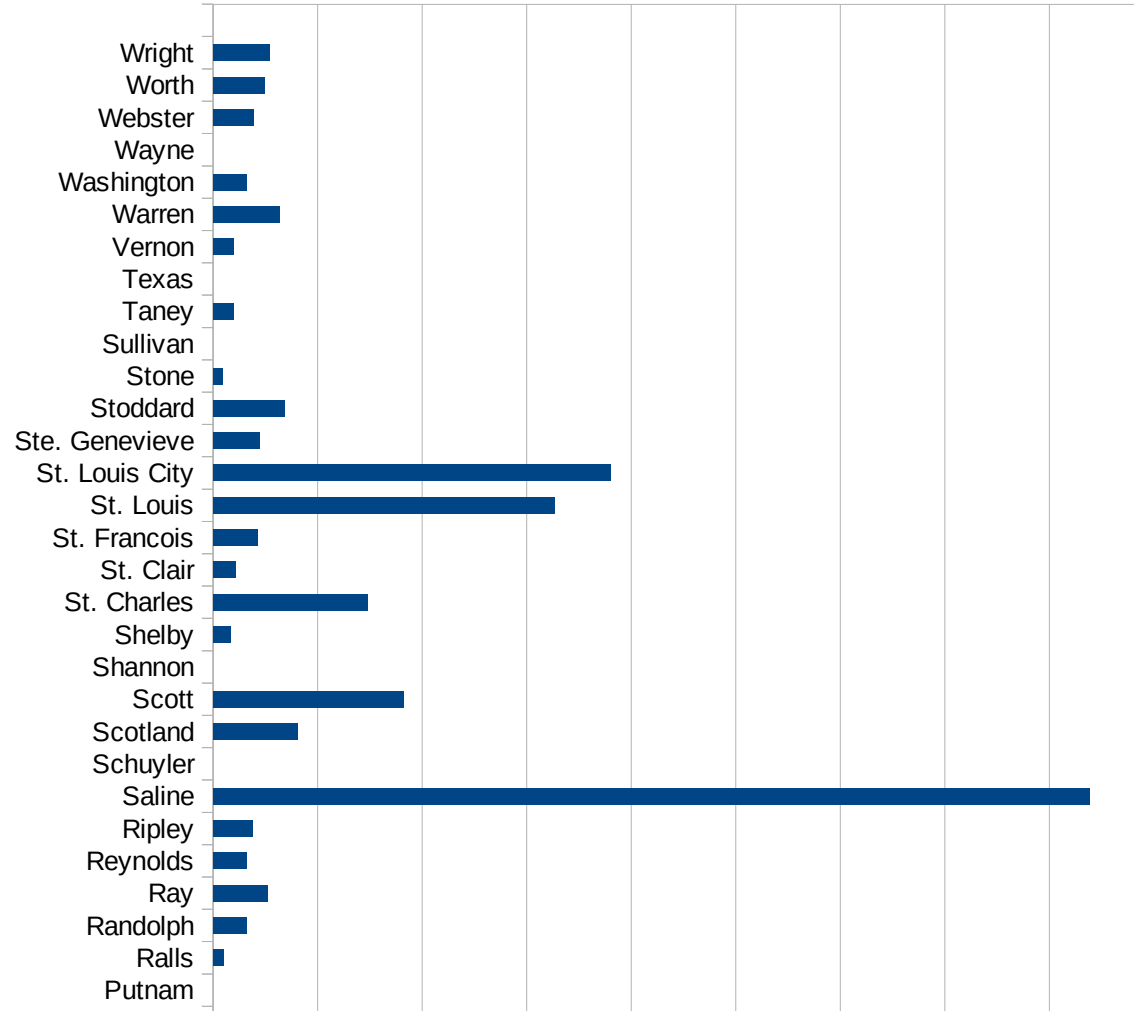
29105  
29107  
29109  
29111  
29113  
29115  
29117  
29121  
29123  
29125  
29127  
29119  
29129  
29131  
29133  
29135  
29137  
29139  
29141  
29143  
29145  
29147  
29149  
29151  
29153  
29155  
29157  
29159  
29161  
29163  
29165  
29167  
29169  
29171

MN

29173  
29175  
29177  
29179  
29181  
29195  
29197  
29199  
29201  
29203  
29205  
29183  
29185  
29187  
29189  
29510  
29186  
29207  
29209  
29211  
29213  
29215  
  
29217  
29219  
29221  
29223  
29225  
29227  
29229

MO

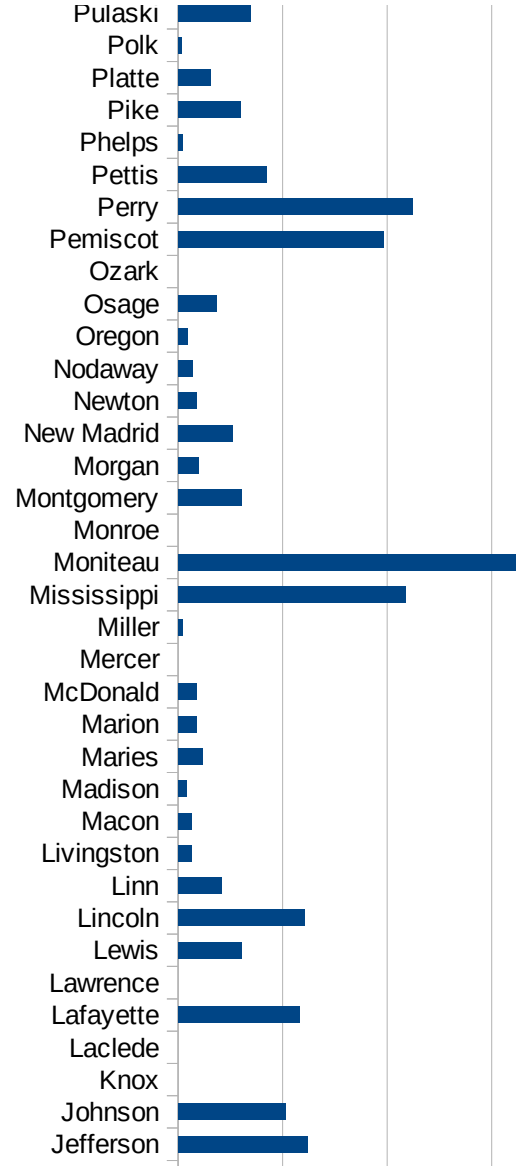
FIPS	County	Cases	Infection Rate per 100,000
29001	Adair	47.35782785	
29003	Andrew	17.0386778	
29005	Atchison	38.67723845	
29007	Audrain	3.925725278	
29009	Barry	16.7196121	
29011	Barton	0	
29013	Bates	36.76470588	
29015	Benton	41.49808071	
29017	Bollinger	32.87040841	
29019	Boone	56.66509264	
29021	Buchanan	159.1943187	
29023	Butler	58.63176904	
29025	Caldwell	32.93807642	
29027	Callaway	49.00977968	
29029	Camden	76.39419404	
29031	Cape Girardeau	62.21985194	
29033	Carroll	34.31316482	
29035	Carter	49.55401388	
29037	Cass	60.02629723	
29039	Cedar	35.29827038	
29041	Chariton	67.10508657	
29043	Christian	21.8433487	
29045	Clark	14.61560947	
29047	Clay	29.22493049	
29049	Clinton	53.73717636	
29051	Cole	66.40970884	
29053	Cooper	51.1276487	
29055	Crawford	33.39316275	
29057	Dade	0	
29059	Dallas	11.93175039	
29061	Daviess	24.05870324	
29063	DeKalb	23.75296912	
29065	Dent	0	



This work is licensed under the Creative Commons Attribution-NoDerivatives 4.0 International License. To view a copy of this license, visit <http://creativecommons.org/licenses/by-nd/4.0/>.

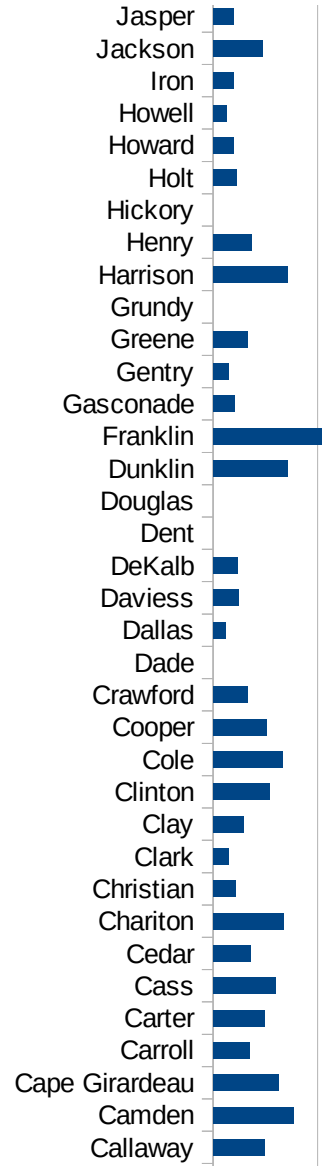
MO

29067 Douglas	0
29069 Dunklin	71.37273561
29071 Franklin	109.9643098
29073 Gasconade	20.40122407
29075 Gentry	15.08750754
29077 Greene	32.88538416
29079 Grundy	0
29081 Harrison	71.30972189
29083 Henry	36.71071953
29085 Hickory	0
29087 Holt	22.70663034
29089 Howard	19.72970307
29091 Howell	12.47629504
29093 Iron	19.65215682
29095 Jackson	46.83660166
29097 Jasper	19.89455884
29099 Jefferson	123.4694469
29101 Johnson	102.5124879
29103 Knox	0
29105 Laclede	0
29107 Lafayette	116.5715688
29109 Lawrence	0
29111 Lewis	60.88280061
29113 Lincoln	121.3466006
29115 Linn	41.53858935
29117 Livingston	13.20480655
29121 Macon	13.19870653
29123 Madison	8.204791598
29125 Maries	22.80761774
29127 Marion	17.48740907
29119 McDonald	17.33252448
29129 Mercer	0
29131 Miller	3.946952952
29133 Mississippi	217.4565087

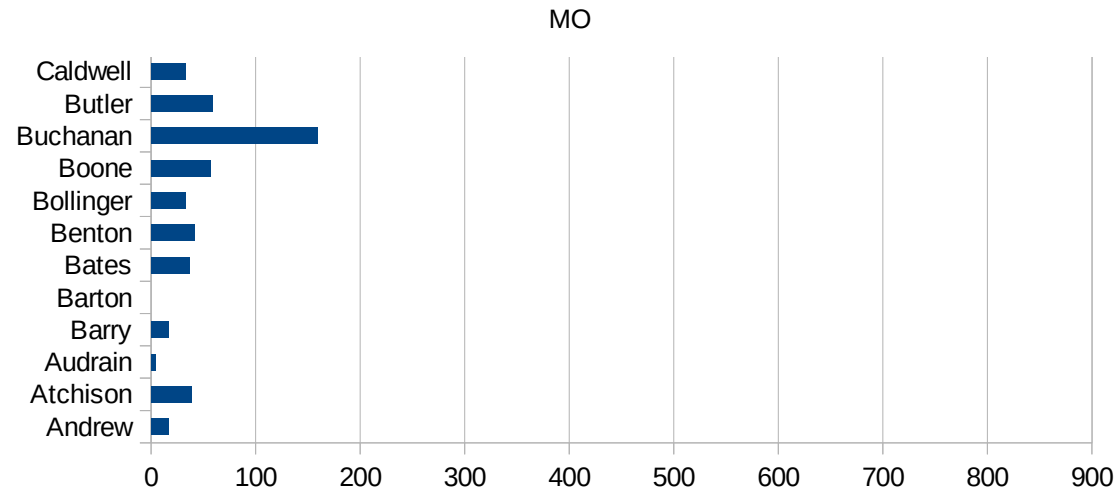


MO

29135 Moniteau	322.5606352
29137 Monroe	0
29139 Montgomery	60.69013352
29141 Morgan	19.64829551
29143 New Madrid	52.03515264
29145 Newton	17.16266777
29147 Nodaway	13.45050215
29149 Oregon	9.486765961
29151 Osage	36.4590929
29153 Ozark	0
29155 Pemiscot	196.6568338
29157 Perry	224.5430809
29159 Pettis	84.62225565
29161 Phelps	4.471072163
29163 Pike	59.44660614
29165 Platte	31.07248628
29167 Polk	3.105493618
29169 Pulaski	69.21213519
29171 Putnam	0
29173 Ralls	9.792401097
29175 Randolph	32.30626338
29177 Ray	52.44067648
29179 Reynolds	31.9795331
29181 Ripley	37.31064846
29195 Saline	838.6110504
29197 Schuyler	0
29199 Scotland	80.54772453
29201 Scott	182.0167455
29203 Shannon	0
29205 Shelby	16.52892562
29183 St. Charles	148.0527679
29185 St. Clair	21.28791911
29187 St. Francois	41.98404606
29189 St. Louis	326.2968368



29510 St. Louis City	379.7409836
29186 Ste. Genevieve	44.72271914
29207 Stoddard	68.47907964
29209 Stone	9.449116508
29211 Sullivan	0
29213 Taney	19.69490797
29215 Texas	0
29217 Vernon	19.48558067
29219 Warren	63.38048457
29221 Washington	32.07312673
29223 Wayne	0
29225 Webster	38.35434299
29227 Worth	49.01960784
29229 Wright	54.41288497





MO

FIPS

29001  
29003  
29005  
29007  
29009  
29011  
29013  
29015  
29017  
29019  
29021  
29023  
29025  
29027  
29029  
29031  
29033  
29035  
29037

MO

29039  
29041  
29043  
29045  
29047  
29049  
29051  
29053  
29055  
29057  
29059  
29061  
29063  
29065  
29067  
29069  
29071  
29073  
29075  
29077  
29079  
29081  
29083  
29085  
29087  
29089  
29091  
29093  
29095  
29097  
29099  
29101

29103

MO

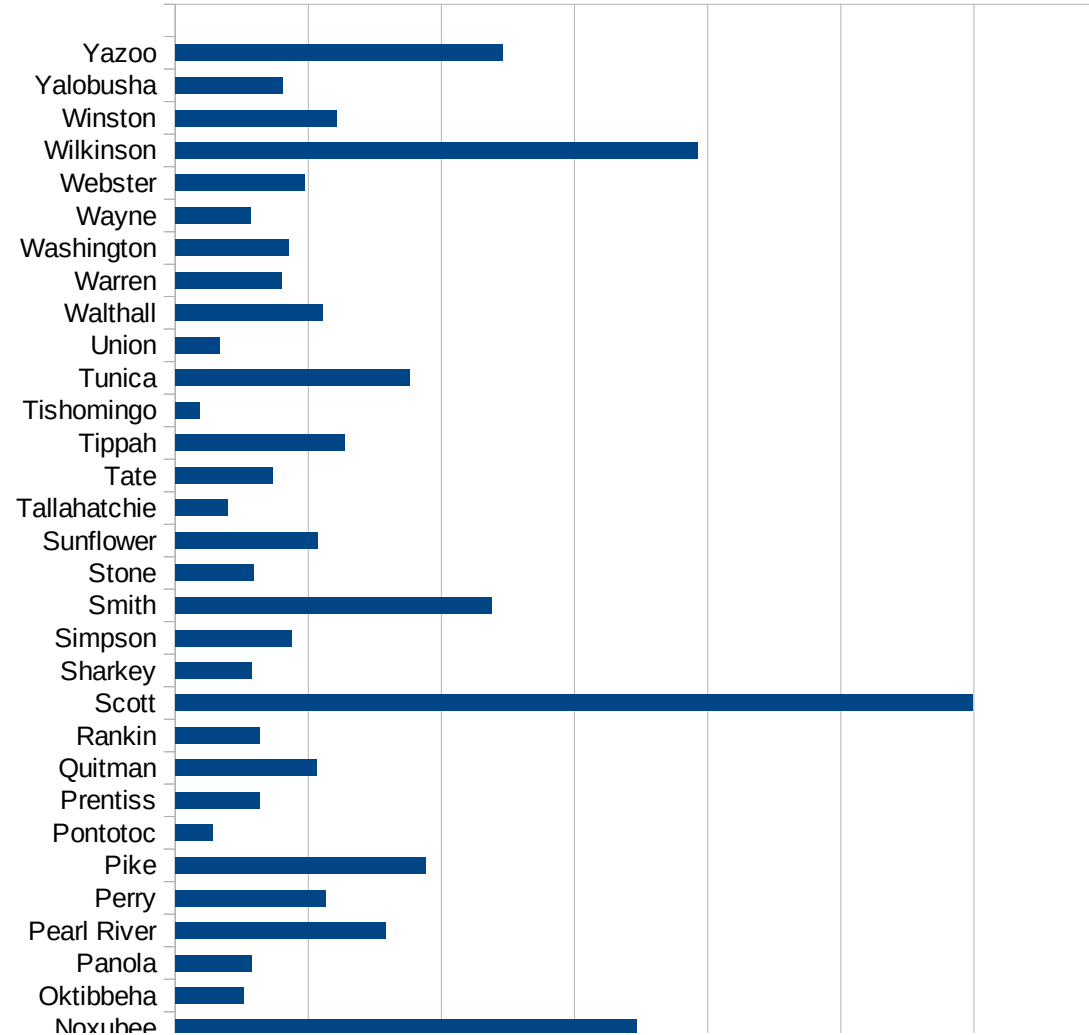
29105  
29107  
29109  
29111  
29113  
29115  
29117  
29121  
29123  
29125  
29127  
29119  
29129  
29131  
29133  
29135  
29137  
29139  
29141  
29143  
29145  
29147  
29149  
29151  
29153  
29155  
29157  
29159  
29161  
29163  
29165  
29167  
29169  
29171

MO

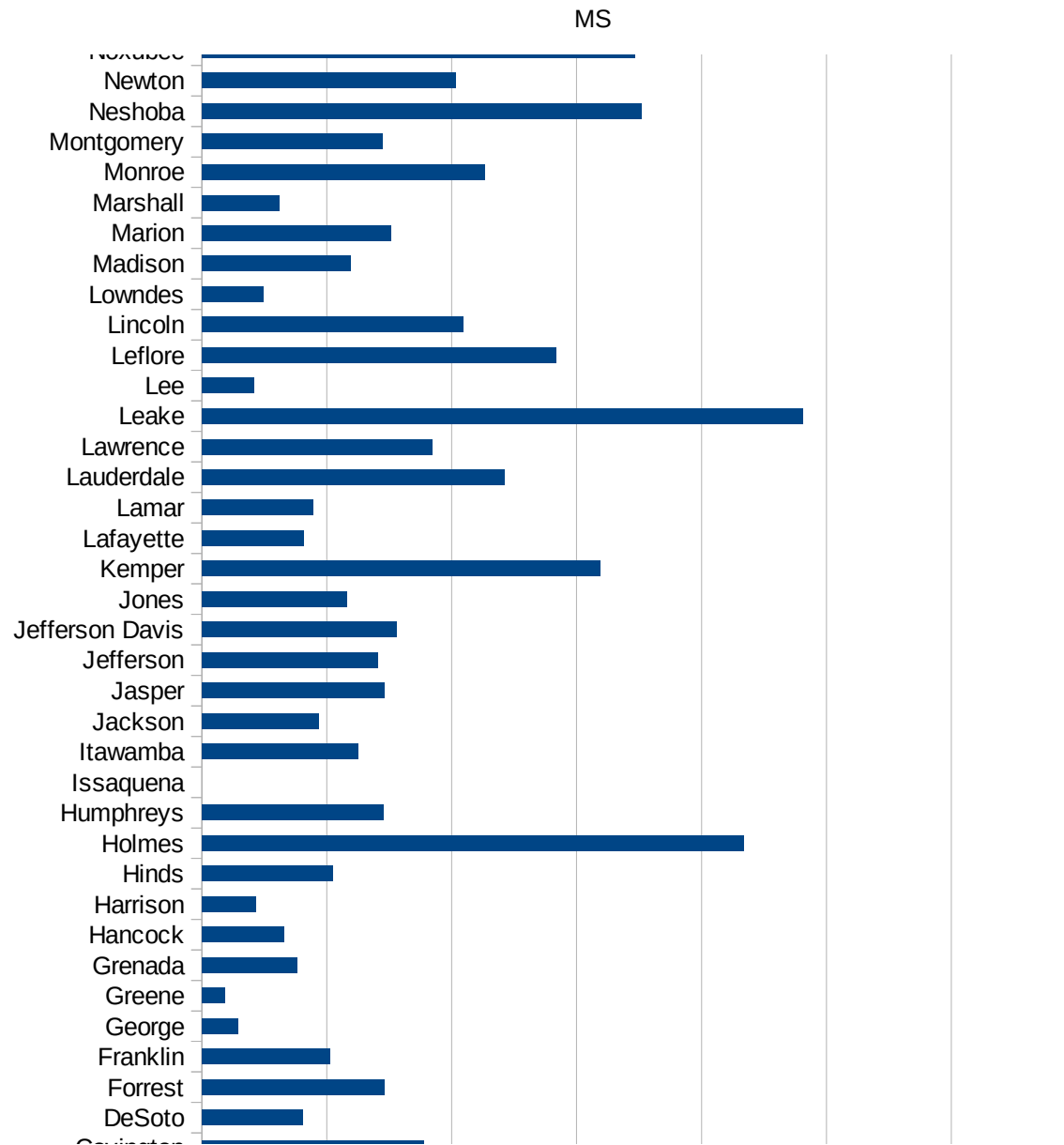
29173  
29175  
29177  
29179  
29181  
29195  
29197  
29199  
29201  
29203  
29205  
29183  
29185  
29187  
29189  
29510  
29186  
29207  
29209  
29211  
29213  
29215  
  
29217  
29219  
29221  
29223  
29225  
29227  
29229

MS

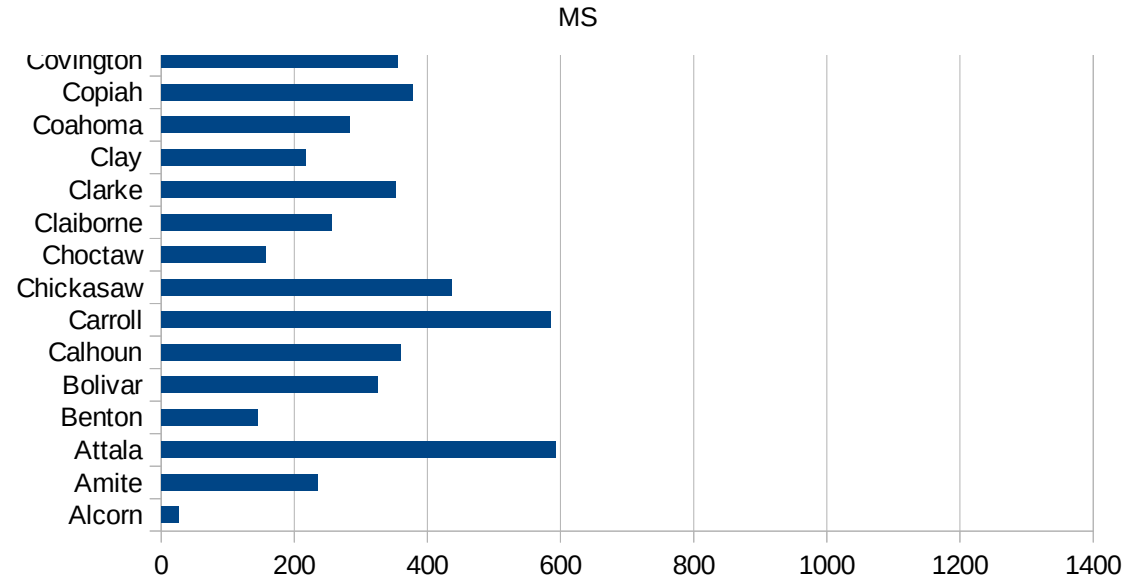
FIPS	County	PC Infection
28001	Adams	474.4806361
28003	Alcorn	27.08192282
28005	Amite	235.2750284
28007	Attala	593.5202831
28009	Benton	145.0852376
28011	Bolivar	325.535378
28013	Calhoun	360.2105846
28015	Carroll	585.2083544
28017	Chickasaw	436.782948
28019	Choctaw	157.042764
28021	Claiborne	255.498778
28023	Clarke	352.4737247
28025	Clay	216.6511916
28027	Coahoma	282.8354251
28029	Copiah	378.3764846
28031	Covington	355.3811065
28033	DeSoto	160.9881264
28035	Forrest	291.8599072
28037	Franklin	205.4442732
28039	George	57.73195876
28041	Greene	36.8025909
28043	Grenada	151.9829019
28045	Hancock	130.9840706
28047	Harrison	85.65206872
28049	Hinds	209.2076681
28051	Holmes	868.2328907
28053	Humphreys	290.6624682
28055	Issaquena	0
28057	Itawamba	250.8823404
28059	Jackson	186.3523106
28061	Jasper	292.184076
28063	Jefferson	281.4522938
28065	Jefferson Davis	311.5542104



28067 Jones	232.2490177
28069 Kemper	638.276653
28071 Lafayette	162.4295074
28073 Lamar	177.7507326
28075 Lauderdale	484.6183465
28077 Lawrence	369.3295865
28079 Leake	962.0875983
28081 Lee	83.3313772
28083 Leflore	567.1012137
28085 Lincoln	418.067534
28087 Lowndes	98.42185644
28089 Madison	237.6218877
28091 Marion	303.4594376
28093 Marshall	124.1149756
28095 Monroe	452.7049826
28097 Montgomery	289.3345306
28099 Neshoba	703.8626609
28101 Newton	405.7268106
28103 Noxubee	692.9283341
28105 Oktibbeha	102.8246537
28107 Panola	114.1084908
28109 Pearl River	315.9586184
28111 Perry	226.3012321
28113 Pike	376.6145136
28115 Pontotoc	56.54509471
28117 Prentiss	126.4072684
28119 Quitman	212.7357822
28121 Rankin	126.0542423
28123 Scott	1198.430374
28125 Sharkey	114.2334933
28127 Simpson	175.6484042
28129 Smith	474.9406324
28131 Stone	117.5402041
28133 Sunflower	213.7167282



28135 Tallahatchie	78.64445557
28137 Tate	146.0412393
28139 Tippah	254.6033189
28141 Tishomingo	35.98231726
28143 Tunica	351.9710378
28145 Union	66.41963224
28147 Walthall	221.2236433
28149 Warren	160.2564103
28151 Washington	170.8718905
28153 Wayne	113.3116563
28155 Webster	194.1152432
28157 Wilkinson	784.8043676
28159 Winston	242.2240573
28161 Yazobusha	161.394448
28163 Yazoo	492.0702351



MS

FIPS

29001  
29003  
29005  
29007  
29009  
29011  
29013  
29015  
29017  
29019  
29021  
29023  
29025  
29027  
29029  
29031  
29033  
29035  
29037



MS

29039  
29041  
29043  
29045  
29047  
29049  
29051  
29053  
29055  
29057  
29059  
29061  
29063  
29065  
29067  
29069  
29071  
29073  
29075  
29077  
29079  
29081  
29083  
29085  
29087  
29089  
29091  
29093  
29095  
29097  
29099  
29101

29103

MS

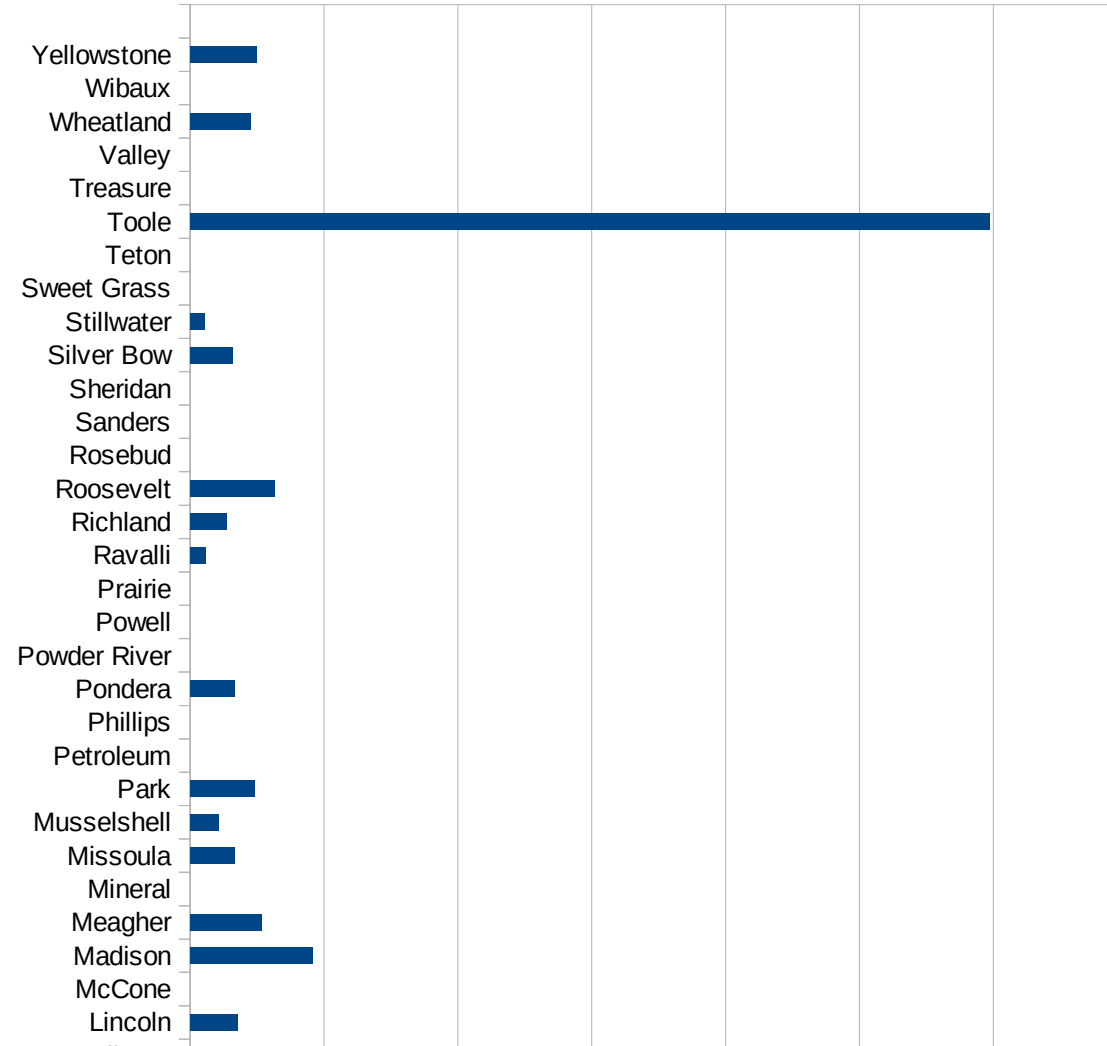
29105  
29107  
29109  
29111  
29113  
29115  
29117  
29121  
29123  
29125  
29127  
29119  
29129  
29131  
29133  
29135  
29137  
29139  
29141  
29143  
29145  
29147  
29149  
29151  
29153  
29155  
29157  
29159  
29161  
29163  
29165  
29167  
29169  
29171

MS

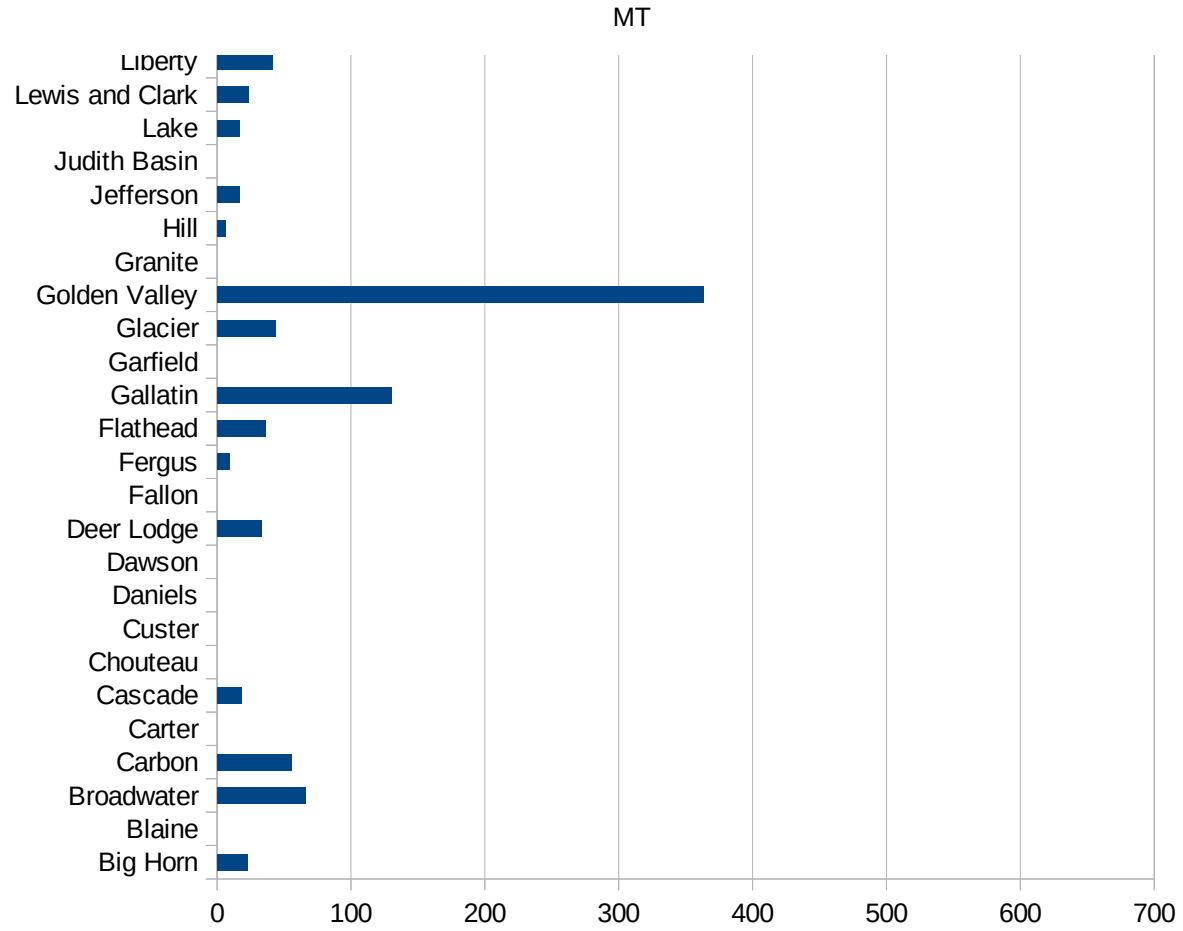
29173  
29175  
29177  
29179  
29181  
29195  
29197  
29199  
29201  
29203  
29205  
29183  
29185  
29187  
29189  
29510  
29186  
29207  
29209  
29211  
29213  
29215  
  
29217  
29219  
29221  
29223  
29225  
29227  
29229

MT

FIPS	County	PC Infection
30001	Beaverhead	10.63377286
30003	Big Horn	22.49212776
30005	Blaine	0
30007	Broadwater	65.73541495
30009	Carbon	56.00149337
30011	Carter	0
30013	Cascade	18.37267126
30015	Chouteau	0
30017	Custer	0
30019	Daniels	0
30021	Dawson	0
30023	Deer Lodge	32.85510897
30025	Fallon	0
30027	Fergus	8.99847026
30029	Flathead	36.2368519
30031	Gallatin	130.5016268
30033	Garfield	0
30035	Glacier	43.64588638
30037	Golden Valley	363.1961259
30039	Granite	0
30041	Hill	6.117330397
30043	Jefferson	16.53302472
30045	Judith Basin	0
30047	Lake	16.52892562
30049	Lewis and Clark	23.28966521
30051	Liberty	41.15226337
30053	Lincoln	35.36425179
30055	McCone	0
30057	Madison	91.24087591
30059	Meagher	53.59056806
30061	Mineral	0
30063	Missoula	32.83077001
30065	Musselshell	21.50075253



30067 Park	47.80114723
30069 Petroleum	0
30071 Phillips	0
30073 Pondera	33.48961822
30075 Powder River	0
30077 Powell	0
30079 Prairie	0
30081 Ravalli	11.58158065
30083 Richland	27.49014936
30085 Roosevelt	63.29686228
30087 Rosebud	0
30089 Sanders	0
30091 Sheridan	0
30093 Silver Bow	31.4348584
30095 Stillwater	10.48877701
30097 Sweet Grass	0
30099 Teton	0
30101 Toole	597.5685143
30103 Treasure	0
30105 Valley	0
30107 Wheatland	44.72271914
30109 Wibaux	0
30111 Yellowstone	49.95722413



MT

FIPS

29001  
29003  
29005  
29007  
29009  
29011  
29013  
29015  
29017  
29019  
29021  
29023  
29025  
29027  
29029  
29031  
29033  
29035  
29037

MT

29039  
29041  
29043  
29045  
29047  
29049  
29051  
29053  
29055  
29057  
29059  
29061  
29063  
29065  
29067  
29069  
29071  
29073  
29075  
29077  
29079  
29081  
29083  
29085  
29087  
29089  
29091  
29093  
29095  
29097  
29099  
29101

29103

MT

29105  
29107  
29109  
29111  
29113  
29115  
29117  
29121  
29123  
29125  
29127  
29119  
29129  
29131  
29133  
29135  
29137  
29139  
29141  
29143  
29145  
29147  
29149  
29151  
29153  
29155  
29157  
29159  
29161  
29163  
29165  
29167  
29169  
29171

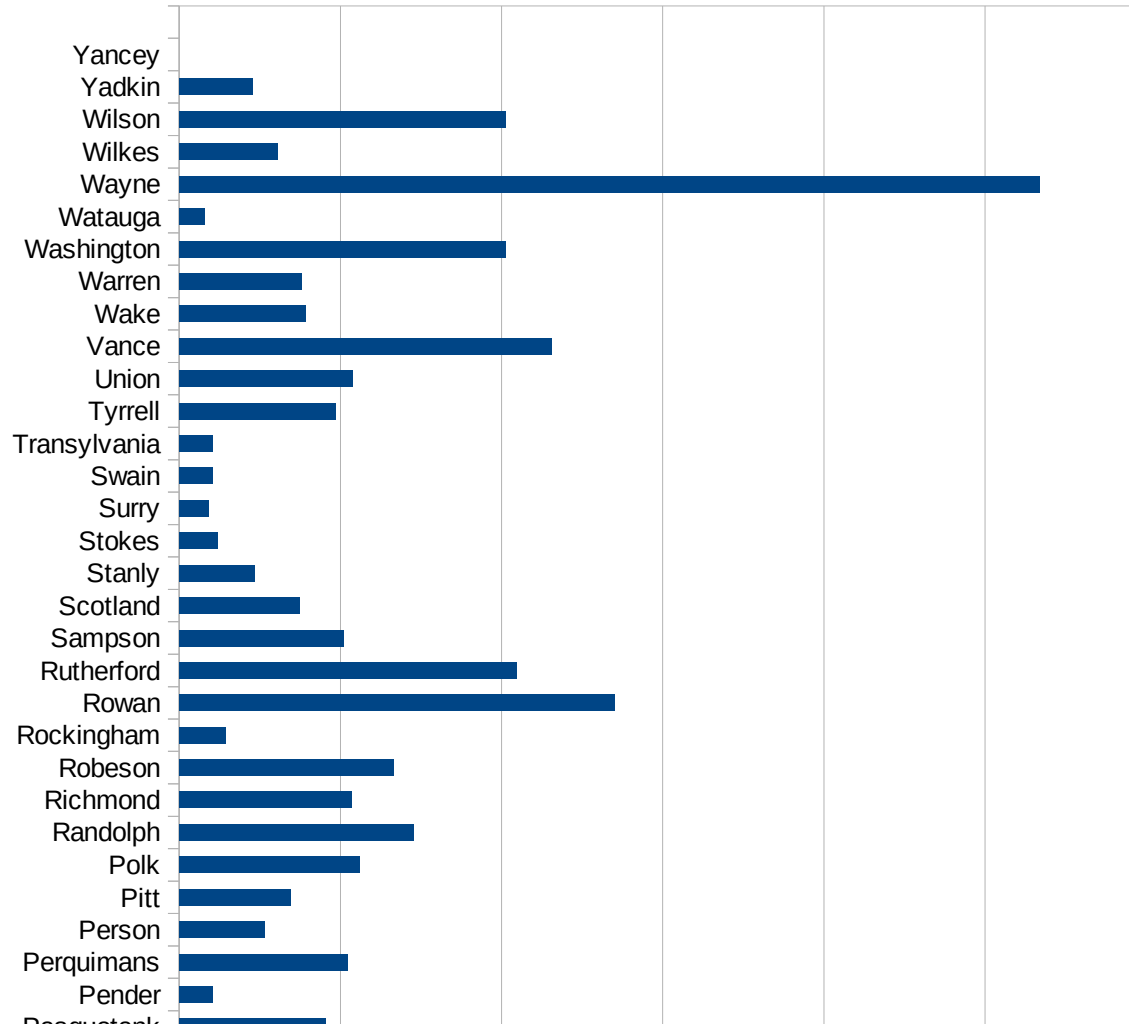


MT

29173  
29175  
29177  
29179  
29181  
29195  
29197  
29199  
29201  
29203  
29205  
29183  
29185  
29187  
29189  
29510  
29186  
29207  
29209  
29211  
29213  
29215  
  
29217  
29219  
29221  
29223  
29225  
29227  
29229

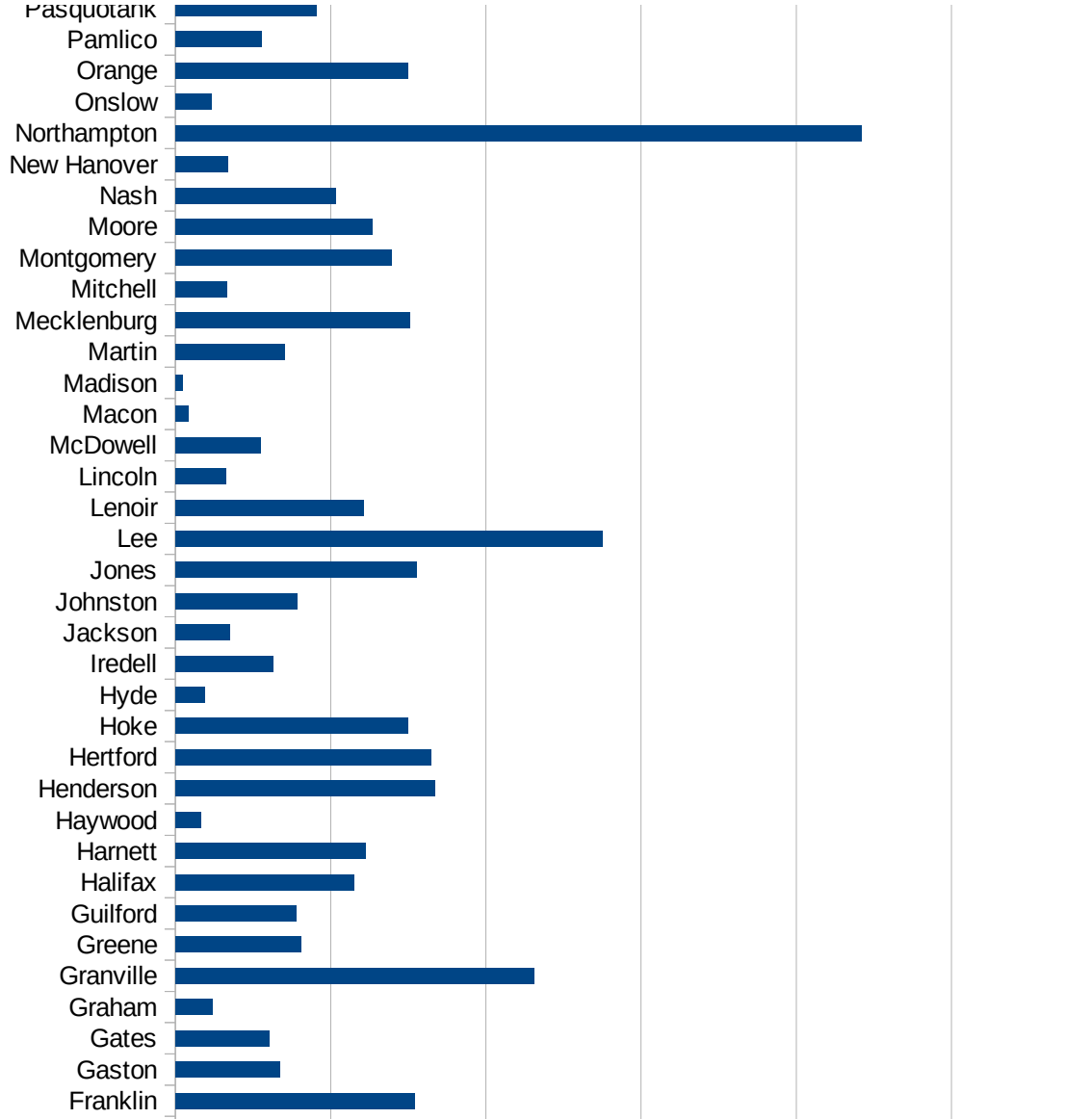
NC

FIPS	County	PC Infection
37001	Alamance	65.49063904
37003	Alexander	10.70864455
37005	Alleghany	35.83908252
37007	Anson	108.5339872
37009	Ashe	18.44405917
37011	Avery	0
37013	Beaufort	46.72996453
37015	Bertie	231.2624829
37017	Bladen	75.32389274
37019	Brunswick	31.44562101
37021	Buncombe	26.6303362
37023	Burke	117.2799894
37025	Cabarrus	145.7353484
37027	Caldwell	41.44875593
37029	Camden	9.337068161
37031	Carteret	41.71221449
37033	Caswell	105.7361882
37035	Catawba	35.29738043
37037	Chatham	468.9700433
37039	Cherokee	56.37177184
37041	Chowan	49.89664267
37043	Clay	53.86479935
37045	Cleveland	48.13354498
37047	Columbus	274.9079148
37049	Craven	40.81156716
37051	Cumberland	86.0590377
37053	Currituck	18.46926714
37055	Dare	41.09476453
37057	Davidson	99.63148355
37059	Davie	72.54346758
37061	Duplin	175.0033981
37063	Durham	233.9465617
37065	Edgecombe	184.5976348

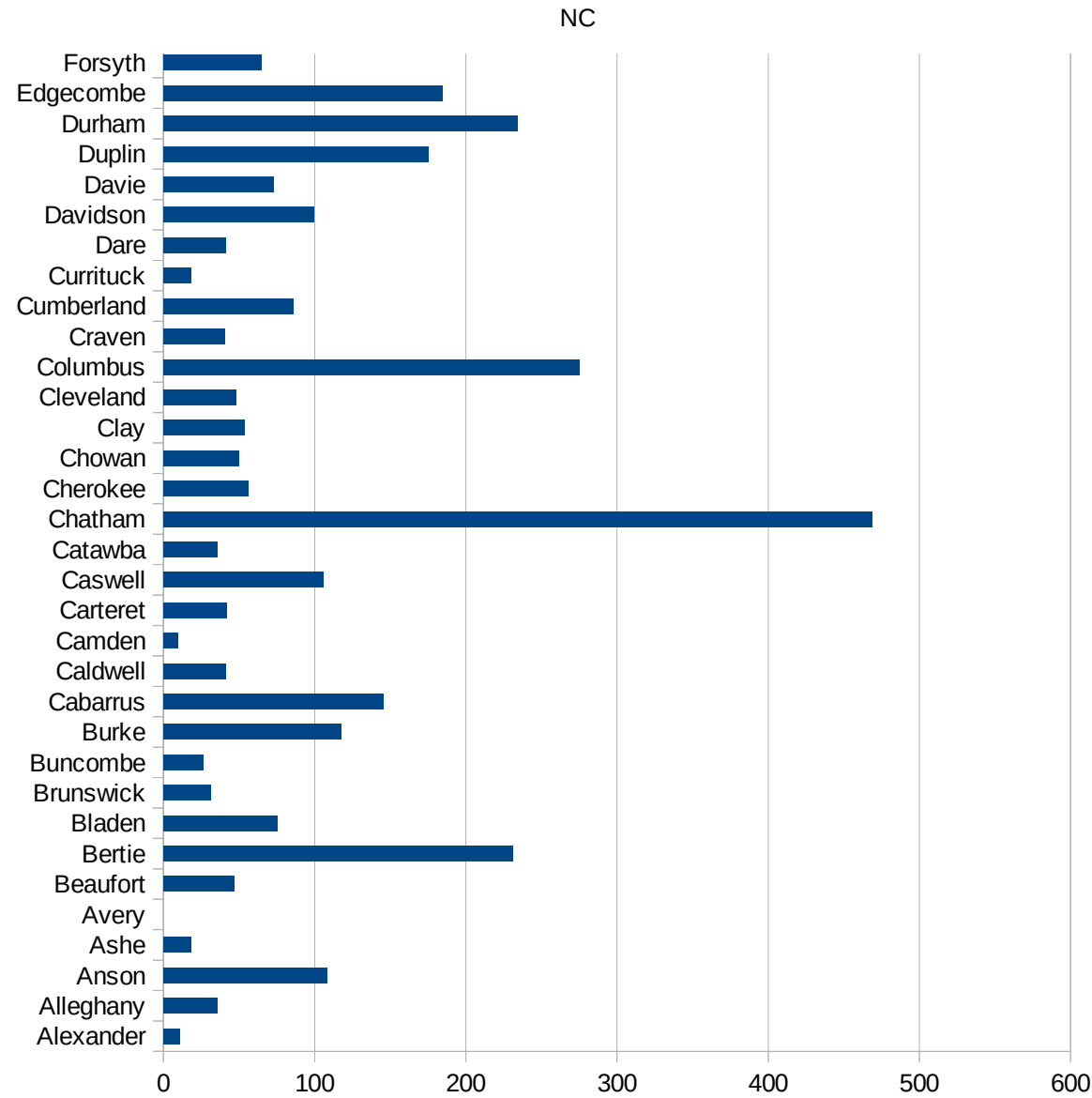


NC

37067 Forsyth	64.62691803
37069 Franklin	153.937241
37071 Gaston	67.31105786
37073 Gates	60.48561306
37075 Graham	23.57378595
37077 Granville	231.2234883
37079 Greene	80.90614887
37081 Guilford	77.76341185
37083 Halifax	114.6834342
37085 Harnett	122.1929158
37087 Haywood	16.13658001
37089 Henderson	167.0264159
37091 Hertford	164.842132
37093 Hoke	149.7334015
37095 Hyde	19.12045889
37097 Iredell	62.76795472
37099 Jackson	34.62044453
37101 Johnston	78.4507216
37103 Jones	155.6500986
37105 Lee	275.011391
37107 Lenoir	121.4806346
37109 Lincoln	32.23110899
37111 McDowell	54.93660316
37113 Macon	8.502196401
37115 Madison	4.59495474
37117 Martin	70.57474306
37119 Mecklenburg	150.9277348
37121 Mitchell	33.33333333
37123 Montgomery	139.3421583
37125 Moore	126.6695041
37127 Nash	103.1739278
37129 New Hanover	34.01155532
37131 Northampton	442.1630413
37133 Onslow	23.26957806



37135 Orange	149.9722654
37137 Pamlico	55.24861878
37139 Pasquotank	90.81964732
37141 Pender	20.91309803
37143 Perquimans	104.3063627
37145 Person	53.15513706
37147 Pitt	68.9218182
37149 Polk	111.5908981
37151 Randolph	145.7959833
37153 Richmond	106.9351928
37155 Robeson	132.7457123
37157 Rockingham	28.66909251
37159 Rowan	270.4195042
37161 Rutherford	209.4992967
37163 Sampson	102.1594945
37165 Scotland	74.6911807
37167 Stanly	46.71768023
37169 Stokes	24.19337102
37171 Surry	18.0686051
37173 Swain	21.06002106
37175 Transylvania	20.45886307
37177 Tyrrell	96.828855
37179 Union	107.6690913
37181 Vance	231.0349468
37183 Wake	78.27484082
37185 Warren	75.73080224
37187 Washington	202.3779408
37189 Watauga	16.08722853
37191 Wayne	533.8829028
37193 Wilkes	61.26289073
37195 Wilson	202.5658339
37197 Yadkin	45.28141065
37199 Yancey	0



NC

NC

FIPS

- 29001
- 29003
- 29005
- 29007
- 29009
- 29011
- 29013
- 29015
- 29017
- 29019
- 29021
- 29023
- 29025
- 29027
- 29029
- 29031
- 29033
- 29035
- 29037

This work is licensed under the Creative Commons Attribution-NoDerivatives 4.0 International License. To view a copy of this license, visit <http://creativecommons.org/licenses/by-nd/4.0/>.

Tom McKellips, DM  
[www.creatingtomorrow.us](http://www.creatingtomorrow.us)  
Page 278

NC

29039  
29041  
29043  
29045  
29047  
29049  
29051  
29053  
29055  
29057  
29059  
29061  
29063  
29065  
29067  
29069  
29071  
29073  
29075  
29077  
29079  
29081  
29083  
29085  
29087  
29089  
29091  
29093  
29095  
29097  
29099  
29101

29103

NC

29105  
29107  
29109  
29111  
29113  
29115  
29117  
29121  
29123  
29125  
29127  
29119  
29129  
29131  
29133  
29135  
29137  
29139  
29141  
29143  
29145  
29147  
29149  
29151  
29153  
29155  
29157  
29159  
29161  
29163  
29165  
29167  
29169  
29171

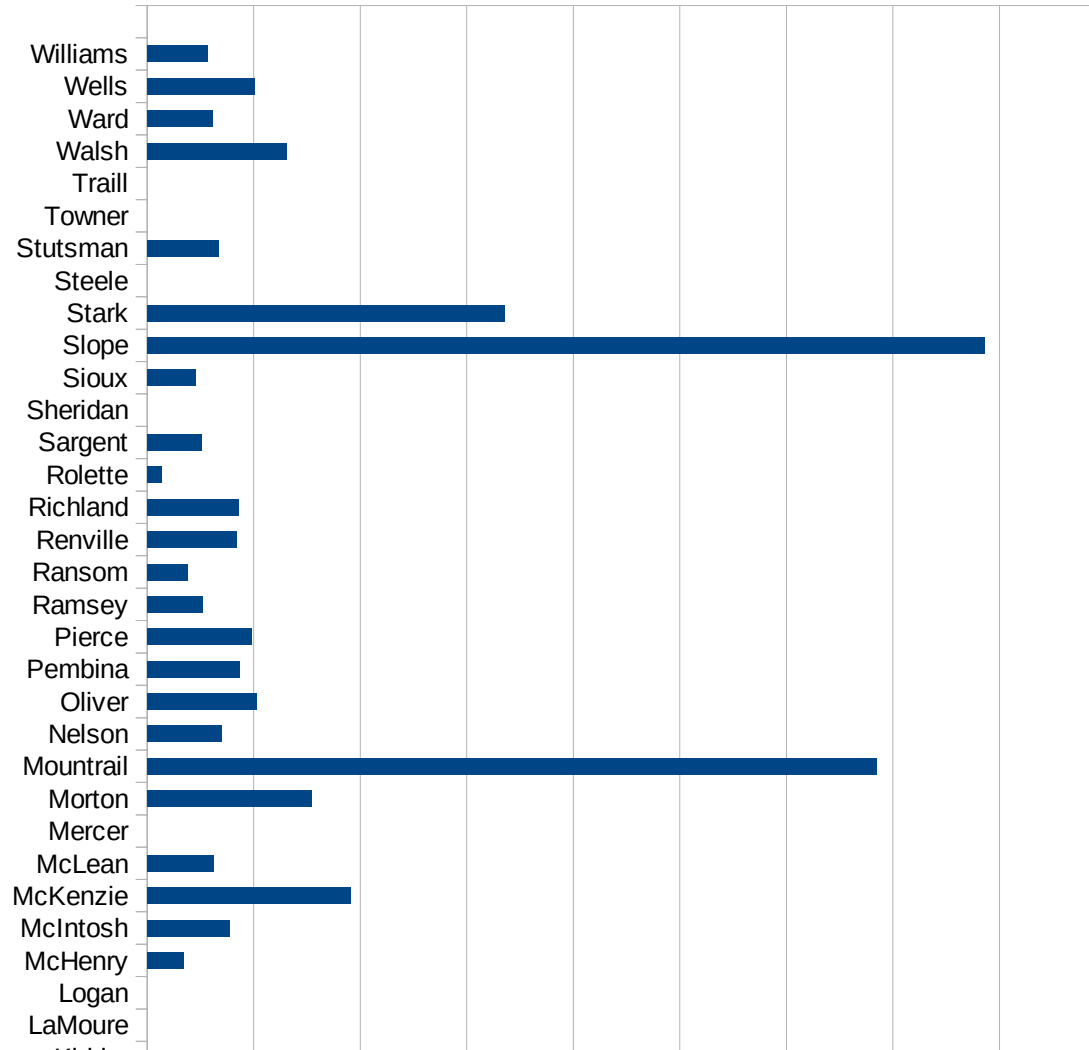


NC

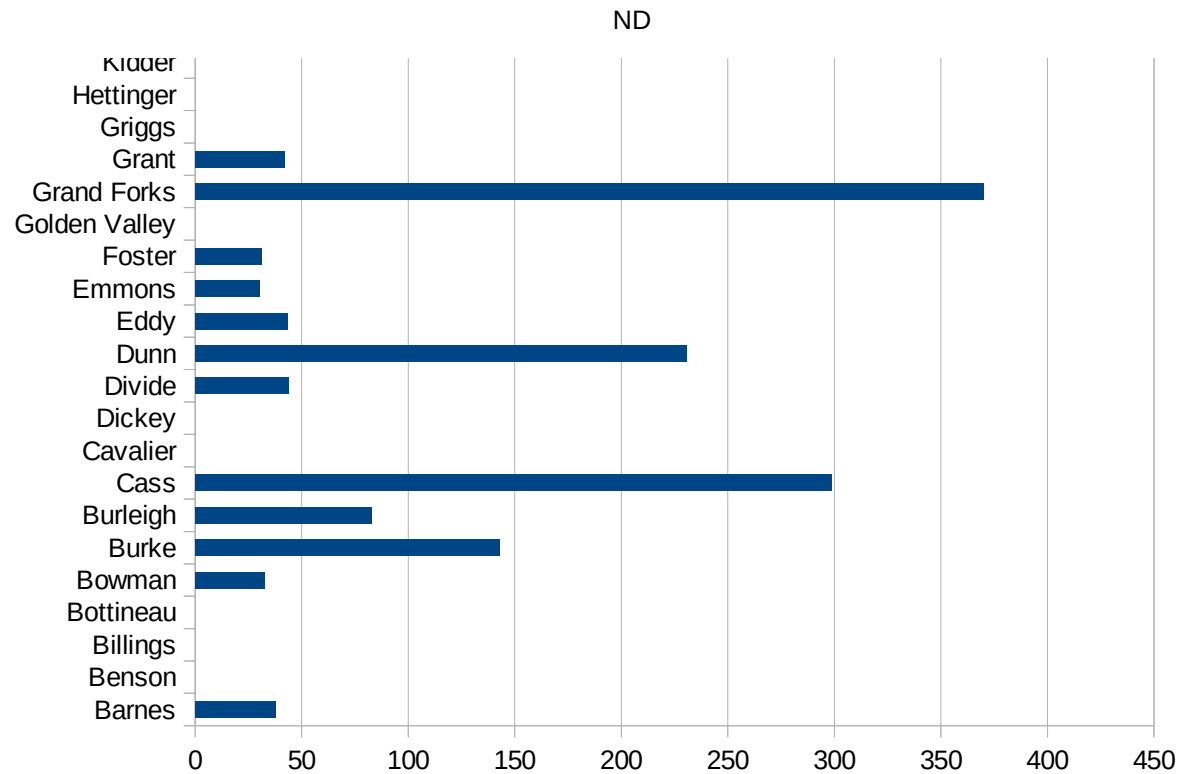
29173  
29175  
29177  
29179  
29181  
29195  
29197  
29199  
29201  
29203  
29205  
29183  
29185  
29187  
29189  
29510  
29186  
29207  
29209  
29211  
29213  
29215  
  
29217  
29219  
29221  
29223  
29225  
29227  
29229

ND

FIPS	County	PC Infection
38001	Adams	0
38003	Barnes	37.94346424
38005	Benson	0
38007	Billings	0
38009	Bottineau	0
38011	Bowman	32.50975293
38013	Burke	142.8571429
38015	Burleigh	82.91960996
38017	Cass	298.596267
38019	Cavalier	0
38021	Dickey	0
38023	Divide	43.80201489
38025	Dunn	230.8402585
38027	Eddy	43.23389537
38029	Emmons	30.34901366
38031	Foster	31.09452736
38033	Golden Valley	0
38035	Grand Forks	370.2133672
38037	Grant	42.12299916
38039	Griggs	0
38041	Hettinger	0
38043	Kidder	0
38045	LaMoure	0
38047	Logan	0
38049	McHenry	17.19394773
38051	McIntosh	38.68471954
38053	McKenzie	95.36384977
38055	McLean	31.44324494
38057	Mercer	0
38059	Morton	77.18282682
38061	Mountrail	342.5327853
38063	Nelson	34.8553503
38065	Oliver	51.2295082



38067 Pembina	43.18410825
38069 Pierce	49.00759618
38071 Ramsey	26.13012804
38073 Ransom	19.09490166
38075 Renville	42.12299916
38077 Richland	43.10610259
38079 Rolette	6.992518006
38081 Sargent	25.83979328
38083 Sheridan	0
38085 Sioux	22.94630564
38087 Slope	393.1847969
38089 Stark	167.7581701
38091 Steele	0
38093 Stutsman	33.46560214
38095 Towner	0
38097 Traill	0
38099 Walsh	65.62294928
38101 Ward	30.99905527
38103 Wells	50.54334091
38105 Williams	28.28854314



ND

FIPS

29001  
29003  
29005  
29007  
29009  
29011  
29013  
29015  
29017  
29019  
29021  
29023  
29025  
29027  
29029  
29031  
29033  
29035  
29037

ND

29039  
29041  
29043  
29045  
29047  
29049  
29051  
29053  
29055  
29057  
29059  
29061  
29063  
29065  
29067  
29069  
29071  
29073  
29075  
29077  
29079  
29081  
29083  
29085  
29087  
29089  
29091  
29093  
29095  
29097  
29099  
29101

29103


ND

29105  
29107  
29109  
29111  
29113  
29115  
29117  
29121  
29123  
29125  
29127  
29119  
29129  
29131  
29133  
29135  
29137  
29139  
29141  
29143  
29145  
29147  
29149  
29151  
29153  
29155  
29157  
29159  
29161  
29163  
29165  
29167  
29169  
29171

ND

29173  
29175  
29177  
29179  
29181  
29195  
29197  
29199  
29201  
29203  
29205  
29183  
29185  
29187  
29189  
29510  
29186  
29207  
29209  
29211  
29213  
29215  
  
29217  
29219  
29221  
29223  
29225  
29227  
29229

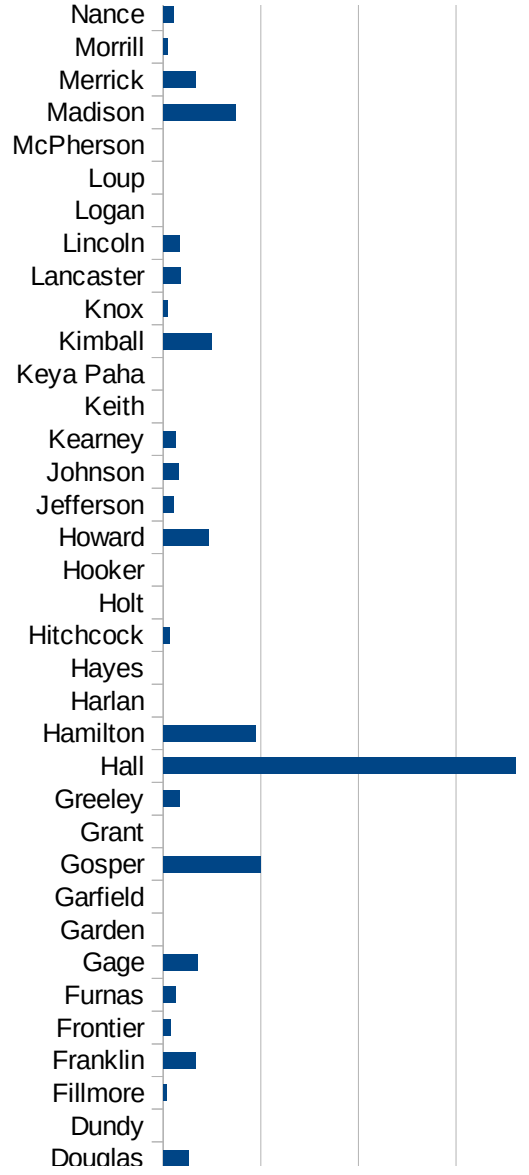
NE



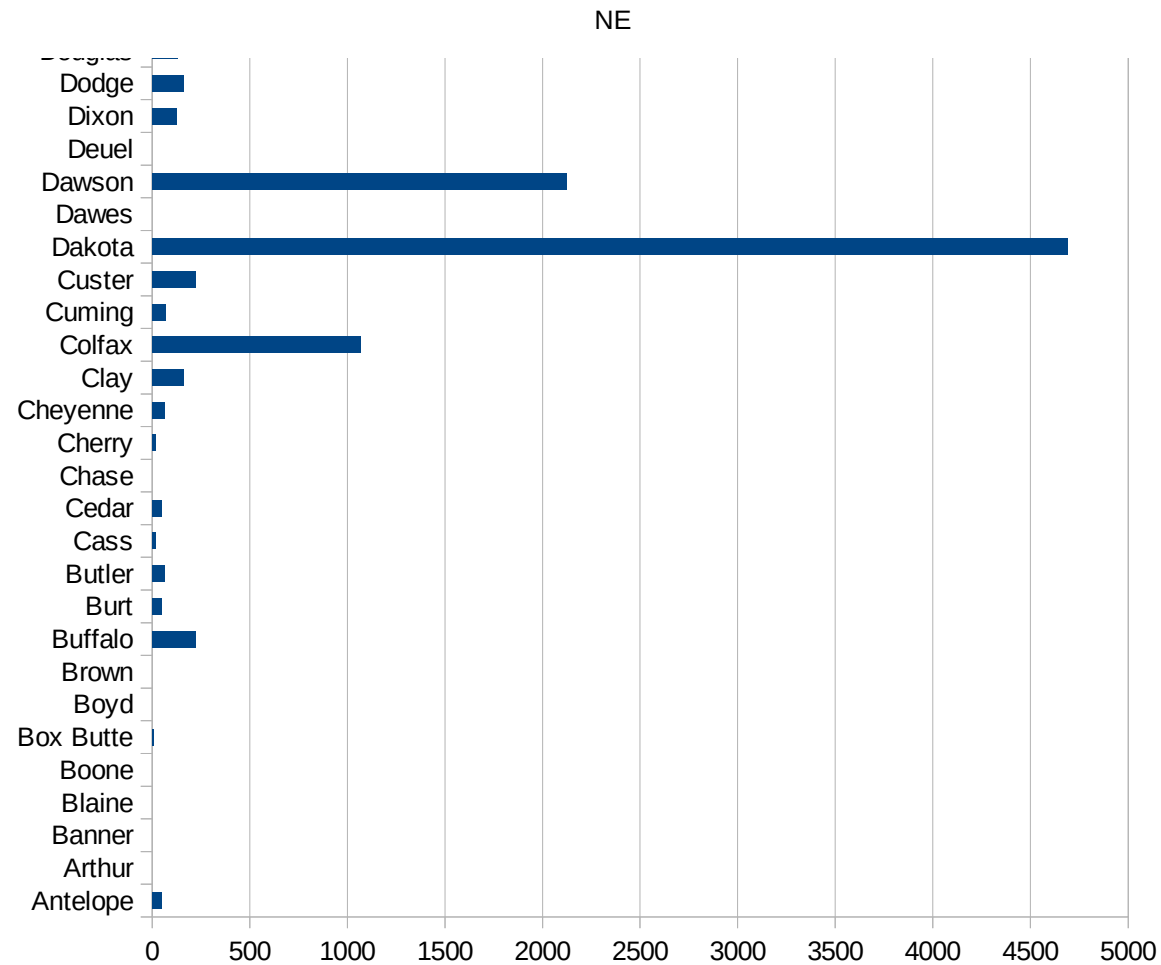


NE

31067 Gage	176.8017494
31069 Garden	0
31071 Garfield	0
31073 Gosper	501.002004
31075 Grant	0
31077 Greeley	84.88964346
31079 Hall	1803.366501
31081 Hamilton	474.137931
31083 Harlan	0
31085 Hayes	0
31087 Hitchcock	35.63791875
31089 Holt	0
31091 Hooker	0
31093 Howard	231.9109462
31095 Jefferson	56.36184303
31097 Johnson	77.91195949
31099 Kearney	61.12469438
31101 Keith	0
31103 Keya Paha	0
31105 Kimball	248.7562189
31107 Knox	23.75579047
31109 Lancaster	88.25235129
31111 Lincoln	85.26360665
31113 Logan	0
31115 Loup	0
31117 McPherson	0
31119 Madison	372.965642
31121 Merrick	168.1106944
31123 Morrill	21.34016219
31125 Nance	56.62514156
31127 Nemaha	14.37194596
31129 Nuckolls	0
31131 Otoe	12.51172975
31133 Pawnee	0



31135 Perkins	0
31137 Phelps	66.69630947
31139 Pierce	14.0016802
31141 Platte	329.7065612
31143 Polk	170.519136
31145 Red Willow	27.9694201
31147 Richardson	0
31149 Rock	0
31151 Saline	1351.916376
31153 Sarpy	72.1027437
31155 Saunders	42.24757076
31157 Scotts Bluff	80.58017728
31159 Seward	46.19471071
31161 Sheridan	0
31163 Sherman	65.83278473
31165 Sioux	0
31167 Stanton	83.7520938
31169 Thayer	0
31171 Thomas	0
31173 Thurston	68.46501438
31175 Valley	23.86634845
31177 Washington	106.449896
31179 Wayne	10.63490375
31181 Webster	141.5227852
31183 Wheeler	0
31185 York	87.13331397



NE

FIPS

29001  
29003  
29005  
29007  
29009  
29011  
29013  
29015  
29017  
29019  
29021  
29023  
29025  
29027  
29029  
29031  
29033  
29035  
29037

NE

29039  
29041  
29043  
29045  
29047  
29049  
29051  
29053  
29055  
29057  
29059  
29061  
29063  
29065  
29067  
29069  
29071  
29073  
29075  
29077  
29079  
29081  
29083  
29085  
29087  
29089  
29091  
29093  
29095  
29097  
29099  
29101

29103

NE

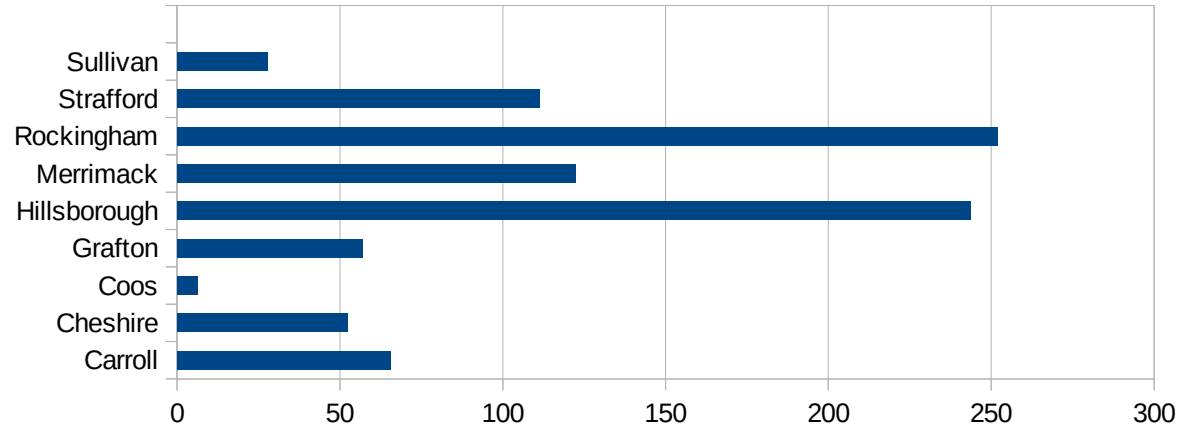
29105  
29107  
29109  
29111  
29113  
29115  
29117  
29121  
29123  
29125  
29127  
29119  
29129  
29131  
29133  
29135  
29137  
29139  
29141  
29143  
29145  
29147  
29149  
29151  
29153  
29155  
29157  
29159  
29161  
29163  
29165  
29167  
29169  
29171

NE

29173  
29175  
29177  
29179  
29181  
29195  
29197  
29199  
29201  
29203  
29205  
29183  
29185  
29187  
29189  
29510  
29186  
29207  
29209  
29211  
29213  
29215  
  
29217  
29219  
29221  
29223  
29225  
29227  
29229

NH

FIPS	County	Cases	Per Capita Cases 100,000
33001	Belknap	60.63386975	
33003	Carroll	65.60200086	
33005	Cheshire	52.29236662	
33007	Coos	6.331317864	
33009	Grafton	56.80172855	
33011	Hillsborough	243.71037	
33013	Merrimack	122.4095493	
33015	Rockingham	251.9600486	
33017	Strafford	111.461296	
33019	Sullivan	27.81383275	



NH

FIPS

29001  
29003  
29005  
29007  
29009  
29011  
29013  
29015  
29017  
29019  
29021  
29023  
29025  
29027  
29029  
29031  
29033  
29035  
29037



NH

29039  
29041  
29043  
29045  
29047  
29049  
29051  
29053  
29055  
29057  
29059  
29061  
29063  
29065  
29067  
29069  
29071  
29073  
29075  
29077  
29079  
29081  
29083  
29085  
29087  
29089  
29091  
29093  
29095  
29097  
29099  
29101

29103

NH

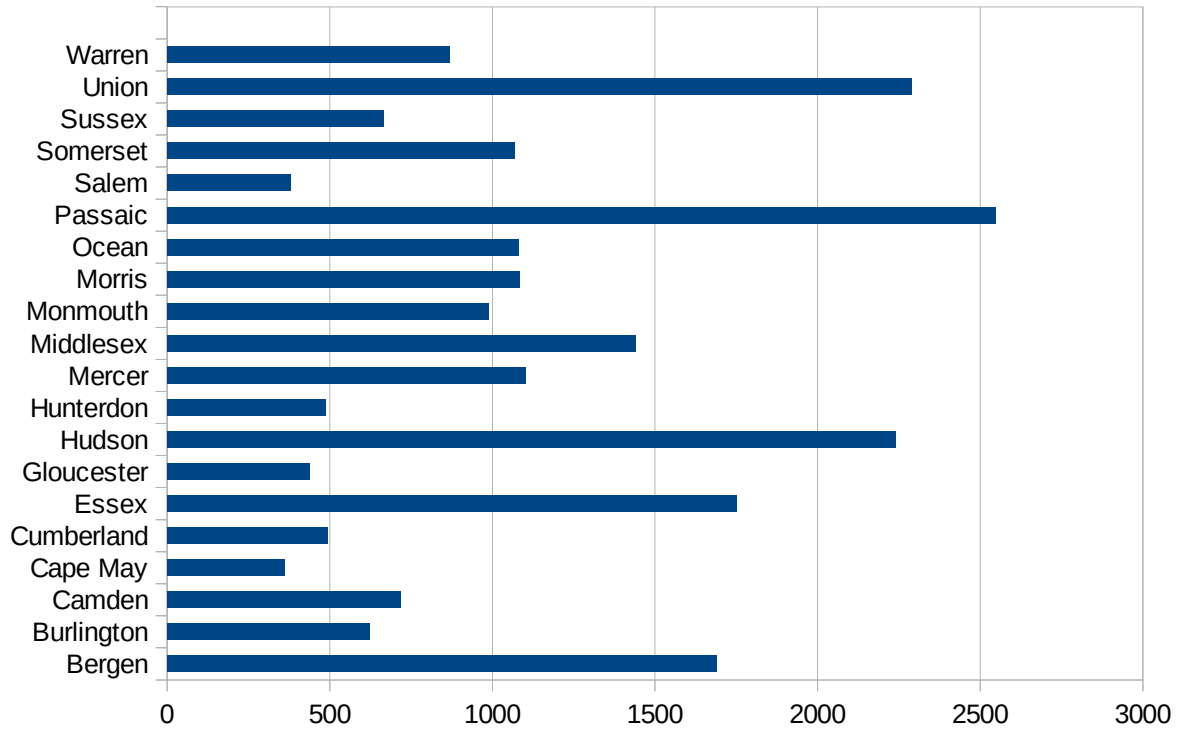
29105  
29107  
29109  
29111  
29113  
29115  
29117  
29121  
29123  
29125  
29127  
29119  
29129  
29131  
29133  
29135  
29137  
29139  
29141  
29143  
29145  
29147  
29149  
29151  
29153  
29155  
29157  
29159  
29161  
29163  
29165  
29167  
29169  
29171

NH

29173  
29175  
29177  
29179  
29181  
29195  
29197  
29199  
29201  
29203  
29205  
29183  
29185  
29187  
29189  
29510  
29186  
29207  
29209  
29211  
29213  
29215  
  
29217  
29219  
29221  
29223  
29225  
29227  
29229

NJ

FIPS	County	PC Infection
34001	Atlantic	381.2695674
34003	Bergen	1689.989879
34005	Burlington	621.7107036
34007	Camden	719.0215312
34009	Cape May	360.8470182
34011	Cumberland	494.1313621
34013	Essex	1749.759617
34015	Gloucester	439.9330149
34017	Hudson	2240.626216
34019	Hunterdon	487.5154353
34021	Mercer	1102.455038
34023	Middlesex	1439.944075
34025	Monmouth	986.8770459
34027	Morris	1083.305681
34029	Ocean	1081.191588
34031	Passaic	2545.945839
34033	Salem	378.5519191
34035	Somerset	1068.050875
34037	Sussex	664.7774487
34039	Union	2289.868421
34041	Warren	869.7378497



FIPS

- 29001
- 29003
- 29005
- 29007
- 29009
- 29011
- 29013
- 29015
- 29017
- 29019
- 29021
- 29023
- 29025
- 29027
- 29029
- 29031
- 29033
- 29035
- 29037

NJ

29039  
29041  
29043  
29045  
29047  
29049  
29051  
29053  
29055  
29057  
29059  
29061  
29063  
29065  
29067  
29069  
29071  
29073  
29075  
29077  
29079  
29081  
29083  
29085  
29087  
29089  
29091  
29093  
29095  
29097  
29099  
29101

29103

NJ

29105  
29107  
29109  
29111  
29113  
29115  
29117  
29121  
29123  
29125  
29127  
29119  
29129  
29131  
29133  
29135  
29137  
29139  
29141  
29143  
29145  
29147  
29149  
29151  
29153  
29155  
29157  
29159  
29161  
29163  
29165  
29167  
29169  
29171

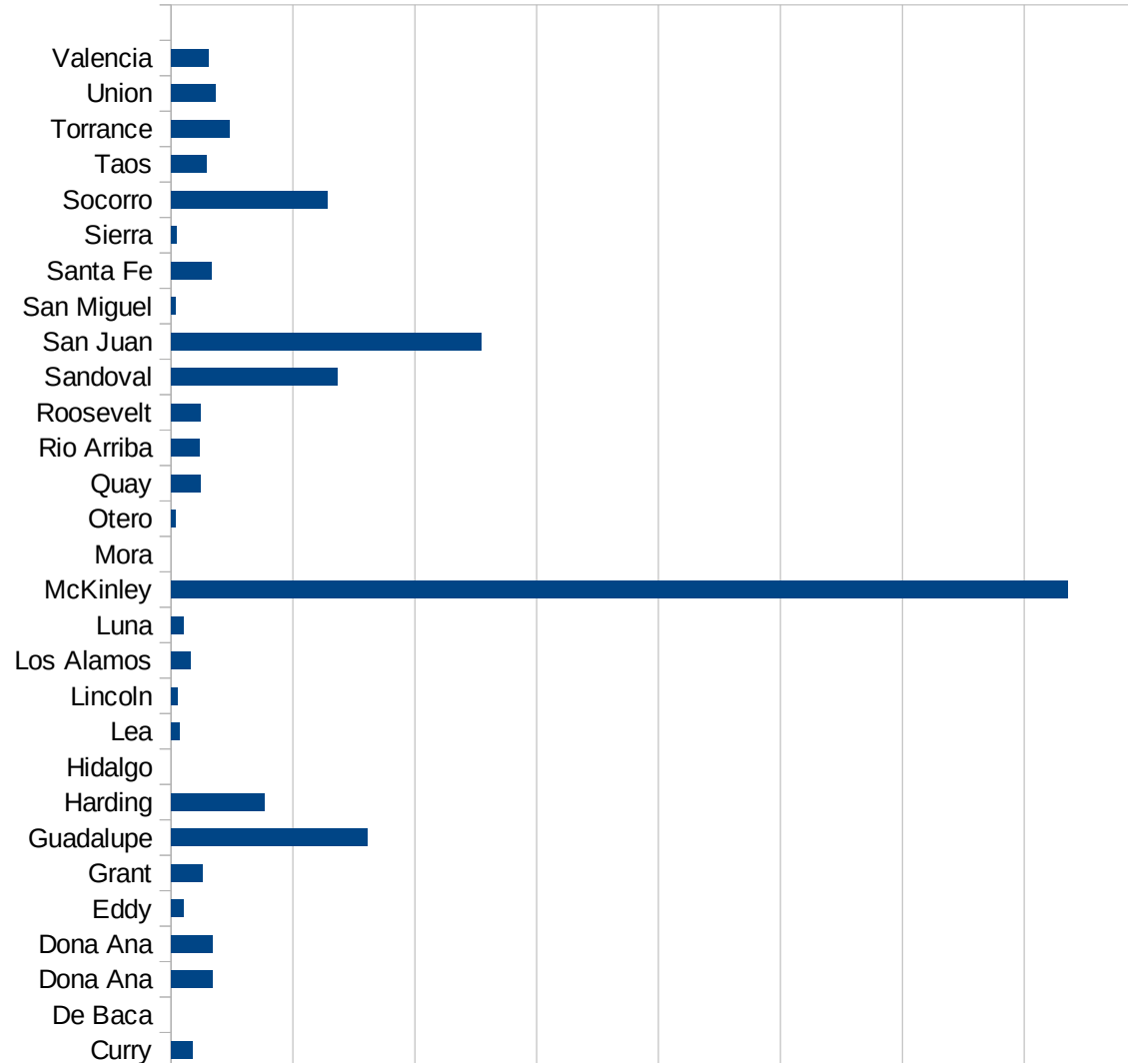
NJ

29173  
29175  
29177  
29179  
29181  
29195  
29197  
29199  
29201  
29203  
29205  
29183  
29185  
29187  
29189  
29510  
29186  
29207  
29209  
29211  
29213  
29215  
  
29217  
29219  
29221  
29223  
29225  
29227  
29229



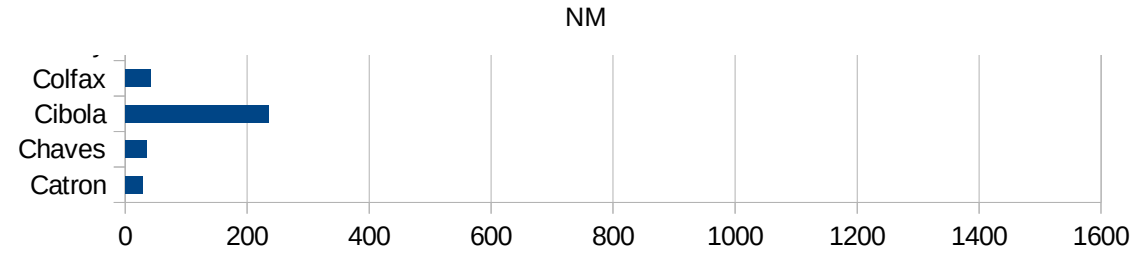
NM

FIPS	County	PC Infection
35001	Bernalillo	122.2924381
35003	Catron	27.94857462
35005	Chaves	35.5547311
35006	Cibola	235.549241
35007	Colfax	41.28819158
35009	Curry	34.38719987
35011	De Baca	0
35013	Dona Ana	67.57937128
35013	Dona Ana	67.57937128
35015	Eddy	20.7253886
35017	Grant	51.19578732
35019	Guadalupe	322.5063349
35021	Harding	152.6717557
35023	Hidalgo	0
35025	Lea	14.36554568
35027	Lincoln	10.22704029
35028	Los Alamos	31.41196796
35029	Luna	20.86550098
35031	McKinley	1471.849495
35033	Mora	0
35035	Otero	7.487159521
35037	Quay	48.46722404
35039	Rio Arriba	46.14674665
35041	Roosevelt	48.01792669
35043	Sandoval	272.7667225
35045	San Juan	509.4247579
35047	San Miguel	7.248740531
35049	Santa Fe	66.64178707
35051	Sierra	9.117432531
35053	Socorro	256.9465193
35055	Taos	57.86508299
35057	Torrance	96.20935155
35059	Union	72.85089849



35061 Valencia

61.47326567



NM

FIPS

29001  
29003  
29005  
29007  
29009  
29011  
29013  
29015  
29017  
29019  
29021  
29023  
29025  
29027  
29029  
29031  
29033  
29035  
29037

NM

29039  
29041  
29043  
29045  
29047  
29049  
29051  
29053  
29055  
29057  
29059  
29061  
29063  
29065  
29067  
29069  
29071  
29073  
29075  
29077  
29079  
29081  
29083  
29085  
29087  
29089  
29091  
29093  
29095  
29097  
29099  
29101

29103

NM

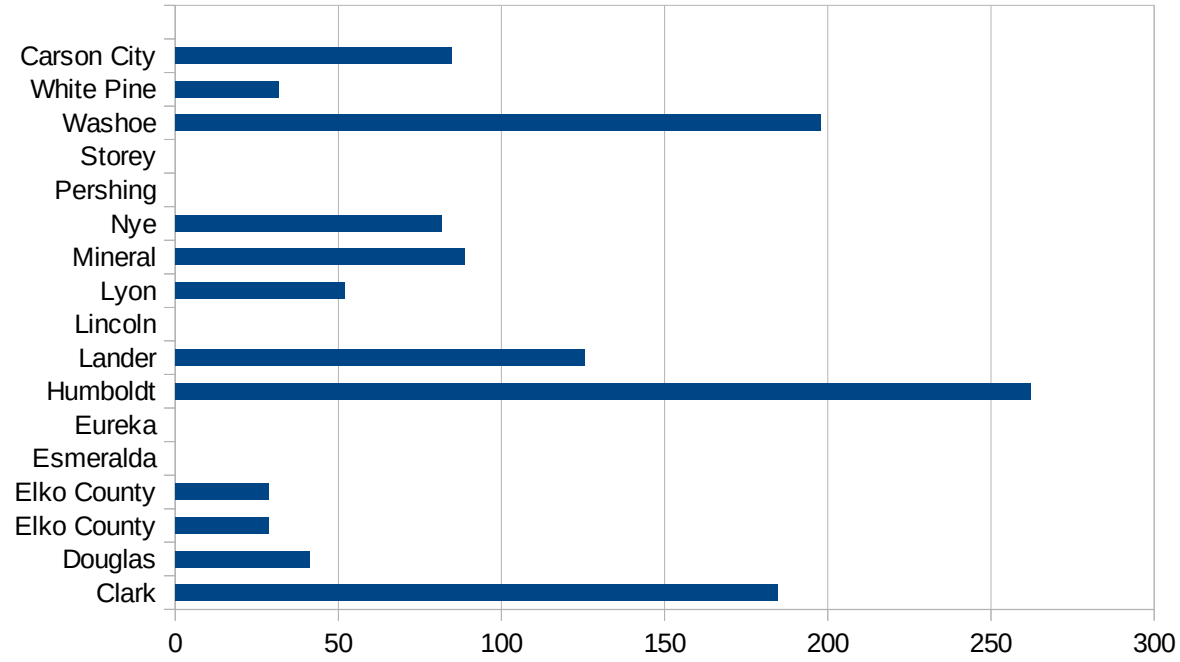
29105  
29107  
29109  
29111  
29113  
29115  
29117  
29121  
29123  
29125  
29127  
29119  
29129  
29131  
29133  
29135  
29137  
29139  
29141  
29143  
29145  
29147  
29149  
29151  
29153  
29155  
29157  
29159  
29161  
29163  
29165  
29167  
29169  
29171

NM

29173  
29175  
29177  
29179  
29181  
29195  
29197  
29199  
29201  
29203  
29205  
29183  
29185  
29187  
29189  
29510  
29186  
29207  
29209  
29211  
29213  
29215  
  
29217  
29219  
29221  
29223  
29225  
29227  
29229

NV

FIPS	County	PC Infection
32001	Churchill	12.27495908
32003	Clark	184.5273917
32005	Douglas	41.26519075
32007	Elko County	28.59321388
32007	Elko County	28.59321388
32009	Esmeralda	0
32011	Eureka	0
32013	Humboldt	262.1231979
32015	Lander	125.5605381
32017	Lincoln	0
32019	Lyon	51.96387615
32021	Mineral	88.61320337
32023	Nye	81.5948485
32027	Pershing	0
32029	Storey	0
32031	Washoe	197.7519405
32033	White Pine	31.66226913
32510	Carson City	84.81611145



NV

FIPS

29001  
29003  
29005  
29007  
29009  
29011  
29013  
29015  
29017  
29019  
29021  
29023  
29025  
29027  
29029  
29031  
29033  
29035  
29037



NV

29039  
29041  
29043  
29045  
29047  
29049  
29051  
29053  
29055  
29057  
29059  
29061  
29063  
29065  
29067  
29069  
29071  
29073  
29075  
29077  
29079  
29081  
29083  
29085  
29087  
29089  
29091  
29093  
29095  
29097  
29099  
29101

29103

NV

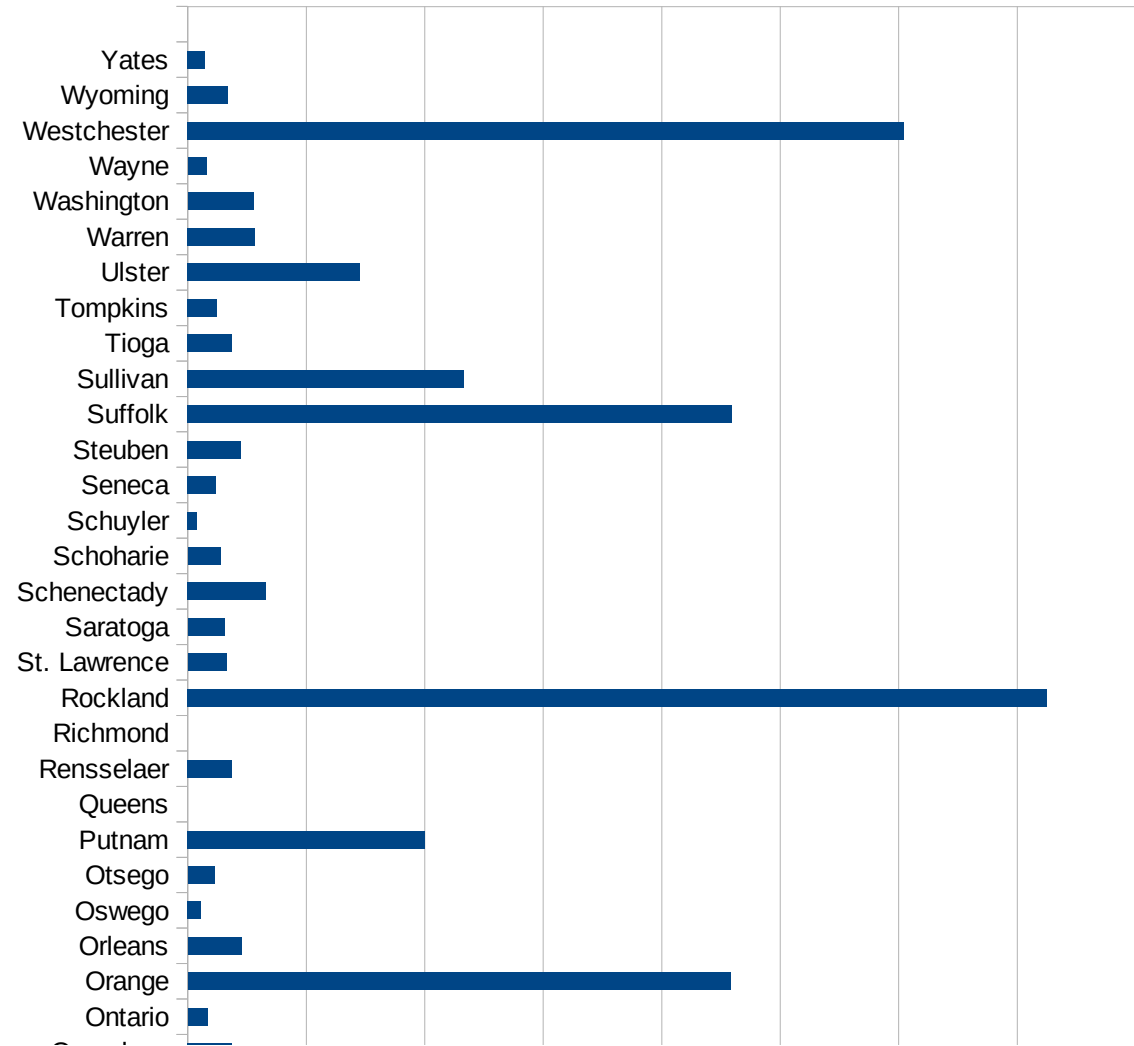
29105  
29107  
29109  
29111  
29113  
29115  
29117  
29121  
29123  
29125  
29127  
29119  
29129  
29131  
29133  
29135  
29137  
29139  
29141  
29143  
29145  
29147  
29149  
29151  
29153  
29155  
29157  
29159  
29161  
29163  
29165  
29167  
29169  
29171

NV

29173  
29175  
29177  
29179  
29181  
29195  
29197  
29199  
29201  
29203  
29205  
29183  
29185  
29187  
29189  
29510  
29186  
29207  
29209  
29211  
29213  
29215  
  
29217  
29219  
29221  
29223  
29225  
29227  
29229

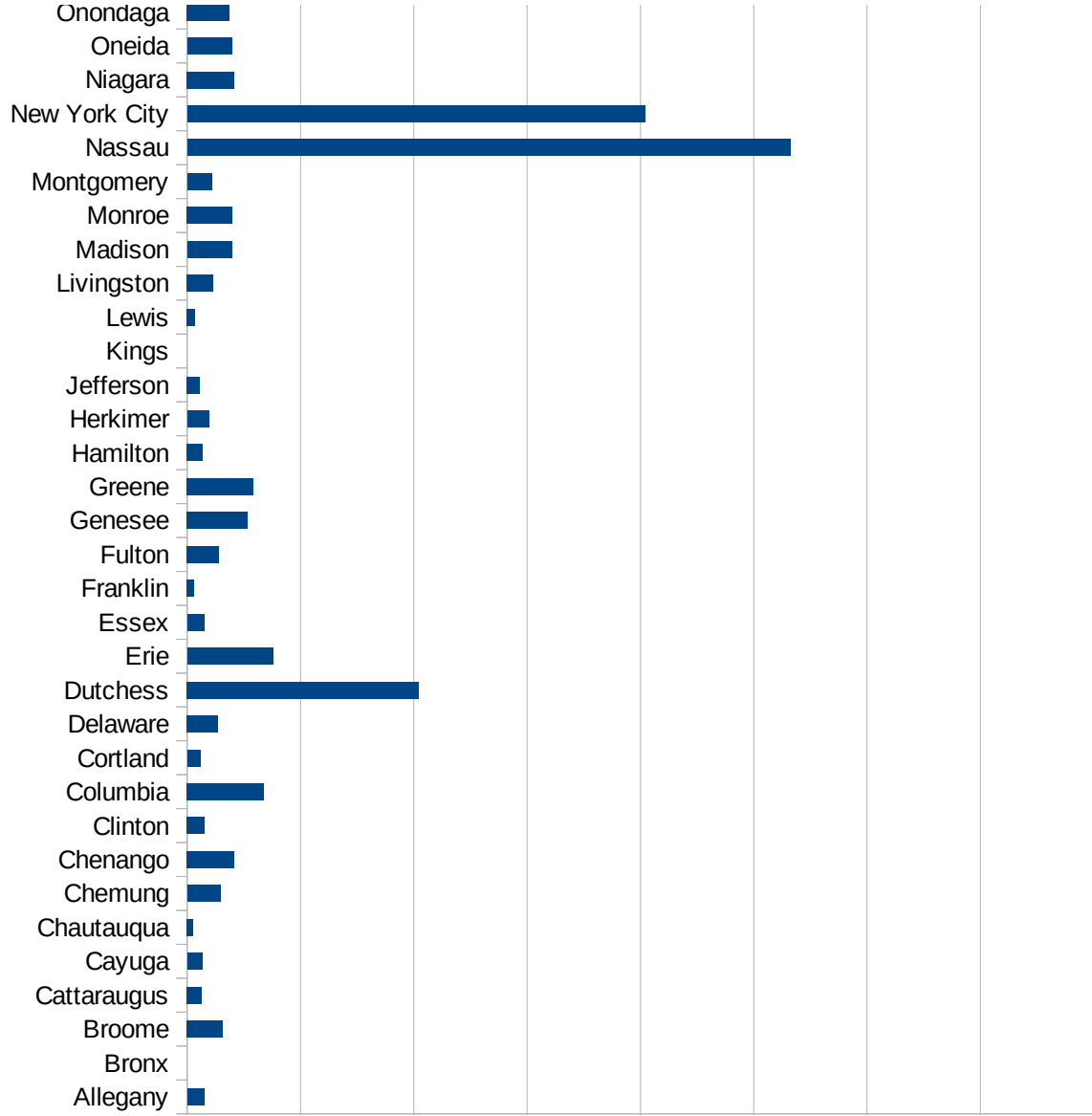
NY

FIPS	County	PC Infection
36001	Albany	392.033003709
36003	Allegany	75.3822959294
36005	Bronx	0
36007	Broome	156.00624025
36009	Cattaraugus	63.76887038
36011	Cayuga	66.1092747424
36013	Chautauqua	27.3567872189
36015	Chemung	145.987134142
36017	Chenango	208.26321104
36019	Clinton	75.5932833509
36021	Columbia	337.138660792
36023	Cortland	58.5492336324
36025	Delaware	136.995530802
36027	Dutchess	1022.06878707
36029	Erie	378.485167752
36031	Essex	75.0670241287
36033	Franklin	29.8252241863
36035	Fulton	139.948872012
36037	Genesee	267.774860461
36039	Greene	292.687035438
36041	Hamilton	67.6589986468
36043	Herkimer	97.035563534
36045	Jefferson	54.5836875308
36047	Kings	0
36049	Lewis	34.0303248005
36051	Livingston	115.457004128
36053	Madison	196.341549544
36055	Monroe	199.064209656
36057	Montgomery	109.190172884
36059	Nassau	2662.14056391
36061	New York City	2020.42018644
36063	Niagara	209.092680331
36065	Oneida	196.448250478



NY

36067 Onondaga	186.224174929
36069 Ontario	82.829680332
36071 Orange	2291.13158494
36073 Orleans	226.534029351
36075 Oswego	54.2842117763
36077 Otsego	112.135767963
36079 Putnam	1001.09210047
36081 Queens	0
36083 Rensselaer	186.901820098
36085 Richmond	0
36087 Rockland	3626.70596724
36089 St. Lawrence	162.892074745
36091 Saratoga	155.541942015
36093 Schenectady	330.865786933
36095 Schoharie	138.277004213
36097 Schuylar	39.0799464046
36099 Seneca	119.533527697
36101 Steuben	225.479143179
36103 Suffolk	2298.1001193
36105 Sullivan	1165.59379056
36107 Tioga	185.337726524
36109 Tompkins	124.522097808
36111 Ulster	726.767787054
36113 Warren	283.202365207
36115 Washington	277.791395003
36117 Wayne	78.8328299876
36119 Westchester	3021.04562573
36121 Wyoming	169.639516028
36123 Yates	72.4608510124



NY

0 500 1000 1500 2000 2500 3000 3500 4000

NY

FIPS

29001  
29003  
29005  
29007  
29009  
29011  
29013  
29015  
29017  
29019  
29021  
29023  
29025  
29027  
29029  
29031  
29033  
29035  
29037

NY

29039  
29041  
29043  
29045  
29047  
29049  
29051  
29053  
29055  
29057  
29059  
29061  
29063  
29065  
29067  
29069  
29071  
29073  
29075  
29077  
29079  
29081  
29083  
29085  
29087  
29089  
29091  
29093  
29095  
29097  
29099  
29101

29103



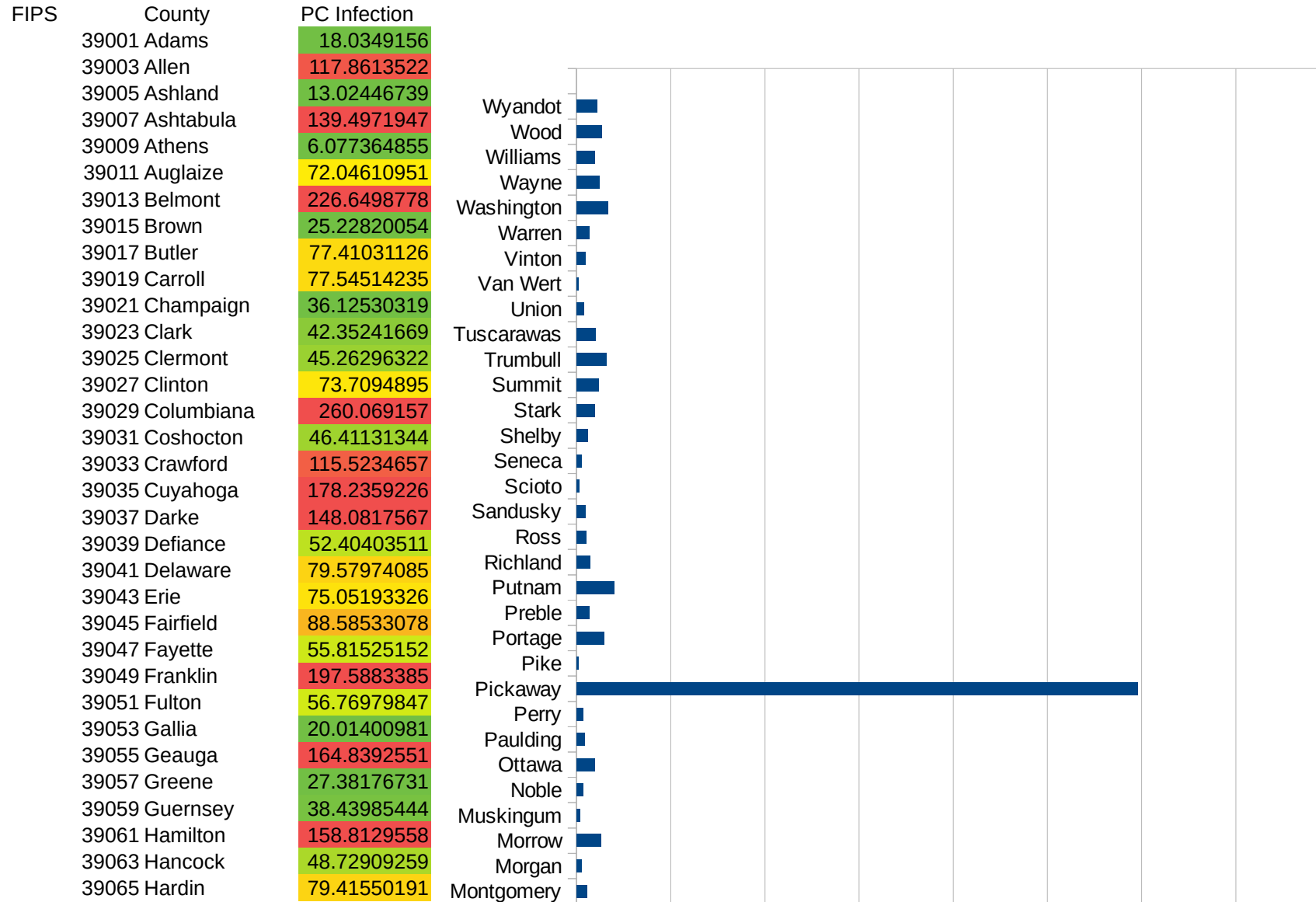
NY

29105  
29107  
29109  
29111  
29113  
29115  
29117  
29121  
29123  
29125  
29127  
29119  
29129  
29131  
29133  
29135  
29137  
29139  
29141  
29143  
29145  
29147  
29149  
29151  
29153  
29155  
29157  
29159  
29161  
29163  
29165  
29167  
29169  
29171

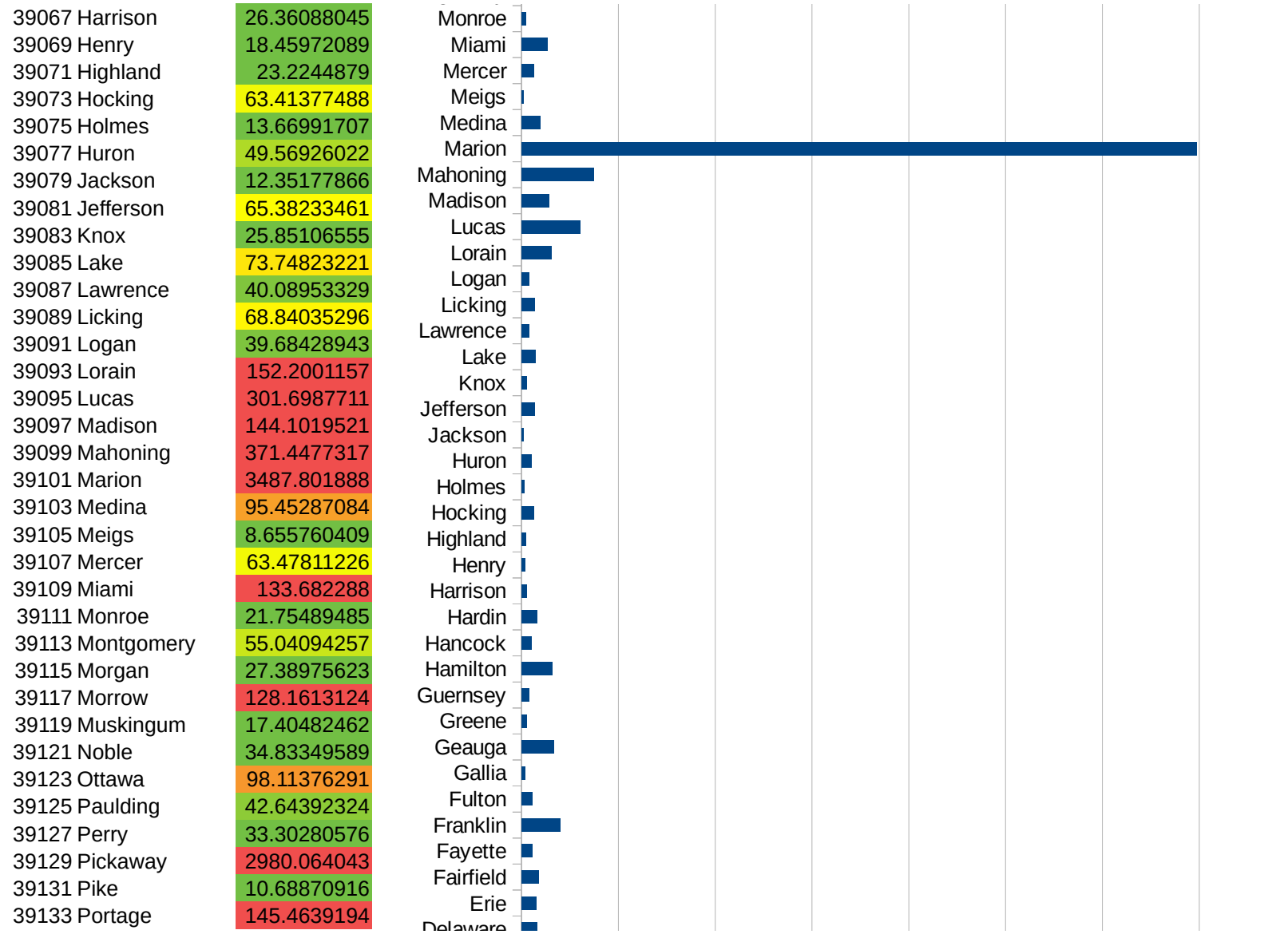
NY

29173  
29175  
29177  
29179  
29181  
29195  
29197  
29199  
29201  
29203  
29205  
29183  
29185  
29187  
29189  
29510  
29186  
29207  
29209  
29211  
29213  
29215  
  
29217  
29219  
29221  
29223  
29225  
29227  
29229

OH

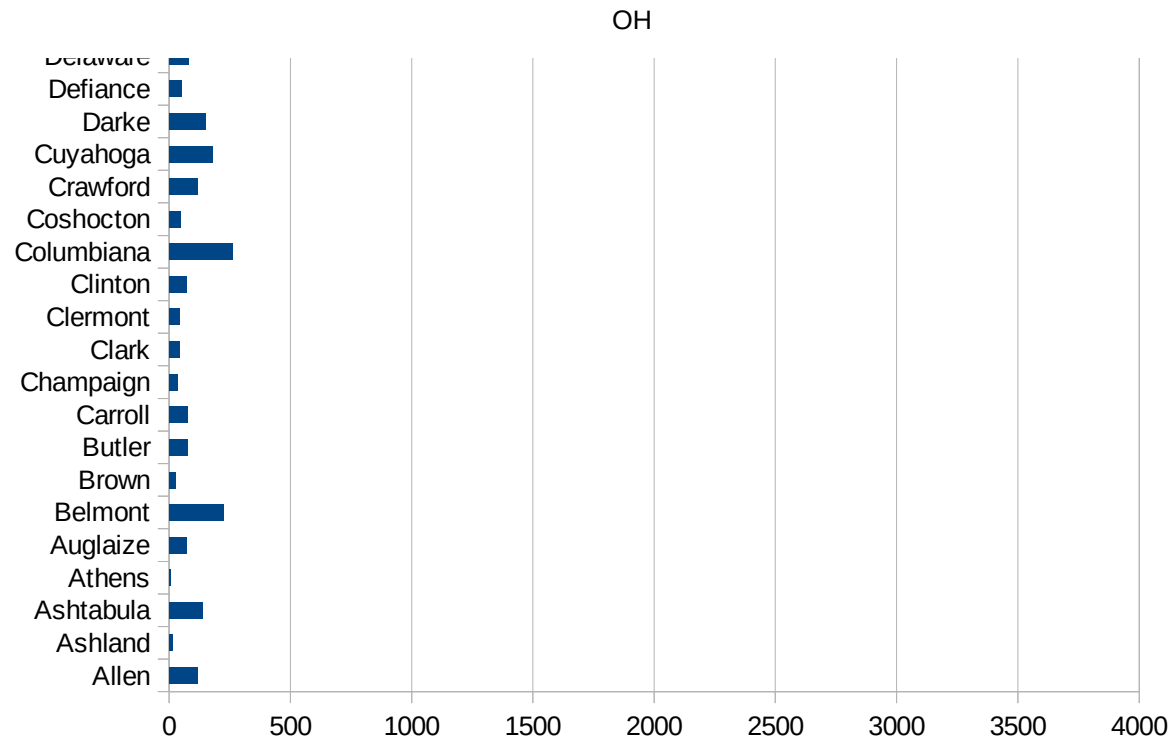


OH



This work is licensed under the Creative Commons Attribution-NoDerivatives 4.0 International License. To view a copy of this license, visit <http://creativecommons.org/licenses/by-nd/4.0/>.

39135 Preble	65.85847745
39137 Putnam	201.3025459
39139 Richland	70.19050529
39141 Ross	50.69477844
39143 Sandusky	47.61985748
39145 Scioto	14.56915049
39147 Seneca	25.35910301
39149 Shelby	61.69412055
39151 Stark	97.69251885
39153 Summit	117.9145184
39155 Trumbull	160.0990802
39157 Tuscarawas	101.9788231
39159 Union	38.03924959
39161 Van Wert	10.60782858
39163 Vinton	45.66557577
39165 Warren	68.91412869
39167 Washington	164.5748483
39169 Wayne	123.3109419
39171 Williams	97.81545484
39173 Wood	133.1333782
39175 Wyandot	109.4141783



OH

FIPS

29001  
29003  
29005  
29007  
29009  
29011  
29013  
29015  
29017  
29019  
29021  
29023  
29025  
29027  
29029  
29031  
29033  
29035  
29037

OH

29039  
29041  
29043  
29045  
29047  
29049  
29051  
29053  
29055  
29057  
29059  
29061  
29063  
29065  
29067  
29069  
29071  
29073  
29075  
29077  
29079  
29081  
29083  
29085  
29087  
29089  
29091  
29093  
29095  
29097  
29099  
29101

29103

OH

29105  
29107  
29109  
29111  
29113  
29115  
29117  
29121  
29123  
29125  
29127  
29119  
29129  
29131  
29133  
29135  
29137  
29139  
29141  
29143  
29145  
29147  
29149  
29151  
29153  
29155  
29157  
29159  
29161  
29163  
29165  
29167  
29169  
29171

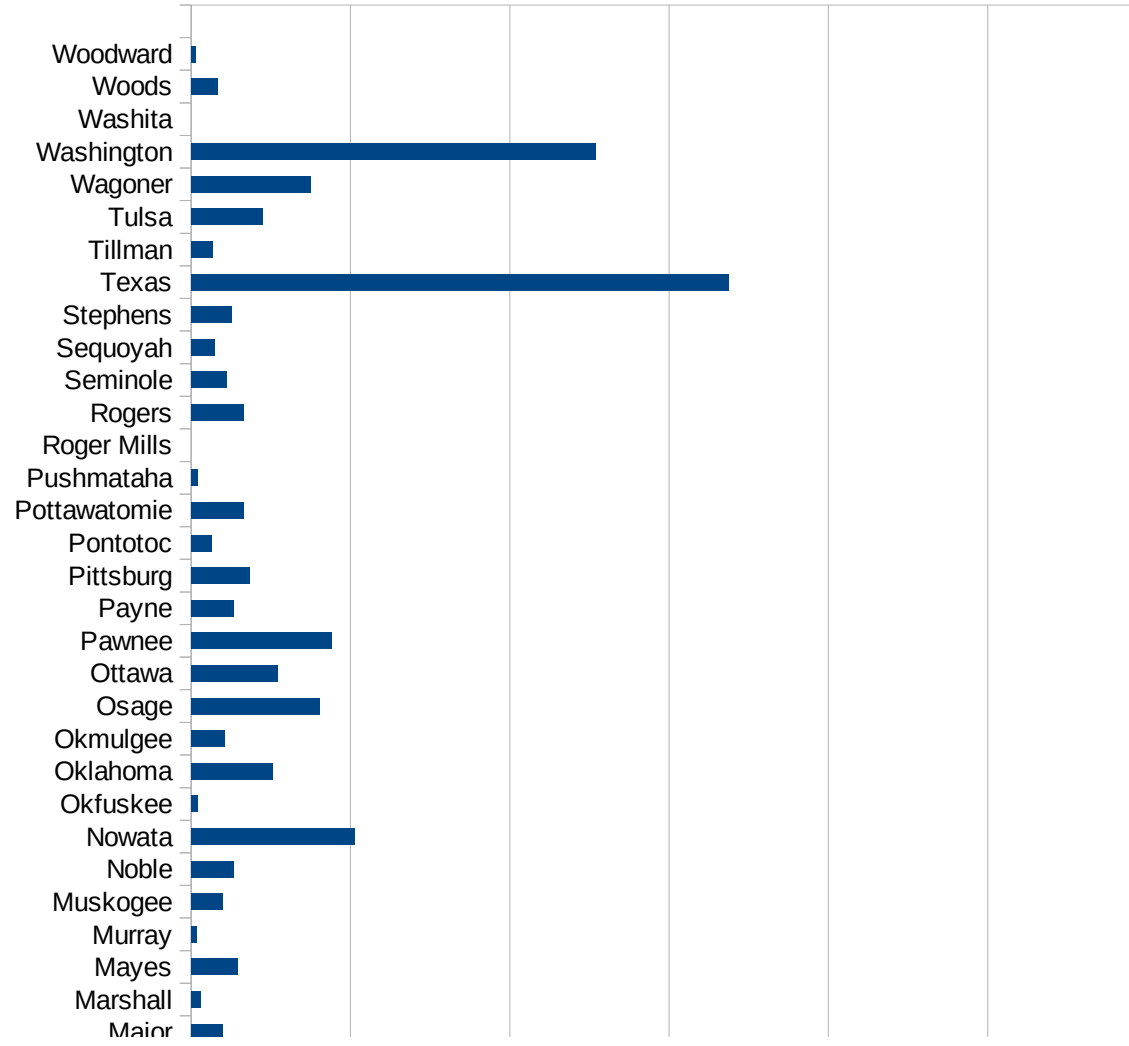


OH

29173  
29175  
29177  
29179  
29181  
29195  
29197  
29199  
29201  
29203  
29205  
29183  
29185  
29187  
29189  
29510  
29186  
29207  
29209  
29211  
29213  
29215  
  
29217  
29219  
29221  
29223  
29225  
29227  
29229

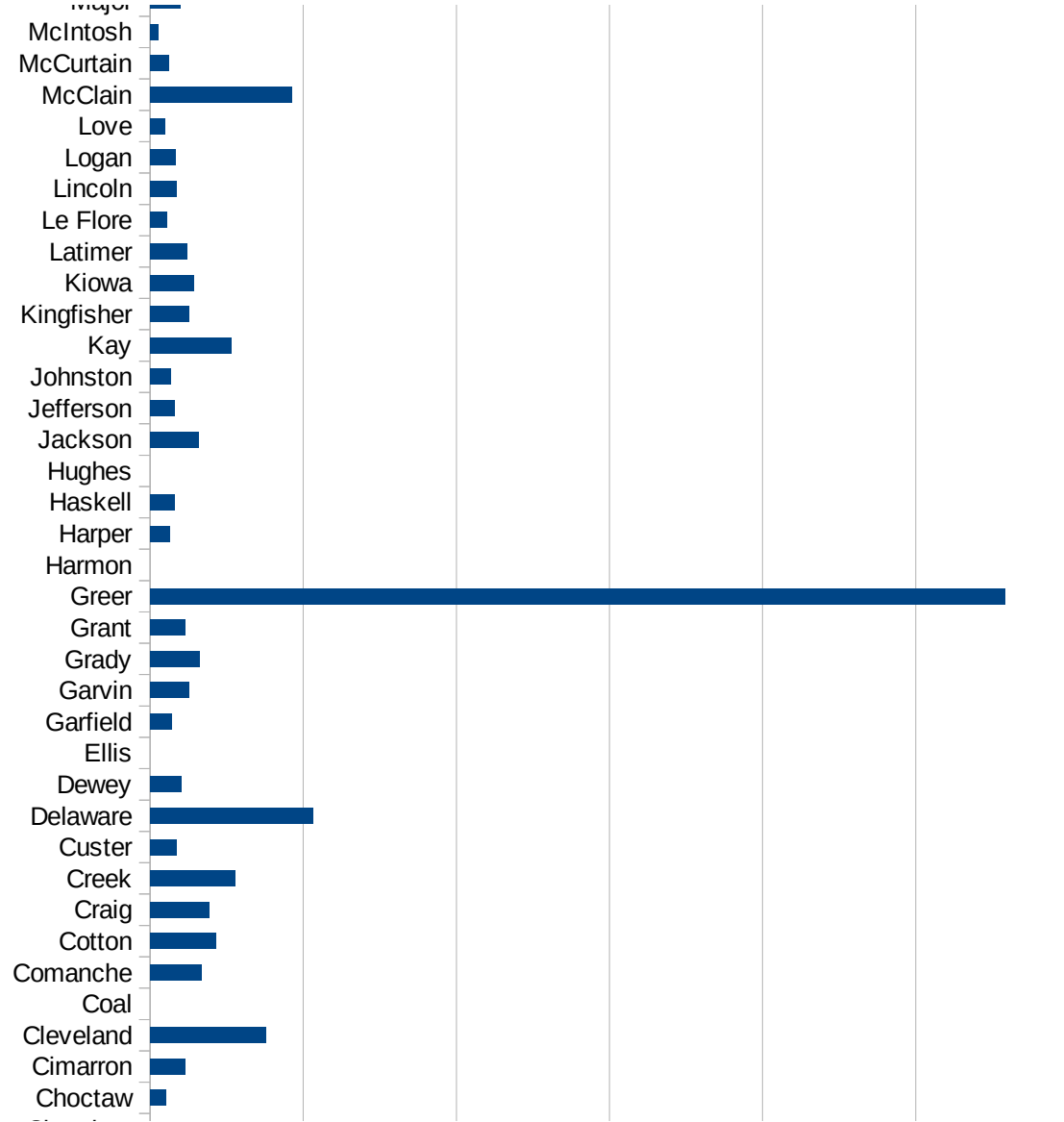
OK

FIPS	County	PC Infection
40001	Adair	294.3573952
40003	Alfalfa	17.37921446
40005	Atoka	7.226477815
40007	Beaver	169.2047377
40009	Beckham	23.03192224
40011	Blaine	0
40013	Bryan	16.95202577
40015	Caddo	220.8648238
40017	Canadian	67.84495351
40019	Carter	6.227037798
40021	Cherokee	55.46995378
40023	Choctaw	20.45268612
40025	Cimarron	46.44681839
40027	Cleveland	151.2413507
40029	Coal	0
40031	Comanche	67.26345684
40033	Cotton	86.56509695
40035	Craig	76.89081504
40037	Creek	111.7256019
40039	Custer	34.44000551
40041	Delaware	212.950179
40043	Dewey	40.86636698
40045	Ellis	0
40047	Garfield	27.90865661
40049	Garvin	50.33979361
40051	Grady	64.80531404
40053	Grant	46.23208507
40055	Greer	1116.646624
40057	Harmon	0
40059	Harper	26.33658151
40061	Haskell	31.57562362
40063	Hughes	0
40065	Jackson	64.13082689

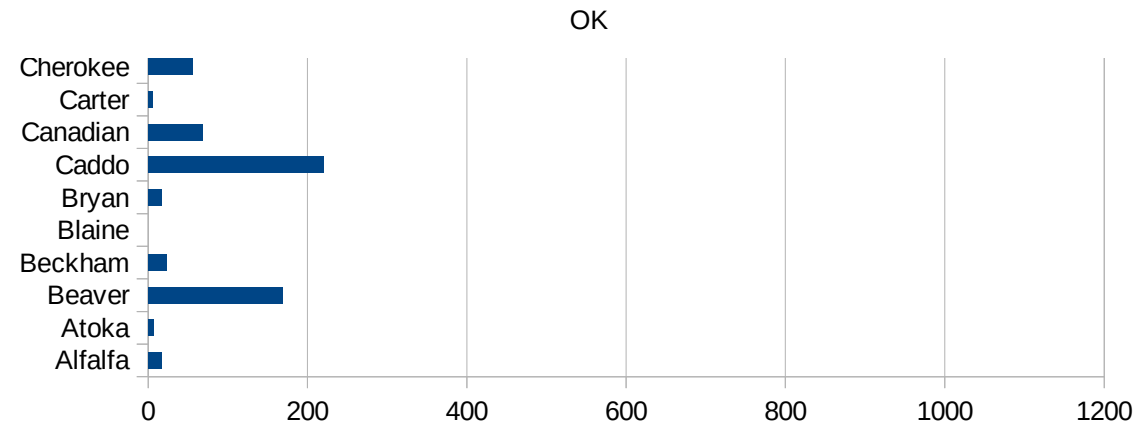


OK

40067 Jefferson	32.66372693
40069 Johnston	27.39976254
40071 Kay	106.4287493
40073 Kingfisher	50.58168943
40075 Kiowa	57.28032993
40077 Latimer	48.8710781
40079 Le Flore	22.00880352
40081 Lincoln	34.36426117
40083 Logan	33.83307606
40085 Love	19.73554371
40087 McClain	185.069401
40089 McCurtain	24.46258753
40091 McIntosh	10.09336361
40093 Major	39.24646782
40095 Marshall	11.90051172
40097 Mayes	58.3842168
40099 Murray	7.166917509
40101 Muskogee	39.49562623
40103 Noble	53.14908318
40105 Nowata	205.5196712
40107 Okfuskee	8.265829063
40109 Oklahoma	102.954647
40111 Okmulgee	41.73731577
40113 Osage	161.6539754
40115 Ottawa	109.0617482
40117 Pawnee	176.9371568
40119 Payne	53.63237445
40121 Pittsburg	72.93114844
40123 Pontotoc	26.1458415
40125 Pottawatomie	66.0438366
40127 Pushmataha	8.945343948
40129 Roger Mills	0
40131 Rogers	65.22873543
40133 Seminole	44.75547237



40135 Sequoyah	29.14106705
40137 Stephens	50.84941639
40139 Texas	674.6516744
40141 Tillman	27.21829069
40143 Tulsa	90.073416
40145 Wagoner	149.7940332
40147 Washington	507.3008892
40149 Washita	0
40151 Woods	33.7192312
40153 Woodward	4.945109287



OK

FIPS

- 29001
- 29003
- 29005
- 29007
- 29009
- 29011
- 29013
- 29015
- 29017
- 29019
- 29021
- 29023
- 29025
- 29027
- 29029
- 29031
- 29033
- 29035
- 29037

OK

29039  
29041  
29043  
29045  
29047  
29049  
29051  
29053  
29055  
29057  
29059  
29061  
29063  
29065  
29067  
29069  
29071  
29073  
29075  
29077  
29079  
29081  
29083  
29085  
29087  
29089  
29091  
29093  
29095  
29097  
29099  
29101

29103

OK

29105  
29107  
29109  
29111  
29113  
29115  
29117  
29121  
29123  
29125  
29127  
29119  
29129  
29131  
29133  
29135  
29137  
29139  
29141  
29143  
29145  
29147  
29149  
29151  
29153  
29155  
29157  
29159  
29161  
29163  
29165  
29167  
29169  
29171

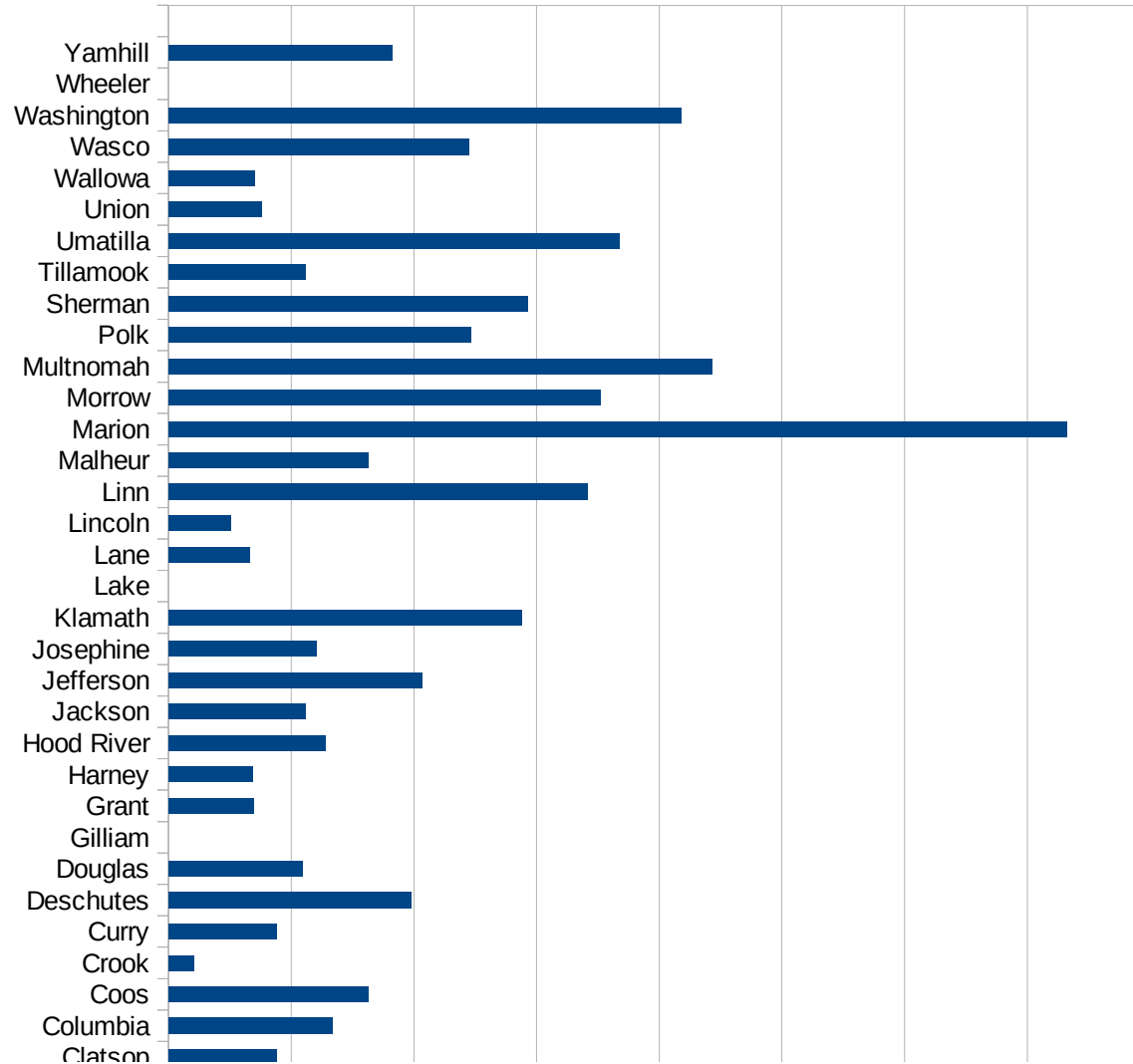
OK

29173  
29175  
29177  
29179  
29181  
29195  
29197  
29199  
29201  
29203  
29205  
29183  
29185  
29187  
29189  
29510  
29186  
29207  
29209  
29211  
29213  
29215  
  
29217  
29219  
29221  
29223  
29225  
29227  
29229

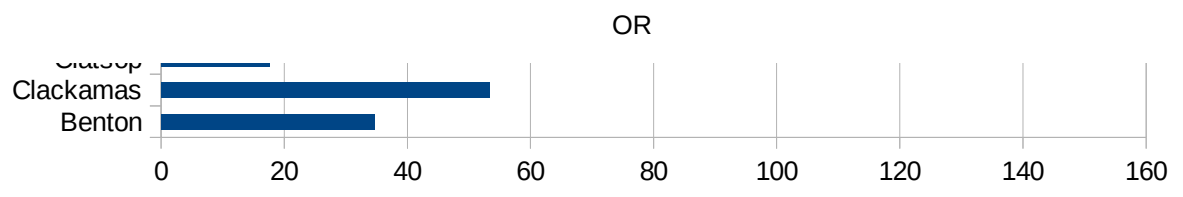


OR

FIPS	County	PC Infection
41001	Baker	0
41003	Benton	34.74446532
41005	Clackamas	53.35576519
41007	Clatsop	17.60386279
41009	Columbia	26.72928957
41011	Coos	32.61426641
41013	Crook	4.189885616
41015	Curry	17.53386227
41017	Deschutes	39.584158
41019	Douglas	21.76219363
41021	Gilliam	0
41023	Grant	13.93534002
41025	Harney	13.64442625
41027	Hood River	25.61038074
41029	Jackson	22.31695542
41031	Jefferson	41.33597884
41033	Josephine	24.0293845
41035	Klamath	57.64711099
41037	Lake	0
41039	Lane	13.17137807
41041	Lincoln	10.12391674
41043	Linn	68.32371304
41045	Malheur	32.546786
41047	Marion	146.4534059
41049	Morrow	70.34822371
41051	Multnomah	88.68305661
41053	Polk	49.27611047
41055	Sherman	58.54800937
41057	Tillamook	22.39892485
41059	Umatilla	73.53320605
41061	Union	15.11658667
41063	Wallowa	14.12229911
41065	Wasco	49.04734956



41067 Washington	83.65470683
41069 Wheeler	0
41071 Yamhill	36.44791686



OR

FIPS

29001  
29003  
29005  
29007  
29009  
29011  
29013  
29015  
29017  
29019  
29021  
29023  
29025  
29027  
29029  
29031  
29033  
29035  
29037

This work is licensed under the Creative Commons Attribution-NoDerivatives 4.0 International License. To view a copy of this license, visit <http://creativecommons.org/licenses/by-nd/4.0/>.

Tom McKellips, DM  
[www.creatingtomorrow.us](http://www.creatingtomorrow.us)  
Page 339

OR

29039  
29041  
29043  
29045  
29047  
29049  
29051  
29053  
29055  
29057  
29059  
29061  
29063  
29065  
29067  
29069  
29071  
29073  
29075  
29077  
29079  
29081  
29083  
29085  
29087  
29089  
29091  
29093  
29095  
29097  
29099  
29101

29103

OR

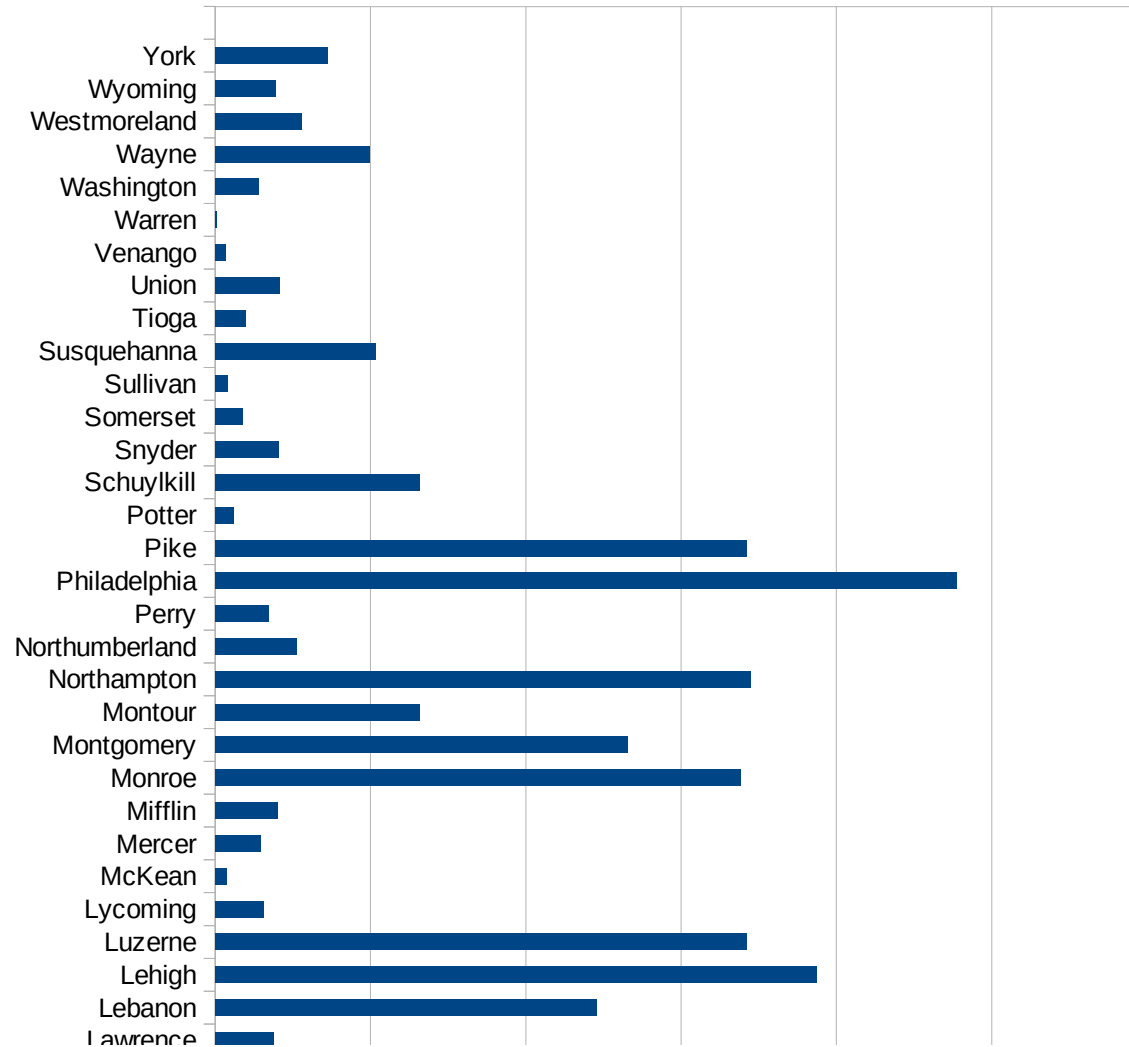
29105  
29107  
29109  
29111  
29113  
29115  
29117  
29121  
29123  
29125  
29127  
29119  
29129  
29131  
29133  
29135  
29137  
29139  
29141  
29143  
29145  
29147  
29149  
29151  
29153  
29155  
29157  
29159  
29161  
29163  
29165  
29167  
29169  
29171

OR

29173  
29175  
29177  
29179  
29181  
29195  
29197  
29199  
29201  
29203  
29205  
29183  
29185  
29187  
29189  
29510  
29186  
29207  
29209  
29211  
29213  
29215  
  
29217  
29219  
29221  
29223  
29225  
29227  
29229

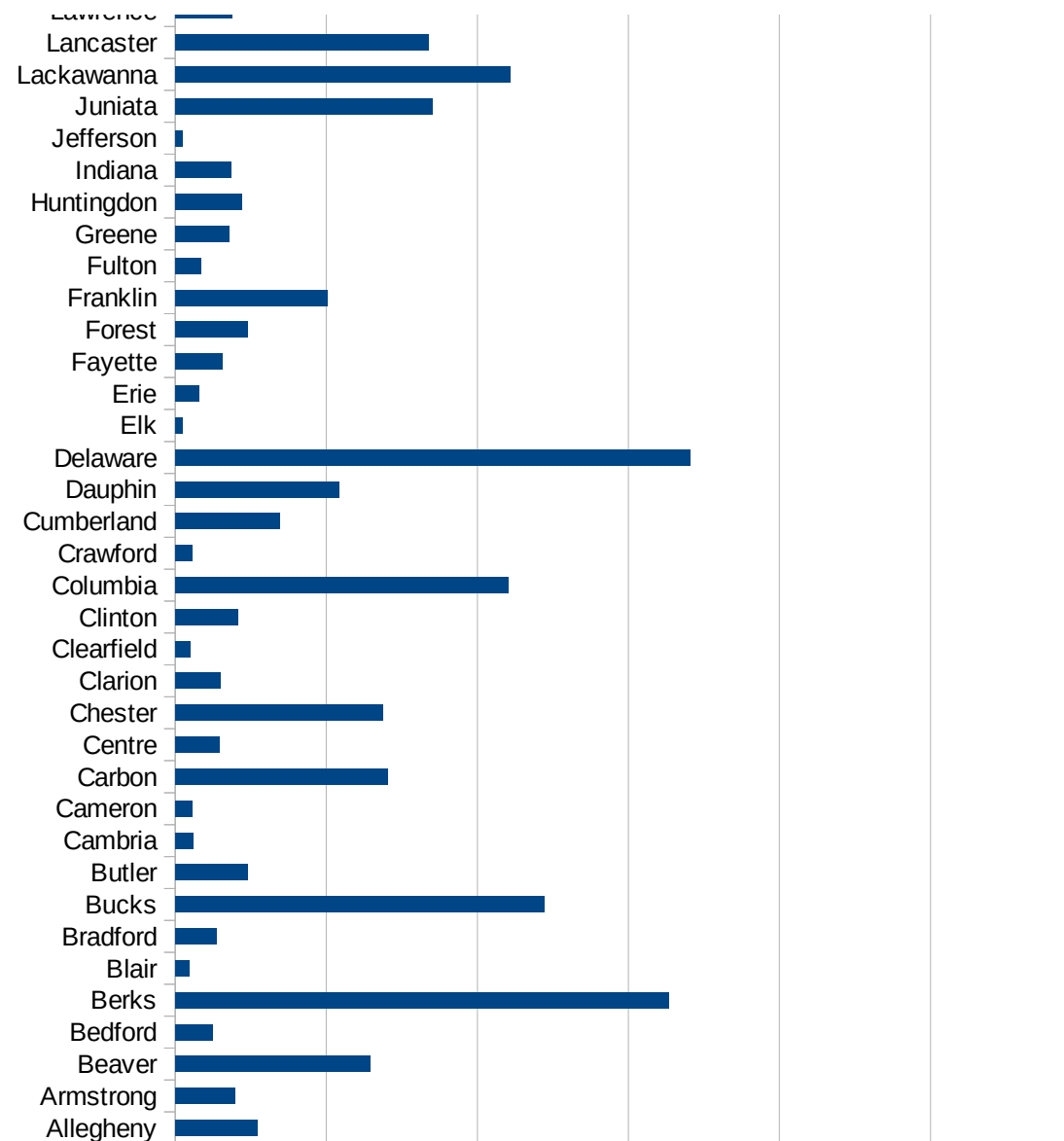
PA

FIPS	County	PC Infection
42001	Adams	136.1721995
42003	Allegheny	108.2521101
42005	Armstrong	79.67761212
42007	Beaver	258.5861529
42009	Bedford	49.81733643
42011	Berks	654.0490108
42013	Blair	18.77673644
42015	Bradford	54.24687259
42017	Bucks	488.7017566
42019	Butler	95.80175424
42021	Cambria	23.53298413
42023	Cameron	22.26179875
42025	Carbon	281.8129447
42027	Centre	58.96624797
42029	Chester	274.3053294
42031	Clarion	59.31045153
42033	Clearfield	20.15417947
42035	Clinton	82.72153862
42037	Columbia	441.5179663
42039	Crawford	22.33638597
42041	Cumberland	138.8098941
42043	Dauphin	216.8915578
42045	Delaware	681.3622287
42047	Elk	9.943982233
42049	Erie	31.97812255
42051	Fayette	62.09704004
42053	Forest	96.16705591
42055	Franklin	202.1506765
42057	Fulton	34.42814845
42059	Greene	71.22116912
42061	Huntingdon	88.55827134
42063	Indiana	74.55533071
42065	Jefferson	9.165692812




PA

42067 Juniata	340.0259067
42069 Lackawanna	443.0887174
42071 Lancaster	334.8314896
42073 Lawrence	75.42003156
42075 Lebanon	491.1049153
42077 Lehigh	774.2461288
42079 Luzerne	684.0948729
42081 Lycoming	62.46480856
42083 McKean	14.64557704
42085 Mercer	58.72627233
42087 Mifflin	80.04846177
42089 Monroe	676.6682202
42091 Montgomery	531.7377179
42093 Montour	263.1578947
42095 Northampton	689.9447847
42097 Northumberland	104.3004732
42099 Perry	69.35564273
42101 Philadelphia	955.5354395
42103 Pike	684.7478233
42105 Potter	24.06449284
42107 Schuylkill	263.9599626
42109 Snyder	81.40108535
42111 Somerset	35.15794029
42113 Sullivan	16.47175095
42115 Susquehanna	206.9526226
42117 Tioga	39.2512818
42119 Union	82.61694764
42121 Venango	13.65427379
42123 Warren	2.531773761
42125 Washington	55.94513518
42127 Wayne	198.923473
42129 Westmoreland	112.0900371
42131 Wyoming	77.64549286
42133 York	145.2240041







FIPS

- 29001
- 29003
- 29005
- 29007
- 29009
- 29011
- 29013
- 29015
- 29017
- 29019
- 29021
- 29023
- 29025
- 29027
- 29029
- 29031
- 29033
- 29035
- 29037

PA

29039  
29041  
29043  
29045  
29047  
29049  
29051  
29053  
29055  
29057  
29059  
29061  
29063  
29065  
29067  
29069  
29071  
29073  
29075  
29077  
29079  
29081  
29083  
29085  
29087  
29089  
29091  
29093  
29095  
29097  
29099  
29101

29103

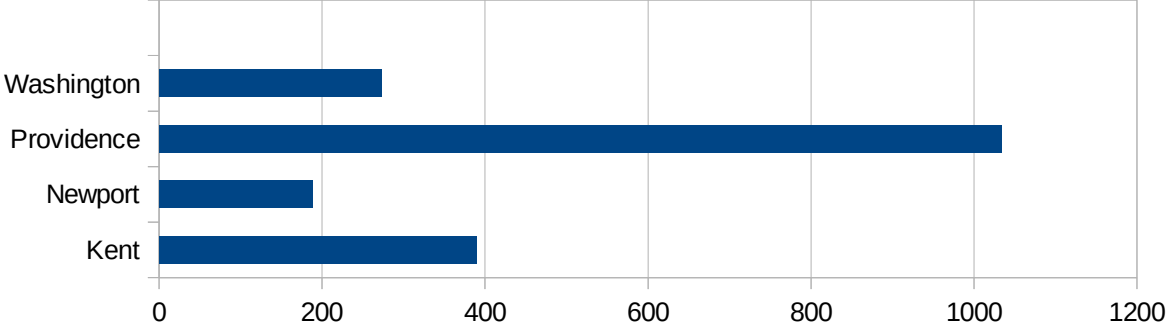
PA

29105  
29107  
29109  
29111  
29113  
29115  
29117  
29121  
29123  
29125  
29127  
29119  
29129  
29131  
29133  
29135  
29137  
29139  
29141  
29143  
29145  
29147  
29149  
29151  
29153  
29155  
29157  
29159  
29161  
29163  
29165  
29167  
29169  
29171

PA

29173  
29175  
29177  
29179  
29181  
29195  
29197  
29199  
29201  
29203  
29205  
29183  
29185  
29187  
29189  
29510  
29186  
29207  
29209  
29211  
29213  
29215  
  
29217  
29219  
29221  
29223  
29225  
29227  
29229

FIPS	County	PC Infection
44001	Bristol	291.8867808
44003	Kent	389.3543918
44005	Newport	187.7831892
44007	Providence	1034.297357
44009	Washington	272.6285674



RI

FIPS

29001  
29003  
29005  
29007  
29009  
29011  
29013  
29015  
29017  
29019  
29021  
29023  
29025  
29027  
29029  
29031  
29033  
29035  
29037

RI

29039  
29041  
29043  
29045  
29047  
29049  
29051  
29053  
29055  
29057  
29059  
29061  
29063  
29065  
29067  
29069  
29071  
29073  
29075  
29077  
29079  
29081  
29083  
29085  
29087  
29089  
29091  
29093  
29095  
29097  
29099  
29101

29103



RI

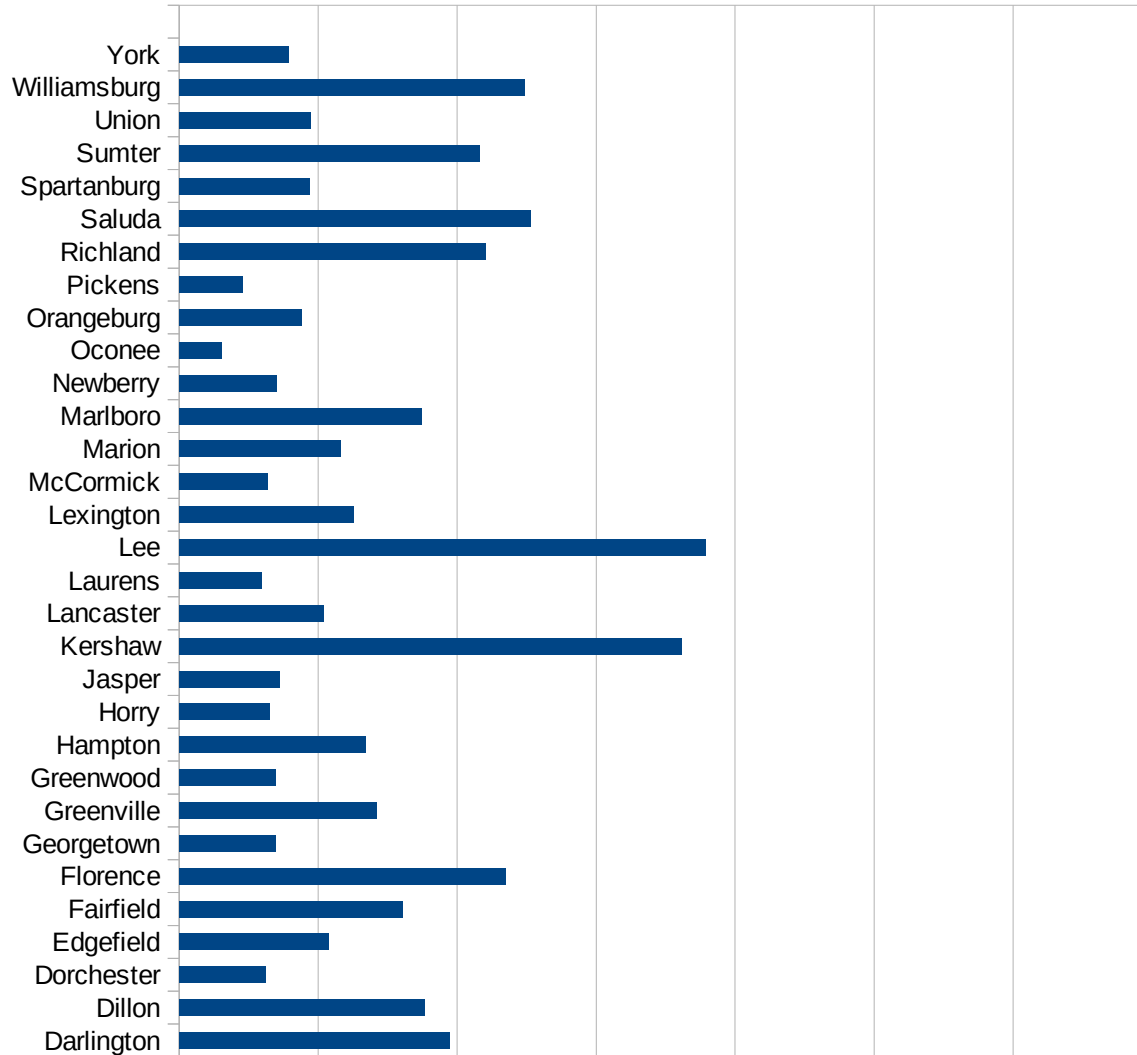
29105  
29107  
29109  
29111  
29113  
29115  
29117  
29121  
29123  
29125  
29127  
29119  
29129  
29131  
29133  
29135  
29137  
29139  
29141  
29143  
29145  
29147  
29149  
29151  
29153  
29155  
29157  
29159  
29161  
29163  
29165  
29167  
29169  
29171

RI

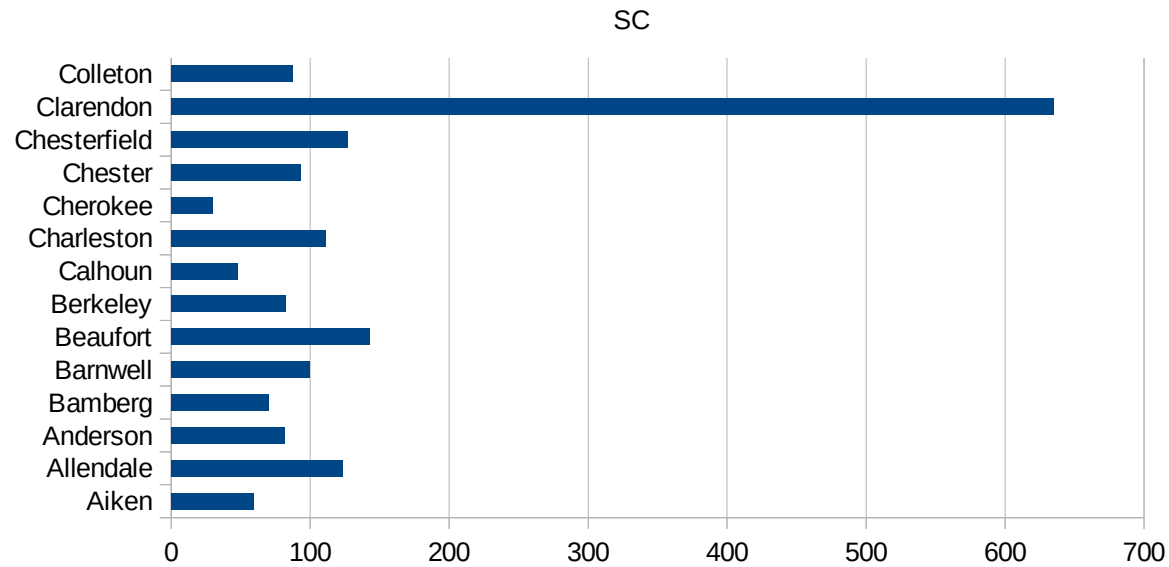
29173  
29175  
29177  
29179  
29181  
29195  
29197  
29199  
29201  
29203  
29205  
29183  
29185  
29187  
29189  
29510  
29186  
29207  
29209  
29211  
29213  
29215  
  
29217  
29219  
29221  
29223  
29225  
29227  
29229

SC

FIPS	County	PC Infection
45001	Abbeville	126.3192209
45003	Aiken	59.62184403
45005	Allendale	123.5538583
45007	Anderson	81.80285512
45009	Bamberg	70.0525394
45011	Barnwell	99.46949602
45013	Beaufort	142.5429881
45015	Berkeley	82.77134754
45017	Calhoun	48.20936639
45019	Charleston	111.3561055
45021	Cherokee	29.78380462
45023	Chester	93.02037146
45025	Chesterfield	126.764873
45027	Clarendon	635.0148368
45029	Colleton	87.62612852
45031	Darlington	194.6049519
45033	Dillon	176.4763554
45035	Dorchester	62.2482835
45037	Edgefield	107.2009463
45039	Fairfield	160.6999375
45041	Florence	235.2362133
45043	Georgetown	69.0774149
45045	Greenville	141.9645166
45047	Greenwood	69.26676185
45049	Hampton	134.3599814
45051	Horry	64.7978916
45053	Jasper	72.48627938
45055	Kershaw	361.3245518
45057	Lancaster	103.7953449
45059	Laurens	59.70683942
45061	Lee	379.1856259
45063	Lexington	125.410125
45065	McCormick	63.76195537



45067 Marion	115.983118
45069 Marlboro	174.2556254
45071 Newberry	70.09345794
45073 Oconee	30.62240029
45075 Orangeburg	88.57294039
45077 Pickens	45.62299399
45079 Richland	220.225001
45081 Saluda	253.1152648
45083 Spartanburg	93.98256703
45085 Sumter	215.9381103
45087 Union	94.85589201
45089 Williamsburg	248.3173234
45091 York	78.43337541



FIPS

- 29001
- 29003
- 29005
- 29007
- 29009
- 29011
- 29013
- 29015
- 29017
- 29019
- 29021
- 29023
- 29025
- 29027
- 29029
- 29031
- 29033
- 29035
- 29037

SC

29039  
29041  
29043  
29045  
29047  
29049  
29051  
29053  
29055  
29057  
29059  
29061  
29063  
29065  
29067  
29069  
29071  
29073  
29075  
29077  
29079  
29081  
29083  
29085  
29087  
29089  
29091  
29093  
29095  
29097  
29099  
29101

29103

SC

29105  
29107  
29109  
29111  
29113  
29115  
29117  
29121  
29123  
29125  
29127  
29119  
29129  
29131  
29133  
29135  
29137  
29139  
29141  
29143  
29145  
29147  
29149  
29151  
29153  
29155  
29157  
29159  
29161  
29163  
29165  
29167  
29169  
29171

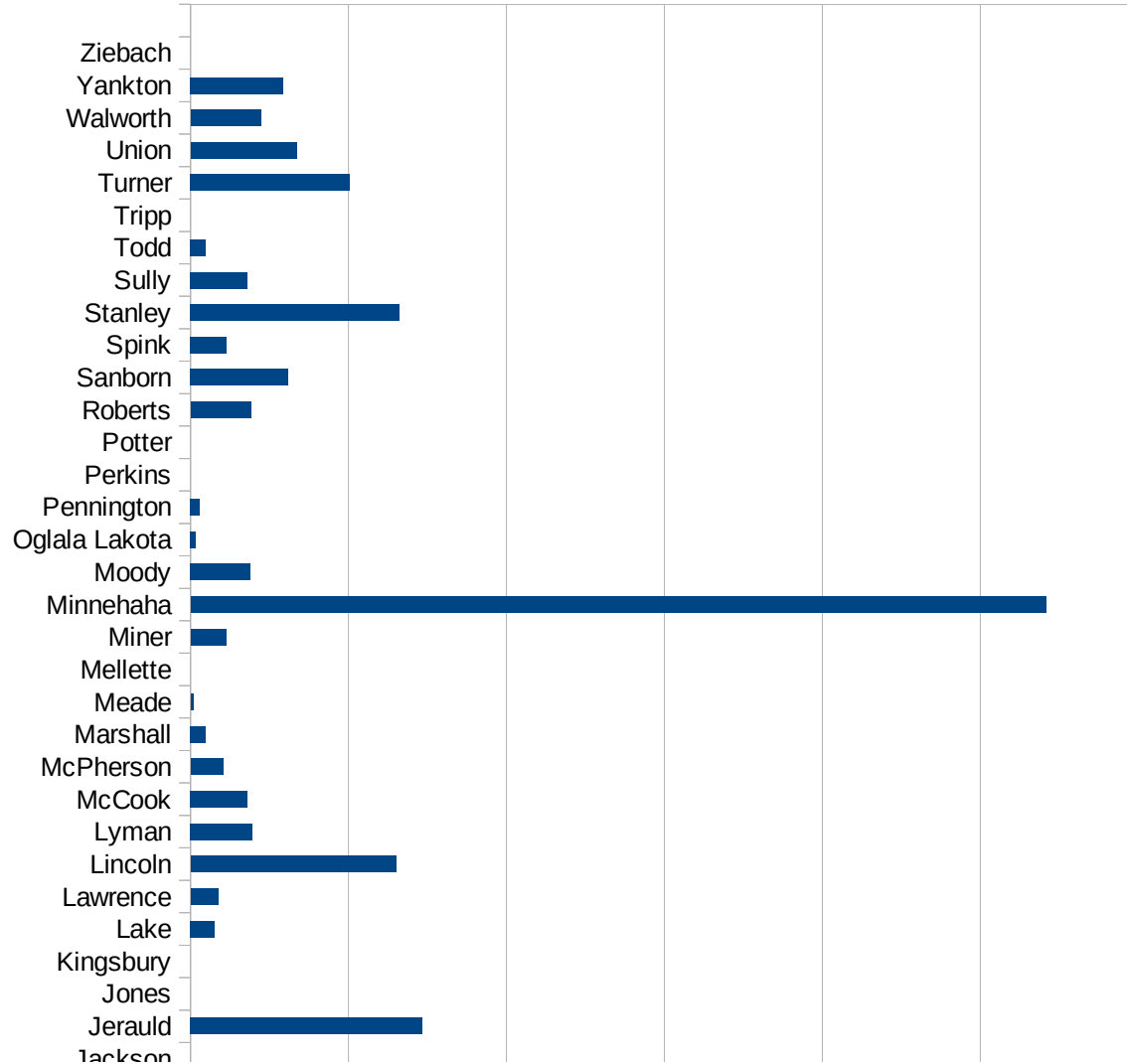
SC

29173  
29175  
29177  
29179  
29181  
29195  
29197  
29199  
29201  
29203  
29205  
29183  
29185  
29187  
29189  
29510  
29186  
29207  
29209  
29211  
29213  
29215  
  
29217  
29219  
29221  
29223  
29225  
29227  
29229



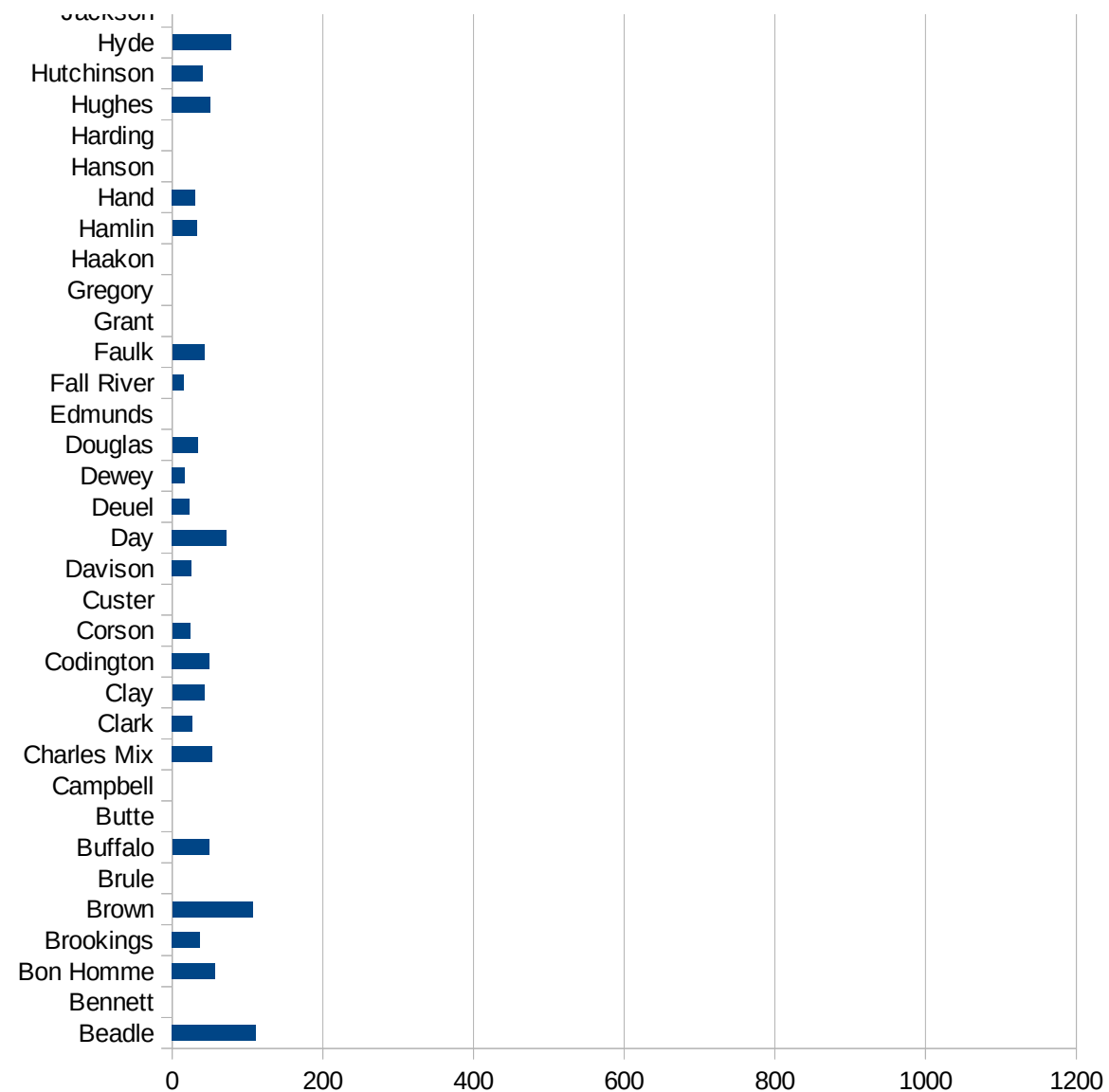
SD

FIPS	County	PC Infection
46003	Aurora	35.70153517
46005	Beadle	111.2111423
46007	Bennett	0
46009	Bon Homme	57.30659026
46011	Brookings	36.8982743
46013	Brown	106.8267372
46015	Brule	0
46017	Buffalo	49.11591356
46019	Butte	0
46021	Campbell	0
46023	Charles Mix	53.54465624
46025	Clark	26.74511902
46027	Clay	42.73199915
46029	Codington	49.97322863
46031	Corson	24.00960384
46033	Custer	0
46035	Davison	25.2652855
46037	Day	72.66121708
46039	Deuel	23.05741296
46041	Dewey	16.93766938
46043	Douglas	34.07155026
46045	Edmunds	0
46047	Fall River	14.7972773
46049	Faulk	42.91845494
46051	Grant	0
46053	Gregory	0
46055	Haakon	0
46057	Hamlin	32.72786778
46059	Hand	30.65603924
46061	Hanson	0
46063	Harding	0
46065	Hughes	50.99150142
46067	Hutchinson	40.6504065



SD

46069 Hyde	78.00312012
46071 Jackson	0
46073 Jerauld	293.6857562
46075 Jones	0
46077 Kingsbury	0
46079 Lake	30.63490848
46081 Lawrence	34.96367662
46083 Lincoln	260.1731086
46085 Lyman	78.51347815
46087 McCook	72.12405337
46089 McPherson	41.54549231
46091 Marshall	19.56181534
46093 Meade	3.53431823
46095 Mellette	0
46097 Miner	45.18752824
46099 Minnehaha	1083.079284
46101 Moody	75.999392
46102 Oglala Lakota	6.988608568
46103 Pennington	11.63529612
46105 Perkins	0
46107 Potter	0
46109 Roberts	76.57700775
46111 Sanborn	123.5076163
46115 Spink	46.18937644
46117 Stanley	264.7253475
46119 Sully	71.83908046
46121 Todd	19.44957697
46123 Tripp	0
46125 Turner	201.8043685
46127 Union	134.4516294
46129 Walworth	89.49346698
46135 Yankton	118.0637544
46137 Ziebach	0



SD

SD

FIPS

29001  
29003  
29005  
29007  
29009  
29011  
29013  
29015  
29017  
29019  
29021  
29023  
29025  
29027  
29029  
29031  
29033  
29035  
29037

SD

29039  
29041  
29043  
29045  
29047  
29049  
29051  
29053  
29055  
29057  
29059  
29061  
29063  
29065  
29067  
29069  
29071  
29073  
29075  
29077  
29079  
29081  
29083  
29085  
29087  
29089  
29091  
29093  
29095  
29097  
29099  
29101

29103

SD

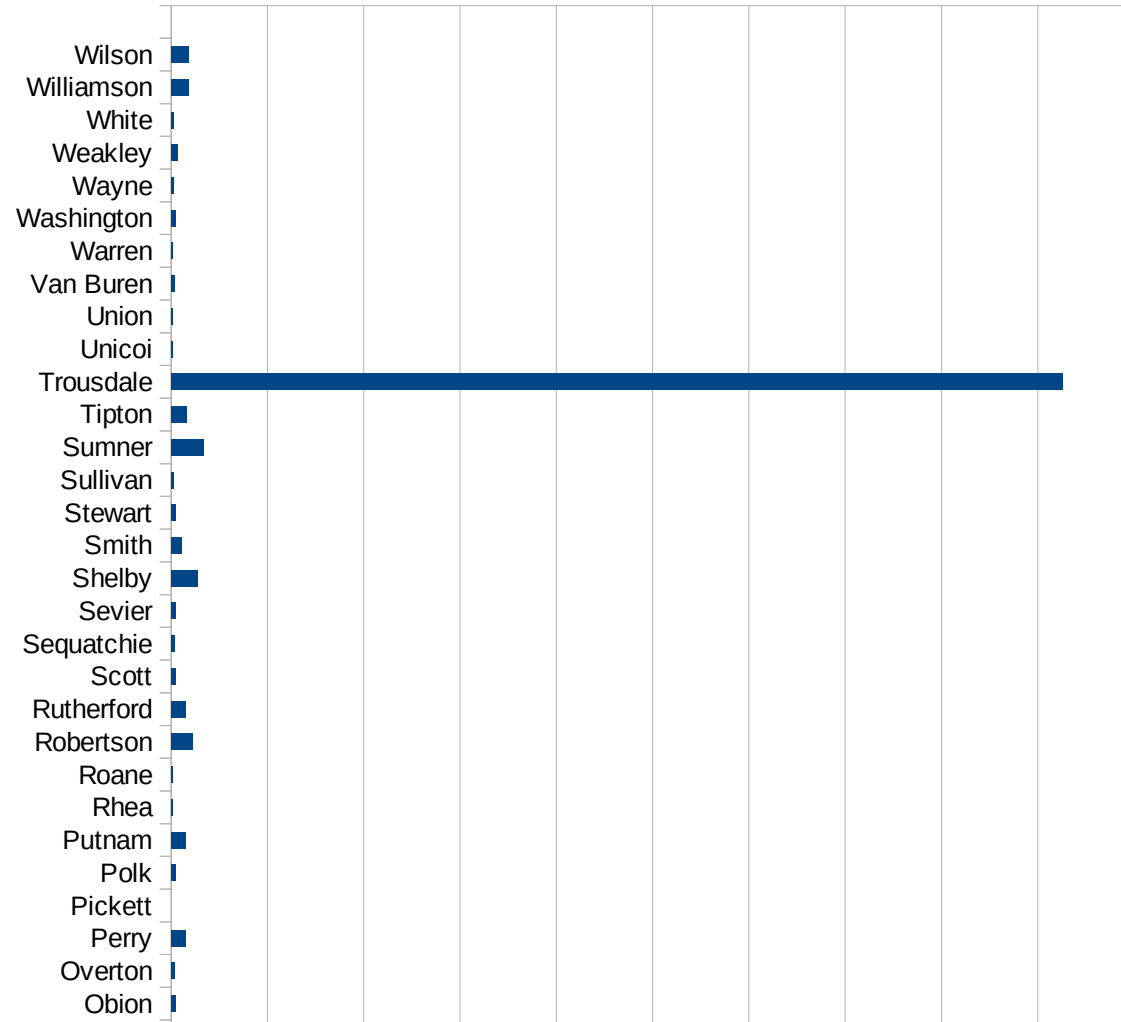
29105  
29107  
29109  
29111  
29113  
29115  
29117  
29121  
29123  
29125  
29127  
29119  
29129  
29131  
29133  
29135  
29137  
29139  
29141  
29143  
29145  
29147  
29149  
29151  
29153  
29155  
29157  
29159  
29161  
29163  
29165  
29167  
29169  
29171

SD

29173  
29175  
29177  
29179  
29181  
29195  
29197  
29199  
29201  
29203  
29205  
29183  
29185  
29187  
29189  
29510  
29186  
29207  
29209  
29211  
29213  
29215  
  
29217  
29219  
29221  
29223  
29225  
29227  
29229

TN

FIPS	County	PC Infection
47001	Anderson	36.60992129
47003	Bedford	375.2192177
47005	Benton	30.89471083
47007	Bledsoe	4032.531345
47009	Blount	44.15716907
47011	Bradley	48.72244137
47013	Campbell	40.42139302
47015	Cannon	82.97607523
47017	Carroll	64.23982869
47019	Carter	23.0696882
47021	Cheatham	118.6972972
47023	Chester	57.88376939
47025	Claiborne	15.74505605
47027	Clay	64.79201762
47029	Cocke	44.72521943
47031	Coffee	64.63195691
47033	Crockett	48.85538805
47035	Cumberland	124.0091834
47037	Davidson	382.9121829
47039	Decatur	34.17051085
47041	DeKalb	84.41751912
47043	Dickson	138.4575085
47045	Dyer	96.46302251
47047	Fayette	145.6538376
47049	Fentress	21.95751221
47051	Franklin	85.939365
47053	Gibson	91.75247222
47055	Giles	27.11588652
47057	Grainger	25.9235256
47059	Greene	63.68781392
47061	Grundy	209.8006893
47063	Hamblen	27.87715467
47065	Hamilton	43.92153418





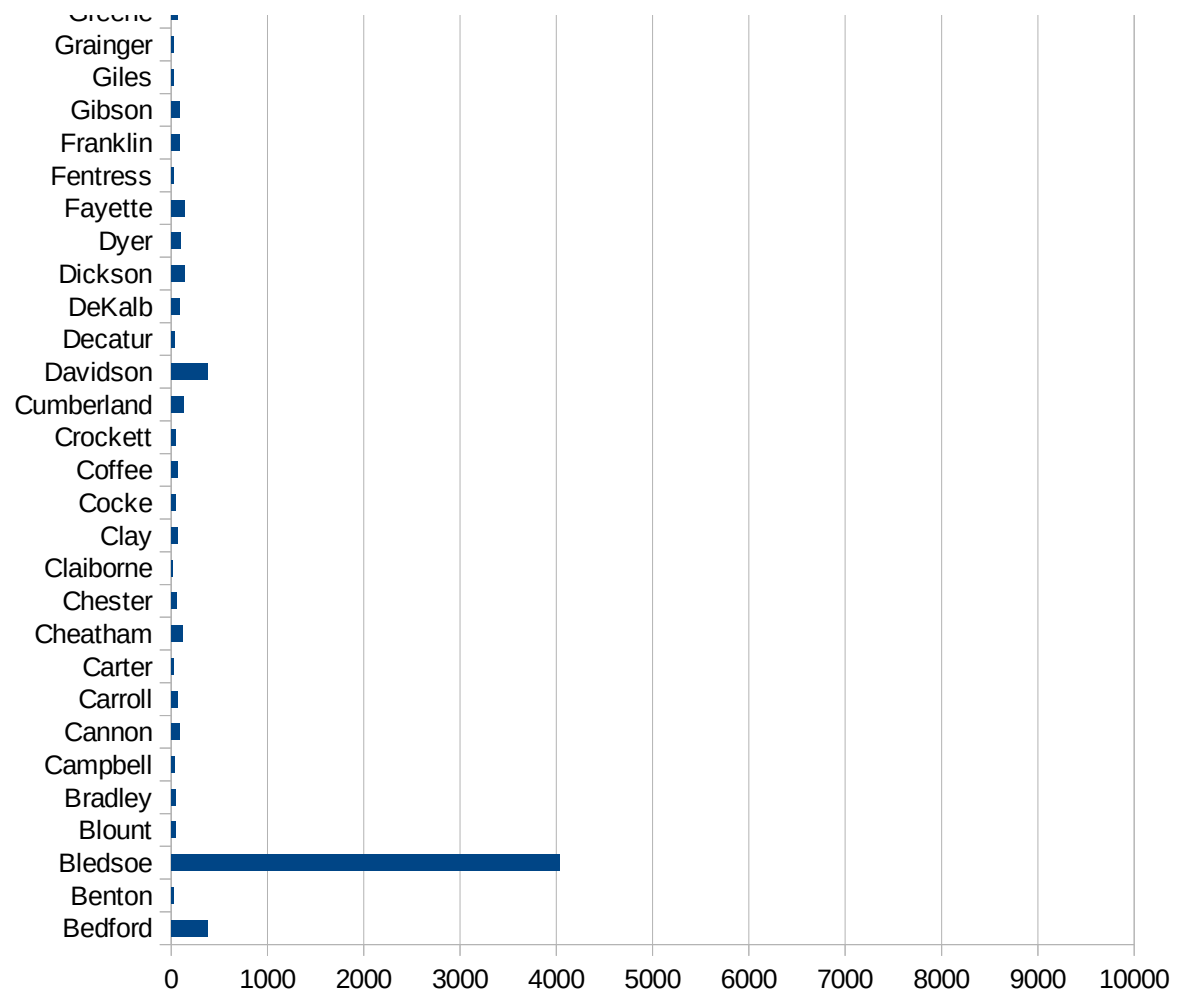
TN

47067 Hancock	0	Morgan
47069 Hardeman	63.44171293	Moore
47071 Hardin	19.39788951	Montgomery
47073 Hawkins	53.06916681	Monroe
47075 Haywood	132.67955	Meigs
47077 Henderson	25.1373577	Maury
47079 Henry	40.17553619	Marshall
47081 Hickman	175.5575949	Marion
47083 Houston	60.5107104	Madison
47085 Humphreys	59.50448988	Macon
47087 Jackson	59.53393434	McNairy
47089 Jefferson	37.02880841	McMinn
47091 Johnson	16.87478907	Loudon
47093 Knox	50.07640413	Lincoln
47095 Lake	742.1400621	Lewis
47097 Lauderdale	81.31655373	Lawrence
47099 Lawrence	38.87135867	Lauderdale
47101 Lewis	16.54807215	Lake
47103 Lincoln	41.03526101	Knox
47105 Loudon	60.31590455	Johnson
47107 McMinn	176.4098714	Jefferson
47109 McNairy	42.58284299	Jackson
47111 Macon	168.9676489	Humphreys
47113 Madison	139.3371241	Houston
47115 Marion	101.4873141	Hickman
47117 Marshall	68.28370395	Henry
47119 Maury	46.63981344	Henderson
47121 Meigs	73.13505607	Haywood
47123 Monroe	45.30060185	Hawkins
47125 Montgomery	70.89099296	Hardin
47127 Moore	46.79457183	Hardeman
47129 Morgan	27.80481023	Hancock
47131 Obion	46.25499719	Hamilton
47133 Overton	36.25158601	Hamblen
		Grundy
		Greene

This work is licensed under the Creative Commons Attribution-NoDerivatives 4.0 International License. To view a copy of this license, visit <http://creativecommons.org/licenses/by-nd/4.0/>.

TN

47135 Perry	148.8095238
47137 Pickett	0
47139 Polk	47.34288081
47141 Putnam	154.7378968
47143 Rhea	15.13134003
47145 Roane	13.17275122
47147 Robertson	221.0893933
47149 Rutherford	154.5138355
47151 Scott	49.91152049
47153 Sequatchie	33.6111858
47155 Sevier	50.05516283
47157 Shelby	277.7409689
47159 Smith	110.3199278
47161 Stewart	51.6186122
47163 Sullivan	31.07796129
47165 Sumner	337.6988389
47167 Tipton	159.1399945
47169 Trousdale	9262.622594
47171 Unicoi	11.26062722
47173 Union	15.23770825
47175 Van Buren	34.69210755
47177 Warren	19.57042908
47179 Washington	42.76594587
47181 Wayne	24.15750695
47183 Weakley	68.83136316
47185 White	25.823588
47187 Williamson	179.5200428
47189 Wilson	184.1777778



TN

FIPS

29001  
29003  
29005  
29007  
29009  
29011  
29013  
29015  
29017  
29019  
29021  
29023  
29025  
29027  
29029  
29031  
29033  
29035  
29037

TN

29039  
29041  
29043  
29045  
29047  
29049  
29051  
29053  
29055  
29057  
29059  
29061  
29063  
29065  
29067  
29069  
29071  
29073  
29075  
29077  
29079  
29081  
29083  
29085  
29087  
29089  
29091  
29093  
29095  
29097  
29099  
29101

29103

TN

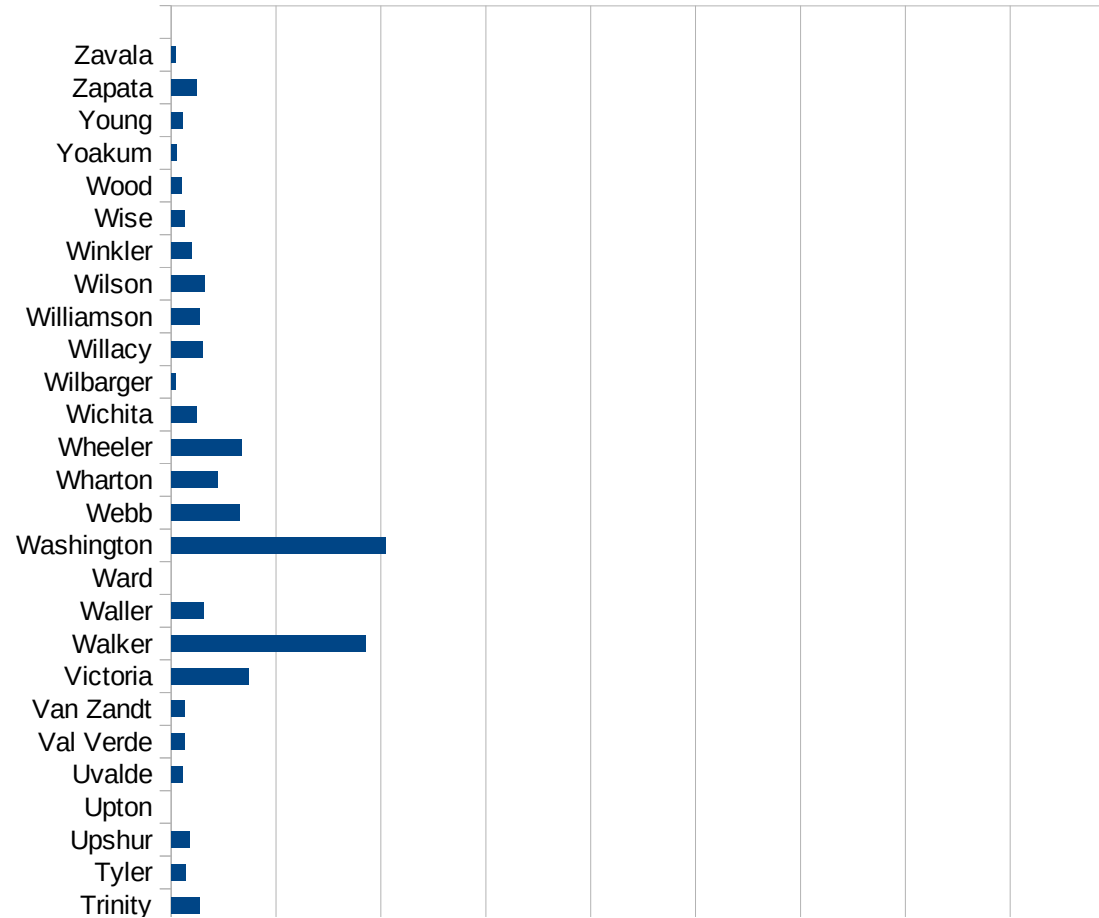
29105  
29107  
29109  
29111  
29113  
29115  
29117  
29121  
29123  
29125  
29127  
29119  
29129  
29131  
29133  
29135  
29137  
29139  
29141  
29143  
29145  
29147  
29149  
29151  
29153  
29155  
29157  
29159  
29161  
29163  
29165  
29167  
29169  
29171

TN

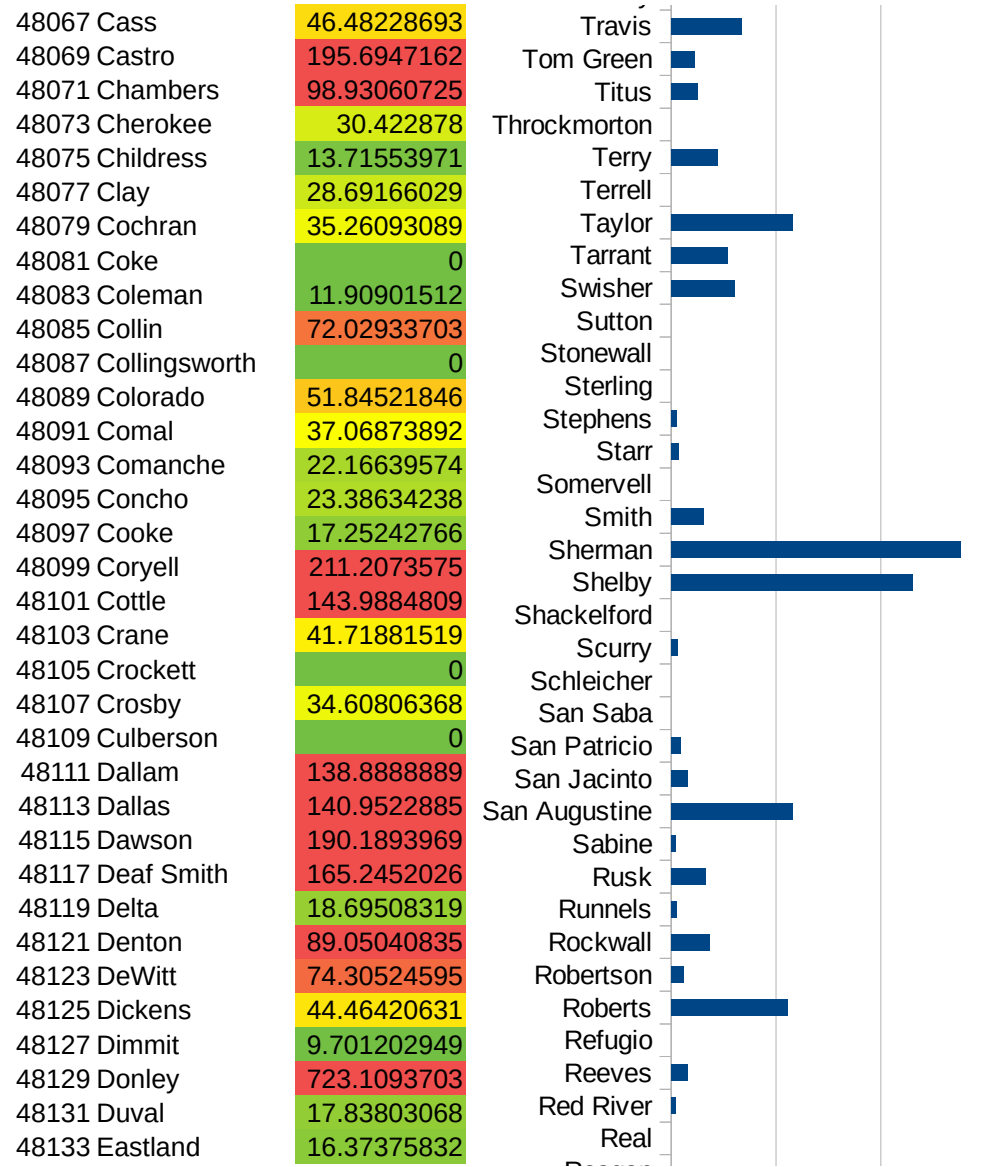
29173  
29175  
29177  
29179  
29181  
29195  
29197  
29199  
29201  
29203  
29205  
29183  
29185  
29187  
29189  
29510  
29186  
29207  
29209  
29211  
29213  
29215  
  
29217  
29219  
29221  
29223  
29225  
29227  
29229

TX

FIPS	County	PC Infection
48001	Anderson	55.11824586
48003	Andrews	110.3265666
48005	Angelina	62.0033987
48007	Aransas	8.406186954
48009	Archer	0
48011	Armstrong	105.7082452
48013	Atascosa	37.76585172
48015	Austin	43.34922805
48017	Bailey	0
48019	Bandera	26.28811777
48021	Bastrop	94.27888153
48023	Baylor	0
48025	Bee	18.41225028
48027	Bell	53.14332953
48029	Bexar	69.18258311
48031	Blanco	51.27328662
48033	Borden	0
48035	Bosque	21.40067412
48037	Bowie	78.45299182
48039	Brazoria	137.4932469
48041	Brazos	89.08175235
48043	Brewster	10.79097874
48045	Briscoe	0
48047	Brooks	14.05678943
48049	Brown	94.9266955
48051	Burleson	70.69443689
48053	Burnet	39.96466282
48055	Caldwell	32.37218767
48057	Calhoun	139.1401141
48059	Callahan	14.29183936
48061	Cameron	97.19089991
48063	Camp	46.03698304
48065	Carson	33.30557868



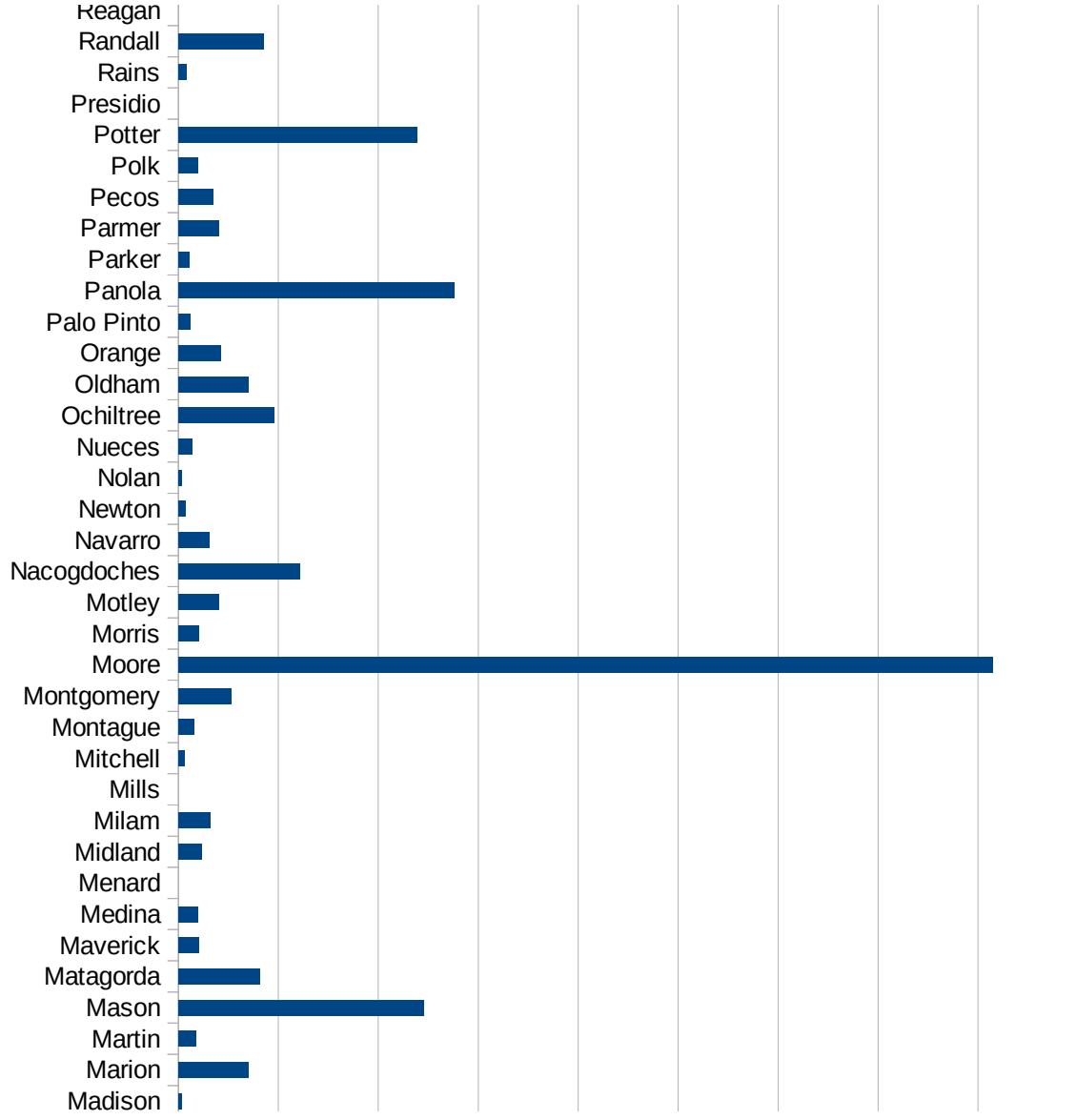
TX





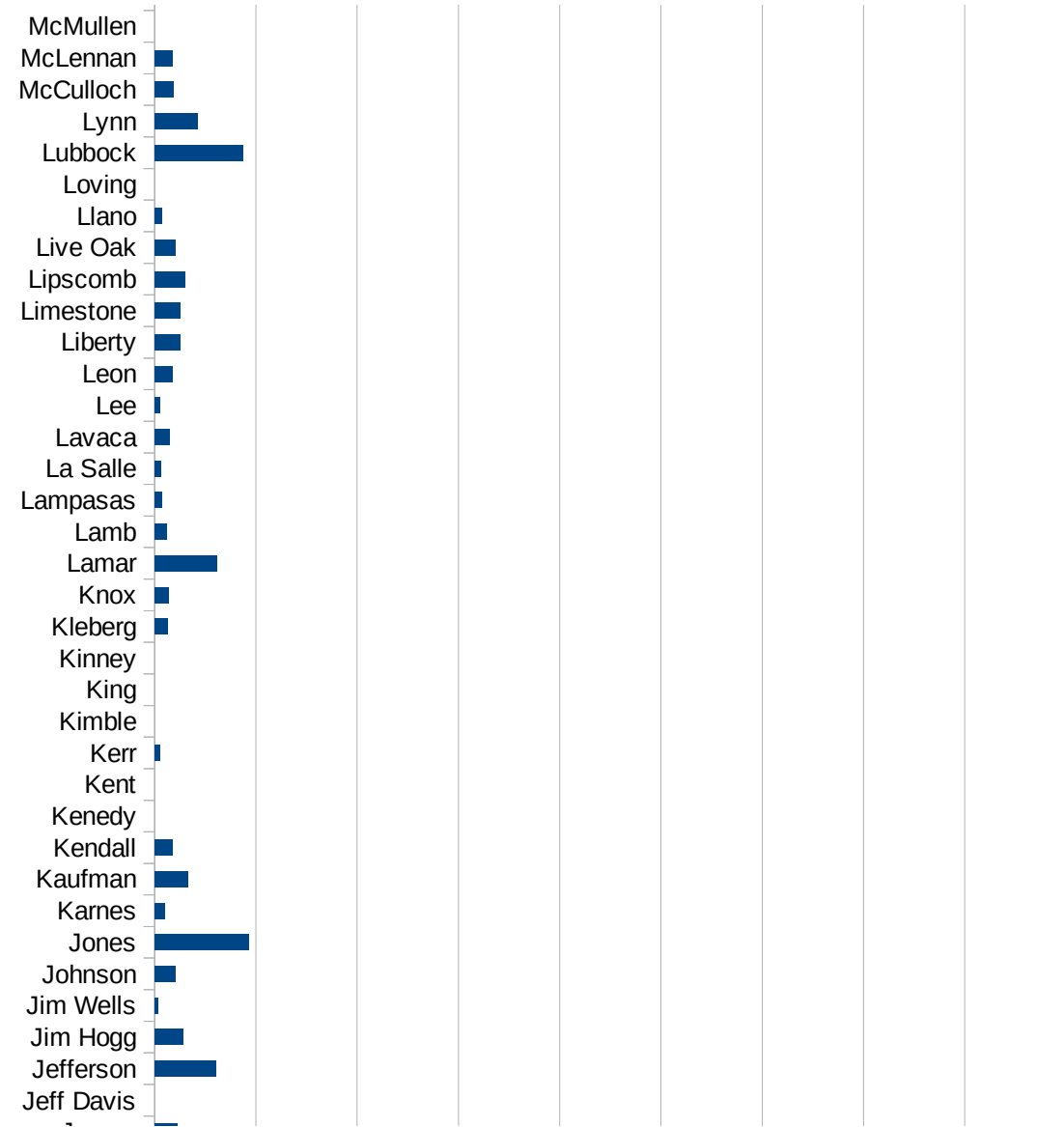
TX

48135 Ector	48.1113222
48137 Edwards	0
48139 Ellis	82.48066163
48141 El Paso	109.9008276
48143 Erath	28.27121519
48145 Falls	23.07470436
48147 Fannin	51.0117327
48149 Fayette	59.17393191
48151 Fisher	0
48153 Floyd	51.3962652
48155 Foard	0
48157 Fort Bend	133.5266
48159 Franklin	9.288500836
48161 Freestone	25.24232633
48163 Frio	35.32498991
48165 Gaines	9.568920147
48167 Galveston	176.0928113
48169 Garza	15.20218912
48171 Gillespie	7.4615729
48173 Glasscock	72.04610951
48175 Goliad	92.29957806
48177 Gonzales	100.8354941
48179 Gray	264.9006623
48181 Grayson	25.37483861
48183 Gregg	64.66893547
48185 Grimes	66.99576869
48187 Guadalupe	49.48257114
48189 Hale	73.8989063
48191 Hall	0
48193 Hamilton	58.93446488
48195 Hansford	109.8297639
48197 Hardeman	0
48199 Hardin	174.8037828
48201 Harris	139.4239456



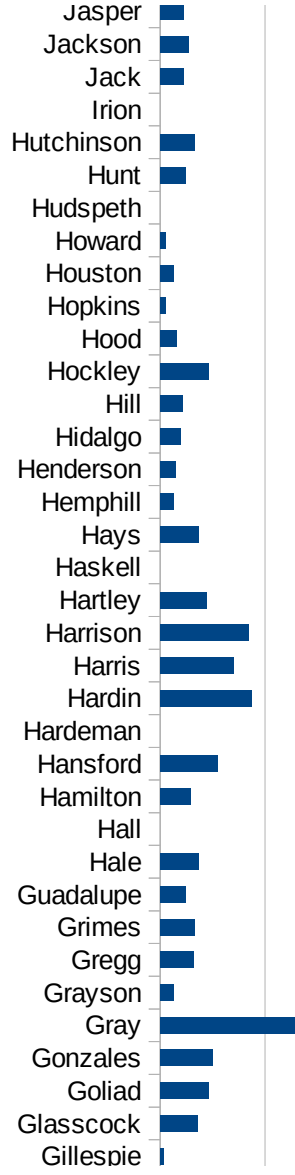
TX

48203 Harrison	169.3492791	McMullen
48205 Hartley	88.98380495	McLennan
48207 Haskell	0	McCulloch
48209 Hays	74.11366791	Lynn
48211 Hemphill	26.14379085	Lubbock
48213 Henderson	30.37703982	Loving
48215 Hidalgo	38.57084621	Llano
48217 Hill	44.01166309	Live Oak
48219 Hockley	91.38381201	Lipscomb
48221 Hood	31.38576408	Limestone
48223 Hopkins	10.86661233	Liberty
48225 Houston	25.89667228	Leon
48227 Howard	10.97122795	Lee
48229 Hudspeth	0	Lavaca
48231 Hunt	48.70819645	La Salle
48233 Hutchinson	66.04396641	Lampasas
48235 Irion	0	Lamb
48237 Jack	45.23351804	Lamar
48239 Jackson	53.78512841	Knox
48241 Jasper	44.60303301	Kleberg
48243 Jeff Davis	0	Kinney
48245 Jefferson	120.3916847	King
48247 Jim Hogg	57.16463415	Kimble
48249 Jim Wells	7.348978492	Kerr
48251 Johnson	40.26587146	Kent
48253 Jones	186.7083817	Kenedy
48255 Karnes	19.16932907	Kendall
48257 Kaufman	66.8625896	Kaufman
48259 Kendall	35.05619947	Karnes
48261 Kenedy	0	Jones
48263 Kent	0	Johnson
48265 Kerr	9.541074325	Jim Wells
48267 Kimble	0	Jim Hogg
48269 King	0	Jefferson
		Jeff Davis



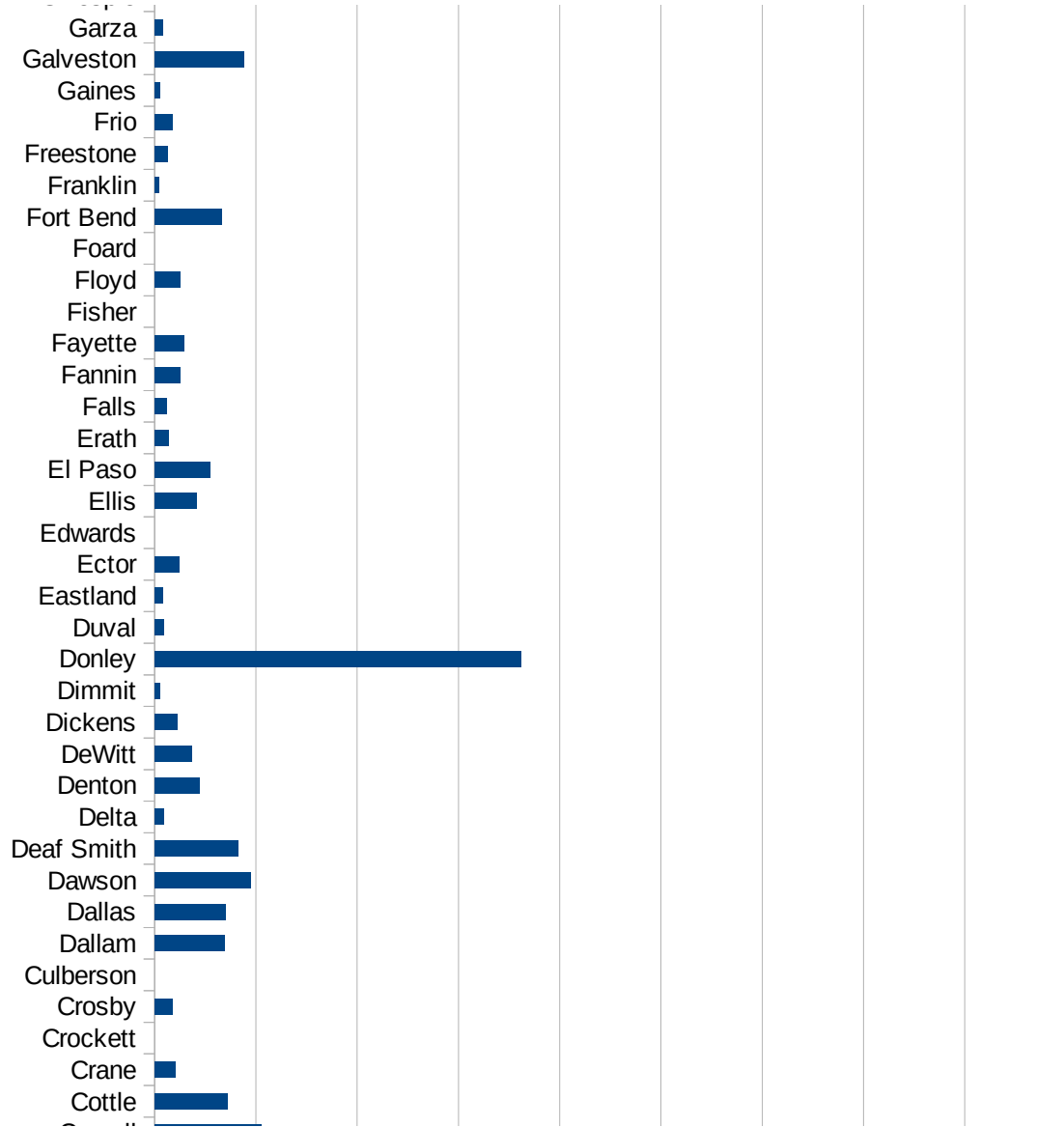
TX

48271 Kinney	0
48273 Kleberg	25.6995085
48275 Knox	27.37476047
48277 Lamar	122.6673102
48279 Lamb	22.7998176
48281 Lampasas	14.13161242
48283 La Salle	13.27844908
48285 Lavaca	29.83590254
48287 Lee	11.66588894
48289 Leon	34.74232774
48291 Liberty	49.81291197
48293 Limestone	51.02257749
48295 Lipscomb	59.61251863
48297 Live Oak	41.09814236
48299 Llano	13.85937356
48301 Loving	0
48303 Lubbock	174.0335446
48305 Lynn	85.07742045
48307 McCulloch	37.56103668
48309 McLennan	34.95583389
48311 McMullen	0
48313 Madison	6.933851061
48315 Marion	141.0153102
48317 Martin	34.76447071
48319 Mason	490.6542056
48321 Matagorda	164.1497045
48323 Maverick	41.03616312
48325 Medina	39.27652638
48327 Menard	0
48329 Midland	45.77640255
48331 Milam	63.66638813
48333 Mills	0
48335 Mitchell	12.27747084
48337 Montague	30.61849357



TX

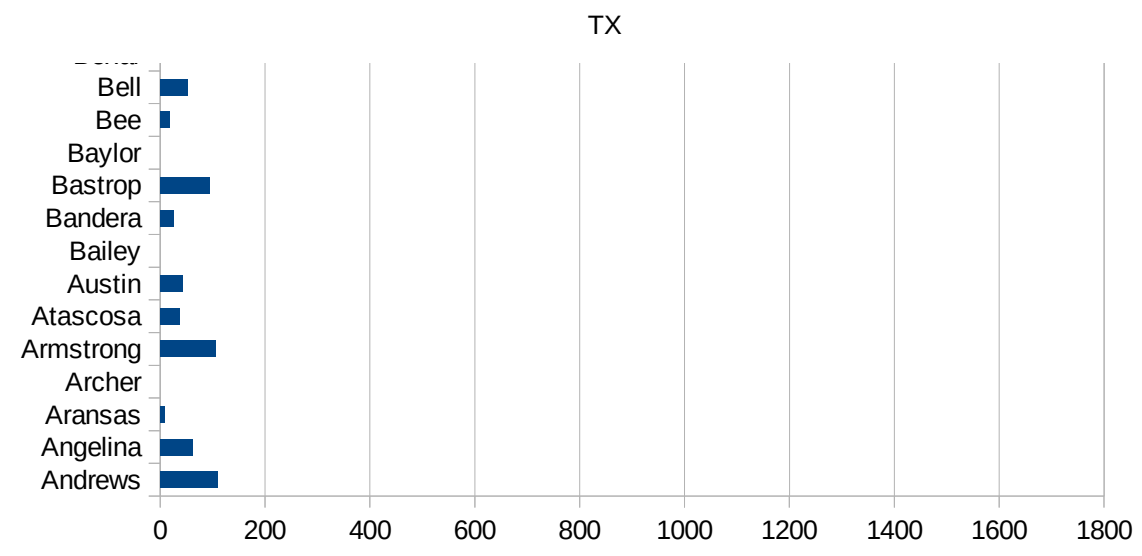
48339 Montgomery	106.4432881
48341 Moore	1629.043519
48343 Morris	40.52192236
48345 Motley	81.03727715
48347 Nacogdoches	243.4904354
48349 Navarro	62.54413397
48351 Newton	14.54968718
48353 Nolan	6.77920141
48355 Nueces	28.15618401
48357 Ochiltree	191.0123655
48359 Oldham	140.778977
48361 Orange	84.95668406
48363 Palo Pinto	24.24242424
48365 Panola	552.963539
48367 Parker	21.68084353
48369 Parmer	81.10300081
48371 Pecos	70.18439354
48373 Polk	39.97521537
48375 Potter	478.0690024
48377 Presidio	0
48379 Rains	16.44872111
48381 Randall	171.7166528
48383 Reagan	0
48385 Real	0
48387 Red River	8.213552361
48389 Reeves	31.85727939
48391 Refugio	0
48393 Roberts	221.4839424
48395 Robertson	23.14279102
48397 Rockwall	74.51046624
48399 Runnels	9.771350401
48401 Rusk	66.11570248
48403 Sabine	9.443762395
48405 San Augustine	230.8066084



TX

48407 San Jacinto	31.33813851	Coryell
48409 San Patricio	17.93909677	Cooke
48411 San Saba	0	Concho
48413 Schleicher	0	Comanche
48415 Scurry	11.85817621	Comal
48417 Shackelford	0	Colorado
48419 Shelby	460.3037218	Collingsworth
48421 Sherman	552.1273141	Collin
48423 Smith	62.54859461	Coleman
48425 Somervell	0	Coke
48427 Starr	13.94808214	Cochran
48429 Stephens	10.60108131	Clay
48431 Sterling	0	Childress
48433 Stonewall	0	Cherokee
48435 Sutton	0	Chambers
48437 Swisher	120.6110962	Castro
48439 Tarrant	107.7253876	Cass
48441 Taylor	231.7640221	Carson
48443 Terrell	0	Camp
48445 Terry	89.52551477	Cameron
48447 Throckmorton	0	Callahan
48449 Titus	51.46368783	Calhoun
48451 Tom Green	44.84342875	Caldwell
48453 Travis	134.7755303	Burnet
48455 Trinity	54.27408412	Burleson
48457 Tyler	27.65486726	Brown
48459 Upshur	36.35482307	Brooks
48461 Upton	0	Briscoe
48463 Uvalde	22.34969828	Brewster
48465 Val Verde	26.41846854	Brazos
48467 Van Zandt	26.77662936	Brazoria
48469 Victoria	148.8564133	Bowie
48471 Walker	371.1368653	Bosque
48473 Waller	62.11647781	Borden
		Blanco
		Bexar

48475 Ward	0
48477 Washington	410.1629258
48479 Webb	131.5646406
48481 Wharton	88.90170355
48483 Wheeler	134.8487767
48485 Wichita	49.2185607
48487 Wilbarger	7.800312012
48489 Willacy	60.42296073
48491 Williamson	53.9950134
48493 Wilson	63.71455878
48495 Winkler	38.86010363
48497 Wise	24.88836835
48499 Wood	19.94283055
48501 Yoakum	11.64008846
48503 Young	22.16680521
48505 Zapata	49.33051445
48507 Zavala	8.345155637



TX

FIPS

29001  
29003  
29005  
29007  
29009  
29011  
29013  
29015  
29017  
29019  
29021  
29023  
29025  
29027  
29029  
29031  
29033  
29035  
29037

TX

29039  
29041  
29043  
29045  
29047  
29049  
29051  
29053  
29055  
29057  
29059  
29061  
29063  
29065  
29067  
29069  
29071  
29073  
29075  
29077  
29079  
29081  
29083  
29085  
29087  
29089  
29091  
29093  
29095  
29097  
29099  
29101

29103



TX

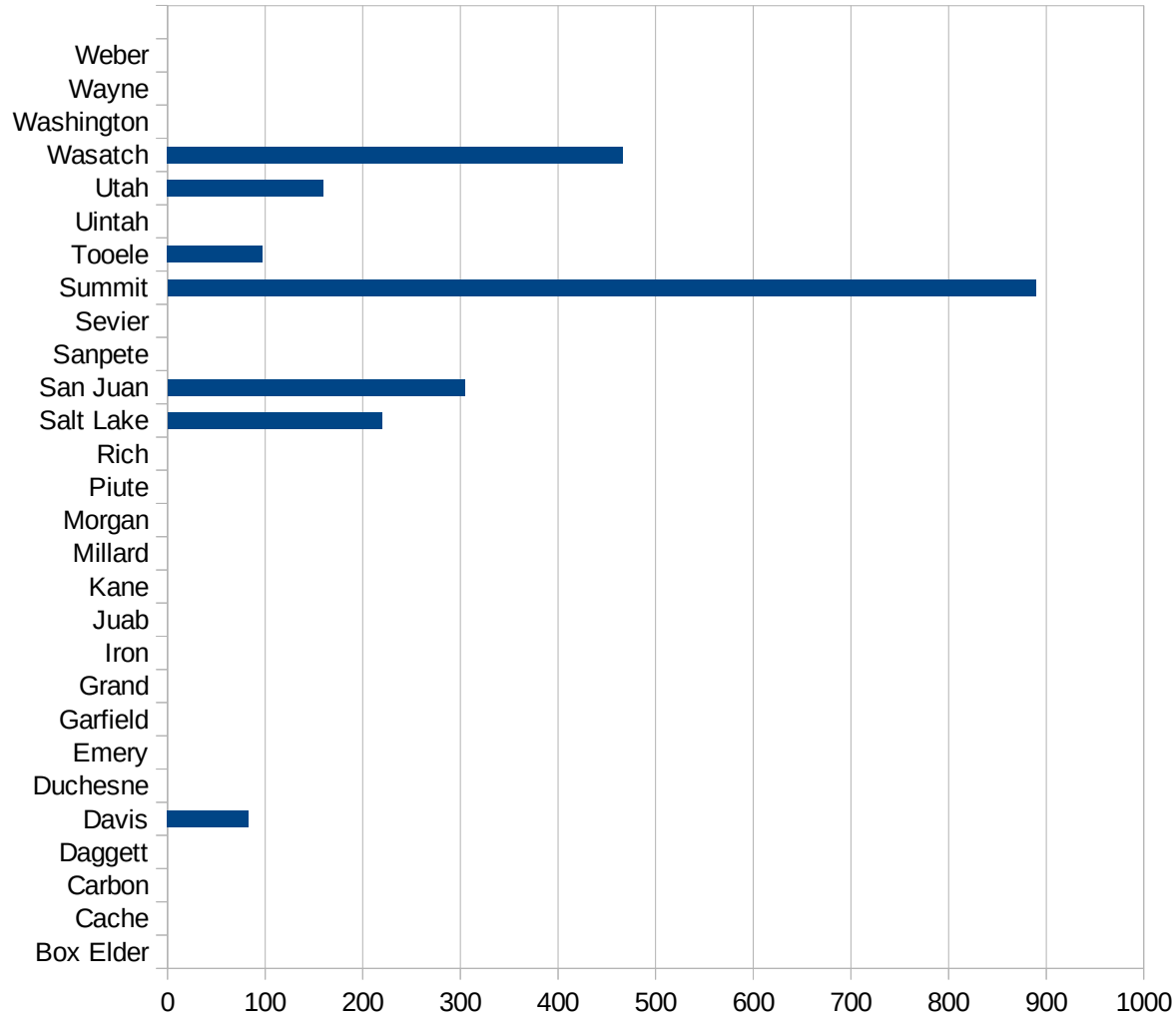
29105  
29107  
29109  
29111  
29113  
29115  
29117  
29121  
29123  
29125  
29127  
29119  
29129  
29131  
29133  
29135  
29137  
29139  
29141  
29143  
29145  
29147  
29149  
29151  
29153  
29155  
29157  
29159  
29161  
29163  
29165  
29167  
29169  
29171

TX

29173  
29175  
29177  
29179  
29181  
29195  
29197  
29199  
29201  
29203  
29205  
29183  
29185  
29187  
29189  
29510  
29186  
29207  
29209  
29211  
29213  
29215  
  
29217  
29219  
29221  
29223  
29225  
29227  
29229

UT

FIPS	County	PC Infection
49001	Beaver	0
49003	Box Elder	0
49005	Cache	0
49007	Carbon	0
49009	Daggett	0
49011	Davis	83.30655961
49013	Duchesne	0
49015	Emery	0
49017	Garfield	0
49019	Grand	0
49021	Iron	0
49023	Juab	0
49025	Kane	0
49027	Millard	0
49029	Morgan	0
49031	Piute	0
49033	Rich	0
49035	Salt Lake	219.15041475
49037	San Juan	304.2268108
49039	Sanpete	0
49041	Sevier	0
49043	Summit	889.51422507
49045	Tooele	97.272090063
49047	Uintah	0
49049	Utah	159.59165109
49051	Wasatch	466.30565584
49053	Washington	0
49055	Wayne	0
49057	Weber	0



UT

FIPS

29001  
29003  
29005  
29007  
29009  
29011  
29013  
29015  
29017  
29019  
29021  
29023  
29025  
29027  
29029  
29031  
29033  
29035  
29037

UT

29039  
29041  
29043  
29045  
29047  
29049  
29051  
29053  
29055  
29057  
29059  
29061  
29063  
29065  
29067  
29069  
29071  
29073  
29075  
29077  
29079  
29081  
29083  
29085  
29087  
29089  
29091  
29093  
29095  
29097  
29099  
29101

29103

UT

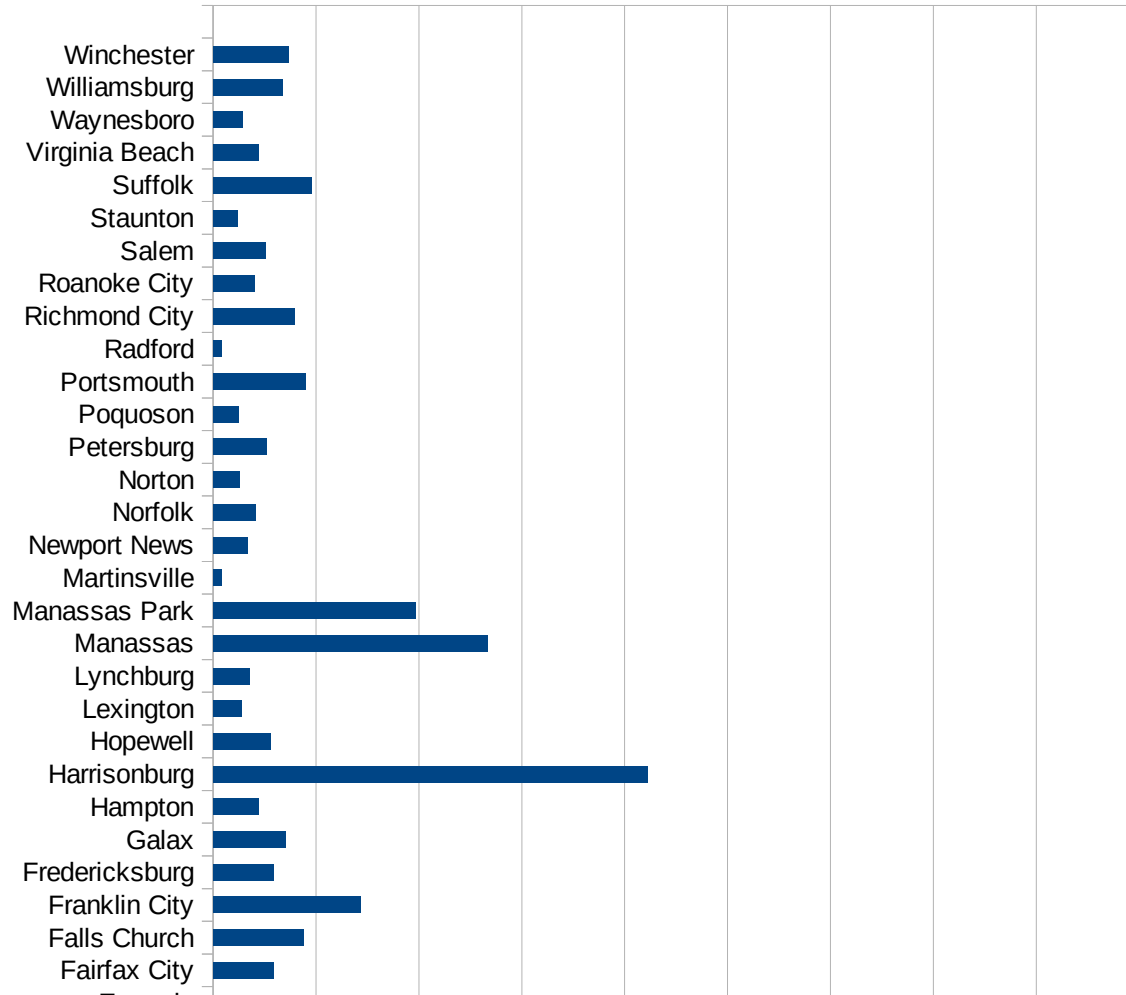
29105  
29107  
29109  
29111  
29113  
29115  
29117  
29121  
29123  
29125  
29127  
29119  
29129  
29131  
29133  
29135  
29137  
29139  
29141  
29143  
29145  
29147  
29149  
29151  
29153  
29155  
29157  
29159  
29161  
29163  
29165  
29167  
29169  
29171

UT

29173  
29175  
29177  
29179  
29181  
29195  
29197  
29199  
29201  
29203  
29205  
29183  
29185  
29187  
29189  
29510  
29186  
29207  
29209  
29211  
29213  
29215  
  
29217  
29219  
29221  
29223  
29225  
29227  
29229

VA

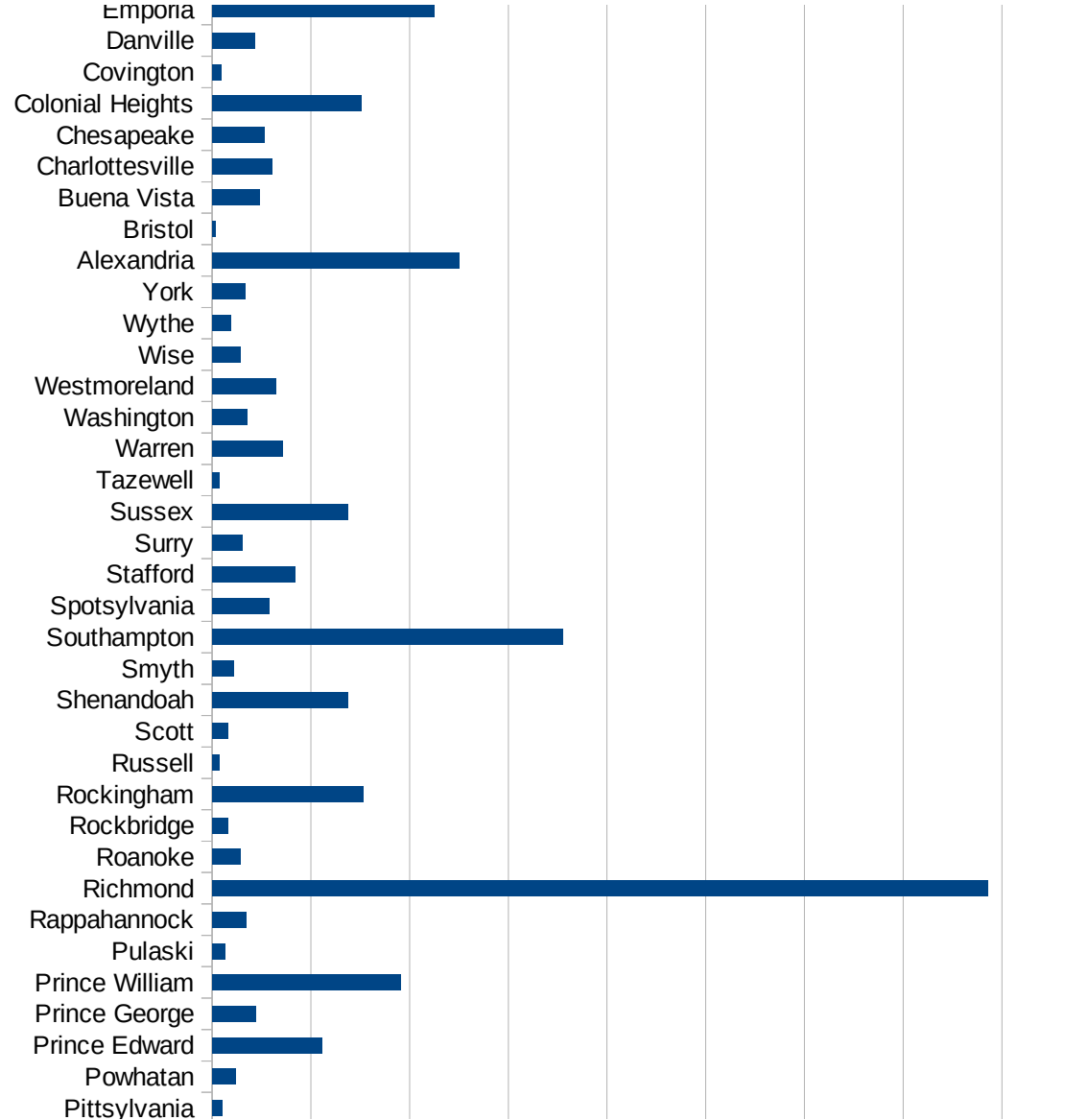
FIPS	County	PC Infection
51001	Accomack	934.8389485
51003	Albemarle	94.74052135
51005	Alleghany	40.24144869
51007	Amelia	122.9539691
51009	Amherst	41.05349586
51011	Appomattox	126.2546556
51013	Arlington	422.6994666
51015	Augusta	58.31135614
51017	Bath	0
51019	Bedford	41.90635834
51021	Bland	0
51023	Botetourt	84.14220032
51025	Brunswick	85.44921875
51027	Buchanan	75.39701239
51029	Buckingham	552.9737043
51031	Campbell	21.82889782
51033	Caroline	103.9906408
51035	Carroll	40.49129437
51036	Charles City	187.2928973
51037	Charlotte	67.01289998
51041	Chesterfield	159.8021552
51043	Clarke	61.97066722
51045	Craig	59.24170616
51047	Culpeper	312.3855069
51049	Cumberland	132.5313488
51051	Dickenson	0
51053	Dinwiddie	56.08328368
51057	Essex	73.26678267
51059	Fairfax	338.635465
51061	Fauquier	181.1107181
51063	Floyd	18.99335233
51065	Fluvanna	276.2946645
51067	Franklin	37.36987276





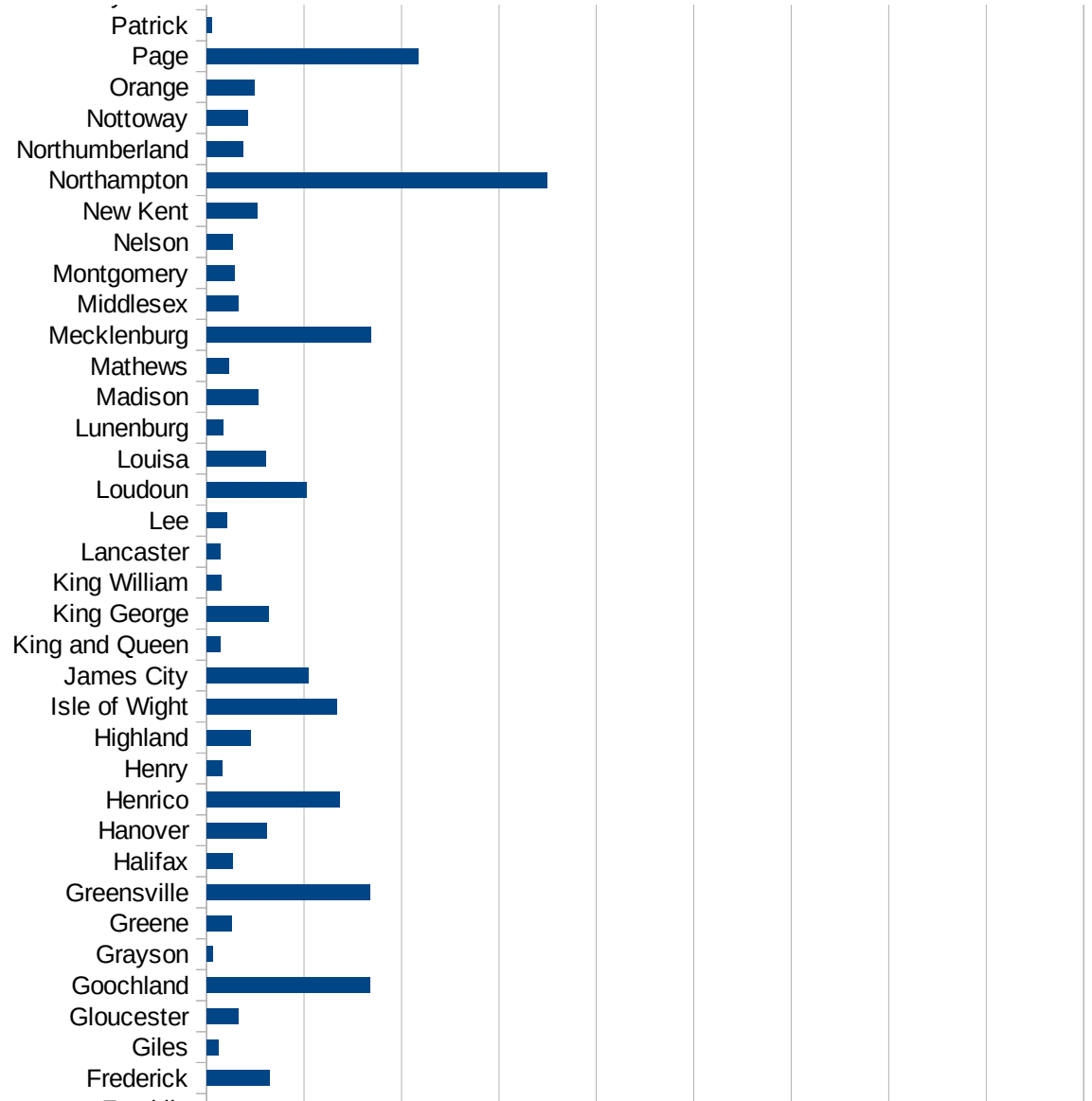
VA

51069 Frederick	130.156754
51071 Giles	23.74732843
51073 Gloucester	64.25874856
51075 Goochland	335.5704698
51077 Grayson	12.79508669
51079 Greene	50.55867334
51081 Greensville	335.4261632
51083 Halifax	52.75498242
51085 Hanover	123.0895476
51087 Henrico	272.7319664
51089 Henry	31.40148765
51091 Highland	90.49773756
51093 Isle of Wight	267.907883
51095 James City	209.4323076
51097 King and Queen	28.40102244
51099 King George	127.939793
51101 King William	29.51768109
51103 Lancaster	27.82157099
51105 Lee	42.47907905
51107 Loudoun	204.4979722
51109 Louisa	122.3557562
51111 Lunenburg	33.0961443
51113 Madison	105.3027454
51115 Mathews	45.44421722
51117 Mecklenburg	336.0522023
51119 Middlesex	65.00139289
51121 Montgomery	56.57422842
51125 Nelson	53.92289027
51127 New Kent	102.7198428
51131 Northampton	698.7643801
51133 Northumberland	74.09236849
51135 Nottoway	84.30609598
51137 Orange	98.24254994
51139 Page	434.5464422



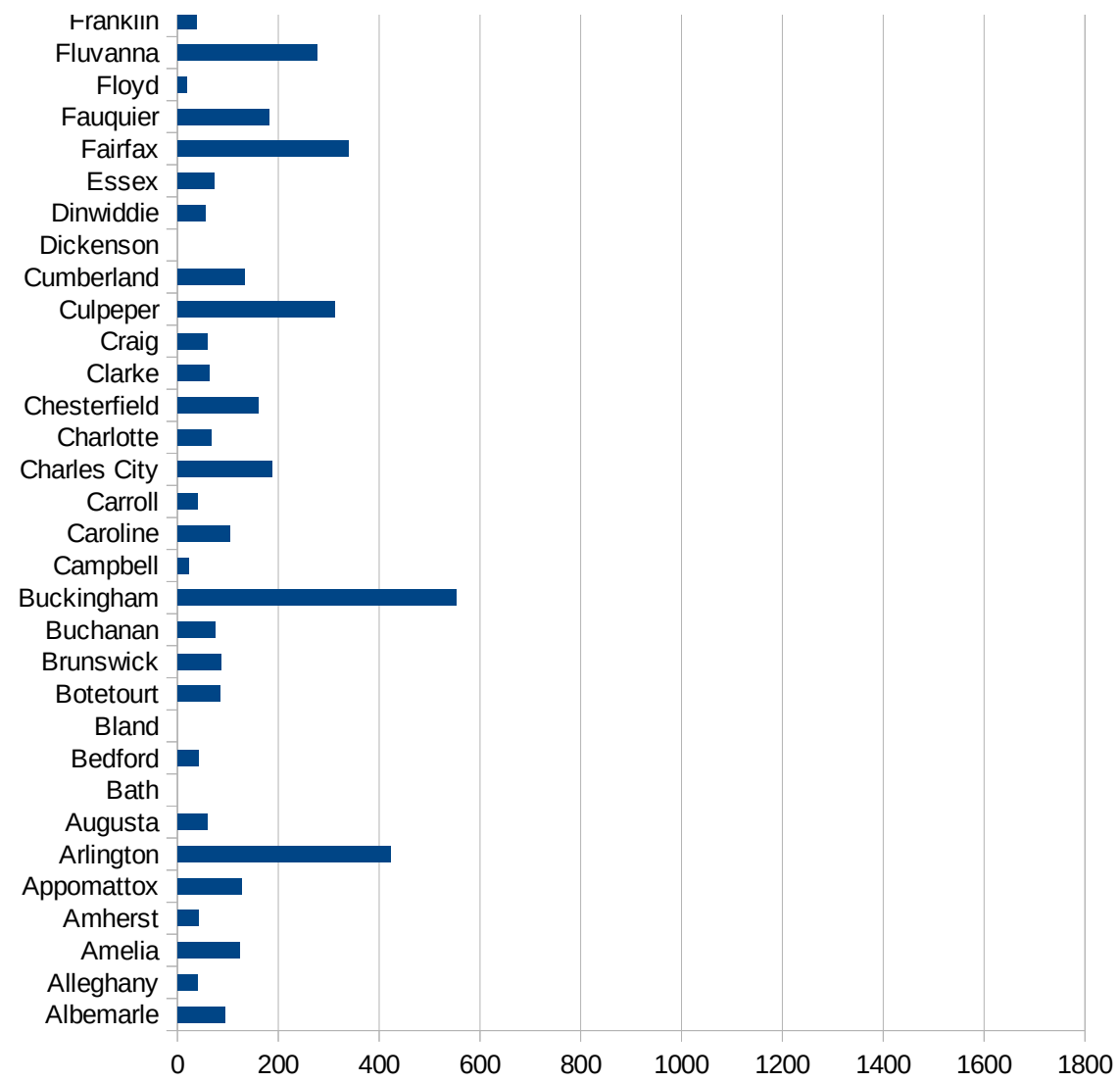
VA

51141 Patrick	11.31669779
51143 Pittsylvania	21.32930811
51145 Powhatan	47.96327384
51147 Prince Edward	222.2222222
51149 Prince George	89.28102516
51153 Prince William	380.5466111
51155 Pulaski	26.4193037
51157 Rappahannock	68.94649752
51159 Richmond	1571.144058
51161 Roanoke	56.33922592
51163 Rockbridge	30.76652602
51165 Rockingham	306.4841711
51167 Russell	14.95438911
51169 Scott	32.50673354
51171 Shenandoah	275.8810952
51173 Smyth	42.66211604
51175 Southampton	710.792676
51177 Spotsylvania	115.4665594
51179 Stafford	167.3779675
51181 Surry	61.78560395
51183 Sussex	275.8743437
51185 Tazewell	14.68608493
51187 Warren	142.4893133
51191 Washington	69.85037315
51193 Westmoreland	128.996074
51195 Wise	57.87646007
51197 Wythe	38.25554705
51199 York	67.80060726
51510 Alexandria	499.5950913
51520 Bristol	6.067224851
51530 Buena Vista	96.2000962
51540 Charlottesville	120.5395183
51550 Chesapeake	105.5087086
51570 Colonial Heights	302.8093983



VA

51580 Covington	18.31501832
51590 Danville	86.00987885
51595 Emporia	449.1310291
51600 Fairfax City	118.0109058
51610 Falls Church	176.008665
51620 Franklin City	287.0335704
51630 Fredericksburg	116.6620917
51640 Galax	140.1214386
51650 Hampton	88.59901871
51660 Harrisonburg	843.9287102
51670 Hopewell	110.6390512
51678 Lexington	56.05381166
51680 Lynchburg	70.62318876
51683 Manassas	533.1284071
51685 Manassas Park	392.9046051
51690 Martinsville	15.50147264
51700 Newport News	67.17946995
51710 Norfolk	83.5805241
51720 Norton	50.40322581
51730 Petersburg	104.5395508
51735 Poquoson	49.22067268
51740 Portsmouth	179.6432496
51750 Radford	16.35858008
51760 Richmond City	159.1027305
51770 Roanoke City	80.06405124
51775 Salem	101.3921928
51790 Staunton	48.15022871
51800 Suffolk	191.9175303
51810 Virginia Beach	87.96305552
51820 Waynesboro	57.45094573
51830 Williamsburg	134.264232
51840 Winchester	145.8659456



VA

VA

FIPS

29001  
29003  
29005  
29007  
29009  
29011  
29013  
29015  
29017  
29019  
29021  
29023  
29025  
29027  
29029  
29031  
29033  
29035  
29037

VA

29039  
29041  
29043  
29045  
29047  
29049  
29051  
29053  
29055  
29057  
29059  
29061  
29063  
29065  
29067  
29069  
29071  
29073  
29075  
29077  
29079  
29081  
29083  
29085  
29087  
29089  
29091  
29093  
29095  
29097  
29099  
29101

29103

VA

29105  
29107  
29109  
29111  
29113  
29115  
29117  
29121  
29123  
29125  
29127  
29119  
29129  
29131  
29133  
29135  
29137  
29139  
29141  
29143  
29145  
29147  
29149  
29151  
29153  
29155  
29157  
29159  
29161  
29163  
29165  
29167  
29169  
29171

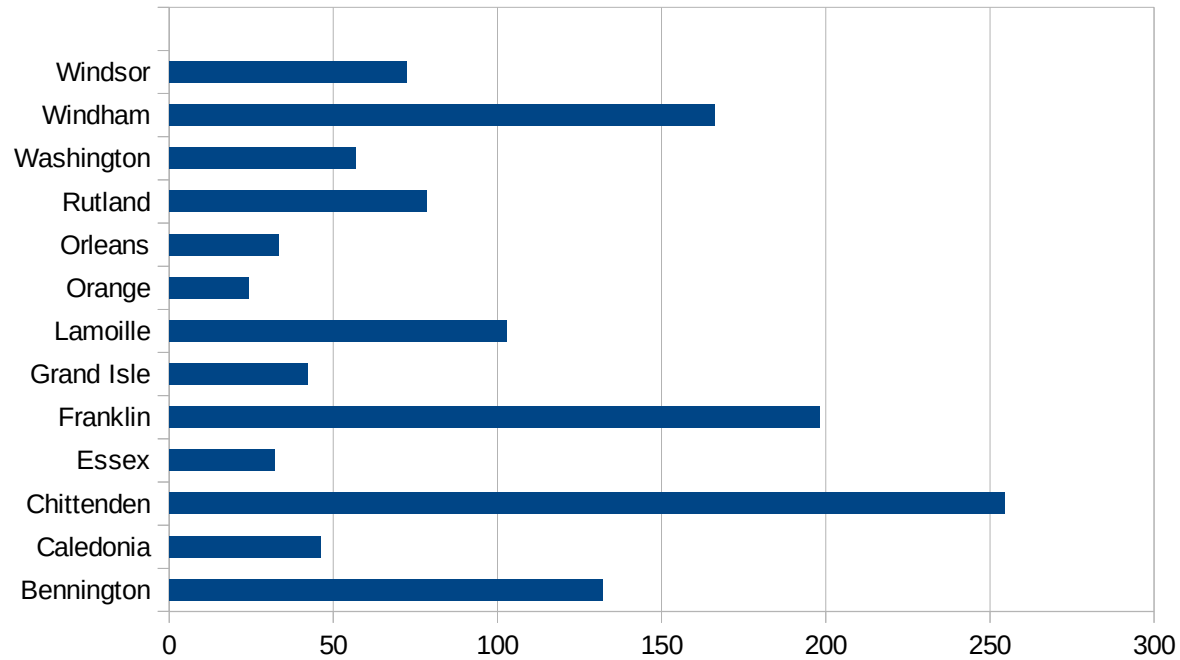
VA

29173  
29175  
29177  
29179  
29181  
29195  
29197  
29199  
29201  
29203  
29205  
29183  
29185  
29187  
29189  
29510  
29186  
29207  
29209  
29211  
29213  
29215  
  
29217  
29219  
29221  
29223  
29225  
29227  
29229



VT

FIPS	County	PC Infection
50001	Addison	164.9852595
50003	Bennington	131.9076085
50005	Caledonia	46.20157085
50007	Chittenden	254.5998104
50009	Essex	32
50011	Franklin	198.2962708
50013	Grand Isle	42.31311707
50015	Lamoille	102.7667984
50017	Orange	24.13876341
50019	Orleans	33.44854499
50021	Rutland	78.40196346
50023	Washington	56.75954592
50025	Windham	166.0585649
50027	Windsor	72.35104728



FIPS

- 29001
- 29003
- 29005
- 29007
- 29009
- 29011
- 29013
- 29015
- 29017
- 29019
- 29021
- 29023
- 29025
- 29027
- 29029
- 29031
- 29033
- 29035
- 29037

VT

29039  
29041  
29043  
29045  
29047  
29049  
29051  
29053  
29055  
29057  
29059  
29061  
29063  
29065  
29067  
29069  
29071  
29073  
29075  
29077  
29079  
29081  
29083  
29085  
29087  
29089  
29091  
29093  
29095  
29097  
29099  
29101

29103

VT

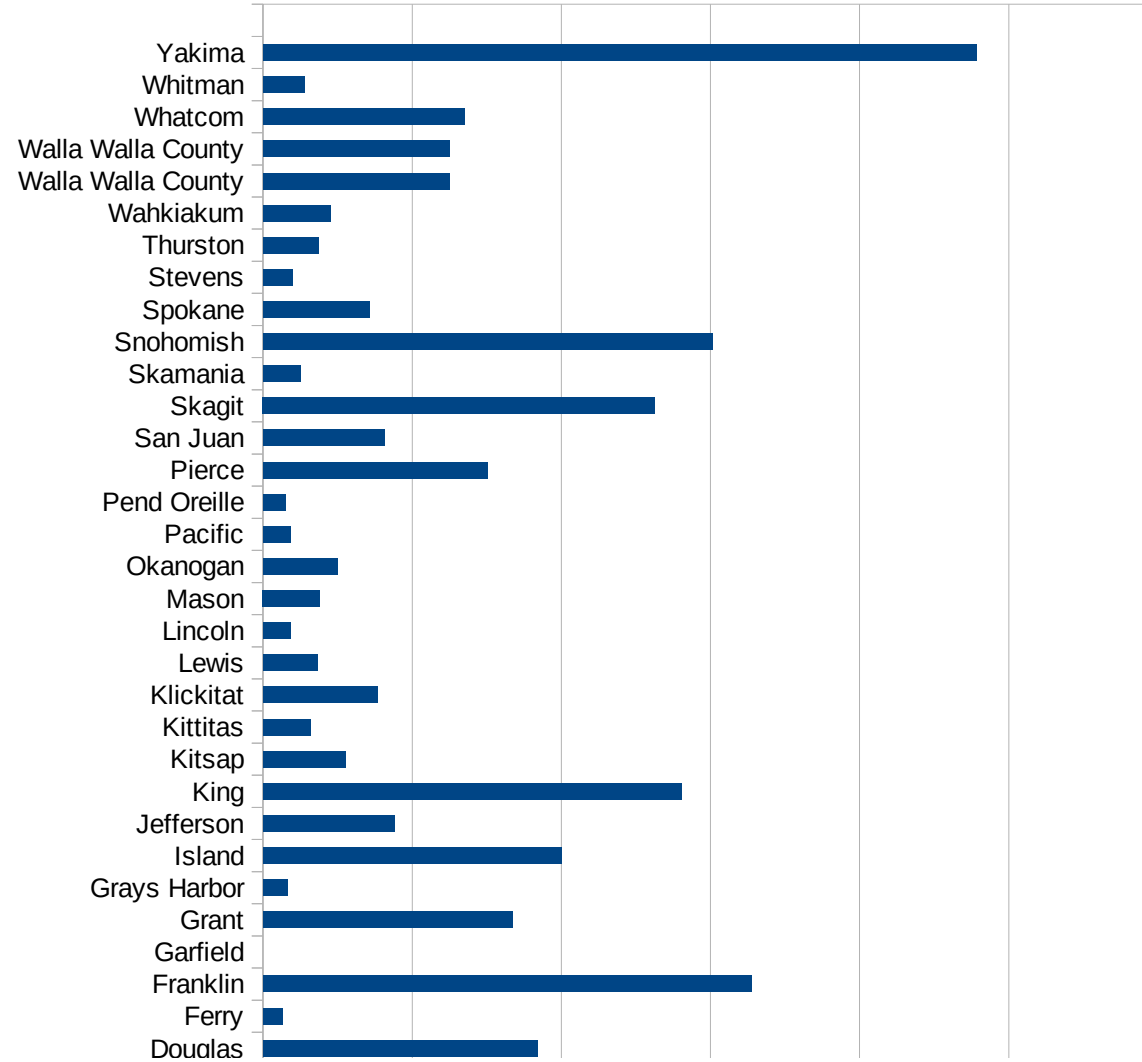
29105  
29107  
29109  
29111  
29113  
29115  
29117  
29121  
29123  
29125  
29127  
29119  
29129  
29131  
29133  
29135  
29137  
29139  
29141  
29143  
29145  
29147  
29149  
29151  
29153  
29155  
29157  
29159  
29161  
29163  
29165  
29167  
29169  
29171

VT

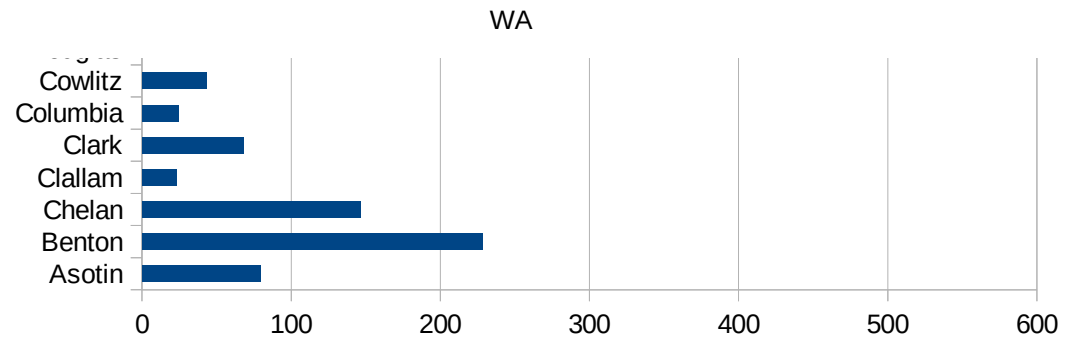
29173  
29175  
29177  
29179  
29181  
29195  
29197  
29199  
29201  
29203  
29205  
29183  
29185  
29187  
29189  
29510  
29186  
29207  
29209  
29211  
29213  
29215  
  
29217  
29219  
29221  
29223  
29225  
29227  
29229

WA

FIPS	County	PC Infection
53001	Adams	237.8662888
53003	Asotin	79.61079169
53005	Benton	228.3568708
53007	Chelan	146.6846669
53009	Clallam	23.45674186
53011	Clark	67.86245712
53013	Columbia	24.63661
53015	Cowlitz	43.12440933
53017	Douglas	184.1191414
53019	Ferry	13.07360439
53021	Franklin	327.5143884
53023	Garfield	0
53025	Grant	167.4697681
53027	Grays Harbor	16.23793995
53029	Island	200.0947194
53031	Jefferson	88.2473447
53033	King	280.9468006
53035	Kitsap	55.59570801
53037	Kittitas	31.6696225
53039	Klickitat	76.89871986
53041	Lewis	36.43033013
53043	Lincoln	18.62197393
53045	Mason	38.16386035
53047	Okanogan	49.84334947
53049	Pacific	18.15211472
53051	Pend Oreille	14.70372004
53053	Pierce	150.2301697
53055	San Juan	81.73750584
53057	Skagit	262.8582126
53059	Skamania	25.1593425
53061	Snohomish	301.0181605
53063	Spokane	71.3132322
53065	Stevens	19.88510826



53067 Thurston	37.008718
53069 Wahkiakum	45.18752824
53071 Walla Walla Cou	124.7496799
53071 Walla Walla Cou	124.7496799
53073 Whatcom	135.1441168
53075 Whitman	28.11753128
53077 Yakima	478.432745



WA

FIPS

29001  
29003  
29005  
29007  
29009  
29011  
29013  
29015  
29017  
29019  
29021  
29023  
29025  
29027  
29029  
29031  
29033  
29035  
29037



WA

29039  
29041  
29043  
29045  
29047  
29049  
29051  
29053  
29055  
29057  
29059  
29061  
29063  
29065  
29067  
29069  
29071  
29073  
29075  
29077  
29079  
29081  
29083  
29085  
29087  
29089  
29091  
29093  
29095  
29097  
29099  
29101

29103

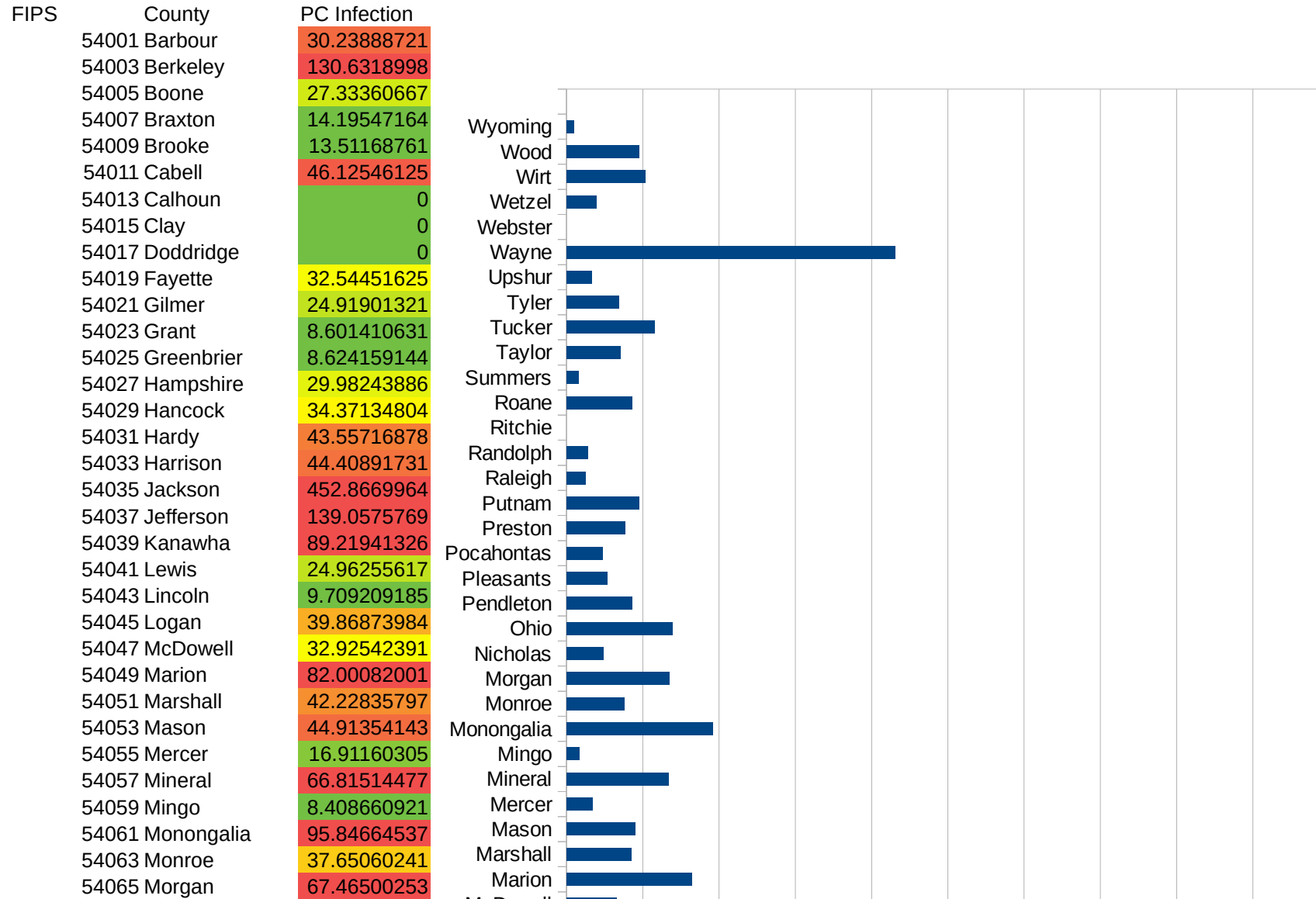
WA

29105  
29107  
29109  
29111  
29113  
29115  
29117  
29121  
29123  
29125  
29127  
29119  
29129  
29131  
29133  
29135  
29137  
29139  
29141  
29143  
29145  
29147  
29149  
29151  
29153  
29155  
29157  
29159  
29161  
29163  
29165  
29167  
29169  
29171

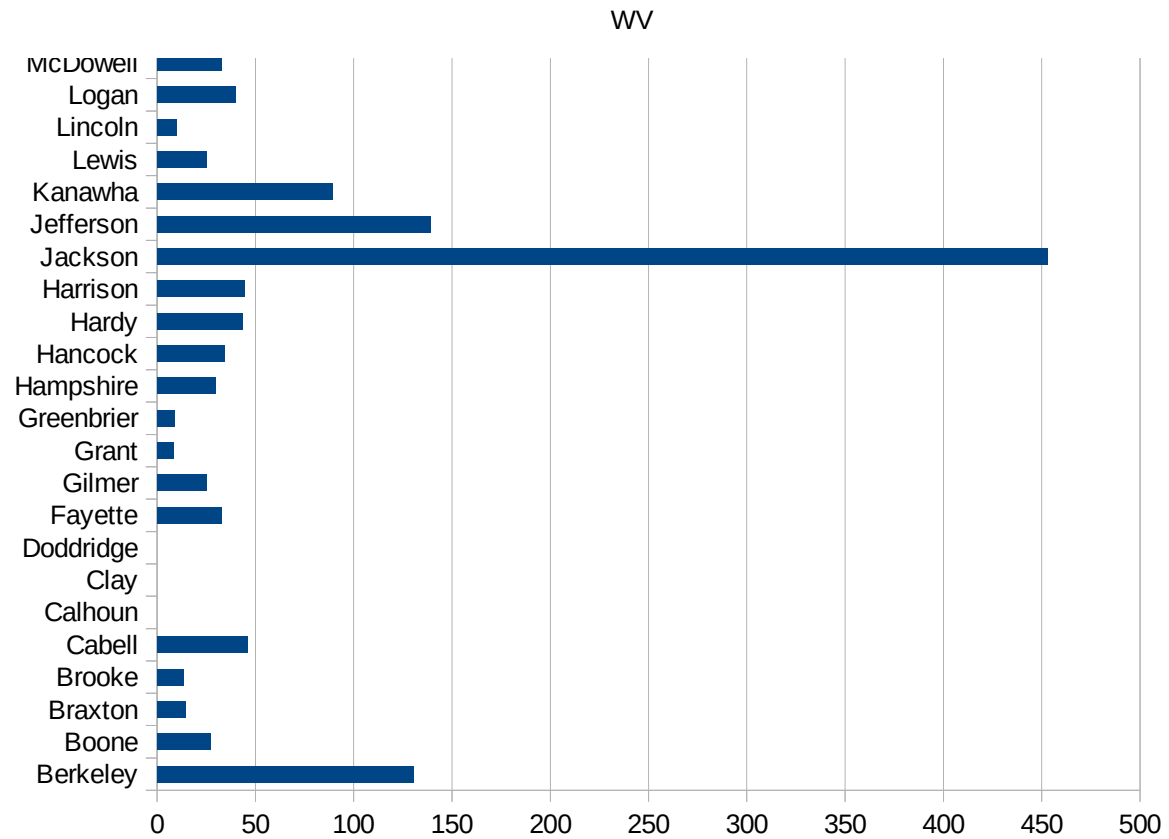
WA

29173  
29175  
29177  
29179  
29181  
29195  
29197  
29199  
29201  
29203  
29205  
29183  
29185  
29187  
29189  
29510  
29186  
29207  
29209  
29211  
29213  
29215  
  
29217  
29219  
29221  
29223  
29225  
29227  
29229

WV



54067 Nicholas	24.15264471
54069 Ohio	69.45276015
54071 Pendleton	42.87551808
54073 Pleasants	26.64180099
54075 Pocahontas	23.7699073
54077 Preston	38.41721091
54079 Putnam	47.63416958
54081 Raleigh	12.12055916
54083 Randolph	13.87780592
54085 Ritchie	0
54087 Roane	43.06632214
54089 Summers	7.836990596
54091 Taylor	35.58296762
54093 Tucker	57.51258088
54095 Tyler	34.30139492
54097 Upshur	16.38337088
54099 Wayne	215.301422
54101 Webster	0
54103 Wetzel	19.64636542
54105 Wirt	51.45797599
54107 Wood	47.50424569
54109 Wyoming	4.810930434



FIPS

- 29001
- 29003
- 29005
- 29007
- 29009
- 29011
- 29013
- 29015
- 29017
- 29019
- 29021
- 29023
- 29025
- 29027
- 29029
- 29031
- 29033
- 29035
- 29037

WV

29039  
29041  
29043  
29045  
29047  
29049  
29051  
29053  
29055  
29057  
29059  
29061  
29063  
29065  
29067  
29069  
29071  
29073  
29075  
29077  
29079  
29081  
29083  
29085  
29087  
29089  
29091  
29093  
29095  
29097  
29099  
29101

29103

WV

29105  
29107  
29109  
29111  
29113  
29115  
29117  
29121  
29123  
29125  
29127  
29119  
29129  
29131  
29133  
29135  
29137  
29139  
29141  
29143  
29145  
29147  
29149  
29151  
29153  
29155  
29157  
29159  
29161  
29163  
29165  
29167  
29169  
29171

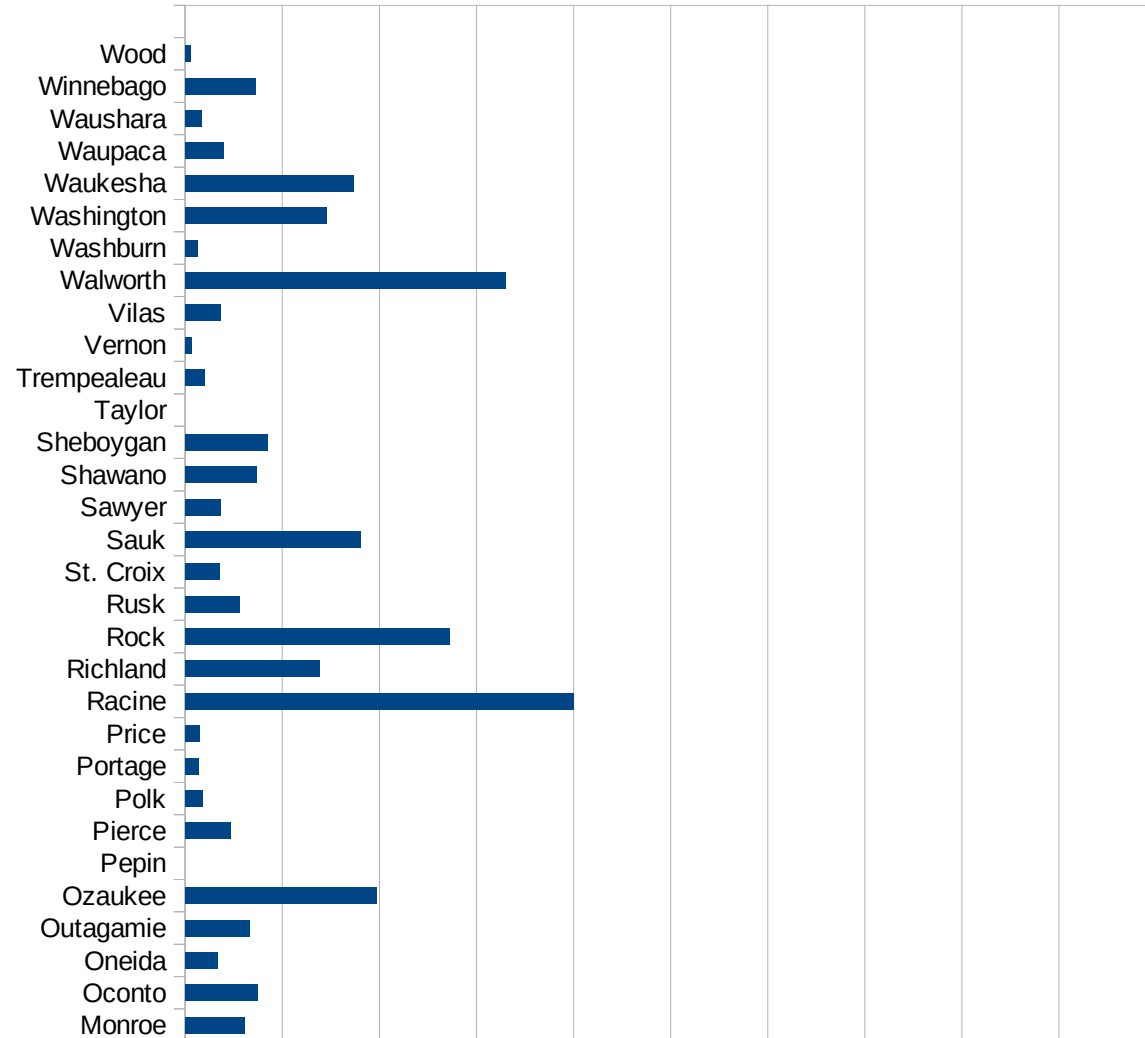


WV

29173  
29175  
29177  
29179  
29181  
29195  
29197  
29199  
29201  
29203  
29205  
29183  
29185  
29187  
29189  
29510  
29186  
29207  
29209  
29211  
29213  
29215  
  
29217  
29219  
29221  
29223  
29225  
29227  
29229

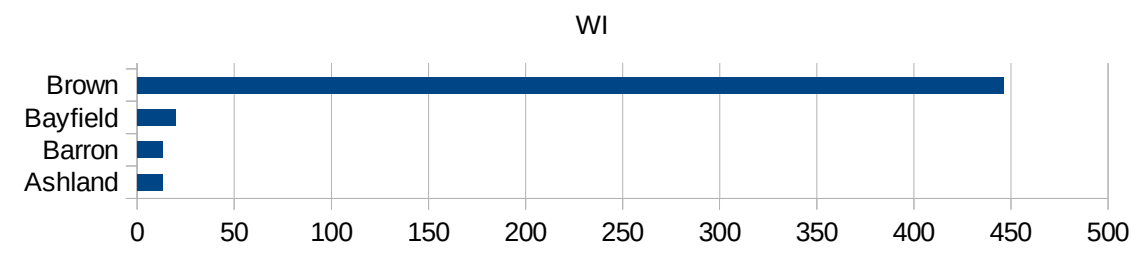
WI

FIPS	County	PC Infection
55001	Adams	19.65795164
55003	Ashland	12.82051282
55005	Barron	13.28491719
55007	Bayfield	19.94415636
55009	Brown	446.1268595
55011	Buffalo	30.47619048
55013	Burnett	0
55015	Calumet	27.91124225
55017	Chippewa	35.8618539
55019	Clark	57.62194244
55021	Columbia	48.81620698
55023	Crawford	18.41507581
55025	Dane	79.28254825
55027	Dodge	40.98034082
55029	Door	43.46251358
55031	Douglas	20.82947602
55033	Dunn	19.94194678
55035	Eau Claire	26.78554346
55037	Florence	46.28558204
55039	Fond du Lac	68.88789708
55041	Forest	0
55043	Grant	79.52826163
55045	Green	35.20268624
55047	Green Lake	15.8579131
55049	Iowa	29.44764629
55051	Iron	35.23608175
55053	Jackson	63.48276199
55055	Jefferson	54.03564003
55057	Juneau	63.86895593
55059	Kenosha	281.7650186
55061	Kewaunee	63.77863906
55063	La Crosse	23.68265246
55065	Lafayette	36.00360036





55133 Waukesha	86.83312163
55135 Waupaca	19.5587545
55137 Waushara	8.243003751
55139 Winnebago	36.25306982
55141 Wood	2.737663404



FIPS

- 29001
- 29003
- 29005
- 29007
- 29009
- 29011
- 29013
- 29015
- 29017
- 29019
- 29021
- 29023
- 29025
- 29027
- 29029
- 29031
- 29033
- 29035
- 29037

29039  
29041  
29043  
29045  
29047  
29049  
29051  
29053  
29055  
29057  
29059  
29061  
29063  
29065  
29067  
29069  
29071  
29073  
29075  
29077  
29079  
29081  
29083  
29085  
29087  
29089  
29091  
29093  
29095  
29097  
29099  
29101

29103

WI

29105  
29107  
29109  
29111  
29113  
29115  
29117  
29121  
29123  
29125  
29127  
29119  
29129  
29131  
29133  
29135  
29137  
29139  
29141  
29143  
29145  
29147  
29149  
29151  
29153  
29155  
29157  
29159  
29161  
29163  
29165  
29167  
29169  
29171

WI

29173  
29175  
29177  
29179  
29181  
29195  
29197  
29199  
29201  
29203  
29205  
29183  
29185  
29187  
29189  
29510  
29186  
29207  
29209  
29211  
29213  
29215  
  
29217  
29219  
29221  
29223  
29225  
29227  
29229