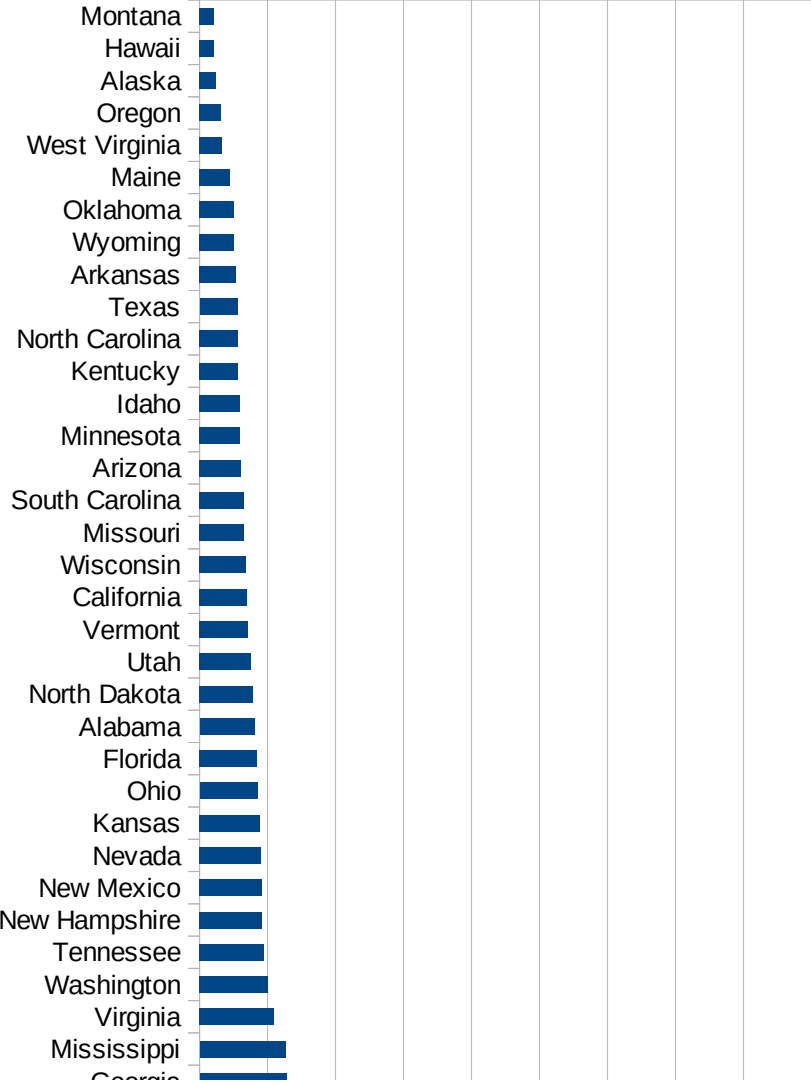


PerCap50States

Idx	State	Population	Cases per 100,000
33	New York	19542209	1619.13630132602
31	New Jersey	8908520	1415.53254637134
22	Massachusetts	6902149	971.784295007251
7	Connecticut	3572665	811.019225144255
40	Rhode Island	1057315	793.614012853312
9	District of Columbia	702455	714.067093265761
19	Louisiana	4659978	628.264768631955
8	Delaware	967171	536.099614235745
14	Illinois	12741080	480.665689250833
21	Maryland	6042718	421.366676386355
23	Michigan	9995915	418.510961727866
39	Pennsylvania	12807060	399.974701453729
42	South Dakota	882235	298.219862054895
15	Indiana	6691878	297.868550502564
28	Nebraska	1929268	293.427351720964
6	Colorado	5695564	287.820486259131
16	Iowa	3156145	286.773896636561
11	Georgia	10519475	255.877788577852
25	Mississippi	2986530	252.80174650849
47	Virginia	8517685	219.214493139861
48	Washington	7535591	200.67437311818
43	Tennessee	6770010	188.301051253986
30	New Hampshire	1356458	184.229810285317
32	New Mexico	2095428	183.733347077542
29	Nevada	3034392	180.332666313383
17	Kansas	2911505	177.090542520106
36	Ohio	11689442	170.35885887453
10	Florida	21299325	169.329309731646
1	Alabama	4887871	161.379054398121
35	North Dakota	760077	156.69465067355
45	Utah	3161105	151.402753151192
46	Vermont	626299	142.583654133249
5	California	39557045	138.794492864672

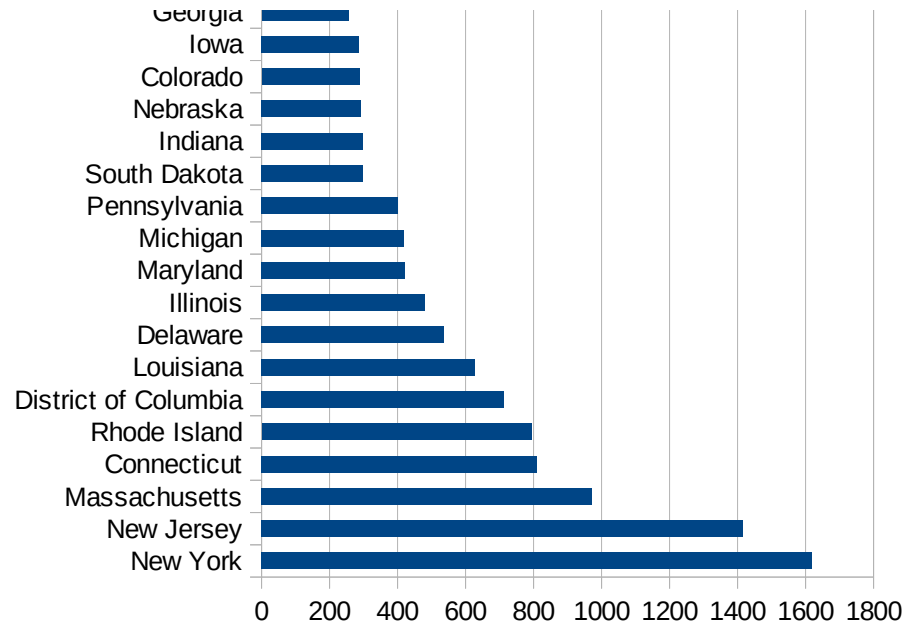


■ Cases per 100,000

This work is licensed under the Creative Commons Attribution-NoDerivatives 4.0 International License. To view a copy of this license, visit <http://creativecommons.org/licenses/by-nd/4.0/>.

Idx	State	Population	Cases per 100,000
50	Wisconsin	5813568	136.989882977201
26	Missouri	6126452	130.728193087941
41	South Carolina	5084127	130.327192849431
3	Arizona	7171646	120.474435018126
24	Minnesota	5611179	118.388666624251
13	Idaho	1754208	117.48891807585
18	Kentucky	4468402	113.418622585882
34	North Carolina	10383620	113.351605702058
44	Texas	28701845	111.484122362169
4	Arkansas	3013825	108.267732864383
51	Wyoming	577737	101.43023555701
37	Oklahoma	3943079	100.733462352644
20	Maine	1338404	88.5382888873614
49	West Virginia	1805832	66.1744835621475
38	Oregon	4190713	63.9509315002006
2	Alaska	737438	49.9025002779895
12	Hawaii	1420491	43.0132961067687
27	Montana	1062305	42.831390231619

PerCap50States



Counties_Cities

FIPS	County	State	Cases Per 100,000
47169	Trousdale	Tennessee	12223.02942245
5079	Lincoln	Arkansas	6142.12060076
31043	Dakota	Nebraska	4879.74904148
27105	Nobles	Minnesota	4287.53877030
47007	Bledsoe	Tennessee	4052.86343612
36087	Rockland	New York	3692.10457637
39101	Marion	Ohio	3569.02047321
18017	Cass	Indiana	3406.66578843
36119	Westchester	New York	3088.42800627
39129	Pickaway	Ohio	2976.62087250
36059	Nassau	New York	2707.71079175
34031	Passaic	New Jersey	2655.22242753
20175	Seward	Kansas	2511.47842057
19115	Louisa	Iowa	2480.07878951
20057	Ford	Kansas	2404.98111426
13243	Randolph	Georgia	2385.48221864
34039	Union	New Jersey	2369.78714025
36103	Suffolk	New York	2353.32960185
36071	Orange	New York	2347.68334158
34017	Hudson	New Jersey	2332.48183226
31047	Dawson	Nebraska	2290.26951790
16013	Blaine	Idaho	2199.01774258
13273	Terrell	Georgia	2160.02787133
13099	Early	Georgia	2137.21089099
36061	New York City	New York	2075.67842255
31079	Hall	Nebraska	2038.72936517
48341	Moore	Texas	1857.10961136
34013	Essex	New Jersey	1815.65380917
22095	St. John the Baptist	Louisiana	1787.69914783
34003	Bergen	New Jersey	1727.88921011
25025	Suffolk	Massachusetts	1706.65417986
19171	Tama	Iowa	1691.90724089
13037	Calhoun	Georgia	1684.50881612

This work is licensed under the Creative Commons Attribution-NoDerivatives 4.0 International License. To view a copy of this license, visit <http://creativecommons.org/licenses/by-nd/4.0/>.

Counties_Cities

13095 Dougherty	Georgia	1683.41681006
22071 Orleans	Louisiana	1672.09710337
51159 Richmond	Virginia	1604.33724275
35031 McKinley	New Mexico	1582.51487066
34023 Middlesex	New Jersey	1518.28706075
19127 Marshall	Iowa	1508.21640279
20055 Finney	Kansas	1502.28073530
31037 Colfax	Nebraska	1479.64341513
31151 Saline	Nebraska	1477.35191638
22051 Jefferson	Louisiana	1471.71645728
22047 Iberville	Louisiana	1454.72326640
13205 Mitchell	Georgia	1437.45493872
8087 Morgan	Colorado	1397.15666363
8075 Logan	Colorado	1351.72798216
13261 Sumter	Georgia	1304.94736488
28123 Scott	Mississippi	1265.59903843
36105 Sullivan	New York	1259.63601685
9001 Fairfield	Connecticut	1250.34037102
51001 Accomack	Virginia	1234.11082315
34021 Mercer	New Jersey	1217.91942371
25009 Essex	Massachusetts	1206.87343639
22093 St. James	Louisiana	1188.38237391
34029 Ocean	New Jersey	1142.02419675
51131 Northampton	Virginia	1141.88325522
21031 Butler	Kentucky	1119.63670529
34035 Somerset	New Jersey	1118.17709654
40055 Greer	Oklahoma	1116.64662429
34027 Morris	New Jersey	1116.28641032
46099 Minnehaha	South Dakota	1110.55807877
44007 Providence	Rhode Island	1104.88551826
13177 Lee	Georgia	1102.00241903
22089 St. Charles	Louisiana	1100.62595737
19193 Woodbury	Iowa	1084.46542291
10005 Sussex	Delaware	1073.33199585

Counties_Cities

25023 Plymouth	Massachusetts	1062.85656937
36027 Dutchess	New York	1050.66764720
36079 Putnam	New York	1024.34979574
28079 Leake	Mississippi	1023.59091508
13315 Wilcox	Georgia	1021.33454380
22087 St. Bernard	Louisiana	1016.67344449
34025 Monmouth	New Jersey	1012.30538469
8037 Eagle	Colorado	1001.94570218
19013 Black Hawk	Iowa	986.34523594
26163 Wayne	Michigan	986.26313008
40139 Texas	Oklahoma	982.64483011
22125 West Feliciana	Louisiana	963.77749030
13093 Dooly	Georgia	963.08186196
8051 Gunnison	Colorado	956.74359272
42101 Philadelphia	Pennsylvania	955.53543946
25017 Middlesex	Massachusetts	951.87135307
9009 New Haven	Connecticut	935.61250904
28051 Holmes	Mississippi	913.63068891
34041 Warren	New Jersey	904.71643710
49043 Summit	Utah	896.66849498
1017 Chambers	Alabama	892.45872378
25021 Norfolk	Massachusetts	890.29016655
51660 Harrisonburg	Virginia	884.64456906
22007 Assumption	Louisiana	883.40807175
13293 Upson	Georgia	877.36028991
13287 Turner	Georgia	872.09302326
29195 Saline	Missouri	869.18541166
19139 Muscatine	Iowa	866.54708938
13061 Clay	Georgia	865.95081399
25013 Hampden	Massachusetts	864.35972330
13139 Hall	Georgia	840.96800364
17031 Cook	Illinois	816.98788127
24033 Prince George's	Maryland	806.43742274
51029 Buckingham	Virginia	805.92976057

Counties_Cities

13321 Worth	Georgia	798.06887039
42077 Lehigh	Pennsylvania	794.34936159
28157 Wilkinson	Mississippi	784.80436761
34007 Camden	New Jersey	783.50865153
47095 Lake	Tennessee	769.12697342
22075 Plaquemines	Louisiana	768.90217856
28069 Kemper	Mississippi	757.95352548
25027 Worcester	Massachusetts	756.82532958
13137 Habersham	Georgia	755.70635410
18031 Decatur	Indiana	753.90012689
48129 Donley	Texas	753.23892739
36111 Ulster	New York	750.84406968
28103 Noxubee	Mississippi	749.88134789
13081 Crisp	Georgia	747.75452414
13007 Baker	Georgia	743.85510996
20111 Lyon	Kansas	742.38160809
28099 Neshoba	Mississippi	734.76394850
4001 Apache	Arizona	732.40691749
13141 Hancock	Georgia	730.71394346
1123 Tallapoosa	Alabama	728.44902092
42045 Delaware	Pennsylvania	728.28556302
42095 Northampton	Pennsylvania	726.36127123
42103 Pike	Pennsylvania	724.08059643
51175 Southampton	Virginia	722.16535881
22031 De Soto	Louisiana	721.67954512
11001 District of Colum	District of Col	714.06709327
25005 Bristol	Massachusetts	712.56085756
1085 Lowndes	Alabama	711.85081211
12077 Liberty	Florida	709.47144377
19005 Allamakee	Iowa	708.50202429
42079 Luzerne	Pennsylvania	705.18753581
1063 Greene	Alabama	704.48196283
4017 Navajo	Arizona	703.51758794
42089 Monroe	Pennsylvania	691.41687364

Counties_Cities

34037 Sussex	New Jersey	688.21511516
42011 Berks	Pennsylvania	686.89426684
9003 Hartford	Connecticut	684.66680184
34005 Burlington	New Jersey	683.23065041
22057 Lafourche	Louisiana	681.85292769
45027 Clarendon	South Carolina	679.52522255
1131 Wilcox	Alabama	677.51952574
19183 Washington	Iowa	668.44315975
22037 East Feliciana	Louisiana	668.22066822
22017 Caddo	Louisiana	662.76417945
26099 Macomb	Michigan	658.00980613
22041 Franklin	Louisiana	649.93054177
49037 San Juan	Utah	647.29108680
18097 Marion	Indiana	646.92511548
31001 Adams	Nebraska	644.21947891
48375 Potter	Texas	640.21128644
51683 Manassas	Virginia	638.79349679
28007 Attala	Mississippi	637.08140485
28015 Carroll	Mississippi	625.56755121
13035 Butts	Georgia	620.01405365
13193 Macon	Georgia	616.29764894
20103 Leavenworth	Kansas	612.15458747
22117 Washington	Louisiana	611.82430982
13167 Johnson	Georgia	607.74618871
1119 Sumter	Alabama	606.72917816
22111 Union	Louisiana	604.56784595
30101 Toole	Montana	597.56851432
26125 Oakland	Michigan	597.04526918
8123 Weld	Colorado	595.59981547
19049 Dallas	Iowa	595.47571524
20031 Coffey	Kansas	595.16579619
17097 Lake	Illinois	593.72288937
35045 San Juan	New Mexico	588.59752245
48421 Sherman	Texas	584.60539136

Counties_Cities

34011 Cumberland	New Jersey	583.55191691
28083 Leflore	Mississippi	580.93295066
13201 Miller	Georgia	580.37284559
48365 Panola	Texas	574.56367721
9005 Litchfield	Connecticut	572.02489081
22013 Bienville	Louisiana	571.08506162
48319 Mason	Texas	560.74766355
51510 Alexandria	Virginia	560.01993397
17157 Randolph	Illinois	557.52818788
31073 Gosper	Nebraska	551.10220441
27091 Martin	Minnesota	550.92241597
42091 Montgomery	Pennsylvania	549.35771490
37191 Wayne	North Carolina	549.29897443
16063 Lincoln	Idaho	541.04477612
18117 Orange	Indiana	533.63435784
1013 Butler	Alabama	533.53658537
34019 Hunterdon	New Jersey	530.01266899
40147 Washington	Oklahoma	526.58989642
42017 Bucks	Pennsylvania	523.08598445
28163 Yazoo	Mississippi	520.39082413
42075 Lebanon	Pennsylvania	520.11831807
13009 Baldwin	Georgia	519.82241260
19099 Jasper	Iowa	519.55743398
37037 Chatham	North Carolina	516.82412940
22005 Ascension	Louisiana	516.55544148
55009 Brown	Wisconsin	515.60874485
53077 Yakima	Washington	515.41881756
22103 St. Tammany	Louisiana	513.34503373
28075 Lauderdale	Mississippi	504.53416891
13197 Marion	Georgia	502.93378039
20209 Wyandotte	Kansas	499.62497883
22073 Ouachita	Louisiana	498.46253439
18145 Shelby	Indiana	497.83598323
28129 Smith	Mississippi	493.68828896

Counties_Cities

28095 Monroe	Mississippi	492.07063322
24031 Montgomery	Maryland	489.28001733
31081 Hamilton	Nebraska	484.91379310
20093 Kearny	Kansas	481.86659904
49051 Wasatch	Utah	478.33935018
34015 Gloucester	New Jersey	474.93548564
28001 Adams	Mississippi	474.48063606
42069 Lackawanna	Pennsylvania	473.92465594
51685 Manassas Park	Virginia	473.79672965
22033 East Baton Rouge	Louisiana	473.06307205
31141 Platte	Nebraska	470.58118275
24029 Kent	Maryland	469.48356808
22077 Pointe Coupee	Louisiana	469.46216955
51595 Emporia	Virginia	468.65846514
22025 Catahoula	Louisiana	468.35970025
17079 Jasper	Illinois	468.21350536
8031 Denver	Colorado	466.85796911
51013 Arlington	Virginia	465.64303788
8117 Summit	Colorado	464.41126197
12086 Miami-Dade	Florida	462.59733102
48419 Shelby	Texas	460.30372177
10001 Kent	Delaware	459.81517782
24045 Wicomico	Maryland	458.35554048
17187 Warren	Illinois	457.96148426
18063 Hendricks	Indiana	457.46037639
21107 Hopkins	Kentucky	457.08706843
51139 Page	Virginia	455.43809802
22099 St. Martin	Louisiana	455.04559781
54035 Jackson	West Virginia	452.86699645
37131 Northampton	North Carolina	452.32770888
18081 Johnson	Indiana	451.91230597
42037 Columbia	Pennsylvania	444.57345392
25001 Barnstable	Massachusetts	443.27196563
28017 Chickasaw	Mississippi	442.60672063

Counties_Cities

28085 Lincoln	Mississippi	441.45592750
21109 Jackson	Kentucky	438.92277935
22105 Tangipahoa	Louisiana	436.54738856
18111 Newton	Indiana	435.37220755
9007 Middlesex	Connecticut	434.59018207
28101 Newton	Mississippi	433.70796997
51153 Prince William	Virginia	432.89580800
13275 Thomas	Georgia	431.96544276
34033 Salem	New Jersey	431.26168000
29510 St. Louis City	Missouri	430.59325448
21177 Muhlenberg	Kentucky	428.93351531
18047 Franklin	Indiana	426.63617171
44003 Kent	Rhode Island	425.36051898
56039 Teton	Wyoming	424.59165547
21001 Adair	Kentucky	421.54566745
31119 Madison	Nebraska	420.99909584
1059 Franklin	Alabama	420.87810477
18089 Lake	Indiana	420.30424577
47037 Davidson	Tennessee	419.29750342
22121 West Baton Rou	Louisiana	416.24096568
8005 Arapahoe	Colorado	415.53096903
13263 Talbot	Georgia	414.54081633
17197 Will	Illinois	414.26528578
22109 Terrebonne	Louisiana	413.43529603
48477 Washington	Texas	413.01127948
13071 Colquitt	Georgia	412.35304439
22101 St. Mary	Louisiana	411.86161450
48471 Walker	Texas	411.14790287
36001 Albany	New York	409.61587929
39099 Mahoning	Ohio	408.02640632
47003 Bedford	Tennessee	407.84697581
5035 Crittenden	Arkansas	407.51313558
28029 Copiah	Mississippi	406.40437235
34001 Atlantic	New Jersey	405.00472819

Counties_Cities

36029 Erie	New York	403.38407709
13259 Stewart	Georgia	403.29085336
26039 Crawford	Michigan	402.84871592
5075 Lawrence	Arkansas	401.60642570
26049 Genesee	Michigan	401.58076345
28077 Lawrence	Mississippi	401.44520273
24005 Baltimore	Maryland	398.46408452
45061 Lee	South Carolina	396.68650099
24017 Charles	Maryland	394.41991790
38087 Slope	North Dakota	393.18479685
24021 Frederick	Maryland	392.72750031
28113 Pike	Mississippi	391.78019867
28023 Clarke	Mississippi	390.92540374
27067 Kandiyohi	Minnesota	389.68615097
13001 Appling	Georgia	389.04198411
17043 DuPage	Illinois	388.86956447
13319 Wilkinson	Georgia	387.33953077
13027 Brooks	Georgia	386.77238445
24510 Baltimore City	Maryland	384.89945975
53021 Franklin	Washington	384.74991256
13033 Burke	Georgia	383.53476341
13307 Webster	Georgia	382.99502106
1023 Choctaw	Alabama	381.59021883
28013 Calhoun	Mississippi	380.99196453
25011 Franklin	Massachusetts	379.07078337
22081 Red River	Louisiana	377.49203728
26145 Saginaw	Michigan	377.35849057
38035 Grand Forks	North Dakota	377.27850784
51059 Fairfax	Virginia	377.13059233
26137 Otsego	Michigan	377.05250355
22045 Iberia	Louisiana	376.36909545
18071 Jackson	Indiana	374.05635782
45055 Kershaw	South Carolina	373.52116112
13253 Seminole	Georgia	372.82020445

Counties_Cities

34009 Cape May	New Jersey	371.65082109
8053 Hinsdale	Colorado	369.91368681
27145 Stearns	Minnesota	369.84477822
21083 Graves	Kentucky	369.80464668
4005 Coconino	Arizona	368.90811598
51047 Culpeper	Virginia	368.30636919
22083 Richland	Louisiana	366.48177496
17153 Pulaski	Illinois	366.09921289
5123 St. Francis	Arkansas	365.58040803
13299 Ware	Georgia	364.34977578
22027 Claiborne	Louisiana	363.77320622
19157 Poweshiek	Iowa	363.65581047
30037 Golden Valley	Montana	363.19612591
17089 Kane	Illinois	362.21303742
28143 Tunica	Mississippi	362.02735318
25003 Berkshire	Massachusetts	356.95064425
42071 Lancaster	Pennsylvania	356.17239774
28065 Jefferson Davis	Mississippi	356.06195478
1095 Marshall	Alabama	355.84596656
1065 Hale	Alabama	353.11693603
22003 Allen	Louisiana	351.49384886
13239 Quitman	Georgia	351.03115401
28031 Covington	Mississippi	350.07691084
47165 Sumner	Tennessee	348.91984462
36021 Columbia	New York	348.82168369
42067 Juniata	Pennsylvania	348.12176166
20197 Wabaunsee	Kansas	347.87650384
8001 Adams	Colorado	347.74590324
25015 Hampshire	Massachusetts	346.44107713
51117 Mecklenburg	Virginia	345.84013051
35019 Guadalupe	New Mexico	345.54250173
29189 St. Louis	Missouri	344.35199535
38061 Mountrail	North Dakota	342.53278528
13087 Decatur	Georgia	342.42709313

Counties_Cities

55079 Milwaukee	Wisconsin	342.12155440
18061 Harrison	Indiana	342.00743494
28011 Bolivar	Mississippi	341.49299461
10003 New Castle	Delaware	340.22544629
24003 Anne Arundel	Maryland	340.08586343
51075 Goochland	Virginia	339.87265531
18181 White	Indiana	339.78369867
36093 Schenectady	New York	339.23398777
1111 Randolph	Alabama	338.83388339
13069 Coffee	Georgia	338.80212564
18095 Madison	Indiana	338.62744039
51081 Greensville	Virginia	335.42616324
28061 Jasper	Mississippi	334.79425371
8009 Baca	Colorado	334.72803347
8015 Chaffee	Colorado	334.54835971
13257 Stephens	Georgia	334.16554638
51171 Shenandoah	Virginia	333.35632342
38017 Cass	North Dakota	333.30395117
13221 Oglethorpe	Georgia	332.13763784
56013 Fremont	Wyoming	331.38549493
13255 Spalding	Georgia	331.31618759
18137 Ripley	Indiana	329.55860183
19103 Johnson	Iowa	329.23443078
13045 Carroll	Georgia	326.78355246
17017 Cass	Illinois	326.26427406
51165 Rockingham	Virginia	326.17793314
45081 Saluda	South Carolina	326.12928349
17091 Kankakee	Illinois	325.38355268
18005 Bartholomew	Indiana	323.85532851
12079 Madison	Florida	323.81671974
19113 Linn	Iowa	323.58161915
18103 Miami	Indiana	323.33342705
29135 Moniteau	Missouri	322.56063520
37105 Lee	North Carolina	322.20269479

Counties_Cities

39095 Lucas	Ohio	320.07518045
51570 Colonial Heights	Virginia	319.63214266
28109 Pearl River	Mississippi	319.56957409
28097 Montgomery	Mississippi	319.26568892
12121 Suwannee	Florida	319.06949379
36039 Greene	New York	317.95498094
55059 Kenosha	Wisconsin	315.43505228
13277 Tift	Georgia	313.03147568
48253 Jones	Texas	312.86269365
44001 Bristol	Rhode Island	312.44218792
22021 Caldwell	Louisiana	311.24497992
28021 Claiborne	Mississippi	311.04199067
28063 Jefferson	Mississippi	309.59752322
28035 Forrest	Mississippi	309.18492457
53061 Snohomish	Washington	307.89016089
13249 Schley	Georgia	305.57677617
9013 Tolland	Connecticut	305.45782230
13015 Bartow	Georgia	305.42816330
13133 Greene	Georgia	305.11922251
28027 Coahoma	Mississippi	304.93194273
1091 Marengo	Alabama	304.20644078
36115 Washington	New York	303.93646747
17161 Rock Island	Illinois	303.88145835
45039 Fairfield	South Carolina	303.54432640
28091 Marion	Mississippi	303.45943759
19153 Polk	Iowa	302.95317772
20187 Stanton	Kansas	301.96275793
31053 Dodge	Nebraska	301.70422114
18059 Hancock	Indiana	301.24032429
47157 Shelby	Tennessee	300.82371196
21085 Grayson	Kentucky	300.14057217
26161 Washtenaw	Michigan	300.02992212
18055 Greene	Indiana	299.94376054
24027 Howard	Maryland	299.81806706

Counties_Cities

37047 Columbus	North Carolina	298.26610367
17027 Clinton	Illinois	297.56369723
19047 Crawford	Iowa	297.23744026
22127 Winn	Louisiana	297.15579454
18079 Jennings	Indiana	296.98308645
18011 Boone	Indiana	295.52679891
40001 Adair	Oklahoma	294.35739516
45089 Williamsburg	South Carolina	294.05998824
46073 Jerauld	South Dakota	293.68575624
24013 Carroll	Maryland	293.29865997
8063 Kit Carson	Colorado	293.17325143
26007 Alpena	Michigan	292.66572638
36113 Warren	New York	292.53870692
5023 Cleburne	Arkansas	292.40937312
22091 St. Helena	Louisiana	292.34067433
32013 Humboldt	Nevada	291.90992494
28053 Humphreys	Mississippi	290.66246821
51087 Henrico	Virginia	289.73975053
1097 Mobile	Alabama	289.54192920
13235 Pulaski	Georgia	289.09567260
53033 King	Washington	288.78321914
13089 DeKalb	Georgia	288.54364107
42029 Chester	Pennsylvania	287.71410948
51620 Franklin City	Virginia	287.03357045
35043 Sandoval	New Mexico	286.54281955
26059 Hillsdale	Michigan	286.34505672
24011 Caroline	Maryland	285.25102090
42025 Carbon	Pennsylvania	284.92689990
8097 Pitkin	Colorado	284.12256267
51065 Fluvanna	Virginia	283.76208789
13121 Fulton	Georgia	283.68348579
44009 Washington	Rhode Island	282.13886621
18019 Clark	Indiana	282.03817314
21227 Warren	Kentucky	281.11287177

Counties_Cities

1037 Coosa	Alabama	279.98133458
1093 Marion	Alabama	278.86973759
33015 Rockingham	New Hampshire	278.80559940
42107 Schuylkill	Pennsylvania	278.03782722
53057 Skagit	Washington	276.11812240
51183 Sussex	Virginia	275.87434369
1107 Pickens	Alabama	275.85515097
46083 Lincoln	South Dakota	275.47740915
27027 Clay	Minnesota	275.19349543
37159 Rowan	North Carolina	274.66693095
42093 Montour	Pennsylvania	274.12280702
13063 Clayton	Georgia	273.81178461
26081 Kent	Michigan	273.17807356
18029 Dearborn	Indiana	272.35313105
12011 Broward	Florida	272.23435114
39029 Columbiana	Ohio	270.78361662
5069 Jefferson	Arkansas	270.13536131
26155 Shiawassee	Michigan	269.82637260
36037 Genesee	New York	269.51365826
35053 Socorro	New Mexico	268.89752017
13229 Pierce	Georgia	268.19330548
51093 Isle of Wight	Virginia	267.90788299
28057 Itawamba	Mississippi	267.89131267
33011 Hillsborough	New Hampshire	267.06996077
48179 Gray	Texas	264.90066225
46117 Stanley	South Dakota	264.72534745
37077 Granville	North Carolina	264.49305498
22049 Jackson	Louisiana	264.11772104
42007 Beaver	Pennsylvania	264.04924063
40007 Beaver	Oklahoma	263.20736981
13085 Dawson	Georgia	263.12642028
31093 Howard	Nebraska	262.83240569
48347 Nacogdoches	Texas	261.75221805
18043 Floyd	Indiana	260.98918759

Counties_Cities

18107 Montgomery	Indiana	260.78339331
13311 White	Georgia	260.26026026
28139 Tippah	Mississippi	259.14980677
28159 Winston	Mississippi	258.73933388
13131 Grady	Georgia	258.60675610
29021 Buchanan	Missouri	258.54963814
8079 Mineral	Colorado	257.73195876
17007 Boone	Illinois	257.57321239
28089 Madison	Mississippi	257.50260343
50007 Chittenden	Vermont	257.03035753
53005 Benton	Washington	256.59188516
13199 Meriwether	Georgia	256.31289159
8065 Lake	Colorado	255.62372188
6037 Los Angeles	California	254.30660754
35006 Cibola	New Mexico	254.24362521
38025 Dunn	North Dakota	253.92428440
37181 Vance	North Carolina	253.46552420
17141 Ogle	Illinois	253.32364550
13317 Wilkes	Georgia	253.13892264
48441 Taylor	Texas	252.83347864
47147 Robertson	Tennessee	252.07007266
28067 Jones	Mississippi	251.23793108
1031 Coffee	Alabama	250.43826697
18057 Hamilton	Indiana	249.63191411
31105 Kimball	Nebraska	248.75621891
8085 Montrose	Colorado	248.73264794
27033 Cottonwood	Minnesota	248.29298572
28025 Clay	Mississippi	247.60136181
13301 Warren	Georgia	247.57189107
37015 Bertie	North Carolina	247.03037948
31121 Merrick	Nebraska	245.70024570
51036 Charles City	Virginia	244.92148105
1081 Lee	Alabama	243.99021599
45041 Florence	South Carolina	243.19805442

Counties_Cities

28111 Perry	Mississippi	243.06428631
12051 Hendry	Florida	243.04552892
18141 St. Joseph	Indiana	243.00977579
53001 Adams	Washington	242.92727365
37063 Durham	North Carolina	242.15521297
8059 Jefferson	Colorado	242.14410418
17077 Jackson	Illinois	242.08014769
39013 Belmont	Ohio	241.46359529
13005 Bacon	Georgia	241.39472508
20119 Meade	Kansas	241.19633382
31041 Custer	Nebraska	239.85239852
51147 Prince Edward	Virginia	239.65141612
17111 McHenry	Illinois	239.16777392
36073 Orleans	New York	238.84566138
17093 Kendall	Illinois	238.43958879
8014 Broomfield	Colorado	238.20867080
40015 Caddo	Oklahoma	238.11988819
22119 Webster	Louisiana	237.12562503
47167 Tipton	Tennessee	237.08611422
51610 Falls Church	Virginia	236.93474140
13123 Gilmer	Georgia	236.88992731
45085 Sumter	South Carolina	235.65419859
45033 Dillon	South Carolina	235.30180725
49035 Salt Lake	Utah	234.85359173
13097 Douglas	Georgia	234.63679463
13067 Cobb	Georgia	233.59515898
9011 New London	Connecticut	233.52225021
12039 Gadsden	Florida	233.14594500
18131 Pulaski	Indiana	232.57679044
45079 Richland	South Carolina	232.52672610
18109 Morgan	Indiana	232.47190370
1129 Washington	Alabama	232.01856148
8113 San Miguel	Colorado	231.96190941
22015 Bossier	Louisiana	231.94559107

Counties_Cities

18067 Howard	Indiana	231.89180001
48405 San Augustine	Texas	230.80660836
18093 Lawrence	Indiana	229.92029430
31019 Buffalo	Nebraska	229.76922302
16053 Jerome	Idaho	229.02352696
51107 Loudoun	Virginia	228.83126459
42043 Dauphin	Pennsylvania	228.80074487
18091 LaPorte	Indiana	228.16729844
28147 Walthall	Mississippi	228.13688213
31051 Dixon	Nebraska	227.71063233
16083 Twin Falls	Idaho	227.69252216
36101 Steuben	New York	227.56691302
17081 Jefferson	Illinois	227.39291380
26075 Jackson	Michigan	227.29705395
28005 Amite	Mississippi	227.16209638
42055 Franklin	Pennsylvania	226.69293118
13151 Henry	Georgia	225.87090609
36063 Niagara	New York	225.24984199
22069 Natchitoches	Louisiana	225.04462092
1109 Pike	Alabama	224.96850441
22097 St. Landry	Louisiana	224.73539220
29157 Perry	Missouri	224.54308094
22019 Calcasieu	Louisiana	224.01433692
13269 Taylor	Georgia	223.90844632
54099 Wayne	West Virginia	222.81193671
24019 Dorchester	Maryland	221.88886805
39049 Franklin	Ohio	221.70495306
48393 Roberts	Texas	221.48394241
55101 Racine	Wisconsin	221.27945306
13285 Troup	Georgia	219.89319473
17133 Monroe	Illinois	218.43599825
18053 Grant	Indiana	218.39359379
28037 Franklin	Mississippi	218.28454032
18143 Scott	Indiana	217.77368289

Counties_Cities

8107 Routt	Colorado	217.61939922
28133 Sunflower	Mississippi	217.60248689
29133 Mississippi	Missouri	217.45650870
37161 Rutherford	North Carolina	216.98141442
1087 Macon	Alabama	216.93150388
48099 Coryell	Texas	216.55437921
22067 Morehouse	Louisiana	216.55248445
13303 Washington	Georgia	215.83439615
22001 Acadia	Louisiana	215.46872488
13247 Rockdale	Georgia	215.24604278
19143 Osceola	Iowa	215.23178808
22079 Rapides	Louisiana	215.22341876
26157 Tuscola	Michigan	215.17251885
37195 Wilson	North Carolina	214.84255110
13231 Pike	Georgia	214.66137169
21059 Daviess	Kentucky	214.63047951
28049 Hinds	Mississippi	213.84735432
39117 Morrow	Ohio	213.60218729
51095 James City	Virginia	213.35916332
36053 Madison	New York	213.29189915
36065 Oneida	New York	213.00043123
13135 Gwinnett	Georgia	212.98129623
40041 Delaware	Oklahoma	212.95017902
28119 Quitman	Mississippi	212.73578216
42127 Wayne	Pennsylvania	212.57508386
19017 Bremer	Iowa	212.45039484
21061 Edmonson	Kentucky	211.82988431
21183 Ohio	Kentucky	211.73246980
13021 Bibb	Georgia	210.98011039
36055 Monroe	New York	210.91647654
12099 Palm Beach	Florida	210.64093393
13171 Lamar	Georgia	210.52631579
26147 St. Clair	Michigan	210.24620772
48203 Harrison	Texas	209.81326619

Counties_Cities

47061 Grundy	Tennessee	209.80068935
32031 Washoe	Nevada	209.77594555
45031 Darlington	South Carolina	209.57456364
42115 Susquehanna	Pennsylvania	209.41634433
13189 McDuffie	Georgia	209.00097534
51800 Suffolk	Virginia	208.36760432
36017 Chenango	New York	208.26321104
26069 Iosco	Michigan	207.32825645
13245 Richmond	Georgia	206.89244570
26115 Monroe	Michigan	206.72830848
36067 Onondaga	New York	206.14583085
47111 Macon	Tennessee	206.05810839
48115 Dawson	Texas	206.03851335
17163 St. Clair	Illinois	205.70062706
40105 Nowata	Oklahoma	205.51967117
27101 Murray	Minnesota	205.41324311
19077 Guthrie	Iowa	205.22388060
39137 Putnam	Ohio	204.26287744
18139 Rush	Indiana	204.04488988
17201 Winnebago	Illinois	203.81510907
18015 Carroll	Indiana	203.70646395
8013 Boulder	Colorado	202.71223450
22053 Jefferson Davis	Louisiana	202.64707745
37187 Washington	North Carolina	202.37794080
36083 Rensselaer	New York	201.95431568
37065 Edgecombe	North Carolina	201.90366311
46125 Turner	South Dakota	201.80436847
13225 Peach	Georgia	201.48734293
18133 Putnam	Indiana	201.16996215
50011 Franklin	Vermont	200.31970215
53029 Island	Washington	200.09471939
22029 Concordia	Louisiana	199.26425506
46127 Union	South Dakota	198.47621487
48381 Randall	Texas	198.13459944

Counties_Cities

20189 Stevens	Kansas	197.87731606
29201 Scott	Missouri	197.61818087
6025 Imperial	California	196.89045081
13013 Barrow	Georgia	196.76026185
27115 Pine	Minnesota	196.72353560
29155 Pemiscot	Missouri	196.65683382
12065 Jefferson	Florida	195.96864502
13129 Gordon	Georgia	195.89147959
13165 Jenkins	Georgia	195.78486698
48069 Castro	Texas	195.69471624
37061 Duplin	North Carolina	195.39214354
26021 Berrien	Michigan	194.62699736
26087 Lapeer	Michigan	194.25637297
47189 Wilson	Tennessee	194.13333333
28155 Webster	Mississippi	194.11524315
51740 Portsmouth	Virginia	193.38067461
31035 Clay	Nebraska	193.11232700
13057 Cherokee	Georgia	192.80028645
40087 McClain	Oklahoma	192.57221458
1007 Bibb	Alabama	191.96428571
22055 Lafayette	Louisiana	191.94174197
18169 Wabash	Indiana	191.81585678
32003 Clark	Nevada	191.51774452
44005 Newport	Rhode Island	191.41770250
13187 Lumpkin	Georgia	191.16977697
53017 Douglas	Washington	191.11100753
48357 Ochiltree	Texas	191.01236554
22061 Lincoln	Louisiana	190.69412662
40141 Tillman	Oklahoma	190.52803484
55127 Walworth	Wisconsin	189.93810139
13217 Newton	Georgia	189.88324007
45069 Marlboro	South Carolina	189.40828851
26093 Livingston	Michigan	188.78383467
24025 Harford	Maryland	188.61535069

Counties_Cities

20207 Woodson	Kansas	188.50141376
51061 Fauquier	Virginia	188.18535550
13237 Putnam	Georgia	187.99578156
39035 Cuyahoga	Ohio	187.96372895
12033 Escambia	Florida	187.93537305
47107 McMinn	Tennessee	187.67007601
27109 Olmsted	Minnesota	187.48760214
28073 Lamar	Mississippi	187.35888033
23005 Cumberland	Maine	187.01649083
51640 Galax	Virginia	186.82858477
37103 Jones	North Carolina	186.78011829
48117 Deaf Smith	Texas	186.56716418
28059 Jackson	Mississippi	186.35231056
26011 Arenac	Michigan	186.15783525
48167 Galveston	Texas	186.15525763
21117 Kenton	Kentucky	185.48518226
36107 Tioga	New York	185.33772652
47187 Williamson	Tennessee	184.26696702
22009 Avoyelles	Louisiana	182.88764767
24015 Cecil	Maryland	182.83313559
6051 Mono	California	182.45614035
21111 Jefferson	Kentucky	182.08553478
6003 Alpine	California	181.65304269
27063 Jackson	Minnesota	181.61638583
6075 San Francisco	California	181.36430791
1101 Montgomery	Alabama	181.16343245
1005 Barbour	Alabama	180.86089787
51179 Stafford	Virginia	180.71485730
9015 Windham	Connecticut	180.30027259
48199 Hardin	Texas	180.04789624
47081 Hickman	Tennessee	179.54754020
28127 Simpson	Mississippi	179.38560431
48303 Lubbock	Texas	178.58769339
47149 Rutherford	Tennessee	178.21416479

Counties_Cities

37091 Hertford	North Carolina	177.52229596
38089 Stark	North Dakota	177.43652612
56019 Johnson	Wyoming	177.30496454
37093 Hoke	North Carolina	177.12365788
13145 Harris	Georgia	176.93981146
40117 Pawnee	Oklahoma	176.93715680
31067 Gage	Nebraska	176.80174941
22039 Evangeline	Louisiana	176.41957958
13271 Telfair	Georgia	176.36684303
26025 Calhoun	Michigan	176.22521136
51760 Richmond City	Virginia	176.14945166
24009 Calvert	Maryland	176.08121474
27167 Wilkin	Minnesota	175.88743204
26121 Muskegon	Michigan	175.70338964
1025 Clarke	Alabama	175.58528428
12119 Sumter	Florida	175.52852727
21233 Webster	Kentucky	175.42521547
28149 Warren	Mississippi	175.41580042
20081 Haskell	Kansas	175.13134851
24001 Allegany	Maryland	174.70940472
53025 Grant	Washington	174.66172134
18113 Noble	Indiana	174.61920390
51840 Winchester	Virginia	174.32759357
22059 LaSalle	Louisiana	174.29778106
18035 Delaware	Indiana	174.25852996
18023 Clinton	Indiana	173.64341085
48483 Wheeler	Texas	173.37699865
39055 Geauga	Ohio	173.34708766
19179 Wapello	Iowa	173.27084221
12007 Bradford	Florida	173.08524448
21149 McLean	Kentucky	172.93558150
26065 Ingham	Michigan	172.85257998
13017 Ben Hill	Georgia	172.75272532
47141 Putnam	Tennessee	172.49470467

Counties_Cities

49049 Utah	Utah	172.44898451
51041 Chesterfield	Virginia	172.42566474
37089 Henderson	North Carolina	172.16569020
26077 Kalamazoo	Michigan	172.15992751
36121 Wyoming	New York	172.13421479
13159 Jasper	Georgia	170.94017094
28151 Washington	Mississippi	170.87189046
27053 Hennepin	Minnesota	170.79181978
36007 Broome	New York	170.61552027
6065 Riverside	California	170.55947588
22063 Livingston	Louisiana	170.52741694
31143 Polk	Nebraska	170.51913604
18025 Crawford	Indiana	170.48683463
13155 Irwin	Georgia	170.24898915
27133 Rock	Minnesota	169.95963459
48321 Matagorda	Texas	169.62136135
39167 Washington	Ohio	169.56196492
12021 Collier	Florida	169.09386823
39061 Hamilton	Ohio	168.97600541
13215 Muscogee	Georgia	168.93283890
13281 Towns	Georgia	168.74789065
5141 Van Buren	Arkansas	168.64422092
56009 Converse	Wyoming	168.62170088
50025 Windham	Vermont	168.39741791
27017 Carlton	Minnesota	167.42472863
48111 Dallam	Texas	166.66666667
39155 Trumbull	Ohio	166.64401114
19031 Cedar	Iowa	166.42508187
1041 Crenshaw	Alabama	166.37731481
17181 Union	Illinois	166.26091087
28071 Lafayette	Mississippi	166.07960871
37151 Randolph	North Carolina	166.02604795
1027 Clay	Alabama	165.72504708
13219 Oconee	Georgia	165.51232430

Counties_Cities

31061 Franklin	Nebraska	165.39861065
17195 Whiteside	Illinois	165.39028512
50001 Addison	Vermont	164.98525951
18003 Allen	Indiana	164.91230875
19087 Henry	Iowa	164.44909553
18049 Fulton	Indiana	164.24447541
1105 Perry	Alabama	164.11378556
36089 St. Lawrence	New York	163.81759790
28033 DeSoto	Mississippi	163.73536409
13011 Banks	Georgia	163.26100695
8121 Washington	Colorado	162.96598085
21143 Lyon	Kentucky	162.31739293
8045 Garfield	Colorado	162.28877363
13105 Elbert	Georgia	162.13389121
12107 Putnam	Florida	161.80575219
40113 Osage	Oklahoma	161.65397541
8029 Delta	Colorado	161.53523083
28043 Grenada	Mississippi	161.48183329
18173 Warrick	Indiana	161.42695031
28161 Yalobusha	Mississippi	161.39444803
13113 Fayette	Georgia	161.29174415
18175 Washington	Indiana	161.04212146
55105 Rock	Wisconsin	160.60908851
17145 Perry	Illinois	160.57428922
6081 San Mateo	California	160.22454827
6107 Tulare	California	159.48963317
39093 Lorain	Ohio	158.33982311
36091 Saratoga	New York	157.71431551
13077 Coweta	Georgia	157.68112763
37119 Mecklenburg	North Carolina	157.60109919
13075 Cook	Georgia	157.32432117
28019 Choctaw	Mississippi	157.04276395
1067 Henry	Alabama	156.89464815
41047 Marion	Oregon	156.83199373

Counties_Cities

12081 Manatee	Florida	156.76640792
48113 Dallas	Texas	156.68526317
21213 Simpson	Kentucky	156.51141454
53053 Pierce	Washington	156.28874261
26023 Branch	Michigan	155.88464536
13023 Bleckley	Georgia	155.78750584
13153 Houston	Georgia	155.65804115
56021 Laramie	Wyoming	155.59327514
47047 Fayette	Tennessee	155.52867406
37069 Franklin	North Carolina	155.41740675
1127 Walker	Alabama	155.38917926
31055 Douglas	Nebraska	154.88286763
37135 Orange	North Carolina	154.76589946
1047 Dallas	Alabama	154.00678674
18027 Daviess	Indiana	153.86007784
24043 Washington	Maryland	153.71771597
8035 Douglas	Colorado	153.45298387
20075 Hamilton	Kansas	153.43306483
40027 Cleveland	Oklahoma	153.37151053
13157 Jackson	Georgia	153.36116554
5139 Union	Arkansas	153.35071308
53007 Chelan	Washington	153.17513890
36035 Fulton	New York	153.01076673
35021 Harding	New Mexico	152.67175573
51187 Warren	Virginia	152.48856336
37155 Robeson	North Carolina	152.46793243
29183 St. Charles	Missouri	152.31147697
40145 Wagoner	Oklahoma	152.29060042
13181 Lincoln	Georgia	151.61086545
39133 Portage	Ohio	151.60163754
1117 Shelby	Alabama	151.59452405
42133 York	Pennsylvania	151.47019785
18039 Elkhart	Indiana	151.29402608
48315 Marion	Texas	151.08783239

Counties_Cities

26017 Bay	Michigan	151.07339088
48469 Victoria	Texas	151.02949965
39097 Madison	Ohio	150.85673114
46013 Brown	South Dakota	150.06613084
39037 Darke	Ohio	150.03020088
16001 Ada	Idaho	150.01085185
39007 Ashtabula	Ohio	149.75434134
47043 Dickson	Tennessee	149.68379299
28137 Tate	Mississippi	149.51841163
47135 Perry	Tennessee	148.80952381
26037 Clinton	Michigan	148.74199566
18127 Porter	Indiana	148.59016239
13211 Morgan	Georgia	148.51747732
16069 Nez Perce	Idaho	148.48544843
48057 Calhoun	Texas	148.41612170
36015 Chemung	New York	148.36090868
42041 Cumberland	Pennsylvania	148.35556015
12071 Lee	Florida	148.15600111
37025 Cabarrus	North Carolina	148.10118197
13115 Floyd	Georgia	148.06948033
51830 Williamsburg	Virginia	147.69065521
45045 Greenville	South Carolina	147.21525905
1073 Jefferson	Alabama	146.97406340
37107 Lenoir	North Carolina	146.49135344
24037 St. Mary's	Maryland	146.45317049
48039 Brazoria	Texas	146.40734738
13161 Jeff Davis	Georgia	146.38365826
13079 Crawford	Georgia	146.12761812
51193 Westmoreland	Virginia	145.82164891
48201 Harris	Texas	145.53212337
46037 Day	South Dakota	145.32243415
28009 Benton	Mississippi	145.08523758
24047 Worcester	Maryland	144.72338537
36095 Schoharie	New York	144.70849278

Counties_Cities

53071 Walla Walla Cou	Washington	144.44699780
53071 Walla Walla Cou	Washington	144.44699780
47075 Haywood	Tennessee	144.21690222
48101 Cottle	Texas	143.98848092
5037 Cross	Arkansas	143.91940513
48157 Fort Bend	Texas	143.80764046
28045 Hancock	Mississippi	143.65994845
47113 Madison	Tennessee	143.43527483
50003 Bennington	Vermont	143.13378799
39173 Wood	Ohio	143.08012487
45013 Beaufort	South Carolina	143.07288769
38013 Burke	North Dakota	142.85714286
54037 Jefferson	West Virginia	142.57802186
21101 Henderson	Kentucky	142.57199886
45063 Lexington	South Carolina	142.35743919
13297 Walton	Georgia	142.24142541
13029 Bryan	Georgia	141.69881130
31181 Webster	Nebraska	141.52278517
42001 Adams	Pennsylvania	141.03549231
37033 Caswell	North Carolina	140.98158428
20089 Jewell	Kansas	140.79549454
48359 Oldham	Texas	140.77897701
17177 Stephenson	Illinois	140.77268563
48453 Travis	Texas	140.62140889
5019 Clark	Arkansas	140.51946875
19061 Dubuque	Iowa	140.41753567
20047 Edwards	Kansas	140.40014040
13117 Forsyth	Georgia	140.31410072
26067 Ionia	Michigan	140.16508332
5119 Pulaski	Arkansas	140.06315575
13091 Dodge	Georgia	140.06278677
53073 Whatcom	Washington	140.01816691
18155 Switzerland	Indiana	139.96454232
48479 Webb	Texas	139.53825523

Counties_Cities

1055 Etowah	Alabama	139.51083404
37123 Montgomery	North Carolina	139.34215834
8041 El Paso	Colorado	139.24376905
19163 Scott	Iowa	139.07884790
5041 Desha	Arkansas	138.98540653
13233 Polk	Georgia	138.92159171
51177 Spotsylvania	Virginia	138.55987127
12097 Osceola	Florida	138.31897606
37163 Sampson	North Carolina	138.30823877
1011 Bullock	Alabama	138.09429868
17119 Madison	Illinois	138.01656955
17075 Iroquois	Illinois	137.66120852
5025 Cleveland	Arkansas	137.19131953
36025 Delaware	New York	136.99553080
51069 Frederick	Virginia	136.94754117
54003 Berkeley	West Virginia	135.75471940
35001 Bernalillo	New Mexico	135.55306387
13065 Clinch	Georgia	135.37906137
8019 Clear Creek	Colorado	135.34617387
13175 Laurens	Georgia	135.23507660
13185 Lowndes	Georgia	134.97132934
45005 Allendale	South Carolina	134.78602718
48277 Lamar	Texas	134.73294723
39109 Miami	Ohio	134.62371260
12015 Charlotte	Florida	134.59604969
45001 Abbeville	South Carolina	134.46884805
45049 Hampton	South Carolina	134.35998140
37193 Wilkes	North Carolina	134.19490351
47035 Cumberland	Tennessee	134.06398204
51630 Fredericksburg	Virginia	133.81828164
18171 Warren	Indiana	133.12356287
13003 Atkinson	Georgia	132.57804026
28093 Marshall	Mississippi	132.57736030
51011 Appomattox	Virginia	132.56738842

Counties_Cities

18159 Tipton	Indiana	132.20518244
39169 Wayne	Ohio	131.93408470
27169 Winona	Minnesota	131.82488933
51099 King George	Virginia	131.70272813
36051 Livingston	New York	131.27303209
36099 Seneca	New York	131.19533528
47021 Cheatham	Tennessee	131.06159895
51540 Charlottesville	Virginia	130.93085604
30031 Gallatin	Montana	130.50162680
12023 Columbia	Florida	130.49090110
51600 Fairfax City	Virginia	130.21893058
19095 Iowa	Iowa	130.10346323
27119 Polk	Minnesota	130.03901170
28121 Rankin	Mississippi	129.95282712
48177 Gonzales	Texas	129.64563526
37085 Harnett	North Carolina	129.64370334
39153 Summit	Ohio	129.35536373
21015 Boone	Kentucky	129.24513240
13291 Union	Georgia	129.16128495
12019 Clay	Florida	129.12362546
1021 Chilton	Alabama	129.09655063
33013 Merrimack	New Hampshire	129.02628166
45025 Chesterfield	South Carolina	128.95047428
29107 Lafayette	Missouri	128.84226026
19011 Benton	Iowa	128.69510959
24039 Somerset	Maryland	128.52969815
48195 Hansford	Texas	128.13472451
39157 Tuscarawas	Ohio	128.01596945
22035 East Carroll	Louisiana	127.89540998
51085 Hanover	Virginia	127.75203051
4019 Pima	Arizona	127.61374802
27165 Watonwan	Minnesota	127.50455373
18007 Benton	Indiana	127.12354097
29099 Jefferson	Missouri	127.03535149

Counties_Cities

37153 Richmond	North Carolina	126.98554147
37125 Moore	North Carolina	126.66950406
13279 Toombs	Georgia	126.45516421
28117 Prentiss	Mississippi	126.40726842
18041 Fayette	Indiana	125.82982601
1051 Elmore	Alabama	125.78309133
21047 Christian	Kentucky	125.57380251
32015 Lander	Nevada	125.56053812
12085 Martin	Florida	125.53445361
36109 Tompkins	New York	125.49492670
21007 Ballard	Kentucky	125.32898860
39033 Crawford	Ohio	125.15042118
48245 Jefferson	Texas	125.09754864
51109 Louisa	Virginia	125.07477296
13101 Echols	Georgia	125.00000000
12035 Flagler	Florida	124.92526792
2195 Petersburg	Alaska	124.18503570
42061 Huntingdon	Pennsylvania	123.98157988
26045 Eaton	Michigan	123.83224373
27107 Norman	Minnesota	123.55212355
46111 Sanborn	South Dakota	123.50761630
23027 Waldo	Maine	123.44434927
51007 Amelia	Virginia	122.95396911
37083 Halifax	North Carolina	122.59263653
13059 Clarke	Georgia	122.51629624
19073 Greene	Iowa	122.48079278
46135 Yankton	South Dakota	122.43648607
51049 Cumberland	Virginia	122.33662963
17129 Menard	Illinois	122.07031250
19075 Grundy	Iowa	121.91157347
37023 Burke	North Carolina	121.70564935
13053 Chattahoochee	Georgia	121.67727443
1039 Covington	Alabama	121.66765803
29113 Lincoln	Missouri	121.34660056

Counties_Cities

37149 Polk	North Carolina	121.29445442
20019 Chautauqua	Kansas	120.88244183
39003 Allen	Ohio	120.78353448
48437 Swisher	Texas	120.61109622
37007 Anson	North Carolina	120.59331913
48439 Tarrant	Texas	120.05193457
17037 DeKalb	Illinois	120.02727020
5073 Lafayette	Arkansas	119.72463334
20163 Rooks	Kansas	119.68880910
51670 Hopewell	Virginia	119.49017525
24035 Queen Anne's	Maryland	119.40060894
13111 Fannin	Georgia	119.39608689
45067 Marion	South Carolina	119.20487129
33017 Strafford	New Hampshire	119.14828196
24041 Talbot	Maryland	119.02185674
5051 Garland	Arkansas	119.00679751
13223 Paulding	Georgia	118.87054693
19119 Lyon	Iowa	118.53357040
45011 Barnwell	South Carolina	118.41606669
45037 Edgefield	South Carolina	118.29069939
28153 Wayne	Mississippi	118.23825007
18013 Brown	Indiana	118.15675463
8039 Elbert	Colorado	117.95144966
13149 Heard	Georgia	117.85503830
29071 Franklin	Missouri	117.68110350
28131 Stone	Mississippi	117.54020409
6073 San Diego	California	117.45654975
12049 Hardee	Florida	117.45274362
48141 El Paso	Texas	117.27512554
28107 Panola	Mississippi	117.03434958
17109 McDonough	Illinois	116.84192956
8095 Phillips	Colorado	116.65888941
17115 Macon	Illinois	116.51004660
13025 Brantley	Georgia	116.42059586

Counties_Cities

5071 Johnson	Arkansas	115.92251888
48003 Andrews	Texas	115.84289497
19105 Jones	Iowa	115.69610490
16027 Canyon	Idaho	115.43675811
22011 Beauregard	Louisiana	115.42694548
13313 Whitfield	Georgia	115.31586939
19133 Monona	Iowa	115.22064754
6085 Santa Clara	California	115.14422705
18119 Owen	Indiana	115.13552411
6083 Santa Barbara	California	115.11062041
51550 Chesapeake	Virginia	114.98800663
27047 Freeborn	Minnesota	114.96518197
2130 Ketchikan Gateway	Alaska	114.95904584
42129 Westmoreland	Pennsylvania	114.37176814
28125 Sharkey	Mississippi	114.23349326
20017 Chase	Kansas	114.11182959
19177 Van Buren	Iowa	113.96011396
36057 Montgomery	New York	113.23425336
19085 Harrison	Iowa	113.20220744
51113 Madison	Virginia	112.82437006
8069 Larimer	Colorado	112.69036112
45019 Charleston	South Carolina	112.58792082
20129 Morton	Kansas	112.48593926
36077 Otsego	New York	112.13576796
6029 Kern	California	112.06961921
19065 Fayette	Iowa	111.90233978
8067 La Plata	Colorado	111.88066063
40037 Creek	Oklahoma	111.72560192
51127 New Kent	Virginia	111.65200304
8119 Teller	Colorado	111.62939042
37179 Union	North Carolina	111.48413788
46005 Beadle	South Dakota	111.21114230
51730 Petersburg	Virginia	110.87528115
1049 DeKalb	Alabama	110.66750718

Counties_Cities

26139 Ottawa	Michigan	110.50142172
42003 Allegheny	Pennsylvania	110.38596514
47159 Smith	Tennessee	110.31992779
20099 Labette	Kansas	110.19835704
16039 Elmore	Idaho	110.05539455
12031 Duval	Florida	109.97904610
29101 Johnson	Missouri	109.96794155
39175 Wyandot	Ohio	109.41417825
21023 Bracken	Kentucky	109.23655783
40115 Ottawa	Oklahoma	109.06174820
21157 Marshall	Kentucky	109.00580296
26091 Lenawee	Michigan	108.88812000
19089 Howard	Iowa	108.84946120
42097 Northumberland	Pennsylvania	108.69207207
37057 Davidson	North Carolina	108.03413879
18073 Jasper	Indiana	107.88133054
13251 Screven	Georgia	107.61945760
19045 Clinton	Iowa	107.48527452
48339 Montgomery	Texas	107.28941913
39151 Stark	Ohio	107.11190772
12087 Monroe	Florida	106.62828049
17167 Sangamon	Illinois	106.47664680
31177 Washington	Nebraska	106.44989597
40071 Kay	Oklahoma	106.42874935
13073 Columbia	Georgia	106.29265479
12001 Alachua	Florida	105.94319074
45057 Lancaster	South Carolina	105.89222059
26113 Missaukee	Michigan	105.86911930
40109 Oklahoma	Oklahoma	105.73038499
48011 Armstrong	Texas	105.70824524
27039 Dodge	Minnesota	105.65747767
6027 Inyo	California	105.63184522
1113 Russell	Alabama	105.57103546
45023 Chester	South Carolina	105.42308766

Counties_Cities

37127 Nash	North Carolina	105.30122532
6001 Alameda	California	104.93456439
28105 Oktibbeha	Mississippi	104.84082340
6031 Kings	California	104.38275438
1125 Tuscaloosa	Alabama	104.35065650
37143 Perquimans	North Carolina	104.30636269
47041 DeKalb	Tennessee	104.28046479
23031 York	Maine	104.25303910
31109 Lancaster	Nebraska	104.01169974
4013 Maricopa	Arizona	103.94883133
12095 Orange	Florida	103.86449812
19165 Shelby	Iowa	103.64484367
48071 Chambers	Texas	103.64158854
8091 Ouray	Colorado	103.45541072
55089 Ozaukee	Wisconsin	103.20033204
12013 Calhoun	Florida	102.83128813
17041 Douglas	Illinois	102.67467529
35057 Torrance	New Mexico	102.62330832
21037 Campbell	Kentucky	101.98385435
4021 Pinal	Arizona	101.98193846
47053 Gibson	Tennessee	101.94719135
48061 Cameron	Texas	101.90890476
17073 Henry	Illinois	101.85373803
28087 Lowndes	Mississippi	101.81571356
17095 Knox	Illinois	101.77203065
49045 Tooele	Utah	101.56350580
47115 Marion	Tennessee	101.48731409
56043 Washakie	Wyoming	101.45846544
51775 Salem	Virginia	101.39219280
13169 Jones	Georgia	101.34190663
55111 Sauk	Wisconsin	101.16888979
29159 Pettis	Missouri	101.07658314
51137 Orange	Virginia	100.97150966
5011 Bradley	Arkansas	100.94521428

Counties_Cities

51057 Essex	Virginia	100.74182617
51033 Caroline	Virginia	100.74093332
6071 San Bernardino	California	100.47877075
5121 Randolph	Arkansas	100.28972587
36043 Herkimer	New York	100.27008232
45075 Orangeburg	South Carolina	100.07591966
21081 Grant	Kentucky	99.51833128
18161 Union	Indiana	99.47420776
51003 Albemarle	Virginia	99.33957578
48021 Bastrop	Texas	98.87785136
50015 Lamoille	Vermont	98.81422925
54061 Monongalia	West Virginia	98.66566435
13143 Haralson	Georgia	98.19523922
45083 Spartanburg	South Carolina	98.12417168
39123 Ottawa	Ohio	98.11376291
17135 Montgomery	Illinois	97.89867487
39171 Williams	Ohio	97.81545484
13289 Twiggs	Georgia	97.70395701
21219 Todd	Kentucky	97.47380392
5061 Howard	Arkansas	97.44396972
13163 Jefferson	Georgia	97.21322100
23007 Franklin	Maine	96.99969897
40143 Tulsa	Oklahoma	96.85976926
37177 Tyrrell	North Carolina	96.82885500
1071 Jackson	Alabama	96.64450286
47045 Dyer	Tennessee	96.46302251
26005 Allegan	Michigan	96.31201684
39045 Fairfield	Ohio	96.28840302
51530 Buena Vista	Virginia	96.20009620
42053 Forest	Pennsylvania	96.16705591
39103 Medina	Ohio	96.01107477
5111 Poinsett	Arkansas	95.93726537
17125 Mason	Illinois	95.83486915
42019 Butler	Pennsylvania	95.80175424

Counties_Cities

46109 Roberts	South Dakota	95.72125969
20067 Grant	Kansas	95.41984733
26079 Kalkaska	Michigan	95.37701975
38053 McKenzie	North Dakota	95.36384977
48049 Brown	Texas	94.92669550
45087 Union	South Carolina	94.85589201
31157 Scotts Bluff	Nebraska	94.47331129
28145 Union	Mississippi	94.38579319
21033 Caldwell	Kentucky	94.37672041
19019 Buchanan	Iowa	94.34407283
8101 Pueblo	Colorado	94.31202956
48239 Jackson	Texas	94.12397472
31111 Lincoln	Nebraska	93.78996732
12127 Volusia	Florida	93.69212730
37139 Pasquotank	North Carolina	93.34241530
18077 Jefferson	Indiana	93.14456036
55043 Grant	Wisconsin	93.10625752
48121 Denton	Texas	93.00820428
47097 Lauderdale	Tennessee	92.93320426
17189 Washington	Illinois	92.89031797
13107 Emanuel	Georgia	92.87104192
54039 Kanawha	West Virginia	92.54436034
13049 Charlton	Georgia	92.53547193
48139 Ellis	Texas	92.51209345
13083 Dade	Georgia	92.44422532
42131 Wyoming	Pennsylvania	92.43511055
6041 Marin	California	92.42642471
48175 Goliad	Texas	92.29957806
51149 Prince George	Virginia	91.90693766
1015 Calhoun	Alabama	91.88200600
51810 Virginia Beach	Virginia	91.73924729
48041 Brazos	Texas	91.72774500
19149 Plymouth	Iowa	91.65172345
51650 Hampton	Virginia	91.57713699

Counties_Cities

51025 Brunswick	Virginia	91.55273438
27079 Le Sueur	Minnesota	91.24728013
30057 Madison	Montana	91.24087591
13119 Franklin	Georgia	91.21313469
46101 Moody	South Dakota	91.19927041
18065 Henry	Indiana	91.15203746
41051 Multnomah	Oregon	91.02330394
51590 Danville	Virginia	90.92472907
19009 Audubon	Iowa	90.81002543
1069 Houston	Alabama	90.71637287
13227 Pickens	Georgia	90.68167605
51710 Norfolk	Virginia	90.54556777
21097 Harrison	Kentucky	90.53147300
51091 Highland	Virginia	90.49773756
37079 Greene	North Carolina	90.42451932
17121 Marion	Illinois	90.37745880
21145 McCracken	Kentucky	90.28861751
19191 Winneshiek	Iowa	89.86968895
26151 Sanilac	Michigan	89.84507795
8125 Yuma	Colorado	89.82035928
21207 Russell	Kentucky	89.78171820
27123 Ramsey	Minnesota	89.60215191
48445 Terry	Texas	89.52551477
46129 Walworth	South Dakota	89.49346698
21035 Calloway	Kentucky	89.43401048
55133 Waukesha	Wisconsin	89.31406796
12057 Hillsborough	Florida	89.15099855
48205 Hartley	Texas	88.98380495
48481 Wharton	Texas	88.90170355
40121 Pittsburg	Oklahoma	88.88483716
16025 Camas	Idaho	88.73114463
21067 Fayette	Kentucky	88.64043486
32021 Mineral	Nevada	88.61320337
18105 Monroe	Indiana	88.48533526

Counties_Cities

12115 Sarasota	Florida	88.34874554
55061 Kewaunee	Wisconsin	88.30888486
13019 Berrien	Georgia	88.30251402
53031 Jefferson	Washington	88.24734470
37117 Martin	North Carolina	88.21842883
21155 Marion	Kentucky	87.61080190
28047 Harrison	Mississippi	87.58770869
12113 Santa Rosa	Florida	87.53882096
19015 Boone	Iowa	87.29977985
5043 Drew	Arkansas	87.29812309
13207 Monroe	Georgia	87.20930233
31185 York	Nebraska	87.13331397
13173 Lanier	Georgia	87.04061896
48219 Hockley	Texas	87.03220191
37051 Cumberland	North Carolina	86.96175488
32510 Carson City	Nevada	86.62070957
40033 Cotton	Oklahoma	86.56509695
36069 Ontario	New York	86.47054540
26073 Isabella	Michigan	86.44879680
26141 Presque Isle	Michigan	86.35578584
41067 Washington	Oregon	86.33165745
1001 Autauga	Alabama	86.32938257
5017 Chicot	Arkansas	86.22341445
6059 Orange	California	86.09628220
23011 Kennebec	Maine	86.00706077
47051 Franklin	Tennessee	85.93936500
37101 Johnston	North Carolina	85.85173307
28135 Tallahatchie	Mississippi	85.79395153
39017 Butler	Ohio	85.77899356
1003 Baldwin	Alabama	85.77116071
20157 Republic	Kansas	85.76329331
17021 Christian	Illinois	85.72915710
48189 Hale	Texas	85.72273130
1115 St. Clair	Alabama	85.69173526

Counties_Cities

18115 Ohio	Indiana	85.55783710
19043 Clayton	Iowa	85.44087491
39041 Delaware	Ohio	85.43837208
12027 DeSoto	Florida	85.35837179
49011 Davis	Utah	85.29681871
45007 Anderson	South Carolina	85.29444040
48305 Lynn	Texas	85.07742045
45029 Colleton	South Carolina	84.97079129
48361 Orange	Texas	84.95668406
31125 Nance	Nebraska	84.93771234
31077 Greeley	Nebraska	84.88964346
42119 Union	Pennsylvania	84.84983812
31065 Furnas	Nebraska	84.83563097
20181 Sherman	Kansas	84.76012884
48397 Rockwall	Texas	84.44519507
42087 Mifflin	Pennsylvania	84.37540565
17063 Grundy	Illinois	84.36004081
1053 Escambia	Alabama	84.35833243
13195 Madison	Georgia	84.31703204
51135 Nottoway	Virginia	84.30609598
17019 Champaign	Illinois	84.29253797
12117 Seminole	Florida	84.21826639
51023 Botetourt	Virginia	84.14220032
45015 Berkeley	South Carolina	84.12825488
51678 Lexington	Virginia	84.08071749
2110 Juneau	Alaska	84.07809921
18021 Clay	Indiana	84.06572411
45009 Bamberg	South Carolina	84.06304729
38015 Burleigh	North Dakota	83.96922528
2090 Fairbanks North	Alaska	83.86294975
56027 Niobrara	Wyoming	83.75209380
31167 Stanton	Nebraska	83.75209380
50021 Rutland	Vermont	83.51513499
18163 Vanderburgh	Indiana	83.43739985

Counties_Cities

20091 Johnson	Kansas	83.33960891
28081 Lee	Mississippi	83.33137720
37165 Scotland	North Carolina	83.30939385
36117 Wayne	New York	83.27411618
12109 St. Johns	Florida	82.98559354
47015 Cannon	Tennessee	82.97607523
20173 Sedgwick	Kansas	82.94279478
20069 Gray	Kansas	82.87750704
6069 San Benito	California	82.87696833
51157 Rappahannock	Virginia	82.73579702
42035 Clinton	Pennsylvania	82.72153862
13213 Murray	Georgia	82.66325994
39065 Hardin	Ohio	82.59212198
41059 Umatilla	Oregon	82.56359977
37081 Guilford	North Carolina	82.26057301
6013 Contra Costa	California	82.15855297
31173 Thurston	Nebraska	82.15801725
54049 Marion	West Virginia	82.00082001
36019 Clinton	New York	81.78945412
53055 San Juan	Washington	81.73750584
42063 Indiana	Pennsylvania	81.65583839
32023 Nye	Nevada	81.59484850
1121 Talladega	Alabama	81.42506389
53039 Klickitat	Washington	81.42217397
42109 Snyder	Pennsylvania	81.40108535
40031 Comanche	Oklahoma	81.38047865
37017 Bladen	North Carolina	81.34980416
37183 Wake	North Carolina	81.20442550
48369 Parmer	Texas	81.10300081
51770 Roanoke City	Virginia	81.06485188
48345 Motley	Texas	81.03727715
13051 Chatham	Georgia	80.91426200
26159 Van Buren	Michigan	80.85038702
18157 Tippecanoe	Indiana	80.80891799

Counties_Cities

37185 Warren	North Carolina	80.77952239
12055 Highlands	Florida	80.62680225
45091 York	South Carolina	80.62221379
20113 McPherson	Kansas	80.59711953
48037 Bowie	Texas	80.57334295
29199 Scotland	Missouri	80.54772453
55025 Dane	Wisconsin	80.38881637
5091 Miller	Arkansas	80.28996146
1029 Cleburne	Alabama	80.06939347
12111 St. Lucie	Florida	80.03039287
12073 Leon	Florida	79.99945300
5003 Ashley	Arkansas	79.81642223
48029 Bexar	Texas	79.80669158
42005 Armstrong	Pennsylvania	79.67761212
53003 Asotin	Washington	79.61079169
18045 Fountain	Indiana	79.50584062
20097 Kiowa	Kansas	79.49125596
19141 O'Brien	Iowa	79.47976879
1075 Lamar	Alabama	79.45680439
27003 Anoka	Minnesota	79.42048483
41049 Morrow	Oregon	79.14175167
54069 Ohio	West Virginia	79.03245120
16047 Gooding	Idaho	78.96814951
20179 Sheridan	Kansas	78.95775760
27009 Benton	Minnesota	78.92465162
12103 Pinellas	Florida	78.54154704
46085 Lyman	South Dakota	78.51347815
8023 Costilla	Colorado	78.36990596
31039 Cuming	Nebraska	78.29977629
29069 Dunklin	Missouri	78.17013901
46069 Hyde	South Dakota	78.00312012
48085 Collin	Texas	77.99861911
51680 Lynchburg	Virginia	77.92903587
31097 Johnson	Nebraska	77.91195949

Counties_Cities

45071 Newberry	South Carolina	77.88161994
37073 Gates	North Carolina	77.76721680
45047 Greenwood	South Carolina	77.74840616
36031 Essex	New York	77.74798928
39043 Erie	Ohio	77.73235945
12003 Baker	Florida	77.58772703
6113 Yolo	California	77.58339080
48185 Grimes	Texas	77.57404795
39019 Carroll	Ohio	77.54514235
18153 Sullivan	Indiana	77.33204447
16081 Teton	Idaho	77.31958763
12091 Okaloosa	Florida	77.19437060
38059 Morton	North Dakota	77.18282682
13241 Rabun	Georgia	77.07357562
31021 Burt	Nebraska	77.06535142
18075 Jay	Indiana	77.05644385
31153 Sarpy	Nebraska	76.98187673
5053 Grant	Arkansas	76.97382890
40035 Craig	Oklahoma	76.89081504
36123 Yates	New York	76.48645385
39011 Auglaize	Ohio	76.41254039
29029 Camden	Missouri	76.39419404
48051 Burleson	Texas	76.13247050
50027 Windsor	Vermont	75.96859965
6077 San Joaquin	California	75.73140595
48233 Hutchinson	Texas	75.47881876
8093 Park	Colorado	75.44729468
18009 Blackford	Indiana	75.44006706
42073 Lawrence	Pennsylvania	75.42003156
51027 Buchanan	Virginia	75.39701239
5129 Searcy	Arkansas	75.39582810
51037 Charlotte	Virginia	75.38951248
36003 Allegany	New York	75.38229593
47069 Hardeman	Tennessee	75.33703410

Counties_Cities

20023 Cheyenne	Kansas	75.18796992
31033 Cheyenne	Nebraska	75.18796992
18151 Steuben	Indiana	75.17492627
26103 Marquette	Michigan	75.16988394
21057 Cumberland	Kentucky	75.08634930
48209 Hays	Texas	75.01201540
1033 Colbert	Alabama	74.86943501
55103 Richland	Wisconsin	74.81153249
42081 Lycoming	Pennsylvania	74.78181306
26031 Cheboygan	Michigan	74.76488411
6099 Stanislaus	California	74.75241672
17051 Fayette	Illinois	74.71049682
39085 Lake	Ohio	74.61585847
5031 Craighead	Arkansas	74.61449179
17071 Henderson	Illinois	74.52675511
26111 Midland	Michigan	74.51117067
37001 Alamance	North Carolina	74.50311231
31023 Butler	Nebraska	74.46016381
55131 Washington	Wisconsin	74.43272682
6043 Mariposa	California	74.40902066
39139 Richland	Ohio	74.31935854
48123 DeWitt	Texas	74.30524595
21113 Jessamine	Kentucky	74.18397626
18149 Starke	Indiana	74.12252017
51133 Northumberland	Virginia	74.09236849
42059 Greene	Pennsylvania	73.96044486
12129 Wakulla	Florida	73.93487570
12105 Polk	Florida	73.86911748
16045 Gem	Idaho	73.72122037
39027 Clinton	Ohio	73.70948950
42099 Perry	Pennsylvania	73.69037040
46065 Hughes	South Dakota	73.65439093
47031 Coffee	Tennessee	73.60861759
13295 Walker	Georgia	73.47644432

Counties_Cities

1035 Conecuh	Alabama	73.30781135
20161 Riley	Kansas	73.26703119
47121 Meigs	Tennessee	73.13505607
4023 Santa Cruz	Arizona	73.10098686
35013 Dona Ana	New Mexico	73.09605465
35013 Dona Ana	New Mexico	73.09605465
54065 Morgan	West Virginia	73.08708607
17103 Lee	Illinois	73.05028782
48343 Morris	Texas	72.93946025
35059 Union	New Mexico	72.85089849
19123 Mahaska	Iowa	72.72727273
37059 Davie	North Carolina	72.54346758
6067 Sacramento	California	72.48657506
45053 Jasper	South Carolina	72.48627938
39165 Warren	Ohio	72.35983512
45043 Georgetown	South Carolina	72.29031792
46087 McCook	South Dakota	72.12405337
48173 Glasscock	Texas	72.04610951
8003 Alamosa	Colorado	71.92950908
47125 Montgomery	Tennessee	71.86210245
46119 Sully	South Dakota	71.83908046
40131 Rogers	Oklahoma	71.75160898
53063 Spokane	Washington	71.70186017
37147 Pitt	North Carolina	71.70092377
51191 Washington	Virginia	71.68854086
22065 Madison	Louisiana	71.67816504
20177 Shawnee	Kansas	71.54969887
40125 Pottawatomie	Oklahoma	71.54748965
29081 Harrison	Missouri	71.30972189
35049 Santa Fe	New Mexico	71.30671216
18087 LaGrange	Indiana	71.19247394
26143 Roscommon	Michigan	71.17735723
39089 Licking	Ohio	71.11606711
18121 Parke	Indiana	70.89265670

Counties_Cities

55039 Fond du Lac	Wisconsin	70.82840122
39107 Mercer	Ohio	70.80250983
6079 San Luis Obispo	California	70.77215591
22085 Sabine	Louisiana	70.73901465
17137 Morgan	Illinois	70.63809748
17117 Macoupin	Illinois	70.61991040
26063 Huron	Michigan	70.58974524
16003 Adams	Idaho	70.58823529
37067 Forsyth	North Carolina	70.43015149
48183 Gregg	Texas	70.32746732
29051 Cole	Missouri	70.31616230
40051 Grady	Oklahoma	70.20575687
5133 Sevier	Arkansas	70.01575354
27099 Mower	Minnesota	69.98075529
51700 Newport News	Virginia	69.97861454
17015 Carroll	Illinois	69.87143656
39047 Fayette	Ohio	69.76906440
47105 Loudon	Tennessee	69.74026464
1043 Cullman	Alabama	69.50935979
1045 Dale	Alabama	69.45011847
15009 Maui	Hawaii	69.37508597
51199 York	Virginia	69.27453350
13127 Glynn	Georgia	69.23338692
40017 Canadian	Oklahoma	69.22954440
29169 Pulaski	Missouri	69.21213519
21215 Spencer	Kentucky	69.17101203
1009 Blount	Alabama	69.15629322
28115 Pontotoc	Mississippi	69.11067132
21029 Bullitt	Kentucky	69.07695913
36009 Cattaraugus	New York	68.97449245
20143 Ottawa	Kansas	68.94174423
51043 Clarke	Virginia	68.85629691
47183 Weakley	Tennessee	68.83136316
26117 Montcalm	Michigan	68.78439220

Counties_Cities

5115 Pope	Arkansas	68.75000000
12089 Nassau	Florida	68.73893187
12131 Walton	Florida	68.65148862
18101 Martin	Indiana	68.51326221
21091 Hancock	Kentucky	68.50879196
29207 Stoddard	Missouri	68.47907964
39081 Jefferson	Ohio	68.42337342
16073 Owyhee	Idaho	68.41700162
41043 Linn	Oregon	68.32371304
47117 Marshall	Tennessee	68.28370395
8025 Crowley	Colorado	68.28269034
13047 Catoosa	Georgia	68.22901216
27013 Blue Earth	Minnesota	68.22192890
40065 Jackson	Oklahoma	68.13900357
53011 Clark	Washington	68.06998757
16075 Payette	Idaho	67.93766719
20005 Atchison	Kansas	67.93058729
17053 Ford	Illinois	67.85283474
21239 Woodford	Kentucky	67.84004824
36041 Hamilton	New York	67.65899865
48331 Milam	Texas	67.64553738
48257 Kaufman	Texas	67.64006158
55057 Juneau	Wisconsin	67.62595334
1133 Winston	Alabama	67.62468301
5105 Perry	Arkansas	67.61978362
37071 Gaston	North Carolina	67.31105786
56011 Crook	Wyoming	67.11409396
17105 Livingston	Illinois	67.11221722
29041 Chariton	Missouri	67.10508657
18099 Marshall	Indiana	67.02992562
37039 Cherokee	North Carolina	66.94147905
39073 Hocking	Ohio	66.93676237
51073 Gloucester	Virginia	66.93619642
12017 Citrus	Florida	66.92399732

Counties_Cities

26129 Ogemaw	Michigan	66.81939672
54057 Mineral	West Virginia	66.81514477
22043 Grant	Louisiana	66.72004270
31137 Phelps	Nebraska	66.69630947
37097 Iredell	North Carolina	66.69095189
21199 Pulaski	Kentucky	66.53977686
6111 Ventura	California	66.51256747
4012 La Paz	Arizona	66.35700066
20059 Franklin	Kansas	66.32593344
21003 Allen	Kentucky	66.28160212
5065 Izard	Arkansas	66.21054955
48401 Rusk	Texas	66.11570248
36011 Cayuga	New York	66.10927474
1077 Lauderdale	Alabama	66.02660547
17003 Alexander	Illinois	66.00660066
48451 Tom Green	Texas	65.99598947
48045 Briscoe	Texas	65.96306069
21211 Shelby	Kentucky	65.95490333
56017 Hot Springs	Wyoming	65.86169045
39135 Preble	Ohio	65.85847745
31163 Sherman	Nebraska	65.83278473
20155 Reno	Kansas	65.76625710
30007 Broadwater	Montana	65.73541495
48493 Wilson	Texas	65.70563874
45051 Horry	South Carolina	65.66961211
12069 Lake	Florida	65.63906927
38099 Walsh	North Dakota	65.62294928
21019 Boyd	Kentucky	65.62235394
33003 Carroll	New Hampshire	65.60200086
35061 Valencia	New Mexico	65.39709114
13039 Camden	Georgia	65.20483634
47139 Polk	Tennessee	65.09646112
51119 Middlesex	Virginia	65.00139289
8083 Montezuma	Colorado	64.98967811

Counties_Cities

21139 Livingston	Kentucky	64.92101277
27093 Meeker	Minnesota	64.82001642
47027 Clay	Tennessee	64.79201762
13043 Candler	Georgia	64.59948320
4015 Mohave	Arizona	64.42376521
18135 Randolph	Indiana	64.38372701
47017 Carroll	Tennessee	64.23982869
5137 Stone	Arkansas	64.22091996
2020 Anchorage	Alaska	64.14258176
26057 Gratiot	Michigan	64.04098623
33001 Belknap	New Hampshire	63.91137622
1089 Madison	Alabama	63.84389350
48371 Pecos	Texas	63.80399413
45065 McCormick	South Carolina	63.76195537
45003 Aiken	South Carolina	63.75405104
6019 Fresno	California	63.65647627
42051 Fayette	Pennsylvania	63.63030029
22113 Vermilion	Louisiana	63.51328765
13309 Wheeler	Georgia	63.45982993
48423 Smith	Texas	63.41732509
29219 Warren	Missouri	63.38048457
30085 Roosevelt	Montana	63.29686228
21147 McCreary	Kentucky	63.18933824
48005 Angelina	Texas	63.15160979
37137 Pamlico	North Carolina	63.14127861
51053 Dinwiddie	Virginia	63.09369414
26047 Emmet	Michigan	63.04791642
45035 Dorchester	South Carolina	62.87076634
42027 Centre	Pennsylvania	62.65163846
48349 Navarro	Texas	62.54413397
18167 Vigo	Indiana	62.39174567
47059 Greene	Tennessee	62.24036360
5029 Conway	Arkansas	62.22775358
8105 Rio Grande	Colorado	62.22222222

Counties_Cities

29031 Cape Girardeau	Missouri	62.21985194
13265 Taliaferro	Georgia	62.18905473
1103 Morgan	Alabama	62.13840069
48473 Waller	Texas	62.11647781
26027 Cass	Michigan	61.95187114
19023 Butler	Iowa	61.90246922
51820 Waynesboro	Virginia	61.87024925
13179 Liberty	Georgia	61.79163211
20149 Pottawatomie	Kansas	61.78687647
51181 Surry	Virginia	61.78560395
27045 Fillmore	Minnesota	61.73425776
1099 Monroe	Alabama	61.70788437
5045 Faulkner	Arkansas	61.69575181
39149 Shelby	Ohio	61.69412055
18183 Whitley	Indiana	61.63056876
12061 Indian River	Florida	61.62134004
20107 Linn	Kansas	61.53846154
35039 Rio Arriba	New Mexico	61.52899554
21221 Trigg	Kentucky	61.46281500
1019 Cherokee	Alabama	61.46281500
37197 Yadkin	North Carolina	61.26308500
17099 LaSalle	Illinois	61.22635475
31099 Kearney	Nebraska	61.12469438
29023 Butler	Missouri	60.97703980
51015 Augusta	Virginia	60.96187232
32019 Lyon	Nevada	60.92316514
35055 Taos	New Mexico	60.91061367
17001 Adams	Illinois	60.89114186
29111 Lewis	Missouri	60.88280061
17085 Jo Daviess	Illinois	60.84433212
29139 Montgomery	Missouri	60.69013352
56025 Natrona	Wyoming	60.67117487
51161 Roanoke	Virginia	60.59124297
48449 Titus	Texas	60.54551509

Counties_Cities

47083 Houston	Tennessee	60.51071040
13055 Chattooga	Georgia	60.50826946
55019 Clark	Wisconsin	60.50303956
26015 Barry	Michigan	60.50002453
27155 Traverse	Minnesota	60.45949214
48489 Willacy	Texas	60.42296073
26135 Oscoda	Michigan	60.41565974
50023 Washington	Vermont	60.19951840
26127 Oceana	Michigan	60.09389671
29037 Cass	Missouri	60.02629723
45059 Laurens	South Carolina	59.70683942
21203 Rockcastle	Kentucky	59.70149254
42085 Mercer	Pennsylvania	59.62975344
48295 Lipscomb	Texas	59.61251863
6095 Solano	California	59.55979490
47087 Jackson	Tennessee	59.53393434
17083 Jersey	Illinois	59.50473749
47085 Humphreys	Tennessee	59.50448988
29163 Pike	Missouri	59.44660614
39113 Montgomery	Ohio	59.36156264
5059 Hot Spring	Arkansas	59.34542002
37111 McDowell	North Carolina	59.33153141
42031 Clarion	Pennsylvania	59.31045153
51045 Craig	Virginia	59.24170616
48149 Fayette	Texas	59.17393191
33009 Grafton	New Hampshire	59.02924732
26149 St. Joseph	Michigan	58.97482103
48193 Hamilton	Texas	58.93446488
18037 Dubois	Indiana	58.73370140
17143 Peoria	Illinois	58.68642074
55053 Jackson	Wisconsin	58.59947260
19055 Delaware	Iowa	58.58574023
36023 Cortland	New York	58.54923363
41055 Sherman	Oregon	58.54800937

Counties_Cities

35017 Grant	New Mexico	58.50947122
40097 Mayes	Oklahoma	58.38421680
5085 Lonoke	Arkansas	58.37870128
37145 Person	North Carolina	58.21753107
8007 Archuleta	Colorado	58.11841627
5095 Monroe	Arkansas	57.97101449
13103 Effingham	Georgia	57.88712012
47023 Chester	Tennessee	57.88376939
51195 Wise	Virginia	57.87646007
39143 Sandusky	Ohio	57.82411265
29143 New Madrid	Missouri	57.81683626
28039 George	Mississippi	57.73195876
41035 Klamath	Oregon	57.64711099
18177 Wayne	Indiana	57.63164281
18123 Perry	Indiana	57.58559313
20141 Osborne	Kansas	57.55395683
42015 Bradford	Pennsylvania	57.53456183
54093 Tucker	West Virginia	57.51258088
42125 Washington	Pennsylvania	57.39199213
46009 Bon Homme	South Dakota	57.30659026
17113 McLean	Illinois	57.28238480
40075 Kiowa	Oklahoma	57.28032993
48247 Jim Hogg	Texas	57.16463415
27147 Steele	Minnesota	57.06056571
48491 Williamson	Texas	56.99473637
39051 Fulton	Ohio	56.76979847
29019 Boone	Missouri	56.66509264
51121 Montgomery	Virginia	56.57422842
21021 Boyle	Kentucky	56.47840532
50013 Grand Isle	Vermont	56.41748942
31095 Jefferson	Nebraska	56.36184303
27163 Washington	Minnesota	56.32694318
27141 Sherburne	Minnesota	56.22891416
20125 Montgomery	Kansas	56.03985056

Counties_Cities

5125 Saline	Arkansas	56.00349198
30009 Carbon	Montana	56.00149337
36075 Oswego	New York	55.98059339
21171 Monroe	Kentucky	55.98059339
51083 Halifax	Virginia	55.68581477
26097 Mackinac	Michigan	55.62250858
53035 Kitsap	Washington	55.59570801
23019 Penobscot	Maine	55.59379467
20183 Smith	Kansas	55.50929781
36045 Jefferson	New York	55.47850208
40021 Cherokee	Oklahoma	55.46995378
19121 Madison	Iowa	55.38802388
48293 Limestone	Texas	55.27445895
26051 Gladwin	Michigan	55.25516044
5027 Columbia	Arkansas	55.23218762
21049 Clark	Kentucky	55.17393583
21225 Union	Kentucky	55.15339538
48001 Anderson	Texas	55.11824586
48027 Bell	Texas	54.54923772
16031 Cassia	Idaho	54.47536038
29229 Wright	Missouri	54.41288497
20127 Morris	Kansas	54.33798225
13031 Bulloch	Georgia	54.33657628
55029 Door	Wisconsin	54.32814198
48455 Trinity	Texas	54.27408412
8089 Otero	Colorado	54.25347222
18083 Knox	Indiana	54.20788725
41005 Clackamas	Oregon	54.07678904
55055 Jefferson	Wisconsin	54.03564003
26119 Montmorency	Michigan	53.96654074
6053 Monterey	California	53.94931978
51125 Nelson	Virginia	53.92289027
12029 Dixie	Florida	53.89221557
37043 Clay	North Carolina	53.86479935

Counties_Cities

48147 Fannin	Texas	53.84571785
37005 Alleghany	North Carolina	53.75862378
29049 Clinton	Missouri	53.73717636
41031 Jefferson	Oregon	53.73677249
48063 Camp	Texas	53.70981355
21193 Perry	Kentucky	53.65629312
40119 Payne	Oklahoma	53.63237445
30059 Meagher	Montana	53.59056806
46023 Charles Mix	South Dakota	53.54465624
8073 Lincoln	Colorado	53.47593583
19083 Hardin	Iowa	53.35546597
35041 Roosevelt	New Mexico	53.35325188
23023 Sagadahoc	Maine	53.31986305
39141 Ross	Ohio	53.29451067
27089 Marshall	Minnesota	53.24813632
26123 Newaygo	Michigan	53.17843410
17033 Crawford	Illinois	53.17169139
40103 Noble	Oklahoma	53.14908318
51101 King William	Virginia	53.13182596
47073 Hawkins	Tennessee	53.06916681
39077 Huron	Ohio	52.98782989
56033 Sheridan	Wyoming	52.92230344
27081 Lincoln	Minnesota	52.88207298
16067 Minidoka	Idaho	52.82112845
20087 Jefferson	Kansas	52.70092227
38093 Stutsman	North Dakota	52.58880337
19145 Page	Iowa	52.46245655
29177 Ray	Missouri	52.44067648
38055 McLean	North Dakota	52.40540824
39039 Defiance	Ohio	52.40403511
21179 Nelson	Kentucky	52.34346034
33005 Cheshire	New Hampshire	52.29236662
47093 Knox	Tennessee	52.22560602
51790 Staunton	Virginia	52.16274777

Counties_Cities

48291 Liberty	Texas	52.12979160
47155 Sevier	Tennessee	52.09823070
20043 Doniphan	Kansas	52.06977350
56005 Campbell	Wyoming	52.01560468
23001 Androscoggin	Maine	52.00642651
54051 Marshall	West Virginia	51.97336365
48187 Guadalupe	Texas	51.92615490
48089 Colorado	Texas	51.84521846
5135 Sharp	Arkansas	51.82540597
47185 White	Tennessee	51.64717601
47161 Stewart	Tennessee	51.61861220
12009 Brevard	Florida	51.60434214
12101 Pasco	Florida	51.51678002
54105 Wirt	West Virginia	51.45797599
48153 Floyd	Texas	51.39626520
51145 Powhatan	Virginia	51.38922197
12059 Holmes	Florida	51.34260923
17131 Mercer	Illinois	51.27876418
48031 Blanco	Texas	51.27328662
29027 Callaway	Missouri	51.23749694
38065 Oliver	North Dakota	51.22950820
30111 Yellowstone	Montana	51.20615473
29053 Cooper	Missouri	51.12764870
12083 Marion	Florida	51.11437675
6047 Merced	California	50.95263225
19181 Warren	Iowa	50.92447509
18033 DeKalb	Indiana	50.89529450
40137 Stephens	Oklahoma	50.84941639
54031 Hardy	West Virginia	50.81669691
48231 Hunt	Texas	50.78088566
17199 Williamson	Illinois	50.70388929
51035 Carroll	Virginia	50.61411796
40073 Kingfisher	Oklahoma	50.58168943
55021 Columbia	Wisconsin	50.55964294

Counties_Cities

51079 Greene	Virginia	50.55867334
38103 Wells	North Dakota	50.54334091
21167 Mercer	Kentucky	50.51896758
48163 Frio	Texas	50.46427130
6097 Sonoma	California	50.40584708
51720 Norton	Virginia	50.40322581
40049 Garvin	Oklahoma	50.33979361
54087 Roane	West Virginia	50.24404249
6055 Napa	California	50.20908498
48241 Jasper	Texas	50.17841213
39063 Hancock	Ohio	50.04609509
20027 Clay	Kansas	50.01875703
46029 Codington	South Dakota	49.97322863
48135 Ector	Texas	49.96175767
48065 Carson	Texas	49.95836803
6087 Santa Cruz	California	49.95351042
47151 Scott	Tennessee	49.91152049
37041 Chowan	North Carolina	49.89664267
20025 Clark	Kansas	49.87531172
46027 Clay	South Dakota	49.85399900
53047 Okanogan	Washington	49.84334947
42009 Bedford	Pennsylvania	49.81733643
48067 Cass	Texas	49.80245028
39023 Clark	Ohio	49.78266523
21103 Henry	Kentucky	49.67093009
47011 Bradley	Tennessee	49.65941140
21185 Oldham	Kentucky	49.64645705
47131 Obion	Tennessee	49.55892556
29035 Carter	Missouri	49.55401388
20073 Greenwood	Kansas	49.54582989
26029 Charlevoix	Michigan	49.53513184
54079 Putnam	West Virginia	49.39839808
48505 Zapata	Texas	49.33051445
12053 Hernando	Florida	49.24946952

Counties_Cities

51735 Poquoson	Virginia	49.22067268
48485 Wichita	Texas	49.21856070
39025 Clermont	Ohio	49.15655145
46017 Buffalo	South Dakota	49.11591356
41065 Wasco	Oregon	49.04734956
29227 Worth	Missouri	49.01960784
38069 Pierce	North Dakota	49.00759618
12047 Hamilton	Florida	48.91684137
40077 Latimer	Oklahoma	48.87107810
47033 Crockett	Tennessee	48.85538805
29095 Jackson	Missouri	48.83572490
40133 Seminole	Oklahoma	48.82415168
20123 Mitchell	Kansas	48.78048780
21163 Meade	Kentucky	48.75500609
19167 Sioux	Iowa	48.69804348
54107 Wood	West Virginia	48.69185183
39059 Guernsey	Ohio	48.69048229
53015 Cowlitz	Washington	48.62965308
5093 Mississippi	Arkansas	48.49778123
35037 Quay	New Mexico	48.46722404
12133 Washington	Florida	48.23151125
45017 Calhoun	South Carolina	48.20936639
21141 Logan	Kentucky	48.16777206
37045 Cleveland	North Carolina	48.13354498
41053 Polk	Oregon	48.10286975
47009 Blount	Tennessee	47.96382157
48251 Johnson	Texas	47.85219507
30067 Park	Montana	47.80114723
55083 Oconto	Wisconsin	47.58128469
48329 Midland	Texas	47.51474696
27037 Dakota	Minnesota	47.48215306
31027 Cedar	Nebraska	47.35969690
29001 Adair	Missouri	47.35782785
31003 Antelope	Nebraska	47.34848485

Counties_Cities

4009 Graham	Arizona	47.27884009
47065 Hamilton	Tennessee	47.21564924
54011 Cabell	West Virginia	47.19814640
19155 Pottawattamie	Iowa	47.04222039
18129 Posey	Indiana	46.98512138
19079 Hamilton	Iowa	46.81647940
47127 Moore	Tennessee	46.79457183
1083 Limestone	Alabama	46.79019278
48217 Hill	Texas	46.76239203
37013 Beaufort	North Carolina	46.72996453
16037 Custer	Idaho	46.72897196
37167 Stanly	North Carolina	46.71768023
47119 Maury	Tennessee	46.63981344
13109 Evans	Georgia	46.63744054
12075 Levy	Florida	46.60289429
21165 Menifee	Kentucky	46.50441792
40025 Cimarron	Oklahoma	46.44681839
45077 Pickens	South Carolina	46.42339739
39031 Coshocton	Ohio	46.41131344
56023 Lincoln	Wyoming	46.31058969
55037 Florence	Wisconsin	46.28558204
48055 Caldwell	Texas	46.24598238
40053 Grant	Oklahoma	46.23208507
50005 Caledonia	Vermont	46.20157085
27157 Wabasha	Minnesota	46.20004620
4027 Yuma	Arizona	46.19852165
31159 Seward	Nebraska	46.19471071
46115 Spink	South Dakota	46.18937644
17173 Shelby	Illinois	45.99604434
19057 Des Moines	Iowa	45.99110839
54033 Harrison	West Virginia	45.88921455
20029 Cloud	Kansas	45.82426395
8043 Fremont	Colorado	45.81329002
39163 Vinton	Ohio	45.66557577

Counties_Cities

48169 Garza	Texas	45.60656735
8081 Moffat	Colorado	45.49590537
51115 Mathews	Virginia	45.44421722
18085 Kosciusko	Indiana	45.37205082
47123 Monroe	Tennessee	45.30060185
27049 Goodhue	Minnesota	45.25569467
48237 Jack	Texas	45.23351804
18165 Vermillion	Indiana	45.22255960
46097 Miner	South Dakota	45.18752824
53069 Wahkiakum	Washington	45.18752824
55117 Sheboygan	Wisconsin	45.03880266
54053 Mason	West Virginia	44.91354143
21055 Crittenden	Kentucky	44.86819966
26101 Manistee	Michigan	44.84670581
17067 Hancock	Illinois	44.83299709
22107 Tensas	Louisiana	44.82294935
47029 Cocke	Tennessee	44.72521943
21189 Owsley	Kentucky	44.72271914
30107 Wheatland	Montana	44.72271914
29186 Ste. Genevieve	Missouri	44.72271914
19151 Pocahontas	Iowa	44.51038576
48125 Dickens	Texas	44.46420631
5145 White	Arkansas	44.45742884
48323 Maverick	Texas	44.45584338
47089 Jefferson	Tennessee	44.43457010
47179 Washington	Tennessee	44.32107117
51009 Amherst	Virginia	44.21145708
21027 Breckinridge	Kentucky	44.14361389
13283 Treutlen	Georgia	44.05933324
37027 Caldwell	North Carolina	43.88691804
8109 Saguache	Colorado	43.84042087
27103 Nicollet	Minnesota	43.83401520
38023 Divide	North Dakota	43.80201489
12043 Glades	Florida	43.71903235

Counties_Cities

30035 Glacier	Montana	43.64588638
13305 Wayne	Georgia	43.61245303
27043 Faribault	Minnesota	43.61098997
21093 Hardin	Kentucky	43.49559607
48015 Austin	Texas	43.34922805
32005 Douglas	Nevada	43.32845029
55027 Dodge	Wisconsin	43.25702642
17029 Coles	Illinois	43.23474501
38027 Eddy	North Dakota	43.23389537
38067 Pembina	North Dakota	43.18410825
51019 Bedford	Virginia	43.17624798
38077 Richland	North Dakota	43.10610259
22023 Cameron	Louisiana	43.05396096
46049 Faulk	South Dakota	42.91845494
54071 Pendleton	West Virginia	42.87551808
21209 Scott	Kentucky	42.83343149
26009 Antrim	Michigan	42.79905842
17147 Piatt	Illinois	42.69333984
51173 Smyth	Virginia	42.66211604
39125 Paulding	Ohio	42.64392324
51097 King and Queen	Virginia	42.60153366
47109 McNairy	Tennessee	42.58284299
21173 Montgomery	Kentucky	42.54866504
1079 Lawrence	Alabama	42.47959462
51105 Lee	Virginia	42.47907905
41045 Malheur	Oregon	42.31082181
31155 Saunders	Nebraska	42.24757076
13147 Hart	Georgia	42.14720871
38037 Grant	North Dakota	42.12299916
38075 Renville	North Dakota	42.12299916
48053 Burnet	Texas	42.06806613
20045 Douglas	Kansas	41.99743075
29187 St. Francois	Missouri	41.98404606
21039 Carlisle	Kentucky	41.91993293

Counties_Cities

5055 Greene	Arkansas	41.91947049
19091 Humboldt	Iowa	41.89797842
39091 Logan	Ohio	41.88897218
20115 Marion	Kansas	41.84100418
13191 McIntosh	Georgia	41.84100418
56037 Sweetwater	Wyoming	41.81087547
19037 Chickasaw	Iowa	41.79204280
39087 Lawrence	Ohio	41.75993051
40111 Okmulgee	Oklahoma	41.73731577
51197 Wythe	Virginia	41.73332406
48103 Crane	Texas	41.71881519
37031 Carteret	North Carolina	41.71221449
46089 McPherson	South Dakota	41.54549231
29115 Linn	Missouri	41.53858935
54091 Taylor	West Virginia	41.51346222
29015 Benton	Missouri	41.49808071
39159 Union	Ohio	41.49736319
21229 Washington	Kentucky	41.37702747
26089 Leelanau	Michigan	41.35269252
42057 Fulton	Pennsylvania	41.31377815
35007 Colfax	New Mexico	41.28819158
26105 Mason	Michigan	41.23711340
30051 Liberty	Montana	41.15226337
6057 Nevada	California	41.12502006
28141 Tishomingo	Mississippi	41.12264830
48297 Live Oak	Texas	41.09814236
37055 Dare	North Carolina	41.09476453
5007 Benton	Arkansas	41.08463435
47103 Lincoln	Tennessee	41.03526101
12005 Bay	Florida	41.01744861
20011 Bourbon	Kansas	40.94724630
51067 Franklin	Virginia	40.92890827
40043 Dewey	Oklahoma	40.86636698
15003 Honolulu	Hawaii	40.81299486

Counties_Cities

37049 Craven	North Carolina	40.81156716
47133 Overton	Tennessee	40.78303426
21009 Barren	Kentucky	40.74610648
46067 Hutchinson	South Dakota	40.65040650
41017 Deschutes	Oregon	40.62584637
55045 Green	Wisconsin	40.61848412
6061 Placer	California	40.44268204
47013 Campbell	Tennessee	40.42139302
8027 Custer	Colorado	40.37141704
55139 Winnebago	Wisconsin	40.34615834
19021 Buena Vista	Iowa	40.25359767
51005 Alleghany	Virginia	40.24144869
23013 Knox	Maine	40.23031857
47079 Henry	Tennessee	40.17553619
40081 Lincoln	Oklahoma	40.09163803
27011 Big Stone	Minnesota	40.08819403
48373 Polk	Texas	39.97521537
20021 Cherokee	Kansas	39.97002248
5113 Polk	Arkansas	39.90223951
54045 Logan	West Virginia	39.86873984
21005 Anderson	Kentucky	39.71230640
53045 Mason	Washington	39.69041476
21017 Bourbon	Kentucky	39.63535474
6023 Humboldt	California	39.59728099
17059 Gallatin	Illinois	39.54132068
39067 Harrison	Ohio	39.54132068
40101 Muskogee	Oklahoma	39.49562623
40061 Haskell	Oklahoma	39.46952952
21131 Leslie	Kentucky	39.43606428
56041 Uinta	Wyoming	39.41080841
27139 Scott	Minnesota	39.35378373
48325 Medina	Texas	39.27652638
48215 Hidalgo	Texas	39.26373567
42117 Tioga	Pennsylvania	39.25128180

Counties_Cities

40093 Major	Oklahoma	39.24646782
55115 Shawano	Wisconsin	39.21953133
42111 Somerset	Pennsylvania	39.21462570
48091 Comal	Texas	39.09067014
36097 Schuyler	New York	39.07994640
55017 Chippewa	Wisconsin	38.98027598
47099 Lawrence	Tennessee	38.87135867
48495 Winkler	Texas	38.86010363
41011 Coos	Oregon	38.82650763
53067 Thurston	Washington	38.75441224
39021 Champaign	Ohio	38.70568199
38051 McIntosh	North Dakota	38.68471954
29005 Atchison	Missouri	38.67723845
26001 Alcona	Michigan	38.60258637
20169 Saline	Kansas	38.60223158
5101 Newton	Arkansas	38.43689942
54077 Preston	West Virginia	38.41721091
41027 Hood River	Oregon	38.41557111
16055 Kootenai	Idaho	38.38890437
4025 Yavapai	Arizona	38.36322648
29225 Webster	Missouri	38.35434299
31063 Frontier	Nebraska	38.34355828
20063 Gove	Kansas	38.28483920
19111 Lee	Iowa	38.17354280
1061 Geneva	Alabama	38.00258418
5143 Washington	Arkansas	37.98093357
38003 Barnes	North Dakota	37.94346424
40039 Custer	Oklahoma	37.88400606
23015 Lincoln	Maine	37.85452216
54029 Hancock	West Virginia	37.80848285
48013 Atascosa	Texas	37.76585172
54063 Monroe	West Virginia	37.65060241
2122 Kenai Peninsula	Alaska	37.58563545
48307 McCulloch	Texas	37.56103668

Counties_Cities

27137 St. Louis	Minnesota	37.54618180
29181 Ripley	Missouri	37.31064846
51089 Henry	Virginia	37.28926658
26153 Schoolcraft	Michigan	37.18393654
51103 Lancaster	Virginia	37.09542799
47005 Benton	Tennessee	37.07365299
37099 Jackson	North Carolina	36.92847416
38101 Ward	North Dakota	36.90363722
46011 Brookings	South Dakota	36.89827430
20137 Norton	Kansas	36.83241252
15001 Hawaii	Hawaii	36.81903445
28041 Greene	Mississippi	36.80259090
29013 Bates	Missouri	36.76470588
27171 Wright	Minnesota	36.67060264
47001 Anderson	Tennessee	36.60992129
1057 Fayette	Alabama	36.51189679
29151 Osage	Missouri	36.45909290
41071 Yamhill	Oregon	36.44791686
53041 Lewis	Washington	36.43033013
22123 West Carroll	Louisiana	36.42323803
35009 Curry	New Mexico	36.40997633
17011 Bureau	Illinois	36.37135150
48459 Upshur	Texas	36.35482307
55087 Outagamie	Wisconsin	36.29279748
26041 Delta	Michigan	36.25512452
27087 Mahanomen	Minnesota	36.23844899
30029 Flathead	Montana	36.23685190
31059 Fillmore	Nebraska	36.18599602
29061 Daviess	Missouri	36.08805485
17005 Bond	Illinois	36.07937462
39127 Perry	Ohio	36.07803957
55065 Lafayette	Wisconsin	36.00360036
19125 Marion	Iowa	35.92061544
55015 Calumet	Wisconsin	35.88588289

Counties_Cities

26035 Clare	Michigan	35.76421628
48309 McLennan	Texas	35.74135825
46003 Aurora	South Dakota	35.70153517
31087 Hitchcock	Nebraska	35.63791875
35005 Chaves	New Mexico	35.55473110
17179 Tazewell	Illinois	35.51780424
13267 Tattnell	Georgia	35.44563034
30053 Lincoln	Montana	35.36425179
48161 Freestone	Texas	35.33925687
19035 Cherokee	Iowa	35.33256779
29039 Cedar	Missouri	35.29827038
37035 Catawba	North Carolina	35.29738043
48079 Cochran	Texas	35.26093089
55051 Iron	Wisconsin	35.23608175
21223 Trimble	Kentucky	35.23194363
48497 Wise	Texas	35.13652002
27083 Lyon	Minnesota	35.11646962
48259 Kendall	Texas	35.05619947
21161 Mason	Kentucky	34.98542274
19059 Dickinson	Iowa	34.97930391
46081 Lawrence	South Dakota	34.96367662
21123 Larue	Kentucky	34.94792759
54019 Fayette	West Virginia	34.86912455
38063 Nelson	North Dakota	34.85535030
39121 Noble	Ohio	34.83349589
48407 San Jacinto	Texas	34.82015391
48317 Martin	Texas	34.76447071
41003 Benton	Oregon	34.74446532
48289 Leon	Texas	34.74232774
47175 Van Buren	Tennessee	34.69210755
17123 Marshall	Illinois	34.68007630
48107 Crosby	Texas	34.60806368
20009 Barton	Kansas	34.46823178
55035 Eau Claire	Wisconsin	34.43855588

Counties_Cities

21191 Pendleton	Kentucky	34.41393076
29033 Carroll	Missouri	34.31316482
54095 Tyler	West Virginia	34.30139492
26133 Osceola	Michigan	34.27445268
27129 Renville	Minnesota	34.21845059
21231 Wayne	Kentucky	34.19972640
47039 Decatur	Tennessee	34.17051085
46043 Douglas	South Dakota	34.07155026
36049 Lewis	New York	34.03032480
21089 Greenup	Kentucky	34.02517863
48213 Henderson	Texas	34.02228460
37129 New Hanover	North Carolina	34.01155532
17139 Moultrie	Illinois	33.97431542
40083 Logan	Oklahoma	33.83307606
17203 Woodford	Illinois	33.79871565
20061 Geary	Kansas	33.74854268
40151 Woods	Oklahoma	33.71923120
12093 Okeechobee	Florida	33.70488962
19169 Story	Iowa	33.63742928
47153 Sequatchie	Tennessee	33.61118580
23025 Somerset	Maine	33.60215054
30073 Pondera	Montana	33.48961822
21071 Floyd	Kentucky	33.47747245
12125 Union	Florida	33.46720214
21073 Franklin	Kentucky	33.45468858
50019 Orleans	Vermont	33.44854499
42049 Erie	Pennsylvania	33.44838106
37109 Lincoln	North Carolina	33.42485377
56007 Carbon	Wyoming	33.39790261
29055 Crawford	Missouri	33.39316275
5077 Lee	Arkansas	33.38898164
37121 Mitchell	North Carolina	33.33333333
5107 Phillips	Arkansas	33.27971601
29077 Greene	Missouri	33.22794024

Counties_Cities

45073 Oconee	South Carolina	33.17426698
27117 Pipestone	Minnesota	33.16016359
51111 Lunenburg	Virginia	33.09614430
48221 Hood	Texas	33.03764640
29165 Platte	Missouri	33.01451668
29025 Caldwell	Missouri	32.93807642
54047 McDowell	West Virginia	32.92542391
29017 Bollinger	Missouri	32.87040841
12041 Gilchrist	Florida	32.86590710
30023 Deer Lodge	Montana	32.85510897
30063 Missoula	Montana	32.83077001
19033 Cerro Gordo	Iowa	32.82763149
22115 Vernon	Louisiana	32.74662300
46057 Hamlin	South Dakota	32.72786778
21075 Fulton	Kentucky	32.67973856
40067 Jefferson	Oklahoma	32.66372693
19101 Jefferson	Iowa	32.64240248
27153 Todd	Minnesota	32.54413799
38011 Bowman	North Dakota	32.50975293
51169 Scott	Virginia	32.50673354
27035 Crow Wing	Minnesota	32.36295828
47163 Sullivan	Tennessee	32.34644950
6039 Madera	California	32.34562890
48073 Cherokee	Texas	32.32430788
47077 Henderson	Tennessee	32.31945991
29175 Randolph	Missouri	32.30626338
21011 Bath	Kentucky	32.30235000
8049 Grand	Colorado	32.20611916
37019 Brunswick	North Carolina	32.17691453
26107 Mecosta	Michigan	32.15064875
48273 Kleberg	Texas	32.12438562
29083 Henry	Missouri	32.12187959
17087 Johnson	Illinois	32.11303789
27161 Waseca	Minnesota	32.10101118

Counties_Cities

29221 Washington	Missouri	32.07312673
17023 Clark	Illinois	32.05950244
6101 Sutter	California	32.02247771
50009 Essex	Vermont	32.00000000
29179 Reynolds	Missouri	31.97953310
27015 Brown	Minnesota	31.85854805
48389 Reeves	Texas	31.85727939
19039 Clarke	Iowa	31.83699459
53037 Kittitas	Washington	31.66962250
32033 White Pine	Nevada	31.66226913
20159 Rice	Kansas	31.47623544
30093 Silver Bow	Montana	31.43485840
35028 Los Alamos	New Mexico	31.41196796
21151 Madison	Kentucky	31.39615451
20139 Osage	Kansas	31.36566087
21217 Taylor	Kentucky	31.31238013
40047 Garfield	Oklahoma	31.19202797
2198 Prince of Wales-	Alaska	31.14294612
38105 Williams	North Dakota	31.11739745
38031 Foster	North Dakota	31.09452736
12063 Jackson	Florida	31.05268606
19041 Clay	Iowa	30.99045494
19097 Jackson	Iowa	30.87690408
29047 Clay	Missouri	30.84853774
51163 Rockbridge	Virginia	30.76652602
4003 Cochise	Arizona	30.76437643
55023 Crawford	Wisconsin	30.69179301
8077 Mesa	Colorado	30.67744946
46059 Hand	South Dakota	30.65603924
46079 Lake	South Dakota	30.63490848
27173 Yellow Medicine	Minnesota	30.62787136
48337 Montague	Texas	30.61849357
48181 Grayson	Texas	30.59907009
56035 Sublette	Wyoming	30.57169061

Counties_Cities

16065 Madison	Idaho	30.53124364
55011 Buffalo	Wisconsin	30.47619048
55081 Monroe	Wisconsin	30.40107707
48279 Lamb	Texas	30.39975680
18069 Huntington	Indiana	30.35320088
21235 Whitley	Kentucky	30.35152585
38029 Emmons	North Dakota	30.34901366
46035 Davison	South Dakota	30.31834260
54001 Barbour	West Virginia	30.23888721
48225 Houston	Texas	30.21278432
27131 Rice	Minnesota	30.06478962
54027 Hampshire	West Virginia	29.98243886
56015 Goshen	Wyoming	29.90430622
48285 Lavaca	Texas	29.83590254
36033 Franklin	New York	29.82522419
45021 Cherokee	South Carolina	29.78380462
5103 Ouachita	Arkansas	29.65347793
19069 Franklin	Iowa	29.63255630
46047 Fall River	South Dakota	29.59455460
48355 Nueces	Texas	29.53638911
55049 Iowa	Wisconsin	29.44764629
47063 Hamblen	Tennessee	29.42588549
21053 Clinton	Kentucky	29.39447384
19107 Keokuk	Iowa	29.33985330
35029 Luna	New Mexico	29.21170137
46121 Todd	South Dakota	29.17436546
40135 Sequoyah	Oklahoma	29.14106705
15007 Kauai	Hawaii	29.11288869
27005 Becker	Minnesota	29.09429461
39083 Knox	Ohio	29.08244874
8055 Huerfano	Colorado	29.03178981
27111 Otter Tail	Minnesota	28.90566551
48077 Clay	Texas	28.69166029
37157 Rockingham	North Carolina	28.66909251

Counties_Cities

32007 Elko County	Nevada	28.59321388
32007 Elko County	Nevada	28.59321388
39057 Greene	Ohio	28.57227894
48467 Van Zandt	Texas	28.56173798
6009 Calaveras	California	28.50752160
17127 Massac	Illinois	28.40909091
29003 Andrew	Missouri	28.39779633
19131 Mitchell	Iowa	28.38489923
55107 Rusk	Wisconsin	28.27454584
48143 Erath	Texas	28.27121519
37021 Buncombe	North Carolina	28.17412380
36013 Chautauqua	New York	28.13840971
53075 Whitman	Washington	28.11753128
5109 Pike	Arkansas	28.10831069
37173 Swain	North Carolina	28.08002808
21125 Laurel	Kentucky	28.02090030
19081 Hancock	Iowa	28.00597461
31145 Red Willow	Nebraska	27.96942010
35003 Catron	New Mexico	27.94857462
20051 Ellis	Kansas	27.86485545
33019 Sullivan	New Hampshire	27.81383275
47129 Morgan	Tennessee	27.80481023
17035 Cumberland	Illinois	27.75721688
48363 Palo Pinto	Texas	27.70562771
48457 Tyler	Texas	27.65486726
5057 Hempstead	Arkansas	27.59762660
30083 Richland	Montana	27.49014936
40069 Johnston	Oklahoma	27.39976254
39115 Morgan	Ohio	27.38975623
48275 Knox	Texas	27.37476047
54005 Boone	West Virginia	27.33360667
55075 Marinette	Wisconsin	27.20482762
47071 Hardin	Tennessee	27.15704531
47055 Giles	Tennessee	27.11588652

Counties_Cities

28003 Alcorn	Mississippi	27.08192282
26165 Wexford	Michigan	26.89296600
48131 Duval	Texas	26.75704602
46025 Clark	South Dakota	26.74511902
41009 Columbia	Oregon	26.72928957
54073 Pleasants	West Virginia	26.64180099
55033 Dunn	Wisconsin	26.58926237
5063 Independence	Arkansas	26.54068687
26053 Gogebic	Michigan	26.49708532
21159 Martin	Kentucky	26.49474521
42033 Clearfield	Pennsylvania	26.45236056
21119 Knott	Kentucky	26.44453259
51155 Pulaski	Virginia	26.41930370
48465 Val Verde	Texas	26.41846854
40059 Harper	Oklahoma	26.33658151
13183 Long	Georgia	26.31855985
48019 Bandera	Texas	26.28811777
40123 Pontotoc	Oklahoma	26.14584150
48211 Hemphill	Texas	26.14379085
38071 Ramsey	North Dakota	26.13012804
23017 Oxford	Maine	26.03353119
40079 Le Flore	Oklahoma	26.01040416
4007 Gila	Arizona	25.97932788
47057 Grainger	Tennessee	25.92352560
38081 Sargent	North Dakota	25.83979328
17055 Franklin	Illinois	25.83912560
37133 Onslow	North Carolina	25.79888003
16077 Power	Idaho	25.74665294
37141 Pender	North Carolina	25.73919758
17069 Hardin	Illinois	25.57544757
17101 Lawrence	Illinois	25.37266096
39147 Seneca	Ohio	25.35910301
48367 Parker	Texas	25.29431745
56003 Big Horn	Wyoming	25.25039980

Counties_Cities

39015 Brown	Ohio	25.22820054
41033 Josephine	Oregon	25.17364091
53059 Skamania	Washington	25.15934250
27023 Chippewa	Minnesota	25.15934250
27019 Carver	Minnesota	25.10840069
42021 Cambria	Pennsylvania	25.05124118
27125 Red Lake	Minnesota	25.00625156
54041 Lewis	West Virginia	24.96255617
54021 Gilmer	West Virginia	24.91901321
47019 Carter	Tennessee	24.84427960
18179 Wells	Indiana	24.81741473
19027 Carroll	Iowa	24.80897092
5117 Prairie	Arkansas	24.77086946
53009 Clallam	Washington	24.75989418
6017 El Dorado	California	24.64888451
53013 Columbia	Washington	24.63661000
18147 Spencer	Indiana	24.59782555
29141 Morgan	Missouri	24.56036939
55063 La Crosse	Wisconsin	24.52846147
17065 Hamilton	Illinois	24.50079628
40089 McCurtain	Oklahoma	24.46258753
27061 Itasca	Minnesota	24.38591824
6115 Yuba	California	24.34617701
17107 Logan	Illinois	24.20051858
37169 Stokes	North Carolina	24.19337102
47181 Wayne	Tennessee	24.15750695
54067 Nicholas	West Virginia	24.15264471
50017 Orange	Vermont	24.13876341
19007 Appanoose	Iowa	24.12157273
42105 Potter	Pennsylvania	24.06449284
46031 Corson	South Dakota	24.00960384
16019 Bonneville	Idaho	23.96152464
20185 Stafford	Kansas	23.93489708
31175 Valley	Nebraska	23.86634845

Counties_Cities

54075 Pocahontas	West Virginia	23.76990730
31107 Knox	Nebraska	23.75579047
29063 DeKalb	Missouri	23.75296912
51071 Giles	Virginia	23.74732843
27021 Cass	Minnesota	23.71354043
51031 Campbell	Virginia	23.64797264
19197 Wright	Iowa	23.64066194
37171 Surry	North Carolina	23.62817590
37075 Graham	North Carolina	23.57378595
27069 Kittson	Minnesota	23.54048964
55093 Pierce	Wisconsin	23.49900129
17183 Vermilion	Illinois	23.43566909
48095 Concho	Texas	23.38634238
20079 Harvey	Kansas	23.38497515
37175 Transylvania	North Carolina	23.38155780
30049 Lewis and Clark	Montana	23.28966521
27025 Chisago	Minnesota	23.24666500
39071 Highland	Ohio	23.22448790
5149 Yell	Arkansas	23.21801718
48395 Robertson	Texas	23.14279102
48145 Falls	Texas	23.07470436
46039 Deuel	South Dakota	23.05741296
40009 Beckham	Oklahoma	23.03192224
17061 Greene	Illinois	22.99908004
51143 Pittsylvania	Virginia	22.97002412
38085 Sioux	North Dakota	22.94630564
31025 Cass	Nebraska	22.93665660
12067 Lafayette	Florida	22.90426019
29125 Maries	Missouri	22.80761774
29087 Holt	Missouri	22.70663034
27029 Clearwater	Minnesota	22.70147560
21135 Lewis	Kentucky	22.62955420
21105 Hickman	Kentucky	22.61931690
26019 Benzie	Michigan	22.53140314

Counties_Cities

30003 Big Horn	Montana	22.49212776
35015 Eddy	New Mexico	22.45250432
18001 Adams	Indiana	22.44920867
41057 Tillamook	Oregon	22.39892485
20007 Barber	Kansas	22.36135957
48463 Uvalde	Texas	22.34969828
42039 Crawford	Pennsylvania	22.33638597
41029 Jackson	Oregon	22.31695542
42023 Cameron	Pennsylvania	22.26179875
21195 Pike	Kentucky	22.25951166
21043 Carter	Kentucky	22.21893053
48503 Young	Texas	22.16680521
48093 Comanche	Texas	22.16639574
48499 Wood	Texas	22.15870061
47049 Fentress	Tennessee	21.95751221
29043 Christian	Missouri	21.84334870
41019 Douglas	Oregon	21.76219363
13209 Montgomery	Georgia	21.75568367
26109 Menominee	Michigan	21.75521037
39111 Monroe	Ohio	21.75489485
30065 Musselshell	Montana	21.50075253
29213 Taney	Missouri	21.48535415
55078 Menominee	Wisconsin	21.46844139
27151 Swift	Minnesota	21.40181915
48035 Bosque	Texas	21.40067412
31123 Morrill	Nebraska	21.34016219
29185 St. Clair	Missouri	21.28791911
6063 Plumas	California	21.27206977
5015 Carroll	Arkansas	21.25925663
21099 Hart	Kentucky	21.15730456
4011 Greenlee	Arizona	21.09037225
20015 Butler	Kansas	20.96907062
18051 Gibson	Indiana	20.92550520
55031 Douglas	Wisconsin	20.82947602

Counties_Cities

17013 Calhoun	Illinois	20.82465639
56001 Albany	Wyoming	20.72485169
29097 Jasper	Missouri	20.72349879
8071 Las Animas	Colorado	20.68537544
26055 Grand Traverse	Michigan	20.52434295
20037 Crawford	Kansas	20.50283195
40023 Choctaw	Oklahoma	20.45268612
20171 Scott	Kansas	20.42066571
29073 Gasconade	Missouri	20.40122407
6005 Amador	California	20.31333316
21137 Lincoln	Kentucky	20.28891414
5021 Clay	Arkansas	20.20610224
55109 St. Croix	Wisconsin	20.06823199
39053 Gallia	Ohio	20.01400981
55007 Bayfield	Wisconsin	19.94415636
19129 Mills	Iowa	19.91635132
53065 Stevens	Washington	19.88510826
40085 Love	Oklahoma	19.73554371
29089 Howard	Missouri	19.72970307
39119 Muskingum	Ohio	19.72546790
48097 Cooke	Texas	19.71706019
27127 Redwood	Minnesota	19.67342121
55001 Adams	Wisconsin	19.65795164
29093 Iron	Missouri	19.65215682
54103 Wetzel	West Virginia	19.64636542
42013 Blair	Pennsylvania	19.59311629
47177 Warren	Tennessee	19.57042908
46091 Marshall	South Dakota	19.56181534
55135 Waupaca	Wisconsin	19.55875450
48399 Runnels	Texas	19.54270080
2170 Matanuska-Susit	Alaska	19.51491497
29217 Vernon	Missouri	19.48558067
55077 Marquette	Wisconsin	19.43760529
37087 Haywood	North Carolina	19.36389602

Counties_Cities

48255 Karnes	Texas	19.16932907
21121 Knox	Kentucky	19.16687963
37095 Hyde	North Carolina	19.12045889
38073 Ransom	North Dakota	19.09490166
40013 Bryan	Oklahoma	19.07102899
17159 Richland	Illinois	19.03191017
17039 De Witt	Illinois	19.02466865
19189 Winnebago	Iowa	19.01502187
51063 Floyd	Virginia	18.99335233
29149 Oregon	Missouri	18.97353192
48281 Lampasas	Texas	18.84214989
20147 Phillips	Kansas	18.80759827
2290 Yukon-Koyukuk	Alaska	18.77229210
48119 Delta	Texas	18.69508319
51167 Russell	Virginia	18.69298639
37029 Camden	North Carolina	18.67413632
21041 Carroll	Kentucky	18.62717705
53043 Lincoln	Washington	18.62197393
48159 Franklin	Texas	18.57700167
37053 Currituck	North Carolina	18.46926714
39069 Henry	Ohio	18.45972089
37009 Ashe	North Carolina	18.44405917
17175 Stark	Illinois	18.42638659
48025 Bee	Texas	18.41225028
30013 Cascade	Montana	18.37267126
51580 Covington	Virginia	18.31501832
23009 Hancock	Maine	18.24451296
55125 Vilas	Wisconsin	18.23320266
55113 Sawyer	Wisconsin	18.19394748
16049 Idaho	Idaho	18.16750439
20077 Harper	Kansas	18.16200509
53049 Pacific	Washington	18.15211472
16085 Valley	Idaho	18.11430124
27097 Morrison	Minnesota	18.08917966

Counties_Cities

39001 Adams	Ohio	18.03491560
48409 San Patricio	Texas	17.93909677
29147 Nodaway	Missouri	17.93400287
6021 Glenn	California	17.82721860
41007 Clatsop	Oregon	17.60386279
17049 Effingham	Illinois	17.53975678
41015 Curry	Oregon	17.53386227
29127 Marion	Missouri	17.48740907
20191 Sumner	Kansas	17.39432945
40003 Alfalfa	Oklahoma	17.37921446
31031 Cherry	Nebraska	17.35809755
29119 McDonald	Missouri	17.33252448
54025 Greenbrier	West Virginia	17.24831829
35025 Lea	New Mexico	17.23865481
6089 Shasta	California	17.21839591
38049 McHenry	North Dakota	17.19394773
29145 Newton	Missouri	17.16266777
12037 Franklin	Florida	17.04158146
16051 Jefferson	Idaho	16.98427256
46041 Dewey	South Dakota	16.93766938
55085 Oneida	Wisconsin	16.91570341
54055 Mercer	West Virginia	16.91160305
5001 Arkansas	Arkansas	16.88333615
47091 Johnson	Tennessee	16.87478907
26085 Lake	Michigan	16.83359987
39005 Ashland	Ohio	16.74574379
17165 Saline	Illinois	16.73220112
29009 Barry	Missouri	16.71961210
27051 Grant	Minnesota	16.60853679
47101 Lewis	Tennessee	16.54807215
19187 Webster	Iowa	16.53940513
30043 Jefferson	Montana	16.53302472
29205 Shelby	Missouri	16.52892562
30047 Lake	Montana	16.52892562

Counties_Cities

42113 Sullivan	Pennsylvania	16.47175095
48379 Rains	Texas	16.44872111
55071 Manitowoc	Wisconsin	16.44029643
54097 Upshur	West Virginia	16.38337088
48133 Eastland	Texas	16.37375832
51750 Radford	Virginia	16.35858008
8047 Gilpin	Colorado	16.33719980
48223 Hopkins	Texas	16.29991850
53027 Grays Harbor	Washington	16.23793995
19173 Taylor	Iowa	16.15247941
18125 Pike	Indiana	16.11603546
37189 Watauga	North Carolina	16.08722853
26095 Luce	Michigan	15.91596371
39145 Scioto	Ohio	15.89361871
55047 Green Lake	Wisconsin	15.85791310
8103 Rio Blanco	Colorado	15.78282828
26043 Dickinson	Michigan	15.75857858
47025 Claiborne	Tennessee	15.74505605
21025 Breathitt	Kentucky	15.71585730
19185 Wayne	Iowa	15.62255898
51690 Martinsville	Virginia	15.50147264
55005 Barron	Wisconsin	15.49907006
39079 Jackson	Ohio	15.43972332
5147 Woodruff	Arkansas	15.40832049
17009 Brown	Illinois	15.25320317
47173 Union	Tennessee	15.23770825
16043 Fremont	Idaho	15.18833536
47143 Rhea	Tennessee	15.13134003
41061 Union	Oregon	15.11658667
17025 Clay	Illinois	15.09092281
29075 Gentry	Missouri	15.08750754
20085 Jackson	Kansas	15.06024096
27073 Lac qui Parle	Minnesota	15.01952538
27059 Isanti	Minnesota	15.01276085

Counties_Cities

20121 Miami	Kansas	14.84560570
54081 Raleigh	West Virginia	14.81401675
53051 Pend Oreille	Washington	14.70372004
51185 Tazewell	Virginia	14.68608493
42083 McKean	Pennsylvania	14.64557704
17193 White	Illinois	14.63593121
29045 Clark	Missouri	14.61560947
48351 Newton	Texas	14.54968718
17169 Schuyler	Illinois	14.47806573
2240 Southeast Fairbanks	Alaska	14.45504481
31127 Nemaha	Nebraska	14.37194596
40099 Murray	Oklahoma	14.33383502
48059 Callahan	Texas	14.29183936
41039 Lane	Oregon	14.22508831
54007 Braxton	West Virginia	14.19547164
16029 Caribou	Idaho	14.16430595
19001 Adair	Iowa	14.15828968
41063 Wallowa	Oregon	14.12229911
48047 Brooks	Texas	14.05678943
55073 Marathon	Wisconsin	14.02959506
31139 Pierce	Nebraska	14.00168020
21181 Nicholas	Kentucky	13.95478649
48427 Starr	Texas	13.94808214
41023 Grant	Oregon	13.93534002
5039 Dallas	Arkansas	13.92369813
54083 Randolph	West Virginia	13.87780592
12123 Taylor	Florida	13.87411553
6011 Colusa	California	13.87154945
48299 Llano	Texas	13.85937356
21069 Fleming	Kentucky	13.85809313
5083 Logan	Arkansas	13.80135253
42065 Jefferson	Pennsylvania	13.74853922
24023 Garrett	Maryland	13.71601001
48075 Childress	Texas	13.71553971

Counties_Cities

21133 Letcher	Kentucky	13.69925567
6045 Mendocino	California	13.69769194
39075 Holmes	Ohio	13.66991707
42121 Venango	Pennsylvania	13.65427379
41025 Harney	Oregon	13.64442625
48353 Nolan	Texas	13.55840282
54009 Brooke	West Virginia	13.51168761
19195 Worth	Iowa	13.41741581
19109 Kossuth	Iowa	13.41561578
21115 Johnson	Kentucky	13.40123291
27143 Sibley	Minnesota	13.30849082
48283 La Salle	Texas	13.27844908
42047 Elk	Pennsylvania	13.25864298
29117 Livingston	Missouri	13.20480655
29121 Macon	Missouri	13.19870653
47145 Roane	Tennessee	13.17275122
53019 Ferry	Washington	13.07360439
39105 Meigs	Ohio	12.98364061
19135 Monroe	Iowa	12.83697047
55003 Ashland	Wisconsin	12.82051282
27007 Beltrami	Minnesota	12.80765044
51077 Grayson	Virginia	12.79508669
19053 Decatur	Iowa	12.67427123
16005 Bannock	Idaho	12.62365443
16059 Lemhi	Idaho	12.56123603
20133 Neosho	Kansas	12.53839885
46103 Pennington	South Dakota	12.53031890
31131 Otoe	Nebraska	12.51172975
29091 Howell	Missouri	12.47629504
31101 Keith	Nebraska	12.46727341
16057 Latah	Idaho	12.45826481
48335 Mitchell	Texas	12.27747084
32001 Churchill	Nevada	12.27495908
48249 Jim Wells	Texas	12.24829749

Counties_Cities

17191 Wayne	Illinois	12.24589762
51520 Bristol	Virginia	12.13444970
26013 Baraga	Michigan	12.01923077
5005 Baxter	Arkansas	12.01374372
5099 Nevada	Arkansas	12.01056930
29059 Dallas	Missouri	11.93175039
48083 Coleman	Texas	11.90901512
40095 Marshall	Oklahoma	11.90051172
48415 Scurry	Texas	11.85817621
48287 Lee	Texas	11.66588894
48501 Yoakum	Texas	11.64008846
30081 Ravalli	Montana	11.58158065
2220 Sitka	Alaska	11.56470452
20205 Wilson	Kansas	11.54068090
6093 Siskiyou	California	11.43536730
21079 Garrard	Kentucky	11.38952164
21077 Gallatin	Kentucky	11.32246377
51141 Patrick	Virginia	11.31669779
47171 Unicoi	Tennessee	11.26062722
5047 Franklin	Arkansas	11.22964627
5097 Montgomery	Arkansas	11.20573734
48171 Gillespie	Texas	11.19235935
27085 McLeod	Minnesota	11.15044741
19051 Davis	Iowa	11.09016303
48227 Howard	Texas	10.97122795
6033 Lake	California	10.87260414
48043 Brewster	Texas	10.79097874
6015 Del Norte	California	10.78050884
37003 Alexander	North Carolina	10.70864455
39131 Pike	Ohio	10.68870916
20041 Dickinson	Kansas	10.68547310
5009 Boone	Arkansas	10.67235859
20151 Pratt	Kansas	10.66325443
31179 Wayne	Nebraska	10.63490375

Counties_Cities

30001 Beaverhead	Montana	10.63377286
39161 Van Wert	Ohio	10.60782858
48429 Stephens	Texas	10.60108131
30095 Stillwater	Montana	10.48877701
20013 Brown	Kansas	10.41883726
19025 Calhoun	Iowa	10.31034127
19161 Sac	Iowa	10.28912440
54085 Ritchie	West Virginia	10.28700751
35027 Lincoln	New Mexico	10.22704029
55121 Trempealeau	Wisconsin	10.18952517
5131 Sebastian	Arkansas	10.17588628
41041 Lincoln	Oregon	10.12391674
40091 McIntosh	Oklahoma	10.09336361
19137 Montgomery	Iowa	9.99700090
2180 Nome	Alaska	9.99200639
21169 Metcalfe	Kentucky	9.97008973
20131 Nemaha	Kansas	9.84736583
16087 Washington	Idaho	9.84155103
31089 Holt	Nebraska	9.82511299
29173 Ralls	Missouri	9.79240110
54043 Lincoln	West Virginia	9.70920918
48127 Dimmit	Texas	9.70120295
5127 Scott	Arkansas	9.69086152
48165 Gaines	Texas	9.56892015
48265 Kerr	Texas	9.54107432
29209 Stone	Missouri	9.44911651
48403 Sabine	Texas	9.44376239
31013 Box Butte	Nebraska	9.28332714
21187 Owen	Kentucky	9.19117647
55095 Polk	Wisconsin	9.17473279
35051 Sierra	New Mexico	9.11743253
21087 Green	Kentucky	9.05059281
30027 Fergus	Montana	8.99847026
35035 Otero	New Mexico	8.98459143

Counties_Cities

40127 Pushmataha	Oklahoma	8.94534395
16017 Bonner	Idaho	8.94314396
17185 Wabash	Illinois	8.65875833
16011 Bingham	Idaho	8.65126741
17057 Fulton	Illinois	8.60980370
54023 Grant	West Virginia	8.60141063
20035 Cowley	Kansas	8.51837129
37113 Macon	North Carolina	8.50219640
55097 Portage	Wisconsin	8.45761326
54059 Mingo	West Virginia	8.40866092
48007 Aransas	Texas	8.40618695
48507 Zavala	Texas	8.34515564
40019 Carter	Oklahoma	8.30271706
40107 Okfuskee	Oklahoma	8.26582906
55137 Waushara	Wisconsin	8.24300375
8099 Prowers	Colorado	8.22097994
48387 Red River	Texas	8.21355236
29123 Madison	Missouri	8.20479160
5049 Fulton	Arkansas	8.15062352
21205 Rowan	Kentucky	8.13570353
19175 Union	Iowa	8.09126952
27071 Koochiching	Minnesota	8.03858521
21197 Powell	Kentucky	8.03729304
27041 Douglas	Minnesota	7.90222316
29131 Miller	Missouri	7.89390590
5033 Crawford	Arkansas	7.88568905
54089 Summers	West Virginia	7.83699060
48487 Wilbarger	Texas	7.80031201
19029 Cass	Iowa	7.73395205
27095 Mille Lacs	Minnesota	7.65140212
21175 Morgan	Kentucky	7.49344324
2150 Kodiak Island	Alaska	7.49344324
55099 Price	Wisconsin	7.46435769
23003 Aroostook	Maine	7.45034346

Counties_Cities

6109 Tuolumne	California	7.33420121
27159 Wadena	Minnesota	7.26058230
35047 San Miguel	New Mexico	7.24874053
40005 Atoka	Oklahoma	7.22647781
27113 Pennington	Minnesota	7.05318098
38079 Rolette	North Dakota	6.99251801
46102 Oglala Lakota	South Dakota	6.98860857
48313 Madison	Texas	6.93385106
6007 Butte	California	6.91873941
27135 Roseau	Minnesota	6.60066007
21127 Lawrence	Kentucky	6.42219511
17149 Pike	Illinois	6.40573954
23029 Washington	Maine	6.35122261
19067 Floyd	Iowa	6.34477508
33007 Coos	New Hampshire	6.33131786
55129 Washburn	Wisconsin	6.29802242
21045 Casey	Kentucky	6.29405841
27001 Aitkin	Minnesota	6.28851717
12045 Gulf	Florida	6.18658748
27065 Kanabec	Minnesota	6.17017338
30041 Hill	Montana	6.11733040
39009 Athens	Ohio	6.07736485
5087 Madison	Arkansas	6.06759299
5089 Marion	Arkansas	5.98014592
23021 Piscataquis	Maine	5.95238095
5067 Jackson	Arkansas	5.94848611
37199 Yancey	North Carolina	5.58565604
26061 Houghton	Michigan	5.52196361
2050 Bethel	Alaska	5.48967940
27055 Houston	Minnesota	5.38271073
26033 Chippewa	Michigan	5.33091665
21051 Clay	Kentucky	4.97388709
40153 Woodward	Oklahoma	4.94510929
54109 Wyoming	West Virginia	4.81093043

Counties_Cities

37115 Madison	North Carolina	4.59495474
29161 Phelps	Missouri	4.47107216
41013 Crook	Oregon	4.18988562
29007 Audrain	Missouri	3.92572528
55069 Lincoln	Wisconsin	3.61154249
46093 Meade	South Dakota	3.53431823
56029 Park	Wyoming	3.41017597
55123 Vernon	Wisconsin	3.24833523
29167 Polk	Missouri	3.10549362
55141 Wood	Wisconsin	2.73766340
42123 Warren	Pennsylvania	2.53177376
6103 Tehama	California	1.56455348
31091 Hooker	Nebraska	0.00000000
20049 Elk	Kansas	0.00000000
20201 Washington	Kansas	0.00000000
31045 Dawes	Nebraska	0.00000000
40149 Washita	Oklahoma	0.00000000
8111 San Juan	Colorado	0.00000000
19063 Emmet	Iowa	0.00000000
48261 Kenedy	Texas	0.00000000
15005 Kalawao	Hawaii	0.00000000
30103 Treasure	Montana	0.00000000
8057 Jackson	Colorado	0.00000000
8061 Kiowa	Colorado	0.00000000
31183 Wheeler	Nebraska	0.00000000
40057 Harmon	Oklahoma	0.00000000
48443 Terrell	Texas	0.00000000
16033 Clark	Idaho	0.00000000
40029 Coal	Oklahoma	0.00000000
38095 Towner	North Dakota	0.00000000
8115 Sedgwick	Colorado	0.00000000
35033 Mora	New Mexico	0.00000000
20195 Trego	Kansas	0.00000000
20033 Comanche	Kansas	0.00000000

Counties_Cities

38083 Sheridan	North Dakota	0.00000000
48271 Kinney	Texas	0.00000000
46007 Bennett	South Dakota	0.00000000
6105 Trinity	California	0.00000000
46021 Campbell	South Dakota	0.00000000
46055 Haakon	South Dakota	0.00000000
31103 Keya Paha	Nebraska	0.00000000
38039 Griggs	North Dakota	0.00000000
46077 Kingsbury	South Dakota	0.00000000
27031 Cook	Minnesota	0.00000000
2282 Yakutat	Alaska	0.00000000
48033 Borden	Texas	0.00000000
48243 Jeff Davis	Texas	0.00000000
48433 Stonewall	Texas	0.00000000
46033 Custer	South Dakota	0.00000000
46075 Jones	South Dakota	0.00000000
8033 Dolores	Colorado	0.00000000
19117 Lucas	Iowa	0.00000000
38001 Adams	North Dakota	0.00000000
27077 Lake of the Woo	Minnesota	0.00000000
38033 Golden Valley	North Dakota	0.00000000
31171 Thomas	Nebraska	0.00000000
2261 Valdez-Cordova	Alaska	0.00000000
2060 Bristol Bay	Alaska	0.00000000
41069 Wheeler	Oregon	0.00000000
31005 Arthur	Nebraska	0.00000000
2105 Hoonah-Angoon	Alaska	0.00000000
48413 Schleicher	Texas	0.00000000
29103 Knox	Missouri	0.00000000
48081 Coke	Texas	0.00000000
41021 Gilliam	Oregon	0.00000000
46071 Jackson	South Dakota	0.00000000
32029 Storey	Nevada	0.00000000
46045 Edmunds	South Dakota	0.00000000

Counties_Cities

2230 Skagway	Alaska	0.00000000
16071 Oneida	Idaho	0.00000000
2013 Aleutians East	Alaska	0.00000000
16015 Boise	Idaho	0.00000000
38005 Benson	North Dakota	0.00000000
30079 Prairie	Montana	0.00000000
8017 Cheyenne	Colorado	0.00000000
46063 Harding	South Dakota	0.00000000
30033 Garfield	Montana	0.00000000
20135 Ness	Kansas	0.00000000
26071 Iron	Michigan	0.00000000
2275 Wrangell	Alaska	0.00000000
54017 Doddridge	West Virginia	0.00000000
48109 Culberson	Texas	0.00000000
38043 Kidder	North Dakota	0.00000000
38007 Billings	North Dakota	0.00000000
49019 Grand	Utah	0.00000000
46061 Hanson	South Dakota	0.00000000
2100 Haines	Alaska	0.00000000
31085 Hayes	Nebraska	0.00000000
38091 Steele	North Dakota	0.00000000
55091 Pepin	Wisconsin	0.00000000
31147 Richardson	Nebraska	0.00000000
38009 Bottineau	North Dakota	0.00000000
19093 Ida	Iowa	0.00000000
2188 Northwest Arctic	Alaska	0.00000000
46107 Potter	South Dakota	0.00000000
20203 Wichita	Kansas	0.00000000
5013 Calhoun	Arkansas	0.00000000
35011 De Baca	New Mexico	0.00000000
8011 Bent	Colorado	0.00000000
46095 Mellette	South Dakota	0.00000000
2070 Dillingham	Alaska	0.00000000
48155 Foard	Texas	0.00000000

Counties_Cities

53023 Garfield	Washington	0.00000000
30039 Granite	Montana	0.00000000
21201 Robertson	Kentucky	0.00000000
20071 Greeley	Kansas	0.00000000
27075 Lake	Minnesota	0.00000000
48269 King	Texas	0.00000000
49015 Emery	Utah	0.00000000
30091 Sheridan	Montana	0.00000000
40045 Ellis	Oklahoma	0.00000000
48425 Somervell	Texas	0.00000000
46053 Gregory	South Dakota	0.00000000
29011 Barton	Missouri	0.00000000
30019 Daniels	Montana	0.00000000
16023 Butte	Idaho	0.00000000
29079 Grundy	Missouri	0.00000000
19003 Adams	Iowa	0.00000000
25007 Dukes	Massachusetts	0.00000000
46137 Ziebach	South Dakota	0.00000000
31075 Grant	Nebraska	0.00000000
49055 Wayne	Utah	0.00000000
20083 Hodgeman	Kansas	0.00000000
31049 Deuel	Nebraska	0.00000000
46015 Brule	South Dakota	0.00000000
38047 Logan	North Dakota	0.00000000
48105 Crockett	Texas	0.00000000
26131 Ontonagon	Michigan	0.00000000
29057 Dade	Missouri	0.00000000
29203 Shannon	Missouri	0.00000000
30097 Sweet Grass	Montana	0.00000000
2016 Aleutians West	Alaska	0.00000000
27121 Pope	Minnesota	0.00000000
13125 Glascock	Georgia	0.00000000
48447 Throckmorton	Texas	0.00000000
48435 Sutton	Texas	0.00000000

Counties_Cities

41037 Lake	Oregon	0.00000000
2164 Lake and Penins	Alaska	0.00000000
46051 Grant	South Dakota	0.00000000
16009 Benewah	Idaho	0.00000000
2068 Denali	Alaska	0.00000000
20165 Rush	Kansas	0.00000000
16007 Bear Lake	Idaho	0.00000000
38045 LaMoure	North Dakota	0.00000000
38057 Mercer	North Dakota	0.00000000
2158 Kusilvak	Alaska	0.00000000
17155 Putnam	Illinois	0.00000000
19071 Fremont	Iowa	0.00000000
31165 Sioux	Nebraska	0.00000000
48023 Baylor	Texas	0.00000000
16035 Clearwater	Idaho	0.00000000
32011 Eureka	Nevada	0.00000000
20039 Decatur	Kansas	0.00000000
49033 Rich	Utah	0.00000000
29067 Douglas	Missouri	0.00000000
30055 McCone	Montana	0.00000000
38041 Hettinger	North Dakota	0.00000000
6091 Sierra	California	0.00000000
21063 Elliott	Kentucky	0.00000000
38021 Dickey	North Dakota	0.00000000
49001 Beaver	Utah	0.00000000
20109 Logan	Kansas	0.00000000
31117 McPherson	Nebraska	0.00000000
2185 North Slope	Alaska	0.00000000
49017 Garfield	Utah	0.00000000
40063 Hughes	Oklahoma	0.00000000
48327 Menard	Texas	0.00000000
17047 Edwards	Illinois	0.00000000
30025 Fallon	Montana	0.00000000
30061 Mineral	Montana	0.00000000

Counties_Cities

54101 Webster	West Virginia	0.00000000
48017 Bailey	Texas	0.00000000
41001 Baker	Oregon	0.00000000
16061 Lewis	Idaho	0.00000000
26003 Alger	Michigan	0.00000000
21153 Magoffin	Kentucky	0.00000000
31015 Boyd	Nebraska	0.00000000
48263 Kent	Texas	0.00000000
40011 Blaine	Oklahoma	0.00000000
16021 Boundary	Idaho	0.00000000
29085 Hickory	Missouri	0.00000000
37011 Avery	North Carolina	0.00000000
29153 Ozark	Missouri	0.00000000
47137 Pickett	Tennessee	0.00000000
54015 Clay	West Virginia	0.00000000
49047 Uintah	Utah	0.00000000
27149 Stevens	Minnesota	0.00000000
54013 Calhoun	West Virginia	0.00000000
29197 Schuyler	Missouri	0.00000000
20001 Allen	Kansas	0.00000000
48197 Hardeman	Texas	0.00000000
48087 Collingsworth	Texas	0.00000000
48377 Presidio	Texas	0.00000000
30071 Phillips	Montana	0.00000000
55119 Taylor	Wisconsin	0.00000000
16041 Franklin	Idaho	0.00000000
19147 Palo Alto	Iowa	0.00000000
56031 Platte	Wyoming	0.00000000
17171 Scott	Illinois	0.00000000
5081 Little River	Arkansas	0.00000000
30017 Custer	Montana	0.00000000
32017 Lincoln	Nevada	0.00000000
28055 Issaquena	Mississippi	0.00000000
31029 Chase	Nebraska	0.00000000

Counties_Cities

56045 Weston	Wyoming	0.00000000
36085 Richmond	New York	0.00000000
31129 Nuckolls	Nebraska	0.00000000
55041 Forest	Wisconsin	0.00000000
48235 Irion	Texas	0.00000000
20101 Lane	Kansas	0.00000000
20003 Anderson	Kansas	0.00000000
38097 Traill	North Dakota	0.00000000
48417 Shackelford	Texas	0.00000000
49023 Juab	Utah	0.00000000
19159 Ringgold	Iowa	0.00000000
46019 Butte	South Dakota	0.00000000
48385 Real	Texas	0.00000000
31057 Dundy	Nebraska	0.00000000
29129 Mercer	Missouri	0.00000000
16079 Shoshone	Idaho	0.00000000
48383 Reagan	Texas	0.00000000
30015 Chouteau	Montana	0.00000000
20193 Thomas	Kansas	0.00000000
48411 San Saba	Texas	0.00000000
49041 Sevier	Utah	0.00000000
6049 Modoc	California	0.00000000
48009 Archer	Texas	0.00000000
48475 Ward	Texas	0.00000000
31169 Thayer	Nebraska	0.00000000
25019 Nantucket	Massachusetts	0.00000000
30021 Dawson	Montana	0.00000000
48207 Haskell	Texas	0.00000000
46105 Perkins	South Dakota	0.00000000
31135 Perkins	Nebraska	0.00000000
30089 Sanders	Montana	0.00000000
29105 Laclede	Missouri	0.00000000
55013 Burnett	Wisconsin	0.00000000
32027 Pershing	Nevada	0.00000000

Counties_Cities

48391 Refugio	Texas	0.00000000
21129 Lee	Kentucky	0.00000000
27057 Hubbard	Minnesota	0.00000000
20095 Kingman	Kansas	0.00000000
40129 Roger Mills	Oklahoma	0.00000000
48151 Fisher	Texas	0.00000000
51017 Bath	Virginia	0.00000000
48267 Kimble	Texas	0.00000000
48229 Hudspeth	Texas	0.00000000
29065 Dent	Missouri	0.00000000
49003 Box Elder	Utah	0.00000000
30099 Teton	Montana	0.00000000
36005 Bronx	New York	0.00000000
47067 Hancock	Tennessee	0.00000000
29223 Wayne	Missouri	0.00000000
20145 Pawnee	Kansas	0.00000000
30005 Blaine	Montana	0.00000000
20167 Russell	Kansas	0.00000000
30077 Powell	Montana	0.00000000
21237 Wolfe	Kentucky	0.00000000
30105 Valley	Montana	0.00000000
49025 Kane	Utah	0.00000000
29137 Monroe	Missouri	0.00000000
55067 Langlade	Wisconsin	0.00000000
49005 Cache	Utah	0.00000000
21065 Estill	Kentucky	0.00000000
17045 Edgar	Illinois	0.00000000
29109 Lawrence	Missouri	0.00000000
49053 Washington	Utah	0.00000000
36081 Queens	New York	0.00000000
36047 Kings	New York	0.00000000
49057 Weber	Utah	0.00000000
49021 Iron	Utah	0.00000000
49013 Duchesne	Utah	0.00000000

Counties_Cities

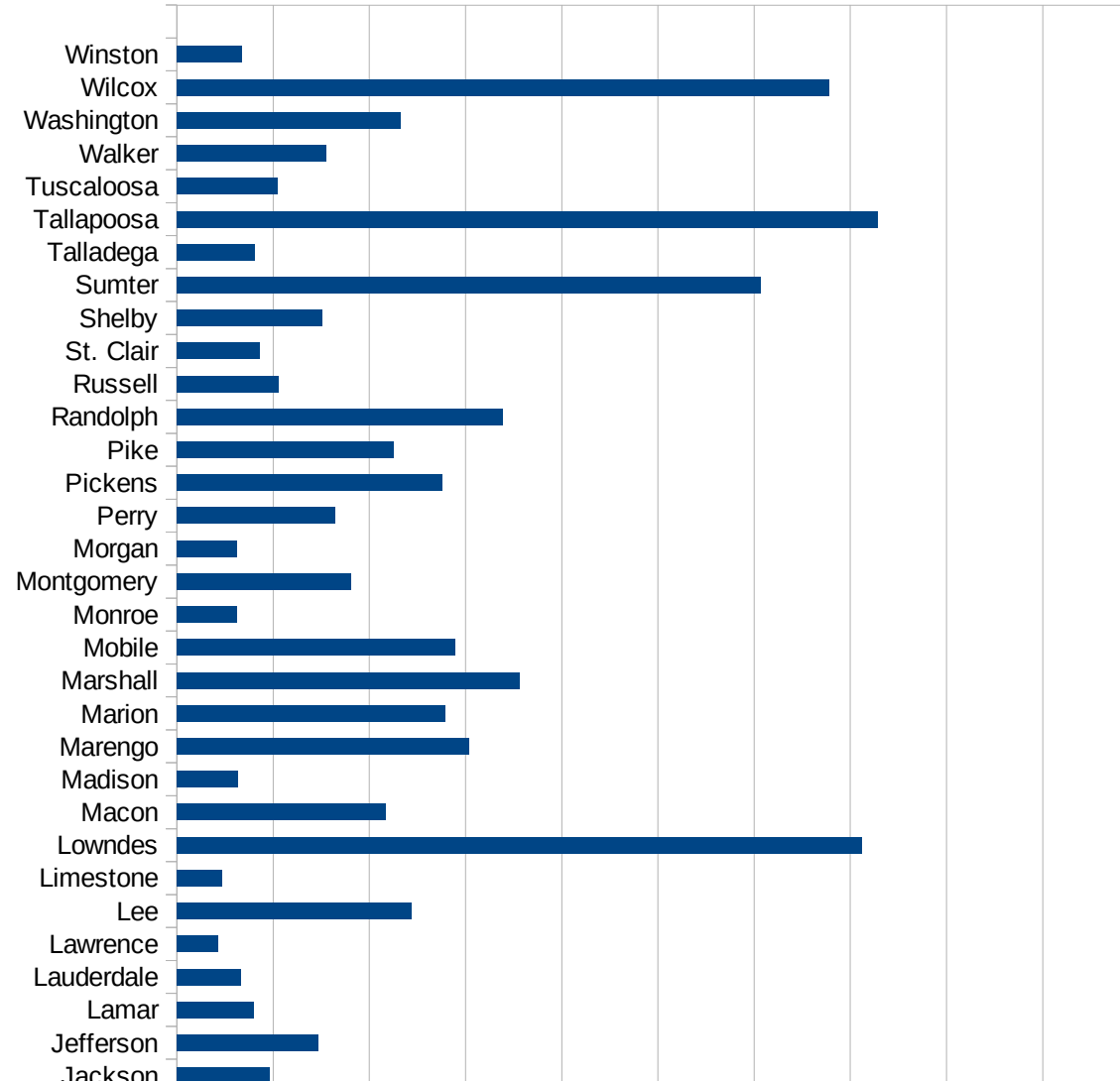
49007 Carbon	Utah	0.00000000
35023 Hidalgo	New Mexico	0.00000000
31113 Logan	Nebraska	0.00000000
29215 Texas	Missouri	0.00000000
48301 Loving	Texas	0.00000000
49009 Daggett	Utah	0.00000000
48137 Edwards	Texas	0.00000000
51021 Bland	Virginia	0.00000000
48191 Hall	Texas	0.00000000
6035 Lassen	California	0.00000000
8021 Conejos	Colorado	0.00000000
17151 Pope	Illinois	0.00000000
20053 Ellsworth	Kansas	0.00000000
20065 Graham	Kansas	0.00000000
20105 Lincoln	Kansas	0.00000000
20117 Marshall	Kansas	0.00000000
20153 Rawlins	Kansas	0.00000000
20199 Wallace	Kansas	0.00000000
21013 Bell	Kentucky	0.00000000
21095 Harlan	Kentucky	0.00000000
26083 Keweenaw	Michigan	0.00000000
29171 Putnam	Missouri	0.00000000
29211 Sullivan	Missouri	0.00000000
30011 Carter	Montana	0.00000000
30045 Judith Basin	Montana	0.00000000
30069 Petroleum	Montana	0.00000000
30075 Powder River	Montana	0.00000000
30087 Rosebud	Montana	0.00000000
30109 Wibaux	Montana	0.00000000
38019 Cavalier	North Dakota	0.00000000
31007 Banner	Nebraska	0.00000000
31009 Blaine	Nebraska	0.00000000
31011 Boone	Nebraska	0.00000000
31017 Brown	Nebraska	0.00000000

Counties_Cities

31069 Garden	Nebraska	0.00000000
31071 Garfield	Nebraska	0.00000000
31083 Harlan	Nebraska	0.00000000
31115 Loup	Nebraska	0.00000000
31133 Pawnee	Nebraska	0.00000000
31149 Rock	Nebraska	0.00000000
31161 Sheridan	Nebraska	0.00000000
32009 Esmeralda	Nevada	0.00000000
46123 Tripp	South Dakota	0.00000000
48311 McMullen	Texas	0.00000000
48333 Mills	Texas	0.00000000
48431 Sterling	Texas	0.00000000
48461 Upton	Texas	0.00000000
49027 Millard	Utah	0.00000000
49029 Morgan	Utah	0.00000000
49031 Piute	Utah	0.00000000
49039 Sanpete	Utah	0.00000000
51051 Dickenson	Virginia	0.00000000

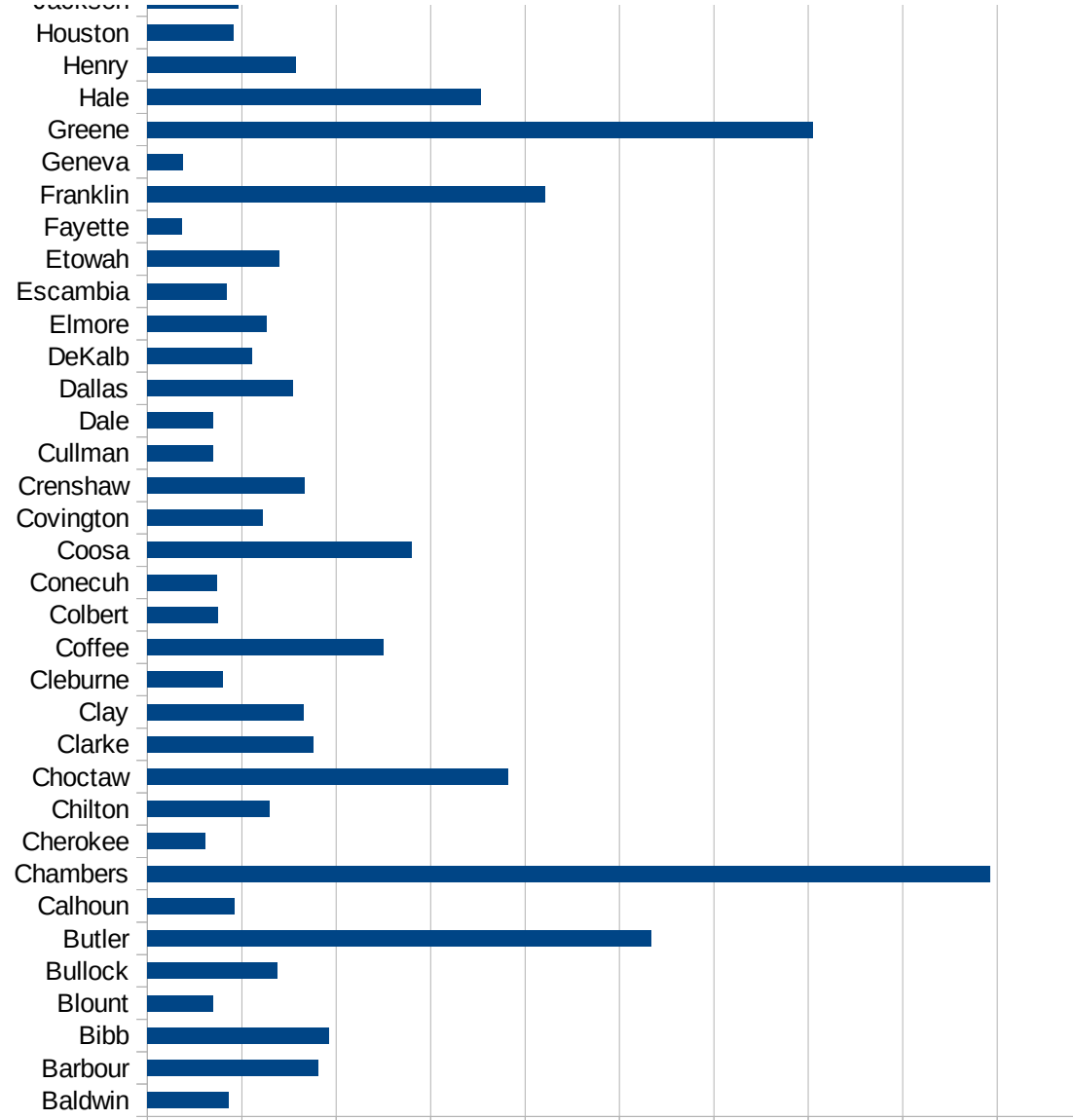
AL

FIPS	County	Current Inf. P/C
1001	Autauga	86.32938256506
1003	Baldwin	85.77116070855
1005	Barbour	180.8608978739
1007	Bibb	191.9642857143
1009	Blount	69.15629322268
1011	Bullock	138.0942986782
1013	Butler	533.5365853659
1015	Calhoun	91.88200600296
1017	Chambers	892.458723784
1019	Cherokee	61.46281499693
1021	Chilton	129.0965506308
1023	Choctaw	381.5902188303
1025	Clarke	175.5852842809
1027	Clay	165.725047081
1029	Cleburne	80.06939347434
1031	Coffee	250.4382669672
1033	Colbert	74.86943500968
1035	Conecuh	73.30781135457
1037	Coosa	279.9813345777
1039	Covington	121.6676580328
1041	Crenshaw	166.3773148148
1043	Cullman	69.50935979483
1045	Dale	69.45011847373
1047	Dallas	154.0067867398
1049	DeKalb	110.6675071794
1051	Elmore	125.7830913332
1053	Escambia	84.35833242625
1055	Etowah	139.5108340406
1057	Fayette	36.51189679304
1059	Franklin	420.8781047731
1061	Geneva	38.00258417572
1063	Greene	704.4819628325
1065	Hale	353.1169360315



AL

1067 Henry	156.8946481492
1069 Houston	90.71637287294
1071 Jackson	96.64450286068
1073 Jefferson	146.9740634006
1075 Lamar	79.45680439179
1077 Lauderdale	66.0266054748
1079 Lawrence	42.4795946233
1081 Lee	243.9902159923
1083 Limestone	46.79019277559
1085 Lowndes	711.8508121115
1087 Macon	216.9315038777
1089 Madison	63.84389349529
1091 Marengo	304.2064407846
1093 Marion	278.8697375937
1095 Marshall	355.8459665588
1097 Mobile	289.5419292
1099 Monroe	61.70788436892
1101 Montgomery	181.1634324491
1103 Morgan	62.13840069192
1105 Perry	164.113785558
1107 Pickens	275.855150968
1109 Pike	224.9685044094
1111 Randolph	338.8338833883
1113 Russell	105.5710354615
1115 St. Clair	85.69173525764
1117 Shelby	151.5945240535
1119 Sumter	606.7291781578
1121 Talladega	81.42506388736
1123 Tallapoosa	728.4490209151
1125 Tuscaloosa	104.3506564997
1127 Walker	155.3891792626
1129 Washington	232.0185614849
1131 Wilcox	677.5195257363
1133 Winston	67.6246830093



AL
0 100 200 300 400 500 600 700 800 900 1000

AL

FIPS

29001
29003
29005
29007
29009
29011
29013
29015
29017
29019
29021
29023
29025
29027
29029
29031
29033
29035
29037

AL

29039
29041
29043
29045
29047
29049
29051
29053
29055
29057
29059
29061
29063
29065
29067
29069
29071
29073
29075
29077
29079
29081
29083
29085
29087
29089
29091
29093
29095
29097
29099
29101

29103

AL

29105
29107
29109
29111
29113
29115
29117
29121
29123
29125
29127
29119
29129
29131
29133
29135
29137
29139
29141
29143
29145
29147
29149
29151
29153
29155
29157
29159
29161
29163
29165
29167
29169
29171

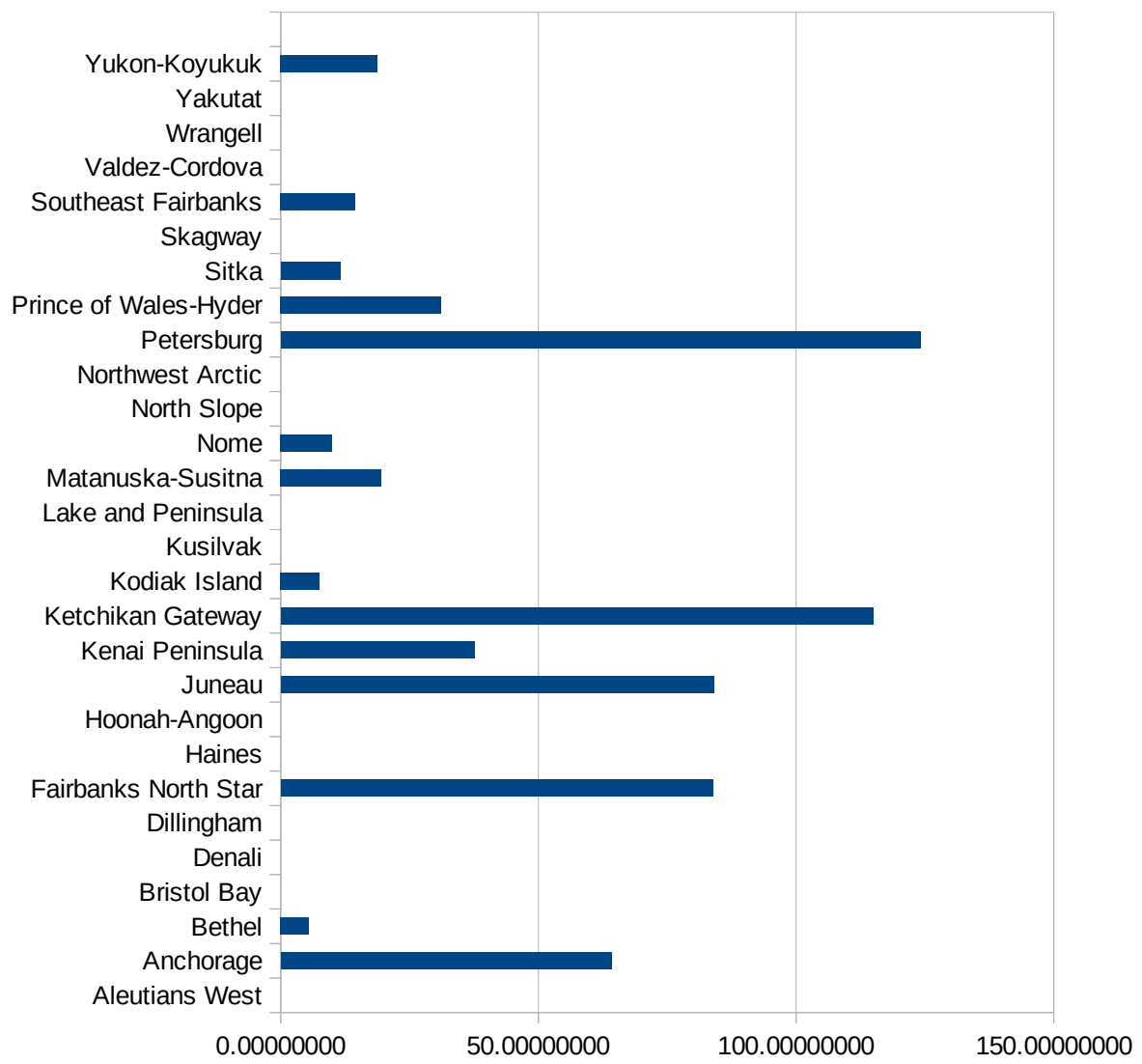
AL

29173
29175
29177
29179
29181
29195
29197
29199
29201
29203
29205
29183
29185
29187
29189
29510
29186
29207
29209
29211
29213
29215

29217
29219
29221
29223
29225
29227
29229

AK

FIPS	County	PC Infection
2013	Aleutians East	0.00000000
2016	Aleutians West	0.00000000
2020	Anchorage	64.14258176
2050	Bethel	5.48967940
2060	Bristol Bay	0.00000000
2068	Denali	0.00000000
2070	Dillingham	0.00000000
2090	Fairbanks North Star	83.86294975
2100	Haines	0.00000000
2105	Hoonah-Angoon	0.00000000
2110	Juneau	84.07809921
2122	Kenai Peninsula	37.58563545
2130	Ketchikan Gateway	###
2150	Kodiak Island	7.49344324
2158	Kusilvak	0.00000000
2164	Lake and Peninsula	0.00000000
2170	Matanuska-Susitna	19.51491497
2180	Nome	9.99200639
2185	North Slope	0.00000000
2188	Northwest Arctic	0.00000000
2195	Petersburg	###
2198	Prince of Wales-Hyder	31.14294612
2220	Sitka	11.56470452
2230	Skagway	0.00000000
2240	Southeast Fairbanks	14.45504481
2261	Valdez-Cordova	0.00000000
2275	Wrangell	0.00000000
2282	Yakutat	0.00000000
2290	Yukon-Koyukuk	18.77229210



This work is licensed under the Creative Commons Attribution-NoDerivatives 4.0 International License. To view a copy of this license, visit <http://creativecommons.org/licenses/by-nd/4.0/>.

AK

AK

FIPS

29001
29003
29005
29007
29009
29011
29013
29015
29017
29019
29021
29023
29025
29027
29029
29031
29033
29035
29037

AK

29039
29041
29043
29045
29047
29049
29051
29053
29055
29057
29059
29061
29063
29065
29067
29069
29071
29073
29075
29077
29079
29081
29083
29085
29087
29089
29091
29093
29095
29097
29099
29101

29103

AK

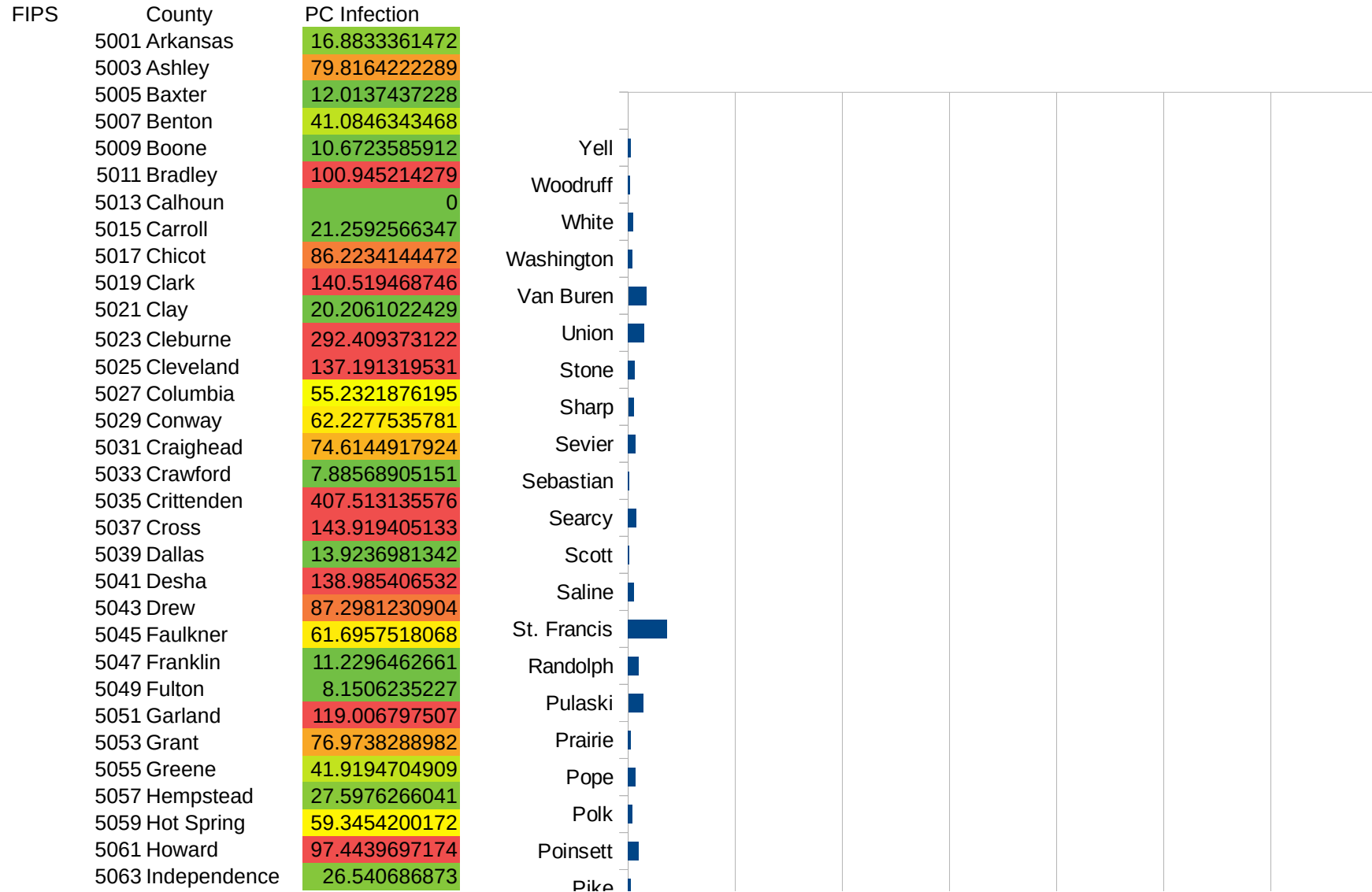
29105
29107
29109
29111
29113
29115
29117
29121
29123
29125
29127
29119
29129
29131
29133
29135
29137
29139
29141
29143
29145
29147
29149
29151
29153
29155
29157
29159
29161
29163
29165
29167
29169
29171

AK

29173
29175
29177
29179
29181
29195
29197
29199
29201
29203
29205
29183
29185
29187
29189
29510
29186
29207
29209
29211
29213
29215

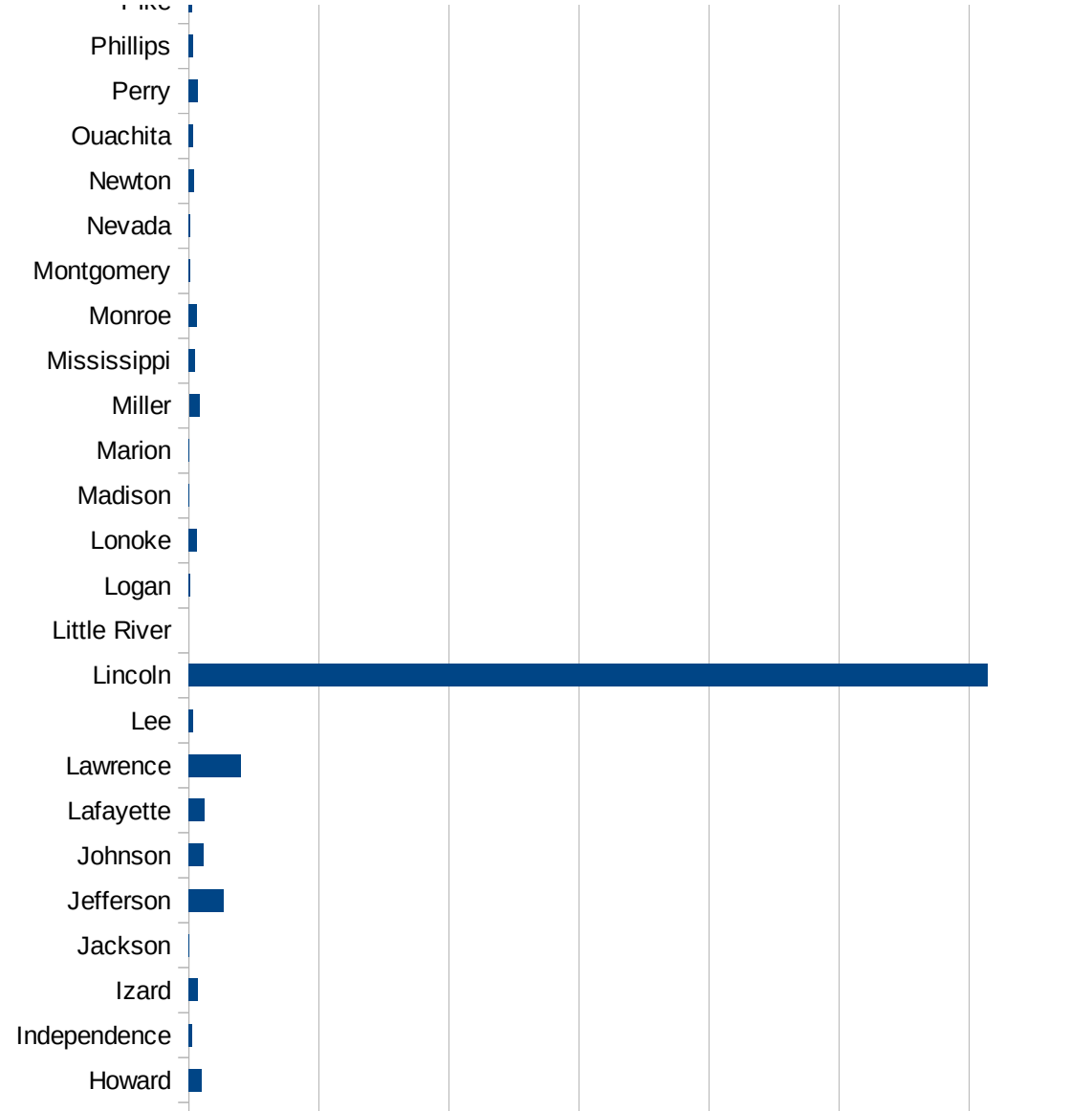
29217
29219
29221
29223
29225
29227
29229

AR



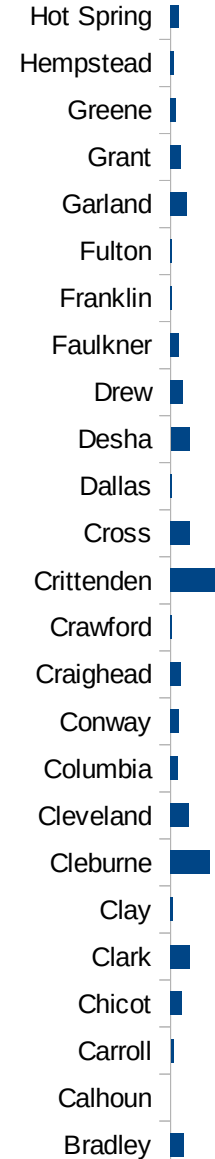
AR

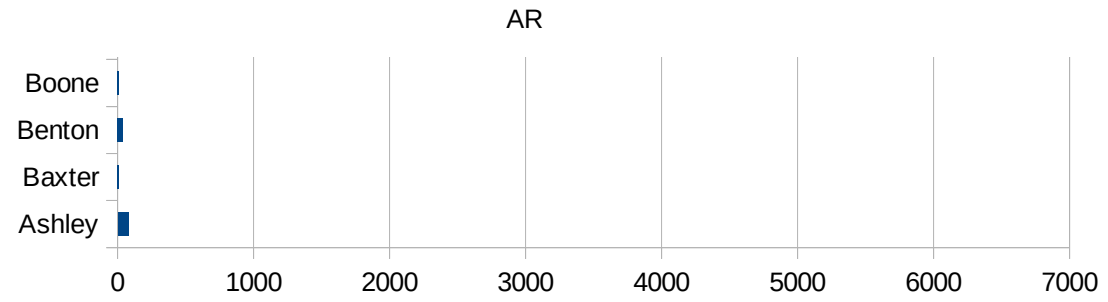
5065 IZARD	66.2105495476
5067 JACKSON	5.94848611028
5069 JEFFERSON	270.135361306
5071 JOHNSON	115.922518884
5073 LAFAYETTE	119.724633343
5075 LAWRENCE	401.606425703
5077 LEE	33.3889816361
5079 LINCOLN	6142.12060076
5081 LITTLE RIVER	0
5083 LOGAN	13.8013525325
5085 LONOKE	58.3787012775
5087 MADISON	6.06759298586
5089 MARION	5.98014591556
5091 MILLER	80.2899614608
5093 MISSISSIPPI	48.4977812265
5095 MONROE	57.9710144928
5097 MONTGOMERY	11.2057373375
5099 NEVADA	12.010569301
5101 NEWTON	38.4368994234
5103 OUACHITA	29.6534779293
5105 PERRY	67.6197836167
5107 PHILLIPS	33.2797160131
5109 PIKE	28.1083106905
5111 POINSETT	95.9372653708
5113 POLK	39.9022395132
5115 POPE	68.75
5117 PRAIRIE	24.7708694575
5119 PULASKI	140.06315575
5121 RANDOLPH	100.289725875
5123 ST. FRANCIS	365.580408035
5125 SALINE	56.0034919824
5127 SCOTT	9.69086151759
5129 SEARCY	75.3958280975
5131 SEBASTIAN	10.1758862806



AR

5133 Sevier	70.0157535445
5135 Sharp	51.8254059657
5137 Stone	64.2209199647
5139 Union	153.350713081
5141 Van Buren	168.644220924
5143 Washington	37.9809335713
5145 White	44.4574288364
5147 Woodruff	15.4083204931
5149 Yell	23.2180171813





AR

FIPS

29001
29003
29005
29007
29009
29011
29013
29015
29017
29019
29021
29023
29025
29027
29029
29031
29033
29035

AR

29037
29039
29041
29043
29045
29047
29049
29051
29053
29055
29057
29059
29061
29063
29065
29067
29069
29071
29073
29075
29077
29079
29081
29083
29085
29087
29089
29091
29093
29095
29097
29099
29101

AR

29103
29105
29107
29109
29111
29113
29115
29117
29121
29123
29125
29127
29119
29129
29131
29133
29135
29137
29139
29141
29143
29145
29147
29149
29151
29153
29155
29157
29159
29161
29163
29165
29167
29169

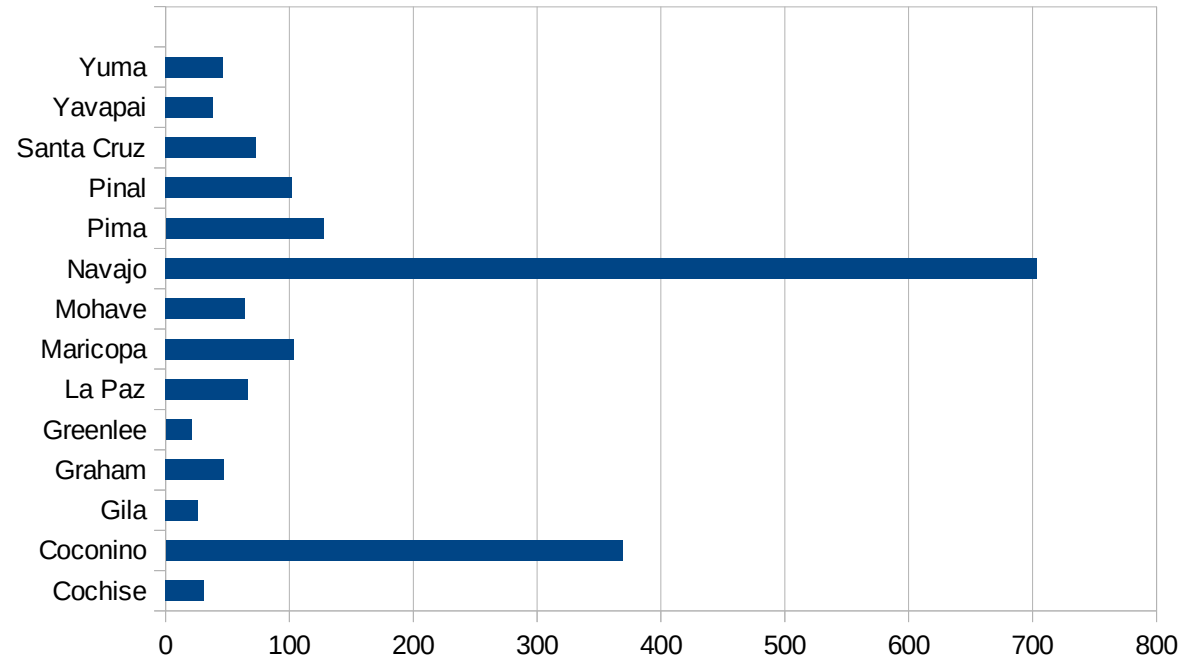
AR

29171
29173
29175
29177
29179
29181
29195
29197
29199
29201
29203
29205
29183
29185
29187
29189
29510
29186
29207
29209
29211
29213
29215

29217
29219
29221
29223
29225
29227
29229

AZ

FIPS	County	PC Infection
4001	Apache	732.4069175
4003	Cochise	30.76437643
4005	Coconino	368.908116
4007	Gila	25.97932788
4009	Graham	47.27884009
4011	Greenlee	21.09037225
4012	La Paz	66.35700066
4013	Maricopa	103.9488313
4015	Mohave	64.42376521
4017	Navajo	703.5175879
4019	Pima	127.613748
4021	Pinal	101.9819385
4023	Santa Cruz	73.10098686
4025	Yavapai	38.36322648
4027	Yuma	46.19852165



AZ

FIPS

29001
29003
29005
29007
29009
29011
29013
29015
29017
29019
29021
29023
29025
29027
29029
29031
29033
29035
29037

AZ

29039
29041
29043
29045
29047
29049
29051
29053
29055
29057
29059
29061
29063
29065
29067
29069
29071
29073
29075
29077
29079
29081
29083
29085
29087
29089
29091
29093
29095
29097
29099
29101

29103

AZ

29105
29107
29109
29111
29113
29115
29117
29121
29123
29125
29127
29119
29129
29131
29133
29135
29137
29139
29141
29143
29145
29147
29149
29151
29153
29155
29157
29159
29161
29163
29165
29167
29169
29171

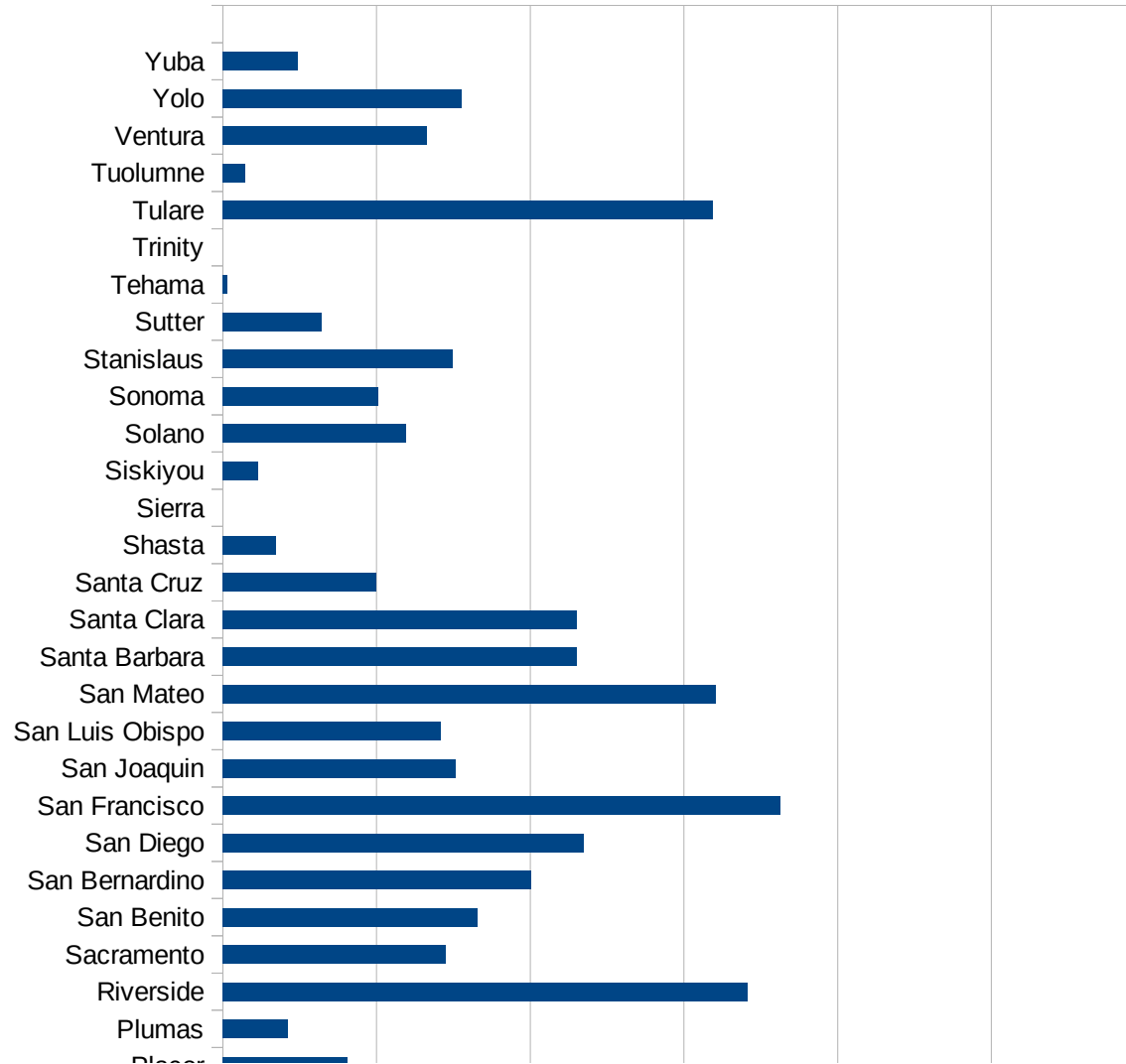
AZ

29173
29175
29177
29179
29181
29195
29197
29199
29201
29203
29205
29183
29185
29187
29189
29510
29186
29207
29209
29211
29213
29215

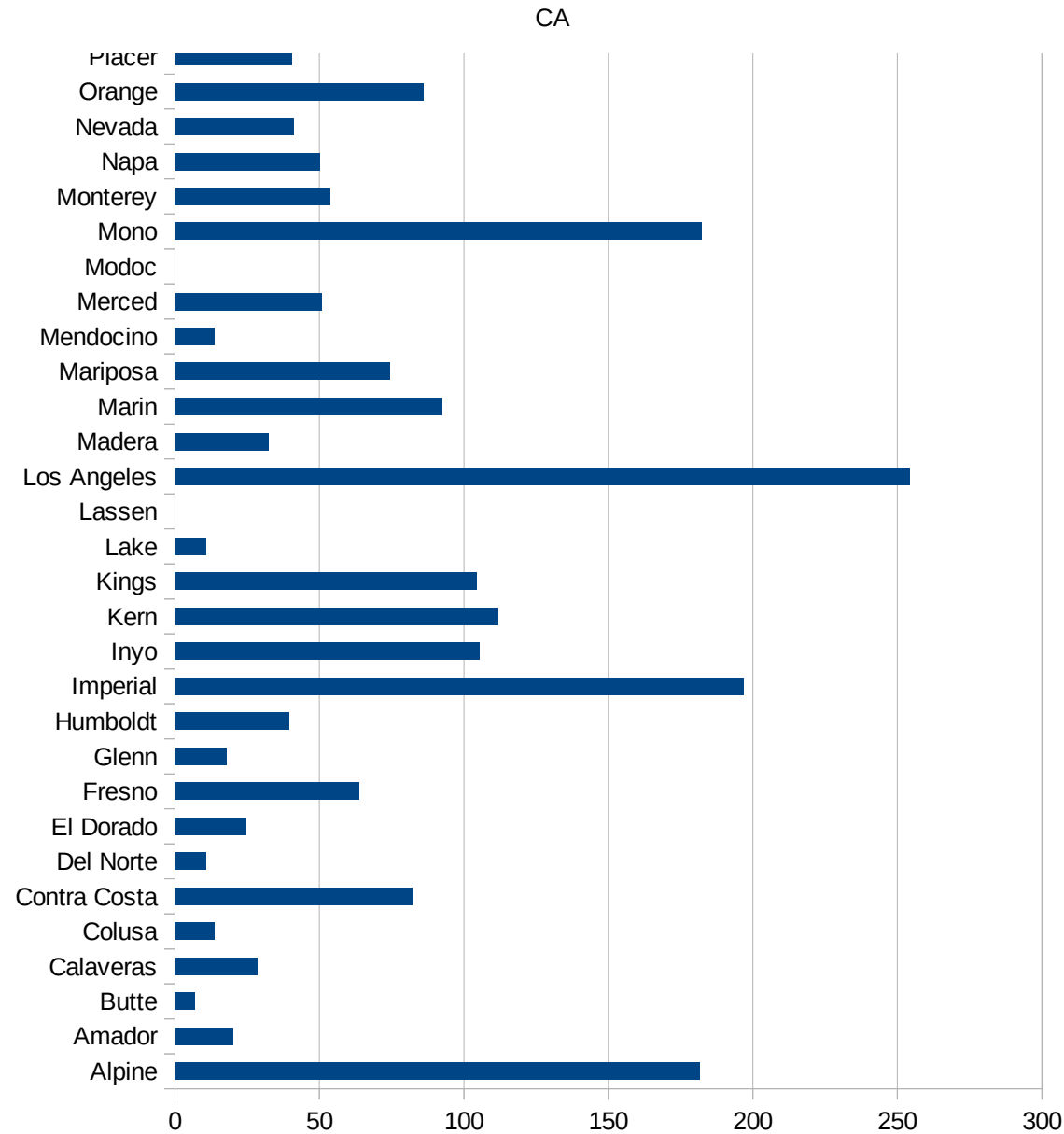
29217
29219
29221
29223
29225
29227
29229

CA

FIPS	County	PC Infection
6001	Alameda	104.9345644
6003	Alpine	181.6530427
6005	Amador	20.31333316
6007	Butte	6.918739406
6009	Calaveras	28.5075216
6011	Colusa	13.87154945
6013	Contra Costa	82.15855297
6015	Del Norte	10.78050884
6017	El Dorado	24.64888451
6019	Fresno	63.65647627
6021	Glenn	17.8272186
6023	Humboldt	39.59728099
6025	Imperial	196.8904508
6027	Inyo	105.6318452
6029	Kern	112.0696192
6031	Kings	104.3827544
6033	Lake	10.87260414
6035	Lassen	0
6037	Los Angeles	254.3066075
6039	Madera	32.3456289
6041	Marin	92.42642471
6043	Mariposa	74.40902066
6045	Mendocino	13.69769194
6047	Merced	50.95263225
6049	Modoc	0
6051	Mono	182.4561404
6053	Monterey	53.94931978
6055	Napa	50.20908498
6057	Nevada	41.12502006
6059	Orange	86.0962822
6061	Placer	40.44268204
6063	Plumas	21.27206977
6065	Riverside	170.5594759



6067 Sacramento	72.48657506
6069 San Benito	82.87696833
6071 San Bernardino	100.4787708
6073 San Diego	117.4565498
6075 San Francisco	181.3643079
6077 San Joaquin	75.73140595
6079 San Luis Obispo	70.77215591
6081 San Mateo	160.2245483
6083 Santa Barbara	115.1106204
6085 Santa Clara	115.144227
6087 Santa Cruz	49.95351042
6089 Shasta	17.21839591
6091 Sierra	0
6093 Siskiyou	11.4353673
6095 Solano	59.5597949
6097 Sonoma	50.40584708
6099 Stanislaus	74.75241672
6101 Sutter	32.02247771
6103 Tehama	1.564553476
6105 Trinity	0
6107 Tulare	159.4896332
6109 Tuolumne	7.334201214
6111 Ventura	66.51256747
6113 Yolo	77.5833908
6115 Yuba	24.34617701



CA

CA

FIPS

29001
29003
29005
29007
29009
29011
29013
29015
29017
29019
29021
29023
29025
29027
29029
29031
29033
29035
29037

CA

29039
29041
29043
29045
29047
29049
29051
29053
29055
29057
29059
29061
29063
29065
29067
29069
29071
29073
29075
29077
29079
29081
29083
29085
29087
29089
29091
29093
29095
29097
29099
29101

29103

CA

29105
29107
29109
29111
29113
29115
29117
29121
29123
29125
29127
29119
29129
29131
29133
29135
29137
29139
29141
29143
29145
29147
29149
29151
29153
29155
29157
29159
29161
29163
29165
29167
29169
29171

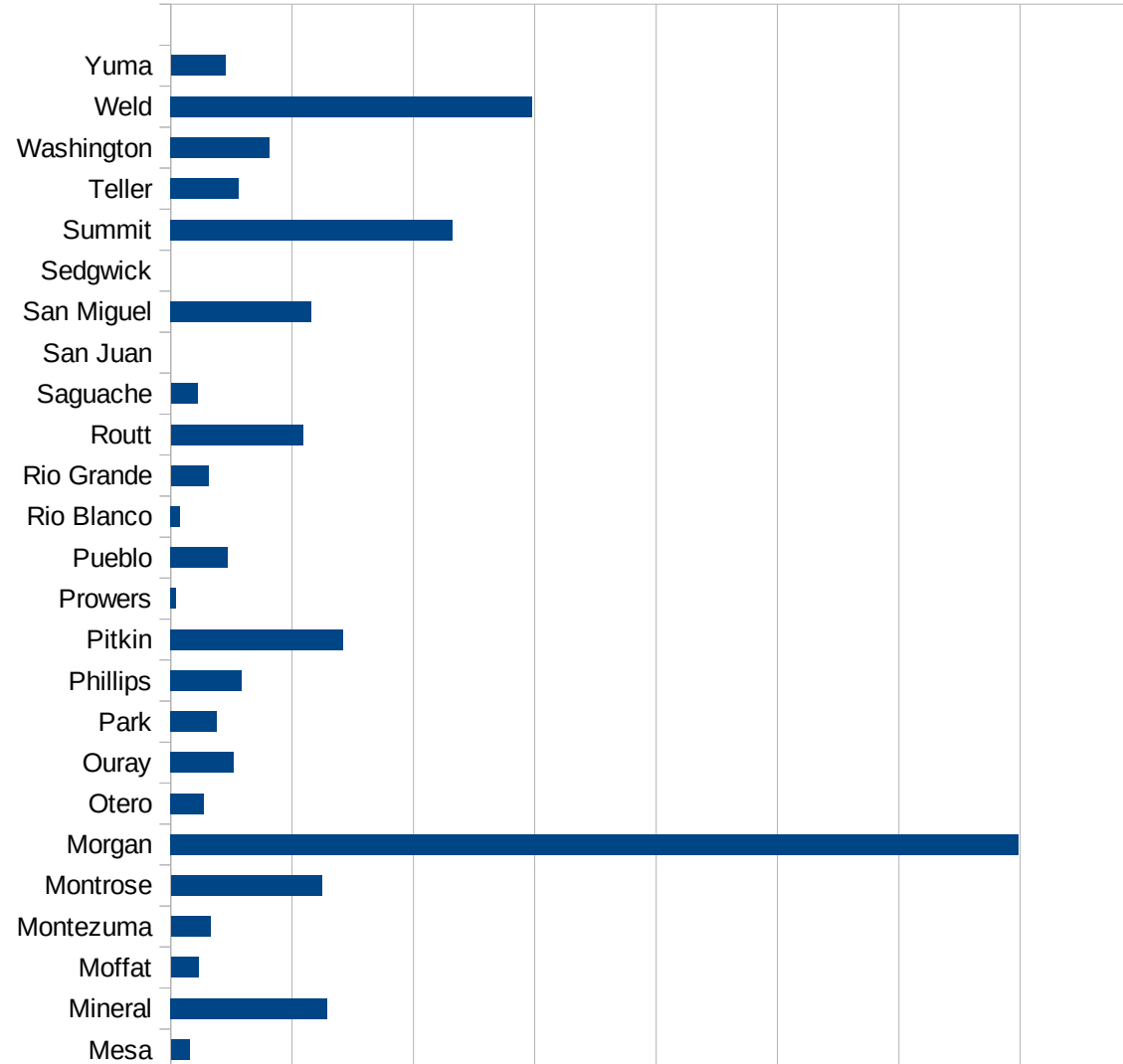
CA

29173
29175
29177
29179
29181
29195
29197
29199
29201
29203
29205
29183
29185
29187
29189
29510
29186
29207
29209
29211
29213
29215

29217
29219
29221
29223
29225
29227
29229

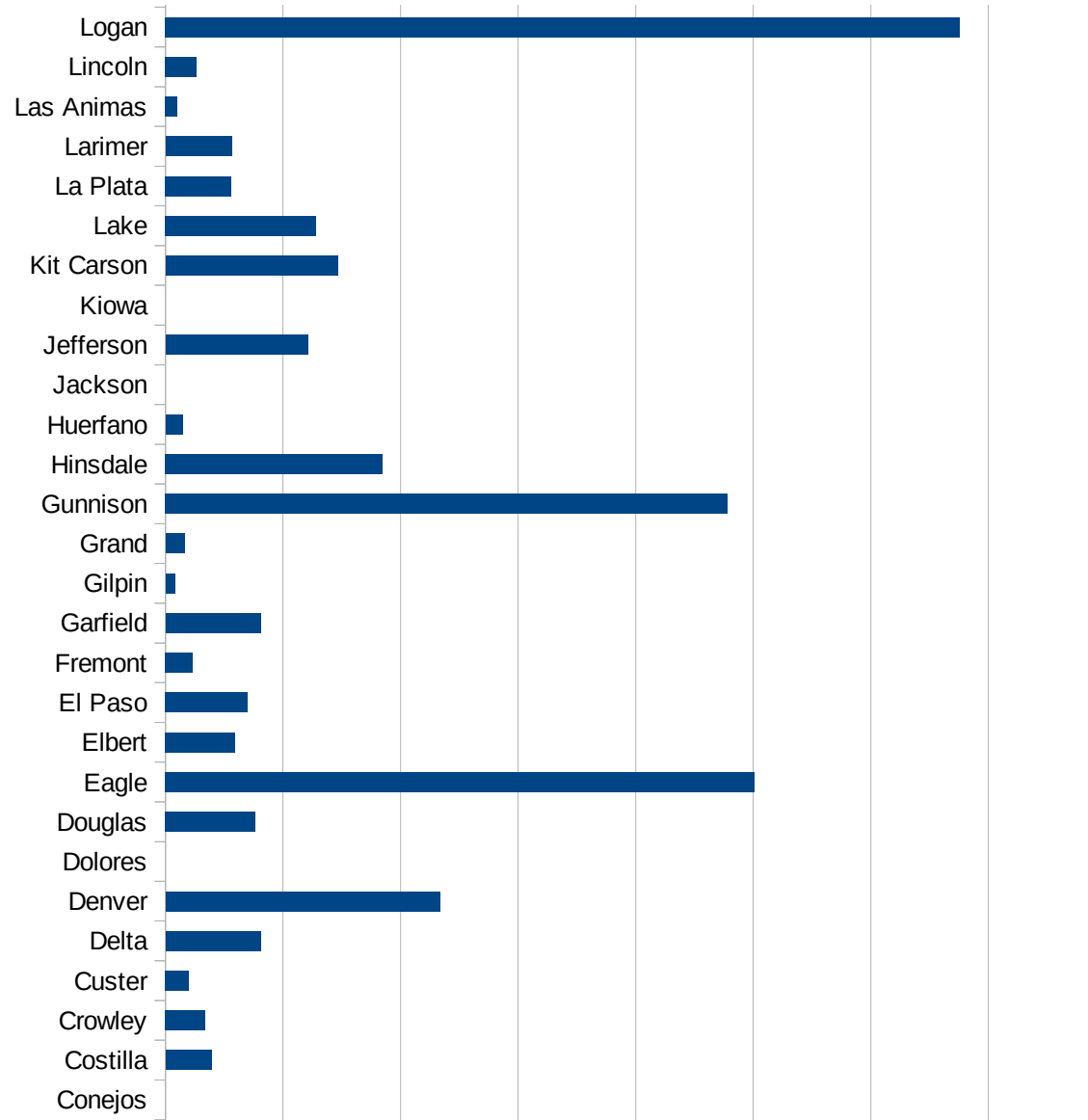
CO

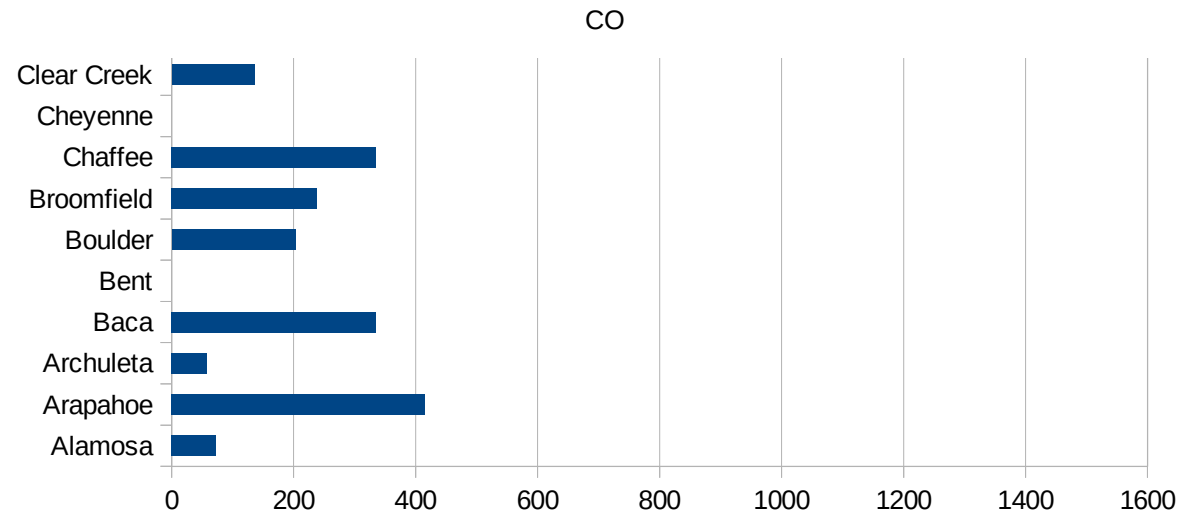
FIPS	County	PC Infection
8001	Adams	347.74590324
8003	Alamosa	71.929509081
8005	Arapahoe	415.53096903
8007	Archuleta	58.118416273
8009	Baca	334.72803347
8011	Bent	0
8013	Boulder	202.7122345
8014	Broomfield	238.2086708
8015	Chaffee	334.54835971
8017	Cheyenne	0
8019	Clear Creek	135.34617387
8021	Conejos	0
8023	Costilla	78.369905956
8025	Crowley	68.282690338
8027	Custer	40.371417037
8029	Delta	161.53523083
8031	Denver	466.85796911
8033	Dolores	0
8035	Douglas	153.45298387
8037	Eagle	1001.9457022
8039	Elbert	117.95144966
8041	El Paso	139.24376905
8043	Fremont	45.813290019
8045	Garfield	162.28877363
8047	Gilpin	16.337199804
8049	Grand	32.206119163
8051	Gunnison	956.74359272
8053	Hinsdale	369.91368681
8055	Huerfano	29.03178981
8057	Jackson	0
8059	Jefferson	242.14410418
8061	Kiowa	0
8063	Kit Carson	293.17325143



CO

8065 Lake	255.62372188
8067 La Plata	111.88066063
8069 Larimer	112.69036112
8071 Las Animas	20.68537544
8073 Lincoln	53.475935829
8075 Logan	1351.7279822
8077 Mesa	30.677449464
8079 Mineral	257.73195876
8081 Moffat	45.495905369
8083 Montezuma	64.98967811
8085 Montrose	248.73264794
8087 Morgan	1397.1566636
8089 Otero	54.253472222
8091 Ouray	103.45541072
8093 Park	75.447294676
8095 Phillips	116.65888941
8097 Pitkin	284.12256267
8099 Prowers	8.2209799408
8101 Pueblo	94.312029559
8103 Rio Blanco	15.782828283
8105 Rio Grande	62.222222222
8107 Routt	217.61939922
8109 Saguache	43.840420868
8111 San Juan	0
8113 San Miguel	231.96190941
8115 Sedgwick	0
8117 Summit	464.41126197
8119 Teller	111.62939042
8121 Washington	162.96598085
8123 Weld	595.59981547
8125 Yuma	89.820359281





CO

FIPS

29001
29003
29005
29007
29009
29011
29013
29015
29017
29019
29021
29023
29025
29027
29029
29031
29033
29035
29037

CO

29039
29041
29043
29045
29047
29049
29051
29053
29055
29057
29059
29061
29063
29065
29067
29069
29071
29073
29075
29077
29079
29081
29083
29085
29087
29089
29091
29093
29095
29097
29099
29101

29103

CO

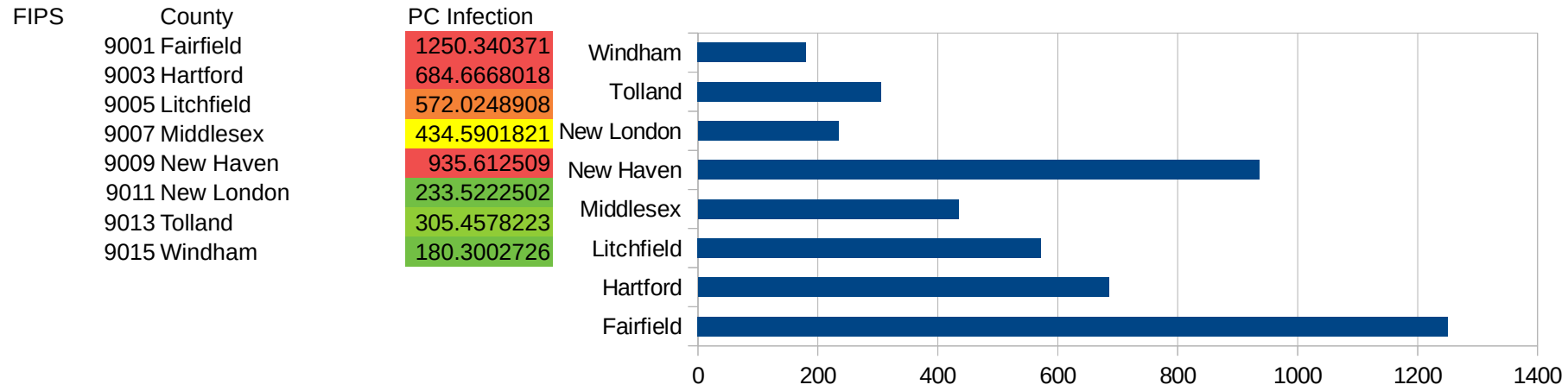
29105
29107
29109
29111
29113
29115
29117
29121
29123
29125
29127
29119
29129
29131
29133
29135
29137
29139
29141
29143
29145
29147
29149
29151
29153
29155
29157
29159
29161
29163
29165
29167
29169
29171

CO

29173
29175
29177
29179
29181
29195
29197
29199
29201
29203
29205
29183
29185
29187
29189
29510
29186
29207
29209
29211
29213
29215

29217
29219
29221
29223
29225
29227
29229

CT



CT

FIPS

29001
29003
29005
29007
29009
29011
29013
29015
29017
29019
29021
29023
29025
29027
29029
29031
29033
29035
29037

CT

29039
29041
29043
29045
29047
29049
29051
29053
29055
29057
29059
29061
29063
29065
29067
29069
29071
29073
29075
29077
29079
29081
29083
29085
29087
29089
29091
29093
29095
29097
29099
29101

29103

CT

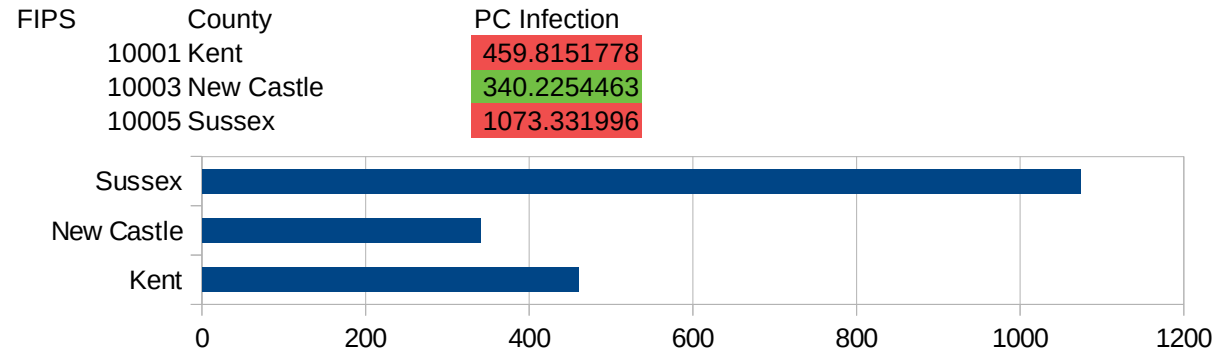
29105
29107
29109
29111
29113
29115
29117
29121
29123
29125
29127
29119
29129
29131
29133
29135
29137
29139
29141
29143
29145
29147
29149
29151
29153
29155
29157
29159
29161
29163
29165
29167
29169
29171

CT

29173
29175
29177
29179
29181
29195
29197
29199
29201
29203
29205
29183
29185
29187
29189
29510
29186
29207
29209
29211
29213
29215

29217
29219
29221
29223
29225
29227
29229

DE



DE

FIPS

29001
29003
29005
29007
29009
29011
29013
29015
29017
29019
29021
29023
29025
29027
29029
29031
29033
29035
29037

DE

29039
29041
29043
29045
29047
29049
29051
29053
29055
29057
29059
29061
29063
29065
29067
29069
29071
29073
29075
29077
29079
29081
29083
29085
29087
29089
29091
29093
29095
29097
29099
29101

29103

DE

29105
29107
29109
29111
29113
29115
29117
29121
29123
29125
29127
29119
29129
29131
29133
29135
29137
29139
29141
29143
29145
29147
29149
29151
29153
29155
29157
29159
29161
29163
29165
29167
29169
29171

DE

29173
29175
29177
29179
29181
29195
29197
29199
29201
29203
29205
29183
29185
29187
29189
29510
29186
29207
29209
29211
29213
29215

29217
29219
29221
29223
29225
29227
29229

DC

FIPS	County	PC Infection
11001	District of Columbia	714.0670933

DC

FIPS

29001
29003
29005
29007
29009
29011
29013
29015
29017
29019
29021
29023
29025
29027
29029
29031
29033
29035
29037

DC

29039
29041
29043
29045
29047
29049
29051
29053
29055
29057
29059
29061
29063
29065
29067
29069
29071
29073
29075
29077
29079
29081
29083
29085
29087
29089
29091
29093
29095
29097
29099
29101

29103

DC

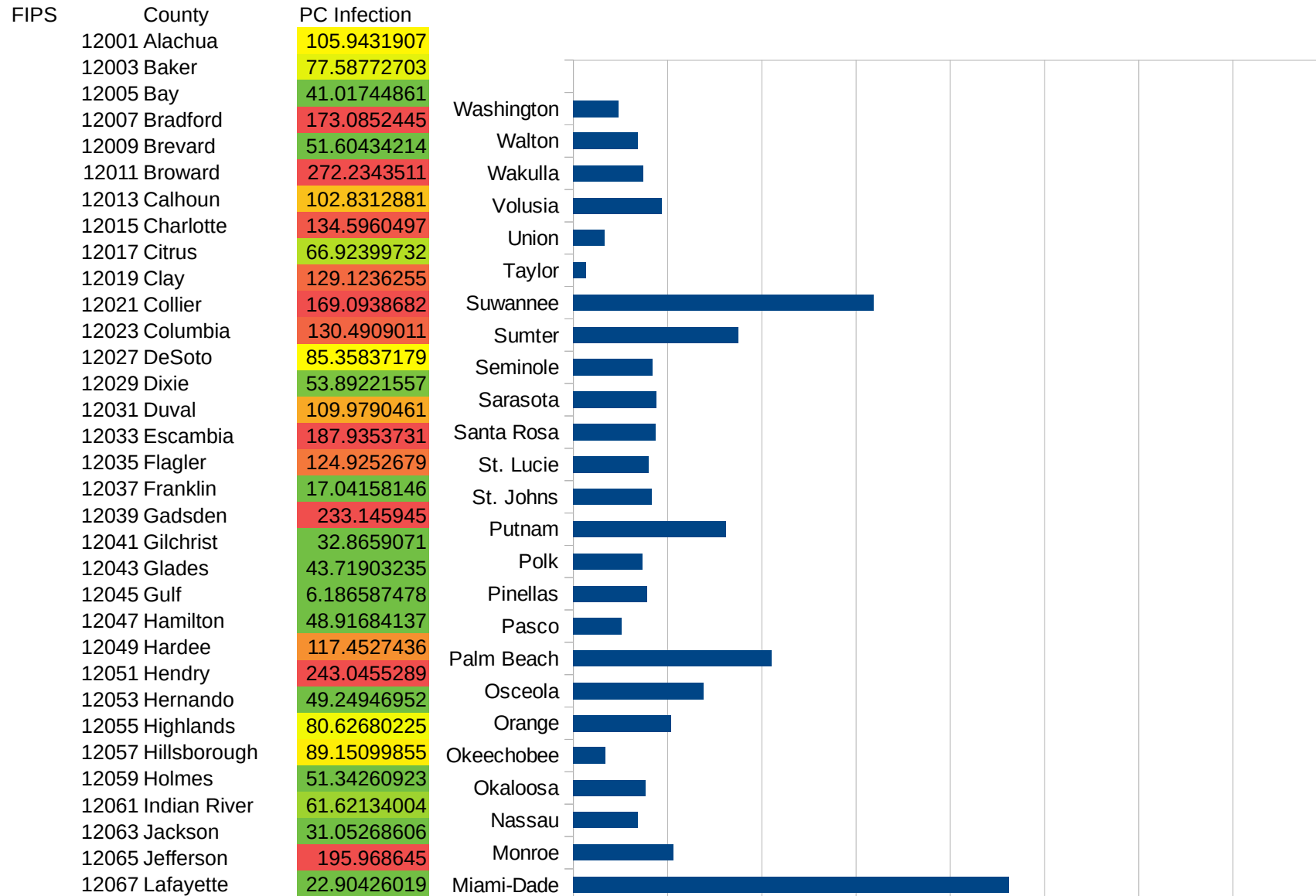
29105
29107
29109
29111
29113
29115
29117
29121
29123
29125
29127
29119
29129
29131
29133
29135
29137
29139
29141
29143
29145
29147
29149
29151
29153
29155
29157
29159
29161
29163
29165
29167
29169
29171

DC

29173
29175
29177
29179
29181
29195
29197
29199
29201
29203
29205
29183
29185
29187
29189
29510
29186
29207
29209
29211
29213
29215

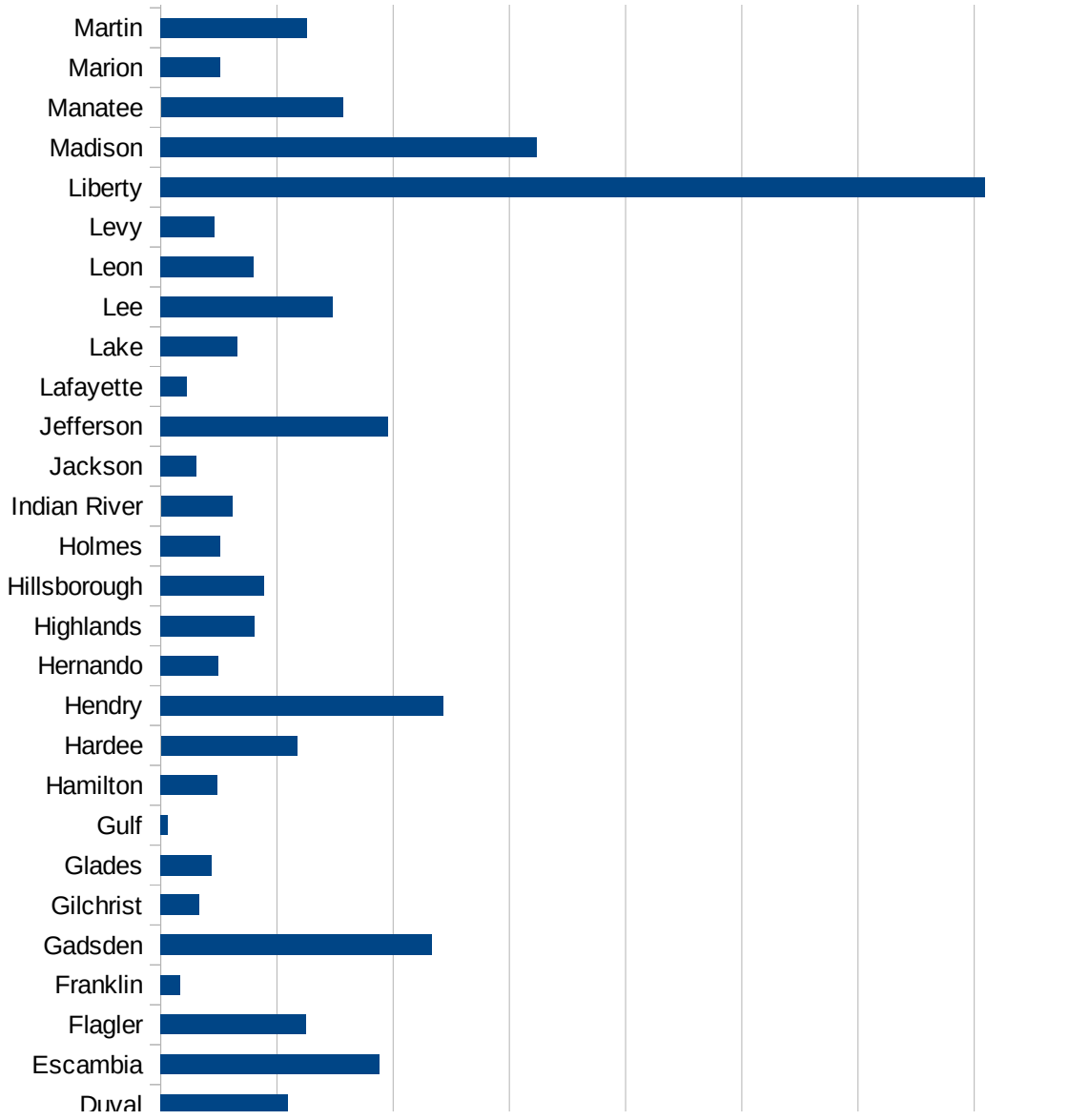
29217
29219
29221
29223
29225
29227
29229

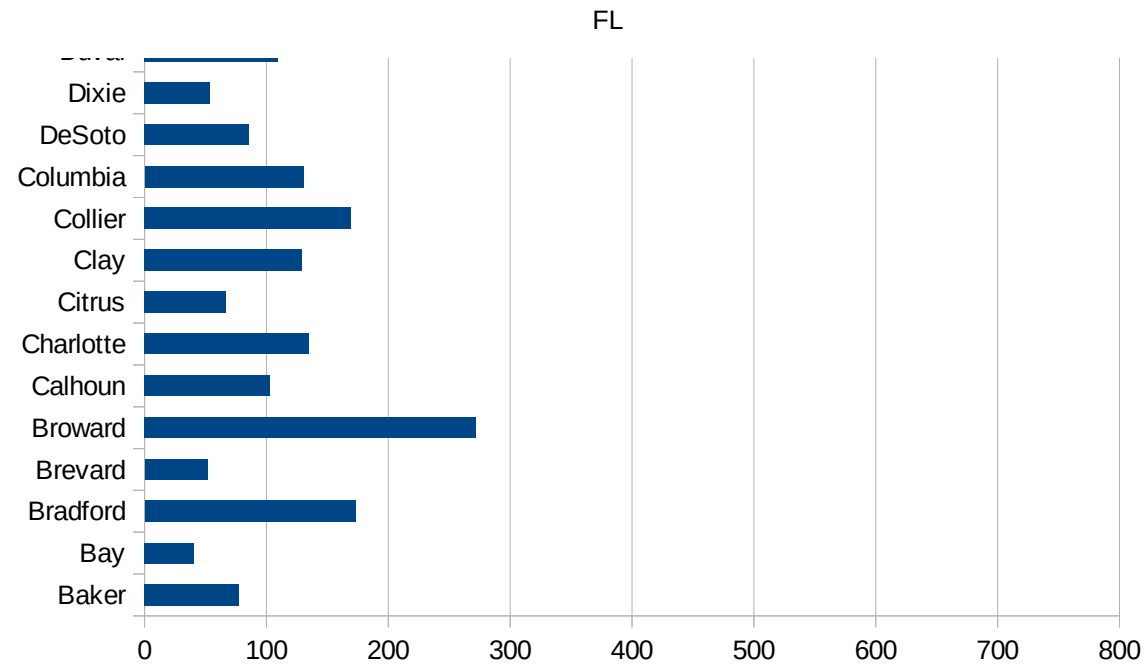
FL



FL

12069 Lake	65.63906927
12071 Lee	148.1560011
12073 Leon	79.999453
12075 Levy	46.60289429
12077 Liberty	709.4714438
12079 Madison	323.8167197
12081 Manatee	156.7664079
12083 Marion	51.11437675
12085 Martin	125.5344536
12086 Miami-Dade	462.597331
12087 Monroe	106.6282805
12089 Nassau	68.73893187
12091 Okaloosa	77.1943706
12093 Okeechobee	33.70488962
12095 Orange	103.8644981
12097 Osceola	138.3189761
12099 Palm Beach	210.6409339
12101 Pasco	51.51678002
12103 Pinellas	78.54154704
12105 Polk	73.86911748
12107 Putnam	161.8057522
12109 St. Johns	82.98559354
12111 St. Lucie	80.03039287
12113 Santa Rosa	87.53882096
12115 Sarasota	88.34874554
12117 Seminole	84.21826639
12119 Sumter	175.5285273
12121 Suwannee	319.0694938
12123 Taylor	13.87411553
12125 Union	33.46720214
12127 Volusia	93.6921273
12129 Wakulla	73.9348757
12131 Walton	68.65148862
12133 Washington	48.23151125





FL

FIPS

29001
29003
29005
29007
29009
29011
29013
29015
29017
29019
29021
29023
29025
29027
29029
29031
29033
29035
29037

FL

29039
29041
29043
29045
29047
29049
29051
29053
29055
29057
29059
29061
29063
29065
29067
29069
29071
29073
29075
29077
29079
29081
29083
29085
29087
29089
29091
29093
29095
29097
29099
29101

29103

FL

29105
29107
29109
29111
29113
29115
29117
29121
29123
29125
29127
29119
29129
29131
29133
29135
29137
29139
29141
29143
29145
29147
29149
29151
29153
29155
29157
29159
29161
29163
29165
29167
29169
29171

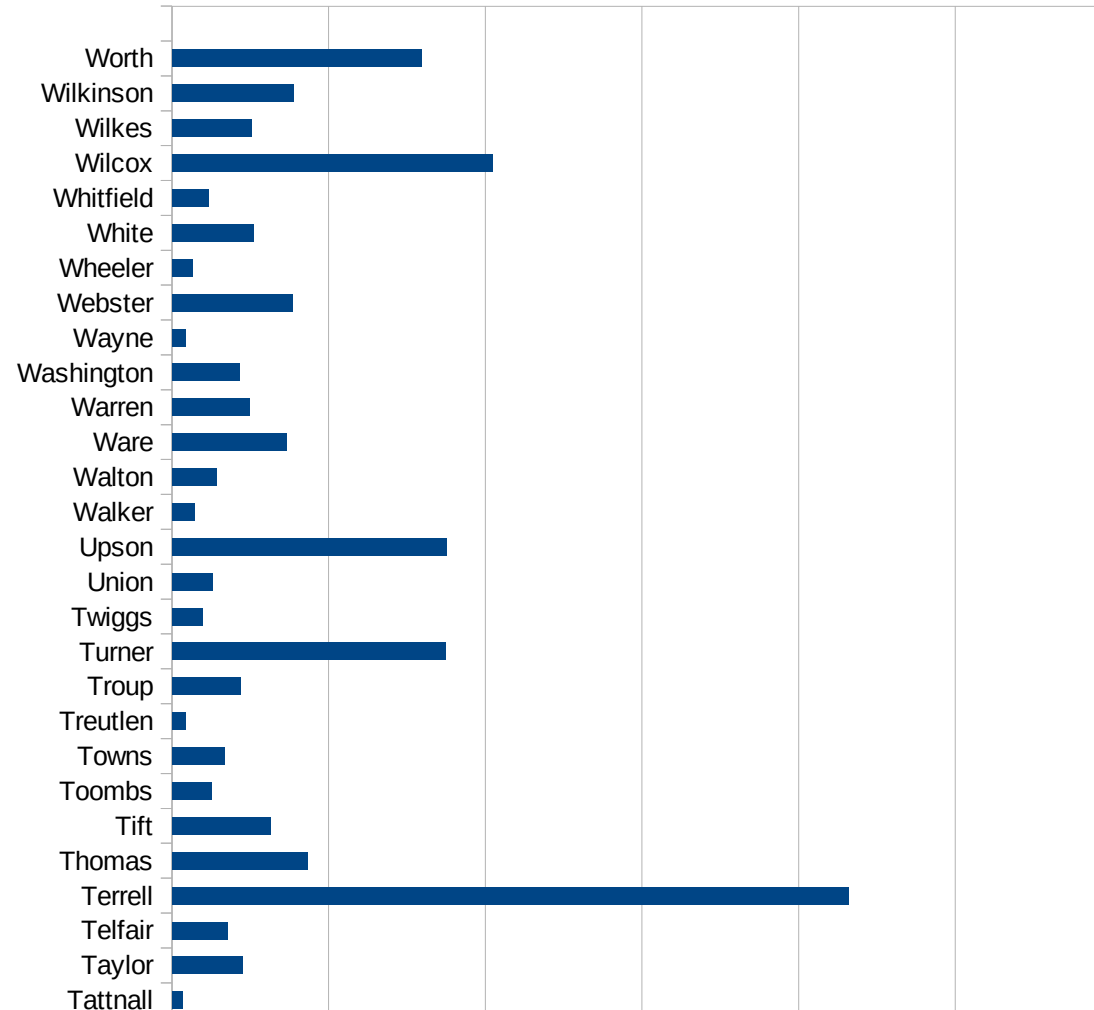
FL

29173
29175
29177
29179
29181
29195
29197
29199
29201
29203
29205
29183
29185
29187
29189
29510
29186
29207
29209
29211
29213
29215

29217
29219
29221
29223
29225
29227
29229

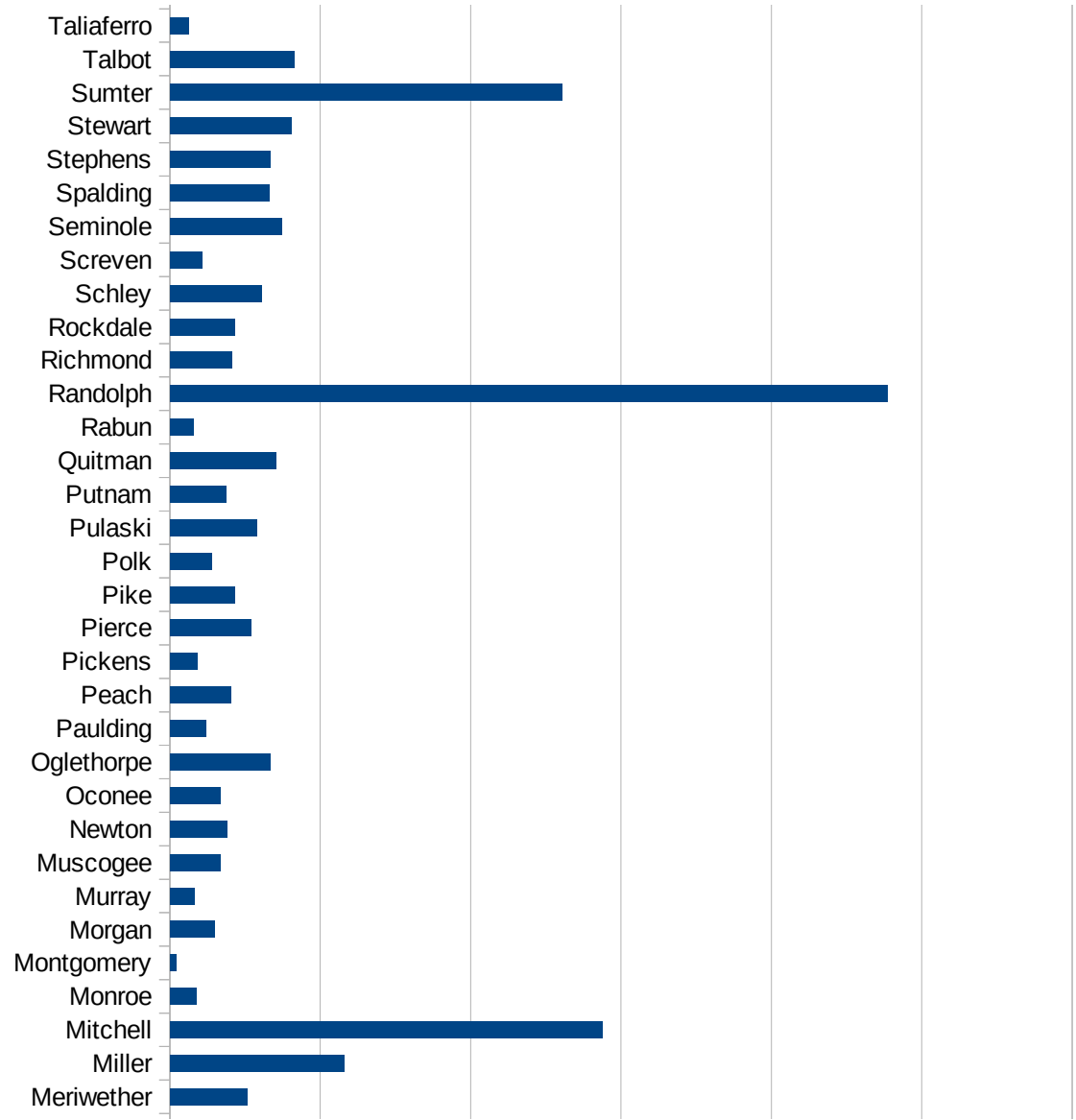
GA

FIPS	County	PC Infection
13001	Appling	389.0419841
13003	Atkinson	132.5780403
13005	Bacon	241.3947251
13007	Baker	743.85511
13009	Baldwin	519.8224126
13011	Banks	163.261007
13013	Barrow	196.7602619
13015	Bartow	305.4281633
13017	Ben Hill	172.7527253
13019	Berrien	88.30251402
13021	Bibb	210.9801104
13023	Bleckley	155.7875058
13025	Brantley	116.4205959
13027	Brooks	386.7723845
13029	Bryan	141.6988113
13031	Bulloch	54.33657628
13033	Burke	383.5347634
13035	Butts	620.0140537
13037	Calhoun	1684.508816
13039	Camden	65.20483634
13043	Candler	64.5994832
13045	Carroll	326.7835525
13047	Catoosa	68.22901216
13049	Charlton	92.53547193
13051	Chatham	80.914262
13053	Chattahoochee	121.6772744
13055	Chattooga	60.50826946
13057	Cherokee	192.8002864
13059	Clarke	122.5162962
13061	Clay	865.950814
13063	Clayton	273.8117846
13065	Clinch	135.3790614
13067	Cobb	233.595159



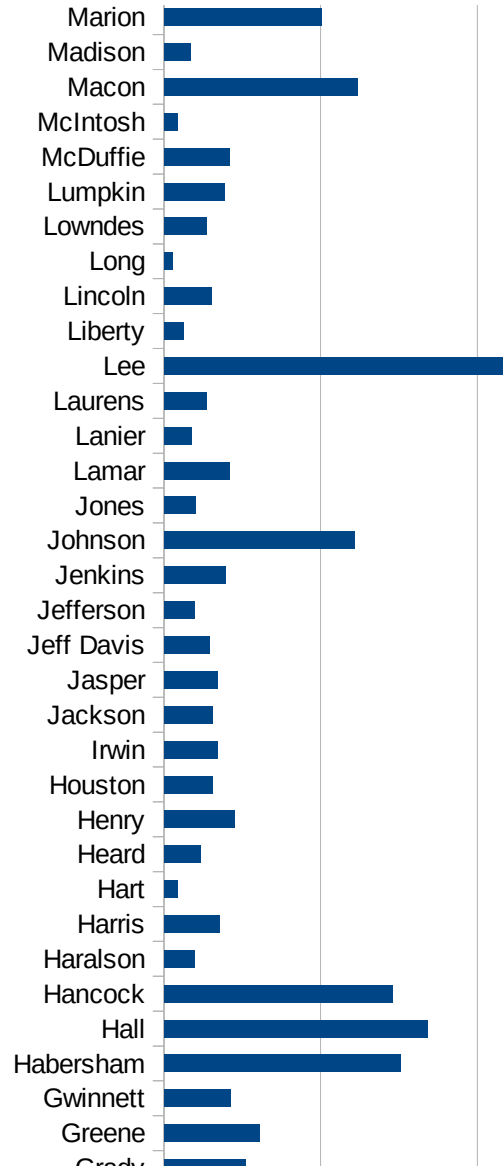
GA

13069 Coffee	338.8021256
13071 Colquitt	412.3530444
13073 Columbia	106.2926548
13075 Cook	157.3243212
13077 Coweta	157.6811276
13079 Crawford	146.1276181
13081 Crisp	747.7545241
13083 Dade	92.44422532
13085 Dawson	263.1264203
13087 Decatur	342.4270931
13089 DeKalb	288.5436411
13091 Dodge	140.0627868
13093 Dooly	963.081862
13095 Dougherty	1683.41681
13097 Douglas	234.6367946
13099 Early	2137.210891
13101 Echols	125
13103 Effingham	57.88712012
13105 Elbert	162.1338912
13107 Emanuel	92.87104192
13109 Evans	46.63744054
13111 Fannin	119.3960869
13113 Fayette	161.2917442
13115 Floyd	148.0694803
13117 Forsyth	140.3141007
13119 Franklin	91.21313469
13121 Fulton	283.6834858
13123 Gilmer	236.8899273
13125 Glascock	0
13127 Glynn	69.23338692
13129 Gordon	195.8914796
13131 Grady	258.6067561
13133 Greene	305.1192225
13135 Gwinnett	212.9812962



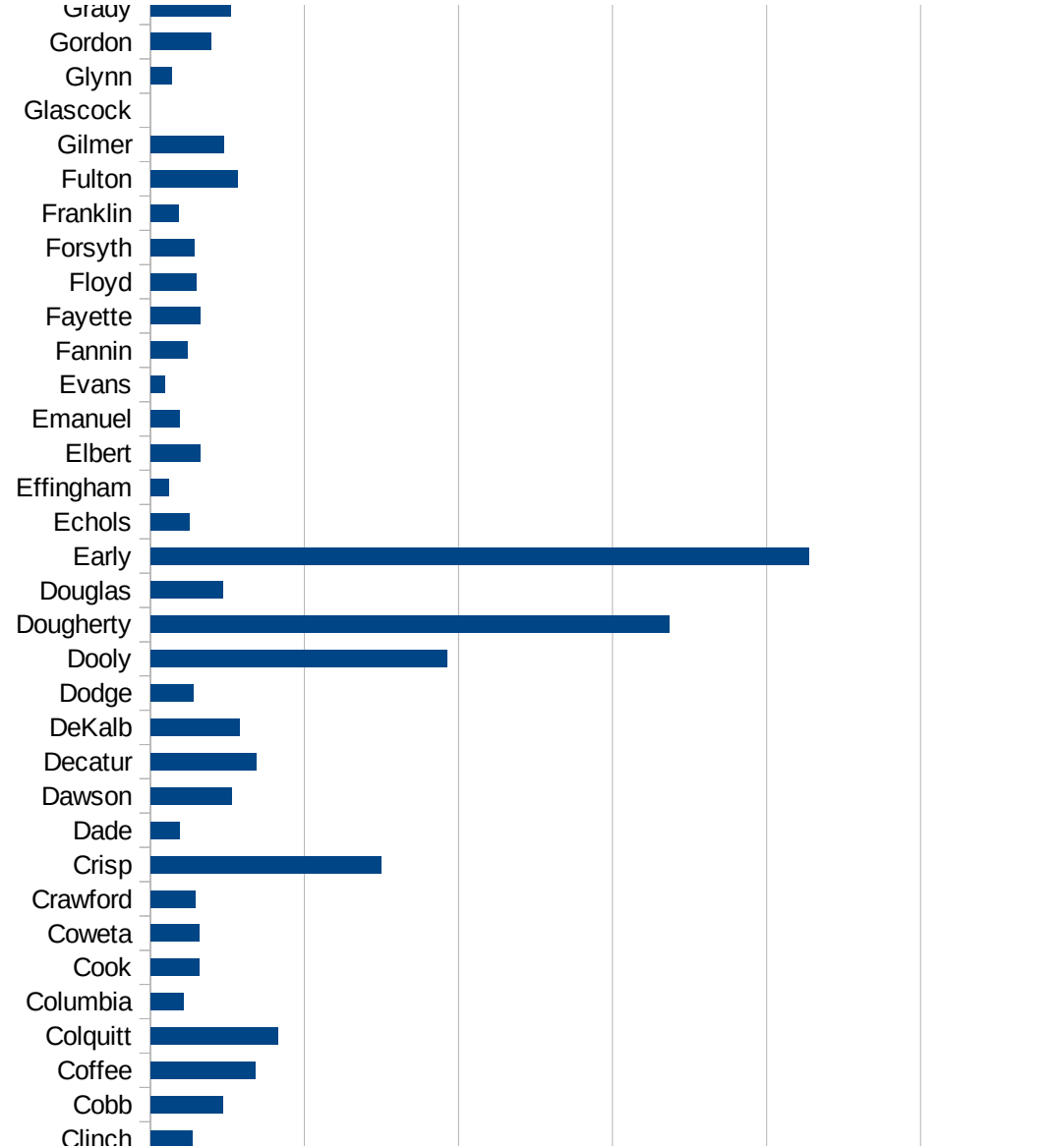
GA

13137 Habersham	755.7063541
13139 Hall	840.9680036
13141 Hancock	730.7139435
13143 Haralson	98.19523922
13145 Harris	176.9398115
13147 Hart	42.14720871
13149 Heard	117.8550383
13151 Henry	225.8709061
13153 Houston	155.6580412
13155 Irwin	170.2489891
13157 Jackson	153.3611655
13159 Jasper	170.9401709
13161 Jeff Davis	146.3836583
13163 Jefferson	97.213221
13165 Jenkins	195.784867
13167 Johnson	607.7461887
13169 Jones	101.3419066
13171 Lamar	210.5263158
13173 Lanier	87.04061896
13175 Laurens	135.2350766
13177 Lee	1102.002419
13179 Liberty	61.79163211
13181 Lincoln	151.6108654
13183 Long	26.31855985
13185 Lowndes	134.9713293
13187 Lumpkin	191.169777
13189 McDuffie	209.0009753
13191 McIntosh	41.84100418
13193 Macon	616.2976489
13195 Madison	84.31703204
13197 Marion	502.9337804
13199 Meriwether	256.3128916
13201 Miller	580.3728456
13205 Mitchell	1437.454939

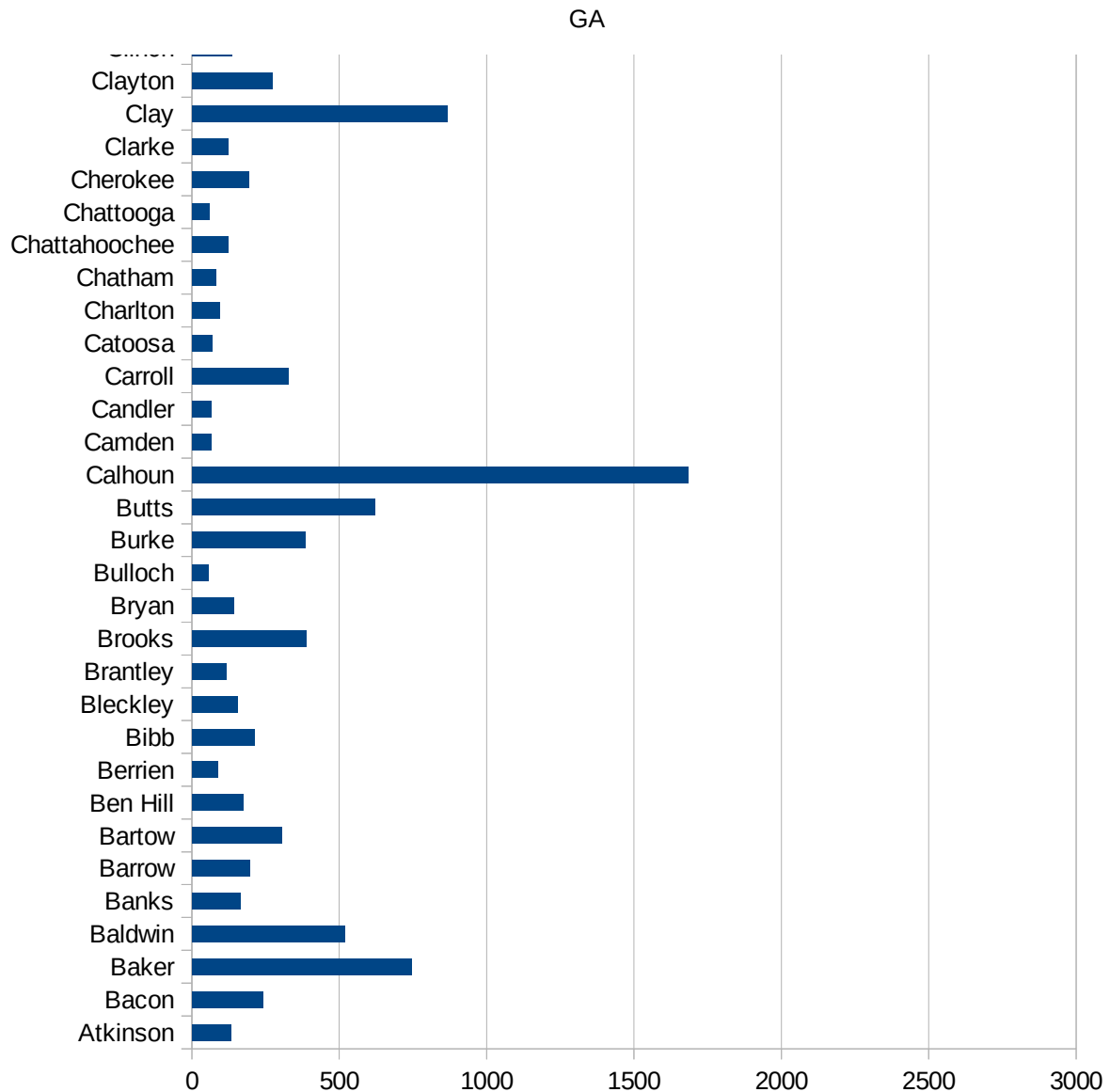


GA

13207 Monroe	87.20930233
13209 Montgomery	21.75568367
13211 Morgan	148.5174773
13213 Murray	82.66325994
13215 Muscogee	168.9328389
13217 Newton	189.8832401
13219 Oconee	165.5123243
13221 Oglethorpe	332.1376378
13223 Paulding	118.8705469
13225 Peach	201.4873429
13227 Pickens	90.68167605
13229 Pierce	268.1933055
13231 Pike	214.6613717
13233 Polk	138.9215917
13235 Pulaski	289.0956726
13237 Putnam	187.9957816
13239 Quitman	351.031154
13241 Rabun	77.07357562
13243 Randolph	2385.482219
13245 Richmond	206.8924457
13247 Rockdale	215.2460428
13249 Schley	305.5767762
13251 Screven	107.6194576
13253 Seminole	372.8202044
13255 Spalding	331.3161876
13257 Stephens	334.1655464
13259 Stewart	403.2908534
13261 Sumter	1304.947365
13263 Talbot	414.5408163
13265 Taliaferro	62.18905473
13267 Tattnall	35.44563034
13269 Taylor	223.9084463
13271 Telfair	176.366843
13273 Terrell	2160.027871



13275 Thomas	431.9654428
13277 Tift	313.0314757
13279 Toombs	126.4551642
13281 Towns	168.7478907
13283 Treutlen	44.05933324
13285 Troup	219.8931947
13287 Turner	872.0930233
13289 Twiggs	97.70395701
13291 Union	129.1612849
13293 Upson	877.3602899
13295 Walker	73.47644432
13297 Walton	142.2414254
13299 Ware	364.3497758
13301 Warren	247.5718911
13303 Washington	215.8343962
13305 Wayne	43.61245303
13307 Webster	382.9950211
13309 Wheeler	63.45982993
13311 White	260.2602603
13313 Whitfield	115.3158694
13315 Wilcox	1021.334544
13317 Wilkes	253.1389226
13319 Wilkinson	387.3395308
13321 Worth	798.0688704



GA

GA

FIPS

29001
29003
29005
29007
29009
29011
29013
29015
29017
29019
29021
29023
29025
29027
29029
29031
29033
29035
29037

GA

29039
29041
29043
29045
29047
29049
29051
29053
29055
29057
29059
29061
29063
29065
29067
29069
29071
29073
29075
29077
29079
29081
29083
29085
29087
29089
29091
29093
29095
29097
29099
29101

29103

29105
29107
29109
29111
29113
29115
29117
29121
29123
29125
29127
29119
29129
29131
29133
29135
29137
29139
29141
29143
29145
29147
29149
29151
29153
29155
29157
29159
29161
29163
29165
29167
29169
29171

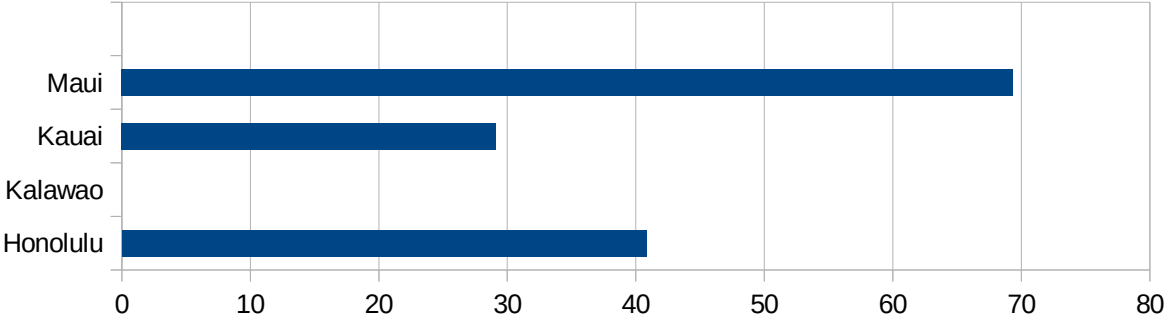
GA

29173
29175
29177
29179
29181
29195
29197
29199
29201
29203
29205
29183
29185
29187
29189
29510
29186
29207
29209
29211
29213
29215

29217
29219
29221
29223
29225
29227
29229

HI

FIPS	County	PC Infection
15001	Hawaii	36.81903445
15003	Honolulu	40.81299486
15005	Kalawao	0
15007	Kauai	29.11288869
15009	Maui	69.37508597



HI

FIPS

29001
29003
29005
29007
29009
29011
29013
29015
29017
29019
29021
29023
29025
29027
29029
29031
29033
29035
29037

HI

29039
29041
29043
29045
29047
29049
29051
29053
29055
29057
29059
29061
29063
29065
29067
29069
29071
29073
29075
29077
29079
29081
29083
29085
29087
29089
29091
29093
29095
29097
29099
29101

29103

HI

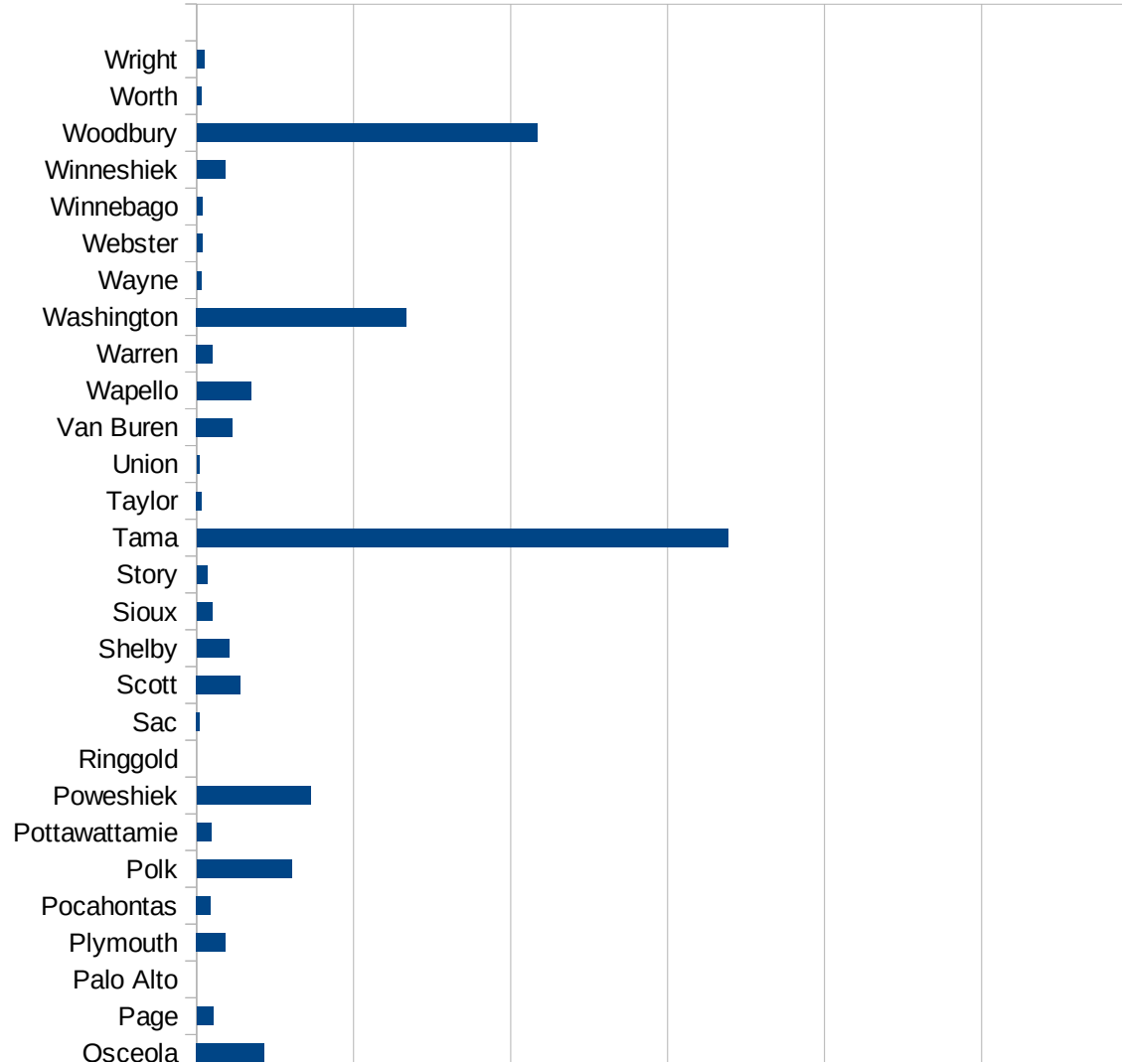
29105
29107
29109
29111
29113
29115
29117
29121
29123
29125
29127
29119
29129
29131
29133
29135
29137
29139
29141
29143
29145
29147
29149
29151
29153
29155
29157
29159
29161
29163
29165
29167
29169
29171

HI

29173
29175
29177
29179
29181
29195
29197
29199
29201
29203
29205
29183
29185
29187
29189
29510
29186
29207
29209
29211
29213
29215

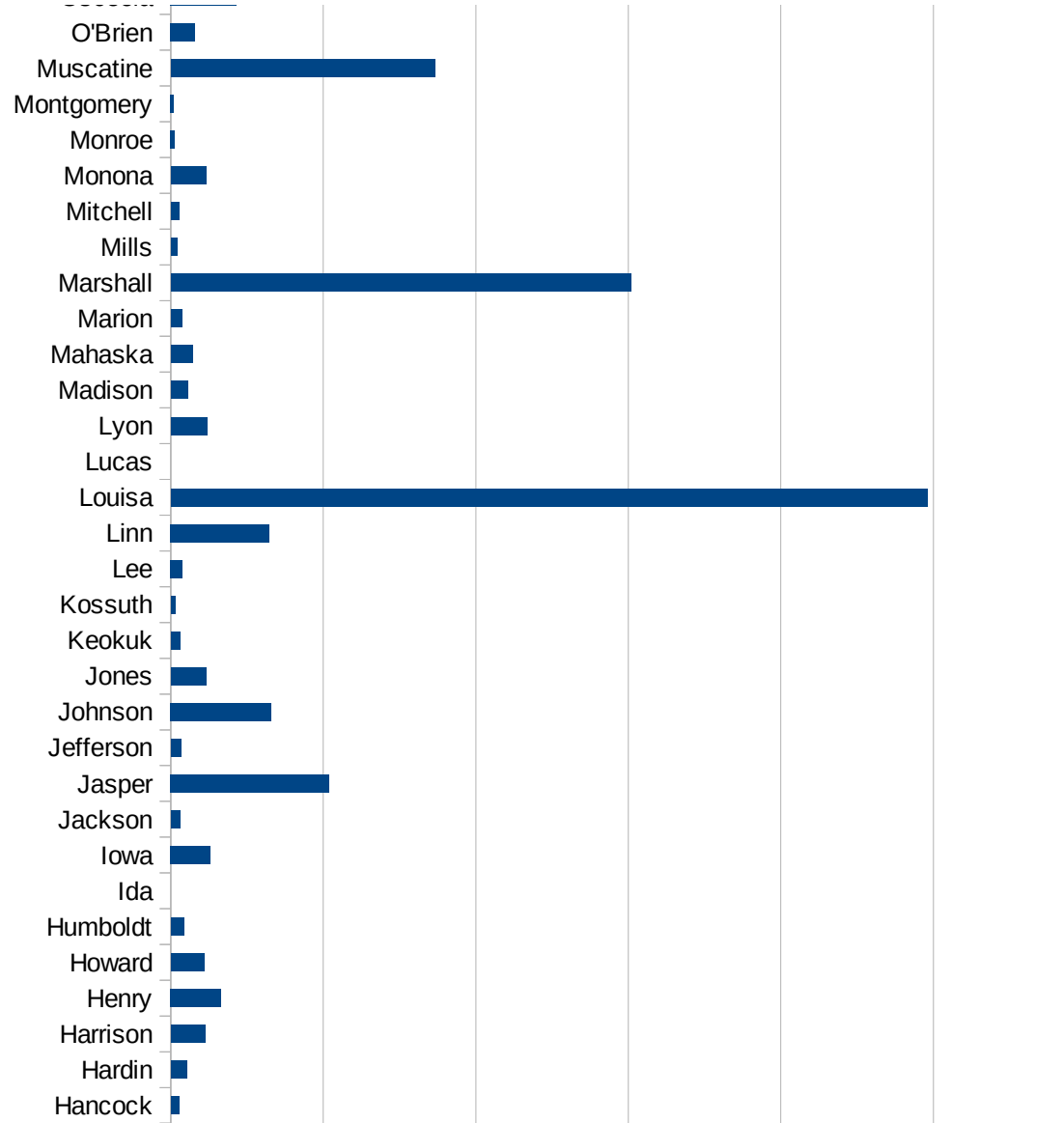
29217
29219
29221
29223
29225
29227
29229

FIPS	County	PC Infection
19001	Adair	14.15828968
19003	Adams	0
19005	Allamakee	708.5020243
19007	Appanoose	24.12157273
19009	Audubon	90.81002543
19011	Benton	128.6951096
19013	Black Hawk	986.3452359
19015	Boone	87.29977985
19017	Bremer	212.4503948
19019	Buchanan	94.34407283
19021	Buena Vista	40.25359767
19023	Butler	61.90246922
19025	Calhoun	10.31034127
19027	Carroll	24.80897092
19029	Cass	7.733952049
19031	Cedar	166.4250819
19033	Cerro Gordo	32.82763149
19035	Cherokee	35.33256779
19037	Chickasaw	41.7920428
19039	Clarke	31.83699459
19041	Clay	30.99045494
19043	Clayton	85.44087491
19045	Clinton	107.4852745
19047	Crawford	297.2374403
19049	Dallas	595.4757152
19051	Davis	11.09016303
19053	Decatur	12.67427123
19055	Delaware	58.58574023
19057	Des Moines	45.99110839
19059	Dickinson	34.97930391
19061	Dubuque	140.4175357
19063	Emmet	0
19065	Fayette	111.9023398

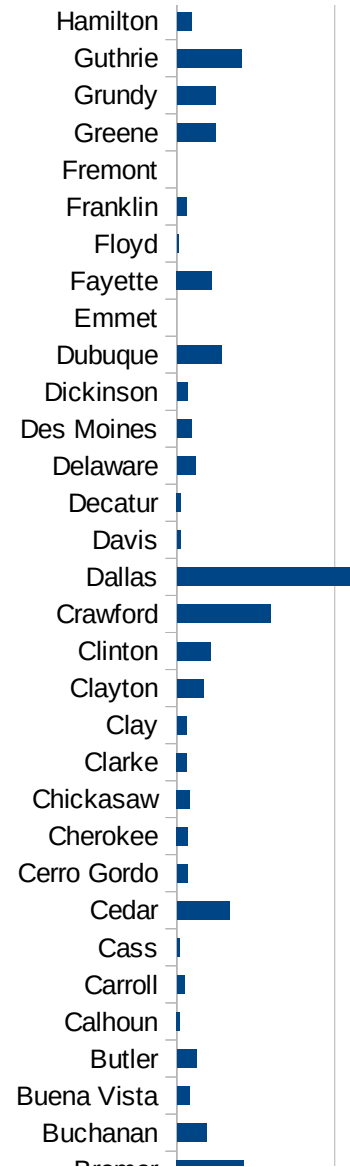


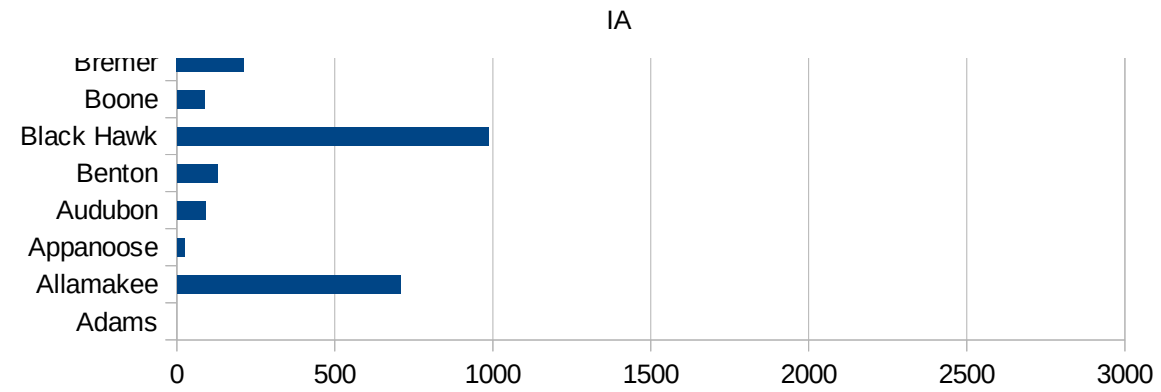
IA

19067 Floyd	6.344775078
19069 Franklin	29.6325563
19071 Fremont	0
19073 Greene	122.4807928
19075 Grundy	121.9115735
19077 Guthrie	205.2238806
19079 Hamilton	46.8164794
19081 Hancock	28.00597461
19083 Hardin	53.35546597
19085 Harrison	113.2022074
19087 Henry	164.4490955
19089 Howard	108.8494612
19091 Humboldt	41.89797842
19093 Ida	0
19095 Iowa	130.1034632
19097 Jackson	30.87690408
19099 Jasper	519.557434
19101 Jefferson	32.64240248
19103 Johnson	329.2344308
19105 Jones	115.6961049
19107 Keokuk	29.3398533
19109 Kossuth	13.41561578
19111 Lee	38.1735428
19113 Linn	323.5816191
19115 Louisa	2480.07879
19117 Lucas	0
19119 Lyon	118.5335704
19121 Madison	55.38802388
19123 Mahaska	72.72727273
19125 Marion	35.92061544
19127 Marshall	1508.216403
19129 Mills	19.91635132
19131 Mitchell	28.38489923
19133 Monona	115.2206475



19135 Monroe	12.83697047
19137 Montgomery	9.9970009
19139 Muscatine	866.5470894
19141 O'Brien	79.47976879
19143 Osceola	215.2317881
19145 Page	52.46245655
19147 Palo Alto	0
19149 Plymouth	91.65172345
19151 Pocahontas	44.51038576
19153 Polk	302.9531777
19155 Pottawattamie	47.04222039
19157 Poweshiek	363.6558105
19159 Ringgold	0
19161 Sac	10.2891244
19163 Scott	139.0788479
19165 Shelby	103.6448437
19167 Sioux	48.69804348
19169 Story	33.63742928
19171 Tama	1691.907241
19173 Taylor	16.15247941
19175 Union	8.09126952
19177 Van Buren	113.960114
19179 Wapello	173.2708422
19181 Warren	50.92447509
19183 Washington	668.4431597
19185 Wayne	15.62255898
19187 Webster	16.53940513
19189 Winnebago	19.01502187
19191 Winneshiek	89.86968895
19193 Woodbury	1084.465423
19195 Worth	13.41741581
19197 Wright	23.64066194





FIPS

- 29001
- 29003
- 29005
- 29007
- 29009
- 29011
- 29013
- 29015
- 29017
- 29019
- 29021
- 29023
- 29025
- 29027
- 29029
- 29031
- 29033
- 29035
- 29037

IA

29039
29041
29043
29045
29047
29049
29051
29053
29055
29057
29059
29061
29063
29065
29067
29069
29071
29073
29075
29077
29079
29081
29083
29085
29087
29089
29091
29093
29095
29097
29099
29101

29103

IA

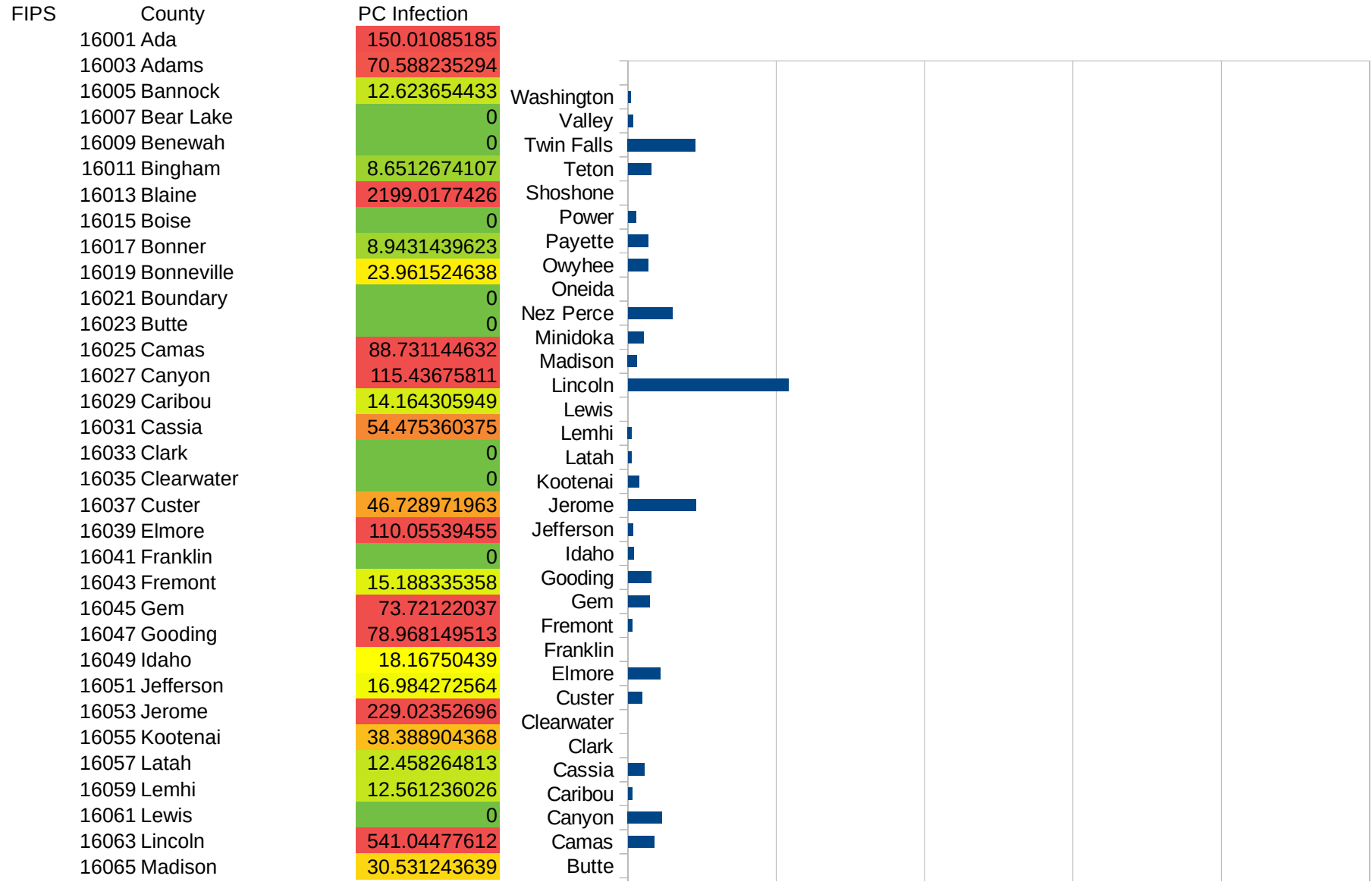
29105
29107
29109
29111
29113
29115
29117
29121
29123
29125
29127
29119
29129
29131
29133
29135
29137
29139
29141
29143
29145
29147
29149
29151
29153
29155
29157
29159
29161
29163
29165
29167
29169
29171

IA

29173
29175
29177
29179
29181
29195
29197
29199
29201
29203
29205
29183
29185
29187
29189
29510
29186
29207
29209
29211
29213
29215

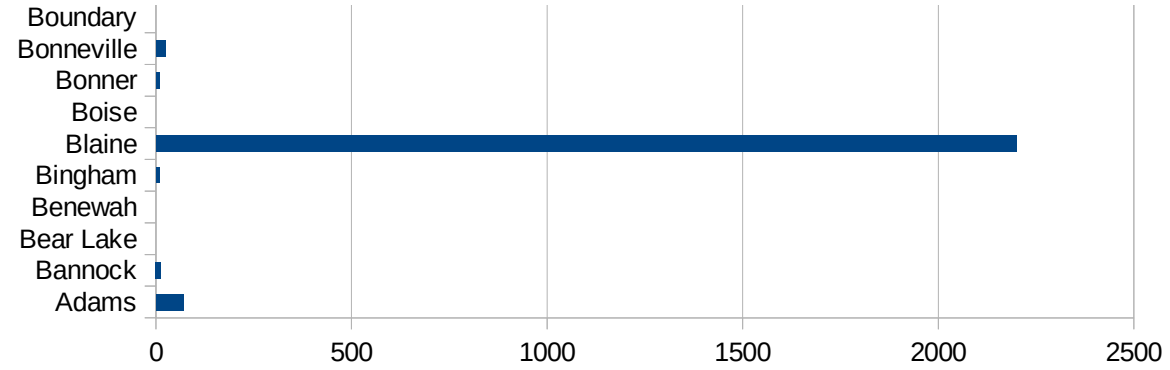
29217
29219
29221
29223
29225
29227
29229

ID



16067 Minidoka
 16069 Nez Perce
 16071 Oneida
 16073 Owyhee
 16075 Payette
 16077 Power
 16079 Shoshone
 16081 Teton
 16083 Twin Falls
 16085 Valley
 16087 Washington

52.821128451
 148.48544843
 0
 68.417001625
 67.93766719
 25.746652935
 0
 77.319587629
 227.69252216
 18.114301241
 9.8415510284



ID

FIPS

29001
29003
29005
29007
29009
29011
29013
29015
29017
29019
29021
29023
29025
29027
29029
29031
29033
29035
29037

ID

29039
29041
29043
29045
29047
29049
29051
29053
29055
29057
29059
29061
29063
29065
29067
29069
29071
29073
29075
29077
29079
29081
29083
29085
29087
29089
29091
29093
29095
29097
29099
29101

29103

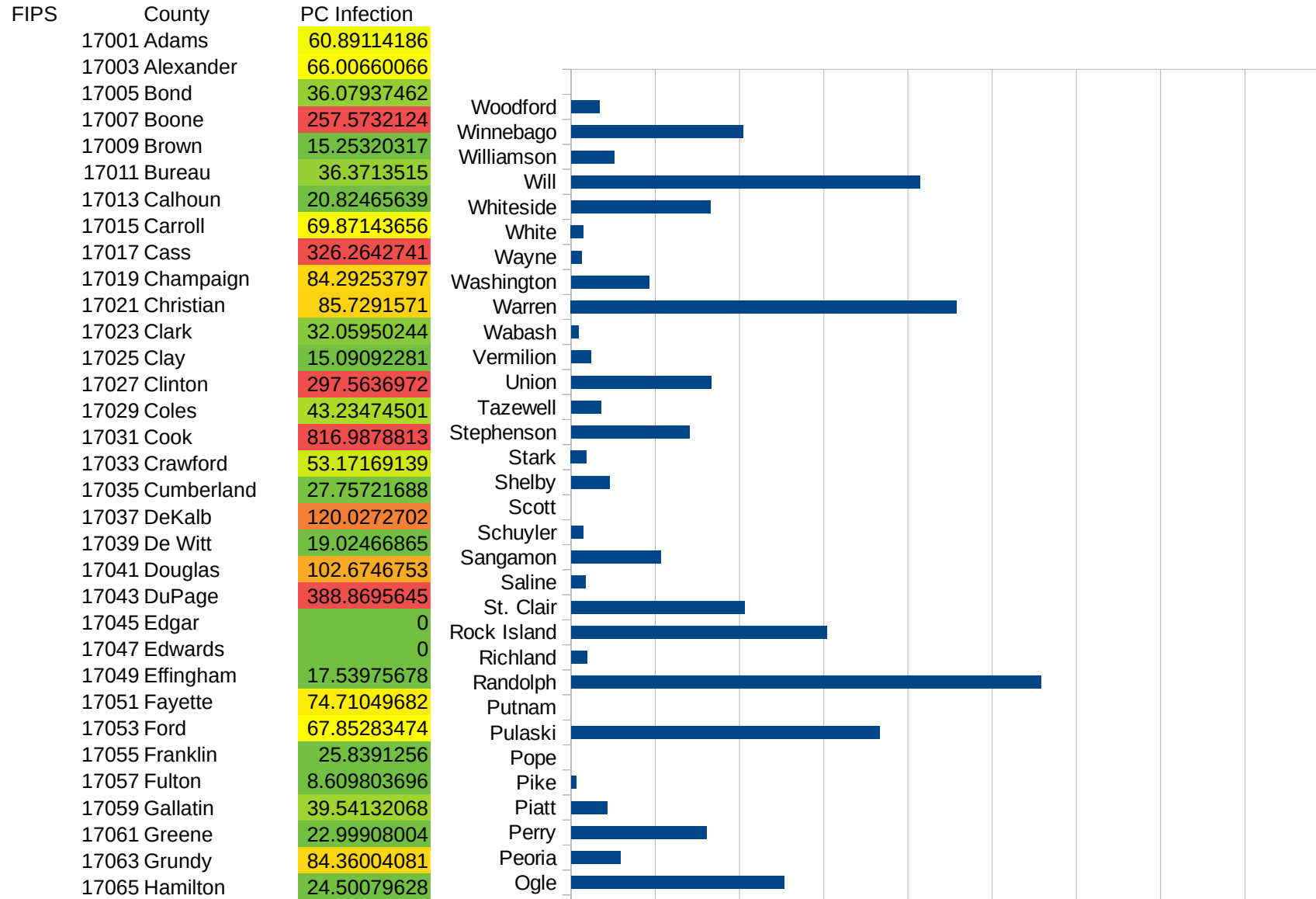
ID

29105
29107
29109
29111
29113
29115
29117
29121
29123
29125
29127
29119
29129
29131
29133
29135
29137
29139
29141
29143
29145
29147
29149
29151
29153
29155
29157
29159
29161
29163
29165
29167
29169
29171

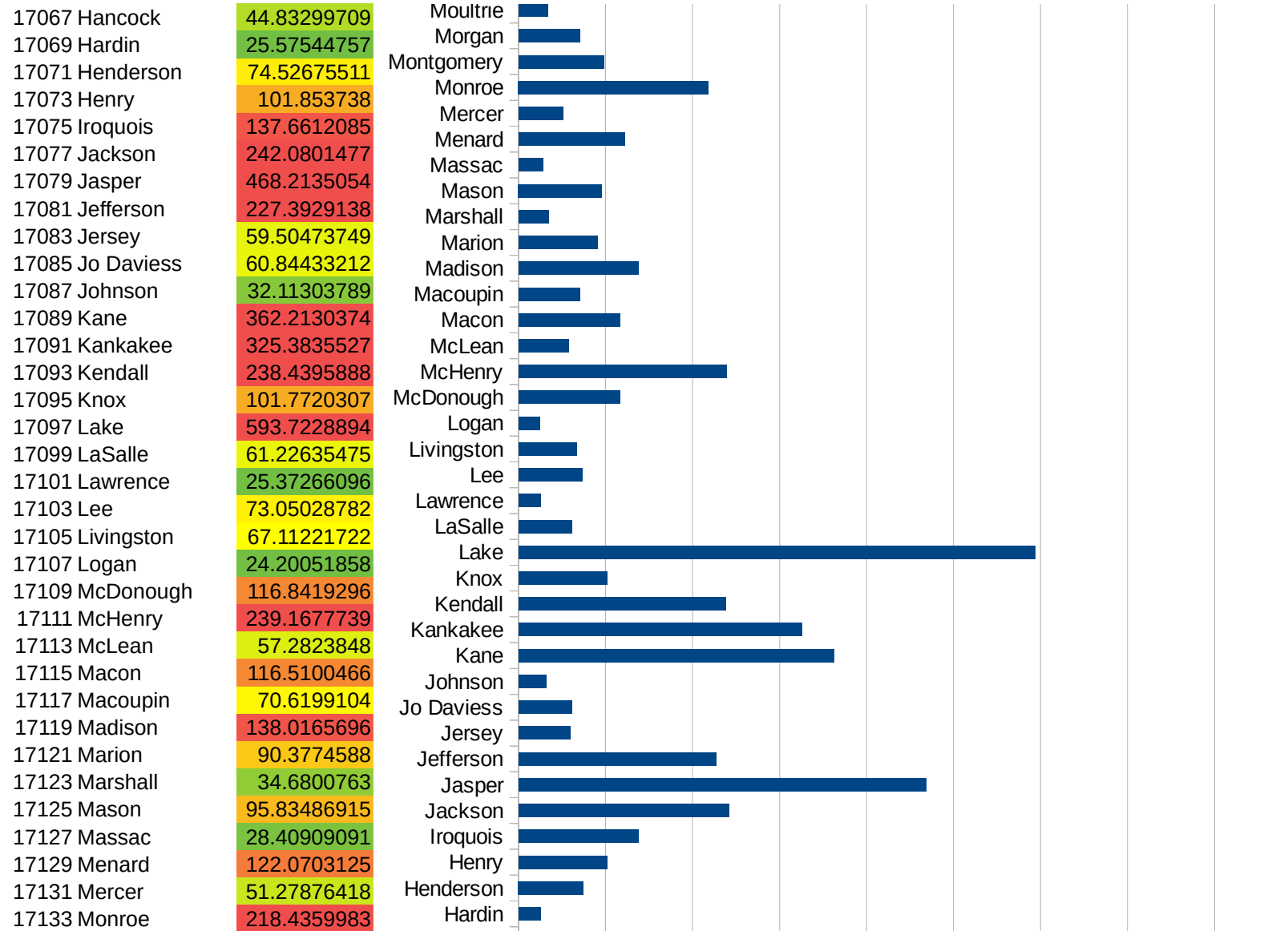
ID

29173
29175
29177
29179
29181
29195
29197
29199
29201
29203
29205
29183
29185
29187
29189
29510
29186
29207
29209
29211
29213
29215

29217
29219
29221
29223
29225
29227
29229

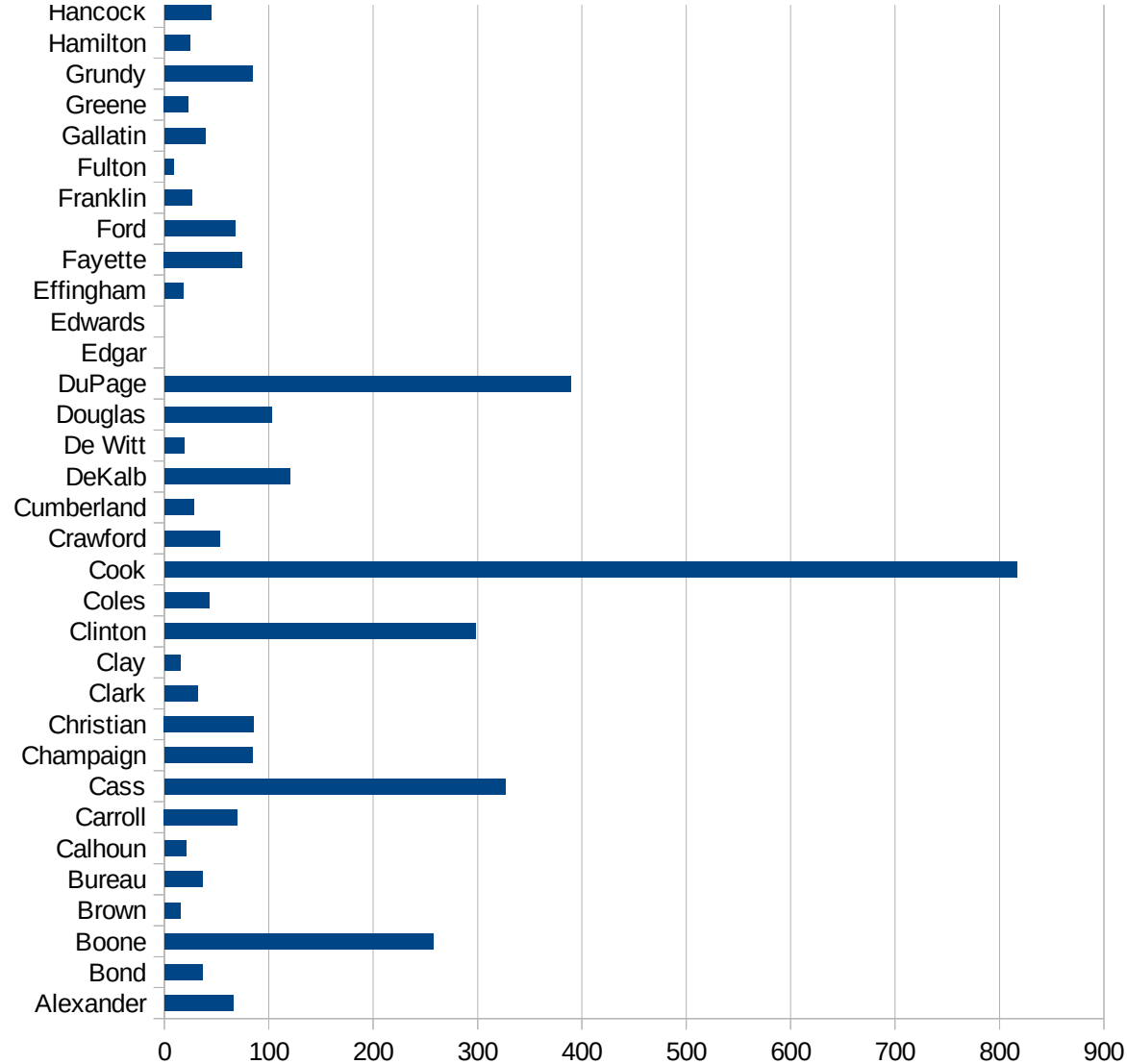


IL



IL

17135 Montgomery	97.89867487
17137 Morgan	70.63809748
17139 Moultrie	33.97431542
17141 Ogle	253.3236455
17143 Peoria	58.68642074
17145 Perry	160.5742892
17147 Piatt	42.69333984
17149 Pike	6.405739543
17151 Pope	0
17153 Pulaski	366.0992129
17155 Putnam	0
17157 Randolph	557.5281879
17159 Richland	19.03191017
17161 Rock Island	303.8814584
17163 St. Clair	205.7006271
17165 Saline	16.73220112
17167 Sangamon	106.4766468
17169 Schuyler	14.47806573
17171 Scott	0
17173 Shelby	45.99604434
17175 Stark	18.42638659
17177 Stephenson	140.7726856
17179 Tazewell	35.51780424
17181 Union	166.2609109
17183 Vermilion	23.43566909
17185 Wabash	8.658758334
17187 Warren	457.9614843
17189 Washington	92.89031797
17191 Wayne	12.24589762
17193 White	14.63593121
17195 Whiteside	165.3902851
17197 Will	414.2652858
17199 Williamson	50.70388929
17201 Winnebago	203.8151091



IL

17203 Woodford

33.79871565

IL

FIPS

29001
29003
29005
29007
29009
29011
29013
29015
29017
29019
29021
29023
29025
29027
29029
29031
29033
29035
29037

IL

29039
29041
29043
29045
29047
29049
29051
29053
29055
29057
29059
29061
29063
29065
29067
29069
29071
29073
29075
29077
29079
29081
29083
29085
29087
29089
29091
29093
29095
29097
29099
29101

29103

IL

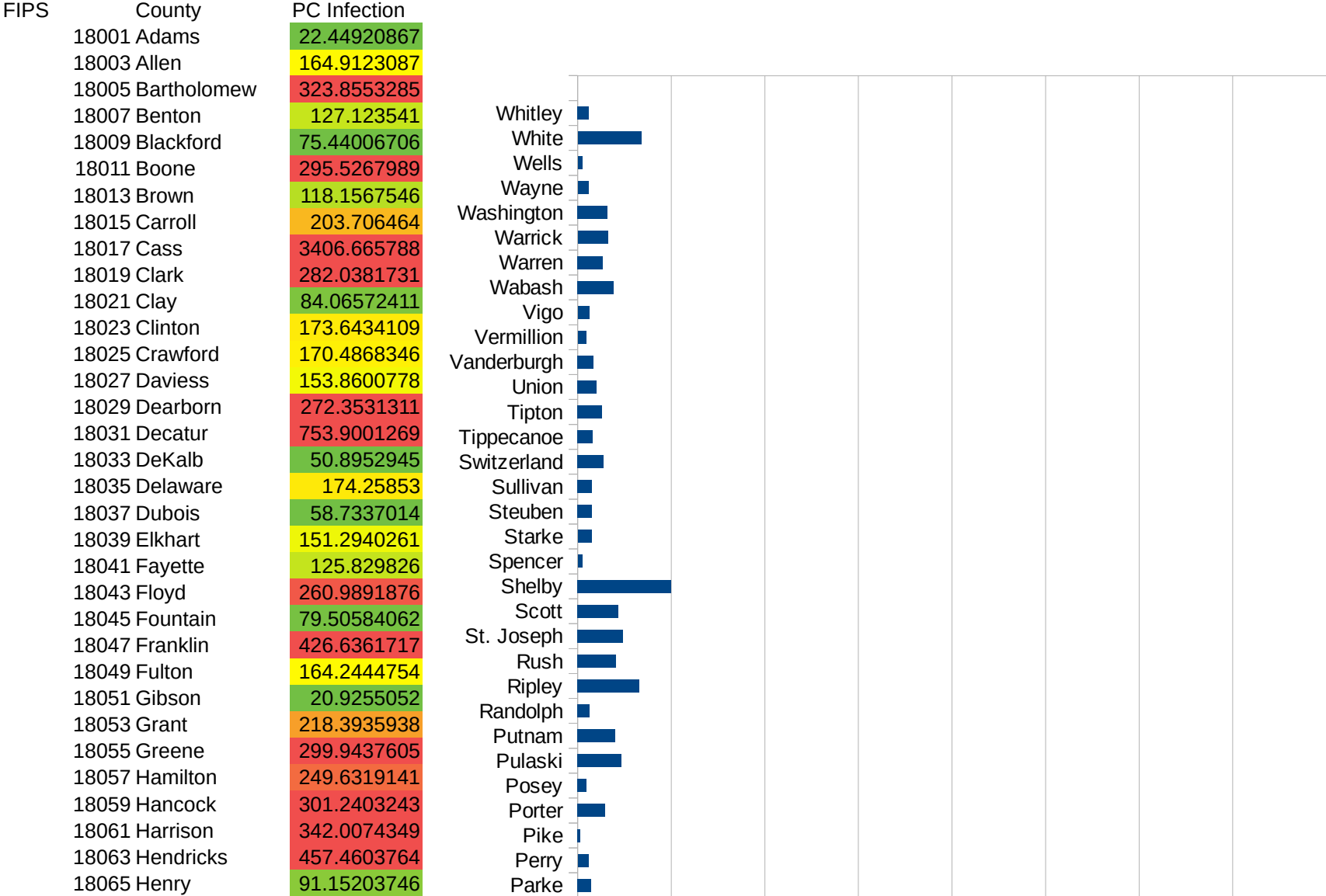
29105
29107
29109
29111
29113
29115
29117
29121
29123
29125
29127
29119
29129
29131
29133
29135
29137
29139
29141
29143
29145
29147
29149
29151
29153
29155
29157
29159
29161
29163
29165
29167
29169
29171

IL

29173
29175
29177
29179
29181
29195
29197
29199
29201
29203
29205
29183
29185
29187
29189
29510
29186
29207
29209
29211
29213
29215

29217
29219
29221
29223
29225
29227
29229

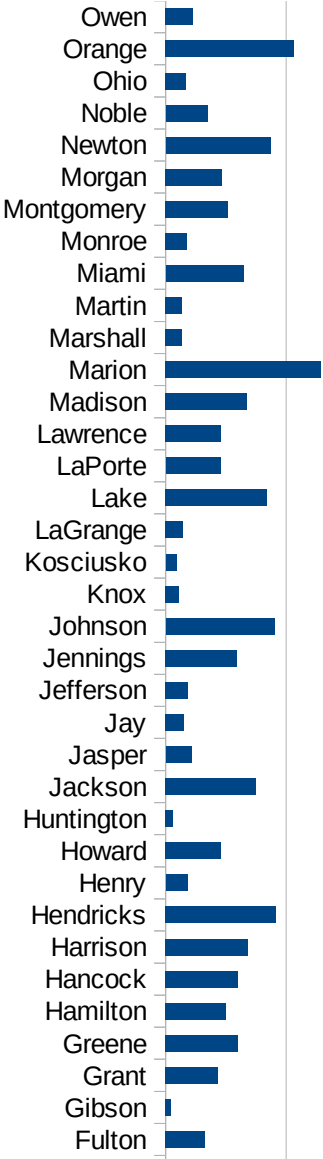
IN



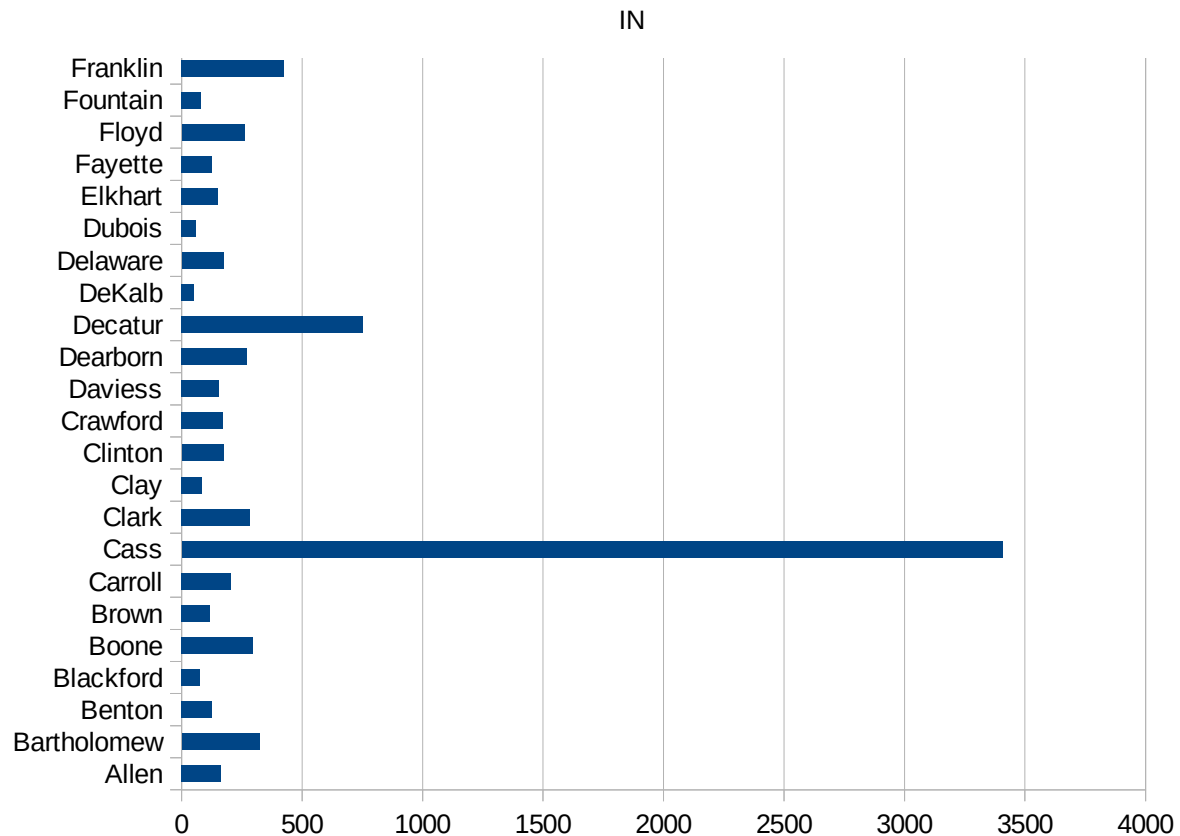
This work is licensed under the Creative Commons Attribution-NoDerivatives 4.0 International License. To view a copy of this license, visit <http://creativecommons.org/licenses/by-nd/4.0/>.

IN

18067 Howard	231.8918
18069 Huntington	30.35320088
18071 Jackson	374.0563578
18073 Jasper	107.8813305
18075 Jay	77.05644385
18077 Jefferson	93.14456036
18079 Jennings	296.9830865
18081 Johnson	451.912306
18083 Knox	54.20788725
18085 Kosciusko	45.37205082
18087 LaGrange	71.19247394
18089 Lake	420.3042458
18091 LaPorte	228.1672984
18093 Lawrence	229.9202943
18095 Madison	338.6274404
18097 Marion	646.9251155
18099 Marshall	67.02992562
18101 Martin	68.51326221
18103 Miami	323.3334271
18105 Monroe	88.48533526
18107 Montgomery	260.7833933
18109 Morgan	232.4719037
18111 Newton	435.3722076
18113 Noble	174.6192039
18115 Ohio	85.5578371
18117 Orange	533.6343578
18119 Owen	115.1355241
18121 Parke	70.8926567
18123 Perry	57.58559313
18125 Pike	16.11603546
18127 Porter	148.5901624
18129 Posey	46.98512138
18131 Pulaski	232.5767904
18133 Putnam	201.1699621



18135 Randolph	64.38372701
18137 Ripley	329.5586018
18139 Rush	204.0448899
18141 St. Joseph	243.0097758
18143 Scott	217.7736829
18145 Shelby	497.8359832
18147 Spencer	24.59782555
18149 Starke	74.12252017
18151 Steuben	75.17492627
18153 Sullivan	77.33204447
18155 Switzerland	139.9645423
18157 Tippecanoe	80.80891799
18159 Tipton	132.2051824
18161 Union	99.47420776
18163 Vanderburgh	83.43739985
18165 Vermillion	45.2225596
18167 Vigo	62.39174567
18169 Wabash	191.8158568
18171 Warren	133.1235629
18173 Warrick	161.4269503
18175 Washington	161.0421215
18177 Wayne	57.63164281
18179 Wells	24.81741473
18181 White	339.7836987
18183 Whitley	61.63056876



IN

FIPS

29001
29003
29005
29007
29009
29011
29013
29015
29017
29019
29021
29023
29025
29027
29029
29031
29033
29035
29037

IN

29039
29041
29043
29045
29047
29049
29051
29053
29055
29057
29059
29061
29063
29065
29067
29069
29071
29073
29075
29077
29079
29081
29083
29085
29087
29089
29091
29093
29095
29097
29099
29101

29103

IN

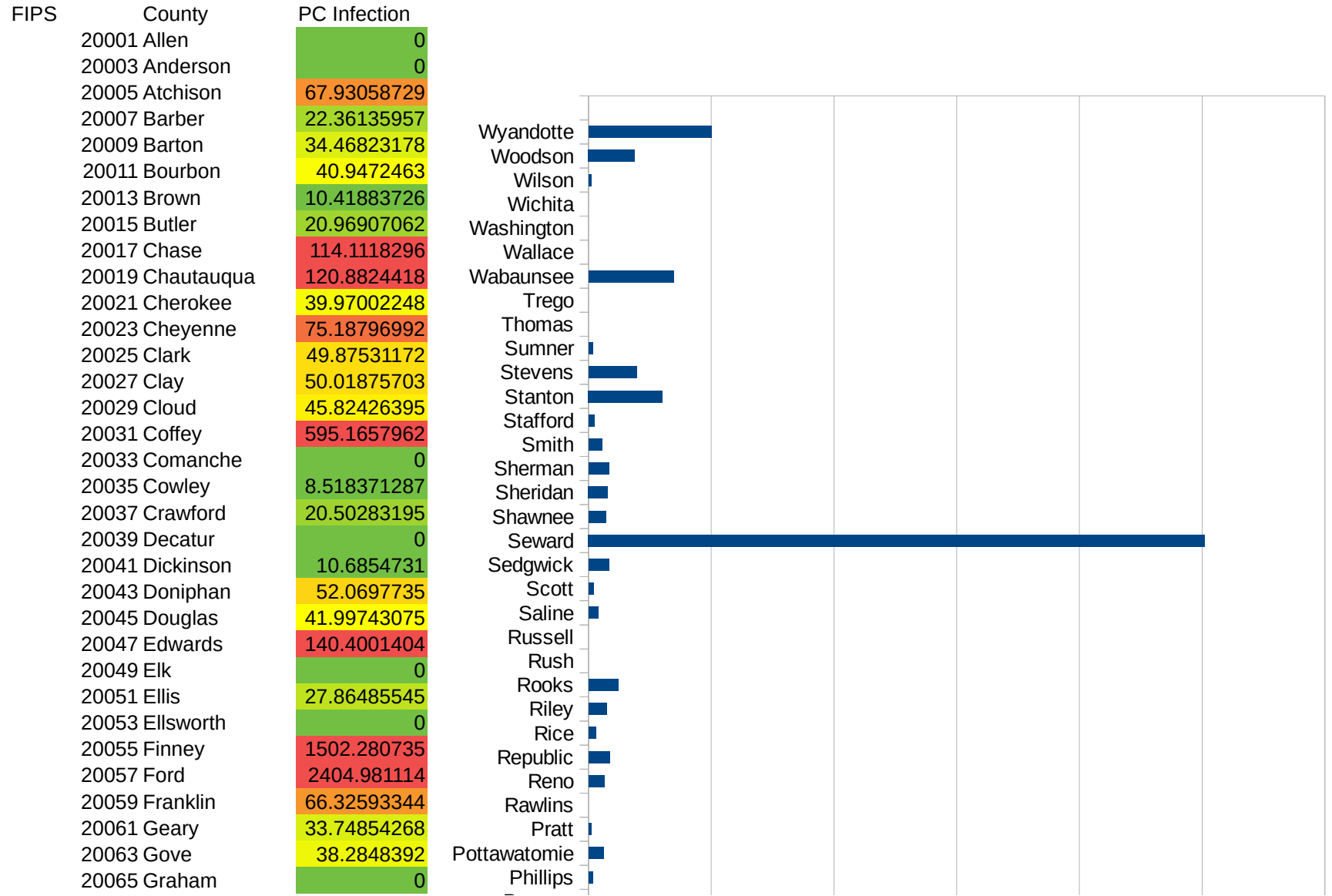
29105
29107
29109
29111
29113
29115
29117
29121
29123
29125
29127
29119
29129
29131
29133
29135
29137
29139
29141
29143
29145
29147
29149
29151
29153
29155
29157
29159
29161
29163
29165
29167
29169
29171

IN

29173
29175
29177
29179
29181
29195
29197
29199
29201
29203
29205
29183
29185
29187
29189
29510
29186
29207
29209
29211
29213
29215

29217
29219
29221
29223
29225
29227
29229

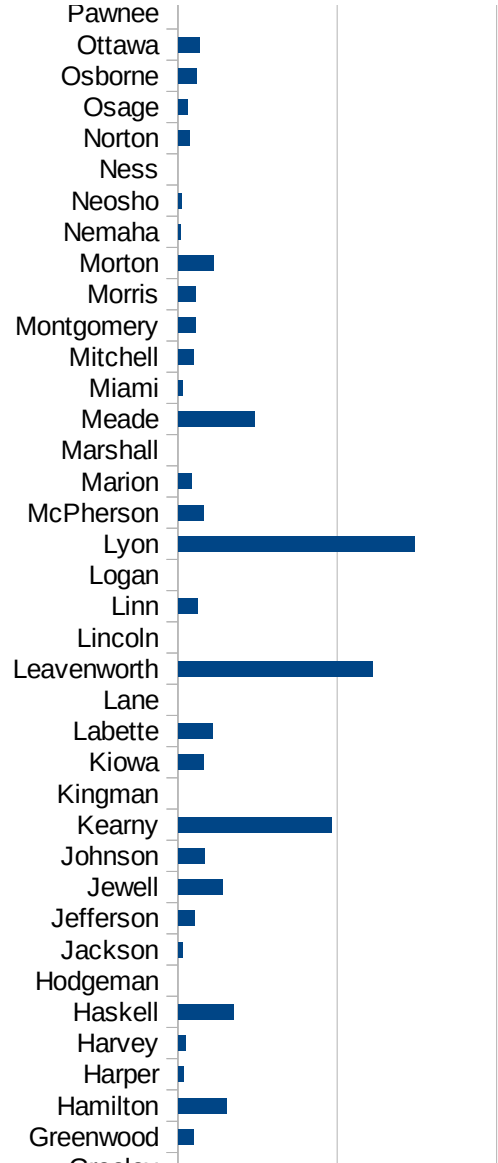
KS



This work is licensed under the Creative Commons Attribution-NoDerivatives 4.0 International License. To view a copy of this license, visit <http://creativecommons.org/licenses/by-nd/4.0/>.

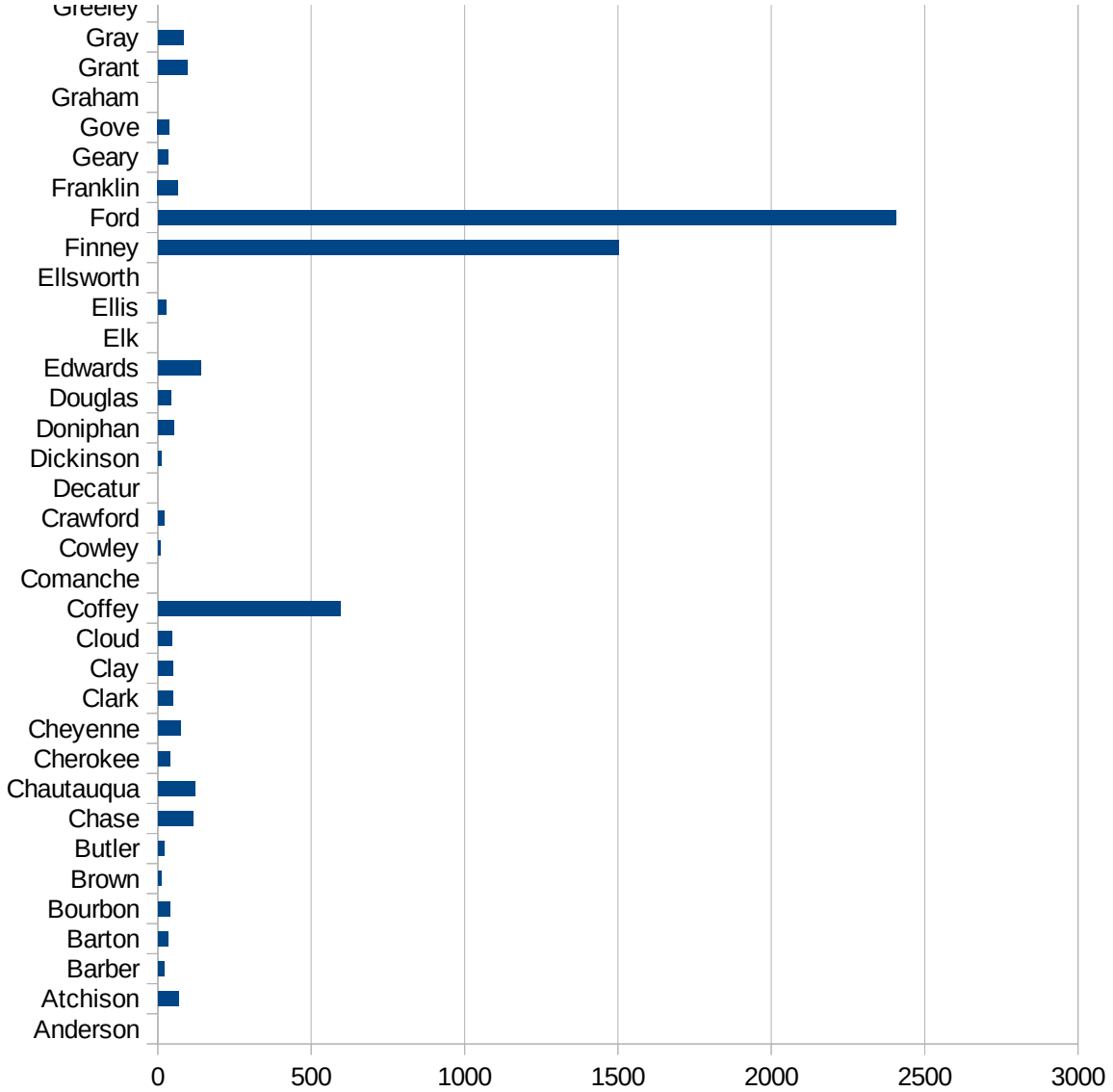
KS

20067 Grant	95.41984733
20069 Gray	82.87750704
20071 Greeley	0
20073 Greenwood	49.54582989
20075 Hamilton	153.4330648
20077 Harper	18.16200509
20079 Harvey	23.38497515
20081 Haskell	175.1313485
20083 Hodgeman	0
20085 Jackson	15.06024096
20087 Jefferson	52.70092227
20089 Jewell	140.7954945
20091 Johnson	83.33960891
20093 Kearny	481.866599
20095 Kingman	0
20097 Kiowa	79.49125596
20099 Labette	110.198357
20101 Lane	0
20103 Leavenworth	612.1545875
20105 Lincoln	0
20107 Linn	61.53846154
20109 Logan	0
20111 Lyon	742.3816081
20113 McPherson	80.59711953
20115 Marion	41.84100418
20117 Marshall	0
20119 Meade	241.1963338
20121 Miami	14.8456057
20123 Mitchell	48.7804878
20125 Montgomery	56.03985056
20127 Morris	54.33798225
20129 Morton	112.4859393
20131 Nemaha	9.84736583
20133 Neosho	12.53839885



KS

20135 Ness	0
20137 Norton	36.83241252
20139 Osage	31.36566087
20141 Osborne	57.55395683
20143 Ottawa	68.94174423
20145 Pawnee	0
20147 Phillips	18.80759827
20149 Pottawatomie	61.78687647
20151 Pratt	10.66325443
20153 Rawlins	0
20155 Reno	65.7662571
20157 Republic	85.76329331
20159 Rice	31.47623544
20161 Riley	73.26703119
20163 Rooks	119.6888091
20165 Rush	0
20167 Russell	0
20169 Saline	38.60223158
20171 Scott	20.42066571
20173 Sedgwick	82.94279478
20175 Seward	2511.478421
20177 Shawnee	71.54969887
20179 Sheridan	78.9577576
20181 Sherman	84.76012884
20183 Smith	55.50929781
20185 Stafford	23.93489708
20187 Stanton	301.9627579
20189 Stevens	197.8773161
20191 Sumner	17.39432945
20193 Thomas	0
20195 Trego	0
20197 Wabaunsee	347.8765038
20199 Wallace	0
20201 Washington	0



KS

20203 Wichita	0
20205 Wilson	11.5406809
20207 Woodson	188.5014138
20209 Wyandotte	499.6249788

KS

FIPS

29001
29003
29005
29007
29009
29011
29013
29015
29017
29019
29021
29023
29025
29027
29029
29031
29033
29035
29037

KS

29039
29041
29043
29045
29047
29049
29051
29053
29055
29057
29059
29061
29063
29065
29067
29069
29071
29073
29075
29077
29079
29081
29083
29085
29087
29089
29091
29093
29095
29097
29099
29101

29103

KS

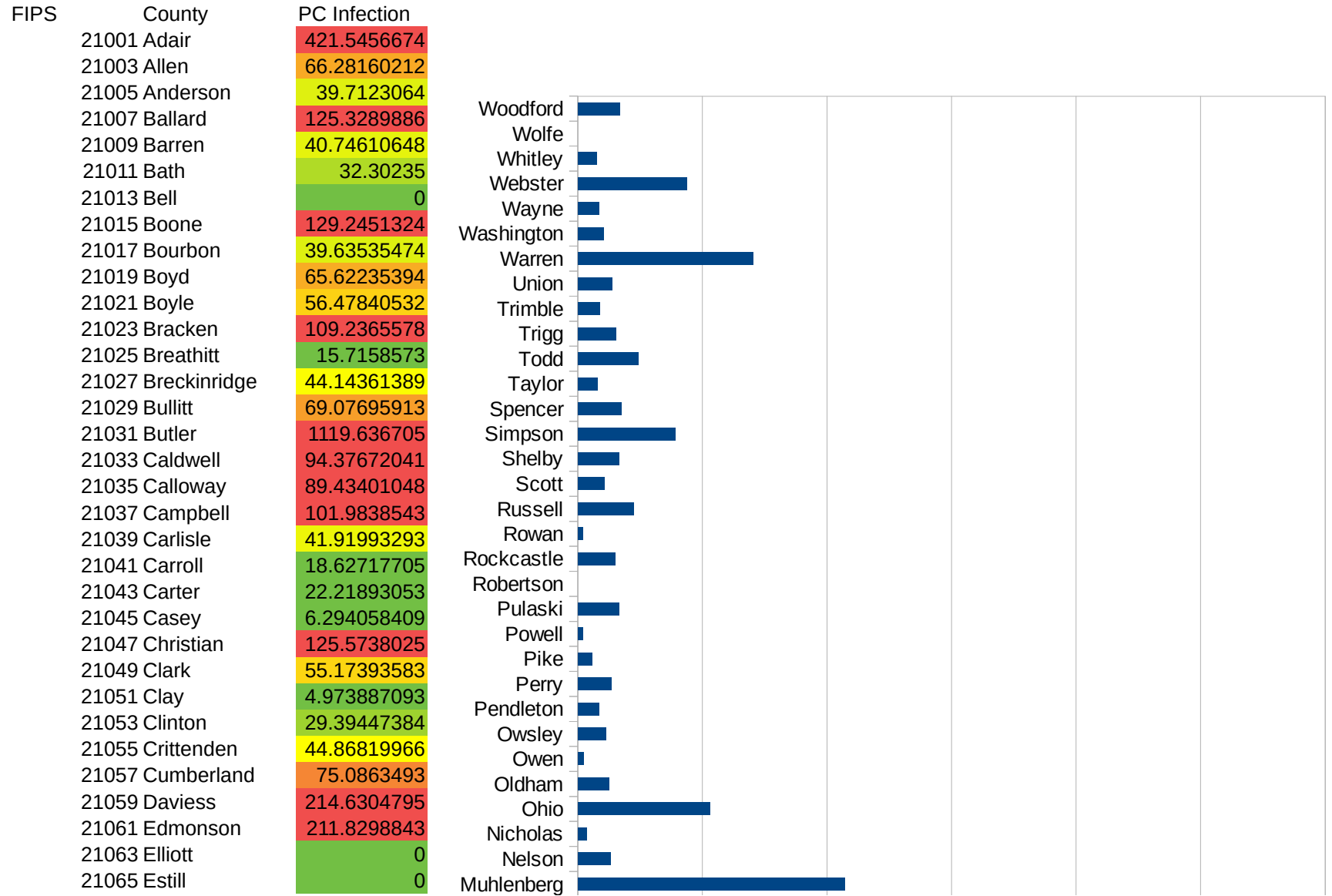
29105
29107
29109
29111
29113
29115
29117
29121
29123
29125
29127
29119
29129
29131
29133
29135
29137
29139
29141
29143
29145
29147
29149
29151
29153
29155
29157
29159
29161
29163
29165
29167
29169
29171

KS

29173
29175
29177
29179
29181
29195
29197
29199
29201
29203
29205
29183
29185
29187
29189
29510
29186
29207
29209
29211
29213
29215

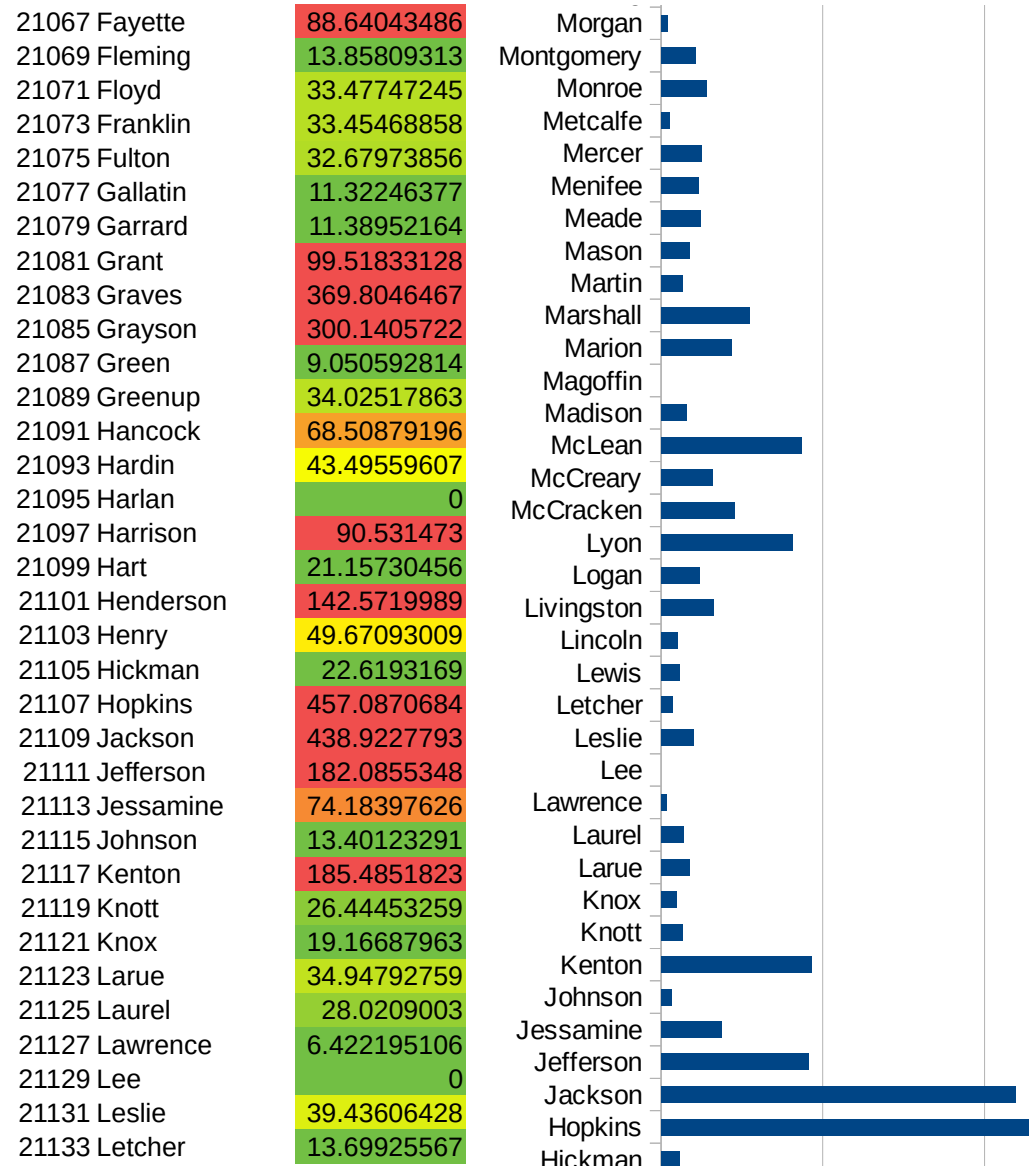
29217
29219
29221
29223
29225
29227
29229

KY



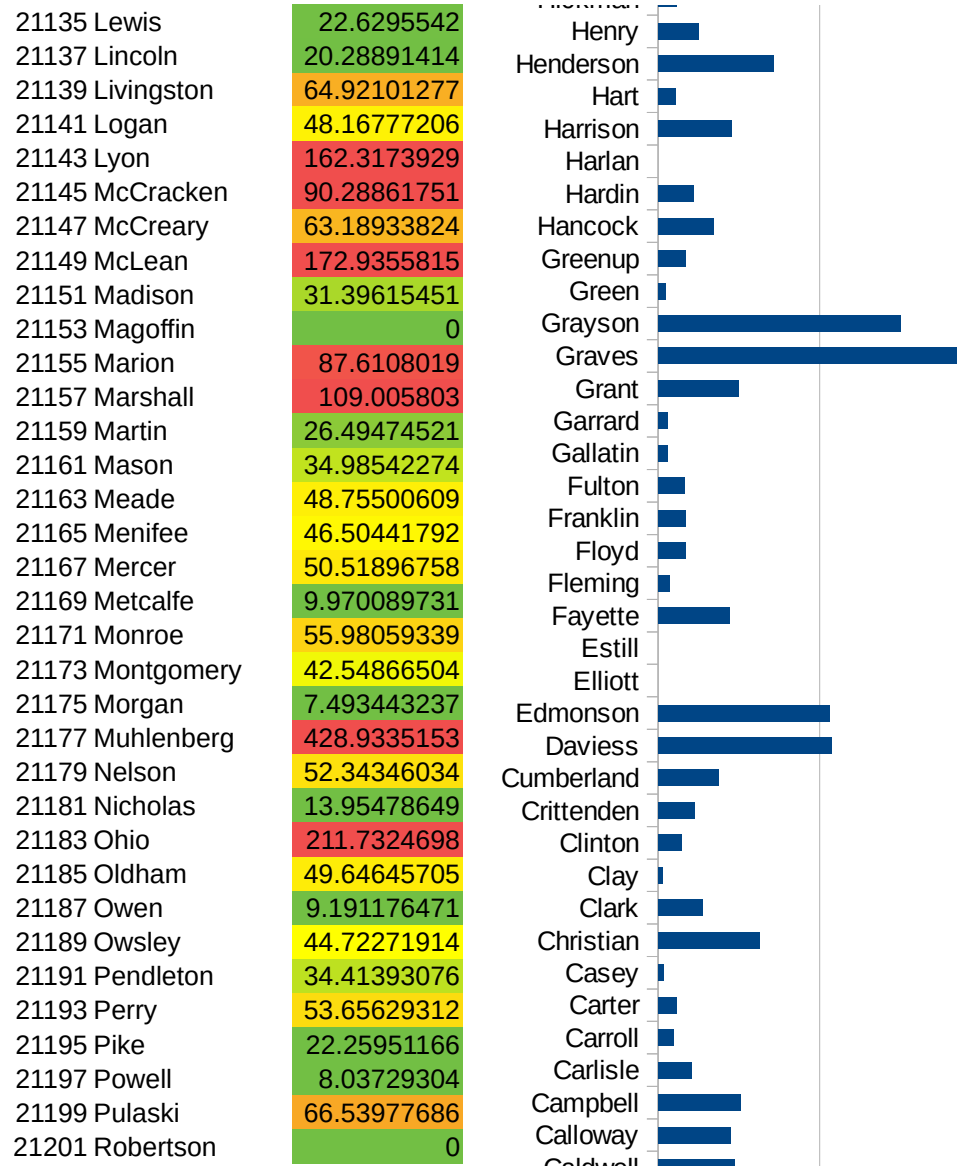
This work is licensed under the Creative Commons Attribution-NoDerivatives 4.0 International License. To view a copy of this license, visit <http://creativecommons.org/licenses/by-nd/4.0/>.

KY

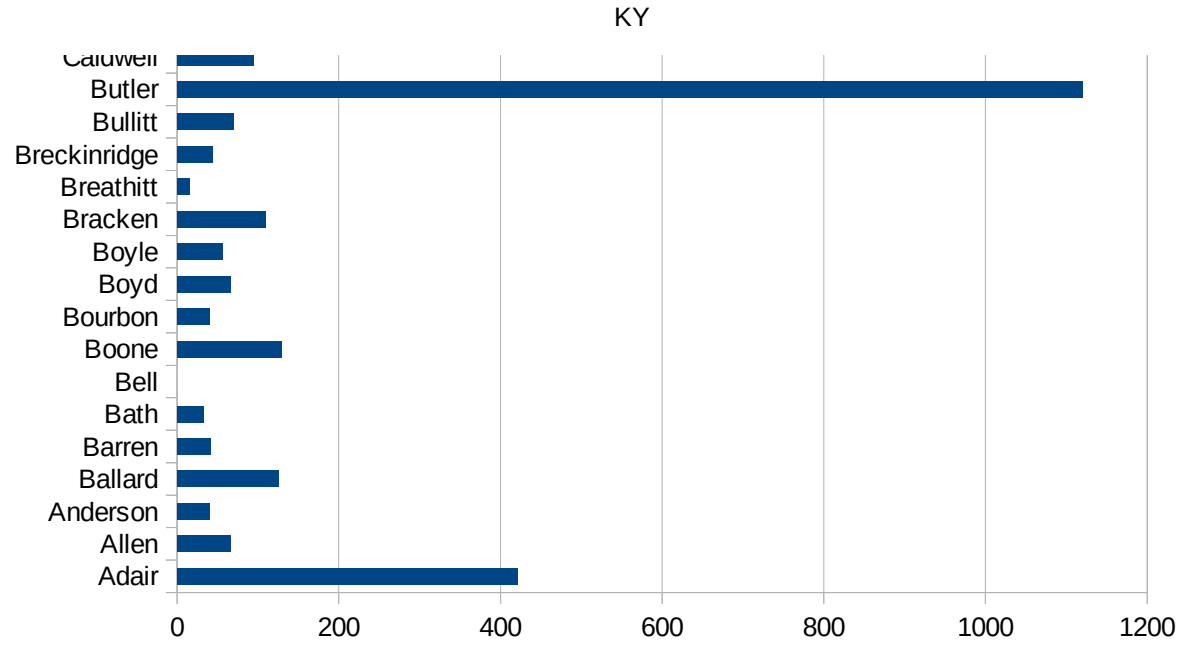


This work is licensed under the Creative Commons Attribution-NoDerivatives 4.0 International License. To view a copy of this license, visit <http://creativecommons.org/licenses/by-nd/4.0/>.

KY



21203 Rockcastle	59.70149254
21205 Rowan	8.135703535
21207 Russell	89.7817182
21209 Scott	42.83343149
21211 Shelby	65.95490333
21213 Simpson	156.5114145
21215 Spencer	69.17101203
21217 Taylor	31.31238013
21219 Todd	97.47380392
21221 Trigg	61.462815
21223 Trimble	35.23194363
21225 Union	55.15339538
21227 Warren	281.1128718
21229 Washington	41.37702747
21231 Wayne	34.1997264
21233 Webster	175.4252155
21235 Whitley	30.35152585
21237 Wolfe	0
21239 Woodford	67.84004824



KY

FIPS

29001
29003
29005
29007
29009
29011
29013
29015
29017
29019
29021
29023
29025
29027
29029
29031
29033
29035
29037

KY

29039
29041
29043
29045
29047
29049
29051
29053
29055
29057
29059
29061
29063
29065
29067
29069
29071
29073
29075
29077
29079
29081
29083
29085
29087
29089
29091
29093
29095
29097
29099
29101

29103

KY

29105
29107
29109
29111
29113
29115
29117
29121
29123
29125
29127
29119
29129
29131
29133
29135
29137
29139
29141
29143
29145
29147
29149
29151
29153
29155
29157
29159
29161
29163
29165
29167
29169
29171

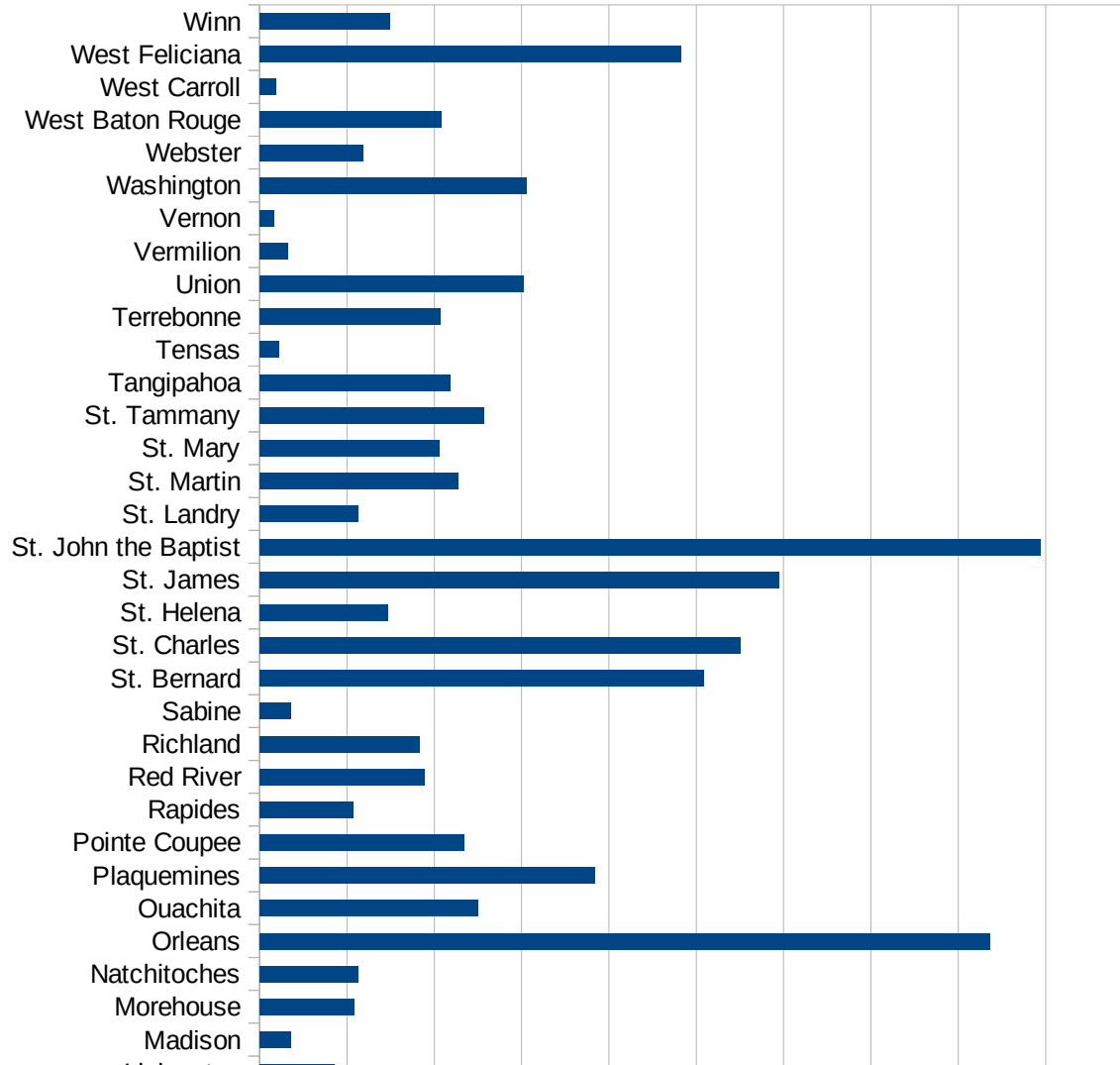
KY

29173
29175
29177
29179
29181
29195
29197
29199
29201
29203
29205
29183
29185
29187
29189
29510
29186
29207
29209
29211
29213
29215

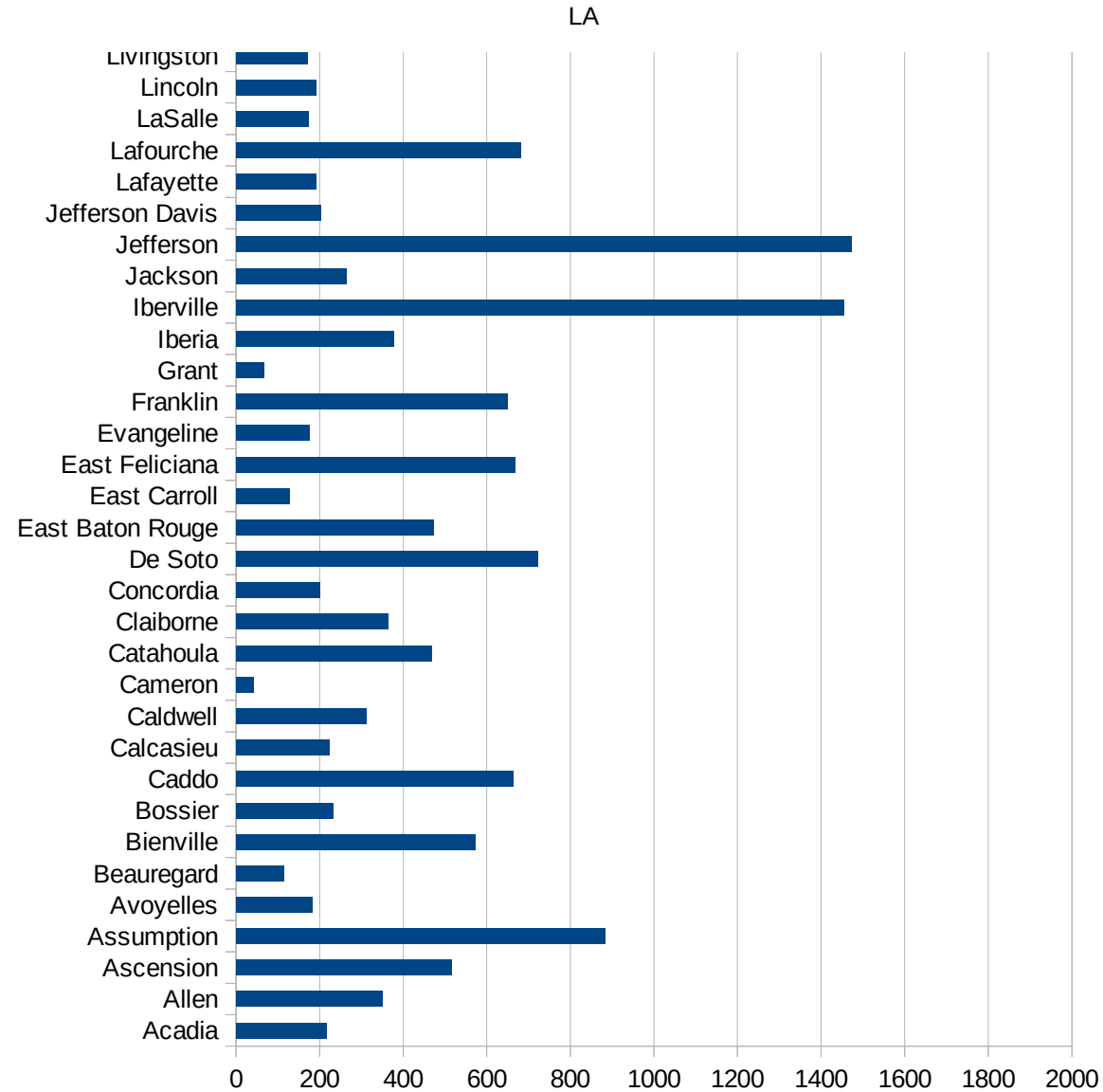
29217
29219
29221
29223
29225
29227
29229

LA

FIPS	County	PC Infection
22001	Acadia	215.4687249
22003	Allen	351.4938489
22005	Ascension	516.5554415
22007	Assumption	883.4080717
22009	Avoyelles	182.8876477
22011	Beauregard	115.4269455
22013	Bienville	571.0850616
22015	Bossier	231.9455911
22017	Caddo	662.7641794
22019	Calcasieu	224.0143369
22021	Caldwell	311.2449799
22023	Cameron	43.05396096
22025	Catahoula	468.3597002
22027	Claiborne	363.7732062
22029	Concordia	199.2642551
22031	De Soto	721.6795451
22033	East Baton Rouge	473.0630721
22035	East Carroll	127.89541
22037	East Feliciana	668.2206682
22039	Evangeline	176.4195796
22041	Franklin	649.9305418
22043	Grant	66.7200427
22045	Iberia	376.3690954
22047	Iberville	1454.723266
22049	Jackson	264.117721
22051	Jefferson	1471.716457
22053	Jefferson Davis	202.6470774
22055	Lafayette	191.941742
22057	Lafourche	681.8529277
22059	LaSalle	174.2977811
22061	Lincoln	190.6941266
22063	Livingston	170.5274169
22065	Madison	71.67816504



22067 Morehouse	216.5524844
22069 Natchitoches	225.0446209
22071 Orleans	1672.097103
22073 Ouachita	498.4625344
22075 Plaquemines	768.9021786
22077 Pointe Coupee	469.4621696
22079 Rapides	215.2234188
22081 Red River	377.4920373
22083 Richland	366.481775
22085 Sabine	70.73901465
22087 St. Bernard	1016.673444
22089 St. Charles	1100.625957
22091 St. Helena	292.3406743
22093 St. James	1188.382374
22095 St. John the Baptist	1787.699148
22097 St. Landry	224.7353922
22099 St. Martin	455.0455978
22101 St. Mary	411.8616145
22103 St. Tammany	513.3450337
22105 Tangipahoa	436.5473886
22107 Tensas	44.82294935
22109 Terrebonne	413.435296
22111 Union	604.5678459
22113 Vermilion	63.51328765
22115 Vernon	32.746623
22117 Washington	611.8243098
22119 Webster	237.125625
22121 West Baton Rouge	416.2409657
22123 West Carroll	36.42323803
22125 West Feliciana	963.7774903
22127 Winn	297.1557945



LA

FIPS

29001
29003
29005
29007
29009
29011
29013
29015
29017
29019
29021
29023
29025
29027
29029
29031
29033
29035
29037

LA

29039
29041
29043
29045
29047
29049
29051
29053
29055
29057
29059
29061
29063
29065
29067
29069
29071
29073
29075
29077
29079
29081
29083
29085
29087
29089
29091
29093
29095
29097
29099
29101

29103

LA

29105
29107
29109
29111
29113
29115
29117
29121
29123
29125
29127
29119
29129
29131
29133
29135
29137
29139
29141
29143
29145
29147
29149
29151
29153
29155
29157
29159
29161
29163
29165
29167
29169
29171

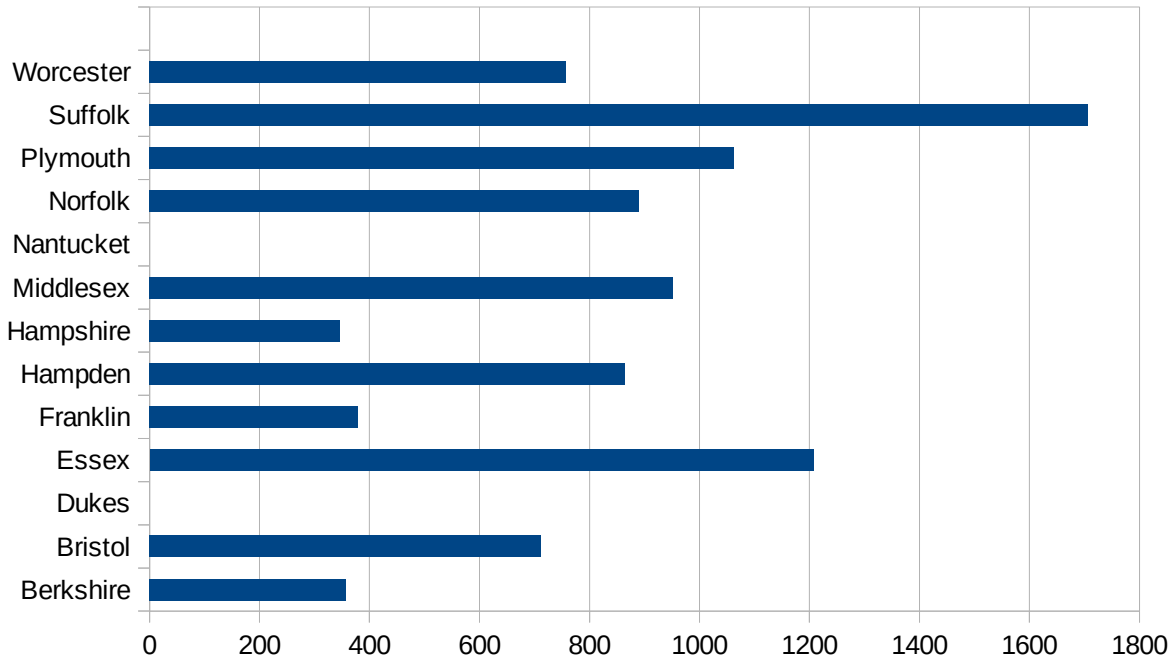
LA

29173
29175
29177
29179
29181
29195
29197
29199
29201
29203
29205
29183
29185
29187
29189
29510
29186
29207
29209
29211
29213
29215

29217
29219
29221
29223
29225
29227
29229

MA

FIPS	County	PC Infection
25001	Barnstable	443.2719656
25003	Berkshire	356.9506443
25005	Bristol	712.5608576
25007	Dukes	0
25009	Essex	1206.873436
25011	Franklin	379.0707834
25013	Hampden	864.3597233
25015	Hampshire	346.4410771
25017	Middlesex	951.8713531
25019	Nantucket	0
25021	Norfolk	890.2901665
25023	Plymouth	1062.856569
25025	Suffolk	1706.65418
25027	Worcester	756.8253296



MA

FIPS

29001
29003
29005
29007
29009
29011
29013
29015
29017
29019
29021
29023
29025
29027
29029
29031
29033
29035
29037

MA

29039
29041
29043
29045
29047
29049
29051
29053
29055
29057
29059
29061
29063
29065
29067
29069
29071
29073
29075
29077
29079
29081
29083
29085
29087
29089
29091
29093
29095
29097
29099
29101

29103

MA

29105
29107
29109
29111
29113
29115
29117
29121
29123
29125
29127
29119
29129
29131
29133
29135
29137
29139
29141
29143
29145
29147
29149
29151
29153
29155
29157
29159
29161
29163
29165
29167
29169
29171

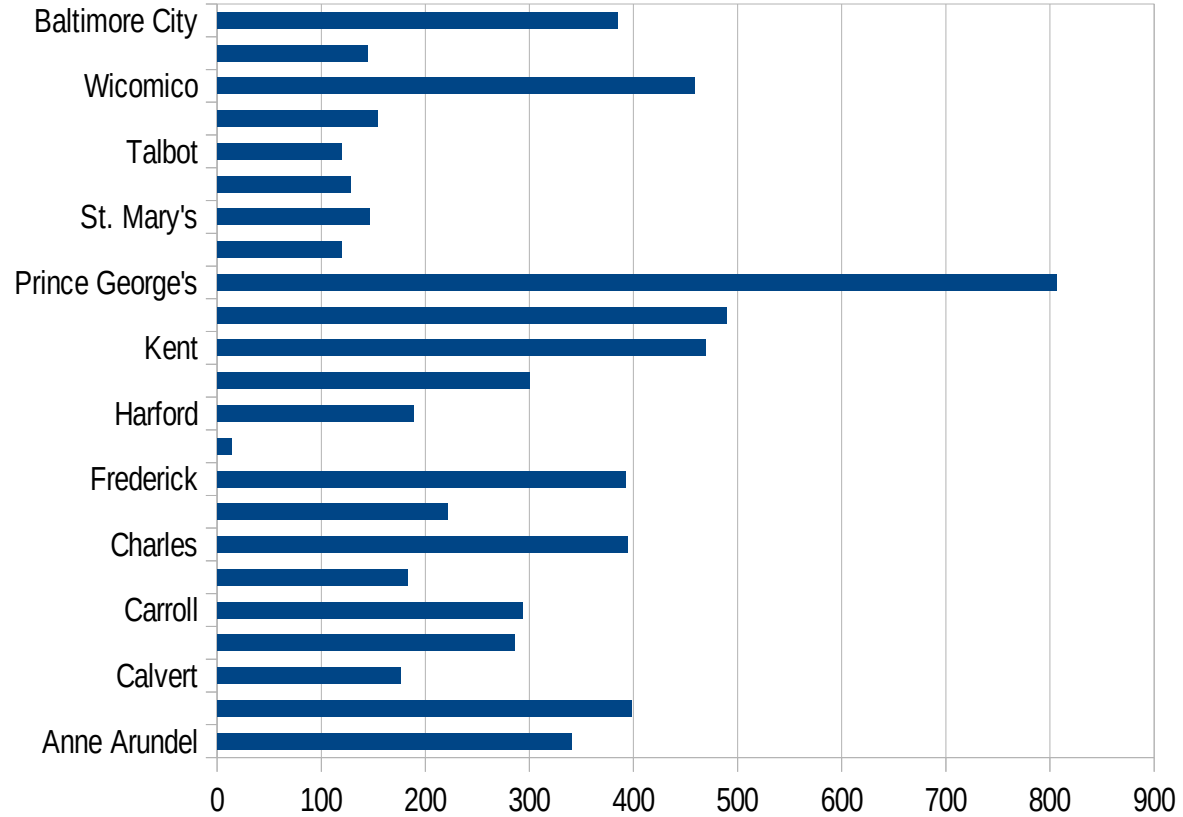
MA

29173
29175
29177
29179
29181
29195
29197
29199
29201
29203
29205
29183
29185
29187
29189
29510
29186
29207
29209
29211
29213
29215

29217
29219
29221
29223
29225
29227
29229

MD

FIPS	County	PC Infection
24001	Allegany	174.7094047
24003	Anne Arundel	340.0858634
24005	Baltimore	398.4640845
24009	Calvert	176.0812147
24011	Caroline	285.2510209
24013	Carroll	293.29866
24015	Cecil	182.8331356
24017	Charles	394.4199179
24019	Dorchester	221.8888681
24021	Frederick	392.7275003
24023	Garrett	13.71601001
24025	Harford	188.6153507
24027	Howard	299.8180671
24029	Kent	469.4835681
24031	Montgomery	489.2800173
24033	Prince George's	806.4374227
24035	Queen Anne's	119.4006089
24037	St. Mary's	146.4531705
24039	Somerset	128.5296981
24041	Talbot	119.0218567
24043	Washington	153.717716
24045	Wicomico	458.3555405
24047	Worcester	144.7233854
24510	Baltimore City	384.8994597



MD

FIPS

29001
29003
29005
29007
29009
29011
29013
29015
29017
29019
29021
29023
29025
29027
29029
29031
29033
29035
29037

MD

29039
29041
29043
29045
29047
29049
29051
29053
29055
29057
29059
29061
29063
29065
29067
29069
29071
29073
29075
29077
29079
29081
29083
29085
29087
29089
29091
29093
29095
29097
29099
29101

29103

MD

29105
29107
29109
29111
29113
29115
29117
29121
29123
29125
29127
29119
29129
29131
29133
29135
29137
29139
29141
29143
29145
29147
29149
29151
29153
29155
29157
29159
29161
29163
29165
29167
29169
29171

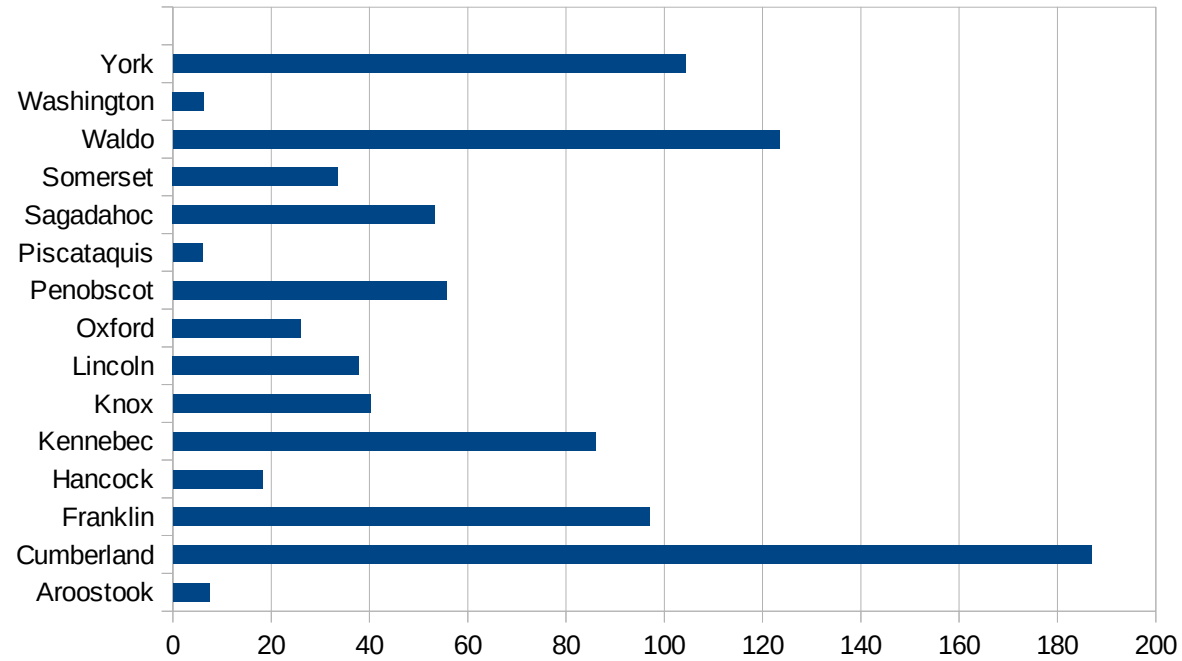
MD

29173
29175
29177
29179
29181
29195
29197
29199
29201
29203
29205
29183
29185
29187
29189
29510
29186
29207
29209
29211
29213
29215

29217
29219
29221
29223
29225
29227
29229

ME

FIPS	County	PC Infection
23001	Androscoggin	52.00642651
23003	Aroostook	7.450343461
23005	Cumberland	187.0164908
23007	Franklin	96.99969897
23009	Hancock	18.24451296
23011	Kennebec	86.00706077
23013	Knox	40.23031857
23015	Lincoln	37.85452216
23017	Oxford	26.03353119
23019	Penobscot	55.59379467
23021	Piscataquis	5.952380952
23023	Sagadahoc	53.31986305
23025	Somerset	33.60215054
23027	Waldo	123.4443493
23029	Washington	6.35122261
23031	York	104.2530391



ME

FIPS

29001
29003
29005
29007
29009
29011
29013
29015
29017
29019
29021
29023
29025
29027
29029
29031
29033
29035
29037

ME

29039
29041
29043
29045
29047
29049
29051
29053
29055
29057
29059
29061
29063
29065
29067
29069
29071
29073
29075
29077
29079
29081
29083
29085
29087
29089
29091
29093
29095
29097
29099
29101

29103

ME

29105
29107
29109
29111
29113
29115
29117
29121
29123
29125
29127
29119
29129
29131
29133
29135
29137
29139
29141
29143
29145
29147
29149
29151
29153
29155
29157
29159
29161
29163
29165
29167
29169
29171

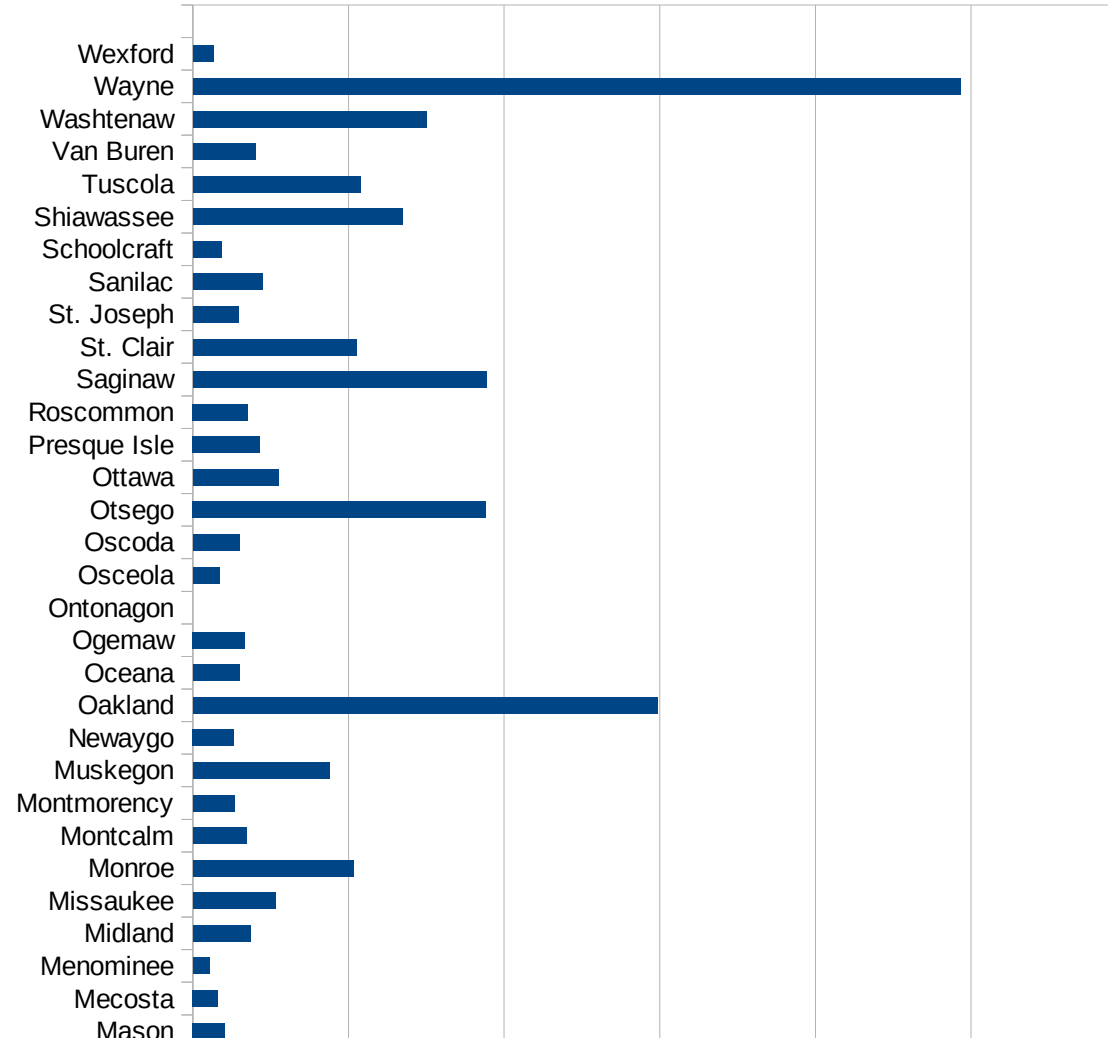
ME

29173
29175
29177
29179
29181
29195
29197
29199
29201
29203
29205
29183
29185
29187
29189
29510
29186
29207
29209
29211
29213
29215

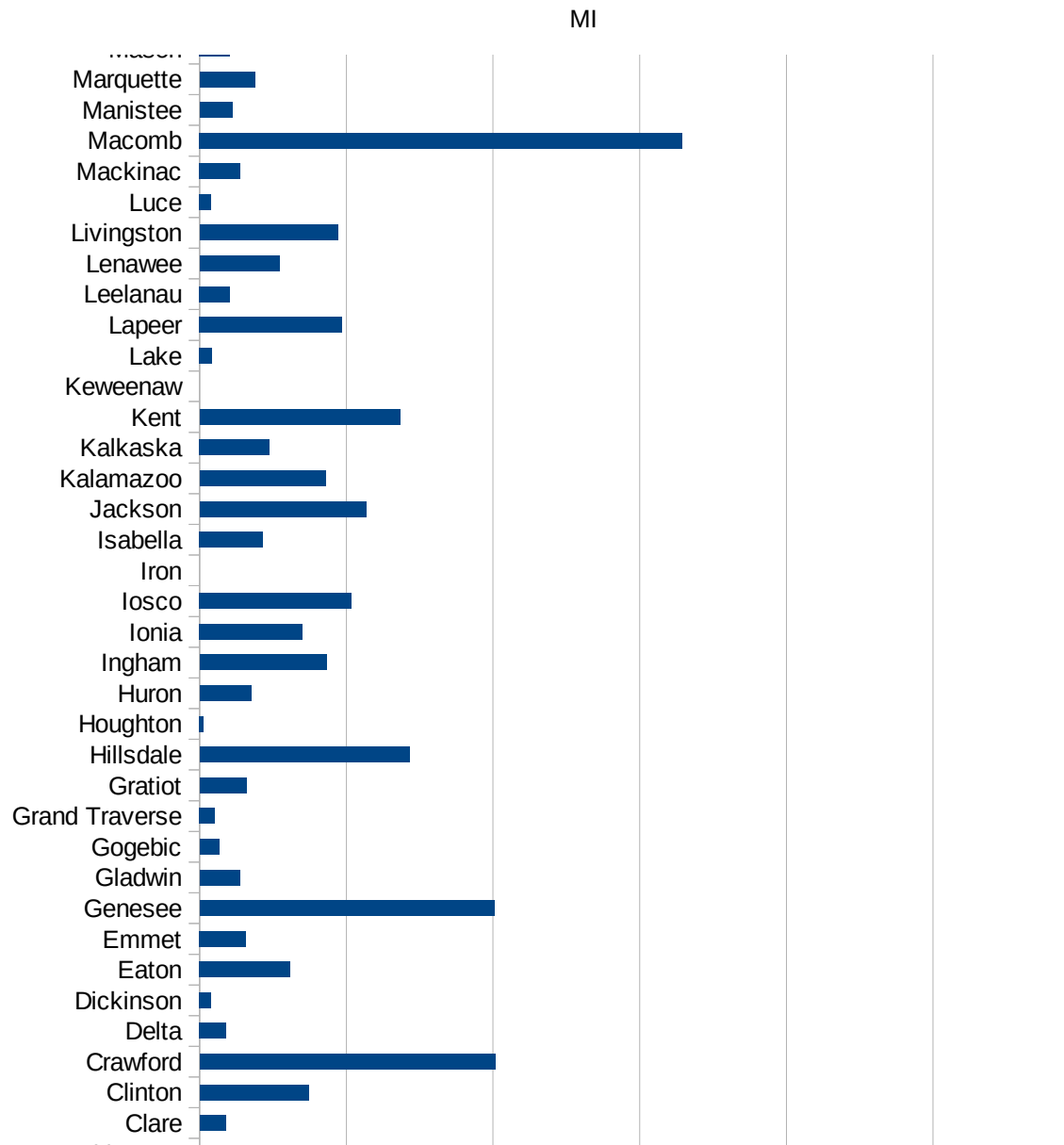
29217
29219
29221
29223
29225
29227
29229

MI

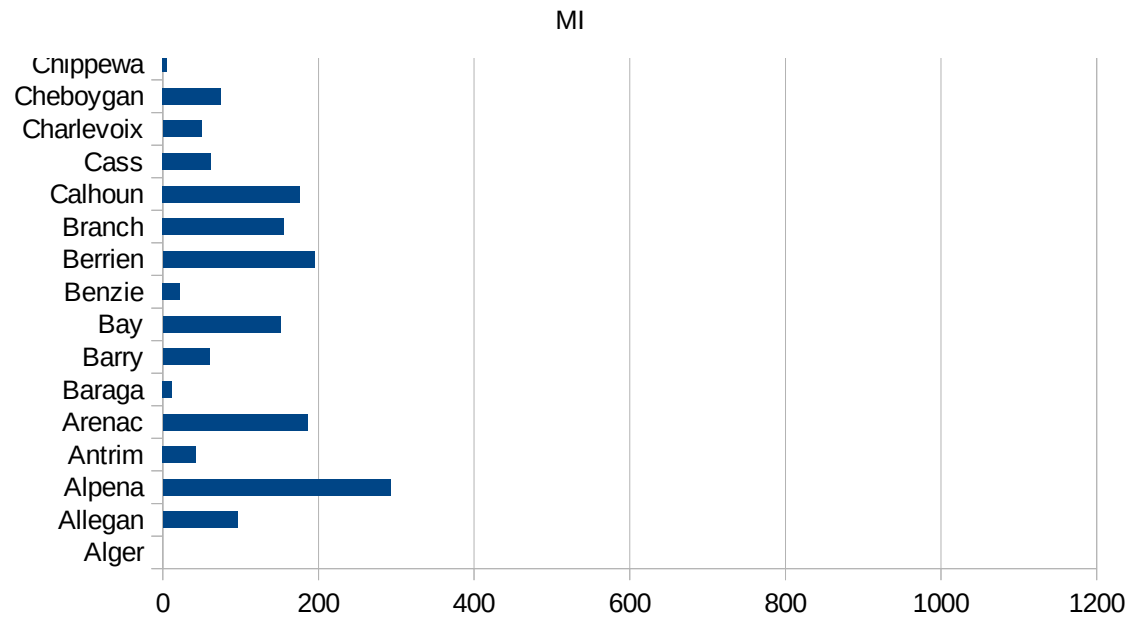
FIPS	County	PC Infection
26001	Alcona	38.60258637
26003	Alger	0
26005	Allegan	96.31201684
26007	Alpena	292.6657264
26009	Antrim	42.79905842
26011	Arenac	186.1578353
26013	Baraga	12.01923077
26015	Barry	60.50002453
26017	Bay	151.0733909
26019	Benzie	22.53140314
26021	Berrien	194.6269974
26023	Branch	155.8846454
26025	Calhoun	176.2252114
26027	Cass	61.95187114
26029	Charlevoix	49.53513184
26031	Cheboygan	74.76488411
26033	Chippewa	5.330916651
26035	Clare	35.76421628
26037	Clinton	148.7419957
26039	Crawford	402.8487159
26041	Delta	36.25512452
26043	Dickinson	15.75857858
26045	Eaton	123.8322437
26047	Emmet	63.04791642
26049	Genesee	401.5807634
26051	Gladwin	55.25516044
26053	Gogebic	26.49708532
26055	Grand Traverse	20.52434295
26057	Gratiot	64.04098623
26059	Hillsdale	286.3450567
26061	Houghton	5.52196361
26063	Huron	70.58974524
26065	Ingham	172.85258



26067 Ionia	140.1650833
26069 Iosco	207.3282564
26071 Iron	0
26073 Isabella	86.4487968
26075 Jackson	227.297054
26077 Kalamazoo	172.1599275
26079 Kalkaska	95.37701975
26081 Kent	273.1780736
26083 Keweenaw	0
26085 Lake	16.83359987
26087 Lapeer	194.256373
26089 Leelanau	41.35269252
26091 Lenawee	108.88812
26093 Livingston	188.7838347
26095 Luce	15.91596371
26097 Mackinac	55.62250858
26099 Macomb	658.0098061
26101 Manistee	44.84670581
26103 Marquette	75.16988394
26105 Mason	41.2371134
26107 Mecosta	32.15064875
26109 Menominee	21.75521037
26111 Midland	74.51117067
26113 Missaukee	105.8691193
26115 Monroe	206.7283085
26117 Montcalm	68.7843922
26119 Montmorency	53.96654074
26121 Muskegon	175.7033896
26123 Newaygo	53.1784341
26125 Oakland	597.0452692
26127 Oceana	60.09389671
26129 Ogemaw	66.81939672
26131 Ontonagon	0
26133 Osceola	34.27445268



26135 Oscoda	60.41565974
26137 Otsego	377.0525035
26139 Ottawa	110.5014217
26141 Presque Isle	86.35578584
26143 Roscommon	71.17735723
26145 Saginaw	377.3584906
26147 St. Clair	210.2462077
26149 St. Joseph	58.97482103
26151 Sanilac	89.84507795
26153 Schoolcraft	37.18393654
26155 Shiawassee	269.8263726
26157 Tuscola	215.1725189
26159 Van Buren	80.85038702
26161 Washtenaw	300.0299221
26163 Wayne	986.2631301
26165 Wexford	26.892966



MI

FIPS

29001
29003
29005
29007
29009
29011
29013
29015
29017
29019
29021
29023
29025
29027
29029
29031
29033
29035
29037

MI

29039
29041
29043
29045
29047
29049
29051
29053
29055
29057
29059
29061
29063
29065
29067
29069
29071
29073
29075
29077
29079
29081
29083
29085
29087
29089
29091
29093
29095
29097
29099
29101

29103

MI

29105
29107
29109
29111
29113
29115
29117
29121
29123
29125
29127
29119
29129
29131
29133
29135
29137
29139
29141
29143
29145
29147
29149
29151
29153
29155
29157
29159
29161
29163
29165
29167
29169
29171

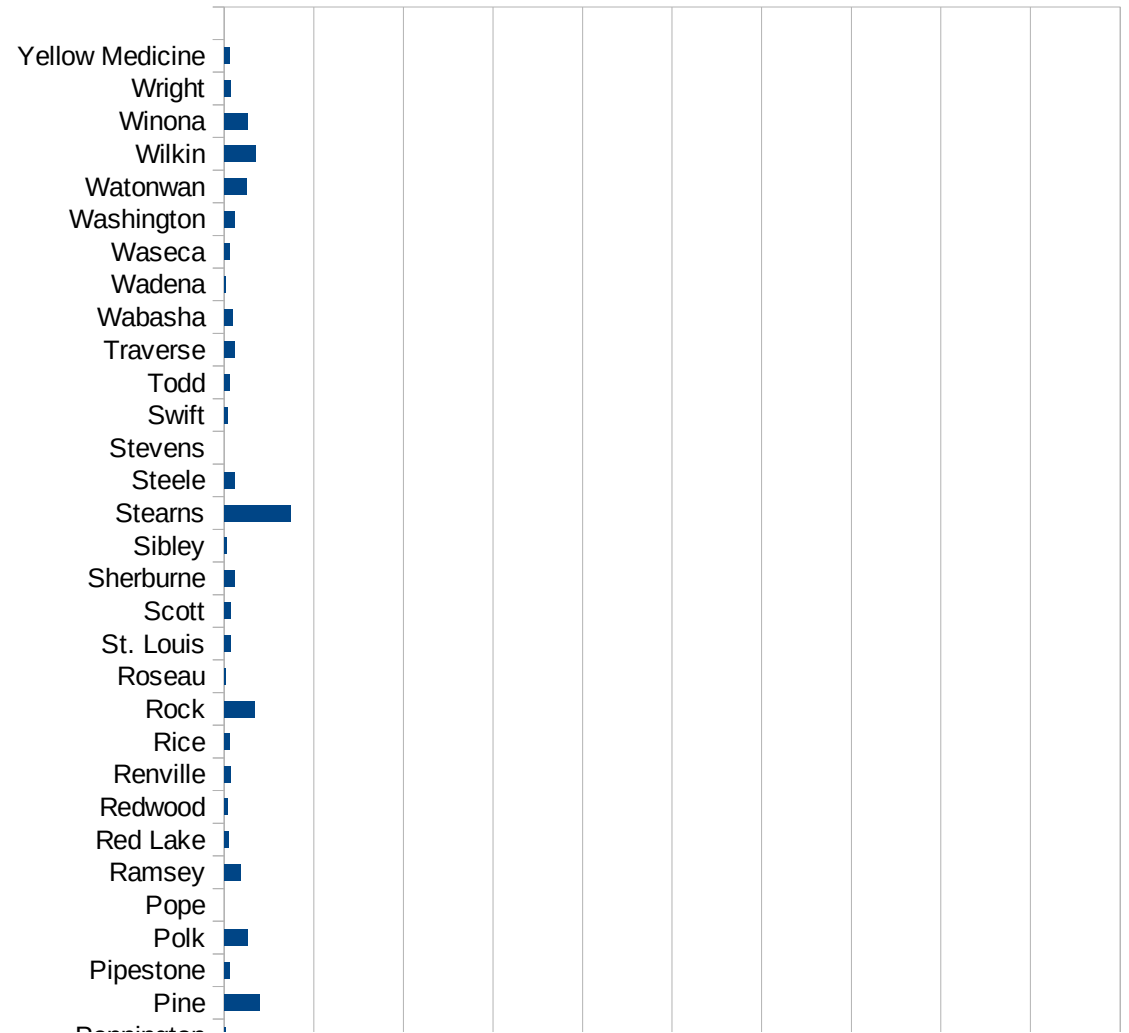
MI

29173
29175
29177
29179
29181
29195
29197
29199
29201
29203
29205
29183
29185
29187
29189
29510
29186
29207
29209
29211
29213
29215

29217
29219
29221
29223
29225
29227
29229

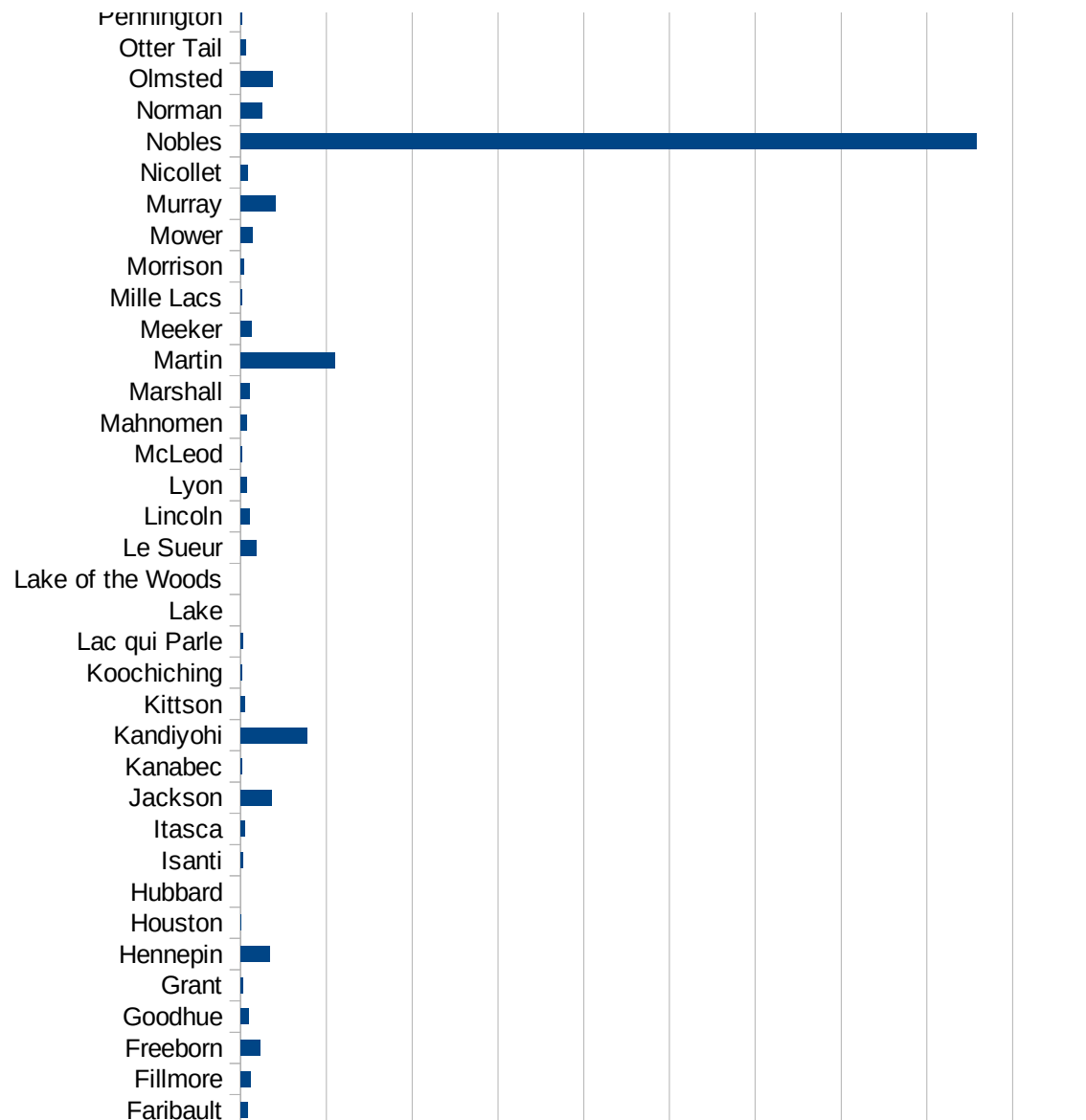
MN

FIPS	County	PC Infection
27001	Aitkin	6.288517168
27003	Anoka	79.42048483
27005	Becker	29.09429461
27007	Beltrami	12.80765044
27009	Benton	78.92465162
27011	Big Stone	40.08819403
27013	Blue Earth	68.2219289
27015	Brown	31.85854805
27017	Carlton	167.4247286
27019	Carver	25.10840069
27021	Cass	23.71354043
27023	Chippewa	25.1593425
27025	Chisago	23.246665
27027	Clay	275.1934954
27029	Clearwater	22.7014756
27031	Cook	0
27033	Cottonwood	248.2929857
27035	Crow Wing	32.36295828
27037	Dakota	47.48215306
27039	Dodge	105.6574777
27041	Douglas	7.902223159
27043	Faribault	43.61098997
27045	Fillmore	61.73425776
27047	Freeborn	114.965182
27049	Goodhue	45.25569467
27051	Grant	16.60853679
27053	Hennepin	170.7918198
27055	Houston	5.382710733
27057	Hubbard	0
27059	Isanti	15.01276085
27061	Itasca	24.38591824
27063	Jackson	181.6163858
27065	Kanabec	6.170173382

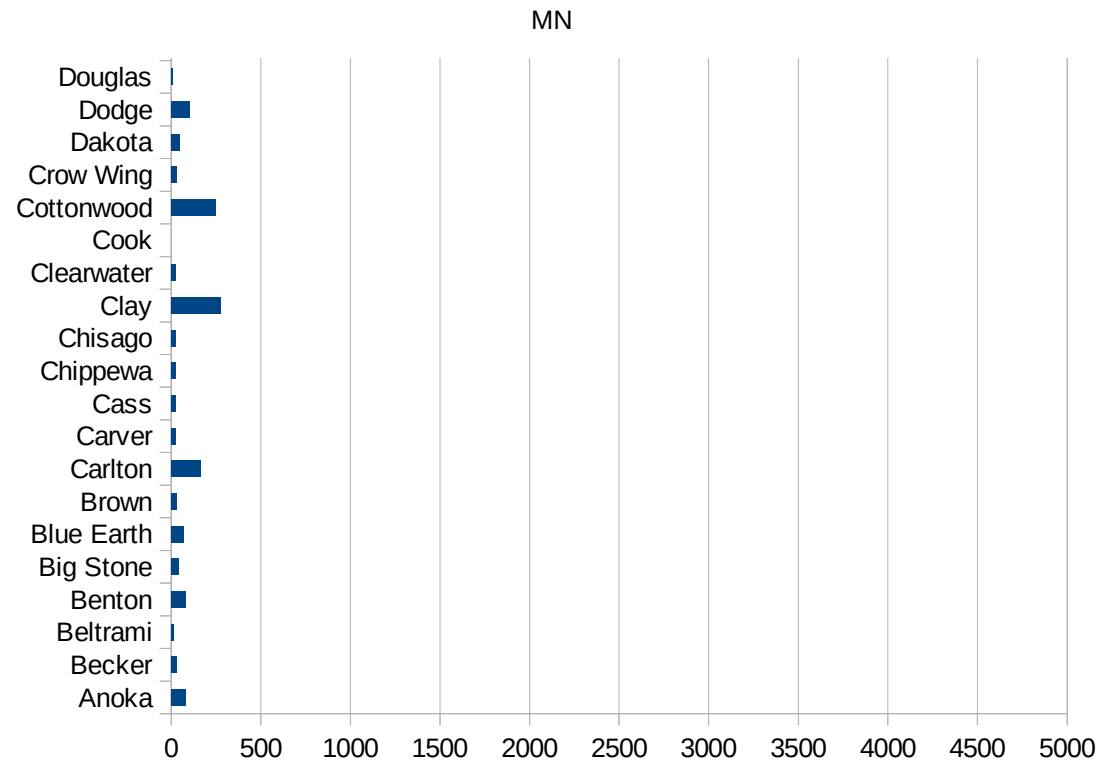


MN

27067 Kandiyohi	389.686151
27069 Kittson	23.54048964
27071 Koochiching	8.038585209
27073 Lac qui Parle	15.01952538
27075 Lake	0
27077 Lake of the Woo	0
27079 Le Sueur	91.24728013
27081 Lincoln	52.88207298
27083 Lyon	35.11646962
27085 McLeod	11.15044741
27087 Mahnommen	36.23844899
27089 Marshall	53.24813632
27091 Martin	550.922416
27093 Meeker	64.82001642
27095 Mille Lacs	7.651402119
27097 Morrison	18.08917966
27099 Mower	69.98075529
27101 Murray	205.4132431
27103 Nicollet	43.8340152
27105 Nobles	4287.53877
27107 Norman	123.5521236
27109 Olmsted	187.4876021
27111 Otter Tail	28.90566551
27113 Pennington	7.053180985
27115 Pine	196.7235356
27117 Pipestone	33.16016359
27119 Polk	130.0390117
27121 Pope	0
27123 Ramsey	89.60215191
27125 Red Lake	25.00625156
27127 Redwood	19.67342121
27129 Renville	34.21845059
27131 Rice	30.06478962
27133 Rock	169.9596346



27135 Roseau	6.600660066
27137 St. Louis	37.5461818
27139 Scott	39.35378373
27141 Sherburne	56.22891416
27143 Sibley	13.30849082
27145 Stearns	369.8447782
27147 Steele	57.06056571
27149 Stevens	0
27151 Swift	21.40181915
27153 Todd	32.54413799
27155 Traverse	60.45949214
27157 Wabasha	46.2000462
27159 Wadena	7.260582299
27161 Waseca	32.10101118
27163 Washington	56.32694318
27165 Watonwan	127.5045537
27167 Wilkin	175.887432
27169 Winona	131.8248893
27171 Wright	36.67060264
27173 Yellow Medicine	30.62787136



MN

FIPS

29001
29003
29005
29007
29009
29011
29013
29015
29017
29019
29021
29023
29025
29027
29029
29031
29033
29035
29037

MN

29039
29041
29043
29045
29047
29049
29051
29053
29055
29057
29059
29061
29063
29065
29067
29069
29071
29073
29075
29077
29079
29081
29083
29085
29087
29089
29091
29093
29095
29097
29099
29101

29103

MN

29105
29107
29109
29111
29113
29115
29117
29121
29123
29125
29127
29119
29129
29131
29133
29135
29137
29139
29141
29143
29145
29147
29149
29151
29153
29155
29157
29159
29161
29163
29165
29167
29169
29171

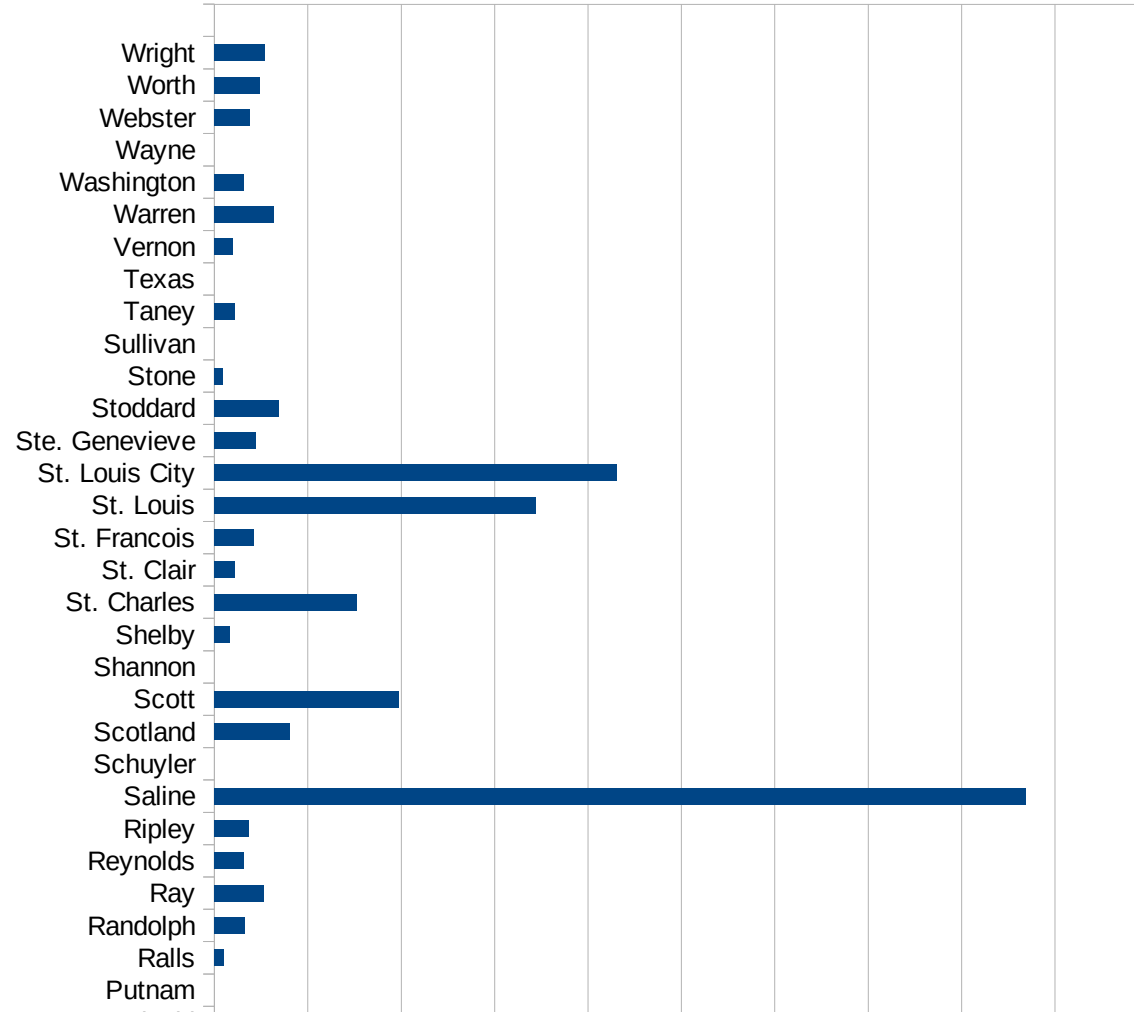
MN

29173
29175
29177
29179
29181
29195
29197
29199
29201
29203
29205
29183
29185
29187
29189
29510
29186
29207
29209
29211
29213
29215

29217
29219
29221
29223
29225
29227
29229

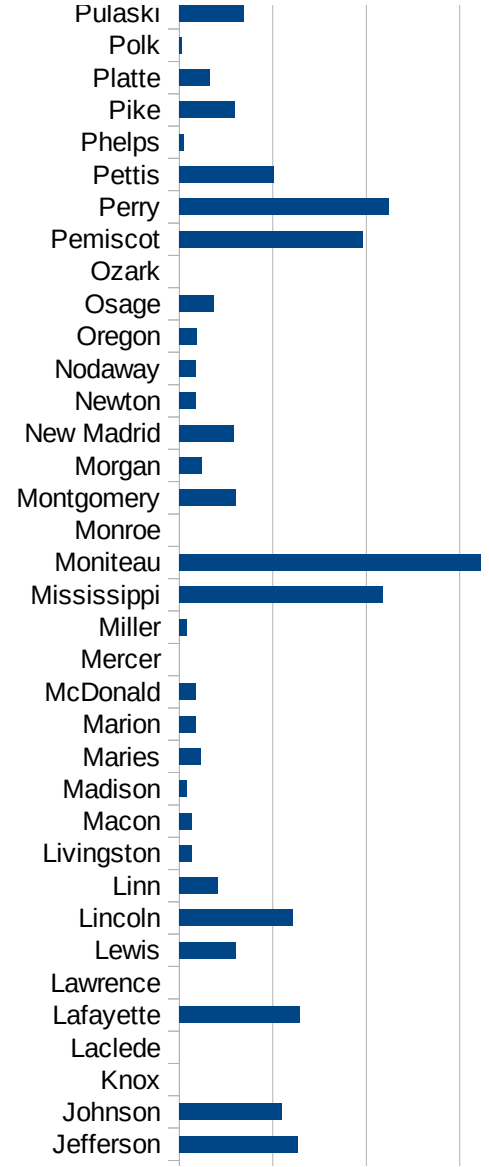
MO

FIPS	County	Cases	Infection Rate per 100,000
29001	Adair	47.35782785	
29003	Andrew	28.39779633	
29005	Atchison	38.67723845	
29007	Audrain	3.925725278	
29009	Barry	16.7196121	
29011	Barton	0	
29013	Bates	36.76470588	
29015	Benton	41.49808071	
29017	Bollinger	32.87040841	
29019	Boone	56.66509264	
29021	Buchanan	258.5496381	
29023	Butler	60.9770398	
29025	Caldwell	32.93807642	
29027	Callaway	51.23749694	
29029	Camden	76.39419404	
29031	Cape Girardeau	62.21985194	
29033	Carroll	34.31316482	
29035	Carter	49.55401388	
29037	Cass	60.02629723	
29039	Cedar	35.29827038	
29041	Chariton	67.10508657	
29043	Christian	21.8433487	
29045	Clark	14.61560947	
29047	Clay	30.84853774	
29049	Clinton	53.73717636	
29051	Cole	70.3161623	
29053	Cooper	51.1276487	
29055	Crawford	33.39316275	
29057	Dade	0	
29059	Dallas	11.93175039	
29061	Daviess	36.08805485	
29063	DeKalb	23.75296912	
29065	Dent	0	



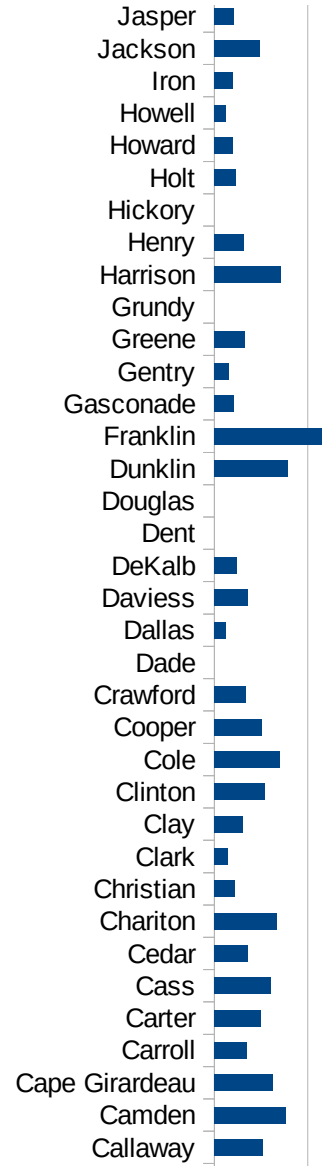
MO

29067 Douglas	0
29069 Dunklin	78.17013901
29071 Franklin	117.6811035
29073 Gasconade	20.40122407
29075 Gentry	15.08750754
29077 Greene	33.22794024
29079 Grundy	0
29081 Harrison	71.30972189
29083 Henry	32.12187959
29085 Hickory	0
29087 Holt	22.70663034
29089 Howard	19.72970307
29091 Howell	12.47629504
29093 Iron	19.65215682
29095 Jackson	48.8357249
29097 Jasper	20.72349879
29099 Jefferson	127.0353515
29101 Johnson	109.9679415
29103 Knox	0
29105 Laclede	0
29107 Lafayette	128.8422603
29109 Lawrence	0
29111 Lewis	60.88280061
29113 Lincoln	121.3466006
29115 Linn	41.53858935
29117 Livingston	13.20480655
29121 Macon	13.19870653
29123 Madison	8.204791598
29125 Maries	22.80761774
29127 Marion	17.48740907
29119 McDonald	17.33252448
29129 Mercer	0
29131 Miller	7.893905905
29133 Mississippi	217.4565087

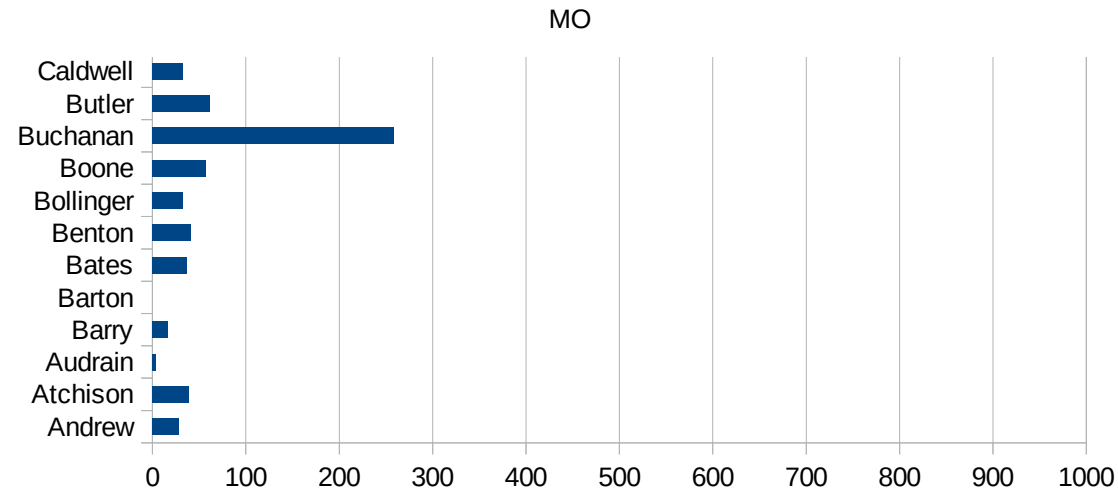


MO

29135 Moniteau	322.5606352
29137 Monroe	0
29139 Montgomery	60.69013352
29141 Morgan	24.56036939
29143 New Madrid	57.81683626
29145 Newton	17.16266777
29147 Nodaway	17.93400287
29149 Oregon	18.97353192
29151 Osage	36.4590929
29153 Ozark	0
29155 Pemiscot	196.6568338
29157 Perry	224.5430809
29159 Pettis	101.0765831
29161 Phelps	4.471072163
29163 Pike	59.44660614
29165 Platte	33.01451668
29167 Polk	3.105493618
29169 Pulaski	69.21213519
29171 Putnam	0
29173 Ralls	9.792401097
29175 Randolph	32.30626338
29177 Ray	52.44067648
29179 Reynolds	31.9795331
29181 Ripley	37.31064846
29195 Saline	869.1854117
29197 Schuyler	0
29199 Scotland	80.54772453
29201 Scott	197.6181809
29203 Shannon	0
29205 Shelby	16.52892562
29183 St. Charles	152.311477
29185 St. Clair	21.28791911
29187 St. Francois	41.98404606
29189 St. Louis	344.3519953



29510 St. Louis City	430.5932545
29186 Ste. Genevieve	44.72271914
29207 Stoddard	68.47907964
29209 Stone	9.449116508
29211 Sullivan	0
29213 Taney	21.48535415
29215 Texas	0
29217 Vernon	19.48558067
29219 Warren	63.38048457
29221 Washington	32.07312673
29223 Wayne	0
29225 Webster	38.35434299
29227 Worth	49.01960784
29229 Wright	54.41288497



MO

FIPS

29001
29003
29005
29007
29009
29011
29013
29015
29017
29019
29021
29023
29025
29027
29029
29031
29033
29035
29037

MO

29039
29041
29043
29045
29047
29049
29051
29053
29055
29057
29059
29061
29063
29065
29067
29069
29071
29073
29075
29077
29079
29081
29083
29085
29087
29089
29091
29093
29095
29097
29099
29101

29103

MO

29105
29107
29109
29111
29113
29115
29117
29121
29123
29125
29127
29119
29129
29131
29133
29135
29137
29139
29141
29143
29145
29147
29149
29151
29153
29155
29157
29159
29161
29163
29165
29167
29169
29171

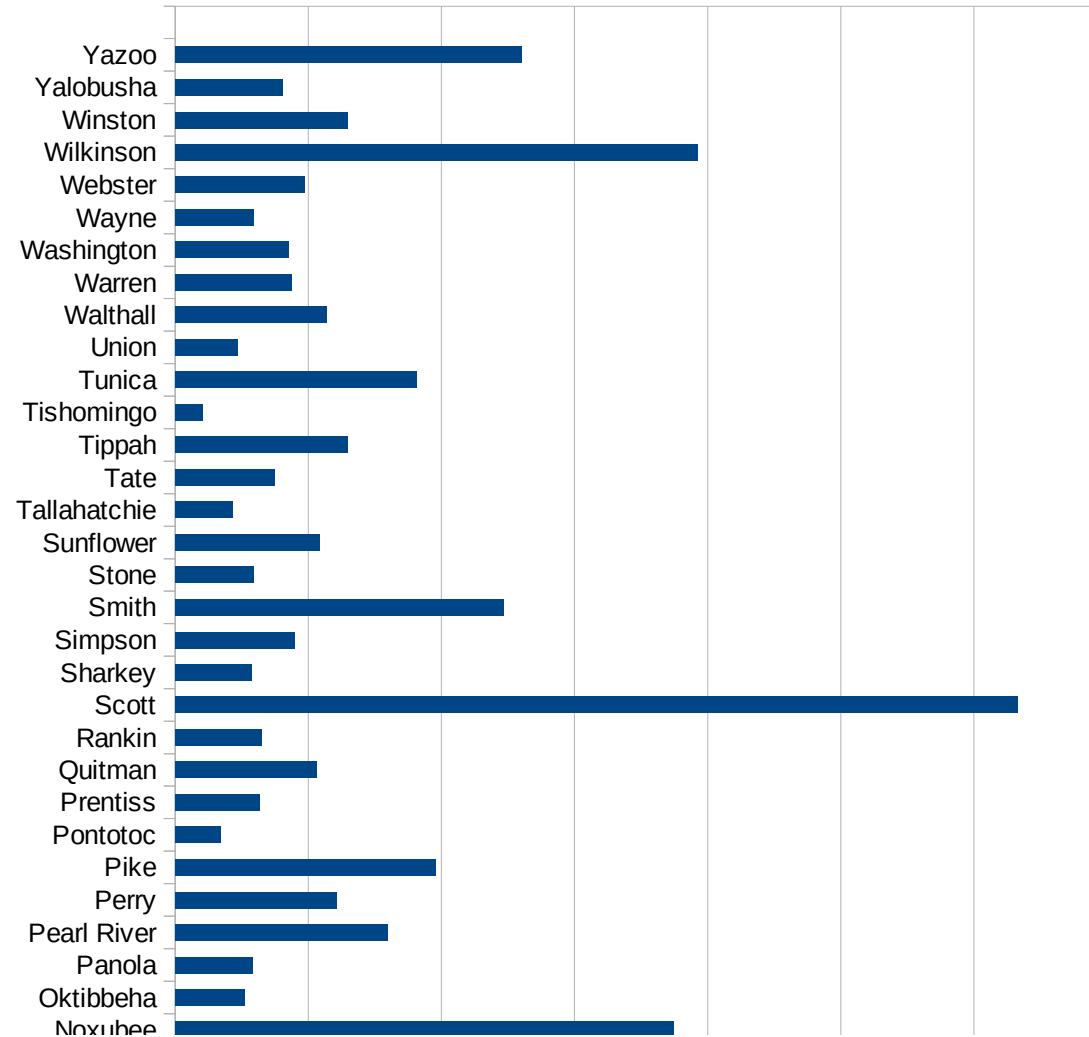
MO

29173
29175
29177
29179
29181
29195
29197
29199
29201
29203
29205
29183
29185
29187
29189
29510
29186
29207
29209
29211
29213
29215

29217
29219
29221
29223
29225
29227
29229

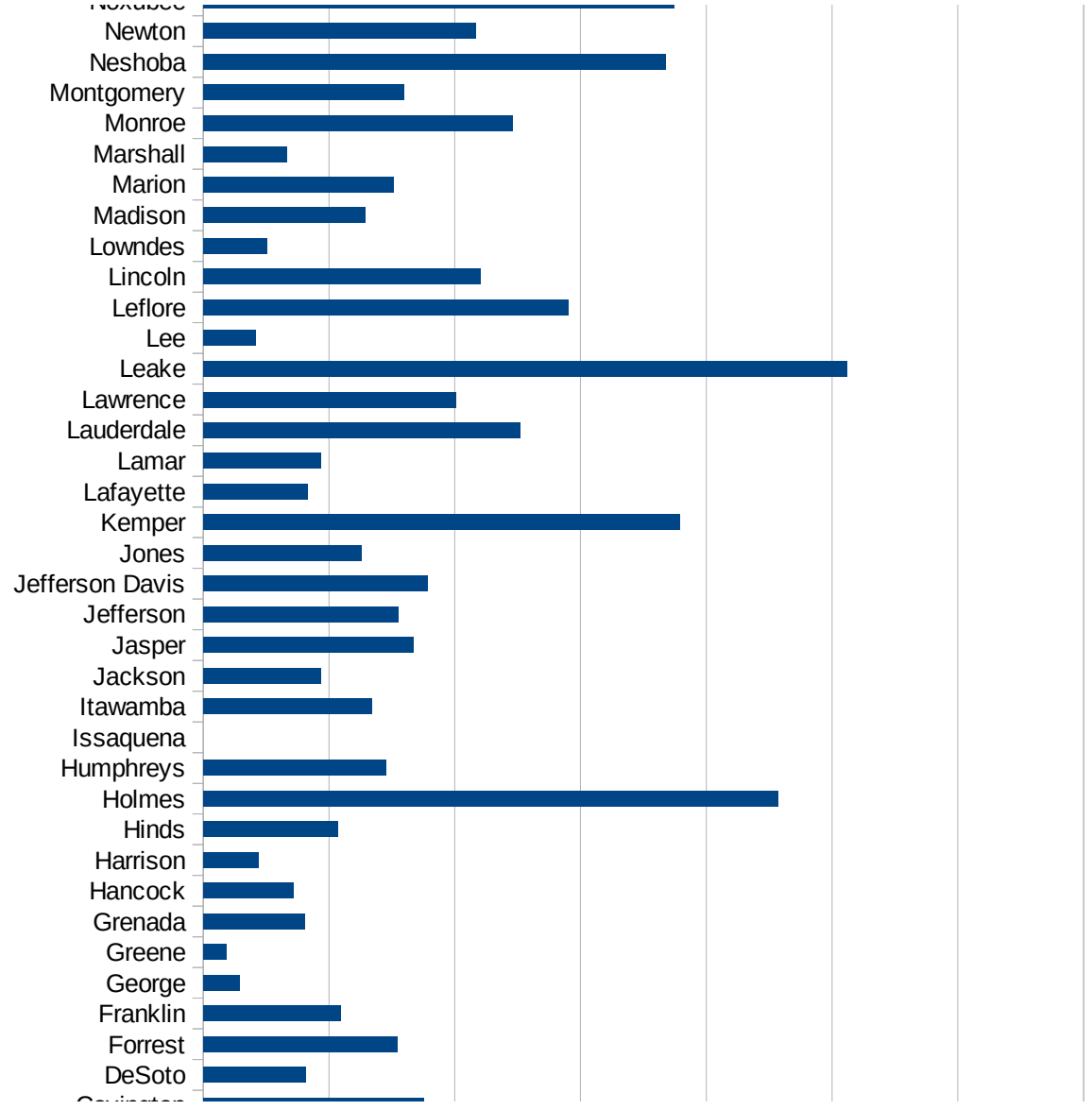
MS

FIPS	County	PC Infection
28001	Adams	474.4806361
28003	Alcorn	27.08192282
28005	Amite	227.1620964
28007	Attala	637.0814048
28009	Benton	145.0852376
28011	Bolivar	341.4929946
28013	Calhoun	380.9919645
28015	Carroll	625.5675512
28017	Chickasaw	442.6067206
28019	Choctaw	157.042764
28021	Claiborne	311.0419907
28023	Clarke	390.9254037
28025	Clay	247.6013618
28027	Coahoma	304.9319427
28029	Copiah	406.4043724
28031	Covington	350.0769108
28033	DeSoto	163.7353641
28035	Forrest	309.1849246
28037	Franklin	218.2845403
28039	George	57.73195876
28041	Greene	36.8025909
28043	Grenada	161.4818333
28045	Hancock	143.6599485
28047	Harrison	87.58770869
28049	Hinds	213.8473543
28051	Holmes	913.6306889
28053	Humphreys	290.6624682
28055	Issaquena	0
28057	Itawamba	267.8913127
28059	Jackson	186.3523106
28061	Jasper	334.7942537
28063	Jefferson	309.5975232
28065	Jefferson Davis	356.0619548

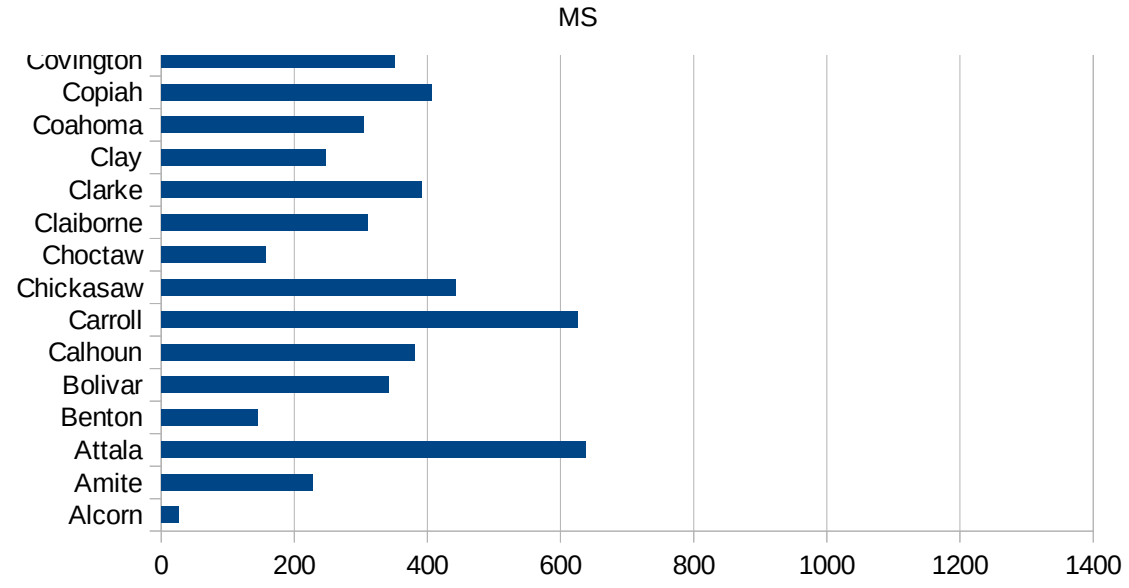


MS

28067 Jones	251.2379311
28069 Kemper	757.9535255
28071 Lafayette	166.0796087
28073 Lamar	187.3588803
28075 Lauderdale	504.5341689
28077 Lawrence	401.4452027
28079 Leake	1023.590915
28081 Lee	83.3313772
28083 Leflore	580.9329507
28085 Lincoln	441.4559275
28087 Lowndes	101.8157136
28089 Madison	257.5026034
28091 Marion	303.4594376
28093 Marshall	132.5773603
28095 Monroe	492.0706332
28097 Montgomery	319.2656889
28099 Neshoba	734.7639485
28101 Newton	433.70797
28103 Noxubee	749.8813479
28105 Oktibbeha	104.8408234
28107 Panola	117.0343496
28109 Pearl River	319.5695741
28111 Perry	243.0642863
28113 Pike	391.7801987
28115 Pontotoc	69.11067132
28117 Prentiss	126.4072684
28119 Quitman	212.7357822
28121 Rankin	129.9528271
28123 Scott	1265.599038
28125 Sharkey	114.2334933
28127 Simpson	179.3856043
28129 Smith	493.688289
28131 Stone	117.5402041
28133 Sunflower	217.6024869



28135 Tallahatchie	85.79395153
28137 Tate	149.5184116
28139 Tippah	259.1498068
28141 Tishomingo	41.1226483
28143 Tunica	362.0273532
28145 Union	94.38579319
28147 Walthall	228.1368821
28149 Warren	175.4158004
28151 Washington	170.8718905
28153 Wayne	118.2382501
28155 Webster	194.1152432
28157 Wilkinson	784.8043676
28159 Winston	258.7393339
28161 Yazobusha	161.394448
28163 Yazoo	520.3908241



MS

FIPS

29001
29003
29005
29007
29009
29011
29013
29015
29017
29019
29021
29023
29025
29027
29029
29031
29033
29035
29037

MS

29039
29041
29043
29045
29047
29049
29051
29053
29055
29057
29059
29061
29063
29065
29067
29069
29071
29073
29075
29077
29079
29081
29083
29085
29087
29089
29091
29093
29095
29097
29099
29101

29103

MS

29105
29107
29109
29111
29113
29115
29117
29121
29123
29125
29127
29119
29129
29131
29133
29135
29137
29139
29141
29143
29145
29147
29149
29151
29153
29155
29157
29159
29161
29163
29165
29167
29169
29171

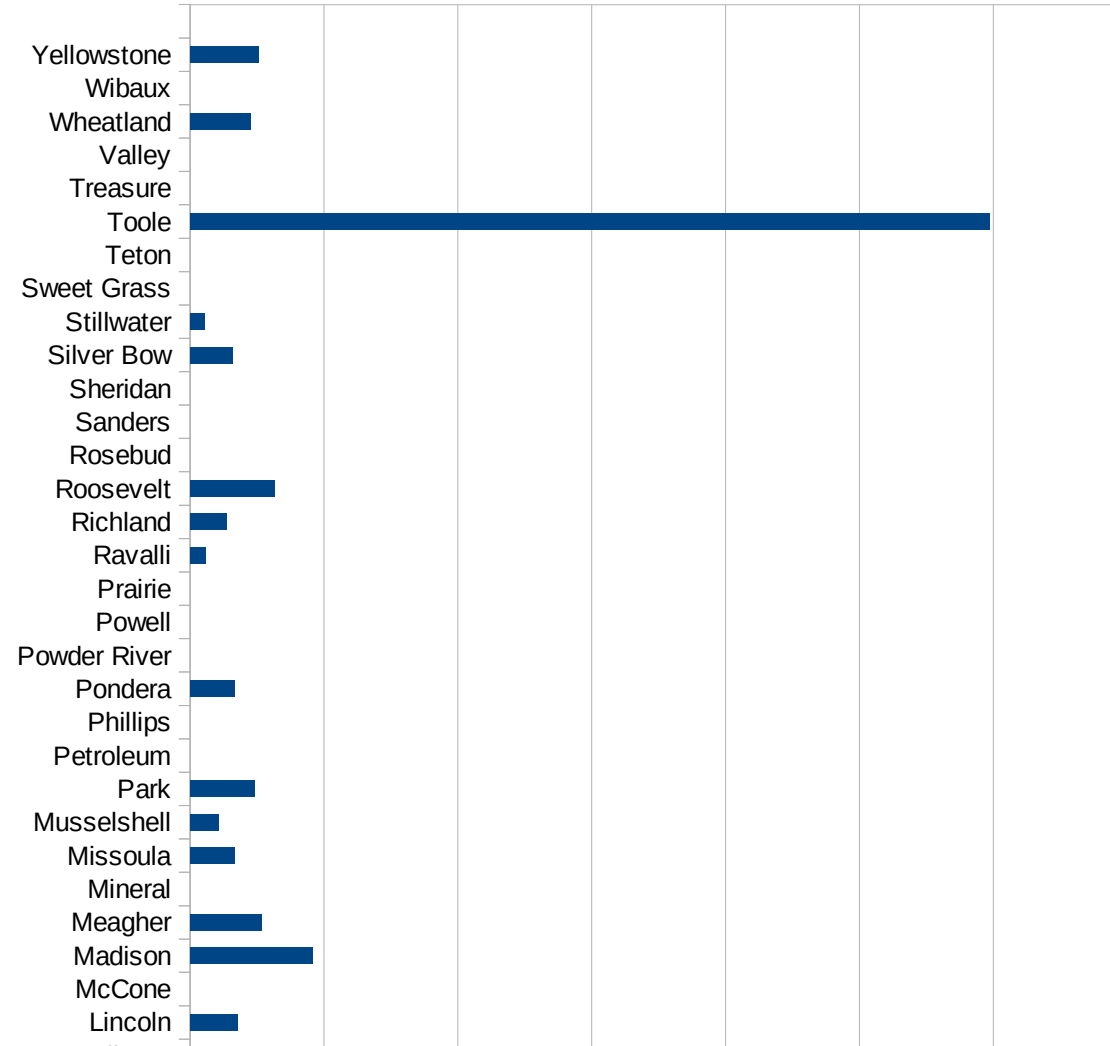
MS

29173
29175
29177
29179
29181
29195
29197
29199
29201
29203
29205
29183
29185
29187
29189
29510
29186
29207
29209
29211
29213
29215

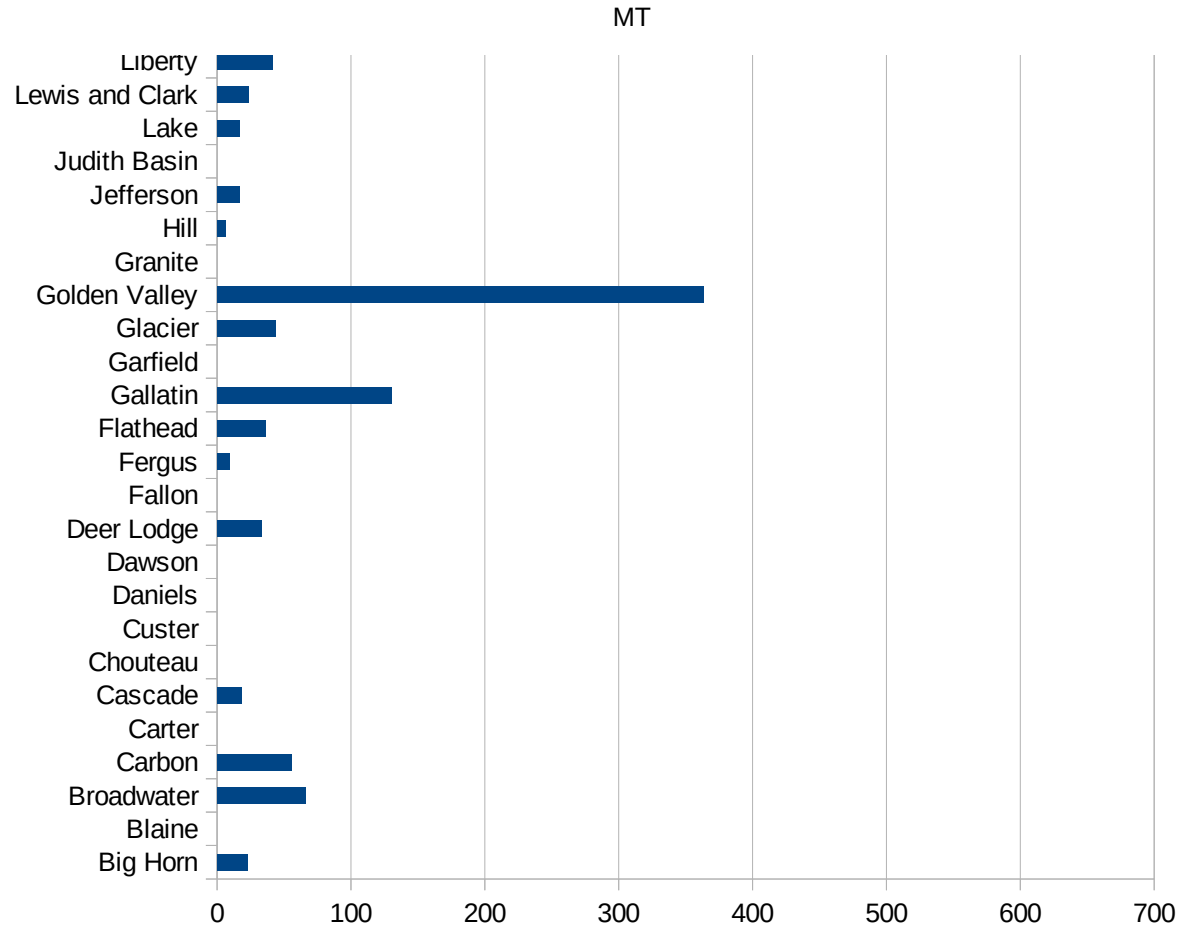
29217
29219
29221
29223
29225
29227
29229

MT

FIPS	County	PC Infection
30001	Beaverhead	10.63377286
30003	Big Horn	22.49212776
30005	Blaine	0
30007	Broadwater	65.73541495
30009	Carbon	56.00149337
30011	Carter	0
30013	Cascade	18.37267126
30015	Chouteau	0
30017	Custer	0
30019	Daniels	0
30021	Dawson	0
30023	Deer Lodge	32.85510897
30025	Fallon	0
30027	Fergus	8.99847026
30029	Flathead	36.2368519
30031	Gallatin	130.5016268
30033	Garfield	0
30035	Glacier	43.64588638
30037	Golden Valley	363.1961259
30039	Granite	0
30041	Hill	6.117330397
30043	Jefferson	16.53302472
30045	Judith Basin	0
30047	Lake	16.52892562
30049	Lewis and Clark	23.28966521
30051	Liberty	41.15226337
30053	Lincoln	35.36425179
30055	McCone	0
30057	Madison	91.24087591
30059	Meagher	53.59056806
30061	Mineral	0
30063	Missoula	32.83077001
30065	Musselshell	21.50075253



30067 Park	47.80114723
30069 Petroleum	0
30071 Phillips	0
30073 Pondera	33.48961822
30075 Powder River	0
30077 Powell	0
30079 Prairie	0
30081 Ravalli	11.58158065
30083 Richland	27.49014936
30085 Roosevelt	63.29686228
30087 Rosebud	0
30089 Sanders	0
30091 Sheridan	0
30093 Silver Bow	31.4348584
30095 Stillwater	10.48877701
30097 Sweet Grass	0
30099 Teton	0
30101 Toole	597.5685143
30103 Treasure	0
30105 Valley	0
30107 Wheatland	44.72271914
30109 Wibaux	0
30111 Yellowstone	51.20615473



MT

FIPS

29001
29003
29005
29007
29009
29011
29013
29015
29017
29019
29021
29023
29025
29027
29029
29031
29033
29035
29037

MT

29039
29041
29043
29045
29047
29049
29051
29053
29055
29057
29059
29061
29063
29065
29067
29069
29071
29073
29075
29077
29079
29081
29083
29085
29087
29089
29091
29093
29095
29097
29099
29101

29103

MT

29105
29107
29109
29111
29113
29115
29117
29121
29123
29125
29127
29119
29129
29131
29133
29135
29137
29139
29141
29143
29145
29147
29149
29151
29153
29155
29157
29159
29161
29163
29165
29167
29169
29171

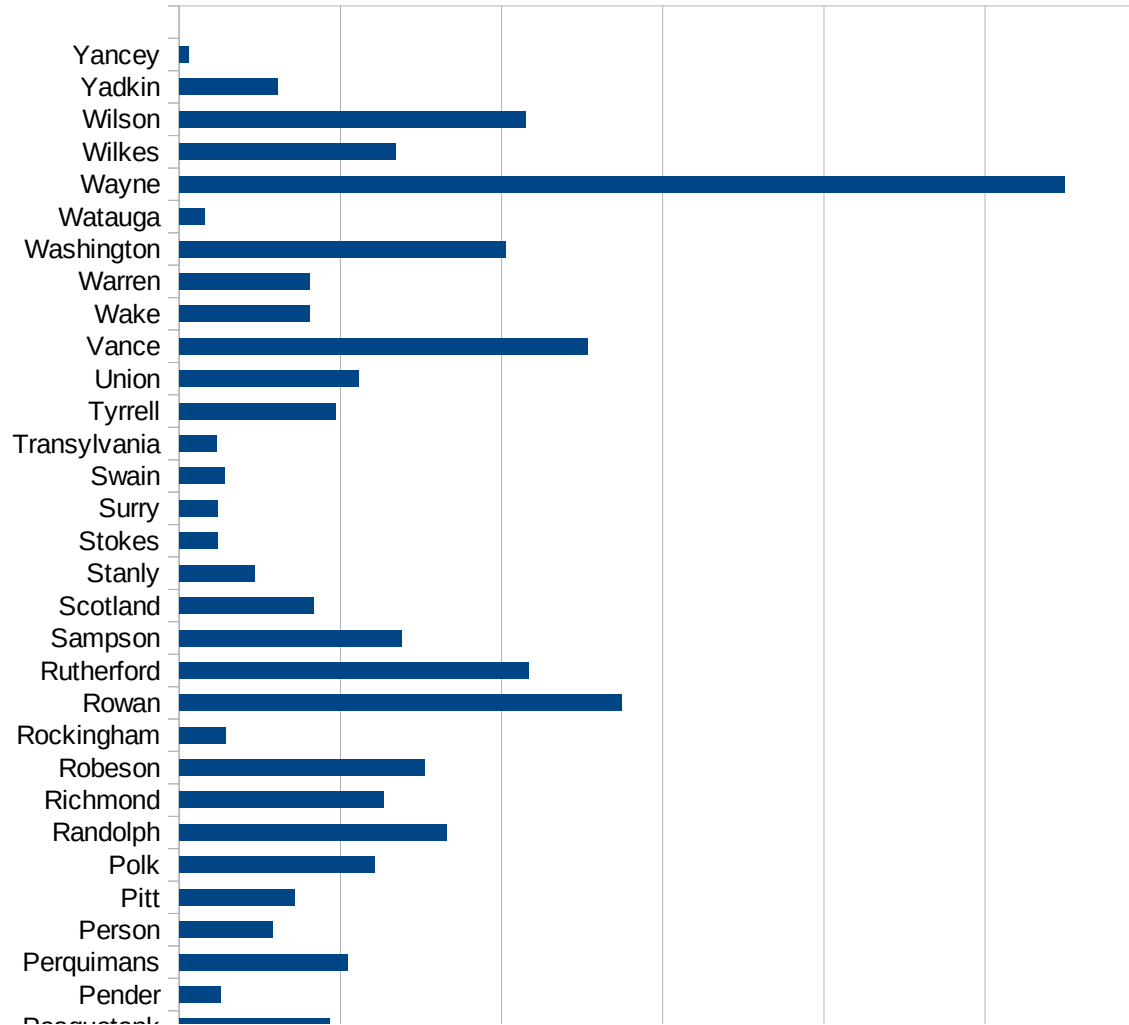
MT

29173
29175
29177
29179
29181
29195
29197
29199
29201
29203
29205
29183
29185
29187
29189
29510
29186
29207
29209
29211
29213
29215

29217
29219
29221
29223
29225
29227
29229

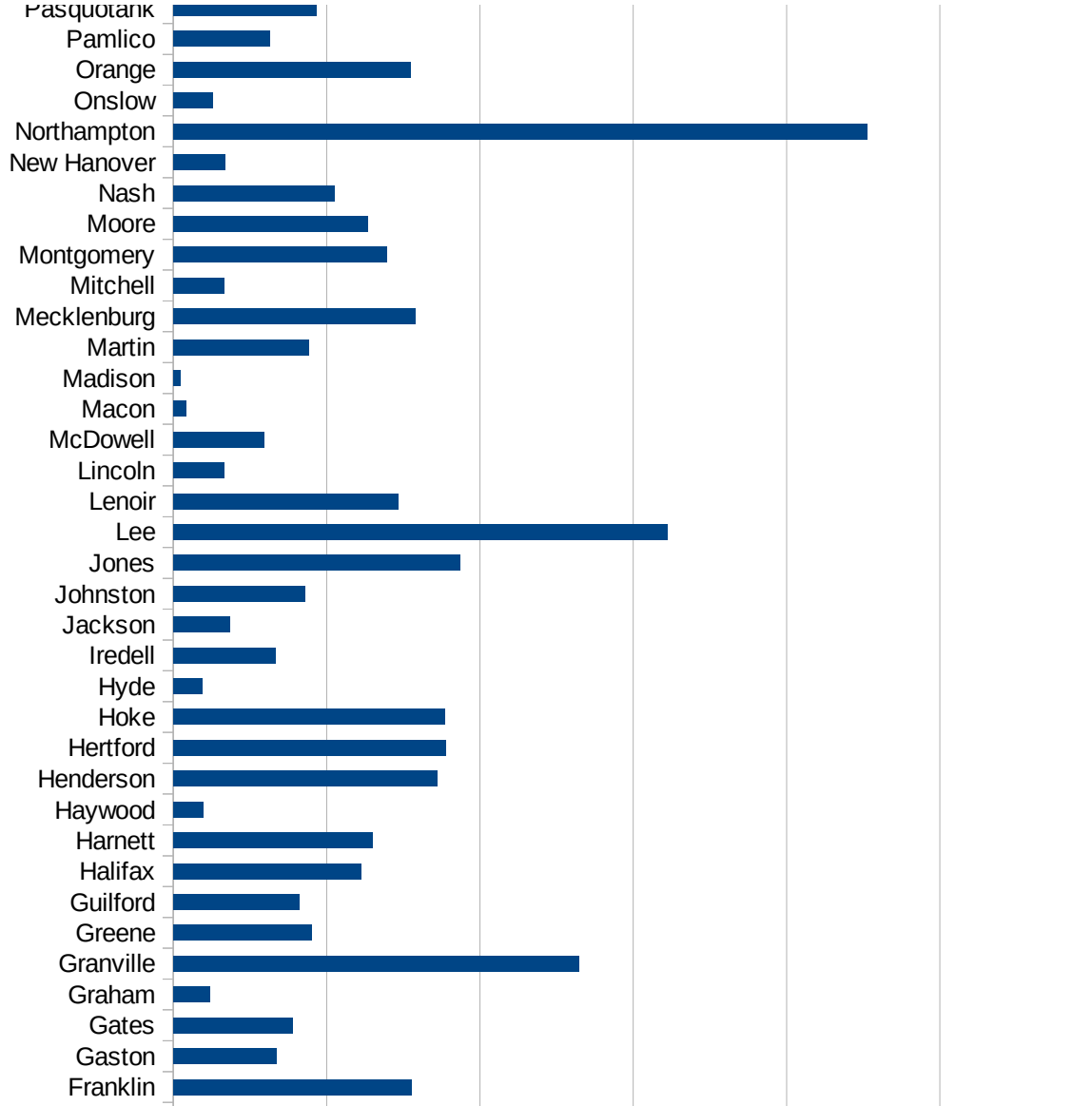
NC

FIPS	County	PC Infection
37001	Alamance	74.50311231
37003	Alexander	10.70864455
37005	Alleghany	53.75862378
37007	Anson	120.5933191
37009	Ashe	18.44405917
37011	Avery	0
37013	Beaufort	46.72996453
37015	Bertie	247.0303795
37017	Bladen	81.34980416
37019	Brunswick	32.17691453
37021	Buncombe	28.1741238
37023	Burke	121.7056494
37025	Cabarrus	148.101182
37027	Caldwell	43.88691804
37029	Camden	18.67413632
37031	Carteret	41.71221449
37033	Caswell	140.9815843
37035	Catawba	35.29738043
37037	Chatham	516.8241294
37039	Cherokee	66.94147905
37041	Chowan	49.89664267
37043	Clay	53.86479935
37045	Cleveland	48.13354498
37047	Columbus	298.2661037
37049	Craven	40.81156716
37051	Cumberland	86.96175488
37053	Currituck	18.46926714
37055	Dare	41.09476453
37057	Davidson	108.0341388
37059	Davie	72.54346758
37061	Duplin	195.3921435
37063	Durham	242.155213
37065	Edgecombe	201.9036631

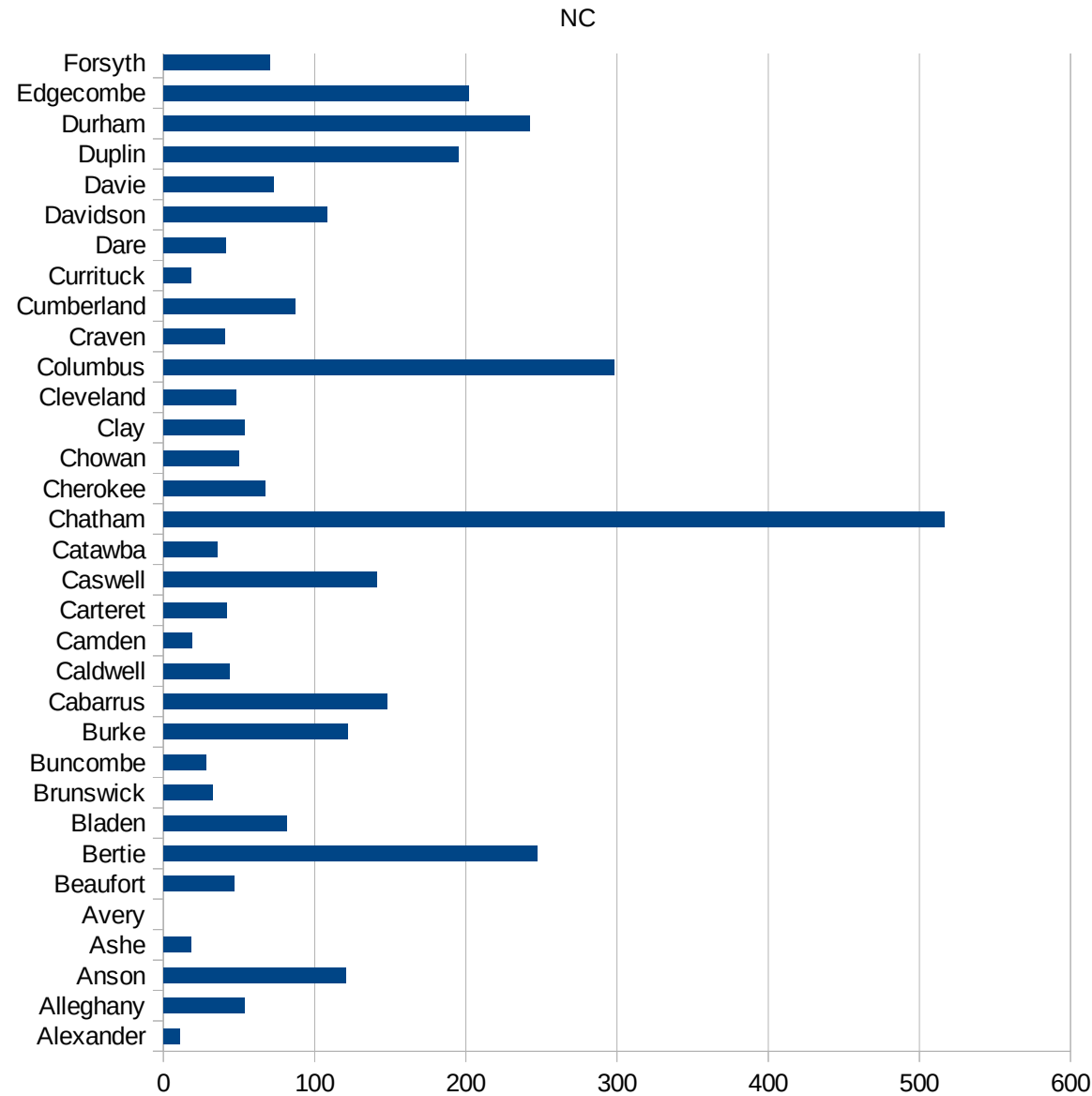


NC

37067 Forsyth	70.43015149
37069 Franklin	155.4174067
37071 Gaston	67.31105786
37073 Gates	77.7672168
37075 Graham	23.57378595
37077 Granville	264.493055
37079 Greene	90.42451932
37081 Guilford	82.26057301
37083 Halifax	122.5926365
37085 Harnett	129.6437033
37087 Haywood	19.36389602
37089 Henderson	172.1656902
37091 Hertford	177.522296
37093 Hoke	177.1236579
37095 Hyde	19.12045889
37097 Iredell	66.69095189
37099 Jackson	36.92847416
37101 Johnston	85.85173307
37103 Jones	186.7801183
37105 Lee	322.2026948
37107 Lenoir	146.4913534
37109 Lincoln	33.42485377
37111 McDowell	59.33153141
37113 Macon	8.502196401
37115 Madison	4.59495474
37117 Martin	88.21842883
37119 Mecklenburg	157.6010992
37121 Mitchell	33.33333333
37123 Montgomery	139.3421583
37125 Moore	126.6695041
37127 Nash	105.3012253
37129 New Hanover	34.01155532
37131 Northampton	452.3277089
37133 Onslow	25.79888003



37135 Orange	154.7658995
37137 Pamlico	63.14127861
37139 Pasquotank	93.3424153
37141 Pender	25.73919758
37143 Perquimans	104.3063627
37145 Person	58.21753107
37147 Pitt	71.70092377
37149 Polk	121.2944544
37151 Randolph	166.026048
37153 Richmond	126.9855415
37155 Robeson	152.4679324
37157 Rockingham	28.66909251
37159 Rowan	274.666931
37161 Rutherford	216.9814144
37163 Sampson	138.3082388
37165 Scotland	83.30939385
37167 Stanly	46.71768023
37169 Stokes	24.19337102
37171 Surry	23.6281759
37173 Swain	28.08002808
37175 Transylvania	23.3815578
37177 Tyrrell	96.828855
37179 Union	111.4841379
37181 Vance	253.4655242
37183 Wake	81.2044255
37185 Warren	80.77952239
37187 Washington	202.3779408
37189 Watauga	16.08722853
37191 Wayne	549.2989744
37193 Wilkes	134.1949035
37195 Wilson	214.8425511
37197 Yadkin	61.263085
37199 Yancey	5.585656035



NC

NC

FIPS

29001
29003
29005
29007
29009
29011
29013
29015
29017
29019
29021
29023
29025
29027
29029
29031
29033
29035
29037

NC

29039
29041
29043
29045
29047
29049
29051
29053
29055
29057
29059
29061
29063
29065
29067
29069
29071
29073
29075
29077
29079
29081
29083
29085
29087
29089
29091
29093
29095
29097
29099
29101

29103

NC

29105
29107
29109
29111
29113
29115
29117
29121
29123
29125
29127
29119
29129
29131
29133
29135
29137
29139
29141
29143
29145
29147
29149
29151
29153
29155
29157
29159
29161
29163
29165
29167
29169
29171

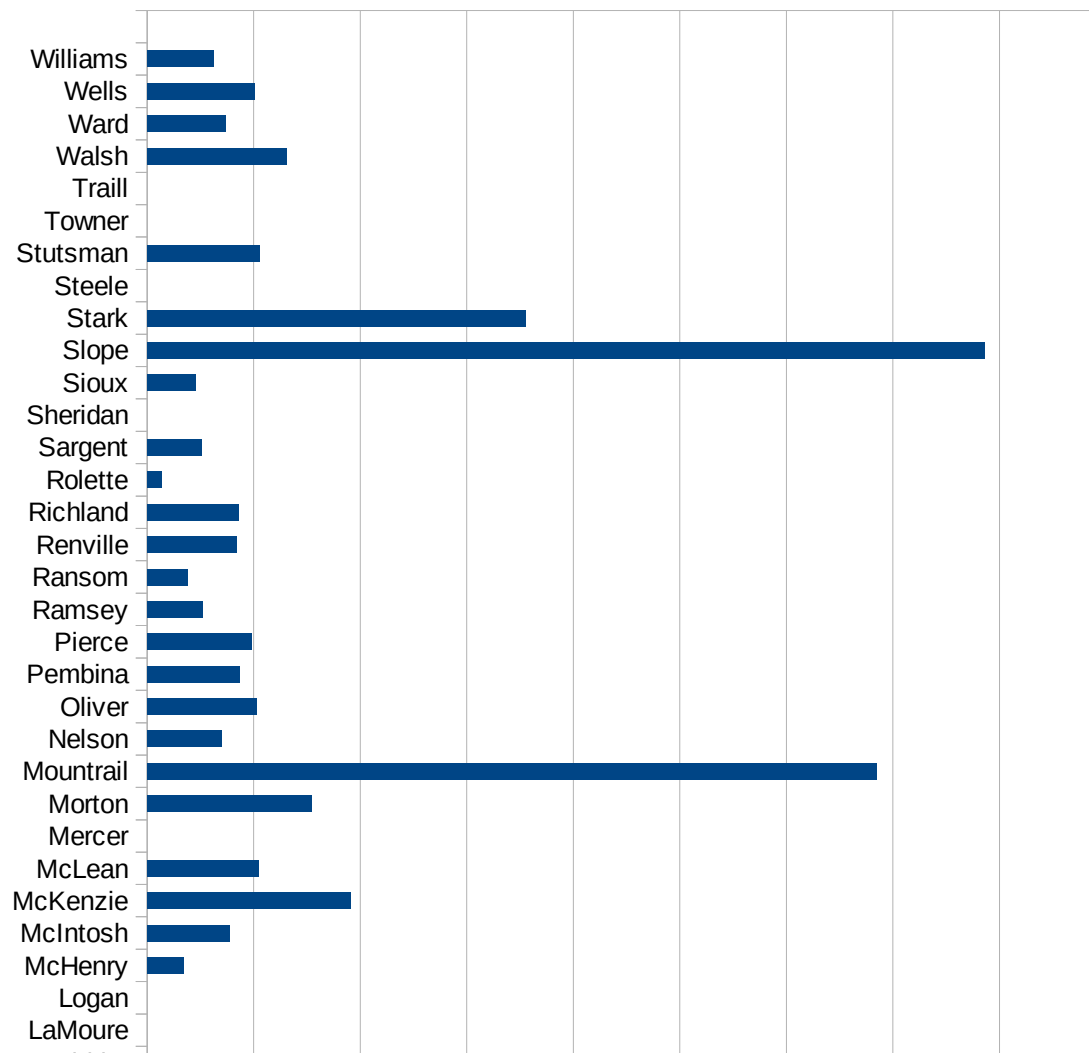
NC

29173
29175
29177
29179
29181
29195
29197
29199
29201
29203
29205
29183
29185
29187
29189
29510
29186
29207
29209
29211
29213
29215

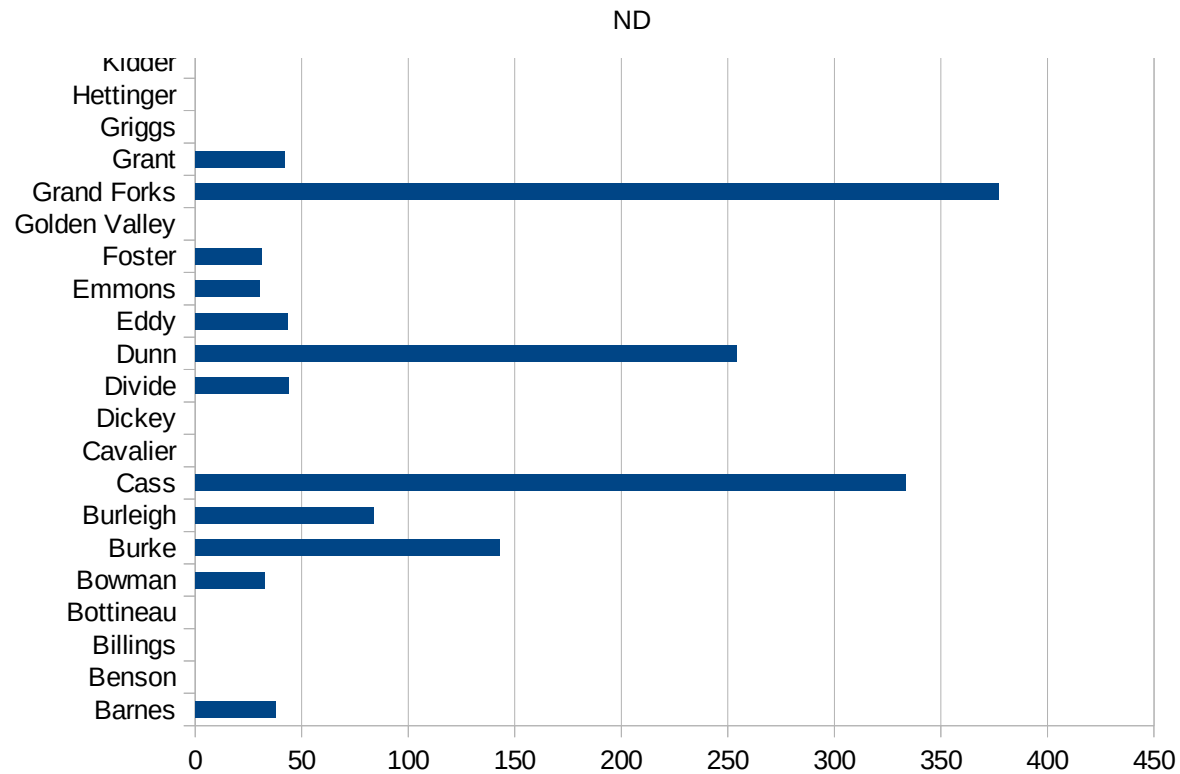
29217
29219
29221
29223
29225
29227
29229

ND

FIPS	County	PC Infection
38001	Adams	0
38003	Barnes	37.94346424
38005	Benson	0
38007	Billings	0
38009	Bottineau	0
38011	Bowman	32.50975293
38013	Burke	142.8571429
38015	Burleigh	83.96922528
38017	Cass	333.3039512
38019	Cavalier	0
38021	Dickey	0
38023	Divide	43.80201489
38025	Dunn	253.9242844
38027	Eddy	43.23389537
38029	Emmons	30.34901366
38031	Foster	31.09452736
38033	Golden Valley	0
38035	Grand Forks	377.2785078
38037	Grant	42.12299916
38039	Griggs	0
38041	Hettinger	0
38043	Kidder	0
38045	LaMoure	0
38047	Logan	0
38049	McHenry	17.19394773
38051	McIntosh	38.68471954
38053	McKenzie	95.36384977
38055	McLean	52.40540824
38057	Mercer	0
38059	Morton	77.18282682
38061	Mountrail	342.5327853
38063	Nelson	34.8553503
38065	Oliver	51.2295082



38067 Pembina	43.18410825
38069 Pierce	49.00759618
38071 Ramsey	26.13012804
38073 Ransom	19.09490166
38075 Renville	42.12299916
38077 Richland	43.10610259
38079 Rolette	6.992518006
38081 Sargent	25.83979328
38083 Sheridan	0
38085 Sioux	22.94630564
38087 Slope	393.1847969
38089 Stark	177.4365261
38091 Steele	0
38093 Stutsman	52.58880337
38095 Towner	0
38097 Traill	0
38099 Walsh	65.62294928
38101 Ward	36.90363722
38103 Wells	50.54334091
38105 Williams	31.11739745



ND

FIPS

29001
29003
29005
29007
29009
29011
29013
29015
29017
29019
29021
29023
29025
29027
29029
29031
29033
29035
29037

ND

29039
29041
29043
29045
29047
29049
29051
29053
29055
29057
29059
29061
29063
29065
29067
29069
29071
29073
29075
29077
29079
29081
29083
29085
29087
29089
29091
29093
29095
29097
29099
29101

29103

ND

29105
29107
29109
29111
29113
29115
29117
29121
29123
29125
29127
29119
29129
29131
29133
29135
29137
29139
29141
29143
29145
29147
29149
29151
29153
29155
29157
29159
29161
29163
29165
29167
29169
29171

ND

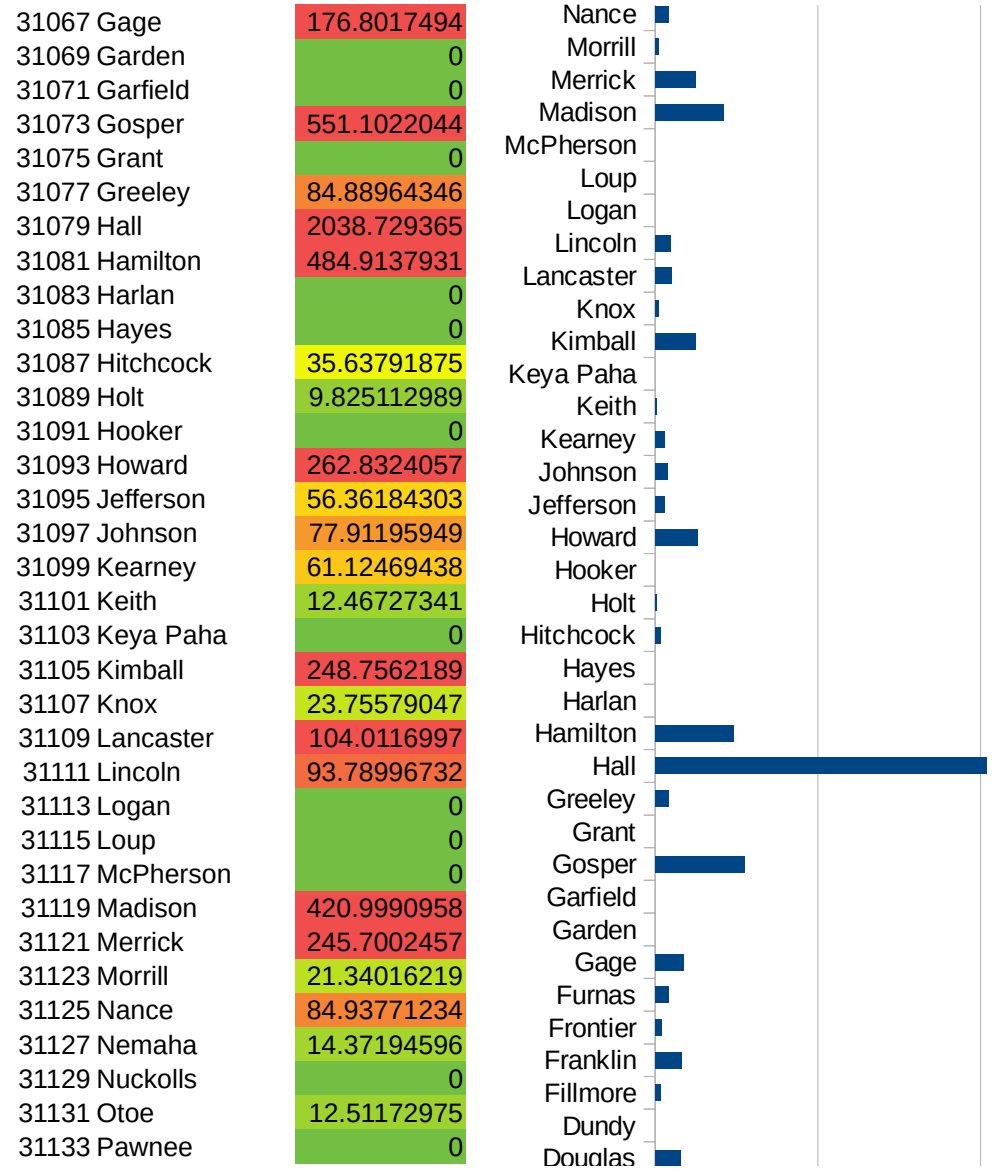
29173
29175
29177
29179
29181
29195
29197
29199
29201
29203
29205
29183
29185
29187
29189
29510
29186
29207
29209
29211
29213
29215

29217
29219
29221
29223
29225
29227
29229

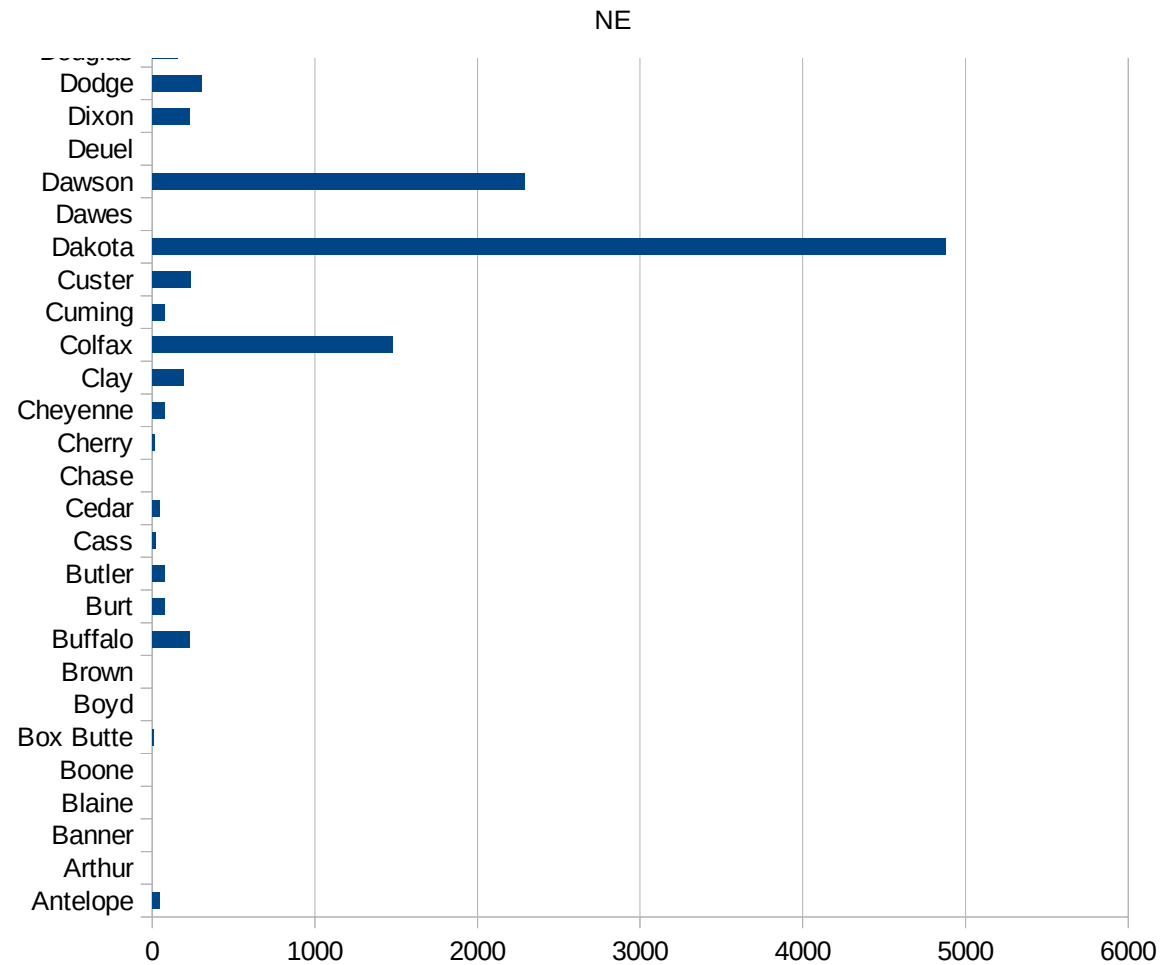
NE



NE



31135 Perkins	0
31137 Phelps	66.69630947
31139 Pierce	14.0016802
31141 Platte	470.5811827
31143 Polk	170.519136
31145 Red Willow	27.9694201
31147 Richardson	0
31149 Rock	0
31151 Saline	1477.351916
31153 Sarpy	76.98187673
31155 Saunders	42.24757076
31157 Scotts Bluff	94.47331129
31159 Seward	46.19471071
31161 Sheridan	0
31163 Sherman	65.83278473
31165 Sioux	0
31167 Stanton	83.7520938
31169 Thayer	0
31171 Thomas	0
31173 Thurston	82.15801725
31175 Valley	23.86634845
31177 Washington	106.449896
31179 Wayne	10.63490375
31181 Webster	141.5227852
31183 Wheeler	0
31185 York	87.13331397



NE

FIPS

29001
29003
29005
29007
29009
29011
29013
29015
29017
29019
29021
29023
29025
29027
29029
29031
29033
29035
29037

NE

29039
29041
29043
29045
29047
29049
29051
29053
29055
29057
29059
29061
29063
29065
29067
29069
29071
29073
29075
29077
29079
29081
29083
29085
29087
29089
29091
29093
29095
29097
29099
29101

29103

NE

29105
29107
29109
29111
29113
29115
29117
29121
29123
29125
29127
29119
29129
29131
29133
29135
29137
29139
29141
29143
29145
29147
29149
29151
29153
29155
29157
29159
29161
29163
29165
29167
29169
29171

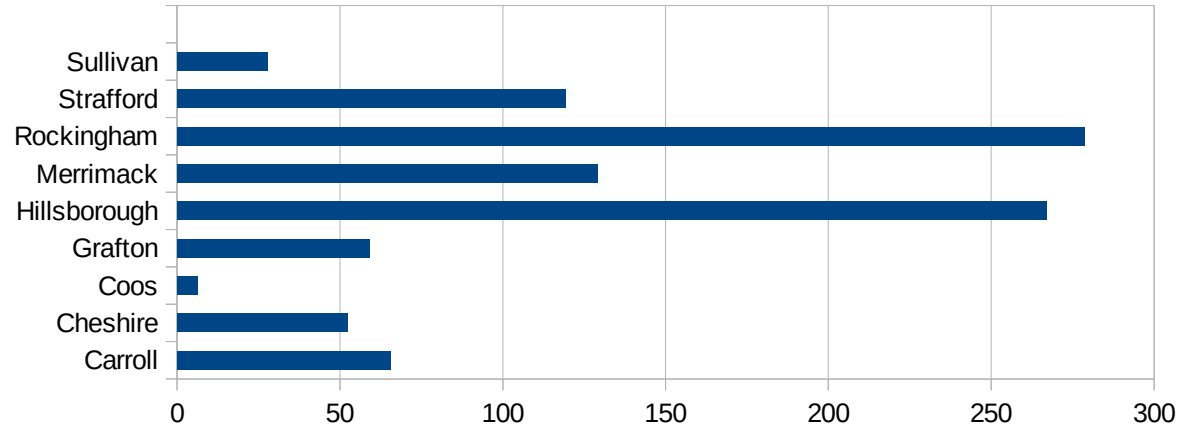
NE

29173
29175
29177
29179
29181
29195
29197
29199
29201
29203
29205
29183
29185
29187
29189
29510
29186
29207
29209
29211
29213
29215

29217
29219
29221
29223
29225
29227
29229

NH

FIPS	County	Cases	Per Capita Cases 100,000
33001	Belknap	63.91137622	
33003	Carroll	65.60200086	
33005	Cheshire	52.29236662	
33007	Coos	6.331317864	
33009	Grafton	59.02924732	
33011	Hillsborough	267.0699608	
33013	Merrimack	129.0262817	
33015	Rockingham	278.8055994	
33017	Strafford	119.148282	
33019	Sullivan	27.81383275	



NH

FIPS

29001
29003
29005
29007
29009
29011
29013
29015
29017
29019
29021
29023
29025
29027
29029
29031
29033
29035
29037

NH

29039
29041
29043
29045
29047
29049
29051
29053
29055
29057
29059
29061
29063
29065
29067
29069
29071
29073
29075
29077
29079
29081
29083
29085
29087
29089
29091
29093
29095
29097
29099
29101

29103

NH

29105
29107
29109
29111
29113
29115
29117
29121
29123
29125
29127
29119
29129
29131
29133
29135
29137
29139
29141
29143
29145
29147
29149
29151
29153
29155
29157
29159
29161
29163
29165
29167
29169
29171

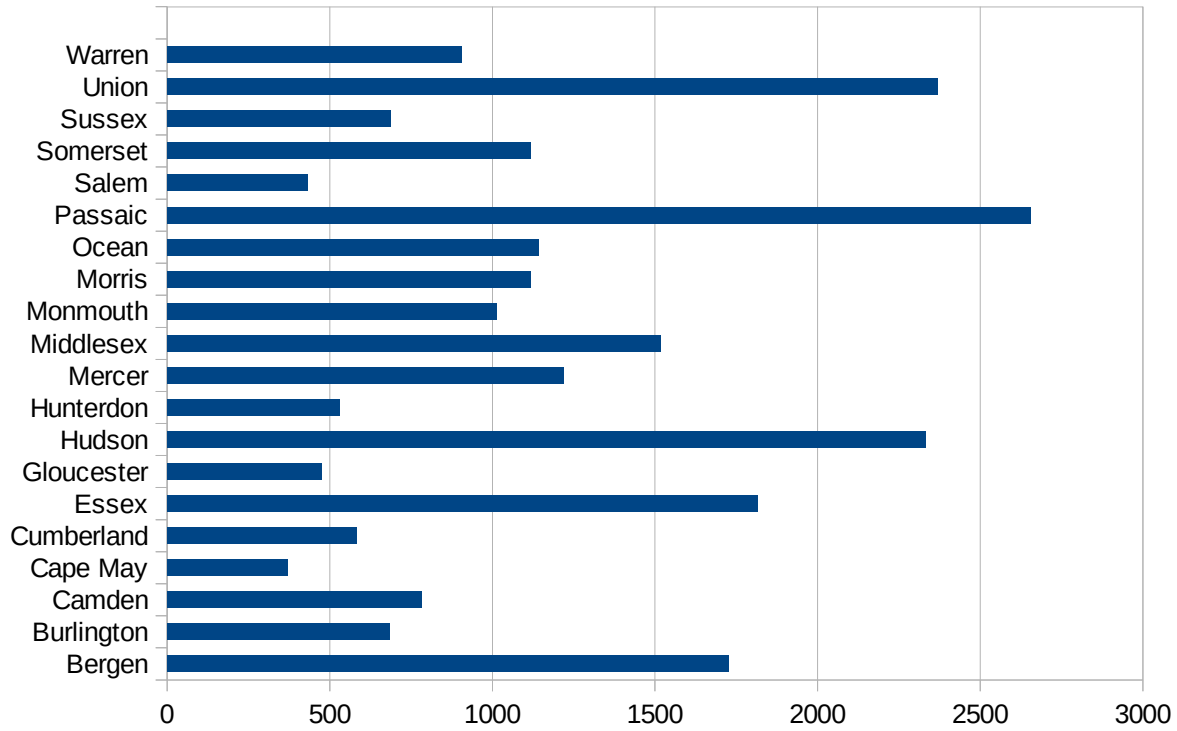
NH

29173
29175
29177
29179
29181
29195
29197
29199
29201
29203
29205
29183
29185
29187
29189
29510
29186
29207
29209
29211
29213
29215

29217
29219
29221
29223
29225
29227
29229

NJ

FIPS	County	PC Infection
34001	Atlantic	405.0047282
34003	Bergen	1727.88921
34005	Burlington	683.2306504
34007	Camden	783.5086515
34009	Cape May	371.6508211
34011	Cumberland	583.5519169
34013	Essex	1815.653809
34015	Gloucester	474.9354856
34017	Hudson	2332.481832
34019	Hunterdon	530.012669
34021	Mercer	1217.919424
34023	Middlesex	1518.287061
34025	Monmouth	1012.305385
34027	Morris	1116.28641
34029	Ocean	1142.024197
34031	Passaic	2655.222428
34033	Salem	431.26168
34035	Somerset	1118.177097
34037	Sussex	688.2151152
34039	Union	2369.78714
34041	Warren	904.7164371



FIPS

- 29001
- 29003
- 29005
- 29007
- 29009
- 29011
- 29013
- 29015
- 29017
- 29019
- 29021
- 29023
- 29025
- 29027
- 29029
- 29031
- 29033
- 29035
- 29037

NJ

29039
29041
29043
29045
29047
29049
29051
29053
29055
29057
29059
29061
29063
29065
29067
29069
29071
29073
29075
29077
29079
29081
29083
29085
29087
29089
29091
29093
29095
29097
29099
29101

29103

NJ

29105
29107
29109
29111
29113
29115
29117
29121
29123
29125
29127
29119
29129
29131
29133
29135
29137
29139
29141
29143
29145
29147
29149
29151
29153
29155
29157
29159
29161
29163
29165
29167
29169
29171

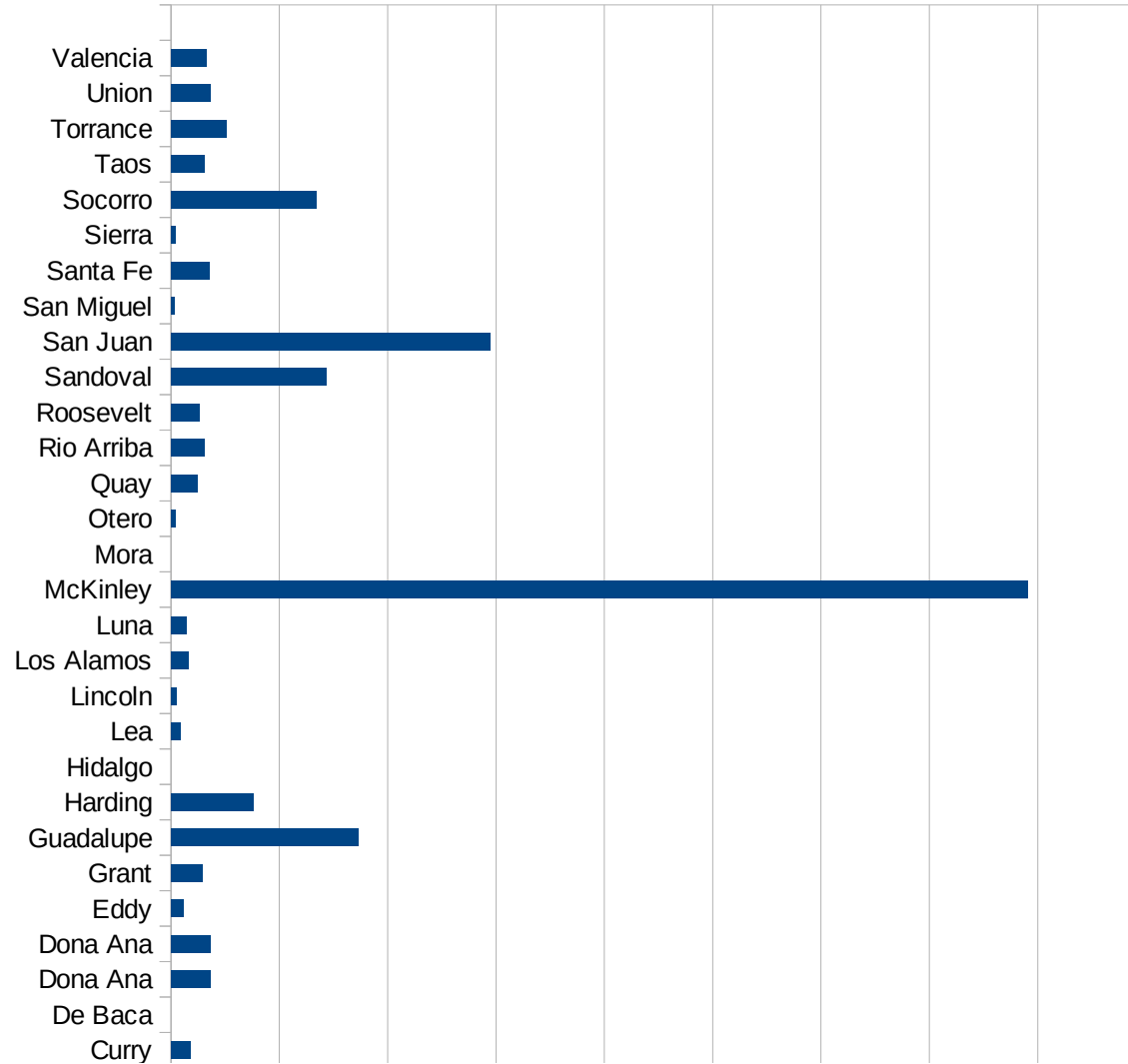
NJ

29173
29175
29177
29179
29181
29195
29197
29199
29201
29203
29205
29183
29185
29187
29189
29510
29186
29207
29209
29211
29213
29215

29217
29219
29221
29223
29225
29227
29229

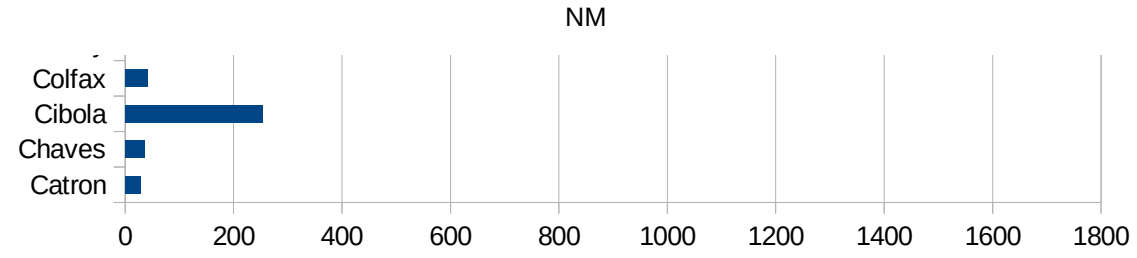
NM

FIPS	County	PC Infection
35001	Bernalillo	135.5530639
35003	Catron	27.94857462
35005	Chaves	35.5547311
35006	Cibola	254.2436252
35007	Colfax	41.28819158
35009	Curry	36.40997633
35011	De Baca	0
35013	Dona Ana	73.09605465
35013	Dona Ana	73.09605465
35015	Eddy	22.45250432
35017	Grant	58.50947122
35019	Guadalupe	345.5425017
35021	Harding	152.6717557
35023	Hidalgo	0
35025	Lea	17.23865481
35027	Lincoln	10.22704029
35028	Los Alamos	31.41196796
35029	Luna	29.21170137
35031	McKinley	1582.514871
35033	Mora	0
35035	Otero	8.984591426
35037	Quay	48.46722404
35039	Rio Arriba	61.52899554
35041	Roosevelt	53.35325188
35043	Sandoval	286.5428196
35045	San Juan	588.5975225
35047	San Miguel	7.248740531
35049	Santa Fe	71.30671216
35051	Sierra	9.117432531
35053	Socorro	268.8975202
35055	Taos	60.91061367
35057	Torrance	102.6233083
35059	Union	72.85089849



35061 Valencia

65.39709114



NM

FIPS

29001
29003
29005
29007
29009
29011
29013
29015
29017
29019
29021
29023
29025
29027
29029
29031
29033
29035
29037

NM

29039
29041
29043
29045
29047
29049
29051
29053
29055
29057
29059
29061
29063
29065
29067
29069
29071
29073
29075
29077
29079
29081
29083
29085
29087
29089
29091
29093
29095
29097
29099
29101

29103

NM

29105
29107
29109
29111
29113
29115
29117
29121
29123
29125
29127
29119
29129
29131
29133
29135
29137
29139
29141
29143
29145
29147
29149
29151
29153
29155
29157
29159
29161
29163
29165
29167
29169
29171

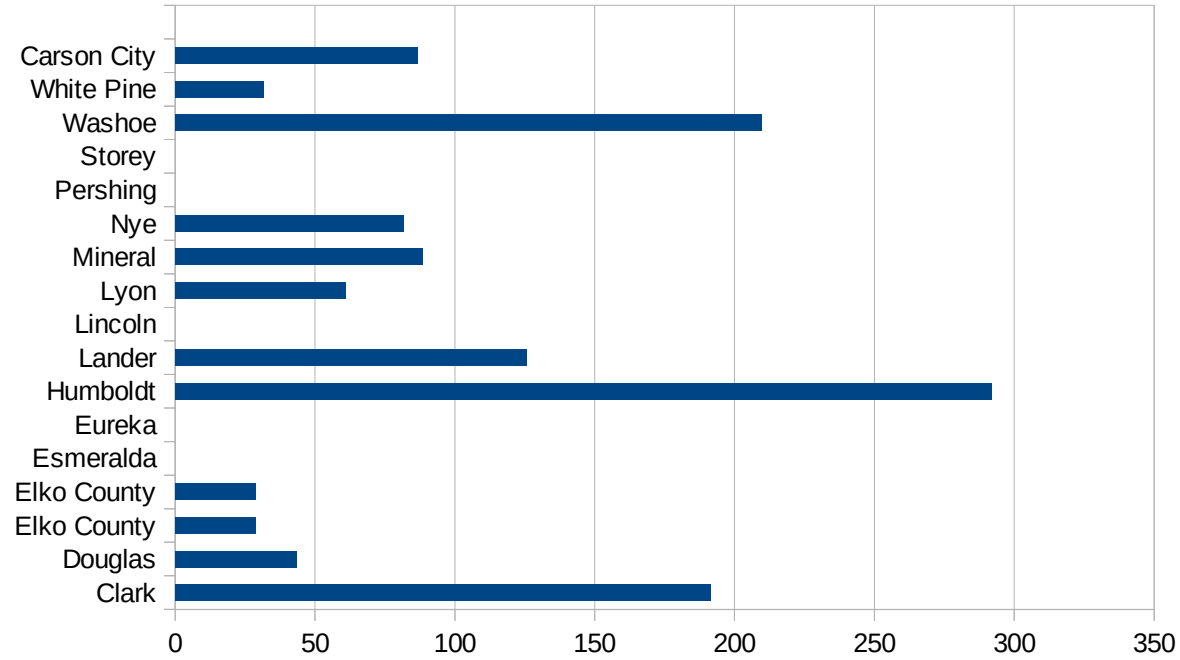
NM

29173
29175
29177
29179
29181
29195
29197
29199
29201
29203
29205
29183
29185
29187
29189
29510
29186
29207
29209
29211
29213
29215

29217
29219
29221
29223
29225
29227
29229

NV

FIPS	County	PC Infection
32001	Churchill	12.27495908
32003	Clark	191.5177445
32005	Douglas	43.32845029
32007	Elko County	28.59321388
32007	Elko County	28.59321388
32009	Esmeralda	0
32011	Eureka	0
32013	Humboldt	291.9099249
32015	Lander	125.5605381
32017	Lincoln	0
32019	Lyon	60.92316514
32021	Mineral	88.61320337
32023	Nye	81.5948485
32027	Pershing	0
32029	Storey	0
32031	Washoe	209.7759455
32033	White Pine	31.66226913
32510	Carson City	86.62070957



NV

FIPS

29001
29003
29005
29007
29009
29011
29013
29015
29017
29019
29021
29023
29025
29027
29029
29031
29033
29035
29037

NV

29039
29041
29043
29045
29047
29049
29051
29053
29055
29057
29059
29061
29063
29065
29067
29069
29071
29073
29075
29077
29079
29081
29083
29085
29087
29089
29091
29093
29095
29097
29099
29101

29103

NV

29105
29107
29109
29111
29113
29115
29117
29121
29123
29125
29127
29119
29129
29131
29133
29135
29137
29139
29141
29143
29145
29147
29149
29151
29153
29155
29157
29159
29161
29163
29165
29167
29169
29171

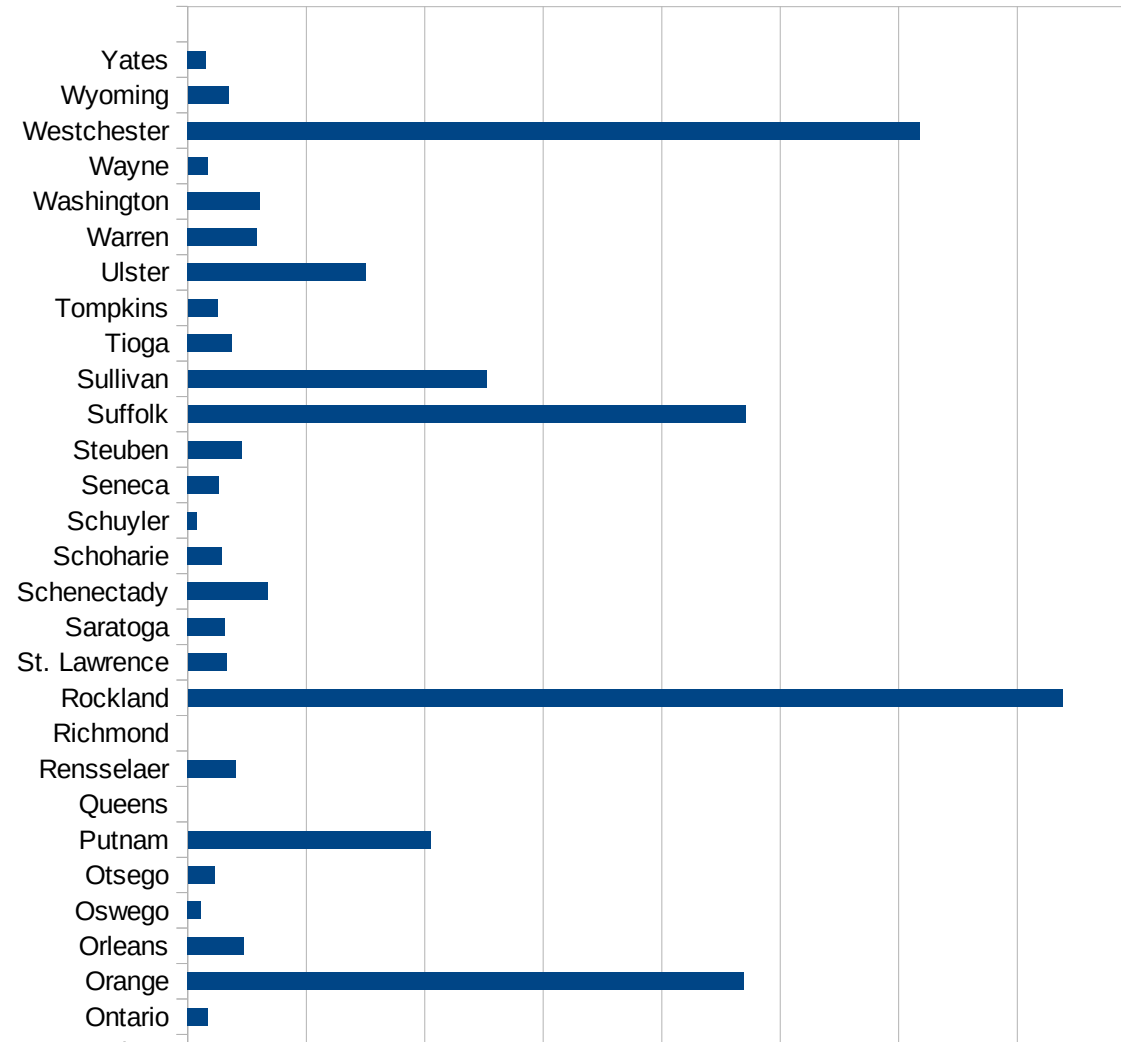
NV

29173
29175
29177
29179
29181
29195
29197
29199
29201
29203
29205
29183
29185
29187
29189
29510
29186
29207
29209
29211
29213
29215

29217
29219
29221
29223
29225
29227
29229

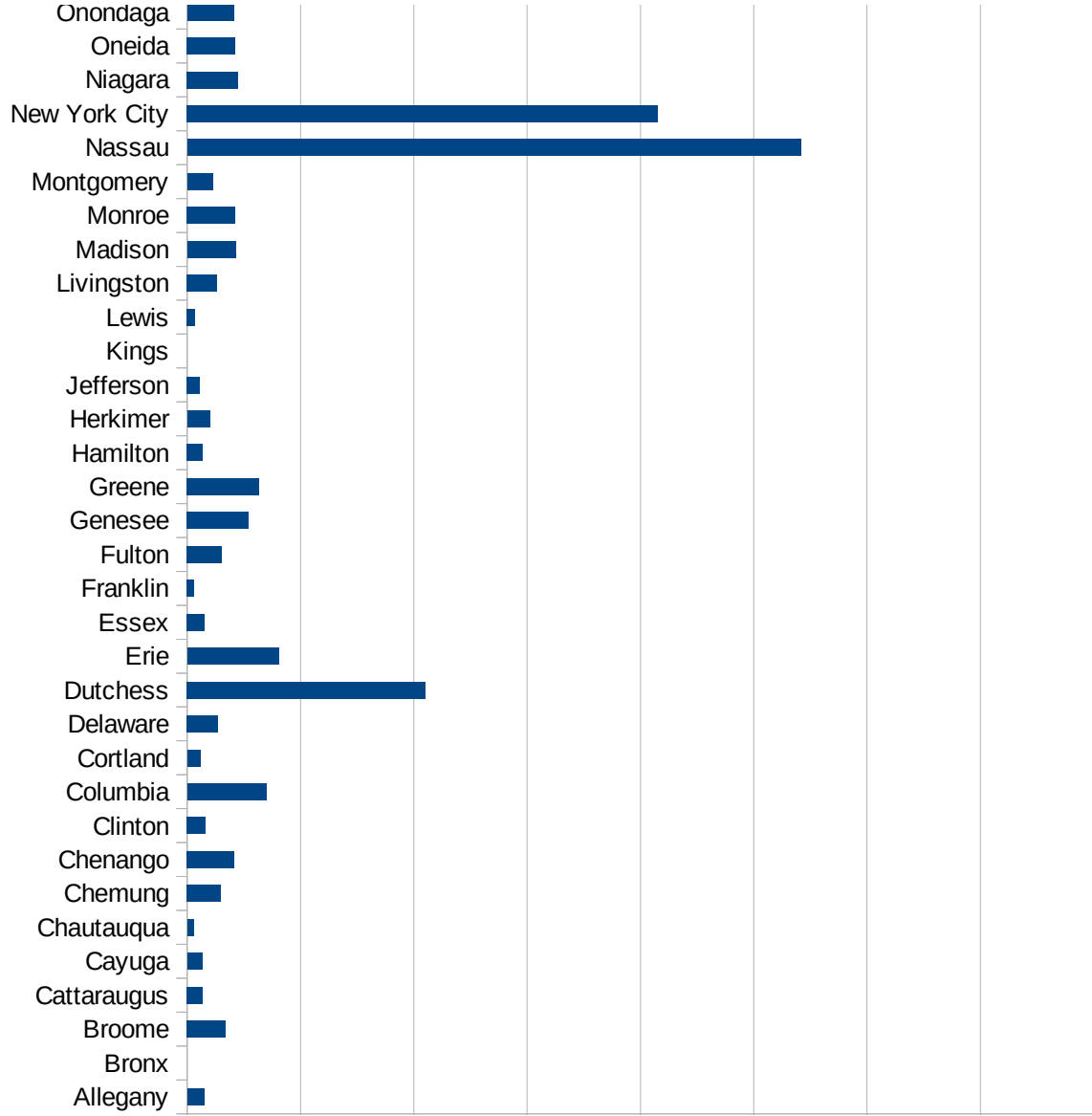
NY

FIPS	County	PC Infection
36001	Albany	409.61587929
36003	Allegany	75.3822959294
36005	Bronx	0
36007	Broome	170.615520273
36009	Cattaraugus	68.9744924518
36011	Cayuga	66.1092747424
36013	Chautauqua	28.1384097109
36015	Chemung	148.360908681
36017	Chenango	208.26321104
36019	Clinton	81.7894541174
36021	Columbia	348.821683691
36023	Cortland	58.5492336324
36025	Delaware	136.995530802
36027	Dutchess	1050.6676472
36029	Erie	403.384077093
36031	Essex	77.7479892761
36033	Franklin	29.8252241863
36035	Fulton	153.010766733
36037	Genesee	269.513658257
36039	Greene	317.954980944
36041	Hamilton	67.6589986468
36043	Herkimer	100.270082319
36045	Jefferson	55.4785020804
36047	Kings	0
36049	Lewis	34.0303248005
36051	Livingston	131.273032091
36053	Madison	213.291899145
36055	Monroe	210.916476537
36057	Montgomery	113.234253362
36059	Nassau	2707.71079175
36061	New York City	2075.67842255
36063	Niagara	225.249841992
36065	Oneida	213.000431228



NY

36067 Onondaga	206.145830852
36069 Ontario	86.4705454016
36071 Orange	2347.68334158
36073 Orleans	238.845661381
36075 Oswego	55.9805933943
36077 Otsego	112.135767963
36079 Putnam	1024.34979574
36081 Queens	0
36083 Rensselaer	201.954315676
36085 Richmond	0
36087 Rockland	3692.10457637
36089 St. Lawrence	163.817597897
36091 Saratoga	157.714315507
36093 Schenectady	339.23398777
36095 Schoharie	144.708492781
36097 Schuylar	39.0799464046
36099 Seneca	131.195335277
36101 Steuben	227.566913024
36103 Suffolk	2353.32960185
36105 Sullivan	1259.63601685
36107 Tioga	185.337726524
36109 Tompkins	125.494926697
36111 Ulster	750.844069676
36113 Warren	292.538706917
36115 Washington	303.936467474
36117 Wayne	83.274116184
36119 Westchester	3088.42800627
36121 Wyoming	172.134214794
36123 Yates	76.4864538465



NY

0 500 1000 1500 2000 2500 3000 3500 4000

NY

FIPS

29001
29003
29005
29007
29009
29011
29013
29015
29017
29019
29021
29023
29025
29027
29029
29031
29033
29035
29037

NY

29039
29041
29043
29045
29047
29049
29051
29053
29055
29057
29059
29061
29063
29065
29067
29069
29071
29073
29075
29077
29079
29081
29083
29085
29087
29089
29091
29093
29095
29097
29099
29101

29103

NY

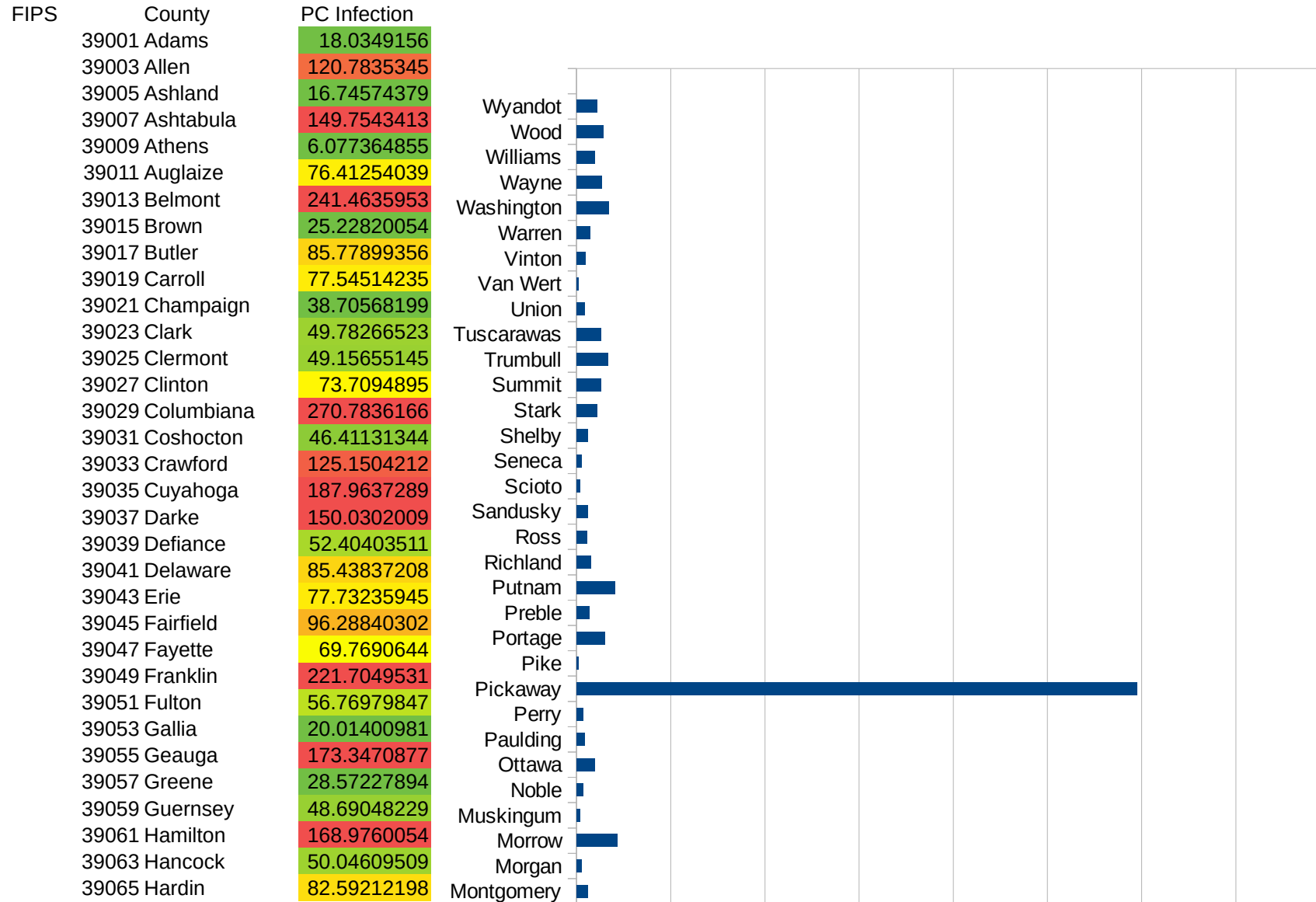
29105
29107
29109
29111
29113
29115
29117
29121
29123
29125
29127
29119
29129
29131
29133
29135
29137
29139
29141
29143
29145
29147
29149
29151
29153
29155
29157
29159
29161
29163
29165
29167
29169
29171

NY

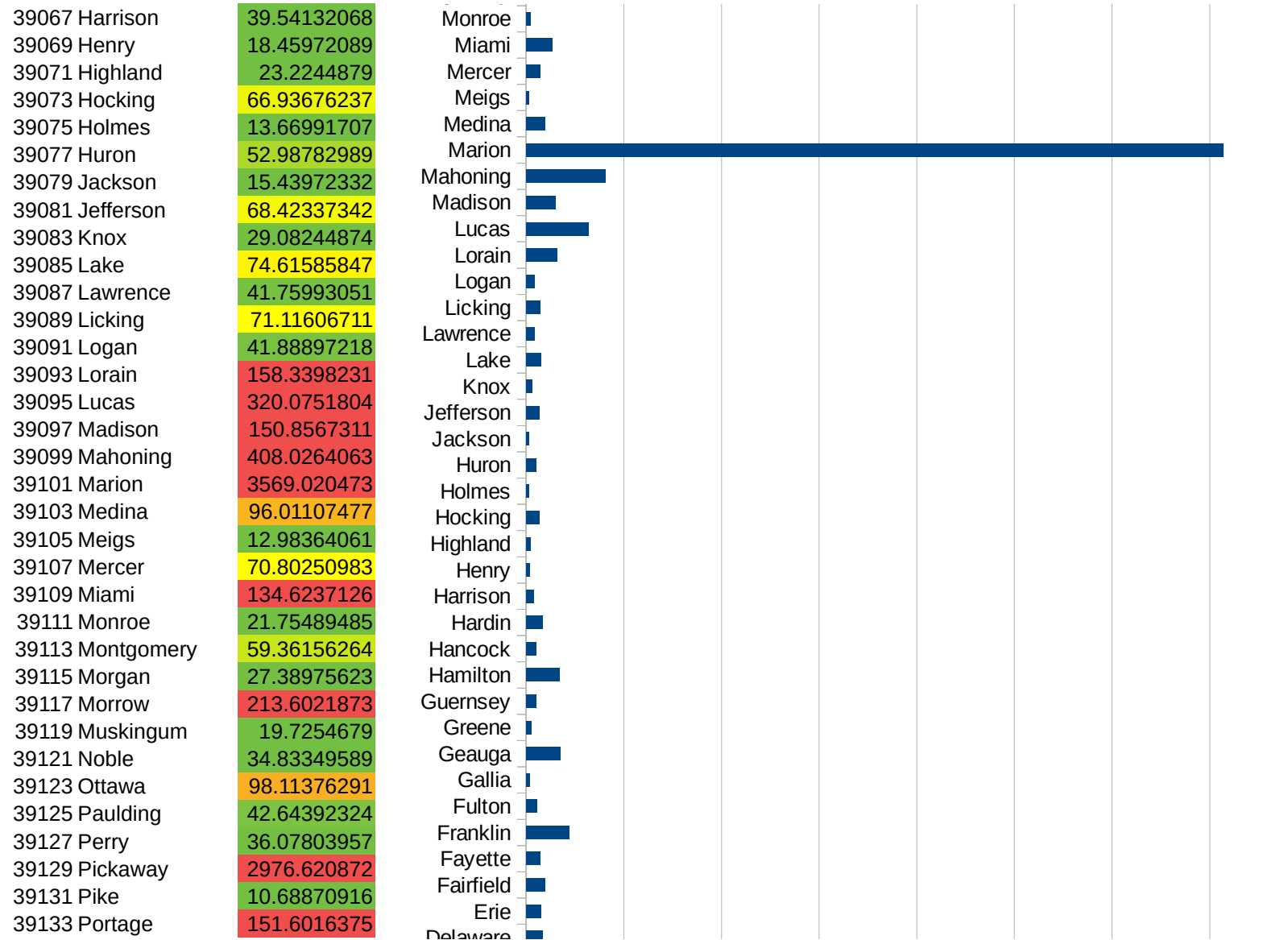
29173
29175
29177
29179
29181
29195
29197
29199
29201
29203
29205
29183
29185
29187
29189
29510
29186
29207
29209
29211
29213
29215

29217
29219
29221
29223
29225
29227
29229

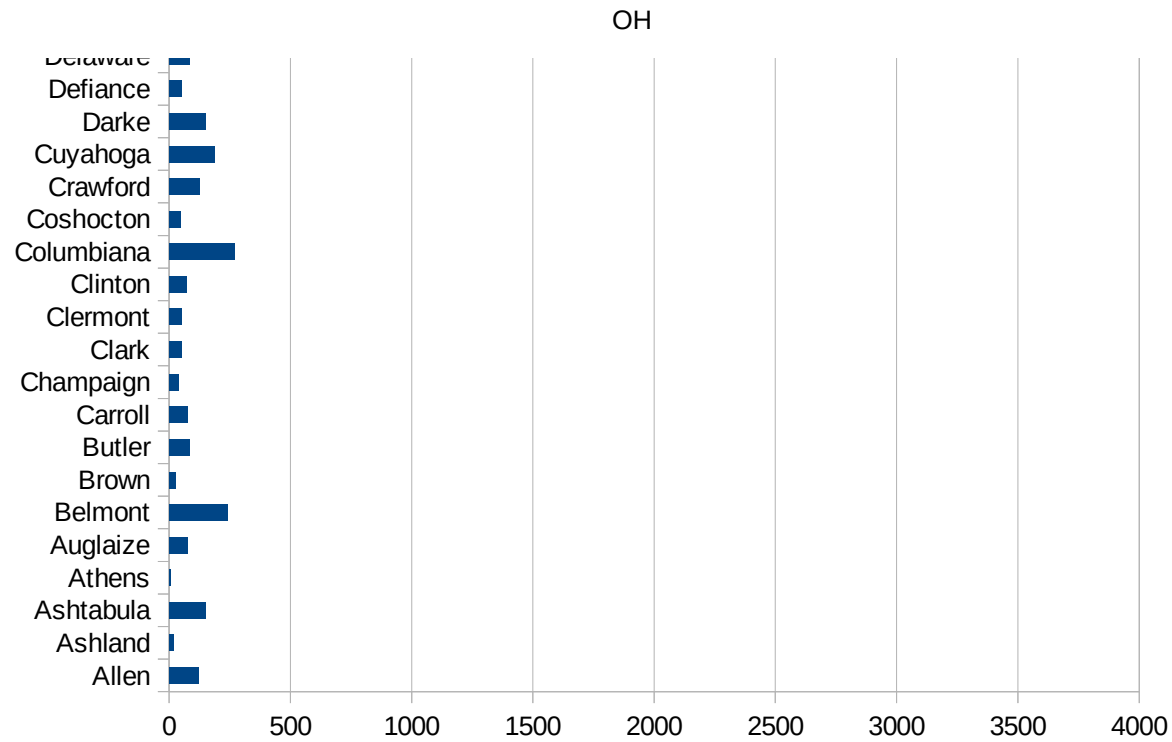
OH



OH



39135 Preble	65.85847745
39137 Putnam	204.2628774
39139 Richland	74.31935854
39141 Ross	53.29451067
39143 Sandusky	57.82411265
39145 Scioto	15.89361871
39147 Seneca	25.35910301
39149 Shelby	61.69412055
39151 Stark	107.1119077
39153 Summit	129.3553637
39155 Trumbull	166.6440111
39157 Tuscarawas	128.0159694
39159 Union	41.49736319
39161 Van Wert	10.60782858
39163 Vinton	45.66557577
39165 Warren	72.35983512
39167 Washington	169.5619649
39169 Wayne	131.9340847
39171 Williams	97.81545484
39173 Wood	143.0801249
39175 Wyandot	109.4141783



OH

FIPS

29001
29003
29005
29007
29009
29011
29013
29015
29017
29019
29021
29023
29025
29027
29029
29031
29033
29035
29037

OH

29039
29041
29043
29045
29047
29049
29051
29053
29055
29057
29059
29061
29063
29065
29067
29069
29071
29073
29075
29077
29079
29081
29083
29085
29087
29089
29091
29093
29095
29097
29099
29101

29103

OH

29105
29107
29109
29111
29113
29115
29117
29121
29123
29125
29127
29119
29129
29131
29133
29135
29137
29139
29141
29143
29145
29147
29149
29151
29153
29155
29157
29159
29161
29163
29165
29167
29169
29171

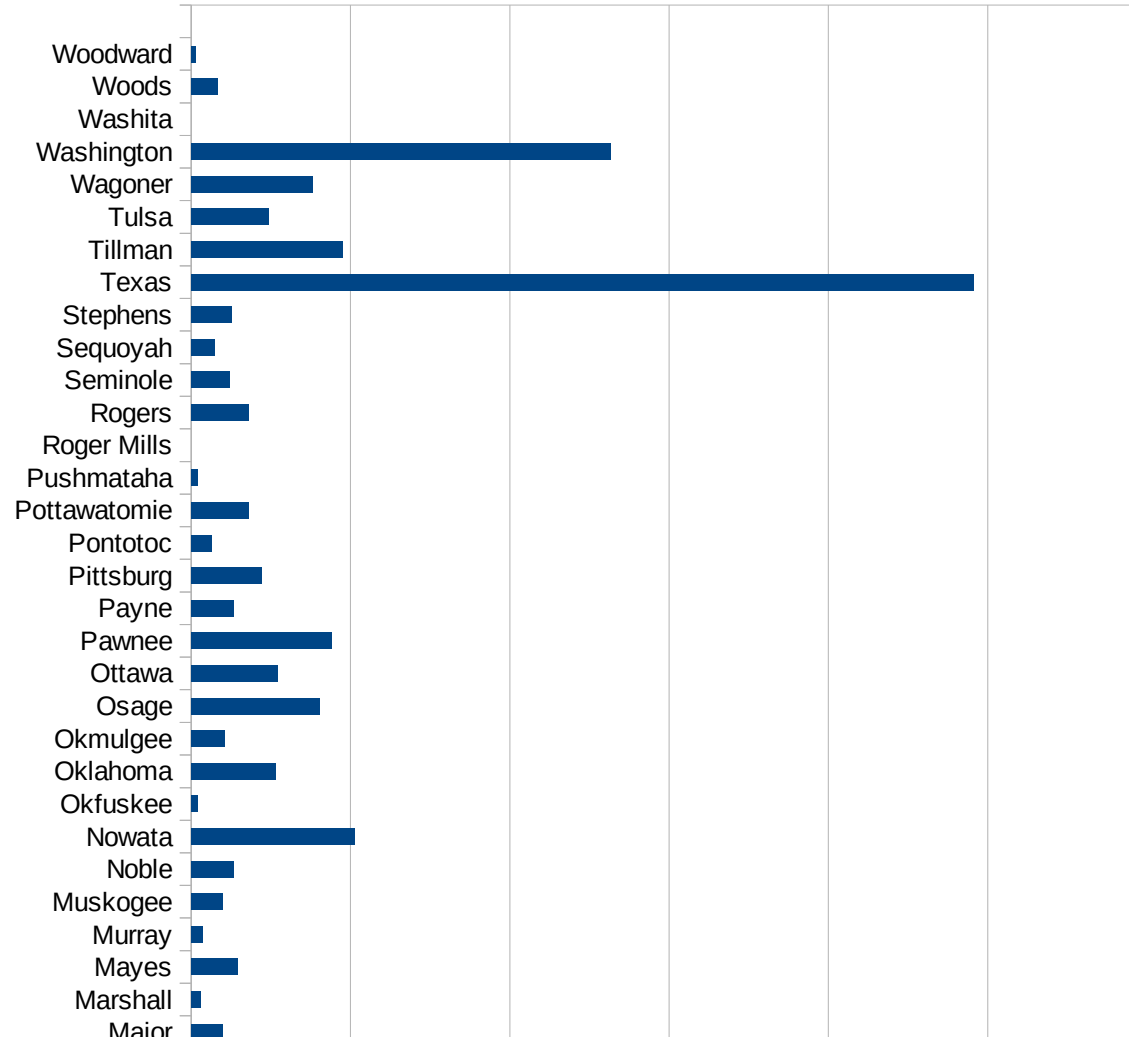
OH

29173
29175
29177
29179
29181
29195
29197
29199
29201
29203
29205
29183
29185
29187
29189
29510
29186
29207
29209
29211
29213
29215

29217
29219
29221
29223
29225
29227
29229

OK

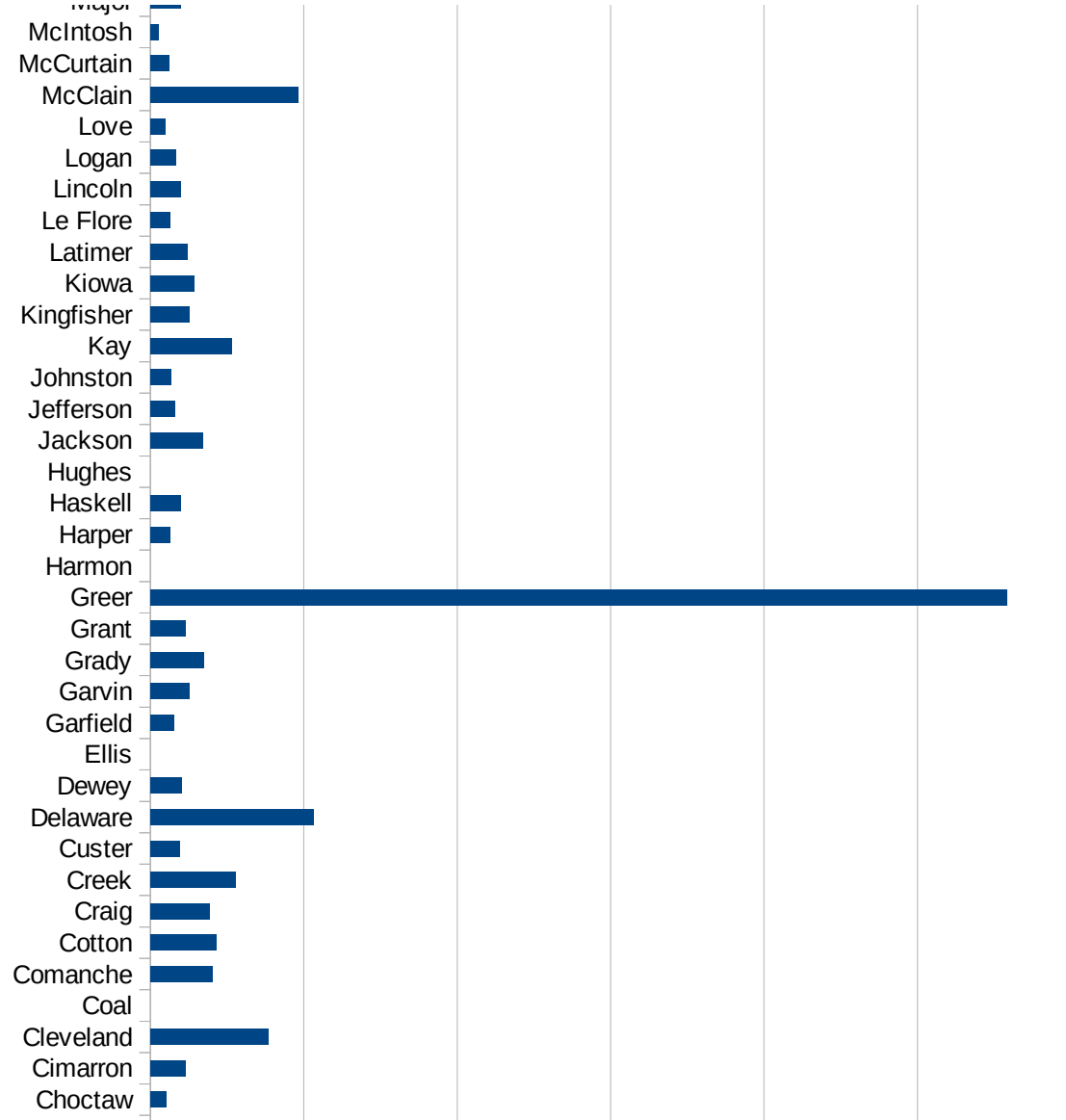
FIPS	County	PC Infection
40001	Adair	294.3573952
40003	Alfalfa	17.37921446
40005	Atoka	7.226477815
40007	Beaver	263.2073698
40009	Beckham	23.03192224
40011	Blaine	0
40013	Bryan	19.07102899
40015	Caddo	238.1198882
40017	Canadian	69.2295444
40019	Carter	8.302717064
40021	Cherokee	55.46995378
40023	Choctaw	20.45268612
40025	Cimarron	46.44681839
40027	Cleveland	153.3715105
40029	Coal	0
40031	Comanche	81.38047865
40033	Cotton	86.56509695
40035	Craig	76.89081504
40037	Creek	111.7256019
40039	Custer	37.88400606
40041	Delaware	212.950179
40043	Dewey	40.86636698
40045	Ellis	0
40047	Garfield	31.19202797
40049	Garvin	50.33979361
40051	Grady	70.20575687
40053	Grant	46.23208507
40055	Greer	1116.646624
40057	Harmon	0
40059	Harper	26.33658151
40061	Haskell	39.46952952
40063	Hughes	0
40065	Jackson	68.13900357



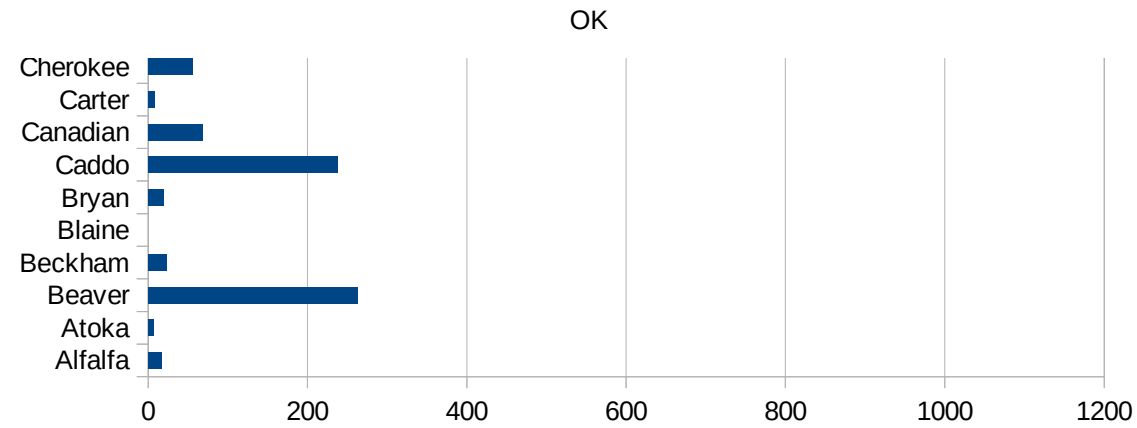
This work is licensed under the Creative Commons Attribution-NoDerivatives 4.0 International License. To view a copy of this license, visit <http://creativecommons.org/licenses/by-nd/4.0/>.

OK

40067 Jefferson	32.66372693
40069 Johnston	27.39976254
40071 Kay	106.4287493
40073 Kingfisher	50.58168943
40075 Kiowa	57.28032993
40077 Latimer	48.8710781
40079 Le Flore	26.01040416
40081 Lincoln	40.09163803
40083 Logan	33.83307606
40085 Love	19.73554371
40087 McClain	192.5722146
40089 McCurtain	24.46258753
40091 McIntosh	10.09336361
40093 Major	39.24646782
40095 Marshall	11.90051172
40097 Mayes	58.3842168
40099 Murray	14.33383502
40101 Muskogee	39.49562623
40103 Noble	53.14908318
40105 Nowata	205.5196712
40107 Okfuskee	8.265829063
40109 Oklahoma	105.730385
40111 Okmulgee	41.73731577
40113 Osage	161.6539754
40115 Ottawa	109.0617482
40117 Pawnee	176.9371568
40119 Payne	53.63237445
40121 Pittsburg	88.88483716
40123 Pontotoc	26.1458415
40125 Pottawatomie	71.54748965
40127 Pushmataha	8.945343948
40129 Roger Mills	0
40131 Rogers	71.75160898
40133 Seminole	48.82415168



40135 Sequoyah	29.14106705
40137 Stephens	50.84941639
40139 Texas	982.6448301
40141 Tillman	190.5280348
40143 Tulsa	96.85976926
40145 Wagoner	152.2906004
40147 Washington	526.5898964
40149 Washita	0
40151 Woods	33.7192312
40153 Woodward	4.945109287



OK

FIPS

- 29001
- 29003
- 29005
- 29007
- 29009
- 29011
- 29013
- 29015
- 29017
- 29019
- 29021
- 29023
- 29025
- 29027
- 29029
- 29031
- 29033
- 29035
- 29037

This work is licensed under the Creative Commons Attribution-NoDerivatives 4.0 International License. To view a copy of this license, visit <http://creativecommons.org/licenses/by-nd/4.0/>.

Tom McKellips, DM
www.creatingtomorrow.us
Page 333

OK

29039
29041
29043
29045
29047
29049
29051
29053
29055
29057
29059
29061
29063
29065
29067
29069
29071
29073
29075
29077
29079
29081
29083
29085
29087
29089
29091
29093
29095
29097
29099
29101

29103

OK

29105
29107
29109
29111
29113
29115
29117
29121
29123
29125
29127
29119
29129
29131
29133
29135
29137
29139
29141
29143
29145
29147
29149
29151
29153
29155
29157
29159
29161
29163
29165
29167
29169
29171

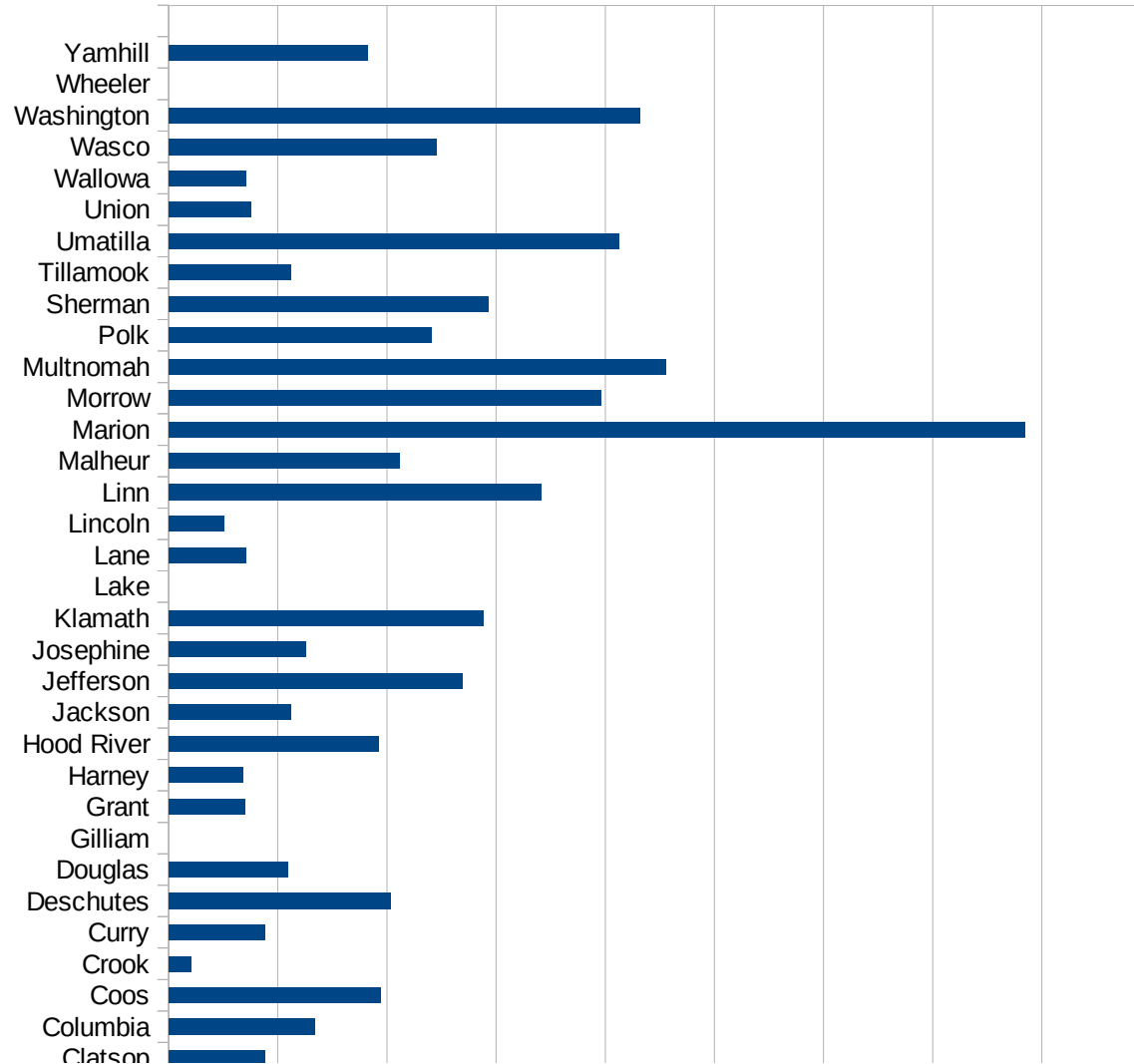
OK

29173
29175
29177
29179
29181
29195
29197
29199
29201
29203
29205
29183
29185
29187
29189
29510
29186
29207
29209
29211
29213
29215

29217
29219
29221
29223
29225
29227
29229

OR

FIPS	County	PC Infection
41001	Baker	0
41003	Benton	34.74446532
41005	Clackamas	54.07678904
41007	Clatsop	17.60386279
41009	Columbia	26.72928957
41011	Coos	38.82650763
41013	Crook	4.189885616
41015	Curry	17.53386227
41017	Deschutes	40.62584637
41019	Douglas	21.76219363
41021	Gilliam	0
41023	Grant	13.93534002
41025	Harney	13.64442625
41027	Hood River	38.41557111
41029	Jackson	22.31695542
41031	Jefferson	53.73677249
41033	Josephine	25.17364091
41035	Klamath	57.64711099
41037	Lake	0
41039	Lane	14.22508831
41041	Lincoln	10.12391674
41043	Linn	68.32371304
41045	Malheur	42.31082181
41047	Marion	156.8319937
41049	Morrow	79.14175167
41051	Multnomah	91.02330394
41053	Polk	48.10286975
41055	Sherman	58.54800937
41057	Tillamook	22.39892485
41059	Umatilla	82.56359977
41061	Union	15.11658667
41063	Wallowa	14.12229911
41065	Wasco	49.04734956



41067 Washington	86.33165745
41069 Wheeler	0
41071 Yamhill	36.44791686



OR

FIPS

29001
29003
29005
29007
29009
29011
29013
29015
29017
29019
29021
29023
29025
29027
29029
29031
29033
29035
29037

This work is licensed under the Creative Commons Attribution-NoDerivatives 4.0 International License. To view a copy of this license, visit <http://creativecommons.org/licenses/by-nd/4.0/>.

Tom McKellips, DM
www.creatingtomorrow.us
Page 339

OR

29039
29041
29043
29045
29047
29049
29051
29053
29055
29057
29059
29061
29063
29065
29067
29069
29071
29073
29075
29077
29079
29081
29083
29085
29087
29089
29091
29093
29095
29097
29099
29101

29103

OR

29105
29107
29109
29111
29113
29115
29117
29121
29123
29125
29127
29119
29129
29131
29133
29135
29137
29139
29141
29143
29145
29147
29149
29151
29153
29155
29157
29159
29161
29163
29165
29167
29169
29171

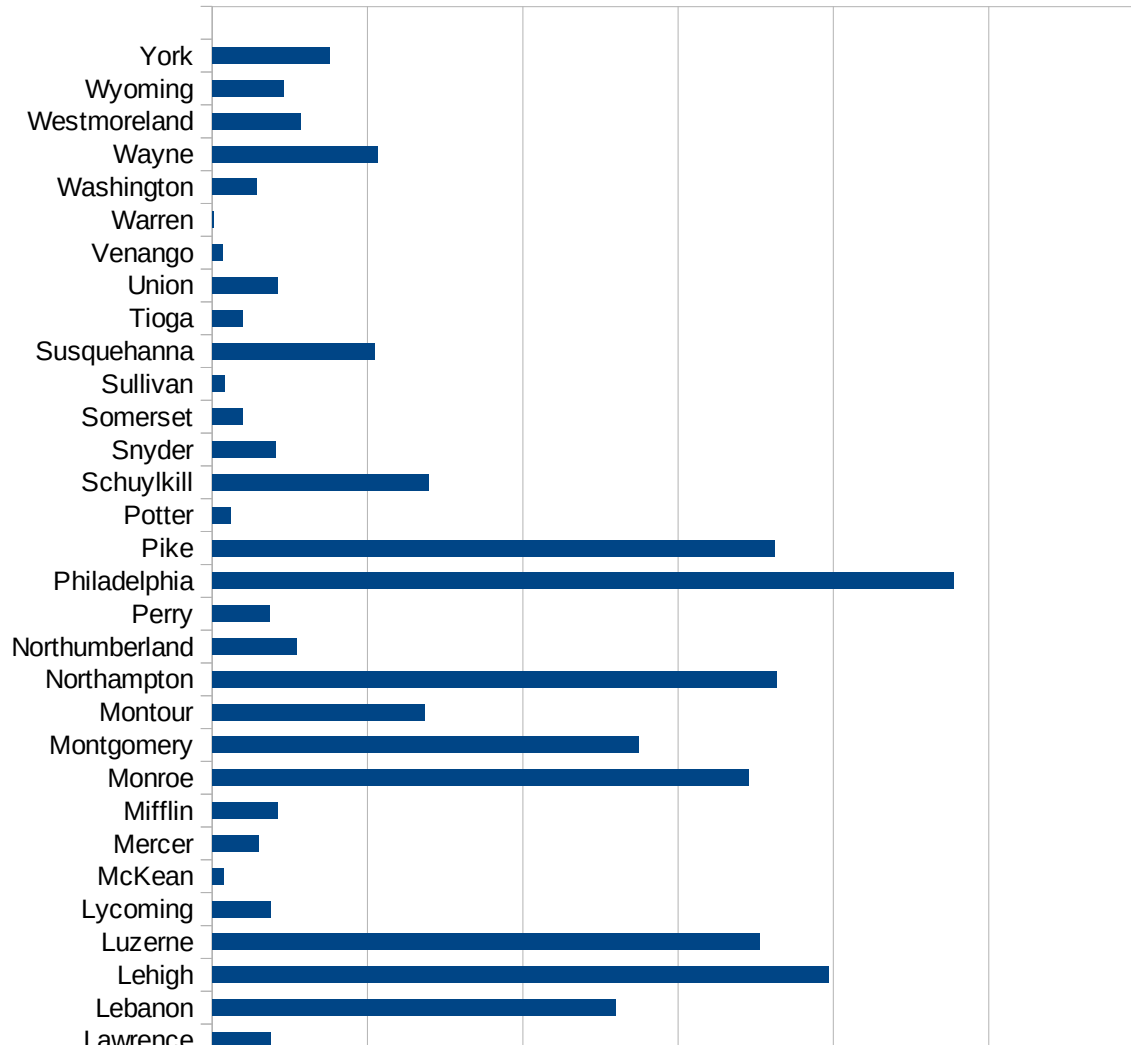
OR

29173
29175
29177
29179
29181
29195
29197
29199
29201
29203
29205
29183
29185
29187
29189
29510
29186
29207
29209
29211
29213
29215

29217
29219
29221
29223
29225
29227
29229

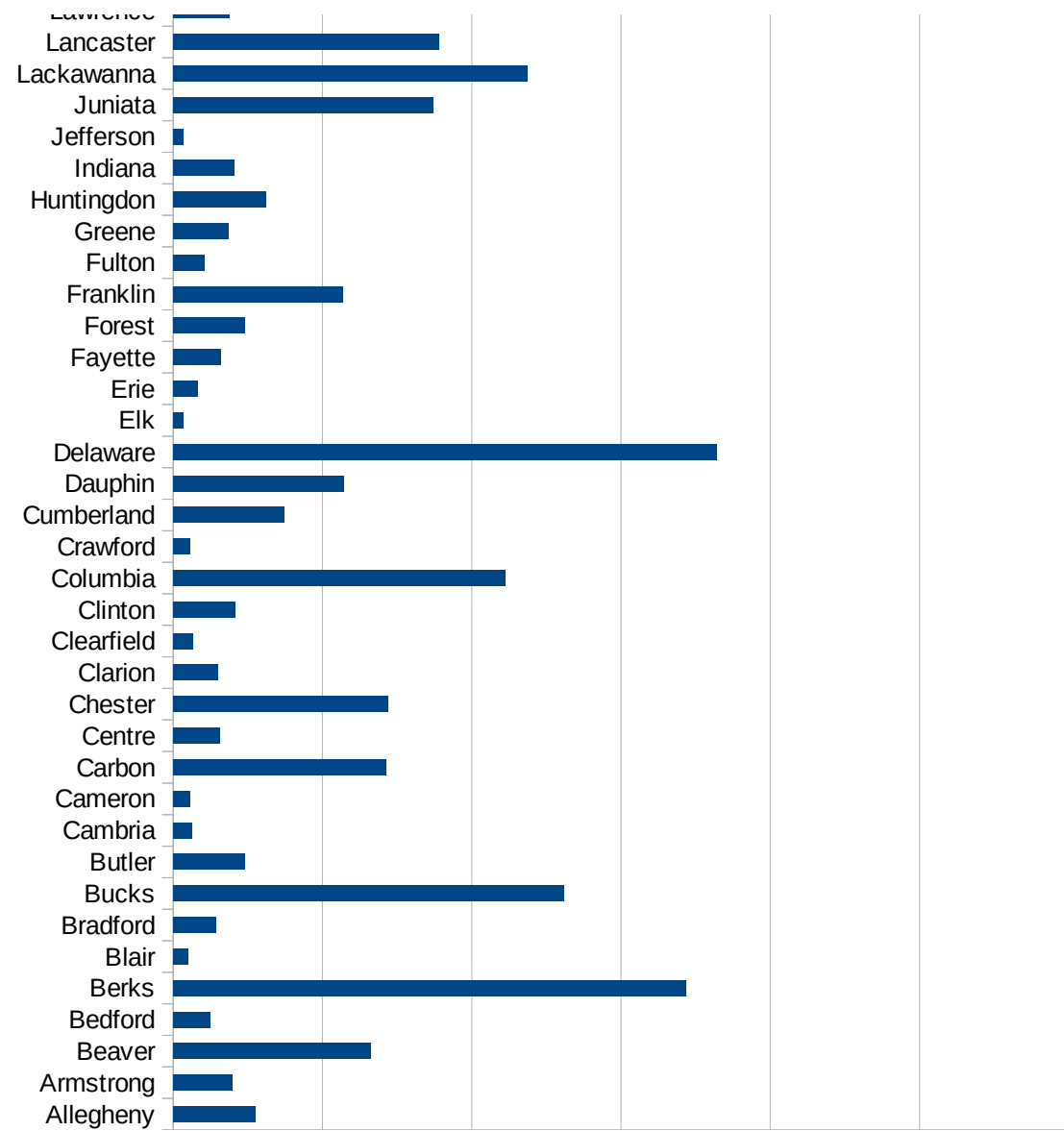
PA

FIPS	County	PC Infection
42001	Adams	141.0354923
42003	Allegheny	110.3859651
42005	Armstrong	79.67761212
42007	Beaver	264.0492406
42009	Bedford	49.81733643
42011	Berks	686.8942668
42013	Blair	19.59311629
42015	Bradford	57.53456183
42017	Bucks	523.0859844
42019	Butler	95.80175424
42021	Cambria	25.05124118
42023	Cameron	22.26179875
42025	Carbon	284.9268999
42027	Centre	62.65163846
42029	Chester	287.7141095
42031	Clarion	59.31045153
42033	Clearfield	26.45236056
42035	Clinton	82.72153862
42037	Columbia	444.5734539
42039	Crawford	22.33638597
42041	Cumberland	148.3555602
42043	Dauphin	228.8007449
42045	Delaware	728.285563
42047	Elk	13.25864298
42049	Erie	33.44838106
42051	Fayette	63.63030029
42053	Forest	96.16705591
42055	Franklin	226.6929312
42057	Fulton	41.31377815
42059	Greene	73.96044486
42061	Huntingdon	123.9815799
42063	Indiana	81.65583839
42065	Jefferson	13.74853922




PA

42067 Juniata	348.1217617
42069 Lackawanna	473.9246559
42071 Lancaster	356.1723977
42073 Lawrence	75.42003156
42075 Lebanon	520.1183181
42077 Lehigh	794.3493616
42079 Luzerne	705.1875358
42081 Lycoming	74.78181306
42083 McKean	14.64557704
42085 Mercer	59.62975344
42087 Mifflin	84.37540565
42089 Monroe	691.4168736
42091 Montgomery	549.3577149
42093 Montour	274.122807
42095 Northampton	726.3612712
42097 Northumberland	108.6920721
42099 Perry	73.6903704
42101 Philadelphia	955.5354395
42103 Pike	724.0805964
42105 Potter	24.06449284
42107 Schuylkill	278.0378272
42109 Snyder	81.40108535
42111 Somerset	39.2146257
42113 Sullivan	16.47175095
42115 Susquehanna	209.4163443
42117 Tioga	39.2512818
42119 Union	84.84983812
42121 Venango	13.65427379
42123 Warren	2.531773761
42125 Washington	57.39199213
42127 Wayne	212.5750839
42129 Westmoreland	114.3717681
42131 Wyoming	92.43511055
42133 York	151.4701978



This work is licensed under the Creative Commons Attribution-NoDerivatives 4.0 International License. To view a copy of this license, visit <http://creativecommons.org/licenses/by-nd/4.0/>.



FIPS

- 29001
- 29003
- 29005
- 29007
- 29009
- 29011
- 29013
- 29015
- 29017
- 29019
- 29021
- 29023
- 29025
- 29027
- 29029
- 29031
- 29033
- 29035
- 29037

PA

29039
29041
29043
29045
29047
29049
29051
29053
29055
29057
29059
29061
29063
29065
29067
29069
29071
29073
29075
29077
29079
29081
29083
29085
29087
29089
29091
29093
29095
29097
29099
29101

29103

PA

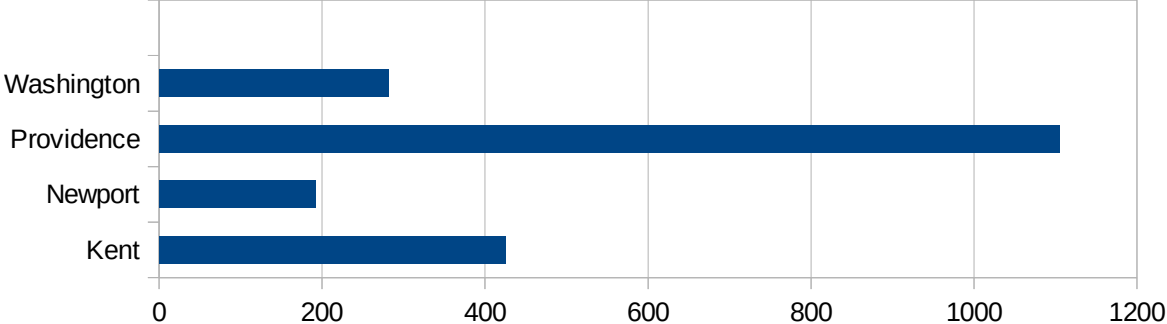
29105
29107
29109
29111
29113
29115
29117
29121
29123
29125
29127
29119
29129
29131
29133
29135
29137
29139
29141
29143
29145
29147
29149
29151
29153
29155
29157
29159
29161
29163
29165
29167
29169
29171

PA

29173
29175
29177
29179
29181
29195
29197
29199
29201
29203
29205
29183
29185
29187
29189
29510
29186
29207
29209
29211
29213
29215

29217
29219
29221
29223
29225
29227
29229

FIPS	County	PC Infection
44001	Bristol	312.4421879
44003	Kent	425.360519
44005	Newport	191.4177025
44007	Providence	1104.885518
44009	Washington	282.1388662



RI

FIPS

29001
29003
29005
29007
29009
29011
29013
29015
29017
29019
29021
29023
29025
29027
29029
29031
29033
29035
29037

RI

29039
29041
29043
29045
29047
29049
29051
29053
29055
29057
29059
29061
29063
29065
29067
29069
29071
29073
29075
29077
29079
29081
29083
29085
29087
29089
29091
29093
29095
29097
29099
29101

29103

RI

29105
29107
29109
29111
29113
29115
29117
29121
29123
29125
29127
29119
29129
29131
29133
29135
29137
29139
29141
29143
29145
29147
29149
29151
29153
29155
29157
29159
29161
29163
29165
29167
29169
29171

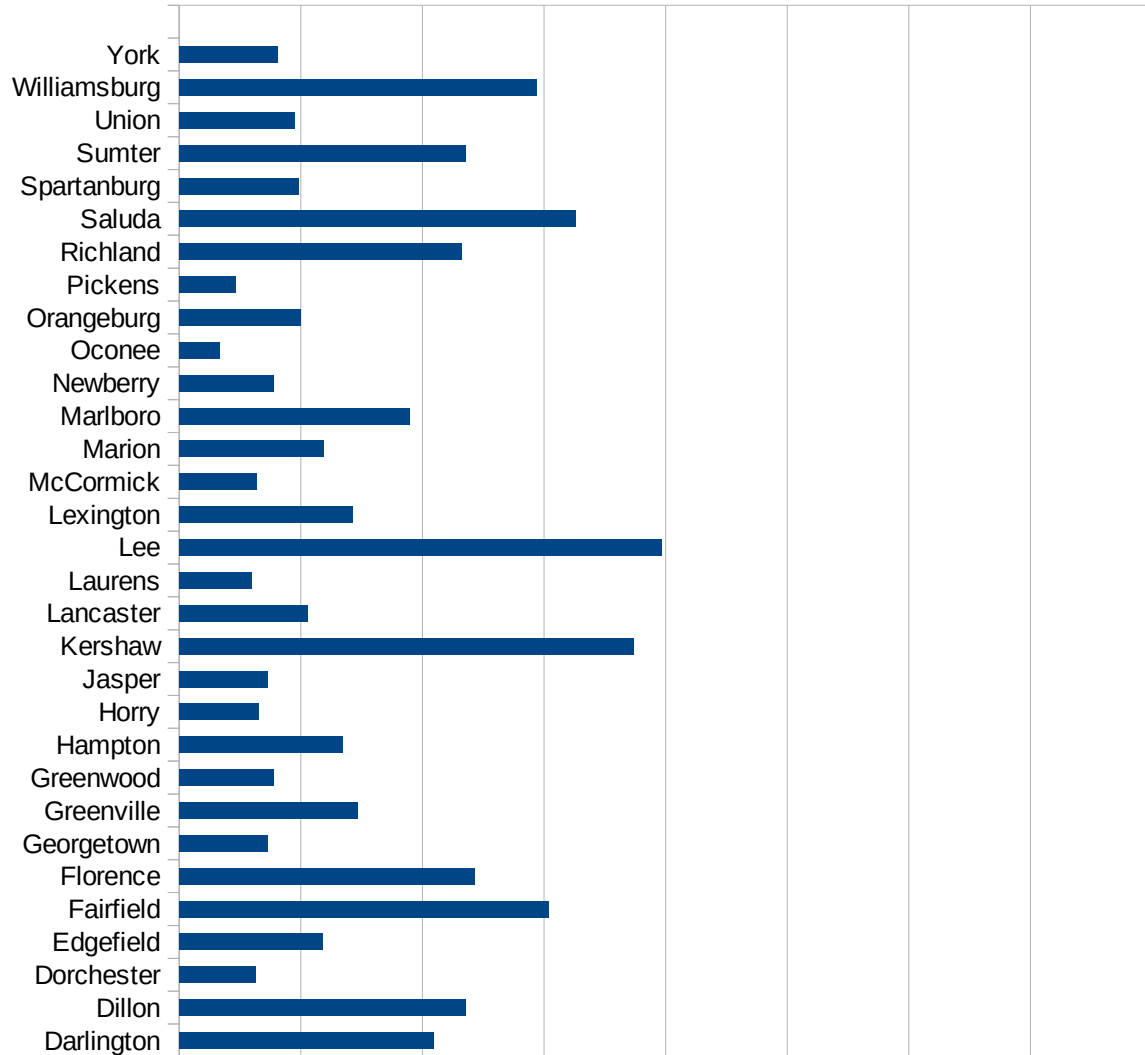
RI

29173
29175
29177
29179
29181
29195
29197
29199
29201
29203
29205
29183
29185
29187
29189
29510
29186
29207
29209
29211
29213
29215

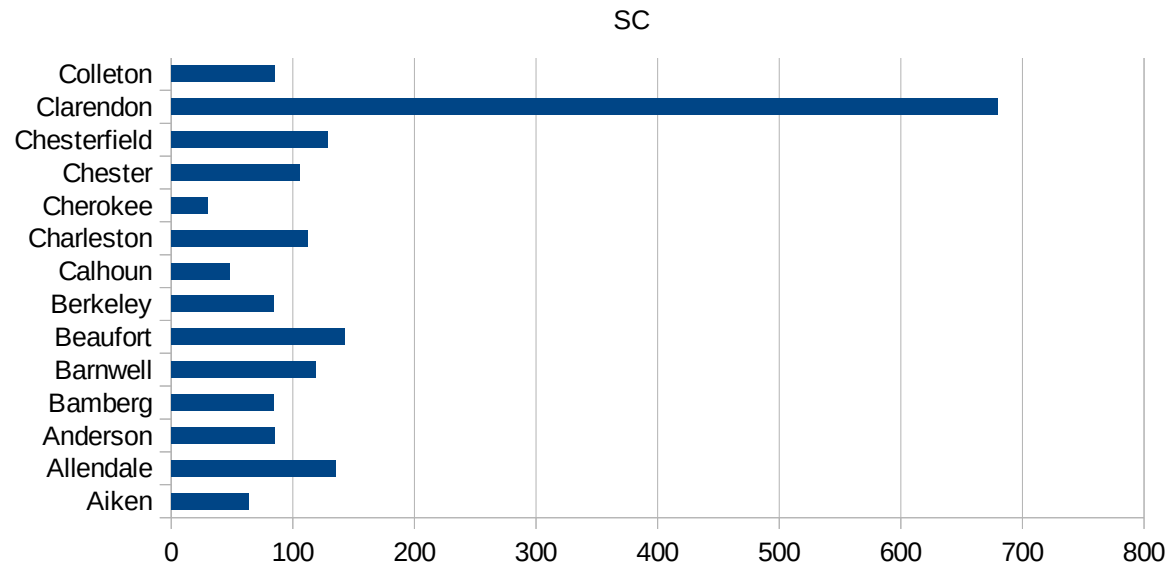
29217
29219
29221
29223
29225
29227
29229

SC

FIPS	County	PC Infection
45001	Abbeville	134.4688481
45003	Aiken	63.75405104
45005	Allendale	134.7860272
45007	Anderson	85.2944404
45009	Bamberg	84.06304729
45011	Barnwell	118.4160667
45013	Beaufort	143.0728877
45015	Berkeley	84.12825488
45017	Calhoun	48.20936639
45019	Charleston	112.5879208
45021	Cherokee	29.78380462
45023	Chester	105.4230877
45025	Chesterfield	128.9504743
45027	Clarendon	679.5252226
45029	Colleton	84.97079129
45031	Darlington	209.5745636
45033	Dillon	235.3018072
45035	Dorchester	62.87076634
45037	Edgefield	118.2906994
45039	Fairfield	303.5443264
45041	Florence	243.1980544
45043	Georgetown	72.29031792
45045	Greenville	147.215259
45047	Greenwood	77.74840616
45049	Hampton	134.3599814
45051	Horry	65.66961211
45053	Jasper	72.48627938
45055	Kershaw	373.5211611
45057	Lancaster	105.8922206
45059	Laurens	59.70683942
45061	Lee	396.686501
45063	Lexington	142.3574392
45065	McCormick	63.76195537



45067 Marion	119.2048713
45069 Marlboro	189.4082885
45071 Newberry	77.88161994
45073 Oconee	33.17426698
45075 Orangeburg	100.0759197
45077 Pickens	46.42339739
45079 Richland	232.5267261
45081 Saluda	326.1292835
45083 Spartanburg	98.12417168
45085 Sumter	235.6541986
45087 Union	94.85589201
45089 Williamsburg	294.0599882
45091 York	80.62221379



FIPS

- 29001
- 29003
- 29005
- 29007
- 29009
- 29011
- 29013
- 29015
- 29017
- 29019
- 29021
- 29023
- 29025
- 29027
- 29029
- 29031
- 29033
- 29035
- 29037

SC

29039
29041
29043
29045
29047
29049
29051
29053
29055
29057
29059
29061
29063
29065
29067
29069
29071
29073
29075
29077
29079
29081
29083
29085
29087
29089
29091
29093
29095
29097
29099
29101

29103

SC

29105
29107
29109
29111
29113
29115
29117
29121
29123
29125
29127
29119
29129
29131
29133
29135
29137
29139
29141
29143
29145
29147
29149
29151
29153
29155
29157
29159
29161
29163
29165
29167
29169
29171

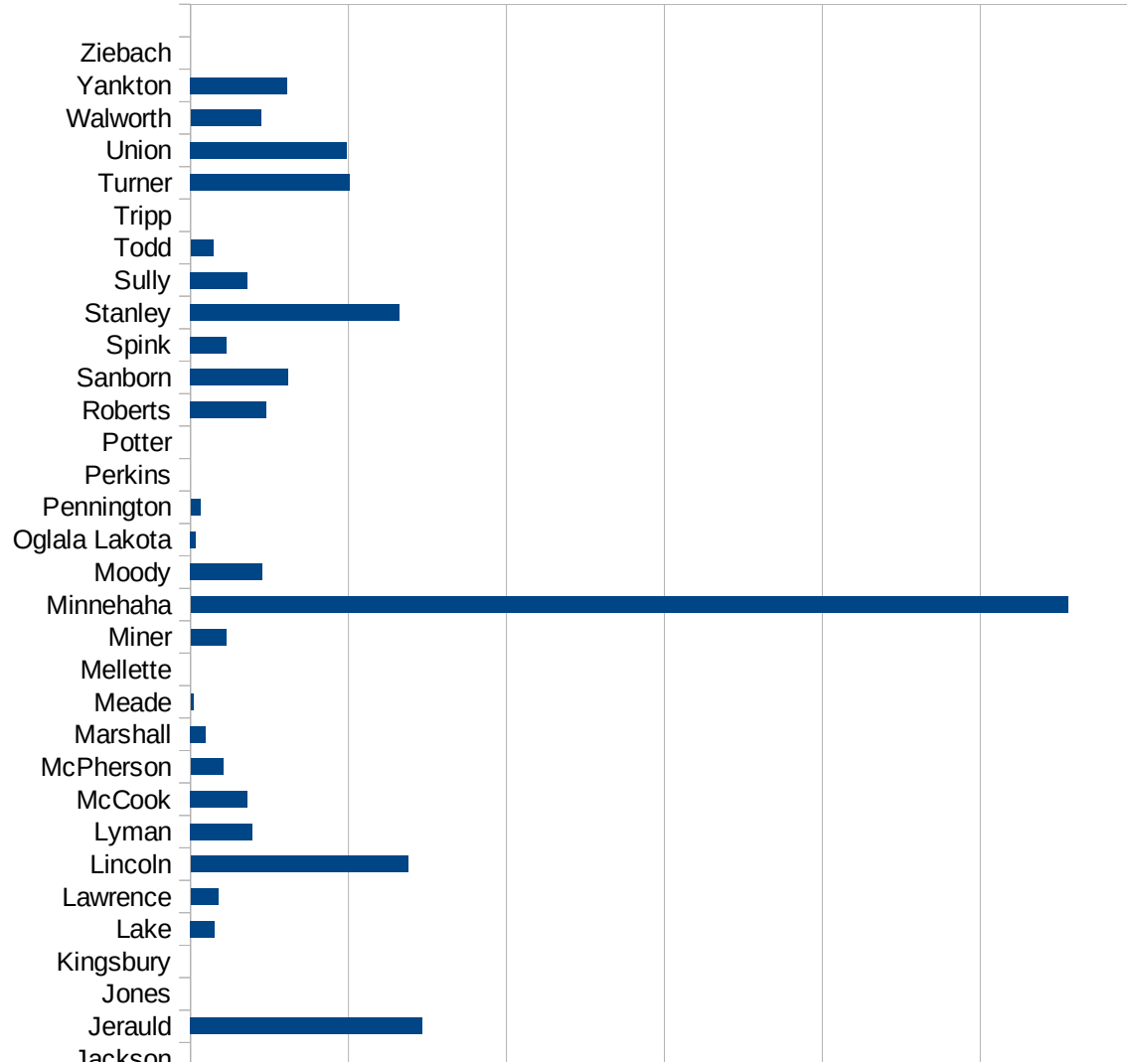
SC

29173
29175
29177
29179
29181
29195
29197
29199
29201
29203
29205
29183
29185
29187
29189
29510
29186
29207
29209
29211
29213
29215

29217
29219
29221
29223
29225
29227
29229

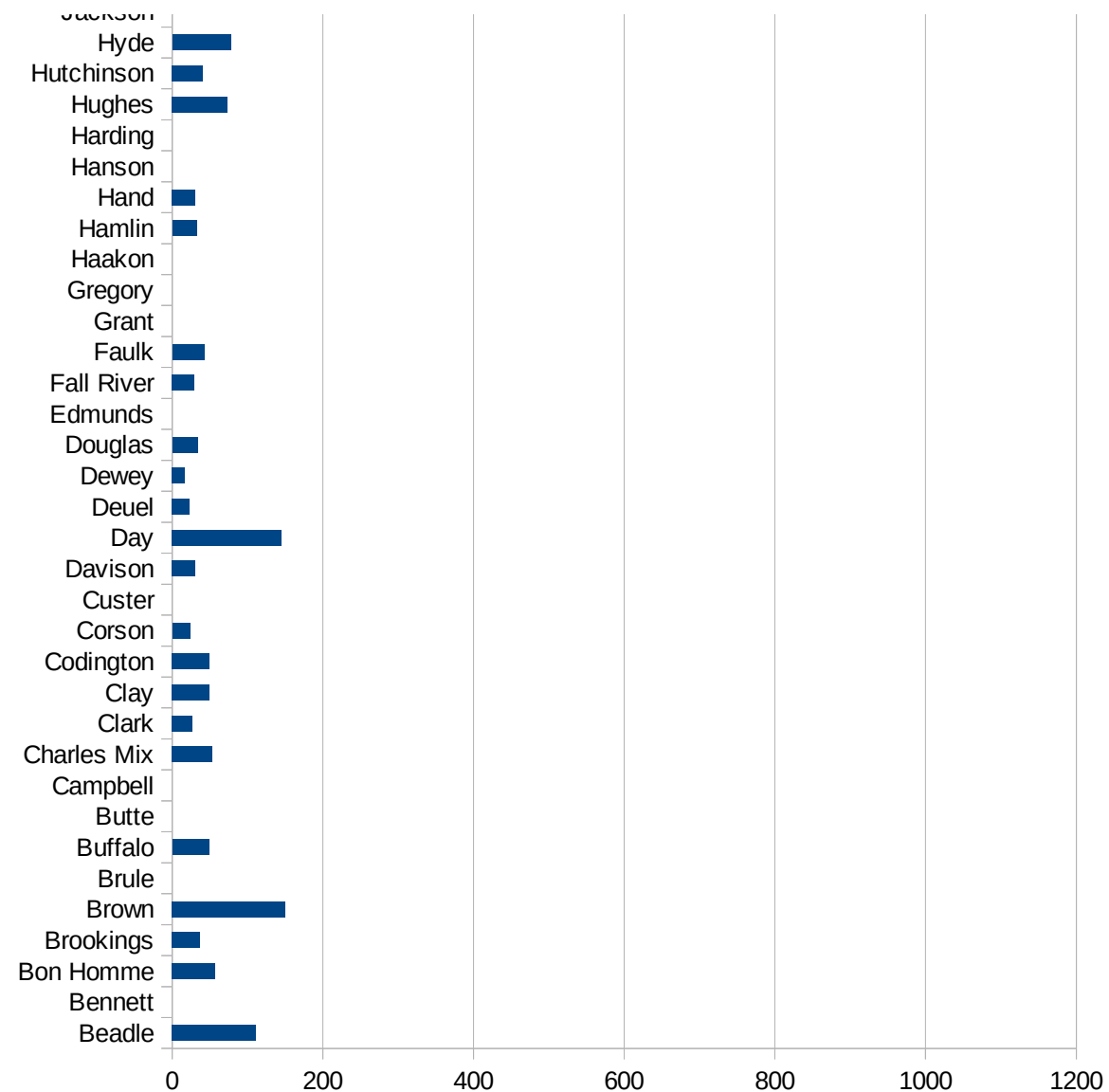
SD

FIPS	County	PC Infection
46003	Aurora	35.70153517
46005	Beadle	111.2111423
46007	Bennett	0
46009	Bon Homme	57.30659026
46011	Brookings	36.8982743
46013	Brown	150.0661308
46015	Brule	0
46017	Buffalo	49.11591356
46019	Butte	0
46021	Campbell	0
46023	Charles Mix	53.54465624
46025	Clark	26.74511902
46027	Clay	49.853999
46029	Codington	49.97322863
46031	Corson	24.00960384
46033	Custer	0
46035	Davison	30.3183426
46037	Day	145.3224342
46039	Deuel	23.05741296
46041	Dewey	16.93766938
46043	Douglas	34.07155026
46045	Edmunds	0
46047	Fall River	29.5945546
46049	Faulk	42.91845494
46051	Grant	0
46053	Gregory	0
46055	Haakon	0
46057	Hamlin	32.72786778
46059	Hand	30.65603924
46061	Hanson	0
46063	Harding	0
46065	Hughes	73.65439093
46067	Hutchinson	40.6504065



SD

46069 Hyde	78.00312012
46071 Jackson	0
46073 Jerauld	293.6857562
46075 Jones	0
46077 Kingsbury	0
46079 Lake	30.63490848
46081 Lawrence	34.96367662
46083 Lincoln	275.4774092
46085 Lyman	78.51347815
46087 McCook	72.12405337
46089 McPherson	41.54549231
46091 Marshall	19.56181534
46093 Meade	3.53431823
46095 Mellette	0
46097 Miner	45.18752824
46099 Minnehaha	1110.558079
46101 Moody	91.19927041
46102 Oglala Lakota	6.988608568
46103 Pennington	12.5303189
46105 Perkins	0
46107 Potter	0
46109 Roberts	95.72125969
46111 Sanborn	123.5076163
46115 Spink	46.18937644
46117 Stanley	264.7253475
46119 Sully	71.83908046
46121 Todd	29.17436546
46123 Tripp	0
46125 Turner	201.8043685
46127 Union	198.4762149
46129 Walworth	89.49346698
46135 Yankton	122.4364861
46137 Ziebach	0



SD

SD

FIPS

29001
29003
29005
29007
29009
29011
29013
29015
29017
29019
29021
29023
29025
29027
29029
29031
29033
29035
29037

SD

29039
29041
29043
29045
29047
29049
29051
29053
29055
29057
29059
29061
29063
29065
29067
29069
29071
29073
29075
29077
29079
29081
29083
29085
29087
29089
29091
29093
29095
29097
29099
29101

29103

SD

29105
29107
29109
29111
29113
29115
29117
29121
29123
29125
29127
29119
29129
29131
29133
29135
29137
29139
29141
29143
29145
29147
29149
29151
29153
29155
29157
29159
29161
29163
29165
29167
29169
29171

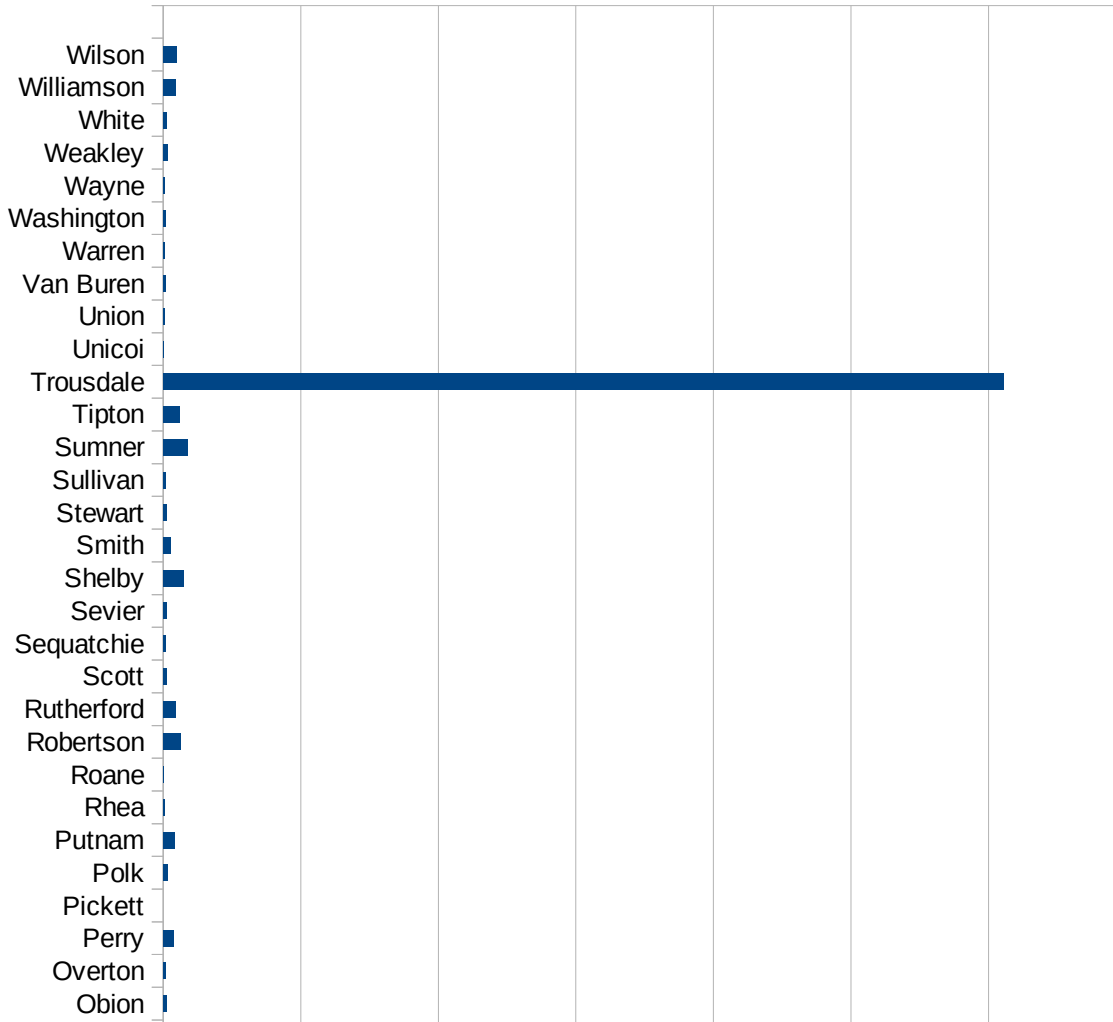
SD

29173
29175
29177
29179
29181
29195
29197
29199
29201
29203
29205
29183
29185
29187
29189
29510
29186
29207
29209
29211
29213
29215

29217
29219
29221
29223
29225
29227
29229

TN

FIPS	County	PC Infection
47001	Anderson	36.60992129
47003	Bedford	407.8469758
47005	Benton	37.07365299
47007	Bledsoe	4052.863436
47009	Blount	47.96382157
47011	Bradley	49.6594114
47013	Campbell	40.42139302
47015	Cannon	82.97607523
47017	Carroll	64.23982869
47019	Carter	24.8442796
47021	Cheatham	131.061599
47023	Chester	57.88376939
47025	Claiborne	15.74505605
47027	Clay	64.79201762
47029	Cocke	44.72521943
47031	Coffee	73.60861759
47033	Crockett	48.85538805
47035	Cumberland	134.063982
47037	Davidson	419.2975034
47039	Decatur	34.17051085
47041	DeKalb	104.2804648
47043	Dickson	149.683793
47045	Dyer	96.46302251
47047	Fayette	155.5286741
47049	Fentress	21.95751221
47051	Franklin	85.939365
47053	Gibson	101.9471914
47055	Giles	27.11588652
47057	Grainger	25.9235256
47059	Greene	62.2403636
47061	Grundy	209.8006893
47063	Hamblen	29.42588549
47065	Hamilton	47.21564924



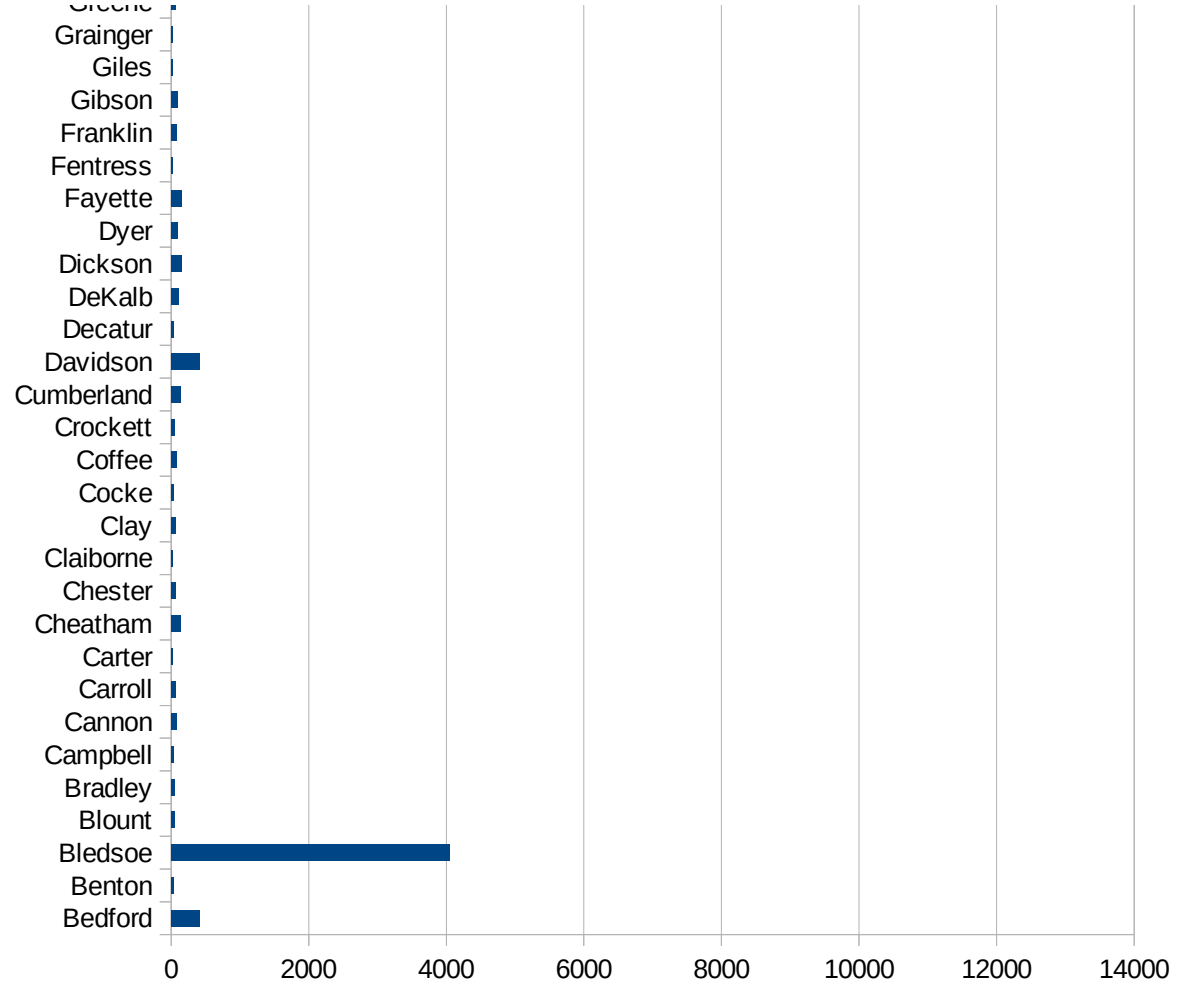
TN

47067 Hancock	0	Morgan
47069 Hardeman	75.3370341	Moore
47071 Hardin	27.15704531	Montgomery
47073 Hawkins	53.06916681	Monroe
47075 Haywood	144.2169022	Meigs
47077 Henderson	32.31945991	Maury
47079 Henry	40.17553619	Marshall
47081 Hickman	179.5475402	Marion
47083 Houston	60.5107104	Madison
47085 Humphreys	59.50448988	Macon
47087 Jackson	59.53393434	McNairy
47089 Jefferson	44.4345701	McMinn
47091 Johnson	16.87478907	Loudon
47093 Knox	52.22560602	Lincoln
47095 Lake	769.1269734	Lewis
47097 Lauderdale	92.93320426	Lawrence
47099 Lawrence	38.87135867	Lauderdale
47101 Lewis	16.54807215	Lake
47103 Lincoln	41.03526101	Knox
47105 Loudon	69.74026464	Johnson
47107 McMinn	187.670076	Jefferson
47109 McNairy	42.58284299	Jackson
47111 Macon	206.0581084	Humphreys
47113 Madison	143.4352748	Houston
47115 Marion	101.4873141	Hickman
47117 Marshall	68.28370395	Henry
47119 Maury	46.63981344	Henderson
47121 Meigs	73.13505607	Haywood
47123 Monroe	45.30060185	Hawkins
47125 Montgomery	71.86210245	Hardin
47127 Moore	46.79457183	Hardeman
47129 Morgan	27.80481023	Hancock
47131 Obion	49.55892556	Hamilton
47133 Overton	40.78303426	Hamblen
		Grundy
		Greene

This work is licensed under the Creative Commons Attribution-NoDerivatives 4.0 International License. To view a copy of this license, visit <http://creativecommons.org/licenses/by-nd/4.0/>.

TN

47135 Perry	148.8095238
47137 Pickett	0
47139 Polk	65.09646112
47141 Putnam	172.4947047
47143 Rhea	15.13134003
47145 Roane	13.17275122
47147 Robertson	252.0700727
47149 Rutherford	178.2141648
47151 Scott	49.91152049
47153 Sequatchie	33.6111858
47155 Sevier	52.0982307
47157 Shelby	300.823712
47159 Smith	110.3199278
47161 Stewart	51.6186122
47163 Sullivan	32.3464495
47165 Sumner	348.9198446
47167 Tipton	237.0861142
47169 Trousdale	12223.02942
47171 Unicoi	11.26062722
47173 Union	15.23770825
47175 Van Buren	34.69210755
47177 Warren	19.57042908
47179 Washington	44.32107117
47181 Wayne	24.15750695
47183 Weakley	68.83136316
47185 White	51.64717601
47187 Williamson	184.266967
47189 Wilson	194.1333333



TN

FIPS

29001
29003
29005
29007
29009
29011
29013
29015
29017
29019
29021
29023
29025
29027
29029
29031
29033
29035
29037

TN

29039
29041
29043
29045
29047
29049
29051
29053
29055
29057
29059
29061
29063
29065
29067
29069
29071
29073
29075
29077
29079
29081
29083
29085
29087
29089
29091
29093
29095
29097
29099
29101

29103

TN

29105
29107
29109
29111
29113
29115
29117
29121
29123
29125
29127
29119
29129
29131
29133
29135
29137
29139
29141
29143
29145
29147
29149
29151
29153
29155
29157
29159
29161
29163
29165
29167
29169
29171

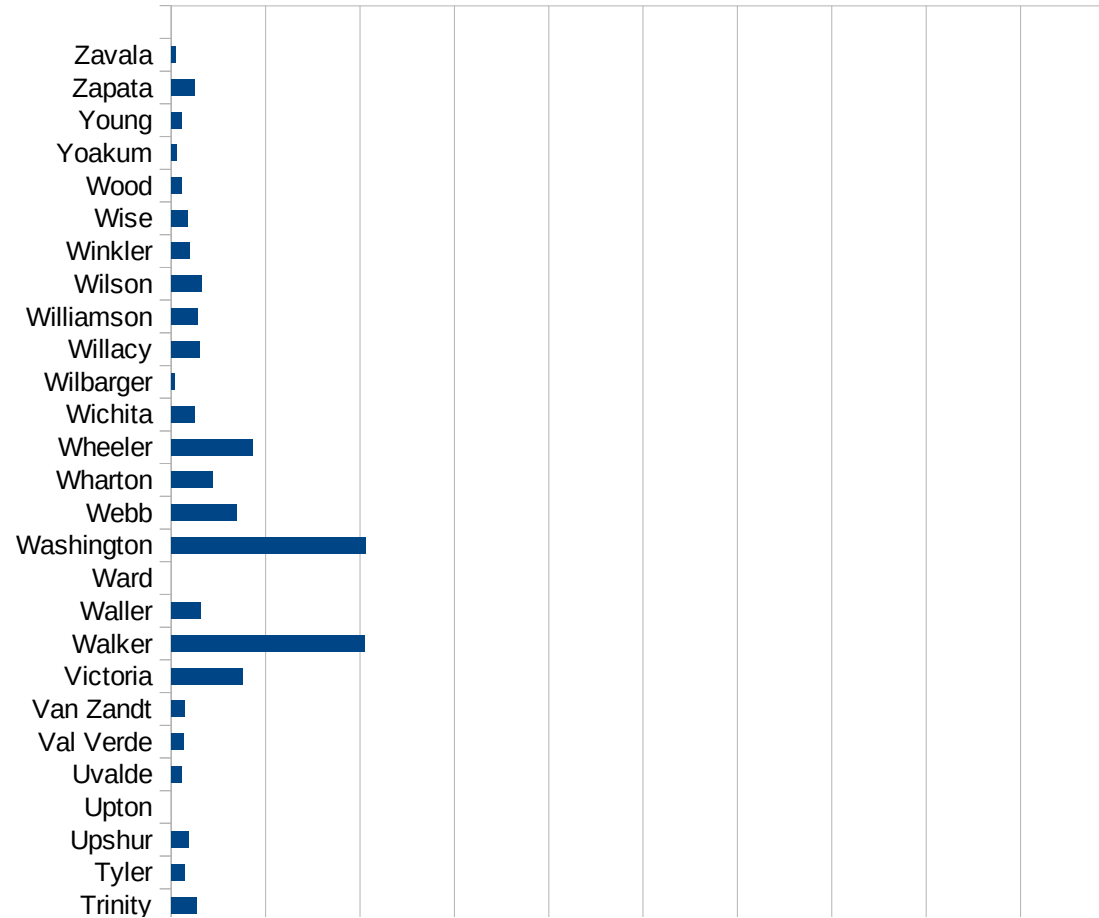
TN

29173
29175
29177
29179
29181
29195
29197
29199
29201
29203
29205
29183
29185
29187
29189
29510
29186
29207
29209
29211
29213
29215

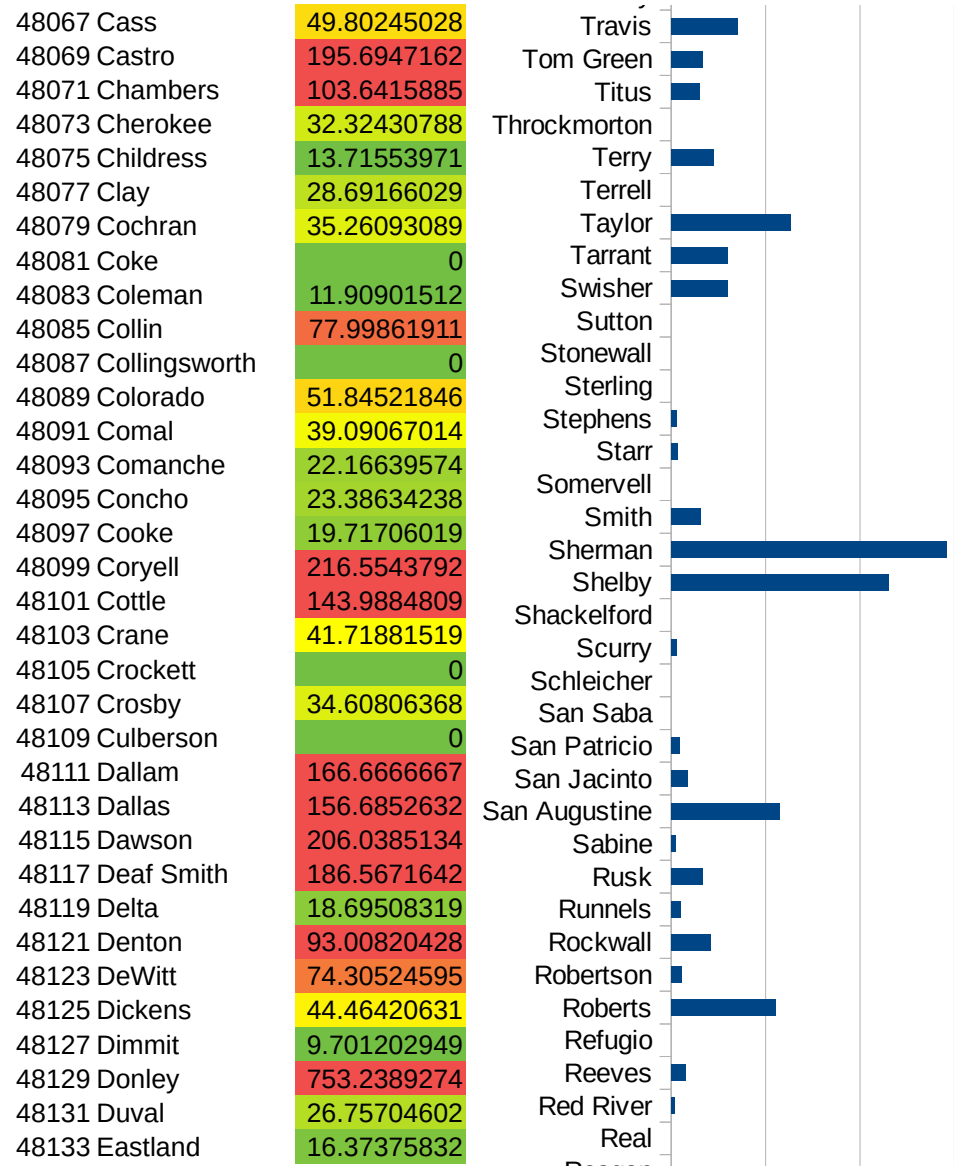
29217
29219
29221
29223
29225
29227
29229

TX

FIPS	County	PC Infection
48001	Anderson	55.11824586
48003	Andrews	115.842895
48005	Angelina	63.15160979
48007	Aransas	8.406186954
48009	Archer	0
48011	Armstrong	105.7082452
48013	Atascosa	37.76585172
48015	Austin	43.34922805
48017	Bailey	0
48019	Bandera	26.28811777
48021	Bastrop	98.87785136
48023	Baylor	0
48025	Bee	18.41225028
48027	Bell	54.54923772
48029	Bexar	79.80669158
48031	Blanco	51.27328662
48033	Borden	0
48035	Bosque	21.40067412
48037	Bowie	80.57334295
48039	Brazoria	146.4073474
48041	Brazos	91.727745
48043	Brewster	10.79097874
48045	Briscoe	65.96306069
48047	Brooks	14.05678943
48049	Brown	94.9266955
48051	Burleson	76.1324705
48053	Burnet	42.06806613
48055	Caldwell	46.24598238
48057	Calhoun	148.4161217
48059	Callahan	14.29183936
48061	Cameron	101.9089048
48063	Camp	53.70981355
48065	Carson	49.95836803

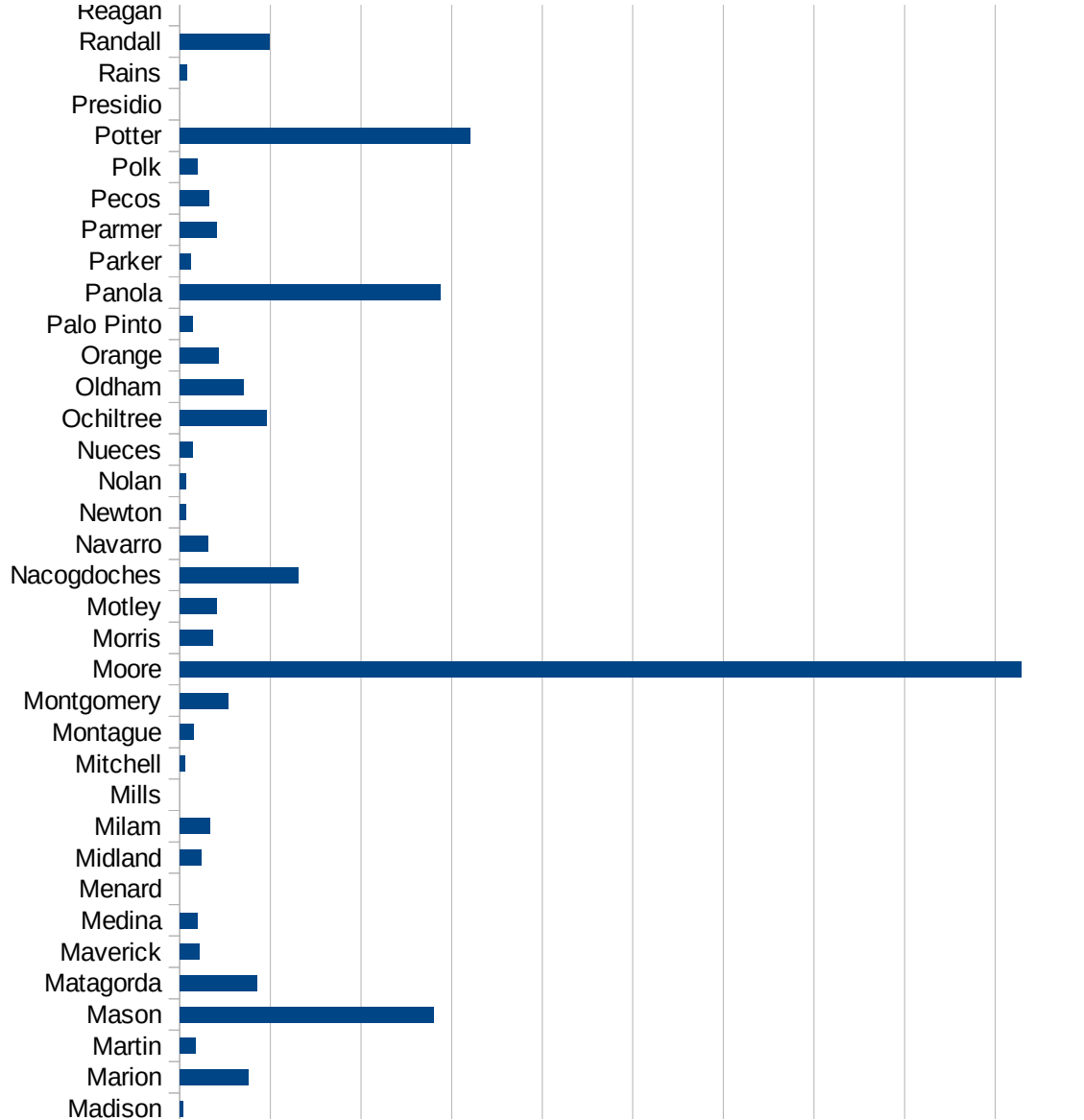


TX



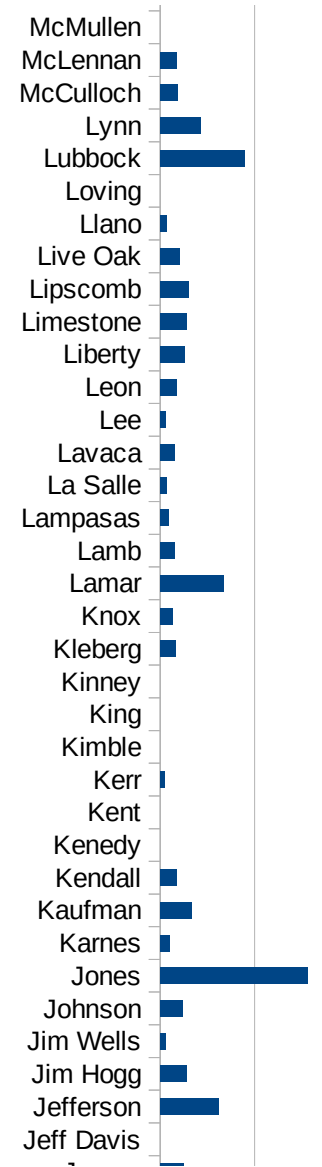
TX

48135 Ector	49.96175767
48137 Edwards	0
48139 Ellis	92.51209345
48141 El Paso	117.2751255
48143 Erath	28.27121519
48145 Falls	23.07470436
48147 Fannin	53.84571785
48149 Fayette	59.17393191
48151 Fisher	0
48153 Floyd	51.3962652
48155 Foard	0
48157 Fort Bend	143.8076405
48159 Franklin	18.57700167
48161 Freestone	35.33925687
48163 Frio	50.4642713
48165 Gaines	9.568920147
48167 Galveston	186.1552576
48169 Garza	45.60656735
48171 Gillespie	11.19235935
48173 Glasscock	72.04610951
48175 Goliad	92.29957806
48177 Gonzales	129.6456353
48179 Gray	264.9006623
48181 Grayson	30.59907009
48183 Gregg	70.32746732
48185 Grimes	77.57404795
48187 Guadalupe	51.9261549
48189 Hale	85.7227313
48191 Hall	0
48193 Hamilton	58.93446488
48195 Hansford	128.1347245
48197 Hardeman	0
48199 Hardin	180.0478962
48201 Harris	145.5321234



TX

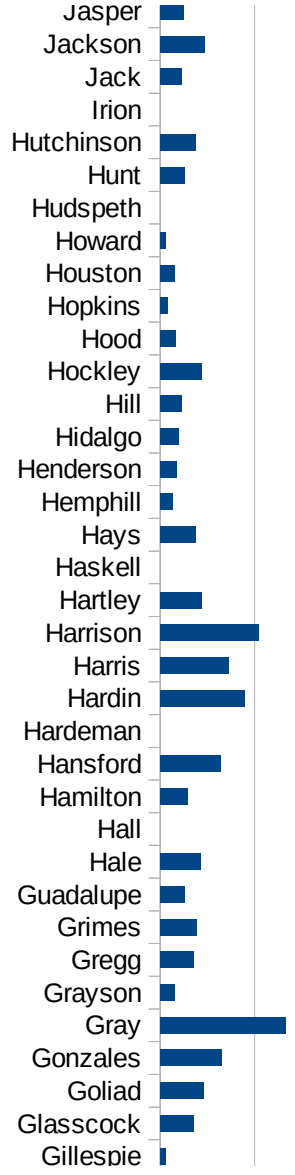
48203 Harrison	209.8132662
48205 Hartley	88.98380495
48207 Haskell	0
48209 Hays	75.0120154
48211 Hemphill	26.14379085
48213 Henderson	34.0222846
48215 Hidalgo	39.26373567
48217 Hill	46.76239203
48219 Hockley	87.03220191
48221 Hood	33.0376464
48223 Hopkins	16.2999185
48225 Houston	30.21278432
48227 Howard	10.97122795
48229 Hudspeth	0
48231 Hunt	50.78088566
48233 Hutchinson	75.47881876
48235 Irion	0
48237 Jack	45.23351804
48239 Jackson	94.12397472
48241 Jasper	50.17841213
48243 Jeff Davis	0
48245 Jefferson	125.0975486
48247 Jim Hogg	57.16463415
48249 Jim Wells	12.24829749
48251 Johnson	47.85219507
48253 Jones	312.8626936
48255 Karnes	19.16932907
48257 Kaufman	67.64006158
48259 Kendall	35.05619947
48261 Kenedy	0
48263 Kent	0
48265 Kerr	9.541074325
48267 Kimble	0
48269 King	0



This work is licensed under the Creative Commons Attribution-NoDerivatives 4.0 International License. To view a copy of this license, visit <http://creativecommons.org/licenses/by-nd/4.0/>.

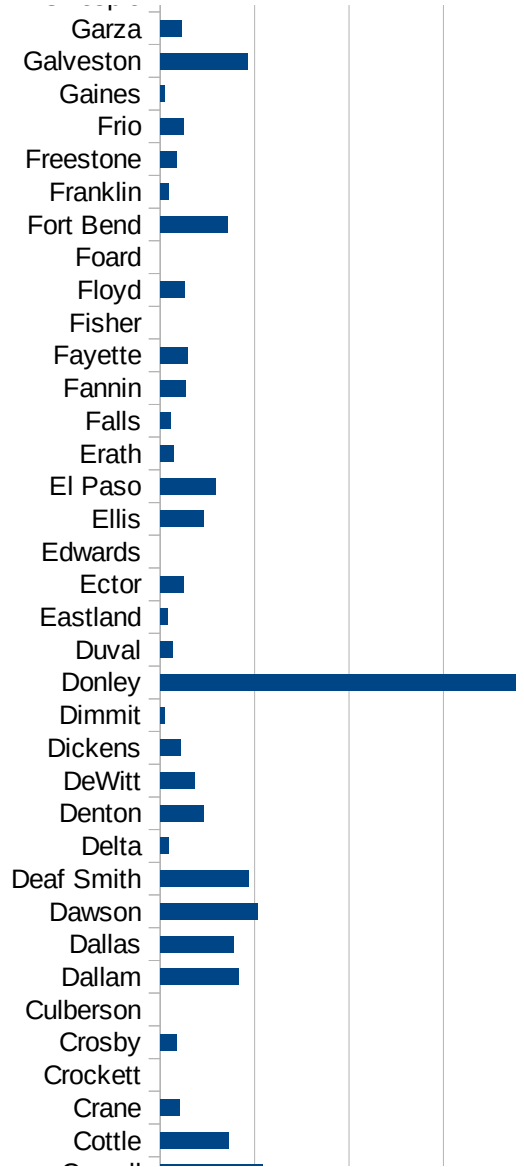
TX

48271 Kinney	0
48273 Kleberg	32.12438562
48275 Knox	27.37476047
48277 Lamar	134.7329472
48279 Lamb	30.3997568
48281 Lampasas	18.84214989
48283 La Salle	13.27844908
48285 Lavaca	29.83590254
48287 Lee	11.66588894
48289 Leon	34.74232774
48291 Liberty	52.1297916
48293 Limestone	55.27445895
48295 Lipscomb	59.61251863
48297 Live Oak	41.09814236
48299 Llano	13.85937356
48301 Loving	0
48303 Lubbock	178.5876934
48305 Lynn	85.07742045
48307 McCulloch	37.56103668
48309 McLennan	35.74135825
48311 McMullen	0
48313 Madison	6.933851061
48315 Marion	151.0878324
48317 Martin	34.76447071
48319 Mason	560.7476636
48321 Matagorda	169.6213613
48323 Maverick	44.45584338
48325 Medina	39.27652638
48327 Menard	0
48329 Midland	47.51474696
48331 Milam	67.64553738
48333 Mills	0
48335 Mitchell	12.27747084
48337 Montague	30.61849357



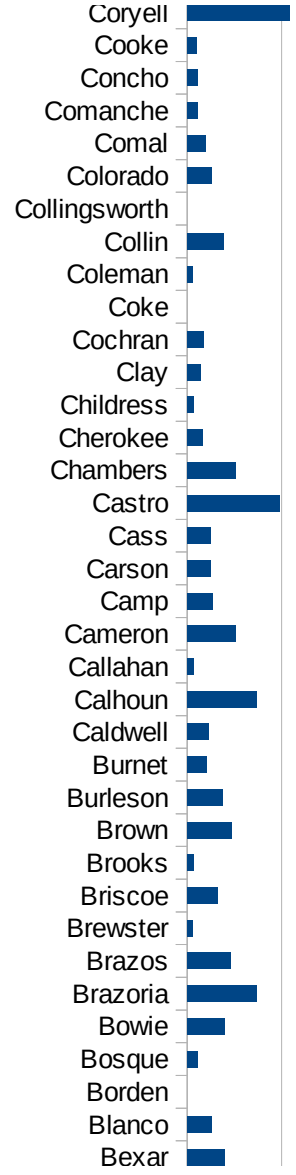
TX

48339 Montgomery	107.2894191
48341 Moore	1857.109611
48343 Morris	72.93946025
48345 Motley	81.03727715
48347 Nacogdoches	261.752218
48349 Navarro	62.54413397
48351 Newton	14.54968718
48353 Nolan	13.55840282
48355 Nueces	29.53638911
48357 Ochiltree	191.0123655
48359 Oldham	140.778977
48361 Orange	84.95668406
48363 Palo Pinto	27.70562771
48365 Panola	574.5636772
48367 Parker	25.29431745
48369 Parmer	81.10300081
48371 Pecos	63.80399413
48373 Polk	39.97521537
48375 Potter	640.2112864
48377 Presidio	0
48379 Rains	16.44872111
48381 Randall	198.1345994
48383 Reagan	0
48385 Real	0
48387 Red River	8.213552361
48389 Reeves	31.85727939
48391 Refugio	0
48393 Roberts	221.4839424
48395 Robertson	23.14279102
48397 Rockwall	84.44519507
48399 Runnels	19.5427008
48401 Rusk	66.11570248
48403 Sabine	9.443762395
48405 San Augustine	230.8066084

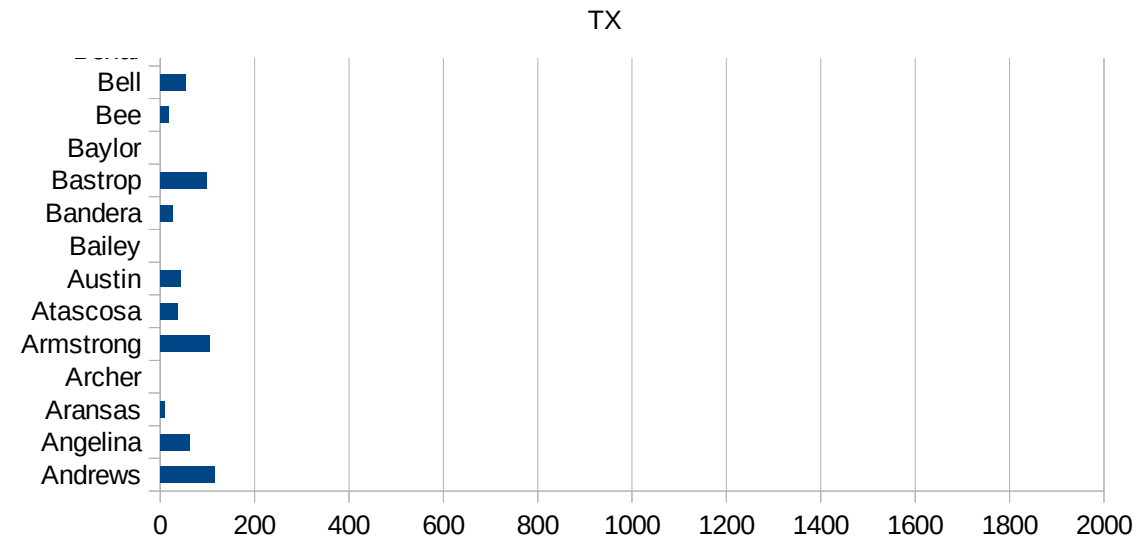


TX

48407 San Jacinto	34.82015391
48409 San Patricio	17.93909677
48411 San Saba	0
48413 Schleicher	0
48415 Scurry	11.85817621
48417 Shackelford	0
48419 Shelby	460.3037218
48421 Sherman	584.6053914
48423 Smith	63.41732509
48425 Somervell	0
48427 Starr	13.94808214
48429 Stephens	10.60108131
48431 Sterling	0
48433 Stonewall	0
48435 Sutton	0
48437 Swisher	120.6110962
48439 Tarrant	120.0519346
48441 Taylor	252.8334786
48443 Terrell	0
48445 Terry	89.52551477
48447 Throckmorton	0
48449 Titus	60.54551509
48451 Tom Green	65.99598947
48453 Travis	140.6214089
48455 Trinity	54.27408412
48457 Tyler	27.65486726
48459 Upshur	36.35482307
48461 Upton	0
48463 Uvalde	22.34969828
48465 Val Verde	26.41846854
48467 Van Zandt	28.56173798
48469 Victoria	151.0294996
48471 Walker	411.1479029
48473 Waller	62.11647781



48475 Ward	0
48477 Washington	413.0112795
48479 Webb	139.5382552
48481 Wharton	88.90170355
48483 Wheeler	173.3769987
48485 Wichita	49.2185607
48487 Wilbarger	7.800312012
48489 Willacy	60.42296073
48491 Williamson	56.99473637
48493 Wilson	65.70563874
48495 Winkler	38.86010363
48497 Wise	35.13652002
48499 Wood	22.15870061
48501 Yoakum	11.64008846
48503 Young	22.16680521
48505 Zapata	49.33051445
48507 Zavala	8.345155637



TX

FIPS

29001
29003
29005
29007
29009
29011
29013
29015
29017
29019
29021
29023
29025
29027
29029
29031
29033
29035
29037

TX

29039
29041
29043
29045
29047
29049
29051
29053
29055
29057
29059
29061
29063
29065
29067
29069
29071
29073
29075
29077
29079
29081
29083
29085
29087
29089
29091
29093
29095
29097
29099
29101

29103

TX

29105
29107
29109
29111
29113
29115
29117
29121
29123
29125
29127
29119
29129
29131
29133
29135
29137
29139
29141
29143
29145
29147
29149
29151
29153
29155
29157
29159
29161
29163
29165
29167
29169
29171

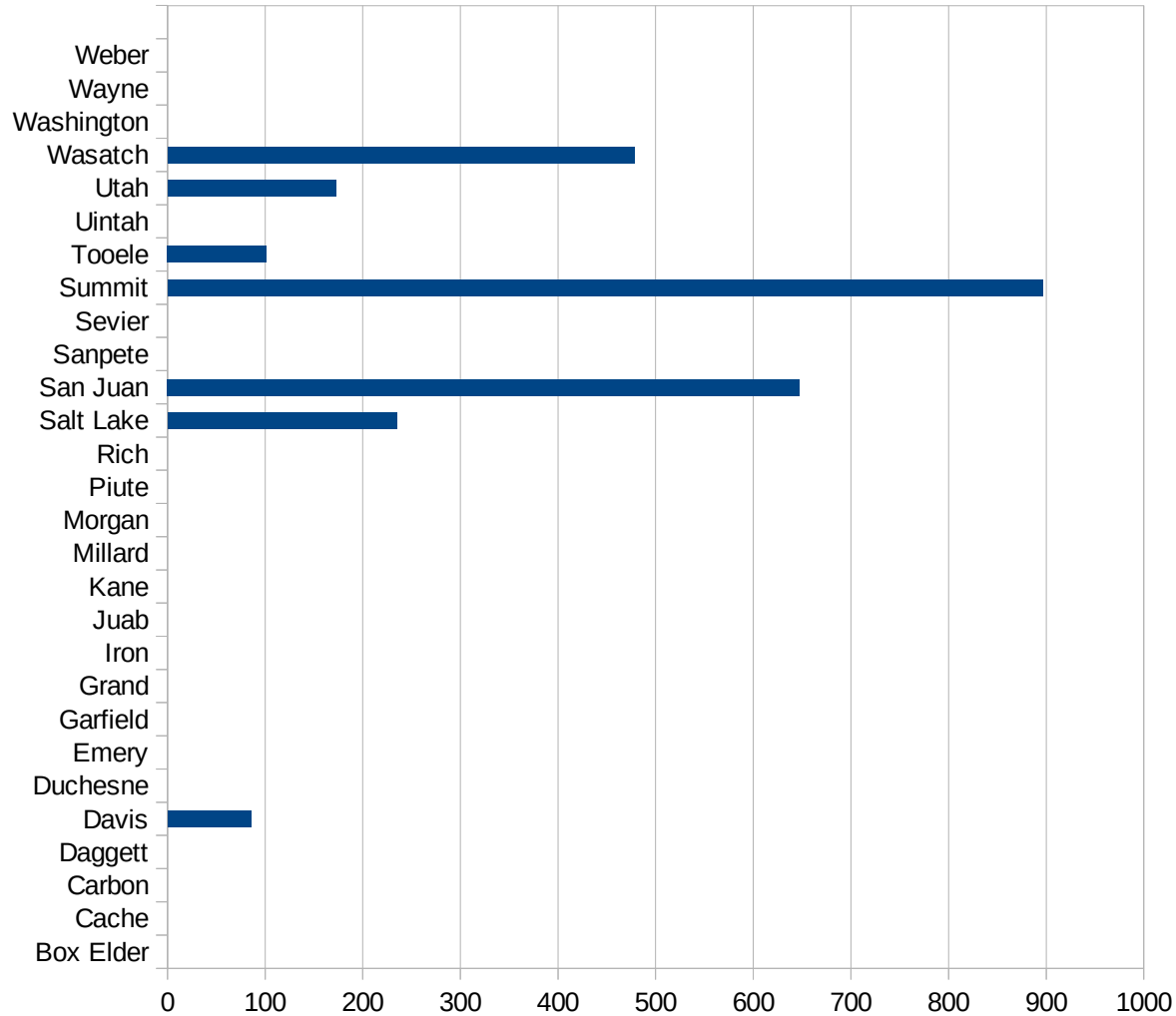
TX

29173
29175
29177
29179
29181
29195
29197
29199
29201
29203
29205
29183
29185
29187
29189
29510
29186
29207
29209
29211
29213
29215

29217
29219
29221
29223
29225
29227
29229

UT

FIPS	County	PC Infection
49001	Beaver	0
49003	Box Elder	0
49005	Cache	0
49007	Carbon	0
49009	Daggett	0
49011	Davis	85.296818713
49013	Duchesne	0
49015	Emery	0
49017	Garfield	0
49019	Grand	0
49021	Iron	0
49023	Juab	0
49025	Kane	0
49027	Millard	0
49029	Morgan	0
49031	Piute	0
49033	Rich	0
49035	Salt Lake	234.85359173
49037	San Juan	647.2910868
49039	Sanpete	0
49041	Sevier	0
49043	Summit	896.66849498
49045	Tooele	101.5635058
49047	Uintah	0
49049	Utah	172.44898451
49051	Wasatch	478.33935018
49053	Washington	0
49055	Wayne	0
49057	Weber	0



UT

FIPS

29001
29003
29005
29007
29009
29011
29013
29015
29017
29019
29021
29023
29025
29027
29029
29031
29033
29035
29037

UT

29039
29041
29043
29045
29047
29049
29051
29053
29055
29057
29059
29061
29063
29065
29067
29069
29071
29073
29075
29077
29079
29081
29083
29085
29087
29089
29091
29093
29095
29097
29099
29101

29103

UT

29105
29107
29109
29111
29113
29115
29117
29121
29123
29125
29127
29119
29129
29131
29133
29135
29137
29139
29141
29143
29145
29147
29149
29151
29153
29155
29157
29159
29161
29163
29165
29167
29169
29171

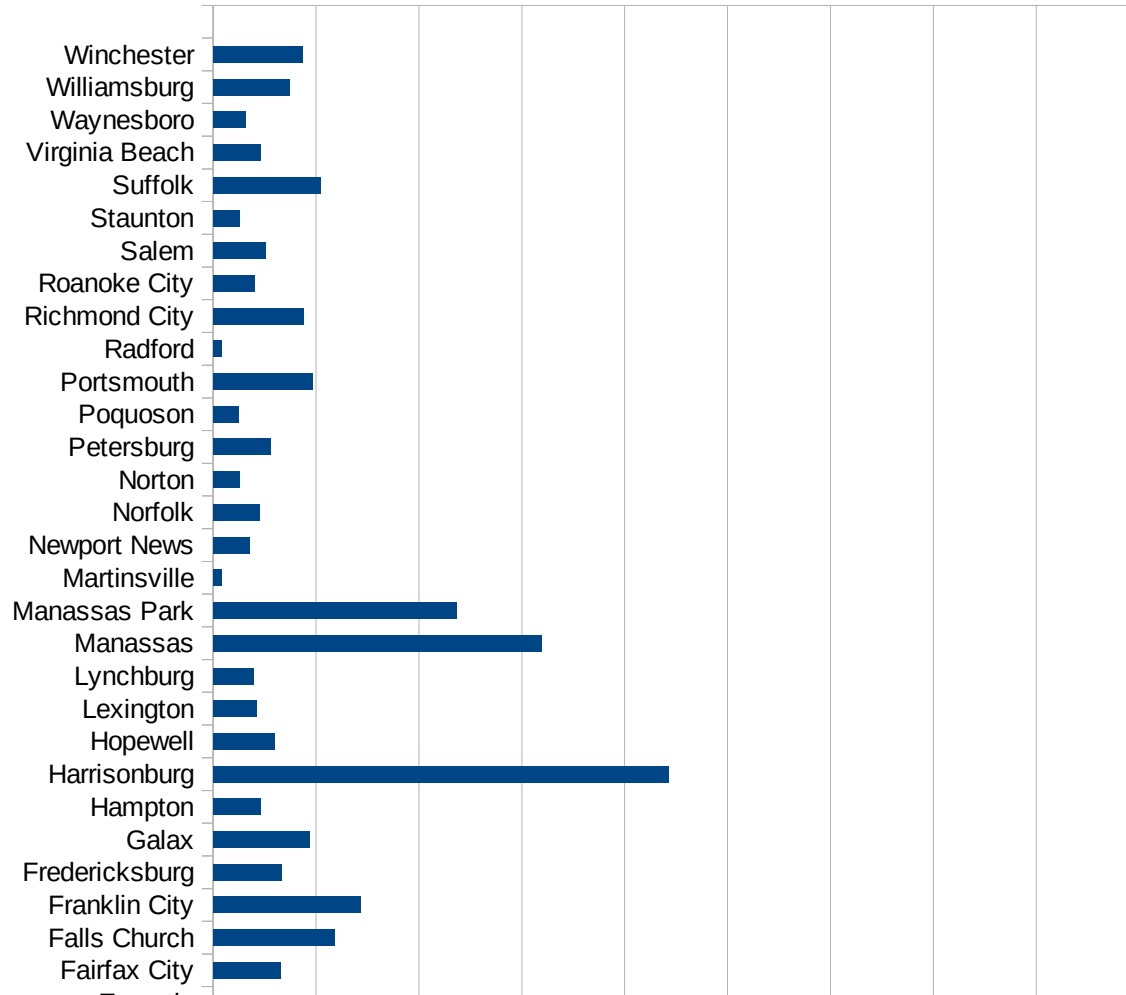
UT

29173
29175
29177
29179
29181
29195
29197
29199
29201
29203
29205
29183
29185
29187
29189
29510
29186
29207
29209
29211
29213
29215

29217
29219
29221
29223
29225
29227
29229

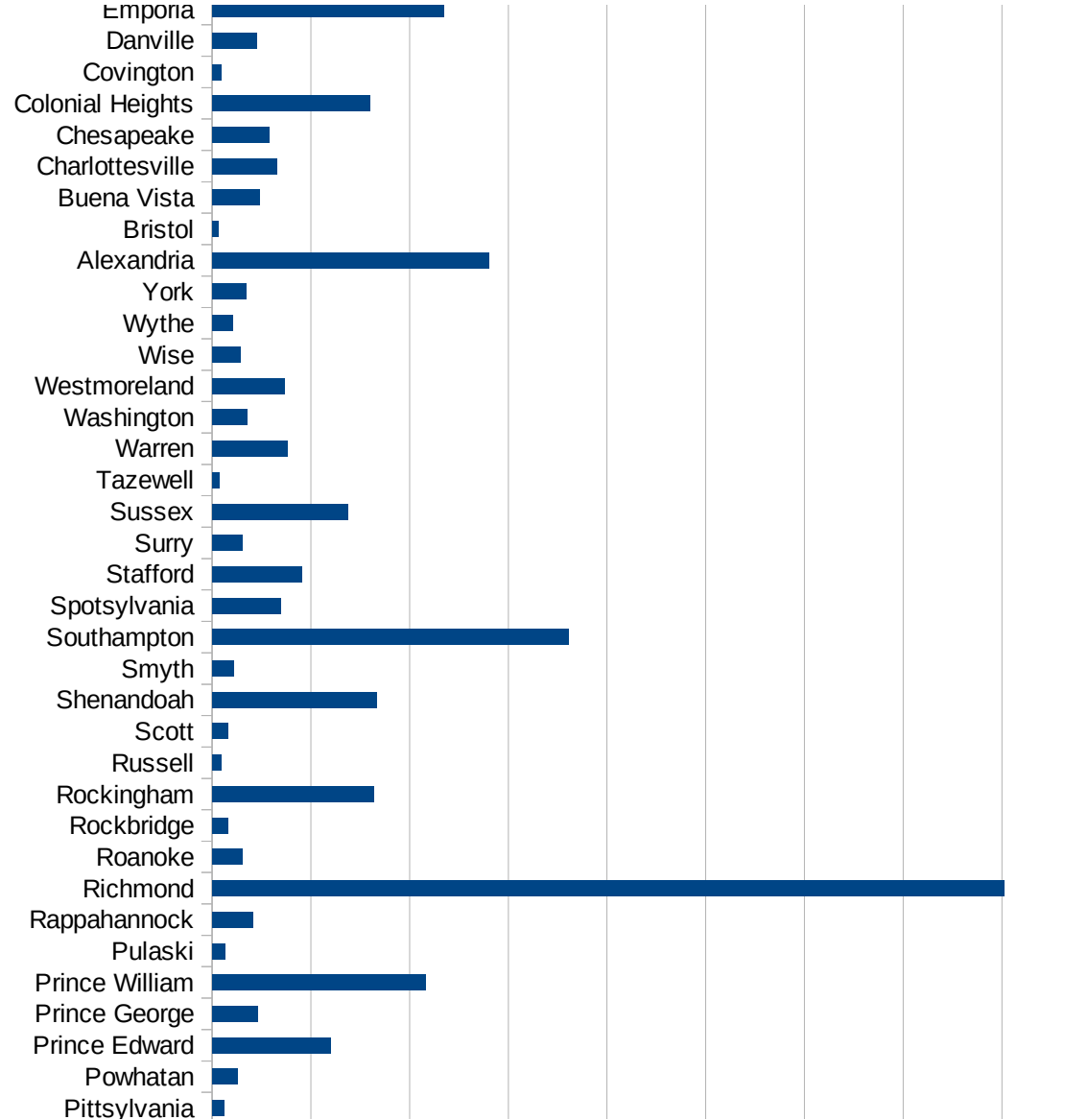
VA

FIPS	County	PC Infection
51001	Accomack	1234.110823
51003	Albemarle	99.33957578
51005	Alleghany	40.24144869
51007	Amelia	122.9539691
51009	Amherst	44.21145708
51011	Appomattox	132.5673884
51013	Arlington	465.6430379
51015	Augusta	60.96187232
51017	Bath	0
51019	Bedford	43.17624798
51021	Bland	0
51023	Botetourt	84.14220032
51025	Brunswick	91.55273438
51027	Buchanan	75.39701239
51029	Buckingham	805.9297606
51031	Campbell	23.64797264
51033	Caroline	100.7409333
51035	Carroll	50.61411796
51036	Charles City	244.9214811
51037	Charlotte	75.38951248
51041	Chesterfield	172.4256647
51043	Clarke	68.85629691
51045	Craig	59.24170616
51047	Culpeper	368.3063692
51049	Cumberland	122.3366296
51051	Dickenson	0
51053	Dinwiddie	63.09369414
51057	Essex	100.7418262
51059	Fairfax	377.1305923
51061	Fauquier	188.1853555
51063	Floyd	18.99335233
51065	Fluvanna	283.7620879
51067	Franklin	40.92890827



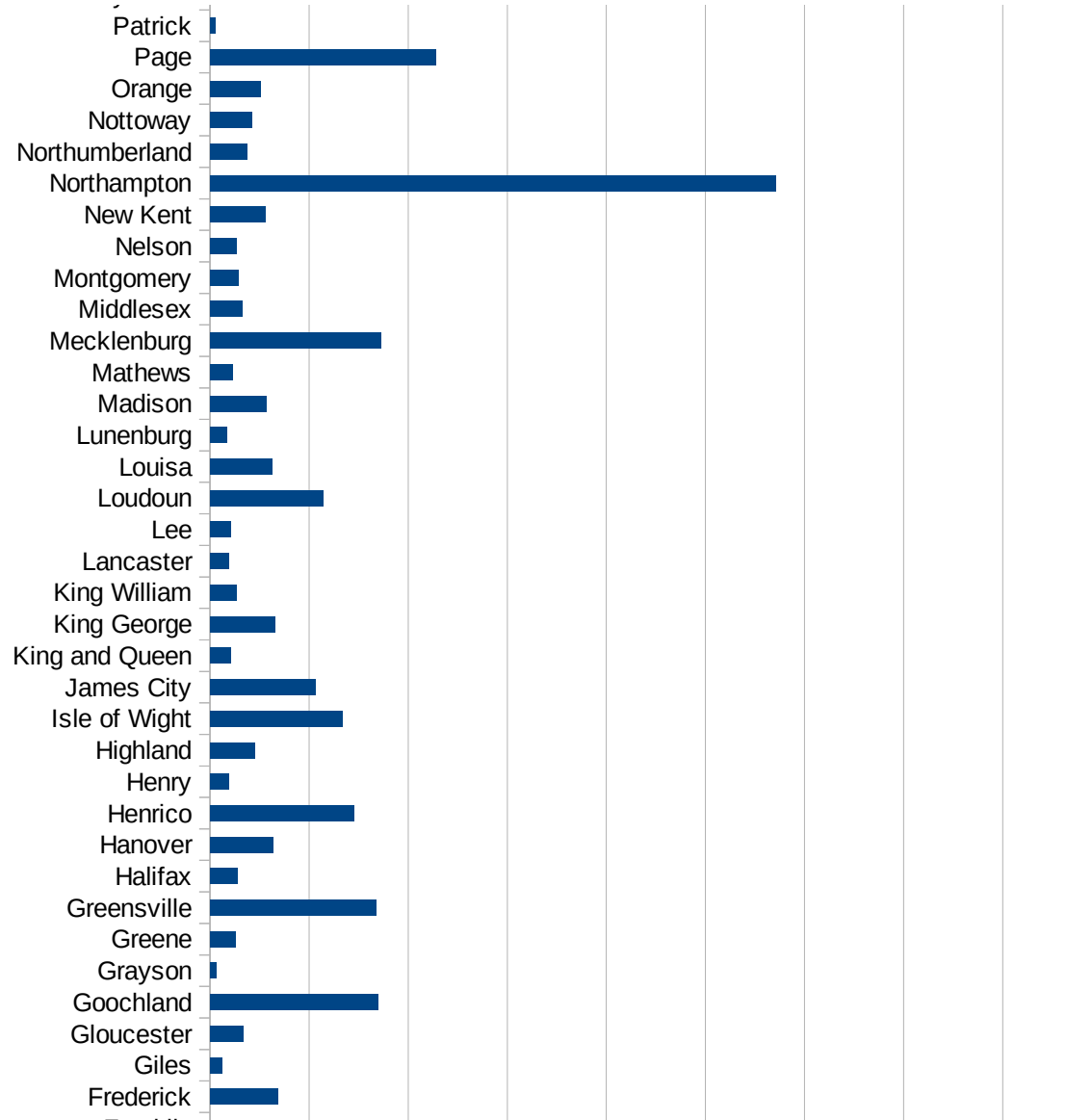
VA

51069 Frederick	136.9475412
51071 Giles	23.74732843
51073 Gloucester	66.93619642
51075 Goochland	339.8726553
51077 Grayson	12.79508669
51079 Greene	50.55867334
51081 Greensville	335.4261632
51083 Halifax	55.68581477
51085 Hanover	127.7520305
51087 Henrico	289.7397505
51089 Henry	37.28926658
51091 Highland	90.49773756
51093 Isle of Wight	267.907883
51095 James City	213.3591633
51097 King and Queen	42.60153366
51099 King George	131.7027281
51101 King William	53.13182596
51103 Lancaster	37.09542799
51105 Lee	42.47907905
51107 Loudoun	228.8312646
51109 Louisa	125.074773
51111 Lunenburg	33.0961443
51113 Madison	112.8243701
51115 Mathews	45.44421722
51117 Mecklenburg	345.8401305
51119 Middlesex	65.00139289
51121 Montgomery	56.57422842
51125 Nelson	53.92289027
51127 New Kent	111.652003
51131 Northampton	1141.883255
51133 Northumberland	74.09236849
51135 Nottoway	84.30609598
51137 Orange	100.9715097
51139 Page	455.438098

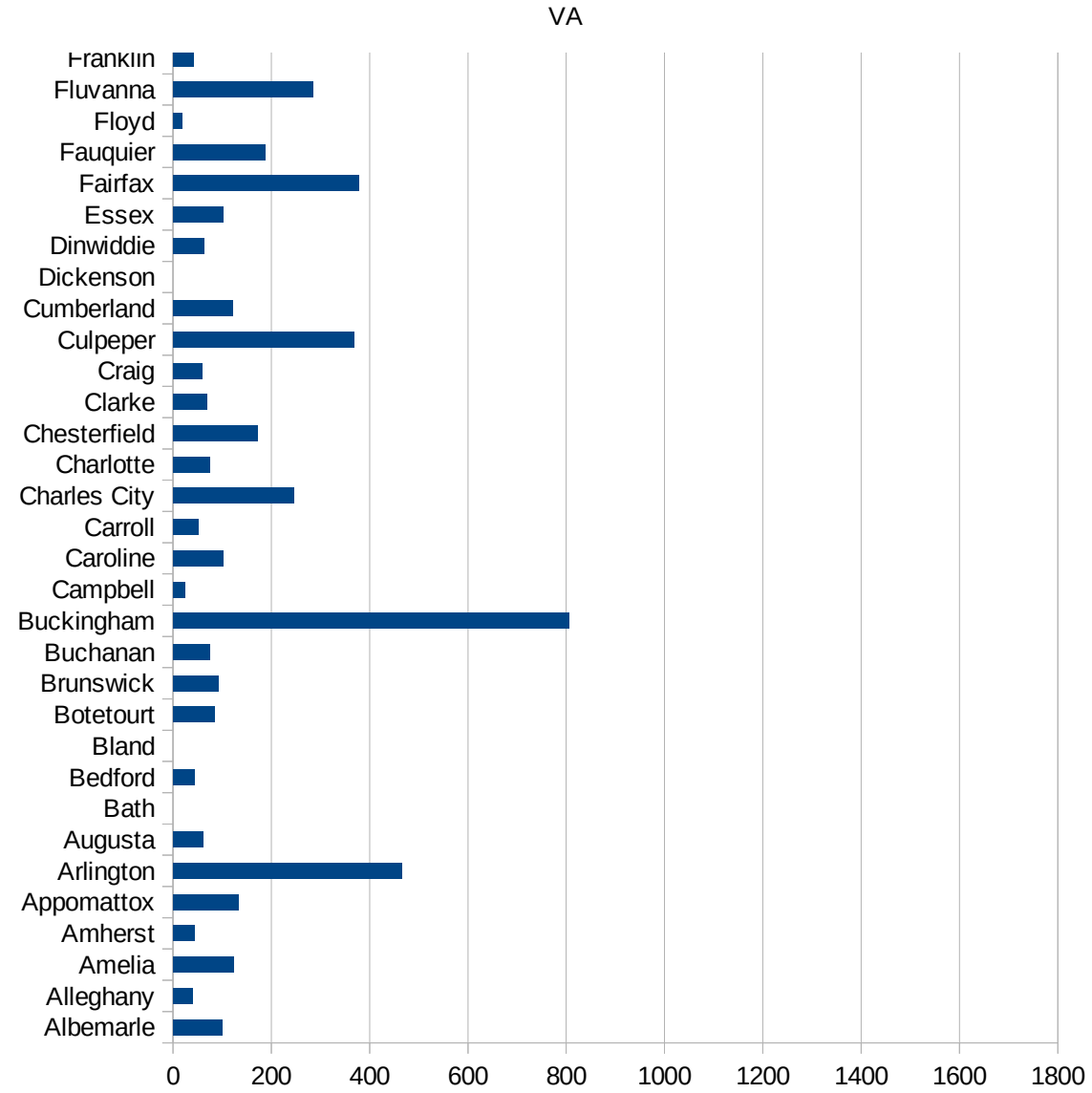


VA

51141 Patrick	11.31669779
51143 Pittsylvania	22.97002412
51145 Powhatan	51.38922197
51147 Prince Edward	239.6514161
51149 Prince George	91.90693766
51153 Prince William	432.895808
51155 Pulaski	26.4193037
51157 Rappahannock	82.73579702
51159 Richmond	1604.337243
51161 Roanoke	60.59124297
51163 Rockbridge	30.76652602
51165 Rockingham	326.1779331
51167 Russell	18.69298639
51169 Scott	32.50673354
51171 Shenandoah	333.3563234
51173 Smyth	42.66211604
51175 Southampton	722.1653588
51177 Spotsylvania	138.5598713
51179 Stafford	180.7148573
51181 Surry	61.78560395
51183 Sussex	275.8743437
51185 Tazewell	14.68608493
51187 Warren	152.4885634
51191 Washington	71.68854086
51193 Westmoreland	145.8216489
51195 Wise	57.87646007
51197 Wythe	41.73332406
51199 York	69.2745335
51510 Alexandria	560.019934
51520 Bristol	12.1344497
51530 Buena Vista	96.2000962
51540 Charlottesville	130.930856
51550 Chesapeake	114.9880066
51570 Colonial Heights	319.6321427



51580 Covington	18.31501832
51590 Danville	90.92472907
51595 Emporia	468.6584651
51600 Fairfax City	130.2189306
51610 Falls Church	236.9347414
51620 Franklin City	287.0335704
51630 Fredericksburg	133.8182816
51640 Galax	186.8285848
51650 Hampton	91.57713699
51660 Harrisonburg	884.6445691
51670 Hopewell	119.4901753
51678 Lexington	84.08071749
51680 Lynchburg	77.92903587
51683 Manassas	638.7934968
51685 Manassas Park	473.7967296
51690 Martinsville	15.50147264
51700 Newport News	69.97861454
51710 Norfolk	90.54556777
51720 Norton	50.40322581
51730 Petersburg	110.8752811
51735 Poquoson	49.22067268
51740 Portsmouth	193.3806746
51750 Radford	16.35858008
51760 Richmond City	176.1494517
51770 Roanoke City	81.06485188
51775 Salem	101.3921928
51790 Staunton	52.16274777
51800 Suffolk	208.3676043
51810 Virginia Beach	91.73924729
51820 Waynesboro	61.87024925
51830 Williamsburg	147.6906552
51840 Winchester	174.3275936



VA

VA

FIPS

29001
29003
29005
29007
29009
29011
29013
29015
29017
29019
29021
29023
29025
29027
29029
29031
29033
29035
29037

VA

29039
29041
29043
29045
29047
29049
29051
29053
29055
29057
29059
29061
29063
29065
29067
29069
29071
29073
29075
29077
29079
29081
29083
29085
29087
29089
29091
29093
29095
29097
29099
29101

29103

VA

29105
29107
29109
29111
29113
29115
29117
29121
29123
29125
29127
29119
29129
29131
29133
29135
29137
29139
29141
29143
29145
29147
29149
29151
29153
29155
29157
29159
29161
29163
29165
29167
29169
29171

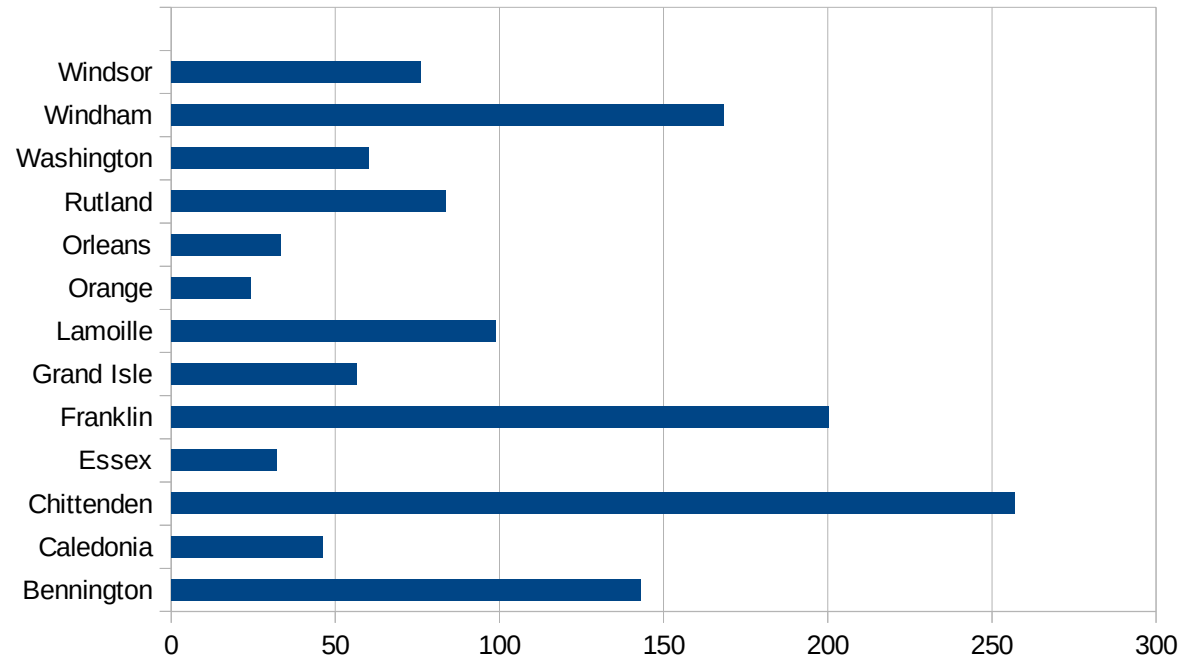
VA

29173
29175
29177
29179
29181
29195
29197
29199
29201
29203
29205
29183
29185
29187
29189
29510
29186
29207
29209
29211
29213
29215

29217
29219
29221
29223
29225
29227
29229

VT

FIPS	County	PC Infection
50001	Addison	164.9852595
50003	Bennington	143.133788
50005	Caledonia	46.20157085
50007	Chittenden	257.0303575
50009	Essex	32
50011	Franklin	200.3197022
50013	Grand Isle	56.41748942
50015	Lamoille	98.81422925
50017	Orange	24.13876341
50019	Orleans	33.44854499
50021	Rutland	83.51513499
50023	Washington	60.1995184
50025	Windham	168.3974179
50027	Windsor	75.96859965



FIPS

- 29001
- 29003
- 29005
- 29007
- 29009
- 29011
- 29013
- 29015
- 29017
- 29019
- 29021
- 29023
- 29025
- 29027
- 29029
- 29031
- 29033
- 29035
- 29037

VT

29039
29041
29043
29045
29047
29049
29051
29053
29055
29057
29059
29061
29063
29065
29067
29069
29071
29073
29075
29077
29079
29081
29083
29085
29087
29089
29091
29093
29095
29097
29099
29101

29103

VT

29105
29107
29109
29111
29113
29115
29117
29121
29123
29125
29127
29119
29129
29131
29133
29135
29137
29139
29141
29143
29145
29147
29149
29151
29153
29155
29157
29159
29161
29163
29165
29167
29169
29171

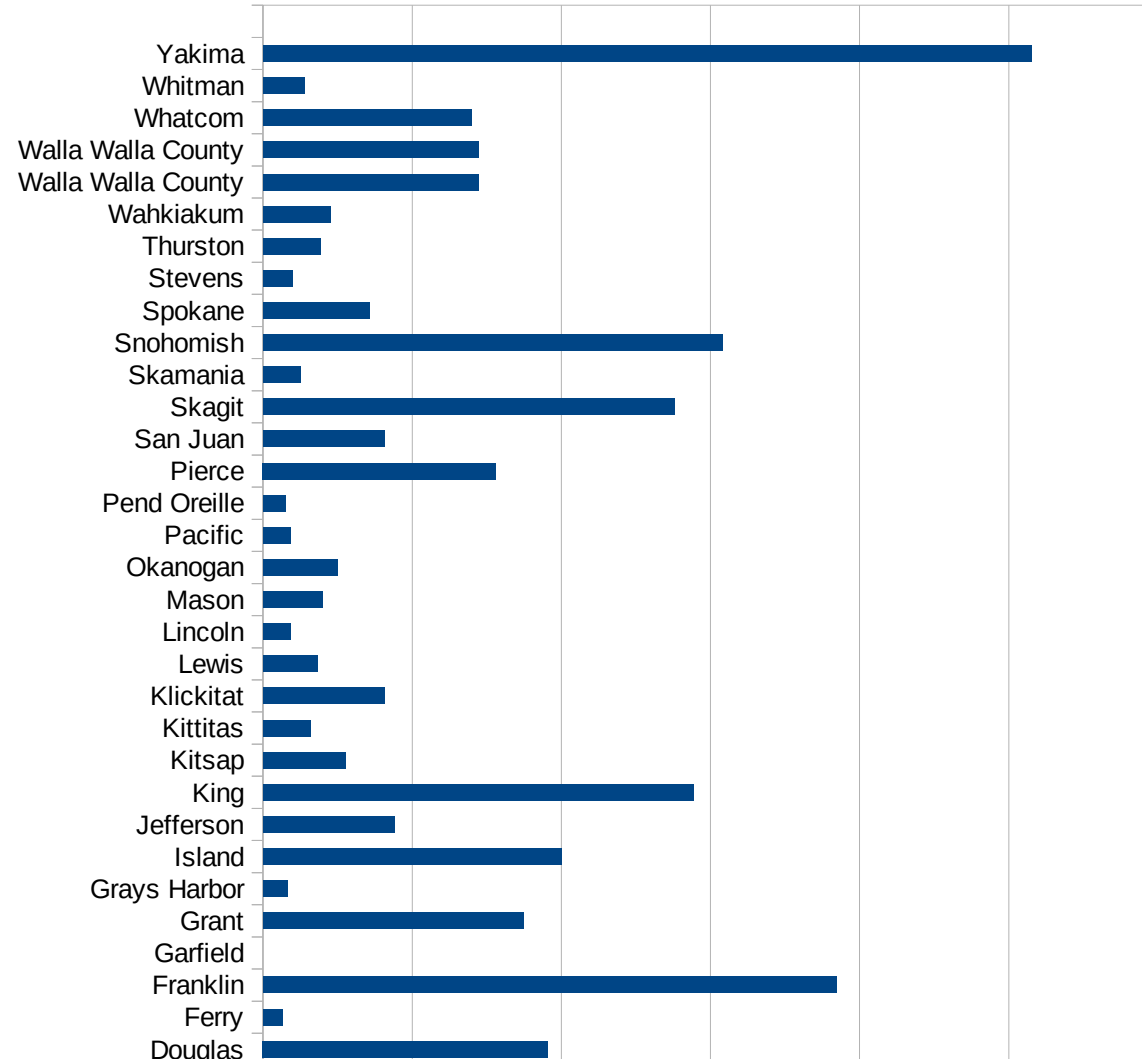
VT

29173
29175
29177
29179
29181
29195
29197
29199
29201
29203
29205
29183
29185
29187
29189
29510
29186
29207
29209
29211
29213
29215

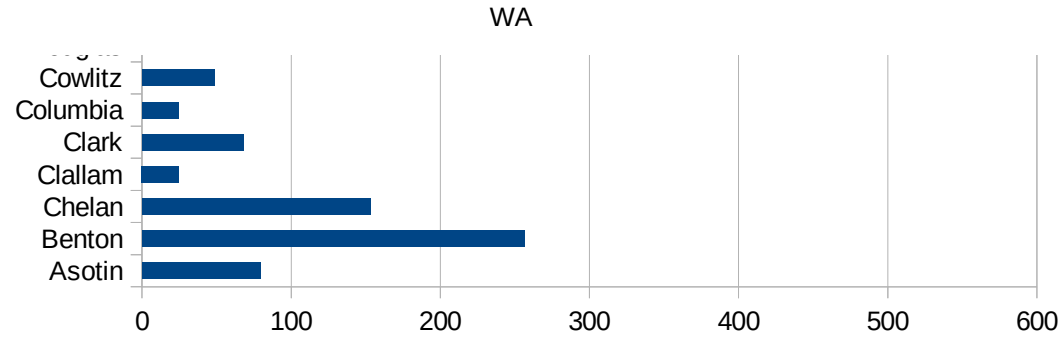
29217
29219
29221
29223
29225
29227
29229

WA

FIPS	County	PC Infection
53001	Adams	242.9272736
53003	Asotin	79.61079169
53005	Benton	256.5918852
53007	Chelan	153.1751389
53009	Clallam	24.75989418
53011	Clark	68.06998757
53013	Columbia	24.63661
53015	Cowlitz	48.62965308
53017	Douglas	191.1110075
53019	Ferry	13.07360439
53021	Franklin	384.7499126
53023	Garfield	0
53025	Grant	174.6617213
53027	Grays Harbor	16.23793995
53029	Island	200.0947194
53031	Jefferson	88.2473447
53033	King	288.7832191
53035	Kitsap	55.59570801
53037	Kittitas	31.6696225
53039	Klickitat	81.42217397
53041	Lewis	36.43033013
53043	Lincoln	18.62197393
53045	Mason	39.69041476
53047	Okanogan	49.84334947
53049	Pacific	18.15211472
53051	Pend Oreille	14.70372004
53053	Pierce	156.2887426
53055	San Juan	81.73750584
53057	Skagit	276.1181224
53059	Skamania	25.1593425
53061	Snohomish	307.8901609
53063	Spokane	71.70186017
53065	Stevens	19.88510826



53067 Thurston	38.75441224
53069 Wahkiakum	45.18752824
53071 Walla Walla Cou	144.4469978
53071 Walla Walla Cou	144.4469978
53073 Whatcom	140.0181669
53075 Whitman	28.11753128
53077 Yakima	515.4188176



WA

FIPS

29001
29003
29005
29007
29009
29011
29013
29015
29017
29019
29021
29023
29025
29027
29029
29031
29033
29035
29037

WA

29039
29041
29043
29045
29047
29049
29051
29053
29055
29057
29059
29061
29063
29065
29067
29069
29071
29073
29075
29077
29079
29081
29083
29085
29087
29089
29091
29093
29095
29097
29099
29101

29103

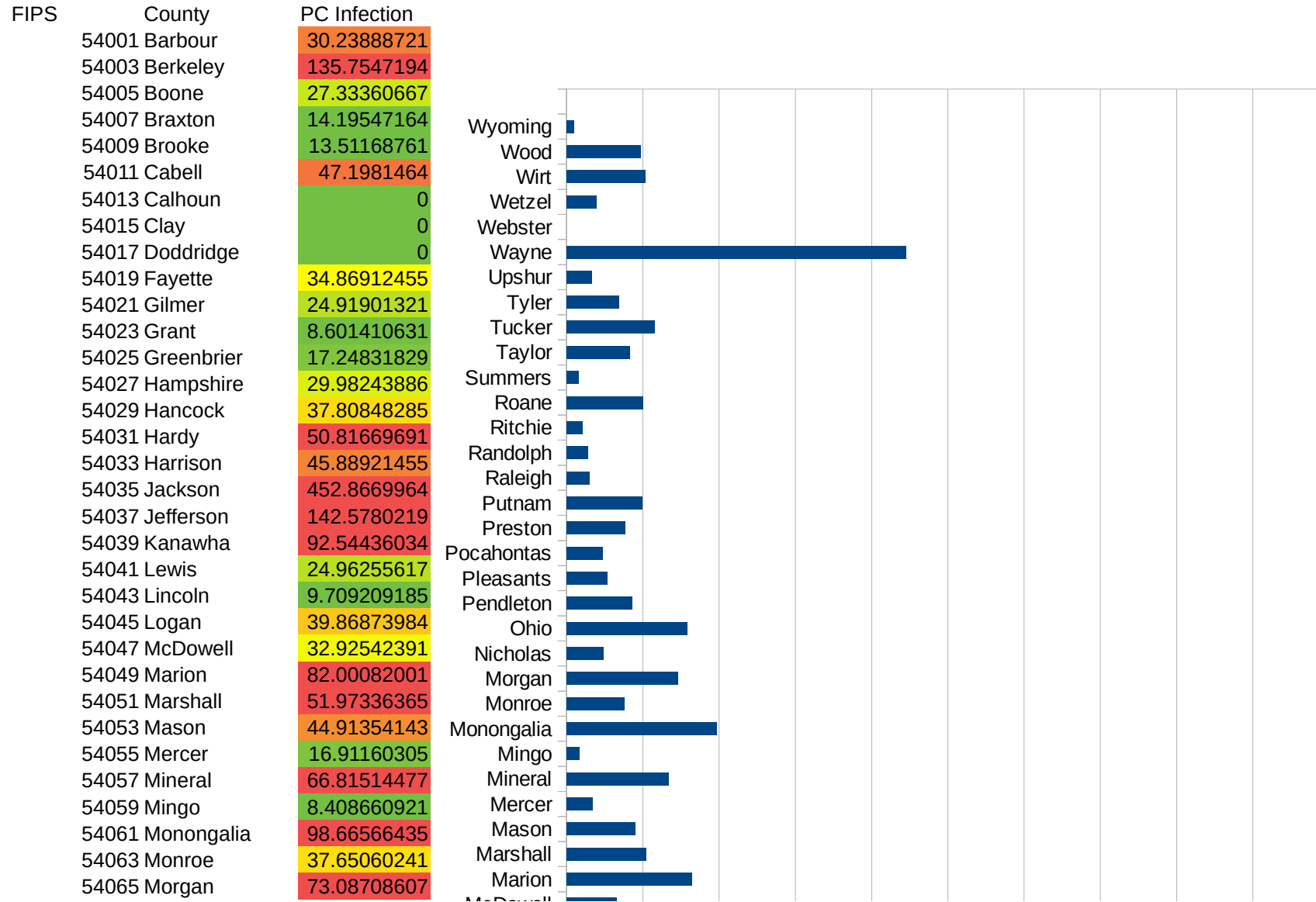
WA

29105
29107
29109
29111
29113
29115
29117
29121
29123
29125
29127
29119
29129
29131
29133
29135
29137
29139
29141
29143
29145
29147
29149
29151
29153
29155
29157
29159
29161
29163
29165
29167
29169
29171

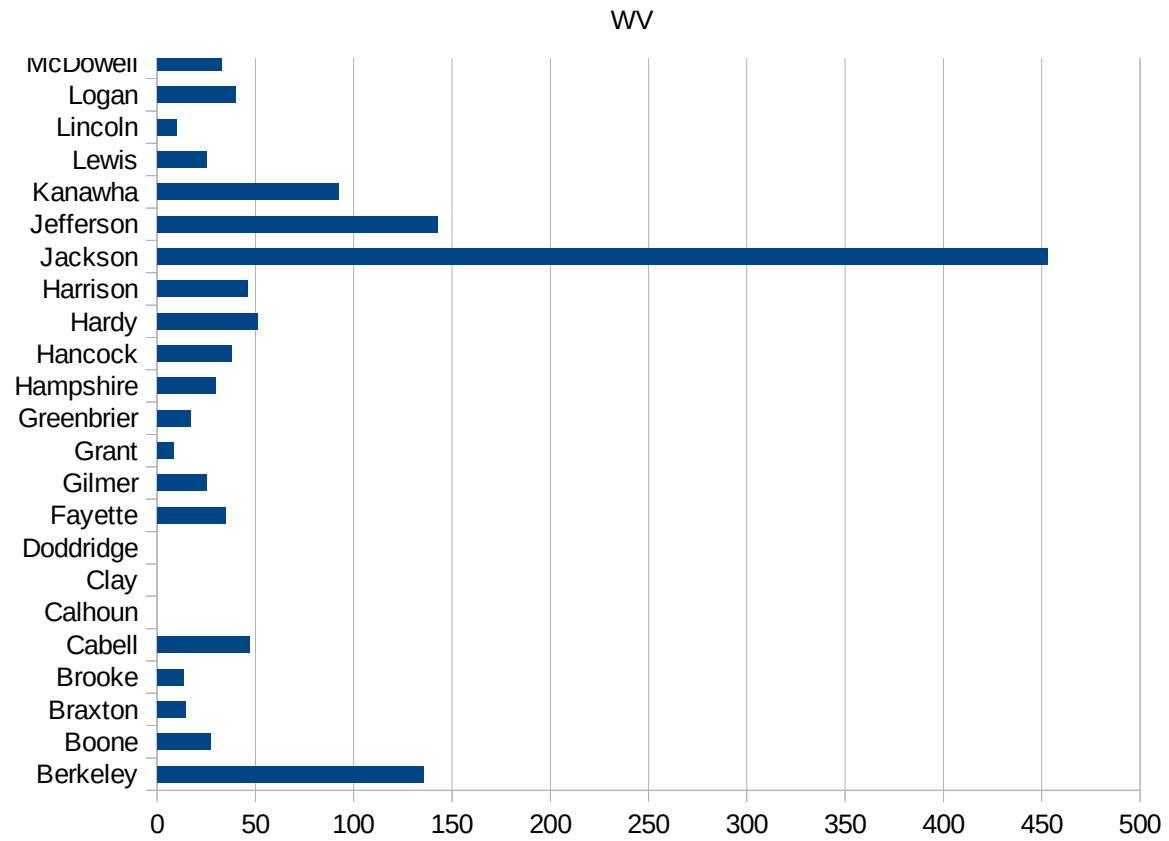
WA

29173
29175
29177
29179
29181
29195
29197
29199
29201
29203
29205
29183
29185
29187
29189
29510
29186
29207
29209
29211
29213
29215

29217
29219
29221
29223
29225
29227
29229



54067 Nicholas	24.15264471
54069 Ohio	79.0324512
54071 Pendleton	42.87551808
54073 Pleasants	26.64180099
54075 Pocahontas	23.7699073
54077 Preston	38.41721091
54079 Putnam	49.39839808
54081 Raleigh	14.81401675
54083 Randolph	13.87780592
54085 Ritchie	10.28700751
54087 Roane	50.24404249
54089 Summers	7.836990596
54091 Taylor	41.51346222
54093 Tucker	57.51258088
54095 Tyler	34.30139492
54097 Upshur	16.38337088
54099 Wayne	222.8119367
54101 Webster	0
54103 Wetzel	19.64636542
54105 Wirt	51.45797599
54107 Wood	48.69185183
54109 Wyoming	4.810930434



FIPS

- 29001
- 29003
- 29005
- 29007
- 29009
- 29011
- 29013
- 29015
- 29017
- 29019
- 29021
- 29023
- 29025
- 29027
- 29029
- 29031
- 29033
- 29035
- 29037

WV

29039
29041
29043
29045
29047
29049
29051
29053
29055
29057
29059
29061
29063
29065
29067
29069
29071
29073
29075
29077
29079
29081
29083
29085
29087
29089
29091
29093
29095
29097
29099
29101

29103

29105
29107
29109
29111
29113
29115
29117
29121
29123
29125
29127
29119
29129
29131
29133
29135
29137
29139
29141
29143
29145
29147
29149
29151
29153
29155
29157
29159
29161
29163
29165
29167
29169
29171

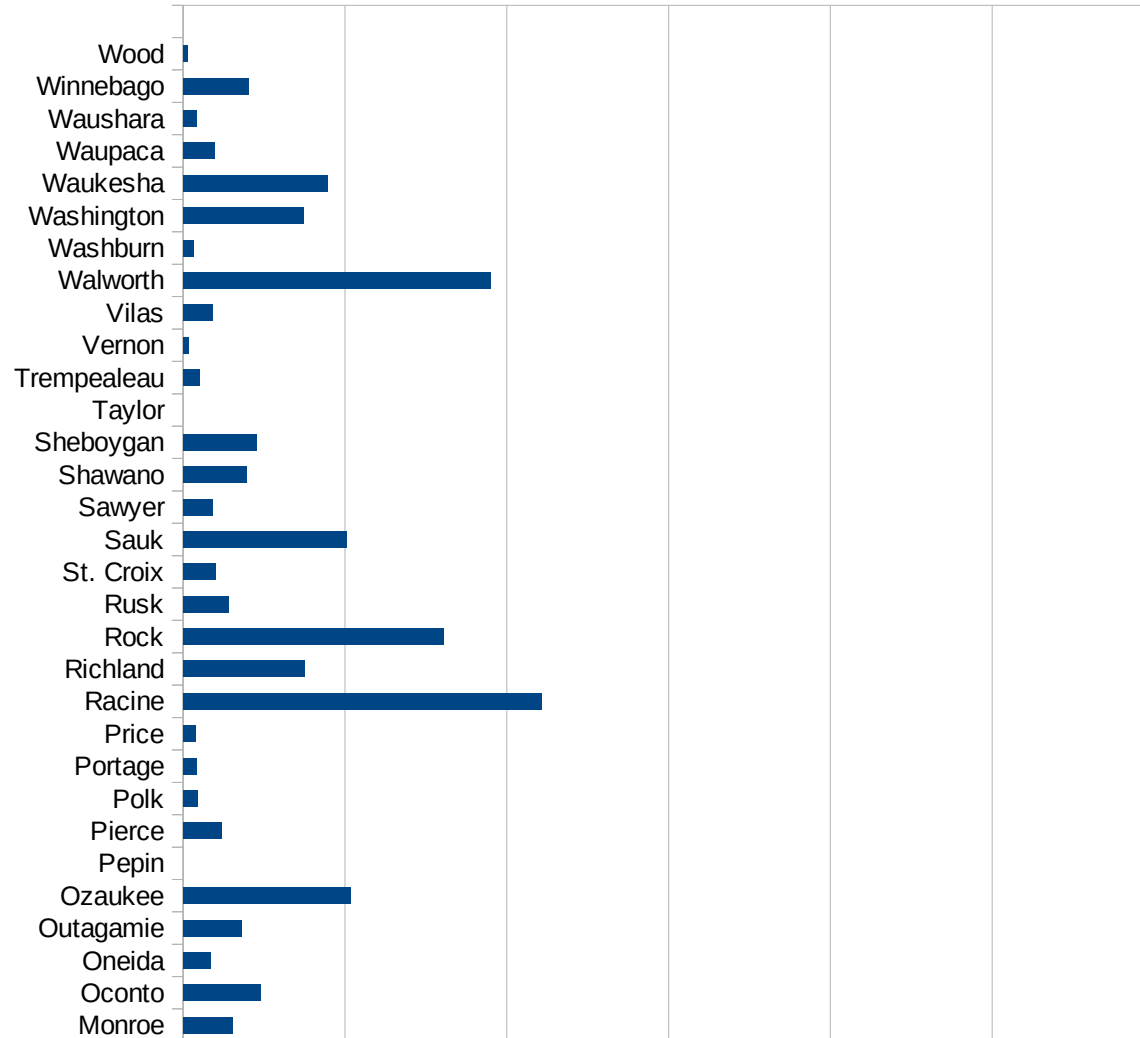
WV

29173
29175
29177
29179
29181
29195
29197
29199
29201
29203
29205
29183
29185
29187
29189
29510
29186
29207
29209
29211
29213
29215

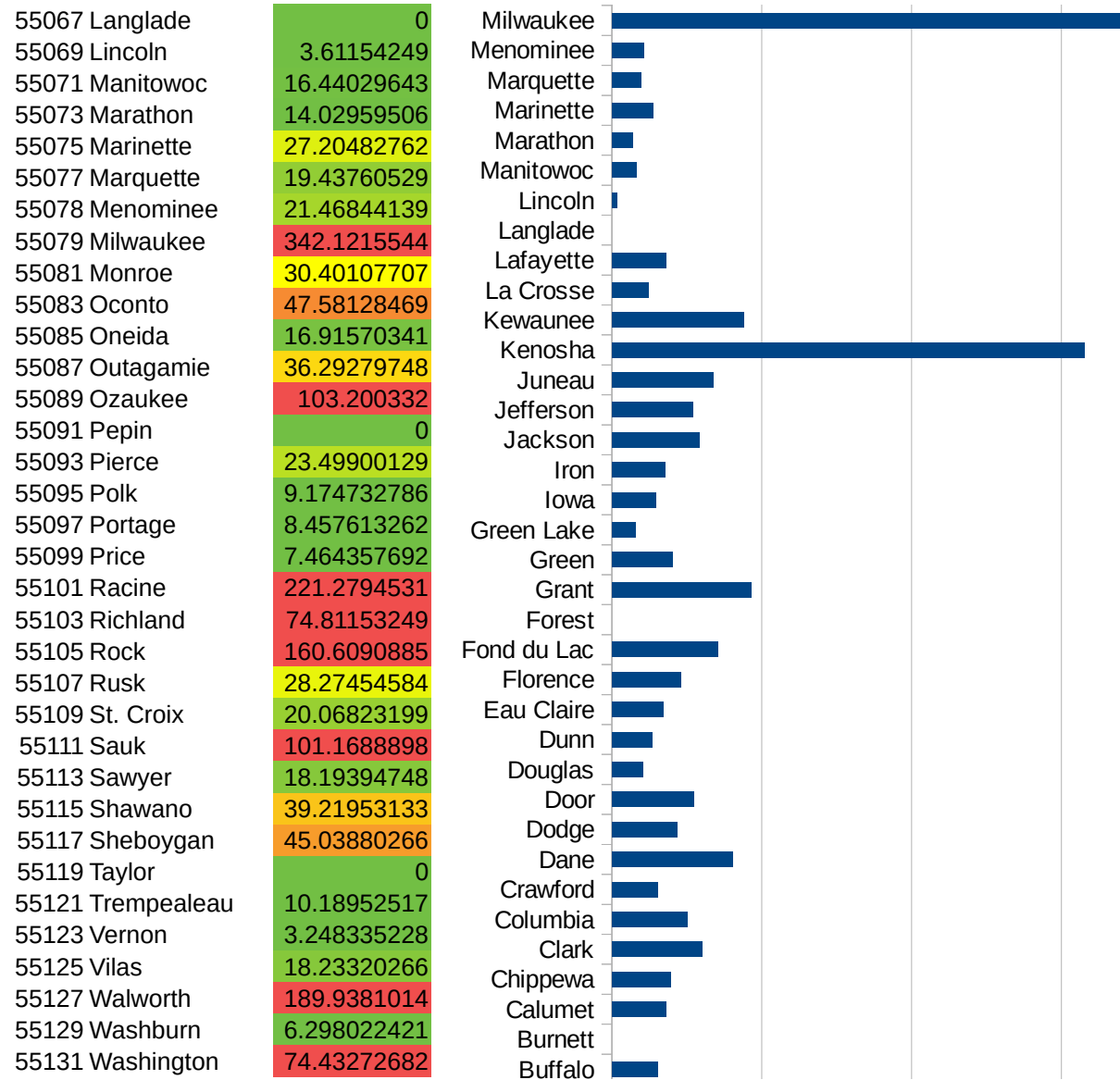
29217
29219
29221
29223
29225
29227
29229

WI

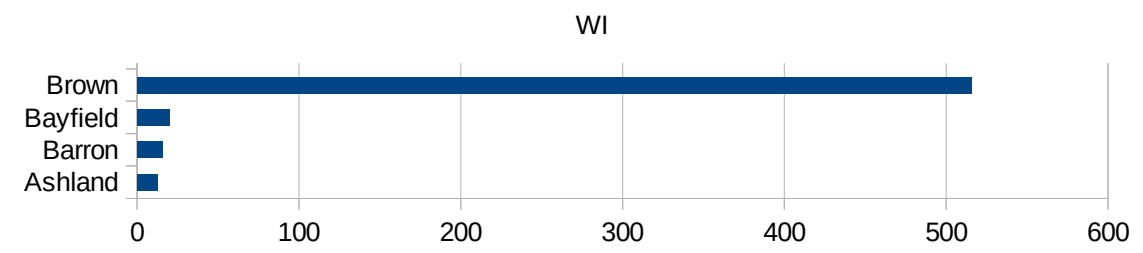
FIPS	County	PC Infection
55001	Adams	19.65795164
55003	Ashland	12.82051282
55005	Barron	15.49907006
55007	Bayfield	19.94415636
55009	Brown	515.6087448
55011	Buffalo	30.47619048
55013	Burnett	0
55015	Calumet	35.88588289
55017	Chippewa	38.98027598
55019	Clark	60.50303956
55021	Columbia	50.55964294
55023	Crawford	30.69179301
55025	Dane	80.38881637
55027	Dodge	43.25702642
55029	Door	54.32814198
55031	Douglas	20.82947602
55033	Dunn	26.58926237
55035	Eau Claire	34.43855588
55037	Florence	46.28558204
55039	Fond du Lac	70.82840122
55041	Forest	0
55043	Grant	93.10625752
55045	Green	40.61848412
55047	Green Lake	15.8579131
55049	Iowa	29.44764629
55051	Iron	35.23608175
55053	Jackson	58.5994726
55055	Jefferson	54.03564003
55057	Juneau	67.62595334
55059	Kenosha	315.4350523
55061	Kewaunee	88.30888486
55063	La Crosse	24.52846147
55065	Lafayette	36.00360036



WI



55133 Waukesha	89.31406796
55135 Waupaca	19.5587545
55137 Waushara	8.243003751
55139 Winnebago	40.34615834
55141 Wood	2.737663404



FIPS

- 29001
- 29003
- 29005
- 29007
- 29009
- 29011
- 29013
- 29015
- 29017
- 29019
- 29021
- 29023
- 29025
- 29027
- 29029
- 29031
- 29033
- 29035
- 29037

29039
29041
29043
29045
29047
29049
29051
29053
29055
29057
29059
29061
29063
29065
29067
29069
29071
29073
29075
29077
29079
29081
29083
29085
29087
29089
29091
29093
29095
29097
29099
29101

29103

29105
29107
29109
29111
29113
29115
29117
29121
29123
29125
29127
29119
29129
29131
29133
29135
29137
29139
29141
29143
29145
29147
29149
29151
29153
29155
29157
29159
29161
29163
29165
29167
29169
29171

WI

29173
29175
29177
29179
29181
29195
29197
29199
29201
29203
29205
29183
29185
29187
29189
29510
29186
29207
29209
29211
29213
29215

29217
29219
29221
29223
29225
29227
29229