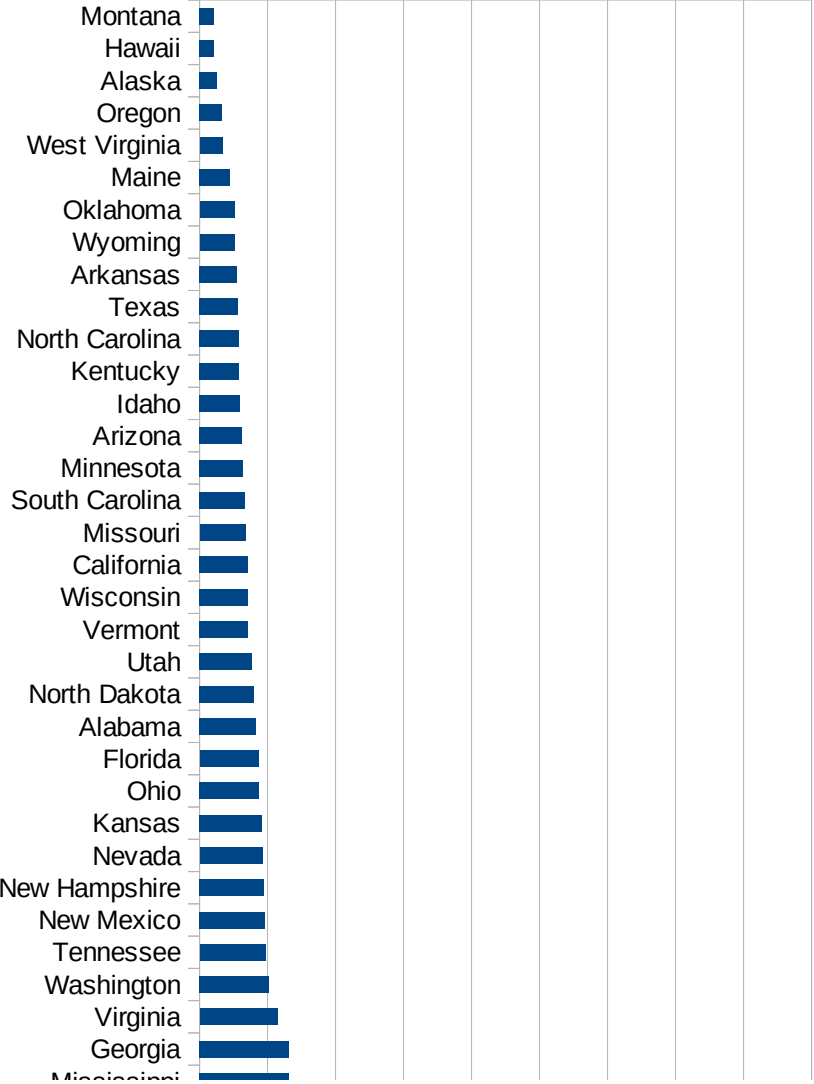


PerCap50States

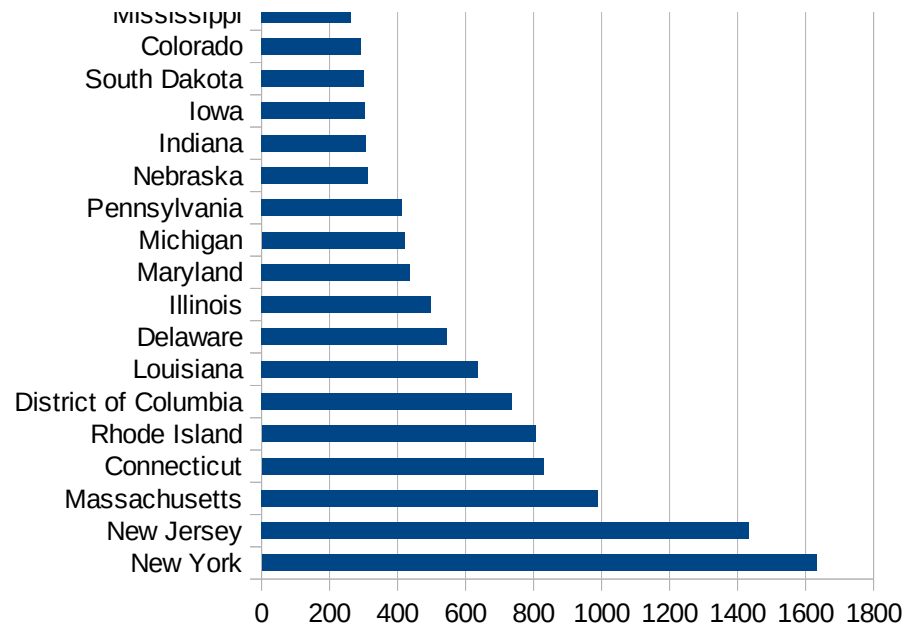
Idx	State	Population	Cases per 100,000
33	New York	19542209	1632.12357415684
31	New Jersey	8908520	1432.5836390332
22	Massachusetts	6902149	990.894285243625
7	Connecticut	3572665	828.79307183853
40	Rhode Island	1057315	805.720149624284
9	District of Columbia	702455	735.990205778306
19	Louisiana	4659978	635.410725115011
8	Delaware	967171	544.267766506647
14	Illinois	12741080	498.882355341933
21	Maryland	6042718	437.021883198918
23	Michigan	9995915	420.091607421632
39	Pennsylvania	12807060	412.397536983508
28	Nebraska	1929268	312.916608786338
15	Indiana	6691878	306.446112735468
16	Iowa	3156145	304.42200849454
42	South Dakota	882235	302.413755972048
6	Colorado	5695564	292.789265470461
25	Mississippi	2986530	263.750908244685
11	Georgia	10519475	262.978903414857
47	Virginia	8517685	228.853262359432
48	Washington	7535591	204.496236592458
43	Tennessee	6770010	193.36751348964
32	New Mexico	2095428	192.371200537551
30	New Hampshire	1356458	189.685194823577
29	Nevada	3034392	185.539640231058
17	Kansas	2911505	184.887197514687
36	Ohio	11689442	175.149506708703
10	Florida	21299325	173.174502008866
1	Alabama	4887871	165.961826733971
35	North Dakota	760077	161.167881675146
45	Utah	3161105	155.610142655812
46	Vermont	626299	143.381994861879
50	Wisconsin	5813568	141.668593194403



This work is licensed under the Creative Commons Attribution-NoDerivatives 4.0 International License. To view a copy of this license, visit <http://creativecommons.org/licenses/by-nd/4.0/>.

Idx	State	Population	Cases per 100,000
5	California	39557045	141.274455662702
26	Missouri	6126452	135.265892885474
41	South Carolina	5084127	132.903839734924
24	Minnesota	5611179	128.546959560549
3	Arizona	7171646	124.434474317332
13	Idaho	1754208	120.054178295846
18	Kentucky	4468402	116.081767038865
34	North Carolina	10383620	115.287346801982
44	Texas	28701845	114.219138177354
4	Arkansas	3013825	109.993115061425
51	Wyoming	577737	103.161126948767
37	Oklahoma	3943079	102.559446564474
20	Maine	1338404	89.883174288182
49	West Virginia	1805832	67.7803915314381
38	Oregon	4190713	65.8360522421841
2	Alaska	737438	50.1737095186307
12	Hawaii	1420491	43.0836943000695
27	Montana	1062305	43.0196600787909

PerCap50States



Counties_Cities

FIPS	County	State	Cases Per 100,000
47169	Trousdale	Tennessee	12241.19142753
5079	Lincoln	Arkansas	6291.56392438
31043	Dakota	Nebraska	4879.74904148
27105	Nobles	Minnesota	4611.38478380
47007	Bledsoe	Tennessee	4052.86343612
36087	Rockland	New York	3713.59707702
18017	Cass	Indiana	3612.17230931
39101	Marion	Ohio	3573.61775162
39129	Pickaway	Ohio	3147.05781083
36119	Westchester	New York	3110.44096187
20175	Seward	Kansas	2750.22956841
36059	Nassau	New York	2721.33032673
34031	Passaic	New Jersey	2681.44880889
19115	Louisa	Iowa	2480.07878951
20057	Ford	Kansas	2455.14636449
13243	Randolph	Georgia	2400.11707888
34039	Union	New Jersey	2393.44021417
36103	Suffolk	New York	2368.31853233
36071	Orange	New York	2360.25039861
34017	Hudson	New Jersey	2349.04838469
31047	Dawson	Nebraska	2328.22978616
31037	Colfax	Nebraska	2214.86995681
16013	Blaine	Idaho	2203.44232556
13273	Terrell	Georgia	2194.86703054
13099	Early	Georgia	2156.72879867
36061	New York City	New York	2091.39505079
31079	Hall	Nebraska	2079.30916941
48341	Moore	Texas	1857.10961136
31151	Saline	Nebraska	1839.72125436
34013	Essex	New Jersey	1828.15745086
22095	St. John the Baptist	Louisiana	1799.27751019
34003	Bergen	New Jersey	1738.24480192
19171	Tama	Iowa	1727.40179839

This work is licensed under the Creative Commons Attribution-NoDerivatives 4.0 International License. To view a copy of this license, visit <http://creativecommons.org/licenses/by-nd/4.0/>.

Counties_Cities

25025 Suffolk	Massachusetts	1726.97001680
35031 McKinley	New Mexico	1705.63010098
13095 Dougherty	Georgia	1691.08863146
13037 Calhoun	Georgia	1684.50881612
22071 Orleans	Louisiana	1676.95636384
51159 Richmond	Virginia	1604.33724275
20055 Finney	Kansas	1600.61183797
19127 Marshall	Iowa	1575.74848053
34023 Middlesex	New Jersey	1538.89729235
22051 Jefferson	Louisiana	1480.47118887
22047 Iberville	Louisiana	1473.06011430
13205 Mitchell	Georgia	1468.99783706
8087 Morgan	Colorado	1446.17970446
8075 Logan	Colorado	1351.72798216
13261 Sumter	Georgia	1315.03716409
51001 Accomack	Virginia	1311.24274960
21031 Butler	Kentucky	1307.54776073
28123 Scott	Mississippi	1304.48615972
9001 Fairfield	Connecticut	1297.38308984
36105 Sullivan	New York	1292.74947681
34021 Mercer	New Jersey	1242.25617951
25009 Essex	Massachusetts	1236.09034729
22093 St. James	Louisiana	1202.64296240
51131 Northampton	Virginia	1184.49083937
34029 Ocean	New Jersey	1159.14375610
40139 Texas	Oklahoma	1153.75213884
34035 Somerset	New Jersey	1133.27535602
46099 Minnehaha	South Dakota	1125.07517783
19193 Woodbury	Iowa	1123.47497050
34027 Morris	New Jersey	1122.76115477
44007 Providence	Rhode Island	1122.17883173
40055 Greer	Oklahoma	1116.64662429
13177 Lee	Georgia	1105.36218250
22089 St. Charles	Louisiana	1104.40817716

Counties_Cities

10005 Sussex	Delaware	1089.03291086
28079 Leake	Mississippi	1085.09423187
25023 Plymouth	Massachusetts	1081.19166544
36027 Dutchess	New York	1065.98846513
36079 Putnam	New York	1037.49544958
19013 Black Hawk	Iowa	1027.88351157
22087 St. Bernard	Louisiana	1027.37527022
34025 Monmouth	New Jersey	1026.46800375
13315 Wilcox	Georgia	1021.33454380
42101 Philadelphia	Pennsylvania	1012.53804908
8037 Eagle	Colorado	1003.76411543
22125 West Feliciana	Louisiana	989.65071151
26163 Wayne	Michigan	987.17538641
25017 Middlesex	Massachusetts	975.83844569
8051 Gunnison	Colorado	974.13893077
13093 Dooly	Georgia	970.37793667
28051 Holmes	Mississippi	953.35376234
9009 New Haven	Connecticut	945.64026026
34041 Warren	New Jersey	923.62378166
51660 Harrisonburg	Virginia	919.80826532
13293 Upton	Georgia	915.50638947
25021 Norfolk	Massachusetts	904.75029346
19139 Muscatine	Iowa	901.48850427
22007 Assumption	Louisiana	901.34529148
49043 Summit	Utah	899.05325162
1017 Chambers	Alabama	898.40844861
51595 Emporia	Virginia	898.26205819
29195 Saline	Missouri	891.02424110
13139 Hall	Georgia	878.56422027
25013 Hampden	Massachusetts	874.56367478
13287 Turner	Georgia	872.09302326
13061 Clay	Georgia	865.95081399
17031 Cook	Illinois	843.83860764
13007 Baker	Georgia	840.87968952

Counties_Cities

24033 Prince George's	Maryland	835.58046339
28103 Noxubee	Mississippi	835.31086853
13321 Worth	Georgia	822.70062565
51029 Buckingham	Virginia	805.92976057
42077 Lehigh	Pennsylvania	804.94430861
34007 Camden	New Jersey	803.22948343
28157 Wilkinson	Mississippi	796.17834395
28069 Kemper	Mississippi	787.87274359
47095 Lake	Tennessee	782.62042909
13137 Habersham	Georgia	782.14506037
25027 Worcester	Massachusetts	778.85125758
28015 Carroll	Mississippi	776.91453940
22075 Plaquemines	Louisiana	773.17385733
13141 Hancock	Georgia	766.65069478
4001 Apache	Arizona	764.43231502
20111 Lyon	Kansas	763.33592768
28099 Neshoba	Mississippi	762.23175966
36111 Ulster	New York	758.12294582
13081 Crisp	Georgia	756.60369010
18031 Decatur	Indiana	753.90012689
48129 Donley	Texas	753.23892739
1085 Lowndes	Alabama	751.95508322
49037 San Juan	Utah	750.85766069
42045 Delaware	Pennsylvania	743.33644385
1063 Greene	Alabama	740.92068505
22031 De Soto	Louisiana	736.25892987
11001 District of Colum	District of Col	735.99020578
1123 Tallapoosa	Alabama	735.85697706
42095 Northampton	Pennsylvania	734.89125906
42103 Pike	Pennsylvania	729.44415640
25005 Bristol	Massachusetts	727.45389364
4017 Navajo	Arizona	724.34243289
51175 Southampton	Virginia	722.16535881
19005 Allamakee	Iowa	715.73163678

Counties_Cities

42079 Luzerne	Pennsylvania	709.90977377
12077 Liberty	Florida	709.47144377
42011 Berks	Pennsylvania	701.65083113
28007 Attala	Mississippi	696.97794718
34005 Burlington	New Jersey	696.02859555
34037 Sussex	New Jersey	695.31743833
22057 Lafourche	Louisiana	694.08347348
42089 Monroe	Pennsylvania	692.00681978
9003 Hartford	Connecticut	691.50002744
22041 Franklin	Louisiana	689.62095654
45027 Clarendon	South Carolina	688.42729970
48375 Potter	Texas	683.67210484
1131 Wilcox	Alabama	677.51952574
22037 East Feliciana	Louisiana	673.40067340
19183 Washington	Iowa	672.95966759
22017 Caddo	Louisiana	670.58562008
18097 Marion	Indiana	662.74209936
26099 Macomb	Michigan	655.72346212
51683 Manassas	Virginia	655.60385197
20103 Leavenworth	Kansas	650.26059593
13167 Johnson	Georgia	648.94932015
31001 Adams	Nebraska	647.39297388
19049 Dallas	Iowa	640.94034154
22111 Union	Louisiana	640.39408867
1119 Sumter	Alabama	638.24757702
13035 Butts	Georgia	628.28090770
22117 Washington	Louisiana	624.70482160
35045 San Juan	New Mexico	624.58514271
34011 Cumberland	New Jersey	622.63201123
13193 Macon	Georgia	616.29764894
17097 Lake	Illinois	606.70745628
8123 Weld	Colorado	603.55387283
28083 Leflore	Mississippi	601.68055604
30101 Toole	Montana	597.56851432

Counties_Cities

26125 Oakland	Michigan	595.53637584
20031 Coffey	Kansas	595.16579619
22013 Bienville	Louisiana	586.11361587
51510 Alexandria	Virginia	585.56033140
48421 Sherman	Texas	584.60539136
48365 Panola	Texas	583.20373250
1013 Butler	Alabama	579.26829268
9005 Litchfield	Connecticut	578.09851417
28075 Lauderdale	Mississippi	573.57568676
17157 Randolph	Illinois	566.87223572
19099 Jasper	Iowa	565.32156029
13201 Miller	Georgia	562.78578966
48319 Mason	Texas	560.74766355
42091 Montgomery	Pennsylvania	560.58141163
37191 Wayne	North Carolina	555.78995197
31141 Platte	Nebraska	554.50648922
31073 Gosper	Nebraska	551.10220441
55009 Brown	Wisconsin	549.78016387
27091 Martin	Minnesota	545.86808188
53077 Yakima	Washington	545.64399513
16063 Lincoln	Idaho	541.04477612
18117 Orange	Indiana	538.76545744
42075 Lebanon	Pennsylvania	534.97884145
28163 Yazoo	Mississippi	534.55111866
42017 Bucks	Pennsylvania	534.22902124
34019 Hunterdon	New Jersey	533.22000738
13009 Baldwin	Georgia	533.20839747
20093 Kearny	Kansas	532.58939893
40147 Washington	Oklahoma	532.37659858
20209 Wyandotte	Kansas	531.68324018
37037 Chatham	North Carolina	523.66042741
22103 St. Tammany	Louisiana	519.54391715
22005 Ascension	Louisiana	518.96175565
24031 Montgomery	Maryland	511.51138122

Counties_Cities

51685 Manassas Park	Virginia	508.46478304
22073 Ouachita	Louisiana	508.17284350
28129 Smith	Mississippi	506.18672666
18145 Shelby	Indiana	502.32099208
17079 Jasper	Illinois	499.42773905
17187 Warren	Illinois	499.06059183
34033 Salem	New Jersey	498.34683023
49051 Wasatch	Utah	496.38989170
22077 Pointe Coupee	Louisiana	492.25159526
28095 Monroe	Mississippi	492.07063322
34015 Gloucester	New Jersey	491.75039807
24029 Kent	Maryland	490.12020843
31081 Hamilton	Nebraska	484.91379310
22033 East Baton Rouge	Louisiana	483.26817188
42069 Lackawanna	Pennsylvania	482.46383893
51013 Arlington	Virginia	479.53654624
22025 Catahoula	Louisiana	478.76769359
8031 Denver	Colorado	478.44218777
28001 Adams	Mississippi	477.68658630
12086 Miami-Dade	Florida	474.07626284
51139 Page	Virginia	472.15142272
54035 Jackson	West Virginia	470.28495785
37131 Northampton	North Carolina	467.57471031
13197 Marion	Georgia	467.00993893
10001 Kent	Delaware	466.53598432
24045 Wicomico	Maryland	465.13881487
8117 Summit	Colorado	464.41126197
18063 Hendricks	Indiana	463.44807765
48419 Shelby	Texas	460.30372177
18081 Johnson	Indiana	459.59353497
51153 Prince William	Virginia	458.53623099
27145 Stearns	Minnesota	457.12563420
22099 St. Martin	Louisiana	455.04559781
19047 Crawford	Iowa	454.59843805

Counties_Cities

28017 Chickasaw	Mississippi	454.25426591
42037 Columbia	Pennsylvania	452.21217306
21107 Hopkins	Kentucky	450.43046064
25001 Barnstable	Massachusetts	450.30059087
28085 Lincoln	Mississippi	450.22657506
29510 St. Louis City	Missouri	444.46205562
31119 Madison	Nebraska	443.60307414
17197 Will	Illinois	442.86519045
18111 Newton	Indiana	442.50945686
13275 Thomas	Georgia	440.96472282
22105 Tangipahoa	Louisiana	439.53743917
21109 Jackson	Kentucky	438.92277935
27067 Kandiyohi	Minnesota	438.68860110
9007 Middlesex	Connecticut	438.27835901
18047 Franklin	Indiana	435.43279381
28029 Copiah	Mississippi	434.43226010
28101 Newton	Mississippi	433.70796997
1059 Franklin	Alabama	433.63198674
18089 Lake	Indiana	433.10329452
47037 Davidson	Tennessee	433.01419172
44003 Kent	Rhode Island	429.02215903
21177 Muhlenberg	Kentucky	428.93351531
34001 Atlantic	New Jersey	427.60964326
28077 Lawrence	Mississippi	425.53191489
56039 Teton	Wyoming	424.59165547
8005 Arapahoe	Colorado	423.51604309
21001 Adair	Kentucky	421.54566745
13071 Colquitt	Georgia	421.12651342
22121 West Baton Rou	Louisiana	420.02497446
22101 St. Mary	Louisiana	419.89793868
22109 Terrebonne	Louisiana	419.74040947
36001 Albany	New York	419.05853470
39099 Mahoning	Ohio	418.47745621
24005 Baltimore	Maryland	416.20847119

Counties_Cities

36029 Erie	New York	413.38713237
48477 Washington	Texas	413.01127948
48471 Walker	Texas	411.14790287
18181 White	Indiana	410.22666059
17043 DuPage	Illinois	409.54609628
47003 Bedford	Tennessee	407.84697581
5075 Lawrence	Arkansas	407.69137155
22083 Richland	Louisiana	406.10142631
24021 Frederick	Maryland	406.02703718
5035 Crittenden	Arkansas	405.44454098
26049 Genesee	Michigan	404.77571444
13259 Stewart	Georgia	403.29085336
24017 Charles	Maryland	403.08848752
26039 Crawford	Michigan	402.84871592
51059 Fairfax	Virginia	401.02711604
24510 Baltimore City	Maryland	400.16929601
13001 Appling	Georgia	399.84870590
53021 Franklin	Washington	399.58875216
13263 Talbot	Georgia	398.59693878
13319 Wilkinson	Georgia	398.40637450
28023 Clarke	Mississippi	397.33401692
1023 Choctaw	Alabama	397.16532980
45061 Lee	South Carolina	396.68650099
17089 Kane	Illinois	395.90727346
48253 Jones	Texas	393.60145330
13027 Brooks	Georgia	393.21859086
38087 Slope	North Dakota	393.18479685
28031 Covington	Mississippi	392.51047579
28113 Pike	Mississippi	391.78019867
22021 Caldwell	Louisiana	391.56626506
20197 Wabaunsee	Kansas	391.36106682
19157 Poweshiek	Iowa	390.39520830
22081 Red River	Louisiana	389.28866344
51640 Galax	Virginia	389.22621828

Counties_Cities

13033 Burke	Georgia	387.99446996
28013 Calhoun	Mississippi	387.91909116
29021 Buchanan	Missouri	385.00186291
25011 Franklin	Massachusetts	384.70752364
34009 Cape May	New Jersey	383.53500432
13307 Webster	Georgia	382.99502106
28065 Jefferson Davis	Mississippi	382.76660139
26145 Saginaw	Michigan	381.55136268
22045 Iberia	Louisiana	380.59796169
1065 Hale	Alabama	380.27977726
38035 Grand Forks	North Dakota	380.10456408
4005 Coconino	Arizona	378.00831618
51047 Culpeper	Virginia	377.94789718
21083 Graves	Kentucky	377.84387813
28061 Jasper	Mississippi	377.40443146
26137 Otsego	Michigan	377.05250355
18071 Jackson	Indiana	376.32336605
45055 Kershaw	South Carolina	373.52116112
5123 St. Francis	Arkansas	373.44235229
13253 Seminole	Georgia	372.82020445
13299 Ware	Georgia	372.75784753
8053 Hinsdale	Colorado	369.91368681
1095 Marshall	Alabama	369.37227523
42071 Lancaster	Pennsylvania	366.29093177
17153 Pulaski	Illinois	366.09921289
22027 Claiborne	Louisiana	363.77320622
30037 Golden Valley	Montana	363.19612591
28143 Tunica	Mississippi	362.02735318
25003 Berkshire	Massachusetts	358.53357394
36021 Columbia	New York	355.49769678
8001 Adams	Colorado	354.58360359
47165 Sumner	Tennessee	354.26318067
13087 Decatur	Georgia	353.71589840
29189 St. Louis	Missouri	353.17896173

Counties_Cities

51081 Greenville	Virginia	352.62750495
20187 Stanton	Kansas	352.28988425
22003 Allen	Louisiana	351.49384886
28011 Bolivar	Mississippi	351.06756455
24003 Anne Arundel	Maryland	350.32836774
28097 Montgomery	Mississippi	349.19684725
25015 Hampshire	Massachusetts	348.92008305
42067 Juniata	Pennsylvania	348.12176166
17091 Kankakee	Illinois	348.10586781
1111 Randolph	Alabama	347.63476348
55079 Milwaukee	Wisconsin	347.60562370
18095 Madison	Indiana	347.11241043
38017 Cass	North Dakota	347.07684171
56013 Fremont	Wyoming	346.56345653
1091 Marengo	Alabama	346.16594986
51117 Mecklenburg	Virginia	345.84013051
10003 New Castle	Delaware	345.76774205
13069 Coffee	Georgia	345.76381315
35019 Guadalupe	New Mexico	345.54250173
36093 Schenectady	New York	344.38364982
51075 Goochland	Virginia	344.17484082
51171 Shenandoah	Virginia	342.55235993
38061 Mountrail	North Dakota	342.53278528
18061 Harrison	Indiana	342.00743494
19153 Polk	Iowa	340.92495136
18137 Ripley	Indiana	340.07642955
13257 Stephens	Georgia	338.00652967
19113 Linn	Iowa	335.09067810
8009 Baca	Colorado	334.72803347
18103 Miami	Indiana	334.57980712
8015 Chaffee	Colorado	334.54835971
19103 Johnson	Iowa	333.86222399
28021 Claiborne	Mississippi	333.25927572
39095 Lucas	Ohio	332.40365760

Counties_Cities

13221 Oglethorpe	Georgia	332.13763784
13255 Spalding	Georgia	331.31618759
51165 Rockingham	Virginia	331.10137364
45081 Saluda	South Carolina	330.99688474
28035 Forrest	Mississippi	330.50802282
12079 Madison	Florida	329.21366507
37105 Lee	North Carolina	328.71184014
27033 Cottonwood	Minnesota	328.10144542
28109 Pearl River	Mississippi	326.79148537
17017 Cass	Illinois	326.26427406
13277 Tift	Georgia	325.35554953
18005 Bartholomew	Indiana	325.06374391
36039 Greene	New York	324.27196732
28063 Jefferson	Mississippi	323.67013791
31053 Dodge	Nebraska	323.44866951
13045 Carroll	Georgia	323.39719440
29135 Moniteau	Missouri	322.56063520
55059 Kenosha	Wisconsin	322.52348042
13133 Greene	Georgia	322.07029043
13015 Bartow	Georgia	320.46462672
51570 Colonial Heights	Virginia	319.63214266
21085 Grayson	Kentucky	319.13681091
12121 Suwannee	Florida	319.06949379
44001 Bristol	Rhode Island	316.55326934
17161 Rock Island	Illinois	315.03307150
53061 Snohomish	Washington	311.32616109
22127 Winn	Louisiana	311.30607047
28027 Coahoma	Mississippi	309.35124624
47157 Shelby	Tennessee	307.55617869
9013 Tolland	Connecticut	307.44561724
36115 Washington	New York	307.20460153
24027 Howard	Maryland	306.93449176
36053 Madison	New York	306.51882195
48179 Gray	Texas	306.00593743

Counties_Cities

13249 Schley	Georgia	305.57677617
21227 Warren	Kentucky	304.72940029
45039 Fairfield	South Carolina	303.54432640
28091 Marion	Mississippi	303.45943759
17027 Clinton	Illinois	302.87733468
28053 Humphreys	Mississippi	302.77340438
18059 Hancock	Indiana	302.55006483
22091 St. Helena	Louisiana	302.08536348
26161 Washtenaw	Michigan	301.37776544
24013 Carroll	Maryland	300.42332377
37047 Columbus	North Carolina	300.06288743
18055 Greene	Indiana	299.94376054
42029 Chester	Pennsylvania	298.82424154
36113 Warren	New York	298.76293472
13089 DeKalb	Georgia	298.58913659
13235 Pulaski	Georgia	298.12991237
32013 Humboldt	Nevada	297.86727034
45089 Williamsburg	South Carolina	297.32732144
27027 Clay	Minnesota	297.08388711
18011 Boone	Indiana	297.01935850
18079 Jennings	Indiana	296.98308645
22049 Jackson	Louisiana	295.56030688
1097 Mobile	Alabama	295.34243529
40001 Adair	Oklahoma	294.35739516
24011 Caroline	Maryland	294.25894787
46073 Jerauld	South Dakota	293.68575624
8063 Kit Carson	Colorado	293.17325143
53033 King	Washington	293.08205447
51087 Henrico	Virginia	292.77685484
26007 Alpena	Michigan	292.66572638
5023 Cleburne	Arkansas	292.40937312
13121 Fulton	Georgia	291.87307283
35043 Sandoval	New Mexico	289.98684383
42025 Carbon	Pennsylvania	288.04085509

Counties_Cities

44009 Washington	Rhode Island	287.68654055
51620 Franklin City	Virginia	287.03357045
26059 Hillsdale	Michigan	286.34505672
5069 Jefferson	Arkansas	286.28475791
1093 Marion	Alabama	285.58949031
51183 Sussex	Virginia	284.77351606
18019 Clark	Indiana	284.59441036
8097 Pitkin	Colorado	284.12256267
33015 Rockingham	New Hampshire	283.98064533
51065 Fluvanna	Virginia	283.76208789
26081 Kent	Michigan	283.57903045
1107 Pickens	Alabama	280.87069917
42107 Schuylkill	Pennsylvania	280.14950692
1037 Coosa	Alabama	279.98133458
39029 Columbiana	Ohio	279.54999269
33011 Hillsborough	New Hampshire	278.62934591
53057 Skagit	Washington	278.45810648
18015 Carroll	Indiana	278.23321906
42007 Beaver	Pennsylvania	278.01046485
13063 Clayton	Georgia	277.60993042
37159 Rowan	North Carolina	277.49854880
46083 Lincoln	South Dakota	277.17788699
36037 Genesee	New York	276.46884944
18029 Dearborn	Indiana	276.38799225
12011 Broward	Florida	275.87302563
35053 Socorro	New Mexico	274.87302062
42093 Montour	Pennsylvania	274.12280702
13229 Pierce	Georgia	273.35086905
28057 Itawamba	Mississippi	272.14355573
26155 Shiawassee	Michigan	271.29282027
28089 Madison	Mississippi	270.75641390
19077 Guthrie	Iowa	270.52238806
28067 Jones	Mississippi	270.22684448
28159 Winston	Mississippi	269.74951830

Counties_Cities

17007 Boone	Illinois	268.77204771
8065 Lake	Colorado	268.40490798
28025 Clay	Mississippi	268.23480862
51093 Isle of Wight	Virginia	267.90788299
13085 Dawson	Georgia	267.11318423
12051 Hendry	Florida	267.10944268
19179 Wapello	Iowa	267.00752734
37077 Granville	North Carolina	266.15653331
18107 Montgomery	Indiana	265.99906118
13199 Meriwether	Georgia	265.80596165
20119 Meade	Kansas	265.31596720
48347 Nacogdoches	Texas	264.79584849
46117 Stanley	South Dakota	264.72534745
28139 Tippah	Mississippi	263.69629461
13311 White	Georgia	263.59693026
53005 Benton	Washington	263.52680097
13239 Quitman	Georgia	263.27336551
40007 Beaver	Oklahoma	263.20736981
31093 Howard	Nebraska	262.83240569
18043 Floyd	Indiana	262.27484861
28111 Perry	Mississippi	259.82734054
6037 Los Angeles	California	259.51168461
17141 Ogle	Illinois	259.21489307
47147 Robertson	Tennessee	259.11113615
50007 Chittenden	Vermont	258.24563109
1031 Coffee	Alabama	258.14405980
35006 Cibola	New Mexico	257.98250206
39013 Belmont	Ohio	257.75868454
8079 Mineral	Colorado	257.73195876
17111 McHenry	Illinois	256.01970379
18057 Hamilton	Indiana	255.99389250
17093 Kendall	Illinois	254.85674080
13131 Grady	Georgia	254.56602554
38025 Dunn	North Dakota	253.92428440

Counties_Cities

48441 Taylor	Texas	253.56001162
37181 Vance	North Carolina	253.46552420
13317 Wilkes	Georgia	253.13892264
37015 Bertie	North Carolina	252.28634500
45041 Florence	South Carolina	251.88369922
8085 Montrose	Colorado	251.10153030
13005 Bacon	Georgia	250.33527045
13123 Gilmer	Georgia	249.87019730
31105 Kimball	Nebraska	248.75621891
40015 Caddo	Oklahoma	248.47292680
45085 Sumter	South Carolina	247.85939612
13301 Warren	Georgia	247.57189107
18141 St. Joseph	Indiana	246.70293348
8059 Jefferson	Colorado	246.62506269
12039 Gadsden	Florida	246.21954940
29155 Pemiscot	Missouri	245.82104228
1081 Lee	Alabama	245.82014261
31121 Merrick	Nebraska	245.70024570
18067 Howard	Indiana	245.24682515
31051 Dixon	Nebraska	245.22683482
51036 Charles City	Virginia	244.92148105
8113 San Miguel	Colorado	244.17043096
17077 Jackson	Illinois	243.82173148
51610 Falls Church	Virginia	243.70430544
42055 Franklin	Pennsylvania	243.48500016
28005 Amite	Mississippi	243.38796041
13067 Cobb	Georgia	243.10808400
53001 Adams	Washington	242.92727365
37063 Durham	North Carolina	242.15521297
27063 Jackson	Minnesota	242.15518111
45033 Dillon	South Carolina	241.83796856
16083 Twin Falls	Idaho	241.63288066
8014 Broomfield	Colorado	241.09604862
47167 Tipton	Tennessee	240.33386921

Counties_Cities

9011 New London	Connecticut	240.26928152
49035 Salt Lake	Utah	240.23258054
31041 Custer	Nebraska	239.85239852
51147 Prince Edward	Virginia	239.65141612
18109 Morgan	Indiana	239.60294369
36065 Oneida	New York	239.57103717
36073 Orleans	New York	238.84566138
16053 Jerome	Idaho	237.35165522
22119 Webster	Louisiana	237.12562503
1109 Pike	Alabama	236.96682464
18093 Lawrence	Indiana	236.48944556
51107 Loudoun	Virginia	236.20498955
13097 Douglas	Georgia	236.01296351
22015 Bossier	Louisiana	235.87687227
45079 Richland	South Carolina	235.66245996
42043 Dauphin	Pennsylvania	235.29666507
48069 Castro	Texas	234.83365949
24019 Dorchester	Maryland	234.38964935
36063 Niagara	New York	234.27884410
31019 Buffalo	Nebraska	233.80026202
32015 Lander	Nevada	233.18385650
22069 Natchitoches	Louisiana	232.80478026
18131 Pulaski	Indiana	232.57679044
55101 Racine	Wisconsin	232.47059781
1129 Washington	Alabama	232.01856148
28037 Franklin	Mississippi	231.12480740
18091 LaPorte	Indiana	230.89439763
48405 San Augustine	Texas	230.80660836
22097 St. Landry	Louisiana	230.77666618
17081 Jefferson	Illinois	230.03701745
22079 Rapides	Louisiana	229.77589191
36101 Steuben	New York	228.61079795
28049 Hinds	Mississippi	228.60999220
26075 Jackson	Michigan	228.55631741

Counties_Cities

22019 Calcasieu	Louisiana	228.44538974
28147 Walthall	Mississippi	228.13688213
39049 Franklin	Ohio	228.03938029
13285 Troup	Georgia	227.03258417
28119 Quitman	Mississippi	226.91816764
13021 Bibb	Georgia	226.65665110
13151 Henry	Georgia	225.87090609
54099 Wayne	West Virginia	225.31544162
17201 Winnebago	Illinois	224.58383348
29157 Perry	Missouri	224.54308094
13269 Taylor	Georgia	223.90844632
12099 Palm Beach	Florida	222.82176749
13135 Gwinnett	Georgia	221.60402078
28133 Sunflower	Mississippi	221.48824558
48393 Roberts	Texas	221.48394241
18053 Grant	Indiana	221.42683815
37195 Wilson	North Carolina	220.98090970
21059 Daviess	Kentucky	220.56496281
19017 Bremer	Iowa	220.46739087
21183 Ohio	Kentucky	220.03570391
37161 Rutherford	North Carolina	219.97426151
13247 Rockdale	Georgia	219.66134623
51095 James City	Virginia	218.59497101
47111 Macon	Tennessee	218.42159489
13189 McDuffie	Georgia	218.28990758
18143 Scott	Indiana	217.77368289
8107 Routt	Colorado	217.61939922
29133 Mississippi	Missouri	217.45650870
37065 Edgecombe	North Carolina	217.28679935
1087 Macon	Alabama	216.93150388
48099 Coryell	Texas	216.55437921
22067 Morehouse	Louisiana	216.55248445
13225 Peach	Georgia	216.14096787
20189 Stevens	Kansas	215.86616298

Counties_Cities

45031 Darlington	South Carolina	215.56240831
22001 Acadia	Louisiana	215.46872488
19143 Osceola	Iowa	215.23178808
26157 Tuscola	Michigan	215.17251885
36055 Monroe	New York	214.82233721
13231 Pike	Georgia	214.66137169
39117 Morrow	Ohio	213.60218729
40041 Delaware	Oklahoma	212.95017902
26147 St. Clair	Michigan	212.75661020
26115 Monroe	Michigan	212.71079973
17133 Monroe	Illinois	212.61103830
42127 Wayne	Pennsylvania	212.57508386
32031 Washoe	Nevada	212.13780369
42115 Susquehanna	Pennsylvania	211.88006603
21061 Edmonson	Kentucky	211.82988431
36083 Rensselaer	New York	211.36212541
17163 St. Clair	Illinois	211.06339946
13303 Washington	Georgia	210.92906897
13237 Putnam	Georgia	210.92209638
37187 Washington	North Carolina	210.81035500
36017 Chenango	New York	210.36687984
36067 Onondaga	New York	210.26008588
39137 Putnam	Ohio	210.18354056
18139 Rush	Indiana	210.04621017
48203 Harrison	Texas	209.81326619
47061 Grundy	Tennessee	209.80068935
13245 Richmond	Georgia	209.37317047
31035 Clay	Nebraska	209.20502092
51800 Suffolk	Virginia	208.36760432
8013 Boulder	Colorado	208.23238612
26069 Iosco	Michigan	207.32825645
13013 Barrow	Georgia	206.66014924
18133 Putnam	Indiana	206.46390852
48115 Dawson	Texas	206.03851335

Counties_Cities

22053 Jefferson Davis	Louisiana	205.81343803
40105 Nowata	Oklahoma	205.51967117
27101 Murray	Minnesota	205.41324311
13171 Lamar	Georgia	205.26315789
46127 Union	South Dakota	204.87867341
48381 Randall	Texas	204.73908609
22029 Concordia	Louisiana	204.37359493
28155 Webster	Mississippi	204.33183490
37061 Duplin	North Carolina	203.88745413
27115 Pine	Minnesota	203.50710579
55127 Walworth	Wisconsin	203.43624058
13187 Lumpkin	Georgia	203.30754059
6025 Imperial	California	202.39018408
46125 Turner	South Dakota	201.80436847
18169 Wabash	Indiana	201.40664962
13129 Gordon	Georgia	201.09213834
50011 Franklin	Vermont	200.31970215
13057 Cherokee	Georgia	200.27621592
20081 Haskell	Kansas	200.15011258
53029 Island	Washington	200.09471939
22061 Lincoln	Louisiana	199.16942114
18023 Clinton	Indiana	198.44961240
51061 Fauquier	Virginia	198.08984790
32003 Clark	Nevada	197.65670825
29201 Scott	Missouri	197.61818087
48117 Deaf Smith	Texas	197.22814499
26021 Berrien	Michigan	197.22202399
45069 Marlboro	South Carolina	196.98462005
13217 Newton	Georgia	196.27354141
47189 Wilson	Tennessee	196.26666667
12065 Jefferson	Florida	195.96864502
13165 Jenkins	Georgia	195.78486698
53017 Douglas	Washington	195.77225161
27109 Olmsted	Minnesota	195.16627527

Counties_Cities

44005 Newport	Rhode Island	195.05221584
26087 Lapeer	Michigan	194.25637297
1101 Montgomery	Alabama	194.00876140
28073 Lamar	Mississippi	193.76431214
51740 Portsmouth	Virginia	193.38067461
24025 Harford	Maryland	193.34057868
47107 McMinn	Tennessee	193.30017829
39035 Cuyahoga	Ohio	192.78743457
22055 Lafayette	Louisiana	192.76552627
40087 McClain	Oklahoma	192.57221458
51179 Stafford	Virginia	192.05121366
13155 Irwin	Georgia	191.53011279
48357 Ochiltree	Texas	191.01236554
21117 Kenton	Kentucky	190.90520382
40141 Tillman	Oklahoma	190.52803484
23005 Cumberland	Maine	190.08233495
24015 Cecil	Maryland	188.66823566
12033 Escambia	Florida	188.56921916
20207 Woodson	Kansas	188.50141376
48167 Galveston	Texas	188.22693776
1007 Bibb	Alabama	187.50000000
37103 Jones	North Carolina	186.78011829
28059 Jackson	Mississippi	186.35231056
26093 Livingston	Michigan	186.16910011
26011 Arenac	Michigan	186.15783525
47187 Williamson	Tennessee	185.99312128
37091 Hertford	North Carolina	185.97573862
24009 Calvert	Maryland	185.86350445
47149 Rutherford	Tennessee	185.60128043
9015 Windham	Connecticut	185.42729456
36107 Tioga	New York	185.33772652
53025 Grant	Washington	184.93594025
21111 Jefferson	Kentucky	184.16206262
38089 Stark	North Dakota	183.88876343

Counties_Cities

6075 San Francisco	California	183.85495384
51760 Richmond City	Virginia	183.14297828
16069 Nez Perce	Idaho	183.13205306
28127 Simpson	Mississippi	183.12280439
21233 Webster	Kentucky	183.05239875
22009 Avoyelles	Louisiana	182.88764767
27053 Hennepin	Minnesota	182.46378515
6051 Mono	California	182.45614035
6003 Alpine	California	181.65304269
31067 Gage	Nebraska	181.45442702
26025 Calhoun	Michigan	181.43017541
26077 Kalamazoo	Michigan	181.22097633
22059 LaSalle	Louisiana	181.00154186
12119 Sumter	Florida	180.96525157
18113 Noble	Indiana	180.93074140
1005 Barbour	Alabama	180.86089787
1041 Crenshaw	Alabama	180.84490741
48111 Dallam	Texas	180.55555556
49049 Utah	Utah	180.32410123
26121 Muskegon	Michigan	180.31200313
48199 Hardin	Texas	180.04789624
48303 Lubbock	Texas	179.88887877
1025 Clarke	Alabama	179.76588629
28149 Warren	Mississippi	179.74705475
39055 Geauga	Ohio	179.72796206
47081 Hickman	Tennessee	179.54754020
22039 Evangeline	Louisiana	179.40974195
17181 Union	Illinois	178.13669022
13159 Jasper	Georgia	178.06267806
51840 Winchester	Virginia	177.88529956
6065 Riverside	California	177.65932010
24001 Allegany	Maryland	177.52729834
56019 Johnson	Wyoming	177.30496454
19031 Cedar	Iowa	177.16218393

Counties_Cities

55105 Rock	Wisconsin	177.16040679
37093 Hoke	North Carolina	177.12365788
40117 Pawnee	Oklahoma	176.93715680
18003 Allen	Indiana	176.90108725
13271 Telfair	Georgia	176.36684303
47141 Putnam	Tennessee	176.29973492
27167 Wilkin	Minnesota	175.88743204
39061 Hamilton	Ohio	175.58810997
48321 Matagorda	Texas	175.09301817
1105 Perry	Alabama	175.05470460
39155 Trumbull	Ohio	174.69931077
36007 Broome	New York	174.26784028
18035 Delaware	Indiana	174.25852996
22063 Livingston	Louisiana	174.10992570
37089 Henderson	North Carolina	173.87878165
51193 Westmoreland	Virginia	173.86427370
13215 Muscogee	Georgia	173.56819118
48483 Wheeler	Texas	173.37699865
12007 Bradford	Florida	173.08524448
21149 McLean	Kentucky	172.93558150
26065 Ingham	Michigan	172.85257998
13017 Ben Hill	Georgia	172.75272532
12021 Collier	Florida	172.52858743
51041 Chesterfield	Virginia	172.42566474
36121 Wyoming	New York	172.13421479
39167 Washington	Ohio	171.22433713
13145 Harris	Georgia	171.13850616
28151 Washington	Mississippi	170.87189046
31143 Polk	Nebraska	170.51913604
18025 Crawford	Indiana	170.48683463
27133 Rock	Minnesota	169.95963459
28071 Lafayette	Mississippi	169.72971000
1047 Dallas	Alabama	169.66849387
19087 Henry	Iowa	169.43240146

Counties_Cities

28019 Choctaw	Mississippi	169.12297656
37151 Randolph	North Carolina	168.81640170
5141 Van Buren	Arkansas	168.64422092
56009 Converse	Wyoming	168.62170088
13153 Houston	Georgia	168.52234207
50025 Windham	Vermont	168.39741791
47047 Fayette	Tennessee	167.87221962
37193 Wilkes	North Carolina	167.74362939
27017 Carlton	Minnesota	167.42472863
28033 DeSoto	Mississippi	167.03204927
31055 Douglas	Nebraska	166.52554332
6081 San Mateo	California	166.46200027
28043 Grenada	Mississippi	166.23129898
40113 Osage	Oklahoma	165.90802740
13077 Coweta	Georgia	165.90796907
1027 Clay	Alabama	165.72504708
48113 Dallas	Texas	165.67011857
13219 Oconee	Georgia	165.51232430
31061 Franklin	Nebraska	165.39861065
17195 Whiteside	Illinois	165.39028512
46013 Brown	South Dakota	165.32709330
50001 Addison	Vermont	164.98525951
13113 Fayette	Georgia	164.81724676
8029 Delta	Colorado	164.76593545
36089 St. Lawrence	New York	164.74312105
18173 Warrick	Indiana	164.62352358
18049 Fulton	Indiana	164.24447541
13023 Bleckley	Georgia	163.57688113
12107 Putnam	Florida	163.15413346
13075 Cook	Georgia	163.15114788
8121 Washington	Colorado	162.96598085
39093 Lorain	Ohio	162.54067556
6107 Tulare	California	162.49482142
21143 Lyon	Kentucky	162.31739293

Counties_Cities

8045 Garfield	Colorado	162.28877363
13105 Elbert	Georgia	162.13389121
41047 Marion	Oregon	161.73299353
28161 Yalobusha	Mississippi	161.39444803
12081 Manatee	Florida	161.07178585
18175 Washington	Indiana	161.04212146
17145 Perry	Illinois	160.57428922
13281 Towns	Georgia	160.31049612
39097 Madison	Ohio	159.86310315
56021 Laramie	Wyoming	159.63465891
36091 Saratoga	New York	159.45221430
17177 Stephenson	Illinois	158.64858222
53053 Pierce	Washington	158.64485431
37119 Mecklenburg	North Carolina	158.51525869
5139 Union	Arkansas	158.46240352
1011 Bullock	Alabama	157.82205563
13157 Jackson	Georgia	157.62119792
51187 Warren	Virginia	157.48818839
45005 Allendale	South Carolina	157.25036505
24043 Washington	Maryland	157.03059778
1127 Walker	Alabama	156.95876693
19061 Dubuque	Iowa	156.93724575
1067 Henry	Alabama	156.89464815
18027 Daviess	Indiana	156.87694211
37135 Orange	North Carolina	156.82031405
36035 Fulton	New York	156.74273665
42133 York	Pennsylvania	156.60099984
28137 Tate	Mississippi	156.47275635
18039 Elkhart	Indiana	156.15878576
53007 Chelan	Washington	155.77132769
47075 Haywood	Tennessee	155.75425440
37069 Franklin	North Carolina	155.41740675
26017 Bay	Michigan	154.92239447
8035 Douglas	Colorado	154.91166243

Counties_Cities

40027 Cleveland	Oklahoma	154.79161711
37155 Robeson	North Carolina	154.74357321
51630 Fredericksburg	Virginia	154.40570958
51830 Williamsburg	Virginia	154.40386681
24047 Worcester	Maryland	154.37161106
39133 Portage	Ohio	154.05672479
13211 Morgan	Georgia	153.82167294
20075 Hamilton	Kansas	153.43306483
47043 Dickson	Tennessee	153.42588781
29183 St. Charles	Missouri	153.31352616
45045 Greenville	South Carolina	153.24388921
13115 Floyd	Georgia	153.17532448
48057 Calhoun	Texas	153.05412550
39007 Ashtabula	Ohio	152.83148534
13011 Banks	Georgia	152.72803876
35021 Harding	New Mexico	152.67175573
40145 Wagoner	Oklahoma	152.29060042
17075 Iroquois	Illinois	152.15186205
18127 Porter	Indiana	152.12802340
1117 Shelby	Alabama	152.05811587
13181 Lincoln	Georgia	151.61086545
26023 Branch	Michigan	151.29980285
21213 Simpson	Kentucky	151.11446921
48315 Marion	Texas	151.08783239
16001 Ada	Idaho	151.07475860
48469 Victoria	Texas	151.02949965
53071 Walla Walla Cou	Washington	151.01277043
53071 Walla Walla Cou	Washington	151.01277043
12071 Lee	Florida	150.80637680
1073 Jefferson	Alabama	150.46261186
48157 Fort Bend	Texas	150.15396175
37107 Lenoir	North Carolina	150.06431328
39037 Darke	Ohio	150.03020088
26037 Clinton	Michigan	150.00252105

Counties_Cities

37025 Cabarrus	North Carolina	149.99384883
5037 Cross	Arkansas	149.91604701
36015 Chemung	New York	149.54779595
42041 Cumberland	Pennsylvania	149.15103232
24037 St. Mary's	Maryland	149.11595541
48039 Brazoria	Texas	148.83846569
47135 Perry	Tennessee	148.80952381
48201 Harris	Texas	148.27761093
39173 Wood	Ohio	147.67093102
21101 Henderson	Kentucky	146.95882959
51057 Essex	Virginia	146.53356534
45063 Lexington	South Carolina	146.42479460
13161 Jeff Davis	Georgia	146.38365826
13079 Crawford	Georgia	146.12761812
47113 Madison	Tennessee	145.48435019
13297 Walton	Georgia	145.44987861
48453 Travis	Texas	145.42624063
46037 Day	South Dakota	145.32243415
51177 Spotsylvania	Virginia	145.26438117
28009 Benton	Mississippi	145.08523758
5019 Clark	Arkansas	145.05235483
13091 Dodge	Georgia	144.89253803
36095 Schoharie	New York	144.70849278
13003 Atkinson	Georgia	144.63058937
54037 Jefferson	West Virginia	144.33824435
13029 Bryan	Georgia	144.32286337
13117 Forsyth	Georgia	144.11779622
48177 Gonzales	Texas	144.05070585
48101 Cottle	Texas	143.98848092
42001 Adams	Pennsylvania	143.95346801
28045 Hancock	Mississippi	143.65994845
50003 Bennington	Vermont	143.13378799
38013 Burke	North Dakota	142.85714286
51069 Frederick	Virginia	142.60653047

Counties_Cities

45013 Beaufort	South Carolina	142.54298810
1055 Etowah	Alabama	142.43763475
37125 Moore	North Carolina	141.86984455
54003 Berkeley	West Virginia	141.73134226
48479 Webb	Texas	141.71287739
13175 Laurens	Georgia	141.57422081
31181 Webster	Nebraska	141.52278517
19163 Scott	Iowa	141.38721052
13233 Polk	Georgia	141.27619496
37033 Caswell	North Carolina	140.98158428
20089 Jewell	Kansas	140.79549454
8041 El Paso	Colorado	140.78469607
48359 Oldham	Texas	140.77897701
47035 Cumberland	Tennessee	140.76718114
53073 Whatcom	Washington	140.46126238
20047 Edwards	Kansas	140.40014040
5119 Pulaski	Arkansas	140.31781603
12097 Osceola	Florida	140.22120166
26067 Ionia	Michigan	140.16508332
18155 Switzerland	Indiana	139.96454232
37123 Montgomery	North Carolina	139.34215834
13185 Lowndes	Georgia	139.26977932
36025 Delaware	New York	139.24135918
35001 Bernalillo	New Mexico	139.08923075
27107 Norman	Minnesota	138.99613900
5041 Desha	Arkansas	138.98540653
12015 Charlotte	Florida	138.92042076
39169 Wayne	Ohio	138.83259893
47021 Cheatham	Tennessee	138.48018002
37163 Sampson	North Carolina	138.30823877
29107 Lafayette	Missouri	138.04527885
17119 Madison	Illinois	138.01656955
51670 Hopewell	Virginia	137.19242344
5025 Cleveland	Arkansas	137.19131953

Counties_Cities

39157 Tuscarawas	Ohio	136.69501823
27165 Watonwan	Minnesota	136.61202186
24039 Somerset	Maryland	136.31937683
19095 Iowa	Iowa	136.29886624
12023 Columbia	Florida	136.16441854
37085 Harnett	North Carolina	135.60433338
39109 Miami	Ohio	135.56513717
1051 Elmore	Alabama	135.55265183
28093 Marshall	Mississippi	135.39815520
13065 Clinch	Georgia	135.37906137
8019 Clear Creek	Colorado	135.34617387
39033 Crawford	Ohio	134.77737665
48277 Lamar	Texas	134.73294723
28121 Rankin	Mississippi	134.50117607
45001 Abbeville	South Carolina	134.46884805
36051 Livingston	New York	134.43623768
45049 Hampton	South Carolina	134.35998140
51600 Fairfax City	Virginia	134.28827216
12085 Martin	Florida	133.61340360
51109 Louisa	Virginia	133.23182337
27119 Polk	Minnesota	133.21069492
18171 Warren	Indiana	133.12356287
19011 Benton	Iowa	132.59496139
51011 Appomattox	Virginia	132.56738842
33013 Merrimack	New Hampshire	132.33464786
18159 Tipton	Indiana	132.20518244
39153 Summit	Ohio	132.12331017
12019 Clay	Florida	131.90047762
27169 Winona	Minnesota	131.82488933
48369 Parmer	Texas	131.79237632
51099 King George	Virginia	131.70272813
51085 Hanover	Virginia	131.48201680
1021 Chilton	Alabama	131.36140240
36099 Seneca	New York	131.19533528

Counties_Cities

45025 Chesterfield	South Carolina	131.13607553
51540 Charlottesville	Virginia	130.93085604
19089 Howard	Iowa	130.61935343
30031 Gallatin	Montana	130.50162680
18041 Fayette	Indiana	130.16878553
19075 Grundy	Iowa	130.03901170
21015 Boone	Kentucky	130.00539788
39003 Allen	Ohio	129.55008133
4019 Pima	Arizona	129.53854060
29099 Jefferson	Missouri	129.26404186
37153 Richmond	North Carolina	129.21335799
13291 Union	Georgia	129.16128495
45067 Marion	South Carolina	128.87013113
29113 Lincoln	Missouri	128.28069202
48195 Hansford	Texas	128.13472451
48245 Jefferson	Texas	127.45048059
18007 Benton	Indiana	127.12354097
19119 Lyon	Iowa	127.00025400
37083 Halifax	North Carolina	126.54723771
13279 Toombs	Georgia	126.45516421
13059 Clarke	Georgia	126.44310060
28117 Prentiss	Mississippi	126.40726842
42061 Huntingdon	Pennsylvania	126.19553666
13223 Paulding	Georgia	126.18565751
1049 DeKalb	Alabama	126.07690691
21047 Christian	Kentucky	125.57380251
36109 Tompkins	New York	125.49492670
24035 Queen Anne's	Maryland	125.37063939
13101 Echols	Georgia	125.00000000
12035 Flagler	Florida	124.92526792
17037 DeKalb	Illinois	124.82836100
26045 Eaton	Michigan	124.74277493
2195 Petersburg	Alaska	124.18503570
47041 DeKalb	Tennessee	124.14341047

Counties_Cities

48439 Tarrant	Texas	123.93695523
37023 Burke	North Carolina	123.91847934
51730 Petersburg	Virginia	123.54674185
46111 Sanborn	South Dakota	123.50761630
23027 Waldo	Maine	123.44434927
13111 Fannin	Georgia	123.24757356
51007 Amelia	Virginia	122.95396911
31109 Lancaster	Nebraska	122.92291787
19073 Greene	Iowa	122.48079278
46135 Yankton	South Dakota	122.43648607
51049 Cumberland	Virginia	122.33662963
8039 Elbert	Colorado	121.75633513
24041 Talbot	Maryland	121.72689894
13053 Chattahoochee	Georgia	121.67727443
1039 Covington	Alabama	121.66765803
33017 Strafford	New Hampshire	121.45437774
37149 Polk	North Carolina	121.29445442
12049 Hardee	Florida	121.12314186
13313 Whitfield	Georgia	121.08166285
20019 Chautauqua	Kansas	120.88244183
48437 Swisher	Texas	120.61109622
37007 Anson	North Carolina	120.59331913
29071 Franklin	Missouri	120.57490113
47159 Smith	Tennessee	120.34901214
51113 Madison	Virginia	120.34599473
17109 McDonough	Illinois	120.18027041
18119 Owen	Indiana	119.93283761
5073 Lafayette	Arkansas	119.72463334
20163 Rooks	Kansas	119.68880910
16027 Canyon	Idaho	119.01619247
48141 El Paso	Texas	118.70240902
18151 Steuben	Indiana	118.54507604
17115 Macon	Illinois	118.42004737
45011 Barnwell	South Carolina	118.41606669

Counties_Cities

45037 Edgefield	South Carolina	118.29069939
27047 Freeborn	Minnesota	118.24990146
28153 Wayne	Mississippi	118.23825007
18013 Brown	Indiana	118.15675463
5051 Garland	Arkansas	117.99826532
28131 Stone	Mississippi	117.54020409
6073 San Diego	California	117.45654975
31167 Stanton	Nebraska	117.25293132
51550 Chesapeake	Virginia	117.04872359
28107 Panola	Mississippi	117.03434958
19065 Fayette	Iowa	116.98880977
8095 Phillips	Colorado	116.65888941
13025 Brantley	Georgia	116.42059586
51127 New Kent	Virginia	116.11808316
5071 Johnson	Arkansas	115.92251888
48003 Andrews	Texas	115.84289497
6085 Santa Clara	California	115.81517055
19105 Jones	Iowa	115.69610490
22011 Beauregard	Louisiana	115.42694548
19133 Monona	Iowa	115.22064754
6083 Santa Barbara	California	115.11062041
2130 Ketchikan Gateway	Alaska	114.95904584
42129 Westmoreland	Pennsylvania	114.94220090
45019 Charleston	South Carolina	114.31246228
28125 Sharkey	Mississippi	114.23349326
20017 Chase	Kansas	114.11182959
19177 Van Buren	Iowa	113.96011396
17129 Menard	Illinois	113.93229167
22035 East Carroll	Louisiana	113.68480887
6031 Kings	California	113.63185920
1125 Tuscaloosa	Alabama	113.44543849
6029 Kern	California	113.29625186
31125 Nance	Nebraska	113.25028313
36057 Montgomery	New York	113.23425336

Counties_Cities

19085 Harrison	Iowa	113.20220744
29159 Pettis	Missouri	112.82967420
12031 Duval	Florida	112.82060997
8069 Larimer	Colorado	112.69036112
20129 Morton	Kansas	112.48593926
36077 Otsego	New York	112.13576796
42003 Allegheny	Pennsylvania	112.02739213
26091 Lenawee	Michigan	111.94105794
8067 La Plata	Colorado	111.88066063
17095 Knox	Illinois	111.74968072
40037 Creek	Oklahoma	111.72560192
8119 Teller	Colorado	111.62939042
37179 Union	North Carolina	111.48413788
39171 Williams	Ohio	111.40093468
31177 Washington	Nebraska	111.28852760
46005 Beadle	South Dakota	111.21114230
26139 Ottawa	Michigan	110.50142172
20099 Labette	Kansas	110.19835704
16039 Elmore	Idaho	110.05539455
29101 Johnson	Missouri	109.96794155
42097 Northumberland	Pennsylvania	109.78997178
13149 Heard	Georgia	109.43682128
39175 Wyandot	Ohio	109.41417825
21023 Bracken	Kentucky	109.23655783
40115 Ottawa	Oklahoma	109.06174820
1113 Russell	Alabama	109.03238089
39151 Stark	Ohio	108.99578550
13073 Columbia	Georgia	108.88515856
28105 Oktibbeha	Mississippi	108.87316277
17167 Sangamon	Illinois	108.52427463
48339 Montgomery	Texas	108.30477641
47053 Gibson	Tennessee	108.06402284
37057 Davidson	North Carolina	108.03413879
17073 Henry	Illinois	107.96496231

Counties_Cities

55061 Kewaunee	Wisconsin	107.93308149
18073 Jasper	Indiana	107.88133054
4013 Maricopa	Arizona	107.71230047
13251 Screven	Georgia	107.61945760
19149 Plymouth	Iowa	107.59115362
19045 Clinton	Iowa	107.48527452
12001 Alachua	Florida	107.05448295
12087 Monroe	Florida	106.62828049
6001 Alameda	California	106.55448048
51137 Orange	Virginia	106.42942910
40071 Kay	Oklahoma	106.42874935
37127 Nash	North Carolina	106.36487406
19015 Boone	Iowa	106.27799286
23031 York	Maine	106.19263052
40109 Oklahoma	Oklahoma	106.10889473
48071 Chambers	Texas	105.99707919
26113 Missaukee	Michigan	105.86911930
5121 Randolph	Arkansas	105.86137731
45075 Orangeburg	South Carolina	105.82740930
21157 Marshall	Kentucky	105.79974993
48011 Armstrong	Texas	105.70824524
6027 Inyo	California	105.63184522
55089 Ozaukee	Wisconsin	105.44381751
45023 Chester	South Carolina	105.42308766
51775 Salem	Virginia	105.29189252
51149 Prince George	Virginia	105.03650018
5061 Howard	Arkansas	104.93965970
28145 Union	Mississippi	104.87310354
37079 Greene	North Carolina	104.70207500
4021 Pinal	Arizona	104.66567368
47045 Dyer	Tennessee	104.50160772
37143 Perquimans	North Carolina	104.30636269
12095 Orange	Florida	104.15421778
21037 Campbell	Kentucky	104.13088286

Counties_Cities

12027 DeSoto	Florida	104.03051562
51033 Caroline	Virginia	103.99064084
45057 Lancaster	South Carolina	103.79534494
19165 Shelby	Iowa	103.64484367
28087 Lowndes	Mississippi	103.51264212
8091 Ouray	Colorado	103.45541072
17125 Mason	Illinois	103.20678216
12013 Calhoun	Florida	102.83128813
50015 Lamoille	Vermont	102.76679842
55111 Sauk	Wisconsin	102.72533425
17041 Douglas	Illinois	102.67467529
18115 Ohio	Indiana	102.66940452
35057 Torrance	New Mexico	102.62330832
48021 Bastrop	Texas	102.32707873
48061 Cameron	Texas	101.90890476
36043 Herkimer	New York	101.88734171
49045 Tooele	Utah	101.56350580
47115 Marion	Tennessee	101.48731409
56043 Washakie	Wyoming	101.45846544
17135 Montgomery	Illinois	101.39505612
13169 Jones	Georgia	101.34190663
51003 Albemarle	Virginia	101.17919756
5011 Bradley	Arkansas	100.94521428
27039 Dodge	Minnesota	100.85486505
31039 Cuming	Nebraska	100.67114094
54061 Monongalia	West Virginia	100.54501034
6071 San Bernardino	California	100.47877075
45083 Spartanburg	South Carolina	100.35426649
21007 Ballard	Kentucky	100.26319088
42131 Wyoming	Pennsylvania	99.82991940
20025 Clark	Kansas	99.75062344
21081 Grant	Kentucky	99.51833128
18161 Union	Indiana	99.47420776
20069 Gray	Kansas	99.45300845

Counties_Cities

18065 Henry	Indiana	99.43858631
26005 Allegan	Michigan	98.86897304
13083 Dade	Georgia	98.60717367
40143 Tulsa	Oklahoma	98.55635758
13143 Haralson	Georgia	98.19523922
39123 Ottawa	Ohio	98.11376291
51710 Norfolk	Virginia	97.92031990
13289 Twiggs	Georgia	97.70395701
39103 Medina	Ohio	97.68568654
39045 Fairfield	Ohio	97.57224840
51810 Virginia Beach	Virginia	97.51459942
21219 Todd	Kentucky	97.47380392
13107 Emanuel	Georgia	97.29347249
27123 Ramsey	Minnesota	97.23560095
13163 Jefferson	Georgia	97.21322100
23007 Franklin	Maine	96.99969897
19043 Clayton	Iowa	96.83299157
37177 Tyrrell	North Carolina	96.82885500
47097 Lauderdale	Tennessee	96.80542110
13173 Lanier	Georgia	96.71179884
1071 Jackson	Alabama	96.64450286
51530 Buena Vista	Virginia	96.20009620
42053 Forest	Pennsylvania	96.16705591
5111 Poinsett	Arkansas	95.93726537
21097 Harrison	Kentucky	95.85685377
42019 Butler	Pennsylvania	95.80175424
46109 Roberts	South Dakota	95.72125969
13119 Franklin	Georgia	95.55661730
20067 Grant	Kansas	95.41984733
26079 Kalkaska	Michigan	95.37701975
38053 McKenzie	North Dakota	95.36384977
1001 Autauga	Alabama	95.32202658
51650 Hampton	Virginia	95.29978483
48049 Brown	Texas	94.92669550

Counties_Cities

21145 McCracken	Kentucky	94.87956417
45087 Union	South Carolina	94.85589201
31157 Scotts Bluff	Nebraska	94.47331129
21033 Caldwell	Kentucky	94.37672041
19019 Buchanan	Iowa	94.34407283
8101 Pueblo	Colorado	94.31202956
48139 Ellis	Texas	94.18399875
48239 Jackson	Texas	94.12397472
12127 Volusia	Florida	93.87476303
31111 Lincoln	Nebraska	93.78996732
18157 Tippecanoe	Indiana	93.75906510
48481 Wharton	Texas	93.70720104
48121 Denton	Texas	93.47382733
37139 Pasquotank	North Carolina	93.34241530
18077 Jefferson	Indiana	93.14456036
55043 Grant	Wisconsin	93.10625752
54039 Kanawha	West Virginia	93.09851818
17121 Marion	Illinois	93.03561935
17189 Washington	Illinois	92.89031797
41051 Multnomah	Oregon	92.87086762
37117 Martin	North Carolina	92.62935027
1069 Houston	Alabama	92.62619125
13049 Charlton	Georgia	92.53547193
6041 Marin	California	92.42642471
48175 Goliad	Texas	92.29957806
1015 Calhoun	Alabama	91.88200600
48041 Brazos	Texas	91.72774500
51025 Brunswick	Virginia	91.55273438
27079 Le Sueur	Minnesota	91.24728013
30057 Madison	Montana	91.24087591
46101 Moody	South Dakota	91.19927041
21067 Fayette	Kentucky	91.11124838
45009 Bamberg	South Carolina	91.06830123
55133 Waukesha	Wisconsin	91.05073039

Counties_Cities

51590 Danville	Virginia	90.92472907
13207 Monroe	Georgia	90.84302326
19009 Audubon	Iowa	90.81002543
51135 Nottoway	Virginia	90.79118029
13227 Pickens	Georgia	90.68167605
51091 Highland	Virginia	90.49773756
21105 Hickman	Kentucky	90.47726759
12057 Hillsborough	Florida	90.47330063
41059 Umatilla	Oregon	90.30393725
17063 Grundy	Illinois	90.24562505
12115 Sarasota	Florida	90.22351998
19191 Winneshiek	Iowa	89.86968895
8125 Yuma	Colorado	89.82035928
21207 Russell	Kentucky	89.78171820
48445 Terry	Texas	89.52551477
46129 Walworth	South Dakota	89.49346698
21035 Calloway	Kentucky	89.43401048
18105 Monroe	Indiana	89.16599168
28047 Harrison	Mississippi	89.03943866
48205 Hartley	Texas	88.98380495
26159 Van Buren	Michigan	88.80288411
16025 Camas	Idaho	88.73114463
32021 Mineral	Nevada	88.61320337
6059 Orange	California	88.48174244
13019 Berrien	Georgia	88.30251402
53031 Jefferson	Washington	88.24734470
12113 Santa Rosa	Florida	88.09639307
41067 Washington	Oregon	88.00475159
13295 Walker	Georgia	87.88359026
13195 Madison	Georgia	87.68971332
21155 Marion	Kentucky	87.61080190
48397 Rockwall	Texas	87.42561372
26151 Sanilac	Michigan	87.41683260
39041 Delaware	Ohio	87.39124916

Counties_Cities

36069 Ontario	New York	87.38076167
37017 Bladen	North Carolina	87.37571558
39017 Butler	Ohio	87.34812149
5043 Drew	Arkansas	87.29812309
31185 York	Nebraska	87.13331397
38015 Burleigh	North Dakota	87.11807123
1053 Escambia	Alabama	87.07956896
48219 Hockley	Texas	87.03220191
37051 Cumberland	North Carolina	86.96175488
31023 Butler	Nebraska	86.87019111
18075 Jay	Indiana	86.68849933
1075 Lamar	Alabama	86.68015025
17019 Champaign	Illinois	86.67368311
32510 Carson City	Nevada	86.62070957
40121 Pittsburg	Oklahoma	86.60573877
40033 Cotton	Oklahoma	86.56509695
26073 Isabella	Michigan	86.44879680
26141 Presque Isle	Michigan	86.35578584
27009 Benton	Minnesota	86.32383771
1003 Baldwin	Alabama	86.22983002
5017 Chicot	Arkansas	86.22341445
37165 Scotland	North Carolina	86.18213157
23011 Kennebec	Maine	86.00706077
32023 Nye	Nevada	86.00538085
47051 Franklin	Tennessee	85.93936500
45015 Berkeley	South Carolina	85.93746466
37101 Johnston	North Carolina	85.85173307
37185 Warren	North Carolina	85.82824254
28135 Tallahatchie	Mississippi	85.79395153
20157 Republic	Kansas	85.76329331
17021 Christian	Illinois	85.72915710
48189 Hale	Texas	85.72273130
1115 St. Clair	Alabama	85.69173526
31153 Sarpy	Nebraska	85.65589101

Counties_Cities

18045 Fountain	Indiana	85.62167452
16047 Gooding	Idaho	85.54882864
42035 Clinton	Pennsylvania	85.30658670
45007 Anderson	South Carolina	85.29444040
13213 Murray	Georgia	85.16820721
48305 Lynn	Texas	85.07742045
13051 Chatham	Georgia	85.06371134
49011 Davis	Utah	85.01249598
45029 Colleton	South Carolina	84.97079129
48361 Orange	Texas	84.95668406
20173 Sedgwick	Kansas	84.88980874
31077 Greeley	Nebraska	84.88964346
42119 Union	Pennsylvania	84.84983812
31065 Furnas	Nebraska	84.83563097
20181 Sherman	Kansas	84.76012884
40031 Comanche	Oklahoma	84.70213084
12117 Seminole	Florida	84.64577028
27003 Anoka	Minnesota	84.50791802
28081 Lee	Mississippi	84.50505857
36117 Wayne	New York	84.38443773
42087 Mifflin	Pennsylvania	84.37540565
20091 Johnson	Kansas	84.34370058
36019 Clinton	New York	84.26792242
51023 Botetourt	Virginia	84.14220032
51678 Lexington	Virginia	84.08071749
2110 Juneau	Alaska	84.07809921
18021 Clay	Indiana	84.06572411
8003 Alamosa	Colorado	83.91776059
40035 Craig	Oklahoma	83.88088914
2090 Fairbanks North	Alaska	83.86294975
51037 Charlotte	Virginia	83.76612498
56027 Niobrara	Wyoming	83.75209380
38059 Morton	North Dakota	83.61472906
50021 Rutland	Vermont	83.51513499

Counties_Cities

12073 Leon	Florida	83.07635503
37081 Guilford	North Carolina	83.01009987
12109 St. Johns	Florida	82.98559354
47015 Cannon	Tennessee	82.97607523
18163 Vanderburgh	Indiana	82.88483429
6069 San Benito	California	82.87696833
42063 Indiana	Pennsylvania	82.83925634
51157 Rappahannock	Virginia	82.73579702
39065 Hardin	Ohio	82.59212198
12055 Highlands	Florida	82.52390348
6013 Contra Costa	California	82.33243350
31173 Thurston	Nebraska	82.15801725
47017 Carroll	Tennessee	82.08422555
54049 Marion	West Virginia	82.00082001
53055 San Juan	Washington	81.73750584
37183 Wake	North Carolina	81.57062359
53039 Klickitat	Washington	81.42217397
42109 Snyder	Pennsylvania	81.40108535
55025 Dane	Wisconsin	81.31070646
47121 Meigs	Tennessee	81.26117341
51770 Roanoke City	Virginia	81.06485188
48345 Motley	Texas	81.03727715
45091 York	South Carolina	80.98702019
12111 St. Lucie	Florida	80.96459979
51053 Dinwiddie	Virginia	80.61972028
20113 McPherson	Kansas	80.59711953
48037 Bowie	Texas	80.57334295
39107 Mercer	Ohio	80.56837325
29199 Scotland	Missouri	80.54772453
39043 Erie	Ohio	80.41278563
12103 Pinellas	Florida	80.38717086
5091 Miller	Arkansas	80.28996146
1121 Talladega	Alabama	80.17237060
6043 Mariposa	California	80.13279148

Counties_Cities

1029 Cleburne	Alabama	80.06939347
27099 Mower	Minnesota	79.97800605
5003 Ashley	Arkansas	79.81642223
48029 Bexar	Texas	79.80669158
42005 Armstrong	Pennsylvania	79.67761212
53003 Asotin	Washington	79.61079169
20097 Kiowa	Kansas	79.49125596
19141 O'Brien	Iowa	79.47976879
16045 Gem	Idaho	79.39208348
47069 Hardeman	Tennessee	79.30214116
41049 Morrow	Oregon	79.14175167
54069 Ohio	West Virginia	79.03245120
47031 Coffee	Tennessee	78.99461400
20179 Sheridan	Kansas	78.95775760
46085 Lyman	South Dakota	78.51347815
48085 Collin	Texas	78.49605928
8023 Costilla	Colorado	78.36990596
29069 Dunklin	Missouri	78.17013901
35013 Dona Ana	New Mexico	78.15301441
35013 Dona Ana	New Mexico	78.15301441
46069 Hyde	South Dakota	78.00312012
51680 Lynchburg	Virginia	77.92903587
31097 Johnson	Nebraska	77.91195949
45071 Newberry	South Carolina	77.88161994
50027 Windsor	Vermont	77.77737583
37073 Gates	North Carolina	77.76721680
45047 Greenwood	South Carolina	77.74840616
36031 Essex	New York	77.74798928
12003 Baker	Florida	77.58772703
6113 Yolo	California	77.58339080
48185 Grimes	Texas	77.57404795
39019 Carroll	Ohio	77.54514235
5031 Craighead	Arkansas	77.37799149
18153 Sullivan	Indiana	77.33204447

Counties_Cities

16081 Teton	Idaho	77.31958763
19123 Mahaska	Iowa	77.27272727
12091 Okaloosa	Florida	77.19437060
13241 Rabun	Georgia	77.07357562
31021 Burt	Nebraska	77.06535142
26063 Huron	Michigan	77.00699480
5053 Grant	Arkansas	76.97382890
37001 Alamance	North Carolina	76.90643851
55131 Washington	Wisconsin	76.64359989
36123 Yates	New York	76.48645385
39011 Auglaize	Ohio	76.41254039
29029 Camden	Missouri	76.39419404
18087 LaGrange	Indiana	76.27765065
6077 San Joaquin	California	76.26285441
41043 Linn	Oregon	76.17701339
48051 Burleson	Texas	76.13247050
5133 Sevier	Arkansas	75.85039967
12105 Polk	Florida	75.70525233
42081 Lycoming	Pennsylvania	75.66159910
13047 Catoosa	Georgia	75.64520914
22043 Grant	Louisiana	75.61604839
48233 Hutchinson	Texas	75.47881876
48209 Hays	Texas	75.46118914
8093 Park	Colorado	75.44729468
18009 Blackford	Indiana	75.44006706
42073 Lawrence	Pennsylvania	75.42003156
51027 Buchanan	Virginia	75.39701239
5129 Searcy	Arkansas	75.39582810
36003 Allegany	New York	75.38229593
26143 Roscommon	Michigan	75.36426059
20023 Cheyenne	Kansas	75.18796992
31033 Cheyenne	Nebraska	75.18796992
26103 Marquette	Michigan	75.16988394
21057 Cumberland	Kentucky	75.08634930

Counties_Cities

39085 Lake	Ohio	75.04967160
37147 Pitt	North Carolina	75.03585046
17117 Macoupin	Illinois	75.03365480
1033 Colbert	Alabama	74.86943501
55103 Richland	Wisconsin	74.81153249
26031 Cheboygan	Michigan	74.76488411
6099 Stanislaus	California	74.75241672
17051 Fayette	Illinois	74.71049682
20161 Riley	Kansas	74.62382807
27089 Marshall	Minnesota	74.54739084
26111 Midland	Michigan	74.51117067
21215 Spencer	Kentucky	74.49185910
45065 McCormick	South Carolina	74.38894793
39139 Richland	Ohio	74.31935854
48123 DeWitt	Texas	74.30524595
21113 Jessamine	Kentucky	74.18397626
27013 Blue Earth	Minnesota	74.15427054
20059 Franklin	Kansas	74.12898443
18149 Starke	Indiana	74.12252017
51133 Northumberland	Virginia	74.09236849
39165 Warren	Ohio	74.08268834
39089 Licking	Ohio	73.96070980
42059 Greene	Pennsylvania	73.96044486
12129 Wakulla	Florida	73.93487570
51700 Newport News	Virginia	73.89741695
45043 Georgetown	South Carolina	73.89676943
39027 Clinton	Ohio	73.70948950
42099 Perry	Pennsylvania	73.69037040
46065 Hughes	South Dakota	73.65439093
47105 Loudon	Tennessee	73.51000867
27093 Meeker	Minnesota	73.46268528
1035 Conecuh	Alabama	73.30781135
6067 Sacramento	California	73.13551485
4023 Santa Cruz	Arizona	73.10098686

Counties_Cities

54065 Morgan	West Virginia	73.08708607
17103 Lee	Illinois	73.05028782
48343 Morris	Texas	72.93946025
35059 Union	New Mexico	72.85089849
40131 Rogers	Oklahoma	72.83875457
55039 Fond du Lac	Wisconsin	72.76890536
37059 Davie	North Carolina	72.54346758
45053 Jasper	South Carolina	72.48627938
47125 Montgomery	Tennessee	72.34765720
51073 Gloucester	Virginia	72.29109213
53063 Spokane	Washington	72.28480212
16075 Payette	Idaho	72.18377139
46087 McCook	South Dakota	72.12405337
20177 Shawnee	Kansas	72.11308233
48173 Glasscock	Texas	72.04610951
40051 Grady	Oklahoma	72.00590448
35049 Santa Fe	New Mexico	71.97313003
29207 Stoddard	Missouri	71.90303362
46119 Sully	South Dakota	71.83908046
47183 Weakley	Tennessee	71.82403112
51191 Washington	Virginia	71.68854086
22065 Madison	Louisiana	71.67816504
48331 Milam	Texas	71.62468664
26129 Ogemaw	Michigan	71.59221077
40125 Pottawatomie	Oklahoma	71.54748965
37067 Forsyth	North Carolina	71.48528485
26127 Oceana	Michigan	71.36150235
29081 Harrison	Missouri	71.30972189
47117 Marshall	Tennessee	71.25256064
6079 San Luis Obispo	California	71.12425619
47139 Polk	Tennessee	71.01432122
18121 Parke	Indiana	70.89265670
22085 Sabine	Louisiana	70.73901465
17137 Morgan	Illinois	70.63809748

Counties_Cities

40017 Canadian	Oklahoma	70.61413529
16003 Adams	Idaho	70.58823529
26117 Montcalm	Michigan	70.34767384
48183 Gregg	Texas	70.32746732
29051 Cole	Missouri	70.31616230
12131 Walton	Florida	70.05253940
48257 Kaufman	Texas	69.97247749
17015 Carroll	Illinois	69.87143656
39047 Fayette	Ohio	69.76906440
53011 Clark	Washington	69.73023117
1043 Cullman	Alabama	69.50935979
1045 Dale	Alabama	69.45011847
15009 Maui	Hawaii	69.37508597
51199 York	Virginia	69.27453350
13127 Glynn	Georgia	69.23338692
29169 Pulaski	Missouri	69.21213519
1009 Blount	Alabama	69.15629322
28115 Pontotoc	Mississippi	69.11067132
21029 Bullitt	Kentucky	69.07695913
36009 Cattaraugus	New York	68.97449245
20143 Ottawa	Kansas	68.94174423
51043 Clarke	Virginia	68.85629691
8083 Montezuma	Colorado	68.81260035
26149 St. Joseph	Michigan	68.80395787
5115 Pope	Arkansas	68.75000000
12089 Nassau	Florida	68.73893187
18101 Martin	Indiana	68.51326221
21091 Hancock	Kentucky	68.50879196
39081 Jefferson	Ohio	68.42337342
16073 Owyhee	Idaho	68.41700162
8025 Crowley	Colorado	68.28269034
37071 Gaston	North Carolina	68.20853863
1077 Lauderdale	Alabama	68.19141221
40065 Jackson	Oklahoma	68.13900357

Counties_Cities

20005 Atchison	Kansas	67.93058729
17053 Ford	Illinois	67.85283474
21239 Woodford	Kentucky	67.84004824
6111 Ventura	California	67.80521454
36041 Hamilton	New York	67.65899865
33003 Carroll	New Hampshire	67.65206339
55057 Juneau	Wisconsin	67.62595334
1133 Winston	Alabama	67.62468301
5105 Perry	Arkansas	67.61978362
4015 Mohave	Arizona	67.28704366
37097 Iredell	North Carolina	67.25138005
56011 Crook	Wyoming	67.11409396
29041 Chariton	Missouri	67.10508657
18099 Marshall	Indiana	67.02992562
37039 Cherokee	North Carolina	66.94147905
39073 Hocking	Ohio	66.93676237
12017 Citrus	Florida	66.92399732
48451 Tom Green	Texas	66.84209190
45051 Horry	South Carolina	66.83190613
54057 Mineral	West Virginia	66.81514477
31137 Phelps	Nebraska	66.69630947
21199 Pulaski	Kentucky	66.53977686
4012 La Paz	Arizona	66.35700066
21003 Allen	Kentucky	66.28160212
5065 Izard	Arkansas	66.21054955
48401 Rusk	Texas	66.11570248
36011 Cayuga	New York	66.10927474
17003 Alexander	Illinois	66.00660066
48045 Briscoe	Texas	65.96306069
12069 Lake	Florida	65.91957811
19167 Sioux	Iowa	65.88558824
56017 Hot Springs	Wyoming	65.86169045
39135 Preble	Ohio	65.85847745
31163 Sherman	Nebraska	65.83278473

Counties_Cities

30007 Broadwater	Montana	65.73541495
48493 Wilson	Texas	65.70563874
21203 Rockcastle	Kentucky	65.67164179
38099 Walsh	North Dakota	65.62294928
21019 Boyd	Kentucky	65.62235394
33001 Belknap	New Hampshire	65.55012946
17085 Jo Daviess	Illinois	65.52466536
35061 Valencia	New Mexico	65.39709114
54031 Hardy	West Virginia	65.33575318
27147 Steele	Minnesota	65.21207510
51119 Middlesex	Virginia	65.00139289
21139 Livingston	Kentucky	64.92101277
2020 Anchorage	Alaska	64.82859867
47027 Clay	Tennessee	64.79201762
1089 Madison	Alabama	64.66240495
13043 Candler	Georgia	64.59948320
42027 Centre	Pennsylvania	64.49433371
18135 Randolph	Indiana	64.38372701
17105 Livingston	Illinois	64.31587484
18167 Vigo	Indiana	64.25418583
5137 Stone	Arkansas	64.22091996
20155 Reno	Kansas	64.16220205
51035 Carroll	Virginia	64.11121609
17131 Mercer	Illinois	64.09845523
17083 Jersey	Illinois	64.08202499
31123 Morrill	Nebraska	64.02048656
17099 LaSalle	Illinois	63.96783332
37197 Yadkin	North Carolina	63.92669739
21211 Shelby	Kentucky	63.89381261
26027 Cass	Michigan	63.88786711
1103 Morgan	Alabama	63.81781693
48371 Pecos	Texas	63.80399413
45003 Aiken	South Carolina	63.75405104
6019 Fresno	California	63.65647627

Counties_Cities

42051 Fayette	Pennsylvania	63.63030029
29143 New Madrid	Missouri	63.59851989
27141 Sherburne	Minnesota	63.51784747
31159 Seward	Nebraska	63.51772722
22113 Vermilion	Louisiana	63.51328765
13309 Wheeler	Georgia	63.45982993
48423 Smith	Texas	63.41732509
29219 Warren	Missouri	63.38048457
30085 Roosevelt	Montana	63.29686228
21147 McCreary	Kentucky	63.18933824
48005 Angelina	Texas	63.15160979
37137 Pamlico	North Carolina	63.14127861
31003 Antelope	Nebraska	63.13131313
26047 Emmet	Michigan	63.04791642
47033 Crockett	Tennessee	62.81407035
32019 Lyon	Nevada	62.71502294
47123 Monroe	Tennessee	62.55797398
48349 Navarro	Texas	62.54413397
51015 Augusta	Virginia	62.28713042
12061 Indian River	Florida	62.25661159
45035 Dorchester	South Carolina	62.24828350
47059 Greene	Tennessee	62.24036360
5029 Conway	Arkansas	62.22775358
8105 Rio Grande	Colorado	62.22222222
29031 Cape Girardeau	Missouri	62.21985194
13265 Taliaferro	Georgia	62.18905473
48473 Waller	Texas	62.11647781
19023 Butler	Iowa	61.90246922
51820 Waynesboro	Virginia	61.87024925
20149 Pottawatomie	Kansas	61.78687647
51181 Surry	Virginia	61.78560395
27045 Fillmore	Minnesota	61.73425776
54051 Marshall	West Virginia	61.71836934
1099 Monroe	Alabama	61.70788437

Counties_Cities

5045 Faulkner	Arkansas	61.69575181
39149 Shelby	Ohio	61.69412055
18183 Whitley	Indiana	61.63056876
26057 Gratiot	Michigan	61.57787138
20107 Linn	Kansas	61.53846154
35039 Rio Arriba	New Mexico	61.52899554
39051 Fulton	Ohio	61.50061501
13039 Camden	Georgia	61.47884569
21221 Trigg	Kentucky	61.46281500
1019 Cherokee	Alabama	61.46281500
39143 Sandusky	Ohio	61.22553105
45059 Laurens	South Carolina	61.19951040
31099 Kearney	Nebraska	61.12469438
27153 Todd	Minnesota	61.02025873
29023 Butler	Missouri	60.97703980
35055 Taos	New Mexico	60.91061367
17001 Adams	Illinois	60.89114186
29111 Lewis	Missouri	60.88280061
29139 Montgomery	Missouri	60.69013352
56025 Natrona	Wyoming	60.67117487
51079 Greene	Virginia	60.67040801
51125 Nelson	Virginia	60.66325155
51161 Roanoke	Virginia	60.59124297
48449 Titus	Texas	60.54551509
47083 Houston	Tennessee	60.51071040
13055 Chattooga	Georgia	60.50826946
55019 Clark	Wisconsin	60.50303956
26015 Barry	Michigan	60.50002453
27155 Traverse	Minnesota	60.45949214
48489 Willacy	Texas	60.42296073
26135 Oscoda	Michigan	60.41565974
50023 Washington	Vermont	60.19951840
13179 Liberty	Georgia	60.16553653
39113 Montgomery	Ohio	60.11297482

Counties_Cities

29037 Cass	Missouri	60.02629723
12029 Dixie	Florida	59.88023952
6095 Solano	California	59.78370390
5085 Lonoke	Arkansas	59.73634549
42085 Mercer	Pennsylvania	59.62975344
17071 Henderson	Illinois	59.62140408
48295 Lipscomb	Texas	59.61251863
51121 Montgomery	Virginia	59.60499066
17113 McLean	Illinois	59.59682459
47087 Jackson	Tennessee	59.53393434
47085 Humphreys	Tennessee	59.50448988
29163 Pike	Missouri	59.44660614
5059 Hot Spring	Arkansas	59.34542002
37111 McDowell	North Carolina	59.33153141
42031 Clarion	Pennsylvania	59.31045153
47155 Sevier	Tennessee	59.24896825
51045 Craig	Virginia	59.24170616
17143 Peoria	Illinois	59.24006622
48149 Fayette	Texas	59.17393191
20125 Montgomery	Kansas	59.15317559
18177 Wayne	Indiana	59.14826498
33009 Grafton	New Hampshire	59.02924732
19145 Page	Iowa	59.02026362
47161 Stewart	Tennessee	58.99269965
48193 Hamilton	Texas	58.93446488
18037 Dubois	Indiana	58.73370140
27163 Washington	Minnesota	58.64174907
55053 Jackson	Wisconsin	58.59947260
48001 Anderson	Texas	58.56313623
36023 Cortland	New York	58.54923363
41055 Sherman	Oregon	58.54800937
40097 Mayes	Oklahoma	58.38421680
37145 Person	North Carolina	58.21753107
8007 Archuleta	Colorado	58.11841627

Counties_Cities

5095 Monroe	Arkansas	57.97101449
13103 Effingham	Georgia	57.88712012
47023 Chester	Tennessee	57.88376939
48491 Williamson	Texas	57.87700783
51195 Wise	Virginia	57.87646007
42125 Washington	Pennsylvania	57.87427778
41031 Jefferson	Oregon	57.87037037
28039 George	Mississippi	57.73195876
41035 Klamath	Oregon	57.64711099
18123 Perry	Indiana	57.58559313
20141 Osborne	Kansas	57.55395683
42015 Bradford	Pennsylvania	57.53456183
54093 Tucker	West Virginia	57.51258088
41053 Polk	Oregon	57.48879555
46009 Bon Homme	South Dakota	57.30659026
40075 Kiowa	Oklahoma	57.28032993
26123 Newaygo	Michigan	57.26908288
48247 Jim Hogg	Texas	57.16463415
36075 Oswego	New York	56.82878420
48147 Fannin	Texas	56.67970300
21021 Boyle	Kentucky	56.47840532
50013 Grand Isle	Vermont	56.41748942
36045 Jefferson	New York	56.37331663
31095 Jefferson	Nebraska	56.36184303
23019 Penobscot	Maine	56.25562556
47131 Obion	Tennessee	56.16678230
35011 De Baca	New Mexico	56.14823133
5125 Saline	Arkansas	56.00349198
30009 Carbon	Montana	56.00149337
21171 Monroe	Kentucky	55.98059339
5093 Mississippi	Arkansas	55.77244841
23001 Androscoggin	Maine	55.72117126
51083 Halifax	Virginia	55.68581477
13031 Bulloch	Georgia	55.63030428

Counties_Cities

26097 Mackinac	Michigan	55.62250858
53035 Kitsap	Washington	55.59570801
20183 Smith	Kansas	55.50929781
40021 Cherokee	Oklahoma	55.46995378
19121 Madison	Iowa	55.38802388
19021 Buena Vista	Iowa	55.34869679
47185 White	Tennessee	55.33626001
48293 Limestone	Texas	55.27445895
26051 Gladwin	Michigan	55.25516044
5027 Columbia	Arkansas	55.23218762
21049 Clark	Kentucky	55.17393583
21225 Union	Kentucky	55.15339538
35017 Grant	New Mexico	54.85262927
47073 Hawkins	Tennessee	54.83813904
39077 Huron	Ohio	54.69711473
48027 Bell	Texas	54.54923772
16031 Cassia	Idaho	54.47536038
47151 Scott	Tennessee	54.44893144
29229 Wright	Missouri	54.41288497
20127 Morris	Kansas	54.33798225
55029 Door	Wisconsin	54.32814198
41005 Clackamas	Oregon	54.31713033
48455 Trinity	Texas	54.27408412
8089 Otero	Colorado	54.25347222
4027 Yuma	Arizona	54.21255091
18083 Knox	Indiana	54.20788725
53015 Cowlitz	Washington	54.13489682
55055 Jefferson	Wisconsin	54.03564003
26119 Montmorency	Michigan	53.96654074
6053 Monterey	California	53.94931978
29019 Boone	Missouri	53.88739202
37043 Clay	North Carolina	53.86479935
37005 Alleghany	North Carolina	53.75862378
29049 Clinton	Missouri	53.73717636

Counties_Cities

48063 Camp	Texas	53.70981355
21193 Perry	Kentucky	53.65629312
40119 Payne	Oklahoma	53.63237445
30059 Meagher	Montana	53.59056806
46023 Charles Mix	South Dakota	53.54465624
46029 Codington	South Dakota	53.54274496
47093 Knox	Tennessee	53.51512716
8073 Lincoln	Colorado	53.47593583
19083 Hardin	Iowa	53.35546597
35041 Roosevelt	New Mexico	53.35325188
23023 Sagadahoc	Maine	53.31986305
39141 Ross	Ohio	53.29451067
47009 Blount	Tennessee	53.29313508
40103 Noble	Oklahoma	53.14908318
51101 King William	Virginia	53.13182596
47029 Cocke	Tennessee	53.11119808
6055 Napa	California	53.07817555
56033 Sheridan	Wyoming	52.92230344
19181 Warren	Iowa	52.88310874
27081 Lincoln	Minnesota	52.88207298
16067 Minidoka	Idaho	52.82112845
20087 Jefferson	Kansas	52.70092227
38093 Stutsman	North Dakota	52.58880337
48187 Guadalupe	Texas	52.53705084
47011 Bradley	Tennessee	52.47032147
29177 Ray	Missouri	52.44067648
38055 McLean	North Dakota	52.40540824
39039 Defiance	Ohio	52.40403511
19155 Pottawattamie	Iowa	52.38792726
21179 Nelson	Kentucky	52.34346034
55021 Columbia	Wisconsin	52.30307891
33005 Cheshire	New Hampshire	52.29236662
12101 Pasco	Florida	52.25802865
21163 Meade	Kentucky	52.23750653

Counties_Cities

17199 Williamson	Illinois	52.19518015
51790 Staunton	Virginia	52.16274777
48291 Liberty	Texas	52.12979160
20043 Doniphan	Kansas	52.06977350
6047 Merced	California	52.04447437
56005 Campbell	Wyoming	52.01560468
39023 Clark	Ohio	52.01173979
47119 Maury	Tennessee	51.93979224
12009 Brevard	Florida	51.93943527
21141 Logan	Kentucky	51.87298529
47089 Jefferson	Tennessee	51.84033178
30111 Yellowstone	Montana	51.83062003
5135 Sharp	Arkansas	51.82540597
48135 Ector	Texas	51.81219314
31155 Saunders	Nebraska	51.63591982
48329 Midland	Texas	51.57088389
54105 Wirt	West Virginia	51.45797599
6097 Sonoma	California	51.40596309
48153 Floyd	Texas	51.39626520
51145 Powhatan	Virginia	51.38922197
39063 Hancock	Ohio	51.36309759
12059 Holmes	Florida	51.34260923
48031 Blanco	Texas	51.27328662
29027 Callaway	Missouri	51.23749694
38065 Oliver	North Dakota	51.22950820
54079 Putnam	West Virginia	51.16262658
29053 Cooper	Missouri	51.12764870
12083 Marion	Florida	51.11437675
18129 Posey	Indiana	50.90054816
18033 DeKalb	Indiana	50.89529450
27043 Faribault	Minnesota	50.87948830
40137 Stephens	Oklahoma	50.84941639
48231 Hunt	Texas	50.78088566
40073 Kingfisher	Oklahoma	50.58168943

Counties_Cities

38103 Wells	North Dakota	50.54334091
27037 Dakota	Minnesota	50.53793518
21167 Mercer	Kentucky	50.51896758
48163 Frio	Texas	50.46427130
17067 Hancock	Illinois	50.43712172
51720 Norton	Virginia	50.40322581
40049 Garvin	Oklahoma	50.33979361
29186 Ste. Genevieve	Missouri	50.31305903
12053 Hernando	Florida	50.29733057
48241 Jasper	Texas	50.17841213
39025 Clermont	Ohio	50.12994851
20027 Clay	Kansas	50.01875703
48065 Carson	Texas	49.95836803
6087 Santa Cruz	California	49.95351042
37041 Chowan	North Carolina	49.89664267
46027 Clay	South Dakota	49.85399900
53047 Okanogan	Washington	49.84334947
42009 Bedford	Pennsylvania	49.81733643
48067 Cass	Texas	49.80245028
21103 Henry	Kentucky	49.67093009
21185 Oldham	Kentucky	49.64645705
27049 Goodhue	Minnesota	49.56576083
29035 Carter	Missouri	49.55401388
20073 Greenwood	Kansas	49.54582989
26029 Charlevoix	Michigan	49.53513184
47065 Hamilton	Tennessee	49.41172595
48505 Zapata	Texas	49.33051445
51735 Poquoson	Virginia	49.22067268
48485 Wichita	Texas	49.21856070
46017 Buffalo	South Dakota	49.11591356
12075 Levy	Florida	49.05567819
41065 Wasco	Oregon	49.04734956
29227 Worth	Missouri	49.01960784
38069 Pierce	North Dakota	49.00759618

Counties_Cities

12047 Hamilton	Florida	48.91684137
40077 Latimer	Oklahoma	48.87107810
1083 Limestone	Alabama	48.86975690
40133 Seminole	Oklahoma	48.82415168
20123 Mitchell	Kansas	48.78048780
54107 Wood	West Virginia	48.69185183
39059 Guernsey	Ohio	48.69048229
48055 Caldwell	Texas	48.55828150
19057 Des Moines	Iowa	48.54616996
35037 Quay	New Mexico	48.46722404
48251 Johnson	Texas	48.43575843
48053 Burnet	Texas	48.37827605
37167 Stanly	North Carolina	48.32863472
12133 Washington	Florida	48.23151125
45017 Calhoun	South Carolina	48.20936639
37045 Cleveland	North Carolina	48.13354498
29095 Jackson	Missouri	47.83616328
30067 Park	Montana	47.80114723
55083 Oconto	Wisconsin	47.58128469
31027 Cedar	Nebraska	47.35969690
29001 Adair	Missouri	47.35782785
4009 Graham	Arizona	47.27884009
45077 Pickens	South Carolina	47.22380080
54011 Cabell	West Virginia	47.19814640
48089 Colorado	Texas	47.13201678
47103 Lincoln	Tennessee	46.89744116
19079 Hamilton	Iowa	46.81647940
47127 Moore	Tennessee	46.79457183
48217 Hill	Texas	46.76239203
27103 Nicollet	Minnesota	46.75628288
37013 Beaufort	North Carolina	46.72996453
16037 Custer	Idaho	46.72897196
13109 Evans	Georgia	46.63744054
18085 Kosciusko	Indiana	46.63238556

Counties_Cities

21165 Menifee	Kentucky	46.50441792
40025 Cimarron	Oklahoma	46.44681839
39031 Coshocton	Ohio	46.41131344
51103 Lancaster	Virginia	46.36928499
37027 Caldwell	North Carolina	46.32508015
56023 Lincoln	Wyoming	46.31058969
55037 Florence	Wisconsin	46.28558204
40053 Grant	Oklahoma	46.23208507
50005 Caledonia	Vermont	46.20157085
27157 Wabasha	Minnesota	46.20004620
46115 Spink	South Dakota	46.18937644
17173 Shelby	Illinois	45.99604434
13147 Hart	Georgia	45.97877313
55117 Sheboygan	Wisconsin	45.90493348
54033 Harrison	West Virginia	45.88921455
20029 Cloud	Kansas	45.82426395
8043 Fremont	Colorado	45.81329002
39163 Vinton	Ohio	45.66557577
48169 Garza	Texas	45.60656735
8081 Moffat	Colorado	45.49590537
51115 Mathews	Virginia	45.44421722
21009 Barren	Kentucky	45.27345165
48237 Jack	Texas	45.23351804
18165 Vermillion	Indiana	45.22255960
46097 Miner	South Dakota	45.18752824
53069 Wahkiakum	Washington	45.18752824
54053 Mason	West Virginia	44.91354143
21055 Crittenden	Kentucky	44.86819966
26101 Manistee	Michigan	44.84670581
22107 Tensas	Louisiana	44.82294935
21189 Owsley	Kentucky	44.72271914
30107 Wheatland	Montana	44.72271914
21017 Bourbon	Kentucky	44.58977408
19151 Pocahontas	Iowa	44.51038576

Counties_Cities

48125 Dickens	Texas	44.46420631
5145 White	Arkansas	44.45742884
48323 Maverick	Texas	44.45584338
51019 Bedford	Virginia	44.44613763
21093 Hardin	Kentucky	44.40175432
55027 Dodge	Wisconsin	44.39536922
47179 Washington	Tennessee	44.32107117
27117 Pipestone	Minnesota	44.21355145
51009 Amherst	Virginia	44.21145708
28041 Greene	Mississippi	44.16310908
21027 Breckinridge	Kentucky	44.14361389
13283 Treutlen	Georgia	44.05933324
8109 Saguache	Colorado	43.84042087
38023 Divide	North Dakota	43.80201489
12043 Glades	Florida	43.71903235
30035 Glacier	Montana	43.64588638
13305 Wayne	Georgia	43.61245303
48015 Austin	Texas	43.34922805
12093 Okeechobee	Florida	43.33485808
32005 Douglas	Nevada	43.32845029
55045 Green	Wisconsin	43.32638306
17029 Coles	Illinois	43.23474501
38027 Eddy	North Dakota	43.23389537
39159 Union	Ohio	43.22641999
38067 Pembina	North Dakota	43.18410825
38077 Richland	North Dakota	43.10610259
54087 Roane	West Virginia	43.06632214
22023 Cameron	Louisiana	43.05396096
47013 Campbell	Tennessee	42.94773009
46049 Faulk	South Dakota	42.91845494
54071 Pendleton	West Virginia	42.87551808
21209 Scott	Kentucky	42.83343149
26009 Antrim	Michigan	42.79905842
37049 Craven	North Carolina	42.75497512

Counties_Cities

27139 Scott	Minnesota	42.74635129
17147 Piatt	Illinois	42.69333984
41027 Hood River	Oregon	42.68396790
51173 Smyth	Virginia	42.66211604
39125 Paulding	Ohio	42.64392324
51097 King and Queen	Virginia	42.60153366
47109 McNairy	Tennessee	42.58284299
17033 Crawford	Illinois	42.53735311
1079 Lawrence	Alabama	42.47959462
51105 Lee	Virginia	42.47907905
41045 Malheur	Oregon	42.31082181
38037 Grant	North Dakota	42.12299916
38075 Renville	North Dakota	42.12299916
55139 Winnebago	Wisconsin	42.10033914
20045 Douglas	Kansas	41.99743075
29187 St. Francois	Missouri	41.98404606
41011 Coos	Oregon	41.93262824
21039 Carlisle	Kentucky	41.91993293
5055 Greene	Arkansas	41.91947049
19091 Humboldt	Iowa	41.89797842
39091 Logan	Ohio	41.88897218
20115 Marion	Kansas	41.84100418
13191 McIntosh	Georgia	41.84100418
56037 Sweetwater	Wyoming	41.81087547
1061 Geneva	Alabama	41.80284259
19037 Chickasaw	Iowa	41.79204280
40111 Okmulgee	Oklahoma	41.73731577
51197 Wythe	Virginia	41.73332406
48103 Crane	Texas	41.71881519
37031 Carteret	North Carolina	41.71221449
46089 McPherson	South Dakota	41.54549231
29115 Linn	Missouri	41.53858935
54091 Taylor	West Virginia	41.51346222
29015 Benton	Missouri	41.49808071

Counties_Cities

21229 Washington	Kentucky	41.37702747
26089 Leelanau	Michigan	41.35269252
42057 Fulton	Pennsylvania	41.31377815
35007 Colfax	New Mexico	41.28819158
26105 Mason	Michigan	41.23711340
6061 Placer	California	41.20575151
30051 Liberty	Montana	41.15226337
41017 Deschutes	Oregon	41.14669056
6057 Nevada	California	41.12502006
28141 Tishomingo	Mississippi	41.12264830
19111 Lee	Iowa	41.10996917
48297 Live Oak	Texas	41.09814236
37055 Dare	North Carolina	41.09476453
5007 Benton	Arkansas	41.08463435
12005 Bay	Florida	41.01744861
20011 Bourbon	Kansas	40.94724630
51067 Franklin	Virginia	40.92890827
40043 Dewey	Oklahoma	40.86636698
15003 Honolulu	Hawaii	40.81299486
47133 Overton	Tennessee	40.78303426
46067 Hutchinson	South Dakota	40.65040650
42111 Somerset	Pennsylvania	40.56685418
8027 Custer	Colorado	40.37141704
51005 Alleghany	Virginia	40.24144869
23013 Knox	Maine	40.23031857
47079 Henry	Tennessee	40.17553619
40081 Lincoln	Oklahoma	40.09163803
39087 Lawrence	Ohio	40.08953329
27011 Big Stone	Minnesota	40.08819403
4025 Yavapai	Arizona	40.08741643
48373 Polk	Texas	39.97521537
20021 Cherokee	Kansas	39.97002248
5113 Polk	Arkansas	39.90223951
54045 Logan	West Virginia	39.86873984

Counties_Cities

21005 Anderson	Kentucky	39.71230640
53045 Mason	Washington	39.69041476
27171 Wright	Minnesota	39.60425086
6023 Humboldt	California	39.59728099
27137 St. Louis	Minnesota	39.54864483
17059 Gallatin	Illinois	39.54132068
39067 Harrison	Ohio	39.54132068
40101 Muskogee	Oklahoma	39.49562623
40061 Haskell	Oklahoma	39.46952952
53067 Thurston	Washington	39.45268994
21131 Leslie	Kentucky	39.43606428
56041 Uinta	Wyoming	39.41080841
48215 Hidalgo	Texas	39.37921724
48325 Medina	Texas	39.27652638
42117 Tioga	Pennsylvania	39.25128180
40093 Major	Oklahoma	39.24646782
47001 Anderson	Tennessee	39.22491567
55035 Eau Claire	Wisconsin	39.22168864
55115 Shawano	Wisconsin	39.21953133
48091 Comal	Texas	39.09067014
41003 Benton	Oregon	39.08752348
21231 Wayne	Kentucky	39.08540160
36097 Schuyler	New York	39.07994640
21173 Montgomery	Kentucky	39.00294295
55017 Chippewa	Wisconsin	38.98027598
55087 Outagamie	Wisconsin	38.96138553
47099 Lawrence	Tennessee	38.87135867
48495 Winkler	Texas	38.86010363
19169 Story	Iowa	38.73400948
38051 McIntosh	North Dakota	38.68471954
29005 Atchison	Missouri	38.67723845
26001 Alcona	Michigan	38.60258637
20169 Saline	Kansas	38.60223158
5101 Newton	Arkansas	38.43689942

Counties_Cities

35009 Curry	New Mexico	38.43275280
54077 Preston	West Virginia	38.41721091
5143 Washington	Arkansas	38.40294394
16055 Kootenai	Idaho	38.38890437
29225 Webster	Missouri	38.35434299
31063 Frontier	Nebraska	38.34355828
37129 New Hanover	North Carolina	38.31681549
20063 Gove	Kansas	38.28483920
37109 Lincoln	North Carolina	38.19983288
55011 Buffalo	Wisconsin	38.09523810
48497 Wise	Texas	38.06456336
38003 Barnes	North Dakota	37.94346424
40039 Custer	Oklahoma	37.88400606
55015 Calumet	Wisconsin	37.87954305
23015 Lincoln	Maine	37.85452216
27005 Becker	Minnesota	37.82258299
37035 Catawba	North Carolina	37.81862189
54029 Hancock	West Virginia	37.80848285
48013 Atascosa	Texas	37.76585172
54063 Monroe	West Virginia	37.65060241
2122 Kenai Peninsula	Alaska	37.58563545
48307 McCulloch	Texas	37.56103668
41071 Yamhill	Oregon	37.38247883
54021 Gilmer	West Virginia	37.37851981
15001 Hawaii	Hawaii	37.31658897
29181 Ripley	Missouri	37.31064846
31145 Red Willow	Nebraska	37.29256013
51089 Henry	Virginia	37.28926658
54019 Fayette	West Virginia	37.19373286
19041 Clay	Iowa	37.18854593
26153 Schoolcraft	Michigan	37.18393654
35005 Chaves	New Mexico	37.10058897
47005 Benton	Tennessee	37.07365299
17035 Cumberland	Illinois	37.00962250

Counties_Cities

37099 Jackson	North Carolina	36.92847416
38101 Ward	North Dakota	36.90363722
46011 Brookings	South Dakota	36.89827430
20137 Norton	Kansas	36.83241252
55023 Crawford	Wisconsin	36.83015162
29013 Bates	Missouri	36.76470588
48181 Grayson	Texas	36.56962035
1057 Fayette	Alabama	36.51189679
29151 Osage	Missouri	36.45909290
53041 Lewis	Washington	36.43033013
22123 West Carroll	Louisiana	36.42323803
17011 Bureau	Illinois	36.37135150
48459 Upshur	Texas	36.35482307
26041 Delta	Michigan	36.25512452
27087 Mahanomen	Minnesota	36.23844899
30029 Flathead	Montana	36.23685190
31059 Fillmore	Nebraska	36.18599602
47163 Sullivan	Tennessee	36.15191415
39021 Champaign	Ohio	36.12530319
29061 Daviess	Missouri	36.08805485
29221 Washington	Missouri	36.08226757
17005 Bond	Illinois	36.07937462
39127 Perry	Ohio	36.07803957
27131 Rice	Minnesota	36.07774755
55065 Lafayette	Wisconsin	36.00360036
19125 Marion	Iowa	35.92061544
27015 Brown	Minnesota	35.84086655
26035 Clare	Michigan	35.76421628
48309 McLennan	Texas	35.74135825
48337 Montague	Texas	35.72157583
46003 Aurora	South Dakota	35.70153517
31087 Hitchcock	Nebraska	35.63791875
13267 Tattnall	Georgia	35.44563034
30053 Lincoln	Montana	35.36425179

Counties_Cities

48161 Freestone	Texas	35.33925687
19035 Cherokee	Iowa	35.33256779
29039 Cedar	Missouri	35.29827038
48079 Cochran	Texas	35.26093089
55051 Iron	Wisconsin	35.23608175
21223 Trimble	Kentucky	35.23194363
27083 Lyon	Minnesota	35.11646962
48259 Kendall	Texas	35.05619947
21161 Mason	Kentucky	34.98542274
19059 Dickinson	Iowa	34.97930391
46081 Lawrence	South Dakota	34.96367662
21123 Larue	Kentucky	34.94792759
38063 Nelson	North Dakota	34.85535030
39121 Noble	Ohio	34.83349589
48407 San Jacinto	Texas	34.82015391
48317 Martin	Texas	34.76447071
48289 Leon	Texas	34.74232774
47175 Van Buren	Tennessee	34.69210755
17123 Marshall	Illinois	34.68007630
48107 Crosby	Texas	34.60806368
20009 Barton	Kansas	34.46823178
45073 Oconee	South Carolina	34.45020032
21191 Pendleton	Kentucky	34.41393076
37019 Brunswick	North Carolina	34.37079506
29033 Carroll	Missouri	34.31316482
54095 Tyler	West Virginia	34.30139492
26133 Osceola	Michigan	34.27445268
54027 Hampshire	West Virginia	34.26564441
39115 Morgan	Ohio	34.23719529
27129 Renville	Minnesota	34.21845059
47039 Decatur	Tennessee	34.17051085
29003 Andrew	Missouri	34.07735560
47063 Hamblen	Tennessee	34.07207793
46043 Douglas	South Dakota	34.07155026

Counties_Cities

36049 Lewis	New York	34.03032480
21089 Greenup	Kentucky	34.02517863
48213 Henderson	Texas	34.02228460
17179 Tazewell	Illinois	34.00640832
17139 Moultrie	Illinois	33.97431542
29077 Greene	Missouri	33.91305241
40083 Logan	Oklahoma	33.83307606
17203 Woodford	Illinois	33.79871565
20061 Geary	Kansas	33.74854268
40151 Woods	Oklahoma	33.71923120
47153 Sequatchie	Tennessee	33.61118580
23025 Somerset	Maine	33.60215054
30073 Pondera	Montana	33.48961822
21071 Floyd	Kentucky	33.47747245
12125 Union	Florida	33.46720214
21073 Franklin	Kentucky	33.45468858
50019 Orleans	Vermont	33.44854499
42049 Erie	Pennsylvania	33.44838106
56007 Carbon	Wyoming	33.39790261
29055 Crawford	Missouri	33.39316275
5077 Lee	Arkansas	33.38898164
37121 Mitchell	North Carolina	33.33333333
5107 Phillips	Arkansas	33.27971601
26053 Gogebic	Michigan	33.12135665
51111 Lunenburg	Virginia	33.09614430
48221 Hood	Texas	33.03764640
29165 Platte	Missouri	33.01451668
29025 Caldwell	Missouri	32.93807642
54047 McDowell	West Virginia	32.92542391
29017 Bollinger	Missouri	32.87040841
12041 Gilchrist	Florida	32.86590710
30023 Deer Lodge	Montana	32.85510897
30063 Missoula	Montana	32.83077001
19033 Cerro Gordo	Iowa	32.82763149

Counties_Cities

22115 Vernon	Louisiana	32.74662300
46057 Hamlin	South Dakota	32.72786778
40067 Jefferson	Oklahoma	32.66372693
19101 Jefferson	Iowa	32.64240248
38011 Bowman	North Dakota	32.50975293
51169 Scott	Virginia	32.50673354
21151 Madison	Kentucky	32.47878053
29047 Clay	Missouri	32.47214499
27035 Crow Wing	Minnesota	32.36295828
6039 Madera	California	32.34562890
48073 Cherokee	Texas	32.32430788
47077 Henderson	Tennessee	32.31945991
29175 Randolph	Missouri	32.30626338
21011 Bath	Kentucky	32.30235000
8049 Grand	Colorado	32.20611916
5057 Hempstead	Arkansas	32.19723104
19007 Appanoose	Iowa	32.16209697
26107 Mecosta	Michigan	32.15064875
48273 Kleberg	Texas	32.12438562
29083 Henry	Missouri	32.12187959
17087 Johnson	Illinois	32.11303789
27161 Waseca	Minnesota	32.10101118
17023 Clark	Illinois	32.05950244
6101 Sutter	California	32.02247771
50009 Essex	Vermont	32.00000000
29179 Reynolds	Missouri	31.97953310
48389 Reeves	Texas	31.85727939
19039 Clarke	Iowa	31.83699459
36033 Franklin	New York	31.81357247
21099 Hart	Kentucky	31.73595684
32033 White Pine	Nevada	31.66226913
45021 Cherokee	South Carolina	31.53579313
20159 Rice	Kansas	31.47623544
30093 Silver Bow	Montana	31.43485840

Counties_Cities

35028 Los Alamos	New Mexico	31.41196796
20139 Osage	Kansas	31.36566087
21217 Taylor	Kentucky	31.31238013
40047 Garfield	Oklahoma	31.19202797
2198 Prince of Wales-	Alaska	31.14294612
38105 Williams	North Dakota	31.11739745
38031 Foster	North Dakota	31.09452736
12063 Jackson	Florida	31.05268606
51163 Rockbridge	Virginia	30.76652602
4003 Cochise	Arizona	30.76437643
39083 Knox	Ohio	30.69814034
8077 Mesa	Colorado	30.67744946
46059 Hand	South Dakota	30.65603924
46079 Lake	South Dakota	30.63490848
27173 Yellow Medicine	Minnesota	30.62787136
27111 Otter Tail	Minnesota	30.60599878
56035 Sublette	Wyoming	30.57169061
16065 Madison	Idaho	30.53124364
17009 Brown	Illinois	30.50640635
55081 Monroe	Wisconsin	30.40107707
48279 Lamb	Texas	30.39975680
18069 Huntington	Indiana	30.35320088
21235 Whitley	Kentucky	30.35152585
38029 Emmons	North Dakota	30.34901366
46035 Davison	South Dakota	30.31834260
47057 Grainger	Tennessee	30.24411320
54001 Barbour	West Virginia	30.23888721
48225 Houston	Texas	30.21278432
27073 Lac qui Parle	Minnesota	30.03905077
56015 Goshen	Wyoming	29.90430622
48285 Lavaca	Texas	29.83590254
37157 Rockingham	North Carolina	29.77174992
37021 Buncombe	North Carolina	29.71791141
5103 Ouachita	Arkansas	29.65347793

Counties_Cities

19069 Franklin	Iowa	29.63255630
46047 Fall River	South Dakota	29.59455460
53037 Kittitas	Washington	29.55831433
48355 Nueces	Texas	29.53638911
55049 Iowa	Wisconsin	29.44764629
21053 Clinton	Kentucky	29.39447384
19107 Keokuk	Iowa	29.33985330
19055 Delaware	Iowa	29.29287012
35029 Luna	New Mexico	29.21170137
5063 Independence	Arkansas	29.19475556
46121 Todd	South Dakota	29.17436546
39057 Greene	Ohio	29.16753475
40135 Sequoyah	Oklahoma	29.14106705
15007 Kauai	Hawaii	29.11288869
8055 Huerfano	Colorado	29.03178981
39111 Monroe	Ohio	29.00652647
36013 Chautauqua	New York	28.92003220
48077 Clay	Texas	28.69166029
32007 Elko County	Nevada	28.59321388
32007 Elko County	Nevada	28.59321388
48467 Van Zandt	Texas	28.56173798
19189 Winnebago	Iowa	28.52253280
6009 Calaveras	California	28.50752160
17127 Massac	Illinois	28.40909091
19131 Mitchell	Iowa	28.38489923
55107 Rusk	Wisconsin	28.27454584
48143 Erath	Texas	28.27121519
48367 Parker	Texas	28.18509659
47091 Johnson	Tennessee	28.12464844
53075 Whitman	Washington	28.11753128
5109 Pike	Arkansas	28.10831069
37173 Swain	North Carolina	28.08002808
21125 Laurel	Kentucky	28.02090030
19081 Hancock	Iowa	28.00597461

Counties_Cities

31139 Pierce	Nebraska	28.00336040
35003 Catron	New Mexico	27.94857462
20051 Ellis	Kansas	27.86485545
5149 Yell	Arkansas	27.86162062
33019 Sullivan	New Hampshire	27.81383275
47129 Morgan	Tennessee	27.80481023
48363 Palo Pinto	Texas	27.70562771
48457 Tyler	Texas	27.65486726
40009 Beckham	Oklahoma	27.63830669
50017 Orange	Vermont	27.58715818
39015 Brown	Ohio	27.52167332
30083 Richland	Montana	27.49014936
47049 Fentress	Tennessee	27.44689027
37087 Haywood	North Carolina	27.43218602
40069 Johnston	Oklahoma	27.39976254
48275 Knox	Texas	27.37476047
37141 Pender	North Carolina	27.34789743
17183 Vermilion	Illinois	27.34161394
54005 Boone	West Virginia	27.33360667
55075 Marinette	Wisconsin	27.20482762
47071 Hardin	Tennessee	27.15704531
47055 Giles	Tennessee	27.11588652
28003 Alcorn	Mississippi	27.08192282
26165 Wexford	Michigan	26.89296600
48131 Duval	Texas	26.75704602
46025 Clark	South Dakota	26.74511902
41009 Columbia	Oregon	26.72928957
54073 Pleasants	West Virginia	26.64180099
27061 Itasca	Minnesota	26.60281990
55033 Dunn	Wisconsin	26.58926237
21159 Martin	Kentucky	26.49474521
42033 Clearfield	Pennsylvania	26.45236056
21119 Knott	Kentucky	26.44453259
55047 Green Lake	Wisconsin	26.42985516

Counties_Cities

51155 Pulaski	Virginia	26.41930370
48465 Val Verde	Texas	26.41846854
40059 Harper	Oklahoma	26.33658151
13183 Long	Georgia	26.31855985
48019 Bandera	Texas	26.28811777
55063 La Crosse	Wisconsin	26.22007951
40123 Pontotoc	Oklahoma	26.14584150
48211 Hemphill	Texas	26.14379085
38071 Ramsey	North Dakota	26.13012804
26109 Menominee	Michigan	26.10625245
27019 Carver	Minnesota	26.07410841
23017 Oxford	Maine	26.03353119
40079 Le Flore	Oklahoma	26.01040416
4007 Gila	Arizona	25.97932788
38081 Sargent	North Dakota	25.83979328
42021 Cambria	Pennsylvania	25.81036970
54023 Grant	West Virginia	25.80423189
37133 Onslow	North Carolina	25.79888003
16077 Power	Idaho	25.74665294
19097 Jackson	Iowa	25.73075340
51077 Grayson	Virginia	25.59017337
17069 Hardin	Illinois	25.57544757
39071 Highland	Ohio	25.54693669
17101 Lawrence	Illinois	25.37266096
39147 Seneca	Ohio	25.35910301
56003 Big Horn	Wyoming	25.25039980
41033 Josephine	Oregon	25.17364091
53059 Skamania	Washington	25.15934250
27023 Chippewa	Minnesota	25.15934250
27125 Red Lake	Minnesota	25.00625156
54041 Lewis	West Virginia	24.96255617
47019 Carter	Tennessee	24.84427960
18179 Wells	Indiana	24.81741473
19027 Carroll	Iowa	24.80897092

Counties_Cities

5117 Prairie	Arkansas	24.77086946
6017 El Dorado	California	24.64888451
53013 Columbia	Washington	24.63661000
51143 Pittsylvania	Virginia	24.61074013
18147 Spencer	Indiana	24.59782555
29141 Morgan	Missouri	24.56036939
17065 Hamilton	Illinois	24.50079628
40089 McCurtain	Oklahoma	24.46258753
6115 Yuba	California	24.34617701
55113 Sawyer	Wisconsin	24.25859664
17107 Logan	Illinois	24.20051858
37169 Stokes	North Carolina	24.19337102
47181 Wayne	Tennessee	24.15750695
54067 Nicholas	West Virginia	24.15264471
42105 Potter	Pennsylvania	24.06449284
5099 Nevada	Arkansas	24.02113860
46031 Corson	South Dakota	24.00960384
16019 Bonneville	Idaho	23.96152464
20185 Stafford	Kansas	23.93489708
31175 Valley	Nebraska	23.86634845
54075 Pocahontas	West Virginia	23.76990730
31107 Knox	Nebraska	23.75579047
29063 DeKalb	Missouri	23.75296912
51071 Giles	Virginia	23.74732843
27021 Cass	Minnesota	23.71354043
51031 Campbell	Virginia	23.64797264
19197 Wright	Iowa	23.64066194
37171 Surry	North Carolina	23.62817590
37075 Graham	North Carolina	23.57378595
27069 Kittson	Minnesota	23.54048964
55093 Pierce	Wisconsin	23.49900129
53009 Clallam	Washington	23.45674186
48095 Concho	Texas	23.38634238
20079 Harvey	Kansas	23.38497515

Counties_Cities

37175 Transylvania	North Carolina	23.38155780
30049 Lewis and Clark	Montana	23.28966521
17055 Franklin	Illinois	23.25521304
27025 Chisago	Minnesota	23.24666500
48395 Robertson	Texas	23.14279102
48145 Falls	Texas	23.07470436
46039 Deuel	South Dakota	23.05741296
17061 Greene	Illinois	22.99908004
38085 Sioux	North Dakota	22.94630564
31025 Cass	Nebraska	22.93665660
12067 Lafayette	Florida	22.90426019
29125 Maries	Missouri	22.80761774
29087 Holt	Missouri	22.70663034
27029 Clearwater	Minnesota	22.70147560
21135 Lewis	Kentucky	22.62955420
26019 Benzie	Michigan	22.53140314
30003 Big Horn	Montana	22.49212776
35015 Eddy	New Mexico	22.45250432
18001 Adams	Indiana	22.44920867
41057 Tillamook	Oregon	22.39892485
20007 Barber	Kansas	22.36135957
48463 Uvalde	Texas	22.34969828
42039 Crawford	Pennsylvania	22.33638597
41029 Jackson	Oregon	22.31695542
55109 St. Croix	Wisconsin	22.29803554
42023 Cameron	Pennsylvania	22.26179875
21195 Pike	Kentucky	22.25951166
21043 Carter	Kentucky	22.21893053
48097 Cooke	Texas	22.18169271
19051 Davis	Iowa	22.18032605
48503 Young	Texas	22.16680521
48093 Comanche	Texas	22.16639574
48499 Wood	Texas	22.15870061
29043 Christian	Missouri	21.84334870

Counties_Cities

41019 Douglas	Oregon	21.76219363
13209 Montgomery	Georgia	21.75568367
26055 Grand Traverse	Michigan	21.60457153
30065 Musselshell	Montana	21.50075253
29213 Taney	Missouri	21.48535415
55078 Menominee	Wisconsin	21.46844139
27151 Swift	Minnesota	21.40181915
48035 Bosque	Texas	21.40067412
29185 St. Clair	Missouri	21.28791911
6063 Plumas	California	21.27206977
5015 Carroll	Arkansas	21.25925663
4011 Greenlee	Arizona	21.09037225
20015 Butler	Kansas	20.96907062
18051 Gibson	Indiana	20.92550520
39119 Muskingum	Ohio	20.88578954
55031 Douglas	Wisconsin	20.82947602
17013 Calhoun	Illinois	20.82465639
56001 Albany	Wyoming	20.72485169
29097 Jasper	Missouri	20.72349879
8071 Las Animas	Colorado	20.68537544
20037 Crawford	Kansas	20.50283195
54097 Upshur	West Virginia	20.47921360
40023 Choctaw	Oklahoma	20.45268612
20171 Scott	Kansas	20.42066571
42013 Blair	Pennsylvania	20.40949613
29073 Gasconade	Missouri	20.40122407
6005 Amador	California	20.31333316
21137 Lincoln	Kentucky	20.28891414
5021 Clay	Arkansas	20.20610224
54025 Greenbrier	West Virginia	20.12303800
41007 Clatsop	Oregon	20.11870033
39053 Gallia	Ohio	20.01400981
55007 Bayfield	Wisconsin	19.94415636
19129 Mills	Iowa	19.91635132

Counties_Cities

53065 Stevens	Washington	19.88510826
40085 Love	Oklahoma	19.73554371
29089 Howard	Missouri	19.72970307
27127 Redwood	Minnesota	19.67342121
55001 Adams	Wisconsin	19.65795164
29093 Iron	Missouri	19.65215682
54103 Wetzel	West Virginia	19.64636542
30013 Cascade	Montana	19.59751601
47177 Warren	Tennessee	19.57042908
46091 Marshall	South Dakota	19.56181534
55135 Waupaca	Wisconsin	19.55875450
48399 Runnels	Texas	19.54270080
2170 Matanuska-Susit	Alaska	19.51491497
29217 Vernon	Missouri	19.48558067
55077 Marquette	Wisconsin	19.43760529
48409 San Patricio	Texas	19.43402150
48255 Karnes	Texas	19.16932907
21121 Knox	Kentucky	19.16687963
37095 Hyde	North Carolina	19.12045889
38073 Ransom	North Dakota	19.09490166
40013 Bryan	Oklahoma	19.07102899
17159 Richland	Illinois	19.03191017
17039 De Witt	Illinois	19.02466865
51063 Floyd	Virginia	18.99335233
29149 Oregon	Missouri	18.97353192
48281 Lampasas	Texas	18.84214989
20147 Phillips	Kansas	18.80759827
2290 Yukon-Koyukuk	Alaska	18.77229210
31131 Otoe	Nebraska	18.76759462
48119 Delta	Texas	18.69508319
51167 Russell	Virginia	18.69298639
37029 Camden	North Carolina	18.67413632
21041 Carroll	Kentucky	18.62717705
53043 Lincoln	Washington	18.62197393

Counties_Cities

54055 Mercer	West Virginia	18.60276336
48159 Franklin	Texas	18.57700167
37053 Currituck	North Carolina	18.46926714
39069 Henry	Ohio	18.45972089
37009 Ashe	North Carolina	18.44405917
27041 Douglas	Minnesota	18.43852070
17175 Stark	Illinois	18.42638659
48025 Bee	Texas	18.41225028
51580 Covington	Virginia	18.31501832
23009 Hancock	Maine	18.24451296
55125 Vilas	Wisconsin	18.23320266
16049 Idaho	Idaho	18.16750439
20077 Harper	Kansas	18.16200509
53049 Pacific	Washington	18.15211472
16085 Valley	Idaho	18.11430124
27097 Morrison	Minnesota	18.08917966
39001 Adams	Ohio	18.03491560
29147 Nodaway	Missouri	17.93400287
6021 Glenn	California	17.82721860
55071 Manitowoc	Wisconsin	17.70493462
41015 Curry	Oregon	17.53386227
29127 Marion	Missouri	17.48740907
20191 Sumner	Kansas	17.39432945
40003 Alfalfa	Oklahoma	17.37921446
31031 Cherry	Nebraska	17.35809755
29119 McDonald	Missouri	17.33252448
35025 Lea	New Mexico	17.23865481
6089 Shasta	California	17.21839591
38049 McHenry	North Dakota	17.19394773
29145 Newton	Missouri	17.16266777
12037 Franklin	Florida	17.04158146
16051 Jefferson	Idaho	16.98427256
46041 Dewey	South Dakota	16.93766938
55085 Oneida	Wisconsin	16.91570341

Counties_Cities

5001 Arkansas	Arkansas	16.88333615
26085 Lake	Michigan	16.83359987
39005 Ashland	Ohio	16.74574379
17165 Saline	Illinois	16.73220112
29009 Barry	Missouri	16.71961210
27051 Grant	Minnesota	16.60853679
47101 Lewis	Tennessee	16.54807215
19187 Webster	Iowa	16.53940513
30043 Jefferson	Montana	16.53302472
29205 Shelby	Missouri	16.52892562
30047 Lake	Montana	16.52892562
42113 Sullivan	Pennsylvania	16.47175095
48379 Rains	Texas	16.44872111
48133 Eastland	Texas	16.37375832
51750 Radford	Virginia	16.35858008
21075 Fulton	Kentucky	16.33986928
8047 Gilpin	Colorado	16.33719980
48223 Hopkins	Texas	16.29991850
53027 Grays Harbor	Washington	16.23793995
19173 Taylor	Iowa	16.15247941
18125 Pike	Indiana	16.11603546
37189 Watauga	North Carolina	16.08722853
26095 Luce	Michigan	15.91596371
39145 Scioto	Ohio	15.89361871
8103 Rio Blanco	Colorado	15.78282828
47025 Claiborne	Tennessee	15.74505605
21025 Breathitt	Kentucky	15.71585730
19185 Wayne	Iowa	15.62255898
51690 Martinsville	Virginia	15.50147264
55005 Barron	Wisconsin	15.49907006
39079 Jackson	Ohio	15.43972332
5147 Woodruff	Arkansas	15.40832049
47173 Union	Tennessee	15.23770825
16043 Fremont	Idaho	15.18833536

Counties_Cities

40091 McIntosh	Oklahoma	15.14004542
47143 Rhea	Tennessee	15.13134003
41061 Union	Oregon	15.11658667
17025 Clay	Illinois	15.09092281
29075 Gentry	Missouri	15.08750754
20085 Jackson	Kansas	15.06024096
47145 Roane	Tennessee	15.05457283
27059 Isanti	Minnesota	15.01276085
48171 Gillespie	Texas	14.92314580
20121 Miami	Kansas	14.84560570
53051 Pend Oreille	Washington	14.70372004
51185 Tazewell	Virginia	14.68608493
42083 McKean	Pennsylvania	14.64557704
17193 White	Illinois	14.63593121
17049 Effingham	Illinois	14.61646399
29045 Clark	Missouri	14.61560947
48351 Newton	Texas	14.54968718
27159 Wadena	Minnesota	14.52116460
41039 Lane	Oregon	14.48851588
17169 Schuyler	Illinois	14.47806573
2240 Southeast Fairbanks	Alaska	14.45504481
31127 Nemaha	Nebraska	14.37194596
40099 Murray	Oklahoma	14.33383502
48059 Callahan	Texas	14.29183936
48391 Refugio	Texas	14.22070535
54007 Braxton	West Virginia	14.19547164
16029 Caribou	Idaho	14.16430595
19001 Adair	Iowa	14.15828968
41063 Wallowa	Oregon	14.12229911
48047 Brooks	Texas	14.05678943
55073 Marathon	Wisconsin	14.02959506
21181 Nicholas	Kentucky	13.95478649
48427 Starr	Texas	13.94808214
41023 Grant	Oregon	13.93534002

Counties_Cities

5039 Dallas	Arkansas	13.92369813
54083 Randolph	West Virginia	13.87780592
12123 Taylor	Florida	13.87411553
6011 Colusa	California	13.87154945
48299 Llano	Texas	13.85937356
21069 Fleming	Kentucky	13.85809313
5083 Logan	Arkansas	13.80135253
42065 Jefferson	Pennsylvania	13.74853922
24023 Garrett	Maryland	13.71601001
48075 Childress	Texas	13.71553971
21133 Letcher	Kentucky	13.69925567
6045 Mendocino	California	13.69769194
39075 Holmes	Ohio	13.66991707
42121 Venango	Pennsylvania	13.65427379
41025 Harney	Oregon	13.64442625
55121 Trempealeau	Wisconsin	13.58603356
48353 Nolan	Texas	13.55840282
54009 Brooke	West Virginia	13.51168761
54081 Raleigh	West Virginia	13.46728796
19195 Worth	Iowa	13.41741581
19109 Kossuth	Iowa	13.41561578
21115 Johnson	Kentucky	13.40123291
27143 Sibley	Minnesota	13.30849082
48283 La Salle	Texas	13.27844908
42047 Elk	Pennsylvania	13.25864298
29117 Livingston	Missouri	13.20480655
29121 Macon	Missouri	13.19870653
53019 Ferry	Washington	13.07360439
39105 Meigs	Ohio	12.98364061
19135 Monroe	Iowa	12.83697047
55003 Ashland	Wisconsin	12.82051282
27007 Beltrami	Minnesota	12.80765044
16005 Bannock	Idaho	12.62365443
16059 Lemhi	Idaho	12.56123603

Counties_Cities

20133 Neosho	Kansas	12.53839885
46103 Pennington	South Dakota	12.53031890
29091 Howell	Missouri	12.47629504
31101 Keith	Nebraska	12.46727341
16057 Latah	Idaho	12.45826481
48335 Mitchell	Texas	12.27747084
32001 Churchill	Nevada	12.27495908
48249 Jim Wells	Texas	12.24829749
17191 Wayne	Illinois	12.24589762
51520 Bristol	Virginia	12.13444970
26013 Baraga	Michigan	12.01923077
5005 Baxter	Arkansas	12.01374372
35035 Otero	New Mexico	11.97945523
29059 Dallas	Missouri	11.93175039
48083 Coleman	Texas	11.90901512
40095 Marshall	Oklahoma	11.90051172
48415 Scurry	Texas	11.85817621
26043 Dickinson	Michigan	11.81893393
48287 Lee	Texas	11.66588894
48501 Yoakum	Texas	11.64008846
30081 Ravalli	Montana	11.58158065
2220 Sitka	Alaska	11.56470452
20205 Wilson	Kansas	11.54068090
17057 Fulton	Illinois	11.47973826
27095 Mille Lacs	Minnesota	11.47710318
6093 Siskiyou	California	11.43536730
21079 Garrard	Kentucky	11.38952164
21077 Gallatin	Kentucky	11.32246377
51141 Patrick	Virginia	11.31669779
47171 Unicoi	Tennessee	11.26062722
5047 Franklin	Arkansas	11.22964627
5097 Montgomery	Arkansas	11.20573734
27085 McLeod	Minnesota	11.15044741
48227 Howard	Texas	10.97122795

Counties_Cities

6033 Lake	California	10.87260414
48043 Brewster	Texas	10.79097874
6015 Del Norte	California	10.78050884
37003 Alexander	North Carolina	10.70864455
39131 Pike	Ohio	10.68870916
20041 Dickinson	Kansas	10.68547310
5009 Boone	Arkansas	10.67235859
20151 Pratt	Kansas	10.66325443
31179 Wayne	Nebraska	10.63490375
30001 Beaverhead	Montana	10.63377286
39161 Van Wert	Ohio	10.60782858
48429 Stephens	Texas	10.60108131
40011 Blaine	Oklahoma	10.54296257
30095 Stillwater	Montana	10.48877701
20013 Brown	Kansas	10.41883726
19025 Calhoun	Iowa	10.31034127
19161 Sac	Iowa	10.28912440
54085 Ritchie	West Virginia	10.28700751
35027 Lincoln	New Mexico	10.22704029
5131 Sebastian	Arkansas	10.17588628
41041 Lincoln	Oregon	10.12391674
19137 Montgomery	Iowa	9.99700090
2180 Nome	Alaska	9.99200639
21169 Metcalfe	Kentucky	9.97008973
55097 Portage	Wisconsin	9.86721547
20131 Nemaha	Kansas	9.84736583
16087 Washington	Idaho	9.84155103
31089 Holt	Nebraska	9.82511299
29173 Ralls	Missouri	9.79240110
54043 Lincoln	West Virginia	9.70920918
48127 Dimmit	Texas	9.70120295
5127 Scott	Arkansas	9.69086152
48165 Gaines	Texas	9.56892015
48265 Kerr	Texas	9.54107432

Counties_Cities

29209 Stone	Missouri	9.44911651
48403 Sabine	Texas	9.44376239
31013 Box Butte	Nebraska	9.28332714
21187 Owen	Kentucky	9.19117647
55095 Polk	Wisconsin	9.17473279
35051 Sierra	New Mexico	9.11743253
21087 Green	Kentucky	9.05059281
30027 Fergus	Montana	8.99847026
40127 Pushmataha	Oklahoma	8.94534395
16017 Bonner	Idaho	8.94314396
17185 Wabash	Illinois	8.65875833
16011 Bingham	Idaho	8.65126741
20035 Cowley	Kansas	8.51837129
37113 Macon	North Carolina	8.50219640
54059 Mingo	West Virginia	8.40866092
48007 Aransas	Texas	8.40618695
48507 Zavala	Texas	8.34515564
40019 Carter	Oklahoma	8.30271706
40107 Okfuskee	Oklahoma	8.26582906
55137 Waushara	Wisconsin	8.24300375
8099 Prowers	Colorado	8.22097994
48387 Red River	Texas	8.21355236
29123 Madison	Missouri	8.20479160
5049 Fulton	Arkansas	8.15062352
21205 Rowan	Kentucky	8.13570353
19175 Union	Iowa	8.09126952
27071 Koochiching	Minnesota	8.03858521
21197 Powell	Kentucky	8.03729304
29131 Miller	Missouri	7.89390590
5033 Crawford	Arkansas	7.88568905
54089 Summers	West Virginia	7.83699060
48487 Wilbarger	Texas	7.80031201
19029 Cass	Iowa	7.73395205
21175 Morgan	Kentucky	7.49344324

Counties_Cities

2150 Kodiak Island	Alaska	7.49344324
55099 Price	Wisconsin	7.46435769
23003 Aroostook	Maine	7.45034346
6007 Butte	California	7.35116062
6109 Tuolumne	California	7.33420121
35047 San Miguel	New Mexico	7.24874053
40005 Atoka	Oklahoma	7.22647781
27113 Pennington	Minnesota	7.05318098
38079 Rolette	North Dakota	6.99251801
46102 Oglala Lakota	South Dakota	6.98860857
48313 Madison	Texas	6.93385106
27135 Roseau	Minnesota	6.60066007
55123 Vernon	Wisconsin	6.49667046
21127 Lawrence	Kentucky	6.42219511
17149 Pike	Illinois	6.40573954
23029 Washington	Maine	6.35122261
19067 Floyd	Iowa	6.34477508
33007 Coos	New Hampshire	6.33131786
55129 Washburn	Wisconsin	6.29802242
21045 Casey	Kentucky	6.29405841
27001 Aitkin	Minnesota	6.28851717
12045 Gulf	Florida	6.18658748
27065 Kanabec	Minnesota	6.17017338
30041 Hill	Montana	6.11733040
39009 Athens	Ohio	6.07736485
5087 Madison	Arkansas	6.06759299
5089 Marion	Arkansas	5.98014592
23021 Piscataquis	Maine	5.95238095
5067 Jackson	Arkansas	5.94848611
37199 Yancey	North Carolina	5.58565604
26061 Houghton	Michigan	5.52196361
2050 Bethel	Alaska	5.48967940
27055 Houston	Minnesota	5.38271073
26033 Chippewa	Michigan	5.33091665

Counties_Cities

21051 Clay	Kentucky	4.97388709
40153 Woodward	Oklahoma	4.94510929
54109 Wyoming	West Virginia	4.81093043
37115 Madison	North Carolina	4.59495474
29161 Phelps	Missouri	4.47107216
41013 Crook	Oregon	4.18988562
29007 Audrain	Missouri	3.92572528
55069 Lincoln	Wisconsin	3.61154249
46093 Meade	South Dakota	3.53431823
56029 Park	Wyoming	3.41017597
29167 Polk	Missouri	3.10549362
55141 Wood	Wisconsin	2.73766340
42123 Warren	Pennsylvania	2.53177376
6103 Tehama	California	1.56455348
19053 Decatur	Iowa	0.00000000
31091 Hooker	Nebraska	0.00000000
20049 Elk	Kansas	0.00000000
20201 Washington	Kansas	0.00000000
31045 Dawes	Nebraska	0.00000000
40149 Washita	Oklahoma	0.00000000
8111 San Juan	Colorado	0.00000000
19063 Emmet	Iowa	0.00000000
48261 Kenedy	Texas	0.00000000
15005 Kalawao	Hawaii	0.00000000
30103 Treasure	Montana	0.00000000
8057 Jackson	Colorado	0.00000000
8061 Kiowa	Colorado	0.00000000
31183 Wheeler	Nebraska	0.00000000
40057 Harmon	Oklahoma	0.00000000
48443 Terrell	Texas	0.00000000
16033 Clark	Idaho	0.00000000
40029 Coal	Oklahoma	0.00000000
38095 Towner	North Dakota	0.00000000
8115 Sedgwick	Colorado	0.00000000

Counties_Cities

35033 Mora	New Mexico	0.00000000
20195 Trego	Kansas	0.00000000
20033 Comanche	Kansas	0.00000000
38083 Sheridan	North Dakota	0.00000000
48271 Kinney	Texas	0.00000000
46007 Bennett	South Dakota	0.00000000
6105 Trinity	California	0.00000000
46021 Campbell	South Dakota	0.00000000
46055 Haakon	South Dakota	0.00000000
31103 Keya Paha	Nebraska	0.00000000
38039 Griggs	North Dakota	0.00000000
46077 Kingsbury	South Dakota	0.00000000
27031 Cook	Minnesota	0.00000000
2282 Yakutat	Alaska	0.00000000
48033 Borden	Texas	0.00000000
48243 Jeff Davis	Texas	0.00000000
48433 Stonewall	Texas	0.00000000
46033 Custer	South Dakota	0.00000000
46075 Jones	South Dakota	0.00000000
8033 Dolores	Colorado	0.00000000
19117 Lucas	Iowa	0.00000000
38001 Adams	North Dakota	0.00000000
27077 Lake of the Woo	Minnesota	0.00000000
38033 Golden Valley	North Dakota	0.00000000
31171 Thomas	Nebraska	0.00000000
2261 Valdez-Cordova	Alaska	0.00000000
2060 Bristol Bay	Alaska	0.00000000
41069 Wheeler	Oregon	0.00000000
31005 Arthur	Nebraska	0.00000000
2105 Hoonah-Angoon	Alaska	0.00000000
48413 Schleicher	Texas	0.00000000
29103 Knox	Missouri	0.00000000
48081 Coke	Texas	0.00000000
41021 Gilliam	Oregon	0.00000000

Counties_Cities

46071 Jackson	South Dakota	0.00000000
32029 Storey	Nevada	0.00000000
46045 Edmunds	South Dakota	0.00000000
2230 Skagway	Alaska	0.00000000
16071 Oneida	Idaho	0.00000000
2013 Aleutians East	Alaska	0.00000000
16015 Boise	Idaho	0.00000000
38005 Benson	North Dakota	0.00000000
30079 Prairie	Montana	0.00000000
8017 Cheyenne	Colorado	0.00000000
46063 Harding	South Dakota	0.00000000
30033 Garfield	Montana	0.00000000
20135 Ness	Kansas	0.00000000
26071 Iron	Michigan	0.00000000
2275 Wrangell	Alaska	0.00000000
54017 Doddridge	West Virginia	0.00000000
48109 Culberson	Texas	0.00000000
38043 Kidder	North Dakota	0.00000000
38007 Billings	North Dakota	0.00000000
49019 Grand	Utah	0.00000000
46061 Hanson	South Dakota	0.00000000
2100 Haines	Alaska	0.00000000
31085 Hayes	Nebraska	0.00000000
38091 Steele	North Dakota	0.00000000
55091 Pepin	Wisconsin	0.00000000
31147 Richardson	Nebraska	0.00000000
38009 Bottineau	North Dakota	0.00000000
19093 Ida	Iowa	0.00000000
2188 Northwest Arctic	Alaska	0.00000000
46107 Potter	South Dakota	0.00000000
20203 Wichita	Kansas	0.00000000
5013 Calhoun	Arkansas	0.00000000
8011 Bent	Colorado	0.00000000
46095 Mellette	South Dakota	0.00000000

Counties_Cities

2070 Dillingham	Alaska	0.00000000
48155 Foard	Texas	0.00000000
53023 Garfield	Washington	0.00000000
30039 Granite	Montana	0.00000000
21201 Robertson	Kentucky	0.00000000
20071 Greeley	Kansas	0.00000000
27075 Lake	Minnesota	0.00000000
48269 King	Texas	0.00000000
49015 Emery	Utah	0.00000000
30091 Sheridan	Montana	0.00000000
40045 Ellis	Oklahoma	0.00000000
48425 Somervell	Texas	0.00000000
46053 Gregory	South Dakota	0.00000000
29011 Barton	Missouri	0.00000000
30019 Daniels	Montana	0.00000000
16023 Butte	Idaho	0.00000000
29079 Grundy	Missouri	0.00000000
19003 Adams	Iowa	0.00000000
25007 Dukes	Massachusetts	0.00000000
46137 Ziebach	South Dakota	0.00000000
31075 Grant	Nebraska	0.00000000
49055 Wayne	Utah	0.00000000
20083 Hodgeman	Kansas	0.00000000
31049 Deuel	Nebraska	0.00000000
46015 Brule	South Dakota	0.00000000
38047 Logan	North Dakota	0.00000000
48105 Crockett	Texas	0.00000000
26131 Ontonagon	Michigan	0.00000000
29057 Dade	Missouri	0.00000000
29203 Shannon	Missouri	0.00000000
30097 Sweet Grass	Montana	0.00000000
2016 Aleutians West	Alaska	0.00000000
27121 Pope	Minnesota	0.00000000
13125 Glascock	Georgia	0.00000000

Counties_Cities

48447 Throckmorton	Texas	0.00000000
48435 Sutton	Texas	0.00000000
41037 Lake	Oregon	0.00000000
2164 Lake and Penins	Alaska	0.00000000
46051 Grant	South Dakota	0.00000000
16009 Benewah	Idaho	0.00000000
2068 Denali	Alaska	0.00000000
20165 Rush	Kansas	0.00000000
16007 Bear Lake	Idaho	0.00000000
38045 LaMoure	North Dakota	0.00000000
38057 Mercer	North Dakota	0.00000000
2158 Kusilvak	Alaska	0.00000000
17155 Putnam	Illinois	0.00000000
19071 Fremont	Iowa	0.00000000
31165 Sioux	Nebraska	0.00000000
48023 Baylor	Texas	0.00000000
16035 Clearwater	Idaho	0.00000000
32011 Eureka	Nevada	0.00000000
20039 Decatur	Kansas	0.00000000
49033 Rich	Utah	0.00000000
29067 Douglas	Missouri	0.00000000
30055 McCone	Montana	0.00000000
38041 Hettinger	North Dakota	0.00000000
6091 Sierra	California	0.00000000
21063 Elliott	Kentucky	0.00000000
38021 Dickey	North Dakota	0.00000000
49001 Beaver	Utah	0.00000000
20109 Logan	Kansas	0.00000000
31117 McPherson	Nebraska	0.00000000
2185 North Slope	Alaska	0.00000000
49017 Garfield	Utah	0.00000000
40063 Hughes	Oklahoma	0.00000000
48327 Menard	Texas	0.00000000
17047 Edwards	Illinois	0.00000000

Counties_Cities

30025 Fallon	Montana	0.00000000
30061 Mineral	Montana	0.00000000
54101 Webster	West Virginia	0.00000000
48017 Bailey	Texas	0.00000000
41001 Baker	Oregon	0.00000000
16061 Lewis	Idaho	0.00000000
26003 Alger	Michigan	0.00000000
21153 Magoffin	Kentucky	0.00000000
31015 Boyd	Nebraska	0.00000000
48263 Kent	Texas	0.00000000
16021 Boundary	Idaho	0.00000000
29085 Hickory	Missouri	0.00000000
37011 Avery	North Carolina	0.00000000
29153 Ozark	Missouri	0.00000000
47137 Pickett	Tennessee	0.00000000
54015 Clay	West Virginia	0.00000000
49047 Uintah	Utah	0.00000000
27149 Stevens	Minnesota	0.00000000
54013 Calhoun	West Virginia	0.00000000
29197 Schuyler	Missouri	0.00000000
20001 Allen	Kansas	0.00000000
48197 Hardeman	Texas	0.00000000
48087 Collingsworth	Texas	0.00000000
48377 Presidio	Texas	0.00000000
30071 Phillips	Montana	0.00000000
55119 Taylor	Wisconsin	0.00000000
16041 Franklin	Idaho	0.00000000
19147 Palo Alto	Iowa	0.00000000
56031 Platte	Wyoming	0.00000000
17171 Scott	Illinois	0.00000000
5081 Little River	Arkansas	0.00000000
30017 Custer	Montana	0.00000000
32017 Lincoln	Nevada	0.00000000
28055 Issaquena	Mississippi	0.00000000

Counties_Cities

31029 Chase	Nebraska	0.00000000
56045 Weston	Wyoming	0.00000000
36085 Richmond	New York	0.00000000
31129 Nuckolls	Nebraska	0.00000000
55041 Forest	Wisconsin	0.00000000
48235 Irion	Texas	0.00000000
20101 Lane	Kansas	0.00000000
20003 Anderson	Kansas	0.00000000
38097 Traill	North Dakota	0.00000000
48417 Shackelford	Texas	0.00000000
49023 Juab	Utah	0.00000000
19159 Ringgold	Iowa	0.00000000
46019 Butte	South Dakota	0.00000000
48385 Real	Texas	0.00000000
31057 Dundy	Nebraska	0.00000000
29129 Mercer	Missouri	0.00000000
16079 Shoshone	Idaho	0.00000000
48383 Reagan	Texas	0.00000000
30015 Chouteau	Montana	0.00000000
20193 Thomas	Kansas	0.00000000
48411 San Saba	Texas	0.00000000
49041 Sevier	Utah	0.00000000
6049 Modoc	California	0.00000000
48009 Archer	Texas	0.00000000
48475 Ward	Texas	0.00000000
31169 Thayer	Nebraska	0.00000000
25019 Nantucket	Massachusetts	0.00000000
30021 Dawson	Montana	0.00000000
48207 Haskell	Texas	0.00000000
46105 Perkins	South Dakota	0.00000000
31135 Perkins	Nebraska	0.00000000
30089 Sanders	Montana	0.00000000
29105 Laclede	Missouri	0.00000000
55013 Burnett	Wisconsin	0.00000000

Counties_Cities

32027 Pershing	Nevada	0.00000000
21129 Lee	Kentucky	0.00000000
27057 Hubbard	Minnesota	0.00000000
20095 Kingman	Kansas	0.00000000
40129 Roger Mills	Oklahoma	0.00000000
48151 Fisher	Texas	0.00000000
51017 Bath	Virginia	0.00000000
48267 Kimble	Texas	0.00000000
48229 Hudspeth	Texas	0.00000000
29065 Dent	Missouri	0.00000000
49003 Box Elder	Utah	0.00000000
30099 Teton	Montana	0.00000000
36005 Bronx	New York	0.00000000
47067 Hancock	Tennessee	0.00000000
29223 Wayne	Missouri	0.00000000
20145 Pawnee	Kansas	0.00000000
30005 Blaine	Montana	0.00000000
20167 Russell	Kansas	0.00000000
30077 Powell	Montana	0.00000000
21237 Wolfe	Kentucky	0.00000000
30105 Valley	Montana	0.00000000
49025 Kane	Utah	0.00000000
29137 Monroe	Missouri	0.00000000
55067 Langlade	Wisconsin	0.00000000
49005 Cache	Utah	0.00000000
21065 Estill	Kentucky	0.00000000
17045 Edgar	Illinois	0.00000000
29109 Lawrence	Missouri	0.00000000
49053 Washington	Utah	0.00000000
36081 Queens	New York	0.00000000
36047 Kings	New York	0.00000000
49057 Weber	Utah	0.00000000
49021 Iron	Utah	0.00000000
49013 Duchesne	Utah	0.00000000

Counties_Cities

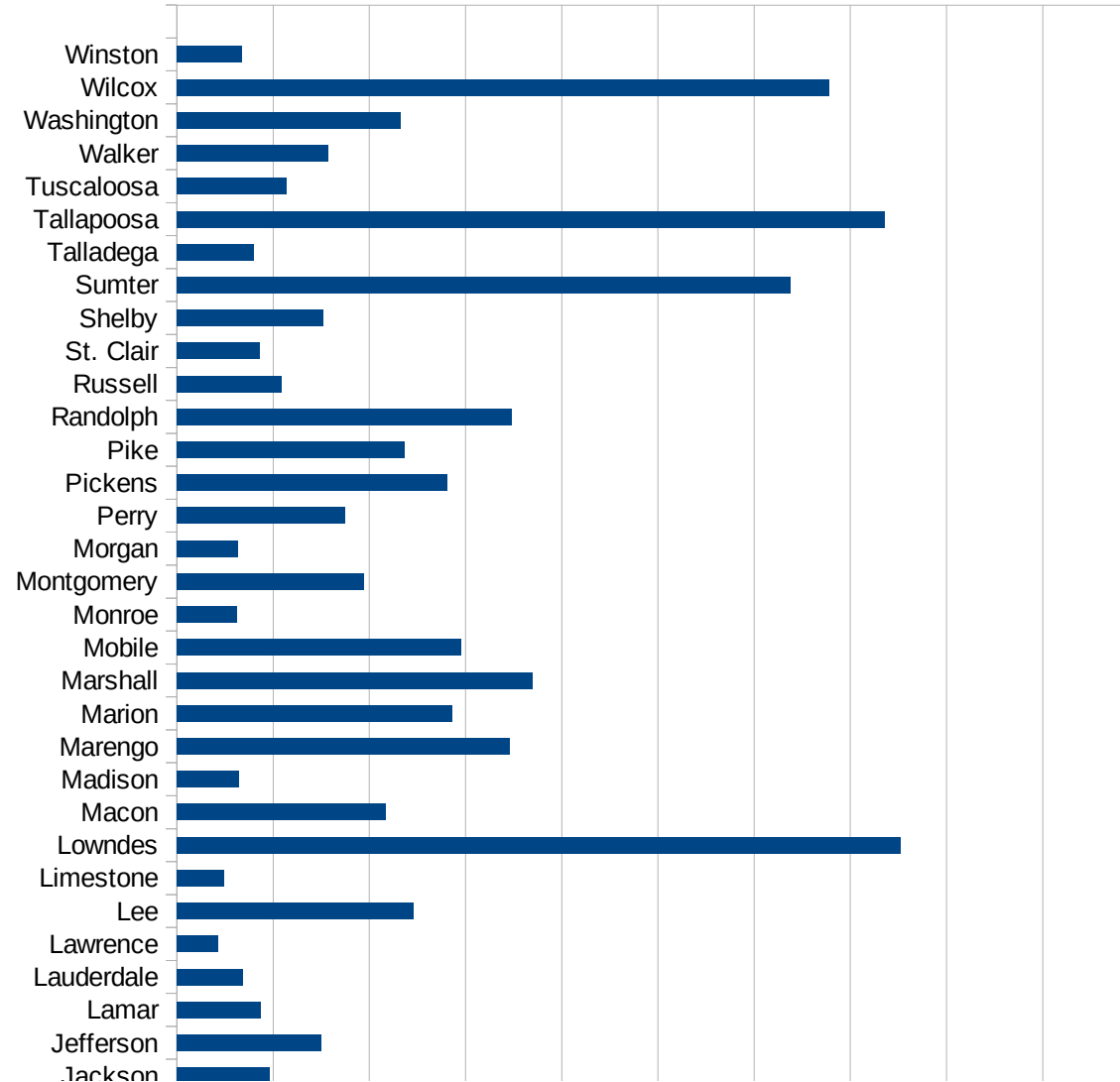
49007 Carbon	Utah	0.00000000
35023 Hidalgo	New Mexico	0.00000000
31113 Logan	Nebraska	0.00000000
29215 Texas	Missouri	0.00000000
48301 Loving	Texas	0.00000000
49009 Daggett	Utah	0.00000000
48137 Edwards	Texas	0.00000000
51021 Bland	Virginia	0.00000000
48191 Hall	Texas	0.00000000
6035 Lassen	California	0.00000000
8021 Conejos	Colorado	0.00000000
17151 Pope	Illinois	0.00000000
20053 Ellsworth	Kansas	0.00000000
20065 Graham	Kansas	0.00000000
20105 Lincoln	Kansas	0.00000000
20117 Marshall	Kansas	0.00000000
20153 Rawlins	Kansas	0.00000000
20199 Wallace	Kansas	0.00000000
21013 Bell	Kentucky	0.00000000
21095 Harlan	Kentucky	0.00000000
26083 Keweenaw	Michigan	0.00000000
29171 Putnam	Missouri	0.00000000
29211 Sullivan	Missouri	0.00000000
30011 Carter	Montana	0.00000000
30045 Judith Basin	Montana	0.00000000
30069 Petroleum	Montana	0.00000000
30075 Powder River	Montana	0.00000000
30087 Rosebud	Montana	0.00000000
30109 Wibaux	Montana	0.00000000
38019 Cavalier	North Dakota	0.00000000
31007 Banner	Nebraska	0.00000000
31009 Blaine	Nebraska	0.00000000
31011 Boone	Nebraska	0.00000000
31017 Brown	Nebraska	0.00000000

Counties_Cities

31069 Garden	Nebraska	0.00000000
31071 Garfield	Nebraska	0.00000000
31083 Harlan	Nebraska	0.00000000
31115 Loup	Nebraska	0.00000000
31133 Pawnee	Nebraska	0.00000000
31149 Rock	Nebraska	0.00000000
31161 Sheridan	Nebraska	0.00000000
32009 Esmeralda	Nevada	0.00000000
46123 Tripp	South Dakota	0.00000000
48311 McMullen	Texas	0.00000000
48333 Mills	Texas	0.00000000
48431 Sterling	Texas	0.00000000
48461 Upton	Texas	0.00000000
49027 Millard	Utah	0.00000000
49029 Morgan	Utah	0.00000000
49031 Piute	Utah	0.00000000
49039 Sanpete	Utah	0.00000000
51051 Dickenson	Virginia	0.00000000

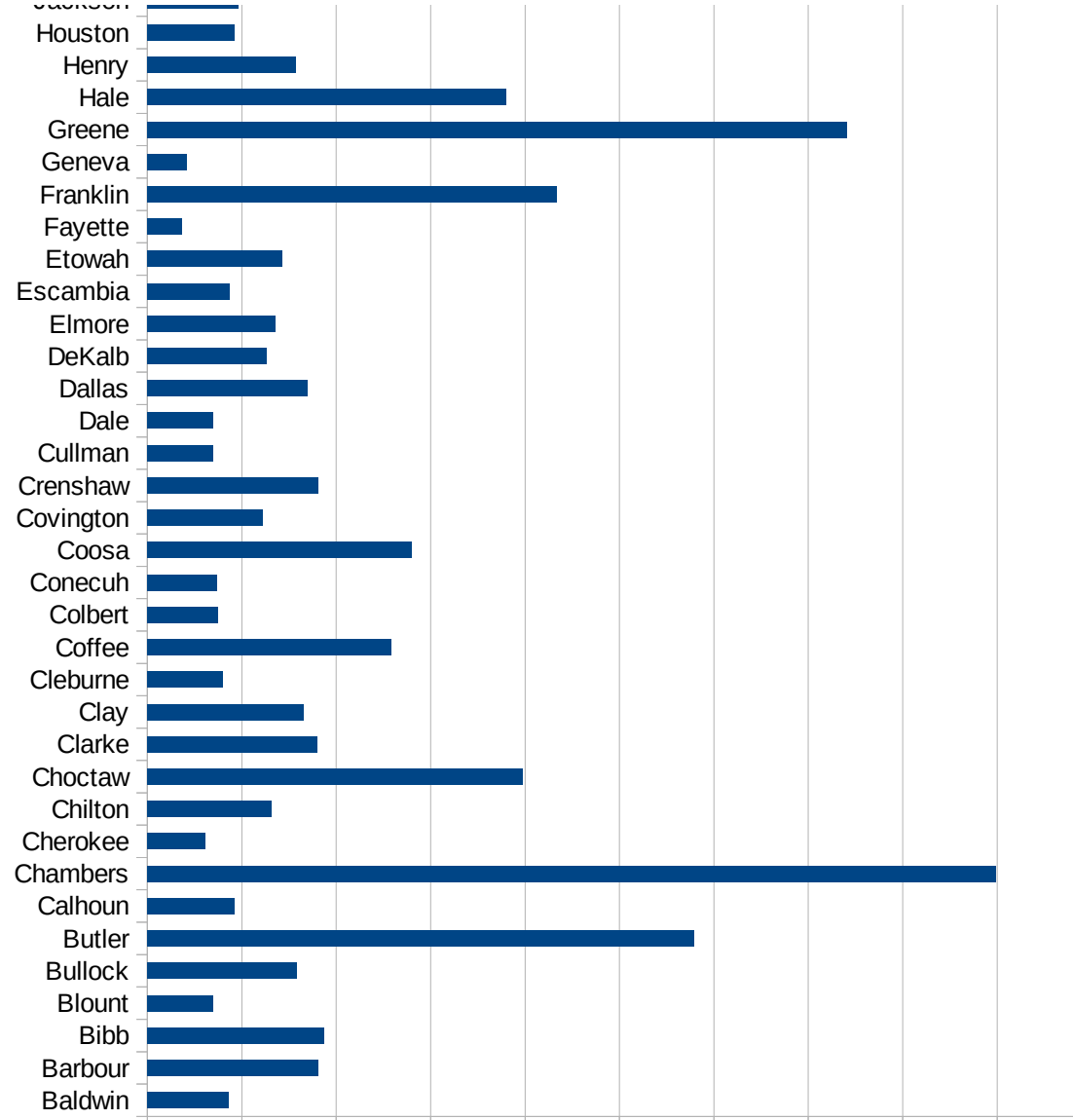
AL

FIPS	County	Current Inf. P/C
1001	Autauga	95.32202658226
1003	Baldwin	86.22983001715
1005	Barbour	180.8608978739
1007	Bibb	187.5
1009	Blount	69.15629322268
1011	Bullock	157.8220556323
1013	Butler	579.2682926829
1015	Calhoun	91.88200600296
1017	Chambers	898.4084486093
1019	Cherokee	61.46281499693
1021	Chilton	131.3614023962
1023	Choctaw	397.165329803
1025	Clarke	179.7658862876
1027	Clay	165.725047081
1029	Cleburne	80.06939347434
1031	Coffee	258.144059797
1033	Colbert	74.86943500968
1035	Conecuh	73.30781135457
1037	Coosa	279.9813345777
1039	Covington	121.6676580328
1041	Crenshaw	180.8449074074
1043	Cullman	69.50935979483
1045	Dale	69.45011847373
1047	Dallas	169.6684938658
1049	DeKalb	126.0769069132
1051	Elmore	135.5526518251
1053	Escambia	87.07956895613
1055	Etowah	142.4376347548
1057	Fayette	36.51189679304
1059	Franklin	433.631986736
1061	Geneva	41.8028425933
1063	Greene	740.920685048
1065	Hale	380.2797772647



AL

1067 Henry	156.8946481492
1069 Houston	92.62619124921
1071 Jackson	96.64450286068
1073 Jefferson	150.4626118611
1075 Lamar	86.68015024559
1077 Lauderdale	68.19141221167
1079 Lawrence	42.4795946233
1081 Lee	245.8201426123
1083 Limestone	48.86975689895
1085 Lowndes	751.9550832164
1087 Macon	216.9315038777
1089 Madison	64.66240495036
1091 Marengo	346.1659498584
1093 Marion	285.5894903068
1095 Marshall	369.3722752292
1097 Mobile	295.3424352941
1099 Monroe	61.70788436892
1101 Montgomery	194.0087614002
1103 Morgan	63.81781692684
1105 Perry	175.0547045952
1107 Pickens	280.8706991674
1109 Pike	236.9668246446
1111 Randolph	347.6347634763
1113 Russell	109.0323808865
1115 St. Clair	85.69173525764
1117 Shelby	152.0581158701
1119 Sumter	638.2475770231
1121 Talladega	80.17237059678
1123 Tallapoosa	735.85697706
1125 Tuscaloosa	113.4454384882
1127 Walker	156.9587669319
1129 Washington	232.0185614849
1131 Wilcox	677.5195257363
1133 Winston	67.6246830093



AL
0 100 200 300 400 500 600 700 800 900 1000

AL

FIPS

29001
29003
29005
29007
29009
29011
29013
29015
29017
29019
29021
29023
29025
29027
29029
29031
29033
29035
29037

AL

29039
29041
29043
29045
29047
29049
29051
29053
29055
29057
29059
29061
29063
29065
29067
29069
29071
29073
29075
29077
29079
29081
29083
29085
29087
29089
29091
29093
29095
29097
29099
29101

29103

AL

29105
29107
29109
29111
29113
29115
29117
29121
29123
29125
29127
29119
29129
29131
29133
29135
29137
29139
29141
29143
29145
29147
29149
29151
29153
29155
29157
29159
29161
29163
29165
29167
29169
29171

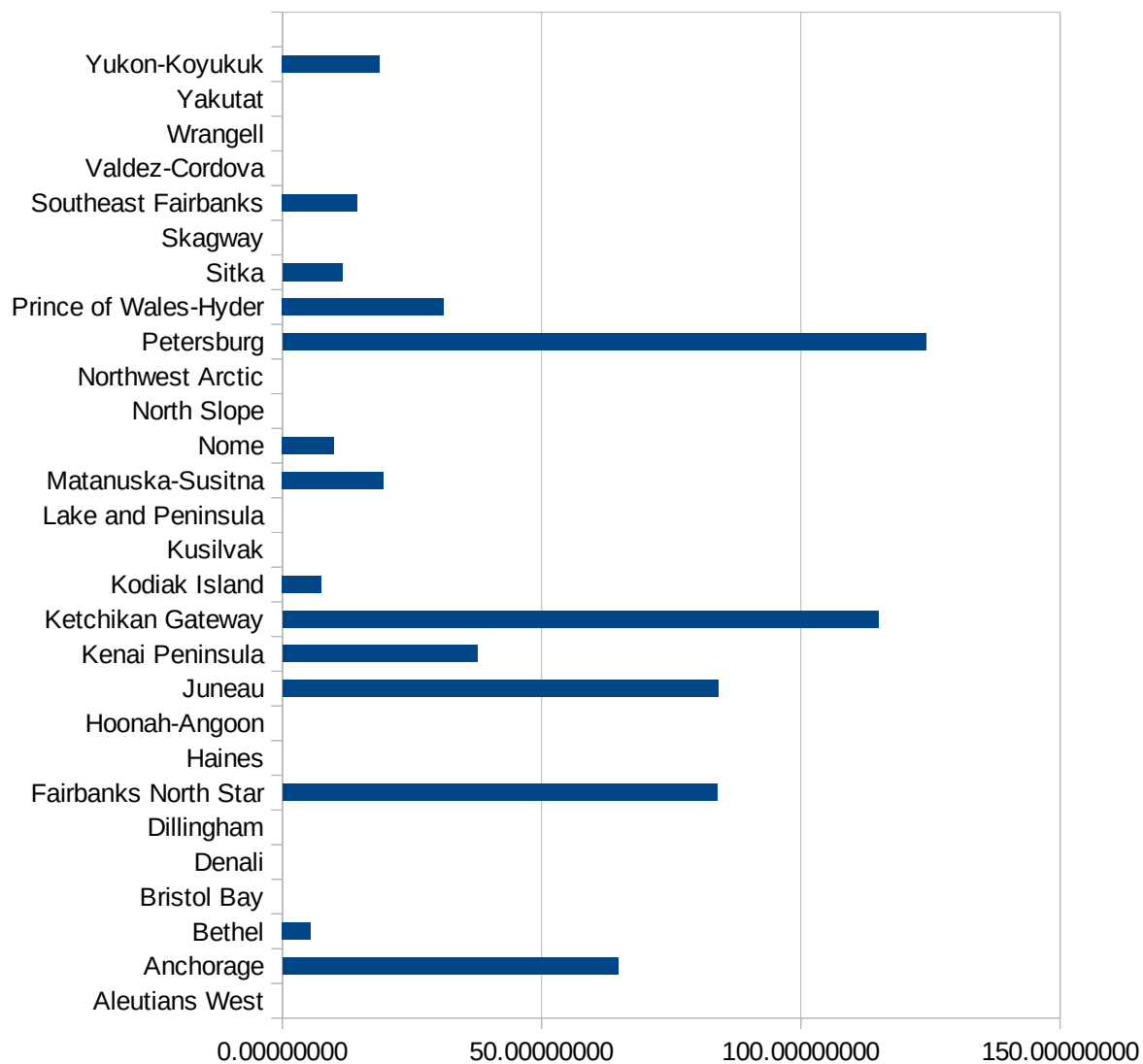
AL

29173
29175
29177
29179
29181
29195
29197
29199
29201
29203
29205
29183
29185
29187
29189
29510
29186
29207
29209
29211
29213
29215

29217
29219
29221
29223
29225
29227
29229

AK

FIPS	County	PC Infection
2013	Aleutians East	0.00000000
2016	Aleutians West	0.00000000
2020	Anchorage	64.82859867
2050	Bethel	5.48967940
2060	Bristol Bay	0.00000000
2068	Denali	0.00000000
2070	Dillingham	0.00000000
2090	Fairbanks North Star	83.86294975
2100	Haines	0.00000000
2105	Hoonah-Angoon	0.00000000
2110	Juneau	84.07809921
2122	Kenai Peninsula	37.58563545
2130	Ketchikan Gateway	###
2150	Kodiak Island	7.49344324
2158	Kusilvak	0.00000000
2164	Lake and Peninsula	0.00000000
2170	Matanuska-Susitna	19.51491497
2180	Nome	9.99200639
2185	North Slope	0.00000000
2188	Northwest Arctic	0.00000000
2195	Petersburg	###
2198	Prince of Wales-Hyder	31.14294612
2220	Sitka	11.56470452
2230	Skagway	0.00000000
2240	Southeast Fairbanks	14.45504481
2261	Valdez-Cordova	0.00000000
2275	Wrangell	0.00000000
2282	Yakutat	0.00000000
2290	Yukon-Koyukuk	18.77229210



AK

AK

FIPS

29001
29003
29005
29007
29009
29011
29013
29015
29017
29019
29021
29023
29025
29027
29029
29031
29033
29035
29037

AK

29039
29041
29043
29045
29047
29049
29051
29053
29055
29057
29059
29061
29063
29065
29067
29069
29071
29073
29075
29077
29079
29081
29083
29085
29087
29089
29091
29093
29095
29097
29099
29101

29103

AK

29105
29107
29109
29111
29113
29115
29117
29121
29123
29125
29127
29119
29129
29131
29133
29135
29137
29139
29141
29143
29145
29147
29149
29151
29153
29155
29157
29159
29161
29163
29165
29167
29169
29171

AK

29173
29175
29177
29179
29181
29195
29197
29199
29201
29203
29205
29183
29185
29187
29189
29510
29186
29207
29209
29211
29213
29215

29217
29219
29221
29223
29225
29227
29229

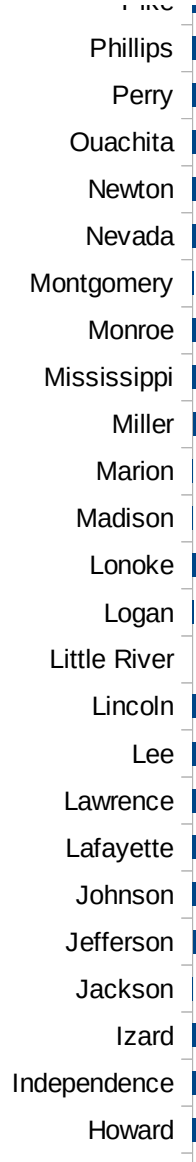
AR

FIPS	County	PC Infection
5001	Arkansas	16.8833361472
5003	Ashley	79.8164222289
5005	Baxter	12.0137437228
5007	Benton	41.0846343468
5009	Boone	10.6723585912
5011	Bradley	100.945214279
5013	Calhoun	0
5015	Carroll	21.2592566347
5017	Chicot	86.2234144472
5019	Clark	145.052354834
5021	Clay	20.2061022429
5023	Cleburne	292.409373122
5025	Cleveland	137.191319531
5027	Columbia	55.2321876195
5029	Conway	62.2277535781
5031	Craighead	77.3779914884
5033	Crawford	7.88568905151
5035	Crittenden	405.444540979
5037	Cross	149.916047014
5039	Dallas	13.9236981342
5041	Desha	138.985406532
5043	Drew	87.2981230904
5045	Faulkner	61.6957518068
5047	Franklin	11.2296462661
5049	Fulton	8.1506235227
5051	Garland	117.998265325
5053	Grant	76.9738288982
5055	Greene	41.9194704909
5057	Hempstead	32.1972310381
5059	Hot Spring	59.3454200172
5061	Howard	104.939659696
5063	Independence	29.1947555603



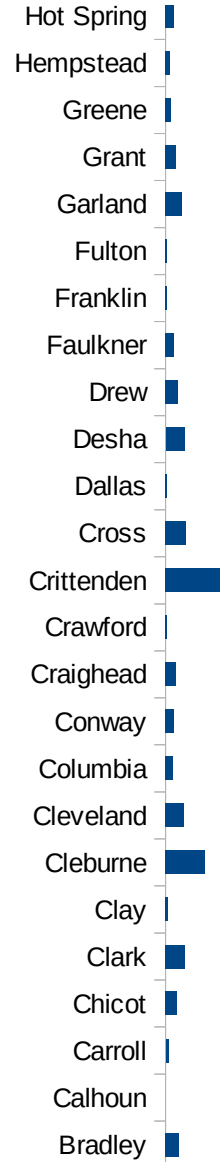
AR

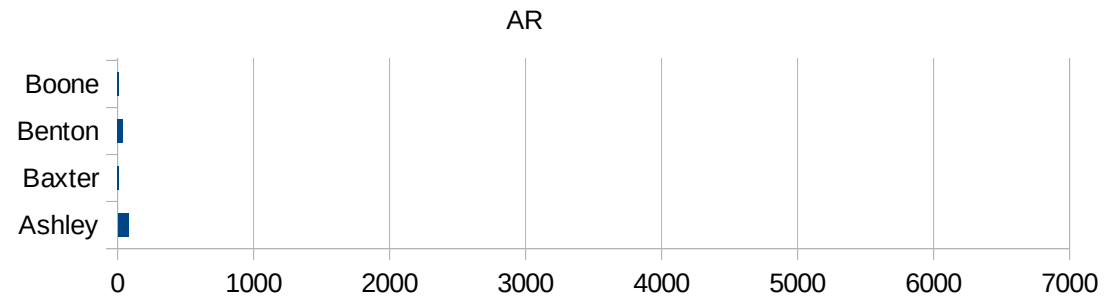
5065 IZARD	66.2105495476
5067 JACKSON	5.94848611028
5069 JEFFERSON	286.284757906
5071 JOHNSON	115.922518884
5073 LAFAYETTE	119.724633343
5075 LAWRENCE	407.691371547
5077 LEE	33.3889816361
5079 LINCOLN	6291.56392438
5081 LITTLE RIVER	0
5083 LOGAN	13.8013525325
5085 LONOKE	59.7363454933
5087 MADISON	6.06759298586
5089 MARION	5.98014591556
5091 MILLER	80.2899614608
5093 MISSISSIPPI	55.7724484105
5095 MONROE	57.9710144928
5097 MONTGOMERY	11.2057373375
5099 NEVADA	24.021138602
5101 NEWTON	38.4368994234
5103 OUACHITA	29.6534779293
5105 PERRY	67.6197836167
5107 PHILLIPS	33.2797160131
5109 PIKE	28.1083106905
5111 POINSETT	95.9372653708
5113 POLK	39.9022395132
5115 POPE	68.75
5117 PRAIRIE	24.7708694575
5119 PULASKI	140.317816033
5121 RANDOLPH	105.861377312
5123 ST. FRANCIS	373.442352294
5125 SALINE	56.0034919824
5127 SCOTT	9.69086151759
5129 SEARCY	75.3958280975
5131 SEBASTIAN	10.1758862806



AR

5133 Sevier	75.8503996733
5135 Sharp	51.8254059657
5137 Stone	64.2209199647
5139 Union	158.462403517
5141 Van Buren	168.644220924
5143 Washington	38.4029439444
5145 White	44.4574288364
5147 Woodruff	15.4083204931
5149 Yell	27.8616206176





AR

FIPS

29001
29003
29005
29007
29009
29011
29013
29015
29017
29019
29021
29023
29025
29027
29029
29031
29033
29035

AR

29037
29039
29041
29043
29045
29047
29049
29051
29053
29055
29057
29059
29061
29063
29065
29067
29069
29071
29073
29075
29077
29079
29081
29083
29085
29087
29089
29091
29093
29095
29097
29099
29101

AR

29103
29105
29107
29109
29111
29113
29115
29117
29121
29123
29125
29127
29119
29129
29131
29133
29135
29137
29139
29141
29143
29145
29147
29149
29151
29153
29155
29157
29159
29161
29163
29165
29167
29169

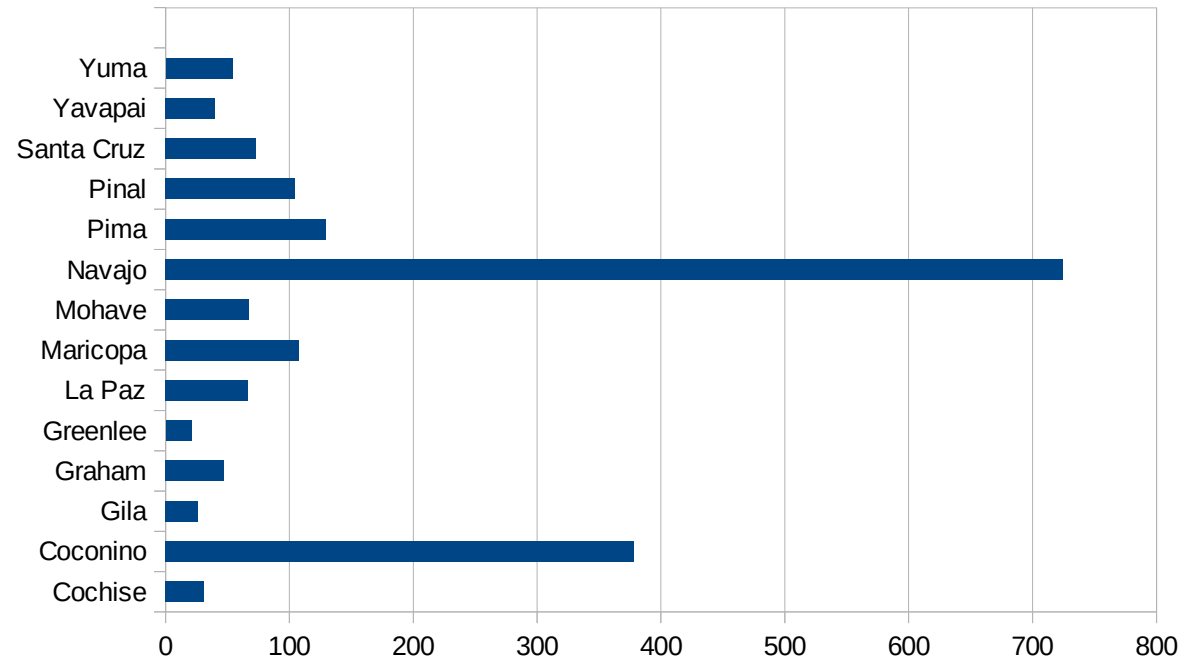
AR

29171
29173
29175
29177
29179
29181
29195
29197
29199
29201
29203
29205
29183
29185
29187
29189
29510
29186
29207
29209
29211
29213
29215

29217
29219
29221
29223
29225
29227
29229

AZ

FIPS	County	PC Infection
4001	Apache	764.432315
4003	Cochise	30.76437643
4005	Coconino	378.0083162
4007	Gila	25.97932788
4009	Graham	47.27884009
4011	Greenlee	21.09037225
4012	La Paz	66.35700066
4013	Maricopa	107.7123005
4015	Mohave	67.28704366
4017	Navajo	724.3424329
4019	Pima	129.5385406
4021	Pinal	104.6656737
4023	Santa Cruz	73.10098686
4025	Yavapai	40.08741643
4027	Yuma	54.21255091



AZ

FIPS

29001
29003
29005
29007
29009
29011
29013
29015
29017
29019
29021
29023
29025
29027
29029
29031
29033
29035
29037

AZ

29039
29041
29043
29045
29047
29049
29051
29053
29055
29057
29059
29061
29063
29065
29067
29069
29071
29073
29075
29077
29079
29081
29083
29085
29087
29089
29091
29093
29095
29097
29099
29101

29103

AZ

29105
29107
29109
29111
29113
29115
29117
29121
29123
29125
29127
29119
29129
29131
29133
29135
29137
29139
29141
29143
29145
29147
29149
29151
29153
29155
29157
29159
29161
29163
29165
29167
29169
29171

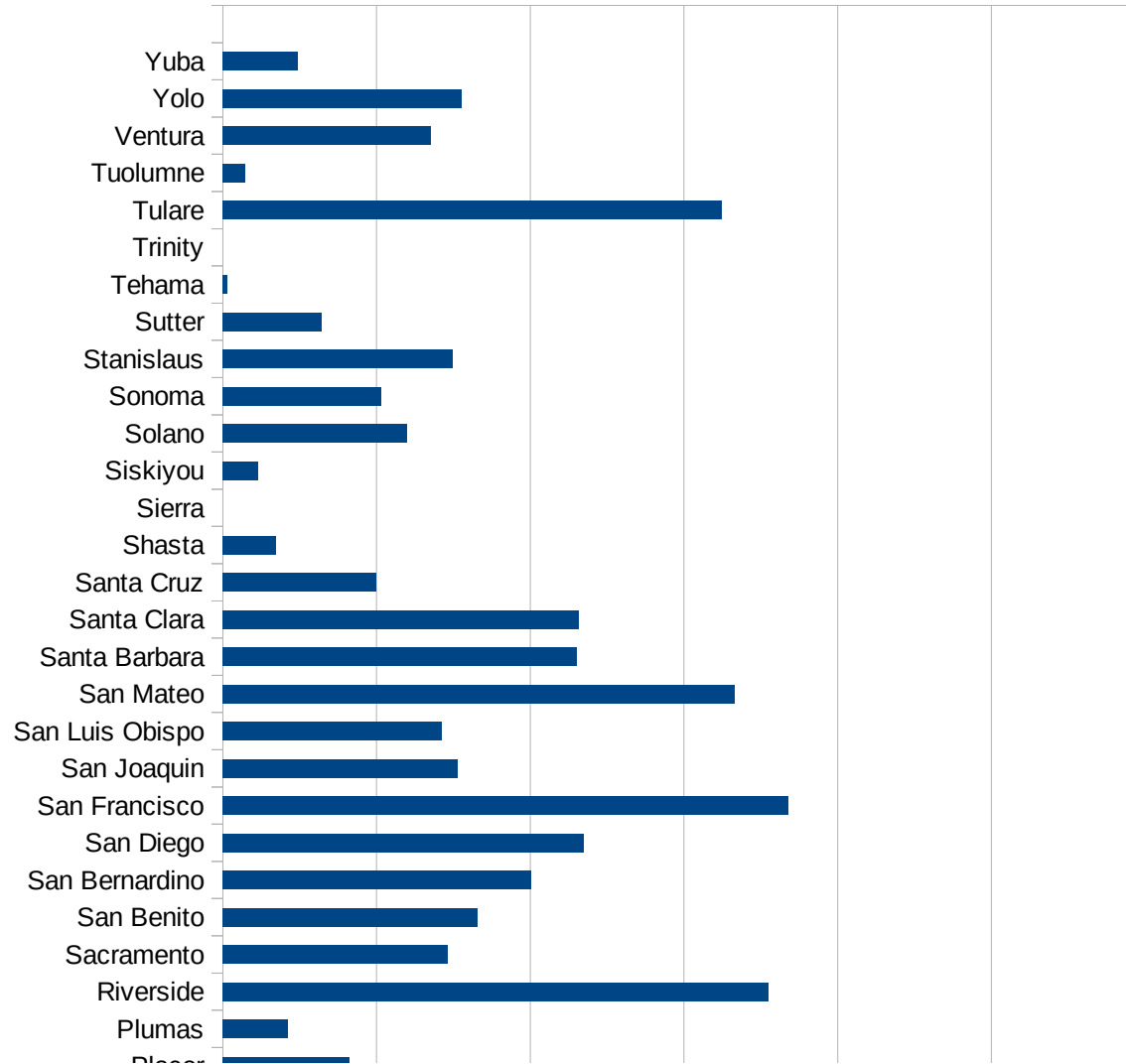
AZ

29173
29175
29177
29179
29181
29195
29197
29199
29201
29203
29205
29183
29185
29187
29189
29510
29186
29207
29209
29211
29213
29215

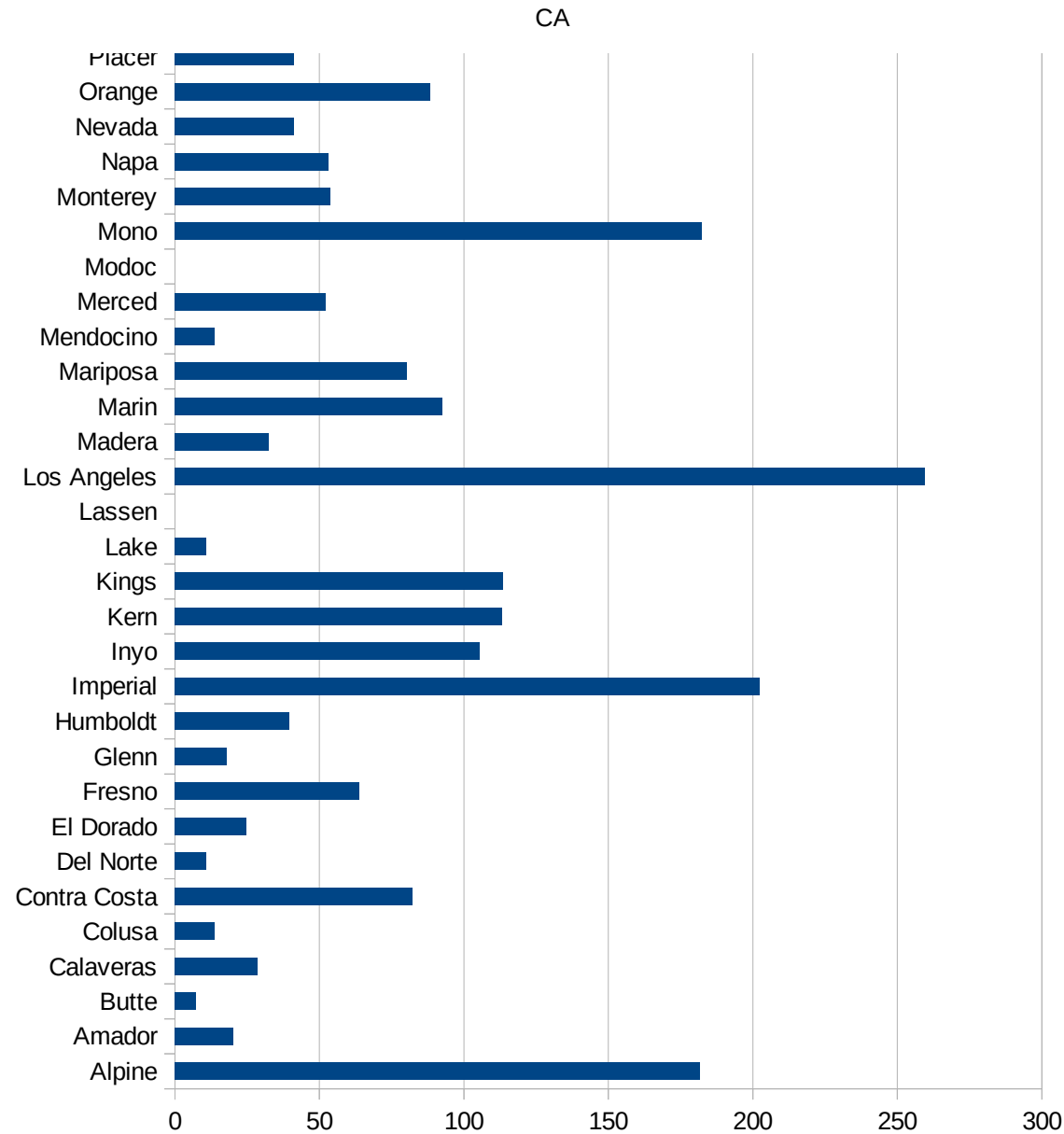
29217
29219
29221
29223
29225
29227
29229

CA

FIPS	County	PC Infection
6001	Alameda	106.5544805
6003	Alpine	181.6530427
6005	Amador	20.31333316
6007	Butte	7.351160619
6009	Calaveras	28.5075216
6011	Colusa	13.87154945
6013	Contra Costa	82.3324335
6015	Del Norte	10.78050884
6017	El Dorado	24.64888451
6019	Fresno	63.65647627
6021	Glenn	17.8272186
6023	Humboldt	39.59728099
6025	Imperial	202.3901841
6027	Inyo	105.6318452
6029	Kern	113.2962519
6031	Kings	113.6318592
6033	Lake	10.87260414
6035	Lassen	0
6037	Los Angeles	259.5116846
6039	Madera	32.3456289
6041	Marin	92.42642471
6043	Mariposa	80.13279148
6045	Mendocino	13.69769194
6047	Merced	52.04447437
6049	Modoc	0
6051	Mono	182.4561404
6053	Monterey	53.94931978
6055	Napa	53.07817555
6057	Nevada	41.12502006
6059	Orange	88.48174244
6061	Placer	41.20575151
6063	Plumas	21.27206977
6065	Riverside	177.6593201



6067 Sacramento	73.13551485
6069 San Benito	82.87696833
6071 San Bernardino	100.4787708
6073 San Diego	117.4565498
6075 San Francisco	183.8549538
6077 San Joaquin	76.26285441
6079 San Luis Obispo	71.12425619
6081 San Mateo	166.4620003
6083 Santa Barbara	115.1106204
6085 Santa Clara	115.8151705
6087 Santa Cruz	49.95351042
6089 Shasta	17.21839591
6091 Sierra	0
6093 Siskiyou	11.4353673
6095 Solano	59.7837039
6097 Sonoma	51.40596309
6099 Stanislaus	74.75241672
6101 Sutter	32.02247771
6103 Tehama	1.564553476
6105 Trinity	0
6107 Tulare	162.4948214
6109 Tuolumne	7.334201214
6111 Ventura	67.80521454
6113 Yolo	77.5833908
6115 Yuba	24.34617701



CA

CA

FIPS

29001
29003
29005
29007
29009
29011
29013
29015
29017
29019
29021
29023
29025
29027
29029
29031
29033
29035
29037

CA

29039
29041
29043
29045
29047
29049
29051
29053
29055
29057
29059
29061
29063
29065
29067
29069
29071
29073
29075
29077
29079
29081
29083
29085
29087
29089
29091
29093
29095
29097
29099
29101

29103

CA

29105
29107
29109
29111
29113
29115
29117
29121
29123
29125
29127
29119
29129
29131
29133
29135
29137
29139
29141
29143
29145
29147
29149
29151
29153
29155
29157
29159
29161
29163
29165
29167
29169
29171

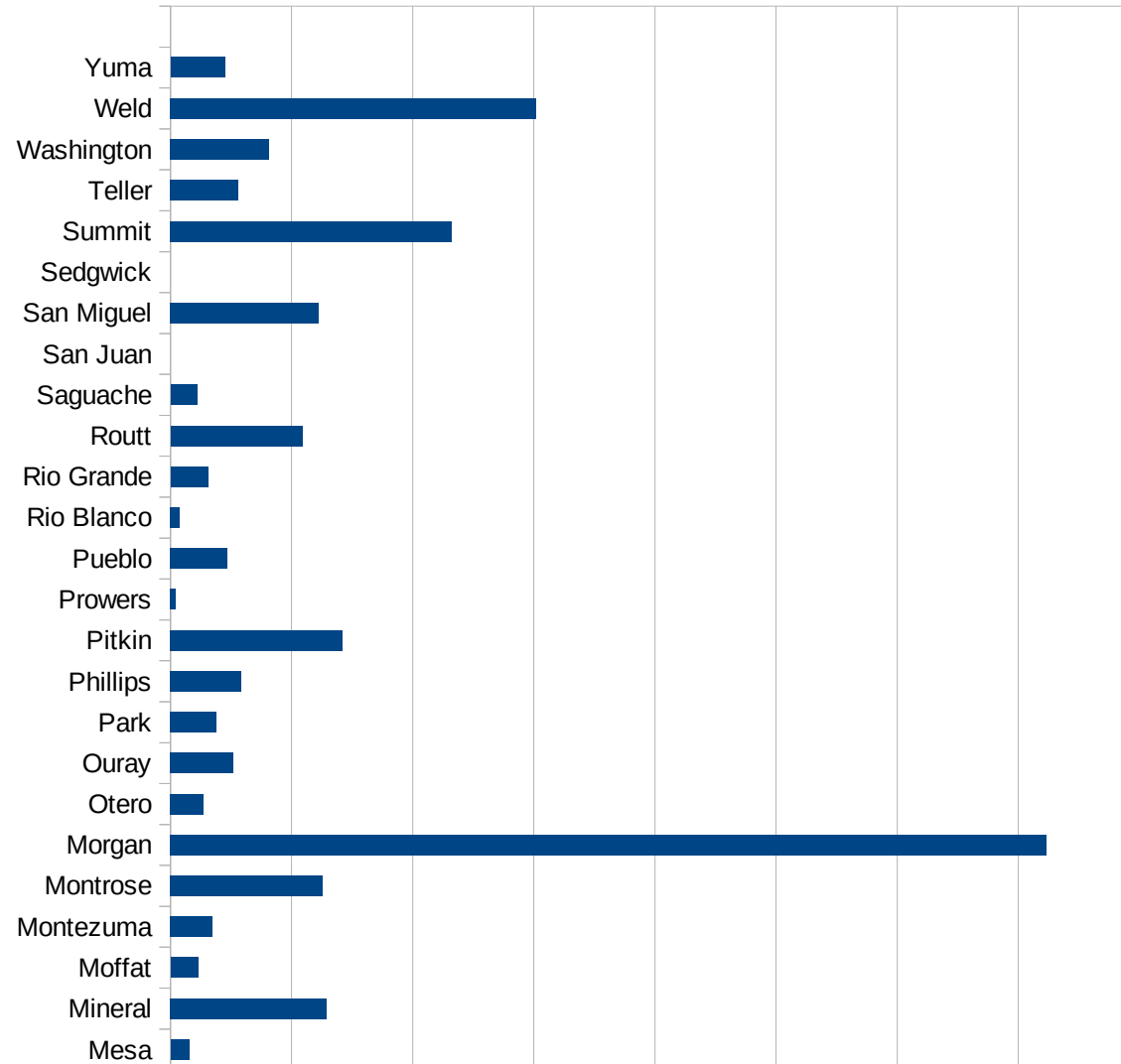
CA

29173
29175
29177
29179
29181
29195
29197
29199
29201
29203
29205
29183
29185
29187
29189
29510
29186
29207
29209
29211
29213
29215

29217
29219
29221
29223
29225
29227
29229

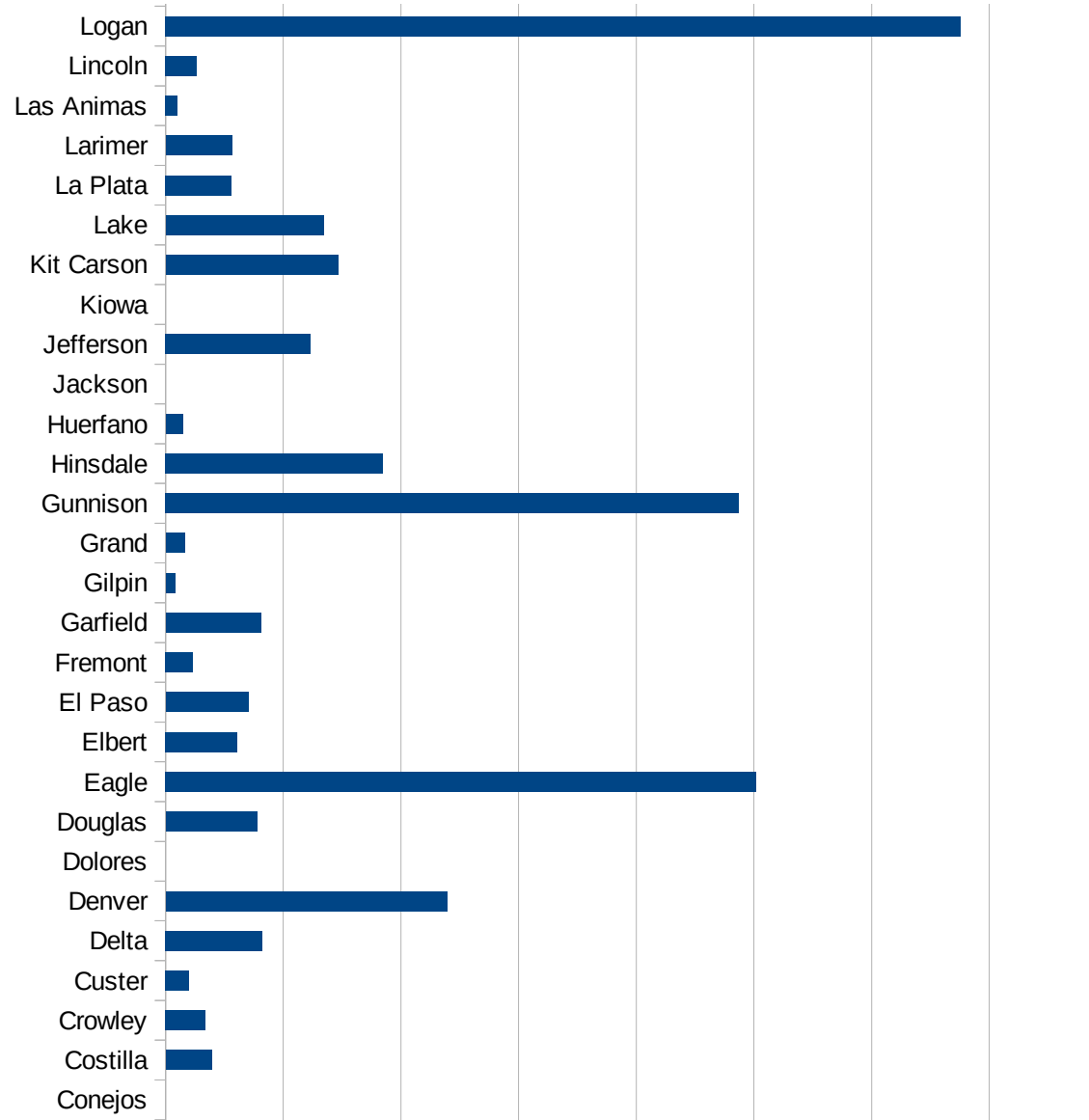
CO

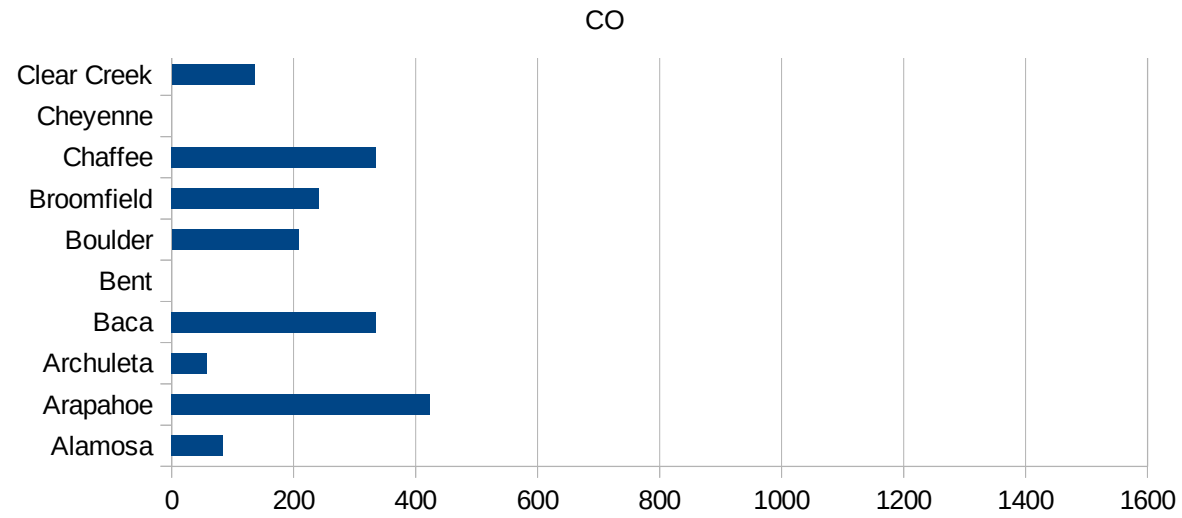
FIPS	County	PC Infection
8001	Adams	354.58360359
8003	Alamosa	83.917760595
8005	Arapahoe	423.51604309
8007	Archuleta	58.118416273
8009	Baca	334.72803347
8011	Bent	0
8013	Boulder	208.23238612
8014	Broomfield	241.09604862
8015	Chaffee	334.54835971
8017	Cheyenne	0
8019	Clear Creek	135.34617387
8021	Conejos	0
8023	Costilla	78.369905956
8025	Crowley	68.282690338
8027	Custer	40.371417037
8029	Delta	164.76593545
8031	Denver	478.44218777
8033	Dolores	0
8035	Douglas	154.91166243
8037	Eagle	1003.7641154
8039	Elbert	121.75633513
8041	El Paso	140.78469607
8043	Fremont	45.813290019
8045	Garfield	162.28877363
8047	Gilpin	16.337199804
8049	Grand	32.206119163
8051	Gunnison	974.13893077
8053	Hinsdale	369.91368681
8055	Huerfano	29.03178981
8057	Jackson	0
8059	Jefferson	246.62506269
8061	Kiowa	0
8063	Kit Carson	293.17325143



CO

8065 Lake	268.40490798
8067 La Plata	111.88066063
8069 Larimer	112.69036112
8071 Las Animas	20.68537544
8073 Lincoln	53.475935829
8075 Logan	1351.7279822
8077 Mesa	30.677449464
8079 Mineral	257.73195876
8081 Moffat	45.495905369
8083 Montezuma	68.812600352
8085 Montrose	251.1015303
8087 Morgan	1446.1797045
8089 Otero	54.253472222
8091 Ouray	103.45541072
8093 Park	75.447294676
8095 Phillips	116.65888941
8097 Pitkin	284.12256267
8099 Prowers	8.2209799408
8101 Pueblo	94.312029559
8103 Rio Blanco	15.782828283
8105 Rio Grande	62.222222222
8107 Routt	217.61939922
8109 Saguache	43.840420868
8111 San Juan	0
8113 San Miguel	244.17043096
8115 Sedgwick	0
8117 Summit	464.41126197
8119 Teller	111.62939042
8121 Washington	162.96598085
8123 Weld	603.55387283
8125 Yuma	89.820359281





CO

FIPS

29001
29003
29005
29007
29009
29011
29013
29015
29017
29019
29021
29023
29025
29027
29029
29031
29033
29035
29037

CO

29039
29041
29043
29045
29047
29049
29051
29053
29055
29057
29059
29061
29063
29065
29067
29069
29071
29073
29075
29077
29079
29081
29083
29085
29087
29089
29091
29093
29095
29097
29099
29101

29103

CO

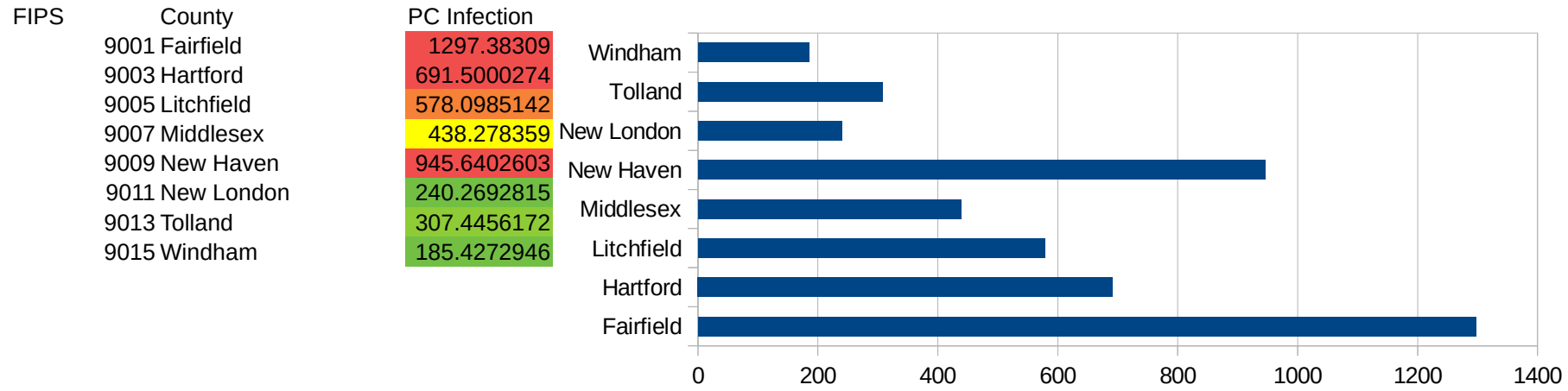
29105
29107
29109
29111
29113
29115
29117
29121
29123
29125
29127
29119
29129
29131
29133
29135
29137
29139
29141
29143
29145
29147
29149
29151
29153
29155
29157
29159
29161
29163
29165
29167
29169
29171

CO

29173
29175
29177
29179
29181
29195
29197
29199
29201
29203
29205
29183
29185
29187
29189
29510
29186
29207
29209
29211
29213
29215

29217
29219
29221
29223
29225
29227
29229

CT



CT

FIPS

29001
29003
29005
29007
29009
29011
29013
29015
29017
29019
29021
29023
29025
29027
29029
29031
29033
29035
29037

CT

29039
29041
29043
29045
29047
29049
29051
29053
29055
29057
29059
29061
29063
29065
29067
29069
29071
29073
29075
29077
29079
29081
29083
29085
29087
29089
29091
29093
29095
29097
29099
29101

29103

CT

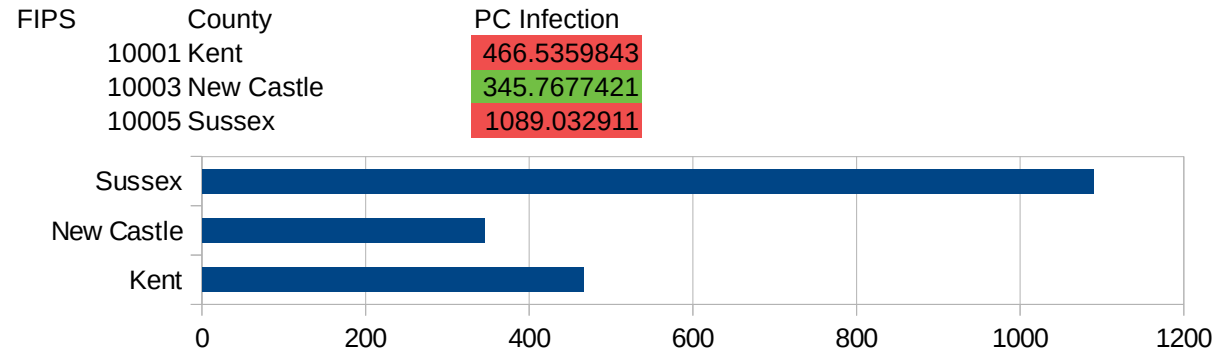
29105
29107
29109
29111
29113
29115
29117
29121
29123
29125
29127
29119
29129
29131
29133
29135
29137
29139
29141
29143
29145
29147
29149
29151
29153
29155
29157
29159
29161
29163
29165
29167
29169
29171

CT

29173
29175
29177
29179
29181
29195
29197
29199
29201
29203
29205
29183
29185
29187
29189
29510
29186
29207
29209
29211
29213
29215

29217
29219
29221
29223
29225
29227
29229

DE



DE

FIPS

29001
29003
29005
29007
29009
29011
29013
29015
29017
29019
29021
29023
29025
29027
29029
29031
29033
29035
29037

This work is licensed under the Creative Commons Attribution-NoDerivatives 4.0 International License. To view a copy of this license, visit <http://creativecommons.org/licenses/by-nd/4.0/>.

Tom McKellips, DM
www.creatingtomorrow.us
Page 142

DE

29039
29041
29043
29045
29047
29049
29051
29053
29055
29057
29059
29061
29063
29065
29067
29069
29071
29073
29075
29077
29079
29081
29083
29085
29087
29089
29091
29093
29095
29097
29099
29101

29103

DE

29105
29107
29109
29111
29113
29115
29117
29121
29123
29125
29127
29119
29129
29131
29133
29135
29137
29139
29141
29143
29145
29147
29149
29151
29153
29155
29157
29159
29161
29163
29165
29167
29169
29171

DE

29173
29175
29177
29179
29181
29195
29197
29199
29201
29203
29205
29183
29185
29187
29189
29510
29186
29207
29209
29211
29213
29215

29217
29219
29221
29223
29225
29227
29229

DC

FIPS	County	PC Infection
11001	District of Columbia	735.9902058

DC

FIPS

- 29001
- 29003
- 29005
- 29007
- 29009
- 29011
- 29013
- 29015
- 29017
- 29019
- 29021
- 29023
- 29025
- 29027
- 29029
- 29031
- 29033
- 29035
- 29037

DC

29039
29041
29043
29045
29047
29049
29051
29053
29055
29057
29059
29061
29063
29065
29067
29069
29071
29073
29075
29077
29079
29081
29083
29085
29087
29089
29091
29093
29095
29097
29099
29101

29103

DC

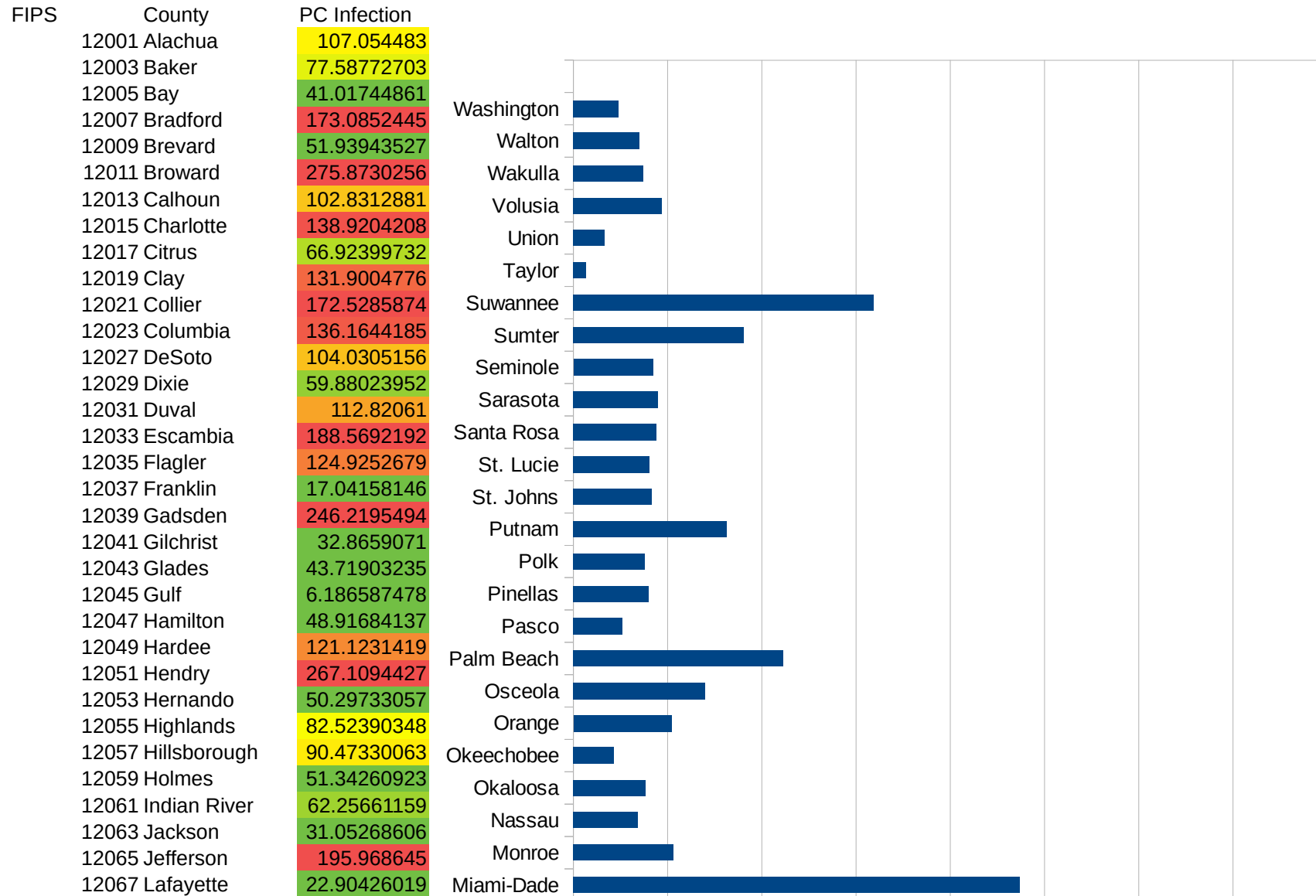
29105
29107
29109
29111
29113
29115
29117
29121
29123
29125
29127
29119
29129
29131
29133
29135
29137
29139
29141
29143
29145
29147
29149
29151
29153
29155
29157
29159
29161
29163
29165
29167
29169
29171

DC

29173
29175
29177
29179
29181
29195
29197
29199
29201
29203
29205
29183
29185
29187
29189
29510
29186
29207
29209
29211
29213
29215

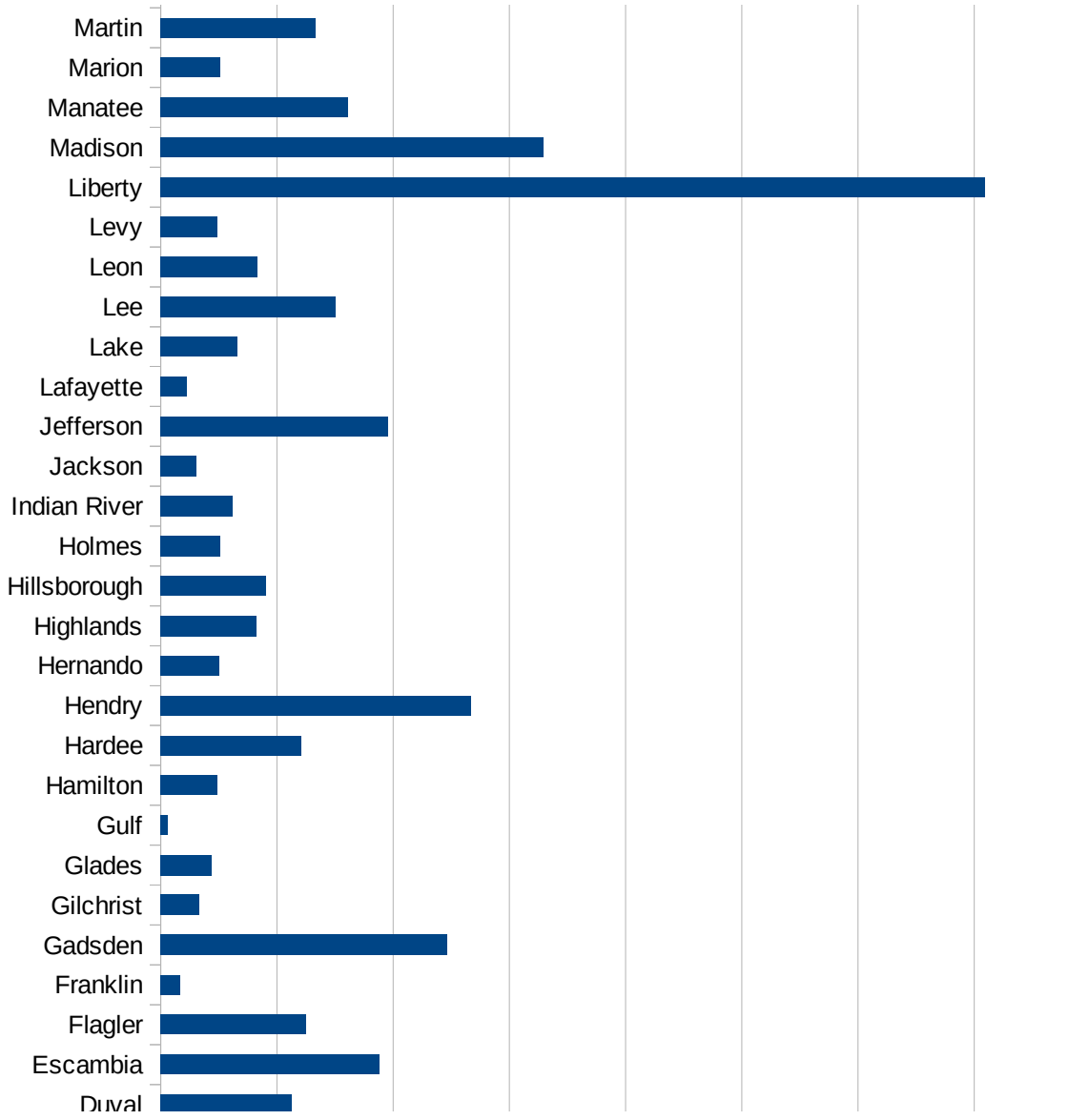
29217
29219
29221
29223
29225
29227
29229

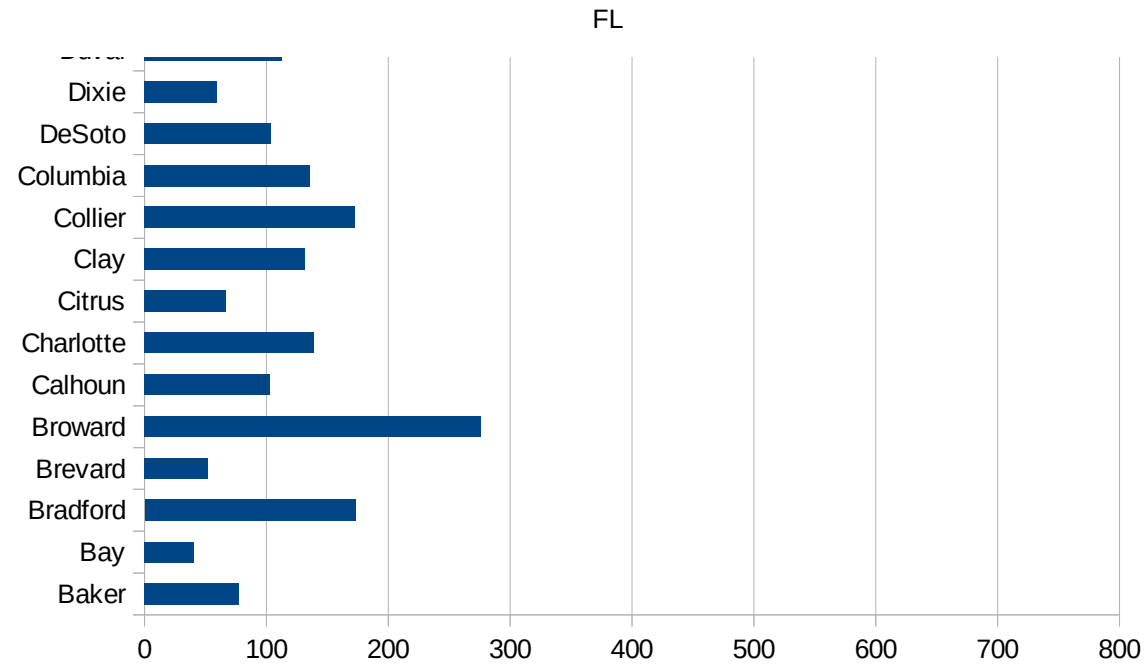
FL



FL

12069 Lake	65.91957811
12071 Lee	150.8063768
12073 Leon	83.07635503
12075 Levy	49.05567819
12077 Liberty	709.4714438
12079 Madison	329.2136651
12081 Manatee	161.0717858
12083 Marion	51.11437675
12085 Martin	133.6134036
12086 Miami-Dade	474.0762628
12087 Monroe	106.6282805
12089 Nassau	68.73893187
12091 Okaloosa	77.1943706
12093 Okeechobee	43.33485808
12095 Orange	104.1542178
12097 Osceola	140.2212017
12099 Palm Beach	222.8217675
12101 Pasco	52.25802865
12103 Pinellas	80.38717086
12105 Polk	75.70525233
12107 Putnam	163.1541335
12109 St. Johns	82.98559354
12111 St. Lucie	80.96459979
12113 Santa Rosa	88.09639307
12115 Sarasota	90.22351998
12117 Seminole	84.64577028
12119 Sumter	180.9652516
12121 Suwannee	319.0694938
12123 Taylor	13.87411553
12125 Union	33.46720214
12127 Volusia	93.87476303
12129 Wakulla	73.9348757
12131 Walton	70.0525394
12133 Washington	48.23151125





FL

FIPS

29001
29003
29005
29007
29009
29011
29013
29015
29017
29019
29021
29023
29025
29027
29029
29031
29033
29035
29037

FL

29039
29041
29043
29045
29047
29049
29051
29053
29055
29057
29059
29061
29063
29065
29067
29069
29071
29073
29075
29077
29079
29081
29083
29085
29087
29089
29091
29093
29095
29097
29099
29101

29103

FL

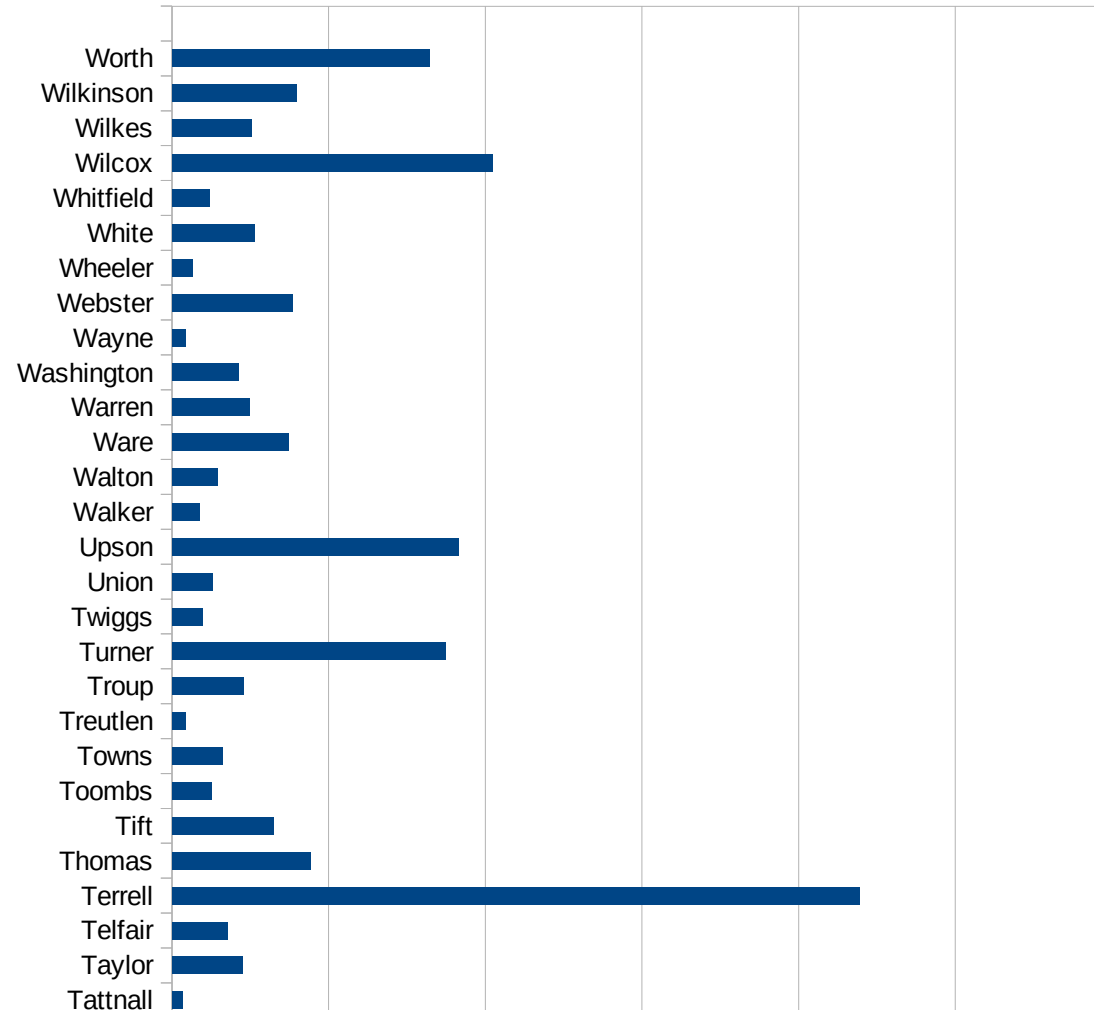
29105
29107
29109
29111
29113
29115
29117
29121
29123
29125
29127
29119
29129
29131
29133
29135
29137
29139
29141
29143
29145
29147
29149
29151
29153
29155
29157
29159
29161
29163
29165
29167
29169
29171

FL

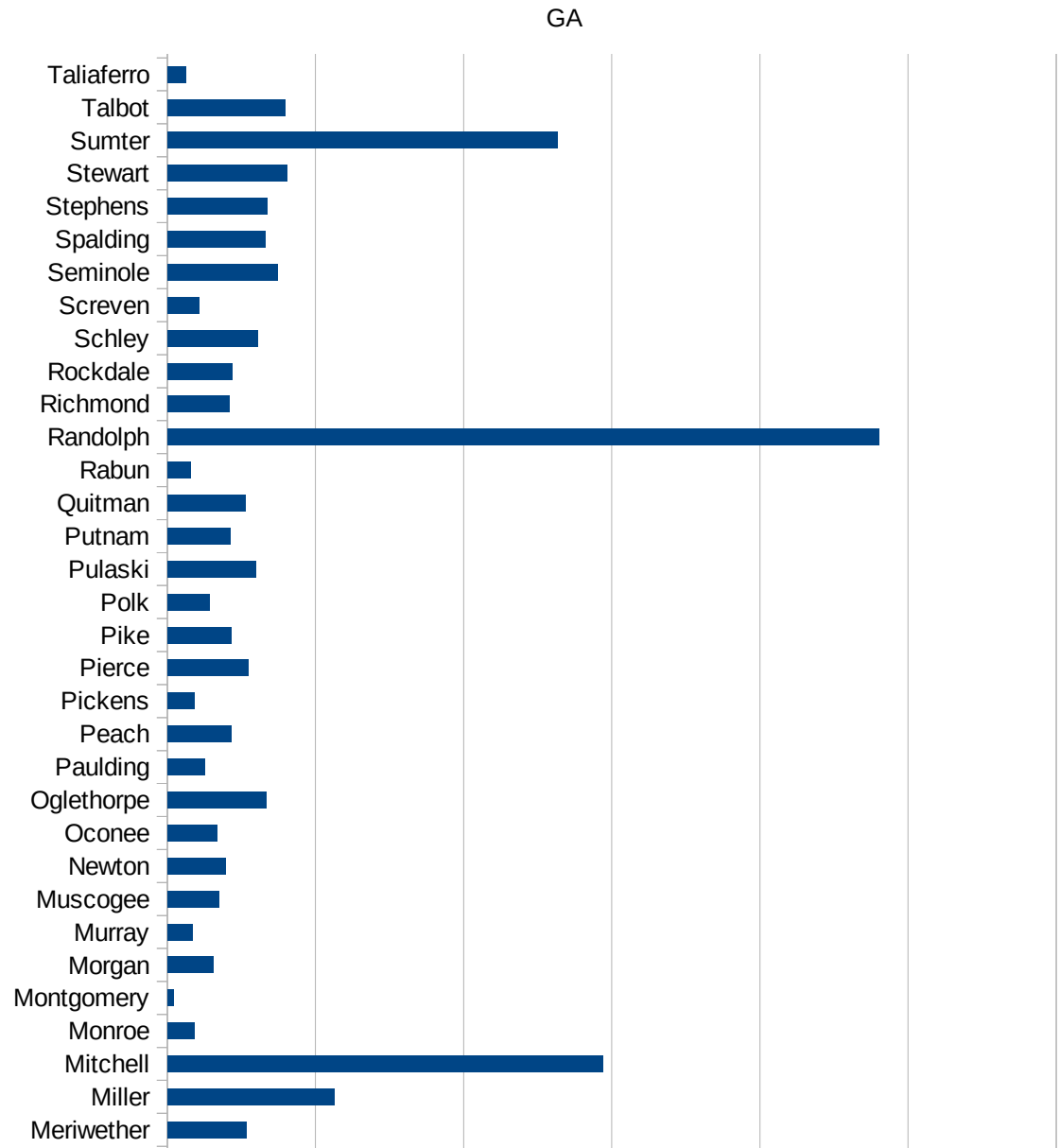
29173
29175
29177
29179
29181
29195
29197
29199
29201
29203
29205
29183
29185
29187
29189
29510
29186
29207
29209
29211
29213
29215

29217
29219
29221
29223
29225
29227
29229

FIPS	County	PC Infection
13001	Appling	399.8487059
13003	Atkinson	144.6305894
13005	Bacon	250.3352705
13007	Baker	840.8796895
13009	Baldwin	533.2083975
13011	Banks	152.7280388
13013	Barrow	206.6601492
13015	Bartow	320.4646267
13017	Ben Hill	172.7527253
13019	Berrien	88.30251402
13021	Bibb	226.6566511
13023	Bleckley	163.5768811
13025	Brantley	116.4205959
13027	Brooks	393.2185909
13029	Bryan	144.3228634
13031	Bulloch	55.63030428
13033	Burke	387.99447
13035	Butts	628.2809077
13037	Calhoun	1684.508816
13039	Camden	61.47884569
13043	Candler	64.5994832
13045	Carroll	323.3971944
13047	Catoosa	75.64520914
13049	Charlton	92.53547193
13051	Chatham	85.06371134
13053	Chattahoochee	121.6772744
13055	Chattooga	60.50826946
13057	Cherokee	200.2762159
13059	Clarke	126.4431006
13061	Clay	865.950814
13063	Clayton	277.6099304
13065	Clinch	135.3790614
13067	Cobb	243.108084

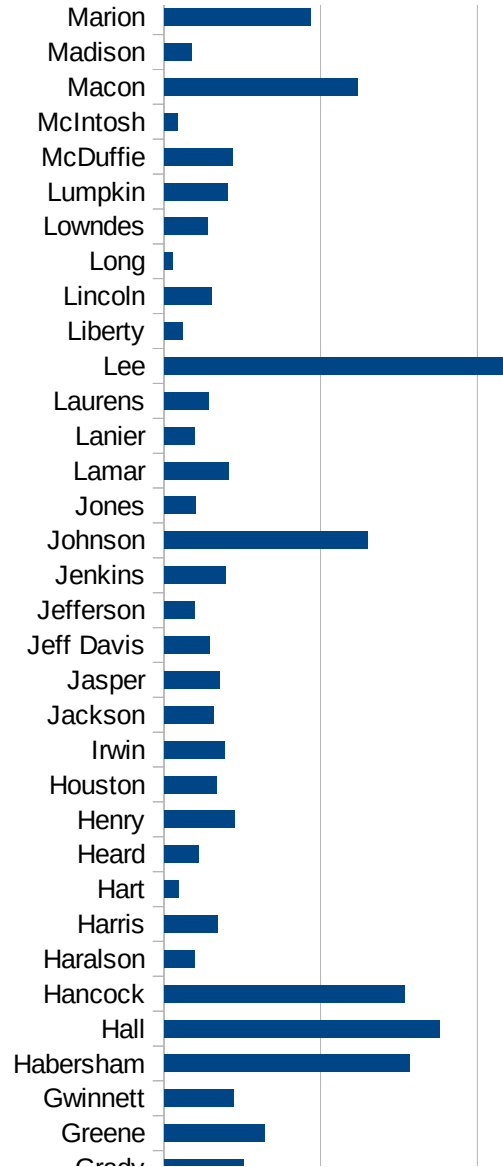


13069 Coffee	345.7638131
13071 Colquitt	421.1265134
13073 Columbia	108.8851586
13075 Cook	163.1511479
13077 Coweta	165.9079691
13079 Crawford	146.1276181
13081 Crisp	756.6036901
13083 Dade	98.60717367
13085 Dawson	267.1131842
13087 Decatur	353.7158984
13089 DeKalb	298.5891366
13091 Dodge	144.892538
13093 Dooly	970.3779367
13095 Dougherty	1691.088631
13097 Douglas	236.0129635
13099 Early	2156.728799
13101 Echols	125
13103 Effingham	57.88712012
13105 Elbert	162.1338912
13107 Emanuel	97.29347249
13109 Evans	46.63744054
13111 Fannin	123.2475736
13113 Fayette	164.8172468
13115 Floyd	153.1753245
13117 Forsyth	144.1177962
13119 Franklin	95.5566173
13121 Fulton	291.8730728
13123 Gilmer	249.8701973
13125 Glascock	0
13127 Glynn	69.23338692
13129 Gordon	201.0921383
13131 Grady	254.5660255
13133 Greene	322.0702904
13135 Gwinnett	221.6040208



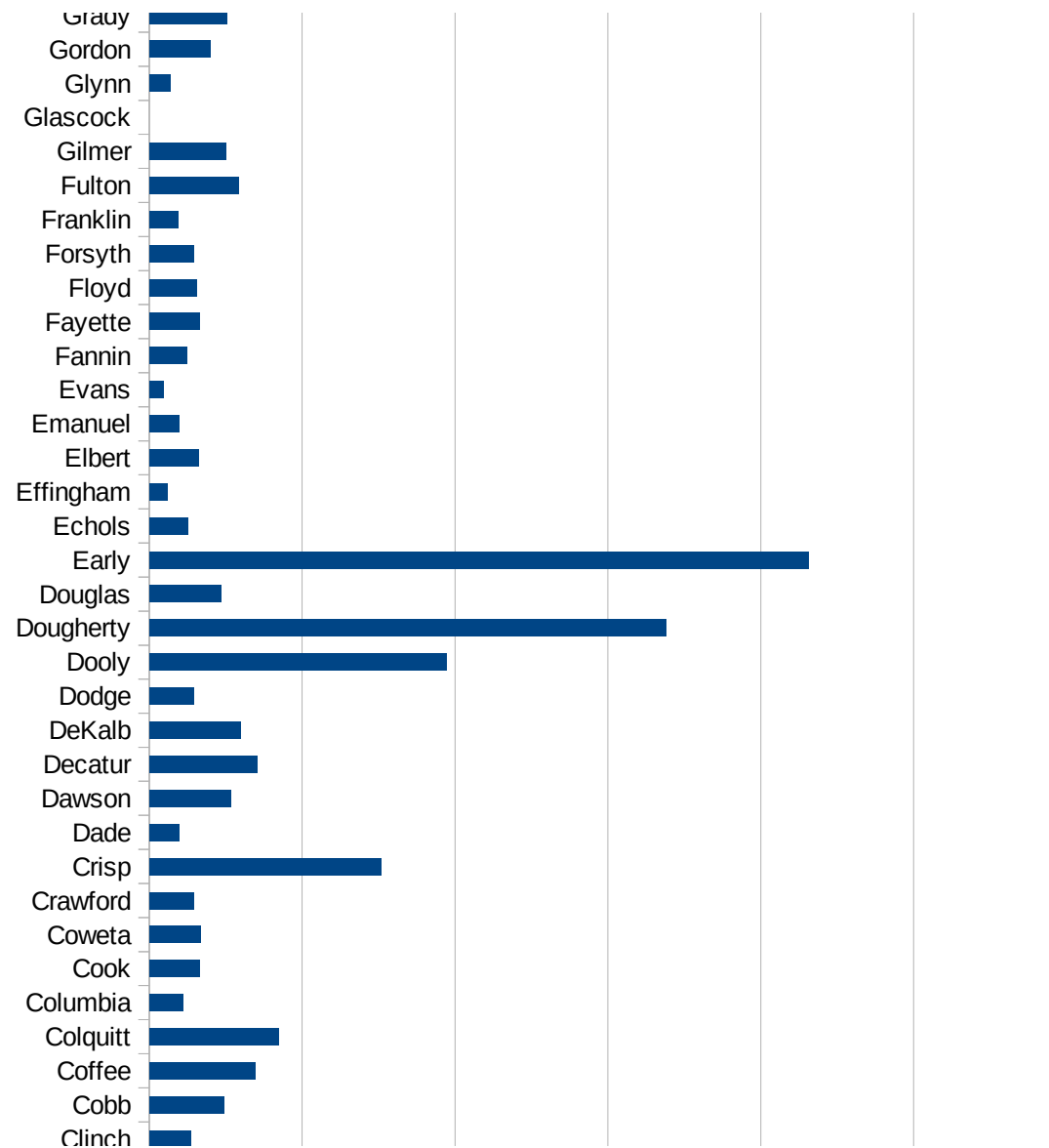
GA

13137 Habersham	782.1450604
13139 Hall	878.5642203
13141 Hancock	766.6506948
13143 Haralson	98.19523922
13145 Harris	171.1385062
13147 Hart	45.97877313
13149 Heard	109.4368213
13151 Henry	225.8709061
13153 Houston	168.5223421
13155 Irwin	191.5301128
13157 Jackson	157.6211979
13159 Jasper	178.0626781
13161 Jeff Davis	146.3836583
13163 Jefferson	97.213221
13165 Jenkins	195.784867
13167 Johnson	648.9493201
13169 Jones	101.3419066
13171 Lamar	205.2631579
13173 Lanier	96.71179884
13175 Laurens	141.5742208
13177 Lee	1105.362183
13179 Liberty	60.16553653
13181 Lincoln	151.6108654
13183 Long	26.31855985
13185 Lowndes	139.2697793
13187 Lumpkin	203.3075406
13189 McDuffie	218.2899076
13191 McIntosh	41.84100418
13193 Macon	616.2976489
13195 Madison	87.68971332
13197 Marion	467.0099389
13199 Meriwether	265.8059616
13201 Miller	562.7857897
13205 Mitchell	1468.997837



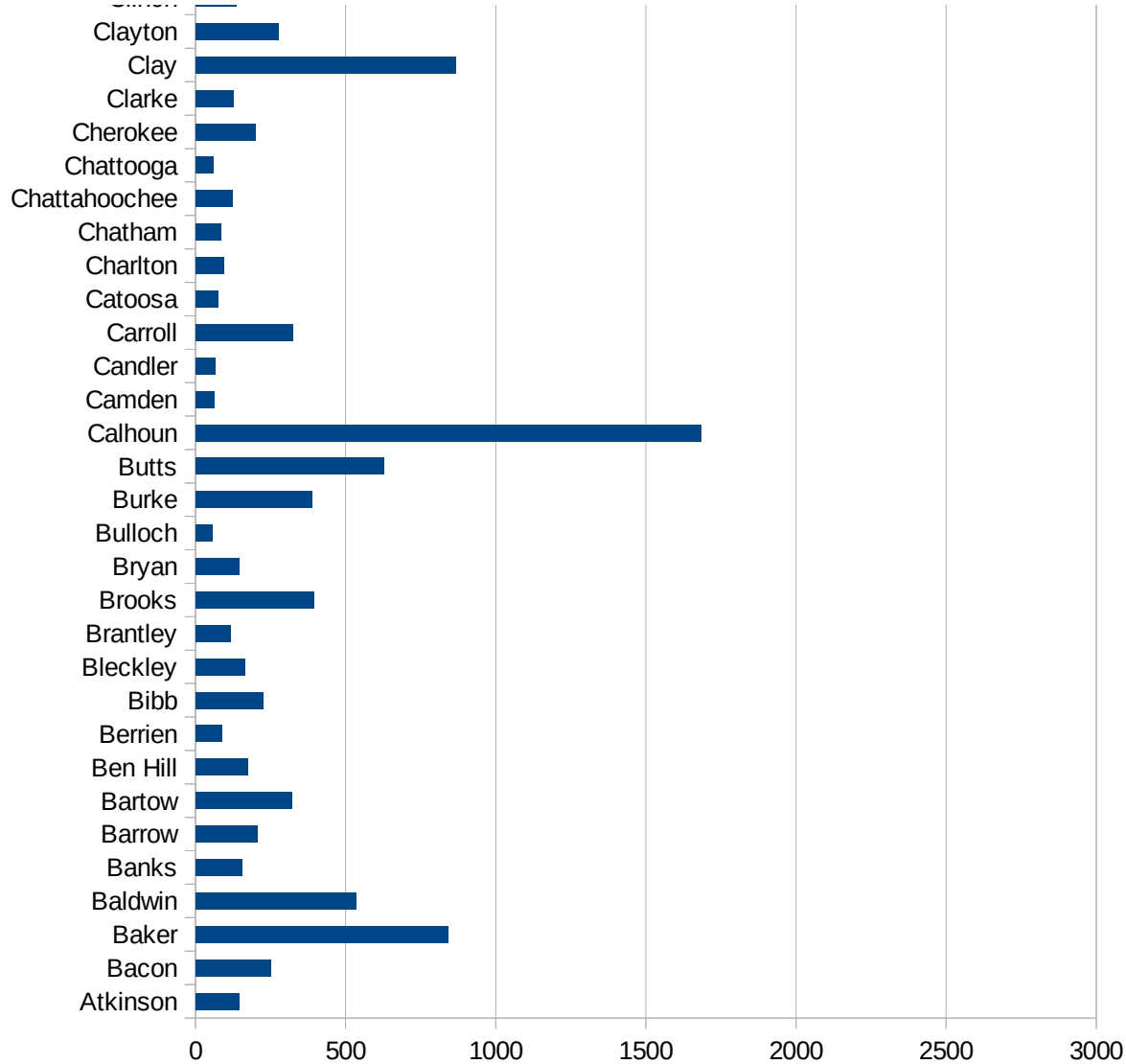
GA

13207 Monroe	90.84302326
13209 Montgomery	21.75568367
13211 Morgan	153.8216729
13213 Murray	85.16820721
13215 Muscogee	173.5681912
13217 Newton	196.2735414
13219 Oconee	165.5123243
13221 Oglethorpe	332.1376378
13223 Paulding	126.1856575
13225 Peach	216.1409679
13227 Pickens	90.68167605
13229 Pierce	273.350869
13231 Pike	214.6613717
13233 Polk	141.276195
13235 Pulaski	298.1299124
13237 Putnam	210.9220964
13239 Quitman	263.2733655
13241 Rabun	77.07357562
13243 Randolph	2400.117079
13245 Richmond	209.3731705
13247 Rockdale	219.6613462
13249 Schley	305.5767762
13251 Screven	107.6194576
13253 Seminole	372.8202044
13255 Spalding	331.3161876
13257 Stephens	338.0065297
13259 Stewart	403.2908534
13261 Sumter	1315.037164
13263 Talbot	398.5969388
13265 Taliaferro	62.18905473
13267 Tattnall	35.44563034
13269 Taylor	223.9084463
13271 Telfair	176.366843
13273 Terrell	2194.867031



GA

13275 Thomas	440.9647228
13277 Tift	325.3555495
13279 Toombs	126.4551642
13281 Towns	160.3104961
13283 Treutlen	44.05933324
13285 Troup	227.0325842
13287 Turner	872.0930233
13289 Twiggs	97.70395701
13291 Union	129.1612849
13293 Upson	915.5063895
13295 Walker	87.88359026
13297 Walton	145.4498786
13299 Ware	372.7578475
13301 Warren	247.5718911
13303 Washington	210.929069
13305 Wayne	43.61245303
13307 Webster	382.9950211
13309 Wheeler	63.45982993
13311 White	263.5969303
13313 Whitfield	121.0816629
13315 Wilcox	1021.334544
13317 Wilkes	253.1389226
13319 Wilkinson	398.4063745
13321 Worth	822.7006256



GA

GA

FIPS

29001
29003
29005
29007
29009
29011
29013
29015
29017
29019
29021
29023
29025
29027
29029
29031
29033
29035
29037

GA

29039
29041
29043
29045
29047
29049
29051
29053
29055
29057
29059
29061
29063
29065
29067
29069
29071
29073
29075
29077
29079
29081
29083
29085
29087
29089
29091
29093
29095
29097
29099
29101

29103

29105
29107
29109
29111
29113
29115
29117
29121
29123
29125
29127
29119
29129
29131
29133
29135
29137
29139
29141
29143
29145
29147
29149
29151
29153
29155
29157
29159
29161
29163
29165
29167
29169
29171

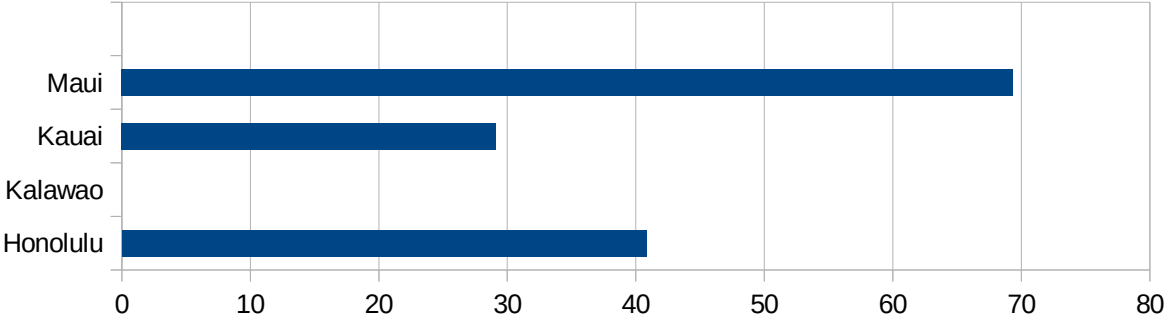
GA

29173
29175
29177
29179
29181
29195
29197
29199
29201
29203
29205
29183
29185
29187
29189
29510
29186
29207
29209
29211
29213
29215

29217
29219
29221
29223
29225
29227
29229

HI

FIPS	County	PC Infection
15001	Hawaii	37.31658897
15003	Honolulu	40.81299486
15005	Kalawao	0
15007	Kauai	29.11288869
15009	Maui	69.37508597



HI

FIPS

29001
29003
29005
29007
29009
29011
29013
29015
29017
29019
29021
29023
29025
29027
29029
29031
29033
29035
29037

HI

29039
29041
29043
29045
29047
29049
29051
29053
29055
29057
29059
29061
29063
29065
29067
29069
29071
29073
29075
29077
29079
29081
29083
29085
29087
29089
29091
29093
29095
29097
29099
29101

29103

HI

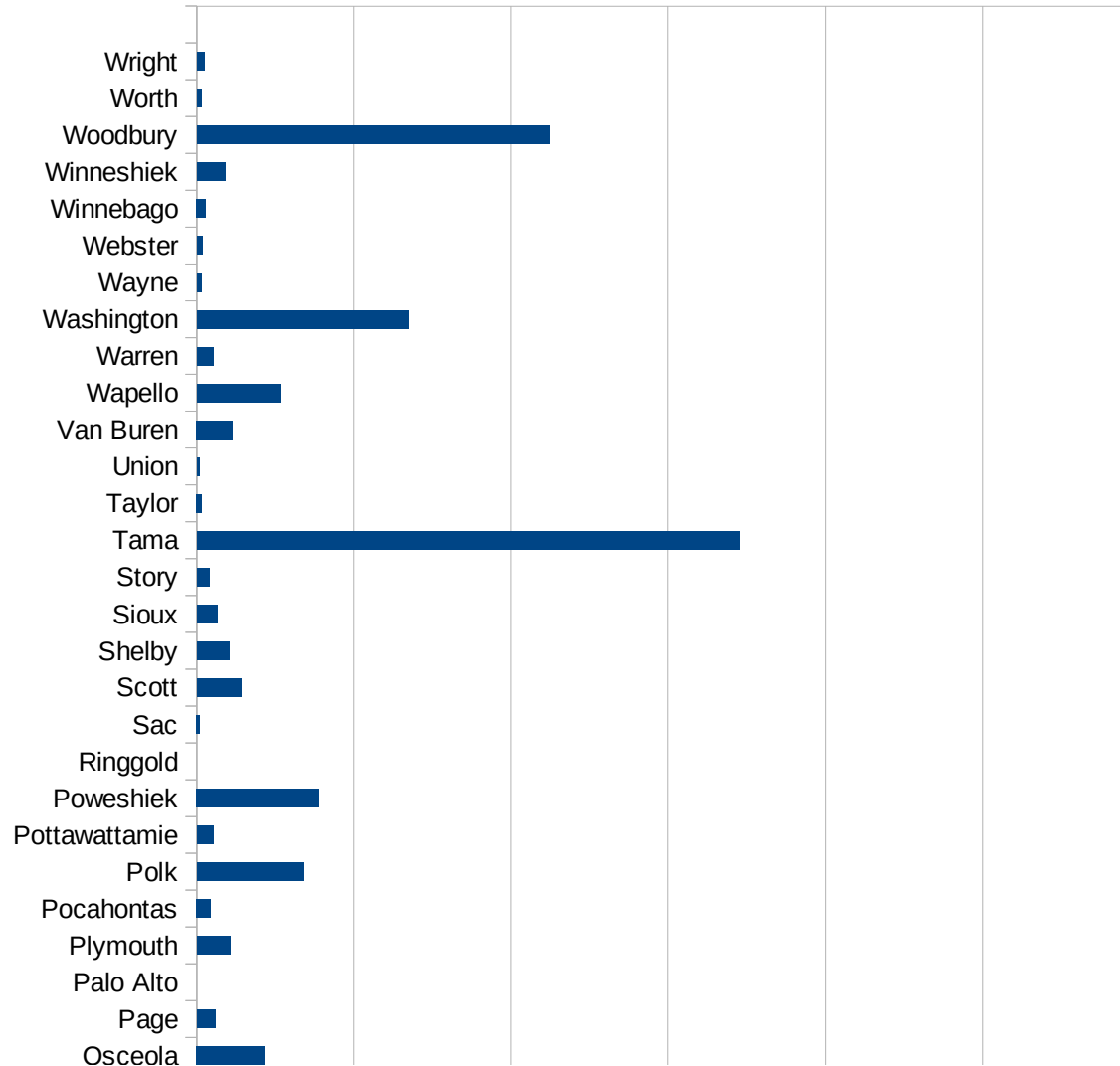
29105
29107
29109
29111
29113
29115
29117
29121
29123
29125
29127
29119
29129
29131
29133
29135
29137
29139
29141
29143
29145
29147
29149
29151
29153
29155
29157
29159
29161
29163
29165
29167
29169
29171

HI

29173
29175
29177
29179
29181
29195
29197
29199
29201
29203
29205
29183
29185
29187
29189
29510
29186
29207
29209
29211
29213
29215

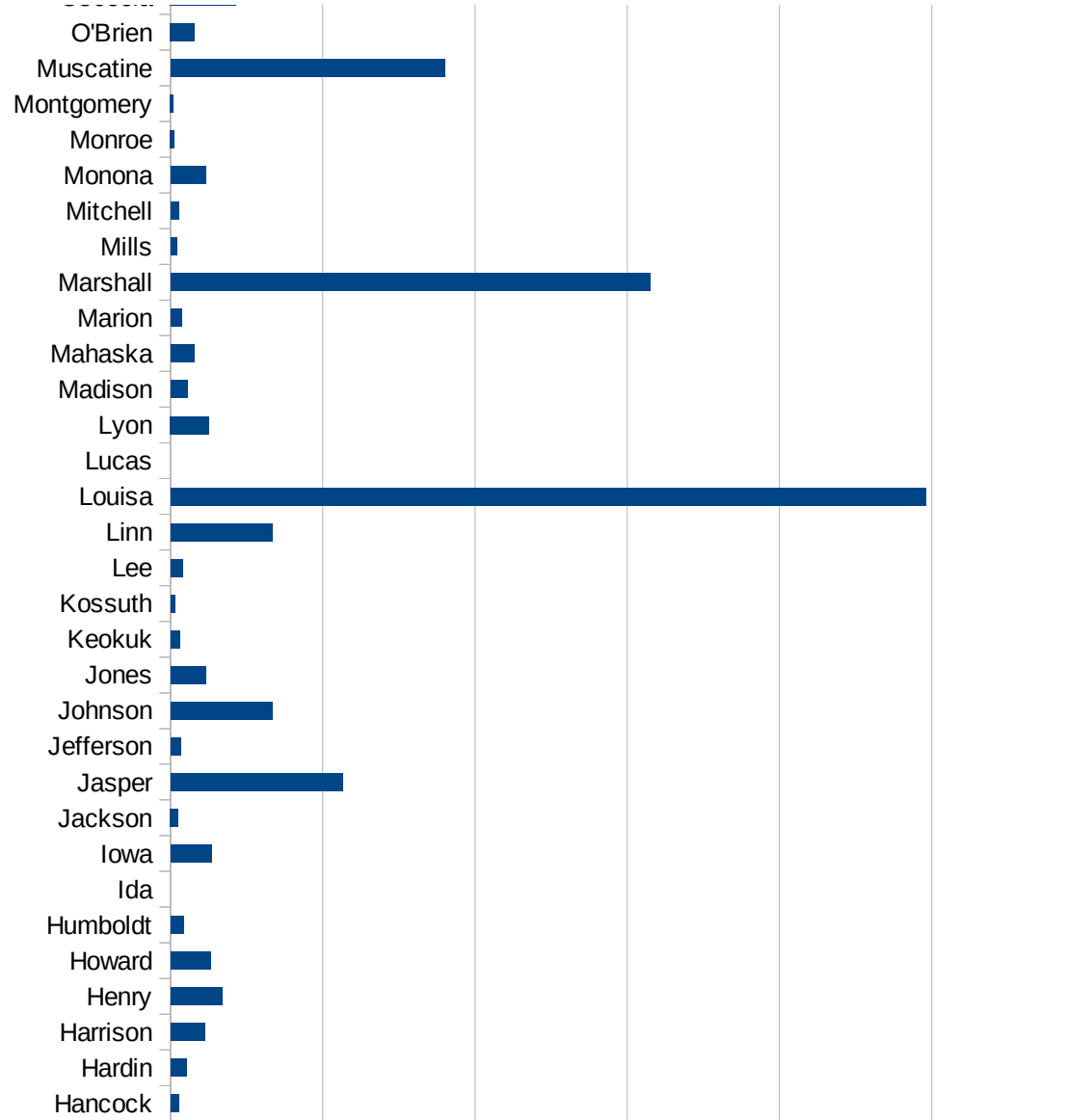
29217
29219
29221
29223
29225
29227
29229

FIPS	County	PC Infection
19001	Adair	14.15828968
19003	Adams	0
19005	Allamakee	715.7316368
19007	Appanoose	32.16209697
19009	Audubon	90.81002543
19011	Benton	132.5949614
19013	Black Hawk	1027.883512
19015	Boone	106.2779929
19017	Bremer	220.4673909
19019	Buchanan	94.34407283
19021	Buena Vista	55.34869679
19023	Butler	61.90246922
19025	Calhoun	10.31034127
19027	Carroll	24.80897092
19029	Cass	7.733952049
19031	Cedar	177.1621839
19033	Cerro Gordo	32.82763149
19035	Cherokee	35.33256779
19037	Chickasaw	41.7920428
19039	Clarke	31.83699459
19041	Clay	37.18854593
19043	Clayton	96.83299157
19045	Clinton	107.4852745
19047	Crawford	454.598438
19049	Dallas	640.9403415
19051	Davis	22.18032605
19053	Decatur	0
19055	Delaware	29.29287012
19057	Des Moines	48.54616996
19059	Dickinson	34.97930391
19061	Dubuque	156.9372458
19063	Emmet	0
19065	Fayette	116.9888098

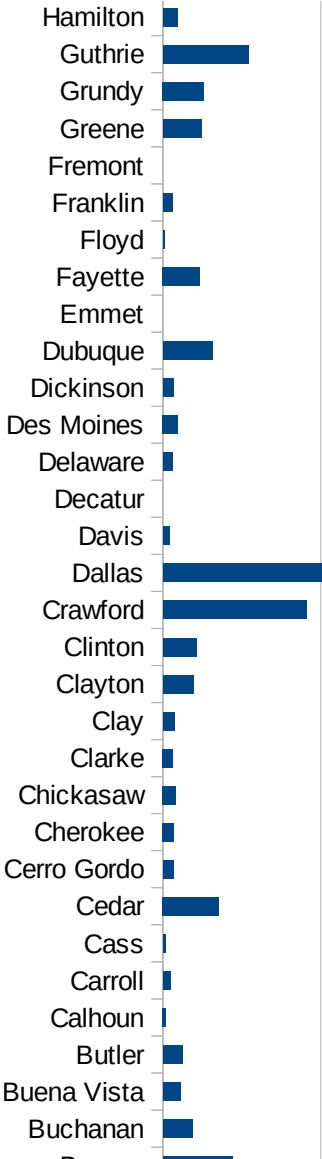


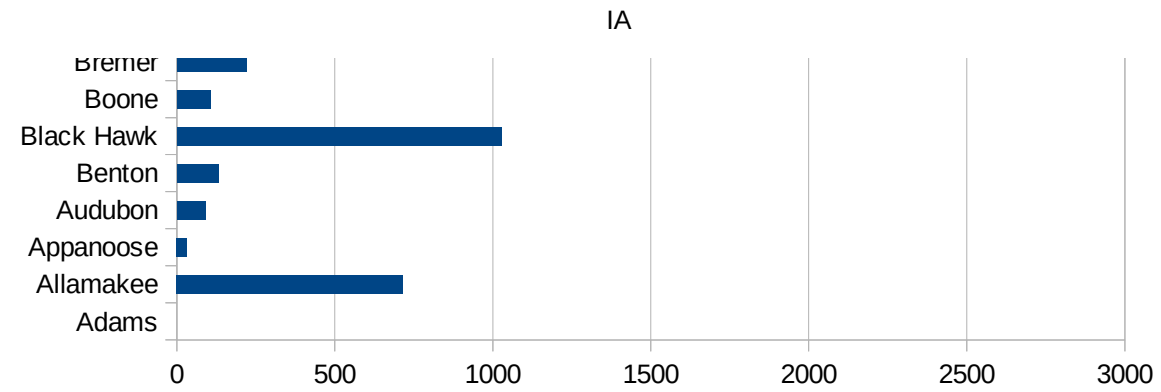
IA

19067 Floyd	6.344775078
19069 Franklin	29.6325563
19071 Fremont	0
19073 Greene	122.4807928
19075 Grundy	130.0390117
19077 Guthrie	270.5223881
19079 Hamilton	46.8164794
19081 Hancock	28.00597461
19083 Hardin	53.35546597
19085 Harrison	113.2022074
19087 Henry	169.4324015
19089 Howard	130.6193534
19091 Humboldt	41.89797842
19093 Ida	0
19095 Iowa	136.2988662
19097 Jackson	25.7307534
19099 Jasper	565.3215603
19101 Jefferson	32.64240248
19103 Johnson	333.862224
19105 Jones	115.6961049
19107 Keokuk	29.3398533
19109 Kossuth	13.41561578
19111 Lee	41.10996917
19113 Linn	335.0906781
19115 Louisa	2480.07879
19117 Lucas	0
19119 Lyon	127.000254
19121 Madison	55.38802388
19123 Mahaska	77.27272727
19125 Marion	35.92061544
19127 Marshall	1575.748481
19129 Mills	19.91635132
19131 Mitchell	28.38489923
19133 Monona	115.2206475



19135 Monroe	12.83697047
19137 Montgomery	9.9970009
19139 Muscatine	901.4885043
19141 O'Brien	79.47976879
19143 Osceola	215.2317881
19145 Page	59.02026362
19147 Palo Alto	0
19149 Plymouth	107.5911536
19151 Pocahontas	44.51038576
19153 Polk	340.9249514
19155 Pottawattamie	52.38792726
19157 Poweshiek	390.3952083
19159 Ringgold	0
19161 Sac	10.2891244
19163 Scott	141.3872105
19165 Shelby	103.6448437
19167 Sioux	65.88558824
19169 Story	38.73400948
19171 Tama	1727.401798
19173 Taylor	16.15247941
19175 Union	8.09126952
19177 Van Buren	113.960114
19179 Wapello	267.0075273
19181 Warren	52.88310874
19183 Washington	672.9596676
19185 Wayne	15.62255898
19187 Webster	16.53940513
19189 Winnebago	28.5225328
19191 Winneshiek	89.86968895
19193 Woodbury	1123.47497
19195 Worth	13.41741581
19197 Wright	23.64066194





FIPS

- 29001
- 29003
- 29005
- 29007
- 29009
- 29011
- 29013
- 29015
- 29017
- 29019
- 29021
- 29023
- 29025
- 29027
- 29029
- 29031
- 29033
- 29035
- 29037

IA

29039
29041
29043
29045
29047
29049
29051
29053
29055
29057
29059
29061
29063
29065
29067
29069
29071
29073
29075
29077
29079
29081
29083
29085
29087
29089
29091
29093
29095
29097
29099
29101

29103

IA

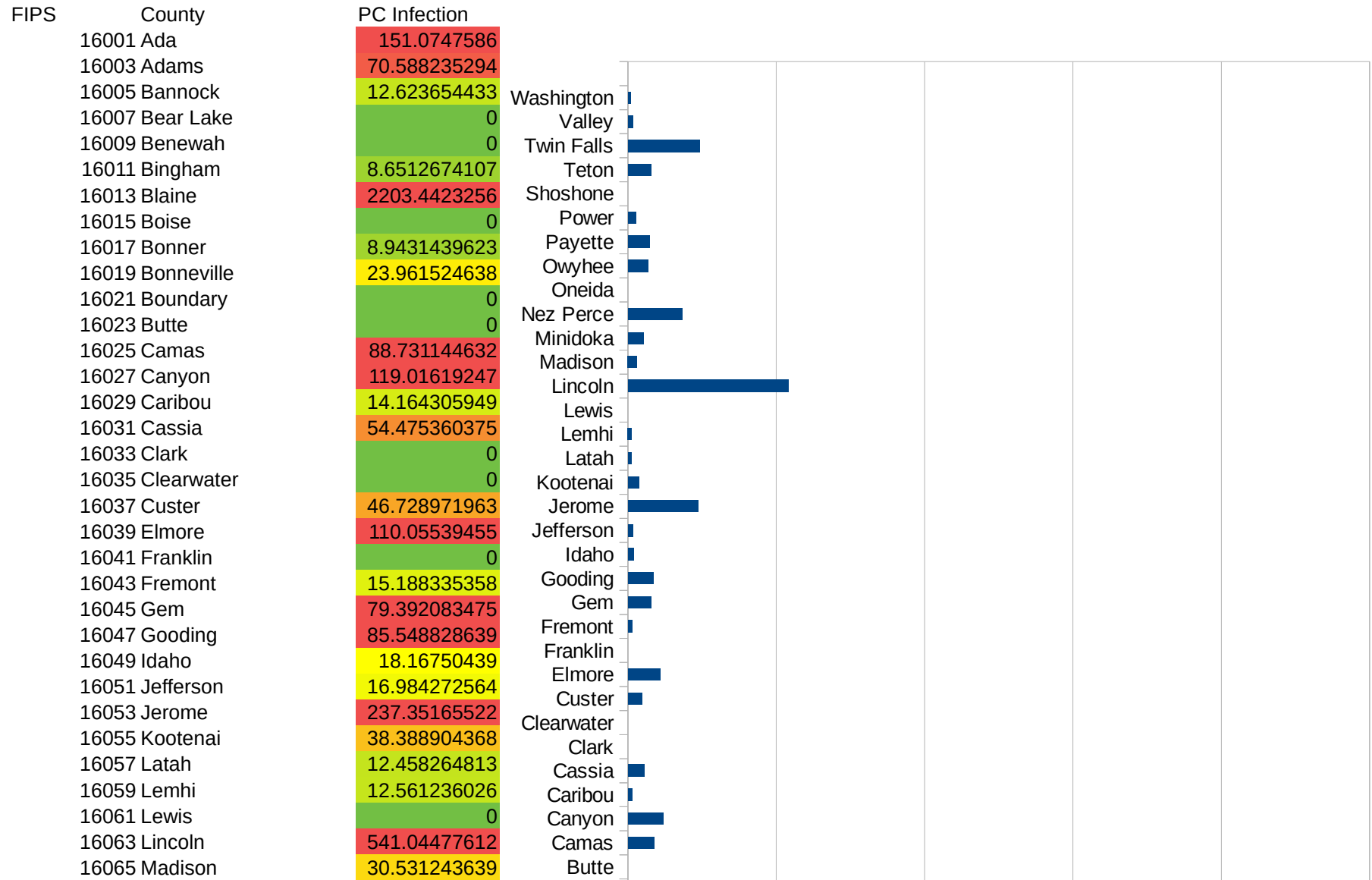
29105
29107
29109
29111
29113
29115
29117
29121
29123
29125
29127
29119
29129
29131
29133
29135
29137
29139
29141
29143
29145
29147
29149
29151
29153
29155
29157
29159
29161
29163
29165
29167
29169
29171

IA

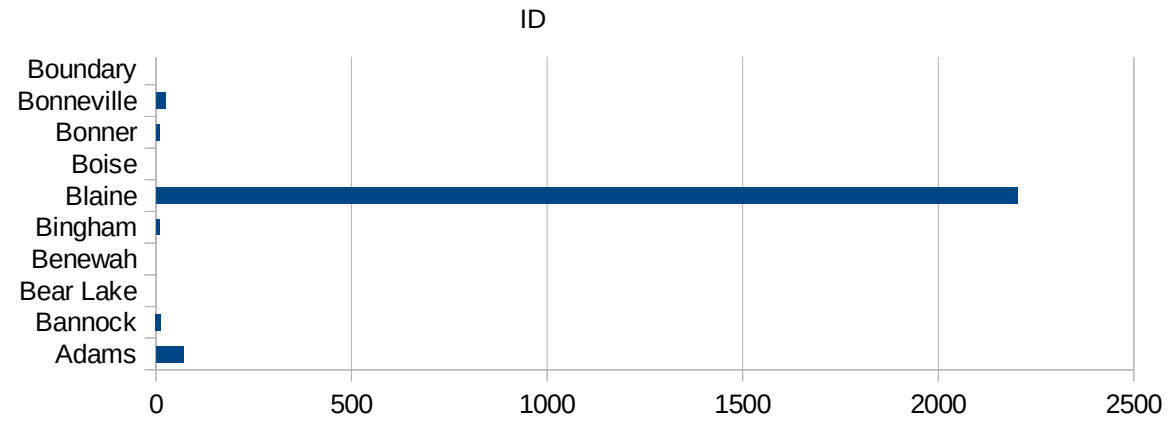
29173
29175
29177
29179
29181
29195
29197
29199
29201
29203
29205
29183
29185
29187
29189
29510
29186
29207
29209
29211
29213
29215

29217
29219
29221
29223
29225
29227
29229

ID



16067 Minidoka	52.821128451
16069 Nez Perce	183.13205306
16071 Oneida	0
16073 Owyhee	68.417001625
16075 Payette	72.18377139
16077 Power	25.746652935
16079 Shoshone	0
16081 Teton	77.319587629
16083 Twin Falls	241.63288066
16085 Valley	18.114301241
16087 Washington	9.8415510284



ID

FIPS

29001
29003
29005
29007
29009
29011
29013
29015
29017
29019
29021
29023
29025
29027
29029
29031
29033
29035
29037

ID

29039
29041
29043
29045
29047
29049
29051
29053
29055
29057
29059
29061
29063
29065
29067
29069
29071
29073
29075
29077
29079
29081
29083
29085
29087
29089
29091
29093
29095
29097
29099
29101

29103

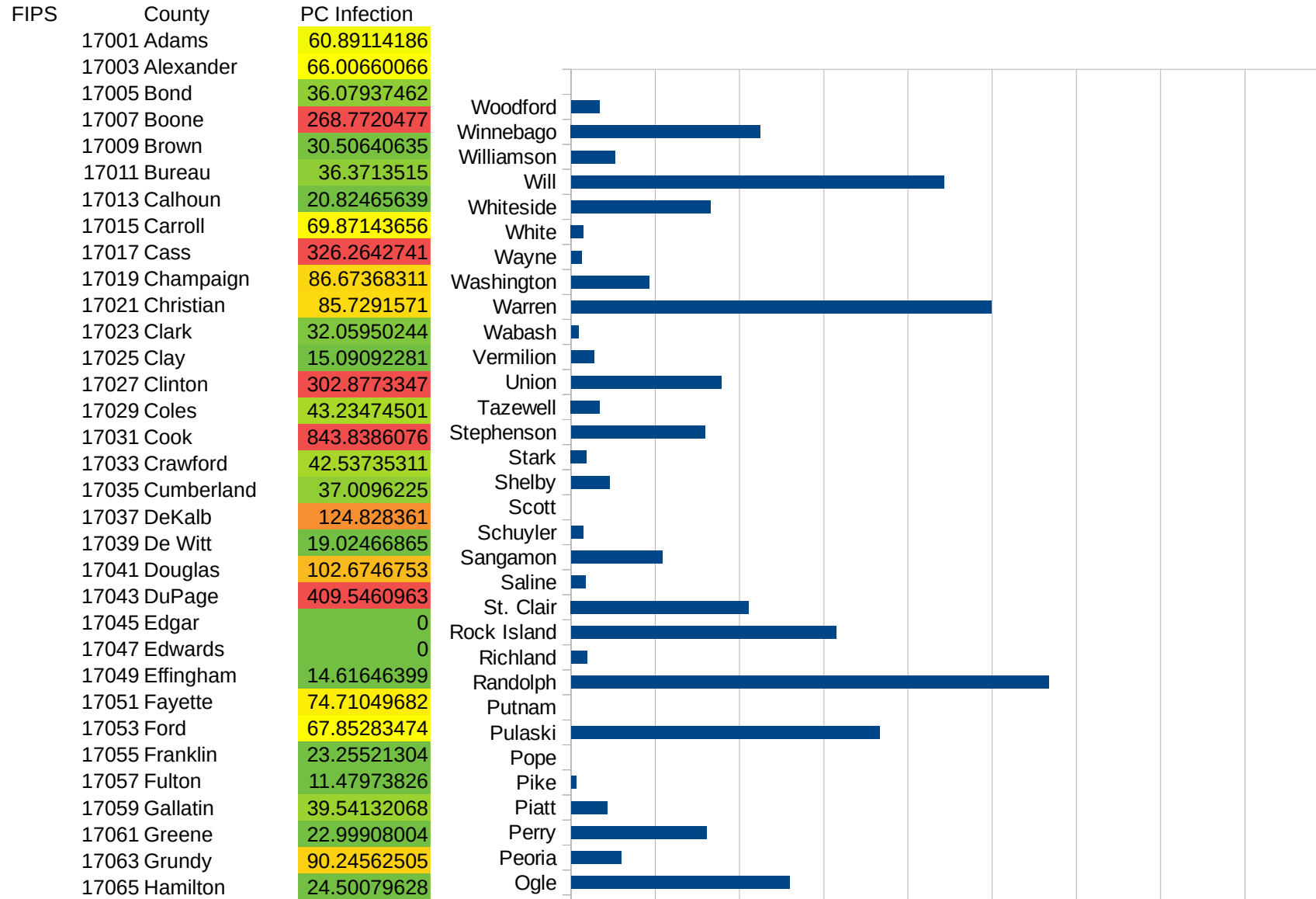
ID

29105
29107
29109
29111
29113
29115
29117
29121
29123
29125
29127
29119
29129
29131
29133
29135
29137
29139
29141
29143
29145
29147
29149
29151
29153
29155
29157
29159
29161
29163
29165
29167
29169
29171

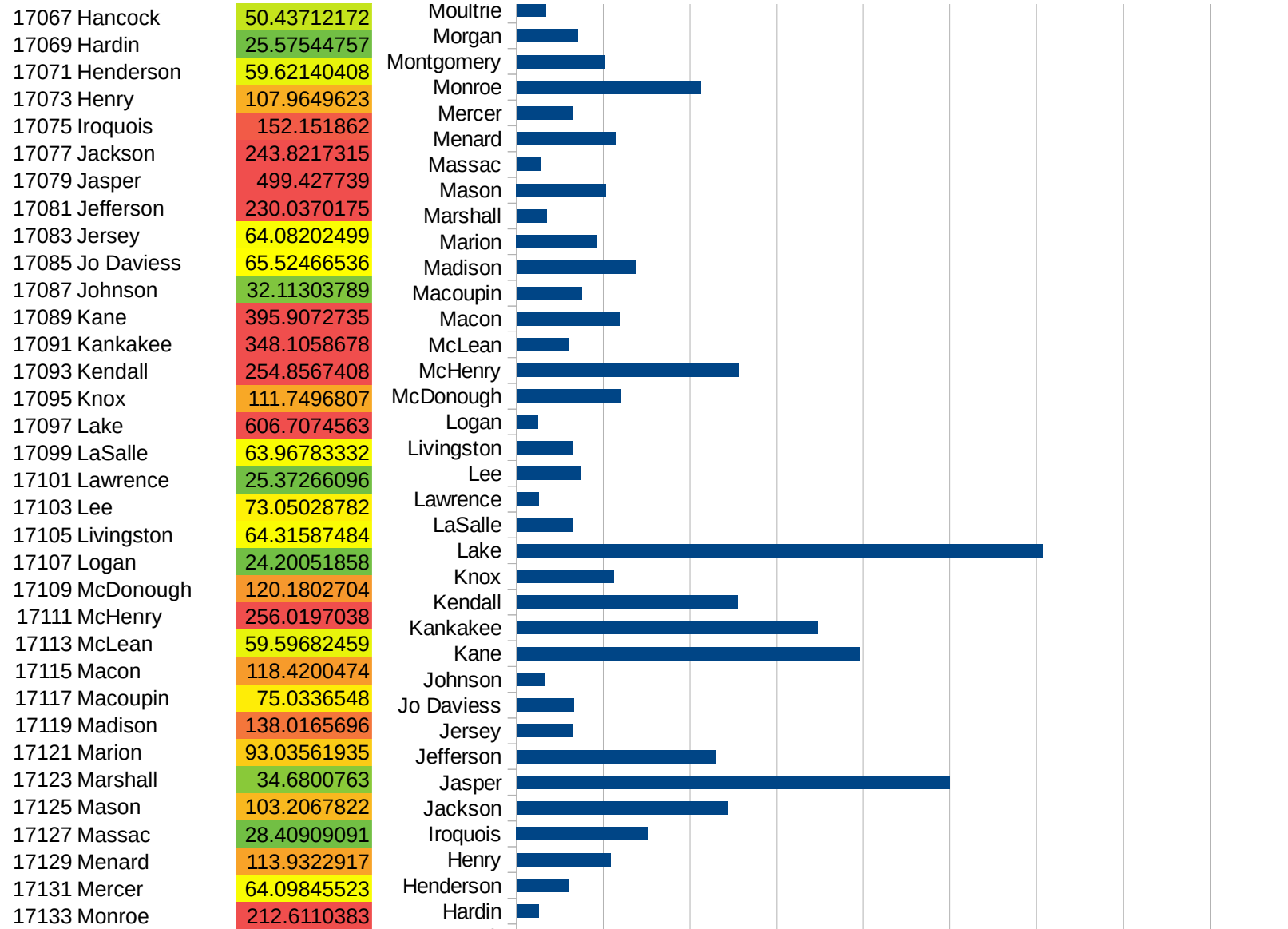
ID

29173
29175
29177
29179
29181
29195
29197
29199
29201
29203
29205
29183
29185
29187
29189
29510
29186
29207
29209
29211
29213
29215

29217
29219
29221
29223
29225
29227
29229

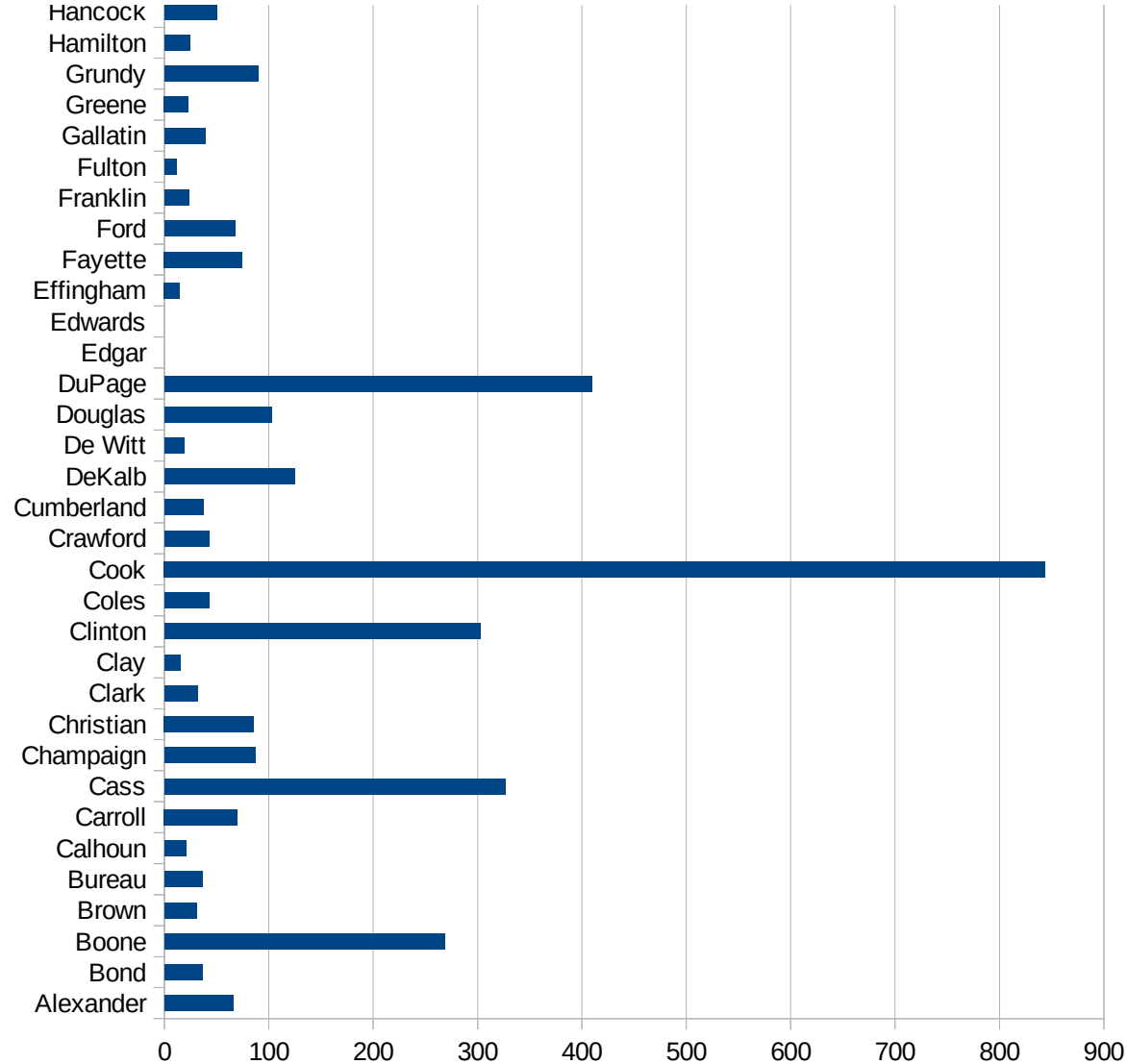


IL



IL

17135 Montgomery	101.3950561
17137 Morgan	70.63809748
17139 Moultrie	33.97431542
17141 Ogle	259.2148931
17143 Peoria	59.24006622
17145 Perry	160.5742892
17147 Piatt	42.69333984
17149 Pike	6.405739543
17151 Pope	0
17153 Pulaski	366.0992129
17155 Putnam	0
17157 Randolph	566.8722357
17159 Richland	19.03191017
17161 Rock Island	315.0330715
17163 St. Clair	211.0633995
17165 Saline	16.73220112
17167 Sangamon	108.5242746
17169 Schuyler	14.47806573
17171 Scott	0
17173 Shelby	45.99604434
17175 Stark	18.42638659
17177 Stephenson	158.6485822
17179 Tazewell	34.00640832
17181 Union	178.1366902
17183 Vermilion	27.34161394
17185 Wabash	8.658758334
17187 Warren	499.0605918
17189 Washington	92.89031797
17191 Wayne	12.24589762
17193 White	14.63593121
17195 Whiteside	165.3902851
17197 Will	442.8651904
17199 Williamson	52.19518015
17201 Winnebago	224.5838335



IL

17203 Woodford

33.79871565

IL

FIPS

29001
29003
29005
29007
29009
29011
29013
29015
29017
29019
29021
29023
29025
29027
29029
29031
29033
29035
29037

IL

29039
29041
29043
29045
29047
29049
29051
29053
29055
29057
29059
29061
29063
29065
29067
29069
29071
29073
29075
29077
29079
29081
29083
29085
29087
29089
29091
29093
29095
29097
29099
29101

29103

IL

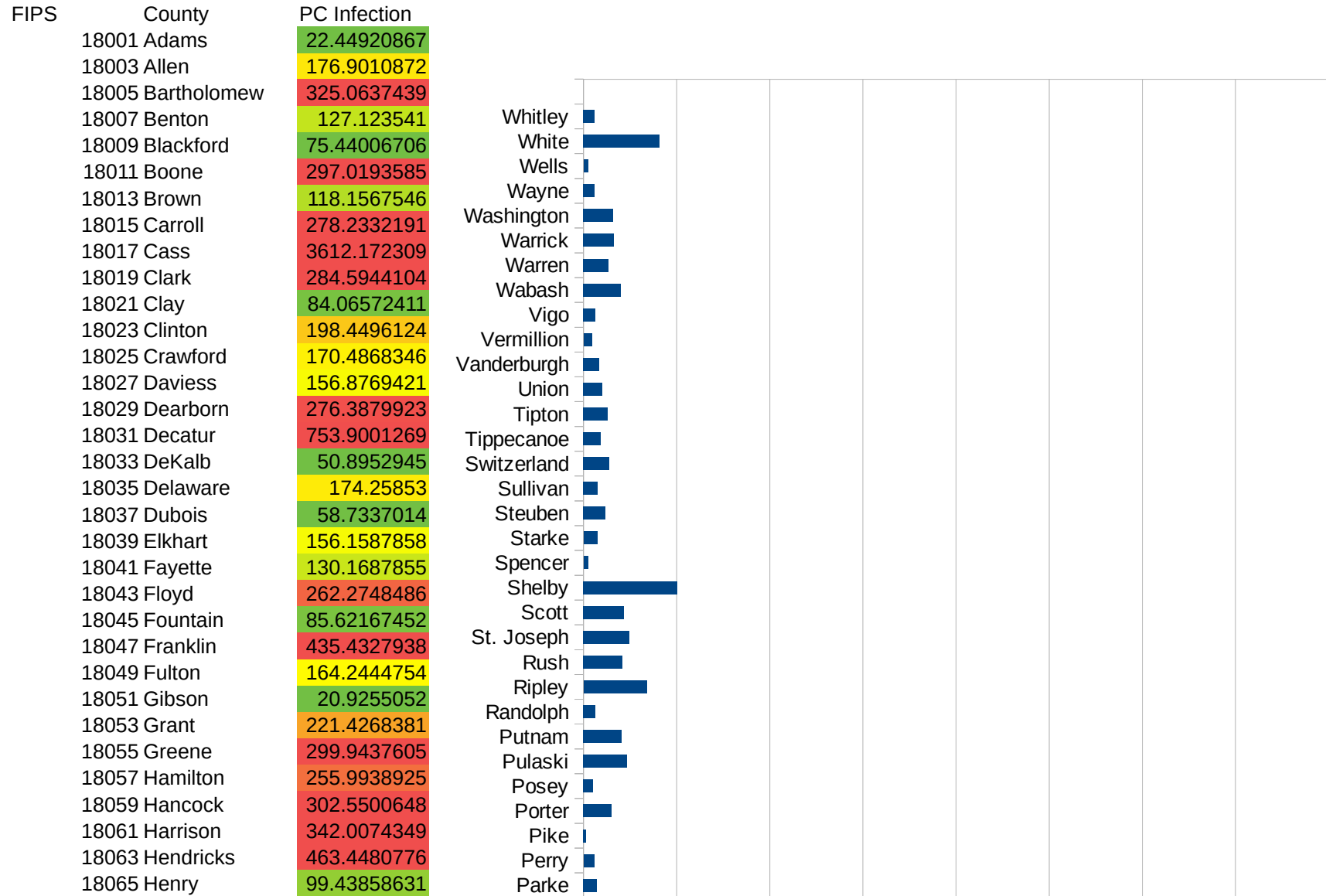
29105
29107
29109
29111
29113
29115
29117
29121
29123
29125
29127
29119
29129
29131
29133
29135
29137
29139
29141
29143
29145
29147
29149
29151
29153
29155
29157
29159
29161
29163
29165
29167
29169
29171

IL

29173
29175
29177
29179
29181
29195
29197
29199
29201
29203
29205
29183
29185
29187
29189
29510
29186
29207
29209
29211
29213
29215

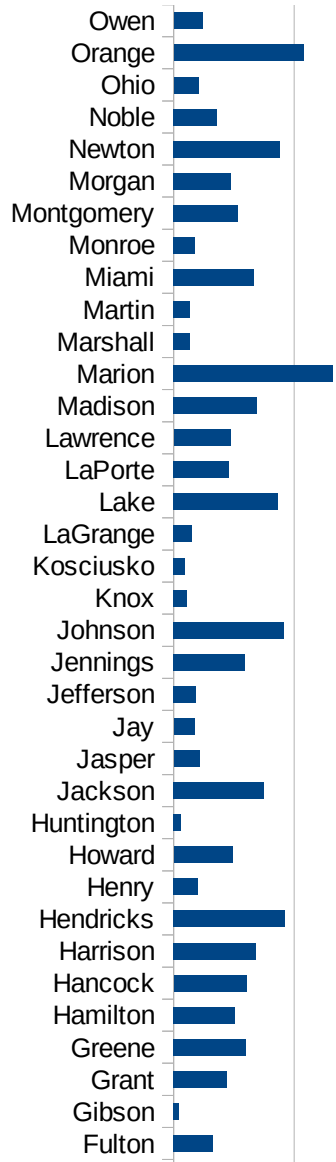
29217
29219
29221
29223
29225
29227
29229

IN

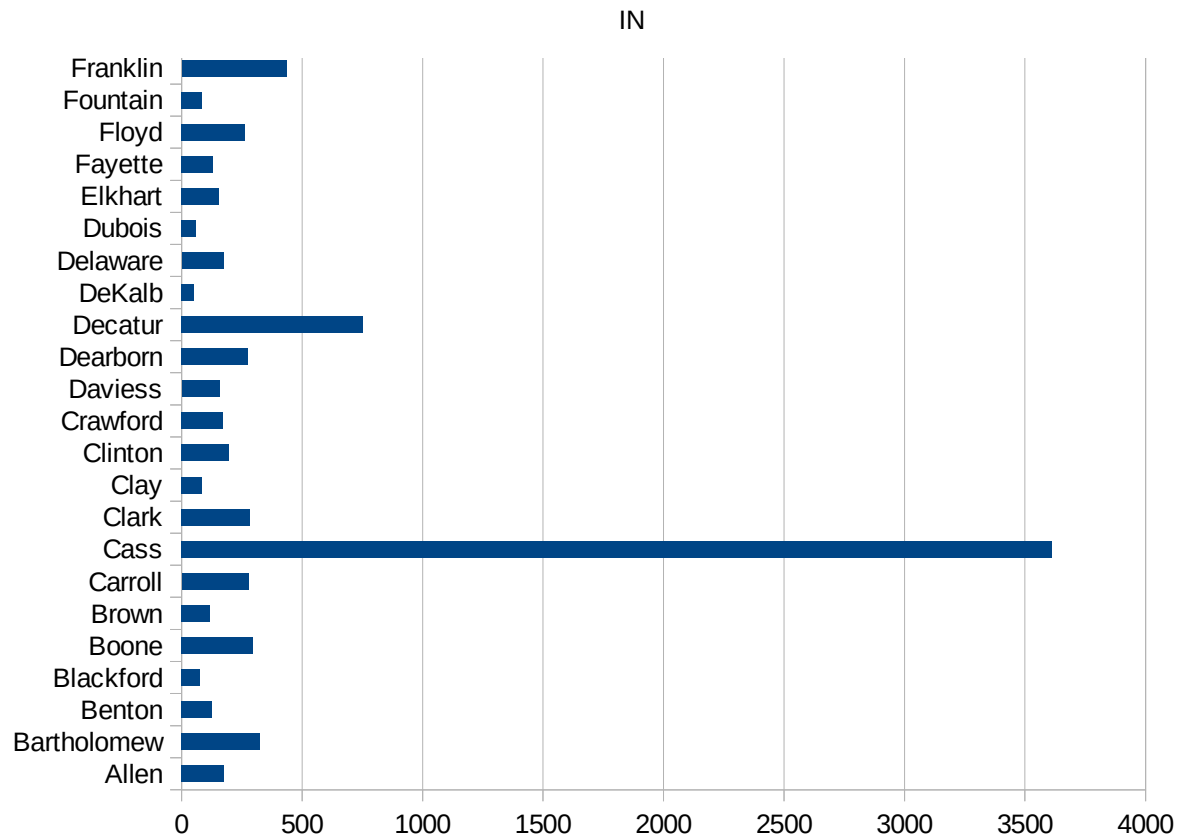


IN

18067 Howard	245.2468251
18069 Huntington	30.35320088
18071 Jackson	376.3233661
18073 Jasper	107.8813305
18075 Jay	86.68849933
18077 Jefferson	93.14456036
18079 Jennings	296.9830865
18081 Johnson	459.593535
18083 Knox	54.20788725
18085 Kosciusko	46.63238556
18087 LaGrange	76.27765065
18089 Lake	433.1032945
18091 LaPorte	230.8943976
18093 Lawrence	236.4894456
18095 Madison	347.1124104
18097 Marion	662.7420994
18099 Marshall	67.02992562
18101 Martin	68.51326221
18103 Miami	334.5798071
18105 Monroe	89.16599168
18107 Montgomery	265.9990612
18109 Morgan	239.6029437
18111 Newton	442.5094569
18113 Noble	180.9307414
18115 Ohio	102.6694045
18117 Orange	538.7654574
18119 Owen	119.9328376
18121 Parke	70.8926567
18123 Perry	57.58559313
18125 Pike	16.11603546
18127 Porter	152.1280234
18129 Posey	50.90054816
18131 Pulaski	232.5767904
18133 Putnam	206.4639085



18135 Randolph	64.38372701
18137 Ripley	340.0764295
18139 Rush	210.0462102
18141 St. Joseph	246.7029335
18143 Scott	217.7736829
18145 Shelby	502.3209921
18147 Spencer	24.59782555
18149 Starke	74.12252017
18151 Steuben	118.545076
18153 Sullivan	77.33204447
18155 Switzerland	139.9645423
18157 Tippecanoe	93.7590651
18159 Tipton	132.2051824
18161 Union	99.47420776
18163 Vanderburgh	82.88483429
18165 Vermillion	45.2225596
18167 Vigo	64.25418583
18169 Wabash	201.4066496
18171 Warren	133.1235629
18173 Warrick	164.6235236
18175 Washington	161.0421215
18177 Wayne	59.14826498
18179 Wells	24.81741473
18181 White	410.2266606
18183 Whitley	61.63056876



IN

FIPS

29001
29003
29005
29007
29009
29011
29013
29015
29017
29019
29021
29023
29025
29027
29029
29031
29033
29035
29037

IN

29039
29041
29043
29045
29047
29049
29051
29053
29055
29057
29059
29061
29063
29065
29067
29069
29071
29073
29075
29077
29079
29081
29083
29085
29087
29089
29091
29093
29095
29097
29099
29101

29103

IN

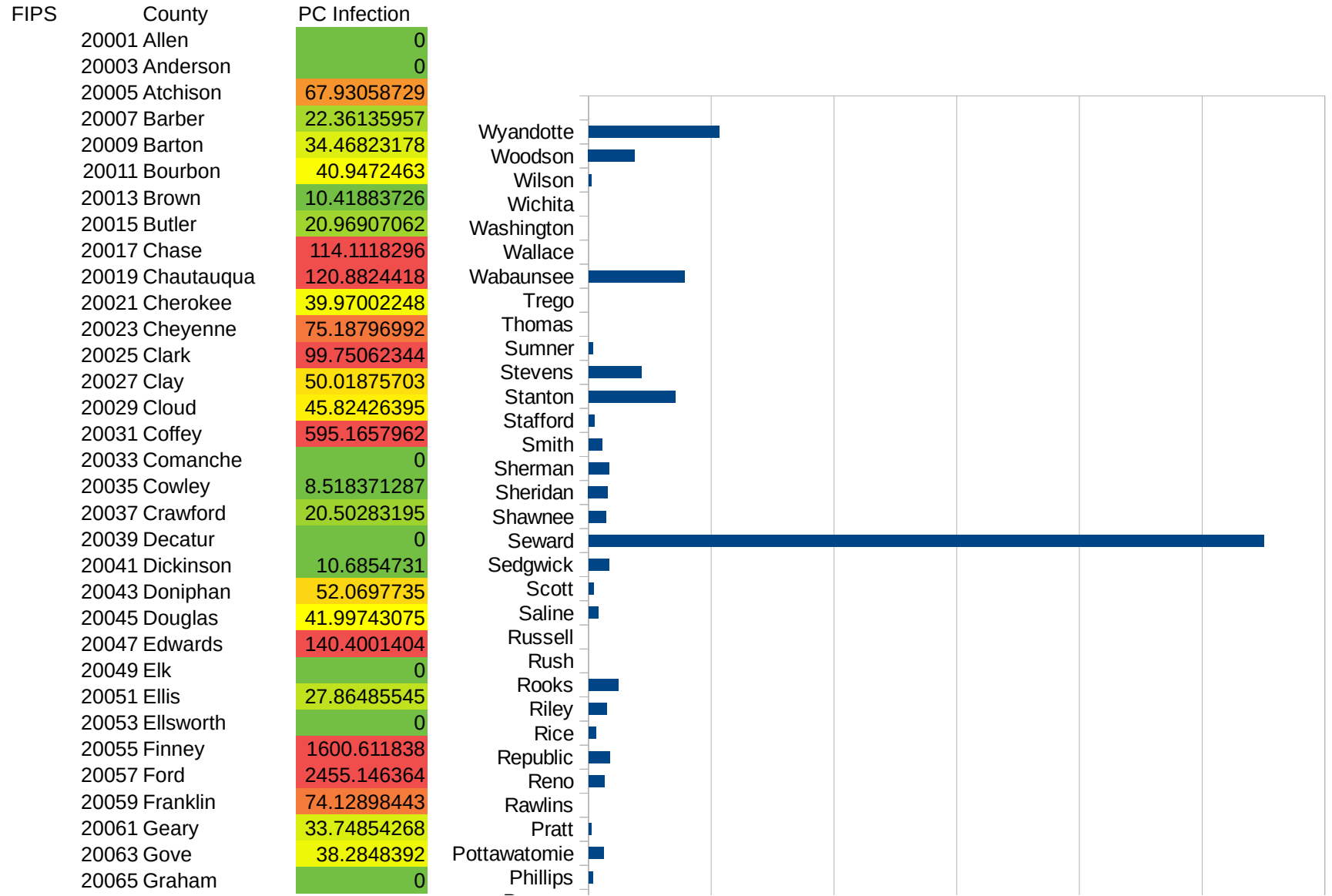
29105
29107
29109
29111
29113
29115
29117
29121
29123
29125
29127
29119
29129
29131
29133
29135
29137
29139
29141
29143
29145
29147
29149
29151
29153
29155
29157
29159
29161
29163
29165
29167
29169
29171

IN

29173
29175
29177
29179
29181
29195
29197
29199
29201
29203
29205
29183
29185
29187
29189
29510
29186
29207
29209
29211
29213
29215

29217
29219
29221
29223
29225
29227
29229

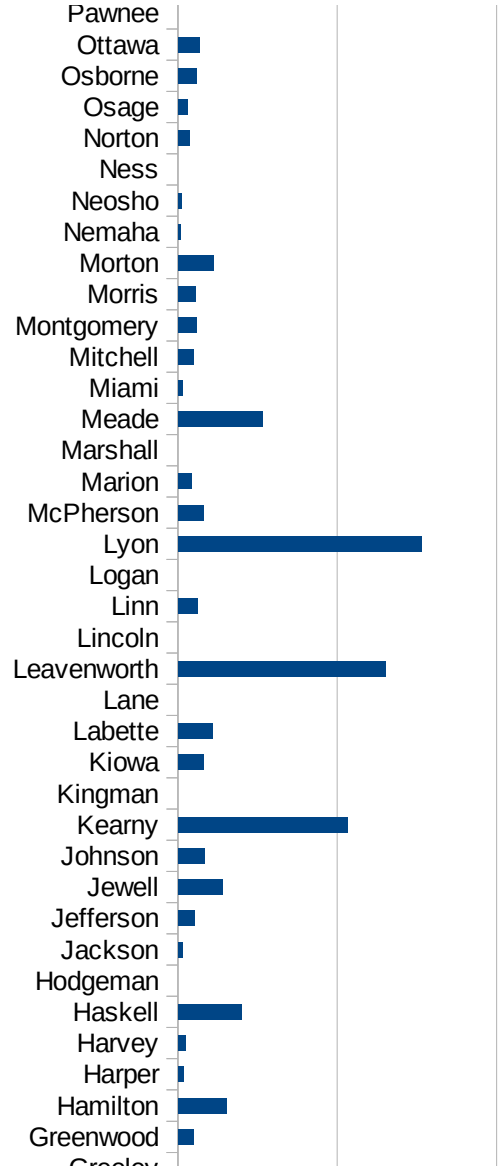
KS



This work is licensed under the Creative Commons Attribution-NoDerivatives 4.0 International License. To view a copy of this license, visit <http://creativecommons.org/licenses/by-nd/4.0/>.

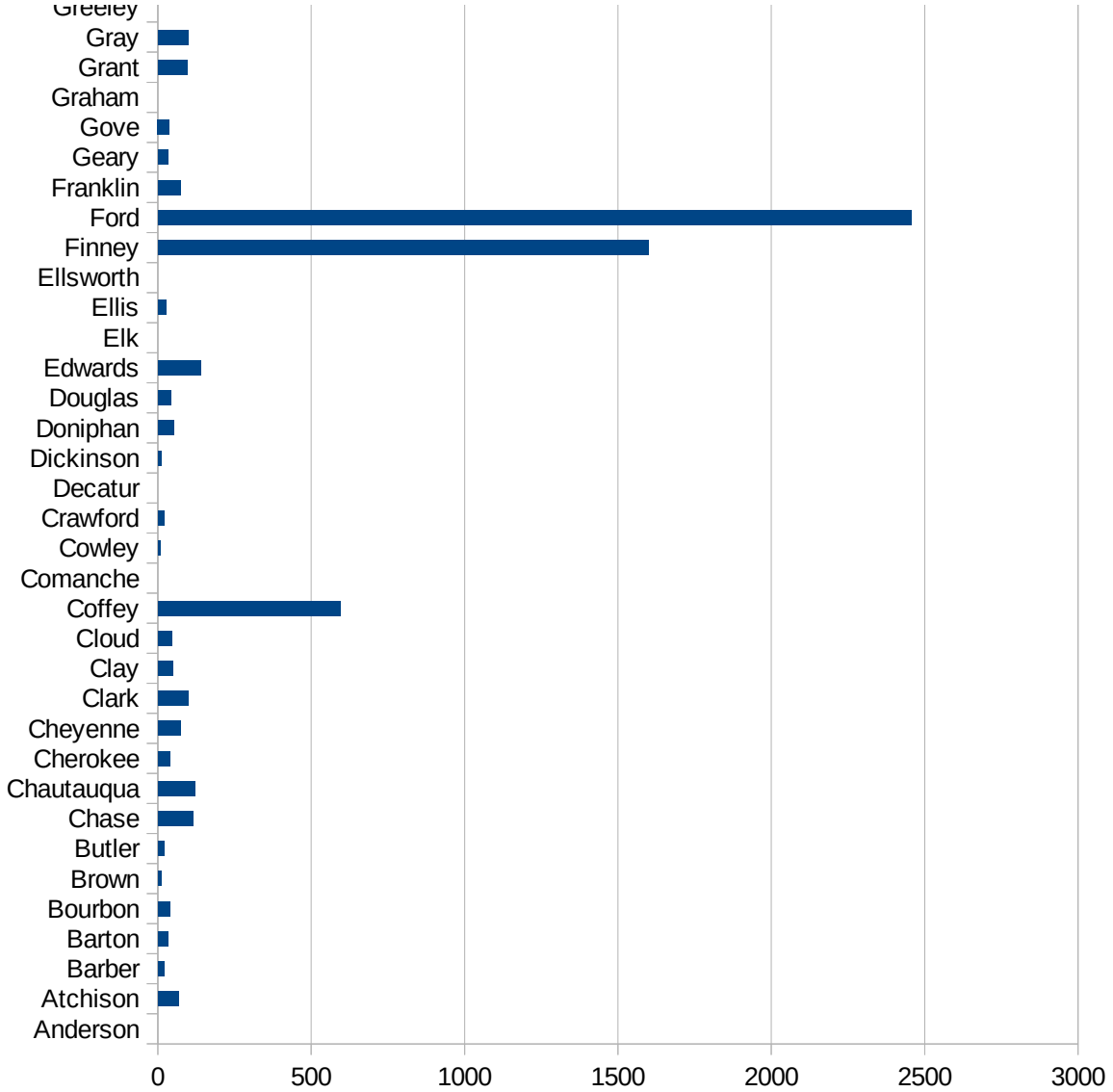
KS

20067 Grant	95.41984733
20069 Gray	99.45300845
20071 Greeley	0
20073 Greenwood	49.54582989
20075 Hamilton	153.4330648
20077 Harper	18.16200509
20079 Harvey	23.38497515
20081 Haskell	200.1501126
20083 Hodgeman	0
20085 Jackson	15.06024096
20087 Jefferson	52.70092227
20089 Jewell	140.7954945
20091 Johnson	84.34370058
20093 Kearny	532.5893989
20095 Kingman	0
20097 Kiowa	79.49125596
20099 Labette	110.198357
20101 Lane	0
20103 Leavenworth	650.2605959
20105 Lincoln	0
20107 Linn	61.53846154
20109 Logan	0
20111 Lyon	763.3359277
20113 McPherson	80.59711953
20115 Marion	41.84100418
20117 Marshall	0
20119 Meade	265.3159672
20121 Miami	14.8456057
20123 Mitchell	48.7804878
20125 Montgomery	59.15317559
20127 Morris	54.33798225
20129 Morton	112.4859393
20131 Nemaha	9.84736583
20133 Neosho	12.53839885



KS

20135 Ness	0
20137 Norton	36.83241252
20139 Osage	31.36566087
20141 Osborne	57.55395683
20143 Ottawa	68.94174423
20145 Pawnee	0
20147 Phillips	18.80759827
20149 Pottawatomie	61.78687647
20151 Pratt	10.66325443
20153 Rawlins	0
20155 Reno	64.16220205
20157 Republic	85.76329331
20159 Rice	31.47623544
20161 Riley	74.62382807
20163 Rooks	119.6888091
20165 Rush	0
20167 Russell	0
20169 Saline	38.60223158
20171 Scott	20.42066571
20173 Sedgwick	84.88980874
20175 Seward	2750.229568
20177 Shawnee	72.11308233
20179 Sheridan	78.9577576
20181 Sherman	84.76012884
20183 Smith	55.50929781
20185 Stafford	23.93489708
20187 Stanton	352.2898842
20189 Stevens	215.866163
20191 Sumner	17.39432945
20193 Thomas	0
20195 Trego	0
20197 Wabaunsee	391.3610668
20199 Wallace	0
20201 Washington	0



This work is licensed under the Creative Commons Attribution-NoDerivatives 4.0 International License. To view a copy of this license, visit <http://creativecommons.org/licenses/by-nd/4.0/>.

KS

20203 Wichita	0
20205 Wilson	11.5406809
20207 Woodson	188.5014138
20209 Wyandotte	531.6832402

KS

FIPS

- 29001
- 29003
- 29005
- 29007
- 29009
- 29011
- 29013
- 29015
- 29017
- 29019
- 29021
- 29023
- 29025
- 29027
- 29029
- 29031
- 29033
- 29035
- 29037

KS

29039
29041
29043
29045
29047
29049
29051
29053
29055
29057
29059
29061
29063
29065
29067
29069
29071
29073
29075
29077
29079
29081
29083
29085
29087
29089
29091
29093
29095
29097
29099
29101

29103

KS

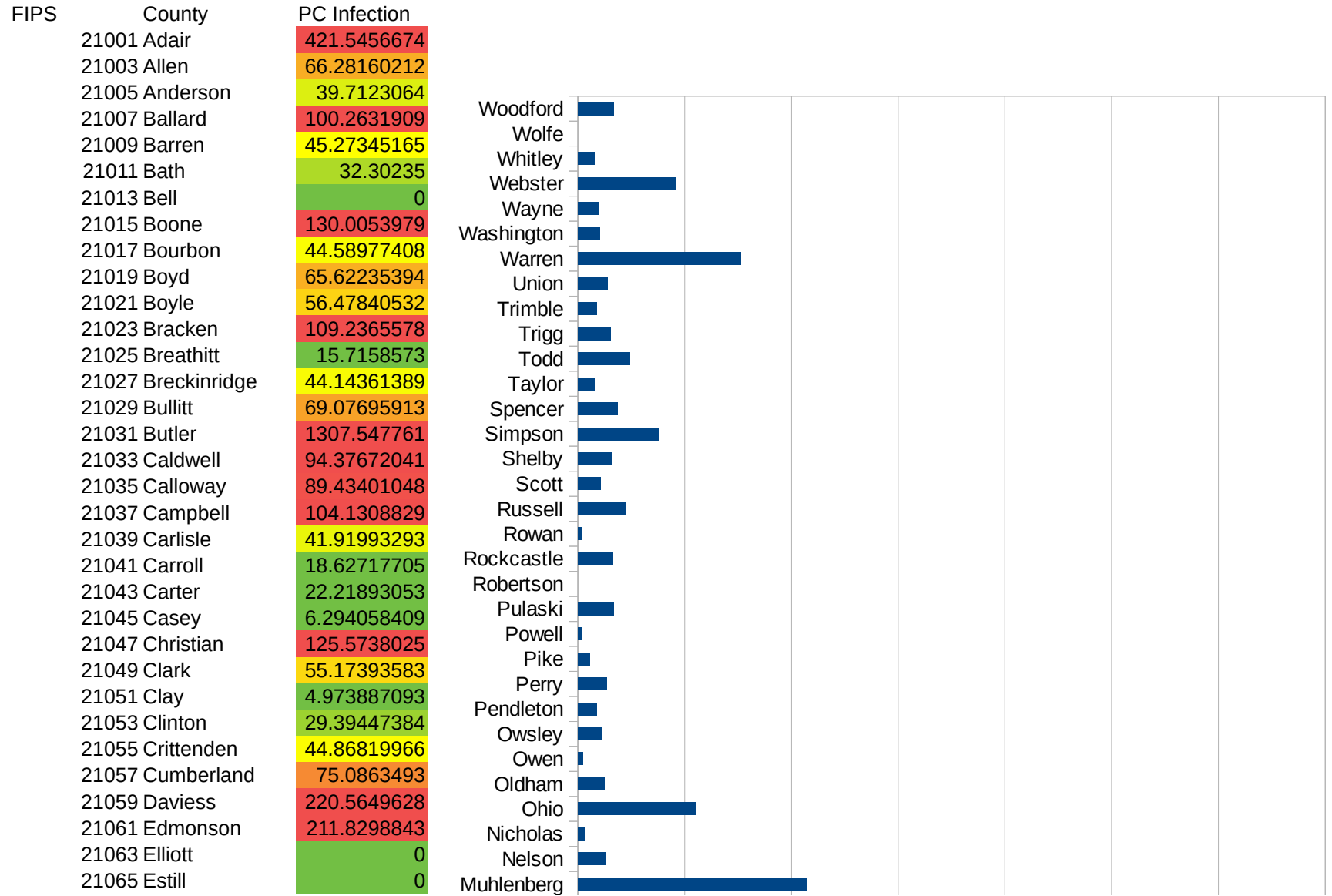
29105
29107
29109
29111
29113
29115
29117
29121
29123
29125
29127
29119
29129
29131
29133
29135
29137
29139
29141
29143
29145
29147
29149
29151
29153
29155
29157
29159
29161
29163
29165
29167
29169
29171

KS

29173
29175
29177
29179
29181
29195
29197
29199
29201
29203
29205
29183
29185
29187
29189
29510
29186
29207
29209
29211
29213
29215

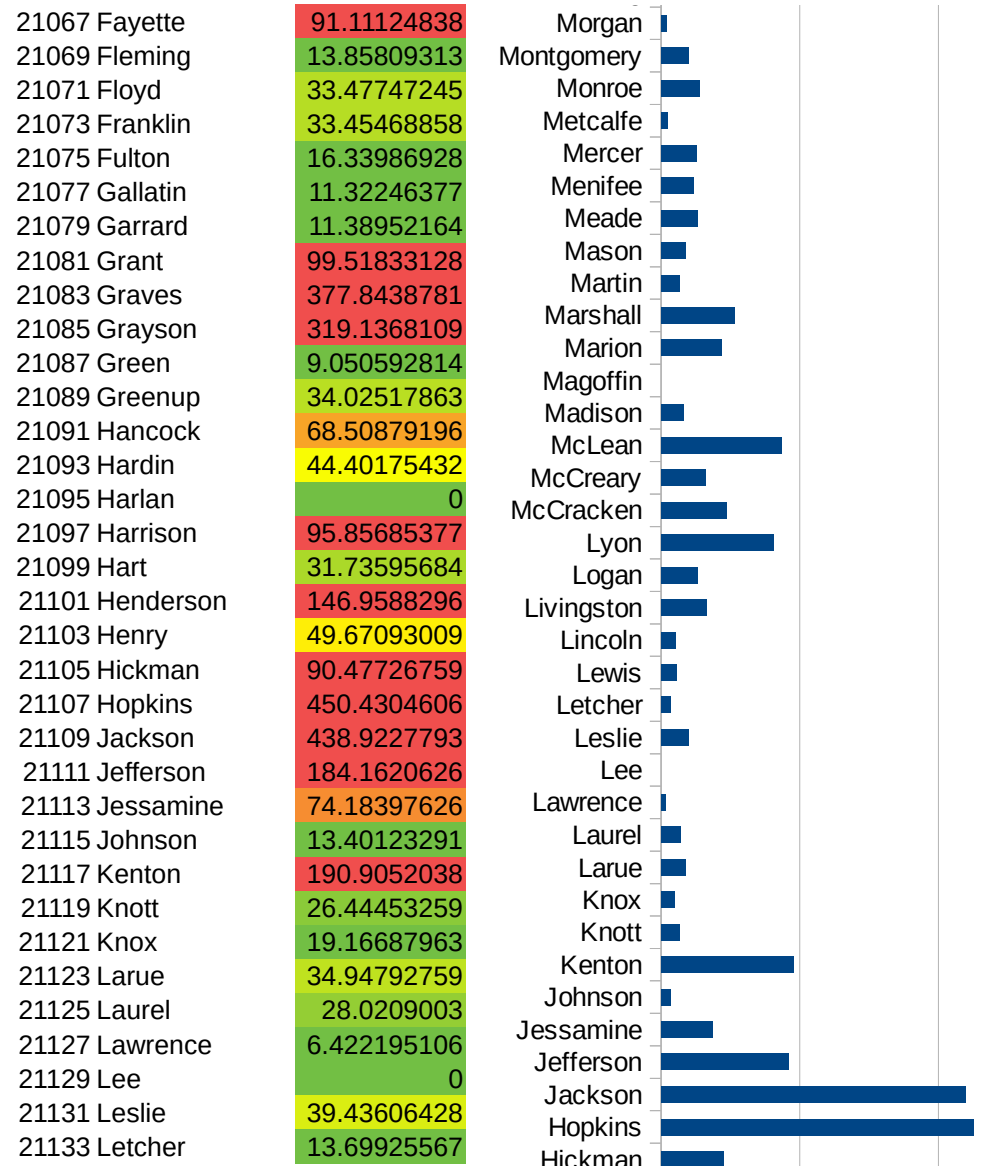
29217
29219
29221
29223
29225
29227
29229

KY

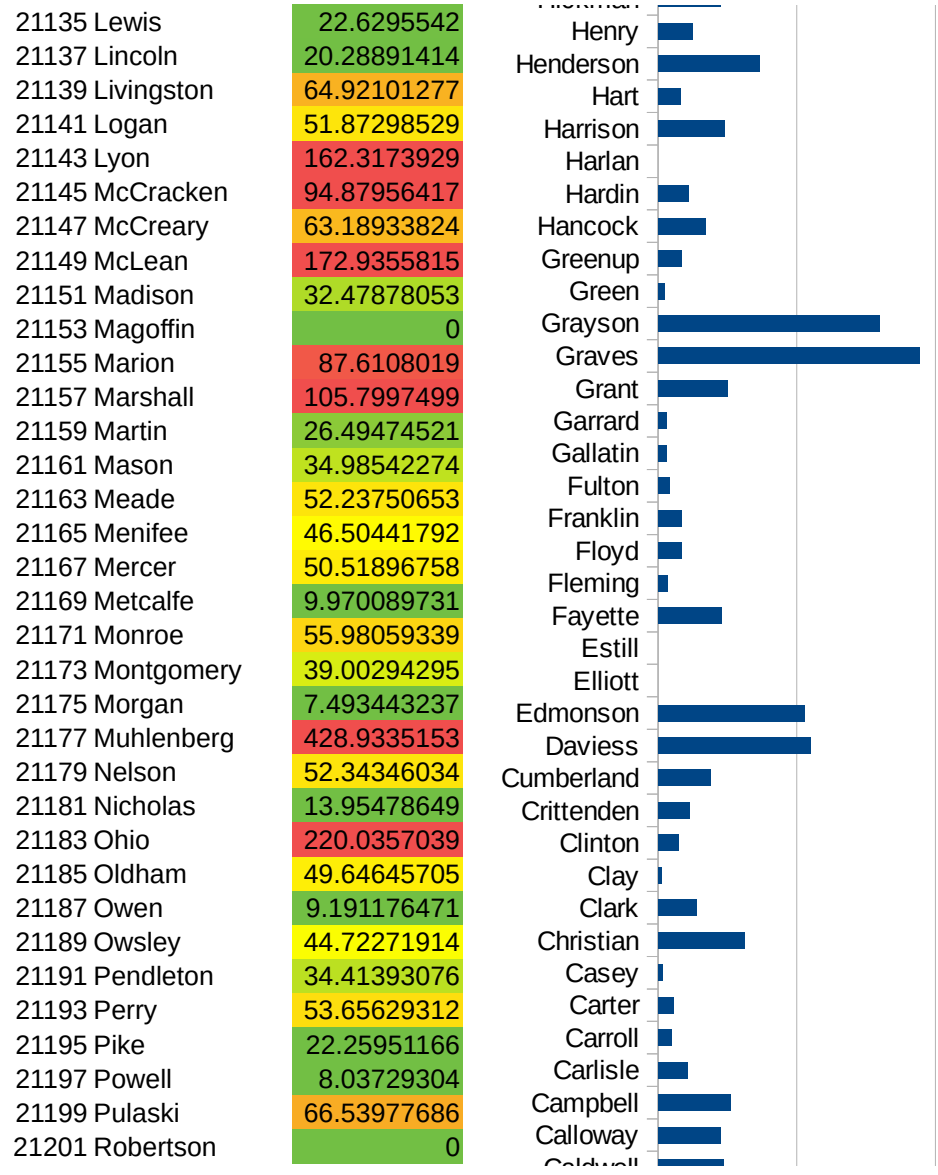


This work is licensed under the Creative Commons Attribution-NoDerivatives 4.0 International License. To view a copy of this license, visit <http://creativecommons.org/licenses/by-nd/4.0/>.

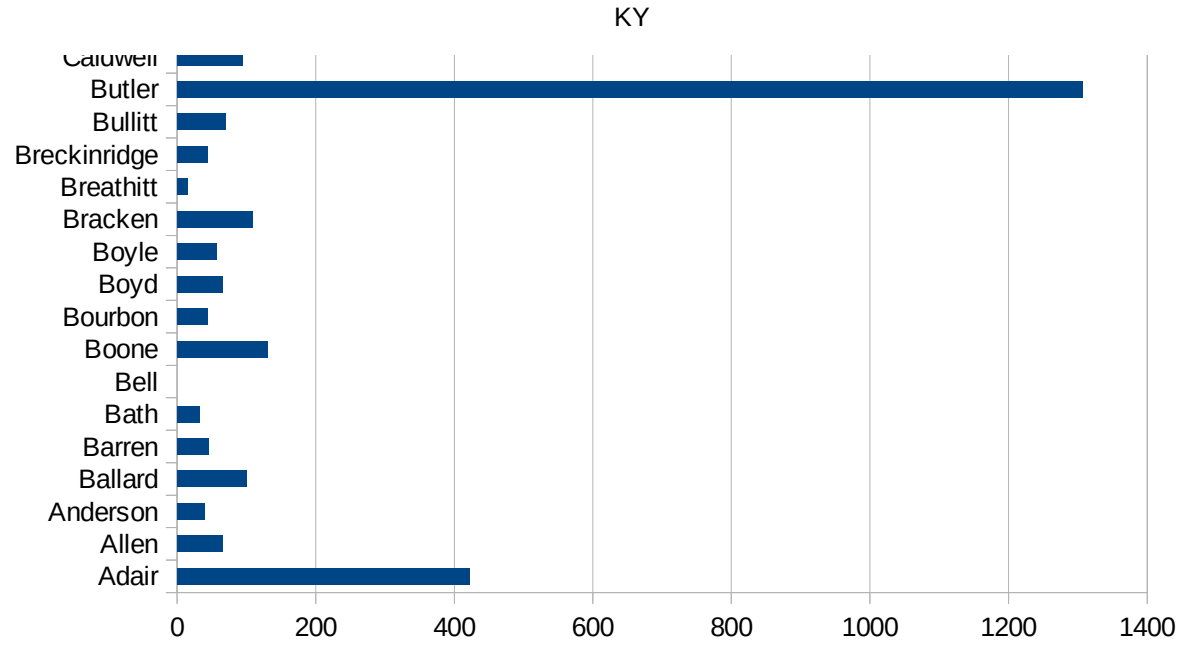
KY



KY



21203 Rockcastle	65.67164179
21205 Rowan	8.135703535
21207 Russell	89.7817182
21209 Scott	42.83343149
21211 Shelby	63.89381261
21213 Simpson	151.1144692
21215 Spencer	74.4918591
21217 Taylor	31.31238013
21219 Todd	97.47380392
21221 Trigg	61.462815
21223 Trimble	35.23194363
21225 Union	55.15339538
21227 Warren	304.7294003
21229 Washington	41.37702747
21231 Wayne	39.0854016
21233 Webster	183.0523987
21235 Whitley	30.35152585
21237 Wolfe	0
21239 Woodford	67.84004824



KY

FIPS

29001
29003
29005
29007
29009
29011
29013
29015
29017
29019
29021
29023
29025
29027
29029
29031
29033
29035
29037

KY

29039
29041
29043
29045
29047
29049
29051
29053
29055
29057
29059
29061
29063
29065
29067
29069
29071
29073
29075
29077
29079
29081
29083
29085
29087
29089
29091
29093
29095
29097
29099
29101

29103

KY

29105
29107
29109
29111
29113
29115
29117
29121
29123
29125
29127
29119
29129
29131
29133
29135
29137
29139
29141
29143
29145
29147
29149
29151
29153
29155
29157
29159
29161
29163
29165
29167
29169
29171

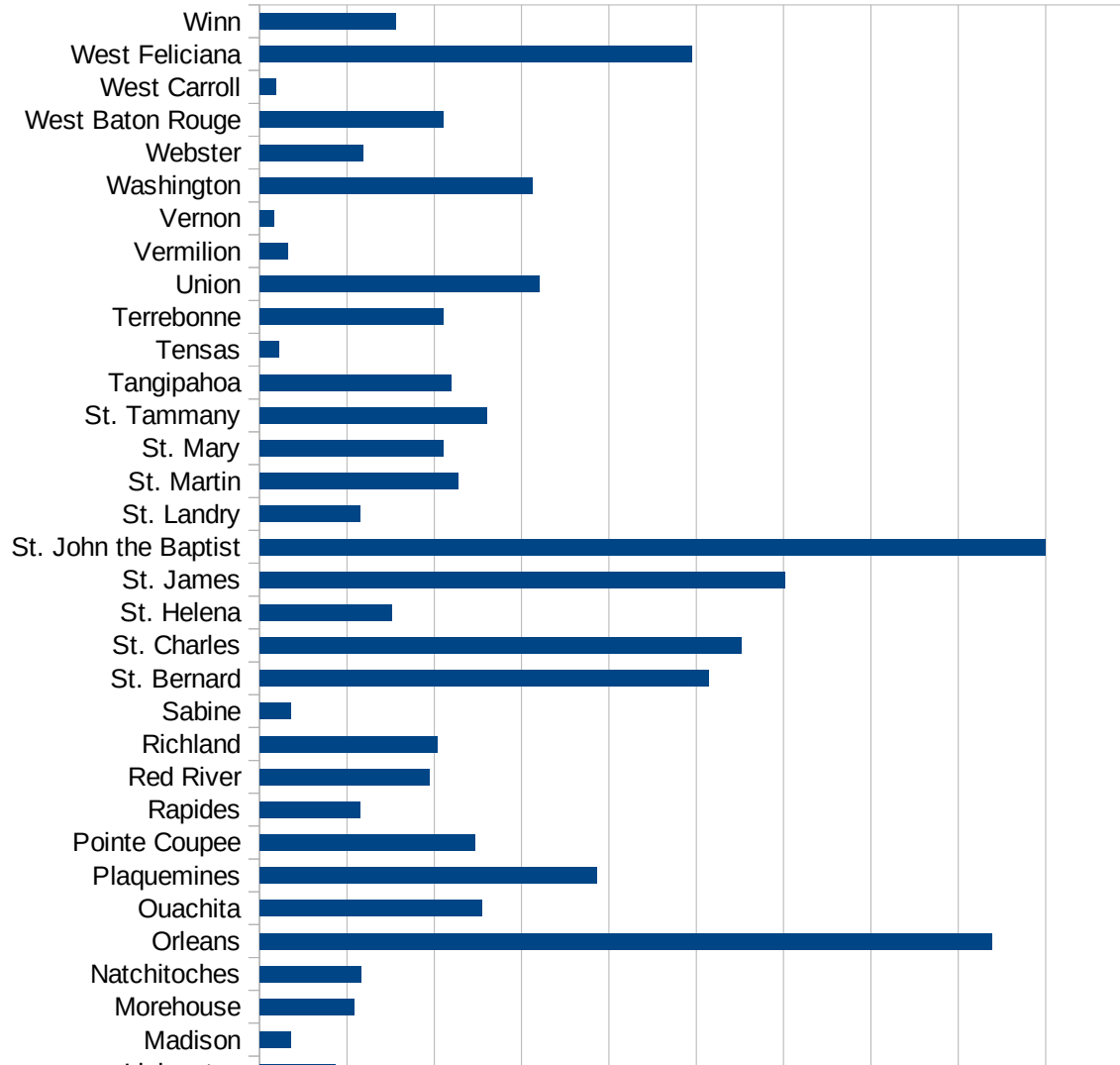
KY

29173
29175
29177
29179
29181
29195
29197
29199
29201
29203
29205
29183
29185
29187
29189
29510
29186
29207
29209
29211
29213
29215

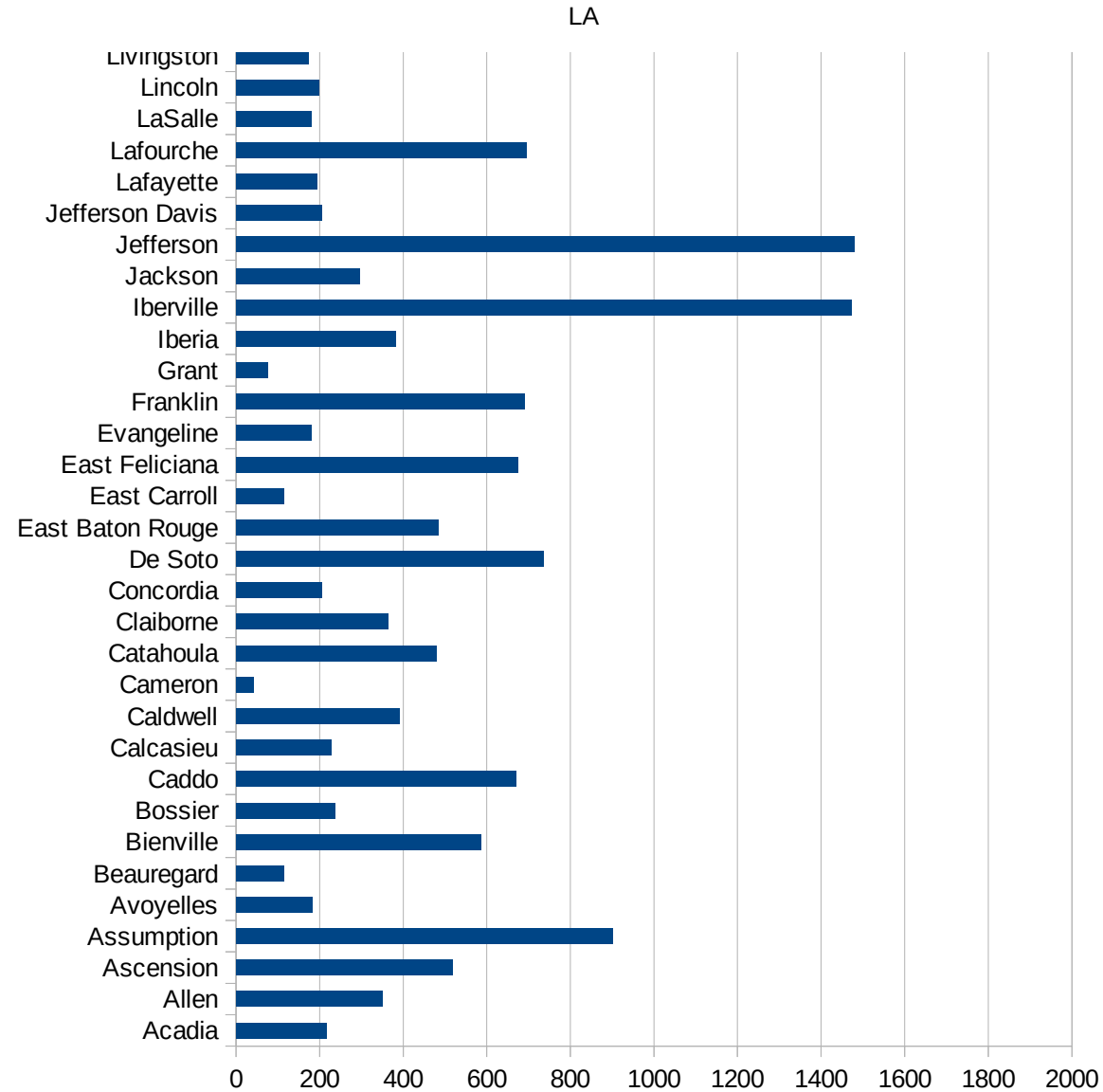
29217
29219
29221
29223
29225
29227
29229

LA

FIPS	County	PC Infection
22001	Acadia	215.4687249
22003	Allen	351.4938489
22005	Ascension	518.9617556
22007	Assumption	901.3452915
22009	Avoyelles	182.8876477
22011	Beauregard	115.4269455
22013	Bienville	586.1136159
22015	Bossier	235.8768723
22017	Caddo	670.5856201
22019	Calcasieu	228.4453897
22021	Caldwell	391.5662651
22023	Cameron	43.05396096
22025	Catahoula	478.7676936
22027	Claiborne	363.7732062
22029	Concordia	204.3735949
22031	De Soto	736.2589299
22033	East Baton Rouge	483.2681719
22035	East Carroll	113.6848089
22037	East Feliciana	673.4006734
22039	Evangeline	179.4097419
22041	Franklin	689.6209565
22043	Grant	75.61604839
22045	Iberia	380.5979617
22047	Iberville	1473.060114
22049	Jackson	295.5603069
22051	Jefferson	1480.471189
22053	Jefferson Davis	205.813438
22055	Lafayette	192.7655263
22057	Lafourche	694.0834735
22059	LaSalle	181.0015419
22061	Lincoln	199.1694211
22063	Livingston	174.1099257
22065	Madison	71.67816504



22067 Morehouse	216.5524844
22069 Natchitoches	232.8047803
22071 Orleans	1676.956364
22073 Ouachita	508.1728435
22075 Plaquemines	773.1738573
22077 Pointe Coupee	492.2515953
22079 Rapides	229.7758919
22081 Red River	389.2886634
22083 Richland	406.1014263
22085 Sabine	70.73901465
22087 St. Bernard	1027.37527
22089 St. Charles	1104.408177
22091 St. Helena	302.0853635
22093 St. James	1202.642962
22095 St. John the Baptist	1799.27751
22097 St. Landry	230.7766662
22099 St. Martin	455.0455978
22101 St. Mary	419.8979387
22103 St. Tammany	519.5439172
22105 Tangipahoa	439.5374392
22107 Tensas	44.82294935
22109 Terrebonne	419.7404095
22111 Union	640.3940887
22113 Vermilion	63.51328765
22115 Vernon	32.746623
22117 Washington	624.7048216
22119 Webster	237.125625
22121 West Baton Rouge	420.0249745
22123 West Carroll	36.42323803
22125 West Feliciana	989.6507115
22127 Winn	311.3060705



LA

FIPS

29001
29003
29005
29007
29009
29011
29013
29015
29017
29019
29021
29023
29025
29027
29029
29031
29033
29035
29037

LA

29039
29041
29043
29045
29047
29049
29051
29053
29055
29057
29059
29061
29063
29065
29067
29069
29071
29073
29075
29077
29079
29081
29083
29085
29087
29089
29091
29093
29095
29097
29099
29101

29103

LA

29105
29107
29109
29111
29113
29115
29117
29121
29123
29125
29127
29119
29129
29131
29133
29135
29137
29139
29141
29143
29145
29147
29149
29151
29153
29155
29157
29159
29161
29163
29165
29167
29169
29171

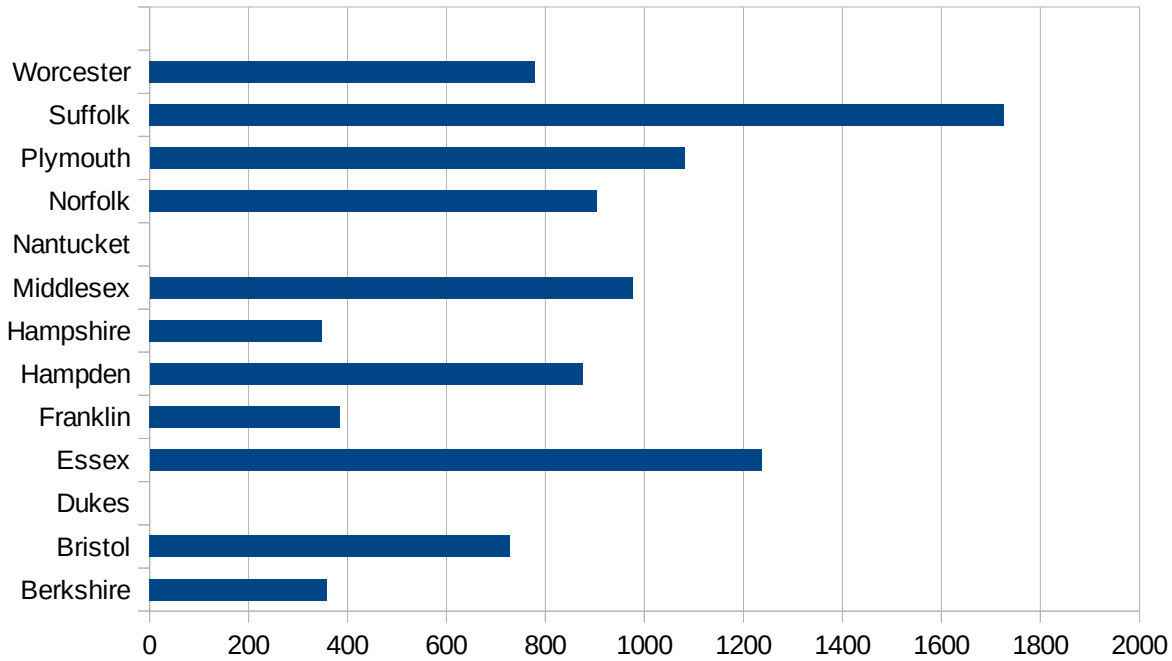
LA

29173
29175
29177
29179
29181
29195
29197
29199
29201
29203
29205
29183
29185
29187
29189
29510
29186
29207
29209
29211
29213
29215

29217
29219
29221
29223
29225
29227
29229

MA

FIPS	County	PC Infection
25001	Barnstable	450.3005909
25003	Berkshire	358.5335739
25005	Bristol	727.4538936
25007	Dukes	0
25009	Essex	1236.090347
25011	Franklin	384.7075236
25013	Hampden	874.5636748
25015	Hampshire	348.920083
25017	Middlesex	975.8384457
25019	Nantucket	0
25021	Norfolk	904.7502935
25023	Plymouth	1081.191665
25025	Suffolk	1726.970017
25027	Worcester	778.8512576



MA

FIPS

29001
29003
29005
29007
29009
29011
29013
29015
29017
29019
29021
29023
29025
29027
29029
29031
29033
29035
29037

MA

29039
29041
29043
29045
29047
29049
29051
29053
29055
29057
29059
29061
29063
29065
29067
29069
29071
29073
29075
29077
29079
29081
29083
29085
29087
29089
29091
29093
29095
29097
29099
29101

29103

MA

29105
29107
29109
29111
29113
29115
29117
29121
29123
29125
29127
29119
29129
29131
29133
29135
29137
29139
29141
29143
29145
29147
29149
29151
29153
29155
29157
29159
29161
29163
29165
29167
29169
29171

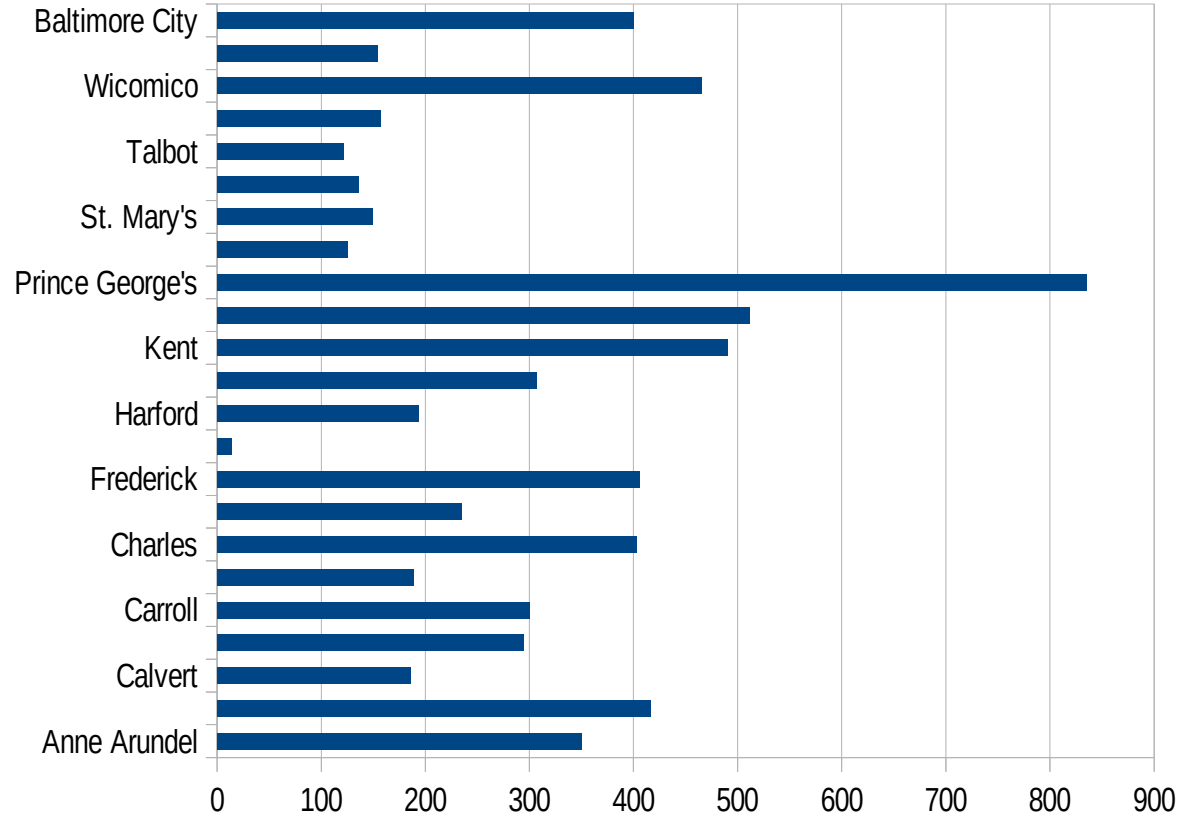
MA

29173
29175
29177
29179
29181
29195
29197
29199
29201
29203
29205
29183
29185
29187
29189
29510
29186
29207
29209
29211
29213
29215

29217
29219
29221
29223
29225
29227
29229

MD

FIPS	County	PC Infection
24001	Allegany	177.5272983
24003	Anne Arundel	350.3283677
24005	Baltimore	416.2084712
24009	Calvert	185.8635045
24011	Caroline	294.2589479
24013	Carroll	300.4233238
24015	Cecil	188.6682357
24017	Charles	403.0884875
24019	Dorchester	234.3896494
24021	Frederick	406.0270372
24023	Garrett	13.71601001
24025	Harford	193.3405787
24027	Howard	306.9344918
24029	Kent	490.1202084
24031	Montgomery	511.5113812
24033	Prince George's	835.5804634
24035	Queen Anne's	125.3706394
24037	St. Mary's	149.1159554
24039	Somerset	136.3193768
24041	Talbot	121.7268989
24043	Washington	157.0305978
24045	Wicomico	465.1388149
24047	Worcester	154.3716111
24510	Baltimore City	400.169296



MD

FIPS

29001
29003
29005
29007
29009
29011
29013
29015
29017
29019
29021
29023
29025
29027
29029
29031
29033
29035
29037

MD

29039
29041
29043
29045
29047
29049
29051
29053
29055
29057
29059
29061
29063
29065
29067
29069
29071
29073
29075
29077
29079
29081
29083
29085
29087
29089
29091
29093
29095
29097
29099
29101

29103

MD

29105
29107
29109
29111
29113
29115
29117
29121
29123
29125
29127
29119
29129
29131
29133
29135
29137
29139
29141
29143
29145
29147
29149
29151
29153
29155
29157
29159
29161
29163
29165
29167
29169
29171

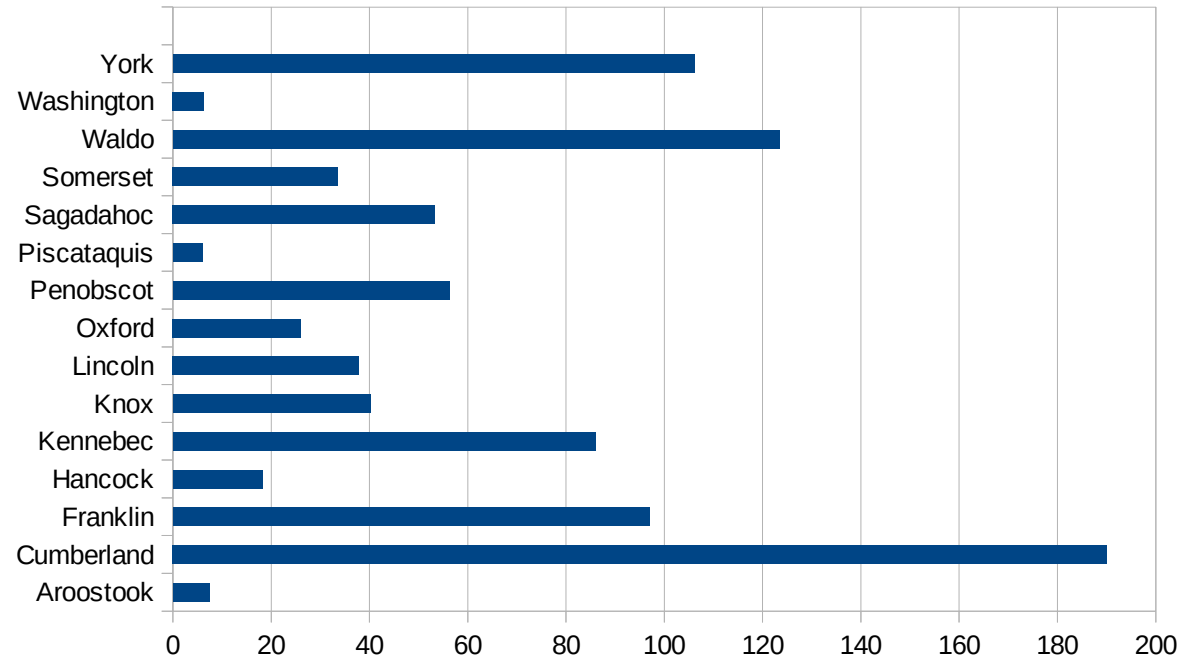
MD

29173
29175
29177
29179
29181
29195
29197
29199
29201
29203
29205
29183
29185
29187
29189
29510
29186
29207
29209
29211
29213
29215

29217
29219
29221
29223
29225
29227
29229

ME

FIPS	County	PC Infection
23001	Androscoggin	55.72117126
23003	Aroostook	7.450343461
23005	Cumberland	190.0823349
23007	Franklin	96.99969897
23009	Hancock	18.24451296
23011	Kennebec	86.00706077
23013	Knox	40.23031857
23015	Lincoln	37.85452216
23017	Oxford	26.03353119
23019	Penobscot	56.25562556
23021	Piscataquis	5.952380952
23023	Sagadahoc	53.31986305
23025	Somerset	33.60215054
23027	Waldo	123.4443493
23029	Washington	6.35122261
23031	York	106.1926305



ME

FIPS

29001
29003
29005
29007
29009
29011
29013
29015
29017
29019
29021
29023
29025
29027
29029
29031
29033
29035
29037

ME

29039
29041
29043
29045
29047
29049
29051
29053
29055
29057
29059
29061
29063
29065
29067
29069
29071
29073
29075
29077
29079
29081
29083
29085
29087
29089
29091
29093
29095
29097
29099
29101

29103

ME

29105
29107
29109
29111
29113
29115
29117
29121
29123
29125
29127
29119
29129
29131
29133
29135
29137
29139
29141
29143
29145
29147
29149
29151
29153
29155
29157
29159
29161
29163
29165
29167
29169
29171

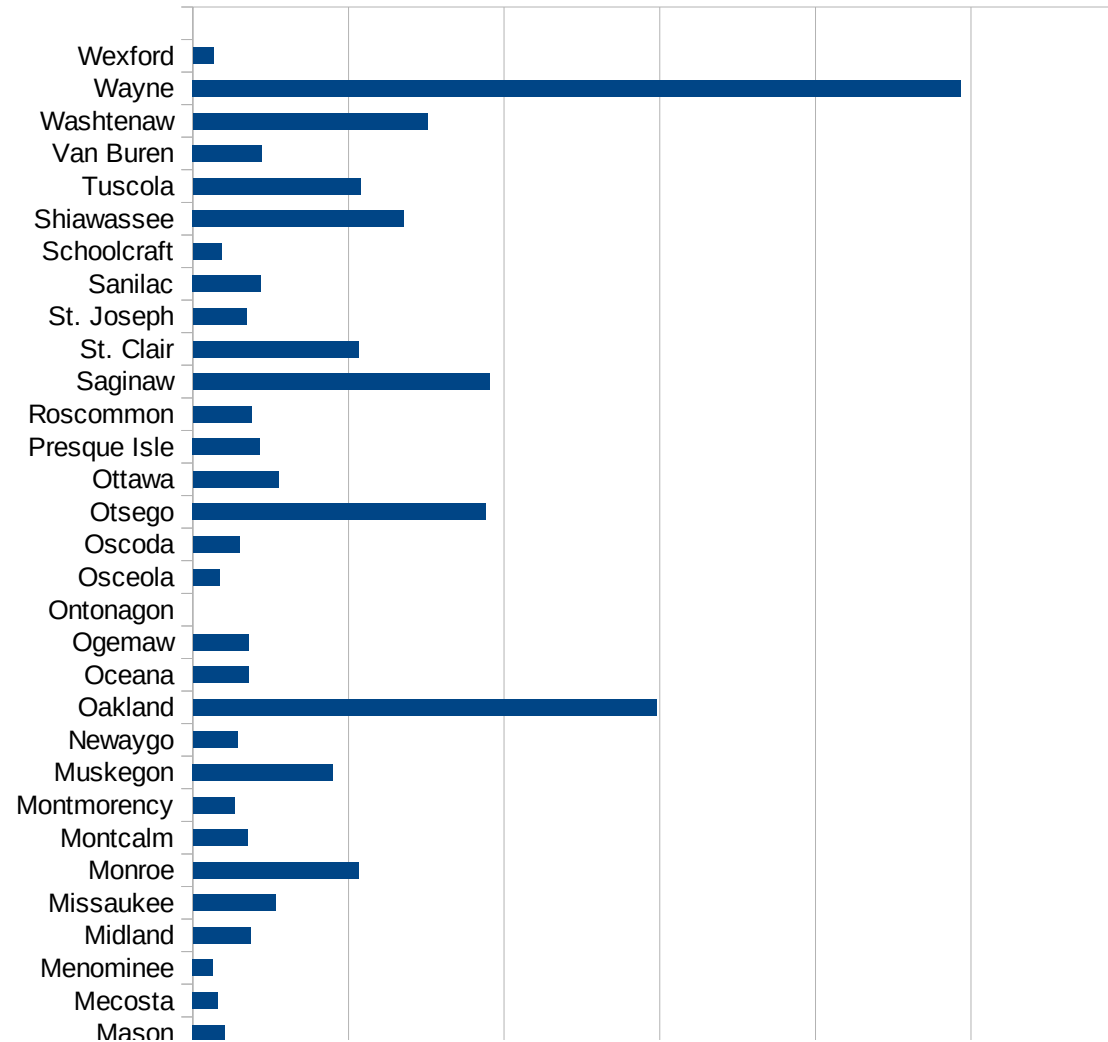
ME

29173
29175
29177
29179
29181
29195
29197
29199
29201
29203
29205
29183
29185
29187
29189
29510
29186
29207
29209
29211
29213
29215

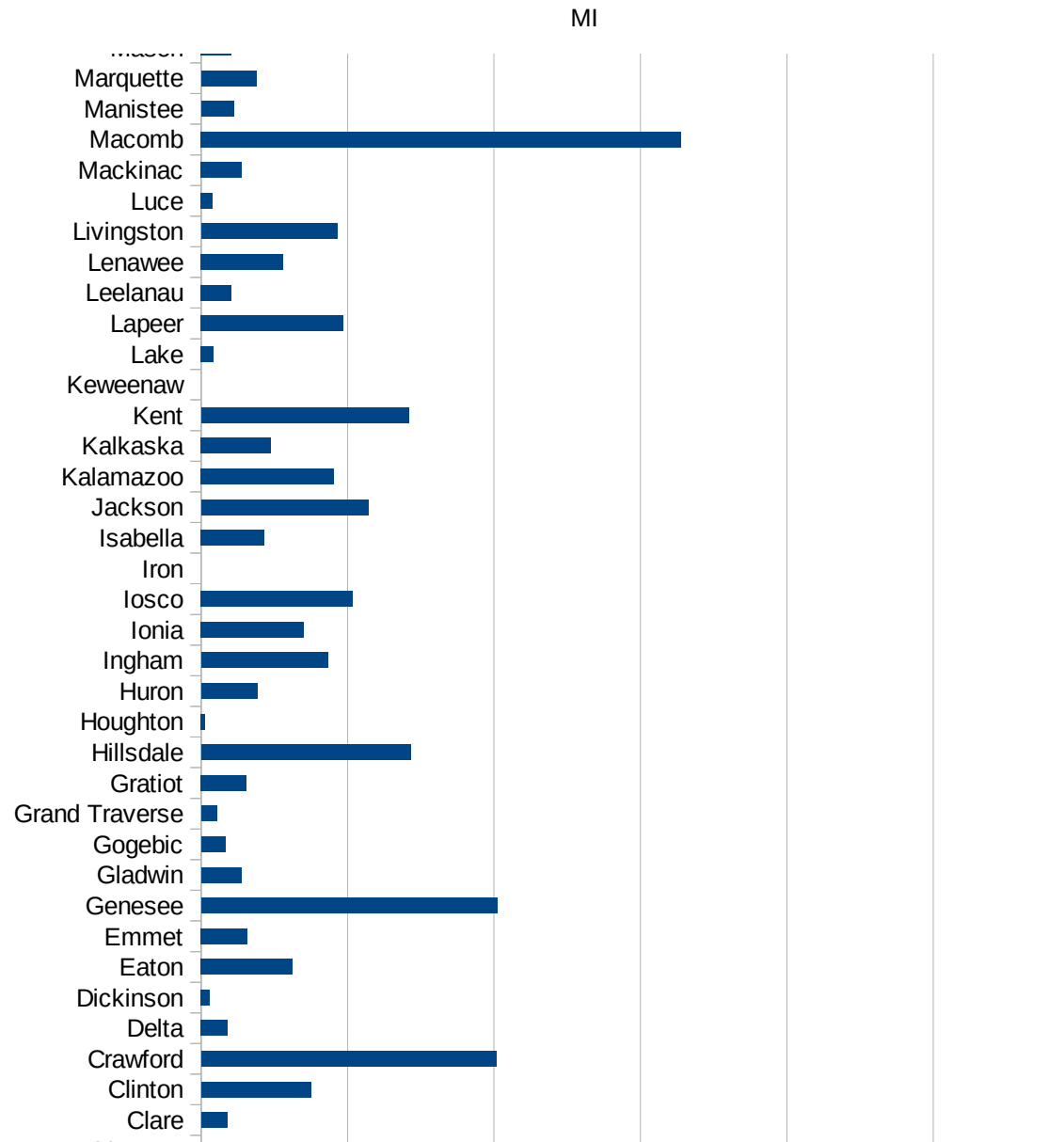
29217
29219
29221
29223
29225
29227
29229

MI

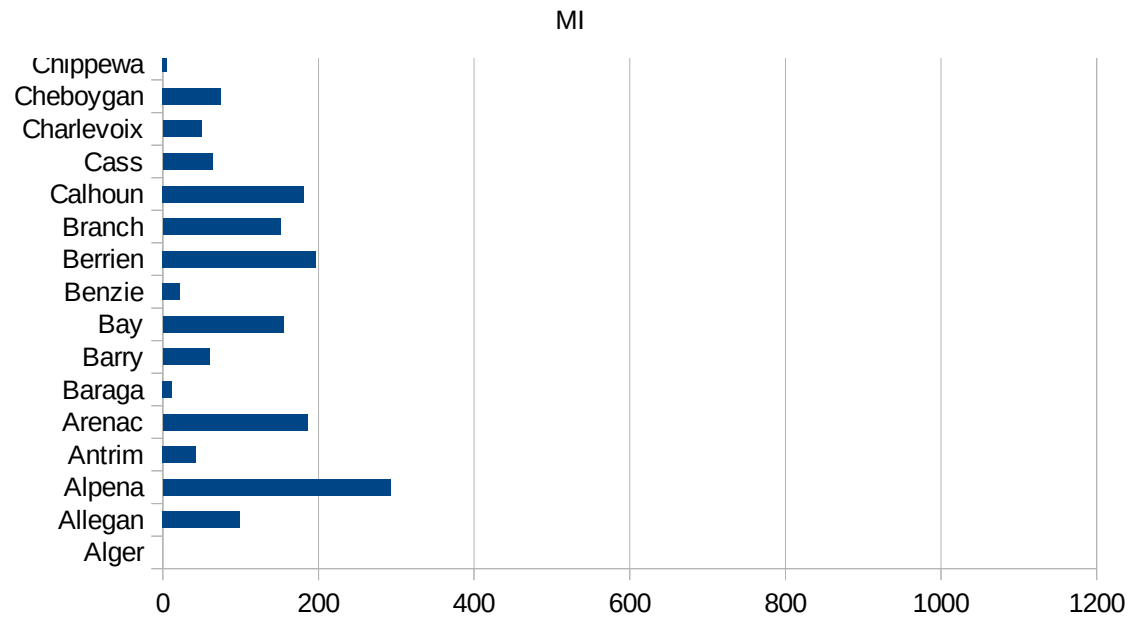
FIPS	County	PC Infection
26001	Alcona	38.60258637
26003	Alger	0
26005	Allegan	98.86897304
26007	Alpena	292.6657264
26009	Antrim	42.79905842
26011	Arenac	186.1578353
26013	Baraga	12.01923077
26015	Barry	60.50002453
26017	Bay	154.9223945
26019	Benzie	22.53140314
26021	Berrien	197.222024
26023	Branch	151.2998029
26025	Calhoun	181.4301754
26027	Cass	63.88786711
26029	Charlevoix	49.53513184
26031	Cheboygan	74.76488411
26033	Chippewa	5.330916651
26035	Clare	35.76421628
26037	Clinton	150.0025211
26039	Crawford	402.8487159
26041	Delta	36.25512452
26043	Dickinson	11.81893393
26045	Eaton	124.7427749
26047	Emmet	63.04791642
26049	Genesee	404.7757144
26051	Gladwin	55.25516044
26053	Gogebic	33.12135665
26055	Grand Traverse	21.60457153
26057	Gratiot	61.57787138
26059	Hillsdale	286.3450567
26061	Houghton	5.52196361
26063	Huron	77.0069948
26065	Ingham	172.85258



26067 Ionia	140.1650833
26069 Iosco	207.3282564
26071 Iron	0
26073 Isabella	86.4487968
26075 Jackson	228.5563174
26077 Kalamazoo	181.2209763
26079 Kalkaska	95.37701975
26081 Kent	283.5790304
26083 Keweenaw	0
26085 Lake	16.83359987
26087 Lapeer	194.256373
26089 Leelanau	41.35269252
26091 Lenawee	111.9410579
26093 Livingston	186.1691001
26095 Luce	15.91596371
26097 Mackinac	55.62250858
26099 Macomb	655.7234621
26101 Manistee	44.84670581
26103 Marquette	75.16988394
26105 Mason	41.2371134
26107 Mecosta	32.15064875
26109 Menominee	26.10625245
26111 Midland	74.51117067
26113 Missaukee	105.8691193
26115 Monroe	212.7107997
26117 Montcalm	70.34767384
26119 Montmorency	53.96654074
26121 Muskegon	180.3120031
26123 Newaygo	57.26908288
26125 Oakland	595.5363758
26127 Oceana	71.36150235
26129 Ogemaw	71.59221077
26131 Ontonagon	0
26133 Osceola	34.27445268



26135 Oscoda	60.41565974
26137 Otsego	377.0525035
26139 Ottawa	110.5014217
26141 Presque Isle	86.35578584
26143 Roscommon	75.36426059
26145 Saginaw	381.5513627
26147 St. Clair	212.7566102
26149 St. Joseph	68.80395787
26151 Sanilac	87.4168326
26153 Schoolcraft	37.18393654
26155 Shiawassee	271.2928203
26157 Tuscola	215.1725189
26159 Van Buren	88.80288411
26161 Washtenaw	301.3777654
26163 Wayne	987.1753864
26165 Wexford	26.892966



FIPS

- 29001
- 29003
- 29005
- 29007
- 29009
- 29011
- 29013
- 29015
- 29017
- 29019
- 29021
- 29023
- 29025
- 29027
- 29029
- 29031
- 29033
- 29035
- 29037

MI

29039
29041
29043
29045
29047
29049
29051
29053
29055
29057
29059
29061
29063
29065
29067
29069
29071
29073
29075
29077
29079
29081
29083
29085
29087
29089
29091
29093
29095
29097
29099
29101

29103

MI

29105
29107
29109
29111
29113
29115
29117
29121
29123
29125
29127
29119
29129
29131
29133
29135
29137
29139
29141
29143
29145
29147
29149
29151
29153
29155
29157
29159
29161
29163
29165
29167
29169
29171

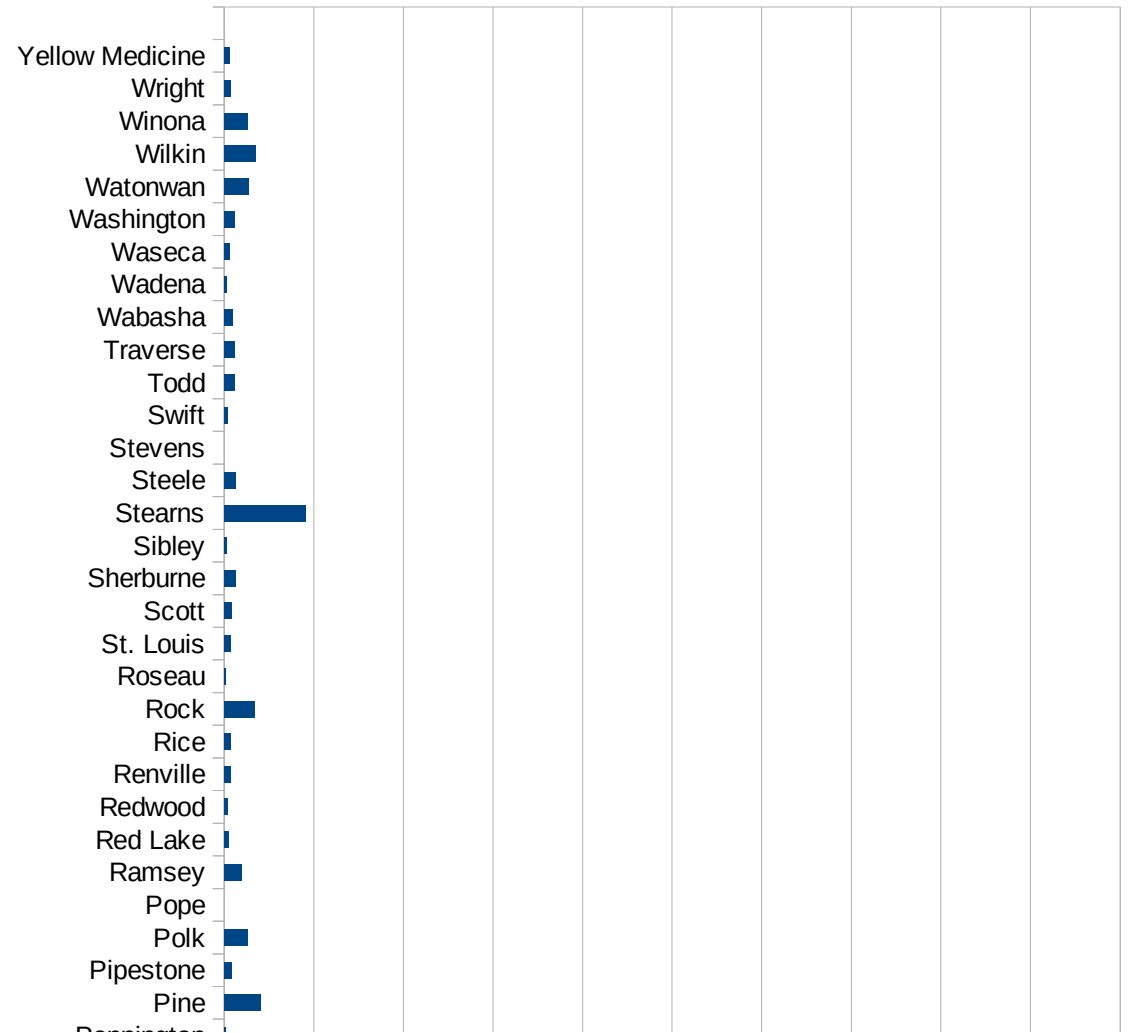
MI

29173
29175
29177
29179
29181
29195
29197
29199
29201
29203
29205
29183
29185
29187
29189
29510
29186
29207
29209
29211
29213
29215

29217
29219
29221
29223
29225
29227
29229

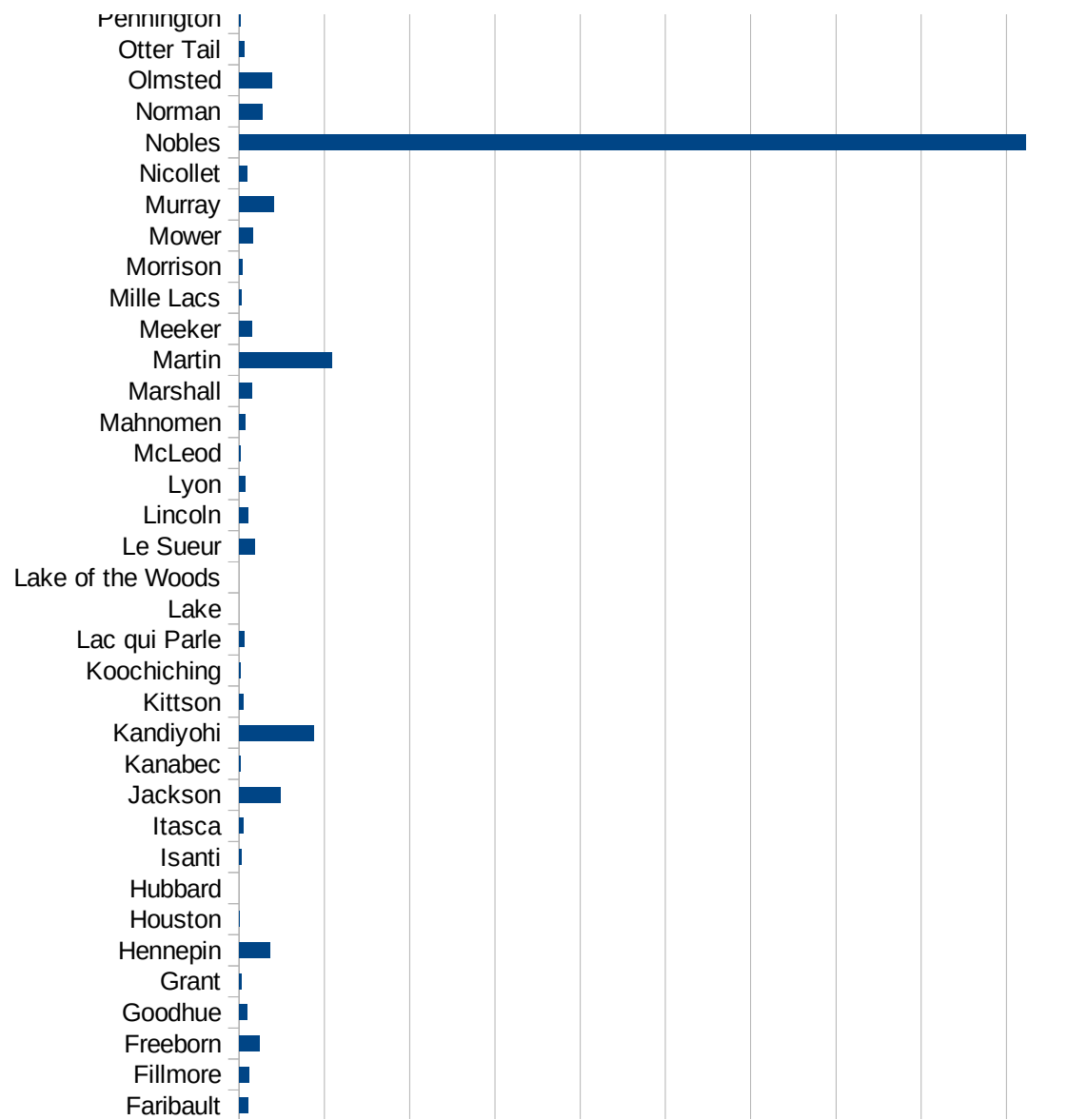
MN

FIPS	County	PC Infection
27001	Aitkin	6.288517168
27003	Anoka	84.50791802
27005	Becker	37.82258299
27007	Beltrami	12.80765044
27009	Benton	86.32383771
27011	Big Stone	40.08819403
27013	Blue Earth	74.15427054
27015	Brown	35.84086655
27017	Carlton	167.4247286
27019	Carver	26.07410841
27021	Cass	23.71354043
27023	Chippewa	25.1593425
27025	Chisago	23.246665
27027	Clay	297.0838871
27029	Clearwater	22.7014756
27031	Cook	0
27033	Cottonwood	328.1014454
27035	Crow Wing	32.36295828
27037	Dakota	50.53793518
27039	Dodge	100.854865
27041	Douglas	18.4385207
27043	Faribault	50.8794883
27045	Fillmore	61.73425776
27047	Freeborn	118.2499015
27049	Goodhue	49.56576083
27051	Grant	16.60853679
27053	Hennepin	182.4637851
27055	Houston	5.382710733
27057	Hubbard	0
27059	Isanti	15.01276085
27061	Itasca	26.6028199
27063	Jackson	242.1551811
27065	Kanabec	6.170173382

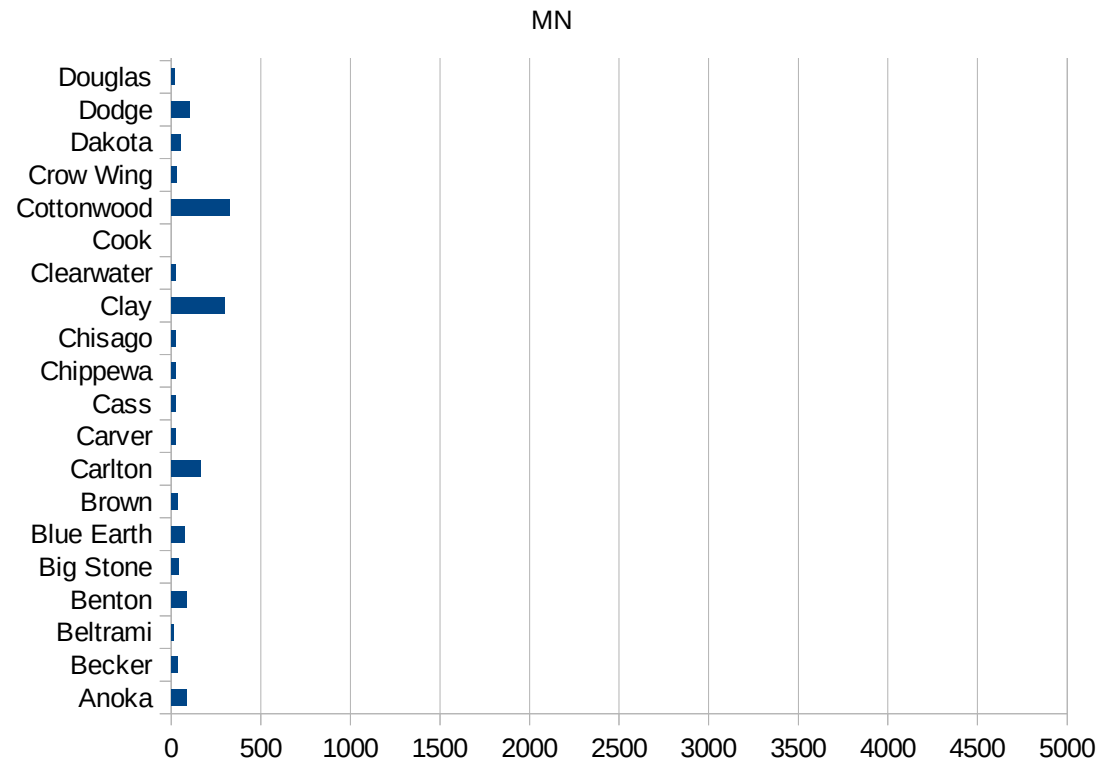


MN

27067 Kandiyohi	438.6886011
27069 Kittson	23.54048964
27071 Koochiching	8.038585209
27073 Lac qui Parle	30.03905077
27075 Lake	0
27077 Lake of the Woo	0
27079 Le Sueur	91.24728013
27081 Lincoln	52.88207298
27083 Lyon	35.11646962
27085 McLeod	11.15044741
27087 Mahnommen	36.23844899
27089 Marshall	74.54739084
27091 Martin	545.8680819
27093 Meeker	73.46268528
27095 Mille Lacs	11.47710318
27097 Morrison	18.08917966
27099 Mower	79.97800605
27101 Murray	205.4132431
27103 Nicollet	46.75628288
27105 Nobles	4611.384784
27107 Norman	138.996139
27109 Olmsted	195.1662753
27111 Otter Tail	30.60599878
27113 Pennington	7.053180985
27115 Pine	203.5071058
27117 Pipestone	44.21355145
27119 Polk	133.2106949
27121 Pope	0
27123 Ramsey	97.23560095
27125 Red Lake	25.00625156
27127 Redwood	19.67342121
27129 Renville	34.21845059
27131 Rice	36.07774755
27133 Rock	169.9596346



27135 Roseau	6.600660066
27137 St. Louis	39.54864483
27139 Scott	42.74635129
27141 Sherburne	63.51784747
27143 Sibley	13.30849082
27145 Stearns	457.1256342
27147 Steele	65.2120751
27149 Stevens	0
27151 Swift	21.40181915
27153 Todd	61.02025873
27155 Traverse	60.45949214
27157 Wabasha	46.2000462
27159 Wadena	14.5211646
27161 Waseca	32.10101118
27163 Washington	58.64174907
27165 Watonwan	136.6120219
27167 Wilkin	175.887432
27169 Winona	131.8248893
27171 Wright	39.60425086
27173 Yellow Medicine	30.62787136



MN

FIPS

29001
29003
29005
29007
29009
29011
29013
29015
29017
29019
29021
29023
29025
29027
29029
29031
29033
29035
29037

MN

29039
29041
29043
29045
29047
29049
29051
29053
29055
29057
29059
29061
29063
29065
29067
29069
29071
29073
29075
29077
29079
29081
29083
29085
29087
29089
29091
29093
29095
29097
29099
29101

29103

MN

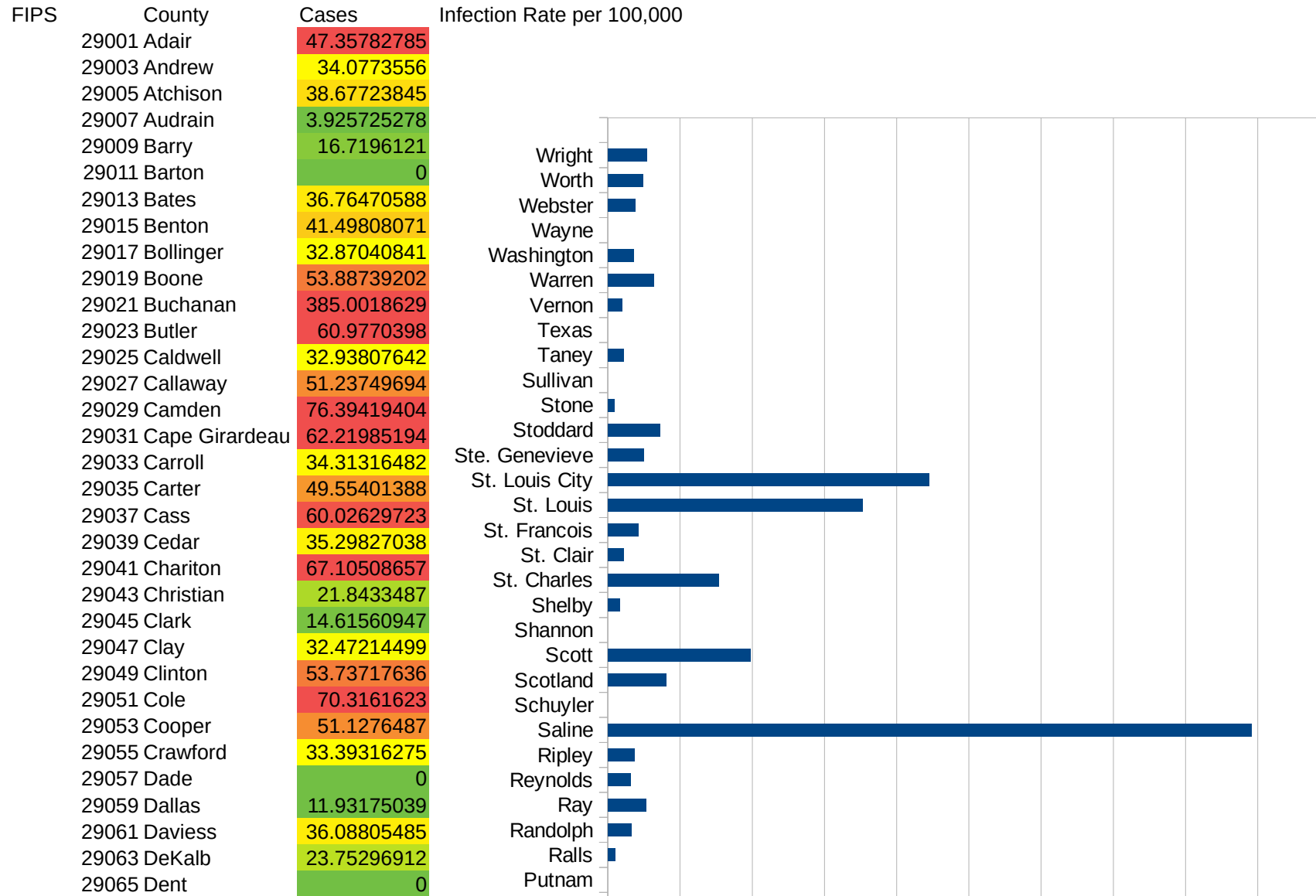
29105
29107
29109
29111
29113
29115
29117
29121
29123
29125
29127
29119
29129
29131
29133
29135
29137
29139
29141
29143
29145
29147
29149
29151
29153
29155
29157
29159
29161
29163
29165
29167
29169
29171

MN

29173
29175
29177
29179
29181
29195
29197
29199
29201
29203
29205
29183
29185
29187
29189
29510
29186
29207
29209
29211
29213
29215

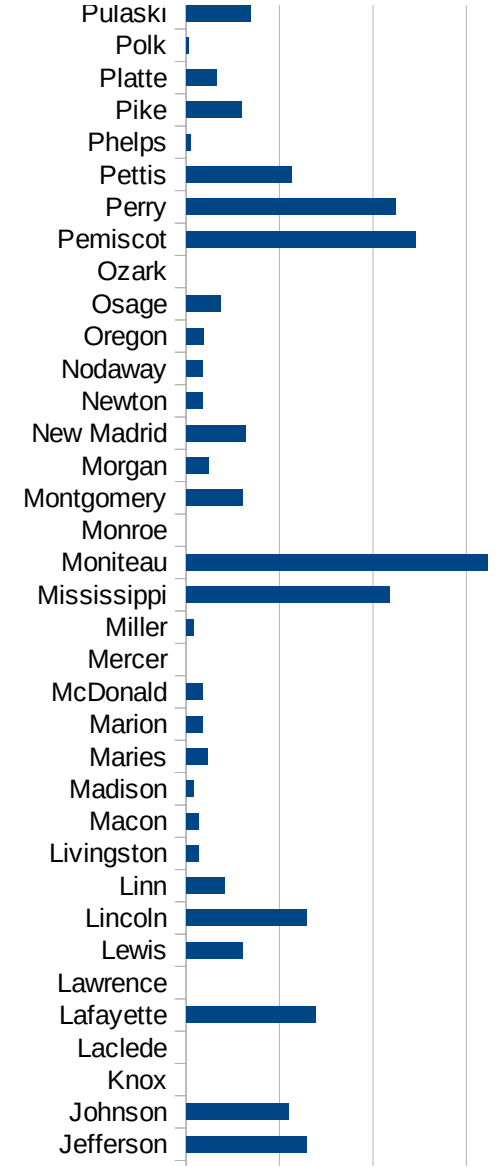
29217
29219
29221
29223
29225
29227
29229

MO



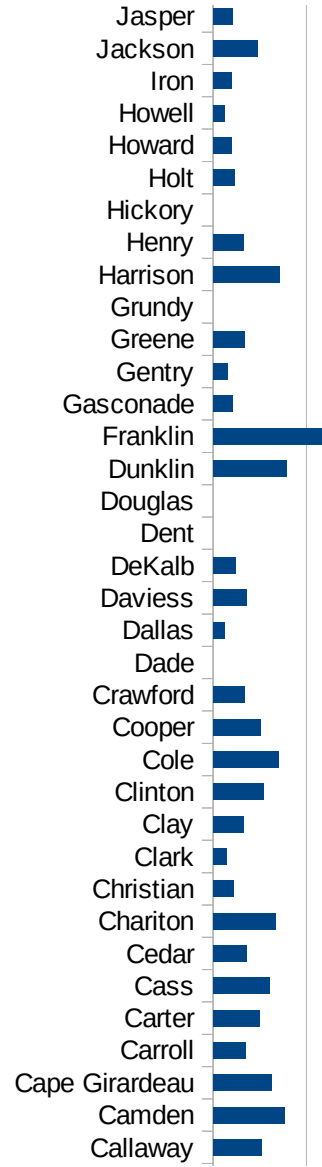
MO

29067 Douglas	0
29069 Dunklin	78.17013901
29071 Franklin	120.5749011
29073 Gasconade	20.40122407
29075 Gentry	15.08750754
29077 Greene	33.91305241
29079 Grundy	0
29081 Harrison	71.30972189
29083 Henry	32.12187959
29085 Hickory	0
29087 Holt	22.70663034
29089 Howard	19.72970307
29091 Howell	12.47629504
29093 Iron	19.65215682
29095 Jackson	47.83616328
29097 Jasper	20.72349879
29099 Jefferson	129.2640419
29101 Johnson	109.9679415
29103 Knox	0
29105 Laclede	0
29107 Lafayette	138.0452789
29109 Lawrence	0
29111 Lewis	60.88280061
29113 Lincoln	128.280692
29115 Linn	41.53858935
29117 Livingston	13.20480655
29121 Macon	13.19870653
29123 Madison	8.204791598
29125 Maries	22.80761774
29127 Marion	17.48740907
29119 McDonald	17.33252448
29129 Mercer	0
29131 Miller	7.893905905
29133 Mississippi	217.4565087

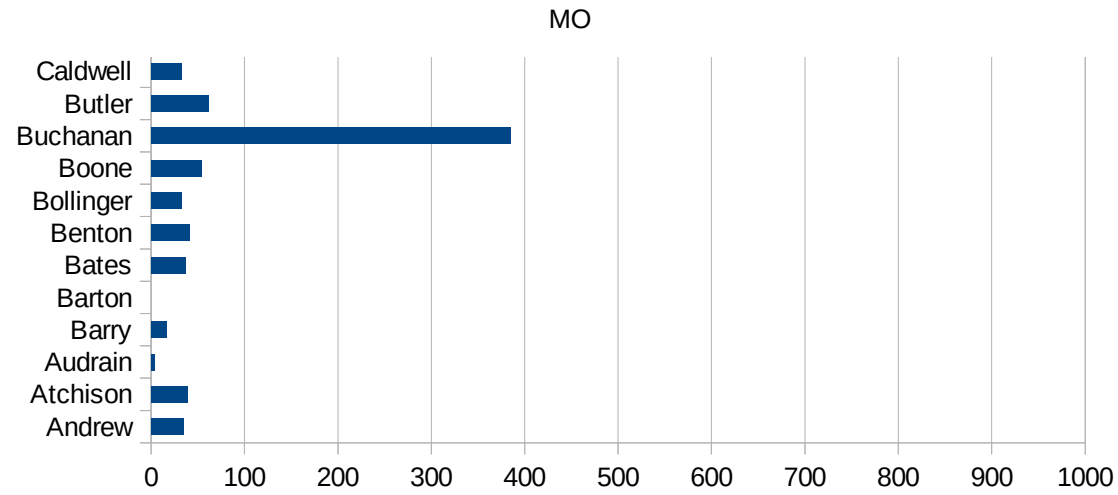


MO

29135 Moniteau	322.5606352
29137 Monroe	0
29139 Montgomery	60.69013352
29141 Morgan	24.56036939
29143 New Madrid	63.59851989
29145 Newton	17.16266777
29147 Nodaway	17.93400287
29149 Oregon	18.97353192
29151 Osage	36.4590929
29153 Ozark	0
29155 Pemiscot	245.8210423
29157 Perry	224.5430809
29159 Pettis	112.8296742
29161 Phelps	4.471072163
29163 Pike	59.44660614
29165 Platte	33.01451668
29167 Polk	3.105493618
29169 Pulaski	69.21213519
29171 Putnam	0
29173 Ralls	9.792401097
29175 Randolph	32.30626338
29177 Ray	52.44067648
29179 Reynolds	31.9795331
29181 Ripley	37.31064846
29195 Saline	891.0242411
29197 Schuyler	0
29199 Scotland	80.54772453
29201 Scott	197.6181809
29203 Shannon	0
29205 Shelby	16.52892562
29183 St. Charles	153.3135262
29185 St. Clair	21.28791911
29187 St. Francois	41.98404606
29189 St. Louis	353.1789617



29510 St. Louis City	444.4620556
29186 Ste. Genevieve	50.31305903
29207 Stoddard	71.90303362
29209 Stone	9.449116508
29211 Sullivan	0
29213 Taney	21.48535415
29215 Texas	0
29217 Vernon	19.48558067
29219 Warren	63.38048457
29221 Washington	36.08226757
29223 Wayne	0
29225 Webster	38.35434299
29227 Worth	49.01960784
29229 Wright	54.41288497



MO

FIPS

29001
29003
29005
29007
29009
29011
29013
29015
29017
29019
29021
29023
29025
29027
29029
29031
29033
29035
29037

MO

29039
29041
29043
29045
29047
29049
29051
29053
29055
29057
29059
29061
29063
29065
29067
29069
29071
29073
29075
29077
29079
29081
29083
29085
29087
29089
29091
29093
29095
29097
29099
29101

29103

MO

29105
29107
29109
29111
29113
29115
29117
29121
29123
29125
29127
29119
29129
29131
29133
29135
29137
29139
29141
29143
29145
29147
29149
29151
29153
29155
29157
29159
29161
29163
29165
29167
29169
29171

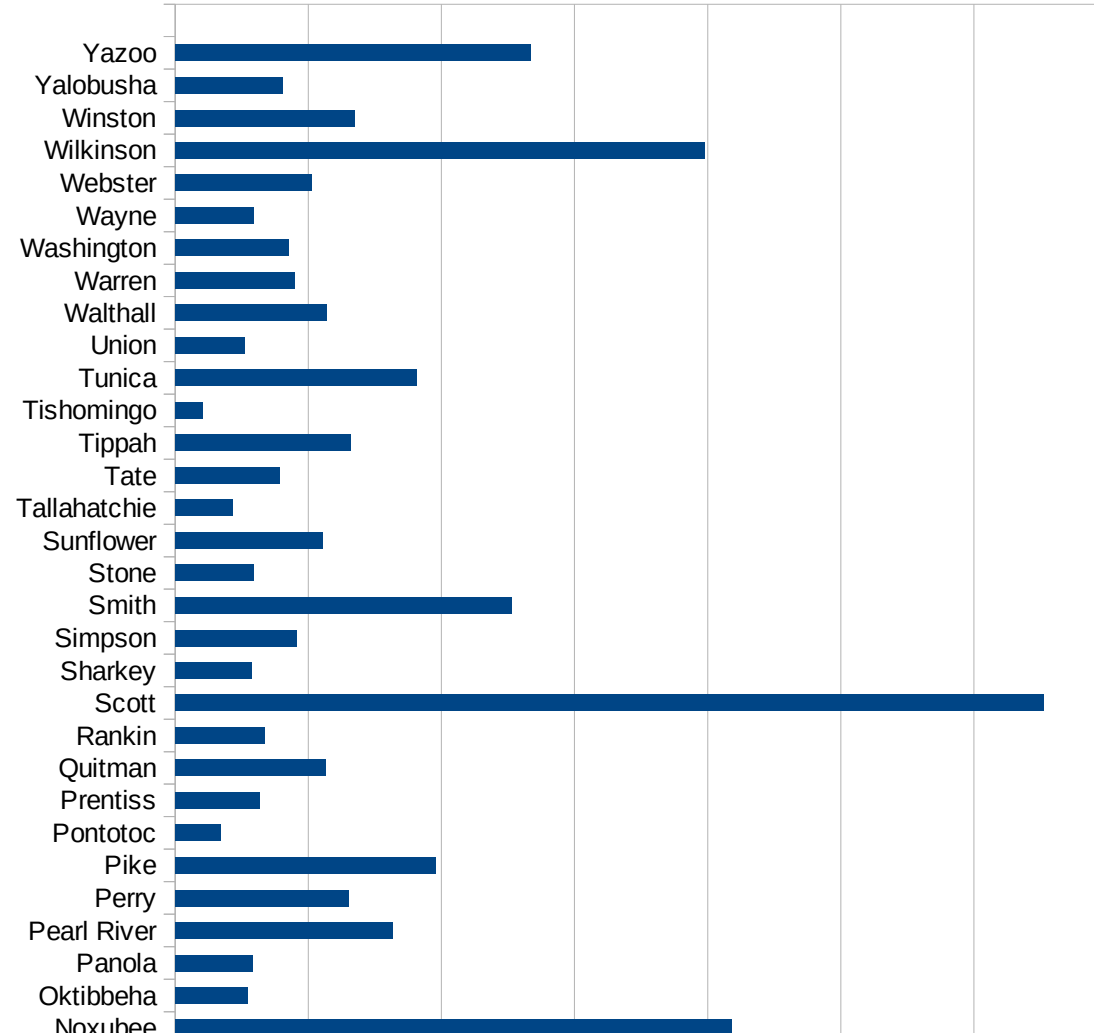
MO

29173
29175
29177
29179
29181
29195
29197
29199
29201
29203
29205
29183
29185
29187
29189
29510
29186
29207
29209
29211
29213
29215

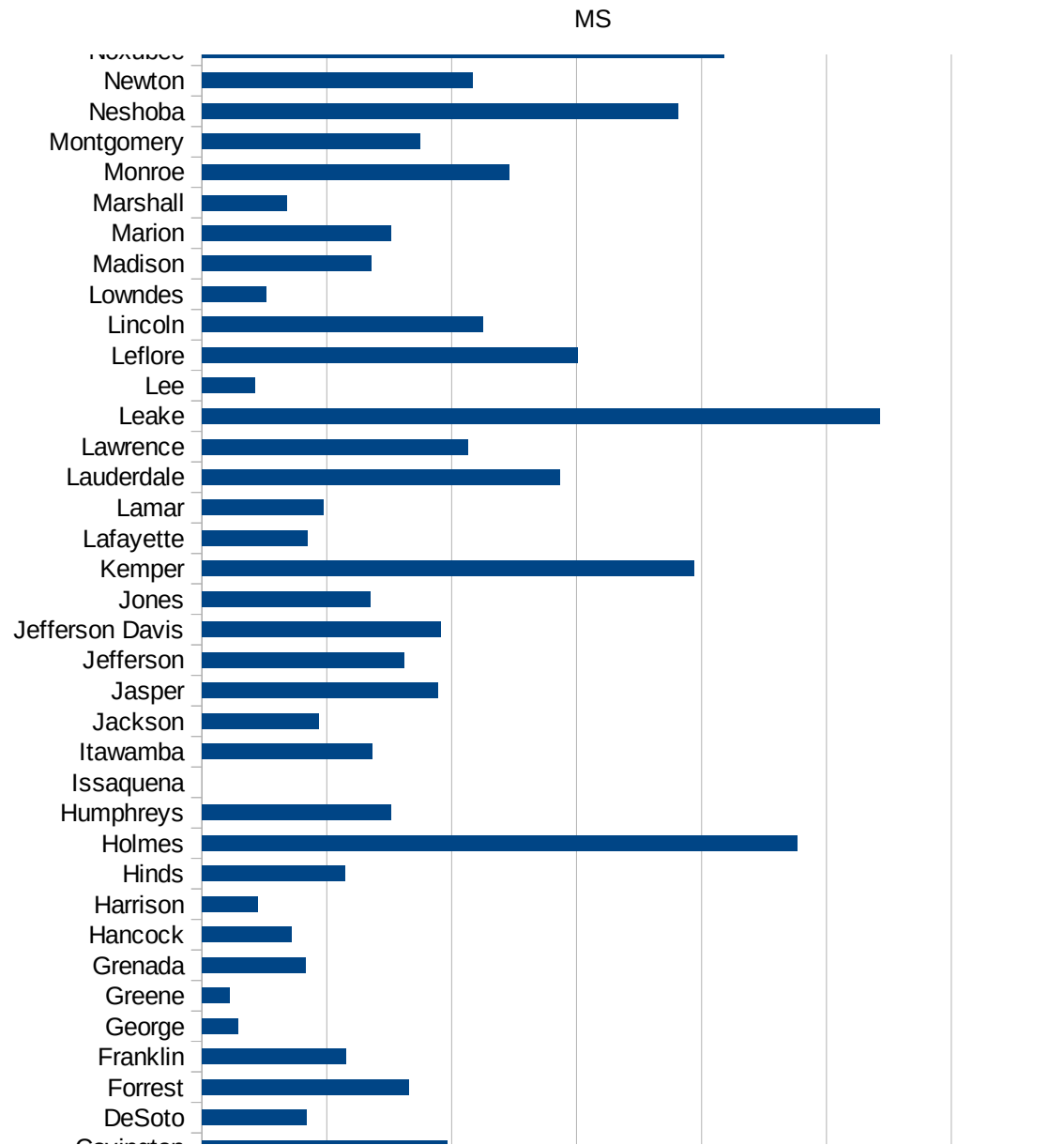
29217
29219
29221
29223
29225
29227
29229

MS

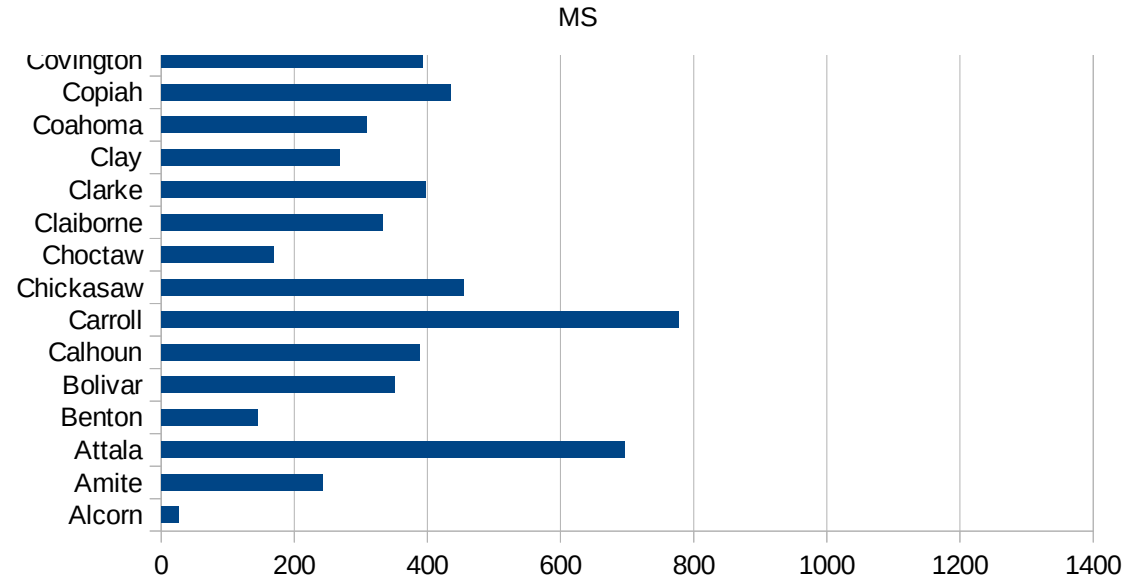
FIPS	County	PC Infection
28001	Adams	477.6865863
28003	Alcorn	27.08192282
28005	Amite	243.3879604
28007	Attala	696.9779472
28009	Benton	145.0852376
28011	Bolivar	351.0675645
28013	Calhoun	387.9190912
28015	Carroll	776.9145394
28017	Chickasaw	454.2542659
28019	Choctaw	169.1229766
28021	Claiborne	333.2592757
28023	Clarke	397.3340169
28025	Clay	268.2348086
28027	Coahoma	309.3512462
28029	Copiah	434.4322601
28031	Covington	392.5104758
28033	DeSoto	167.0320493
28035	Forrest	330.5080228
28037	Franklin	231.1248074
28039	George	57.73195876
28041	Greene	44.16310908
28043	Grenada	166.231299
28045	Hancock	143.6599485
28047	Harrison	89.03943866
28049	Hinds	228.6099922
28051	Holmes	953.3537623
28053	Humphreys	302.7734044
28055	Issaquena	0
28057	Itawamba	272.1435557
28059	Jackson	186.3523106
28061	Jasper	377.4044315
28063	Jefferson	323.6701379
28065	Jefferson Davis	382.7666014



28067 Jones	270.2268445
28069 Kemper	787.8727436
28071 Lafayette	169.72971
28073 Lamar	193.7643121
28075 Lauderdale	573.5756868
28077 Lawrence	425.5319149
28079 Leake	1085.094232
28081 Lee	84.50505857
28083 Leflore	601.680556
28085 Lincoln	450.2265751
28087 Lowndes	103.5126421
28089 Madison	270.7564139
28091 Marion	303.4594376
28093 Marshall	135.3981552
28095 Monroe	492.0706332
28097 Montgomery	349.1968473
28099 Neshoba	762.2317597
28101 Newton	433.70797
28103 Noxubee	835.3108685
28105 Oktibbeha	108.8731628
28107 Panola	117.0343496
28109 Pearl River	326.7914854
28111 Perry	259.8273405
28113 Pike	391.7801987
28115 Pontotoc	69.11067132
28117 Prentiss	126.4072684
28119 Quitman	226.9181676
28121 Rankin	134.5011761
28123 Scott	1304.48616
28125 Sharkey	114.2334933
28127 Simpson	183.1228044
28129 Smith	506.1867267
28131 Stone	117.5402041
28133 Sunflower	221.4882456



28135 Tallahatchie	85.79395153
28137 Tate	156.4727564
28139 Tippah	263.6962946
28141 Tishomingo	41.1226483
28143 Tunica	362.0273532
28145 Union	104.8731035
28147 Walthall	228.1368821
28149 Warren	179.7470547
28151 Washington	170.8718905
28153 Wayne	118.2382501
28155 Webster	204.3318349
28157 Wilkinson	796.1783439
28159 Winston	269.7495183
28161 Yalobusha	161.394448
28163 Yazoo	534.5511187



MS

FIPS

29001
29003
29005
29007
29009
29011
29013
29015
29017
29019
29021
29023
29025
29027
29029
29031
29033
29035
29037

MS

29039
29041
29043
29045
29047
29049
29051
29053
29055
29057
29059
29061
29063
29065
29067
29069
29071
29073
29075
29077
29079
29081
29083
29085
29087
29089
29091
29093
29095
29097
29099
29101

29103

MS

29105
29107
29109
29111
29113
29115
29117
29121
29123
29125
29127
29119
29129
29131
29133
29135
29137
29139
29141
29143
29145
29147
29149
29151
29153
29155
29157
29159
29161
29163
29165
29167
29169
29171

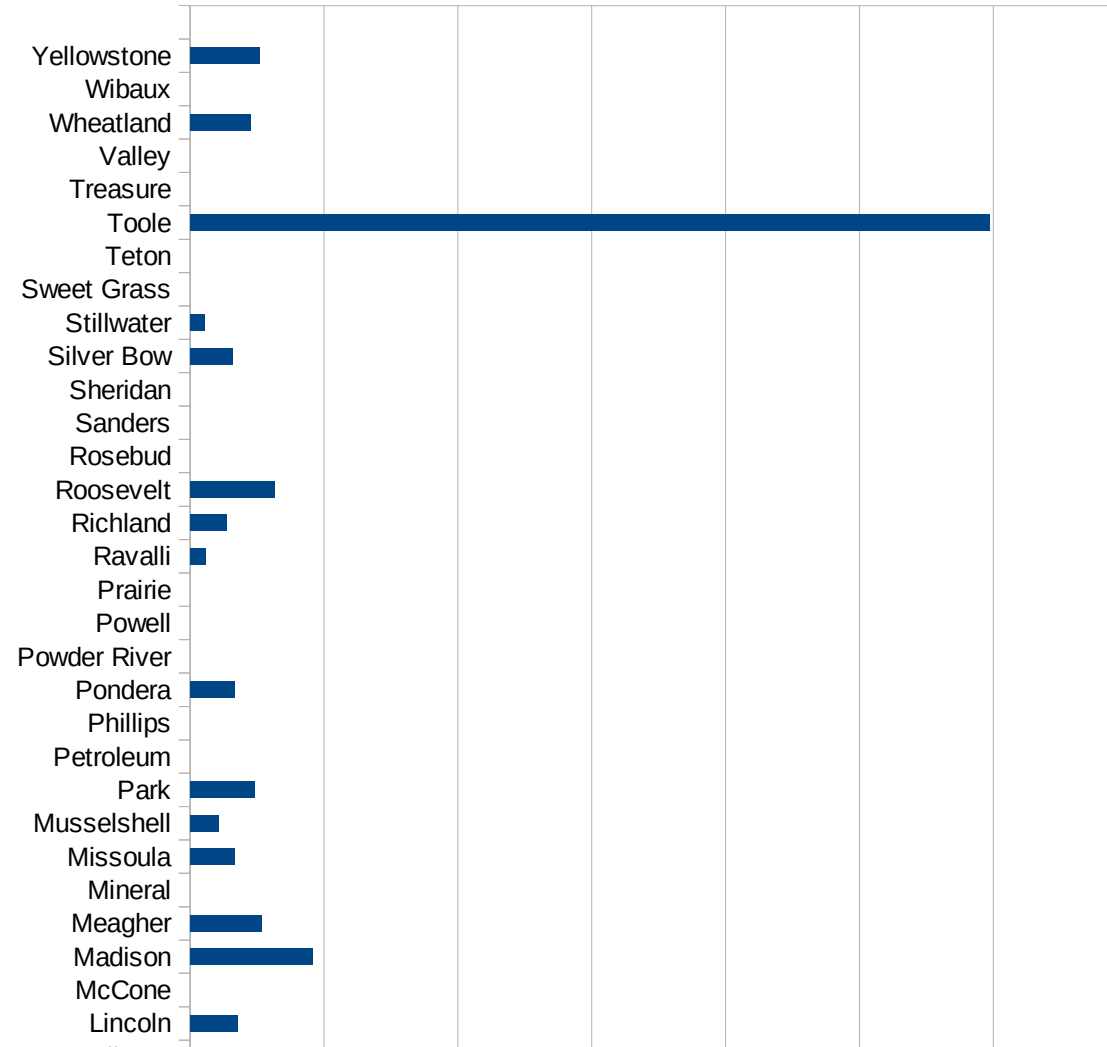
MS

29173
29175
29177
29179
29181
29195
29197
29199
29201
29203
29205
29183
29185
29187
29189
29510
29186
29207
29209
29211
29213
29215

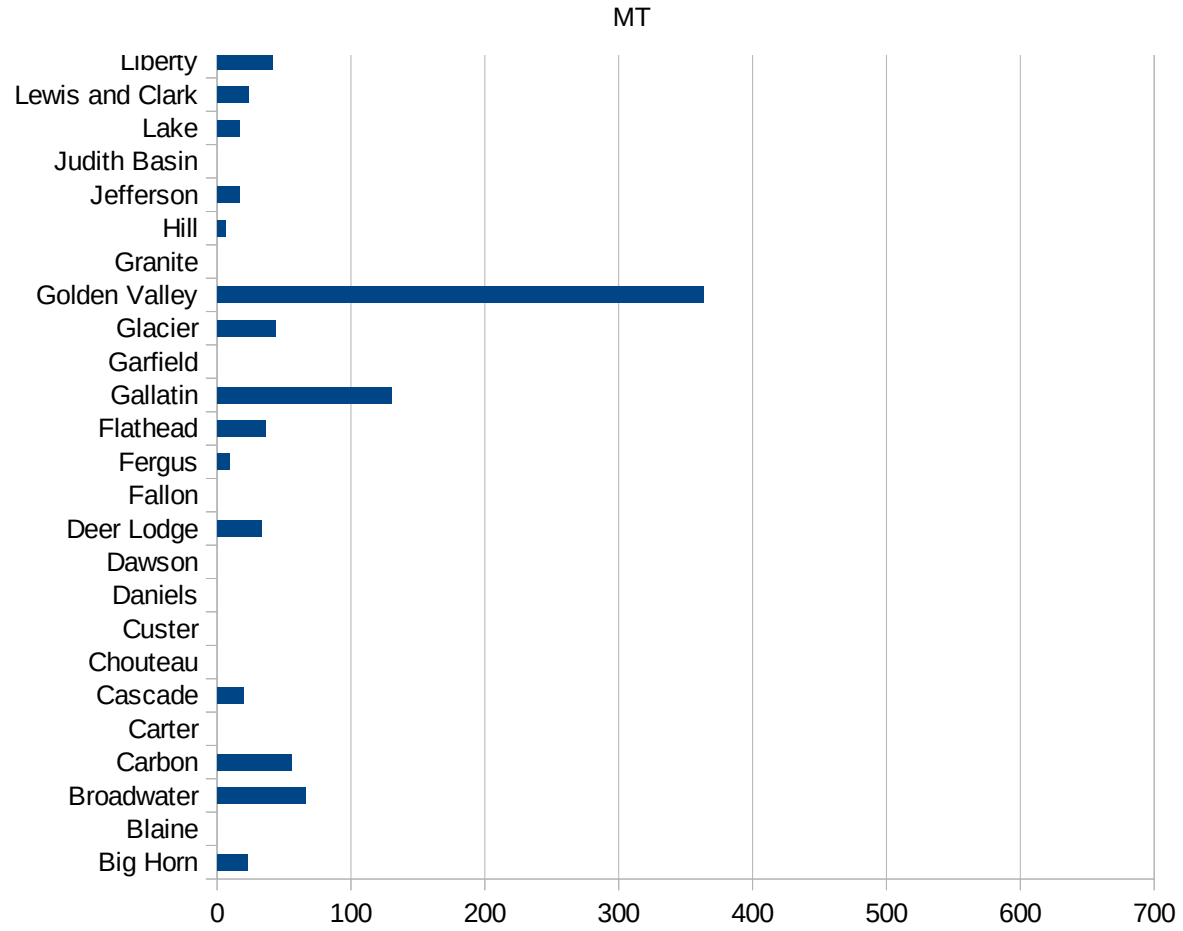
29217
29219
29221
29223
29225
29227
29229

MT

FIPS	County	PC Infection
30001	Beaverhead	10.63377286
30003	Big Horn	22.49212776
30005	Blaine	0
30007	Broadwater	65.73541495
30009	Carbon	56.00149337
30011	Carter	0
30013	Cascade	19.59751601
30015	Chouteau	0
30017	Custer	0
30019	Daniels	0
30021	Dawson	0
30023	Deer Lodge	32.85510897
30025	Fallon	0
30027	Fergus	8.99847026
30029	Flathead	36.2368519
30031	Gallatin	130.5016268
30033	Garfield	0
30035	Glacier	43.64588638
30037	Golden Valley	363.1961259
30039	Granite	0
30041	Hill	6.117330397
30043	Jefferson	16.53302472
30045	Judith Basin	0
30047	Lake	16.52892562
30049	Lewis and Clark	23.28966521
30051	Liberty	41.15226337
30053	Lincoln	35.36425179
30055	McCone	0
30057	Madison	91.24087591
30059	Meagher	53.59056806
30061	Mineral	0
30063	Missoula	32.83077001
30065	Musselshell	21.50075253



30067 Park	47.80114723
30069 Petroleum	0
30071 Phillips	0
30073 Pondera	33.48961822
30075 Powder River	0
30077 Powell	0
30079 Prairie	0
30081 Ravalli	11.58158065
30083 Richland	27.49014936
30085 Roosevelt	63.29686228
30087 Rosebud	0
30089 Sanders	0
30091 Sheridan	0
30093 Silver Bow	31.4348584
30095 Stillwater	10.48877701
30097 Sweet Grass	0
30099 Teton	0
30101 Toole	597.5685143
30103 Treasure	0
30105 Valley	0
30107 Wheatland	44.72271914
30109 Wibaux	0
30111 Yellowstone	51.83062003



MT

FIPS

29001
29003
29005
29007
29009
29011
29013
29015
29017
29019
29021
29023
29025
29027
29029
29031
29033
29035
29037

MT

29039
29041
29043
29045
29047
29049
29051
29053
29055
29057
29059
29061
29063
29065
29067
29069
29071
29073
29075
29077
29079
29081
29083
29085
29087
29089
29091
29093
29095
29097
29099
29101

29103

MT

29105
29107
29109
29111
29113
29115
29117
29121
29123
29125
29127
29119
29129
29131
29133
29135
29137
29139
29141
29143
29145
29147
29149
29151
29153
29155
29157
29159
29161
29163
29165
29167
29169
29171

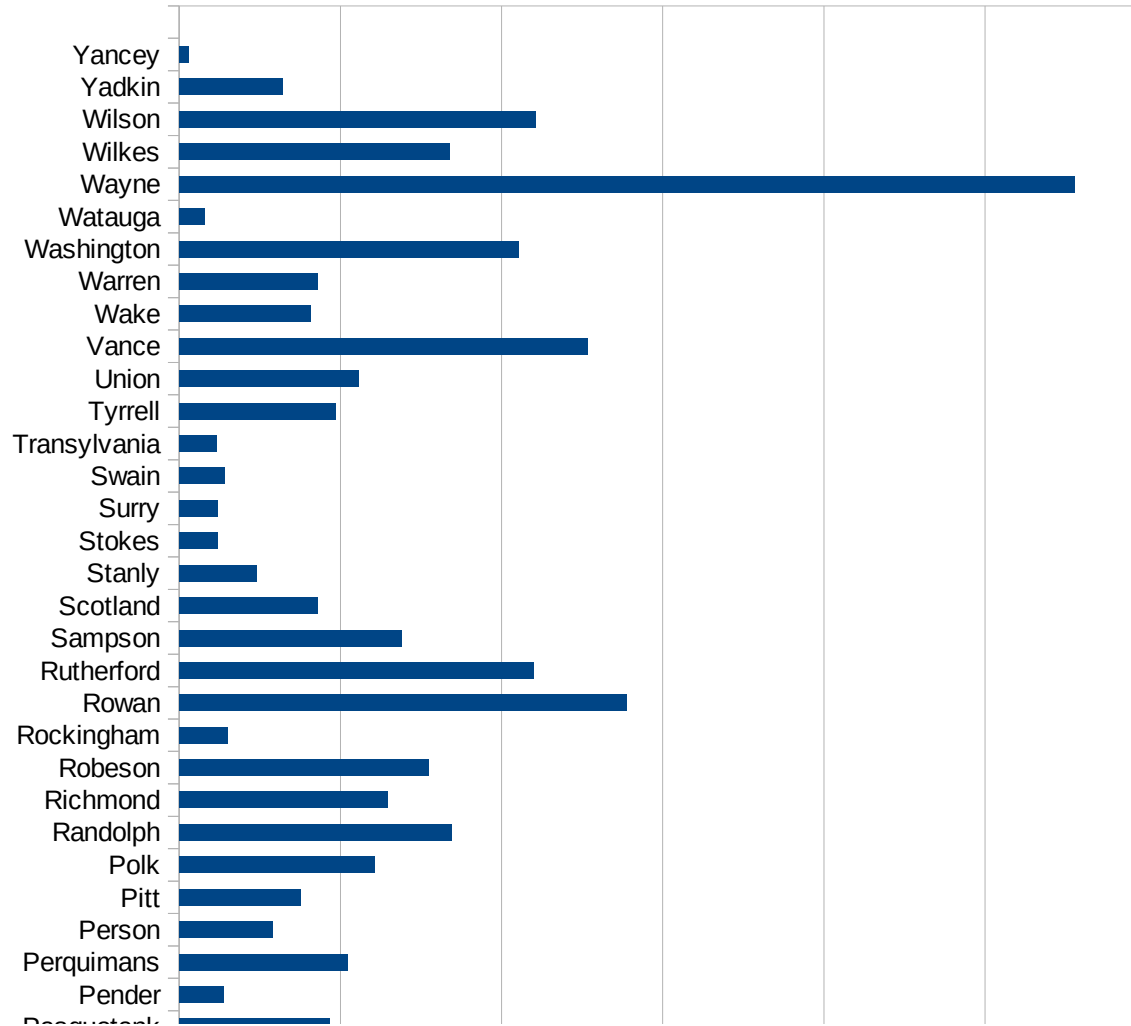
MT

29173
29175
29177
29179
29181
29195
29197
29199
29201
29203
29205
29183
29185
29187
29189
29510
29186
29207
29209
29211
29213
29215

29217
29219
29221
29223
29225
29227
29229

NC

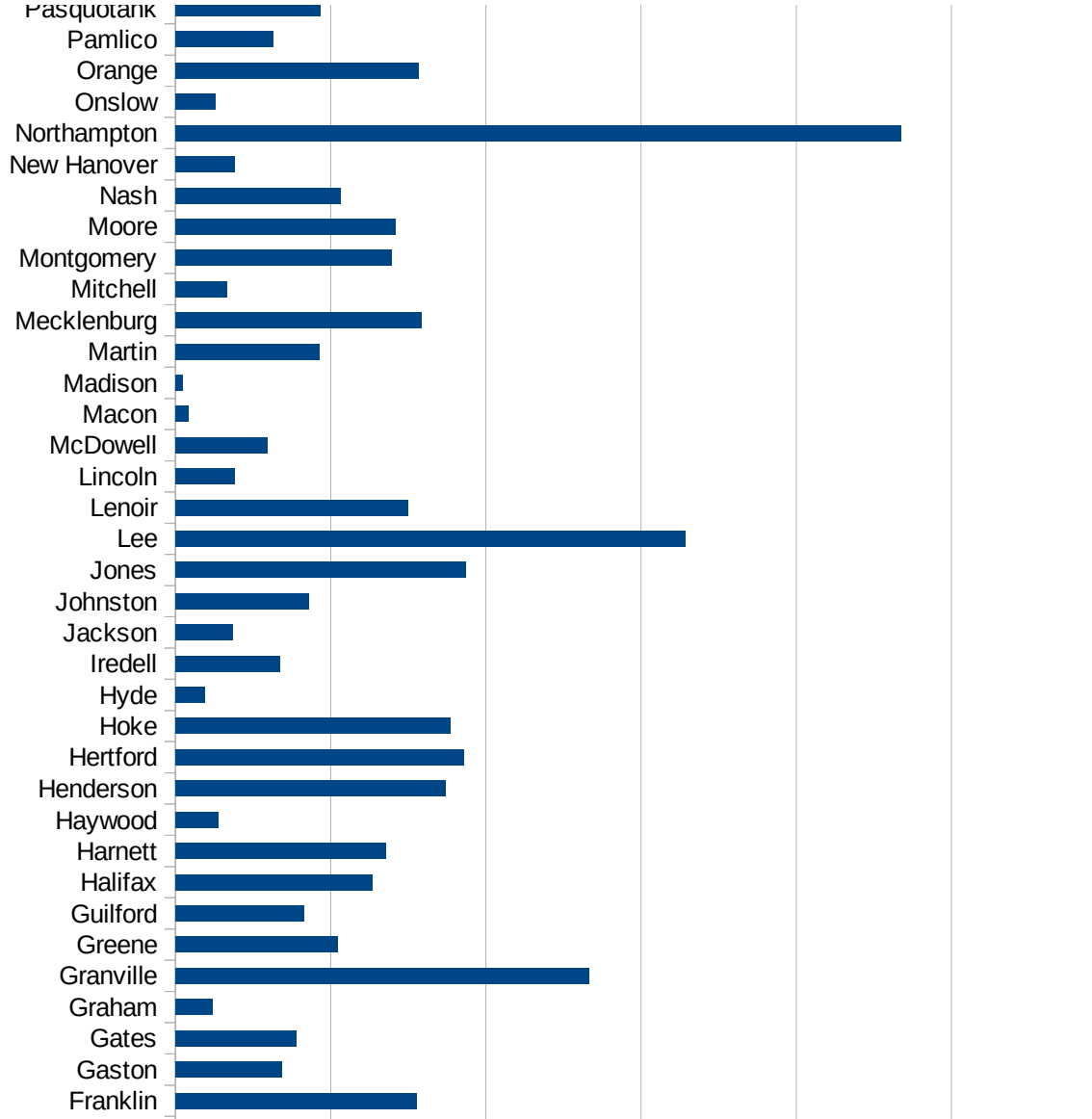
FIPS	County	PC Infection
37001	Alamance	76.90643851
37003	Alexander	10.70864455
37005	Alleghany	53.75862378
37007	Anson	120.5933191
37009	Ashe	18.44405917
37011	Avery	0
37013	Beaufort	46.72996453
37015	Bertie	252.286345
37017	Bladen	87.37571558
37019	Brunswick	34.37079506
37021	Buncombe	29.71791141
37023	Burke	123.9184793
37025	Cabarrus	149.9938488
37027	Caldwell	46.32508015
37029	Camden	18.67413632
37031	Carteret	41.71221449
37033	Caswell	140.9815843
37035	Catawba	37.81862189
37037	Chatham	523.6604274
37039	Cherokee	66.94147905
37041	Chowan	49.89664267
37043	Clay	53.86479935
37045	Cleveland	48.13354498
37047	Columbus	300.0628874
37049	Craven	42.75497512
37051	Cumberland	86.96175488
37053	Currituck	18.46926714
37055	Dare	41.09476453
37057	Davidson	108.0341388
37059	Davie	72.54346758
37061	Duplin	203.8874541
37063	Durham	242.155213
37065	Edgecombe	217.2867993



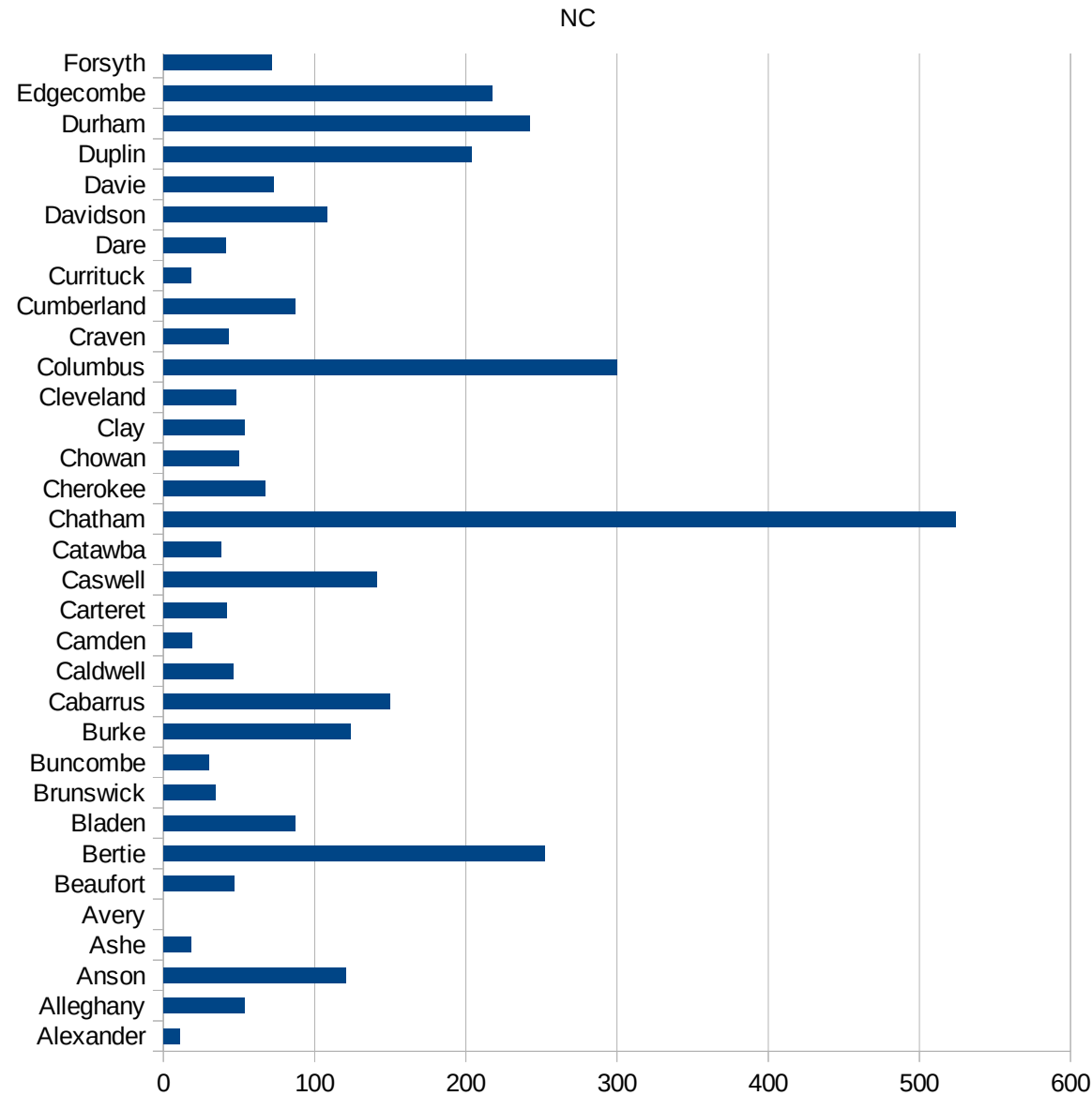
This work is licensed under the Creative Commons Attribution-NoDerivatives 4.0 International License. To view a copy of this license, visit <http://creativecommons.org/licenses/by-nd/4.0/>.

NC

37067 Forsyth	71.48528485
37069 Franklin	155.4174067
37071 Gaston	68.20853863
37073 Gates	77.7672168
37075 Graham	23.57378595
37077 Granville	266.1565333
37079 Greene	104.702075
37081 Guilford	83.01009987
37083 Halifax	126.5472377
37085 Harnett	135.6043334
37087 Haywood	27.43218602
37089 Henderson	173.8787816
37091 Hertford	185.9757386
37093 Hoke	177.1236579
37095 Hyde	19.12045889
37097 Iredell	67.25138005
37099 Jackson	36.92847416
37101 Johnston	85.85173307
37103 Jones	186.7801183
37105 Lee	328.7118401
37107 Lenoir	150.0643133
37109 Lincoln	38.19983288
37111 McDowell	59.33153141
37113 Macon	8.502196401
37115 Madison	4.59495474
37117 Martin	92.62935027
37119 Mecklenburg	158.5152587
37121 Mitchell	33.33333333
37123 Montgomery	139.3421583
37125 Moore	141.8698446
37127 Nash	106.3648741
37129 New Hanover	38.31681549
37131 Northampton	467.5747103
37133 Onslow	25.79888003



37135 Orange	156.8203141
37137 Pamlico	63.14127861
37139 Pasquotank	93.3424153
37141 Pender	27.34789743
37143 Perquimans	104.3063627
37145 Person	58.21753107
37147 Pitt	75.03585046
37149 Polk	121.2944544
37151 Randolph	168.8164017
37153 Richmond	129.213358
37155 Robeson	154.7435732
37157 Rockingham	29.77174992
37159 Rowan	277.4985488
37161 Rutherford	219.9742615
37163 Sampson	138.3082388
37165 Scotland	86.18213157
37167 Stanly	48.32863472
37169 Stokes	24.19337102
37171 Surry	23.6281759
37173 Swain	28.08002808
37175 Transylvania	23.3815578
37177 Tyrrell	96.828855
37179 Union	111.4841379
37181 Vance	253.4655242
37183 Wake	81.57062359
37185 Warren	85.82824254
37187 Washington	210.810355
37189 Watauga	16.08722853
37191 Wayne	555.789952
37193 Wilkes	167.7436294
37195 Wilson	220.9809097
37197 Yadkin	63.92669739
37199 Yancey	5.585656035



NC

NC

FIPS

29001
29003
29005
29007
29009
29011
29013
29015
29017
29019
29021
29023
29025
29027
29029
29031
29033
29035
29037

NC

29039
29041
29043
29045
29047
29049
29051
29053
29055
29057
29059
29061
29063
29065
29067
29069
29071
29073
29075
29077
29079
29081
29083
29085
29087
29089
29091
29093
29095
29097
29099
29101

29103

NC

29105
29107
29109
29111
29113
29115
29117
29121
29123
29125
29127
29119
29129
29131
29133
29135
29137
29139
29141
29143
29145
29147
29149
29151
29153
29155
29157
29159
29161
29163
29165
29167
29169
29171

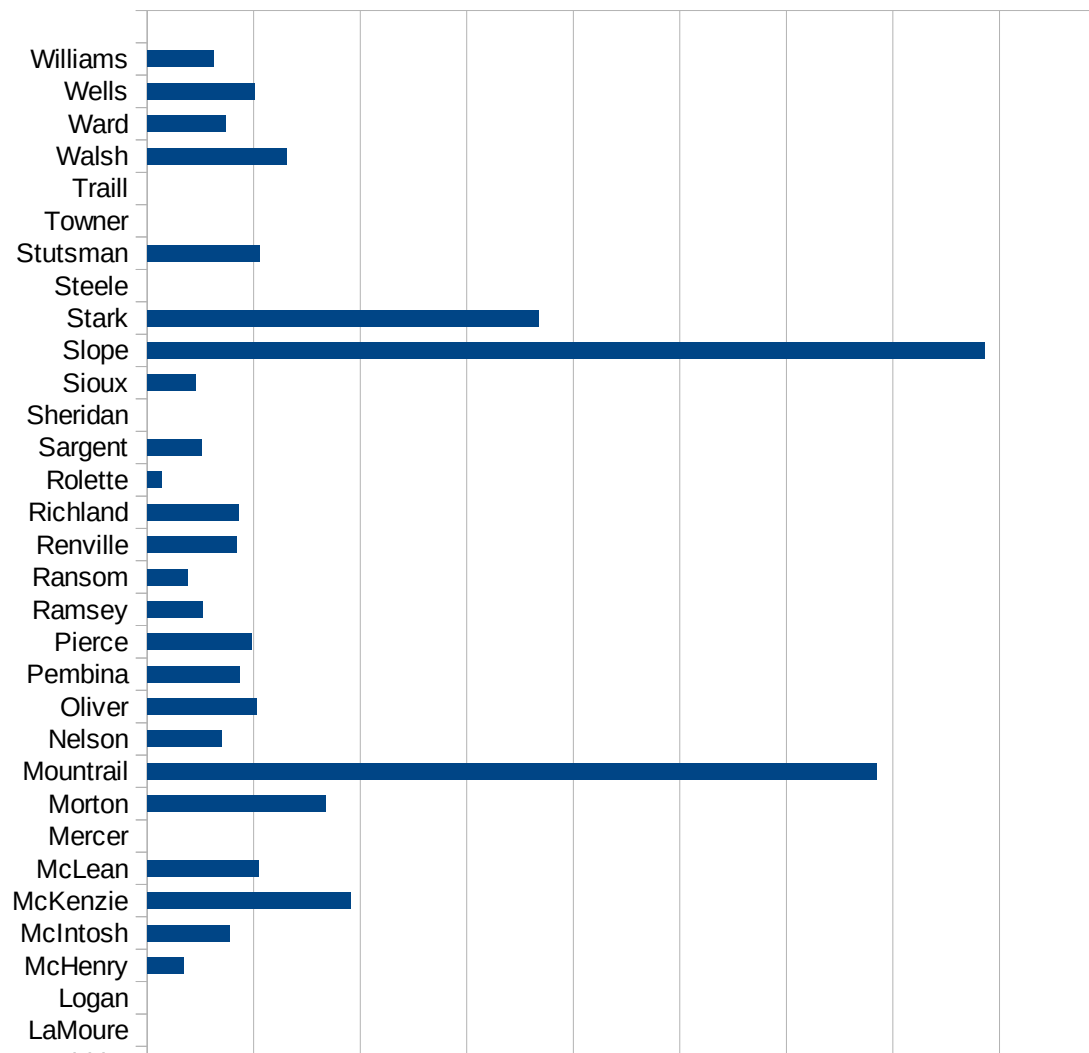
NC

29173
29175
29177
29179
29181
29195
29197
29199
29201
29203
29205
29183
29185
29187
29189
29510
29186
29207
29209
29211
29213
29215

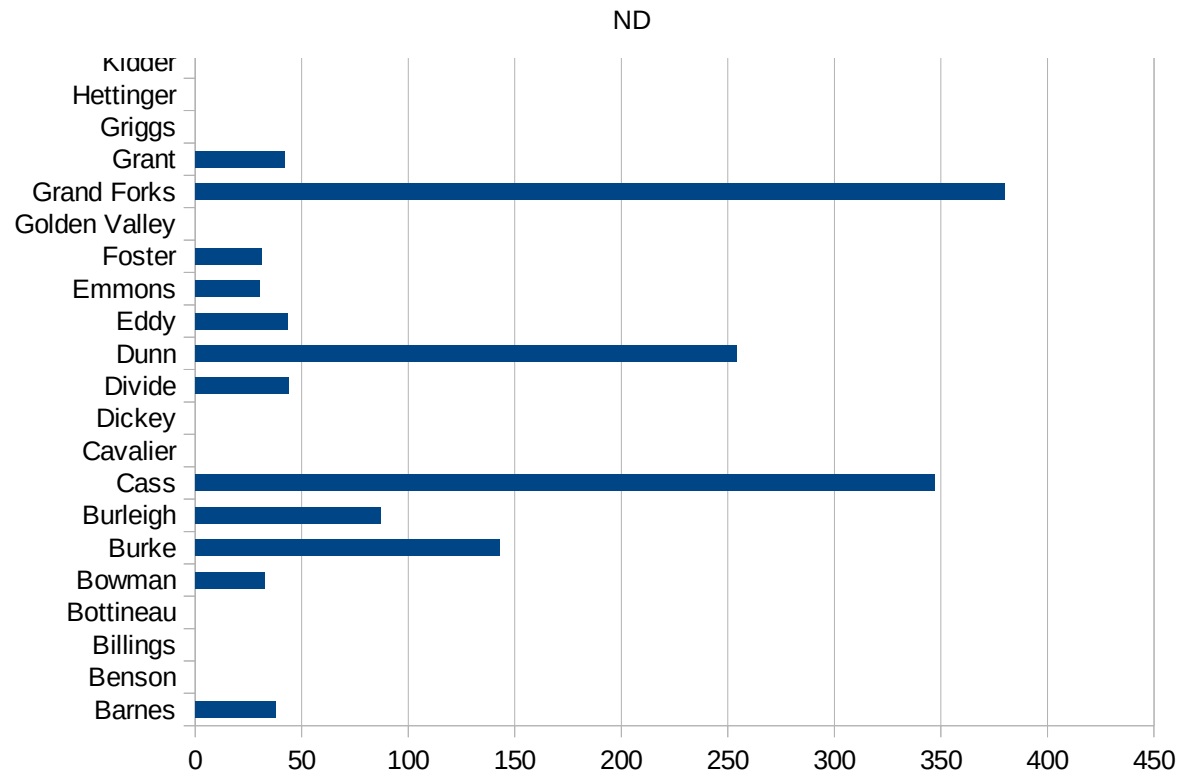
29217
29219
29221
29223
29225
29227
29229

ND

FIPS	County	PC Infection
38001	Adams	0
38003	Barnes	37.94346424
38005	Benson	0
38007	Billings	0
38009	Bottineau	0
38011	Bowman	32.50975293
38013	Burke	142.8571429
38015	Burleigh	87.11807123
38017	Cass	347.0768417
38019	Cavalier	0
38021	Dickey	0
38023	Divide	43.80201489
38025	Dunn	253.9242844
38027	Eddy	43.23389537
38029	Emmons	30.34901366
38031	Foster	31.09452736
38033	Golden Valley	0
38035	Grand Forks	380.1045641
38037	Grant	42.12299916
38039	Griggs	0
38041	Hettinger	0
38043	Kidder	0
38045	LaMoure	0
38047	Logan	0
38049	McHenry	17.19394773
38051	McIntosh	38.68471954
38053	McKenzie	95.36384977
38055	McLean	52.40540824
38057	Mercer	0
38059	Morton	83.61472906
38061	Mountrail	342.5327853
38063	Nelson	34.8553503
38065	Oliver	51.2295082



38067 Pembina	43.18410825
38069 Pierce	49.00759618
38071 Ramsey	26.13012804
38073 Ransom	19.09490166
38075 Renville	42.12299916
38077 Richland	43.10610259
38079 Rolette	6.992518006
38081 Sargent	25.83979328
38083 Sheridan	0
38085 Sioux	22.94630564
38087 Slope	393.1847969
38089 Stark	183.8887634
38091 Steele	0
38093 Stutsman	52.58880337
38095 Towner	0
38097 Traill	0
38099 Walsh	65.62294928
38101 Ward	36.90363722
38103 Wells	50.54334091
38105 Williams	31.11739745



ND

FIPS

29001
29003
29005
29007
29009
29011
29013
29015
29017
29019
29021
29023
29025
29027
29029
29031
29033
29035
29037

ND

29039
29041
29043
29045
29047
29049
29051
29053
29055
29057
29059
29061
29063
29065
29067
29069
29071
29073
29075
29077
29079
29081
29083
29085
29087
29089
29091
29093
29095
29097
29099
29101

29103

ND


29105
29107
29109
29111
29113
29115
29117
29121
29123
29125
29127
29119
29129
29131
29133
29135
29137
29139
29141
29143
29145
29147
29149
29151
29153
29155
29157
29159
29161
29163
29165
29167
29169
29171

ND

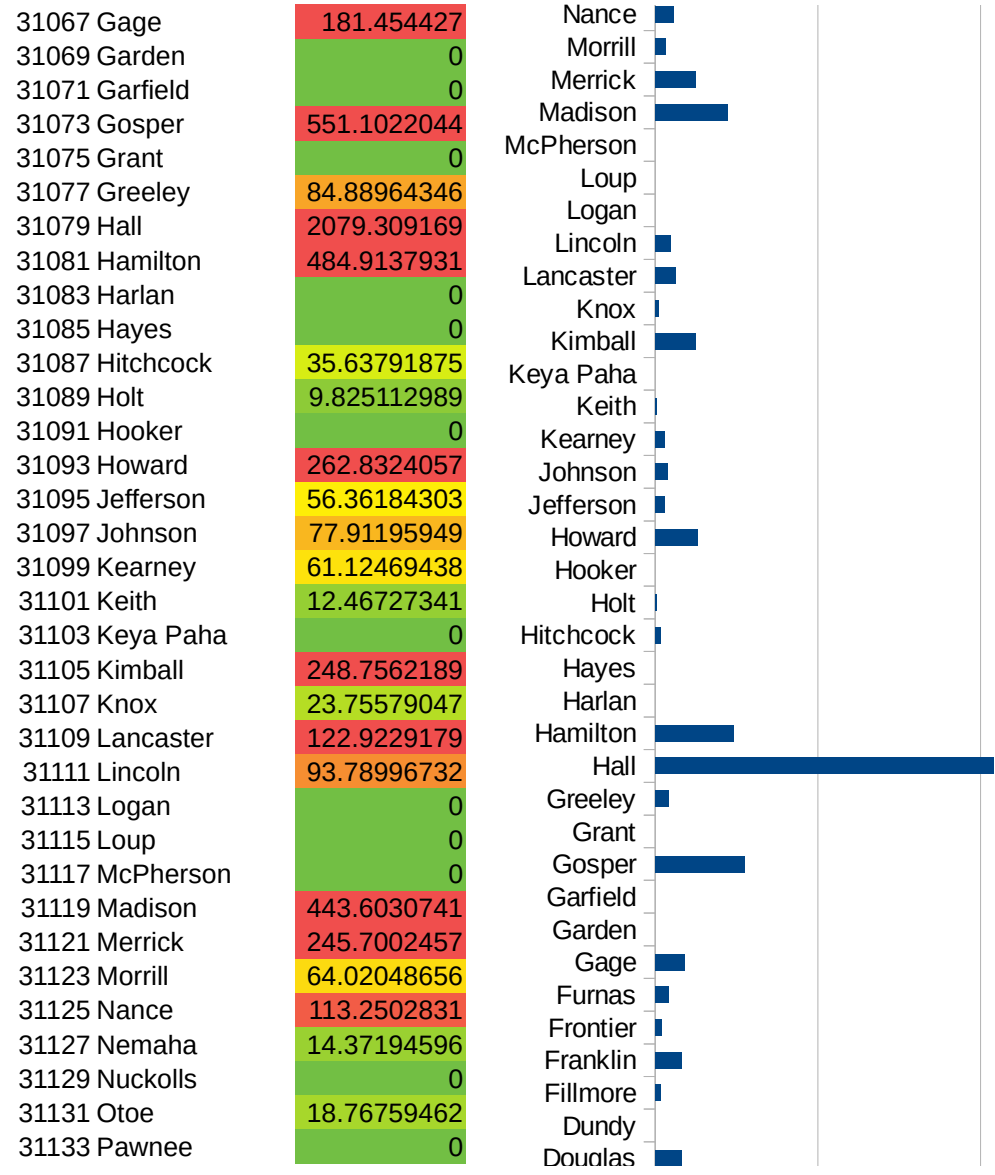
29173
29175
29177
29179
29181
29195
29197
29199
29201
29203
29205
29183
29185
29187
29189
29510
29186
29207
29209
29211
29213
29215

29217
29219
29221
29223
29225
29227
29229

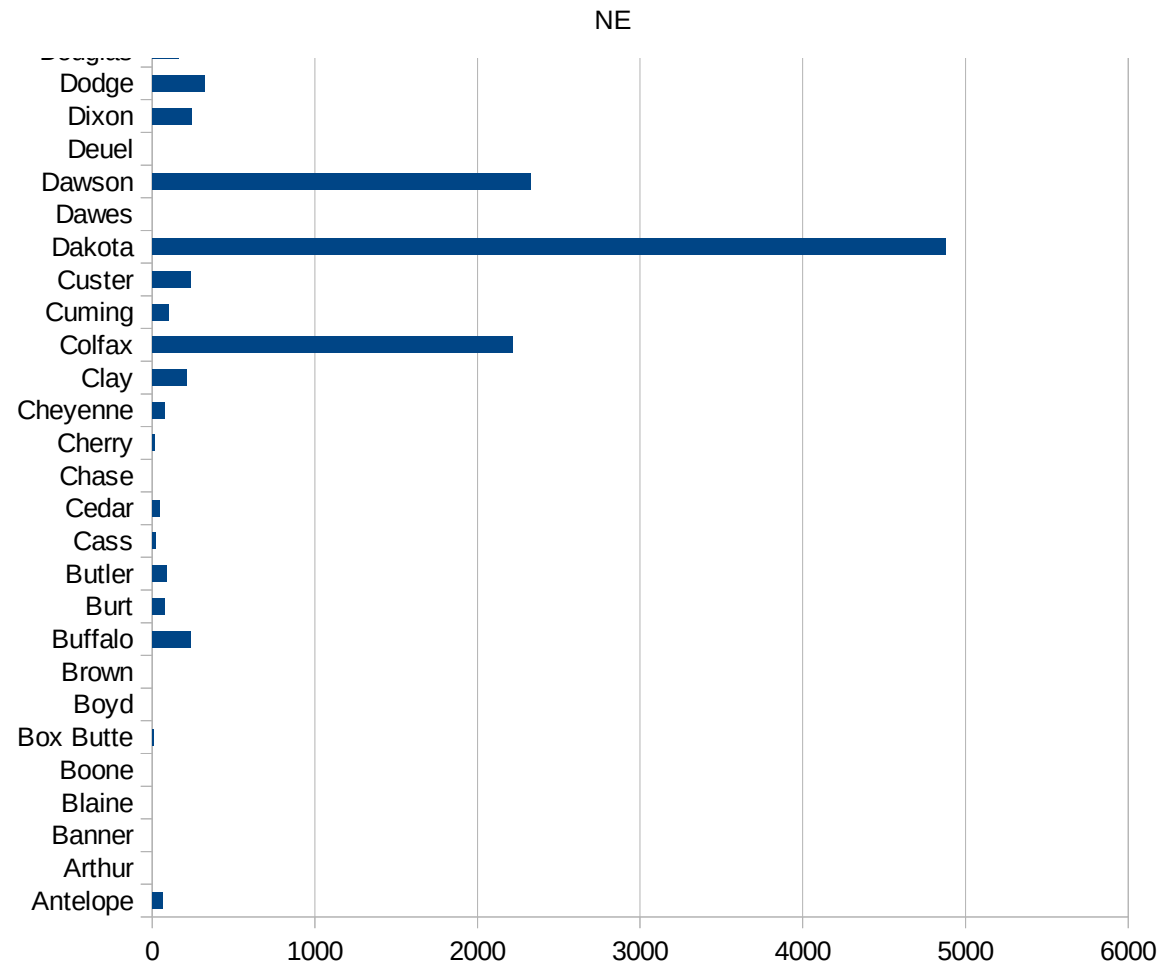
NE



NE



31135 Perkins	0
31137 Phelps	66.69630947
31139 Pierce	28.0033604
31141 Platte	554.5064892
31143 Polk	170.519136
31145 Red Willow	37.29256013
31147 Richardson	0
31149 Rock	0
31151 Saline	1839.721254
31153 Sarpy	85.65589101
31155 Saunders	51.63591982
31157 Scotts Bluff	94.47331129
31159 Seward	63.51772722
31161 Sheridan	0
31163 Sherman	65.83278473
31165 Sioux	0
31167 Stanton	117.2529313
31169 Thayer	0
31171 Thomas	0
31173 Thurston	82.15801725
31175 Valley	23.86634845
31177 Washington	111.2885276
31179 Wayne	10.63490375
31181 Webster	141.5227852
31183 Wheeler	0
31185 York	87.13331397



NE

FIPS

29001
29003
29005
29007
29009
29011
29013
29015
29017
29019
29021
29023
29025
29027
29029
29031
29033
29035
29037

NE

29039
29041
29043
29045
29047
29049
29051
29053
29055
29057
29059
29061
29063
29065
29067
29069
29071
29073
29075
29077
29079
29081
29083
29085
29087
29089
29091
29093
29095
29097
29099
29101

29103

NE

29105
29107
29109
29111
29113
29115
29117
29121
29123
29125
29127
29119
29129
29131
29133
29135
29137
29139
29141
29143
29145
29147
29149
29151
29153
29155
29157
29159
29161
29163
29165
29167
29169
29171

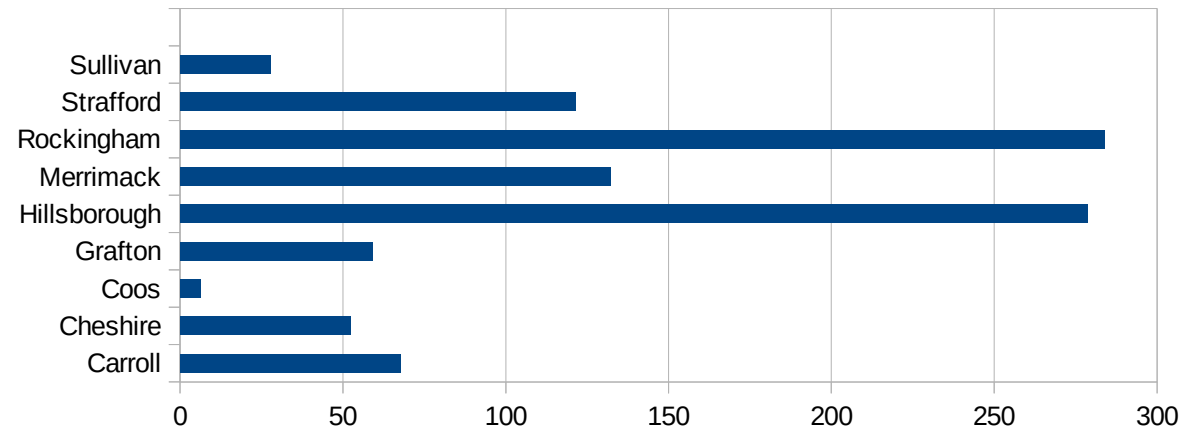
NE

29173
29175
29177
29179
29181
29195
29197
29199
29201
29203
29205
29183
29185
29187
29189
29510
29186
29207
29209
29211
29213
29215

29217
29219
29221
29223
29225
29227
29229

NH

FIPS	County	Cases	Per Capita Cases 100,000
33001	Belknap	65.55012946	
33003	Carroll	67.65206339	
33005	Cheshire	52.29236662	
33007	Coos	6.331317864	
33009	Grafton	59.02924732	
33011	Hillsborough	278.6293459	
33013	Merrimack	132.3346479	
33015	Rockingham	283.9806453	
33017	Strafford	121.4543777	
33019	Sullivan	27.81383275	



NH

FIPS

29001
29003
29005
29007
29009
29011
29013
29015
29017
29019
29021
29023
29025
29027
29029
29031
29033
29035
29037

NH

29039
29041
29043
29045
29047
29049
29051
29053
29055
29057
29059
29061
29063
29065
29067
29069
29071
29073
29075
29077
29079
29081
29083
29085
29087
29089
29091
29093
29095
29097
29099
29101

29103

NH

29105
29107
29109
29111
29113
29115
29117
29121
29123
29125
29127
29119
29129
29131
29133
29135
29137
29139
29141
29143
29145
29147
29149
29151
29153
29155
29157
29159
29161
29163
29165
29167
29169
29171

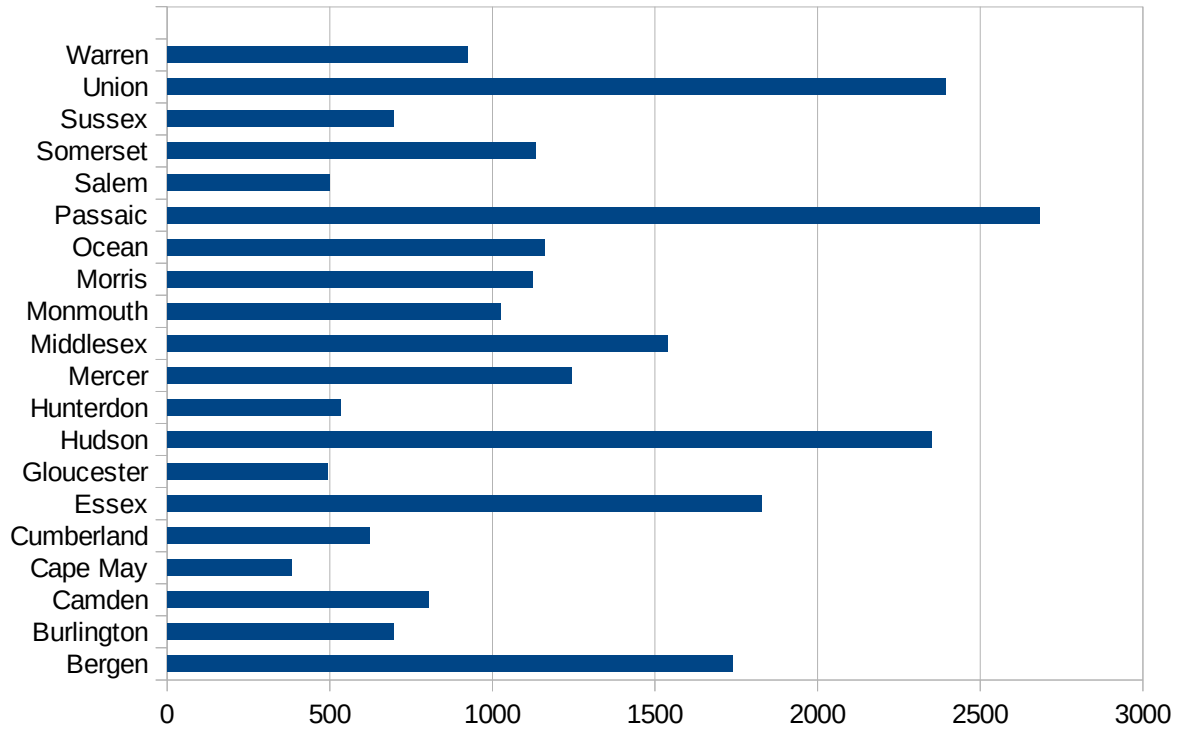
NH

29173
29175
29177
29179
29181
29195
29197
29199
29201
29203
29205
29183
29185
29187
29189
29510
29186
29207
29209
29211
29213
29215

29217
29219
29221
29223
29225
29227
29229

NJ

FIPS	County	PC Infection
34001	Atlantic	427.6096433
34003	Bergen	1738.244802
34005	Burlington	696.0285955
34007	Camden	803.2294834
34009	Cape May	383.5350043
34011	Cumberland	622.6320112
34013	Essex	1828.157451
34015	Gloucester	491.7503981
34017	Hudson	2349.048385
34019	Hunterdon	533.2200074
34021	Mercer	1242.25618
34023	Middlesex	1538.897292
34025	Monmouth	1026.468004
34027	Morris	1122.761155
34029	Ocean	1159.143756
34031	Passaic	2681.448809
34033	Salem	498.3468302
34035	Somerset	1133.275356
34037	Sussex	695.3174383
34039	Union	2393.440214
34041	Warren	923.6237817



NJ

FIPS

29001
29003
29005
29007
29009
29011
29013
29015
29017
29019
29021
29023
29025
29027
29029
29031
29033
29035
29037

NJ

29039
29041
29043
29045
29047
29049
29051
29053
29055
29057
29059
29061
29063
29065
29067
29069
29071
29073
29075
29077
29079
29081
29083
29085
29087
29089
29091
29093
29095
29097
29099
29101

29103

NJ

29105
29107
29109
29111
29113
29115
29117
29121
29123
29125
29127
29119
29129
29131
29133
29135
29137
29139
29141
29143
29145
29147
29149
29151
29153
29155
29157
29159
29161
29163
29165
29167
29169
29171

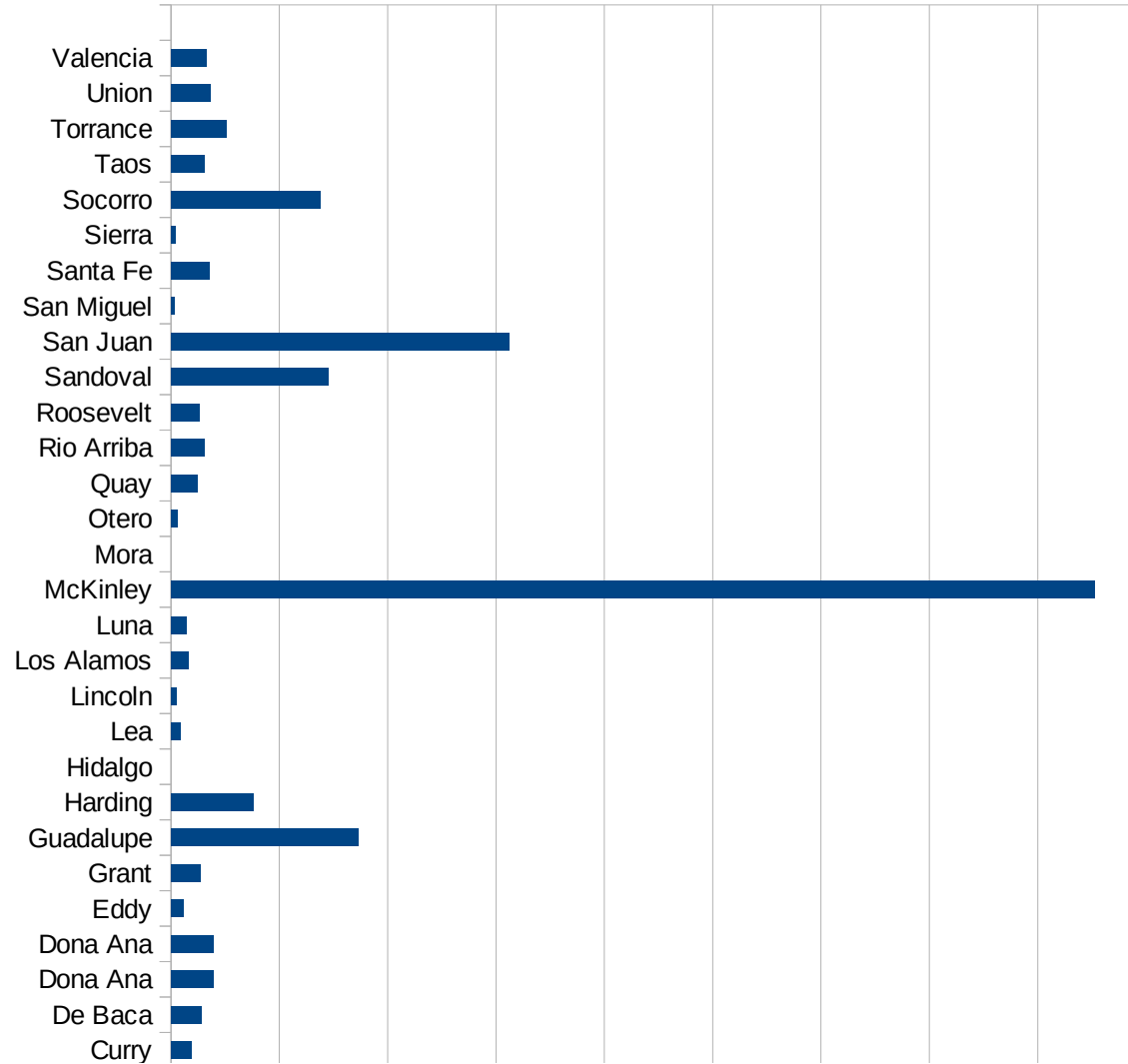
NJ

29173
29175
29177
29179
29181
29195
29197
29199
29201
29203
29205
29183
29185
29187
29189
29510
29186
29207
29209
29211
29213
29215

29217
29219
29221
29223
29225
29227
29229

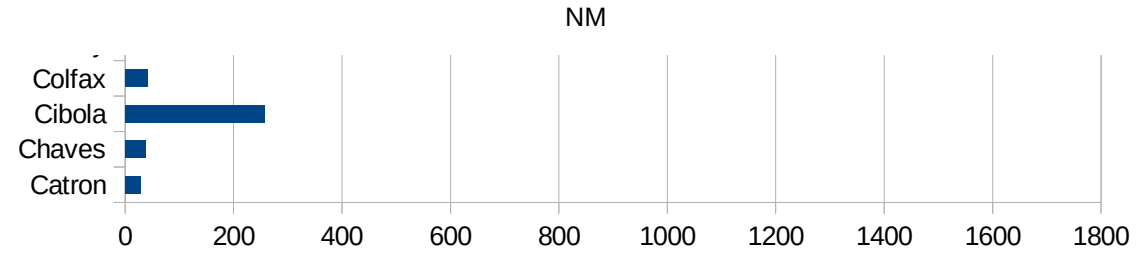
NM

FIPS	County	PC Infection
35001	Bernalillo	139.0892308
35003	Catron	27.94857462
35005	Chaves	37.10058897
35006	Cibola	257.9825021
35007	Colfax	41.28819158
35009	Curry	38.4327528
35011	De Baca	56.14823133
35013	Dona Ana	78.15301441
35013	Dona Ana	78.15301441
35015	Eddy	22.45250432
35017	Grant	54.85262927
35019	Guadalupe	345.5425017
35021	Harding	152.6717557
35023	Hidalgo	0
35025	Lea	17.23865481
35027	Lincoln	10.22704029
35028	Los Alamos	31.41196796
35029	Luna	29.21170137
35031	McKinley	1705.630101
35033	Mora	0
35035	Otero	11.97945523
35037	Quay	48.46722404
35039	Rio Arriba	61.52899554
35041	Roosevelt	53.35325188
35043	Sandoval	289.9868438
35045	San Juan	624.5851427
35047	San Miguel	7.248740531
35049	Santa Fe	71.97313003
35051	Sierra	9.117432531
35053	Socorro	274.8730206
35055	Taos	60.91061367
35057	Torrance	102.6233083
35059	Union	72.85089849



35061 Valencia

65.39709114



NM

FIPS

29001
29003
29005
29007
29009
29011
29013
29015
29017
29019
29021
29023
29025
29027
29029
29031
29033
29035
29037

NM

29039
29041
29043
29045
29047
29049
29051
29053
29055
29057
29059
29061
29063
29065
29067
29069
29071
29073
29075
29077
29079
29081
29083
29085
29087
29089
29091
29093
29095
29097
29099
29101

29103

NM

29105
29107
29109
29111
29113
29115
29117
29121
29123
29125
29127
29119
29129
29131
29133
29135
29137
29139
29141
29143
29145
29147
29149
29151
29153
29155
29157
29159
29161
29163
29165
29167
29169
29171

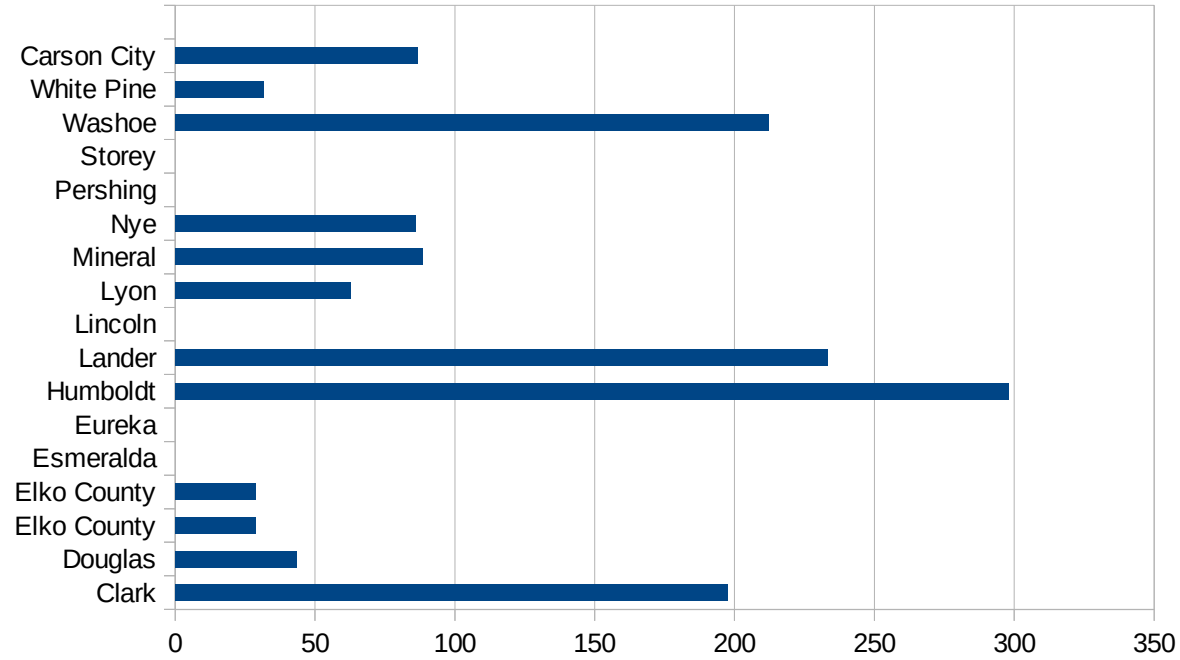
NM

29173
29175
29177
29179
29181
29195
29197
29199
29201
29203
29205
29183
29185
29187
29189
29510
29186
29207
29209
29211
29213
29215

29217
29219
29221
29223
29225
29227
29229

NV

FIPS	County	PC Infection
32001	Churchill	12.27495908
32003	Clark	197.6567083
32005	Douglas	43.32845029
32007	Elko County	28.59321388
32007	Elko County	28.59321388
32009	Esmeralda	0
32011	Eureka	0
32013	Humboldt	297.8672703
32015	Lander	233.1838565
32017	Lincoln	0
32019	Lyon	62.71502294
32021	Mineral	88.61320337
32023	Nye	86.00538085
32027	Pershing	0
32029	Storey	0
32031	Washoe	212.1378037
32033	White Pine	31.66226913
32510	Carson City	86.62070957



NV

FIPS

29001
29003
29005
29007
29009
29011
29013
29015
29017
29019
29021
29023
29025
29027
29029
29031
29033
29035
29037

NV

29039
29041
29043
29045
29047
29049
29051
29053
29055
29057
29059
29061
29063
29065
29067
29069
29071
29073
29075
29077
29079
29081
29083
29085
29087
29089
29091
29093
29095
29097
29099
29101

29103

NV

29105
29107
29109
29111
29113
29115
29117
29121
29123
29125
29127
29119
29129
29131
29133
29135
29137
29139
29141
29143
29145
29147
29149
29151
29153
29155
29157
29159
29161
29163
29165
29167
29169
29171

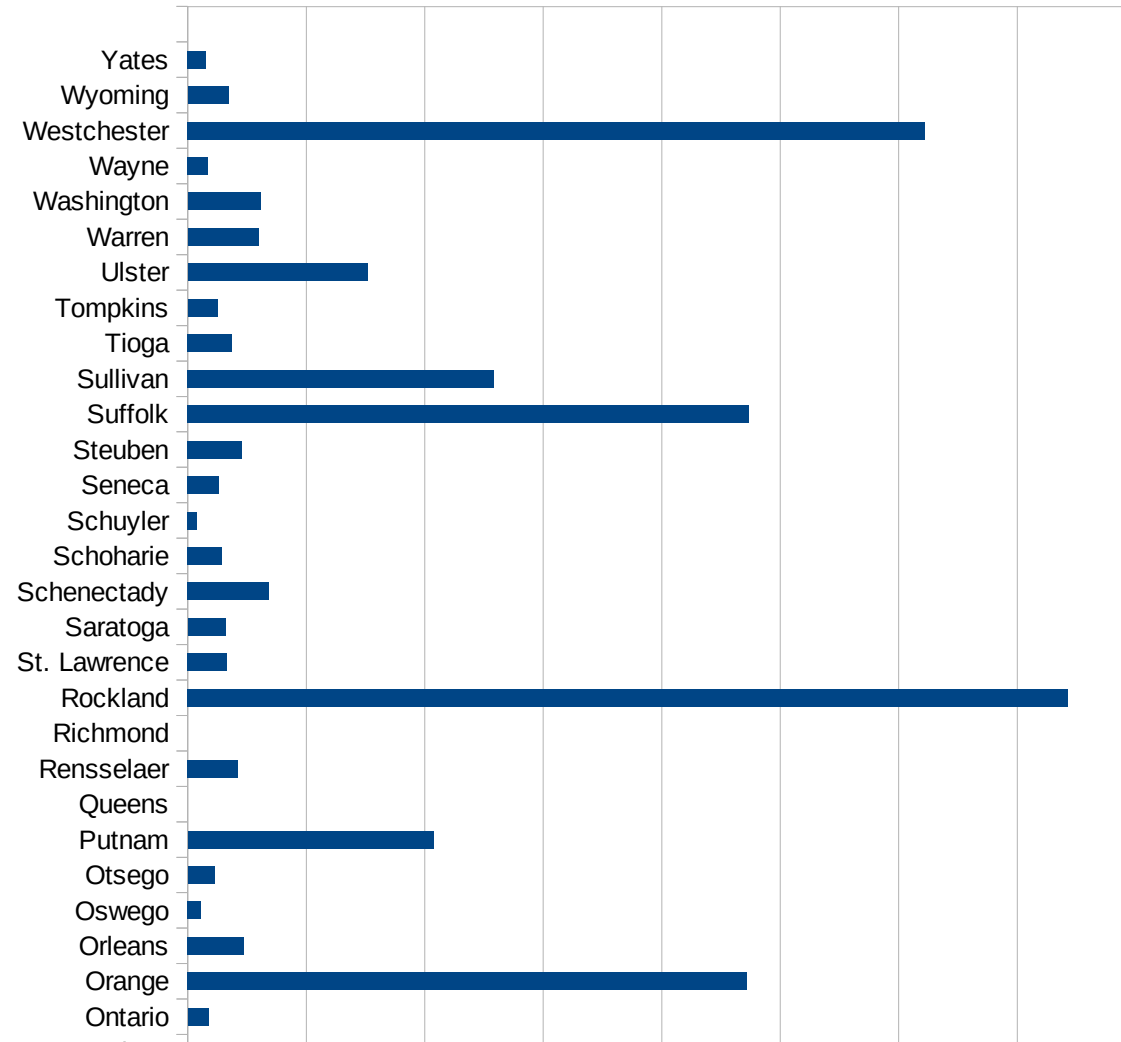
NV

29173
29175
29177
29179
29181
29195
29197
29199
29201
29203
29205
29183
29185
29187
29189
29510
29186
29207
29209
29211
29213
29215

29217
29219
29221
29223
29225
29227
29229

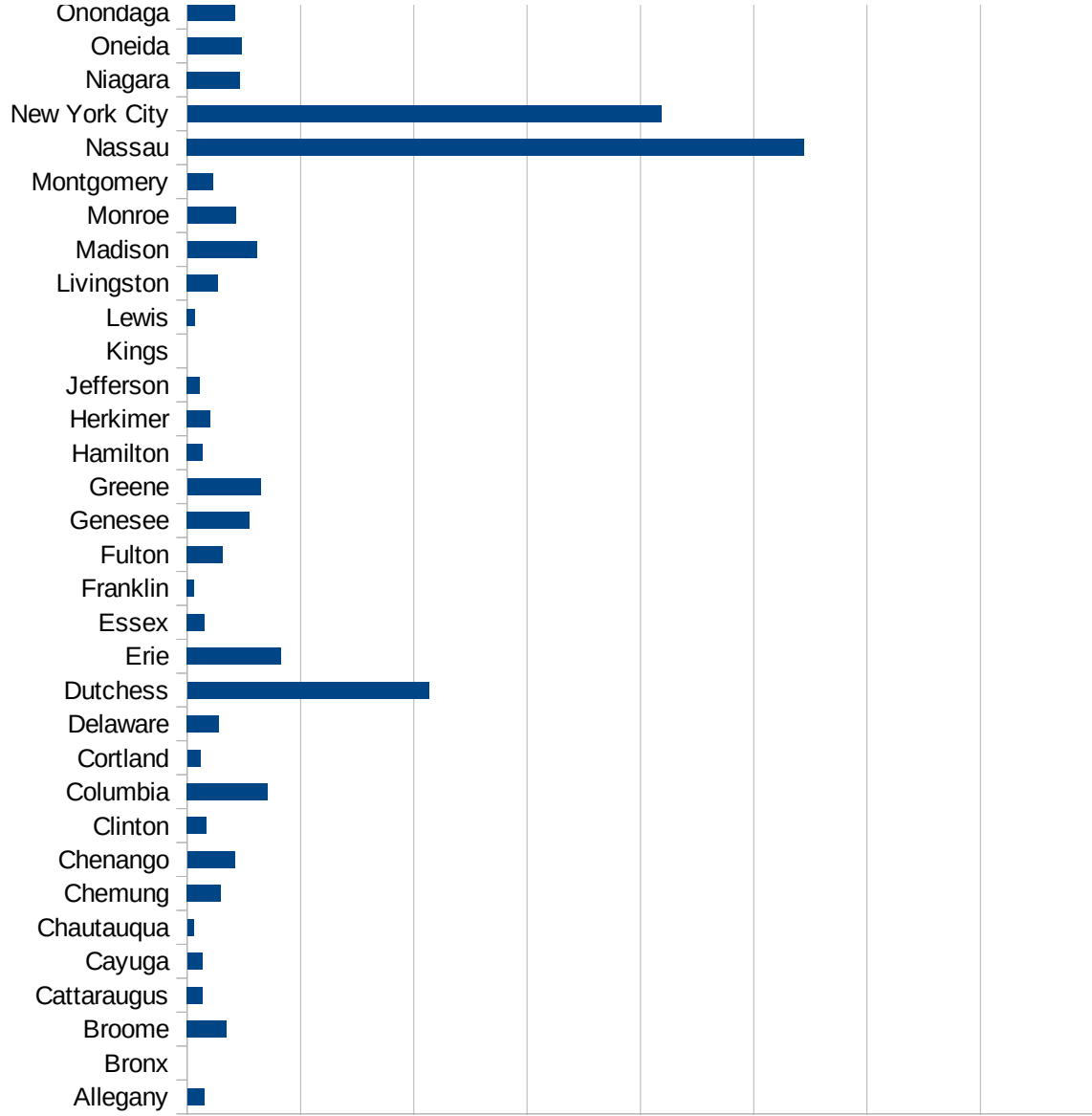
NY

FIPS	County	PC Infection
36001	Albany	419.058534695
36003	Allegany	75.3822959294
36005	Bronx	0
36007	Broome	174.267840279
36009	Cattaraugus	68.9744924518
36011	Cayuga	66.1092747424
36013	Chautauqua	28.9200322028
36015	Chemung	149.54779595
36017	Chenango	210.366879838
36019	Clinton	84.2679224239
36021	Columbia	355.497696775
36023	Cortland	58.5492336324
36025	Delaware	139.241359175
36027	Dutchess	1065.98846513
36029	Erie	413.387132374
36031	Essex	77.7479892761
36033	Franklin	31.8135724654
36035	Fulton	156.742736654
36037	Genesee	276.468849437
36039	Greene	324.27196732
36041	Hamilton	67.6589986468
36043	Herkimer	101.887341711
36045	Jefferson	56.3733166301
36047	Kings	0
36049	Lewis	34.0303248005
36051	Livingston	134.436237683
36053	Madison	306.518821951
36055	Monroe	214.822337213
36057	Montgomery	113.234253362
36059	Nassau	2721.33032673
36061	New York City	2091.39505079
36063	Niagara	234.278844098
36065	Oneida	239.571037168



NY

36067 Onondaga	210.26008588
36069 Ontario	87.380761669
36071 Orange	2360.25039861
36073 Orleans	238.845661381
36075 Oswego	56.8287842033
36077 Otsego	112.135767963
36079 Putnam	1037.49544958
36081 Queens	0
36083 Rensselaer	211.362125412
36085 Richmond	0
36087 Rockland	3713.59707702
36089 St. Lawrence	164.743121049
36091 Saratoga	159.4522143
36093 Schenectady	344.383649823
36095 Schoharie	144.708492781
36097 Schuyler	39.0799464046
36099 Seneca	131.195335277
36101 Steuben	228.610797946
36103 Suffolk	2368.31853233
36105 Sullivan	1292.74947681
36107 Tioga	185.337726524
36109 Tompkins	125.494926697
36111 Ulster	758.122945817
36113 Warren	298.762934723
36115 Washington	307.204601533
36117 Wayne	84.3844377332
36119 Westchester	3110.44096187
36121 Wyoming	172.134214794
36123 Yates	76.4864538465



NY

0 500 1000 1500 2000 2500 3000 3500 4000

NY

FIPS

29001
29003
29005
29007
29009
29011
29013
29015
29017
29019
29021
29023
29025
29027
29029
29031
29033
29035
29037

NY

29039
29041
29043
29045
29047
29049
29051
29053
29055
29057
29059
29061
29063
29065
29067
29069
29071
29073
29075
29077
29079
29081
29083
29085
29087
29089
29091
29093
29095
29097
29099
29101

29103

NY

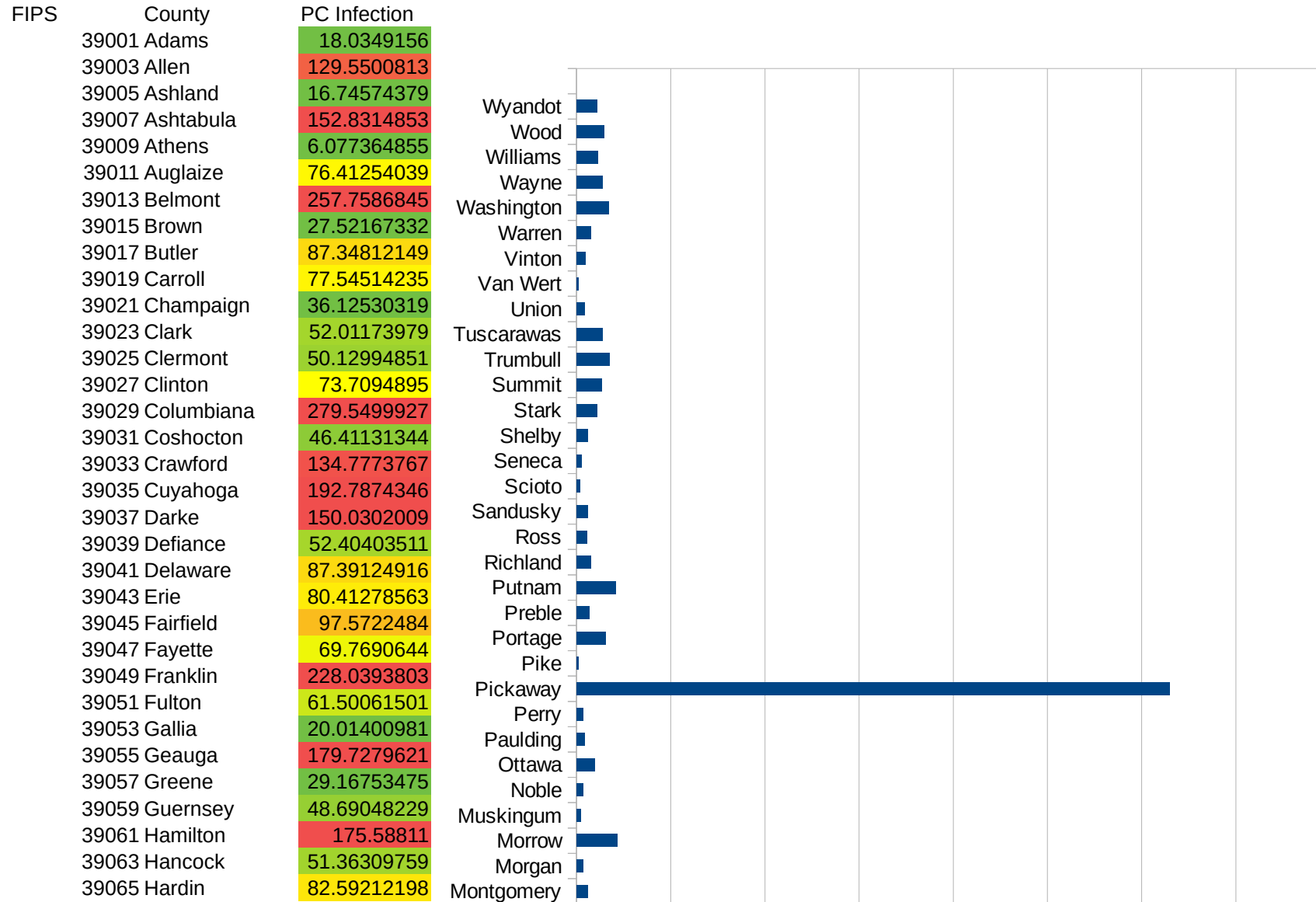
29105
29107
29109
29111
29113
29115
29117
29121
29123
29125
29127
29119
29129
29131
29133
29135
29137
29139
29141
29143
29145
29147
29149
29151
29153
29155
29157
29159
29161
29163
29165
29167
29169
29171

NY

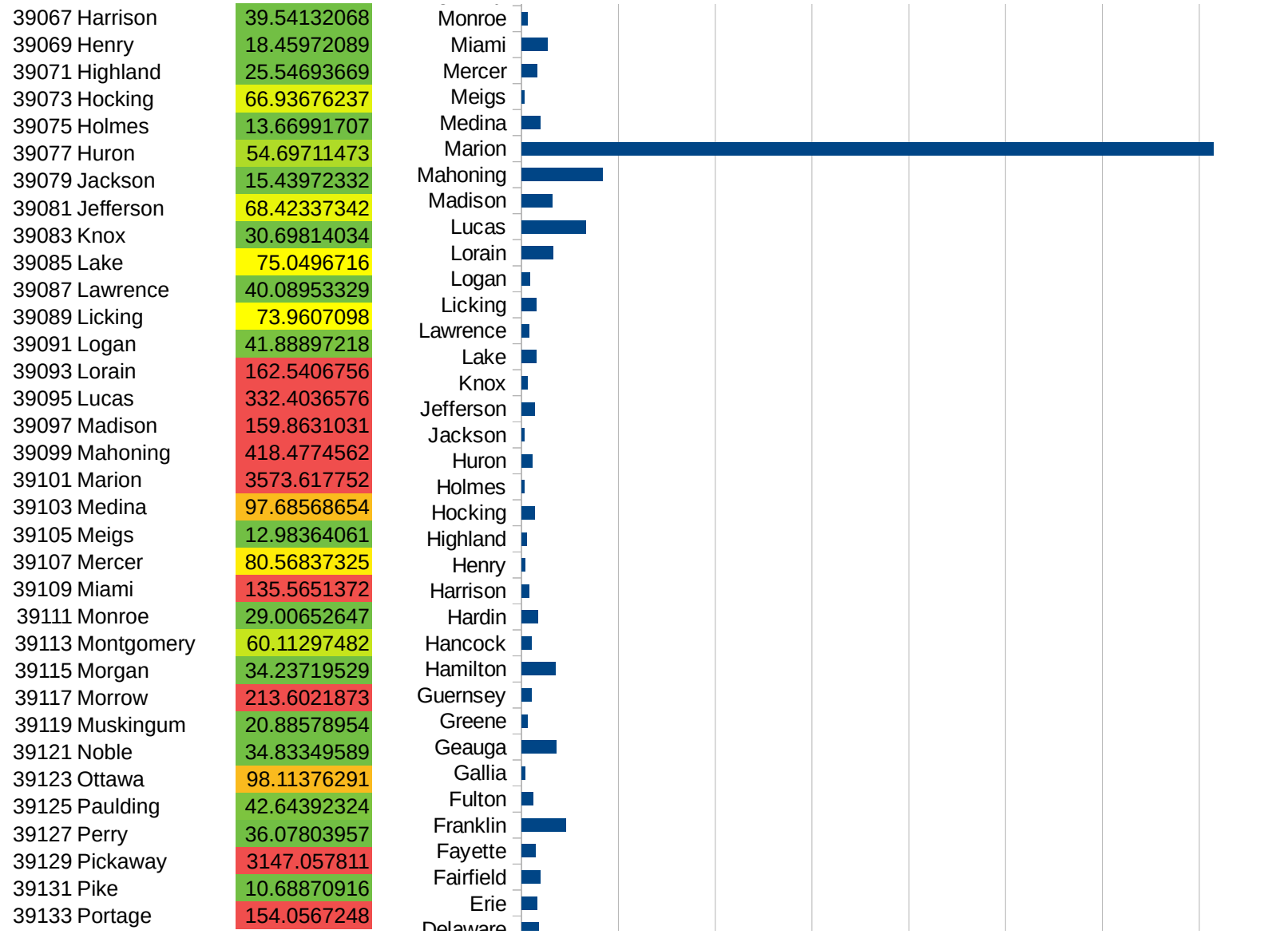
29173
29175
29177
29179
29181
29195
29197
29199
29201
29203
29205
29183
29185
29187
29189
29510
29186
29207
29209
29211
29213
29215

29217
29219
29221
29223
29225
29227
29229

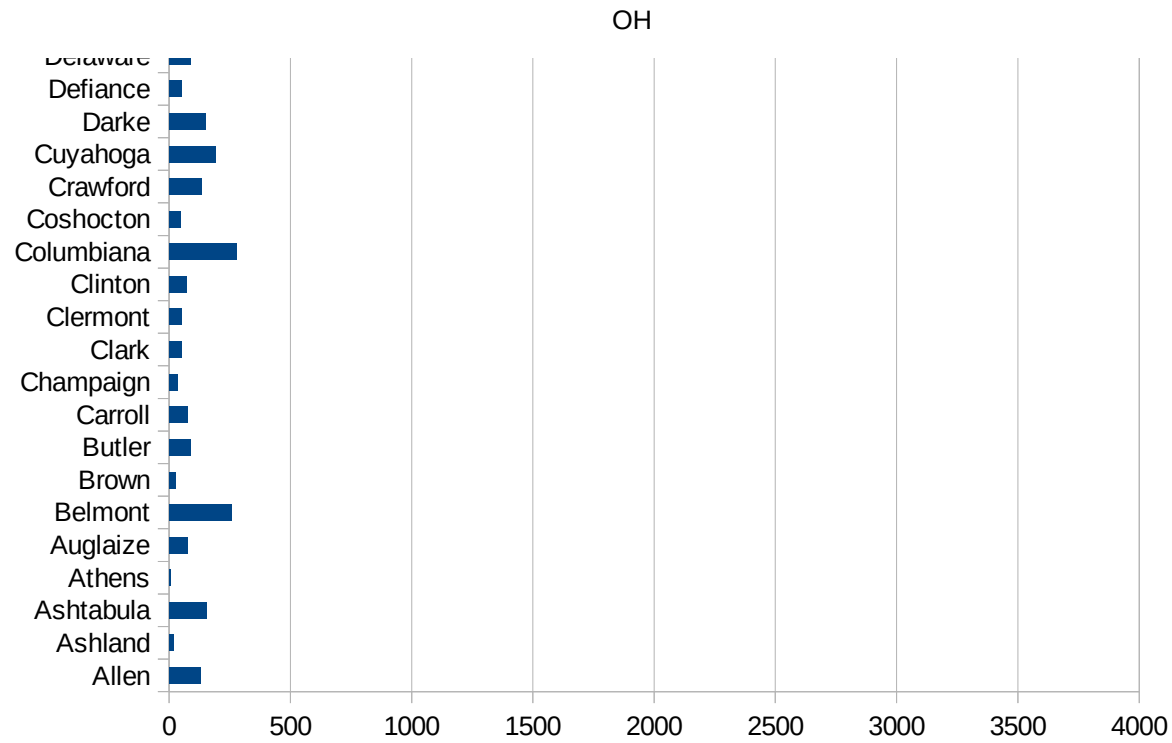
OH



OH



39135 Preble	65.85847745
39137 Putnam	210.1835406
39139 Richland	74.31935854
39141 Ross	53.29451067
39143 Sandusky	61.22553105
39145 Scioto	15.89361871
39147 Seneca	25.35910301
39149 Shelby	61.69412055
39151 Stark	108.9957855
39153 Summit	132.1233102
39155 Trumbull	174.6993108
39157 Tuscarawas	136.6950182
39159 Union	43.22641999
39161 Van Wert	10.60782858
39163 Vinton	45.66557577
39165 Warren	74.08268834
39167 Washington	171.2243371
39169 Wayne	138.8325989
39171 Williams	111.4009347
39173 Wood	147.670931
39175 Wyandot	109.4141783



OH

FIPS

29001
29003
29005
29007
29009
29011
29013
29015
29017
29019
29021
29023
29025
29027
29029
29031
29033
29035
29037

OH

29039
29041
29043
29045
29047
29049
29051
29053
29055
29057
29059
29061
29063
29065
29067
29069
29071
29073
29075
29077
29079
29081
29083
29085
29087
29089
29091
29093
29095
29097
29099
29101

29103

OH

29105
29107
29109
29111
29113
29115
29117
29121
29123
29125
29127
29119
29129
29131
29133
29135
29137
29139
29141
29143
29145
29147
29149
29151
29153
29155
29157
29159
29161
29163
29165
29167
29169
29171

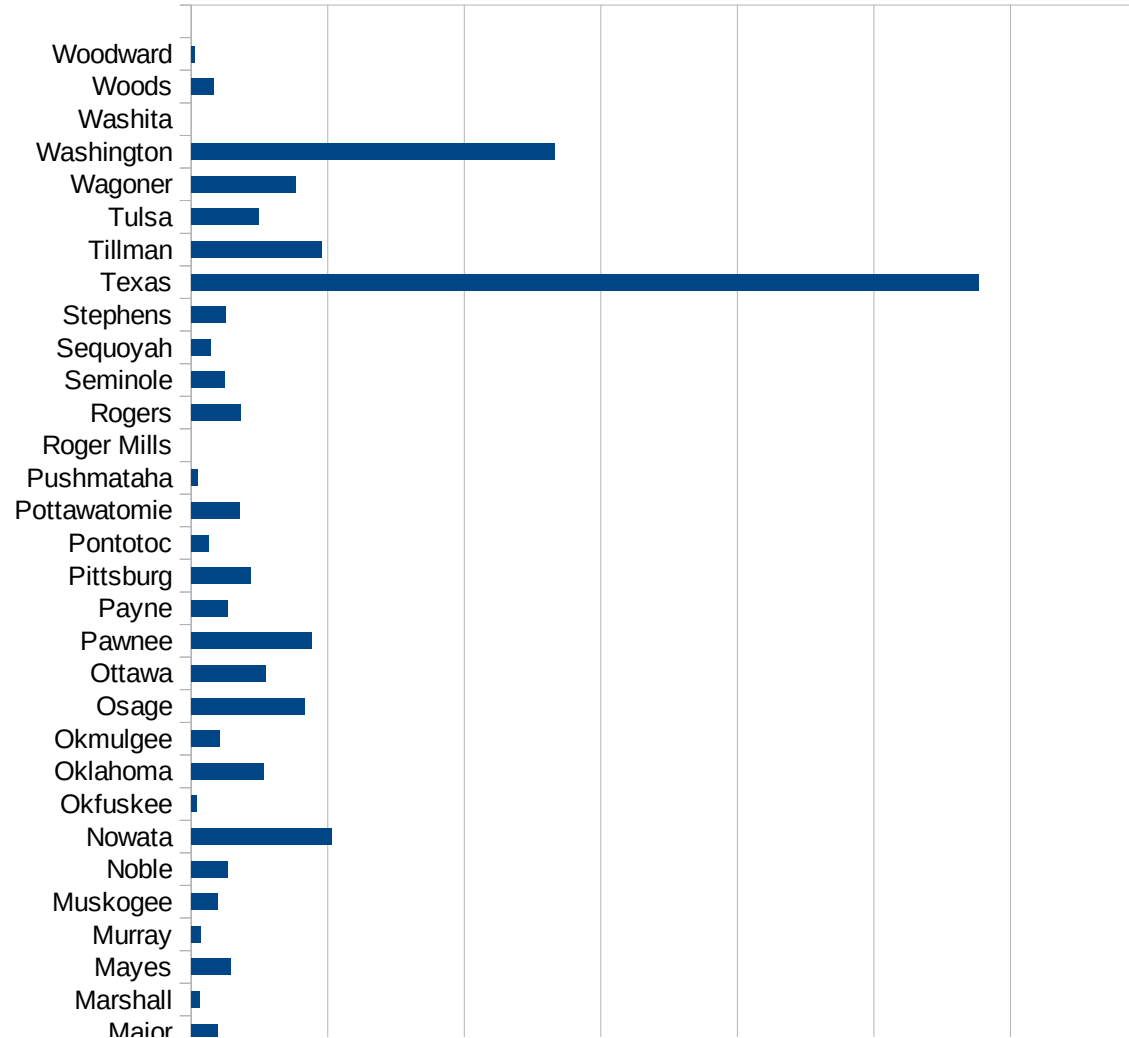
OH

29173
29175
29177
29179
29181
29195
29197
29199
29201
29203
29205
29183
29185
29187
29189
29510
29186
29207
29209
29211
29213
29215

29217
29219
29221
29223
29225
29227
29229

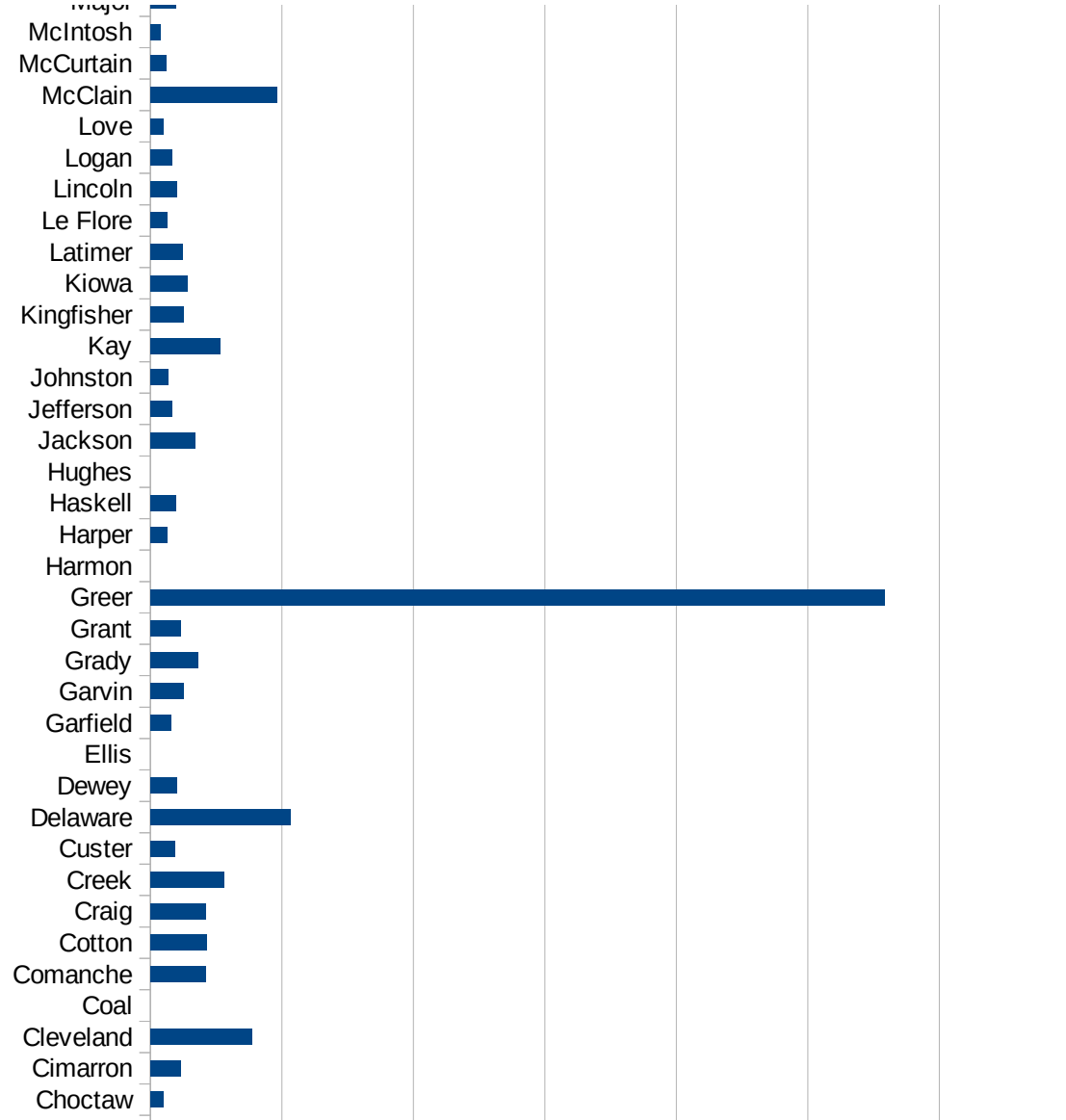
OK

FIPS	County	PC Infection
40001	Adair	294.3573952
40003	Alfalfa	17.37921446
40005	Atoka	7.226477815
40007	Beaver	263.2073698
40009	Beckham	27.63830669
40011	Blaine	10.54296257
40013	Bryan	19.07102899
40015	Caddo	248.4729268
40017	Canadian	70.61413529
40019	Carter	8.302717064
40021	Cherokee	55.46995378
40023	Choctaw	20.45268612
40025	Cimarron	46.44681839
40027	Cleveland	154.7916171
40029	Coal	0
40031	Comanche	84.70213084
40033	Cotton	86.56509695
40035	Craig	83.88088914
40037	Creek	111.7256019
40039	Custer	37.88400606
40041	Delaware	212.950179
40043	Dewey	40.86636698
40045	Ellis	0
40047	Garfield	31.19202797
40049	Garvin	50.33979361
40051	Grady	72.00590448
40053	Grant	46.23208507
40055	Greer	1116.646624
40057	Harmon	0
40059	Harper	26.33658151
40061	Haskell	39.46952952
40063	Hughes	0
40065	Jackson	68.13900357

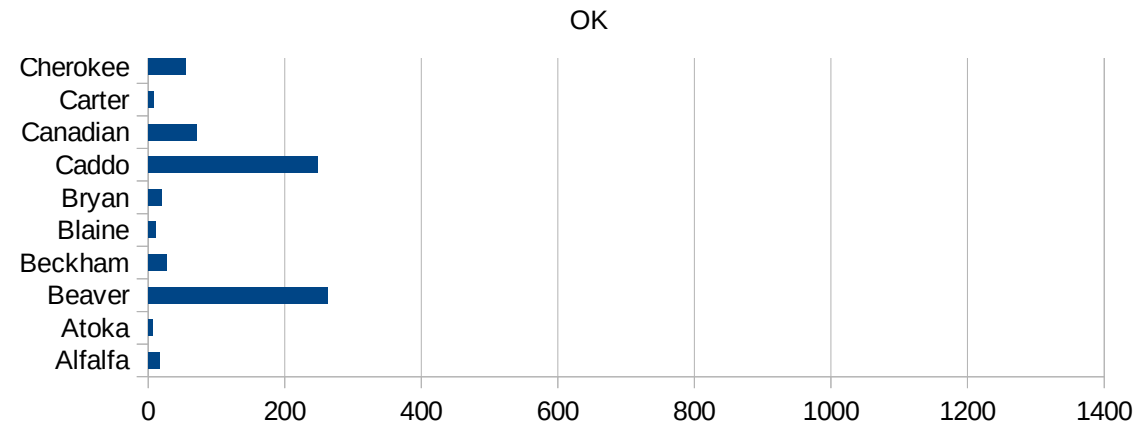


OK

40067 Jefferson	32.66372693
40069 Johnston	27.39976254
40071 Kay	106.4287493
40073 Kingfisher	50.58168943
40075 Kiowa	57.28032993
40077 Latimer	48.8710781
40079 Le Flore	26.01040416
40081 Lincoln	40.09163803
40083 Logan	33.83307606
40085 Love	19.73554371
40087 McClain	192.5722146
40089 McCurtain	24.46258753
40091 McIntosh	15.14004542
40093 Major	39.24646782
40095 Marshall	11.90051172
40097 Mayes	58.3842168
40099 Murray	14.33383502
40101 Muskogee	39.49562623
40103 Noble	53.14908318
40105 Nowata	205.5196712
40107 Okfuskee	8.265829063
40109 Oklahoma	106.1088947
40111 Okmulgee	41.73731577
40113 Osage	165.9080274
40115 Ottawa	109.0617482
40117 Pawnee	176.9371568
40119 Payne	53.63237445
40121 Pittsburg	86.60573877
40123 Pontotoc	26.1458415
40125 Pottawatomie	71.54748965
40127 Pushmataha	8.945343948
40129 Roger Mills	0
40131 Rogers	72.83875457
40133 Seminole	48.82415168



40135 Sequoyah	29.14106705
40137 Stephens	50.84941639
40139 Texas	1153.752139
40141 Tillman	190.5280348
40143 Tulsa	98.55635758
40145 Wagoner	152.2906004
40147 Washington	532.3765986
40149 Washita	0
40151 Woods	33.7192312
40153 Woodward	4.945109287



OK

FIPS

- 29001
- 29003
- 29005
- 29007
- 29009
- 29011
- 29013
- 29015
- 29017
- 29019
- 29021
- 29023
- 29025
- 29027
- 29029
- 29031
- 29033
- 29035
- 29037

OK

29039
29041
29043
29045
29047
29049
29051
29053
29055
29057
29059
29061
29063
29065
29067
29069
29071
29073
29075
29077
29079
29081
29083
29085
29087
29089
29091
29093
29095
29097
29099
29101

29103

OK

29105
29107
29109
29111
29113
29115
29117
29121
29123
29125
29127
29119
29129
29131
29133
29135
29137
29139
29141
29143
29145
29147
29149
29151
29153
29155
29157
29159
29161
29163
29165
29167
29169
29171

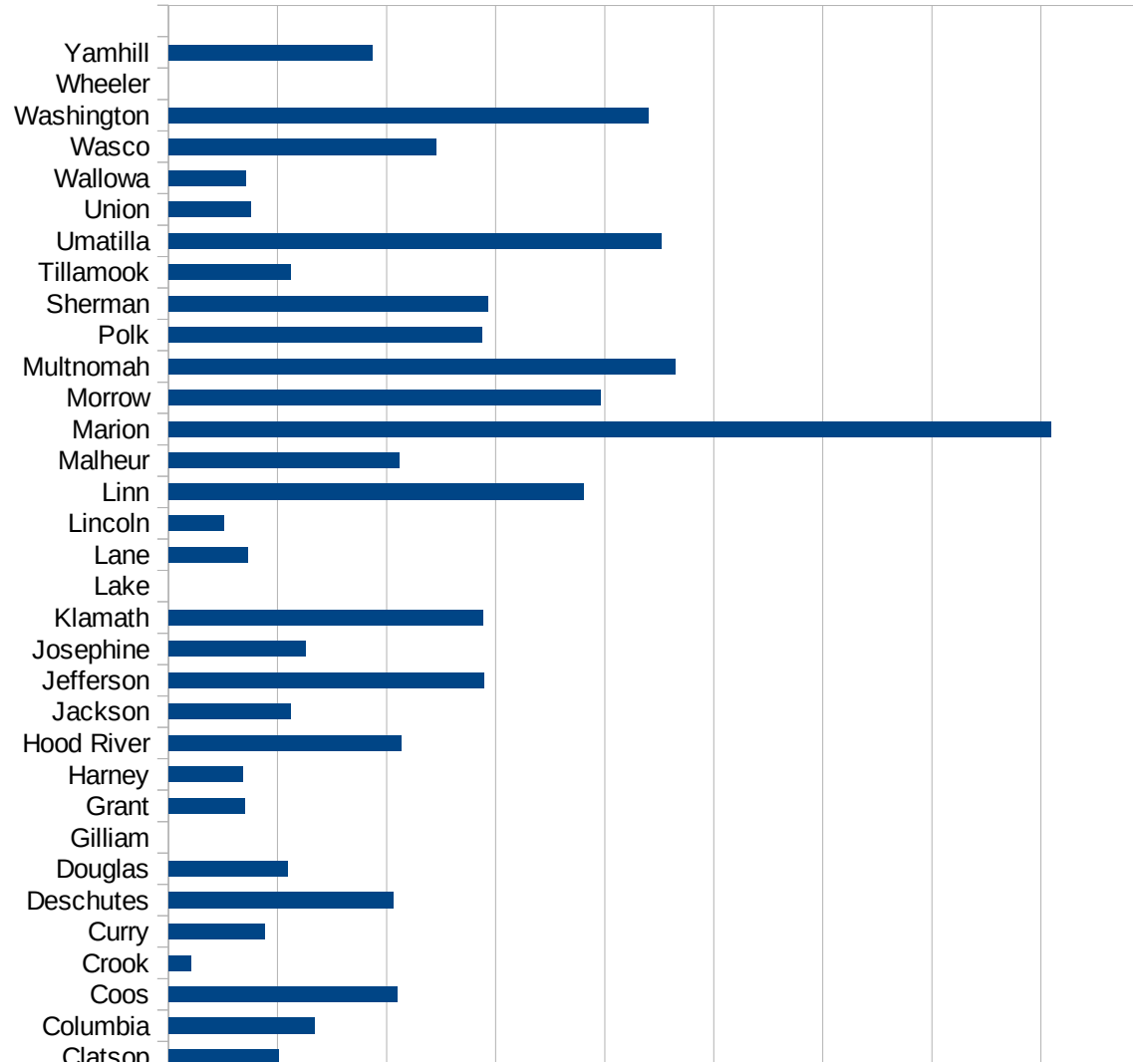
OK

29173
29175
29177
29179
29181
29195
29197
29199
29201
29203
29205
29183
29185
29187
29189
29510
29186
29207
29209
29211
29213
29215

29217
29219
29221
29223
29225
29227
29229

OR

FIPS	County	PC Infection
41001	Baker	0
41003	Benton	39.08752348
41005	Clackamas	54.31713033
41007	Clatsop	20.11870033
41009	Columbia	26.72928957
41011	Coos	41.93262824
41013	Crook	4.189885616
41015	Curry	17.53386227
41017	Deschutes	41.14669056
41019	Douglas	21.76219363
41021	Gilliam	0
41023	Grant	13.93534002
41025	Harney	13.64442625
41027	Hood River	42.6839679
41029	Jackson	22.31695542
41031	Jefferson	57.87037037
41033	Josephine	25.17364091
41035	Klamath	57.64711099
41037	Lake	0
41039	Lane	14.48851588
41041	Lincoln	10.12391674
41043	Linn	76.17701339
41045	Malheur	42.31082181
41047	Marion	161.7329935
41049	Morrow	79.14175167
41051	Multnomah	92.87086762
41053	Polk	57.48879555
41055	Sherman	58.54800937
41057	Tillamook	22.39892485
41059	Umatilla	90.30393725
41061	Union	15.11658667
41063	Wallowa	14.12229911
41065	Wasco	49.04734956



41067 Washington	88.00475159
41069 Wheeler	0
41071 Yamhill	37.38247883



OR

FIPS

29001
29003
29005
29007
29009
29011
29013
29015
29017
29019
29021
29023
29025
29027
29029
29031
29033
29035
29037

This work is licensed under the Creative Commons Attribution-NoDerivatives 4.0 International License. To view a copy of this license, visit <http://creativecommons.org/licenses/by-nd/4.0/>.

Tom McKellips, DM
www.creatingtomorrow.us
Page 339

OR

29039
29041
29043
29045
29047
29049
29051
29053
29055
29057
29059
29061
29063
29065
29067
29069
29071
29073
29075
29077
29079
29081
29083
29085
29087
29089
29091
29093
29095
29097
29099
29101

29103

OR

29105
29107
29109
29111
29113
29115
29117
29121
29123
29125
29127
29119
29129
29131
29133
29135
29137
29139
29141
29143
29145
29147
29149
29151
29153
29155
29157
29159
29161
29163
29165
29167
29169
29171

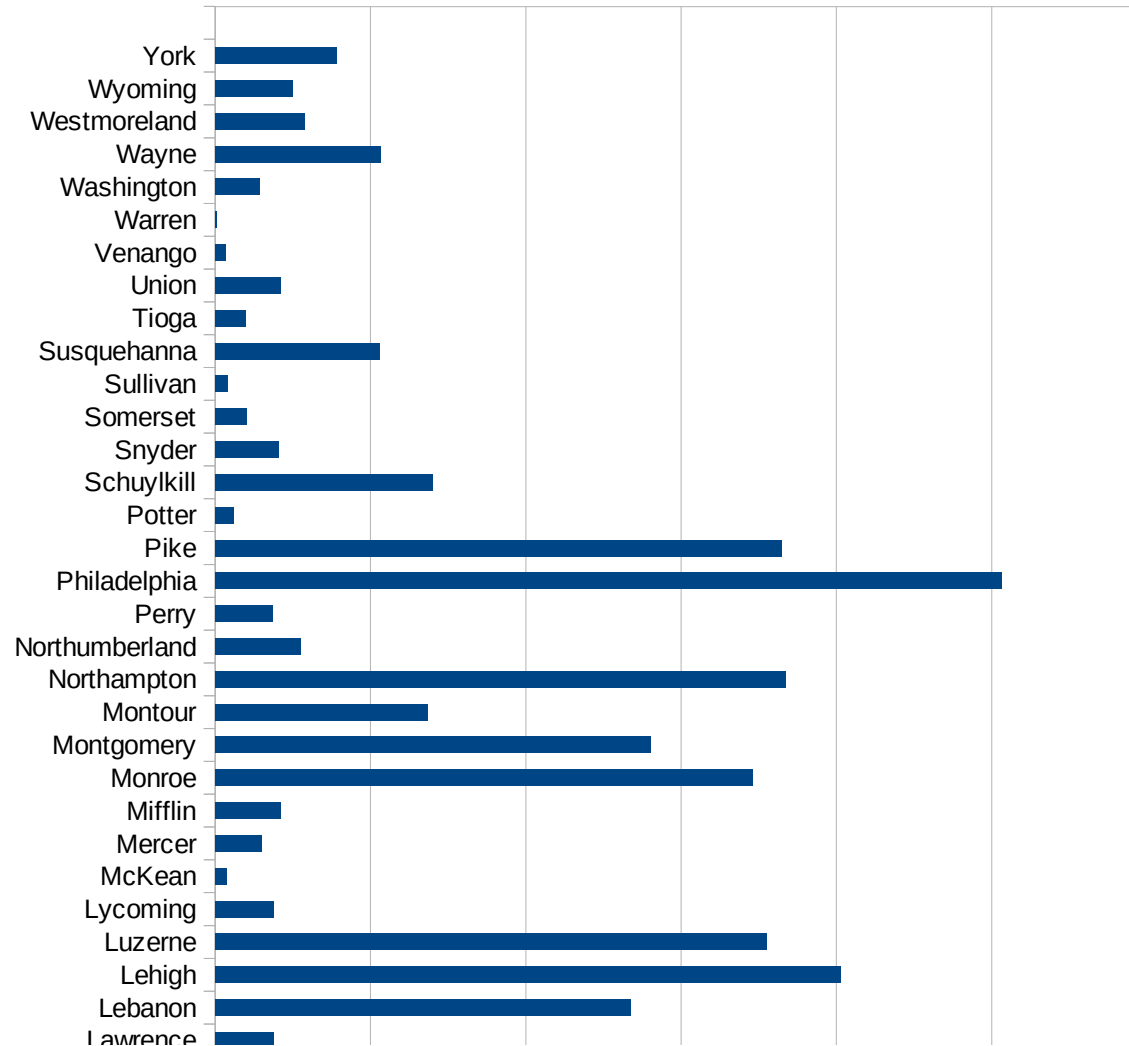
OR

29173
29175
29177
29179
29181
29195
29197
29199
29201
29203
29205
29183
29185
29187
29189
29510
29186
29207
29209
29211
29213
29215

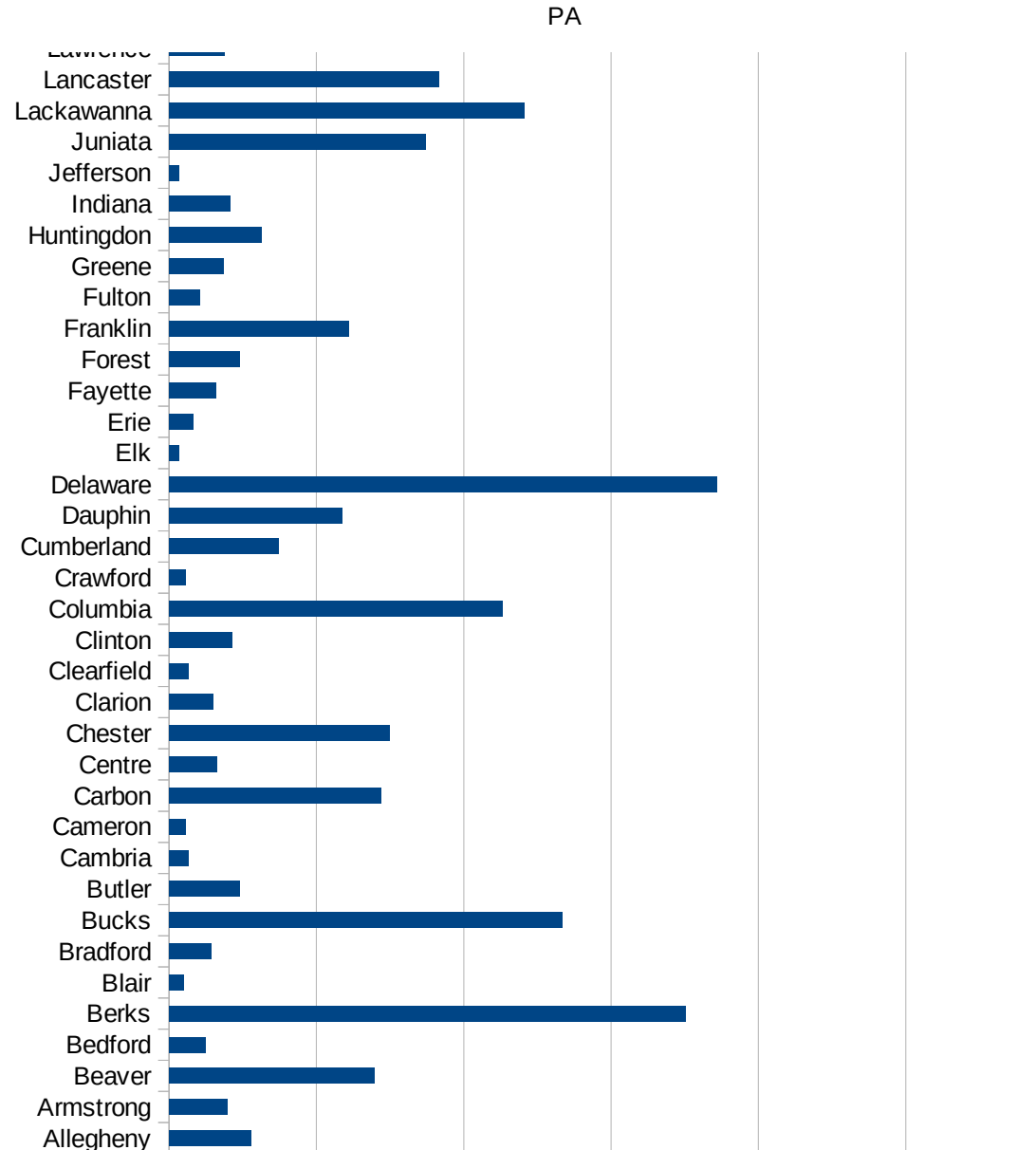
29217
29219
29221
29223
29225
29227
29229


PA

FIPS	County	PC Infection
42001	Adams	143.953468
42003	Allegheny	112.0273921
42005	Armstrong	79.67761212
42007	Beaver	278.0104648
42009	Bedford	49.81733643
42011	Berks	701.6508311
42013	Blair	20.40949613
42015	Bradford	57.53456183
42017	Bucks	534.2290212
42019	Butler	95.80175424
42021	Cambria	25.8103697
42023	Cameron	22.26179875
42025	Carbon	288.0408551
42027	Centre	64.49433371
42029	Chester	298.8242415
42031	Clarion	59.31045153
42033	Clearfield	26.45236056
42035	Clinton	85.3065867
42037	Columbia	452.2121731
42039	Crawford	22.33638597
42041	Cumberland	149.1510323
42043	Dauphin	235.2966651
42045	Delaware	743.3364438
42047	Elk	13.25864298
42049	Erie	33.44838106
42051	Fayette	63.63030029
42053	Forest	96.16705591
42055	Franklin	243.4850002
42057	Fulton	41.31377815
42059	Greene	73.96044486
42061	Huntingdon	126.1955367
42063	Indiana	82.83925634
42065	Jefferson	13.74853922



42067 Juniata	348.1217617
42069 Lackawanna	482.4638389
42071 Lancaster	366.2909318
42073 Lawrence	75.42003156
42075 Lebanon	534.9788414
42077 Lehigh	804.9443086
42079 Luzerne	709.9097738
42081 Lycoming	75.6615991
42083 McKean	14.64557704
42085 Mercer	59.62975344
42087 Mifflin	84.37540565
42089 Monroe	692.0068198
42091 Montgomery	560.5814116
42093 Montour	274.122807
42095 Northampton	734.8912591
42097 Northumberland	109.7899718
42099 Perry	73.6903704
42101 Philadelphia	1012.538049
42103 Pike	729.4441564
42105 Potter	24.06449284
42107 Schuylkill	280.1495069
42109 Snyder	81.40108535
42111 Somerset	40.56685418
42113 Sullivan	16.47175095
42115 Susquehanna	211.880066
42117 Tioga	39.2512818
42119 Union	84.84983812
42121 Venango	13.65427379
42123 Warren	2.531773761
42125 Washington	57.87427778
42127 Wayne	212.5750839
42129 Westmoreland	114.9422009
42131 Wyoming	99.8299194
42133 York	156.6009998





FIPS

- 29001
- 29003
- 29005
- 29007
- 29009
- 29011
- 29013
- 29015
- 29017
- 29019
- 29021
- 29023
- 29025
- 29027
- 29029
- 29031
- 29033
- 29035
- 29037

PA

29039
29041
29043
29045
29047
29049
29051
29053
29055
29057
29059
29061
29063
29065
29067
29069
29071
29073
29075
29077
29079
29081
29083
29085
29087
29089
29091
29093
29095
29097
29099
29101

29103

PA

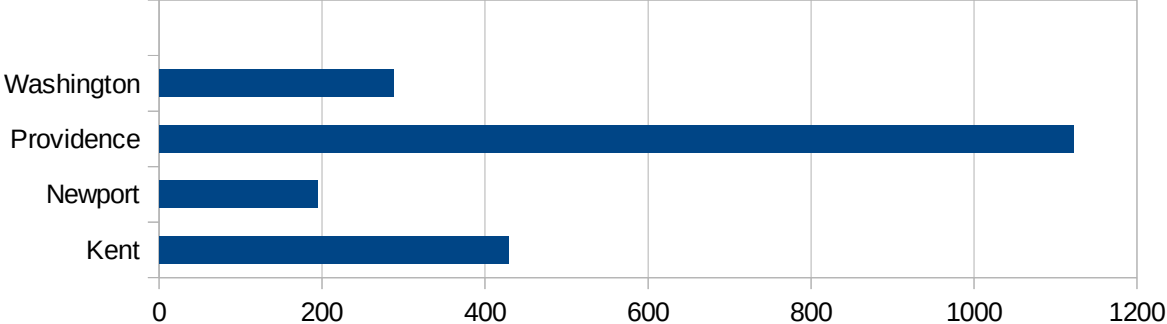
29105
29107
29109
29111
29113
29115
29117
29121
29123
29125
29127
29119
29129
29131
29133
29135
29137
29139
29141
29143
29145
29147
29149
29151
29153
29155
29157
29159
29161
29163
29165
29167
29169
29171

PA

29173
29175
29177
29179
29181
29195
29197
29199
29201
29203
29205
29183
29185
29187
29189
29510
29186
29207
29209
29211
29213
29215

29217
29219
29221
29223
29225
29227
29229

FIPS	County	PC Infection
44001	Bristol	316.5532693
44003	Kent	429.022159
44005	Newport	195.0522158
44007	Providence	1122.178832
44009	Washington	287.6865405



RI

FIPS

- 29001
- 29003
- 29005
- 29007
- 29009
- 29011
- 29013
- 29015
- 29017
- 29019
- 29021
- 29023
- 29025
- 29027
- 29029
- 29031
- 29033
- 29035
- 29037

This work is licensed under the Creative Commons Attribution-NoDerivatives 4.0 International License. To view a copy of this license, visit <http://creativecommons.org/licenses/by-nd/4.0/>.

Tom McKellips, DM
www.creatingtomorrow.us
Page 351

RI

29039
29041
29043
29045
29047
29049
29051
29053
29055
29057
29059
29061
29063
29065
29067
29069
29071
29073
29075
29077
29079
29081
29083
29085
29087
29089
29091
29093
29095
29097
29099
29101

29103

RI

29105
29107
29109
29111
29113
29115
29117
29121
29123
29125
29127
29119
29129
29131
29133
29135
29137
29139
29141
29143
29145
29147
29149
29151
29153
29155
29157
29159
29161
29163
29165
29167
29169
29171

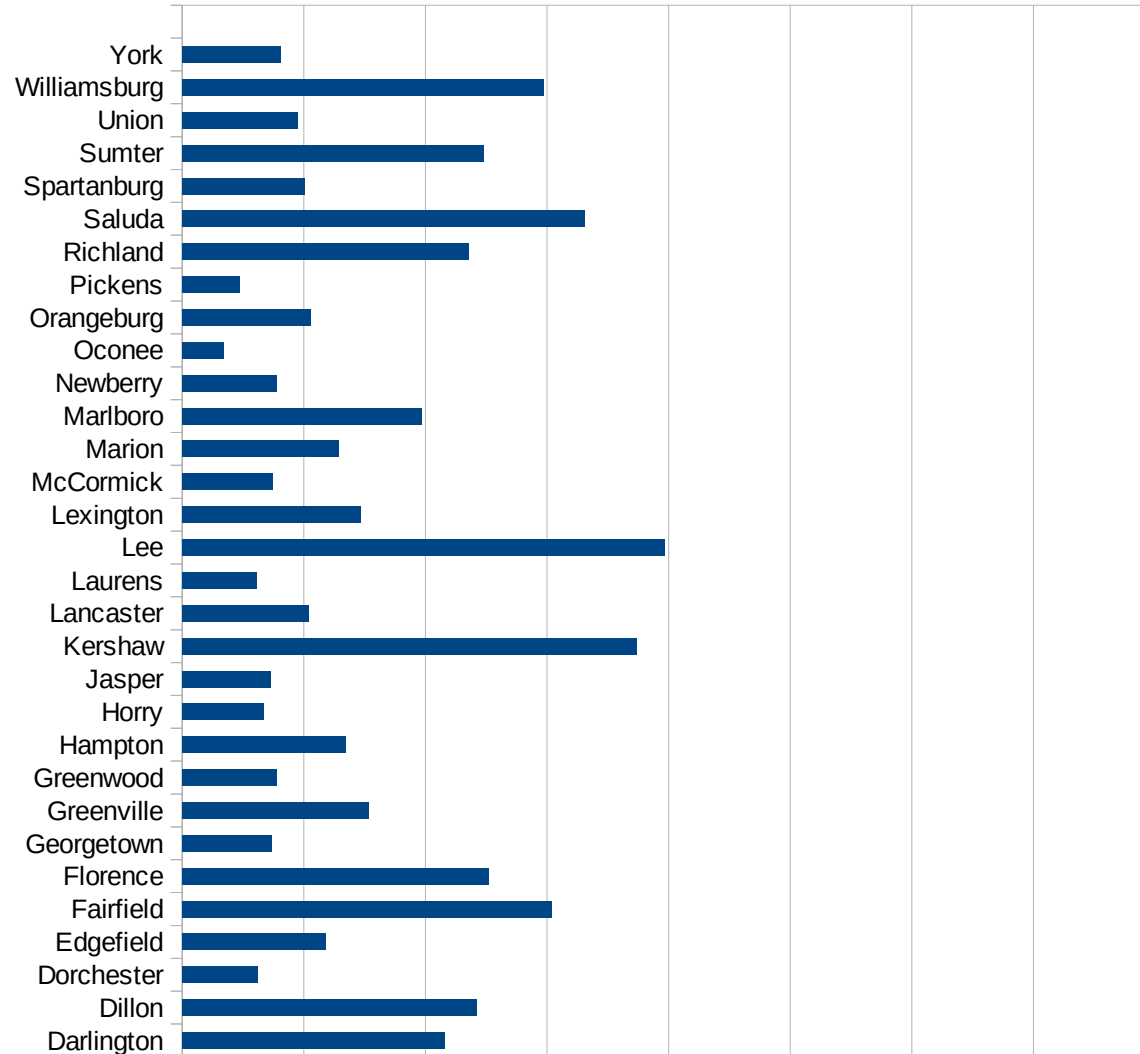
RI

29173
29175
29177
29179
29181
29195
29197
29199
29201
29203
29205
29183
29185
29187
29189
29510
29186
29207
29209
29211
29213
29215

29217
29219
29221
29223
29225
29227
29229

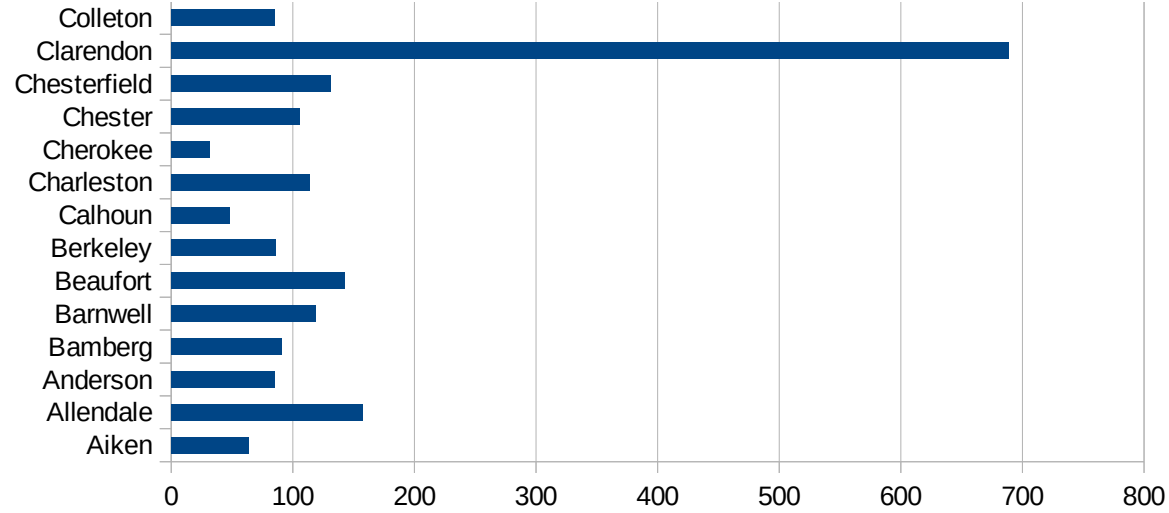
SC

FIPS	County	PC Infection
45001	Abbeville	134.4688481
45003	Aiken	63.75405104
45005	Allendale	157.250365
45007	Anderson	85.2944404
45009	Bamberg	91.06830123
45011	Barnwell	118.4160667
45013	Beaufort	142.5429881
45015	Berkeley	85.93746466
45017	Calhoun	48.20936639
45019	Charleston	114.3124623
45021	Cherokee	31.53579313
45023	Chester	105.4230877
45025	Chesterfield	131.1360755
45027	Clarendon	688.4272997
45029	Colleton	84.97079129
45031	Darlington	215.5624083
45033	Dillon	241.8379686
45035	Dorchester	62.2482835
45037	Edgefield	118.2906994
45039	Fairfield	303.5443264
45041	Florence	251.8836992
45043	Georgetown	73.89676943
45045	Greenville	153.2438892
45047	Greenwood	77.74840616
45049	Hampton	134.3599814
45051	Horry	66.83190613
45053	Jasper	72.48627938
45055	Kershaw	373.5211611
45057	Lancaster	103.7953449
45059	Laurens	61.1995104
45061	Lee	396.686501
45063	Lexington	146.4247946
45065	McCormick	74.38894793



SC

45067 Marion	128.8701311
45069 Marlboro	196.98462
45071 Newberry	77.88161994
45073 Oconee	34.45020032
45075 Orangeburg	105.8274093
45077 Pickens	47.2238008
45079 Richland	235.66246
45081 Saluda	330.9968847
45083 Spartanburg	100.3542665
45085 Sumter	247.8593961
45087 Union	94.85589201
45089 Williamsburg	297.3273214
45091 York	80.98702019



FIPS

- 29001
- 29003
- 29005
- 29007
- 29009
- 29011
- 29013
- 29015
- 29017
- 29019
- 29021
- 29023
- 29025
- 29027
- 29029
- 29031
- 29033
- 29035
- 29037

SC

29039
29041
29043
29045
29047
29049
29051
29053
29055
29057
29059
29061
29063
29065
29067
29069
29071
29073
29075
29077
29079
29081
29083
29085
29087
29089
29091
29093
29095
29097
29099
29101

29103

SC

29105
29107
29109
29111
29113
29115
29117
29121
29123
29125
29127
29119
29129
29131
29133
29135
29137
29139
29141
29143
29145
29147
29149
29151
29153
29155
29157
29159
29161
29163
29165
29167
29169
29171

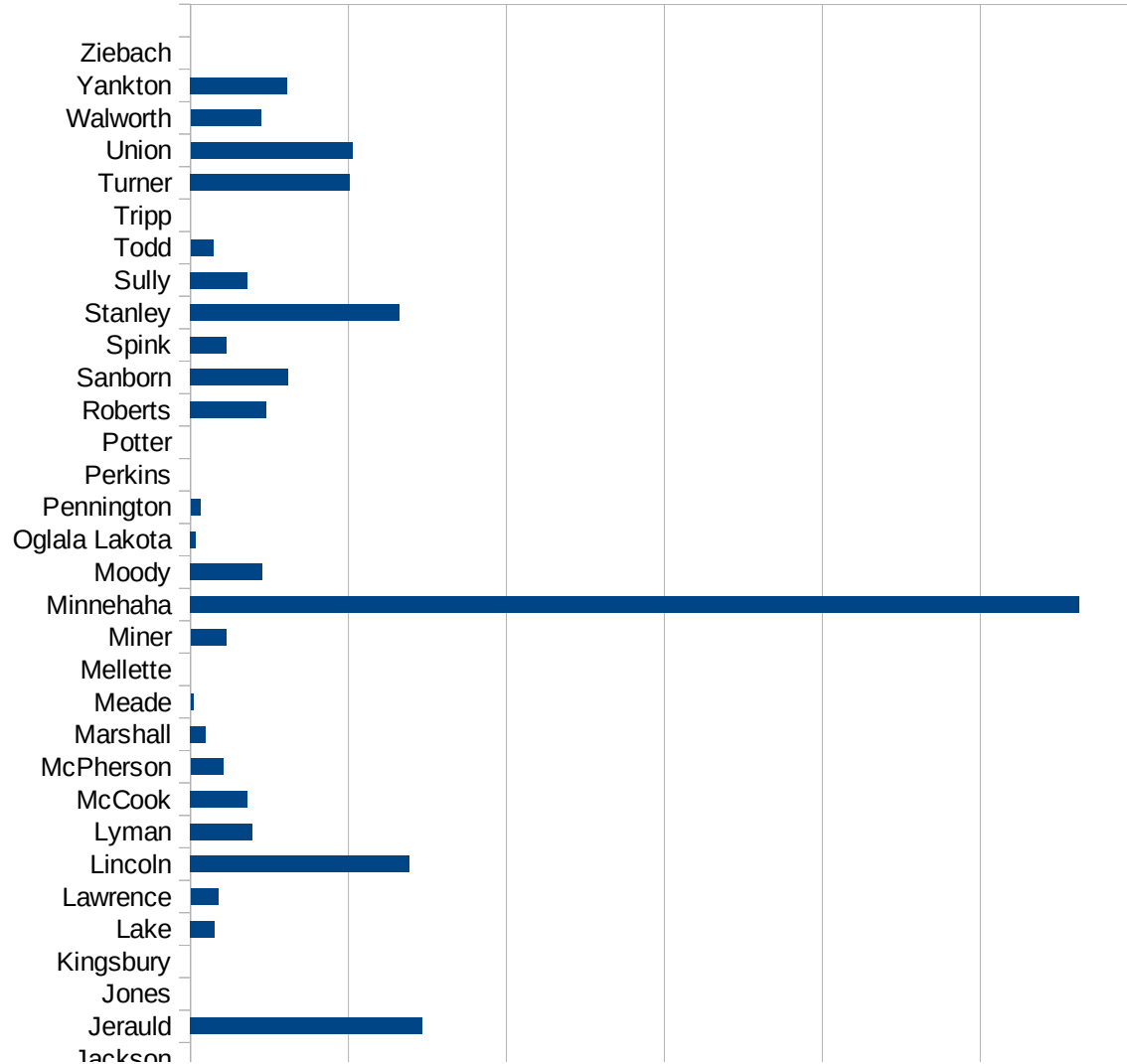
SC

29173
29175
29177
29179
29181
29195
29197
29199
29201
29203
29205
29183
29185
29187
29189
29510
29186
29207
29209
29211
29213
29215

29217
29219
29221
29223
29225
29227
29229

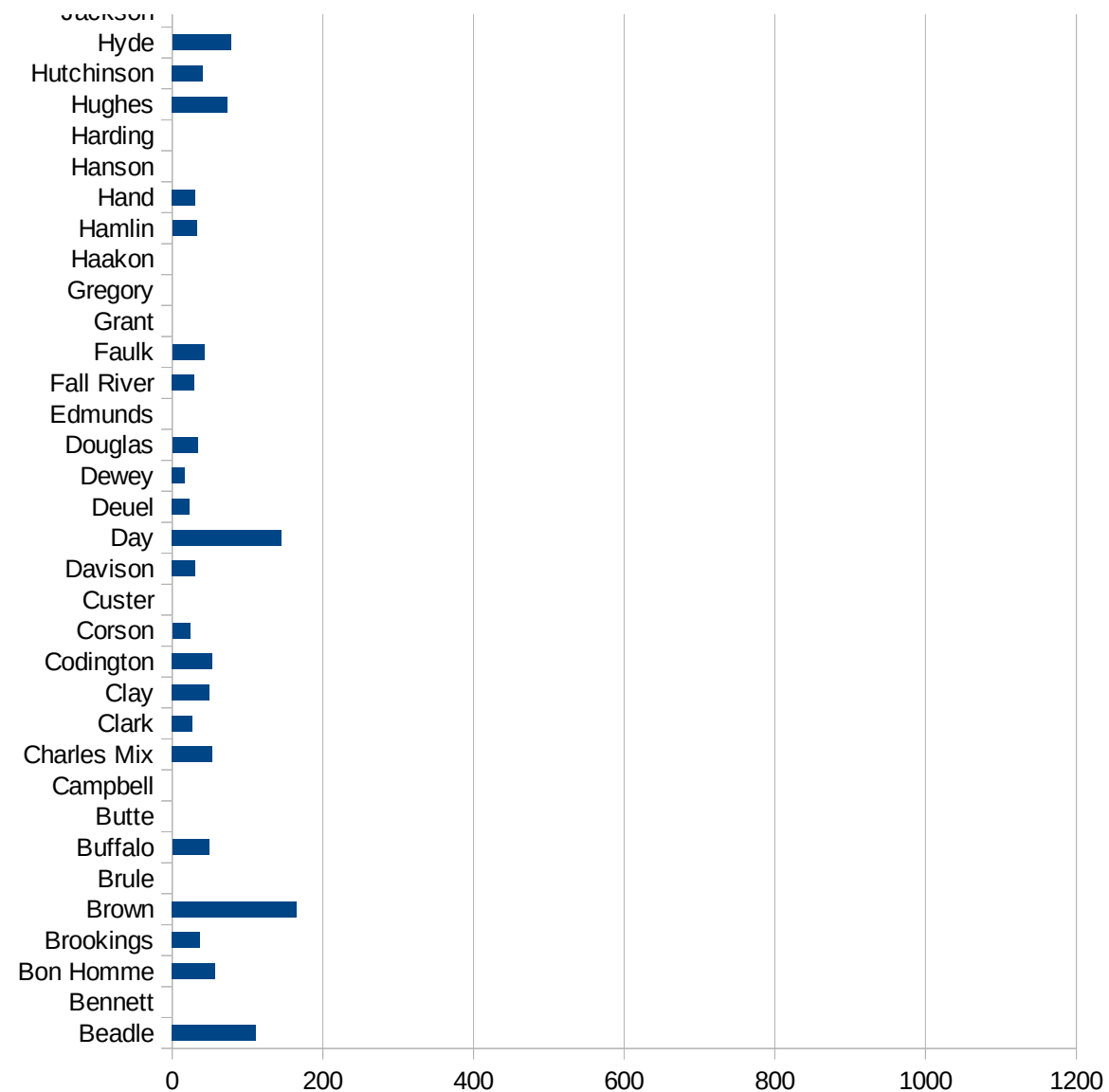
SD

FIPS	County	PC Infection
46003	Aurora	35.70153517
46005	Beadle	111.2111423
46007	Bennett	0
46009	Bon Homme	57.30659026
46011	Brookings	36.8982743
46013	Brown	165.3270933
46015	Brule	0
46017	Buffalo	49.11591356
46019	Butte	0
46021	Campbell	0
46023	Charles Mix	53.54465624
46025	Clark	26.74511902
46027	Clay	49.853999
46029	Codington	53.54274496
46031	Corson	24.00960384
46033	Custer	0
46035	Davison	30.3183426
46037	Day	145.3224342
46039	Deuel	23.05741296
46041	Dewey	16.93766938
46043	Douglas	34.07155026
46045	Edmunds	0
46047	Fall River	29.5945546
46049	Faulk	42.91845494
46051	Grant	0
46053	Gregory	0
46055	Haakon	0
46057	Hamlin	32.72786778
46059	Hand	30.65603924
46061	Hanson	0
46063	Harding	0
46065	Hughes	73.65439093
46067	Hutchinson	40.6504065



SD

46069 Hyde	78.00312012
46071 Jackson	0
46073 Jerauld	293.6857562
46075 Jones	0
46077 Kingsbury	0
46079 Lake	30.63490848
46081 Lawrence	34.96367662
46083 Lincoln	277.177887
46085 Lyman	78.51347815
46087 McCook	72.12405337
46089 McPherson	41.54549231
46091 Marshall	19.56181534
46093 Meade	3.53431823
46095 Mellette	0
46097 Miner	45.18752824
46099 Minnehaha	1125.075178
46101 Moody	91.19927041
46102 Oglala Lakota	6.988608568
46103 Pennington	12.5303189
46105 Perkins	0
46107 Potter	0
46109 Roberts	95.72125969
46111 Sanborn	123.5076163
46115 Spink	46.18937644
46117 Stanley	264.7253475
46119 Sully	71.83908046
46121 Todd	29.17436546
46123 Tripp	0
46125 Turner	201.8043685
46127 Union	204.8786734
46129 Walworth	89.49346698
46135 Yankton	122.4364861
46137 Ziebach	0



SD

SD

FIPS

29001
29003
29005
29007
29009
29011
29013
29015
29017
29019
29021
29023
29025
29027
29029
29031
29033
29035
29037

SD

29039
29041
29043
29045
29047
29049
29051
29053
29055
29057
29059
29061
29063
29065
29067
29069
29071
29073
29075
29077
29079
29081
29083
29085
29087
29089
29091
29093
29095
29097
29099
29101

29103

SD

29105
29107
29109
29111
29113
29115
29117
29121
29123
29125
29127
29119
29129
29131
29133
29135
29137
29139
29141
29143
29145
29147
29149
29151
29153
29155
29157
29159
29161
29163
29165
29167
29169
29171

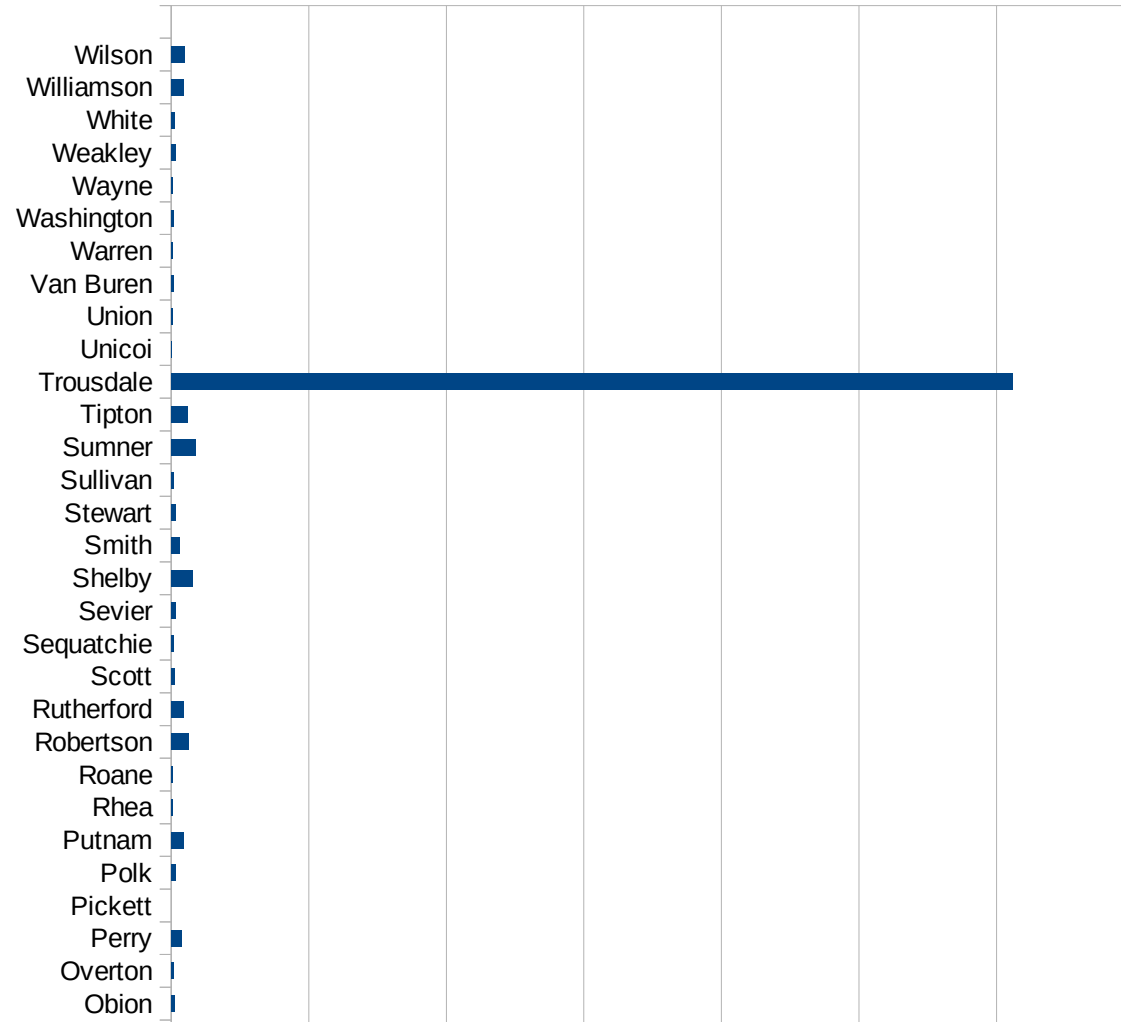
SD

29173
29175
29177
29179
29181
29195
29197
29199
29201
29203
29205
29183
29185
29187
29189
29510
29186
29207
29209
29211
29213
29215

29217
29219
29221
29223
29225
29227
29229

TN

FIPS	County	PC Infection
47001	Anderson	39.22491567
47003	Bedford	407.8469758
47005	Benton	37.07365299
47007	Bledsoe	4052.863436
47009	Blount	53.29313508
47011	Bradley	52.47032147
47013	Campbell	42.94773009
47015	Cannon	82.97607523
47017	Carroll	82.08422555
47019	Carter	24.8442796
47021	Cheatham	138.48018
47023	Chester	57.88376939
47025	Claiborne	15.74505605
47027	Clay	64.79201762
47029	Cocke	53.11119808
47031	Coffee	78.994614
47033	Crockett	62.81407035
47035	Cumberland	140.7671811
47037	Davidson	433.0141917
47039	Decatur	34.17051085
47041	DeKalb	124.1434105
47043	Dickson	153.4258878
47045	Dyer	104.5016077
47047	Fayette	167.8722196
47049	Fentress	27.44689027
47051	Franklin	85.939365
47053	Gibson	108.0640228
47055	Giles	27.11588652
47057	Grainger	30.2441132
47059	Greene	62.2403636
47061	Grundy	209.8006893
47063	Hamblen	34.07207793
47065	Hamilton	49.41172595



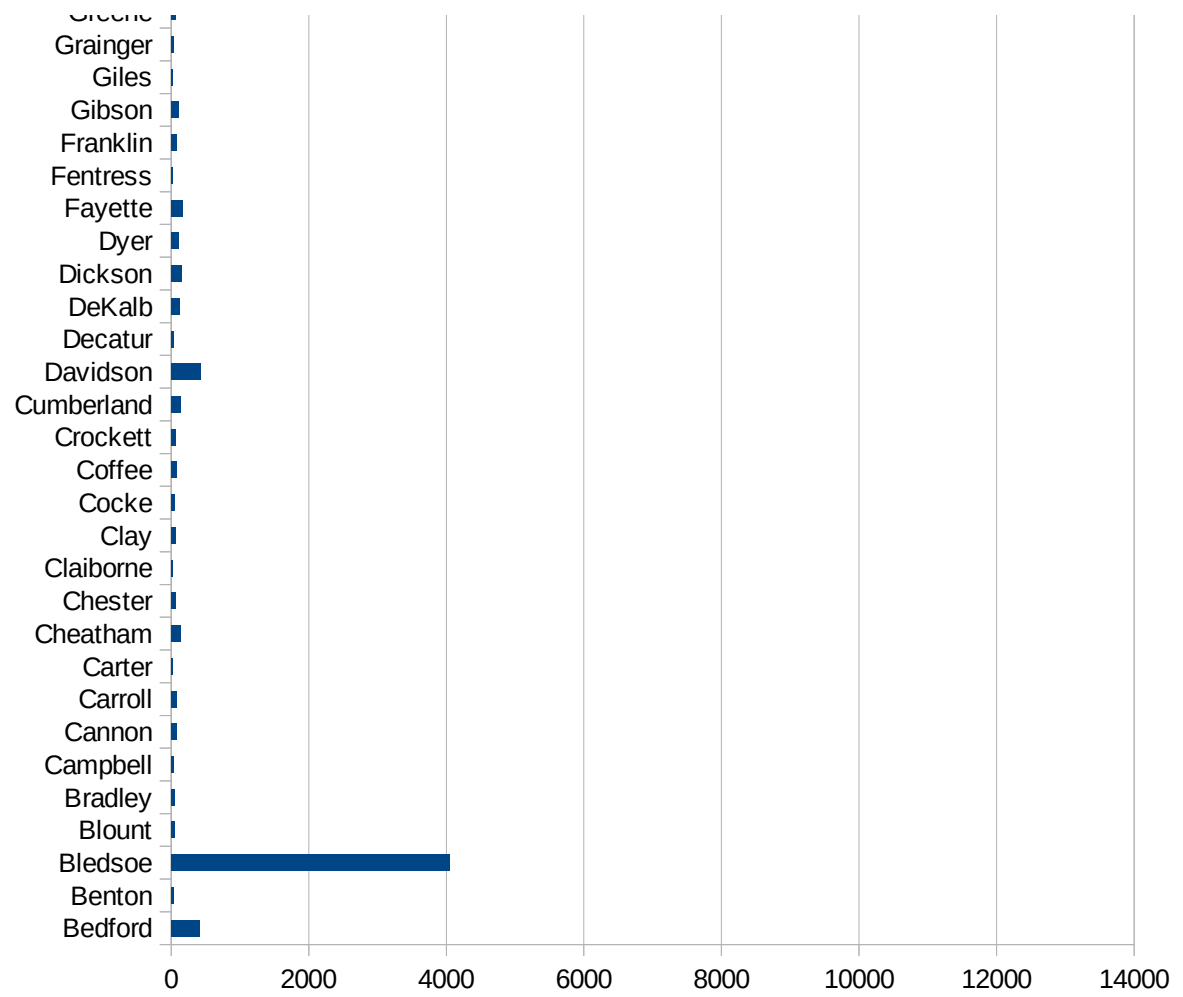
TN

47067 Hancock	0	Morgan
47069 Hardeman	79.30214116	Moore
47071 Hardin	27.15704531	Montgomery
47073 Hawkins	54.83813904	Monroe
47075 Haywood	155.7542544	Meigs
47077 Henderson	32.31945991	Maury
47079 Henry	40.17553619	Marshall
47081 Hickman	179.5475402	Marion
47083 Houston	60.5107104	Madison
47085 Humphreys	59.50448988	Macon
47087 Jackson	59.53393434	McNairy
47089 Jefferson	51.84033178	McMinn
47091 Johnson	28.12464844	Loudon
47093 Knox	53.51512716	Lincoln
47095 Lake	782.6204291	Lewis
47097 Lauderdale	96.8054211	Lawrence
47099 Lawrence	38.87135867	Lauderdale
47101 Lewis	16.54807215	Lake
47103 Lincoln	46.89744116	Knox
47105 Loudon	73.51000867	Johnson
47107 McMinn	193.3001783	Jefferson
47109 McNairy	42.58284299	Jackson
47111 Macon	218.4215949	Humphreys
47113 Madison	145.4843502	Houston
47115 Marion	101.4873141	Hickman
47117 Marshall	71.25256064	Henry
47119 Maury	51.93979224	Henderson
47121 Meigs	81.26117341	Haywood
47123 Monroe	62.55797398	Hawkins
47125 Montgomery	72.3476572	Hardin
47127 Moore	46.79457183	Hardeman
47129 Morgan	27.80481023	Hancock
47131 Obion	56.1667823	Hamilton
47133 Overton	40.78303426	Hamblen
		Grundy
		Greene

This work is licensed under the Creative Commons Attribution-NoDerivatives 4.0 International License. To view a copy of this license, visit <http://creativecommons.org/licenses/by-nd/4.0/>.

TN

47135 Perry	148.8095238
47137 Pickett	0
47139 Polk	71.01432122
47141 Putnam	176.2997349
47143 Rhea	15.13134003
47145 Roane	15.05457283
47147 Robertson	259.1111361
47149 Rutherford	185.6012804
47151 Scott	54.44893144
47153 Sequatchie	33.6111858
47155 Sevier	59.24896825
47157 Shelby	307.5561787
47159 Smith	120.3490121
47161 Stewart	58.99269965
47163 Sullivan	36.15191415
47165 Sumner	354.2631807
47167 Tipton	240.3338692
47169 Trousdale	12241.19143
47171 Unicoi	11.26062722
47173 Union	15.23770825
47175 Van Buren	34.69210755
47177 Warren	19.57042908
47179 Washington	44.32107117
47181 Wayne	24.15750695
47183 Weakley	71.82403112
47185 White	55.33626001
47187 Williamson	185.9931213
47189 Wilson	196.2666667



TN

FIPS

29001
29003
29005
29007
29009
29011
29013
29015
29017
29019
29021
29023
29025
29027
29029
29031
29033
29035
29037

TN

29039
29041
29043
29045
29047
29049
29051
29053
29055
29057
29059
29061
29063
29065
29067
29069
29071
29073
29075
29077
29079
29081
29083
29085
29087
29089
29091
29093
29095
29097
29099
29101

29103

TN

29105
29107
29109
29111
29113
29115
29117
29121
29123
29125
29127
29119
29129
29131
29133
29135
29137
29139
29141
29143
29145
29147
29149
29151
29153
29155
29157
29159
29161
29163
29165
29167
29169
29171

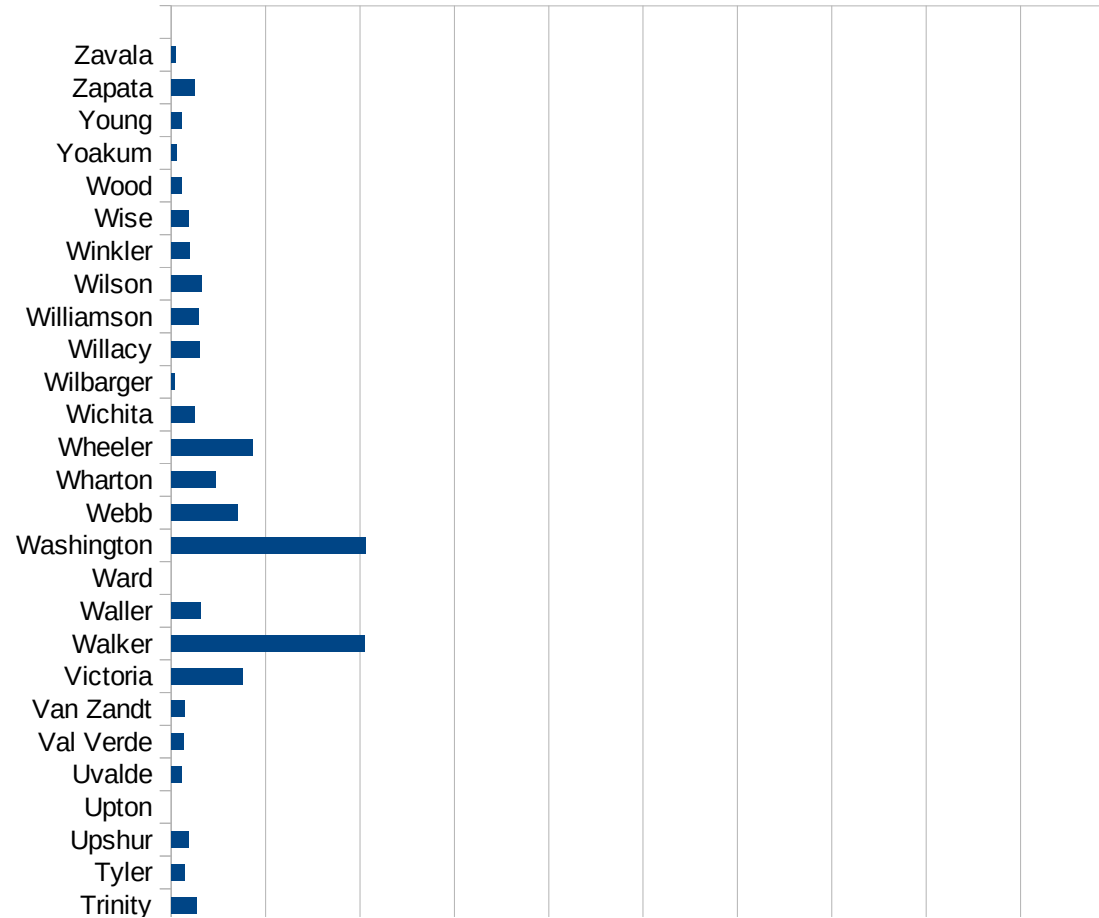
TN

29173
29175
29177
29179
29181
29195
29197
29199
29201
29203
29205
29183
29185
29187
29189
29510
29186
29207
29209
29211
29213
29215

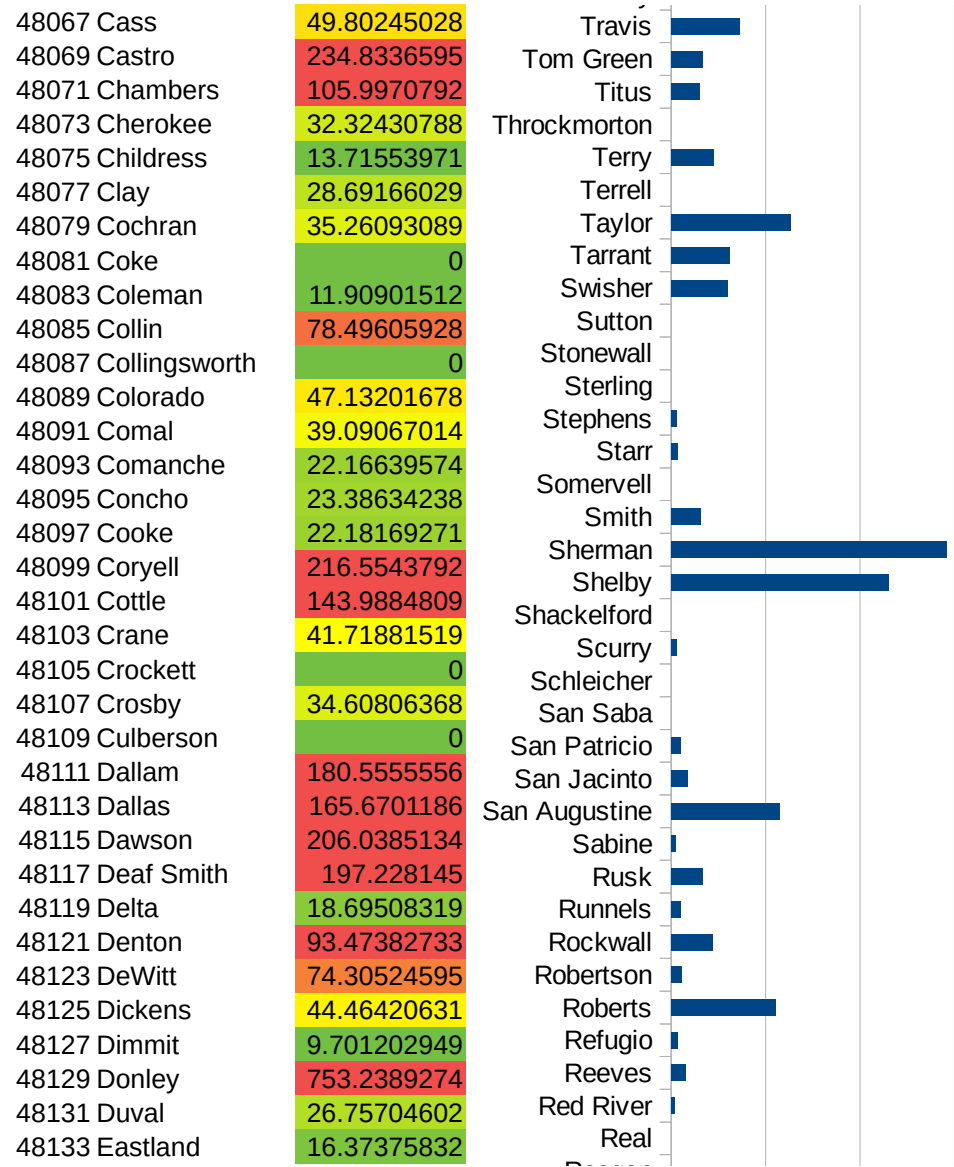
29217
29219
29221
29223
29225
29227
29229

TX

FIPS	County	PC Infection
48001	Anderson	58.56313623
48003	Andrews	115.842895
48005	Angelina	63.15160979
48007	Aransas	8.406186954
48009	Archer	0
48011	Armstrong	105.7082452
48013	Atascosa	37.76585172
48015	Austin	43.34922805
48017	Bailey	0
48019	Bandera	26.28811777
48021	Bastrop	102.3270787
48023	Baylor	0
48025	Bee	18.41225028
48027	Bell	54.54923772
48029	Bexar	79.80669158
48031	Blanco	51.27328662
48033	Borden	0
48035	Bosque	21.40067412
48037	Bowie	80.57334295
48039	Brazoria	148.8384657
48041	Brazos	91.727745
48043	Brewster	10.79097874
48045	Briscoe	65.96306069
48047	Brooks	14.05678943
48049	Brown	94.9266955
48051	Burleson	76.1324705
48053	Burnet	48.37827605
48055	Caldwell	48.5582815
48057	Calhoun	153.0541255
48059	Callahan	14.29183936
48061	Cameron	101.9089048
48063	Camp	53.70981355
48065	Carson	49.95836803

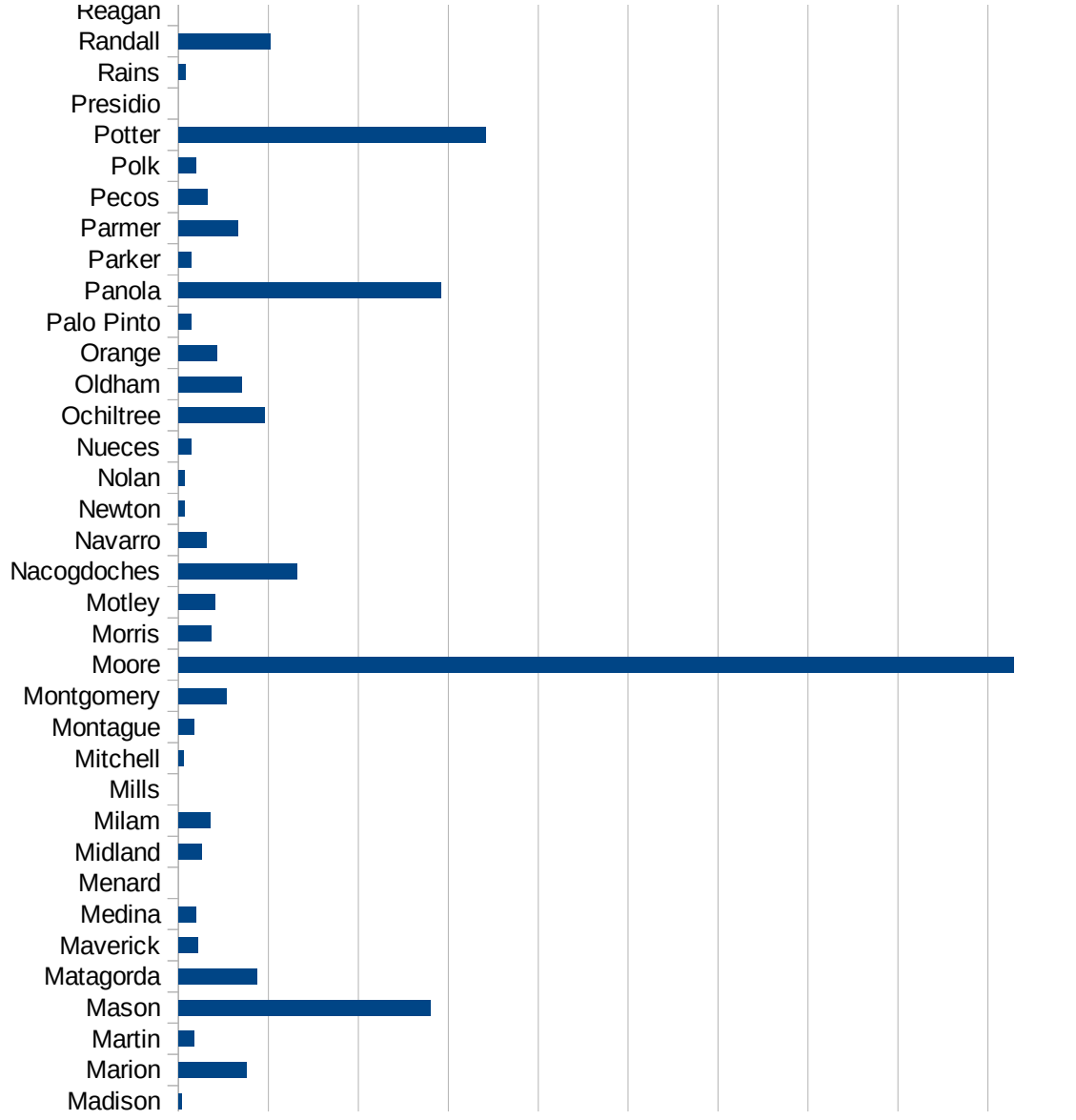


TX



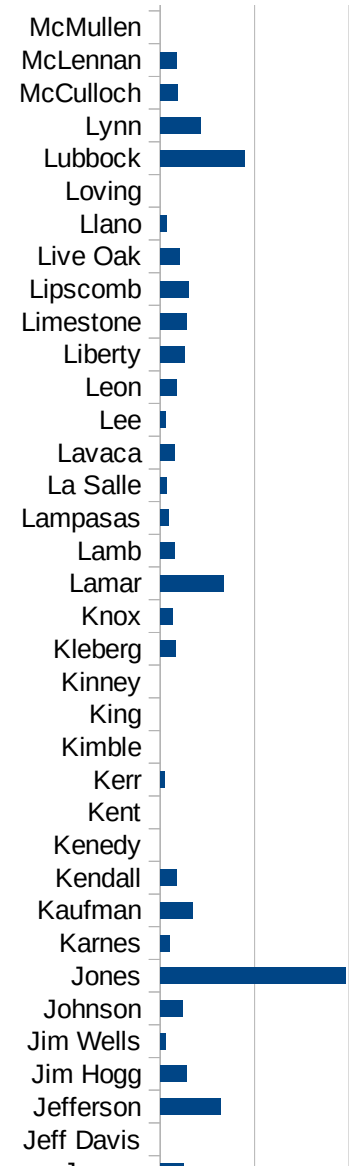
TX

48135 Ector	51.81219314
48137 Edwards	0
48139 Ellis	94.18399875
48141 El Paso	118.702409
48143 Erath	28.27121519
48145 Falls	23.07470436
48147 Fannin	56.679703
48149 Fayette	59.17393191
48151 Fisher	0
48153 Floyd	51.3962652
48155 Foard	0
48157 Fort Bend	150.1539618
48159 Franklin	18.57700167
48161 Freestone	35.33925687
48163 Frio	50.4642713
48165 Gaines	9.568920147
48167 Galveston	188.2269378
48169 Garza	45.60656735
48171 Gillespie	14.9231458
48173 Glasscock	72.04610951
48175 Goliad	92.29957806
48177 Gonzales	144.0507058
48179 Gray	306.0059374
48181 Grayson	36.56962035
48183 Gregg	70.32746732
48185 Grimes	77.57404795
48187 Guadalupe	52.53705084
48189 Hale	85.7227313
48191 Hall	0
48193 Hamilton	58.93446488
48195 Hansford	128.1347245
48197 Hardeman	0
48199 Hardin	180.0478962
48201 Harris	148.2776109



TX

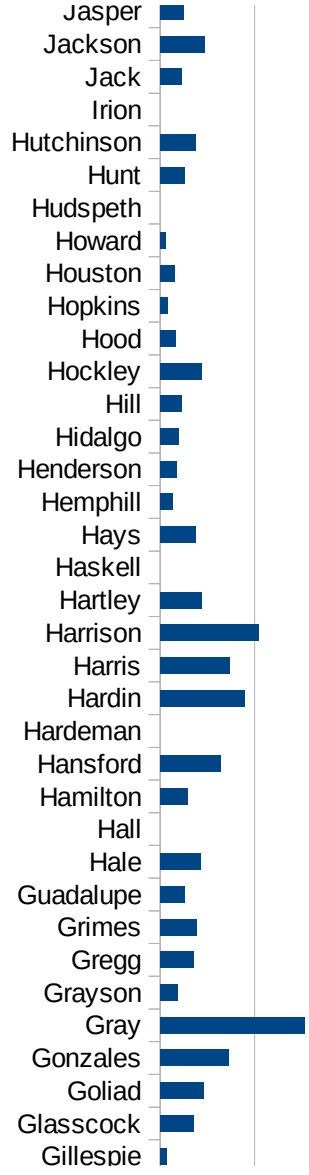
48203 Harrison	209.8132662
48205 Hartley	88.98380495
48207 Haskell	0
48209 Hays	75.46118914
48211 Hemphill	26.14379085
48213 Henderson	34.0222846
48215 Hidalgo	39.37921724
48217 Hill	46.76239203
48219 Hockley	87.03220191
48221 Hood	33.0376464
48223 Hopkins	16.2999185
48225 Houston	30.21278432
48227 Howard	10.97122795
48229 Hudspeth	0
48231 Hunt	50.78088566
48233 Hutchinson	75.47881876
48235 Irion	0
48237 Jack	45.23351804
48239 Jackson	94.12397472
48241 Jasper	50.17841213
48243 Jeff Davis	0
48245 Jefferson	127.4504806
48247 Jim Hogg	57.16463415
48249 Jim Wells	12.24829749
48251 Johnson	48.43575843
48253 Jones	393.6014533
48255 Karnes	19.16932907
48257 Kaufman	69.97247749
48259 Kendall	35.05619947
48261 Kenedy	0
48263 Kent	0
48265 Kerr	9.541074325
48267 Kimble	0
48269 King	0



This work is licensed under the Creative Commons Attribution-NoDerivatives 4.0 International License. To view a copy of this license, visit <http://creativecommons.org/licenses/by-nd/4.0/>.

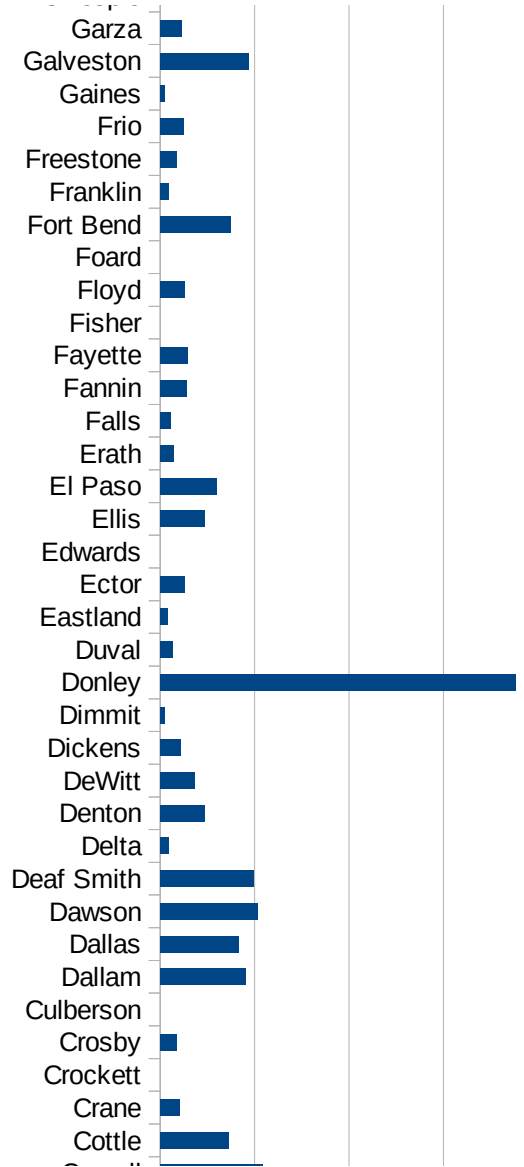
TX

48271 Kinney	0
48273 Kleberg	32.12438562
48275 Knox	27.37476047
48277 Lamar	134.7329472
48279 Lamb	30.3997568
48281 Lampasas	18.84214989
48283 La Salle	13.27844908
48285 Lavaca	29.83590254
48287 Lee	11.66588894
48289 Leon	34.74232774
48291 Liberty	52.1297916
48293 Limestone	55.27445895
48295 Lipscomb	59.61251863
48297 Live Oak	41.09814236
48299 Llano	13.85937356
48301 Loving	0
48303 Lubbock	179.8888788
48305 Lynn	85.07742045
48307 McCulloch	37.56103668
48309 McLennan	35.74135825
48311 McMullen	0
48313 Madison	6.933851061
48315 Marion	151.0878324
48317 Martin	34.76447071
48319 Mason	560.7476636
48321 Matagorda	175.0930182
48323 Maverick	44.45584338
48325 Medina	39.27652638
48327 Menard	0
48329 Midland	51.57088389
48331 Milam	71.62468664
48333 Mills	0
48335 Mitchell	12.27747084
48337 Montague	35.72157583



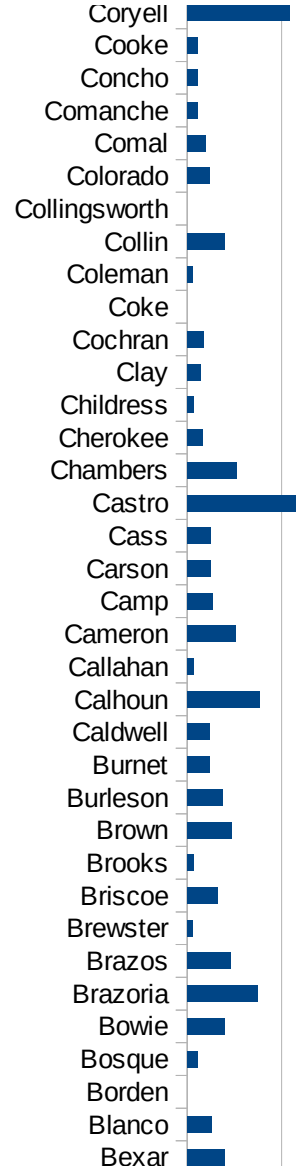
TX

48339 Montgomery	108.3047764
48341 Moore	1857.109611
48343 Morris	72.93946025
48345 Motley	81.03727715
48347 Nacogdoches	264.7958485
48349 Navarro	62.54413397
48351 Newton	14.54968718
48353 Nolan	13.55840282
48355 Nueces	29.53638911
48357 Ochiltree	191.0123655
48359 Oldham	140.778977
48361 Orange	84.95668406
48363 Palo Pinto	27.70562771
48365 Panola	583.2037325
48367 Parker	28.18509659
48369 Parmer	131.7923763
48371 Pecos	63.80399413
48373 Polk	39.97521537
48375 Potter	683.6721048
48377 Presidio	0
48379 Rains	16.44872111
48381 Randall	204.7390861
48383 Reagan	0
48385 Real	0
48387 Red River	8.213552361
48389 Reeves	31.85727939
48391 Refugio	14.22070535
48393 Roberts	221.4839424
48395 Robertson	23.14279102
48397 Rockwall	87.42561372
48399 Runnels	19.5427008
48401 Rusk	66.11570248
48403 Sabine	9.443762395
48405 San Augustine	230.8066084

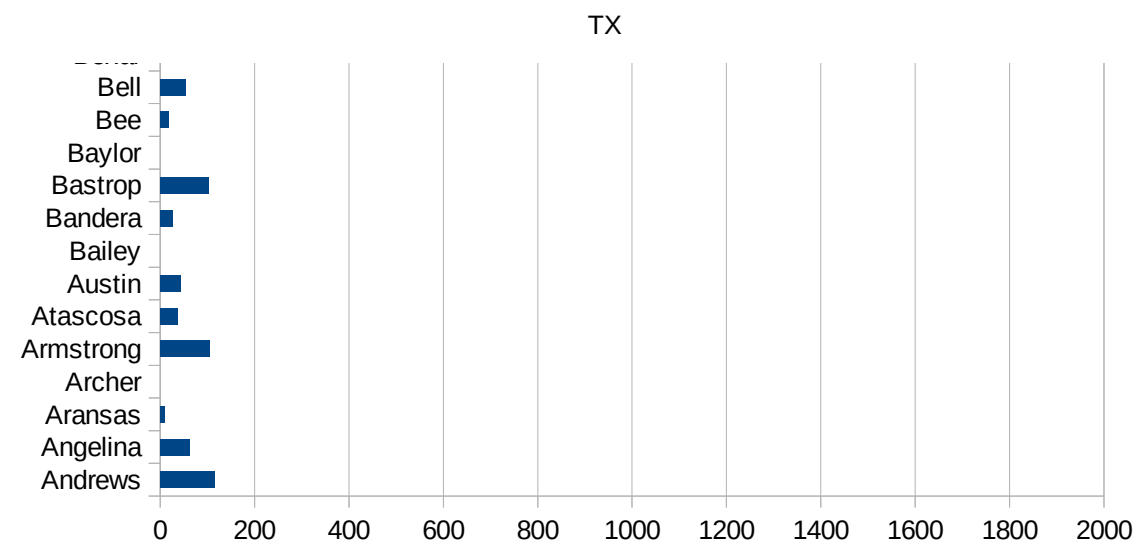


TX

48407 San Jacinto	34.82015391
48409 San Patricio	19.4340215
48411 San Saba	0
48413 Schleicher	0
48415 Scurry	11.85817621
48417 Shackelford	0
48419 Shelby	460.3037218
48421 Sherman	584.6053914
48423 Smith	63.41732509
48425 Somervell	0
48427 Starr	13.94808214
48429 Stephens	10.60108131
48431 Sterling	0
48433 Stonewall	0
48435 Sutton	0
48437 Swisher	120.6110962
48439 Tarrant	123.9369552
48441 Taylor	253.5600116
48443 Terrell	0
48445 Terry	89.52551477
48447 Throckmorton	0
48449 Titus	60.54551509
48451 Tom Green	66.8420919
48453 Travis	145.4262406
48455 Trinity	54.27408412
48457 Tyler	27.65486726
48459 Upshur	36.35482307
48461 Upton	0
48463 Uvalde	22.34969828
48465 Val Verde	26.41846854
48467 Van Zandt	28.56173798
48469 Victoria	151.0294996
48471 Walker	411.1479029
48473 Waller	62.11647781



48475 Ward	0
48477 Washington	413.0112795
48479 Webb	141.7128774
48481 Wharton	93.70720104
48483 Wheeler	173.3769987
48485 Wichita	49.2185607
48487 Wilbarger	7.800312012
48489 Willacy	60.42296073
48491 Williamson	57.87700783
48493 Wilson	65.70563874
48495 Winkler	38.86010363
48497 Wise	38.06456336
48499 Wood	22.15870061
48501 Yoakum	11.64008846
48503 Young	22.16680521
48505 Zapata	49.33051445
48507 Zavala	8.345155637



TX

FIPS

29001
29003
29005
29007
29009
29011
29013
29015
29017
29019
29021
29023
29025
29027
29029
29031
29033
29035
29037

TX

29039
29041
29043
29045
29047
29049
29051
29053
29055
29057
29059
29061
29063
29065
29067
29069
29071
29073
29075
29077
29079
29081
29083
29085
29087
29089
29091
29093
29095
29097
29099
29101

29103

TX

29105
29107
29109
29111
29113
29115
29117
29121
29123
29125
29127
29119
29129
29131
29133
29135
29137
29139
29141
29143
29145
29147
29149
29151
29153
29155
29157
29159
29161
29163
29165
29167
29169
29171

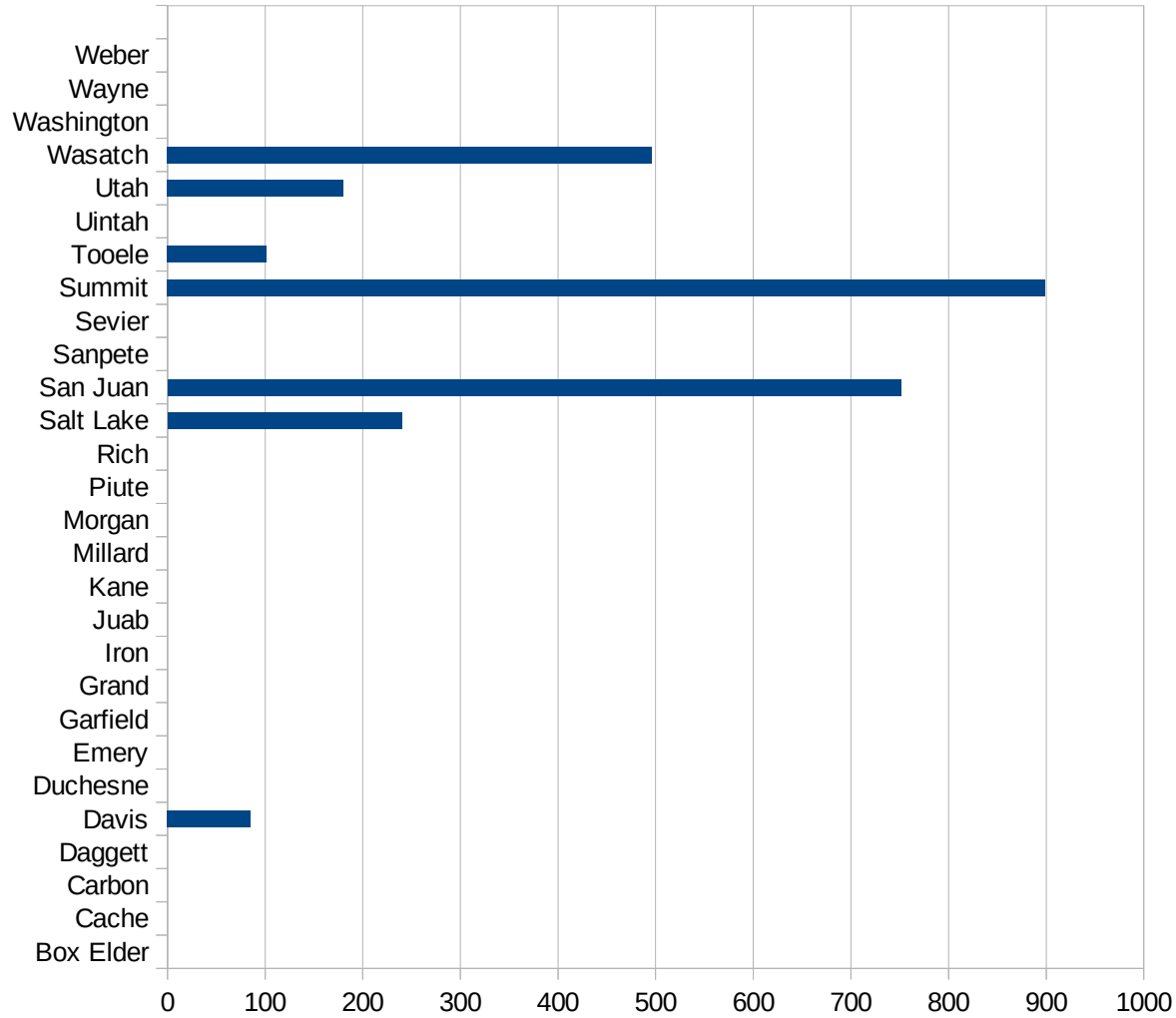
TX

29173
29175
29177
29179
29181
29195
29197
29199
29201
29203
29205
29183
29185
29187
29189
29510
29186
29207
29209
29211
29213
29215

29217
29219
29221
29223
29225
29227
29229

UT

FIPS	County	PC Infection
49001	Beaver	0
49003	Box Elder	0
49005	Cache	0
49007	Carbon	0
49009	Daggett	0
49011	Davis	85.012495984
49013	Duchesne	0
49015	Emery	0
49017	Garfield	0
49019	Grand	0
49021	Iron	0
49023	Juab	0
49025	Kane	0
49027	Millard	0
49029	Morgan	0
49031	Piute	0
49033	Rich	0
49035	Salt Lake	240.23258054
49037	San Juan	750.85766069
49039	Sanpete	0
49041	Sevier	0
49043	Summit	899.05325162
49045	Tooele	101.5635058
49047	Uintah	0
49049	Utah	180.32410123
49051	Wasatch	496.3898917
49053	Washington	0
49055	Wayne	0
49057	Weber	0



UT

FIPS

29001
29003
29005
29007
29009
29011
29013
29015
29017
29019
29021
29023
29025
29027
29029
29031
29033
29035
29037

UT

29039
29041
29043
29045
29047
29049
29051
29053
29055
29057
29059
29061
29063
29065
29067
29069
29071
29073
29075
29077
29079
29081
29083
29085
29087
29089
29091
29093
29095
29097
29099
29101

29103

UT

29105
29107
29109
29111
29113
29115
29117
29121
29123
29125
29127
29119
29129
29131
29133
29135
29137
29139
29141
29143
29145
29147
29149
29151
29153
29155
29157
29159
29161
29163
29165
29167
29169
29171

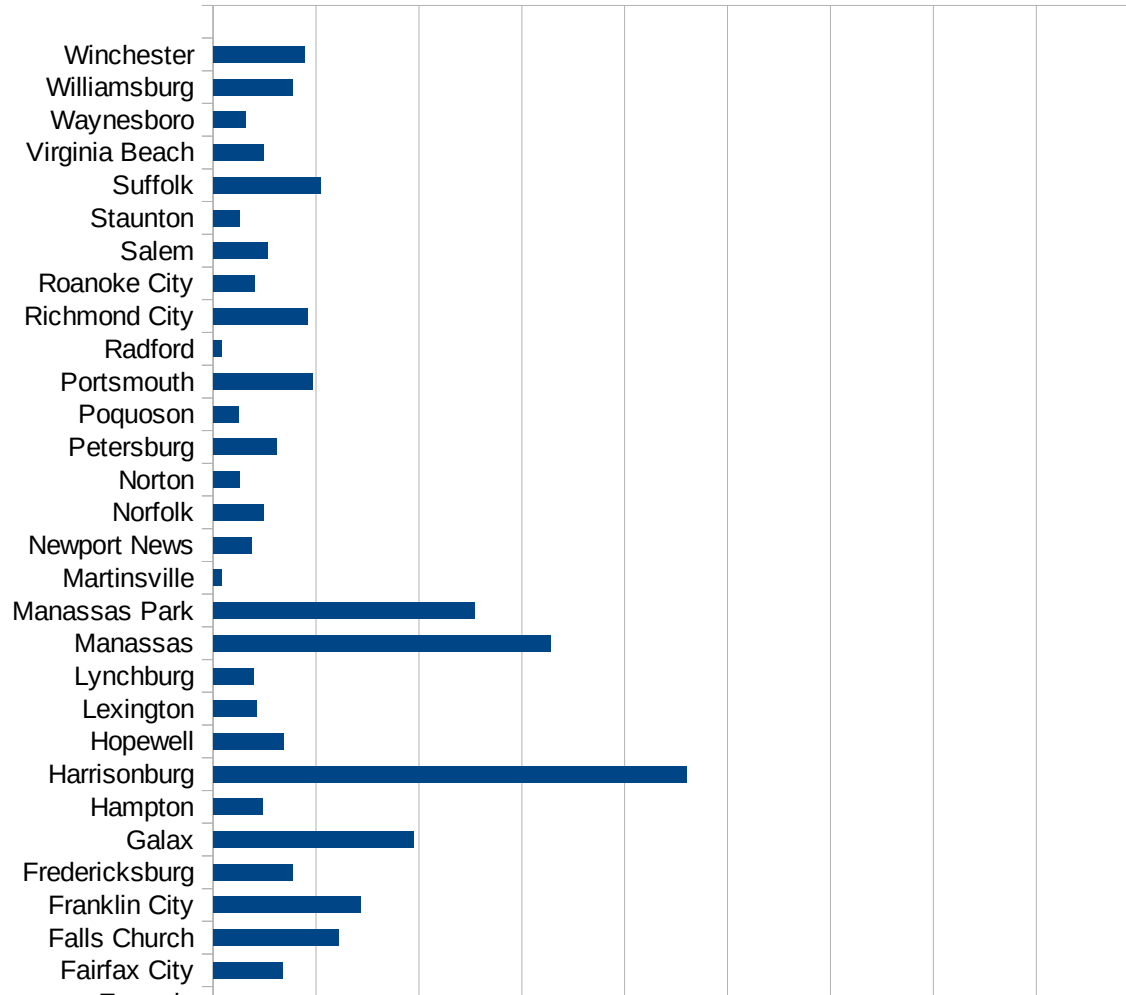
UT

29173
29175
29177
29179
29181
29195
29197
29199
29201
29203
29205
29183
29185
29187
29189
29510
29186
29207
29209
29211
29213
29215

29217
29219
29221
29223
29225
29227
29229

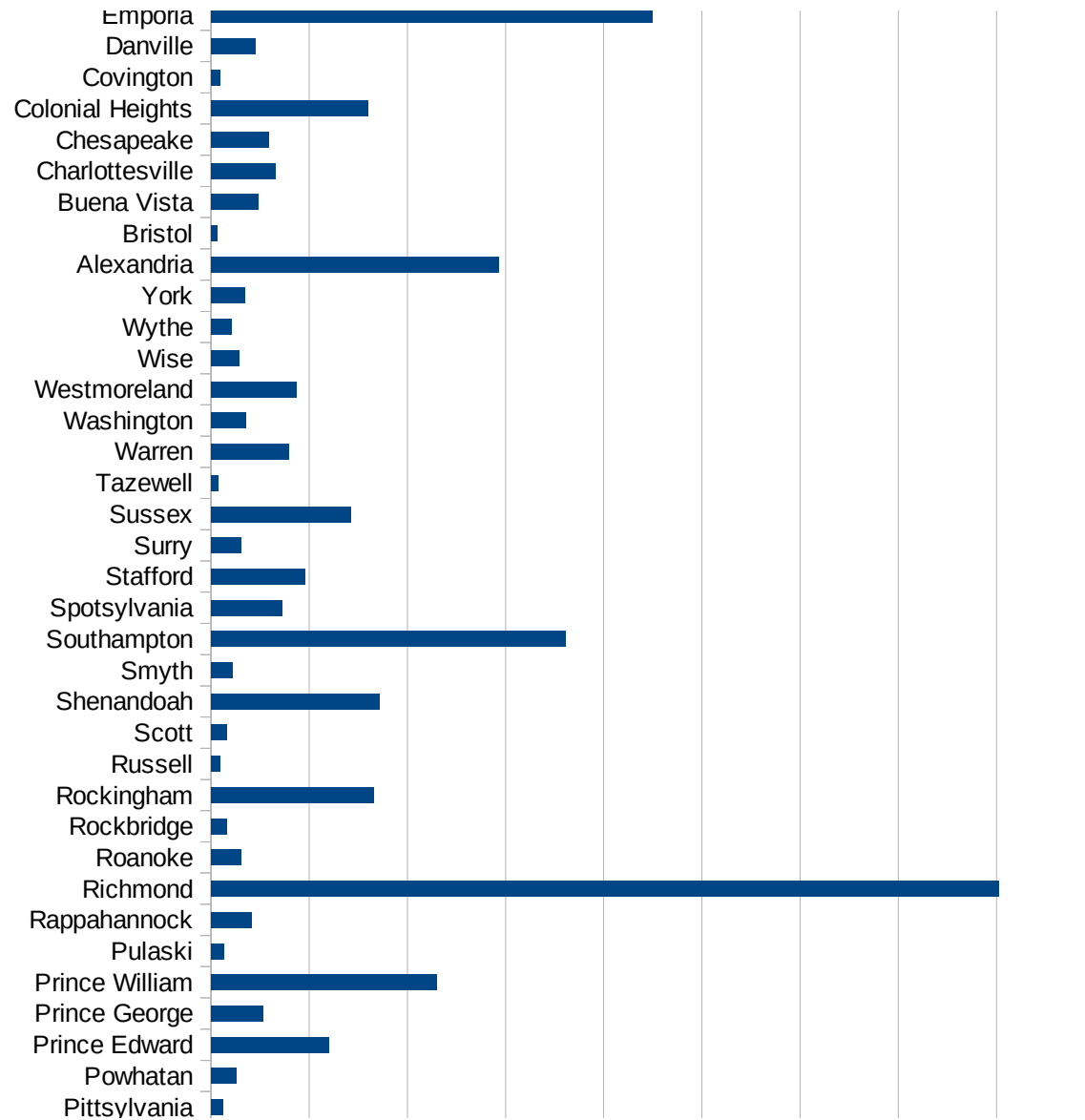
VA

FIPS	County	PC Infection
51001	Accomack	1311.24275
51003	Albemarle	101.1791976
51005	Alleghany	40.24144869
51007	Amelia	122.9539691
51009	Amherst	44.21145708
51011	Appomattox	132.5673884
51013	Arlington	479.5365462
51015	Augusta	62.28713042
51017	Bath	0
51019	Bedford	44.44613763
51021	Bland	0
51023	Botetourt	84.14220032
51025	Brunswick	91.55273438
51027	Buchanan	75.39701239
51029	Buckingham	805.9297606
51031	Campbell	23.64797264
51033	Caroline	103.9906408
51035	Carroll	64.11121609
51036	Charles City	244.9214811
51037	Charlotte	83.76612498
51041	Chesterfield	172.4256647
51043	Clarke	68.85629691
51045	Craig	59.24170616
51047	Culpeper	377.9478972
51049	Cumberland	122.3366296
51051	Dickenson	0
51053	Dinwiddie	80.61972028
51057	Essex	146.5335653
51059	Fairfax	401.027116
51061	Fauquier	198.0898479
51063	Floyd	18.99335233
51065	Fluvanna	283.7620879
51067	Franklin	40.92890827



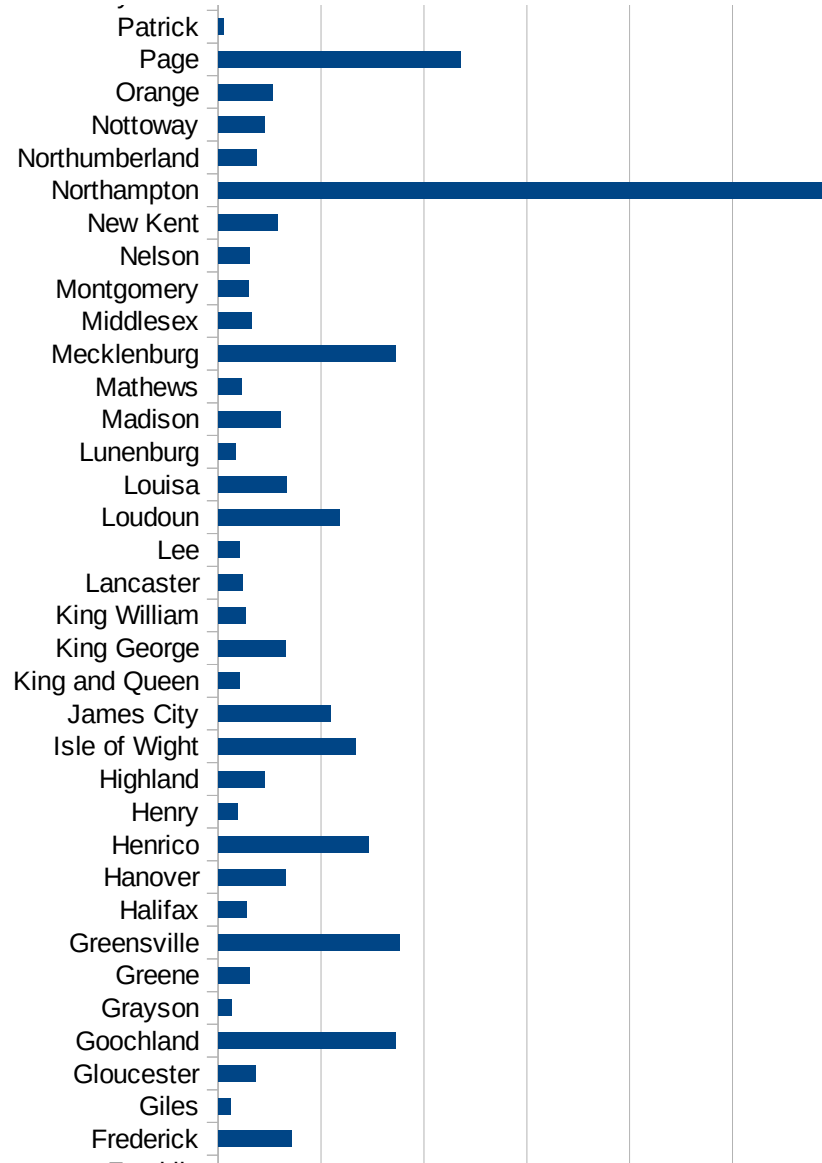
VA

51069 Frederick	142.6065305
51071 Giles	23.74732843
51073 Gloucester	72.29109213
51075 Goochland	344.1748408
51077 Grayson	25.59017337
51079 Greene	60.67040801
51081 Greensville	352.6275049
51083 Halifax	55.68581477
51085 Hanover	131.4820168
51087 Henrico	292.7768548
51089 Henry	37.28926658
51091 Highland	90.49773756
51093 Isle of Wight	267.907883
51095 James City	218.594971
51097 King and Queen	42.60153366
51099 King George	131.7027281
51101 King William	53.13182596
51103 Lancaster	46.36928499
51105 Lee	42.47907905
51107 Loudoun	236.2049896
51109 Louisa	133.2318234
51111 Lunenburg	33.0961443
51113 Madison	120.3459947
51115 Mathews	45.44421722
51117 Mecklenburg	345.8401305
51119 Middlesex	65.00139289
51121 Montgomery	59.60499066
51125 Nelson	60.66325155
51127 New Kent	116.1180832
51131 Northampton	1184.490839
51133 Northumberland	74.09236849
51135 Nottoway	90.79118029
51137 Orange	106.4294291
51139 Page	472.1514227

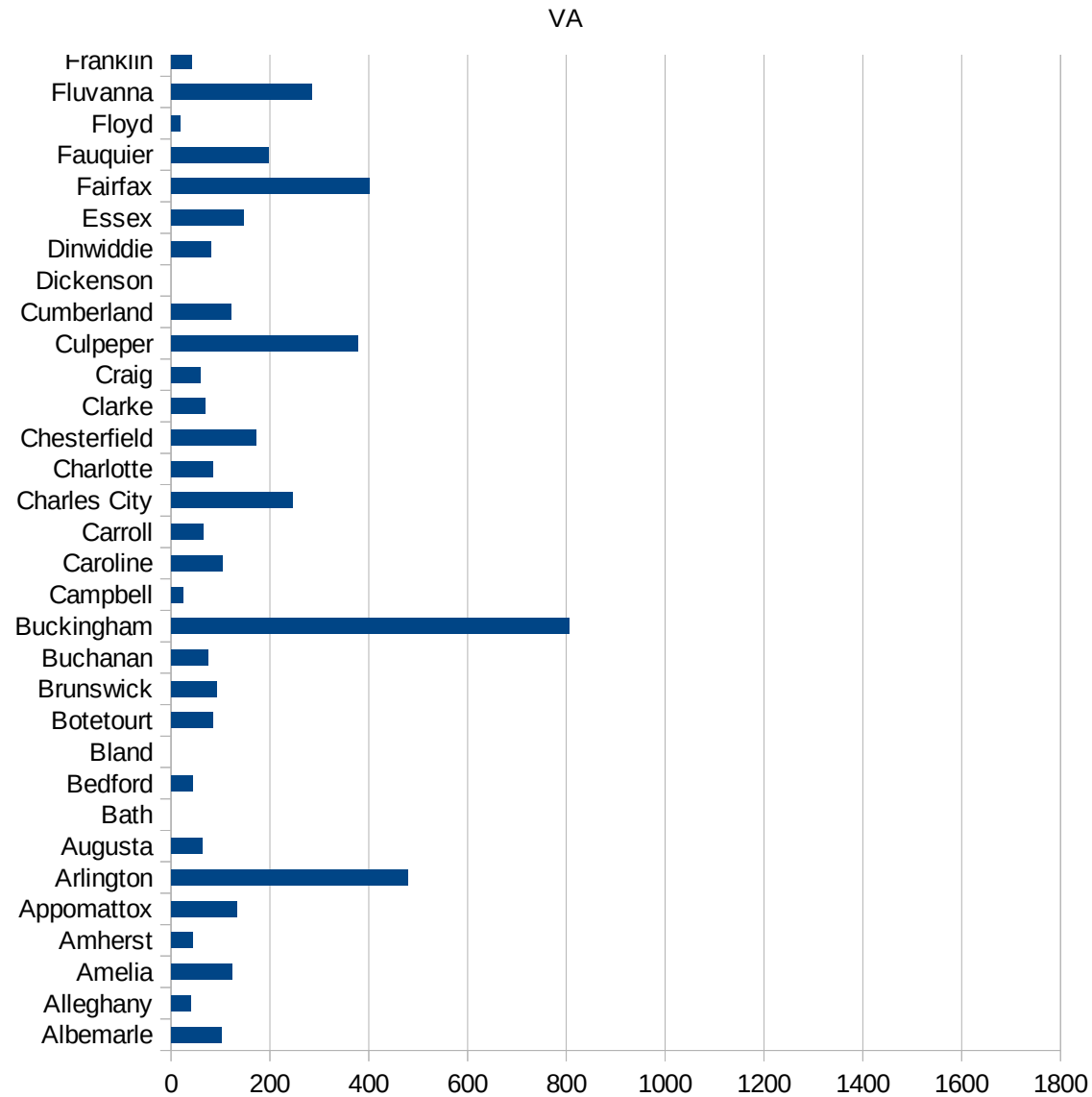


VA

51141 Patrick	11.31669779
51143 Pittsylvania	24.61074013
51145 Powhatan	51.38922197
51147 Prince Edward	239.6514161
51149 Prince George	105.0365002
51153 Prince William	458.536231
51155 Pulaski	26.4193037
51157 Rappahannock	82.73579702
51159 Richmond	1604.337243
51161 Roanoke	60.59124297
51163 Rockbridge	30.76652602
51165 Rockingham	331.1013736
51167 Russell	18.69298639
51169 Scott	32.50673354
51171 Shenandoah	342.5523599
51173 Smyth	42.66211604
51175 Southampton	722.1653588
51177 Spotsylvania	145.2643812
51179 Stafford	192.0512137
51181 Surry	61.78560395
51183 Sussex	284.7735161
51185 Tazewell	14.68608493
51187 Warren	157.4881884
51191 Washington	71.68854086
51193 Westmoreland	173.8642737
51195 Wise	57.87646007
51197 Wythe	41.73332406
51199 York	69.2745335
51510 Alexandria	585.5603314
51520 Bristol	12.1344497
51530 Buena Vista	96.2000962
51540 Charlottesville	130.930856
51550 Chesapeake	117.0487236
51570 Colonial Heights	319.6321427



51580 Covington	18.31501832
51590 Danville	90.92472907
51595 Emporia	898.2620582
51600 Fairfax City	134.2882722
51610 Falls Church	243.7043054
51620 Franklin City	287.0335704
51630 Fredericksburg	154.4057096
51640 Galax	389.2262183
51650 Hampton	95.29978483
51660 Harrisonburg	919.8082653
51670 Hopewell	137.1924234
51678 Lexington	84.08071749
51680 Lynchburg	77.92903587
51683 Manassas	655.603852
51685 Manassas Park	508.464783
51690 Martinsville	15.50147264
51700 Newport News	73.89741695
51710 Norfolk	97.9203199
51720 Norton	50.40322581
51730 Petersburg	123.5467419
51735 Poquoson	49.22067268
51740 Portsmouth	193.3806746
51750 Radford	16.35858008
51760 Richmond City	183.1429783
51770 Roanoke City	81.06485188
51775 Salem	105.2918925
51790 Staunton	52.16274777
51800 Suffolk	208.3676043
51810 Virginia Beach	97.51459942
51820 Waynesboro	61.87024925
51830 Williamsburg	154.4038668
51840 Winchester	177.8852996



VA

VA

FIPS

29001
29003
29005
29007
29009
29011
29013
29015
29017
29019
29021
29023
29025
29027
29029
29031
29033
29035
29037

VA

29039
29041
29043
29045
29047
29049
29051
29053
29055
29057
29059
29061
29063
29065
29067
29069
29071
29073
29075
29077
29079
29081
29083
29085
29087
29089
29091
29093
29095
29097
29099
29101

29103

VA

29105
29107
29109
29111
29113
29115
29117
29121
29123
29125
29127
29119
29129
29131
29133
29135
29137
29139
29141
29143
29145
29147
29149
29151
29153
29155
29157
29159
29161
29163
29165
29167
29169
29171

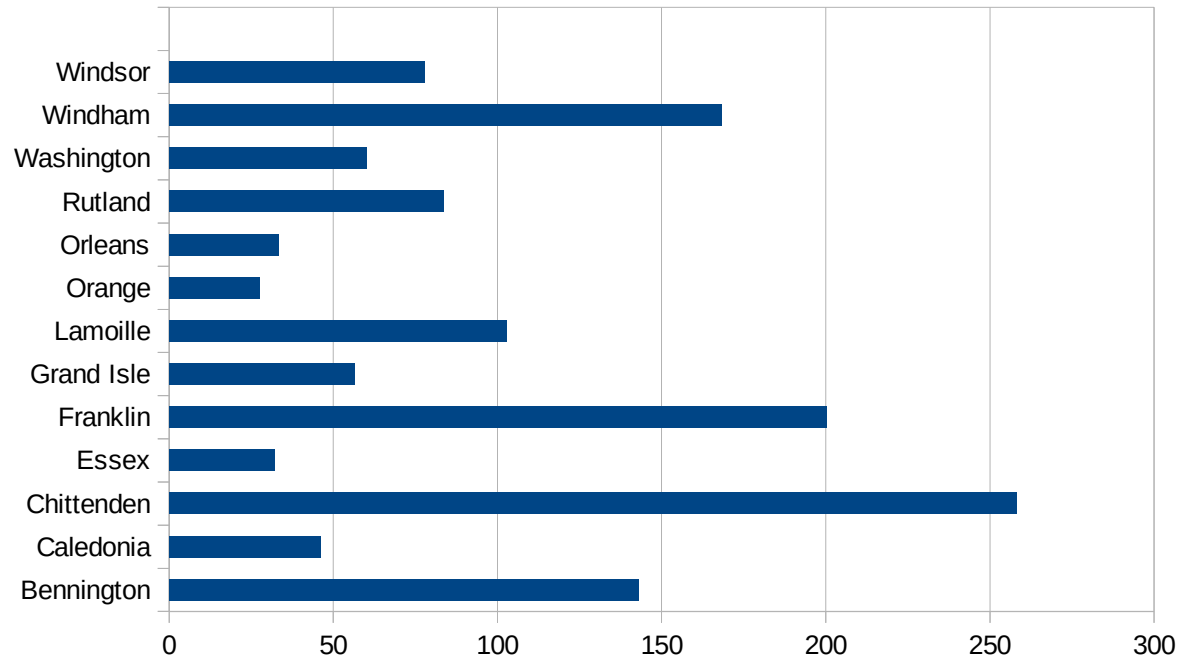
VA

29173
29175
29177
29179
29181
29195
29197
29199
29201
29203
29205
29183
29185
29187
29189
29510
29186
29207
29209
29211
29213
29215

29217
29219
29221
29223
29225
29227
29229

VT

FIPS	County	PC Infection
50001	Addison	164.9852595
50003	Bennington	143.133788
50005	Caledonia	46.20157085
50007	Chittenden	258.2456311
50009	Essex	32
50011	Franklin	200.3197022
50013	Grand Isle	56.41748942
50015	Lamoille	102.7667984
50017	Orange	27.58715818
50019	Orleans	33.44854499
50021	Rutland	83.51513499
50023	Washington	60.1995184
50025	Windham	168.3974179
50027	Windsor	77.77737583



FIPS

- 29001
- 29003
- 29005
- 29007
- 29009
- 29011
- 29013
- 29015
- 29017
- 29019
- 29021
- 29023
- 29025
- 29027
- 29029
- 29031
- 29033
- 29035
- 29037

VT

29039
29041
29043
29045
29047
29049
29051
29053
29055
29057
29059
29061
29063
29065
29067
29069
29071
29073
29075
29077
29079
29081
29083
29085
29087
29089
29091
29093
29095
29097
29099
29101

29103

VT

29105
29107
29109
29111
29113
29115
29117
29121
29123
29125
29127
29119
29129
29131
29133
29135
29137
29139
29141
29143
29145
29147
29149
29151
29153
29155
29157
29159
29161
29163
29165
29167
29169
29171

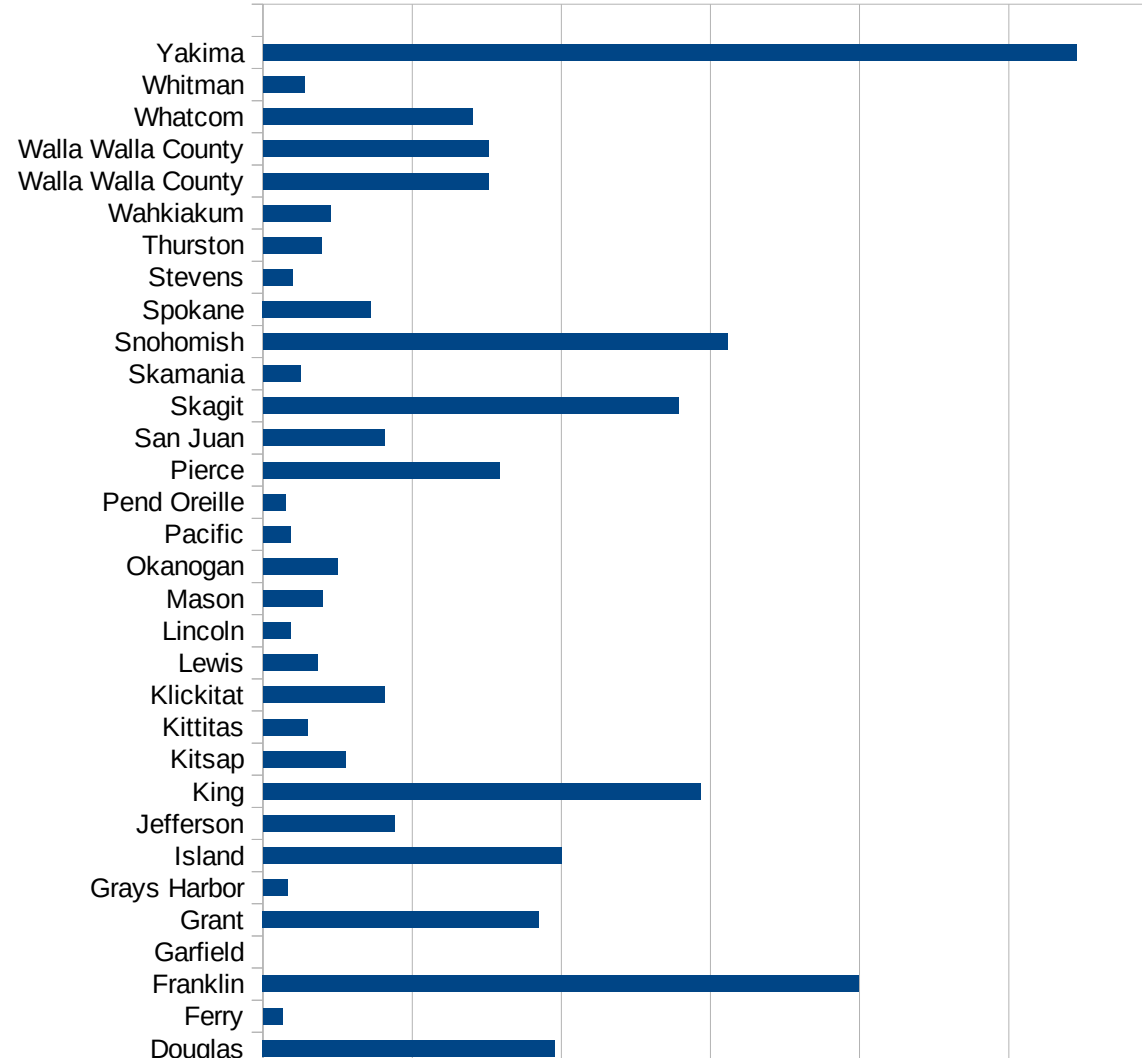
VT

29173
29175
29177
29179
29181
29195
29197
29199
29201
29203
29205
29183
29185
29187
29189
29510
29186
29207
29209
29211
29213
29215

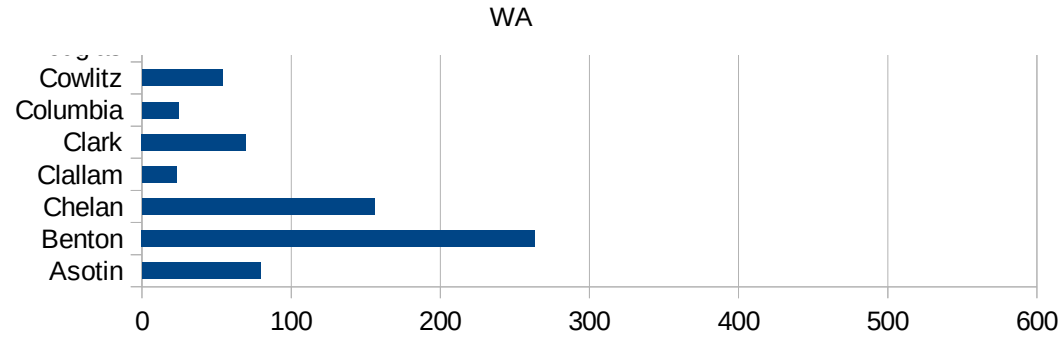
29217
29219
29221
29223
29225
29227
29229

WA

FIPS	County	PC Infection
53001	Adams	242.9272736
53003	Asotin	79.61079169
53005	Benton	263.526801
53007	Chelan	155.7713277
53009	Clallam	23.45674186
53011	Clark	69.73023117
53013	Columbia	24.63661
53015	Cowlitz	54.13489682
53017	Douglas	195.7722516
53019	Ferry	13.07360439
53021	Franklin	399.5887522
53023	Garfield	0
53025	Grant	184.9359402
53027	Grays Harbor	16.23793995
53029	Island	200.0947194
53031	Jefferson	88.2473447
53033	King	293.0820545
53035	Kitsap	55.59570801
53037	Kittitas	29.55831433
53039	Klickitat	81.42217397
53041	Lewis	36.43033013
53043	Lincoln	18.62197393
53045	Mason	39.69041476
53047	Okanogan	49.84334947
53049	Pacific	18.15211472
53051	Pend Oreille	14.70372004
53053	Pierce	158.6448543
53055	San Juan	81.73750584
53057	Skagit	278.4581065
53059	Skamania	25.1593425
53061	Snohomish	311.3261611
53063	Spokane	72.28480212
53065	Stevens	19.88510826



53067 Thurston	39.45268994
53069 Wahkiakum	45.18752824
53071 Walla Walla Cou	151.0127704
53071 Walla Walla Cou	151.0127704
53073 Whatcom	140.4612624
53075 Whitman	28.11753128
53077 Yakima	545.6439951



WA

FIPS

29001
29003
29005
29007
29009
29011
29013
29015
29017
29019
29021
29023
29025
29027
29029
29031
29033
29035
29037

WA

29039
29041
29043
29045
29047
29049
29051
29053
29055
29057
29059
29061
29063
29065
29067
29069
29071
29073
29075
29077
29079
29081
29083
29085
29087
29089
29091
29093
29095
29097
29099
29101

29103

WA

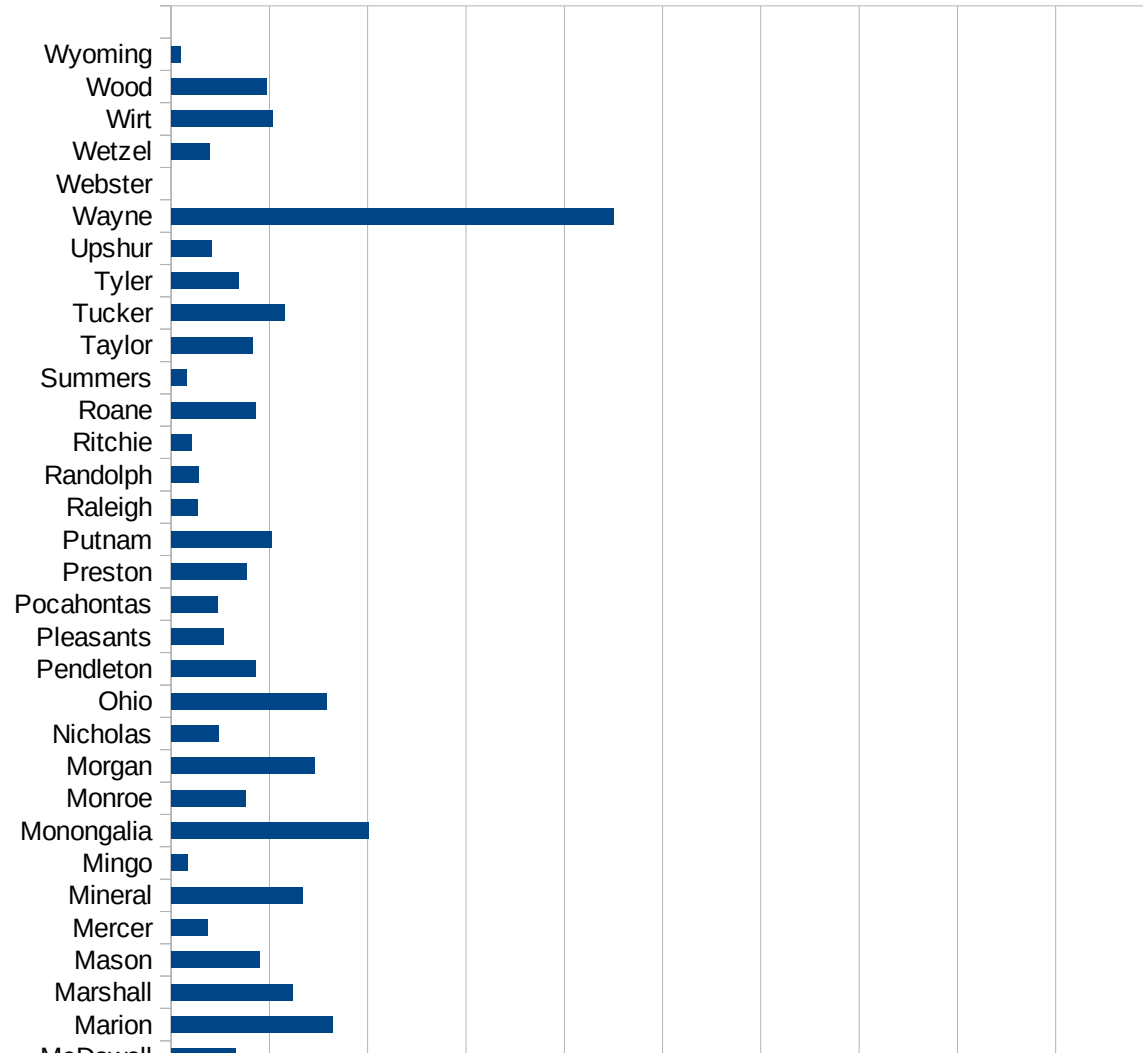
29105
29107
29109
29111
29113
29115
29117
29121
29123
29125
29127
29119
29129
29131
29133
29135
29137
29139
29141
29143
29145
29147
29149
29151
29153
29155
29157
29159
29161
29163
29165
29167
29169
29171

WA

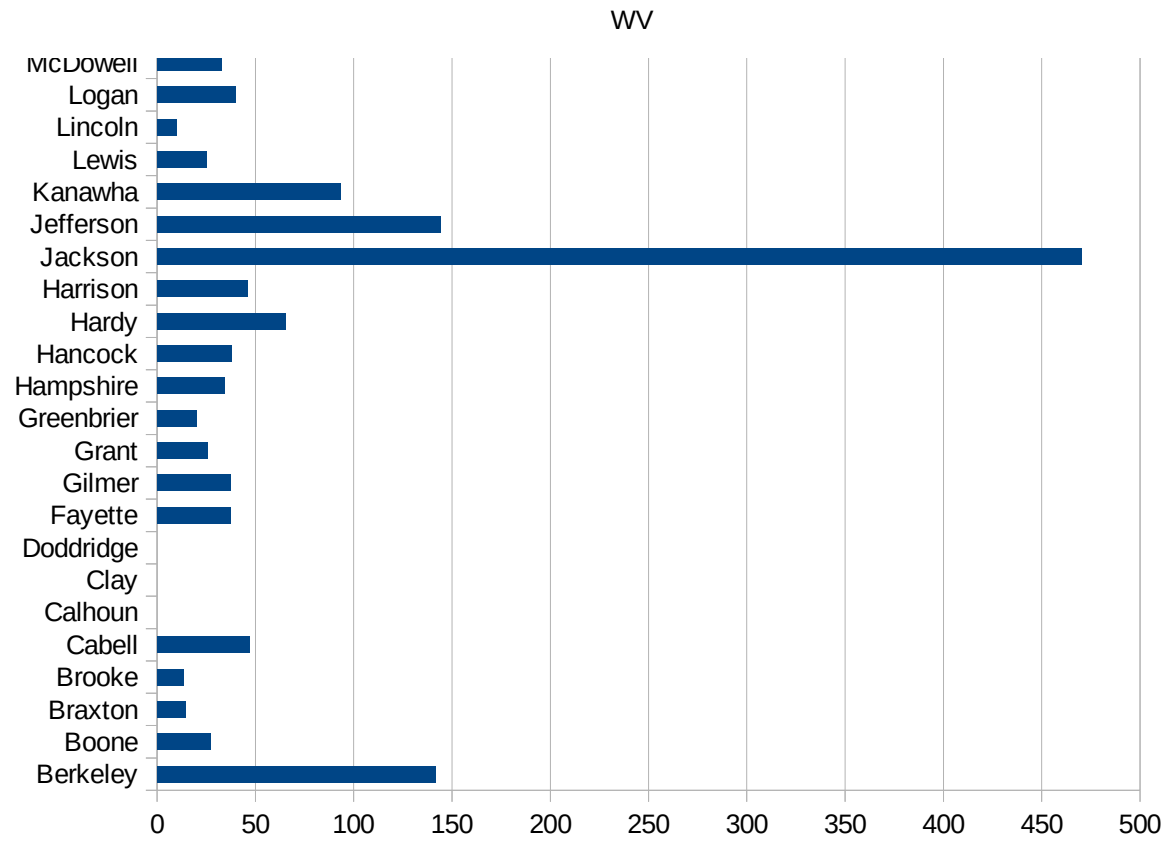
29173
29175
29177
29179
29181
29195
29197
29199
29201
29203
29205
29183
29185
29187
29189
29510
29186
29207
29209
29211
29213
29215

29217
29219
29221
29223
29225
29227
29229

FIPS	County	PC Infection
54001	Barbour	30.23888721
54003	Berkeley	141.7313423
54005	Boone	27.33360667
54007	Braxton	14.19547164
54009	Brooke	13.51168761
54011	Cabell	47.1981464
54013	Calhoun	0
54015	Clay	0
54017	Doddridge	0
54019	Fayette	37.19373286
54021	Gilmer	37.37851981
54023	Grant	25.80423189
54025	Greenbrier	20.123038
54027	Hampshire	34.26564441
54029	Hancock	37.80848285
54031	Hardy	65.33575318
54033	Harrison	45.88921455
54035	Jackson	470.2849578
54037	Jefferson	144.3382444
54039	Kanawha	93.09851818
54041	Lewis	24.96255617
54043	Lincoln	9.709209185
54045	Logan	39.86873984
54047	McDowell	32.92542391
54049	Marion	82.00082001
54051	Marshall	61.71836934
54053	Mason	44.91354143
54055	Mercer	18.60276336
54057	Mineral	66.81514477
54059	Mingo	8.408660921
54061	Monongalia	100.5450103
54063	Monroe	37.65060241
54065	Morgan	73.08708607



54067 Nicholas	24.15264471
54069 Ohio	79.0324512
54071 Pendleton	42.87551808
54073 Pleasants	26.64180099
54075 Pocahontas	23.7699073
54077 Preston	38.41721091
54079 Putnam	51.16262658
54081 Raleigh	13.46728796
54083 Randolph	13.87780592
54085 Ritchie	10.28700751
54087 Roane	43.06632214
54089 Summers	7.836990596
54091 Taylor	41.51346222
54093 Tucker	57.51258088
54095 Tyler	34.30139492
54097 Upshur	20.4792136
54099 Wayne	225.3154416
54101 Webster	0
54103 Wetzel	19.64636542
54105 Wirt	51.45797599
54107 Wood	48.69185183
54109 Wyoming	4.810930434



FIPS

- 29001
- 29003
- 29005
- 29007
- 29009
- 29011
- 29013
- 29015
- 29017
- 29019
- 29021
- 29023
- 29025
- 29027
- 29029
- 29031
- 29033
- 29035
- 29037

WV

29039
29041
29043
29045
29047
29049
29051
29053
29055
29057
29059
29061
29063
29065
29067
29069
29071
29073
29075
29077
29079
29081
29083
29085
29087
29089
29091
29093
29095
29097
29099
29101

29103

WV

29105
29107
29109
29111
29113
29115
29117
29121
29123
29125
29127
29119
29129
29131
29133
29135
29137
29139
29141
29143
29145
29147
29149
29151
29153
29155
29157
29159
29161
29163
29165
29167
29169
29171

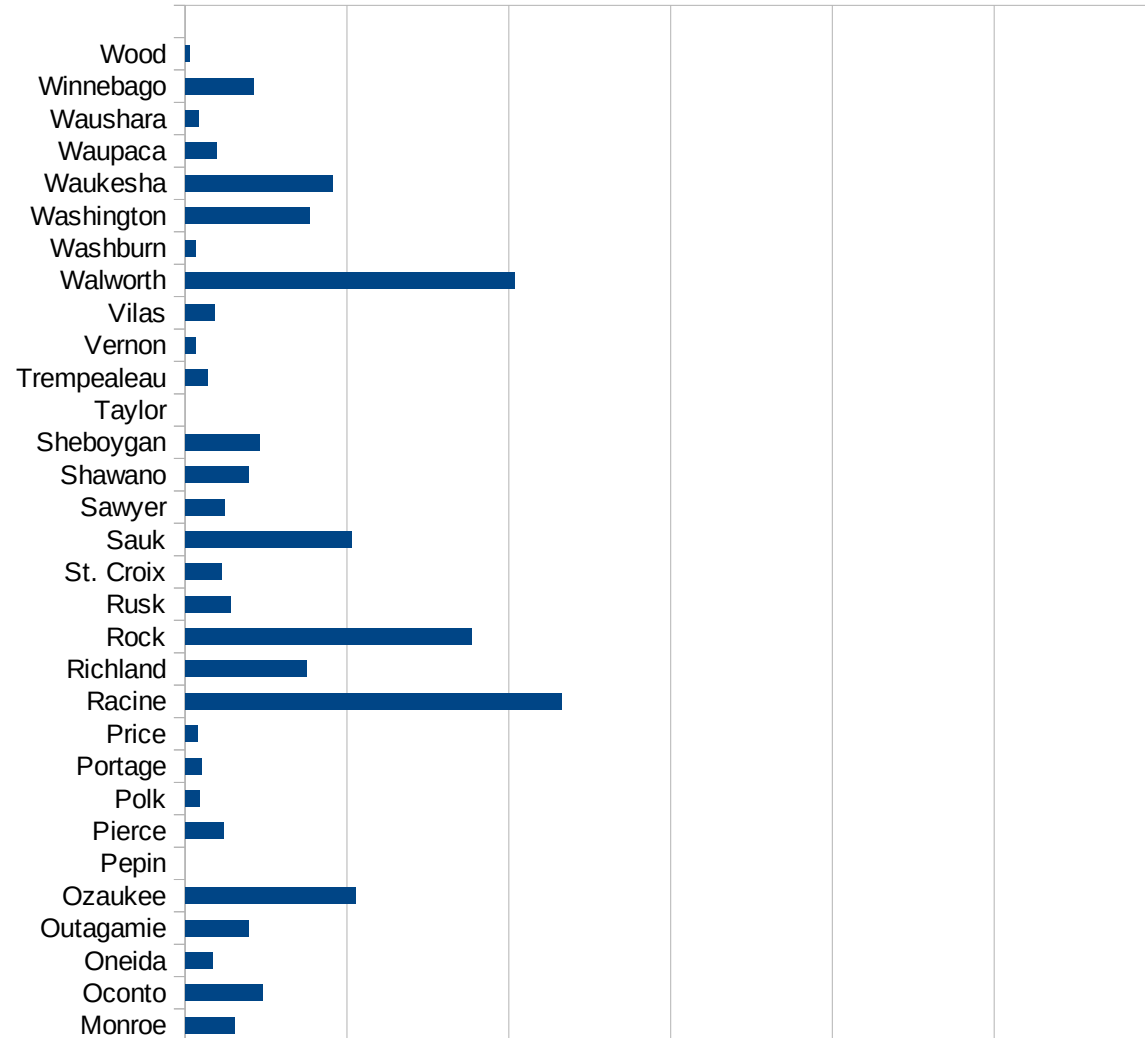
WV

29173
29175
29177
29179
29181
29195
29197
29199
29201
29203
29205
29183
29185
29187
29189
29510
29186
29207
29209
29211
29213
29215

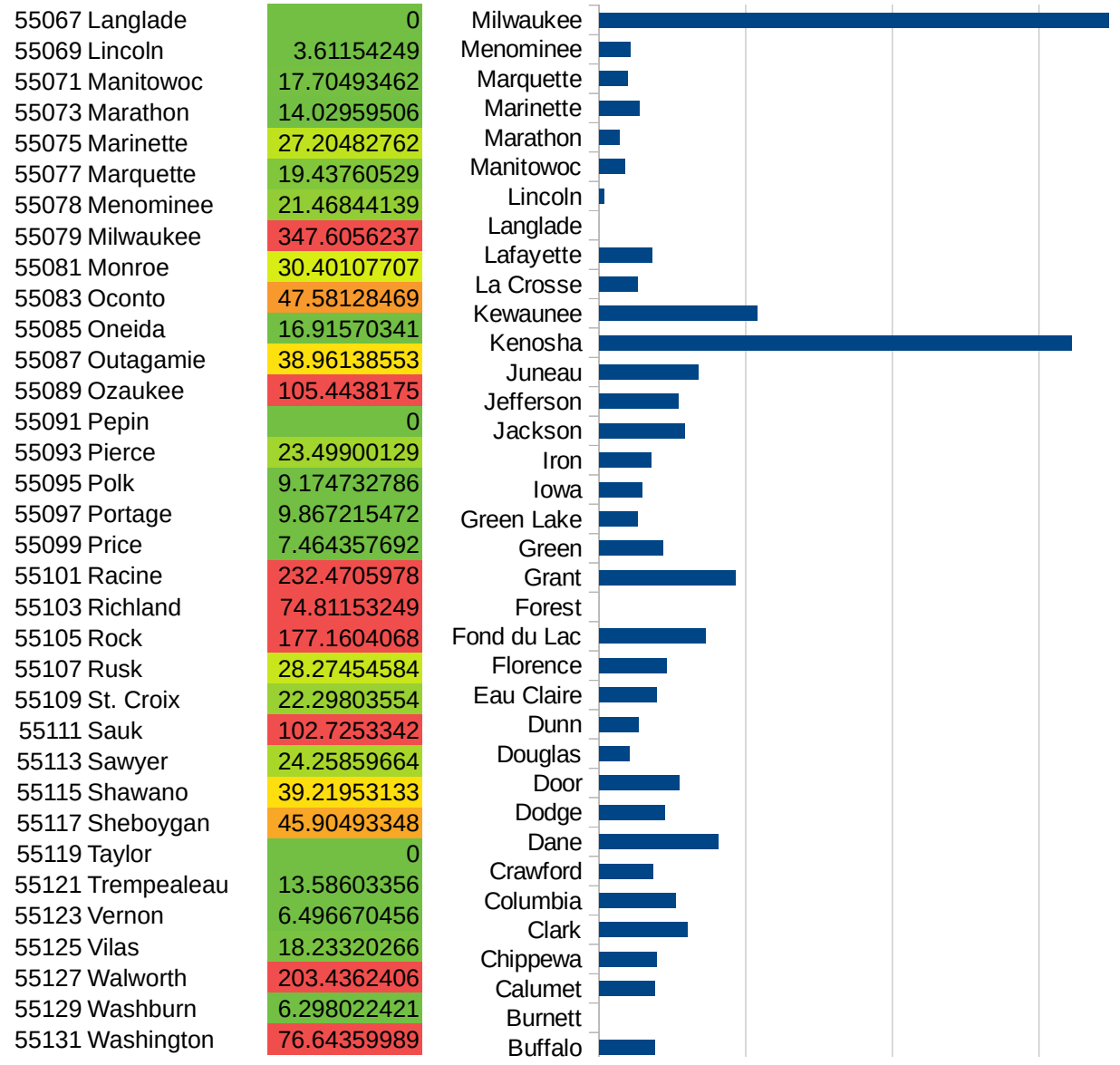
29217
29219
29221
29223
29225
29227
29229

WI

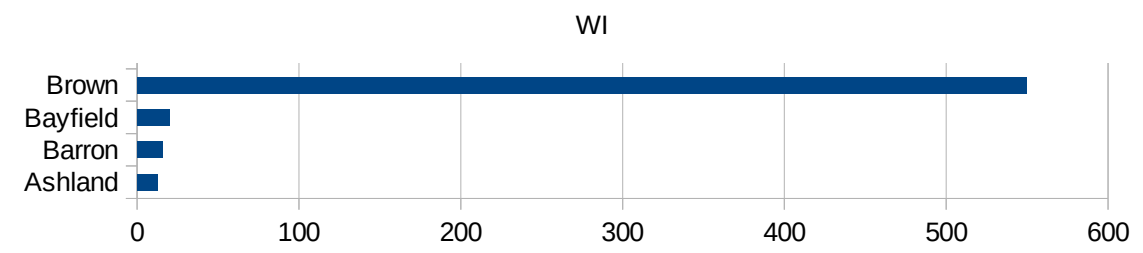
FIPS	County	PC Infection
55001	Adams	19.65795164
55003	Ashland	12.82051282
55005	Barron	15.49907006
55007	Bayfield	19.94415636
55009	Brown	549.7801639
55011	Buffalo	38.0952381
55013	Burnett	0
55015	Calumet	37.87954305
55017	Chippewa	38.98027598
55019	Clark	60.50303956
55021	Columbia	52.30307891
55023	Crawford	36.83015162
55025	Dane	81.31070646
55027	Dodge	44.39536922
55029	Door	54.32814198
55031	Douglas	20.82947602
55033	Dunn	26.58926237
55035	Eau Claire	39.22168864
55037	Florence	46.28558204
55039	Fond du Lac	72.76890536
55041	Forest	0
55043	Grant	93.10625752
55045	Green	43.32638306
55047	Green Lake	26.42985516
55049	Iowa	29.44764629
55051	Iron	35.23608175
55053	Jackson	58.5994726
55055	Jefferson	54.03564003
55057	Juneau	67.62595334
55059	Kenosha	322.5234804
55061	Kewaunee	107.9330815
55063	La Crosse	26.22007951
55065	Lafayette	36.00360036



WI



55133 Waukesha	91.05073039
55135 Waupaca	19.5587545
55137 Waushara	8.243003751
55139 Winnebago	42.10033914
55141 Wood	2.737663404



FIPS

- 29001
- 29003
- 29005
- 29007
- 29009
- 29011
- 29013
- 29015
- 29017
- 29019
- 29021
- 29023
- 29025
- 29027
- 29029
- 29031
- 29033
- 29035
- 29037

29039
29041
29043
29045
29047
29049
29051
29053
29055
29057
29059
29061
29063
29065
29067
29069
29071
29073
29075
29077
29079
29081
29083
29085
29087
29089
29091
29093
29095
29097
29099
29101

29103

29105
29107
29109
29111
29113
29115
29117
29121
29123
29125
29127
29119
29129
29131
29133
29135
29137
29139
29141
29143
29145
29147
29149
29151
29153
29155
29157
29159
29161
29163
29165
29167
29169
29171

WI

29173
29175
29177
29179
29181
29195
29197
29199
29201
29203
29205
29183
29185
29187
29189
29510
29186
29207
29209
29211
29213
29215

29217
29219
29221
29223
29225
29227
29229