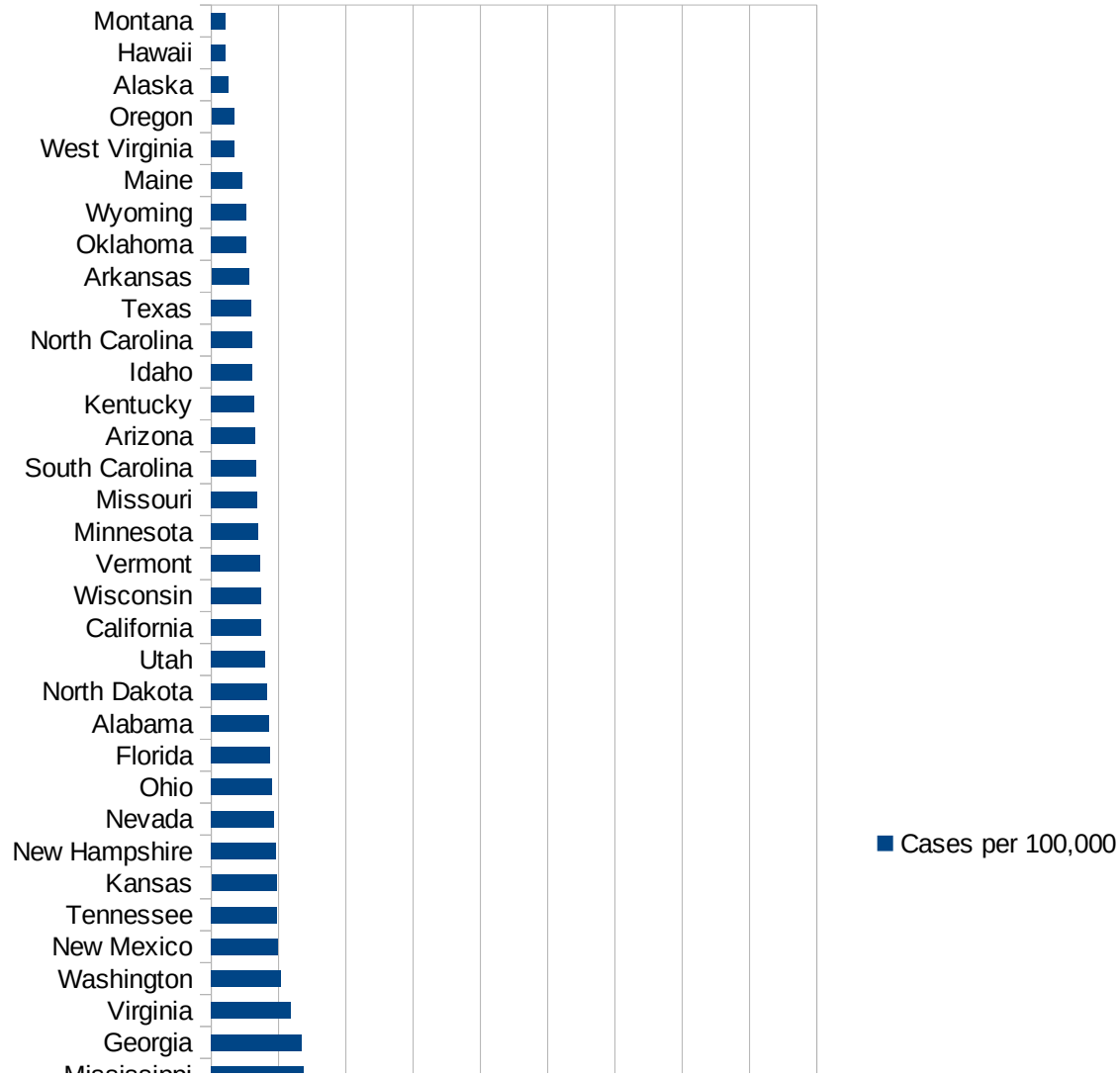


PerCap50States

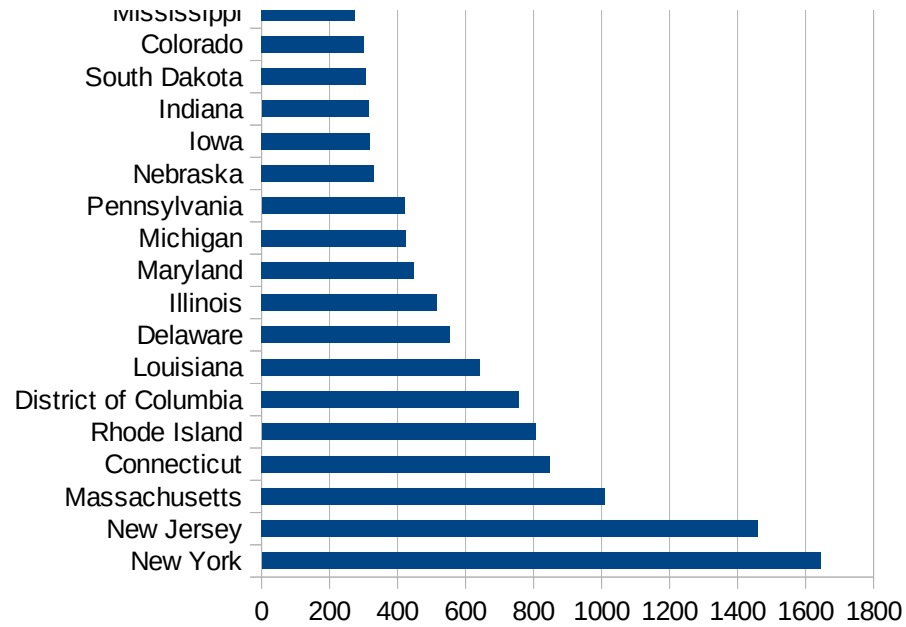
Idx	State	Population	Cases per 100,000
33	New York	19542209	1643.58082548396
31	New Jersey	8908520	1459.75987032638
22	Massachusetts	6902149	1009.03356331485
7	Connecticut	3572665	846.790841010842
40	Rhode Island	1057315	805.720149624284
9	District of Columbia	702455	757.628602543935
19	Louisiana	4659978	642.342088310288
8	Delaware	967171	552.746101775177
14	Illinois	12741080	515.285988314962
21	Maryland	6042718	448.755013886135
23	Michigan	9995915	423.953184876022
39	Pennsylvania	12807060	420.580523554977
28	Nebraska	1929268	330.332540631991
16	Iowa	3156145	320.359172344743
15	Indiana	6691878	314.306387534262
42	South Dakota	882235	308.42122563716
6	Colorado	5695564	301.603142375364
25	Mississippi	2986530	274.800521005984
11	Georgia	10519475	268.730141000383
47	Virginia	8517685	237.822835664855
48	Washington	7535591	206.446979407455
32	New Mexico	2095428	197.477555897888
43	Tennessee	6770010	195.642251636261
17	Kansas	2911505	193.989019424662
30	New Hampshire	1356458	193.223822632179
29	Nevada	3034392	186.528306164793
36	Ohio	11689442	179.384097204982
10	Florida	21299325	175.695708666824
1	Alabama	4887871	172.610938381966
35	North Dakota	760077	166.5620720006
45	Utah	3161105	159.501187084896
5	California	39557045	147.776458024102
50	Wisconsin	5813568	147.344969560862



This work is licensed under the Creative Commons Attribution-NoDerivatives 4.0 International License. To view a copy of this license, visit <http://creativecommons.org/licenses/by-nd/4.0/>.

Idx	State	Population	Cases per 100,000
46	Vermont	626299	144.180335590509
24	Minnesota	5611179	139.525044558372
26	Missouri	6126452	137.730614717948
41	South Carolina	5084127	134.556040791271
3	Arizona	7171646	129.747062250423
18	Kentucky	4468402	129.017040096213
13	Idaho	1754208	121.251299731845
34	North Carolina	10383620	120.478214726656
44	Texas	28701845	118.152683216009
4	Arkansas	3013825	111.552595124136
37	Oklahoma	3943079	104.664400586445
51	Wyoming	577737	104.545840062174
20	Maine	1338404	91.6016389670085
49	West Virginia	1805832	68.9986665426241
38	Oregon	4190713	67.7450352720408
2	Alaska	737438	50.3093141389513
12	Hawaii	1420491	43.2948888799718
27	Montana	1062305	42.925525155205

PerCap50States



Counties\_Cities

FIPS	County	State	Cases Per 100,000
47169	Trousdale	Tennessee	12277.51543770
5079	Lincoln	Arkansas	6373.75775237
31043	Dakota	Nebraska	4879.74904148
27105	Nobles	Minnesota	4875.93504835
47007	Bledsoe	Tennessee	4073.19552694
36087	Rockland	New York	3728.64182748
18017	Cass	Indiana	3704.38677381
39101	Marion	Ohio	3578.21503004
39129	Pickaway	Ohio	3152.22256654
36119	Westchester	New York	3125.21961282
20175	Seward	Kansas	2855.83103765
34031	Passaic	New Jersey	2741.25290576
36059	Nassau	New York	2735.09709992
31047	Dawson	Nebraska	2602.38727909
20057	Ford	Kansas	2564.32955619
19115	Louisa	Iowa	2497.98549557
34039	Union	New Jersey	2419.60194744
13243	Randolph	Georgia	2414.75193912
36071	Orange	New York	2394.02436438
36103	Suffolk	New York	2381.68703788
34017	Hudson	New Jersey	2381.29399566
31037	Colfax	Nebraska	2343.53460160
13273	Terrell	Georgia	2218.09313669
16013	Blaine	Idaho	2207.86690854
13099	Early	Georgia	2176.24670635
36061	New York City	New York	2105.95674498
31079	Hall	Nebraska	2084.17874592
48341	Moore	Texas	2020.01396323
31151	Saline	Nebraska	1986.06271777
34013	Essex	New Jersey	1855.54042615
22095	St. John the Baptist	Louisiana	1810.85587255
20055	Finney	Kansas	1800.00546284
35031	McKinley	New Mexico	1762.34610596

This work is licensed under the Creative Commons Attribution-NoDerivatives 4.0 International License. To view a copy of this license, visit <http://creativecommons.org/licenses/by-nd/4.0/>.

Counties\_Cities

34003 Bergen	New Jersey	1757.24784668
19171 Tama	Iowa	1756.98059631
25025 Suffolk	Massachusetts	1755.70949344
13095 Dougherty	Georgia	1698.76045286
13037 Calhoun	Georgia	1684.50881612
22071 Orleans	Louisiana	1681.55987376
19127 Marshall	Iowa	1618.26867762
34023 Middlesex	New Jersey	1583.97464098
51159 Richmond	Virginia	1582.20845320
22051 Jefferson	Louisiana	1495.44638764
13205 Mitchell	Georgia	1491.52847873
22047 Iberville	Louisiana	1479.17239693
8087 Morgan	Colorado	1477.69451642
21177 Muhlenberg	Kentucky	1436.27737701
28123 Scott	Mississippi	1428.21790929
21031 Butler	Kentucky	1417.16254306
8075 Logan	Colorado	1356.37309550
51001 Accomack	Virginia	1323.58385783
13261 Sumter	Georgia	1318.40043050
9001 Fairfield	Connecticut	1309.56757782
36105 Sullivan	New York	1303.34578399
34021 Mercer	New Jersey	1282.54703078
19193 Woodbury	Iowa	1263.90934181
25009 Essex	Massachusetts	1262.14525484
40139 Texas	Oklahoma	1231.97262283
22093 St. James	Louisiana	1207.39649190
51131 Northampton	Virginia	1193.01235620
34029 Ocean	New Jersey	1173.43775711
34035 Somerset	New Jersey	1153.50702371
34027 Morris	New Jersey	1138.13867284
46099 Minnehaha	South Dakota	1138.03687343
28079 Leake	Mississippi	1129.02517243
44007 Providence	Rhode Island	1122.17883173
28015 Carroll	Mississippi	1119.96771264

Counties\_Cities

13177 Lee	Georgia	1118.80123639
40055 Greer	Oklahoma	1116.64662429
22089 St. Charles	Louisiana	1113.86372662
25023 Plymouth	Massachusetts	1107.05380096
10005 Sussex	Delaware	1099.06405101
22087 St. Bernard	Louisiana	1074.46330344
36027 Dutchess	New York	1072.79771754
34025 Monmouth	New Jersey	1044.49315527
36079 Putnam	New York	1042.55147029
19013 Black Hawk	Iowa	1040.72261495
42101 Philadelphia	Pennsylvania	1035.89460009
13315 Wilcox	Georgia	1021.33454380
22125 West Feliciana	Louisiana	1009.05562743
51029 Buckingham	Virginia	1005.94152597
8037 Eagle	Colorado	994.67204917
26163 Wayne	Michigan	991.56562002
25017 Middlesex	Massachusetts	989.64894093
8051 Gunnison	Colorado	974.13893077
9009 New Haven	Connecticut	972.10885940
51660 Harrisonburg	Virginia	971.62844928
19139 Muscatine	Iowa	966.71247874
13093 Dooly	Georgia	963.08186196
28051 Holmes	Mississippi	953.35376234
34041 Warren	New Jersey	928.35061780
13293 Upson	Georgia	926.95021934
25021 Norfolk	Massachusetts	916.65863326
13139 Hall	Georgia	913.19231454
49043 Summit	Utah	910.97703479
22007 Assumption	Louisiana	905.82959641
1017 Chambers	Alabama	904.35817343
29195 Saline	Missouri	899.75977288
51595 Emporia	Virginia	898.26205819
25013 Hampden	Massachusetts	893.48350149
13287 Turner	Georgia	884.73205258

Counties\_Cities

28103 Noxubee	Mississippi	873.27954438
17031 Cook	Illinois	872.94780632
13061 Clay	Georgia	865.95081399
24033 Prince George's	Maryland	861.20434440
13321 Worth	Georgia	852.25873196
13007 Baker	Georgia	840.87968952
34007 Camden	New Jersey	838.33256422
28099 Neshoba	Mississippi	834.33476395
42077 Lehigh	Pennsylvania	814.72425971
28157 Wilkinson	Mississippi	807.55232029
13141 Hancock	Georgia	802.58744609
1085 Lowndes	Alabama	802.08542210
4001 Apache	Arizona	802.02734690
13137 Habersham	Georgia	797.56763902
25027 Worcester	Massachusetts	794.01665064
20111 Lyon	Kansas	793.27066994
28069 Kemper	Mississippi	787.87274359
4017 Navajo	Arizona	786.81696772
47095 Lake	Tennessee	782.62042909
13081 Crisp	Georgia	774.30202203
22075 Plaquemines	Louisiana	773.17385733
49037 San Juan	Utah	770.27639329
18031 Decatur	Indiana	765.09666343
36111 Ulster	New York	759.80268647
11001 District of Colum	District of Col	757.62860254
42045 Delaware	Pennsylvania	755.90835607
48129 Donley	Texas	753.23892739
25005 Bristol	Massachusetts	750.85723607
1123 Tallapoosa	Alabama	748.20357063
42095 Northampton	Pennsylvania	747.68624080
28007 Attala	Mississippi	745.98420909
1063 Greene	Alabama	740.92068505
20103 Leavenworth	Kansas	739.99409971
42103 Pike	Pennsylvania	736.59556970

Counties\_Cities

22031 De Soto	Louisiana	736.25892987
48375 Potter	Texas	732.14763306
51175 Southampton	Virginia	727.85170022
34005 Burlington	New Jersey	720.05280836
42079 Luzerne	Pennsylvania	717.78017038
42011 Berks	Pennsylvania	714.97934081
9003 Hartford	Connecticut	711.43960381
12077 Liberty	Florida	709.47144377
19005 Allamakee	Iowa	708.50202429
45027 Clarendon	South Carolina	703.26409496
34037 Sussex	New Jersey	700.99929687
42089 Monroe	Pennsylvania	699.67611957
22057 Lafourche	Louisiana	699.17953422
22041 Franklin	Louisiana	694.58225838
51683 Manassas	Virginia	694.02752095
19049 Dallas	Iowa	679.75160790
22037 East Feliciana	Louisiana	678.58067858
1131 Wilcox	Alabama	677.51952574
22017 Caddo	Louisiana	674.70216777
19183 Washington	Iowa	672.95966759
18097 Marion	Indiana	672.37893722
1119 Sumter	Alabama	669.76597589
26099 Macomb	Michigan	661.78227375
13167 Johnson	Georgia	659.25010301
13035 Butts	Georgia	653.08146985
34011 Cumberland	New Jersey	652.43886284
31001 Adams	Nebraska	647.39297388
22111 Union	Louisiana	644.87236901
35045 San Juan	New Mexico	644.57826508
22117 Washington	Louisiana	626.85157357
17097 Lake	Illinois	623.54458701
8123 Weld	Colorado	622.00728592
13193 Macon	Georgia	616.29764894
31141 Platte	Nebraska	614.45313671

Counties\_Cities

51510 Alexandria	Virginia	612.34660188
1013 Butler	Alabama	609.75609756
48319 Mason	Texas	607.47663551
28083 Leflore	Mississippi	605.13849027
31073 Gosper	Nebraska	601.20240481
30101 Toole	Montana	597.56851432
26125 Oakland	Michigan	597.36293094
20031 Coffey	Kansas	595.16579619
19099 Jasper	Iowa	589.54962716
9005 Litchfield	Connecticut	588.03717057
55009 Brown	Wisconsin	586.60935993
22013 Bienville	Louisiana	586.11361587
48421 Sherman	Texas	584.60539136
20093 Kearny	Kansas	583.31219883
48365 Panola	Texas	583.20373250
13009 Baldwin	Georgia	580.05934453
28075 Lauderdale	Mississippi	578.88657275
17157 Randolph	Illinois	569.98691833
42091 Montgomery	Pennsylvania	565.65017789
13201 Miller	Georgia	562.78578966
19047 Crawford	Iowa	559.50576990
37191 Wayne	North Carolina	558.22406854
42017 Bucks	Pennsylvania	557.94777099
27091 Martin	Minnesota	555.97675006
51685 Manassas Park	Virginia	554.68885422
34033 Salem	New Jersey	554.25112208
53077 Yakima	Washington	552.40489012
37037 Chatham	North Carolina	551.00561944
28163 Yazoo	Mississippi	545.17133956
34019 Hunterdon	New Jersey	544.44569174
18117 Orange	Indiana	543.89655703
42075 Lebanon	Pennsylvania	542.05528115
40147 Washington	Oklahoma	542.02110217
20209 Wyandotte	Kansas	541.96607873



Counties\_Cities

16063 Lincoln	Idaho	541.04477612
28129 Smith	Mississippi	537.43282090
22103 St. Tammany	Louisiana	530.39196315
22005 Ascension	Louisiana	526.98280287
24031 Montgomery	Maryland	526.42729631
31119 Madison	Nebraska	519.89150090
22077 Pointe Coupee	Louisiana	519.59890611
18145 Shelby	Indiana	513.53351423
22073 Ouachita	Louisiana	513.35167503
27145 Stearns	Minnesota	511.75465917
48419 Shelby	Texas	507.51435990
34015 Gloucester	New Jersey	503.41788832
17079 Jasper	Illinois	499.42773905
49051 Wasatch	Utah	499.39831528
17187 Warren	Illinois	499.06059183
28095 Monroe	Mississippi	497.69429760
8031 Denver	Colorado	494.91131792
28101 Newton	Mississippi	494.33381523
22033 East Baton Rouge	Louisiana	493.24649171
42069 Lackawanna	Pennsylvania	492.42621909
51013 Arlington	Virginia	492.16700839
24029 Kent	Maryland	490.12020843
8117 Summit	Colorado	486.98680943
31081 Hamilton	Nebraska	484.91379310
1059 Franklin	Alabama	484.64751459
24045 Wicomico	Maryland	484.51959882
28001 Adams	Mississippi	484.09848679
12086 Miami-Dade	Florida	478.85613350
22025 Catahoula	Louisiana	478.76769359
51153 Prince William	Virginia	474.98883573
10001 Kent	Delaware	474.37692523
37131 Northampton	North Carolina	472.65704411
51139 Page	Virginia	472.15142272
54035 Jackson	West Virginia	470.28495785

Counties\_Cities

18063 Hendricks	Indiana	470.03454904
28097 Montgomery	Mississippi	468.92148059
18081 Johnson	Indiana	467.27476396
27067 Kandiyohi	Minnesota	466.69000117
28017 Chickasaw	Mississippi	465.90181119
22099 St. Martin	Louisiana	460.64042073
13275 Thomas	Georgia	458.96328294
28077 Lawrence	Mississippi	457.64753111
1095 Marshall	Alabama	456.77303895
42037 Columbia	Pennsylvania	455.26766072
17197 Will	Illinois	454.99848334
25001 Barnstable	Massachusetts	454.04919101
28085 Lincoln	Mississippi	453.15012425
21107 Hopkins	Kentucky	452.64932990
22105 Tangipahoa	Louisiana	452.24515425
9007 Middlesex	Connecticut	451.18697828
29510 St. Louis City	Missouri	449.74540844
34001 Atlantic	New Jersey	448.33081540
21109 Jackson	Kentucky	446.36214849
18089 Lake	Indiana	446.10877953
28031 Covington	Mississippi	445.55243197
13197 Marion	Georgia	443.06071129
8005 Arapahoe	Colorado	442.71093264
28029 Copiah	Mississippi	441.43923204
47037 Davidson	Tennessee	437.92332227
18047 Franklin	Indiana	435.43279381
18111 Newton	Indiana	435.37220755
22121 West Baton Rou	Louisiana	435.16100957
39099 Mahoning	Ohio	434.58949147
24510 Baltimore City	Maryland	433.03263928
28023 Clarke	Mississippi	429.37708280
44003 Kent	Rhode Island	429.02215903
22101 St. Mary	Louisiana	425.92518182
13071 Colquitt	Georgia	425.51324794

Counties\_Cities

56039 Teton	Wyoming	424.59165547
36029 Erie	New York	423.06400107
22109 Terrebonne	Louisiana	422.44260095
17043 DuPage	Illinois	421.93047732
21001 Adair	Kentucky	421.54566745
36001 Albany	New York	421.33779634
1023 Choctaw	Alabama	420.52799626
51059 Fairfax	Virginia	420.05743855
24021 Frederick	Maryland	418.93541119
48477 Washington	Texas	418.70798678
29021 Buchanan	Missouri	416.61491910
13001 Appling	Georgia	416.05878857
22083 Richland	Louisiana	416.00633914
18071 Jackson	Indiana	414.86250595
18181 White	Indiana	414.37036423
24005 Baltimore	Maryland	414.03568915
17089 Kane	Illinois	412.94158168
48471 Walker	Texas	411.14790287
26049 Genesee	Michigan	409.93678912
47003 Bedford	Tennessee	409.88621069
24017 Charles	Maryland	408.66113942
5075 Lawrence	Arkansas	407.69137155
5035 Crittenden	Arkansas	407.51313558
13027 Brooks	Georgia	406.11100367
28113 Pike	Mississippi	404.41826960
13259 Stewart	Georgia	403.29085336
26039 Crawford	Michigan	402.84871592
45061 Lee	South Carolina	402.52012601
28013 Calhoun	Mississippi	401.77334442
53021 Franklin	Washington	401.70858639
22021 Caldwell	Louisiana	401.60642570
22081 Red River	Louisiana	401.08528961
1065 Hale	Alabama	400.65190819
28065 Jefferson Davis	Mississippi	400.56969913

Counties\_Cities

20025 Clark	Kansas	399.00249377
34009 Cape May	New Jersey	398.66032844
13263 Talbot	Georgia	398.59693878
13299 Ware	Georgia	397.98206278
48253 Jones	Texas	393.60145330
38087 Slope	North Dakota	393.18479685
4005 Coconino	Arizona	392.70863959
13033 Burke	Georgia	392.45417652
20197 Wabaunsee	Kansas	391.36106682
19157 Poweshiek	Iowa	390.39520830
28061 Jasper	Mississippi	389.57876796
51640 Galax	Virginia	389.22621828
26145 Saginaw	Michigan	388.88888889
51047 Culpeper	Virginia	387.58942517
25011 Franklin	Massachusetts	387.52589378
13319 Wilkinson	Georgia	387.33953077
22045 Iberia	Louisiana	386.23645001
21083 Graves	Kentucky	383.20336576
13307 Webster	Georgia	382.99502106
36021 Columbia	New York	382.20174912
38035 Grand Forks	North Dakota	381.51759220
26137 Otsego	Michigan	381.10683154
51171 Shenandoah	Virginia	379.33650597
45055 Kershaw	South Carolina	376.57031345
5123 St. Francis	Arkansas	373.44235229
13253 Seminole	Georgia	372.82020445
42071 Lancaster	Pennsylvania	371.25821211
8053 Hinsdale	Colorado	369.91368681
8001 Adams	Colorado	367.86827854
28021 Claiborne	Mississippi	366.58520329
17153 Pulaski	Illinois	366.09921289
19153 Polk	Iowa	364.93953252
22027 Claiborne	Louisiana	363.77320622
27033 Cottonwood	Minnesota	363.57187195

Counties\_Cities

30037 Golden Valley	Montana	363.19612591
28143 Tunica	Mississippi	362.02735318
25003 Berkshire	Massachusetts	361.69943331
13087 Decatur	Georgia	361.24176858
1111 Randolph	Alabama	360.83608361
18005 Bartholomew	Indiana	358.89937525
29189 St. Louis	Missouri	357.99367066
28011 Bolivar	Mississippi	357.45061118
13069 Coffee	Georgia	357.36662567
17091 Kankakee	Illinois	357.19479386
1091 Marengo	Alabama	356.65582713
25015 Hampshire	Massachusetts	356.35710080
47165 Sumner	Tennessee	355.33184789
24003 Anne Arundel	Maryland	355.01561548
38017 Cass	North Dakota	354.23874479
56013 Fremont	Wyoming	354.15243733
10003 New Castle	Delaware	353.81301009
55079 Milwaukee	Wisconsin	353.61700736
51081 Greenville	Virginia	352.62750495
20187 Stanton	Kansas	352.28988425
22003 Allen	Louisiana	351.49384886
36039 Greene	New York	349.53991283
18095 Madison	Indiana	348.65513225
42067 Juniata	Pennsylvania	348.12176166
51165 Rockingham	Virginia	347.10255527
51117 Mecklenburg	Virginia	345.84013051
21085 Grayson	Kentucky	345.73154515
13257 Stephens	Georgia	345.68849626
36093 Schenectady	New York	345.67106534
35019 Guadalupe	New Mexico	345.54250173
13221 Oglethorpe	Georgia	345.42314335
28035 Forrest	Mississippi	345.16765286
51075 Goochland	Virginia	344.17484082
39095 Lucas	Ohio	343.80168365

Counties\_Cities

18137 Ripley	Indiana	343.58237212
17017 Cass	Illinois	342.57748777
38061 Mountrail	North Dakota	342.53278528
19103 Johnson	Iowa	342.45669708
18061 Harrison	Indiana	342.00743494
45081 Saluda	South Carolina	340.73208723
8015 Chaffee	Colorado	339.54161881
19113 Linn	Iowa	339.51723924
28063 Jefferson	Mississippi	337.74275260
18103 Miami	Indiana	337.39140214
55059 Kenosha	Wisconsin	337.29103905
31053 Dodge	Nebraska	337.03894974
37105 Lee	North Carolina	336.84827182
13255 Spalding	Georgia	335.85476551
8009 Baca	Colorado	334.72803347
9013 Tolland	Connecticut	332.62435314
28109 Pearl River	Mississippi	330.40244101
12079 Madison	Florida	329.21366507
13015 Bartow	Georgia	328.92263740
13045 Carroll	Georgia	327.63014197
22127 Winn	Louisiana	325.45634640
13277 Tift	Georgia	325.35554953
51570 Colonial Heights	Virginia	325.23972411
21227 Warren	Kentucky	324.53681131
13133 Greene	Georgia	322.07029043
12121 Suwannee	Florida	321.33239800
45039 Fairfield	South Carolina	316.93598786
44001 Bristol	Rhode Island	316.55326934
17161 Rock Island	Illinois	316.42702315
29135 Moniteau	Missouri	316.35754606
32013 Humboldt	Nevada	315.73930656
36053 Madison	New York	314.99399675
28053 Humphreys	Mississippi	314.88434056
27027 Clay	Minnesota	314.28348057

Counties\_Cities

18015 Carroll	Indiana	313.01237144
53061 Snohomish	Washington	312.79873261
24027 Howard	Maryland	312.50386762
22091 St. Helena	Louisiana	311.83005262
18079 Jennings	Indiana	311.47006628
48179 Gray	Texas	310.57319023
47157 Shelby	Tennessee	310.01406337
28027 Coahoma	Mississippi	309.35124624
18011 Boone	Indiana	308.95983522
28091 Marion	Mississippi	307.50556342
36115 Washington	New York	307.20460153
8063 Kit Carson	Colorado	307.13388245
45089 Williamsburg	South Carolina	307.12932105
19179 Wapello	Iowa	306.77460588
42029 Chester	Pennsylvania	306.67795558
1097 Mobile	Alabama	305.73500871
13249 Schley	Georgia	305.57677617
17027 Clinton	Illinois	305.53415340
18059 Hancock	Indiana	305.16954591
24013 Carroll	Maryland	304.57937766
18055 Greene	Indiana	303.06817472
26161 Washtenaw	Michigan	302.72560875
1093 Marion	Alabama	302.38887209
13089 DeKalb	Georgia	301.89357591
22049 Jackson	Louisiana	301.84882405
13121 Fulton	Georgia	301.30062069
37047 Columbus	North Carolina	300.06288743
26007 Alpena	Michigan	299.71791255
26059 Hillsdale	Michigan	299.46009749
51087 Henrico	Virginia	299.15477387
40001 Adair	Oklahoma	298.88597047
36113 Warren	New York	298.76293472
13235 Pulaski	Georgia	298.12991237
24011 Caroline	Maryland	297.26159020

Counties\_Cities

53033 King	Washington	296.48529910
37159 Rowan	North Carolina	295.19616033
46127 Union	South Dakota	294.51309303
28025 Clay	Mississippi	294.02661715
13229 Pierce	Georgia	293.98112332
46073 Jerauld	South Dakota	293.68575624
35043 Sandoval	New Mexico	293.43086810
21061 Edmonson	Kentucky	293.30291673
26081 Kent	Michigan	292.75634535
5069 Jefferson	Arkansas	292.15726576
8097 Pitkin	Colorado	289.69359331
20119 Meade	Kansas	289.43560058
1037 Coosa	Alabama	289.31404573
19077 Guthrie	Iowa	289.17910448
18019 Clark	Indiana	288.85480573
5023 Cleburne	Arkansas	288.40376527
42025 Carbon	Pennsylvania	288.04085509
44009 Washington	Rhode Island	287.68654055
33015 Rockingham	New Hampshire	287.21504903
51620 Franklin City	Virginia	287.03357045
35053 Socorro	New Mexico	286.82402151
28159 Winston	Mississippi	286.26479494
1107 Pickens	Alabama	285.88624737
42107 Schuylkill	Pennsylvania	285.07675956
51183 Sussex	Virginia	284.77351606
48347 Nacogdoches	Texas	284.57944636
39029 Columbiana	Ohio	284.42020163
33011 Hillsborough	New Hampshire	284.40903848
53057 Skagit	Washington	283.91806936
51065 Fluvanna	Virginia	283.76208789
42007 Beaver	Pennsylvania	282.86654284
29155 Pemiscot	Missouri	282.69419862
28089 Madison	Mississippi	282.11682287
40007 Beaver	Oklahoma	282.00789622



Counties\_Cities

28067 Jones	Mississippi	281.91232965
12011 Broward	Florida	281.45915972
13063 Clayton	Georgia	280.71750427
46083 Lincoln	South Dakota	278.87836482
18029 Dearborn	Indiana	278.40542285
26155 Shiawassee	Michigan	277.15861098
13311 White	Georgia	276.94361028
12051 Hendry	Florida	276.73500818
35006 Cibola	New Mexico	276.67688626
36037 Genesee	New York	276.46884944
18107 Montgomery	Indiana	276.43039691
6037 Los Angeles	California	275.45347007
42093 Montour	Pennsylvania	274.12280702
18043 Floyd	Indiana	272.56013679
17007 Boone	Illinois	272.50499281
55101 Racine	Wisconsin	272.14829284
28057 Itawamba	Mississippi	272.14355573
51093 Isle of Wight	Virginia	270.61402322
13199 Meriwether	Georgia	270.55249668
8065 Lake	Colorado	268.40490798
39013 Belmont	Ohio	268.12828679
37015 Bertie	North Carolina	268.05424156
13085 Dawson	Georgia	267.11318423
37181 Vance	North Carolina	266.92387062
37077 Granville	North Carolina	266.15653331
53005 Benton	Washington	266.00355662
40015 Caddo	Oklahoma	265.72799117
46117 Stanley	South Dakota	264.72534745
28139 Tippah	Mississippi	263.69629461
13239 Quitman	Georgia	263.27336551
13317 Wilkes	Georgia	263.26447955
31093 Howard	Nebraska	262.83240569
17141 Ogle	Illinois	261.17864226
17093 Kendall	Illinois	261.11089395

Counties\_Cities

47147 Robertson	Tennessee	260.51934884
18057 Hamilton	Indiana	260.23521143
17111 McHenry	Illinois	259.90861069
28111 Perry	Mississippi	259.82734054
28005 Amite	Mississippi	259.61382444
48441 Taylor	Texas	258.64574252
50007 Chittenden	Vermont	258.24563109
1031 Coffee	Alabama	258.14405980
8079 Mineral	Colorado	257.73195876
21183 Ohio	Kentucky	257.40025740
8014 Broomfield	Colorado	256.97662668
18113 Noble	Indiana	256.66919128
1129 Washington	Alabama	256.44156796
18067 Howard	Indiana	256.17366389
42055 Franklin	Pennsylvania	255.75612749
45041 Florence	South Carolina	255.50271788
9011 New London	Connecticut	255.26268442
13131 Grady	Georgia	254.56602554
17077 Jackson	Illinois	254.27123426
16053 Jerome	Idaho	254.00791172
38025 Dunn	North Dakota	253.92428440
18141 St. Joseph	Indiana	253.71993308
45085 Sumter	South Carolina	253.49256422
8085 Montrose	Colorado	253.47041266
16083 Twin Falls	Idaho	253.24984608
51147 Prince Edward	Virginia	252.72331155
8059 Jefferson	Colorado	252.65712223
37063 Durham	North Carolina	252.57388575
27063 Jackson	Minnesota	252.24498032
48357 Ochiltree	Texas	251.33205992
42043 Dauphin	Pennsylvania	250.81469666
12039 Gadsden	Florida	250.57741753
13005 Bacon	Georgia	250.33527045
36065 Oneida	New York	250.02504606

Counties\_Cities

13123 Gilmer	Georgia	249.87019730
13067 Cobb	Georgia	249.18578610
1081 Lee	Alabama	248.87002031
31105 Kimball	Nebraska	248.75621891
13301 Warren	Georgia	247.57189107
1109 Pike	Alabama	245.96556482
31121 Merrick	Nebraska	245.70024570
49035 Salt Lake	Utah	245.69832722
51107 Loudoun	Virginia	245.29925034
31051 Dixon	Nebraska	245.22683482
51036 Charles City	Virginia	244.92148105
22119 Webster	Louisiana	244.85798237
8113 San Miguel	Colorado	244.17043096
18109 Morgan	Indiana	243.88156769
36073 Orleans	New York	243.77031419
51610 Falls Church	Virginia	243.70430544
18091 LaPorte	Indiana	243.62086049
53001 Adams	Washington	242.92727365
13097 Douglas	Georgia	242.89380793
28147 Walthall	Mississippi	241.96335983
47167 Tipton	Tennessee	241.95774671
45033 Dillon	South Carolina	241.83796856
27101 Murray	Minnesota	241.66263896
36063 Niagara	New York	241.40700365
48099 Coryell	Texas	240.61597690
31041 Custer	Nebraska	239.85239852
21059 Daviess	Kentucky	239.35749327
22097 St. Landry	Louisiana	239.23444976
45079 Richland	South Carolina	238.79819382
18093 Lawrence	Indiana	238.67916265
28049 Hinds	Mississippi	238.31115423
38013 Burke	North Dakota	238.09523810
24019 Dorchester	Maryland	237.51484468
37065 Edgecombe	North Carolina	236.51571964

Counties\_Cities

39117 Morrow	Ohio	236.38642060
39049 Franklin	Ohio	236.35808593
22079 Rapides	Louisiana	235.90324903
22015 Bossier	Louisiana	235.87687227
48069 Castro	Texas	234.83365949
31019 Buffalo	Nebraska	233.80026202
32015 Lander	Nevada	233.18385650
28133 Sunflower	Mississippi	233.14552166
22069 Natchitoches	Louisiana	232.80478026
13285 Troup	Georgia	232.74409572
18131 Pulaski	Indiana	232.57679044
22019 Calcasieu	Louisiana	231.39942495
26075 Jackson	Michigan	231.07484432
48405 San Augustine	Texas	230.80660836
36101 Steuben	New York	230.69856779
48115 Dawson	Texas	229.81218797
13151 Henry	Georgia	229.34584311
13021 Bibb	Georgia	229.26940788
17201 Winnebago	Illinois	228.45596854
12099 Palm Beach	Florida	228.13826390
54099 Wayne	West Virginia	227.81894653
13189 McDuffie	Georgia	227.57883981
17081 Jefferson	Illinois	227.39291380
28119 Quitman	Mississippi	226.91816764
13135 Gwinnett	Georgia	226.56208739
18143 Scott	Indiana	226.14959377
13065 Clinch	Georgia	225.63176895
8107 Routt	Colorado	225.39152062
13247 Rockdale	Georgia	225.18047553
51800 Suffolk	Virginia	224.81767835
13237 Putnam	Georgia	224.67788528
29157 Perry	Missouri	224.54308094
37061 Duplin	North Carolina	224.27619954
13269 Taylor	Georgia	223.90844632

Counties\_Cities

37195 Wilson	North Carolina	223.43625315
48203 Harrison	Texas	223.30126188
45031 Darlington	South Carolina	223.04721416
26157 Tuscola	Michigan	222.78924518
1087 Macon	Alabama	222.35479147
17163 St. Clair	Illinois	221.78894426
48393 Roberts	Texas	221.48394241
18053 Grant	Indiana	221.42683815
19017 Bremer	Iowa	220.46739087
6025 Imperial	California	219.98933052
37161 Rutherford	North Carolina	219.97426151
13225 Peach	Georgia	219.80437411
13013 Barrow	Georgia	219.03500848
22001 Acadia	Louisiana	218.68467599
36055 Monroe	New York	218.59351304
47111 Macon	Tennessee	218.42159489
28037 Franklin	Mississippi	218.28454032
32031 Washoe	Nevada	217.72037747
29133 Mississippi	Missouri	217.45650870
26115 Monroe	Michigan	217.36384847
51095 James City	Virginia	217.28601908
48381 Randall	Texas	217.21422753
36067 Onondaga	New York	216.97281777
22067 Morehouse	Louisiana	216.55248445
18139 Rush	Indiana	216.04753046
48101 Cottle	Texas	215.98272138
20189 Stevens	Kansas	215.86616298
17133 Monroe	Illinois	215.52351828
40041 Delaware	Oklahoma	215.29029088
19143 Osceola	Iowa	215.23178808
13231 Pike	Georgia	214.66137169
26147 St. Clair	Michigan	214.63941206
28155 Webster	Mississippi	214.54842664
37155 Robeson	North Carolina	213.15168663

Counties\_Cities

36083 Rensselaer	New York	212.61650004
42127 Wayne	Pennsylvania	212.57508386
48483 Wheeler	Texas	211.90522057
42115 Susquehanna	Pennsylvania	211.88006603
18133 Putnam	Indiana	211.75785489
13303 Washington	Georgia	210.92906897
37187 Washington	North Carolina	210.81035500
36017 Chenango	New York	210.36687984
13245 Richmond	Georgia	210.36546037
39137 Putnam	Ohio	210.18354056
40087 McClain	Oklahoma	210.07877954
8013 Boulder	Colorado	210.07243666
47061 Grundy	Tennessee	209.80068935
22029 Concordia	Louisiana	209.48293480
13187 Lumpkin	Georgia	209.37642239
31035 Clay	Nebraska	209.20502092
51061 Fauquier	Virginia	207.99434029
26069 Iosco	Michigan	207.32825645
22053 Jefferson Davis	Louisiana	205.81343803
40105 Nowata	Oklahoma	205.51967117
51179 Stafford	Virginia	205.38810349
13171 Lamar	Georgia	205.26315789
21117 Kenton	Kentucky	204.75637003
45069 Marlboro	South Carolina	204.56095159
55127 Walworth	Wisconsin	204.40039337
26021 Berrien	Michigan	204.35834723
40141 Tillman	Oklahoma	204.13718019
27115 Pine	Minnesota	203.50710579
13057 Cherokee	Georgia	203.42397570
22061 Lincoln	Louisiana	203.40706840
47141 Putnam	Tennessee	202.93494667
13129 Gordon	Georgia	202.82569125
13217 Newton	Georgia	202.66384276
48117 Deaf Smith	Texas	202.55863539

Counties\_Cities

45005 Allendale	South Carolina	202.17904077
13155 Irwin	Georgia	202.17067461
1101 Montgomery	Alabama	201.98172420
46125 Turner	South Dakota	201.80436847
18023 Clinton	Indiana	201.55038760
18169 Wabash	Indiana	201.40664962
48195 Hansford	Texas	201.35456709
50011 Franklin	Vermont	200.31970215
27109 Olmsted	Minnesota	200.28539068
28073 Lamar	Mississippi	200.16974394
20081 Haskell	Kansas	200.15011258
27053 Hennepin	Minnesota	200.01143376
47189 Wilson	Tennessee	199.82222222
51840 Winchester	Virginia	199.23153551
47107 McMinn	Tennessee	198.93028057
53029 Island	Washington	198.91072697
28127 Simpson	Mississippi	198.07160475
51740 Portsmouth	Virginia	197.60757460
32003 Clark	Nevada	197.52227839
26087 Lapeer	Michigan	196.52837733
24025 Harford	Maryland	196.49073068
12065 Jefferson	Florida	195.96864502
13165 Jenkins	Georgia	195.78486698
48199 Hardin	Texas	195.78023668
53017 Douglas	Washington	195.77225161
6075 San Francisco	California	195.62891640
39035 Cuyahoga	Ohio	195.19928738
44005 Newport	Rhode Island	195.05221584
29201 Scott	Missouri	195.01794165
22055 Lafayette	Louisiana	194.82498703
23005 Cumberland	Maine	194.51077644
21111 Jefferson	Kentucky	194.28513582
1007 Bibb	Alabama	191.96428571
48167 Galveston	Texas	191.77838942

Counties\_Cities

51760 Richmond City	Virginia	191.44779114
27133 Rock	Minnesota	191.20458891
47149 Rutherford	Tennessee	190.83382068
21233 Webster	Kentucky	190.67958203
28149 Warren	Mississippi	190.57519058
9015 Windham	Connecticut	190.55431653
37091 Hertford	North Carolina	190.20245995
17181 Union	Illinois	190.01246957
24015 Cecil	Maryland	189.64075234
12033 Escambia	Florida	189.51998834
36107 Tioga	New York	189.45634267
47187 Williamson	Tennessee	189.44542979
26093 Livingston	Michigan	189.30678158
24009 Calvert	Maryland	189.12426769
1005 Barbour	Alabama	188.89916000
20207 Woodson	Kansas	188.50141376
28059 Jackson	Mississippi	188.44615675
22039 Evangeline	Louisiana	188.38022905
49049 Utah	Utah	188.19921795
1041 Crenshaw	Alabama	188.07870370
19031 Cedar	Iowa	187.89928598
47081 Hickman	Tennessee	187.52743087
37103 Jones	North Carolina	186.78011829
37193 Wilkes	North Carolina	186.70595271
26011 Arenac	Michigan	186.15783525
51041 Chesterfield	Virginia	185.33607225
18003 Allen	Indiana	185.16002355
31055 Douglas	Nebraska	185.04798194
53025 Grant	Washington	184.93594025
26077 Kalamazoo	Michigan	184.61886963
55105 Rock	Wisconsin	184.51654825
37093 Hoke	North Carolina	184.42772624
19087 Henry	Iowa	184.38231923
6107 Tulare	California	184.17510803



Counties\_Cities

38089 Stark	North Dakota	183.88876343
8121 Washington	Colorado	183.33672846
12119 Sumter	Florida	183.29527626
26121 Muskegon	Michigan	183.19238657
16069 Nez Perce	Idaho	183.13205306
39055 Geauga	Ohio	182.91839925
26025 Calhoun	Michigan	182.91730799
6051 Mono	California	182.45614035
48303 Lubbock	Texas	182.16595318
18035 Delaware	Indiana	182.10016380
24001 Allegany	Maryland	181.75413878
6065 Riverside	California	181.73969033
6003 Alpine	California	181.65304269
31067 Gage	Nebraska	181.45442702
51830 Williamsburg	Virginia	181.25671321
39061 Hamilton	Ohio	181.22064348
22059 LaSalle	Louisiana	181.00154186
36035 Fulton	New York	181.00054114
1027 Clay	Alabama	180.79096045
46013 Brown	South Dakota	180.58805575
22009 Avoyelles	Louisiana	180.41619297
18025 Crawford	Indiana	179.95832544
37089 Henderson	North Carolina	179.87460171
1025 Clarke	Alabama	179.76588629
39155 Trumbull	Ohio	179.23041681
13159 Jasper	Georgia	178.06267806
37151 Randolph	North Carolina	177.88505138
1011 Bullock	Alabama	177.54981259
1047 Dallas	Alabama	177.49934743
56019 Johnson	Wyoming	177.30496454
22063 Livingston	Louisiana	176.97593271
26065 Ingham	Michigan	176.95185065
40117 Pawnee	Oklahoma	176.93715680
13271 Telfair	Georgia	176.36684303

Counties\_Cities

36007 Broome	New York	176.35488028
13215 Muscogee	Georgia	176.14338690
27167 Wilkin	Minnesota	175.88743204
48113 Dallas	Texas	175.26154649
28071 Lafayette	Mississippi	175.20486193
48321 Matagorda	Texas	175.09301817
1105 Perry	Alabama	175.05470460
36121 Wyoming	New York	174.62891356
39167 Washington	Ohio	174.54908154
13145 Harris	Georgia	174.03915881
12021 Collier	Florida	173.32121494
12081 Manatee	Florida	173.22814704
28151 Washington	Mississippi	173.09100593
12007 Bradford	Florida	173.08524448
21149 McLean	Kentucky	172.93558150
13017 Ben Hill	Georgia	172.75272532
13153 Houston	Georgia	171.73841731
28043 Grenada	Mississippi	170.98076466
6081 San Mateo	California	170.88019544
50025 Windham	Vermont	170.73627093
13219 Oconee	Georgia	170.60501120
31143 Polk	Nebraska	170.51913604
47047 Fayette	Tennessee	170.34092873
17075 Iroquois	Illinois	170.26517896
51187 Warren	Virginia	169.98725096
28161 Yalobusha	Mississippi	169.46417043
18173 Warrick	Indiana	169.41838349
28033 DeSoto	Mississippi	169.22983940
18049 Fulton	Indiana	169.22158073
28019 Choctaw	Mississippi	169.12297656
17195 Whiteside	Illinois	168.98572610
13281 Towns	Georgia	168.74789065
13003 Atkinson	Georgia	168.73568760
5141 Van Buren	Arkansas	168.64422092

Counties\_Cities

56009 Converse	Wyoming	168.62170088
51193 Westmoreland	Virginia	168.25574874
8029 Delta	Colorado	167.99664007
27017 Carlton	Minnesota	167.42472863
13105 Elbert	Georgia	167.36401674
21213 Simpson	Kentucky	167.30530520
13077 Coweta	Georgia	167.27910931
48111 Dallam	Texas	166.66666667
13113 Fayette	Georgia	166.57999806
18039 Elkhart	Indiana	166.37478109
40113 Osage	Oklahoma	165.90802740
8045 Garfield	Colorado	165.63493391
41047 Marion	Oregon	165.48081691
31061 Franklin	Nebraska	165.39861065
50001 Addison	Vermont	164.98525951
39093 Lorain	Ohio	164.80267303
36089 St. Lawrence	New York	164.74312105
13157 Jackson	Georgia	164.72125188
39097 Madison	Ohio	164.36628915
37107 Lenoir	North Carolina	164.35615264
39007 Ashtabula	Ohio	164.11434667
56021 Laramie	Wyoming	163.67604268
13023 Bleckley	Georgia	163.57688113
37119 Mecklenburg	North Carolina	163.36030409
13075 Cook	Georgia	163.15114788
21143 Lyon	Kentucky	162.31739293
53007 Chelan	Washington	162.26179968
12107 Putnam	Florida	161.80575219
19061 Dubuque	Iowa	161.06717327
18175 Washington	Indiana	161.04212146
53053 Pierce	Washington	160.77657442
26023 Branch	Michigan	160.46948787
21101 Henderson	Kentucky	160.11932180
36091 Saratoga	New York	159.88668900

Counties\_Cities

42133 York	Pennsylvania	159.72409670
13211 Morgan	Georgia	159.12586856
5139 Union	Arkansas	158.46240352
8035 Douglas	Colorado	158.41249096
24043 Washington	Maryland	157.69317414
48057 Calhoun	Texas	157.69212931
37135 Orange	North Carolina	157.50511892
37163 Sampson	North Carolina	157.16845315
47043 Dickson	Tennessee	157.16798264
1127 Walker	Alabama	156.95876693
37069 Franklin	North Carolina	156.89757253
1067 Henry	Alabama	156.89464815
18027 Daviess	Indiana	156.87694211
18127 Porter	Indiana	156.84517141
29183 St. Charles	Missouri	156.82069833
28137 Tate	Mississippi	156.47275635
17177 Stephenson	Illinois	156.41409514
24047 Worcester	Maryland	156.30125620
39133 Portage	Ohio	155.89804023
26017 Bay	Michigan	155.88464536
40027 Cleveland	Oklahoma	155.85669705
47075 Haywood	Tennessee	155.75425440
51057 Essex	Virginia	155.69191318
48469 Victoria	Texas	155.37567230
39173 Wood	Ohio	155.32227459
1117 Shelby	Alabama	155.30325859
45045 Greenville	South Carolina	154.79966473
1073 Jefferson	Alabama	154.70954042
51630 Fredericksburg	Virginia	154.40570958
13079 Crawford	Georgia	154.24581913
13115 Floyd	Georgia	154.19649331
12071 Lee	Florida	153.72179006
40145 Wagoner	Oklahoma	153.53888403
51177 Spotsylvania	Virginia	153.45878216

Counties\_Cities

20075 Hamilton	Kansas	153.43306483
48039 Brazoria	Texas	152.89032955
13011 Banks	Georgia	152.72803876
35021 Harding	New Mexico	152.67175573
53071 Walla Walla Cou	Washington	152.65421358
53071 Walla Walla Cou	Washington	152.65421358
42041 Cumberland	Pennsylvania	151.93518493
16001 Ada	Idaho	151.71310265
48201 Harris	Texas	151.70414967
13181 Lincoln	Georgia	151.61086545
50003 Bennington	Vermont	151.55342258
37025 Cabarrus	North Carolina	151.41334898
26037 Clinton	Michigan	151.26304644
17145 Perry	Illinois	151.12874280
48315 Marion	Texas	151.08783239
24037 St. Mary's	Maryland	150.89114535
48157 Fort Bend	Texas	150.66166746
48453 Travis	Texas	150.23107237
39037 Darke	Ohio	150.03020088
5037 Cross	Arkansas	149.91604701
37033 Caswell	North Carolina	149.79293330
13091 Dodge	Georgia	149.72228930
36015 Chemung	New York	149.54779595
51069 Frederick	Virginia	149.39731764
45063 Lexington	South Carolina	149.13636487
37125 Moore	North Carolina	148.96333678
48177 Gonzales	Texas	148.85239604
47135 Perry	Tennessee	148.80952381
13297 Walton	Georgia	148.65833182
1055 Etowah	Alabama	148.29123618
1051 Elmore	Alabama	147.76460244
18151 Steuben	Indiana	147.45850922
19163 Scott	Iowa	147.15811707
13029 Bryan	Georgia	146.94691543

Counties\_Cities

13117 Forsyth	Georgia	146.65359322
13161 Jeff Davis	Georgia	146.38365826
54037 Jefferson	West Virginia	146.09846685
12015 Charlotte	Florida	145.40697737
46037 Day	South Dakota	145.32243415
19009 Audubon	Iowa	145.29604068
18171 Warren	Indiana	145.22570495
21015 Boone	Kentucky	145.21070758
28009 Benton	Mississippi	145.08523758
5019 Clark	Arkansas	145.05235483
26067 Ionia	Michigan	144.83725276
36095 Schoharie	New York	144.70849278
39157 Tuscarawas	Ohio	144.28918591
29107 Lafayette	Missouri	144.18062458
24039 Somerset	Maryland	144.10905550
8041 El Paso	Colorado	144.00663439
42001 Adams	Pennsylvania	143.95346801
5119 Pulaski	Arkansas	143.88306000
13175 Laurens	Georgia	143.68726889
28045 Hancock	Mississippi	143.65994845
13233 Polk	Georgia	143.63079821
28121 Rankin	Mississippi	143.59787397
48479 Webb	Texas	143.52506252
47113 Madison	Tennessee	143.43527483
39169 Wayne	Ohio	143.14417032
45013 Beaufort	South Carolina	143.07288769
13185 Lowndes	Georgia	142.70853930
35001 Bernalillo	New Mexico	141.88869620
54003 Berkeley	West Virginia	141.73134226
31181 Webster	Nebraska	141.52278517
47021 Cheatham	Tennessee	140.95304038
53073 Whatcom	Washington	140.90435784
20089 Jewell	Kansas	140.79549454
48359 Oldham	Texas	140.77897701

Counties\_Cities

47035 Cumberland	Tennessee	140.76718114
20047 Edwards	Kansas	140.40014040
37085 Harnett	North Carolina	140.07480591
18155 Switzerland	Indiana	139.96454232
12097 Osceola	Florida	139.67770863
17119 Madison	Illinois	139.52907990
37123 Montgomery	North Carolina	139.34215834
36025 Delaware	New York	139.24135918
31109 Lancaster	Nebraska	138.99745329
27107 Norman	Minnesota	138.99613900
5041 Desha	Arkansas	138.98540653
48277 Lamar	Texas	138.75482625
1049 DeKalb	Alabama	138.68459760
39153 Summit	Ohio	138.58185187
51007 Amelia	Virginia	138.32321525
19075 Grundy	Iowa	138.16644993
51670 Hopewell	Virginia	137.19242344
5025 Cleveland	Arkansas	137.19131953
39033 Crawford	Ohio	137.18411552
8039 Elbert	Colorado	136.97587703
27165 Watonwan	Minnesota	136.61202186
37083 Halifax	North Carolina	136.43374066
33013 Merrimack	New Hampshire	136.30468729
19095 Iowa	Iowa	136.29886624
12023 Columbia	Florida	136.16441854
36051 Livingston	New York	136.01784048
51109 Louisa	Virginia	135.95084018
37153 Richmond	North Carolina	135.89680754
1021 Chilton	Alabama	135.89110593
39109 Miami	Ohio	135.56513717
12085 Martin	Florida	135.47777667
51099 King George	Virginia	135.46566322
28093 Marshall	Mississippi	135.39815520
8019 Clear Creek	Colorado	135.34617387

Counties\_Cities

51085 Hanover	Virginia	135.21200310
45001 Abbeville	South Carolina	134.46884805
45049 Hampton	South Carolina	134.35998140
51600 Fairfax City	Virginia	134.28827216
36099 Seneca	New York	134.11078717
48437 Swisher	Texas	134.01232913
31167 Stanton	Nebraska	134.00335008
27169 Winona	Minnesota	133.79242499
13291 Union	Georgia	133.32777801
45025 Chesterfield	South Carolina	133.32167679
27119 Polk	Minnesota	133.21069492
51540 Charlottesville	Virginia	133.00912359
12019 Clay	Florida	132.82609501
4019 Pima	Arizona	132.71444836
19011 Benton	Iowa	132.59496139
51011 Appomattox	Virginia	132.56738842
18159 Tipton	Indiana	132.20518244
45067 Marion	South Carolina	132.09188440
13059 Clarke	Georgia	131.94062672
48369 Parmer	Texas	131.79237632
19149 Plymouth	Iowa	131.50029886
39003 Allen	Ohio	131.49820286
6031 Kings	California	130.80876815
42061 Huntingdon	Pennsylvania	130.62345023
19089 Howard	Iowa	130.61935343
29099 Jefferson	Missouri	130.60125609
48245 Jefferson	Texas	130.58772319
30031 Gallatin	Montana	130.50162680
28117 Prentiss	Mississippi	130.35749556
18041 Fayette	Indiana	130.16878553
37023 Burke	North Carolina	129.45055431
24035 Queen Anne's	Maryland	129.35065969
29113 Lincoln	Missouri	128.28069202
22035 East Carroll	Louisiana	127.89540998



Counties\_Cities

45011 Barnwell	South Carolina	127.88935203
51113 Madison	Virginia	127.86761941
13223 Paulding	Georgia	127.40484260
19119 Lyon	Iowa	127.00025400
21047 Christian	Kentucky	126.96906699
17037 DeKalb	Illinois	126.74879733
51730 Petersburg	Virginia	126.71460703
13279 Toombs	Georgia	126.45516421
37149 Polk	North Carolina	126.14623259
13313 Whitfield	Georgia	125.88649075
48439 Tarrant	Texas	125.85548395
28145 Union	Mississippi	125.84772425
12035 Flagler	Florida	125.81759126
26045 Eaton	Michigan	125.65330614
36109 Tompkins	New York	125.49492670
33017 Strafford	New Hampshire	125.29787070
13101 Echols	Georgia	125.00000000
12049 Hardee	Florida	124.79354010
29159 Pettis	Missouri	124.58276527
48205 Hartley	Texas	124.57732693
1039 Covington	Alabama	124.37138377
2195 Petersburg	Alaska	124.18503570
47041 DeKalb	Tennessee	124.14341047
17109 McDonough	Illinois	123.51861125
46111 Sanborn	South Dakota	123.50761630
23027 Waldo	Maine	123.44434927
36057 Montgomery	New York	123.34445455
13111 Fannin	Georgia	123.24757356
28153 Wayne	Mississippi	123.16484383
29071 Franklin	Missouri	122.50409955
19073 Greene	Iowa	122.48079278
46135 Yankton	South Dakota	122.43648607
48141 El Paso	Texas	122.38955799
51049 Cumberland	Virginia	122.33662963

Counties\_Cities

17129 Menard	Illinois	122.07031250
24041 Talbot	Maryland	121.72689894
13053 Chattahoochee	Georgia	121.67727443
27047 Freeborn	Minnesota	121.53462094
19165 Shelby	Iowa	120.91898428
51775 Salem	Virginia	120.89069142
20019 Chautauqua	Kansas	120.88244183
51550 Chesapeake	Virginia	120.75801413
37007 Anson	North Carolina	120.59331913
19105 Jones	Iowa	120.51677594
17115 Macon	Illinois	120.33004813
19085 Harrison	Iowa	120.27734541
6073 San Diego	California	120.23817927
17103 Lee	Illinois	119.80247202
5073 Lafayette	Arkansas	119.72463334
20163 Rooks	Kansas	119.68880910
26139 Ottawa	Michigan	119.10745144
16027 Canyon	Idaho	119.01619247
27009 Benton	Minnesota	118.38697743
45037 Edgefield	South Carolina	118.29069939
18013 Brown	Indiana	118.15675463
5051 Garland	Arkansas	117.99826532
13149 Heard	Georgia	117.85503830
6083 Santa Barbara	California	117.79802789
28131 Stone	Mississippi	117.54020409
42097 Northumberland	Pennsylvania	117.47526981
28107 Panola	Mississippi	117.03434958
19065 Fayette	Iowa	116.98880977
8069 Larimer	Colorado	116.68444987
8095 Phillips	Colorado	116.65888941
6029 Kern	California	116.53010157
13025 Brantley	Georgia	116.42059586
6085 Santa Clara	California	116.38289197
1125 Tuscaloosa	Alabama	116.31747491

Counties\_Cities

51127 New Kent	Virginia	116.11808316
5071 Johnson	Arkansas	115.92251888
48003 Andrews	Texas	115.84289497
8119 Teller	Colorado	115.61615437
18007 Benton	Indiana	115.56685543
42129 Westmoreland	Pennsylvania	115.51263366
22011 Beauregard	Louisiana	115.42694548
47159 Smith	Tennessee	115.33446996
19133 Monona	Iowa	115.22064754
18119 Owen	Indiana	115.13552411
2130 Ketchikan Gateway	Alaska	114.95904584
28105 Oktibbeha	Mississippi	114.92167181
37179 Union	North Carolina	114.87529037
13251 Screven	Georgia	114.79408810
28125 Sharkey	Mississippi	114.23349326
39171 Williams	Ohio	114.11803065
20017 Chase	Kansas	114.11182959
12031 Duval	Florida	114.08352724
45019 Charleston	South Carolina	114.06609921
19177 Van Buren	Iowa	113.96011396
31125 Nance	Nebraska	113.25028313
21105 Hickman	Kentucky	113.09658448
42003 Allegheny	Pennsylvania	112.84810563
48021 Bastrop	Texas	112.67476085
38059 Morton	North Dakota	112.55828911
20129 Morton	Kansas	112.48593926
36077 Otsego	New York	112.13576796
48339 Montgomery	Texas	112.02775310
26091 Lenawee	Michigan	111.94105794
51137 Orange	Virginia	111.88734854
8067 La Plata	Colorado	111.88066063
31039 Cuming	Nebraska	111.85682327
29101 Johnson	Missouri	111.83180497
17095 Knox	Illinois	111.74968072

Counties\_Cities

4013 Maricopa	Arizona	111.74782762
40037 Creek	Oklahoma	111.72560192
39151 Stark	Ohio	111.41791406
46005 Beadle	South Dakota	111.21114230
18073 Jasper	Indiana	110.87803416
21037 Campbell	Kentucky	110.57196840
17167 Sangamon	Illinois	110.57190245
51033 Caroline	Virginia	110.49005589
28087 Lowndes	Mississippi	110.30035635
20099 Labette	Kansas	110.19835704
16039 Elmore	Idaho	110.05539455
37057 Davidson	North Carolina	109.83470777
19045 Clinton	Iowa	109.63498001
23031 York	Maine	109.58691552
37127 Nash	North Carolina	109.55582029
13073 Columbia	Georgia	109.53328451
39175 Wyandot	Ohio	109.41417825
21023 Bracken	Kentucky	109.23655783
40115 Ottawa	Oklahoma	109.06174820
35057 Torrance	New Mexico	109.03726509
1113 Russell	Alabama	109.03238089
13207 Monroe	Georgia	109.01162791
31185 York	Nebraska	108.91664246
40071 Kay	Oklahoma	108.69319082
6001 Alameda	California	108.53437792
45023 Chester	South Carolina	108.52376670
36043 Herkimer	New York	108.35637928
13169 Jones	Georgia	108.33100363
45075 Orangeburg	South Carolina	108.12800515
47053 Gibson	Tennessee	108.06402284
17073 Henry	Illinois	107.96496231
55061 Kewaunee	Wisconsin	107.93308149
39123 Ottawa	Ohio	107.92513920
40109 Oklahoma	Oklahoma	107.62293365

Counties\_Cities

6071 San Bernardino	California	107.24796383
47045 Dyer	Tennessee	107.18113612
12001 Alachua	Florida	107.05448295
4021 Pinal	Arizona	106.90211970
12027 DeSoto	Florida	106.69796474
55043 Grant	Wisconsin	106.68425340
12087 Monroe	Florida	106.62828049
55089 Ozaukee	Wisconsin	106.56556025
31177 Washington	Nebraska	106.44989597
19015 Boone	Iowa	106.27799286
48071 Chambers	Texas	105.99707919
27123 Ramsey	Minnesota	105.95954272
26113 Missaukee	Michigan	105.86911930
5121 Randolph	Arkansas	105.86137731
21157 Marshall	Kentucky	105.79974993
48011 Armstrong	Texas	105.70824524
6027 Inyo	California	105.63184522
21219 Todd	Kentucky	105.59662091
51149 Prince George	Virginia	105.03650018
5061 Howard	Arkansas	104.93965970
17135 Montgomery	Illinois	104.89143736
12095 Orange	Florida	104.73365710
37079 Greene	North Carolina	104.70207500
48061 Cameron	Texas	104.50380743
37143 Perquimans	North Carolina	104.30636269
55111 Sauk	Wisconsin	104.28177870
5111 Poinsett	Arkansas	104.27963627
13119 Franklin	Georgia	104.24358250
19019 Buchanan	Iowa	103.77848012
13163 Jefferson	Georgia	103.69410240
21081 Grant	Kentucky	103.49906453
8091 Ouray	Colorado	103.45541072
17125 Mason	Illinois	103.20678216
51710 Norfolk	Virginia	102.83682132

Counties\_Cities

12013 Calhoun	Florida	102.83128813
50015 Lamoille	Vermont	102.76679842
17041 Douglas	Illinois	102.67467529
18115 Ohio	Indiana	102.66940452
19043 Clayton	Iowa	102.52904990
1071 Jackson	Alabama	102.44317303
37017 Bladen	North Carolina	102.44049412
26005 Allegan	Michigan	102.27824797
13143 Haralson	Georgia	101.58128196
47115 Marion	Tennessee	101.48731409
54061 Monongalia	West Virginia	101.48468333
56043 Washakie	Wyoming	101.45846544
51003 Albemarle	Virginia	101.17919756
45083 Spartanburg	South Carolina	100.99143644
17019 Champaign	Illinois	100.96055395
5011 Bradley	Arkansas	100.94521428
27039 Dodge	Minnesota	100.85486505
45057 Lancaster	South Carolina	100.65003145
21007 Ballard	Kentucky	100.26319088
13049 Charlton	Georgia	100.24676126
48049 Brown	Texas	100.20040080
49045 Tooele	Utah	100.13303389
17189 Washington	Illinois	100.03572705
42131 Wyoming	Pennsylvania	99.82991940
1015 Calhoun	Alabama	99.75760652
39045 Fairfield	Ohio	99.49801646
40143 Tulsa	Oklahoma	99.48176939
18161 Union	Indiana	99.47420776
20069 Gray	Kansas	99.45300845
5093 Mississippi	Arkansas	99.42045151
31023 Butler	Nebraska	99.28021842
51810 Virginia Beach	Virginia	98.84737299
39103 Medina	Ohio	98.80209438
13083 Dade	Georgia	98.60717367

Counties\_Cities

18157 Tippecanoe	Indiana	98.42111806
48139 Ellis	Texas	98.08511113
42019 Butler	Pennsylvania	97.93068211
13289 Twiggs	Georgia	97.70395701
48445 Terry	Texas	97.66419793
18065 Henry	Indiana	97.36694910
13107 Emanuel	Georgia	97.29347249
27003 Anoka	Minnesota	97.22650100
23007 Franklin	Maine	96.99969897
37177 Tyrrell	North Carolina	96.82885500
47097 Lauderdale	Tennessee	96.80542110
13173 Lanier	Georgia	96.71179884
38015 Burleigh	North Dakota	96.56460907
21145 McCracken	Kentucky	96.40987972
37051 Cumberland	North Carolina	96.28983240
51530 Buena Vista	Virginia	96.20009620
42053 Forest	Pennsylvania	96.16705591
48481 Wharton	Texas	96.10994978
37139 Pasquotank	North Carolina	95.86518328
21097 Harrison	Kentucky	95.85685377
31173 Thurston	Nebraska	95.85102013
46109 Roberts	South Dakota	95.72125969
17121 Marion	Illinois	95.69377990
20067 Grant	Kansas	95.41984733
21207 Russell	Kentucky	95.39307558
26079 Kalkaska	Michigan	95.37701975
38053 McKenzie	North Dakota	95.36384977
1001 Autauga	Alabama	95.32202658
51650 Hampton	Virginia	95.29978483
12127 Volusia	Florida	95.15321311
45087 Union	South Carolina	94.85589201
41051 Multnomah	Oregon	94.71843130
31157 Scotts Bluff	Nebraska	94.47331129
21033 Caldwell	Kentucky	94.37672041

Counties\_Cities

8101 Pueblo	Colorado	94.31202956
54039 Kanawha	West Virginia	94.20683387
41059 Umatilla	Oregon	94.17410599
48239 Jackson	Texas	94.12397472
1075 Lamar	Alabama	93.90349610
48121 Denton	Texas	93.82304462
31111 Lincoln	Nebraska	93.78996732
1069 Houston	Alabama	93.58110044
18077 Jefferson	Indiana	93.14456036
6041 Marin	California	92.81153482
39107 Mercer	Ohio	92.77570253
37117 Martin	North Carolina	92.62935027
12115 Sarasota	Florida	92.56698803
13051 Chatham	Georgia	92.32524767
48175 Goliad	Texas	92.29957806
37101 Johnston	North Carolina	92.26594301
17063 Grundy	Illinois	92.20748646
48041 Brazos	Texas	92.16874377
12057 Hillsborough	Florida	92.14357695
51037 Charlotte	Virginia	92.14273748
48361 Orange	Texas	92.13612215
21067 Fayette	Kentucky	92.03780345
32510 Carson City	Nevada	92.03450392
51025 Brunswick	Virginia	91.55273438
26159 Van Buren	Michigan	91.45371647
55133 Waukesha	Wisconsin	91.29882502
27079 Le Sueur	Minnesota	91.24728013
30057 Madison	Montana	91.24087591
46101 Moody	South Dakota	91.19927041
31153 Sarpy	Nebraska	91.07714994
45009 Bamberg	South Carolina	91.06830123
13195 Madison	Georgia	91.06239460
51590 Danville	Virginia	90.92472907
42087 Mifflin	Pennsylvania	90.86582147



Counties\_Cities

51135 Nottoway	Virginia	90.79118029
48005 Angelina	Texas	90.70867588
51091 Highland	Virginia	90.49773756
39017 Butler	Ohio	90.48637735
48397 Rockwall	Texas	90.40603237
6059 Orange	California	90.17667472
28047 Harrison	Mississippi	90.00725865
19191 Winneshiek	Iowa	89.86968895
18105 Monroe	Indiana	89.84664811
39041 Delaware	Ohio	89.83234550
8125 Yuma	Colorado	89.82035928
39043 Erie	Ohio	89.79427729
48233 Hutchinson	Texas	89.63109727
46129 Walworth	South Dakota	89.49346698
21035 Calloway	Kentucky	89.43401048
12129 Wakulla	Florida	89.33797480
40121 Pittsburg	Oklahoma	88.88483716
41067 Washington	Oregon	88.84129866
16025 Camas	Idaho	88.73114463
32021 Mineral	Nevada	88.61320337
13019 Berrien	Georgia	88.30251402
36069 Ontario	New York	88.29097794
53031 Jefferson	Washington	88.24734470
12113 Santa Rosa	Florida	88.09639307
28081 Lee	Mississippi	88.02610267
41049 Morrow	Oregon	87.93527963
13295 Walker	Georgia	87.88359026
51053 Dinwiddie	Virginia	87.63013074
21155 Marion	Kentucky	87.61080190
42063 Indiana	Pennsylvania	87.57292813
13227 Pickens	Georgia	87.55472170
26151 Sanilac	Michigan	87.41683260
5043 Drew	Arkansas	87.29812309
51023 Botetourt	Virginia	87.14727890

Counties\_Cities

48219 Hockley	Texas	87.03220191
37081 Guilford	North Carolina	86.94511590
1029 Cleburne	Alabama	86.74184293
18075 Jay	Indiana	86.68849933
1003 Baldwin	Alabama	86.68849933
36117 Wayne	New York	86.60508083
40033 Cotton	Oklahoma	86.56509695
26073 Isabella	Michigan	86.44879680
40031 Comanche	Oklahoma	86.36295693
26141 Presque Isle	Michigan	86.35578584
5017 Chicot	Arkansas	86.22341445
37165 Scotland	North Carolina	86.18213157
12117 Seminole	Florida	86.14203389
23011 Kennebec	Maine	86.00706077
32023 Nye	Nevada	86.00538085
47051 Franklin	Tennessee	85.93936500
16081 Teton	Idaho	85.91065292
49011 Davis	Utah	85.86546417
20091 Johnson	Kansas	85.84983809
37185 Warren	North Carolina	85.82824254
28135 Tallahatchie	Mississippi	85.79395153
45007 Anderson	South Carolina	85.79323830
20157 Republic	Kansas	85.76329331
17021 Christian	Illinois	85.72915710
48189 Hale	Texas	85.72273130
1115 St. Clair	Alabama	85.69173526
18045 Fountain	Indiana	85.62167452
16047 Gooding	Idaho	85.54882864
36019 Clinton	New York	85.50715658
20173 Sedgwick	Kansas	85.47391293
42035 Clinton	Pennsylvania	85.30658670
50021 Rutland	Vermont	85.21952550
13213 Murray	Georgia	85.16820721
48305 Lynn	Texas	85.07742045

Counties\_Cities

45015 Berkeley	South Carolina	85.03285977
45029 Colleton	South Carolina	84.97079129
37183 Wake	North Carolina	84.95795588
31077 Greeley	Nebraska	84.88964346
42119 Union	Pennsylvania	84.84983812
31065 Furnas	Nebraska	84.83563097
20181 Sherman	Kansas	84.76012884
18163 Vanderburgh	Indiana	84.54253097
6069 San Benito	California	84.50200692
1053 Escambia	Alabama	84.35833243
6013 Contra Costa	California	84.24511939
12109 St. Johns	Florida	84.16548350
2110 Juneau	Alaska	84.07809921
18021 Clay	Indiana	84.06572411
1121 Talladega	Alabama	83.93045047
8003 Alamosa	Colorado	83.91776059
18087 LaGrange	Indiana	83.90541571
40035 Craig	Oklahoma	83.88088914
21029 Bullitt	Kentucky	83.87916466
2090 Fairbanks North	Alaska	83.86294975
18009 Blackford	Indiana	83.82229673
48037 Bowie	Texas	83.75386964
56027 Niobrara	Wyoming	83.75209380
12055 Highlands	Florida	83.47245409
48029 Bexar	Texas	83.18022365
12073 Leon	Florida	83.07635503
47015 Cannon	Tennessee	82.97607523
48371 Pecos	Texas	82.94519237
17053 Ford	Illinois	82.93124246
51157 Rappahannock	Virginia	82.73579702
51043 Clarke	Virginia	82.62755629
39065 Hardin	Ohio	82.59212198
27099 Mower	Minnesota	82.47731874
51770 Roanoke City	Virginia	82.06565252

Counties\_Cities

54049 Marion	West Virginia	82.00082001
19123 Mahaska	Iowa	81.81818182
53055 San Juan	Washington	81.73750584
5133 Sevier	Arkansas	81.68504580
55025 Dane	Wisconsin	81.67946250
29069 Dunklin	Missouri	81.56884070
54069 Ohio	West Virginia	81.42737397
42109 Snyder	Pennsylvania	81.40108535
47121 Meigs	Tennessee	81.26117341
42005 Armstrong	Pennsylvania	81.20987389
48345 Motley	Texas	81.03727715
12103 Pinellas	Florida	80.79730949
47031 Coffee	Tennessee	80.78994614
12111 St. Lucie	Florida	80.65319748
20113 McPherson	Kansas	80.59711953
45047 Greenwood	South Carolina	80.57562093
29199 Scotland	Missouri	80.54772453
45071 Newberry	South Carolina	80.47767394
36031 Essex	New York	80.42895442
5091 Miller	Arkansas	80.28996146
26063 Huron	Michigan	80.21561959
6043 Mariposa	California	80.13279148
37147 Pitt	North Carolina	80.03824049
48085 Collin	Texas	79.98837980
45091 York	South Carolina	79.89260100
21215 Spencer	Kentucky	79.81270618
41053 Polk	Oregon	79.78036934
53003 Asotin	Washington	79.61079169
35013 Dona Ana	New Mexico	79.53218525
35013 Dona Ana	New Mexico	79.53218525
20097 Kiowa	Kansas	79.49125596
19141 O'Brien	Iowa	79.47976879
17117 Macoupin	Illinois	79.44739920
16045 Gem	Idaho	79.39208348

Counties\_Cities

47069 Hardeman	Tennessee	79.30214116
51680 Lynchburg	Virginia	79.14667706
48209 Hays	Texas	79.05457910
51045 Craig	Virginia	78.98894155
20179 Sheridan	Kansas	78.95775760
26127 Oceana	Michigan	78.87323944
54065 Morgan	West Virginia	78.70916962
39011 Auglaize	Ohio	78.59575583
47017 Carroll	Tennessee	78.51534618
46085 Lyman	South Dakota	78.51347815
48183 Gregg	Texas	78.41108426
8023 Costilla	Colorado	78.36990596
5031 Craighead	Arkansas	78.29915805
55131 Washington	Wisconsin	78.11751527
46069 Hyde	South Dakota	78.00312012
31097 Johnson	Nebraska	77.91195949
6099 Stanislaus	California	77.84436583
50027 Windsor	Vermont	77.77737583
37073 Gates	North Carolina	77.76721680
42073 Lawrence	Pennsylvania	77.74064792
12091 Okaloosa	Florida	77.67683542
12003 Baker	Florida	77.58772703
6113 Yolo	California	77.58339080
48185 Grimes	Texas	77.57404795
39019 Carroll	Ohio	77.54514235
18153 Sullivan	Indiana	77.33204447
40133 Seminole	Oklahoma	77.30490683
12105 Polk	Florida	77.25890490
13047 Catoosa	Georgia	77.12844853
13241 Rabun	Georgia	77.07357562
31021 Burt	Nebraska	77.06535142
5053 Grant	Arkansas	76.97382890
41043 Linn	Oregon	76.96234342
37001 Alamance	North Carolina	76.90643851

Counties\_Cities

53039 Klickitat	Washington	76.89871986
18121 Parke	Indiana	76.80037809
6077 San Joaquin	California	76.79430287
1033 Colbert	Alabama	76.69551879
39165 Warren	Ohio	76.66696817
17137 Morgan	Illinois	76.52460560
36123 Yates	New York	76.48645385
31099 Kearney	Nebraska	76.40586797
29029 Camden	Missouri	76.39419404
39085 Lake	Ohio	76.35111100
48051 Burleson	Texas	76.13247050
4012 La Paz	Arizona	75.83657219
21003 Allen	Kentucky	75.75040242
37067 Forsyth	North Carolina	75.70581827
39089 Licking	Ohio	75.66749541
42081 Lycoming	Pennsylvania	75.66159910
27013 Blue Earth	Minnesota	75.63735596
22043 Grant	Louisiana	75.61604839
19021 Buena Vista	Iowa	75.47549562
8093 Park	Colorado	75.44729468
51027 Buchanan	Virginia	75.39701239
5129 Searcy	Arkansas	75.39582810
36003 Allegany	New York	75.38229593
26143 Roscommon	Michigan	75.36426059
29207 Stoddard	Missouri	75.32698761
4023 Santa Cruz	Arizona	75.25101589
20023 Cheyenne	Kansas	75.18796992
31033 Cheyenne	Nebraska	75.18796992
26103 Marquette	Michigan	75.16988394
39139 Richland	Ohio	75.14512919
21057 Cumberland	Kentucky	75.08634930
31159 Seward	Nebraska	75.06640490
20177 Shawnee	Kansas	74.92999961
29219 Warren	Missouri	74.90420904

Counties\_Cities

5003 Ashley	Arkansas	74.82789584
47183 Weakley	Tennessee	74.81669909
55103 Richland	Wisconsin	74.81153249
26031 Cheboygan	Michigan	74.76488411
17051 Fayette	Illinois	74.71049682
55039 Fond du Lac	Wisconsin	74.70940950
48257 Kaufman	Texas	74.63730932
20161 Riley	Kansas	74.62382807
27089 Marshall	Minnesota	74.54739084
26111 Midland	Michigan	74.51117067
51700 Newport News	Virginia	74.45724587
45065 McCormick	South Carolina	74.38894793
48123 DeWitt	Texas	74.30524595
21113 Jessamine	Kentucky	74.18397626
20059 Franklin	Kansas	74.12898443
18149 Starke	Indiana	74.12252017
20005 Atchison	Kansas	74.10609523
51133 Northumberland	Virginia	74.09236849
42059 Greene	Pennsylvania	73.96044486
27141 Sherburne	Minnesota	73.93060935
40131 Rogers	Oklahoma	73.92590016
45043 Georgetown	South Carolina	73.89676943
39027 Clinton	Ohio	73.70948950
42099 Perry	Pennsylvania	73.69037040
46065 Hughes	South Dakota	73.65439093
1077 Lauderdale	Alabama	73.60342905
5065 Izard	Arkansas	73.56727728
51191 Washington	Virginia	73.52670858
6067 Sacramento	California	73.52487873
47105 Loudon	Tennessee	73.51000867
27093 Meeker	Minnesota	73.46268528
37097 Iredell	North Carolina	73.41608989
47125 Montgomery	Tennessee	73.31876669
1035 Conecuh	Alabama	73.30781135

Counties\_Cities

39047 Fayette	Ohio	73.25751762
48343 Morris	Texas	72.93946025
35059 Union	New Mexico	72.85089849
47083 Houston	Tennessee	72.61285247
37059 Davie	North Carolina	72.54346758
45053 Jasper	South Carolina	72.48627938
53063 Spokane	Washington	72.47911610
16075 Payette	Idaho	72.18377139
40065 Jackson	Oklahoma	72.14718025
46087 McCook	South Dakota	72.12405337
48173 Glasscock	Texas	72.04610951
40051 Grady	Oklahoma	72.00590448
35049 Santa Fe	New Mexico	71.97313003
26117 Montcalm	Michigan	71.91095548
46119 Sully	South Dakota	71.83908046
6079 San Luis Obispo	California	71.82845674
22065 Madison	Louisiana	71.67816504
6095 Solano	California	71.65088108
21203 Rockcastle	Kentucky	71.64179104
48331 Milam	Texas	71.62468664
26129 Ogemaw	Michigan	71.59221077
40125 Pottawatomie	Oklahoma	71.54748965
54071 Pendleton	West Virginia	71.45919680
29081 Harrison	Missouri	71.30972189
40017 Canadian	Oklahoma	71.30643073
47117 Marshall	Tennessee	71.25256064
47139 Polk	Tennessee	71.01432122
51199 York	Virginia	70.74845975
22085 Sabine	Louisiana	70.73901465
51820 Waynesboro	Virginia	70.70885628
16003 Adams	Idaho	70.58823529
26149 St. Joseph	Michigan	70.44214734
13127 Glynn	Georgia	70.40683416
5115 Pope	Arkansas	70.31250000



Counties\_Cities

4015 Mohave	Arizona	70.15032212
51678 Lexington	Virginia	70.06726457
12131 Walton	Florida	70.05253940
39081 Jefferson	Ohio	69.94389283
53011 Clark	Washington	69.93776162
6111 Ventura	California	69.92045520
17015 Carroll	Illinois	69.87143656
48401 Rusk	Texas	69.78879706
39143 Sandusky	Ohio	69.72907703
33003 Carroll	New Hampshire	69.70212591
51073 Gloucester	Virginia	69.61364427
1043 Cullman	Alabama	69.50935979
1045 Dale	Alabama	69.45011847
15009 Maui	Hawaii	69.37508597
35061 Valencia	New Mexico	69.32091661
29169 Pulaski	Missouri	69.21213519
18099 Marshall	Indiana	69.19218128
1009 Blount	Alabama	69.15629322
28115 Pontotoc	Mississippi	69.11067132
47123 Monroe	Tennessee	69.02948853
36009 Cattaraugus	New York	68.97449245
20143 Ottawa	Kansas	68.94174423
8083 Montezuma	Colorado	68.81260035
19023 Butler	Iowa	68.78052136
19167 Sioux	Iowa	68.75017904
12089 Nassau	Florida	68.73893187
39051 Fulton	Ohio	68.59683981
45051 Horry	South Carolina	68.57534716
48153 Floyd	Texas	68.52835361
18101 Martin	Indiana	68.51326221
21091 Hancock	Kentucky	68.50879196
16073 Owyhee	Idaho	68.41700162
18135 Randolph	Indiana	68.40770995
8025 Crowley	Colorado	68.28269034

Counties\_Cities

37071 Gaston	North Carolina	68.20853863
21211 Shelby	Kentucky	68.01599406
27147 Steele	Minnesota	67.92924490
29051 Cole	Missouri	67.71185999
48493 Wilson	Texas	67.69671870
36041 Hamilton	New York	67.65899865
55057 Juneau	Wisconsin	67.62595334
1133 Winston	Alabama	67.62468301
5105 Perry	Arkansas	67.61978362
12017 Citrus	Florida	67.59999730
6019 Fresno	California	67.57843926
48423 Smith	Texas	67.32661226
56011 Crook	Wyoming	67.11409396
29041 Chariton	Missouri	67.10508657
48149 Fayette	Texas	67.06378950
37039 Cherokee	North Carolina	66.94147905
39073 Hocking	Ohio	66.93676237
22113 Vermilion	Louisiana	66.85609226
48451 Tom Green	Texas	66.84209190
54057 Mineral	West Virginia	66.81514477
31137 Phelps	Nebraska	66.69630947
37197 Yadkin	North Carolina	66.59030978
21199 Pulaski	Kentucky	66.53977686
18167 Vigo	Indiana	66.11662600
36011 Cayuga	New York	66.10927474
17003 Alexander	Illinois	66.00660066
48045 Briscoe	Texas	65.96306069
12069 Lake	Florida	65.91957811
56017 Hot Springs	Wyoming	65.86169045
39135 Preble	Ohio	65.85847745
31163 Sherman	Nebraska	65.83278473
26027 Cass	Michigan	65.82386309
30007 Broadwater	Montana	65.73541495
51079 Greene	Virginia	65.72627534

Counties\_Cities

38099 Walsh	North Dakota	65.62294928
21019 Boyd	Kentucky	65.62235394
33001 Belknap	New Hampshire	65.55012946
17085 Jo Daviess	Illinois	65.52466536
1103 Morgan	Alabama	65.49723316
48001 Anderson	Texas	65.45291696
54031 Hardy	West Virginia	65.33575318
1019 Cherokee	Alabama	65.30424093
19155 Pottawattamie	Iowa	65.21762373
55029 Door	Wisconsin	65.19377037
2020 Anchorage	Alaska	65.17160713
42027 Centre	Pennsylvania	65.10856546
51119 Middlesex	Virginia	65.00139289
1089 Madison	Alabama	64.93524210
21139 Livingston	Kentucky	64.92101277
47027 Clay	Tennessee	64.79201762
13043 Candler	Georgia	64.59948320
18183 Whitley	Indiana	64.56535775
42051 Fayette	Pennsylvania	64.39693041
17105 Livingston	Illinois	64.31587484
5137 Stone	Arkansas	64.22091996
20155 Reno	Kansas	64.16220205
51035 Carroll	Virginia	64.11121609
17131 Mercer	Illinois	64.09845523
17083 Jersey	Illinois	64.08202499
21239 Woodford	Kentucky	64.07115667
26057 Gratiot	Michigan	64.04098623
31123 Morrill	Nebraska	64.02048656
26015 Barry	Michigan	63.77029612
45003 Aiken	South Carolina	63.75405104
29143 New Madrid	Missouri	63.59851989
48449 Titus	Texas	63.57279085
13309 Wheeler	Georgia	63.45982993
18037 Dubois	Indiana	63.43239751

Counties\_Cities

26123 Newaygo	Michigan	63.40505604
13039 Camden	Georgia	63.34184101
30085 Roosevelt	Montana	63.29686228
21147 McCreary	Kentucky	63.18933824
37137 Pamlico	North Carolina	63.14127861
31003 Antelope	Nebraska	63.13131313
17099 LaSalle	Illinois	63.05400713
26047 Emmet	Michigan	63.04791642
12061 Indian River	Florida	62.89188314
45035 Dorchester	South Carolina	62.87076634
47033 Crockett	Tennessee	62.81407035
32019 Lyon	Nevada	62.71502294
45059 Laurens	South Carolina	62.69218139
17143 Peoria	Illinois	62.56193909
48349 Navarro	Texas	62.54413397
20027 Clay	Kansas	62.52344629
27163 Washington	Minnesota	62.49975887
51015 Augusta	Virginia	62.28713042
20125 Montgomery	Kansas	62.26650062
47059 Greene	Tennessee	62.24036360
5029 Conway	Arkansas	62.22775358
8105 Rio Grande	Colorado	62.22222222
29031 Cape Girardeau	Missouri	62.21985194
13265 Taliaferro	Georgia	62.18905473
18177 Wayne	Indiana	62.18150934
48473 Waller	Texas	62.11647781
21225 Union	Kentucky	62.04756980
20149 Pottawatomie	Kansas	61.78687647
51181 Surry	Virginia	61.78560395
54051 Marshall	West Virginia	61.71836934
1099 Monroe	Alabama	61.70788437
5045 Faulkner	Arkansas	61.69575181
39149 Shelby	Ohio	61.69412055
51121 Montgomery	Virginia	61.62549881

Counties\_Cities

39113 Montgomery	Ohio	61.61579919
20107 Linn	Kansas	61.53846154
35039 Rio Arriba	New Mexico	61.52899554
37111 McDowell	North Carolina	61.52899554
21221 Trigg	Kentucky	61.46281500
47155 Sevier	Tennessee	61.29203612
13103 Effingham	Georgia	61.10307123
48455 Trinity	Texas	61.05834464
27153 Todd	Minnesota	61.02025873
29037 Cass	Missouri	60.97909560
29023 Butler	Missouri	60.97703980
35055 Taos	New Mexico	60.91061367
17001 Adams	Illinois	60.89114186
39163 Vinton	Ohio	60.88743436
29111 Lewis	Missouri	60.88280061
29139 Montgomery	Missouri	60.69013352
56025 Natrona	Wyoming	60.67117487
51125 Nelson	Virginia	60.66325155
51161 Roanoke	Virginia	60.59124297
42085 Mercer	Pennsylvania	60.53323455
13055 Chattooga	Georgia	60.50826946
55019 Clark	Wisconsin	60.50303956
27155 Traverse	Minnesota	60.45949214
48489 Willacy	Texas	60.42296073
26135 Oscoda	Michigan	60.41565974
50023 Washington	Vermont	60.19951840
13179 Liberty	Georgia	60.16553653
33009 Grafton	New Hampshire	60.14300670
48373 Polk	Texas	59.96282305
12029 Dixie	Florida	59.88023952
5085 Lonoke	Arkansas	59.73634549
17071 Henderson	Illinois	59.62140408
48295 Lipscomb	Texas	59.61251863
17113 McLean	Illinois	59.59682459

Counties\_Cities

40021 Cherokee	Oklahoma	59.57883924
47087 Jackson	Tennessee	59.53393434
47085 Humphreys	Tennessee	59.50448988
29163 Pike	Missouri	59.44660614
5059 Hot Spring	Arkansas	59.34542002
42031 Clarion	Pennsylvania	59.31045153
48027 Bell	Texas	59.04814392
51101 King William	Virginia	59.03536218
19145 Page	Iowa	59.02026362
48193 Hamilton	Texas	58.93446488
48491 Williamson	Texas	58.75927929
55053 Jackson	Wisconsin	58.59947260
36023 Cortland	New York	58.54923363
41055 Sherman	Oregon	58.54800937
40097 Mayes	Oklahoma	58.38421680
46121 Todd	South Dakota	58.34873092
37145 Person	North Carolina	58.21753107
8007 Archuleta	Colorado	58.11841627
5095 Monroe	Arkansas	57.97101449
47023 Chester	Tennessee	57.88376939
51195 Wise	Virginia	57.87646007
42125 Washington	Pennsylvania	57.87427778
41031 Jefferson	Oregon	57.87037037
28039 George	Mississippi	57.73195876
36075 Oswego	New York	57.67697501
41035 Klamath	Oregon	57.64711099
18123 Perry	Indiana	57.58559313
38067 Pembina	North Dakota	57.57881100
23001 Androscoggin	Maine	57.57854363
20141 Osborne	Kansas	57.55395683
42015 Bradford	Pennsylvania	57.53456183
54093 Tucker	West Virginia	57.51258088
51735 Poquoson	Virginia	57.42411813
38093 Stutsman	North Dakota	57.36960367

Counties\_Cities

46009 Bon Homme	South Dakota	57.30659026
40075 Kiowa	Oklahoma	57.28032993
48247 Jim Hogg	Texas	57.16463415
27045 Fillmore	Minnesota	56.98546871
48147 Fannin	Texas	56.67970300
27037 Dakota	Minnesota	56.64949944
21021 Boyle	Kentucky	56.47840532
50013 Grand Isle	Vermont	56.41748942
39077 Huron	Ohio	56.40639956
36045 Jefferson	New York	56.37331663
31095 Jefferson	Nebraska	56.36184303
23019 Penobscot	Maine	56.25562556
35011 De Baca	New Mexico	56.14823133
30009 Carbon	Montana	56.00149337
21171 Monroe	Kentucky	55.98059339
55021 Columbia	Wisconsin	55.78995084
13031 Bulloch	Georgia	55.63030428
26097 Mackinac	Michigan	55.62250858
53035 Kitsap	Washington	55.59570801
21141 Logan	Kentucky	55.57819853
47009 Blount	Tennessee	55.57712659
41005 Clackamas	Oregon	55.51883675
20183 Smith	Kansas	55.50929781
19121 Madison	Iowa	55.38802388
47185 White	Tennessee	55.33626001
47011 Bradley	Tennessee	55.28123155
48293 Limestone	Texas	55.27445895
26051 Gladwin	Michigan	55.25516044
5027 Columbia	Arkansas	55.23218762
5125 Saline	Arkansas	55.17991122
17199 Williamson	Illinois	55.17776187
21049 Clark	Kentucky	55.17393583
53015 Cowlitz	Washington	55.05243745
39039 Defiance	Ohio	55.02423687

Counties\_Cities

37027 Caldwell	North Carolina	54.85864755
35017 Grant	New Mexico	54.85262927
19181 Warren	Iowa	54.84174240
47073 Hawkins	Tennessee	54.83813904
18129 Posey	Indiana	54.81597494
39141 Ross	Ohio	54.59437678
16031 Cassia	Idaho	54.47536038
47151 Scott	Tennessee	54.44893144
29229 Wright	Missouri	54.41288497
6053 Monterey	California	54.40846293
20127 Morris	Kansas	54.33798225
4025 Yavapai	Arizona	54.31198355
31059 Fillmore	Nebraska	54.27899403
8089 Otero	Colorado	54.25347222
4027 Yuma	Arizona	54.21255091
18083 Knox	Indiana	54.20788725
21185 Oldham	Kentucky	54.15977133
55045 Green	Wisconsin	54.15797882
55055 Jefferson	Wisconsin	54.03564003
42009 Bedford	Pennsylvania	53.96878114
26119 Montmorency	Michigan	53.96654074
47093 Knox	Tennessee	53.94496754
48231 Hunt	Texas	53.88991948
29019 Boone	Missouri	53.88739202
37043 Clay	North Carolina	53.86479935
6055 Napa	California	53.79544819
37005 Alleghany	North Carolina	53.75862378
29049 Clinton	Missouri	53.73717636
48063 Camp	Texas	53.70981355
21193 Perry	Kentucky	53.65629312
19057 Des Moines	Iowa	53.65629312
40119 Payne	Oklahoma	53.63237445
12083 Marion	Florida	53.61453648
33005 Cheshire	New Hampshire	53.59967579



Counties\_Cities

30059 Meagher	Montana	53.59056806
46023 Charles Mix	South Dakota	53.54465624
46029 Codington	South Dakota	53.54274496
6047 Merced	California	53.50026386
8073 Lincoln	Colorado	53.47593583
12009 Brevard	Florida	53.44735436
54091 Taylor	West Virginia	53.37445143
19083 Hardin	Iowa	53.35546597
35041 Roosevelt	New Mexico	53.35325188
23023 Sagadahoc	Maine	53.31986305
48291 Liberty	Texas	53.28823141
48055 Caldwell	Texas	53.18287974
40103 Noble	Oklahoma	53.14908318
48187 Guadalupe	Texas	53.14794678
48067 Cass	Texas	53.12261363
47029 Cocke	Tennessee	53.11119808
39025 Clermont	Ohio	53.05013968
56033 Sheridan	Wyoming	52.92230344
27081 Lincoln	Minnesota	52.88207298
55083 Oconto	Wisconsin	52.86809411
47131 Obion	Tennessee	52.86285393
16067 Minidoka	Idaho	52.82112845
51083 Halifax	Virginia	52.75498242
20087 Jefferson	Kansas	52.70092227
12101 Pasco	Florida	52.62865297
29177 Ray	Missouri	52.44067648
38055 McLean	North Dakota	52.40540824
21179 Nelson	Kentucky	52.34346034
40093 Major	Oklahoma	52.32862376
21163 Meade	Kentucky	52.23750653
6097 Sonoma	California	52.20605590
51790 Staunton	Virginia	52.16274777
48329 Midland	Texas	52.15033202
48317 Martin	Texas	52.14670607

Counties\_Cities

20043 Doniphan	Kansas	52.06977350
56005 Campbell	Wyoming	52.01560468
47119 Maury	Tennessee	51.93979224
30111 Yellowstone	Montana	51.83062003
48135 Ector	Texas	51.81219314
31155 Saunders	Nebraska	51.63591982
47161 Stewart	Tennessee	51.61861220
48485 Wichita	Texas	51.49018658
54105 Wirt	West Virginia	51.45797599
56023 Lincoln	Wyoming	51.45621076
51145 Powhatan	Virginia	51.38922197
39063 Hancock	Ohio	51.36309759
12059 Holmes	Florida	51.34260923
48031 Blanco	Texas	51.27328662
39023 Clark	Ohio	51.26871494
29027 Callaway	Missouri	51.23749694
38065 Oliver	North Dakota	51.22950820
54079 Putnam	West Virginia	51.16262658
29053 Cooper	Missouri	51.12764870
18033 DeKalb	Indiana	50.89529450
27043 Faribault	Minnesota	50.87948830
40137 Stephens	Oklahoma	50.84941639
48251 Johnson	Texas	50.77001185
40073 Kingfisher	Oklahoma	50.58168943
38103 Wells	North Dakota	50.54334091
21167 Mercer	Kentucky	50.51896758
47065 Hamilton	Tennessee	50.50976431
48053 Burnet	Texas	50.48167936
48163 Frio	Texas	50.46427130
17067 Hancock	Illinois	50.43712172
51720 Norton	Virginia	50.40322581
40049 Garvin	Oklahoma	50.33979361
6087 Santa Cruz	California	50.31813458
29186 Ste. Genevieve	Missouri	50.31305903

Counties\_Cities

12053 Hernando	Florida	50.29733057
27139 Scott	Minnesota	50.20999993
48241 Jasper	Texas	50.17841213
19037 Chickasaw	Iowa	50.15045135
47089 Jefferson	Tennessee	49.98889136
48065 Carson	Texas	49.95836803
1083 Limestone	Alabama	49.90953896
4009 Graham	Arizona	49.90544232
37041 Chowan	North Carolina	49.89664267
54107 Wood	West Virginia	49.87945798
46027 Clay	South Dakota	49.85399900
53047 Okanogan	Washington	49.84334947
13147 Hart	Georgia	49.81033756
21009 Barren	Kentucky	49.80079681
21103 Henry	Kentucky	49.67093009
27049 Goodhue	Minnesota	49.56576083
29035 Carter	Missouri	49.55401388
29095 Jackson	Missouri	49.54969749
20073 Greenwood	Kansas	49.54582989
26029 Charlevoix	Michigan	49.53513184
48217 Hill	Texas	49.51312098
19069 Franklin	Iowa	49.38759384
48505 Zapata	Texas	49.33051445
37055 Dare	North Carolina	49.31371743
37045 Cleveland	North Carolina	49.15766296
46017 Buffalo	South Dakota	49.11591356
12075 Levy	Florida	49.05567819
41065 Wasco	Oregon	49.04734956
29227 Worth	Missouri	49.01960784
38069 Pierce	North Dakota	49.00759618
12047 Hamilton	Florida	48.91684137
40077 Latimer	Oklahoma	48.87107810
45077 Pickens	South Carolina	48.82460760
20123 Mitchell	Kansas	48.78048780

Counties\_Cities

39059 Guernsey	Ohio	48.69048229
1079 Lawrence	Alabama	48.54810814
55139 Winnebago	Wisconsin	48.53233540
35037 Quay	New Mexico	48.46722404
37167 Stanly	North Carolina	48.32863472
12133 Washington	Florida	48.23151125
45017 Calhoun	South Carolina	48.20936639
42057 Fulton	Pennsylvania	48.19940784
18085 Kosciusko	Indiana	47.89272031
30067 Park	Montana	47.80114723
55117 Sheboygan	Wisconsin	47.63719512
31107 Knox	Nebraska	47.51158095
51009 Amherst	Virginia	47.36941830
31027 Cedar	Nebraska	47.35969690
29001 Adair	Missouri	47.35782785
54011 Cabell	West Virginia	47.19814640
48089 Colorado	Texas	47.13201678
21093 Hardin	Kentucky	47.12022908
19111 Lee	Iowa	46.98282191
41027 Hood River	Oregon	46.95236469
47103 Lincoln	Tennessee	46.89744116
19055 Delaware	Iowa	46.86859218
19079 Hamilton	Iowa	46.81647940
47127 Moore	Tennessee	46.79457183
27103 Nicollet	Minnesota	46.75628288
37013 Beaufort	North Carolina	46.72996453
16037 Custer	Idaho	46.72897196
13109 Evans	Georgia	46.63744054
21165 Menifee	Kentucky	46.50441792
54019 Fayette	West Virginia	46.49216607
40025 Cimarron	Oklahoma	46.44681839
39031 Coshocton	Ohio	46.41131344
51103 Lancaster	Virginia	46.36928499
5055 Greene	Arkansas	46.33204633

Counties\_Cities

55037 Florence	Wisconsin	46.28558204
40053 Grant	Oklahoma	46.23208507
50005 Caledonia	Vermont	46.20157085
27157 Wabasha	Minnesota	46.20004620
46115 Spink	South Dakota	46.18937644
37099 Jackson	North Carolina	46.16059270
17173 Shelby	Illinois	45.99604434
54033 Harrison	West Virginia	45.88921455
20029 Cloud	Kansas	45.82426395
40081 Lincoln	Oklahoma	45.81901489
8043 Fremont	Colorado	45.81329002
51019 Bedford	Virginia	45.71602728
55011 Buffalo	Wisconsin	45.71428571
48169 Garza	Texas	45.60656735
55027 Dodge	Wisconsin	45.53371202
8081 Moffat	Colorado	45.49590537
51115 Mathews	Virginia	45.44421722
32005 Douglas	Nevada	45.39170982
47133 Overton	Tennessee	45.31448251
48237 Jack	Texas	45.23351804
18165 Vermillion	Indiana	45.22255960
46097 Miner	South Dakota	45.18752824
53069 Wahkiakum	Washington	45.18752824
54063 Monroe	West Virginia	45.18072289
47179 Washington	Tennessee	45.09863382
27131 Rice	Minnesota	45.09718443
39159 Union	Ohio	44.95547679
54053 Mason	West Virginia	44.91354143
21055 Crittenden	Kentucky	44.86819966
26101 Manistee	Michigan	44.84670581
22107 Tensas	Louisiana	44.82294935
21189 Owsley	Kentucky	44.72271914
30107 Wheatland	Montana	44.72271914
26105 Mason	Michigan	44.67353952

Counties\_Cities

21209 Scott	Kentucky	44.61815781
42023 Cameron	Pennsylvania	44.52359751
5077 Lee	Arkansas	44.51864218
19151 Pocahontas	Iowa	44.51038576
48125 Dickens	Texas	44.46420631
5145 White	Arkansas	44.45742884
48323 Maverick	Texas	44.45584338
19051 Davis	Iowa	44.36065210
27117 Pipestone	Minnesota	44.21355145
28041 Greene	Mississippi	44.16310908
21027 Breckinridge	Kentucky	44.14361389
13283 Treutlen	Georgia	44.05933324
27171 Wright	Minnesota	44.00472317
8109 Saguache	Colorado	43.84042087
38023 Divide	North Dakota	43.80201489
12043 Glades	Florida	43.71903235
30035 Glacier	Montana	43.64588638
27005 Becker	Minnesota	43.64144191
13305 Wayne	Georgia	43.61245303
41011 Coos	Oregon	43.48568855
29187 St. Francois	Missouri	43.48347628
19041 Clay	Iowa	43.38663692
48015 Austin	Texas	43.34922805
17029 Coles	Illinois	43.23474501
38027 Eddy	North Dakota	43.23389537
38077 Richland	North Dakota	43.10610259
54087 Roane	West Virginia	43.06632214
22023 Cameron	Louisiana	43.05396096
55023 Crawford	Wisconsin	42.96851022
47013 Campbell	Tennessee	42.94773009
54045 Logan	West Virginia	42.93556598
46049 Faulk	South Dakota	42.91845494
26009 Antrim	Michigan	42.79905842
37049 Craven	North Carolina	42.75497512

Counties\_Cities

41007 Clatsop	Oregon	42.75223821
17147 Piatt	Illinois	42.69333984
51173 Smyth	Virginia	42.66211604
39125 Paulding	Ohio	42.64392324
51097 King and Queen	Virginia	42.60153366
47109 McNairy	Tennessee	42.58284299
17033 Crawford	Illinois	42.53735311
51105 Lee	Virginia	42.47907905
41003 Benton	Oregon	42.34481710
21099 Hart	Kentucky	42.31460912
41045 Malheur	Oregon	42.31082181
38037 Grant	North Dakota	42.12299916
38075 Renville	North Dakota	42.12299916
17005 Bond	Illinois	42.09260373
20045 Douglas	Kansas	41.99743075
21039 Carlisle	Kentucky	41.91993293
19091 Humboldt	Iowa	41.89797842
39091 Logan	Ohio	41.88897218
20115 Marion	Kansas	41.84100418
13191 McIntosh	Georgia	41.84100418
56037 Sweetwater	Wyoming	41.81087547
1061 Geneva	Alabama	41.80284259
37109 Lincoln	North Carolina	41.78106721
40111 Okmulgee	Oklahoma	41.73731577
51197 Wythe	Virginia	41.73332406
48103 Crane	Texas	41.71881519
37031 Carteret	North Carolina	41.71221449
55115 Shawano	Wisconsin	41.67075203
41017 Deschutes	Oregon	41.66753474
46089 McPherson	South Dakota	41.54549231
29115 Linn	Missouri	41.53858935
29015 Benton	Missouri	41.49808071
21229 Washington	Kentucky	41.37702747
26089 Leelanau	Michigan	41.35269252

Counties\_Cities

35007 Colfax	New Mexico	41.28819158
15003 Honolulu	Hawaii	41.22112481
6061 Placer	California	41.20575151
30051 Liberty	Montana	41.15226337
6057 Nevada	California	41.12502006
28141 Tishomingo	Mississippi	41.12264830
48297 Live Oak	Texas	41.09814236
55087 Outagamie	Wisconsin	41.09625597
12005 Bay	Florida	41.01744861
37035 Catawba	North Carolina	40.97017371
20011 Bourbon	Kansas	40.94724630
51067 Franklin	Virginia	40.92890827
12093 Okeechobee	Florida	40.92736596
40043 Dewey	Oklahoma	40.86636698
20171 Scott	Kansas	40.84133143
48337 Montague	Texas	40.82465809
17139 Moultrie	Illinois	40.76917850
48215 Hidalgo	Texas	40.76499615
46067 Hutchinson	South Dakota	40.65040650
42111 Somerset	Pennsylvania	40.56685418
27137 St. Louis	Minnesota	40.54987635
48289 Leon	Texas	40.53271569
35009 Curry	New Mexico	40.45552926
8027 Custer	Colorado	40.37141704
5007 Benton	Arkansas	40.35098016
5135 Sharp	Arkansas	40.30864908
51005 Alleghany	Virginia	40.24144869
23013 Knox	Maine	40.23031857
55035 Eau Claire	Wisconsin	40.17831519
47079 Henry	Tennessee	40.17553619
39087 Lawrence	Ohio	40.08953329
27011 Big Stone	Minnesota	40.08819403
20021 Cherokee	Kansas	39.97002248
55015 Calumet	Wisconsin	39.87320321



Counties\_Cities

19169 Story	Iowa	39.75332552
21005 Anderson	Kentucky	39.71230640
53045 Mason	Washington	39.69041476
21017 Bourbon	Kentucky	39.63535474
6023 Humboldt	California	39.59728099
48181 Grayson	Texas	39.55489548
17059 Gallatin	Illinois	39.54132068
39067 Harrison	Ohio	39.54132068
48497 Wise	Texas	39.52858502
40101 Muskogee	Oklahoma	39.49562623
40061 Haskell	Oklahoma	39.46952952
53067 Thurston	Washington	39.45268994
21131 Leslie	Kentucky	39.43606428
56041 Uinta	Wyoming	39.41080841
48325 Medina	Texas	39.27652638
42117 Tioga	Pennsylvania	39.25128180
37129 New Hanover	North Carolina	39.17786752
48091 Comal	Texas	39.09067014
21231 Wayne	Kentucky	39.08540160
36097 Schuyler	New York	39.07994640
26041 Delta	Michigan	39.04398025
27083 Lyon	Minnesota	39.01829958
21173 Montgomery	Kentucky	39.00294295
55017 Chippewa	Wisconsin	38.98027598
48213 Henderson	Texas	38.88261097
47099 Lawrence	Tennessee	38.87135867
48495 Winkler	Texas	38.86010363
39021 Champaign	Ohio	38.70568199
38051 McIntosh	North Dakota	38.68471954
29005 Atchison	Missouri	38.67723845
35005 Chaves	New Mexico	38.64644685
26001 Alcona	Michigan	38.60258637
20169 Saline	Kansas	38.60223158
5101 Newton	Arkansas	38.43689942

Counties\_Cities

54077 Preston	West Virginia	38.41721091
5143 Washington	Arkansas	38.40294394
16055 Kootenai	Idaho	38.38890437
29225 Webster	Missouri	38.35434299
31063 Frontier	Nebraska	38.34355828
41071 Yamhill	Oregon	38.31704080
20063 Gove	Kansas	38.28483920
31011 Boone	Nebraska	38.17522428
38003 Barnes	North Dakota	37.94346424
47001 Anderson	Tennessee	37.91741848
40039 Custer	Oklahoma	37.88400606
23015 Lincoln	Maine	37.85452216
54029 Hancock	West Virginia	37.80848285
48013 Atascosa	Texas	37.76585172
27019 Carver	Minnesota	37.66260104
2122 Kenai Peninsula	Alaska	37.58563545
48307 McCulloch	Texas	37.56103668
47163 Sullivan	Tennessee	37.42040236
54021 Gilmer	West Virginia	37.37851981
29181 Ripley	Missouri	37.31064846
31145 Red Willow	Nebraska	37.29256013
51089 Henry	Virginia	37.28926658
48259 Kendall	Texas	37.24721194
26153 Schoolcraft	Michigan	37.18393654
47005 Benton	Tennessee	37.07365299
17035 Cumberland	Illinois	37.00962250
45073 Oconee	South Carolina	37.00206701
38101 Ward	North Dakota	36.90363722
46011 Brookings	South Dakota	36.89827430
20137 Norton	Kansas	36.83241252
15001 Hawaii	Hawaii	36.81903445
38105 Williams	North Dakota	36.77510608
29013 Bates	Missouri	36.76470588
29083 Henry	Missouri	36.71071953

Counties\_Cities

37019 Brunswick	North Carolina	36.56467560
1057 Fayette	Alabama	36.51189679
29151 Osage	Missouri	36.45909290
53041 Lewis	Washington	36.43033013
22123 West Carroll	Louisiana	36.42323803
17011 Bureau	Illinois	36.37135150
48459 Upshur	Texas	36.35482307
38057 Mercer	North Dakota	36.28885932
54001 Barbour	West Virginia	36.28666465
17179 Tazewell	Illinois	36.27350221
27087 Mahnomon	Minnesota	36.23844899
30029 Flathead	Montana	36.23685190
48073 Cherokee	Texas	36.12716763
29061 Daviess	Missouri	36.08805485
29221 Washington	Missouri	36.08226757
39127 Perry	Ohio	36.07803957
55065 Lafayette	Wisconsin	36.00360036
40083 Logan	Oklahoma	35.94764331
19125 Marion	Iowa	35.92061544
47077 Henderson	Tennessee	35.91051101
27015 Brown	Minnesota	35.84086655
26035 Clare	Michigan	35.76421628
48309 McLennan	Texas	35.74135825
46003 Aurora	South Dakota	35.70153517
31087 Hitchcock	Nebraska	35.63791875
47063 Hamblen	Tennessee	35.62080875
13267 Tattnell	Georgia	35.44563034
46035 Davison	South Dakota	35.37139970
30053 Lincoln	Montana	35.36425179
48161 Freestone	Texas	35.33925687
19035 Cherokee	Iowa	35.33256779
29039 Cedar	Missouri	35.29827038
48079 Cochran	Texas	35.26093089
55051 Iron	Wisconsin	35.23608175

Counties\_Cities

21223 Trimble	Kentucky	35.23194363
51163 Rockbridge	Virginia	35.16174402
21161 Mason	Kentucky	34.98542274
19059 Dickinson	Iowa	34.97930391
46081 Lawrence	South Dakota	34.96367662
29165 Platte	Missouri	34.95654707
21123 Larue	Kentucky	34.94792759
5113 Polk	Arkansas	34.91445957
38063 Nelson	North Dakota	34.85535030
39121 Noble	Ohio	34.83349589
48407 San Jacinto	Texas	34.82015391
22115 Vernon	Louisiana	34.79328694
47175 Van Buren	Tennessee	34.69210755
17123 Marshall	Illinois	34.68007630
48145 Falls	Texas	34.61205653
48107 Crosby	Texas	34.60806368
48225 Houston	Texas	34.52889637
40047 Garfield	Oklahoma	34.47539934
20009 Barton	Kansas	34.46823178
21191 Pendleton	Kentucky	34.41393076
12067 Lafayette	Florida	34.35639029
54095 Tyler	West Virginia	34.30139492
26133 Osceola	Michigan	34.27445268
54027 Hampshire	West Virginia	34.26564441
6039 Madera	California	34.24831295
39115 Morgan	Ohio	34.23719529
27129 Renville	Minnesota	34.21845059
42049 Erie	Pennsylvania	34.18351032
47039 Decatur	Tennessee	34.17051085
29047 Clay	Missouri	34.09575224
29003 Andrew	Missouri	34.07735560
46043 Douglas	South Dakota	34.07155026
36049 Lewis	New York	34.03032480
21089 Greenup	Kentucky	34.02517863

Counties\_Cities

29077 Greene	Missouri	33.91305241
17203 Woodford	Illinois	33.79871565
48087 Collingsworth	Texas	33.76097232
20061 Geary	Kansas	33.74854268
40151 Woods	Oklahoma	33.71923120
47153 Sequatchie	Tennessee	33.61118580
23025 Somerset	Maine	33.60215054
21151 Madison	Kentucky	33.56140655
30073 Pondera	Montana	33.48961822
21071 Floyd	Kentucky	33.47747245
12125 Union	Florida	33.46720214
50019 Orleans	Vermont	33.44854499
56007 Carbon	Wyoming	33.39790261
29055 Crawford	Missouri	33.39316275
37121 Mitchell	North Carolina	33.33333333
26053 Gogebic	Michigan	33.12135665
51111 Lunenburg	Virginia	33.09614430
37157 Rockingham	North Carolina	33.07972213
16065 Madison	Idaho	33.07551394
48221 Hood	Texas	33.03764640
29025 Caldwell	Missouri	32.93807642
54047 McDowell	West Virginia	32.92542391
29017 Bollinger	Missouri	32.87040841
12041 Gilchrist	Florida	32.86590710
30023 Deer Lodge	Montana	32.85510897
30063 Missoula	Montana	32.83077001
19033 Cerro Gordo	Iowa	32.82763149
46057 Hamlin	South Dakota	32.72786778
40067 Jefferson	Oklahoma	32.66372693
19101 Jefferson	Iowa	32.64240248
38011 Bowman	North Dakota	32.50975293
51169 Scott	Virginia	32.50673354
27035 Crow Wing	Minnesota	32.36295828
27111 Otter Tail	Minnesota	32.30633204

Counties\_Cities

29175 Randolph	Missouri	32.30626338
21011 Bath	Kentucky	32.30235000
48457 Tyler	Texas	32.26401180
8049 Grand	Colorado	32.20611916
54067 Nicholas	West Virginia	32.20352629
5057 Hempstead	Arkansas	32.19723104
19007 Appanoose	Iowa	32.16209697
26107 Mecosta	Michigan	32.15064875
48273 Kleberg	Texas	32.12438562
17087 Johnson	Illinois	32.11303789
27161 Waseca	Minnesota	32.10101118
17023 Clark	Illinois	32.05950244
6101 Sutter	California	32.02247771
50009 Essex	Vermont	32.00000000
51077 Grayson	Virginia	31.98771672
8077 Mesa	Colorado	31.98287285
29179 Reynolds	Missouri	31.97953310
48389 Reeves	Texas	31.85727939
19039 Clarke	Iowa	31.83699459
36033 Franklin	New York	31.81357247
32033 White Pine	Nevada	31.66226913
45021 Cherokee	South Carolina	31.53579313
19197 Wright	Iowa	31.52088258
21073 Franklin	Kentucky	31.48676572
20159 Rice	Kansas	31.47623544
30093 Silver Bow	Montana	31.43485840
35028 Los Alamos	New Mexico	31.41196796
20139 Osage	Kansas	31.36566087
21125 Laurel	Kentucky	31.31747680
21217 Taylor	Kentucky	31.31238013
48355 Nueces	Texas	31.19263523
2198 Prince of Wales-	Alaska	31.14294612
38031 Foster	North Dakota	31.09452736
12063 Jackson	Florida	31.05268606

Counties\_Cities

4003 Cochise	Arizona	30.76437643
39083 Knox	Ohio	30.69814034
46059 Hand	South Dakota	30.65603924
46079 Lake	South Dakota	30.63490848
27173 Yellow Medicine	Minnesota	30.62787136
56035 Sublette	Wyoming	30.57169061
17009 Brown	Illinois	30.50640635
55081 Monroe	Wisconsin	30.40107707
48279 Lamb	Texas	30.39975680
18069 Huntington	Indiana	30.35320088
21235 Whitley	Kentucky	30.35152585
38029 Emmons	North Dakota	30.34901366
47057 Grainger	Tennessee	30.24411320
37021 Buncombe	North Carolina	30.10385831
27073 Lac qui Parle	Minnesota	30.03905077
17183 Vermilion	Illinois	29.94557717
56015 Goshen	Wyoming	29.90430622
48285 Lavaca	Texas	29.83590254
39015 Brown	Ohio	29.81514609
39057 Greene	Ohio	29.76279056
48081 Coke	Texas	29.67359050
5103 Ouachita	Arkansas	29.65347793
46047 Fall River	South Dakota	29.59455460
53037 Kittitas	Washington	29.55831433
55049 Iowa	Wisconsin	29.44764629
21053 Clinton	Kentucky	29.39447384
19107 Keokuk	Iowa	29.33985330
35029 Luna	New Mexico	29.21170137
5063 Independence	Arkansas	29.19475556
40135 Sequoyah	Oklahoma	29.14106705
15007 Kauai	Hawaii	29.11288869
37087 Haywood	North Carolina	29.04584402
8055 Huerfano	Colorado	29.03178981
39111 Monroe	Ohio	29.00652647

Counties\_Cities

17169 Schuyler	Illinois	28.95613146
36013 Chautauqua	New York	28.92003220
48367 Parker	Texas	28.90779137
27061 Itasca	Minnesota	28.81972156
55033 Dunn	Wisconsin	28.80503423
48077 Clay	Texas	28.69166029
32007 Elko County	Nevada	28.59321388
32007 Elko County	Nevada	28.59321388
48467 Van Zandt	Texas	28.56173798
19189 Winnebago	Iowa	28.52253280
6009 Calaveras	California	28.50752160
17127 Massac	Illinois	28.40909091
47019 Carter	Tennessee	28.39346241
19131 Mitchell	Iowa	28.38489923
19001 Adair	Iowa	28.31657936
55107 Rusk	Wisconsin	28.27454584
48143 Erath	Texas	28.27121519
47091 Johnson	Tennessee	28.12464844
53075 Whitman	Washington	28.11753128
5109 Pike	Arkansas	28.10831069
37173 Swain	North Carolina	28.08002808
19081 Hancock	Iowa	28.00597461
31139 Pierce	Nebraska	28.00336040
35003 Catron	New Mexico	27.94857462
20051 Ellis	Kansas	27.86485545
5149 Yell	Arkansas	27.86162062
33019 Sullivan	New Hampshire	27.81383275
47129 Morgan	Tennessee	27.80481023
37171 Surry	North Carolina	27.79785401
6017 El Dorado	California	27.79555061
5107 Phillips	Arkansas	27.73309668
48363 Palo Pinto	Texas	27.70562771
40009 Beckham	Oklahoma	27.63830669
50017 Orange	Vermont	27.58715818



Counties\_Cities

8071 Las Animas	Colorado	27.58050059
30083 Richland	Montana	27.49014936
41033 Josephine	Oregon	27.46215372
47049 Fentress	Tennessee	27.44689027
40069 Johnston	Oklahoma	27.39976254
48275 Knox	Texas	27.37476047
37141 Pender	North Carolina	27.34789743
54005 Boone	West Virginia	27.33360667
55075 Marinette	Wisconsin	27.20482762
47071 Hardin	Tennessee	27.15704531
47055 Giles	Tennessee	27.11588652
28003 Alcorn	Mississippi	27.08192282
55063 La Crosse	Wisconsin	27.06588852
26165 Wexford	Michigan	26.89296600
48131 Duval	Texas	26.75704602
48035 Bosque	Texas	26.75084265
46025 Clark	South Dakota	26.74511902
41009 Columbia	Oregon	26.72928957
54073 Pleasants	West Virginia	26.64180099
21159 Martin	Kentucky	26.49474521
42033 Clearfield	Pennsylvania	26.45236056
21119 Knott	Kentucky	26.44453259
55047 Green Lake	Wisconsin	26.42985516
51155 Pulaski	Virginia	26.41930370
48465 Val Verde	Texas	26.41846854
27041 Douglas	Minnesota	26.34074386
40059 Harper	Oklahoma	26.33658151
13183 Long	Georgia	26.31855985
20079 Harvey	Kansas	26.30809705
48019 Bandera	Texas	26.28811777
51143 Pittsylvania	Virginia	26.25145614
40123 Pontotoc	Oklahoma	26.14584150
48211 Hemphill	Texas	26.14379085
38071 Ramsey	North Dakota	26.13012804

Counties\_Cities

26109 Menominee	Michigan	26.10625245
23017 Oxford	Maine	26.03353119
40079 Le Flore	Oklahoma	26.01040416
4007 Gila	Arizona	25.97932788
55093 Pierce	Wisconsin	25.84890142
38081 Sargent	North Dakota	25.83979328
17055 Franklin	Illinois	25.83912560
42021 Cambria	Pennsylvania	25.81036970
54023 Grant	West Virginia	25.80423189
37133 Onslow	North Carolina	25.79888003
16077 Power	Idaho	25.74665294
19097 Jackson	Iowa	25.73075340
17069 Hardin	Illinois	25.57544757
21121 Knox	Kentucky	25.55583951
39071 Highland	Ohio	25.54693669
39147 Seneca	Ohio	25.35910301
18001 Adams	Indiana	25.25535975
56003 Big Horn	Wyoming	25.25039980
53059 Skamania	Washington	25.15934250
27023 Chippewa	Minnesota	25.15934250
27125 Red Lake	Minnesota	25.00625156
54041 Lewis	West Virginia	24.96255617
18179 Wells	Indiana	24.81741473
19027 Carroll	Iowa	24.80897092
5117 Prairie	Arkansas	24.77086946
53009 Clallam	Washington	24.75989418
8099 Prowers	Colorado	24.66293982
53013 Columbia	Washington	24.63661000
18147 Spencer	Indiana	24.59782555
29141 Morgan	Missouri	24.56036939
17065 Hamilton	Illinois	24.50079628
40089 McCurtain	Oklahoma	24.46258753
5049 Fulton	Arkansas	24.45187057
48499 Wood	Texas	24.37457068

Counties\_Cities

39119 Muskingum	Ohio	24.36675446
6115 Yuba	California	24.34617701
55113 Sawyer	Wisconsin	24.25859664
17107 Logan	Illinois	24.20051858
37169 Stokes	North Carolina	24.19337102
47181 Wayne	Tennessee	24.15750695
42105 Potter	Pennsylvania	24.06449284
5099 Nevada	Arkansas	24.02113860
46031 Corson	South Dakota	24.00960384
16019 Bonneville	Idaho	23.96152464
20185 Stafford	Kansas	23.93489708
31175 Valley	Nebraska	23.86634845
54075 Pocahontas	West Virginia	23.76990730
29063 DeKalb	Missouri	23.75296912
51071 Giles	Virginia	23.74732843
27021 Cass	Minnesota	23.71354043
51031 Campbell	Virginia	23.64797264
37075 Graham	North Carolina	23.57378595
48281 Lampasas	Texas	23.55268736
27069 Kittson	Minnesota	23.54048964
55109 St. Croix	Wisconsin	23.41293732
48095 Concho	Texas	23.38634238
37175 Transylvania	North Carolina	23.38155780
30049 Lewis and Clark	Montana	23.28966521
48501 Yoakum	Texas	23.28017693
27025 Chisago	Minnesota	23.24666500
48395 Robertson	Texas	23.14279102
46039 Deuel	South Dakota	23.05741296
17061 Greene	Illinois	22.99908004
38085 Sioux	North Dakota	22.94630564
31025 Cass	Nebraska	22.93665660
29033 Carroll	Missouri	22.87544321
29125 Maries	Missouri	22.80761774
16043 Fremont	Idaho	22.78250304

Counties\_Cities

29087 Holt	Missouri	22.70663034
27029 Clearwater	Minnesota	22.70147560
21135 Lewis	Kentucky	22.62955420
26019 Benzie	Michigan	22.53140314
30003 Big Horn	Montana	22.49212776
35015 Eddy	New Mexico	22.45250432
41057 Tillamook	Oregon	22.39892485
20007 Barber	Kansas	22.36135957
48463 Uvalde	Texas	22.34969828
42039 Crawford	Pennsylvania	22.33638597
41029 Jackson	Oregon	22.31695542
21195 Pike	Kentucky	22.25951166
21043 Carter	Kentucky	22.21893053
48097 Cooke	Texas	22.18169271
48503 Young	Texas	22.16680521
48093 Comanche	Texas	22.16639574
39069 Henry	Ohio	22.15166507
29043 Christian	Missouri	21.84334870
27159 Wadena	Minnesota	21.78174690
41019 Douglas	Oregon	21.76219363
13209 Montgomery	Georgia	21.75568367
26055 Grand Traverse	Michigan	21.60457153
30065 Musselshell	Montana	21.50075253
29213 Taney	Missouri	21.48535415
55078 Menominee	Wisconsin	21.46844139
27151 Swift	Minnesota	21.40181915
29185 St. Clair	Missouri	21.28791911
6063 Plumas	California	21.27206977
5015 Carroll	Arkansas	21.25925663
27097 Morrison	Minnesota	21.10404293
4011 Greenlee	Arizona	21.09037225
40011 Blaine	Oklahoma	21.08592514
20015 Butler	Kansas	20.96907062
18051 Gibson	Indiana	20.92550520

Counties\_Cities

55031 Douglas	Wisconsin	20.82947602
17013 Calhoun	Illinois	20.82465639
56001 Albany	Wyoming	20.72485169
20037 Crawford	Kansas	20.50283195
54097 Upshur	West Virginia	20.47921360
40023 Choctaw	Oklahoma	20.45268612
42013 Blair	Pennsylvania	20.40949613
6005 Amador	California	20.31333316
21137 Lincoln	Kentucky	20.28891414
55071 Manitowoc	Wisconsin	20.23421099
5021 Clay	Arkansas	20.20610224
54025 Greenbrier	West Virginia	20.12303800
39053 Gallia	Ohio	20.01400981
55007 Bayfield	Wisconsin	19.94415636
19129 Mills	Iowa	19.91635132
29097 Jasper	Missouri	19.89455884
53065 Stevens	Washington	19.88510826
29117 Livingston	Missouri	19.80720982
40085 Love	Oklahoma	19.73554371
29089 Howard	Missouri	19.72970307
27127 Redwood	Minnesota	19.67342121
55001 Adams	Wisconsin	19.65795164
29093 Iron	Missouri	19.65215682
54103 Wetzel	West Virginia	19.64636542
30013 Cascade	Montana	19.59751601
47177 Warren	Tennessee	19.57042908
46091 Marshall	South Dakota	19.56181534
55135 Waupaca	Wisconsin	19.55875450
48399 Runnels	Texas	19.54270080
2170 Matanuska-Susit	Alaska	19.51491497
29217 Vernon	Missouri	19.48558067
55077 Marquette	Wisconsin	19.43760529
48409 San Patricio	Texas	19.43402150
48255 Karnes	Texas	19.16932907

Counties\_Cities

37095 Hyde	North Carolina	19.12045889
38073 Ransom	North Dakota	19.09490166
40013 Bryan	Oklahoma	19.07102899
17159 Richland	Illinois	19.03191017
17101 Lawrence	Illinois	19.02949572
17039 De Witt	Illinois	19.02466865
51063 Floyd	Virginia	18.99335233
29149 Oregon	Missouri	18.97353192
47025 Claiborne	Tennessee	18.89406726
29145 Newton	Missouri	18.87893454
20147 Phillips	Kansas	18.80759827
2290 Yukon-Koyukuk	Alaska	18.77229210
31131 Otoe	Nebraska	18.76759462
48119 Delta	Texas	18.69508319
51167 Russell	Virginia	18.69298639
37029 Camden	North Carolina	18.67413632
21041 Carroll	Kentucky	18.62717705
53043 Lincoln	Washington	18.62197393
54055 Mercer	West Virginia	18.60276336
48159 Franklin	Texas	18.57700167
39079 Jackson	Ohio	18.52766798
37053 Currituck	North Carolina	18.46926714
37009 Ashe	North Carolina	18.44405917
17175 Stark	Illinois	18.42638659
48025 Bee	Texas	18.41225028
51580 Covington	Virginia	18.31501832
23009 Hancock	Maine	18.24451296
55125 Vilas	Wisconsin	18.23320266
16049 Idaho	Idaho	18.16750439
20077 Harper	Kansas	18.16200509
47143 Rhea	Tennessee	18.15760804
53049 Pacific	Washington	18.15211472
16085 Valley	Idaho	18.11430124
39001 Adams	Ohio	18.03491560

Counties\_Cities

29147 Nodaway	Missouri	17.93400287
6021 Glenn	California	17.82721860
41015 Curry	Oregon	17.53386227
20191 Sumner	Kansas	17.39432945
40003 Alfalfa	Oklahoma	17.37921446
31031 Cherry	Nebraska	17.35809755
54083 Randolph	West Virginia	17.34725740
29119 McDonald	Missouri	17.33252448
35025 Lea	New Mexico	17.23865481
6089 Shasta	California	17.21839591
39145 Scioto	Ohio	17.21808694
38049 McHenry	North Dakota	17.19394773
12037 Franklin	Florida	17.04158146
16051 Jefferson	Idaho	16.98427256
46041 Dewey	South Dakota	16.93766938
55085 Oneida	Wisconsin	16.91570341
26085 Lake	Michigan	16.83359987
39005 Ashland	Ohio	16.74574379
17165 Saline	Illinois	16.73220112
27051 Grant	Minnesota	16.60853679
47101 Lewis	Tennessee	16.54807215
19187 Webster	Iowa	16.53940513
30043 Jefferson	Montana	16.53302472
29205 Shelby	Missouri	16.52892562
30047 Lake	Montana	16.52892562
55137 Waushara	Wisconsin	16.48600750
42113 Sullivan	Pennsylvania	16.47175095
48379 Rains	Texas	16.44872111
29123 Madison	Missouri	16.40958320
48133 Eastland	Texas	16.37375832
51750 Radford	Virginia	16.35858008
21075 Fulton	Kentucky	16.33986928
8047 Gilpin	Colorado	16.33719980
48223 Hopkins	Texas	16.29991850

Counties\_Cities

53027 Grays Harbor	Washington	16.23793995
19173 Taylor	Iowa	16.15247941
20053 Ellsworth	Kansas	16.13944480
18125 Pike	Indiana	16.11603546
37189 Watauga	North Carolina	16.08722853
29211 Sullivan	Missouri	16.07458608
26095 Luce	Michigan	15.91596371
8103 Rio Blanco	Colorado	15.78282828
21025 Breathitt	Kentucky	15.71585730
19185 Wayne	Iowa	15.62255898
55073 Marathon	Wisconsin	15.50639454
51690 Martinsville	Virginia	15.50147264
55005 Barron	Wisconsin	15.49907006
48427 Starr	Texas	15.49786904
5147 Woodruff	Arkansas	15.40832049
27095 Mille Lacs	Minnesota	15.30280424
47173 Union	Tennessee	15.23770825
40091 McIntosh	Oklahoma	15.14004542
41061 Union	Oregon	15.11658667
17025 Clay	Illinois	15.09092281
29075 Gentry	Missouri	15.08750754
20085 Jackson	Kansas	15.06024096
47145 Roane	Tennessee	15.05457283
27059 Isanti	Minnesota	15.01276085
48171 Gillespie	Texas	14.92314580
20121 Miami	Kansas	14.84560570
53051 Pend Oreille	Washington	14.70372004
51185 Tazewell	Virginia	14.68608493
42083 McKean	Pennsylvania	14.64557704
17193 White	Illinois	14.63593121
17049 Effingham	Illinois	14.61646399
29045 Clark	Missouri	14.61560947
48351 Newton	Texas	14.54968718
41039 Lane	Oregon	14.48851588



Counties\_Cities

2240 Southeast Fairbanks	Alaska	14.45504481
31127 Nemaha	Nebraska	14.37194596
48165 Gaines	Texas	14.35338022
40099 Murray	Oklahoma	14.33383502
46103 Pennington	South Dakota	14.32036445
48059 Callahan	Texas	14.29183936
39131 Pike	Ohio	14.25161221
48017 Bailey	Texas	14.23082396
48391 Refugio	Texas	14.22070535
54007 Braxton	West Virginia	14.19547164
16029 Caribou	Idaho	14.16430595
41063 Wallowa	Oregon	14.12229911
48047 Brooks	Texas	14.05678943
29127 Marion	Missouri	13.98992725
21181 Nicholas	Kentucky	13.95478649
27085 McLeod	Minnesota	13.93805926
41023 Grant	Oregon	13.93534002
29009 Barry	Missouri	13.93301009
5039 Dallas	Arkansas	13.92369813
12123 Taylor	Florida	13.87411553
6011 Colusa	California	13.87154945
48299 Llano	Texas	13.85937356
21069 Fleming	Kentucky	13.85809313
42065 Jefferson	Pennsylvania	13.74853922
24023 Garrett	Maryland	13.71601001
48075 Childress	Texas	13.71553971
48227 Howard	Texas	13.71403494
21133 Letcher	Kentucky	13.69925567
6045 Mendocino	California	13.69769194
39075 Holmes	Ohio	13.66991707
42121 Venango	Pennsylvania	13.65427379
41025 Harney	Oregon	13.64442625
29073 Gasconade	Missouri	13.60081605
55121 Trempealeau	Wisconsin	13.58603356

Counties\_Cities

48353 Nolan	Texas	13.55840282
54009 Brooke	West Virginia	13.51168761
54081 Raleigh	West Virginia	13.46728796
19195 Worth	Iowa	13.41741581
19109 Kossuth	Iowa	13.41561578
21115 Johnson	Kentucky	13.40123291
37003 Alexander	North Carolina	13.38580569
27143 Sibley	Minnesota	13.30849082
48283 La Salle	Texas	13.27844908
42047 Elk	Pennsylvania	13.25864298
29121 Macon	Missouri	13.19870653
53019 Ferry	Washington	13.07360439
39105 Meigs	Ohio	12.98364061
19135 Monroe	Iowa	12.83697047
55003 Ashland	Wisconsin	12.82051282
27007 Beltrami	Minnesota	12.80765044
16005 Bannock	Idaho	12.62365443
16059 Lemhi	Idaho	12.56123603
20133 Neosho	Kansas	12.53839885
29091 Howell	Missouri	12.47629504
31101 Keith	Nebraska	12.46727341
16057 Latah	Idaho	12.45826481
6033 Lake	California	12.42583331
27065 Kanabec	Minnesota	12.34034676
48335 Mitchell	Texas	12.27747084
32001 Churchill	Nevada	12.27495908
48249 Jim Wells	Texas	12.24829749
17191 Wayne	Illinois	12.24589762
51520 Bristol	Virginia	12.13444970
26013 Baraga	Michigan	12.01923077
5005 Baxter	Arkansas	12.01374372
35035 Otero	New Mexico	11.97945523
29059 Dallas	Missouri	11.93175039
48083 Coleman	Texas	11.90901512

Counties\_Cities

40095 Marshall	Oklahoma	11.90051172
48415 Scurry	Texas	11.85817621
26043 Dickinson	Michigan	11.81893393
48287 Lee	Texas	11.66588894
30081 Ravalli	Montana	11.58158065
2220 Sitka	Alaska	11.56470452
20205 Wilson	Kansas	11.54068090
6093 Siskiyou	California	11.43536730
21079 Garrard	Kentucky	11.38952164
21077 Gallatin	Kentucky	11.32246377
51141 Patrick	Virginia	11.31669779
47171 Unicoi	Tennessee	11.26062722
5001 Arkansas	Arkansas	11.25555743
5047 Franklin	Arkansas	11.22964627
5097 Montgomery	Arkansas	11.20573734
35047 San Miguel	New Mexico	10.87311080
48043 Brewster	Texas	10.79097874
6015 Del Norte	California	10.78050884
20041 Dickinson	Kansas	10.68547310
5009 Boone	Arkansas	10.67235859
20151 Pratt	Kansas	10.66325443
31179 Wayne	Nebraska	10.63490375
30001 Beaverhead	Montana	10.63377286
39161 Van Wert	Ohio	10.60782858
48429 Stephens	Texas	10.60108131
30095 Stillwater	Montana	10.48877701
20013 Brown	Kansas	10.41883726
40019 Carter	Oklahoma	10.37839633
19025 Calhoun	Iowa	10.31034127
19161 Sac	Iowa	10.28912440
54085 Ritchie	West Virginia	10.28700751
35027 Lincoln	New Mexico	10.22704029
5131 Sebastian	Arkansas	10.17588628
41041 Lincoln	Oregon	10.12391674

Counties\_Cities

19137 Montgomery	Iowa	9.99700090
2180 Nome	Alaska	9.99200639
21169 Metcalfe	Kentucky	9.97008973
55097 Portage	Wisconsin	9.86721547
20131 Nemaha	Kansas	9.84736583
16087 Washington	Idaho	9.84155103
31089 Holt	Nebraska	9.82511299
29173 Ralls	Missouri	9.79240110
54043 Lincoln	West Virginia	9.70920918
48127 Dimmit	Texas	9.70120295
5127 Scott	Arkansas	9.69086152
48265 Kerr	Texas	9.54107432
29209 Stone	Missouri	9.44911651
48403 Sabine	Texas	9.44376239
31013 Box Butte	Nebraska	9.28332714
5083 Logan	Arkansas	9.20090169
21187 Owen	Kentucky	9.19117647
55095 Polk	Wisconsin	9.17473279
35051 Sierra	New Mexico	9.11743253
21087 Green	Kentucky	9.05059281
27121 Pope	Minnesota	9.01144453
40127 Pushmataha	Oklahoma	8.94534395
16017 Bonner	Idaho	8.94314396
23003 Aroostook	Maine	8.94041215
17185 Wabash	Illinois	8.65875833
16011 Bingham	Idaho	8.65126741
17057 Fulton	Illinois	8.60980370
20035 Cowley	Kansas	8.51837129
37113 Macon	North Carolina	8.50219640
54059 Mingo	West Virginia	8.40866092
48007 Aransas	Texas	8.40618695
48507 Zavala	Texas	8.34515564
40107 Okfuskee	Oklahoma	8.26582906
48387 Red River	Texas	8.21355236

Counties\_Cities

21205 Rowan	Kentucky	8.13570353
19175 Union	Iowa	8.09126952
27071 Koochiching	Minnesota	8.03858521
21197 Powell	Kentucky	8.03729304
29131 Miller	Missouri	7.89390590
54089 Summers	West Virginia	7.83699060
48487 Wilbarger	Texas	7.80031201
19029 Cass	Iowa	7.73395205
21175 Morgan	Kentucky	7.49344324
2150 Kodiak Island	Alaska	7.49344324
55099 Price	Wisconsin	7.46435769
6007 Butte	California	7.35116062
6109 Tuolumne	California	7.33420121
40005 Atoka	Oklahoma	7.22647781
46093 Meade	South Dakota	7.06863646
27113 Pennington	Minnesota	7.05318098
38079 Rolette	North Dakota	6.99251801
46102 Oglala Lakota	South Dakota	6.98860857
48313 Madison	Texas	6.93385106
29161 Phelps	Missouri	6.70660824
27135 Roseau	Minnesota	6.60066007
55123 Vernon	Wisconsin	6.49667046
21127 Lawrence	Kentucky	6.42219511
17149 Pike	Illinois	6.40573954
23029 Washington	Maine	6.35122261
19067 Floyd	Iowa	6.34477508
33007 Coos	New Hampshire	6.33131786
5033 Crawford	Arkansas	6.30855124
55129 Washburn	Wisconsin	6.29802242
21045 Casey	Kentucky	6.29405841
27001 Aitkin	Minnesota	6.28851717
12045 Gulf	Florida	6.18658748
30041 Hill	Montana	6.11733040
39009 Athens	Ohio	6.07736485

Counties\_Cities

5087 Madison	Arkansas	6.06759299
5089 Marion	Arkansas	5.98014592
23021 Piscataquis	Maine	5.95238095
5067 Jackson	Arkansas	5.94848611
37199 Yancey	North Carolina	5.58565604
26061 Houghton	Michigan	5.52196361
2050 Bethel	Alaska	5.48967940
27055 Houston	Minnesota	5.38271073
26033 Chippewa	Michigan	5.33091665
21051 Clay	Kentucky	4.97388709
40153 Woodward	Oklahoma	4.94510929
54109 Wyoming	West Virginia	4.81093043
37115 Madison	North Carolina	4.59495474
41013 Crook	Oregon	4.18988562
29007 Audrain	Missouri	3.92572528
55069 Lincoln	Wisconsin	3.61154249
56029 Park	Wyoming	3.41017597
29167 Polk	Missouri	3.10549362
55141 Wood	Wisconsin	2.73766340
29109 Lawrence	Missouri	2.60695013
42123 Warren	Pennsylvania	2.53177376
6103 Tehama	California	1.56455348
30027 Fergus	Montana	0.00000000
19053 Decatur	Iowa	0.00000000
31091 Hooker	Nebraska	0.00000000
20049 Elk	Kansas	0.00000000
20201 Washington	Kansas	0.00000000
31045 Dawes	Nebraska	0.00000000
40149 Washita	Oklahoma	0.00000000
8111 San Juan	Colorado	0.00000000
19063 Emmet	Iowa	0.00000000
48261 Kenedy	Texas	0.00000000
15005 Kalawao	Hawaii	0.00000000
30103 Treasure	Montana	0.00000000

Counties\_Cities

8057 Jackson	Colorado	0.00000000
8061 Kiowa	Colorado	0.00000000
31183 Wheeler	Nebraska	0.00000000
40057 Harmon	Oklahoma	0.00000000
48443 Terrell	Texas	0.00000000
16033 Clark	Idaho	0.00000000
40029 Coal	Oklahoma	0.00000000
38095 Towner	North Dakota	0.00000000
8115 Sedgwick	Colorado	0.00000000
35033 Mora	New Mexico	0.00000000
20195 Trego	Kansas	0.00000000
20033 Comanche	Kansas	0.00000000
38083 Sheridan	North Dakota	0.00000000
48271 Kinney	Texas	0.00000000
46007 Bennett	South Dakota	0.00000000
6105 Trinity	California	0.00000000
46021 Campbell	South Dakota	0.00000000
46055 Haakon	South Dakota	0.00000000
31103 Keya Paha	Nebraska	0.00000000
38039 Griggs	North Dakota	0.00000000
46077 Kingsbury	South Dakota	0.00000000
27031 Cook	Minnesota	0.00000000
2282 Yakutat	Alaska	0.00000000
48033 Borden	Texas	0.00000000
48243 Jeff Davis	Texas	0.00000000
48433 Stonewall	Texas	0.00000000
46033 Custer	South Dakota	0.00000000
46075 Jones	South Dakota	0.00000000
8033 Dolores	Colorado	0.00000000
19117 Lucas	Iowa	0.00000000
38001 Adams	North Dakota	0.00000000
27077 Lake of the Woo	Minnesota	0.00000000
38033 Golden Valley	North Dakota	0.00000000
31171 Thomas	Nebraska	0.00000000

Counties\_Cities

2261 Valdez-Cordova	Alaska	0.00000000
2060 Bristol Bay	Alaska	0.00000000
41069 Wheeler	Oregon	0.00000000
31005 Arthur	Nebraska	0.00000000
2105 Hoonah-Angoon	Alaska	0.00000000
48413 Schleicher	Texas	0.00000000
29103 Knox	Missouri	0.00000000
41021 Gilliam	Oregon	0.00000000
46071 Jackson	South Dakota	0.00000000
32029 Storey	Nevada	0.00000000
46045 Edmunds	South Dakota	0.00000000
2230 Skagway	Alaska	0.00000000
16071 Oneida	Idaho	0.00000000
2013 Aleutians East	Alaska	0.00000000
16015 Boise	Idaho	0.00000000
38005 Benson	North Dakota	0.00000000
30079 Prairie	Montana	0.00000000
8017 Cheyenne	Colorado	0.00000000
46063 Harding	South Dakota	0.00000000
30033 Garfield	Montana	0.00000000
20135 Ness	Kansas	0.00000000
26071 Iron	Michigan	0.00000000
2275 Wrangell	Alaska	0.00000000
54017 Doddridge	West Virginia	0.00000000
48109 Culberson	Texas	0.00000000
38043 Kidder	North Dakota	0.00000000
38007 Billings	North Dakota	0.00000000
49019 Grand	Utah	0.00000000
46061 Hanson	South Dakota	0.00000000
2100 Haines	Alaska	0.00000000
31085 Hayes	Nebraska	0.00000000
38091 Steele	North Dakota	0.00000000
55091 Pepin	Wisconsin	0.00000000
31147 Richardson	Nebraska	0.00000000



Counties\_Cities

38009 Bottineau	North Dakota	0.00000000
19093 Ida	Iowa	0.00000000
2188 Northwest Arctic	Alaska	0.00000000
46107 Potter	South Dakota	0.00000000
20203 Wichita	Kansas	0.00000000
5013 Calhoun	Arkansas	0.00000000
8011 Bent	Colorado	0.00000000
46095 Mellette	South Dakota	0.00000000
2070 Dillingham	Alaska	0.00000000
48155 Foard	Texas	0.00000000
53023 Garfield	Washington	0.00000000
30039 Granite	Montana	0.00000000
21201 Robertson	Kentucky	0.00000000
20071 Greeley	Kansas	0.00000000
27075 Lake	Minnesota	0.00000000
48269 King	Texas	0.00000000
49015 Emery	Utah	0.00000000
30091 Sheridan	Montana	0.00000000
40045 Ellis	Oklahoma	0.00000000
48425 Somervell	Texas	0.00000000
46053 Gregory	South Dakota	0.00000000
29011 Barton	Missouri	0.00000000
30019 Daniels	Montana	0.00000000
16023 Butte	Idaho	0.00000000
29079 Grundy	Missouri	0.00000000
19003 Adams	Iowa	0.00000000
25007 Dukes	Massachusetts	0.00000000
46137 Ziebach	South Dakota	0.00000000
31075 Grant	Nebraska	0.00000000
49055 Wayne	Utah	0.00000000
20083 Hodgeman	Kansas	0.00000000
31049 Deuel	Nebraska	0.00000000
46015 Brule	South Dakota	0.00000000
38047 Logan	North Dakota	0.00000000

Counties\_Cities

48105	Crockett	Texas	0.00000000
26131	Ontonagon	Michigan	0.00000000
29057	Dade	Missouri	0.00000000
29203	Shannon	Missouri	0.00000000
30097	Sweet Grass	Montana	0.00000000
2016	Aleutians West	Alaska	0.00000000
13125	Glascock	Georgia	0.00000000
48447	Throckmorton	Texas	0.00000000
48435	Sutton	Texas	0.00000000
41037	Lake	Oregon	0.00000000
2164	Lake and Penins	Alaska	0.00000000
46051	Grant	South Dakota	0.00000000
16009	Benewah	Idaho	0.00000000
2068	Denali	Alaska	0.00000000
20165	Rush	Kansas	0.00000000
16007	Bear Lake	Idaho	0.00000000
38045	LaMoure	North Dakota	0.00000000
2158	Kusilvak	Alaska	0.00000000
17155	Putnam	Illinois	0.00000000
19071	Fremont	Iowa	0.00000000
31165	Sioux	Nebraska	0.00000000
48023	Baylor	Texas	0.00000000
16035	Clearwater	Idaho	0.00000000
32011	Eureka	Nevada	0.00000000
20039	Decatur	Kansas	0.00000000
49033	Rich	Utah	0.00000000
29067	Douglas	Missouri	0.00000000
30055	McCone	Montana	0.00000000
38041	Hettinger	North Dakota	0.00000000
6091	Sierra	California	0.00000000
21063	Elliott	Kentucky	0.00000000
38021	Dickey	North Dakota	0.00000000
49001	Beaver	Utah	0.00000000
20109	Logan	Kansas	0.00000000

Counties\_Cities

31117 McPherson	Nebraska	0.00000000
2185 North Slope	Alaska	0.00000000
49017 Garfield	Utah	0.00000000
40063 Hughes	Oklahoma	0.00000000
48327 Menard	Texas	0.00000000
17047 Edwards	Illinois	0.00000000
30025 Fallon	Montana	0.00000000
30061 Mineral	Montana	0.00000000
54101 Webster	West Virginia	0.00000000
41001 Baker	Oregon	0.00000000
16061 Lewis	Idaho	0.00000000
26003 Alger	Michigan	0.00000000
21153 Magoffin	Kentucky	0.00000000
31015 Boyd	Nebraska	0.00000000
48263 Kent	Texas	0.00000000
16021 Boundary	Idaho	0.00000000
29085 Hickory	Missouri	0.00000000
37011 Avery	North Carolina	0.00000000
29153 Ozark	Missouri	0.00000000
47137 Pickett	Tennessee	0.00000000
54015 Clay	West Virginia	0.00000000
49047 Uintah	Utah	0.00000000
27149 Stevens	Minnesota	0.00000000
54013 Calhoun	West Virginia	0.00000000
29197 Schuyler	Missouri	0.00000000
20001 Allen	Kansas	0.00000000
48197 Hardeman	Texas	0.00000000
48377 Presidio	Texas	0.00000000
30071 Phillips	Montana	0.00000000
55119 Taylor	Wisconsin	0.00000000
16041 Franklin	Idaho	0.00000000
19147 Palo Alto	Iowa	0.00000000
56031 Platte	Wyoming	0.00000000
17171 Scott	Illinois	0.00000000

Counties\_Cities

5081 Little River	Arkansas	0.00000000
30017 Custer	Montana	0.00000000
32017 Lincoln	Nevada	0.00000000
28055 Issaquena	Mississippi	0.00000000
31029 Chase	Nebraska	0.00000000
56045 Weston	Wyoming	0.00000000
36085 Richmond	New York	0.00000000
31129 Nuckolls	Nebraska	0.00000000
55041 Forest	Wisconsin	0.00000000
48235 Irion	Texas	0.00000000
20101 Lane	Kansas	0.00000000
20003 Anderson	Kansas	0.00000000
38097 Traill	North Dakota	0.00000000
48417 Shackelford	Texas	0.00000000
49023 Juab	Utah	0.00000000
19159 Ringgold	Iowa	0.00000000
46019 Butte	South Dakota	0.00000000
48385 Real	Texas	0.00000000
31057 Dundy	Nebraska	0.00000000
29129 Mercer	Missouri	0.00000000
16079 Shoshone	Idaho	0.00000000
48383 Reagan	Texas	0.00000000
30015 Chouteau	Montana	0.00000000
20193 Thomas	Kansas	0.00000000
48411 San Saba	Texas	0.00000000
49041 Sevier	Utah	0.00000000
6049 Modoc	California	0.00000000
48009 Archer	Texas	0.00000000
48475 Ward	Texas	0.00000000
31169 Thayer	Nebraska	0.00000000
25019 Nantucket	Massachusetts	0.00000000
30021 Dawson	Montana	0.00000000
48207 Haskell	Texas	0.00000000
46105 Perkins	South Dakota	0.00000000

Counties\_Cities

31135 Perkins	Nebraska	0.00000000
30089 Sanders	Montana	0.00000000
29105 Laclede	Missouri	0.00000000
55013 Burnett	Wisconsin	0.00000000
32027 Pershing	Nevada	0.00000000
21129 Lee	Kentucky	0.00000000
27057 Hubbard	Minnesota	0.00000000
20095 Kingman	Kansas	0.00000000
40129 Roger Mills	Oklahoma	0.00000000
48151 Fisher	Texas	0.00000000
51017 Bath	Virginia	0.00000000
48267 Kimble	Texas	0.00000000
48229 Hudspeth	Texas	0.00000000
29065 Dent	Missouri	0.00000000
49003 Box Elder	Utah	0.00000000
30099 Teton	Montana	0.00000000
36005 Bronx	New York	0.00000000
47067 Hancock	Tennessee	0.00000000
29223 Wayne	Missouri	0.00000000
20145 Pawnee	Kansas	0.00000000
30005 Blaine	Montana	0.00000000
20167 Russell	Kansas	0.00000000
30077 Powell	Montana	0.00000000
21237 Wolfe	Kentucky	0.00000000
30105 Valley	Montana	0.00000000
49025 Kane	Utah	0.00000000
29137 Monroe	Missouri	0.00000000
55067 Langlade	Wisconsin	0.00000000
49005 Cache	Utah	0.00000000
21065 Estill	Kentucky	0.00000000
17045 Edgar	Illinois	0.00000000
49053 Washington	Utah	0.00000000
36081 Queens	New York	0.00000000
36047 Kings	New York	0.00000000

Counties\_Cities

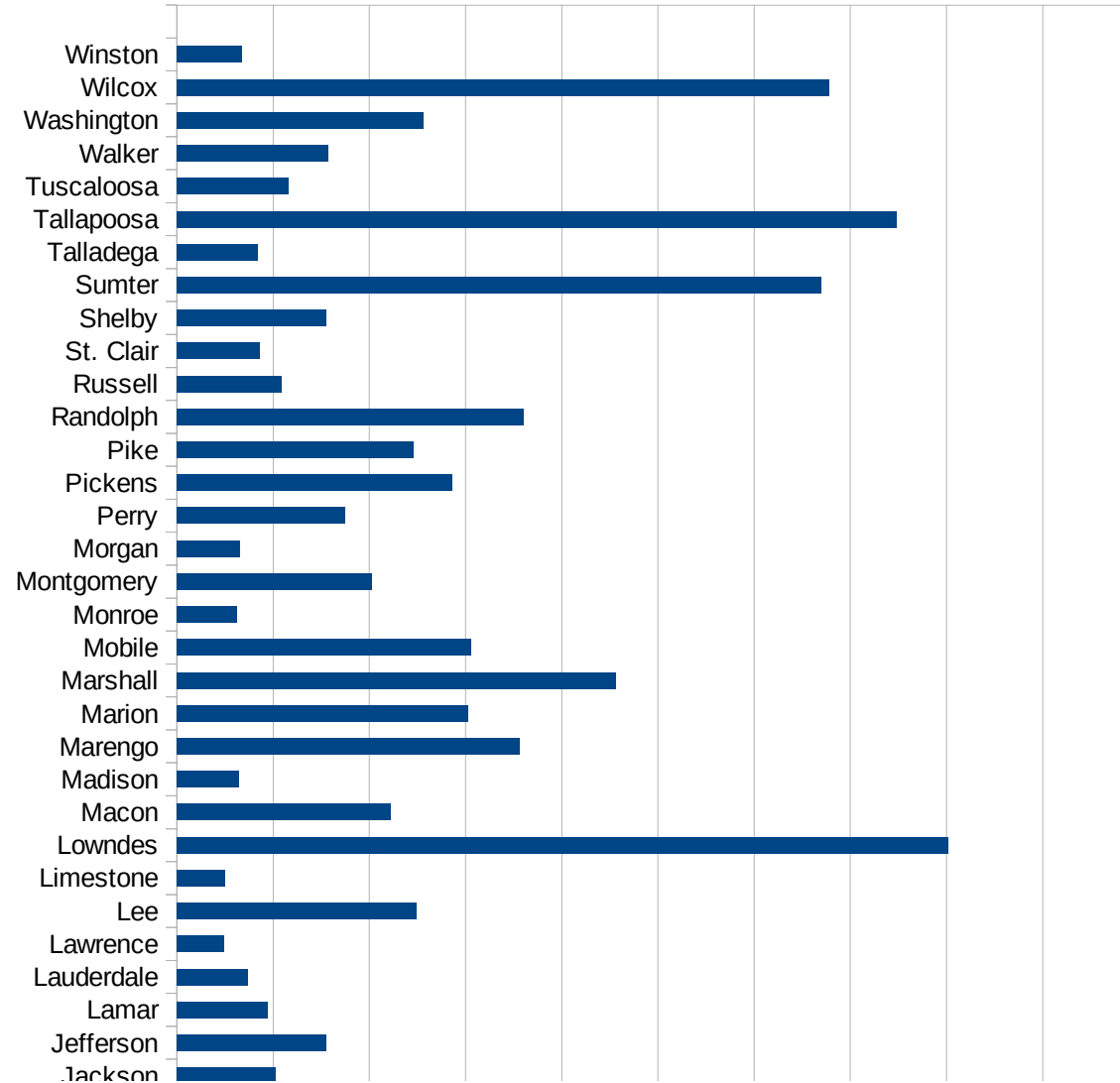
49057 Weber	Utah	0.00000000
49021 Iron	Utah	0.00000000
49013 Duchesne	Utah	0.00000000
49007 Carbon	Utah	0.00000000
35023 Hidalgo	New Mexico	0.00000000
31113 Logan	Nebraska	0.00000000
29215 Texas	Missouri	0.00000000
48301 Loving	Texas	0.00000000
49009 Daggett	Utah	0.00000000
48137 Edwards	Texas	0.00000000
51021 Bland	Virginia	0.00000000
48191 Hall	Texas	0.00000000
6035 Lassen	California	0.00000000
8021 Conejos	Colorado	0.00000000
17151 Pope	Illinois	0.00000000
20065 Graham	Kansas	0.00000000
20105 Lincoln	Kansas	0.00000000
20117 Marshall	Kansas	0.00000000
20153 Rawlins	Kansas	0.00000000
20199 Wallace	Kansas	0.00000000
21013 Bell	Kentucky	0.00000000
21095 Harlan	Kentucky	0.00000000
26083 Keweenaw	Michigan	0.00000000
29171 Putnam	Missouri	0.00000000
30011 Carter	Montana	0.00000000
30045 Judith Basin	Montana	0.00000000
30069 Petroleum	Montana	0.00000000
30075 Powder River	Montana	0.00000000
30087 Rosebud	Montana	0.00000000
30109 Wibaux	Montana	0.00000000
38019 Cavalier	North Dakota	0.00000000
31007 Banner	Nebraska	0.00000000
31009 Blaine	Nebraska	0.00000000
31017 Brown	Nebraska	0.00000000

Counties\_Cities

31069 Garden	Nebraska	0.00000000
31071 Garfield	Nebraska	0.00000000
31083 Harlan	Nebraska	0.00000000
31115 Loup	Nebraska	0.00000000
31133 Pawnee	Nebraska	0.00000000
31149 Rock	Nebraska	0.00000000
31161 Sheridan	Nebraska	0.00000000
32009 Esmeralda	Nevada	0.00000000
46123 Tripp	South Dakota	0.00000000
48311 McMullen	Texas	0.00000000
48333 Mills	Texas	0.00000000
48431 Sterling	Texas	0.00000000
48461 Upton	Texas	0.00000000
49027 Millard	Utah	0.00000000
49029 Morgan	Utah	0.00000000
49031 Piute	Utah	0.00000000
49039 Sanpete	Utah	0.00000000
51051 Dickenson	Virginia	0.00000000

AL

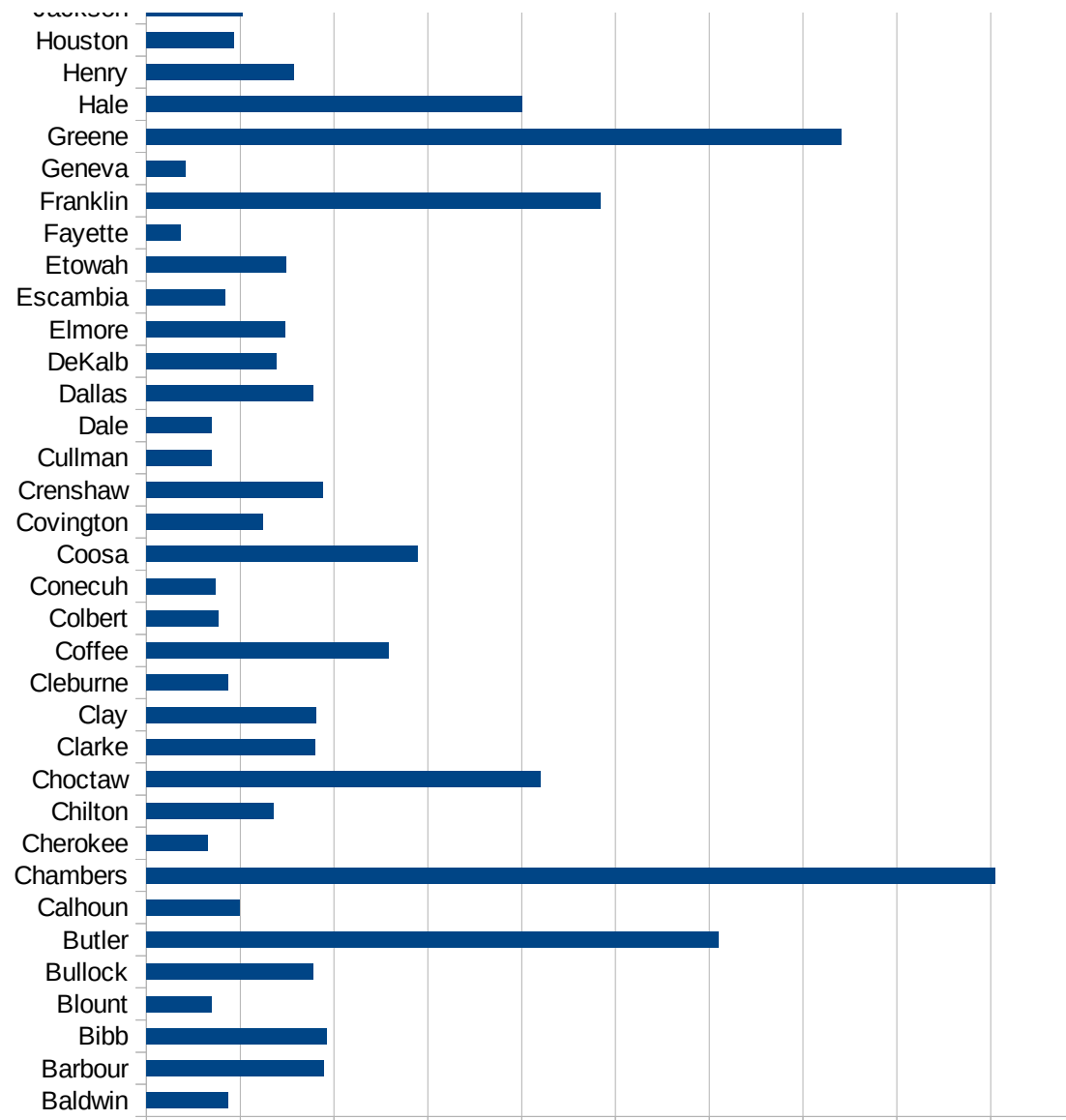
FIPS	County	Current Inf. P/C
1001	Autauga	95.32202658226
1003	Baldwin	86.68849932576
1005	Barbour	188.8991600016
1007	Bibb	191.9642857143
1009	Blount	69.15629322268
1011	Bullock	177.5498125863
1013	Butler	609.756097561
1015	Calhoun	99.7576065175
1017	Chambers	904.3581734345
1019	Cherokee	65.30424093423
1021	Chilton	135.8911059271
1023	Choctaw	420.527996262
1025	Clarke	179.7658862876
1027	Clay	180.790960452
1029	Cleburne	86.74184293054
1031	Coffee	258.144059797
1033	Colbert	76.6955187904
1035	Conecuh	73.30781135457
1037	Coosa	289.3140457303
1039	Covington	124.3713837668
1041	Crenshaw	188.0787037037
1043	Cullman	69.50935979483
1045	Dale	69.45011847373
1047	Dallas	177.4993474289
1049	DeKalb	138.6845976045
1051	Elmore	147.7646024399
1053	Escambia	84.35833242625
1055	Etowah	148.2912361831
1057	Fayette	36.51189679304
1059	Franklin	484.6475145873
1061	Geneva	41.8028425933
1063	Greene	740.920685048
1065	Hale	400.6519081896





AL

1067 Henry	156.8946481492
1069 Houston	93.58110043735
1071 Jackson	102.4431730323
1073 Jefferson	154.7095404217
1075 Lamar	93.90349609939
1077 Lauderdale	73.60342905387
1079 Lawrence	48.54810814091
1081 Lee	248.8700203122
1083 Limestone	49.90953896063
1085 Lowndes	802.0854220975
1087 Macon	222.3547914746
1089 Madison	64.93524210205
1091 Marengo	356.6558271268
1093 Marion	302.3888720895
1095 Marshall	456.7730389454
1097 Mobile	305.7350087128
1099 Monroe	61.70788436892
1101 Montgomery	201.9817241975
1103 Morgan	65.49723316175
1105 Perry	175.0547045952
1107 Pickens	285.8862473668
1109 Pike	245.9655648209
1111 Randolph	360.8360836084
1113 Russell	109.0323808865
1115 St. Clair	85.69173525764
1117 Shelby	155.3032585869
1119 Sumter	669.7659758884
1121 Talladega	83.93045046851
1123 Tallapoosa	748.2035706349
1125 Tuscaloosa	116.3174749056
1127 Walker	156.9587669319
1129 Washington	256.441567957
1131 Wilcox	677.5195257363
1133 Winston	67.6246830093



AL  
0 100 200 300 400 500 600 700 800 900 1000

AL

FIPS

29001  
29003  
29005  
29007  
29009  
29011  
29013  
29015  
29017  
29019  
29021  
29023  
29025  
29027  
29029  
29031  
29033  
29035  
29037

AL

29039  
29041  
29043  
29045  
29047  
29049  
29051  
29053  
29055  
29057  
29059  
29061  
29063  
29065  
29067  
29069  
29071  
29073  
29075  
29077  
29079  
29081  
29083  
29085  
29087  
29089  
29091  
29093  
29095  
29097  
29099  
29101

29103

AL

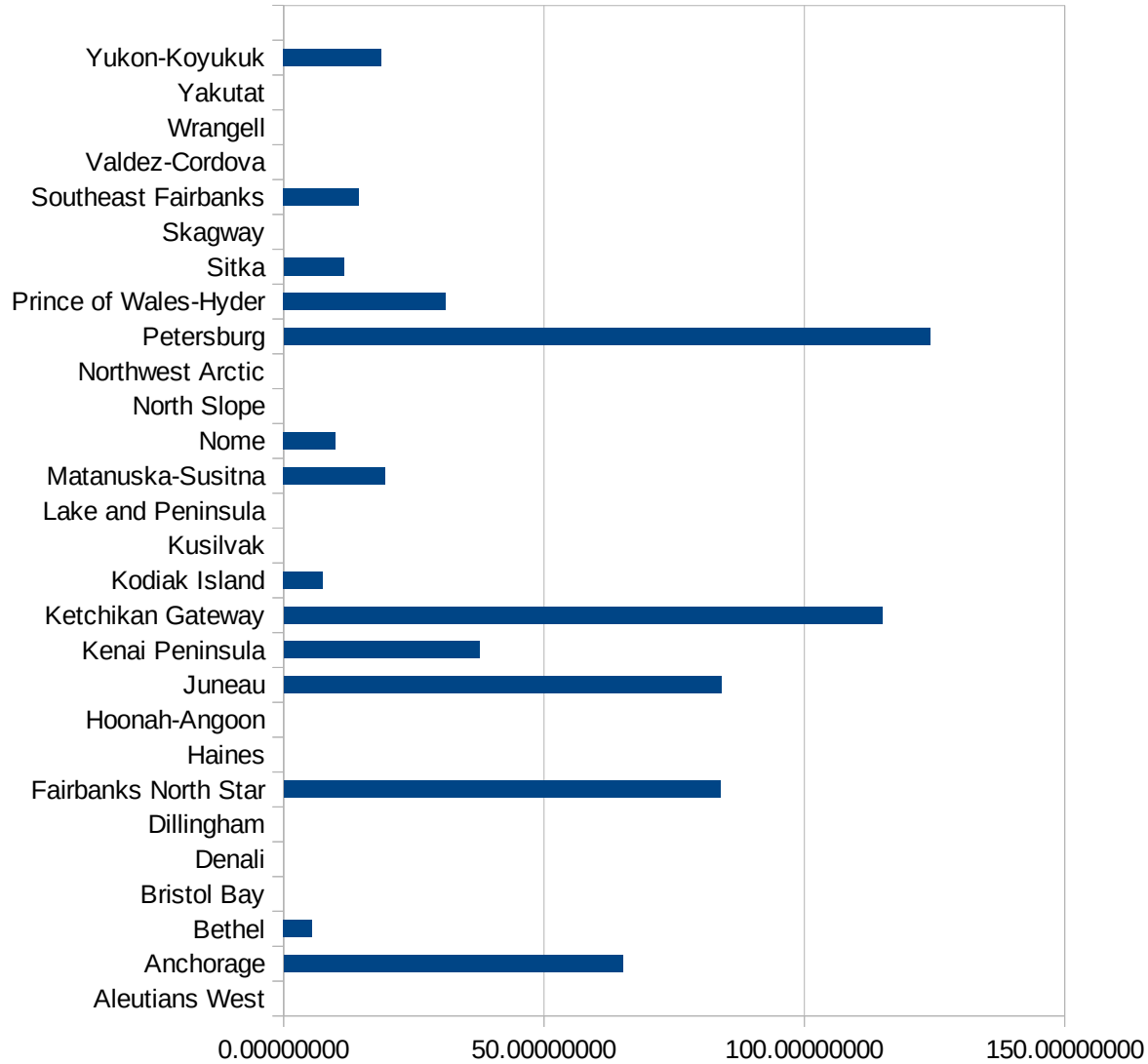
29105  
29107  
29109  
29111  
29113  
29115  
29117  
29121  
29123  
29125  
29127  
29119  
29129  
29131  
29133  
29135  
29137  
29139  
29141  
29143  
29145  
29147  
29149  
29151  
29153  
29155  
29157  
29159  
29161  
29163  
29165  
29167  
29169  
29171

AL

29173  
29175  
29177  
29179  
29181  
29195  
29197  
29199  
29201  
29203  
29205  
29183  
29185  
29187  
29189  
29510  
29186  
29207  
29209  
29211  
29213  
29215  
  
29217  
29219  
29221  
29223  
29225  
29227  
29229

AK

FIPS	County	PC Infection
2013	Aleutians East	0.00000000
2016	Aleutians West	0.00000000
2020	Anchorage	65.17160713
2050	Bethel	5.48967940
2060	Bristol Bay	0.00000000
2068	Denali	0.00000000
2070	Dillingham	0.00000000
2090	Fairbanks North Star	83.86294975
2100	Haines	0.00000000
2105	Hoonah-Angoon	0.00000000
2110	Juneau	84.07809921
2122	Kenai Peninsula	37.58563545
2130	Ketchikan Gateway	###
2150	Kodiak Island	7.49344324
2158	Kusilvak	0.00000000
2164	Lake and Peninsula	0.00000000
2170	Matanuska-Susitna	19.51491497
2180	Nome	9.99200639
2185	North Slope	0.00000000
2188	Northwest Arctic	0.00000000
2195	Petersburg	###
2198	Prince of Wales-Hyder	31.14294612
2220	Sitka	11.56470452
2230	Skagway	0.00000000
2240	Southeast Fairbanks	14.45504481
2261	Valdez-Cordova	0.00000000
2275	Wrangell	0.00000000
2282	Yakutat	0.00000000
2290	Yukon-Koyukuk	18.77229210



AK



AK

FIPS

29001  
29003  
29005  
29007  
29009  
29011  
29013  
29015  
29017  
29019  
29021  
29023  
29025  
29027  
29029  
29031  
29033  
29035  
29037

AK

29039  
29041  
29043  
29045  
29047  
29049  
29051  
29053  
29055  
29057  
29059  
29061  
29063  
29065  
29067  
29069  
29071  
29073  
29075  
29077  
29079  
29081  
29083  
29085  
29087  
29089  
29091  
29093  
29095  
29097  
29099  
29101

29103

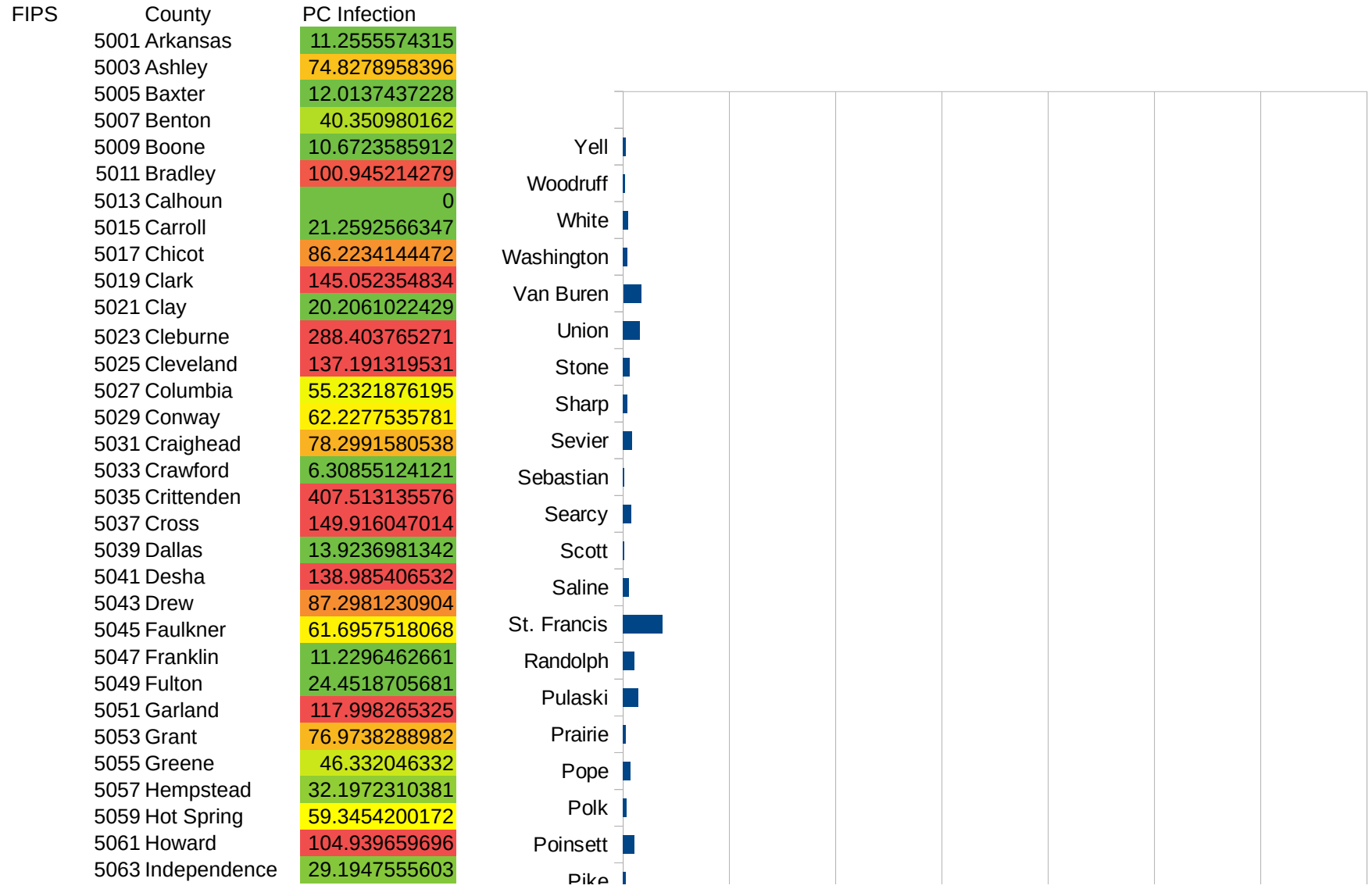
AK

29105  
29107  
29109  
29111  
29113  
29115  
29117  
29121  
29123  
29125  
29127  
29119  
29129  
29131  
29133  
29135  
29137  
29139  
29141  
29143  
29145  
29147  
29149  
29151  
29153  
29155  
29157  
29159  
29161  
29163  
29165  
29167  
29169  
29171

AK

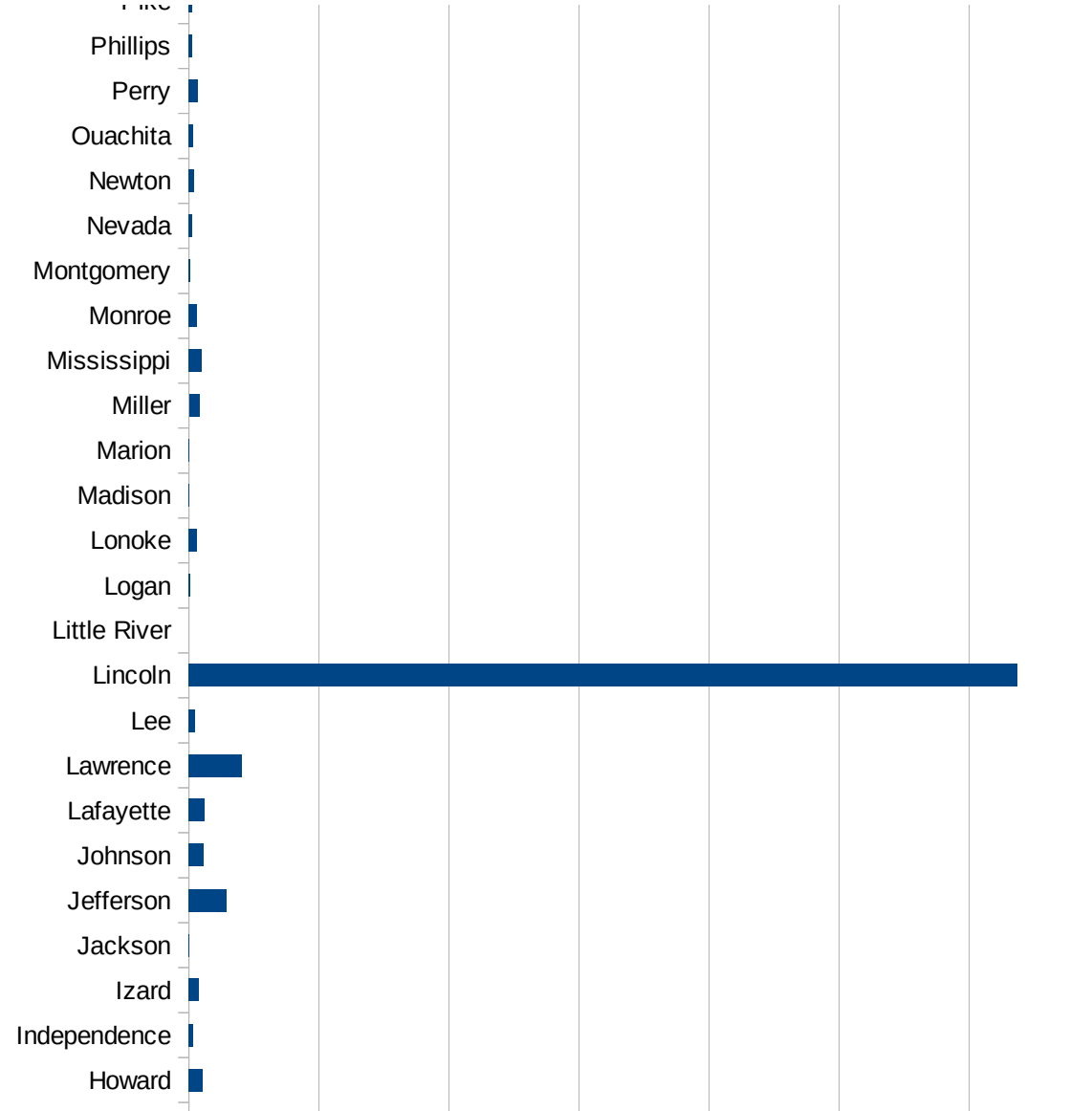
29173  
29175  
29177  
29179  
29181  
29195  
29197  
29199  
29201  
29203  
29205  
29183  
29185  
29187  
29189  
29510  
29186  
29207  
29209  
29211  
29213  
29215  
  
29217  
29219  
29221  
29223  
29225  
29227  
29229

AR



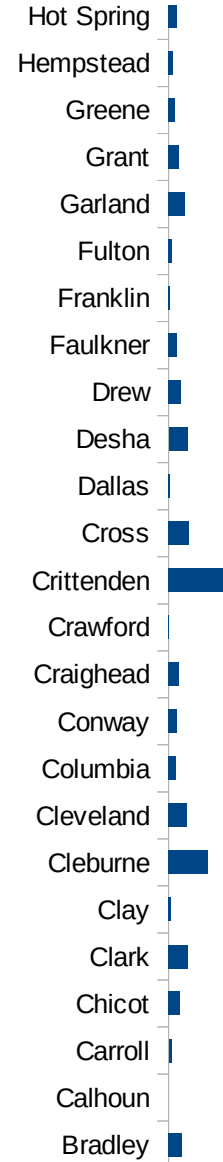
AR

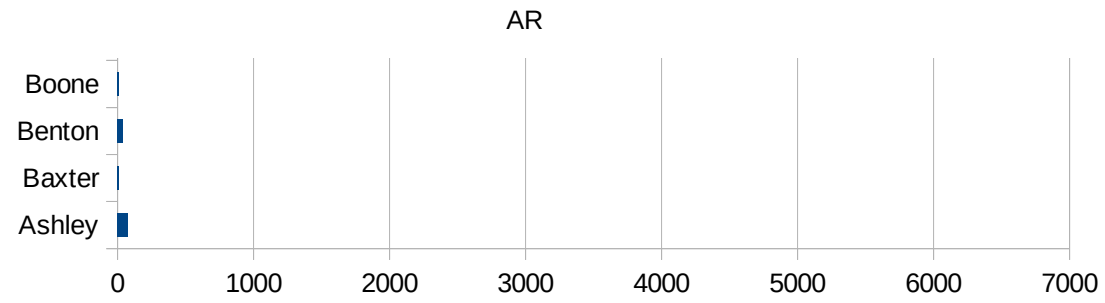
5065 IZARD	73.5672772751
5067 JACKSON	5.94848611028
5069 JEFFERSON	292.15726576
5071 JOHNSON	115.922518884
5073 LAFAYETTE	119.724633343
5075 LAWRENCE	407.691371547
5077 LEE	44.5186421814
5079 LINCOLN	6373.75775237
5081 LITTLE RIVER	0
5083 LOGAN	9.20090168837
5085 LONOKE	59.7363454933
5087 MADISON	6.06759298586
5089 MARION	5.98014591556
5091 MILLER	80.2899614608
5093 MISSISSIPPI	99.4204515143
5095 MONROE	57.9710144928
5097 MONTGOMERY	11.2057373375
5099 NEVADA	24.021138602
5101 NEWTON	38.4368994234
5103 OUACHITA	29.6534779293
5105 PERRY	67.6197836167
5107 PHILLIPS	27.7330966776
5109 PIKE	28.1083106905
5111 POINSETT	104.279636273
5113 POLK	34.914459574
5115 POPE	70.3125
5117 PRAIRIE	24.7708694575
5119 PULASKI	143.883059998
5121 RANDOLPH	105.861377312
5123 ST. FRANCIS	373.442352294
5125 SALINE	55.179911218
5127 SCOTT	9.69086151759
5129 SEARCY	75.3958280975
5131 SEBASTIAN	10.1758862806



AR

5133 Sevier	81.685045802
5135 Sharp	40.3086490844
5137 Stone	64.2209199647
5139 Union	158.462403517
5141 Van Buren	168.644220924
5143 Washington	38.4029439444
5145 White	44.4574288364
5147 Woodruff	15.4083204931
5149 Yell	27.8616206176







AR

FIPS

29001  
29003  
29005  
29007  
29009  
29011  
29013  
29015  
29017  
29019  
29021  
29023  
29025  
29027  
29029  
29031  
29033  
29035

AR

29037  
29039  
29041  
29043  
29045  
29047  
29049  
29051  
29053  
29055  
29057  
29059  
29061  
29063  
29065  
29067  
29069  
29071  
29073  
29075  
29077  
29079  
29081  
29083  
29085  
29087  
29089  
29091  
29093  
29095  
29097  
29099  
29101

AR

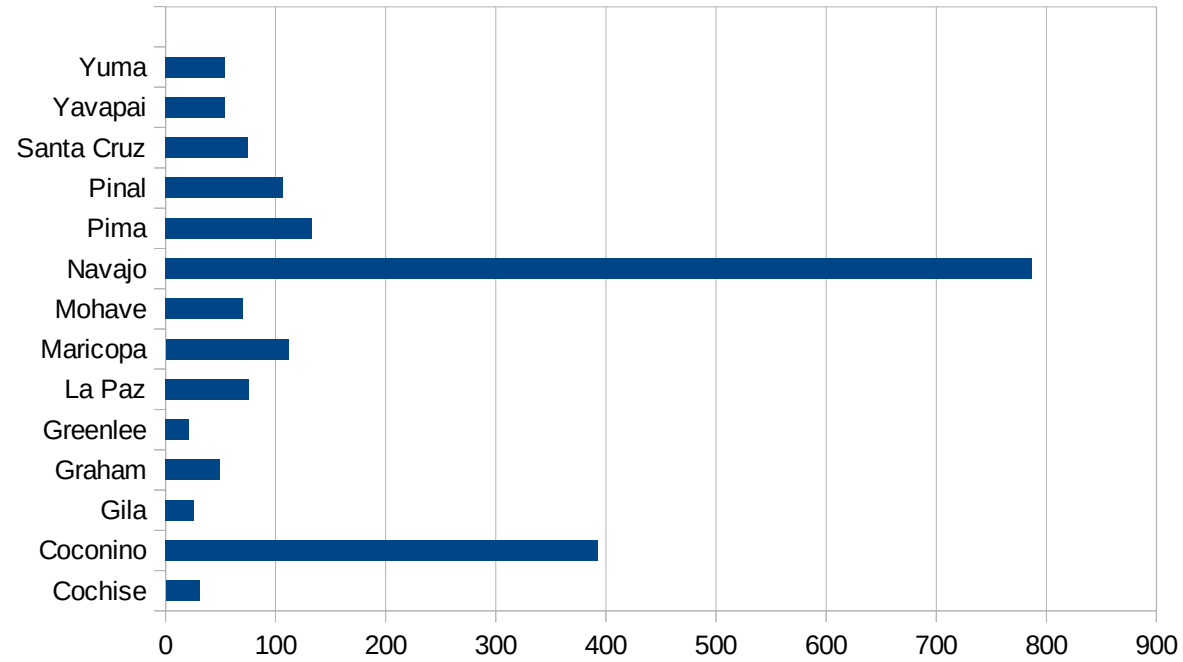
29103  
29105  
29107  
29109  
29111  
29113  
29115  
29117  
29121  
29123  
29125  
29127  
29119  
29129  
29131  
29133  
29135  
29137  
29139  
29141  
29143  
29145  
29147  
29149  
29151  
29153  
29155  
29157  
29159  
29161  
29163  
29165  
29167  
29169

AR

29171  
29173  
29175  
29177  
29179  
29181  
29195  
29197  
29199  
29201  
29203  
29205  
29183  
29185  
29187  
29189  
29510  
29186  
29207  
29209  
29211  
29213  
29215  
  
29217  
29219  
29221  
29223  
29225  
29227  
29229

AZ

FIPS	County	PC Infection
4001	Apache	802.0273469
4003	Cochise	30.76437643
4005	Coconino	392.7086396
4007	Gila	25.97932788
4009	Graham	49.90544232
4011	Greenlee	21.09037225
4012	La Paz	75.83657219
4013	Maricopa	111.7478276
4015	Mohave	70.15032212
4017	Navajo	786.8169677
4019	Pima	132.7144484
4021	Pinal	106.9021197
4023	Santa Cruz	75.25101589
4025	Yavapai	54.31198355
4027	Yuma	54.21255091



AZ

FIPS

29001  
29003  
29005  
29007  
29009  
29011  
29013  
29015  
29017  
29019  
29021  
29023  
29025  
29027  
29029  
29031  
29033  
29035  
29037

AZ

29039  
29041  
29043  
29045  
29047  
29049  
29051  
29053  
29055  
29057  
29059  
29061  
29063  
29065  
29067  
29069  
29071  
29073  
29075  
29077  
29079  
29081  
29083  
29085  
29087  
29089  
29091  
29093  
29095  
29097  
29099  
29101

29103

AZ

29105  
29107  
29109  
29111  
29113  
29115  
29117  
29121  
29123  
29125  
29127  
29119  
29129  
29131  
29133  
29135  
29137  
29139  
29141  
29143  
29145  
29147  
29149  
29151  
29153  
29155  
29157  
29159  
29161  
29163  
29165  
29167  
29169  
29171

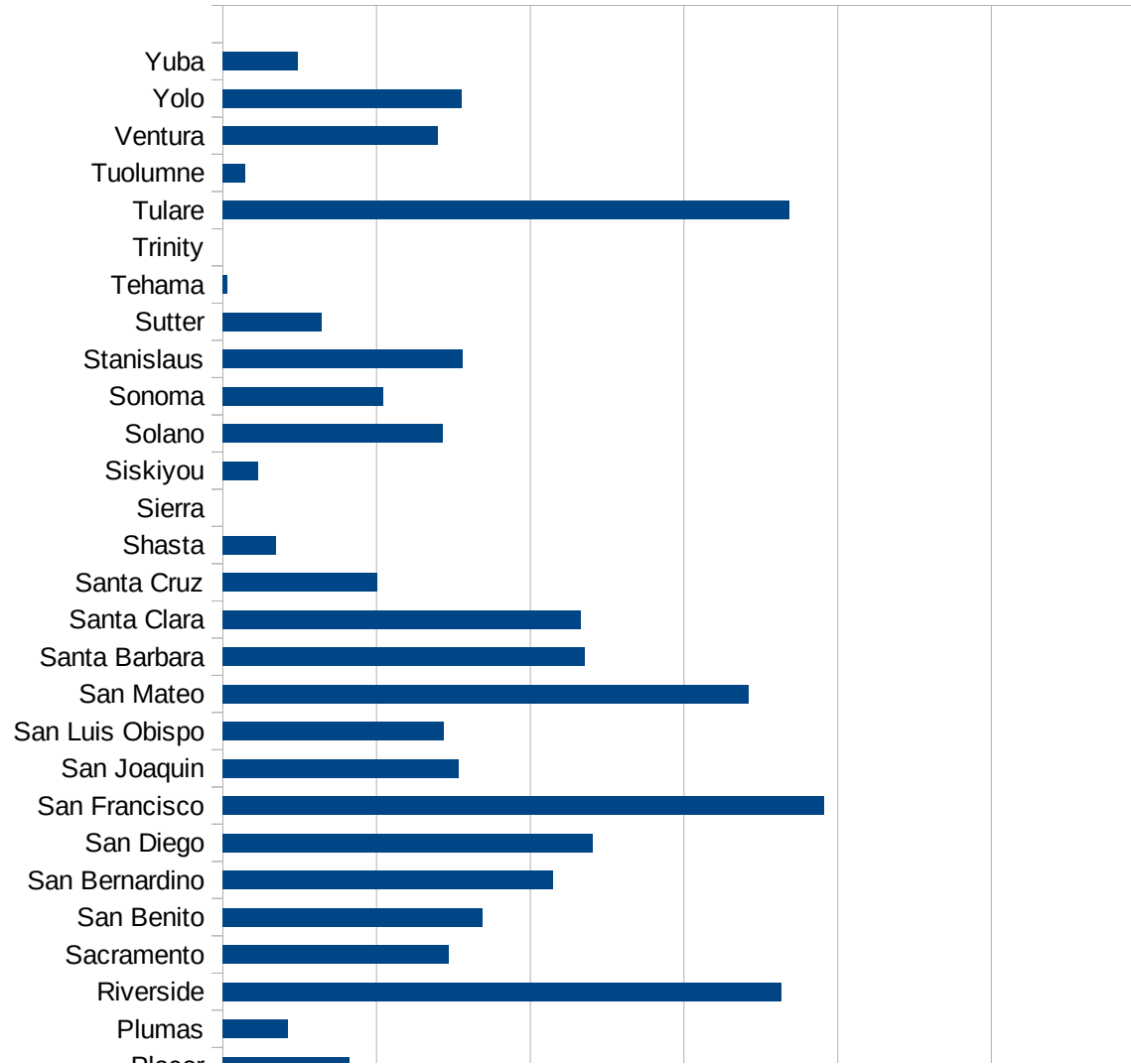


AZ

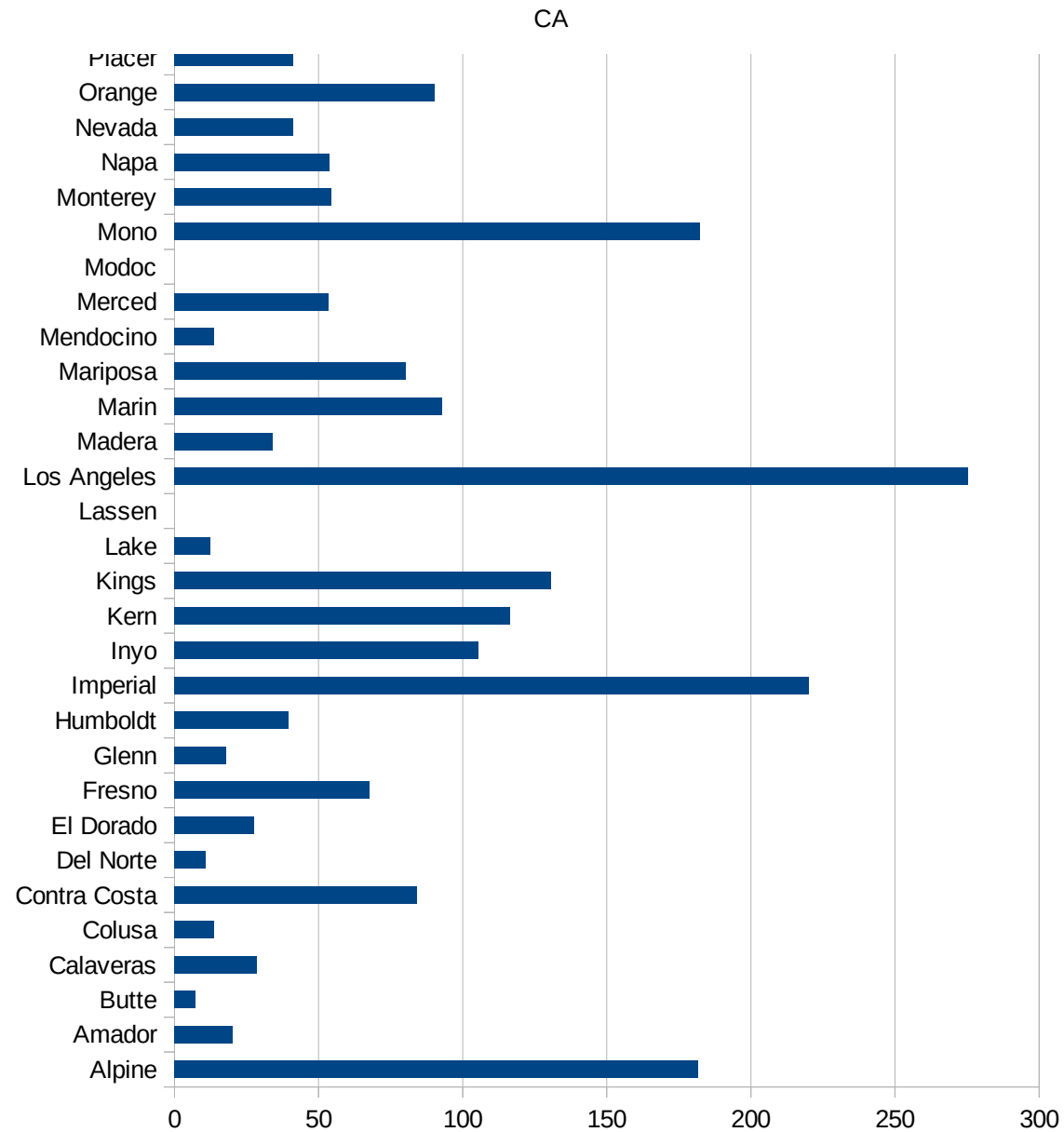
29173  
29175  
29177  
29179  
29181  
29195  
29197  
29199  
29201  
29203  
29205  
29183  
29185  
29187  
29189  
29510  
29186  
29207  
29209  
29211  
29213  
29215  
  
29217  
29219  
29221  
29223  
29225  
29227  
29229

CA

FIPS	County	PC Infection
6001	Alameda	108.5343779
6003	Alpine	181.6530427
6005	Amador	20.31333316
6007	Butte	7.351160619
6009	Calaveras	28.5075216
6011	Colusa	13.87154945
6013	Contra Costa	84.24511939
6015	Del Norte	10.78050884
6017	El Dorado	27.79555061
6019	Fresno	67.57843926
6021	Glenn	17.8272186
6023	Humboldt	39.59728099
6025	Imperial	219.9893305
6027	Inyo	105.6318452
6029	Kern	116.5301016
6031	Kings	130.8087682
6033	Lake	12.42583331
6035	Lassen	0
6037	Los Angeles	275.4534701
6039	Madera	34.24831295
6041	Marin	92.81153482
6043	Mariposa	80.13279148
6045	Mendocino	13.69769194
6047	Merced	53.50026386
6049	Modoc	0
6051	Mono	182.4561404
6053	Monterey	54.40846293
6055	Napa	53.79544819
6057	Nevada	41.12502006
6059	Orange	90.17667472
6061	Placer	41.20575151
6063	Plumas	21.27206977
6065	Riverside	181.7396903



6067 Sacramento	73.52487873
6069 San Benito	84.50200692
6071 San Bernardino	107.2479638
6073 San Diego	120.2381793
6075 San Francisco	195.6289164
6077 San Joaquin	76.79430287
6079 San Luis Obispo	71.82845674
6081 San Mateo	170.8801954
6083 Santa Barbara	117.7980279
6085 Santa Clara	116.382892
6087 Santa Cruz	50.31813458
6089 Shasta	17.21839591
6091 Sierra	0
6093 Siskiyou	11.4353673
6095 Solano	71.65088108
6097 Sonoma	52.2060559
6099 Stanislaus	77.84436583
6101 Sutter	32.02247771
6103 Tehama	1.564553476
6105 Trinity	0
6107 Tulare	184.175108
6109 Tuolumne	7.334201214
6111 Ventura	69.9204552
6113 Yolo	77.5833908
6115 Yuba	24.34617701



CA

CA

FIPS

29001  
29003  
29005  
29007  
29009  
29011  
29013  
29015  
29017  
29019  
29021  
29023  
29025  
29027  
29029  
29031  
29033  
29035  
29037

CA

29039  
29041  
29043  
29045  
29047  
29049  
29051  
29053  
29055  
29057  
29059  
29061  
29063  
29065  
29067  
29069  
29071  
29073  
29075  
29077  
29079  
29081  
29083  
29085  
29087  
29089  
29091  
29093  
29095  
29097  
29099  
29101

29103

CA

29105  
29107  
29109  
29111  
29113  
29115  
29117  
29121  
29123  
29125  
29127  
29119  
29129  
29131  
29133  
29135  
29137  
29139  
29141  
29143  
29145  
29147  
29149  
29151  
29153  
29155  
29157  
29159  
29161  
29163  
29165  
29167  
29169  
29171

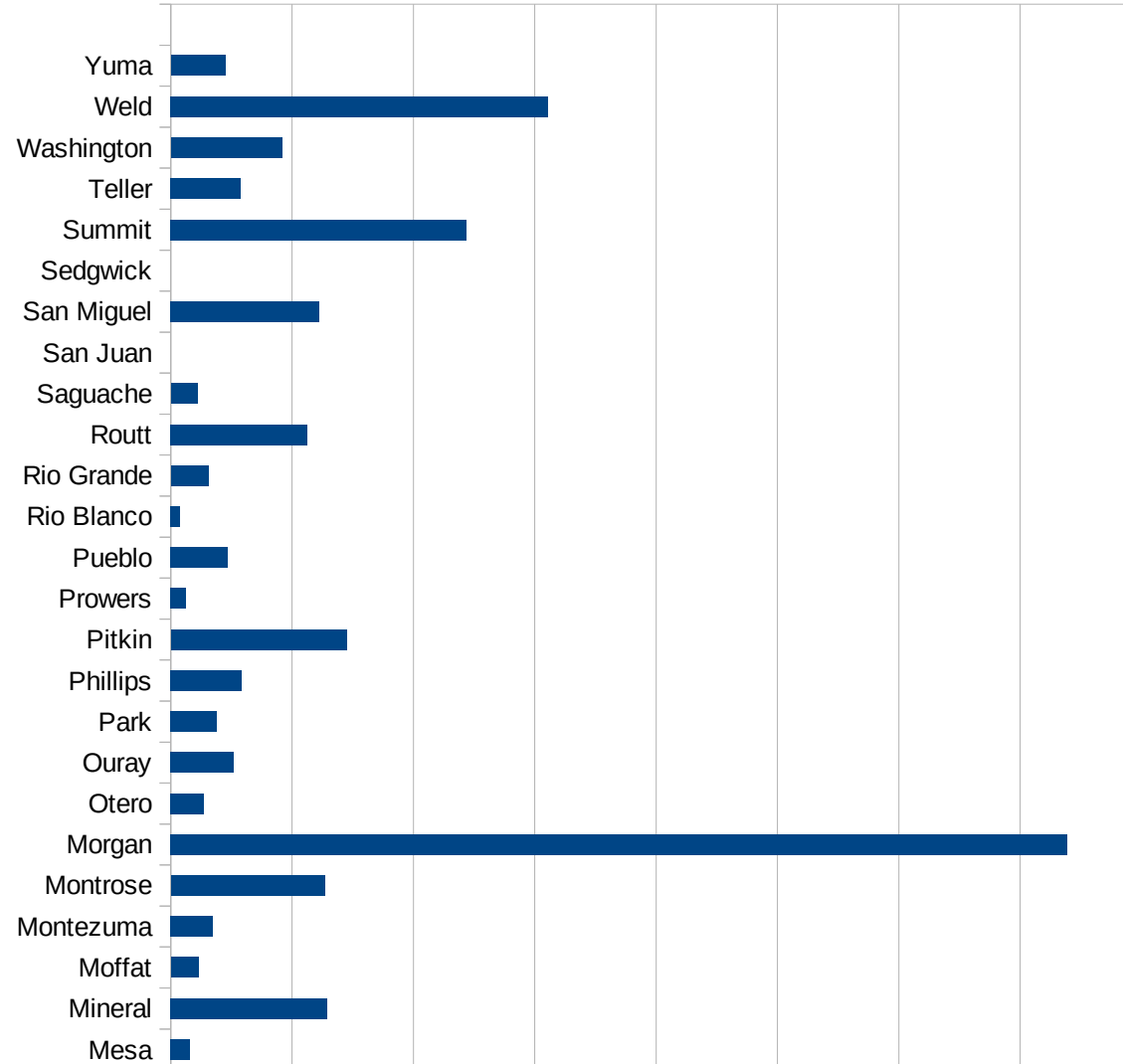
CA

29173  
29175  
29177  
29179  
29181  
29195  
29197  
29199  
29201  
29203  
29205  
29183  
29185  
29187  
29189  
29510  
29186  
29207  
29209  
29211  
29213  
29215  
  
29217  
29219  
29221  
29223  
29225  
29227  
29229



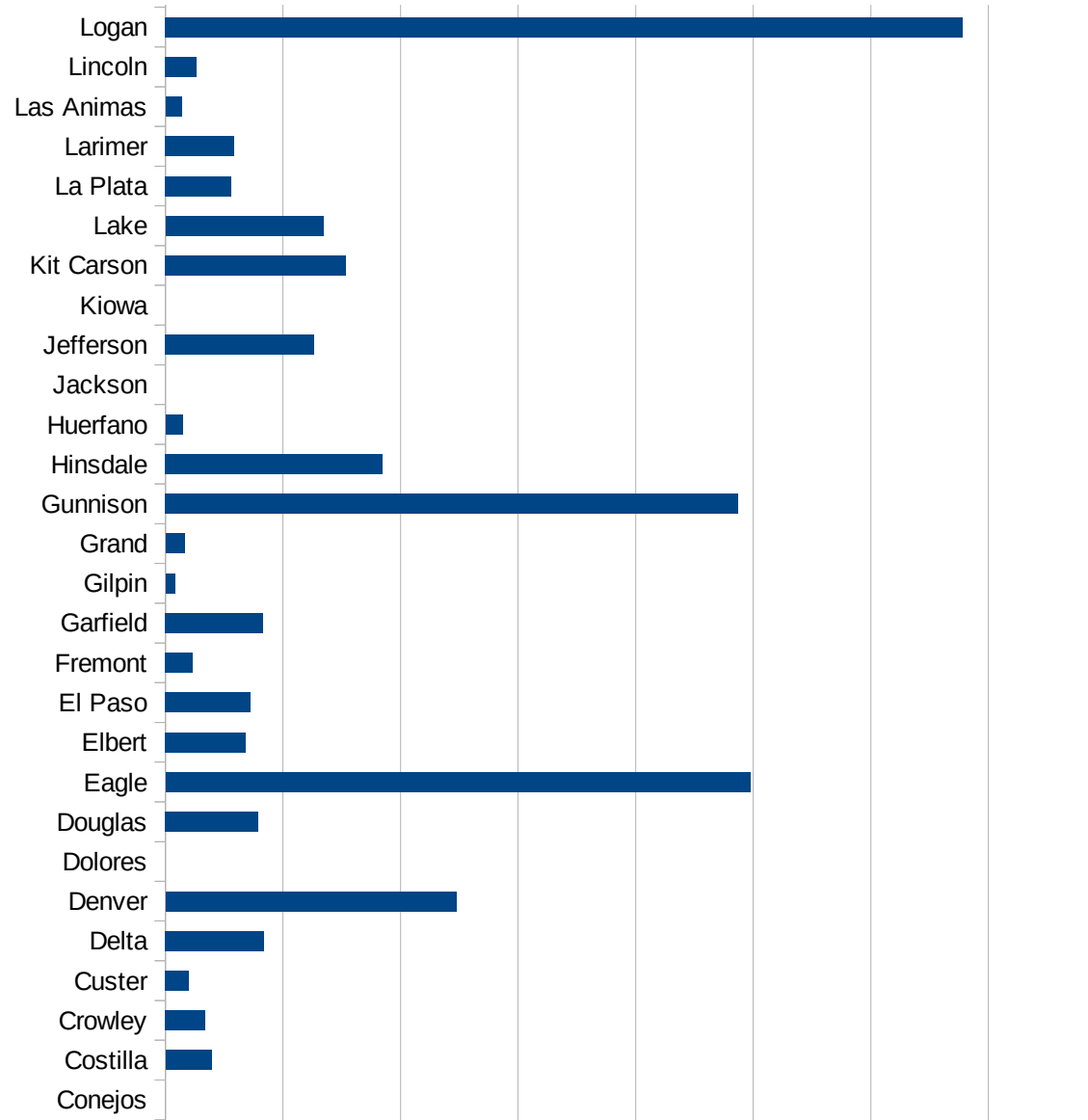
CO

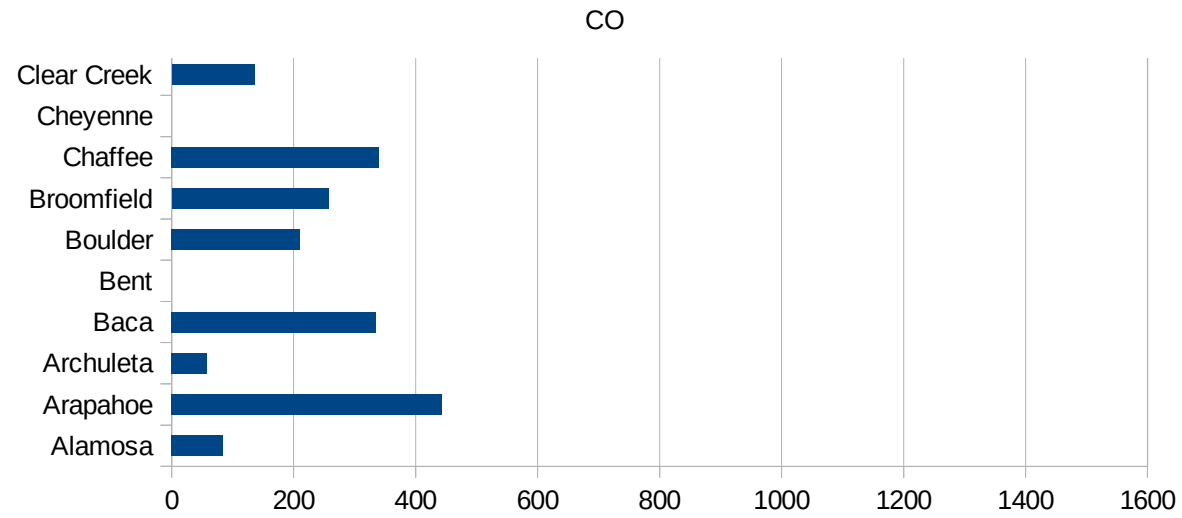
FIPS	County	PC Infection
8001	Adams	367.86827854
8003	Alamosa	83.917760595
8005	Arapahoe	442.71093264
8007	Archuleta	58.118416273
8009	Baca	334.72803347
8011	Bent	0
8013	Boulder	210.07243666
8014	Broomfield	256.97662668
8015	Chaffee	339.54161881
8017	Cheyenne	0
8019	Clear Creek	135.34617387
8021	Conejos	0
8023	Costilla	78.369905956
8025	Crowley	68.282690338
8027	Custer	40.371417037
8029	Delta	167.99664007
8031	Denver	494.91131792
8033	Dolores	0
8035	Douglas	158.41249096
8037	Eagle	994.67204917
8039	Elbert	136.97587703
8041	El Paso	144.00663439
8043	Fremont	45.813290019
8045	Garfield	165.63493391
8047	Gilpin	16.337199804
8049	Grand	32.206119163
8051	Gunnison	974.13893077
8053	Hinsdale	369.91368681
8055	Huerfano	29.03178981
8057	Jackson	0
8059	Jefferson	252.65712223
8061	Kiowa	0
8063	Kit Carson	307.13388245



CO

8065 Lake	268.40490798
8067 La Plata	111.88066063
8069 Larimer	116.68444987
8071 Las Animas	27.580500586
8073 Lincoln	53.475935829
8075 Logan	1356.3730955
8077 Mesa	31.982872845
8079 Mineral	257.73195876
8081 Moffat	45.495905369
8083 Montezuma	68.812600352
8085 Montrose	253.47041266
8087 Morgan	1477.6945164
8089 Otero	54.253472222
8091 Ouray	103.45541072
8093 Park	75.447294676
8095 Phillips	116.65888941
8097 Pitkin	289.69359331
8099 Prowers	24.662939822
8101 Pueblo	94.312029559
8103 Rio Blanco	15.782828283
8105 Rio Grande	62.222222222
8107 Routt	225.39152062
8109 Saguache	43.840420868
8111 San Juan	0
8113 San Miguel	244.17043096
8115 Sedgwick	0
8117 Summit	486.98680943
8119 Teller	115.61615437
8121 Washington	183.33672846
8123 Weld	622.00728592
8125 Yuma	89.820359281





CO

FIPS

29001  
29003  
29005  
29007  
29009  
29011  
29013  
29015  
29017  
29019  
29021  
29023  
29025  
29027  
29029  
29031  
29033  
29035  
29037

CO

29039  
29041  
29043  
29045  
29047  
29049  
29051  
29053  
29055  
29057  
29059  
29061  
29063  
29065  
29067  
29069  
29071  
29073  
29075  
29077  
29079  
29081  
29083  
29085  
29087  
29089  
29091  
29093  
29095  
29097  
29099  
29101

29103

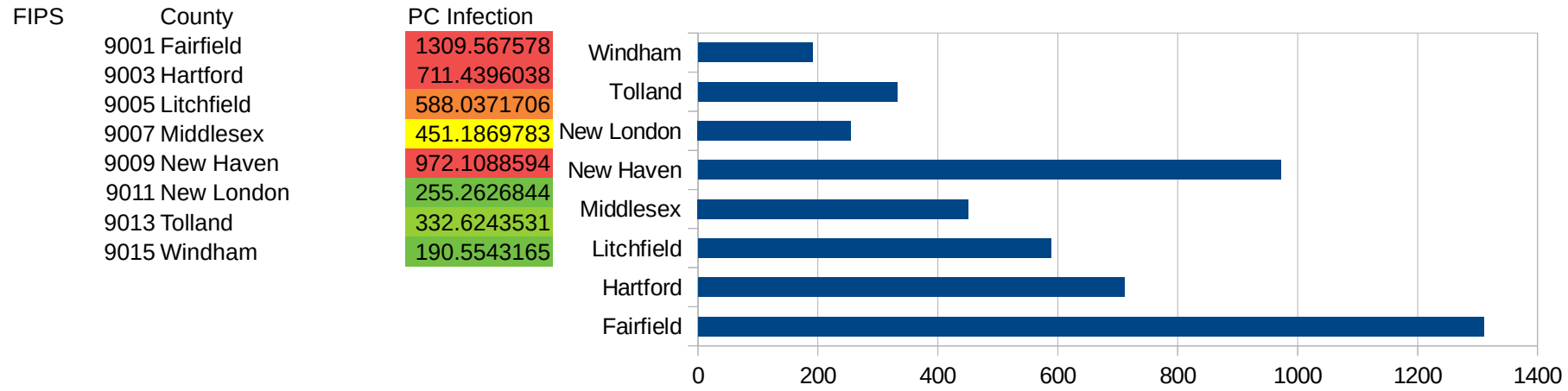
CO

29105  
29107  
29109  
29111  
29113  
29115  
29117  
29121  
29123  
29125  
29127  
29119  
29129  
29131  
29133  
29135  
29137  
29139  
29141  
29143  
29145  
29147  
29149  
29151  
29153  
29155  
29157  
29159  
29161  
29163  
29165  
29167  
29169  
29171

CO

29173  
29175  
29177  
29179  
29181  
29195  
29197  
29199  
29201  
29203  
29205  
29183  
29185  
29187  
29189  
29510  
29186  
29207  
29209  
29211  
29213  
29215  
  
29217  
29219  
29221  
29223  
29225  
29227  
29229

CT





CT

FIPS

29001  
29003  
29005  
29007  
29009  
29011  
29013  
29015  
29017  
29019  
29021  
29023  
29025  
29027  
29029  
29031  
29033  
29035  
29037

CT

29039  
29041  
29043  
29045  
29047  
29049  
29051  
29053  
29055  
29057  
29059  
29061  
29063  
29065  
29067  
29069  
29071  
29073  
29075  
29077  
29079  
29081  
29083  
29085  
29087  
29089  
29091  
29093  
29095  
29097  
29099  
29101

29103

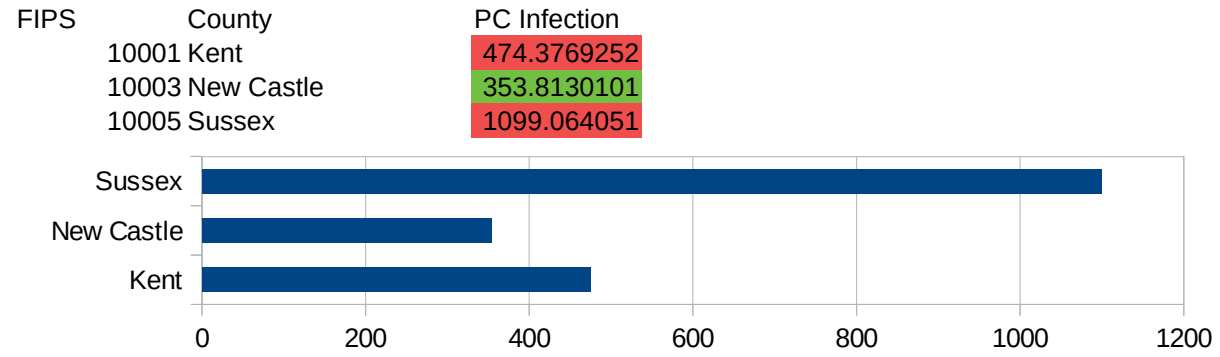
CT

29105  
29107  
29109  
29111  
29113  
29115  
29117  
29121  
29123  
29125  
29127  
29119  
29129  
29131  
29133  
29135  
29137  
29139  
29141  
29143  
29145  
29147  
29149  
29151  
29153  
29155  
29157  
29159  
29161  
29163  
29165  
29167  
29169  
29171

CT

29173  
29175  
29177  
29179  
29181  
29195  
29197  
29199  
29201  
29203  
29205  
29183  
29185  
29187  
29189  
29510  
29186  
29207  
29209  
29211  
29213  
29215  
  
29217  
29219  
29221  
29223  
29225  
29227  
29229

DE



DE

FIPS

29001  
29003  
29005  
29007  
29009  
29011  
29013  
29015  
29017  
29019  
29021  
29023  
29025  
29027  
29029  
29031  
29033  
29035  
29037

This work is licensed under the Creative Commons Attribution-NoDerivatives 4.0 International License. To view a copy of this license, visit <http://creativecommons.org/licenses/by-nd/4.0/>.

Tom McKellips, DM  
[www.creatingtomorrow.us](http://www.creatingtomorrow.us)  
Page 142

DE

29039  
29041  
29043  
29045  
29047  
29049  
29051  
29053  
29055  
29057  
29059  
29061  
29063  
29065  
29067  
29069  
29071  
29073  
29075  
29077  
29079  
29081  
29083  
29085  
29087  
29089  
29091  
29093  
29095  
29097  
29099  
29101

29103

DE

29105  
29107  
29109  
29111  
29113  
29115  
29117  
29121  
29123  
29125  
29127  
29119  
29129  
29131  
29133  
29135  
29137  
29139  
29141  
29143  
29145  
29147  
29149  
29151  
29153  
29155  
29157  
29159  
29161  
29163  
29165  
29167  
29169  
29171



DE

29173  
29175  
29177  
29179  
29181  
29195  
29197  
29199  
29201  
29203  
29205  
29183  
29185  
29187  
29189  
29510  
29186  
29207  
29209  
29211  
29213  
29215  
  
29217  
29219  
29221  
29223  
29225  
29227  
29229

DC

FIPS	County	PC Infection
11001	District of Columbia	757.6286025

DC

FIPS

29001  
29003  
29005  
29007  
29009  
29011  
29013  
29015  
29017  
29019  
29021  
29023  
29025  
29027  
29029  
29031  
29033  
29035  
29037

DC

29039  
29041  
29043  
29045  
29047  
29049  
29051  
29053  
29055  
29057  
29059  
29061  
29063  
29065  
29067  
29069  
29071  
29073  
29075  
29077  
29079  
29081  
29083  
29085  
29087  
29089  
29091  
29093  
29095  
29097  
29099  
29101

29103

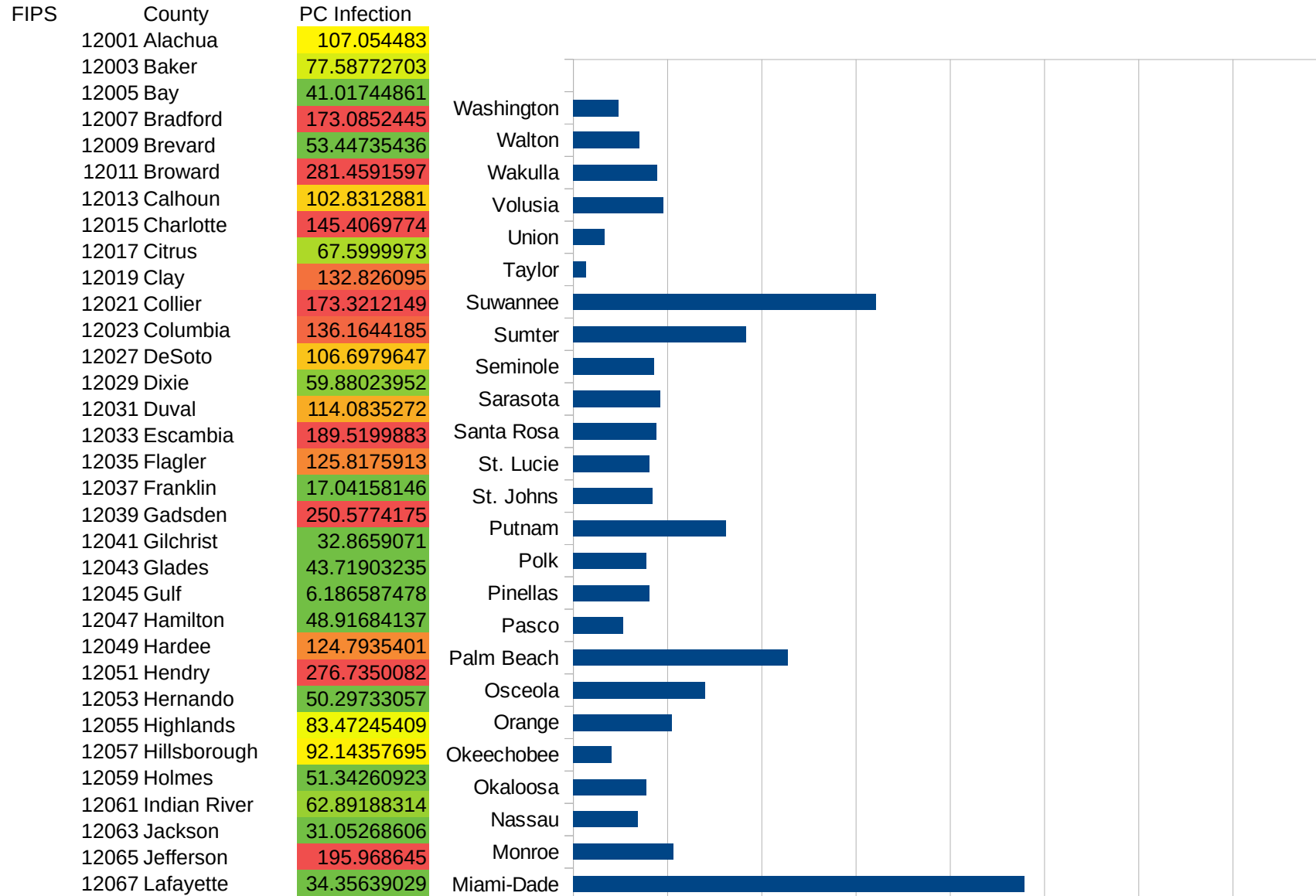
DC

29105  
29107  
29109  
29111  
29113  
29115  
29117  
29121  
29123  
29125  
29127  
29119  
29129  
29131  
29133  
29135  
29137  
29139  
29141  
29143  
29145  
29147  
29149  
29151  
29153  
29155  
29157  
29159  
29161  
29163  
29165  
29167  
29169  
29171

DC

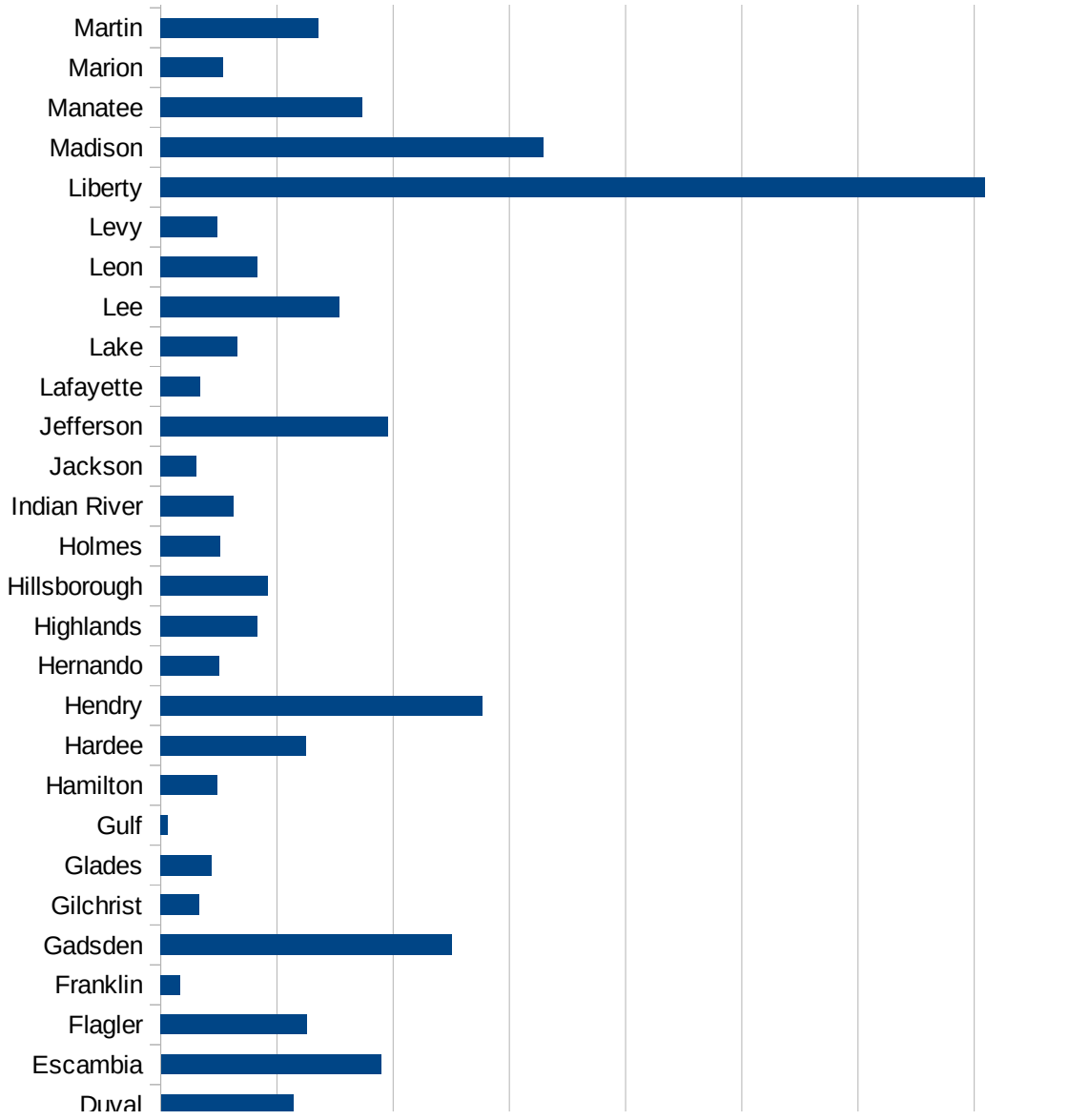
29173  
29175  
29177  
29179  
29181  
29195  
29197  
29199  
29201  
29203  
29205  
29183  
29185  
29187  
29189  
29510  
29186  
29207  
29209  
29211  
29213  
29215  
  
29217  
29219  
29221  
29223  
29225  
29227  
29229

FL

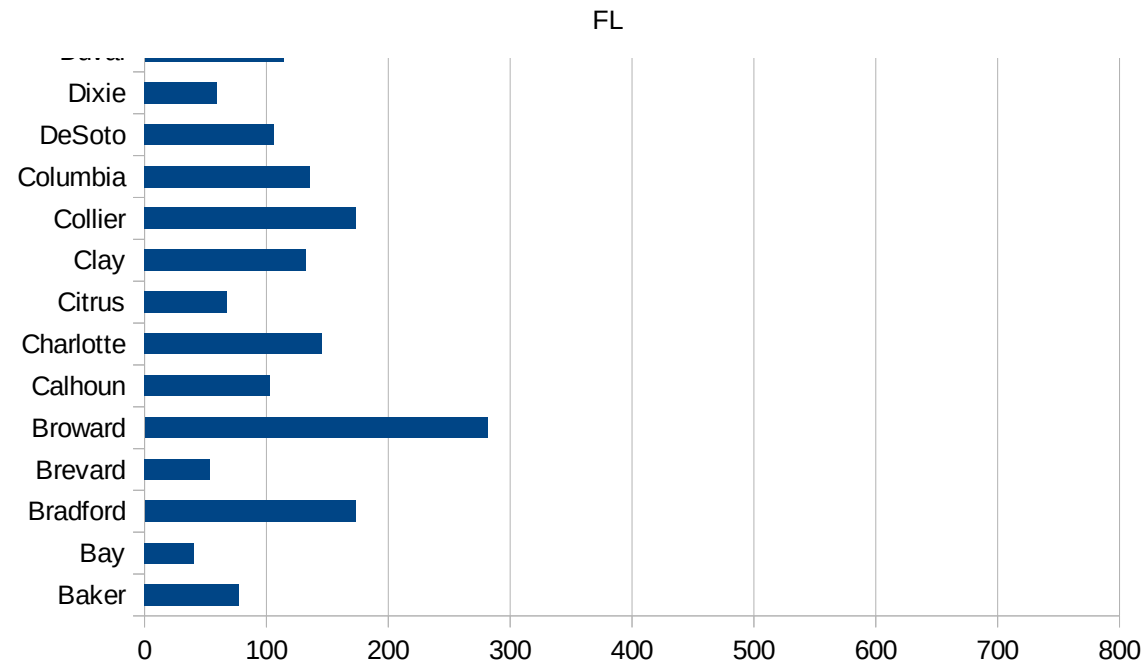


FL

12069 Lake	65.91957811
12071 Lee	153.7217901
12073 Leon	83.07635503
12075 Levy	49.05567819
12077 Liberty	709.4714438
12079 Madison	329.2136651
12081 Manatee	173.228147
12083 Marion	53.61453648
12085 Martin	135.4777767
12086 Miami-Dade	478.8561335
12087 Monroe	106.6282805
12089 Nassau	68.73893187
12091 Okaloosa	77.67683542
12093 Okeechobee	40.92736596
12095 Orange	104.7336571
12097 Osceola	139.6777086
12099 Palm Beach	228.1382639
12101 Pasco	52.62865297
12103 Pinellas	80.79730949
12105 Polk	77.2589049
12107 Putnam	161.8057522
12109 St. Johns	84.1654835
12111 St. Lucie	80.65319748
12113 Santa Rosa	88.09639307
12115 Sarasota	92.56698803
12117 Seminole	86.14203389
12119 Sumter	183.2952763
12121 Suwannee	321.332398
12123 Taylor	13.87411553
12125 Union	33.46720214
12127 Volusia	95.15321311
12129 Wakulla	89.3379748
12131 Walton	70.0525394
12133 Washington	48.23151125







FL

FIPS

29001  
29003  
29005  
29007  
29009  
29011  
29013  
29015  
29017  
29019  
29021  
29023  
29025  
29027  
29029  
29031  
29033  
29035  
29037

FL

29039  
29041  
29043  
29045  
29047  
29049  
29051  
29053  
29055  
29057  
29059  
29061  
29063  
29065  
29067  
29069  
29071  
29073  
29075  
29077  
29079  
29081  
29083  
29085  
29087  
29089  
29091  
29093  
29095  
29097  
29099  
29101

29103

FL

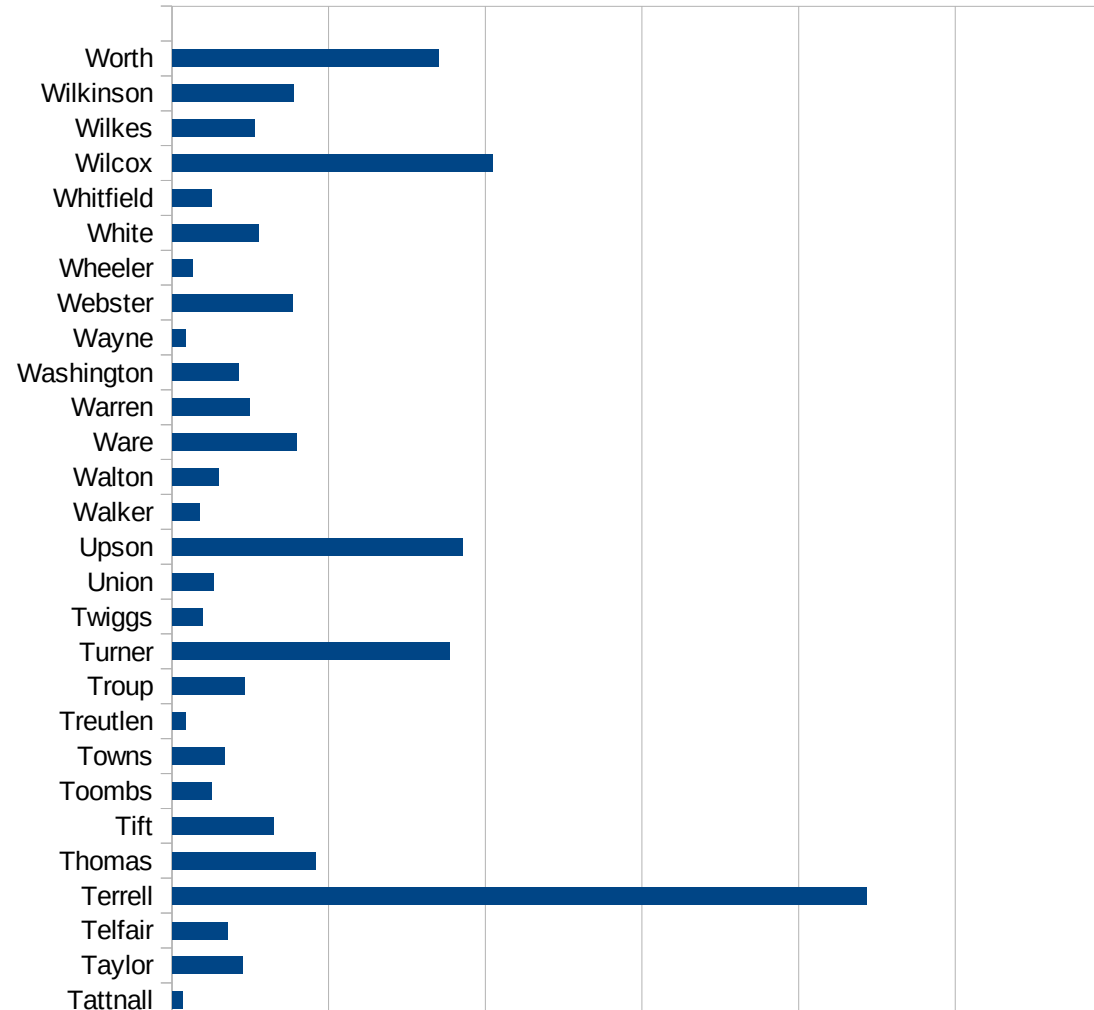
29105  
29107  
29109  
29111  
29113  
29115  
29117  
29121  
29123  
29125  
29127  
29119  
29129  
29131  
29133  
29135  
29137  
29139  
29141  
29143  
29145  
29147  
29149  
29151  
29153  
29155  
29157  
29159  
29161  
29163  
29165  
29167  
29169  
29171

FL

29173  
29175  
29177  
29179  
29181  
29195  
29197  
29199  
29201  
29203  
29205  
29183  
29185  
29187  
29189  
29510  
29186  
29207  
29209  
29211  
29213  
29215  
  
29217  
29219  
29221  
29223  
29225  
29227  
29229

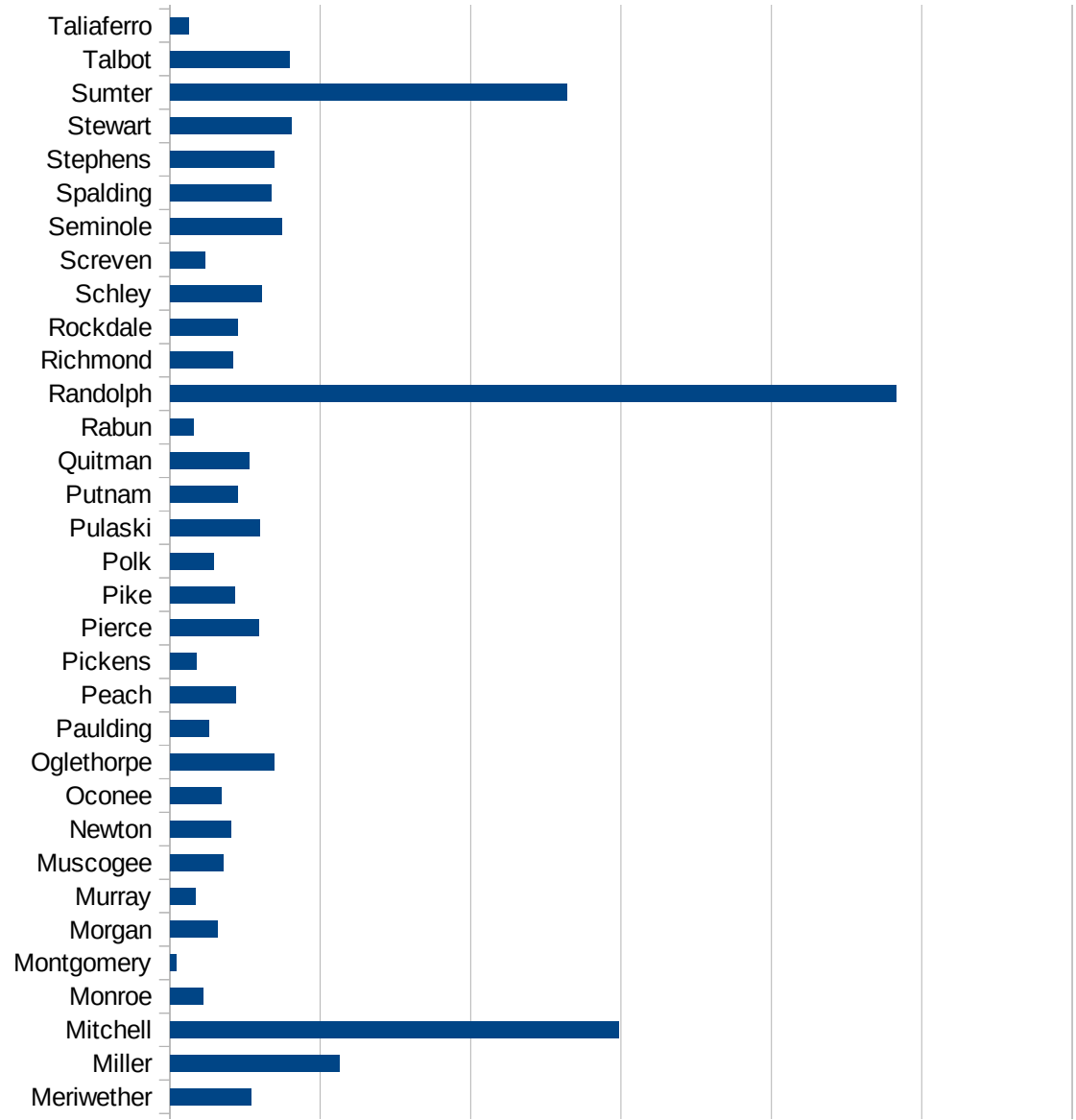
GA

FIPS	County	PC Infection
13001	Appling	416.0587886
13003	Atkinson	168.7356876
13005	Bacon	250.3352705
13007	Baker	840.8796895
13009	Baldwin	580.0593445
13011	Banks	152.7280388
13013	Barrow	219.0350085
13015	Bartow	328.9226374
13017	Ben Hill	172.7527253
13019	Berrien	88.30251402
13021	Bibb	229.2694079
13023	Bleckley	163.5768811
13025	Brantley	116.4205959
13027	Brooks	406.1110037
13029	Bryan	146.9469154
13031	Bulloch	55.63030428
13033	Burke	392.4541765
13035	Butts	653.0814698
13037	Calhoun	1684.508816
13039	Camden	63.34184101
13043	Candler	64.5994832
13045	Carroll	327.630142
13047	Catoosa	77.12844853
13049	Charlton	100.2467613
13051	Chatham	92.32524767
13053	Chattahoochee	121.6772744
13055	Chattooga	60.50826946
13057	Cherokee	203.4239757
13059	Clarke	131.9406267
13061	Clay	865.950814
13063	Clayton	280.7175043
13065	Clinch	225.631769
13067	Cobb	249.1857861



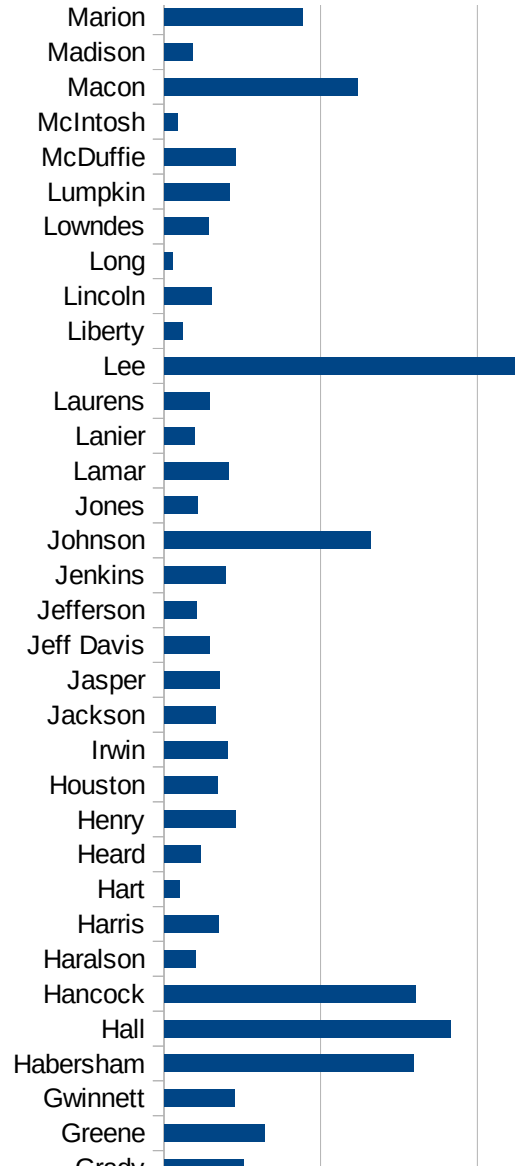
GA

13069 Coffee	357.3666257
13071 Colquitt	425.5132479
13073 Columbia	109.5332845
13075 Cook	163.1511479
13077 Coweta	167.2791093
13079 Crawford	154.2458191
13081 Crisp	774.302022
13083 Dade	98.60717367
13085 Dawson	267.1131842
13087 Decatur	361.2417686
13089 DeKalb	301.8935759
13091 Dodge	149.7222893
13093 Dooly	963.081862
13095 Dougherty	1698.760453
13097 Douglas	242.8938079
13099 Early	2176.246706
13101 Echols	125
13103 Effingham	61.10307123
13105 Elbert	167.3640167
13107 Emanuel	97.29347249
13109 Evans	46.63744054
13111 Fannin	123.2475736
13113 Fayette	166.5799981
13115 Floyd	154.1964933
13117 Forsyth	146.6535932
13119 Franklin	104.2435825
13121 Fulton	301.3006207
13123 Gilmer	249.8701973
13125 Glascock	0
13127 Glynn	70.40683416
13129 Gordon	202.8256913
13131 Grady	254.5660255
13133 Greene	322.0702904
13135 Gwinnett	226.5620874



GA

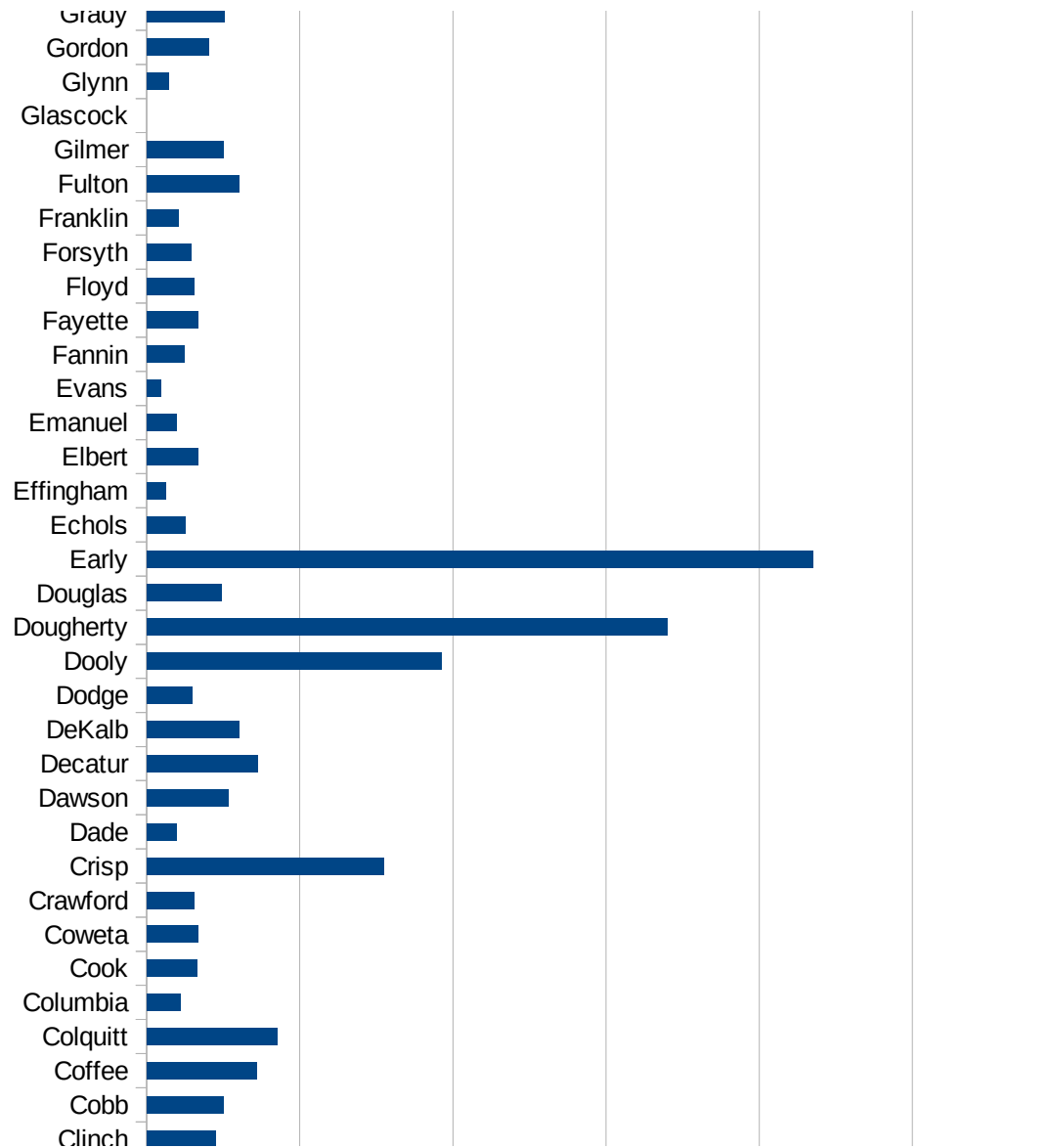
13137 Habersham	797.567639
13139 Hall	913.1923145
13141 Hancock	802.5874461
13143 Haralson	101.581282
13145 Harris	174.0391588
13147 Hart	49.81033756
13149 Heard	117.8550383
13151 Henry	229.3458431
13153 Houston	171.7384173
13155 Irwin	202.1706746
13157 Jackson	164.7212519
13159 Jasper	178.0626781
13161 Jeff Davis	146.3836583
13163 Jefferson	103.6941024
13165 Jenkins	195.784867
13167 Johnson	659.250103
13169 Jones	108.3310036
13171 Lamar	205.2631579
13173 Lanier	96.71179884
13175 Laurens	143.6872689
13177 Lee	1118.801236
13179 Liberty	60.16553653
13181 Lincoln	151.6108654
13183 Long	26.31855985
13185 Lowndes	142.7085393
13187 Lumpkin	209.3764224
13189 McDuffie	227.5788398
13191 McIntosh	41.84100418
13193 Macon	616.2976489
13195 Madison	91.0623946
13197 Marion	443.0607113
13199 Meriwether	270.5524967
13201 Miller	562.7857897
13205 Mitchell	1491.528479





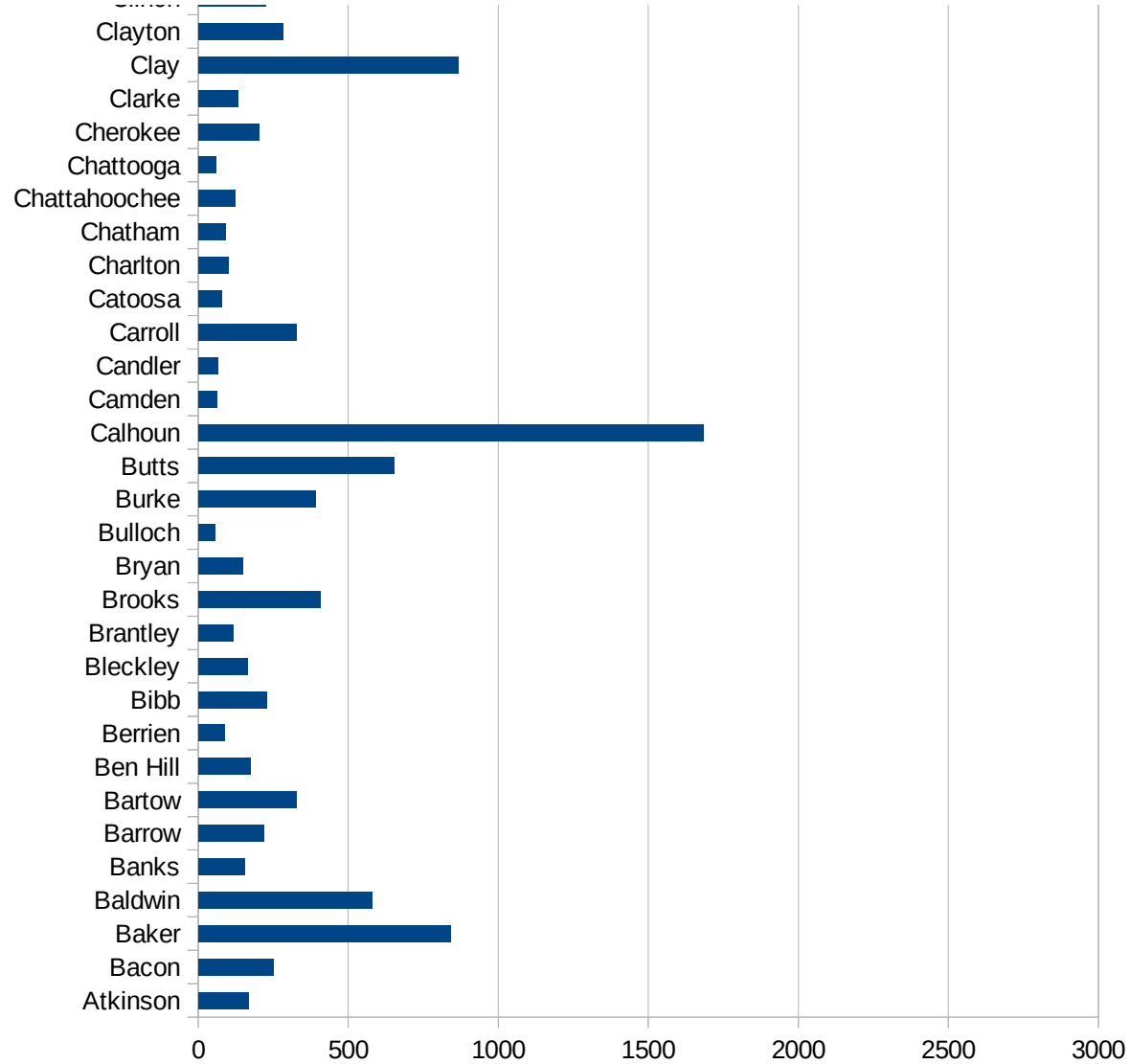
GA

13207 Monroe	109.0116279
13209 Montgomery	21.75568367
13211 Morgan	159.1258686
13213 Murray	85.16820721
13215 Muscogee	176.1433869
13217 Newton	202.6638428
13219 Oconee	170.6050112
13221 Oglethorpe	345.4231434
13223 Paulding	127.4048426
13225 Peach	219.8043741
13227 Pickens	87.5547217
13229 Pierce	293.9811233
13231 Pike	214.6613717
13233 Polk	143.6307982
13235 Pulaski	298.1299124
13237 Putnam	224.6778853
13239 Quitman	263.2733655
13241 Rabun	77.07357562
13243 Randolph	2414.751939
13245 Richmond	210.3654604
13247 Rockdale	225.1804755
13249 Schley	305.5767762
13251 Screven	114.7940881
13253 Seminole	372.8202044
13255 Spalding	335.8547655
13257 Stephens	345.6884963
13259 Stewart	403.2908534
13261 Sumter	1318.40043
13263 Talbot	398.5969388
13265 Taliaferro	62.18905473
13267 Tattnall	35.44563034
13269 Taylor	223.9084463
13271 Telfair	176.366843
13273 Terrell	2218.093137



GA

13275 Thomas	458.9632829
13277 Tift	325.3555495
13279 Toombs	126.4551642
13281 Towns	168.7478907
13283 Treutlen	44.05933324
13285 Troup	232.7440957
13287 Turner	884.7320526
13289 Twiggs	97.70395701
13291 Union	133.327778
13293 Upson	926.9502193
13295 Walker	87.88359026
13297 Walton	148.6583318
13299 Ware	397.9820628
13301 Warren	247.5718911
13303 Washington	210.929069
13305 Wayne	43.61245303
13307 Webster	382.9950211
13309 Wheeler	63.45982993
13311 White	276.9436103
13313 Whitfield	125.8864907
13315 Wilcox	1021.334544
13317 Wilkes	263.2644795
13319 Wilkinson	387.3395308
13321 Worth	852.258732



GA

GA

FIPS

29001  
29003  
29005  
29007  
29009  
29011  
29013  
29015  
29017  
29019  
29021  
29023  
29025  
29027  
29029  
29031  
29033  
29035  
29037

GA

29039  
29041  
29043  
29045  
29047  
29049  
29051  
29053  
29055  
29057  
29059  
29061  
29063  
29065  
29067  
29069  
29071  
29073  
29075  
29077  
29079  
29081  
29083  
29085  
29087  
29089  
29091  
29093  
29095  
29097  
29099  
29101

29103

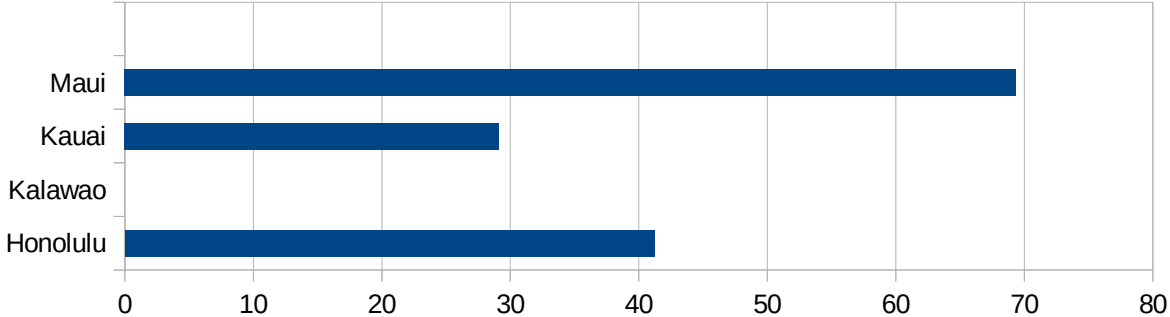
29105  
29107  
29109  
29111  
29113  
29115  
29117  
29121  
29123  
29125  
29127  
29119  
29129  
29131  
29133  
29135  
29137  
29139  
29141  
29143  
29145  
29147  
29149  
29151  
29153  
29155  
29157  
29159  
29161  
29163  
29165  
29167  
29169  
29171

GA

29173  
29175  
29177  
29179  
29181  
29195  
29197  
29199  
29201  
29203  
29205  
29183  
29185  
29187  
29189  
29510  
29186  
29207  
29209  
29211  
29213  
29215  
  
29217  
29219  
29221  
29223  
29225  
29227  
29229

HI

FIPS	County	PC Infection
15001	Hawaii	36.81903445
15003	Honolulu	41.22112481
15005	Kalawao	0
15007	Kauai	29.11288869
15009	Maui	69.37508597





HI

FIPS

29001  
29003  
29005  
29007  
29009  
29011  
29013  
29015  
29017  
29019  
29021  
29023  
29025  
29027  
29029  
29031  
29033  
29035  
29037

HI

29039  
29041  
29043  
29045  
29047  
29049  
29051  
29053  
29055  
29057  
29059  
29061  
29063  
29065  
29067  
29069  
29071  
29073  
29075  
29077  
29079  
29081  
29083  
29085  
29087  
29089  
29091  
29093  
29095  
29097  
29099  
29101

29103

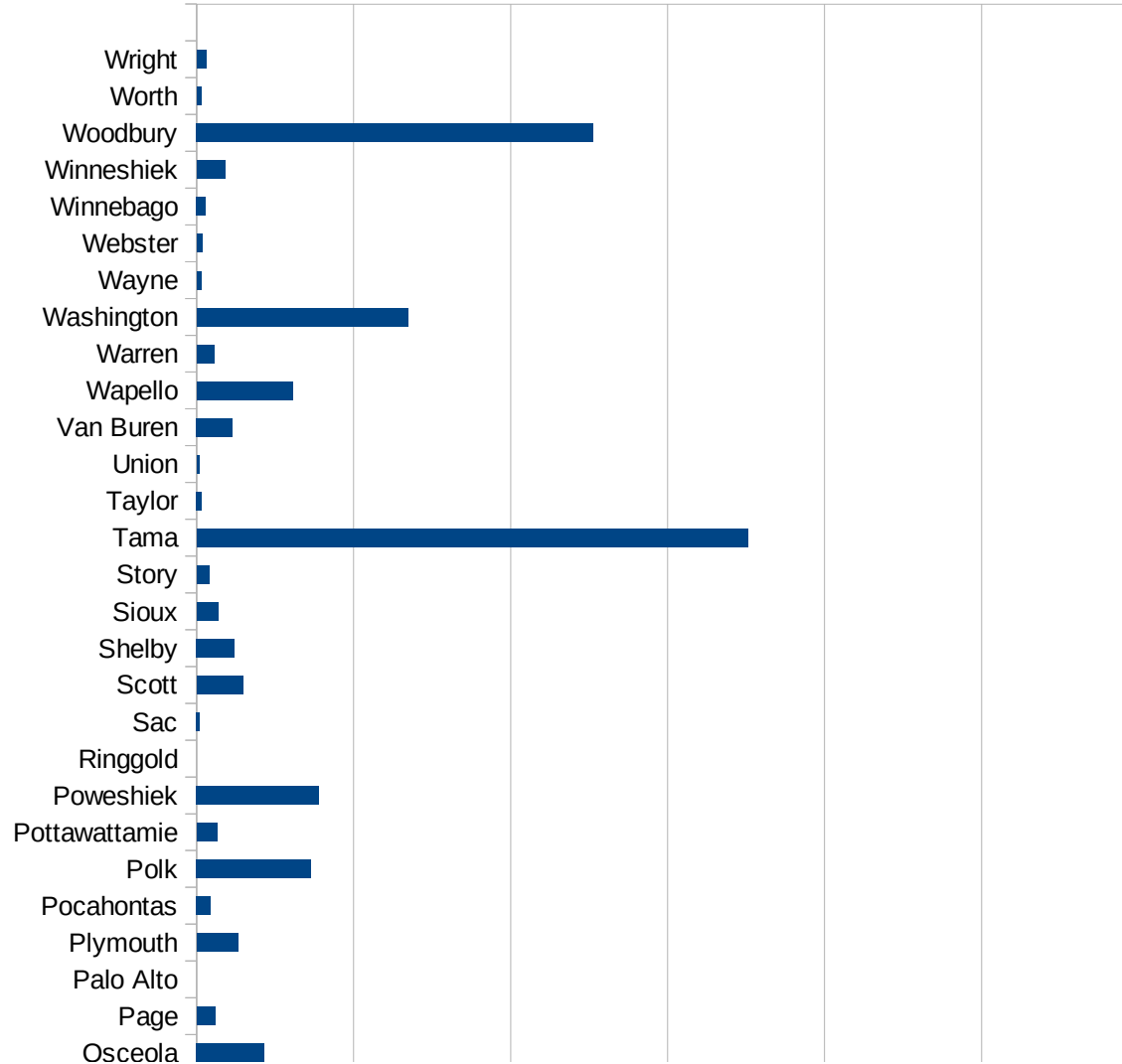
HI

29105  
29107  
29109  
29111  
29113  
29115  
29117  
29121  
29123  
29125  
29127  
29119  
29129  
29131  
29133  
29135  
29137  
29139  
29141  
29143  
29145  
29147  
29149  
29151  
29153  
29155  
29157  
29159  
29161  
29163  
29165  
29167  
29169  
29171

HI

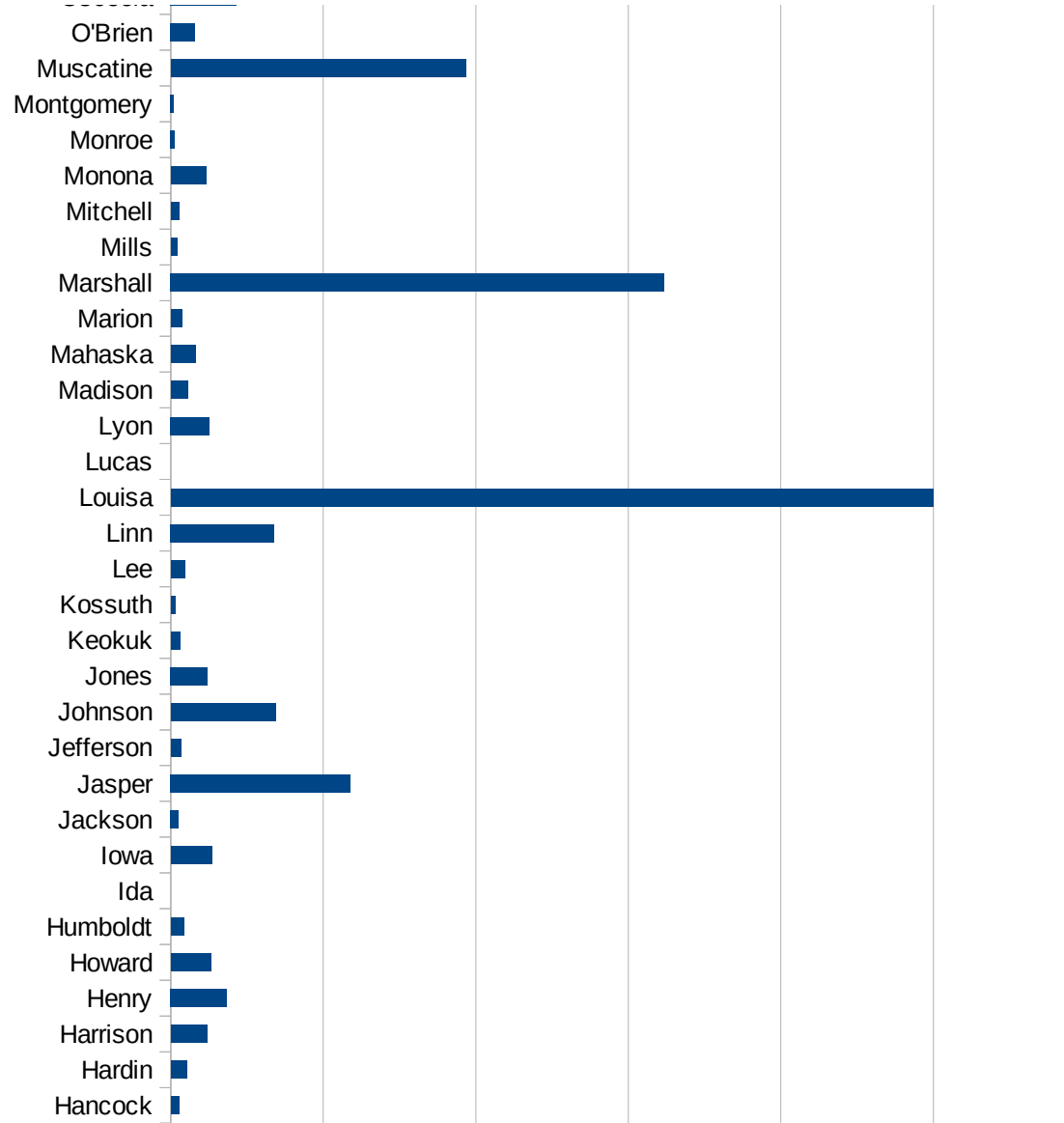
29173  
29175  
29177  
29179  
29181  
29195  
29197  
29199  
29201  
29203  
29205  
29183  
29185  
29187  
29189  
29510  
29186  
29207  
29209  
29211  
29213  
29215  
  
29217  
29219  
29221  
29223  
29225  
29227  
29229

FIPS	County	PC Infection
19001	Adair	28.31657936
19003	Adams	0
19005	Allamakee	708.5020243
19007	Appanoose	32.16209697
19009	Audubon	145.2960407
19011	Benton	132.5949614
19013	Black Hawk	1040.722615
19015	Boone	106.2779929
19017	Bremer	220.4673909
19019	Buchanan	103.7784801
19021	Buena Vista	75.47549562
19023	Butler	68.78052136
19025	Calhoun	10.31034127
19027	Carroll	24.80897092
19029	Cass	7.733952049
19031	Cedar	187.899286
19033	Cerro Gordo	32.82763149
19035	Cherokee	35.33256779
19037	Chickasaw	50.15045135
19039	Clarke	31.83699459
19041	Clay	43.38663692
19043	Clayton	102.5290499
19045	Clinton	109.63498
19047	Crawford	559.5057699
19049	Dallas	679.7516079
19051	Davis	44.3606521
19053	Decatur	0
19055	Delaware	46.86859218
19057	Des Moines	53.65629312
19059	Dickinson	34.97930391
19061	Dubuque	161.0671733
19063	Emmet	0
19065	Fayette	116.9888098

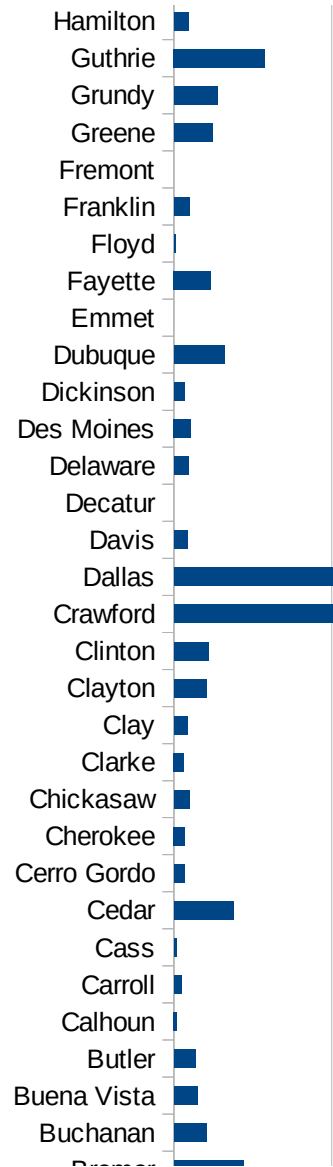


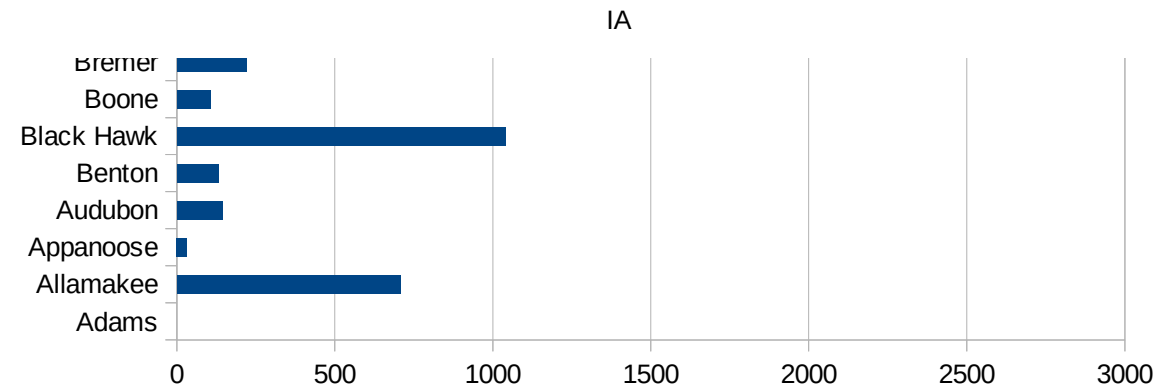
IA

19067 Floyd	6.344775078
19069 Franklin	49.38759384
19071 Fremont	0
19073 Greene	122.4807928
19075 Grundy	138.1664499
19077 Guthrie	289.1791045
19079 Hamilton	46.8164794
19081 Hancock	28.00597461
19083 Hardin	53.35546597
19085 Harrison	120.2773454
19087 Henry	184.3823192
19089 Howard	130.6193534
19091 Humboldt	41.89797842
19093 Ida	0
19095 Iowa	136.2988662
19097 Jackson	25.7307534
19099 Jasper	589.5496272
19101 Jefferson	32.64240248
19103 Johnson	342.4566971
19105 Jones	120.5167759
19107 Keokuk	29.3398533
19109 Kossuth	13.41561578
19111 Lee	46.98282191
19113 Linn	339.5172392
19115 Louisa	2497.985496
19117 Lucas	0
19119 Lyon	127.000254
19121 Madison	55.38802388
19123 Mahaska	81.81818182
19125 Marion	35.92061544
19127 Marshall	1618.268678
19129 Mills	19.91635132
19131 Mitchell	28.38489923
19133 Monona	115.2206475



19135 Monroe	12.83697047
19137 Montgomery	9.9970009
19139 Muscatine	966.7124787
19141 O'Brien	79.47976879
19143 Osceola	215.2317881
19145 Page	59.02026362
19147 Palo Alto	0
19149 Plymouth	131.5002989
19151 Pocahontas	44.51038576
19153 Polk	364.9395325
19155 Pottawattamie	65.21762373
19157 Poweshiek	390.3952083
19159 Ringgold	0
19161 Sac	10.2891244
19163 Scott	147.1581171
19165 Shelby	120.9189843
19167 Sioux	68.75017904
19169 Story	39.75332552
19171 Tama	1756.980596
19173 Taylor	16.15247941
19175 Union	8.09126952
19177 Van Buren	113.960114
19179 Wapello	306.7746059
19181 Warren	54.8417424
19183 Washington	672.9596676
19185 Wayne	15.62255898
19187 Webster	16.53940513
19189 Winnebago	28.5225328
19191 Winneshiek	89.86968895
19193 Woodbury	1263.909342
19195 Worth	13.41741581
19197 Wright	31.52088258







FIPS

- 29001
- 29003
- 29005
- 29007
- 29009
- 29011
- 29013
- 29015
- 29017
- 29019
- 29021
- 29023
- 29025
- 29027
- 29029
- 29031
- 29033
- 29035
- 29037

IA

29039  
29041  
29043  
29045  
29047  
29049  
29051  
29053  
29055  
29057  
29059  
29061  
29063  
29065  
29067  
29069  
29071  
29073  
29075  
29077  
29079  
29081  
29083  
29085  
29087  
29089  
29091  
29093  
29095  
29097  
29099  
29101

29103

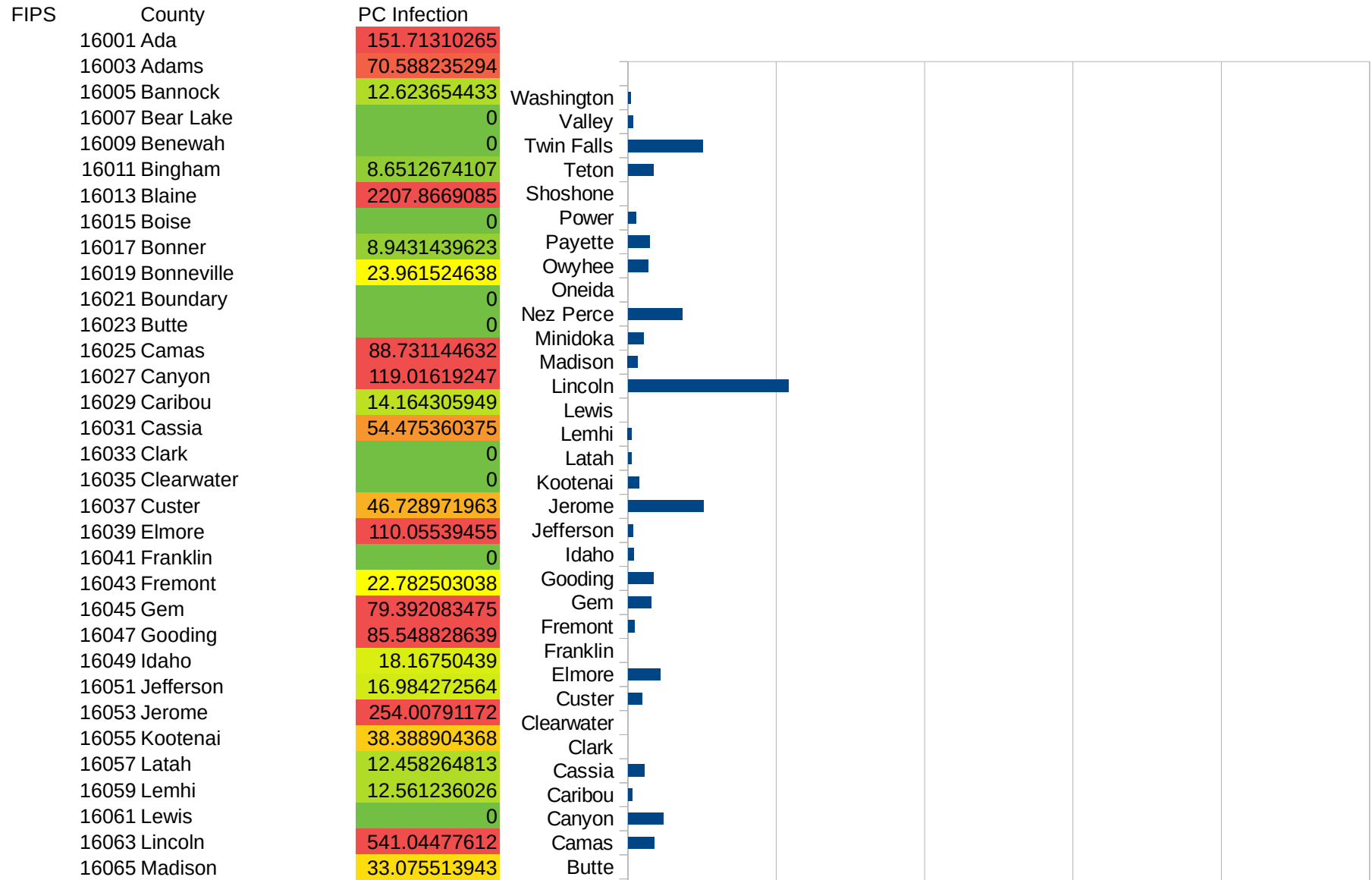
IA

29105  
29107  
29109  
29111  
29113  
29115  
29117  
29121  
29123  
29125  
29127  
29119  
29129  
29131  
29133  
29135  
29137  
29139  
29141  
29143  
29145  
29147  
29149  
29151  
29153  
29155  
29157  
29159  
29161  
29163  
29165  
29167  
29169  
29171

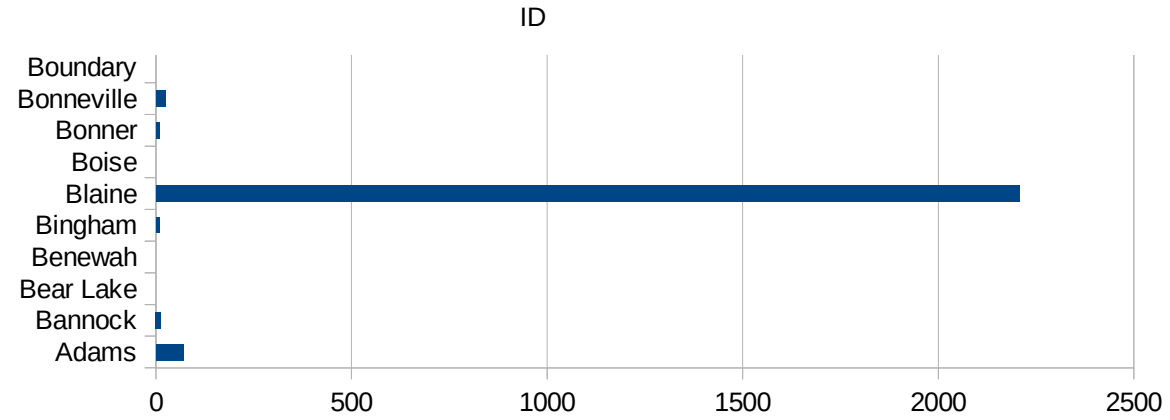
IA

29173  
29175  
29177  
29179  
29181  
29195  
29197  
29199  
29201  
29203  
29205  
29183  
29185  
29187  
29189  
29510  
29186  
29207  
29209  
29211  
29213  
29215  
  
29217  
29219  
29221  
29223  
29225  
29227  
29229

ID



16067 Minidoka	52.821128451
16069 Nez Perce	183.13205306
16071 Oneida	0
16073 Owyhee	68.417001625
16075 Payette	72.18377139
16077 Power	25.746652935
16079 Shoshone	0
16081 Teton	85.910652921
16083 Twin Falls	253.24984608
16085 Valley	18.114301241
16087 Washington	9.8415510284



ID

FIPS

29001  
29003  
29005  
29007  
29009  
29011  
29013  
29015  
29017  
29019  
29021  
29023  
29025  
29027  
29029  
29031  
29033  
29035  
29037

ID

29039  
29041  
29043  
29045  
29047  
29049  
29051  
29053  
29055  
29057  
29059  
29061  
29063  
29065  
29067  
29069  
29071  
29073  
29075  
29077  
29079  
29081  
29083  
29085  
29087  
29089  
29091  
29093  
29095  
29097  
29099  
29101  
  
29103

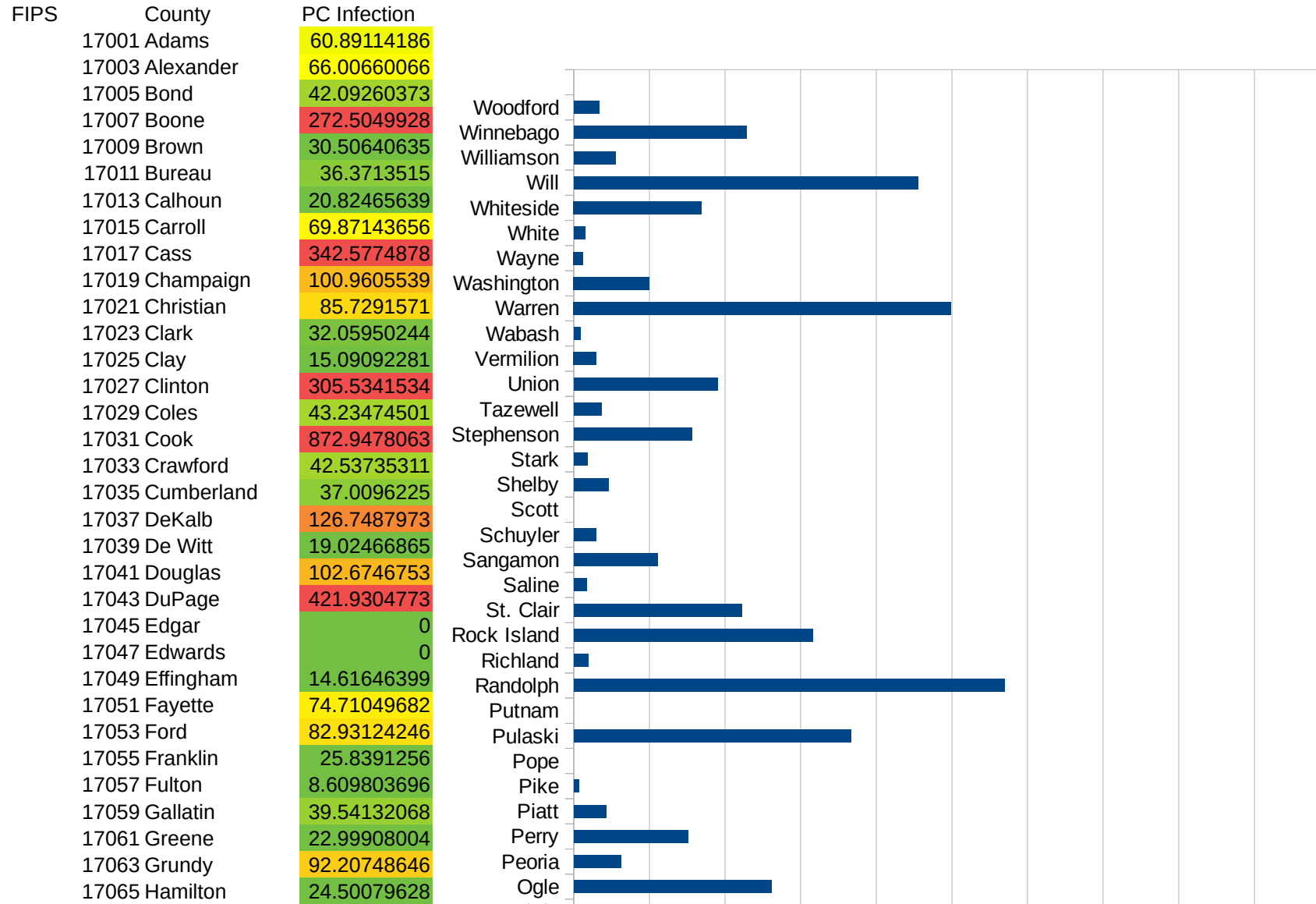


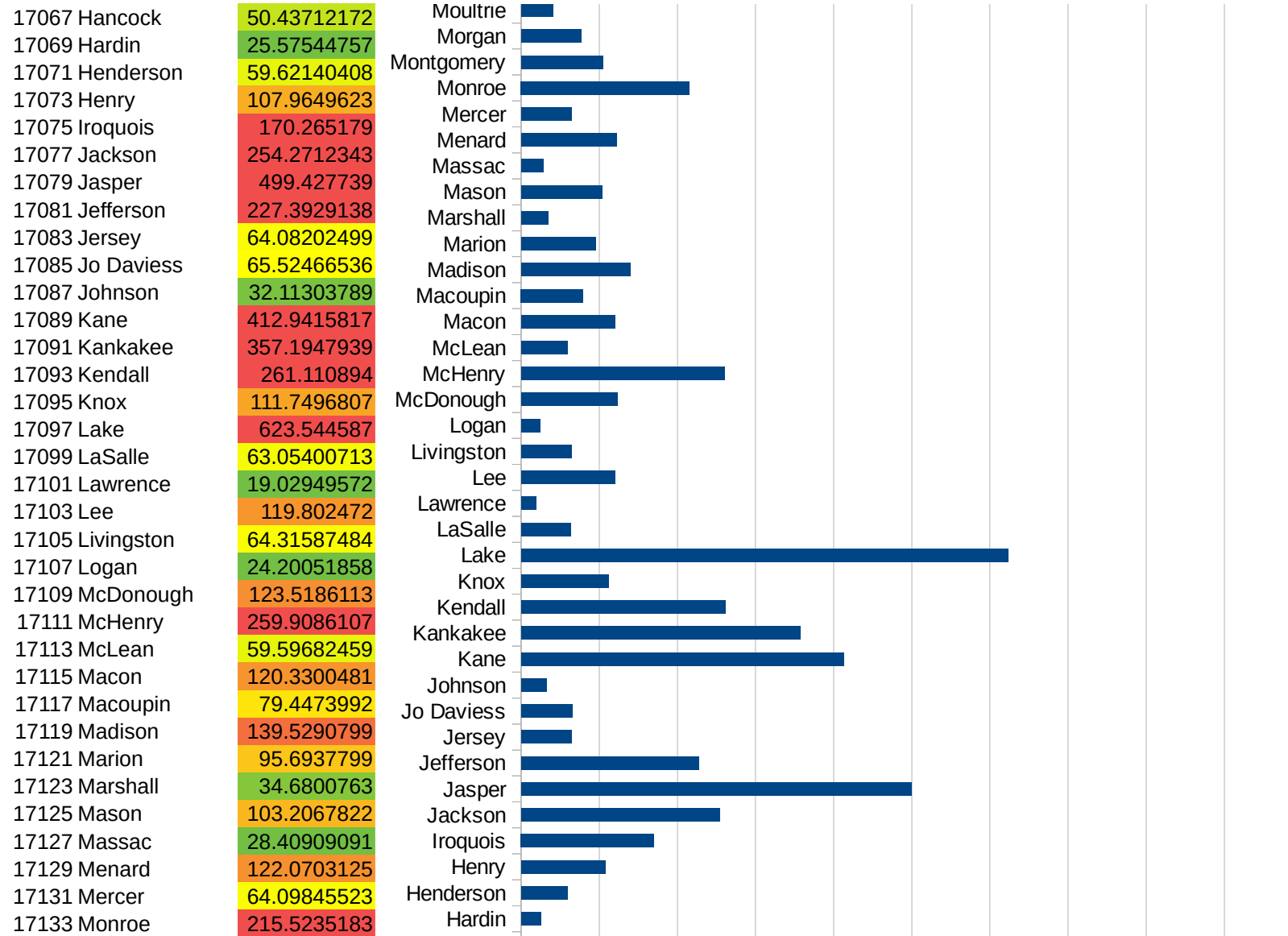
ID

29105  
29107  
29109  
29111  
29113  
29115  
29117  
29121  
29123  
29125  
29127  
29119  
29129  
29131  
29133  
29135  
29137  
29139  
29141  
29143  
29145  
29147  
29149  
29151  
29153  
29155  
29157  
29159  
29161  
29163  
29165  
29167  
29169  
29171

ID

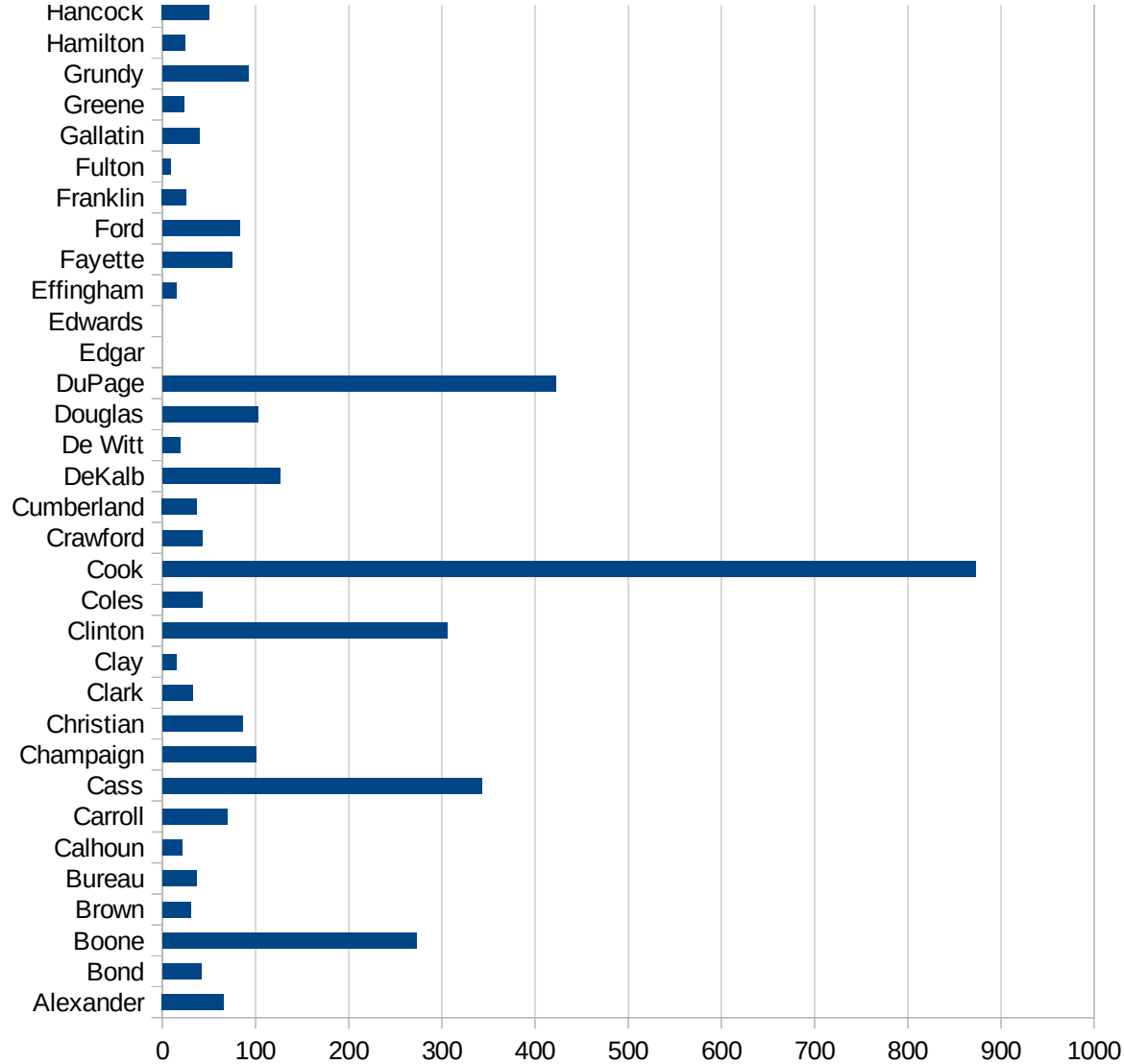
29173  
29175  
29177  
29179  
29181  
29195  
29197  
29199  
29201  
29203  
29205  
29183  
29185  
29187  
29189  
29510  
29186  
29207  
29209  
29211  
29213  
29215  
  
29217  
29219  
29221  
29223  
29225  
29227  
29229





IL

17135 Montgomery	104.8914374
17137 Morgan	76.5246056
17139 Moultrie	40.7691785
17141 Ogle	261.1786423
17143 Peoria	62.56193909
17145 Perry	151.1287428
17147 Piatt	42.69333984
17149 Pike	6.405739543
17151 Pope	0
17153 Pulaski	366.0992129
17155 Putnam	0
17157 Randolph	569.9869183
17159 Richland	19.03191017
17161 Rock Island	316.4270231
17163 St. Clair	221.7889443
17165 Saline	16.73220112
17167 Sangamon	110.5719025
17169 Schuyler	28.95613146
17171 Scott	0
17173 Shelby	45.99604434
17175 Stark	18.42638659
17177 Stephenson	156.4140951
17179 Tazewell	36.27350221
17181 Union	190.0124696
17183 Vermilion	29.94557717
17185 Wabash	8.658758334
17187 Warren	499.0605918
17189 Washington	100.035727
17191 Wayne	12.24589762
17193 White	14.63593121
17195 Whiteside	168.9857261
17197 Will	454.9984833
17199 Williamson	55.17776187
17201 Winnebago	228.4559685



IL

17203 Woodford

33.79871565

IL

FIPS

29001  
29003  
29005  
29007  
29009  
29011  
29013  
29015  
29017  
29019  
29021  
29023  
29025  
29027  
29029  
29031  
29033  
29035  
29037

IL

29039  
29041  
29043  
29045  
29047  
29049  
29051  
29053  
29055  
29057  
29059  
29061  
29063  
29065  
29067  
29069  
29071  
29073  
29075  
29077  
29079  
29081  
29083  
29085  
29087  
29089  
29091  
29093  
29095  
29097  
29099  
29101

29103



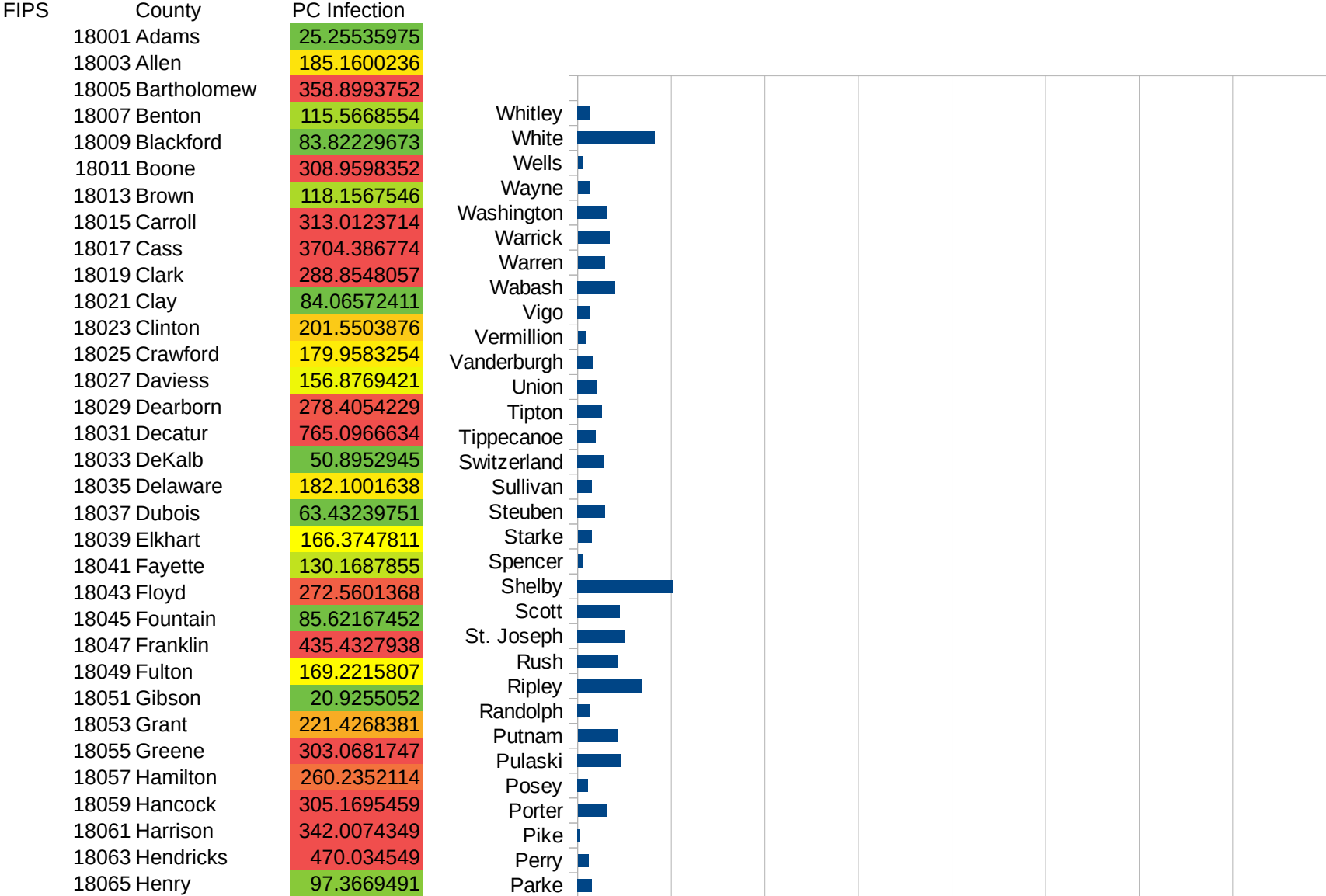
IL

29105  
29107  
29109  
29111  
29113  
29115  
29117  
29121  
29123  
29125  
29127  
29119  
29129  
29131  
29133  
29135  
29137  
29139  
29141  
29143  
29145  
29147  
29149  
29151  
29153  
29155  
29157  
29159  
29161  
29163  
29165  
29167  
29169  
29171

IL

29173  
29175  
29177  
29179  
29181  
29195  
29197  
29199  
29201  
29203  
29205  
29183  
29185  
29187  
29189  
29510  
29186  
29207  
29209  
29211  
29213  
29215  
  
29217  
29219  
29221  
29223  
29225  
29227  
29229

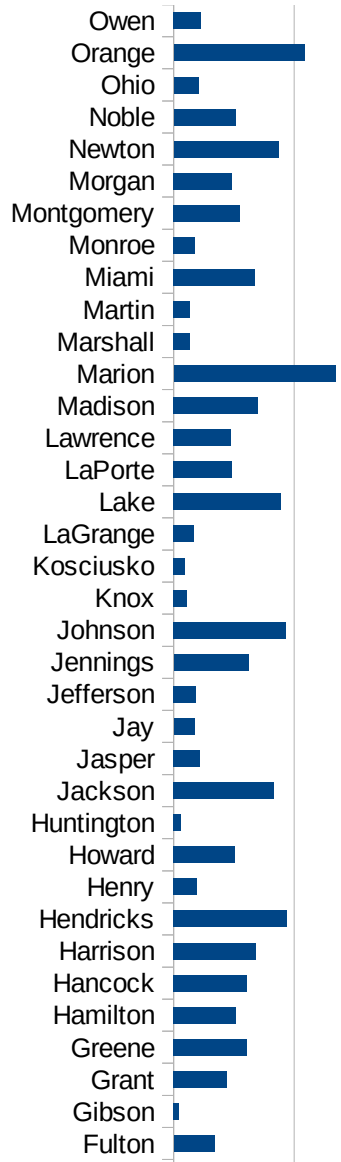
IN



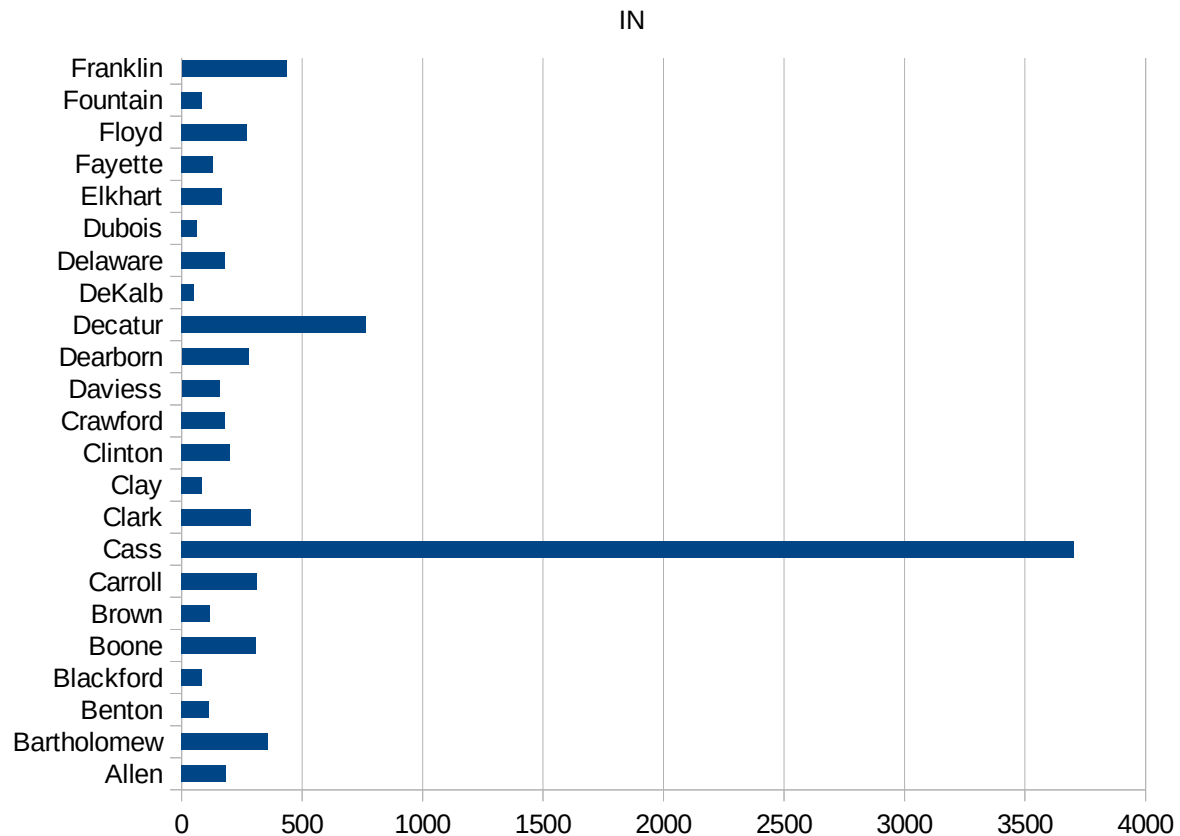
This work is licensed under the Creative Commons Attribution-NoDerivatives 4.0 International License. To view a copy of this license, visit <http://creativecommons.org/licenses/by-nd/4.0/>.

IN

18067 Howard	256.1736639
18069 Huntington	30.35320088
18071 Jackson	414.862506
18073 Jasper	110.8780342
18075 Jay	86.68849933
18077 Jefferson	93.14456036
18079 Jennings	311.4700663
18081 Johnson	467.274764
18083 Knox	54.20788725
18085 Kosciusko	47.89272031
18087 LaGrange	83.90541571
18089 Lake	446.1087795
18091 LaPorte	243.6208605
18093 Lawrence	238.6791627
18095 Madison	348.6551322
18097 Marion	672.3789372
18099 Marshall	69.19218128
18101 Martin	68.51326221
18103 Miami	337.3914021
18105 Monroe	89.84664811
18107 Montgomery	276.4303969
18109 Morgan	243.8815677
18111 Newton	435.3722076
18113 Noble	256.6691913
18115 Ohio	102.6694045
18117 Orange	543.896557
18119 Owen	115.1355241
18121 Parke	76.80037809
18123 Perry	57.58559313
18125 Pike	16.11603546
18127 Porter	156.8451714
18129 Posey	54.81597494
18131 Pulaski	232.5767904
18133 Putnam	211.7578549



18135 Randolph	68.40770995
18137 Ripley	343.5823721
18139 Rush	216.0475305
18141 St. Joseph	253.7199331
18143 Scott	226.1495938
18145 Shelby	513.5335142
18147 Spencer	24.59782555
18149 Starke	74.12252017
18151 Steuben	147.4585092
18153 Sullivan	77.33204447
18155 Switzerland	139.9645423
18157 Tippecanoe	98.42111806
18159 Tipton	132.2051824
18161 Union	99.47420776
18163 Vanderburgh	84.54253097
18165 Vermillion	45.2225596
18167 Vigo	66.116626
18169 Wabash	201.4066496
18171 Warren	145.2257049
18173 Warrick	169.4183835
18175 Washington	161.0421215
18177 Wayne	62.18150934
18179 Wells	24.81741473
18181 White	414.3703642
18183 Whitley	64.56535775



IN

FIPS

29001  
29003  
29005  
29007  
29009  
29011  
29013  
29015  
29017  
29019  
29021  
29023  
29025  
29027  
29029  
29031  
29033  
29035  
29037

IN

29039  
29041  
29043  
29045  
29047  
29049  
29051  
29053  
29055  
29057  
29059  
29061  
29063  
29065  
29067  
29069  
29071  
29073  
29075  
29077  
29079  
29081  
29083  
29085  
29087  
29089  
29091  
29093  
29095  
29097  
29099  
29101

29103

IN

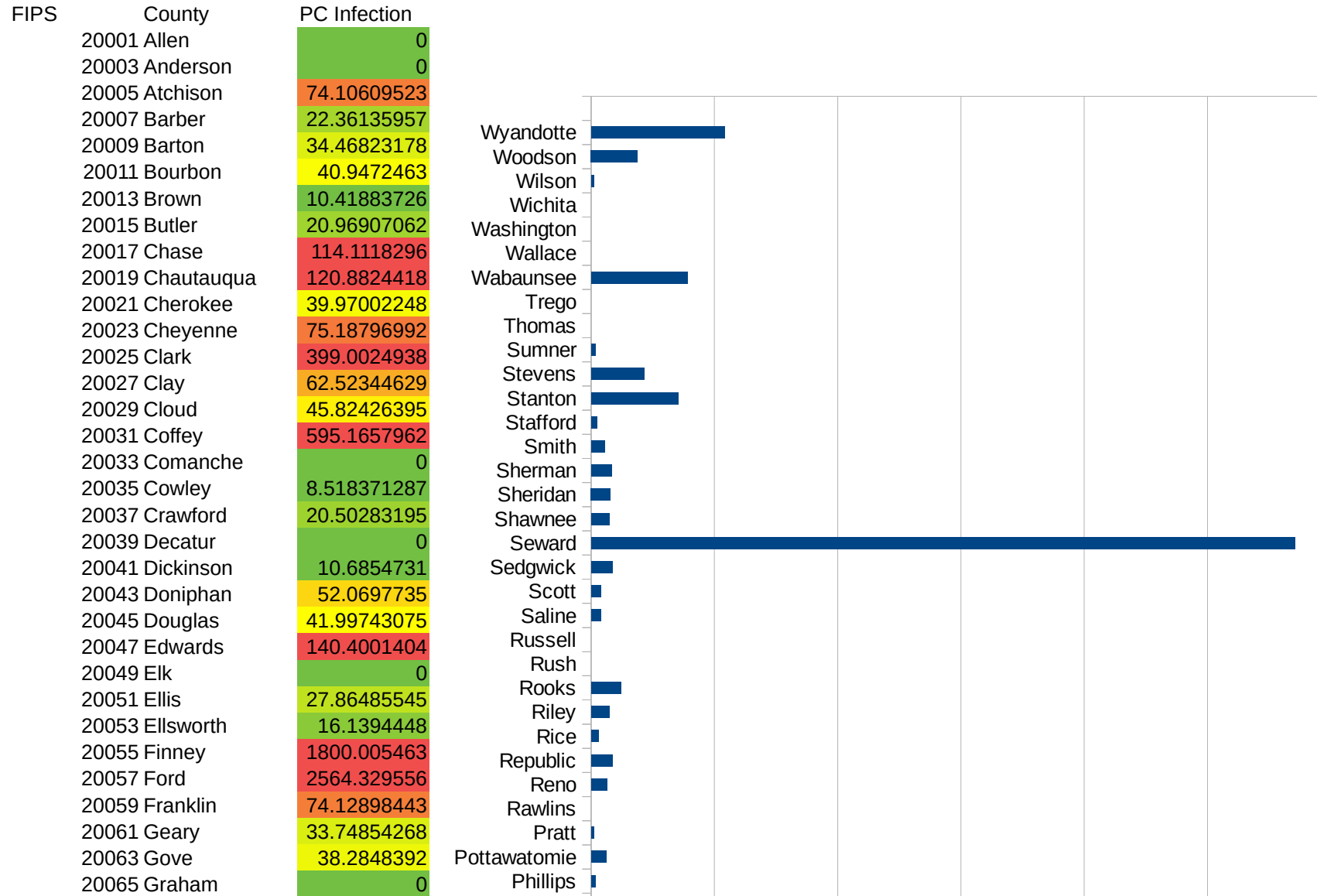
29105  
29107  
29109  
29111  
29113  
29115  
29117  
29121  
29123  
29125  
29127  
29119  
29129  
29131  
29133  
29135  
29137  
29139  
29141  
29143  
29145  
29147  
29149  
29151  
29153  
29155  
29157  
29159  
29161  
29163  
29165  
29167  
29169  
29171



IN

29173  
29175  
29177  
29179  
29181  
29195  
29197  
29199  
29201  
29203  
29205  
29183  
29185  
29187  
29189  
29510  
29186  
29207  
29209  
29211  
29213  
29215  
  
29217  
29219  
29221  
29223  
29225  
29227  
29229

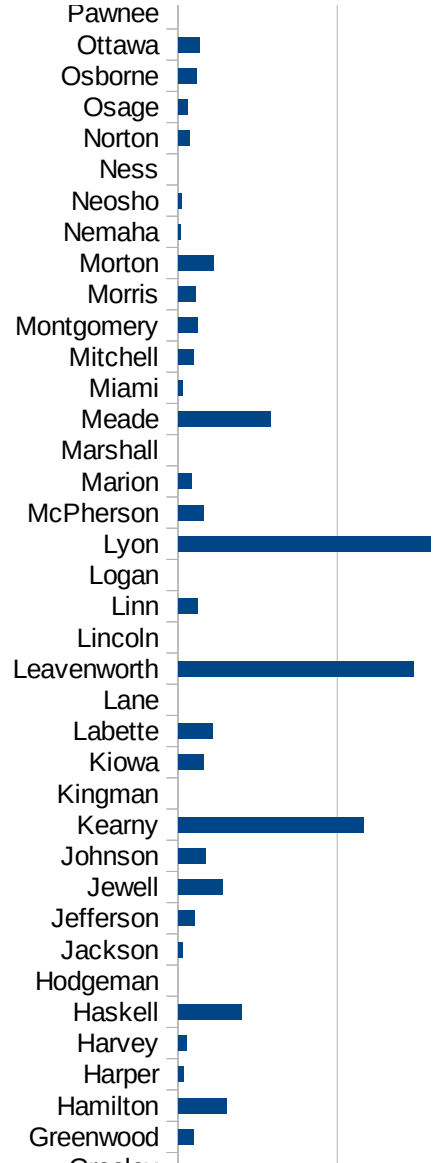
KS



This work is licensed under the Creative Commons Attribution-NoDerivatives 4.0 International License. To view a copy of this license, visit <http://creativecommons.org/licenses/by-nd/4.0/>.

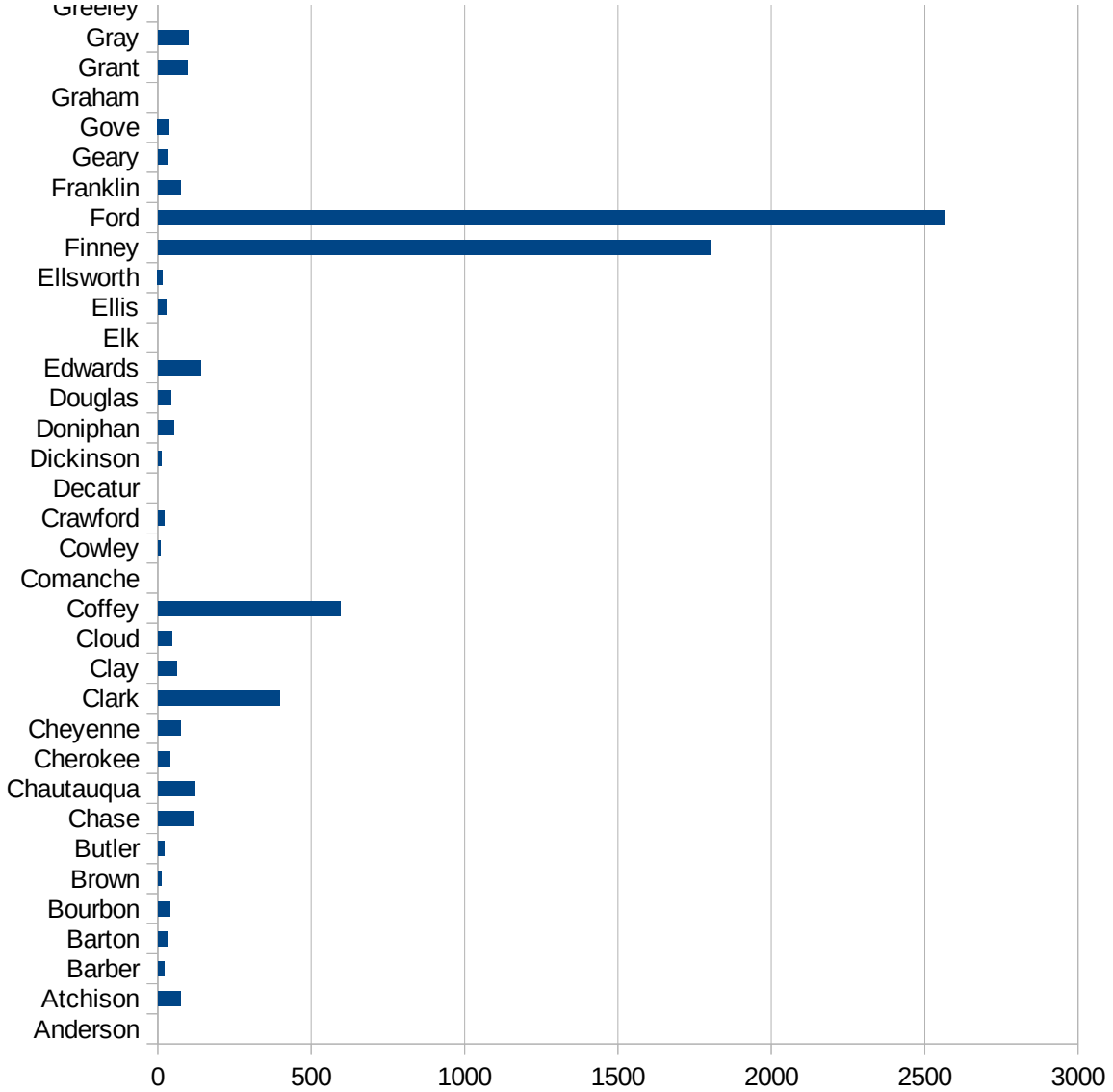
KS

20067 Grant	95.41984733
20069 Gray	99.45300845
20071 Greeley	0
20073 Greenwood	49.54582989
20075 Hamilton	153.4330648
20077 Harper	18.16200509
20079 Harvey	26.30809705
20081 Haskell	200.1501126
20083 Hodgeman	0
20085 Jackson	15.06024096
20087 Jefferson	52.70092227
20089 Jewell	140.7954945
20091 Johnson	85.84983809
20093 Kearny	583.3121988
20095 Kingman	0
20097 Kiowa	79.49125596
20099 Labette	110.198357
20101 Lane	0
20103 Leavenworth	739.9940997
20105 Lincoln	0
20107 Linn	61.53846154
20109 Logan	0
20111 Lyon	793.2706699
20113 McPherson	80.59711953
20115 Marion	41.84100418
20117 Marshall	0
20119 Meade	289.4356006
20121 Miami	14.8456057
20123 Mitchell	48.7804878
20125 Montgomery	62.26650062
20127 Morris	54.33798225
20129 Morton	112.4859393
20131 Nemaha	9.84736583
20133 Neosho	12.53839885



KS

20135 Ness	0
20137 Norton	36.83241252
20139 Osage	31.36566087
20141 Osborne	57.55395683
20143 Ottawa	68.94174423
20145 Pawnee	0
20147 Phillips	18.80759827
20149 Pottawatomie	61.78687647
20151 Pratt	10.66325443
20153 Rawlins	0
20155 Reno	64.16220205
20157 Republic	85.76329331
20159 Rice	31.47623544
20161 Riley	74.62382807
20163 Rooks	119.6888091
20165 Rush	0
20167 Russell	0
20169 Saline	38.60223158
20171 Scott	40.84133143
20173 Sedgwick	85.47391293
20175 Seward	2855.831038
20177 Shawnee	74.92999961
20179 Sheridan	78.9577576
20181 Sherman	84.76012884
20183 Smith	55.50929781
20185 Stafford	23.93489708
20187 Stanton	352.2898842
20189 Stevens	215.866163
20191 Sumner	17.39432945
20193 Thomas	0
20195 Trego	0
20197 Wabaunsee	391.3610668
20199 Wallace	0
20201 Washington	0



KS

20203 Wichita	0
20205 Wilson	11.5406809
20207 Woodson	188.5014138
20209 Wyandotte	541.9660787

KS

FIPS

29001  
29003  
29005  
29007  
29009  
29011  
29013  
29015  
29017  
29019  
29021  
29023  
29025  
29027  
29029  
29031  
29033  
29035  
29037

KS

29039  
29041  
29043  
29045  
29047  
29049  
29051  
29053  
29055  
29057  
29059  
29061  
29063  
29065  
29067  
29069  
29071  
29073  
29075  
29077  
29079  
29081  
29083  
29085  
29087  
29089  
29091  
29093  
29095  
29097  
29099  
29101

29103

KS

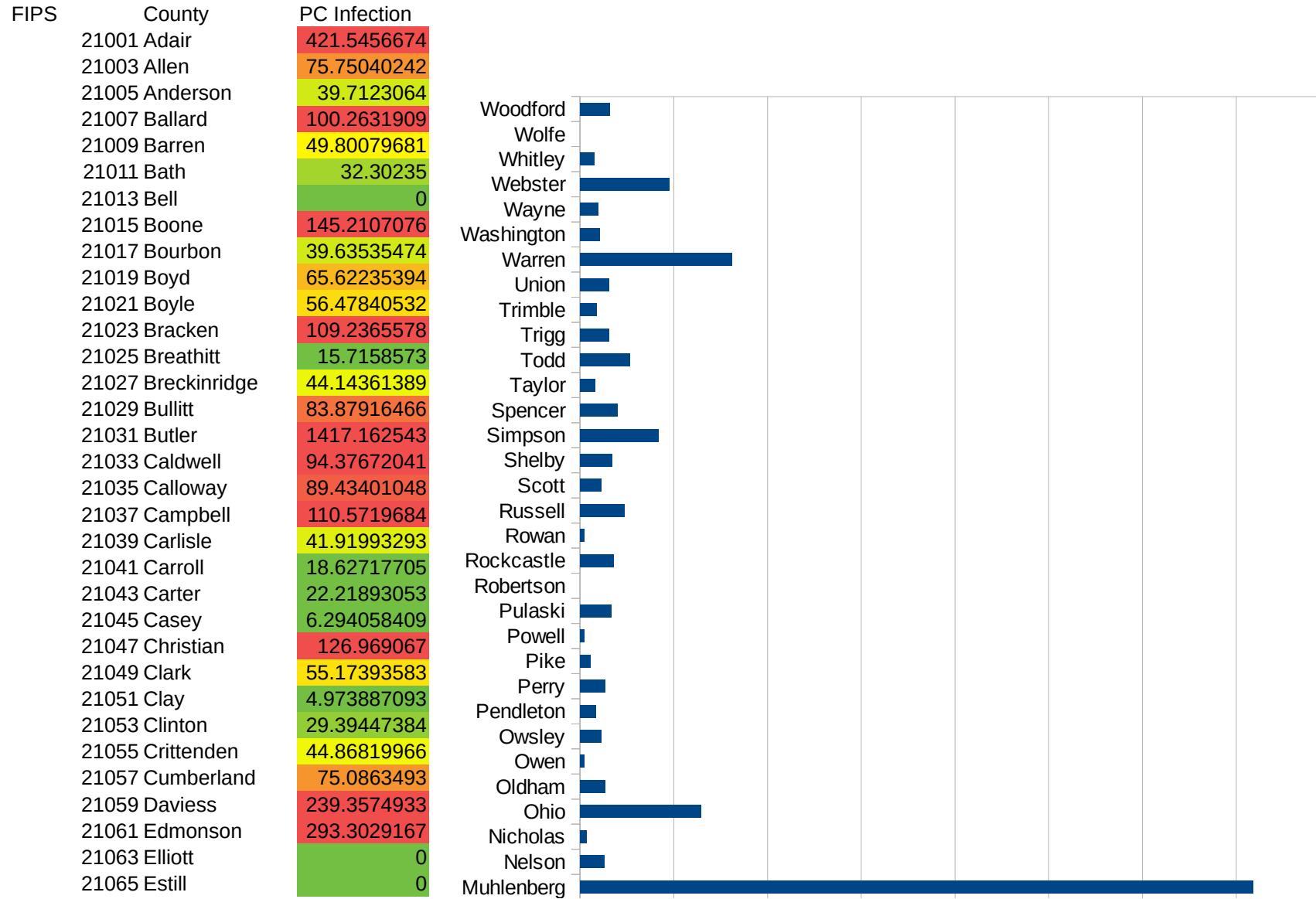
29105  
29107  
29109  
29111  
29113  
29115  
29117  
29121  
29123  
29125  
29127  
29119  
29129  
29131  
29133  
29135  
29137  
29139  
29141  
29143  
29145  
29147  
29149  
29151  
29153  
29155  
29157  
29159  
29161  
29163  
29165  
29167  
29169  
29171



KS

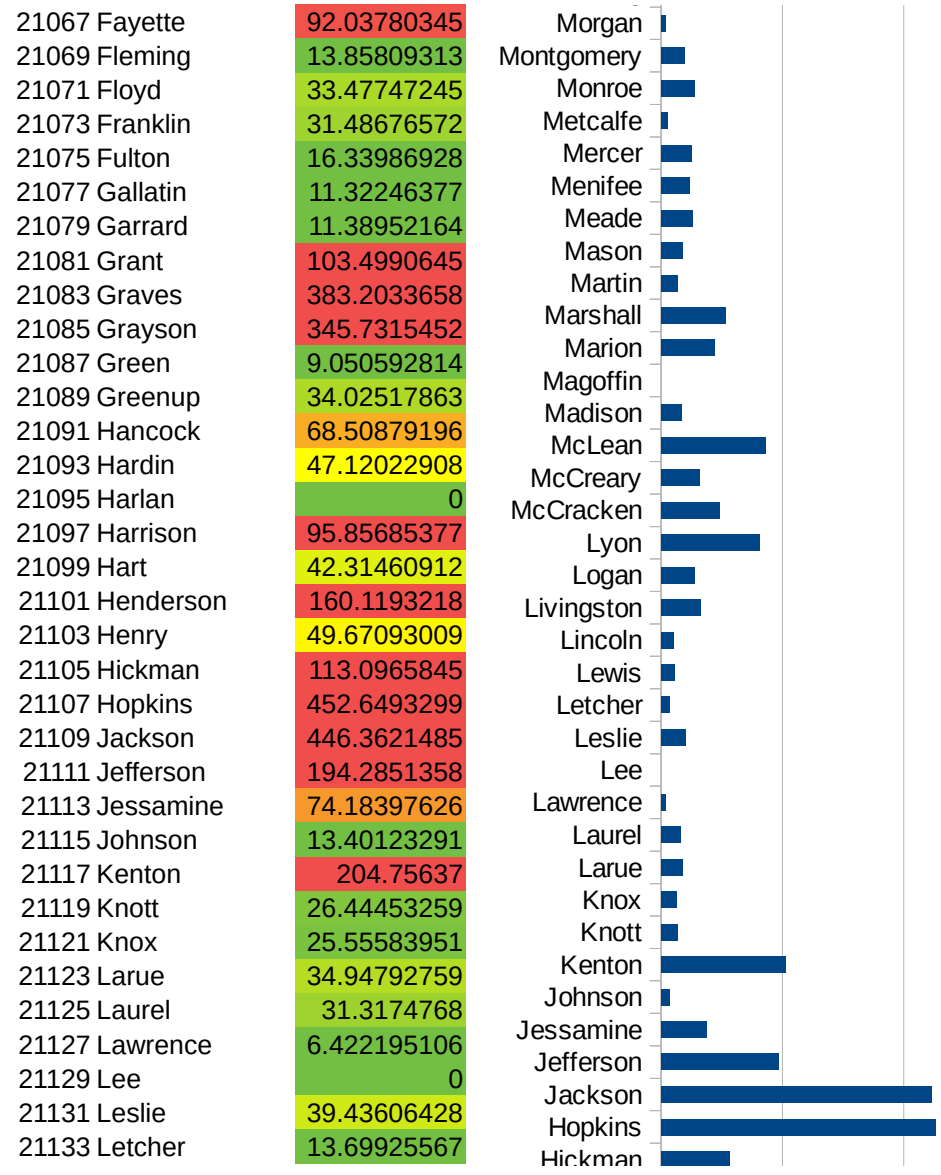
29173  
29175  
29177  
29179  
29181  
29195  
29197  
29199  
29201  
29203  
29205  
29183  
29185  
29187  
29189  
29510  
29186  
29207  
29209  
29211  
29213  
29215  
  
29217  
29219  
29221  
29223  
29225  
29227  
29229

KY

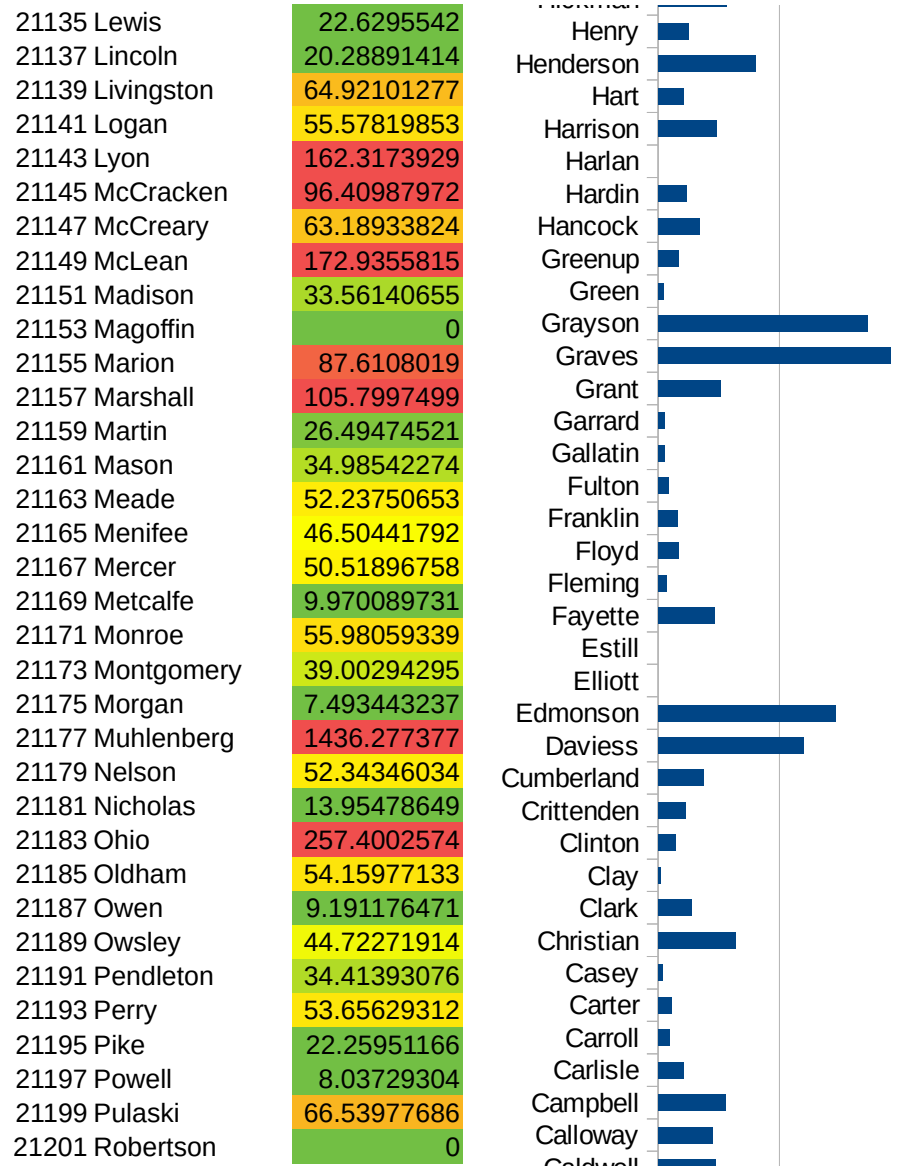


This work is licensed under the Creative Commons Attribution-NoDerivatives 4.0 International License. To view a copy of this license, visit <http://creativecommons.org/licenses/by-nd/4.0/>.

KY

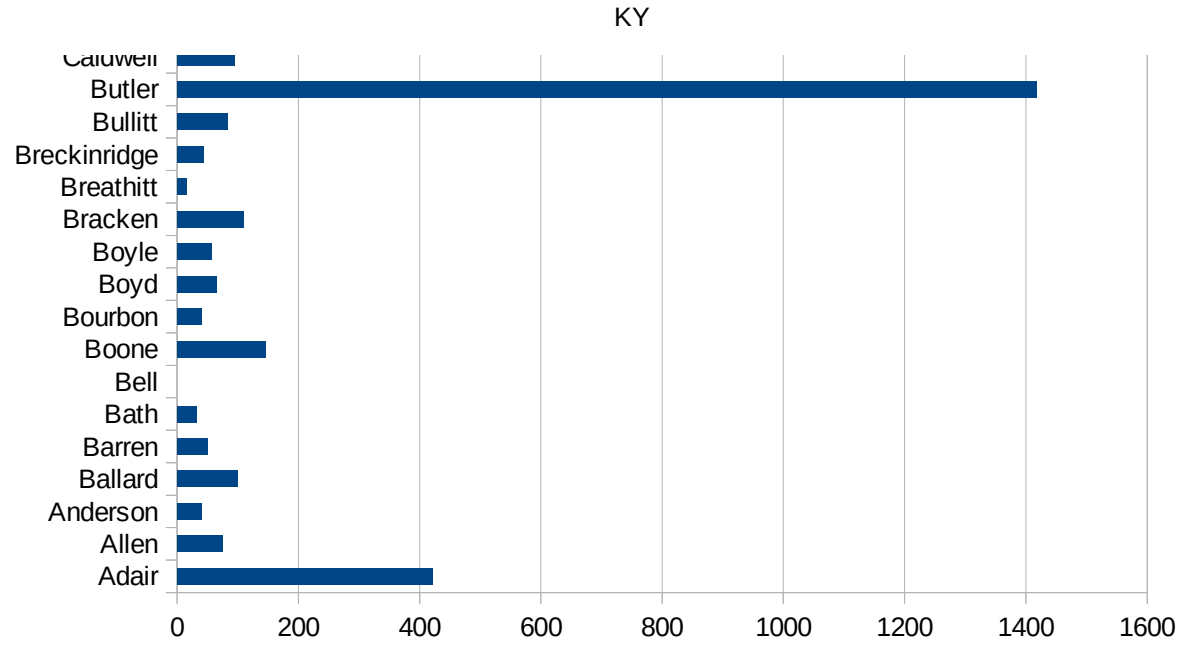


KY



This work is licensed under the Creative Commons Attribution-NoDerivatives 4.0 International License. To view a copy of this license, visit <http://creativecommons.org/licenses/by-nd/4.0/>.

21203 Rockcastle	71.64179104
21205 Rowan	8.135703535
21207 Russell	95.39307558
21209 Scott	44.61815781
21211 Shelby	68.01599406
21213 Simpson	167.3053052
21215 Spencer	79.81270618
21217 Taylor	31.31238013
21219 Todd	105.5966209
21221 Trigg	61.462815
21223 Trimble	35.23194363
21225 Union	62.0475698
21227 Warren	324.5368113
21229 Washington	41.37702747
21231 Wayne	39.0854016
21233 Webster	190.679582
21235 Whitley	30.35152585
21237 Wolfe	0
21239 Woodford	64.07115667



KY

FIPS

29001  
29003  
29005  
29007  
29009  
29011  
29013  
29015  
29017  
29019  
29021  
29023  
29025  
29027  
29029  
29031  
29033  
29035  
29037

KY

29039  
29041  
29043  
29045  
29047  
29049  
29051  
29053  
29055  
29057  
29059  
29061  
29063  
29065  
29067  
29069  
29071  
29073  
29075  
29077  
29079  
29081  
29083  
29085  
29087  
29089  
29091  
29093  
29095  
29097  
29099  
29101

29103

KY

29105  
29107  
29109  
29111  
29113  
29115  
29117  
29121  
29123  
29125  
29127  
29119  
29129  
29131  
29133  
29135  
29137  
29139  
29141  
29143  
29145  
29147  
29149  
29151  
29153  
29155  
29157  
29159  
29161  
29163  
29165  
29167  
29169  
29171

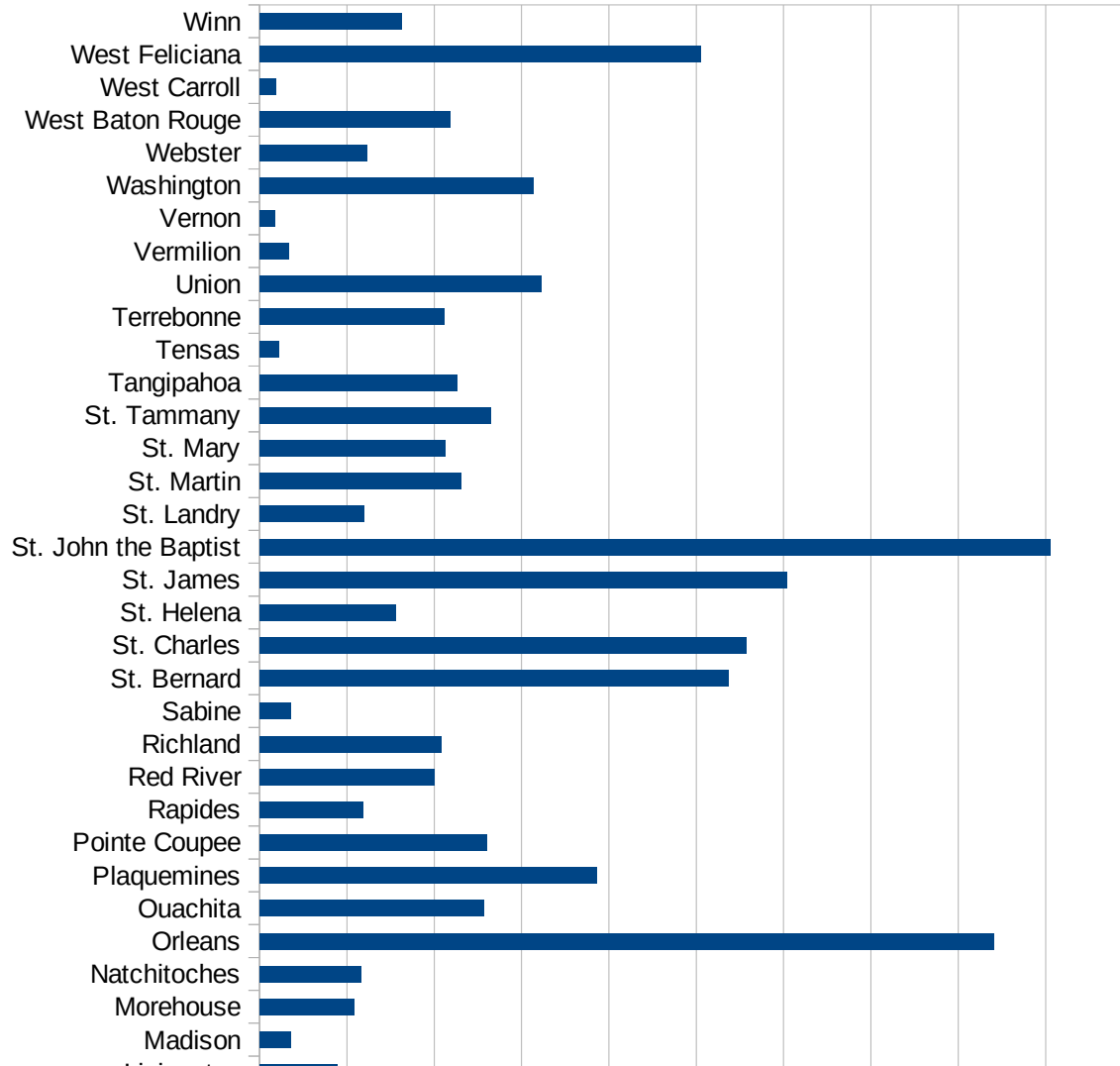


KY

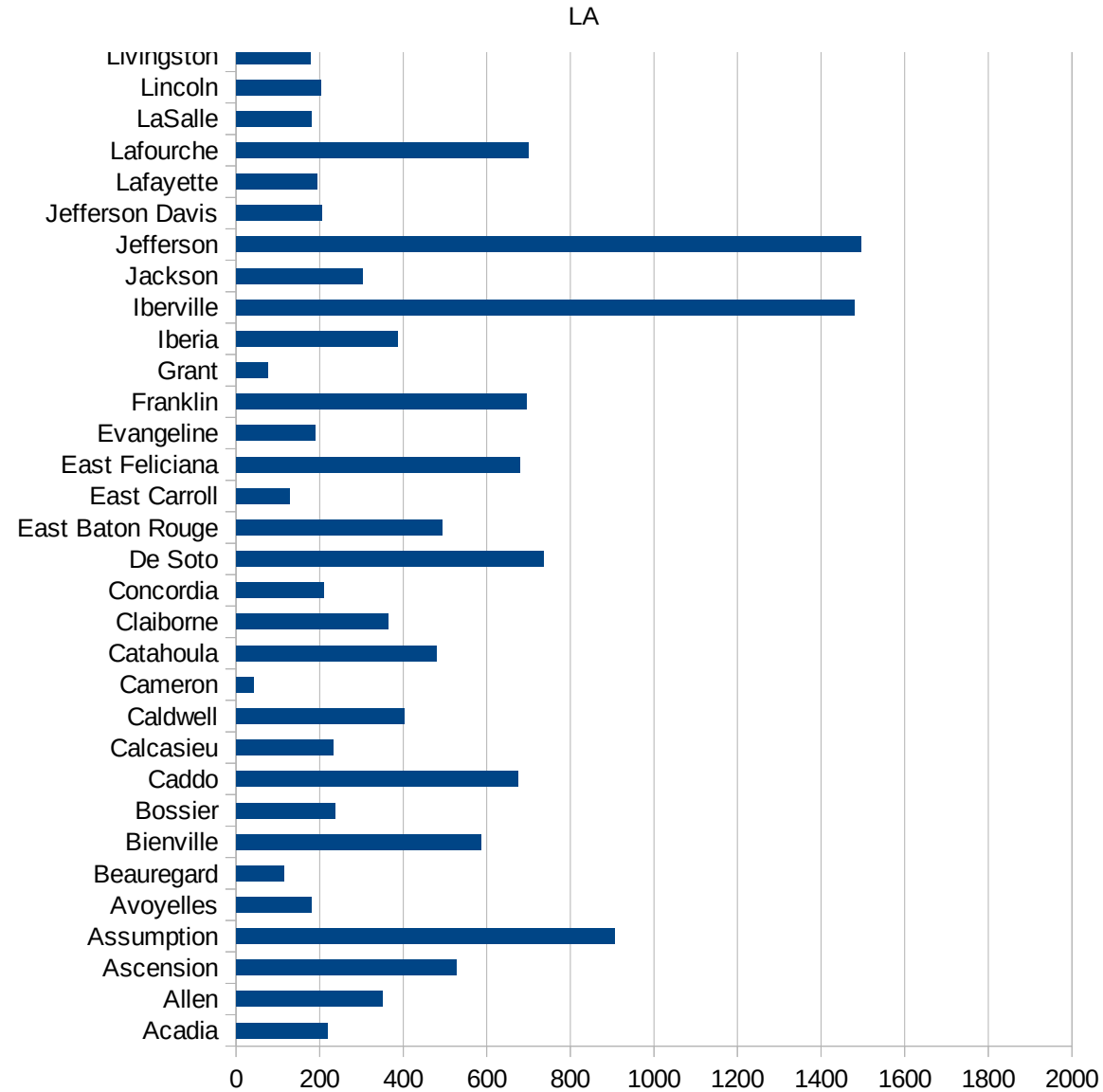
29173  
29175  
29177  
29179  
29181  
29195  
29197  
29199  
29201  
29203  
29205  
29183  
29185  
29187  
29189  
29510  
29186  
29207  
29209  
29211  
29213  
29215  
  
29217  
29219  
29221  
29223  
29225  
29227  
29229

LA

FIPS	County	PC Infection
22001	Acadia	218.684676
22003	Allen	351.4938489
22005	Ascension	526.9828029
22007	Assumption	905.8295964
22009	Avoyelles	180.416193
22011	Beauregard	115.4269455
22013	Bienville	586.1136159
22015	Bossier	235.8768723
22017	Caddo	674.7021678
22019	Calcasieu	231.3994249
22021	Caldwell	401.6064257
22023	Cameron	43.05396096
22025	Catahoula	478.7676936
22027	Claiborne	363.7732062
22029	Concordia	209.4829348
22031	De Soto	736.2589299
22033	East Baton Rouge	493.2464917
22035	East Carroll	127.89541
22037	East Feliciana	678.5806786
22039	Evangeline	188.380229
22041	Franklin	694.5822584
22043	Grant	75.61604839
22045	Iberia	386.23645
22047	Iberville	1479.172397
22049	Jackson	301.848824
22051	Jefferson	1495.446388
22053	Jefferson Davis	205.813438
22055	Lafayette	194.824987
22057	Lafourche	699.1795342
22059	LaSalle	181.0015419
22061	Lincoln	203.4070684
22063	Livingston	176.9759327
22065	Madison	71.67816504



22067 Morehouse	216.5524844
22069 Natchitoches	232.8047803
22071 Orleans	1681.559874
22073 Ouachita	513.351675
22075 Plaquemines	773.1738573
22077 Pointe Coupee	519.5989061
22079 Rapides	235.903249
22081 Red River	401.0852896
22083 Richland	416.0063391
22085 Sabine	70.73901465
22087 St. Bernard	1074.463303
22089 St. Charles	1113.863727
22091 St. Helena	311.8300526
22093 St. James	1207.396492
22095 St. John the Baptist	1810.855873
22097 St. Landry	239.2344498
22099 St. Martin	460.6404207
22101 St. Mary	425.9251818
22103 St. Tammany	530.3919631
22105 Tangipahoa	452.2451542
22107 Tensas	44.82294935
22109 Terrebonne	422.4426009
22111 Union	644.872369
22113 Vermilion	66.85609226
22115 Vernon	34.79328694
22117 Washington	626.8515736
22119 Webster	244.8579824
22121 West Baton Rouge	435.1610096
22123 West Carroll	36.42323803
22125 West Feliciana	1009.055627
22127 Winn	325.4563464



LA

FIPS

29001  
29003  
29005  
29007  
29009  
29011  
29013  
29015  
29017  
29019  
29021  
29023  
29025  
29027  
29029  
29031  
29033  
29035  
29037

LA

29039  
29041  
29043  
29045  
29047  
29049  
29051  
29053  
29055  
29057  
29059  
29061  
29063  
29065  
29067  
29069  
29071  
29073  
29075  
29077  
29079  
29081  
29083  
29085  
29087  
29089  
29091  
29093  
29095  
29097  
29099  
29101

29103

LA

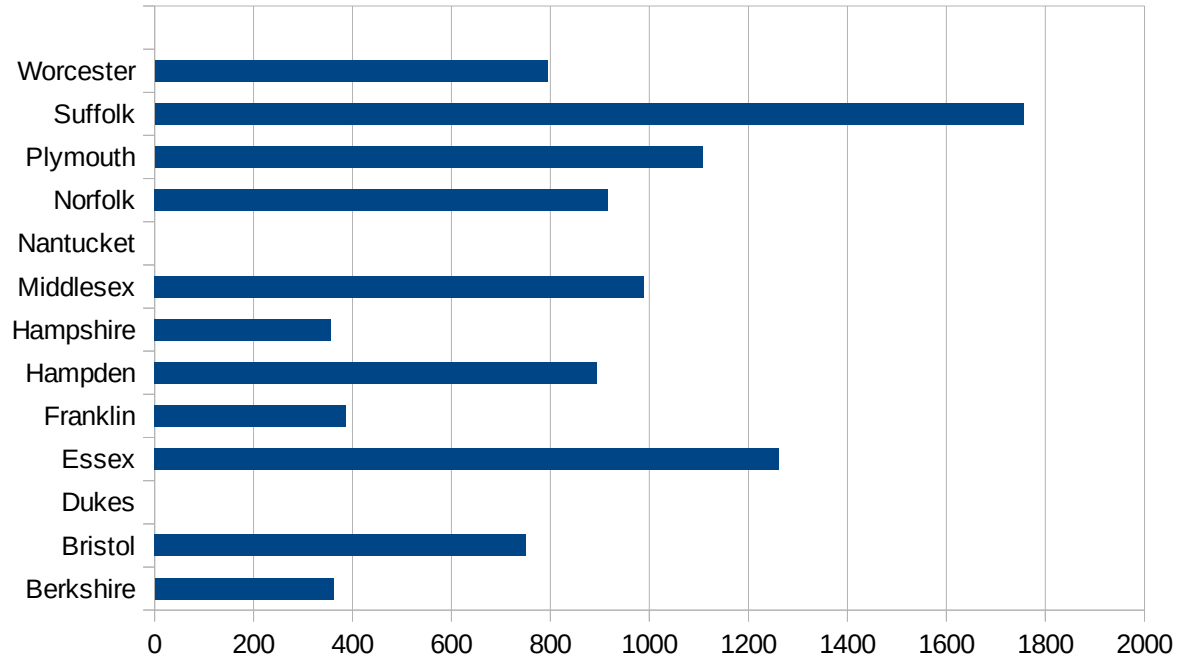
29105  
29107  
29109  
29111  
29113  
29115  
29117  
29121  
29123  
29125  
29127  
29119  
29129  
29131  
29133  
29135  
29137  
29139  
29141  
29143  
29145  
29147  
29149  
29151  
29153  
29155  
29157  
29159  
29161  
29163  
29165  
29167  
29169  
29171

LA

29173  
29175  
29177  
29179  
29181  
29195  
29197  
29199  
29201  
29203  
29205  
29183  
29185  
29187  
29189  
29510  
29186  
29207  
29209  
29211  
29213  
29215  
  
29217  
29219  
29221  
29223  
29225  
29227  
29229

MA

FIPS	County	PC Infection
25001	Barnstable	454.049191
25003	Berkshire	361.6994333
25005	Bristol	750.8572361
25007	Dukes	0
25009	Essex	1262.145255
25011	Franklin	387.5258938
25013	Hampden	893.4835015
25015	Hampshire	356.3571008
25017	Middlesex	989.6489409
25019	Nantucket	0
25021	Norfolk	916.6586333
25023	Plymouth	1107.053801
25025	Suffolk	1755.709493
25027	Worcester	794.0166506





MA

FIPS

29001  
29003  
29005  
29007  
29009  
29011  
29013  
29015  
29017  
29019  
29021  
29023  
29025  
29027  
29029  
29031  
29033  
29035  
29037

MA

29039  
29041  
29043  
29045  
29047  
29049  
29051  
29053  
29055  
29057  
29059  
29061  
29063  
29065  
29067  
29069  
29071  
29073  
29075  
29077  
29079  
29081  
29083  
29085  
29087  
29089  
29091  
29093  
29095  
29097  
29099  
29101

29103

MA

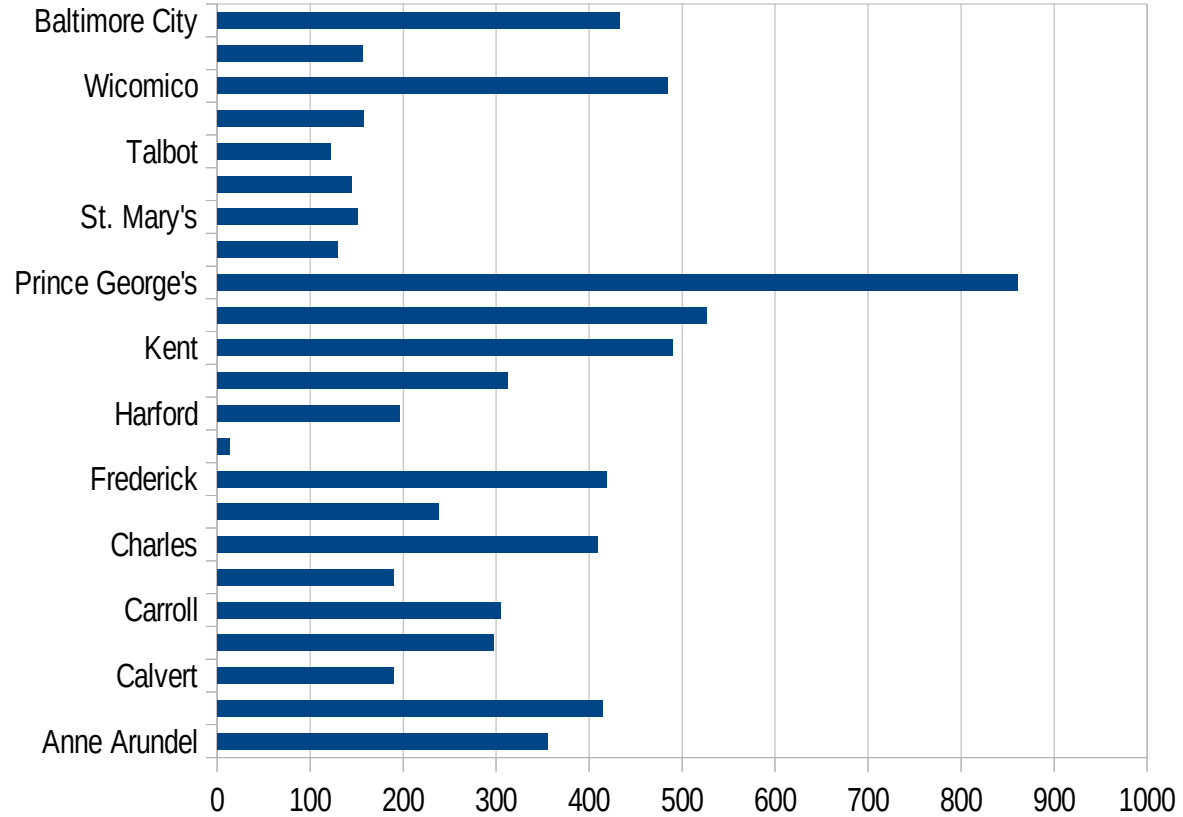
29105  
29107  
29109  
29111  
29113  
29115  
29117  
29121  
29123  
29125  
29127  
29119  
29129  
29131  
29133  
29135  
29137  
29139  
29141  
29143  
29145  
29147  
29149  
29151  
29153  
29155  
29157  
29159  
29161  
29163  
29165  
29167  
29169  
29171

MA

29173  
29175  
29177  
29179  
29181  
29195  
29197  
29199  
29201  
29203  
29205  
29183  
29185  
29187  
29189  
29510  
29186  
29207  
29209  
29211  
29213  
29215  
  
29217  
29219  
29221  
29223  
29225  
29227  
29229

MD

FIPS	County	PC Infection
24001	Allegany	181.7541388
24003	Anne Arundel	355.0156155
24005	Baltimore	414.0356892
24009	Calvert	189.1242677
24011	Caroline	297.2615902
24013	Carroll	304.5793777
24015	Cecil	189.6407523
24017	Charles	408.6611394
24019	Dorchester	237.5148447
24021	Frederick	418.9354112
24023	Garrett	13.71601001
24025	Harford	196.4907307
24027	Howard	312.5038676
24029	Kent	490.1202084
24031	Montgomery	526.4272963
24033	Prince George's	861.2043444
24035	Queen Anne's	129.3506597
24037	St. Mary's	150.8911454
24039	Somerset	144.1090555
24041	Talbot	121.7268989
24043	Washington	157.6931741
24045	Wicomico	484.5195988
24047	Worcester	156.3012562
24510	Baltimore City	433.0326393



MD

FIPS

29001  
29003  
29005  
29007  
29009  
29011  
29013  
29015  
29017  
29019  
29021  
29023  
29025  
29027  
29029  
29031  
29033  
29035  
29037

MD

29039  
29041  
29043  
29045  
29047  
29049  
29051  
29053  
29055  
29057  
29059  
29061  
29063  
29065  
29067  
29069  
29071  
29073  
29075  
29077  
29079  
29081  
29083  
29085  
29087  
29089  
29091  
29093  
29095  
29097  
29099  
29101

29103

MD

29105  
29107  
29109  
29111  
29113  
29115  
29117  
29121  
29123  
29125  
29127  
29119  
29129  
29131  
29133  
29135  
29137  
29139  
29141  
29143  
29145  
29147  
29149  
29151  
29153  
29155  
29157  
29159  
29161  
29163  
29165  
29167  
29169  
29171

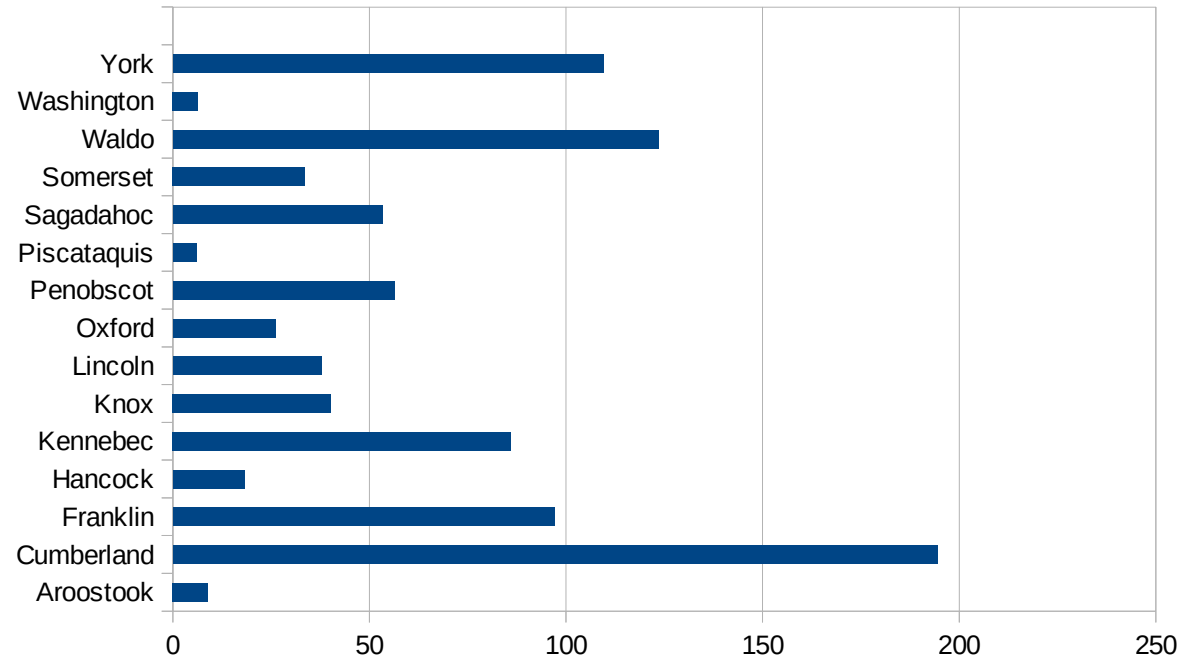


MD

29173  
29175  
29177  
29179  
29181  
29195  
29197  
29199  
29201  
29203  
29205  
29183  
29185  
29187  
29189  
29510  
29186  
29207  
29209  
29211  
29213  
29215  
  
29217  
29219  
29221  
29223  
29225  
29227  
29229

ME

FIPS	County	PC Infection
23001	Androscoggin	57.57854363
23003	Aroostook	8.940412153
23005	Cumberland	194.5107764
23007	Franklin	96.99969897
23009	Hancock	18.24451296
23011	Kennebec	86.00706077
23013	Knox	40.23031857
23015	Lincoln	37.85452216
23017	Oxford	26.03353119
23019	Penobscot	56.25562556
23021	Piscataquis	5.952380952
23023	Sagadahoc	53.31986305
23025	Somerset	33.60215054
23027	Waldo	123.4443493
23029	Washington	6.35122261
23031	York	109.5869155



ME

FIPS

29001  
29003  
29005  
29007  
29009  
29011  
29013  
29015  
29017  
29019  
29021  
29023  
29025  
29027  
29029  
29031  
29033  
29035  
29037

ME

29039  
29041  
29043  
29045  
29047  
29049  
29051  
29053  
29055  
29057  
29059  
29061  
29063  
29065  
29067  
29069  
29071  
29073  
29075  
29077  
29079  
29081  
29083  
29085  
29087  
29089  
29091  
29093  
29095  
29097  
29099  
29101

29103

ME

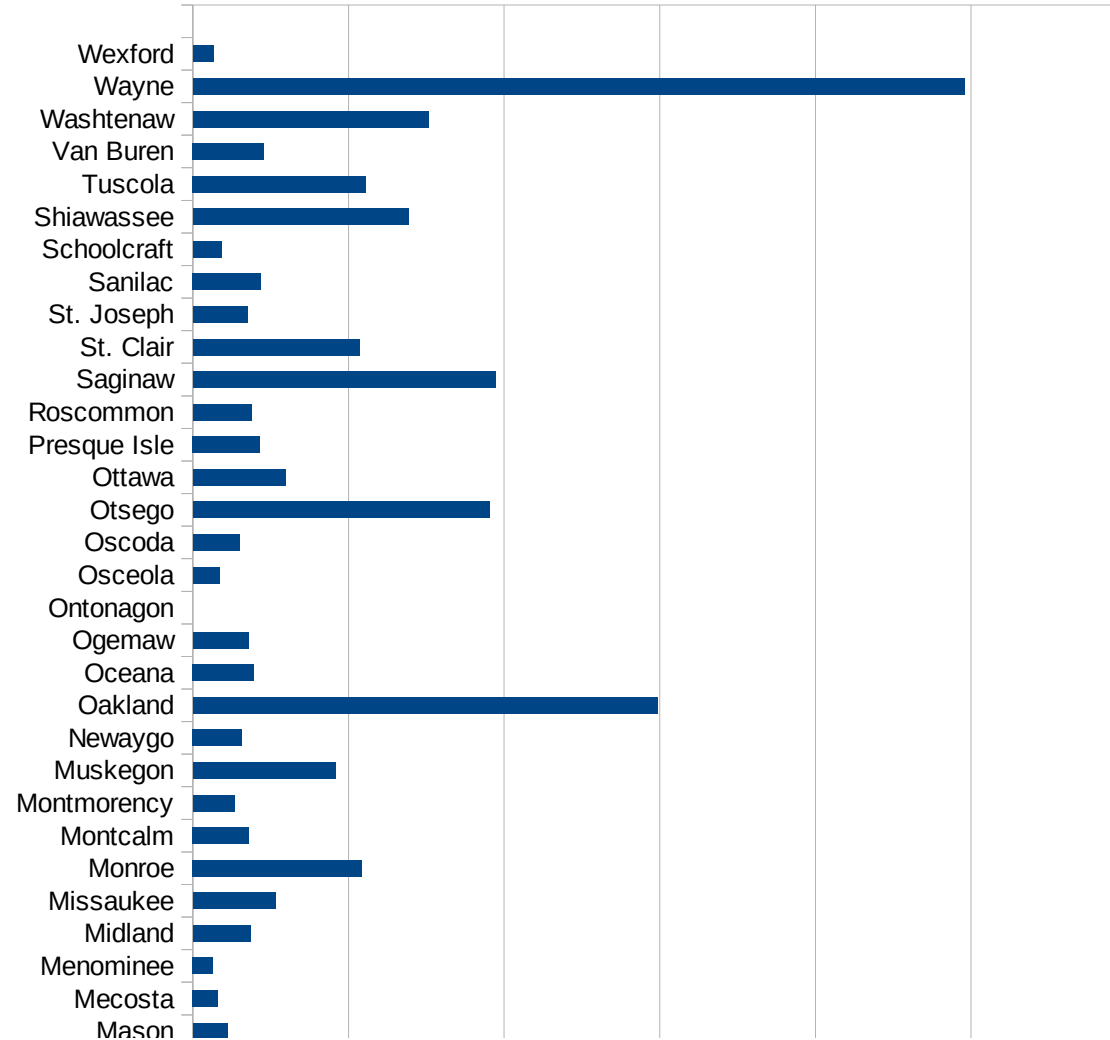
29105  
29107  
29109  
29111  
29113  
29115  
29117  
29121  
29123  
29125  
29127  
29119  
29129  
29131  
29133  
29135  
29137  
29139  
29141  
29143  
29145  
29147  
29149  
29151  
29153  
29155  
29157  
29159  
29161  
29163  
29165  
29167  
29169  
29171

ME

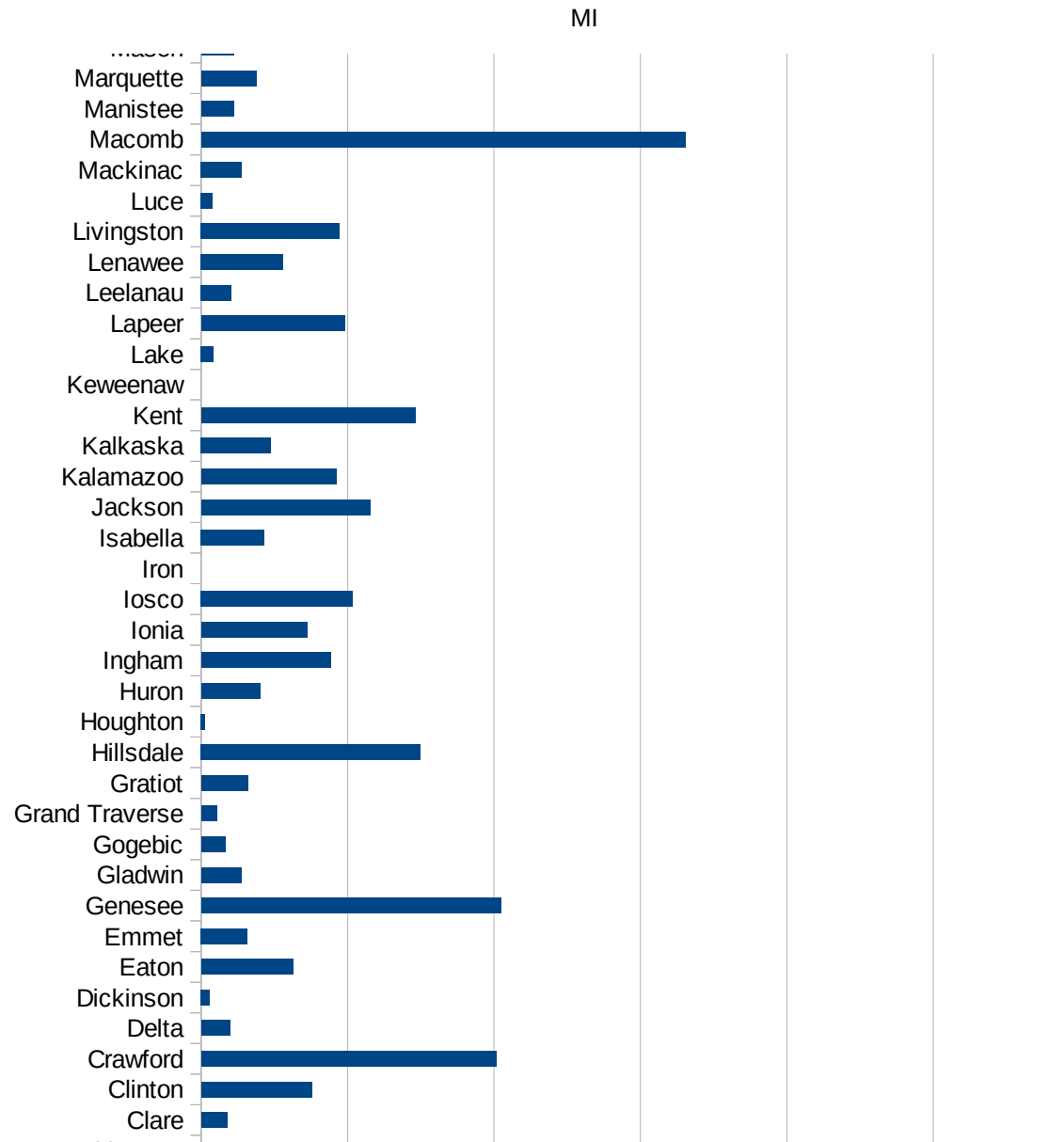
29173  
29175  
29177  
29179  
29181  
29195  
29197  
29199  
29201  
29203  
29205  
29183  
29185  
29187  
29189  
29510  
29186  
29207  
29209  
29211  
29213  
29215  
  
29217  
29219  
29221  
29223  
29225  
29227  
29229

MI

FIPS	County	PC Infection
26001	Alcona	38.60258637
26003	Alger	0
26005	Allegan	102.278248
26007	Alpena	299.7179126
26009	Antrim	42.79905842
26011	Arenac	186.1578353
26013	Baraga	12.01923077
26015	Barry	63.77029612
26017	Bay	155.8846454
26019	Benzie	22.53140314
26021	Berrien	204.3583472
26023	Branch	160.4694879
26025	Calhoun	182.917308
26027	Cass	65.82386309
26029	Charlevoix	49.53513184
26031	Cheboygan	74.76488411
26033	Chippewa	5.330916651
26035	Clare	35.76421628
26037	Clinton	151.2630464
26039	Crawford	402.8487159
26041	Delta	39.04398025
26043	Dickinson	11.81893393
26045	Eaton	125.6533061
26047	Emmet	63.04791642
26049	Genesee	409.9367891
26051	Gladwin	55.25516044
26053	Gogebic	33.12135665
26055	Grand Traverse	21.60457153
26057	Gratiot	64.04098623
26059	Hillsdale	299.4600975
26061	Houghton	5.52196361
26063	Huron	80.21561959
26065	Ingham	176.9518506

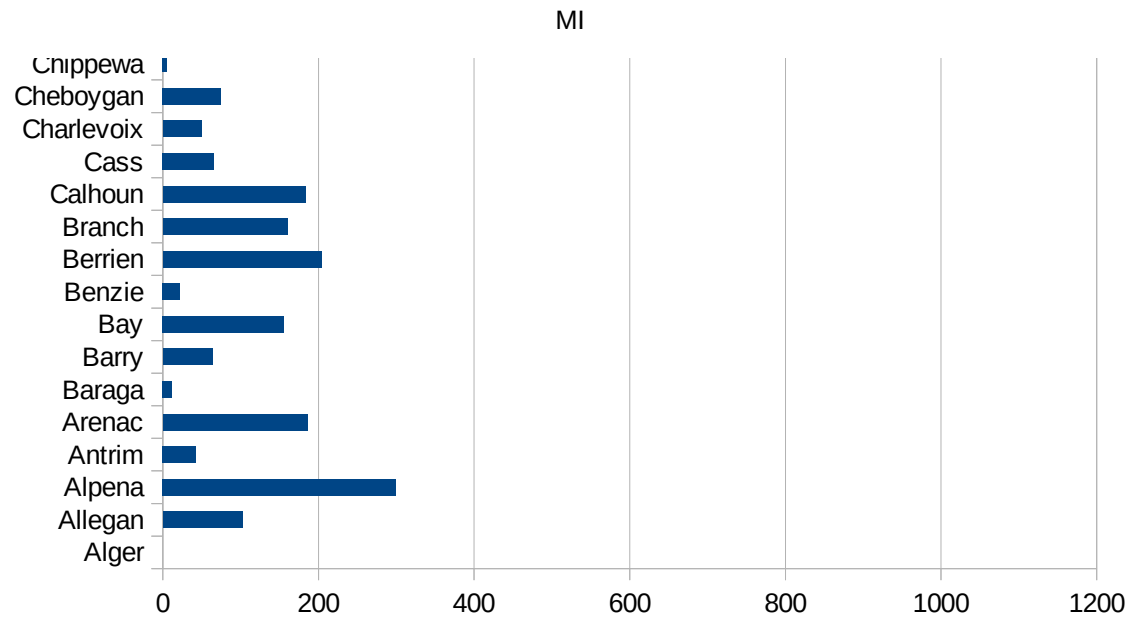


26067 Ionia	144.8372528
26069 Iosco	207.3282564
26071 Iron	0
26073 Isabella	86.4487968
26075 Jackson	231.0748443
26077 Kalamazoo	184.6188696
26079 Kalkaska	95.37701975
26081 Kent	292.7563453
26083 Keweenaw	0
26085 Lake	16.83359987
26087 Lapeer	196.5283773
26089 Leelanau	41.35269252
26091 Lenawee	111.9410579
26093 Livingston	189.3067816
26095 Luce	15.91596371
26097 Mackinac	55.62250858
26099 Macomb	661.7822737
26101 Manistee	44.84670581
26103 Marquette	75.16988394
26105 Mason	44.67353952
26107 Mecosta	32.15064875
26109 Menominee	26.10625245
26111 Midland	74.51117067
26113 Missaukee	105.8691193
26115 Monroe	217.3638485
26117 Montcalm	71.91095548
26119 Montmorency	53.96654074
26121 Muskegon	183.1923866
26123 Newaygo	63.40505604
26125 Oakland	597.3629309
26127 Oceana	78.87323944
26129 Ogemaw	71.59221077
26131 Ontonagon	0
26133 Osceola	34.27445268





26135 Oscoda	60.41565974
26137 Otsego	381.1068315
26139 Ottawa	119.1074514
26141 Presque Isle	86.35578584
26143 Roscommon	75.36426059
26145 Saginaw	388.8888889
26147 St. Clair	214.6394121
26149 St. Joseph	70.44214734
26151 Sanilac	87.4168326
26153 Schoolcraft	37.18393654
26155 Shiawassee	277.158611
26157 Tuscola	222.7892452
26159 Van Buren	91.45371647
26161 Washtenaw	302.7256088
26163 Wayne	991.56562
26165 Wexford	26.892966



MI

FIPS

29001  
29003  
29005  
29007  
29009  
29011  
29013  
29015  
29017  
29019  
29021  
29023  
29025  
29027  
29029  
29031  
29033  
29035  
29037

MI

29039  
29041  
29043  
29045  
29047  
29049  
29051  
29053  
29055  
29057  
29059  
29061  
29063  
29065  
29067  
29069  
29071  
29073  
29075  
29077  
29079  
29081  
29083  
29085  
29087  
29089  
29091  
29093  
29095  
29097  
29099  
29101

29103

MI

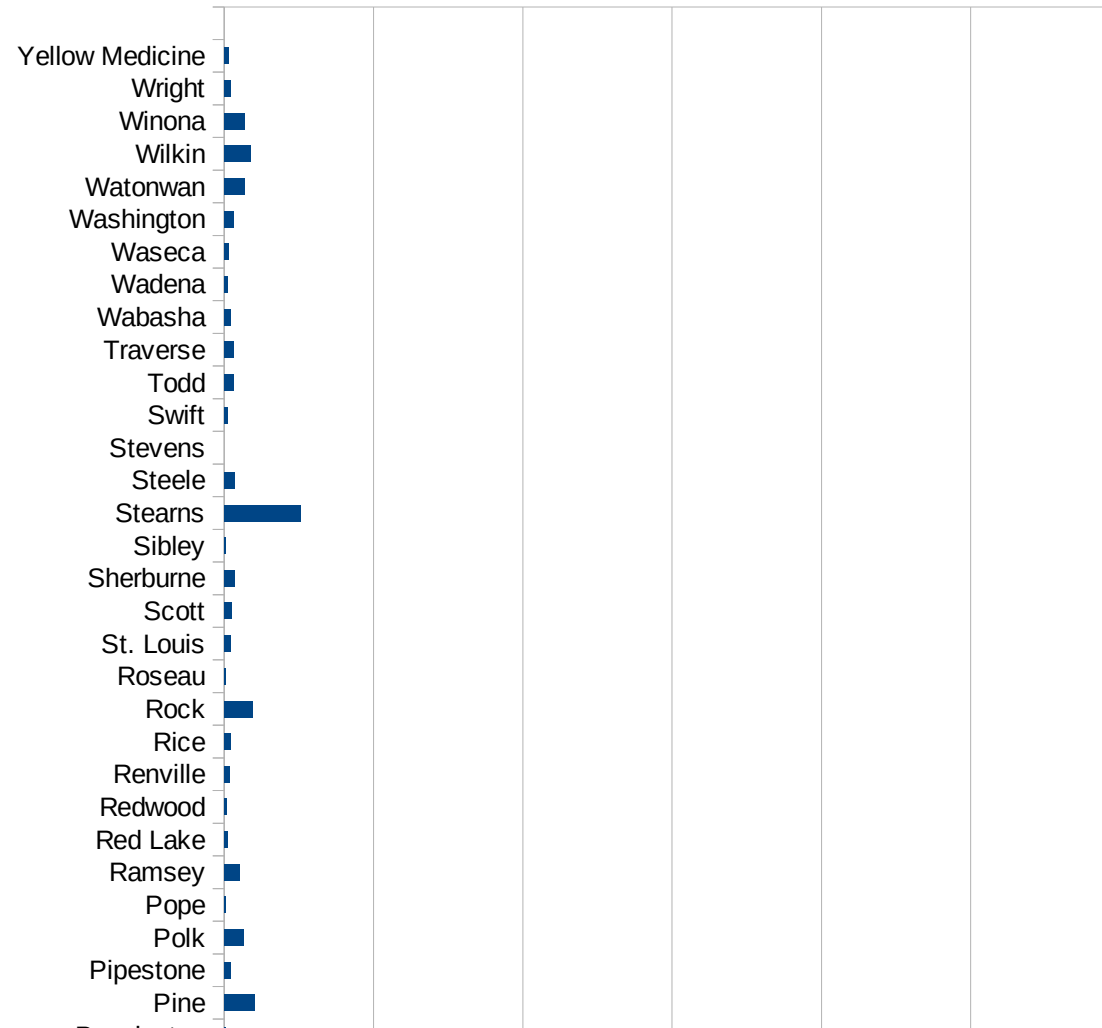
29105  
29107  
29109  
29111  
29113  
29115  
29117  
29121  
29123  
29125  
29127  
29119  
29129  
29131  
29133  
29135  
29137  
29139  
29141  
29143  
29145  
29147  
29149  
29151  
29153  
29155  
29157  
29159  
29161  
29163  
29165  
29167  
29169  
29171

MI

29173  
29175  
29177  
29179  
29181  
29195  
29197  
29199  
29201  
29203  
29205  
29183  
29185  
29187  
29189  
29510  
29186  
29207  
29209  
29211  
29213  
29215  
  
29217  
29219  
29221  
29223  
29225  
29227  
29229

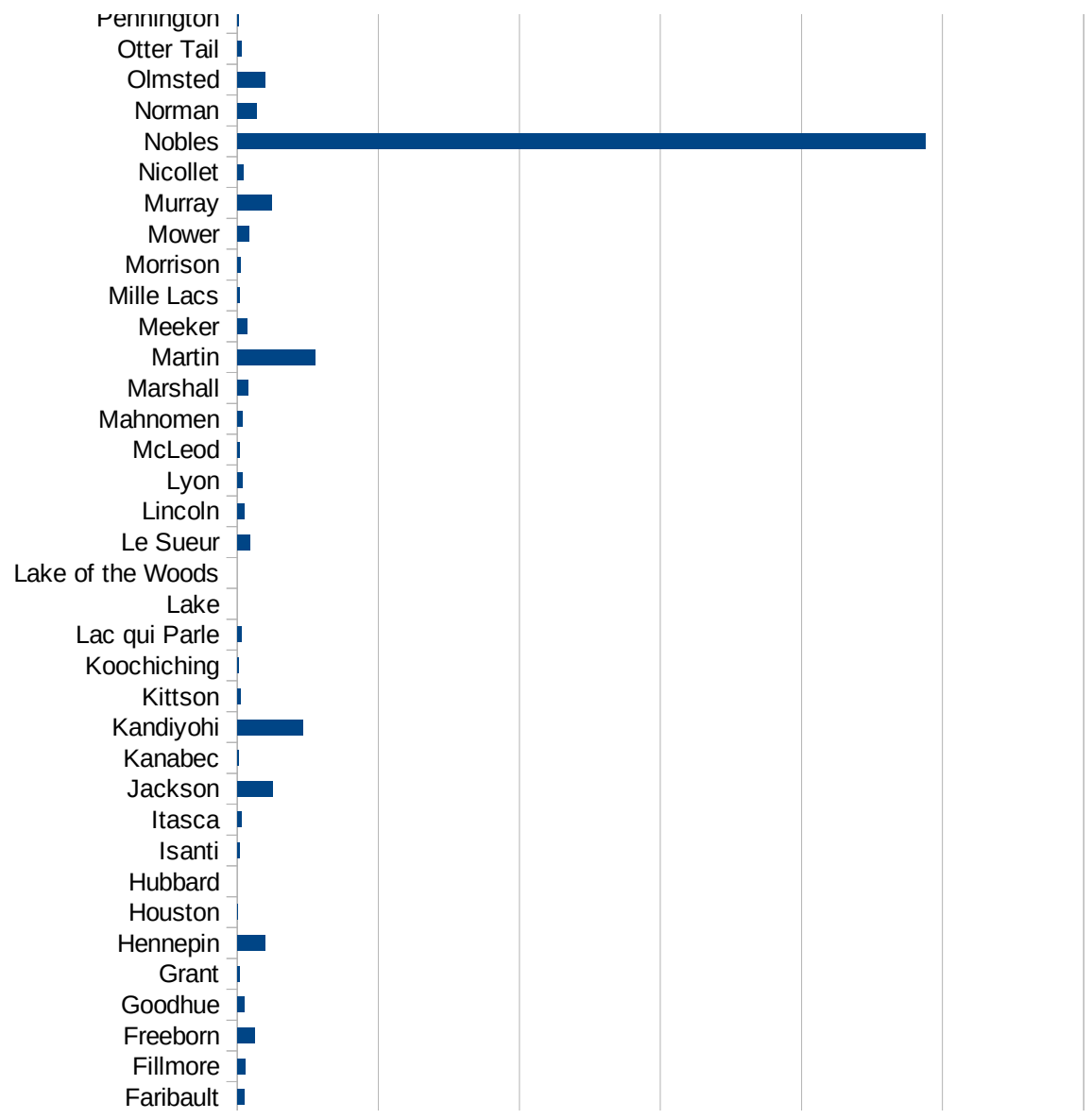
MN

FIPS	County	PC Infection
27001	Aitkin	6.288517168
27003	Anoka	97.226501
27005	Becker	43.64144191
27007	Beltrami	12.80765044
27009	Benton	118.3869774
27011	Big Stone	40.08819403
27013	Blue Earth	75.63735596
27015	Brown	35.84086655
27017	Carlton	167.4247286
27019	Carver	37.66260104
27021	Cass	23.71354043
27023	Chippewa	25.1593425
27025	Chisago	23.246665
27027	Clay	314.2834806
27029	Clearwater	22.7014756
27031	Cook	0
27033	Cottonwood	363.571872
27035	Crow Wing	32.36295828
27037	Dakota	56.64949944
27039	Dodge	100.854865
27041	Douglas	26.34074386
27043	Faribault	50.8794883
27045	Fillmore	56.98546871
27047	Freeborn	121.5346209
27049	Goodhue	49.56576083
27051	Grant	16.60853679
27053	Hennepin	200.0114338
27055	Houston	5.382710733
27057	Hubbard	0
27059	Isanti	15.01276085
27061	Itasca	28.81972156
27063	Jackson	252.2449803
27065	Kanabec	12.34034676

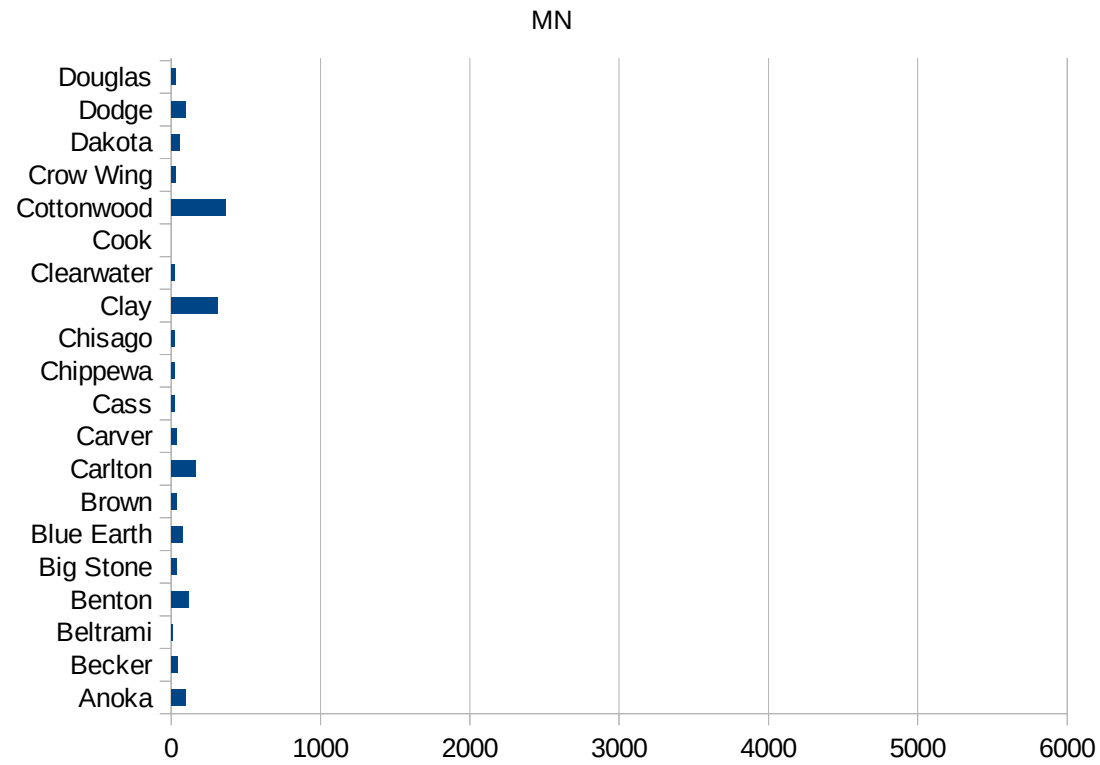


MN

27067 Kandiyohi	466.6900012
27069 Kittson	23.54048964
27071 Koochiching	8.038585209
27073 Lac qui Parle	30.03905077
27075 Lake	0
27077 Lake of the Woo	0
27079 Le Sueur	91.24728013
27081 Lincoln	52.88207298
27083 Lyon	39.01829958
27085 McLeod	13.93805926
27087 Mahnommen	36.23844899
27089 Marshall	74.54739084
27091 Martin	555.9767501
27093 Meeker	73.46268528
27095 Mille Lacs	15.30280424
27097 Morrison	21.10404293
27099 Mower	82.47731874
27101 Murray	241.662639
27103 Nicollet	46.75628288
27105 Nobles	4875.935048
27107 Norman	138.996139
27109 Olmsted	200.2853907
27111 Otter Tail	32.30633204
27113 Pennington	7.053180985
27115 Pine	203.5071058
27117 Pipestone	44.21355145
27119 Polk	133.2106949
27121 Pope	9.011444535
27123 Ramsey	105.9595427
27125 Red Lake	25.00625156
27127 Redwood	19.67342121
27129 Renville	34.21845059
27131 Rice	45.09718443
27133 Rock	191.2045889



27135 Roseau	6.600660066
27137 St. Louis	40.54987635
27139 Scott	50.20999993
27141 Sherburne	73.93060935
27143 Sibley	13.30849082
27145 Stearns	511.7546592
27147 Steele	67.9292449
27149 Stevens	0
27151 Swift	21.40181915
27153 Todd	61.02025873
27155 Traverse	60.45949214
27157 Wabasha	46.2000462
27159 Wadena	21.7817469
27161 Waseca	32.10101118
27163 Washington	62.49975887
27165 Watonwan	136.6120219
27167 Wilkin	175.887432
27169 Winona	133.792425
27171 Wright	44.00472317
27173 Yellow Medicine	30.62787136





MN

FIPS

29001  
29003  
29005  
29007  
29009  
29011  
29013  
29015  
29017  
29019  
29021  
29023  
29025  
29027  
29029  
29031  
29033  
29035  
29037

MN

29039  
29041  
29043  
29045  
29047  
29049  
29051  
29053  
29055  
29057  
29059  
29061  
29063  
29065  
29067  
29069  
29071  
29073  
29075  
29077  
29079  
29081  
29083  
29085  
29087  
29089  
29091  
29093  
29095  
29097  
29099  
29101

29103

MN

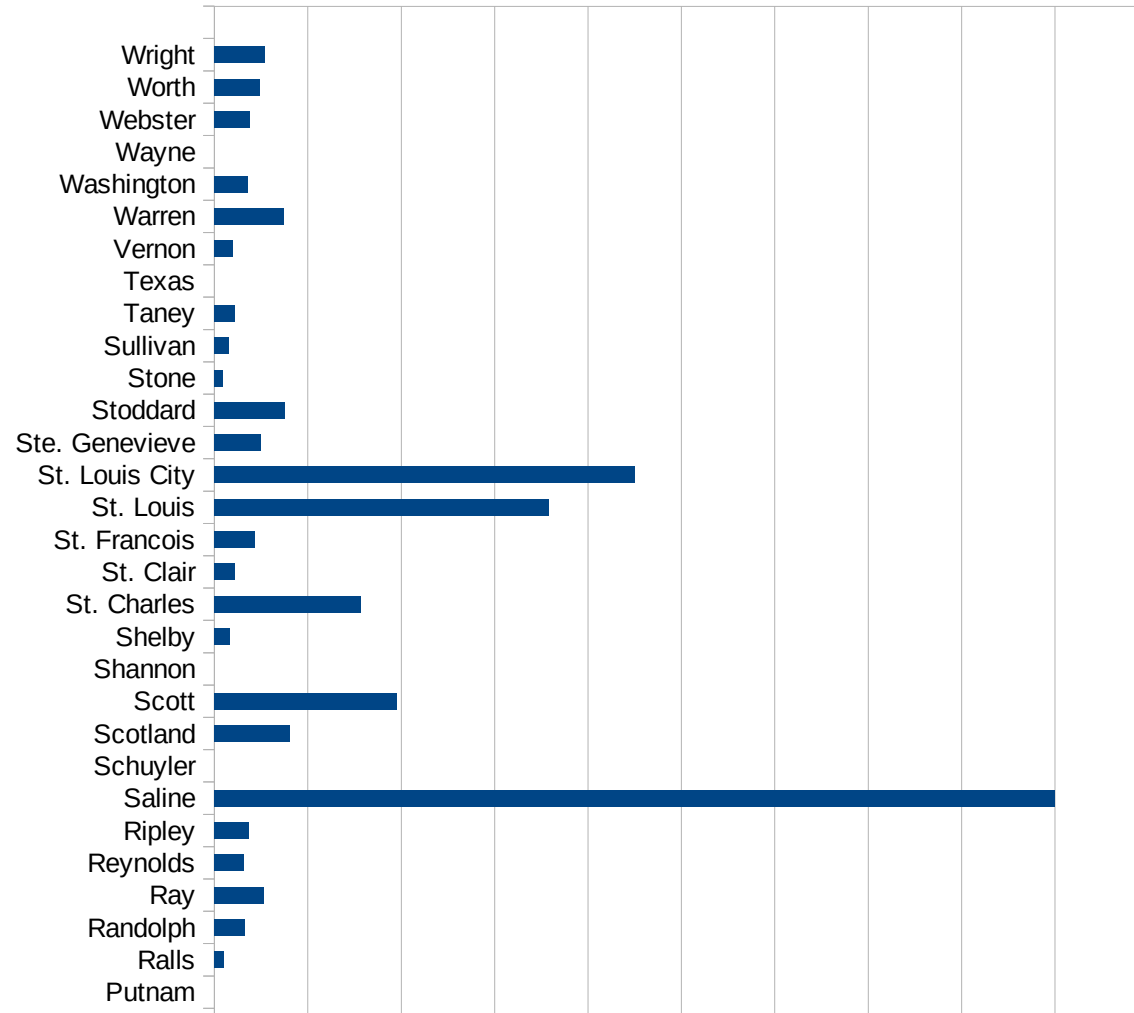
29105  
29107  
29109  
29111  
29113  
29115  
29117  
29121  
29123  
29125  
29127  
29119  
29129  
29131  
29133  
29135  
29137  
29139  
29141  
29143  
29145  
29147  
29149  
29151  
29153  
29155  
29157  
29159  
29161  
29163  
29165  
29167  
29169  
29171

MN

29173  
29175  
29177  
29179  
29181  
29195  
29197  
29199  
29201  
29203  
29205  
29183  
29185  
29187  
29189  
29510  
29186  
29207  
29209  
29211  
29213  
29215  
  
29217  
29219  
29221  
29223  
29225  
29227  
29229

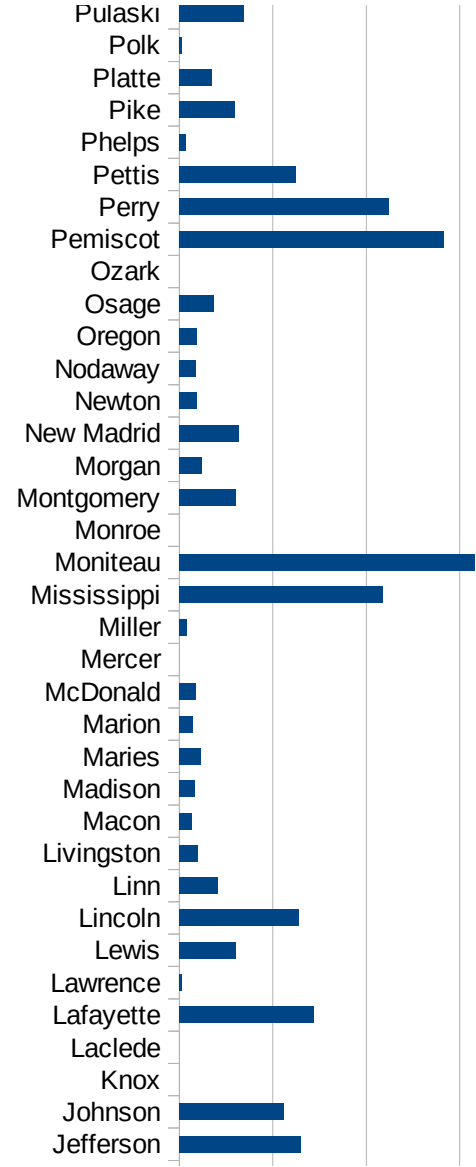
MO

FIPS	County	Cases	Infection Rate per 100,000
29001	Adair	47.35782785	
29003	Andrew	34.0773556	
29005	Atchison	38.67723845	
29007	Audrain	3.925725278	
29009	Barry	13.93301009	
29011	Barton	0	
29013	Bates	36.76470588	
29015	Benton	41.49808071	
29017	Bollinger	32.87040841	
29019	Boone	53.88739202	
29021	Buchanan	416.6149191	
29023	Butler	60.9770398	
29025	Caldwell	32.93807642	
29027	Callaway	51.23749694	
29029	Camden	76.39419404	
29031	Cape Girardeau	62.21985194	
29033	Carroll	22.87544321	
29035	Carter	49.55401388	
29037	Cass	60.9790956	
29039	Cedar	35.29827038	
29041	Chariton	67.10508657	
29043	Christian	21.8433487	
29045	Clark	14.61560947	
29047	Clay	34.09575224	
29049	Clinton	53.73717636	
29051	Cole	67.71185999	
29053	Cooper	51.1276487	
29055	Crawford	33.39316275	
29057	Dade	0	
29059	Dallas	11.93175039	
29061	Daviess	36.08805485	
29063	DeKalb	23.75296912	
29065	Dent	0	



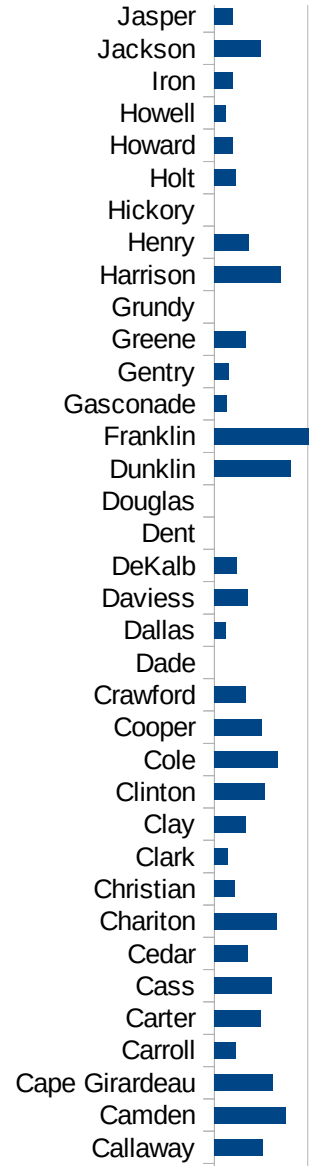
MO

29067 Douglas	0
29069 Dunklin	81.5688407
29071 Franklin	122.5040995
29073 Gasconade	13.60081605
29075 Gentry	15.08750754
29077 Greene	33.91305241
29079 Grundy	0
29081 Harrison	71.30972189
29083 Henry	36.71071953
29085 Hickory	0
29087 Holt	22.70663034
29089 Howard	19.72970307
29091 Howell	12.47629504
29093 Iron	19.65215682
29095 Jackson	49.54969749
29097 Jasper	19.89455884
29099 Jefferson	130.6012561
29101 Johnson	111.831805
29103 Knox	0
29105 Laclede	0
29107 Lafayette	144.1806246
29109 Lawrence	2.606950129
29111 Lewis	60.88280061
29113 Lincoln	128.280692
29115 Linn	41.53858935
29117 Livingston	19.80720982
29121 Macon	13.19870653
29123 Madison	16.4095832
29125 Maries	22.80761774
29127 Marion	13.98992725
29119 McDonald	17.33252448
29129 Mercer	0
29131 Miller	7.893905905
29133 Mississippi	217.4565087

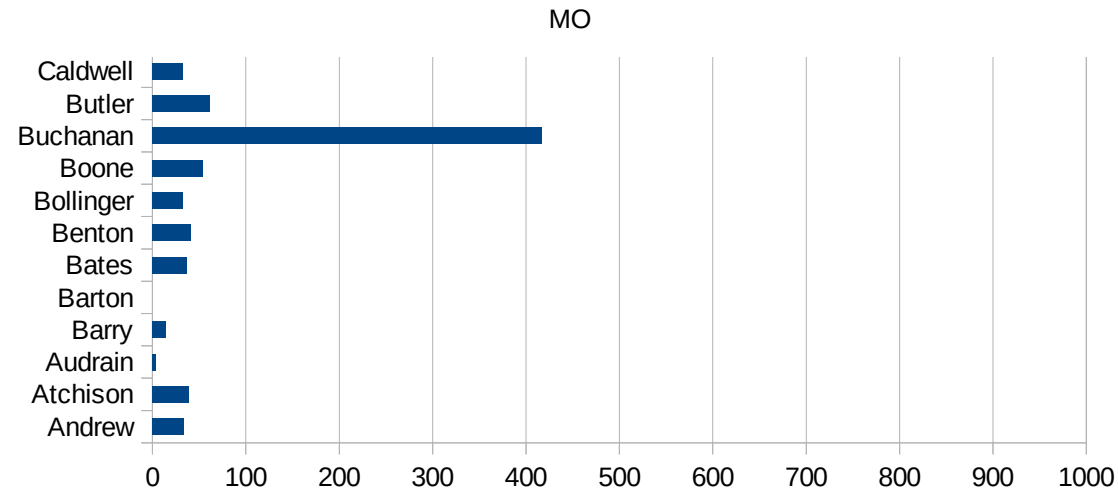


MO

29135 Moniteau	316.3575461
29137 Monroe	0
29139 Montgomery	60.69013352
29141 Morgan	24.56036939
29143 New Madrid	63.59851989
29145 Newton	18.87893454
29147 Nodaway	17.93400287
29149 Oregon	18.97353192
29151 Osage	36.4590929
29153 Ozark	0
29155 Pemiscot	282.6941986
29157 Perry	224.5430809
29159 Pettis	124.5827653
29161 Phelps	6.706608245
29163 Pike	59.44660614
29165 Platte	34.95654707
29167 Polk	3.105493618
29169 Pulaski	69.21213519
29171 Putnam	0
29173 Ralls	9.792401097
29175 Randolph	32.30626338
29177 Ray	52.44067648
29179 Reynolds	31.9795331
29181 Ripley	37.31064846
29195 Saline	899.7597729
29197 Schuyler	0
29199 Scotland	80.54772453
29201 Scott	195.0179417
29203 Shannon	0
29205 Shelby	16.52892562
29183 St. Charles	156.8206983
29185 St. Clair	21.28791911
29187 St. Francois	43.48347628
29189 St. Louis	357.9936707



29510 St. Louis City	449.7454084
29186 Ste. Genevieve	50.31305903
29207 Stoddard	75.32698761
29209 Stone	9.449116508
29211 Sullivan	16.07458608
29213 Taney	21.48535415
29215 Texas	0
29217 Vernon	19.48558067
29219 Warren	74.90420904
29221 Washington	36.08226757
29223 Wayne	0
29225 Webster	38.35434299
29227 Worth	49.01960784
29229 Wright	54.41288497





MO

FIPS

29001  
29003  
29005  
29007  
29009  
29011  
29013  
29015  
29017  
29019  
29021  
29023  
29025  
29027  
29029  
29031  
29033  
29035  
29037

MO

29039  
29041  
29043  
29045  
29047  
29049  
29051  
29053  
29055  
29057  
29059  
29061  
29063  
29065  
29067  
29069  
29071  
29073  
29075  
29077  
29079  
29081  
29083  
29085  
29087  
29089  
29091  
29093  
29095  
29097  
29099  
29101

29103

MO

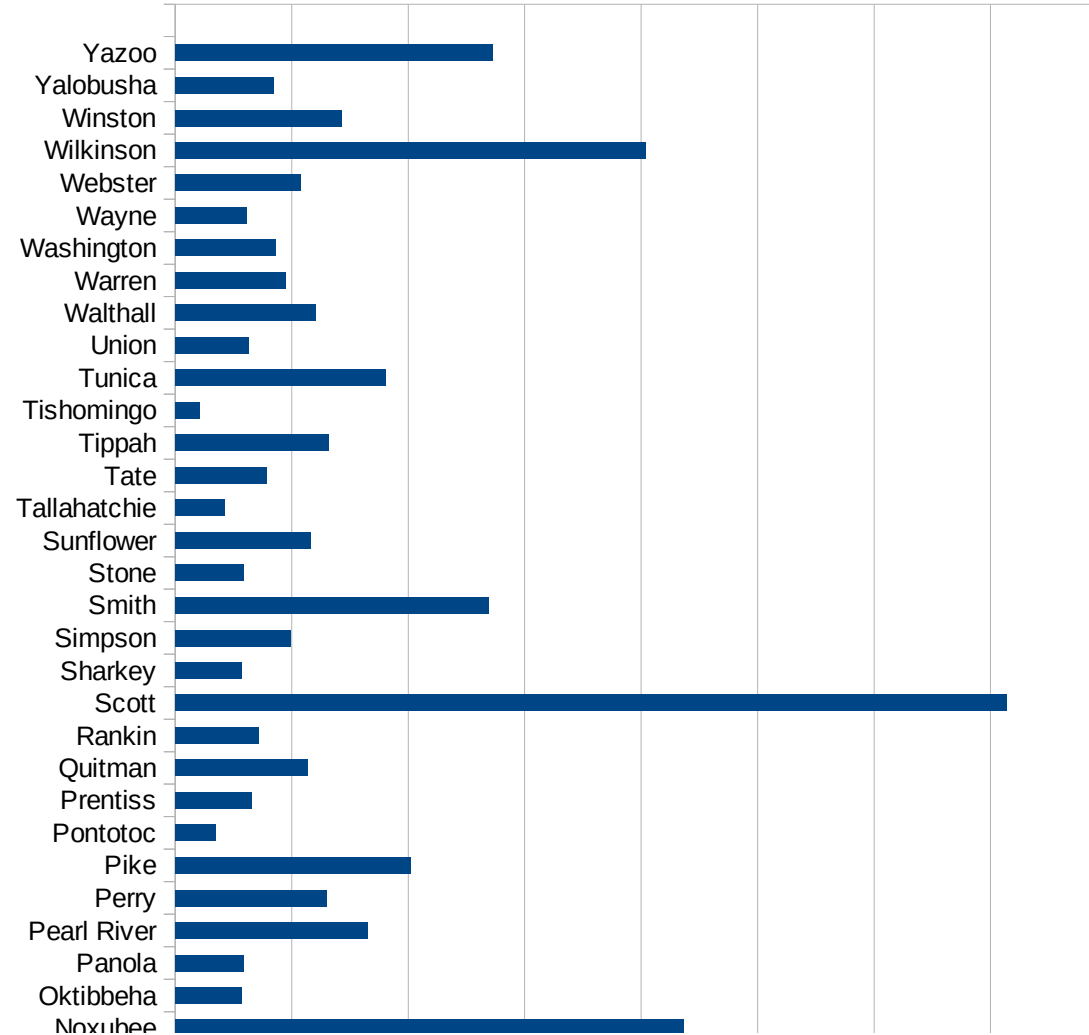
29105  
29107  
29109  
29111  
29113  
29115  
29117  
29121  
29123  
29125  
29127  
29119  
29129  
29131  
29133  
29135  
29137  
29139  
29141  
29143  
29145  
29147  
29149  
29151  
29153  
29155  
29157  
29159  
29161  
29163  
29165  
29167  
29169  
29171

MO

29173  
29175  
29177  
29179  
29181  
29195  
29197  
29199  
29201  
29203  
29205  
29183  
29185  
29187  
29189  
29510  
29186  
29207  
29209  
29211  
29213  
29215  
  
29217  
29219  
29221  
29223  
29225  
29227  
29229

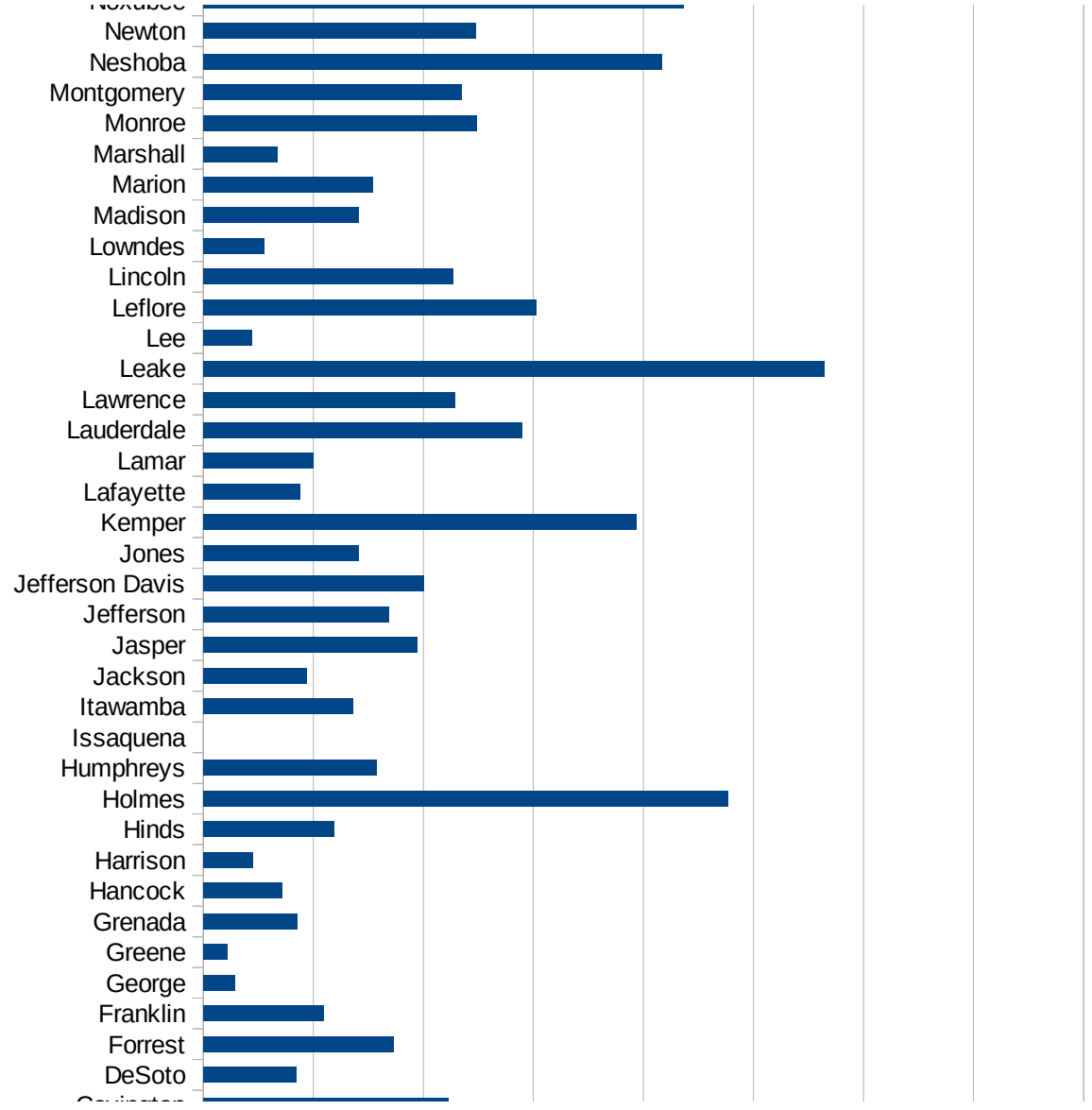
MS

FIPS	County	PC Infection
28001	Adams	484.0984868
28003	Alcorn	27.08192282
28005	Amite	259.6138244
28007	Attala	745.9842091
28009	Benton	145.0852376
28011	Bolivar	357.4506112
28013	Calhoun	401.7733444
28015	Carroll	1119.967713
28017	Chickasaw	465.9018112
28019	Choctaw	169.1229766
28021	Claiborne	366.5852033
28023	Clarke	429.3770828
28025	Clay	294.0266171
28027	Coahoma	309.3512462
28029	Copiah	441.439232
28031	Covington	445.552432
28033	DeSoto	169.2298394
28035	Forrest	345.1676529
28037	Franklin	218.2845403
28039	George	57.73195876
28041	Greene	44.16310908
28043	Grenada	170.9807647
28045	Hancock	143.6599485
28047	Harrison	90.00725865
28049	Hinds	238.3111542
28051	Holmes	953.3537623
28053	Humphreys	314.8843406
28055	Issaquena	0
28057	Itawamba	272.1435557
28059	Jackson	188.4461567
28061	Jasper	389.578768
28063	Jefferson	337.7427526
28065	Jefferson Davis	400.5696991

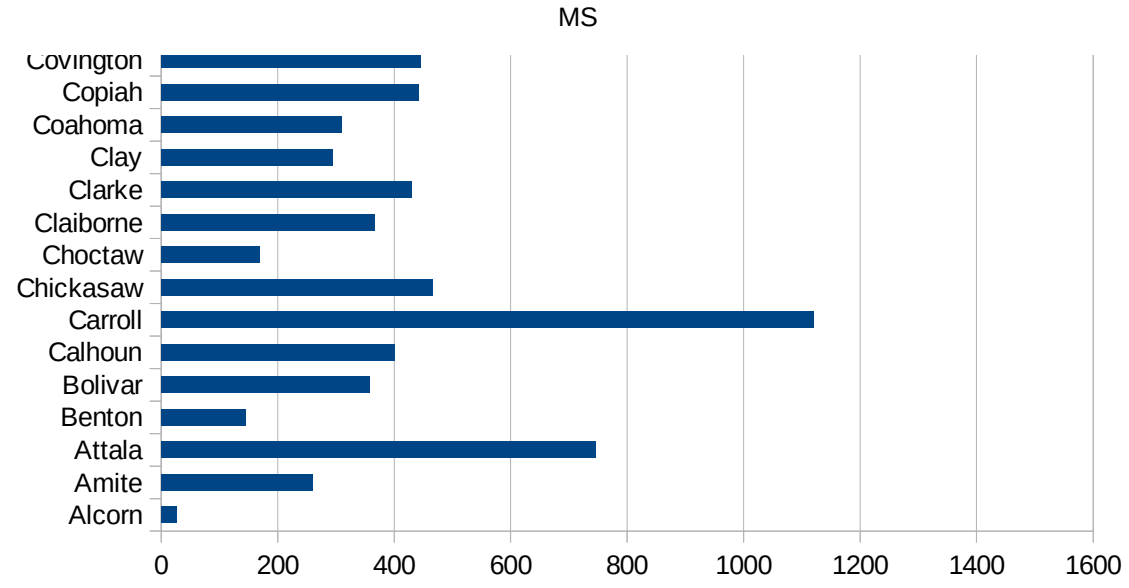


MS

28067 Jones	281.9123296
28069 Kemper	787.8727436
28071 Lafayette	175.2048619
28073 Lamar	200.1697439
28075 Lauderdale	578.8865728
28077 Lawrence	457.6475311
28079 Leake	1129.025172
28081 Lee	88.02610267
28083 Leflore	605.1384903
28085 Lincoln	453.1501243
28087 Lowndes	110.3003564
28089 Madison	282.1168229
28091 Marion	307.5055634
28093 Marshall	135.3981552
28095 Monroe	497.6942976
28097 Montgomery	468.9214806
28099 Neshoba	834.3347639
28101 Newton	494.3338152
28103 Noxubee	873.2795444
28105 Oktibbeha	114.9216718
28107 Panola	117.0343496
28109 Pearl River	330.402441
28111 Perry	259.8273405
28113 Pike	404.4182696
28115 Pontotoc	69.11067132
28117 Prentiss	130.3574956
28119 Quitman	226.9181676
28121 Rankin	143.597874
28123 Scott	1428.217909
28125 Sharkey	114.2334933
28127 Simpson	198.0716048
28129 Smith	537.4328209
28131 Stone	117.5402041
28133 Sunflower	233.1455217



28135 Tallahatchie	85.79395153
28137 Tate	156.4727564
28139 Tippah	263.6962946
28141 Tishomingo	41.1226483
28143 Tunica	362.0273532
28145 Union	125.8477243
28147 Walthall	241.9633598
28149 Warren	190.5751906
28151 Washington	173.0910059
28153 Wayne	123.1648438
28155 Webster	214.5484266
28157 Wilkinson	807.5523203
28159 Winston	286.2647949
28161 Yalobusha	169.4641704
28163 Yazoo	545.1713396



MS

FIPS

29001  
29003  
29005  
29007  
29009  
29011  
29013  
29015  
29017  
29019  
29021  
29023  
29025  
29027  
29029  
29031  
29033  
29035  
29037



MS

29039  
29041  
29043  
29045  
29047  
29049  
29051  
29053  
29055  
29057  
29059  
29061  
29063  
29065  
29067  
29069  
29071  
29073  
29075  
29077  
29079  
29081  
29083  
29085  
29087  
29089  
29091  
29093  
29095  
29097  
29099  
29101

29103

MS

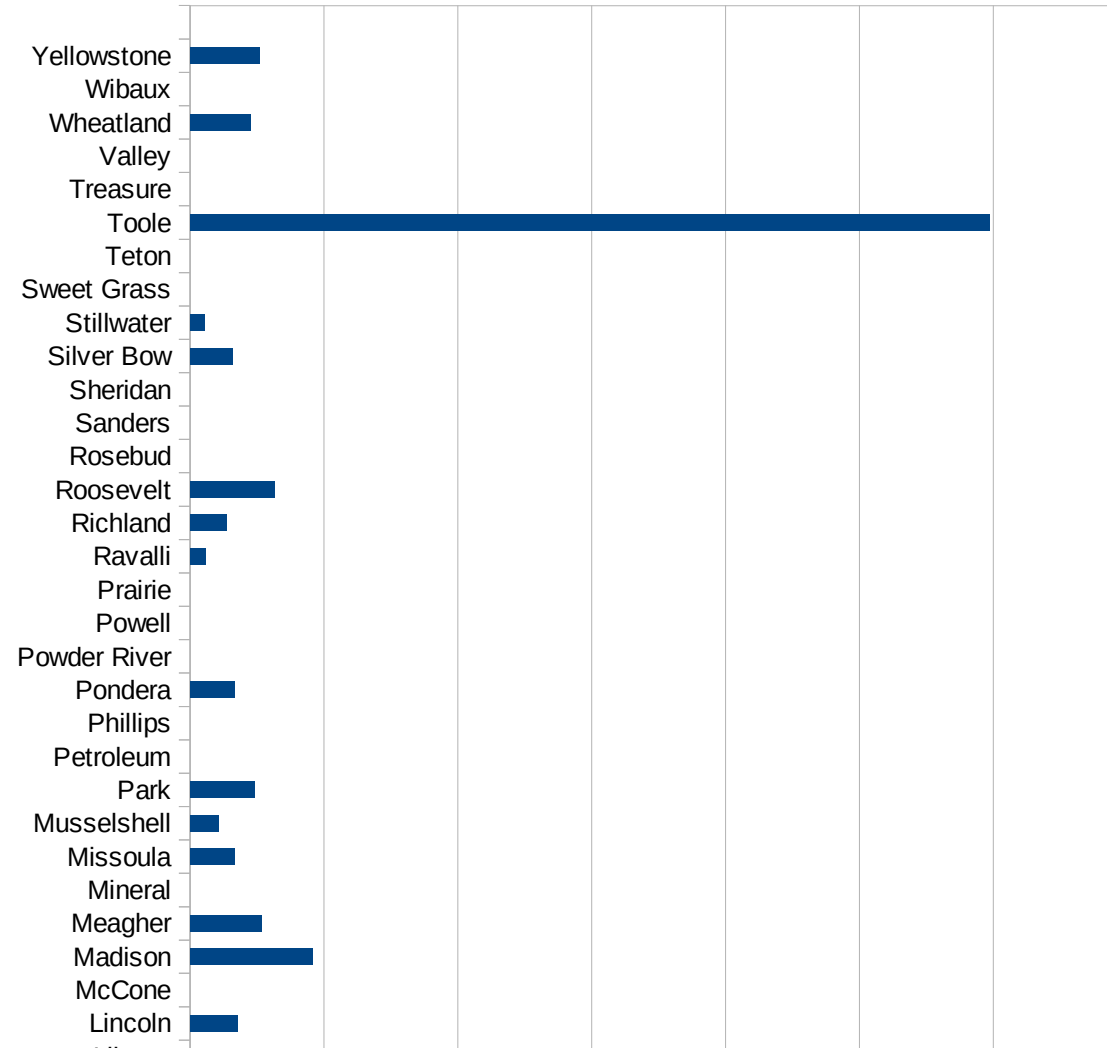
29105  
29107  
29109  
29111  
29113  
29115  
29117  
29121  
29123  
29125  
29127  
29119  
29129  
29131  
29133  
29135  
29137  
29139  
29141  
29143  
29145  
29147  
29149  
29151  
29153  
29155  
29157  
29159  
29161  
29163  
29165  
29167  
29169  
29171

MS

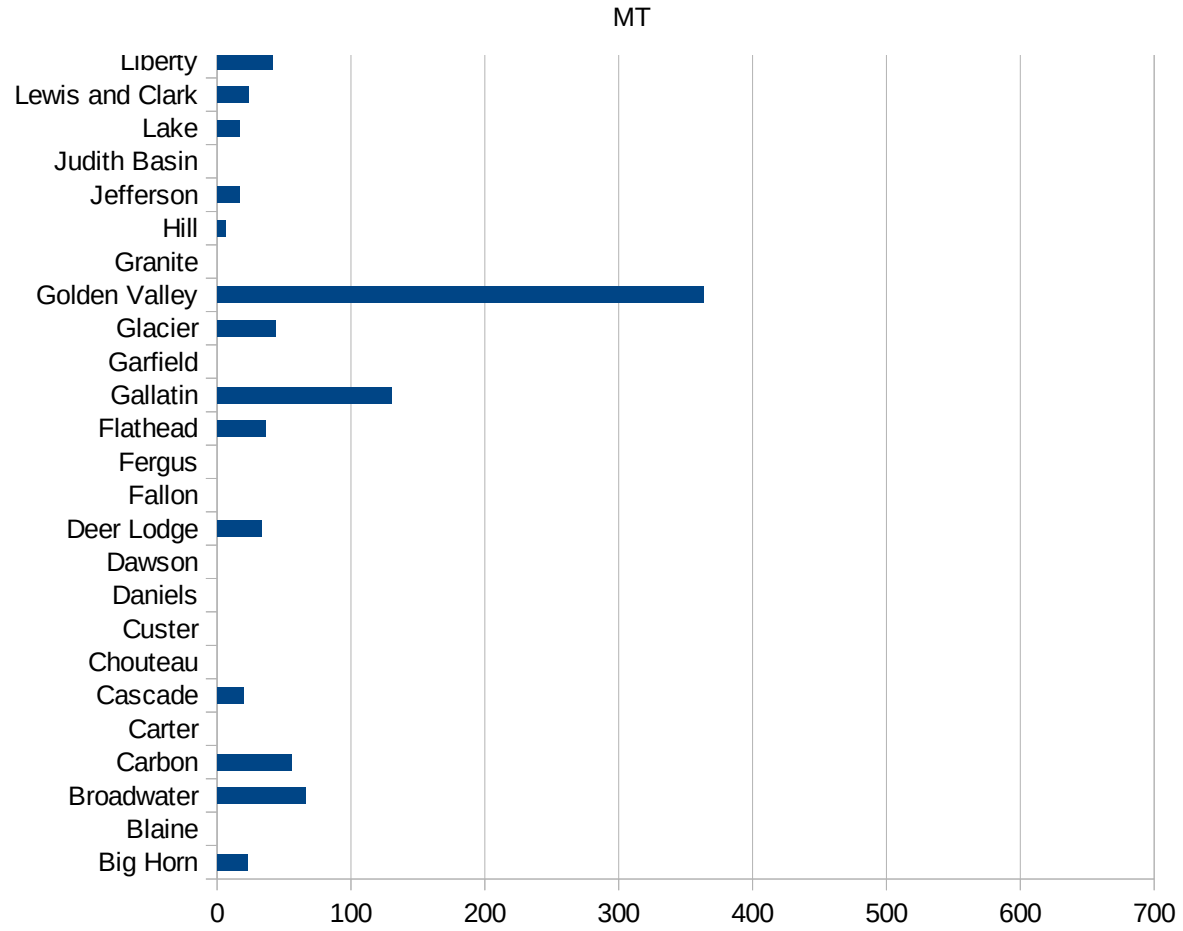
29173  
29175  
29177  
29179  
29181  
29195  
29197  
29199  
29201  
29203  
29205  
29183  
29185  
29187  
29189  
29510  
29186  
29207  
29209  
29211  
29213  
29215  
  
29217  
29219  
29221  
29223  
29225  
29227  
29229

MT

FIPS	County	PC Infection
30001	Beaverhead	10.63377286
30003	Big Horn	22.49212776
30005	Blaine	0
30007	Broadwater	65.73541495
30009	Carbon	56.00149337
30011	Carter	0
30013	Cascade	19.59751601
30015	Chouteau	0
30017	Custer	0
30019	Daniels	0
30021	Dawson	0
30023	Deer Lodge	32.85510897
30025	Fallon	0
30027	Fergus	0
30029	Flathead	36.2368519
30031	Gallatin	130.5016268
30033	Garfield	0
30035	Glacier	43.64588638
30037	Golden Valley	363.1961259
30039	Granite	0
30041	Hill	6.117330397
30043	Jefferson	16.53302472
30045	Judith Basin	0
30047	Lake	16.52892562
30049	Lewis and Clark	23.28966521
30051	Liberty	41.15226337
30053	Lincoln	35.36425179
30055	McCone	0
30057	Madison	91.24087591
30059	Meagher	53.59056806
30061	Mineral	0
30063	Missoula	32.83077001
30065	Musselshell	21.50075253



30067 Park	47.80114723
30069 Petroleum	0
30071 Phillips	0
30073 Pondera	33.48961822
30075 Powder River	0
30077 Powell	0
30079 Prairie	0
30081 Ravalli	11.58158065
30083 Richland	27.49014936
30085 Roosevelt	63.29686228
30087 Rosebud	0
30089 Sanders	0
30091 Sheridan	0
30093 Silver Bow	31.4348584
30095 Stillwater	10.48877701
30097 Sweet Grass	0
30099 Teton	0
30101 Toole	597.5685143
30103 Treasure	0
30105 Valley	0
30107 Wheatland	44.72271914
30109 Wibaux	0
30111 Yellowstone	51.83062003



MT

FIPS

29001  
29003  
29005  
29007  
29009  
29011  
29013  
29015  
29017  
29019  
29021  
29023  
29025  
29027  
29029  
29031  
29033  
29035  
29037

MT

29039  
29041  
29043  
29045  
29047  
29049  
29051  
29053  
29055  
29057  
29059  
29061  
29063  
29065  
29067  
29069  
29071  
29073  
29075  
29077  
29079  
29081  
29083  
29085  
29087  
29089  
29091  
29093  
29095  
29097  
29099  
29101

29103

MT

29105  
29107  
29109  
29111  
29113  
29115  
29117  
29121  
29123  
29125  
29127  
29119  
29129  
29131  
29133  
29135  
29137  
29139  
29141  
29143  
29145  
29147  
29149  
29151  
29153  
29155  
29157  
29159  
29161  
29163  
29165  
29167  
29169  
29171

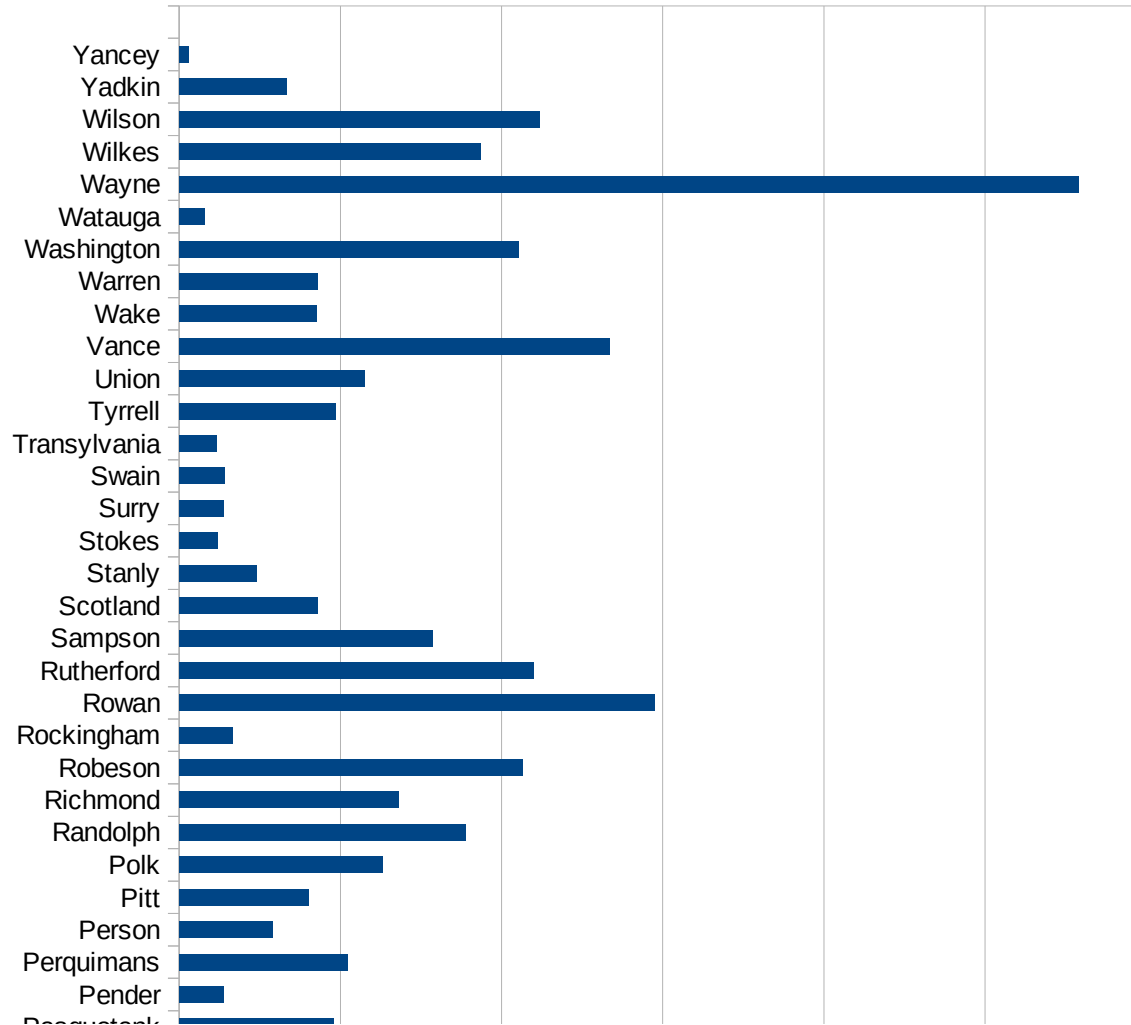


MT

29173  
29175  
29177  
29179  
29181  
29195  
29197  
29199  
29201  
29203  
29205  
29183  
29185  
29187  
29189  
29510  
29186  
29207  
29209  
29211  
29213  
29215  
  
29217  
29219  
29221  
29223  
29225  
29227  
29229

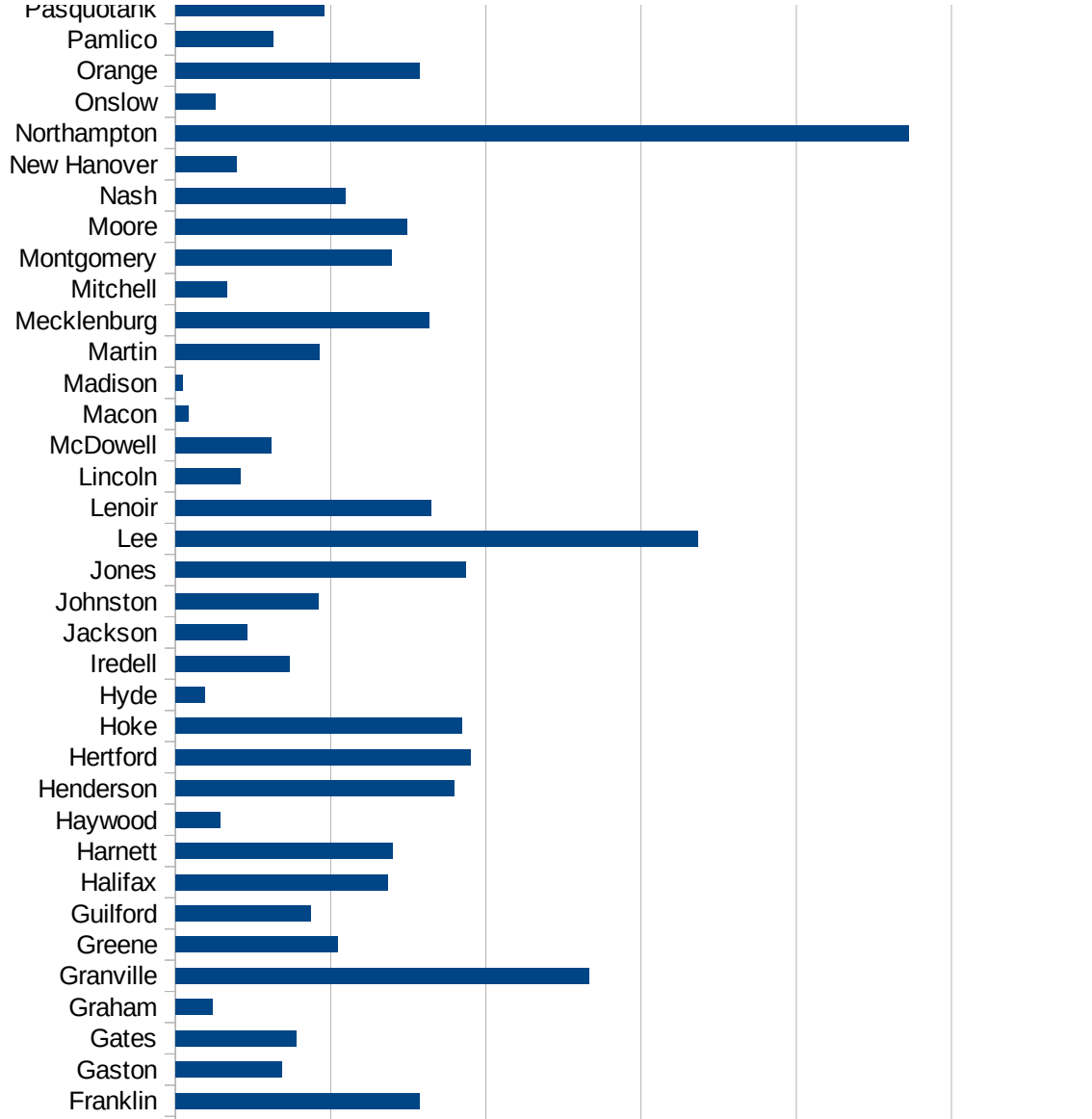
NC

FIPS	County	PC Infection
37001	Alamance	76.90643851
37003	Alexander	13.38580569
37005	Alleghany	53.75862378
37007	Anson	120.5933191
37009	Ashe	18.44405917
37011	Avery	0
37013	Beaufort	46.72996453
37015	Bertie	268.0542416
37017	Bladen	102.4404941
37019	Brunswick	36.5646756
37021	Buncombe	30.10385831
37023	Burke	129.4505543
37025	Cabarrus	151.413349
37027	Caldwell	54.85864755
37029	Camden	18.67413632
37031	Carteret	41.71221449
37033	Caswell	149.7929333
37035	Catawba	40.97017371
37037	Chatham	551.0056194
37039	Cherokee	66.94147905
37041	Chowan	49.89664267
37043	Clay	53.86479935
37045	Cleveland	49.15766296
37047	Columbus	300.0628874
37049	Craven	42.75497512
37051	Cumberland	96.2898324
37053	Currituck	18.46926714
37055	Dare	49.31371743
37057	Davidson	109.8347078
37059	Davie	72.54346758
37061	Duplin	224.2761995
37063	Durham	252.5738858
37065	Edgecombe	236.5157196

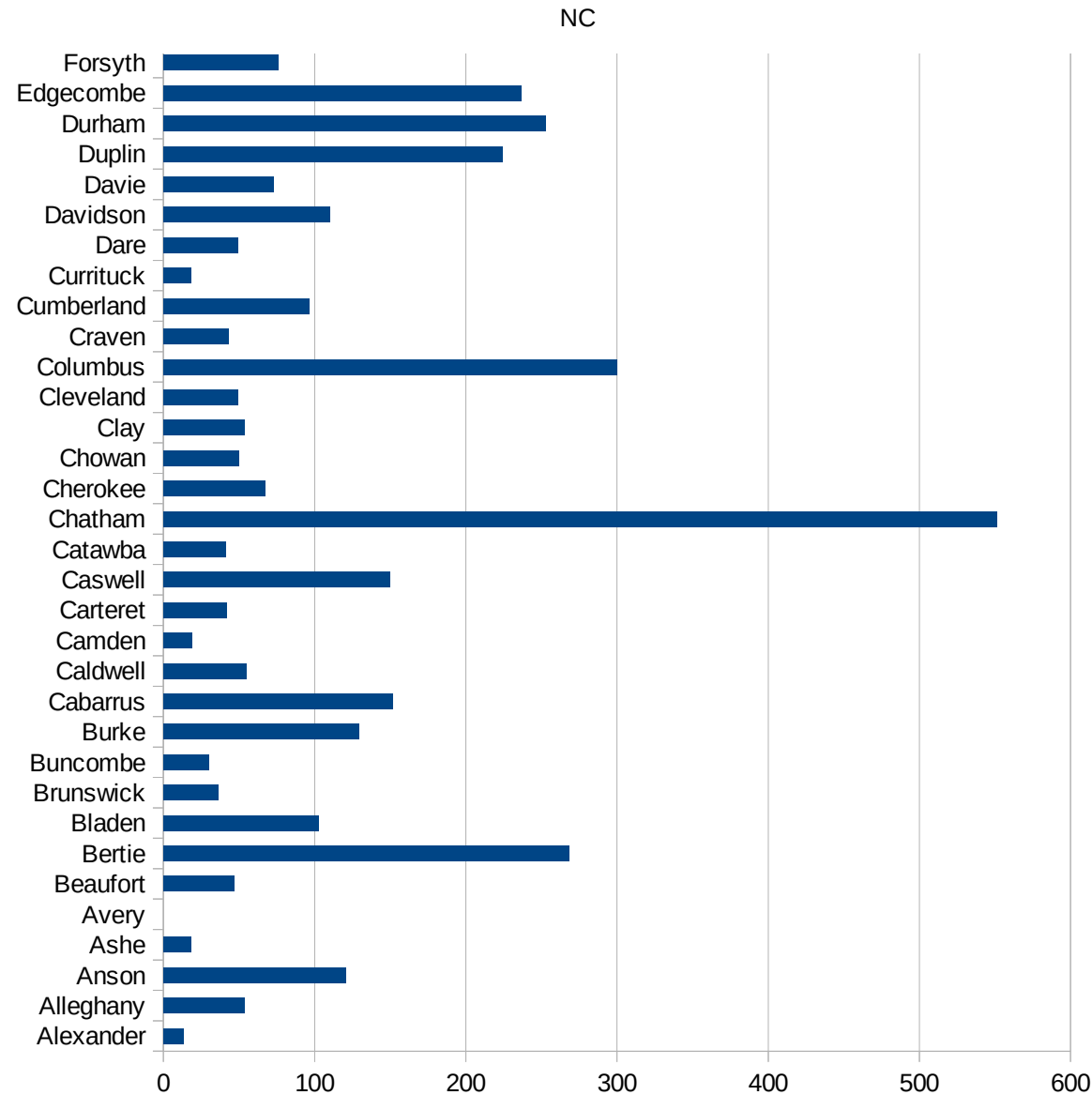


NC

37067 Forsyth	75.70581827
37069 Franklin	156.8975725
37071 Gaston	68.20853863
37073 Gates	77.7672168
37075 Graham	23.57378595
37077 Granville	266.1565333
37079 Greene	104.702075
37081 Guilford	86.9451159
37083 Halifax	136.4337407
37085 Harnett	140.0748059
37087 Haywood	29.04584402
37089 Henderson	179.8746017
37091 Hertford	190.20246
37093 Hoke	184.4277262
37095 Hyde	19.12045889
37097 Iredell	73.41608989
37099 Jackson	46.1605927
37101 Johnston	92.26594301
37103 Jones	186.7801183
37105 Lee	336.8482718
37107 Lenoir	164.3561526
37109 Lincoln	41.78106721
37111 McDowell	61.52899554
37113 Macon	8.502196401
37115 Madison	4.59495474
37117 Martin	92.62935027
37119 Mecklenburg	163.3603041
37121 Mitchell	33.33333333
37123 Montgomery	139.3421583
37125 Moore	148.9633368
37127 Nash	109.5558203
37129 New Hanover	39.17786752
37131 Northampton	472.6570441
37133 Onslow	25.79888003



37135 Orange	157.5051189
37137 Pamlico	63.14127861
37139 Pasquotank	95.86518328
37141 Pender	27.34789743
37143 Perquimans	104.3063627
37145 Person	58.21753107
37147 Pitt	80.03824049
37149 Polk	126.1462326
37151 Randolph	177.8850514
37153 Richmond	135.8968075
37155 Robeson	213.1516866
37157 Rockingham	33.07972213
37159 Rowan	295.1961603
37161 Rutherford	219.9742615
37163 Sampson	157.1684531
37165 Scotland	86.18213157
37167 Stanly	48.32863472
37169 Stokes	24.19337102
37171 Surry	27.79785401
37173 Swain	28.08002808
37175 Transylvania	23.3815578
37177 Tyrrell	96.828855
37179 Union	114.8752904
37181 Vance	266.9238706
37183 Wake	84.95795588
37185 Warren	85.82824254
37187 Washington	210.810355
37189 Watauga	16.08722853
37191 Wayne	558.2240685
37193 Wilkes	186.7059527
37195 Wilson	223.4362531
37197 Yadkin	66.59030978
37199 Yancey	5.585656035



NC

NC

FIPS

29001  
29003  
29005  
29007  
29009  
29011  
29013  
29015  
29017  
29019  
29021  
29023  
29025  
29027  
29029  
29031  
29033  
29035  
29037

NC

29039  
29041  
29043  
29045  
29047  
29049  
29051  
29053  
29055  
29057  
29059  
29061  
29063  
29065  
29067  
29069  
29071  
29073  
29075  
29077  
29079  
29081  
29083  
29085  
29087  
29089  
29091  
29093  
29095  
29097  
29099  
29101

29103

NC

29105  
29107  
29109  
29111  
29113  
29115  
29117  
29121  
29123  
29125  
29127  
29119  
29129  
29131  
29133  
29135  
29137  
29139  
29141  
29143  
29145  
29147  
29149  
29151  
29153  
29155  
29157  
29159  
29161  
29163  
29165  
29167  
29169  
29171

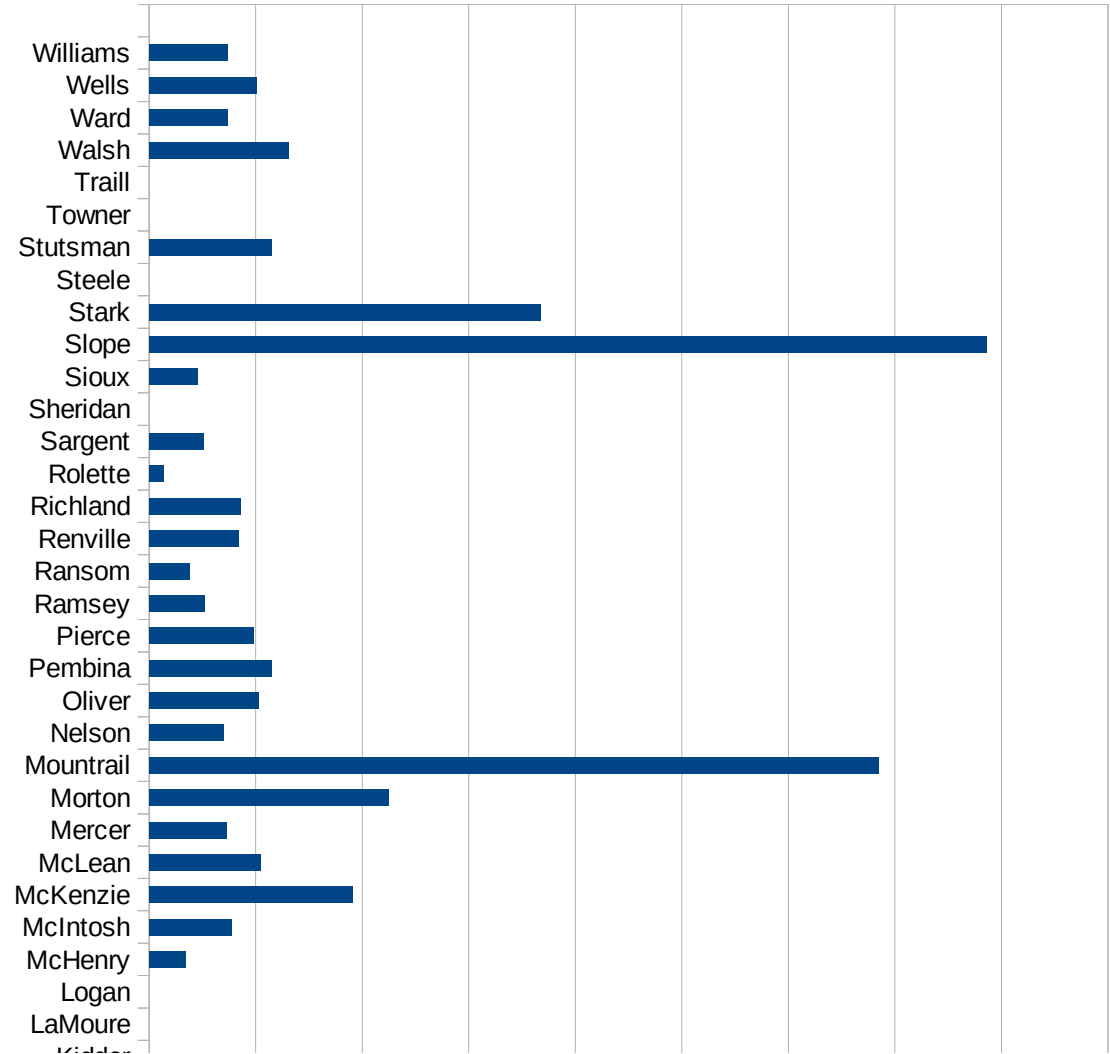


NC

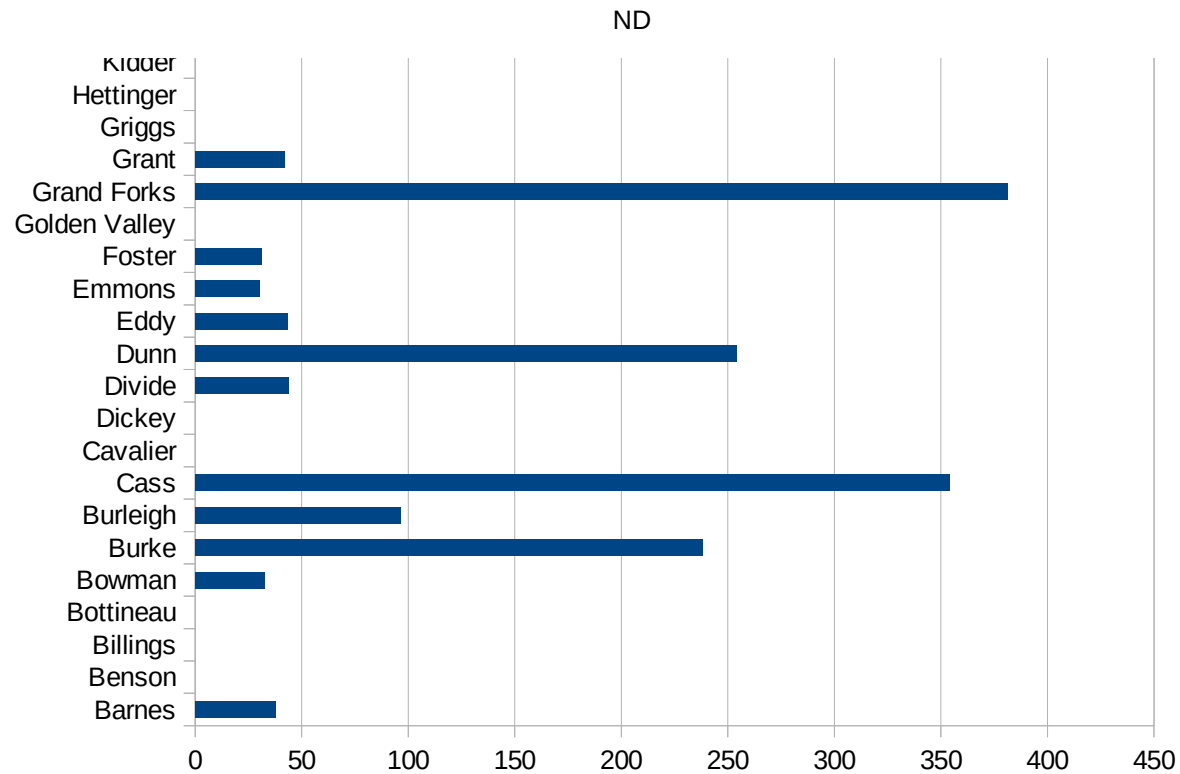
29173  
29175  
29177  
29179  
29181  
29195  
29197  
29199  
29201  
29203  
29205  
29183  
29185  
29187  
29189  
29510  
29186  
29207  
29209  
29211  
29213  
29215  
  
29217  
29219  
29221  
29223  
29225  
29227  
29229

ND

FIPS	County	PC Infection
38001	Adams	0
38003	Barnes	37.94346424
38005	Benson	0
38007	Billings	0
38009	Bottineau	0
38011	Bowman	32.50975293
38013	Burke	238.0952381
38015	Burleigh	96.56460907
38017	Cass	354.2387448
38019	Cavalier	0
38021	Dickey	0
38023	Divide	43.80201489
38025	Dunn	253.9242844
38027	Eddy	43.23389537
38029	Emmons	30.34901366
38031	Foster	31.09452736
38033	Golden Valley	0
38035	Grand Forks	381.5175922
38037	Grant	42.12299916
38039	Griggs	0
38041	Hettinger	0
38043	Kidder	0
38045	LaMoure	0
38047	Logan	0
38049	McHenry	17.19394773
38051	McIntosh	38.68471954
38053	McKenzie	95.36384977
38055	McLean	52.40540824
38057	Mercer	36.28885932
38059	Morton	112.5582891
38061	Mountrail	342.5327853
38063	Nelson	34.8553503
38065	Oliver	51.2295082



38067 Pembina	57.578811
38069 Pierce	49.00759618
38071 Ramsey	26.13012804
38073 Ransom	19.09490166
38075 Renville	42.12299916
38077 Richland	43.10610259
38079 Rolette	6.992518006
38081 Sargent	25.83979328
38083 Sheridan	0
38085 Sioux	22.94630564
38087 Slope	393.1847969
38089 Stark	183.8887634
38091 Steele	0
38093 Stutsman	57.36960367
38095 Towner	0
38097 Traill	0
38099 Walsh	65.62294928
38101 Ward	36.90363722
38103 Wells	50.54334091
38105 Williams	36.77510608



ND

FIPS

29001  
29003  
29005  
29007  
29009  
29011  
29013  
29015  
29017  
29019  
29021  
29023  
29025  
29027  
29029  
29031  
29033  
29035  
29037

ND

29039  
29041  
29043  
29045  
29047  
29049  
29051  
29053  
29055  
29057  
29059  
29061  
29063  
29065  
29067  
29069  
29071  
29073  
29075  
29077  
29079  
29081  
29083  
29085  
29087  
29089  
29091  
29093  
29095  
29097  
29099  
29101

29103


ND

29105  
29107  
29109  
29111  
29113  
29115  
29117  
29121  
29123  
29125  
29127  
29119  
29129  
29131  
29133  
29135  
29137  
29139  
29141  
29143  
29145  
29147  
29149  
29151  
29153  
29155  
29157  
29159  
29161  
29163  
29165  
29167  
29169  
29171

ND

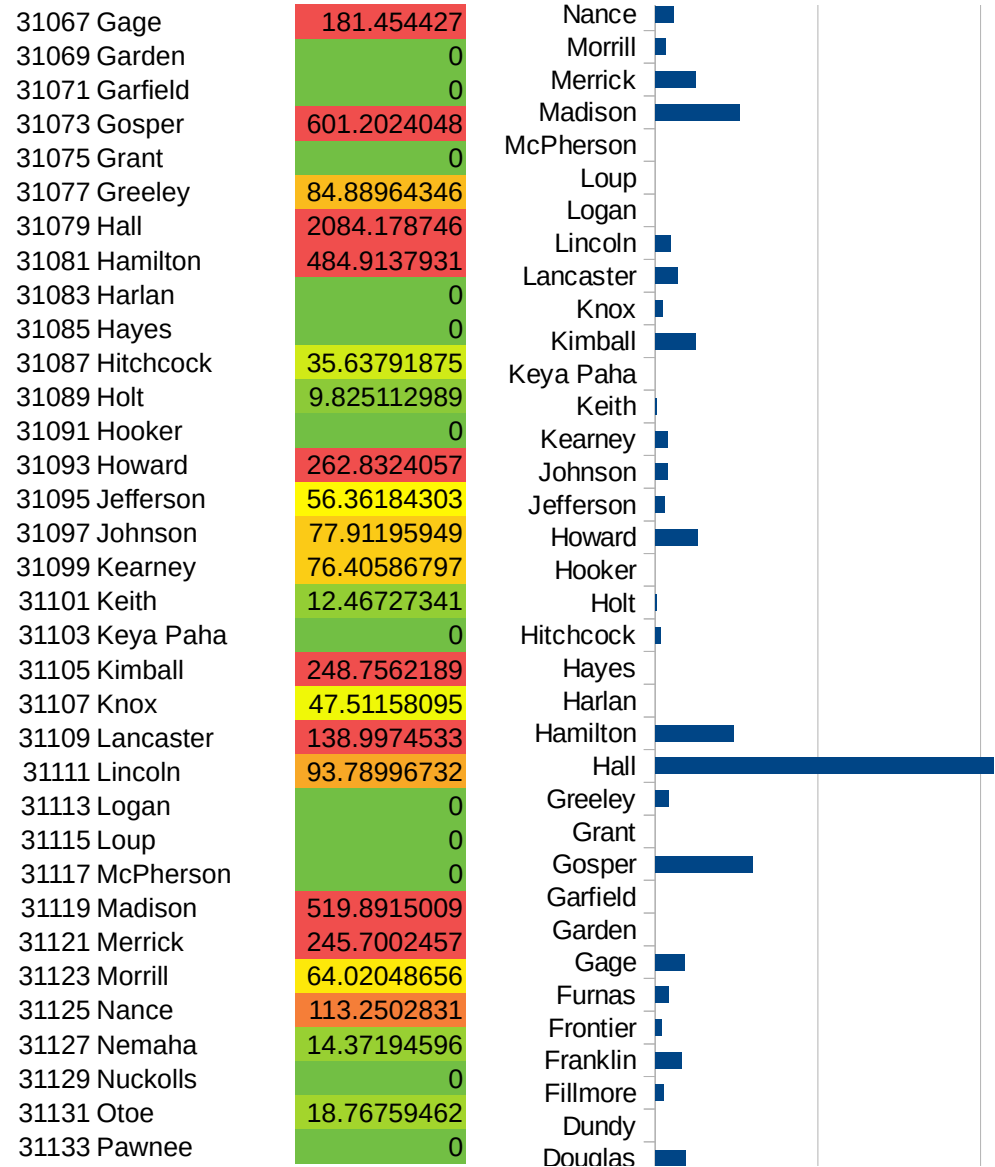
29173  
29175  
29177  
29179  
29181  
29195  
29197  
29199  
29201  
29203  
29205  
29183  
29185  
29187  
29189  
29510  
29186  
29207  
29209  
29211  
29213  
29215  
  
29217  
29219  
29221  
29223  
29225  
29227  
29229

NE

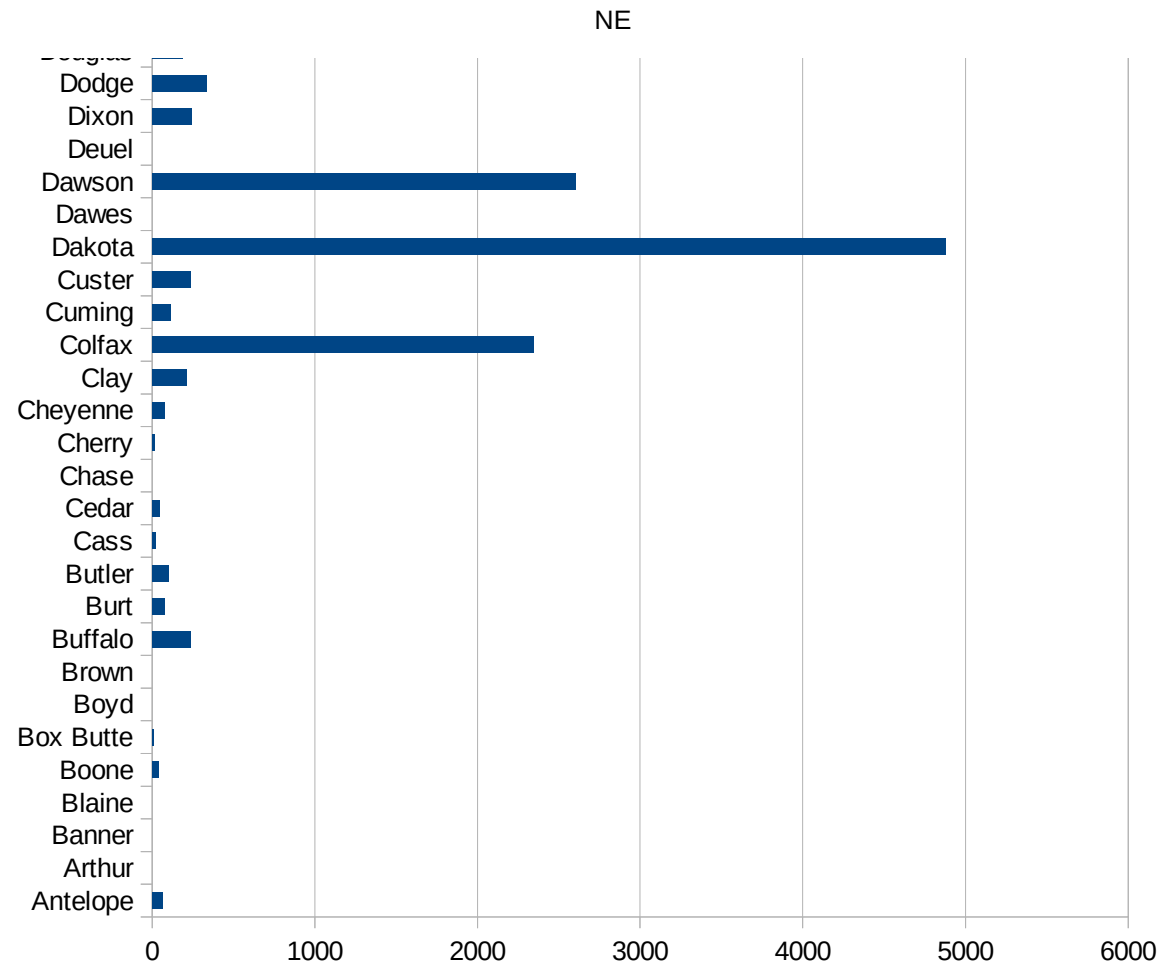




NE



31135 Perkins	0
31137 Phelps	66.69630947
31139 Pierce	28.0033604
31141 Platte	614.4531367
31143 Polk	170.519136
31145 Red Willow	37.29256013
31147 Richardson	0
31149 Rock	0
31151 Saline	1986.062718
31153 Sarpy	91.07714994
31155 Saunders	51.63591982
31157 Scotts Bluff	94.47331129
31159 Seward	75.0664049
31161 Sheridan	0
31163 Sherman	65.83278473
31165 Sioux	0
31167 Stanton	134.0033501
31169 Thayer	0
31171 Thomas	0
31173 Thurston	95.85102013
31175 Valley	23.86634845
31177 Washington	106.449896
31179 Wayne	10.63490375
31181 Webster	141.5227852
31183 Wheeler	0
31185 York	108.9166425



NE

FIPS

29001  
29003  
29005  
29007  
29009  
29011  
29013  
29015  
29017  
29019  
29021  
29023  
29025  
29027  
29029  
29031  
29033  
29035  
29037

NE

29039  
29041  
29043  
29045  
29047  
29049  
29051  
29053  
29055  
29057  
29059  
29061  
29063  
29065  
29067  
29069  
29071  
29073  
29075  
29077  
29079  
29081  
29083  
29085  
29087  
29089  
29091  
29093  
29095  
29097  
29099  
29101

29103

NE

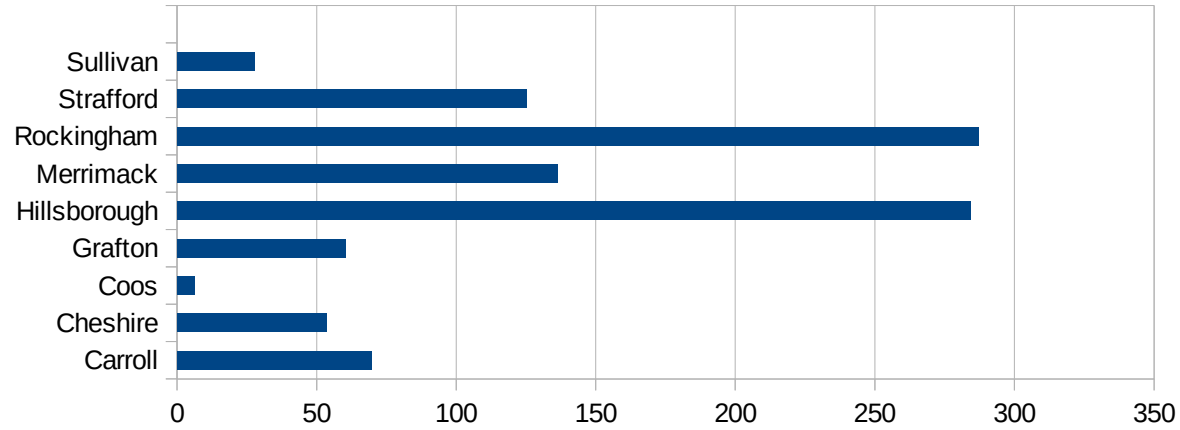
29105  
29107  
29109  
29111  
29113  
29115  
29117  
29121  
29123  
29125  
29127  
29119  
29129  
29131  
29133  
29135  
29137  
29139  
29141  
29143  
29145  
29147  
29149  
29151  
29153  
29155  
29157  
29159  
29161  
29163  
29165  
29167  
29169  
29171

NE

29173  
29175  
29177  
29179  
29181  
29195  
29197  
29199  
29201  
29203  
29205  
29183  
29185  
29187  
29189  
29510  
29186  
29207  
29209  
29211  
29213  
29215  
  
29217  
29219  
29221  
29223  
29225  
29227  
29229

NH

FIPS	County	Cases	Per Capita Cases 100,000
33001	Belknap	65.55012946	
33003	Carroll	69.70212591	
33005	Cheshire	53.59967579	
33007	Coos	6.331317864	
33009	Grafton	60.1430067	
33011	Hillsborough	284.4090385	
33013	Merrimack	136.3046873	
33015	Rockingham	287.215049	
33017	Strafford	125.2978707	
33019	Sullivan	27.81383275	



NH

FIPS

29001  
29003  
29005  
29007  
29009  
29011  
29013  
29015  
29017  
29019  
29021  
29023  
29025  
29027  
29029  
29031  
29033  
29035  
29037



NH

29039  
29041  
29043  
29045  
29047  
29049  
29051  
29053  
29055  
29057  
29059  
29061  
29063  
29065  
29067  
29069  
29071  
29073  
29075  
29077  
29079  
29081  
29083  
29085  
29087  
29089  
29091  
29093  
29095  
29097  
29099  
29101

29103

NH

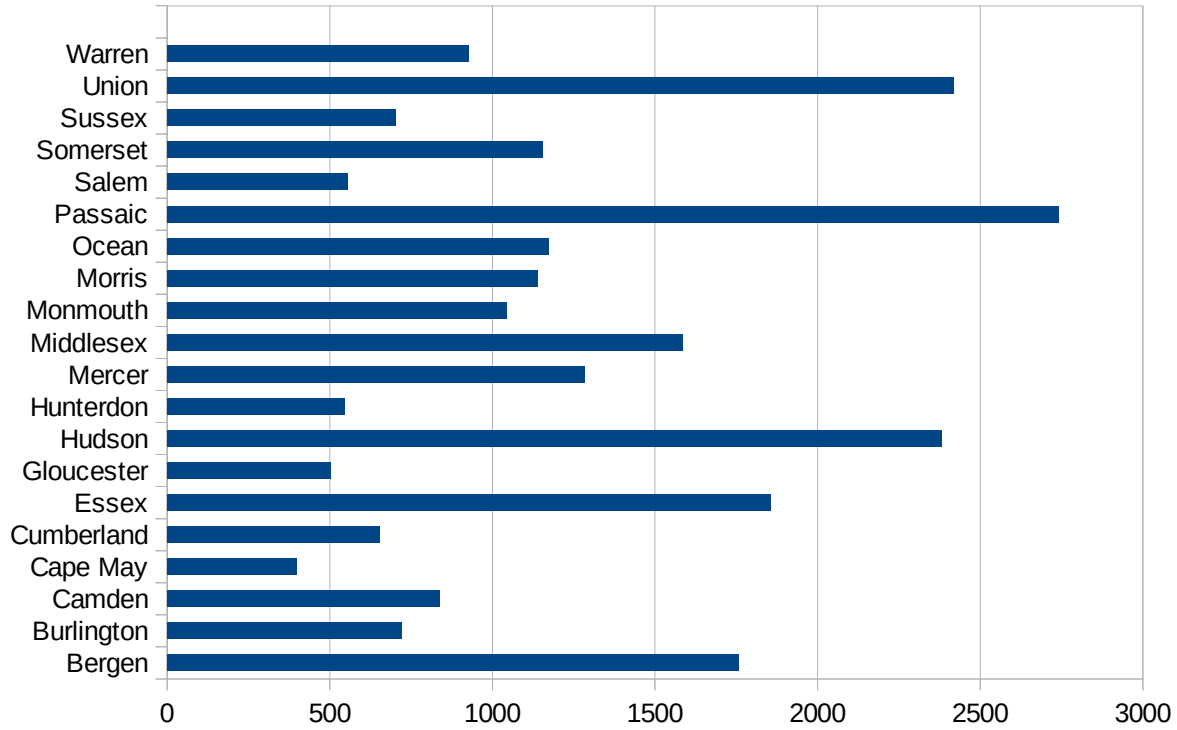
29105  
29107  
29109  
29111  
29113  
29115  
29117  
29121  
29123  
29125  
29127  
29119  
29129  
29131  
29133  
29135  
29137  
29139  
29141  
29143  
29145  
29147  
29149  
29151  
29153  
29155  
29157  
29159  
29161  
29163  
29165  
29167  
29169  
29171

NH

29173  
29175  
29177  
29179  
29181  
29195  
29197  
29199  
29201  
29203  
29205  
29183  
29185  
29187  
29189  
29510  
29186  
29207  
29209  
29211  
29213  
29215  
  
29217  
29219  
29221  
29223  
29225  
29227  
29229

NJ

FIPS	County	PC Infection
34001	Atlantic	448.3308154
34003	Bergen	1757.247847
34005	Burlington	720.0528084
34007	Camden	838.3325642
34009	Cape May	398.6603284
34011	Cumberland	652.4388628
34013	Essex	1855.540426
34015	Gloucester	503.4178883
34017	Hudson	2381.293996
34019	Hunterdon	544.4456917
34021	Mercer	1282.547031
34023	Middlesex	1583.974641
34025	Monmouth	1044.493155
34027	Morris	1138.138673
34029	Ocean	1173.437757
34031	Passaic	2741.252906
34033	Salem	554.2511221
34035	Somerset	1153.507024
34037	Sussex	700.9992969
34039	Union	2419.601947
34041	Warren	928.3506178



NJ

FIPS

29001  
29003  
29005  
29007  
29009  
29011  
29013  
29015  
29017  
29019  
29021  
29023  
29025  
29027  
29029  
29031  
29033  
29035  
29037

NJ

29039  
29041  
29043  
29045  
29047  
29049  
29051  
29053  
29055  
29057  
29059  
29061  
29063  
29065  
29067  
29069  
29071  
29073  
29075  
29077  
29079  
29081  
29083  
29085  
29087  
29089  
29091  
29093  
29095  
29097  
29099  
29101

29103

NJ

29105  
29107  
29109  
29111  
29113  
29115  
29117  
29121  
29123  
29125  
29127  
29119  
29129  
29131  
29133  
29135  
29137  
29139  
29141  
29143  
29145  
29147  
29149  
29151  
29153  
29155  
29157  
29159  
29161  
29163  
29165  
29167  
29169  
29171

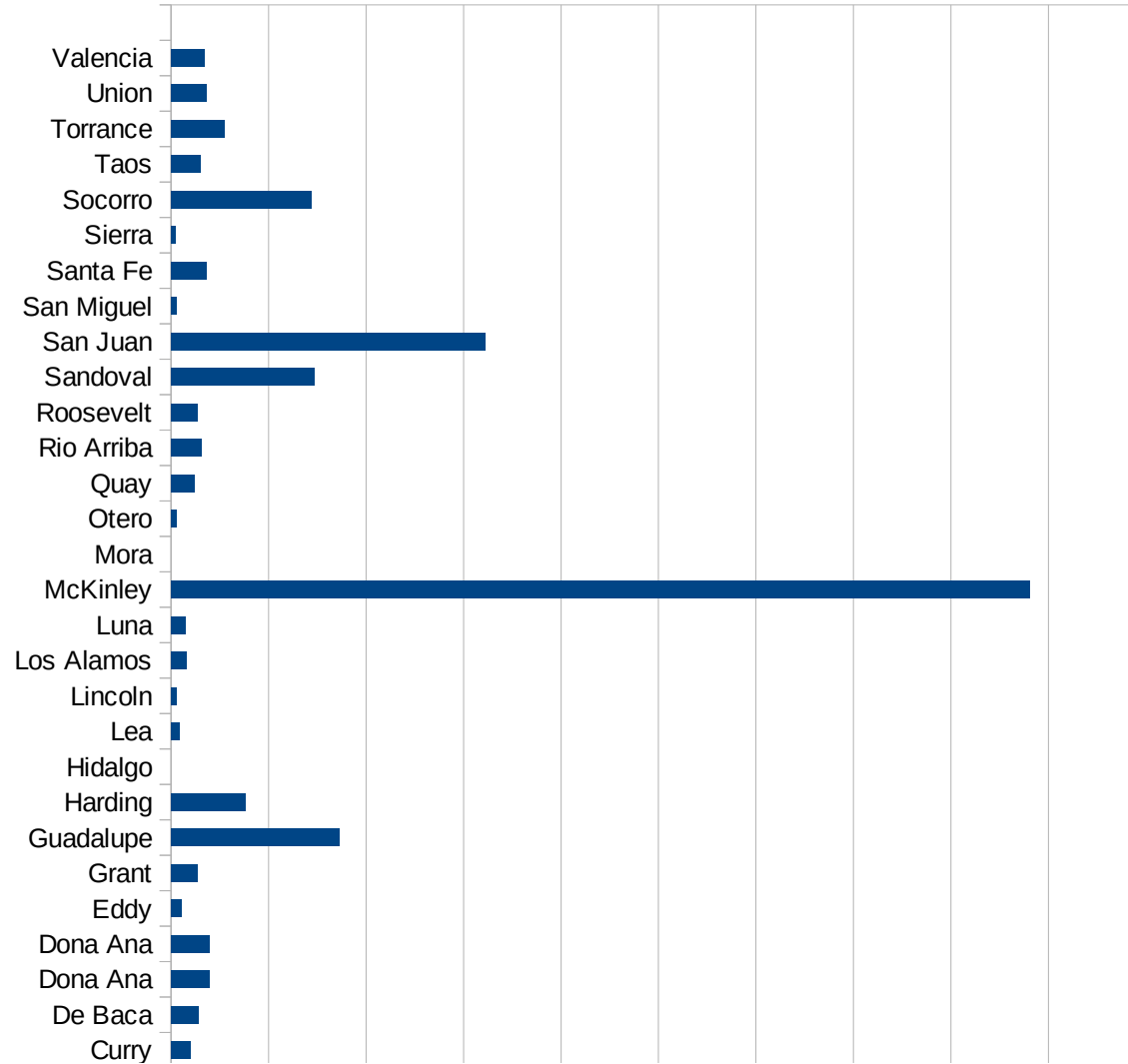
NJ

29173  
29175  
29177  
29179  
29181  
29195  
29197  
29199  
29201  
29203  
29205  
29183  
29185  
29187  
29189  
29510  
29186  
29207  
29209  
29211  
29213  
29215  
  
29217  
29219  
29221  
29223  
29225  
29227  
29229



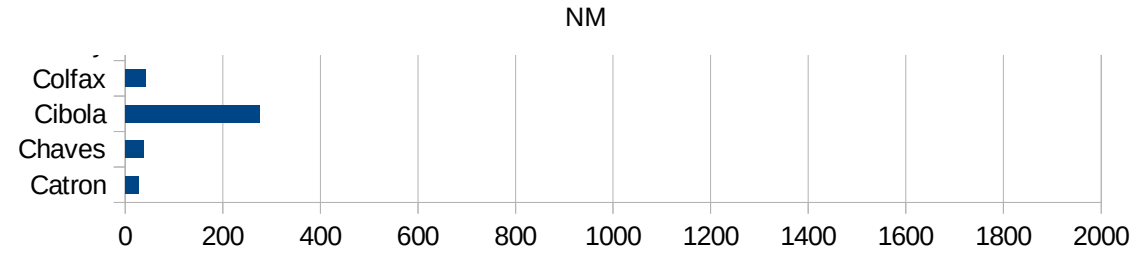
NM

FIPS	County	PC Infection
35001	Bernalillo	141.8886962
35003	Catron	27.94857462
35005	Chaves	38.64644685
35006	Cibola	276.6768863
35007	Colfax	41.28819158
35009	Curry	40.45552926
35011	De Baca	56.14823133
35013	Dona Ana	79.53218525
35013	Dona Ana	79.53218525
35015	Eddy	22.45250432
35017	Grant	54.85262927
35019	Guadalupe	345.5425017
35021	Harding	152.6717557
35023	Hidalgo	0
35025	Lea	17.23865481
35027	Lincoln	10.22704029
35028	Los Alamos	31.41196796
35029	Luna	29.21170137
35031	McKinley	1762.346106
35033	Mora	0
35035	Otero	11.97945523
35037	Quay	48.46722404
35039	Rio Arriba	61.52899554
35041	Roosevelt	53.35325188
35043	Sandoval	293.4308681
35045	San Juan	644.5782651
35047	San Miguel	10.8731108
35049	Santa Fe	71.97313003
35051	Sierra	9.117432531
35053	Socorro	286.8240215
35055	Taos	60.91061367
35057	Torrance	109.0372651
35059	Union	72.85089849



35061 Valencia

69.32091661



NM

FIPS

29001  
29003  
29005  
29007  
29009  
29011  
29013  
29015  
29017  
29019  
29021  
29023  
29025  
29027  
29029  
29031  
29033  
29035  
29037

NM

29039  
29041  
29043  
29045  
29047  
29049  
29051  
29053  
29055  
29057  
29059  
29061  
29063  
29065  
29067  
29069  
29071  
29073  
29075  
29077  
29079  
29081  
29083  
29085  
29087  
29089  
29091  
29093  
29095  
29097  
29099  
29101

29103

NM

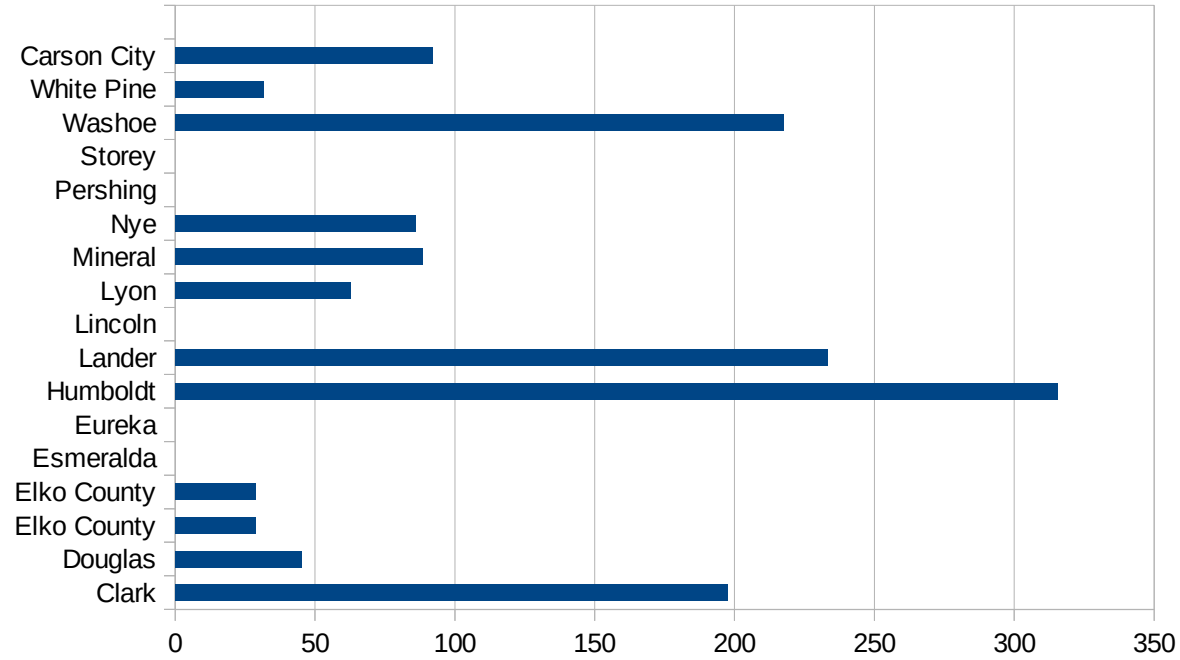
29105  
29107  
29109  
29111  
29113  
29115  
29117  
29121  
29123  
29125  
29127  
29119  
29129  
29131  
29133  
29135  
29137  
29139  
29141  
29143  
29145  
29147  
29149  
29151  
29153  
29155  
29157  
29159  
29161  
29163  
29165  
29167  
29169  
29171

NM

29173  
29175  
29177  
29179  
29181  
29195  
29197  
29199  
29201  
29203  
29205  
29183  
29185  
29187  
29189  
29510  
29186  
29207  
29209  
29211  
29213  
29215  
  
29217  
29219  
29221  
29223  
29225  
29227  
29229

NV

FIPS	County	PC Infection
32001	Churchill	12.27495908
32003	Clark	197.5222784
32005	Douglas	45.39170982
32007	Elko County	28.59321388
32007	Elko County	28.59321388
32009	Esmeralda	0
32011	Eureka	0
32013	Humboldt	315.7393066
32015	Lander	233.1838565
32017	Lincoln	0
32019	Lyon	62.71502294
32021	Mineral	88.61320337
32023	Nye	86.00538085
32027	Pershing	0
32029	Storey	0
32031	Washoe	217.7203775
32033	White Pine	31.66226913
32510	Carson City	92.03450392



NV

FIPS

29001  
29003  
29005  
29007  
29009  
29011  
29013  
29015  
29017  
29019  
29021  
29023  
29025  
29027  
29029  
29031  
29033  
29035  
29037



NV

29039  
29041  
29043  
29045  
29047  
29049  
29051  
29053  
29055  
29057  
29059  
29061  
29063  
29065  
29067  
29069  
29071  
29073  
29075  
29077  
29079  
29081  
29083  
29085  
29087  
29089  
29091  
29093  
29095  
29097  
29099  
29101

29103

NV

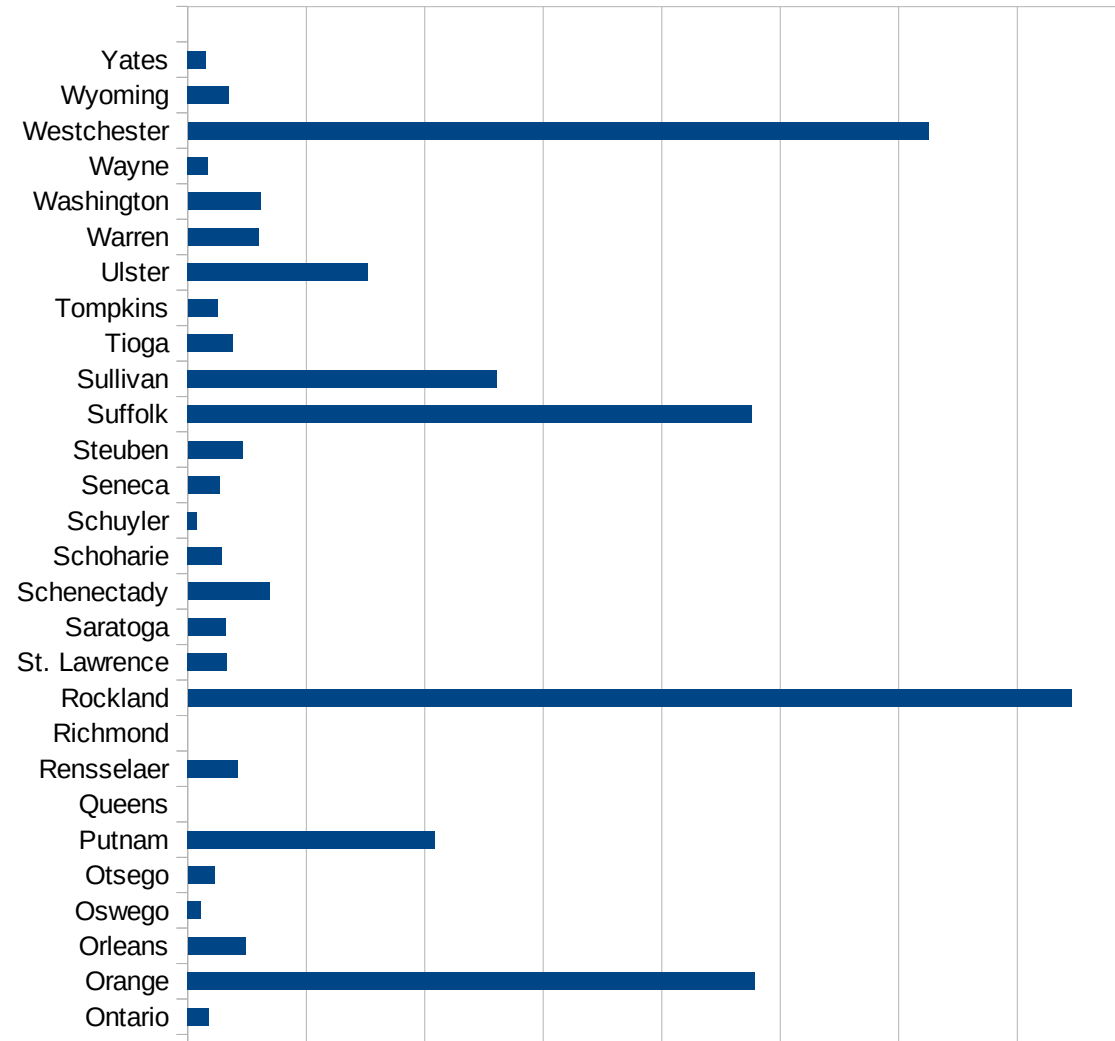
29105  
29107  
29109  
29111  
29113  
29115  
29117  
29121  
29123  
29125  
29127  
29119  
29129  
29131  
29133  
29135  
29137  
29139  
29141  
29143  
29145  
29147  
29149  
29151  
29153  
29155  
29157  
29159  
29161  
29163  
29165  
29167  
29169  
29171

NV

29173  
29175  
29177  
29179  
29181  
29195  
29197  
29199  
29201  
29203  
29205  
29183  
29185  
29187  
29189  
29510  
29186  
29207  
29209  
29211  
29213  
29215  
  
29217  
29219  
29221  
29223  
29225  
29227  
29229

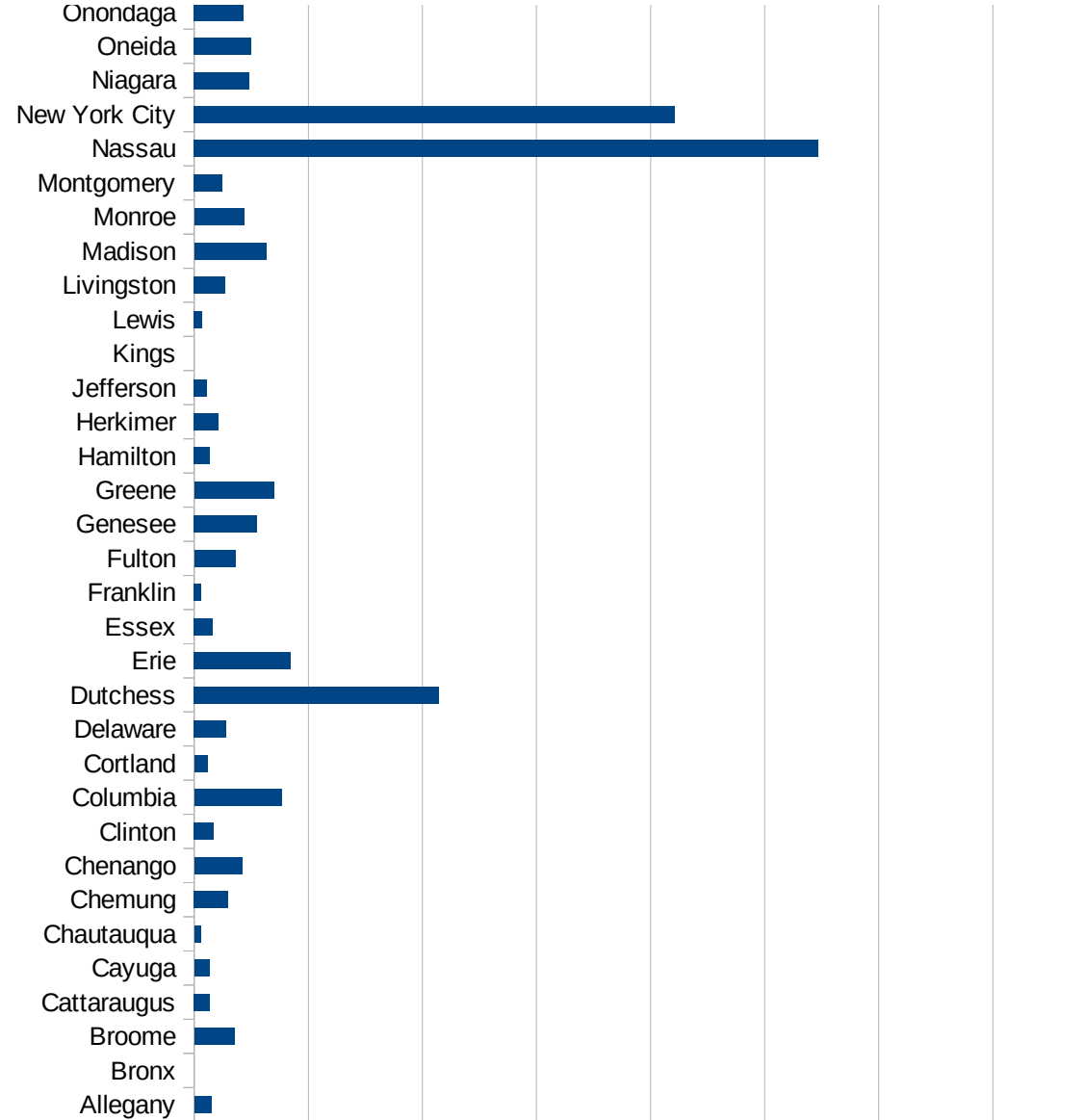
NY

FIPS	County	PC Infection
36001	Albany	421.337796345
36003	Allegany	75.3822959294
36005	Bronx	0
36007	Broome	176.354880282
36009	Cattaraugus	68.9744924518
36011	Cayuga	66.1092747424
36013	Chautauqua	28.9200322028
36015	Chemung	149.54779595
36017	Chenango	210.366879838
36019	Clinton	85.5071565772
36021	Columbia	382.201749115
36023	Cortland	58.5492336324
36025	Delaware	139.241359175
36027	Dutchess	1072.79771754
36029	Erie	423.06400107
36031	Essex	80.4289544236
36033	Franklin	31.8135724654
36035	Fulton	181.000541136
36037	Genesee	276.468849437
36039	Greene	349.539912826
36041	Hamilton	67.6589986468
36043	Herkimer	108.35637928
36045	Jefferson	56.3733166301
36047	Kings	0
36049	Lewis	34.0303248005
36051	Livingston	136.01784048
36053	Madison	314.993996751
36055	Monroe	218.593513039
36057	Montgomery	123.344454555
36059	Nassau	2735.09709992
36061	New York City	2105.95674498
36063	Niagara	241.407003654
36065	Oneida	250.025046063



NY

36067 Onondaga	216.972817767
36069 Ontario	88.2909779364
36071 Orange	2394.02436438
36073 Orleans	243.770314193
36075 Oswego	57.6769750123
36077 Otsego	112.135767963
36079 Putnam	1042.55147029
36081 Queens	0
36083 Rensselaer	212.616500044
36085 Richmond	0
36087 Rockland	3728.64182748
36089 St. Lawrence	164.743121049
36091 Saratoga	159.886688999
36093 Schenectady	345.671065336
36095 Schoharie	144.708492781
36097 Schuylar	39.0799464046
36099 Seneca	134.110787172
36101 Steuben	230.69856779
36103 Suffolk	2381.68703788
36105 Sullivan	1303.34578399
36107 Tioga	189.456342669
36109 Tompkins	125.494926697
36111 Ulster	759.802686465
36113 Warren	298.762934723
36115 Washington	307.204601533
36117 Wayne	86.6050808314
36119 Westchester	3125.21961282
36121 Wyoming	174.628913559
36123 Yates	76.4864538465



NY

0 500 1000 1500 2000 2500 3000 3500 4000

NY

FIPS

29001  
29003  
29005  
29007  
29009  
29011  
29013  
29015  
29017  
29019  
29021  
29023  
29025  
29027  
29029  
29031  
29033  
29035  
29037

NY

29039  
29041  
29043  
29045  
29047  
29049  
29051  
29053  
29055  
29057  
29059  
29061  
29063  
29065  
29067  
29069  
29071  
29073  
29075  
29077  
29079  
29081  
29083  
29085  
29087  
29089  
29091  
29093  
29095  
29097  
29099  
29101

29103



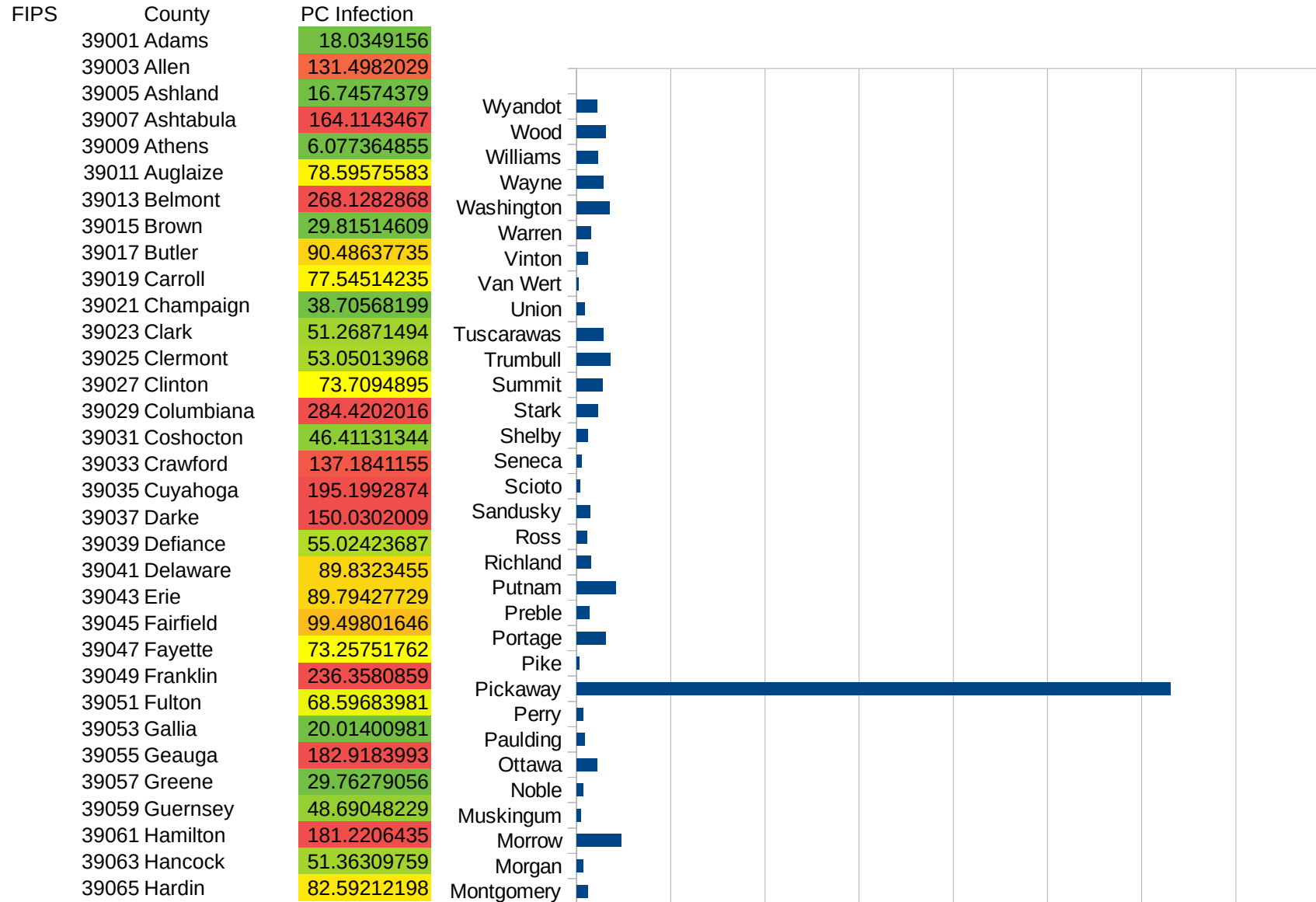
NY

29105  
29107  
29109  
29111  
29113  
29115  
29117  
29121  
29123  
29125  
29127  
29119  
29129  
29131  
29133  
29135  
29137  
29139  
29141  
29143  
29145  
29147  
29149  
29151  
29153  
29155  
29157  
29159  
29161  
29163  
29165  
29167  
29169  
29171

NY

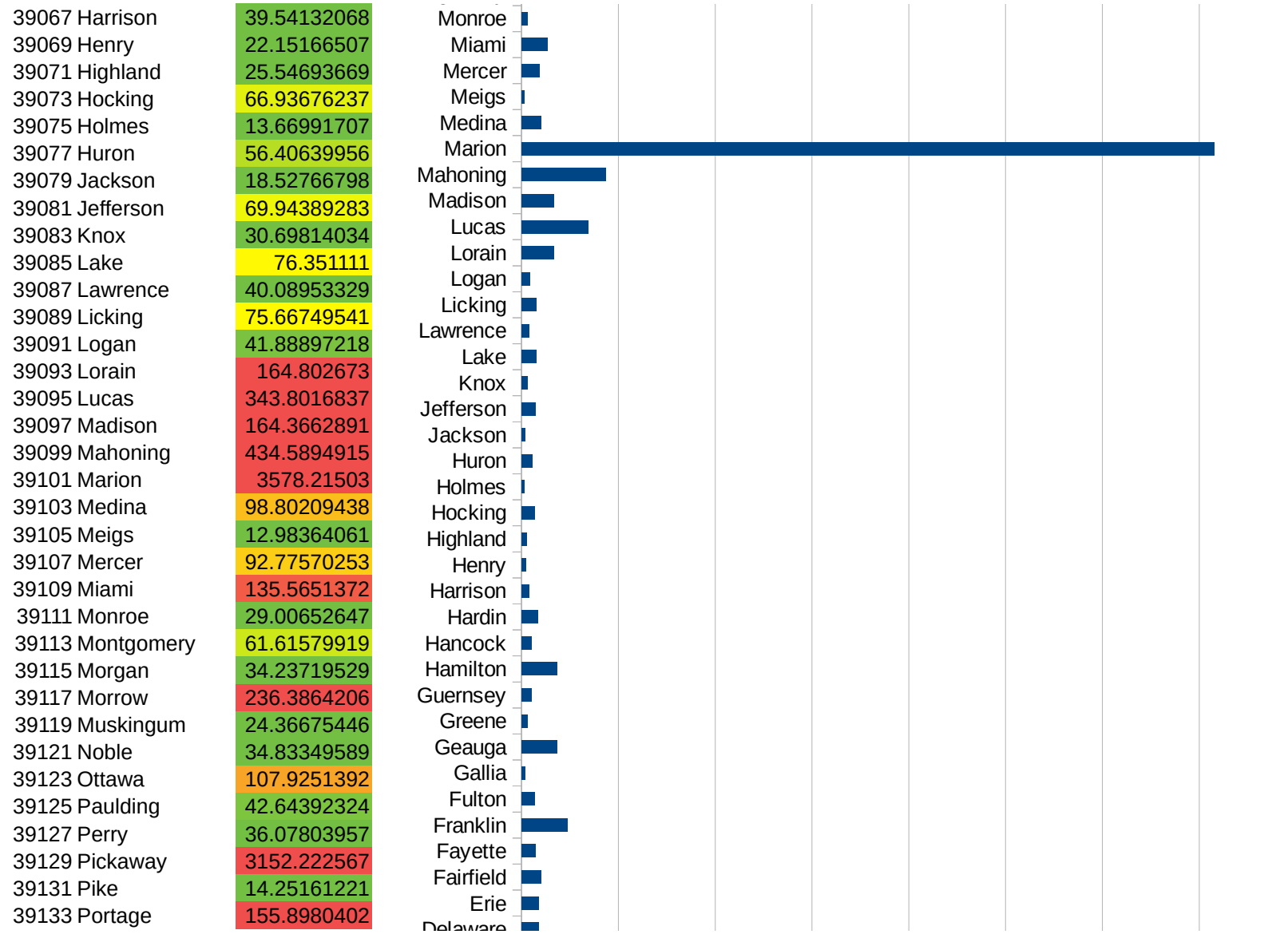
29173  
29175  
29177  
29179  
29181  
29195  
29197  
29199  
29201  
29203  
29205  
29183  
29185  
29187  
29189  
29510  
29186  
29207  
29209  
29211  
29213  
29215  
  
29217  
29219  
29221  
29223  
29225  
29227  
29229

OH

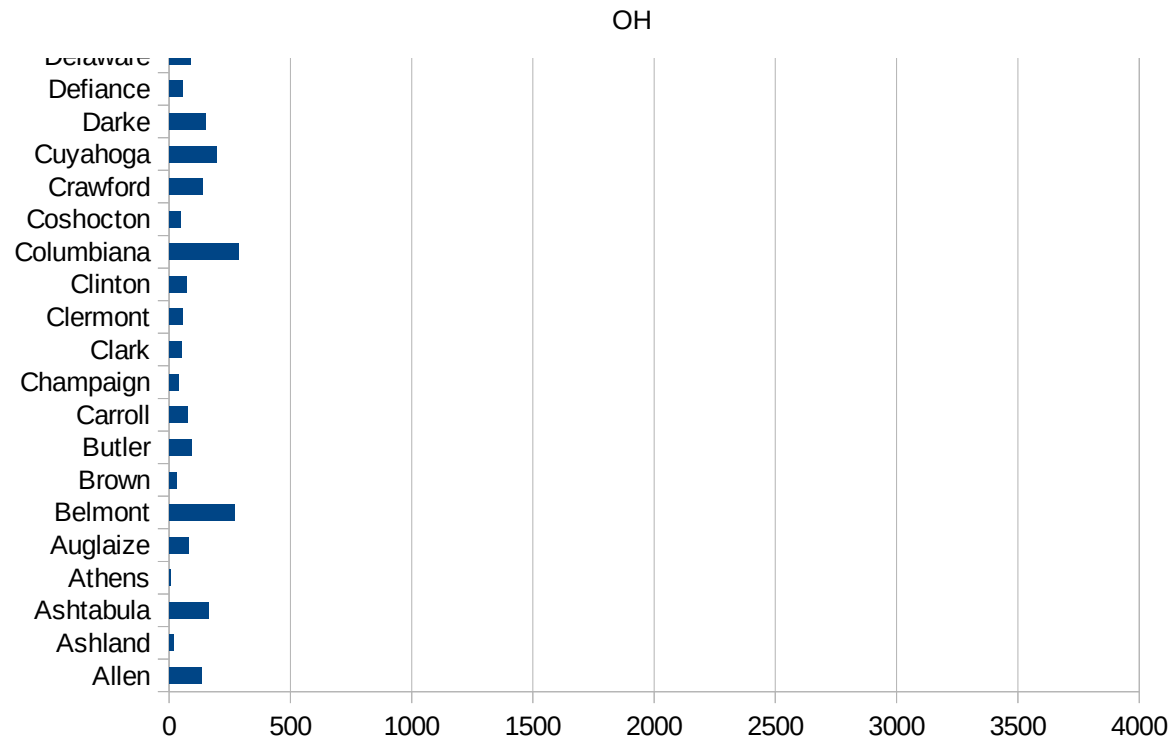


This work is licensed under the Creative Commons Attribution-NoDerivatives 4.0 International License. To view a copy of this license, visit <http://creativecommons.org/licenses/by-nd/4.0/>.

OH



39135 Preble	65.85847745
39137 Putnam	210.1835406
39139 Richland	75.14512919
39141 Ross	54.59437678
39143 Sandusky	69.72907703
39145 Scioto	17.21808694
39147 Seneca	25.35910301
39149 Shelby	61.69412055
39151 Stark	111.4179141
39153 Summit	138.5818519
39155 Trumbull	179.2304168
39157 Tuscarawas	144.2891859
39159 Union	44.95547679
39161 Van Wert	10.60782858
39163 Vinton	60.88743436
39165 Warren	76.66696817
39167 Washington	174.5490815
39169 Wayne	143.1441703
39171 Williams	114.1180306
39173 Wood	155.3222746
39175 Wyandot	109.4141783



OH

FIPS

29001  
29003  
29005  
29007  
29009  
29011  
29013  
29015  
29017  
29019  
29021  
29023  
29025  
29027  
29029  
29031  
29033  
29035  
29037

OH

29039  
29041  
29043  
29045  
29047  
29049  
29051  
29053  
29055  
29057  
29059  
29061  
29063  
29065  
29067  
29069  
29071  
29073  
29075  
29077  
29079  
29081  
29083  
29085  
29087  
29089  
29091  
29093  
29095  
29097  
29099  
29101

29103

OH

29105  
29107  
29109  
29111  
29113  
29115  
29117  
29121  
29123  
29125  
29127  
29119  
29129  
29131  
29133  
29135  
29137  
29139  
29141  
29143  
29145  
29147  
29149  
29151  
29153  
29155  
29157  
29159  
29161  
29163  
29165  
29167  
29169  
29171

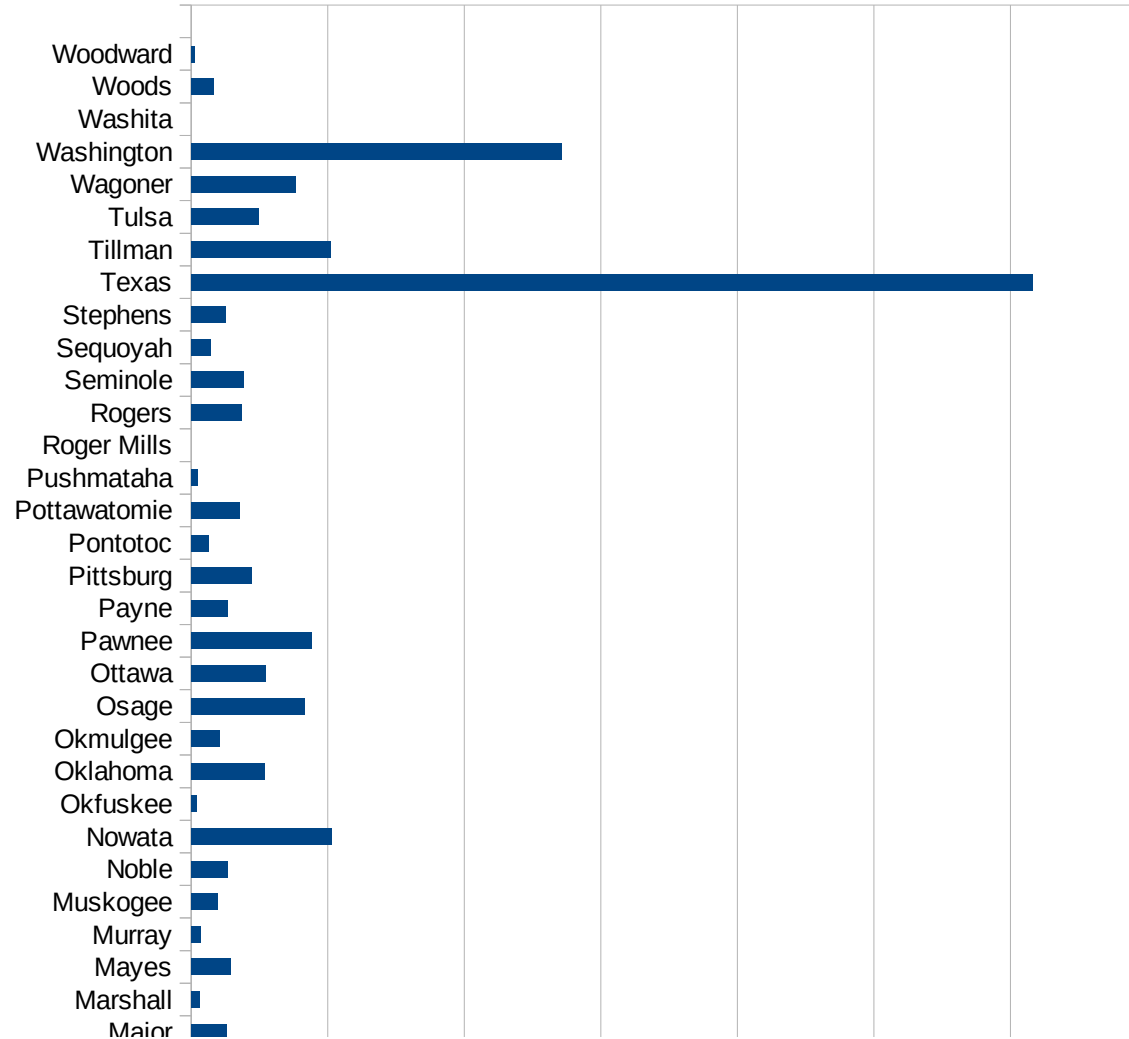


OH

29173  
29175  
29177  
29179  
29181  
29195  
29197  
29199  
29201  
29203  
29205  
29183  
29185  
29187  
29189  
29510  
29186  
29207  
29209  
29211  
29213  
29215  
  
29217  
29219  
29221  
29223  
29225  
29227  
29229

OK

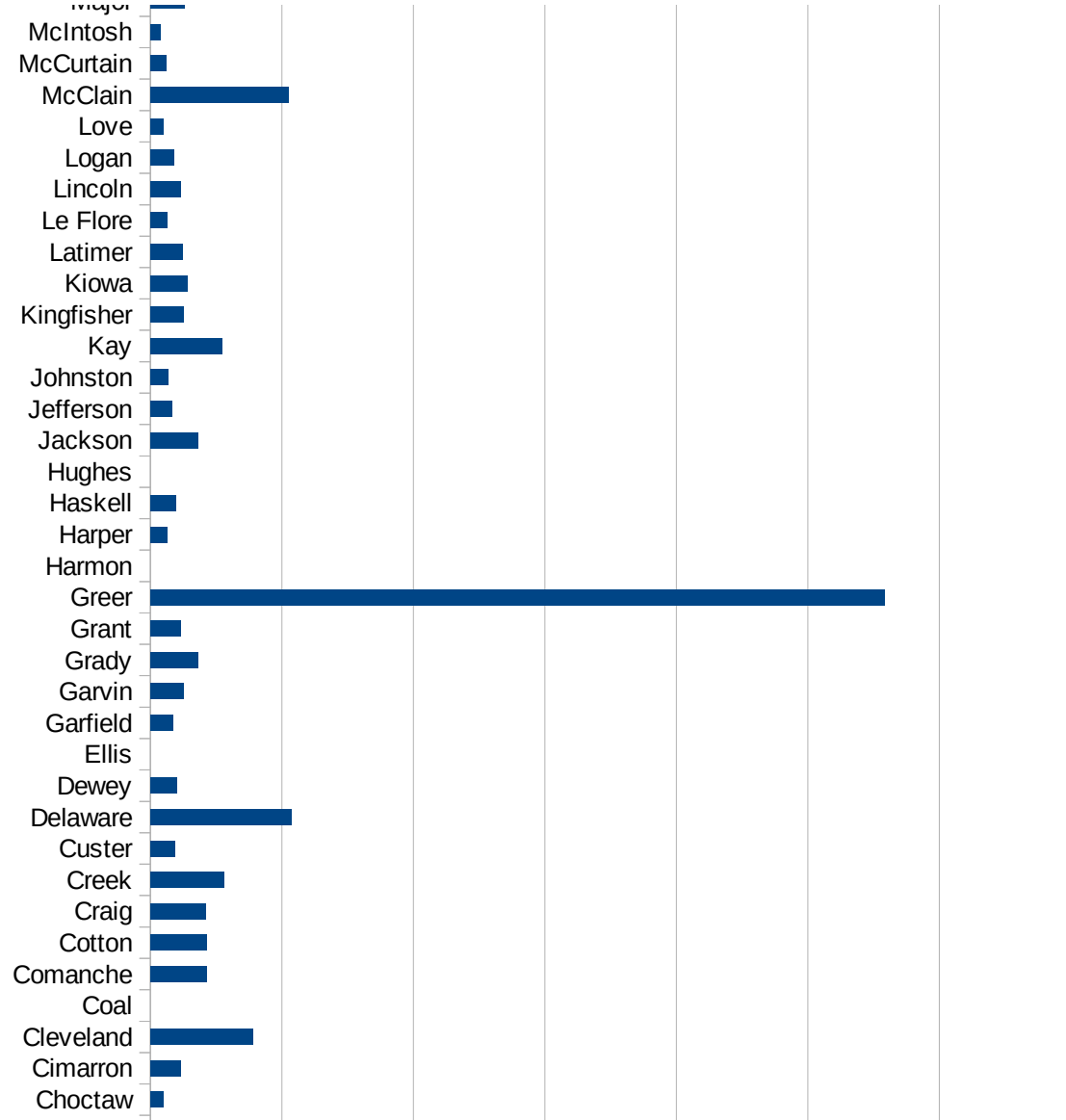
FIPS	County	PC Infection
40001	Adair	298.8859705
40003	Alfalpa	17.37921446
40005	Atoka	7.226477815
40007	Beaver	282.0078962
40009	Beckham	27.63830669
40011	Blaine	21.08592514
40013	Bryan	19.07102899
40015	Caddo	265.7279912
40017	Canadian	71.30643073
40019	Carter	10.37839633
40021	Cherokee	59.57883924
40023	Choctaw	20.45268612
40025	Cimarron	46.44681839
40027	Cleveland	155.856697
40029	Coal	0
40031	Comanche	86.36295693
40033	Cotton	86.56509695
40035	Craig	83.88088914
40037	Creek	111.7256019
40039	Custer	37.88400606
40041	Delaware	215.2902909
40043	Dewey	40.86636698
40045	Ellis	0
40047	Garfield	34.47539934
40049	Garvin	50.33979361
40051	Grady	72.00590448
40053	Grant	46.23208507
40055	Greer	1116.646624
40057	Harmon	0
40059	Harper	26.33658151
40061	Haskell	39.46952952
40063	Hughes	0
40065	Jackson	72.14718025



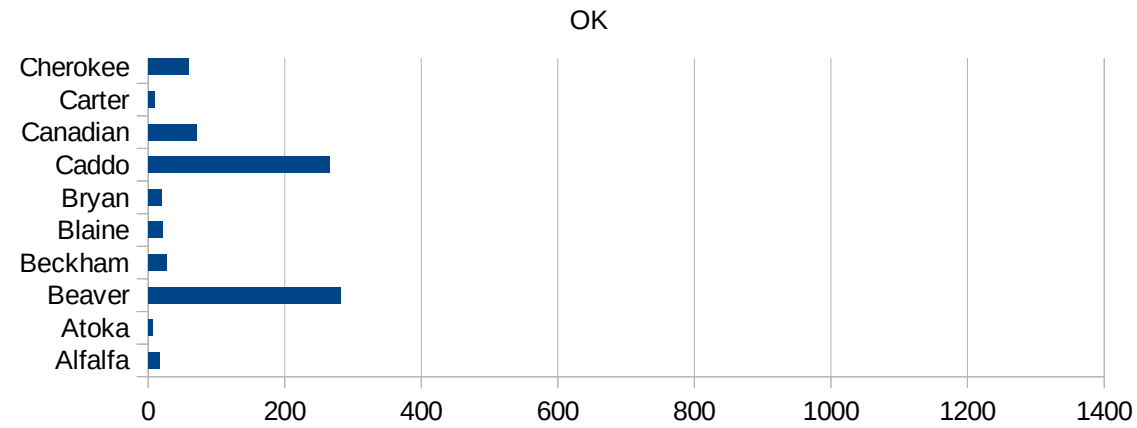
This work is licensed under the Creative Commons Attribution-NoDerivatives 4.0 International License. To view a copy of this license, visit <http://creativecommons.org/licenses/by-nd/4.0/>.

OK

40067 Jefferson	32.66372693
40069 Johnston	27.39976254
40071 Kay	108.6931908
40073 Kingfisher	50.58168943
40075 Kiowa	57.28032993
40077 Latimer	48.8710781
40079 Le Flore	26.01040416
40081 Lincoln	45.81901489
40083 Logan	35.94764331
40085 Love	19.73554371
40087 McClain	210.0787795
40089 McCurtain	24.46258753
40091 McIntosh	15.14004542
40093 Major	52.32862376
40095 Marshall	11.90051172
40097 Mayes	58.3842168
40099 Murray	14.33383502
40101 Muskogee	39.49562623
40103 Noble	53.14908318
40105 Nowata	205.5196712
40107 Okfuskee	8.265829063
40109 Oklahoma	107.6229337
40111 Okmulgee	41.73731577
40113 Osage	165.9080274
40115 Ottawa	109.0617482
40117 Pawnee	176.9371568
40119 Payne	53.63237445
40121 Pittsburg	88.88483716
40123 Pontotoc	26.1458415
40125 Pottawatomie	71.54748965
40127 Pushmataha	8.945343948
40129 Roger Mills	0
40131 Rogers	73.92590016
40133 Seminole	77.30490683



40135 Sequoyah	29.14106705
40137 Stephens	50.84941639
40139 Texas	1231.972623
40141 Tillman	204.1371802
40143 Tulsa	99.48176939
40145 Wagoner	153.538884
40147 Washington	542.0211022
40149 Washita	0
40151 Woods	33.7192312
40153 Woodward	4.945109287



OK

FIPS

29001  
29003  
29005  
29007  
29009  
29011  
29013  
29015  
29017  
29019  
29021  
29023  
29025  
29027  
29029  
29031  
29033  
29035  
29037

OK

29039  
29041  
29043  
29045  
29047  
29049  
29051  
29053  
29055  
29057  
29059  
29061  
29063  
29065  
29067  
29069  
29071  
29073  
29075  
29077  
29079  
29081  
29083  
29085  
29087  
29089  
29091  
29093  
29095  
29097  
29099  
29101

29103

OK

29105  
29107  
29109  
29111  
29113  
29115  
29117  
29121  
29123  
29125  
29127  
29119  
29129  
29131  
29133  
29135  
29137  
29139  
29141  
29143  
29145  
29147  
29149  
29151  
29153  
29155  
29157  
29159  
29161  
29163  
29165  
29167  
29169  
29171

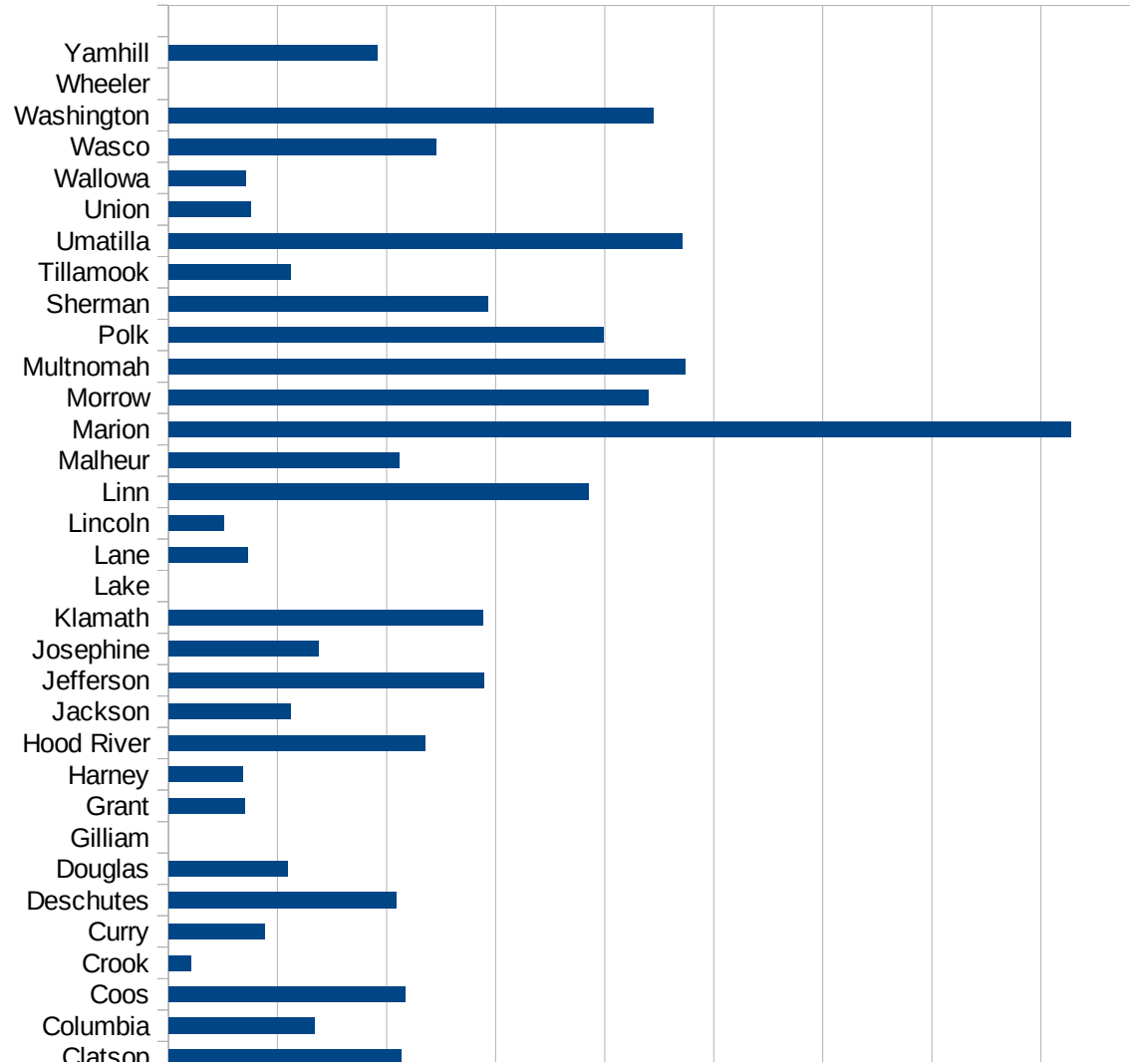
OK

29173  
29175  
29177  
29179  
29181  
29195  
29197  
29199  
29201  
29203  
29205  
29183  
29185  
29187  
29189  
29510  
29186  
29207  
29209  
29211  
29213  
29215  
  
29217  
29219  
29221  
29223  
29225  
29227  
29229

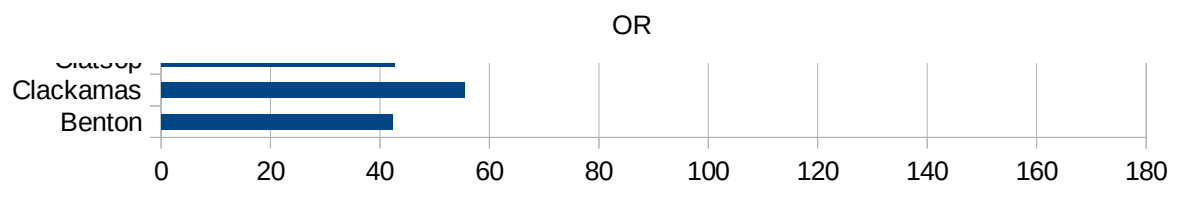


OR

FIPS	County	PC Infection
41001	Baker	0
41003	Benton	42.3448171
41005	Clackamas	55.51883675
41007	Clatsop	42.75223821
41009	Columbia	26.72928957
41011	Coos	43.48568855
41013	Crook	4.189885616
41015	Curry	17.53386227
41017	Deschutes	41.66753474
41019	Douglas	21.76219363
41021	Gilliam	0
41023	Grant	13.93534002
41025	Harney	13.64442625
41027	Hood River	46.95236469
41029	Jackson	22.31695542
41031	Jefferson	57.87037037
41033	Josephine	27.46215372
41035	Klamath	57.64711099
41037	Lake	0
41039	Lane	14.48851588
41041	Lincoln	10.12391674
41043	Linn	76.96234342
41045	Malheur	42.31082181
41047	Marion	165.4808169
41049	Morrow	87.93527963
41051	Multnomah	94.7184313
41053	Polk	79.78036934
41055	Sherman	58.54800937
41057	Tillamook	22.39892485
41059	Umatilla	94.17410599
41061	Union	15.11658667
41063	Wallowa	14.12229911
41065	Wasco	49.04734956



41067 Washington	88.84129866
41069 Wheeler	0
41071 Yamhill	38.3170408



OR

FIPS

29001  
29003  
29005  
29007  
29009  
29011  
29013  
29015  
29017  
29019  
29021  
29023  
29025  
29027  
29029  
29031  
29033  
29035  
29037

This work is licensed under the Creative Commons Attribution-NoDerivatives 4.0 International License. To view a copy of this license, visit <http://creativecommons.org/licenses/by-nd/4.0/>.

Tom McKellips, DM  
[www.creatingtomorrow.us](http://www.creatingtomorrow.us)  
Page 339

OR

29039  
29041  
29043  
29045  
29047  
29049  
29051  
29053  
29055  
29057  
29059  
29061  
29063  
29065  
29067  
29069  
29071  
29073  
29075  
29077  
29079  
29081  
29083  
29085  
29087  
29089  
29091  
29093  
29095  
29097  
29099  
29101

29103

OR

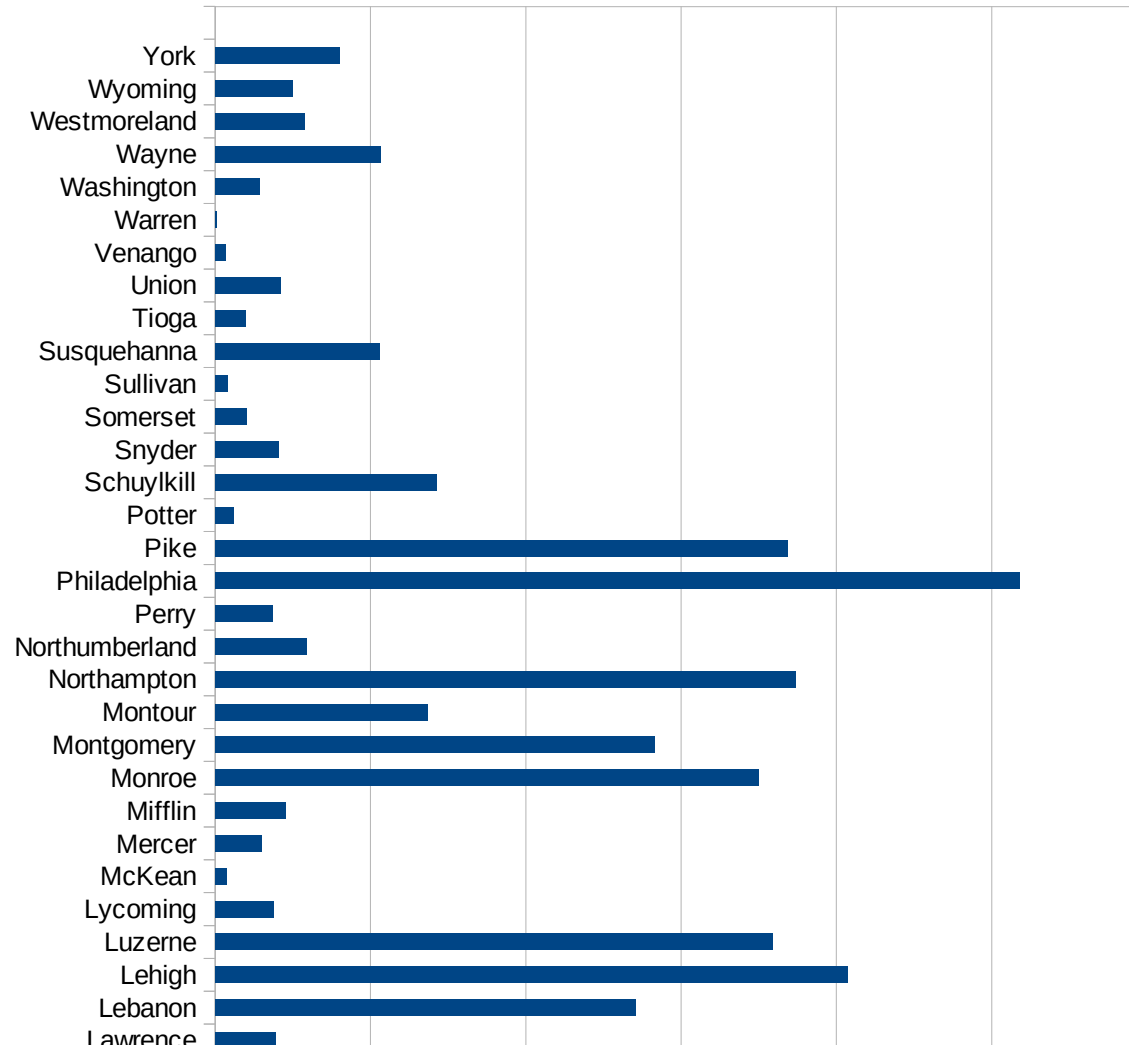
29105  
29107  
29109  
29111  
29113  
29115  
29117  
29121  
29123  
29125  
29127  
29119  
29129  
29131  
29133  
29135  
29137  
29139  
29141  
29143  
29145  
29147  
29149  
29151  
29153  
29155  
29157  
29159  
29161  
29163  
29165  
29167  
29169  
29171

OR

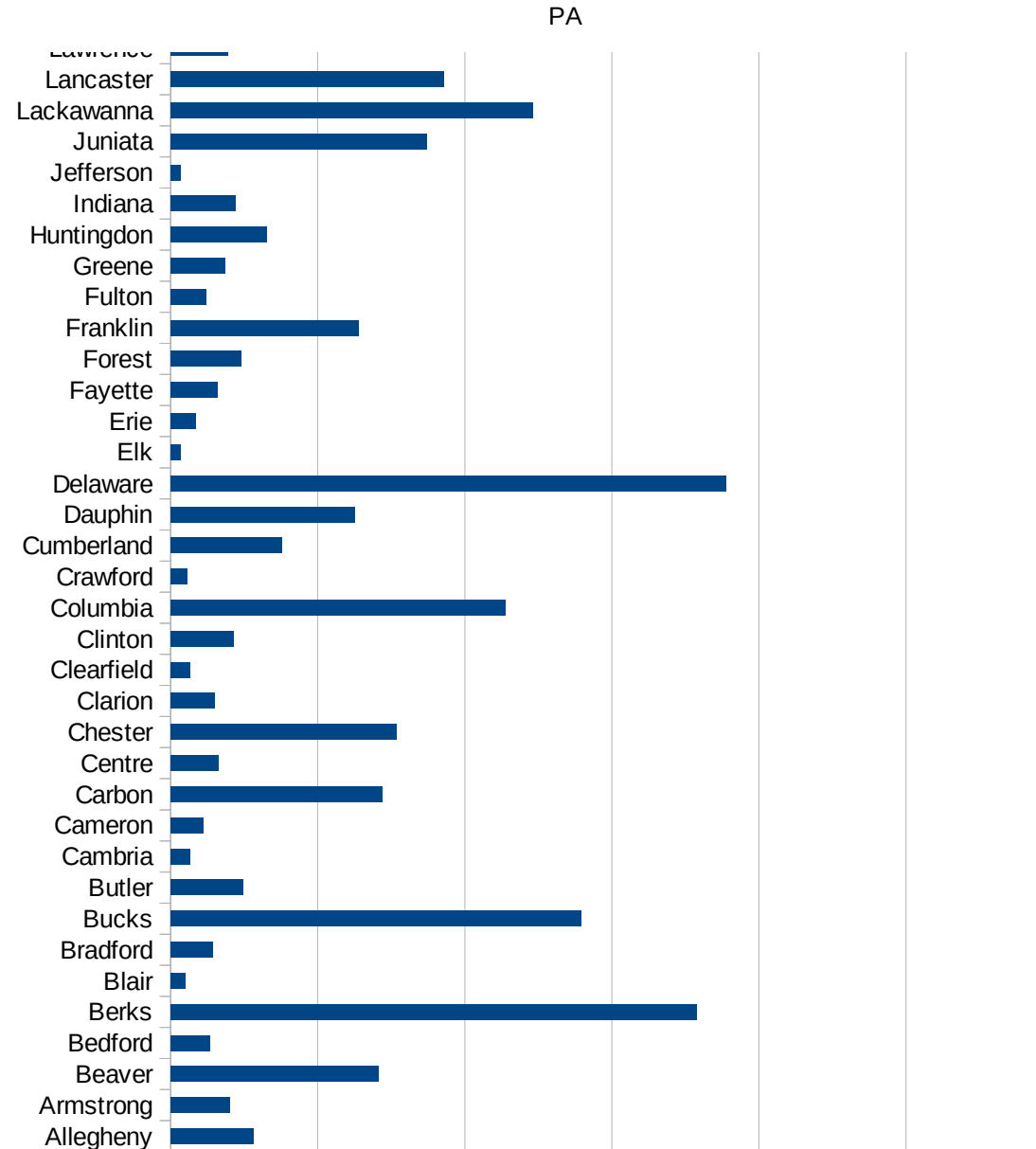
29173  
29175  
29177  
29179  
29181  
29195  
29197  
29199  
29201  
29203  
29205  
29183  
29185  
29187  
29189  
29510  
29186  
29207  
29209  
29211  
29213  
29215  
  
29217  
29219  
29221  
29223  
29225  
29227  
29229

PA


FIPS	County	PC Infection
42001	Adams	143.953468
42003	Allegheny	112.8481056
42005	Armstrong	81.20987389
42007	Beaver	282.8665428
42009	Bedford	53.96878114
42011	Berks	714.9793408
42013	Blair	20.40949613
42015	Bradford	57.53456183
42017	Bucks	557.947771
42019	Butler	97.93068211
42021	Cambria	25.8103697
42023	Cameron	44.52359751
42025	Carbon	288.0408551
42027	Centre	65.10856546
42029	Chester	306.6779556
42031	Clarion	59.31045153
42033	Clearfield	26.45236056
42035	Clinton	85.3065867
42037	Columbia	455.2676607
42039	Crawford	22.33638597
42041	Cumberland	151.9351849
42043	Dauphin	250.8146967
42045	Delaware	755.9083561
42047	Elk	13.25864298
42049	Erie	34.18351032
42051	Fayette	64.39693041
42053	Forest	96.16705591
42055	Franklin	255.7561275
42057	Fulton	48.19940784
42059	Greene	73.96044486
42061	Huntingdon	130.6234502
42063	Indiana	87.57292813
42065	Jefferson	13.74853922



42067 Juniata	348.1217617
42069 Lackawanna	492.4262191
42071 Lancaster	371.2582121
42073 Lawrence	77.74064792
42075 Lebanon	542.0552811
42077 Lehigh	814.7242597
42079 Luzerne	717.7801704
42081 Lycoming	75.6615991
42083 McKean	14.64557704
42085 Mercer	60.53323455
42087 Mifflin	90.86582147
42089 Monroe	699.6761196
42091 Montgomery	565.6501779
42093 Montour	274.122807
42095 Northampton	747.6862408
42097 Northumberland	117.4752698
42099 Perry	73.6903704
42101 Philadelphia	1035.8946
42103 Pike	736.5955697
42105 Potter	24.06449284
42107 Schuylkill	285.0767596
42109 Snyder	81.40108535
42111 Somerset	40.56685418
42113 Sullivan	16.47175095
42115 Susquehanna	211.880066
42117 Tioga	39.2512818
42119 Union	84.84983812
42121 Venango	13.65427379
42123 Warren	2.531773761
42125 Washington	57.87427778
42127 Wayne	212.5750839
42129 Westmoreland	115.5126337
42131 Wyoming	99.8299194
42133 York	159.7240967







FIPS

- 29001
- 29003
- 29005
- 29007
- 29009
- 29011
- 29013
- 29015
- 29017
- 29019
- 29021
- 29023
- 29025
- 29027
- 29029
- 29031
- 29033
- 29035
- 29037

PA

29039  
29041  
29043  
29045  
29047  
29049  
29051  
29053  
29055  
29057  
29059  
29061  
29063  
29065  
29067  
29069  
29071  
29073  
29075  
29077  
29079  
29081  
29083  
29085  
29087  
29089  
29091  
29093  
29095  
29097  
29099  
29101

29103

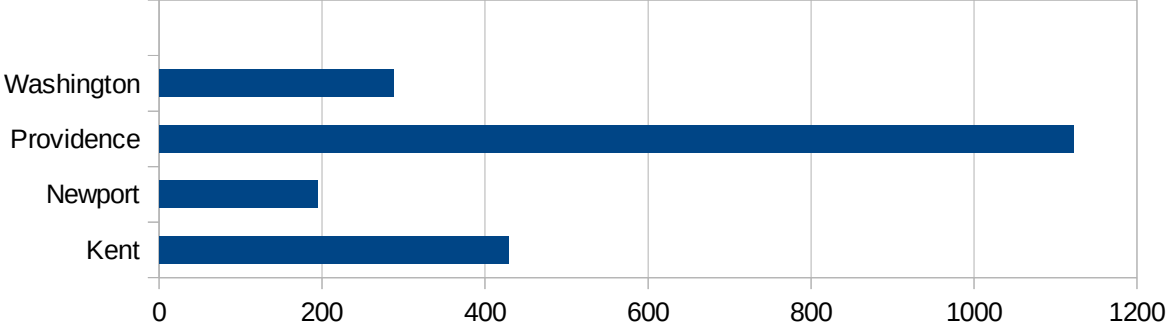
PA

29105  
29107  
29109  
29111  
29113  
29115  
29117  
29121  
29123  
29125  
29127  
29119  
29129  
29131  
29133  
29135  
29137  
29139  
29141  
29143  
29145  
29147  
29149  
29151  
29153  
29155  
29157  
29159  
29161  
29163  
29165  
29167  
29169  
29171

PA

29173  
29175  
29177  
29179  
29181  
29195  
29197  
29199  
29201  
29203  
29205  
29183  
29185  
29187  
29189  
29510  
29186  
29207  
29209  
29211  
29213  
29215  
  
29217  
29219  
29221  
29223  
29225  
29227  
29229

FIPS	County	PC Infection
44001	Bristol	316.5532693
44003	Kent	429.022159
44005	Newport	195.0522158
44007	Providence	1122.178832
44009	Washington	287.6865405



RI

FIPS

29001  
29003  
29005  
29007  
29009  
29011  
29013  
29015  
29017  
29019  
29021  
29023  
29025  
29027  
29029  
29031  
29033  
29035  
29037

RI

29039  
29041  
29043  
29045  
29047  
29049  
29051  
29053  
29055  
29057  
29059  
29061  
29063  
29065  
29067  
29069  
29071  
29073  
29075  
29077  
29079  
29081  
29083  
29085  
29087  
29089  
29091  
29093  
29095  
29097  
29099  
29101

29103



RI

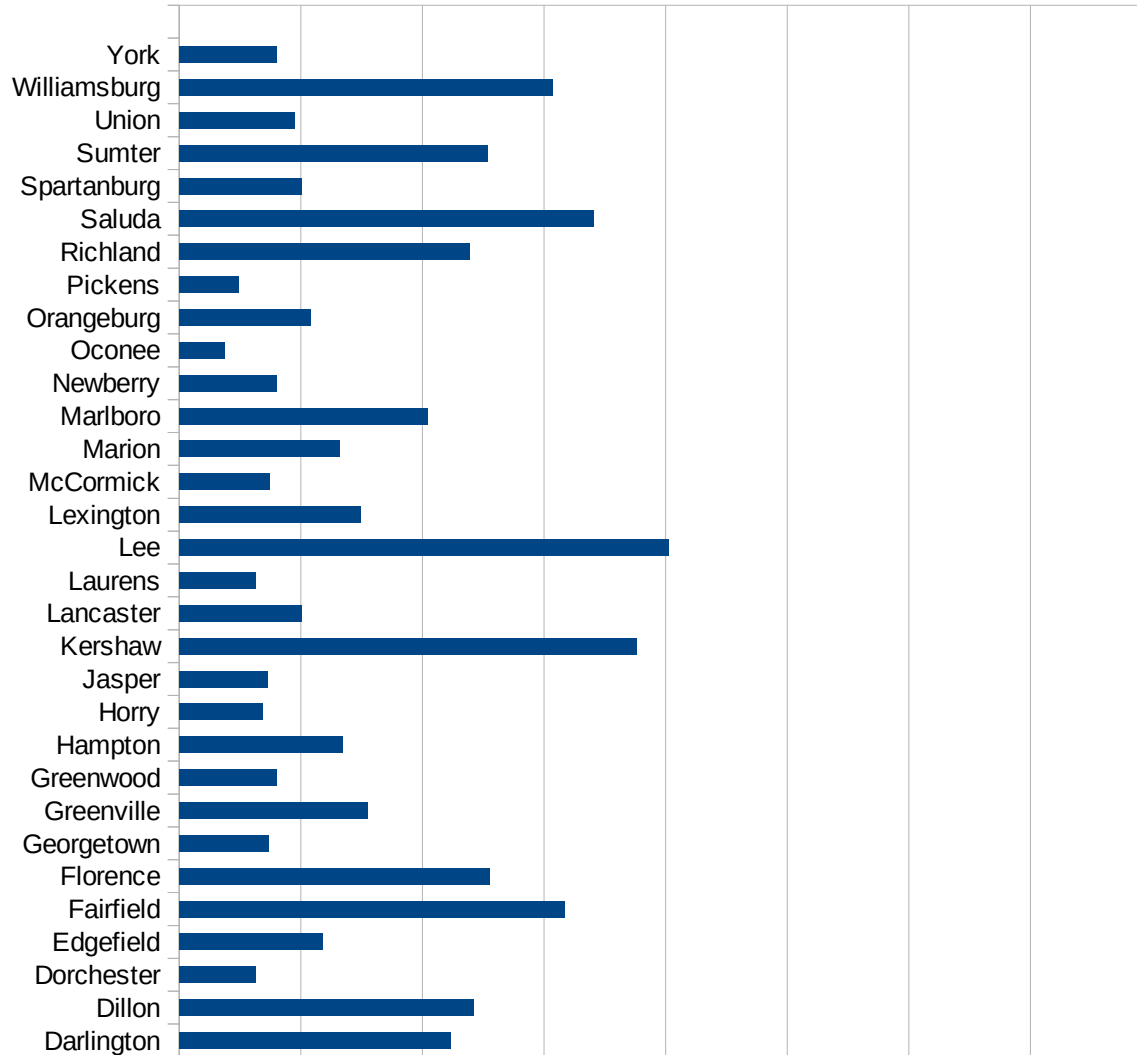
29105  
29107  
29109  
29111  
29113  
29115  
29117  
29121  
29123  
29125  
29127  
29119  
29129  
29131  
29133  
29135  
29137  
29139  
29141  
29143  
29145  
29147  
29149  
29151  
29153  
29155  
29157  
29159  
29161  
29163  
29165  
29167  
29169  
29171

RI

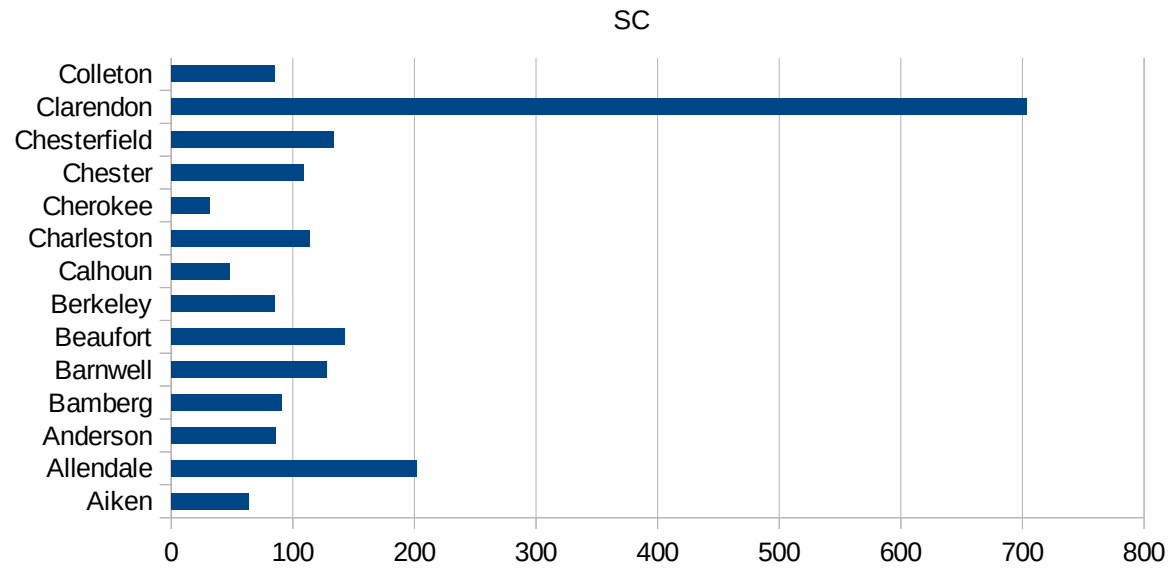
29173  
29175  
29177  
29179  
29181  
29195  
29197  
29199  
29201  
29203  
29205  
29183  
29185  
29187  
29189  
29510  
29186  
29207  
29209  
29211  
29213  
29215  
  
29217  
29219  
29221  
29223  
29225  
29227  
29229

SC

FIPS	County	PC Infection
45001	Abbeville	134.4688481
45003	Aiken	63.75405104
45005	Allendale	202.1790408
45007	Anderson	85.7932383
45009	Bamberg	91.06830123
45011	Barnwell	127.889352
45013	Beaufort	143.0728877
45015	Berkeley	85.03285977
45017	Calhoun	48.20936639
45019	Charleston	114.0660992
45021	Cherokee	31.53579313
45023	Chester	108.5237667
45025	Chesterfield	133.3216768
45027	Clarendon	703.264095
45029	Colleton	84.97079129
45031	Darlington	223.0472142
45033	Dillon	241.8379686
45035	Dorchester	62.87076634
45037	Edgefield	118.2906994
45039	Fairfield	316.9359879
45041	Florence	255.5027179
45043	Georgetown	73.89676943
45045	Greenville	154.7996647
45047	Greenwood	80.57562093
45049	Hampton	134.3599814
45051	Horry	68.57534716
45053	Jasper	72.48627938
45055	Kershaw	376.5703135
45057	Lancaster	100.6500315
45059	Laurens	62.69218139
45061	Lee	402.520126
45063	Lexington	149.1363649
45065	McCormick	74.38894793



45067 Marion	132.0918844
45069 Marlboro	204.5609516
45071 Newberry	80.47767394
45073 Oconee	37.00206701
45075 Orangeburg	108.1280052
45077 Pickens	48.8246076
45079 Richland	238.7981938
45081 Saluda	340.7320872
45083 Spartanburg	100.9914364
45085 Sumter	253.4925642
45087 Union	94.85589201
45089 Williamsburg	307.129321
45091 York	79.892601



FIPS

- 29001
- 29003
- 29005
- 29007
- 29009
- 29011
- 29013
- 29015
- 29017
- 29019
- 29021
- 29023
- 29025
- 29027
- 29029
- 29031
- 29033
- 29035
- 29037

SC

29039  
29041  
29043  
29045  
29047  
29049  
29051  
29053  
29055  
29057  
29059  
29061  
29063  
29065  
29067  
29069  
29071  
29073  
29075  
29077  
29079  
29081  
29083  
29085  
29087  
29089  
29091  
29093  
29095  
29097  
29099  
29101

29103

SC

29105  
29107  
29109  
29111  
29113  
29115  
29117  
29121  
29123  
29125  
29127  
29119  
29129  
29131  
29133  
29135  
29137  
29139  
29141  
29143  
29145  
29147  
29149  
29151  
29153  
29155  
29157  
29159  
29161  
29163  
29165  
29167  
29169  
29171

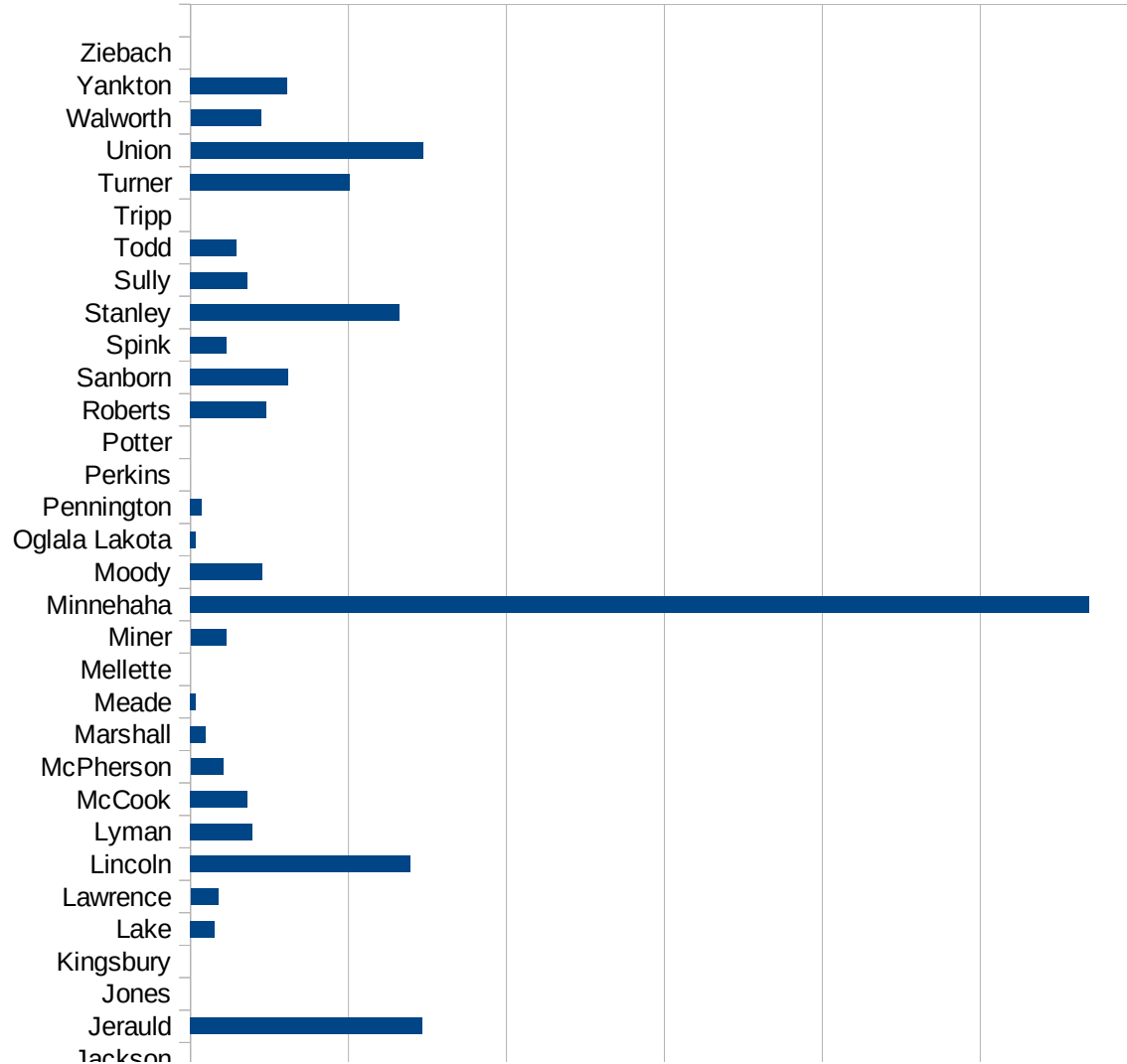
SC

29173  
29175  
29177  
29179  
29181  
29195  
29197  
29199  
29201  
29203  
29205  
29183  
29185  
29187  
29189  
29510  
29186  
29207  
29209  
29211  
29213  
29215  
  
29217  
29219  
29221  
29223  
29225  
29227  
29229



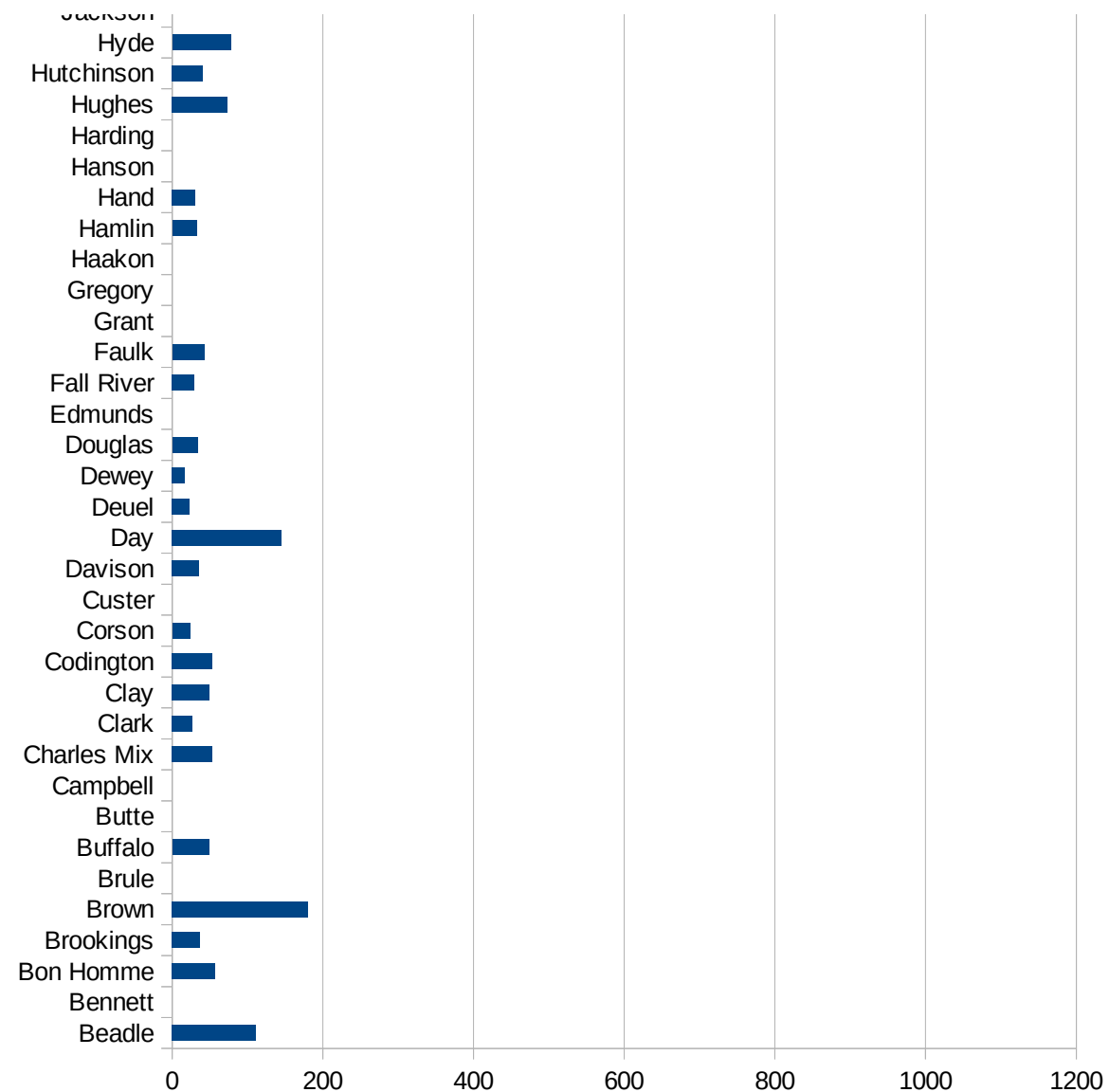
SD

FIPS	County	PC Infection
46003	Aurora	35.70153517
46005	Beadle	111.2111423
46007	Bennett	0
46009	Bon Homme	57.30659026
46011	Brookings	36.8982743
46013	Brown	180.5880558
46015	Brule	0
46017	Buffalo	49.11591356
46019	Butte	0
46021	Campbell	0
46023	Charles Mix	53.54465624
46025	Clark	26.74511902
46027	Clay	49.853999
46029	Codington	53.54274496
46031	Corson	24.00960384
46033	Custer	0
46035	Davison	35.3713997
46037	Day	145.3224342
46039	Deuel	23.05741296
46041	Dewey	16.93766938
46043	Douglas	34.07155026
46045	Edmunds	0
46047	Fall River	29.5945546
46049	Faulk	42.91845494
46051	Grant	0
46053	Gregory	0
46055	Haakon	0
46057	Hamlin	32.72786778
46059	Hand	30.65603924
46061	Hanson	0
46063	Harding	0
46065	Hughes	73.65439093
46067	Hutchinson	40.6504065



SD

46069 Hyde	78.00312012
46071 Jackson	0
46073 Jerauld	293.6857562
46075 Jones	0
46077 Kingsbury	0
46079 Lake	30.63490848
46081 Lawrence	34.96367662
46083 Lincoln	278.8783648
46085 Lyman	78.51347815
46087 McCook	72.12405337
46089 McPherson	41.54549231
46091 Marshall	19.56181534
46093 Meade	7.06863646
46095 Mellette	0
46097 Miner	45.18752824
46099 Minnehaha	1138.036873
46101 Moody	91.19927041
46102 Oglala Lakota	6.988608568
46103 Pennington	14.32036445
46105 Perkins	0
46107 Potter	0
46109 Roberts	95.72125969
46111 Sanborn	123.5076163
46115 Spink	46.18937644
46117 Stanley	264.7253475
46119 Sully	71.83908046
46121 Todd	58.34873092
46123 Tripp	0
46125 Turner	201.8043685
46127 Union	294.513093
46129 Walworth	89.49346698
46135 Yankton	122.4364861
46137 Ziebach	0



SD

SD

FIPS

29001  
29003  
29005  
29007  
29009  
29011  
29013  
29015  
29017  
29019  
29021  
29023  
29025  
29027  
29029  
29031  
29033  
29035  
29037

SD

29039  
29041  
29043  
29045  
29047  
29049  
29051  
29053  
29055  
29057  
29059  
29061  
29063  
29065  
29067  
29069  
29071  
29073  
29075  
29077  
29079  
29081  
29083  
29085  
29087  
29089  
29091  
29093  
29095  
29097  
29099  
29101

29103

SD

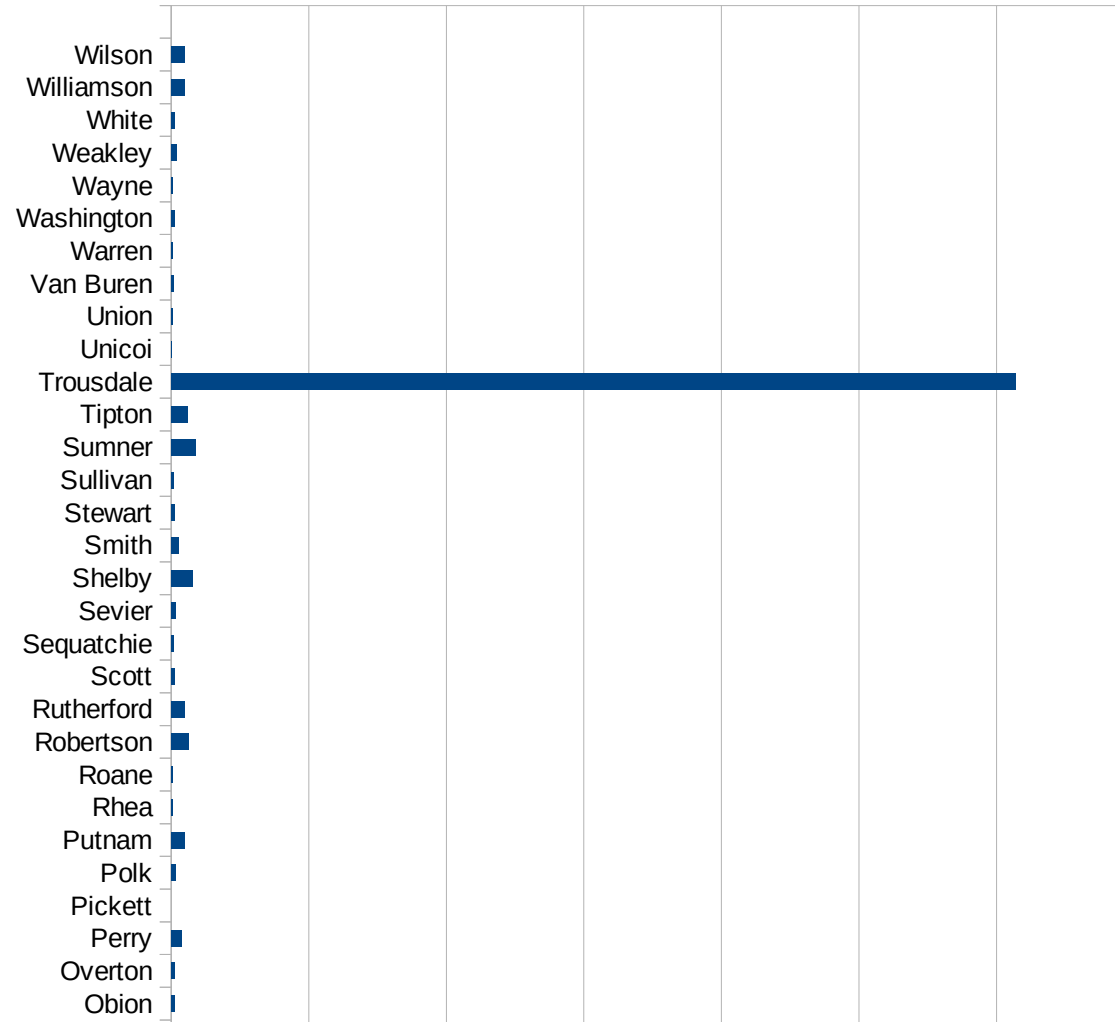
29105  
29107  
29109  
29111  
29113  
29115  
29117  
29121  
29123  
29125  
29127  
29119  
29129  
29131  
29133  
29135  
29137  
29139  
29141  
29143  
29145  
29147  
29149  
29151  
29153  
29155  
29157  
29159  
29161  
29163  
29165  
29167  
29169  
29171

SD

29173  
29175  
29177  
29179  
29181  
29195  
29197  
29199  
29201  
29203  
29205  
29183  
29185  
29187  
29189  
29510  
29186  
29207  
29209  
29211  
29213  
29215  
  
29217  
29219  
29221  
29223  
29225  
29227  
29229

TN

FIPS	County	PC Infection
47001	Anderson	37.91741848
47003	Bedford	409.8862107
47005	Benton	37.07365299
47007	Bledsoe	4073.195527
47009	Blount	55.57712659
47011	Bradley	55.28123155
47013	Campbell	42.94773009
47015	Cannon	82.97607523
47017	Carroll	78.51534618
47019	Carter	28.39346241
47021	Cheatham	140.9530404
47023	Chester	57.88376939
47025	Claiborne	18.89406726
47027	Clay	64.79201762
47029	Cocke	53.11119808
47031	Coffee	80.78994614
47033	Crockett	62.81407035
47035	Cumberland	140.7671811
47037	Davidson	437.9233223
47039	Decatur	34.17051085
47041	DeKalb	124.1434105
47043	Dickson	157.1679826
47045	Dyer	107.1811361
47047	Fayette	170.3409287
47049	Fentress	27.44689027
47051	Franklin	85.939365
47053	Gibson	108.0640228
47055	Giles	27.11588652
47057	Grainger	30.2441132
47059	Greene	62.2403636
47061	Grundy	209.8006893
47063	Hamblen	35.62080875
47065	Hamilton	50.50976431





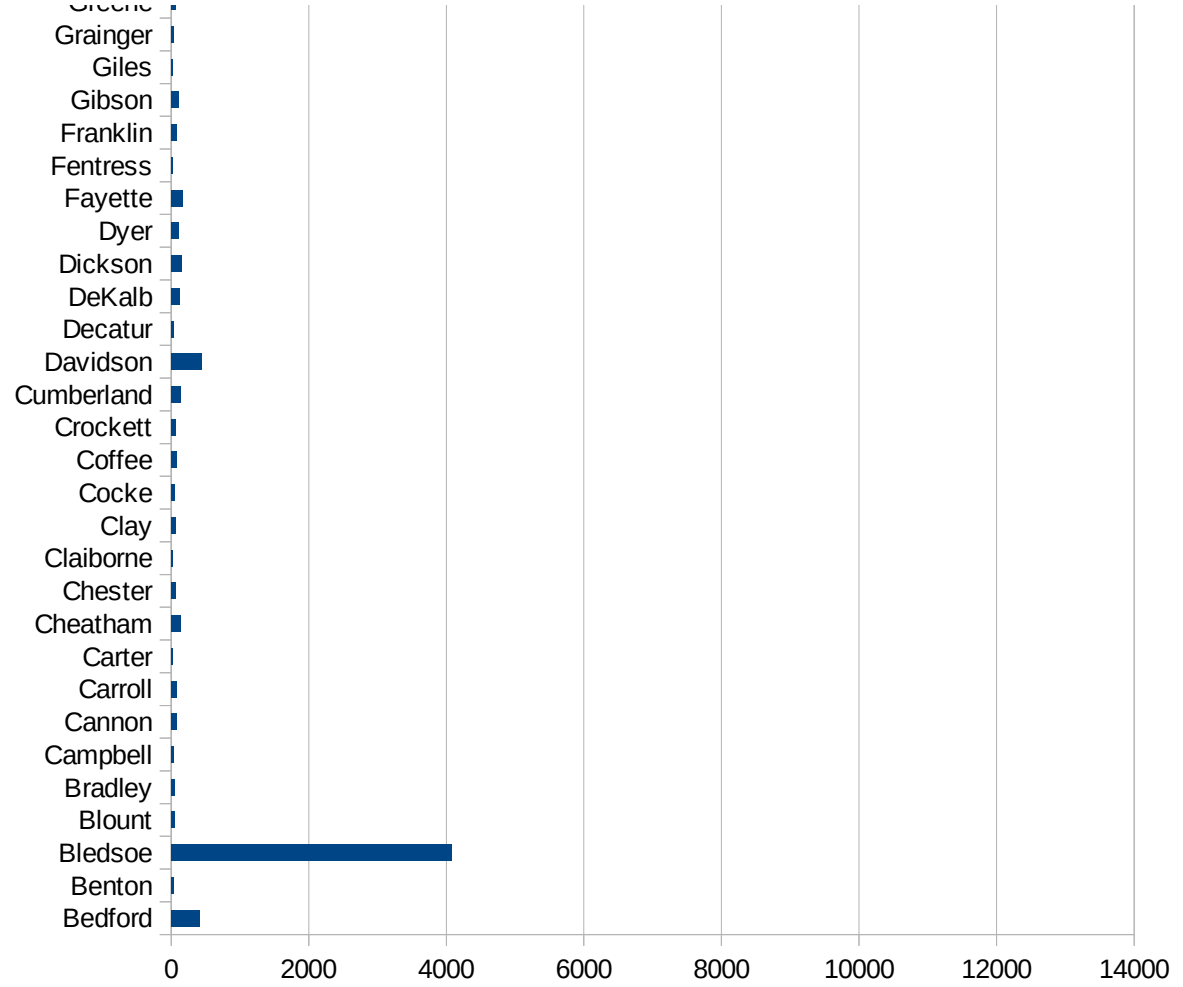
TN

47067 Hancock	0	Morgan
47069 Hardeman	79.30214116	Moore
47071 Hardin	27.15704531	Montgomery
47073 Hawkins	54.83813904	Monroe
47075 Haywood	155.7542544	Meigs
47077 Henderson	35.91051101	Maury
47079 Henry	40.17553619	Marshall
47081 Hickman	187.5274309	Marion
47083 Houston	72.61285247	Madison
47085 Humphreys	59.50448988	Macon
47087 Jackson	59.53393434	McNairy
47089 Jefferson	49.98889136	McMinn
47091 Johnson	28.12464844	Loudon
47093 Knox	53.94496754	Lincoln
47095 Lake	782.6204291	Lewis
47097 Lauderdale	96.8054211	Lawrence
47099 Lawrence	38.87135867	Lauderdale
47101 Lewis	16.54807215	Lake
47103 Lincoln	46.89744116	Knox
47105 Loudon	73.51000867	Johnson
47107 McMinn	198.9302806	Jefferson
47109 McNairy	42.58284299	Jackson
47111 Macon	218.4215949	Humphreys
47113 Madison	143.4352748	Houston
47115 Marion	101.4873141	Hickman
47117 Marshall	71.25256064	Henry
47119 Maury	51.93979224	Henderson
47121 Meigs	81.26117341	Haywood
47123 Monroe	69.02948853	Hawkins
47125 Montgomery	73.31876669	Hardin
47127 Moore	46.79457183	Hardeman
47129 Morgan	27.80481023	Hancock
47131 Obion	52.86285393	Hamilton
47133 Overton	45.31448251	Hamblen
		Grundy
		Greene

This work is licensed under the Creative Commons Attribution-NoDerivatives 4.0 International License. To view a copy of this license, visit <http://creativecommons.org/licenses/by-nd/4.0/>.

TN

47135 Perry	148.8095238
47137 Pickett	0
47139 Polk	71.01432122
47141 Putnam	202.9349467
47143 Rhea	18.15760804
47145 Roane	15.05457283
47147 Robertson	260.5193488
47149 Rutherford	190.8338207
47151 Scott	54.44893144
47153 Sequatchie	33.6111858
47155 Sevier	61.29203612
47157 Shelby	310.0140634
47159 Smith	115.33447
47161 Stewart	51.6186122
47163 Sullivan	37.42040236
47165 Sumner	355.3318479
47167 Tipton	241.9577467
47169 Trousdale	12277.51544
47171 Unicoi	11.26062722
47173 Union	15.23770825
47175 Van Buren	34.69210755
47177 Warren	19.57042908
47179 Washington	45.09863382
47181 Wayne	24.15750695
47183 Weakley	74.81669909
47185 White	55.33626001
47187 Williamson	189.4454298
47189 Wilson	199.8222222



TN

FIPS

29001  
29003  
29005  
29007  
29009  
29011  
29013  
29015  
29017  
29019  
29021  
29023  
29025  
29027  
29029  
29031  
29033  
29035  
29037

TN

29039  
29041  
29043  
29045  
29047  
29049  
29051  
29053  
29055  
29057  
29059  
29061  
29063  
29065  
29067  
29069  
29071  
29073  
29075  
29077  
29079  
29081  
29083  
29085  
29087  
29089  
29091  
29093  
29095  
29097  
29099  
29101

29103

TN

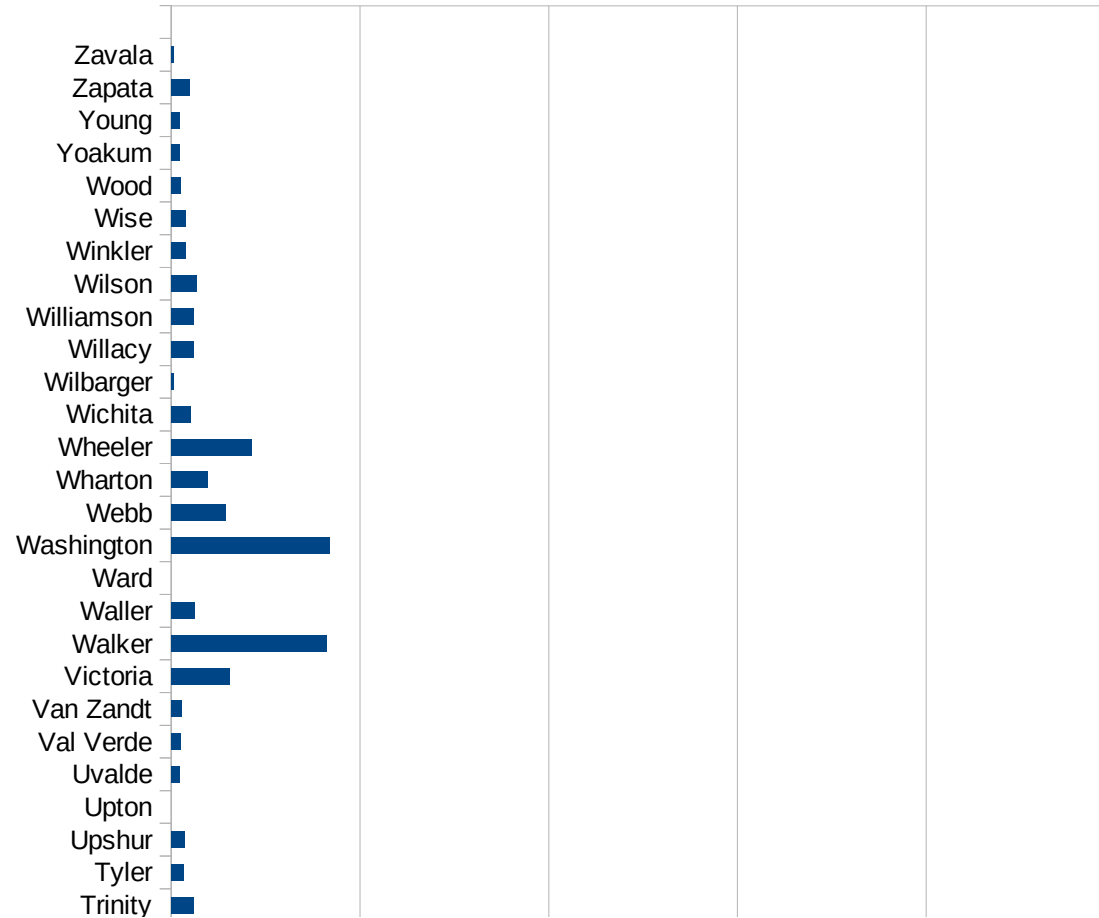
29105  
29107  
29109  
29111  
29113  
29115  
29117  
29121  
29123  
29125  
29127  
29119  
29129  
29131  
29133  
29135  
29137  
29139  
29141  
29143  
29145  
29147  
29149  
29151  
29153  
29155  
29157  
29159  
29161  
29163  
29165  
29167  
29169  
29171

TN

29173  
29175  
29177  
29179  
29181  
29195  
29197  
29199  
29201  
29203  
29205  
29183  
29185  
29187  
29189  
29510  
29186  
29207  
29209  
29211  
29213  
29215  
  
29217  
29219  
29221  
29223  
29225  
29227  
29229

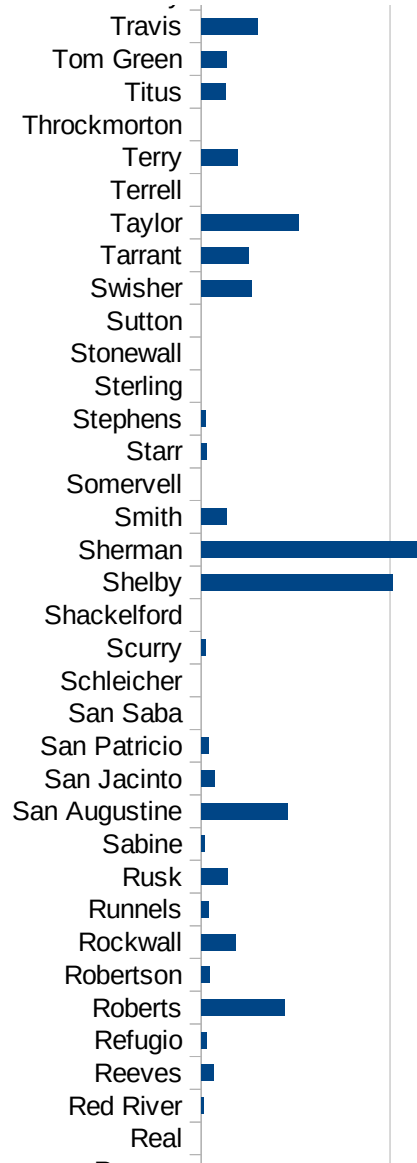
TX

FIPS	County	PC Infection
48001	Anderson	65.45291696
48003	Andrews	115.842895
48005	Angelina	90.70867588
48007	Aransas	8.406186954
48009	Archer	0
48011	Armstrong	105.7082452
48013	Atascosa	37.76585172
48015	Austin	43.34922805
48017	Bailey	14.23082396
48019	Bandera	26.28811777
48021	Bastrop	112.6747609
48023	Baylor	0
48025	Bee	18.41225028
48027	Bell	59.04814392
48029	Bexar	83.18022365
48031	Blanco	51.27328662
48033	Borden	0
48035	Bosque	26.75084265
48037	Bowie	83.75386964
48039	Brazoria	152.8903296
48041	Brazos	92.16874377
48043	Brewster	10.79097874
48045	Briscoe	65.96306069
48047	Brooks	14.05678943
48049	Brown	100.2004008
48051	Burleson	76.1324705
48053	Burnet	50.48167936
48055	Caldwell	53.18287974
48057	Calhoun	157.6921293
48059	Callahan	14.29183936
48061	Cameron	104.5038074
48063	Camp	53.70981355
48065	Carson	49.95836803



TX

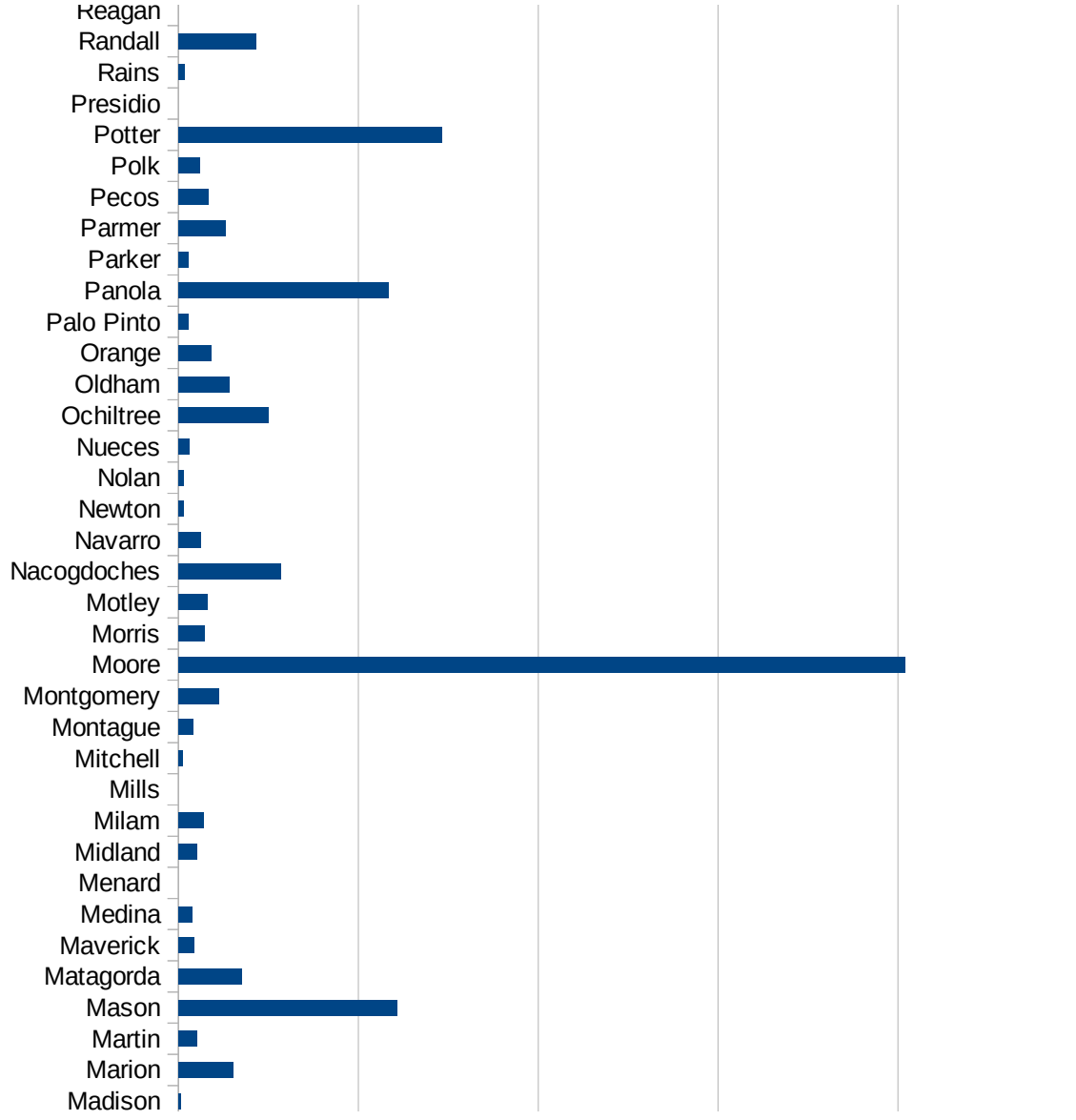
48067 Cass	53.12261363	Travis
48069 Castro	234.8336595	Tom Green
48071 Chambers	105.9970792	Titus
48073 Cherokee	36.12716763	Throckmorton
48075 Childress	13.71553971	Terry
48077 Clay	28.69166029	Terrell
48079 Cochran	35.26093089	Taylor
48081 Coke	29.6735905	Tarrant
48083 Coleman	11.90901512	Swisher
48085 Collin	79.9883798	Sutton
48087 Collingsworth	33.76097232	Stonewall
48089 Colorado	47.13201678	Sterling
48091 Comal	39.09067014	Stephens
48093 Comanche	22.16639574	Starr
48095 Concho	23.38634238	Somervell
48097 Cooke	22.18169271	Smith
48099 Coryell	240.6159769	Sherman
48101 Cottle	215.9827214	Shelby
48103 Crane	41.71881519	Shackelford
48105 Crockett	0	Scurry
48107 Crosby	34.60806368	Schleicher
48109 Culberson	0	San Saba
48111 Dallam	166.6666667	San Patricio
48113 Dallas	175.2615465	San Jacinto
48115 Dawson	229.812188	San Augustine
48117 Deaf Smith	202.5586354	Sabine
48119 Delta	18.69508319	Rusk
48121 Denton	93.82304462	Runnels
48123 DeWitt	74.30524595	Rockwall
48125 Dickens	44.46420631	Robertson
48127 Dimmit	9.701202949	Roberts
48129 Donley	753.2389274	Refugio
48131 Duval	26.75704602	Reeves
48133 Eastland	16.37375832	Red River
		Real





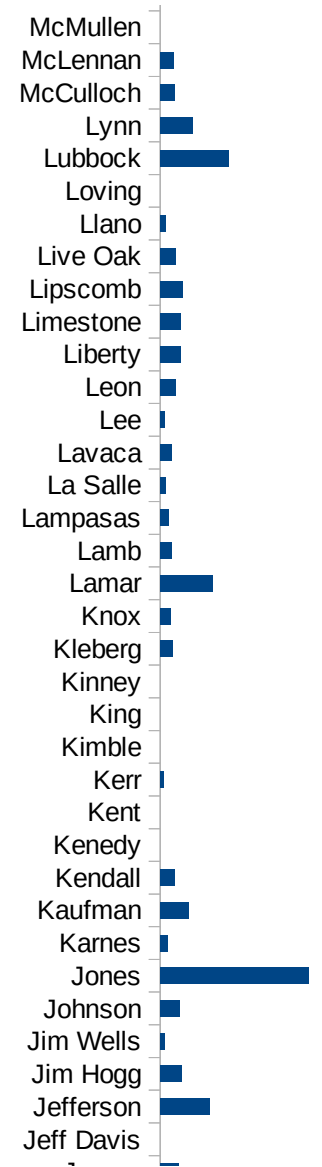
TX

48135 Ector	51.81219314
48137 Edwards	0
48139 Ellis	98.08511113
48141 El Paso	122.389558
48143 Erath	28.27121519
48145 Falls	34.61205653
48147 Fannin	56.679703
48149 Fayette	67.0637895
48151 Fisher	0
48153 Floyd	68.52835361
48155 Foard	0
48157 Fort Bend	150.6616675
48159 Franklin	18.57700167
48161 Freestone	35.33925687
48163 Frio	50.4642713
48165 Gaines	14.35338022
48167 Galveston	191.7783894
48169 Garza	45.60656735
48171 Gillespie	14.9231458
48173 Glasscock	72.04610951
48175 Goliad	92.29957806
48177 Gonzales	148.852396
48179 Gray	310.5731902
48181 Grayson	39.55489548
48183 Gregg	78.41108426
48185 Grimes	77.57404795
48187 Guadalupe	53.14794678
48189 Hale	85.7227313
48191 Hall	0
48193 Hamilton	58.93446488
48195 Hansford	201.3545671
48197 Hardeman	0
48199 Hardin	195.7802367
48201 Harris	151.7041497



TX

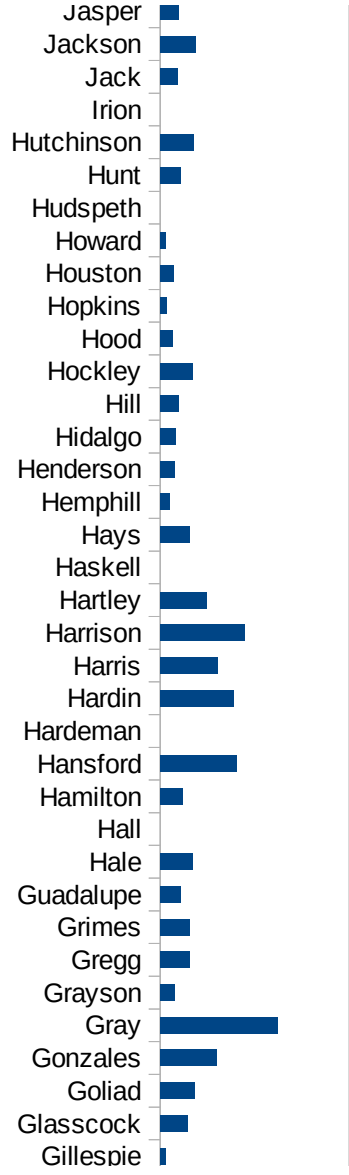
48203 Harrison	223.3012619
48205 Hartley	124.5773269
48207 Haskell	0
48209 Hays	79.0545791
48211 Hemphill	26.14379085
48213 Henderson	38.88261097
48215 Hidalgo	40.76499615
48217 Hill	49.51312098
48219 Hockley	87.03220191
48221 Hood	33.0376464
48223 Hopkins	16.2999185
48225 Houston	34.52889637
48227 Howard	13.71403494
48229 Hudspeth	0
48231 Hunt	53.88991948
48233 Hutchinson	89.63109727
48235 Irion	0
48237 Jack	45.23351804
48239 Jackson	94.12397472
48241 Jasper	50.17841213
48243 Jeff Davis	0
48245 Jefferson	130.5877232
48247 Jim Hogg	57.16463415
48249 Jim Wells	12.24829749
48251 Johnson	50.77001185
48253 Jones	393.6014533
48255 Karnes	19.16932907
48257 Kaufman	74.63730932
48259 Kendall	37.24721194
48261 Kenedy	0
48263 Kent	0
48265 Kerr	9.541074325
48267 Kimble	0
48269 King	0



This work is licensed under the Creative Commons Attribution-NoDerivatives 4.0 International License. To view a copy of this license, visit <http://creativecommons.org/licenses/by-nd/4.0/>.

TX

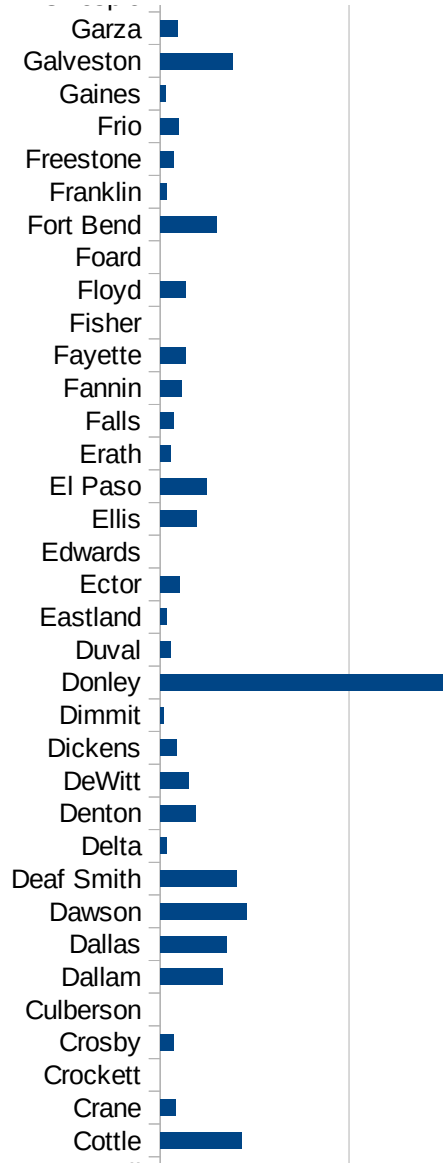
48271 Kinney	0
48273 Kleberg	32.12438562
48275 Knox	27.37476047
48277 Lamar	138.7548263
48279 Lamb	30.3997568
48281 Lampasas	23.55268736
48283 La Salle	13.27844908
48285 Lavaca	29.83590254
48287 Lee	11.66588894
48289 Leon	40.53271569
48291 Liberty	53.28823141
48293 Limestone	55.27445895
48295 Lipscomb	59.61251863
48297 Live Oak	41.09814236
48299 Llano	13.85937356
48301 Loving	0
48303 Lubbock	182.1659532
48305 Lynn	85.07742045
48307 McCulloch	37.56103668
48309 McLennan	35.74135825
48311 McMullen	0
48313 Madison	6.933851061
48315 Marion	151.0878324
48317 Martin	52.14670607
48319 Mason	607.4766355
48321 Matagorda	175.0930182
48323 Maverick	44.45584338
48325 Medina	39.27652638
48327 Menard	0
48329 Midland	52.15033202
48331 Milam	71.62468664
48333 Mills	0
48335 Mitchell	12.27747084
48337 Montague	40.82465809



This work is licensed under the Creative Commons Attribution-NoDerivatives 4.0 International License. To view a copy of this license, visit <http://creativecommons.org/licenses/by-nd/4.0/>.

TX

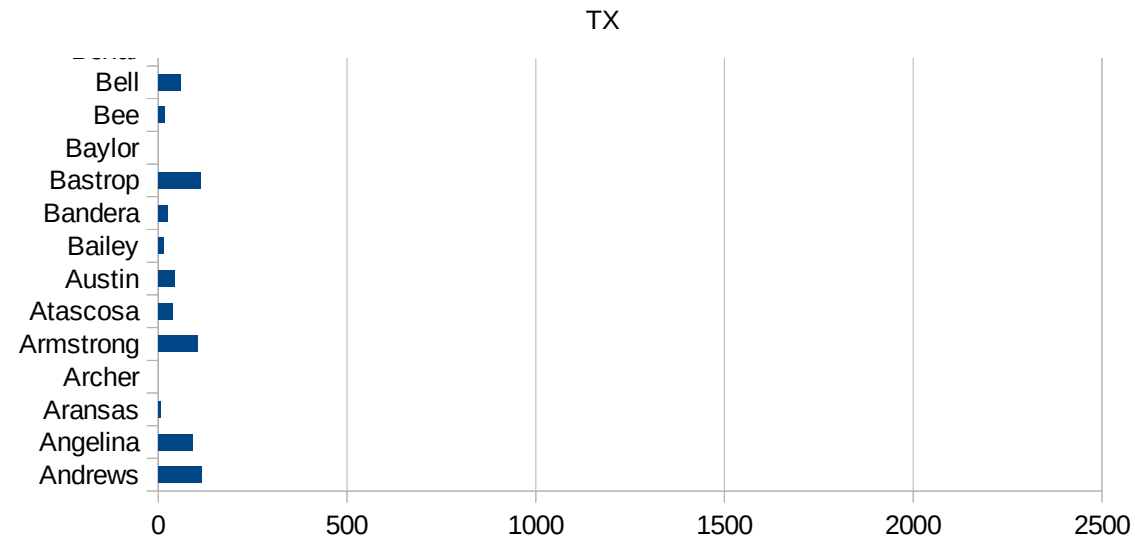
48339 Montgomery	112.0277531
48341 Moore	2020.013963
48343 Morris	72.93946025
48345 Motley	81.03727715
48347 Nacogdoches	284.5794464
48349 Navarro	62.54413397
48351 Newton	14.54968718
48353 Nolan	13.55840282
48355 Nueces	31.19263523
48357 Ochiltree	251.3320599
48359 Oldham	140.778977
48361 Orange	92.13612215
48363 Palo Pinto	27.70562771
48365 Panola	583.2037325
48367 Parker	28.90779137
48369 Parmer	131.7923763
48371 Pecos	82.94519237
48373 Polk	59.96282305
48375 Potter	732.1476331
48377 Presidio	0
48379 Rains	16.44872111
48381 Randall	217.2142275
48383 Reagan	0
48385 Real	0
48387 Red River	8.213552361
48389 Reeves	31.85727939
48391 Refugio	14.22070535
48393 Roberts	221.4839424
48395 Robertson	23.14279102
48397 Rockwall	90.40603237
48399 Runnels	19.5427008
48401 Rusk	69.78879706
48403 Sabine	9.443762395
48405 San Augustine	230.8066084



TX

48407 San Jacinto	34.82015391	Coryell
48409 San Patricio	19.4340215	Cooke
48411 San Saba	0	Concho
48413 Schleicher	0	Comanche
48415 Scurry	11.85817621	Comal
48417 Shackelford	0	Colorado
48419 Shelby	507.5143599	Collingsworth
48421 Sherman	584.6053914	Collin
48423 Smith	67.32661226	Coleman
48425 Somervell	0	Coke
48427 Starr	15.49786904	Cochran
48429 Stephens	10.60108131	Clay
48431 Sterling	0	Childress
48433 Stonewall	0	Cherokee
48435 Sutton	0	Chambers
48437 Swisher	134.0123291	Castro
48439 Tarrant	125.8554839	Cass
48441 Taylor	258.6457425	Carson
48443 Terrell	0	Camp
48445 Terry	97.66419793	Cameron
48447 Throckmorton	0	Callahan
48449 Titus	63.57279085	Calhoun
48451 Tom Green	66.8420919	Caldwell
48453 Travis	150.2310724	Burnet
48455 Trinity	61.05834464	Burleson
48457 Tyler	32.2640118	Brown
48459 Upshur	36.35482307	Brooks
48461 Upton	0	Briscoe
48463 Uvalde	22.34969828	Brewster
48465 Val Verde	26.41846854	Brazos
48467 Van Zandt	28.56173798	Brazoria
48469 Victoria	155.3756723	Bowie
48471 Walker	411.1479029	Bosque
48473 Waller	62.11647781	Borden
		Blanco
		Bexar

48475 Ward	0
48477 Washington	418.7079868
48479 Webb	143.5250625
48481 Wharton	96.10994978
48483 Wheeler	211.9052206
48485 Wichita	51.49018658
48487 Wilbarger	7.800312012
48489 Willacy	60.42296073
48491 Williamson	58.75927929
48493 Wilson	67.6967187
48495 Winkler	38.86010363
48497 Wise	39.52858502
48499 Wood	24.37457068
48501 Yoakum	23.28017693
48503 Young	22.16680521
48505 Zapata	49.33051445
48507 Zavala	8.345155637



TX

FIPS

29001  
29003  
29005  
29007  
29009  
29011  
29013  
29015  
29017  
29019  
29021  
29023  
29025  
29027  
29029  
29031  
29033  
29035  
29037

TX

29039  
29041  
29043  
29045  
29047  
29049  
29051  
29053  
29055  
29057  
29059  
29061  
29063  
29065  
29067  
29069  
29071  
29073  
29075  
29077  
29079  
29081  
29083  
29085  
29087  
29089  
29091  
29093  
29095  
29097  
29099  
29101

29103



TX

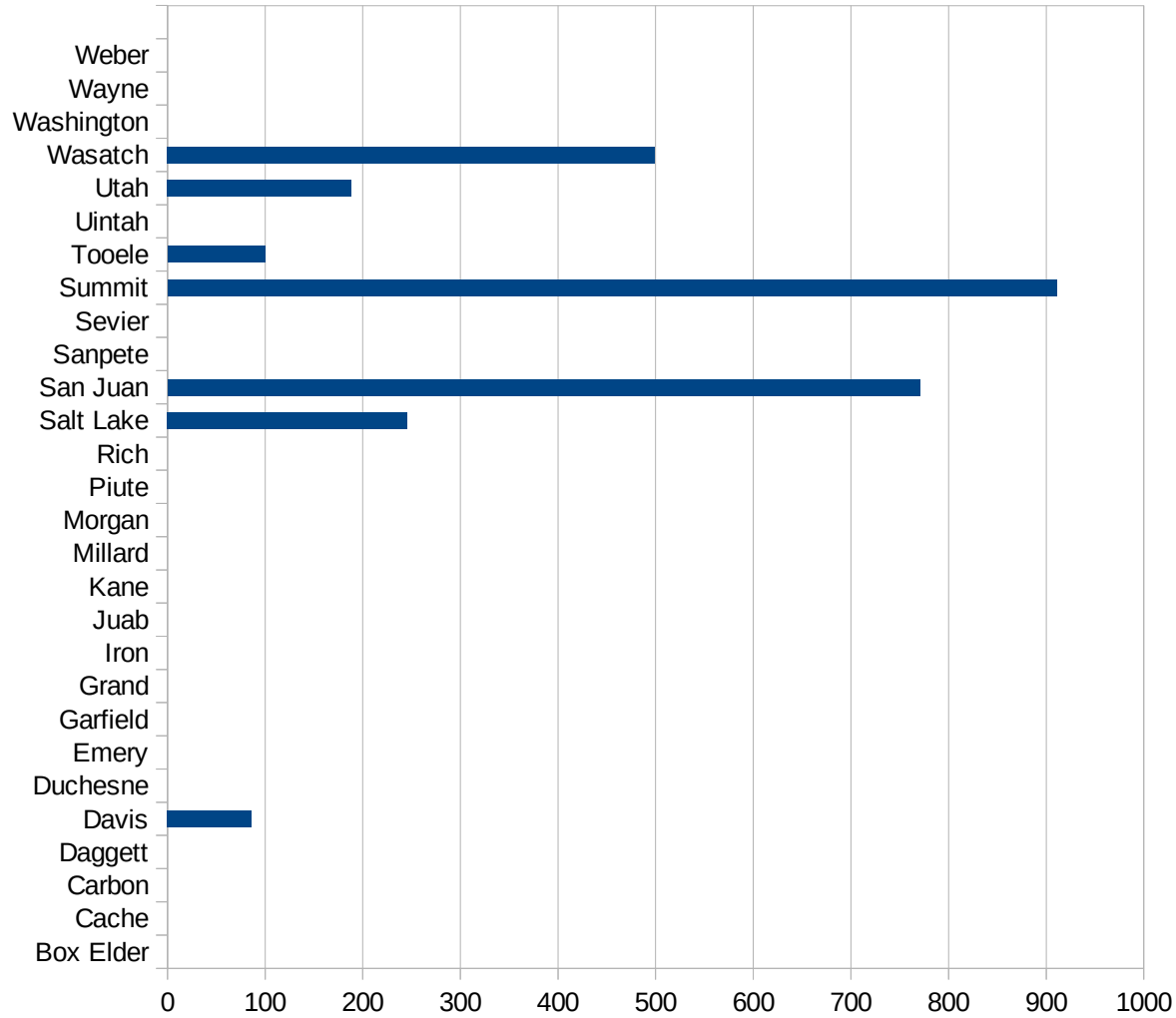
29105  
29107  
29109  
29111  
29113  
29115  
29117  
29121  
29123  
29125  
29127  
29119  
29129  
29131  
29133  
29135  
29137  
29139  
29141  
29143  
29145  
29147  
29149  
29151  
29153  
29155  
29157  
29159  
29161  
29163  
29165  
29167  
29169  
29171

TX

29173  
29175  
29177  
29179  
29181  
29195  
29197  
29199  
29201  
29203  
29205  
29183  
29185  
29187  
29189  
29510  
29186  
29207  
29209  
29211  
29213  
29215  
  
29217  
29219  
29221  
29223  
29225  
29227  
29229

UT

FIPS	County	PC Infection
49001	Beaver	0
49003	Box Elder	0
49005	Cache	0
49007	Carbon	0
49009	Daggett	0
49011	Davis	85.865464171
49013	Duchesne	0
49015	Emery	0
49017	Garfield	0
49019	Grand	0
49021	Iron	0
49023	Juab	0
49025	Kane	0
49027	Millard	0
49029	Morgan	0
49031	Piute	0
49033	Rich	0
49035	Salt Lake	245.69832722
49037	San Juan	770.27639329
49039	Sanpete	0
49041	Sevier	0
49043	Summit	910.97703479
49045	Tooele	100.13303389
49047	Uintah	0
49049	Utah	188.19921795
49051	Wasatch	499.39831528
49053	Washington	0
49055	Wayne	0
49057	Weber	0



UT

FIPS

29001  
29003  
29005  
29007  
29009  
29011  
29013  
29015  
29017  
29019  
29021  
29023  
29025  
29027  
29029  
29031  
29033  
29035  
29037

UT

29039  
29041  
29043  
29045  
29047  
29049  
29051  
29053  
29055  
29057  
29059  
29061  
29063  
29065  
29067  
29069  
29071  
29073  
29075  
29077  
29079  
29081  
29083  
29085  
29087  
29089  
29091  
29093  
29095  
29097  
29099  
29101

29103

UT

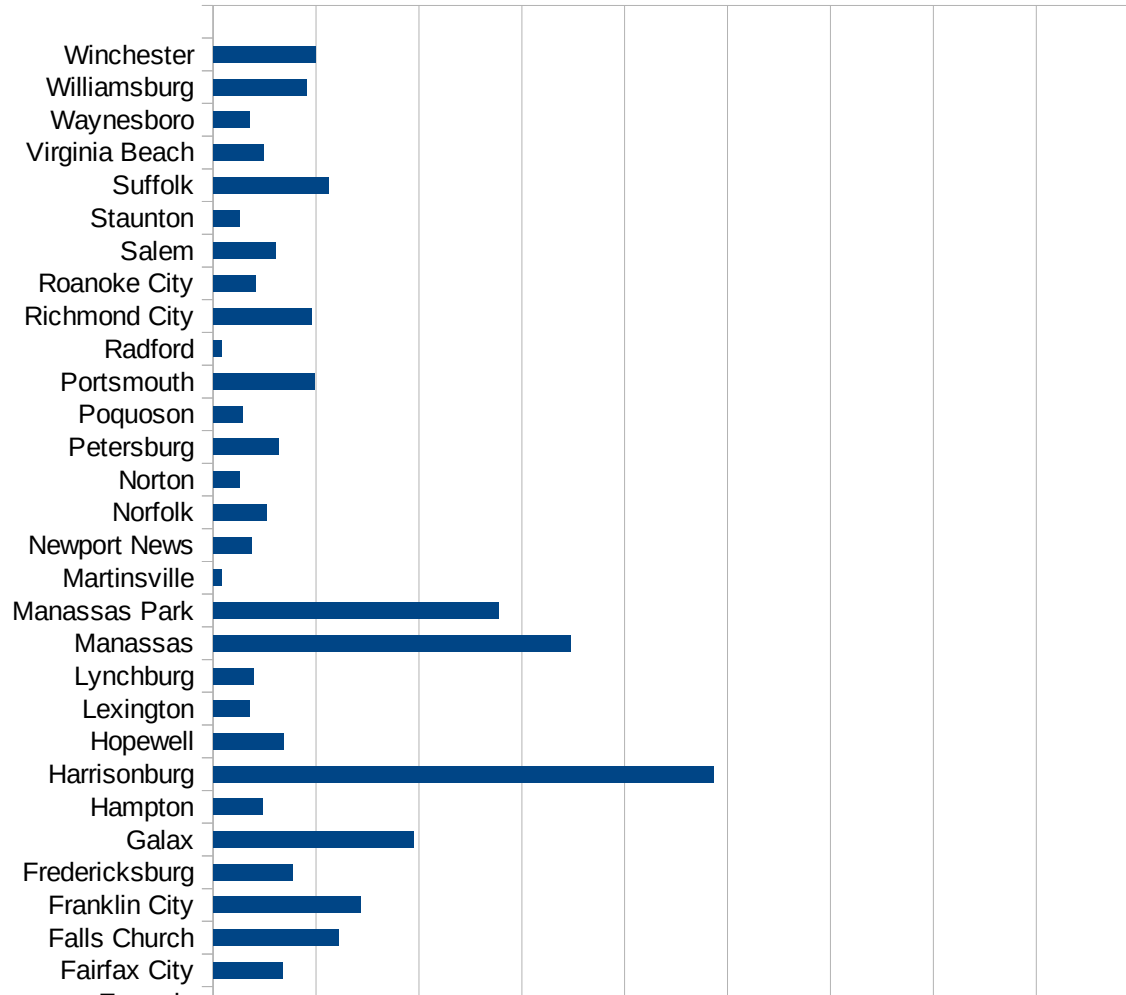
29105  
29107  
29109  
29111  
29113  
29115  
29117  
29121  
29123  
29125  
29127  
29119  
29129  
29131  
29133  
29135  
29137  
29139  
29141  
29143  
29145  
29147  
29149  
29151  
29153  
29155  
29157  
29159  
29161  
29163  
29165  
29167  
29169  
29171

UT

29173  
29175  
29177  
29179  
29181  
29195  
29197  
29199  
29201  
29203  
29205  
29183  
29185  
29187  
29189  
29510  
29186  
29207  
29209  
29211  
29213  
29215  
  
29217  
29219  
29221  
29223  
29225  
29227  
29229

VA

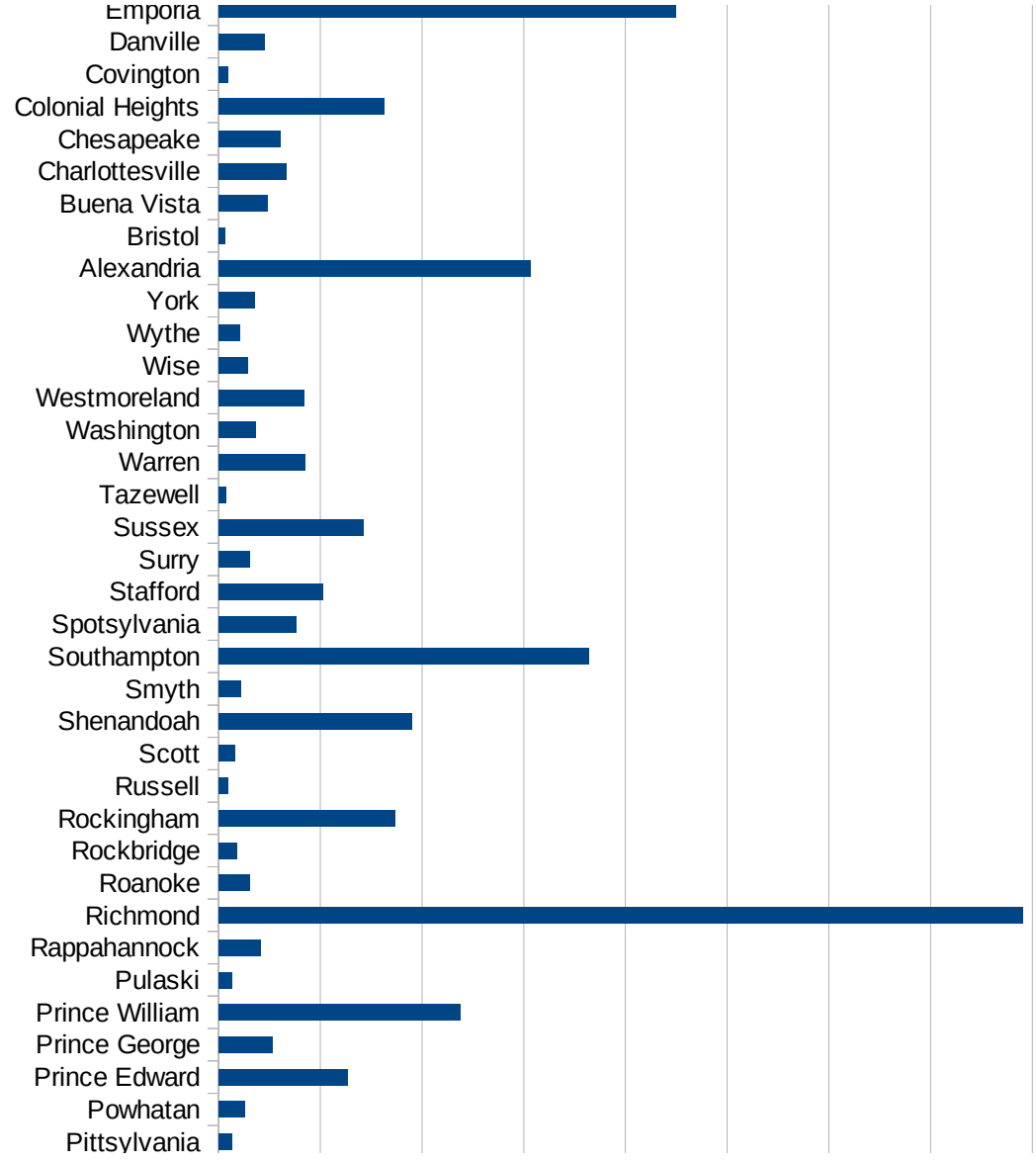
FIPS	County	PC Infection
51001	Accomack	1323.583858
51003	Albemarle	101.1791976
51005	Alleghany	40.24144869
51007	Amelia	138.3232152
51009	Amherst	47.3694183
51011	Appomattox	132.5673884
51013	Arlington	492.1670084
51015	Augusta	62.28713042
51017	Bath	0
51019	Bedford	45.71602728
51021	Bland	0
51023	Botetourt	87.1472789
51025	Brunswick	91.55273438
51027	Buchanan	75.39701239
51029	Buckingham	1005.941526
51031	Campbell	23.64797264
51033	Caroline	110.4900559
51035	Carroll	64.11121609
51036	Charles City	244.9214811
51037	Charlotte	92.14273748
51041	Chesterfield	185.3360723
51043	Clarke	82.62755629
51045	Craig	78.98894155
51047	Culpeper	387.5894252
51049	Cumberland	122.3366296
51051	Dickenson	0
51053	Dinwiddie	87.63013074
51057	Essex	155.6919132
51059	Fairfax	420.0574386
51061	Fauquier	207.9943403
51063	Floyd	18.99335233
51065	Fluvanna	283.7620879
51067	Franklin	40.92890827





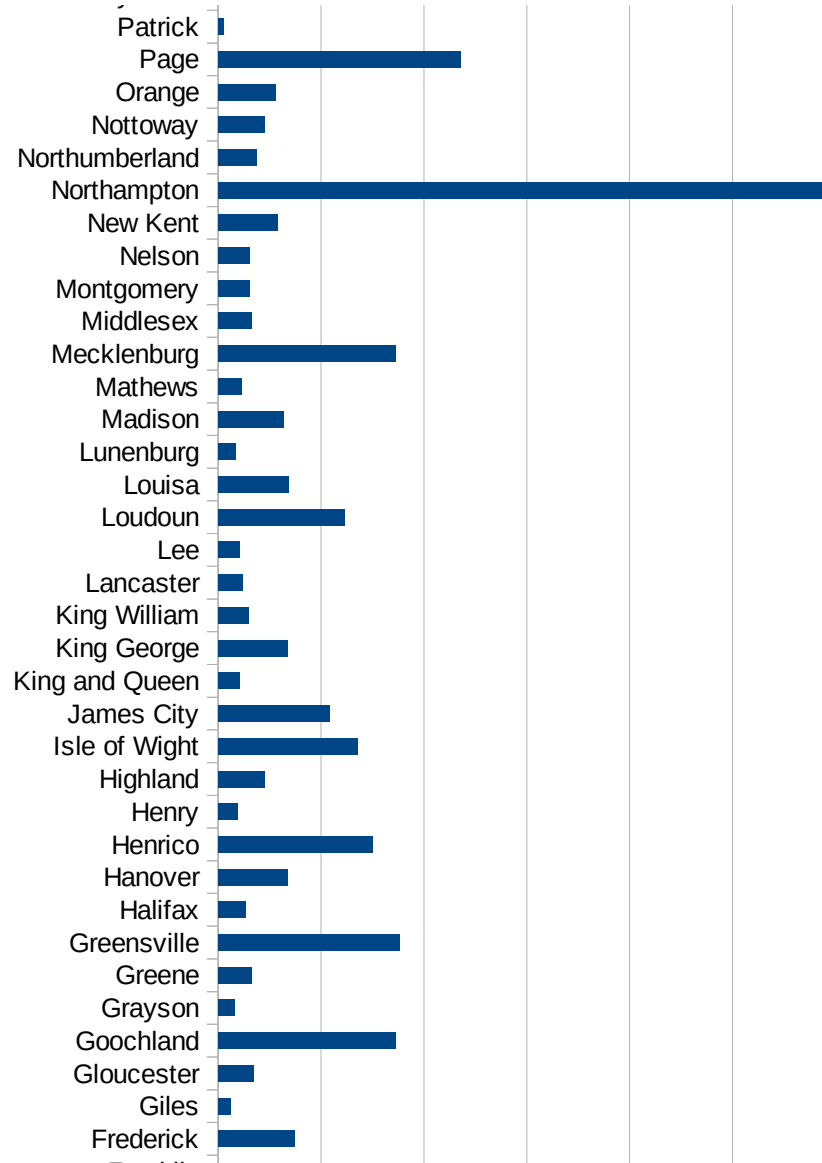
VA

51069 Frederick	149.3973176
51071 Giles	23.74732843
51073 Gloucester	69.61364427
51075 Goochland	344.1748408
51077 Grayson	31.98771672
51079 Greene	65.72627534
51081 Greensville	352.6275049
51083 Halifax	52.75498242
51085 Hanover	135.2120031
51087 Henrico	299.1547739
51089 Henry	37.28926658
51091 Highland	90.49773756
51093 Isle of Wight	270.6140232
51095 James City	217.2860191
51097 King and Queen	42.60153366
51099 King George	135.4656632
51101 King William	59.03536218
51103 Lancaster	46.36928499
51105 Lee	42.47907905
51107 Loudoun	245.2992503
51109 Louisa	135.9508402
51111 Lunenburg	33.0961443
51113 Madison	127.8676194
51115 Mathews	45.44421722
51117 Mecklenburg	345.8401305
51119 Middlesex	65.00139289
51121 Montgomery	61.62549881
51125 Nelson	60.66325155
51127 New Kent	116.1180832
51131 Northampton	1193.012356
51133 Northumberland	74.09236849
51135 Nottoway	90.79118029
51137 Orange	111.8873485
51139 Page	472.1514227



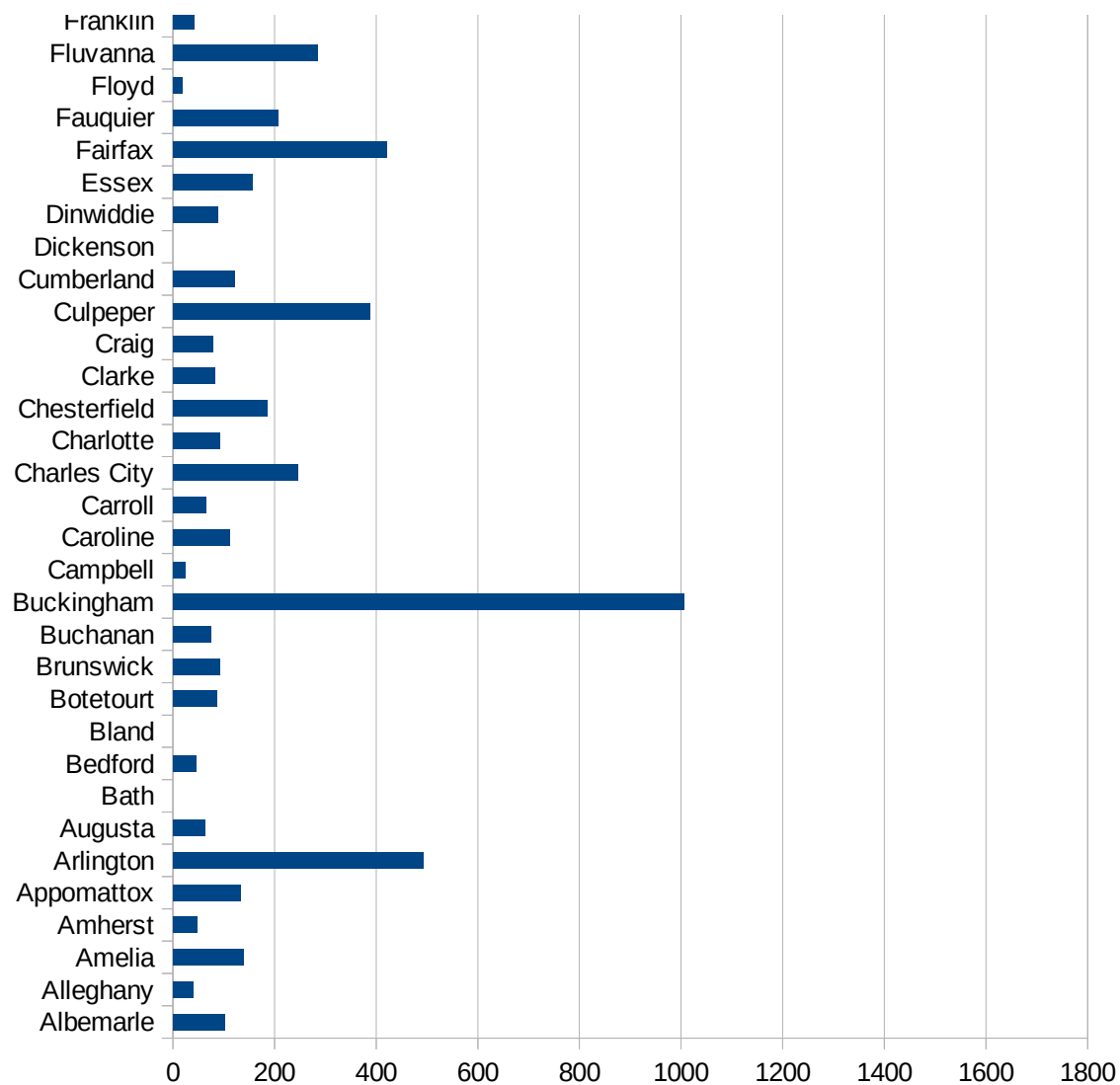
VA

51141 Patrick	11.31669779
51143 Pittsylvania	26.25145614
51145 Powhatan	51.38922197
51147 Prince Edward	252.7233115
51149 Prince George	105.0365002
51153 Prince William	474.9888357
51155 Pulaski	26.4193037
51157 Rappahannock	82.73579702
51159 Richmond	1582.208453
51161 Roanoke	60.59124297
51163 Rockbridge	35.16174402
51165 Rockingham	347.1025553
51167 Russell	18.69298639
51169 Scott	32.50673354
51171 Shenandoah	379.336506
51173 Smyth	42.66211604
51175 Southampton	727.8517002
51177 Spotsylvania	153.4587822
51179 Stafford	205.3881035
51181 Surry	61.78560395
51183 Sussex	284.7735161
51185 Tazewell	14.68608493
51187 Warren	169.987251
51191 Washington	73.52670858
51193 Westmoreland	168.2557487
51195 Wise	57.87646007
51197 Wythe	41.73332406
51199 York	70.74845975
51510 Alexandria	612.3466019
51520 Bristol	12.1344497
51530 Buena Vista	96.2000962
51540 Charlottesville	133.0091236
51550 Chesapeake	120.7580141
51570 Colonial Heights	325.2397241



VA

51580 Covington	18.31501832
51590 Danville	90.92472907
51595 Emporia	898.2620582
51600 Fairfax City	134.2882722
51610 Falls Church	243.7043054
51620 Franklin City	287.0335704
51630 Fredericksburg	154.4057096
51640 Galax	389.2262183
51650 Hampton	95.29978483
51660 Harrisonburg	971.6284493
51670 Hopewell	137.1924234
51678 Lexington	70.06726457
51680 Lynchburg	79.14667706
51683 Manassas	694.027521
51685 Manassas Park	554.6888542
51690 Martinsville	15.50147264
51700 Newport News	74.45724587
51710 Norfolk	102.8368213
51720 Norton	50.40322581
51730 Petersburg	126.714607
51735 Poquoson	57.42411813
51740 Portsmouth	197.6075746
51750 Radford	16.35858008
51760 Richmond City	191.4477911
51770 Roanoke City	82.06565252
51775 Salem	120.8906914
51790 Staunton	52.16274777
51800 Suffolk	224.8176783
51810 Virginia Beach	98.84737299
51820 Waynesboro	70.70885628
51830 Williamsburg	181.2567132
51840 Winchester	199.2315355



VA

VA

FIPS

29001  
29003  
29005  
29007  
29009  
29011  
29013  
29015  
29017  
29019  
29021  
29023  
29025  
29027  
29029  
29031  
29033  
29035  
29037

VA

29039  
29041  
29043  
29045  
29047  
29049  
29051  
29053  
29055  
29057  
29059  
29061  
29063  
29065  
29067  
29069  
29071  
29073  
29075  
29077  
29079  
29081  
29083  
29085  
29087  
29089  
29091  
29093  
29095  
29097  
29099  
29101

29103

VA

29105  
29107  
29109  
29111  
29113  
29115  
29117  
29121  
29123  
29125  
29127  
29119  
29129  
29131  
29133  
29135  
29137  
29139  
29141  
29143  
29145  
29147  
29149  
29151  
29153  
29155  
29157  
29159  
29161  
29163  
29165  
29167  
29169  
29171

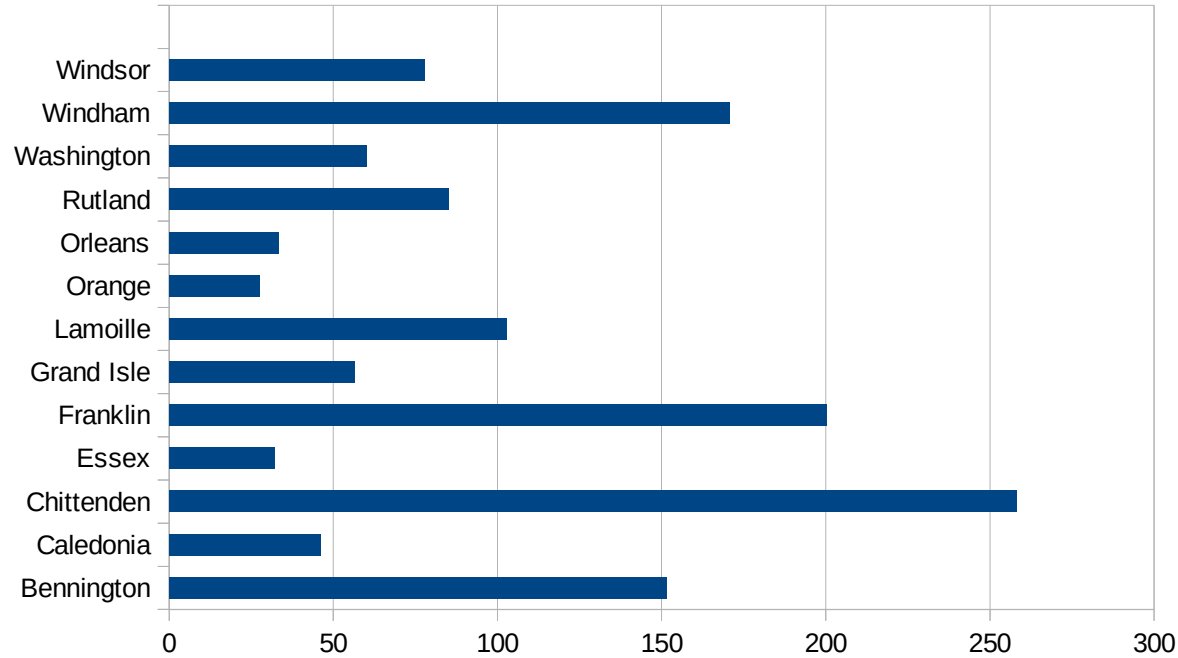
VA

29173  
29175  
29177  
29179  
29181  
29195  
29197  
29199  
29201  
29203  
29205  
29183  
29185  
29187  
29189  
29510  
29186  
29207  
29209  
29211  
29213  
29215  
  
29217  
29219  
29221  
29223  
29225  
29227  
29229



VT

FIPS	County	PC Infection
50001	Addison	164.9852595
50003	Bennington	151.5534226
50005	Caledonia	46.20157085
50007	Chittenden	258.2456311
50009	Essex	32
50011	Franklin	200.3197022
50013	Grand Isle	56.41748942
50015	Lamoille	102.7667984
50017	Orange	27.58715818
50019	Orleans	33.44854499
50021	Rutland	85.2195255
50023	Washington	60.1995184
50025	Windham	170.7362709
50027	Windsor	77.77737583



FIPS

- 29001
- 29003
- 29005
- 29007
- 29009
- 29011
- 29013
- 29015
- 29017
- 29019
- 29021
- 29023
- 29025
- 29027
- 29029
- 29031
- 29033
- 29035
- 29037

VT

29039  
29041  
29043  
29045  
29047  
29049  
29051  
29053  
29055  
29057  
29059  
29061  
29063  
29065  
29067  
29069  
29071  
29073  
29075  
29077  
29079  
29081  
29083  
29085  
29087  
29089  
29091  
29093  
29095  
29097  
29099  
29101

29103

VT

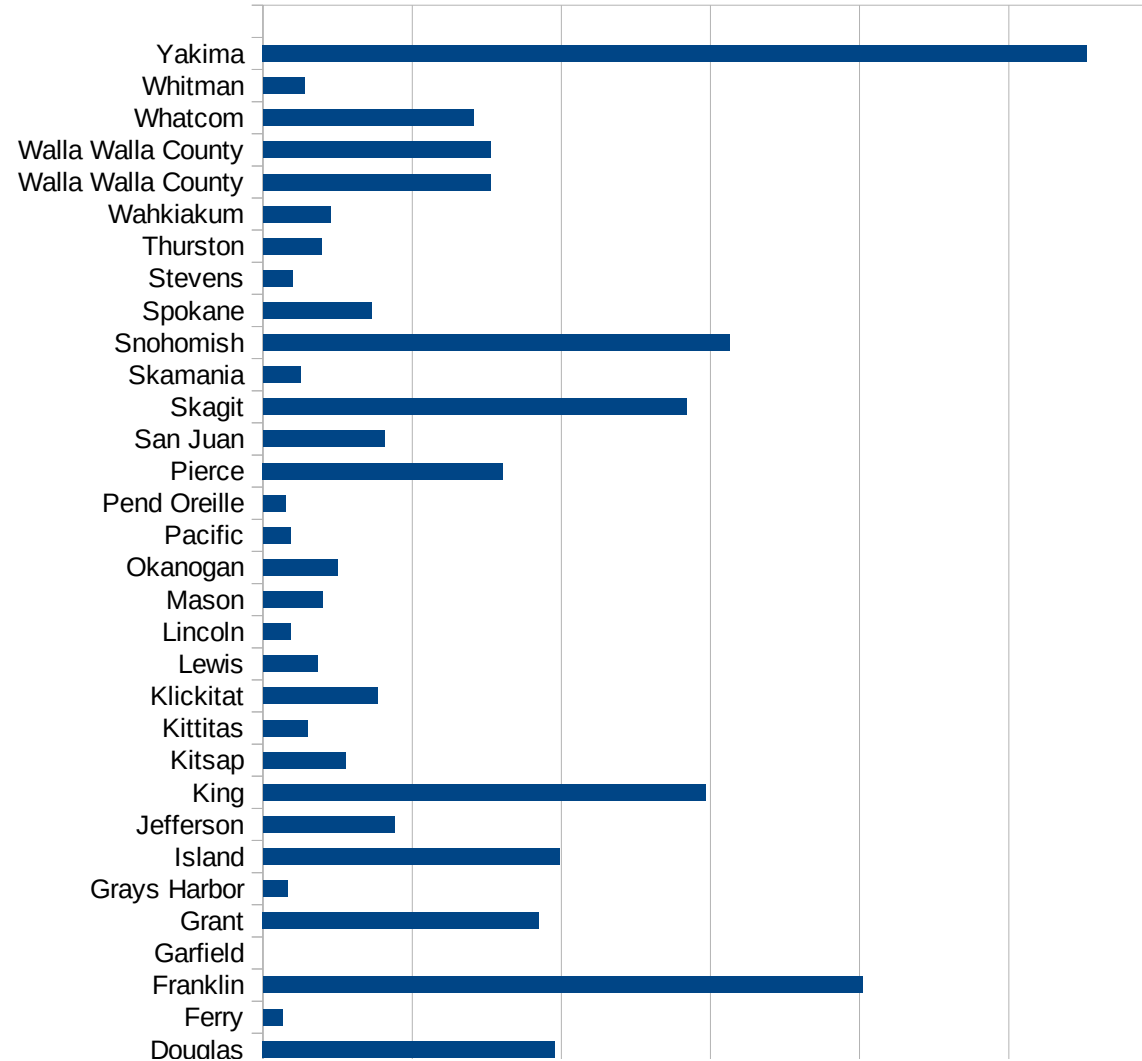
29105  
29107  
29109  
29111  
29113  
29115  
29117  
29121  
29123  
29125  
29127  
29119  
29129  
29131  
29133  
29135  
29137  
29139  
29141  
29143  
29145  
29147  
29149  
29151  
29153  
29155  
29157  
29159  
29161  
29163  
29165  
29167  
29169  
29171

VT

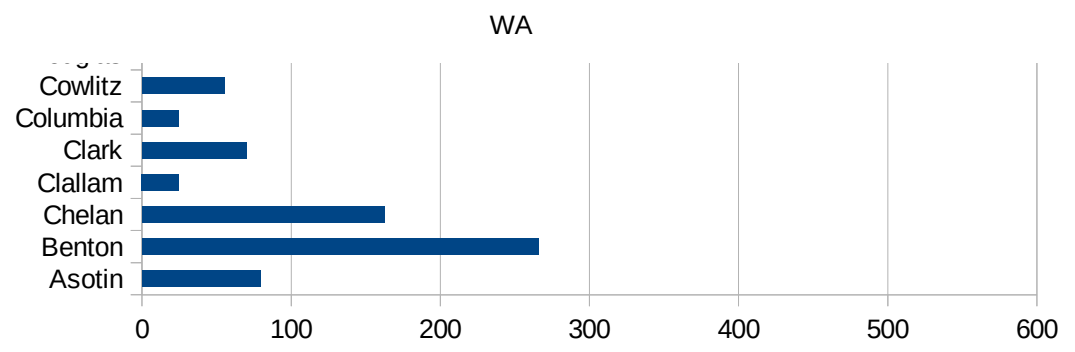
29173  
29175  
29177  
29179  
29181  
29195  
29197  
29199  
29201  
29203  
29205  
29183  
29185  
29187  
29189  
29510  
29186  
29207  
29209  
29211  
29213  
29215  
  
29217  
29219  
29221  
29223  
29225  
29227  
29229

WA

FIPS	County	PC Infection
53001	Adams	242.9272736
53003	Asotin	79.61079169
53005	Benton	266.0035566
53007	Chelan	162.2617997
53009	Clallam	24.75989418
53011	Clark	69.93776162
53013	Columbia	24.63661
53015	Cowlitz	55.05243745
53017	Douglas	195.7722516
53019	Ferry	13.07360439
53021	Franklin	401.7085864
53023	Garfield	0
53025	Grant	184.9359402
53027	Grays Harbor	16.23793995
53029	Island	198.910727
53031	Jefferson	88.2473447
53033	King	296.4852991
53035	Kitsap	55.59570801
53037	Kittitas	29.55831433
53039	Klickitat	76.89871986
53041	Lewis	36.43033013
53043	Lincoln	18.62197393
53045	Mason	39.69041476
53047	Okanogan	49.84334947
53049	Pacific	18.15211472
53051	Pend Oreille	14.70372004
53053	Pierce	160.7765744
53055	San Juan	81.73750584
53057	Skagit	283.9180694
53059	Skamania	25.1593425
53061	Snohomish	312.7987326
53063	Spokane	72.4791161
53065	Stevens	19.88510826



53067 Thurston	39.45268994
53069 Wahkiakum	45.18752824
53071 Walla Walla Cou	152.6542136
53071 Walla Walla Cou	152.6542136
53073 Whatcom	140.9043578
53075 Whitman	28.11753128
53077 Yakima	552.4048901



WA

FIPS

29001  
29003  
29005  
29007  
29009  
29011  
29013  
29015  
29017  
29019  
29021  
29023  
29025  
29027  
29029  
29031  
29033  
29035  
29037



WA

29039  
29041  
29043  
29045  
29047  
29049  
29051  
29053  
29055  
29057  
29059  
29061  
29063  
29065  
29067  
29069  
29071  
29073  
29075  
29077  
29079  
29081  
29083  
29085  
29087  
29089  
29091  
29093  
29095  
29097  
29099  
29101

29103

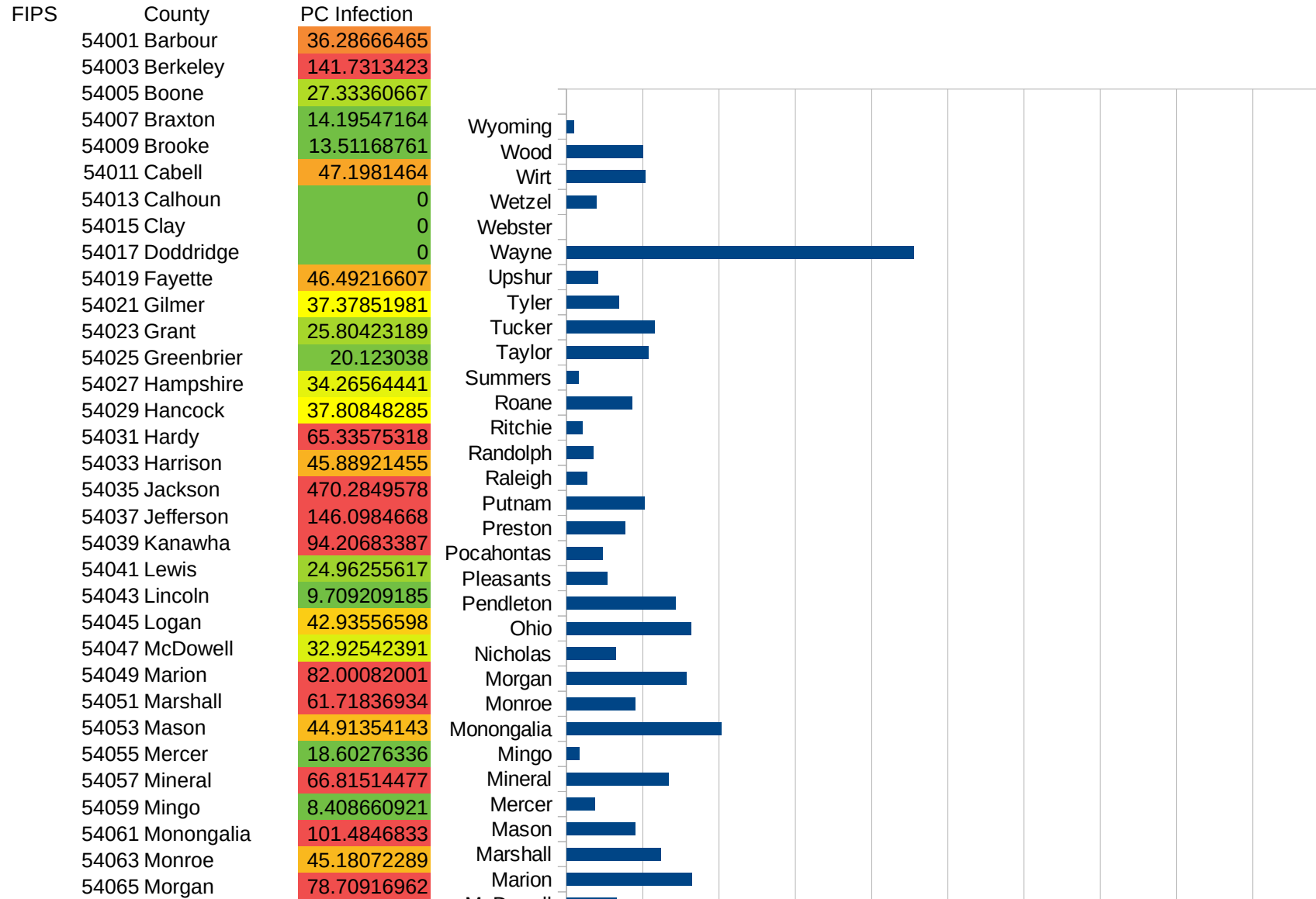
WA

29105  
29107  
29109  
29111  
29113  
29115  
29117  
29121  
29123  
29125  
29127  
29119  
29129  
29131  
29133  
29135  
29137  
29139  
29141  
29143  
29145  
29147  
29149  
29151  
29153  
29155  
29157  
29159  
29161  
29163  
29165  
29167  
29169  
29171

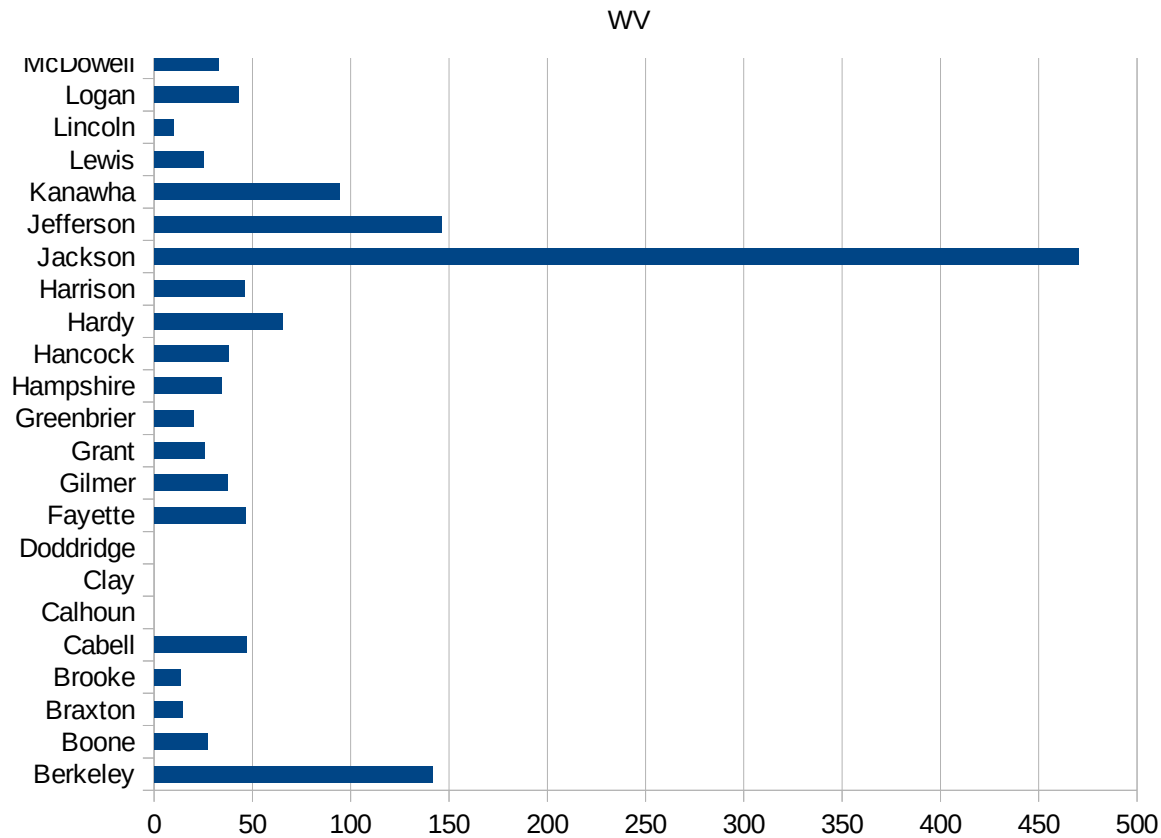
WA

29173  
29175  
29177  
29179  
29181  
29195  
29197  
29199  
29201  
29203  
29205  
29183  
29185  
29187  
29189  
29510  
29186  
29207  
29209  
29211  
29213  
29215  
  
29217  
29219  
29221  
29223  
29225  
29227  
29229

WV



54067 Nicholas	32.20352629
54069 Ohio	81.42737397
54071 Pendleton	71.4591968
54073 Pleasants	26.64180099
54075 Pocahontas	23.7699073
54077 Preston	38.41721091
54079 Putnam	51.16262658
54081 Raleigh	13.46728796
54083 Randolph	17.3472574
54085 Ritchie	10.28700751
54087 Roane	43.06632214
54089 Summers	7.836990596
54091 Taylor	53.37445143
54093 Tucker	57.51258088
54095 Tyler	34.30139492
54097 Upshur	20.4792136
54099 Wayne	227.8189465
54101 Webster	0
54103 Wetzel	19.64636542
54105 Wirt	51.45797599
54107 Wood	49.87945798
54109 Wyoming	4.810930434



FIPS

- 29001
- 29003
- 29005
- 29007
- 29009
- 29011
- 29013
- 29015
- 29017
- 29019
- 29021
- 29023
- 29025
- 29027
- 29029
- 29031
- 29033
- 29035
- 29037

WV

29039  
29041  
29043  
29045  
29047  
29049  
29051  
29053  
29055  
29057  
29059  
29061  
29063  
29065  
29067  
29069  
29071  
29073  
29075  
29077  
29079  
29081  
29083  
29085  
29087  
29089  
29091  
29093  
29095  
29097  
29099  
29101

29103

29105  
29107  
29109  
29111  
29113  
29115  
29117  
29121  
29123  
29125  
29127  
29119  
29129  
29131  
29133  
29135  
29137  
29139  
29141  
29143  
29145  
29147  
29149  
29151  
29153  
29155  
29157  
29159  
29161  
29163  
29165  
29167  
29169  
29171

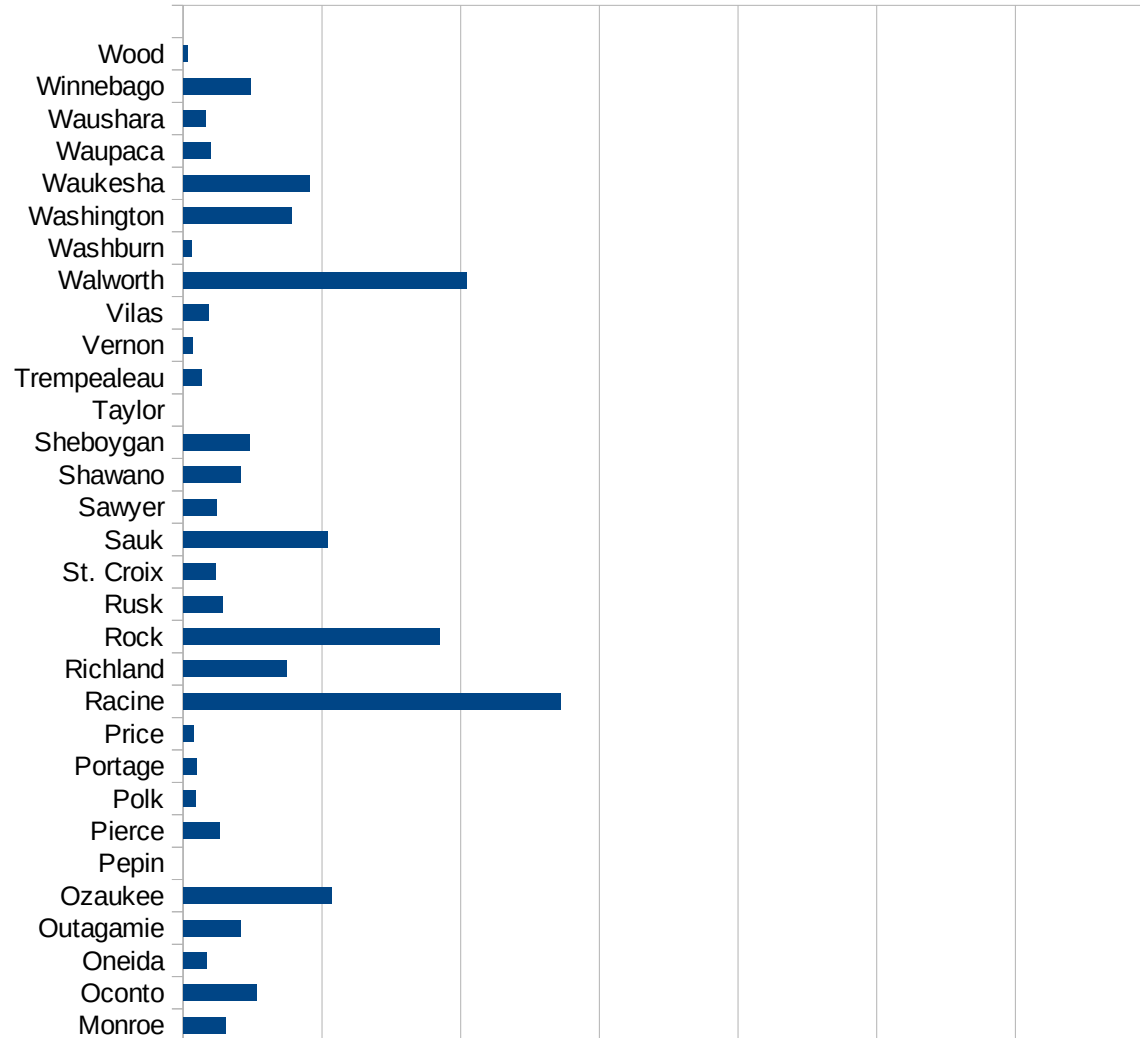


WV

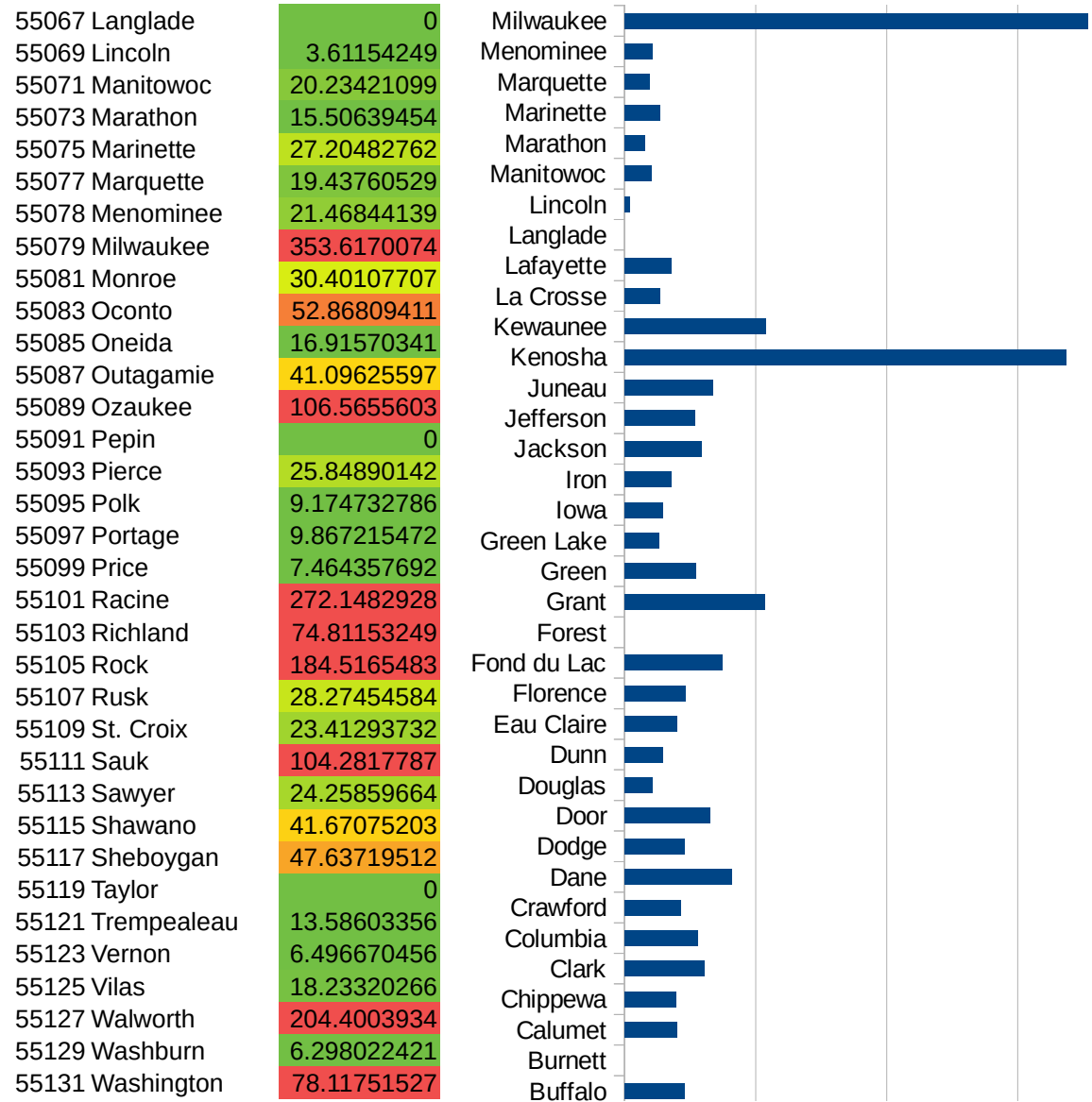
29173  
29175  
29177  
29179  
29181  
29195  
29197  
29199  
29201  
29203  
29205  
29183  
29185  
29187  
29189  
29510  
29186  
29207  
29209  
29211  
29213  
29215  
  
29217  
29219  
29221  
29223  
29225  
29227  
29229

WI

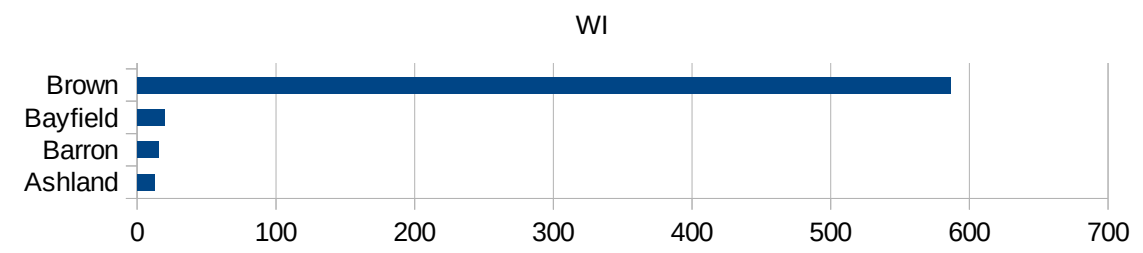
FIPS	County	PC Infection
55001	Adams	19.65795164
55003	Ashland	12.82051282
55005	Barron	15.49907006
55007	Bayfield	19.94415636
55009	Brown	586.6093599
55011	Buffalo	45.71428571
55013	Burnett	0
55015	Calumet	39.87320321
55017	Chippewa	38.98027598
55019	Clark	60.50303956
55021	Columbia	55.78995084
55023	Crawford	42.96851022
55025	Dane	81.6794625
55027	Dodge	45.53371202
55029	Door	65.19377037
55031	Douglas	20.82947602
55033	Dunn	28.80503423
55035	Eau Claire	40.17831519
55037	Florence	46.28558204
55039	Fond du Lac	74.7094095
55041	Forest	0
55043	Grant	106.6842534
55045	Green	54.15797882
55047	Green Lake	26.42985516
55049	Iowa	29.44764629
55051	Iron	35.23608175
55053	Jackson	58.5994726
55055	Jefferson	54.03564003
55057	Juneau	67.62595334
55059	Kenosha	337.291039
55061	Kewaunee	107.9330815
55063	La Crosse	27.06588852
55065	Lafayette	36.00360036



WI



55133 Waukesha	91.29882502
55135 Waupaca	19.5587545
55137 Waushara	16.4860075
55139 Winnebago	48.5323354
55141 Wood	2.737663404



FIPS

- 29001
- 29003
- 29005
- 29007
- 29009
- 29011
- 29013
- 29015
- 29017
- 29019
- 29021
- 29023
- 29025
- 29027
- 29029
- 29031
- 29033
- 29035
- 29037

29039  
29041  
29043  
29045  
29047  
29049  
29051  
29053  
29055  
29057  
29059  
29061  
29063  
29065  
29067  
29069  
29071  
29073  
29075  
29077  
29079  
29081  
29083  
29085  
29087  
29089  
29091  
29093  
29095  
29097  
29099  
29101

29103

29105  
29107  
29109  
29111  
29113  
29115  
29117  
29121  
29123  
29125  
29127  
29119  
29129  
29131  
29133  
29135  
29137  
29139  
29141  
29143  
29145  
29147  
29149  
29151  
29153  
29155  
29157  
29159  
29161  
29163  
29165  
29167  
29169  
29171

WI

29173  
29175  
29177  
29179  
29181  
29195  
29197  
29199  
29201  
29203  
29205  
29183  
29185  
29187  
29189  
29510  
29186  
29207  
29209  
29211  
29213  
29215  
  
29217  
29219  
29221  
29223  
29225  
29227  
29229