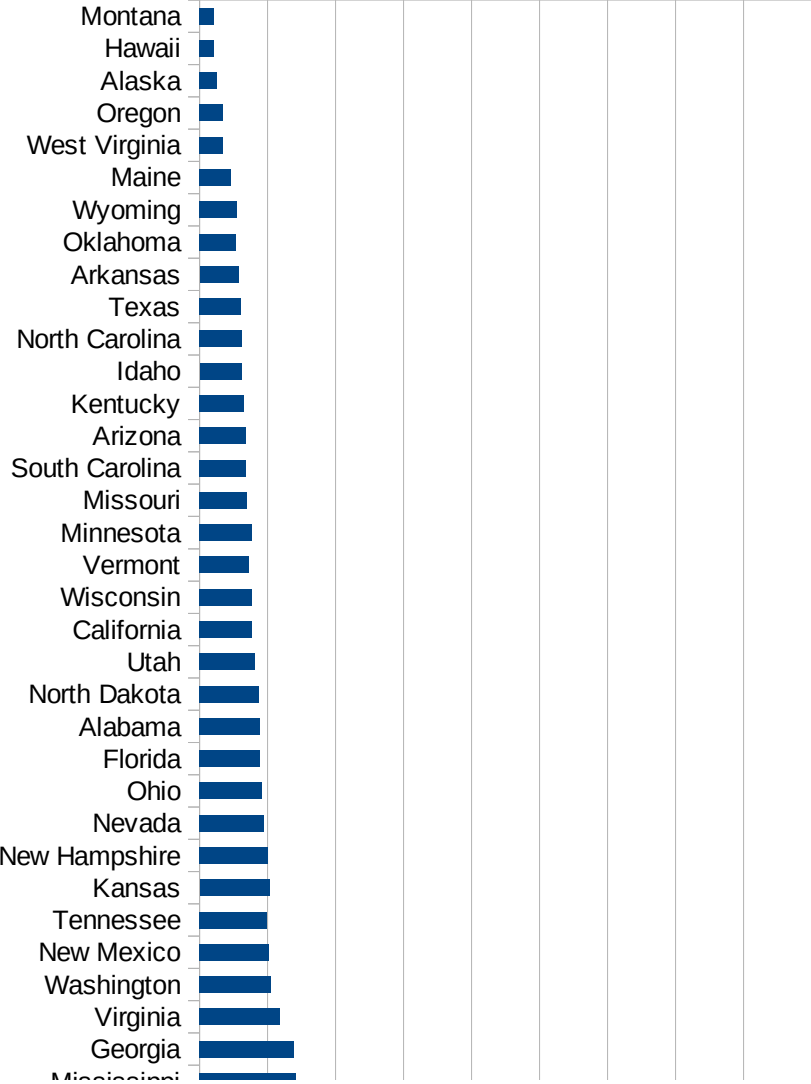


PerCap50States

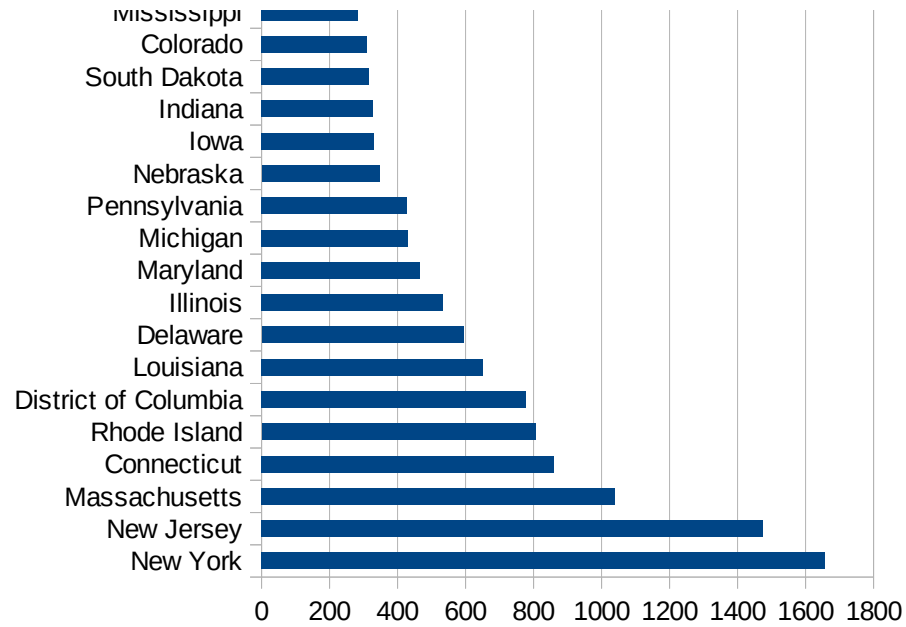
Idx	State	Population	Cases per 100,000
33	New York	19542209	1657.83714625097
31	New Jersey	8908520	1473.82505736082
22	Massachusetts	6902149	1038.29981068215
7	Connecticut	3572665	859.022606373673
40	Rhode Island	1057315	805.720149624284
9	District of Columbia	702455	777.416346954609
19	Louisiana	4659978	650.990197807801
8	Delaware	967171	593.690257462228
14	Illinois	12741080	534.169787804487
21	Maryland	6042718	466.065105139773
23	Michigan	9995915	430.795980157895
39	Pennsylvania	12807060	427.888992477587
28	Nebraska	1929268	346.711809867784
16	Iowa	3156145	329.230754607282
15	Indiana	6691878	326.814087166562
42	South Dakota	882235	315.108786207756
6	Colorado	5695564	310.206328995689
25	Mississippi	2986530	282.066478488413
11	Georgia	10519475	277.561380201959
47	Virginia	8517685	237.822835664855
48	Washington	7535591	210.255572522447
17	Kansas	2911505	205.838561156515
32	New Mexico	2095428	204.779166833697
30	New Hampshire	1356458	200.595963900099
43	Tennessee	6770010	199.674741987087
29	Nevada	3034392	189.19770418588
36	Ohio	11689442	184.576817268095
10	Florida	21299325	178.273255138367
1	Alabama	4887871	177.807474869938
35	North Dakota	760077	174.061312209158
45	Utah	3161105	163.803480112176
5	California	39557045	153.236926570223
50	Wisconsin	5813568	153.107351629842



This work is licensed under the Creative Commons Attribution-NoDerivatives 4.0 International License. To view a copy of this license, visit <http://creativecommons.org/licenses/by-nd/4.0/>.

Idx	State	Population	Cases per 100,000
24	Minnesota	5611179	152.695182242449
46	Vermont	626299	144.340003736235
26	Missouri	6126452	140.652371062403
41	South Carolina	5084127	136.424601509758
3	Arizona	7171646	135.35246999085
18	Kentucky	4468402	131.881598835557
34	North Carolina	10383620	125.707604862273
13	Idaho	1754208	123.018478994509
44	Texas	28701845	121.692525341141
4	Arkansas	3013825	115.00335951822
51	Wyoming	577737	109.21924681992
37	Oklahoma	3943079	106.566467473769
20	Maine	1338404	93.6936829238406
38	Oregon	4190713	69.5824314382779
49	West Virginia	1805832	68.7771619951358
2	Alaska	737438	50.444918759272
12	Hawaii	1420491	43.3652870732726
27	Montana	1062305	42.925525155205

PerCap50States



Counties_Cities

FIPS	County	State	Cases Per 100,000
47169	Trousdale	Tennessee	12304.75844533
5079	Lincoln	Arkansas	6597.92273780
27105	Nobles	Minnesota	4935.23079730
31043	Dakota	Nebraska	4879.74904148
47007	Bledsoe	Tennessee	4073.19552694
18017	Cass	Indiana	3799.23593729
36087	Rockland	New York	3747.06397089
39101	Marion	Ohio	3596.60414368
39129	Pickaway	Ohio	3160.83049272
36119	Westchester	New York	3144.44219377
20175	Seward	Kansas	2938.47566575
31047	Dawson	Nebraska	2851.23792653
34031	Passaic	New Jersey	2775.82404482
36059	Nassau	New York	2749.67368330
31037	Colfax	Nebraska	2683.57687713
20057	Ford	Kansas	2596.78942398
19115	Louisa	Iowa	2497.98549557
13243	Randolph	Georgia	2444.02165959
34039	Union	New Jersey	2437.70013278
36071	Orange	New York	2412.61313624
36103	Suffolk	New York	2399.78178278
34017	Hudson	New Jersey	2395.78972903
13273	Terrell	Georgia	2241.31924283
16013	Blaine	Idaho	2207.86690854
13099	Early	Georgia	2156.72879867
36061	New York City	New York	2123.54269946
31079	Hall	Nebraska	2089.04832243
48341	Moore	Texas	2085.17570398
31117	McPherson	Nebraska	2032.52032520
20055	Finney	Kansas	2021.25044386
31151	Saline	Nebraska	1986.06271777
34013	Essex	New Jersey	1869.41946842
35031	McKinley	New Mexico	1849.49508922

This work is licensed under the Creative Commons Attribution-NoDerivatives 4.0 International License. To view a copy of this license, visit <http://creativecommons.org/licenses/by-nd/4.0/>.

Counties_Cities

22095 St. John the Bap	Louisiana	1829.38125232
25025 Suffolk	Massachusetts	1793.24424096
19171 Tama	Iowa	1792.47515381
34003 Bergen	New Jersey	1763.65336738
13037 Calhoun	Georgia	1715.99496222
13095 Dougherty	Georgia	1704.24032529
22071 Orleans	Louisiana	1689.99964195
19127 Marshall	Iowa	1638.27818214
34023 Middlesex	New Jersey	1597.47374003
51159 Richmond	Virginia	1582.20845320
8087 Morgan	Colorado	1537.22249457
13205 Mitchell	Georgia	1514.05912040
22051 Jefferson	Louisiana	1509.96081106
22047 Iberville	Louisiana	1494.45310351
28123 Scott	Mississippi	1449.42906636
21177 Muhlenberg	Kentucky	1449.27536232
21031 Butler	Kentucky	1432.82179768
8075 Logan	Colorado	1370.30843553
40139 Texas	Oklahoma	1339.52578832
51001 Accomack	Virginia	1323.58385783
9001 Fairfield	Connecticut	1319.63302441
36105 Sullivan	New York	1319.24024477
13141 Hancock	Georgia	1317.68088165
34021 Mercer	New Jersey	1314.18481332
25009 Essex	Massachusetts	1308.31050367
13261 Sumter	Georgia	1294.85756567
19193 Woodbury	Iowa	1290.24078643
22093 St. James	Louisiana	1216.90355089
10005 Sussex	Delaware	1205.48136389
51131 Northampton	Virginia	1193.01235620
34029 Ocean	New Jersey	1184.24136252
34035 Somerset	New Jersey	1165.58563129
46099 Minnehaha	South Dakota	1156.70171509
34027 Morris	New Jersey	1144.20874576

Counties_Cities

25023 Plymouth	Massachusetts	1138.51296581
13177 Lee	Georgia	1135.60005376
28079 Leake	Mississippi	1129.02517243
44007 Providence	Rhode Island	1122.17883173
40055 Greer	Oklahoma	1116.64662429
22089 St. Charles	Louisiana	1115.75483651
36027 Dutchess	New York	1086.75668498
22087 St. Bernard	Louisiana	1080.88439888
34025 Monmouth	New Jersey	1054.47136415
19013 Black Hawk	Iowa	1054.31695970
42101 Philadelphia	Pennsylvania	1054.01170858
36079 Putnam	New York	1051.65230757
28015 Carroll	Mississippi	1029.15951973
22125 West Feliciana	Louisiana	1021.99223803
13315 Wilcox	Georgia	1021.33454380
19139 Muscatine	Iowa	1013.30103194
25017 Middlesex	Massachusetts	1011.13881468
51029 Buckingham	Virginia	1005.94152597
8037 Eagle	Colorado	1003.76411543
26163 Wayne	Michigan	1001.82850379
28051 Holmes	Mississippi	998.75156055
8051 Gunnison	Colorado	997.33271483
9009 New Haven	Connecticut	981.67020359
51660 Harrisonburg	Virginia	971.62844928
13093 Dooly	Georgia	970.37793667
20103 Leavenworth	Kansas	962.48402006
13139 Hall	Georgia	946.83103469
34041 Warren	New Jersey	938.74965730
25021 Norfolk	Massachusetts	937.07293008
13061 Clay	Georgia	935.22687911
13293 Upson	Georgia	934.57943925
25013 Hampden	Massachusetts	918.56821554
49043 Summit	Utah	910.97703479
22007 Assumption	Louisiana	910.31390135

Counties_Cities

1017 Chambers	Alabama	910.30789826
29195 Saline	Missouri	908.49530465
13007 Baker	Georgia	905.56274256
17031 Cook	Illinois	901.24627135
51595 Emporia	Virginia	898.26205819
13287 Turner	Georgia	897.37108190
24033 Prince George's	Maryland	894.63636084
28103 Noxubee	Mississippi	873.27954438
28099 Neshoba	Mississippi	872.10300429
28007 Attala	Mississippi	865.77729377
13321 Worth	Georgia	862.11143406
4001 Apache	Arizona	852.15405609
34007 Camden	New Jersey	849.37623009
25027 Worcester	Massachusetts	841.55895426
42077 Lehigh	Pennsylvania	832.11083945
13137 Habersham	Georgia	828.41279633
12077 Liberty	Florida	827.71668440
1085 Lowndes	Alabama	822.13755765
28157 Wilkinson	Mississippi	818.92629663
49037 San Juan	Utah	815.58676937
20111 Lyon	Kansas	811.23151530
4017 Navajo	Arizona	807.64181267
28069 Kemper	Mississippi	797.84581630
47095 Lake	Tennessee	796.11388477
13081 Crisp	Georgia	787.57577098
22075 Plaquemines	Louisiana	781.71721487
31141 Platte	Nebraska	779.30641729
11001 District of Colum	District of Col	777.41634695
1063 Greene	Alabama	777.35940726
25005 Bristol	Massachusetts	776.56545312
36111 Ulster	New York	774.36043875
42045 Delaware	Pennsylvania	774.32355144
18031 Decatur	Indiana	768.82884228
42095 Northampton	Pennsylvania	758.84084027

Counties_Cities

48375 Potter	Texas	758.05696710
48129 Donley	Texas	753.23892739
1123 Tallapoosa	Alabama	750.67288935
22031 De Soto	Louisiana	747.19346844
42103 Pike	Pennsylvania	741.95912967
45027 Clarendon	South Carolina	735.90504451
9003 Hartford	Connecticut	731.49120026
51175 Southampton	Virginia	727.85170022
34005 Burlington	New Jersey	726.33951826
42079 Luzerne	Pennsylvania	725.96538285
42011 Berks	Pennsylvania	725.45174127
22041 Franklin	Louisiana	724.35006946
19005 Allamakee	Iowa	708.50202429
34037 Sussex	New Jersey	706.68115541
22057 Lafourche	Louisiana	705.29480711
18097 Marion	Indiana	704.95563912
42089 Monroe	Pennsylvania	702.03590412
34011 Cumberland	New Jersey	701.45457436
19049 Dallas	Iowa	694.16722111
51683 Manassas	Virginia	694.02752095
1131 Wilcox	Alabama	686.92951915
19183 Washington	Iowa	686.50919109
22017 Caddo	Louisiana	686.22850133
1119 Sumter	Alabama	685.52517532
22037 East Feliciana	Louisiana	683.76068376
35045 San Juan	New Mexico	674.96781107
13035 Butts	Georgia	673.74860497
31001 Adams	Nebraska	672.78093364
26099 Macomb	Michigan	666.69791337
22111 Union	Louisiana	662.78549037
1013 Butler	Alabama	660.56910569
13167 Johnson	Georgia	659.25010301
17097 Lake	Illinois	646.23190722
22117 Washington	Louisiana	639.73208535

Counties_Cities

31119 Madison	Nebraska	638.56238698
8123 Weld	Colorado	632.50664164
17157 Randolph	Illinois	632.28057061
48319 Mason	Texas	630.84112150
55009 Brown	Wisconsin	627.61506276
13193 Macon	Georgia	616.29764894
51510 Alexandria	Virginia	612.34660188
27145 Stearns	Minnesota	612.22183152
28083 Leflore	Mississippi	612.05435873
20093 Kearny	Kansas	608.67359878
20031 Coffey	Kansas	607.31203692
26125 Oakland	Michigan	601.41311832
31073 Gosper	Nebraska	601.20240481
19047 Crawford	Iowa	600.30306563
9005 Litchfield	Connecticut	599.08012214
30101 Toole	Montana	597.56851432
28075 Lauderdale	Mississippi	594.81923072
19099 Jasper	Iowa	592.24163459
48365 Panola	Texas	587.52376015
13009 Baldwin	Georgia	586.75233697
22013 Bienville	Louisiana	586.11361587
48421 Sherman	Texas	584.60539136
42091 Montgomery	Pennsylvania	582.54606543
53077 Yakima	Washington	576.26687241
28129 Smith	Mississippi	574.92813398
34033 Salem	New Jersey	563.83471497
37037 Chatham	North Carolina	563.31095585
27091 Martin	Minnesota	561.03108415
42017 Bucks	Pennsylvania	558.42532971
37191 Wayne	North Carolina	558.22406854
51685 Manassas Park	Virginia	554.68885422
20209 Wyandotte	Kansas	550.43429871
24031 Montgomery	Maryland	550.08374764
18117 Orange	Indiana	549.02765663

Counties_Cities

28163 Yazoo	Mississippi	548.71141320
42075 Lebanon	Pennsylvania	547.71643291
34019 Hunterdon	New Jersey	546.85119554
40147 Washington	Oklahoma	545.87890361
22103 St. Tammany	Louisiana	544.72688107
16063 Lincoln	Idaho	541.04477612
18145 Shelby	Indiana	540.44356738
22077 Pointe Coupee	Louisiana	533.27256153
22005 Ascension	Louisiana	532.59753593
18063 Hendricks	Indiana	528.71402140
13201 Miller	Georgia	527.61167781
28101 Newton	Mississippi	526.97850114
1059 Franklin	Alabama	522.90916048
22073 Ouachita	Louisiana	521.76727626
17187 Warren	Illinois	516.67449507
48419 Shelby	Texas	515.38279959
34015 Gloucester	New Jersey	514.39905562
8031 Denver	Colorado	512.77613707
49051 Wasatch	Utah	511.43200963
42069 Lackawanna	Pennsylvania	510.45338318
28097 Montgomery	Mississippi	508.82969171
22033 East Baton Rouge	Louisiana	504.35871153
24045 Wicomico	Maryland	500.99326518
28095 Monroe	Mississippi	500.50612979
8117 Summit	Colorado	499.88712226
10001 Kent	Delaware	499.01988239
28001 Adams	Mississippi	493.71633752
13275 Thomas	Georgia	492.71058315
27067 Kandiyohi	Minnesota	492.35795123
51013 Arlington	Virginia	492.16700839
28077 Lawrence	Mississippi	489.76314733
1095 Marshall	Alabama	489.02808270
36021 Columbia	New York	485.67995193
28085 Lincoln	Mississippi	485.30916533

Counties_Cities

24029 Kent	Maryland	484.96104834
31081 Hamilton	Nebraska	484.91379310
12086 Miami-Dade	Florida	484.17917128
28017 Chickasaw	Mississippi	483.37312911
17197 Will	Illinois	481.28728460
28029 Copiah	Mississippi	479.97757769
22025 Catahoula	Louisiana	478.76769359
17079 Jasper	Illinois	478.61824992
18081 Johnson	Indiana	477.51640262
51153 Prince William	Virginia	474.98883573
37131 Northampton	North Carolina	472.65704411
51139 Page	Virginia	472.15142272
22105 Tangipahoa	Louisiana	471.68048319
22099 St. Martin	Louisiana	469.96512560
34001 Atlantic	New Jersey	469.42873612
21107 Hopkins	Kentucky	468.18141475
25001 Barnstable	Massachusetts	467.16929147
54035 Jackson	West Virginia	466.80136557
42037 Columbia	Pennsylvania	461.37863603
18089 Lake	Indiana	460.97219097
8005 Arapahoe	Colorado	457.14548958
29510 St. Louis City	Missouri	457.01001856
24510 Baltimore City	Maryland	456.76727608
9007 Middlesex	Connecticut	456.10454752
13319 Wilkinson	Georgia	453.74059318
47037 Davidson	Tennessee	451.64001057
20025 Clark	Kansas	448.87780549
22121 West Baton Rou	Louisiana	446.51303591
21109 Jackson	Kentucky	446.36214849
39099 Mahoning	Ohio	445.91146219
18047 Franklin	Indiana	444.22941590
13197 Marion	Georgia	443.06071129
18181 White	Indiana	439.23258609
17043 DuPage	Illinois	436.79173456

Counties_Cities

17089 Kane	Illinois	436.34035671
29021 Buchanan	Missouri	435.80856036
28023 Clarke	Mississippi	435.78569598
36029 Erie	New York	435.78527789
18111 Newton	Indiana	435.37220755
28031 Covington	Mississippi	434.94404074
13071 Colquitt	Georgia	434.28671697
24021 Frederick	Maryland	433.40843660
47003 Bedford	Tennessee	432.31779436
22101 St. Mary	Louisiana	431.95242496
36001 Albany	New York	430.12923414
44003 Kent	Rhode Island	429.02215903
22109 Terrebonne	Louisiana	428.74771440
48477 Washington	Texas	427.25304774
21001 Adair	Kentucky	426.74993495
18071 Jackson	Indiana	426.19754710
22083 Richland	Louisiana	425.91125198
24005 Baltimore	Maryland	425.74457016
56039 Teton	Wyoming	424.59165547
48253 Jones	Texas	423.87848817
13001 Appling	Georgia	421.46214946
17153 Pulaski	Illinois	421.01409482
1023 Choctaw	Alabama	420.52799626
26049 Genesee	Michigan	420.25893849
51059 Fairfax	Virginia	420.05743855
5075 Lawrence	Arkansas	419.86126323
13259 Stewart	Georgia	419.42248750
48471 Walker	Texas	418.04635762
5035 Crittenden	Arkansas	417.85610856
56013 Fremont	Wyoming	414.86428373
24017 Charles	Maryland	414.85297487
13027 Brooks	Georgia	412.55721008
22021 Caldwell	Louisiana	411.64658635
4005 Coconino	Arizona	411.60905540

Counties_Cities

53021 Franklin	Washington	410.18792330
34009 Cape May	New Jersey	408.38375108
45061 Lee	South Carolina	408.35375102
1065 Hale	Alabama	407.44261850
13299 Ware	Georgia	406.39013453
26039 Crawford	Michigan	402.84871592
28113 Pike	Mississippi	401.89065541
28061 Jasper	Mississippi	401.75310446
22081 Red River	Louisiana	401.08528961
28065 Jefferson Davis	Mississippi	400.56969913
1111 Randolph	Alabama	400.44004400
26145 Saginaw	Michigan	398.32285115
13033 Burke	Georgia	396.91388307
36039 Greene	New York	395.86447959
13087 Decatur	Georgia	395.10818438
28013 Calhoun	Mississippi	394.84621779
38087 Slope	North Dakota	393.18479685
22045 Iberia	Louisiana	391.87493833
25011 Franklin	Massachusetts	391.75344898
17017 Cass	Illinois	391.51712887
20197 Wabaunsee	Kansas	391.36106682
19157 Poweshiek	Iowa	390.39520830
51640 Galax	Virginia	389.22621828
51047 Culpeper	Virginia	387.58942517
5123 St. Francis	Arkansas	385.23526868
26137 Otsego	Michigan	385.16115954
19153 Polk	Iowa	384.84905707
13253 Seminole	Georgia	384.84666266
13307 Webster	Georgia	382.99502106
38035 Grand Forks	North Dakota	382.93062032
13263 Talbot	Georgia	382.65306122
8001 Adams	Colorado	381.34831636
21083 Graves	Kentucky	380.52362194
18005 Bartholomew	Indiana	379.44243713

Counties_Cities

51171 Shenandoah	Virginia	379.33650597
17091 Kankakee	Illinois	378.09932378
38017 Cass	North Dakota	377.92811653
42071 Lancaster	Pennsylvania	375.48959907
45055 Kershaw	South Carolina	373.52116112
10003 New Castle	Delaware	373.12165339
27033 Cottonwood	Minnesota	372.43947858
28143 Tunica	Mississippi	372.08366854
37105 Lee	North Carolina	371.02128491
8053 Hinsdale	Colorado	369.91368681
13069 Coffee	Georgia	368.96943819
28011 Bolivar	Mississippi	367.02518112
28021 Claiborne	Mississippi	366.58520329
29189 St. Louis	Missouri	365.91787912
28063 Jefferson	Mississippi	365.88798199
55079 Milwaukee	Wisconsin	365.85070043
25003 Berkshire	Massachusetts	364.86529268
28035 Forrest	Mississippi	363.82536383
22027 Claiborne	Louisiana	363.77320622
30037 Golden Valley	Montana	363.19612591
24003 Anne Arundel	Maryland	361.95968620
25015 Hampshire	Massachusetts	359.45585820
18061 Harrison	Indiana	359.35563817
47165 Sumner	Tennessee	358.53784952
1091 Marengo	Alabama	356.65582713
18095 Madison	Indiana	356.36874137
45081 Saluda	South Carolina	355.33489097
39095 Lucas	Ohio	355.19970970
19179 Wapello	Iowa	355.06320125
36093 Schenectady	New York	354.68297393
51081 Greensville	Virginia	352.62750495
38061 Mountrail	North Dakota	352.31943629
20187 Stanton	Kansas	352.28988425
22049 Jackson	Louisiana	352.15696139

Counties_Cities

22003 Allen	Louisiana	351.49384886
19103 Johnson	Iowa	350.39005686
13257 Stephens	Georgia	349.52947955
42067 Juniata	Pennsylvania	348.12176166
51165 Rockingham	Virginia	347.10255527
18137 Ripley	Indiana	347.08831469
51117 Mecklenburg	Virginia	345.84013051
35019 Guadalupe	New Mexico	345.54250173
32013 Humboldt	Nevada	345.52603360
51075 Goochland	Virginia	344.17484082
55059 Kenosha	Wisconsin	342.60736015
31053 Dodge	Nebraska	342.47506184
21085 Grayson	Kentucky	341.93229741
19113 Linn	Iowa	340.84520758
21227 Warren	Kentucky	340.53510483
18103 Miami	Indiana	340.20299716
9013 Tolland	Connecticut	339.91293458
8015 Chaffee	Colorado	339.54161881
13221 Oglethorpe	Georgia	338.78039059
13015 Bartow	Georgia	337.38064807
13255 Spalding	Georgia	337.36762481
27027 Clay	Minnesota	336.17387225
13277 Tift	Georgia	335.21480861
8063 Kit Carson	Colorado	335.05514449
8009 Baca	Colorado	334.72803347
22127 Winn	Louisiana	332.53148436
13045 Carroll	Georgia	331.01650003
28109 Pearl River	Mississippi	330.40244101
45039 Fairfield	South Carolina	330.32764932
12079 Madison	Florida	329.21366507
24027 Howard	Maryland	328.28376589
28053 Humphreys	Mississippi	326.99527673
45089 Williamsburg	South Carolina	326.73332026
36053 Madison	New York	326.29422982

Counties_Cities

51570 Colonial Heights	Virginia	325.23972411
48179 Gray	Texas	324.27494862
17161 Rock Island	Illinois	324.09375719
12121 Suwannee	Florida	323.59530221
18015 Carroll	Indiana	322.94927212
47157 Shelby	Tennessee	321.66229947
5069 Jefferson	Arkansas	318.58355111
37047 Columbus	North Carolina	318.03072500
53061 Snohomish	Washington	317.09373286
1097 Mobile	Alabama	316.85264539
44001 Bristol	Rhode Island	316.55326934
29135 Moniteau	Missouri	316.35754606
18055 Greene	Indiana	315.56583141
18079 Jennings	Indiana	315.09181123
20119 Meade	Kansas	313.55523396
42029 Chester	Pennsylvania	313.38234562
22091 St. Helena	Louisiana	311.83005262
28091 Marion	Mississippi	311.55168926
13089 DeKalb	Georgia	311.54253871
37159 Rowan	North Carolina	310.77005847
13133 Greene	Georgia	310.76957848
21061 Edmonson	Kentucky	309.59752322
13121 Fulton	Georgia	309.58543549
28027 Coahoma	Mississippi	309.35124624
24013 Carroll	Maryland	309.32915353
1093 Marion	Alabama	309.10862480
18059 Hancock	Indiana	309.09876753
18011 Boone	Indiana	308.95983522
36115 Washington	New York	308.83866856
26081 Kent	Michigan	308.35778068
17027 Clinton	Illinois	308.19097213
40001 Adair	Oklahoma	307.94312109
35006 Cibola	New Mexico	306.58790099
26161 Washtenaw	Michigan	304.34302073

Counties_Cities

24011 Caroline	Maryland	303.26687485
26007 Alpena	Michigan	303.24400564
13131 Grady	Georgia	303.05479231
26059 Hillsdale	Michigan	301.64593762
33011 Hillsborough	New Hampshire	301.50729566
28089 Madison	Mississippi	301.05083783
36113 Warren	New York	300.31899168
53033 King	Washington	300.20200048
28025 Clay	Mississippi	299.18497885
51087 Henrico	Virginia	299.15477387
13229 Pierce	Georgia	299.13868688
13235 Pulaski	Georgia	298.12991237
39013 Belmont	Ohio	297.75572180
35043 Sandoval	New Mexico	297.56369723
18019 Clark	Indiana	295.67143831
53057 Skagit	Washington	295.61798980
8097 Pitkin	Colorado	295.26462396
29155 Pemiscot	Missouri	294.98525074
42107 Schuylkill	Pennsylvania	294.93126483
46127 Union	South Dakota	294.51309303
31093 Howard	Nebraska	293.75386518
46073 Jerauld	South Dakota	293.68575624
13063 Clayton	Georgia	293.14779967
33015 Rockingham	New Hampshire	292.06665459
28159 Winston	Mississippi	291.76988715
1107 Pickens	Alabama	290.90179557
28067 Jones	Mississippi	290.67644352
42025 Carbon	Pennsylvania	289.59783269
1037 Coosa	Alabama	289.31404573
17007 Boone	Illinois	289.30324580
39029 Columbiana	Ohio	289.29041056
19077 Guthrie	Iowa	289.17910448
46083 Lincoln	South Dakota	289.08123183
12051 Hendry	Florida	288.76696506

Counties_Cities

5023 Cleburne	Arkansas	288.40376527
44009 Washington	Rhode Island	287.68654055
48347 Nacogdoches	Texas	287.62307681
26155 Shiawassee	Michigan	287.42374472
13085 Dawson	Georgia	287.04700395
51620 Franklin City	Virginia	287.03357045
18107 Montgomery	Indiana	286.86173264
35053 Socorro	New Mexico	286.82402151
13249 Schley	Georgia	286.47822765
42007 Beaver	Pennsylvania	285.90159158
17181 Union	Illinois	285.01870435
51183 Sussex	Virginia	284.77351606
12011 Broward	Florida	284.58534485
55101 Racine	Wisconsin	284.35681439
51065 Fluvanna	Virginia	283.76208789
6037 Los Angeles	California	283.65690903
18029 Dearborn	Indiana	282.44028405
40007 Beaver	Oklahoma	282.00789622
36037 Genesee	New York	281.68524282
18043 Floyd	Indiana	280.27410293
13199 Meriwether	Georgia	280.04556674
37015 Bertie	North Carolina	278.56617261
28139 Tippah	Mississippi	277.33575813
13311 White	Georgia	276.94361028
28057 Itawamba	Mississippi	276.39579878
48441 Taylor	Texas	274.62946818
42093 Montour	Pennsylvania	274.12280702
53005 Benton	Washington	271.45241905
51093 Isle of Wight	Virginia	270.61402322
17093 Kendall	Illinois	270.49212368
13123 Gilmer	Georgia	269.34060228
37181 Vance	North Carolina	269.16692836
17141 Ogle	Illinois	269.03363902
8065 Lake	Colorado	268.40490798

Counties_Cities

16083 Twin Falls	Idaho	268.35190112
28111 Perry	Mississippi	268.20886766
17077 Jackson	Illinois	268.20390463
37077 Granville	North Carolina	267.82001164
18057 Hamilton	Indiana	267.20309253
18067 Howard	Indiana	267.10050263
16053 Jerome	Idaho	266.50010410
1031 Coffee	Alabama	265.84985263
40015 Caddo	Oklahoma	265.72799117
46117 Stanley	South Dakota	264.72534745
13067 Cobb	Georgia	264.11579344
9011 New London	Connecticut	263.88389109
17111 McHenry	Illinois	263.79751758
18141 St. Joseph	Indiana	263.69145883
13239 Quitman	Georgia	263.27336551
13317 Wilkes	Georgia	263.26447955
42055 Franklin	Pennsylvania	262.21461556
47147 Robertson	Tennessee	261.92756154
12039 Gadsden	Florida	261.47208785
48357 Ochiltree	Texas	261.38534231
48069 Castro	Texas	260.92628832
36063 Niagara	New York	260.89063978
8085 Montrose	Colorado	260.57705974
8014 Broomfield	Colorado	259.86400450
8059 Jefferson	Colorado	259.72324911
28005 Amite	Mississippi	259.61382444
13005 Bacon	Georgia	259.27581582
45041 Florence	South Carolina	259.12173655
50007 Chittenden	Vermont	258.85326787
18113 Noble	Indiana	258.77303711
31121 Merrick	Nebraska	258.63183758
37063 Durham	North Carolina	258.25679818
18091 LaPorte	Indiana	258.16538948
8079 Mineral	Colorado	257.73195876

Counties_Cities

21183 Ohio	Kentucky	257.40025740
42043 Dauphin	Pennsylvania	256.58884795
1129 Washington	Alabama	256.44156796
48405 San Augustine	Texas	255.10204082
45085 Sumter	South Carolina	254.43142557
48099 Coryell	Texas	253.98353117
38025 Dunn	North Dakota	253.92428440
36073 Orleans	New York	253.61961982
51147 Prince Edward	Virginia	252.72331155
49035 Salt Lake	Utah	252.63895793
27063 Jackson	Minnesota	252.24498032
36065 Oneida	New York	252.20296458
1109 Pike	Alabama	251.96472494
20189 Stevens	Kansas	251.84385681
47167 Tipton	Tennessee	251.70101168
32015 Lander	Nevada	251.12107623
18109 Morgan	Indiana	251.01260768
1081 Lee	Alabama	250.08997139
13097 Douglas	Georgia	249.77465235
28147 Walthall	Mississippi	248.87659869
31105 Kimball	Nebraska	248.75621891
18131 Pulaski	Indiana	248.61656909
37061 Duplin	North Carolina	248.06306919
28049 Hinds	Mississippi	248.01231626
53001 Adams	Washington	247.98825852
13301 Warren	Georgia	247.57189107
22119 Webster	Louisiana	247.43543482
39049 Franklin	Ohio	247.04266199
24019 Dorchester	Maryland	246.89043065
13247 Rockdale	Georgia	246.15316688
37065 Edgecombe	North Carolina	246.13017979
51107 Loudoun	Virginia	245.29925034
31051 Dixon	Nebraska	245.22683482
37155 Robeson	North Carolina	245.01065758

Counties_Cities

17201 Winnebago	Illinois	245.00054562
51036 Charles City	Virginia	244.92148105
45079 Richland	South Carolina	244.58724094
21059 Daviess	Kentucky	244.30289603
8113 San Miguel	Colorado	244.17043096
22097 St. Landry	Louisiana	244.06746895
13013 Barrow	Georgia	243.78472695
51610 Falls Church	Virginia	243.70430544
18093 Lawrence	Indiana	243.05859683
22079 Rapides	Louisiana	242.03060615
45033 Dillon	South Carolina	241.83796856
27101 Murray	Minnesota	241.66263896
13065 Clinch	Georgia	240.67388688
29133 Mississippi	Missouri	239.95200960
13285 Troup	Georgia	239.88348516
31041 Custer	Nebraska	239.85239852
48203 Harrison	Texas	239.78658993
13021 Bibb	Georgia	239.72043502
13135 Gwinnett	Georgia	239.49617420
22015 Bossier	Louisiana	238.23564100
38013 Burke	North Dakota	238.09523810
48115 Dawson	Texas	237.73674618
13151 Henry	Georgia	237.16445139
28133 Sunflower	Mississippi	237.03128036
39117 Morrow	Ohio	236.38642060
37195 Wilson	North Carolina	235.71297035
22069 Natchitoches	Louisiana	235.39150004
26115 Monroe	Michigan	235.31132220
26075 Jackson	Michigan	234.85263469
12099 Palm Beach	Florida	234.19503197
22019 Calcasieu	Louisiana	233.86112096
13237 Putnam	Georgia	233.84841121
31019 Buffalo	Nebraska	233.80026202
36101 Steuben	New York	232.78633763

Counties_Cities

13189 McDuffie	Georgia	232.22330593
48483 Wheeler	Texas	231.16933154
6025 Imperial	California	230.43882372
17163 St. Clair	Illinois	230.21615803
29157 Perry	Missouri	229.76501305
36067 Onondaga	New York	228.66596363
54099 Wayne	West Virginia	227.81894653
1087 Macon	Alabama	227.77807907
48381 Randall	Texas	227.48787343
17081 Jefferson	Illinois	227.39291380
28119 Quitman	Mississippi	226.91816764
18143 Scott	Indiana	226.14959377
45031 Darlington	South Carolina	226.04113649
18053 Grant	Indiana	225.97670468
13303 Washington	Georgia	225.64505052
8107 Routt	Colorado	225.39152062
22001 Acadia	Louisiana	225.11657823
51800 Suffolk	Virginia	224.81767835
26157 Tuscola	Michigan	224.69342677
17075 Iroquois	Illinois	224.60512969
13269 Taylor	Georgia	223.90844632
13225 Peach	Georgia	223.46778034
26021 Berrien	Michigan	223.17229031
36055 Monroe	New York	222.90342827
47111 Macon	Tennessee	222.54275706
18139 Rush	Indiana	222.04885075
48393 Roberts	Texas	221.48394241
53017 Douglas	Washington	221.40909409
19017 Bremer	Iowa	220.46739087
37161 Rutherford	North Carolina	219.97426151
27053 Hennepin	Minnesota	219.46470938
32031 Washoe	Nevada	219.43809248
48117 Deaf Smith	Texas	218.55010661
13187 Lumpkin	Georgia	218.47974511

Counties_Cities

28037 Franklin	Mississippi	218.28454032
36083 Rensselaer	New York	217.63399857
51095 James City	Virginia	217.28601908
18023 Clinton	Indiana	217.05426357
22067 Morehouse	Louisiana	216.55248445
48101 Cottle	Texas	215.98272138
17133 Monroe	Illinois	215.52351828
40041 Delaware	Oklahoma	215.29029088
19143 Osceola	Iowa	215.23178808
8013 Boulder	Colorado	214.67256301
13231 Pike	Georgia	214.66137169
26147 St. Clair	Michigan	214.63941206
22029 Concordia	Louisiana	214.59227468
36017 Chenango	New York	214.57421744
28155 Webster	Mississippi	214.54842664
42127 Wayne	Pennsylvania	214.52531399
13017 Ben Hill	Georgia	214.45165902
37193 Wilkes	North Carolina	214.42011757
42115 Susquehanna	Pennsylvania	214.34378773
13057 Cherokee	Georgia	214.04766495
46125 Turner	South Dakota	213.67521368
13245 Richmond	Georgia	212.84618514
13155 Irwin	Georgia	212.81123643
21117 Kenton	Kentucky	212.58529006
13217 Newton	Georgia	211.79284469
18133 Putnam	Indiana	211.75785489
26069 Iosco	Michigan	211.31533830
1101 Montgomery	Alabama	211.28351413
37187 Washington	North Carolina	210.81035500
39137 Putnam	Ohio	210.18354056
40087 McClain	Oklahoma	210.07877954
47061 Grundy	Tennessee	209.80068935
22061 Lincoln	Louisiana	209.76353928
24025 Harford	Maryland	209.48510766

Counties_Cities

22053 Jefferson Davis	Louisiana	208.97979862
51061 Fauquier	Virginia	207.99434029
55127 Walworth	Wisconsin	207.29285177
27115 Pine	Minnesota	206.89889089
9015 Windham	Connecticut	206.78988609
27109 Olmsted	Minnesota	206.04439553
28127 Simpson	Mississippi	205.54600493
40105 Nowata	Oklahoma	205.51967117
47141 Putnam	Tennessee	205.47163350
51179 Stafford	Virginia	205.38810349
13171 Lamar	Georgia	205.26315789
13003 Atkinson	Georgia	204.89333494
45069 Marlboro	South Carolina	204.56095159
13129 Gordon	Georgia	204.55924417
39035 Cuyahoga	Ohio	204.36432805
40141 Tillman	Oklahoma	204.13718019
47189 Wilson	Tennessee	204.08888889
19031 Cedar	Iowa	204.00493907
53029 Island	Washington	203.64669666
26077 Kalamazoo	Michigan	203.49605467
28073 Lamar	Mississippi	203.37245985
1041 Crenshaw	Alabama	202.54629630
45005 Allendale	South Carolina	202.17904077
47149 Rutherford	Tennessee	201.60669765
18169 Wabash	Indiana	201.40664962
48195 Hansford	Texas	201.35456709
47107 McMinn	Tennessee	200.80698133
32003 Clark	Nevada	200.43492542
50011 Franklin	Vermont	200.31970215
20081 Haskell	Kansas	200.15011258
24009 Calvert	Maryland	199.99347847
19087 Henry	Iowa	199.33223701
51840 Winchester	Virginia	199.23153551
21111 Jefferson	Kentucky	199.21688944

Counties_Cities

37151 Randolph	North Carolina	198.81270448
23005 Cumberland	Maine	198.59856859
6075 San Francisco	California	198.57240704
1047 Dallas	Alabama	198.38162360
21233 Webster	Kentucky	198.30676531
36107 Tioga	New York	197.69357496
26087 Lapeer	Michigan	197.66437952
29201 Scott	Missouri	197.61818087
51740 Portsmouth	Virginia	197.60757460
37103 Jones	North Carolina	197.15679153
6107 Tulare	California	196.62517360
22055 Lafayette	Louisiana	196.47255563
31055 Douglas	Nebraska	196.33784928
12065 Jefferson	Florida	195.96864502
13165 Jenkins	Georgia	195.78486698
48199 Hardin	Texas	195.78023668
44005 Newport	Rhode Island	195.05221584
48167 Galveston	Texas	195.03388677
28149 Warren	Mississippi	194.90644491
28043 Grenada	Mississippi	194.72809309
24015 Cecil	Maryland	194.50333573
49049 Utah	Utah	194.46716800
37091 Hertford	North Carolina	194.42918128
22059 LaSalle	Louisiana	194.40906348
46013 Brown	South Dakota	193.30552447
16069 Nez Perce	Idaho	193.03108295
26121 Muskegon	Michigan	192.98569026
39055 Geauga	Ohio	192.48971084
1007 Bibb	Alabama	191.96428571
51760 Richmond City	Virginia	191.44779114
12033 Escambia	Florida	191.42152668
26093 Livingston	Michigan	191.39856922
18003 Allen	Indiana	191.28762145
27133 Rock	Minnesota	191.20458891

Counties_Cities

55105 Rock	Wisconsin	190.64666614
6065 Riverside	California	190.63489745
22063 Livingston	Louisiana	190.58946599
6051 Mono	California	189.47368421
28059 Jackson	Mississippi	189.14410547
1005 Barbour	Alabama	188.89916000
20207 Woodson	Kansas	188.50141376
22039 Evangeline	Louisiana	188.38022905
1027 Clay	Alabama	188.32391714
47187 Williamson	Tennessee	188.15081410
1025 Clarke	Alabama	188.12709030
37093 Hoke	North Carolina	188.07976043
47081 Hickman	Tennessee	187.52743087
39061 Hamilton	Ohio	186.97562337
36035 Fulton	New York	186.59849602
26025 Calhoun	Michigan	185.89157316
28161 Yalobusha	Mississippi	185.60361524
51041 Chesterfield	Virginia	185.33607225
13159 Jasper	Georgia	185.18518519
18035 Delaware	Indiana	184.71404175
48113 Dallas	Texas	184.58759893
48303 Lubbock	Texas	184.44302760
26065 Ingham	Michigan	184.12557432
53025 Grant	Washington	183.90851835
38089 Stark	North Dakota	183.88876343
8121 Washington	Colorado	183.33672846
22009 Avoyelles	Louisiana	182.88764767
12081 Manatee	Florida	182.85193299
39155 Trumbull	Ohio	182.75461040
37089 Henderson	North Carolina	182.44423887
24001 Allegany	Maryland	181.75413878
12119 Sumter	Florida	181.74192646
6003 Alpine	California	181.65304269
46037 Day	South Dakota	181.65304269

Counties_Cities

31067 Gage	Nebraska	181.45442702
51830 Williamsburg	Virginia	181.25671321
13075 Cook	Georgia	180.63162802
47047 Fayette	Tennessee	180.21576518
36007 Broome	New York	180.00720029
18025 Crawford	Indiana	179.95832544
26011 Arenac	Michigan	179.50934113
13215 Muscogee	Georgia	179.23362176
12021 Collier	Florida	178.86960749
53007 Chelan	Washington	177.83893245
1011 Bullock	Alabama	177.54981259
28151 Washington	Mississippi	177.52923685
56019 Johnson	Wyoming	177.30496454
40117 Pawnee	Oklahoma	176.93715680
13271 Telfair	Georgia	176.36684303
13153 Houston	Georgia	176.24092263
39167 Washington	Ohio	176.21145374
17195 Whiteside	Illinois	176.17660806
27167 Wilkin	Minnesota	175.88743204
18173 Warrick	Indiana	175.81153004
18039 Elkhart	Indiana	175.61782448
28071 Lafayette	Mississippi	175.20486193
48321 Matagorda	Texas	175.09301817
1105 Perry	Alabama	175.05470460
36121 Wyoming	New York	174.62891356
6081 San Mateo	California	174.25881527
13145 Harris	Georgia	174.03915881
12007 Bradford	Florida	173.08524448
21149 McLean	Kentucky	172.93558150
13105 Elbert	Georgia	172.59414226
5139 Union	Arkansas	171.24162961
37119 Mecklenburg	North Carolina	170.94782800
50025 Windham	Vermont	170.73627093
41047 Marion	Oregon	170.67011082

Counties_Cities

13219 Oconee	Georgia	170.60501120
18151 Steuben	Indiana	170.58925577
31143 Polk	Nebraska	170.51913604
28033 DeSoto	Mississippi	170.32873446
27017 Carlton	Minnesota	170.21514078
51187 Warren	Virginia	169.98725096
37163 Sampson	North Carolina	169.74192940
37107 Lenoir	North Carolina	169.71559240
26017 Bay	Michigan	169.35615792
13077 Coweta	Georgia	169.33581967
39007 Ashtabula	Ohio	169.24292000
18049 Fulton	Indiana	169.22158073
28019 Choctaw	Mississippi	169.12297656
13281 Towns	Georgia	168.74789065
5141 Van Buren	Arkansas	168.64422092
56009 Converse	Wyoming	168.62170088
13011 Banks	Georgia	168.52749105
51193 Westmoreland	Virginia	168.25574874
8029 Delta	Colorado	167.99664007
39093 Lorain	Ohio	167.38781300
21213 Simpson	Kentucky	167.30530520
19061 Dubuque	Iowa	167.26206455
36089 St. Lawrence	New York	166.59416735
24043 Washington	Maryland	166.30666684
13157 Jackson	Georgia	166.14126267
24047 Worcester	Maryland	165.94948189
13113 Fayette	Georgia	165.69862241
18127 Porter	Indiana	165.68982393
8045 Garfield	Colorado	165.63493391
31061 Franklin	Nebraska	165.39861065
17145 Perry	Illinois	165.29706244
24037 St. Mary's	Maryland	165.09266492
26023 Branch	Michigan	165.05433038
50001 Addison	Vermont	164.98525951

Counties_Cities

56021 Laramie	Wyoming	164.68638862
39097 Madison	Ohio	164.36628915
40113 Osage	Oklahoma	163.78100140
13023 Bleckley	Georgia	163.57688113
53053 Pierce	Washington	163.13268611
21143 Lyon	Kentucky	162.31739293
8035 Douglas	Colorado	162.20505520
5037 Cross	Arkansas	161.90933077
12107 Putnam	Florida	161.80575219
47135 Perry	Tennessee	161.21031746
36091 Saratoga	New York	161.19011309
42133 York	Pennsylvania	161.06256678
18175 Washington	Indiana	161.04212146
31035 Clay	Nebraska	160.92693917
17177 Stephenson	Illinois	160.88306929
39133 Portage	Ohio	160.80821472
39173 Wood	Ohio	160.67821509
13211 Morgan	Georgia	159.12586856
1073 Jefferson	Alabama	158.95646898
12015 Charlotte	Florida	158.92063698
48039 Brazoria	Texas	158.83306321
40027 Cleveland	Oklahoma	158.69691020
48469 Victoria	Texas	158.63530179
37033 Caswell	North Carolina	158.60428232
1127 Walker	Alabama	158.52835460
29183 St. Charles	Missouri	158.07325982
48157 Fort Bend	Texas	158.02340016
21101 Henderson	Kentucky	157.92590643
48057 Calhoun	Texas	157.69212931
53071 Walla Walla Cou	Washington	157.57854306
53071 Walla Walla Cou	Washington	157.57854306
37135 Orange	North Carolina	157.50511892
47043 Dickson	Tennessee	157.16798264
1117 Shelby	Alabama	157.15762585

Counties_Cities

37069 Franklin	North Carolina	156.89757253
1067 Henry	Alabama	156.89464815
18027 Daviess	Indiana	156.87694211
28137 Tate	Mississippi	156.47275635
22035 East Carroll	Louisiana	156.31661219
39157 Tuscarawas	Ohio	156.22287797
45045 Greenville	South Carolina	156.16096831
12071 Lee	Florida	155.84209062
48453 Travis	Texas	155.83670939
51057 Essex	Virginia	155.69191318
13115 Floyd	Georgia	155.21766214
26037 Clinton	Michigan	155.04462260
13091 Dodge	Georgia	154.55204057
51630 Fredericksburg	Virginia	154.40570958
37025 Cabarrus	North Carolina	154.25234927
13079 Crawford	Georgia	154.24581913
48201 Harris	Texas	154.17296018
1055 Etowah	Alabama	154.14483761
6031 Kings	California	153.93153020
39037 Darke	Ohio	153.92708922
40145 Wagoner	Oklahoma	153.53888403
42041 Cumberland	Pennsylvania	153.52612927
51177 Spotsylvania	Virginia	153.45878216
20075 Hamilton	Kansas	153.43306483
29107 Lafayette	Missouri	153.38364317
13297 Walton	Georgia	152.93626942
48111 Dallam	Texas	152.77777778
1049 DeKalb	Alabama	152.69314282
35021 Harding	New Mexico	152.67175573
26067 Ionia	Michigan	152.62420184
16001 Ada	Idaho	152.56422805
36015 Chemung	New York	151.92157049
24039 Somerset	Maryland	151.89873418
13181 Lincoln	Georgia	151.61086545

Counties_Cities

48315 Marion	Texas	151.08783239
13233 Polk	Georgia	150.69460796
13117 Forsyth	Georgia	150.45728873
37123 Montgomery	North Carolina	150.34285505
19163 Scott	Iowa	150.04357034
47075 Haywood	Tennessee	149.98557831
37125 Moore	North Carolina	149.97669281
45063 Lexington	South Carolina	149.81425744
13029 Bryan	Georgia	149.57096749
51069 Frederick	Virginia	149.39731764
31123 Morrill	Nebraska	149.38113530
39169 Wayne	Ohio	149.18037028
21015 Boone	Kentucky	149.01203500
48177 Gonzales	Texas	148.85239604
50003 Bennington	Vermont	148.74687772
19095 Iowa	Iowa	148.68967226
13175 Laurens	Georgia	147.91336503
8041 El Paso	Colorado	147.78890981
1051 Elmore	Alabama	147.76460244
5041 Desha	Arkansas	147.67199444
47113 Madison	Tennessee	147.53342554
48437 Swisher	Texas	147.41356205
28121 Rankin	Mississippi	146.84669465
5119 Pulaski	Arkansas	146.68432311
13161 Jeff Davis	Georgia	146.38365826
13185 Lowndes	Georgia	146.14729928
54037 Jefferson	West Virginia	146.09846685
27009 Benton	Minnesota	145.51732643
19009 Audubon	Iowa	145.29604068
18171 Warren	Indiana	145.22570495
39153 Summit	Ohio	145.22492333
28009 Benton	Mississippi	145.08523758
5019 Clark	Arkansas	145.05235483
48479 Webb	Texas	144.97481063

Counties_Cities

37153 Richmond	North Carolina	144.80807361
36095 Schoharie	New York	144.70849278
35001 Bernalillo	New Mexico	144.54082136
39033 Crawford	Ohio	144.40433213
37083 Halifax	North Carolina	144.34294301
42001 Adams	Pennsylvania	143.95346801
12097 Osceola	Florida	143.75390636
28045 Hancock	Mississippi	143.65994845
53073 Whatcom	Washington	143.56293063
47021 Cheatham	Tennessee	143.42590074
18041 Fayette	Indiana	143.18566408
17103 Lee	Illinois	143.17856412
37085 Harnett	North Carolina	143.05512093
48277 Lamar	Texas	142.77670528
45013 Beaufort	South Carolina	142.54298810
31109 Lancaster	Nebraska	142.46450995
47035 Cumberland	Tennessee	142.44298091
45025 Chesterfield	South Carolina	142.06408183
48369 Parmer	Texas	141.93025142
54003 Berkeley	West Virginia	141.73134226
31181 Webster	Nebraska	141.52278517
17119 Madison	Illinois	141.41971784
33013 Merrimack	New Hampshire	140.93639997
20089 Jewell	Kansas	140.79549454
8039 Elbert	Colorado	140.78076250
48359 Oldham	Texas	140.77897701
36051 Livingston	New York	140.76264887
20047 Edwards	Kansas	140.40014040
17109 McDonough	Illinois	140.21031547
8095 Phillips	Colorado	139.99066729
18155 Switzerland	Indiana	139.96454232
28145 Union	Mississippi	139.83080473
45049 Hampton	South Carolina	139.52767299
36025 Delaware	New York	139.24135918

Counties_Cities

12085 Martin	Florida	139.20652282
27107 Norman	Minnesota	138.99613900
31171 Thomas	Nebraska	138.88888889
51007 Amelia	Virginia	138.32321525
28093 Marshall	Mississippi	138.21895010
19075 Grundy	Iowa	138.16644993
1021 Chilton	Alabama	138.15595769
18013 Brown	Indiana	137.84954707
13279 Toombs	Georgia	137.61297281
6083 Santa Barbara	California	137.28173212
51670 Hopewell	Virginia	137.19242344
5025 Cleveland	Arkansas	137.19131953
4019 Pima	Arizona	137.14147129
13059 Clarke	Georgia	136.65279196
27165 Watonwan	Minnesota	136.61202186
27119 Polk	Minnesota	136.38237813
12023 Columbia	Florida	136.16441854
51109 Louisa	Virginia	135.95084018
39109 Miami	Ohio	135.56513717
19149 Plymouth	Iowa	135.48515641
51099 King George	Virginia	135.46566322
39003 Allen	Ohio	135.39444591
17037 DeKalb	Illinois	135.39076078
8019 Clear Creek	Colorado	135.34617387
51085 Hanover	Virginia	135.21200310
5073 Lafayette	Arkansas	134.69021251
45001 Abbeville	South Carolina	134.46884805
51600 Fairfax City	Virginia	134.28827216
29099 Jefferson	Missouri	134.16716069
36099 Seneca	New York	134.11078717
31167 Stanton	Nebraska	134.00335008
27169 Winona	Minnesota	133.79242499
24035 Queen Anne's	Maryland	133.33067999
13291 Union	Georgia	133.32777801

Counties_Cities

12019 Clay	Florida	133.28890370
51540 Charlottesville	Virginia	133.00912359
42061 Huntingdon	Pennsylvania	132.83740701
45011 Barnwell	South Carolina	132.62599469
19011 Benton	Iowa	132.59496139
51011 Appomattox	Virginia	132.56738842
18159 Tipton	Indiana	132.20518244
45067 Marion	South Carolina	132.09188440
8003 Alamosa	Colorado	131.87076665
48245 Jefferson	Texas	131.37203384
8111 San Juan	Colorado	131.23359580
37149 Polk	North Carolina	130.99801077
19089 Howard	Iowa	130.61935343
30031 Gallatin	Montana	130.50162680
28117 Prentiss	Mississippi	130.35749556
12013 Calhoun	Florida	130.25296497
17129 Menard	Illinois	130.20833333
13313 Whitfield	Georgia	129.73035306
37023 Burke	North Carolina	129.45055431
45037 Edgefield	South Carolina	129.38045246
29159 Pettis	Missouri	129.28400169
13223 Paulding	Georgia	129.23362025
6073 San Diego	California	129.18126773
33017 Strafford	New Hampshire	129.14136367
48439 Tarrant	Texas	128.82920346
48141 El Paso	Texas	128.45551276
26045 Eaton	Michigan	128.38489975
21047 Christian	Kentucky	128.36433146
29113 Lincoln	Missouri	128.28069202
28153 Wayne	Mississippi	128.09143758
51113 Madison	Virginia	127.86761941
36057 Montgomery	New York	127.38853503
29071 Franklin	Missouri	127.32709559
13111 Fannin	Georgia	127.09906024

Counties_Cities

19119 Lyon	Iowa	127.00025400
46135 Yankton	South Dakota	126.80921772
19133 Monona	Iowa	126.74271229
51730 Petersburg	Virginia	126.71460703
12035 Flagler	Florida	126.70991460
26139 Ottawa	Michigan	126.68075761
36109 Tompkins	New York	125.49492670
13101 Echols	Georgia	125.00000000
27047 Freeborn	Minnesota	124.81934043
12049 Hardee	Florida	124.79354010
37007 Anson	North Carolina	124.61309643
48205 Hartley	Texas	124.57732693
1039 Covington	Alabama	124.37138377
2195 Petersburg	Alaska	124.18503570
47041 DeKalb	Tennessee	124.14341047
31023 Butler	Nebraska	124.10027302
46111 Sanborn	South Dakota	123.50761630
23027 Waldo	Maine	123.44434927
17115 Macon	Illinois	123.19504928
28107 Panola	Mississippi	122.88606706
28131 Stone	Mississippi	122.88294064
55061 Kewaunee	Wisconsin	122.65122897
19073 Greene	Iowa	122.48079278
51049 Cumberland	Virginia	122.33662963
19065 Fayette	Iowa	122.07527976
42097 Northumberland	Pennsylvania	121.86686868
17095 Knox	Illinois	121.72733078
24041 Talbot	Maryland	121.72689894
51775 Salem	Virginia	120.89069142
20019 Chautauqua	Kansas	120.88244183
16027 Canyon	Idaho	120.80590965
51550 Chesapeake	Virginia	120.75801413
37017 Bladen	North Carolina	120.51822838
19105 Jones	Iowa	120.51677594

Counties_Cities

19085 Harrison	Iowa	120.27734541
13207 Monroe	Georgia	119.91279070
18115 Ohio	Indiana	119.78097194
20163 Rooks	Kansas	119.68880910
6029 Kern	California	119.65243921
8119 Teller	Colorado	119.60291831
27123 Ramsey	Minnesota	119.22720416
28105 Oktibbeha	Mississippi	118.95401117
1125 Tuscaloosa	Alabama	118.71083859
8069 Larimer	Colorado	118.39620219
17167 Sangamon	Illinois	118.25050679
22011 Bearegard	Louisiana	118.11129305
5051 Garland	Arkansas	117.99826532
13149 Heard	Georgia	117.85503830
37179 Union	North Carolina	117.84254879
6085 Santa Clara	California	117.05383547
5121 Randolph	Arkansas	117.00468019
42129 Westmoreland	Pennsylvania	116.65349918
4013 Maricopa	Arizona	116.48617129
13025 Brantley	Georgia	116.42059586
55043 Grant	Wisconsin	116.38282190
51127 New Kent	Virginia	116.11808316
26091 Lenawee	Michigan	116.01164187
5071 Johnson	Arkansas	115.92251888
48003 Andrews	Texas	115.84289497
18007 Benton	Indiana	115.56685543
17135 Montgomery	Illinois	115.38058110
47159 Smith	Tennessee	115.33446996
18119 Owen	Indiana	115.13552411
48021 Bastrop	Texas	114.97424577
2130 Ketchikan Gatew	Alaska	114.95904584
39151 Stark	Ohio	114.91654421
21037 Campbell	Kentucky	114.86602542
13251 Screven	Georgia	114.79408810

Counties_Cities

37057 Davidson	North Carolina	114.63622505
42003 Allegheny	Pennsylvania	114.40746127
45019 Charleston	South Carolina	114.31246228
28125 Sharkey	Mississippi	114.23349326
1113 Russell	Alabama	114.22439902
39171 Williams	Ohio	114.11803065
20017 Chase	Kansas	114.11182959
19177 Van Buren	Iowa	113.96011396
16039 Elmore	Idaho	113.72390770
48339 Montgomery	Texas	113.72001523
18161 Union	Indiana	113.68480887
12031 Duval	Florida	113.34682550
31125 Nance	Nebraska	113.25028313
40037 Creek	Oklahoma	113.12217195
21105 Hickman	Kentucky	113.09658448
36041 Hamilton	New York	112.76499774
37127 Nash	North Carolina	112.74676651
38059 Morton	North Dakota	112.55828911
20129 Morton	Kansas	112.48593926
13053 Chattahoochee	Georgia	112.31748409
19165 Shelby	Iowa	112.28191397
36077 Otsego	New York	112.13576796
12027 DeSoto	Florida	112.03286297
6071 San Bernardino	California	111.99100388
51137 Orange	Virginia	111.88734854
8067 La Plata	Colorado	111.88066063
31039 Cuming	Nebraska	111.85682327
29101 Johnson	Missouri	111.83180497
6001 Alameda	California	111.77421010
23031 York	Maine	111.52650694
46005 Beadle	South Dakota	111.21114230
4021 Pinal	Arizona	111.15136714
18073 Jasper	Indiana	110.87803416
17125 Mason	Illinois	110.57869517

Counties_Cities

51033 Caroline	Virginia	110.49005589
37117 Martin	North Carolina	110.27303604
20099 Labette	Kansas	110.19835704
13073 Columbia	Georgia	110.18141045
13163 Jefferson	Georgia	110.17498380
19015 Boone	Iowa	110.07363547
17073 Henry	Illinois	110.00203707
36043 Herkimer	New York	109.97363867
19045 Clinton	Iowa	109.63498001
40109 Oklahoma	Oklahoma	109.51548231
39175 Wyandot	Ohio	109.41417825
45075 Orangeburg	South Carolina	109.27830308
12001 Alachua	Florida	109.27706737
21023 Bracken	Kentucky	109.23655783
40115 Ottawa	Oklahoma	109.06174820
20067 Grant	Kansas	109.05125409
35057 Torrance	New Mexico	109.03726509
55111 Sauk	Wisconsin	108.95111208
31185 York	Nebraska	108.91664246
40071 Kay	Oklahoma	108.69319082
28087 Lowndes	Mississippi	108.60342780
13119 Franklin	Georgia	108.58706511
13169 Jones	Georgia	108.33100363
27003 Anoka	Minnesota	107.96663774
39123 Ottawa	Ohio	107.92513920
21081 Grant	Kentucky	107.47979778
17189 Washington	Illinois	107.18113612
48061 Cameron	Texas	107.09871010
38015 Burleigh	North Dakota	107.06076223
12087 Monroe	Florida	106.62828049
55089 Ozaukee	Wisconsin	106.56556025
31177 Washington	Nebraska	106.44989597
46101 Moody	South Dakota	106.39914881
48071 Chambers	Texas	105.99707919

Counties_Cities

26113 Missaukee	Michigan	105.86911930
21157 Marshall	Kentucky	105.79974993
12095 Orange	Florida	105.74767591
48011 Armstrong	Texas	105.70824524
26005 Allegan	Michigan	105.68752291
6027 Inyo	California	105.63184522
21219 Todd	Kentucky	105.59662091
45023 Chester	South Carolina	105.42308766
46109 Roberts	South Dakota	105.29338566
51149 Prince George	Virginia	105.03650018
13143 Haralson	Georgia	104.96732469
5061 Howard	Arkansas	104.93965970
13083 Dade	Georgia	104.77012203
37079 Greene	North Carolina	104.70207500
1001 Autauga	Alabama	104.31467060
37143 Perquimans	North Carolina	104.30636269
5111 Poinsett	Arkansas	104.27963627
45057 Lancaster	South Carolina	103.79534494
19019 Buchanan	Iowa	103.77848012
5043 Drew	Arkansas	103.66652117
8091 Ouray	Colorado	103.45541072
51710 Norfolk	Virginia	102.83682132
50015 Lamoille	Vermont	102.76679842
39103 Medina	Ohio	102.70952184
17041 Douglas	Illinois	102.67467529
48139 Ellis	Texas	102.54352527
39107 Mercer	Ohio	102.54156596
19043 Clayton	Iowa	102.52904990
1071 Jackson	Alabama	102.44317303
31111 Lincoln	Nebraska	102.31632798
18157 Tippecanoe	Indiana	102.04715926
47053 Gibson	Tennessee	101.94719135
5093 Mississippi	Arkansas	101.84534058
47045 Dyer	Tennessee	101.82207931

Counties_Cities

47115 Marion	Tennessee	101.48731409
54061 Monongalia	West Virginia	101.48468333
56043 Washakie	Wyoming	101.45846544
39045 Fairfield	Ohio	101.42378452
45083 Spartanburg	South Carolina	101.31002141
51003 Albemarle	Virginia	101.17919756
17121 Marion	Illinois	101.01010101
17019 Champaign	Illinois	100.96055395
5011 Bradley	Arkansas	100.94521428
27039 Dodge	Minnesota	100.85486505
40143 Tulsa	Oklahoma	100.71565180
18009 Blackford	Indiana	100.58675608
21007 Ballard	Kentucky	100.26319088
13049 Charlton	Georgia	100.24676126
48049 Brown	Texas	100.20040080
49045 Tooele	Utah	100.13303389
42131 Wyoming	Pennsylvania	99.82991940
1015 Calhoun	Alabama	99.75760652
21145 McCracken	Kentucky	99.47051082
20069 Gray	Kansas	99.45300845
41059 Umatilla	Oregon	99.33433098
37051 Cumberland	North Carolina	99.29888966
17003 Alexander	Illinois	99.00990099
51810 Virginia Beach	Virginia	98.84737299
37081 Guilford	North Carolina	98.75016396
48005 Angelina	Texas	98.74615349
13019 Berrien	Georgia	98.69104509
42019 Butler	Pennsylvania	98.46291408
45009 Bamberg	South Carolina	98.07355517
13289 Twiggs	Georgia	97.70395701
41051 Multnomah	Oregon	97.67453318
48445 Terry	Texas	97.66419793
31153 Sarpy	Nebraska	97.58266065
13051 Chatham	Georgia	97.51205934

Counties_Cities

18065 Henry	Indiana	97.36694910
42087 Mifflin	Pennsylvania	97.35623729
13107 Emanuel	Georgia	97.29347249
31157 Scotts Bluff	Nebraska	97.25193809
23007 Franklin	Maine	96.99969897
48121 Denton	Texas	96.84959444
37177 Tyrrell	North Carolina	96.82885500
47097 Lauderdale	Tennessee	96.80542110
13173 Lanier	Georgia	96.71179884
48041 Brazos	Texas	96.57873151
51530 Buena Vista	Virginia	96.20009620
42053 Forest	Pennsylvania	96.16705591
48481 Wharton	Texas	96.10994978
8101 Pueblo	Colorado	96.10276430
12127 Volusia	Florida	96.06639174
37139 Pasquotank	North Carolina	95.86518328
21097 Harrison	Kentucky	95.85685377
31173 Thurston	Nebraska	95.85102013
5017 Chicot	Arkansas	95.80379383
21207 Russell	Kentucky	95.39307558
26079 Kalkaska	Michigan	95.37701975
38053 McKenzie	North Dakota	95.36384977
51650 Hampton	Virginia	95.29978483
39043 Erie	Ohio	95.15512967
6041 Marin	California	95.12219544
12115 Sarasota	Florida	94.91045609
45087 Union	South Carolina	94.85589201
1069 Houston	Alabama	94.53600963
48361 Orange	Texas	94.52926818
21067 Fayette	Kentucky	94.50861696
39017 Butler	Ohio	94.40919718
48397 Rockwall	Texas	94.37992390
21033 Caldwell	Kentucky	94.37672041
48233 Hutchinson	Texas	94.34852345

Counties_Cities

6059 Orange	California	94.28845487
54039 Kanawha	West Virginia	94.20683387
17063 Grundy	Illinois	94.16934788
48239 Jackson	Texas	94.12397472
1075 Lamar	Alabama	93.90349610
40031 Comanche	Oklahoma	93.83667436
37101 Johnston	North Carolina	93.25274454
18077 Jefferson	Indiana	93.14456036
55133 Waukesha	Wisconsin	92.78739282
39041 Delaware	Ohio	92.76166112
12057 Hillsborough	Florida	92.63074088
48175 Goliad	Texas	92.29957806
26151 Sanilac	Michigan	92.27332330
51037 Charlotte	Virginia	92.14273748
16047 Gooding	Idaho	92.12950777
32510 Carson City	Nevada	92.03450392
37165 Scotland	North Carolina	91.92760701
18105 Monroe	Indiana	91.88861738
31099 Kearney	Nebraska	91.68704156
48189 Hale	Texas	91.63464381
51025 Brunswick	Virginia	91.55273438
18087 LaGrange	Indiana	91.53318078
17009 Brown	Illinois	91.51921904
27079 Le Sueur	Minnesota	91.24728013
30057 Madison	Montana	91.24087591
13195 Madison	Georgia	91.06239460
51590 Danville	Virginia	90.92472907
37185 Warren	North Carolina	90.87696269
40035 Craig	Oklahoma	90.87096323
51135 Nottoway	Virginia	90.79118029
13227 Pickens	Georgia	90.68167605
51091 Highland	Virginia	90.49773756
28047 Harrison	Mississippi	90.49116864
26159 Van Buren	Michigan	90.12830029

Counties_Cities

36069 Ontario	New York	90.11141047
18163 Vanderburgh	Indiana	90.06818659
21003 Allen	Kentucky	89.95360288
1003 Baldwin	Alabama	89.89918449
19191 Winneshiek	Iowa	89.86968895
41067 Washington	Oregon	89.84515514
26063 Huron	Michigan	89.84149394
8125 Yuma	Colorado	89.82035928
46129 Walworth	South Dakota	89.49346698
21035 Calloway	Kentucky	89.43401048
47121 Meigs	Tennessee	89.38729075
12129 Wakulla	Florida	89.33797480
48371 Pecos	Texas	89.32559178
40121 Pittsburg	Oklahoma	88.88483716
21029 Bullitt	Kentucky	88.81323317
42063 Indiana	Pennsylvania	88.75634608
16025 Camas	Idaho	88.73114463
32021 Mineral	Nevada	88.61320337
53031 Jefferson	Washington	88.24734470
48185 Grimes	Texas	88.15232722
12113 Santa Rosa	Florida	88.09639307
41053 Polk	Oregon	87.99305441
41049 Morrow	Oregon	87.93527963
42035 Clinton	Pennsylvania	87.89163478
18021 Clay	Indiana	87.88689339
13295 Walker	Georgia	87.88359026
37183 Wake	North Carolina	87.70444153
13213 Murray	Georgia	87.67315448
51053 Dinwiddie	Virginia	87.63013074
21155 Marion	Kentucky	87.61080190
20113 McPherson	Kansas	87.60556471
49011 Davis	Utah	87.57140055
27099 Mower	Minnesota	87.47594412
47069 Hardeman	Tennessee	87.23235527

Counties_Cities

12117 Seminole	Florida	87.21079362
20091 Johnson	Kansas	87.18862699
51023 Botetourt	Virginia	87.14727890
42119 Union	Pennsylvania	87.08272859
48219 Hockley	Texas	87.03220191
23011 Kennebec	Maine	86.82617563
1115 St. Clair	Alabama	86.81925809
37067 Forsyth	North Carolina	86.78471850
1029 Cleburne	Alabama	86.74184293
18075 Jay	Indiana	86.68849933
36117 Wayne	New York	86.60508083
40033 Cotton	Oklahoma	86.56509695
48183 Gregg	Texas	86.49470119
26073 Isabella	Michigan	86.44879680
37073 Gates	North Carolina	86.40801866
19123 Mahaska	Iowa	86.36363636
26141 Presque Isle	Michigan	86.35578584
45007 Anderson	South Carolina	86.29203619
45047 Greenwood	South Carolina	86.23005047
6069 San Benito	California	86.12704552
17117 Macoupin	Illinois	86.06801580
32023 Nye	Nevada	86.00538085
47051 Franklin	Tennessee	85.93936500
16081 Teton	Idaho	85.91065292
20173 Sedgwick	Kansas	85.86331573
6043 Mariposa	California	85.85656230
28135 Tallahatchie	Mississippi	85.79395153
20157 Republic	Kansas	85.76329331
17021 Christian	Illinois	85.72915710
28081 Lee	Mississippi	85.67873994
6013 Contra Costa	California	85.63616367
18045 Fountain	Indiana	85.62167452
36019 Clinton	New York	85.50715658
45015 Berkeley	South Carolina	85.48516222

Counties_Cities

4012 La Paz	Arizona	85.31614371
21215 Spencer	Kentucky	85.13355326
48305 Lynn	Texas	85.07742045
45029 Colleton	South Carolina	84.97079129
12109 St. Johns	Florida	84.95207680
31077 Greeley	Nebraska	84.88964346
31065 Furnas	Nebraska	84.83563097
5003 Ashley	Arkansas	84.80494862
20181 Sherman	Kansas	84.76012884
48029 Bexar	Texas	84.43900427
42005 Armstrong	Pennsylvania	84.27439744
2110 Juneau	Alaska	84.07809921
1121 Talladega	Alabama	83.93045047
2090 Fairbanks North	Alaska	83.86294975
6099 Stanislaus	California	83.84638469
56027 Niobrara	Wyoming	83.75209380
50021 Rutland	Vermont	83.51513499
27141 Sherburne	Minnesota	83.30209505
12073 Leon	Florida	83.07635503
47015 Cannon	Tennessee	82.97607523
17053 Ford	Illinois	82.93124246
35013 Dona Ana	New Mexico	82.75025055
35013 Dona Ana	New Mexico	82.75025055
51157 Rappahannock	Virginia	82.73579702
26127 Oceana	Michigan	82.62910798
51043 Clarke	Virginia	82.62755629
39065 Hardin	Ohio	82.59212198
12055 Highlands	Florida	82.52390348
12111 St. Lucie	Florida	82.52161132
48085 Collin	Texas	82.37609263
29207 Stoddard	Missouri	82.17489557
12103 Pinellas	Florida	82.13026003
51770 Roanoke City	Virginia	82.06565252
55025 Dane	Wisconsin	82.04821854

Counties_Cities

54049 Marion	West Virginia	82.00082001
53055 San Juan	Washington	81.73750584
37147 Pitt	North Carolina	81.70570384
5133 Sevier	Arkansas	81.68504580
1053 Escambia	Alabama	81.63709590
54069 Ohio	West Virginia	81.42737397
53039 Klickitat	Washington	81.42217397
42109 Snyder	Pennsylvania	81.40108535
5031 Craighead	Arkansas	81.06265775
48345 Motley	Texas	81.03727715
45091 York	South Carolina	80.98702019
5065 Izard	Arkansas	80.92400500
8093 Park	Colorado	80.83638715
47031 Coffee	Tennessee	80.78994614
48037 Bowie	Texas	80.57334295
29199 Scotland	Missouri	80.54772453
55039 Fond du Lac	Wisconsin	80.53092193
19021 Buena Vista	Iowa	80.50719533
45071 Newberry	South Carolina	80.47767394
36031 Essex	New York	80.42895442
1033 Colbert	Alabama	80.34768635
5091 Miller	Arkansas	80.28996146
13127 Glynn	Georgia	79.79441204
12105 Polk	Florida	79.66000432
53003 Asotin	Washington	79.61079169
50027 Windsor	Vermont	79.58615201
4023 Santa Cruz	Arizona	79.55107394
20097 Kiowa	Kansas	79.49125596
19141 O'Brien	Iowa	79.47976879
16045 Gem	Idaho	79.39208348
42081 Lycoming	Pennsylvania	79.18074324
51680 Lynchburg	Virginia	79.14667706
48209 Hays	Texas	79.05457910
51045 Craig	Virginia	78.98894155

Counties_Cities

20179 Sheridan	Kansas	78.95775760
42073 Lawrence	Pennsylvania	78.90095609
55131 Washington	Wisconsin	78.85447296
27147 Steele	Minnesota	78.79792408
54065 Morgan	West Virginia	78.70916962
27013 Blue Earth	Minnesota	78.60352678
39011 Auglaize	Ohio	78.59575583
48257 Kaufman	Texas	78.52466919
46085 Lyman	South Dakota	78.51347815
8023 Costilla	Colorado	78.36990596
29069 Dunklin	Missouri	78.17013901
12091 Okaloosa	Florida	78.15930023
6019 Fresno	California	78.13757039
39085 Lake	Ohio	78.08636352
6113 Yolo	California	78.03709484
20059 Franklin	Kansas	78.03050993
46069 Hyde	South Dakota	78.00312012
39089 Licking	Ohio	77.94320955
31097 Johnson	Nebraska	77.91195949
27093 Meeker	Minnesota	77.78401971
47027 Clay	Tennessee	77.75042115
41043 Linn	Oregon	77.74767346
21203 Rockcastle	Kentucky	77.61194030
12003 Baker	Florida	77.58772703
39019 Carroll	Ohio	77.54514235
37097 Iredell	North Carolina	77.33908706
18153 Sullivan	Indiana	77.33204447
40133 Seminole	Oklahoma	77.30490683
20177 Shawnee	Kansas	77.18353343
13047 Catoosa	Georgia	77.12844853
45043 Georgetown	South Carolina	77.10967244
39165 Warren	Ohio	77.09768147
13241 Rabun	Georgia	77.07357562
31021 Burt	Nebraska	77.06535142

Counties_Cities

5053 Grant	Arkansas	76.97382890
6077 San Joaquin	California	76.92716499
37001 Alamance	North Carolina	76.90643851
1077 Lauderdale	Alabama	76.85063916
18121 Parke	Indiana	76.80037809
17099 LaSalle	Illinois	76.76139998
26103 Marquette	Michigan	76.67328162
17137 Morgan	Illinois	76.52460560
36123 Yates	New York	76.48645385
29029 Camden	Missouri	76.39419404
40065 Jackson	Oklahoma	76.15535693
48051 Burleson	Texas	76.13247050
39139 Richland	Ohio	75.97089984
26111 Midland	Michigan	75.71296374
22043 Grant	Louisiana	75.61604839
6095 Solano	California	75.45733414
51027 Buchanan	Virginia	75.39701239
5129 Searcy	Arkansas	75.39582810
36003 Allegany	New York	75.38229593
26143 Roscommon	Michigan	75.36426059
20023 Cheyenne	Kansas	75.18796992
31033 Cheyenne	Nebraska	75.18796992
21057 Cumberland	Kentucky	75.08634930
31159 Seward	Nebraska	75.06640490
29219 Warren	Missouri	74.90420904
55103 Richland	Wisconsin	74.81153249
26031 Cheboygan	Michigan	74.76488411
17051 Fayette	Illinois	74.71049682
20161 Riley	Kansas	74.62382807
27089 Marshall	Minnesota	74.54739084
17071 Henderson	Illinois	74.52675511
51700 Newport News	Virginia	74.45724587
41031 Jefferson	Oregon	74.40476190
45065 McCormick	South Carolina	74.38894793

Counties_Cities

48123 DeWitt	Texas	74.30524595
47125 Montgomery	Tennessee	74.28987618
21113 Jessamine	Kentucky	74.18397626
18149 Starke	Indiana	74.12252017
6067 Sacramento	California	74.10892454
20005 Atchison	Kansas	74.10609523
51133 Northumberland	Virginia	74.09236849
42059 Greene	Pennsylvania	73.96044486
40131 Rogers	Oklahoma	73.92590016
40051 Grady	Oklahoma	73.80605210
39027 Clinton	Ohio	73.70948950
42099 Perry	Pennsylvania	73.69037040
46065 Hughes	South Dakota	73.65439093
53063 Spokane	Washington	73.64500001
51191 Washington	Virginia	73.52670858
47105 Loudon	Tennessee	73.51000867
1035 Conecuh	Alabama	73.30781135
35049 Santa Fe	New Mexico	73.30596577
39047 Fayette	Ohio	73.25751762
6079 San Luis Obispo	California	73.23685786
27153 Todd	Minnesota	73.22431047
39081 Jefferson	Ohio	72.98493165
48343 Morris	Texas	72.93946025
35059 Union	New Mexico	72.85089849
8083 Montezuma	Colorado	72.63552259
1009 Blount	Alabama	72.61410788
47083 Houston	Tennessee	72.61285247
37059 Davie	North Carolina	72.54346758
45053 Jasper	South Carolina	72.48627938
18135 Randolph	Indiana	72.43169289
16075 Payette	Idaho	72.18377139
46087 McCook	South Dakota	72.12405337
26149 St. Joseph	Michigan	72.08033681
48173 Glasscock	Texas	72.04610951

Counties_Cities

35061 Valencia	New Mexico	71.93680025
37197 Yadkin	North Carolina	71.91753456
26117 Montcalm	Michigan	71.91095548
5115 Pope	Arkansas	71.87500000
1133 Winston	Alabama	71.85122570
46119 Sully	South Dakota	71.83908046
47183 Weakley	Tennessee	71.82403112
22065 Madison	Louisiana	71.67816504
48401 Rusk	Texas	71.62534435
48331 Milam	Texas	71.62468664
19167 Sioux	Iowa	71.61476983
26129 Ogemaw	Michigan	71.59221077
4015 Mohave	Arizona	71.58196135
40125 Pottawatomie	Oklahoma	71.54748965
54071 Pendleton	West Virginia	71.45919680
12131 Walton	Florida	71.45359019
6111 Ventura	California	71.44812901
55057 Juneau	Wisconsin	71.38295075
29081 Harrison	Missouri	71.30972189
40017 Canadian	Oklahoma	71.30643073
1099 Monroe	Alabama	71.20140504
47139 Polk	Tennessee	71.01432122
39051 Fulton	Ohio	70.96224808
53011 Clark	Washington	70.76788342
51199 York	Virginia	70.74845975
22085 Sabine	Louisiana	70.73901465
51820 Waynesboro	Virginia	70.70885628
1043 Cullman	Alabama	70.70779703
16003 Adams	Idaho	70.58823529
18037 Dubois	Indiana	70.48044168
39073 Hocking	Ohio	70.45974987
36009 Cattaraugus	New York	70.27589797
48451 Tom Green	Texas	70.22650162
21211 Shelby	Kentucky	70.07708479

Counties_Cities

51678 Lexington	Virginia	70.06726457
12089 Nassau	Florida	69.90399851
17015 Carroll	Illinois	69.87143656
27163 Washington	Minnesota	69.82997751
17143 Peoria	Illinois	69.75933031
33003 Carroll	New Hampshire	69.70212591
48449 Titus	Texas	69.62734235
51073 Gloucester	Virginia	69.61364427
37071 Gaston	North Carolina	69.55475979
1045 Dale	Alabama	69.45011847
42027 Centre	Pennsylvania	69.40818771
15009 Maui	Hawaii	69.37508597
29169 Pulaski	Missouri	69.21213519
45051 Horry	South Carolina	69.15649417
1019 Cherokee	Alabama	69.14566687
28115 Pontotoc	Mississippi	69.11067132
29051 Cole	Missouri	69.01401115
20143 Ottawa	Kansas	68.94174423
21225 Union	Kentucky	68.94174423
48001 Anderson	Texas	68.89780733
19023 Butler	Iowa	68.78052136
17083 Jersey	Illinois	68.65931249
27037 Dakota	Minnesota	68.63756779
48153 Floyd	Texas	68.52835361
18101 Martin	Indiana	68.51326221
21091 Hancock	Kentucky	68.50879196
16073 Owyhee	Idaho	68.41700162
47117 Marshall	Tennessee	68.28370395
8025 Crowley	Colorado	68.28269034
12017 Citrus	Florida	68.27599727
46121 Todd	South Dakota	68.07351940
39143 Sandusky	Ohio	68.02836783
1103 Morgan	Alabama	68.01635751
18167 Vigo	Indiana	67.97906617

Counties_Cities

48455 Trinity	Texas	67.84260516
48473 Waller	Texas	67.76343034
48423 Smith	Texas	67.76097750
26027 Cass	Michigan	67.75985906
48493 Wilson	Texas	67.69671870
5105 Perry	Arkansas	67.61978362
19155 Pottawattamie	Iowa	67.35590647
33001 Belknap	New Hampshire	67.18888270
56011 Crook	Wyoming	67.11409396
29041 Chariton	Missouri	67.10508657
48149 Fayette	Texas	67.06378950
18099 Marshall	Indiana	67.02992562
37039 Cherokee	North Carolina	66.94147905
22113 Vermilion	Louisiana	66.85609226
54057 Mineral	West Virginia	66.81514477
18177 Wayne	Indiana	66.73137588
31137 Phelps	Nebraska	66.69630947
19181 Warren	Iowa	66.59354434
48349 Navarro	Texas	66.57923938
21199 Pulaski	Kentucky	66.53977686
12069 Lake	Florida	66.20008696
36011 Cayuga	New York	66.10927474
48045 Briscoe	Texas	65.96306069
56017 Hot Springs	Wyoming	65.86169045
39135 Preble	Ohio	65.85847745
31163 Sherman	Nebraska	65.83278473
8099 Prowers	Colorado	65.76783953
30007 Broadwater	Montana	65.73541495
51079 Greene	Virginia	65.72627534
38099 Walsh	North Dakota	65.62294928
21019 Boyd	Kentucky	65.62235394
17085 Jo Daviess	Illinois	65.52466536
26123 Newaygo	Michigan	65.45038043
54031 Hardy	West Virginia	65.33575318

Counties_Cities

5059 Hot Spring	Arkansas	65.27996202
55029 Door	Wisconsin	65.19377037
2020 Anchorage	Alaska	65.17160713
51119 Middlesex	Virginia	65.00139289
1089 Madison	Alabama	64.93524210
21139 Livingston	Kentucky	64.92101277
29163 Pike	Missouri	64.85084306
13043 Candler	Georgia	64.59948320
18183 Whitley	Indiana	64.56535775
32019 Lyon	Nevada	64.50688073
42051 Fayette	Pennsylvania	64.39693041
17105 Livingston	Illinois	64.31587484
47017 Carroll	Tennessee	64.23982869
5137 Stone	Arkansas	64.22091996
20155 Reno	Kansas	64.16220205
45035 Dorchester	South Carolina	64.11573201
51035 Carroll	Virginia	64.11121609
17131 Mercer	Illinois	64.09845523
21239 Woodford	Kentucky	64.07115667
26057 Gratiot	Michigan	64.04098623
26015 Barry	Michigan	63.77029612
45003 Aiken	South Carolina	63.75405104
5027 Columbia	Arkansas	63.72944725
29143 New Madrid	Missouri	63.59851989
29049 Clinton	Missouri	63.50757206
13309 Wheeler	Georgia	63.45982993
13179 Liberty	Georgia	63.41772769
55019 Clark	Wisconsin	63.38413668
13039 Camden	Georgia	63.34184101
30085 Roosevelt	Montana	63.29686228
21147 McCreary	Kentucky	63.18933824
4027 Yuma	Arizona	63.16940715
37137 Pamlico	North Carolina	63.14127861
31003 Antelope	Nebraska	63.13131313

Counties_Cities

26047 Emmet	Michigan	63.04791642
12061 Indian River	Florida	62.89188314
37005 Alleghany	North Carolina	62.71839441
45059 Laurens	South Carolina	62.69218139
5045 Faulkner	Arkansas	62.49699534
17113 McLean	Illinois	62.48987433
39113 Montgomery	Ohio	62.36721138
48147 Fannin	Texas	62.34767330
42085 Mercer	Pennsylvania	62.34019678
51015 Augusta	Virginia	62.28713042
20125 Montgomery	Kansas	62.26650062
47059 Greene	Tennessee	62.24036360
5029 Conway	Arkansas	62.22775358
8105 Rio Grande	Colorado	62.22222222
23001 Androscoggin	Maine	62.22197457
29031 Cape Girardeau	Missouri	62.21985194
13265 Taliaferro	Georgia	62.18905473
40103 Noble	Oklahoma	62.00726371
50023 Washington	Vermont	61.91950464
28039 George	Mississippi	61.85567010
20149 Pottawatomie	Kansas	61.78687647
51181 Surry	Virginia	61.78560395
54051 Marshall	West Virginia	61.71836934
39149 Shelby	Ohio	61.69412055
51121 Montgomery	Virginia	61.62549881
19121 Madison	Iowa	61.54224875
20107 Linn	Kansas	61.53846154
35039 Rio Arriba	New Mexico	61.52899554
37111 McDowell	North Carolina	61.52899554
21221 Trigg	Kentucky	61.46281500
19057 Des Moines	Iowa	61.32147785
47155 Sevier	Tennessee	61.29203612
13103 Effingham	Georgia	61.10307123
27139 Scott	Minnesota	61.06621613

Counties_Cities

29037 Cass	Missouri	60.97909560
29023 Butler	Missouri	60.97703980
35055 Taos	New Mexico	60.91061367
17001 Adams	Illinois	60.89114186
39163 Vinton	Ohio	60.88743436
29111 Lewis	Missouri	60.88280061
55083 Oconto	Wisconsin	60.79830822
29139 Montgomery	Missouri	60.69013352
56025 Natrona	Wyoming	60.67117487
51125 Nelson	Virginia	60.66325155
51161 Roanoke	Virginia	60.59124297
13055 Chattooga	Georgia	60.50826946
27155 Traverse	Minnesota	60.45949214
48489 Willacy	Texas	60.42296073
26135 Oscoda	Michigan	60.41565974
4025 Yavapai	Arizona	60.34664839
48491 Williamson	Texas	60.17091363
33009 Grafton	New Hampshire	60.14300670
48373 Polk	Texas	59.96282305
12029 Dixie	Florida	59.88023952
5085 Lonoke	Arkansas	59.73634549
17199 Williamson	Illinois	59.65163445
48295 Lipscomb	Texas	59.61251863
40021 Cherokee	Oklahoma	59.57883924
47087 Jackson	Tennessee	59.53393434
47085 Humphreys	Tennessee	59.50448988
31107 Knox	Nebraska	59.38947618
36075 Oswego	New York	59.37335663
42031 Clarion	Pennsylvania	59.31045153
19069 Franklin	Iowa	59.26511260
21163 Meade	Kentucky	59.20250740
26051 Gladwin	Michigan	59.20195761
42015 Bradford	Pennsylvania	59.17840646
48027 Bell	Texas	59.04814392

Counties_Cities

51101 King William	Virginia	59.03536218
19145 Page	Iowa	59.02026362
48193 Hamilton	Texas	58.93446488
13283 Treutlen	Georgia	58.74577765
35041 Roosevelt	New Mexico	58.68857707
55053 Jackson	Wisconsin	58.59947260
36023 Cortland	New York	58.54923363
41055 Sherman	Oregon	58.54800937
40097 Mayes	Oklahoma	58.38421680
42125 Washington	Pennsylvania	58.35656343
37145 Person	North Carolina	58.21753107
27043 Faribault	Minnesota	58.14798663
8007 Archuleta	Colorado	58.11841627
39077 Huron	Ohio	58.11568440
5095 Monroe	Arkansas	57.97101449
20087 Jefferson	Kansas	57.97101449
47023 Chester	Tennessee	57.88376939
51195 Wise	Virginia	57.87646007
41035 Klamath	Oregon	57.64711099
18123 Perry	Indiana	57.58559313
23019 Penobscot	Maine	57.57928734
38067 Pembina	North Dakota	57.57881100
20141 Osborne	Kansas	57.55395683
54093 Tucker	West Virginia	57.51258088
13147 Hart	Georgia	57.47346642
51735 Poquoson	Virginia	57.42411813
38093 Stutsman	North Dakota	57.36960367
46009 Bon Homme	South Dakota	57.30659026
40075 Kiowa	Oklahoma	57.28032993
48247 Jim Hogg	Texas	57.16463415
47011 Bradley	Tennessee	57.15517161
27045 Fillmore	Minnesota	56.98546871
53015 Cowlitz	Washington	56.88751869
48089 Colorado	Texas	56.55842013

Counties_Cities

41005 Clackamas	Oregon	56.48020189
48067 Cass	Texas	56.44277698
50013 Grand Isle	Vermont	56.41748942
36045 Jefferson	New York	56.37331663
31095 Jefferson	Nebraska	56.36184303
35011 De Baca	New Mexico	56.14823133
23023 Sagadahoc	Maine	56.12617163
47123 Monroe	Tennessee	56.08645943
42009 Bedford	Pennsylvania	56.04450349
17067 Hancock	Illinois	56.04124636
30009 Carbon	Montana	56.00149337
21171 Monroe	Kentucky	55.98059339
53035 Kitsap	Washington	55.96634606
48231 Hunt	Texas	55.96260869
6055 Napa	California	55.94726612
35003 Catron	New Mexico	55.89714925
55021 Columbia	Wisconsin	55.78995084
26097 Mackinac	Michigan	55.62250858
21141 Logan	Kentucky	55.57819853
20183 Smith	Kansas	55.50929781
48055 Caldwell	Texas	55.49517886
19051 Davis	Iowa	55.45081513
48251 Johnson	Texas	55.43851868
47185 White	Tennessee	55.33626001
6053 Monterey	California	55.32674922
6047 Merced	California	55.32000073
48293 Limestone	Texas	55.27445895
55055 Jefferson	Wisconsin	55.21032786
5125 Saline	Arkansas	55.17991122
21049 Clark	Kentucky	55.17393583
39039 Defiance	Ohio	55.02423687
37027 Caldwell	North Carolina	54.85864755
35017 Grant	New Mexico	54.85262927
47073 Hawkins	Tennessee	54.83813904

Counties_Cities

18129 Posey	Indiana	54.81597494
39141 Ross	Ohio	54.59437678
16031 Cassia	Idaho	54.47536038
12083 Marion	Florida	54.44792306
48291 Liberty	Texas	54.44667122
29019 Boone	Missouri	54.44293214
29229 Wright	Missouri	54.41288497
6097 Sonoma	California	54.40631113
20127 Morris	Kansas	54.33798225
13031 Bulloch	Georgia	54.33657628
31059 Fillmore	Nebraska	54.27899403
8089 Otero	Colorado	54.25347222
18083 Knox	Indiana	54.20788725
56005 Campbell	Wyoming	54.18292154
47093 Knox	Tennessee	54.15988773
55045 Green	Wisconsin	54.15797882
47119 Maury	Tennessee	54.05978376
26119 Montmorency	Michigan	53.96654074
21027 Breckinridge	Kentucky	53.95330587
37043 Clay	North Carolina	53.86479935
47065 Hamilton	Tennessee	53.80387937
48187 Guadalupe	Texas	53.75884272
48063 Camp	Texas	53.70981355
21193 Perry	Kentucky	53.65629312
40119 Payne	Oklahoma	53.63237445
12009 Brevard	Florida	53.61490092
33005 Cheshire	New Hampshire	53.59967579
30059 Meagher	Montana	53.59056806
46023 Charles Mix	South Dakota	53.54465624
46029 Codington	South Dakota	53.54274496
39025 Clermont	Ohio	53.53683821
8073 Lincoln	Colorado	53.47593583
54091 Taylor	West Virginia	53.37445143
19083 Hardin	Iowa	53.35546597

Counties_Cities

26029 Charlevoix	Michigan	53.34552660
18033 DeKalb	Indiana	53.20871698
27061 Itasca	Minnesota	53.20563980
17033 Crawford	Illinois	53.17169139
21021 Boyle	Kentucky	53.15614618
48485 Wichita	Texas	53.00460383
56033 Sheridan	Wyoming	52.92230344
27081 Lincoln	Minnesota	52.88207298
16067 Minidoka	Idaho	52.82112845
41065 Wasco	Oregon	52.82022260
12101 Pasco	Florida	52.81396512
51083 Halifax	Virginia	52.75498242
39023 Clark	Ohio	52.75476465
48329 Midland	Texas	52.72978016
21185 Oldham	Kentucky	52.65533323
47009 Blount	Tennessee	52.53180458
29177 Ray	Missouri	52.44067648
48135 Ector	Texas	52.42900496
38055 McLean	North Dakota	52.40540824
21179 Nelson	Kentucky	52.34346034
40093 Major	Oklahoma	52.32862376
51790 Staunton	Virginia	52.16274777
48317 Martin	Texas	52.14670607
20043 Doniphan	Kansas	52.06977350
30111 Yellowstone	Montana	51.83062003
29095 Jackson	Missouri	51.69161525
38081 Sargent	North Dakota	51.67958656
47161 Stewart	Tennessee	51.61861220
1079 Lawrence	Alabama	51.58236490
54105 Wirt	West Virginia	51.45797599
56023 Lincoln	Wyoming	51.45621076
51145 Powhatan	Virginia	51.38922197
39063 Hancock	Ohio	51.36309759
12059 Holmes	Florida	51.34260923

Counties_Cities

48031 Blanco	Texas	51.27328662
39059 Guernsey	Ohio	51.25313925
29027 Callaway	Missouri	51.23749694
38065 Oliver	North Dakota	51.22950820
29053 Cooper	Missouri	51.12764870
55117 Sheboygan	Wisconsin	51.10171840
1083 Limestone	Alabama	50.94932102
40137 Stephens	Oklahoma	50.84941639
12053 Hernando	Florida	50.82126110
27171 Wright	Minnesota	50.60543165
40073 Kingfisher	Oklahoma	50.58168943
38103 Wells	North Dakota	50.54334091
48053 Burnet	Texas	50.48167936
48163 Frio	Texas	50.46427130
51720 Norton	Virginia	50.40322581
40049 Garvin	Oklahoma	50.33979361
6087 Santa Cruz	California	50.31813458
29186 Ste. Genevieve	Missouri	50.31305903
48241 Jasper	Texas	50.17841213
19037 Chickasaw	Iowa	50.15045135
20027 Clay	Kansas	50.01875703
48065 Carson	Texas	49.95836803
47151 Scott	Tennessee	49.91152049
4009 Graham	Arizona	49.90544232
37041 Chowan	North Carolina	49.89664267
54107 Wood	West Virginia	49.87945798
46027 Clay	South Dakota	49.85399900
53047 Okanogan	Washington	49.84334947
21093 Hardin	Kentucky	49.83870383
21009 Barren	Kentucky	49.80079681
55139 Winnebago	Wisconsin	49.70178926
27103 Nicollet	Minnesota	49.67855056
21103 Henry	Kentucky	49.67093009
27049 Goodhue	Minnesota	49.56576083

Counties_Cities

47131 Obion	Tennessee	49.55892556
29035 Carter	Missouri	49.55401388
20073 Greenwood	Kansas	49.54582989
48217 Hill	Texas	49.51312098
29039 Cedar	Missouri	49.41757854
48505 Zapata	Texas	49.33051445
37055 Dare	North Carolina	49.31371743
27019 Carver	Minnesota	49.25109366
37045 Cleveland	North Carolina	49.15766296
18085 Kosciusko	Indiana	49.15305505
46017 Buffalo	South Dakota	49.11591356
12075 Levy	Florida	49.05567819
29227 Worth	Missouri	49.01960784
38069 Pierce	North Dakota	49.00759618
12047 Hamilton	Florida	48.91684137
40077 Latimer	Oklahoma	48.87107810
47033 Crockett	Tennessee	48.85538805
45077 Pickens	South Carolina	48.82460760
20123 Mitchell	Kansas	48.78048780
35037 Quay	New Mexico	48.46722404
37167 Stanly	North Carolina	48.32863472
12133 Washington	Florida	48.23151125
45017 Calhoun	South Carolina	48.20936639
42057 Fulton	Pennsylvania	48.19940784
47089 Jefferson	Tennessee	48.13745094
26105 Mason	Michigan	48.10996564
17005 Bond	Illinois	48.10583283
55065 Lafayette	Wisconsin	48.00480048
55027 Dodge	Wisconsin	47.81039762
30067 Park	Montana	47.80114723
54079 Putnam	West Virginia	47.63416958
12063 Jackson	Florida	47.61411862
51009 Amherst	Virginia	47.36941830
31027 Cedar	Nebraska	47.35969690

Counties_Cities

29001 Adair	Missouri	47.35782785
54011 Cabell	West Virginia	47.19814640
47153 Sequatchie	Tennessee	47.05566012
19111 Lee	Iowa	46.98282191
41027 Hood River	Oregon	46.95236469
31155 Saunders	Nebraska	46.94174529
47103 Lincoln	Tennessee	46.89744116
19055 Delaware	Iowa	46.86859218
19079 Hamilton	Iowa	46.81647940
47127 Moore	Tennessee	46.79457183
37013 Beaufort	North Carolina	46.72996453
16037 Custer	Idaho	46.72897196
48015 Austin	Texas	46.68378405
13109 Evans	Georgia	46.63744054
31145 Red Willow	Nebraska	46.61570017
27005 Becker	Minnesota	46.55087137
35009 Curry	New Mexico	46.52385865
21165 Menifee	Kentucky	46.50441792
54019 Fayette	West Virginia	46.49216607
40025 Cimarron	Oklahoma	46.44681839
39031 Coshocton	Ohio	46.41131344
51103 Lancaster	Virginia	46.36928499
5055 Greene	Arkansas	46.33204633
55037 Florence	Wisconsin	46.28558204
40053 Grant	Oklahoma	46.23208507
50005 Caledonia	Vermont	46.20157085
27157 Wabasha	Minnesota	46.20004620
46115 Spink	South Dakota	46.18937644
37099 Jackson	North Carolina	46.16059270
20045 Douglas	Kansas	46.11482592
17173 Shelby	Illinois	45.99604434
20009 Barton	Kansas	45.95764237
48337 Montague	Texas	45.92774036
21167 Mercer	Kentucky	45.92633416

Counties_Cities

54033 Harrison	West Virginia	45.88921455
47179 Washington	Tennessee	45.87619647
20029 Cloud	Kansas	45.82426395
40081 Lincoln	Oklahoma	45.81901489
8043 Fremont	Colorado	45.81329002
51019 Bedford	Virginia	45.71602728
55011 Buffalo	Wisconsin	45.71428571
48169 Garza	Texas	45.60656735
8081 Moffat	Colorado	45.49590537
51115 Mathews	Virginia	45.44421722
32005 Douglas	Nevada	45.39170982
47133 Overton	Tennessee	45.31448251
48237 Jack	Texas	45.23351804
18165 Vermillion	Indiana	45.22255960
46097 Miner	South Dakota	45.18752824
53069 Wahkiakum	Washington	45.18752824
54063 Monroe	West Virginia	45.18072289
27131 Rice	Minnesota	45.09718443
39159 Union	Ohio	44.95547679
54053 Mason	West Virginia	44.91354143
21055 Crittenden	Kentucky	44.86819966
26101 Manistee	Michigan	44.84670581
22107 Tensas	Louisiana	44.82294935
47029 Cocke	Tennessee	44.72521943
21189 Owsley	Kentucky	44.72271914
30107 Wheatland	Montana	44.72271914
42023 Cameron	Pennsylvania	44.52359751
5077 Lee	Arkansas	44.51864218
19151 Pocahontas	Iowa	44.51038576
48125 Dickens	Texas	44.46420631
5145 White	Arkansas	44.45742884
48323 Maverick	Texas	44.45584338
55087 Outagamie	Wisconsin	44.29856163
27117 Pipestone	Minnesota	44.21355145

Counties_Cities

37109 Lincoln	North Carolina	44.16855676
28041 Greene	Mississippi	44.16310908
56037 Sweetwater	Wyoming	44.13370189
8109 Saguache	Colorado	43.84042087
38023 Divide	North Dakota	43.80201489
12043 Glades	Florida	43.71903235
30035 Glacier	Montana	43.64588638
13305 Wayne	Georgia	43.61245303
41011 Coos	Oregon	43.48568855
29187 St. Francois	Missouri	43.48347628
41003 Benton	Oregon	43.43058164
19041 Clay	Iowa	43.38663692
12093 Okeechobee	Florida	43.33485808
48181 Grayson	Texas	43.28648939
42111 Somerset	Pennsylvania	43.27131112
47005 Benton	Tennessee	43.25259516
17029 Coles	Illinois	43.23474501
38027 Eddy	North Dakota	43.23389537
38077 Richland	North Dakota	43.10610259
54087 Roane	West Virginia	43.06632214
22023 Cameron	Louisiana	43.05396096
27137 St. Louis	Minnesota	43.05295513
55035 Eau Claire	Wisconsin	43.04819485
55023 Crawford	Wisconsin	42.96851022
54045 Logan	West Virginia	42.93556598
27083 Lyon	Minnesota	42.92012954
46049 Faulk	South Dakota	42.91845494
21209 Scott	Kentucky	42.83343149
26009 Antrim	Michigan	42.79905842
37049 Craven	North Carolina	42.75497512
41007 Clatsop	Oregon	42.75223821
23013 Knox	Maine	42.74471348
17147 Piatt	Illinois	42.69333984
51173 Smyth	Virginia	42.66211604

Counties_Cities

39125 Paulding	Ohio	42.64392324
51097 King and Queen	Virginia	42.60153366
47109 McNairy	Tennessee	42.58284299
51105 Lee	Virginia	42.47907905
19001 Adair	Iowa	42.47486904
21099 Hart	Kentucky	42.31460912
41045 Malheur	Oregon	42.31082181
41017 Deschutes	Oregon	42.18837892
38037 Grant	North Dakota	42.12299916
38075 Renville	North Dakota	42.12299916
55017 Chippewa	Wisconsin	42.09869806
55049 Iowa	Wisconsin	42.06806613
21123 Larue	Kentucky	41.93751311
21039 Carlisle	Kentucky	41.91993293
19091 Humboldt	Iowa	41.89797842
39091 Logan	Ohio	41.88897218
20115 Marion	Kansas	41.84100418
1061 Geneva	Alabama	41.80284259
39121 Noble	Ohio	41.80019507
37129 New Hanover	North Carolina	41.76102362
48013 Atascosa	Texas	41.74120453
40111 Okmulgee	Oklahoma	41.73731577
51197 Wythe	Virginia	41.73332406
48103 Crane	Texas	41.71881519
37031 Carteret	North Carolina	41.71221449
55115 Shawano	Wisconsin	41.67075203
46089 McPherson	South Dakota	41.54549231
29115 Linn	Missouri	41.53858935
29015 Benton	Missouri	41.49808071
6061 Placer	California	41.46010800
21229 Washington	Kentucky	41.37702747
26089 Leelanau	Michigan	41.35269252
15003 Honolulu	Hawaii	41.32315729
35007 Colfax	New Mexico	41.28819158

Counties_Cities

30051 Liberty	Montana	41.15226337
6057 Nevada	California	41.12502006
28141 Tishomingo	Mississippi	41.12264830
48297 Live Oak	Texas	41.09814236
27129 Renville	Minnesota	41.06214071
12005 Bay	Florida	41.01744861
48497 Wise	Texas	40.99260669
37035 Catawba	North Carolina	40.97017371
20011 Bourbon	Kansas	40.94724630
51067 Franklin	Virginia	40.92890827
40043 Dewey	Oklahoma	40.86636698
20171 Scott	Kansas	40.84133143
19169 Story	Iowa	40.77264156
17139 Moultrie	Illinois	40.76917850
23015 Lincoln	Maine	40.76640848
48215 Hidalgo	Texas	40.76499615
5007 Benton	Arkansas	40.71780725
46067 Hutchinson	South Dakota	40.65040650
48289 Leon	Texas	40.53271569
53067 Thurston	Washington	40.50010649
47013 Campbell	Tennessee	40.42139302
8027 Custer	Colorado	40.37141704
6023 Humboldt	California	40.33056397
5135 Sharp	Arkansas	40.30864908
51005 Alleghany	Virginia	40.24144869
47079 Henry	Tennessee	40.17553619
48213 Henderson	Texas	40.09769256
39087 Lawrence	Ohio	40.08953329
27011 Big Stone	Minnesota	40.08819403
17179 Tazewell	Illinois	40.05199202
20021 Cherokee	Kansas	39.97002248
20061 Geary	Kansas	39.88464135
55015 Calumet	Wisconsin	39.87320321
48091 Comal	Texas	39.76464721

Counties_Cities

46011 Brookings	South Dakota	39.73660309
21005 Anderson	Kentucky	39.71230640
53045 Mason	Washington	39.69041476
5143 Washington	Arkansas	39.66897506
21017 Bourbon	Kentucky	39.63535474
45073 Oconee	South Carolina	39.55393370
17059 Gallatin	Illinois	39.54132068
39067 Harrison	Ohio	39.54132068
40101 Muskogee	Oklahoma	39.49562623
40061 Haskell	Oklahoma	39.46952952
21131 Leslie	Kentucky	39.43606428
56041 Uinta	Wyoming	39.41080841
19197 Wright	Iowa	39.40110323
47091 Johnson	Tennessee	39.37450782
48325 Medina	Texas	39.27652638
41071 Yamhill	Oregon	39.25160277
42117 Tioga	Pennsylvania	39.25128180
21231 Wayne	Kentucky	39.08540160
36097 Schuyler	New York	39.07994640
26041 Delta	Michigan	39.04398025
26035 Clare	Michigan	39.01550866
21173 Montgomery	Kentucky	39.00294295
17203 Woodford	Illinois	38.99851806
47099 Lawrence	Tennessee	38.87135867
48495 Winkler	Texas	38.86010363
48225 Houston	Texas	38.84500842
48459 Upshur	Texas	38.77847794
39021 Champaign	Ohio	38.70568199
38051 McIntosh	North Dakota	38.68471954
29005 Atchison	Missouri	38.67723845
35005 Chaves	New Mexico	38.64644685
26001 Alcona	Michigan	38.60258637
20169 Saline	Kansas	38.60223158
5101 Newton	Arkansas	38.43689942

Counties_Cities

54077 Preston	West Virginia	38.41721091
16055 Kootenai	Idaho	38.38890437
29225 Webster	Missouri	38.35434299
31063 Frontier	Nebraska	38.34355828
20063 Gove	Kansas	38.28483920
38073 Ransom	North Dakota	38.18980332
31011 Boone	Nebraska	38.17522428
48073 Cherokee	Texas	38.02859751
38003 Barnes	North Dakota	37.94346424
47001 Anderson	Tennessee	37.91741848
40039 Custer	Oklahoma	37.88400606
54029 Hancock	West Virginia	37.80848285
2122 Kenai Peninsula	Alaska	37.58563545
48307 McCulloch	Texas	37.56103668
37157 Rockingham	North Carolina	37.49035175
27161 Waseca	Minnesota	37.45117971
54021 Gilmer	West Virginia	37.37851981
29181 Ripley	Missouri	37.31064846
51089 Henry	Virginia	37.28926658
48259 Kendall	Texas	37.24721194
26153 Schoolcraft	Michigan	37.18393654
17035 Cumberland	Illinois	37.00962250
38101 Ward	North Dakota	36.90363722
20137 Norton	Kansas	36.83241252
15001 Hawaii	Hawaii	36.81903445
38105 Williams	North Dakota	36.77510608
29013 Bates	Missouri	36.76470588
29083 Henry	Missouri	36.71071953
37019 Brunswick	North Carolina	36.56467560
1057 Fayette	Alabama	36.51189679
46137 Ziebach	South Dakota	36.46973012
29151 Osage	Missouri	36.45909290
53041 Lewis	Washington	36.43033013
22123 West Carroll	Louisiana	36.42323803

Counties_Cities

17011 Bureau	Illinois	36.37135150
38057 Mercer	North Dakota	36.28885932
54001 Barbour	West Virginia	36.28666465
27087 Mahnomen	Minnesota	36.23844899
30029 Flathead	Montana	36.23685190
48309 McLennan	Texas	36.13412043
29061 Daviess	Missouri	36.08805485
29221 Washington	Missouri	36.08226757
39127 Perry	Ohio	36.07803957
40083 Logan	Oklahoma	35.94764331
19125 Marion	Iowa	35.92061544
47077 Henderson	Tennessee	35.91051101
27015 Brown	Minnesota	35.84086655
46003 Aurora	South Dakota	35.70153517
31087 Hitchcock	Nebraska	35.63791875
13267 Tattnall	Georgia	35.44563034
46035 Davison	South Dakota	35.37139970
30053 Lincoln	Montana	35.36425179
48161 Freestone	Texas	35.33925687
19035 Cherokee	Iowa	35.33256779
48079 Cochran	Texas	35.26093089
55051 Iron	Wisconsin	35.23608175
21223 Trimble	Kentucky	35.23194363
51163 Rockbridge	Virginia	35.16174402
21161 Mason	Kentucky	34.98542274
19059 Dickinson	Iowa	34.97930391
46081 Lawrence	South Dakota	34.96367662
29165 Platte	Missouri	34.95654707
42049 Erie	Pennsylvania	34.91863957
5113 Polk	Arkansas	34.91445957
6039 Madera	California	34.88254097
13191 McIntosh	Georgia	34.86750349
38063 Nelson	North Dakota	34.85535030
48407 San Jacinto	Texas	34.82015391

Counties_Cities

22115 Vernon	Louisiana	34.79328694
47175 Van Buren	Tennessee	34.69210755
17123 Marshall	Illinois	34.68007630
48145 Falls	Texas	34.61205653
48107 Crosby	Texas	34.60806368
29047 Clay	Missouri	34.50165405
40047 Garfield	Oklahoma	34.47539934
26107 Mecosta	Michigan	34.44712367
21191 Pendleton	Kentucky	34.41393076
12067 Lafayette	Florida	34.35639029
54095 Tyler	West Virginia	34.30139492
26133 Osceola	Michigan	34.27445268
54027 Hampshire	West Virginia	34.26564441
39115 Morgan	Ohio	34.23719529
47039 Decatur	Tennessee	34.17051085
29003 Andrew	Missouri	34.07735560
46043 Douglas	South Dakota	34.07155026
36049 Lewis	New York	34.03032480
21089 Greenup	Kentucky	34.02517863
29077 Greene	Missouri	33.91305241
48087 Collingsworth	Texas	33.76097232
40151 Woods	Oklahoma	33.71923120
23025 Somerset	Maine	33.60215054
21151 Madison	Kentucky	33.56140655
27023 Chippewa	Minnesota	33.54579000
30073 Pondera	Montana	33.48961822
21071 Floyd	Kentucky	33.47747245
12125 Union	Florida	33.46720214
50019 Orleans	Vermont	33.44854499
56007 Carbon	Wyoming	33.39790261
29055 Crawford	Missouri	33.39316275
37121 Mitchell	North Carolina	33.33333333
45021 Cherokee	South Carolina	33.28778163
19129 Mills	Iowa	33.19391887

Counties_Cities

18069	Huntington	Indiana	33.11258278
51111	Lunenburg	Virginia	33.09614430
16065	Madison	Idaho	33.07551394
48221	Hood	Texas	33.03764640
47163	Sullivan	Tennessee	32.98069361
21125	Laurel	Kentucky	32.96576505
29025	Caldwell	Missouri	32.93807642
54047	McDowell	West Virginia	32.92542391
29017	Bollinger	Missouri	32.87040841
12041	Gilchrist	Florida	32.86590710
30023	Deer Lodge	Montana	32.85510897
30063	Missoula	Montana	32.83077001
19033	Cerro Gordo	Iowa	32.82763149
46057	Hamlin	South Dakota	32.72786778
40067	Jefferson	Oklahoma	32.66372693
19101	Jefferson	Iowa	32.64240248
8077	Mesa	Colorado	32.63558454
38011	Bowman	North Dakota	32.50975293
51169	Scott	Virginia	32.50673354
5149	Yell	Arkansas	32.50522405
27035	Crow Wing	Minnesota	32.36295828
39083	Knox	Ohio	32.31383194
27111	Otter Tail	Minnesota	32.30633204
29175	Randolph	Missouri	32.30626338
21011	Bath	Kentucky	32.30235000
48457	Tyler	Texas	32.26401180
8049	Grand	Colorado	32.20611916
54067	Nicholas	West Virginia	32.20352629
5057	Hempstead	Arkansas	32.19723104
19007	Appanoose	Iowa	32.16209697
55075	Marinette	Wisconsin	32.15115991
48467	Van Zandt	Texas	32.13195523
48273	Kleberg	Texas	32.12438562
17087	Johnson	Illinois	32.11303789

Counties_Cities

17023 Clark	Illinois	32.05950244
6101 Sutter	California	32.02247771
50009 Essex	Vermont	32.00000000
51077 Grayson	Virginia	31.98771672
29179 Reynolds	Missouri	31.97953310
48389 Reeves	Texas	31.85727939
19039 Clarke	Iowa	31.83699459
36033 Franklin	New York	31.81357247
53037 Kittitas	Washington	31.66962250
32033 White Pine	Nevada	31.66226913
27041 Douglas	Minnesota	31.60889264
40135 Sequoyah	Oklahoma	31.56948930
4003 Cochise	Arizona	31.55320659
21073 Franklin	Kentucky	31.48676572
20159 Rice	Kansas	31.47623544
48355 Nueces	Texas	31.46867625
30093 Silver Bow	Montana	31.43485840
35028 Los Alamos	New Mexico	31.41196796
20139 Osage	Kansas	31.36566087
21217 Taylor	Kentucky	31.31238013
48363 Palo Pinto	Texas	31.16883117
2198 Prince of Wales-	Alaska	31.14294612
38031 Foster	North Dakota	31.09452736
46059 Hand	South Dakota	30.65603924
46079 Lake	South Dakota	30.63490848
27173 Yellow Medicine	Minnesota	30.62787136
48143 Erath	Texas	30.62714979
56035 Sublette	Wyoming	30.57169061
37141 Pender	North Carolina	30.56529713
47055 Giles	Tennessee	30.50537234
37021 Buncombe	North Carolina	30.48980521
55081 Monroe	Wisconsin	30.40107707
48279 Lamb	Texas	30.39975680
21235 Whitley	Kentucky	30.35152585

Counties_Cities

38029 Emmons	North Dakota	30.34901366
33019 Sullivan	New Hampshire	30.13165214
27073 Lac qui Parle	Minnesota	30.03905077
56015 Goshen	Wyoming	29.90430622
48285 Lavaca	Texas	29.83590254
39015 Brown	Ohio	29.81514609
39057 Greene	Ohio	29.76279056
36013 Chautauqua	New York	29.70165469
48081 Coke	Texas	29.67359050
5103 Ouachita	Arkansas	29.65347793
48367 Parker	Texas	29.63048616
46047 Fall River	South Dakota	29.59455460
18147 Spencer	Indiana	29.51739066
29141 Morgan	Missouri	29.47244327
47063 Hamblen	Tennessee	29.42588549
21053 Clinton	Kentucky	29.39447384
19107 Keokuk	Iowa	29.33985330
35029 Luna	New Mexico	29.21170137
5063 Independence	Arkansas	29.19475556
15007 Kauai	Hawaii	29.11288869
48351 Newton	Texas	29.09937436
37087 Haywood	North Carolina	29.04584402
8055 Huerfano	Colorado	29.03178981
39111 Monroe	Ohio	29.00652647
17169 Schuyler	Illinois	28.95613146
2240 Southeast Fairbanks	Alaska	28.91008962
55033 Dunn	Wisconsin	28.80503423
48077 Clay	Texas	28.69166029
17183 Vermilion	Illinois	28.64359555
41009 Columbia	Oregon	28.63852454
32007 Elko County	Nevada	28.59321388
32007 Elko County	Nevada	28.59321388
19189 Winnebago	Iowa	28.52253280
6009 Calaveras	California	28.50752160

Counties_Cities

48017 Bailey	Texas	28.46164793
17127 Massac	Illinois	28.40909091
47019 Carter	Tennessee	28.39346241
19131 Mitchell	Iowa	28.38489923
6017 El Dorado	California	28.31999497
55107 Rusk	Wisconsin	28.27454584
53075 Whitman	Washington	28.11753128
5109 Pike	Arkansas	28.10831069
37173 Swain	North Carolina	28.08002808
19081 Hancock	Iowa	28.00597461
46051 Grant	South Dakota	27.98376941
48159 Franklin	Texas	27.86550251
20051 Ellis	Kansas	27.86485545
4007 Gila	Arizona	27.83499415
47129 Morgan	Tennessee	27.80481023
37171 Surry	North Carolina	27.79785401
23017 Oxford	Maine	27.76909993
5107 Phillips	Arkansas	27.73309668
40009 Beckham	Oklahoma	27.63830669
50017 Orange	Vermont	27.58715818
8071 Las Animas	Colorado	27.58050059
30083 Richland	Montana	27.49014936
41033 Josephine	Oregon	27.46215372
47049 Fentress	Tennessee	27.44689027
40069 Johnston	Oklahoma	27.39976254
48275 Knox	Texas	27.37476047
54005 Boone	West Virginia	27.33360667
47071 Hardin	Tennessee	27.15704531
27097 Morrison	Minnesota	27.13376948
48097 Cooke	Texas	27.11095776
28003 Alcorn	Mississippi	27.08192282
55063 La Crosse	Wisconsin	27.06588852
26165 Wexford	Michigan	26.89296600
31025 Cass	Nebraska	26.75943270

Counties_Cities

48131 Duval	Texas	26.75704602
48035 Bosque	Texas	26.75084265
46025 Clark	South Dakota	26.74511902
54073 Pleasants	West Virginia	26.64180099
42021 Cambria	Pennsylvania	26.56949822
26053 Gogebic	Michigan	26.49708532
21159 Martin	Kentucky	26.49474521
42033 Clearfield	Pennsylvania	26.45236056
21119 Knott	Kentucky	26.44453259
55047 Green Lake	Wisconsin	26.42985516
51155 Pulaski	Virginia	26.41930370
48465 Val Verde	Texas	26.41846854
29117 Livingston	Missouri	26.40961310
40059 Harper	Oklahoma	26.33658151
13183 Long	Georgia	26.31855985
20079 Harvey	Kansas	26.30809705
37133 Onslow	North Carolina	26.30474042
48019 Bandera	Texas	26.28811777
51143 Pittsylvania	Virginia	26.25145614
40123 Pontotoc	Oklahoma	26.14584150
48211 Hemphill	Texas	26.14379085
38071 Ramsey	North Dakota	26.13012804
26109 Menominee	Michigan	26.10625245
40079 Le Flore	Oklahoma	26.01040416
47057 Grainger	Tennessee	25.92352560
55093 Pierce	Wisconsin	25.84890142
17055 Franklin	Illinois	25.83912560
54023 Grant	West Virginia	25.80423189
16077 Power	Idaho	25.74665294
19097 Jackson	Iowa	25.73075340
55109 St. Croix	Wisconsin	25.64274087
17069 Hardin	Illinois	25.57544757
39071 Highland	Ohio	25.54693669
39119 Muskingum	Ohio	25.52707611

Counties_Cities

40013 Bryan	Oklahoma	25.42803865
39147 Seneca	Ohio	25.35910301
56003 Big Horn	Wyoming	25.25039980
53059 Skamania	Washington	25.15934250
27025 Chisago	Minnesota	25.03487000
27125 Red Lake	Minnesota	25.00625156
54041 Lewis	West Virginia	24.96255617
18179 Wells	Indiana	24.81741473
19027 Carroll	Iowa	24.80897092
5117 Prairie	Arkansas	24.77086946
53009 Clallam	Washington	24.75989418
53013 Columbia	Washington	24.63661000
17065 Hamilton	Illinois	24.50079628
47177 Warren	Tennessee	24.46303635
40089 McCurtain	Oklahoma	24.46258753
5049 Fulton	Arkansas	24.45187057
48499 Wood	Texas	24.37457068
29217 Vernon	Missouri	24.35697584
21137 Lincoln	Kentucky	24.34669696
6115 Yuba	California	24.34617701
55113 Sawyer	Wisconsin	24.25859664
17107 Logan	Illinois	24.20051858
37169 Stokes	North Carolina	24.19337102
47181 Wayne	Tennessee	24.15750695
42105 Potter	Pennsylvania	24.06449284
5099 Nevada	Arkansas	24.02113860
46031 Corson	South Dakota	24.00960384
21195 Pike	Kentucky	23.97178179
16019 Bonneville	Idaho	23.96152464
20185 Stafford	Kansas	23.93489708
31175 Valley	Nebraska	23.86634845
54075 Pocahontas	West Virginia	23.76990730
29063 DeKalb	Missouri	23.75296912
51071 Giles	Virginia	23.74732843

Counties_Cities

27021 Cass	Minnesota	23.71354043
51031 Campbell	Virginia	23.64797264
37075 Graham	North Carolina	23.57378595
48281 Lampasas	Texas	23.55268736
27069 Kittson	Minnesota	23.54048964
42039 Crawford	Pennsylvania	23.51198523
48095 Concho	Texas	23.38634238
37175 Transylvania	North Carolina	23.38155780
30049 Lewis and Clark	Montana	23.28966521
48501 Yoakum	Texas	23.28017693
55031 Douglas	Wisconsin	23.14386225
48395 Robertson	Texas	23.14279102
46039 Deuel	South Dakota	23.05741296
17061 Greene	Illinois	22.99908004
38085 Sioux	North Dakota	22.94630564
29033 Carroll	Missouri	22.87544321
29125 Maries	Missouri	22.80761774
16043 Fremont	Idaho	22.78250304
29087 Holt	Missouri	22.70663034
27029 Clearwater	Minnesota	22.70147560
21135 Lewis	Kentucky	22.62955420
26019 Benzie	Michigan	22.53140314
30003 Big Horn	Montana	22.49212776
35015 Eddy	New Mexico	22.45250432
18001 Adams	Indiana	22.44920867
29147 Nodaway	Missouri	22.41750359
41057 Tillamook	Oregon	22.39892485
20007 Barber	Kansas	22.36135957
48463 Uvalde	Texas	22.34969828
39005 Ashland	Ohio	22.32765839
41029 Jackson	Oregon	22.31695542
21043 Carter	Kentucky	22.21893053
48503 Young	Texas	22.16680521
48093 Comanche	Texas	22.16639574

Counties_Cities

39069 Henry	Ohio	22.15166507
19187 Webster	Iowa	22.05254018
29043 Christian	Missouri	21.84334870
27159 Wadena	Minnesota	21.78174690
41019 Douglas	Oregon	21.76219363
13209 Montgomery	Georgia	21.75568367
39079 Jackson	Ohio	21.61561265
26055 Grand Traverse	Michigan	21.60457153
30065 Musselshell	Montana	21.50075253
55071 Manitowoc	Wisconsin	21.49884918
29213 Taney	Missouri	21.48535415
55078 Menominee	Wisconsin	21.46844139
27151 Swift	Minnesota	21.40181915
29185 St. Clair	Missouri	21.28791911
6063 Plumas	California	21.27206977
5015 Carroll	Arkansas	21.25925663
4011 Greenlee	Arizona	21.09037225
40011 Blaine	Oklahoma	21.08592514
20015 Butler	Kansas	20.96907062
48409 San Patricio	Texas	20.92894623
18051 Gibson	Indiana	20.92550520
17013 Calhoun	Illinois	20.82465639
56001 Albany	Wyoming	20.72485169
19161 Sac	Iowa	20.57824879
20037 Crawford	Kansas	20.50283195
54097 Upshur	West Virginia	20.47921360
40023 Choctaw	Oklahoma	20.45268612
42013 Blair	Pennsylvania	20.40949613
6005 Amador	California	20.31333316
5021 Clay	Arkansas	20.20610224
40091 McIntosh	Oklahoma	20.18672723
54025 Greenbrier	West Virginia	20.12303800
35025 Lea	New Mexico	20.11176395
39053 Gallia	Ohio	20.01400981

Counties_Cities

55007 Bayfield	Wisconsin	19.94415636
29097 Jasper	Missouri	19.89455884
53065 Stevens	Washington	19.88510826
40085 Love	Oklahoma	19.73554371
29089 Howard	Missouri	19.72970307
27127 Redwood	Minnesota	19.67342121
55001 Adams	Wisconsin	19.65795164
29093 Iron	Missouri	19.65215682
54103 Wetzel	West Virginia	19.64636542
30013 Cascade	Montana	19.59751601
46091 Marshall	South Dakota	19.56181534
55135 Waupaca	Wisconsin	19.55875450
48399 Runnels	Texas	19.54270080
2170 Matanuska-Susit	Alaska	19.51491497
55077 Marquette	Wisconsin	19.43760529
32017 Lincoln	Nevada	19.22707172
48255 Karnes	Texas	19.16932907
21121 Knox	Kentucky	19.16687963
27095 Mille Lacs	Minnesota	19.12850530
37095 Hyde	North Carolina	19.12045889
17159 Richland	Illinois	19.03191017
17101 Lawrence	Illinois	19.02949572
17039 De Witt	Illinois	19.02466865
51063 Floyd	Virginia	18.99335233
29149 Oregon	Missouri	18.97353192
47025 Claiborne	Tennessee	18.89406726
29145 Newton	Missouri	18.87893454
20147 Phillips	Kansas	18.80759827
2290 Yukon-Koyukuk	Alaska	18.77229210
31131 Otoe	Nebraska	18.76759462
48119 Delta	Texas	18.69508319
51167 Russell	Virginia	18.69298639
37029 Camden	North Carolina	18.67413632
21041 Carroll	Kentucky	18.62717705

Counties_Cities

53043 Lincoln	Washington	18.62197393
54055 Mercer	West Virginia	18.60276336
37053 Currituck	North Carolina	18.46926714
37009 Ashe	North Carolina	18.44405917
17175 Stark	Illinois	18.42638659
48025 Bee	Texas	18.41225028
51580 Covington	Virginia	18.31501832
23009 Hancock	Maine	18.24451296
55125 Vilas	Wisconsin	18.23320266
16049 Idaho	Idaho	18.16750439
20077 Harper	Kansas	18.16200509
47143 Rhea	Tennessee	18.15760804
53049 Pacific	Washington	18.15211472
16085 Valley	Idaho	18.11430124
39001 Adams	Ohio	18.03491560
6021 Glenn	California	17.82721860
41015 Curry	Oregon	17.53386227
27059 Isanti	Minnesota	17.51488765
29127 Marion	Missouri	17.48740907
20191 Sumner	Kansas	17.39432945
40003 Alfalfa	Oklahoma	17.37921446
31031 Cherry	Nebraska	17.35809755
54083 Randolph	West Virginia	17.34725740
29119 McDonald	Missouri	17.33252448
6089 Shasta	California	17.21839591
39145 Scioto	Ohio	17.21808694
38049 McHenry	North Dakota	17.19394773
12037 Franklin	Florida	17.04158146
16051 Jefferson	Idaho	16.98427256
55121 Trempealeau	Wisconsin	16.98254195
46041 Dewey	South Dakota	16.93766938
55085 Oneida	Wisconsin	16.91570341
26085 Lake	Michigan	16.83359987
17165 Saline	Illinois	16.73220112

Counties_Cities

27085 McLeod	Minnesota	16.72567112
27051 Grant	Minnesota	16.60853679
47101 Lewis	Tennessee	16.54807215
30043 Jefferson	Montana	16.53302472
29205 Shelby	Missouri	16.52892562
30047 Lake	Montana	16.52892562
55137 Waushara	Wisconsin	16.48600750
42113 Sullivan	Pennsylvania	16.47175095
48227 Howard	Texas	16.45684193
48379 Rains	Texas	16.44872111
29123 Madison	Missouri	16.40958320
48133 Eastland	Texas	16.37375832
51750 Radford	Virginia	16.35858008
21075 Fulton	Kentucky	16.33986928
8047 Gilpin	Colorado	16.33719980
48223 Hopkins	Texas	16.29991850
53027 Grays Harbor	Washington	16.23793995
19173 Taylor	Iowa	16.15247941
20053 Ellsworth	Kansas	16.13944480
18125 Pike	Indiana	16.11603546
37189 Watauga	North Carolina	16.08722853
29211 Sullivan	Missouri	16.07458608
37003 Alexander	North Carolina	16.06296683
42065 Jefferson	Pennsylvania	16.03996242
26095 Luce	Michigan	15.91596371
8103 Rio Blanco	Colorado	15.78282828
26043 Dickinson	Michigan	15.75857858
21025 Breathitt	Kentucky	15.71585730
19185 Wayne	Iowa	15.62255898
48487 Wilbarger	Texas	15.60062402
55073 Marathon	Wisconsin	15.50639454
51690 Martinsville	Virginia	15.50147264
55005 Barron	Wisconsin	15.49907006
48427 Starr	Texas	15.49786904

Counties_Cities

5147 Woodruff	Arkansas	15.40832049
47173 Union	Tennessee	15.23770825
41061 Union	Oregon	15.11658667
17025 Clay	Illinois	15.09092281
29075 Gentry	Missouri	15.08750754
20085 Jackson	Kansas	15.06024096
41039 Lane	Oregon	15.01537100
48171 Gillespie	Texas	14.92314580
20121 Miami	Kansas	14.84560570
53051 Pend Oreille	Washington	14.70372004
51185 Tazewell	Virginia	14.68608493
42083 McKean	Pennsylvania	14.64557704
17193 White	Illinois	14.63593121
17049 Effingham	Illinois	14.61646399
29045 Clark	Missouri	14.61560947
35047 San Miguel	New Mexico	14.49748106
31127 Nemaha	Nebraska	14.37194596
48165 Gaines	Texas	14.35338022
40099 Murray	Oklahoma	14.33383502
46103 Pennington	South Dakota	14.32036445
48059 Callahan	Texas	14.29183936
39131 Pike	Ohio	14.25161221
48391 Refugio	Texas	14.22070535
54007 Braxton	West Virginia	14.19547164
16029 Caribou	Idaho	14.16430595
41063 Wallowa	Oregon	14.12229911
48047 Brooks	Texas	14.05678943
31139 Pierce	Nebraska	14.00168020
46102 Oglala Lakota	South Dakota	13.97721714
21181 Nicholas	Kentucky	13.95478649
41023 Grant	Oregon	13.93534002
29009 Barry	Missouri	13.93301009
5039 Dallas	Arkansas	13.92369813
12123 Taylor	Florida	13.87411553

Counties_Cities

6011 Colusa	California	13.87154945
48299 Llano	Texas	13.85937356
21069 Fleming	Kentucky	13.85809313
5083 Logan	Arkansas	13.80135253
16005 Bannock	Idaho	13.77125938
24023 Garrett	Maryland	13.71601001
48075 Childress	Texas	13.71553971
21133 Letcher	Kentucky	13.69925567
6045 Mendocino	California	13.69769194
39075 Holmes	Ohio	13.66991707
42121 Venango	Pennsylvania	13.65427379
41025 Harney	Oregon	13.64442625
29073 Gasconade	Missouri	13.60081605
48353 Nolan	Texas	13.55840282
54009 Brooke	West Virginia	13.51168761
35035 Otero	New Mexico	13.47688714
19195 Worth	Iowa	13.41741581
19109 Kossuth	Iowa	13.41561578
21115 Johnson	Kentucky	13.40123291
27143 Sibley	Minnesota	13.30849082
48283 La Salle	Texas	13.27844908
42047 Elk	Pennsylvania	13.25864298
29121 Macon	Missouri	13.19870653
47145 Roane	Tennessee	13.17275122
53019 Ferry	Washington	13.07360439
39105 Meigs	Ohio	12.98364061
19135 Monroe	Iowa	12.83697047
55003 Ashland	Wisconsin	12.82051282
27007 Beltrami	Minnesota	12.80765044
19067 Floyd	Iowa	12.68955016
16059 Lemhi	Idaho	12.56123603
20133 Neosho	Kansas	12.53839885
29091 Howell	Missouri	12.47629504
31101 Keith	Nebraska	12.46727341

Counties_Cities

16057 Latah	Idaho	12.45826481
6033 Lake	California	12.42583331
27065 Kanabec	Minnesota	12.34034676
48335 Mitchell	Texas	12.27747084
32001 Churchill	Nevada	12.27495908
48249 Jim Wells	Texas	12.24829749
17191 Wayne	Illinois	12.24589762
41041 Lincoln	Oregon	12.14870009
51520 Bristol	Virginia	12.13444970
54081 Raleigh	West Virginia	12.12055916
26013 Baraga	Michigan	12.01923077
5005 Baxter	Arkansas	12.01374372
29059 Dallas	Missouri	11.93175039
48083 Coleman	Texas	11.90901512
40095 Marshall	Oklahoma	11.90051172
48415 Scurry	Texas	11.85817621
48287 Lee	Texas	11.66588894
30081 Ravalli	Montana	11.58158065
2220 Sitka	Alaska	11.56470452
20205 Wilson	Kansas	11.54068090
55095 Polk	Wisconsin	11.46841598
48265 Kerr	Texas	11.44928919
6093 Siskiyou	California	11.43536730
21079 Garrard	Kentucky	11.38952164
21077 Gallatin	Kentucky	11.32246377
51141 Patrick	Virginia	11.31669779
47171 Unicoi	Tennessee	11.26062722
5001 Arkansas	Arkansas	11.25555743
5047 Franklin	Arkansas	11.22964627
5097 Montgomery	Arkansas	11.20573734
55041 Forest	Wisconsin	11.12223334
5131 Sebastian	Arkansas	10.95864676
48043 Brewster	Texas	10.79097874
6015 Del Norte	California	10.78050884

Counties_Cities

20041 Dickinson	Kansas	10.68547310
5009 Boone	Arkansas	10.67235859
20151 Pratt	Kansas	10.66325443
31179 Wayne	Nebraska	10.63490375
30001 Beaverhead	Montana	10.63377286
39161 Van Wert	Ohio	10.60782858
48429 Stephens	Texas	10.60108131
30095 Stillwater	Montana	10.48877701
20013 Brown	Kansas	10.41883726
40019 Carter	Oklahoma	10.37839633
19025 Calhoun	Iowa	10.31034127
54085 Ritchie	West Virginia	10.28700751
35027 Lincoln	New Mexico	10.22704029
19137 Montgomery	Iowa	9.99700090
2180 Nome	Alaska	9.99200639
21169 Metcalfe	Kentucky	9.97008973
55097 Portage	Wisconsin	9.86721547
20131 Nemaha	Kansas	9.84736583
16087 Washington	Idaho	9.84155103
31089 Holt	Nebraska	9.82511299
29173 Ralls	Missouri	9.79240110
54043 Lincoln	West Virginia	9.70920918
48127 Dimmit	Texas	9.70120295
5127 Scott	Arkansas	9.69086152
29209 Stone	Missouri	9.44911651
48403 Sabine	Texas	9.44376239
31013 Box Butte	Nebraska	9.28332714
21187 Owen	Kentucky	9.19117647
35051 Sierra	New Mexico	9.11743253
21087 Green	Kentucky	9.05059281
27121 Pope	Minnesota	9.01144453
40127 Pushmataha	Oklahoma	8.94534395
16017 Bonner	Idaho	8.94314396
23003 Aroostook	Maine	8.94041215

Counties_Cities

17185 Wabash	Illinois	8.65875833
16011 Bingham	Idaho	8.65126741
17057 Fulton	Illinois	8.60980370
20035 Cowley	Kansas	8.51837129
37113 Macon	North Carolina	8.50219640
54059 Mingo	West Virginia	8.40866092
48007 Aransas	Texas	8.40618695
48507 Zavala	Texas	8.34515564
40107 Okfuskee	Oklahoma	8.26582906
48387 Red River	Texas	8.21355236
21205 Rowan	Kentucky	8.13570353
19175 Union	Iowa	8.09126952
27071 Koochiching	Minnesota	8.03858521
21197 Powell	Kentucky	8.03729304
29131 Miller	Missouri	7.89390590
54089 Summers	West Virginia	7.83699060
6007 Butte	California	7.78358183
19029 Cass	Iowa	7.73395205
21175 Morgan	Kentucky	7.49344324
2150 Kodiak Island	Alaska	7.49344324
55099 Price	Wisconsin	7.46435769
40005 Atoka	Oklahoma	7.22647781
46093 Meade	South Dakota	7.06863646
27113 Pennington	Minnesota	7.05318098
38079 Rolette	North Dakota	6.99251801
48313 Madison	Texas	6.93385106
29161 Phelps	Missouri	6.70660824
27135 Roseau	Minnesota	6.60066007
55123 Vernon	Wisconsin	6.49667046
21127 Lawrence	Kentucky	6.42219511
17149 Pike	Illinois	6.40573954
23029 Washington	Maine	6.35122261
33007 Coos	New Hampshire	6.33131786
5033 Crawford	Arkansas	6.30855124

Counties_Cities

55129 Washburn	Wisconsin	6.29802242
21045 Casey	Kentucky	6.29405841
27001 Aitkin	Minnesota	6.28851717
41001 Baker	Oregon	6.24765713
12045 Gulf	Florida	6.18658748
30041 Hill	Montana	6.11733040
39009 Athens	Ohio	6.07736485
5087 Madison	Arkansas	6.06759299
5089 Marion	Arkansas	5.98014592
23021 Piscataquis	Maine	5.95238095
5067 Jackson	Arkansas	5.94848611
37199 Yancey	North Carolina	5.58565604
26061 Houghton	Michigan	5.52196361
2050 Bethel	Alaska	5.48967940
27055 Houston	Minnesota	5.38271073
26033 Chippewa	Michigan	5.33091665
21051 Clay	Kentucky	4.97388709
40153 Woodward	Oklahoma	4.94510929
54109 Wyoming	West Virginia	4.81093043
37115 Madison	North Carolina	4.59495474
41013 Crook	Oregon	4.18988562
29007 Audrain	Missouri	3.92572528
6109 Tuolumne	California	3.66710061
55069 Lincoln	Wisconsin	3.61154249
56029 Park	Wyoming	3.41017597
29167 Polk	Missouri	3.10549362
55141 Wood	Wisconsin	2.73766340
29109 Lawrence	Missouri	2.60695013
42123 Warren	Pennsylvania	2.53177376
6103 Tehama	California	1.56455348
30027 Fergus	Montana	0.00000000
19053 Decatur	Iowa	0.00000000
31091 Hooker	Nebraska	0.00000000
20049 Elk	Kansas	0.00000000

Counties_Cities

20201 Washington	Kansas	0.00000000
31045 Dawes	Nebraska	0.00000000
40149 Washita	Oklahoma	0.00000000
19063 Emmet	Iowa	0.00000000
48261 Kenedy	Texas	0.00000000
15005 Kalawao	Hawaii	0.00000000
30103 Treasure	Montana	0.00000000
8057 Jackson	Colorado	0.00000000
8061 Kiowa	Colorado	0.00000000
31183 Wheeler	Nebraska	0.00000000
40057 Harmon	Oklahoma	0.00000000
48443 Terrell	Texas	0.00000000
16033 Clark	Idaho	0.00000000
40029 Coal	Oklahoma	0.00000000
38095 Towner	North Dakota	0.00000000
8115 Sedgwick	Colorado	0.00000000
35033 Mora	New Mexico	0.00000000
20195 Trego	Kansas	0.00000000
20033 Comanche	Kansas	0.00000000
38083 Sheridan	North Dakota	0.00000000
48271 Kinney	Texas	0.00000000
46007 Bennett	South Dakota	0.00000000
6105 Trinity	California	0.00000000
46021 Campbell	South Dakota	0.00000000
46055 Haakon	South Dakota	0.00000000
31103 Keya Paha	Nebraska	0.00000000
38039 Griggs	North Dakota	0.00000000
46077 Kingsbury	South Dakota	0.00000000
27031 Cook	Minnesota	0.00000000
2282 Yakutat	Alaska	0.00000000
48033 Borden	Texas	0.00000000
48243 Jeff Davis	Texas	0.00000000
48433 Stonewall	Texas	0.00000000
46033 Custer	South Dakota	0.00000000

Counties_Cities

46075 Jones	South Dakota	0.00000000
8033 Dolores	Colorado	0.00000000
19117 Lucas	Iowa	0.00000000
38001 Adams	North Dakota	0.00000000
27077 Lake of the Woo	Minnesota	0.00000000
38033 Golden Valley	North Dakota	0.00000000
2261 Valdez-Cordova	Alaska	0.00000000
2060 Bristol Bay	Alaska	0.00000000
41069 Wheeler	Oregon	0.00000000
31005 Arthur	Nebraska	0.00000000
2105 Hoonah-Angoon	Alaska	0.00000000
48413 Schleicher	Texas	0.00000000
29103 Knox	Missouri	0.00000000
41021 Gilliam	Oregon	0.00000000
46071 Jackson	South Dakota	0.00000000
32029 Storey	Nevada	0.00000000
46045 Edmunds	South Dakota	0.00000000
2230 Skagway	Alaska	0.00000000
16071 Oneida	Idaho	0.00000000
2013 Aleutians East	Alaska	0.00000000
16015 Boise	Idaho	0.00000000
38005 Benson	North Dakota	0.00000000
30079 Prairie	Montana	0.00000000
8017 Cheyenne	Colorado	0.00000000
46063 Harding	South Dakota	0.00000000
30033 Garfield	Montana	0.00000000
20135 Ness	Kansas	0.00000000
26071 Iron	Michigan	0.00000000
2275 Wrangell	Alaska	0.00000000
54017 Doddridge	West Virginia	0.00000000
48109 Culberson	Texas	0.00000000
38043 Kidder	North Dakota	0.00000000
38007 Billings	North Dakota	0.00000000
49019 Grand	Utah	0.00000000

Counties_Cities

46061 Hanson	South Dakota	0.00000000
2100 Haines	Alaska	0.00000000
31085 Hayes	Nebraska	0.00000000
38091 Steele	North Dakota	0.00000000
55091 Pepin	Wisconsin	0.00000000
31147 Richardson	Nebraska	0.00000000
38009 Bottineau	North Dakota	0.00000000
19093 Ida	Iowa	0.00000000
2188 Northwest Arctic	Alaska	0.00000000
46107 Potter	South Dakota	0.00000000
20203 Wichita	Kansas	0.00000000
5013 Calhoun	Arkansas	0.00000000
8011 Bent	Colorado	0.00000000
46095 Mellette	South Dakota	0.00000000
2070 Dillingham	Alaska	0.00000000
48155 Foard	Texas	0.00000000
53023 Garfield	Washington	0.00000000
30039 Granite	Montana	0.00000000
21201 Robertson	Kentucky	0.00000000
20071 Greeley	Kansas	0.00000000
27075 Lake	Minnesota	0.00000000
48269 King	Texas	0.00000000
49015 Emery	Utah	0.00000000
30091 Sheridan	Montana	0.00000000
40045 Ellis	Oklahoma	0.00000000
48425 Somervell	Texas	0.00000000
46053 Gregory	South Dakota	0.00000000
29011 Barton	Missouri	0.00000000
30019 Daniels	Montana	0.00000000
16023 Butte	Idaho	0.00000000
29079 Grundy	Missouri	0.00000000
19003 Adams	Iowa	0.00000000
25007 Dukes	Massachusetts	0.00000000
31075 Grant	Nebraska	0.00000000

Counties_Cities

49055 Wayne	Utah	0.00000000
20083 Hodgeman	Kansas	0.00000000
31049 Deuel	Nebraska	0.00000000
46015 Brule	South Dakota	0.00000000
38047 Logan	North Dakota	0.00000000
48105 Crockett	Texas	0.00000000
26131 Ontonagon	Michigan	0.00000000
29057 Dade	Missouri	0.00000000
29203 Shannon	Missouri	0.00000000
30097 Sweet Grass	Montana	0.00000000
2016 Aleutians West	Alaska	0.00000000
13125 Glascock	Georgia	0.00000000
48447 Throckmorton	Texas	0.00000000
48435 Sutton	Texas	0.00000000
41037 Lake	Oregon	0.00000000
2164 Lake and Penins	Alaska	0.00000000
16009 Benewah	Idaho	0.00000000
2068 Denali	Alaska	0.00000000
20165 Rush	Kansas	0.00000000
16007 Bear Lake	Idaho	0.00000000
38045 LaMoure	North Dakota	0.00000000
2158 Kusilvak	Alaska	0.00000000
17155 Putnam	Illinois	0.00000000
19071 Fremont	Iowa	0.00000000
31165 Sioux	Nebraska	0.00000000
48023 Baylor	Texas	0.00000000
16035 Clearwater	Idaho	0.00000000
32011 Eureka	Nevada	0.00000000
20039 Decatur	Kansas	0.00000000
49033 Rich	Utah	0.00000000
29067 Douglas	Missouri	0.00000000
30055 McCone	Montana	0.00000000
38041 Hettinger	North Dakota	0.00000000
6091 Sierra	California	0.00000000

Counties_Cities

21063 Elliott	Kentucky	0.00000000
38021 Dickey	North Dakota	0.00000000
49001 Beaver	Utah	0.00000000
20109 Logan	Kansas	0.00000000
2185 North Slope	Alaska	0.00000000
49017 Garfield	Utah	0.00000000
40063 Hughes	Oklahoma	0.00000000
48327 Menard	Texas	0.00000000
17047 Edwards	Illinois	0.00000000
30025 Fallon	Montana	0.00000000
30061 Mineral	Montana	0.00000000
54101 Webster	West Virginia	0.00000000
16061 Lewis	Idaho	0.00000000
26003 Alger	Michigan	0.00000000
21153 Magoffin	Kentucky	0.00000000
31015 Boyd	Nebraska	0.00000000
48263 Kent	Texas	0.00000000
16021 Boundary	Idaho	0.00000000
29085 Hickory	Missouri	0.00000000
37011 Avery	North Carolina	0.00000000
29153 Ozark	Missouri	0.00000000
47137 Pickett	Tennessee	0.00000000
54015 Clay	West Virginia	0.00000000
49047 Uintah	Utah	0.00000000
27149 Stevens	Minnesota	0.00000000
54013 Calhoun	West Virginia	0.00000000
29197 Schuyler	Missouri	0.00000000
20001 Allen	Kansas	0.00000000
48197 Hardeman	Texas	0.00000000
48377 Presidio	Texas	0.00000000
30071 Phillips	Montana	0.00000000
55119 Taylor	Wisconsin	0.00000000
16041 Franklin	Idaho	0.00000000
19147 Palo Alto	Iowa	0.00000000

Counties_Cities

56031 Platte	Wyoming	0.00000000
17171 Scott	Illinois	0.00000000
5081 Little River	Arkansas	0.00000000
30017 Custer	Montana	0.00000000
28055 Issaquena	Mississippi	0.00000000
31029 Chase	Nebraska	0.00000000
56045 Weston	Wyoming	0.00000000
36085 Richmond	New York	0.00000000
31129 Nuckolls	Nebraska	0.00000000
48235 Irion	Texas	0.00000000
20101 Lane	Kansas	0.00000000
20003 Anderson	Kansas	0.00000000
38097 Traill	North Dakota	0.00000000
48417 Shackelford	Texas	0.00000000
49023 Juab	Utah	0.00000000
19159 Ringgold	Iowa	0.00000000
46019 Butte	South Dakota	0.00000000
48385 Real	Texas	0.00000000
31057 Dundy	Nebraska	0.00000000
29129 Mercer	Missouri	0.00000000
16079 Shoshone	Idaho	0.00000000
48383 Reagan	Texas	0.00000000
30015 Chouteau	Montana	0.00000000
20193 Thomas	Kansas	0.00000000
48411 San Saba	Texas	0.00000000
49041 Sevier	Utah	0.00000000
6049 Modoc	California	0.00000000
48009 Archer	Texas	0.00000000
48475 Ward	Texas	0.00000000
31169 Thayer	Nebraska	0.00000000
25019 Nantucket	Massachusetts	0.00000000
30021 Dawson	Montana	0.00000000
48207 Haskell	Texas	0.00000000
46105 Perkins	South Dakota	0.00000000

Counties_Cities

31135 Perkins	Nebraska	0.00000000
30089 Sanders	Montana	0.00000000
29105 Laclede	Missouri	0.00000000
55013 Burnett	Wisconsin	0.00000000
32027 Pershing	Nevada	0.00000000
21129 Lee	Kentucky	0.00000000
27057 Hubbard	Minnesota	0.00000000
20095 Kingman	Kansas	0.00000000
40129 Roger Mills	Oklahoma	0.00000000
48151 Fisher	Texas	0.00000000
51017 Bath	Virginia	0.00000000
48267 Kimble	Texas	0.00000000
48229 Hudspeth	Texas	0.00000000
29065 Dent	Missouri	0.00000000
49003 Box Elder	Utah	0.00000000
30099 Teton	Montana	0.00000000
36005 Bronx	New York	0.00000000
47067 Hancock	Tennessee	0.00000000
29223 Wayne	Missouri	0.00000000
20145 Pawnee	Kansas	0.00000000
30005 Blaine	Montana	0.00000000
20167 Russell	Kansas	0.00000000
30077 Powell	Montana	0.00000000
21237 Wolfe	Kentucky	0.00000000
30105 Valley	Montana	0.00000000
49025 Kane	Utah	0.00000000
29137 Monroe	Missouri	0.00000000
55067 Langlade	Wisconsin	0.00000000
49005 Cache	Utah	0.00000000
21065 Estill	Kentucky	0.00000000
17045 Edgar	Illinois	0.00000000
49053 Washington	Utah	0.00000000
36081 Queens	New York	0.00000000
36047 Kings	New York	0.00000000

Counties_Cities

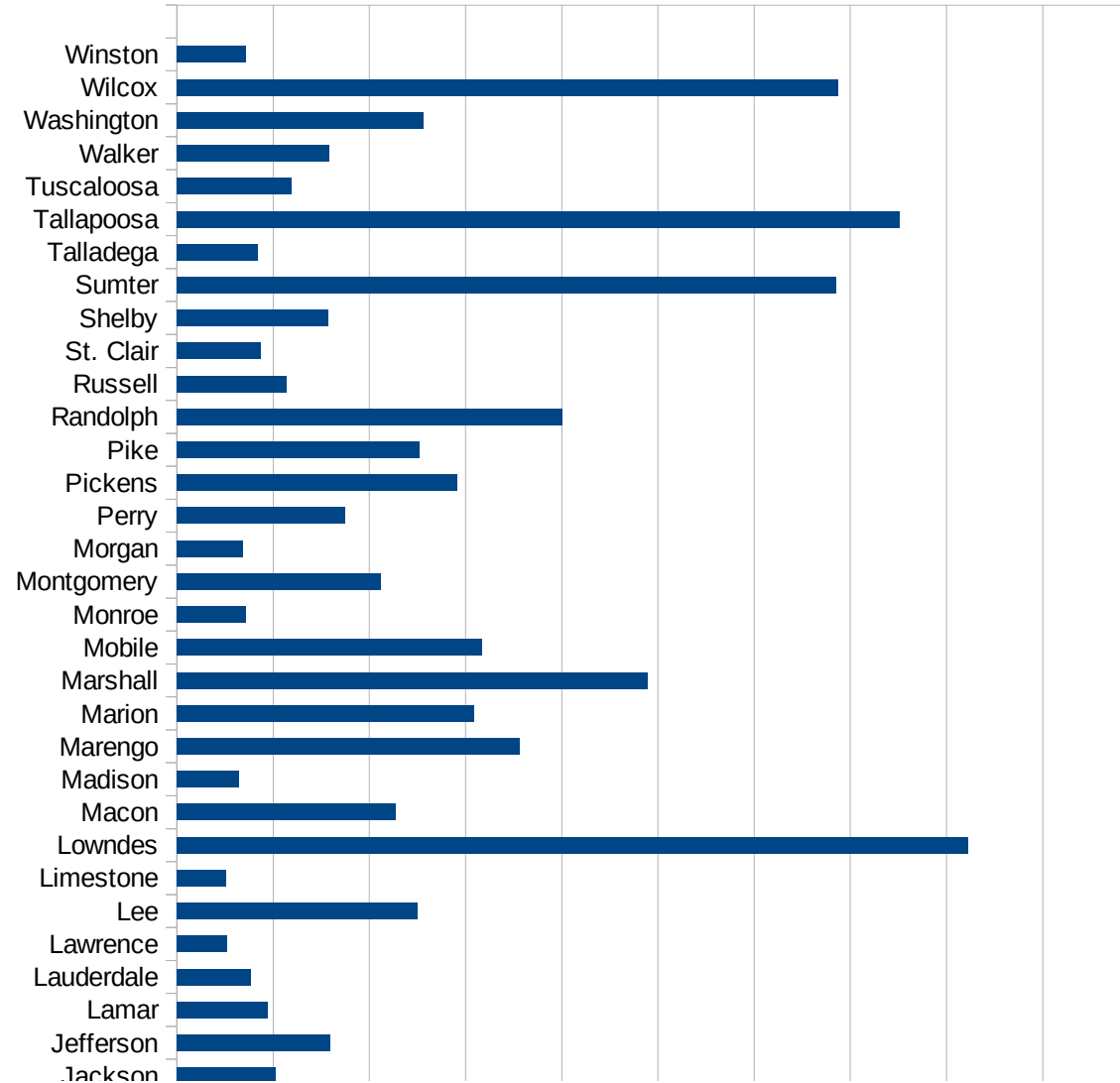
49057 Weber	Utah	0.00000000
49021 Iron	Utah	0.00000000
49013 Duchesne	Utah	0.00000000
49007 Carbon	Utah	0.00000000
35023 Hidalgo	New Mexico	0.00000000
31113 Logan	Nebraska	0.00000000
29215 Texas	Missouri	0.00000000
48301 Loving	Texas	0.00000000
49009 Daggett	Utah	0.00000000
48137 Edwards	Texas	0.00000000
51021 Bland	Virginia	0.00000000
48191 Hall	Texas	0.00000000
6035 Lassen	California	0.00000000
8021 Conejos	Colorado	0.00000000
17151 Pope	Illinois	0.00000000
20065 Graham	Kansas	0.00000000
20105 Lincoln	Kansas	0.00000000
20117 Marshall	Kansas	0.00000000
20153 Rawlins	Kansas	0.00000000
20199 Wallace	Kansas	0.00000000
21013 Bell	Kentucky	0.00000000
21095 Harlan	Kentucky	0.00000000
26083 Keweenaw	Michigan	0.00000000
29171 Putnam	Missouri	0.00000000
30011 Carter	Montana	0.00000000
30045 Judith Basin	Montana	0.00000000
30069 Petroleum	Montana	0.00000000
30075 Powder River	Montana	0.00000000
30087 Rosebud	Montana	0.00000000
30109 Wibaux	Montana	0.00000000
38019 Cavalier	North Dakota	0.00000000
31007 Banner	Nebraska	0.00000000
31009 Blaine	Nebraska	0.00000000
31017 Brown	Nebraska	0.00000000

Counties_Cities

31069 Garden	Nebraska	0.00000000
31071 Garfield	Nebraska	0.00000000
31083 Harlan	Nebraska	0.00000000
31115 Loup	Nebraska	0.00000000
31133 Pawnee	Nebraska	0.00000000
31149 Rock	Nebraska	0.00000000
31161 Sheridan	Nebraska	0.00000000
32009 Esmeralda	Nevada	0.00000000
46123 Tripp	South Dakota	0.00000000
48311 McMullen	Texas	0.00000000
48333 Mills	Texas	0.00000000
48431 Sterling	Texas	0.00000000
48461 Upton	Texas	0.00000000
49027 Millard	Utah	0.00000000
49029 Morgan	Utah	0.00000000
49031 Piute	Utah	0.00000000
49039 Sanpete	Utah	0.00000000
51051 Dickenson	Virginia	0.00000000

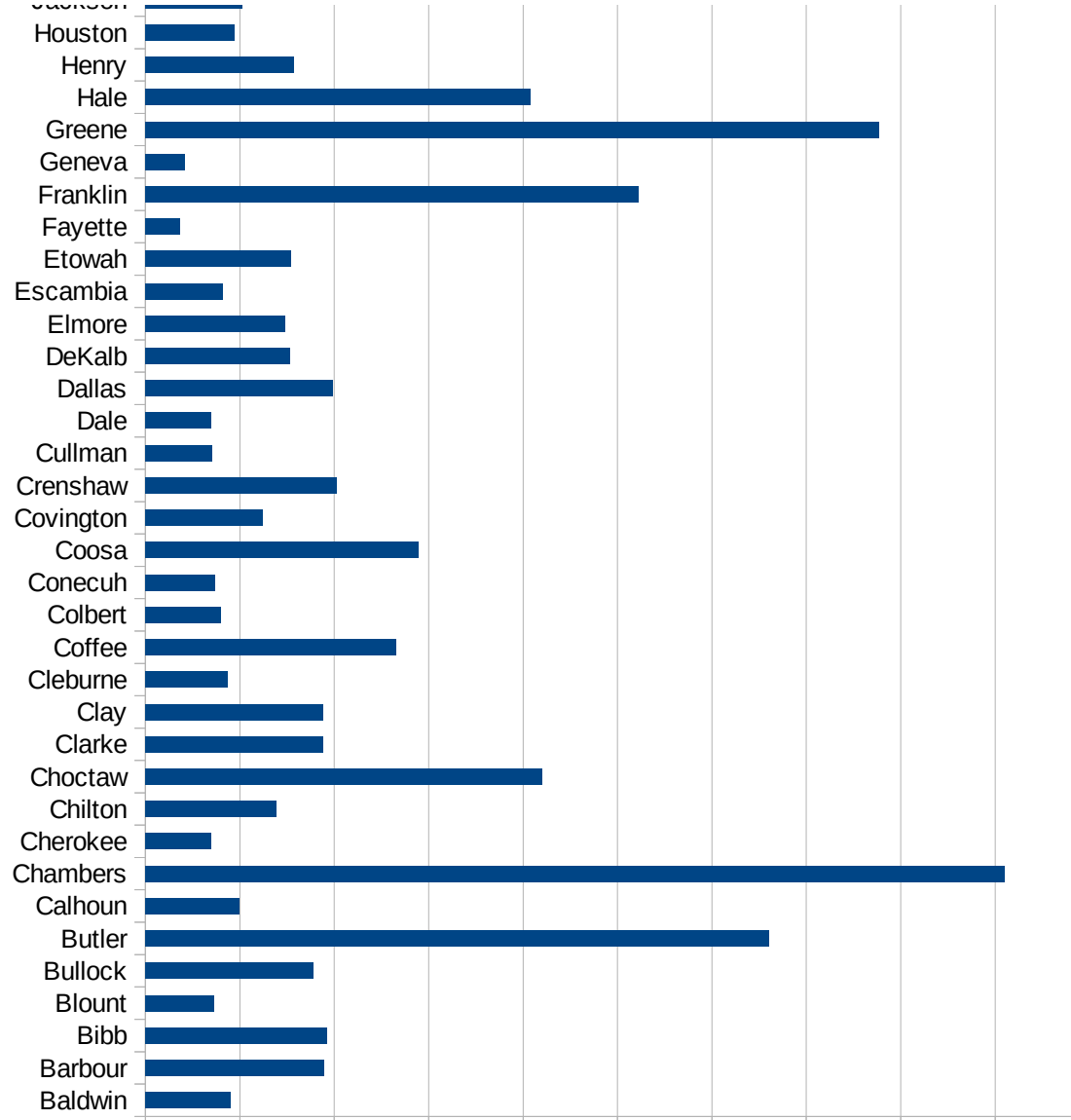
AL

FIPS	County	Current Inf. P/C
1001	Autauga	104.3146705995
1003	Baldwin	89.89918448597
1005	Barbour	188.8991600016
1007	Bibb	191.9642857143
1009	Blount	72.61410788382
1011	Bullock	177.5498125863
1013	Butler	660.5691056911
1015	Calhoun	99.7576065175
1017	Chambers	910.3078982597
1019	Cherokee	69.14566687154
1021	Chilton	138.1559576926
1023	Choctaw	420.527996262
1025	Clarke	188.127090301
1027	Clay	188.3239171375
1029	Cleburne	86.74184293054
1031	Coffee	265.8498526267
1033	Colbert	80.34768635185
1035	Conecuh	73.30781135457
1037	Coosa	289.3140457303
1039	Covington	124.3713837668
1041	Crenshaw	202.5462962963
1043	Cullman	70.70779703267
1045	Dale	69.45011847373
1047	Dallas	198.381623597
1049	DeKalb	152.6931428171
1051	Elmore	147.7646024399
1053	Escambia	81.63709589638
1055	Etowah	154.1448376113
1057	Fayette	36.51189679304
1059	Franklin	522.9091604757
1061	Geneva	41.8028425933
1063	Greene	777.3594072635
1065	Hale	407.4426184979



AL

1067 Henry	156.8946481492
1069 Houston	94.53600962548
1071 Jackson	102.4431730323
1073 Jefferson	158.9564689823
1075 Lamar	93.90349609939
1077 Lauderdale	76.85063915919
1079 Lawrence	51.58236489972
1081 Lee	250.0899713921
1083 Limestone	50.94932102231
1085 Lowndes	822.1375576499
1087 Macon	227.7780790715
1089 Madison	64.93524210205
1091 Marengo	356.6558271268
1093 Marion	309.1086248026
1095 Marshall	489.0280826978
1097 Mobile	316.8526453933
1099 Monroe	71.20140504106
1101 Montgomery	211.2835141276
1103 Morgan	68.01635751413
1105 Perry	175.0547045952
1107 Pickens	290.9017955663
1109 Pike	251.9647249385
1111 Randolph	400.4400440044
1113 Russell	114.2243990239
1115 St. Clair	86.81925808998
1117 Shelby	157.1576258536
1119 Sumter	685.5251753211
1121 Talladega	83.93045046851
1123 Tallapoosa	750.6728893498
1125 Tuscaloosa	118.7108385868
1127 Walker	158.5283546012
1129 Washington	256.441567957
1131 Wilcox	686.9295191493
1133 Winston	71.85122569738



AL
0 100 200 300 400 500 600 700 800 900 1000

AL

FIPS

29001
29003
29005
29007
29009
29011
29013
29015
29017
29019
29021
29023
29025
29027
29029
29031
29033
29035
29037

AL

29039
29041
29043
29045
29047
29049
29051
29053
29055
29057
29059
29061
29063
29065
29067
29069
29071
29073
29075
29077
29079
29081
29083
29085
29087
29089
29091
29093
29095
29097
29099
29101

29103

AL

29105
29107
29109
29111
29113
29115
29117
29121
29123
29125
29127
29119
29129
29131
29133
29135
29137
29139
29141
29143
29145
29147
29149
29151
29153
29155
29157
29159
29161
29163
29165
29167
29169
29171

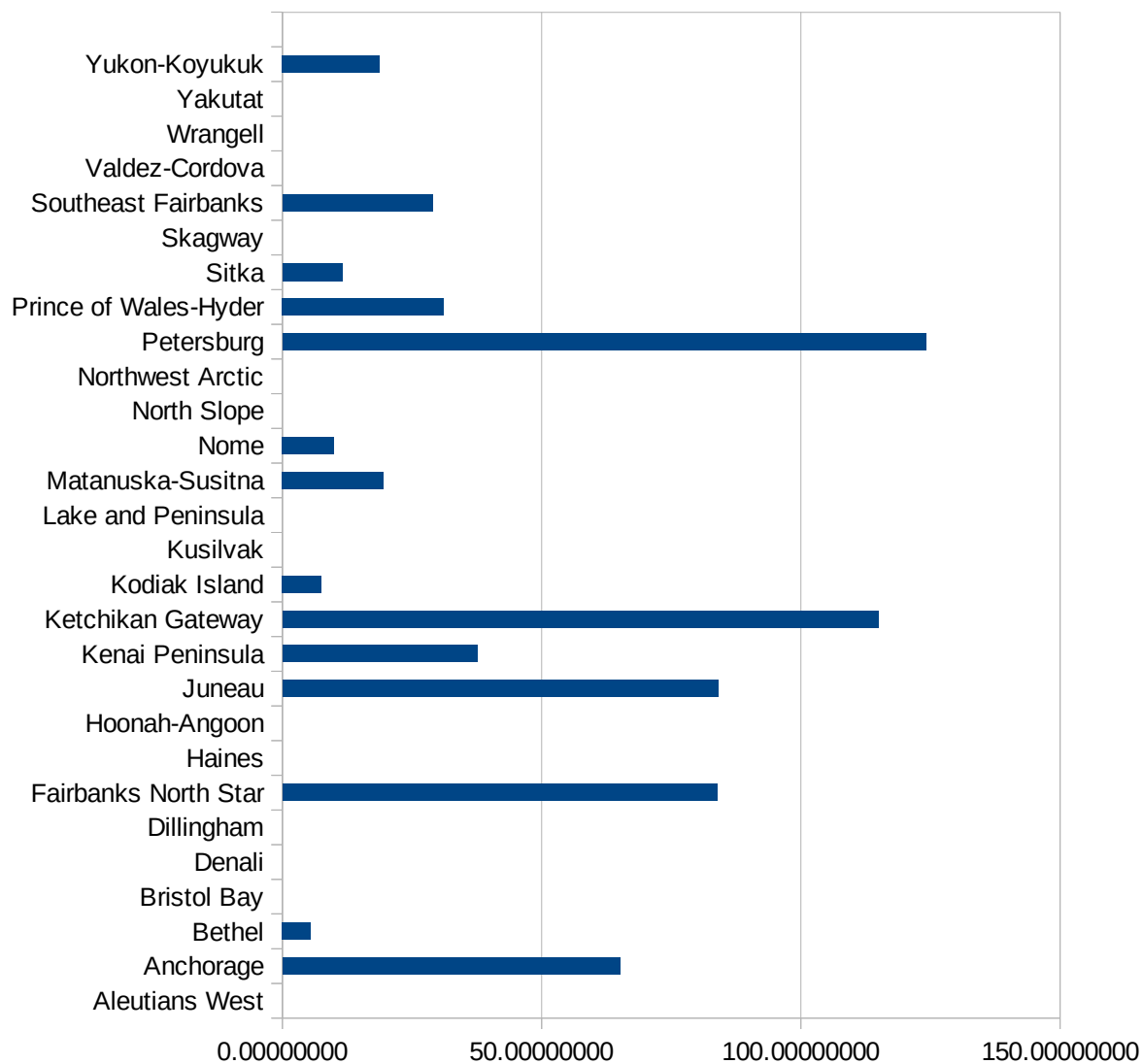
AL

29173
29175
29177
29179
29181
29195
29197
29199
29201
29203
29205
29183
29185
29187
29189
29510
29186
29207
29209
29211
29213
29215

29217
29219
29221
29223
29225
29227
29229

AK

FIPS	County	PC Infection
2013	Aleutians East	0.00000000
2016	Aleutians West	0.00000000
2020	Anchorage	65.17160713
2050	Bethel	5.48967940
2060	Bristol Bay	0.00000000
2068	Denali	0.00000000
2070	Dillingham	0.00000000
2090	Fairbanks North Star	83.86294975
2100	Haines	0.00000000
2105	Hoonah-Angoon	0.00000000
2110	Juneau	84.07809921
2122	Kenai Peninsula	37.58563545
2130	Ketchikan Gateway	###
2150	Kodiak Island	7.49344324
2158	Kusilvak	0.00000000
2164	Lake and Peninsula	0.00000000
2170	Matanuska-Susitna	19.51491497
2180	Nome	9.99200639
2185	North Slope	0.00000000
2188	Northwest Arctic	0.00000000
2195	Petersburg	###
2198	Prince of Wales-Hyder	31.14294612
2220	Sitka	11.56470452
2230	Skagway	0.00000000
2240	Southeast Fairbanks	28.91008962
2261	Valdez-Cordova	0.00000000
2275	Wrangell	0.00000000
2282	Yakutat	0.00000000
2290	Yukon-Koyukuk	18.77229210



AK

AK

FIPS

29001
29003
29005
29007
29009
29011
29013
29015
29017
29019
29021
29023
29025
29027
29029
29031
29033
29035
29037

AK

29039
29041
29043
29045
29047
29049
29051
29053
29055
29057
29059
29061
29063
29065
29067
29069
29071
29073
29075
29077
29079
29081
29083
29085
29087
29089
29091
29093
29095
29097
29099
29101

29103

AK

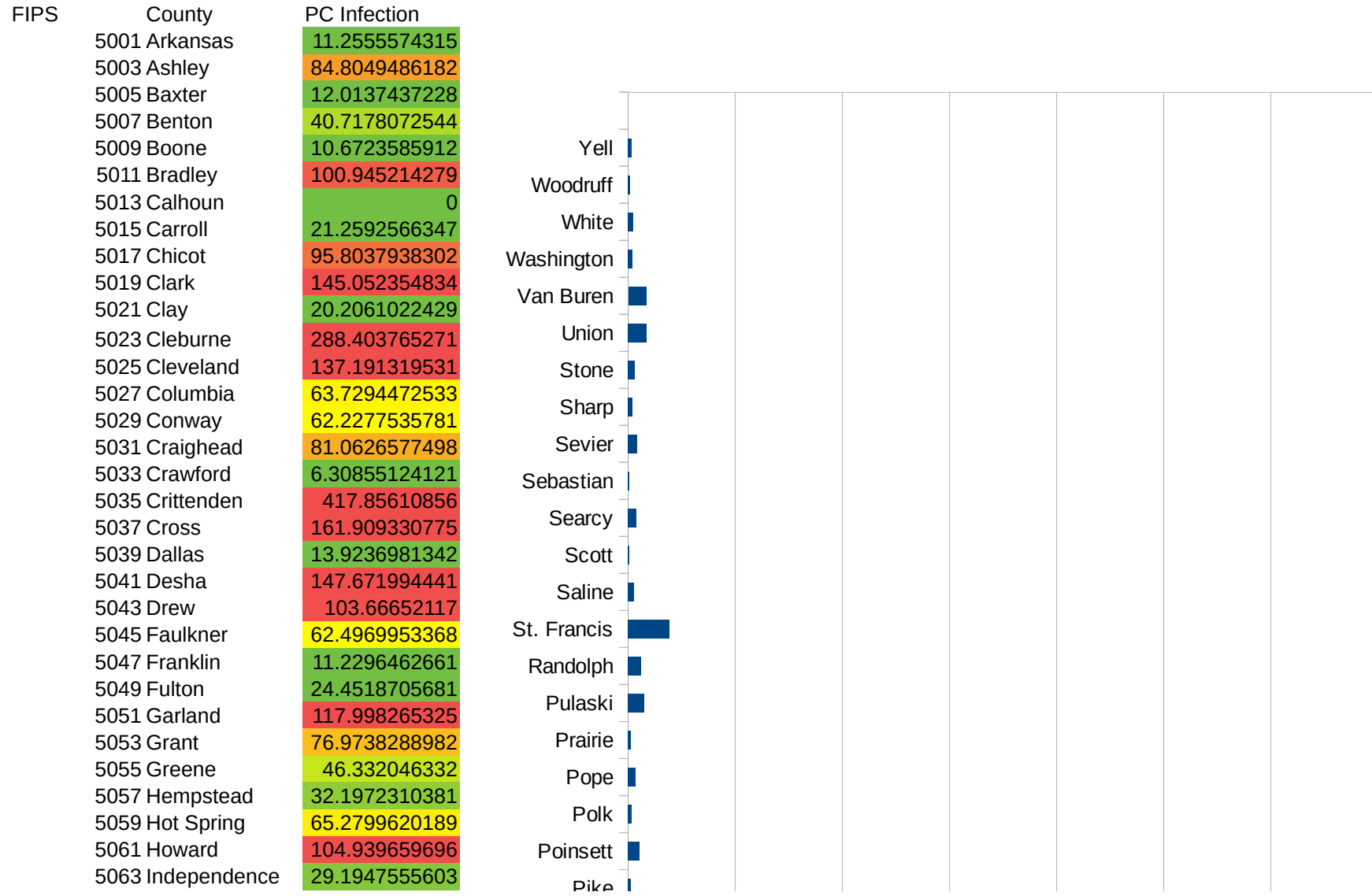
29105
29107
29109
29111
29113
29115
29117
29121
29123
29125
29127
29119
29129
29131
29133
29135
29137
29139
29141
29143
29145
29147
29149
29151
29153
29155
29157
29159
29161
29163
29165
29167
29169
29171

AK

29173
29175
29177
29179
29181
29195
29197
29199
29201
29203
29205
29183
29185
29187
29189
29510
29186
29207
29209
29211
29213
29215

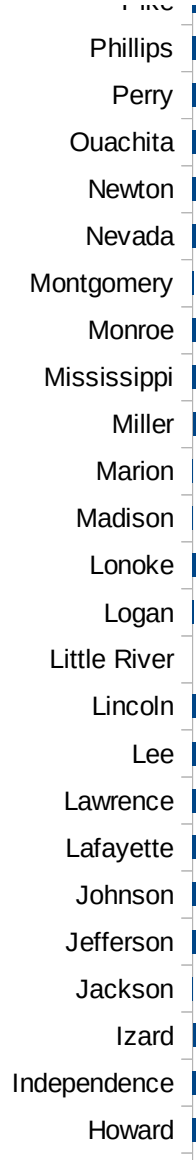
29217
29219
29221
29223
29225
29227
29229

AR



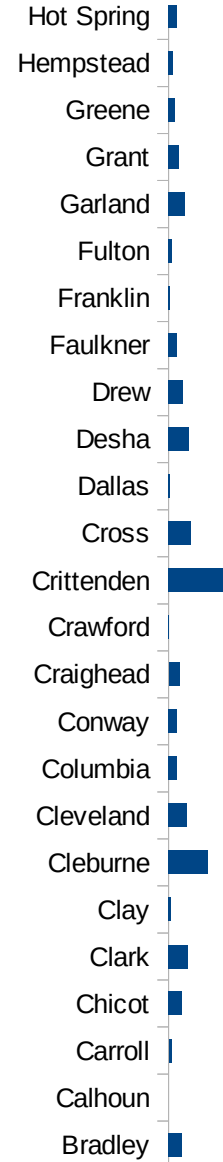
AR

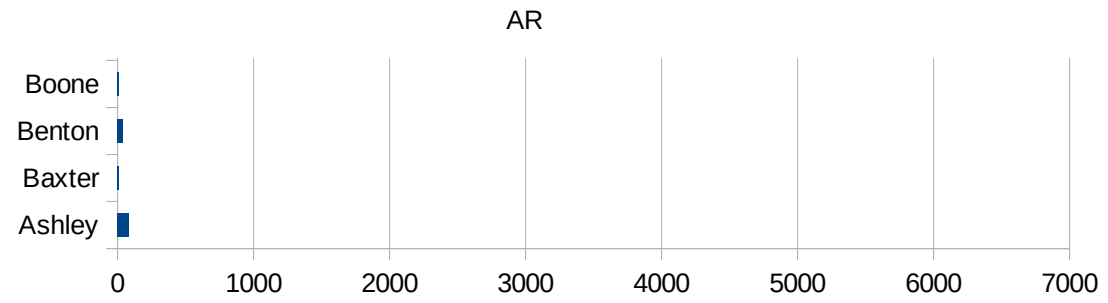
5065 IZARD	80.9240050026
5067 JACKSON	5.94848611028
5069 JEFFERSON	318.583551106
5071 JOHNSON	115.922518884
5073 LAFAYETTE	134.690212511
5075 LAWRENCE	419.861263235
5077 LEE	44.5186421814
5079 LINCOLN	6597.9227378
5081 LITTLE RIVER	0
5083 LOGAN	13.8013525325
5085 LONOKE	59.7363454933
5087 MADISON	6.06759298586
5089 MARION	5.98014591556
5091 MILLER	80.2899614608
5093 MISSISSIPPI	101.845340576
5095 MONROE	57.9710144928
5097 MONTGOMERY	11.2057373375
5099 NEVADA	24.021138602
5101 NEWTON	38.4368994234
5103 OUACHITA	29.6534779293
5105 PERRY	67.6197836167
5107 PHILLIPS	27.7330966776
5109 PIKE	28.1083106905
5111 POINSETT	104.279636273
5113 POLK	34.914459574
5115 POPE	71.875
5117 PRAIRIE	24.7708694575
5119 PULASKI	146.684323113
5121 RANDOLPH	117.004680187
5123 ST. FRANCIS	385.235268682
5125 SALINE	55.179911218
5127 SCOTT	9.69086151759
5129 SEARCY	75.3958280975
5131 SEBASTIAN	10.9586467637



AR

5133 Sevier	81.685045802
5135 Sharp	40.3086490844
5137 Stone	64.2209199647
5139 Union	171.241629607
5141 Van Buren	168.644220924
5143 Washington	39.6689750634
5145 White	44.4574288364
5147 Woodruff	15.4083204931
5149 Yell	32.5052240539





AR

FIPS

29001
29003
29005
29007
29009
29011
29013
29015
29017
29019
29021
29023
29025
29027
29029
29031
29033
29035

AR

29037
29039
29041
29043
29045
29047
29049
29051
29053
29055
29057
29059
29061
29063
29065
29067
29069
29071
29073
29075
29077
29079
29081
29083
29085
29087
29089
29091
29093
29095
29097
29099
29101

AR

29103
29105
29107
29109
29111
29113
29115
29117
29121
29123
29125
29127
29119
29129
29131
29133
29135
29137
29139
29141
29143
29145
29147
29149
29151
29153
29155
29157
29159
29161
29163
29165
29167
29169

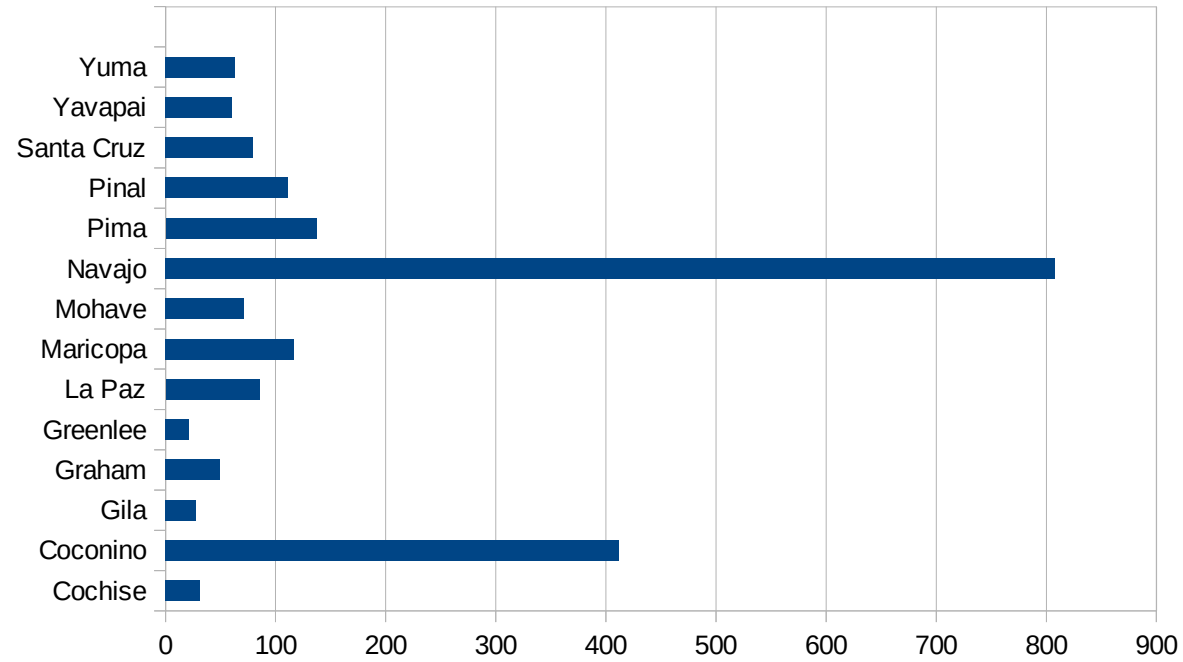
AR

29171
29173
29175
29177
29179
29181
29195
29197
29199
29201
29203
29205
29183
29185
29187
29189
29510
29186
29207
29209
29211
29213
29215

29217
29219
29221
29223
29225
29227
29229

AZ

FIPS	County	PC Infection
4001	Apache	852.1540561
4003	Cochise	31.55320659
4005	Coconino	411.6090554
4007	Gila	27.83499415
4009	Graham	49.90544232
4011	Greenlee	21.09037225
4012	La Paz	85.31614371
4013	Maricopa	116.4861713
4015	Mohave	71.58196135
4017	Navajo	807.6418127
4019	Pima	137.1414713
4021	Pinal	111.1513671
4023	Santa Cruz	79.55107394
4025	Yavapai	60.34664839
4027	Yuma	63.16940715



AZ

FIPS

29001
29003
29005
29007
29009
29011
29013
29015
29017
29019
29021
29023
29025
29027
29029
29031
29033
29035
29037

AZ

29039
29041
29043
29045
29047
29049
29051
29053
29055
29057
29059
29061
29063
29065
29067
29069
29071
29073
29075
29077
29079
29081
29083
29085
29087
29089
29091
29093
29095
29097
29099
29101

29103

AZ

29105
29107
29109
29111
29113
29115
29117
29121
29123
29125
29127
29119
29129
29131
29133
29135
29137
29139
29141
29143
29145
29147
29149
29151
29153
29155
29157
29159
29161
29163
29165
29167
29169
29171

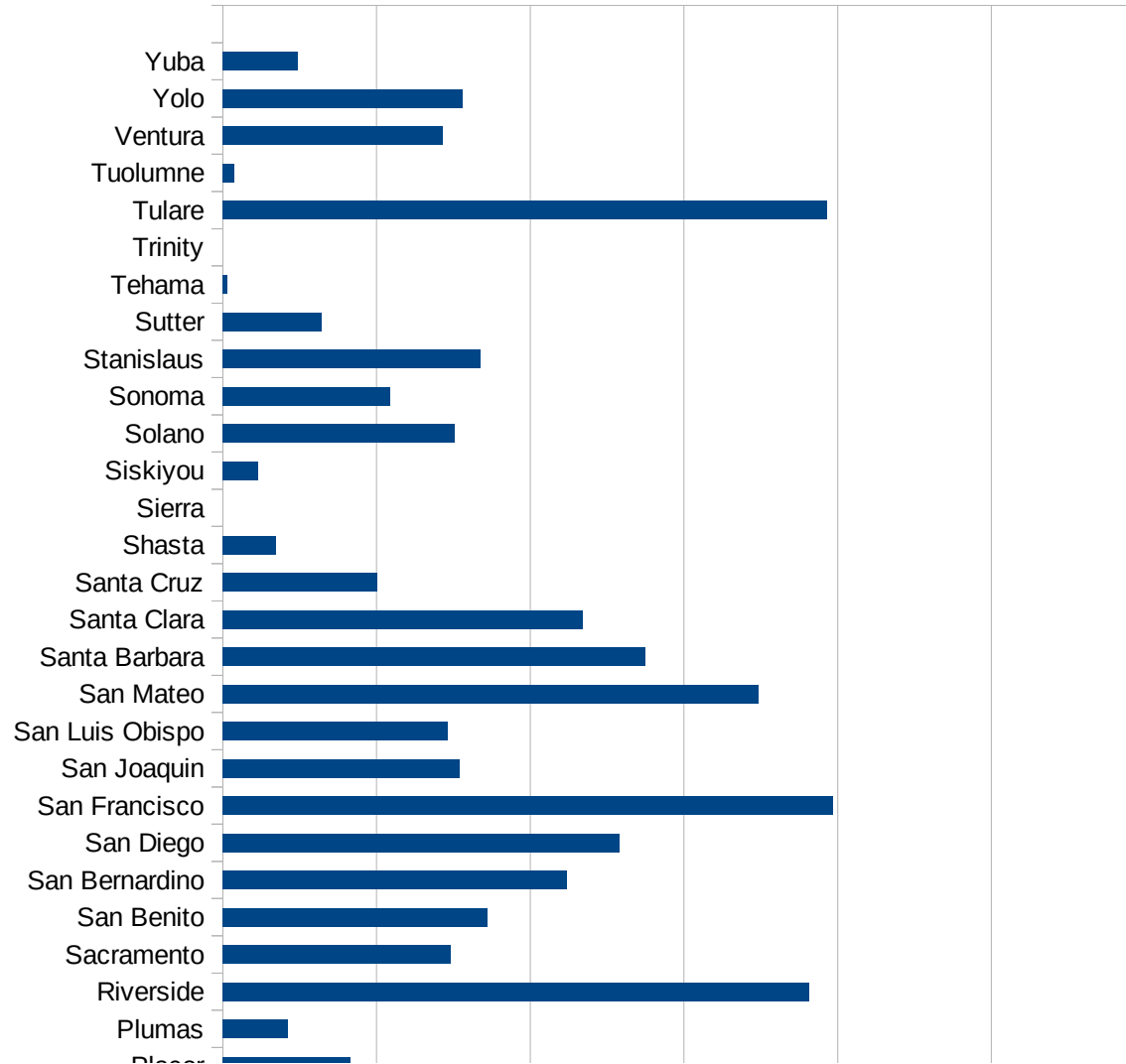
AZ

29173
29175
29177
29179
29181
29195
29197
29199
29201
29203
29205
29183
29185
29187
29189
29510
29186
29207
29209
29211
29213
29215

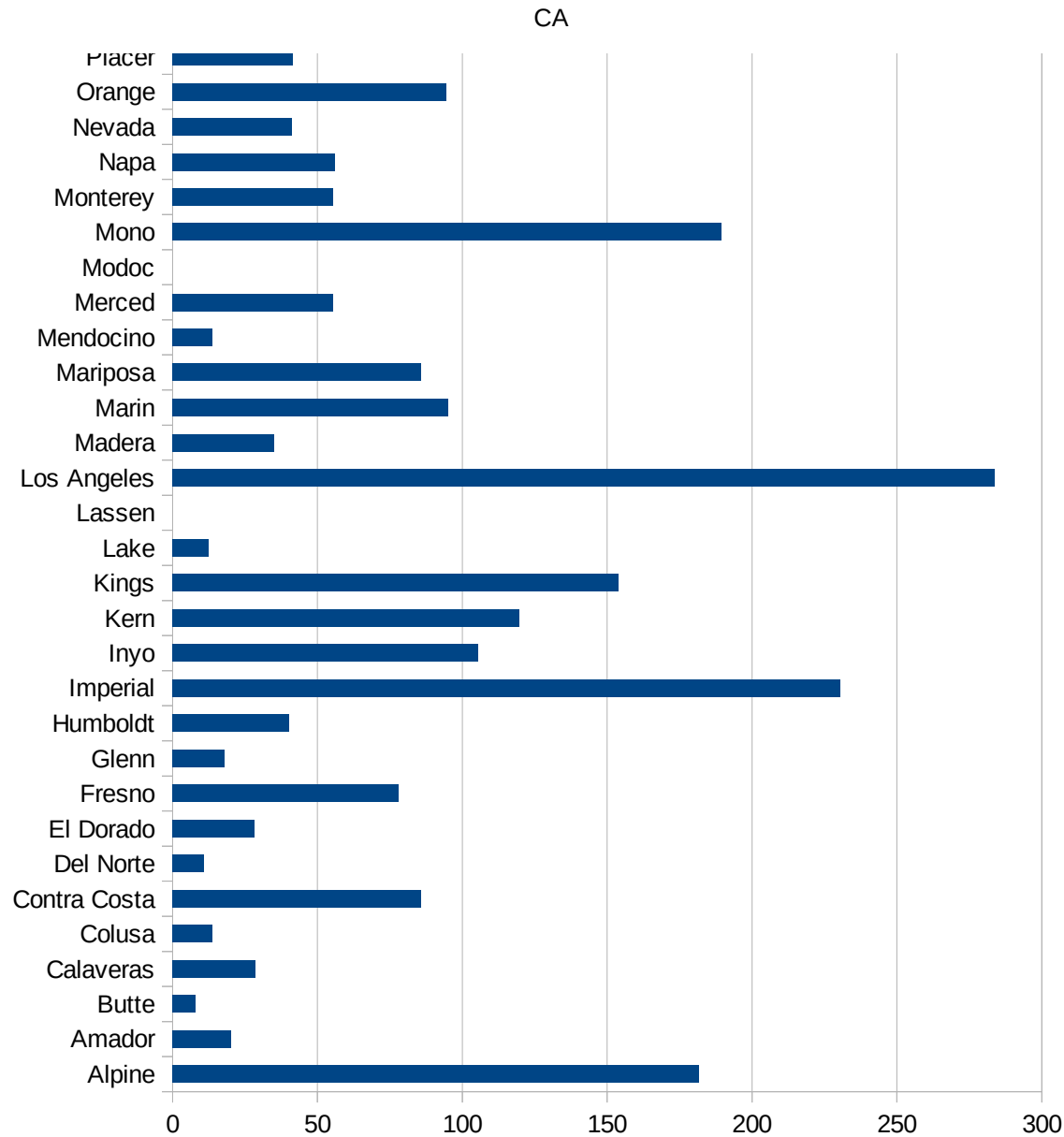
29217
29219
29221
29223
29225
29227
29229

CA

FIPS	County	PC Infection
6001	Alameda	111.7742101
6003	Alpine	181.6530427
6005	Amador	20.31333316
6007	Butte	7.783581831
6009	Calaveras	28.5075216
6011	Colusa	13.87154945
6013	Contra Costa	85.63616367
6015	Del Norte	10.78050884
6017	El Dorado	28.31999497
6019	Fresno	78.13757039
6021	Glenn	17.8272186
6023	Humboldt	40.33056397
6025	Imperial	230.4388237
6027	Inyo	105.6318452
6029	Kern	119.6524392
6031	Kings	153.9315302
6033	Lake	12.42583331
6035	Lassen	0
6037	Los Angeles	283.656909
6039	Madera	34.88254097
6041	Marin	95.12219544
6043	Mariposa	85.8565623
6045	Mendocino	13.69769194
6047	Merced	55.32000073
6049	Modoc	0
6051	Mono	189.4736842
6053	Monterey	55.32674922
6055	Napa	55.94726612
6057	Nevada	41.12502006
6059	Orange	94.28845487
6061	Placer	41.460108
6063	Plumas	21.27206977
6065	Riverside	190.6348974



6067 Sacramento	74.10892454
6069 San Benito	86.12704552
6071 San Bernardino	111.9910039
6073 San Diego	129.1812677
6075 San Francisco	198.572407
6077 San Joaquin	76.92716499
6079 San Luis Obispo	73.23685786
6081 San Mateo	174.2588153
6083 Santa Barbara	137.2817321
6085 Santa Clara	117.0538355
6087 Santa Cruz	50.31813458
6089 Shasta	17.21839591
6091 Sierra	0
6093 Siskiyou	11.4353673
6095 Solano	75.45733414
6097 Sonoma	54.40631113
6099 Stanislaus	83.84638469
6101 Sutter	32.02247771
6103 Tehama	1.564553476
6105 Trinity	0
6107 Tulare	196.6251736
6109 Tuolumne	3.667100607
6111 Ventura	71.44812901
6113 Yolo	78.03709484
6115 Yuba	24.34617701



CA

CA

FIPS

29001
29003
29005
29007
29009
29011
29013
29015
29017
29019
29021
29023
29025
29027
29029
29031
29033
29035
29037

CA

29039
29041
29043
29045
29047
29049
29051
29053
29055
29057
29059
29061
29063
29065
29067
29069
29071
29073
29075
29077
29079
29081
29083
29085
29087
29089
29091
29093
29095
29097
29099
29101

29103

CA

29105
29107
29109
29111
29113
29115
29117
29121
29123
29125
29127
29119
29129
29131
29133
29135
29137
29139
29141
29143
29145
29147
29149
29151
29153
29155
29157
29159
29161
29163
29165
29167
29169
29171

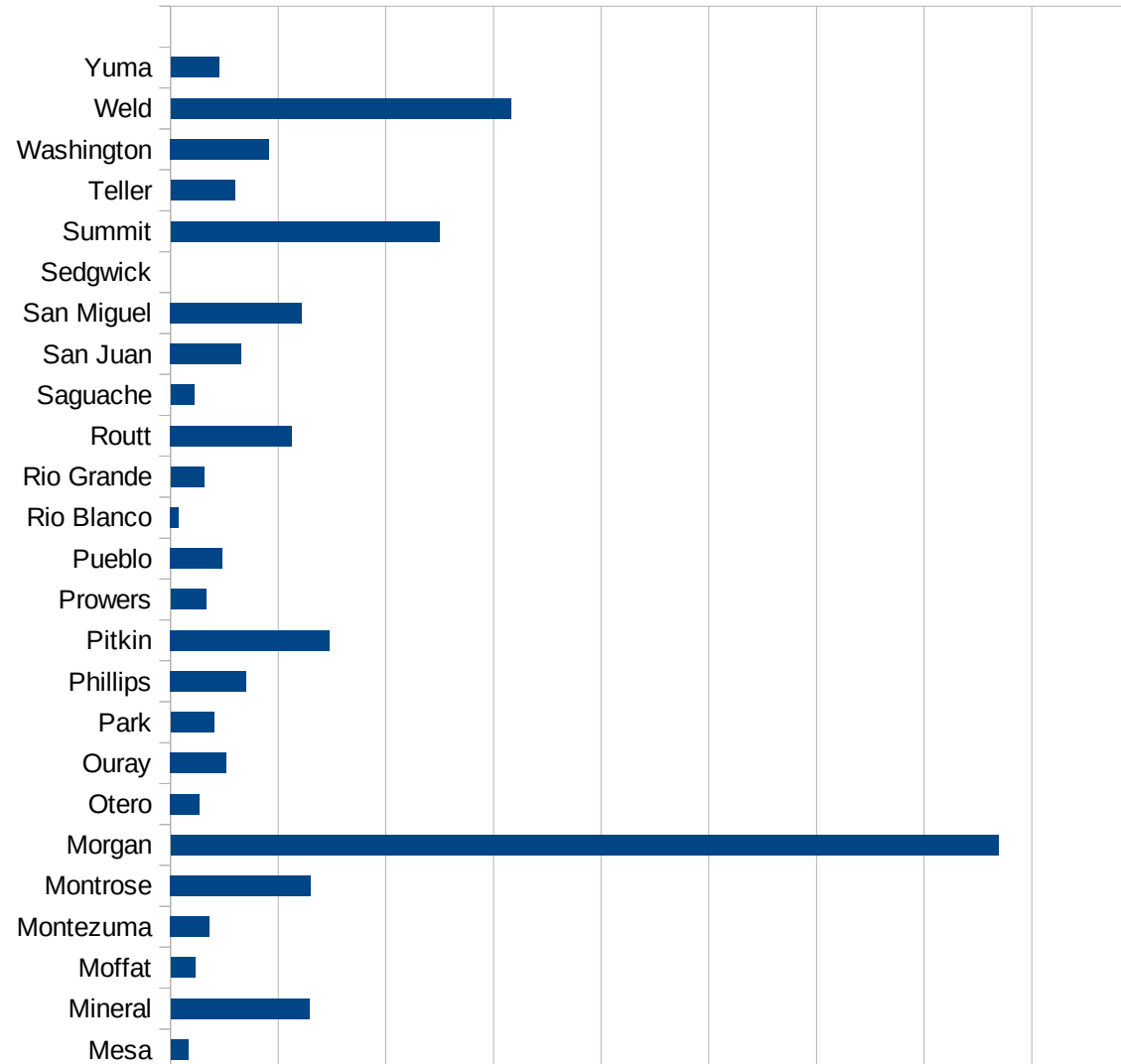
CA

29173
29175
29177
29179
29181
29195
29197
29199
29201
29203
29205
29183
29185
29187
29189
29510
29186
29207
29209
29211
29213
29215

29217
29219
29221
29223
29225
29227
29229

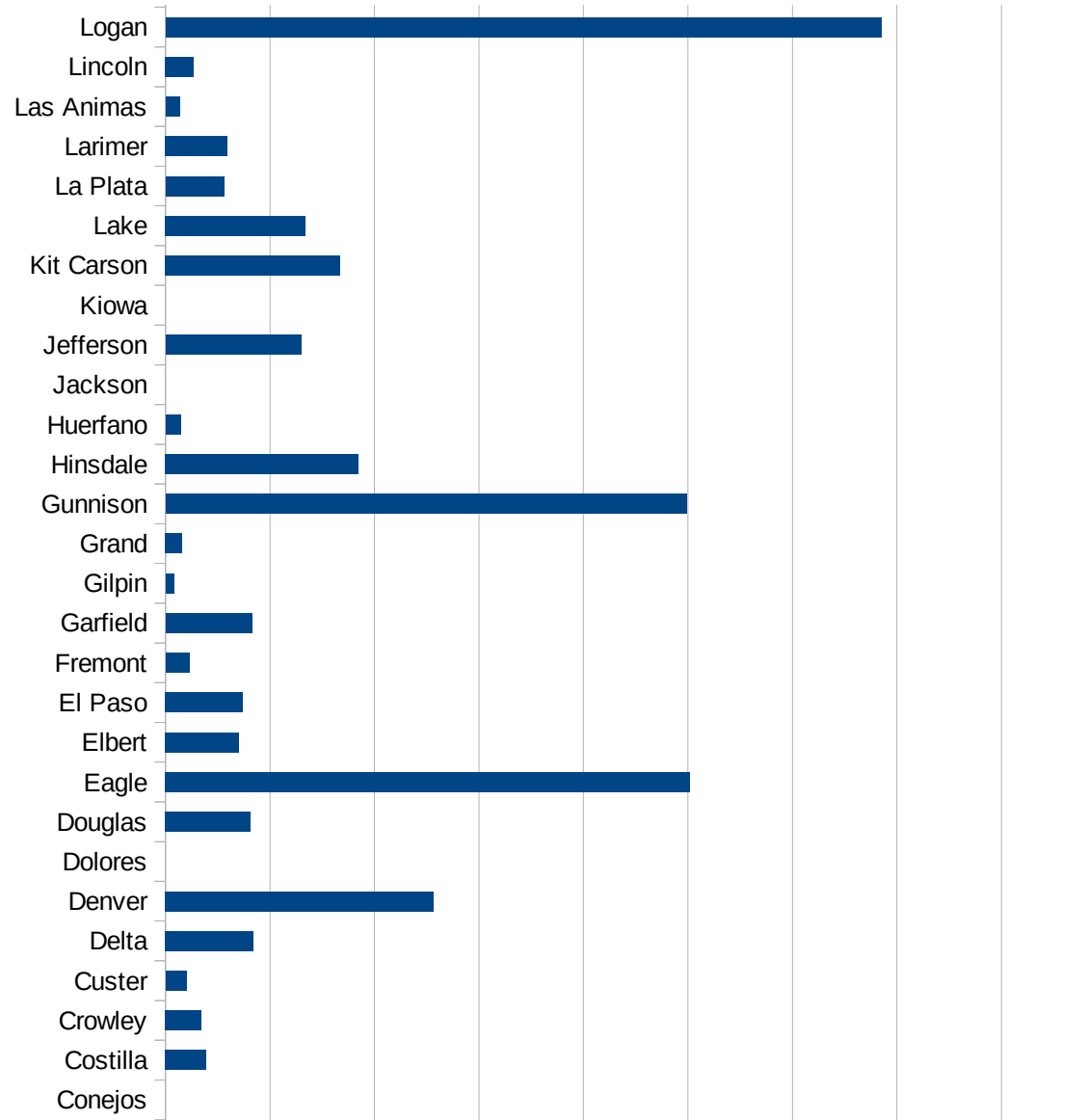
CO

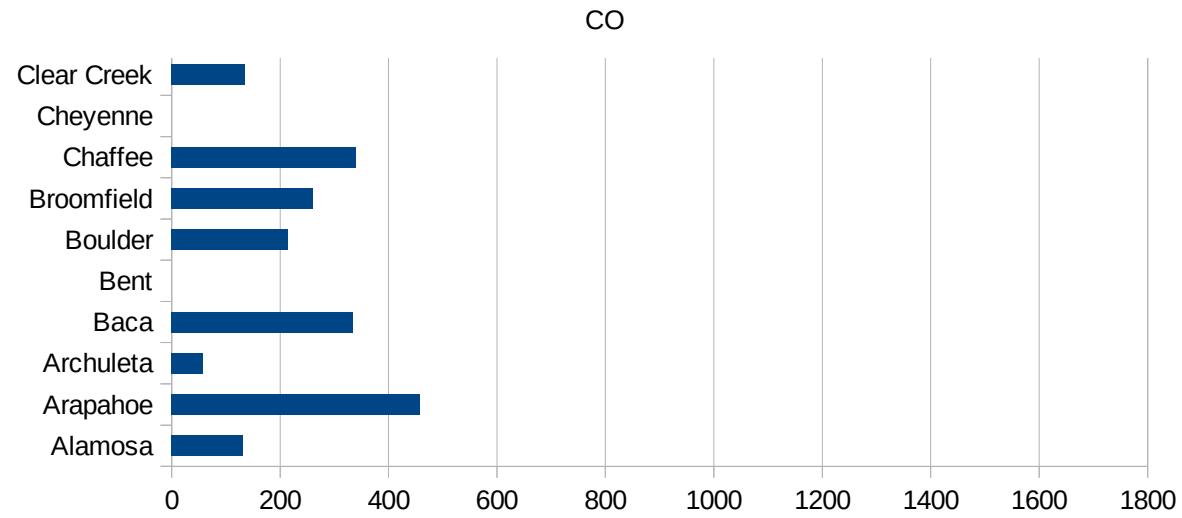
FIPS	County	PC Infection
8001	Adams	381.34831636
8003	Alamosa	131.87076665
8005	Arapahoe	457.14548958
8007	Archuleta	58.118416273
8009	Baca	334.72803347
8011	Bent	0
8013	Boulder	214.67256301
8014	Broomfield	259.8640045
8015	Chaffee	339.54161881
8017	Cheyenne	0
8019	Clear Creek	135.34617387
8021	Conejos	0
8023	Costilla	78.369905956
8025	Crowley	68.282690338
8027	Custer	40.371417037
8029	Delta	167.99664007
8031	Denver	512.77613707
8033	Dolores	0
8035	Douglas	162.2050552
8037	Eagle	1003.7641154
8039	Elbert	140.7807625
8041	El Paso	147.78890981
8043	Fremont	45.813290019
8045	Garfield	165.63493391
8047	Gilpin	16.337199804
8049	Grand	32.206119163
8051	Gunnison	997.33271483
8053	Hinsdale	369.91368681
8055	Huerfano	29.03178981
8057	Jackson	0
8059	Jefferson	259.72324911
8061	Kiowa	0
8063	Kit Carson	335.05514449



CO

8065 Lake	268.40490798
8067 La Plata	111.88066063
8069 Larimer	118.39620219
8071 Las Animas	27.580500586
8073 Lincoln	53.475935829
8075 Logan	1370.3084355
8077 Mesa	32.635584536
8079 Mineral	257.73195876
8081 Moffat	45.495905369
8083 Montezuma	72.635522593
8085 Montrose	260.57705974
8087 Morgan	1537.2224946
8089 Otero	54.253472222
8091 Ouray	103.45541072
8093 Park	80.836387152
8095 Phillips	139.99066729
8097 Pitkin	295.26462396
8099 Prowers	65.767839526
8101 Pueblo	96.102764298
8103 Rio Blanco	15.782828283
8105 Rio Grande	62.222222222
8107 Routt	225.39152062
8109 Saguache	43.840420868
8111 San Juan	131.2335958
8113 San Miguel	244.17043096
8115 Sedgwick	0
8117 Summit	499.88712226
8119 Teller	119.60291831
8121 Washington	183.33672846
8123 Weld	632.50664164
8125 Yuma	89.820359281





CO

FIPS

29001
29003
29005
29007
29009
29011
29013
29015
29017
29019
29021
29023
29025
29027
29029
29031
29033
29035
29037

CO

29039
29041
29043
29045
29047
29049
29051
29053
29055
29057
29059
29061
29063
29065
29067
29069
29071
29073
29075
29077
29079
29081
29083
29085
29087
29089
29091
29093
29095
29097
29099
29101

29103

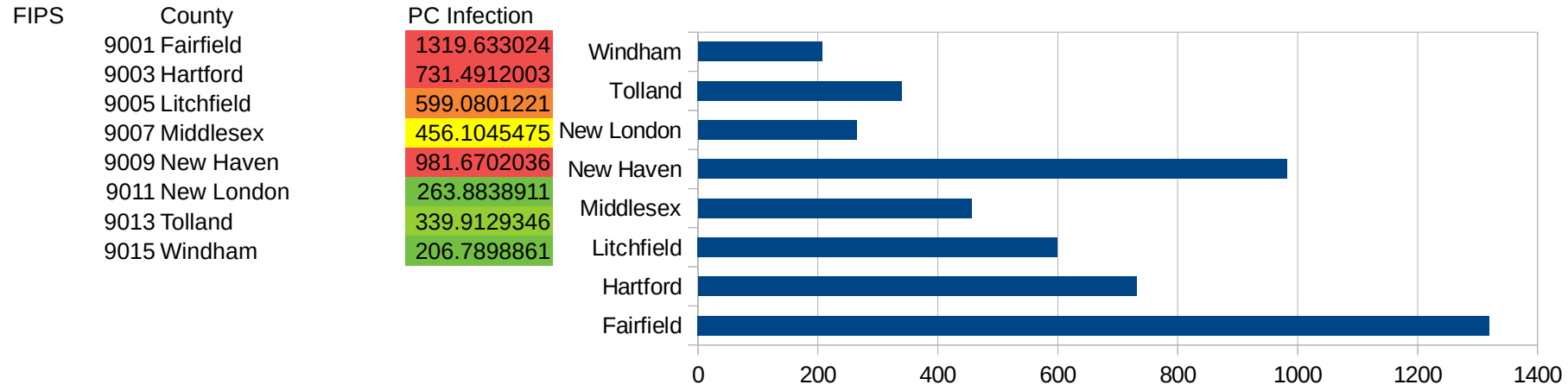
29105
29107
29109
29111
29113
29115
29117
29121
29123
29125
29127
29119
29129
29131
29133
29135
29137
29139
29141
29143
29145
29147
29149
29151
29153
29155
29157
29159
29161
29163
29165
29167
29169
29171

CO

29173
29175
29177
29179
29181
29195
29197
29199
29201
29203
29205
29183
29185
29187
29189
29510
29186
29207
29209
29211
29213
29215

29217
29219
29221
29223
29225
29227
29229

CT



CT

FIPS

29001
29003
29005
29007
29009
29011
29013
29015
29017
29019
29021
29023
29025
29027
29029
29031
29033
29035
29037

CT

29039
29041
29043
29045
29047
29049
29051
29053
29055
29057
29059
29061
29063
29065
29067
29069
29071
29073
29075
29077
29079
29081
29083
29085
29087
29089
29091
29093
29095
29097
29099
29101

29103

CT

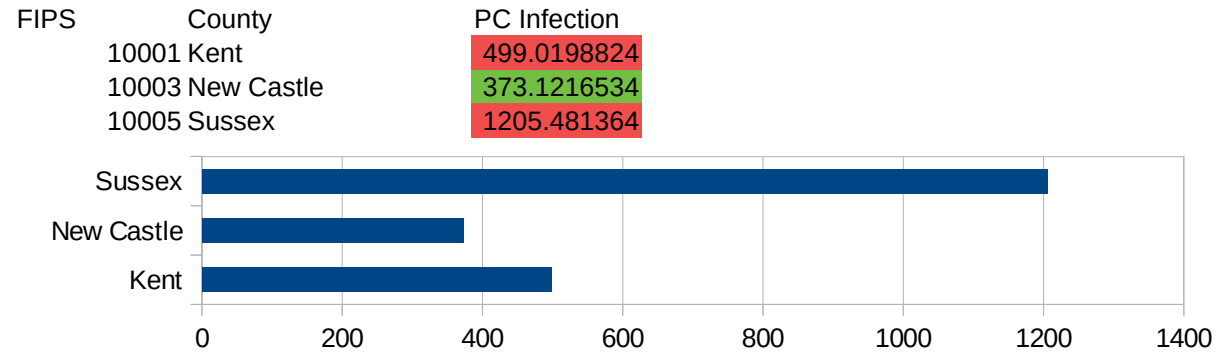
29105
29107
29109
29111
29113
29115
29117
29121
29123
29125
29127
29119
29129
29131
29133
29135
29137
29139
29141
29143
29145
29147
29149
29151
29153
29155
29157
29159
29161
29163
29165
29167
29169
29171

CT

29173
29175
29177
29179
29181
29195
29197
29199
29201
29203
29205
29183
29185
29187
29189
29510
29186
29207
29209
29211
29213
29215

29217
29219
29221
29223
29225
29227
29229

DE



DE

FIPS

29001
29003
29005
29007
29009
29011
29013
29015
29017
29019
29021
29023
29025
29027
29029
29031
29033
29035
29037

DE

29039
29041
29043
29045
29047
29049
29051
29053
29055
29057
29059
29061
29063
29065
29067
29069
29071
29073
29075
29077
29079
29081
29083
29085
29087
29089
29091
29093
29095
29097
29099
29101

29103

DE

29105
29107
29109
29111
29113
29115
29117
29121
29123
29125
29127
29119
29129
29131
29133
29135
29137
29139
29141
29143
29145
29147
29149
29151
29153
29155
29157
29159
29161
29163
29165
29167
29169
29171

DE

29173
29175
29177
29179
29181
29195
29197
29199
29201
29203
29205
29183
29185
29187
29189
29510
29186
29207
29209
29211
29213
29215

29217
29219
29221
29223
29225
29227
29229

DC

FIPS	County	PC Infection
11001	District of Columbia	777.416347

DC

FIPS

29001
29003
29005
29007
29009
29011
29013
29015
29017
29019
29021
29023
29025
29027
29029
29031
29033
29035
29037

DC

29039
29041
29043
29045
29047
29049
29051
29053
29055
29057
29059
29061
29063
29065
29067
29069
29071
29073
29075
29077
29079
29081
29083
29085
29087
29089
29091
29093
29095
29097
29099
29101

29103

DC

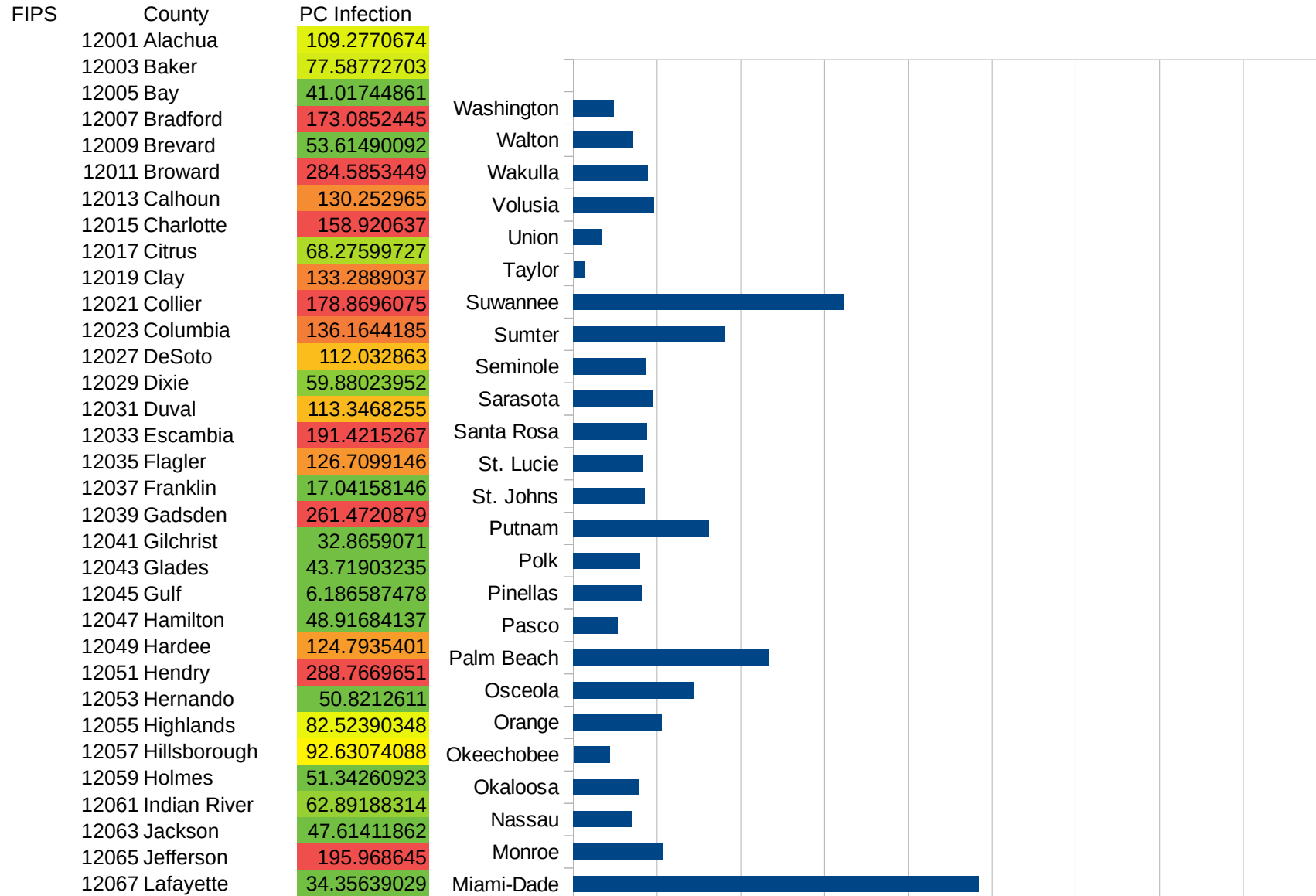
29105
29107
29109
29111
29113
29115
29117
29121
29123
29125
29127
29119
29129
29131
29133
29135
29137
29139
29141
29143
29145
29147
29149
29151
29153
29155
29157
29159
29161
29163
29165
29167
29169
29171

DC

29173
29175
29177
29179
29181
29195
29197
29199
29201
29203
29205
29183
29185
29187
29189
29510
29186
29207
29209
29211
29213
29215

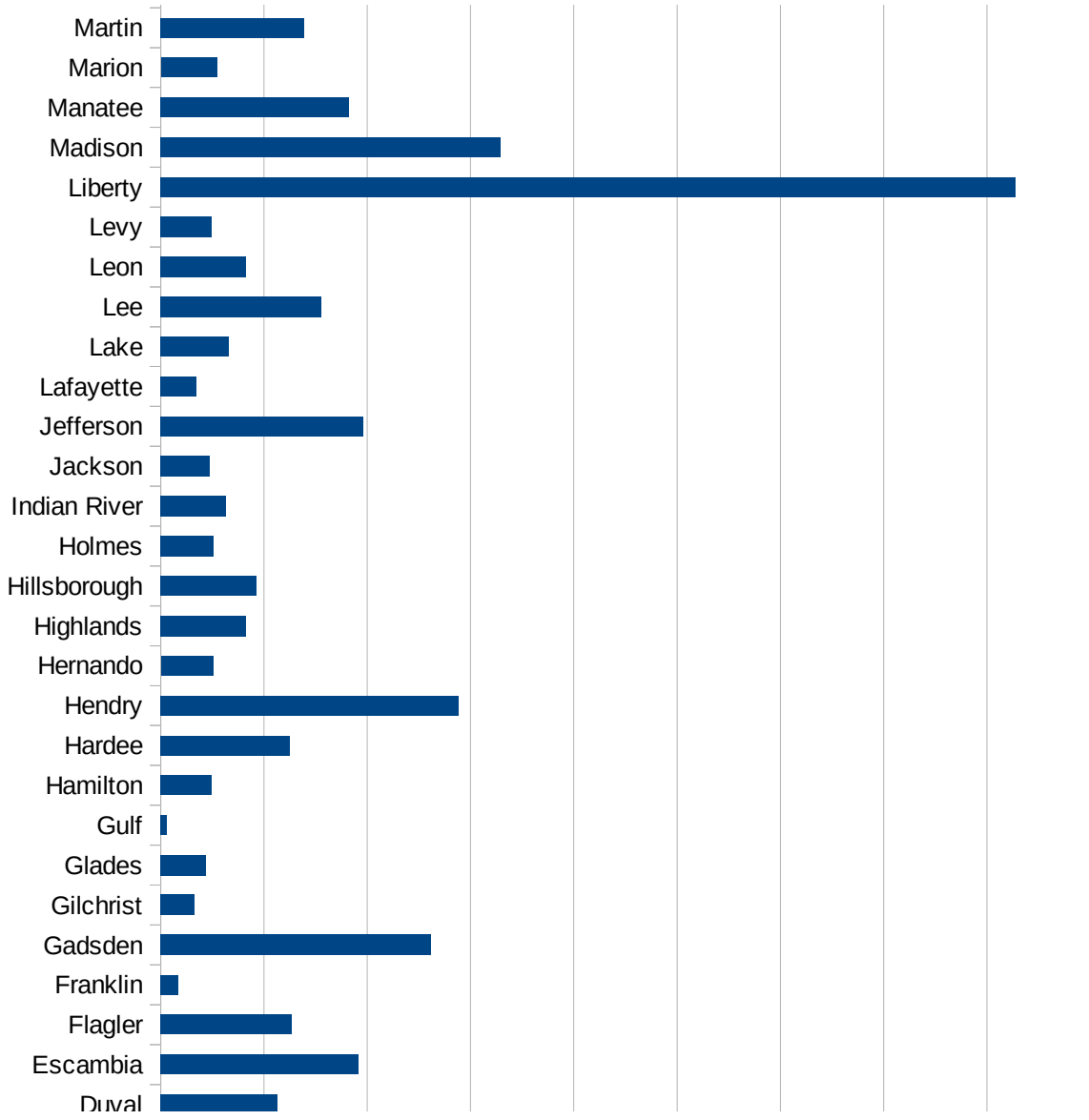
29217
29219
29221
29223
29225
29227
29229

FL

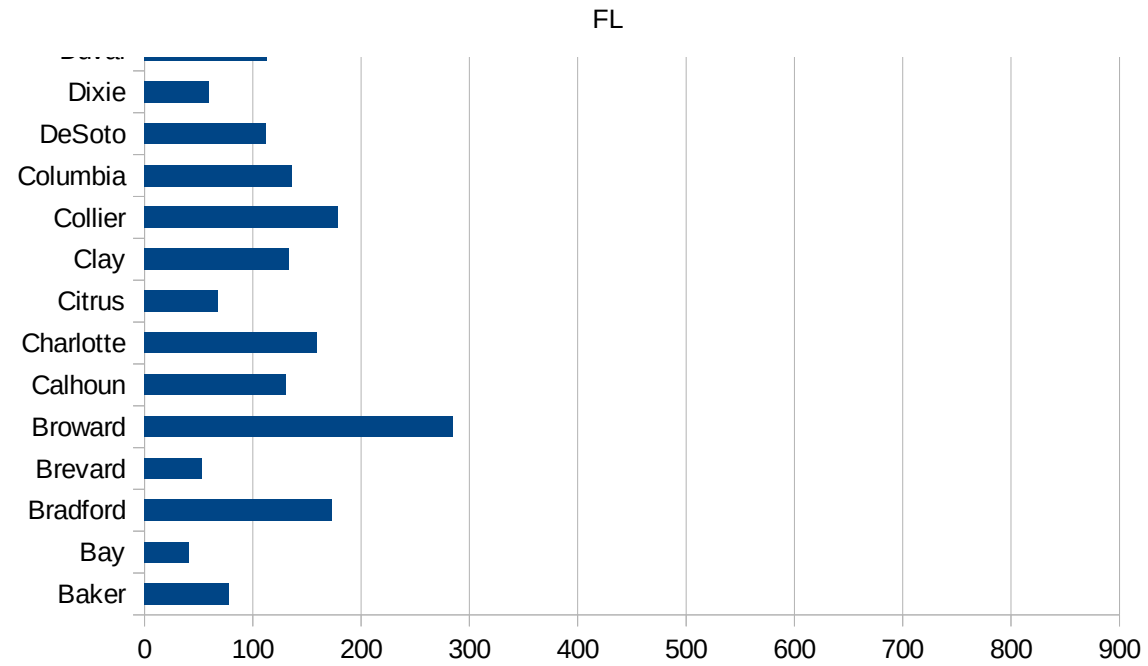


FL

12069 Lake	66.20008696
12071 Lee	155.8420906
12073 Leon	83.07635503
12075 Levy	49.05567819
12077 Liberty	827.7166844
12079 Madison	329.2136651
12081 Manatee	182.851933
12083 Marion	54.44792306
12085 Martin	139.2065228
12086 Miami-Dade	484.1791713
12087 Monroe	106.6282805
12089 Nassau	69.90399851
12091 Okaloosa	78.15930023
12093 Okeechobee	43.33485808
12095 Orange	105.7476759
12097 Osceola	143.7539064
12099 Palm Beach	234.195032
12101 Pasco	52.81396512
12103 Pinellas	82.13026003
12105 Polk	79.66000432
12107 Putnam	161.8057522
12109 St. Johns	84.9520768
12111 St. Lucie	82.52161132
12113 Santa Rosa	88.09639307
12115 Sarasota	94.91045609
12117 Seminole	87.21079362
12119 Sumter	181.7419265
12121 Suwannee	323.5953022
12123 Taylor	13.87411553
12125 Union	33.46720214
12127 Volusia	96.06639174
12129 Wakulla	89.3379748
12131 Walton	71.45359019
12133 Washington	48.23151125



This work is licensed under the Creative Commons Attribution-NoDerivatives 4.0 International License. To view a copy of this license, visit <http://creativecommons.org/licenses/by-nd/4.0/>.



FL

FIPS

- 29001
- 29003
- 29005
- 29007
- 29009
- 29011
- 29013
- 29015
- 29017
- 29019
- 29021
- 29023
- 29025
- 29027
- 29029
- 29031
- 29033
- 29035
- 29037

FL

29039
29041
29043
29045
29047
29049
29051
29053
29055
29057
29059
29061
29063
29065
29067
29069
29071
29073
29075
29077
29079
29081
29083
29085
29087
29089
29091
29093
29095
29097
29099
29101

29103

FL

29105
29107
29109
29111
29113
29115
29117
29121
29123
29125
29127
29119
29129
29131
29133
29135
29137
29139
29141
29143
29145
29147
29149
29151
29153
29155
29157
29159
29161
29163
29165
29167
29169
29171

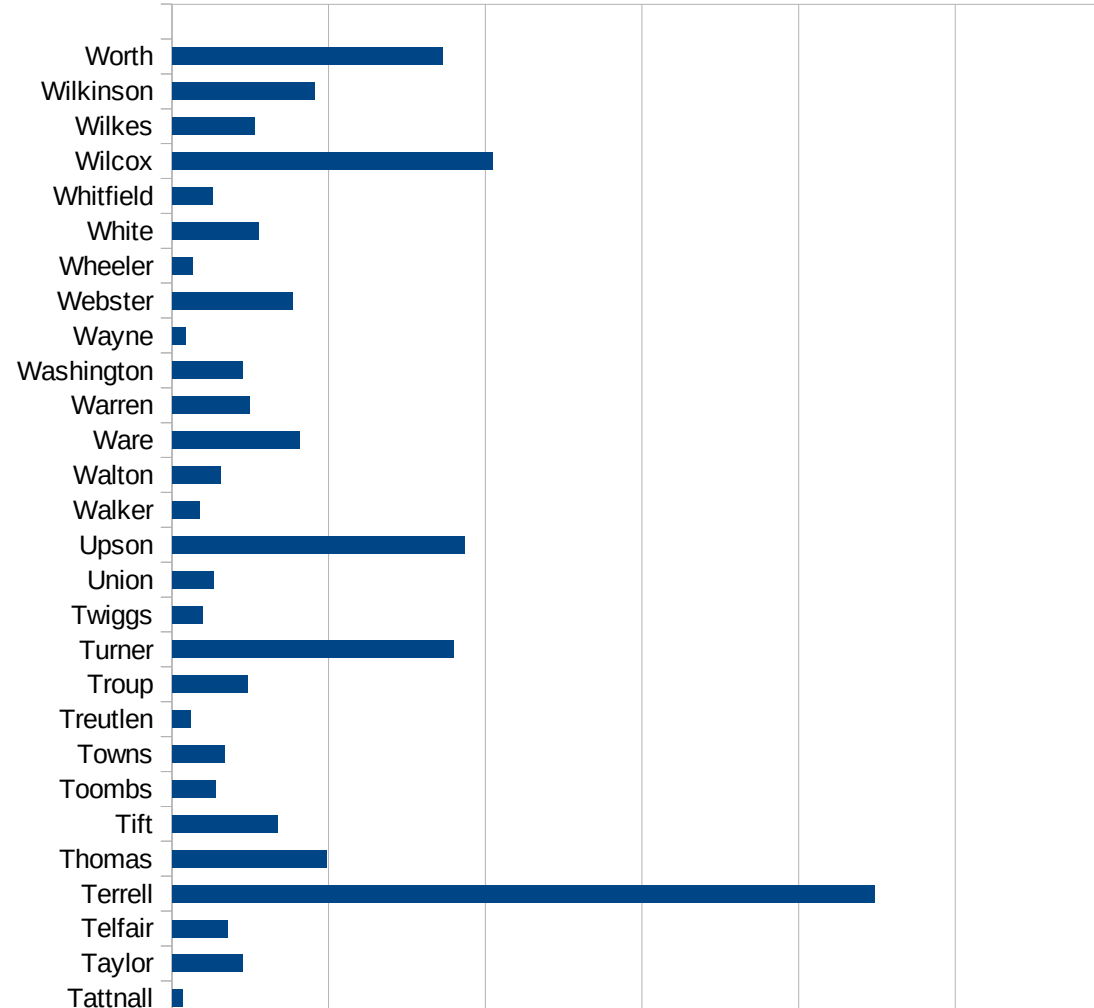
FL

29173
29175
29177
29179
29181
29195
29197
29199
29201
29203
29205
29183
29185
29187
29189
29510
29186
29207
29209
29211
29213
29215

29217
29219
29221
29223
29225
29227
29229

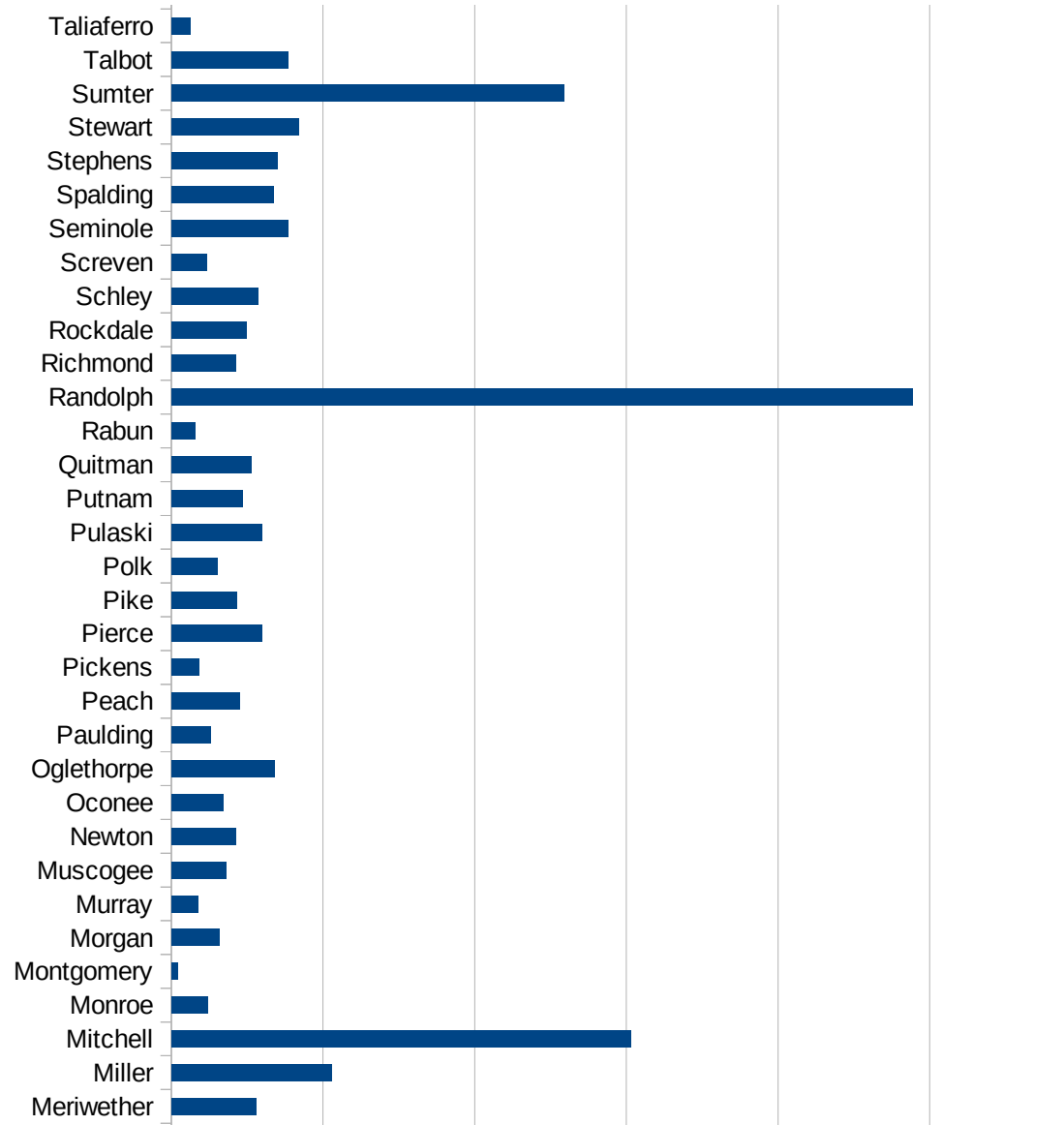
GA

FIPS	County	PC Infection
13001	Appling	421.4621495
13003	Atkinson	204.8933349
13005	Bacon	259.2758158
13007	Baker	905.5627426
13009	Baldwin	586.752337
13011	Banks	168.527491
13013	Barrow	243.7847269
13015	Bartow	337.3806481
13017	Ben Hill	214.451659
13019	Berrien	98.69104509
13021	Bibb	239.720435
13023	Bleckley	163.5768811
13025	Brantley	116.4205959
13027	Brooks	412.5572101
13029	Bryan	149.5709675
13031	Bulloch	54.33657628
13033	Burke	396.9138831
13035	Butts	673.748605
13037	Calhoun	1715.994962
13039	Camden	63.34184101
13043	Candler	64.5994832
13045	Carroll	331.0165
13047	Catoosa	77.12844853
13049	Charlton	100.2467613
13051	Chatham	97.51205934
13053	Chattahoochee	112.3174841
13055	Chattooga	60.50826946
13057	Cherokee	214.047665
13059	Clarke	136.652792
13061	Clay	935.2268791
13063	Clayton	293.1477997
13065	Clinch	240.6738869
13067	Cobb	264.1157934



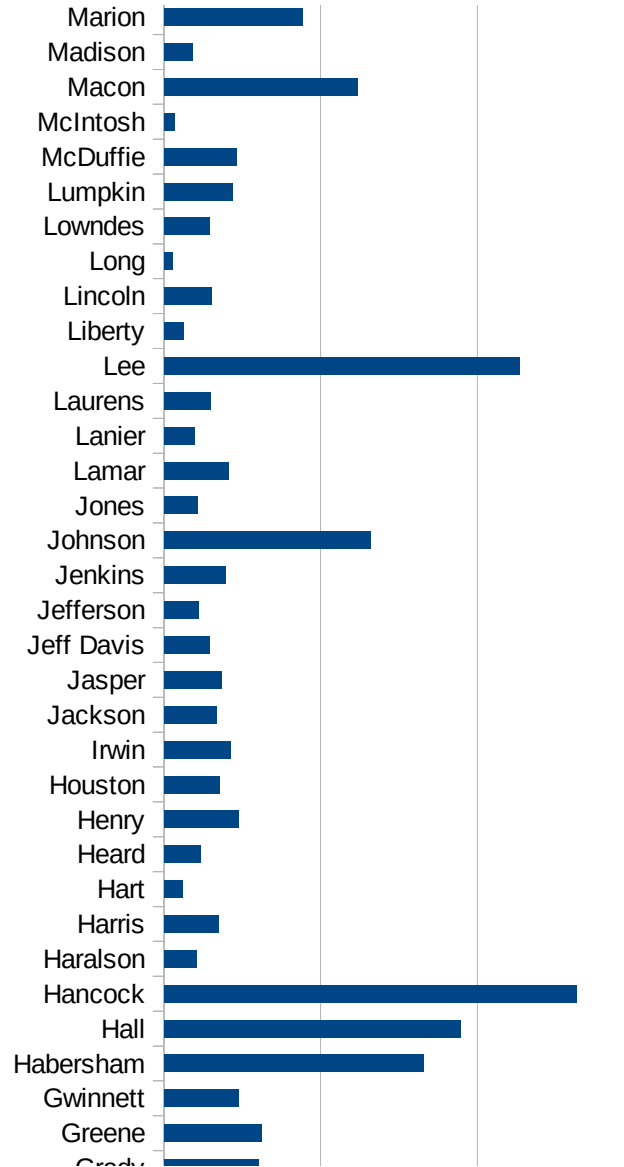
GA

13069 Coffee	368.9694382
13071 Colquitt	434.286717
13073 Columbia	110.1814105
13075 Cook	180.631628
13077 Coweta	169.3358197
13079 Crawford	154.2458191
13081 Crisp	787.575771
13083 Dade	104.770122
13085 Dawson	287.0470039
13087 Decatur	395.1081844
13089 DeKalb	311.5425387
13091 Dodge	154.5520406
13093 Dooly	970.3779367
13095 Dougherty	1704.240325
13097 Douglas	249.7746523
13099 Early	2156.728799
13101 Echols	125
13103 Effingham	61.10307123
13105 Elbert	172.5941423
13107 Emanuel	97.29347249
13109 Evans	46.63744054
13111 Fannin	127.0990602
13113 Fayette	165.6986224
13115 Floyd	155.2176621
13117 Forsyth	150.4572887
13119 Franklin	108.5870651
13121 Fulton	309.5854355
13123 Gilmer	269.3406023
13125 Glascock	0
13127 Glynn	79.79441204
13129 Gordon	204.5592442
13131 Grady	303.0547923
13133 Greene	310.7695785
13135 Gwinnett	239.4961742



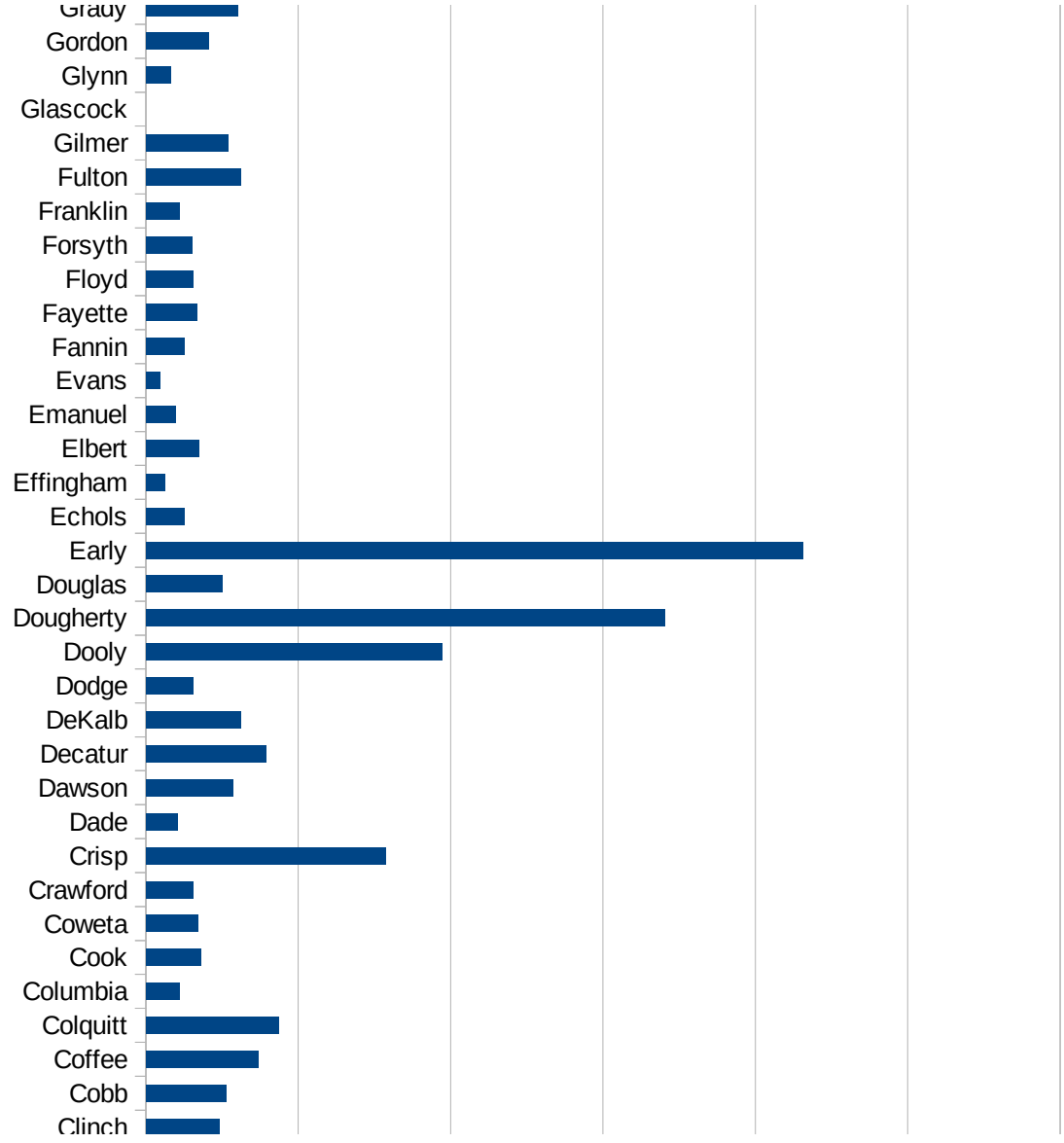
GA

13137 Habersham	828.4127963
13139 Hall	946.8310347
13141 Hancock	1317.680882
13143 Haralson	104.9673247
13145 Harris	174.0391588
13147 Hart	57.47346642
13149 Heard	117.8550383
13151 Henry	237.1644514
13153 Houston	176.2409226
13155 Irwin	212.8112364
13157 Jackson	166.1412627
13159 Jasper	185.1851852
13161 Jeff Davis	146.3836583
13163 Jefferson	110.1749838
13165 Jenkins	195.784867
13167 Johnson	659.250103
13169 Jones	108.3310036
13171 Lamar	205.2631579
13173 Lanier	96.71179884
13175 Laurens	147.913365
13177 Lee	1135.600054
13179 Liberty	63.41772769
13181 Lincoln	151.6108654
13183 Long	26.31855985
13185 Lowndes	146.1472993
13187 Lumpkin	218.4797451
13189 McDuffie	232.2233059
13191 McIntosh	34.86750349
13193 Macon	616.2976489
13195 Madison	91.0623946
13197 Marion	443.0607113
13199 Meriwether	280.0455667
13201 Miller	527.6116778
13205 Mitchell	1514.05912



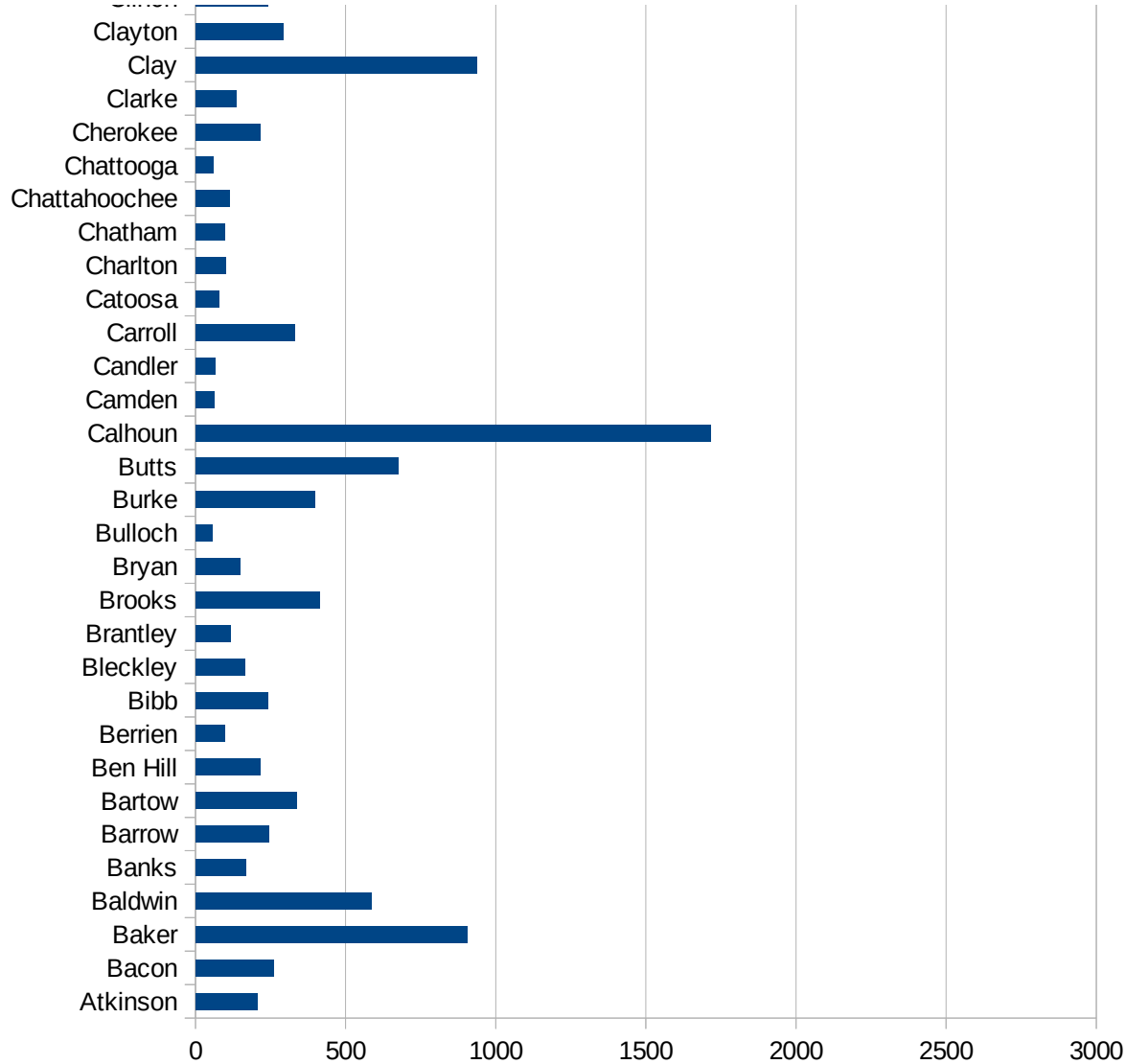
GA

13207 Monroe	119.9127907
13209 Montgomery	21.75568367
13211 Morgan	159.1258686
13213 Murray	87.67315448
13215 Muscogee	179.2336218
13217 Newton	211.7928447
13219 Oconee	170.6050112
13221 Oglethorpe	338.7803906
13223 Paulding	129.2336202
13225 Peach	223.4677803
13227 Pickens	90.68167605
13229 Pierce	299.1386869
13231 Pike	214.6613717
13233 Polk	150.694608
13235 Pulaski	298.1299124
13237 Putnam	233.8484112
13239 Quitman	263.2733655
13241 Rabun	77.07357562
13243 Randolph	2444.02166
13245 Richmond	212.8461851
13247 Rockdale	246.1531669
13249 Schley	286.4782277
13251 Screven	114.7940881
13253 Seminole	384.8466627
13255 Spalding	337.3676248
13257 Stephens	349.5294795
13259 Stewart	419.4224875
13261 Sumter	1294.857566
13263 Talbot	382.6530612
13265 Taliaferro	62.18905473
13267 Tattnall	35.44563034
13269 Taylor	223.9084463
13271 Telfair	176.366843
13273 Terrell	2241.319243



GA

13275 Thomas	492.7105832
13277 Tift	335.2148086
13279 Toombs	137.6129728
13281 Towns	168.7478907
13283 Treutlen	58.74577765
13285 Troup	239.8834852
13287 Turner	897.3710819
13289 Twiggs	97.70395701
13291 Union	133.327778
13293 Upson	934.5794393
13295 Walker	87.88359026
13297 Walton	152.9362694
13299 Ware	406.3901345
13301 Warren	247.5718911
13303 Washington	225.6450505
13305 Wayne	43.61245303
13307 Webster	382.9950211
13309 Wheeler	63.45982993
13311 White	276.9436103
13313 Whitfield	129.7303531
13315 Wilcox	1021.334544
13317 Wilkes	263.2644795
13319 Wilkinson	453.7405932
13321 Worth	862.1114341



GA

FIPS

- 29001
- 29003
- 29005
- 29007
- 29009
- 29011
- 29013
- 29015
- 29017
- 29019
- 29021
- 29023
- 29025
- 29027
- 29029
- 29031
- 29033
- 29035
- 29037

GA

29039
29041
29043
29045
29047
29049
29051
29053
29055
29057
29059
29061
29063
29065
29067
29069
29071
29073
29075
29077
29079
29081
29083
29085
29087
29089
29091
29093
29095
29097
29099
29101

29103

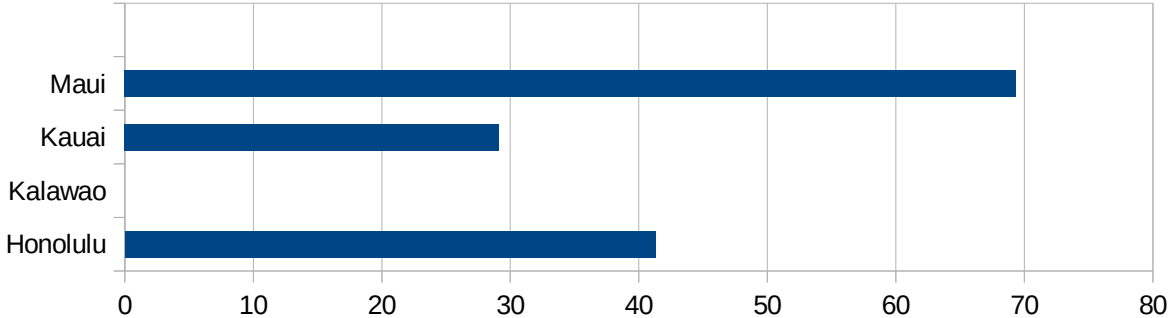
29105
29107
29109
29111
29113
29115
29117
29121
29123
29125
29127
29119
29129
29131
29133
29135
29137
29139
29141
29143
29145
29147
29149
29151
29153
29155
29157
29159
29161
29163
29165
29167
29169
29171

GA

29173
29175
29177
29179
29181
29195
29197
29199
29201
29203
29205
29183
29185
29187
29189
29510
29186
29207
29209
29211
29213
29215

29217
29219
29221
29223
29225
29227
29229

FIPS	County	PC Infection
15001	Hawaii	36.81903445
15003	Honolulu	41.32315729
15005	Kalawao	0
15007	Kauai	29.11288869
15009	Maui	69.37508597



HI

FIPS

29001
29003
29005
29007
29009
29011
29013
29015
29017
29019
29021
29023
29025
29027
29029
29031
29033
29035
29037

HI

29039
29041
29043
29045
29047
29049
29051
29053
29055
29057
29059
29061
29063
29065
29067
29069
29071
29073
29075
29077
29079
29081
29083
29085
29087
29089
29091
29093
29095
29097
29099
29101

29103

HI

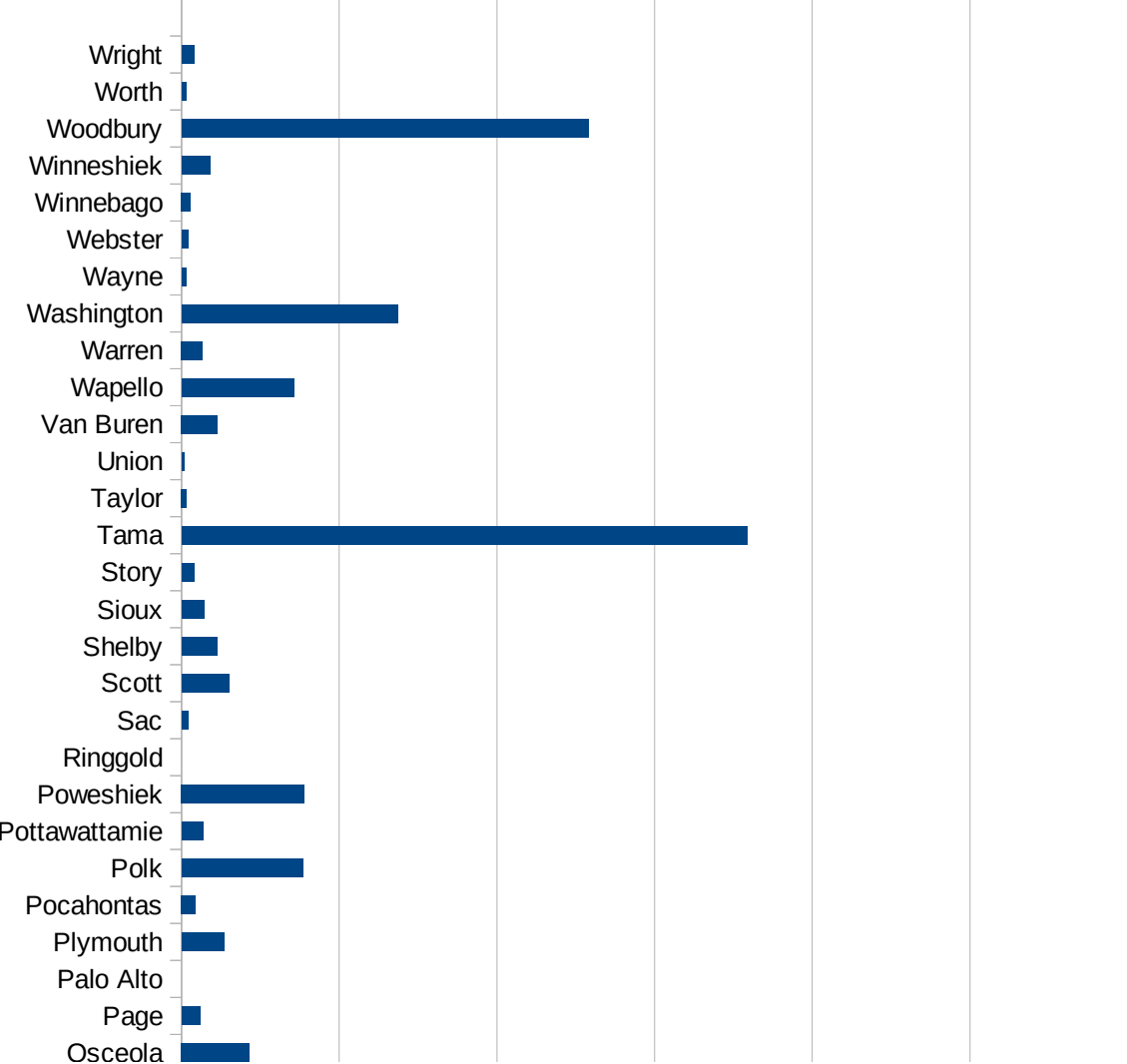
29105
29107
29109
29111
29113
29115
29117
29121
29123
29125
29127
29119
29129
29131
29133
29135
29137
29139
29141
29143
29145
29147
29149
29151
29153
29155
29157
29159
29161
29163
29165
29167
29169
29171

HI

29173
29175
29177
29179
29181
29195
29197
29199
29201
29203
29205
29183
29185
29187
29189
29510
29186
29207
29209
29211
29213
29215

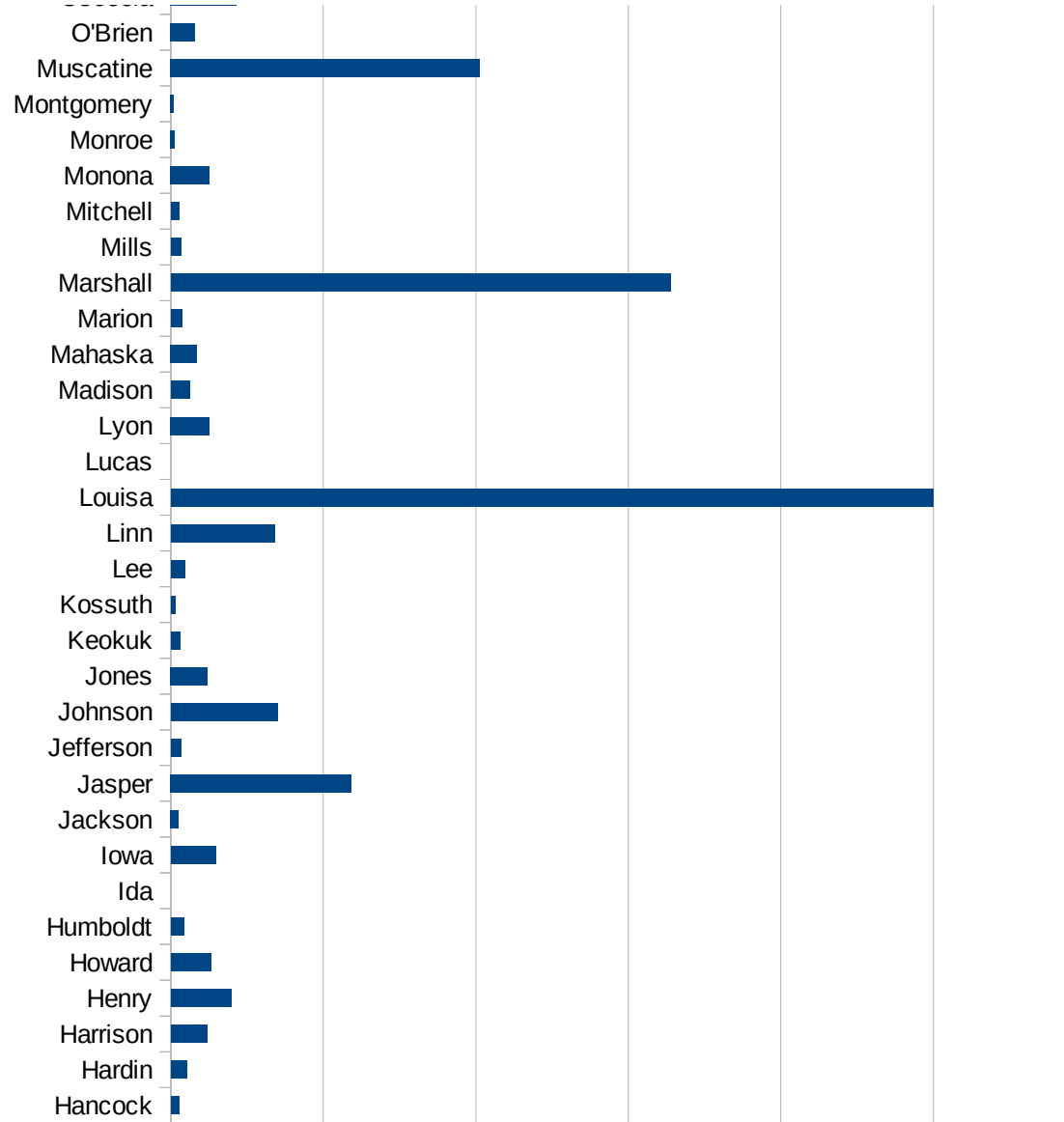
29217
29219
29221
29223
29225
29227
29229

FIPS	County	PC Infection
19001	Adair	42.47486904
19003	Adams	0
19005	Allamakee	708.5020243
19007	Appanoose	32.16209697
19009	Audubon	145.2960407
19011	Benton	132.5949614
19013	Black Hawk	1054.31696
19015	Boone	110.0736355
19017	Bremer	220.4673909
19019	Buchanan	103.7784801
19021	Buena Vista	80.50719533
19023	Butler	68.78052136
19025	Calhoun	10.31034127
19027	Carroll	24.80897092
19029	Cass	7.733952049
19031	Cedar	204.0049391
19033	Cerro Gordo	32.82763149
19035	Cherokee	35.33256779
19037	Chickasaw	50.15045135
19039	Clarke	31.83699459
19041	Clay	43.38663692
19043	Clayton	102.5290499
19045	Clinton	109.63498
19047	Crawford	600.3030656
19049	Dallas	694.1672211
19051	Davis	55.45081513
19053	Decatur	0
19055	Delaware	46.86859218
19057	Des Moines	61.32147785
19059	Dickinson	34.97930391
19061	Dubuque	167.2620646
19063	Emmet	0
19065	Fayette	122.0752798

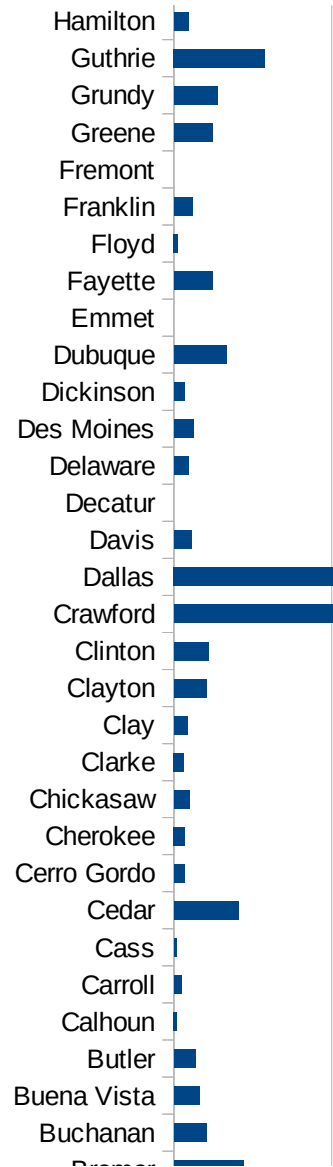


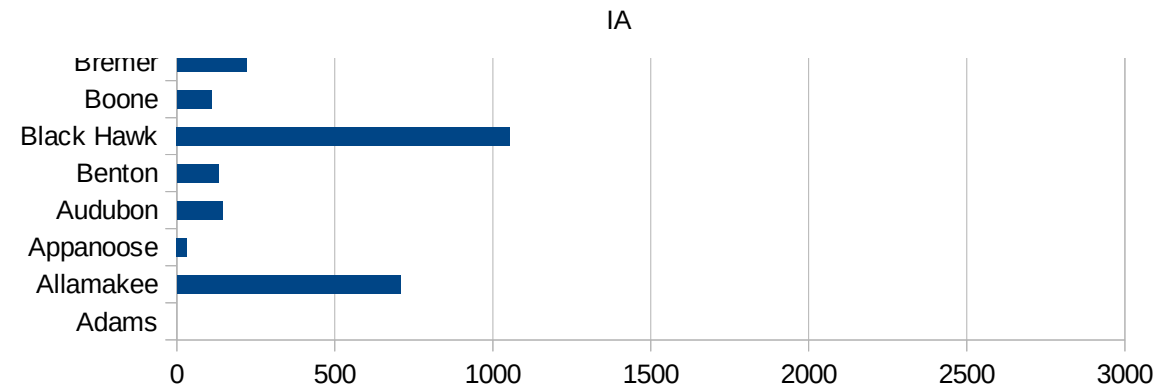
IA

19067 Floyd	12.68955016
19069 Franklin	59.2651126
19071 Fremont	0
19073 Greene	122.4807928
19075 Grundy	138.1664499
19077 Guthrie	289.1791045
19079 Hamilton	46.8164794
19081 Hancock	28.00597461
19083 Hardin	53.35546597
19085 Harrison	120.2773454
19087 Henry	199.332237
19089 Howard	130.6193534
19091 Humboldt	41.89797842
19093 Ida	0
19095 Iowa	148.6896723
19097 Jackson	25.7307534
19099 Jasper	592.2416346
19101 Jefferson	32.64240248
19103 Johnson	350.3900569
19105 Jones	120.5167759
19107 Keokuk	29.3398533
19109 Kossuth	13.41561578
19111 Lee	46.98282191
19113 Linn	340.8452076
19115 Louisa	2497.985496
19117 Lucas	0
19119 Lyon	127.000254
19121 Madison	61.54224875
19123 Mahaska	86.36363636
19125 Marion	35.92061544
19127 Marshall	1638.278182
19129 Mills	33.19391887
19131 Mitchell	28.38489923
19133 Monona	126.7427123



19135 Monroe	12.83697047
19137 Montgomery	9.9970009
19139 Muscatine	1013.301032
19141 O'Brien	79.47976879
19143 Osceola	215.2317881
19145 Page	59.02026362
19147 Palo Alto	0
19149 Plymouth	135.4851564
19151 Pocahontas	44.51038576
19153 Polk	384.8490571
19155 Pottawattamie	67.35590647
19157 Poweshiek	390.3952083
19159 Ringgold	0
19161 Sac	20.57824879
19163 Scott	150.0435703
19165 Shelby	112.281914
19167 Sioux	71.61476983
19169 Story	40.77264156
19171 Tama	1792.475154
19173 Taylor	16.15247941
19175 Union	8.09126952
19177 Van Buren	113.960114
19179 Wapello	355.0632012
19181 Warren	66.59354434
19183 Washington	686.5091911
19185 Wayne	15.62255898
19187 Webster	22.05254018
19189 Winnebago	28.5225328
19191 Winneshiek	89.86968895
19193 Woodbury	1290.240786
19195 Worth	13.41741581
19197 Wright	39.40110323





FIPS

- 29001
- 29003
- 29005
- 29007
- 29009
- 29011
- 29013
- 29015
- 29017
- 29019
- 29021
- 29023
- 29025
- 29027
- 29029
- 29031
- 29033
- 29035
- 29037

IA

29039
29041
29043
29045
29047
29049
29051
29053
29055
29057
29059
29061
29063
29065
29067
29069
29071
29073
29075
29077
29079
29081
29083
29085
29087
29089
29091
29093
29095
29097
29099
29101

29103

IA

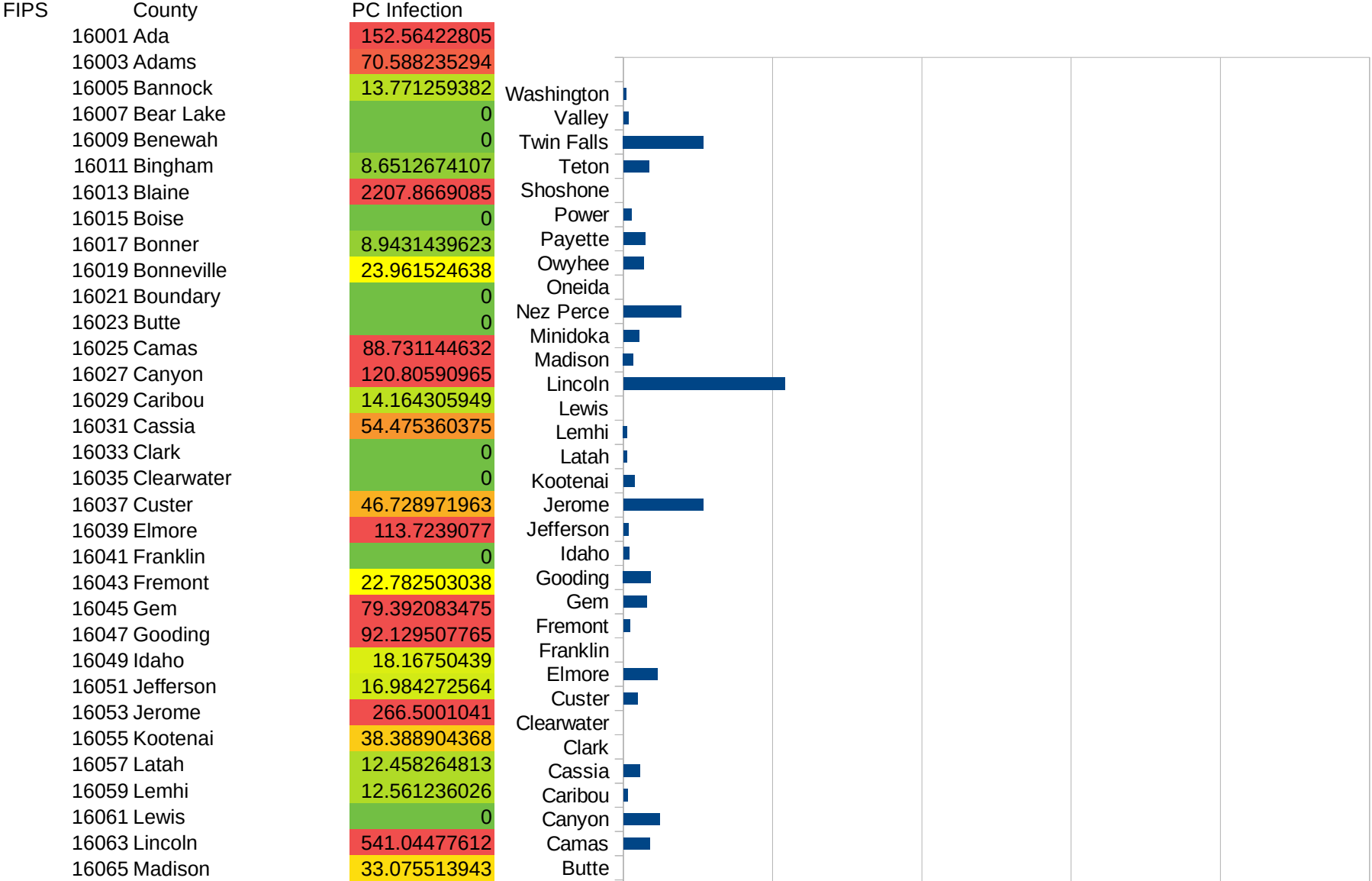
29105
29107
29109
29111
29113
29115
29117
29121
29123
29125
29127
29119
29129
29131
29133
29135
29137
29139
29141
29143
29145
29147
29149
29151
29153
29155
29157
29159
29161
29163
29165
29167
29169
29171

IA

29173
29175
29177
29179
29181
29195
29197
29199
29201
29203
29205
29183
29185
29187
29189
29510
29186
29207
29209
29211
29213
29215

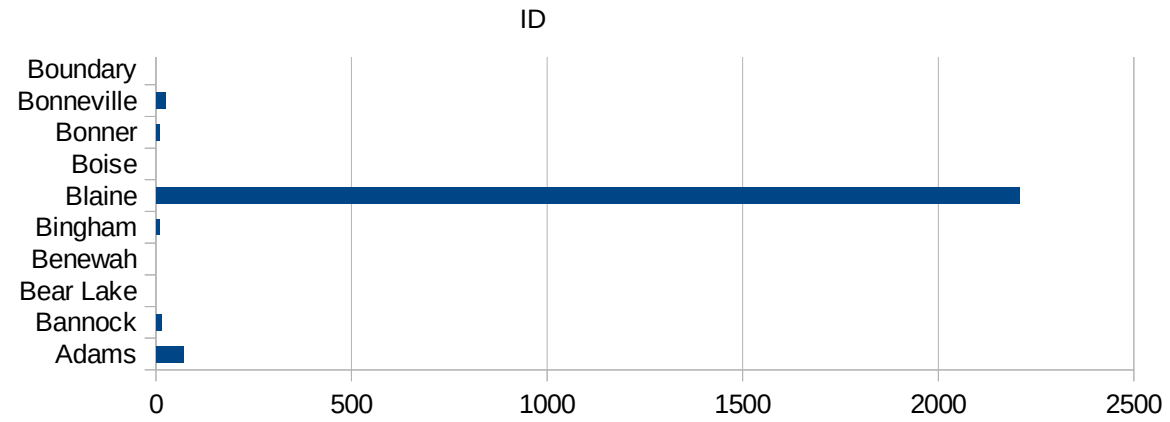
29217
29219
29221
29223
29225
29227
29229

ID



This work is licensed under the Creative Commons Attribution-NoDerivatives 4.0 International License. To view a copy of this license, visit <http://creativecommons.org/licenses/by-nd/4.0/>.

16067 Minidoka	52.821128451
16069 Nez Perce	193.03108295
16071 Oneida	0
16073 Owyhee	68.417001625
16075 Payette	72.18377139
16077 Power	25.746652935
16079 Shoshone	0
16081 Teton	85.910652921
16083 Twin Falls	268.35190112
16085 Valley	18.114301241
16087 Washington	9.8415510284



ID

FIPS

29001
29003
29005
29007
29009
29011
29013
29015
29017
29019
29021
29023
29025
29027
29029
29031
29033
29035
29037

ID

29039
29041
29043
29045
29047
29049
29051
29053
29055
29057
29059
29061
29063
29065
29067
29069
29071
29073
29075
29077
29079
29081
29083
29085
29087
29089
29091
29093
29095
29097
29099
29101

29103

ID

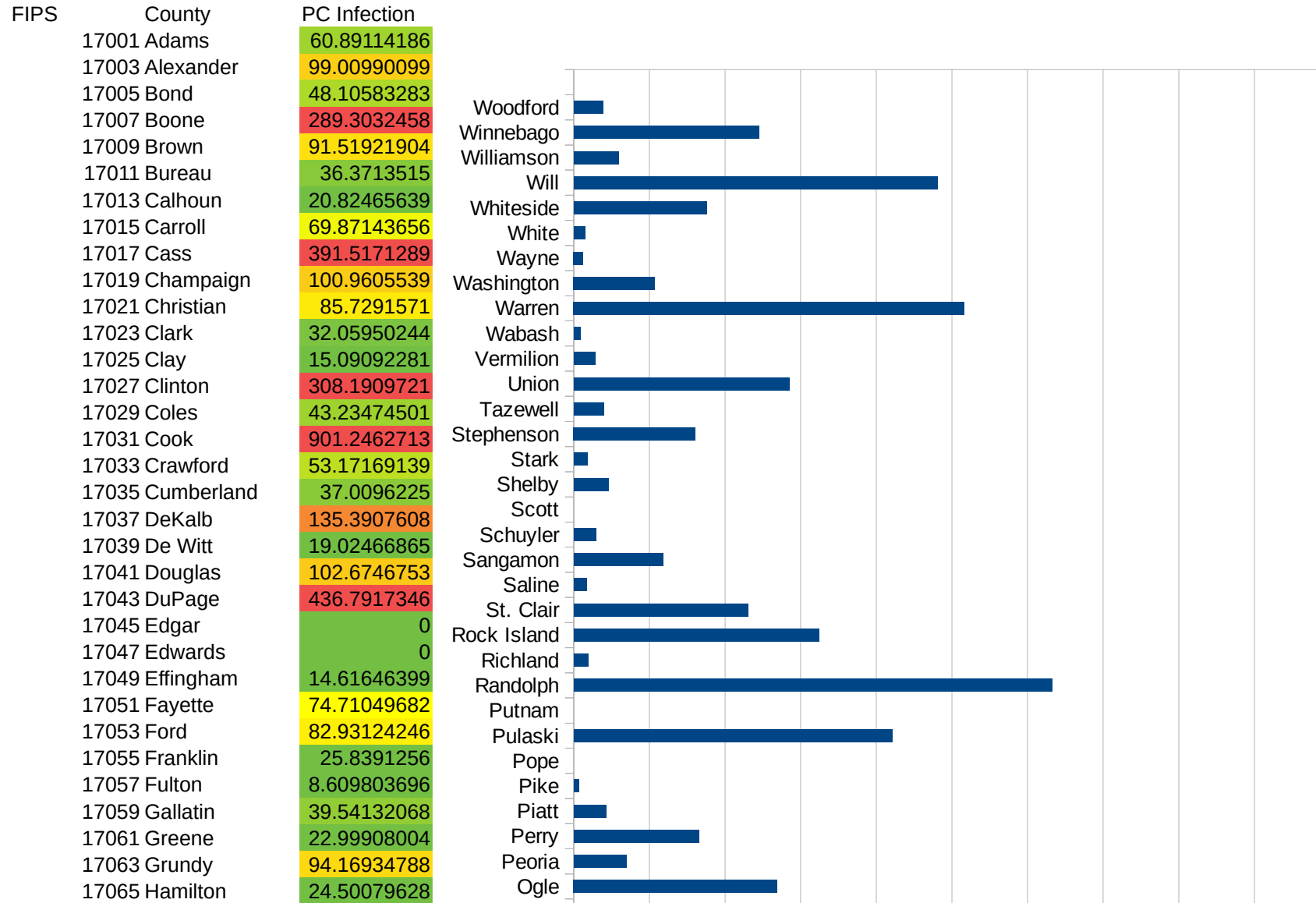
29105
29107
29109
29111
29113
29115
29117
29121
29123
29125
29127
29119
29129
29131
29133
29135
29137
29139
29141
29143
29145
29147
29149
29151
29153
29155
29157
29159
29161
29163
29165
29167
29169
29171

ID

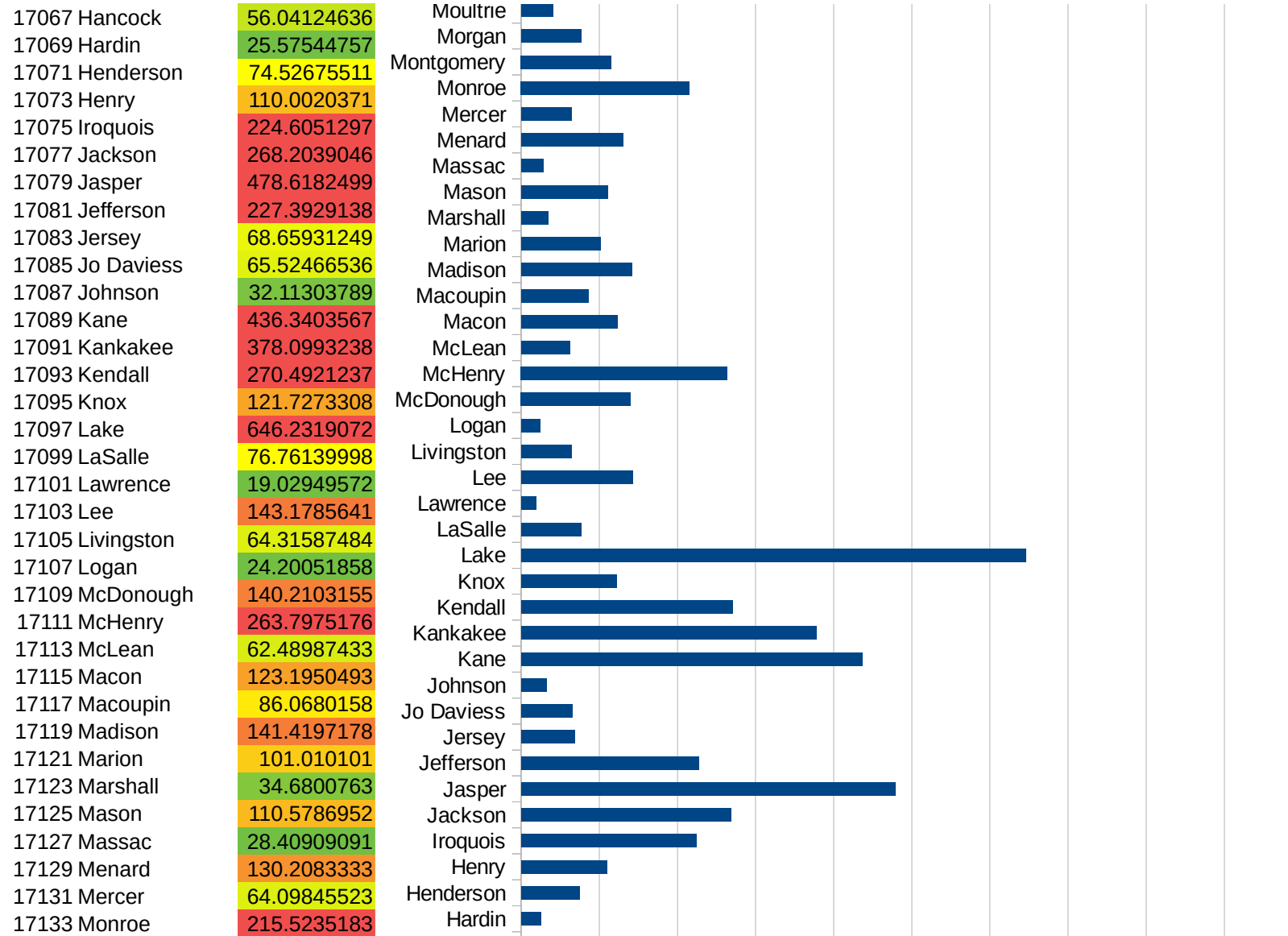
29173
29175
29177
29179
29181
29195
29197
29199
29201
29203
29205
29183
29185
29187
29189
29510
29186
29207
29209
29211
29213
29215

29217
29219
29221
29223
29225
29227
29229

IL

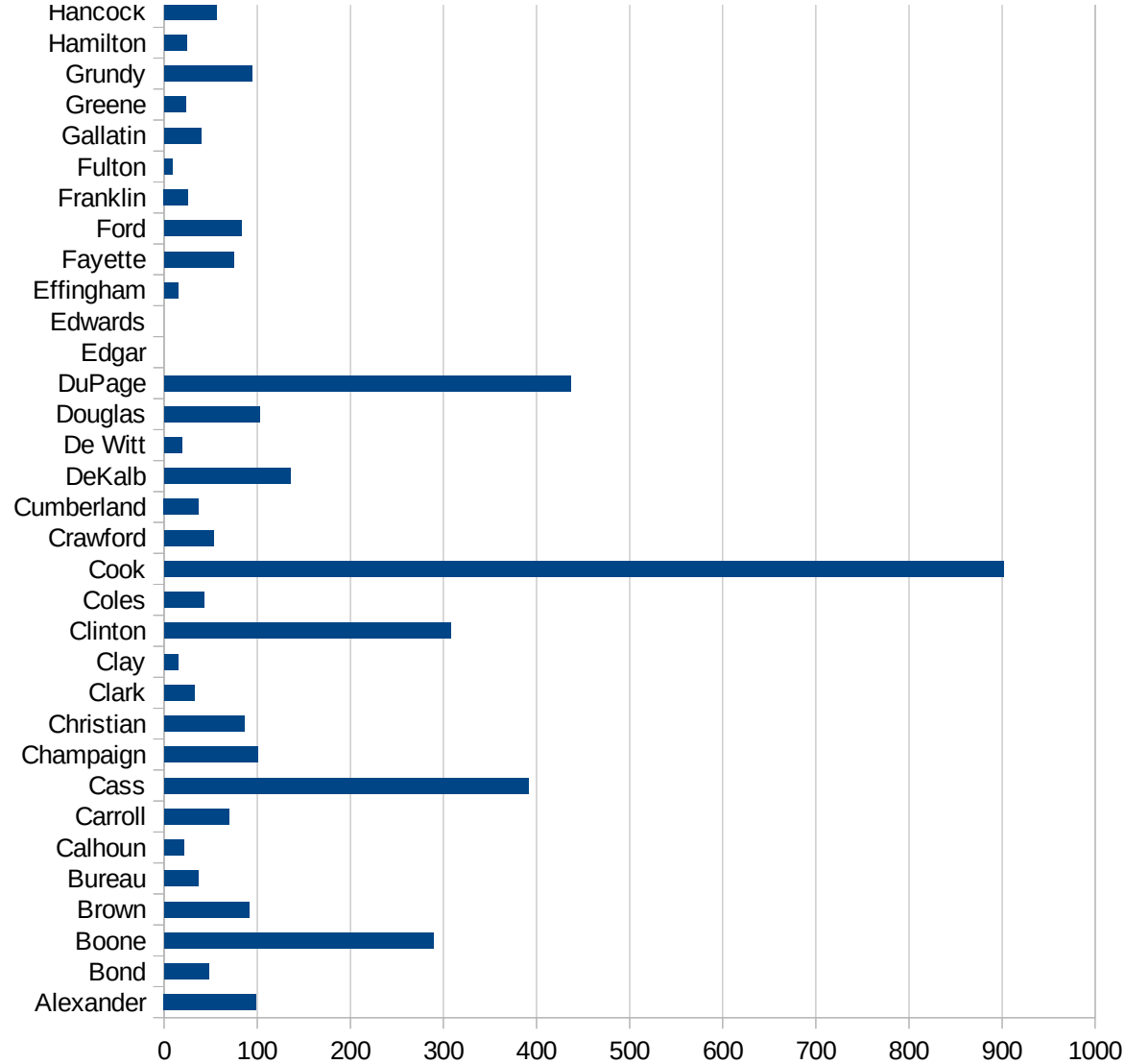


IL



IL

17135 Montgomery	115.3805811
17137 Morgan	76.5246056
17139 Moultrie	40.7691785
17141 Ogle	269.033639
17143 Peoria	69.75933031
17145 Perry	165.2970624
17147 Piatt	42.69333984
17149 Pike	6.405739543
17151 Pope	0
17153 Pulaski	421.0140948
17155 Putnam	0
17157 Randolph	632.2805706
17159 Richland	19.03191017
17161 Rock Island	324.0937572
17163 St. Clair	230.216158
17165 Saline	16.73220112
17167 Sangamon	118.2505068
17169 Schuyler	28.95613146
17171 Scott	0
17173 Shelby	45.99604434
17175 Stark	18.42638659
17177 Stephenson	160.8830693
17179 Tazewell	40.05199202
17181 Union	285.0187044
17183 Vermilion	28.64359555
17185 Wabash	8.658758334
17187 Warren	516.6744951
17189 Washington	107.1811361
17191 Wayne	12.24589762
17193 White	14.63593121
17195 Whiteside	176.1766081
17197 Will	481.2872846
17199 Williamson	59.65163445
17201 Winnebago	245.0005456



IL

17203 Woodford

38.99851806

IL

FIPS

29001
29003
29005
29007
29009
29011
29013
29015
29017
29019
29021
29023
29025
29027
29029
29031
29033
29035
29037

IL

29039
29041
29043
29045
29047
29049
29051
29053
29055
29057
29059
29061
29063
29065
29067
29069
29071
29073
29075
29077
29079
29081
29083
29085
29087
29089
29091
29093
29095
29097
29099
29101

29103

IL

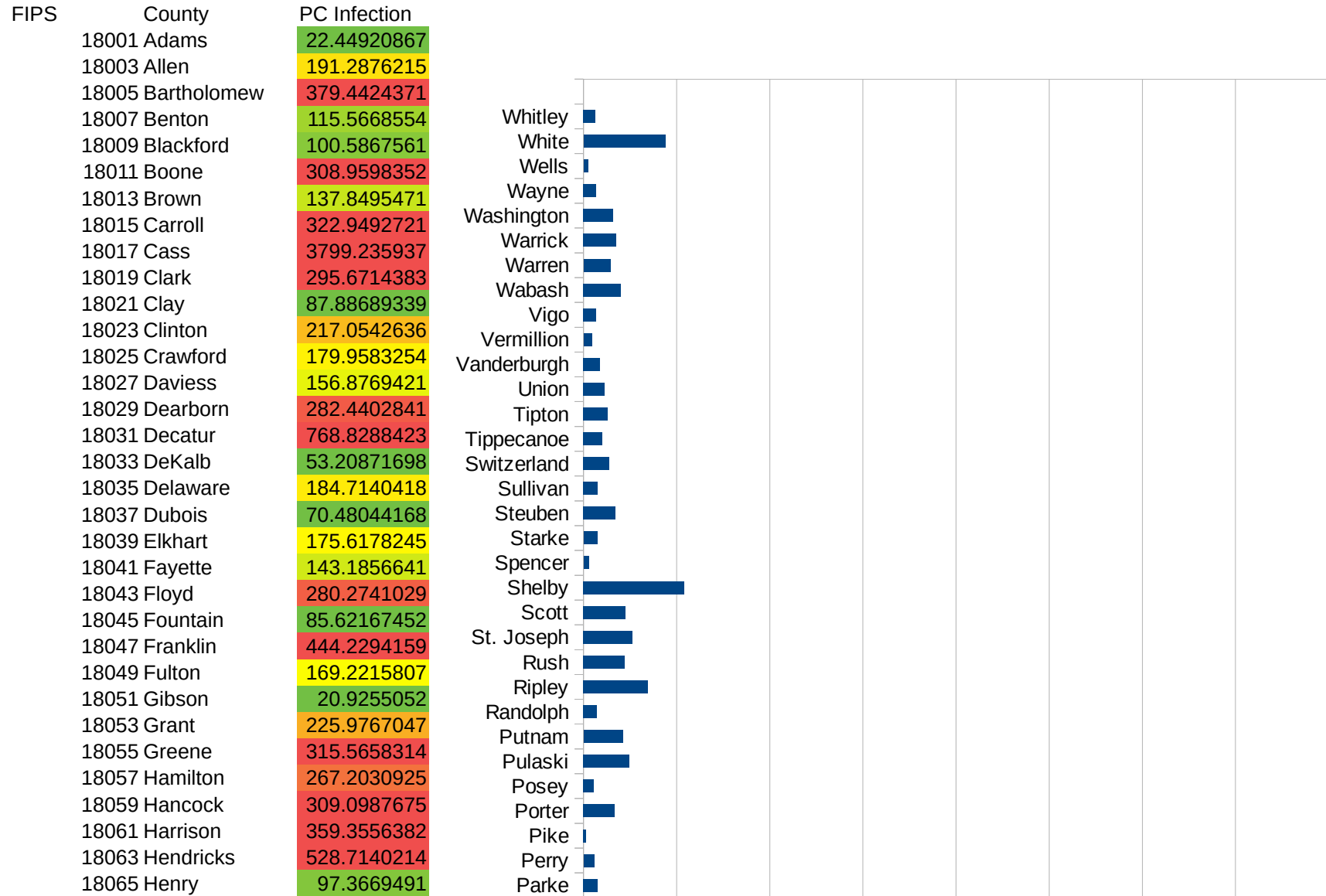
29105
29107
29109
29111
29113
29115
29117
29121
29123
29125
29127
29119
29129
29131
29133
29135
29137
29139
29141
29143
29145
29147
29149
29151
29153
29155
29157
29159
29161
29163
29165
29167
29169
29171

IL

29173
29175
29177
29179
29181
29195
29197
29199
29201
29203
29205
29183
29185
29187
29189
29510
29186
29207
29209
29211
29213
29215

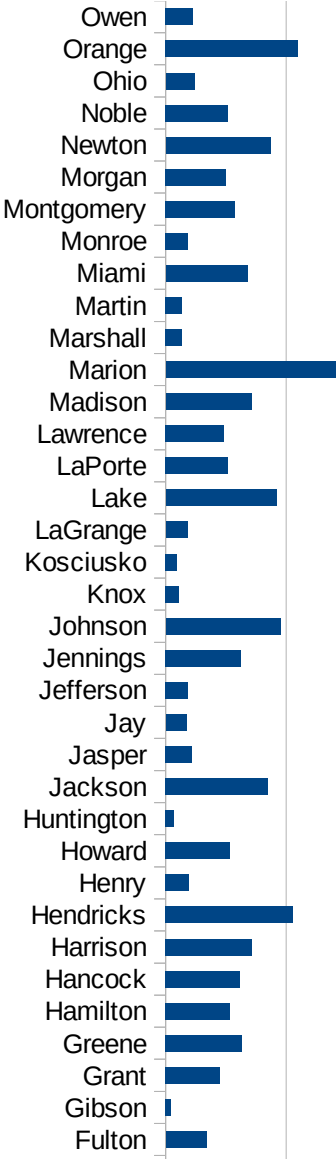
29217
29219
29221
29223
29225
29227
29229

IN

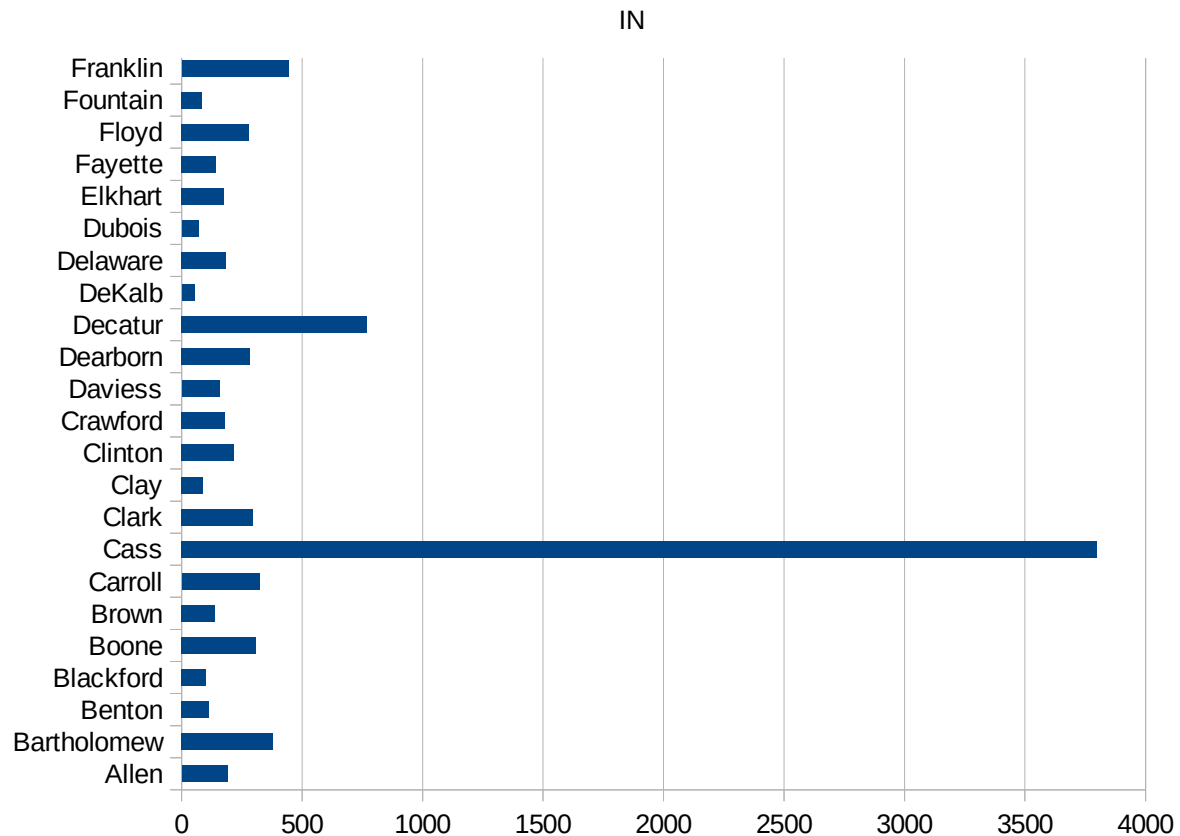


IN

18067 Howard	267.1005026
18069 Huntington	33.11258278
18071 Jackson	426.1975471
18073 Jasper	110.8780342
18075 Jay	86.68849933
18077 Jefferson	93.14456036
18079 Jennings	315.0918112
18081 Johnson	477.5164026
18083 Knox	54.20788725
18085 Kosciusko	49.15305505
18087 LaGrange	91.53318078
18089 Lake	460.972191
18091 LaPorte	258.1653895
18093 Lawrence	243.0585968
18095 Madison	356.3687414
18097 Marion	704.9556391
18099 Marshall	67.02992562
18101 Martin	68.51326221
18103 Miami	340.2029972
18105 Monroe	91.88861738
18107 Montgomery	286.8617326
18109 Morgan	251.0126077
18111 Newton	435.3722076
18113 Noble	258.7730371
18115 Ohio	119.7809719
18117 Orange	549.0276566
18119 Owen	115.1355241
18121 Parke	76.80037809
18123 Perry	57.58559313
18125 Pike	16.11603546
18127 Porter	165.6898239
18129 Posey	54.81597494
18131 Pulaski	248.6165691
18133 Putnam	211.7578549



18135 Randolph	72.43169289
18137 Ripley	347.0883147
18139 Rush	222.0488507
18141 St. Joseph	263.6914588
18143 Scott	226.1495938
18145 Shelby	540.4435674
18147 Spencer	29.51739066
18149 Starke	74.12252017
18151 Steuben	170.5892558
18153 Sullivan	77.33204447
18155 Switzerland	139.9645423
18157 Tippecanoe	102.0471593
18159 Tipton	132.2051824
18161 Union	113.6848089
18163 Vanderburgh	90.06818659
18165 Vermillion	45.2225596
18167 Vigo	67.97906617
18169 Wabash	201.4066496
18171 Warren	145.2257049
18173 Warrick	175.81153
18175 Washington	161.0421215
18177 Wayne	66.73137588
18179 Wells	24.81741473
18181 White	439.2325861
18183 Whitley	64.56535775



IN

FIPS

29001
29003
29005
29007
29009
29011
29013
29015
29017
29019
29021
29023
29025
29027
29029
29031
29033
29035
29037

IN

29039
29041
29043
29045
29047
29049
29051
29053
29055
29057
29059
29061
29063
29065
29067
29069
29071
29073
29075
29077
29079
29081
29083
29085
29087
29089
29091
29093
29095
29097
29099
29101

29103

IN

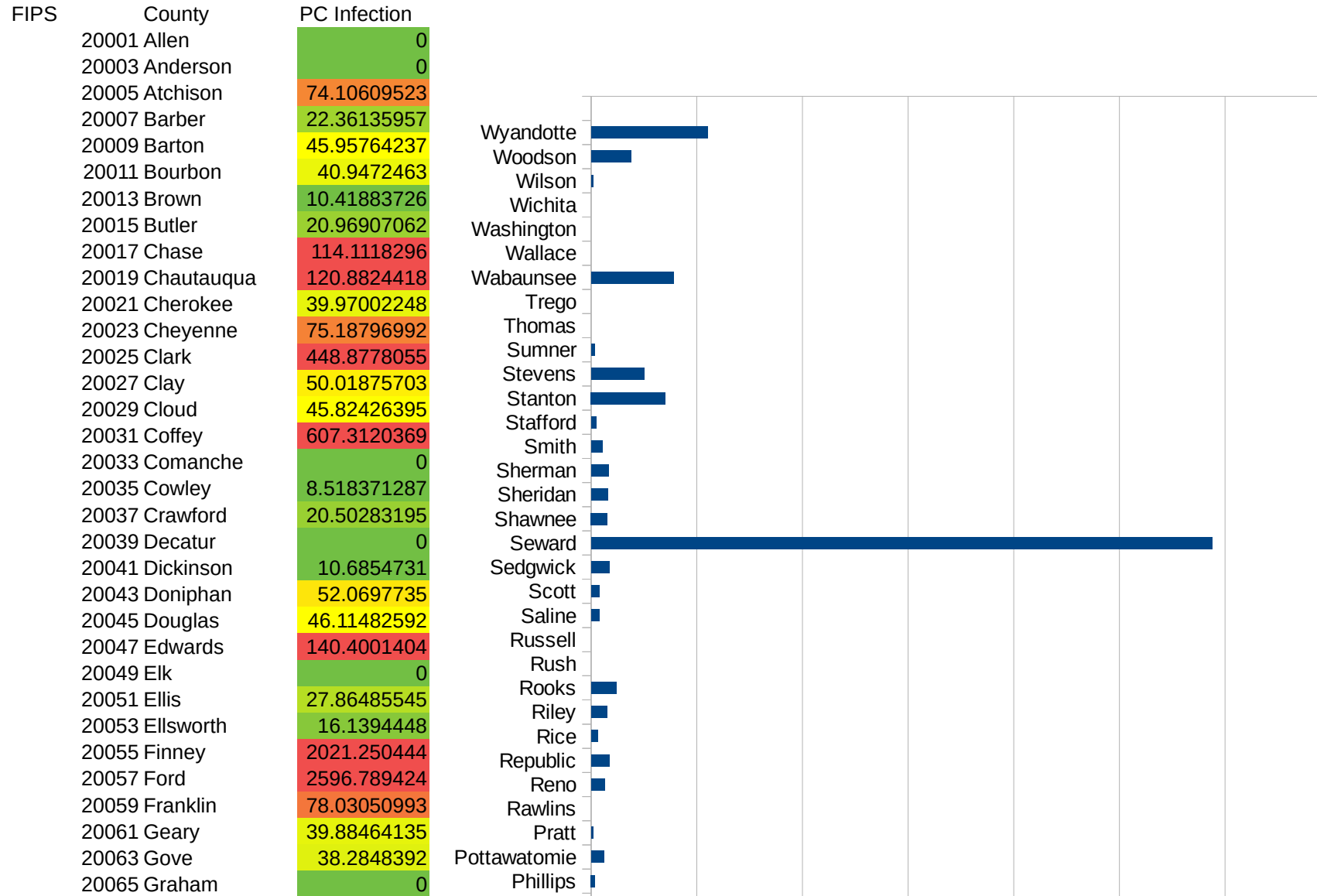
29105
29107
29109
29111
29113
29115
29117
29121
29123
29125
29127
29119
29129
29131
29133
29135
29137
29139
29141
29143
29145
29147
29149
29151
29153
29155
29157
29159
29161
29163
29165
29167
29169
29171

IN

29173
29175
29177
29179
29181
29195
29197
29199
29201
29203
29205
29183
29185
29187
29189
29510
29186
29207
29209
29211
29213
29215

29217
29219
29221
29223
29225
29227
29229

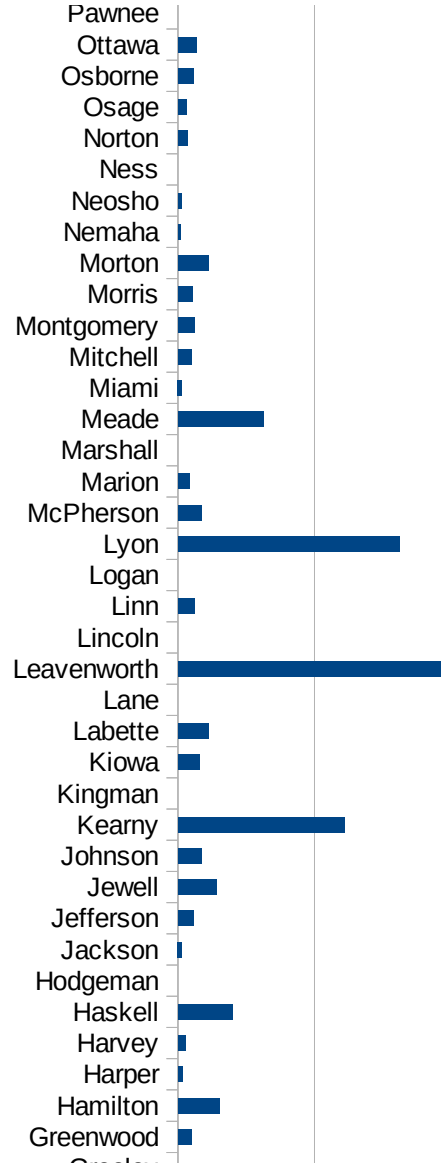
KS



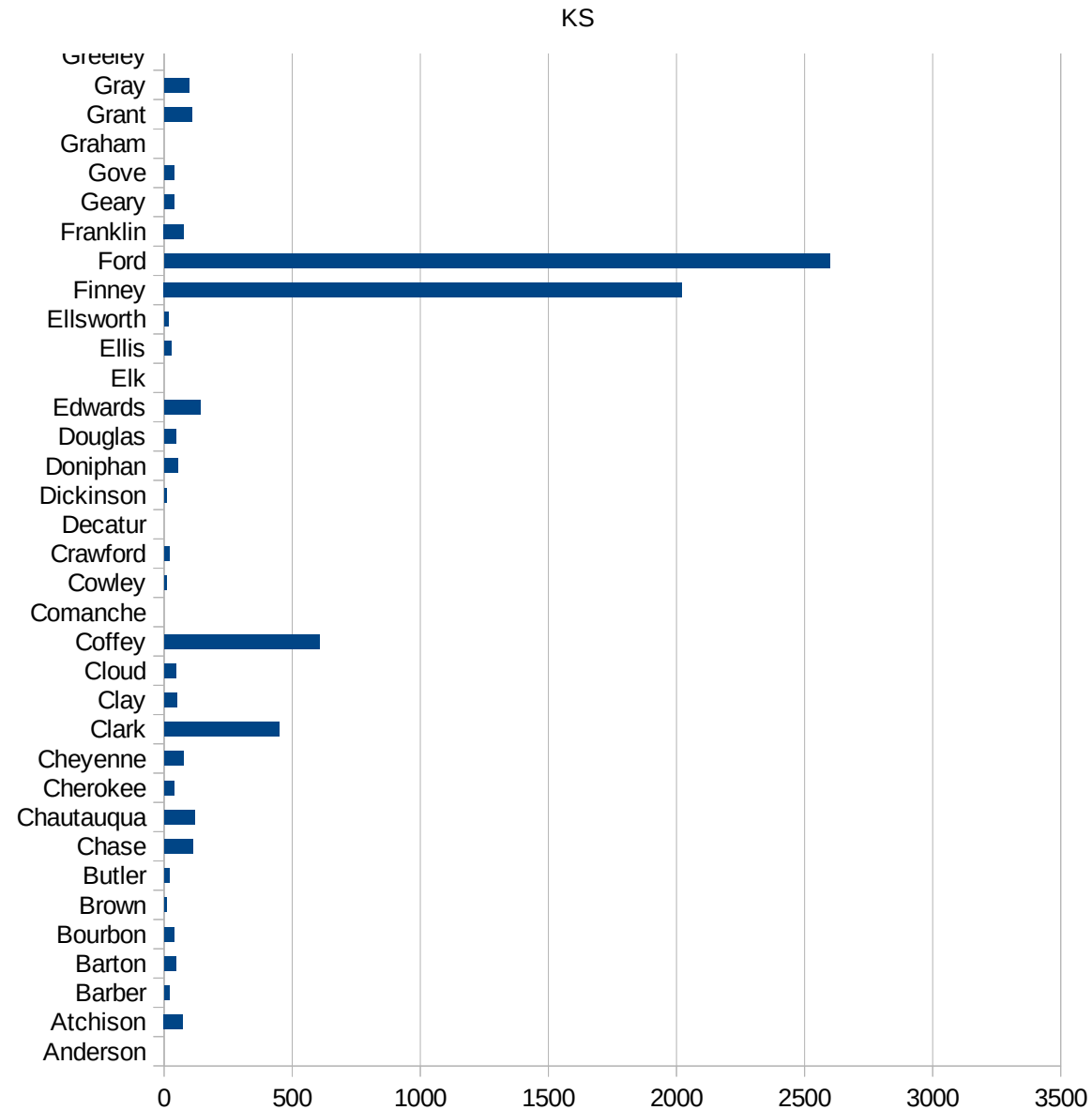
This work is licensed under the Creative Commons Attribution-NoDerivatives 4.0 International License. To view a copy of this license, visit <http://creativecommons.org/licenses/by-nd/4.0/>.

KS

20067 Grant	109.0512541
20069 Gray	99.45300845
20071 Greeley	0
20073 Greenwood	49.54582989
20075 Hamilton	153.4330648
20077 Harper	18.16200509
20079 Harvey	26.30809705
20081 Haskell	200.1501126
20083 Hodgeman	0
20085 Jackson	15.06024096
20087 Jefferson	57.97101449
20089 Jewell	140.7954945
20091 Johnson	87.18862699
20093 Kearny	608.6735988
20095 Kingman	0
20097 Kiowa	79.49125596
20099 Labette	110.198357
20101 Lane	0
20103 Leavenworth	962.4840201
20105 Lincoln	0
20107 Linn	61.53846154
20109 Logan	0
20111 Lyon	811.2315153
20113 McPherson	87.60556471
20115 Marion	41.84100418
20117 Marshall	0
20119 Meade	313.555234
20121 Miami	14.8456057
20123 Mitchell	48.7804878
20125 Montgomery	62.26650062
20127 Morris	54.33798225
20129 Morton	112.4859393
20131 Nemaha	9.84736583
20133 Neosho	12.53839885



20135 Ness	0
20137 Norton	36.83241252
20139 Osage	31.36566087
20141 Osborne	57.55395683
20143 Ottawa	68.94174423
20145 Pawnee	0
20147 Phillips	18.80759827
20149 Pottawatomie	61.78687647
20151 Pratt	10.66325443
20153 Rawlins	0
20155 Reno	64.16220205
20157 Republic	85.76329331
20159 Rice	31.47623544
20161 Riley	74.62382807
20163 Rooks	119.6888091
20165 Rush	0
20167 Russell	0
20169 Saline	38.60223158
20171 Scott	40.84133143
20173 Sedgwick	85.86331573
20175 Seward	2938.475666
20177 Shawnee	77.18353343
20179 Sheridan	78.9577576
20181 Sherman	84.76012884
20183 Smith	55.50929781
20185 Stafford	23.93489708
20187 Stanton	352.2898842
20189 Stevens	251.8438568
20191 Sumner	17.39432945
20193 Thomas	0
20195 Trego	0
20197 Wabaunsee	391.3610668
20199 Wallace	0
20201 Washington	0



KS

20203 Wichita	0
20205 Wilson	11.5406809
20207 Woodson	188.5014138
20209 Wyandotte	550.4342987

KS

FIPS

29001
29003
29005
29007
29009
29011
29013
29015
29017
29019
29021
29023
29025
29027
29029
29031
29033
29035
29037

KS

29039
29041
29043
29045
29047
29049
29051
29053
29055
29057
29059
29061
29063
29065
29067
29069
29071
29073
29075
29077
29079
29081
29083
29085
29087
29089
29091
29093
29095
29097
29099
29101

29103

KS

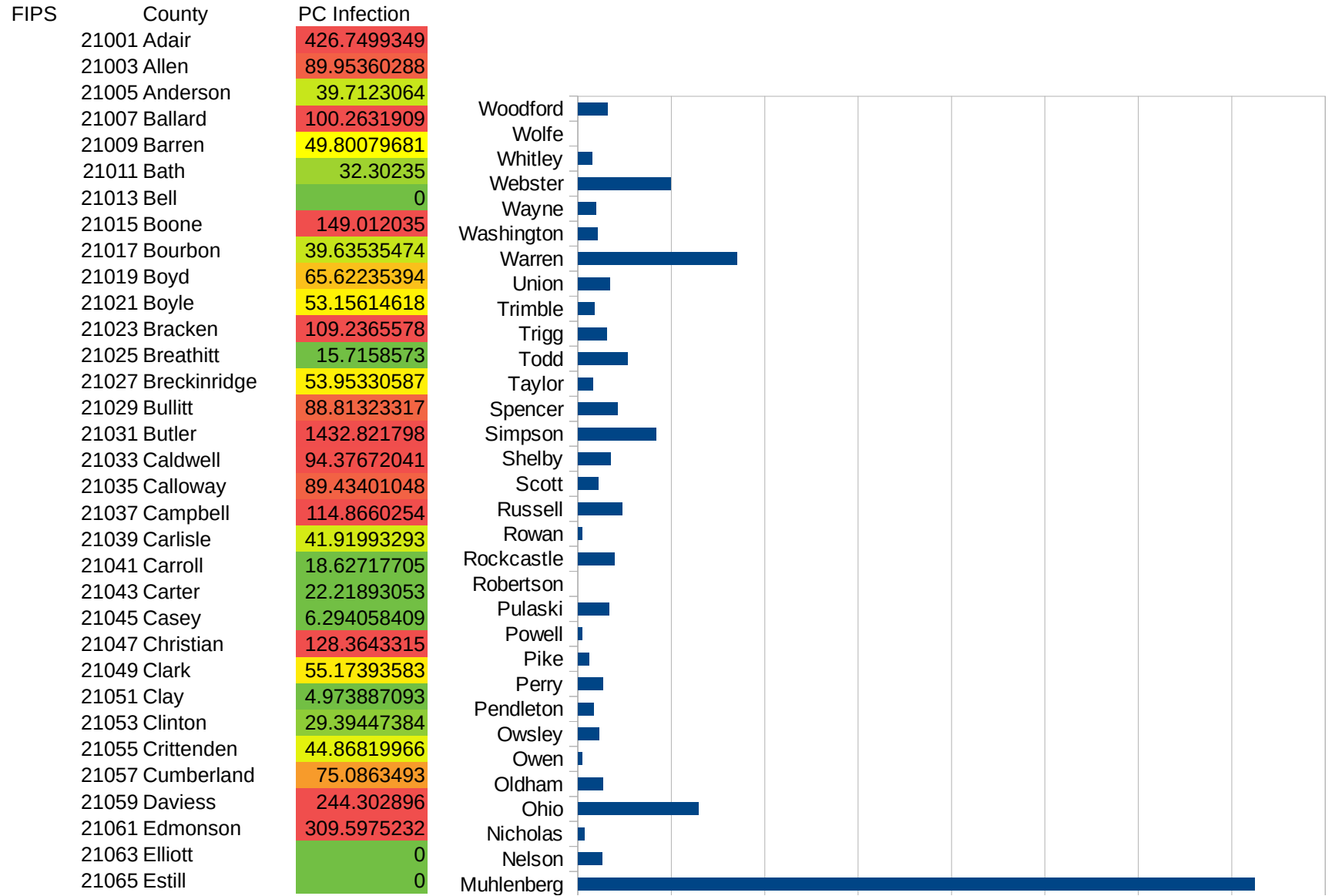
29105
29107
29109
29111
29113
29115
29117
29121
29123
29125
29127
29119
29129
29131
29133
29135
29137
29139
29141
29143
29145
29147
29149
29151
29153
29155
29157
29159
29161
29163
29165
29167
29169
29171

KS

29173
29175
29177
29179
29181
29195
29197
29199
29201
29203
29205
29183
29185
29187
29189
29510
29186
29207
29209
29211
29213
29215

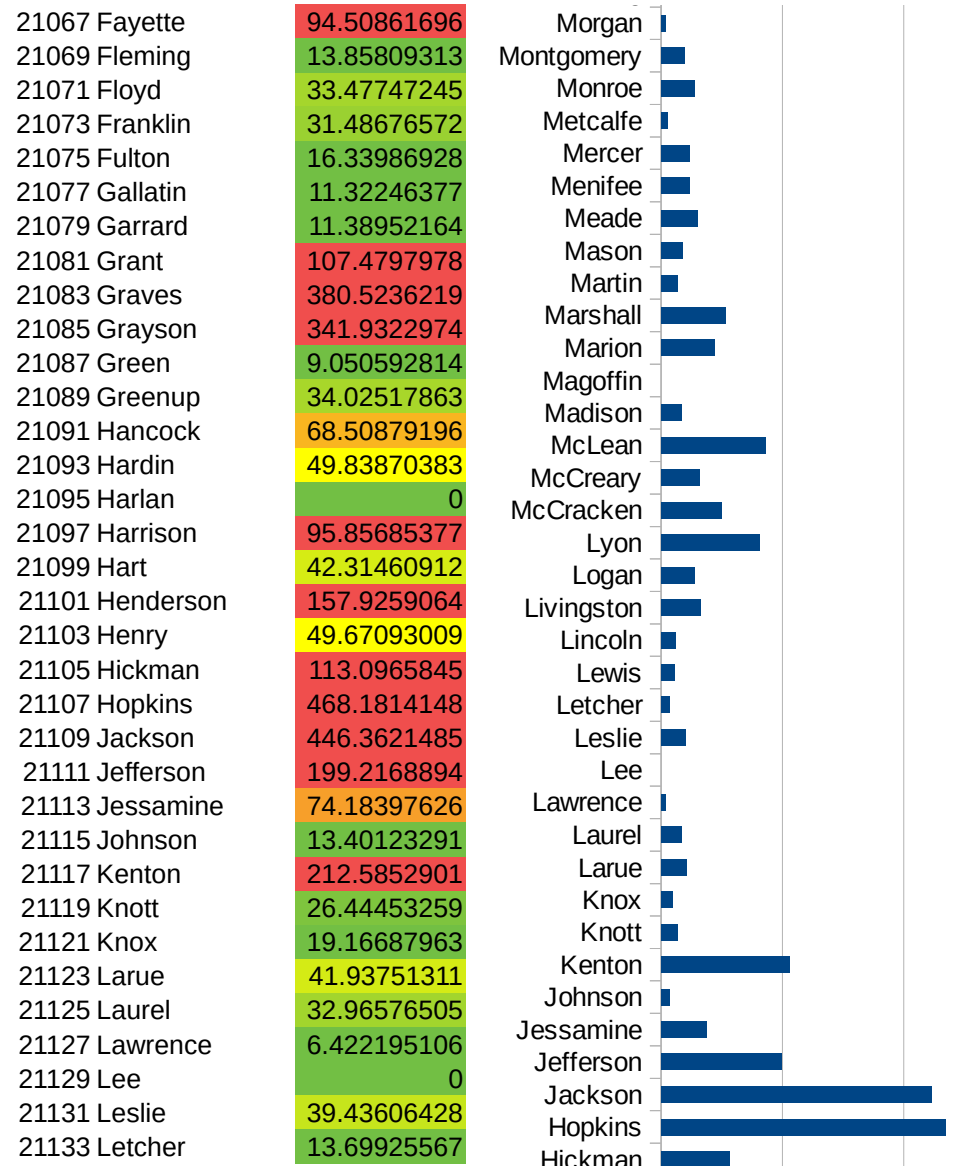
29217
29219
29221
29223
29225
29227
29229

KY

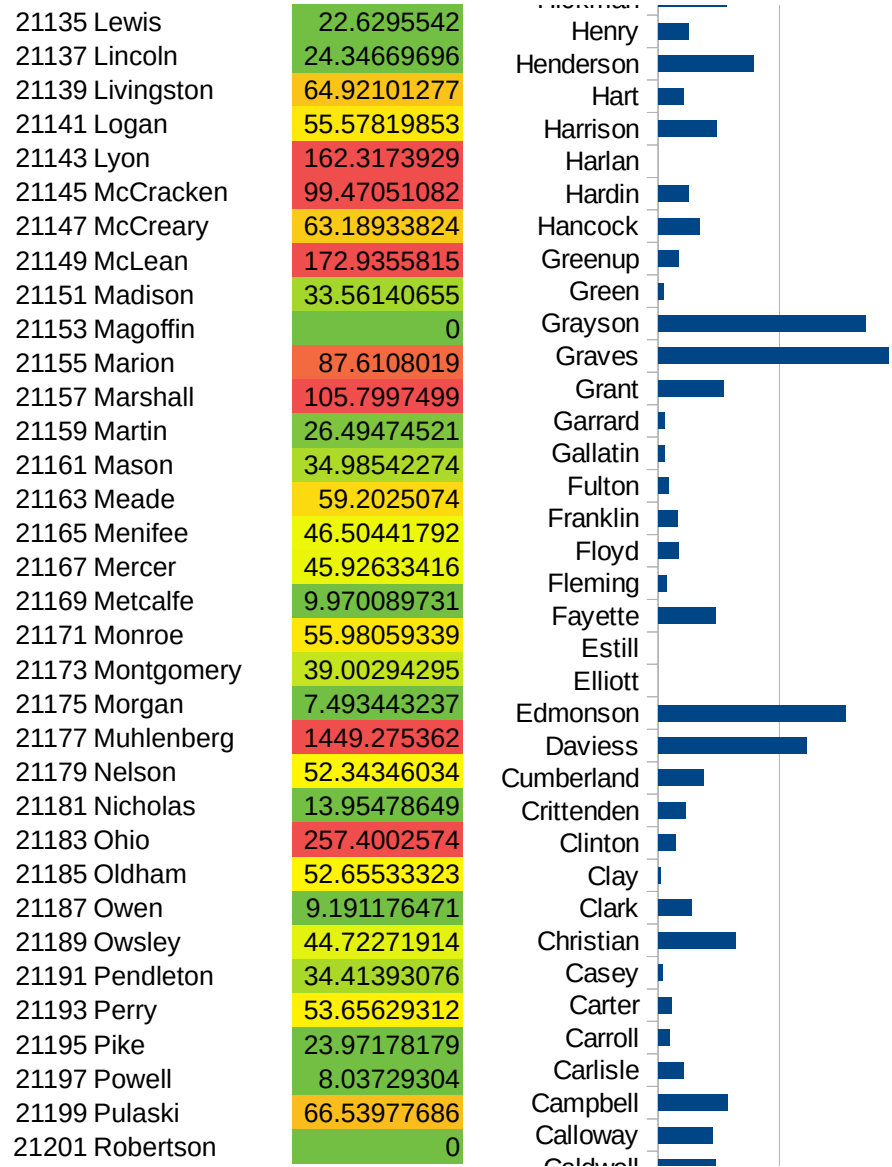


This work is licensed under the Creative Commons Attribution-NoDerivatives 4.0 International License. To view a copy of this license, visit <http://creativecommons.org/licenses/by-nd/4.0/>.

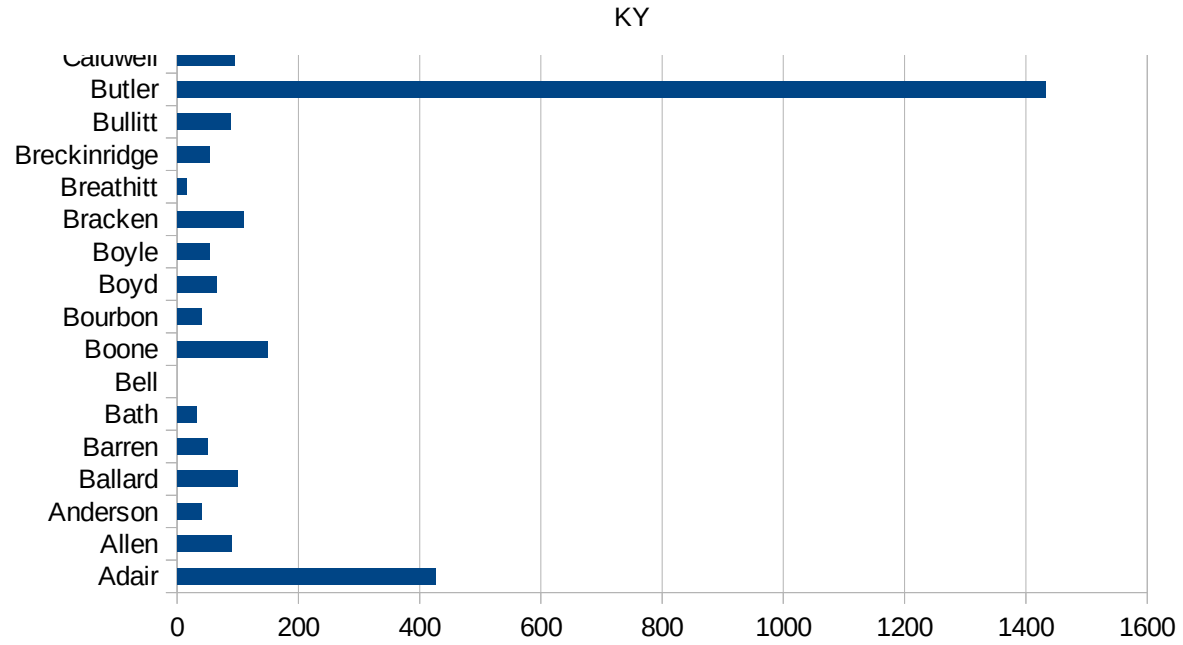
KY



KY



21203 Rockcastle	77.6119403
21205 Rowan	8.135703535
21207 Russell	95.39307558
21209 Scott	42.83343149
21211 Shelby	70.07708479
21213 Simpson	167.3053052
21215 Spencer	85.13355326
21217 Taylor	31.31238013
21219 Todd	105.5966209
21221 Trigg	61.462815
21223 Trimble	35.23194363
21225 Union	68.94174423
21227 Warren	340.5351048
21229 Washington	41.37702747
21231 Wayne	39.0854016
21233 Webster	198.3067653
21235 Whitley	30.35152585
21237 Wolfe	0
21239 Woodford	64.07115667



KY

FIPS

29001
29003
29005
29007
29009
29011
29013
29015
29017
29019
29021
29023
29025
29027
29029
29031
29033
29035
29037

KY

29039
29041
29043
29045
29047
29049
29051
29053
29055
29057
29059
29061
29063
29065
29067
29069
29071
29073
29075
29077
29079
29081
29083
29085
29087
29089
29091
29093
29095
29097
29099
29101

29103

KY

29105
29107
29109
29111
29113
29115
29117
29121
29123
29125
29127
29119
29129
29131
29133
29135
29137
29139
29141
29143
29145
29147
29149
29151
29153
29155
29157
29159
29161
29163
29165
29167
29169
29171

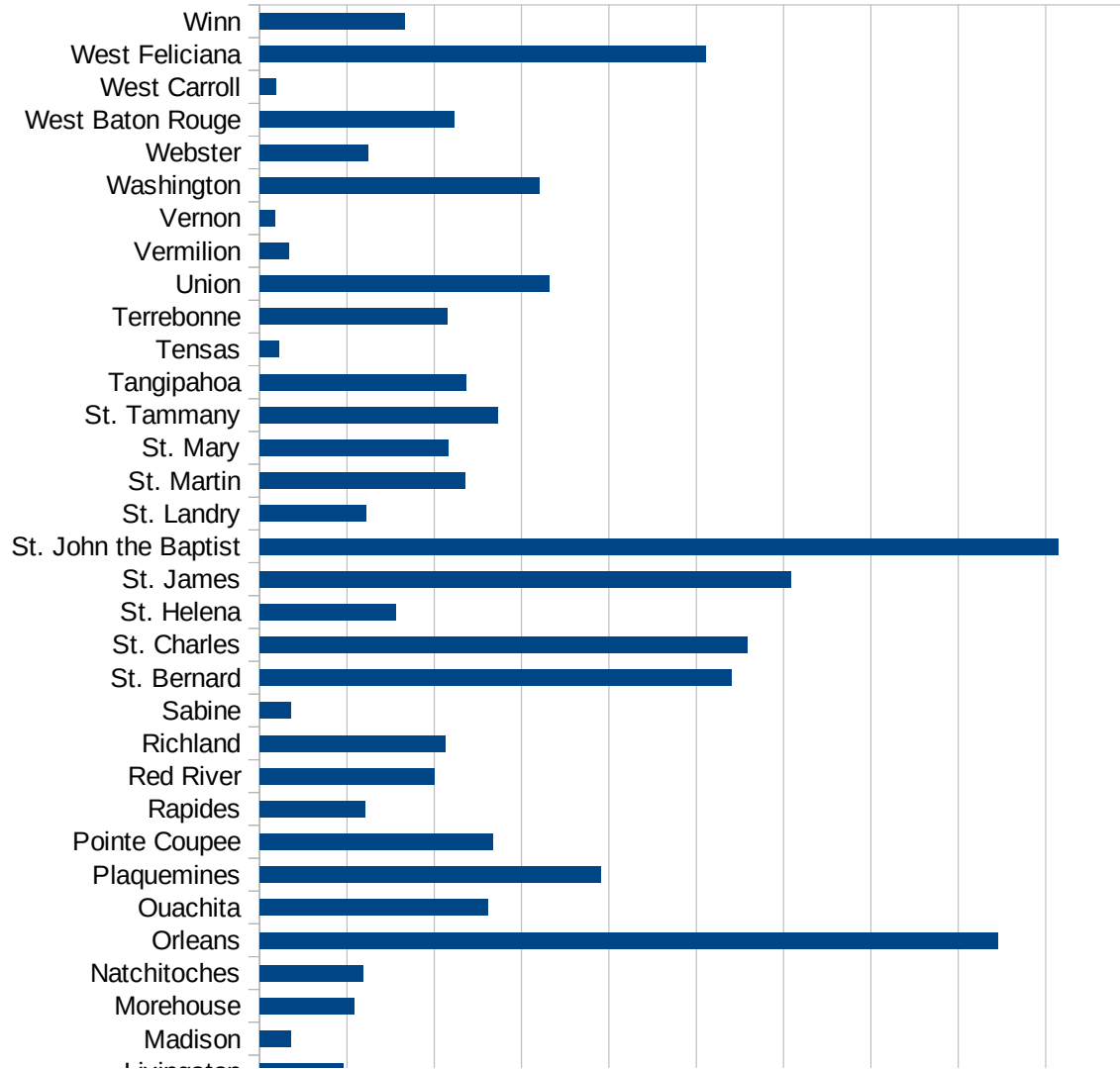
KY

29173
29175
29177
29179
29181
29195
29197
29199
29201
29203
29205
29183
29185
29187
29189
29510
29186
29207
29209
29211
29213
29215

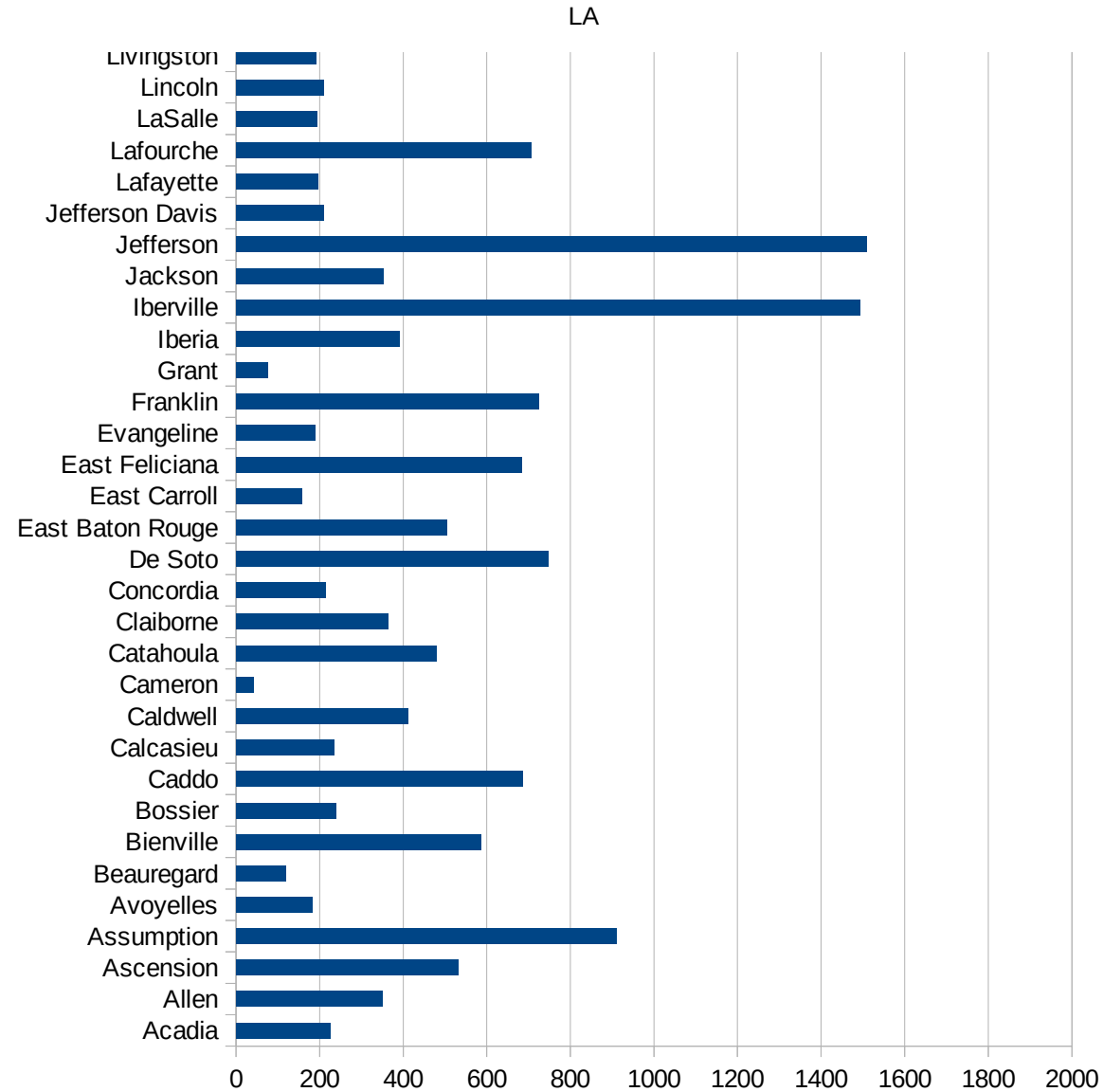
29217
29219
29221
29223
29225
29227
29229

LA

FIPS	County	PC Infection
22001	Acadia	225.1165782
22003	Allen	351.4938489
22005	Ascension	532.5975359
22007	Assumption	910.3139013
22009	Avoyelles	182.8876477
22011	Beauregard	118.1112931
22013	Bienville	586.1136159
22015	Bossier	238.235641
22017	Caddo	686.2285013
22019	Calcasieu	233.861121
22021	Caldwell	411.6465863
22023	Cameron	43.05396096
22025	Catahoula	478.7676936
22027	Claiborne	363.7732062
22029	Concordia	214.5922747
22031	De Soto	747.1934684
22033	East Baton Rouge	504.3587115
22035	East Carroll	156.3166122
22037	East Feliciana	683.7606838
22039	Evangeline	188.380229
22041	Franklin	724.3500695
22043	Grant	75.61604839
22045	Iberia	391.8749383
22047	Iberville	1494.453104
22049	Jackson	352.1569614
22051	Jefferson	1509.960811
22053	Jefferson Davis	208.9797986
22055	Lafayette	196.4725556
22057	Lafourche	705.2948071
22059	LaSalle	194.4090635
22061	Lincoln	209.7635393
22063	Livingston	190.589466
22065	Madison	71.67816504



22067 Morehouse	216.5524844
22069 Natchitoches	235.3915
22071 Orleans	1689.999642
22073 Ouachita	521.7672763
22075 Plaquemines	781.7172149
22077 Pointe Coupee	533.2725615
22079 Rapides	242.0306061
22081 Red River	401.0852896
22083 Richland	425.911252
22085 Sabine	70.73901465
22087 St. Bernard	1080.884399
22089 St. Charles	1115.754837
22091 St. Helena	311.8300526
22093 St. James	1216.903551
22095 St. John the Baptist	1829.381252
22097 St. Landry	244.0674689
22099 St. Martin	469.9651256
22101 St. Mary	431.952425
22103 St. Tammany	544.7268811
22105 Tangipahoa	471.6804832
22107 Tensas	44.82294935
22109 Terrebonne	428.7477144
22111 Union	662.7854904
22113 Vermilion	66.85609226
22115 Vernon	34.79328694
22117 Washington	639.7320854
22119 Webster	247.4354348
22121 West Baton Rouge	446.5130359
22123 West Carroll	36.42323803
22125 West Feliciana	1021.992238
22127 Winn	332.5314844



LA

FIPS

29001
29003
29005
29007
29009
29011
29013
29015
29017
29019
29021
29023
29025
29027
29029
29031
29033
29035
29037

LA

29039
29041
29043
29045
29047
29049
29051
29053
29055
29057
29059
29061
29063
29065
29067
29069
29071
29073
29075
29077
29079
29081
29083
29085
29087
29089
29091
29093
29095
29097
29099
29101

29103

LA

29105
29107
29109
29111
29113
29115
29117
29121
29123
29125
29127
29119
29129
29131
29133
29135
29137
29139
29141
29143
29145
29147
29149
29151
29153
29155
29157
29159
29161
29163
29165
29167
29169
29171

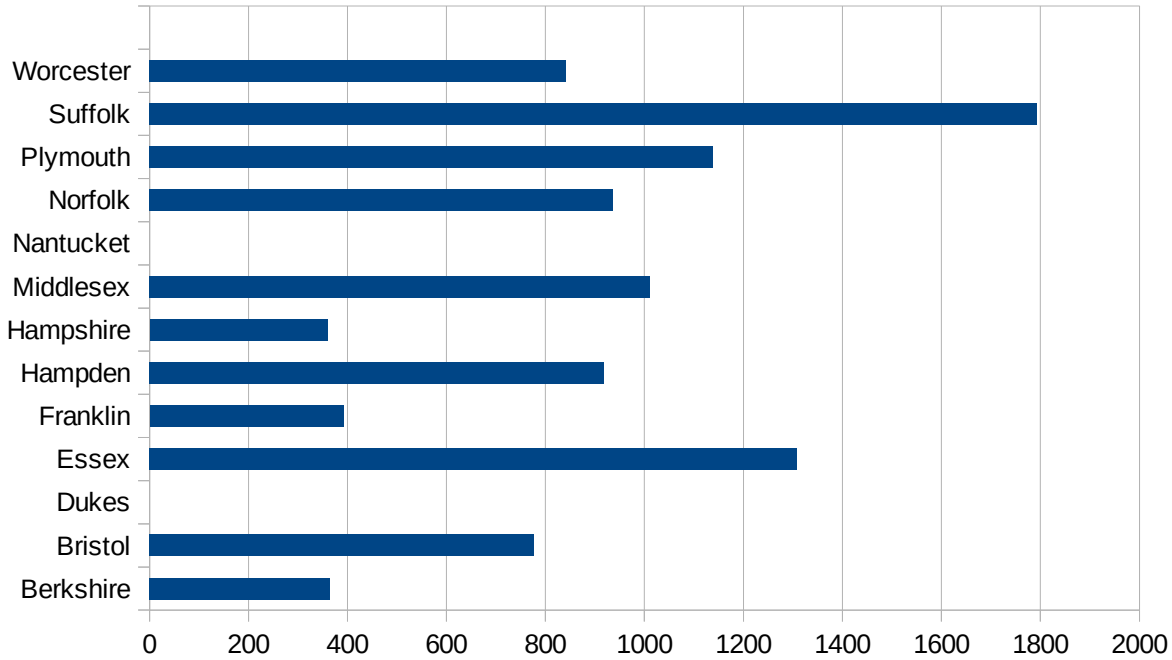
LA

29173
29175
29177
29179
29181
29195
29197
29199
29201
29203
29205
29183
29185
29187
29189
29510
29186
29207
29209
29211
29213
29215

29217
29219
29221
29223
29225
29227
29229

MA

FIPS	County	PC Infection
25001	Barnstable	467.1692915
25003	Berkshire	364.8652927
25005	Bristol	776.5654531
25007	Dukes	0
25009	Essex	1308.310504
25011	Franklin	391.753449
25013	Hampden	918.5682155
25015	Hampshire	359.4558582
25017	Middlesex	1011.138815
25019	Nantucket	0
25021	Norfolk	937.0729301
25023	Plymouth	1138.512966
25025	Suffolk	1793.244241
25027	Worcester	841.5589543



MA

FIPS

29001
29003
29005
29007
29009
29011
29013
29015
29017
29019
29021
29023
29025
29027
29029
29031
29033
29035
29037

MA

29039
29041
29043
29045
29047
29049
29051
29053
29055
29057
29059
29061
29063
29065
29067
29069
29071
29073
29075
29077
29079
29081
29083
29085
29087
29089
29091
29093
29095
29097
29099
29101

29103

MA

29105
29107
29109
29111
29113
29115
29117
29121
29123
29125
29127
29119
29129
29131
29133
29135
29137
29139
29141
29143
29145
29147
29149
29151
29153
29155
29157
29159
29161
29163
29165
29167
29169
29171

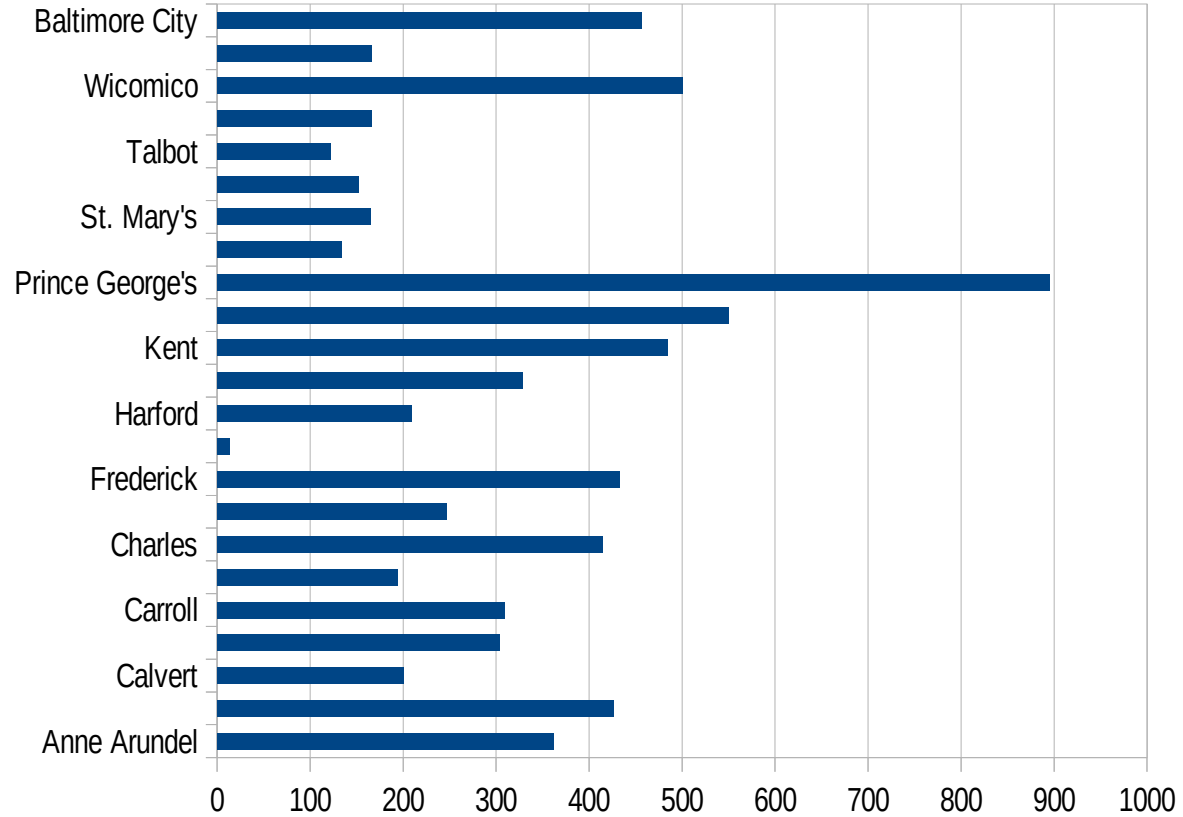
MA

29173
29175
29177
29179
29181
29195
29197
29199
29201
29203
29205
29183
29185
29187
29189
29510
29186
29207
29209
29211
29213
29215

29217
29219
29221
29223
29225
29227
29229

MD

FIPS	County	PC Infection
24001	Allegany	181.7541388
24003	Anne Arundel	361.9596862
24005	Baltimore	425.7445702
24009	Calvert	199.9934785
24011	Caroline	303.2668748
24013	Carroll	309.3291535
24015	Cecil	194.5033357
24017	Charles	414.8529749
24019	Dorchester	246.8904307
24021	Frederick	433.4084366
24023	Garrett	13.71601001
24025	Harford	209.4851077
24027	Howard	328.2837659
24029	Kent	484.9610483
24031	Montgomery	550.0837476
24033	Prince George's	894.6363608
24035	Queen Anne's	133.33068
24037	St. Mary's	165.0926649
24039	Somerset	151.8987342
24041	Talbot	121.7268989
24043	Washington	166.3066668
24045	Wicomico	500.9932652
24047	Worcester	165.9494819
24510	Baltimore City	456.7672761



MD

FIPS

29001
29003
29005
29007
29009
29011
29013
29015
29017
29019
29021
29023
29025
29027
29029
29031
29033
29035
29037

MD

29039
29041
29043
29045
29047
29049
29051
29053
29055
29057
29059
29061
29063
29065
29067
29069
29071
29073
29075
29077
29079
29081
29083
29085
29087
29089
29091
29093
29095
29097
29099
29101

29103

MD

29105
29107
29109
29111
29113
29115
29117
29121
29123
29125
29127
29119
29129
29131
29133
29135
29137
29139
29141
29143
29145
29147
29149
29151
29153
29155
29157
29159
29161
29163
29165
29167
29169
29171

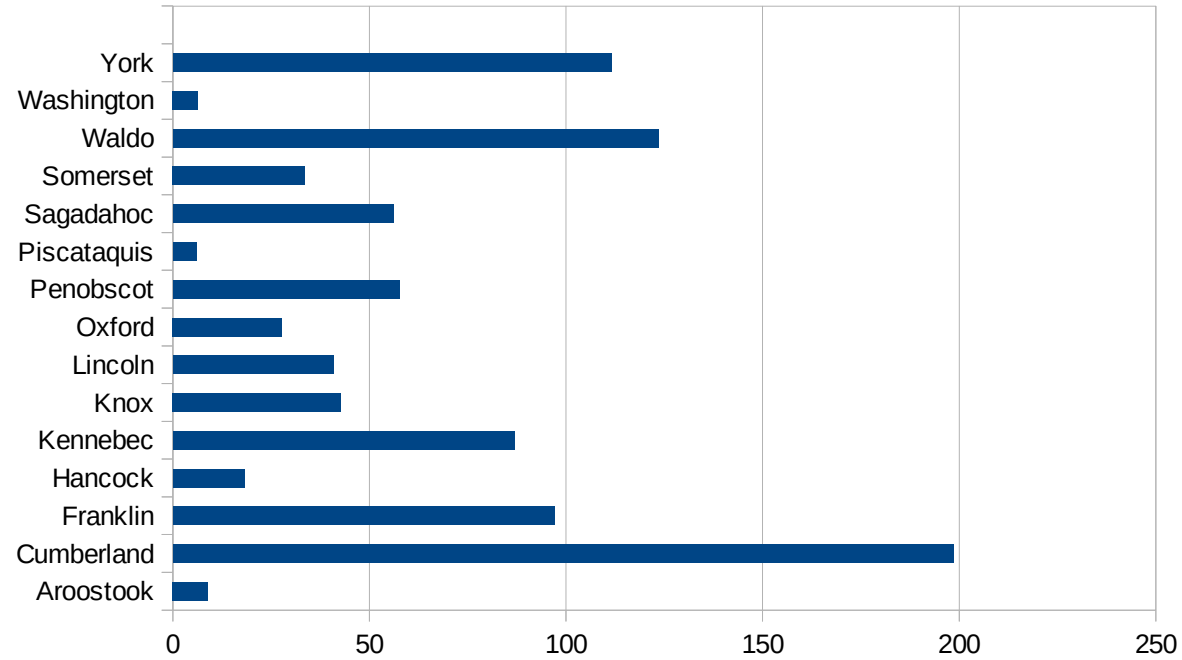
MD

29173
29175
29177
29179
29181
29195
29197
29199
29201
29203
29205
29183
29185
29187
29189
29510
29186
29207
29209
29211
29213
29215

29217
29219
29221
29223
29225
29227
29229

ME

FIPS	County	PC Infection
23001	Androscoggin	62.22197457
23003	Aroostook	8.940412153
23005	Cumberland	198.5985686
23007	Franklin	96.99969897
23009	Hancock	18.24451296
23011	Kennebec	86.82617563
23013	Knox	42.74471348
23015	Lincoln	40.76640848
23017	Oxford	27.76909993
23019	Penobscot	57.57928734
23021	Piscataquis	5.952380952
23023	Sagadahoc	56.12617163
23025	Somerset	33.60215054
23027	Waldo	123.4443493
23029	Washington	6.35122261
23031	York	111.5265069



ME

FIPS

29001
29003
29005
29007
29009
29011
29013
29015
29017
29019
29021
29023
29025
29027
29029
29031
29033
29035
29037

ME

29039
29041
29043
29045
29047
29049
29051
29053
29055
29057
29059
29061
29063
29065
29067
29069
29071
29073
29075
29077
29079
29081
29083
29085
29087
29089
29091
29093
29095
29097
29099
29101

29103

ME

29105
29107
29109
29111
29113
29115
29117
29121
29123
29125
29127
29119
29129
29131
29133
29135
29137
29139
29141
29143
29145
29147
29149
29151
29153
29155
29157
29159
29161
29163
29165
29167
29169
29171

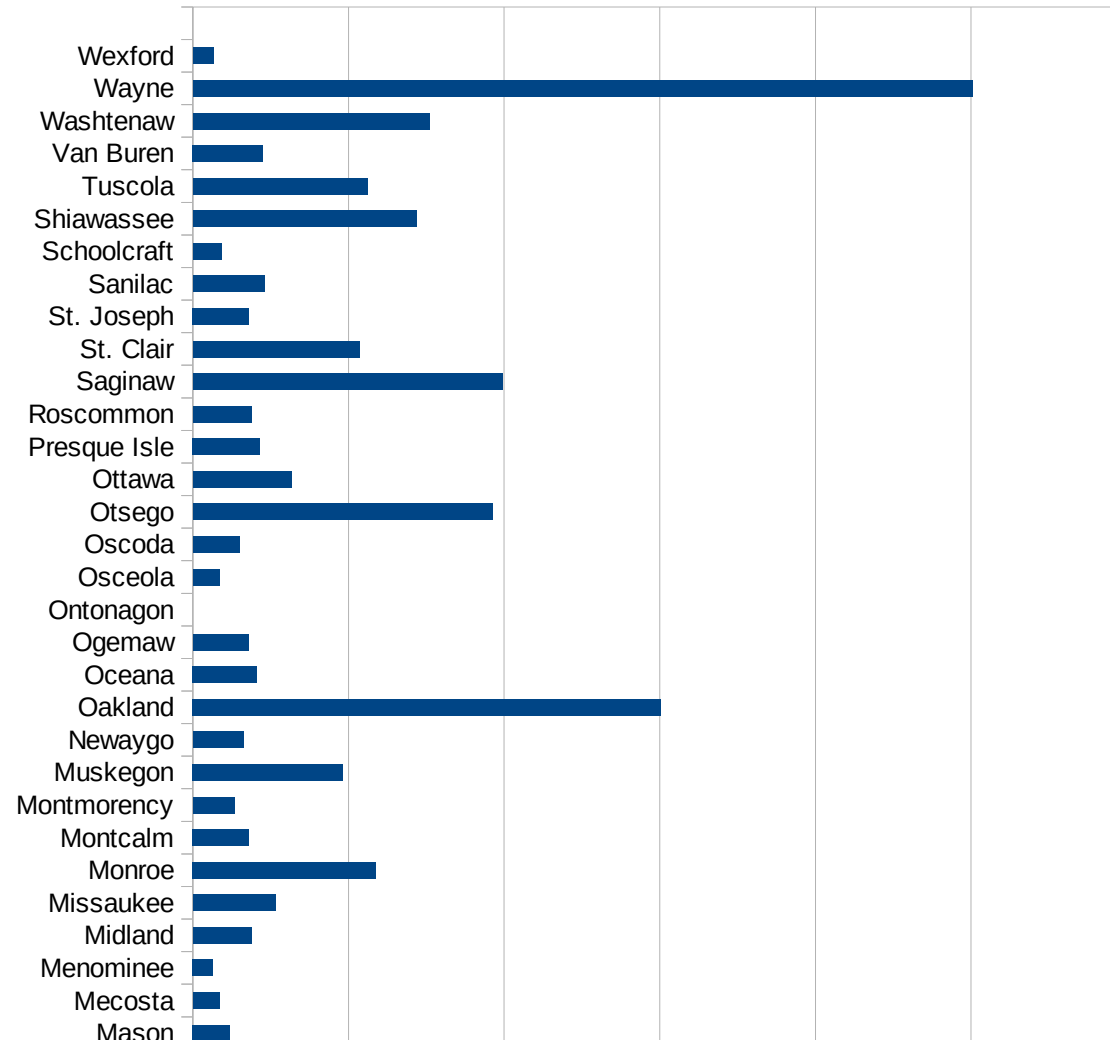
ME

29173
29175
29177
29179
29181
29195
29197
29199
29201
29203
29205
29183
29185
29187
29189
29510
29186
29207
29209
29211
29213
29215

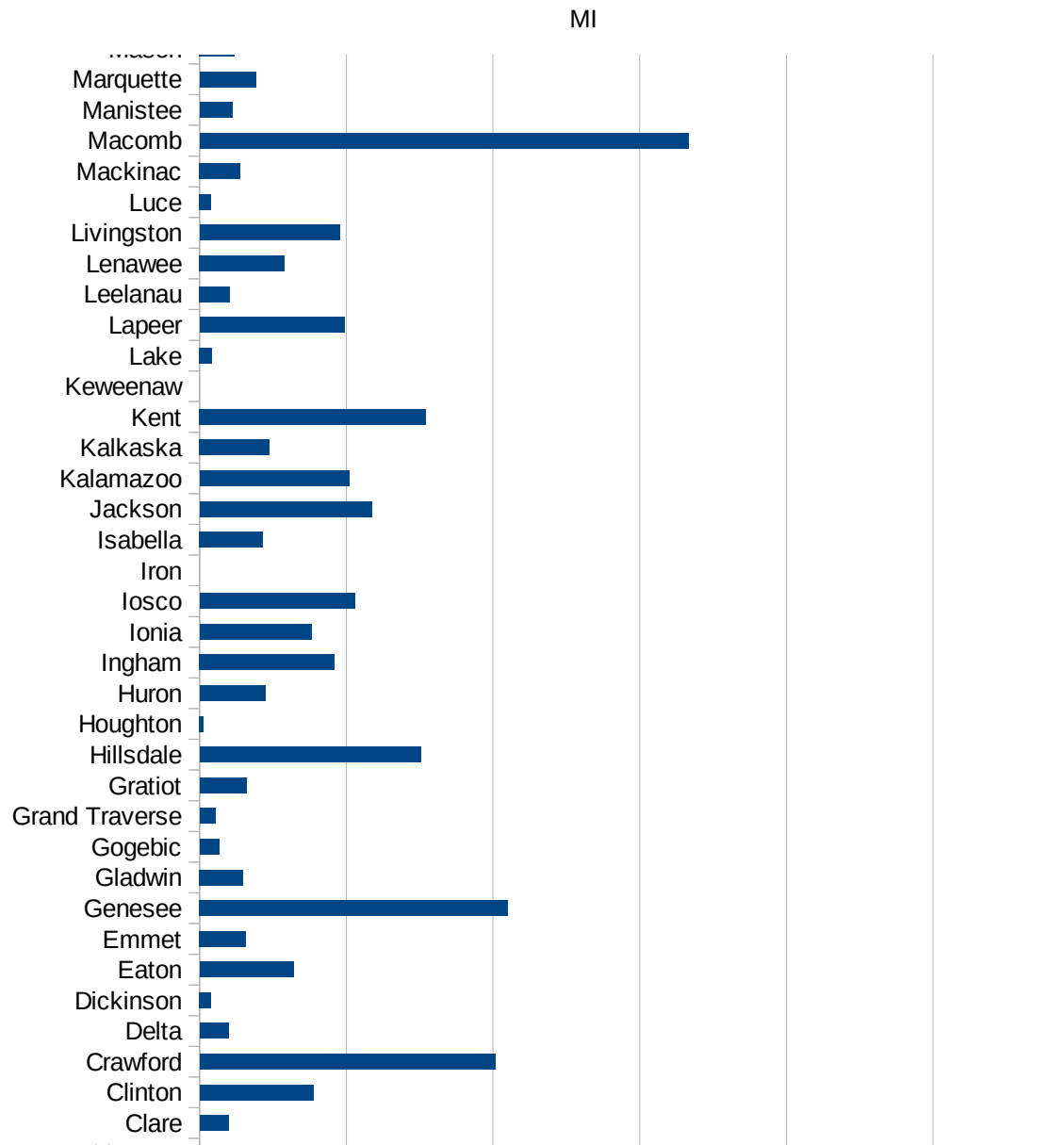
29217
29219
29221
29223
29225
29227
29229

MI

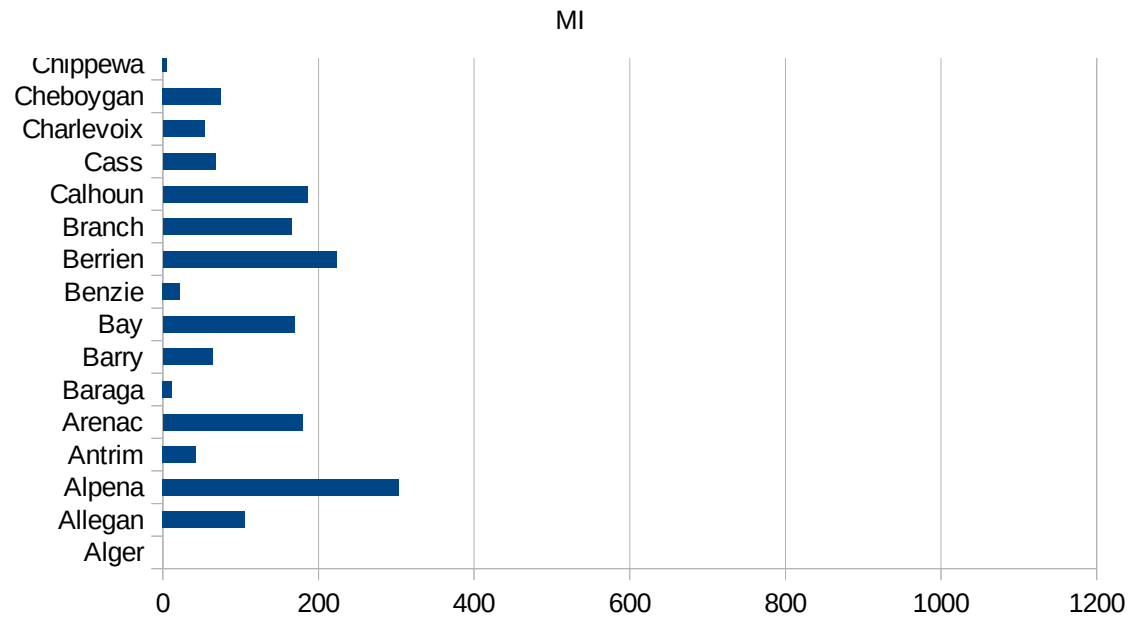
FIPS	County	PC Infection
26001	Alcona	38.60258637
26003	Alger	0
26005	Allegan	105.6875229
26007	Alpena	303.2440056
26009	Antrim	42.79905842
26011	Arenac	179.5093411
26013	Baraga	12.01923077
26015	Barry	63.77029612
26017	Bay	169.3561579
26019	Benzie	22.53140314
26021	Berrien	223.1722903
26023	Branch	165.0543304
26025	Calhoun	185.8915732
26027	Cass	67.75985906
26029	Charlevoix	53.3455266
26031	Cheboygan	74.76488411
26033	Chippewa	5.330916651
26035	Clare	39.01550866
26037	Clinton	155.0446226
26039	Crawford	402.8487159
26041	Delta	39.04398025
26043	Dickinson	15.75857858
26045	Eaton	128.3848998
26047	Emmet	63.04791642
26049	Genesee	420.2589385
26051	Gladwin	59.20195761
26053	Gogebic	26.49708532
26055	Grand Traverse	21.60457153
26057	Gratiot	64.04098623
26059	Hillsdale	301.6459376
26061	Houghton	5.52196361
26063	Huron	89.84149394
26065	Ingham	184.1255743



26067 Ionia	152.6242018
26069 Iosco	211.3153383
26071 Iron	0
26073 Isabella	86.4487968
26075 Jackson	234.8526347
26077 Kalamazoo	203.4960547
26079 Kalkaska	95.37701975
26081 Kent	308.3577807
26083 Keweenaw	0
26085 Lake	16.83359987
26087 Lapeer	197.6643795
26089 Leelanau	41.35269252
26091 Lenawee	116.0116419
26093 Livingston	191.3985692
26095 Luce	15.91596371
26097 Mackinac	55.62250858
26099 Macomb	666.6979134
26101 Manistee	44.84670581
26103 Marquette	76.67328162
26105 Mason	48.10996564
26107 Mecosta	34.44712367
26109 Menominee	26.10625245
26111 Midland	75.71296374
26113 Missaukee	105.8691193
26115 Monroe	235.3113222
26117 Montcalm	71.91095548
26119 Montmorency	53.96654074
26121 Muskegon	192.9856903
26123 Newaygo	65.45038043
26125 Oakland	601.4131183
26127 Oceana	82.62910798
26129 Ogemaw	71.59221077
26131 Ontonagon	0
26133 Osceola	34.27445268



26135 Oscoda	60.41565974
26137 Otsego	385.1611595
26139 Ottawa	126.6807576
26141 Presque Isle	86.35578584
26143 Roscommon	75.36426059
26145 Saginaw	398.3228512
26147 St. Clair	214.6394121
26149 St. Joseph	72.08033681
26151 Sanilac	92.2733233
26153 Schoolcraft	37.18393654
26155 Shiawassee	287.4237447
26157 Tuscola	224.6934268
26159 Van Buren	90.12830029
26161 Washtenaw	304.3430207
26163 Wayne	1001.828504
26165 Wexford	26.892966



FIPS

- 29001
- 29003
- 29005
- 29007
- 29009
- 29011
- 29013
- 29015
- 29017
- 29019
- 29021
- 29023
- 29025
- 29027
- 29029
- 29031
- 29033
- 29035
- 29037

MI

29039
29041
29043
29045
29047
29049
29051
29053
29055
29057
29059
29061
29063
29065
29067
29069
29071
29073
29075
29077
29079
29081
29083
29085
29087
29089
29091
29093
29095
29097
29099
29101

29103

MI

29105
29107
29109
29111
29113
29115
29117
29121
29123
29125
29127
29119
29129
29131
29133
29135
29137
29139
29141
29143
29145
29147
29149
29151
29153
29155
29157
29159
29161
29163
29165
29167
29169
29171

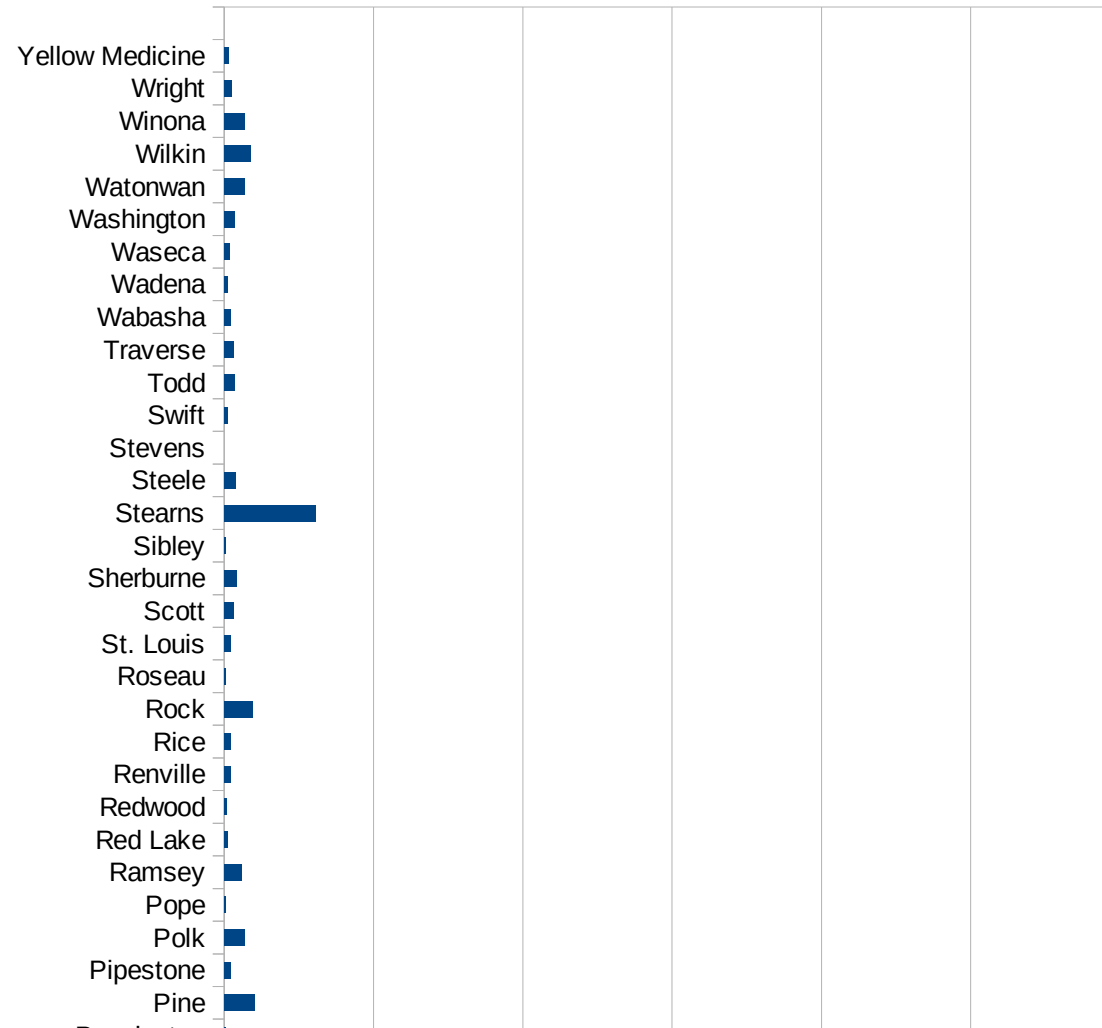
MI

29173
29175
29177
29179
29181
29195
29197
29199
29201
29203
29205
29183
29185
29187
29189
29510
29186
29207
29209
29211
29213
29215

29217
29219
29221
29223
29225
29227
29229

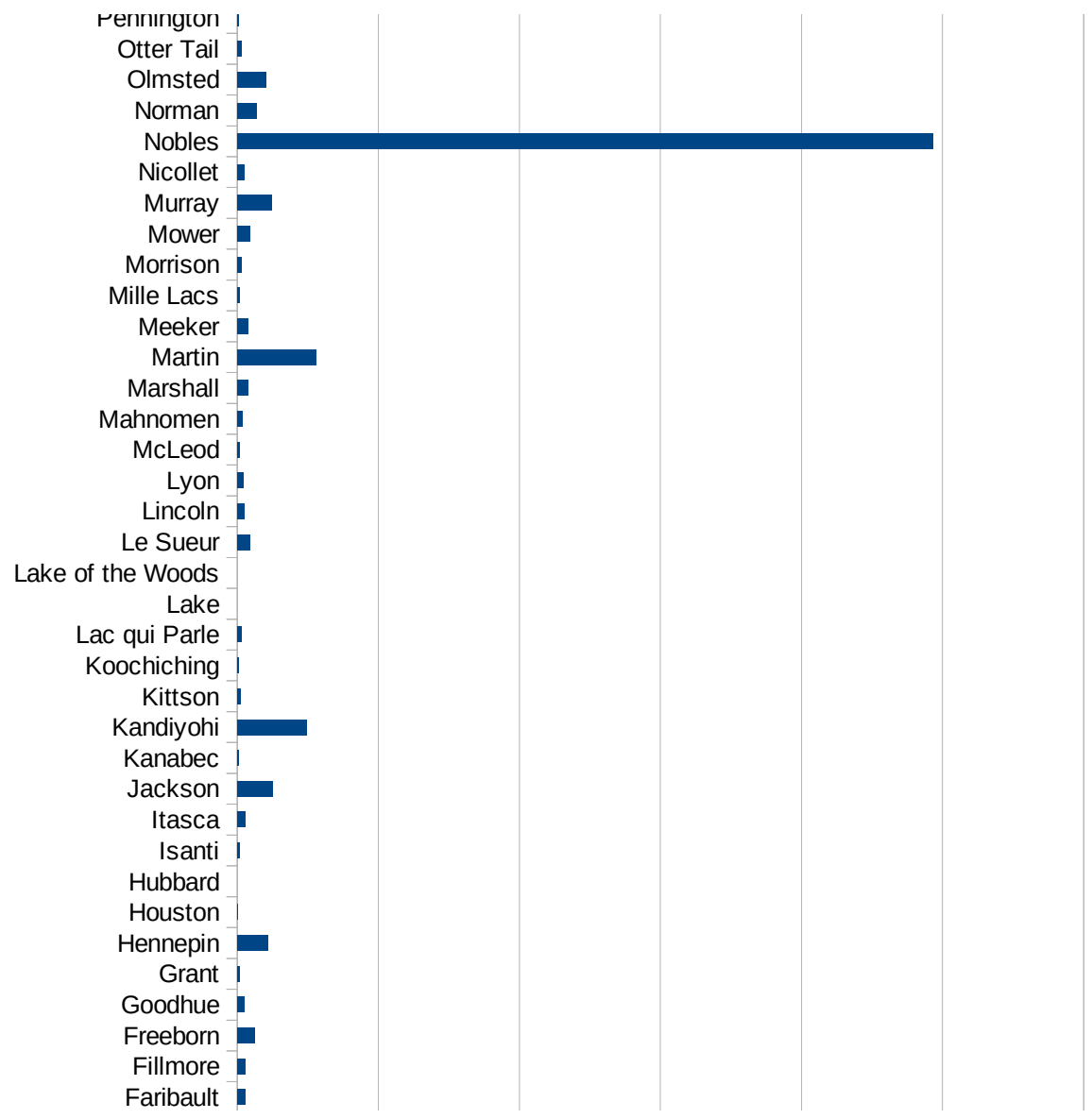
MN

FIPS	County	PC Infection
27001	Aitkin	6.288517168
27003	Anoka	107.9666377
27005	Becker	46.55087137
27007	Beltrami	12.80765044
27009	Benton	145.5173264
27011	Big Stone	40.08819403
27013	Blue Earth	78.60352678
27015	Brown	35.84086655
27017	Carlton	170.2151408
27019	Carver	49.25109366
27021	Cass	23.71354043
27023	Chippewa	33.54579
27025	Chisago	25.03487
27027	Clay	336.1738723
27029	Clearwater	22.7014756
27031	Cook	0
27033	Cottonwood	372.4394786
27035	Crow Wing	32.36295828
27037	Dakota	68.63756779
27039	Dodge	100.854865
27041	Douglas	31.60889264
27043	Faribault	58.14798663
27045	Fillmore	56.98546871
27047	Freeborn	124.8193404
27049	Goodhue	49.56576083
27051	Grant	16.60853679
27053	Hennepin	219.4647094
27055	Houston	5.382710733
27057	Hubbard	0
27059	Isanti	17.51488765
27061	Itasca	53.2056398
27063	Jackson	252.2449803
27065	Kanabec	12.34034676

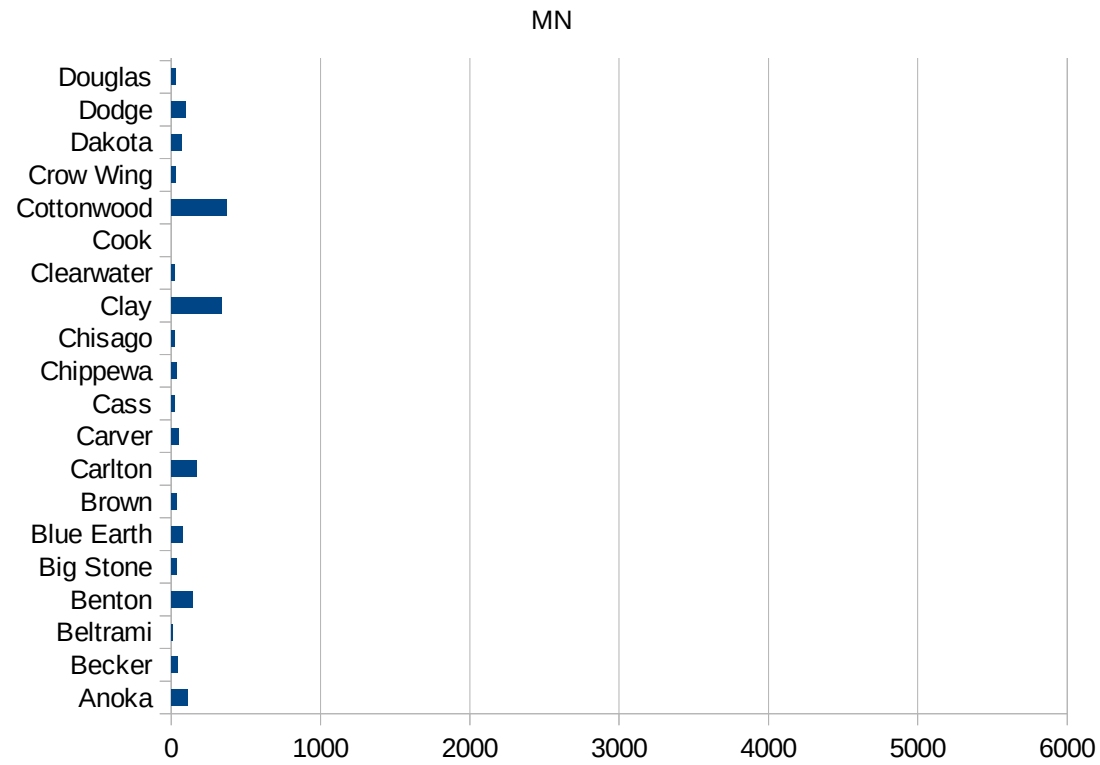


MN

27067 Kandiyohi	492.3579512
27069 Kittson	23.54048964
27071 Koochiching	8.038585209
27073 Lac qui Parle	30.03905077
27075 Lake	0
27077 Lake of the Woo	0
27079 Le Sueur	91.24728013
27081 Lincoln	52.88207298
27083 Lyon	42.92012954
27085 McLeod	16.72567112
27087 Mahnommen	36.23844899
27089 Marshall	74.54739084
27091 Martin	561.0310842
27093 Meeker	77.78401971
27095 Mille Lacs	19.1285053
27097 Morrison	27.13376948
27099 Mower	87.47594412
27101 Murray	241.662639
27103 Nicollet	49.67855056
27105 Nobles	4935.230797
27107 Norman	138.996139
27109 Olmsted	206.0443955
27111 Otter Tail	32.30633204
27113 Pennington	7.053180985
27115 Pine	206.8988909
27117 Pipestone	44.21355145
27119 Polk	136.3823781
27121 Pope	9.011444535
27123 Ramsey	119.2272042
27125 Red Lake	25.00625156
27127 Redwood	19.67342121
27129 Renville	41.06214071
27131 Rice	45.09718443
27133 Rock	191.2045889



27135 Roseau	6.600660066
27137 St. Louis	43.05295513
27139 Scott	61.06621613
27141 Sherburne	83.30209505
27143 Sibley	13.30849082
27145 Stearns	612.2218315
27147 Steele	78.79792408
27149 Stevens	0
27151 Swift	21.40181915
27153 Todd	73.22431047
27155 Traverse	60.45949214
27157 Wabasha	46.2000462
27159 Wadena	21.7817469
27161 Waseca	37.45117971
27163 Washington	69.82997751
27165 Watonwan	136.6120219
27167 Wilkin	175.887432
27169 Winona	133.792425
27171 Wright	50.60543165
27173 Yellow Medicine	30.62787136



MN

FIPS

29001
29003
29005
29007
29009
29011
29013
29015
29017
29019
29021
29023
29025
29027
29029
29031
29033
29035
29037

MN

29039
29041
29043
29045
29047
29049
29051
29053
29055
29057
29059
29061
29063
29065
29067
29069
29071
29073
29075
29077
29079
29081
29083
29085
29087
29089
29091
29093
29095
29097
29099
29101

29103

MN


29105
29107
29109
29111
29113
29115
29117
29121
29123
29125
29127
29119
29129
29131
29133
29135
29137
29139
29141
29143
29145
29147
29149
29151
29153
29155
29157
29159
29161
29163
29165
29167
29169
29171

MN

29173
29175
29177
29179
29181
29195
29197
29199
29201
29203
29205
29183
29185
29187
29189
29510
29186
29207
29209
29211
29213
29215

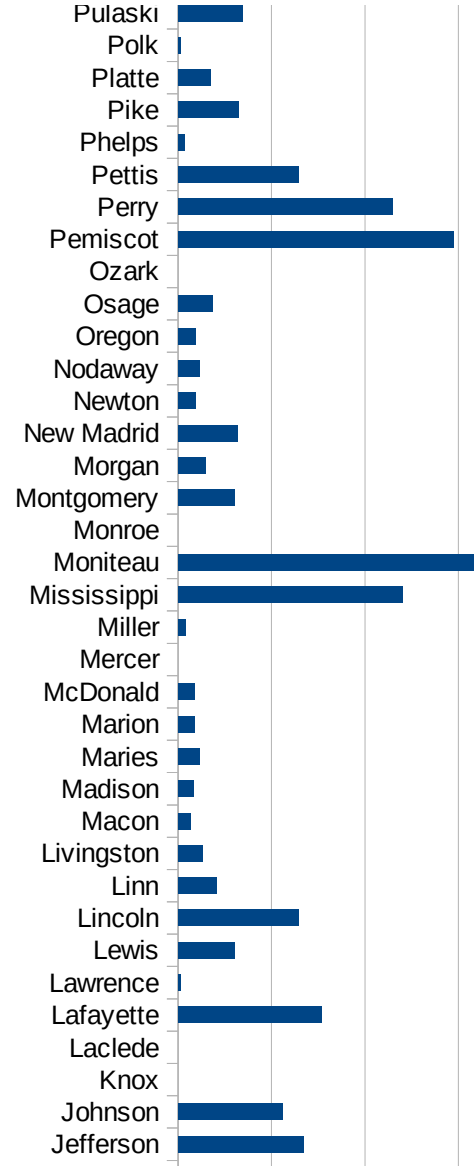
29217
29219
29221
29223
29225
29227
29229

MO



MO

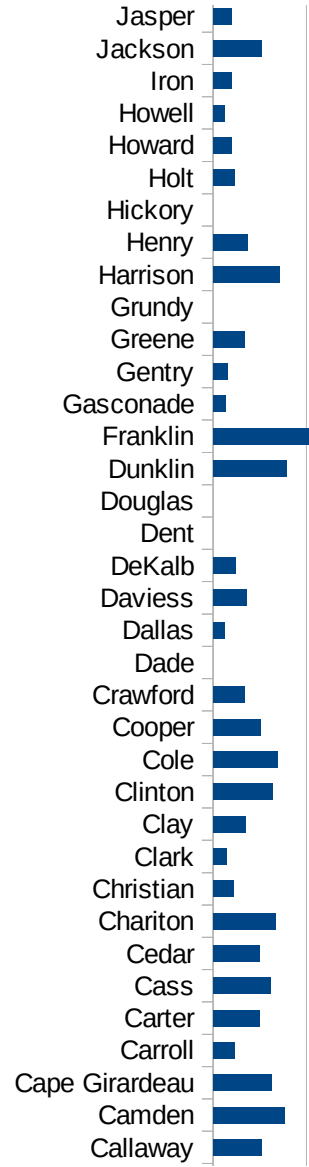
29067 Douglas	0
29069 Dunklin	78.17013901
29071 Franklin	127.3270956
29073 Gasconade	13.60081605
29075 Gentry	15.08750754
29077 Greene	33.91305241
29079 Grundy	0
29081 Harrison	71.30972189
29083 Henry	36.71071953
29085 Hickory	0
29087 Holt	22.70663034
29089 Howard	19.72970307
29091 Howell	12.47629504
29093 Iron	19.65215682
29095 Jackson	51.69161525
29097 Jasper	19.89455884
29099 Jefferson	134.1671607
29101 Johnson	111.831805
29103 Knox	0
29105 Laclede	0
29107 Lafayette	153.3836432
29109 Lawrence	2.606950129
29111 Lewis	60.88280061
29113 Lincoln	128.280692
29115 Linn	41.53858935
29117 Livingston	26.4096131
29121 Macon	13.19870653
29123 Madison	16.4095832
29125 Maries	22.80761774
29127 Marion	17.48740907
29119 McDonald	17.33252448
29129 Mercer	0
29131 Miller	7.893905905
29133 Mississippi	239.9520096



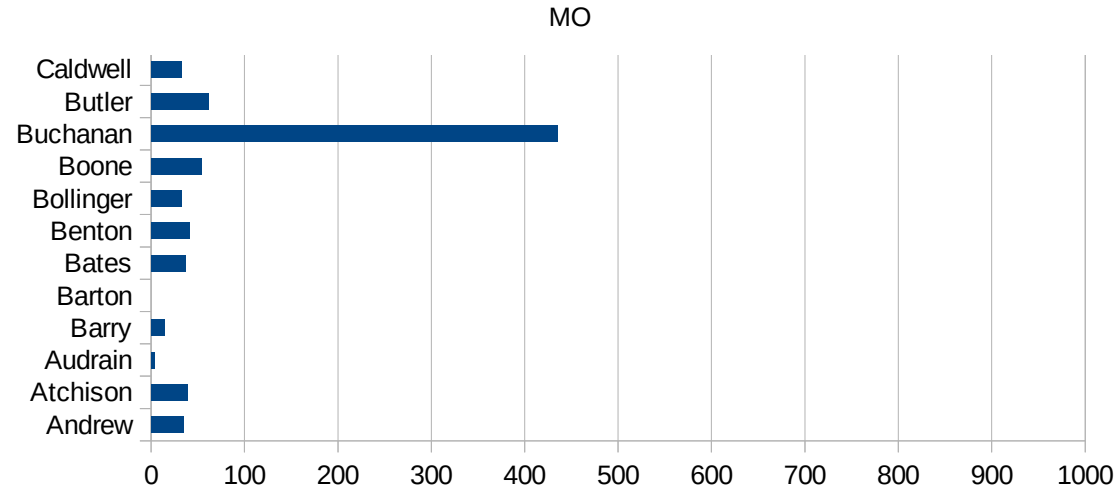
This work is licensed under the Creative Commons Attribution-NoDerivatives 4.0 International License. To view a copy of this license, visit <http://creativecommons.org/licenses/by-nd/4.0/>.

MO

29135 Moniteau	316.3575461
29137 Monroe	0
29139 Montgomery	60.69013352
29141 Morgan	29.47244327
29143 New Madrid	63.59851989
29145 Newton	18.87893454
29147 Nodaway	22.41750359
29149 Oregon	18.97353192
29151 Osage	36.4590929
29153 Ozark	0
29155 Pemiscot	294.9852507
29157 Perry	229.7650131
29159 Pettis	129.2840017
29161 Phelps	6.706608245
29163 Pike	64.85084306
29165 Platte	34.95654707
29167 Polk	3.105493618
29169 Pulaski	69.21213519
29171 Putnam	0
29173 Ralls	9.792401097
29175 Randolph	32.30626338
29177 Ray	52.44067648
29179 Reynolds	31.9795331
29181 Ripley	37.31064846
29195 Saline	908.4953047
29197 Schuyler	0
29199 Scotland	80.54772453
29201 Scott	197.6181809
29203 Shannon	0
29205 Shelby	16.52892562
29183 St. Charles	158.0732598
29185 St. Clair	21.28791911
29187 St. Francois	43.48347628
29189 St. Louis	365.9178791



29510 St. Louis City	457.0100186
29186 Ste. Genevieve	50.31305903
29207 Stoddard	82.17489557
29209 Stone	9.449116508
29211 Sullivan	16.07458608
29213 Taney	21.48535415
29215 Texas	0
29217 Vernon	24.35697584
29219 Warren	74.90420904
29221 Washington	36.08226757
29223 Wayne	0
29225 Webster	38.35434299
29227 Worth	49.01960784
29229 Wright	54.41288497



MO

FIPS

29001
29003
29005
29007
29009
29011
29013
29015
29017
29019
29021
29023
29025
29027
29029
29031
29033
29035
29037

MO

29039
29041
29043
29045
29047
29049
29051
29053
29055
29057
29059
29061
29063
29065
29067
29069
29071
29073
29075
29077
29079
29081
29083
29085
29087
29089
29091
29093
29095
29097
29099
29101

29103

MO

29105
29107
29109
29111
29113
29115
29117
29121
29123
29125
29127
29119
29129
29131
29133
29135
29137
29139
29141
29143
29145
29147
29149
29151
29153
29155
29157
29159
29161
29163
29165
29167
29169
29171

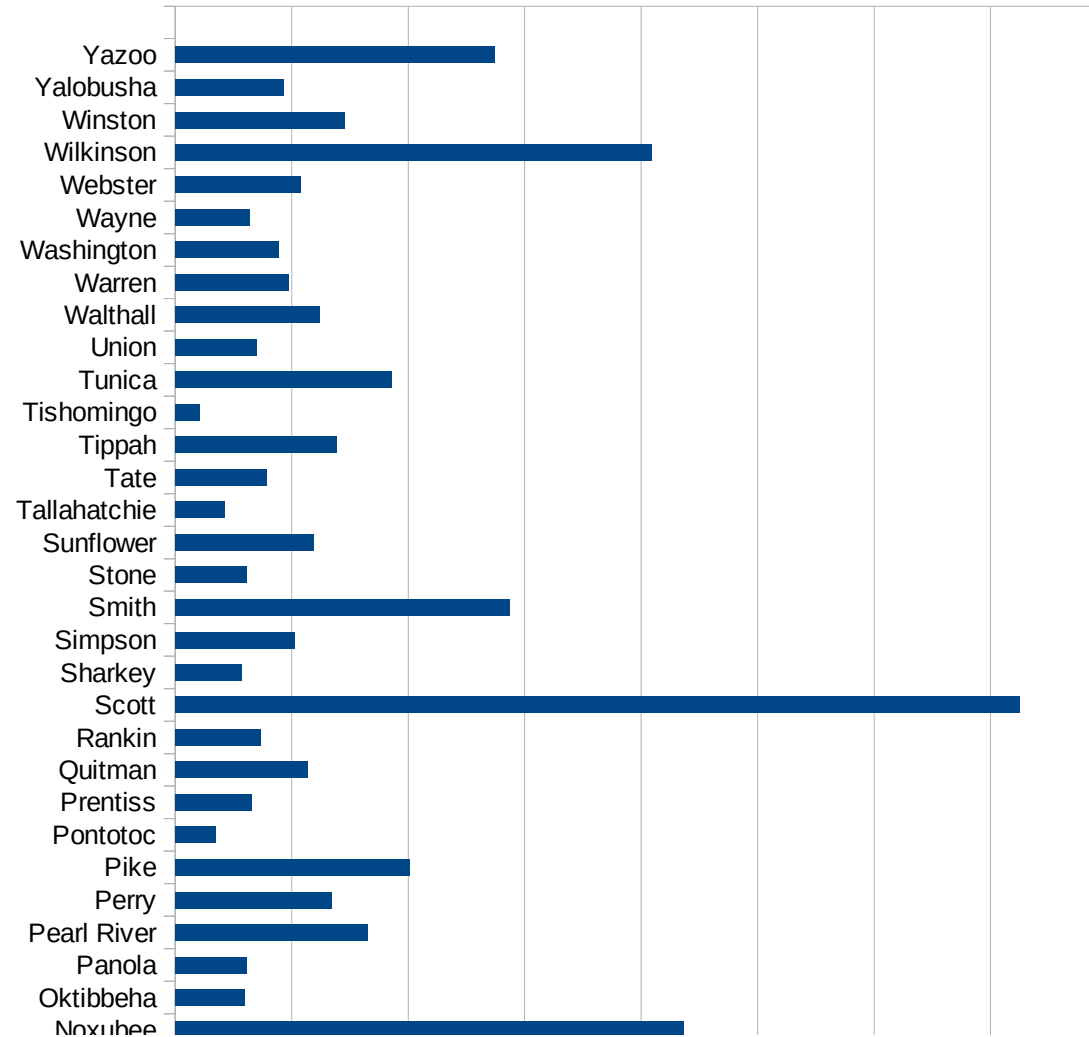
MO

29173
29175
29177
29179
29181
29195
29197
29199
29201
29203
29205
29183
29185
29187
29189
29510
29186
29207
29209
29211
29213
29215

29217
29219
29221
29223
29225
29227
29229

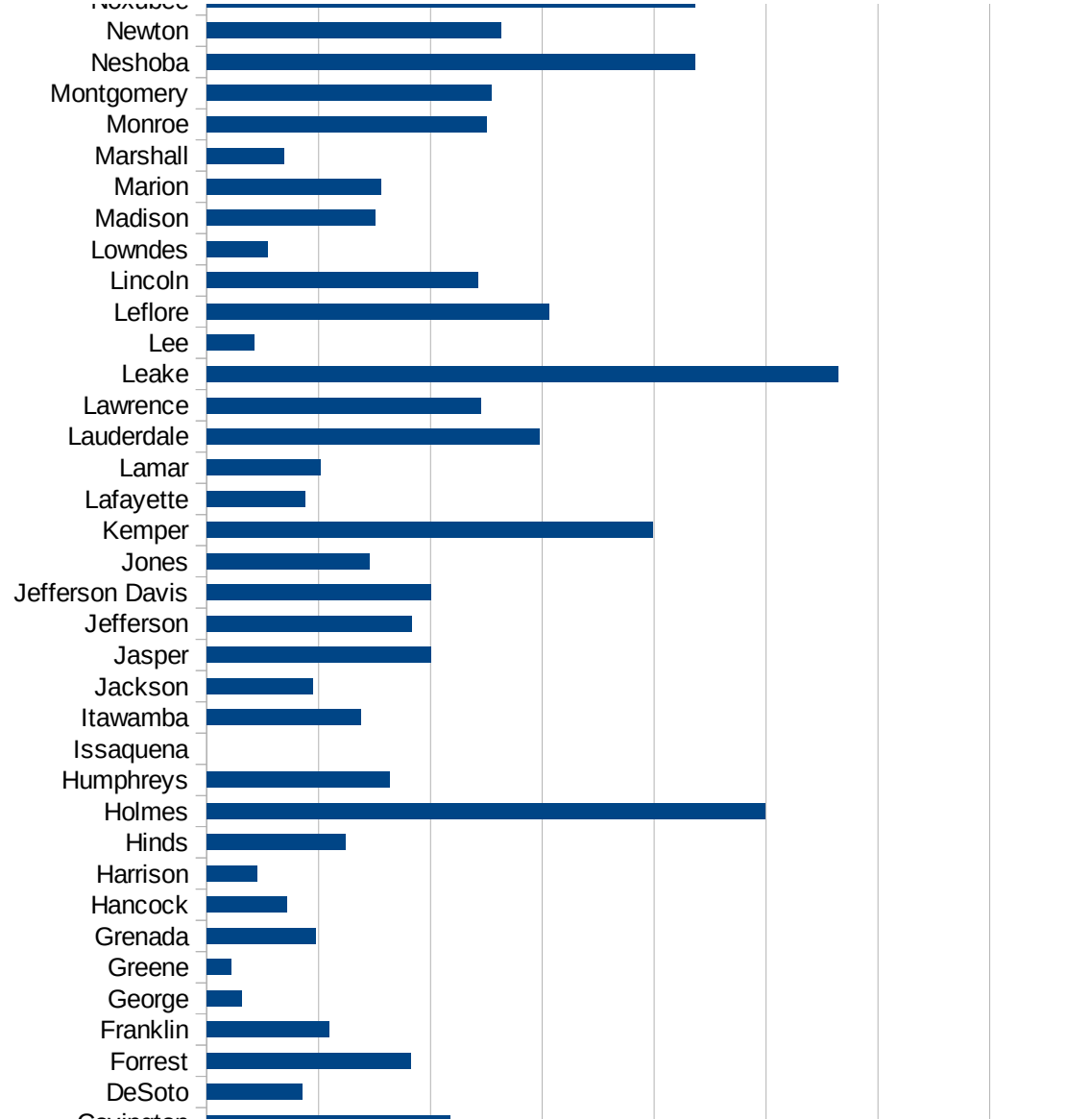
MS

FIPS	County	PC Infection
28001	Adams	493.7163375
28003	Alcorn	27.08192282
28005	Amite	259.6138244
28007	Attala	865.7772938
28009	Benton	145.0852376
28011	Bolivar	367.0251811
28013	Calhoun	394.8462178
28015	Carroll	1029.15952
28017	Chickasaw	483.3731291
28019	Choctaw	169.1229766
28021	Claiborne	366.5852033
28023	Clarke	435.785696
28025	Clay	299.1849789
28027	Coahoma	309.3512462
28029	Copiah	479.9775777
28031	Covington	434.9440407
28033	DeSoto	170.3287345
28035	Forrest	363.8253638
28037	Franklin	218.2845403
28039	George	61.8556701
28041	Greene	44.16310908
28043	Grenada	194.7280931
28045	Hancock	143.6599485
28047	Harrison	90.49116864
28049	Hinds	248.0123163
28051	Holmes	998.7515605
28053	Humphreys	326.9952767
28055	Issaquena	0
28057	Itawamba	276.3957988
28059	Jackson	189.1441055
28061	Jasper	401.7531045
28063	Jefferson	365.887982
28065	Jefferson Davis	400.5696991

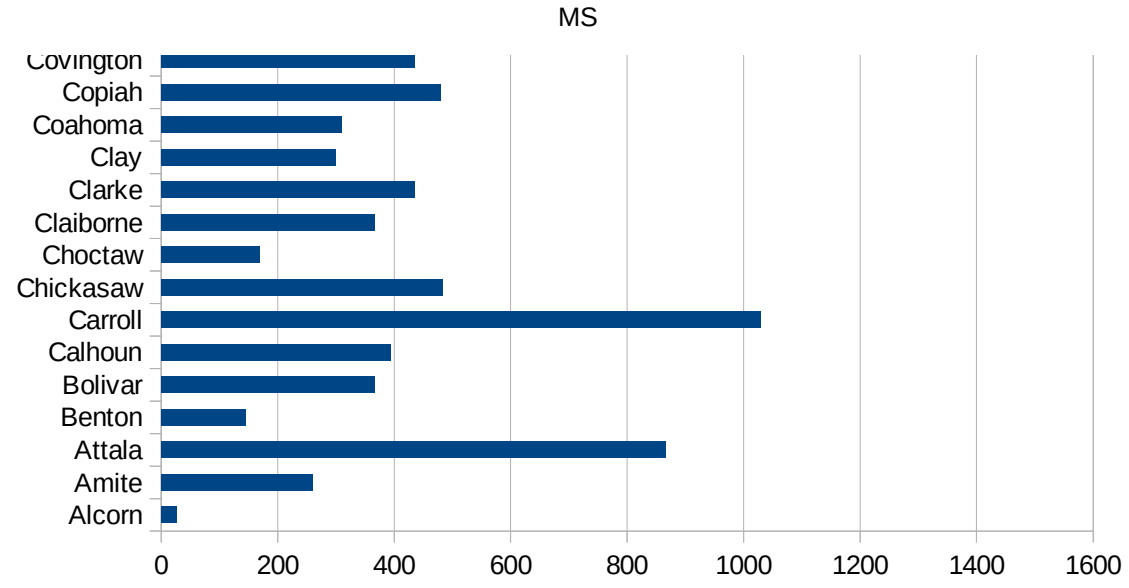


MS

28067 Jones	290.6764435
28069 Kemper	797.8458163
28071 Lafayette	175.2048619
28073 Lamar	203.3724598
28075 Lauderdale	594.8192307
28077 Lawrence	489.7631473
28079 Leake	1129.025172
28081 Lee	85.67873994
28083 Leflore	612.0543587
28085 Lincoln	485.3091653
28087 Lowndes	108.6034278
28089 Madison	301.0508378
28091 Marion	311.5516893
28093 Marshall	138.2189501
28095 Monroe	500.5061298
28097 Montgomery	508.8296917
28099 Neshoba	872.1030043
28101 Newton	526.9785011
28103 Noxubee	873.2795444
28105 Oktibbeha	118.9540112
28107 Panola	122.8860671
28109 Pearl River	330.402441
28111 Perry	268.2088677
28113 Pike	401.8906554
28115 Pontotoc	69.11067132
28117 Prentiss	130.3574956
28119 Quitman	226.9181676
28121 Rankin	146.8466946
28123 Scott	1449.429066
28125 Sharkey	114.2334933
28127 Simpson	205.5460049
28129 Smith	574.928134
28131 Stone	122.8829406
28133 Sunflower	237.0312804



28135 Tallahatchie	85.79395153
28137 Tate	156.4727564
28139 Tippah	277.3357581
28141 Tishomingo	41.1226483
28143 Tunica	372.0836685
28145 Union	139.8308047
28147 Walthall	248.8765987
28149 Warren	194.9064449
28151 Washington	177.5292368
28153 Wayne	128.0914376
28155 Webster	214.5484266
28157 Wilkinson	818.9262966
28159 Winston	291.7698871
28161 Yalobusha	185.6036152
28163 Yazoo	548.7114132



MS

FIPS

29001
29003
29005
29007
29009
29011
29013
29015
29017
29019
29021
29023
29025
29027
29029
29031
29033
29035
29037

MS

29039
29041
29043
29045
29047
29049
29051
29053
29055
29057
29059
29061
29063
29065
29067
29069
29071
29073
29075
29077
29079
29081
29083
29085
29087
29089
29091
29093
29095
29097
29099
29101

29103

MS

29105
29107
29109
29111
29113
29115
29117
29121
29123
29125
29127
29119
29129
29131
29133
29135
29137
29139
29141
29143
29145
29147
29149
29151
29153
29155
29157
29159
29161
29163
29165
29167
29169
29171

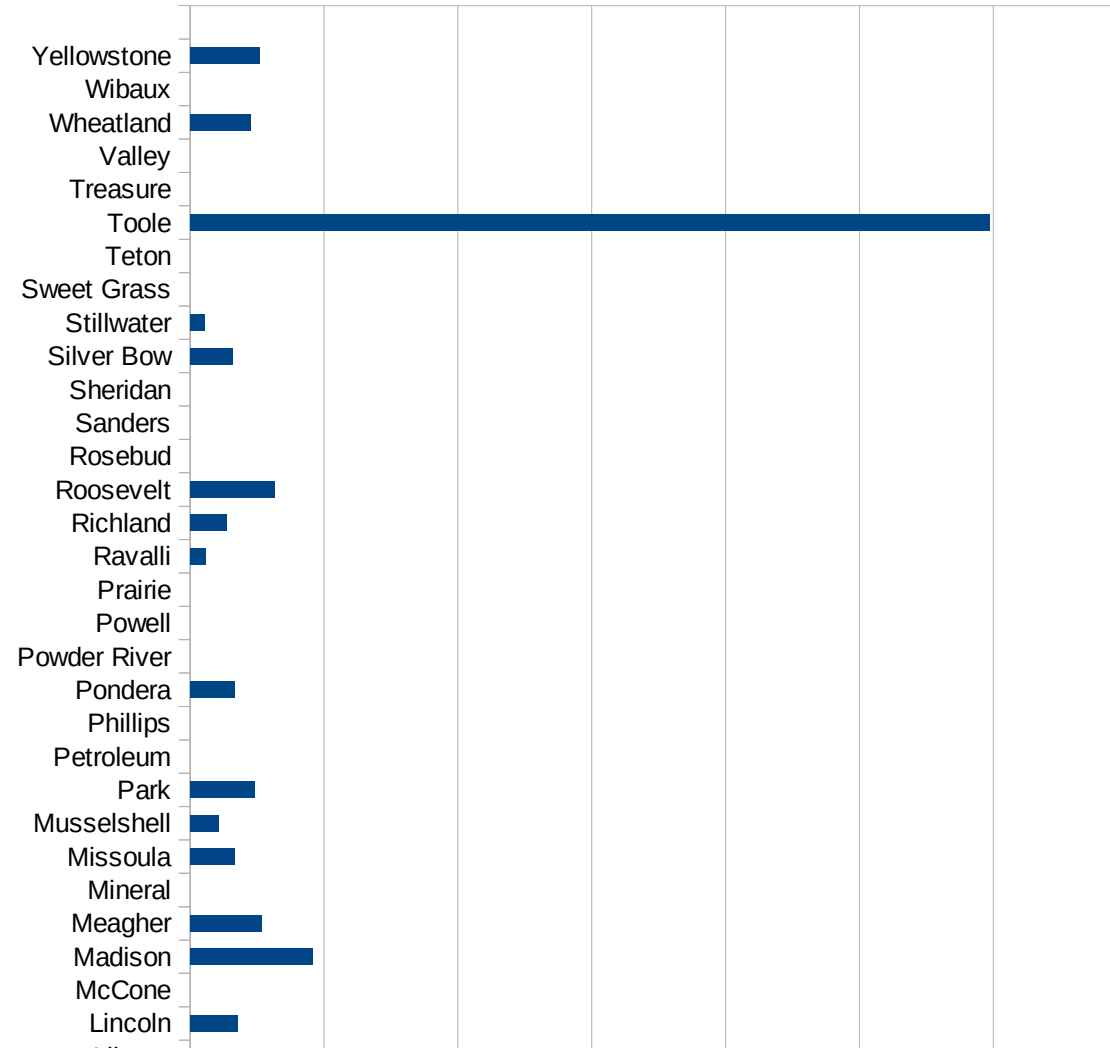
MS

29173
29175
29177
29179
29181
29195
29197
29199
29201
29203
29205
29183
29185
29187
29189
29510
29186
29207
29209
29211
29213
29215

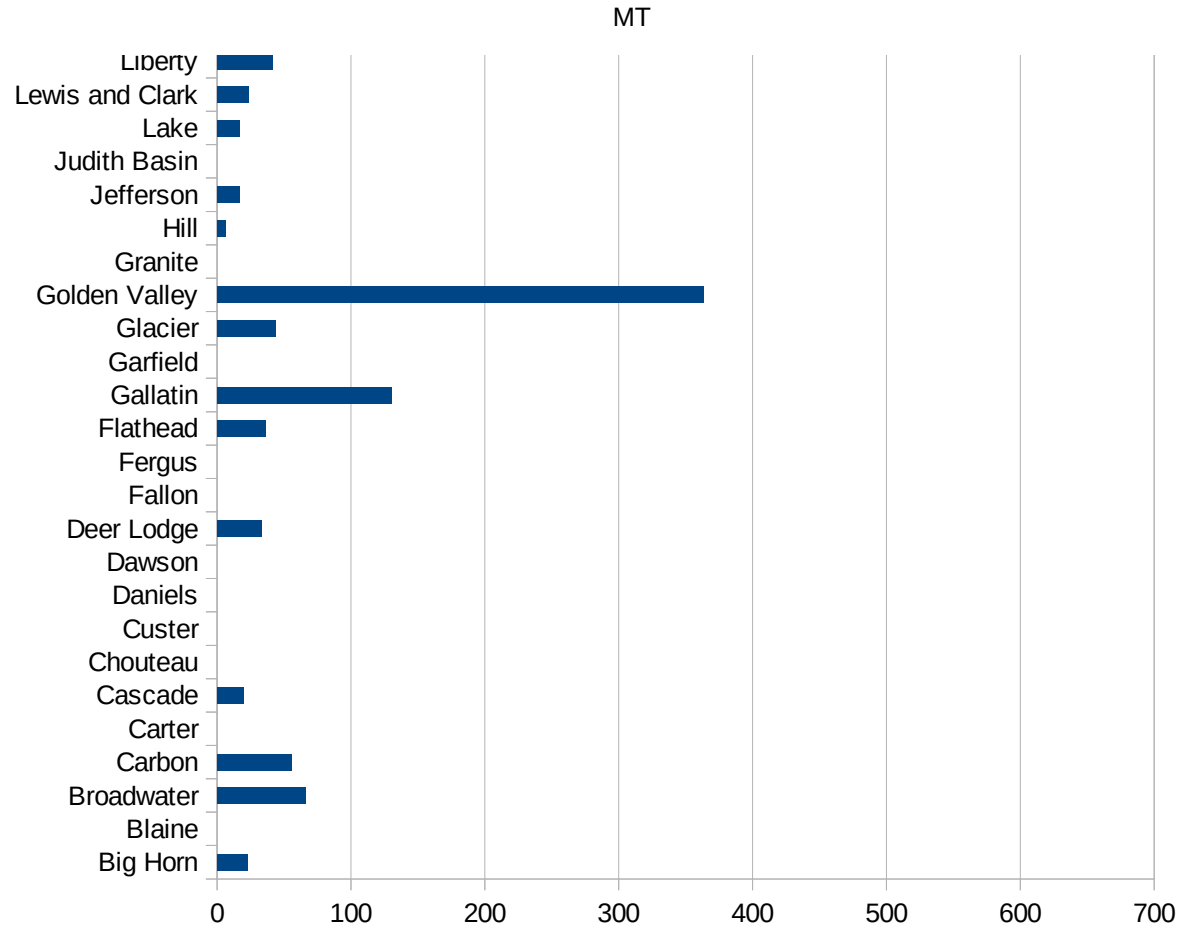
29217
29219
29221
29223
29225
29227
29229

MT

FIPS	County	PC Infection
30001	Beaverhead	10.63377286
30003	Big Horn	22.49212776
30005	Blaine	0
30007	Broadwater	65.73541495
30009	Carbon	56.00149337
30011	Carter	0
30013	Cascade	19.59751601
30015	Chouteau	0
30017	Custer	0
30019	Daniels	0
30021	Dawson	0
30023	Deer Lodge	32.85510897
30025	Fallon	0
30027	Fergus	0
30029	Flathead	36.2368519
30031	Gallatin	130.5016268
30033	Garfield	0
30035	Glacier	43.64588638
30037	Golden Valley	363.1961259
30039	Granite	0
30041	Hill	6.117330397
30043	Jefferson	16.53302472
30045	Judith Basin	0
30047	Lake	16.52892562
30049	Lewis and Clark	23.28966521
30051	Liberty	41.15226337
30053	Lincoln	35.36425179
30055	McCone	0
30057	Madison	91.24087591
30059	Meagher	53.59056806
30061	Mineral	0
30063	Missoula	32.83077001
30065	Musselshell	21.50075253



30067 Park	47.80114723
30069 Petroleum	0
30071 Phillips	0
30073 Pondera	33.48961822
30075 Powder River	0
30077 Powell	0
30079 Prairie	0
30081 Ravalli	11.58158065
30083 Richland	27.49014936
30085 Roosevelt	63.29686228
30087 Rosebud	0
30089 Sanders	0
30091 Sheridan	0
30093 Silver Bow	31.4348584
30095 Stillwater	10.48877701
30097 Sweet Grass	0
30099 Teton	0
30101 Toole	597.5685143
30103 Treasure	0
30105 Valley	0
30107 Wheatland	44.72271914
30109 Wibaux	0
30111 Yellowstone	51.83062003



MT

FIPS

29001
29003
29005
29007
29009
29011
29013
29015
29017
29019
29021
29023
29025
29027
29029
29031
29033
29035
29037

MT

29039
29041
29043
29045
29047
29049
29051
29053
29055
29057
29059
29061
29063
29065
29067
29069
29071
29073
29075
29077
29079
29081
29083
29085
29087
29089
29091
29093
29095
29097
29099
29101

29103

MT

29105
29107
29109
29111
29113
29115
29117
29121
29123
29125
29127
29119
29129
29131
29133
29135
29137
29139
29141
29143
29145
29147
29149
29151
29153
29155
29157
29159
29161
29163
29165
29167
29169
29171

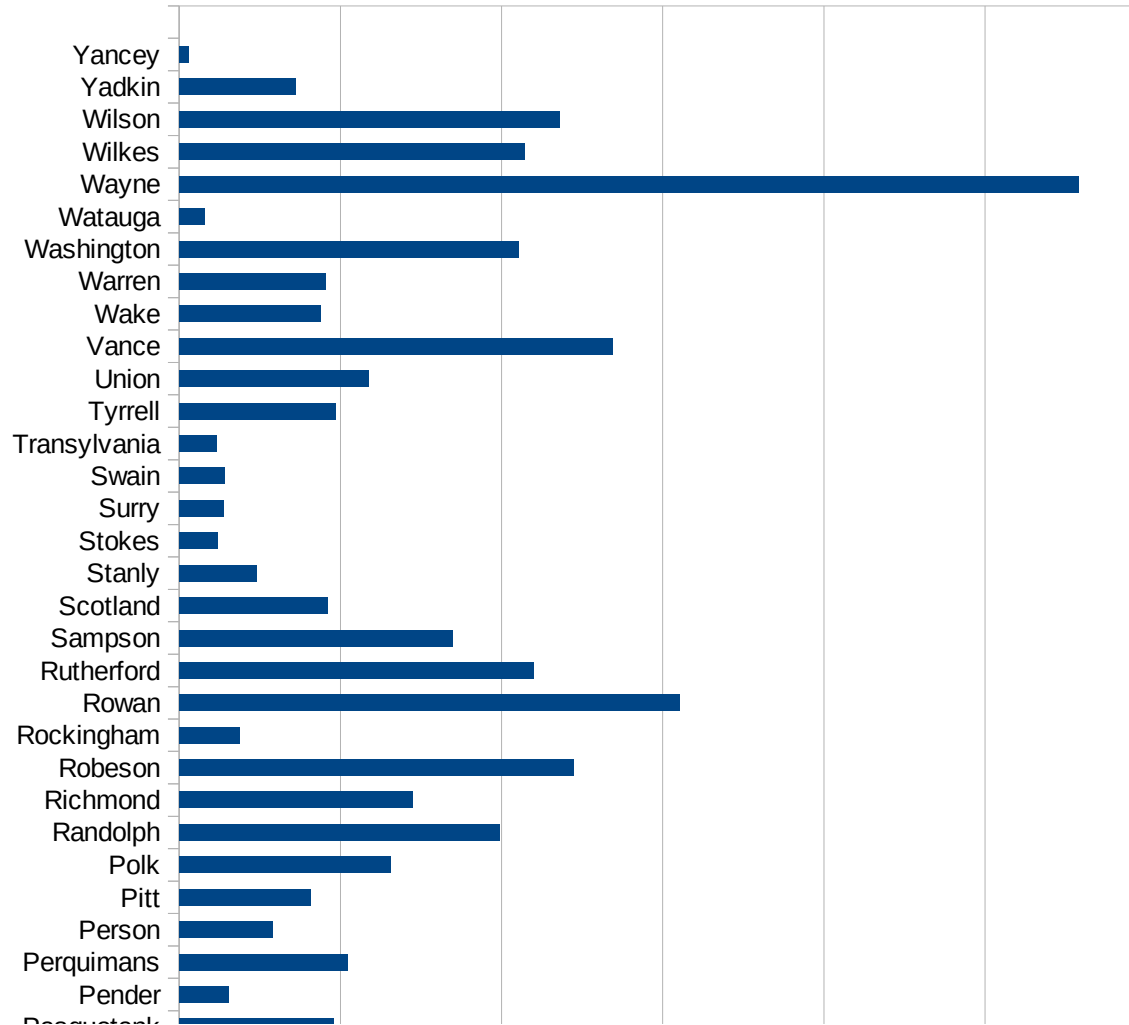
MT

29173
29175
29177
29179
29181
29195
29197
29199
29201
29203
29205
29183
29185
29187
29189
29510
29186
29207
29209
29211
29213
29215

29217
29219
29221
29223
29225
29227
29229

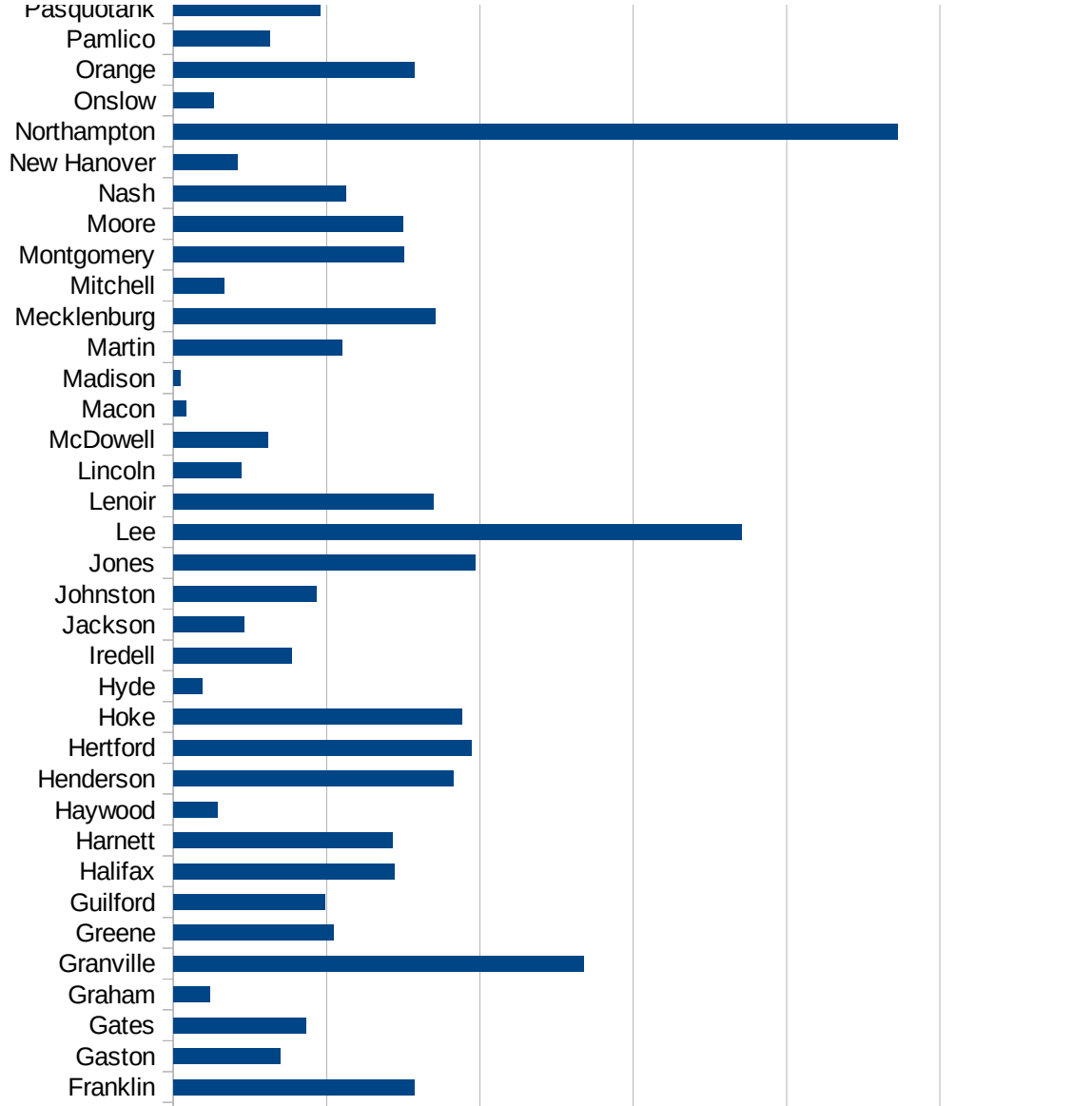
NC

FIPS	County	PC Infection
37001	Alamance	76.90643851
37003	Alexander	16.06296683
37005	Alleghany	62.71839441
37007	Anson	124.6130964
37009	Ashe	18.44405917
37011	Avery	0
37013	Beaufort	46.72996453
37015	Bertie	278.5661726
37017	Bladen	120.5182284
37019	Brunswick	36.5646756
37021	Buncombe	30.48980521
37023	Burke	129.4505543
37025	Cabarrus	154.2523493
37027	Caldwell	54.85864755
37029	Camden	18.67413632
37031	Carteret	41.71221449
37033	Caswell	158.6042823
37035	Catawba	40.97017371
37037	Chatham	563.3109559
37039	Cherokee	66.94147905
37041	Chowan	49.89664267
37043	Clay	53.86479935
37045	Cleveland	49.15766296
37047	Columbus	318.030725
37049	Craven	42.75497512
37051	Cumberland	99.29888966
37053	Currituck	18.46926714
37055	Dare	49.31371743
37057	Davidson	114.636225
37059	Davie	72.54346758
37061	Duplin	248.0630692
37063	Durham	258.2567982
37065	Edgecombe	246.1301798

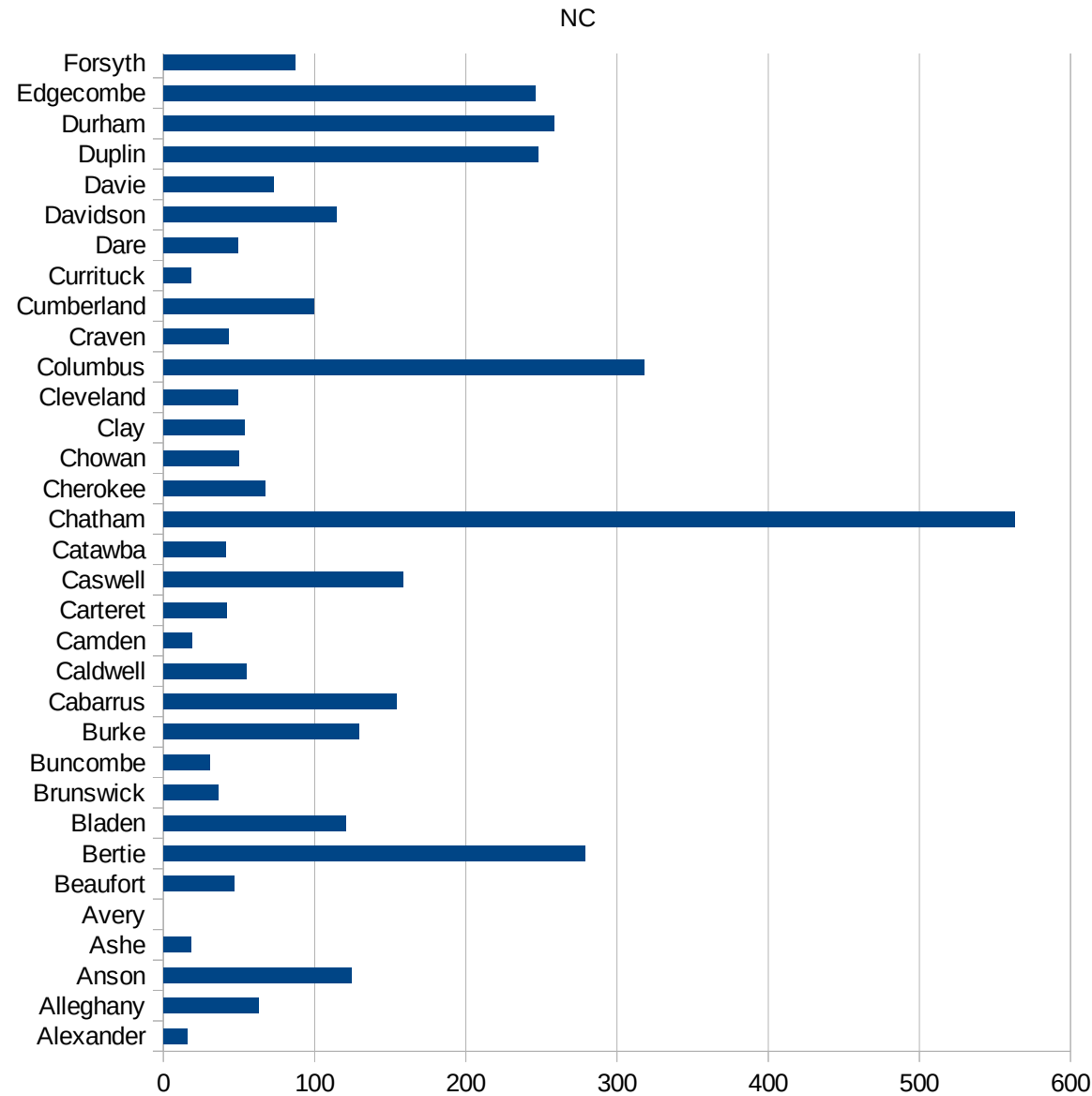


NC

37067 Forsyth	86.7847185
37069 Franklin	156.8975725
37071 Gaston	69.55475979
37073 Gates	86.40801866
37075 Graham	23.57378595
37077 Granville	267.8200116
37079 Greene	104.702075
37081 Guilford	98.75016396
37083 Halifax	144.342943
37085 Harnett	143.0551209
37087 Haywood	29.04584402
37089 Henderson	182.4442389
37091 Hertford	194.4291813
37093 Hoke	188.0797604
37095 Hyde	19.12045889
37097 Iredell	77.33908706
37099 Jackson	46.1605927
37101 Johnston	93.25274454
37103 Jones	197.1567915
37105 Lee	371.0212849
37107 Lenoir	169.7155924
37109 Lincoln	44.16855676
37111 McDowell	61.52899554
37113 Macon	8.502196401
37115 Madison	4.59495474
37117 Martin	110.273036
37119 Mecklenburg	170.947828
37121 Mitchell	33.33333333
37123 Montgomery	150.342855
37125 Moore	149.9766928
37127 Nash	112.7467665
37129 New Hanover	41.76102362
37131 Northampton	472.6570441
37133 Onslow	26.30474042



37135 Orange	157.5051189
37137 Pamlico	63.14127861
37139 Pasquotank	95.86518328
37141 Pender	30.56529713
37143 Perquimans	104.3063627
37145 Person	58.21753107
37147 Pitt	81.70570384
37149 Polk	130.9980108
37151 Randolph	198.8127045
37153 Richmond	144.8080736
37155 Robeson	245.0106576
37157 Rockingham	37.49035175
37159 Rowan	310.7700585
37161 Rutherford	219.9742615
37163 Sampson	169.7419294
37165 Scotland	91.92760701
37167 Stanly	48.32863472
37169 Stokes	24.19337102
37171 Surry	27.79785401
37173 Swain	28.08002808
37175 Transylvania	23.3815578
37177 Tyrrell	96.828855
37179 Union	117.8425488
37181 Vance	269.1669284
37183 Wake	87.70444153
37185 Warren	90.87696269
37187 Washington	210.810355
37189 Watauga	16.08722853
37191 Wayne	558.2240685
37193 Wilkes	214.4201176
37195 Wilson	235.7129704
37197 Yadkin	71.91753456
37199 Yancey	5.585656035



NC

NC

FIPS

29001
29003
29005
29007
29009
29011
29013
29015
29017
29019
29021
29023
29025
29027
29029
29031
29033
29035
29037

NC

29039
29041
29043
29045
29047
29049
29051
29053
29055
29057
29059
29061
29063
29065
29067
29069
29071
29073
29075
29077
29079
29081
29083
29085
29087
29089
29091
29093
29095
29097
29099
29101

29103

NC

29105
29107
29109
29111
29113
29115
29117
29121
29123
29125
29127
29119
29129
29131
29133
29135
29137
29139
29141
29143
29145
29147
29149
29151
29153
29155
29157
29159
29161
29163
29165
29167
29169
29171

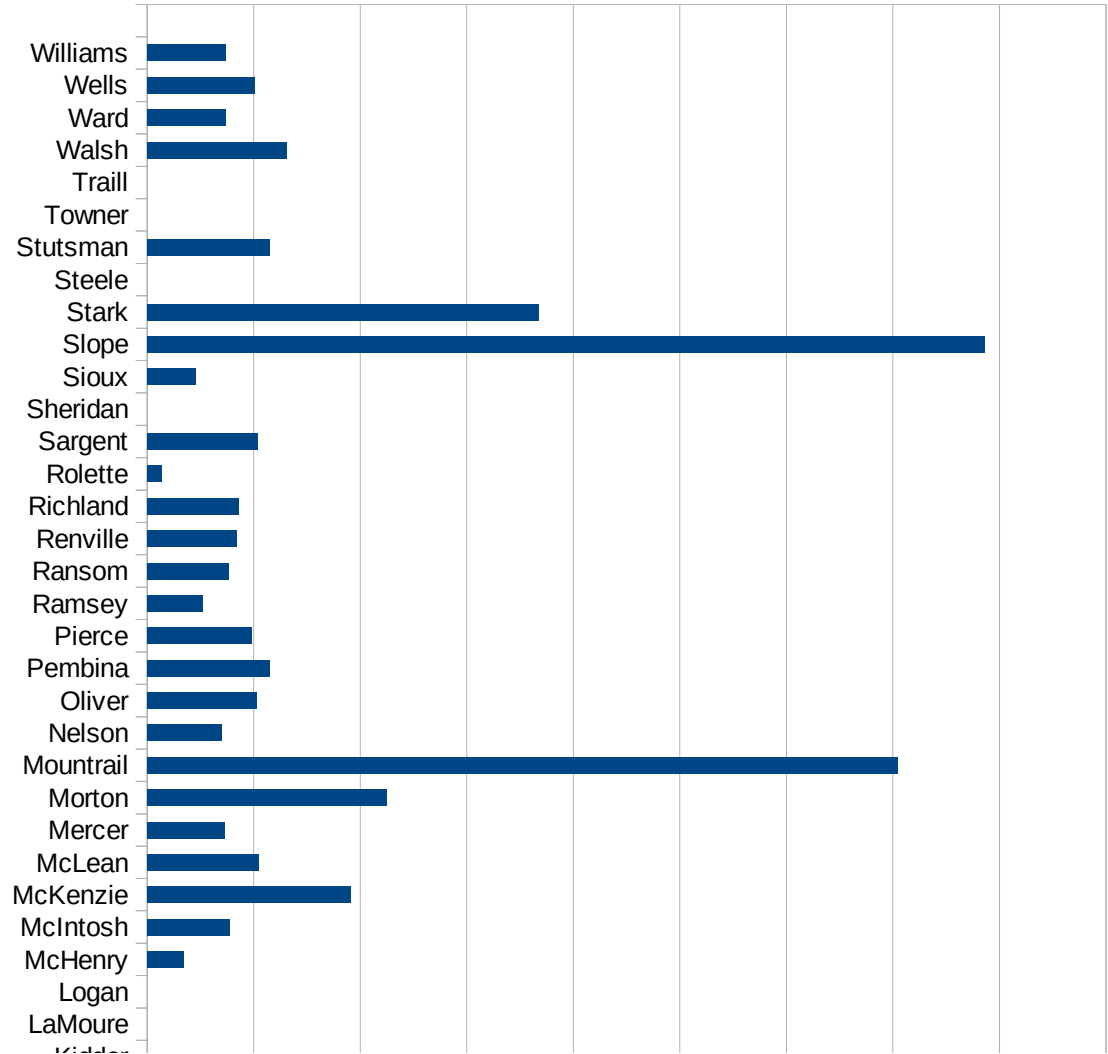
NC

29173
29175
29177
29179
29181
29195
29197
29199
29201
29203
29205
29183
29185
29187
29189
29510
29186
29207
29209
29211
29213
29215

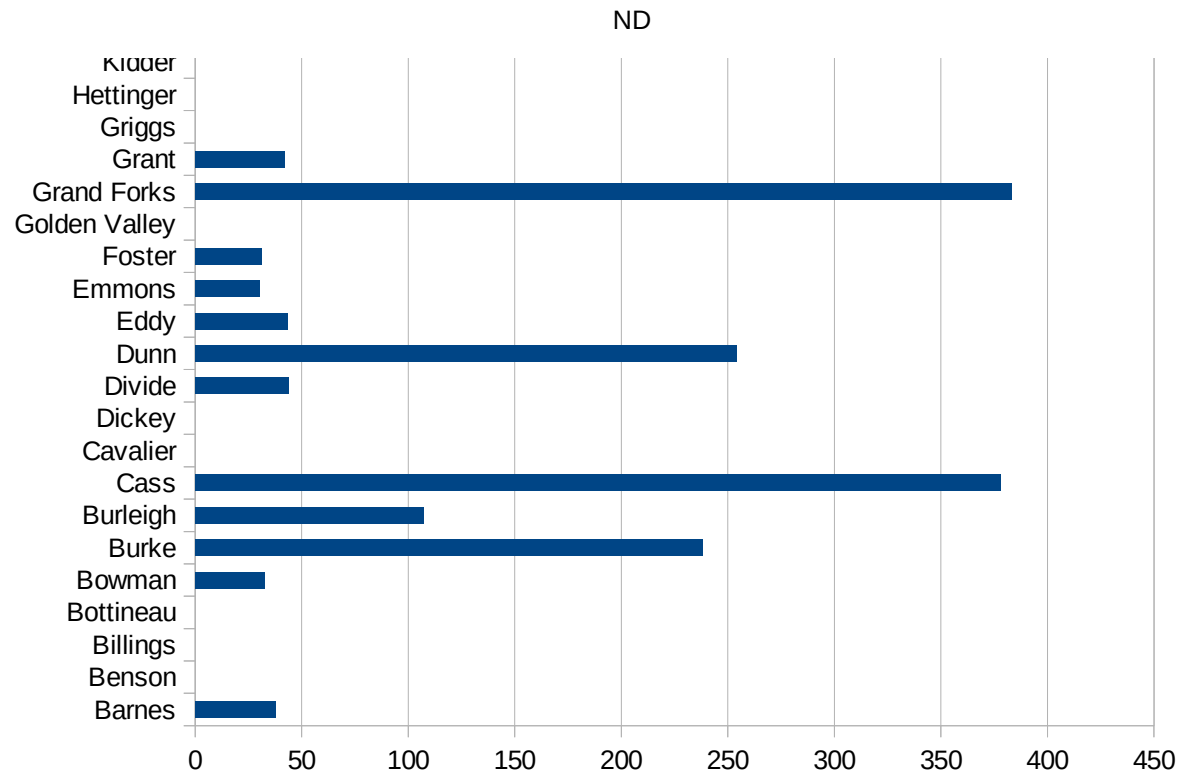
29217
29219
29221
29223
29225
29227
29229

ND

FIPS	County	PC Infection
38001	Adams	0
38003	Barnes	37.94346424
38005	Benson	0
38007	Billings	0
38009	Bottineau	0
38011	Bowman	32.50975293
38013	Burke	238.0952381
38015	Burleigh	107.0607622
38017	Cass	377.9281165
38019	Cavalier	0
38021	Dickey	0
38023	Divide	43.80201489
38025	Dunn	253.9242844
38027	Eddy	43.23389537
38029	Emmons	30.34901366
38031	Foster	31.09452736
38033	Golden Valley	0
38035	Grand Forks	382.9306203
38037	Grant	42.12299916
38039	Griggs	0
38041	Hettinger	0
38043	Kidder	0
38045	LaMoure	0
38047	Logan	0
38049	McHenry	17.19394773
38051	McIntosh	38.68471954
38053	McKenzie	95.36384977
38055	McLean	52.40540824
38057	Mercer	36.28885932
38059	Morton	112.5582891
38061	Mountrail	352.3194363
38063	Nelson	34.8553503
38065	Oliver	51.2295082



38067 Pembina	57.578811
38069 Pierce	49.00759618
38071 Ramsey	26.13012804
38073 Ransom	38.18980332
38075 Renville	42.12299916
38077 Richland	43.10610259
38079 Rolette	6.992518006
38081 Sargent	51.67958656
38083 Sheridan	0
38085 Sioux	22.94630564
38087 Slope	393.1847969
38089 Stark	183.8887634
38091 Steele	0
38093 Stutsman	57.36960367
38095 Towner	0
38097 Traill	0
38099 Walsh	65.62294928
38101 Ward	36.90363722
38103 Wells	50.54334091
38105 Williams	36.77510608



ND

FIPS

29001
29003
29005
29007
29009
29011
29013
29015
29017
29019
29021
29023
29025
29027
29029
29031
29033
29035
29037

ND

29039
29041
29043
29045
29047
29049
29051
29053
29055
29057
29059
29061
29063
29065
29067
29069
29071
29073
29075
29077
29079
29081
29083
29085
29087
29089
29091
29093
29095
29097
29099
29101

29103

ND


29105
29107
29109
29111
29113
29115
29117
29121
29123
29125
29127
29119
29129
29131
29133
29135
29137
29139
29141
29143
29145
29147
29149
29151
29153
29155
29157
29159
29161
29163
29165
29167
29169
29171

ND

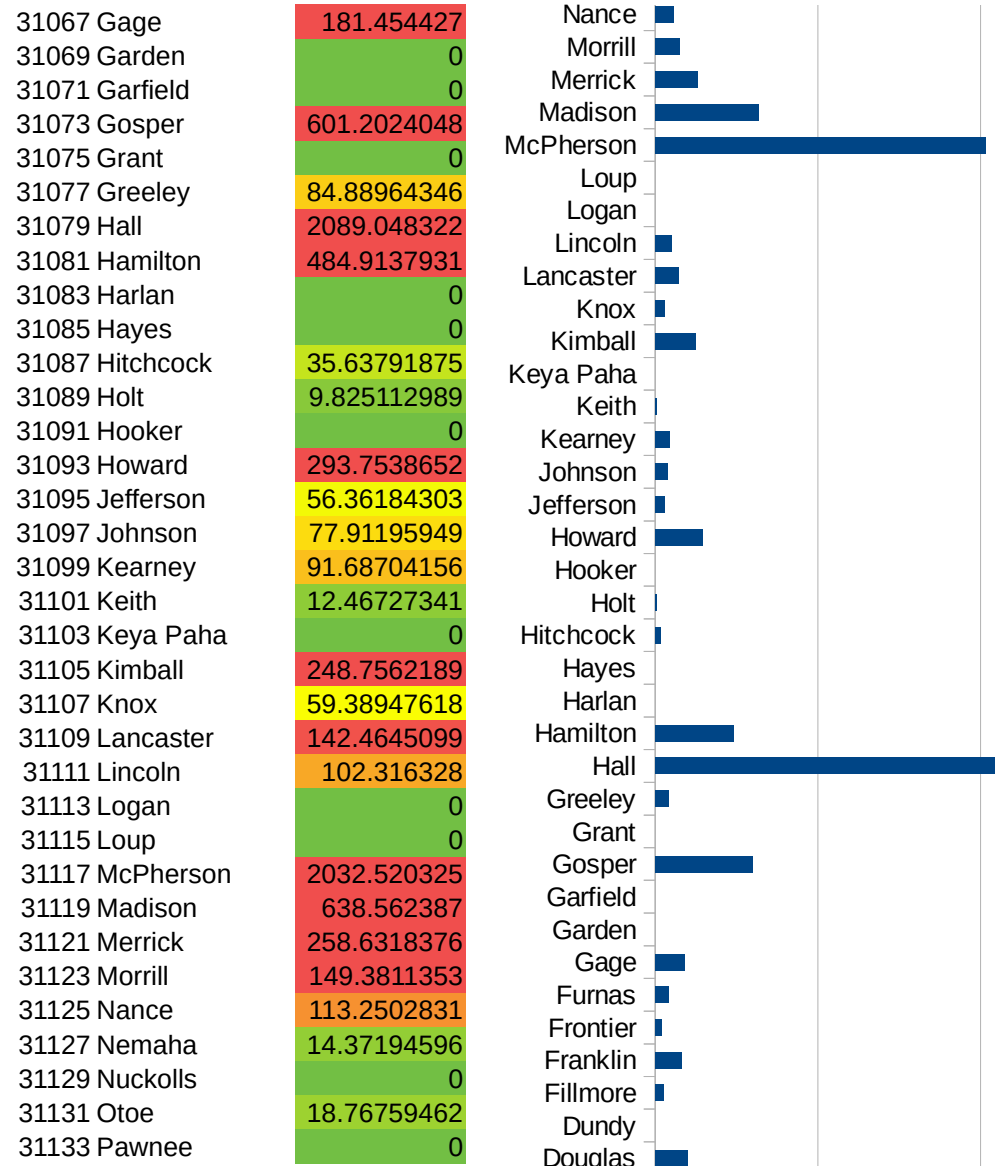
29173
29175
29177
29179
29181
29195
29197
29199
29201
29203
29205
29183
29185
29187
29189
29510
29186
29207
29209
29211
29213
29215

29217
29219
29221
29223
29225
29227
29229

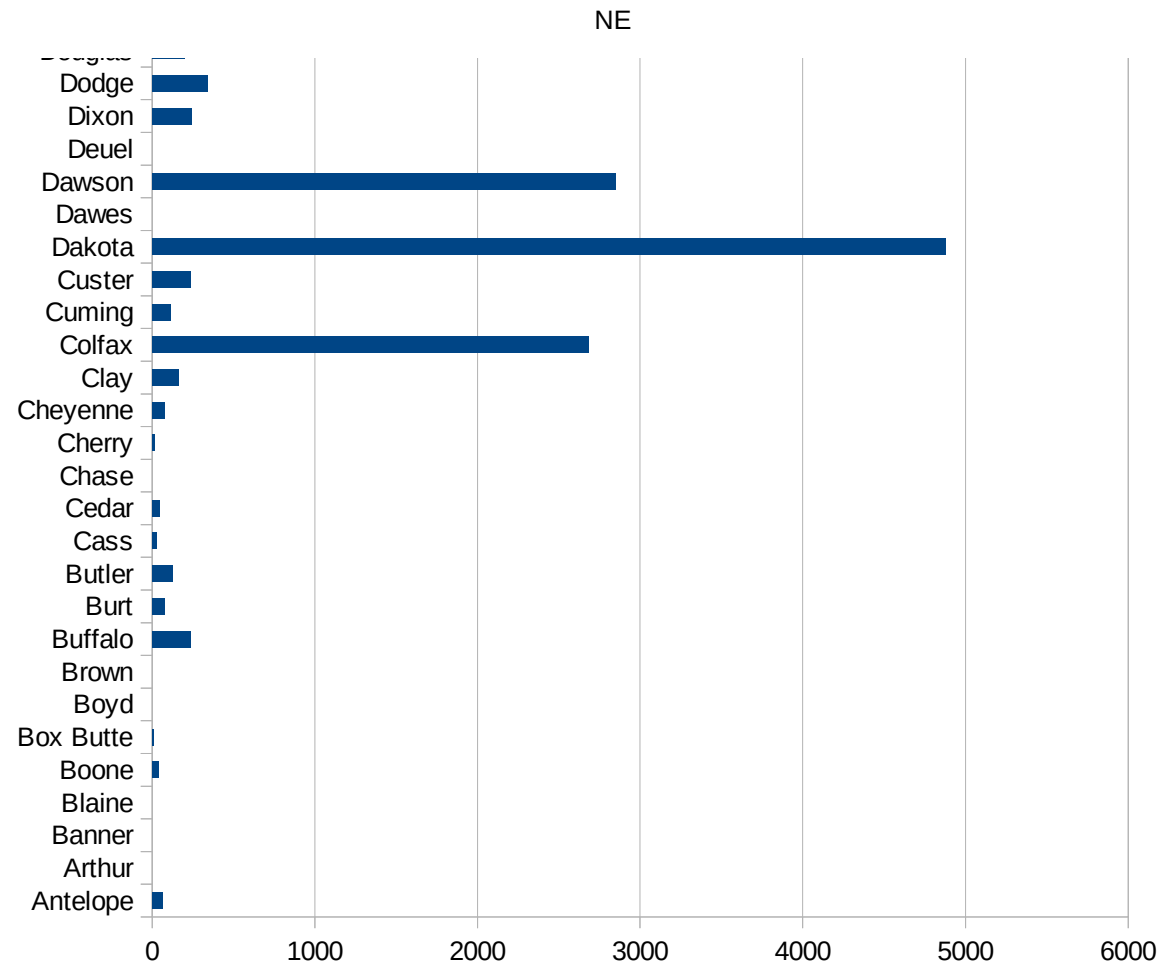
NE



NE



31135 Perkins	0
31137 Phelps	66.69630947
31139 Pierce	14.0016802
31141 Platte	779.3064173
31143 Polk	170.519136
31145 Red Willow	46.61570017
31147 Richardson	0
31149 Rock	0
31151 Saline	1986.062718
31153 Sarpy	97.58266065
31155 Saunders	46.94174529
31157 Scotts Bluff	97.25193809
31159 Seward	75.0664049
31161 Sheridan	0
31163 Sherman	65.83278473
31165 Sioux	0
31167 Stanton	134.0033501
31169 Thayer	0
31171 Thomas	138.8888889
31173 Thurston	95.85102013
31175 Valley	23.86634845
31177 Washington	106.449896
31179 Wayne	10.63490375
31181 Webster	141.5227852
31183 Wheeler	0
31185 York	108.9166425



NE

FIPS

29001
29003
29005
29007
29009
29011
29013
29015
29017
29019
29021
29023
29025
29027
29029
29031
29033
29035
29037

NE

29039
29041
29043
29045
29047
29049
29051
29053
29055
29057
29059
29061
29063
29065
29067
29069
29071
29073
29075
29077
29079
29081
29083
29085
29087
29089
29091
29093
29095
29097
29099
29101

29103

NE

29105
29107
29109
29111
29113
29115
29117
29121
29123
29125
29127
29119
29129
29131
29133
29135
29137
29139
29141
29143
29145
29147
29149
29151
29153
29155
29157
29159
29161
29163
29165
29167
29169
29171

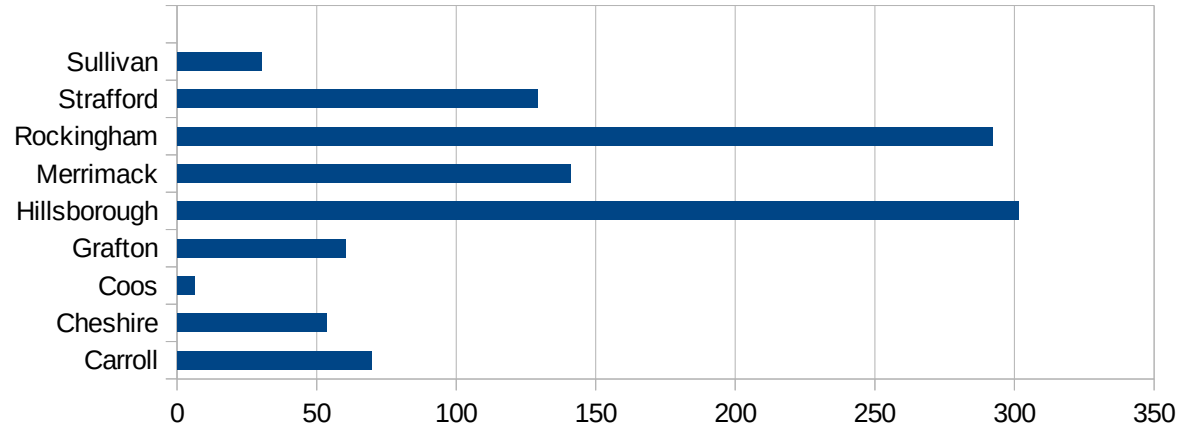
NE

29173
29175
29177
29179
29181
29195
29197
29199
29201
29203
29205
29183
29185
29187
29189
29510
29186
29207
29209
29211
29213
29215

29217
29219
29221
29223
29225
29227
29229

NH

FIPS	County	Cases	Per Capita Cases 100,000
33001	Belknap	67.1888827	
33003	Carroll	69.70212591	
33005	Cheshire	53.59967579	
33007	Coos	6.331317864	
33009	Grafton	60.1430067	
33011	Hillsborough	301.5072957	
33013	Merrimack	140.9364	
33015	Rockingham	292.0666546	
33017	Strafford	129.1413637	
33019	Sullivan	30.13165214	



NH

FIPS

29001
29003
29005
29007
29009
29011
29013
29015
29017
29019
29021
29023
29025
29027
29029
29031
29033
29035
29037

NH

29039
29041
29043
29045
29047
29049
29051
29053
29055
29057
29059
29061
29063
29065
29067
29069
29071
29073
29075
29077
29079
29081
29083
29085
29087
29089
29091
29093
29095
29097
29099
29101

29103

NH

29105
29107
29109
29111
29113
29115
29117
29121
29123
29125
29127
29119
29129
29131
29133
29135
29137
29139
29141
29143
29145
29147
29149
29151
29153
29155
29157
29159
29161
29163
29165
29167
29169
29171

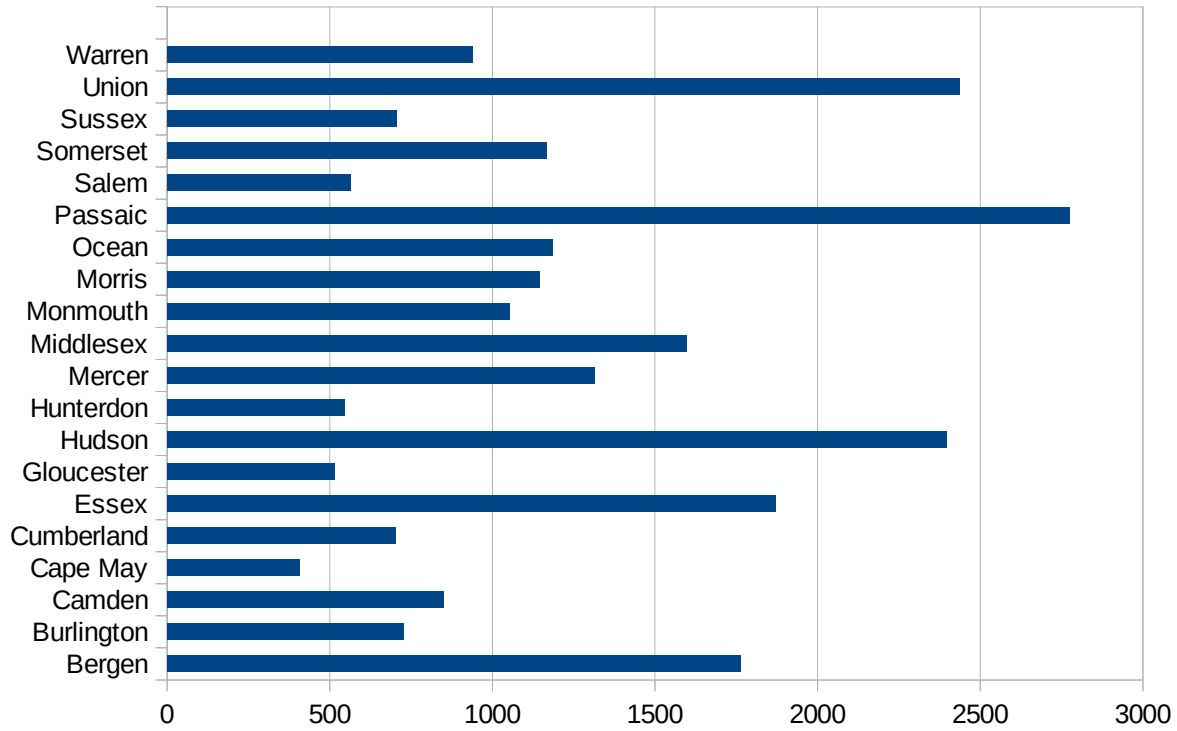
NH

29173
29175
29177
29179
29181
29195
29197
29199
29201
29203
29205
29183
29185
29187
29189
29510
29186
29207
29209
29211
29213
29215

29217
29219
29221
29223
29225
29227
29229

NJ

FIPS	County	PC Infection
34001	Atlantic	469.4287361
34003	Bergen	1763.653367
34005	Burlington	726.3395183
34007	Camden	849.3762301
34009	Cape May	408.3837511
34011	Cumberland	701.4545744
34013	Essex	1869.419468
34015	Gloucester	514.3990556
34017	Hudson	2395.789729
34019	Hunterdon	546.8511955
34021	Mercer	1314.184813
34023	Middlesex	1597.47374
34025	Monmouth	1054.471364
34027	Morris	1144.208746
34029	Ocean	1184.241363
34031	Passaic	2775.824045
34033	Salem	563.834715
34035	Somerset	1165.585631
34037	Sussex	706.6811554
34039	Union	2437.700133
34041	Warren	938.7496573



FIPS

- 29001
- 29003
- 29005
- 29007
- 29009
- 29011
- 29013
- 29015
- 29017
- 29019
- 29021
- 29023
- 29025
- 29027
- 29029
- 29031
- 29033
- 29035
- 29037

NJ

29039
29041
29043
29045
29047
29049
29051
29053
29055
29057
29059
29061
29063
29065
29067
29069
29071
29073
29075
29077
29079
29081
29083
29085
29087
29089
29091
29093
29095
29097
29099
29101

29103

NJ

29105
29107
29109
29111
29113
29115
29117
29121
29123
29125
29127
29119
29129
29131
29133
29135
29137
29139
29141
29143
29145
29147
29149
29151
29153
29155
29157
29159
29161
29163
29165
29167
29169
29171

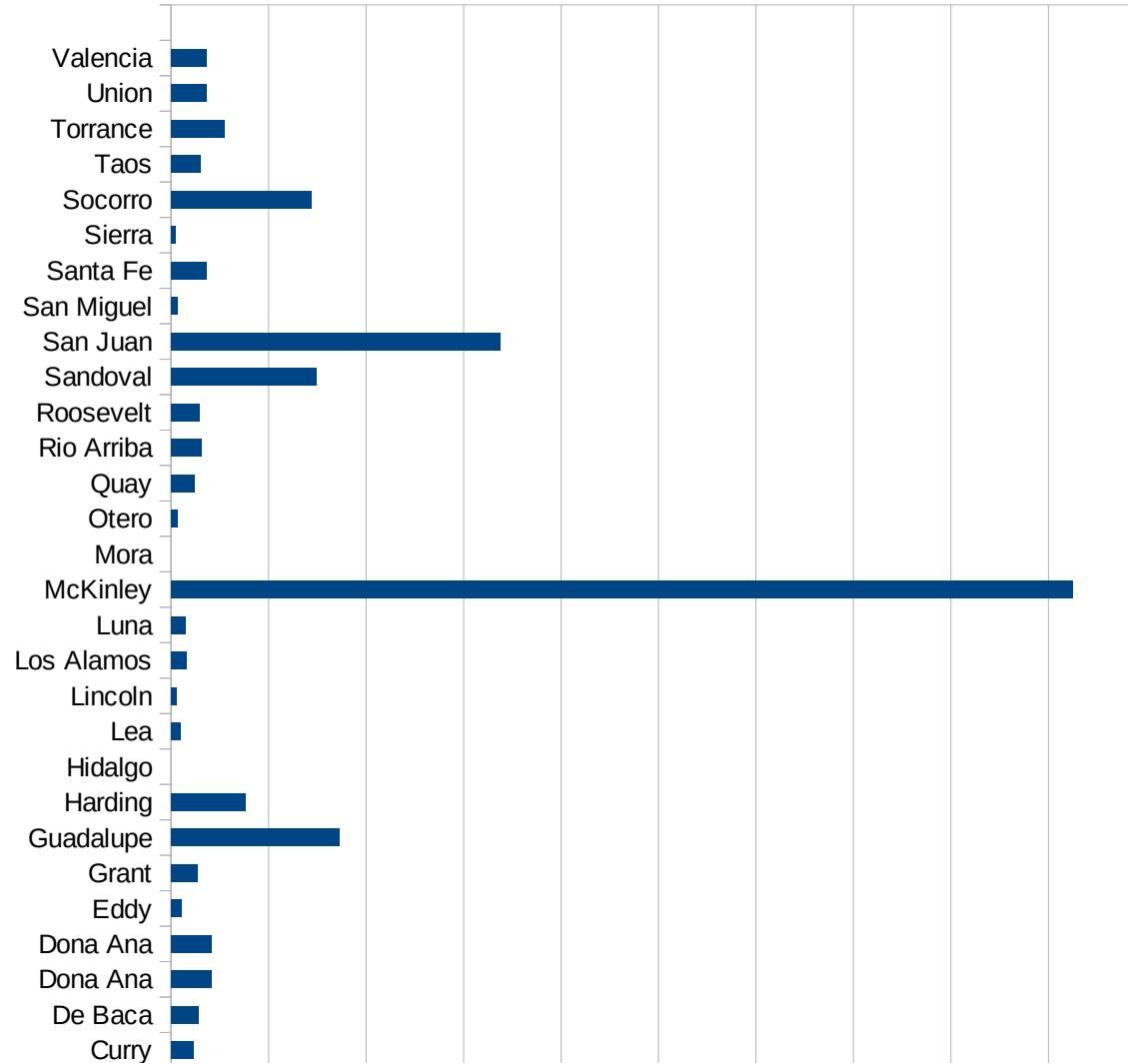
NJ

29173
29175
29177
29179
29181
29195
29197
29199
29201
29203
29205
29183
29185
29187
29189
29510
29186
29207
29209
29211
29213
29215

29217
29219
29221
29223
29225
29227
29229

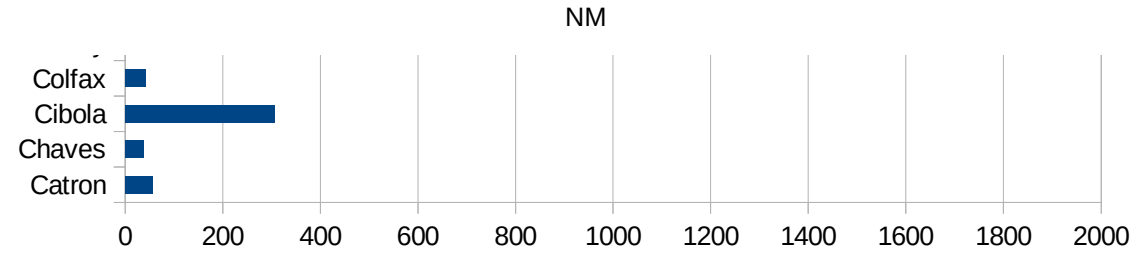
NM

FIPS	County	PC Infection
35001	Bernalillo	144.5408214
35003	Catron	55.89714925
35005	Chaves	38.64644685
35006	Cibola	306.587901
35007	Colfax	41.28819158
35009	Curry	46.52385865
35011	De Baca	56.14823133
35013	Dona Ana	82.75025055
35013	Dona Ana	82.75025055
35015	Eddy	22.45250432
35017	Grant	54.85262927
35019	Guadalupe	345.5425017
35021	Harding	152.6717557
35023	Hidalgo	0
35025	Lea	20.11176395
35027	Lincoln	10.22704029
35028	Los Alamos	31.41196796
35029	Luna	29.21170137
35031	McKinley	1849.495089
35033	Mora	0
35035	Otero	13.47688714
35037	Quay	48.46722404
35039	Rio Arriba	61.52899554
35041	Roosevelt	58.68857707
35043	Sandoval	297.5636972
35045	San Juan	674.9678111
35047	San Miguel	14.49748106
35049	Santa Fe	73.30596577
35051	Sierra	9.117432531
35053	Socorro	286.8240215
35055	Taos	60.91061367
35057	Torrance	109.0372651
35059	Union	72.85089849



35061 Valencia

71.93680025



NM

FIPS

29001
29003
29005
29007
29009
29011
29013
29015
29017
29019
29021
29023
29025
29027
29029
29031
29033
29035
29037

NM

29039
29041
29043
29045
29047
29049
29051
29053
29055
29057
29059
29061
29063
29065
29067
29069
29071
29073
29075
29077
29079
29081
29083
29085
29087
29089
29091
29093
29095
29097
29099
29101

29103

NM

29105
29107
29109
29111
29113
29115
29117
29121
29123
29125
29127
29119
29129
29131
29133
29135
29137
29139
29141
29143
29145
29147
29149
29151
29153
29155
29157
29159
29161
29163
29165
29167
29169
29171

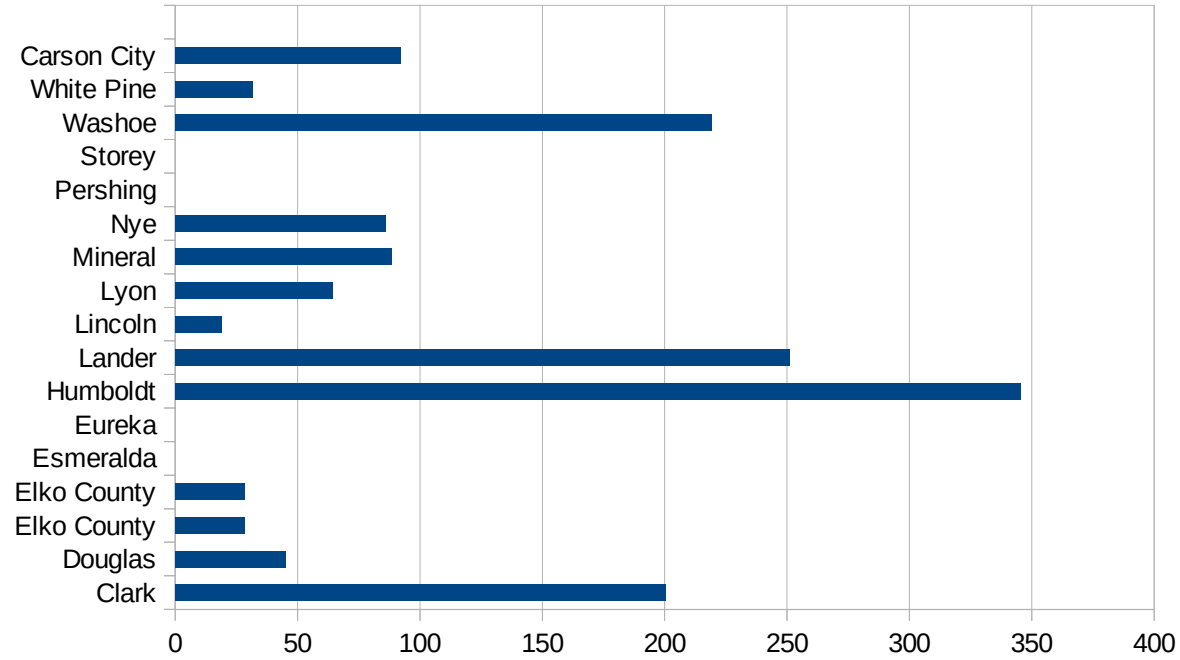
NM

29173
29175
29177
29179
29181
29195
29197
29199
29201
29203
29205
29183
29185
29187
29189
29510
29186
29207
29209
29211
29213
29215

29217
29219
29221
29223
29225
29227
29229

NV

FIPS	County	PC Infection
32001	Churchill	12.27495908
32003	Clark	200.4349254
32005	Douglas	45.39170982
32007	Elko County	28.59321388
32007	Elko County	28.59321388
32009	Esmeralda	0
32011	Eureka	0
32013	Humboldt	345.5260336
32015	Lander	251.1210762
32017	Lincoln	19.22707172
32019	Lyon	64.50688073
32021	Mineral	88.61320337
32023	Nye	86.00538085
32027	Pershing	0
32029	Storey	0
32031	Washoe	219.4380925
32033	White Pine	31.66226913
32510	Carson City	92.03450392



NV

FIPS

29001
29003
29005
29007
29009
29011
29013
29015
29017
29019
29021
29023
29025
29027
29029
29031
29033
29035
29037

NV

29039
29041
29043
29045
29047
29049
29051
29053
29055
29057
29059
29061
29063
29065
29067
29069
29071
29073
29075
29077
29079
29081
29083
29085
29087
29089
29091
29093
29095
29097
29099
29101

29103

NV

29105
29107
29109
29111
29113
29115
29117
29121
29123
29125
29127
29119
29129
29131
29133
29135
29137
29139
29141
29143
29145
29147
29149
29151
29153
29155
29157
29159
29161
29163
29165
29167
29169
29171

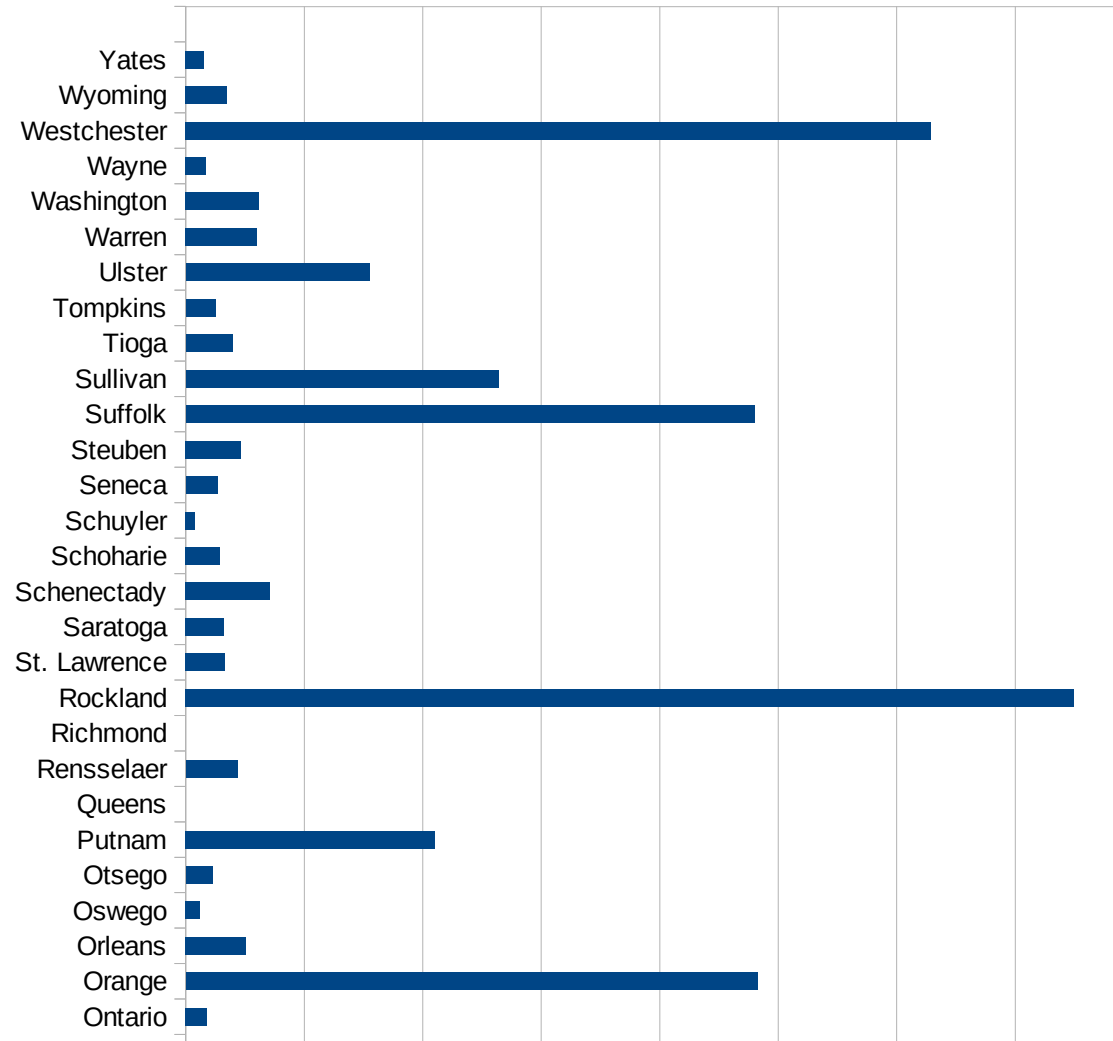
NV

29173
29175
29177
29179
29181
29195
29197
29199
29201
29203
29205
29183
29185
29187
29189
29510
29186
29207
29209
29211
29213
29215

29217
29219
29221
29223
29225
29227
29229

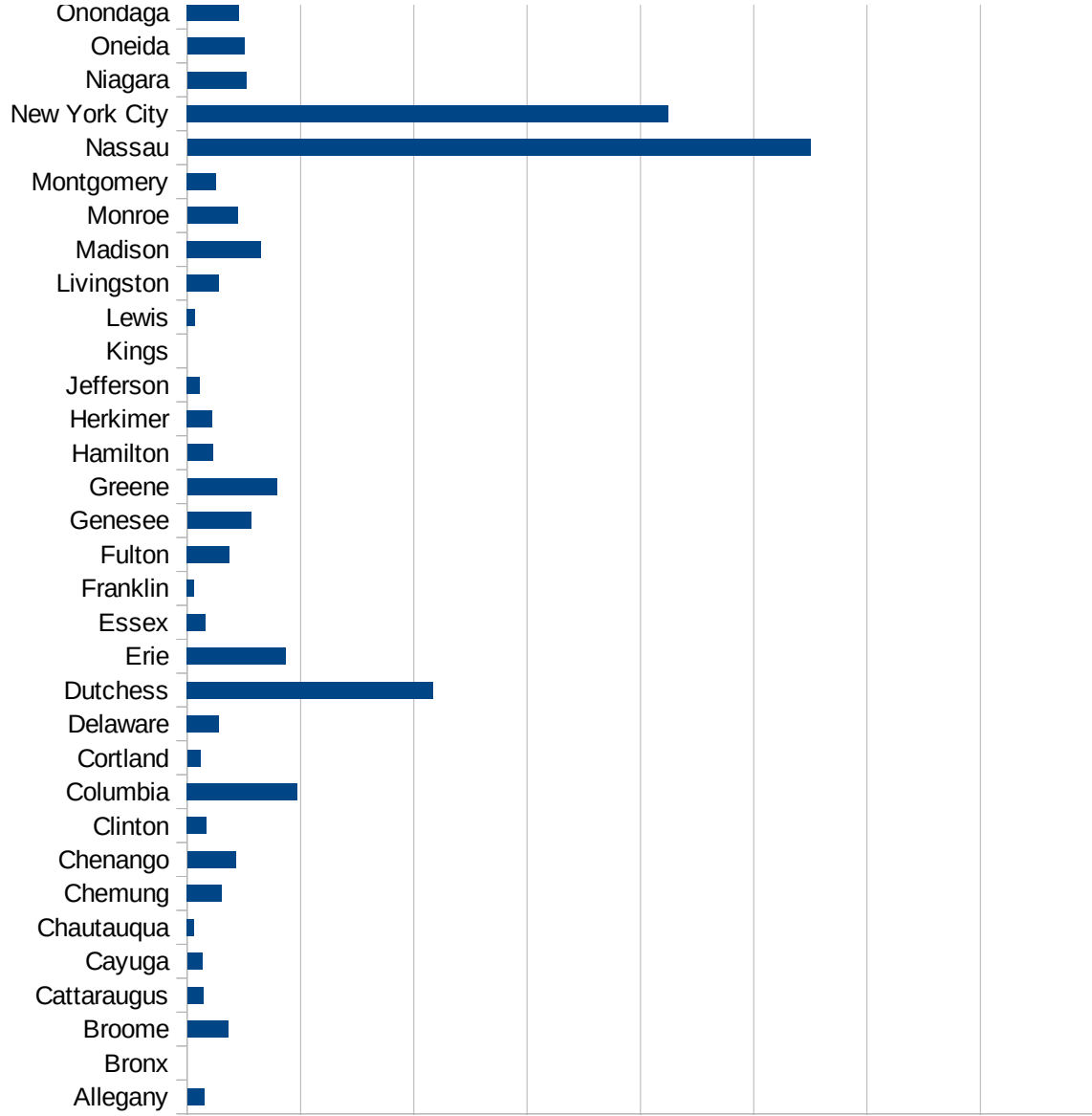
NY

FIPS	County	PC Infection
36001	Albany	430.129234136
36003	Allegany	75.3822959294
36005	Bronx	0
36007	Broome	180.007200288
36009	Cattaraugus	70.2758979698
36011	Cayuga	66.1092747424
36013	Chautauqua	29.7016546948
36015	Chemung	151.921570489
36017	Chenango	214.574217435
36019	Clinton	85.5071565772
36021	Columbia	485.679951933
36023	Cortland	58.5492336324
36025	Delaware	139.241359175
36027	Dutchess	1086.75668498
36029	Erie	435.785277895
36031	Essex	80.4289544236
36033	Franklin	31.8135724654
36035	Fulton	186.598496016
36037	Genesee	281.685242823
36039	Greene	395.864479586
36041	Hamilton	112.764997745
36043	Herkimer	109.973638672
36045	Jefferson	56.3733166301
36047	Kings	0
36049	Lewis	34.0303248005
36051	Livingston	140.762648868
36053	Madison	326.294229818
36055	Monroe	222.903428268
36057	Montgomery	127.388535032
36059	Nassau	2749.6736833
36061	New York City	2123.54269946
36063	Niagara	260.890639776
36065	Oneida	252.202964583



NY

36067 Onondaga	228.665963634
36069 Ontario	90.1114104711
36071 Orange	2412.61313624
36073 Orleans	253.619619817
36075 Oswego	59.3733566303
36077 Otsego	112.135767963
36079 Putnam	1051.65230757
36081 Queens	0
36083 Rensselaer	217.63399857
36085 Richmond	0
36087 Rockland	3747.06397089
36089 St. Lawrence	166.594167353
36091 Saratoga	161.190113094
36093 Schenectady	354.68297393
36095 Schoharie	144.708492781
36097 Schuyler	39.0799464046
36099 Seneca	134.110787172
36101 Steuben	232.786337634
36103 Suffolk	2399.78178278
36105 Sullivan	1319.24024477
36107 Tioga	197.693574959
36109 Tompkins	125.494926697
36111 Ulster	774.360438748
36113 Warren	300.318991675
36115 Washington	308.838668562
36117 Wayne	86.6050808314
36119 Westchester	3144.44219377
36121 Wyoming	174.628913559
36123 Yates	76.4864538465



NY

0 500 1000 1500 2000 2500 3000 3500 4000

NY

FIPS

29001
29003
29005
29007
29009
29011
29013
29015
29017
29019
29021
29023
29025
29027
29029
29031
29033
29035
29037

NY

29039
29041
29043
29045
29047
29049
29051
29053
29055
29057
29059
29061
29063
29065
29067
29069
29071
29073
29075
29077
29079
29081
29083
29085
29087
29089
29091
29093
29095
29097
29099
29101

29103

NY

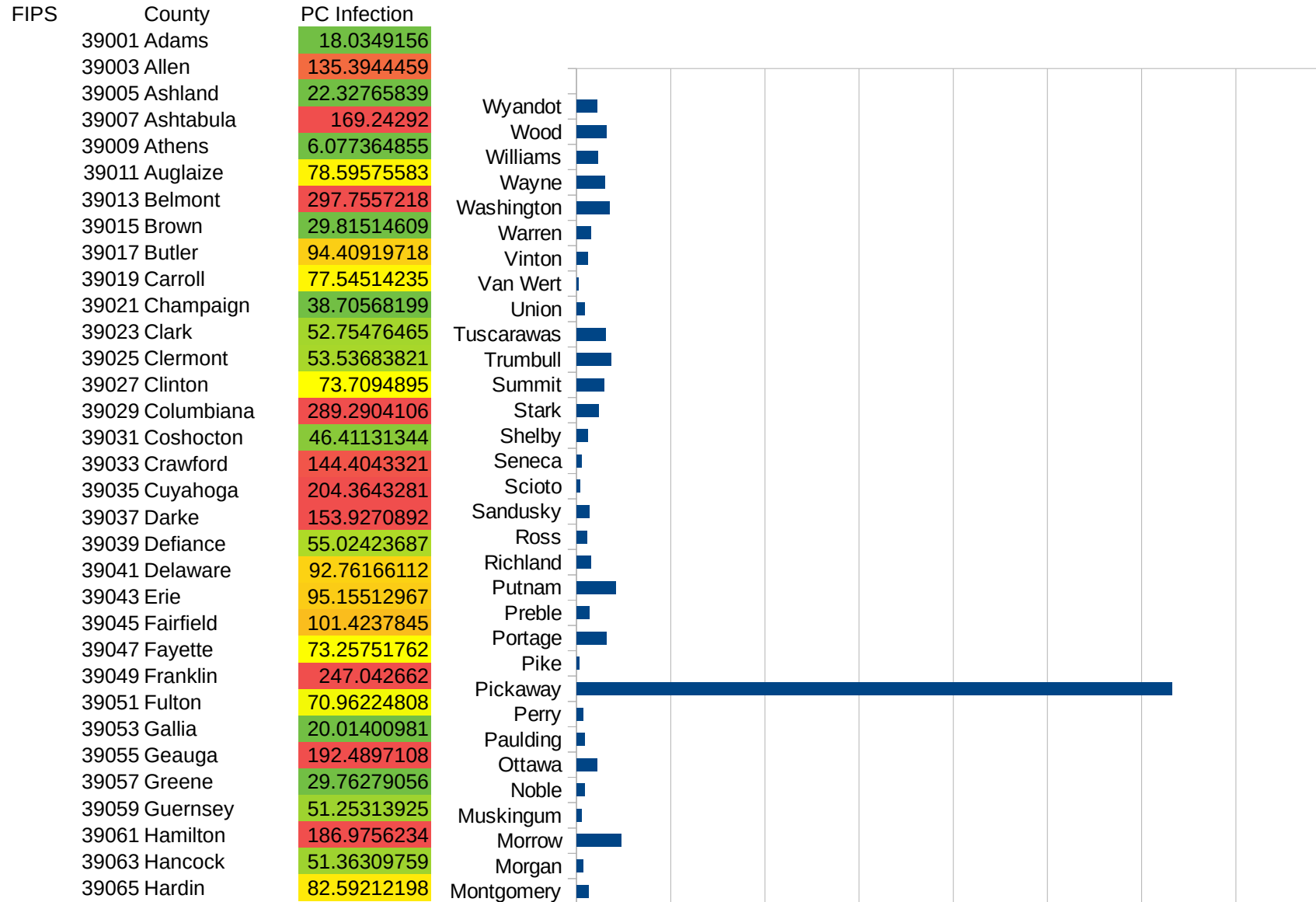
29105
29107
29109
29111
29113
29115
29117
29121
29123
29125
29127
29119
29129
29131
29133
29135
29137
29139
29141
29143
29145
29147
29149
29151
29153
29155
29157
29159
29161
29163
29165
29167
29169
29171

NY

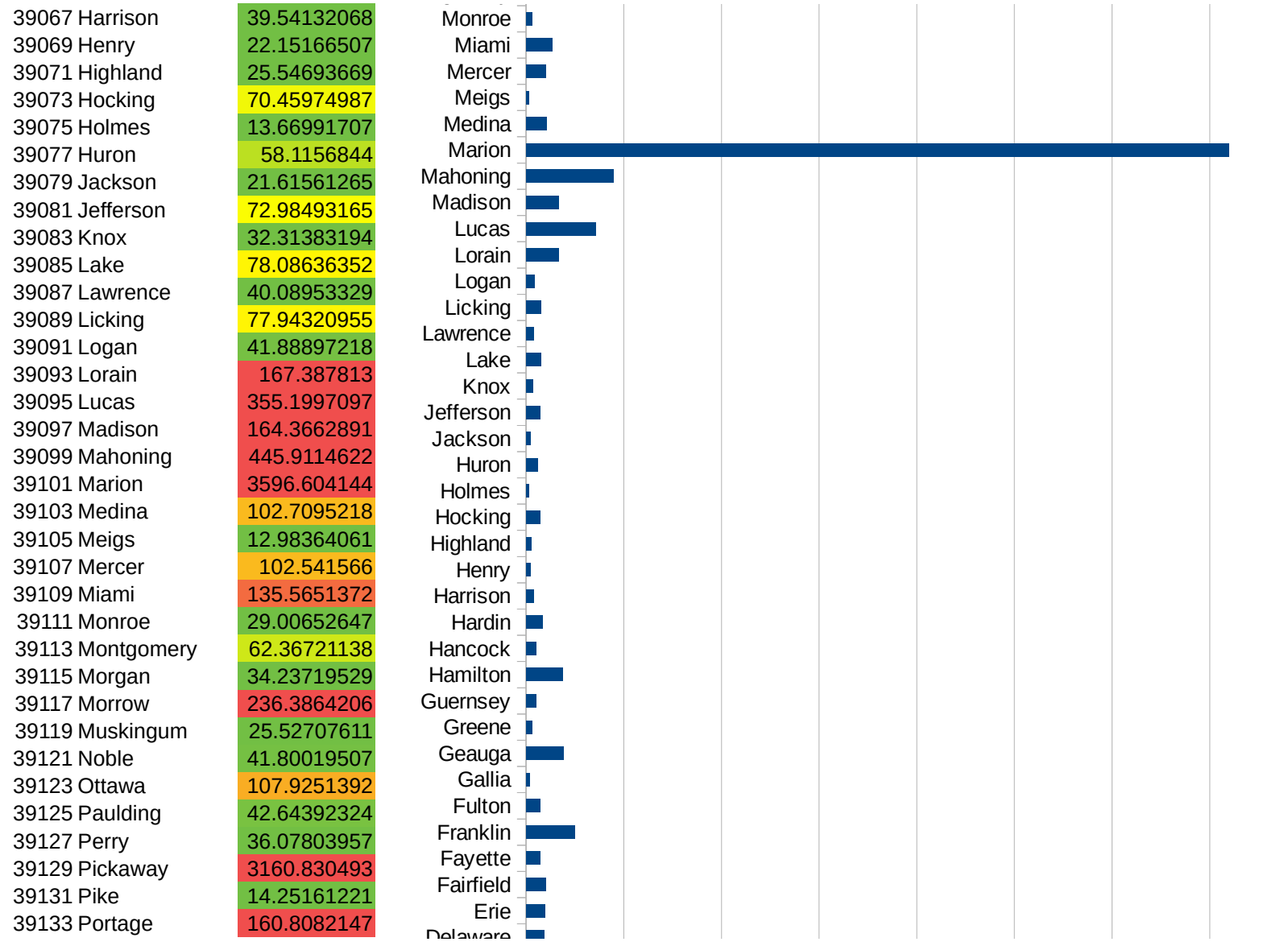
29173
29175
29177
29179
29181
29195
29197
29199
29201
29203
29205
29183
29185
29187
29189
29510
29186
29207
29209
29211
29213
29215

29217
29219
29221
29223
29225
29227
29229

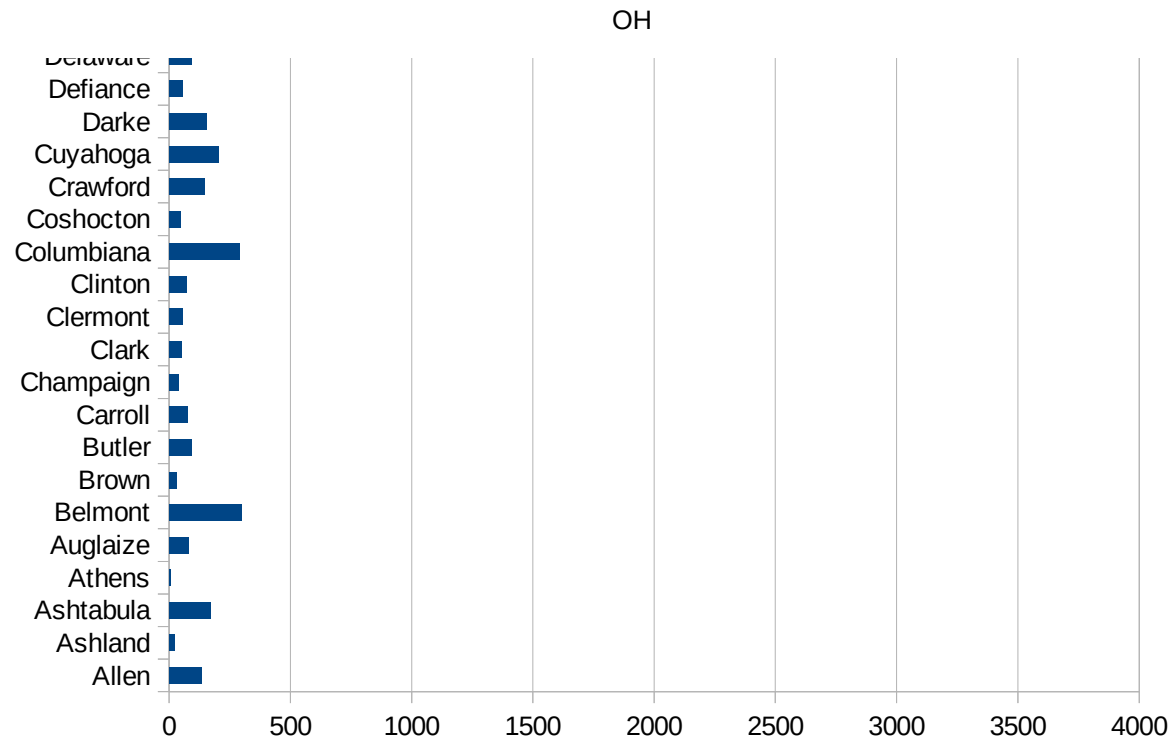
OH



OH



39135 Preble	65.85847745
39137 Putnam	210.1835406
39139 Richland	75.97089984
39141 Ross	54.59437678
39143 Sandusky	68.02836783
39145 Scioto	17.21808694
39147 Seneca	25.35910301
39149 Shelby	61.69412055
39151 Stark	114.9165442
39153 Summit	145.2249233
39155 Trumbull	182.7546104
39157 Tuscarawas	156.222878
39159 Union	44.95547679
39161 Van Wert	10.60782858
39163 Vinton	60.88743436
39165 Warren	77.09768147
39167 Washington	176.2114537
39169 Wayne	149.1803703
39171 Williams	114.1180306
39173 Wood	160.6782151
39175 Wyandot	109.4141783



OH

FIPS

29001
29003
29005
29007
29009
29011
29013
29015
29017
29019
29021
29023
29025
29027
29029
29031
29033
29035
29037

OH

29039
29041
29043
29045
29047
29049
29051
29053
29055
29057
29059
29061
29063
29065
29067
29069
29071
29073
29075
29077
29079
29081
29083
29085
29087
29089
29091
29093
29095
29097
29099
29101

29103

OH

29105
29107
29109
29111
29113
29115
29117
29121
29123
29125
29127
29119
29129
29131
29133
29135
29137
29139
29141
29143
29145
29147
29149
29151
29153
29155
29157
29159
29161
29163
29165
29167
29169
29171

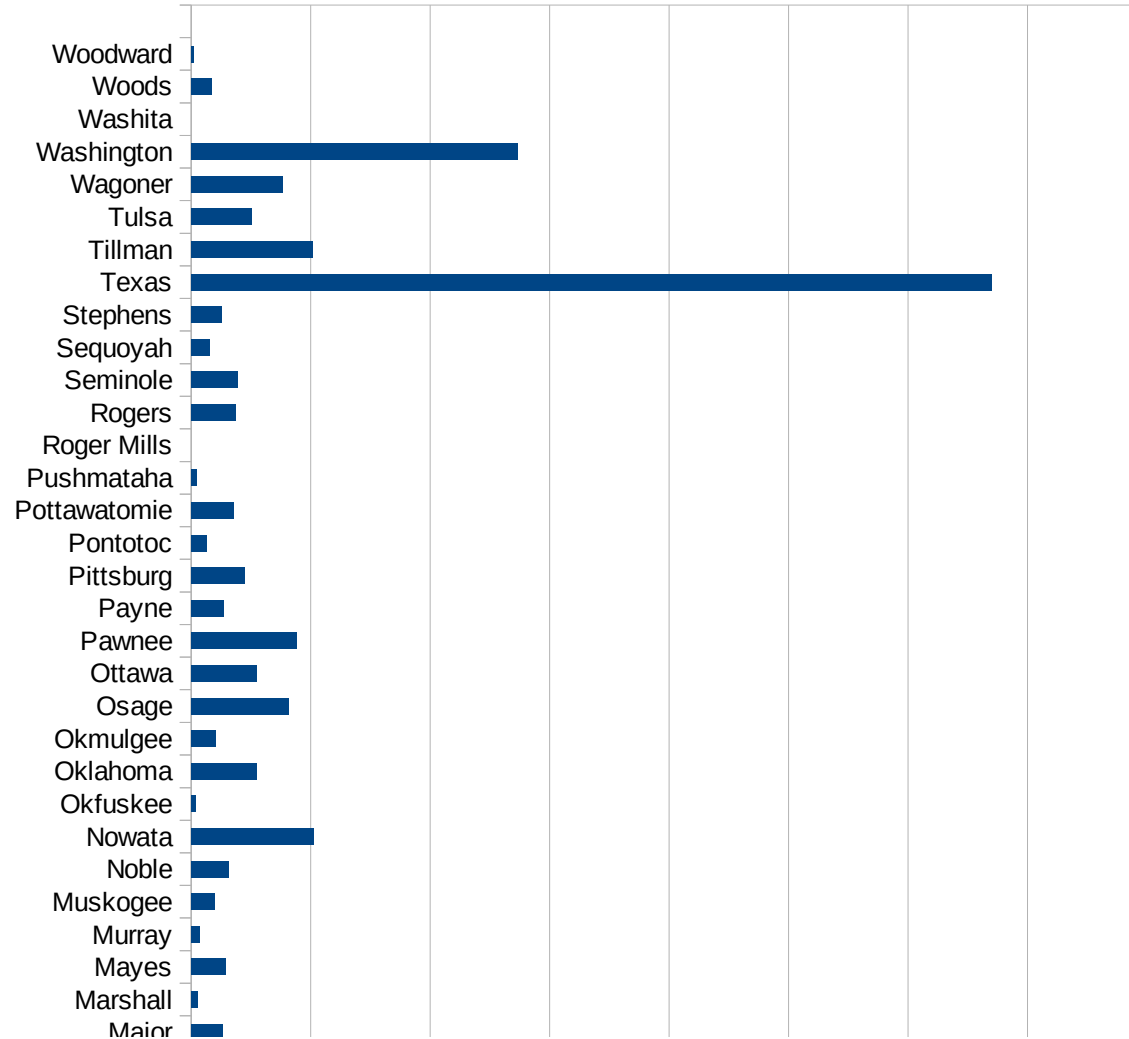
OH

29173
29175
29177
29179
29181
29195
29197
29199
29201
29203
29205
29183
29185
29187
29189
29510
29186
29207
29209
29211
29213
29215

29217
29219
29221
29223
29225
29227
29229

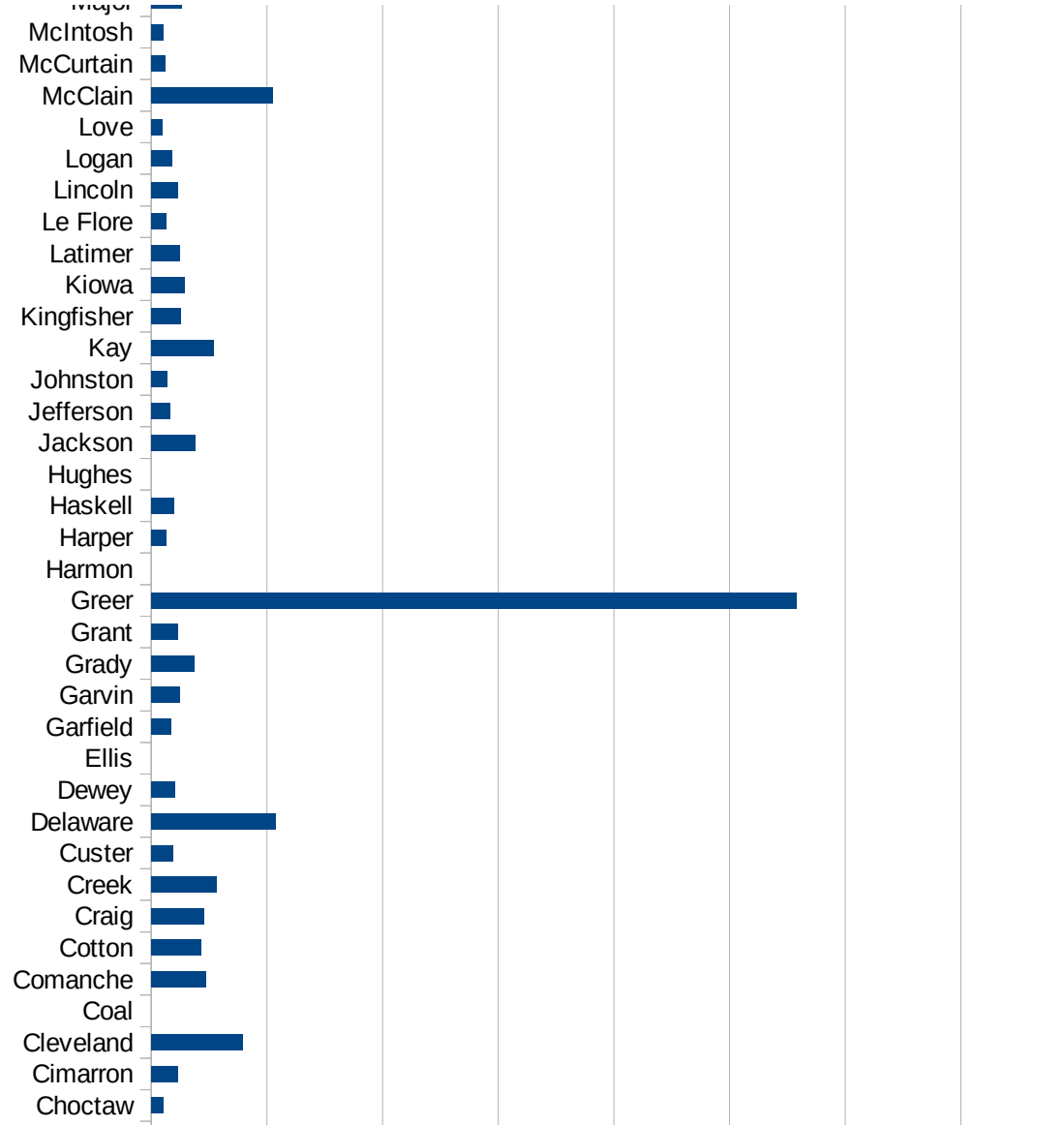
OK

FIPS	County	PC Infection
40001	Adair	307.9431211
40003	Alfalfa	17.37921446
40005	Atoka	7.226477815
40007	Beaver	282.0078962
40009	Beckham	27.63830669
40011	Blaine	21.08592514
40013	Bryan	25.42803865
40015	Caddo	265.7279912
40017	Canadian	71.30643073
40019	Carter	10.37839633
40021	Cherokee	59.57883924
40023	Choctaw	20.45268612
40025	Cimarron	46.44681839
40027	Cleveland	158.6969102
40029	Coal	0
40031	Comanche	93.83667436
40033	Cotton	86.56509695
40035	Craig	90.87096323
40037	Creek	113.1221719
40039	Custer	37.88400606
40041	Delaware	215.2902909
40043	Dewey	40.86636698
40045	Ellis	0
40047	Garfield	34.47539934
40049	Garvin	50.33979361
40051	Grady	73.8060521
40053	Grant	46.23208507
40055	Greer	1116.646624
40057	Harmon	0
40059	Harper	26.33658151
40061	Haskell	39.46952952
40063	Hughes	0
40065	Jackson	76.15535693

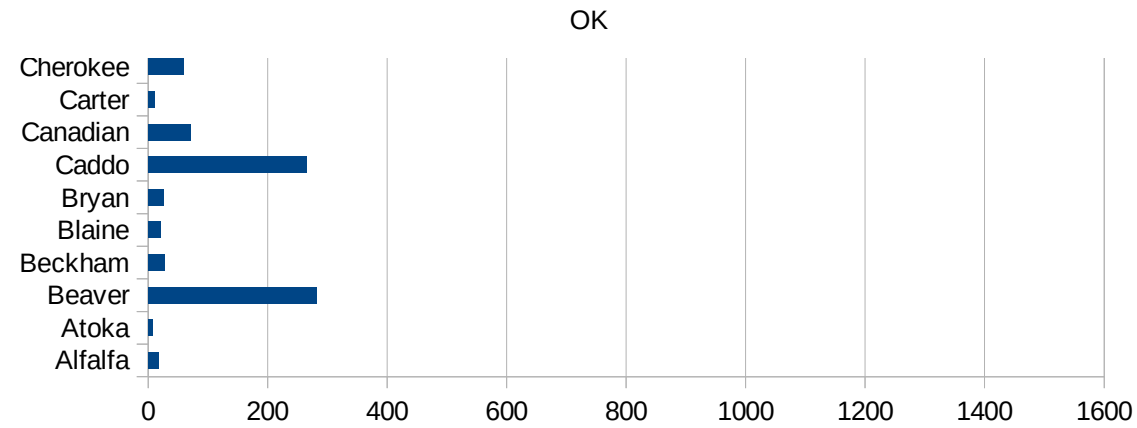


OK

40067 Jefferson	32.66372693
40069 Johnston	27.39976254
40071 Kay	108.6931908
40073 Kingfisher	50.58168943
40075 Kiowa	57.28032993
40077 Latimer	48.8710781
40079 Le Flore	26.01040416
40081 Lincoln	45.81901489
40083 Logan	35.94764331
40085 Love	19.73554371
40087 McClain	210.0787795
40089 McCurtain	24.46258753
40091 McIntosh	20.18672723
40093 Major	52.32862376
40095 Marshall	11.90051172
40097 Mayes	58.3842168
40099 Murray	14.33383502
40101 Muskogee	39.49562623
40103 Noble	62.00726371
40105 Nowata	205.5196712
40107 Okfuskee	8.265829063
40109 Oklahoma	109.5154823
40111 Okmulgee	41.73731577
40113 Osage	163.7810014
40115 Ottawa	109.0617482
40117 Pawnee	176.9371568
40119 Payne	53.63237445
40121 Pittsburg	88.88483716
40123 Pontotoc	26.1458415
40125 Pottawatomie	71.54748965
40127 Pushmataha	8.945343948
40129 Roger Mills	0
40131 Rogers	73.92590016
40133 Seminole	77.30490683



40135 Sequoyah	31.5694893
40137 Stephens	50.84941639
40139 Texas	1339.525788
40141 Tillman	204.1371802
40143 Tulsa	100.7156518
40145 Wagoner	153.538884
40147 Washington	545.8789036
40149 Washita	0
40151 Woods	33.7192312
40153 Woodward	4.945109287



OK

FIPS

29001
29003
29005
29007
29009
29011
29013
29015
29017
29019
29021
29023
29025
29027
29029
29031
29033
29035
29037

OK

29039
29041
29043
29045
29047
29049
29051
29053
29055
29057
29059
29061
29063
29065
29067
29069
29071
29073
29075
29077
29079
29081
29083
29085
29087
29089
29091
29093
29095
29097
29099
29101

29103

OK

29105
29107
29109
29111
29113
29115
29117
29121
29123
29125
29127
29119
29129
29131
29133
29135
29137
29139
29141
29143
29145
29147
29149
29151
29153
29155
29157
29159
29161
29163
29165
29167
29169
29171

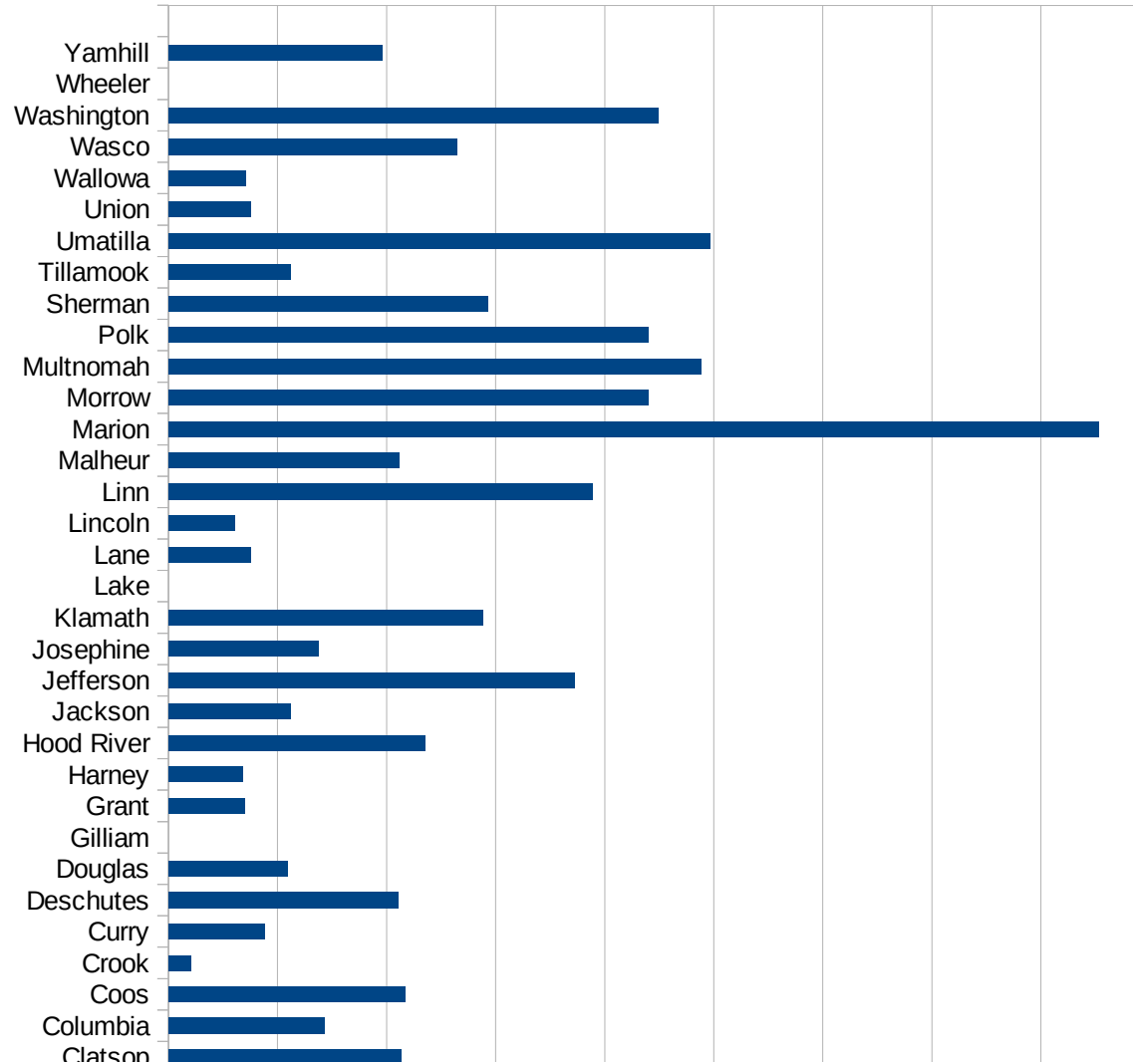
OK

29173
29175
29177
29179
29181
29195
29197
29199
29201
29203
29205
29183
29185
29187
29189
29510
29186
29207
29209
29211
29213
29215

29217
29219
29221
29223
29225
29227
29229

OR

FIPS	County	PC Infection
41001	Baker	6.247657129
41003	Benton	43.43058164
41005	Clackamas	56.48020189
41007	Clatsop	42.75223821
41009	Columbia	28.63852454
41011	Coos	43.48568855
41013	Crook	4.189885616
41015	Curry	17.53386227
41017	Deschutes	42.18837892
41019	Douglas	21.76219363
41021	Gilliam	0
41023	Grant	13.93534002
41025	Harney	13.64442625
41027	Hood River	46.95236469
41029	Jackson	22.31695542
41031	Jefferson	74.4047619
41033	Josephine	27.46215372
41035	Klamath	57.64711099
41037	Lake	0
41039	Lane	15.015371
41041	Lincoln	12.14870009
41043	Linn	77.74767346
41045	Malheur	42.31082181
41047	Marion	170.6701108
41049	Morrow	87.93527963
41051	Multnomah	97.67453318
41053	Polk	87.99305441
41055	Sherman	58.54800937
41057	Tillamook	22.39892485
41059	Umatilla	99.33433098
41061	Union	15.11658667
41063	Wallowa	14.12229911
41065	Wasco	52.8202226



41067 Washington
41069 Wheeler
41071 Yamhill

89.84515514
0
39.25160277



OR

FIPS

29001
29003
29005
29007
29009
29011
29013
29015
29017
29019
29021
29023
29025
29027
29029
29031
29033
29035
29037

This work is licensed under the Creative Commons Attribution-NoDerivatives 4.0 International License. To view a copy of this license, visit <http://creativecommons.org/licenses/by-nd/4.0/>.

Tom McKellips, DM
www.creatingtomorrow.us
Page 339

OR

29039
29041
29043
29045
29047
29049
29051
29053
29055
29057
29059
29061
29063
29065
29067
29069
29071
29073
29075
29077
29079
29081
29083
29085
29087
29089
29091
29093
29095
29097
29099
29101

29103

OR

29105
29107
29109
29111
29113
29115
29117
29121
29123
29125
29127
29119
29129
29131
29133
29135
29137
29139
29141
29143
29145
29147
29149
29151
29153
29155
29157
29159
29161
29163
29165
29167
29169
29171

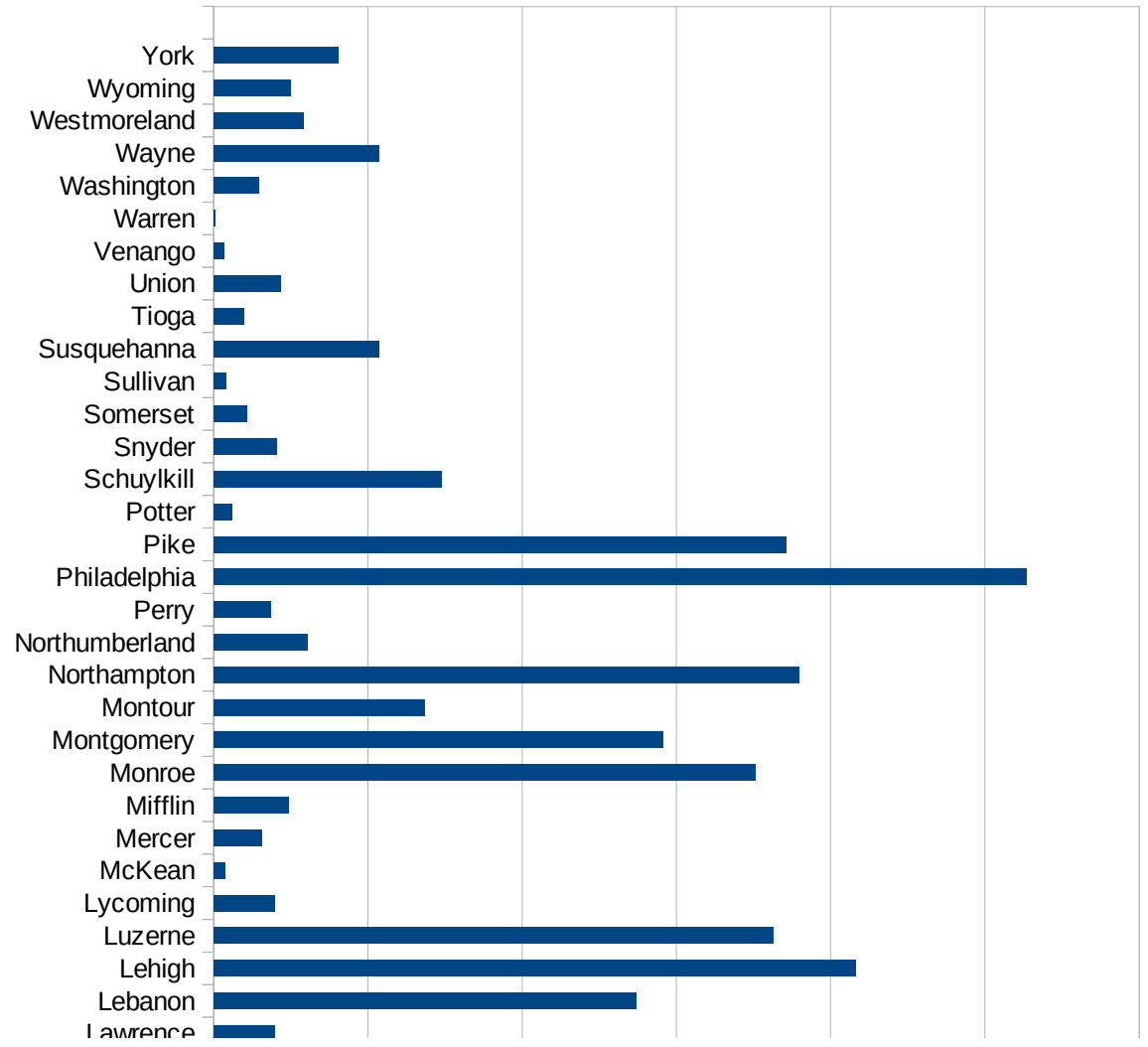
OR

29173
29175
29177
29179
29181
29195
29197
29199
29201
29203
29205
29183
29185
29187
29189
29510
29186
29207
29209
29211
29213
29215

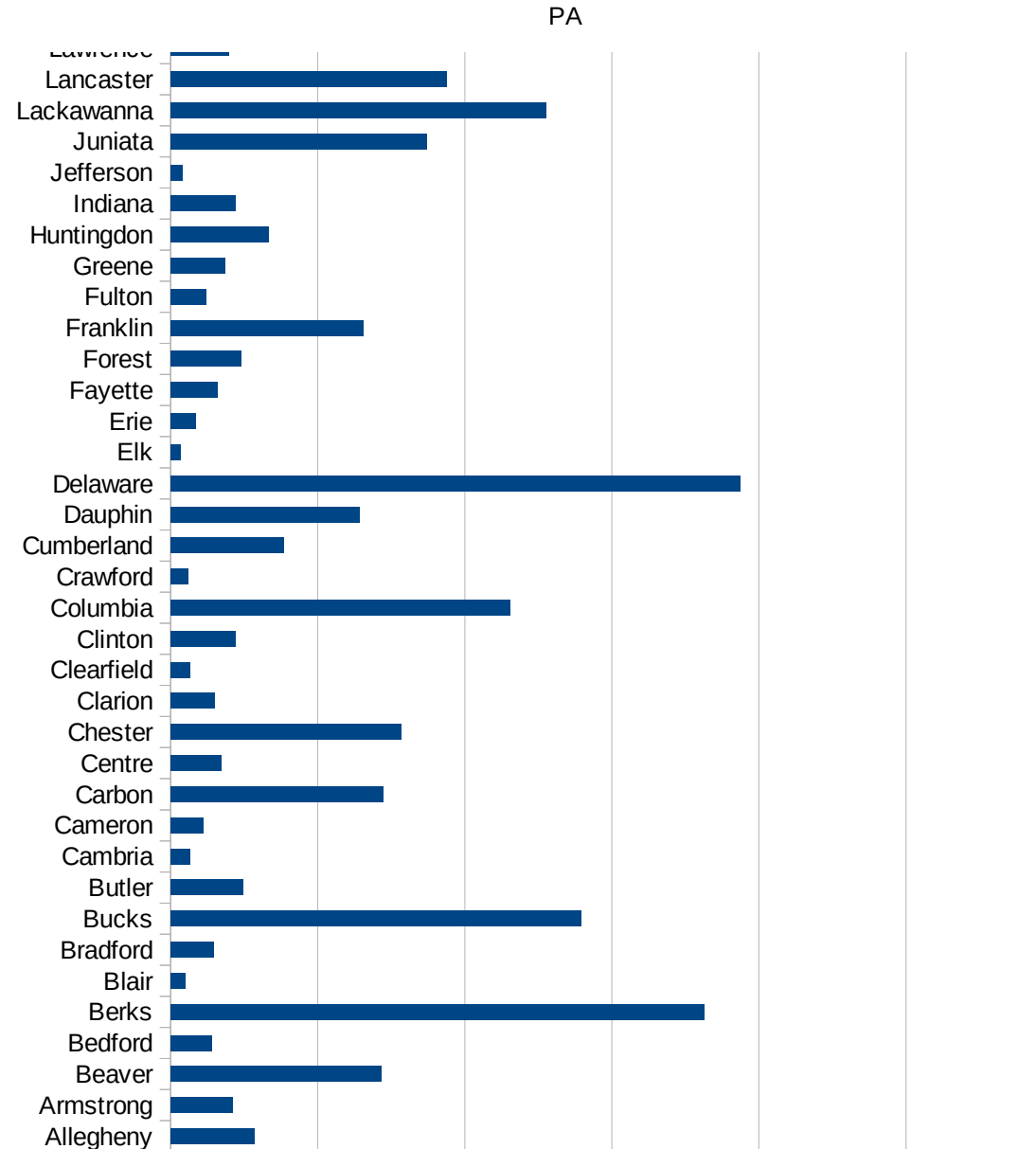
29217
29219
29221
29223
29225
29227
29229


PA

FIPS	County	PC Infection
42001	Adams	143.953468
42003	Allegheny	114.4074613
42005	Armstrong	84.27439744
42007	Beaver	285.9015916
42009	Bedford	56.04450349
42011	Berks	725.4517413
42013	Blair	20.40949613
42015	Bradford	59.17840646
42017	Bucks	558.4253297
42019	Butler	98.46291408
42021	Cambria	26.56949822
42023	Cameron	44.52359751
42025	Carbon	289.5978327
42027	Centre	69.40818771
42029	Chester	313.3823456
42031	Clarion	59.31045153
42033	Clearfield	26.45236056
42035	Clinton	87.89163478
42037	Columbia	461.378636
42039	Crawford	23.51198523
42041	Cumberland	153.5261293
42043	Dauphin	256.5888479
42045	Delaware	774.3235514
42047	Elk	13.25864298
42049	Erie	34.91863957
42051	Fayette	64.39693041
42053	Forest	96.16705591
42055	Franklin	262.2146156
42057	Fulton	48.19940784
42059	Greene	73.96044486
42061	Huntingdon	132.837407
42063	Indiana	88.75634608
42065	Jefferson	16.03996242



42067 Juniata	348.1217617
42069 Lackawanna	510.4533832
42071 Lancaster	375.4895991
42073 Lawrence	78.90095609
42075 Lebanon	547.7164329
42077 Lehigh	832.1108394
42079 Luzerne	725.9653828
42081 Lycoming	79.18074324
42083 McKean	14.64557704
42085 Mercer	62.34019678
42087 Mifflin	97.35623729
42089 Monroe	702.0359041
42091 Montgomery	582.5460654
42093 Montour	274.122807
42095 Northampton	758.8408403
42097 Northumberland	121.8668687
42099 Perry	73.6903704
42101 Philadelphia	1054.011709
42103 Pike	741.9591297
42105 Potter	24.06449284
42107 Schuylkill	294.9312648
42109 Snyder	81.40108535
42111 Somerset	43.27131112
42113 Sullivan	16.47175095
42115 Susquehanna	214.3437877
42117 Tioga	39.2512818
42119 Union	87.08272859
42121 Venango	13.65427379
42123 Warren	2.531773761
42125 Washington	58.35656343
42127 Wayne	214.525314
42129 Westmoreland	116.6534992
42131 Wyoming	99.8299194
42133 York	161.0625668





FIPS

- 29001
- 29003
- 29005
- 29007
- 29009
- 29011
- 29013
- 29015
- 29017
- 29019
- 29021
- 29023
- 29025
- 29027
- 29029
- 29031
- 29033
- 29035
- 29037

PA

29039
29041
29043
29045
29047
29049
29051
29053
29055
29057
29059
29061
29063
29065
29067
29069
29071
29073
29075
29077
29079
29081
29083
29085
29087
29089
29091
29093
29095
29097
29099
29101

29103

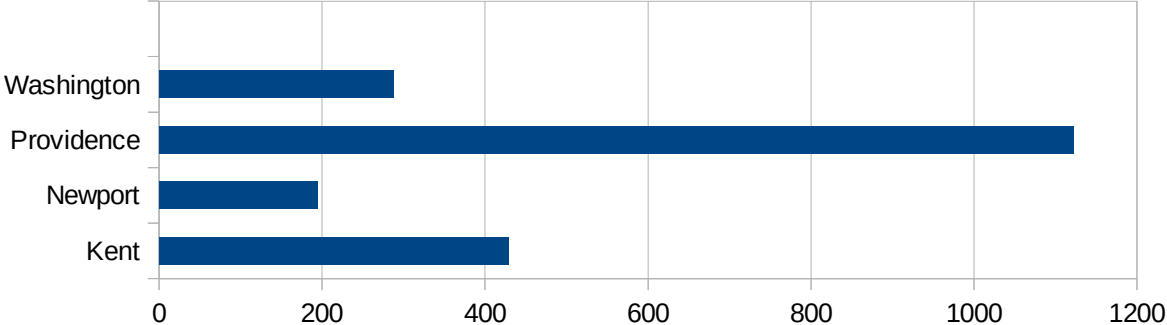
29105
29107
29109
29111
29113
29115
29117
29121
29123
29125
29127
29119
29129
29131
29133
29135
29137
29139
29141
29143
29145
29147
29149
29151
29153
29155
29157
29159
29161
29163
29165
29167
29169
29171

PA

29173
29175
29177
29179
29181
29195
29197
29199
29201
29203
29205
29183
29185
29187
29189
29510
29186
29207
29209
29211
29213
29215

29217
29219
29221
29223
29225
29227
29229

FIPS	County	PC Infection
44001	Bristol	316.5532693
44003	Kent	429.022159
44005	Newport	195.0522158
44007	Providence	1122.178832
44009	Washington	287.6865405



FIPS

- 29001
- 29003
- 29005
- 29007
- 29009
- 29011
- 29013
- 29015
- 29017
- 29019
- 29021
- 29023
- 29025
- 29027
- 29029
- 29031
- 29033
- 29035
- 29037

RI

29039
29041
29043
29045
29047
29049
29051
29053
29055
29057
29059
29061
29063
29065
29067
29069
29071
29073
29075
29077
29079
29081
29083
29085
29087
29089
29091
29093
29095
29097
29099
29101

29103

RI

29105
29107
29109
29111
29113
29115
29117
29121
29123
29125
29127
29119
29129
29131
29133
29135
29137
29139
29141
29143
29145
29147
29149
29151
29153
29155
29157
29159
29161
29163
29165
29167
29169
29171

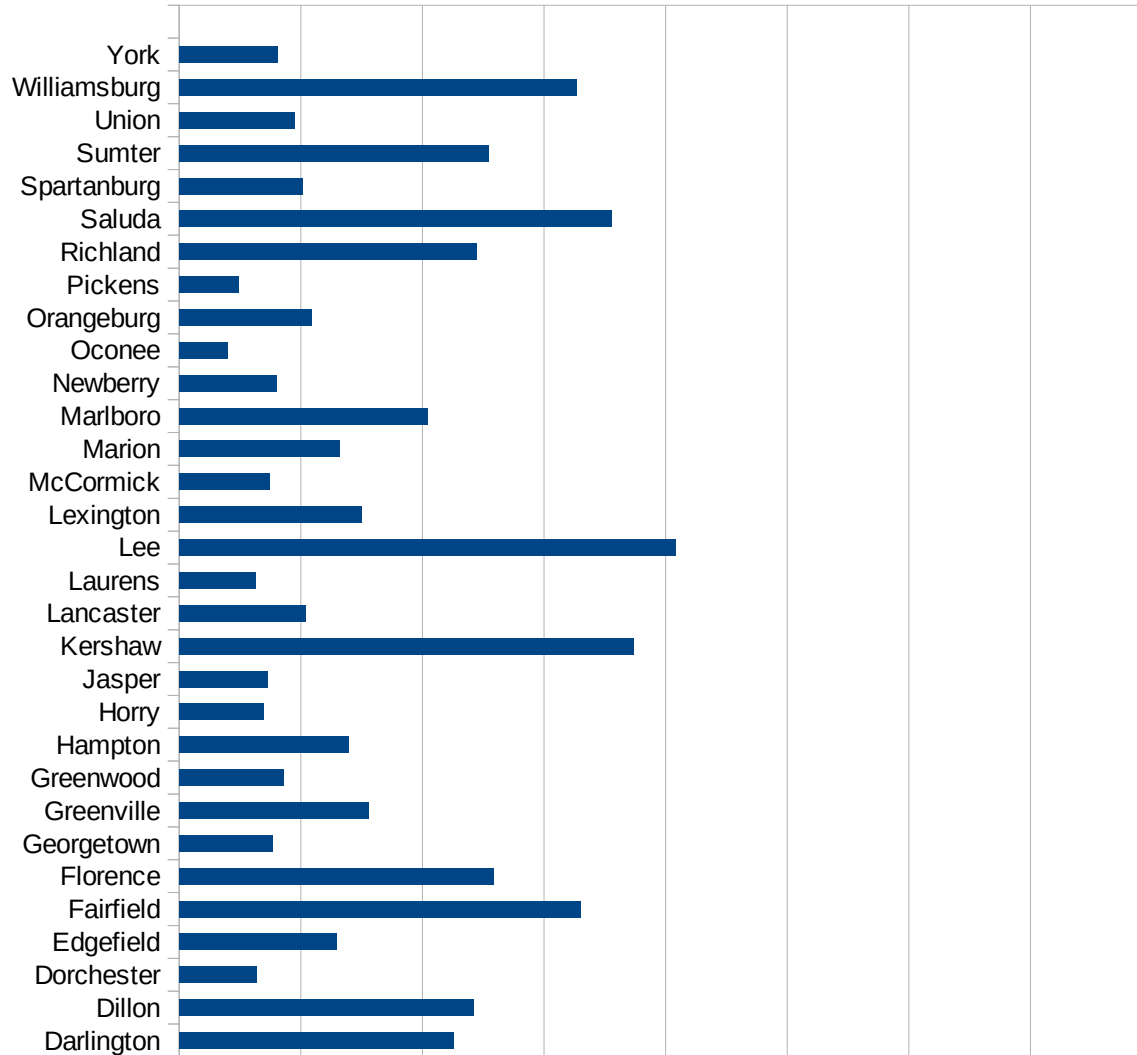
RI

29173
29175
29177
29179
29181
29195
29197
29199
29201
29203
29205
29183
29185
29187
29189
29510
29186
29207
29209
29211
29213
29215

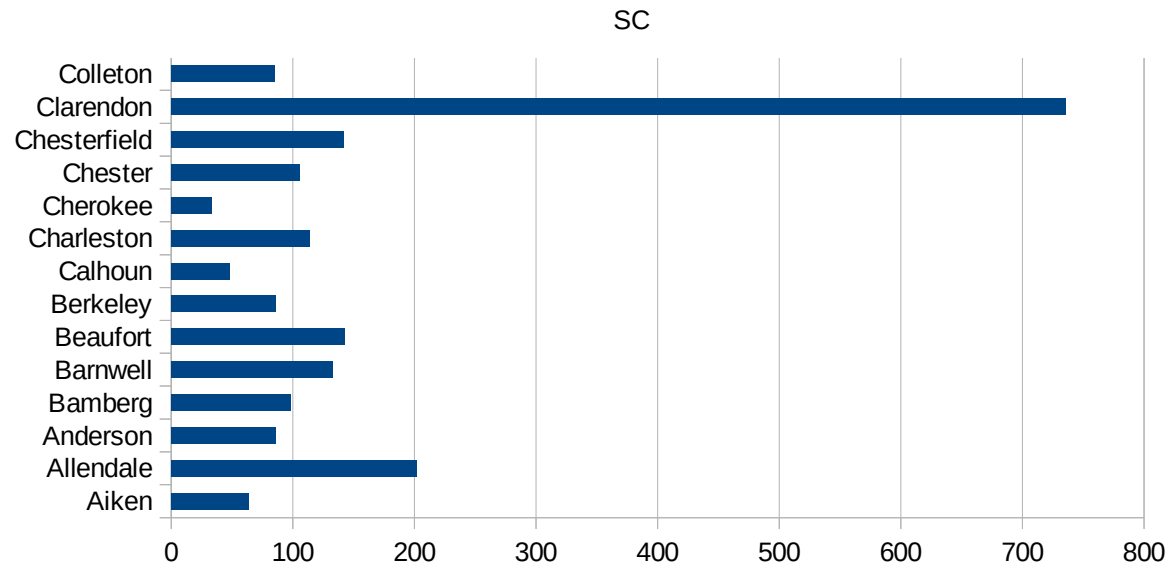
29217
29219
29221
29223
29225
29227
29229

SC

FIPS	County	PC Infection
45001	Abbeville	134.4688481
45003	Aiken	63.75405104
45005	Allendale	202.1790408
45007	Anderson	86.29203619
45009	Bamberg	98.07355517
45011	Barnwell	132.6259947
45013	Beaufort	142.5429881
45015	Berkeley	85.48516222
45017	Calhoun	48.20936639
45019	Charleston	114.3124623
45021	Cherokee	33.28778163
45023	Chester	105.4230877
45025	Chesterfield	142.0640818
45027	Clarendon	735.9050445
45029	Colleton	84.97079129
45031	Darlington	226.0411365
45033	Dillon	241.8379686
45035	Dorchester	64.11573201
45037	Edgefield	129.3804525
45039	Fairfield	330.3276493
45041	Florence	259.1217365
45043	Georgetown	77.10967244
45045	Greenville	156.1609683
45047	Greenwood	86.23005047
45049	Hampton	139.527673
45051	Horry	69.15649417
45053	Jasper	72.48627938
45055	Kershaw	373.5211611
45057	Lancaster	103.7953449
45059	Laurens	62.69218139
45061	Lee	408.353751
45063	Lexington	149.8142574
45065	McCormick	74.38894793



45067 Marion	132.0918844
45069 Marlboro	204.5609516
45071 Newberry	80.47767394
45073 Oconee	39.5539337
45075 Orangeburg	109.2783031
45077 Pickens	48.8246076
45079 Richland	244.5872409
45081 Saluda	355.334891
45083 Spartanburg	101.3100214
45085 Sumter	254.4314256
45087 Union	94.85589201
45089 Williamsburg	326.7333203
45091 York	80.98702019



SC

FIPS

29001
29003
29005
29007
29009
29011
29013
29015
29017
29019
29021
29023
29025
29027
29029
29031
29033
29035
29037

SC

29039
29041
29043
29045
29047
29049
29051
29053
29055
29057
29059
29061
29063
29065
29067
29069
29071
29073
29075
29077
29079
29081
29083
29085
29087
29089
29091
29093
29095
29097
29099
29101

29103

SC

29105
29107
29109
29111
29113
29115
29117
29121
29123
29125
29127
29119
29129
29131
29133
29135
29137
29139
29141
29143
29145
29147
29149
29151
29153
29155
29157
29159
29161
29163
29165
29167
29169
29171

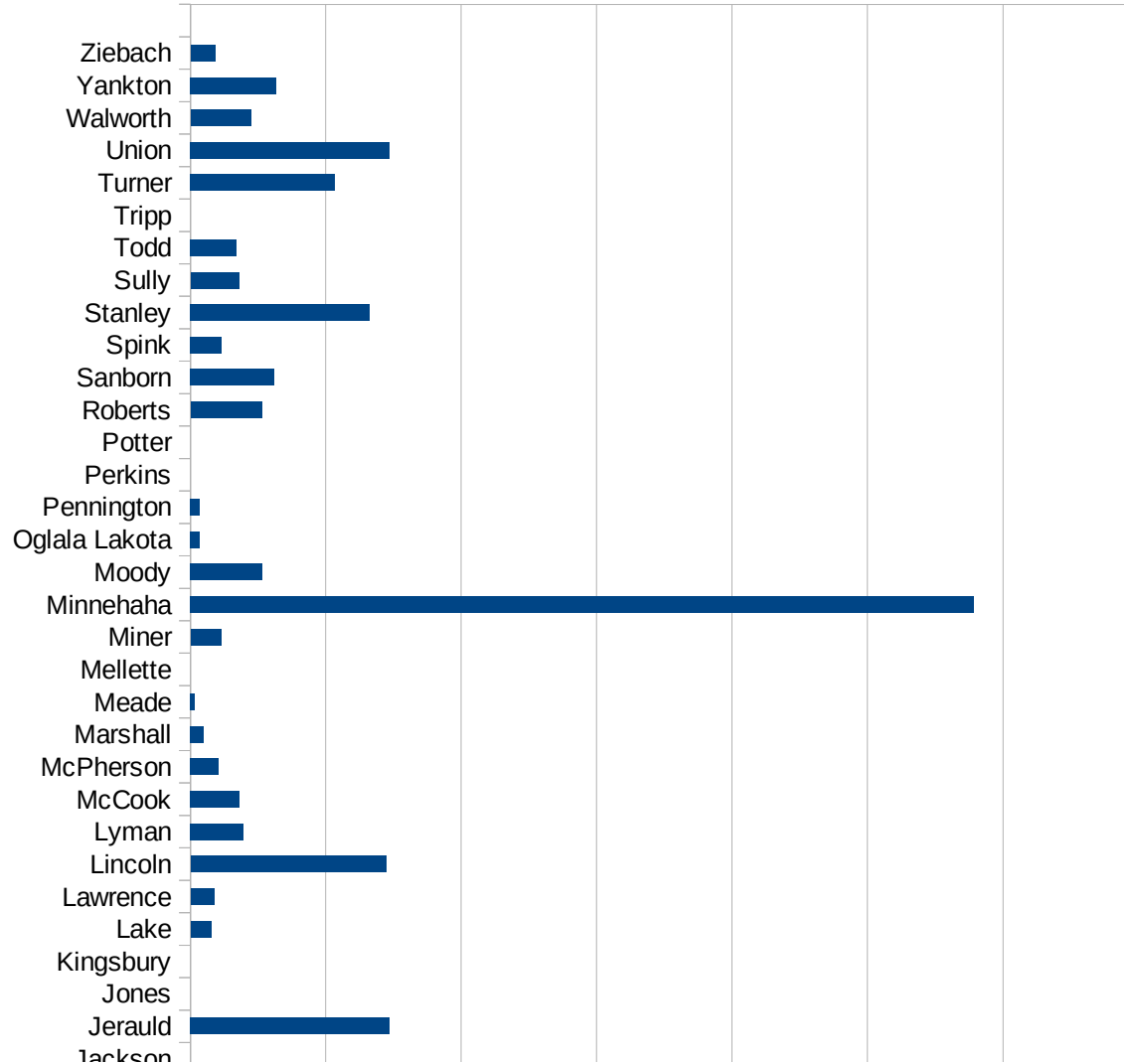
SC

29173
29175
29177
29179
29181
29195
29197
29199
29201
29203
29205
29183
29185
29187
29189
29510
29186
29207
29209
29211
29213
29215

29217
29219
29221
29223
29225
29227
29229

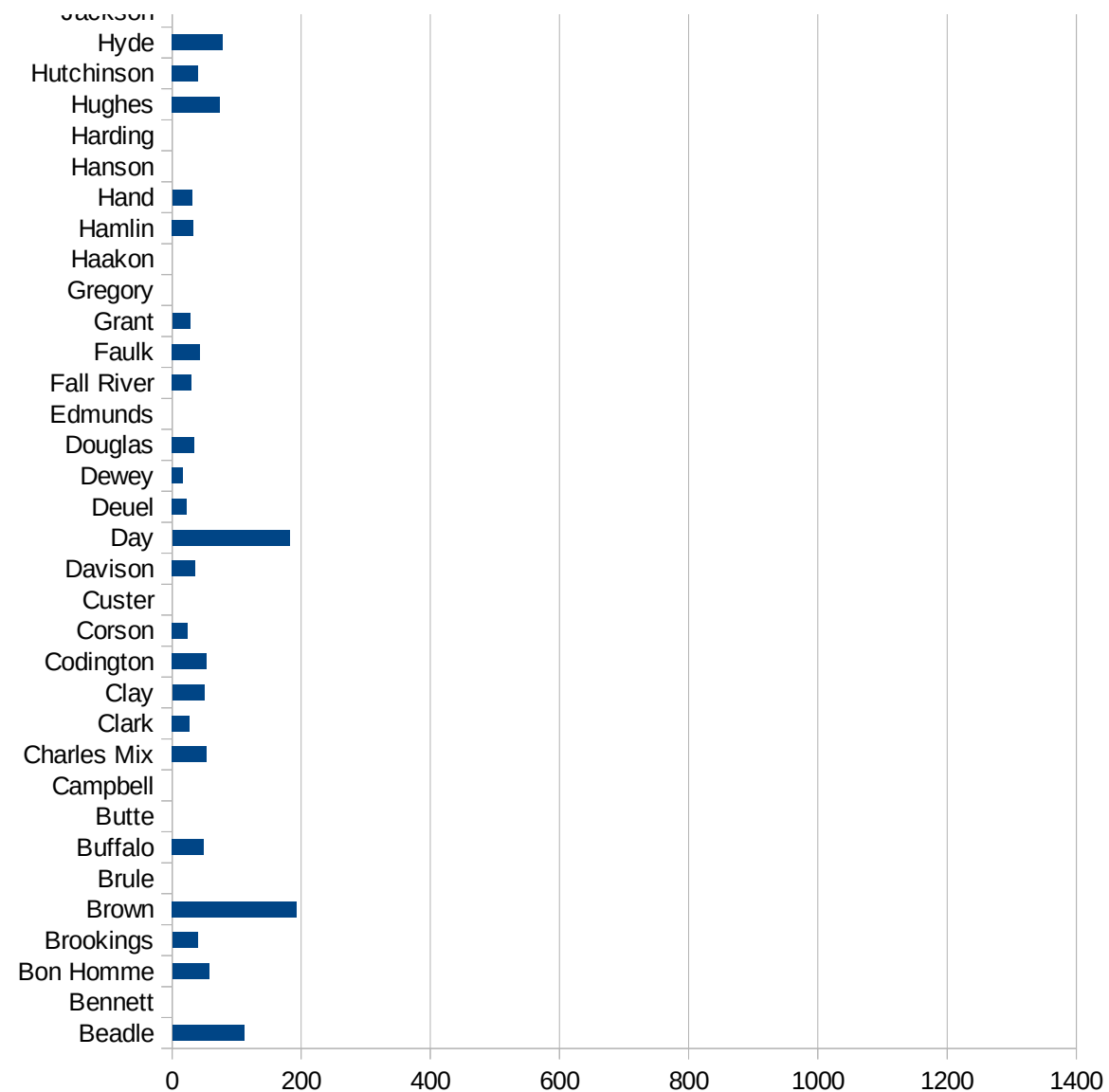
SD

FIPS	County	PC Infection
46003	Aurora	35.70153517
46005	Beadle	111.2111423
46007	Bennett	0
46009	Bon Homme	57.30659026
46011	Brookings	39.73660309
46013	Brown	193.3055245
46015	Brule	0
46017	Buffalo	49.11591356
46019	Butte	0
46021	Campbell	0
46023	Charles Mix	53.54465624
46025	Clark	26.74511902
46027	Clay	49.853999
46029	Codington	53.54274496
46031	Corson	24.00960384
46033	Custer	0
46035	Davison	35.3713997
46037	Day	181.6530427
46039	Deuel	23.05741296
46041	Dewey	16.93766938
46043	Douglas	34.07155026
46045	Edmunds	0
46047	Fall River	29.5945546
46049	Faulk	42.91845494
46051	Grant	27.98376941
46053	Gregory	0
46055	Haakon	0
46057	Hamlin	32.72786778
46059	Hand	30.65603924
46061	Hanson	0
46063	Harding	0
46065	Hughes	73.65439093
46067	Hutchinson	40.6504065



SD

46069 Hyde	78.00312012
46071 Jackson	0
46073 Jerauld	293.6857562
46075 Jones	0
46077 Kingsbury	0
46079 Lake	30.63490848
46081 Lawrence	34.96367662
46083 Lincoln	289.0812318
46085 Lyman	78.51347815
46087 McCook	72.12405337
46089 McPherson	41.54549231
46091 Marshall	19.56181534
46093 Meade	7.06863646
46095 Mellette	0
46097 Miner	45.18752824
46099 Minnehaha	1156.701715
46101 Moody	106.3991488
46102 Oglala Lakota	13.97721714
46103 Pennington	14.32036445
46105 Perkins	0
46107 Potter	0
46109 Roberts	105.2933857
46111 Sanborn	123.5076163
46115 Spink	46.18937644
46117 Stanley	264.7253475
46119 Sully	71.83908046
46121 Todd	68.0735194
46123 Tripp	0
46125 Turner	213.6752137
46127 Union	294.513093
46129 Walworth	89.49346698
46135 Yankton	126.8092177
46137 Ziebach	36.46973012



SD

SD

FIPS

29001
29003
29005
29007
29009
29011
29013
29015
29017
29019
29021
29023
29025
29027
29029
29031
29033
29035
29037

SD

29039
29041
29043
29045
29047
29049
29051
29053
29055
29057
29059
29061
29063
29065
29067
29069
29071
29073
29075
29077
29079
29081
29083
29085
29087
29089
29091
29093
29095
29097
29099
29101

29103

SD

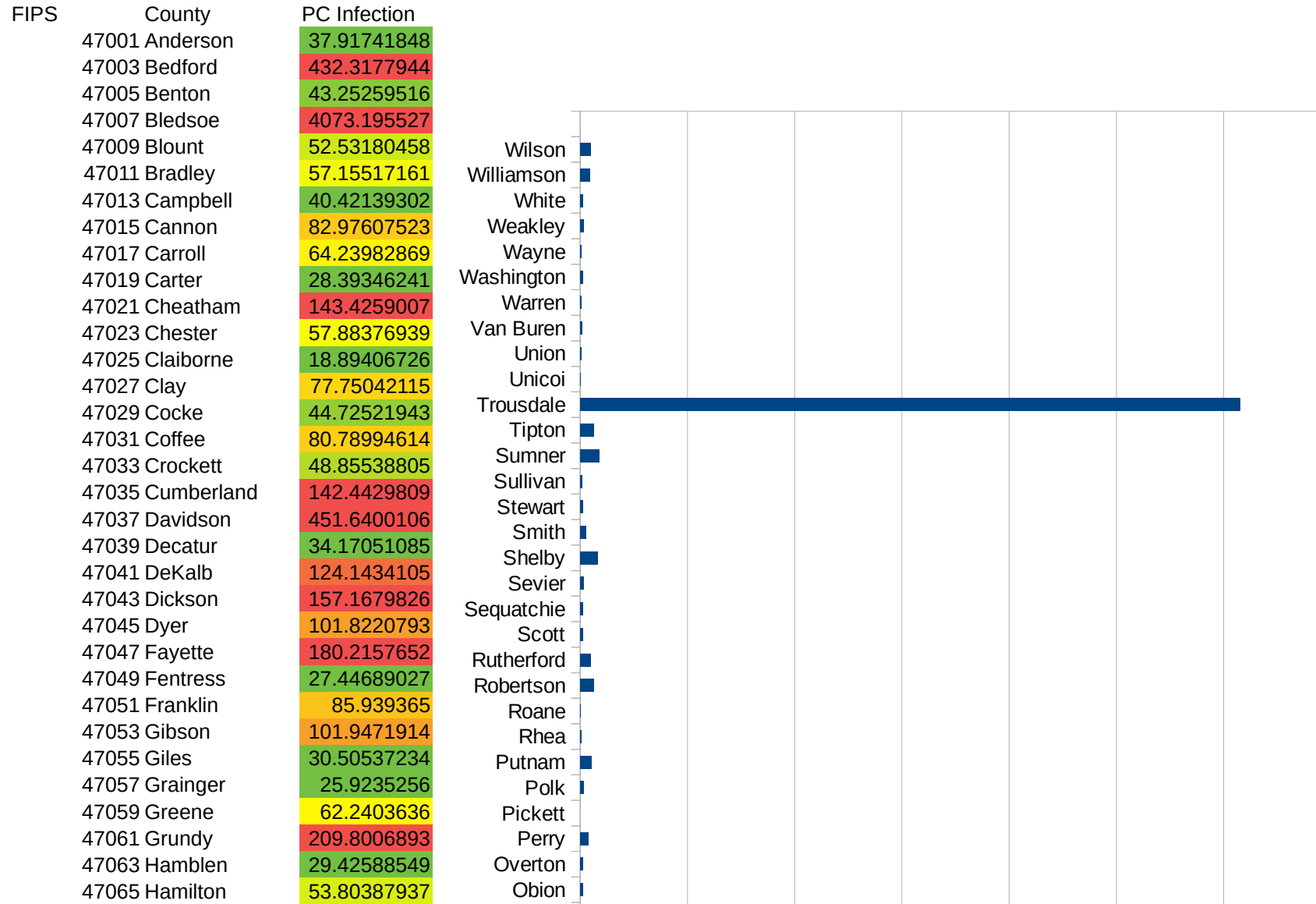
29105
29107
29109
29111
29113
29115
29117
29121
29123
29125
29127
29119
29129
29131
29133
29135
29137
29139
29141
29143
29145
29147
29149
29151
29153
29155
29157
29159
29161
29163
29165
29167
29169
29171

SD

29173
29175
29177
29179
29181
29195
29197
29199
29201
29203
29205
29183
29185
29187
29189
29510
29186
29207
29209
29211
29213
29215

29217
29219
29221
29223
29225
29227
29229

TN



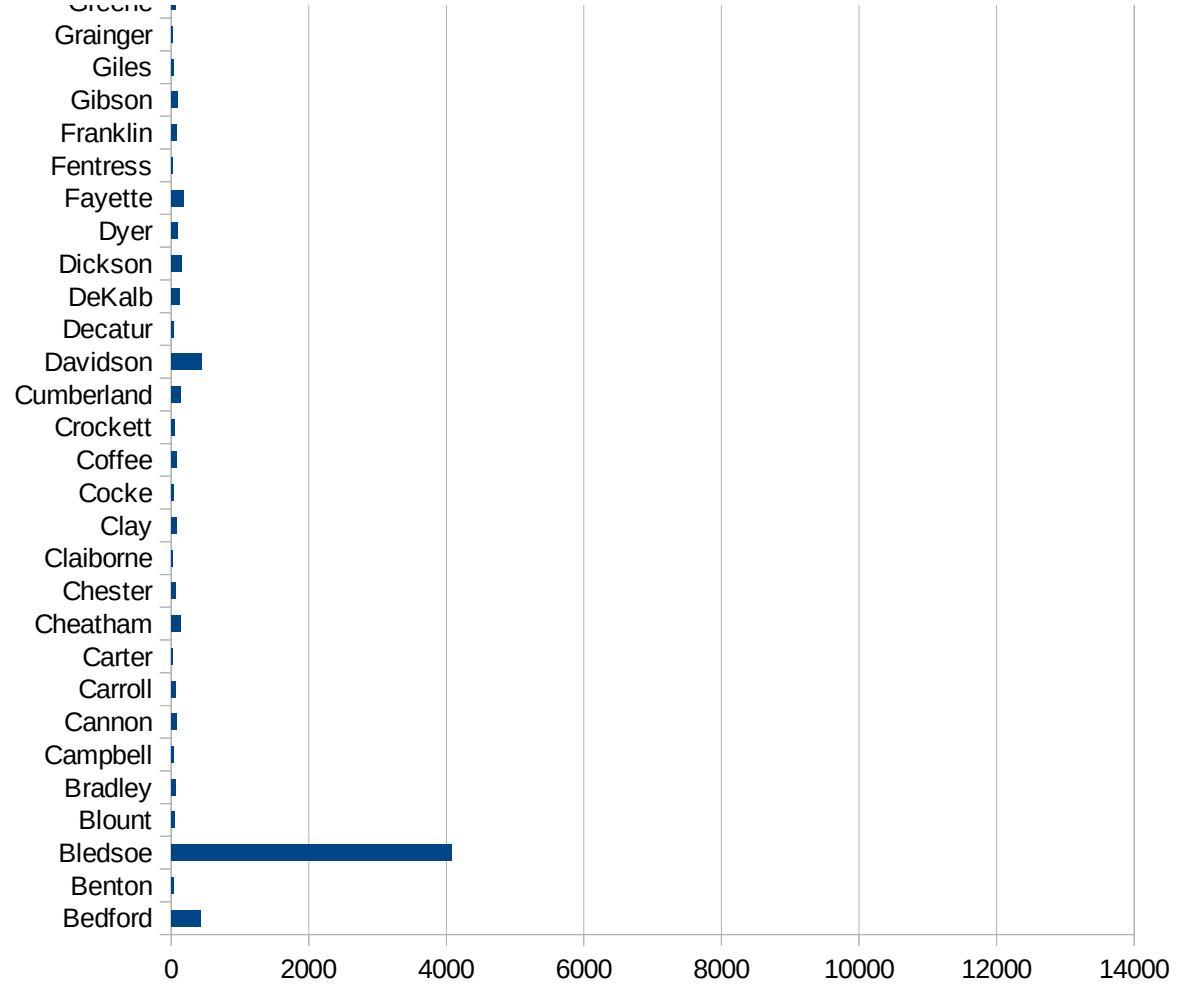
TN

47067 Hancock	0	Morgan
47069 Hardeman	87.23235527	Moore
47071 Hardin	27.15704531	Montgomery
47073 Hawkins	54.83813904	Monroe
47075 Haywood	149.9855783	Meigs
47077 Henderson	35.91051101	Maury
47079 Henry	40.17553619	Marshall
47081 Hickman	187.5274309	Marion
47083 Houston	72.61285247	Madison
47085 Humphreys	59.50448988	Macon
47087 Jackson	59.53393434	McNairy
47089 Jefferson	48.13745094	McMinn
47091 Johnson	39.37450782	Loudon
47093 Knox	54.15988773	Lincoln
47095 Lake	796.1138848	Lewis
47097 Lauderdale	96.8054211	Lawrence
47099 Lawrence	38.87135867	Lauderdale
47101 Lewis	16.54807215	Lake
47103 Lincoln	46.89744116	Knox
47105 Loudon	73.51000867	Johnson
47107 McMinn	200.8069813	Jefferson
47109 McNairy	42.58284299	Jackson
47111 Macon	222.5427571	Humphreys
47113 Madison	147.5334255	Houston
47115 Marion	101.4873141	Hickman
47117 Marshall	68.28370395	Henry
47119 Maury	54.05978376	Henderson
47121 Meigs	89.38729075	Haywood
47123 Monroe	56.08645943	Hawkins
47125 Montgomery	74.28987618	Hardin
47127 Moore	46.79457183	Hardeman
47129 Morgan	27.80481023	Hancock
47131 Obion	49.55892556	Hamilton
47133 Overton	45.31448251	Hamblen
		Grundy
		Greene

This work is licensed under the Creative Commons Attribution-NoDerivatives 4.0 International License. To view a copy of this license, visit <http://creativecommons.org/licenses/by-nd/4.0/>.

TN

47135 Perry	161.2103175
47137 Pickett	0
47139 Polk	71.01432122
47141 Putnam	205.4716335
47143 Rhea	18.15760804
47145 Roane	13.17275122
47147 Robertson	261.9275615
47149 Rutherford	201.6066977
47151 Scott	49.91152049
47153 Sequatchie	47.05566012
47155 Sevier	61.29203612
47157 Shelby	321.6622995
47159 Smith	115.33447
47161 Stewart	51.6186122
47163 Sullivan	32.98069361
47165 Sumner	358.5378495
47167 Tipton	251.7010117
47169 Trousdale	12304.75845
47171 Unicoi	11.26062722
47173 Union	15.23770825
47175 Van Buren	34.69210755
47177 Warren	24.46303635
47179 Washington	45.87619647
47181 Wayne	24.15750695
47183 Weakley	71.82403112
47185 White	55.33626001
47187 Williamson	188.1508141
47189 Wilson	204.0888889



TN

FIPS

29001
29003
29005
29007
29009
29011
29013
29015
29017
29019
29021
29023
29025
29027
29029
29031
29033
29035
29037

TN

29039
29041
29043
29045
29047
29049
29051
29053
29055
29057
29059
29061
29063
29065
29067
29069
29071
29073
29075
29077
29079
29081
29083
29085
29087
29089
29091
29093
29095
29097
29099
29101

29103

TN

29105
29107
29109
29111
29113
29115
29117
29121
29123
29125
29127
29119
29129
29131
29133
29135
29137
29139
29141
29143
29145
29147
29149
29151
29153
29155
29157
29159
29161
29163
29165
29167
29169
29171

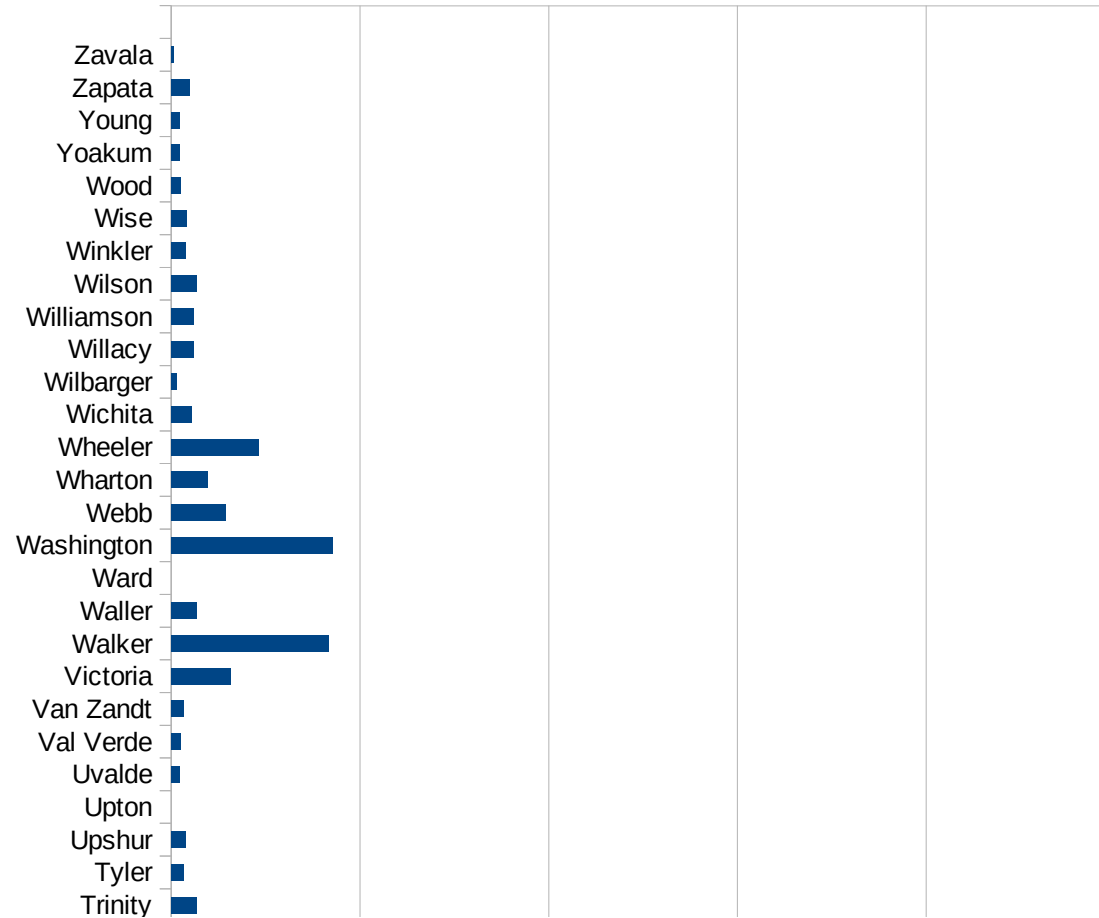
TN

29173
29175
29177
29179
29181
29195
29197
29199
29201
29203
29205
29183
29185
29187
29189
29510
29186
29207
29209
29211
29213
29215

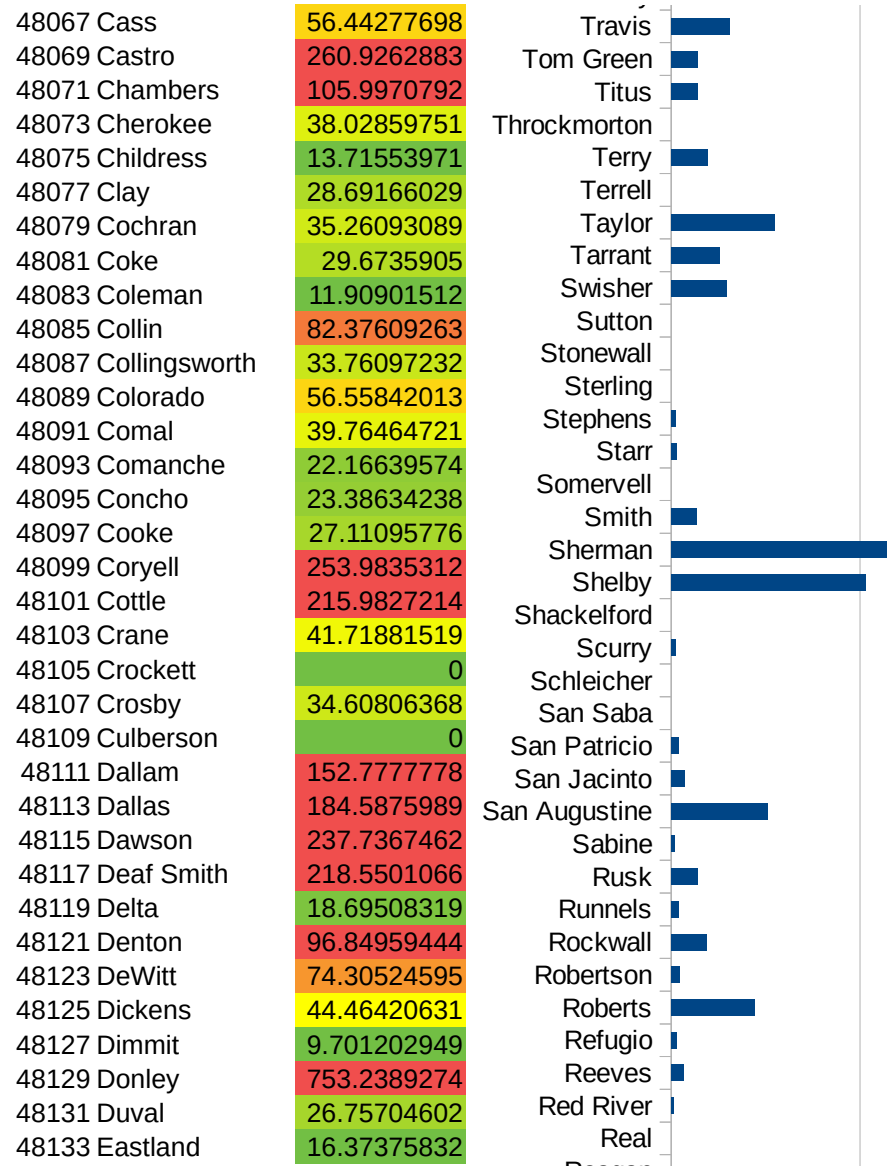
29217
29219
29221
29223
29225
29227
29229

TX

FIPS	County	PC Infection
48001	Anderson	68.89780733
48003	Andrews	115.842895
48005	Angelina	98.74615349
48007	Aransas	8.406186954
48009	Archer	0
48011	Armstrong	105.7082452
48013	Atascosa	41.74120453
48015	Austin	46.68378405
48017	Bailey	28.46164793
48019	Bandera	26.28811777
48021	Bastrop	114.9742458
48023	Baylor	0
48025	Bee	18.41225028
48027	Bell	59.04814392
48029	Bexar	84.43900427
48031	Blanco	51.27328662
48033	Borden	0
48035	Bosque	26.75084265
48037	Bowie	80.57334295
48039	Brazoria	158.8330632
48041	Brazos	96.57873151
48043	Brewster	10.79097874
48045	Briscoe	65.96306069
48047	Brooks	14.05678943
48049	Brown	100.2004008
48051	Burleson	76.1324705
48053	Burnet	50.48167936
48055	Caldwell	55.49517886
48057	Calhoun	157.6921293
48059	Callahan	14.29183936
48061	Cameron	107.0987101
48063	Camp	53.70981355
48065	Carson	49.95836803

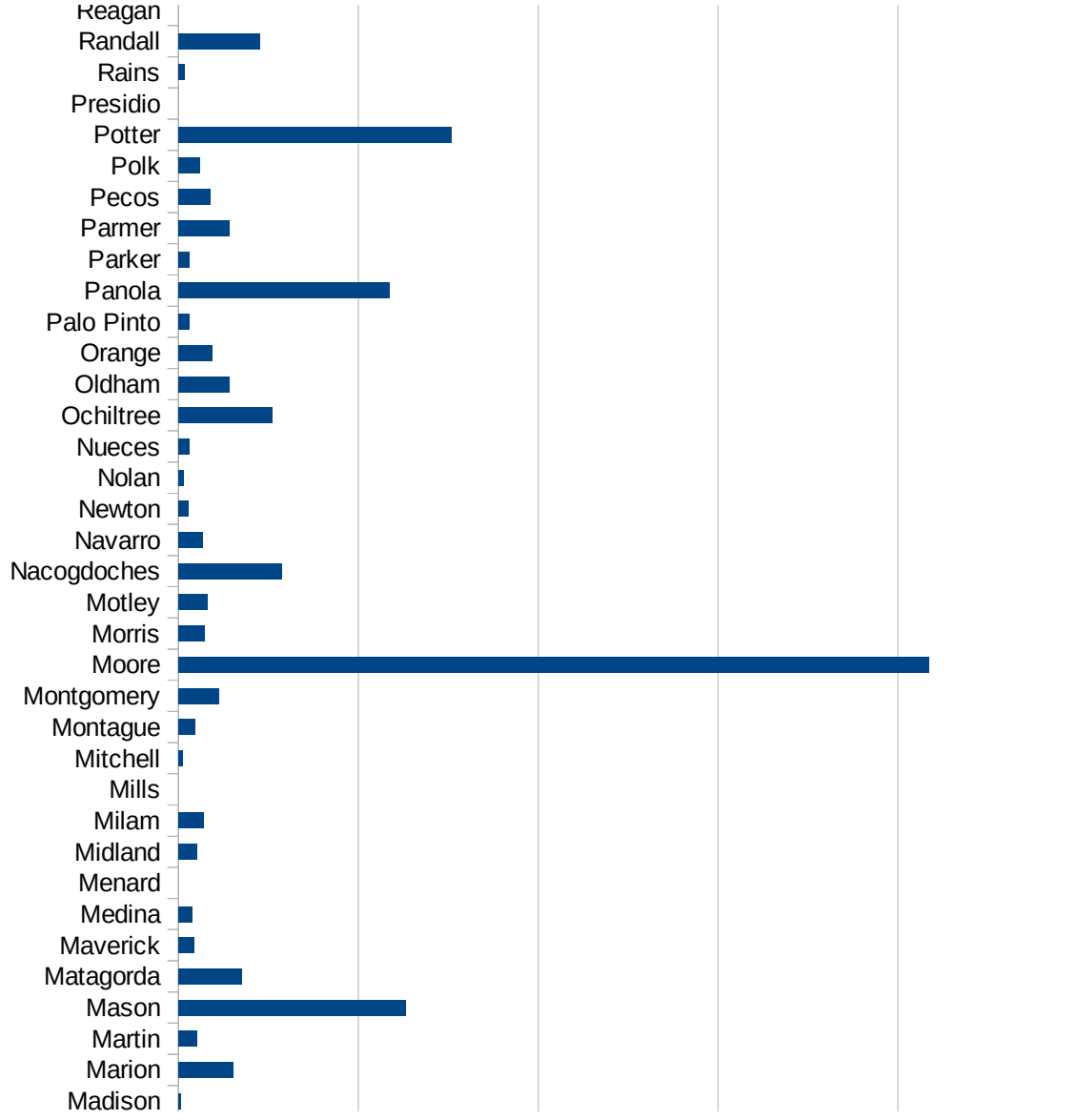


TX



TX

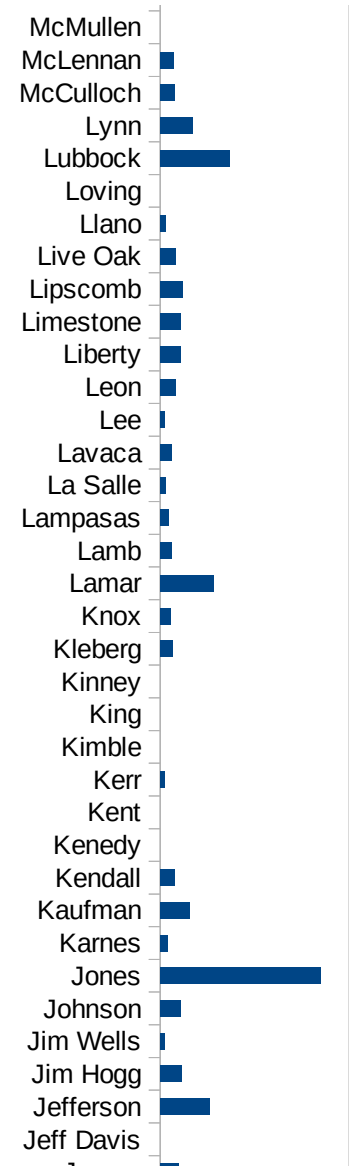
48135 Ector	52.42900496
48137 Edwards	0
48139 Ellis	102.5435253
48141 El Paso	128.4555128
48143 Erath	30.62714979
48145 Falls	34.61205653
48147 Fannin	62.3476733
48149 Fayette	67.0637895
48151 Fisher	0
48153 Floyd	68.52835361
48155 Foard	0
48157 Fort Bend	158.0234002
48159 Franklin	27.86550251
48161 Freestone	35.33925687
48163 Frio	50.4642713
48165 Gaines	14.35338022
48167 Galveston	195.0338868
48169 Garza	45.60656735
48171 Gillespie	14.9231458
48173 Glasscock	72.04610951
48175 Goliad	92.29957806
48177 Gonzales	148.852396
48179 Gray	324.2749486
48181 Grayson	43.28648939
48183 Gregg	86.49470119
48185 Grimes	88.15232722
48187 Guadalupe	53.75884272
48189 Hale	91.63464381
48191 Hall	0
48193 Hamilton	58.93446488
48195 Hansford	201.3545671
48197 Hardeman	0
48199 Hardin	195.7802367
48201 Harris	154.1729602



This work is licensed under the Creative Commons Attribution-NoDerivatives 4.0 International License. To view a copy of this license, visit <http://creativecommons.org/licenses/by-nd/4.0/>.

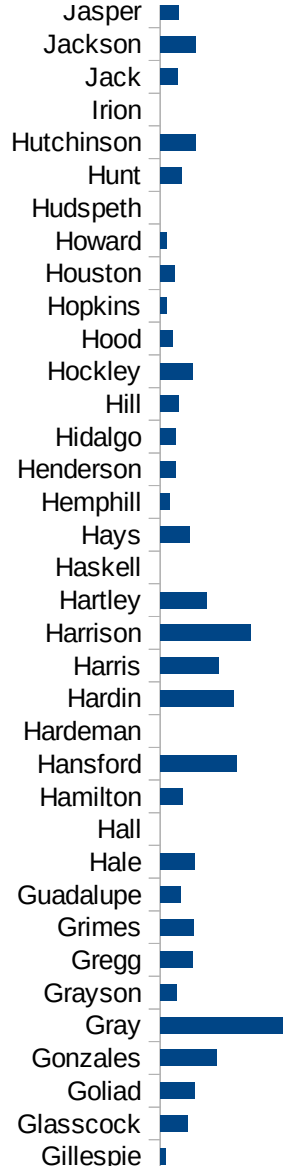
TX

48203 Harrison	239.7865899
48205 Hartley	124.5773269
48207 Haskell	0
48209 Hays	79.0545791
48211 Hemphill	26.14379085
48213 Henderson	40.09769256
48215 Hidalgo	40.76499615
48217 Hill	49.51312098
48219 Hockley	87.03220191
48221 Hood	33.0376464
48223 Hopkins	16.2999185
48225 Houston	38.84500842
48227 Howard	16.45684193
48229 Hudspeth	0
48231 Hunt	55.96260869
48233 Hutchinson	94.34852345
48235 Irion	0
48237 Jack	45.23351804
48239 Jackson	94.12397472
48241 Jasper	50.17841213
48243 Jeff Davis	0
48245 Jefferson	131.3720338
48247 Jim Hogg	57.16463415
48249 Jim Wells	12.24829749
48251 Johnson	55.43851868
48253 Jones	423.8784882
48255 Karnes	19.16932907
48257 Kaufman	78.52466919
48259 Kendall	37.24721194
48261 Kenedy	0
48263 Kent	0
48265 Kerr	11.44928919
48267 Kimble	0
48269 King	0



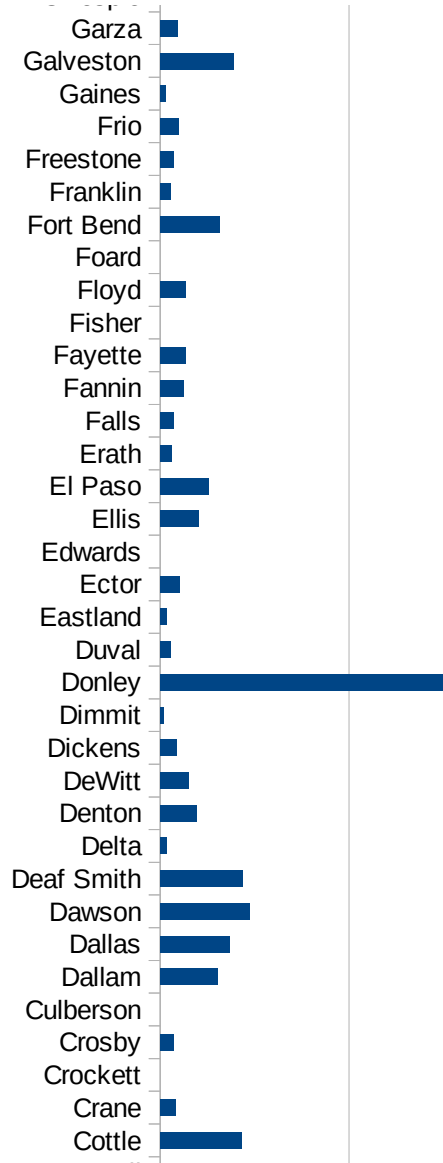
TX

48271 Kinney	0
48273 Kleberg	32.12438562
48275 Knox	27.37476047
48277 Lamar	142.7767053
48279 Lamb	30.3997568
48281 Lampasas	23.55268736
48283 La Salle	13.27844908
48285 Lavaca	29.83590254
48287 Lee	11.66588894
48289 Leon	40.53271569
48291 Liberty	54.44667122
48293 Limestone	55.27445895
48295 Lipscomb	59.61251863
48297 Live Oak	41.09814236
48299 Llano	13.85937356
48301 Loving	0
48303 Lubbock	184.4430276
48305 Lynn	85.07742045
48307 McCulloch	37.56103668
48309 McLennan	36.13412043
48311 McMullen	0
48313 Madison	6.933851061
48315 Marion	151.0878324
48317 Martin	52.14670607
48319 Mason	630.8411215
48321 Matagorda	175.0930182
48323 Maverick	44.45584338
48325 Medina	39.27652638
48327 Menard	0
48329 Midland	52.72978016
48331 Milam	71.62468664
48333 Mills	0
48335 Mitchell	12.27747084
48337 Montague	45.92774036



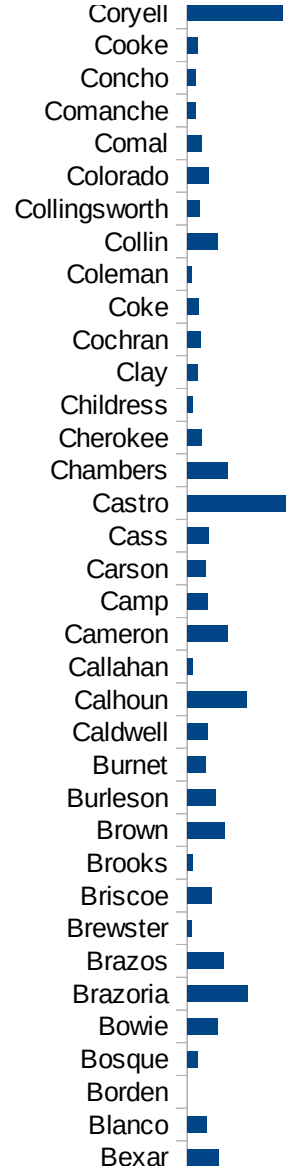
TX

48339 Montgomery	113.7200152
48341 Moore	2085.175704
48343 Morris	72.93946025
48345 Motley	81.03727715
48347 Nacogdoches	287.6230768
48349 Navarro	66.57923938
48351 Newton	29.09937436
48353 Nolan	13.55840282
48355 Nueces	31.46867625
48357 Ochiltree	261.3853423
48359 Oldham	140.778977
48361 Orange	94.52926818
48363 Palo Pinto	31.16883117
48365 Panola	587.5237602
48367 Parker	29.63048616
48369 Parmer	141.9302514
48371 Pecos	89.32559178
48373 Polk	59.96282305
48375 Potter	758.0569671
48377 Presidio	0
48379 Rains	16.44872111
48381 Randall	227.4878734
48383 Reagan	0
48385 Real	0
48387 Red River	8.213552361
48389 Reeves	31.85727939
48391 Refugio	14.22070535
48393 Roberts	221.4839424
48395 Robertson	23.14279102
48397 Rockwall	94.3799239
48399 Runnels	19.5427008
48401 Rusk	71.62534435
48403 Sabine	9.443762395
48405 San Augustine	255.1020408

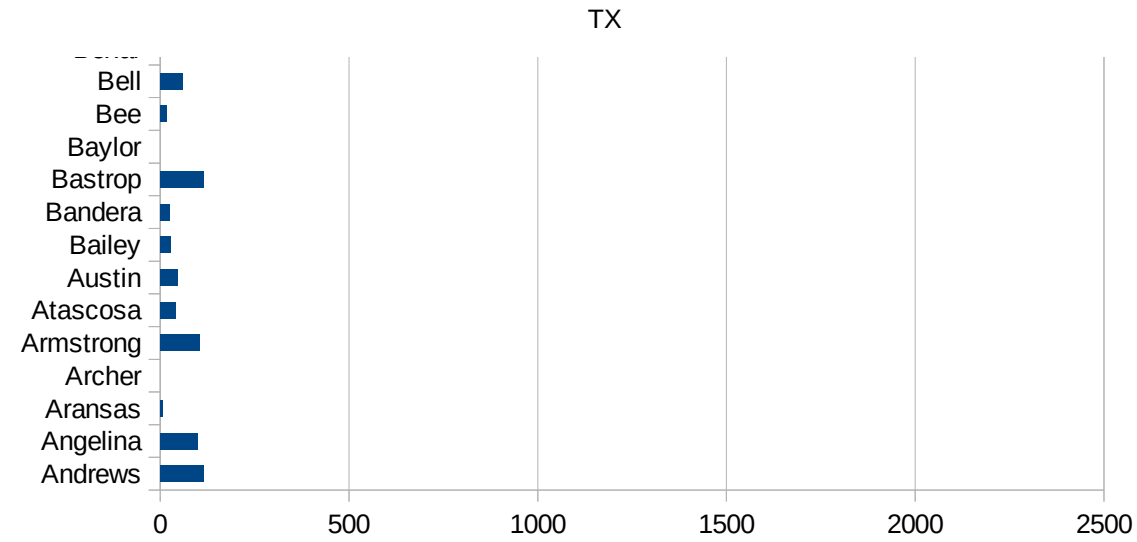


TX

48407 San Jacinto	34.82015391
48409 San Patricio	20.92894623
48411 San Saba	0
48413 Schleicher	0
48415 Scurry	11.85817621
48417 Shackelford	0
48419 Shelby	515.3827996
48421 Sherman	584.6053914
48423 Smith	67.7609775
48425 Somervell	0
48427 Starr	15.49786904
48429 Stephens	10.60108131
48431 Sterling	0
48433 Stonewall	0
48435 Sutton	0
48437 Swisher	147.413562
48439 Tarrant	128.8292035
48441 Taylor	274.6294682
48443 Terrell	0
48445 Terry	97.66419793
48447 Throckmorton	0
48449 Titus	69.62734235
48451 Tom Green	70.22650162
48453 Travis	155.8367094
48455 Trinity	67.84260516
48457 Tyler	32.2640118
48459 Upshur	38.77847794
48461 Upton	0
48463 Uvalde	22.34969828
48465 Val Verde	26.41846854
48467 Van Zandt	32.13195523
48469 Victoria	158.6353018
48471 Walker	418.0463576
48473 Waller	67.76343034



48475 Ward	0
48477 Washington	427.2530477
48479 Webb	144.9748106
48481 Wharton	96.10994978
48483 Wheeler	231.1693315
48485 Wichita	53.00460383
48487 Wilbarger	15.60062402
48489 Willacy	60.42296073
48491 Williamson	60.17091363
48493 Wilson	67.6967187
48495 Winkler	38.86010363
48497 Wise	40.99260669
48499 Wood	24.37457068
48501 Yoakum	23.28017693
48503 Young	22.16680521
48505 Zapata	49.33051445
48507 Zavala	8.345155637



TX

FIPS

29001
29003
29005
29007
29009
29011
29013
29015
29017
29019
29021
29023
29025
29027
29029
29031
29033
29035
29037

TX

29039
29041
29043
29045
29047
29049
29051
29053
29055
29057
29059
29061
29063
29065
29067
29069
29071
29073
29075
29077
29079
29081
29083
29085
29087
29089
29091
29093
29095
29097
29099
29101

29103

TX

29105
29107
29109
29111
29113
29115
29117
29121
29123
29125
29127
29119
29129
29131
29133
29135
29137
29139
29141
29143
29145
29147
29149
29151
29153
29155
29157
29159
29161
29163
29165
29167
29169
29171

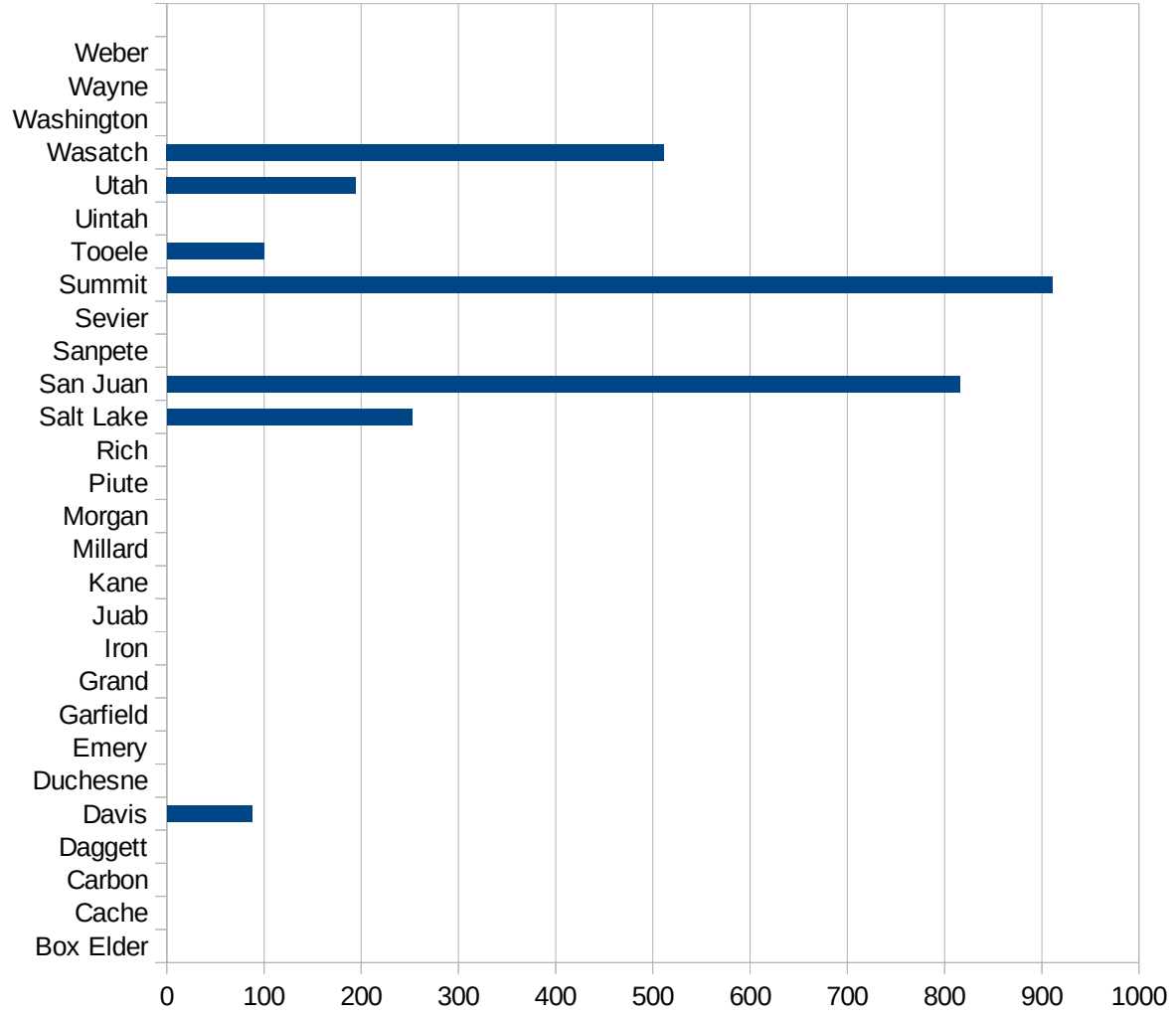
TX

29173
29175
29177
29179
29181
29195
29197
29199
29201
29203
29205
29183
29185
29187
29189
29510
29186
29207
29209
29211
29213
29215

29217
29219
29221
29223
29225
29227
29229

UT

FIPS	County	PC Infection
49001	Beaver	0
49003	Box Elder	0
49005	Cache	0
49007	Carbon	0
49009	Daggett	0
49011	Davis	87.571400545
49013	Duchesne	0
49015	Emery	0
49017	Garfield	0
49019	Grand	0
49021	Iron	0
49023	Juab	0
49025	Kane	0
49027	Millard	0
49029	Morgan	0
49031	Piute	0
49033	Rich	0
49035	Salt Lake	252.63895793
49037	San Juan	815.58676937
49039	Sanpete	0
49041	Sevier	0
49043	Summit	910.97703479
49045	Tooele	100.13303389
49047	Uintah	0
49049	Utah	194.467168
49051	Wasatch	511.43200963
49053	Washington	0
49055	Wayne	0
49057	Weber	0



UT

FIPS

29001
29003
29005
29007
29009
29011
29013
29015
29017
29019
29021
29023
29025
29027
29029
29031
29033
29035
29037

UT

29039
29041
29043
29045
29047
29049
29051
29053
29055
29057
29059
29061
29063
29065
29067
29069
29071
29073
29075
29077
29079
29081
29083
29085
29087
29089
29091
29093
29095
29097
29099
29101

29103

UT

29105
29107
29109
29111
29113
29115
29117
29121
29123
29125
29127
29119
29129
29131
29133
29135
29137
29139
29141
29143
29145
29147
29149
29151
29153
29155
29157
29159
29161
29163
29165
29167
29169
29171

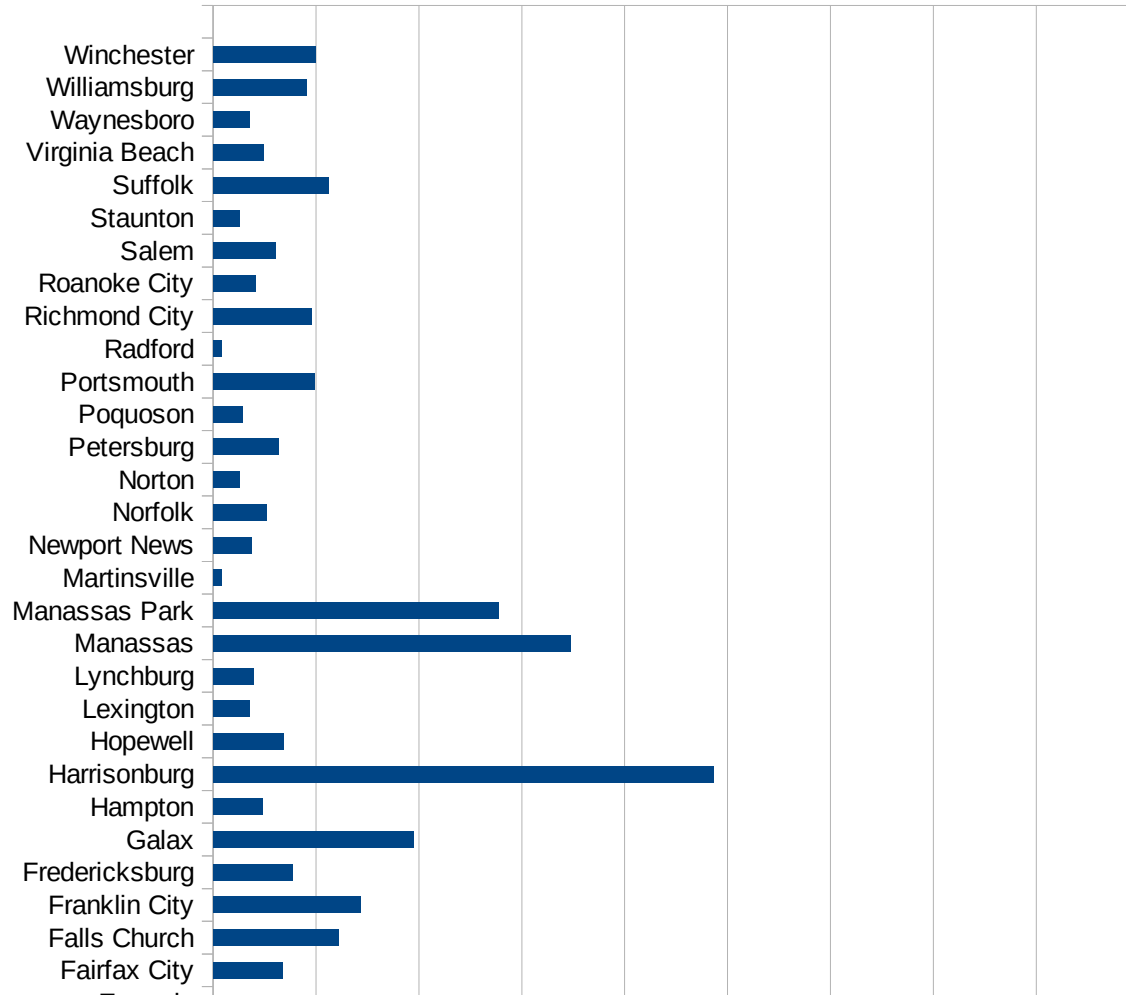
UT

29173
29175
29177
29179
29181
29195
29197
29199
29201
29203
29205
29183
29185
29187
29189
29510
29186
29207
29209
29211
29213
29215

29217
29219
29221
29223
29225
29227
29229

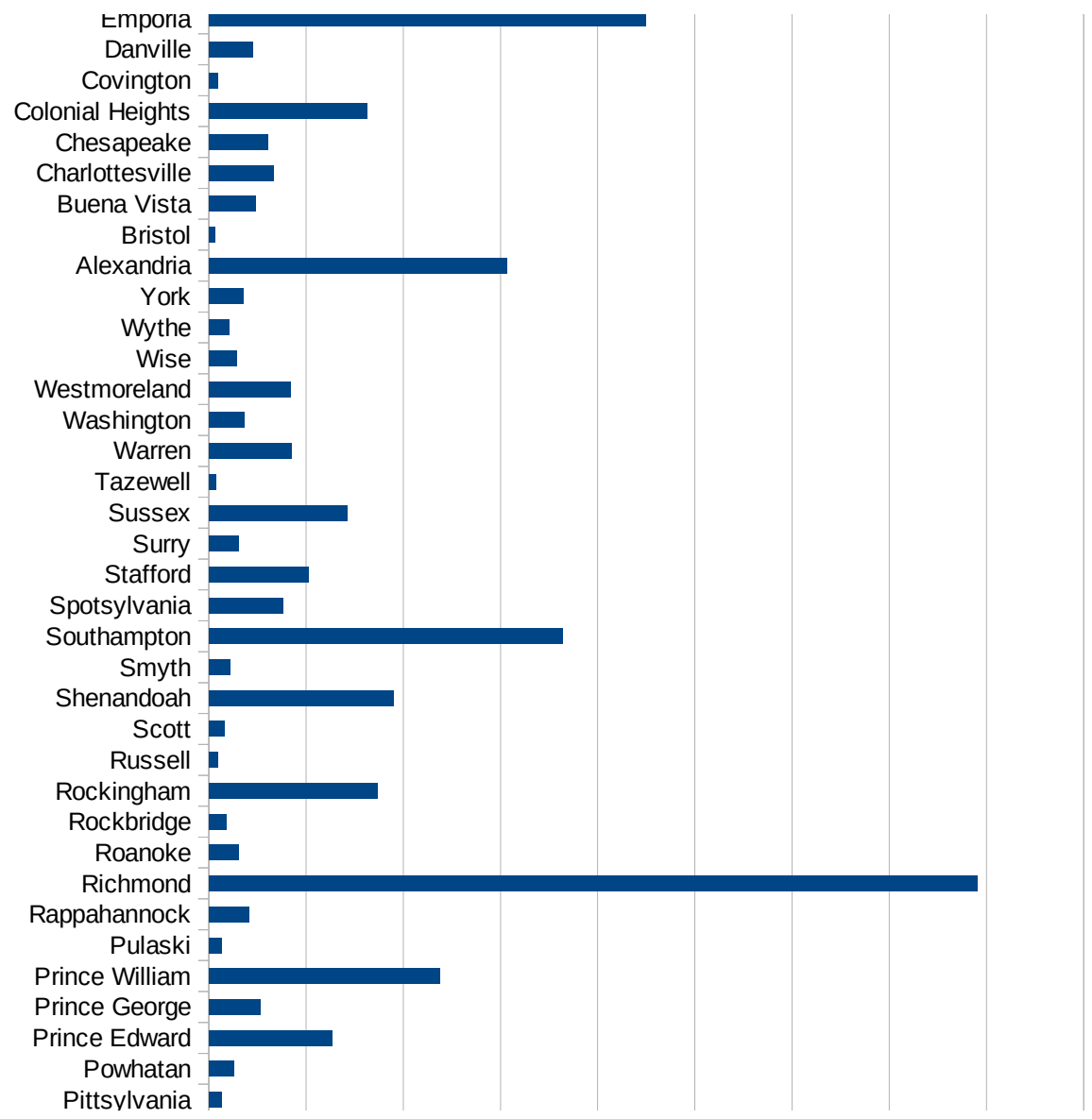
VA

FIPS	County	PC Infection
51001	Accomack	1323.583858
51003	Albemarle	101.1791976
51005	Alleghany	40.24144869
51007	Amelia	138.3232152
51009	Amherst	47.3694183
51011	Appomattox	132.5673884
51013	Arlington	492.1670084
51015	Augusta	62.28713042
51017	Bath	0
51019	Bedford	45.71602728
51021	Bland	0
51023	Botetourt	87.1472789
51025	Brunswick	91.55273438
51027	Buchanan	75.39701239
51029	Buckingham	1005.941526
51031	Campbell	23.64797264
51033	Caroline	110.4900559
51035	Carroll	64.11121609
51036	Charles City	244.9214811
51037	Charlotte	92.14273748
51041	Chesterfield	185.3360723
51043	Clarke	82.62755629
51045	Craig	78.98894155
51047	Culpeper	387.5894252
51049	Cumberland	122.3366296
51051	Dickenson	0
51053	Dinwiddie	87.63013074
51057	Essex	155.6919132
51059	Fairfax	420.0574386
51061	Fauquier	207.9943403
51063	Floyd	18.99335233
51065	Fluvanna	283.7620879
51067	Franklin	40.92890827



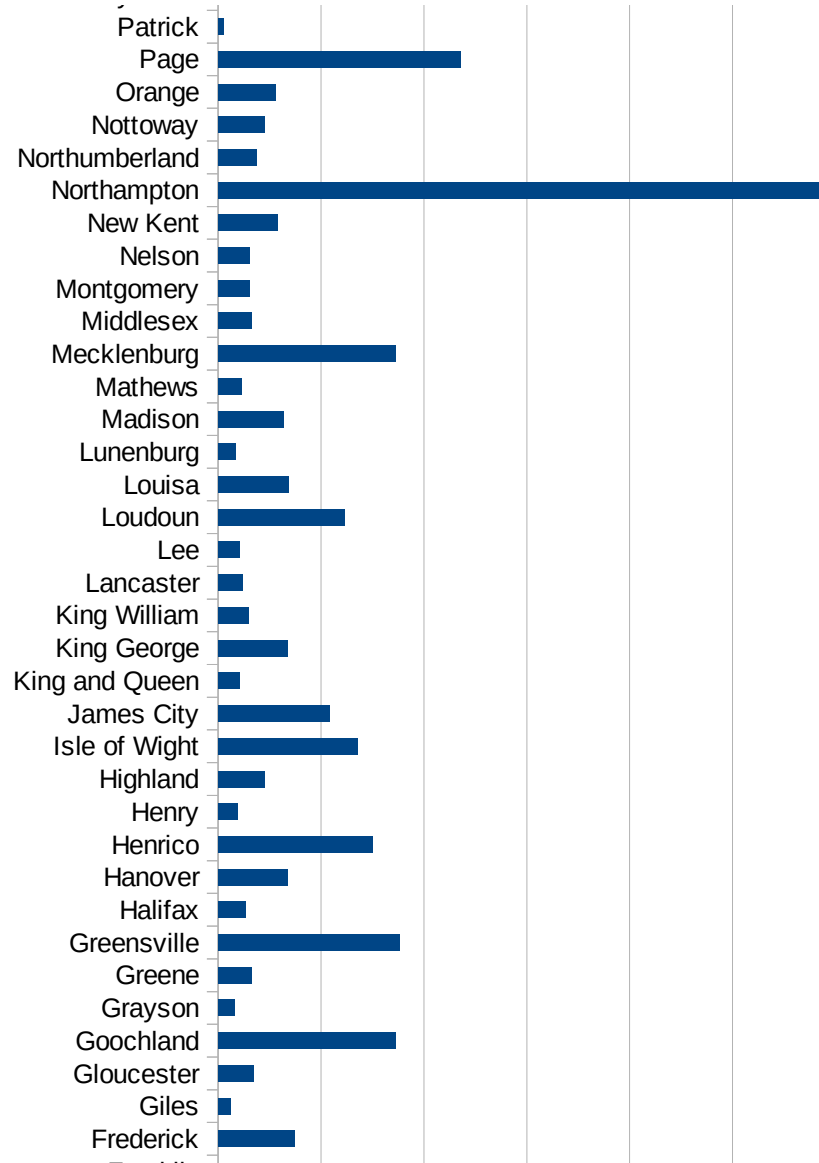
VA

51069 Frederick	149.3973176
51071 Giles	23.74732843
51073 Gloucester	69.61364427
51075 Goochland	344.1748408
51077 Grayson	31.98771672
51079 Greene	65.72627534
51081 Greensville	352.6275049
51083 Halifax	52.75498242
51085 Hanover	135.2120031
51087 Henrico	299.1547739
51089 Henry	37.28926658
51091 Highland	90.49773756
51093 Isle of Wight	270.6140232
51095 James City	217.2860191
51097 King and Queen	42.60153366
51099 King George	135.4656632
51101 King William	59.03536218
51103 Lancaster	46.36928499
51105 Lee	42.47907905
51107 Loudoun	245.2992503
51109 Louisa	135.9508402
51111 Lunenburg	33.0961443
51113 Madison	127.8676194
51115 Mathews	45.44421722
51117 Mecklenburg	345.8401305
51119 Middlesex	65.00139289
51121 Montgomery	61.62549881
51125 Nelson	60.66325155
51127 New Kent	116.1180832
51131 Northampton	1193.012356
51133 Northumberland	74.09236849
51135 Nottoway	90.79118029
51137 Orange	111.8873485
51139 Page	472.1514227



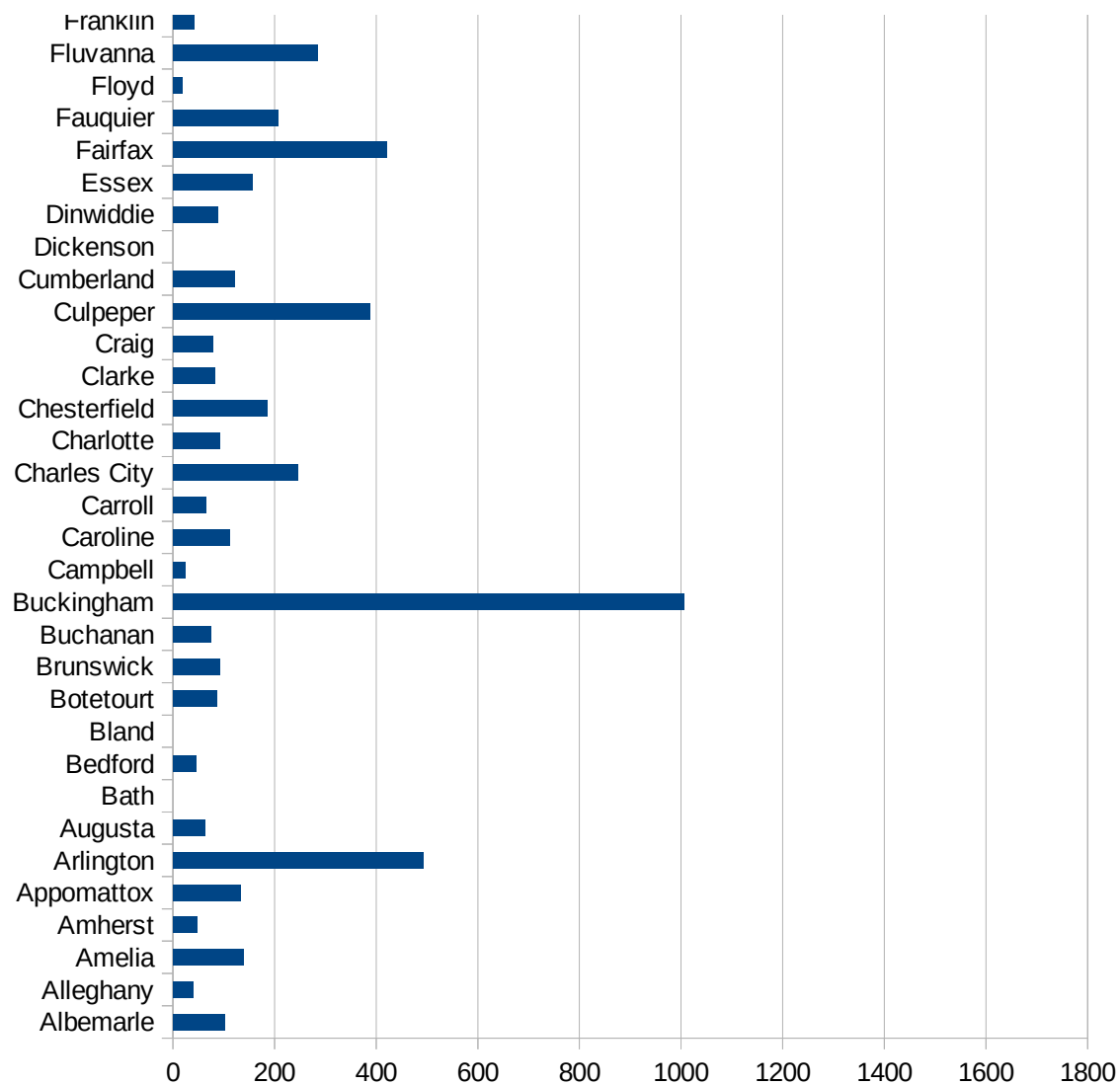
VA

51141 Patrick	11.31669779
51143 Pittsylvania	26.25145614
51145 Powhatan	51.38922197
51147 Prince Edward	252.7233115
51149 Prince George	105.0365002
51153 Prince William	474.9888357
51155 Pulaski	26.4193037
51157 Rappahannock	82.73579702
51159 Richmond	1582.208453
51161 Roanoke	60.59124297
51163 Rockbridge	35.16174402
51165 Rockingham	347.1025553
51167 Russell	18.69298639
51169 Scott	32.50673354
51171 Shenandoah	379.336506
51173 Smyth	42.66211604
51175 Southampton	727.8517002
51177 Spotsylvania	153.4587822
51179 Stafford	205.3881035
51181 Surry	61.78560395
51183 Sussex	284.7735161
51185 Tazewell	14.68608493
51187 Warren	169.987251
51191 Washington	73.52670858
51193 Westmoreland	168.2557487
51195 Wise	57.87646007
51197 Wythe	41.73332406
51199 York	70.74845975
51510 Alexandria	612.3466019
51520 Bristol	12.1344497
51530 Buena Vista	96.2000962
51540 Charlottesville	133.0091236
51550 Chesapeake	120.7580141
51570 Colonial Heights	325.2397241



VA

51580 Covington	18.31501832
51590 Danville	90.92472907
51595 Emporia	898.2620582
51600 Fairfax City	134.2882722
51610 Falls Church	243.7043054
51620 Franklin City	287.0335704
51630 Fredericksburg	154.4057096
51640 Galax	389.2262183
51650 Hampton	95.29978483
51660 Harrisonburg	971.6284493
51670 Hopewell	137.1924234
51678 Lexington	70.06726457
51680 Lynchburg	79.14667706
51683 Manassas	694.027521
51685 Manassas Park	554.6888542
51690 Martinsville	15.50147264
51700 Newport News	74.45724587
51710 Norfolk	102.8368213
51720 Norton	50.40322581
51730 Petersburg	126.714607
51735 Poquoson	57.42411813
51740 Portsmouth	197.6075746
51750 Radford	16.35858008
51760 Richmond City	191.4477911
51770 Roanoke City	82.06565252
51775 Salem	120.8906914
51790 Staunton	52.16274777
51800 Suffolk	224.8176783
51810 Virginia Beach	98.84737299
51820 Waynesboro	70.70885628
51830 Williamsburg	181.2567132
51840 Winchester	199.2315355



VA

VA

FIPS

29001
29003
29005
29007
29009
29011
29013
29015
29017
29019
29021
29023
29025
29027
29029
29031
29033
29035
29037

VA

29039
29041
29043
29045
29047
29049
29051
29053
29055
29057
29059
29061
29063
29065
29067
29069
29071
29073
29075
29077
29079
29081
29083
29085
29087
29089
29091
29093
29095
29097
29099
29101

29103

VA

29105
29107
29109
29111
29113
29115
29117
29121
29123
29125
29127
29119
29129
29131
29133
29135
29137
29139
29141
29143
29145
29147
29149
29151
29153
29155
29157
29159
29161
29163
29165
29167
29169
29171

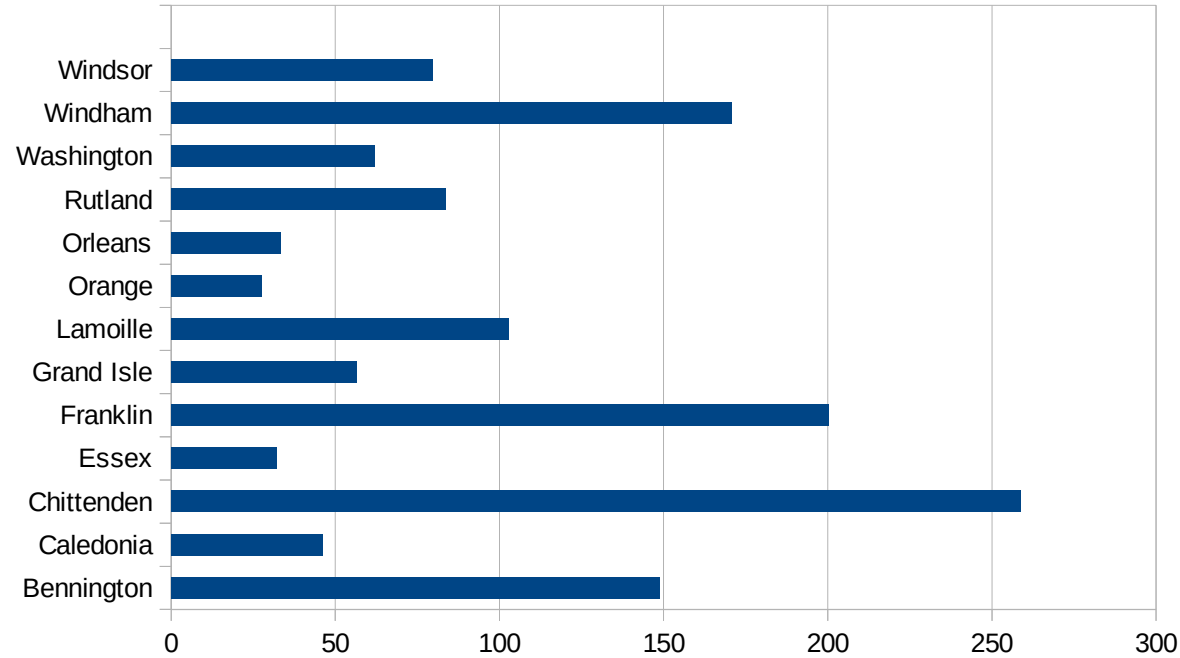
VA

29173
29175
29177
29179
29181
29195
29197
29199
29201
29203
29205
29183
29185
29187
29189
29510
29186
29207
29209
29211
29213
29215

29217
29219
29221
29223
29225
29227
29229

VT

FIPS	County	PC Infection
50001	Addison	164.9852595
50003	Bennington	148.7468777
50005	Caledonia	46.20157085
50007	Chittenden	258.8532679
50009	Essex	32
50011	Franklin	200.3197022
50013	Grand Isle	56.41748942
50015	Lamoille	102.7667984
50017	Orange	27.58715818
50019	Orleans	33.44854499
50021	Rutland	83.51513499
50023	Washington	61.91950464
50025	Windham	170.7362709
50027	Windsor	79.58615201



FIPS

- 29001
- 29003
- 29005
- 29007
- 29009
- 29011
- 29013
- 29015
- 29017
- 29019
- 29021
- 29023
- 29025
- 29027
- 29029
- 29031
- 29033
- 29035
- 29037

VT

29039
29041
29043
29045
29047
29049
29051
29053
29055
29057
29059
29061
29063
29065
29067
29069
29071
29073
29075
29077
29079
29081
29083
29085
29087
29089
29091
29093
29095
29097
29099
29101

29103

VT

29105
29107
29109
29111
29113
29115
29117
29121
29123
29125
29127
29119
29129
29131
29133
29135
29137
29139
29141
29143
29145
29147
29149
29151
29153
29155
29157
29159
29161
29163
29165
29167
29169
29171

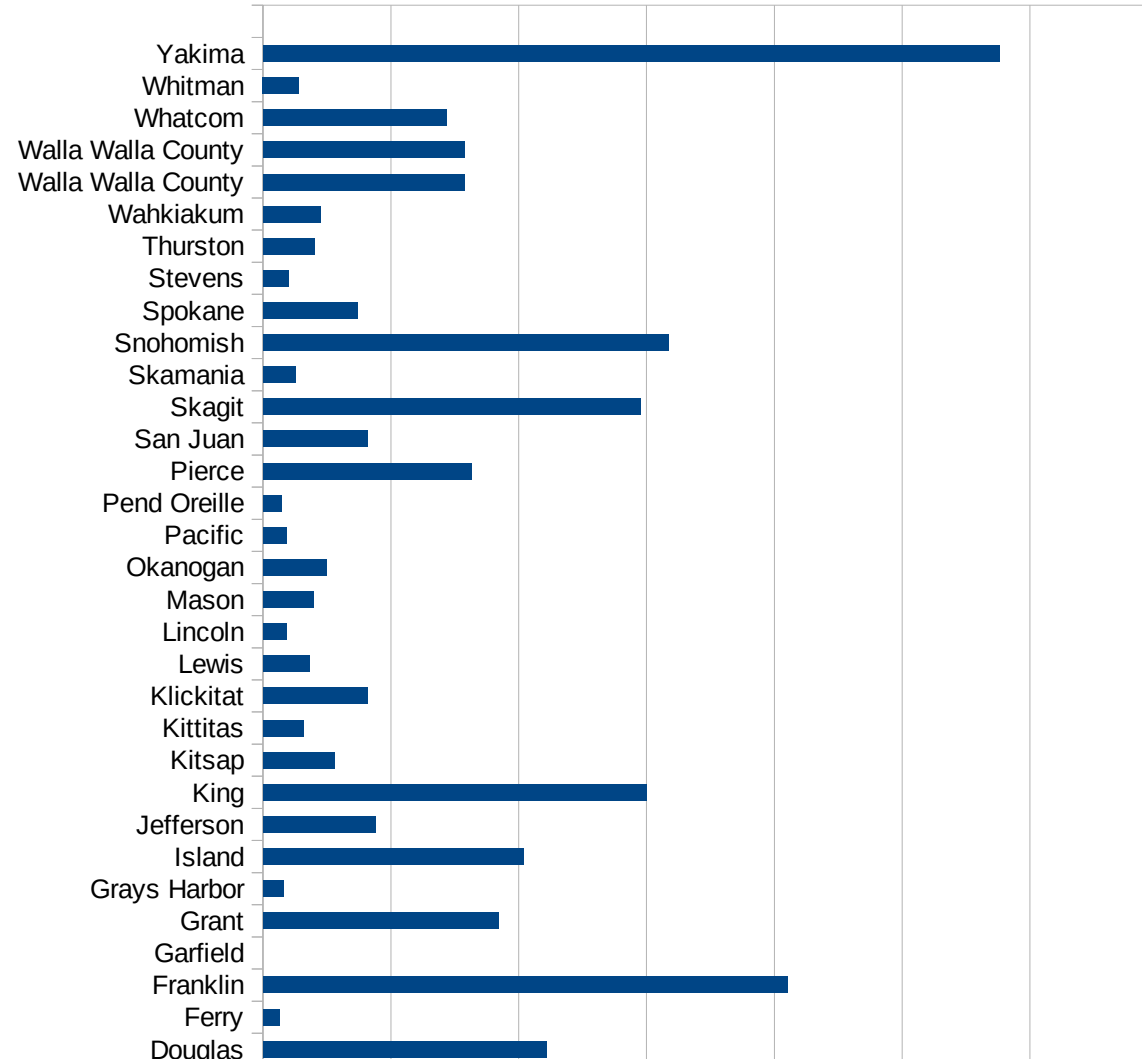
VT

29173
29175
29177
29179
29181
29195
29197
29199
29201
29203
29205
29183
29185
29187
29189
29510
29186
29207
29209
29211
29213
29215

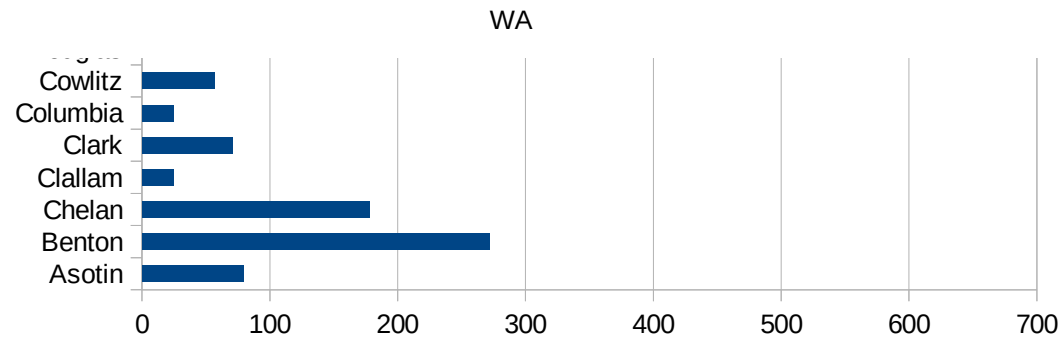
29217
29219
29221
29223
29225
29227
29229

WA

FIPS	County	PC Infection
53001	Adams	247.9882585
53003	Asotin	79.61079169
53005	Benton	271.452419
53007	Chelan	177.8389324
53009	Clallam	24.75989418
53011	Clark	70.76788342
53013	Columbia	24.63661
53015	Cowlitz	56.88751869
53017	Douglas	221.4090941
53019	Ferry	13.07360439
53021	Franklin	410.1879233
53023	Garfield	0
53025	Grant	183.9085184
53027	Grays Harbor	16.23793995
53029	Island	203.6466967
53031	Jefferson	88.2473447
53033	King	300.2020005
53035	Kitsap	55.96634606
53037	Kittitas	31.6696225
53039	Klickitat	81.42217397
53041	Lewis	36.43033013
53043	Lincoln	18.62197393
53045	Mason	39.69041476
53047	Okanogan	49.84334947
53049	Pacific	18.15211472
53051	Pend Oreille	14.70372004
53053	Pierce	163.1326861
53055	San Juan	81.73750584
53057	Skagit	295.6179898
53059	Skamania	25.1593425
53061	Snohomish	317.0937329
53063	Spokane	73.64500001
53065	Stevens	19.88510826



53067 Thurston	40.50010649
53069 Wahkiakum	45.18752824
53071 Walla Walla Cou	157.5785431
53071 Walla Walla Cou	157.5785431
53073 Whatcom	143.5629306
53075 Whitman	28.11753128
53077 Yakima	576.2668724



WA

FIPS

29001
29003
29005
29007
29009
29011
29013
29015
29017
29019
29021
29023
29025
29027
29029
29031
29033
29035
29037

WA

29039
29041
29043
29045
29047
29049
29051
29053
29055
29057
29059
29061
29063
29065
29067
29069
29071
29073
29075
29077
29079
29081
29083
29085
29087
29089
29091
29093
29095
29097
29099
29101

29103

WA

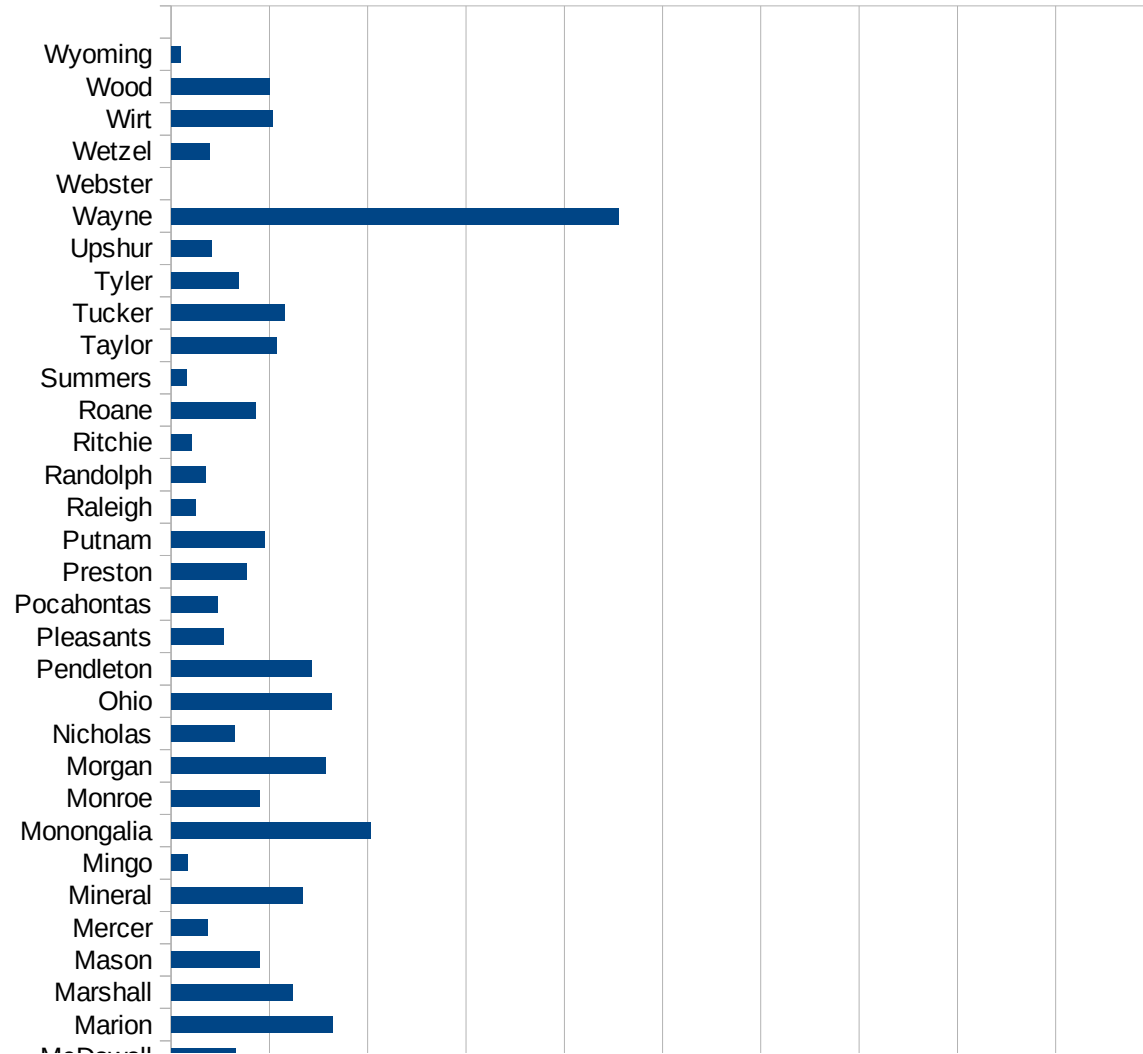
29105
29107
29109
29111
29113
29115
29117
29121
29123
29125
29127
29119
29129
29131
29133
29135
29137
29139
29141
29143
29145
29147
29149
29151
29153
29155
29157
29159
29161
29163
29165
29167
29169
29171

WA

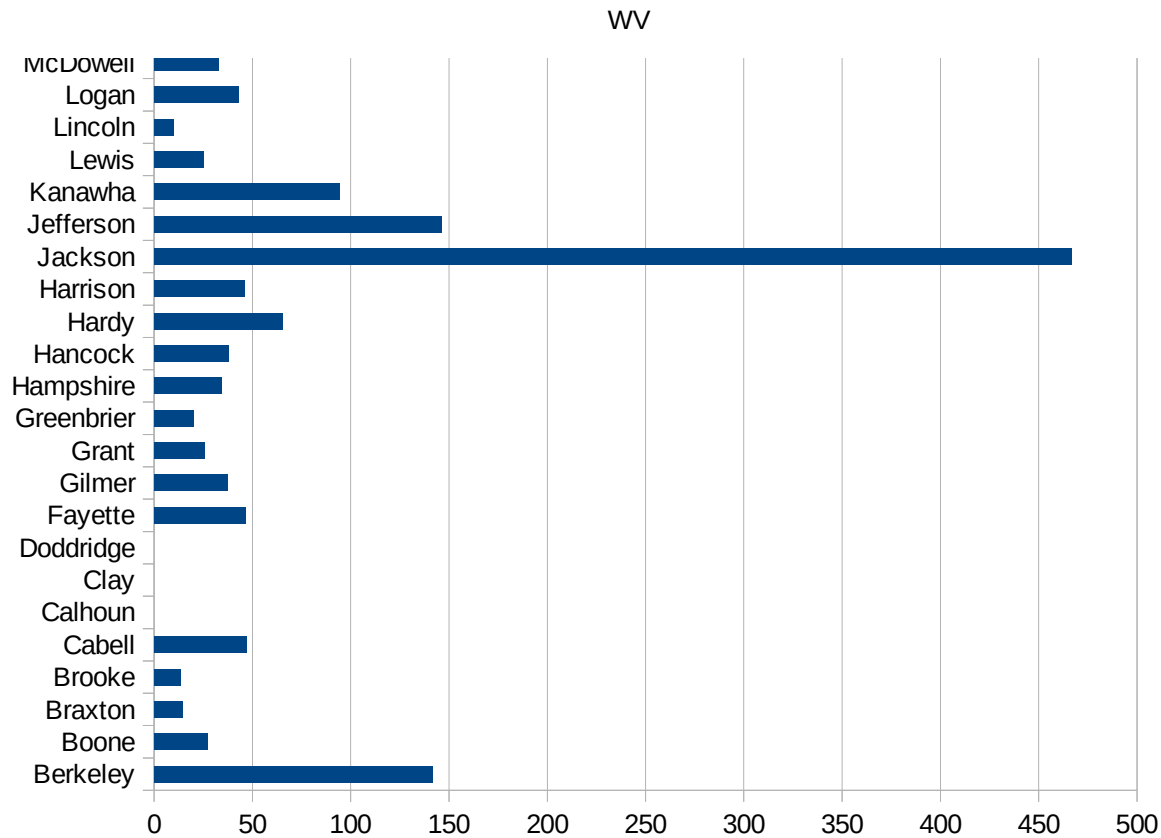
29173
29175
29177
29179
29181
29195
29197
29199
29201
29203
29205
29183
29185
29187
29189
29510
29186
29207
29209
29211
29213
29215

29217
29219
29221
29223
29225
29227
29229

FIPS	County	PC Infection
54001	Barbour	36.28666465
54003	Berkeley	141.7313423
54005	Boone	27.33360667
54007	Braxton	14.19547164
54009	Brooke	13.51168761
54011	Cabell	47.1981464
54013	Calhoun	0
54015	Clay	0
54017	Doddridge	0
54019	Fayette	46.49216607
54021	Gilmer	37.37851981
54023	Grant	25.80423189
54025	Greenbrier	20.123038
54027	Hampshire	34.26564441
54029	Hancock	37.80848285
54031	Hardy	65.33575318
54033	Harrison	45.88921455
54035	Jackson	466.8013656
54037	Jefferson	146.0984668
54039	Kanawha	94.20683387
54041	Lewis	24.96255617
54043	Lincoln	9.709209185
54045	Logan	42.93556598
54047	McDowell	32.92542391
54049	Marion	82.00082001
54051	Marshall	61.71836934
54053	Mason	44.91354143
54055	Mercer	18.60276336
54057	Mineral	66.81514477
54059	Mingo	8.408660921
54061	Monongalia	101.4846833
54063	Monroe	45.18072289
54065	Morgan	78.70916962



54067 Nicholas	32.20352629
54069 Ohio	81.42737397
54071 Pendleton	71.4591968
54073 Pleasants	26.64180099
54075 Pocahontas	23.7699073
54077 Preston	38.41721091
54079 Putnam	47.63416958
54081 Raleigh	12.12055916
54083 Randolph	17.3472574
54085 Ritchie	10.28700751
54087 Roane	43.06632214
54089 Summers	7.836990596
54091 Taylor	53.37445143
54093 Tucker	57.51258088
54095 Tyler	34.30139492
54097 Upshur	20.4792136
54099 Wayne	227.8189465
54101 Webster	0
54103 Wetzel	19.64636542
54105 Wirt	51.45797599
54107 Wood	49.87945798
54109 Wyoming	4.810930434



FIPS

- 29001
- 29003
- 29005
- 29007
- 29009
- 29011
- 29013
- 29015
- 29017
- 29019
- 29021
- 29023
- 29025
- 29027
- 29029
- 29031
- 29033
- 29035
- 29037

WV

29039
29041
29043
29045
29047
29049
29051
29053
29055
29057
29059
29061
29063
29065
29067
29069
29071
29073
29075
29077
29079
29081
29083
29085
29087
29089
29091
29093
29095
29097
29099
29101

29103

WV

29105
29107
29109
29111
29113
29115
29117
29121
29123
29125
29127
29119
29129
29131
29133
29135
29137
29139
29141
29143
29145
29147
29149
29151
29153
29155
29157
29159
29161
29163
29165
29167
29169
29171

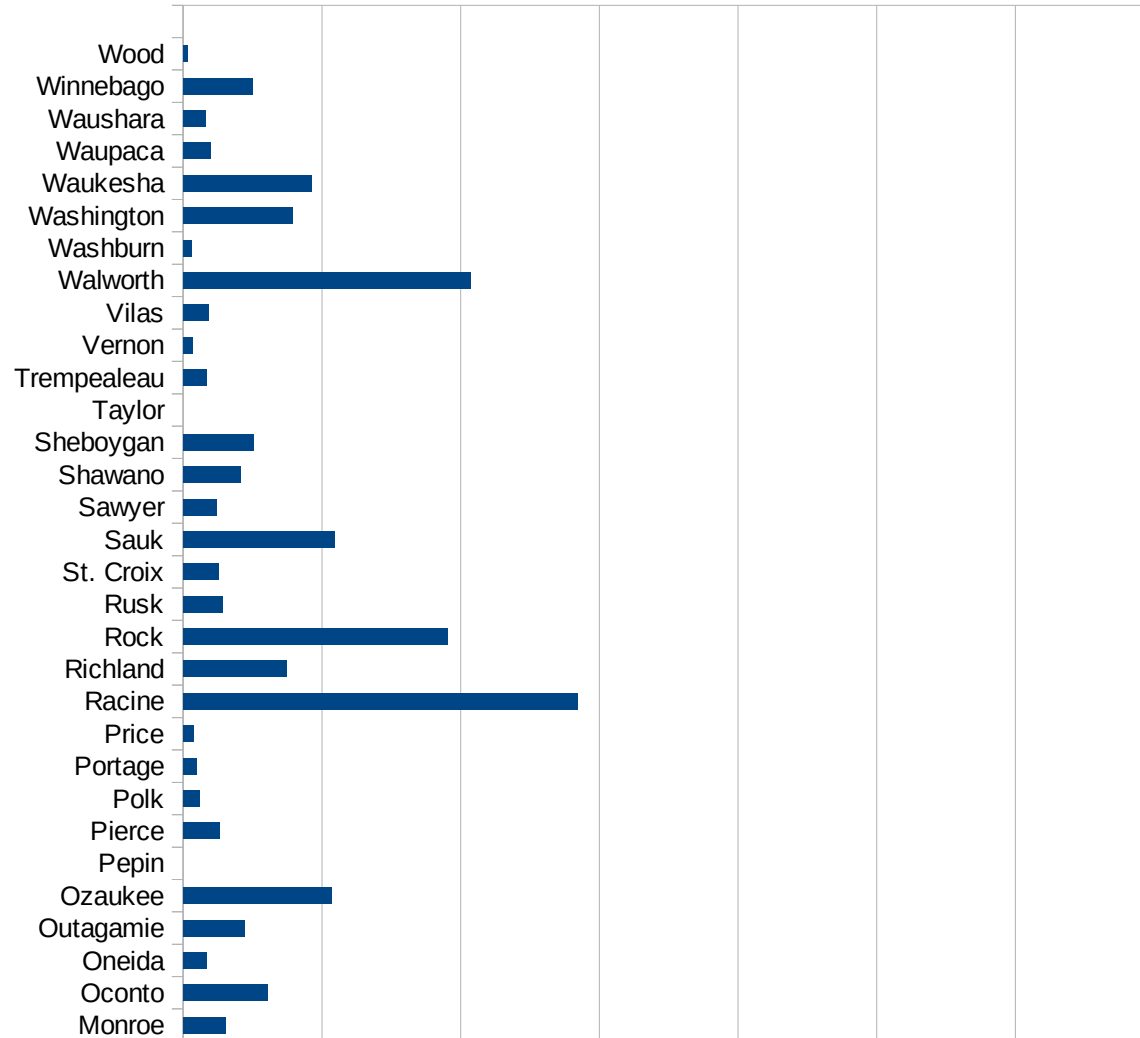
WV

29173
29175
29177
29179
29181
29195
29197
29199
29201
29203
29205
29183
29185
29187
29189
29510
29186
29207
29209
29211
29213
29215

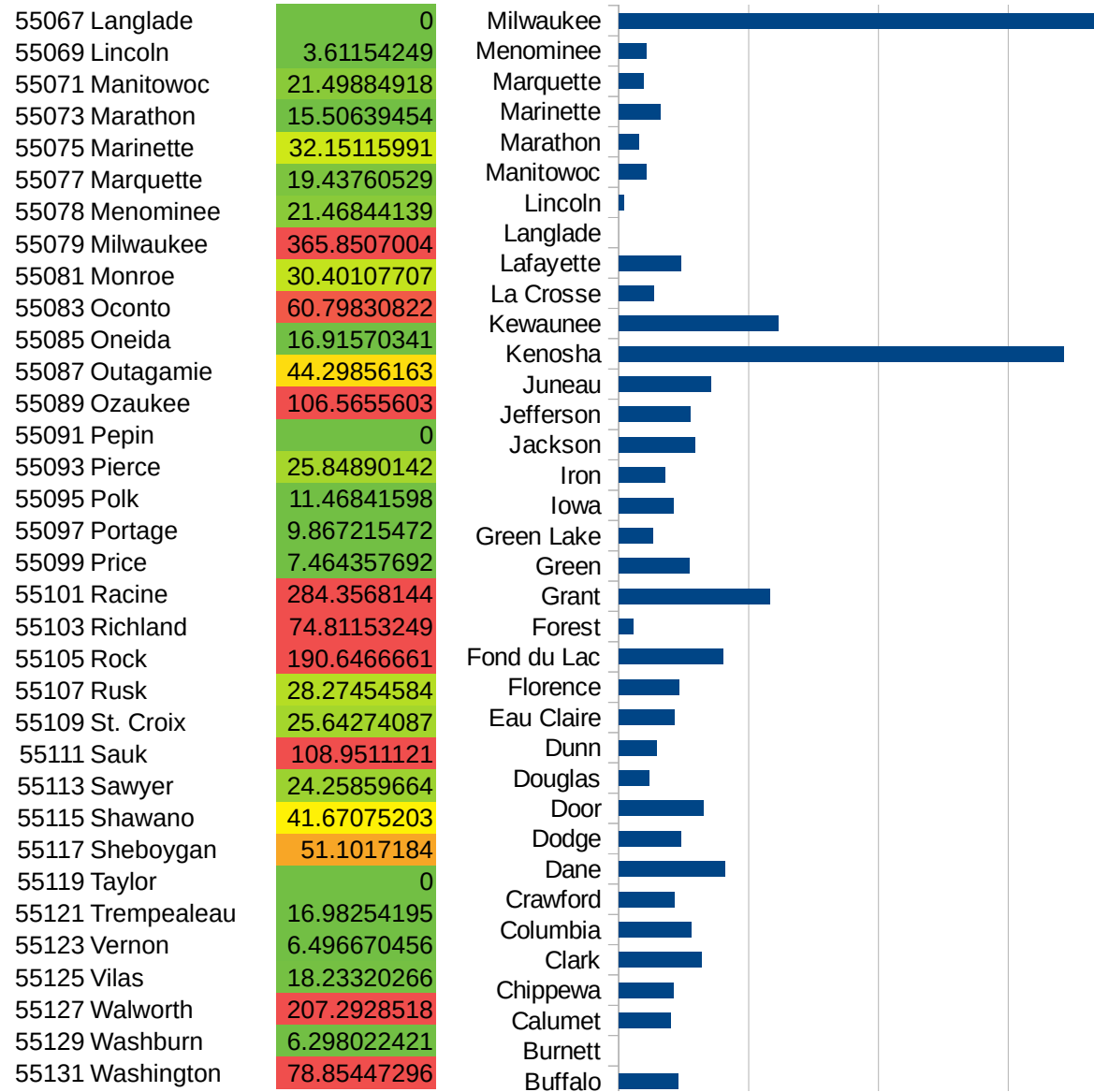
29217
29219
29221
29223
29225
29227
29229

WI

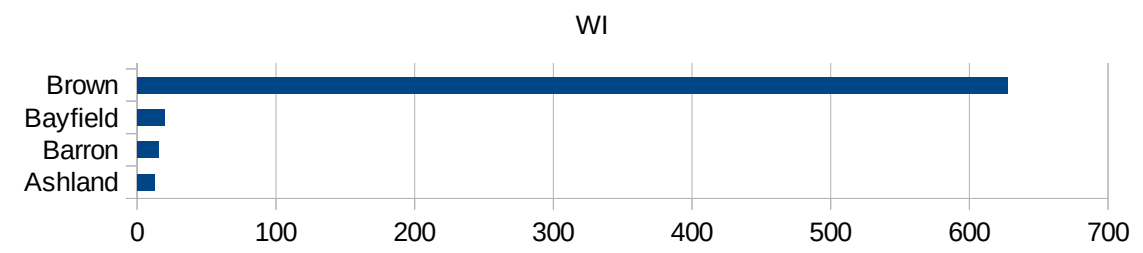
FIPS	County	PC Infection
55001	Adams	19.65795164
55003	Ashland	12.82051282
55005	Barron	15.49907006
55007	Bayfield	19.94415636
55009	Brown	627.6150628
55011	Buffalo	45.71428571
55013	Burnett	0
55015	Calumet	39.87320321
55017	Chippewa	42.09869806
55019	Clark	63.38413668
55021	Columbia	55.78995084
55023	Crawford	42.96851022
55025	Dane	82.04821854
55027	Dodge	47.81039762
55029	Door	65.19377037
55031	Douglas	23.14386225
55033	Dunn	28.80503423
55035	Eau Claire	43.04819485
55037	Florence	46.28558204
55039	Fond du Lac	80.53092193
55041	Forest	11.12223334
55043	Grant	116.3828219
55045	Green	54.15797882
55047	Green Lake	26.42985516
55049	Iowa	42.06806613
55051	Iron	35.23608175
55053	Jackson	58.5994726
55055	Jefferson	55.21032786
55057	Juneau	71.38295075
55059	Kenosha	342.6073602
55061	Kewaunee	122.651229
55063	La Crosse	27.06588852
55065	Lafayette	48.00480048



WI



55133 Waukesha	92.78739282
55135 Waupaca	19.5587545
55137 Waushara	16.4860075
55139 Winnebago	49.70178926
55141 Wood	2.737663404



FIPS

- 29001
- 29003
- 29005
- 29007
- 29009
- 29011
- 29013
- 29015
- 29017
- 29019
- 29021
- 29023
- 29025
- 29027
- 29029
- 29031
- 29033
- 29035
- 29037

29039
29041
29043
29045
29047
29049
29051
29053
29055
29057
29059
29061
29063
29065
29067
29069
29071
29073
29075
29077
29079
29081
29083
29085
29087
29089
29091
29093
29095
29097
29099
29101

29103

29105
29107
29109
29111
29113
29115
29117
29121
29123
29125
29127
29119
29129
29131
29133
29135
29137
29139
29141
29143
29145
29147
29149
29151
29153
29155
29157
29159
29161
29163
29165
29167
29169
29171

WI

29173
29175
29177
29179
29181
29195
29197
29199
29201
29203
29205
29183
29185
29187
29189
29510
29186
29207
29209
29211
29213
29215

29217
29219
29221
29223
29225
29227
29229