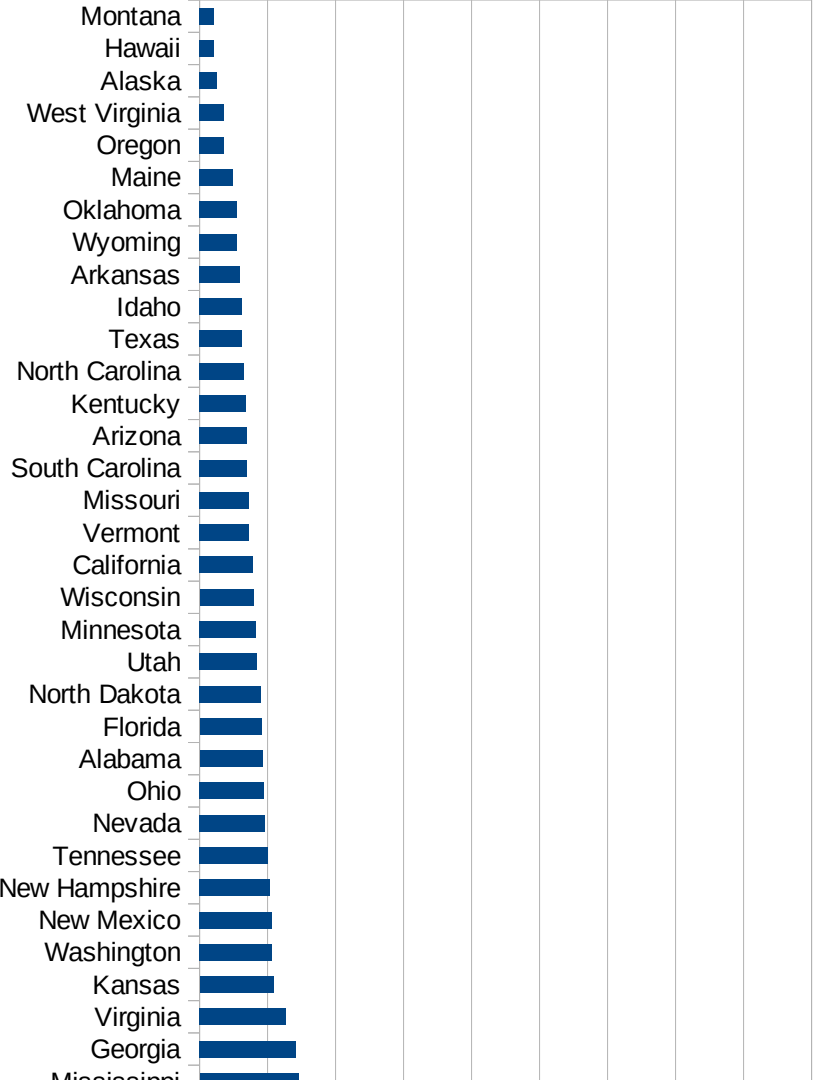


PerCap50States

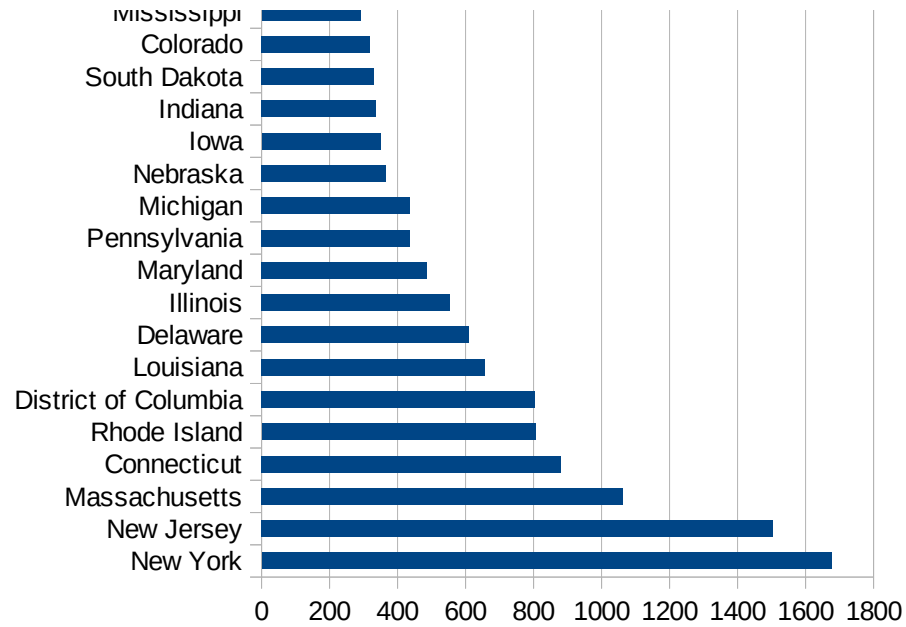
Idx	State	Population	Cases per 100,000
33	New York	19542209	1675.70104280432
31	New Jersey	8908520	1504.07699595443
22	Massachusetts	6902149	1062.8573796364
7	Connecticut	3572665	881.666766965277
40	Rhode Island	1057315	805.720149624284
9	District of Columbia	702455	804.89141653202
19	Louisiana	4659978	656.419407988621
8	Delaware	967171	610.957110996918
14	Illinois	12741080	554.898014924951
21	Maryland	6042718	486.105755721184
39	Pennsylvania	12807060	436.915263924742
23	Michigan	9995915	435.267806899118
28	Nebraska	1929268	366.356566324637
16	Iowa	3156145	350.14234136898
15	Indiana	6691878	336.273315203893
42	South Dakota	882235	329.390695222928
6	Colorado	5695564	319.845409515195
25	Mississippi	2986530	290.839201347383
11	Georgia	10519475	282.133851736898
47	Virginia	8517685	253.237822248651
17	Kansas	2911505	217.482023901728
48	Washington	7535591	214.687872523867
32	New Mexico	2095428	214.419202186856
30	New Hampshire	1356458	208.041826580698
43	Tennessee	6770010	202.156274510673
29	Nevada	3034392	192.954634734075
36	Ohio	11689442	189.324691460893
1	Alabama	4887871	185.070350670057
10	Florida	21299325	182.141922337915
35	North Dakota	760077	180.37646185847
45	Utah	3161105	167.726159048814
24	Minnesota	5611179	166.542539455612
50	Wisconsin	5813568	158.50850974823



This work is licensed under the Creative Commons Attribution-NoDerivatives 4.0 International License. To view a copy of this license, visit <http://creativecommons.org/licenses/by-nd/4.0/>.

Idx	State	Population	Cases per 100,000
5	California	39557045	157.109814446453
46	Vermont	626299	145.617348902042
26	Missouri	6126452	144.586132397675
41	South Carolina	5084127	140.476427909846
3	Arizona	7171646	138.671094473988
18	Kentucky	4468402	136.312713135479
34	North Carolina	10383620	130.397684044678
44	Texas	28701845	125.552904351619
13	Idaho	1754208	124.158594647841
4	Arkansas	3013825	117.591432813783
51	Wyoming	577737	109.911603376623
37	Oklahoma	3943079	109.812661628134
20	Maine	1338404	99.2226562383256
38	Oregon	4190713	71.3243784530222
49	West Virginia	1805832	71.2690881543798
2	Alaska	737438	50.7161279999132
12	Hawaii	1420491	43.5764816531749
27	Montana	1062305	42.925525155205

PerCap50States



Counties_Cities

FIPS	County	State	Cases Per 100,000
47169	Trousdale	Tennessee	12313.83944788
5079	Lincoln	Arkansas	6717.47739670
27105	Nobles	Minnesota	5259.07681080
31043	Dakota	Nebraska	5063.98446447
47007	Bledsoe	Tennessee	4079.97289055
18017	Cass	Indiana	3870.37280991
36087	Rockland	New York	3770.39868589
39101	Marion	Ohio	3601.20142209
36119	Westchester	New York	3173.58610683
39129	Pickaway	Ohio	3169.43841890
31037	Colfax	Nebraska	3106.33213859
20175	Seward	Kansas	3048.66850321
31047	Dawson	Nebraska	2863.89134928
34031	Passaic	New Jersey	2808.01096740
36059	Nassau	New York	2767.56312654
20057	Ford	Kansas	2744.33427762
34017	Hudson	New Jersey	2535.57001513
19115	Louisa	Iowa	2506.93884860
34039	Union	New Jersey	2469.41675462
13243	Randolph	Georgia	2444.02165959
36071	Orange	New York	2442.19808300
36103	Suffolk	New York	2423.34546176
13273	Terrell	Georgia	2264.54534897
31151	Saline	Nebraska	2229.96515679
16013	Blaine	Idaho	2207.86690854
13099	Early	Georgia	2186.00566019
20055	Finney	Kansas	2160.55283931
36061	New York City	New York	2145.74839012
31079	Hall	Nebraska	2119.88897366
48341	Moore	Texas	2113.10216430
51159	Richmond	Virginia	2069.04182341
35031	McKinley	New Mexico	1939.41070688
34013	Essex	New Jersey	1902.42908247

This work is licensed under the Creative Commons Attribution-NoDerivatives 4.0 International License. To view a copy of this license, visit <http://creativecommons.org/licenses/by-nd/4.0/>.

Counties_Cities

19171 Tama	Iowa	1898.95882631
22095 St. John the Baptist	Louisiana	1831.69692479
25025 Suffolk	Massachusetts	1824.95676691
34003 Bergen	New Jersey	1773.15488976
13037 Calhoun	Georgia	1731.73803526
13095 Dougherty	Georgia	1716.29604463
19127 Marshall	Iowa	1715.81501213
22071 Orleans	Louisiana	1694.60315187
34023 Middlesex	New Jersey	1616.39658425
8087 Morgan	Colorado	1568.73730653
13205 Mitchell	Georgia	1532.08363374
22051 Jefferson	Louisiana	1517.79399195
40139 Texas	Oklahoma	1505.74431679
22047 Iberville	Louisiana	1503.62152746
28123 Scott	Mississippi	1495.38657334
8075 Logan	Colorado	1477.14604236
21031 Butler	Kentucky	1471.96993423
21177 Muhlenberg	Kentucky	1449.27536232
51001 Accomack	Virginia	1428.48327780
13141 Hancock	Georgia	1401.53330139
19193 Woodbury	Iowa	1393.61608754
36105 Sullivan	New York	1352.35370473
34021 Mercer	New Jersey	1348.25627145
12077 Liberty	Florida	1347.99574317
9001 Fairfield	Connecticut	1343.36628796
25009 Essex	Massachusetts	1341.95421925
51029 Buckingham	Virginia	1323.60727102
13261 Sumter	Georgia	1301.58409848
51131 Northampton	Virginia	1269.70600767
10005 Sussex	Delaware	1236.01092086
22093 St. James	Louisiana	1216.90355089
46099 Minnehaha	South Dakota	1209.06696530
34029 Ocean	New Jersey	1198.20294490
34035 Somerset	New Jersey	1181.89175152

Counties_Cities

25023 Plymouth	Massachusetts	1173.63914987
28079 Leake	Mississippi	1172.95611299
34027 Morris	New Jersey	1153.71852667
13177 Lee	Georgia	1138.95981723
22125 West Feliciana	Louisiana	1125.48512290
22089 St. Charles	Louisiana	1123.31927608
44007 Providence	Rhode Island	1122.17883173
40055 Greer	Oklahoma	1116.64662429
36027 Dutchess	New York	1100.71565243
19013 Black Hawk	Iowa	1095.09999396
20103 Leavenworth	Kansas	1087.86508015
22087 St. Bernard	Louisiana	1087.30549432
28051 Holmes	Mississippi	1078.19770741
36079 Putnam	New York	1077.94361526
42101 Philadelphia	Pennsylvania	1076.10574331
34025 Monmouth	New Jersey	1070.08243288
13315 Wilcox	Georgia	1044.03086700
25017 Middlesex	Massachusetts	1032.75254937
19139 Muscatine	Iowa	1027.27759789
51660 Harrisonburg	Virginia	1021.59791239
9009 New Haven	Connecticut	1011.87005900
8037 Eagle	Colorado	1007.40094194
26163 Wayne	Michigan	1007.30204180
8051 Gunnison	Colorado	1003.13116085
28015 Carroll	Mississippi	998.89012209
13093 Dooly	Georgia	984.97008609
13139 Hall	Georgia	968.59726537
25021 Norfolk	Massachusetts	953.94307814
34041 Warren	New Jersey	949.14869681
25013 Hampden	Massachusetts	944.07809424
13293 Upson	Georgia	938.39404921
13007 Baker	Georgia	937.90426908
24033 Prince George's	Maryland	936.53635512
13061 Clay	Georgia	935.22687911

Counties_Cities

17031 Cook	Illinois	933.13512826
28007 Attala	Mississippi	925.67383610
22007 Assumption	Louisiana	923.76681614
13287 Turner	Georgia	922.64914055
29195 Saline	Missouri	921.59860231
28103 Noxubee	Mississippi	920.74038918
51595 Emporia	Virginia	917.78949424
1017 Chambers	Alabama	916.25762308
49043 Summit	Utah	910.97703479
28099 Neshoba	Mississippi	896.13733906
34007 Camden	New Jersey	883.29606096
13321 Worth	Georgia	881.81683827
4001 Apache	Arizona	877.21741068
25027 Worcester	Massachusetts	866.23280804
31141 Platte	Nebraska	857.23705902
49037 San Juan	Utah	854.42423458
1085 Lowndes	Alabama	852.21576098
20025 Clark	Kansas	847.88029925
20111 Lyon	Kansas	844.15973178
13137 Habersham	Georgia	843.83537499
42077 Lehigh	Pennsylvania	842.70578647
28157 Wilkinson	Mississippi	841.67424932
28069 Kemper	Mississippi	837.73810711
4017 Navajo	Arizona	825.75037349
1063 Greene	Alabama	813.79812948
48375 Potter	Texas	811.54720514
11001 District of Colum	District of Col	804.89141653
25005 Bristol	Massachusetts	802.98286237
13081 Crisp	Georgia	800.84951993
51683 Manassas	Virginia	797.29113134
42045 Delaware	Pennsylvania	796.28013054
47095 Lake	Tennessee	796.11388477
36111 Ulster	New York	792.83758588
22075 Plaquemines	Louisiana	790.26057240

Counties_Cities

1013 Butler	Alabama	787.60162602
18031 Decatur	Indiana	776.29319997
1123 Tallapoosa	Alabama	775.36607650
42095 Northampton	Pennsylvania	772.62005138
9003 Hartford	Connecticut	756.13562048
34005 Burlington	New Jersey	755.97686491
22031 De Soto	Louisiana	754.48316081
48129 Donley	Texas	753.23892739
45027 Clarendon	South Carolina	750.74183976
42103 Pike	Pennsylvania	749.11054297
42011 Berks	Pennsylvania	736.63816904
35045 San Juan	New Mexico	736.54662796
42079 Luzerne	Pennsylvania	734.15059532
27145 Stearns	Minnesota	729.01491938
51175 Southampton	Virginia	727.85170022
1119 Sumter	Alabama	724.92317390
18097 Marion	Indiana	724.22931484
19047 Crawford	Iowa	722.69495279
34011 Cumberland	New Jersey	721.98818324
22041 Franklin	Louisiana	719.38876761
19005 Allamakee	Iowa	715.73163678
34037 Sussex	New Jersey	714.49371089
19049 Dallas	Iowa	714.12730095
22057 Lafourche	Louisiana	706.31401926
42089 Monroe	Pennsylvania	704.39568867
22017 Caddo	Louisiana	695.69656104
19183 Washington	Iowa	695.54220677
13035 Butts	Georgia	690.28231307
1131 Wilcox	Alabama	686.92951915
31001 Adams	Nebraska	685.47491352
22037 East Feliciana	Louisiana	683.76068376
17097 Lake	Illinois	679.47810602
22111 Union	Louisiana	676.22033139
26099 Macomb	Michigan	671.72787019

Counties_Cities

31119 Madison	Nebraska	669.64285714
22117 Washington	Louisiana	661.19960500
51510 Alexandria	Virginia	660.31271413
20093 Kearny	Kansas	659.39639868
13167 Johnson	Georgia	659.25010301
48319 Mason	Texas	654.20560748
8123 Weld	Colorado	649.68740555
55009 Brown	Wisconsin	647.73823174
17157 Randolph	Illinois	641.62461845
28083 Leflore	Mississippi	622.42816142
48421 Sherman	Texas	617.08346866
19099 Jasper	Iowa	616.46970146
13193 Macon	Georgia	616.29764894
53077 Yakima	Washington	615.24144349
9005 Litchfield	Connecticut	615.09240190
51685 Manassas Park	Virginia	612.46894320
20031 Coffey	Kansas	607.31203692
26125 Oakland	Michigan	605.46330570
13009 Baldwin	Georgia	602.36931932
31073 Gosper	Nebraska	601.20240481
48365 Panola	Texas	600.48384310
30101 Toole	Montana	597.56851432
28075 Lauderdale	Mississippi	597.47467371
28129 Smith	Mississippi	593.67579053
42091 Montgomery	Pennsylvania	593.16633760
1059 Franklin	Alabama	586.67857029
22013 Bienville	Louisiana	586.11361587
37037 Chatham	North Carolina	575.61629227
42017 Bucks	Pennsylvania	575.13988491
24031 Montgomery	Maryland	573.07515816
34033 Salem	New Jersey	571.82104238
20209 Wyandotte	Kansas	569.79023009
37191 Wayne	North Carolina	567.14916266
48419 Shelby	Texas	566.52765757

Counties_Cities

28101 Newton	Mississippi	564.28671361
27091 Martin	Minnesota	561.03108415
28097 Montgomery	Mississippi	558.71495560
40147 Washington	Oklahoma	557.45230793
42075 Lebanon	Pennsylvania	555.50051658
27067 Kandiyohi	Minnesota	555.36110139
34019 Hunterdon	New Jersey	549.25669933
22103 St. Tammany	Louisiana	548.21375300
22077 Pointe Coupee	Louisiana	546.94621696
28163 Yazoo	Mississippi	545.17133956
18145 Shelby	Indiana	544.92857623
18117 Orange	Indiana	543.89655703
16063 Lincoln	Idaho	541.04477612
17187 Warren	Illinois	540.15969939
22005 Ascension	Louisiana	539.01437372
18181 White	Indiana	538.68147350
18063 Hendricks	Indiana	534.70172266
34015 Gloucester	New Jersey	531.21396804
8031 Denver	Colorado	530.22224952
10001 Kent	Delaware	529.26351162
28095 Monroe	Mississippi	528.62445169
13201 Miller	Georgia	527.61167781
22073 Ouachita	Louisiana	526.94610778
51013 Arlington	Virginia	525.42722538
24045 Wicomico	Maryland	524.25020592
28085 Lincoln	Mississippi	523.31530478
49051 Wasatch	Utah	520.45728039
42069 Lackawanna	Pennsylvania	518.51816711
37131 Northampton	North Carolina	518.39804838
51153 Prince William	Virginia	512.38111925
22033 East Baton Rouge	Louisiana	511.61567140
13275 Thomas	Georgia	510.70914327
51139 Page	Virginia	509.75640329
1095 Marshall	Alabama	506.71633250

Counties_Cities

24029 Kent	Maryland	505.59768870
36021 Columbia	New York	504.03898792
28001 Adams	Mississippi	503.33418825
8117 Summit	Colorado	499.88712226
51640 Galax	Virginia	498.20955940
18071 Jackson	Indiana	496.47480220
17197 Will	Illinois	496.02056882
28029 Copiah	Mississippi	493.99152156
12086 Miami-Dade	Florida	491.92835553
34001 Atlantic	New Jersey	490.52665685
28077 Lawrence	Mississippi	489.76314733
51171 Shenandoah	Virginia	489.68894407
28017 Chickasaw	Mississippi	489.19690175
31081 Hamilton	Nebraska	484.91379310
18081 Johnson	Indiana	482.63722196
29510 St. Louis City	Missouri	478.80384892
22025 Catahoula	Louisiana	478.76769359
17079 Jasper	Illinois	478.61824992
25001 Barnstable	Massachusetts	478.41509186
13001 Appling	Georgia	475.49575836
22105 Tangipahoa	Louisiana	474.67053380
8005 Arapahoe	Colorado	474.34411062
24510 Baltimore City	Maryland	474.02883011
54035 Jackson	West Virginia	473.76855013
22099 St. Martin	Louisiana	473.69500755
18089 Lake	Indiana	472.32618582
21107 Hopkins	Kentucky	470.40028402
9007 Middlesex	Connecticut	469.62786295
19179 Wapello	Iowa	468.68342565
17089 Kane	Illinois	467.60112015
42037 Columbia	Pennsylvania	467.48961134
45061 Lee	South Carolina	466.69000117
28061 Jasper	Mississippi	462.62478695
29021 Buchanan	Missouri	456.13123934

Counties_Cities

47037 Davidson	Tennessee	455.82721016
28023 Clarke	Mississippi	455.01153550
39099 Mahoning	Ohio	454.62067043
17043 DuPage	Illinois	453.69910692
22083 Richland	Louisiana	450.67353407
24021 Frederick	Maryland	450.22843910
36029 Erie	New York	449.70257220
22109 Terrebonne	Louisiana	449.46451572
22121 West Baton Rou	Louisiana	446.51303591
21109 Jackson	Kentucky	446.36214849
22101 St. Mary	Louisiana	446.01599229
28031 Covington	Mississippi	445.55243197
18047 Franklin	Indiana	444.22941590
13197 Marion	Georgia	443.06071129
13319 Wilkinson	Georgia	442.67374945
47003 Bedford	Tennessee	442.51396876
24005 Baltimore	Maryland	442.04043547
13071 Colquitt	Georgia	440.86681874
17153 Pulaski	Illinois	439.31905546
36001 Albany	New York	438.92067193
51059 Fairfax	Virginia	438.39258947
21001 Adair	Kentucky	437.15846995
1023 Choctaw	Alabama	436.10310723
48477 Washington	Texas	435.79810869
13259 Stewart	Georgia	435.55412163
18111 Newton	Indiana	435.37220755
48471 Walker	Texas	434.60264901
34009 Cape May	New Jersey	433.23249784
4005 Coconino	Arizona	432.60951741
24017 Charles	Maryland	432.19011412
44003 Kent	Rhode Island	429.02215903
26049 Genesee	Michigan	425.42001317
53021 Franklin	Washington	425.02676291
56013 Fremont	Wyoming	424.98292479

Counties_Cities

56039 Teton	Wyoming	424.59165547
48253 Jones	Texas	423.87848817
1111 Randolph	Alabama	422.44224422
28063 Jefferson	Mississippi	422.17844075
19153 Polk	Iowa	421.38406089
1065 Hale	Alabama	421.02403911
5035 Crittenden	Arkansas	419.92470316
5075 Lawrence	Arkansas	419.86126323
51047 Culpeper	Virginia	418.44231474
28065 Jefferson Davis	Mississippi	418.37279687
19157 Poweshiek	Iowa	417.13460613
36039 Greene	New York	416.92110084
13299 Ware	Georgia	414.79820628
13263 Talbot	Georgia	414.54081633
13027 Brooks	Georgia	412.55721008
18055 Greene	Indiana	412.42267075
22021 Caldwell	Louisiana	411.64658635
28113 Pike	Mississippi	409.47349797
5123 St. Francis	Arkansas	408.82110146
17017 Cass	Illinois	407.83034258
26145 Saginaw	Michigan	404.61215933
26039 Crawford	Michigan	402.84871592
25011 Franklin	Massachusetts	401.61774446
13033 Burke	Georgia	401.37358962
22081 Red River	Louisiana	401.08528961
8001 Adams	Colorado	399.71242586
45081 Saluda	South Carolina	399.14330218
13253 Seminole	Georgia	396.87312087
22045 Iberia	Louisiana	396.10380457
13087 Decatur	Georgia	395.10818438
28013 Calhoun	Mississippi	394.84621779
38087 Slope	North Dakota	393.18479685
28143 Tunica	Mississippi	392.19629928
20197 Wabaunsee	Kansas	391.36106682

Counties_Cities

38017 Cass	North Dakota	390.59917583
17091 Kankakee	Illinois	389.00603505
45089 Williamsburg	South Carolina	388.81265111
38035 Grand Forks	North Dakota	388.58273280
21083 Graves	Kentucky	388.56285339
20119 Meade	Kansas	385.91413411
26137 Otsego	Michigan	385.16115954
13307 Webster	Georgia	382.99502106
13069 Coffee	Georgia	382.89281322
1091 Marengo	Alabama	382.88052030
18005 Bartholomew	Indiana	381.85926794
51165 Rockingham	Virginia	381.56663877
27033 Cottonwood	Minnesota	381.30708522
45055 Kershaw	South Carolina	381.14404196
24003 Anne Arundel	Maryland	380.88227891
42071 Lancaster	Pennsylvania	380.82482610
10003 New Castle	Delaware	380.80935396
51081 Greenville	Virginia	378.42951750
28035 Forrest	Mississippi	377.15230023
55079 Milwaukee	Wisconsin	376.81883904
31053 Dodge	Nebraska	375.09173439
29189 St. Louis	Missouri	373.54116827
37105 Lee	North Carolina	372.64857124
42067 Juniata	Pennsylvania	372.40932642
18061 Harrison	Indiana	371.74721190
21227 Warren	Kentucky	370.24622136
8053 Hinsdale	Colorado	369.91368681
25015 Hampshire	Massachusetts	368.75213040
39095 Lucas	Ohio	368.22602518
25003 Berkshire	Massachusetts	367.23968721
28011 Bolivar	Mississippi	367.02518112
28021 Claiborne	Mississippi	366.58520329
18095 Madison	Indiana	365.62507232
22027 Claiborne	Louisiana	363.77320622

Counties_Cities

30037 Golden Valley	Montana	363.19612591
55059 Kenosha	Wisconsin	360.32843050
47165 Sumner	Tennessee	359.07218313
19103 Johnson	Iowa	358.98452995
51570 Colonial Heights	Virginia	358.88521281
22049 Jackson	Louisiana	358.44547856
19113 Linn	Iowa	356.33817156
51117 Mecklenburg	Virginia	355.62805873
36093 Schenectady	New York	354.68297393
21085 Grayson	Kentucky	353.33004065
20187 Stanton	Kansas	352.28988425
13221 Oglethorpe	Georgia	352.06589611
22003 Allen	Louisiana	351.49384886
13257 Stephens	Georgia	349.52947955
51075 Goochland	Virginia	348.47702633
36053 Madison	New York	347.48216682
27027 Clay	Minnesota	347.11906809
9013 Tolland	Connecticut	345.87631940
35019 Guadalupe	New Mexico	345.54250173
32013 Humboldt	Nevada	345.52603360
18137 Ripley	Indiana	343.58237212
13277 Tift	Georgia	342.60925291
38061 Mountrail	North Dakota	342.53278528
18103 Miami	Indiana	340.20299716
24027 Howard	Maryland	339.73192738
22127 Winn	Louisiana	339.60662233
8015 Chaffee	Colorado	339.54161881
28109 Pearl River	Mississippi	339.42983010
28053 Humphreys	Mississippi	339.10621291
13255 Spalding	Georgia	338.88048411
13015 Bartow	Georgia	338.32042704
29155 Pemiscot	Missouri	338.00393314
8063 Kit Carson	Colorado	335.05514449
45039 Fairfield	South Carolina	334.79153647

Counties_Cities

8009 Baca	Colorado	334.72803347
21061 Edmonson	Kentucky	334.03943295
48179 Gray	Texas	333.40945421
17161 Rock Island	Illinois	332.45746705
37047 Columbus	North Carolina	330.60821130
37181 Vance	North Carolina	329.72948724
13045 Carroll	Georgia	329.32332100
12079 Madison	Florida	329.21366507
18015 Carroll	Indiana	327.91772246
47157 Shelby	Tennessee	327.64671434
1097 Mobile	Alabama	327.48690657
5069 Jefferson	Arkansas	327.39231289
12121 Suwannee	Florida	325.85820642
28025 Clay	Mississippi	324.97678737
17027 Clinton	Illinois	324.13188448
28091 Marion	Mississippi	323.69006676
13131 Grady	Georgia	323.25844513
53061 Snohomish	Washington	322.37044745
18079 Jennings	Indiana	322.33530115
42029 Chester	Pennsylvania	320.46984365
37159 Rowan	North Carolina	319.97281647
40007 Beaver	Oklahoma	319.60894905
26059 Hillsdale	Michigan	319.13265864
26081 Kent	Michigan	317.53509558
24013 Carroll	Maryland	317.04753932
13089 DeKalb	Georgia	316.69746404
44001 Bristol	Rhode Island	316.55326934
13133 Greene	Georgia	316.41993446
29135 Moniteau	Missouri	316.35754606
18059 Hancock	Indiana	315.64747024
24011 Caroline	Maryland	315.27744415
28089 Madison	Mississippi	315.25134905
33011 Hillsborough	New Hampshire	314.99324498
18011 Boone	Indiana	314.93007358

Counties_Cities

28159 Winston	Mississippi	313.79025599
17007 Boone	Illinois	313.56738899
40001 Adair	Oklahoma	312.47169640
1093 Marion	Alabama	312.46850116
22091 St. Helena	Louisiana	311.83005262
51087 Henrico	Virginia	311.30319109
36115 Washington	New York	310.47273559
12051 Hendry	Florida	310.42448744
13121 Fulton	Georgia	310.25202978
28027 Coahoma	Mississippi	309.35124624
17181 Union	Illinois	308.77026305
48347 Nacogdoches	Texas	307.40667468
46127 Union	South Dakota	307.31801012
26161 Washtenaw	Michigan	307.30827603
13235 Pulaski	Georgia	307.16415214
40015 Caddo	Oklahoma	307.14014563
35006 Cibola	New Mexico	306.58790099
28067 Jones	Mississippi	305.28329998
53033 King	Washington	304.90385162
13229 Pierce	Georgia	304.29625045
39013 Belmont	Ohio	303.68120880
53057 Skagit	Washington	303.41793676
26007 Alpena	Michigan	303.24400564
13063 Clayton	Georgia	303.16109318
39029 Columbiana	Ohio	302.92699557
18019 Clark	Indiana	302.48807089
35043 Sandoval	New Mexico	302.38533121
27101 Murray	Minnesota	302.07829870
33015 Rockingham	New Hampshire	301.76986571
8097 Pitkin	Colorado	300.83565460
36113 Warren	New York	300.31899168
55101 Racine	Wisconsin	300.12615472
37015 Bertie	North Carolina	299.59003469
19077 Guthrie	Iowa	298.50746269

Counties_Cities

42107 Schuylkill	Pennsylvania	297.04294453
1107 Pickens	Alabama	295.91734377
42025 Carbon	Pennsylvania	294.26876547
8065 Lake	Colorado	293.96728016
31093 Howard	Nebraska	293.75386518
46073 Jerauld	South Dakota	293.68575624
27063 Jackson	Minnesota	292.60417718
18029 Dearborn	Indiana	292.52743706
36037 Genesee	New York	292.11802959
6037 Los Angeles	California	292.02857290
51065 Fluvanna	Virginia	291.22951126
13085 Dawson	Georgia	291.03376789
12011 Broward	Florida	290.94021299
46083 Lincoln	South Dakota	290.78170966
26155 Shiawassee	Michigan	290.35664008
13311 White	Georgia	290.29029029
13199 Meriwether	Georgia	289.53863680
18107 Montgomery	Indiana	289.46956658
1037 Coosa	Alabama	289.31404573
13123 Gilmer	Georgia	288.81100727
5023 Cleburne	Arkansas	288.40376527
18043 Floyd	Indiana	287.98806907
44009 Washington	Rhode Island	287.68654055
51620 Franklin City	Virginia	287.03357045
48069 Castro	Texas	287.01891716
35053 Socorro	New Mexico	286.82402151
42007 Beaver	Pennsylvania	286.50860133
13249 Schley	Georgia	286.47822765
13005 Bacon	Georgia	286.09745194
51183 Sussex	Virginia	284.77351606
17093 Kendall	Illinois	283.78219912
48357 Ochiltree	Texas	281.49190711
19143 Osceola	Iowa	281.45695364
28057 Itawamba	Mississippi	280.64804184

Counties_Cities

36063 Niagara	New York	279.42385462
17075 Iroquois	Illinois	278.94508042
51093 Isle of Wight	Virginia	278.73244392
9011 New London	Connecticut	278.12762385
17111 McHenry	Illinois	277.73276728
16083 Twin Falls	Idaho	277.64547345
28139 Tippah	Mississippi	277.33575813
28111 Perry	Mississippi	276.59039477
18091 LaPorte	Indiana	275.43701764
47147 Robertson	Tennessee	274.60147581
51147 Prince Edward	Virginia	274.50980392
42055 Franklin	Pennsylvania	274.48574289
42093 Montour	Pennsylvania	274.12280702
37061 Duplin	North Carolina	273.54900095
17077 Jackson	Illinois	273.42865602
18067 Howard	Indiana	273.17096860
17141 Ogle	Illinois	272.96113740
37077 Granville	North Carolina	272.81044664
53005 Benton	Washington	272.44312131
1031 Coffee	Alabama	271.62919725
37193 Wilkes	North Carolina	271.30708753
18057 Hamilton	Indiana	270.83850875
16053 Jerome	Idaho	270.66416823
8085 Montrose	Colorado	270.05258919
21183 Ohio	Kentucky	269.85510856
18141 St. Joseph	Indiana	269.60051113
48099 Coryell	Texas	268.68784087
8014 Broomfield	Colorado	268.52613799
45041 Florence	South Carolina	267.80738135
28005 Amite	Mississippi	267.72675645
13067 Cobb	Georgia	267.41889240
17201 Winnebago	Illinois	267.17731914
36073 Orleans	New York	265.93125185
8059 Jefferson	Colorado	265.75530864

Counties_Cities

24019	Dorchester	Maryland	265.64160260
37063	Durham	North Carolina	265.51829740
36065	Oneida	New York	265.27047570
42043	Dauphin	Pennsylvania	265.25007488
46117	Stanley	South Dakota	264.72534745
18131	Pulaski	Indiana	264.65634774
18143	Scott	Indiana	263.84119273
12039	Gadsden	Florida	263.65102192
37065	Edgecombe	North Carolina	263.43620806
13239	Quitman	Georgia	263.27336551
13317	Wilkes	Georgia	263.26447955
31051	Dixon	Nebraska	262.74303731
1129	Washington	Alabama	262.54731958
50007	Chittenden	Vermont	261.89145177
49035	Salt Lake	Utah	261.14123056
18109	Morgan	Indiana	260.99606367
18113	Noble	Indiana	260.87688294
45085	Sumter	South Carolina	260.06459366
31121	Merrick	Nebraska	258.63183758
8079	Mineral	Colorado	257.73195876
39049	Franklin	Ohio	257.72723804
47167	Tipton	Tennessee	256.57264416
51107	Loudoun	Virginia	256.35983778
21059	Daviess	Kentucky	255.18278209
48405	San Augustine	Texas	255.10204082
1109	Pike	Alabama	254.96430500
45033	Dillon	South Carolina	254.91029119
1081	Lee	Alabama	254.35980017
38025	Dunn	North Dakota	253.92428440
28049	Hinds	Mississippi	253.07379210
20189	Stevens	Kansas	251.84385681
13097	Douglas	Georgia	251.83890567
45079	Richland	South Carolina	251.58233955
32015	Lander	Nevada	251.12107623

Counties_Cities

48203 Harrison	Texas	250.27725324
6025 Imperial	California	250.23786346
13303 Washington	Georgia	250.17168645
22119 Webster	Louisiana	250.01288726
13247 Rockdale	Georgia	249.46464446
31041 Custer	Nebraska	249.07749077
28147 Walthall	Mississippi	248.87659869
31105 Kimball	Nebraska	248.75621891
53001 Adams	Washington	247.98825852
13301 Warren	Georgia	247.57189107
13021 Bibb	Georgia	247.55870538
29133 Mississippi	Missouri	247.45050990
26115 Monroe	Michigan	246.61158343
22097 St. Landry	Louisiana	245.27572374
18093 Lawrence	Indiana	245.24831392
37155 Robeson	North Carolina	245.01065758
51036 Charles City	Virginia	244.92148105
48381 Randall	Texas	244.36600597
8113 San Miguel	Colorado	244.17043096
13285 Troup	Georgia	244.16711883
51610 Falls Church	Virginia	243.70430544
13135 Gwinnett	Georgia	242.83747997
13151 Henry	Georgia	242.81122405
22079 Rapides	Louisiana	242.03060615
36067 Onondaga	New York	241.44180819
12099 Palm Beach	Florida	241.39585623
22015 Bossier	Louisiana	241.38066596
42061 Huntingdon	Pennsylvania	241.32128941
13003 Atkinson	Georgia	241.05098228
13065 Clinch	Georgia	240.67388688
26157 Tuscola	Michigan	239.92687943
31019 Buffalo	Nebraska	239.84682052
26075 Jackson	Michigan	239.26005679
17163 St. Clair	Illinois	238.64337180

Counties_Cities

13237 Putnam	Georgia	238.43367417
38013 Burke	North Dakota	238.09523810
48115 Dawson	Texas	237.73674618
28133 Sunflower	Mississippi	237.03128036
46013 Brown	South Dakota	236.54491810
39117 Morrow	Ohio	236.38642060
13013 Barrow	Georgia	236.35981141
37195 Wilson	North Carolina	235.71297035
22069 Natchitoches	Louisiana	235.39150004
22019 Calcasieu	Louisiana	235.33813856
27053 Hennepin	Minnesota	235.18613212
45031 Darlington	South Carolina	235.02290351
36101 Steuben	New York	233.83022256
1087 Macon	Alabama	233.20136667
54099 Wayne	West Virginia	232.82595634
17081 Jefferson	Illinois	232.68112110
18023 Clinton	Indiana	232.55813953
13189 McDuffie	Georgia	232.22330593
48483 Wheeler	Texas	231.16933154
28037 Franklin	Mississippi	231.12480740
13187 Lumpkin	Georgia	230.61750872
36083 Rensselaer	New York	230.17774489
29157 Perry	Missouri	229.76501305
26021 Berrien	Michigan	229.65985688
18053 Grant	Indiana	229.00994904
53017 Douglas	Washington	228.40096022
22001 Acadia	Louisiana	228.33252935
1101 Montgomery	Alabama	228.11532448
51800 Suffolk	Virginia	228.10769315
36055 Monroe	New York	227.34802835
28119 Quitman	Mississippi	226.91816764
47111 Macon	Tennessee	226.66391923
13017 Ben Hill	Georgia	226.36564008
8107 Routt	Colorado	225.39152062

Counties_Cities

20081 Haskell	Kansas	225.16887666
47061 Grundy	Tennessee	224.78645287
19017 Bremer	Iowa	224.47588888
22067 Morehouse	Louisiana	224.42712025
17133 Monroe	Illinois	224.26095821
1041 Crenshaw	Alabama	224.24768519
13269 Taylor	Georgia	223.90844632
13057 Cherokee	Georgia	223.88441426
13225 Peach	Georgia	223.46778034
13155 Irwin	Georgia	223.45179825
51179 Stafford	Virginia	222.72606028
18139 Rush	Indiana	222.04885075
48393 Roberts	Texas	221.48394241
37161 Rutherford	North Carolina	221.47068506
32031 Washoe	Nevada	221.15580749
36017 Chenango	New York	220.88522383
8013 Boulder	Colorado	220.80606481
42127 Wayne	Pennsylvania	220.37600437
13231 Pike	Georgia	220.02790598
51095 James City	Virginia	218.59497101
48117 Deaf Smith	Texas	218.55010661
55127 Walworth	Wisconsin	217.89853256
28073 Lamar	Mississippi	217.78468141
40141 Tillman	Oklahoma	217.74632553
24025 Harford	Maryland	217.36048764
51840 Winchester	Virginia	217.02006546
21117 Kenton	Kentucky	216.80086239
1047 Dallas	Alabama	216.65361524
13245 Richmond	Georgia	216.31919982
39137 Putnam	Ohio	216.10420367
48101 Cottle	Texas	215.98272138
13217 Newton	Georgia	215.44444546
31055 Douglas	Nebraska	215.38950042
26069 Iosco	Michigan	215.30242016

Counties_Cities

40041 Delaware	Oklahoma	215.29029088
27109 Olmsted	Minnesota	215.00284751
23005 Cumberland	Maine	214.94973719
26147 St. Clair	Michigan	214.63941206
22029 Concordia	Louisiana	214.59227468
28155 Webster	Mississippi	214.54842664
22061 Lincoln	Louisiana	214.00118654
28043 Grenada	Mississippi	213.72595583
46125 Turner	South Dakota	213.67521368
9015 Windham	Connecticut	213.62591539
45005 Allendale	South Carolina	213.41120970
45069 Marlboro	South Carolina	212.13728313
42115 Susquehanna	Pennsylvania	211.88006603
26077 Kalamazoo	Michigan	211.80201608
51061 Fauquier	Virginia	210.82419526
37187 Washington	North Carolina	210.81035500
40087 McClain	Oklahoma	210.07877954
19031 Cedar	Iowa	209.37349010
19087 Henry	Iowa	209.29884886
28127 Simpson	Mississippi	209.28320502
18133 Putnam	Indiana	209.11088171
1025 Clarke	Alabama	209.03010033
22053 Jefferson Davis	Louisiana	208.97979862
39035 Cuyahoga	Ohio	208.30368764
13129 Gordon	Georgia	208.02635000
6107 Tulare	California	208.00195767
27115 Pine	Minnesota	206.89889089
51760 Richmond City	Virginia	206.74613061
37093 Hoke	North Carolina	206.33993134
21233 Webster	Kentucky	205.93394859
40105 Nowata	Oklahoma	205.51967117
47141 Putnam	Tennessee	205.47163350
1005 Barbour	Alabama	204.97568426
32003 Clark	Nevada	204.91592084

Counties_Cities

53029 Island	Washington	204.83068908
47189 Wilson	Tennessee	204.80000000
21111 Jefferson	Kentucky	204.79755800
18169 Wabash	Indiana	204.60358056
6075 San Francisco	California	204.45938832
24009 Calvert	Maryland	204.34116279
51740 Portsmouth	Virginia	203.94792459
47149 Rutherford	Tennessee	203.45347656
51041 Chesterfield	Virginia	202.83684688
47107 McMinn	Tennessee	202.68368209
37151 Randolph	North Carolina	202.30064666
24015 Cecil	Maryland	202.28346916
27133 Rock	Minnesota	201.82706607
28161 Yalobusha	Mississippi	201.74306004
24001 Allegany	Maryland	201.47939415
48195 Hansford	Texas	201.35456709
22059 LaSalle	Louisiana	201.11282429
50011 Franklin	Vermont	200.31970215
29201 Scott	Missouri	200.21842009
13171 Lamar	Georgia	200.00000000
36107 Tioga	New York	199.75288303
22035 East Carroll	Louisiana	198.94841552
55105 Rock	Wisconsin	198.61581938
26121 Muskegon	Michigan	198.17038044
37163 Sampson	North Carolina	198.03225097
48167 Galveston	Texas	197.99342981
18003 Allen	Indiana	197.94805395
26087 Lapeer	Michigan	197.66437952
48199 Hardin	Texas	197.52827451
22055 Lafayette	Louisiana	197.29633993
37103 Jones	North Carolina	197.15679153
1105 Perry	Alabama	196.93654267
6051 Mono	California	196.49122807
1007 Bibb	Alabama	196.42857143

Counties_Cities

12065 Jefferson	Florida	195.96864502
49049 Utah	Utah	195.91361801
13165 Jenkins	Georgia	195.78486698
39055 Geauga	Ohio	195.68014804
12033 Escambia	Florida	195.22460337
44005 Newport	Rhode Island	195.05221584
28149 Warren	Mississippi	194.90644491
51830 Williamsburg	Virginia	194.68313641
37091 Hertford	North Carolina	194.42918128
48113 Dallas	Texas	194.10320528
6065 Riverside	California	194.06240845
38089 Stark	North Dakota	193.56711940
16069 Nez Perce	Idaho	193.03108295
39061 Hamilton	Ohio	192.48571051
26093 Livingston	Michigan	192.44446304
22063 Livingston	Louisiana	192.02246949
20075 Hamilton	Kansas	191.79133103
47081 Hickman	Tennessee	191.51737621
22039 Evangeline	Louisiana	191.37039141
26065 Ingham	Michigan	190.27448033
28059 Jackson	Mississippi	189.84205420
18025 Crawford	Indiana	189.42981625
20207 Woodson	Kansas	188.50141376
36035 Fulton	New York	188.46448098
1027 Clay	Alabama	188.32391714
18039 Elkhart	Indiana	188.26619965
36007 Broome	New York	187.83360030
51187 Warren	Virginia	187.48593855
26025 Calhoun	Michigan	187.37870575
47187 Williamson	Tennessee	187.28773697
48303 Lubbock	Texas	187.04539836
39155 Trumbull	Ohio	186.78226022
12081 Manatee	Florida	186.65079586
5139 Union	Arkansas	186.57670091

Counties_Cities

12021 Collier	Florida	186.26746423
31067 Gage	Nebraska	186.10710464
18035 Delaware	Indiana	185.58533440
18173 Warrick	Indiana	185.40124986
24047 Worcester	Maryland	185.24593327
13159 Jasper	Georgia	185.18518519
51193 Westmoreland	Virginia	185.08132361
37089 Henderson	North Carolina	185.01387604
12119 Sumter	Florida	184.84862606
39167 Washington	Ohio	184.52331477
13011 Banks	Georgia	184.32694333
53025 Grant	Washington	183.90851835
8121 Washington	Colorado	183.33672846
22009 Avoyelles	Louisiana	182.88764767
13215 Muscogee	Georgia	182.32385661
6003 Alpine	California	181.65304269
46037 Day	South Dakota	181.65304269
13153 Houston	Georgia	180.74342795
19061 Dubuque	Iowa	180.68432899
13075 Cook	Georgia	180.63162802
53007 Chelan	Washington	180.43512124
47047 Fayette	Tennessee	180.21576518
26011 Arenac	Michigan	179.50934113
6081 San Mateo	California	178.93690427
51630 Fredericksburg	Virginia	178.42437551
37153 Richmond	North Carolina	178.22532136
17195 Whiteside	Illinois	177.97432855
29107 Lafayette	Missouri	177.92502608
13105 Elbert	Georgia	177.82426778
1011 Bullock	Alabama	177.54981259
56019 Johnson	Wyoming	177.30496454
36121 Wyoming	New York	177.12361232
13145 Harris	Georgia	176.93981146
40117 Pawnee	Oklahoma	176.93715680

Counties_Cities

41047 Marion	Oregon	176.72428705
18151 Steuben	Indiana	176.37194240
13271 Telfair	Georgia	176.36684303
13077 Coweta	Georgia	176.19152087
27167 Wilkin	Minnesota	175.88743204
28033 DeSoto	Mississippi	175.82320976
37119 Mecklenburg	North Carolina	175.70145744
19149 Plymouth	Iowa	175.33373182
28071 Lafayette	Mississippi	175.20486193
48321 Matagorda	Texas	175.09301817
40113 Osage	Oklahoma	174.41613137
17177 Stephenson	Illinois	174.28999173
1049 DeKalb	Alabama	173.70596064
18127 Porter	Indiana	173.35518945
39007 Ashtabula	Ohio	173.34577867
37107 Lenoir	North Carolina	173.28855224
28151 Washington	Mississippi	173.09100593
12007 Bradford	Florida	173.08524448
27017 Carlton	Minnesota	173.00555292
21149 McLean	Kentucky	172.93558150
21213 Simpson	Kentucky	172.70225053
48369 Parmer	Texas	172.34387672
24043 Washington	Maryland	172.26985410
26017 Bay	Michigan	172.24291062
13023 Bleckley	Georgia	171.36625643
51177 Spotsylvania	Virginia	171.33747523
24037 St. Mary's	Maryland	171.30582972
8029 Delta	Colorado	171.22734468
50025 Windham	Vermont	170.73627093
39093 Lorain	Ohio	170.61923797
13219 Oconee	Georgia	170.60501120
31143 Polk	Nebraska	170.51913604
17145 Perry	Illinois	170.01983565
18049 Fulton	Indiana	169.22158073

Counties_Cities

28019 Choctaw	Mississippi	169.12297656
13157 Jackson	Georgia	168.98128426
13281 Towns	Georgia	168.74789065
5141 Van Buren	Arkansas	168.64422092
56009 Converse	Wyoming	168.62170088
13113 Fayette	Georgia	168.34274936
53053 Pierce	Washington	167.84490951
36089 St. Lawrence	New York	167.51969051
37033 Caswell	North Carolina	167.41563133
26023 Branch	Michigan	167.34675164
8045 Garfield	Colorado	167.30801405
46101 Moody	South Dakota	167.19866241
8035 Douglas	Colorado	167.16456228
28137 Tate	Mississippi	166.90427344
51069 Frederick	Virginia	166.37428555
39157 Tuscarawas	Ohio	165.98680785
31061 Franklin	Nebraska	165.39861065
42133 York	Pennsylvania	165.07797704
50001 Addison	Vermont	164.98525951
51057 Essex	Virginia	164.85026101
56021 Laramie	Wyoming	164.68638862
12013 Calhoun	Florida	164.53006101
21101 Henderson	Kentucky	164.50615253
39097 Madison	Ohio	164.36628915
12015 Charlotte	Florida	164.32610082
37069 Franklin	North Carolina	164.29840142
18013 Brown	Indiana	164.10660365
27165 Watonwan	Minnesota	163.93442623
37135 Orange	North Carolina	163.66836270
48157 Fort Bend	Texas	163.35431004
8095 Phillips	Colorado	163.32244517
18027 Daviess	Indiana	162.91067065
39133 Portage	Ohio	162.64953016
36091 Saratoga	New York	162.49353719

Counties_Cities

45045 Greenville	South Carolina	162.38407041
21143 Lyon	Kentucky	162.31739293
39173 Wood	Ohio	162.20848381
5037 Cross	Arkansas	161.90933077
29183 St. Charles	Missouri	161.83094428
12107 Putnam	Florida	161.80575219
1127 Walker	Alabama	161.66752994
1073 Jefferson	Alabama	161.53496132
31023 Butler	Nebraska	161.33035493
1117 Shelby	Alabama	161.32995220
47135 Perry	Tennessee	161.21031746
19095 Iowa	Iowa	161.08047829
18175 Washington	Indiana	161.04212146
31035 Clay	Nebraska	160.92693917
12071 Lee	Florida	160.61276686
48453 Travis	Texas	160.32121902
42041 Cumberland	Pennsylvania	160.28764274
53071 Walla Walla Cou	Washington	159.21998621
53071 Walla Walla Cou	Washington	159.21998621
13211 Morgan	Georgia	159.12586856
40027 Cleveland	Oklahoma	159.05193685
47043 Dickson	Tennessee	159.03903005
48039 Brazoria	Texas	158.83306321
26037 Clinton	Michigan	158.82619876
48469 Victoria	Texas	158.63530179
31109 Lancaster	Nebraska	158.53904536
13297 Walton	Georgia	158.28369143
13115 Floyd	Georgia	158.28116863
19163 Scott	Iowa	158.12283952
27009 Benton	Minnesota	157.84930324
48057 Calhoun	Texas	157.69212931
37123 Montgomery	North Carolina	157.67665285
37025 Cabarrus	North Carolina	157.56451628
28009 Benton	Mississippi	157.17567404

Counties_Cities

1055 Etowah	Alabama	157.07163833
37079 Greene	North Carolina	157.05311251
48201 Harris	Texas	157.00357914
1067 Henry	Alabama	156.89464815
39033 Crawford	Ohio	156.43802647
40145 Wagoner	Oklahoma	156.03545125
24039 Somerset	Maryland	155.79357352
45063 Lexington	South Carolina	155.23739798
1051 Elmore	Alabama	155.09177281
13079 Crawford	Georgia	154.24581913
26067 Ionia	Michigan	154.18159165
6031 Kings	California	153.93153020
39037 Darke	Ohio	153.92708922
17109 McDonough	Illinois	153.56367885
16001 Ada	Idaho	153.41535345
39153 Summit	Ohio	153.34423289
36015 Chemung	New York	153.10845776
48277 Lamar	Texas	152.83140283
48111 Dallam	Texas	152.77777778
35021 Harding	New Mexico	152.67175573
39169 Wayne	Ohio	152.62962739
13117 Forsyth	Georgia	152.57045289
37083 Halifax	North Carolina	152.25214537
13175 Laurens	Georgia	152.13946117
28045 Hancock	Mississippi	152.11053365
13181 Lincoln	Georgia	151.61086545
8041 El Paso	Colorado	151.15093240
48315 Marion	Texas	151.08783239
45025 Chesterfield	South Carolina	150.80648686
13233 Polk	Georgia	150.69460796
36051 Livingston	New York	150.25226565
28121 Rankin	Mississippi	150.09551533
13101 Echols	Georgia	150.00000000
47075 Haywood	Tennessee	149.98557831

Counties_Cities

37125 Moore	North Carolina	149.97669281
8003 Alamosa	Colorado	149.85314392
21015 Boone	Kentucky	149.77230049
5119 Pulaski	Arkansas	149.74024651
17119 Madison	Illinois	149.73852477
13091 Dodge	Georgia	149.72228930
48441 Taylor	Texas	149.66579483
5025 Cleveland	Arkansas	149.66325767
13029 Bryan	Georgia	149.57096749
31123 Morrill	Nebraska	149.38113530
35001 Bernalillo	New Mexico	149.10837025
17103 Lee	Illinois	149.02258715
48177 Gonzales	Texas	148.85239604
50003 Bennington	Vermont	148.74687772
13185 Lowndes	Georgia	148.72636927
48479 Webb	Texas	148.59918089
47113 Madison	Tennessee	148.55796322
37085 Harnett	North Carolina	148.27067221
12097 Osceola	Florida	147.83010408
54003 Berkeley	West Virginia	147.70796513
5041 Desha	Arkansas	147.67199444
18041 Fayette	Indiana	147.52462360
48437 Swisher	Texas	147.41356205
42001 Adams	Pennsylvania	146.87144372
13161 Jeff Davis	Georgia	146.38365826
54037 Jefferson	West Virginia	146.09846685
51670 Hopewell	Virginia	146.04354753
33013 Merrimack	New Hampshire	145.56811264
37149 Polk	North Carolina	145.55334530
53073 Whatcom	Washington	145.33531249
19009 Audubon	Iowa	145.29604068
18171 Warren	Indiana	145.22570495
5019 Clark	Arkansas	145.05235483
13279 Toombs	Georgia	145.05151188

Counties_Cities

12085 Martin	Florida	144.79964204
19073 Greene	Iowa	144.75002784
36095 Schoharie	New York	144.70849278
19105 Jones	Iowa	144.62013112
51085 Hanover	Virginia	143.60447225
47021 Cheatham	Tennessee	143.42590074
28145 Union	Mississippi	143.32657484
12023 Columbia	Florida	143.25631533
17037 DeKalb	Illinois	143.07250607
51099 King George	Virginia	142.99153340
1021 Chilton	Alabama	142.68566122
45013 Beaufort	South Carolina	142.54298810
51600 Fairfax City	Virginia	142.42695532
48439 Tarrant	Texas	141.77927231
31181 Webster	Nebraska	141.52278517
19089 Howard	Iowa	141.50429955
36025 Delaware	New York	141.48718755
28093 Marshall	Mississippi	141.03974500
4019 Pima	Arizona	140.99105645
20089 Jewell	Kansas	140.79549454
8039 Elbert	Colorado	140.78076250
48359 Oldham	Texas	140.77897701
47035 Cumberland	Tennessee	140.76718114
24041 Talbot	Maryland	140.66219433
20047 Edwards	Kansas	140.40014040
18155 Switzerland	Indiana	139.96454232
45049 Hampton	South Carolina	139.52767299
37023 Burke	North Carolina	139.40828926
27107 Norman	Minnesota	138.99613900
31171 Thomas	Nebraska	138.88888889
18007 Benton	Indiana	138.68022651
51109 Louisa	Virginia	138.66985698
45001 Abbeville	South Carolina	138.54366163
45067 Marion	South Carolina	138.53539096

Counties_Cities

17129 Menard	Illinois	138.34635417
13059 Clarke	Georgia	138.22351370
47121 Meigs	Tennessee	138.14399480
13291 Union	Georgia	137.49427107
45011 Barnwell	South Carolina	137.36263736
6083 Santa Barbara	California	137.28173212
39109 Miami	Ohio	136.50656173
19011 Benton	Iowa	136.49481320
27119 Polk	Minnesota	136.38237813
37017 Bladen	North Carolina	135.58300693
29099 Jefferson	Missouri	135.50437492
13313 Whitfield	Georgia	135.49614653
51113 Madison	Virginia	135.38924408
8019 Clear Creek	Colorado	135.34617387
24035 Queen Anne's	Maryland	135.32069014
12019 Clay	Florida	135.14013847
51540 Charlottesville	Virginia	135.08739115
5073 Lafayette	Arkansas	134.69021251
39003 Allen	Ohio	134.42038514
36099 Seneca	New York	134.11078717
31167 Stanton	Nebraska	134.00335008
27169 Winona	Minnesota	133.79242499
29113 Lincoln	Missouri	133.48126062
48141 El Paso	Texas	133.09418406
45037 Edgefield	South Carolina	133.07703682
28153 Wayne	Mississippi	133.01803133
26045 Eaton	Michigan	132.93755577
13223 Paulding	Georgia	132.89117554
37007 Anson	North Carolina	132.65265104
51011 Appomattox	Virginia	132.56738842
33017 Strafford	New Hampshire	132.21615804
18159 Tipton	Indiana	132.20518244
29071 Franklin	Missouri	132.15009164
48245 Jefferson	Texas	131.76418916

Counties_Cities

29159 Pettis	Missouri	131.63461991
8111 San Juan	Colorado	131.23359580
13111 Fannin	Georgia	130.95054691
51007 Amelia	Virginia	130.63859218
30031 Gallatin	Montana	130.50162680
28117 Prentiss	Mississippi	130.35749556
27123 Ramsey	Minnesota	130.31388015
19075 Grundy	Iowa	130.03901170
51730 Petersburg	Virginia	129.88247220
1039 Covington	Alabama	129.77883523
12035 Flagler	Florida	129.38688463
6073 San Diego	California	129.18126773
12049 Hardee	Florida	128.46393834
21047 Christian	Kentucky	128.36433146
51530 Buena Vista	Virginia	128.26679493
51550 Chesapeake	Virginia	128.17659520
27047 Freeborn	Minnesota	128.10405991
55043 Grant	Wisconsin	128.02110409
36057 Montgomery	New York	127.38853503
17115 Macon	Illinois	127.01505081
19119 Lyon	Iowa	127.00025400
46135 Yankton	South Dakota	126.80921772
19133 Monona	Iowa	126.74271229
26139 Ottawa	Michigan	126.68075761
36109 Tompkins	New York	126.46775559
6029 Kern	California	126.34316275
48163 Frio	Texas	126.16067824
28107 Panola	Mississippi	125.81192580
17095 Knox	Illinois	125.71839080
19015 Boone	Iowa	125.25620588
28105 Oktibbeha	Mississippi	125.00252021
48205 Hartley	Texas	124.57732693
2195 Petersburg	Alaska	124.18503570
47041 DeKalb	Tennessee	124.14341047

Counties_Cities

1125 Tuscaloosa	Alabama	123.97623869
13207 Monroe	Georgia	123.54651163
46111 Sanborn	South Dakota	123.50761630
23027 Waldo	Maine	123.44434927
5071 Johnson	Arkansas	123.40139107
31173 Thurston	Nebraska	123.23702588
26091 Lenawee	Michigan	123.13516374
48021 Bastrop	Texas	123.02244297
42097 Northumberland	Pennsylvania	122.96476840
28131 Stone	Mississippi	122.88294064
55061 Kewaunee	Wisconsin	122.65122897
51049 Cumberland	Virginia	122.33662963
18065 Henry	Indiana	122.22659568
19065 Fayette	Iowa	122.07527976
13251 Screven	Georgia	121.96871861
13025 Brantley	Georgia	121.71244113
16027 Canyon	Idaho	121.70076824
13053 Chattahoochee	Georgia	121.67727443
21023 Bracken	Kentucky	121.37395315
17167 Sangamon	Illinois	121.32194852
39151 Stark	Ohio	121.10642833
20019 Chautauqua	Kansas	120.88244183
8069 Larimer	Colorado	120.67853862
28087 Lowndes	Mississippi	120.48192771
27003 Anoka	Minnesota	120.40258555
19085 Harrison	Iowa	120.27734541
37179 Union	North Carolina	119.96201909
18115 Ohio	Indiana	119.78097194
20163 Rooks	Kansas	119.68880910
36043 Herkimer	New York	119.67719503
8119 Teller	Colorado	119.60291831
1113 Russell	Alabama	119.41641716
37117 Martin	North Carolina	119.09487892
5051 Garland	Arkansas	119.00679751

Counties_Cities

4021 Pinal	Arizona	118.53163900
21003 Allen	Kentucky	118.36000379
22011 Beauregard	Louisiana	118.11129305
42003 Allegheny	Pennsylvania	118.10067200
21037 Campbell	Kentucky	118.08656819
6071 San Bernardino	California	117.97736511
13149 Heard	Georgia	117.85503830
23031 York	Maine	117.83017907
4013 Maricopa	Arizona	117.80111834
6085 Santa Clara	California	117.72477898
51137 Orange	Virginia	117.34526798
42129 Westmoreland	Pennsylvania	117.22393194
5121 Randolph	Arkansas	117.00468019
51775 Salem	Virginia	116.99099169
51033 Caroline	Virginia	116.98947095
39171 Williams	Ohio	116.83512662
48339 Montgomery	Texas	116.59686085
51127 New Kent	Virginia	116.11808316
48003 Andrews	Texas	115.84289497
29101 Johnson	Missouri	115.55953180
17135 Montgomery	Illinois	115.38058110
47159 Smith	Tennessee	115.33446996
18119 Owen	Indiana	115.13552411
45019 Charleston	South Carolina	115.05155147
6001 Alameda	California	115.01404227
2130 Ketchikan Gatew	Alaska	114.95904584
37057 Davidson	North Carolina	114.63622505
40037 Creek	Oklahoma	114.51874197
28125 Sharkey	Mississippi	114.23349326
20017 Chase	Kansas	114.11182959
12031 Duval	Florida	113.97828414
39175 Wyandot	Ohio	113.97310235
19177 Van Buren	Iowa	113.96011396
19045 Clinton	Iowa	113.93439099

Counties_Cities

37127 Nash	North Carolina	113.81041525
16039 Elmore	Idaho	113.72390770
18161 Union	Indiana	113.68480887
31125 Nance	Nebraska	113.25028313
21105 Hickman	Kentucky	113.09658448
40109 Oklahoma	Oklahoma	112.92206989
36041 Hamilton	New York	112.76499774
38059 Morton	North Dakota	112.55828911
20129 Morton	Kansas	112.48593926
19165 Shelby	Iowa	112.28191397
36077 Otsego	New York	112.13576796
17073 Henry	Illinois	112.03911184
12027 DeSoto	Florida	112.03286297
8067 La Plata	Colorado	111.88066063
31039 Cuming	Nebraska	111.85682327
46005 Beadle	South Dakota	111.21114230
12001 Alachua	Florida	111.12922106
55089 Ozaukee	Wisconsin	111.05253121
18073 Jasper	Indiana	110.87803416
48071 Chambers	Texas	110.70806049
48061 Cameron	Texas	110.63721374
51710 Norfolk	Virginia	110.62128190
17125 Mason	Illinois	110.57869517
51149 Prince George	Virginia	110.28832519
20099 Labette	Kansas	110.19835704
13073 Columbia	Georgia	110.18141045
13163 Jefferson	Georgia	110.17498380
51043 Clarke	Virginia	110.17007505
38053 McKenzie	North Dakota	110.03521127
1001 Autauga	Alabama	109.71025701
48189 Hale	Texas	109.37038132
45075 Orangeburg	South Carolina	109.27830308
40115 Ottawa	Oklahoma	109.06174820
17019 Champaign	Illinois	109.05644743

Counties_Cities

20067 Grant	Kansas	109.05125409
35057 Torrance	New Mexico	109.03726509
31185 York	Nebraska	108.91664246
40071 Kay	Oklahoma	108.69319082
13119 Franklin	Georgia	108.58706511
45023 Chester	South Carolina	108.52376670
13143 Haralson	Georgia	108.35336742
13169 Jones	Georgia	108.33100363
1071 Jackson	Alabama	108.24184320
19043 Clayton	Iowa	108.22510823
13049 Charlton	Georgia	107.95805059
39123 Ottawa	Ohio	107.92513920
21081 Grant	Kentucky	107.47979778
55111 Sauk	Wisconsin	107.39466762
26005 Allegan	Michigan	107.39216037
31153 Sarpy	Nebraska	107.34092671
37051 Cumberland	North Carolina	107.12243854
38015 Burleigh	North Dakota	107.06076223
48005 Angelina	Texas	106.78363110
12095 Orange	Florida	106.76169472
12087 Monroe	Florida	106.62828049
31177 Washington	Nebraska	106.44989597
17121 Marion	Illinois	106.32642212
47053 Gibson	Tennessee	106.02507901
45057 Lancaster	South Carolina	105.89222059
26113 Missaukee	Michigan	105.86911930
21157 Marshall	Kentucky	105.79974993
27153 Todd	Minnesota	105.76844846
48011 Armstrong	Texas	105.70824524
6027 Inyo	California	105.63184522
21219 Todd	Kentucky	105.59662091
46109 Roberts	South Dakota	105.29338566
16047 Gooding	Idaho	105.29086602
31111 Lincoln	Nebraska	105.15844820

Counties_Cities

1015 Calhoun	Alabama	105.00800686
5061 Howard	Arkansas	104.93965970
48139 Ellis	Texas	104.77273234
18157 Tippecanoe	Indiana	104.63718868
47045 Dyer	Tennessee	104.50160772
37143 Perquimans	North Carolina	104.30636269
54061 Monongalia	West Virginia	104.30370231
5111 Poinsett	Arkansas	104.27963627
40143 Tulsa	Oklahoma	104.26306373
21145 McCracken	Kentucky	104.06145747
39045 Fairfield	Ohio	103.99147527
42087 Mifflin	Pennsylvania	103.84665311
19019 Buchanan	Iowa	103.77848012
23007 Franklin	Maine	103.68933338
5043 Drew	Arkansas	103.66652117
45083 Spartanburg	South Carolina	103.54011622
8091 Ouray	Colorado	103.45541072
39103 Medina	Ohio	103.26772577
51003 Albemarle	Virginia	103.01881933
50015 Lamoille	Vermont	102.76679842
13213 Murray	Georgia	102.70283811
17041 Douglas	Illinois	102.67467529
39107 Mercer	Ohio	102.54156596
48041 Brazos	Texas	102.31171557
5093 Mississippi	Arkansas	101.84534058
13107 Emanuel	Georgia	101.71590306
49045 Tooele	Utah	101.56350580
47115 Marion	Tennessee	101.48731409
56043 Washakie	Wyoming	101.45846544
21067 Fayette	Kentucky	101.30335413
42019 Butler	Pennsylvania	101.12407392
5011 Bradley	Arkansas	100.94521428
27039 Dodge	Minnesota	100.85486505
51810 Virginia Beach	Virginia	100.84653334

Counties_Cities

18009 Blackford	Indiana	100.58675608
27147 Steele	Minnesota	100.53528245
39043 Erie	Ohio	100.51598204
37081 Guilford	North Carolina	100.43659940
21007 Ballard	Kentucky	100.26319088
48049 Brown	Texas	100.20040080
17189 Washington	Illinois	100.03572705
42131 Wyoming	Pennsylvania	99.82991940
8125 Yuma	Colorado	99.80039920
41051 Multnomah	Oregon	99.64526777
26063 Huron	Michigan	99.46736829
20069 Gray	Kansas	99.45300845
18077 Jefferson	Indiana	99.35419771
41059 Umatilla	Oregon	99.33433098
17003 Alexander	Illinois	99.00990099
13019 Berrien	Georgia	98.69104509
13083 Dade	Georgia	98.60717367
13051 Chatham	Georgia	98.54942167
45087 Union	South Carolina	98.50419555
48121 Denton	Texas	98.47927512
37139 Pasquotank	North Carolina	98.38795126
27079 Le Sueur	Minnesota	98.26630168
55023 Crawford	Wisconsin	98.21373765
17063 Grundy	Illinois	98.09307071
45009 Bamberg	South Carolina	98.07355517
1035 Conecuh	Alabama	97.74374847
13289 Twiggs	Georgia	97.70395701
37165 Scotland	North Carolina	97.67308245
48445 Terry	Texas	97.66419793
51025 Brunswick	Virginia	97.65625000
51650 Hampton	Virginia	97.53337354
12127 Volusia	Florida	97.52747754
8101 Pueblo	Colorado	97.29658746
39017 Butler	Ohio	97.28593172

Counties_Cities

31157 Scotts Bluff	Nebraska	97.25193809
6059 Orange	California	97.05056674
32023 Nye	Nevada	97.03171173
13227 Pickens	Georgia	96.93558474
48361 Orange	Texas	96.92241421
37177 Tyrrell	North Carolina	96.82885500
47097 Lauderdale	Tennessee	96.80542110
26159 Van Buren	Michigan	96.75538119
41049 Morrow	Oregon	96.72880760
13173 Lanier	Georgia	96.71179884
12115 Sarasota	Florida	96.55088372
51157 Rappahannock	Virginia	96.52509653
42053 Forest	Pennsylvania	96.16705591
48481 Wharton	Texas	96.10994978
37185 Warren	North Carolina	95.92568284
21097 Harrison	Kentucky	95.85685377
5017 Chicot	Arkansas	95.80379383
39041 Delaware	Ohio	95.69097673
40031 Comanche	Oklahoma	95.49750046
1069 Houston	Alabama	95.49091881
21207 Russell	Kentucky	95.39307558
26079 Kalkaska	Michigan	95.37701975
48397 Rockwall	Texas	95.37339678
54039 Kanawha	West Virginia	95.31514957
6041 Marin	California	95.12219544
12057 Hillsborough	Florida	94.92737082
4012 La Paz	Arizona	94.79571523
13195 Madison	Georgia	94.43507589
21033 Caldwell	Kentucky	94.37672041
55133 Waukesha	Wisconsin	94.27596062
26141 Presque Isle	Michigan	94.20631182
48239 Jackson	Texas	94.12397472
1003 Baldwin	Alabama	94.02720826
19141 O'Brien	Iowa	93.93063584

Counties_Cities

1075 Lamar	Alabama	93.90349610
18163 Vanderburgh	Indiana	93.38357996
51590 Danville	Virginia	93.38215418
37101 Johnston	North Carolina	93.25274454
18105 Monroe	Indiana	93.24993023
1033 Colbert	Alabama	93.13027282
20091 Johnson	Kansas	92.54378258
48175 Goliad	Texas	92.29957806
26151 Sanilac	Michigan	92.27332330
51037 Charlotte	Virginia	92.14273748
32510 Carson City	Nevada	92.03450392
36069 Ontario	New York	91.93184301
31099 Kearney	Nebraska	91.68704156
41067 Washington	Oregon	91.68555869
27141 Sherburne	Minnesota	91.63230455
18087 LaGrange	Indiana	91.53318078
17009 Brown	Illinois	91.51921904
41053 Polk	Oregon	91.51277659
21029 Bullitt	Kentucky	91.28026743
30057 Madison	Montana	91.24087591
47069 Hardeman	Tennessee	91.19746233
20043 Doniphan	Kansas	91.12210362
28047 Harrison	Mississippi	90.97507864
41031 Jefferson	Oregon	90.93915344
19123 Mahaska	Iowa	90.90909091
40035 Craig	Oklahoma	90.87096323
51135 Nottoway	Virginia	90.79118029
45007 Anderson	South Carolina	90.78121727
19021 Buena Vista	Iowa	90.57059475
35013 Dona Ana	New Mexico	90.56555199
35013 Dona Ana	New Mexico	90.56555199
51091 Highland	Virginia	90.49773756
42035 Clinton	Pennsylvania	90.47668287
17053 Ford	Illinois	90.47044632

Counties_Cities

27099 Mower	Minnesota	89.97525680
54065 Morgan	West Virginia	89.95333671
47015 Cannon	Tennessee	89.89074817
19191 Winneshiek	Iowa	89.86968895
37183 Wake	North Carolina	89.81008052
1053 Escambia	Alabama	89.80080549
48233 Hutchinson	Texas	89.63109727
49011 Davis	Utah	89.56165965
46129 Walworth	South Dakota	89.49346698
21035 Calloway	Kentucky	89.43401048
12129 Wakulla	Florida	89.33797480
48371 Pecos	Texas	89.32559178
42119 Union	Pennsylvania	89.31561907
12113 Santa Rosa	Florida	89.21153728
31137 Phelps	Nebraska	88.92841263
21141 Logan	Kentucky	88.92511764
40121 Pittsburg	Oklahoma	88.88483716
19167 Sioux	Iowa	88.80231459
42063 Indiana	Pennsylvania	88.75634608
16025 Camas	Idaho	88.73114463
48029 Bexar	Texas	88.66850717
32021 Mineral	Nevada	88.61320337
20173 Sedgwick	Kansas	88.39443388
51820 Waynesboro	Virginia	88.38607036
47051 Franklin	Tennessee	88.32656959
53031 Jefferson	Washington	88.24734470
48185 Grimes	Texas	88.15232722
48183 Gregg	Texas	88.11142458
51770 Roanoke City	Virginia	88.07045637
1115 St. Clair	Alabama	87.94678092
37197 Yadkin	North Carolina	87.89920891
18021 Clay	Indiana	87.88689339
13295 Walker	Georgia	87.88359026
1121 Talladega	Alabama	87.68853034

Counties_Cities

23011 Kennebec	Maine	87.64529050
12117 Seminole	Florida	87.63829751
51053 Dinwiddie	Virginia	87.63013074
21155 Marion	Kentucky	87.61080190
20113 McPherson	Kansas	87.60556471
37067 Forsyth	North Carolina	87.57606852
12109 St. Johns	Florida	87.31185671
51023 Botetourt	Virginia	87.14727890
54031 Hardy	West Virginia	87.11433757
42081 Lycoming	Pennsylvania	87.09881757
18153 Sullivan	Indiana	86.99855002
6013 Contra Costa	California	86.85332742
1029 Cleburne	Alabama	86.74184293
18075 Jay	Indiana	86.68849933
31159 Seward	Nebraska	86.61508257
36117 Wayne	New York	86.60508083
40033 Cotton	Oklahoma	86.56509695
26073 Isabella	Michigan	86.44879680
37073 Gates	North Carolina	86.40801866
26127 Oceana	Michigan	86.38497653
45047 Greenwood	South Carolina	86.23005047
6069 San Benito	California	86.12704552
17117 Macoupin	Illinois	86.06801580
53039 Klickitat	Washington	85.94562808
37001 Alamance	North Carolina	85.91891177
16081 Teton	Idaho	85.91065292
6043 Mariposa	California	85.85656230
28135 Tallahatchie	Mississippi	85.79395153
20157 Republic	Kansas	85.76329331
28081 Lee	Mississippi	85.67873994
18045 Fountain	Indiana	85.62167452
1077 Lauderdale	Alabama	85.50986611
36019 Clinton	New York	85.50715658
45015 Berkeley	South Carolina	85.48516222

Counties_Cities

12055 Highlands	Florida	85.36955532
27089 Marshall	Minnesota	85.19701810
21215 Spencer	Kentucky	85.13355326
12073 Leon	Florida	85.12762306
48305 Lynn	Texas	85.07742045
45029 Colleton	South Carolina	84.97079129
31077 Greeley	Nebraska	84.88964346
31065 Furnas	Nebraska	84.83563097
5003 Ashley	Arkansas	84.80494862
20181 Sherman	Kansas	84.76012884
5031 Craighead	Arkansas	84.74732401
37147 Pitt	North Carolina	84.48480941
12111 St. Lucie	Florida	84.39002516
47031 Coffee	Tennessee	84.38061041
51035 Carroll	Virginia	84.35686327
42005 Armstrong	Pennsylvania	84.27439744
12103 Pinellas	Florida	84.07841851
2110 Juneau	Alaska	84.07809921
12105 Polk	Florida	83.89723859
2090 Fairbanks North	Alaska	83.86294975
6099 Stanislaus	California	83.84638469
56027 Niobrara	Wyoming	83.75209380
50021 Rutland	Vermont	83.51513499
48085 Collin	Texas	83.47046101
13127 Glynn	Georgia	83.31475375
55131 Washington	Wisconsin	83.27621911
50027 Windsor	Vermont	83.20370437
17099 LaSalle	Illinois	83.15818331
39089 Licking	Ohio	83.06356639
18149 Starke	Indiana	82.84281666
51680 Lynchburg	Virginia	82.79960061
48219 Hockley	Texas	82.68059182
17021 Christian	Illinois	82.66740149
39065 Hardin	Ohio	82.59212198

Counties_Cities

55025 Dane	Wisconsin	82.41697458
48257 Kaufman	Texas	82.41202905
18037 Dubois	Indiana	82.22718196
29207 Stoddard	Missouri	82.17489557
45091 York	South Carolina	82.08143938
54049 Marion	West Virginia	82.00082001
53055 San Juan	Washington	81.73750584
48449 Titus	Texas	81.73644537
4023 Santa Cruz	Arizona	81.70110296
5133 Sevier	Arkansas	81.68504580
27013 Blue Earth	Minnesota	81.56969760
55039 Fond du Lac	Wisconsin	81.50117401
54069 Ohio	West Virginia	81.42737397
42109 Snyder	Pennsylvania	81.40108535
39085 Lake	Ohio	81.12305543
48345 Motley	Texas	81.03727715
39165 Warren	Ohio	80.97410121
5065 IZard	Arkansas	80.92400500
8093 Park	Colorado	80.83638715
48037 Bowie	Texas	80.57334295
29199 Scotland	Missouri	80.54772453
29041 Chariton	Missouri	80.52610388
45071 Newberry	South Carolina	80.47767394
36031 Essex	New York	80.42895442
45043 Georgetown	South Carolina	80.32257546
5091 Miller	Arkansas	80.28996146
8083 Montezuma	Colorado	80.28136708
39047 Fayette	Ohio	80.23442406
42073 Lawrence	Pennsylvania	80.06126427
26103 Marquette	Michigan	79.68007697
53003 Asotin	Washington	79.61079169
20097 Kiowa	Kansas	79.49125596
17137 Morgan	Illinois	79.46785967
16045 Gem	Idaho	79.39208348

Counties_Cities

17051 Fayette	Illinois	79.37990288
46065 Hughes	South Dakota	79.32011331
48209 Hays	Texas	79.05457910
51045 Craig	Virginia	78.98894155
20179 Sheridan	Kansas	78.95775760
20177 Shawnee	Kansas	78.87368380
12091 Okaloosa	Florida	78.64176505
39011 Auglaize	Ohio	78.59575583
46085 Lyman	South Dakota	78.51347815
8023 Costilla	Colorado	78.36990596
29069 Dunklin	Missouri	78.17013901
6019 Fresno	California	78.13757039
6113 Yolo	California	78.03709484
20059 Franklin	Kansas	78.03050993
46069 Hyde	South Dakota	78.00312012
31097 Johnson	Nebraska	77.91195949
27093 Meeker	Minnesota	77.78401971
47027 Clay	Tennessee	77.75042115
41043 Linn	Oregon	77.74767346
19051 Davis	Iowa	77.63114118
39139 Richland	Ohio	77.62244114
21203 Rockcastle	Kentucky	77.61194030
12003 Baker	Florida	77.58772703
39019 Carroll	Ohio	77.54514235
38081 Sargent	North Dakota	77.51937984
37097 Iredell	North Carolina	77.33908706
40133 Seminole	Oklahoma	77.30490683
6077 San Joaquin	California	77.19288922
13047 Catoosa	Georgia	77.12844853
13241 Rabun	Georgia	77.07357562
31021 Burt	Nebraska	77.06535142
26149 St. Joseph	Michigan	76.99490523
5053 Grant	Arkansas	76.97382890
18121 Parke	Indiana	76.80037809

Counties_Cities

36009 Cattaraugus	New York	76.78292556
51700 Newport News	Virginia	76.69656153
36123 Yates	New York	76.48645385
29029 Camden	Missouri	76.39419404
40065 Jackson	Oklahoma	76.15535693
48051 Burleson	Texas	76.13247050
39027 Clinton	Ohio	76.08721497
1009 Blount	Alabama	76.07192254
20161 Riley	Kansas	75.98062494
19155 Pottawattamie	Iowa	75.90903745
26111 Midland	Michigan	75.71296374
27037 Dakota	Minnesota	75.68937269
19023 Butler	Iowa	75.65857349
22043 Grant	Louisiana	75.61604839
6095 Solano	California	75.45733414
4015 Mohave	Arizona	75.39966595
51027 Buchanan	Virginia	75.39701239
5129 Searcy	Arkansas	75.39582810
36003 Allegany	New York	75.38229593
51191 Washington	Virginia	75.36487629
26143 Roscommon	Michigan	75.36426059
47125 Montgomery	Tennessee	75.26098568
20023 Cheyenne	Kansas	75.18796992
31033 Cheyenne	Nebraska	75.18796992
51199 York	Virginia	75.17023848
55057 Juneau	Wisconsin	75.13994815
21057 Cumberland	Kentucky	75.08634930
40131 Rogers	Oklahoma	75.01304575
38099 Walsh	North Dakota	74.99765632
48149 Fayette	Texas	74.95364709
29219 Warren	Missouri	74.90420904
6067 Sacramento	California	74.82275832
55103 Richland	Wisconsin	74.81153249
26031 Cheboygan	Michigan	74.76488411

Counties_Cities

17071 Henderson	Illinois	74.52675511
39081 Jefferson	Ohio	74.50545106
27163 Washington	Minnesota	74.45958928
45065 McCormick	South Carolina	74.38894793
18177 Wayne	Indiana	74.31448678
48123 DeWitt	Texas	74.30524595
6079 San Luis Obispo	California	74.29315869
54057 Mineral	West Virginia	74.23904974
21113 Jessamine	Kentucky	74.18397626
6111 Ventura	California	74.15093652
20005 Atchison	Kansas	74.10609523
19057 Des Moines	Iowa	74.09678573
51133 Northumberland	Virginia	74.09236849
40017 Canadian	Oklahoma	74.07561251
42059 Greene	Pennsylvania	73.96044486
53063 Spokane	Washington	73.83931399
40051 Grady	Oklahoma	73.80605210
42099 Perry	Pennsylvania	73.69037040
1045 Dale	Alabama	73.53541956
38069 Pierce	North Dakota	73.51139427
48401 Rusk	Texas	73.46189164
5115 Pope	Arkansas	73.43750000
13283 Treutlen	Georgia	73.43222206
35049 Santa Fe	New Mexico	73.30596577
17083 Jersey	Illinois	73.23659999
1043 Cullman	Alabama	73.10467151
48343 Morris	Texas	72.93946025
40125 Pottawatomie	Oklahoma	72.92340291
51015 Augusta	Virginia	72.88919517
35059 Union	New Mexico	72.85089849
47083 Houston	Tennessee	72.61285247
37059 Davie	North Carolina	72.54346758
45053 Jasper	South Carolina	72.48627938
18135 Randolph	Indiana	72.43169289

Counties_Cities

51073 Gloucester	Virginia	72.29109213
16075 Payette	Idaho	72.18377139
27131 Rice	Minnesota	72.15549509
21211 Shelby	Kentucky	72.13817552
46087 McCook	South Dakota	72.12405337
48173 Glasscock	Texas	72.04610951
17143 Peoria	Illinois	71.97391223
38067 Pembina	North Dakota	71.97351375
26117 Montcalm	Michigan	71.91095548
1133 Winston	Alabama	71.85122570
46119 Sully	South Dakota	71.83908046
47183 Weakley	Tennessee	71.82403112
33003 Carroll	New Hampshire	71.75218844
22065 Madison	Louisiana	71.67816504
48423 Smith	Texas	71.67026466
47105 Loudon	Tennessee	71.62513665
48331 Milam	Texas	71.62468664
29051 Cole	Missouri	71.61831345
26129 Ogemaw	Michigan	71.59221077
54071 Pendleton	West Virginia	71.45919680
29081 Harrison	Missouri	71.30972189
47117 Marshall	Tennessee	71.25256064
42027 Centre	Pennsylvania	71.25088296
1099 Monroe	Alabama	71.20140504
48451 Tom Green	Texas	71.07260405
47139 Polk	Tennessee	71.01432122
53011 Clark	Washington	70.97541387
39051 Fulton	Ohio	70.96224808
22085 Sabine	Louisiana	70.73901465
35061 Valencia	New Mexico	70.62885843
16003 Adams	Idaho	70.58823529
1103 Morgan	Alabama	70.53548187
17131 Mercer	Illinois	70.50830075
39073 Hocking	Ohio	70.45974987

Counties_Cities

37071 Gaston	North Carolina	70.45224056
45051 Horry	South Carolina	70.31878819
51678 Lexington	Virginia	70.06726457
12131 Walton	Florida	70.05253940
12089 Nassau	Florida	69.90399851
17015 Carroll	Illinois	69.87143656
18167 Vigo	Indiana	69.84150634
4027 Yuma	Arizona	69.76919596
39143 Sandusky	Ohio	69.72907703
26027 Cass	Michigan	69.69585503
48473 Waller	Texas	69.64574784
26123 Newaygo	Michigan	69.54102921
15009 Maui	Hawaii	69.37508597
29169 Pulaski	Missouri	69.21213519
1019 Cherokee	Alabama	69.14566687
19069 Franklin	Iowa	69.14263137
28115 Pontotoc	Mississippi	69.11067132
12017 Citrus	Florida	68.95199724
20143 Ottawa	Kansas	68.94174423
21225 Union	Kentucky	68.94174423
48001 Anderson	Texas	68.89780733
33001 Belknap	New Hampshire	68.82763593
55083 Oconto	Wisconsin	68.72852234
23001 Androscoggin	Maine	68.72277789
48349 Navarro	Texas	68.59679209
19181 Warren	Iowa	68.55217800
48153 Floyd	Texas	68.52835361
18101 Martin	Indiana	68.51326221
21091 Hancock	Kentucky	68.50879196
39163 Vinton	Ohio	68.49836365
16073 Owyhee	Idaho	68.41700162
37145 Person	North Carolina	68.34231908
8025 Crowley	Colorado	68.28269034
46121 Todd	South Dakota	68.07351940

Counties_Cities

18123 Perry	Indiana	68.05570097
47087 Jackson	Tennessee	68.03878211
27139 Scott	Minnesota	67.85135126
48455 Trinity	Texas	67.84260516
47017 Carroll	Tennessee	67.80870807
21019 Boyd	Kentucky	67.73920406
48493 Wilson	Texas	67.69671870
5105 Perry	Arkansas	67.61978362
36011 Cayuga	New York	67.40553503
22107 Tensas	Louisiana	67.23442403
56011 Crook	Wyoming	67.11409396
17105 Livingston	Illinois	67.11221722
26015 Barry	Michigan	67.04056772
18099 Marshall	Indiana	67.02992562
37039 Cherokee	North Carolina	66.94147905
22113 Vermilion	Louisiana	66.85609226
13179 Liberty	Georgia	66.66991886
35039 Rio Arriba	New Mexico	66.65641183
21199 Pulaski	Kentucky	66.53977686
26057 Gratiot	Michigan	66.50410109
12069 Lake	Florida	66.48059580
32019 Lyon	Nevada	66.29873853
55019 Clark	Wisconsin	66.26523380
48045 Briscoe	Texas	65.96306069
12029 Dixie	Florida	65.86826347
56017 Hot Springs	Wyoming	65.86169045
39135 Preble	Ohio	65.85847745
31163 Sherman	Nebraska	65.83278473
8099 Prowers	Colorado	65.76783953
20155 Reno	Kansas	65.76625710
1089 Madison	Alabama	65.75375356
30007 Broadwater	Montana	65.73541495
51079 Greene	Virginia	65.72627534
45059 Laurens	South Carolina	65.67752336

Counties_Cities

17085 Jo Daviess	Illinois	65.52466536
4025 Yavapai	Arizona	65.51921825
2020 Anchorage	Alaska	65.51461559
5059 Hot Spring	Arkansas	65.27996202
19083 Hardin	Iowa	65.21223619
13039 Camden	Georgia	65.20483634
55029 Door	Wisconsin	65.19377037
48147 Fannin	Texas	65.18165845
54019 Fayette	West Virginia	65.08903250
48489 Willacy	Texas	65.07088078
51119 Middlesex	Virginia	65.00139289
54051 Marshall	West Virginia	64.96670456
51101 King William	Virginia	64.93889840
21139 Livingston	Kentucky	64.92101277
5045 Faulkner	Arkansas	64.90072593
29163 Pike	Missouri	64.85084306
39113 Montgomery	Ohio	64.80930098
45035 Dorchester	South Carolina	64.73821484
13043 Candler	Georgia	64.59948320
18183 Whitley	Indiana	64.56535775
13055 Chattooga	Georgia	64.54215409
42051 Fayette	Pennsylvania	64.39693041
47155 Sevier	Tennessee	64.35663793
45003 Aiken	South Carolina	64.34436633
5137 Stone	Arkansas	64.22091996
27161 Waseca	Minnesota	64.20202236
12063 Jackson	Florida	64.17555119
21239 Woodford	Kentucky	64.07115667
51161 Roanoke	Virginia	63.78025576
39149 Shelby	Ohio	63.75059124
5027 Columbia	Arkansas	63.72944725
17113 McLean	Illinois	63.64709422
50023 Washington	Vermont	63.63949088
29143 New Madrid	Missouri	63.59851989

Counties_Cities

29039 Cedar	Missouri	63.53688669
29049 Clinton	Missouri	63.50757206
13309 Wheeler	Georgia	63.45982993
30085 Roosevelt	Montana	63.29686228
42085 Mercer	Pennsylvania	63.24367789
20087 Jefferson	Kansas	63.24110672
21147 McCreary	Kentucky	63.18933824
37137 Pamlico	North Carolina	63.14127861
31003 Antelope	Nebraska	63.13131313
26047 Emmet	Michigan	63.04791642
12061 Indian River	Florida	62.89188314
19091 Humboldt	Iowa	62.84696763
37005 Alleghany	North Carolina	62.71839441
17199 Williamson	Illinois	62.63421618
20125 Montgomery	Kansas	62.26650062
47059 Greene	Tennessee	62.24036360
5029 Conway	Arkansas	62.22775358
8105 Rio Grande	Colorado	62.22222222
29031 Cape Girardeau	Missouri	62.21985194
13265 Taliaferro	Georgia	62.18905473
48491 Williamson	Texas	62.11191084
40103 Noble	Oklahoma	62.00726371
29037 Cass	Missouri	61.93189397
28039 George	Mississippi	61.85567010
20149 Pottawatomie	Kansas	61.78687647
51181 Surry	Virginia	61.78560395
51121 Montgomery	Virginia	61.62549881
19121 Madison	Iowa	61.54224875
20107 Linn	Kansas	61.53846154
37111 McDowell	North Carolina	61.52899554
21221 Trigg	Kentucky	61.46281500
33009 Grafton	New Hampshire	61.25676609
13103 Effingham	Georgia	61.10307123
21179 Nelson	Kentucky	61.06737040

Counties_Cities

29023 Butler	Missouri	60.97703980
37027 Caldwell	North Carolina	60.95405283
35055 Taos	New Mexico	60.91061367
17001 Adams	Illinois	60.89114186
29111 Lewis	Missouri	60.88280061
29139 Montgomery	Missouri	60.69013352
56025 Natrona	Wyoming	60.67117487
51125 Nelson	Virginia	60.66325155
36023 Cortland	New York	60.64027769
27155 Traverse	Minnesota	60.45949214
26135 Oscoda	Michigan	60.41565974
19079 Hamilton	Iowa	60.19261637
47011 Bradley	Tennessee	59.96608169
48373 Polk	Texas	59.96282305
48027 Bell	Texas	59.89168883
5085 Lonoke	Arkansas	59.73634549
48295 Lipscomb	Texas	59.61251863
40021 Cherokee	Oklahoma	59.57883924
47085 Humphreys	Tennessee	59.50448988
31107 Knox	Nebraska	59.38947618
36075 Oswego	New York	59.37335663
42031 Clarion	Pennsylvania	59.31045153
21163 Meade	Kentucky	59.20250740
26051 Gladwin	Michigan	59.20195761
31027 Cedar	Nebraska	59.19962112
42015 Bradford	Pennsylvania	59.17840646
47185 White	Tennessee	59.02534401
19145 Page	Iowa	59.02026362
48193 Hamilton	Texas	58.93446488
23019 Penobscot	Maine	58.90294912
55055 Jefferson	Wisconsin	58.73439134
18129 Posey	Indiana	58.73140172
35041 Roosevelt	New Mexico	58.68857707
19107 Keokuk	Iowa	58.67970660

Counties_Cities

55053 Jackson	Wisconsin	58.59947260
41055 Sherman	Oregon	58.54800937
27083 Lyon	Minnesota	58.52744937
40097 Mayes	Oklahoma	58.38421680
51145 Powhatan	Virginia	58.24111823
8007 Archuleta	Colorado	58.11841627
39077 Huron	Ohio	58.11568440
5095 Monroe	Arkansas	57.97101449
41005 Clackamas	Oregon	57.92224959
47065 Hamilton	Tennessee	57.92152320
47023 Chester	Tennessee	57.88376939
51195 Wise	Virginia	57.87646007
42125 Washington	Pennsylvania	57.87427778
48055 Caldwell	Texas	57.80747798
1079 Lawrence	Alabama	57.65087842
5125 Saline	Arkansas	57.65065351
41035 Klamath	Oregon	57.64711099
20141 Osborne	Kansas	57.55395683
54093 Tucker	West Virginia	57.51258088
13147 Hart	Georgia	57.47346642
51735 Poquoson	Virginia	57.42411813
54087 Roane	West Virginia	57.42176285
38093 Stutsman	North Dakota	57.36960367
46009 Bon Homme	South Dakota	57.30659026
40075 Kiowa	Oklahoma	57.28032993
36045 Jefferson	New York	57.26813118
6097 Sonoma	California	57.20663597
39141 Ross	Ohio	57.19410901
48247 Jim Hogg	Texas	57.16463415
21209 Scott	Kentucky	57.11124199
53035 Kitsap	Washington	57.07826022
27045 Fillmore	Minnesota	56.98546871
53015 Cowlitz	Washington	56.88751869
55045 Green	Wisconsin	56.86587777

Counties_Cities

51097 King and Queen	Virginia	56.80204487
6053 Monterey	California	56.70417866
48251 Johnson	Texas	56.60564539
48089 Colorado	Texas	56.55842013
48067 Cass	Texas	56.44277698
50013 Grand Isle	Vermont	56.41748942
6047 Merced	California	56.41184285
31095 Jefferson	Nebraska	56.36184303
55117 Sheboygan	Wisconsin	56.29850333
51790 Staunton	Virginia	56.17526683
35011 De Baca	New Mexico	56.14823133
1083 Limestone	Alabama	56.14823133
23023 Sagadahoc	Maine	56.12617163
12083 Marion	Florida	56.11469622
47123 Monroe	Tennessee	56.08645943
42009 Bedford	Pennsylvania	56.04450349
17067 Hancock	Illinois	56.04124636
27019 Carver	Minnesota	56.01104770
30009 Carbon	Montana	56.00149337
21171 Monroe	Kentucky	55.98059339
48231 Hunt	Texas	55.96260869
6055 Napa	California	55.94726612
35003 Catron	New Mexico	55.89714925
55021 Columbia	Wisconsin	55.78995084
51083 Halifax	Virginia	55.68581477
51103 Lancaster	Virginia	55.64314198
26097 Mackinac	Michigan	55.62250858
48291 Liberty	Texas	55.60511104
48135 Ector	Texas	55.51306407
20183 Smith	Kansas	55.50929781
27157 Wabasha	Minnesota	55.44005544
48293 Limestone	Texas	55.27445895
27117 Pipestone	Minnesota	55.26693932
21049 Clark	Kentucky	55.17393583

Counties_Cities

47119 Maury	Tennessee	55.11977952
39039 Defiance	Ohio	55.02423687
39023 Clark	Ohio	54.98383921
48187 Guadalupe	Texas	54.98063460
35017 Grant	New Mexico	54.85262927
47073 Hawkins	Tennessee	54.83813904
16031 Cassia	Idaho	54.47536038
48329 Midland	Texas	54.46812456
12009 Brevard	Florida	54.45263375
29019 Boone	Missouri	54.44293214
29229 Wright	Missouri	54.41288497
47093 Knox	Tennessee	54.37480792
20127 Morris	Kansas	54.33798225
21009 Barren	Kentucky	54.32814198
31059 Fillmore	Nebraska	54.27899403
8089 Otero	Colorado	54.25347222
18083 Knox	Indiana	54.20788725
56005 Campbell	Wyoming	54.18292154
21185 Oldham	Kentucky	54.15977133
55065 Lafayette	Wisconsin	54.00540054
26119 Montmorency	Michigan	53.96654074
21027 Breckinridge	Kentucky	53.95330587
27049 Goodhue	Minnesota	53.87582699
37043 Clay	North Carolina	53.86479935
48063 Camp	Texas	53.70981355
21193 Perry	Kentucky	53.65629312
40119 Payne	Oklahoma	53.63237445
33005 Cheshire	New Hampshire	53.59967579
30059 Meagher	Montana	53.59056806
12101 Pasco	Florida	53.55521376
46023 Charles Mix	South Dakota	53.54465624
46029 Codington	South Dakota	53.54274496
27171 Wright	Minnesota	53.53907986
39025 Clermont	Ohio	53.53683821

Counties_Cities

8073 Lincoln	Colorado	53.47593583
54091 Taylor	West Virginia	53.37445143
26029 Charlevoix	Michigan	53.34552660
29095 Jackson	Missouri	53.26235494
18033 DeKalb	Indiana	53.20871698
27061 Itasca	Minnesota	53.20563980
17033 Crawford	Illinois	53.17169139
21021 Boyle	Kentucky	53.15614618
13031 Bulloch	Georgia	53.04284827
48485 Wichita	Texas	53.00460383
19169 Story	Iowa	53.00443402
12093 Okeechobee	Florida	52.96482654
56033 Sheridan	Wyoming	52.92230344
27081 Lincoln	Minnesota	52.88207298
16067 Minidoka	Idaho	52.82112845
41065 Wasco	Oregon	52.82022260
27103 Nicollet	Minnesota	52.60081823
35009 Curry	New Mexico	52.59218804
47009 Blount	Tennessee	52.53180458
29177 Ray	Missouri	52.44067648
38055 McLean	North Dakota	52.40540824
27005 Becker	Minnesota	52.36973030
55027 Dodge	Wisconsin	52.36376883
40093 Major	Oklahoma	52.32862376
48317 Martin	Texas	52.14670607
30111 Yellowstone	Montana	51.83062003
47161 Stewart	Tennessee	51.61861220
26105 Mason	Michigan	51.54639175
54011 Cabell	West Virginia	51.48888698
54105 Wirt	West Virginia	51.45797599
56023 Lincoln	Wyoming	51.45621076
55139 Winnebago	Wisconsin	51.45597006
39063 Hancock	Ohio	51.36309759
12059 Holmes	Florida	51.34260923

Counties_Cities

48031 Blanco	Texas	51.27328662
39059 Guernsey	Ohio	51.25313925
29027 Callaway	Missouri	51.23749694
38065 Oliver	North Dakota	51.22950820
37045 Cleveland	North Carolina	51.20589892
29053 Cooper	Missouri	51.12764870
38105 Williams	North Dakota	50.91937765
27043 Faribault	Minnesota	50.87948830
40137 Stephens	Oklahoma	50.84941639
12053 Hernando	Florida	50.82126110
21093 Hardin	Kentucky	50.74486208
39091 Logan	Ohio	50.70770316
6087 Santa Cruz	California	50.68275875
40073 Kingfisher	Oklahoma	50.58168943
38103 Wells	North Dakota	50.54334091
48053 Burnet	Texas	50.48167936
51720 Norton	Virginia	50.40322581
40049 Garvin	Oklahoma	50.33979361
29186 Ste. Genevieve	Missouri	50.31305903
48241 Jasper	Texas	50.17841213
19037 Chickasaw	Iowa	50.15045135
20027 Clay	Kansas	50.01875703
48065 Carson	Texas	49.95836803
19111 Lee	Iowa	49.91924827
47151 Scott	Tennessee	49.91152049
4009 Graham	Arizona	49.90544232
37041 Chowan	North Carolina	49.89664267
54107 Wood	West Virginia	49.87945798
46027 Clay	South Dakota	49.85399900
47133 Overton	Tennessee	49.84593076
53047 Okanogan	Washington	49.84334947
21103 Henry	Kentucky	49.67093009
55087 Outagamie	Wisconsin	49.63573773
45077 Pickens	South Carolina	49.62501101

Counties_Cities

19041 Clay	Iowa	49.58472790
26153 Schoolcraft	Michigan	49.57858205
47131 Obion	Tennessee	49.55892556
29035 Carter	Missouri	49.55401388
20073 Greenwood	Kansas	49.54582989
48217 Hill	Texas	49.51312098
48505 Zapata	Texas	49.33051445
37055 Dare	North Carolina	49.31371743
38077 Richland	North Dakota	49.26411725
18085 Kosciusko	Indiana	49.15305505
39031 Coshocton	Ohio	49.14139070
46017 Buffalo	South Dakota	49.11591356
12075 Levy	Florida	49.05567819
29227 Worth	Missouri	49.01960784
12047 Hamilton	Florida	48.91684137
40077 Latimer	Oklahoma	48.87107810
47033 Crockett	Tennessee	48.85538805
54033 Harrison	West Virginia	48.84980904
20123 Mitchell	Kansas	48.78048780
5055 Greene	Arkansas	48.53833425
35037 Quay	New Mexico	48.46722404
39159 Union	Ohio	48.41359039
37167 Stanly	North Carolina	48.32863472
19007 Appanoose	Iowa	48.24314545
12133 Washington	Florida	48.23151125
45017 Calhoun	South Carolina	48.20936639
42057 Fulton	Pennsylvania	48.19940784
47089 Jefferson	Tennessee	48.13745094
17005 Bond	Illinois	48.10583283
8043 Fremont	Colorado	47.89571229
30067 Park	Montana	47.80114723
41003 Benton	Oregon	47.77363981
54079 Putnam	West Virginia	47.63416958
47029 Cocke	Tennessee	47.52054565

Counties_Cities

51009 Amherst	Virginia	47.36941830
29001 Adair	Missouri	47.35782785
47153 Sequatchie	Tennessee	47.05566012
51019 Bedford	Virginia	46.98591692
41027 Hood River	Oregon	46.95236469
31155 Saunders	Nebraska	46.94174529
47103 Lincoln	Tennessee	46.89744116
19055 Delaware	Iowa	46.86859218
47127 Moore	Tennessee	46.79457183
37013 Beaufort	North Carolina	46.72996453
16037 Custer	Idaho	46.72897196
48015 Austin	Texas	46.68378405
13109 Evans	Georgia	46.63744054
31145 Red Willow	Nebraska	46.61570017
21165 Menifee	Kentucky	46.50441792
40025 Cimarron	Oklahoma	46.44681839
55037 Florence	Wisconsin	46.28558204
40053 Grant	Oklahoma	46.23208507
50005 Caledonia	Vermont	46.20157085
46115 Spink	South Dakota	46.18937644
37099 Jackson	North Carolina	46.16059270
20045 Douglas	Kansas	46.11482592
5135 Sharp	Arkansas	46.06702753
54045 Logan	West Virginia	46.00239212
17173 Shelby	Illinois	45.99604434
20009 Barton	Kansas	45.95764237
48337 Montague	Texas	45.92774036
21167 Mercer	Kentucky	45.92633416
47179 Washington	Tennessee	45.87619647
20029 Cloud	Kansas	45.82426395
40081 Lincoln	Oklahoma	45.81901489
48169 Garza	Texas	45.60656735
8081 Moffat	Colorado	45.49590537
51115 Mathews	Virginia	45.44421722

Counties_Cities

32005 Douglas	Nevada	45.39170982
41007 Clatsop	Oregon	45.26707575
48237 Jack	Texas	45.23351804
18165 Vermillion	Indiana	45.22255960
46097 Miner	South Dakota	45.18752824
53069 Wahkiakum	Washington	45.18752824
54063 Monroe	West Virginia	45.18072289
41011 Coos	Oregon	45.03874885
55035 Eau Claire	Wisconsin	44.96144795
54053 Mason	West Virginia	44.91354143
21055 Crittenden	Kentucky	44.86819966
26101 Manistee	Michigan	44.84670581
48181 Grayson	Texas	44.77912696
21189 Owsley	Kentucky	44.72271914
30107 Wheatland	Montana	44.72271914
37049 Craven	North Carolina	44.69838308
27137 St. Louis	Minnesota	44.55480241
42023 Cameron	Pennsylvania	44.52359751
5077 Lee	Arkansas	44.51864218
19151 Pocahontas	Iowa	44.51038576
48125 Dickens	Texas	44.46420631
5145 White	Arkansas	44.45742884
48323 Maverick	Texas	44.45584338
40111 Okmulgee	Oklahoma	44.34589800
37109 Lincoln	North Carolina	44.16855676
28041 Greene	Mississippi	44.16310908
56037 Sweetwater	Wyoming	44.13370189
55015 Calumet	Wisconsin	43.86052354
8109 Saguache	Colorado	43.84042087
38023 Divide	North Dakota	43.80201489
48013 Atascosa	Texas	43.72888094
12043 Glades	Florida	43.71903235
30035 Glacier	Montana	43.64588638
13305 Wayne	Georgia	43.61245303

Counties_Cities

38071 Ramsey	North Dakota	43.55021340
29187 St. Francois	Missouri	43.48347628
47099 Lawrence	Tennessee	43.44445969
17169 Schuyler	Illinois	43.43419719
42111 Somerset	Pennsylvania	43.27131112
47079 Henry	Tennessee	43.26596205
47005 Benton	Tennessee	43.25259516
17029 Coles	Illinois	43.23474501
38027 Eddy	North Dakota	43.23389537
41017 Deschutes	Oregon	43.23006729
48225 Houston	Texas	43.16112046
22023 Cameron	Louisiana	43.05396096
5143 Washington	Arkansas	43.04505805
55078 Menominee	Wisconsin	42.93688278
46049 Faulk	South Dakota	42.91845494
26009 Antrim	Michigan	42.79905842
23013 Knox	Maine	42.74471348
53045 Mason	Washington	42.74352359
51067 Franklin	Virginia	42.70842602
17147 Piatt	Illinois	42.69333984
51173 Smyth	Virginia	42.66211604
39125 Paulding	Ohio	42.64392324
1057 Fayette	Alabama	42.59721293
47109 McNairy	Tennessee	42.58284299
51105 Lee	Virginia	42.47907905
19001 Adair	Iowa	42.47486904
19039 Clarke	Iowa	42.44932612
21099 Hart	Kentucky	42.31460912
41045 Malheur	Oregon	42.31082181
38037 Grant	North Dakota	42.12299916
38075 Renville	North Dakota	42.12299916
55017 Chippewa	Wisconsin	42.09869806
55049 Iowa	Wisconsin	42.06806613
41071 Yamhill	Oregon	42.05528869

Counties_Cities

6061 Placer	California	41.96882098
21123 Larue	Kentucky	41.93751311
27023 Chippewa	Minnesota	41.93223750
21039 Carlisle	Kentucky	41.91993293
20115 Marion	Kansas	41.84100418
13191 McIntosh	Georgia	41.84100418
26041 Delta	Michigan	41.83283599
1061 Geneva	Alabama	41.80284259
37129 New Hanover	North Carolina	41.76102362
51197 Wythe	Virginia	41.73332406
48103 Crane	Texas	41.71881519
37031 Carteret	North Carolina	41.71221449
55115 Shawano	Wisconsin	41.67075203
15003 Honolulu	Hawaii	41.62925475
46089 McPherson	South Dakota	41.54549231
29115 Linn	Missouri	41.53858935
29015 Benton	Missouri	41.49808071
48215 Hidalgo	Texas	41.45788560
5007 Benton	Arkansas	41.45146144
21229 Washington	Kentucky	41.37702747
54077 Preston	West Virginia	41.37238098
26089 Leelanau	Michigan	41.35269252
48213 Henderson	Texas	41.31277415
35007 Colfax	New Mexico	41.28819158
39021 Champaign	Ohio	41.28606079
48325 Medina	Texas	41.24035270
30051 Liberty	Montana	41.15226337
6057 Nevada	California	41.12502006
28141 Tishomingo	Mississippi	41.12264830
48091 Comal	Texas	41.11260135
48297 Live Oak	Texas	41.09814236
27129 Renville	Minnesota	41.06214071
12005 Bay	Florida	41.01744861
48497 Wise	Texas	40.99260669

Counties_Cities

37035 Catawba	North Carolina	40.97017371
40101 Muskogee	Oklahoma	40.95842720
20011 Bourbon	Kansas	40.94724630
40043 Dewey	Oklahoma	40.86636698
20171 Scott	Kansas	40.84133143
45073 Oconee	South Carolina	40.82986705
17179 Tazewell	Illinois	40.80768998
17139 Moultrie	Illinois	40.76917850
23015 Lincoln	Maine	40.76640848
16065 Madison	Idaho	40.70832485
46067 Hutchinson	South Dakota	40.65040650
48289 Leon	Texas	40.53271569
47001 Anderson	Tennessee	40.53241286
47013 Campbell	Tennessee	40.42139302
8027 Custer	Colorado	40.37141704
6023 Humboldt	California	40.33056397
51005 Alleghany	Virginia	40.24144869
35005 Chaves	New Mexico	40.19230472
53067 Thurston	Washington	40.15096764
39087 Lawrence	Ohio	40.08953329
27011 Big Stone	Minnesota	40.08819403
20021 Cherokee	Kansas	39.97002248
20061 Geary	Kansas	39.88464135
46011 Brookings	South Dakota	39.73660309
21005 Anderson	Kentucky	39.71230640
37157 Rockingham	North Carolina	39.69566656
21017 Bourbon	Kentucky	39.63535474
17059 Gallatin	Illinois	39.54132068
39067 Harrison	Ohio	39.54132068
40061 Haskell	Oklahoma	39.46952952
48259 Kendall	Texas	39.43822440
21131 Leslie	Kentucky	39.43606428
56041 Uinta	Wyoming	39.41080841
19197 Wright	Iowa	39.40110323

Counties_Cities

2122 Kenai Peninsula	Alaska	39.29407343
51089 Henry	Virginia	39.25185956
42117 Tioga	Pennsylvania	39.25128180
37199 Yancey	North Carolina	39.09959225
21231 Wayne	Kentucky	39.08540160
36097 Schuyler	New York	39.07994640
26035 Clare	Michigan	39.01550866
21173 Montgomery	Kentucky	39.00294295
17203 Woodford	Illinois	38.99851806
48495 Winkler	Texas	38.86010363
48459 Upshur	Texas	38.77847794
38051 McIntosh	North Dakota	38.68471954
29005 Atchison	Missouri	38.67723845
26001 Alcona	Michigan	38.60258637
20169 Saline	Kansas	38.60223158
5101 Newton	Arkansas	38.43689942
16055 Kootenai	Idaho	38.38890437
38101 Ward	North Dakota	38.37978271
29225 Webster	Missouri	38.35434299
31063 Frontier	Nebraska	38.34355828
20063 Gove	Kansas	38.28483920
38073 Ransom	North Dakota	38.18980332
31011 Boone	Nebraska	38.17522428
55011 Buffalo	Wisconsin	38.09523810
40083 Logan	Oklahoma	38.06221057
48073 Cherokee	Texas	38.02859751
48279 Lamb	Texas	37.99969600
38003 Barnes	North Dakota	37.94346424
40039 Custer	Oklahoma	37.88400606
36049 Lewis	New York	37.81147200
54029 Hancock	West Virginia	37.80848285
53041 Lewis	Washington	37.68654841
48307 McCulloch	Texas	37.56103668
54021 Gilmer	West Virginia	37.37851981

Counties_Cities

29181 Ripley	Missouri	37.31064846
42049 Erie	Pennsylvania	37.12402733
17035 Cumberland	Illinois	37.00962250
29047 Clay	Missouri	36.93706492
29165 Platte	Missouri	36.89857746
27041 Douglas	Minnesota	36.87704141
20137 Norton	Kansas	36.83241252
15001 Hawaii	Hawaii	36.81903445
45021 Cherokee	South Carolina	36.79175865
29013 Bates	Missouri	36.76470588
29083 Henry	Missouri	36.71071953
39015 Brown	Ohio	36.69556442
37019 Brunswick	North Carolina	36.56467560
46137 Ziebach	South Dakota	36.46973012
29151 Osage	Missouri	36.45909290
22123 West Carroll	Louisiana	36.42323803
17011 Bureau	Illinois	36.37135150
38057 Mercer	North Dakota	36.28885932
54001 Barbour	West Virginia	36.28666465
21071 Floyd	Kentucky	36.26726182
39111 Monroe	Ohio	36.25815809
27087 Mahnomon	Minnesota	36.23844899
30029 Flathead	Montana	36.23685190
37171 Surry	North Carolina	36.13721021
48309 McLennan	Texas	36.13412043
29061 Daviess	Missouri	36.08805485
29221 Washington	Missouri	36.08226757
39127 Perry	Ohio	36.07803957
5099 Nevada	Arkansas	36.03170790
19097 Jackson	Iowa	36.02305476
19125 Marion	Iowa	35.92061544
47077 Henderson	Tennessee	35.91051101
27015 Brown	Minnesota	35.84086655
48059 Callahan	Texas	35.72959840

Counties_Cities

21151 Madison	Kentucky	35.72665858
27111 Otter Tail	Minnesota	35.70699857
46003 Aurora	South Dakota	35.70153517
31087 Hitchcock	Nebraska	35.63791875
17127 Massac	Illinois	35.51136364
13267 Tattnall	Georgia	35.44563034
27035 Crow Wing	Minnesota	35.44514479
46035 Davison	South Dakota	35.37139970
30053 Lincoln	Montana	35.36425179
48161 Freestone	Texas	35.33925687
48143 Erath	Texas	35.33901899
19035 Cherokee	Iowa	35.33256779
48079 Cochran	Texas	35.26093089
55051 Iron	Wisconsin	35.23608175
21223 Trimble	Kentucky	35.23194363
21217 Taylor	Kentucky	35.22642765
51163 Rockbridge	Virginia	35.16174402
37173 Swain	North Carolina	35.10003510
21161 Mason	Kentucky	34.98542274
19059 Dickinson	Iowa	34.97930391
46081 Lawrence	South Dakota	34.96367662
5113 Polk	Arkansas	34.91445957
6039 Madera	California	34.88254097
38063 Nelson	North Dakota	34.85535030
39121 Noble	Ohio	34.83349589
48407 San Jacinto	Texas	34.82015391
22115 Vernon	Louisiana	34.79328694
47175 Van Buren	Tennessee	34.69210755
17123 Marshall	Illinois	34.68007630
48145 Falls	Texas	34.61205653
48107 Crosby	Texas	34.60806368
40047 Garfield	Oklahoma	34.47539934
26107 Mecosta	Michigan	34.44712367
21191 Pendleton	Kentucky	34.41393076

Counties_Cities

31025 Cass	Nebraska	34.40498490
12067 Lafayette	Florida	34.35639029
29033 Carroll	Missouri	34.31316482
54095 Tyler	West Virginia	34.30139492
26133 Osceola	Michigan	34.27445268
54027 Hampshire	West Virginia	34.26564441
39115 Morgan	Ohio	34.23719529
47039 Decatur	Tennessee	34.17051085
29003 Andrew	Missouri	34.07735560
46043 Douglas	South Dakota	34.07155026
21089 Greenup	Kentucky	34.02517863
37021 Buncombe	North Carolina	33.96332733
29077 Greene	Missouri	33.91305241
5103 Ouachita	Arkansas	33.88968906
48087 Collingsworth	Texas	33.76097232
40151 Woods	Oklahoma	33.71923120
23025 Somerset	Maine	33.60215054
30073 Pondera	Montana	33.48961822
12125 Union	Florida	33.46720214
50019 Orleans	Vermont	33.44854499
56007 Carbon	Wyoming	33.39790261
29055 Crawford	Missouri	33.39316275
13125 Glascock	Georgia	33.38898164
37121 Mitchell	North Carolina	33.33333333
19129 Mills	Iowa	33.19391887
27097 Morrison	Minnesota	33.16349604
18069 Huntington	Indiana	33.11258278
51111 Lunenburg	Virginia	33.09614430
48221 Hood	Texas	33.03764640
47163 Sullivan	Tennessee	32.98069361
21125 Laurel	Kentucky	32.96576505
29025 Caldwell	Missouri	32.93807642
54047 McDowell	West Virginia	32.92542391
29017 Bollinger	Missouri	32.87040841

Counties_Cities

12041 Gilchrist	Florida	32.86590710
30023 Deer Lodge	Montana	32.85510897
30063 Missoula	Montana	32.83077001
19033 Cerro Gordo	Iowa	32.82763149
46057 Hamlin	South Dakota	32.72786778
40067 Jefferson	Oklahoma	32.66372693
19101 Jefferson	Iowa	32.64240248
8077 Mesa	Colorado	32.63558454
38011 Bowman	North Dakota	32.50975293
51169 Scott	Virginia	32.50673354
5149 Yell	Arkansas	32.50522405
33019 Sullivan	New Hampshire	32.44947154
39083 Knox	Ohio	32.31383194
29175 Randolph	Missouri	32.30626338
21011 Bath	Kentucky	32.30235000
48355 Nueces	Texas	32.29679930
48457 Tyler	Texas	32.26401180
8049 Grand	Colorado	32.20611916
54067 Nicholas	West Virginia	32.20352629
5057 Hempstead	Arkansas	32.19723104
37141 Pender	North Carolina	32.17399698
55075 Marinette	Wisconsin	32.15115991
48467 Van Zandt	Texas	32.13195523
48273 Kleberg	Texas	32.12438562
17087 Johnson	Illinois	32.11303789
17023 Clark	Illinois	32.05950244
6101 Sutter	California	32.02247771
50009 Essex	Vermont	32.00000000
51077 Grayson	Virginia	31.98771672
29179 Reynolds	Missouri	31.97953310
47019 Carter	Tennessee	31.94264521
18179 Wells	Indiana	31.90810466
48389 Reeves	Texas	31.85727939
5063 Independence	Arkansas	31.84882425

Counties_Cities

36033 Franklin	New York	31.81357247
53037 Kittitas	Washington	31.66962250
32033 White Pine	Nevada	31.66226913
40135 Sequoyah	Oklahoma	31.56948930
4003 Cochise	Arizona	31.55320659
4007 Gila	Arizona	31.54632671
21073 Franklin	Kentucky	31.48676572
20159 Rice	Kansas	31.47623544
30093 Silver Bow	Montana	31.43485840
35028 Los Alamos	New Mexico	31.41196796
20139 Osage	Kansas	31.36566087
36013 Chautauqua	New York	31.26489968
48363 Palo Pinto	Texas	31.16883117
2198 Prince of Wales-	Alaska	31.14294612
38031 Foster	North Dakota	31.09452736
48367 Parker	Texas	31.07587573
55033 Dunn	Wisconsin	31.02080610
47063 Hamblen	Tennessee	30.97461630
39057 Greene	Ohio	30.95330218
48417 Shackelford	Texas	30.74085460
46059 Hand	South Dakota	30.65603924
46079 Lake	South Dakota	30.63490848
27173 Yellow Medicine	Minnesota	30.62787136
56035 Sublette	Wyoming	30.57169061
47055 Giles	Tennessee	30.50537234
55081 Monroe	Wisconsin	30.40107707
21235 Whitley	Kentucky	30.35152585
38029 Emmons	North Dakota	30.34901366
27073 Lac qui Parle	Minnesota	30.03905077
17183 Vermilion	Illinois	29.94557717
56015 Goshen	Wyoming	29.90430622
48285 Lavaca	Texas	29.83590254
48081 Coke	Texas	29.67359050
40085 Love	Oklahoma	29.60331557

Counties_Cities

46047 Fall River	South Dakota	29.59455460
29089 Howard	Missouri	29.59455460
18147 Spencer	Indiana	29.51739066
23017 Oxford	Maine	29.50466868
29141 Morgan	Missouri	29.47244327
21053 Clinton	Kentucky	29.39447384
35029 Luna	New Mexico	29.21170137
15007 Kauai	Hawaii	29.11288869
48351 Newton	Texas	29.09937436
37087 Haywood	North Carolina	29.04584402
27159 Wadena	Minnesota	29.04232919
8055 Huerfano	Colorado	29.03178981
48395 Robertson	Texas	28.92848878
2240 Southeast Fairbanks	Alaska	28.91008962
38005 Benson	North Dakota	28.72737719
48077 Clay	Texas	28.69166029
41009 Columbia	Oregon	28.63852454
32007 Elko County	Nevada	28.59321388
32007 Elko County	Nevada	28.59321388
19189 Winnebago	Iowa	28.52253280
6009 Calaveras	California	28.50752160
48017 Bailey	Texas	28.46164793
19131 Mitchell	Iowa	28.38489923
6017 El Dorado	California	28.31999497
55107 Rusk	Wisconsin	28.27454584
48281 Lampasas	Texas	28.26322483
55093 Pierce	Wisconsin	28.19880155
47091 Johnson	Tennessee	28.12464844
53075 Whitman	Washington	28.11753128
5109 Pike	Arkansas	28.10831069
42021 Cambria	Pennsylvania	28.08775526
19081 Hancock	Iowa	28.00597461
46051 Grant	South Dakota	27.98376941
51143 Pittsylvania	Virginia	27.89217214

Counties_Cities

48159 Franklin	Texas	27.86550251
20051 Ellis	Kansas	27.86485545
47129 Morgan	Tennessee	27.80481023
5107 Phillips	Arkansas	27.73309668
42033 Clearfield	Pennsylvania	27.71199678
40009 Beckham	Oklahoma	27.63830669
50017 Orange	Vermont	27.58715818
8071 Las Animas	Colorado	27.58050059
30083 Richland	Montana	27.49014936
41033 Josephine	Oregon	27.46215372
47049 Fentress	Tennessee	27.44689027
40069 Johnston	Oklahoma	27.39976254
48275 Knox	Texas	27.37476047
54005 Boone	West Virginia	27.33360667
47071 Hardin	Tennessee	27.15704531
48097 Cooke	Texas	27.11095776
28003 Alcorn	Mississippi	27.08192282
55063 La Crosse	Wisconsin	27.06588852
27121 Pope	Minnesota	27.03433360
26165 Wexford	Michigan	26.89296600
37133 Onslow	North Carolina	26.81060081
48131 Duval	Texas	26.75704602
48035 Bosque	Texas	26.75084265
46025 Clark	South Dakota	26.74511902
39119 Muskingum	Ohio	26.68739775
54073 Pleasants	West Virginia	26.64180099
26053 Gogebic	Michigan	26.49708532
21159 Martin	Kentucky	26.49474521
21119 Knott	Kentucky	26.44453259
55047 Green Lake	Wisconsin	26.42985516
51155 Pulaski	Virginia	26.41930370
48465 Val Verde	Texas	26.41846854
29117 Livingston	Missouri	26.40961310
40059 Harper	Oklahoma	26.33658151

Counties_Cities

13183 Long	Georgia	26.31855985
20079 Harvey	Kansas	26.30809705
48019 Bandera	Texas	26.28811777
54103 Wetzel	West Virginia	26.19515390
40123 Pontotoc	Oklahoma	26.14584150
48211 Hemphill	Texas	26.14379085
26109 Menominee	Michigan	26.10625245
40079 Le Flore	Oklahoma	26.01040416
47057 Grainger	Tennessee	25.92352560
37053 Currituck	North Carolina	25.85697400
17055 Franklin	Illinois	25.83912560
54023 Grant	West Virginia	25.80423189
16077 Power	Idaho	25.74665294
21195 Pike	Kentucky	25.68405192
19135 Monroe	Iowa	25.67394095
55109 St. Croix	Wisconsin	25.64274087
17069 Hardin	Illinois	25.57544757
39071 Highland	Ohio	25.54693669
40013 Bryan	Oklahoma	25.42803865
39147 Seneca	Ohio	25.35910301
56003 Big Horn	Wyoming	25.25039980
53059 Skamania	Washington	25.15934250
27025 Chisago	Minnesota	25.03487000
27125 Red Lake	Minnesota	25.00625156
54041 Lewis	West Virginia	24.96255617
19027 Carroll	Iowa	24.80897092
5117 Prairie	Arkansas	24.77086946
53009 Clallam	Washington	24.75989418
27065 Kanabec	Minnesota	24.68069353
53013 Columbia	Washington	24.63661000
17065 Hamilton	Illinois	24.50079628
47177 Warren	Tennessee	24.46303635
40089 McCurtain	Oklahoma	24.46258753
5049 Fulton	Arkansas	24.45187057

Counties_Cities

48499 Wood	Texas	24.37457068
29217 Vernon	Missouri	24.35697584
21137 Lincoln	Kentucky	24.34669696
6115 Yuba	California	24.34617701
55113 Sawyer	Wisconsin	24.25859664
17107 Logan	Illinois	24.20051858
37169 Stokes	North Carolina	24.19337102
47181 Wayne	Tennessee	24.15750695
42105 Potter	Pennsylvania	24.06449284
46031 Corson	South Dakota	24.00960384
16019 Bonneville	Idaho	23.96152464
20185 Stafford	Kansas	23.93489708
48409 San Patricio	Texas	23.91879569
31175 Valley	Nebraska	23.86634845
48083 Coleman	Texas	23.81803025
54075 Pocahontas	West Virginia	23.76990730
29063 DeKalb	Missouri	23.75296912
51071 Giles	Virginia	23.74732843
27021 Cass	Minnesota	23.71354043
51031 Campbell	Virginia	23.64797264
37075 Graham	North Carolina	23.57378595
27069 Kittson	Minnesota	23.54048964
42039 Crawford	Pennsylvania	23.51198523
48095 Concho	Texas	23.38634238
37175 Transylvania	North Carolina	23.38155780
30049 Lewis and Clark	Montana	23.28966521
48501 Yoakum	Texas	23.28017693
55031 Douglas	Wisconsin	23.14386225
46039 Deuel	South Dakota	23.05741296
17061 Greene	Illinois	22.99908004
54025 Greenbrier	West Virginia	22.99775772
29043 Christian	Missouri	22.99299863
27095 Mille Lacs	Minnesota	22.95420636
38085 Sioux	North Dakota	22.94630564

Counties_Cities

42013 Blair	Pennsylvania	22.85863567
29125 Maries	Missouri	22.80761774
16043 Fremont	Idaho	22.78250304
29087 Holt	Missouri	22.70663034
27029 Clearwater	Minnesota	22.70147560
51141 Patrick	Virginia	22.63339558
21135 Lewis	Kentucky	22.62955420
26019 Benzie	Michigan	22.53140314
30003 Big Horn	Montana	22.49212776
35015 Eddy	New Mexico	22.45250432
18001 Adams	Indiana	22.44920867
51167 Russell	Virginia	22.43158367
29147 Nodaway	Missouri	22.41750359
41057 Tillamook	Oregon	22.39892485
20007 Barber	Kansas	22.36135957
48463 Uvalde	Texas	22.34969828
39005 Ashland	Ohio	22.32765839
41029 Jackson	Oregon	22.31695542
21043 Carter	Kentucky	22.21893053
48503 Young	Texas	22.16680521
48093 Comanche	Texas	22.16639574
39069 Henry	Ohio	22.15166507
37009 Ashe	North Carolina	22.13287100
19187 Webster	Iowa	22.05254018
47025 Claiborne	Tennessee	22.04307847
41019 Douglas	Oregon	21.76219363
13209 Montgomery	Georgia	21.75568367
39079 Jackson	Ohio	21.61561265
26055 Grand Traverse	Michigan	21.60457153
30065 Musselshell	Montana	21.50075253
55071 Manitowoc	Wisconsin	21.49884918
29213 Taney	Missouri	21.48535415
37003 Alexander	North Carolina	21.41728911
27151 Swift	Minnesota	21.40181915

Counties_Cities

29185 St. Clair	Missouri	21.28791911
6063 Plumas	California	21.27206977
5015 Carroll	Arkansas	21.25925663
4011 Greenlee	Arizona	21.09037225
40011 Blaine	Oklahoma	21.08592514
20015 Butler	Kansas	20.96907062
18051 Gibson	Indiana	20.92550520
17165 Saline	Illinois	20.91525140
17013 Calhoun	Illinois	20.82465639
56001 Albany	Wyoming	20.72485169
19161 Sac	Iowa	20.57824879
20037 Crawford	Kansas	20.50283195
54097 Upshur	West Virginia	20.47921360
40023 Choctaw	Oklahoma	20.45268612
6005 Amador	California	20.31333316
5021 Clay	Arkansas	20.20610224
40091 McIntosh	Oklahoma	20.18672723
35025 Lea	New Mexico	20.11176395
39053 Gallia	Ohio	20.01400981
19137 Montgomery	Iowa	19.99400180
55007 Bayfield	Wisconsin	19.94415636
21169 Metcalfe	Kentucky	19.94017946
29097 Jasper	Missouri	19.89455884
53065 Stevens	Washington	19.88510826
39145 Scioto	Ohio	19.86702339
29121 Macon	Missouri	19.79805979
27127 Redwood	Minnesota	19.67342121
55001 Adams	Wisconsin	19.65795164
29093 Iron	Missouri	19.65215682
30013 Cascade	Montana	19.59751601
46091 Marshall	South Dakota	19.56181534
55135 Waupaca	Wisconsin	19.55875450
48399 Runnels	Texas	19.54270080
2170 Matanuska-SusitAlaska	Alaska	19.51491497

Counties_Cities

55077 Marquette	Wisconsin	19.43760529
32017 Lincoln	Nevada	19.22707172
48255 Karnes	Texas	19.16932907
21121 Knox	Kentucky	19.16687963
37095 Hyde	North Carolina	19.12045889
17159 Richland	Illinois	19.03191017
17101 Lawrence	Illinois	19.02949572
17039 De Witt	Illinois	19.02466865
48223 Hopkins	Texas	19.01657158
51063 Floyd	Virginia	18.99335233
29149 Oregon	Missouri	18.97353192
48403 Sabine	Texas	18.88752479
29145 Newton	Missouri	18.87893454
20147 Phillips	Kansas	18.80759827
2290 Yukon-Koyukuk	Alaska	18.77229210
31131 Otoe	Nebraska	18.76759462
48119 Delta	Texas	18.69508319
37029 Camden	North Carolina	18.67413632
21041 Carroll	Kentucky	18.62717705
53043 Lincoln	Washington	18.62197393
54055 Mercer	West Virginia	18.60276336
17175 Stark	Illinois	18.42638659
48025 Bee	Texas	18.41225028
23009 Hancock	Maine	18.24451296
55125 Vilas	Wisconsin	18.23320266
16049 Idaho	Idaho	18.16750439
20077 Harper	Kansas	18.16200509
47143 Rhea	Tennessee	18.15760804
53049 Pacific	Washington	18.15211472
16085 Valley	Idaho	18.11430124
39001 Adams	Ohio	18.03491560
21115 Johnson	Kentucky	17.86831055
6021 Glenn	California	17.82721860
53027 Grays Harbor	Washington	17.59110161

Counties_Cities

41015 Curry	Oregon	17.53386227
27059 Isanti	Minnesota	17.51488765
29127 Marion	Missouri	17.48740907
20191 Sumner	Kansas	17.39432945
40003 Alfalfa	Oklahoma	17.37921446
31031 Cherry	Nebraska	17.35809755
54083 Randolph	West Virginia	17.34725740
29119 McDonald	Missouri	17.33252448
6089 Shasta	California	17.21839591
38049 McHenry	North Dakota	17.19394773
12037 Franklin	Florida	17.04158146
16051 Jefferson	Idaho	16.98427256
55121 Trempealeau	Wisconsin	16.98254195
46041 Dewey	South Dakota	16.93766938
55085 Oneida	Wisconsin	16.91570341
26085 Lake	Michigan	16.83359987
27085 McLeod	Minnesota	16.72567112
29009 Barry	Missouri	16.71961210
27051 Grant	Minnesota	16.60853679
42047 Elk	Pennsylvania	16.57330372
47101 Lewis	Tennessee	16.54807215
30043 Jefferson	Montana	16.53302472
29205 Shelby	Missouri	16.52892562
30047 Lake	Montana	16.52892562
55137 Waushara	Wisconsin	16.48600750
42113 Sullivan	Pennsylvania	16.47175095
48227 Howard	Texas	16.45684193
48379 Rains	Texas	16.44872111
48387 Red River	Texas	16.42710472
29123 Madison	Missouri	16.40958320
48133 Eastland	Texas	16.37375832
51750 Radford	Virginia	16.35858008
21075 Fulton	Kentucky	16.33986928
8047 Gilpin	Colorado	16.33719980

Counties_Cities

19173 Taylor	Iowa	16.15247941
20053 Ellsworth	Kansas	16.13944480
18125 Pike	Indiana	16.11603546
37189 Watauga	North Carolina	16.08722853
29211 Sullivan	Missouri	16.07458608
42065 Jefferson	Pennsylvania	16.03996242
39075 Holmes	Ohio	15.94823658
26095 Luce	Michigan	15.91596371
8103 Rio Blanco	Colorado	15.78282828
26043 Dickinson	Michigan	15.75857858
21025 Breathitt	Kentucky	15.71585730
19185 Wayne	Iowa	15.62255898
48487 Wilbarger	Texas	15.60062402
55073 Marathon	Wisconsin	15.50639454
51690 Martinsville	Virginia	15.50147264
55005 Barron	Wisconsin	15.49907006
48427 Starr	Texas	15.49786904
5147 Woodruff	Arkansas	15.40832049
47173 Union	Tennessee	15.23770825
46103 Pennington	South Dakota	15.21538723
41061 Union	Oregon	15.11658667
17025 Clay	Illinois	15.09092281
29075 Gentry	Missouri	15.08750754
20085 Jackson	Kansas	15.06024096
47145 Roane	Tennessee	15.05457283
41039 Lane	Oregon	15.01537100
48171 Gillespie	Texas	14.92314580
20121 Miami	Kansas	14.84560570
53051 Pend Oreille	Washington	14.70372004
51185 Tazewell	Virginia	14.68608493
42083 McKean	Pennsylvania	14.64557704
17193 White	Illinois	14.63593121
17049 Effingham	Illinois	14.61646399
29045 Clark	Missouri	14.61560947

Counties_Cities

54043 Lincoln	West Virginia	14.56381378
35047 San Miguel	New Mexico	14.49748106
31127 Nemaha	Nebraska	14.37194596
48165 Gaines	Texas	14.35338022
40099 Murray	Oklahoma	14.33383502
39131 Pike	Ohio	14.25161221
48391 Refugio	Texas	14.22070535
54007 Braxton	West Virginia	14.19547164
16029 Caribou	Idaho	14.16430595
41063 Wallowa	Oregon	14.12229911
48047 Brooks	Texas	14.05678943
31139 Pierce	Nebraska	14.00168020
38079 Rolette	North Dakota	13.98503601
21181 Nicholas	Kentucky	13.95478649
41023 Grant	Oregon	13.93534002
5039 Dallas	Arkansas	13.92369813
12123 Taylor	Florida	13.87411553
6011 Colusa	California	13.87154945
48313 Madison	Texas	13.86770212
48299 Llano	Texas	13.85937356
21069 Fleming	Kentucky	13.85809313
5083 Logan	Arkansas	13.80135253
16005 Bannock	Idaho	13.77125938
24023 Garrett	Maryland	13.71601001
48075 Childress	Texas	13.71553971
21133 Letcher	Kentucky	13.69925567
6045 Mendocino	California	13.69769194
42121 Venango	Pennsylvania	13.65427379
41025 Harney	Oregon	13.64442625
29073 Gasconade	Missouri	13.60081605
48353 Nolan	Texas	13.55840282
54009 Brooke	West Virginia	13.51168761
35035 Otero	New Mexico	13.47688714
19195 Worth	Iowa	13.41741581

Counties_Cities

19109 Kossuth	Iowa	13.41561578
27143 Sibley	Minnesota	13.30849082
48283 La Salle	Texas	13.27844908
53019 Ferry	Washington	13.07360439
39105 Meigs	Ohio	12.98364061
55003 Ashland	Wisconsin	12.82051282
27007 Beltrami	Minnesota	12.80765044
19067 Floyd	Iowa	12.68955016
16059 Lemhi	Idaho	12.56123603
20133 Neosho	Kansas	12.53839885
29091 Howell	Missouri	12.47629504
31101 Keith	Nebraska	12.46727341
16057 Latah	Idaho	12.45826481
40019 Carter	Oklahoma	12.45407560
38097 Traill	North Dakota	12.44245365
6033 Lake	California	12.42583331
48335 Mitchell	Texas	12.27747084
32001 Churchill	Nevada	12.27495908
48249 Jim Wells	Texas	12.24829749
17191 Wayne	Illinois	12.24589762
41041 Lincoln	Oregon	12.14870009
51520 Bristol	Virginia	12.13444970
54081 Raleigh	West Virginia	12.12055916
26013 Baraga	Michigan	12.01923077
5005 Baxter	Arkansas	12.01374372
29059 Dallas	Missouri	11.93175039
40095 Marshall	Oklahoma	11.90051172
48415 Scurry	Texas	11.85817621
29131 Miller	Missouri	11.84085886
48287 Lee	Texas	11.66588894
30081 Ravalli	Montana	11.58158065
2220 Sitka	Alaska	11.56470452
20205 Wilson	Kansas	11.54068090
55095 Polk	Wisconsin	11.46841598

Counties_Cities

48265 Kerr	Texas	11.44928919
6093 Siskiyou	California	11.43536730
21079 Garrard	Kentucky	11.38952164
21077 Gallatin	Kentucky	11.32246377
47171 Unicoi	Tennessee	11.26062722
5001 Arkansas	Arkansas	11.25555743
5047 Franklin	Arkansas	11.22964627
5097 Montgomery	Arkansas	11.20573734
55041 Forest	Wisconsin	11.12223334
5131 Sebastian	Arkansas	10.95864676
48043 Brewster	Texas	10.79097874
6015 Del Norte	California	10.78050884
27055 Houston	Minnesota	10.76542147
20041 Dickinson	Kansas	10.68547310
5009 Boone	Arkansas	10.67235859
20151 Pratt	Kansas	10.66325443
31179 Wayne	Nebraska	10.63490375
30001 Beaverhead	Montana	10.63377286
39161 Van Wert	Ohio	10.60782858
48429 Stephens	Texas	10.60108131
30095 Stillwater	Montana	10.48877701
20013 Brown	Kansas	10.41883726
19025 Calhoun	Iowa	10.31034127
54085 Ritchie	West Virginia	10.28700751
27149 Stevens	Minnesota	10.25325541
35027 Lincoln	New Mexico	10.22704029
2180 Nome	Alaska	9.99200639
55097 Portage	Wisconsin	9.86721547
20131 Nemaha	Kansas	9.84736583
16087 Washington	Idaho	9.84155103
31089 Holt	Nebraska	9.82511299
29173 Ralls	Missouri	9.79240110
48127 Dimmit	Texas	9.70120295
5127 Scott	Arkansas	9.69086152

Counties_Cities

29209 Stone	Missouri	9.44911651
27075 Lake	Minnesota	9.38262338
31013 Box Butte	Nebraska	9.28332714
21187 Owen	Kentucky	9.19117647
35051 Sierra	New Mexico	9.11743253
21087 Green	Kentucky	9.05059281
40127 Pushmataha	Oklahoma	8.94534395
16017 Bonner	Idaho	8.94314396
23003 Aroostook	Maine	8.94041215
17185 Wabash	Illinois	8.65875833
16011 Bingham	Idaho	8.65126741
17057 Fulton	Illinois	8.60980370
20035 Cowley	Kansas	8.51837129
37113 Macon	North Carolina	8.50219640
54059 Mingo	West Virginia	8.40866092
48007 Aransas	Texas	8.40618695
48507 Zavala	Texas	8.34515564
40107 Okfuskee	Oklahoma	8.26582906
21205 Rowan	Kentucky	8.13570353
19175 Union	Iowa	8.09126952
27071 Koochiching	Minnesota	8.03858521
21197 Powell	Kentucky	8.03729304
5033 Crawford	Arkansas	7.88568905
54089 Summers	West Virginia	7.83699060
6007 Butte	California	7.78358183
19029 Cass	Iowa	7.73395205
21175 Morgan	Kentucky	7.49344324
2150 Kodiak Island	Alaska	7.49344324
55099 Price	Wisconsin	7.46435769
40005 Atoka	Oklahoma	7.22647781
46093 Meade	South Dakota	7.06863646
27113 Pennington	Minnesota	7.05318098
46102 Oglala Lakota	South Dakota	6.98860857
29161 Phelps	Missouri	6.70660824

Counties_Cities

27135 Roseau	Minnesota	6.60066007
55123 Vernon	Wisconsin	6.49667046
21127 Lawrence	Kentucky	6.42219511
17149 Pike	Illinois	6.40573954
23029 Washington	Maine	6.35122261
33007 Coos	New Hampshire	6.33131786
55129 Washburn	Wisconsin	6.29802242
21045 Casey	Kentucky	6.29405841
27001 Aitkin	Minnesota	6.28851717
41001 Baker	Oregon	6.24765713
12045 Gulf	Florida	6.18658748
30041 Hill	Montana	6.11733040
39009 Athens	Ohio	6.07736485
5087 Madison	Arkansas	6.06759299
5089 Marion	Arkansas	5.98014592
23021 Piscataquis	Maine	5.95238095
5067 Jackson	Arkansas	5.94848611
26061 Houghton	Michigan	5.52196361
2050 Bethel	Alaska	5.48967940
26033 Chippewa	Michigan	5.33091665
29109 Lawrence	Missouri	5.21390026
21051 Clay	Kentucky	4.97388709
40153 Woodward	Oklahoma	4.94510929
54109 Wyoming	West Virginia	4.81093043
37115 Madison	North Carolina	4.59495474
41013 Crook	Oregon	4.18988562
29007 Audrain	Missouri	3.92572528
21095 Harlan	Kentucky	3.78658791
6109 Tuolumne	California	3.66710061
55069 Lincoln	Wisconsin	3.61154249
56029 Park	Wyoming	3.41017597
29167 Polk	Missouri	3.10549362
55141 Wood	Wisconsin	2.73766340
42123 Warren	Pennsylvania	2.53177376

Counties_Cities

6103 Tehama	California	1.56455348
31117 McPherson	Nebraska	0.00000000
51580 Covington	Virginia	0.00000000
30027 Fergus	Montana	0.00000000
19053 Decatur	Iowa	0.00000000
31091 Hooker	Nebraska	0.00000000
20049 Elk	Kansas	0.00000000
20201 Washington	Kansas	0.00000000
31045 Dawes	Nebraska	0.00000000
40149 Washita	Oklahoma	0.00000000
19063 Emmet	Iowa	0.00000000
48261 Kenedy	Texas	0.00000000
15005 Kalawao	Hawaii	0.00000000
30103 Treasure	Montana	0.00000000
8057 Jackson	Colorado	0.00000000
8061 Kiowa	Colorado	0.00000000
31183 Wheeler	Nebraska	0.00000000
40057 Harmon	Oklahoma	0.00000000
48443 Terrell	Texas	0.00000000
16033 Clark	Idaho	0.00000000
40029 Coal	Oklahoma	0.00000000
38095 Towner	North Dakota	0.00000000
8115 Sedgwick	Colorado	0.00000000
35033 Mora	New Mexico	0.00000000
20195 Trego	Kansas	0.00000000
20033 Comanche	Kansas	0.00000000
38083 Sheridan	North Dakota	0.00000000
48271 Kinney	Texas	0.00000000
46007 Bennett	South Dakota	0.00000000
6105 Trinity	California	0.00000000
46021 Campbell	South Dakota	0.00000000
46055 Haakon	South Dakota	0.00000000
31103 Keya Paha	Nebraska	0.00000000
38039 Griggs	North Dakota	0.00000000

Counties_Cities

46077 Kingsbury	South Dakota	0.00000000
27031 Cook	Minnesota	0.00000000
2282 Yakutat	Alaska	0.00000000
48033 Borden	Texas	0.00000000
48243 Jeff Davis	Texas	0.00000000
48433 Stonewall	Texas	0.00000000
46033 Custer	South Dakota	0.00000000
46075 Jones	South Dakota	0.00000000
8033 Dolores	Colorado	0.00000000
19117 Lucas	Iowa	0.00000000
38001 Adams	North Dakota	0.00000000
27077 Lake of the Woo	Minnesota	0.00000000
38033 Golden Valley	North Dakota	0.00000000
2261 Valdez-Cordova	Alaska	0.00000000
2060 Bristol Bay	Alaska	0.00000000
41069 Wheeler	Oregon	0.00000000
31005 Arthur	Nebraska	0.00000000
2105 Hoonah-Angoon	Alaska	0.00000000
48413 Schleicher	Texas	0.00000000
29103 Knox	Missouri	0.00000000
41021 Gilliam	Oregon	0.00000000
46071 Jackson	South Dakota	0.00000000
32029 Storey	Nevada	0.00000000
46045 Edmunds	South Dakota	0.00000000
2230 Skagway	Alaska	0.00000000
16071 Oneida	Idaho	0.00000000
2013 Aleutians East	Alaska	0.00000000
16015 Boise	Idaho	0.00000000
30079 Prairie	Montana	0.00000000
8017 Cheyenne	Colorado	0.00000000
46063 Harding	South Dakota	0.00000000
30033 Garfield	Montana	0.00000000
20135 Ness	Kansas	0.00000000
26071 Iron	Michigan	0.00000000

Counties_Cities

2275 Wrangell	Alaska	0.00000000
54017 Doddridge	West Virginia	0.00000000
48109 Culberson	Texas	0.00000000
38043 Kidder	North Dakota	0.00000000
38007 Billings	North Dakota	0.00000000
49019 Grand	Utah	0.00000000
46061 Hanson	South Dakota	0.00000000
2100 Haines	Alaska	0.00000000
31085 Hayes	Nebraska	0.00000000
38091 Steele	North Dakota	0.00000000
55091 Pepin	Wisconsin	0.00000000
31147 Richardson	Nebraska	0.00000000
38009 Bottineau	North Dakota	0.00000000
19093 Ida	Iowa	0.00000000
2188 Northwest Arctic	Alaska	0.00000000
46107 Potter	South Dakota	0.00000000
20203 Wichita	Kansas	0.00000000
5013 Calhoun	Arkansas	0.00000000
8011 Bent	Colorado	0.00000000
46095 Mellette	South Dakota	0.00000000
2070 Dillingham	Alaska	0.00000000
48155 Foard	Texas	0.00000000
53023 Garfield	Washington	0.00000000
30039 Granite	Montana	0.00000000
21201 Robertson	Kentucky	0.00000000
20071 Greeley	Kansas	0.00000000
48269 King	Texas	0.00000000
49015 Emery	Utah	0.00000000
30091 Sheridan	Montana	0.00000000
40045 Ellis	Oklahoma	0.00000000
48425 Somervell	Texas	0.00000000
46053 Gregory	South Dakota	0.00000000
29011 Barton	Missouri	0.00000000
30019 Daniels	Montana	0.00000000

Counties_Cities

16023 Butte	Idaho	0.00000000
29079 Grundy	Missouri	0.00000000
19003 Adams	Iowa	0.00000000
25007 Dukes	Massachusetts	0.00000000
31075 Grant	Nebraska	0.00000000
49055 Wayne	Utah	0.00000000
20083 Hodgeman	Kansas	0.00000000
31049 Deuel	Nebraska	0.00000000
46015 Brule	South Dakota	0.00000000
38047 Logan	North Dakota	0.00000000
48105 Crockett	Texas	0.00000000
26131 Ontonagon	Michigan	0.00000000
29057 Dade	Missouri	0.00000000
29203 Shannon	Missouri	0.00000000
30097 Sweet Grass	Montana	0.00000000
2016 Aleutians West	Alaska	0.00000000
48447 Throckmorton	Texas	0.00000000
48435 Sutton	Texas	0.00000000
41037 Lake	Oregon	0.00000000
2164 Lake and Penins	Alaska	0.00000000
16009 Benewah	Idaho	0.00000000
2068 Denali	Alaska	0.00000000
20165 Rush	Kansas	0.00000000
16007 Bear Lake	Idaho	0.00000000
38045 LaMoure	North Dakota	0.00000000
2158 Kusilvak	Alaska	0.00000000
17155 Putnam	Illinois	0.00000000
19071 Fremont	Iowa	0.00000000
31165 Sioux	Nebraska	0.00000000
48023 Baylor	Texas	0.00000000
16035 Clearwater	Idaho	0.00000000
32011 Eureka	Nevada	0.00000000
20039 Decatur	Kansas	0.00000000
49033 Rich	Utah	0.00000000

Counties_Cities

29067 Douglas	Missouri	0.00000000
30055 McCone	Montana	0.00000000
38041 Hettinger	North Dakota	0.00000000
6091 Sierra	California	0.00000000
21063 Elliott	Kentucky	0.00000000
38021 Dickey	North Dakota	0.00000000
49001 Beaver	Utah	0.00000000
20109 Logan	Kansas	0.00000000
2185 North Slope	Alaska	0.00000000
49017 Garfield	Utah	0.00000000
40063 Hughes	Oklahoma	0.00000000
48327 Menard	Texas	0.00000000
17047 Edwards	Illinois	0.00000000
30025 Fallon	Montana	0.00000000
30061 Mineral	Montana	0.00000000
54101 Webster	West Virginia	0.00000000
16061 Lewis	Idaho	0.00000000
26003 Alger	Michigan	0.00000000
21153 Magoffin	Kentucky	0.00000000
31015 Boyd	Nebraska	0.00000000
48263 Kent	Texas	0.00000000
16021 Boundary	Idaho	0.00000000
29085 Hickory	Missouri	0.00000000
37011 Avery	North Carolina	0.00000000
29153 Ozark	Missouri	0.00000000
47137 Pickett	Tennessee	0.00000000
54015 Clay	West Virginia	0.00000000
49047 Uintah	Utah	0.00000000
54013 Calhoun	West Virginia	0.00000000
29197 Schuyler	Missouri	0.00000000
20001 Allen	Kansas	0.00000000
48197 Hardeman	Texas	0.00000000
48377 Presidio	Texas	0.00000000
30071 Phillips	Montana	0.00000000

Counties_Cities

55119 Taylor	Wisconsin	0.00000000
16041 Franklin	Idaho	0.00000000
19147 Palo Alto	Iowa	0.00000000
56031 Platte	Wyoming	0.00000000
17171 Scott	Illinois	0.00000000
5081 Little River	Arkansas	0.00000000
30017 Custer	Montana	0.00000000
28055 Issaquena	Mississippi	0.00000000
31029 Chase	Nebraska	0.00000000
56045 Weston	Wyoming	0.00000000
36085 Richmond	New York	0.00000000
31129 Nuckolls	Nebraska	0.00000000
48235 Irion	Texas	0.00000000
20101 Lane	Kansas	0.00000000
20003 Anderson	Kansas	0.00000000
49023 Juab	Utah	0.00000000
19159 Ringgold	Iowa	0.00000000
46019 Butte	South Dakota	0.00000000
48385 Real	Texas	0.00000000
31057 Dundy	Nebraska	0.00000000
29129 Mercer	Missouri	0.00000000
16079 Shoshone	Idaho	0.00000000
48383 Reagan	Texas	0.00000000
30015 Chouteau	Montana	0.00000000
20193 Thomas	Kansas	0.00000000
48411 San Saba	Texas	0.00000000
49041 Sevier	Utah	0.00000000
6049 Modoc	California	0.00000000
48009 Archer	Texas	0.00000000
48475 Ward	Texas	0.00000000
31169 Thayer	Nebraska	0.00000000
25019 Nantucket	Massachusetts	0.00000000
30021 Dawson	Montana	0.00000000
48207 Haskell	Texas	0.00000000

Counties_Cities

46105 Perkins	South Dakota	0.00000000
31135 Perkins	Nebraska	0.00000000
30089 Sanders	Montana	0.00000000
29105 Laclede	Missouri	0.00000000
55013 Burnett	Wisconsin	0.00000000
32027 Pershing	Nevada	0.00000000
21129 Lee	Kentucky	0.00000000
27057 Hubbard	Minnesota	0.00000000
20095 Kingman	Kansas	0.00000000
40129 Roger Mills	Oklahoma	0.00000000
48151 Fisher	Texas	0.00000000
51017 Bath	Virginia	0.00000000
48267 Kimble	Texas	0.00000000
48229 Hudspeth	Texas	0.00000000
29065 Dent	Missouri	0.00000000
49003 Box Elder	Utah	0.00000000
30099 Teton	Montana	0.00000000
36005 Bronx	New York	0.00000000
47067 Hancock	Tennessee	0.00000000
29223 Wayne	Missouri	0.00000000
20145 Pawnee	Kansas	0.00000000
30005 Blaine	Montana	0.00000000
20167 Russell	Kansas	0.00000000
30077 Powell	Montana	0.00000000
21237 Wolfe	Kentucky	0.00000000
30105 Valley	Montana	0.00000000
49025 Kane	Utah	0.00000000
29137 Monroe	Missouri	0.00000000
55067 Langlade	Wisconsin	0.00000000
49005 Cache	Utah	0.00000000
21065 Estill	Kentucky	0.00000000
17045 Edgar	Illinois	0.00000000
49053 Washington	Utah	0.00000000
36081 Queens	New York	0.00000000

Counties_Cities

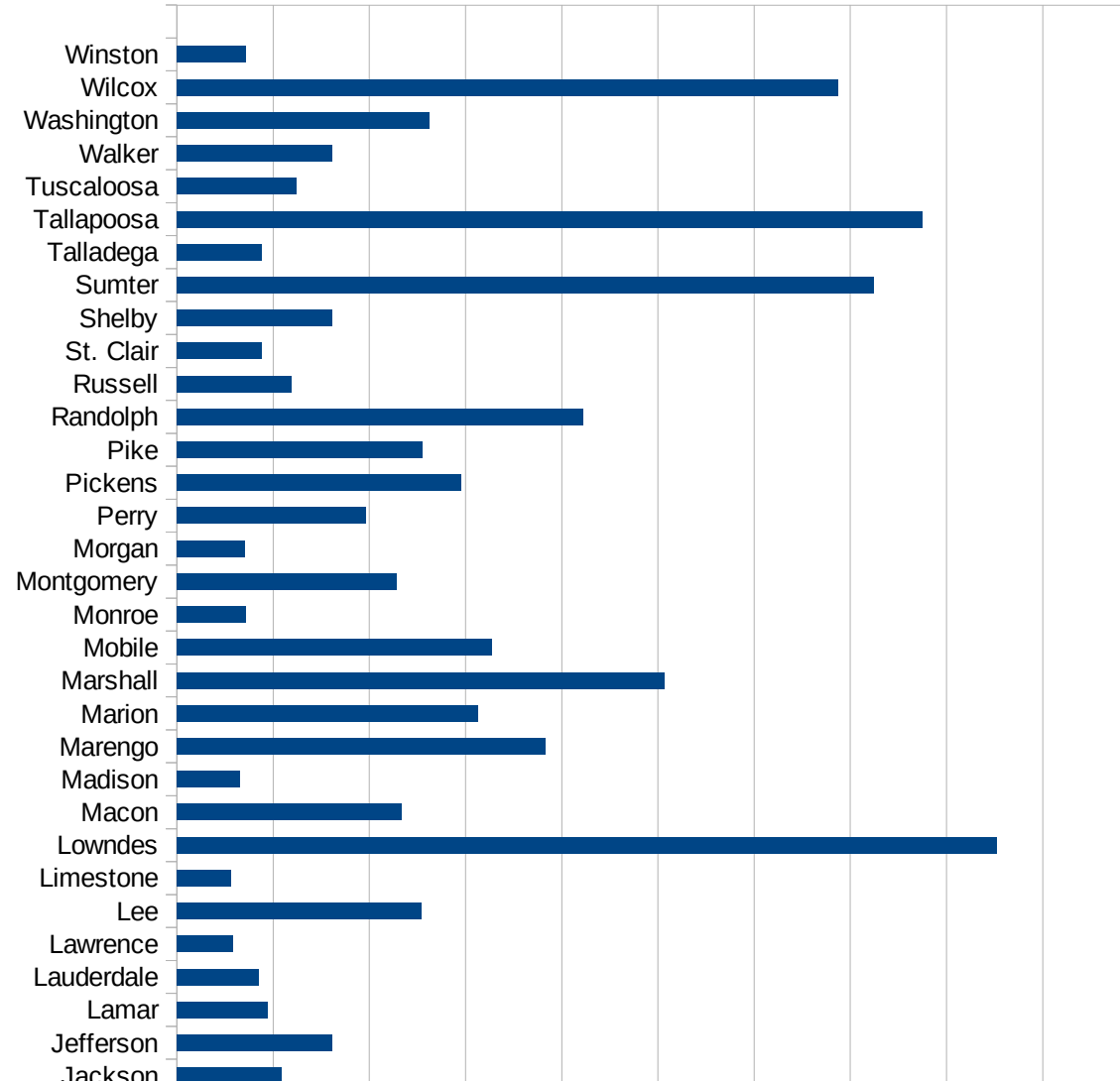
36047 Kings	New York	0.00000000
49057 Weber	Utah	0.00000000
49021 Iron	Utah	0.00000000
49013 Duchesne	Utah	0.00000000
49007 Carbon	Utah	0.00000000
35023 Hidalgo	New Mexico	0.00000000
31113 Logan	Nebraska	0.00000000
29215 Texas	Missouri	0.00000000
48301 Loving	Texas	0.00000000
49009 Daggett	Utah	0.00000000
48137 Edwards	Texas	0.00000000
51021 Bland	Virginia	0.00000000
48191 Hall	Texas	0.00000000
6035 Lassen	California	0.00000000
8021 Conejos	Colorado	0.00000000
17151 Pope	Illinois	0.00000000
20065 Graham	Kansas	0.00000000
20105 Lincoln	Kansas	0.00000000
20117 Marshall	Kansas	0.00000000
20153 Rawlins	Kansas	0.00000000
20199 Wallace	Kansas	0.00000000
21013 Bell	Kentucky	0.00000000
26083 Keweenaw	Michigan	0.00000000
29171 Putnam	Missouri	0.00000000
30011 Carter	Montana	0.00000000
30045 Judith Basin	Montana	0.00000000
30069 Petroleum	Montana	0.00000000
30075 Powder River	Montana	0.00000000
30087 Rosebud	Montana	0.00000000
30109 Wibaux	Montana	0.00000000
38019 Cavalier	North Dakota	0.00000000
31007 Banner	Nebraska	0.00000000
31009 Blaine	Nebraska	0.00000000
31017 Brown	Nebraska	0.00000000

Counties_Cities

31069 Garden	Nebraska	0.00000000
31071 Garfield	Nebraska	0.00000000
31083 Harlan	Nebraska	0.00000000
31115 Loup	Nebraska	0.00000000
31133 Pawnee	Nebraska	0.00000000
31149 Rock	Nebraska	0.00000000
31161 Sheridan	Nebraska	0.00000000
32009 Esmeralda	Nevada	0.00000000
46123 Tripp	South Dakota	0.00000000
48311 McMullen	Texas	0.00000000
48333 Mills	Texas	0.00000000
48431 Sterling	Texas	0.00000000
48461 Upton	Texas	0.00000000
49027 Millard	Utah	0.00000000
49029 Morgan	Utah	0.00000000
49031 Piute	Utah	0.00000000
49039 Sanpete	Utah	0.00000000
51051 Dickenson	Virginia	0.00000000

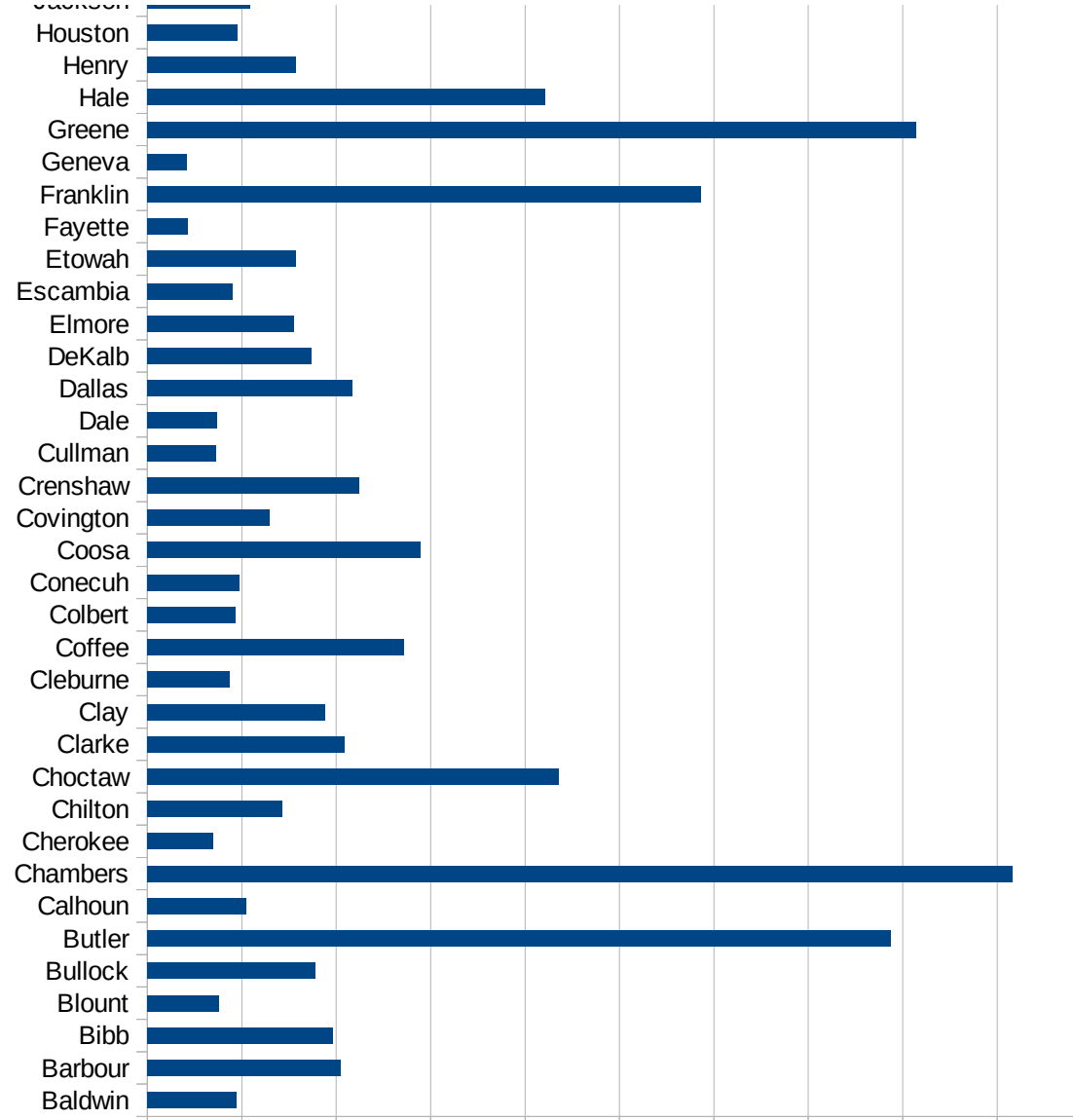
AL

FIPS	County	Current Inf. P/C
1001	Autauga	109.7102570098
1003	Baldwin	94.02720826339
1005	Barbour	204.9756842571
1007	Bibb	196.4285714286
1009	Blount	76.07192254495
1011	Bullock	177.5498125863
1013	Butler	787.6016260163
1015	Calhoun	105.0080068605
1017	Chambers	916.2576230849
1019	Cherokee	69.14566687154
1021	Chilton	142.6856612235
1023	Choctaw	436.1031072346
1025	Clarke	209.0301003344
1027	Clay	188.3239171375
1029	Cleburne	86.74184293054
1031	Coffee	271.629197249
1033	Colbert	93.13027281692
1035	Conecuh	97.74374847275
1037	Coosa	289.3140457303
1039	Covington	129.778835235
1041	Crenshaw	224.2476851852
1043	Cullman	73.10467150835
1045	Dale	73.53541956042
1047	Dallas	216.6536152441
1049	DeKalb	173.705960636
1051	Elmore	155.0917728089
1053	Escambia	89.80080548601
1055	Etowah	157.0716383255
1057	Fayette	42.59721292521
1059	Franklin	586.6785702898
1061	Geneva	41.8028425933
1063	Greene	813.7981294789
1065	Hale	421.0240391145



AL

1067 Henry	156.8946481492
1069 Houston	95.49091881362
1071 Jackson	108.241843204
1073 Jefferson	161.5349613226
1075 Lamar	93.90349609939
1077 Lauderdale	85.5098661067
1079 Lawrence	57.65087841733
1081 Lee	254.359800172
1083 Limestone	56.14823133071
1085 Lowndes	852.2157609785
1087 Macon	233.2013666685
1089 Madison	65.75375355711
1091 Marengo	382.8805202979
1093 Marion	312.4685011592
1095 Marshall	506.7163324975
1097 Mobile	327.4869065659
1099 Monroe	71.20140504106
1101 Montgomery	228.1153244774
1103 Morgan	70.5354818665
1105 Perry	196.9365426696
1107 Pickens	295.9173437657
1109 Pike	254.9643049973
1111 Randolph	422.4422442244
1113 Russell	119.4164171614
1115 St. Clair	87.94678092231
1117 Shelby	161.3299522037
1119 Sumter	724.9231739028
1121 Talladega	87.68853034023
1123 Tallapoosa	775.3660764995
1125 Tuscaloosa	123.9762386854
1127 Walker	161.6675299399
1129 Washington	262.547319575
1131 Wilcox	686.9295191493
1133 Winston	71.85122569738



AL
0 100 200 300 400 500 600 700 800 900 1000

AL

FIPS

29001
29003
29005
29007
29009
29011
29013
29015
29017
29019
29021
29023
29025
29027
29029
29031
29033
29035
29037

AL

29039
29041
29043
29045
29047
29049
29051
29053
29055
29057
29059
29061
29063
29065
29067
29069
29071
29073
29075
29077
29079
29081
29083
29085
29087
29089
29091
29093
29095
29097
29099
29101

29103

AL

29105
29107
29109
29111
29113
29115
29117
29121
29123
29125
29127
29119
29129
29131
29133
29135
29137
29139
29141
29143
29145
29147
29149
29151
29153
29155
29157
29159
29161
29163
29165
29167
29169
29171

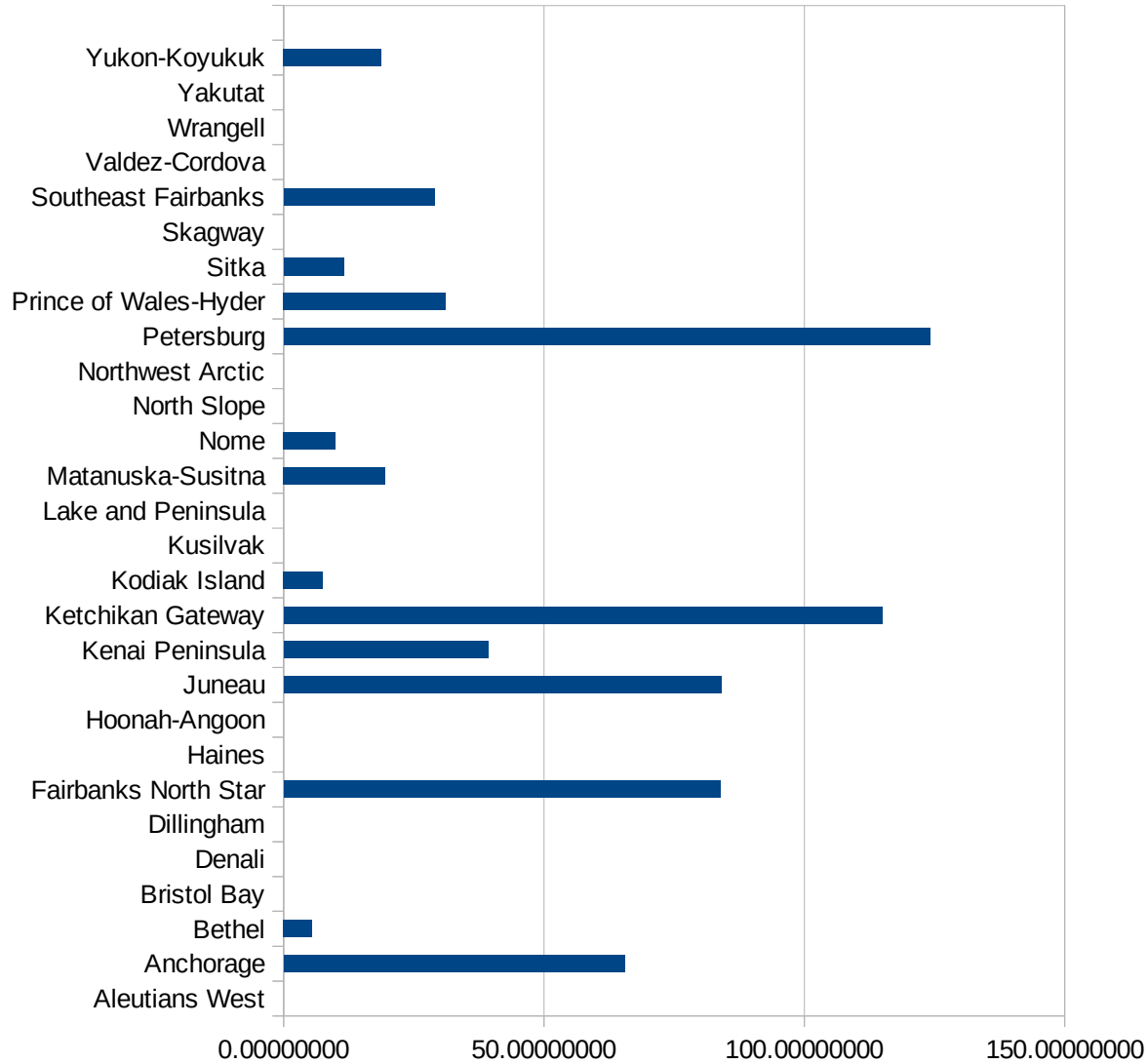
AL

29173
29175
29177
29179
29181
29195
29197
29199
29201
29203
29205
29183
29185
29187
29189
29510
29186
29207
29209
29211
29213
29215

29217
29219
29221
29223
29225
29227
29229

AK

FIPS	County	PC Infection
2013	Aleutians East	0.00000000
2016	Aleutians West	0.00000000
2020	Anchorage	65.51461559
2050	Bethel	5.48967940
2060	Bristol Bay	0.00000000
2068	Denali	0.00000000
2070	Dillingham	0.00000000
2090	Fairbanks North Star	83.86294975
2100	Haines	0.00000000
2105	Hoonah-Angoon	0.00000000
2110	Juneau	84.07809921
2122	Kenai Peninsula	39.29407343
2130	Ketchikan Gateway	###
2150	Kodiak Island	7.49344324
2158	Kusilvak	0.00000000
2164	Lake and Peninsula	0.00000000
2170	Matanuska-Susitna	19.51491497
2180	Nome	9.99200639
2185	North Slope	0.00000000
2188	Northwest Arctic	0.00000000
2195	Petersburg	###
2198	Prince of Wales-Hyder	31.14294612
2220	Sitka	11.56470452
2230	Skagway	0.00000000
2240	Southeast Fairbanks	28.91008962
2261	Valdez-Cordova	0.00000000
2275	Wrangell	0.00000000
2282	Yakutat	0.00000000
2290	Yukon-Koyukuk	18.77229210



AK

AK

FIPS

29001
29003
29005
29007
29009
29011
29013
29015
29017
29019
29021
29023
29025
29027
29029
29031
29033
29035
29037

AK

29039
29041
29043
29045
29047
29049
29051
29053
29055
29057
29059
29061
29063
29065
29067
29069
29071
29073
29075
29077
29079
29081
29083
29085
29087
29089
29091
29093
29095
29097
29099
29101

29103

AK

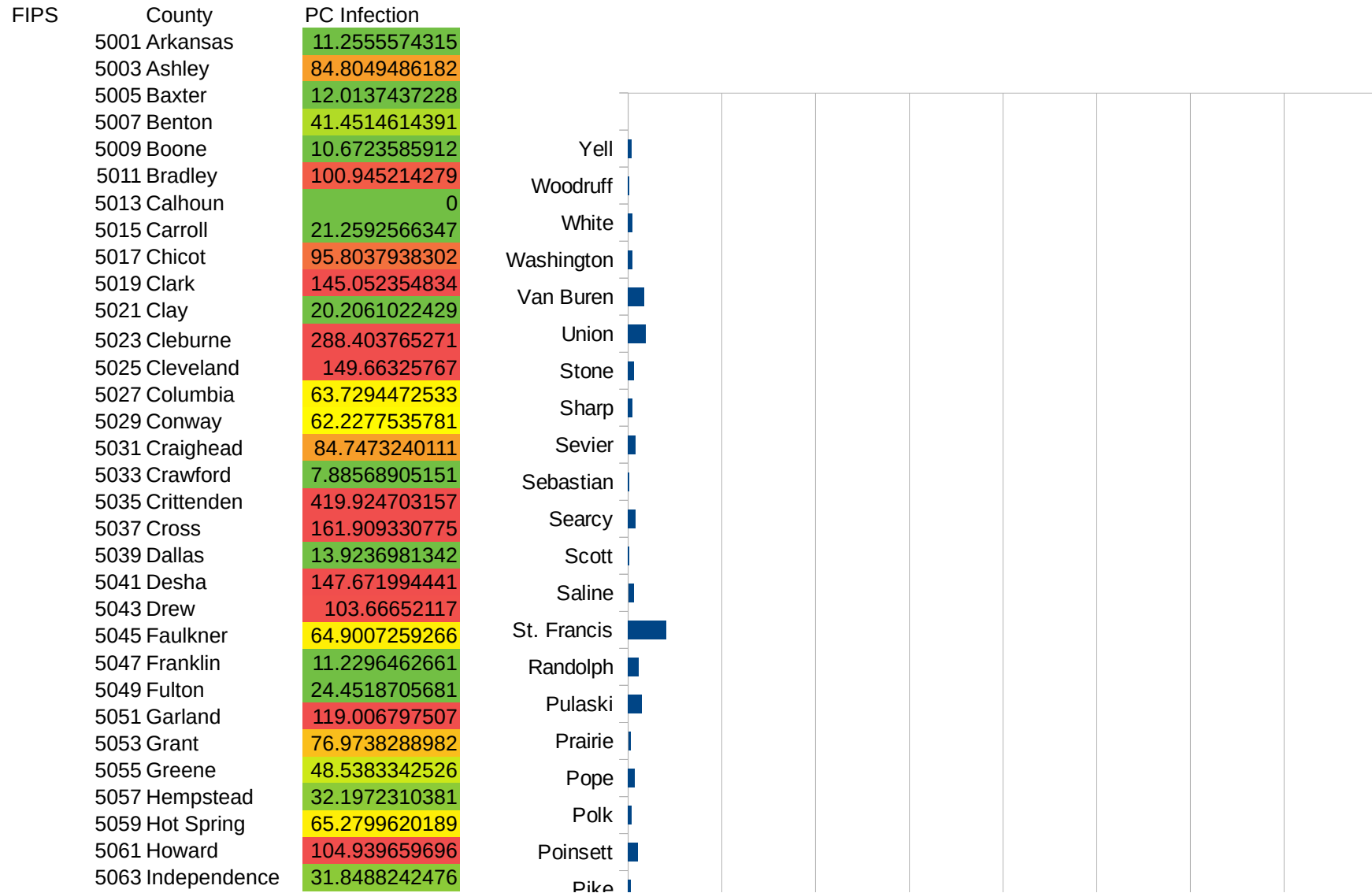
29105
29107
29109
29111
29113
29115
29117
29121
29123
29125
29127
29119
29129
29131
29133
29135
29137
29139
29141
29143
29145
29147
29149
29151
29153
29155
29157
29159
29161
29163
29165
29167
29169
29171

AK

29173
29175
29177
29179
29181
29195
29197
29199
29201
29203
29205
29183
29185
29187
29189
29510
29186
29207
29209
29211
29213
29215

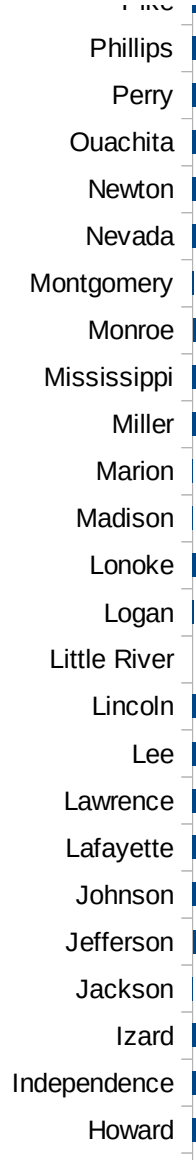
29217
29219
29221
29223
29225
29227
29229

AR



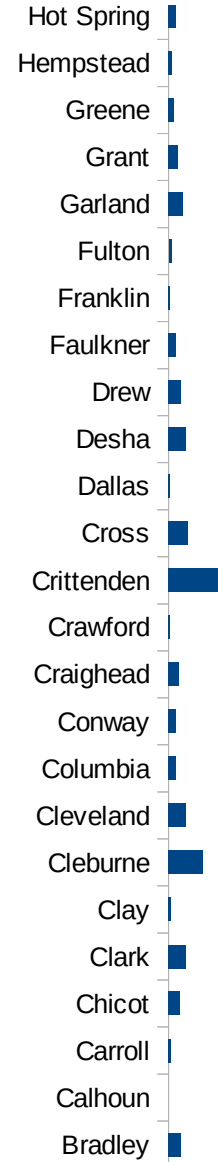
AR

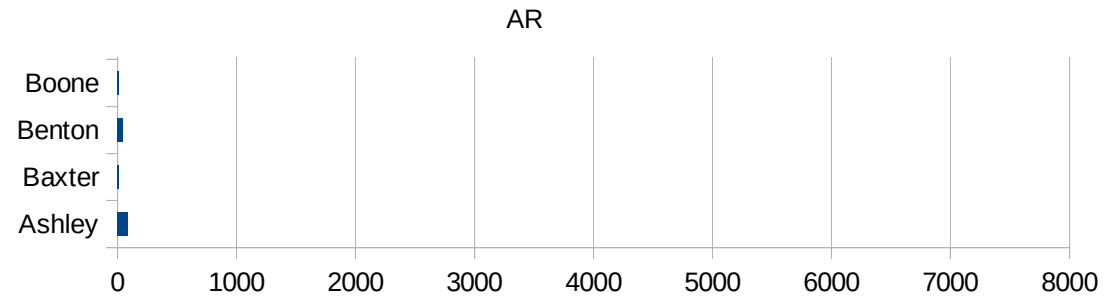
5065 IZARD	80.9240050026
5067 JACKSON	5.94848611028
5069 JEFFERSON	327.392312887
5071 JOHNSON	123.40139107
5073 LAFAYETTE	134.690212511
5075 LAWRENCE	419.861263235
5077 LEE	44.5186421814
5079 LINCOLN	6717.4773967
5081 LITTLE RIVER	0
5083 LOGAN	13.8013525325
5085 LONOKE	59.7363454933
5087 MADISON	6.06759298586
5089 MARION	5.98014591556
5091 MILLER	80.2899614608
5093 MISSISSIPPI	101.845340576
5095 MONROE	57.9710144928
5097 MONTGOMERY	11.2057373375
5099 NEVADA	36.031707903
5101 NEWTON	38.4368994234
5103 OUACHITA	33.8896890621
5105 PERRY	67.6197836167
5107 PHILLIPS	27.7330966776
5109 PIKE	28.1083106905
5111 POINSETT	104.279636273
5113 POLK	34.914459574
5115 POPE	73.4375
5117 PRAIRIE	24.7708694575
5119 PULASKI	149.740246511
5121 RANDOLPH	117.004680187
5123 ST. FRANCIS	408.821101458
5125 SALINE	57.6506535113
5127 SCOTT	9.69086151759
5129 SEARCY	75.3958280975
5131 SEBASTIAN	10.9586467637



AR

5133 Sevier	81.685045802
5135 Sharp	46.067027525
5137 Stone	64.2209199647
5139 Union	186.576700915
5141 Van Buren	168.644220924
5143 Washington	43.0450580475
5145 White	44.4574288364
5147 Woodruff	15.4083204931
5149 Yell	32.5052240539





AR

FIPS

29001
29003
29005
29007
29009
29011
29013
29015
29017
29019
29021
29023
29025
29027
29029
29031
29033
29035

AR

29037
29039
29041
29043
29045
29047
29049
29051
29053
29055
29057
29059
29061
29063
29065
29067
29069
29071
29073
29075
29077
29079
29081
29083
29085
29087
29089
29091
29093
29095
29097
29099
29101

AR

29103
29105
29107
29109
29111
29113
29115
29117
29121
29123
29125
29127
29119
29129
29131
29133
29135
29137
29139
29141
29143
29145
29147
29149
29151
29153
29155
29157
29159
29161
29163
29165
29167
29169

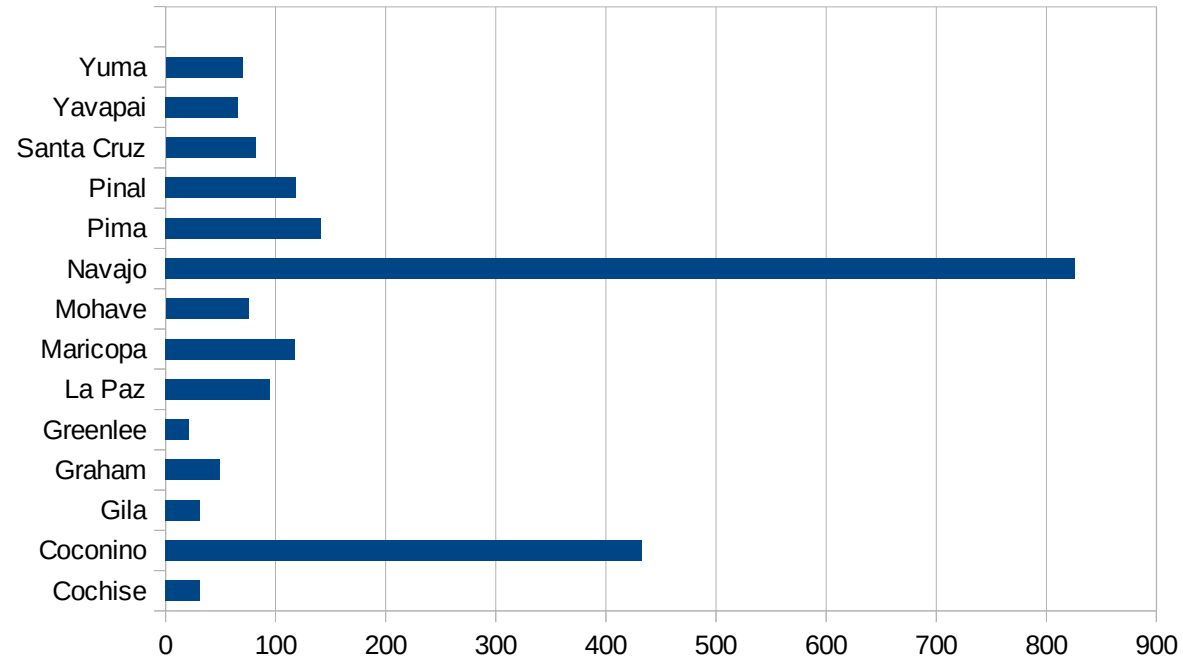
AR

29171
29173
29175
29177
29179
29181
29195
29197
29199
29201
29203
29205
29183
29185
29187
29189
29510
29186
29207
29209
29211
29213
29215

29217
29219
29221
29223
29225
29227
29229

AZ

FIPS	County	PC Infection
4001	Apache	877.2174107
4003	Cochise	31.55320659
4005	Coconino	432.6095174
4007	Gila	31.54632671
4009	Graham	49.90544232
4011	Greenlee	21.09037225
4012	La Paz	94.79571523
4013	Maricopa	117.8011183
4015	Mohave	75.39966595
4017	Navajo	825.7503735
4019	Pima	140.9910565
4021	Pinal	118.531639
4023	Santa Cruz	81.70110296
4025	Yavapai	65.51921825
4027	Yuma	69.76919596



AZ

FIPS

29001
29003
29005
29007
29009
29011
29013
29015
29017
29019
29021
29023
29025
29027
29029
29031
29033
29035
29037

AZ

29039
29041
29043
29045
29047
29049
29051
29053
29055
29057
29059
29061
29063
29065
29067
29069
29071
29073
29075
29077
29079
29081
29083
29085
29087
29089
29091
29093
29095
29097
29099
29101

29103

AZ

29105
29107
29109
29111
29113
29115
29117
29121
29123
29125
29127
29119
29129
29131
29133
29135
29137
29139
29141
29143
29145
29147
29149
29151
29153
29155
29157
29159
29161
29163
29165
29167
29169
29171

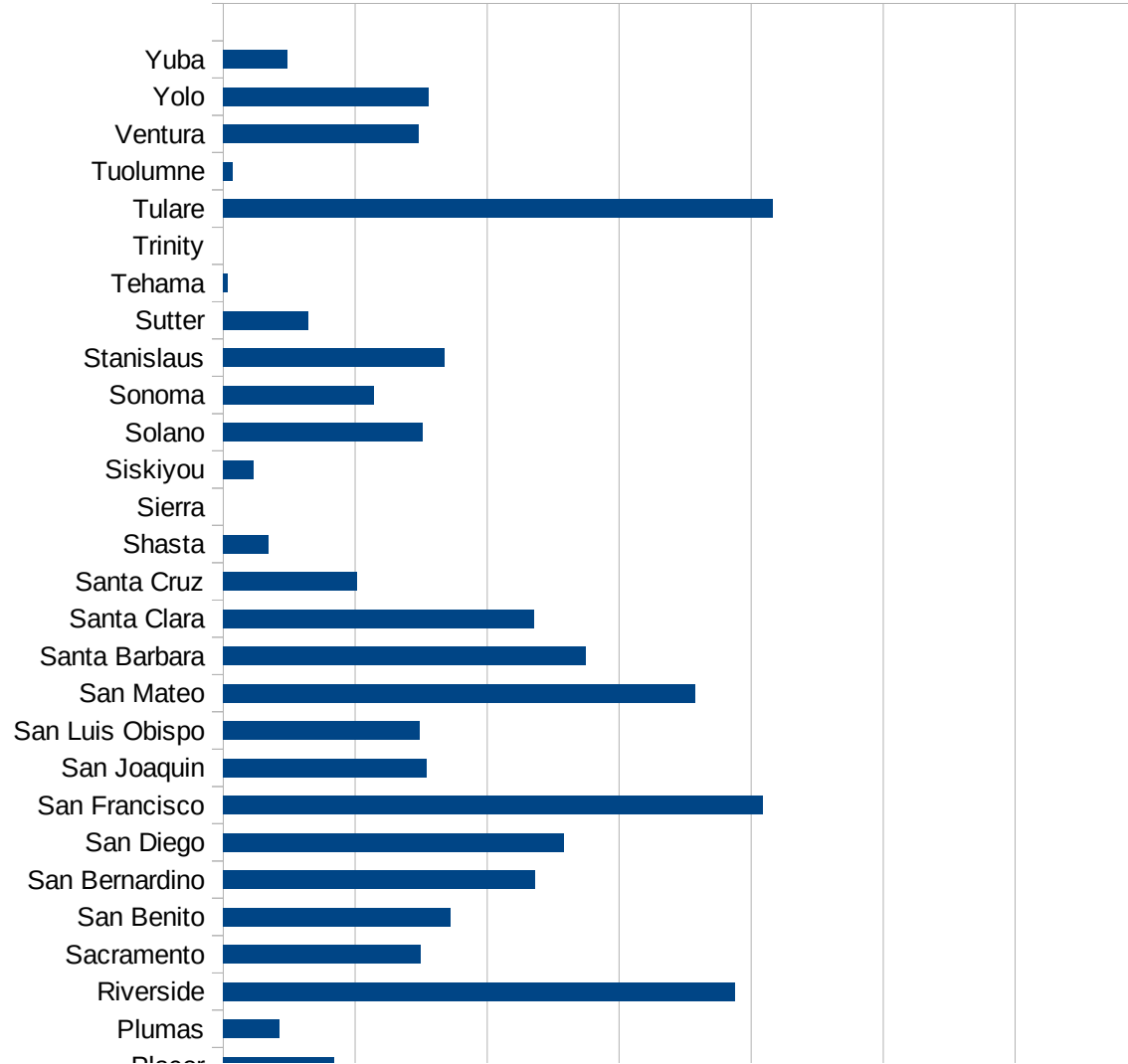
AZ

29173
29175
29177
29179
29181
29195
29197
29199
29201
29203
29205
29183
29185
29187
29189
29510
29186
29207
29209
29211
29213
29215

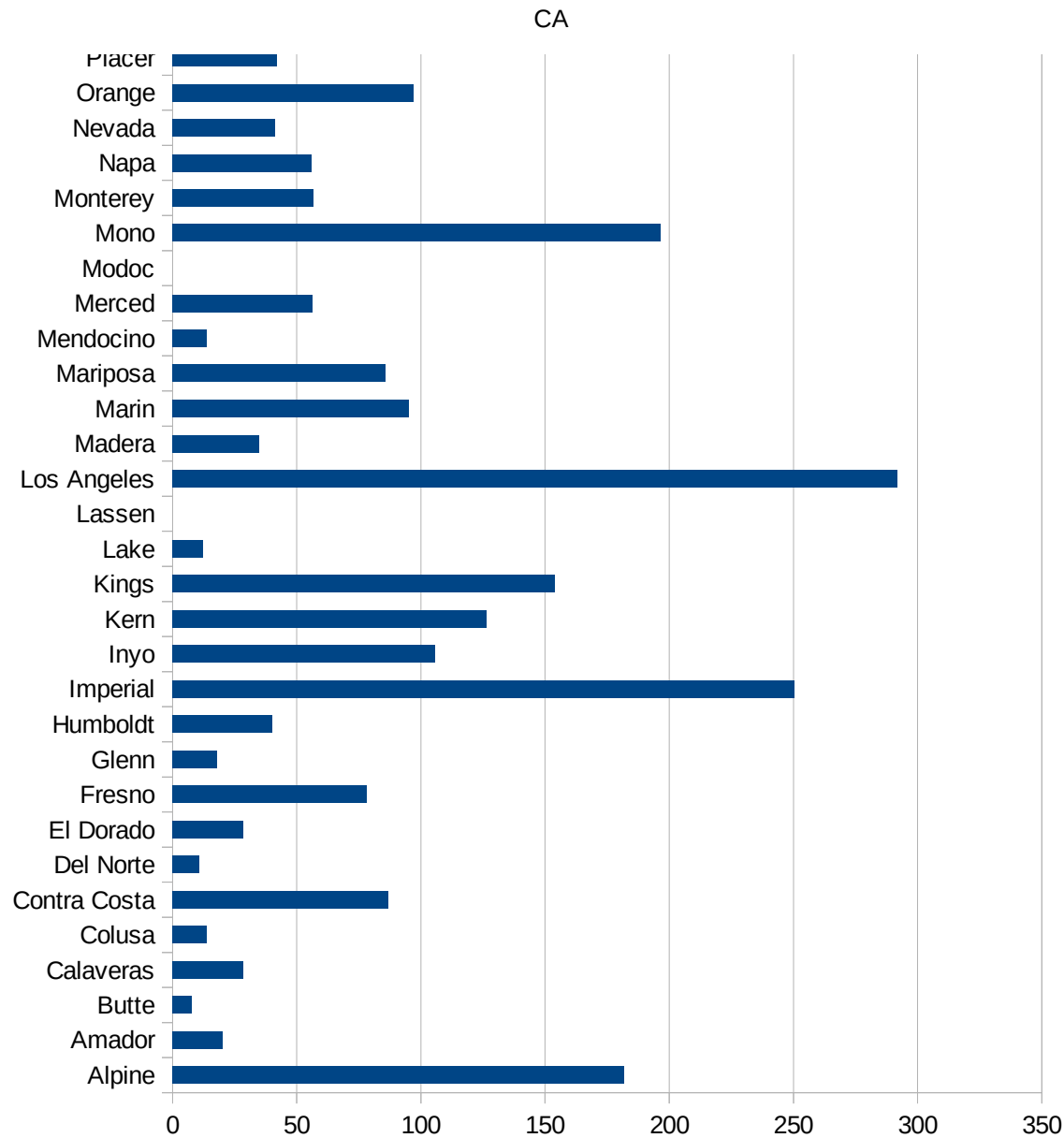
29217
29219
29221
29223
29225
29227
29229

CA

FIPS	County	PC Infection
6001	Alameda	115.0140423
6003	Alpine	181.6530427
6005	Amador	20.31333316
6007	Butte	7.783581831
6009	Calaveras	28.5075216
6011	Colusa	13.87154945
6013	Contra Costa	86.85332742
6015	Del Norte	10.78050884
6017	El Dorado	28.31999497
6019	Fresno	78.13757039
6021	Glenn	17.8272186
6023	Humboldt	40.33056397
6025	Imperial	250.2378635
6027	Inyo	105.6318452
6029	Kern	126.3431627
6031	Kings	153.9315302
6033	Lake	12.42583331
6035	Lassen	0
6037	Los Angeles	292.0285729
6039	Madera	34.88254097
6041	Marin	95.12219544
6043	Mariposa	85.8565623
6045	Mendocino	13.69769194
6047	Merced	56.41184285
6049	Modoc	0
6051	Mono	196.4912281
6053	Monterey	56.70417866
6055	Napa	55.94726612
6057	Nevada	41.12502006
6059	Orange	97.05056674
6061	Placer	41.96882098
6063	Plumas	21.27206977
6065	Riverside	194.0624084



6067 Sacramento	74.82275832
6069 San Benito	86.12704552
6071 San Bernardino	117.9773651
6073 San Diego	129.1812677
6075 San Francisco	204.4593883
6077 San Joaquin	77.19288922
6079 San Luis Obispo	74.29315869
6081 San Mateo	178.9369043
6083 Santa Barbara	137.2817321
6085 Santa Clara	117.724779
6087 Santa Cruz	50.68275875
6089 Shasta	17.21839591
6091 Sierra	0
6093 Siskiyou	11.4353673
6095 Solano	75.45733414
6097 Sonoma	57.20663597
6099 Stanislaus	83.84638469
6101 Sutter	32.02247771
6103 Tehama	1.564553476
6105 Trinity	0
6107 Tulare	208.0019577
6109 Tuolumne	3.667100607
6111 Ventura	74.15093652
6113 Yolo	78.03709484
6115 Yuba	24.34617701



CA

CA

FIPS

29001
29003
29005
29007
29009
29011
29013
29015
29017
29019
29021
29023
29025
29027
29029
29031
29033
29035
29037

CA

29039
29041
29043
29045
29047
29049
29051
29053
29055
29057
29059
29061
29063
29065
29067
29069
29071
29073
29075
29077
29079
29081
29083
29085
29087
29089
29091
29093
29095
29097
29099
29101

29103

CA

29105
29107
29109
29111
29113
29115
29117
29121
29123
29125
29127
29119
29129
29131
29133
29135
29137
29139
29141
29143
29145
29147
29149
29151
29153
29155
29157
29159
29161
29163
29165
29167
29169
29171

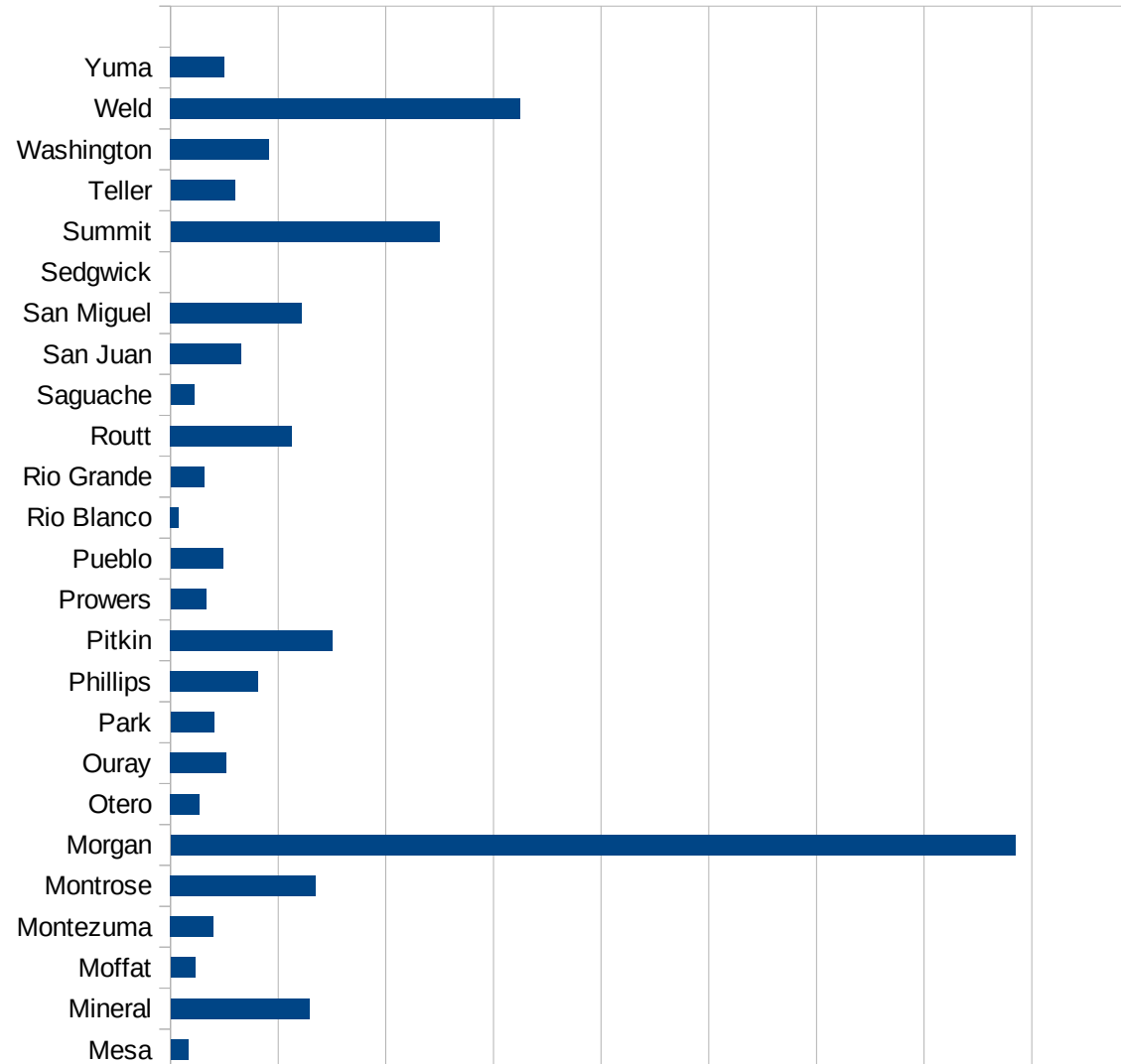
CA

29173
29175
29177
29179
29181
29195
29197
29199
29201
29203
29205
29183
29185
29187
29189
29510
29186
29207
29209
29211
29213
29215

29217
29219
29221
29223
29225
29227
29229

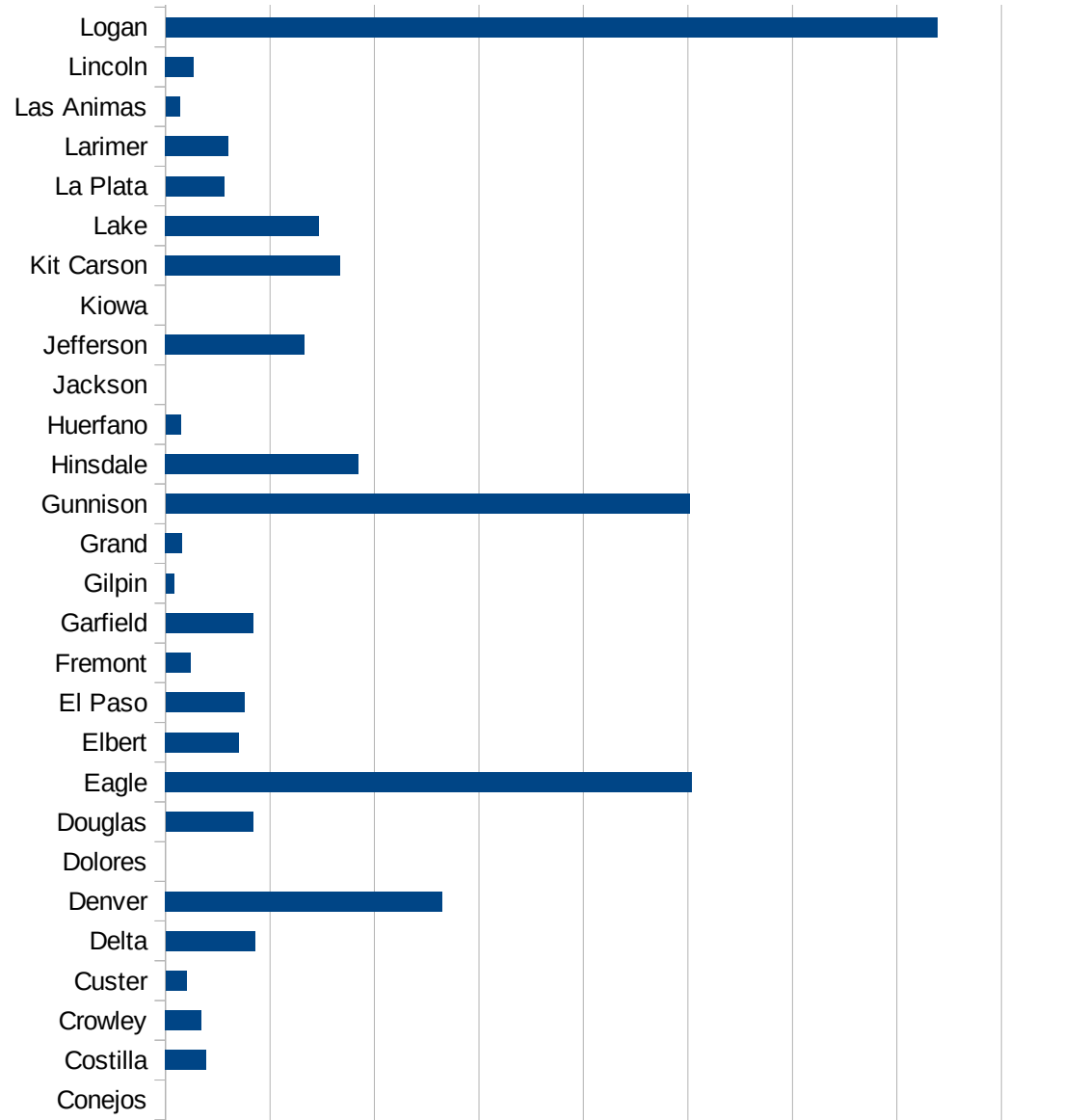
CO

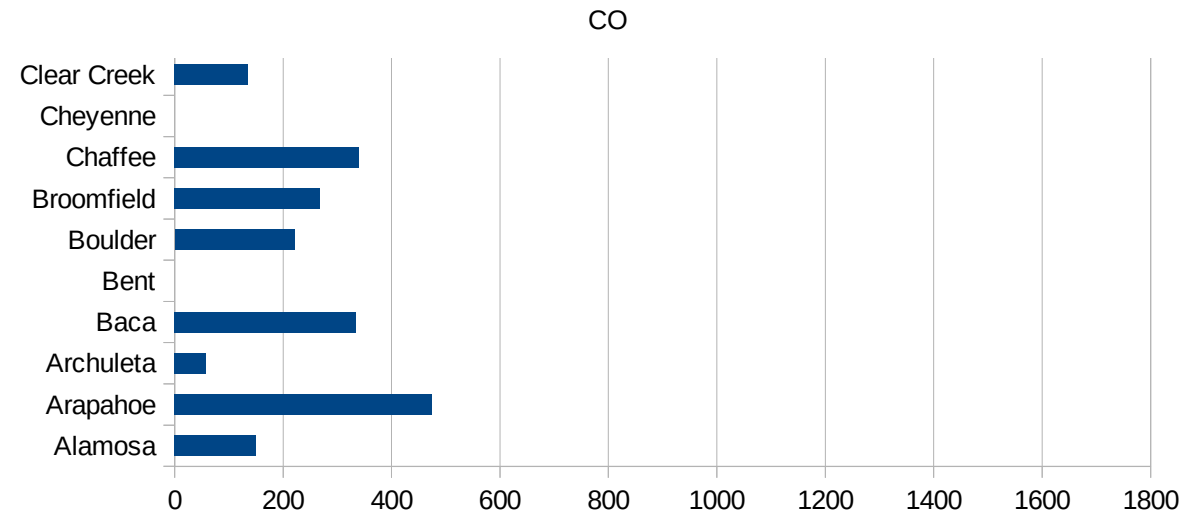
FIPS	County	PC Infection
8001	Adams	399.71242586
8003	Alamosa	149.85314392
8005	Arapahoe	474.34411062
8007	Archuleta	58.118416273
8009	Baca	334.72803347
8011	Bent	0
8013	Boulder	220.80606481
8014	Broomfield	268.52613799
8015	Chaffee	339.54161881
8017	Cheyenne	0
8019	Clear Creek	135.34617387
8021	Conejos	0
8023	Costilla	78.369905956
8025	Crowley	68.282690338
8027	Custer	40.371417037
8029	Delta	171.22734468
8031	Denver	530.22224952
8033	Dolores	0
8035	Douglas	167.16456228
8037	Eagle	1007.4009419
8039	Elbert	140.7807625
8041	El Paso	151.1509324
8043	Fremont	47.895712293
8045	Garfield	167.30801405
8047	Gilpin	16.337199804
8049	Grand	32.206119163
8051	Gunnison	1003.1311608
8053	Hinsdale	369.91368681
8055	Huerfano	29.03178981
8057	Jackson	0
8059	Jefferson	265.75530864
8061	Kiowa	0
8063	Kit Carson	335.05514449



CO

8065 Lake	293.96728016
8067 La Plata	111.88066063
8069 Larimer	120.67853862
8071 Las Animas	27.580500586
8073 Lincoln	53.475935829
8075 Logan	1477.1460424
8077 Mesa	32.635584536
8079 Mineral	257.73195876
8081 Moffat	45.495905369
8083 Montezuma	80.281367077
8085 Montrose	270.05258919
8087 Morgan	1568.7373065
8089 Otero	54.253472222
8091 Ouray	103.45541072
8093 Park	80.836387152
8095 Phillips	163.32244517
8097 Pitkin	300.8356546
8099 Prowers	65.767839526
8101 Pueblo	97.296587457
8103 Rio Blanco	15.782828283
8105 Rio Grande	62.222222222
8107 Routt	225.39152062
8109 Saguache	43.840420868
8111 San Juan	131.2335958
8113 San Miguel	244.17043096
8115 Sedgwick	0
8117 Summit	499.88712226
8119 Teller	119.60291831
8121 Washington	183.33672846
8123 Weld	649.68740555
8125 Yuma	99.800399202





CO

FIPS

29001
29003
29005
29007
29009
29011
29013
29015
29017
29019
29021
29023
29025
29027
29029
29031
29033
29035
29037

CO

29039
29041
29043
29045
29047
29049
29051
29053
29055
29057
29059
29061
29063
29065
29067
29069
29071
29073
29075
29077
29079
29081
29083
29085
29087
29089
29091
29093
29095
29097
29099
29101

29103

CO

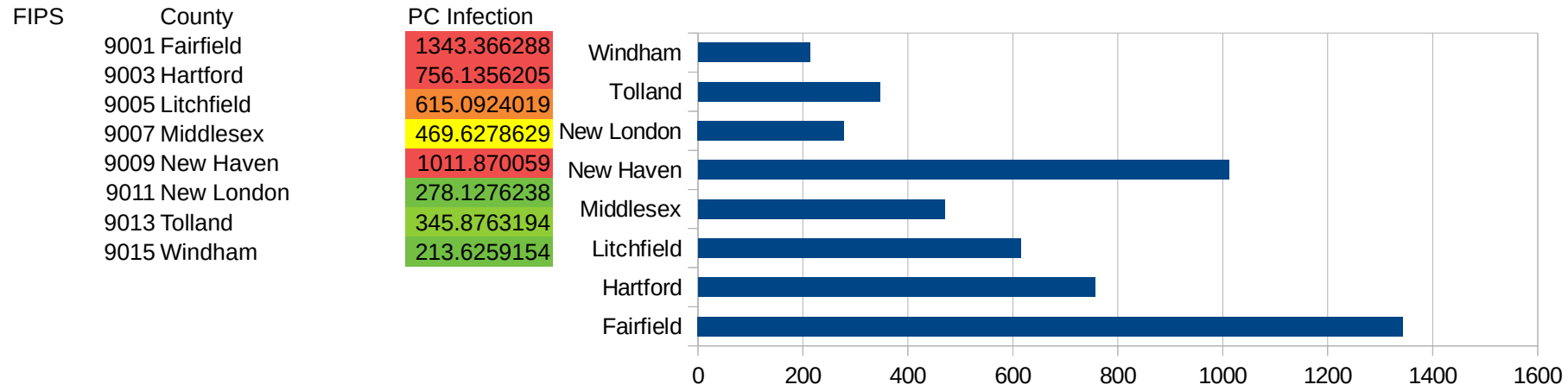
29105
29107
29109
29111
29113
29115
29117
29121
29123
29125
29127
29119
29129
29131
29133
29135
29137
29139
29141
29143
29145
29147
29149
29151
29153
29155
29157
29159
29161
29163
29165
29167
29169
29171

CO

29173
29175
29177
29179
29181
29195
29197
29199
29201
29203
29205
29183
29185
29187
29189
29510
29186
29207
29209
29211
29213
29215

29217
29219
29221
29223
29225
29227
29229

CT



CT

FIPS

29001
29003
29005
29007
29009
29011
29013
29015
29017
29019
29021
29023
29025
29027
29029
29031
29033
29035
29037

CT

29039
29041
29043
29045
29047
29049
29051
29053
29055
29057
29059
29061
29063
29065
29067
29069
29071
29073
29075
29077
29079
29081
29083
29085
29087
29089
29091
29093
29095
29097
29099
29101

29103

CT

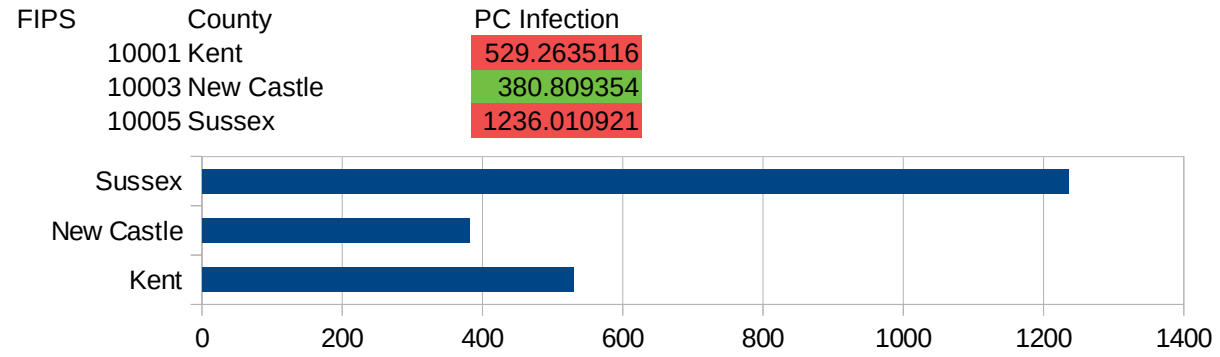
29105
29107
29109
29111
29113
29115
29117
29121
29123
29125
29127
29119
29129
29131
29133
29135
29137
29139
29141
29143
29145
29147
29149
29151
29153
29155
29157
29159
29161
29163
29165
29167
29169
29171

CT

29173
29175
29177
29179
29181
29195
29197
29199
29201
29203
29205
29183
29185
29187
29189
29510
29186
29207
29209
29211
29213
29215

29217
29219
29221
29223
29225
29227
29229

DE



DE

FIPS

29001
29003
29005
29007
29009
29011
29013
29015
29017
29019
29021
29023
29025
29027
29029
29031
29033
29035
29037

DE

29039
29041
29043
29045
29047
29049
29051
29053
29055
29057
29059
29061
29063
29065
29067
29069
29071
29073
29075
29077
29079
29081
29083
29085
29087
29089
29091
29093
29095
29097
29099
29101

29103

DE

29105
29107
29109
29111
29113
29115
29117
29121
29123
29125
29127
29119
29129
29131
29133
29135
29137
29139
29141
29143
29145
29147
29149
29151
29153
29155
29157
29159
29161
29163
29165
29167
29169
29171

DE

29173
29175
29177
29179
29181
29195
29197
29199
29201
29203
29205
29183
29185
29187
29189
29510
29186
29207
29209
29211
29213
29215

29217
29219
29221
29223
29225
29227
29229

DC

FIPS	County	PC Infection
11001	District of Columbia	804.8914165

DC

FIPS

29001
29003
29005
29007
29009
29011
29013
29015
29017
29019
29021
29023
29025
29027
29029
29031
29033
29035
29037

DC

29039
29041
29043
29045
29047
29049
29051
29053
29055
29057
29059
29061
29063
29065
29067
29069
29071
29073
29075
29077
29079
29081
29083
29085
29087
29089
29091
29093
29095
29097
29099
29101

29103

DC

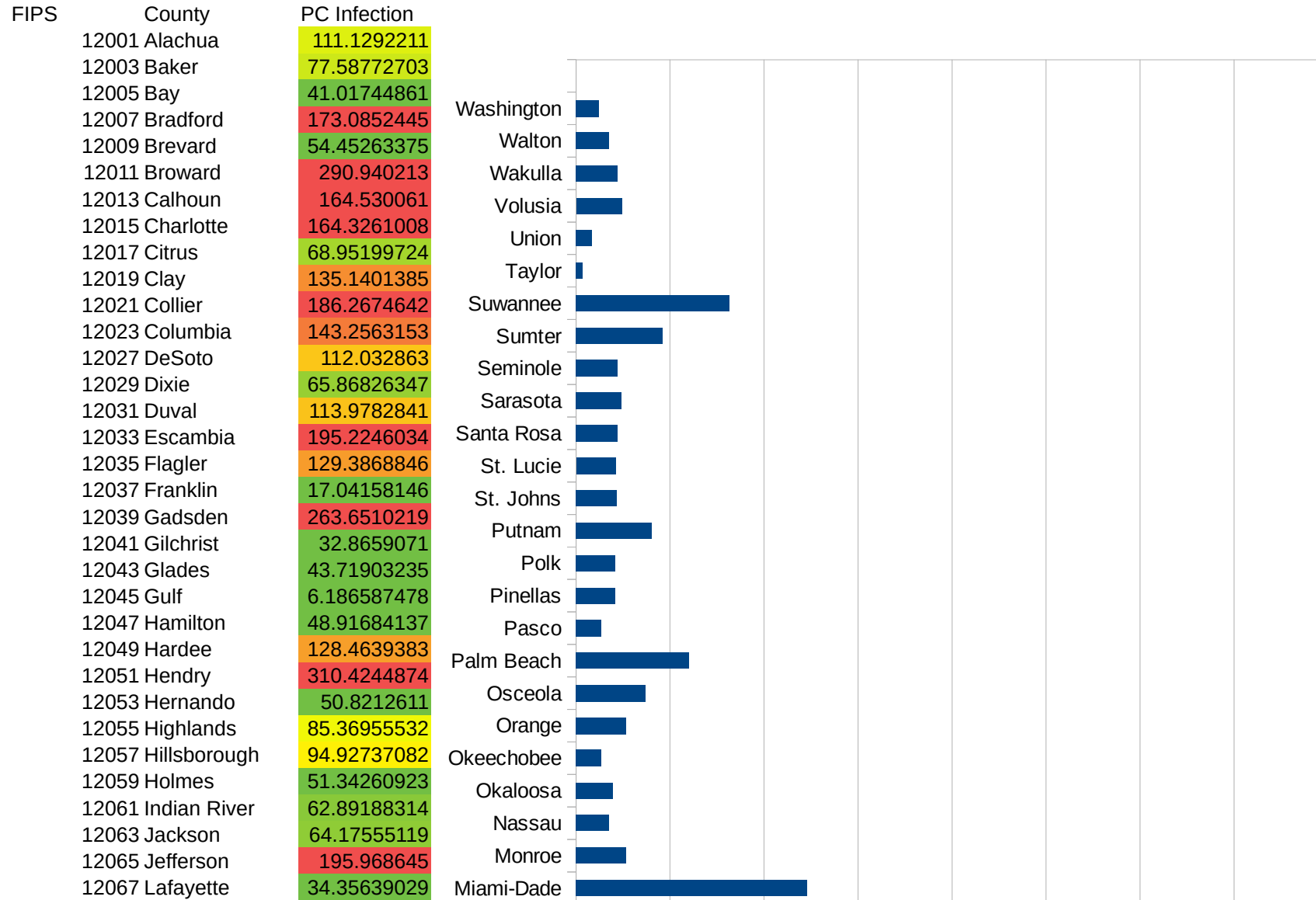
29105
29107
29109
29111
29113
29115
29117
29121
29123
29125
29127
29119
29129
29131
29133
29135
29137
29139
29141
29143
29145
29147
29149
29151
29153
29155
29157
29159
29161
29163
29165
29167
29169
29171

DC

29173
29175
29177
29179
29181
29195
29197
29199
29201
29203
29205
29183
29185
29187
29189
29510
29186
29207
29209
29211
29213
29215

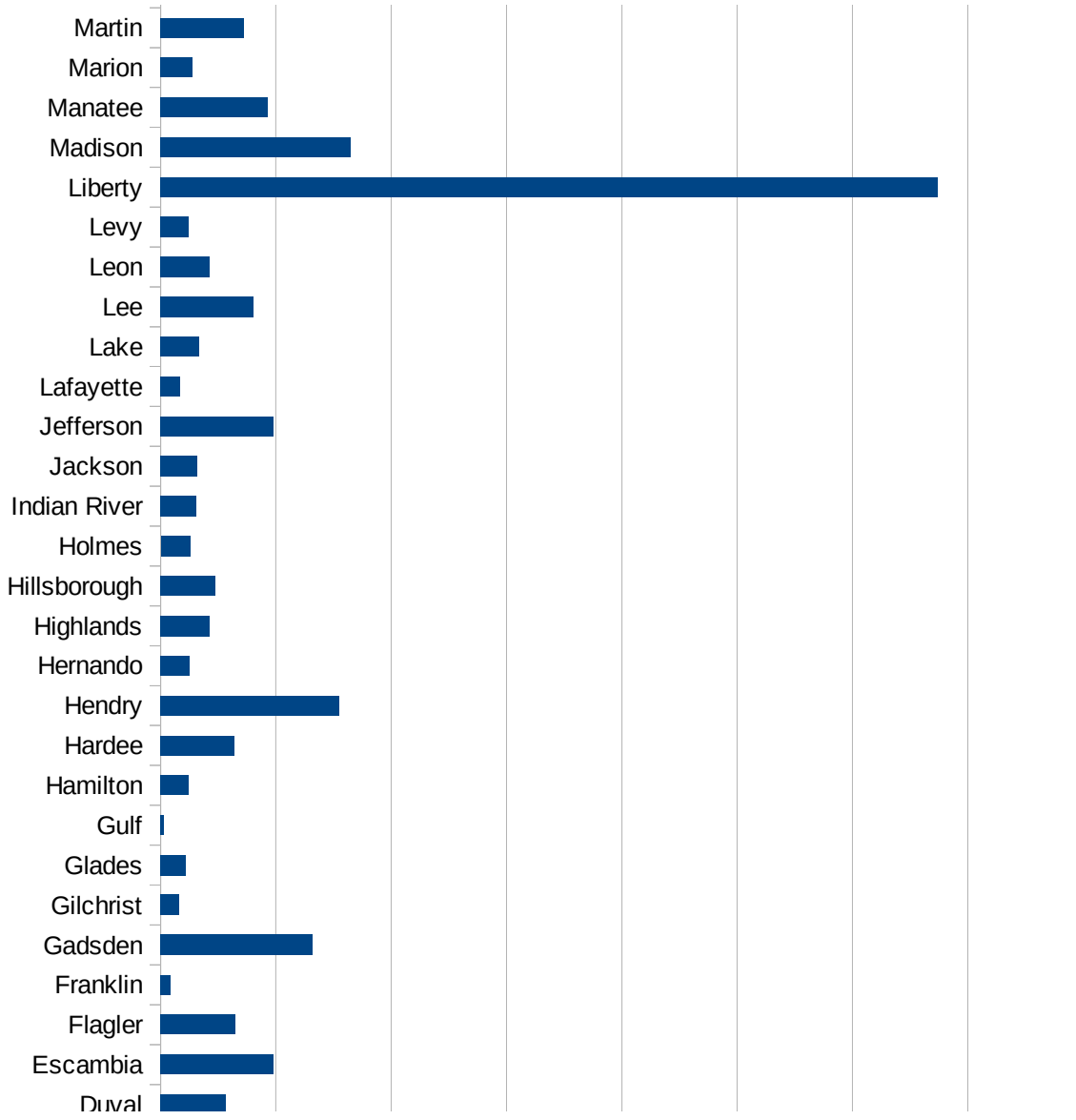
29217
29219
29221
29223
29225
29227
29229

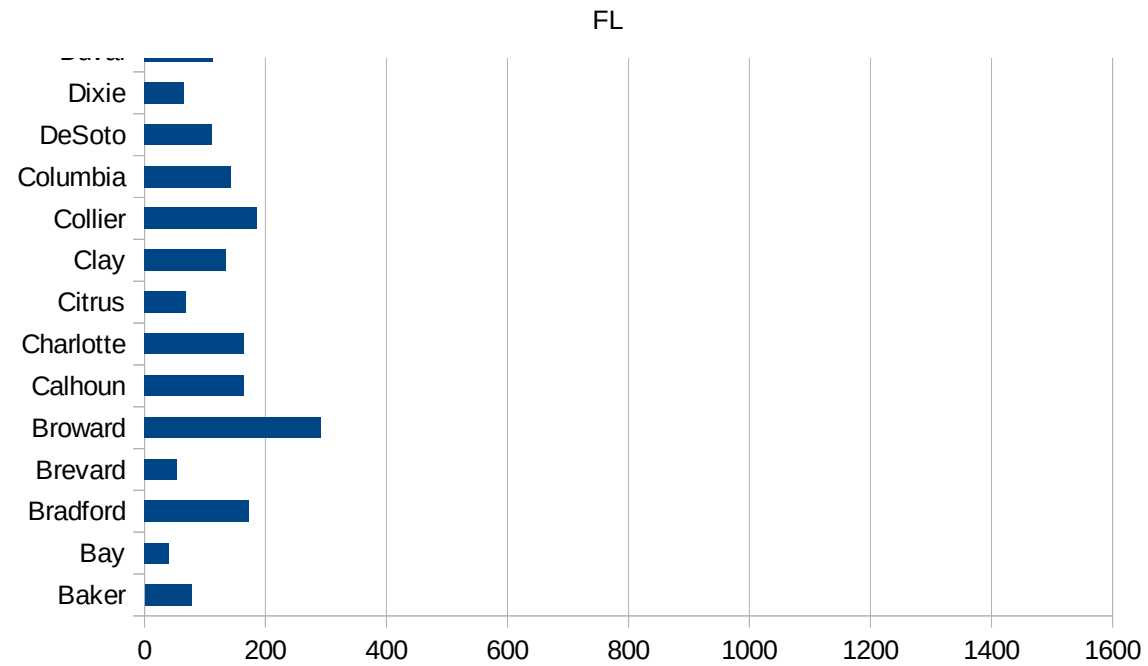
FL



FL

12069 Lake	66.4805958
12071 Lee	160.6127669
12073 Leon	85.12762306
12075 Levy	49.05567819
12077 Liberty	1347.995743
12079 Madison	329.2136651
12081 Manatee	186.6507959
12083 Marion	56.11469622
12085 Martin	144.799642
12086 Miami-Dade	491.9283555
12087 Monroe	106.6282805
12089 Nassau	69.90399851
12091 Okaloosa	78.64176505
12093 Okeechobee	52.96482654
12095 Orange	106.7616947
12097 Osceola	147.8301041
12099 Palm Beach	241.3958562
12101 Pasco	53.55521376
12103 Pinellas	84.07841851
12105 Polk	83.89723859
12107 Putnam	161.8057522
12109 St. Johns	87.31185671
12111 St. Lucie	84.39002516
12113 Santa Rosa	89.21153728
12115 Sarasota	96.55088372
12117 Seminole	87.63829751
12119 Sumter	184.8486261
12121 Suwannee	325.8582064
12123 Taylor	13.87411553
12125 Union	33.46720214
12127 Volusia	97.52747754
12129 Wakulla	89.3379748
12131 Walton	70.0525394
12133 Washington	48.23151125





FL

FIPS

29001
29003
29005
29007
29009
29011
29013
29015
29017
29019
29021
29023
29025
29027
29029
29031
29033
29035
29037

FL

29039
29041
29043
29045
29047
29049
29051
29053
29055
29057
29059
29061
29063
29065
29067
29069
29071
29073
29075
29077
29079
29081
29083
29085
29087
29089
29091
29093
29095
29097
29099
29101

29103

FL

29105
29107
29109
29111
29113
29115
29117
29121
29123
29125
29127
29119
29129
29131
29133
29135
29137
29139
29141
29143
29145
29147
29149
29151
29153
29155
29157
29159
29161
29163
29165
29167
29169
29171

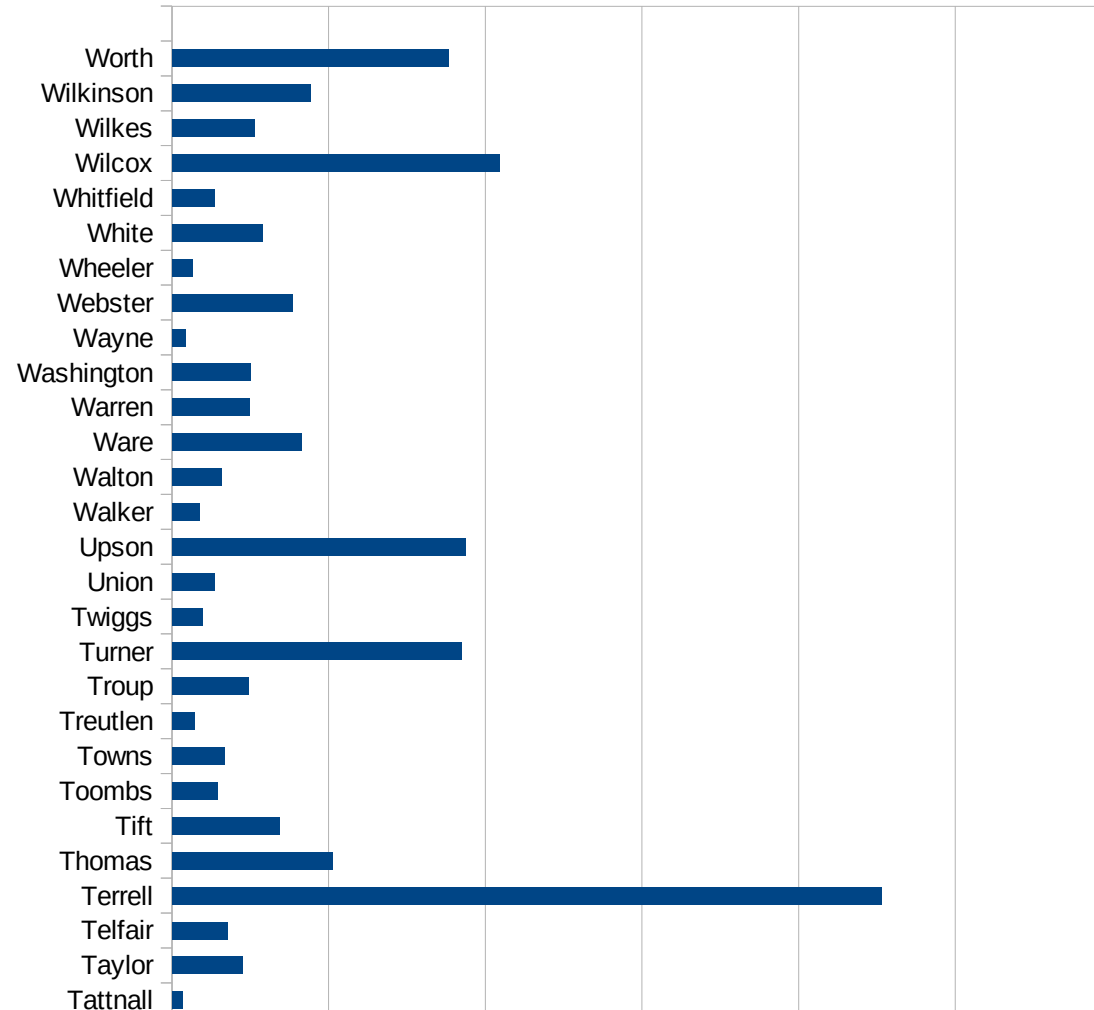
FL

29173
29175
29177
29179
29181
29195
29197
29199
29201
29203
29205
29183
29185
29187
29189
29510
29186
29207
29209
29211
29213
29215

29217
29219
29221
29223
29225
29227
29229

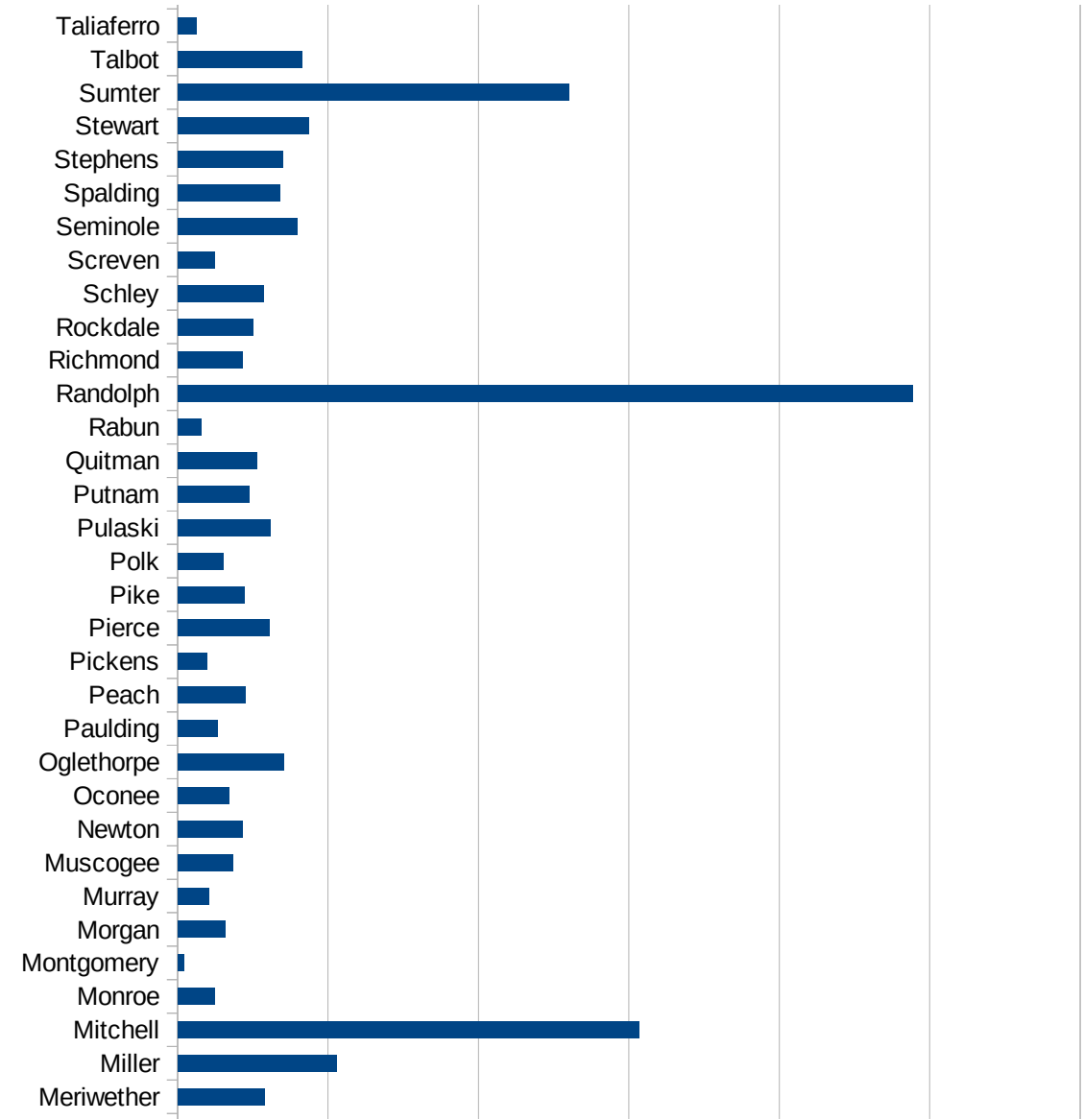
GA

FIPS	County	PC Infection
13001	Appling	475.4957584
13003	Atkinson	241.0509823
13005	Bacon	286.0974519
13007	Baker	937.9042691
13009	Baldwin	602.3693193
13011	Banks	184.3269433
13013	Barrow	236.3598114
13015	Bartow	338.320427
13017	Ben Hill	226.3656401
13019	Berrien	98.69104509
13021	Bibb	247.5587054
13023	Bleckley	171.3662564
13025	Brantley	121.7124411
13027	Brooks	412.5572101
13029	Bryan	149.5709675
13031	Bulloch	53.04284827
13033	Burke	401.3735896
13035	Butts	690.2823131
13037	Calhoun	1731.738035
13039	Camden	65.20483634
13043	Candler	64.5994832
13045	Carroll	329.323321
13047	Catoosa	77.12844853
13049	Charlton	107.9580506
13051	Chatham	98.54942167
13053	Chattahoochee	121.6772744
13055	Chattooga	64.54215409
13057	Cherokee	223.8844143
13059	Clarke	138.2235137
13061	Clay	935.2268791
13063	Clayton	303.1610932
13065	Clinch	240.6738869
13067	Cobb	267.4188924



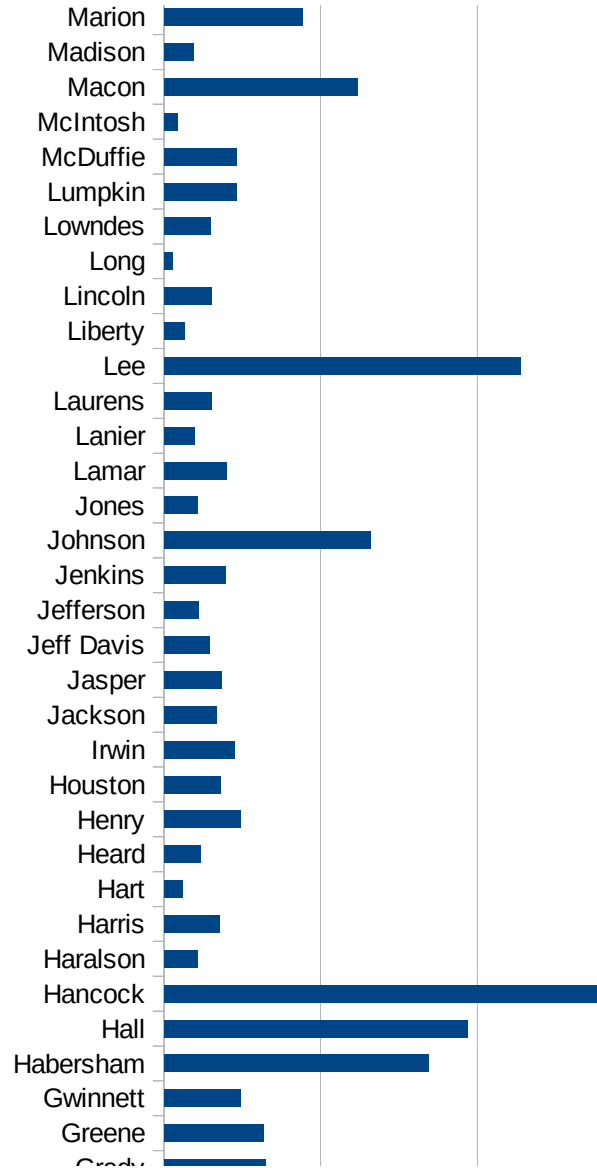
GA

13069 Coffee	382.8928132
13071 Colquitt	440.8668187
13073 Columbia	110.1814105
13075 Cook	180.631628
13077 Coweta	176.1915209
13079 Crawford	154.2458191
13081 Crisp	800.8495199
13083 Dade	98.60717367
13085 Dawson	291.0337679
13087 Decatur	395.1081844
13089 DeKalb	316.697464
13091 Dodge	149.7222893
13093 Dooly	984.9700861
13095 Dougherty	1716.296045
13097 Douglas	251.8389057
13099 Early	2186.00566
13101 Echols	150
13103 Effingham	61.10307123
13105 Elbert	177.8242678
13107 Emanuel	101.7159031
13109 Evans	46.63744054
13111 Fannin	130.9505469
13113 Fayette	168.3427494
13115 Floyd	158.2811686
13117 Forsyth	152.5704529
13119 Franklin	108.5870651
13121 Fulton	310.2520298
13123 Gilmer	288.8110073
13125 Glascock	33.38898164
13127 Glynn	83.31475375
13129 Gordon	208.02635
13131 Grady	323.2584451
13133 Greene	316.4199345
13135 Gwinnett	242.83748



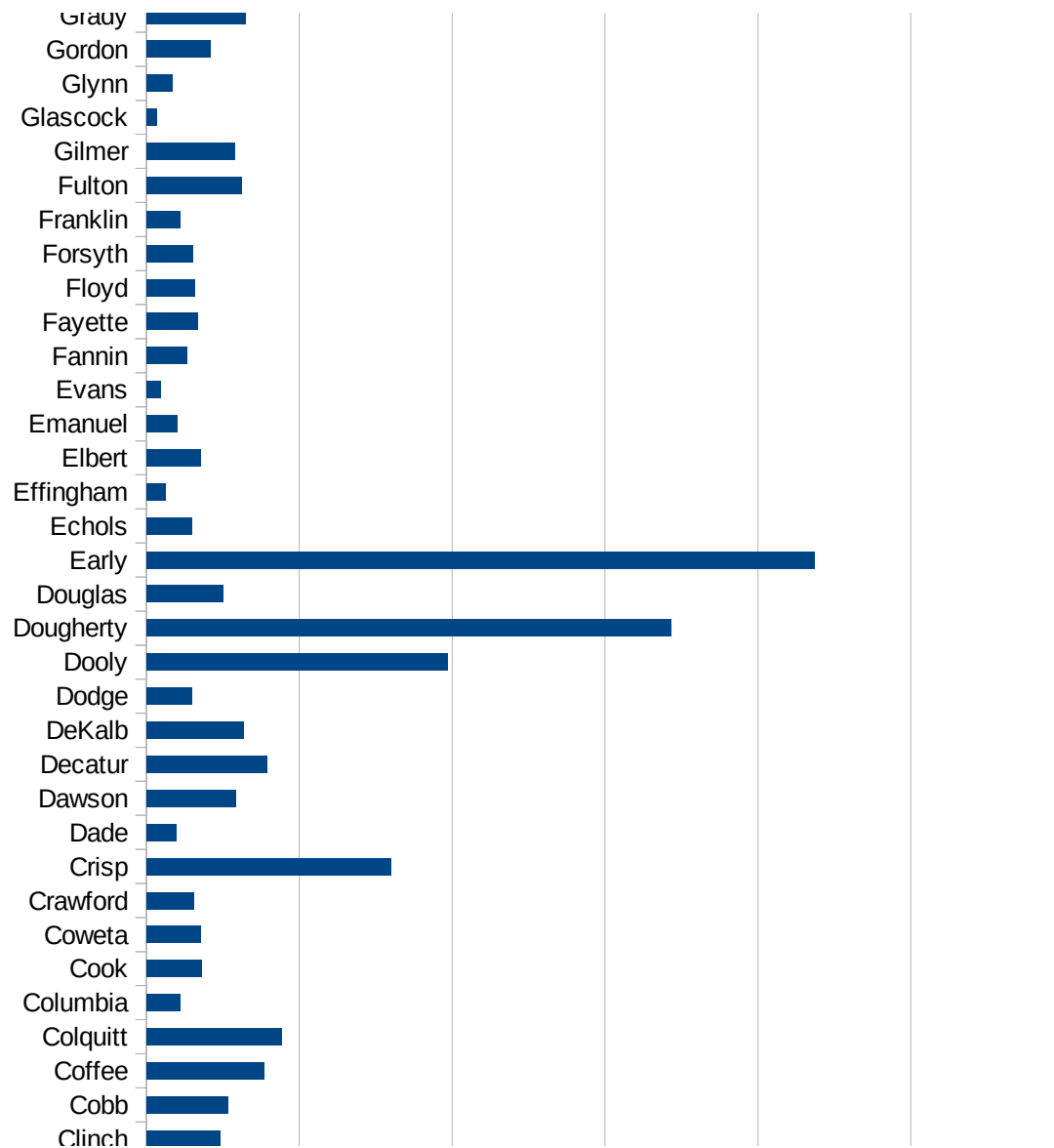
GA

13137 Habersham	843.835375
13139 Hall	968.5972654
13141 Hancock	1401.533301
13143 Haralson	108.3533674
13145 Harris	176.9398115
13147 Hart	57.47346642
13149 Heard	117.8550383
13151 Henry	242.811224
13153 Houston	180.743428
13155 Irwin	223.4517983
13157 Jackson	168.9812843
13159 Jasper	185.1851852
13161 Jeff Davis	146.3836583
13163 Jefferson	110.1749838
13165 Jenkins	195.784867
13167 Johnson	659.250103
13169 Jones	108.3310036
13171 Lamar	200
13173 Lanier	96.71179884
13175 Laurens	152.1394612
13177 Lee	1138.959817
13179 Liberty	66.66991886
13181 Lincoln	151.6108654
13183 Long	26.31855985
13185 Lowndes	148.7263693
13187 Lumpkin	230.6175087
13189 McDuffie	232.2233059
13191 McIntosh	41.84100418
13193 Macon	616.2976489
13195 Madison	94.43507589
13197 Marion	443.0607113
13199 Meriwether	289.5386368
13201 Miller	527.6116778
13205 Mitchell	1532.083634



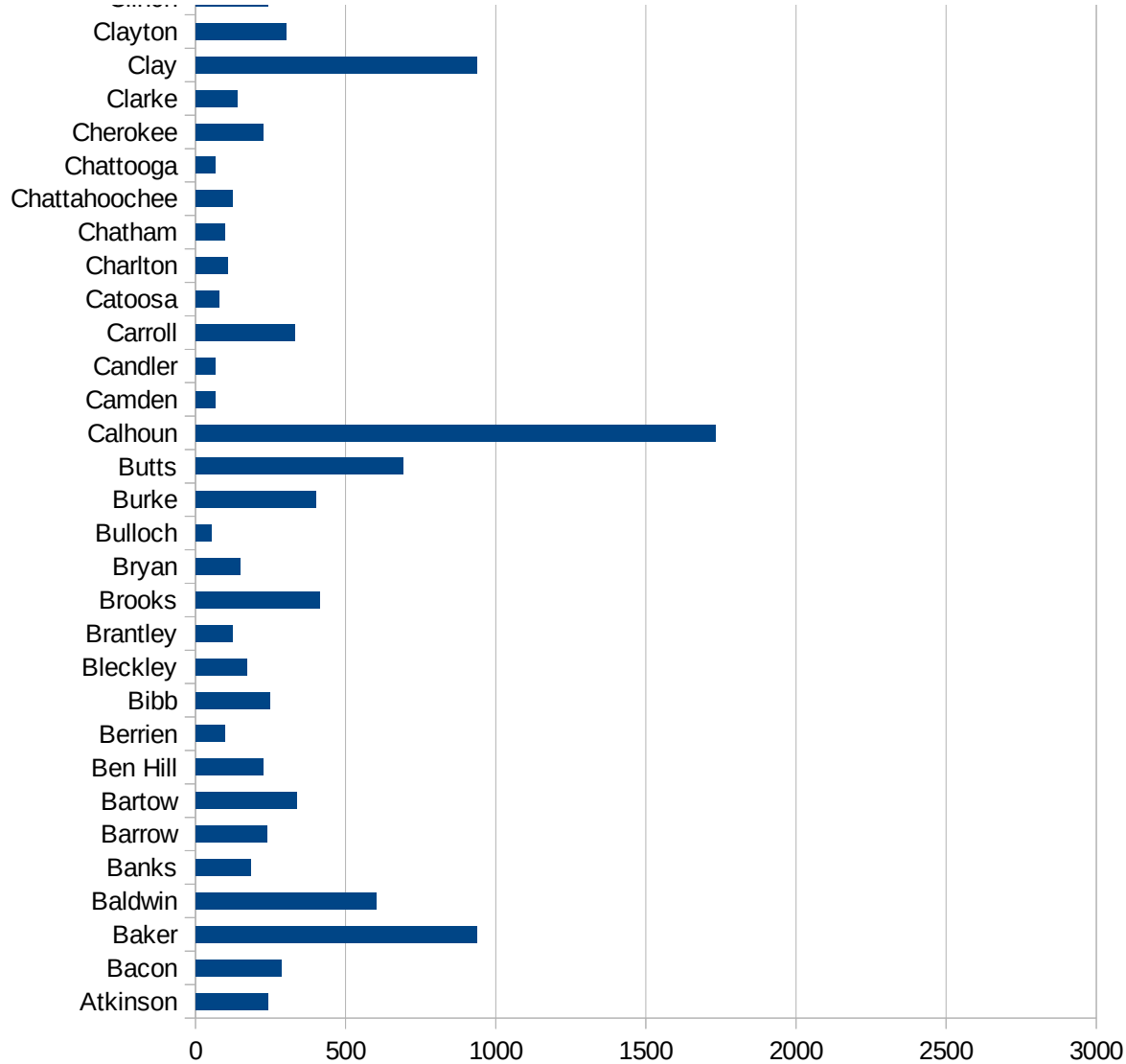
GA

13207 Monroe	123.5465116
13209 Montgomery	21.75568367
13211 Morgan	159.1258686
13213 Murray	102.7028381
13215 Muscogee	182.3238566
13217 Newton	215.4444455
13219 Oconee	170.6050112
13221 Oglethorpe	352.0658961
13223 Paulding	132.8911755
13225 Peach	223.4677803
13227 Pickens	96.93558474
13229 Pierce	304.2962505
13231 Pike	220.027906
13233 Polk	150.694608
13235 Pulaski	307.1641521
13237 Putnam	238.4336742
13239 Quitman	263.2733655
13241 Rabun	77.07357562
13243 Randolph	2444.02166
13245 Richmond	216.3191998
13247 Rockdale	249.4646445
13249 Schley	286.4782277
13251 Screven	121.9687186
13253 Seminole	396.8731209
13255 Spalding	338.8804841
13257 Stephens	349.5294795
13259 Stewart	435.5541216
13261 Sumter	1301.584098
13263 Talbot	414.5408163
13265 Taliaferro	62.18905473
13267 Tattnall	35.44563034
13269 Taylor	223.9084463
13271 Telfair	176.366843
13273 Terrell	2264.545349



GA

13275 Thomas	510.7091433
13277 Tift	342.6092529
13279 Toombs	145.0515119
13281 Towns	168.7478907
13283 Treutlen	73.43222206
13285 Troup	244.1671188
13287 Turner	922.6491405
13289 Twigg	97.70395701
13291 Union	137.4942711
13293 Upson	938.3940492
13295 Walker	87.88359026
13297 Walton	158.2836914
13299 Ware	414.7982063
13301 Warren	247.5718911
13303 Washington	250.1716865
13305 Wayne	43.61245303
13307 Webster	382.9950211
13309 Wheeler	63.45982993
13311 White	290.2902903
13313 Whitfield	135.4961465
13315 Wilcox	1044.030867
13317 Wilkes	263.2644795
13319 Wilkinson	442.6737494
13321 Worth	881.8168383



GA

FIPS

- 29001
- 29003
- 29005
- 29007
- 29009
- 29011
- 29013
- 29015
- 29017
- 29019
- 29021
- 29023
- 29025
- 29027
- 29029
- 29031
- 29033
- 29035
- 29037

GA

29039
29041
29043
29045
29047
29049
29051
29053
29055
29057
29059
29061
29063
29065
29067
29069
29071
29073
29075
29077
29079
29081
29083
29085
29087
29089
29091
29093
29095
29097
29099
29101

29103

29105
29107
29109
29111
29113
29115
29117
29121
29123
29125
29127
29119
29129
29131
29133
29135
29137
29139
29141
29143
29145
29147
29149
29151
29153
29155
29157
29159
29161
29163
29165
29167
29169
29171

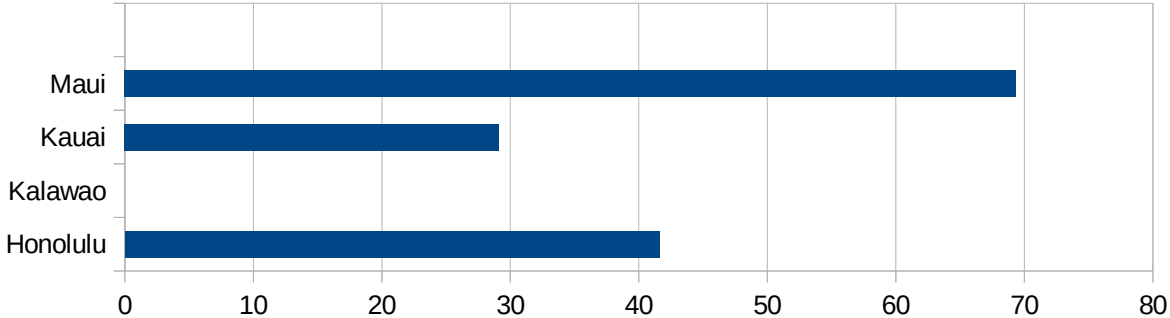
GA

29173
29175
29177
29179
29181
29195
29197
29199
29201
29203
29205
29183
29185
29187
29189
29510
29186
29207
29209
29211
29213
29215

29217
29219
29221
29223
29225
29227
29229

HI

FIPS	County	PC Infection
15001	Hawaii	36.81903445
15003	Honolulu	41.62925475
15005	Kalawao	0
15007	Kauai	29.11288869
15009	Maui	69.37508597



HI

FIPS

29001
29003
29005
29007
29009
29011
29013
29015
29017
29019
29021
29023
29025
29027
29029
29031
29033
29035
29037

HI

29039
29041
29043
29045
29047
29049
29051
29053
29055
29057
29059
29061
29063
29065
29067
29069
29071
29073
29075
29077
29079
29081
29083
29085
29087
29089
29091
29093
29095
29097
29099
29101

29103

HI

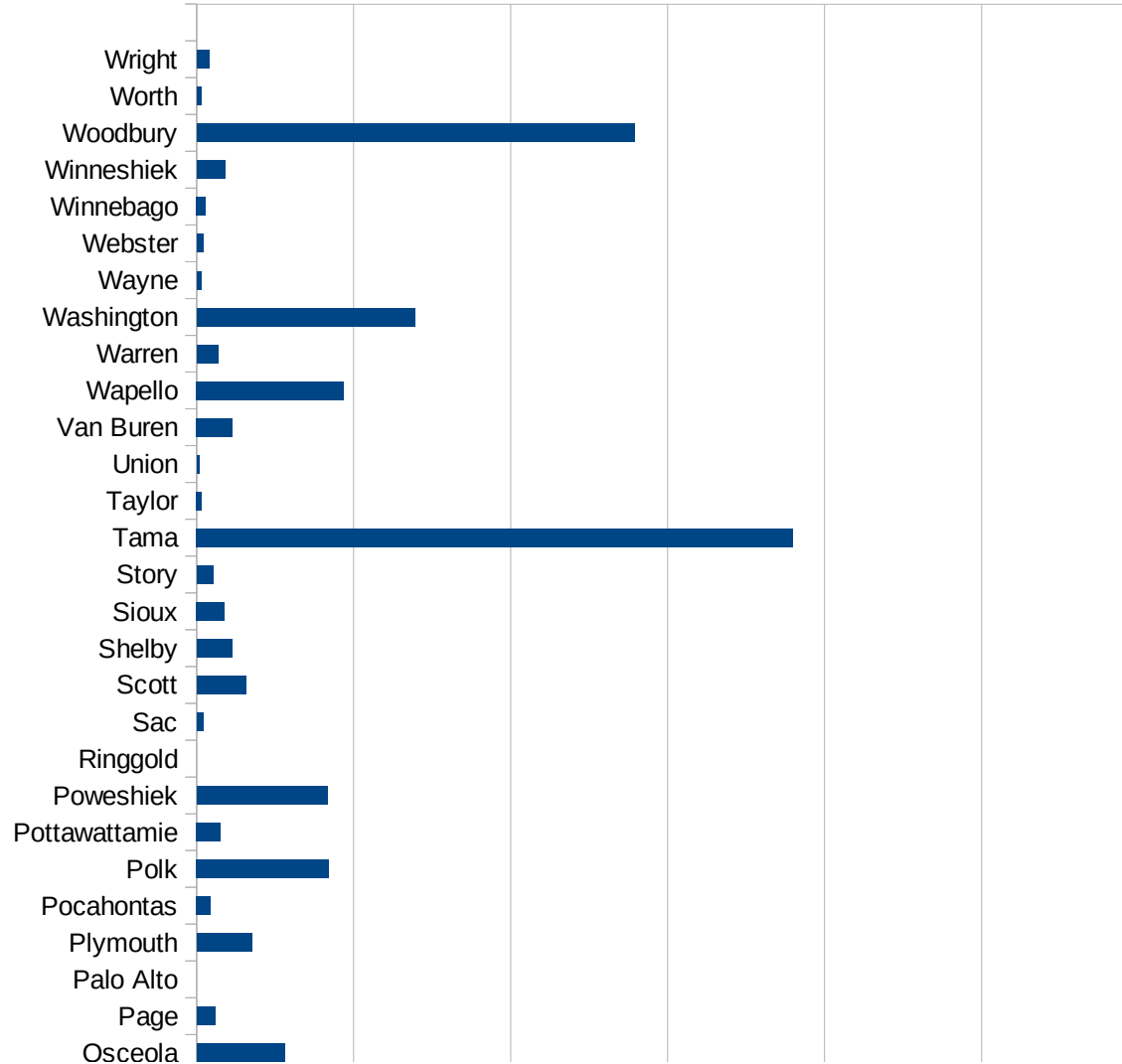
29105
29107
29109
29111
29113
29115
29117
29121
29123
29125
29127
29119
29129
29131
29133
29135
29137
29139
29141
29143
29145
29147
29149
29151
29153
29155
29157
29159
29161
29163
29165
29167
29169
29171

HI

29173
29175
29177
29179
29181
29195
29197
29199
29201
29203
29205
29183
29185
29187
29189
29510
29186
29207
29209
29211
29213
29215

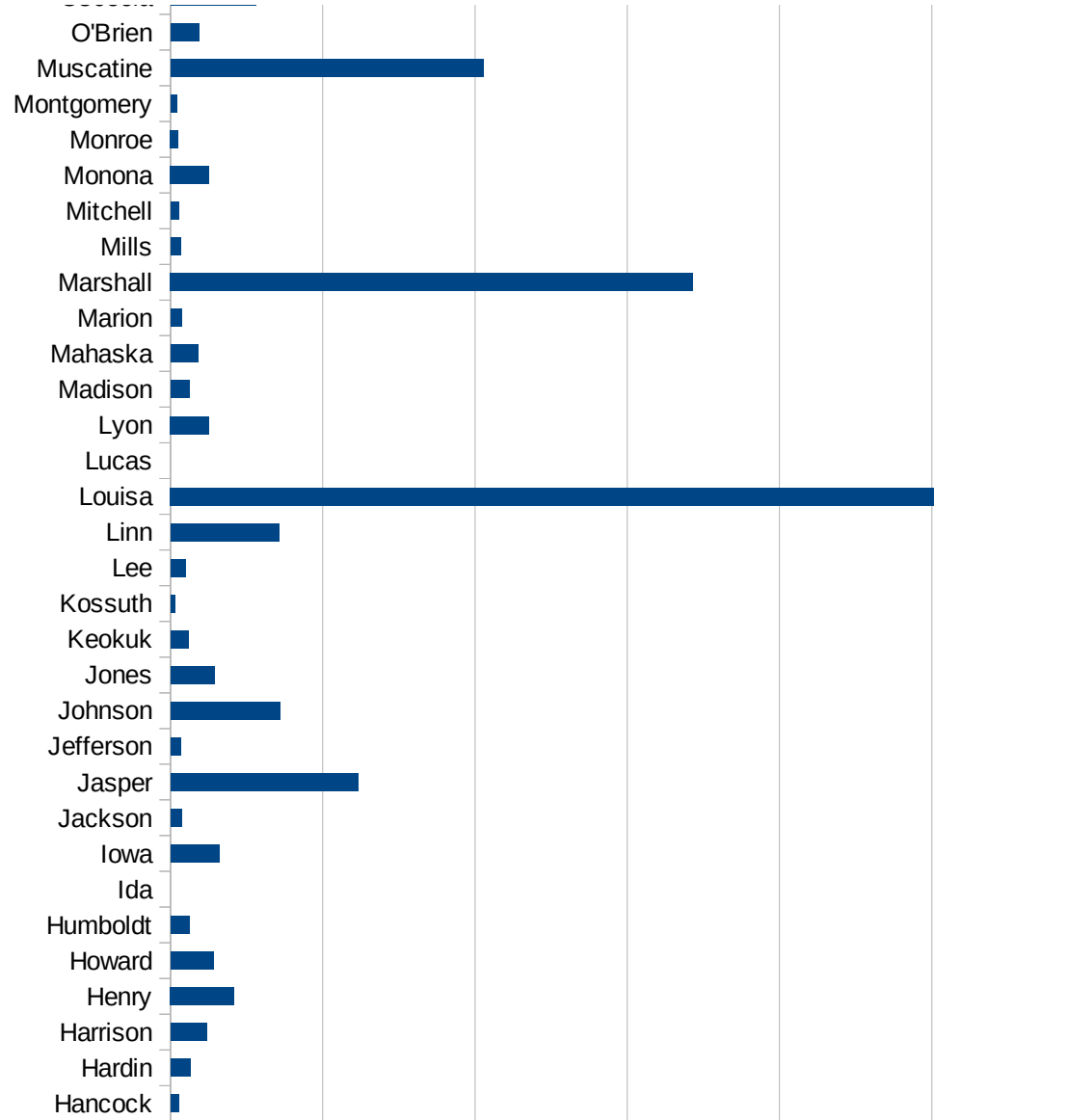
29217
29219
29221
29223
29225
29227
29229

FIPS	County	PC Infection
19001	Adair	42.47486904
19003	Adams	0
19005	Allamakee	715.7316368
19007	Appanoose	48.24314545
19009	Audubon	145.2960407
19011	Benton	136.4948132
19013	Black Hawk	1095.099994
19015	Boone	125.2562059
19017	Bremer	224.4758889
19019	Buchanan	103.7784801
19021	Buena Vista	90.57059475
19023	Butler	75.65857349
19025	Calhoun	10.31034127
19027	Carroll	24.80897092
19029	Cass	7.733952049
19031	Cedar	209.3734901
19033	Cerro Gordo	32.82763149
19035	Cherokee	35.33256779
19037	Chickasaw	50.15045135
19039	Clarke	42.44932612
19041	Clay	49.5847279
19043	Clayton	108.2251082
19045	Clinton	113.934391
19047	Crawford	722.6949528
19049	Dallas	714.127301
19051	Davis	77.63114118
19053	Decatur	0
19055	Delaware	46.86859218
19057	Des Moines	74.09678573
19059	Dickinson	34.97930391
19061	Dubuque	180.684329
19063	Emmet	0
19065	Fayette	122.0752798

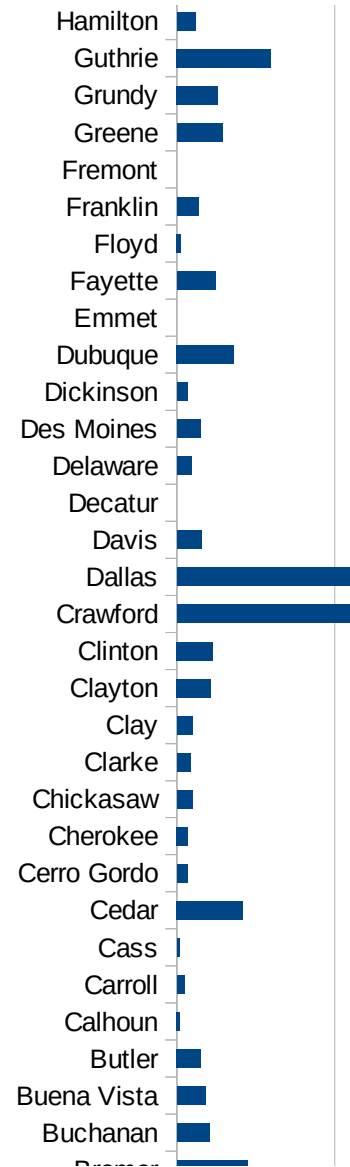


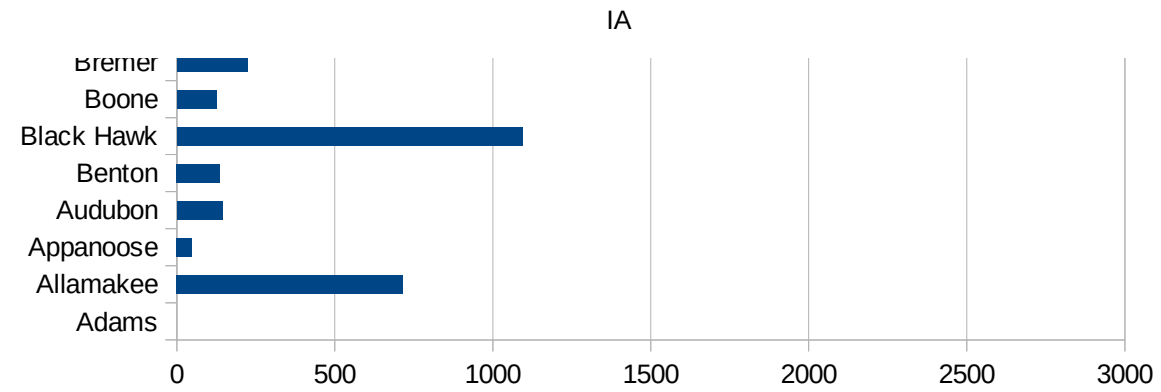
IA

19067 Floyd	12.68955016
19069 Franklin	69.14263137
19071 Fremont	0
19073 Greene	144.7500278
19075 Grundy	130.0390117
19077 Guthrie	298.5074627
19079 Hamilton	60.19261637
19081 Hancock	28.00597461
19083 Hardin	65.21223619
19085 Harrison	120.2773454
19087 Henry	209.2988489
19089 Howard	141.5042996
19091 Humboldt	62.84696763
19093 Ida	0
19095 Iowa	161.0804783
19097 Jackson	36.02305476
19099 Jasper	616.4697015
19101 Jefferson	32.64240248
19103 Johnson	358.9845299
19105 Jones	144.6201311
19107 Keokuk	58.6797066
19109 Kossuth	13.41561578
19111 Lee	49.91924827
19113 Linn	356.3381716
19115 Louisa	2506.938849
19117 Lucas	0
19119 Lyon	127.000254
19121 Madison	61.54224875
19123 Mahaska	90.90909091
19125 Marion	35.92061544
19127 Marshall	1715.815012
19129 Mills	33.19391887
19131 Mitchell	28.38489923
19133 Monona	126.7427123



19135 Monroe	25.67394095
19137 Montgomery	19.9940018
19139 Muscatine	1027.277598
19141 O'Brien	93.93063584
19143 Osceola	281.4569536
19145 Page	59.02026362
19147 Palo Alto	0
19149 Plymouth	175.3337318
19151 Pocahontas	44.51038576
19153 Polk	421.3840609
19155 Pottawattamie	75.90903745
19157 Poweshiek	417.1346061
19159 Ringgold	0
19161 Sac	20.57824879
19163 Scott	158.1228395
19165 Shelby	112.281914
19167 Sioux	88.80231459
19169 Story	53.00443402
19171 Tama	1898.958826
19173 Taylor	16.15247941
19175 Union	8.09126952
19177 Van Buren	113.960114
19179 Wapello	468.6834256
19181 Warren	68.552178
19183 Washington	695.5422068
19185 Wayne	15.62255898
19187 Webster	22.05254018
19189 Winnebago	28.5225328
19191 Winneshiek	89.86968895
19193 Woodbury	1393.616088
19195 Worth	13.41741581
19197 Wright	39.40110323





FIPS

- 29001
- 29003
- 29005
- 29007
- 29009
- 29011
- 29013
- 29015
- 29017
- 29019
- 29021
- 29023
- 29025
- 29027
- 29029
- 29031
- 29033
- 29035
- 29037

IA

29039
29041
29043
29045
29047
29049
29051
29053
29055
29057
29059
29061
29063
29065
29067
29069
29071
29073
29075
29077
29079
29081
29083
29085
29087
29089
29091
29093
29095
29097
29099
29101

29103

IA


29105
29107
29109
29111
29113
29115
29117
29121
29123
29125
29127
29119
29129
29131
29133
29135
29137
29139
29141
29143
29145
29147
29149
29151
29153
29155
29157
29159
29161
29163
29165
29167
29169
29171

IA

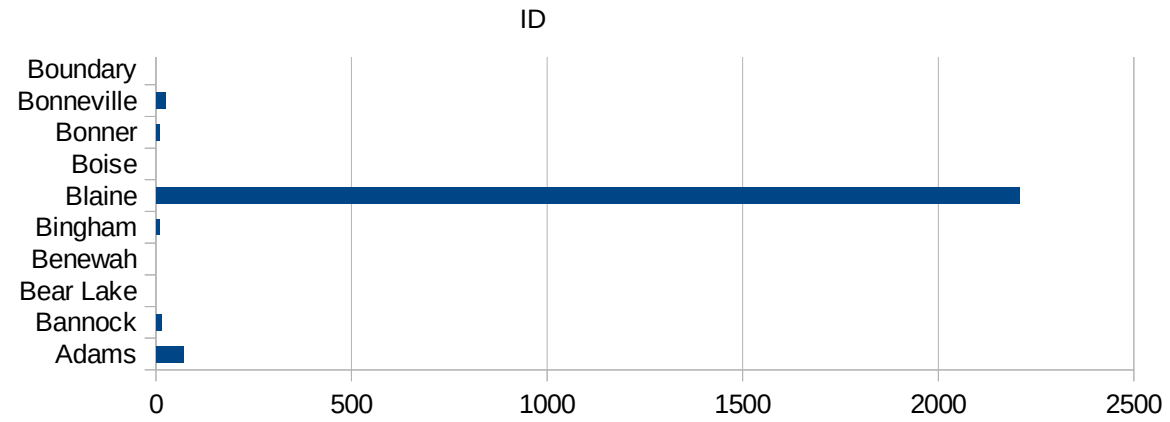
29173
29175
29177
29179
29181
29195
29197
29199
29201
29203
29205
29183
29185
29187
29189
29510
29186
29207
29209
29211
29213
29215

29217
29219
29221
29223
29225
29227
29229

ID



16067 Minidoka	52.821128451
16069 Nez Perce	193.03108295
16071 Oneida	0
16073 Owyhee	68.417001625
16075 Payette	72.18377139
16077 Power	25.746652935
16079 Shoshone	0
16081 Teton	85.910652921
16083 Twin Falls	277.64547345
16085 Valley	18.114301241
16087 Washington	9.8415510284



ID

FIPS

29001
29003
29005
29007
29009
29011
29013
29015
29017
29019
29021
29023
29025
29027
29029
29031
29033
29035
29037

ID

29039
29041
29043
29045
29047
29049
29051
29053
29055
29057
29059
29061
29063
29065
29067
29069
29071
29073
29075
29077
29079
29081
29083
29085
29087
29089
29091
29093
29095
29097
29099
29101

29103

ID

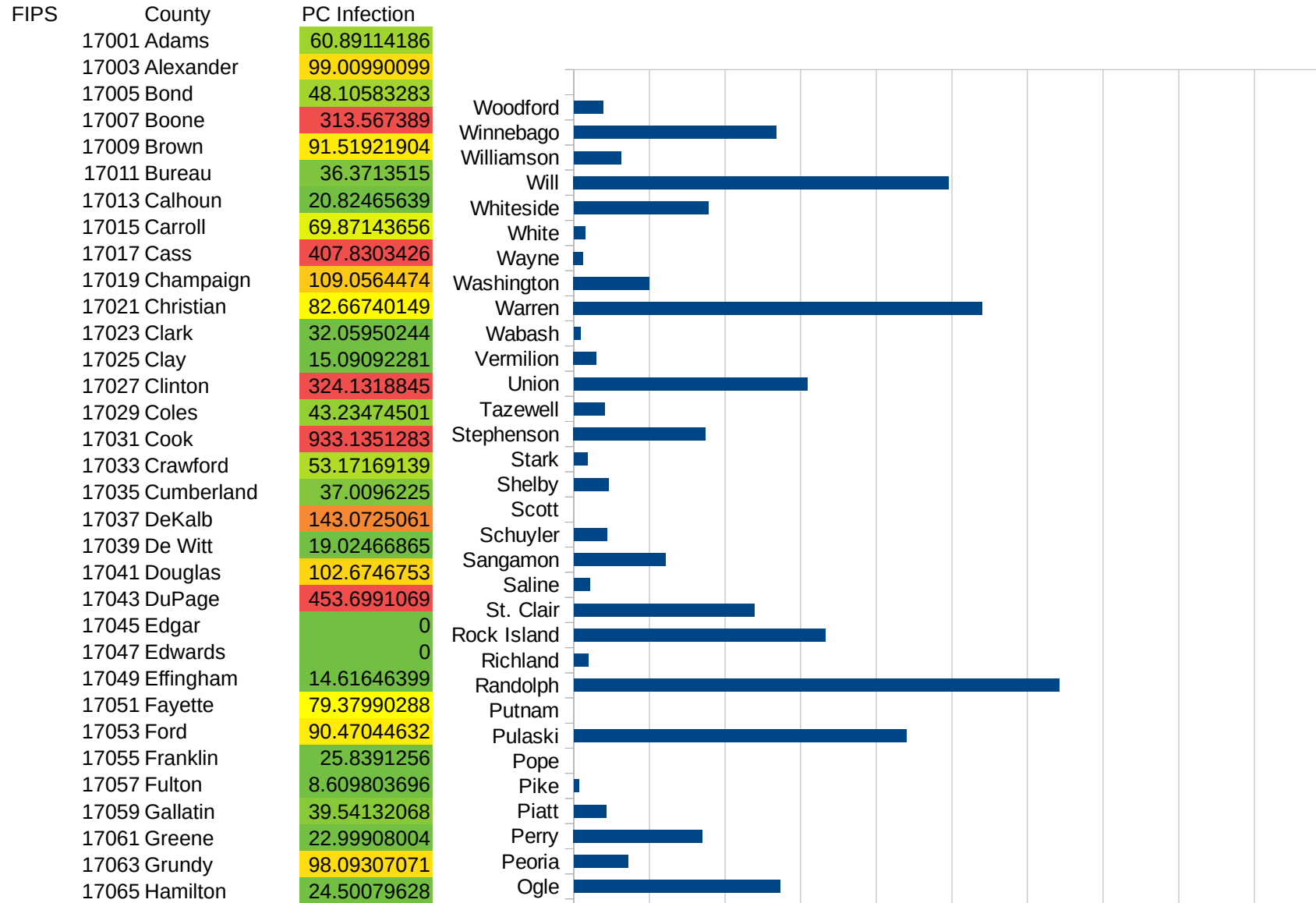
29105
29107
29109
29111
29113
29115
29117
29121
29123
29125
29127
29119
29129
29131
29133
29135
29137
29139
29141
29143
29145
29147
29149
29151
29153
29155
29157
29159
29161
29163
29165
29167
29169
29171

ID

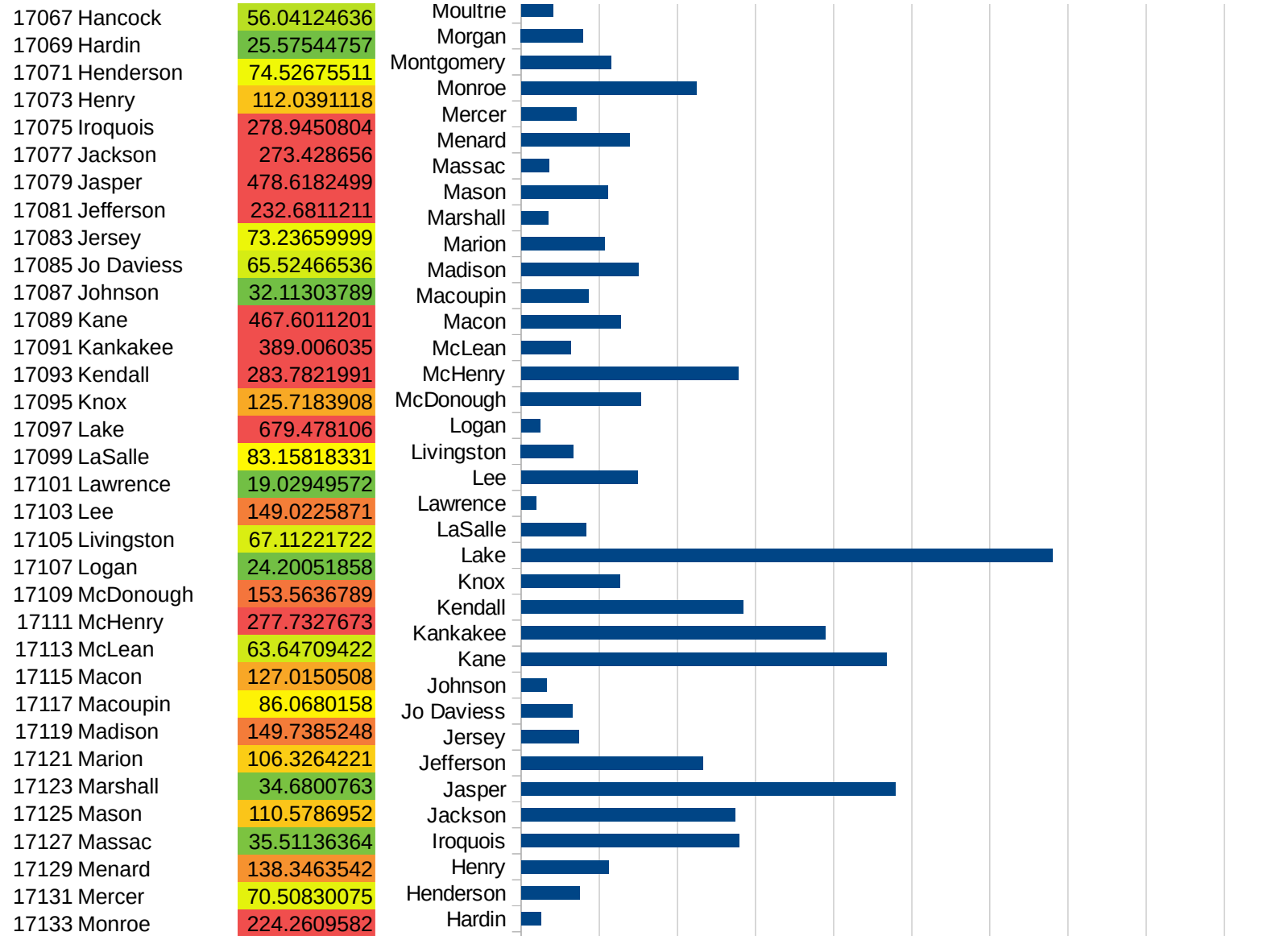
29173
29175
29177
29179
29181
29195
29197
29199
29201
29203
29205
29183
29185
29187
29189
29510
29186
29207
29209
29211
29213
29215

29217
29219
29221
29223
29225
29227
29229

IL

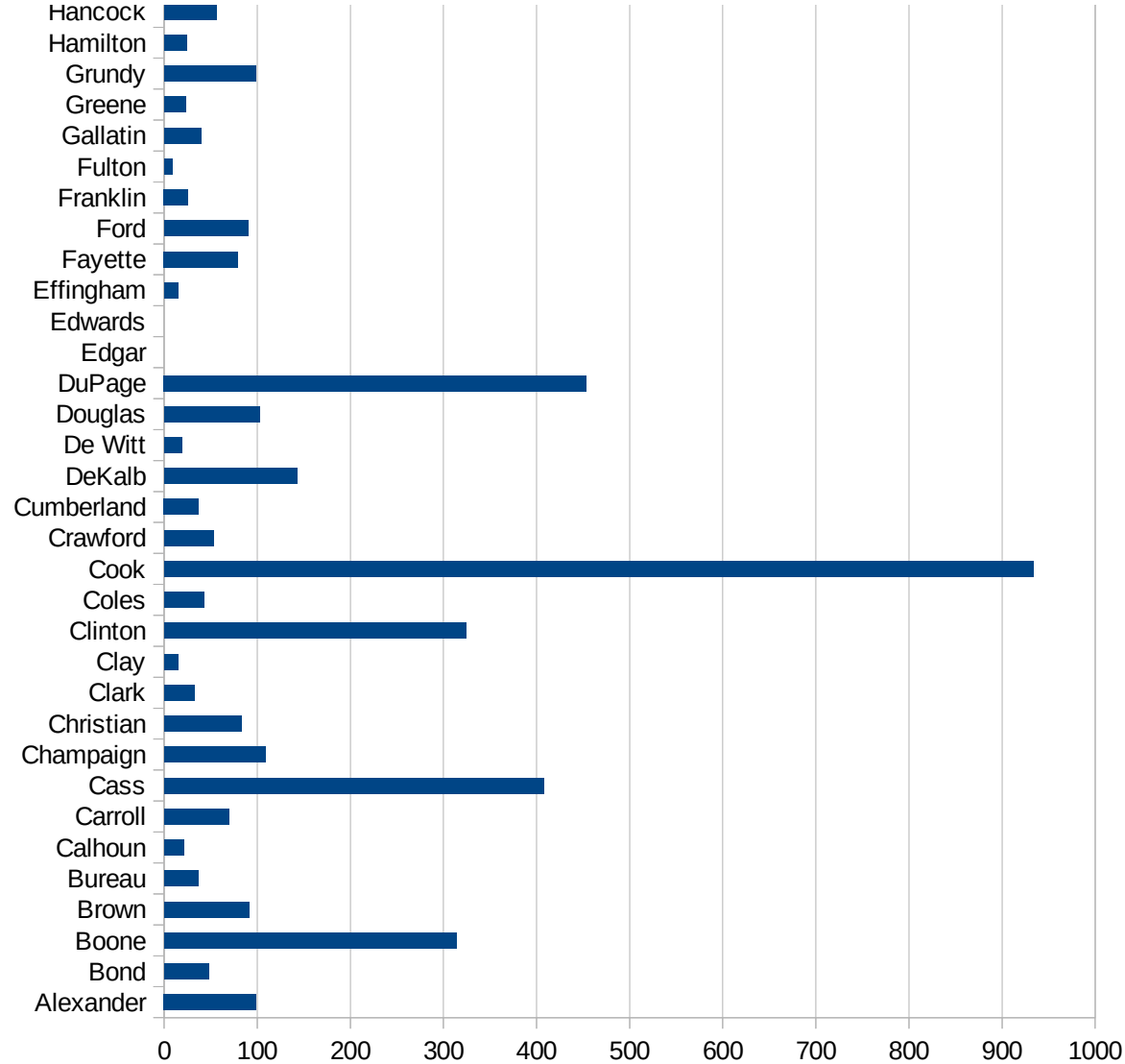


IL



IL

17135 Montgomery	115.3805811
17137 Morgan	79.46785967
17139 Moultrie	40.7691785
17141 Ogle	272.9611374
17143 Peoria	71.97391223
17145 Perry	170.0198356
17147 Piatt	42.69333984
17149 Pike	6.405739543
17151 Pope	0
17153 Pulaski	439.3190555
17155 Putnam	0
17157 Randolph	641.6246185
17159 Richland	19.03191017
17161 Rock Island	332.4574671
17163 St. Clair	238.6433718
17165 Saline	20.9152514
17167 Sangamon	121.3219485
17169 Schuyler	43.43419719
17171 Scott	0
17173 Shelby	45.99604434
17175 Stark	18.42638659
17177 Stephenson	174.2899917
17179 Tazewell	40.80768998
17181 Union	308.770263
17183 Vermilion	29.94557717
17185 Wabash	8.658758334
17187 Warren	540.1596994
17189 Washington	100.035727
17191 Wayne	12.24589762
17193 White	14.63593121
17195 Whiteside	177.9743286
17197 Will	496.0205688
17199 Williamson	62.63421618
17201 Winnebago	267.1773191



IL

17203 Woodford

38.99851806

IL

FIPS

29001
29003
29005
29007
29009
29011
29013
29015
29017
29019
29021
29023
29025
29027
29029
29031
29033
29035
29037

IL

29039
29041
29043
29045
29047
29049
29051
29053
29055
29057
29059
29061
29063
29065
29067
29069
29071
29073
29075
29077
29079
29081
29083
29085
29087
29089
29091
29093
29095
29097
29099
29101

29103

IL

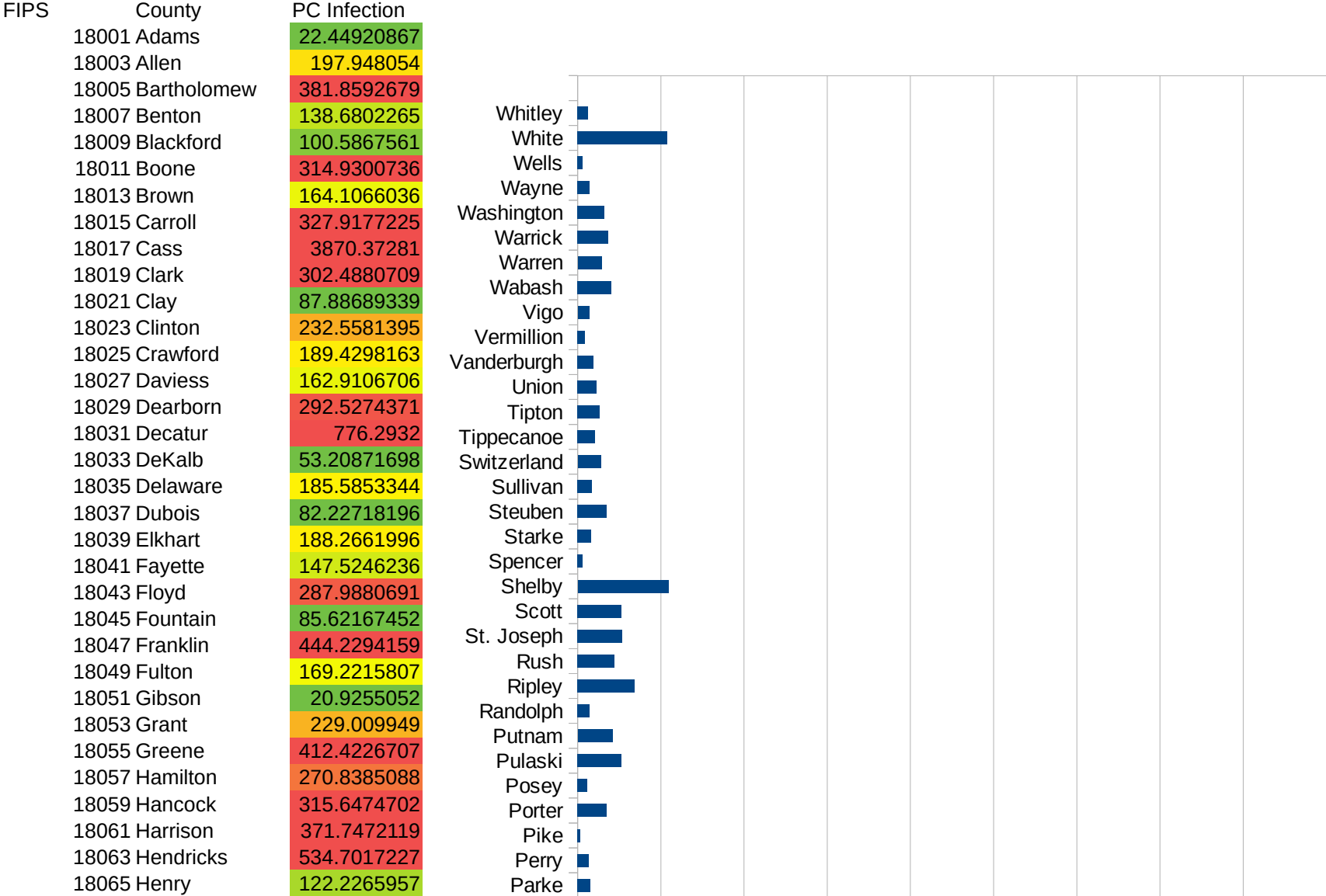
29105
29107
29109
29111
29113
29115
29117
29121
29123
29125
29127
29119
29129
29131
29133
29135
29137
29139
29141
29143
29145
29147
29149
29151
29153
29155
29157
29159
29161
29163
29165
29167
29169
29171

IL

29173
29175
29177
29179
29181
29195
29197
29199
29201
29203
29205
29183
29185
29187
29189
29510
29186
29207
29209
29211
29213
29215

29217
29219
29221
29223
29225
29227
29229

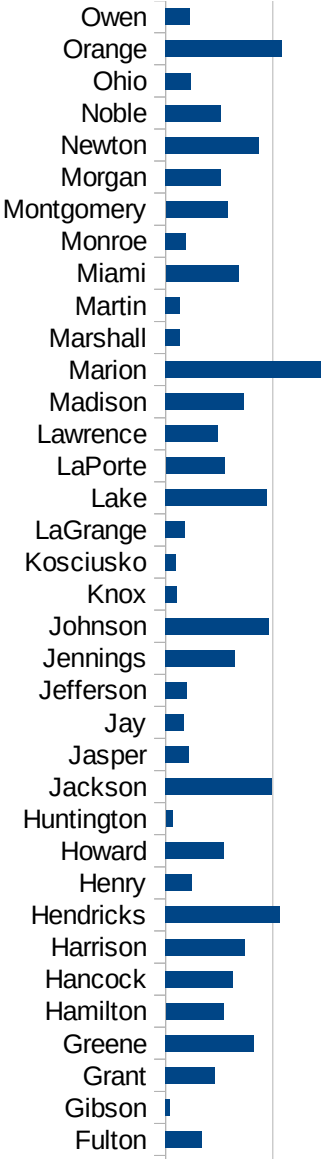
IN



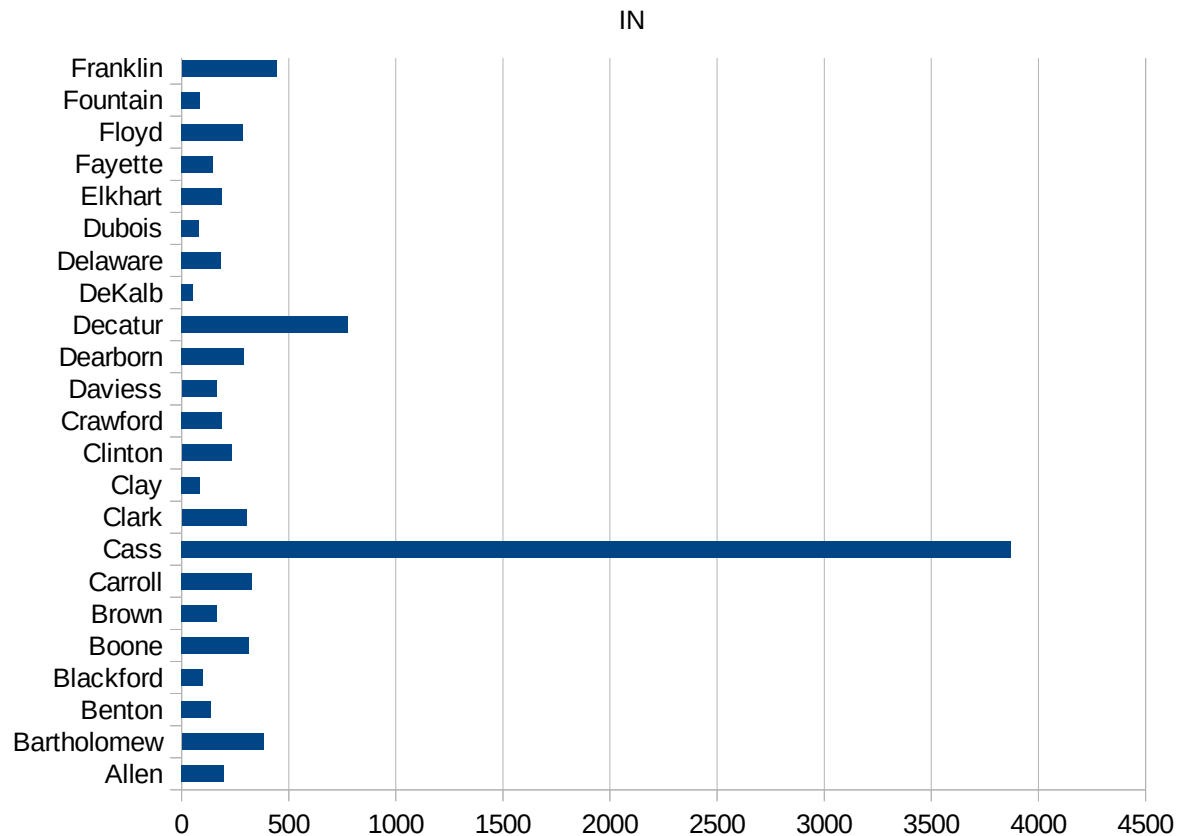
This work is licensed under the Creative Commons Attribution-NoDerivatives 4.0 International License. To view a copy of this license, visit <http://creativecommons.org/licenses/by-nd/4.0/>.

IN

18067 Howard	273.1709686
18069 Huntington	33.11258278
18071 Jackson	496.4748022
18073 Jasper	110.8780342
18075 Jay	86.68849933
18077 Jefferson	99.35419771
18079 Jennings	322.3353011
18081 Johnson	482.637222
18083 Knox	54.20788725
18085 Kosciusko	49.15305505
18087 LaGrange	91.53318078
18089 Lake	472.3261858
18091 LaPorte	275.4370176
18093 Lawrence	245.2483139
18095 Madison	365.6250723
18097 Marion	724.2293148
18099 Marshall	67.02992562
18101 Martin	68.51326221
18103 Miami	340.2029972
18105 Monroe	93.24993023
18107 Montgomery	289.4695666
18109 Morgan	260.9960637
18111 Newton	435.3722076
18113 Noble	260.8768829
18115 Ohio	119.7809719
18117 Orange	543.896557
18119 Owen	115.1355241
18121 Parke	76.80037809
18123 Perry	68.05570097
18125 Pike	16.11603546
18127 Porter	173.3551895
18129 Posey	58.73140172
18131 Pulaski	264.6563477
18133 Putnam	209.1108817



18135 Randolph	72.43169289
18137 Ripley	343.5823721
18139 Rush	222.0488507
18141 St. Joseph	269.6005111
18143 Scott	263.8411927
18145 Shelby	544.9285762
18147 Spencer	29.51739066
18149 Starke	82.84281666
18151 Steuben	176.3719424
18153 Sullivan	86.99855002
18155 Switzerland	139.9645423
18157 Tippecanoe	104.6371887
18159 Tipton	132.2051824
18161 Union	113.6848089
18163 Vanderburgh	93.38357996
18165 Vermillion	45.2225596
18167 Vigo	69.84150634
18169 Wabash	204.6035806
18171 Warren	145.2257049
18173 Warrick	185.4012499
18175 Washington	161.0421215
18177 Wayne	74.31448678
18179 Wells	31.90810466
18181 White	538.6814735
18183 Whitley	64.56535775



IN

FIPS

29001
29003
29005
29007
29009
29011
29013
29015
29017
29019
29021
29023
29025
29027
29029
29031
29033
29035
29037

IN

29039
29041
29043
29045
29047
29049
29051
29053
29055
29057
29059
29061
29063
29065
29067
29069
29071
29073
29075
29077
29079
29081
29083
29085
29087
29089
29091
29093
29095
29097
29099
29101

29103

IN

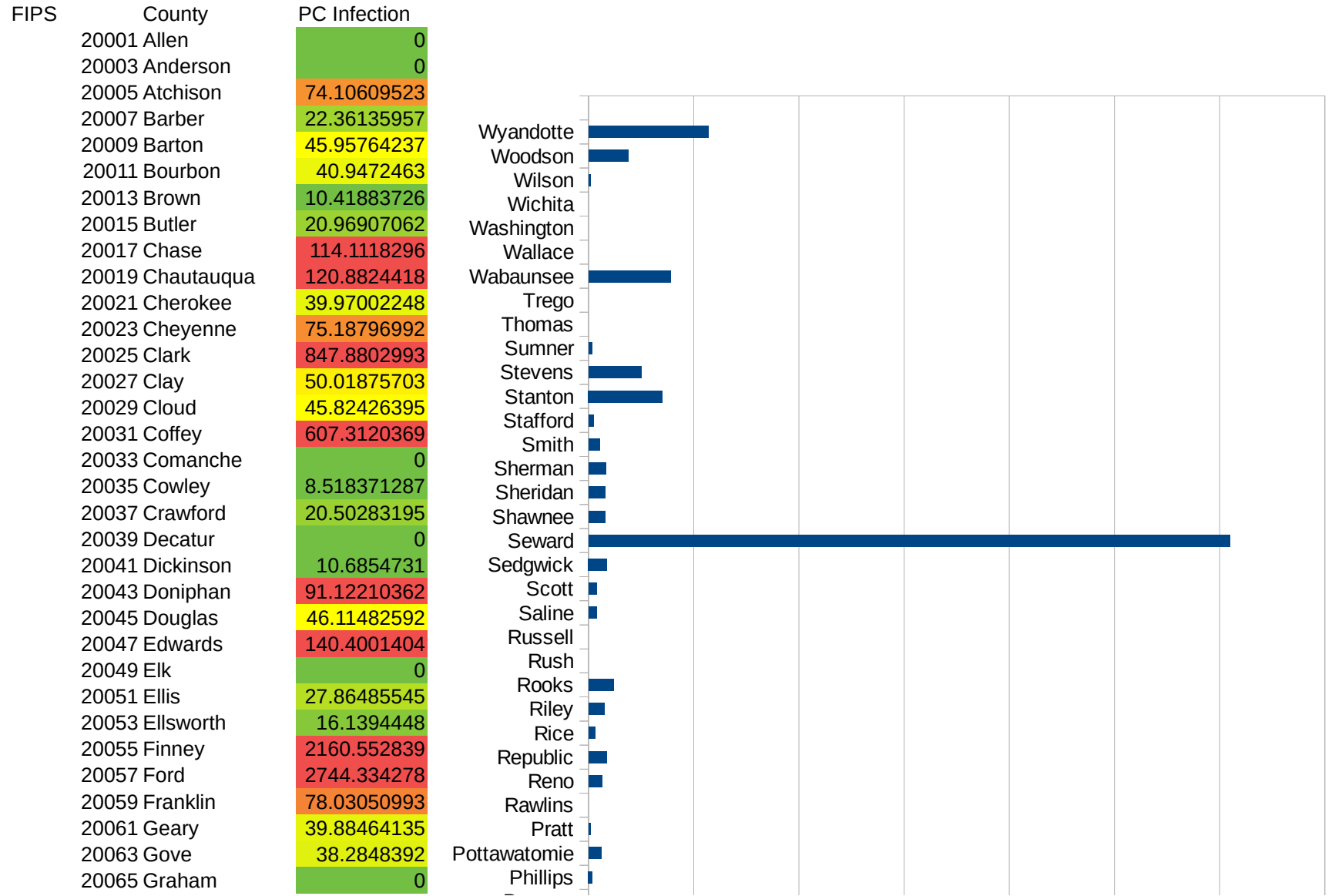
29105
29107
29109
29111
29113
29115
29117
29121
29123
29125
29127
29119
29129
29131
29133
29135
29137
29139
29141
29143
29145
29147
29149
29151
29153
29155
29157
29159
29161
29163
29165
29167
29169
29171

IN

29173
29175
29177
29179
29181
29195
29197
29199
29201
29203
29205
29183
29185
29187
29189
29510
29186
29207
29209
29211
29213
29215

29217
29219
29221
29223
29225
29227
29229

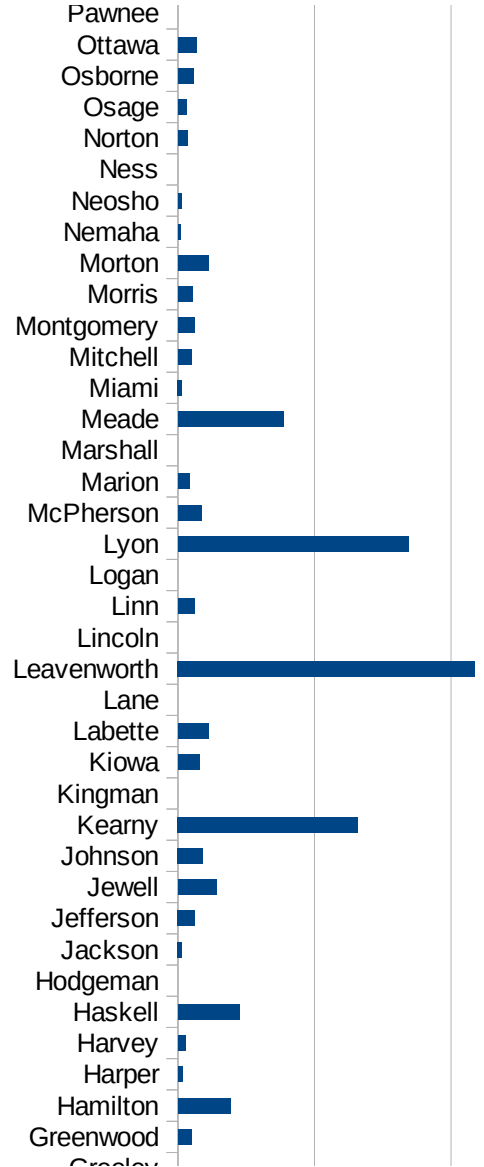
KS



This work is licensed under the Creative Commons Attribution-NoDerivatives 4.0 International License. To view a copy of this license, visit <http://creativecommons.org/licenses/by-nd/4.0/>.

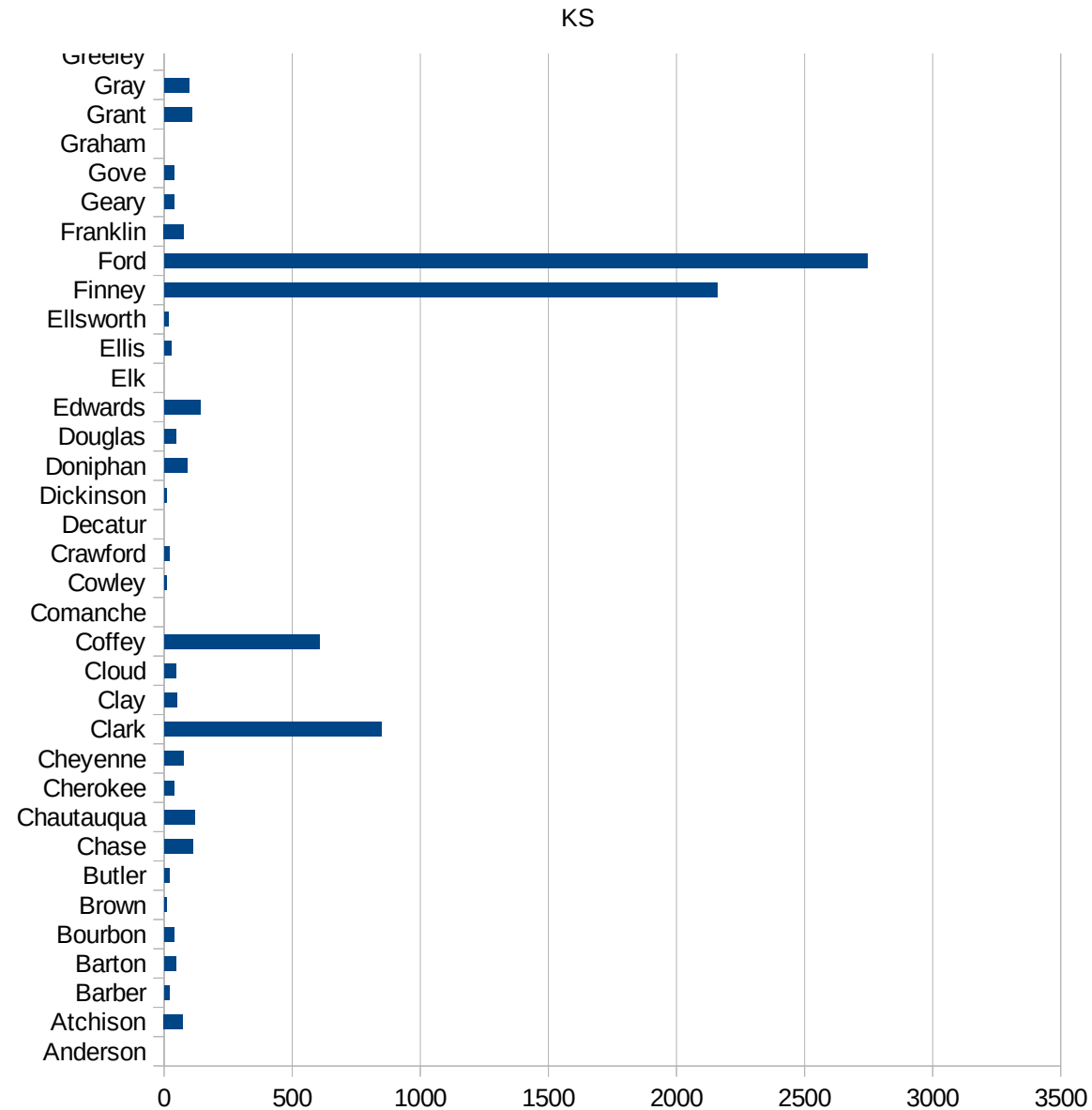
KS

20067 Grant	109.0512541
20069 Gray	99.45300845
20071 Greeley	0
20073 Greenwood	49.54582989
20075 Hamilton	191.791331
20077 Harper	18.16200509
20079 Harvey	26.30809705
20081 Haskell	225.1688767
20083 Hodgeman	0
20085 Jackson	15.06024096
20087 Jefferson	63.24110672
20089 Jewell	140.7954945
20091 Johnson	92.54378258
20093 Kearny	659.3963987
20095 Kingman	0
20097 Kiowa	79.49125596
20099 Labette	110.198357
20101 Lane	0
20103 Leavenworth	1087.86508
20105 Lincoln	0
20107 Linn	61.53846154
20109 Logan	0
20111 Lyon	844.1597318
20113 McPherson	87.60556471
20115 Marion	41.84100418
20117 Marshall	0
20119 Meade	385.9141341
20121 Miami	14.8456057
20123 Mitchell	48.7804878
20125 Montgomery	62.26650062
20127 Morris	54.33798225
20129 Morton	112.4859393
20131 Nemaha	9.84736583
20133 Neosho	12.53839885



This work is licensed under the Creative Commons Attribution-NoDerivatives 4.0 International License. To view a copy of this license, visit <http://creativecommons.org/licenses/by-nd/4.0/>.

20135 Ness	0
20137 Norton	36.83241252
20139 Osage	31.36566087
20141 Osborne	57.55395683
20143 Ottawa	68.94174423
20145 Pawnee	0
20147 Phillips	18.80759827
20149 Pottawatomie	61.78687647
20151 Pratt	10.66325443
20153 Rawlins	0
20155 Reno	65.7662571
20157 Republic	85.76329331
20159 Rice	31.47623544
20161 Riley	75.98062494
20163 Rooks	119.6888091
20165 Rush	0
20167 Russell	0
20169 Saline	38.60223158
20171 Scott	40.84133143
20173 Sedgwick	88.39443388
20175 Seward	3048.668503
20177 Shawnee	78.8736838
20179 Sheridan	78.9577576
20181 Sherman	84.76012884
20183 Smith	55.50929781
20185 Stafford	23.93489708
20187 Stanton	352.2898842
20189 Stevens	251.8438568
20191 Sumner	17.39432945
20193 Thomas	0
20195 Trego	0
20197 Wabaunsee	391.3610668
20199 Wallace	0
20201 Washington	0



KS

20203 Wichita	0
20205 Wilson	11.5406809
20207 Woodson	188.5014138
20209 Wyandotte	569.7902301

KS

FIPS

29001
29003
29005
29007
29009
29011
29013
29015
29017
29019
29021
29023
29025
29027
29029
29031
29033
29035
29037

KS

29039
29041
29043
29045
29047
29049
29051
29053
29055
29057
29059
29061
29063
29065
29067
29069
29071
29073
29075
29077
29079
29081
29083
29085
29087
29089
29091
29093
29095
29097
29099
29101

29103

KS

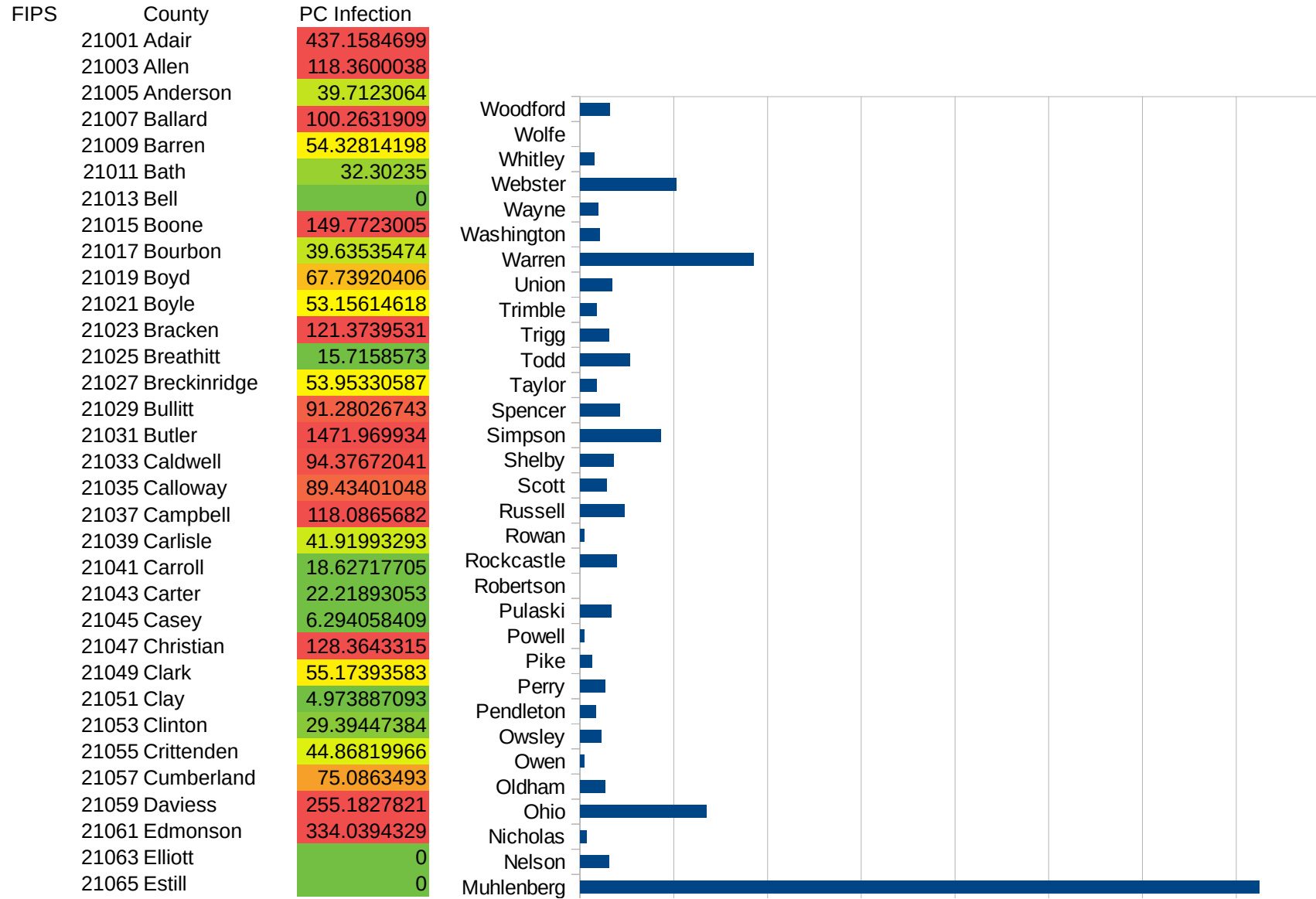
29105
29107
29109
29111
29113
29115
29117
29121
29123
29125
29127
29119
29129
29131
29133
29135
29137
29139
29141
29143
29145
29147
29149
29151
29153
29155
29157
29159
29161
29163
29165
29167
29169
29171

KS

29173
29175
29177
29179
29181
29195
29197
29199
29201
29203
29205
29183
29185
29187
29189
29510
29186
29207
29209
29211
29213
29215

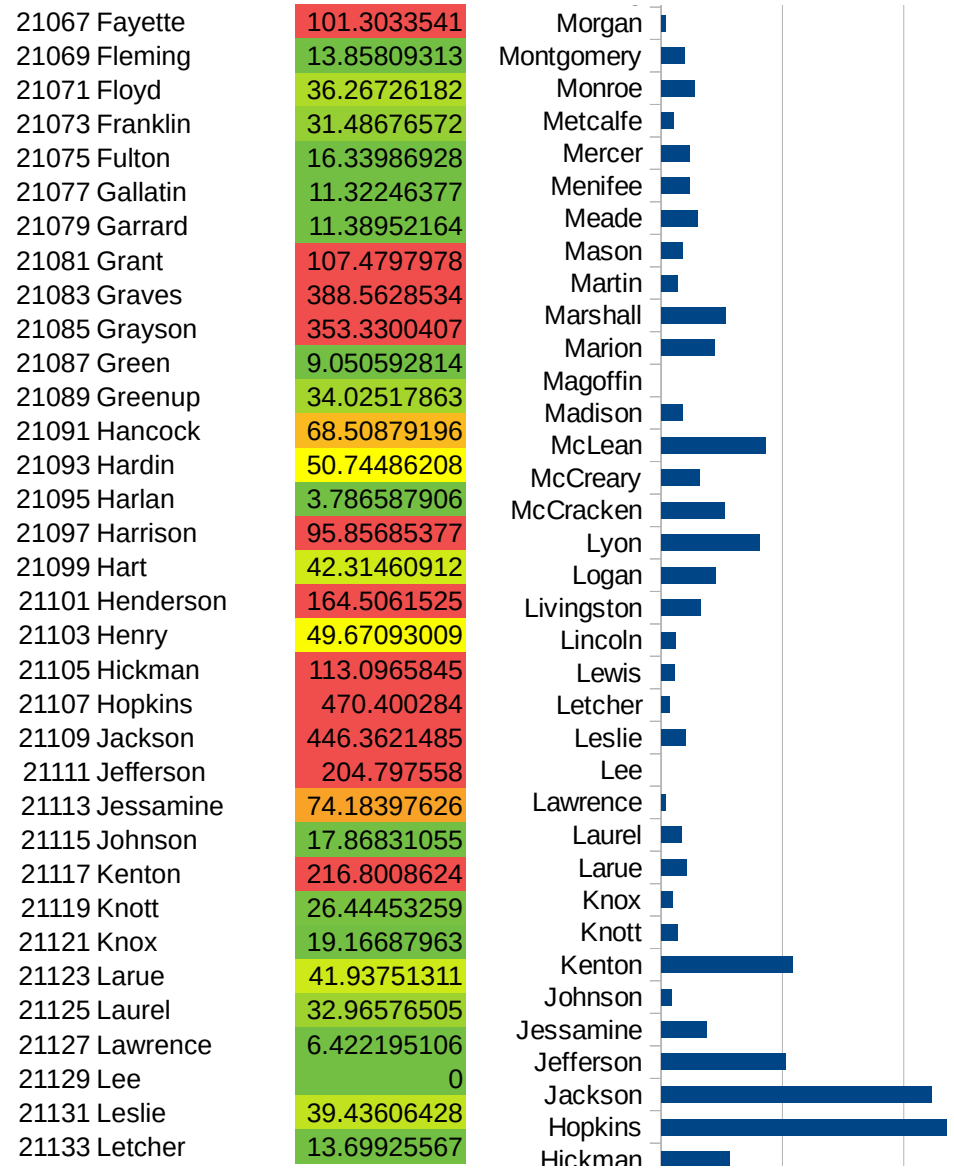
29217
29219
29221
29223
29225
29227
29229

KY

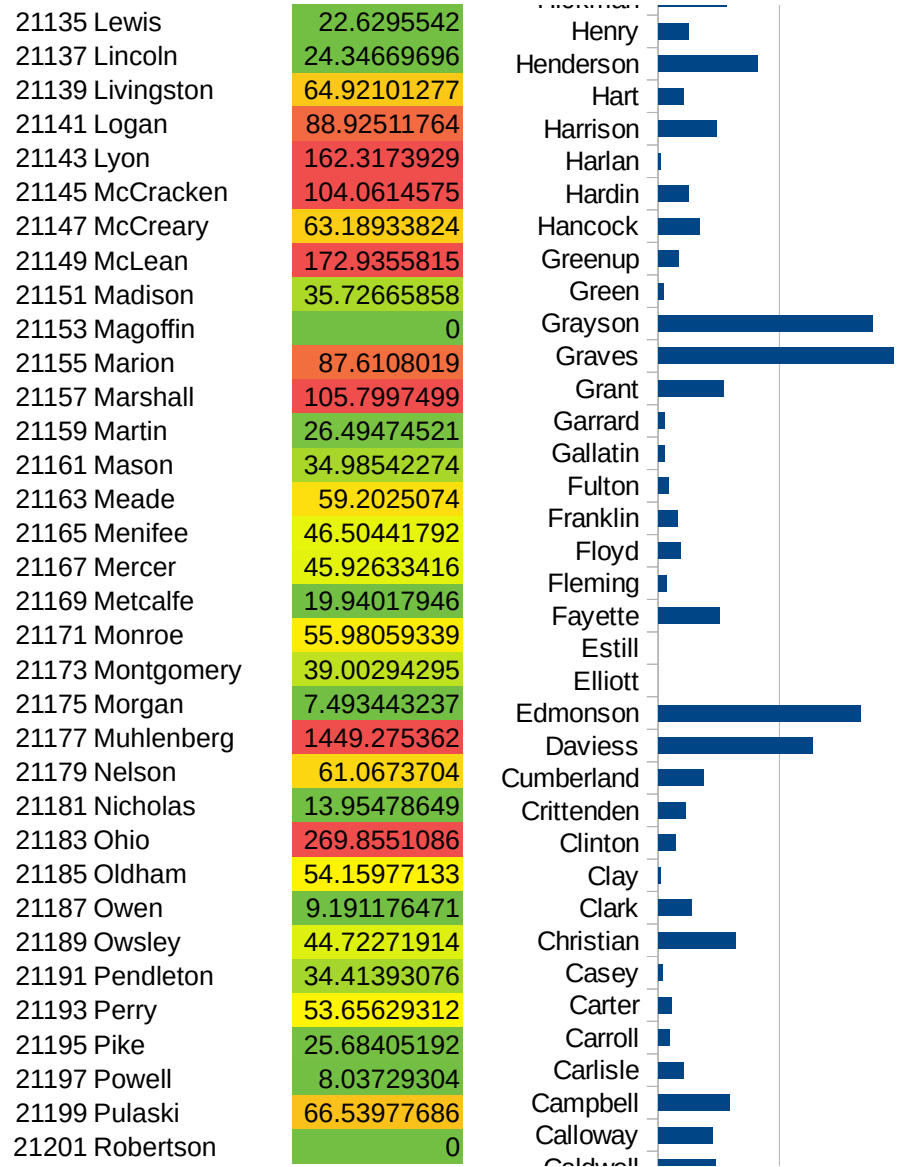


This work is licensed under the Creative Commons Attribution-NoDerivatives 4.0 International License. To view a copy of this license, visit <http://creativecommons.org/licenses/by-nd/4.0/>.

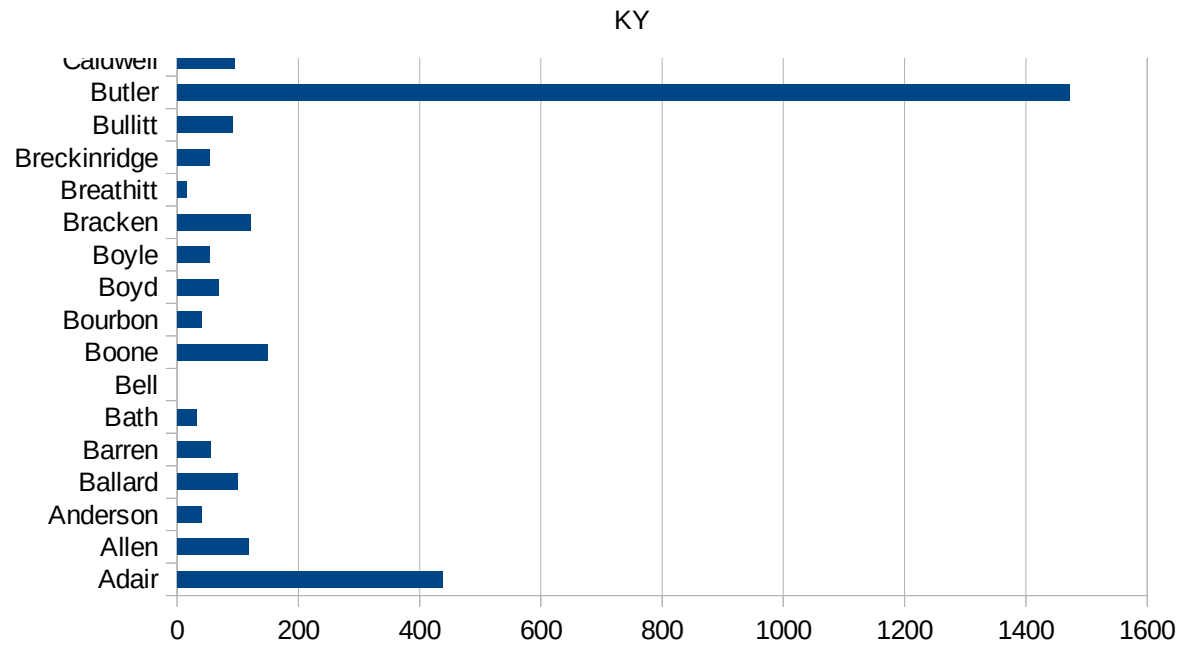
KY



KY



21203 Rockcastle	77.6119403
21205 Rowan	8.135703535
21207 Russell	95.39307558
21209 Scott	57.11124199
21211 Shelby	72.13817552
21213 Simpson	172.7022505
21215 Spencer	85.13355326
21217 Taylor	35.22642765
21219 Todd	105.5966209
21221 Trigg	61.462815
21223 Trimble	35.23194363
21225 Union	68.94174423
21227 Warren	370.2462214
21229 Washington	41.37702747
21231 Wayne	39.0854016
21233 Webster	205.9339486
21235 Whitley	30.35152585
21237 Wolfe	0
21239 Woodford	64.07115667



KY

FIPS

29001
29003
29005
29007
29009
29011
29013
29015
29017
29019
29021
29023
29025
29027
29029
29031
29033
29035
29037

KY

29039
29041
29043
29045
29047
29049
29051
29053
29055
29057
29059
29061
29063
29065
29067
29069
29071
29073
29075
29077
29079
29081
29083
29085
29087
29089
29091
29093
29095
29097
29099
29101

29103

KY

29105
29107
29109
29111
29113
29115
29117
29121
29123
29125
29127
29119
29129
29131
29133
29135
29137
29139
29141
29143
29145
29147
29149
29151
29153
29155
29157
29159
29161
29163
29165
29167
29169
29171

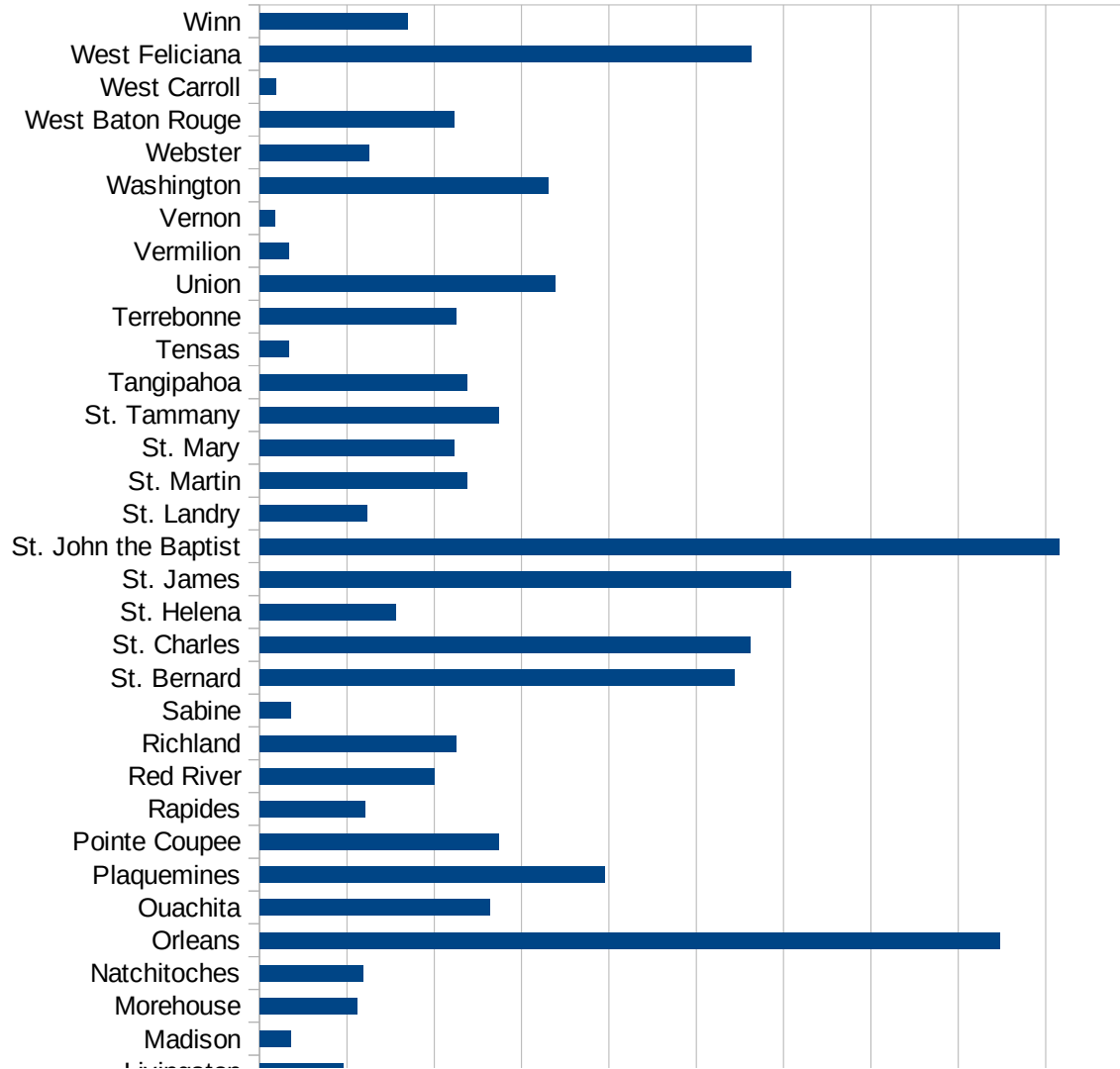
KY

29173
29175
29177
29179
29181
29195
29197
29199
29201
29203
29205
29183
29185
29187
29189
29510
29186
29207
29209
29211
29213
29215

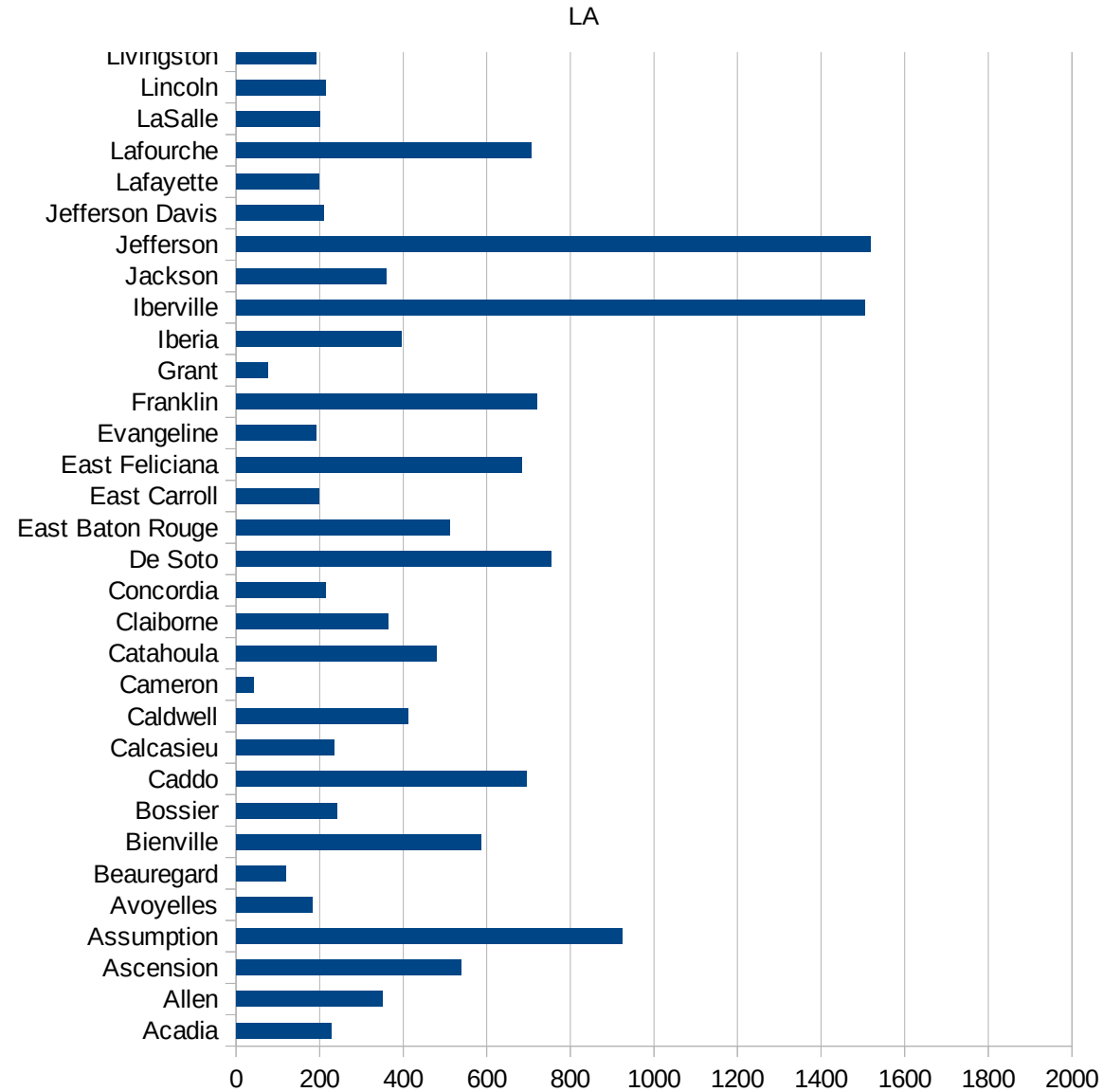
29217
29219
29221
29223
29225
29227
29229

LA

FIPS	County	PC Infection
22001	Acadia	228.3325293
22003	Allen	351.4938489
22005	Ascension	539.0143737
22007	Assumption	923.7668161
22009	Avoyelles	182.8876477
22011	Beauregard	118.1112931
22013	Bienville	586.1136159
22015	Bossier	241.380666
22017	Caddo	695.696561
22019	Calcasieu	235.3381386
22021	Caldwell	411.6465863
22023	Cameron	43.05396096
22025	Catahoula	478.7676936
22027	Claiborne	363.7732062
22029	Concordia	214.5922747
22031	De Soto	754.4831608
22033	East Baton Rouge	511.6156714
22035	East Carroll	198.9484155
22037	East Feliciana	683.7606838
22039	Evangeline	191.3703914
22041	Franklin	719.3887676
22043	Grant	75.61604839
22045	Iberia	396.1038046
22047	Iberville	1503.621527
22049	Jackson	358.4454786
22051	Jefferson	1517.793992
22053	Jefferson Davis	208.9797986
22055	Lafayette	197.2963399
22057	Lafourche	706.3140193
22059	LaSalle	201.1128243
22061	Lincoln	214.0011865
22063	Livingston	192.0224695
22065	Madison	71.67816504



22067 Morehouse	224.4271202
22069 Natchitoches	235.3915
22071 Orleans	1694.603152
22073 Ouachita	526.9461078
22075 Plaquemines	790.2605724
22077 Pointe Coupee	546.946217
22079 Rapides	242.0306061
22081 Red River	401.0852896
22083 Richland	450.6735341
22085 Sabine	70.73901465
22087 St. Bernard	1087.305494
22089 St. Charles	1123.319276
22091 St. Helena	311.8300526
22093 St. James	1216.903551
22095 St. John the Baptist	1831.696925
22097 St. Landry	245.2757237
22099 St. Martin	473.6950076
22101 St. Mary	446.0159923
22103 St. Tammany	548.213753
22105 Tangipahoa	474.6705338
22107 Tensas	67.23442403
22109 Terrebonne	449.4645157
22111 Union	676.2203314
22113 Vermilion	66.85609226
22115 Vernon	34.79328694
22117 Washington	661.199605
22119 Webster	250.0128873
22121 West Baton Rouge	446.5130359
22123 West Carroll	36.42323803
22125 West Feliciana	1125.485123
22127 Winn	339.6066223



LA

FIPS

29001
29003
29005
29007
29009
29011
29013
29015
29017
29019
29021
29023
29025
29027
29029
29031
29033
29035
29037

LA

29039
29041
29043
29045
29047
29049
29051
29053
29055
29057
29059
29061
29063
29065
29067
29069
29071
29073
29075
29077
29079
29081
29083
29085
29087
29089
29091
29093
29095
29097
29099
29101

29103

LA

29105
29107
29109
29111
29113
29115
29117
29121
29123
29125
29127
29119
29129
29131
29133
29135
29137
29139
29141
29143
29145
29147
29149
29151
29153
29155
29157
29159
29161
29163
29165
29167
29169
29171

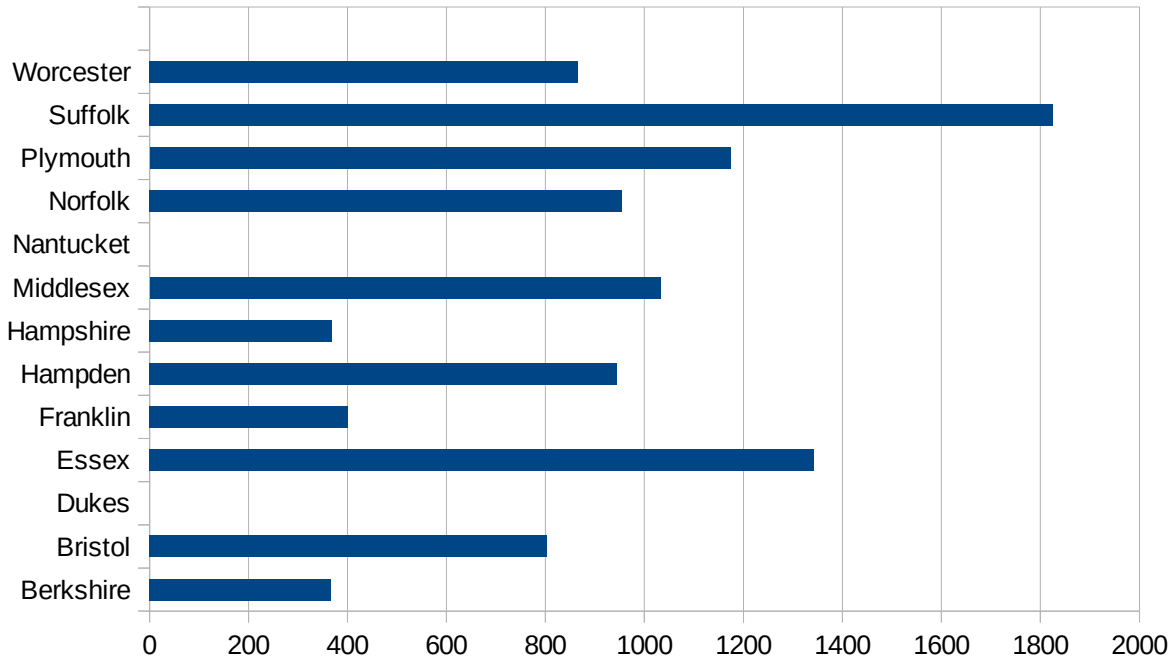
LA

29173
29175
29177
29179
29181
29195
29197
29199
29201
29203
29205
29183
29185
29187
29189
29510
29186
29207
29209
29211
29213
29215

29217
29219
29221
29223
29225
29227
29229

MA

FIPS	County	PC Infection
25001	Barnstable	478.4150919
25003	Berkshire	367.2396872
25005	Bristol	802.9828624
25007	Dukes	0
25009	Essex	1341.954219
25011	Franklin	401.6177445
25013	Hampden	944.0780942
25015	Hampshire	368.7521304
25017	Middlesex	1032.752549
25019	Nantucket	0
25021	Norfolk	953.9430781
25023	Plymouth	1173.63915
25025	Suffolk	1824.956767
25027	Worcester	866.232808



MA

FIPS

29001
29003
29005
29007
29009
29011
29013
29015
29017
29019
29021
29023
29025
29027
29029
29031
29033
29035
29037

MA

29039
29041
29043
29045
29047
29049
29051
29053
29055
29057
29059
29061
29063
29065
29067
29069
29071
29073
29075
29077
29079
29081
29083
29085
29087
29089
29091
29093
29095
29097
29099
29101

29103

MA

29105
29107
29109
29111
29113
29115
29117
29121
29123
29125
29127
29119
29129
29131
29133
29135
29137
29139
29141
29143
29145
29147
29149
29151
29153
29155
29157
29159
29161
29163
29165
29167
29169
29171

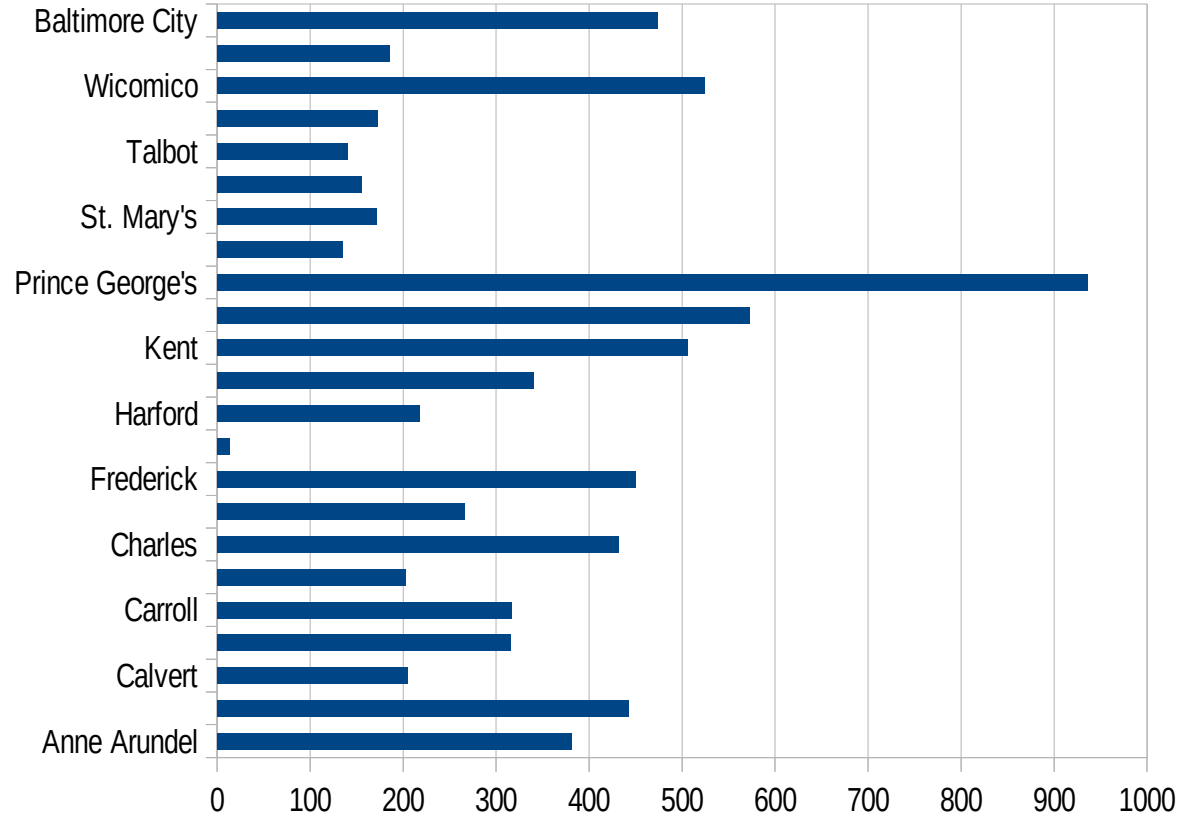
MA

29173
29175
29177
29179
29181
29195
29197
29199
29201
29203
29205
29183
29185
29187
29189
29510
29186
29207
29209
29211
29213
29215

29217
29219
29221
29223
29225
29227
29229

MD

FIPS	County	PC Infection
24001	Allegany	201.4793942
24003	Anne Arundel	380.8822789
24005	Baltimore	442.0404355
24009	Calvert	204.3411628
24011	Caroline	315.2774442
24013	Carroll	317.0475393
24015	Cecil	202.2834692
24017	Charles	432.1901141
24019	Dorchester	265.6416026
24021	Frederick	450.2284391
24023	Garrett	13.71601001
24025	Harford	217.3604876
24027	Howard	339.7319274
24029	Kent	505.5976887
24031	Montgomery	573.0751582
24033	Prince George's	936.5363551
24035	Queen Anne's	135.3206901
24037	St. Mary's	171.3058297
24039	Somerset	155.7935735
24041	Talbot	140.6621943
24043	Washington	172.2698541
24045	Wicomico	524.2502059
24047	Worcester	185.2459333
24510	Baltimore City	474.0288301



MD

FIPS

29001
29003
29005
29007
29009
29011
29013
29015
29017
29019
29021
29023
29025
29027
29029
29031
29033
29035
29037

MD

29039
29041
29043
29045
29047
29049
29051
29053
29055
29057
29059
29061
29063
29065
29067
29069
29071
29073
29075
29077
29079
29081
29083
29085
29087
29089
29091
29093
29095
29097
29099
29101

29103

MD

29105
29107
29109
29111
29113
29115
29117
29121
29123
29125
29127
29119
29129
29131
29133
29135
29137
29139
29141
29143
29145
29147
29149
29151
29153
29155
29157
29159
29161
29163
29165
29167
29169
29171

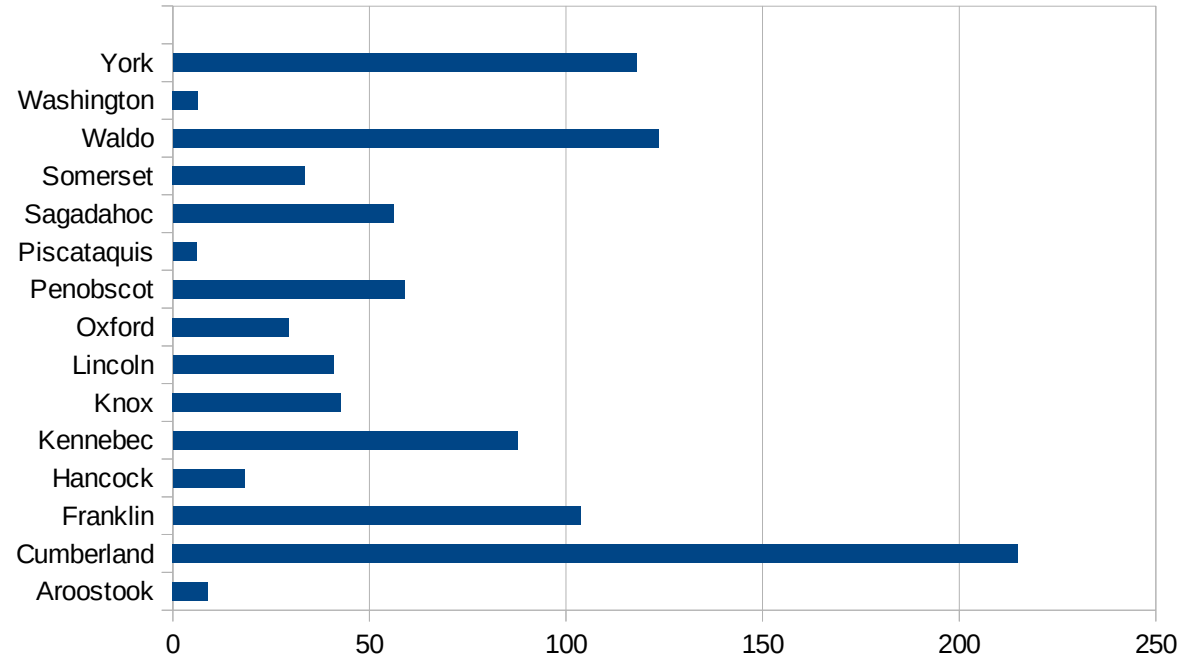
MD

29173
29175
29177
29179
29181
29195
29197
29199
29201
29203
29205
29183
29185
29187
29189
29510
29186
29207
29209
29211
29213
29215

29217
29219
29221
29223
29225
29227
29229

ME

FIPS	County	PC Infection
23001	Androscoggin	68.72277789
23003	Aroostook	8.940412153
23005	Cumberland	214.9497372
23007	Franklin	103.6893334
23009	Hancock	18.24451296
23011	Kennebec	87.6452905
23013	Knox	42.74471348
23015	Lincoln	40.76640848
23017	Oxford	29.50466868
23019	Penobscot	58.90294912
23021	Piscataquis	5.952380952
23023	Sagadahoc	56.12617163
23025	Somerset	33.60215054
23027	Waldo	123.4443493
23029	Washington	6.35122261
23031	York	117.8301791



ME

FIPS

29001
29003
29005
29007
29009
29011
29013
29015
29017
29019
29021
29023
29025
29027
29029
29031
29033
29035
29037

ME

29039
29041
29043
29045
29047
29049
29051
29053
29055
29057
29059
29061
29063
29065
29067
29069
29071
29073
29075
29077
29079
29081
29083
29085
29087
29089
29091
29093
29095
29097
29099
29101

29103

ME

29105
29107
29109
29111
29113
29115
29117
29121
29123
29125
29127
29119
29129
29131
29133
29135
29137
29139
29141
29143
29145
29147
29149
29151
29153
29155
29157
29159
29161
29163
29165
29167
29169
29171

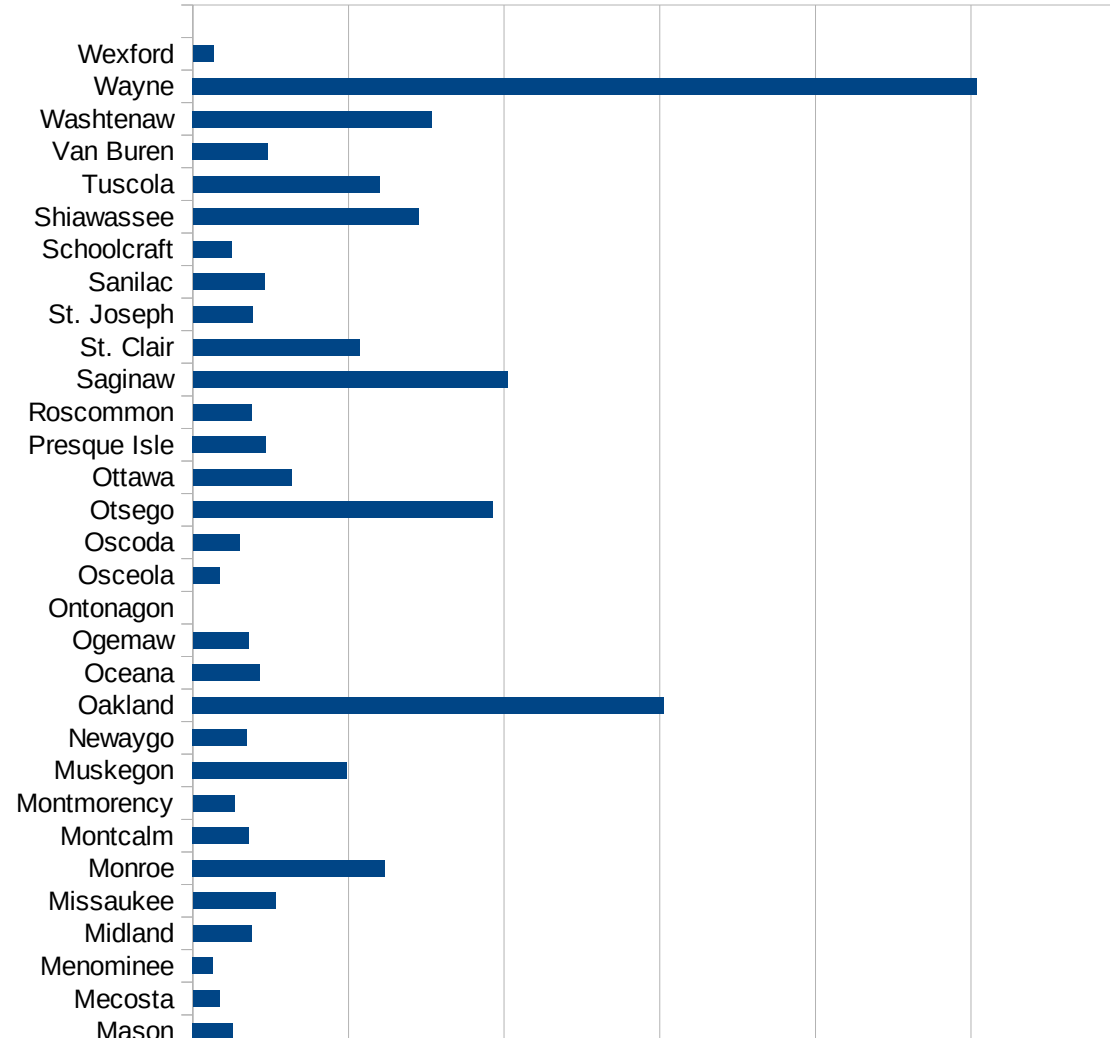
ME

29173
29175
29177
29179
29181
29195
29197
29199
29201
29203
29205
29183
29185
29187
29189
29510
29186
29207
29209
29211
29213
29215

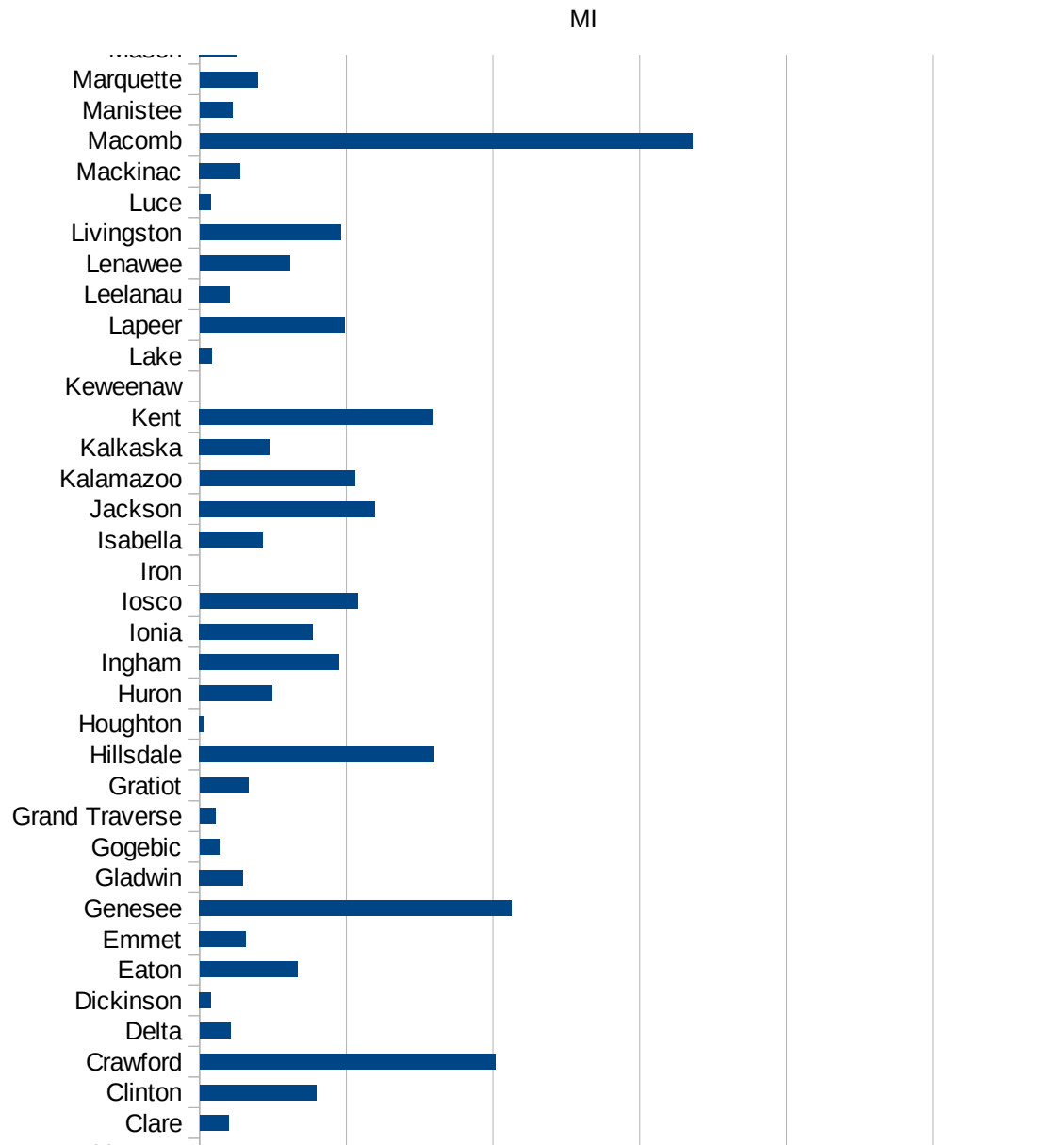
29217
29219
29221
29223
29225
29227
29229

MI

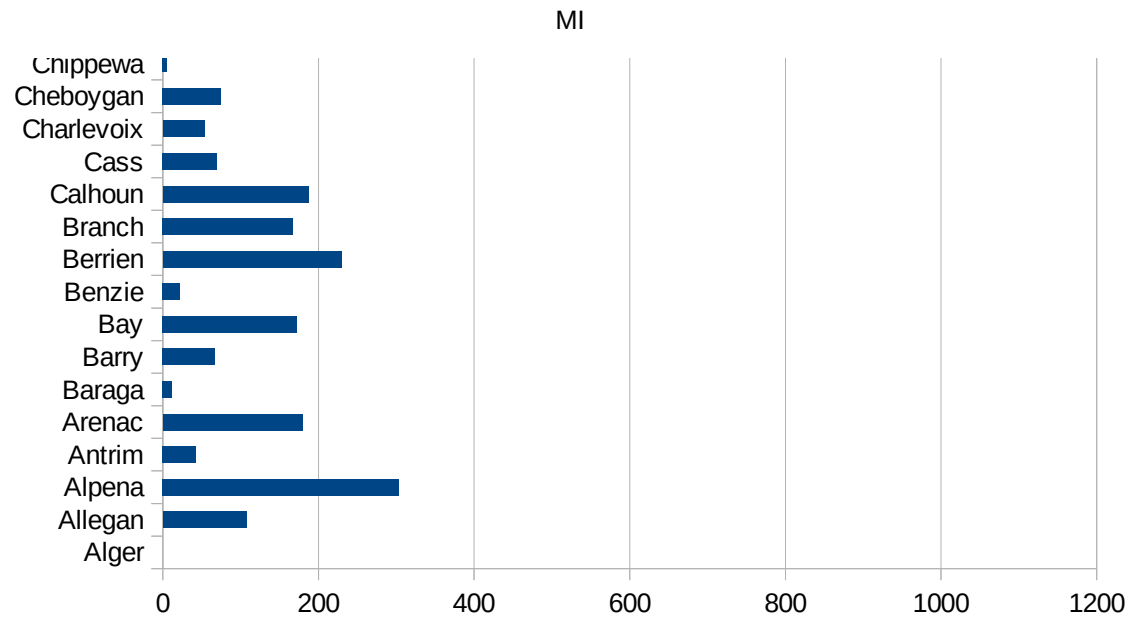
FIPS	County	PC Infection
26001	Alcona	38.60258637
26003	Alger	0
26005	Allegan	107.3921604
26007	Alpena	303.2440056
26009	Antrim	42.79905842
26011	Arenac	179.5093411
26013	Baraga	12.01923077
26015	Barry	67.04056772
26017	Bay	172.2429106
26019	Benzie	22.53140314
26021	Berrien	229.6598569
26023	Branch	167.3467516
26025	Calhoun	187.3787057
26027	Cass	69.69585503
26029	Charlevoix	53.3455266
26031	Cheboygan	74.76488411
26033	Chippewa	5.330916651
26035	Clare	39.01550866
26037	Clinton	158.8261988
26039	Crawford	402.8487159
26041	Delta	41.83283599
26043	Dickinson	15.75857858
26045	Eaton	132.9375558
26047	Emmet	63.04791642
26049	Genesee	425.4200132
26051	Gladwin	59.20195761
26053	Gogebic	26.49708532
26055	Grand Traverse	21.60457153
26057	Gratiot	66.50410109
26059	Hillsdale	319.1326586
26061	Houghton	5.52196361
26063	Huron	99.46736829
26065	Ingham	190.2744803



26067 Ionia	154.1815917
26069 Iosco	215.3024202
26071 Iron	0
26073 Isabella	86.4487968
26075 Jackson	239.2600568
26077 Kalamazoo	211.8020161
26079 Kalkaska	95.37701975
26081 Kent	317.5350956
26083 Keweenaw	0
26085 Lake	16.83359987
26087 Lapeer	197.6643795
26089 Leelanau	41.35269252
26091 Lenawee	123.1351637
26093 Livingston	192.444463
26095 Luce	15.91596371
26097 Mackinac	55.62250858
26099 Macomb	671.7278702
26101 Manistee	44.84670581
26103 Marquette	79.68007697
26105 Mason	51.54639175
26107 Mecosta	34.44712367
26109 Menominee	26.10625245
26111 Midland	75.71296374
26113 Missaukee	105.8691193
26115 Monroe	246.6115834
26117 Montcalm	71.91095548
26119 Montmorency	53.96654074
26121 Muskegon	198.1703804
26123 Newaygo	69.54102921
26125 Oakland	605.4633057
26127 Oceana	86.38497653
26129 Ogemaw	71.59221077
26131 Ontonagon	0
26133 Osceola	34.27445268



26135 Oscoda	60.41565974
26137 Otsego	385.1611595
26139 Ottawa	126.6807576
26141 Presque Isle	94.20631182
26143 Roscommon	75.36426059
26145 Saginaw	404.6121593
26147 St. Clair	214.6394121
26149 St. Joseph	76.99490523
26151 Sanilac	92.2733233
26153 Schoolcraft	49.57858205
26155 Shiawassee	290.3566401
26157 Tuscola	239.9268794
26159 Van Buren	96.75538119
26161 Washtenaw	307.308276
26163 Wayne	1007.302042
26165 Wexford	26.892966



FIPS

- 29001
- 29003
- 29005
- 29007
- 29009
- 29011
- 29013
- 29015
- 29017
- 29019
- 29021
- 29023
- 29025
- 29027
- 29029
- 29031
- 29033
- 29035
- 29037

MI

29039
29041
29043
29045
29047
29049
29051
29053
29055
29057
29059
29061
29063
29065
29067
29069
29071
29073
29075
29077
29079
29081
29083
29085
29087
29089
29091
29093
29095
29097
29099
29101

29103

MI

29105
29107
29109
29111
29113
29115
29117
29121
29123
29125
29127
29119
29129
29131
29133
29135
29137
29139
29141
29143
29145
29147
29149
29151
29153
29155
29157
29159
29161
29163
29165
29167
29169
29171

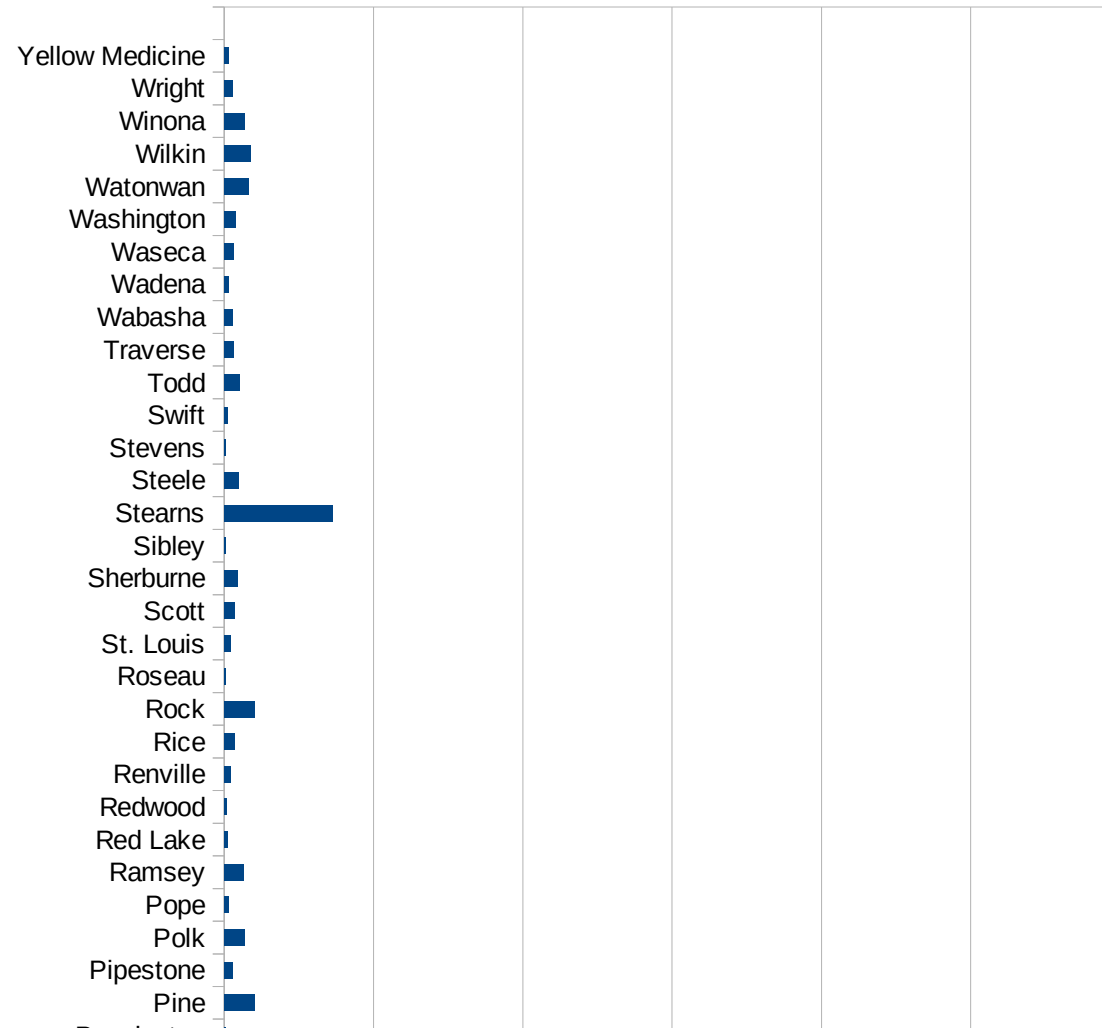
MI

29173
29175
29177
29179
29181
29195
29197
29199
29201
29203
29205
29183
29185
29187
29189
29510
29186
29207
29209
29211
29213
29215

29217
29219
29221
29223
29225
29227
29229

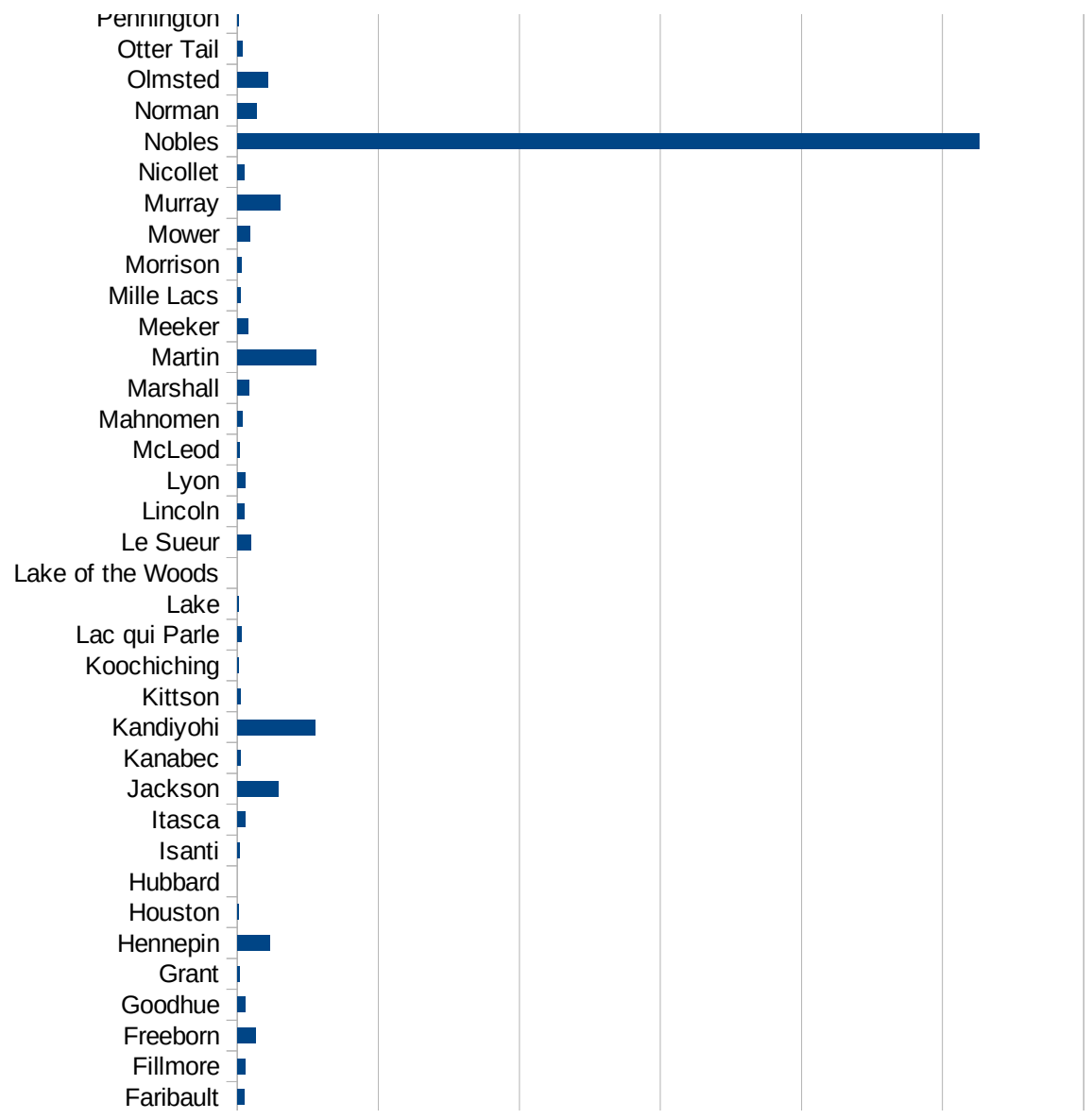
MN

FIPS	County	PC Infection
27001	Aitkin	6.288517168
27003	Anoka	120.4025855
27005	Becker	52.3697303
27007	Beltrami	12.80765044
27009	Benton	157.8493032
27011	Big Stone	40.08819403
27013	Blue Earth	81.5696976
27015	Brown	35.84086655
27017	Carlton	173.0055529
27019	Carver	56.0110477
27021	Cass	23.71354043
27023	Chippewa	41.9322375
27025	Chisago	25.03487
27027	Clay	347.1190681
27029	Clearwater	22.7014756
27031	Cook	0
27033	Cottonwood	381.3070852
27035	Crow Wing	35.44514479
27037	Dakota	75.68937269
27039	Dodge	100.854865
27041	Douglas	36.87704141
27043	Faribault	50.8794883
27045	Fillmore	56.98546871
27047	Freeborn	128.1040599
27049	Goodhue	53.87582699
27051	Grant	16.60853679
27053	Hennepin	235.1861321
27055	Houston	10.76542147
27057	Hubbard	0
27059	Isanti	17.51488765
27061	Itasca	53.2056398
27063	Jackson	292.6041772
27065	Kanabec	24.68069353

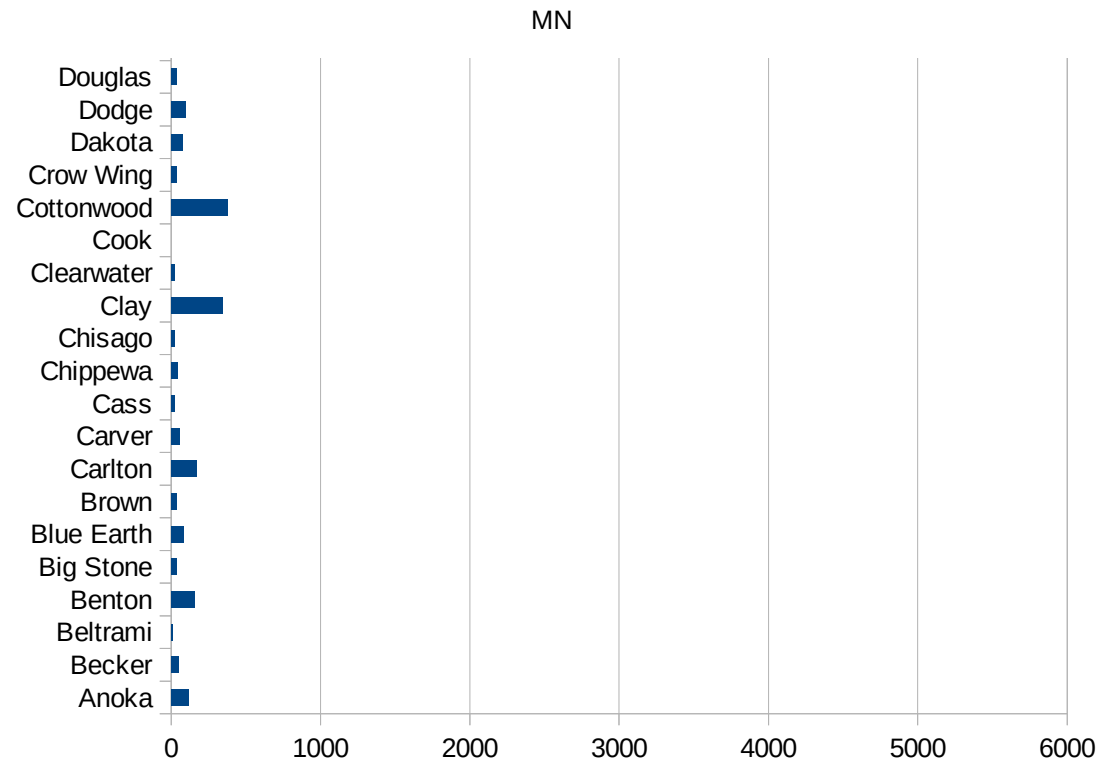


MN

27067 Kandiyohi	555.3611014
27069 Kittson	23.54048964
27071 Koochiching	8.038585209
27073 Lac qui Parle	30.03905077
27075 Lake	9.382623381
27077 Lake of the Woo	0
27079 Le Sueur	98.26630168
27081 Lincoln	52.88207298
27083 Lyon	58.52744937
27085 McLeod	16.72567112
27087 Mahnommen	36.23844899
27089 Marshall	85.1970181
27091 Martin	561.0310842
27093 Meeker	77.78401971
27095 Mille Lacs	22.95420636
27097 Morrison	33.16349604
27099 Mower	89.9752568
27101 Murray	302.0782987
27103 Nicollet	52.60081823
27105 Nobles	5259.076811
27107 Norman	138.996139
27109 Olmsted	215.0028475
27111 Otter Tail	35.70699857
27113 Pennington	7.053180985
27115 Pine	206.8988909
27117 Pipestone	55.26693932
27119 Polk	136.3823781
27121 Pope	27.0343336
27123 Ramsey	130.3138802
27125 Red Lake	25.00625156
27127 Redwood	19.67342121
27129 Renville	41.06214071
27131 Rice	72.15549509
27133 Rock	201.8270661



27135 Roseau	6.600660066
27137 St. Louis	44.55480241
27139 Scott	67.85135126
27141 Sherburne	91.63230455
27143 Sibley	13.30849082
27145 Stearns	729.0149194
27147 Steele	100.5352824
27149 Stevens	10.25325541
27151 Swift	21.40181915
27153 Todd	105.7684485
27155 Traverse	60.45949214
27157 Wabasha	55.44005544
27159 Wadena	29.04232919
27161 Waseca	64.20202236
27163 Washington	74.45958928
27165 Watonwan	163.9344262
27167 Wilkin	175.887432
27169 Winona	133.792425
27171 Wright	53.53907986
27173 Yellow Medicine	30.62787136



MN

FIPS

29001
29003
29005
29007
29009
29011
29013
29015
29017
29019
29021
29023
29025
29027
29029
29031
29033
29035
29037

MN

29039
29041
29043
29045
29047
29049
29051
29053
29055
29057
29059
29061
29063
29065
29067
29069
29071
29073
29075
29077
29079
29081
29083
29085
29087
29089
29091
29093
29095
29097
29099
29101

29103

MN

29105
29107
29109
29111
29113
29115
29117
29121
29123
29125
29127
29119
29129
29131
29133
29135
29137
29139
29141
29143
29145
29147
29149
29151
29153
29155
29157
29159
29161
29163
29165
29167
29169
29171

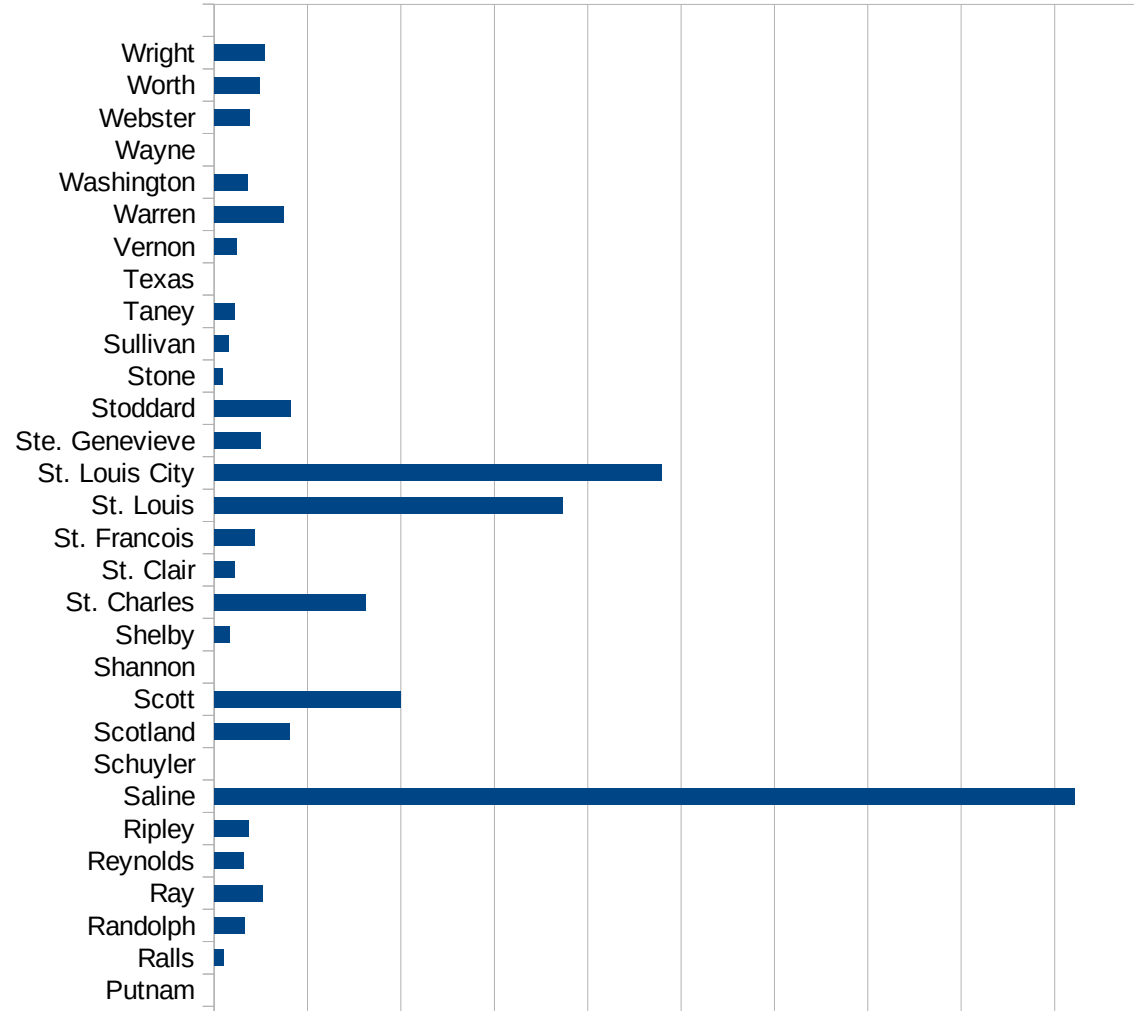
MN

29173
29175
29177
29179
29181
29195
29197
29199
29201
29203
29205
29183
29185
29187
29189
29510
29186
29207
29209
29211
29213
29215

29217
29219
29221
29223
29225
29227
29229

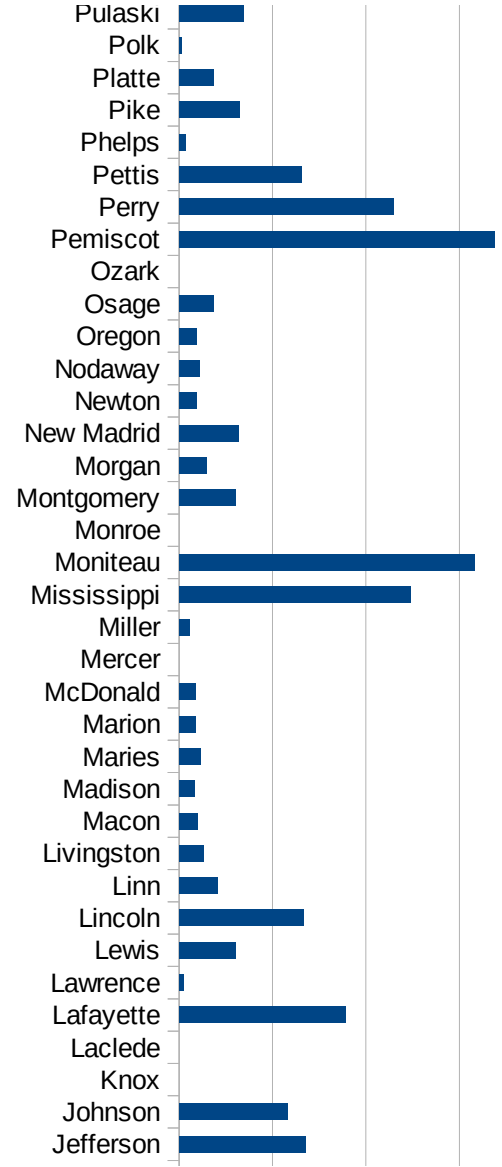
MO

FIPS	County	Cases	Infection Rate per 100,000
29001	Adair	47.35782785	
29003	Andrew	34.0773556	
29005	Atchison	38.67723845	
29007	Audrain	3.925725278	
29009	Barry	16.7196121	
29011	Barton	0	
29013	Bates	36.76470588	
29015	Benton	41.49808071	
29017	Bollinger	32.87040841	
29019	Boone	54.44293214	
29021	Buchanan	456.1312393	
29023	Butler	60.9770398	
29025	Caldwell	32.93807642	
29027	Callaway	51.23749694	
29029	Camden	76.39419404	
29031	Cape Girardeau	62.21985194	
29033	Carroll	34.31316482	
29035	Carter	49.55401388	
29037	Cass	61.93189397	
29039	Cedar	63.53688669	
29041	Chariton	80.52610388	
29043	Christian	22.99299863	
29045	Clark	14.61560947	
29047	Clay	36.93706492	
29049	Clinton	63.50757206	
29051	Cole	71.61831345	
29053	Cooper	51.1276487	
29055	Crawford	33.39316275	
29057	Dade	0	
29059	Dallas	11.93175039	
29061	Daviess	36.08805485	
29063	DeKalb	23.75296912	
29065	Dent	0	



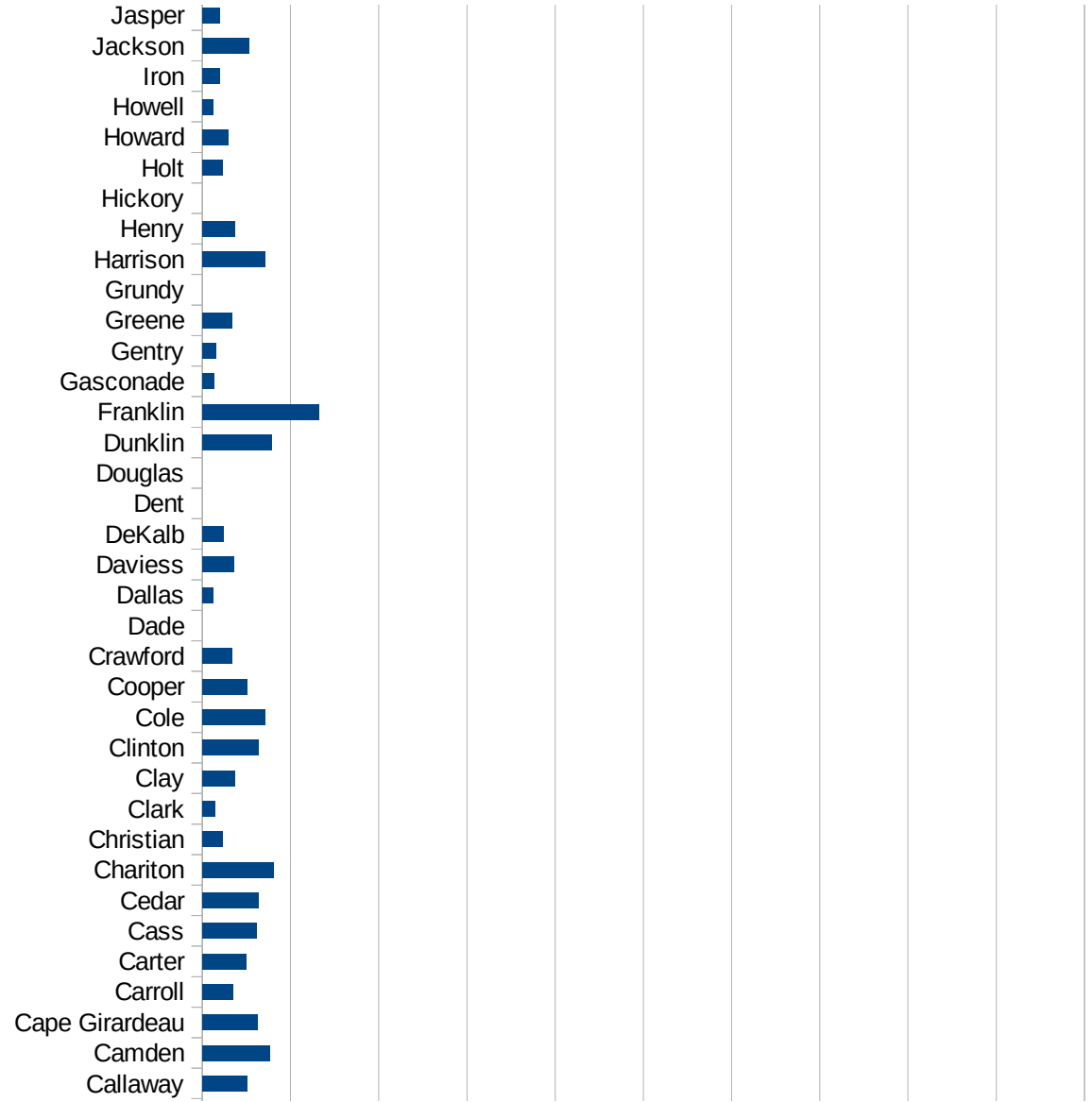
MO

29067 Douglas	0
29069 Dunklin	78.17013901
29071 Franklin	132.1500916
29073 Gasconade	13.60081605
29075 Gentry	15.08750754
29077 Greene	33.91305241
29079 Grundy	0
29081 Harrison	71.30972189
29083 Henry	36.71071953
29085 Hickory	0
29087 Holt	22.70663034
29089 Howard	29.5945546
29091 Howell	12.47629504
29093 Iron	19.65215682
29095 Jackson	53.26235494
29097 Jasper	19.89455884
29099 Jefferson	135.5043749
29101 Johnson	115.5595318
29103 Knox	0
29105 Laclede	0
29107 Lafayette	177.9250261
29109 Lawrence	5.213900258
29111 Lewis	60.88280061
29113 Lincoln	133.4812606
29115 Linn	41.53858935
29117 Livingston	26.4096131
29121 Macon	19.79805979
29123 Madison	16.4095832
29125 Maries	22.80761774
29127 Marion	17.48740907
29119 McDonald	17.33252448
29129 Mercer	0
29131 Miller	11.84085886
29133 Mississippi	247.4505099

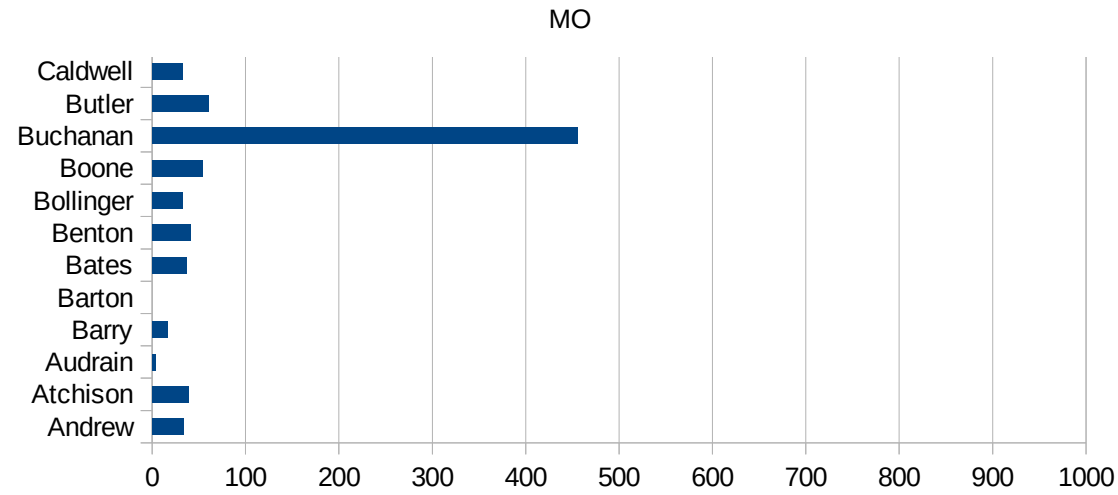


MO

29135 Moniteau	316.3575461
29137 Monroe	0
29139 Montgomery	60.69013352
29141 Morgan	29.47244327
29143 New Madrid	63.59851989
29145 Newton	18.87893454
29147 Nodaway	22.41750359
29149 Oregon	18.97353192
29151 Osage	36.4590929
29153 Ozark	0
29155 Pemiscot	338.0039331
29157 Perry	229.7650131
29159 Pettis	131.6346199
29161 Phelps	6.706608245
29163 Pike	64.85084306
29165 Platte	36.89857746
29167 Polk	3.105493618
29169 Pulaski	69.21213519
29171 Putnam	0
29173 Ralls	9.792401097
29175 Randolph	32.30626338
29177 Ray	52.44067648
29179 Reynolds	31.9795331
29181 Ripley	37.31064846
29195 Saline	921.5986023
29197 Schuyler	0
29199 Scotland	80.54772453
29201 Scott	200.2184201
29203 Shannon	0
29205 Shelby	16.52892562
29183 St. Charles	161.8309443
29185 St. Clair	21.28791911
29187 St. Francois	43.48347628
29189 St. Louis	373.5411683



29510 St. Louis City	478.8038489
29186 Ste. Genevieve	50.31305903
29207 Stoddard	82.17489557
29209 Stone	9.449116508
29211 Sullivan	16.07458608
29213 Taney	21.48535415
29215 Texas	0
29217 Vernon	24.35697584
29219 Warren	74.90420904
29221 Washington	36.08226757
29223 Wayne	0
29225 Webster	38.35434299
29227 Worth	49.01960784
29229 Wright	54.41288497



MO

FIPS

29001
29003
29005
29007
29009
29011
29013
29015
29017
29019
29021
29023
29025
29027
29029
29031
29033
29035
29037

MO

29039
29041
29043
29045
29047
29049
29051
29053
29055
29057
29059
29061
29063
29065
29067
29069
29071
29073
29075
29077
29079
29081
29083
29085
29087
29089
29091
29093
29095
29097
29099
29101

29103

MO

29105
29107
29109
29111
29113
29115
29117
29121
29123
29125
29127
29119
29129
29131
29133
29135
29137
29139
29141
29143
29145
29147
29149
29151
29153
29155
29157
29159
29161
29163
29165
29167
29169
29171

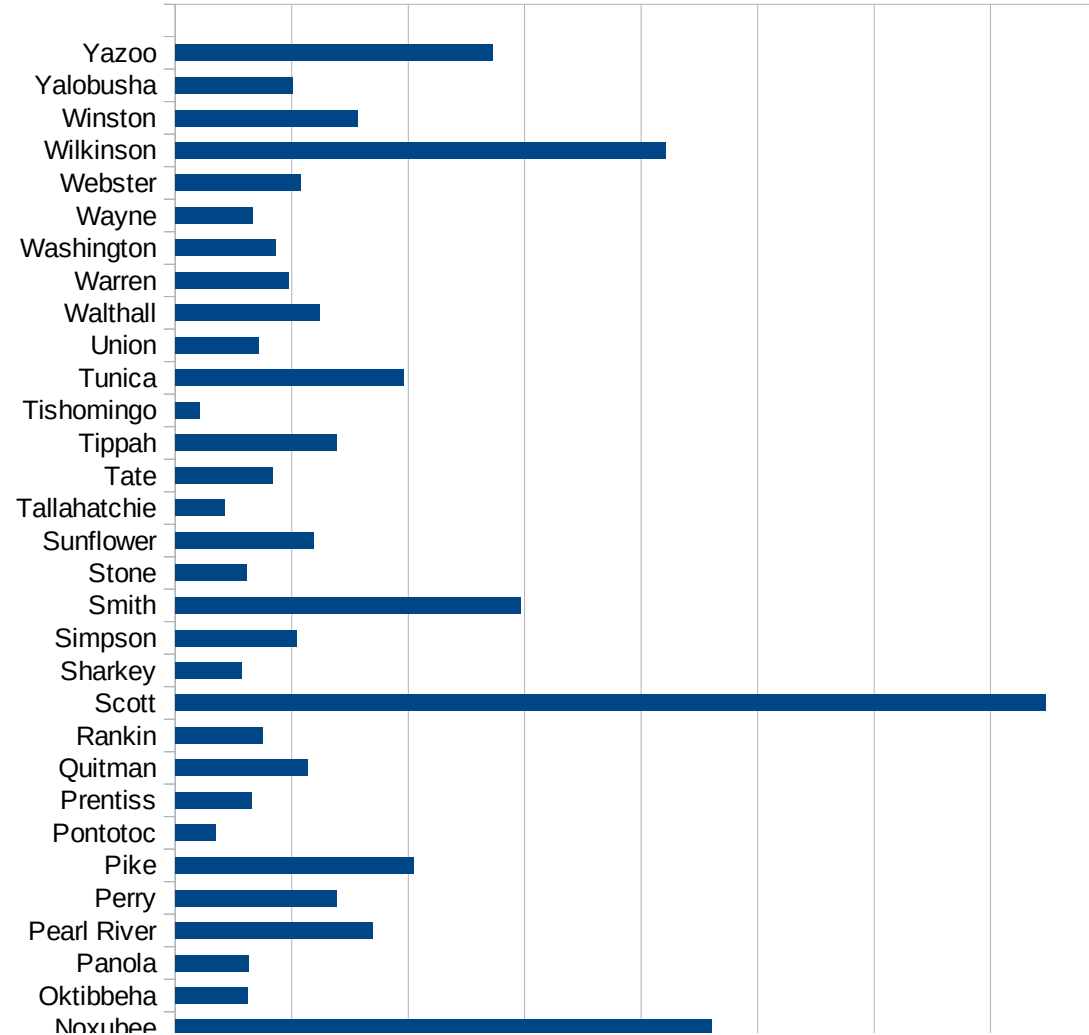
MO

29173
29175
29177
29179
29181
29195
29197
29199
29201
29203
29205
29183
29185
29187
29189
29510
29186
29207
29209
29211
29213
29215

29217
29219
29221
29223
29225
29227
29229

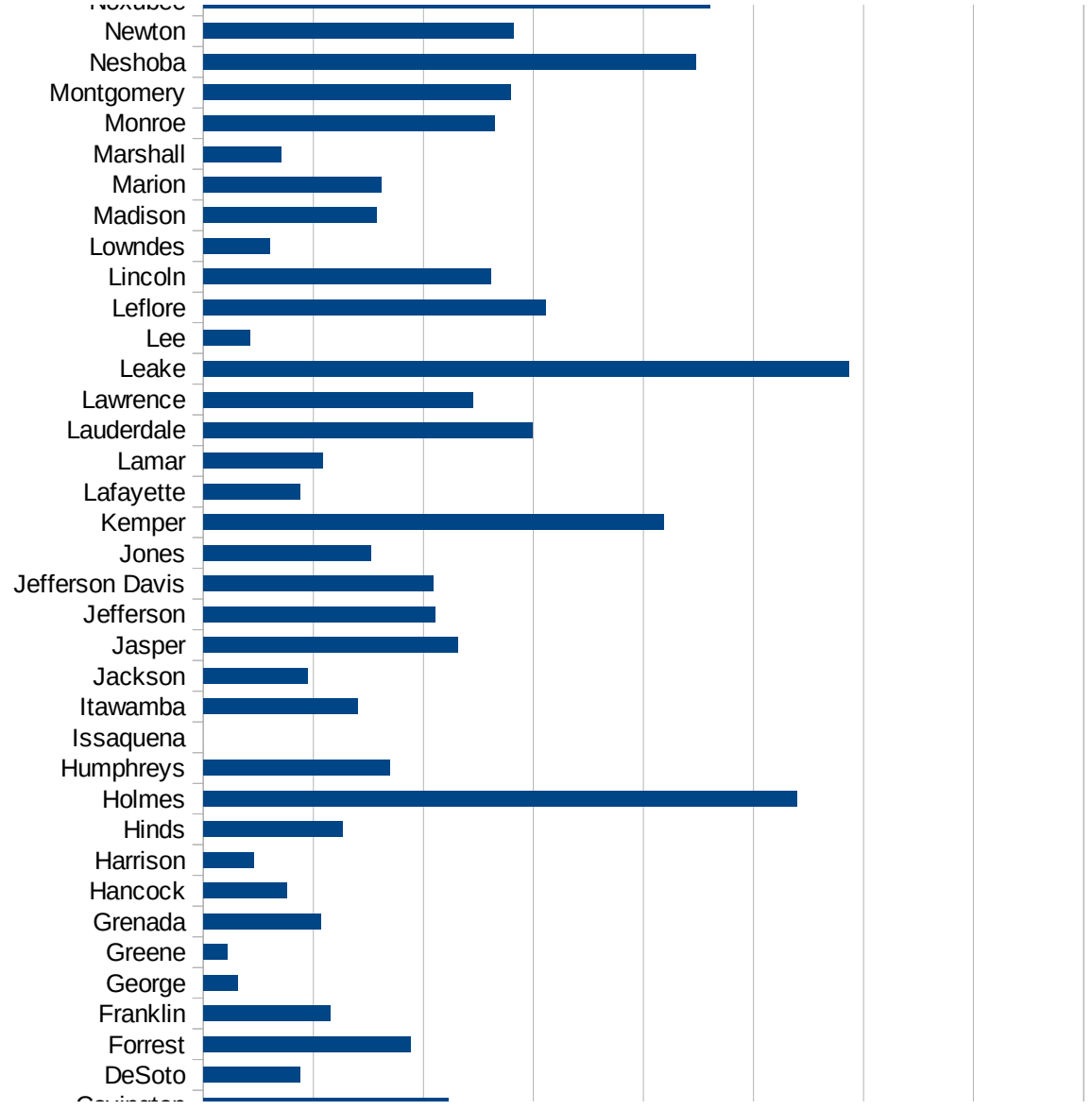
MS

FIPS	County	PC Infection
28001	Adams	503.3341883
28003	Alcorn	27.08192282
28005	Amite	267.7267564
28007	Attala	925.6738361
28009	Benton	157.175674
28011	Bolivar	367.0251811
28013	Calhoun	394.8462178
28015	Carroll	998.8901221
28017	Chickasaw	489.1969018
28019	Choctaw	169.1229766
28021	Claiborne	366.5852033
28023	Clarke	455.0115355
28025	Clay	324.9767874
28027	Coahoma	309.3512462
28029	Copiah	493.9915216
28031	Covington	445.552432
28033	DeSoto	175.8232098
28035	Forrest	377.1523002
28037	Franklin	231.1248074
28039	George	61.8556701
28041	Greene	44.16310908
28043	Grenada	213.7259558
28045	Hancock	152.1105337
28047	Harrison	90.97507864
28049	Hinds	253.0737921
28051	Holmes	1078.197707
28053	Humphreys	339.1062129
28055	Issaquena	0
28057	Itawamba	280.6480418
28059	Jackson	189.8420542
28061	Jasper	462.6247869
28063	Jefferson	422.1784408
28065	Jefferson Davis	418.3727969

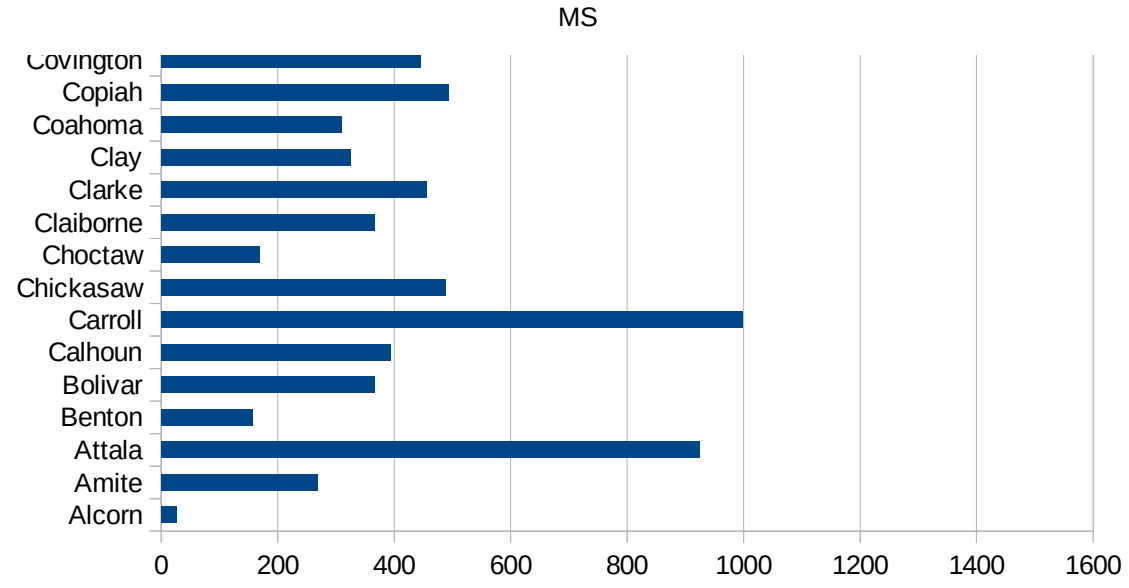


MS

28067 Jones	305.2833
28069 Kemper	837.7381071
28071 Lafayette	175.2048619
28073 Lamar	217.7846814
28075 Lauderdale	597.4746737
28077 Lawrence	489.7631473
28079 Leake	1172.956113
28081 Lee	85.67873994
28083 Leflore	622.4281614
28085 Lincoln	523.3153048
28087 Lowndes	120.4819277
28089 Madison	315.251349
28091 Marion	323.6900668
28093 Marshall	141.039745
28095 Monroe	528.6244517
28097 Montgomery	558.7149556
28099 Neshoba	896.1373391
28101 Newton	564.2867136
28103 Noxubee	920.7403892
28105 Oktibbeha	125.0025202
28107 Panola	125.8119258
28109 Pearl River	339.4298301
28111 Perry	276.5903948
28113 Pike	409.473498
28115 Pontotoc	69.11067132
28117 Prentiss	130.3574956
28119 Quitman	226.9181676
28121 Rankin	150.0955153
28123 Scott	1495.386573
28125 Sharkey	114.2334933
28127 Simpson	209.283205
28129 Smith	593.6757905
28131 Stone	122.8829406
28133 Sunflower	237.0312804



28135 Tallahatchie	85.79395153
28137 Tate	166.9042734
28139 Tippah	277.3357581
28141 Tishomingo	41.1226483
28143 Tunica	392.1962993
28145 Union	143.3265748
28147 Walthall	248.8765987
28149 Warren	194.9064449
28151 Washington	173.0910059
28153 Wayne	133.0180313
28155 Webster	214.5484266
28157 Wilkinson	841.6742493
28159 Winston	313.790256
28161 Yalobusha	201.74306
28163 Yazoo	545.1713396



MS

FIPS

29001
29003
29005
29007
29009
29011
29013
29015
29017
29019
29021
29023
29025
29027
29029
29031
29033
29035
29037

MS

29039
29041
29043
29045
29047
29049
29051
29053
29055
29057
29059
29061
29063
29065
29067
29069
29071
29073
29075
29077
29079
29081
29083
29085
29087
29089
29091
29093
29095
29097
29099
29101

29103

MS

29105
29107
29109
29111
29113
29115
29117
29121
29123
29125
29127
29119
29129
29131
29133
29135
29137
29139
29141
29143
29145
29147
29149
29151
29153
29155
29157
29159
29161
29163
29165
29167
29169
29171

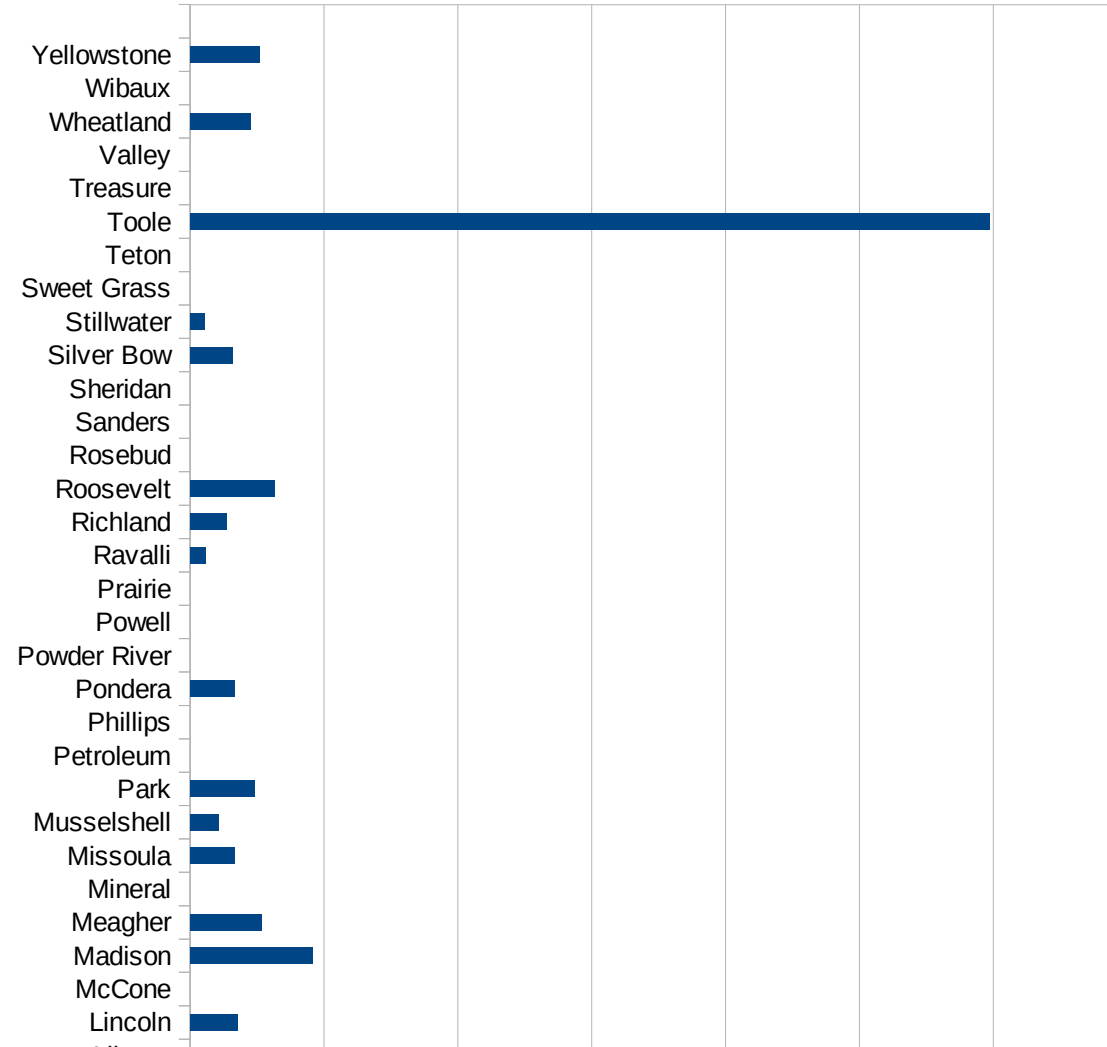
MS

29173
29175
29177
29179
29181
29195
29197
29199
29201
29203
29205
29183
29185
29187
29189
29510
29186
29207
29209
29211
29213
29215

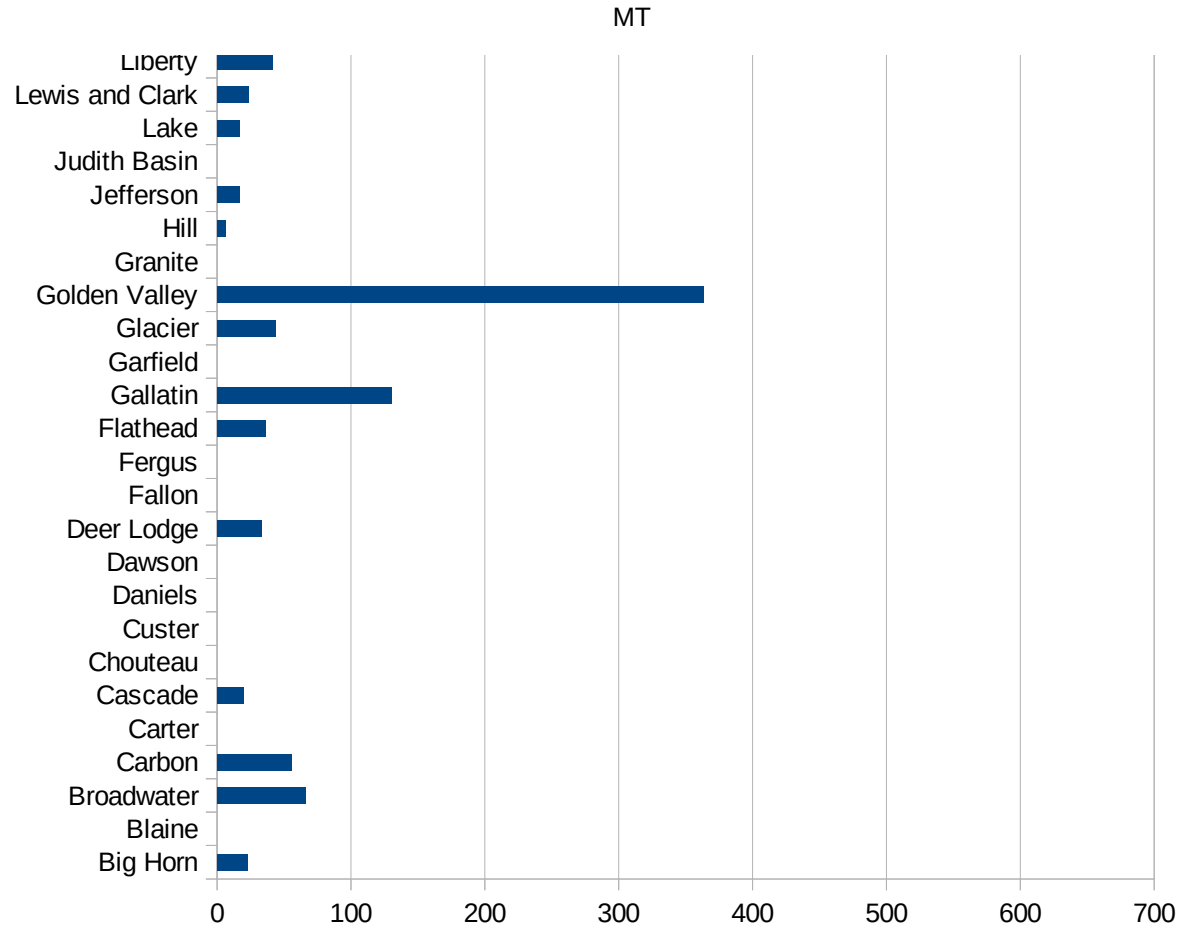
29217
29219
29221
29223
29225
29227
29229

MT

FIPS	County	PC Infection
30001	Beaverhead	10.63377286
30003	Big Horn	22.49212776
30005	Blaine	0
30007	Broadwater	65.73541495
30009	Carbon	56.00149337
30011	Carter	0
30013	Cascade	19.59751601
30015	Chouteau	0
30017	Custer	0
30019	Daniels	0
30021	Dawson	0
30023	Deer Lodge	32.85510897
30025	Fallon	0
30027	Fergus	0
30029	Flathead	36.2368519
30031	Gallatin	130.5016268
30033	Garfield	0
30035	Glacier	43.64588638
30037	Golden Valley	363.1961259
30039	Granite	0
30041	Hill	6.117330397
30043	Jefferson	16.53302472
30045	Judith Basin	0
30047	Lake	16.52892562
30049	Lewis and Clark	23.28966521
30051	Liberty	41.15226337
30053	Lincoln	35.36425179
30055	McCone	0
30057	Madison	91.24087591
30059	Meagher	53.59056806
30061	Mineral	0
30063	Missoula	32.83077001
30065	Musselshell	21.50075253



30067 Park	47.80114723
30069 Petroleum	0
30071 Phillips	0
30073 Pondera	33.48961822
30075 Powder River	0
30077 Powell	0
30079 Prairie	0
30081 Ravalli	11.58158065
30083 Richland	27.49014936
30085 Roosevelt	63.29686228
30087 Rosebud	0
30089 Sanders	0
30091 Sheridan	0
30093 Silver Bow	31.4348584
30095 Stillwater	10.48877701
30097 Sweet Grass	0
30099 Teton	0
30101 Toole	597.5685143
30103 Treasure	0
30105 Valley	0
30107 Wheatland	44.72271914
30109 Wibaux	0
30111 Yellowstone	51.83062003



MT

FIPS

29001
29003
29005
29007
29009
29011
29013
29015
29017
29019
29021
29023
29025
29027
29029
29031
29033
29035
29037

MT

29039
29041
29043
29045
29047
29049
29051
29053
29055
29057
29059
29061
29063
29065
29067
29069
29071
29073
29075
29077
29079
29081
29083
29085
29087
29089
29091
29093
29095
29097
29099
29101

29103

MT

29105
29107
29109
29111
29113
29115
29117
29121
29123
29125
29127
29119
29129
29131
29133
29135
29137
29139
29141
29143
29145
29147
29149
29151
29153
29155
29157
29159
29161
29163
29165
29167
29169
29171

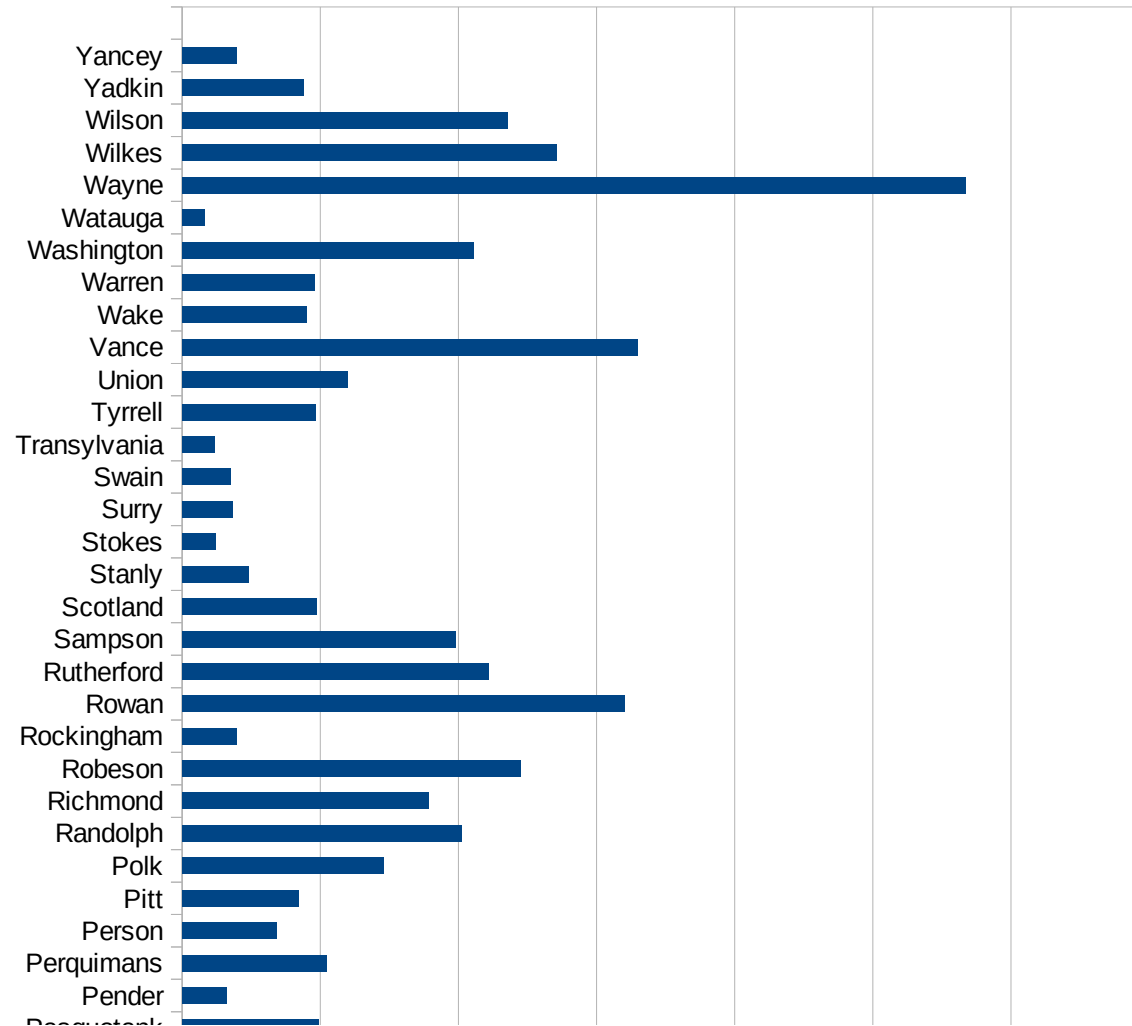
MT

29173
29175
29177
29179
29181
29195
29197
29199
29201
29203
29205
29183
29185
29187
29189
29510
29186
29207
29209
29211
29213
29215

29217
29219
29221
29223
29225
29227
29229

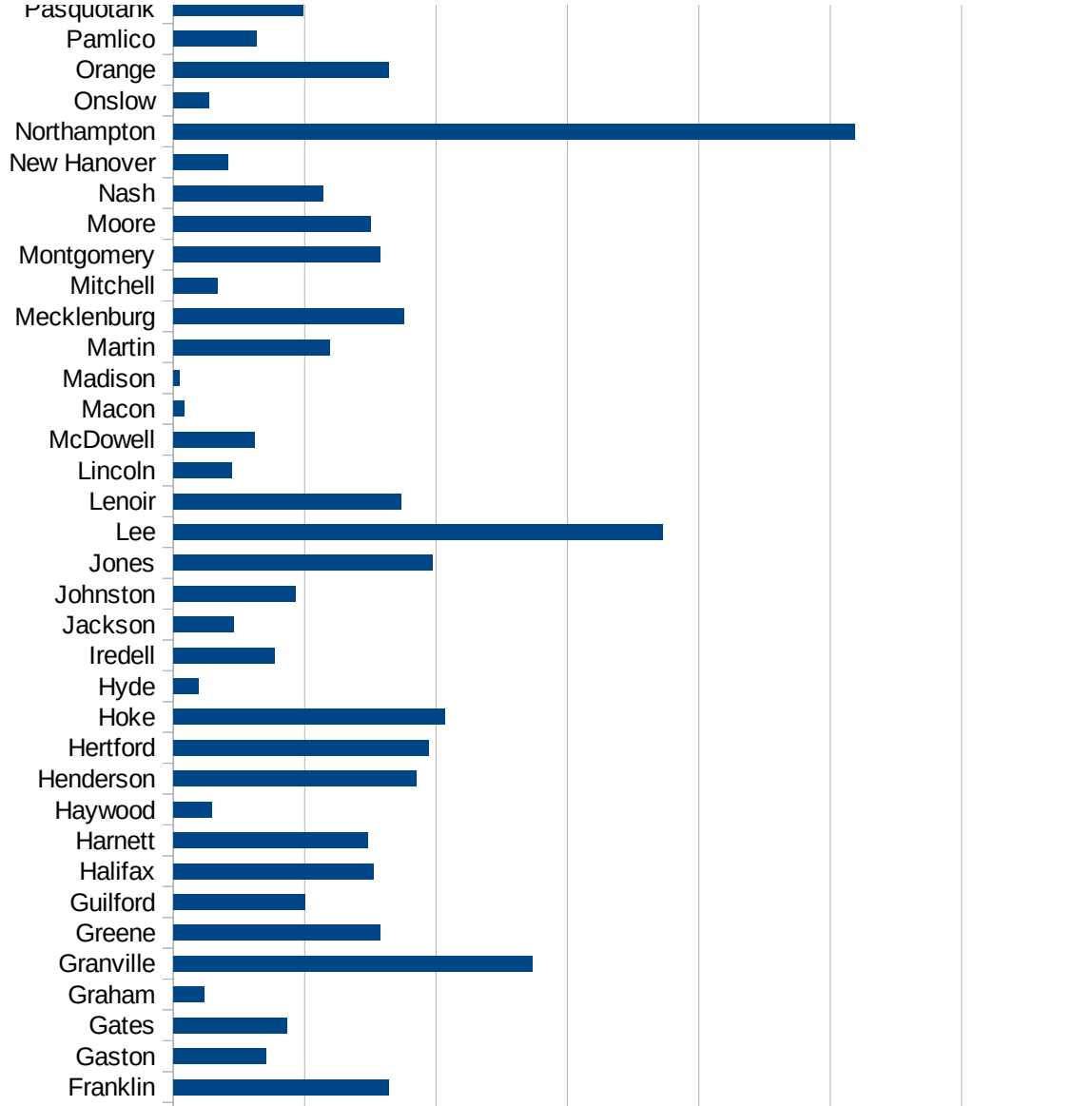
NC

FIPS	County	PC Infection
37001	Alamance	85.91891177
37003	Alexander	21.41728911
37005	Alleghany	62.71839441
37007	Anson	132.652651
37009	Ashe	22.132871
37011	Avery	0
37013	Beaufort	46.72996453
37015	Bertie	299.5900347
37017	Bladen	135.5830069
37019	Brunswick	36.5646756
37021	Buncombe	33.96332733
37023	Burke	139.4082893
37025	Cabarrus	157.5645163
37027	Caldwell	60.95405283
37029	Camden	18.67413632
37031	Carteret	41.71221449
37033	Caswell	167.4156313
37035	Catawba	40.97017371
37037	Chatham	575.6162923
37039	Cherokee	66.94147905
37041	Chowan	49.89664267
37043	Clay	53.86479935
37045	Cleveland	51.20589892
37047	Columbus	330.6082113
37049	Craven	44.69838308
37051	Cumberland	107.1224385
37053	Currituck	25.856974
37055	Dare	49.31371743
37057	Davidson	114.636225
37059	Davie	72.54346758
37061	Duplin	273.549001
37063	Durham	265.5182974
37065	Edgecombe	263.4362081

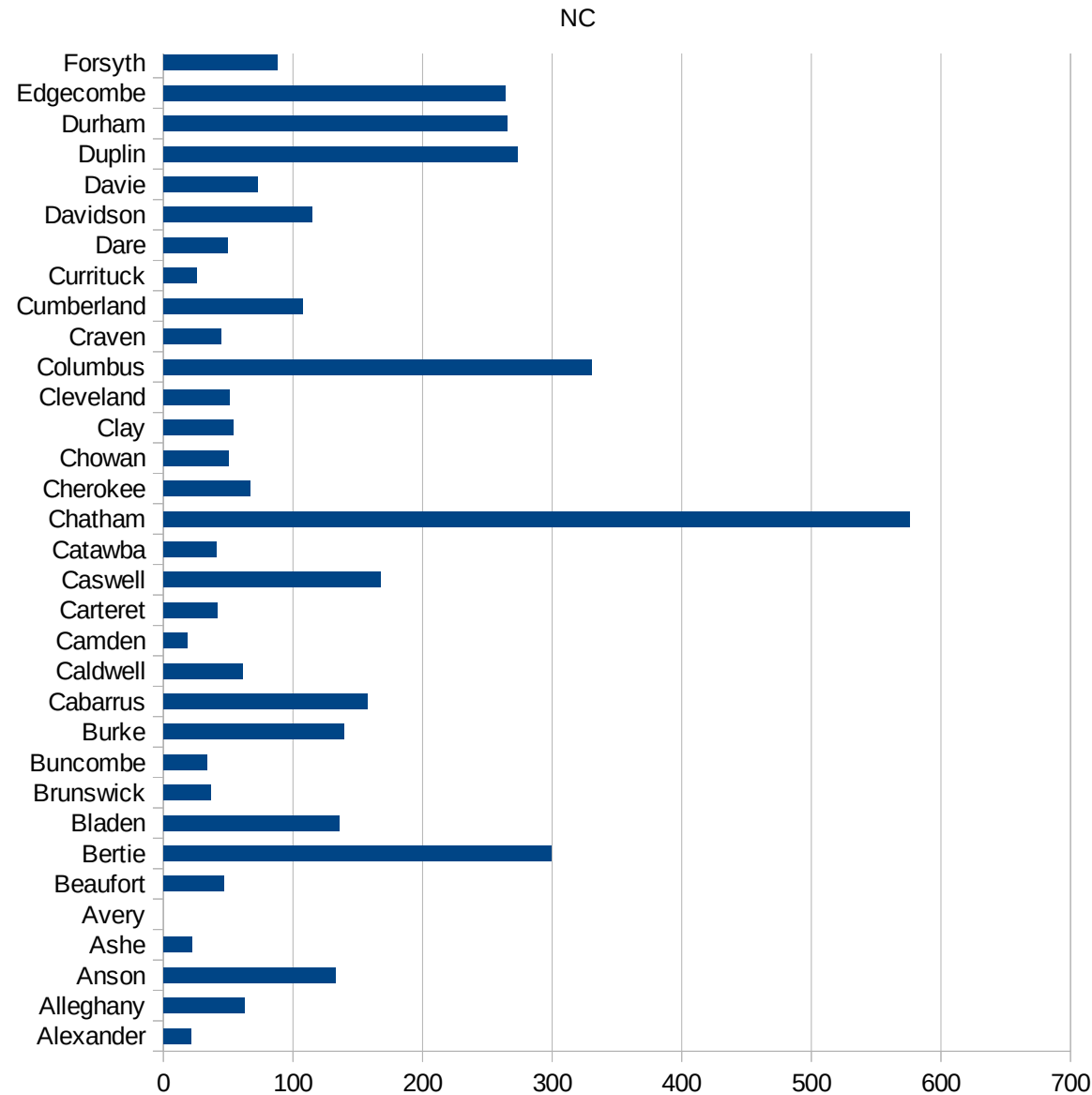


NC

37067 Forsyth	87.57606852
37069 Franklin	164.2984014
37071 Gaston	70.45224056
37073 Gates	86.40801866
37075 Graham	23.57378595
37077 Granville	272.8104466
37079 Greene	157.0531125
37081 Guilford	100.4365994
37083 Halifax	152.2521454
37085 Harnett	148.2706722
37087 Haywood	29.04584402
37089 Henderson	185.013876
37091 Hertford	194.4291813
37093 Hoke	206.3399313
37095 Hyde	19.12045889
37097 Iredell	77.33908706
37099 Jackson	46.1605927
37101 Johnston	93.25274454
37103 Jones	197.1567915
37105 Lee	372.6485712
37107 Lenoir	173.2885522
37109 Lincoln	44.16855676
37111 McDowell	61.52899554
37113 Macon	8.502196401
37115 Madison	4.59495474
37117 Martin	119.0948789
37119 Mecklenburg	175.7014574
37121 Mitchell	33.33333333
37123 Montgomery	157.6766529
37125 Moore	149.9766928
37127 Nash	113.8104152
37129 New Hanover	41.76102362
37131 Northampton	518.3980484
37133 Onslow	26.81060081



37135 Orange	163.6683627
37137 Pamlico	63.14127861
37139 Pasquotank	98.38795126
37141 Pender	32.17399698
37143 Perquimans	104.3063627
37145 Person	68.34231908
37147 Pitt	84.48480941
37149 Polk	145.5533453
37151 Randolph	202.3006467
37153 Richmond	178.2253214
37155 Robeson	245.0106576
37157 Rockingham	39.69566656
37159 Rowan	319.9728165
37161 Rutherford	221.4706851
37163 Sampson	198.032251
37165 Scotland	97.67308245
37167 Stanly	48.32863472
37169 Stokes	24.19337102
37171 Surry	36.13721021
37173 Swain	35.1000351
37175 Transylvania	23.3815578
37177 Tyrrell	96.828855
37179 Union	119.9620191
37181 Vance	329.7294872
37183 Wake	89.81008052
37185 Warren	95.92568284
37187 Washington	210.810355
37189 Watauga	16.08722853
37191 Wayne	567.1491627
37193 Wilkes	271.3070875
37195 Wilson	235.7129704
37197 Yadkin	87.89920891
37199 Yancey	39.09959225



NC

NC

FIPS

29001
29003
29005
29007
29009
29011
29013
29015
29017
29019
29021
29023
29025
29027
29029
29031
29033
29035
29037

NC

29039
29041
29043
29045
29047
29049
29051
29053
29055
29057
29059
29061
29063
29065
29067
29069
29071
29073
29075
29077
29079
29081
29083
29085
29087
29089
29091
29093
29095
29097
29099
29101

29103

NC

29105
29107
29109
29111
29113
29115
29117
29121
29123
29125
29127
29119
29129
29131
29133
29135
29137
29139
29141
29143
29145
29147
29149
29151
29153
29155
29157
29159
29161
29163
29165
29167
29169
29171

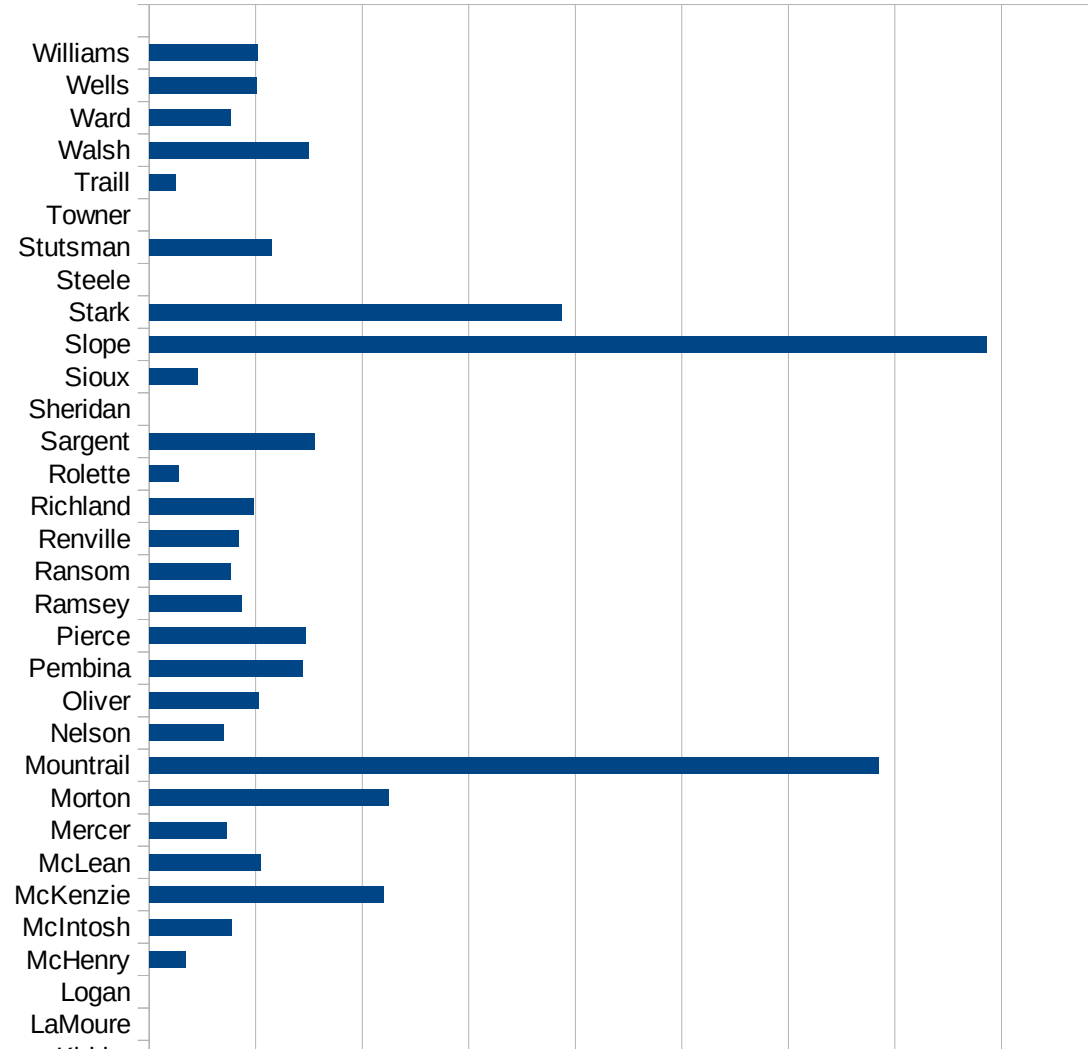
NC

29173
29175
29177
29179
29181
29195
29197
29199
29201
29203
29205
29183
29185
29187
29189
29510
29186
29207
29209
29211
29213
29215

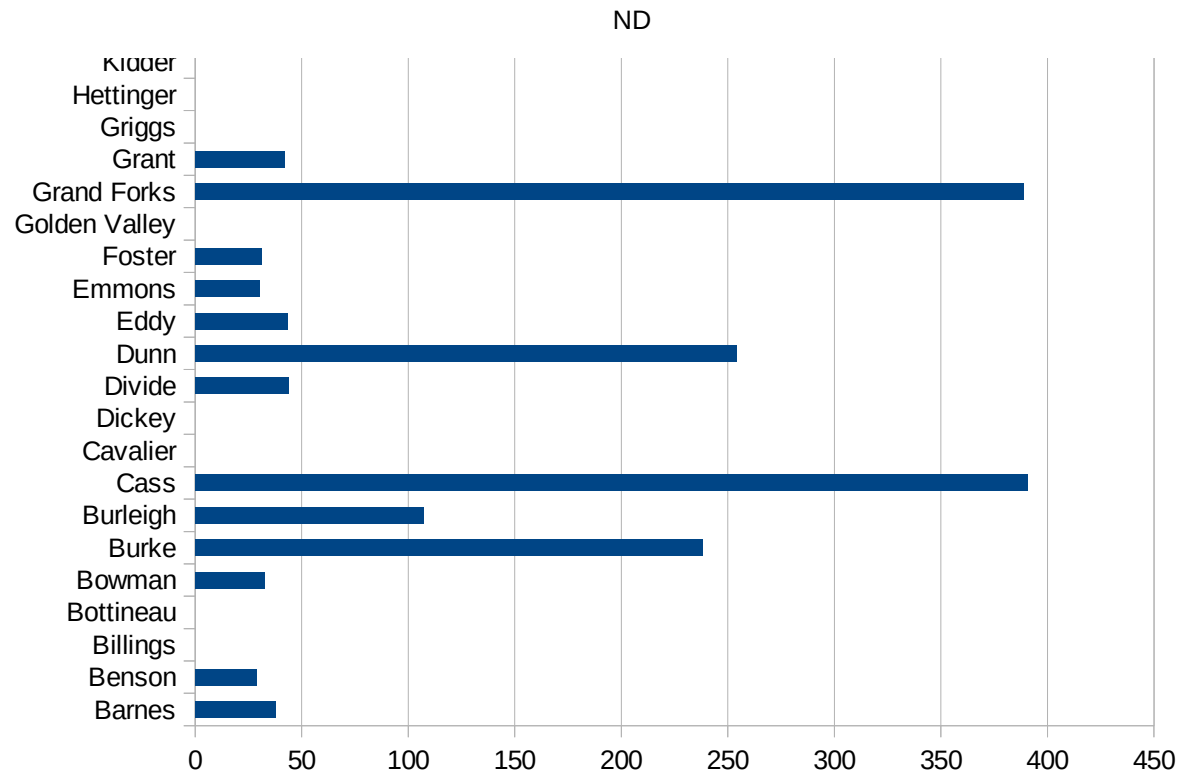
29217
29219
29221
29223
29225
29227
29229

ND

FIPS	County	PC Infection
38001	Adams	0
38003	Barnes	37.94346424
38005	Benson	28.72737719
38007	Billings	0
38009	Bottineau	0
38011	Bowman	32.50975293
38013	Burke	238.0952381
38015	Burleigh	107.0607622
38017	Cass	390.5991758
38019	Cavalier	0
38021	Dickey	0
38023	Divide	43.80201489
38025	Dunn	253.9242844
38027	Eddy	43.23389537
38029	Emmons	30.34901366
38031	Foster	31.09452736
38033	Golden Valley	0
38035	Grand Forks	388.5827328
38037	Grant	42.12299916
38039	Griggs	0
38041	Hettinger	0
38043	Kidder	0
38045	LaMoure	0
38047	Logan	0
38049	McHenry	17.19394773
38051	McIntosh	38.68471954
38053	McKenzie	110.0352113
38055	McLean	52.40540824
38057	Mercer	36.28885932
38059	Morton	112.5582891
38061	Mountrail	342.5327853
38063	Nelson	34.8553503
38065	Oliver	51.2295082



38067 Pembina	71.97351375
38069 Pierce	73.51139427
38071 Ramsey	43.5502134
38073 Ransom	38.18980332
38075 Renville	42.12299916
38077 Richland	49.26411725
38079 Rolette	13.98503601
38081 Sargent	77.51937984
38083 Sheridan	0
38085 Sioux	22.94630564
38087 Slope	393.1847969
38089 Stark	193.5671194
38091 Steele	0
38093 Stutsman	57.36960367
38095 Towner	0
38097 Traill	12.44245365
38099 Walsh	74.99765632
38101 Ward	38.37978271
38103 Wells	50.54334091
38105 Williams	50.91937765



ND

FIPS

29001
29003
29005
29007
29009
29011
29013
29015
29017
29019
29021
29023
29025
29027
29029
29031
29033
29035
29037

ND

29039
29041
29043
29045
29047
29049
29051
29053
29055
29057
29059
29061
29063
29065
29067
29069
29071
29073
29075
29077
29079
29081
29083
29085
29087
29089
29091
29093
29095
29097
29099
29101

29103

ND


29105
29107
29109
29111
29113
29115
29117
29121
29123
29125
29127
29119
29129
29131
29133
29135
29137
29139
29141
29143
29145
29147
29149
29151
29153
29155
29157
29159
29161
29163
29165
29167
29169
29171

ND

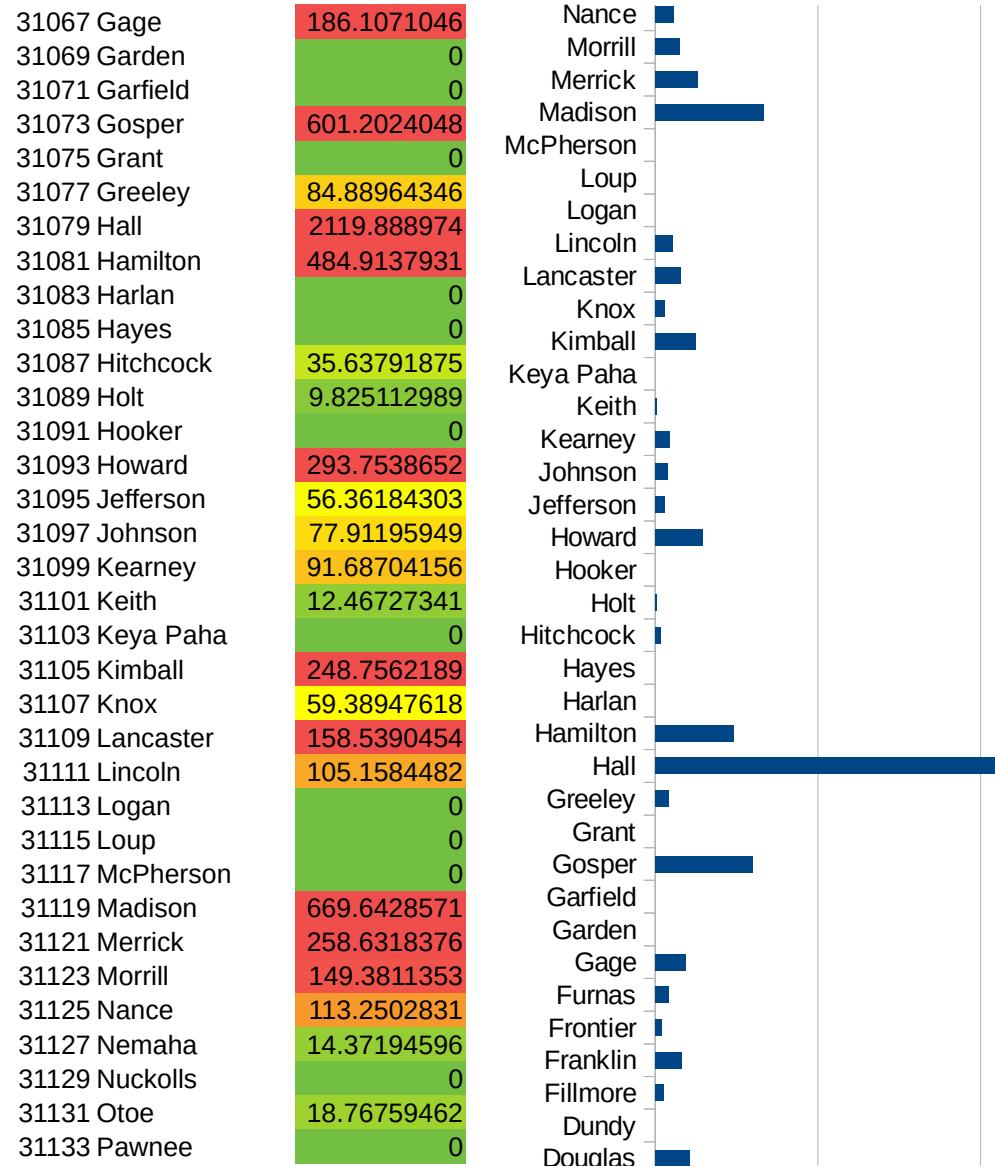
29173
29175
29177
29179
29181
29195
29197
29199
29201
29203
29205
29183
29185
29187
29189
29510
29186
29207
29209
29211
29213
29215

29217
29219
29221
29223
29225
29227
29229

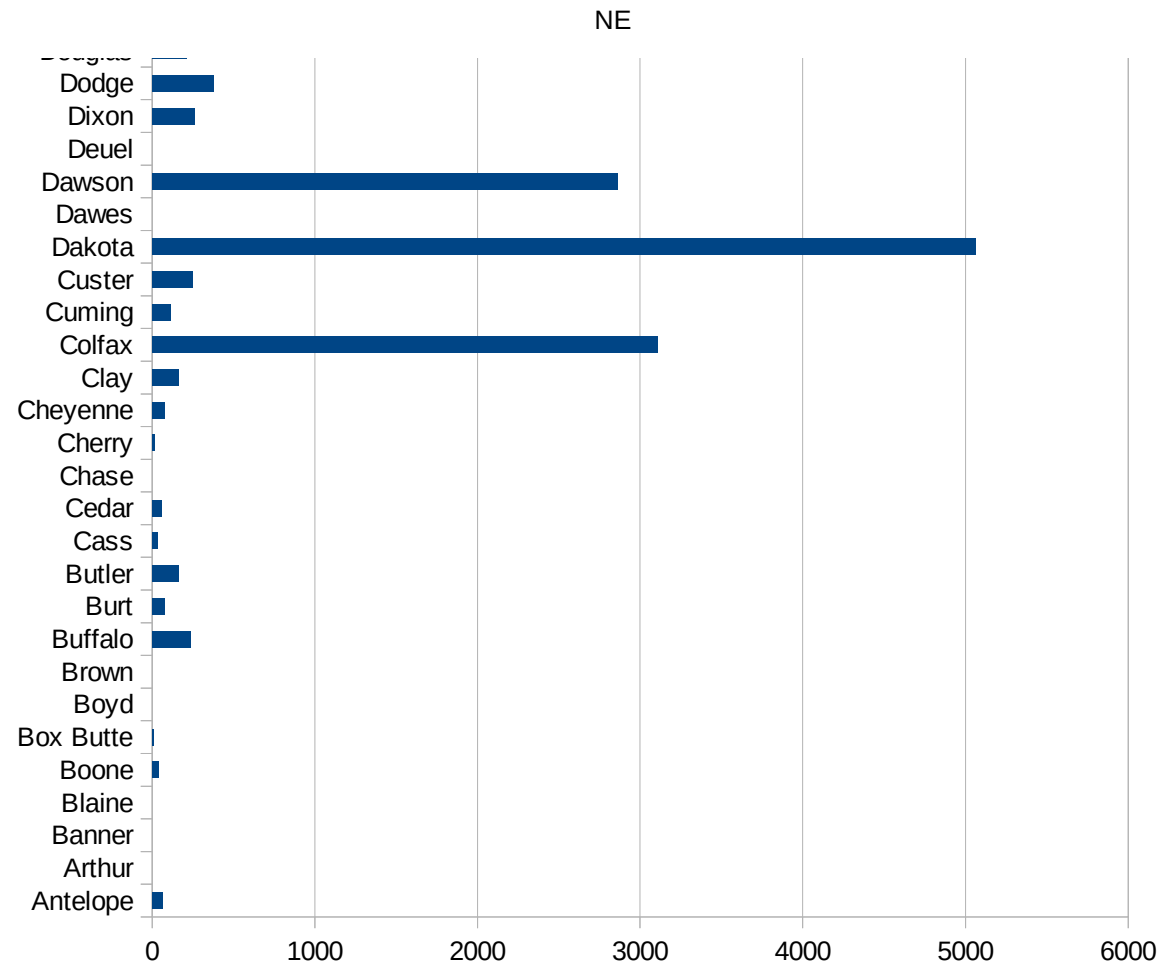
NE



NE



31135 Perkins	0
31137 Phelps	88.92841263
31139 Pierce	14.0016802
31141 Platte	857.237059
31143 Polk	170.519136
31145 Red Willow	46.61570017
31147 Richardson	0
31149 Rock	0
31151 Saline	2229.965157
31153 Sarpy	107.3409267
31155 Saunders	46.94174529
31157 Scotts Bluff	97.25193809
31159 Seward	86.61508257
31161 Sheridan	0
31163 Sherman	65.83278473
31165 Sioux	0
31167 Stanton	134.0033501
31169 Thayer	0
31171 Thomas	138.8888889
31173 Thurston	123.2370259
31175 Valley	23.86634845
31177 Washington	106.449896
31179 Wayne	10.63490375
31181 Webster	141.5227852
31183 Wheeler	0
31185 York	108.9166425



NE

FIPS

29001
29003
29005
29007
29009
29011
29013
29015
29017
29019
29021
29023
29025
29027
29029
29031
29033
29035
29037

NE

29039
29041
29043
29045
29047
29049
29051
29053
29055
29057
29059
29061
29063
29065
29067
29069
29071
29073
29075
29077
29079
29081
29083
29085
29087
29089
29091
29093
29095
29097
29099
29101

29103

NE

29105
29107
29109
29111
29113
29115
29117
29121
29123
29125
29127
29119
29129
29131
29133
29135
29137
29139
29141
29143
29145
29147
29149
29151
29153
29155
29157
29159
29161
29163
29165
29167
29169
29171

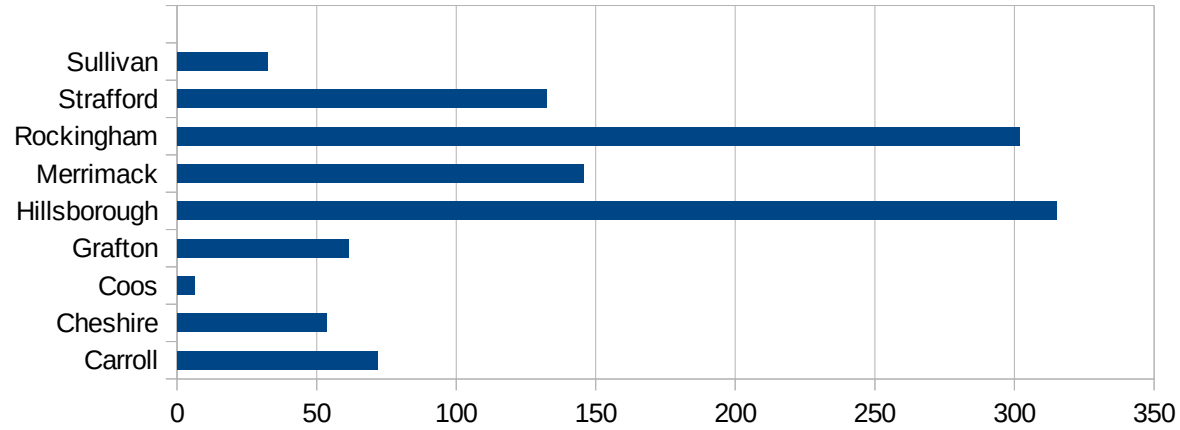
NE

29173
29175
29177
29179
29181
29195
29197
29199
29201
29203
29205
29183
29185
29187
29189
29510
29186
29207
29209
29211
29213
29215

29217
29219
29221
29223
29225
29227
29229

NH

FIPS	County	Cases	Per Capita Cases 100,000
33001	Belknap	68.82763593	
33003	Carroll	71.75218844	
33005	Cheshire	53.59967579	
33007	Coos	6.331317864	
33009	Grafton	61.25676609	
33011	Hillsborough	314.993245	
33013	Merrimack	145.5681126	
33015	Rockingham	301.7698657	
33017	Strafford	132.216158	
33019	Sullivan	32.44947154	



NH

FIPS

29001
29003
29005
29007
29009
29011
29013
29015
29017
29019
29021
29023
29025
29027
29029
29031
29033
29035
29037

NH

29039
29041
29043
29045
29047
29049
29051
29053
29055
29057
29059
29061
29063
29065
29067
29069
29071
29073
29075
29077
29079
29081
29083
29085
29087
29089
29091
29093
29095
29097
29099
29101

29103

NH

29105
29107
29109
29111
29113
29115
29117
29121
29123
29125
29127
29119
29129
29131
29133
29135
29137
29139
29141
29143
29145
29147
29149
29151
29153
29155
29157
29159
29161
29163
29165
29167
29169
29171

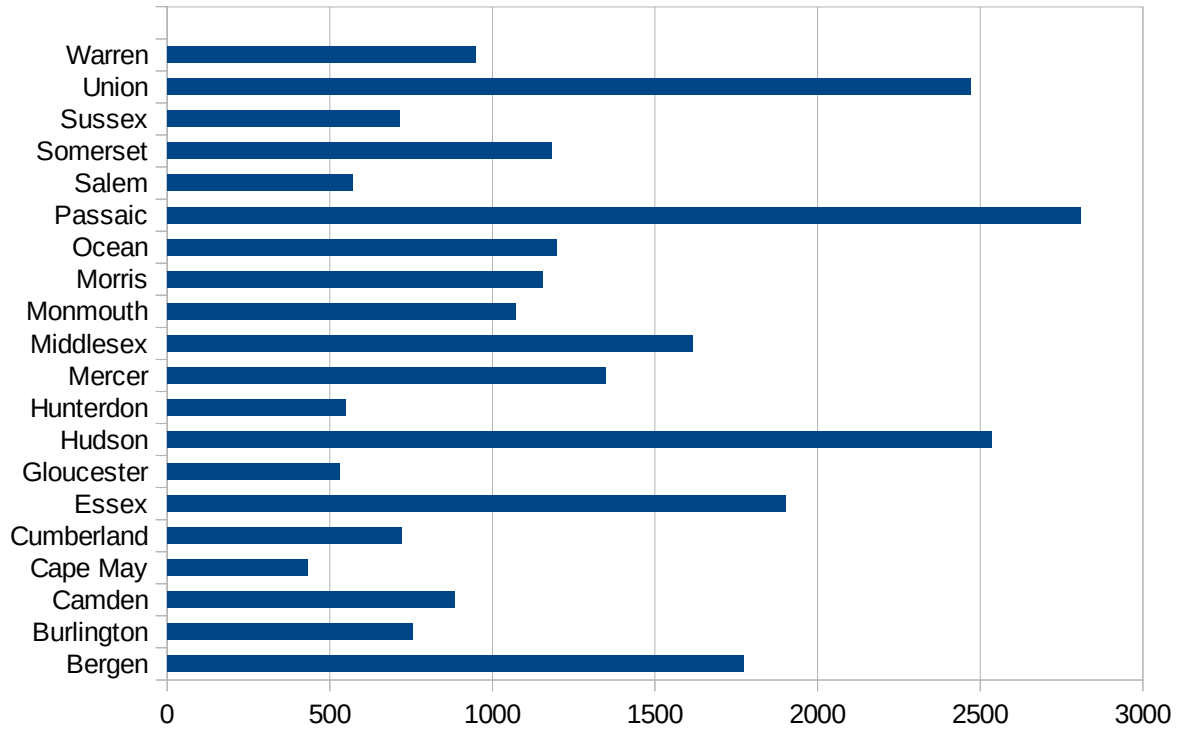
NH

29173
29175
29177
29179
29181
29195
29197
29199
29201
29203
29205
29183
29185
29187
29189
29510
29186
29207
29209
29211
29213
29215

29217
29219
29221
29223
29225
29227
29229

NJ

FIPS	County	PC Infection
34001	Atlantic	490.5266568
34003	Bergen	1773.15489
34005	Burlington	755.9768649
34007	Camden	883.296061
34009	Cape May	433.2324978
34011	Cumberland	721.9881832
34013	Essex	1902.429082
34015	Gloucester	531.213968
34017	Hudson	2535.570015
34019	Hunterdon	549.2566993
34021	Mercer	1348.256271
34023	Middlesex	1616.396584
34025	Monmouth	1070.082433
34027	Morris	1153.718527
34029	Ocean	1198.202945
34031	Passaic	2808.010967
34033	Salem	571.8210424
34035	Somerset	1181.891752
34037	Sussex	714.4937109
34039	Union	2469.416755
34041	Warren	949.1486968



FIPS

- 29001
- 29003
- 29005
- 29007
- 29009
- 29011
- 29013
- 29015
- 29017
- 29019
- 29021
- 29023
- 29025
- 29027
- 29029
- 29031
- 29033
- 29035
- 29037

NJ

29039
29041
29043
29045
29047
29049
29051
29053
29055
29057
29059
29061
29063
29065
29067
29069
29071
29073
29075
29077
29079
29081
29083
29085
29087
29089
29091
29093
29095
29097
29099
29101

29103

NJ

29105
29107
29109
29111
29113
29115
29117
29121
29123
29125
29127
29119
29129
29131
29133
29135
29137
29139
29141
29143
29145
29147
29149
29151
29153
29155
29157
29159
29161
29163
29165
29167
29169
29171

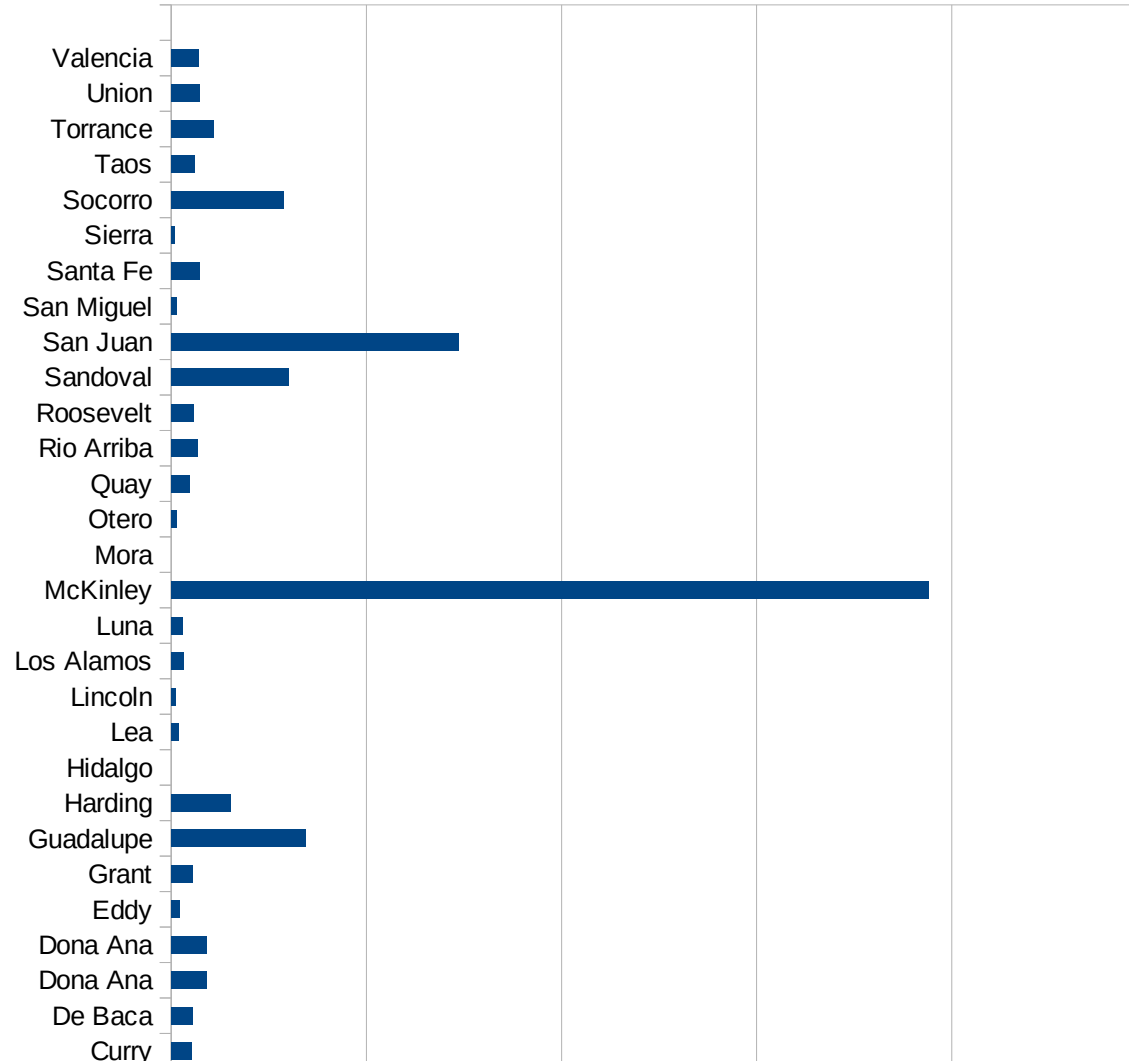
NJ

29173
29175
29177
29179
29181
29195
29197
29199
29201
29203
29205
29183
29185
29187
29189
29510
29186
29207
29209
29211
29213
29215

29217
29219
29221
29223
29225
29227
29229

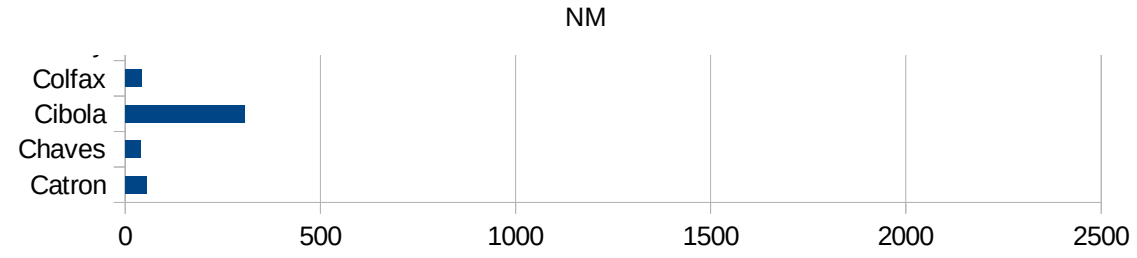
NM

FIPS	County	PC Infection
35001	Bernalillo	149.1083703
35003	Catron	55.89714925
35005	Chaves	40.19230472
35006	Cibola	306.587901
35007	Colfax	41.28819158
35009	Curry	52.59218804
35011	De Baca	56.14823133
35013	Dona Ana	90.56555199
35013	Dona Ana	90.56555199
35015	Eddy	22.45250432
35017	Grant	54.85262927
35019	Guadalupe	345.5425017
35021	Harding	152.6717557
35023	Hidalgo	0
35025	Lea	20.11176395
35027	Lincoln	10.22704029
35028	Los Alamos	31.41196796
35029	Luna	29.21170137
35031	McKinley	1939.410707
35033	Mora	0
35035	Otero	13.47688714
35037	Quay	48.46722404
35039	Rio Arriba	66.65641183
35041	Roosevelt	58.68857707
35043	Sandoval	302.3853312
35045	San Juan	736.546628
35047	San Miguel	14.49748106
35049	Santa Fe	73.30596577
35051	Sierra	9.117432531
35053	Socorro	286.8240215
35055	Taos	60.91061367
35057	Torrance	109.0372651
35059	Union	72.85089849



35061 Valencia

70.62885843



NM

FIPS

29001
29003
29005
29007
29009
29011
29013
29015
29017
29019
29021
29023
29025
29027
29029
29031
29033
29035
29037

NM

29039
29041
29043
29045
29047
29049
29051
29053
29055
29057
29059
29061
29063
29065
29067
29069
29071
29073
29075
29077
29079
29081
29083
29085
29087
29089
29091
29093
29095
29097
29099
29101

29103

NM

29105
29107
29109
29111
29113
29115
29117
29121
29123
29125
29127
29119
29129
29131
29133
29135
29137
29139
29141
29143
29145
29147
29149
29151
29153
29155
29157
29159
29161
29163
29165
29167
29169
29171

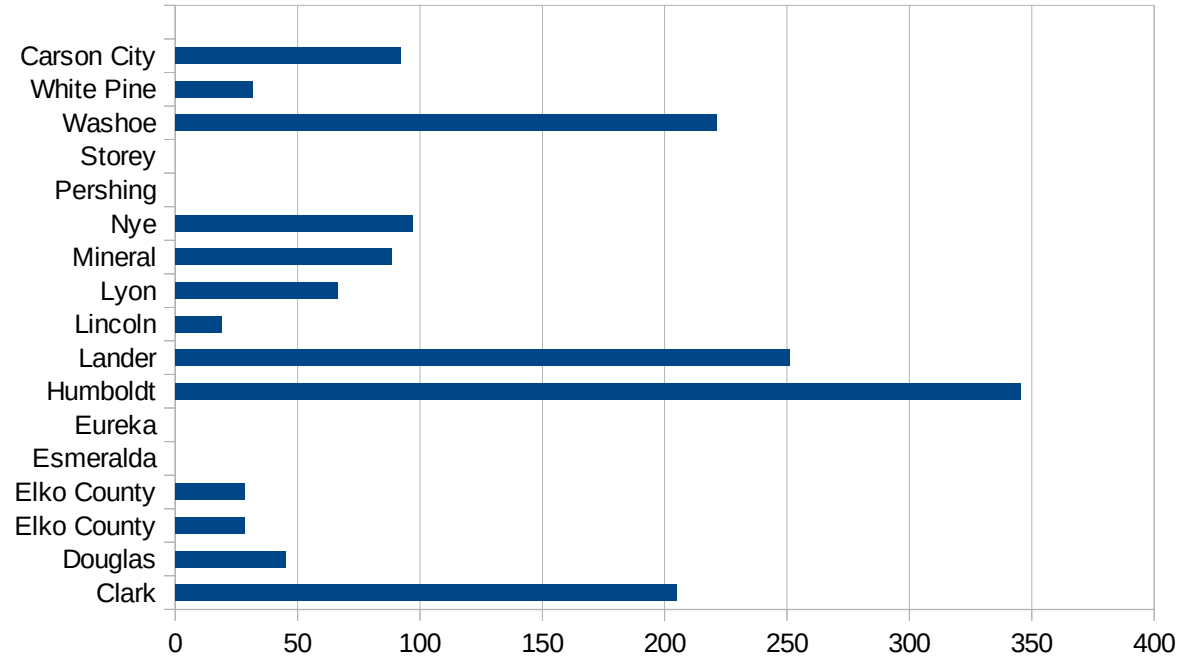
NM

29173
29175
29177
29179
29181
29195
29197
29199
29201
29203
29205
29183
29185
29187
29189
29510
29186
29207
29209
29211
29213
29215

29217
29219
29221
29223
29225
29227
29229

NV

FIPS	County	PC Infection
32001	Churchill	12.27495908
32003	Clark	204.9159208
32005	Douglas	45.39170982
32007	Elko County	28.59321388
32007	Elko County	28.59321388
32009	Esmeralda	0
32011	Eureka	0
32013	Humboldt	345.5260336
32015	Lander	251.1210762
32017	Lincoln	19.22707172
32019	Lyon	66.29873853
32021	Mineral	88.61320337
32023	Nye	97.03171173
32027	Pershing	0
32029	Storey	0
32031	Washoe	221.1558075
32033	White Pine	31.66226913
32510	Carson City	92.03450392



NV

FIPS

29001
29003
29005
29007
29009
29011
29013
29015
29017
29019
29021
29023
29025
29027
29029
29031
29033
29035
29037

NV

29039
29041
29043
29045
29047
29049
29051
29053
29055
29057
29059
29061
29063
29065
29067
29069
29071
29073
29075
29077
29079
29081
29083
29085
29087
29089
29091
29093
29095
29097
29099
29101

29103

NV

29105
29107
29109
29111
29113
29115
29117
29121
29123
29125
29127
29119
29129
29131
29133
29135
29137
29139
29141
29143
29145
29147
29149
29151
29153
29155
29157
29159
29161
29163
29165
29167
29169
29171

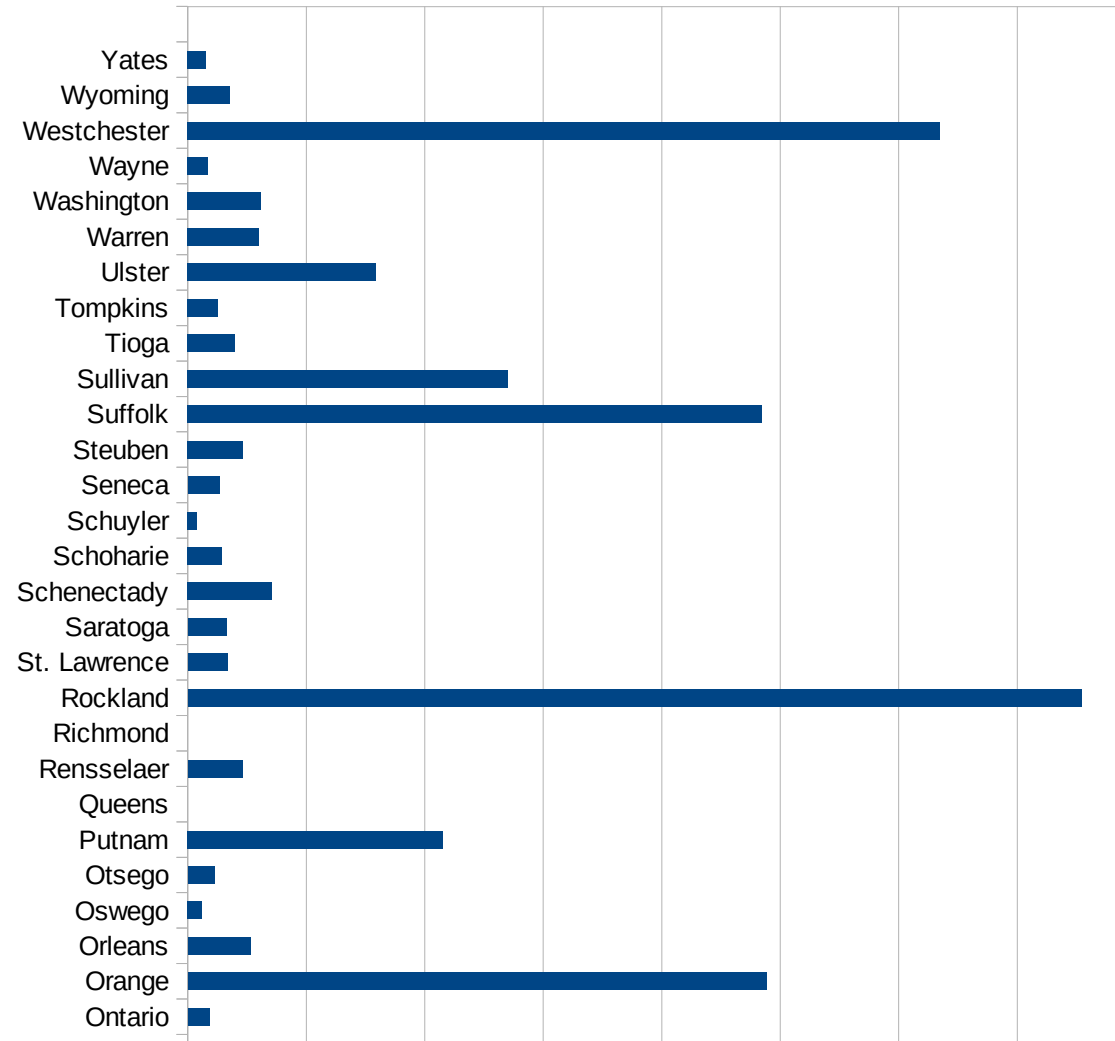
NV

29173
29175
29177
29179
29181
29195
29197
29199
29201
29203
29205
29183
29185
29187
29189
29510
29186
29207
29209
29211
29213
29215

29217
29219
29221
29223
29225
29227
29229

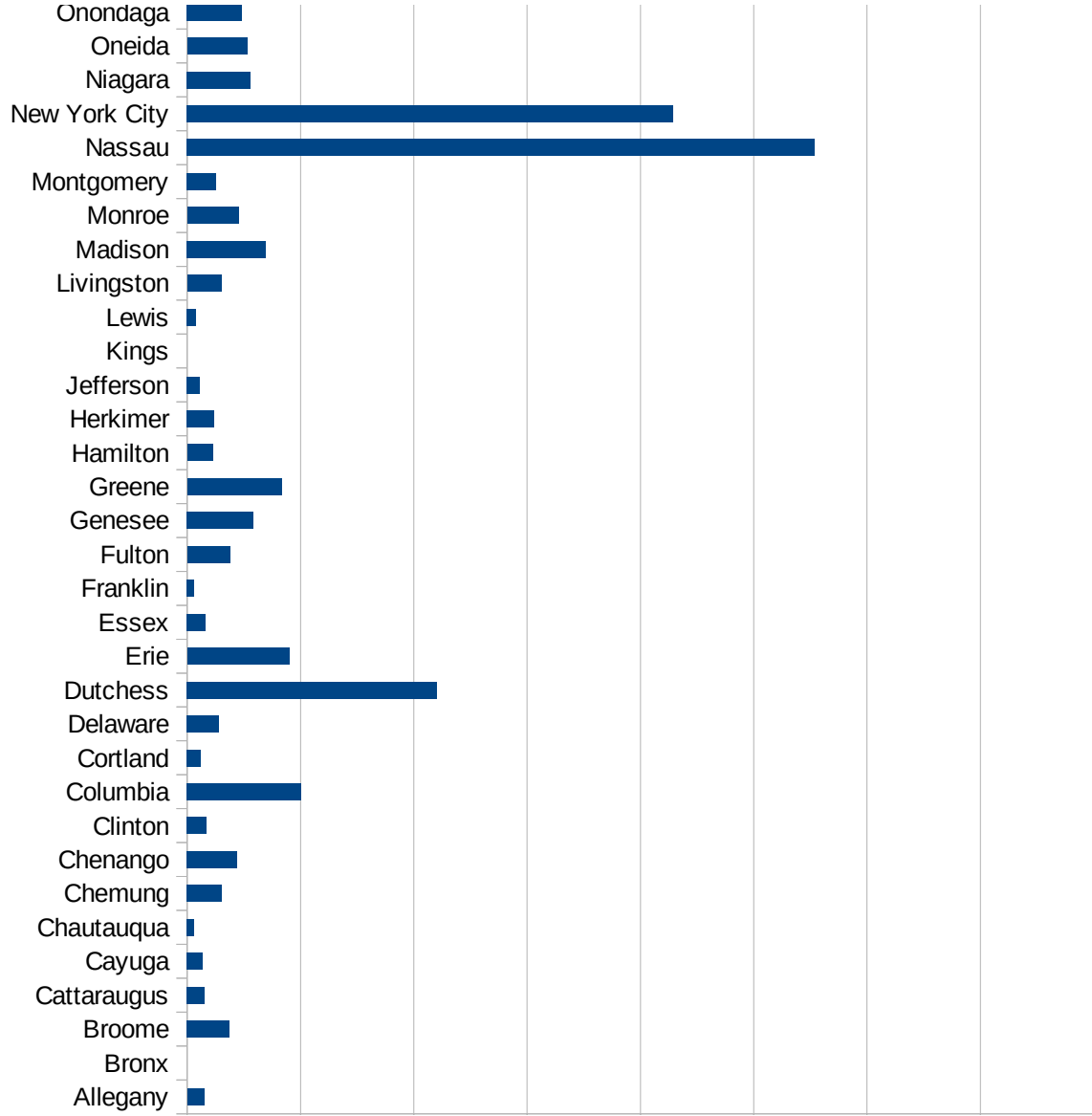
NY

FIPS	County	PC Infection
36001	Albany	438.920671926
36003	Allegany	75.3822959294
36005	Bronx	0
36007	Broome	187.833600301
36009	Cattaraugus	76.7829255596
36011	Cayuga	67.4055350314
36013	Chautauqua	31.2648996788
36015	Chemung	153.108457759
36017	Chenango	220.88522383
36019	Clinton	85.5071565772
36021	Columbia	504.038987916
36023	Cortland	60.6402776907
36025	Delaware	141.487187549
36027	Dutchess	1100.71565243
36029	Erie	449.702572199
36031	Essex	80.4289544236
36033	Franklin	31.8135724654
36035	Fulton	188.464480976
36037	Genesee	292.118029594
36039	Greene	416.92110084
36041	Hamilton	112.764997745
36043	Herkimer	119.677195025
36045	Jefferson	57.2681311798
36047	Kings	0
36049	Lewis	37.8114720006
36051	Livingston	150.252265646
36053	Madison	347.48216682
36055	Monroe	227.348028348
36057	Montgomery	127.388535032
36059	Nassau	2767.56312654
36061	New York City	2145.74839012
36063	Niagara	279.423854624
36065	Oneida	265.270475701



NY

36067 Onondaga	241.441808193
36069 Ontario	91.9318430059
36071 Orange	2442.198083
36073 Orleans	265.931251847
36075 Oswego	59.3733566303
36077 Otsego	112.135767963
36079 Putnam	1077.94361526
36081 Queens	0
36083 Rensselaer	230.177744885
36085 Richmond	0
36087 Rockland	3770.39868589
36089 St. Lawrence	167.519690505
36091 Saratoga	162.493537189
36093 Schenectady	354.68297393
36095 Schoharie	144.708492781
36097 Schuyler	39.0799464046
36099 Seneca	134.110787172
36101 Steuben	233.830222556
36103 Suffolk	2423.34546176
36105 Sullivan	1352.35370473
36107 Tioga	199.752883031
36109 Tompkins	126.467755586
36111 Ulster	792.837585877
36113 Warren	300.318991675
36115 Washington	310.472735592
36117 Wayne	86.6050808314
36119 Westchester	3173.58610683
36121 Wyoming	177.123612324
36123 Yates	76.4864538465



NY

0 500 1000 1500 2000 2500 3000 3500 4000

NY

FIPS

29001
29003
29005
29007
29009
29011
29013
29015
29017
29019
29021
29023
29025
29027
29029
29031
29033
29035
29037

NY

29039
29041
29043
29045
29047
29049
29051
29053
29055
29057
29059
29061
29063
29065
29067
29069
29071
29073
29075
29077
29079
29081
29083
29085
29087
29089
29091
29093
29095
29097
29099
29101

29103

NY

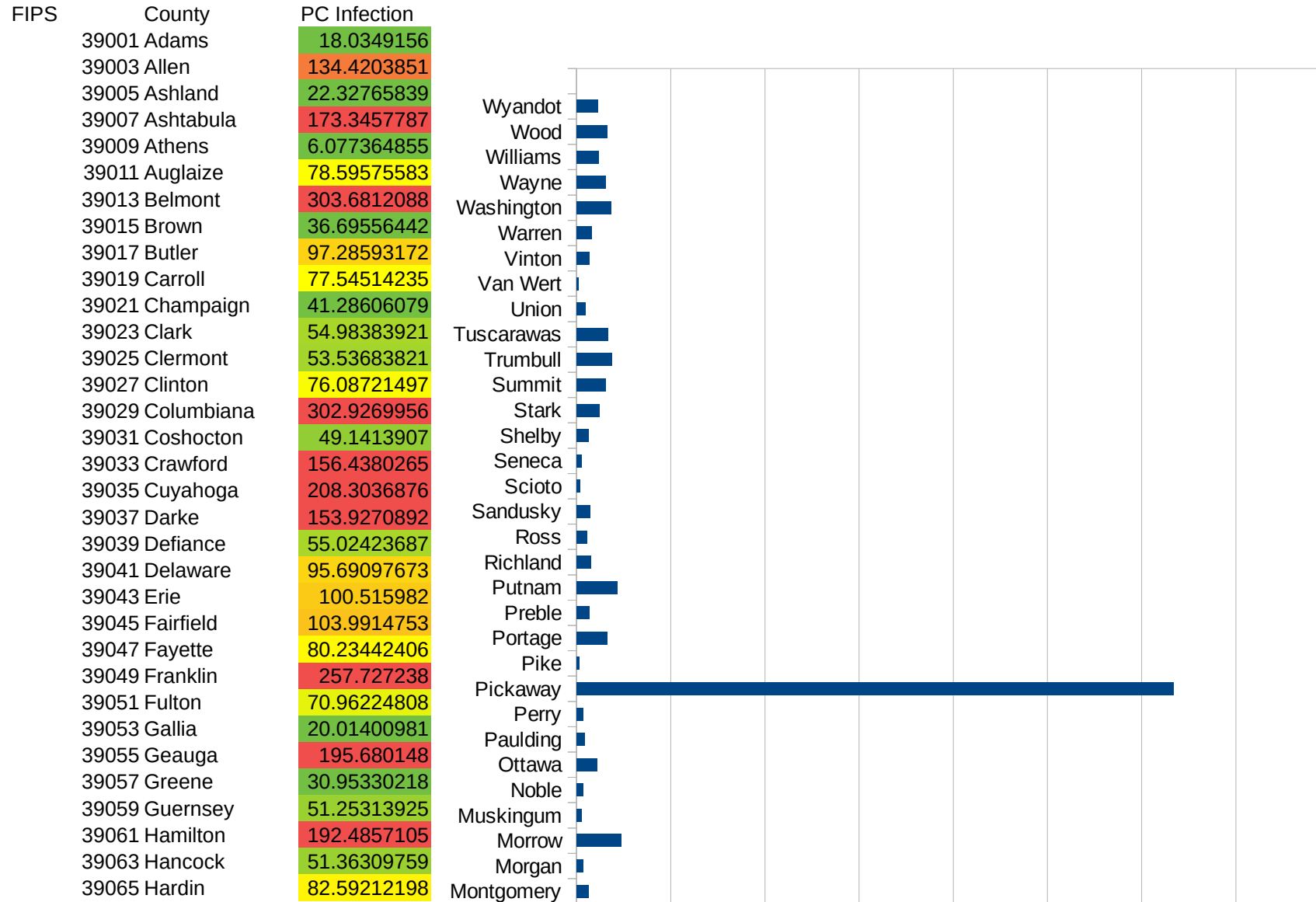
29105
29107
29109
29111
29113
29115
29117
29121
29123
29125
29127
29119
29129
29131
29133
29135
29137
29139
29141
29143
29145
29147
29149
29151
29153
29155
29157
29159
29161
29163
29165
29167
29169
29171

NY

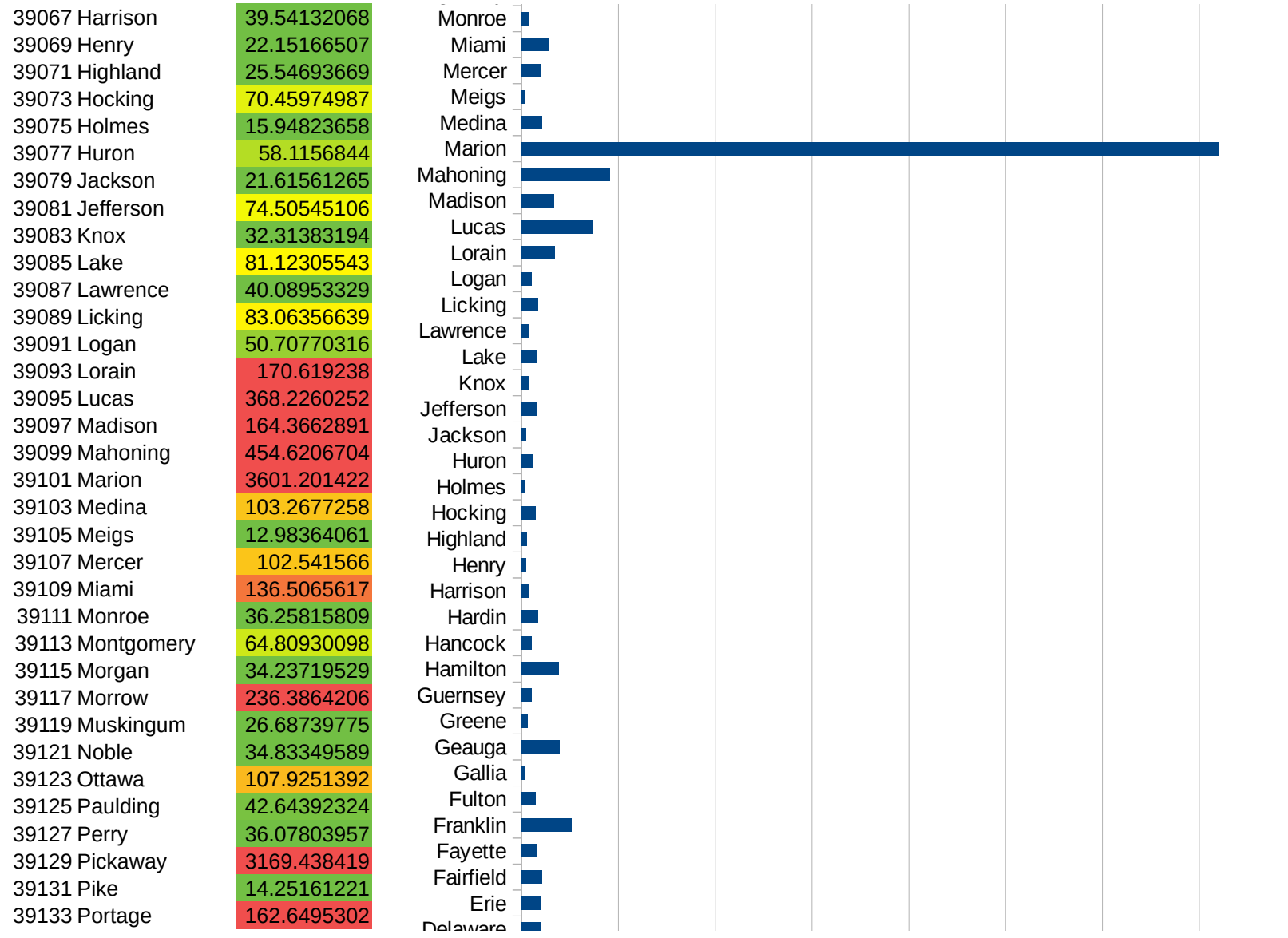
29173
29175
29177
29179
29181
29195
29197
29199
29201
29203
29205
29183
29185
29187
29189
29510
29186
29207
29209
29211
29213
29215

29217
29219
29221
29223
29225
29227
29229

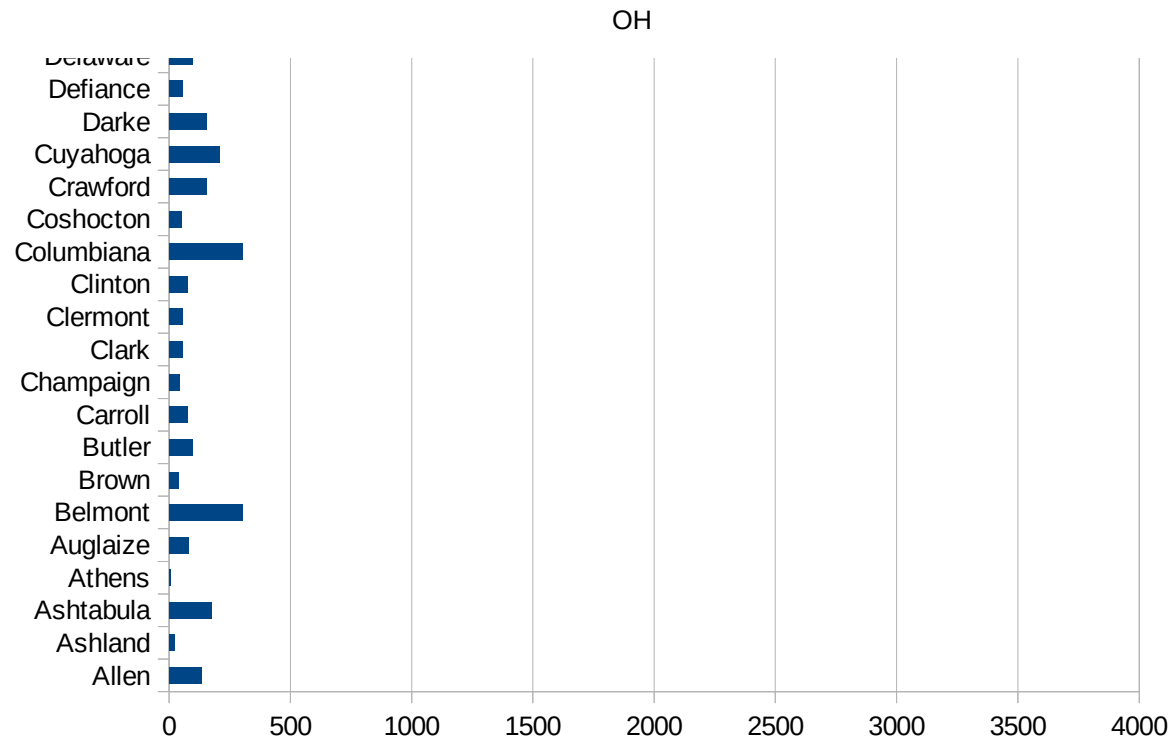
OH



OH



39135 Preble	65.85847745
39137 Putnam	216.1042037
39139 Richland	77.62244114
39141 Ross	57.19410901
39143 Sandusky	69.72907703
39145 Scioto	19.86702339
39147 Seneca	25.35910301
39149 Shelby	63.75059124
39151 Stark	121.1064283
39153 Summit	153.3442329
39155 Trumbull	186.7822602
39157 Tuscarawas	165.9868078
39159 Union	48.41359039
39161 Van Wert	10.60782858
39163 Vinton	68.49836365
39165 Warren	80.97410121
39167 Washington	184.5233148
39169 Wayne	152.6296274
39171 Williams	116.8351266
39173 Wood	162.2084838
39175 Wyandot	113.9731023



OH

FIPS

29001
29003
29005
29007
29009
29011
29013
29015
29017
29019
29021
29023
29025
29027
29029
29031
29033
29035
29037

OH

29039
29041
29043
29045
29047
29049
29051
29053
29055
29057
29059
29061
29063
29065
29067
29069
29071
29073
29075
29077
29079
29081
29083
29085
29087
29089
29091
29093
29095
29097
29099
29101

29103

OH

29105
29107
29109
29111
29113
29115
29117
29121
29123
29125
29127
29119
29129
29131
29133
29135
29137
29139
29141
29143
29145
29147
29149
29151
29153
29155
29157
29159
29161
29163
29165
29167
29169
29171

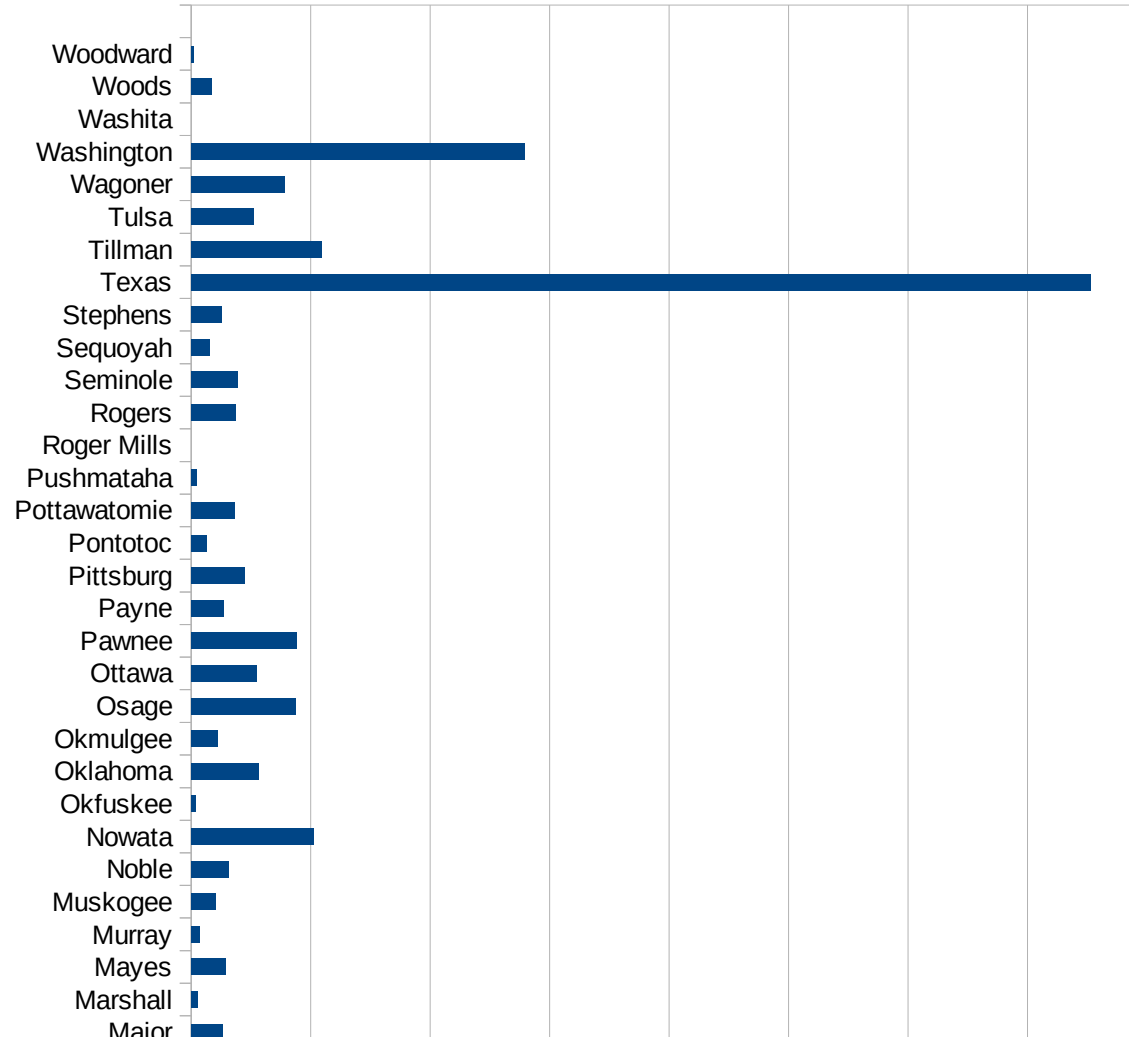
OH

29173
29175
29177
29179
29181
29195
29197
29199
29201
29203
29205
29183
29185
29187
29189
29510
29186
29207
29209
29211
29213
29215

29217
29219
29221
29223
29225
29227
29229

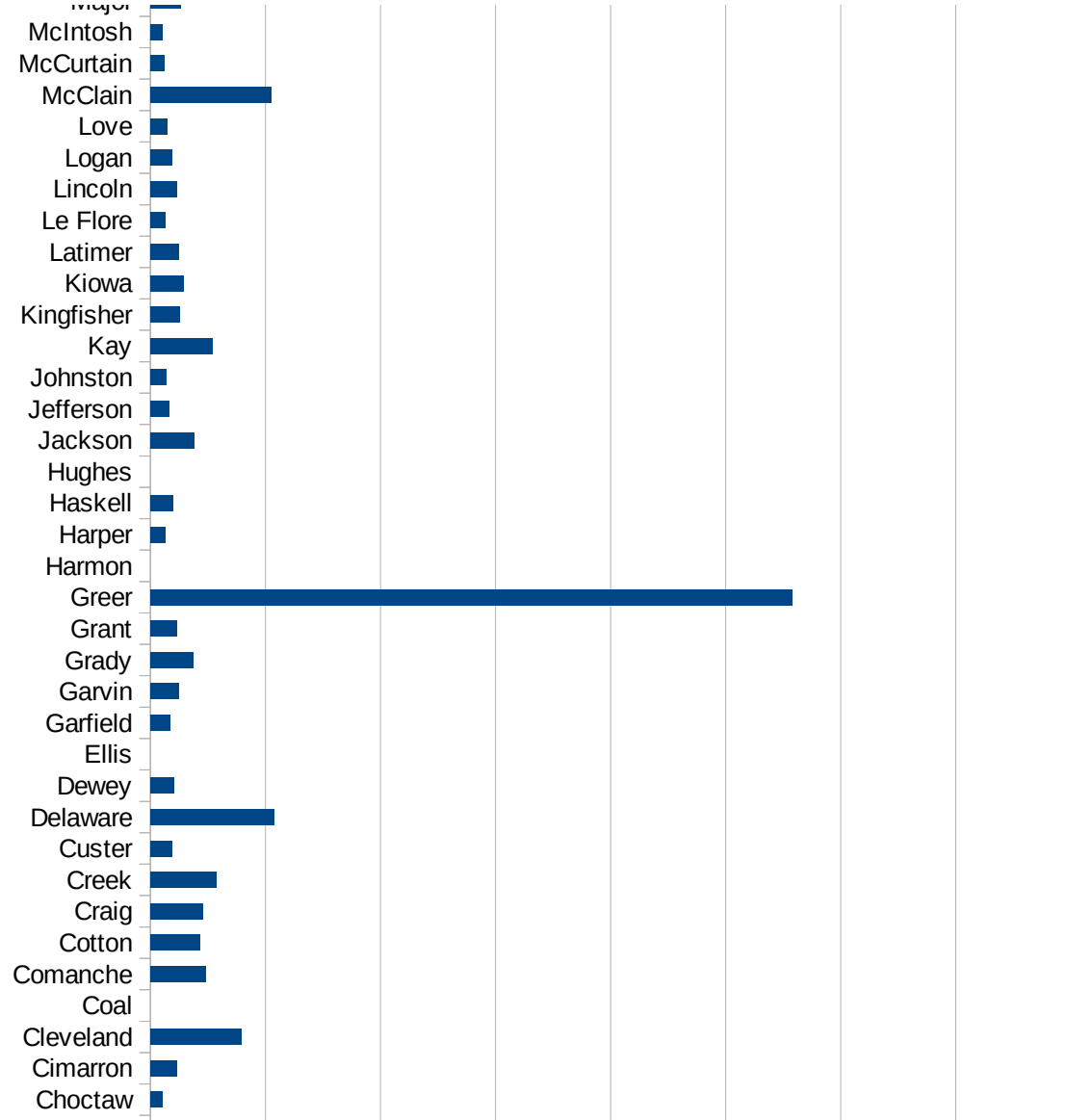
OK

FIPS	County	PC Infection
40001	Adair	312.4716964
40003	Alfalfa	17.37921446
40005	Atoka	7.226477815
40007	Beaver	319.6089491
40009	Beckham	27.63830669
40011	Blaine	21.08592514
40013	Bryan	25.42803865
40015	Caddo	307.1401456
40017	Canadian	74.07561251
40019	Carter	12.4540756
40021	Cherokee	59.57883924
40023	Choctaw	20.45268612
40025	Cimarron	46.44681839
40027	Cleveland	159.0519368
40029	Coal	0
40031	Comanche	95.49750046
40033	Cotton	86.56509695
40035	Craig	90.87096323
40037	Creek	114.518742
40039	Custer	37.88400606
40041	Delaware	215.2902909
40043	Dewey	40.86636698
40045	Ellis	0
40047	Garfield	34.47539934
40049	Garvin	50.33979361
40051	Grady	73.8060521
40053	Grant	46.23208507
40055	Greer	1116.646624
40057	Harmon	0
40059	Harper	26.33658151
40061	Haskell	39.46952952
40063	Hughes	0
40065	Jackson	76.15535693

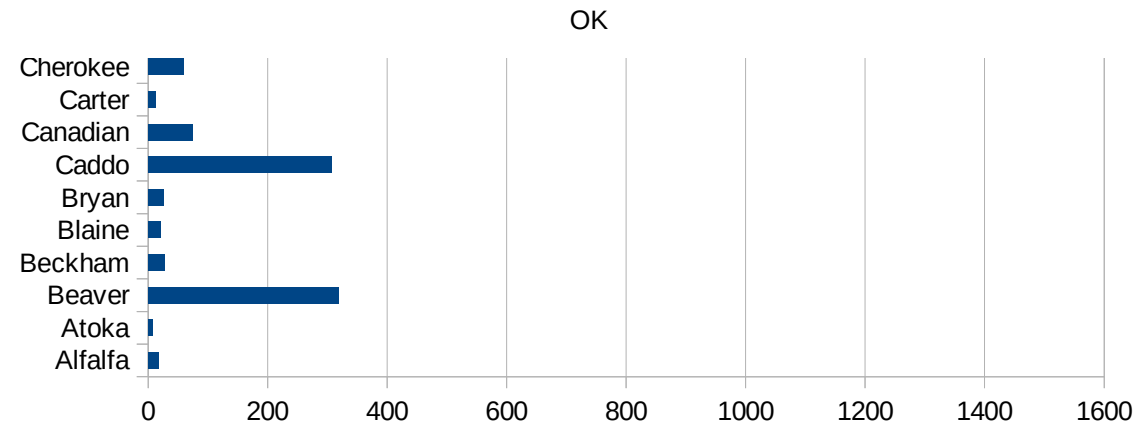


OK

40067 Jefferson	32.66372693
40069 Johnston	27.39976254
40071 Kay	108.6931908
40073 Kingfisher	50.58168943
40075 Kiowa	57.28032993
40077 Latimer	48.8710781
40079 Le Flore	26.01040416
40081 Lincoln	45.81901489
40083 Logan	38.06221057
40085 Love	29.60331557
40087 McClain	210.0787795
40089 McCurtain	24.46258753
40091 McIntosh	20.18672723
40093 Major	52.32862376
40095 Marshall	11.90051172
40097 Mayes	58.3842168
40099 Murray	14.33383502
40101 Muskogee	40.9584272
40103 Noble	62.00726371
40105 Nowata	205.5196712
40107 Okfuskee	8.265829063
40109 Oklahoma	112.9220699
40111 Okmulgee	44.345898
40113 Osage	174.4161314
40115 Ottawa	109.0617482
40117 Pawnee	176.9371568
40119 Payne	53.63237445
40121 Pittsburg	88.88483716
40123 Pontotoc	26.1458415
40125 Pottawatomie	72.92340291
40127 Pushmataha	8.945343948
40129 Roger Mills	0
40131 Rogers	75.01304575
40133 Seminole	77.30490683



40135 Sequoyah	31.5694893
40137 Stephens	50.84941639
40139 Texas	1505.744317
40141 Tillman	217.7463255
40143 Tulsa	104.2630637
40145 Wagoner	156.0354513
40147 Washington	557.4523079
40149 Washita	0
40151 Woods	33.7192312
40153 Woodward	4.945109287



OK

FIPS

- 29001
- 29003
- 29005
- 29007
- 29009
- 29011
- 29013
- 29015
- 29017
- 29019
- 29021
- 29023
- 29025
- 29027
- 29029
- 29031
- 29033
- 29035
- 29037

This work is licensed under the Creative Commons Attribution-NoDerivatives 4.0 International License. To view a copy of this license, visit <http://creativecommons.org/licenses/by-nd/4.0/>.

Tom McKellips, DM
www.creatingtomorrow.us
Page 333

OK

29039
29041
29043
29045
29047
29049
29051
29053
29055
29057
29059
29061
29063
29065
29067
29069
29071
29073
29075
29077
29079
29081
29083
29085
29087
29089
29091
29093
29095
29097
29099
29101

29103

OK

29105
29107
29109
29111
29113
29115
29117
29121
29123
29125
29127
29119
29129
29131
29133
29135
29137
29139
29141
29143
29145
29147
29149
29151
29153
29155
29157
29159
29161
29163
29165
29167
29169
29171

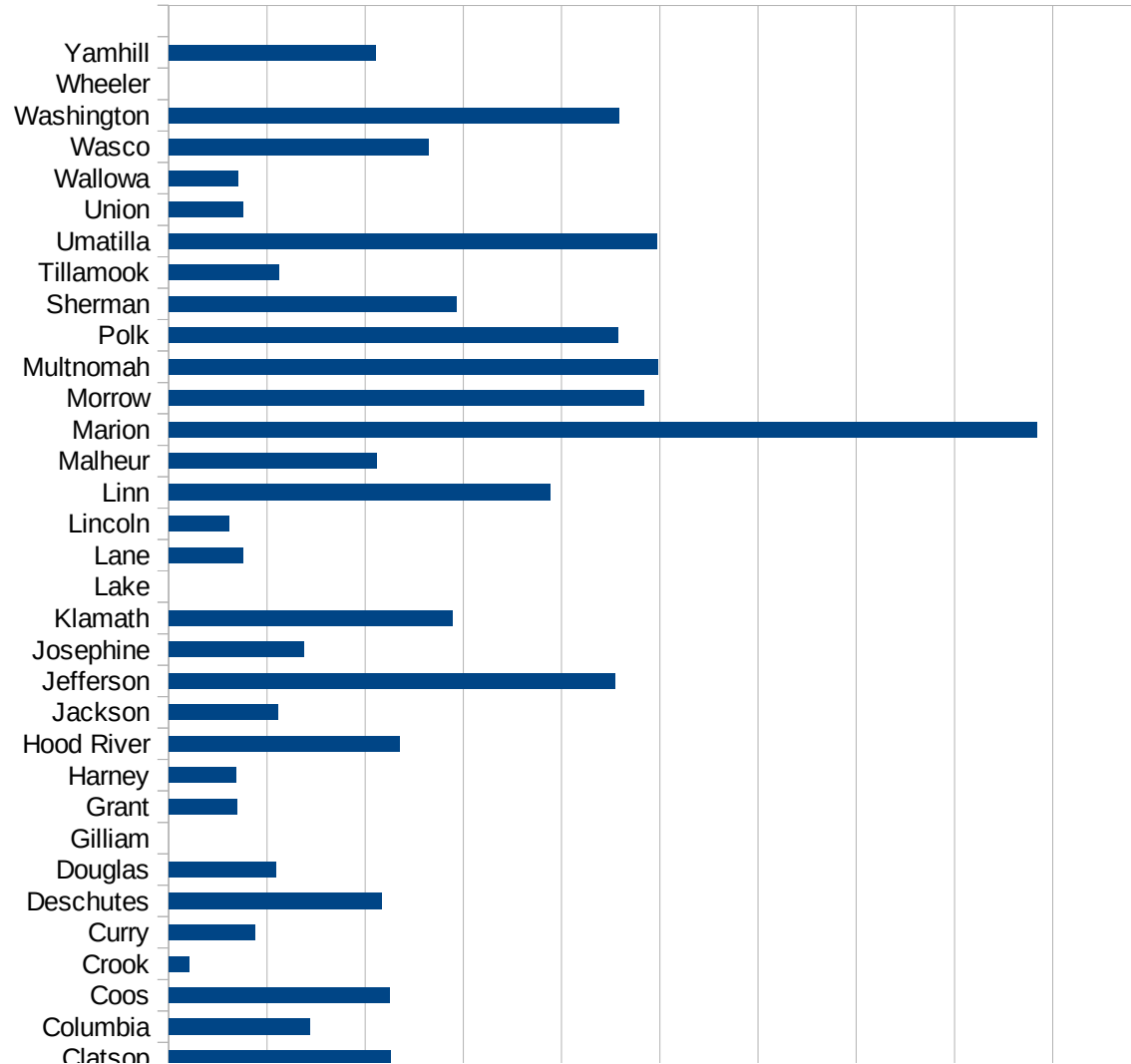
OK

29173
29175
29177
29179
29181
29195
29197
29199
29201
29203
29205
29183
29185
29187
29189
29510
29186
29207
29209
29211
29213
29215

29217
29219
29221
29223
29225
29227
29229

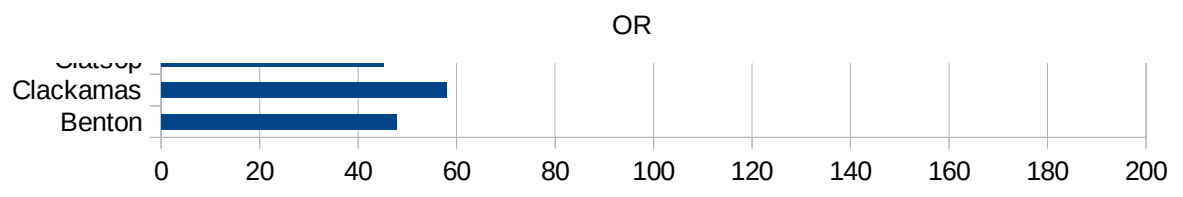
OR

FIPS	County	PC Infection
41001	Baker	6.247657129
41003	Benton	47.77363981
41005	Clackamas	57.92224959
41007	Clatsop	45.26707575
41009	Columbia	28.63852454
41011	Coos	45.03874885
41013	Crook	4.189885616
41015	Curry	17.53386227
41017	Deschutes	43.23006729
41019	Douglas	21.76219363
41021	Gilliam	0
41023	Grant	13.93534002
41025	Harney	13.64442625
41027	Hood River	46.95236469
41029	Jackson	22.31695542
41031	Jefferson	90.93915344
41033	Josephine	27.46215372
41035	Klamath	57.64711099
41037	Lake	0
41039	Lane	15.015371
41041	Lincoln	12.14870009
41043	Linn	77.74767346
41045	Malheur	42.31082181
41047	Marion	176.724287
41049	Morrow	96.7288076
41051	Multnomah	99.64526777
41053	Polk	91.51277659
41055	Sherman	58.54800937
41057	Tillamook	22.39892485
41059	Umatilla	99.33433098
41061	Union	15.11658667
41063	Wallowa	14.12229911
41065	Wasco	52.8202226



41067 Washington
41069 Wheeler
41071 Yamhill

91.68555869
0
42.05528869



OR

FIPS

29001
29003
29005
29007
29009
29011
29013
29015
29017
29019
29021
29023
29025
29027
29029
29031
29033
29035
29037

This work is licensed under the Creative Commons Attribution-NoDerivatives 4.0 International License. To view a copy of this license, visit <http://creativecommons.org/licenses/by-nd/4.0/>.

Tom McKellips, DM
www.creatingtomorrow.us
Page 339

OR

29039
29041
29043
29045
29047
29049
29051
29053
29055
29057
29059
29061
29063
29065
29067
29069
29071
29073
29075
29077
29079
29081
29083
29085
29087
29089
29091
29093
29095
29097
29099
29101

29103

OR

29105
29107
29109
29111
29113
29115
29117
29121
29123
29125
29127
29119
29129
29131
29133
29135
29137
29139
29141
29143
29145
29147
29149
29151
29153
29155
29157
29159
29161
29163
29165
29167
29169
29171

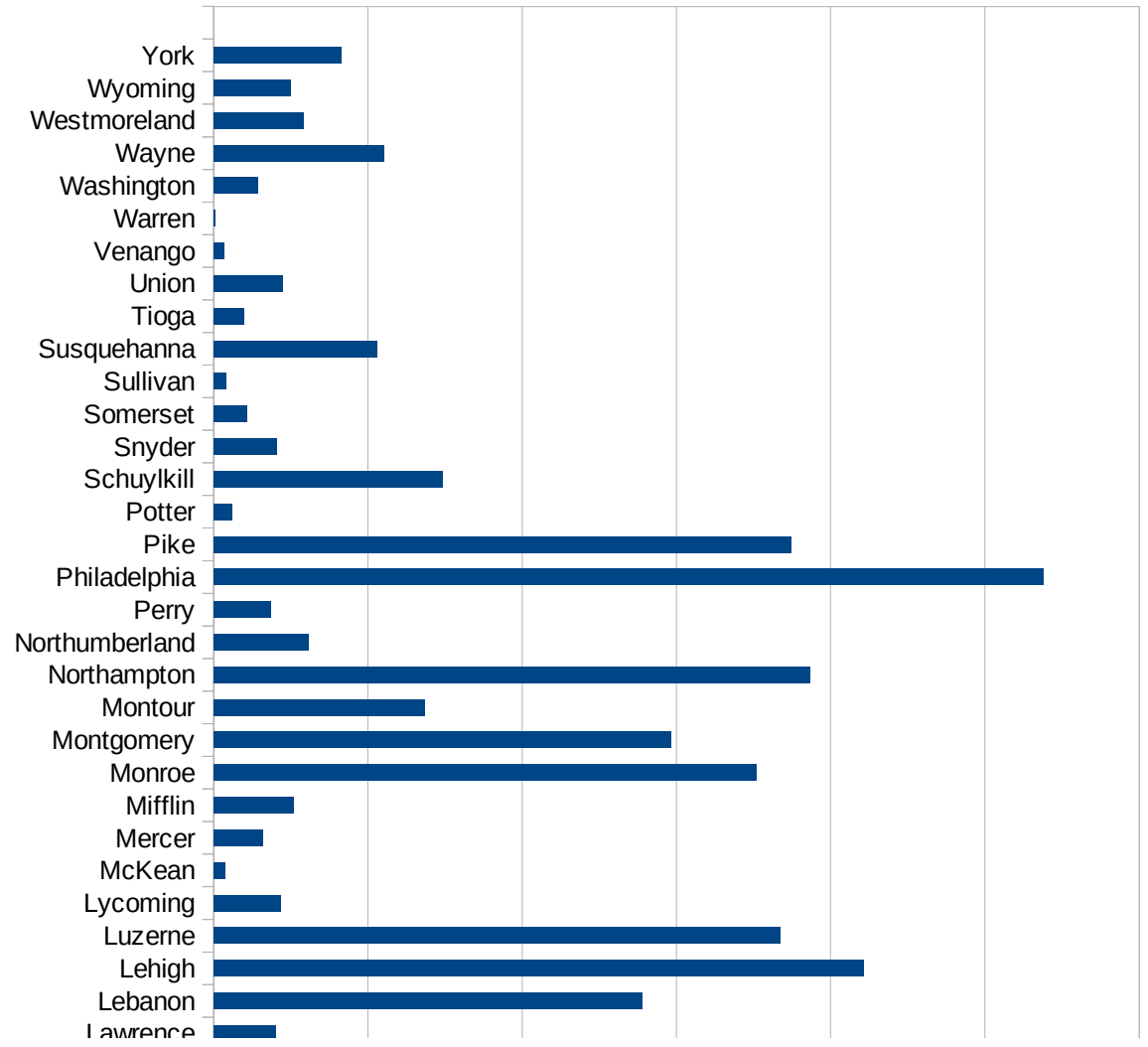
OR

29173
29175
29177
29179
29181
29195
29197
29199
29201
29203
29205
29183
29185
29187
29189
29510
29186
29207
29209
29211
29213
29215

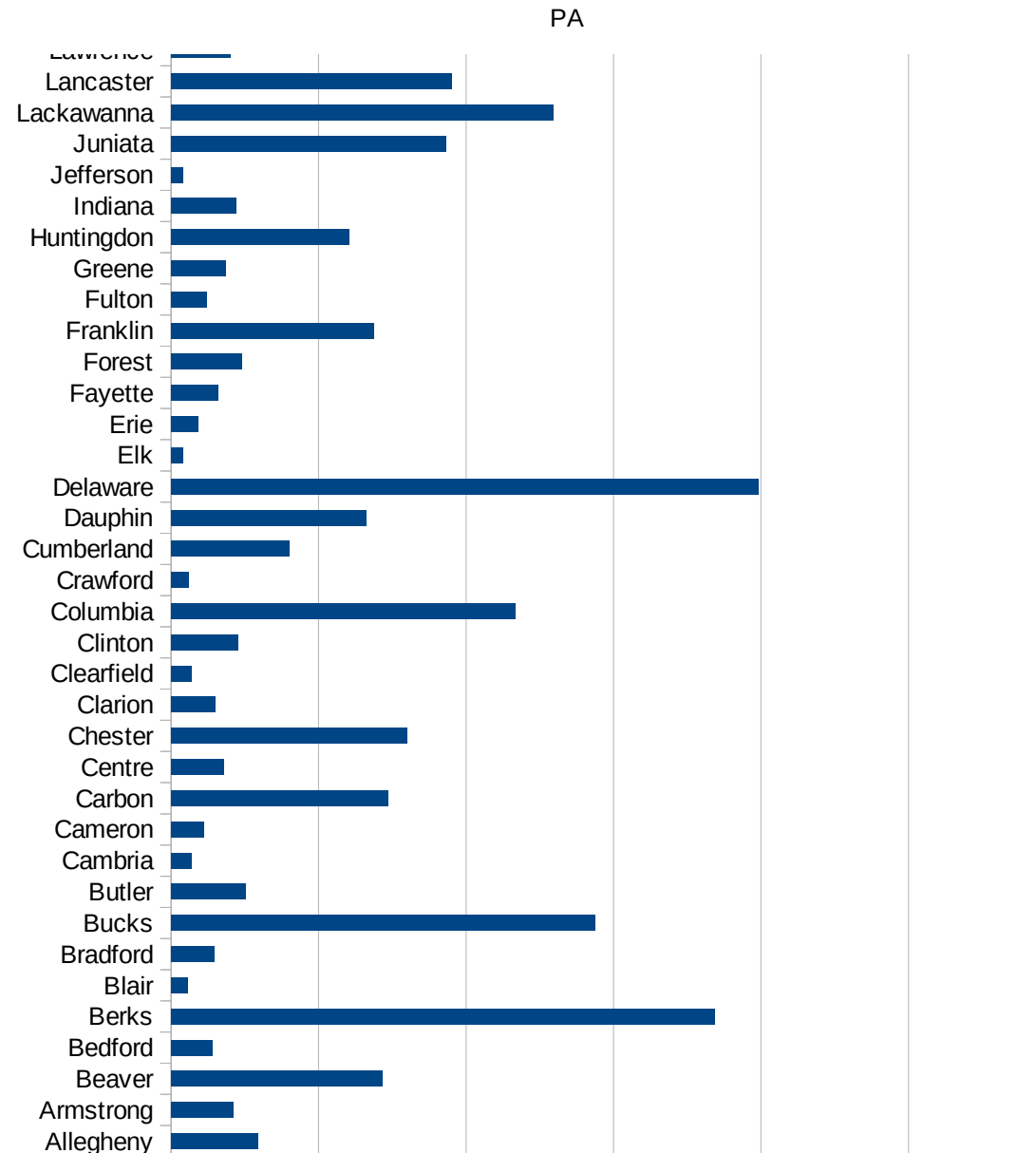
29217
29219
29221
29223
29225
29227
29229


PA

FIPS	County	PC Infection
42001	Adams	146.8714437
42003	Allegheny	118.100672
42005	Armstrong	84.27439744
42007	Beaver	286.5086013
42009	Bedford	56.04450349
42011	Berks	736.638169
42013	Blair	22.85863567
42015	Bradford	59.17840646
42017	Bucks	575.1398849
42019	Butler	101.1240739
42021	Cambria	28.08775526
42023	Cameron	44.52359751
42025	Carbon	294.2687655
42027	Centre	71.25088296
42029	Chester	320.4698437
42031	Clarion	59.31045153
42033	Clearfield	27.71199678
42035	Clinton	90.47668287
42037	Columbia	467.4896113
42039	Crawford	23.51198523
42041	Cumberland	160.2876427
42043	Dauphin	265.2500749
42045	Delaware	796.2801305
42047	Elk	16.57330372
42049	Erie	37.12402733
42051	Fayette	64.39693041
42053	Forest	96.16705591
42055	Franklin	274.4857429
42057	Fulton	48.19940784
42059	Greene	73.96044486
42061	Huntingdon	241.3212894
42063	Indiana	88.75634608
42065	Jefferson	16.03996242



42067 Juniata	372.4093264
42069 Lackawanna	518.5181671
42071 Lancaster	380.8248261
42073 Lawrence	80.06126427
42075 Lebanon	555.5005166
42077 Lehigh	842.7057865
42079 Luzerne	734.1505953
42081 Lycoming	87.09881757
42083 McKean	14.64557704
42085 Mercer	63.24367789
42087 Mifflin	103.8466531
42089 Monroe	704.3956887
42091 Montgomery	593.1663376
42093 Montour	274.122807
42095 Northampton	772.6200514
42097 Northumberland	122.9647684
42099 Perry	73.6903704
42101 Philadelphia	1076.105743
42103 Pike	749.110543
42105 Potter	24.06449284
42107 Schuylkill	297.0429445
42109 Snyder	81.40108535
42111 Somerset	43.27131112
42113 Sullivan	16.47175095
42115 Susquehanna	211.880066
42117 Tioga	39.2512818
42119 Union	89.31561907
42121 Venango	13.65427379
42123 Warren	2.531773761
42125 Washington	57.87427778
42127 Wayne	220.3760044
42129 Westmoreland	117.2239319
42131 Wyoming	99.8299194
42133 York	165.077977





FIPS

- 29001
- 29003
- 29005
- 29007
- 29009
- 29011
- 29013
- 29015
- 29017
- 29019
- 29021
- 29023
- 29025
- 29027
- 29029
- 29031
- 29033
- 29035
- 29037

PA

29039
29041
29043
29045
29047
29049
29051
29053
29055
29057
29059
29061
29063
29065
29067
29069
29071
29073
29075
29077
29079
29081
29083
29085
29087
29089
29091
29093
29095
29097
29099
29101

29103

PA

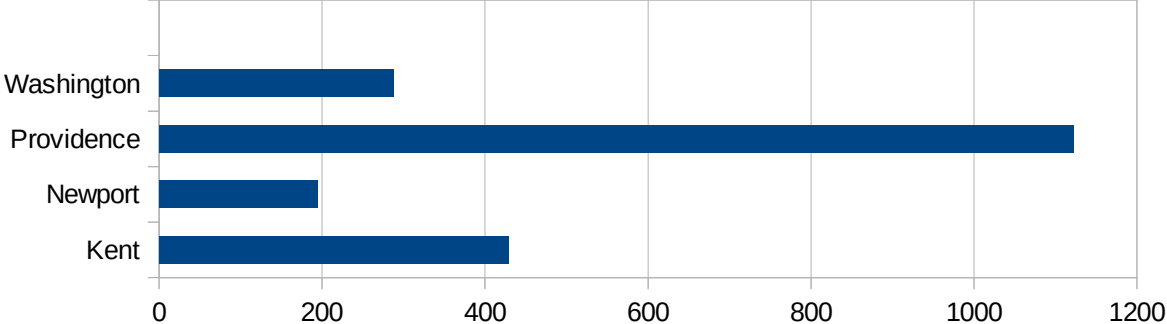
29105
29107
29109
29111
29113
29115
29117
29121
29123
29125
29127
29119
29129
29131
29133
29135
29137
29139
29141
29143
29145
29147
29149
29151
29153
29155
29157
29159
29161
29163
29165
29167
29169
29171

PA

29173
29175
29177
29179
29181
29195
29197
29199
29201
29203
29205
29183
29185
29187
29189
29510
29186
29207
29209
29211
29213
29215

29217
29219
29221
29223
29225
29227
29229

FIPS	County	PC Infection
44001	Bristol	316.5532693
44003	Kent	429.022159
44005	Newport	195.0522158
44007	Providence	1122.178832
44009	Washington	287.6865405



RI

FIPS

29001
29003
29005
29007
29009
29011
29013
29015
29017
29019
29021
29023
29025
29027
29029
29031
29033
29035
29037

RI

29039
29041
29043
29045
29047
29049
29051
29053
29055
29057
29059
29061
29063
29065
29067
29069
29071
29073
29075
29077
29079
29081
29083
29085
29087
29089
29091
29093
29095
29097
29099
29101

29103

RI

29105
29107
29109
29111
29113
29115
29117
29121
29123
29125
29127
29119
29129
29131
29133
29135
29137
29139
29141
29143
29145
29147
29149
29151
29153
29155
29157
29159
29161
29163
29165
29167
29169
29171

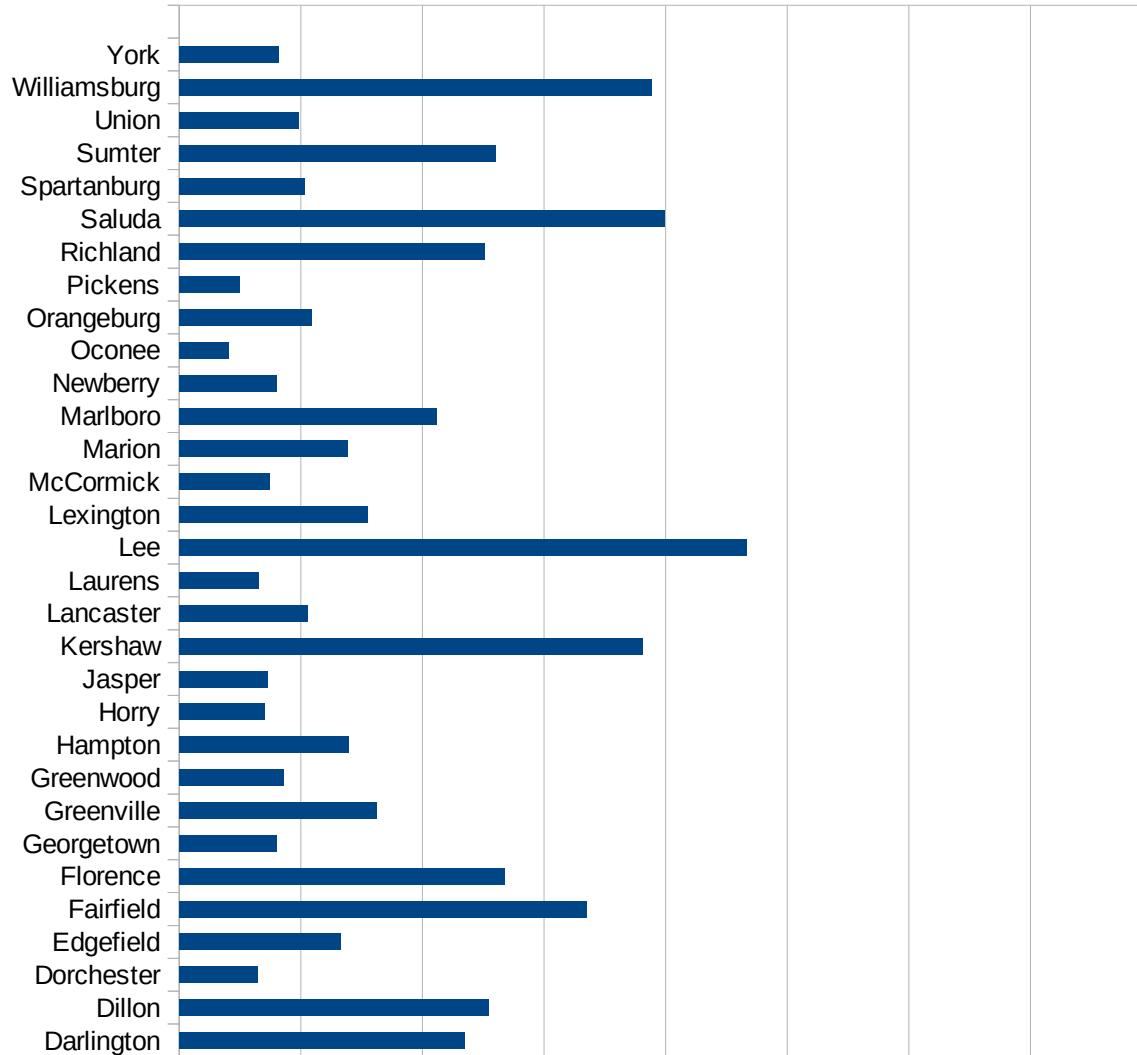
RI

29173
29175
29177
29179
29181
29195
29197
29199
29201
29203
29205
29183
29185
29187
29189
29510
29186
29207
29209
29211
29213
29215

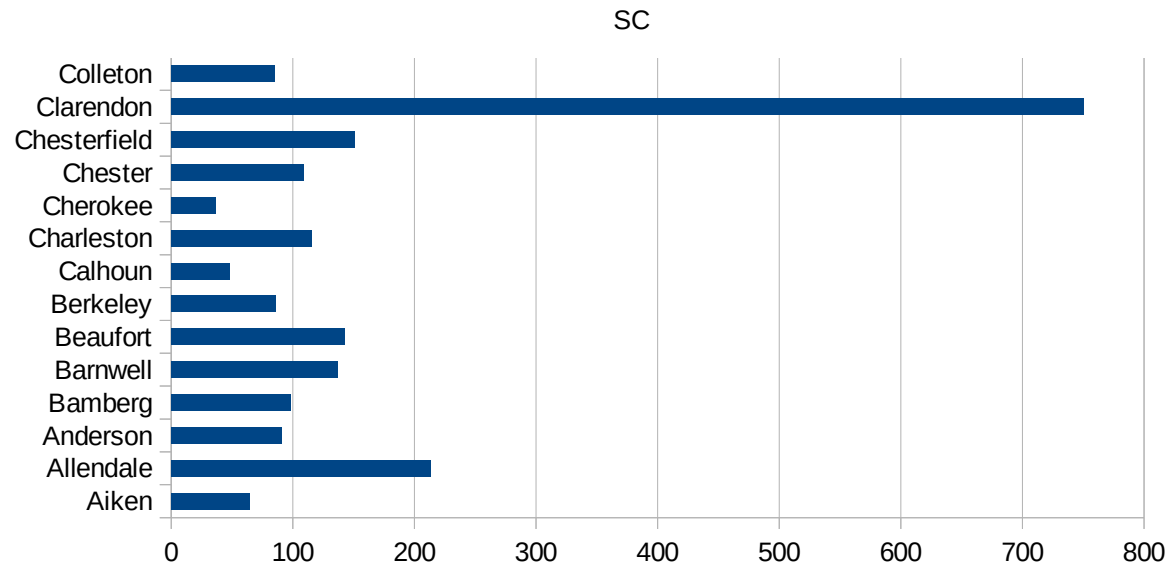
29217
29219
29221
29223
29225
29227
29229

SC

FIPS	County	PC Infection
45001	Abbeville	138.5436616
45003	Aiken	64.34436633
45005	Allendale	213.4112097
45007	Anderson	90.78121727
45009	Bamberg	98.07355517
45011	Barnwell	137.3626374
45013	Beaufort	142.5429881
45015	Berkeley	85.48516222
45017	Calhoun	48.20936639
45019	Charleston	115.0515515
45021	Cherokee	36.79175865
45023	Chester	108.5237667
45025	Chesterfield	150.8064869
45027	Clarendon	750.7418398
45029	Colleton	84.97079129
45031	Darlington	235.0229035
45033	Dillon	254.9102912
45035	Dorchester	64.73821484
45037	Edgefield	133.0770368
45039	Fairfield	334.7915365
45041	Florence	267.8073814
45043	Georgetown	80.32257546
45045	Greenville	162.3840704
45047	Greenwood	86.23005047
45049	Hampton	139.527673
45051	Horry	70.31878819
45053	Jasper	72.48627938
45055	Kershaw	381.144042
45057	Lancaster	105.8922206
45059	Laurens	65.67752336
45061	Lee	466.6900012
45063	Lexington	155.237398
45065	McCormick	74.38894793



45067 Marion	138.535391
45069 Marlboro	212.1372831
45071 Newberry	80.47767394
45073 Oconee	40.82986705
45075 Orangeburg	109.2783031
45077 Pickens	49.62501101
45079 Richland	251.5823395
45081 Saluda	399.1433022
45083 Spartanburg	103.5401162
45085 Sumter	260.0645937
45087 Union	98.50419555
45089 Williamsburg	388.8126511
45091 York	82.08143938



SC

FIPS

29001
29003
29005
29007
29009
29011
29013
29015
29017
29019
29021
29023
29025
29027
29029
29031
29033
29035
29037

SC

29039
29041
29043
29045
29047
29049
29051
29053
29055
29057
29059
29061
29063
29065
29067
29069
29071
29073
29075
29077
29079
29081
29083
29085
29087
29089
29091
29093
29095
29097
29099
29101

29103

SC

29105
29107
29109
29111
29113
29115
29117
29121
29123
29125
29127
29119
29129
29131
29133
29135
29137
29139
29141
29143
29145
29147
29149
29151
29153
29155
29157
29159
29161
29163
29165
29167
29169
29171

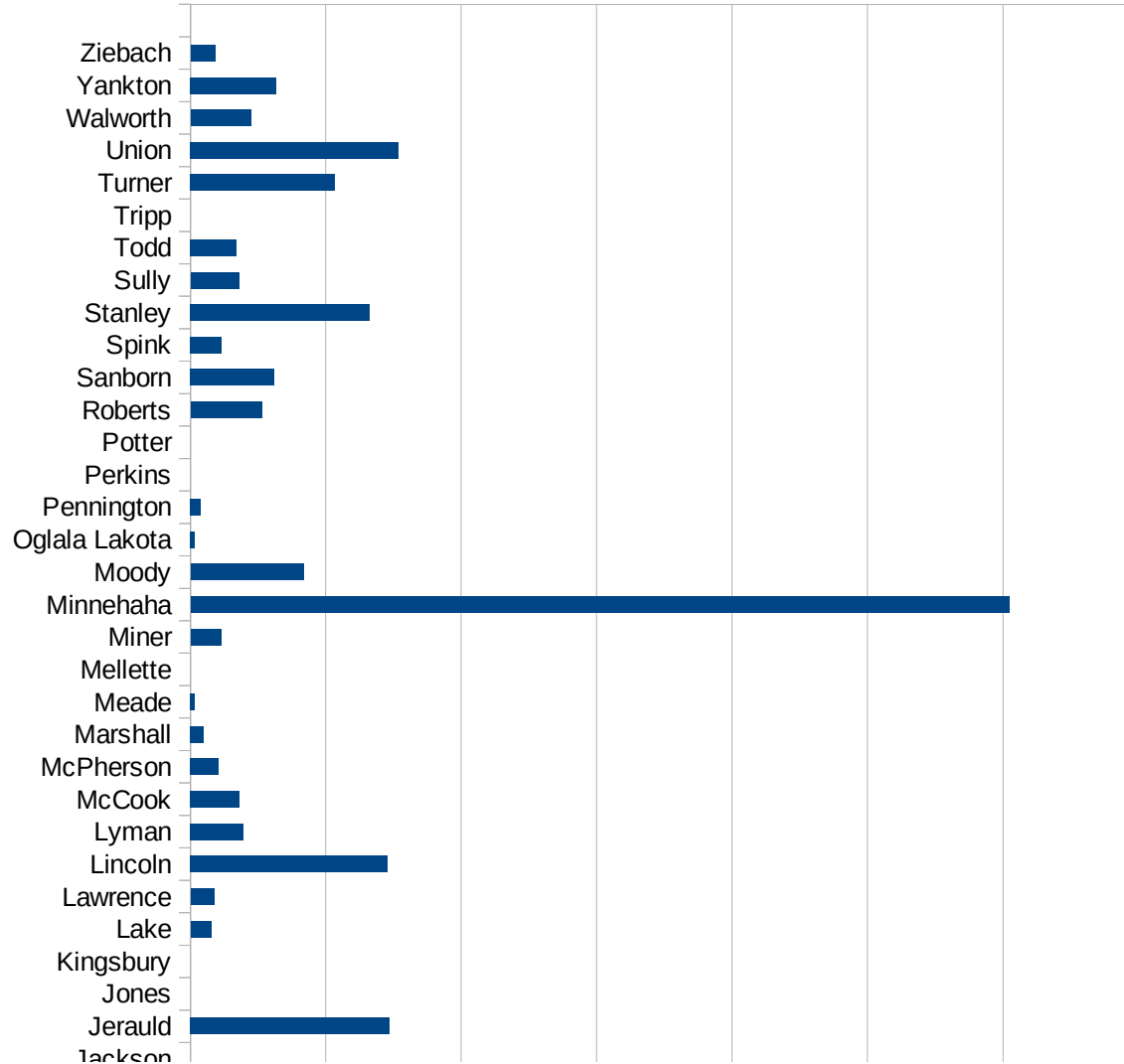
SC

29173
29175
29177
29179
29181
29195
29197
29199
29201
29203
29205
29183
29185
29187
29189
29510
29186
29207
29209
29211
29213
29215

29217
29219
29221
29223
29225
29227
29229

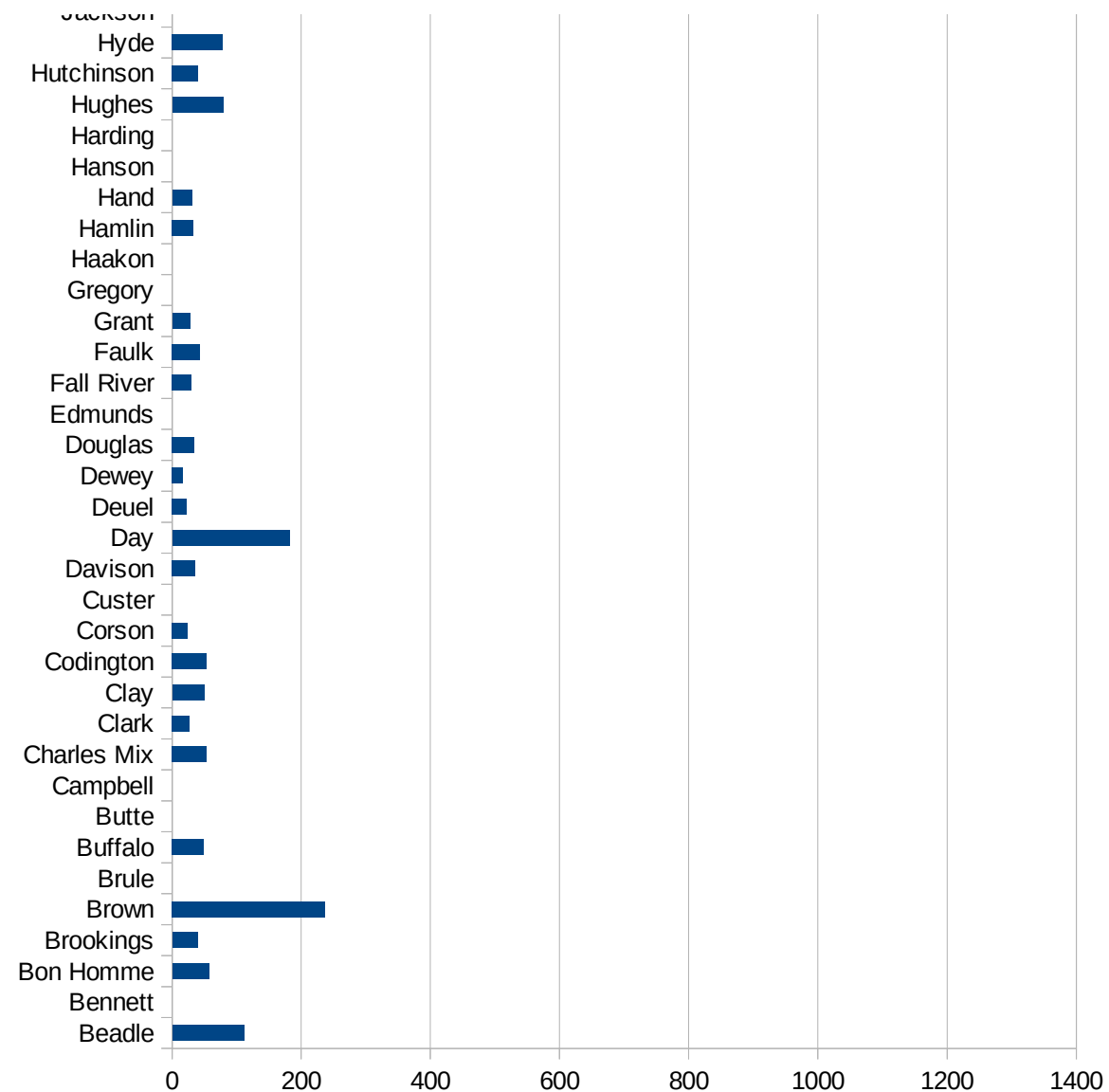
SD

FIPS	County	PC Infection
46003	Aurora	35.70153517
46005	Beadle	111.2111423
46007	Bennett	0
46009	Bon Homme	57.30659026
46011	Brookings	39.73660309
46013	Brown	236.5449181
46015	Brule	0
46017	Buffalo	49.11591356
46019	Butte	0
46021	Campbell	0
46023	Charles Mix	53.54465624
46025	Clark	26.74511902
46027	Clay	49.853999
46029	Codington	53.54274496
46031	Corson	24.00960384
46033	Custer	0
46035	Davison	35.3713997
46037	Day	181.6530427
46039	Deuel	23.05741296
46041	Dewey	16.93766938
46043	Douglas	34.07155026
46045	Edmunds	0
46047	Fall River	29.5945546
46049	Faulk	42.91845494
46051	Grant	27.98376941
46053	Gregory	0
46055	Haakon	0
46057	Hamlin	32.72786778
46059	Hand	30.65603924
46061	Hanson	0
46063	Harding	0
46065	Hughes	79.32011331
46067	Hutchinson	40.6504065



SD

46069 Hyde	78.00312012
46071 Jackson	0
46073 Jerauld	293.6857562
46075 Jones	0
46077 Kingsbury	0
46079 Lake	30.63490848
46081 Lawrence	34.96367662
46083 Lincoln	290.7817097
46085 Lyman	78.51347815
46087 McCook	72.12405337
46089 McPherson	41.54549231
46091 Marshall	19.56181534
46093 Meade	7.06863646
46095 Mellette	0
46097 Miner	45.18752824
46099 Minnehaha	1209.066965
46101 Moody	167.1986624
46102 Oglala Lakota	6.988608568
46103 Pennington	15.21538723
46105 Perkins	0
46107 Potter	0
46109 Roberts	105.2933857
46111 Sanborn	123.5076163
46115 Spink	46.18937644
46117 Stanley	264.7253475
46119 Sully	71.83908046
46121 Todd	68.0735194
46123 Tripp	0
46125 Turner	213.6752137
46127 Union	307.3180101
46129 Walworth	89.49346698
46135 Yankton	126.8092177
46137 Ziebach	36.46973012



SD

SD

FIPS

29001
29003
29005
29007
29009
29011
29013
29015
29017
29019
29021
29023
29025
29027
29029
29031
29033
29035
29037

SD

29039
29041
29043
29045
29047
29049
29051
29053
29055
29057
29059
29061
29063
29065
29067
29069
29071
29073
29075
29077
29079
29081
29083
29085
29087
29089
29091
29093
29095
29097
29099
29101

29103

SD

29105
29107
29109
29111
29113
29115
29117
29121
29123
29125
29127
29119
29129
29131
29133
29135
29137
29139
29141
29143
29145
29147
29149
29151
29153
29155
29157
29159
29161
29163
29165
29167
29169
29171

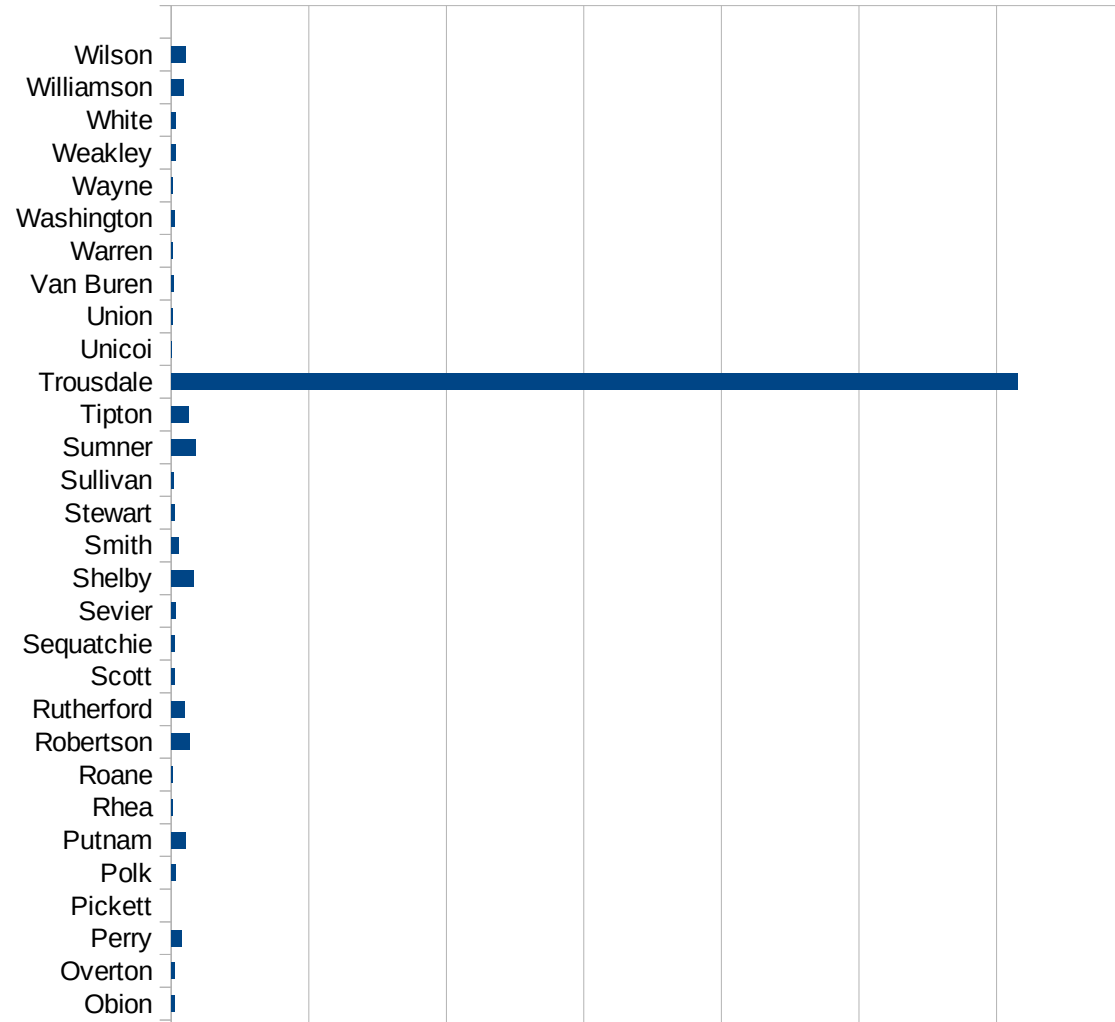
SD

29173
29175
29177
29179
29181
29195
29197
29199
29201
29203
29205
29183
29185
29187
29189
29510
29186
29207
29209
29211
29213
29215

29217
29219
29221
29223
29225
29227
29229

TN

FIPS	County	PC Infection
47001	Anderson	40.53241286
47003	Bedford	442.5139688
47005	Benton	43.25259516
47007	Bledsoe	4079.972891
47009	Blount	52.53180458
47011	Bradley	59.96608169
47013	Campbell	40.42139302
47015	Cannon	89.89074817
47017	Carroll	67.80870807
47019	Carter	31.94264521
47021	Cheatham	143.4259007
47023	Chester	57.88376939
47025	Claiborne	22.04307847
47027	Clay	77.75042115
47029	Cocke	47.52054565
47031	Coffee	84.38061041
47033	Crockett	48.85538805
47035	Cumberland	140.7671811
47037	Davidson	455.8272102
47039	Decatur	34.17051085
47041	DeKalb	124.1434105
47043	Dickson	159.03903
47045	Dyer	104.5016077
47047	Fayette	180.2157652
47049	Fentress	27.44689027
47051	Franklin	88.32656959
47053	Gibson	106.025079
47055	Giles	30.50537234
47057	Grainger	25.9235256
47059	Greene	62.2403636
47061	Grundy	224.7864529
47063	Hamblen	30.9746163
47065	Hamilton	57.9215232



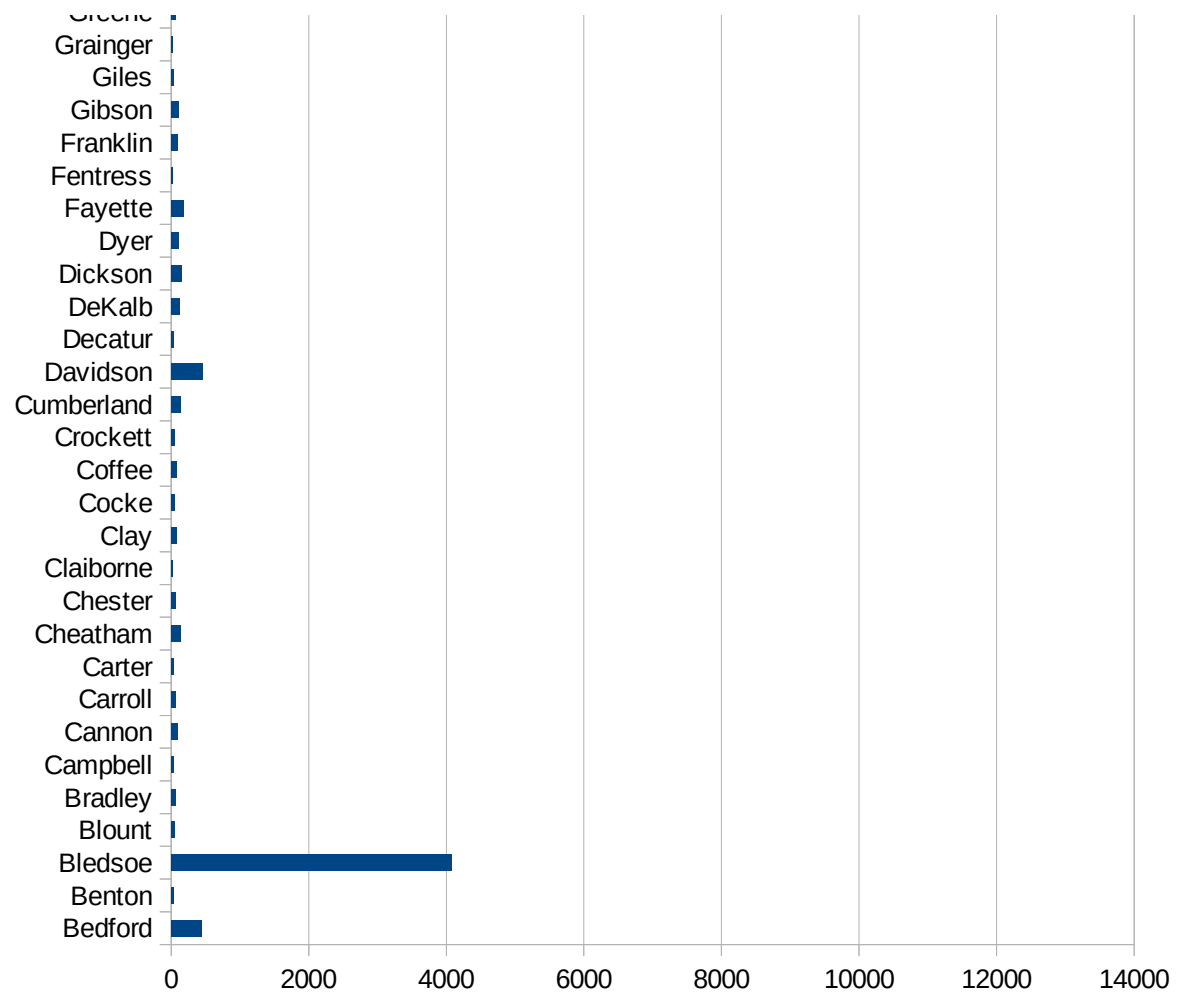
TN

47067 Hancock	0	Morgan
47069 Hardeman	91.19746233	Moore
47071 Hardin	27.15704531	Montgomery
47073 Hawkins	54.83813904	Monroe
47075 Haywood	149.9855783	Meigs
47077 Henderson	35.91051101	Maury
47079 Henry	43.26596205	Marshall
47081 Hickman	191.5173762	Marion
47083 Houston	72.61285247	Madison
47085 Humphreys	59.50448988	Macon
47087 Jackson	68.03878211	McNairy
47089 Jefferson	48.13745094	McMinn
47091 Johnson	28.12464844	Loudon
47093 Knox	54.37480792	Lincoln
47095 Lake	796.1138848	Lewis
47097 Lauderdale	96.8054211	Lawrence
47099 Lawrence	43.44445969	Lauderdale
47101 Lewis	16.54807215	Lake
47103 Lincoln	46.89744116	Knox
47105 Loudon	71.62513665	Johnson
47107 McMinn	202.6836821	Jefferson
47109 McNairy	42.58284299	Jackson
47111 Macon	226.6639192	Humphreys
47113 Madison	148.5579632	Houston
47115 Marion	101.4873141	Hickman
47117 Marshall	71.25256064	Henry
47119 Maury	55.11977952	Henderson
47121 Meigs	138.1439948	Haywood
47123 Monroe	56.08645943	Hawkins
47125 Montgomery	75.26098568	Hardin
47127 Moore	46.79457183	Hardeman
47129 Morgan	27.80481023	Hancock
47131 Obion	49.55892556	Hamilton
47133 Overton	49.84593076	Hamblen
		Grundy
		Greene

This work is licensed under the Creative Commons Attribution-NoDerivatives 4.0 International License. To view a copy of this license, visit <http://creativecommons.org/licenses/by-nd/4.0/>.

TN

47135 Perry	161.2103175
47137 Pickett	0
47139 Polk	71.01432122
47141 Putnam	205.4716335
47143 Rhea	18.15760804
47145 Roane	15.05457283
47147 Robertson	274.6014758
47149 Rutherford	203.4534766
47151 Scott	49.91152049
47153 Sequatchie	47.05566012
47155 Sevier	64.35663793
47157 Shelby	327.6467143
47159 Smith	115.33447
47161 Stewart	51.6186122
47163 Sullivan	32.98069361
47165 Sumner	359.0721831
47167 Tipton	256.5726442
47169 Trousdale	12313.83945
47171 Unicoi	11.26062722
47173 Union	15.23770825
47175 Van Buren	34.69210755
47177 Warren	24.46303635
47179 Washington	45.87619647
47181 Wayne	24.15750695
47183 Weakley	71.82403112
47185 White	59.02534401
47187 Williamson	187.287737
47189 Wilson	204.8



TN

FIPS

29001
29003
29005
29007
29009
29011
29013
29015
29017
29019
29021
29023
29025
29027
29029
29031
29033
29035
29037

TN

29039
29041
29043
29045
29047
29049
29051
29053
29055
29057
29059
29061
29063
29065
29067
29069
29071
29073
29075
29077
29079
29081
29083
29085
29087
29089
29091
29093
29095
29097
29099
29101

29103

TN

29105
29107
29109
29111
29113
29115
29117
29121
29123
29125
29127
29119
29129
29131
29133
29135
29137
29139
29141
29143
29145
29147
29149
29151
29153
29155
29157
29159
29161
29163
29165
29167
29169
29171

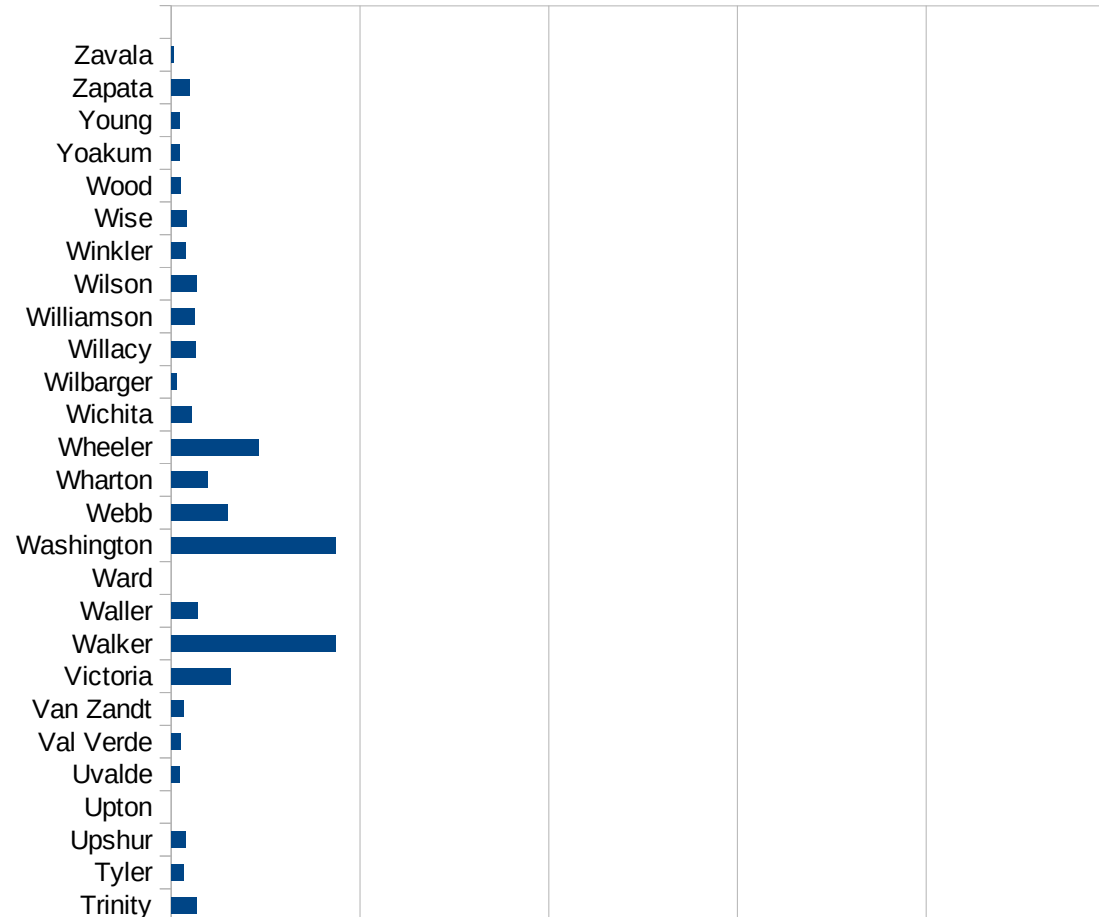
TN

29173
29175
29177
29179
29181
29195
29197
29199
29201
29203
29205
29183
29185
29187
29189
29510
29186
29207
29209
29211
29213
29215

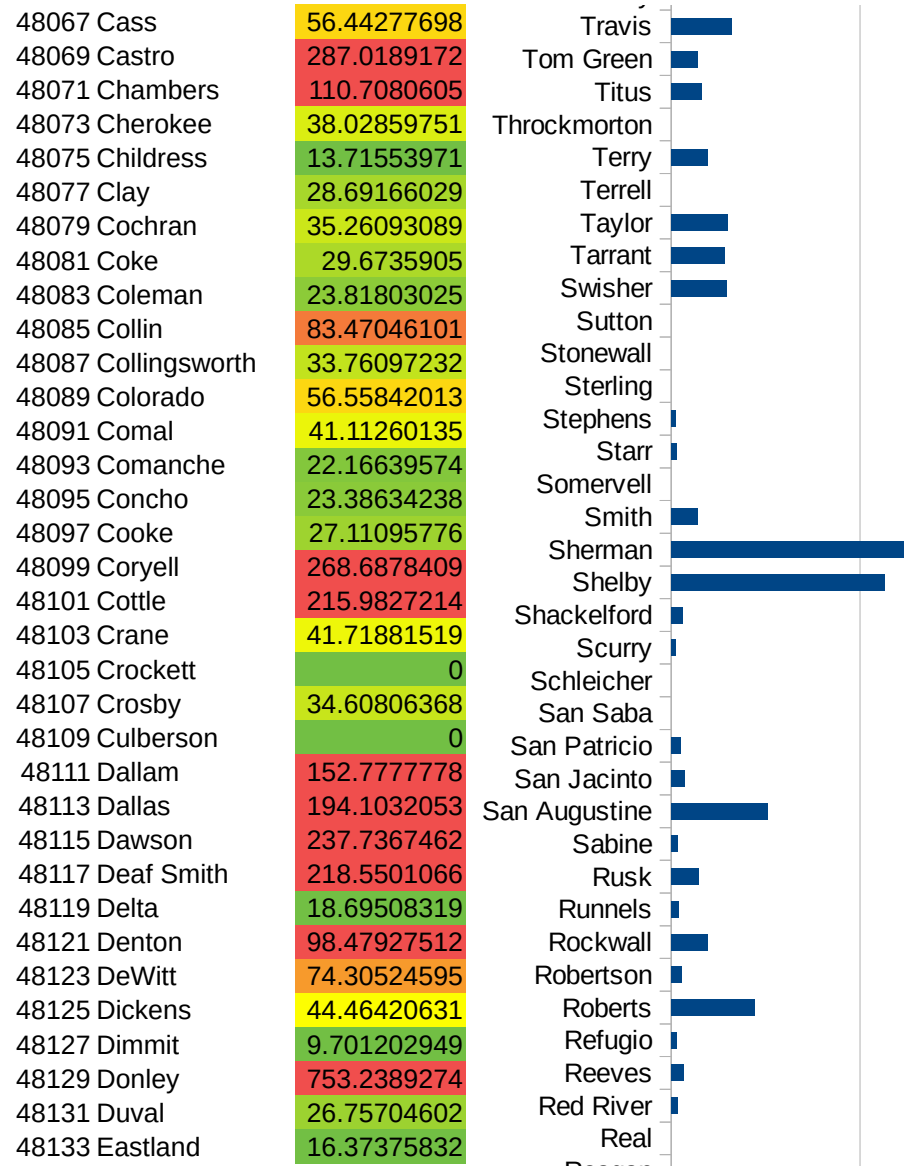
29217
29219
29221
29223
29225
29227
29229

TX

FIPS	County	PC Infection
48001	Anderson	68.89780733
48003	Andrews	115.842895
48005	Angelina	106.7836311
48007	Aransas	8.406186954
48009	Archer	0
48011	Armstrong	105.7082452
48013	Atascosa	43.72888094
48015	Austin	46.68378405
48017	Bailey	28.46164793
48019	Bandera	26.28811777
48021	Bastrop	123.022443
48023	Baylor	0
48025	Bee	18.41225028
48027	Bell	59.89168883
48029	Bexar	88.66850717
48031	Blanco	51.27328662
48033	Borden	0
48035	Bosque	26.75084265
48037	Bowie	80.57334295
48039	Brazoria	158.8330632
48041	Brazos	102.3117156
48043	Brewster	10.79097874
48045	Briscoe	65.96306069
48047	Brooks	14.05678943
48049	Brown	100.2004008
48051	Burleson	76.1324705
48053	Burnet	50.48167936
48055	Caldwell	57.80747798
48057	Calhoun	157.6921293
48059	Callahan	35.7295984
48061	Cameron	110.6372137
48063	Camp	53.70981355
48065	Carson	49.95836803

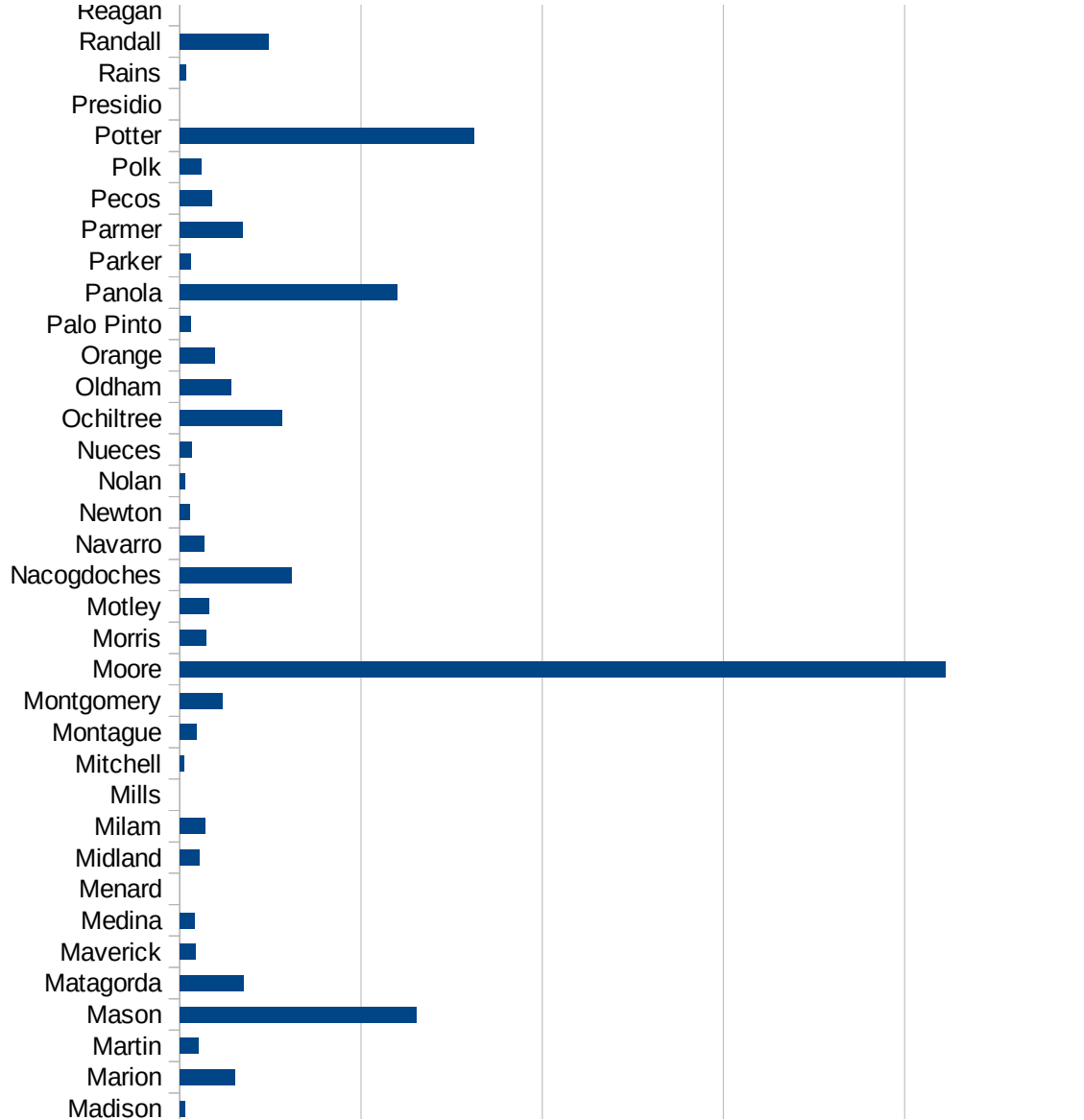


TX



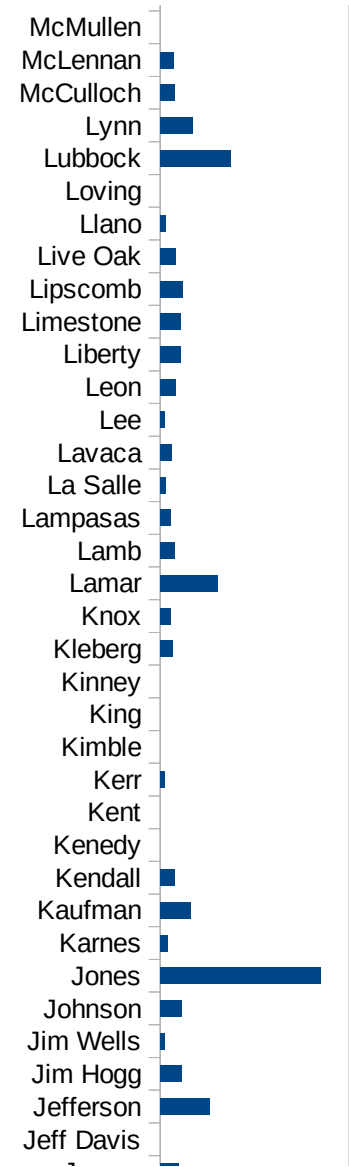
TX

48135 Ector	55.51306407
48137 Edwards	0
48139 Ellis	104.7727323
48141 El Paso	133.0941841
48143 Erath	35.33901899
48145 Falls	34.61205653
48147 Fannin	65.18165845
48149 Fayette	74.95364709
48151 Fisher	0
48153 Floyd	68.52835361
48155 Foard	0
48157 Fort Bend	163.35431
48159 Franklin	27.86550251
48161 Freestone	35.33925687
48163 Frio	126.1606782
48165 Gaines	14.35338022
48167 Galveston	197.9934298
48169 Garza	45.60656735
48171 Gillespie	14.9231458
48173 Glasscock	72.04610951
48175 Goliad	92.29957806
48177 Gonzales	148.852396
48179 Gray	333.4094542
48181 Grayson	44.77912696
48183 Gregg	88.11142458
48185 Grimes	88.15232722
48187 Guadalupe	54.9806346
48189 Hale	109.3703813
48191 Hall	0
48193 Hamilton	58.93446488
48195 Hansford	201.3545671
48197 Hardeman	0
48199 Hardin	197.5282745
48201 Harris	157.0035791



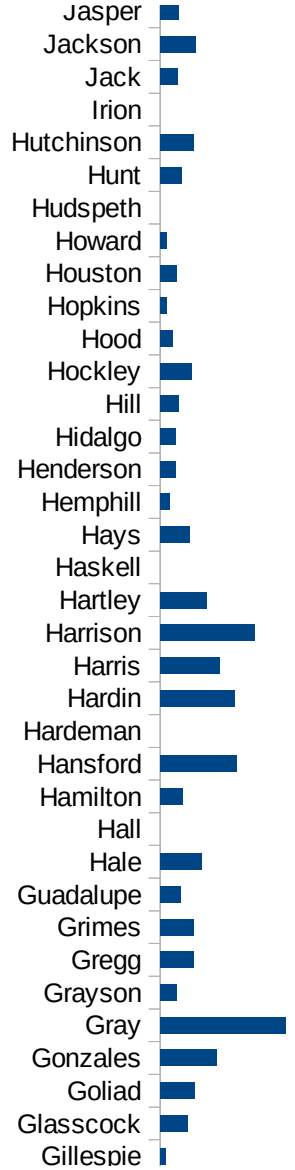
TX

48203 Harrison	250.2772532
48205 Hartley	124.5773269
48207 Haskell	0
48209 Hays	79.0545791
48211 Hemphill	26.14379085
48213 Henderson	41.31277415
48215 Hidalgo	41.4578856
48217 Hill	49.51312098
48219 Hockley	82.68059182
48221 Hood	33.0376464
48223 Hopkins	19.01657158
48225 Houston	43.16112046
48227 Howard	16.45684193
48229 Hudspeth	0
48231 Hunt	55.96260869
48233 Hutchinson	89.63109727
48235 Irion	0
48237 Jack	45.23351804
48239 Jackson	94.12397472
48241 Jasper	50.17841213
48243 Jeff Davis	0
48245 Jefferson	131.7641892
48247 Jim Hogg	57.16463415
48249 Jim Wells	12.24829749
48251 Johnson	56.60564539
48253 Jones	423.8784882
48255 Karnes	19.16932907
48257 Kaufman	82.41202905
48259 Kendall	39.4382244
48261 Kenedy	0
48263 Kent	0
48265 Kerr	11.44928919
48267 Kimble	0
48269 King	0



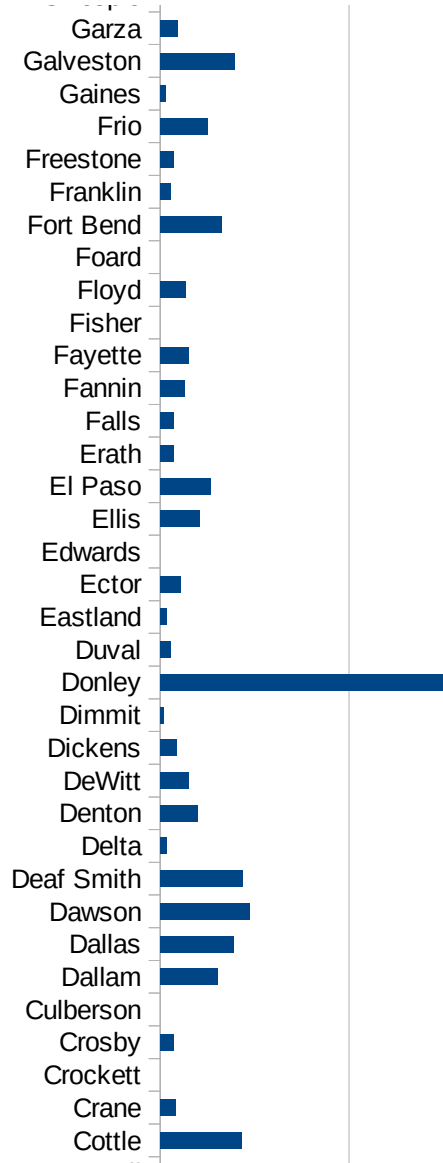
TX

48271 Kinney	0
48273 Kleberg	32.12438562
48275 Knox	27.37476047
48277 Lamar	152.8314028
48279 Lamb	37.999696
48281 Lampasas	28.26322483
48283 La Salle	13.27844908
48285 Lavaca	29.83590254
48287 Lee	11.66588894
48289 Leon	40.53271569
48291 Liberty	55.60511104
48293 Limestone	55.27445895
48295 Lipscomb	59.61251863
48297 Live Oak	41.09814236
48299 Llano	13.85937356
48301 Loving	0
48303 Lubbock	187.0453984
48305 Lynn	85.07742045
48307 McCulloch	37.56103668
48309 McLennan	36.13412043
48311 McMullen	0
48313 Madison	13.86770212
48315 Marion	151.0878324
48317 Martin	52.14670607
48319 Mason	654.2056075
48321 Matagorda	175.0930182
48323 Maverick	44.45584338
48325 Medina	41.2403527
48327 Menard	0
48329 Midland	54.46812456
48331 Milam	71.62468664
48333 Mills	0
48335 Mitchell	12.27747084
48337 Montague	45.92774036



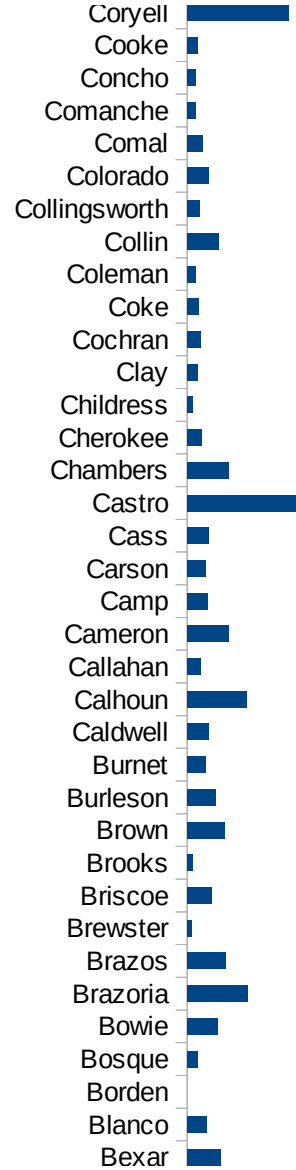
TX

48339 Montgomery	116.5968609
48341 Moore	2113.102164
48343 Morris	72.93946025
48345 Motley	81.03727715
48347 Nacogdoches	307.4066747
48349 Navarro	68.59679209
48351 Newton	29.09937436
48353 Nolan	13.55840282
48355 Nueces	32.2967993
48357 Ochiltree	281.4919071
48359 Oldham	140.778977
48361 Orange	96.92241421
48363 Palo Pinto	31.16883117
48365 Panola	600.4838431
48367 Parker	31.07587573
48369 Parmer	172.3438767
48371 Pecos	89.32559178
48373 Polk	59.96282305
48375 Potter	811.5472051
48377 Presidio	0
48379 Rains	16.44872111
48381 Randall	244.366006
48383 Reagan	0
48385 Real	0
48387 Red River	16.42710472
48389 Reeves	31.85727939
48391 Refugio	14.22070535
48393 Roberts	221.4839424
48395 Robertson	28.92848878
48397 Rockwall	95.37339678
48399 Runnels	19.5427008
48401 Rusk	73.46189164
48403 Sabine	18.88752479
48405 San Augustine	255.1020408

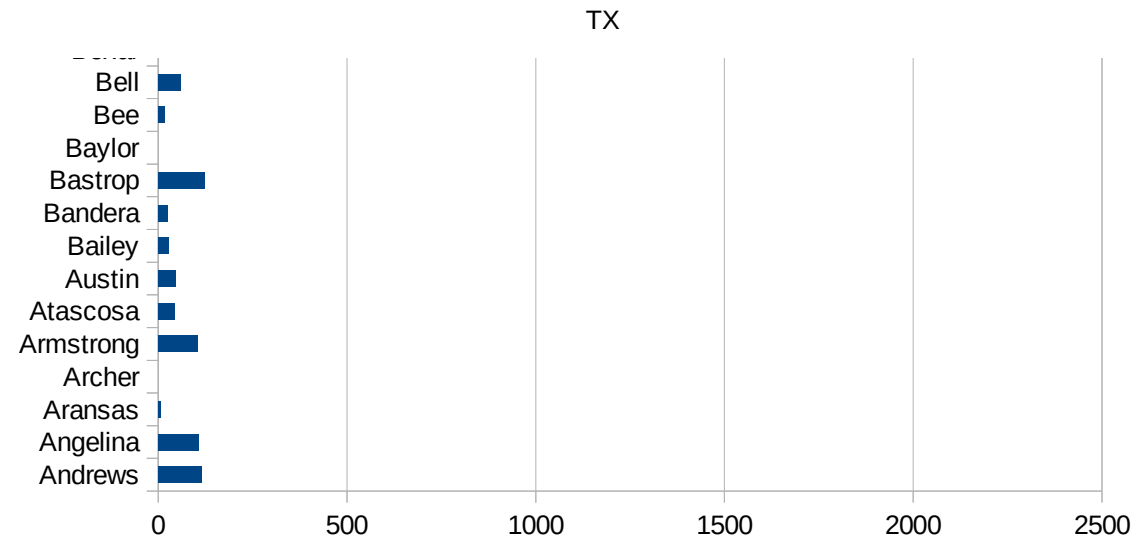


TX

48407 San Jacinto	34.82015391
48409 San Patricio	23.91879569
48411 San Saba	0
48413 Schleicher	0
48415 Scurry	11.85817621
48417 Shackelford	30.7408546
48419 Shelby	566.5276576
48421 Sherman	617.0834687
48423 Smith	71.67026466
48425 Somervell	0
48427 Starr	15.49786904
48429 Stephens	10.60108131
48431 Sterling	0
48433 Stonewall	0
48435 Sutton	0
48437 Swisher	147.413562
48439 Tarrant	141.7792723
48441 Taylor	149.6657948
48443 Terrell	0
48445 Terry	97.66419793
48447 Throckmorton	0
48449 Titus	81.73644537
48451 Tom Green	71.07260405
48453 Travis	160.321219
48455 Trinity	67.84260516
48457 Tyler	32.2640118
48459 Upshur	38.77847794
48461 Upton	0
48463 Uvalde	22.34969828
48465 Val Verde	26.41846854
48467 Van Zandt	32.13195523
48469 Victoria	158.6353018
48471 Walker	434.602649
48473 Waller	69.64574784



48475 Ward	0
48477 Washington	435.7981087
48479 Webb	148.5991809
48481 Wharton	96.10994978
48483 Wheeler	231.1693315
48485 Wichita	53.00460383
48487 Wilbarger	15.60062402
48489 Willacy	65.07088078
48491 Williamson	62.11191084
48493 Wilson	67.6967187
48495 Winkler	38.86010363
48497 Wise	40.99260669
48499 Wood	24.37457068
48501 Yoakum	23.28017693
48503 Young	22.16680521
48505 Zapata	49.33051445
48507 Zavala	8.345155637



TX

FIPS

29001
29003
29005
29007
29009
29011
29013
29015
29017
29019
29021
29023
29025
29027
29029
29031
29033
29035
29037

TX

29039
29041
29043
29045
29047
29049
29051
29053
29055
29057
29059
29061
29063
29065
29067
29069
29071
29073
29075
29077
29079
29081
29083
29085
29087
29089
29091
29093
29095
29097
29099
29101

29103

TX

29105
29107
29109
29111
29113
29115
29117
29121
29123
29125
29127
29119
29129
29131
29133
29135
29137
29139
29141
29143
29145
29147
29149
29151
29153
29155
29157
29159
29161
29163
29165
29167
29169
29171

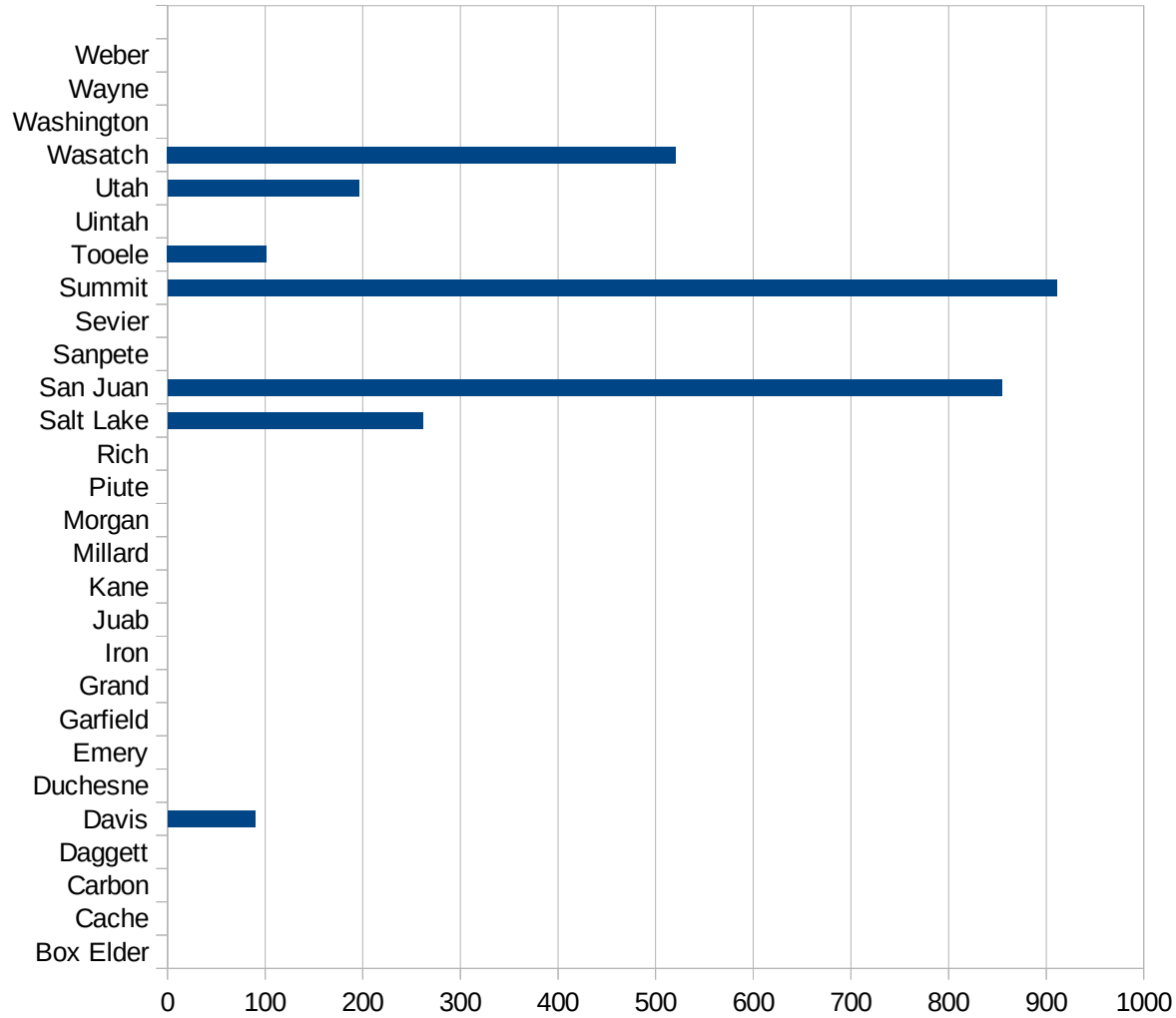
TX

29173
29175
29177
29179
29181
29195
29197
29199
29201
29203
29205
29183
29185
29187
29189
29510
29186
29207
29209
29211
29213
29215

29217
29219
29221
29223
29225
29227
29229

UT

FIPS	County	PC Infection
49001	Beaver	0
49003	Box Elder	0
49005	Cache	0
49007	Carbon	0
49009	Daggett	0
49011	Davis	89.561659649
49013	Duchesne	0
49015	Emery	0
49017	Garfield	0
49019	Grand	0
49021	Iron	0
49023	Juab	0
49025	Kane	0
49027	Millard	0
49029	Morgan	0
49031	Piute	0
49033	Rich	0
49035	Salt Lake	261.14123056
49037	San Juan	854.42423458
49039	Sanpete	0
49041	Sevier	0
49043	Summit	910.97703479
49045	Tooele	101.5635058
49047	Uintah	0
49049	Utah	195.91361801
49051	Wasatch	520.45728039
49053	Washington	0
49055	Wayne	0
49057	Weber	0



UT

FIPS

29001
29003
29005
29007
29009
29011
29013
29015
29017
29019
29021
29023
29025
29027
29029
29031
29033
29035
29037

UT

29039
29041
29043
29045
29047
29049
29051
29053
29055
29057
29059
29061
29063
29065
29067
29069
29071
29073
29075
29077
29079
29081
29083
29085
29087
29089
29091
29093
29095
29097
29099
29101

29103

UT

29105
29107
29109
29111
29113
29115
29117
29121
29123
29125
29127
29119
29129
29131
29133
29135
29137
29139
29141
29143
29145
29147
29149
29151
29153
29155
29157
29159
29161
29163
29165
29167
29169
29171

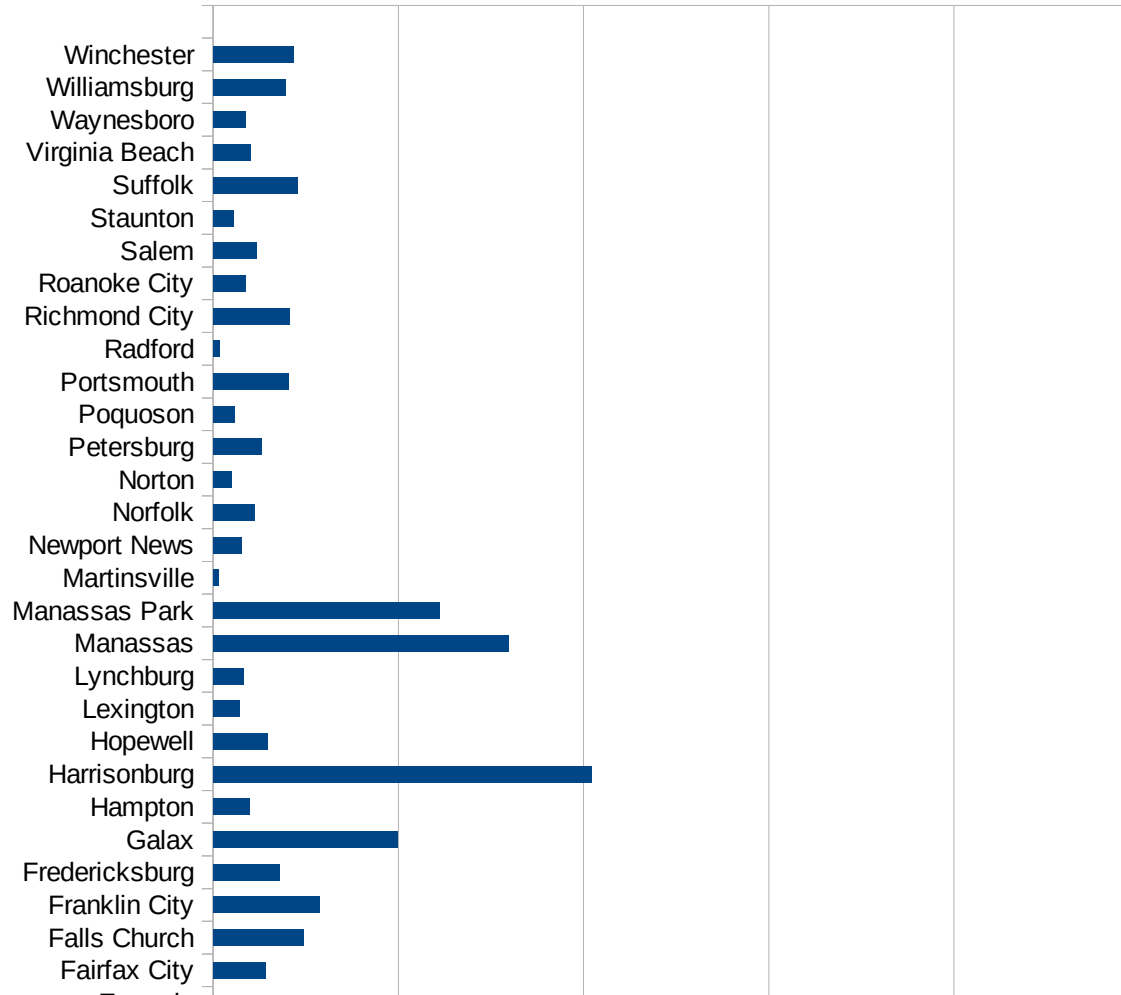
UT

29173
29175
29177
29179
29181
29195
29197
29199
29201
29203
29205
29183
29185
29187
29189
29510
29186
29207
29209
29211
29213
29215

29217
29219
29221
29223
29225
29227
29229

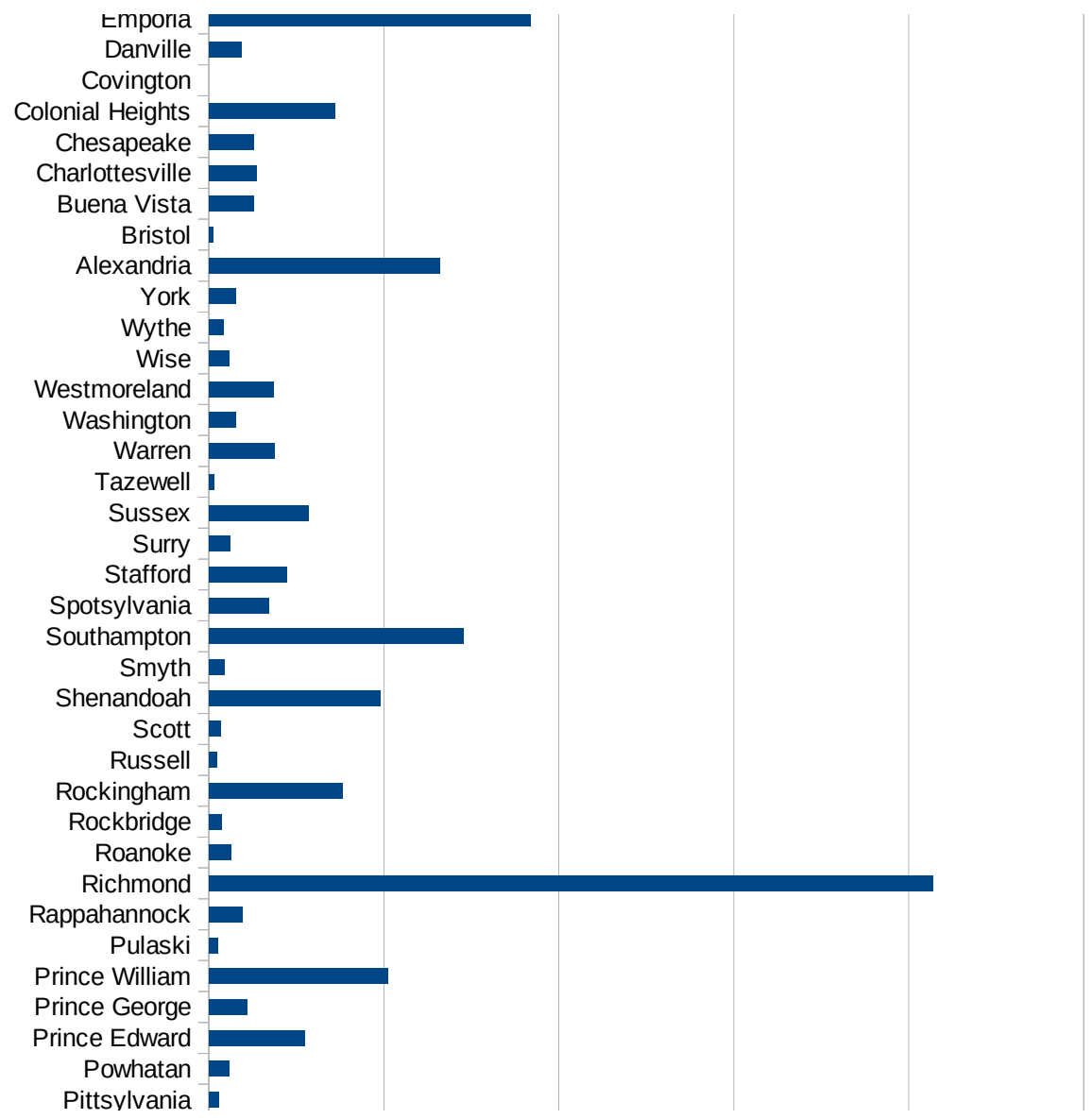
VA

FIPS	County	PC Infection
51001	Accomack	1428.483278
51003	Albemarle	103.0188193
51005	Alleghany	40.24144869
51007	Amelia	130.6385922
51009	Amherst	47.3694183
51011	Appomattox	132.5673884
51013	Arlington	525.4272254
51015	Augusta	72.88919517
51017	Bath	0
51019	Bedford	46.98591692
51021	Bland	0
51023	Botetourt	87.1472789
51025	Brunswick	97.65625
51027	Buchanan	75.39701239
51029	Buckingham	1323.607271
51031	Campbell	23.64797264
51033	Caroline	116.9894709
51035	Carroll	84.35686327
51036	Charles City	244.9214811
51037	Charlotte	92.14273748
51041	Chesterfield	202.8368469
51043	Clarke	110.1700751
51045	Craig	78.98894155
51047	Culpeper	418.4423147
51049	Cumberland	122.3366296
51051	Dickenson	0
51053	Dinwiddie	87.63013074
51057	Essex	164.850261
51059	Fairfax	438.3925895
51061	Fauquier	210.8241953
51063	Floyd	18.99335233
51065	Fluvanna	291.2295113
51067	Franklin	42.70842602



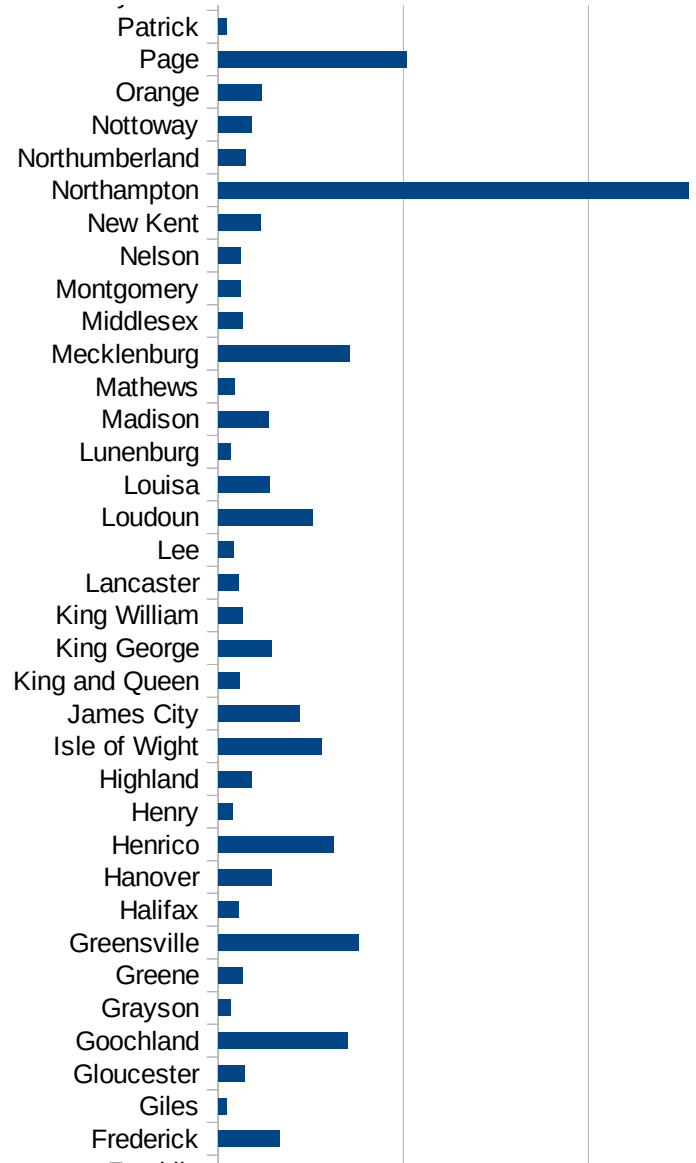
VA

51069 Frederick	166.3742856
51071 Giles	23.74732843
51073 Gloucester	72.29109213
51075 Goochland	348.4770263
51077 Grayson	31.98771672
51079 Greene	65.72627534
51081 Greensville	378.4295175
51083 Halifax	55.68581477
51085 Hanover	143.6044723
51087 Henrico	311.3031911
51089 Henry	39.25185956
51091 Highland	90.49773756
51093 Isle of Wight	278.7324439
51095 James City	218.594971
51097 King and Queen	56.80204487
51099 King George	142.9915334
51101 King William	64.9388984
51103 Lancaster	55.64314198
51105 Lee	42.47907905
51107 Loudoun	256.3598378
51109 Louisa	138.669857
51111 Lunenburg	33.0961443
51113 Madison	135.3892441
51115 Mathews	45.44421722
51117 Mecklenburg	355.6280587
51119 Middlesex	65.00139289
51121 Montgomery	61.62549881
51125 Nelson	60.66325155
51127 New Kent	116.1180832
51131 Northampton	1269.706008
51133 Northumberland	74.09236849
51135 Nottoway	90.79118029
51137 Orange	117.345268
51139 Page	509.7564033

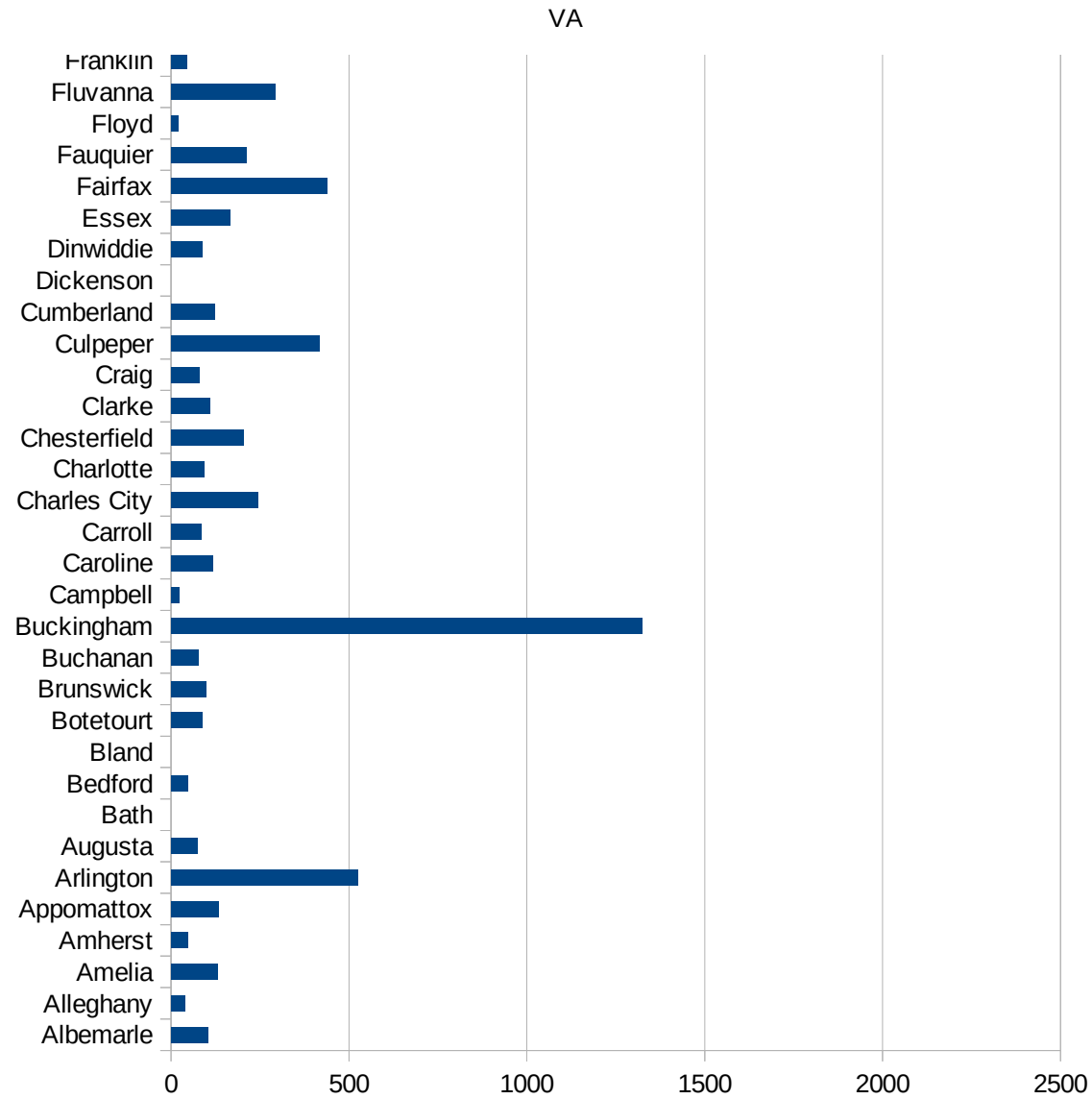


VA

51141 Patrick	22.63339558
51143 Pittsylvania	27.89217214
51145 Powhatan	58.24111823
51147 Prince Edward	274.5098039
51149 Prince George	110.2883252
51153 Prince William	512.3811192
51155 Pulaski	26.4193037
51157 Rappahannock	96.52509653
51159 Richmond	2069.041823
51161 Roanoke	63.78025576
51163 Rockbridge	35.16174402
51165 Rockingham	381.5666388
51167 Russell	22.43158367
51169 Scott	32.50673354
51171 Shenandoah	489.6889441
51173 Smyth	42.66211604
51175 Southampton	727.8517002
51177 Spotsylvania	171.3374752
51179 Stafford	222.7260603
51181 Surry	61.78560395
51183 Sussex	284.7735161
51185 Tazewell	14.68608493
51187 Warren	187.4859386
51191 Washington	75.36487629
51193 Westmoreland	185.0813236
51195 Wise	57.87646007
51197 Wythe	41.73332406
51199 York	75.17023848
51510 Alexandria	660.3127141
51520 Bristol	12.1344497
51530 Buena Vista	128.2667949
51540 Charlottesville	135.0873912
51550 Chesapeake	128.1765952
51570 Colonial Heights	358.8852128



51580 Covington	0
51590 Danville	93.38215418
51595 Emporia	917.7894942
51600 Fairfax City	142.4269553
51610 Falls Church	243.7043054
51620 Franklin City	287.0335704
51630 Fredericksburg	178.4243755
51640 Galax	498.2095594
51650 Hampton	97.53337354
51660 Harrisonburg	1021.597912
51670 Hopewell	146.0435475
51678 Lexington	70.06726457
51680 Lynchburg	82.79960061
51683 Manassas	797.2911313
51685 Manassas Park	612.4689432
51690 Martinsville	15.50147264
51700 Newport News	76.69656153
51710 Norfolk	110.6212819
51720 Norton	50.40322581
51730 Petersburg	129.8824722
51735 Poquoson	57.42411813
51740 Portsmouth	203.9479246
51750 Radford	16.35858008
51760 Richmond City	206.7461306
51770 Roanoke City	88.07045637
51775 Salem	116.9909917
51790 Staunton	56.17526683
51800 Suffolk	228.1076932
51810 Virginia Beach	100.8465333
51820 Waynesboro	88.38607036
51830 Williamsburg	194.6831364
51840 Winchester	217.0200655



VA

VA

FIPS

29001
29003
29005
29007
29009
29011
29013
29015
29017
29019
29021
29023
29025
29027
29029
29031
29033
29035
29037

VA

29039
29041
29043
29045
29047
29049
29051
29053
29055
29057
29059
29061
29063
29065
29067
29069
29071
29073
29075
29077
29079
29081
29083
29085
29087
29089
29091
29093
29095
29097
29099
29101

29103

VA

29105
29107
29109
29111
29113
29115
29117
29121
29123
29125
29127
29119
29129
29131
29133
29135
29137
29139
29141
29143
29145
29147
29149
29151
29153
29155
29157
29159
29161
29163
29165
29167
29169
29171

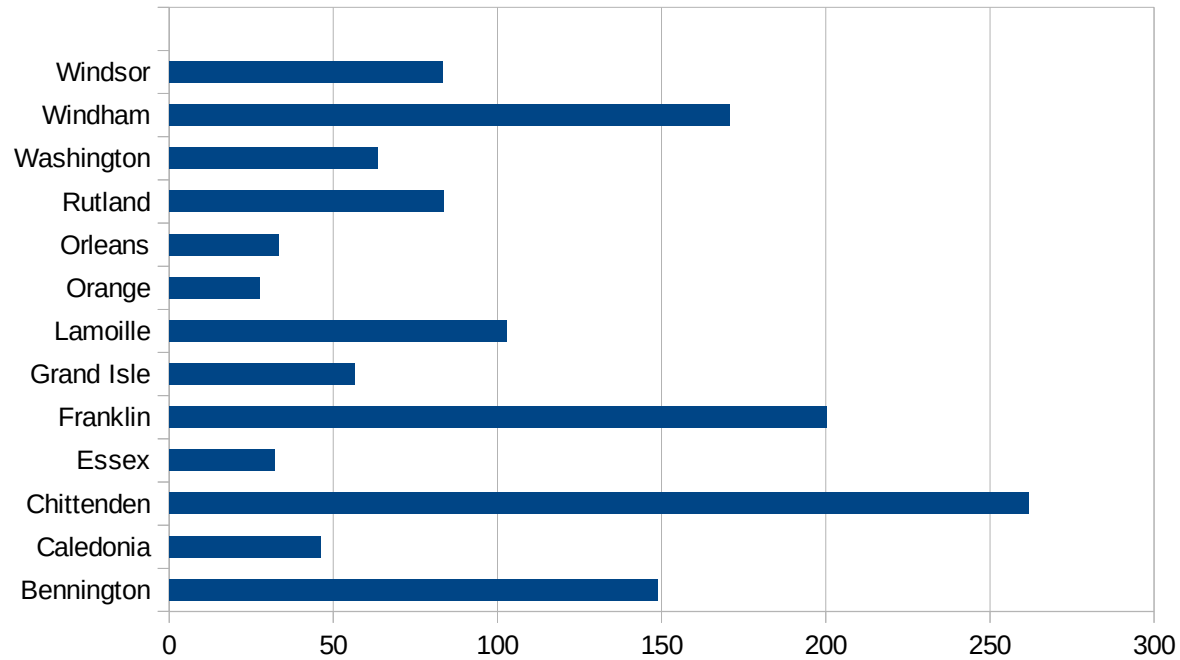
VA

29173
29175
29177
29179
29181
29195
29197
29199
29201
29203
29205
29183
29185
29187
29189
29510
29186
29207
29209
29211
29213
29215

29217
29219
29221
29223
29225
29227
29229

VT

FIPS	County	PC Infection
50001	Addison	164.9852595
50003	Bennington	148.7468777
50005	Caledonia	46.20157085
50007	Chittenden	261.8914518
50009	Essex	32
50011	Franklin	200.3197022
50013	Grand Isle	56.41748942
50015	Lamoille	102.7667984
50017	Orange	27.58715818
50019	Orleans	33.44854499
50021	Rutland	83.51513499
50023	Washington	63.63949088
50025	Windham	170.7362709
50027	Windsor	83.20370437



FIPS

- 29001
- 29003
- 29005
- 29007
- 29009
- 29011
- 29013
- 29015
- 29017
- 29019
- 29021
- 29023
- 29025
- 29027
- 29029
- 29031
- 29033
- 29035
- 29037

VT

29039
29041
29043
29045
29047
29049
29051
29053
29055
29057
29059
29061
29063
29065
29067
29069
29071
29073
29075
29077
29079
29081
29083
29085
29087
29089
29091
29093
29095
29097
29099
29101

29103

VT

29105
29107
29109
29111
29113
29115
29117
29121
29123
29125
29127
29119
29129
29131
29133
29135
29137
29139
29141
29143
29145
29147
29149
29151
29153
29155
29157
29159
29161
29163
29165
29167
29169
29171

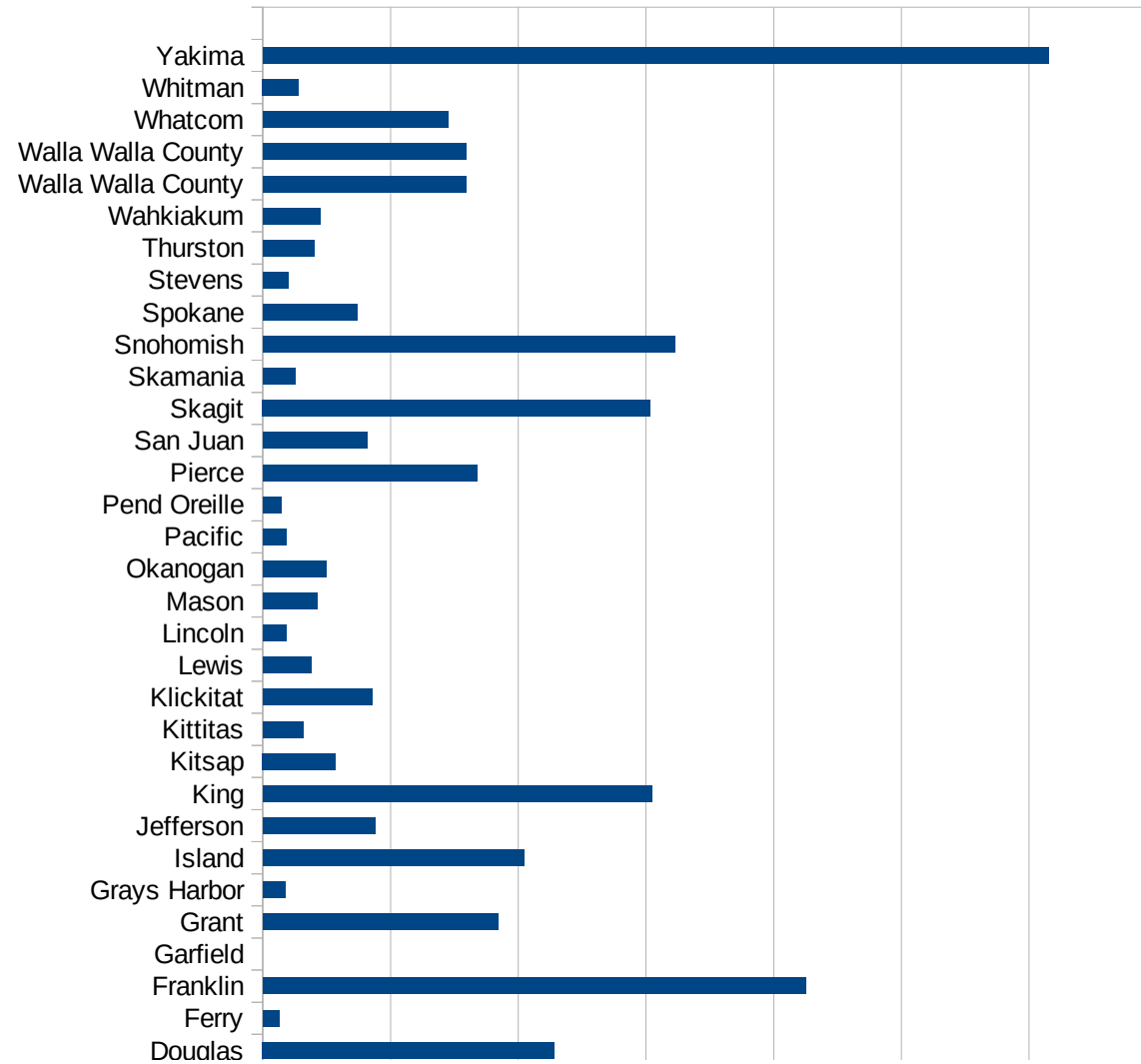
VT

29173
29175
29177
29179
29181
29195
29197
29199
29201
29203
29205
29183
29185
29187
29189
29510
29186
29207
29209
29211
29213
29215

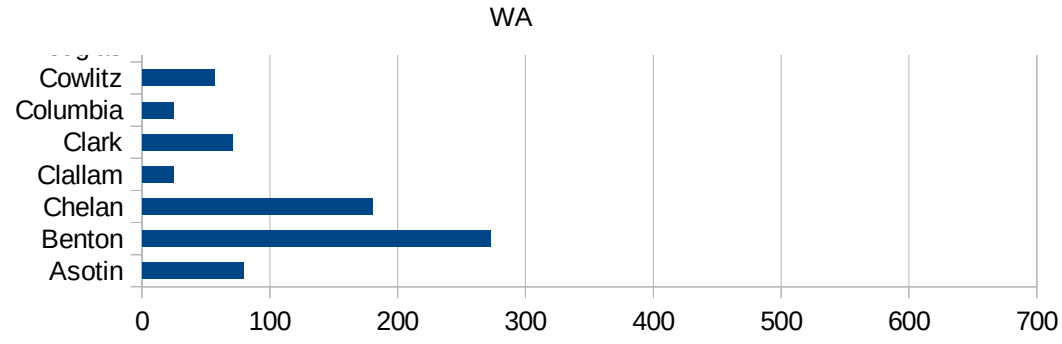
29217
29219
29221
29223
29225
29227
29229

WA

FIPS	County	PC Infection
53001	Adams	247.9882585
53003	Asotin	79.61079169
53005	Benton	272.4431213
53007	Chelan	180.4351212
53009	Clallam	24.75989418
53011	Clark	70.97541387
53013	Columbia	24.63661
53015	Cowlitz	56.88751869
53017	Douglas	228.4009602
53019	Ferry	13.07360439
53021	Franklin	425.0267629
53023	Garfield	0
53025	Grant	183.9085184
53027	Grays Harbor	17.59110161
53029	Island	204.8306891
53031	Jefferson	88.2473447
53033	King	304.9038516
53035	Kitsap	57.07826022
53037	Kittitas	31.6696225
53039	Klickitat	85.94562808
53041	Lewis	37.68654841
53043	Lincoln	18.62197393
53045	Mason	42.74352359
53047	Okanogan	49.84334947
53049	Pacific	18.15211472
53051	Pend Oreille	14.70372004
53053	Pierce	167.8449095
53055	San Juan	81.73750584
53057	Skagit	303.4179368
53059	Skamania	25.1593425
53061	Snohomish	322.3704475
53063	Spokane	73.83931399
53065	Stevens	19.88510826



53067 Thurston	40.15096764
53069 Wahkiakum	45.18752824
53071 Walla Walla Cou	159.2199862
53071 Walla Walla Cou	159.2199862
53073 Whatcom	145.3353125
53075 Whitman	28.11753128
53077 Yakima	615.2414435



WA

FIPS

29001
29003
29005
29007
29009
29011
29013
29015
29017
29019
29021
29023
29025
29027
29029
29031
29033
29035
29037

WA

29039
29041
29043
29045
29047
29049
29051
29053
29055
29057
29059
29061
29063
29065
29067
29069
29071
29073
29075
29077
29079
29081
29083
29085
29087
29089
29091
29093
29095
29097
29099
29101

29103

WA

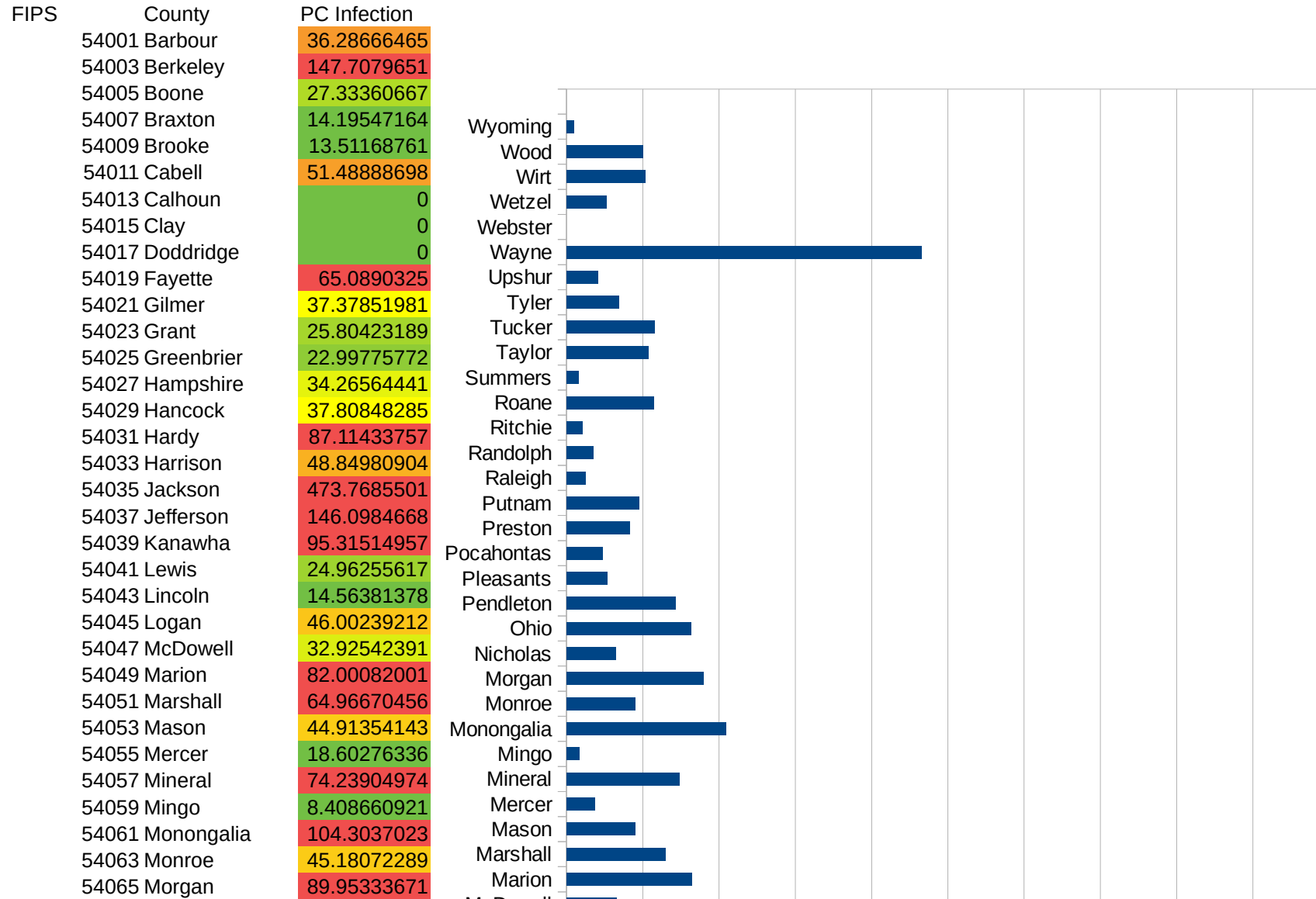
29105
29107
29109
29111
29113
29115
29117
29121
29123
29125
29127
29119
29129
29131
29133
29135
29137
29139
29141
29143
29145
29147
29149
29151
29153
29155
29157
29159
29161
29163
29165
29167
29169
29171

WA

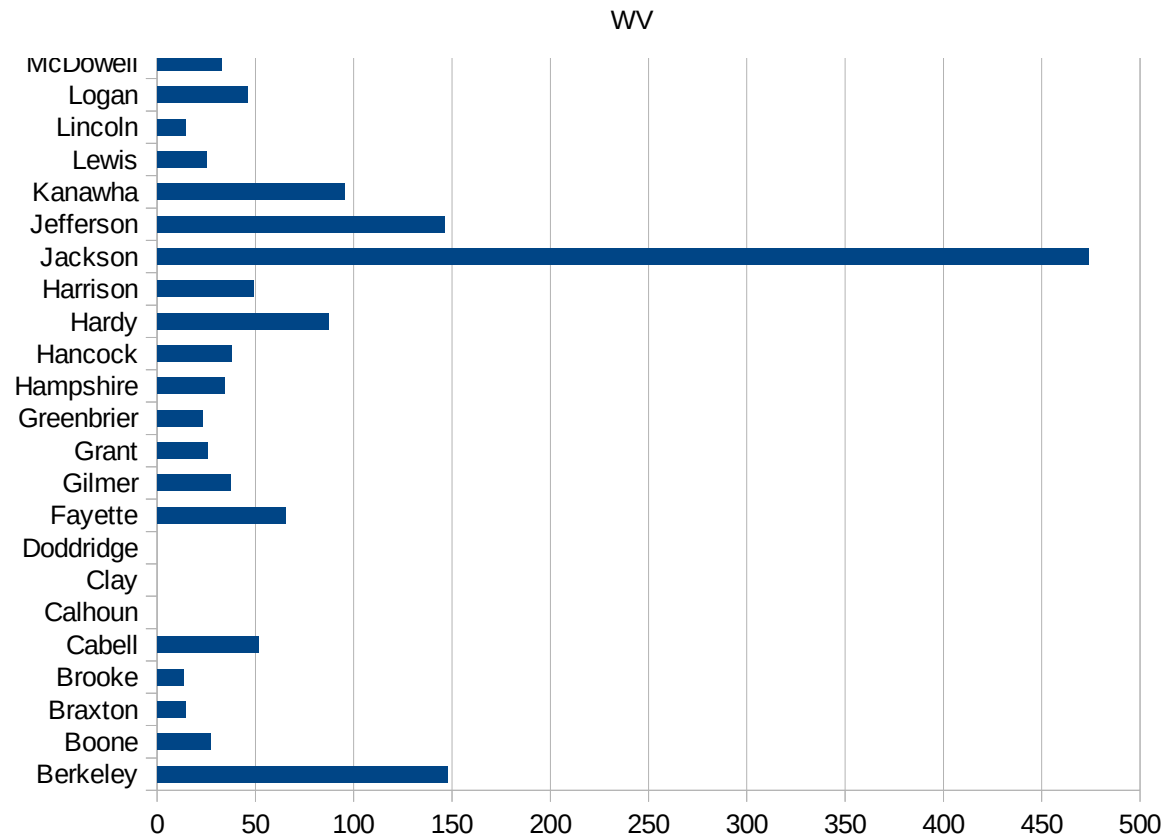
29173
29175
29177
29179
29181
29195
29197
29199
29201
29203
29205
29183
29185
29187
29189
29510
29186
29207
29209
29211
29213
29215

29217
29219
29221
29223
29225
29227
29229

WV



54067 Nicholas	32.20352629
54069 Ohio	81.42737397
54071 Pendleton	71.4591968
54073 Pleasants	26.64180099
54075 Pocahontas	23.7699073
54077 Preston	41.37238098
54079 Putnam	47.63416958
54081 Raleigh	12.12055916
54083 Randolph	17.3472574
54085 Ritchie	10.28700751
54087 Roane	57.42176285
54089 Summers	7.836990596
54091 Taylor	53.37445143
54093 Tucker	57.51258088
54095 Tyler	34.30139492
54097 Upshur	20.4792136
54099 Wayne	232.8259563
54101 Webster	0
54103 Wetzel	26.1951539
54105 Wirt	51.45797599
54107 Wood	49.87945798
54109 Wyoming	4.810930434



FIPS

- 29001
- 29003
- 29005
- 29007
- 29009
- 29011
- 29013
- 29015
- 29017
- 29019
- 29021
- 29023
- 29025
- 29027
- 29029
- 29031
- 29033
- 29035
- 29037

WV

29039
29041
29043
29045
29047
29049
29051
29053
29055
29057
29059
29061
29063
29065
29067
29069
29071
29073
29075
29077
29079
29081
29083
29085
29087
29089
29091
29093
29095
29097
29099
29101

29103

29105
29107
29109
29111
29113
29115
29117
29121
29123
29125
29127
29119
29129
29131
29133
29135
29137
29139
29141
29143
29145
29147
29149
29151
29153
29155
29157
29159
29161
29163
29165
29167
29169
29171

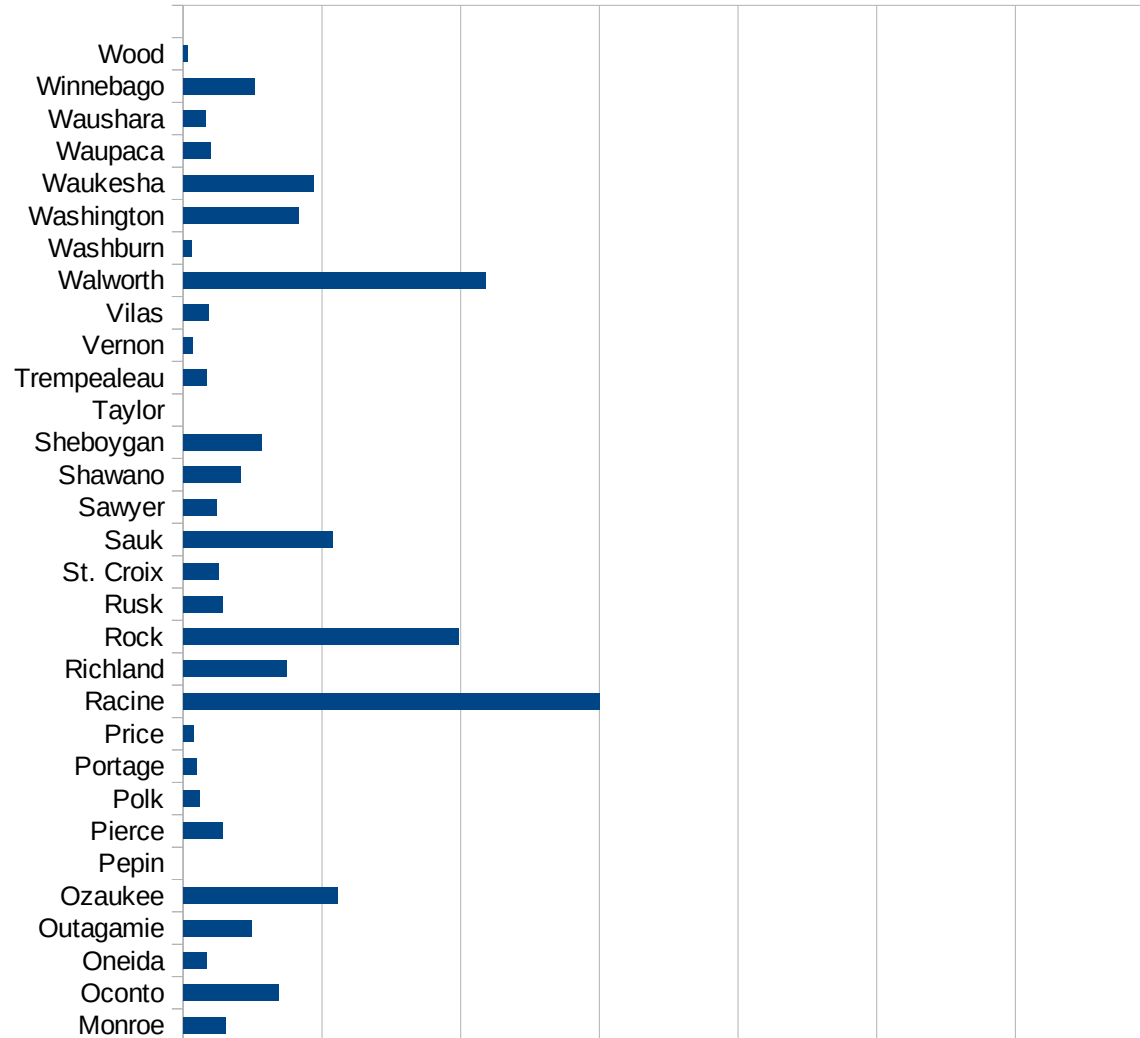
WV

29173
29175
29177
29179
29181
29195
29197
29199
29201
29203
29205
29183
29185
29187
29189
29510
29186
29207
29209
29211
29213
29215

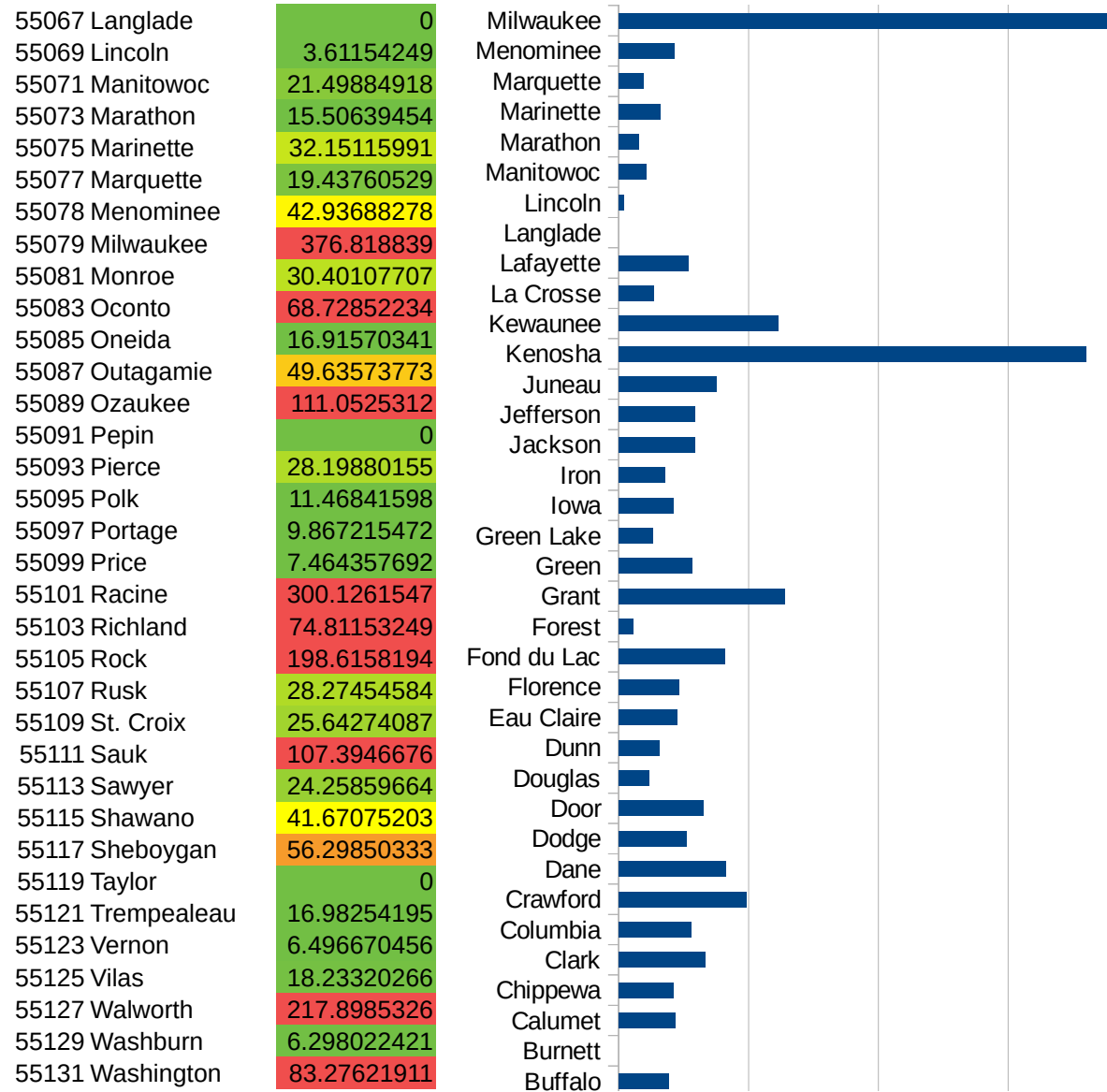
29217
29219
29221
29223
29225
29227
29229

WI

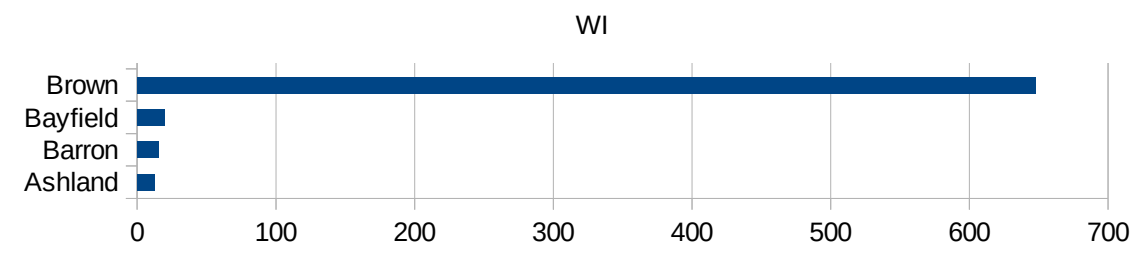
FIPS	County	PC Infection
55001	Adams	19.65795164
55003	Ashland	12.82051282
55005	Barron	15.49907006
55007	Bayfield	19.94415636
55009	Brown	647.7382317
55011	Buffalo	38.0952381
55013	Burnett	0
55015	Calumet	43.86052354
55017	Chippewa	42.09869806
55019	Clark	66.2652338
55021	Columbia	55.78995084
55023	Crawford	98.21373765
55025	Dane	82.41697458
55027	Dodge	52.36376883
55029	Door	65.19377037
55031	Douglas	23.14386225
55033	Dunn	31.0208061
55035	Eau Claire	44.96144795
55037	Florence	46.28558204
55039	Fond du Lac	81.50117401
55041	Forest	11.12223334
55043	Grant	128.0211041
55045	Green	56.86587777
55047	Green Lake	26.42985516
55049	Iowa	42.06806613
55051	Iron	35.23608175
55053	Jackson	58.5994726
55055	Jefferson	58.73439134
55057	Juneau	75.13994815
55059	Kenosha	360.3284305
55061	Kewaunee	122.651229
55063	La Crosse	27.06588852
55065	Lafayette	54.00540054



WI



55133 Waukesha	94.27596062
55135 Waupaca	19.5587545
55137 Waushara	16.4860075
55139 Winnebago	51.45597006
55141 Wood	2.737663404



FIPS

- 29001
- 29003
- 29005
- 29007
- 29009
- 29011
- 29013
- 29015
- 29017
- 29019
- 29021
- 29023
- 29025
- 29027
- 29029
- 29031
- 29033
- 29035
- 29037

29039
29041
29043
29045
29047
29049
29051
29053
29055
29057
29059
29061
29063
29065
29067
29069
29071
29073
29075
29077
29079
29081
29083
29085
29087
29089
29091
29093
29095
29097
29099
29101

29103

29105
29107
29109
29111
29113
29115
29117
29121
29123
29125
29127
29119
29129
29131
29133
29135
29137
29139
29141
29143
29145
29147
29149
29151
29153
29155
29157
29159
29161
29163
29165
29167
29169
29171

WI

29173
29175
29177
29179
29181
29195
29197
29199
29201
29203
29205
29183
29185
29187
29189
29510
29186
29207
29209
29211
29213
29215

29217
29219
29221
29223
29225
29227
29229