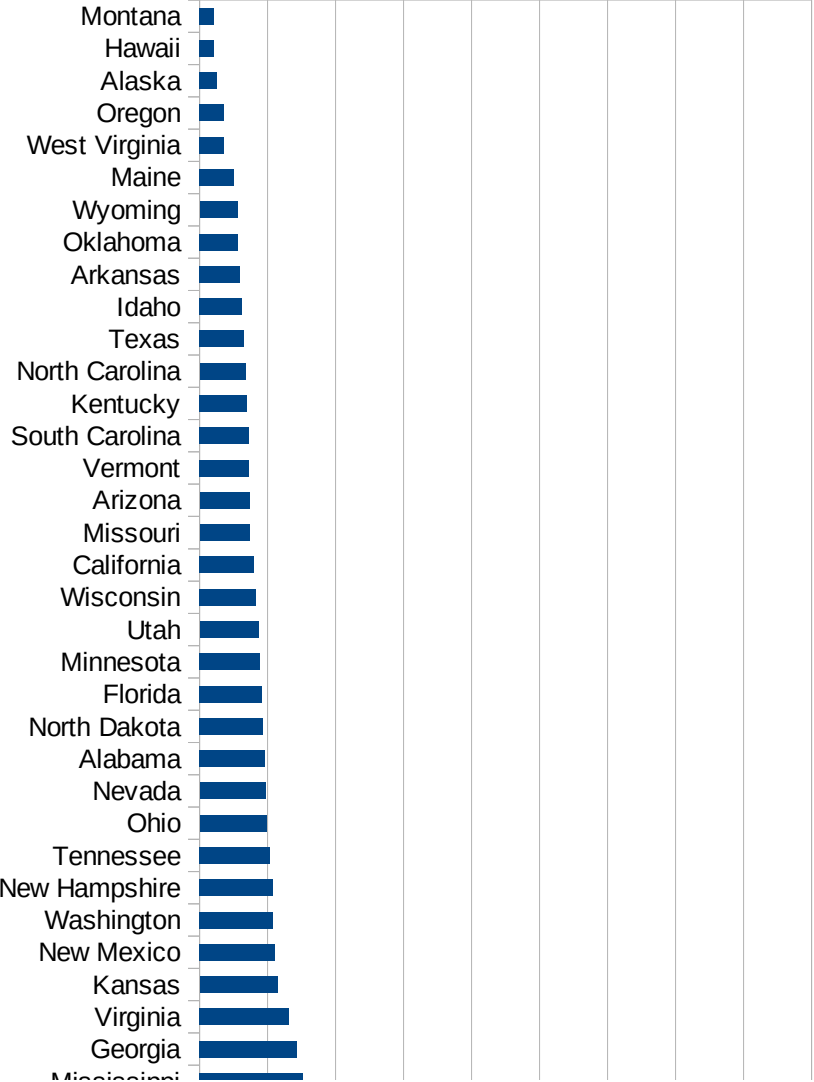


PerCap50States

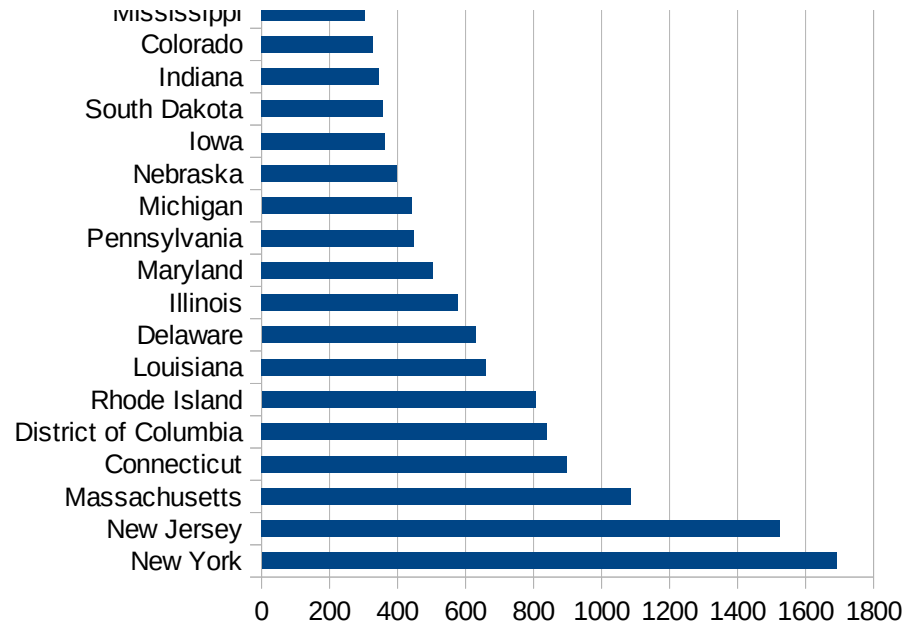
Idx	State	Population	Cases per 100,000
33	New York	19542209	1690.73516714513
31	New Jersey	8908520	1524.83240762775
22	Massachusetts	6902149	1086.66156004456
7	Connecticut	3572665	898.740855915682
9	District of Columbia	702455	839.769095529251
40	Rhode Island	1057315	805.720149624284
19	Louisiana	4659978	660.775651730545
8	Delaware	967171	628.94772485941
14	Illinois	12741080	577.972981882227
21	Maryland	6042718	504.49152186152
39	Pennsylvania	12807060	447.963857434884
23	Michigan	9995915	440.930119954001
28	Nebraska	1929268	398.804106013265
16	Iowa	3156145	362.467503869436
42	South Dakota	882235	356.480982958055
15	Indiana	6691878	345.881978123331
6	Colorado	5695564	328.09744566122
25	Mississippi	2986530	304.366606061215
11	Georgia	10519475	287.457311320194
47	Virginia	8517685	262.301317787638
17	Kansas	2911505	228.988100655846
32	New Mexico	2095428	223.009332699573
48	Washington	7535591	216.558993183149
30	New Hampshire	1356458	215.19280361058
43	Tennessee	6770010	207.385218042514
36	Ohio	11689442	196.895625984542
29	Nevada	3034392	194.141033854558
1	Alabama	4887871	192.005885589043
35	North Dakota	760077	187.481005213945
10	Florida	21299325	183.883761574604
24	Minnesota	5611179	179.231494842706
45	Utah	3161105	173.262197870681
50	Wisconsin	5813568	164.958937437388



This work is licensed under the Creative Commons Attribution-NoDerivatives 4.0 International License. To view a copy of this license, visit <http://creativecommons.org/licenses/by-nd/4.0/>.

Idx	State	Population	Cases per 100,000
5	California	39557045	161.232973797714
26	Missouri	6126452	146.806014313015
3	Arizona	7171646	146.772442476943
46	Vermont	626299	146.09635333922
41	South Carolina	5084127	144.901966453631
18	Kentucky	4468402	139.871032194507
34	North Carolina	10383620	134.885521619628
44	Texas	28701845	129.768661213243
13	Idaho	1754208	124.158594647841
4	Arkansas	3013825	119.217273730227
37	Oklahoma	3943079	112.196585460246
51	Wyoming	577737	111.469405629205
20	Maine	1338404	102.211290462372
49	West Virginia	1805832	73.262629081775
38	Oregon	4190713	73.2094991950057
2	Alaska	737438	51.1229418608751
12	Hawaii	1420491	43.5764816531749
27	Montana	1062305	43.1137950023769

PerCap50States



Counties\_Cities

FIPS	County	State	Cases Per 100,000
47169	Trousdale	Tennessee	12304.75844533
5079	Lincoln	Arkansas	6777.25472615
31043	Dakota	Nebraska	6587.66120600
27105	Nobles	Minnesota	5368.54588579
47007	Bledsoe	Tennessee	4093.52761776
18017	Cass	Indiana	3944.14438150
36087	Rockland	New York	3791.58415082
39101	Marion	Ohio	3625.72024028
31037	Colfax	Nebraska	3593.41972245
36119	Westchester	New York	3193.94550708
39129	Pickaway	Ohio	3171.16000413
20175	Seward	Kansas	3112.94765840
20057	Ford	Kansas	3021.71860246
31047	Dawson	Nebraska	2868.10915686
34031	Passaic	New Jersey	2837.21761936
36059	Nassau	New York	2783.68571119
34017	Hudson	New Jersey	2568.55520434
19115	Louisa	Iowa	2515.89220163
34039	Union	New Jersey	2493.78658835
36071	Orange	New York	2461.57229592
36103	Suffolk	New York	2445.69382206
13243	Randolph	Georgia	2444.02165959
20055	Finney	Kansas	2351.75220562
12077	Liberty	Florida	2317.60671633
13273	Terrell	Georgia	2299.38450819
48341	Moore	Texas	2266.69769607
31151	Saline	Nebraska	2229.96515679
16013	Blaine	Idaho	2207.86690854
13099	Early	Georgia	2186.00566019
36061	New York City	New York	2164.40593288
31079	Hall	Nebraska	2128.00493450
51159	Richmond	Virginia	2069.04182341
35031	McKinley	New Mexico	2019.64310416

This work is licensed under the Creative Commons Attribution-NoDerivatives 4.0 International License. To view a copy of this license, visit <http://creativecommons.org/licenses/by-nd/4.0/>.

Counties\_Cities

34013 Essex	New Jersey	1919.30899875
19171 Tama	Iowa	1904.87458590
25025 Suffolk	Massachusetts	1851.21870246
22095 St. John the Baptist	Louisiana	1831.69692479
34003 Bergen	New Jersey	1783.83075760
13037 Calhoun	Georgia	1778.96725441
19127 Marshall	Iowa	1753.33283310
13095 Dougherty	Georgia	1734.92761089
22071 Orleans	Louisiana	1699.46241234
40139 Texas	Oklahoma	1676.85162552
34023 Middlesex	New Jersey	1641.22528429
8075 Logan	Colorado	1625.78966927
8087 Morgan	Colorado	1621.26199314
28123 Scott	Mississippi	1548.41446601
13205 Mitchell	Georgia	1536.58976208
22051 Jefferson	Louisiana	1522.86252076
22047 Iberville	Louisiana	1506.67766878
21031 Butler	Kentucky	1503.28844347
19193 Woodbury	Iowa	1494.06567257
21177 Muhlenberg	Kentucky	1468.77234029
51001 Accomack	Virginia	1428.48327780
13141 Hancock	Georgia	1425.49113560
25009 Essex	Massachusetts	1390.64907075
34021 Mercer	New Jersey	1382.05732117
36105 Sullivan	New York	1376.19539590
9001 Fairfield	Connecticut	1364.55670184
51029 Buckingham	Virginia	1323.60727102
13261 Sumter	Georgia	1315.03716409
46099 Minnehaha	South Dakota	1314.31593355
10005 Sussex	Delaware	1280.49684673
51131 Northampton	Virginia	1269.70600767
28079 Leake	Mississippi	1256.42490006
22093 St. James	Louisiana	1221.65708038
34029 Ocean	New Jersey	1209.50517825

Counties\_Cities

34035 Somerset	New Jersey	1198.19787175
25023 Plymouth	Massachusetts	1195.44826415
34027 Morris	New Jersey	1166.87035134
13177 Lee	Georgia	1138.95981723
22125 West Feliciana	Louisiana	1138.42173351
44007 Providence	Rhode Island	1122.17883173
22089 St. Charles	Louisiana	1121.42816619
40055 Greer	Oklahoma	1116.64662429
36027 Dutchess	New York	1115.69600774
20103 Leavenworth	Kansas	1113.67882781
28051 Holmes	Mississippi	1112.24605607
42101 Philadelphia	Pennsylvania	1105.77487567
19013 Black Hawk	Iowa	1104.91813183
22087 St. Bernard	Louisiana	1087.30549432
34025 Monmouth	New Jersey	1086.65913473
36079 Putnam	New York	1086.03324839
13315 Wilcox	Georgia	1066.72719020
51660 Harrisonburg	Virginia	1062.31377121
25017 Middlesex	Massachusetts	1053.68504887
19139 Muscatine	Iowa	1038.92473619
9009 New Haven	Connecticut	1036.23982650
13093 Dooly	Georgia	1021.45045965
26163 Wayne	Michigan	1016.25355709
8037 Eagle	Colorado	1009.21935519
8051 Gunnison	Colorado	1003.13116085
13007 Baker	Georgia	1002.58732212
28007 Attala	Mississippi	991.01551865
13139 Hall	Georgia	987.89006075
28099 Neshoba	Mississippi	985.40772532
24033 Prince George's	Maryland	978.87624435
28015 Carroll	Mississippi	978.71052366
34041 Warren	New Jersey	977.50971365
31141 Platte	Nebraska	971.13568924
17031 Cook	Illinois	969.71465843

Counties\_Cities

25021 Norfolk	Massachusetts	964.15022654
25013 Hampden	Massachusetts	961.29726236
28103 Noxubee	Mississippi	949.21689606
13293 Upson	Georgia	942.20865916
13287 Turner	Georgia	935.28816987
13061 Clay	Georgia	935.22687911
29195 Saline	Missouri	934.70189998
4001 Apache	Arizona	934.30616280
1017 Chambers	Alabama	925.18221032
22007 Assumption	Louisiana	923.76681614
51595 Emporia	Virginia	917.78949424
49043 Summit	Utah	915.74654806
34007 Camden	New Jersey	910.90522563
25027 Worcester	Massachusetts	891.86954392
28069 Kemper	Mississippi	887.60347063
13321 Worth	Georgia	886.74318932
1085 Lowndes	Alabama	882.29396431
20111 Lyon	Kansas	880.08142250
49037 San Juan	Utah	873.84296718
19047 Crawford	Iowa	868.39958037
48375 Potter	Texas	858.35116341
4017 Navajo	Arizona	855.62949885
42077 Lehigh	Pennsylvania	853.02906819
51683 Manassas	Virginia	852.52515550
13137 Habersham	Georgia	850.44505156
1063 Greene	Alabama	850.23685169
20025 Clark	Kansas	847.88029925
28157 Wilkinson	Mississippi	841.67424932
11001 District of Colum	District of Col	839.76909553
42045 Delaware	Pennsylvania	828.68379162
25005 Bristol	Massachusetts	827.98188723
1013 Butler	Alabama	823.17073171
13081 Crisp	Georgia	805.27410292
36111 Ulster	New York	800.11646202

Counties\_Cities

27145 Stearns	Minnesota	799.96985985
47095 Lake	Tennessee	796.11388477
35045 San Juan	New Mexico	790.92792080
22075 Plaquemines	Louisiana	790.26057240
42095 Northampton	Pennsylvania	784.10272730
18031 Decatur	Indiana	783.75755766
1123 Tallapoosa	Alabama	777.83539521
9003 Hartford	Connecticut	773.38671464
34005 Burlington	New Jersey	770.34648753
45027 Clarendon	South Carolina	765.57863501
42011 Berks	Pennsylvania	759.24903368
22031 De Soto	Louisiana	758.12800700
42103 Pike	Pennsylvania	754.47410294
48129 Donley	Texas	753.23892739
34011 Cumberland	New Jersey	744.50891556
18097 Marion	Indiana	741.40802581
42079 Luzerne	Pennsylvania	738.87283328
51175 Southampton	Virginia	733.53804162
1119 Sumter	Alabama	732.80277362
19005 Allamakee	Iowa	730.19086177
48365 Panola	Texas	725.76464489
19049 Dallas	Iowa	725.21623420
1131 Wilcox	Alabama	724.56949280
22041 Franklin	Louisiana	724.35006946
34037 Sussex	New Jersey	720.88580175
22057 Lafourche	Louisiana	711.41008001
17097 Lake	Illinois	711.29742934
20093 Kearny	Kansas	710.11919858
13035 Butts	Georgia	706.81602116
42089 Monroe	Pennsylvania	706.75547323
22017 Caddo	Louisiana	704.75296597
19183 Washington	Iowa	700.05871460
31001 Adams	Nebraska	691.82190346
51510 Alexandria	Virginia	691.45954027

Counties\_Cities

22037 East Feliciana	Louisiana	688.94068894
31119 Madison	Nebraska	686.59584087
22111 Union	Louisiana	685.17689207
26099 Macomb	Michigan	681.67346663
55009 Brown	Wisconsin	674.69568453
22117 Washington	Louisiana	669.78661285
13167 Johnson	Georgia	669.55088587
8123 Weld	Colorado	664.00470880
51685 Manassas Park	Virginia	658.69301439
17157 Randolph	Illinois	657.19803152
48319 Mason	Texas	654.20560748
48421 Sherman	Texas	649.56154596
28097 Montgomery	Mississippi	648.50843061
1059 Franklin	Alabama	644.07103912
19099 Jasper	Iowa	632.62174604
28083 Leflore	Mississippi	629.34402988
53077 Yakima	Washington	627.96783405
9005 Litchfield	Connecticut	623.92676315
28129 Smith	Mississippi	618.67266592
13193 Macon	Georgia	616.29764894
28075 Lauderdale	Mississippi	614.73505318
22025 Catahoula	Louisiana	614.07160699
27067 Kandiyohi	Minnesota	609.03045152
26125 Oakland	Michigan	608.63992325
42091 Montgomery	Pennsylvania	607.88989674
20031 Coffey	Kansas	607.31203692
28101 Newton	Mississippi	606.25845264
20209 Wyandotte	Kansas	604.87285573
13009 Baldwin	Georgia	604.60031680
31073 Gosper	Nebraska	601.20240481
24031 Montgomery	Maryland	600.05681349
30101 Toole	Montana	597.56851432
42017 Bucks	Pennsylvania	596.94839978
37037 Chatham	North Carolina	594.75792669



Counties\_Cities

48419 Shelby	Texas	586.19875679
37191 Wayne	North Carolina	580.13111775
34033 Salem	New Jersey	579.80736978
22013 Bienville	Louisiana	578.59933874
18181 White	Indiana	575.97480628
28163 Yazoo	Mississippi	573.49192863
22077 Pointe Coupee	Louisiana	569.73564266
18071 Jackson	Indiana	569.01906554
42075 Lebanon	Pennsylvania	563.99224422
34019 Hunterdon	New Jersey	562.08605289
40147 Washington	Oklahoma	561.31010937
27091 Martin	Minnesota	561.03108415
18145 Shelby	Indiana	560.62610724
18063 Hendricks	Indiana	555.05990695
18117 Orange	Indiana	554.15875622
22103 St. Tammany	Louisiana	548.60118321
34015 Gloucester	New Jersey	546.65623456
1095 Marshall	Alabama	546.25477323
17187 Warren	Illinois	546.03100047
19179 Wapello	Iowa	545.37707712
13201 Miller	Georgia	545.19873373
8031 Denver	Colorado	543.20215718
51171 Shenandoah	Virginia	542.56615399
22005 Ascension	Louisiana	541.42068789
16063 Lincoln	Idaho	541.04477612
10001 Kent	Delaware	539.34472137
51013 Arlington	Virginia	539.32073375
13275 Thomas	Georgia	537.70698344
28095 Monroe	Mississippi	537.05994826
45061 Lee	South Carolina	536.69350134
34001 Atlantic	New Jersey	536.11323555
24045 Wicomico	Maryland	535.87867629
28029 Copiah	Mississippi	532.52986722
22073 Ouachita	Louisiana	530.83023143

Counties\_Cities

51153 Prince William	Virginia	528.62005380
42069 Lackawanna	Pennsylvania	528.48054727
28085 Lincoln	Mississippi	523.31530478
49051 Wasatch	Utah	520.45728039
37131 Northampton	North Carolina	518.39804838
22033 East Baton Rouge	Louisiana	517.96551130
17197 Will	Illinois	514.36495212
51139 Page	Virginia	513.93473447
51640 Galax	Virginia	513.77860813
28017 Chickasaw	Mississippi	512.49199231
28061 Jasper	Mississippi	511.32213294
36021 Columbia	New York	507.37699446
20119 Meade	Kansas	506.51230101
28077 Lawrence	Mississippi	505.82095544
24029 Kent	Maryland	505.59768870
28001 Adams	Mississippi	503.33418825
8117 Summit	Colorado	503.11220047
17089 Kane	Illinois	499.42345418
12086 Miami-Dade	Florida	494.78903570
28023 Clarke	Mississippi	493.46321456
18081 Johnson	Indiana	492.23875820
24510 Baltimore City	Maryland	488.13683101
18089 Lake	Indiana	486.98316099
29510 St. Louis City	Missouri	486.72887815
25001 Barnstable	Massachusetts	486.38086714
31081 Hamilton	Nebraska	484.91379310
13259 Stewart	Georgia	483.94902404
8005 Arapahoe	Colorado	483.40409849
22105 Tangipahoa	Louisiana	482.14566032
13001 Appling	Georgia	480.89911925
17079 Jasper	Illinois	478.61824992
47037 Davidson	Tennessee	476.47443570
9007 Middlesex	Connecticut	476.38952066
22099 St. Martin	Louisiana	475.55994853

Counties\_Cities

54035 Jackson	West Virginia	473.76855013
39099 Mahoning	Ohio	473.34546816
21107 Hopkins	Kentucky	472.61915328
22021 Caldwell	Louisiana	471.88755020
17043 DuPage	Illinois	471.03724037
22083 Richland	Louisiana	470.48335975
42037 Columbia	Pennsylvania	469.01735517
13197 Marion	Georgia	467.00993893
28031 Covington	Mississippi	466.76921445
51059 Fairfax	Virginia	463.85324928
36029 Erie	New York	462.64130675
24021 Frederick	Maryland	462.35448742
29021 Buchanan	Missouri	461.77642795
4005 Coconino	Arizona	461.31014882
51047 Culpeper	Virginia	460.86503789
1023 Choctaw	Alabama	459.46577369
34009 Cape May	New Jersey	458.08124460
48471 Walker	Texas	458.05739514
17153 Pulaski	Illinois	457.62401611
18047 Franklin	Indiana	457.42434905
18111 Newton	Indiana	456.78395546
18055 Greene	Indiana	456.16446916
24005 Baltimore	Maryland	454.23215693
28065 Jefferson Davis	Mississippi	453.97899234
20187 Stanton	Kansas	452.94413689
47003 Bedford	Tennessee	452.71014315
22109 Terrebonne	Louisiana	451.26597671
36001 Albany	New York	450.64258898
13033 Burke	Georgia	450.43036168
22121 West Baton Rou	Louisiana	450.29704469
22101 St. Mary	Louisiana	450.03415438
45089 Williamsburg	South Carolina	444.35731556
48477 Washington	Texas	444.34316965
24017 Charles	Maryland	443.33541792

Counties\_Cities

13071 Colquitt	Georgia	443.06018600
56013 Fremont	Wyoming	442.69054666
13319 Wilkinson	Georgia	442.67374945
19153 Polk	Iowa	441.29358544
1111 Randolph	Alabama	440.04400440
48253 Jones	Texas	439.01700560
21001 Adair	Kentucky	437.15846995
13299 Ware	Georgia	434.41704036
44003 Kent	Rhode Island	429.02215903
53021 Franklin	Washington	428.20651425
26049 Genesee	Michigan	427.38613686
8025 Crowley	Colorado	426.76681461
56039 Teton	Wyoming	424.59165547
5123 St. Francis	Arkansas	424.54498998
17017 Cass	Illinois	424.14355628
5035 Crittenden	Arkansas	424.06189235
28063 Jefferson	Mississippi	422.17844075
1065 Hale	Alabama	421.02403911
5075 Lawrence	Arkansas	419.86126323
36039 Greene	New York	419.02676297
19157 Poweshiek	Iowa	417.13460613
21109 Jackson	Kentucky	416.60467192
17091 Kankakee	Illinois	416.27281320
13263 Talbot	Georgia	414.54081633
38017 Cass	North Dakota	414.28854757
8001 Adams	Colorado	413.58318942
13027 Brooks	Georgia	412.55721008
28113 Pike	Mississippi	412.00111215
28021 Claiborne	Mississippi	411.01977338
13087 Decatur	Georgia	410.15992474
13253 Seminole	Georgia	408.89957907
45081 Saluda	South Carolina	408.87850467
26145 Saginaw	Michigan	408.28092243
25011 Franklin	Massachusetts	407.25448473

Counties\_Cities

25015 Hampshire	Massachusetts	405.31746770
31051 Dixon	Nebraska	402.87265721
26039 Crawford	Michigan	402.84871592
22081 Red River	Louisiana	401.08528961
18005 Bartholomew	Indiana	399.98549902
22045 Iberia	Louisiana	398.92304873
1091 Marengo	Alabama	398.61533620
38035 Grand Forks	North Dakota	398.47392963
24003 Anne Arundel	Maryland	397.54804863
13069 Coffee	Georgia	396.81618824
28013 Calhoun	Mississippi	394.84621779
51165 Rockingham	Virginia	393.87524002
38087 Slope	North Dakota	393.18479685
55079 Milwaukee	Wisconsin	392.53280686
28035 Forrest	Mississippi	391.81193027
20197 Wabaunsee	Kansas	391.36106682
21083 Graves	Kentucky	391.24259721
10003 New Castle	Delaware	390.46367561
42071 Lancaster	Pennsylvania	390.39144009
21227 Warren	Kentucky	390.05363237
39095 Lucas	Ohio	387.30027285
37105 Lee	North Carolina	387.29414828
26137 Otsego	Michigan	385.16115954
13307 Webster	Georgia	382.99502106
28089 Madison	Mississippi	382.46710215
28143 Tunica	Mississippi	382.13998391
27033 Cottonwood	Minnesota	381.30708522
45055 Kershaw	South Carolina	381.14404196
29189 St. Louis	Missouri	380.36200593
18061 Harrison	Indiana	379.18215613
51081 Greensville	Virginia	378.42951750
31053 Dodge	Nebraska	377.80979044
28011 Bolivar	Mississippi	376.59975106
42067 Juniata	Pennsylvania	376.45725389

Counties\_Cities

25003 Berkshire	Massachusetts	373.57140596
13221 Oglethorpe	Georgia	371.99415438
55059 Kenosha	Wisconsin	370.37037037
8053 Hinsdale	Colorado	369.91368681
18095 Madison	Indiana	369.48187688
29133 Mississippi	Missouri	367.42651470
21061 Edmonson	Kentucky	366.62864592
47165 Sumner	Tennessee	364.94985279
22049 Jackson	Louisiana	364.73399572
51570 Colonial Heights	Virginia	364.49279426
22027 Claiborne	Louisiana	363.77320622
30037 Golden Valley	Montana	363.19612591
51117 Mecklenburg	Virginia	362.15334421
38061 Mountrail	North Dakota	362.10608730
19103 Johnson	Iowa	360.96786989
19113 Linn	Iowa	359.87942047
36093 Schenectady	New York	359.18892823
27027 Clay	Minnesota	358.06426394
13277 Tift	Georgia	357.39814153
40007 Beaver	Oklahoma	357.21000188
21085 Grayson	Kentucky	353.33004065
24027 Howard	Maryland	352.10831817
36053 Madison	New York	351.71975422
22003 Allen	Louisiana	351.49384886
9013 Tolland	Connecticut	351.17710590
29155 Pemiscot	Missouri	350.29498525
20081 Haskell	Kansas	350.26269702
13257 Stephens	Georgia	349.52947955
51075 Goochland	Virginia	348.47702633
18015 Carroll	Indiana	347.79152382
17161 Rock Island	Illinois	347.09395931
22127 Winn	Louisiana	346.68176029
35019 Guadalupe	New Mexico	345.54250173
32013 Humboldt	Nevada	345.52603360

Counties\_Cities

17181 Union	Illinois	344.39760109
18137 Ripley	Indiana	343.58237212
13255 Spalding	Georgia	343.41906203
37181 Vance	North Carolina	343.18783365
18103 Miami	Indiana	343.01459218
28109 Pearl River	Mississippi	341.23530792
1097 Mobile	Alabama	340.05466977
8015 Chaffee	Colorado	339.54161881
13015 Bartow	Georgia	339.26020600
45039 Fairfield	South Carolina	339.25542362
28053 Humphreys	Mississippi	339.10621291
18079 Jennings	Indiana	336.82228097
28159 Winston	Mississippi	335.81062483
13131 Grady	Georgia	335.38063682
8063 Kit Carson	Colorado	335.05514449
40015 Caddo	Oklahoma	334.74824861
8009 Baca	Colorado	334.72803347
37047 Columbus	North Carolina	334.20177882
48179 Gray	Texas	333.40945421
47157 Shelby	Tennessee	332.13502550
17027 Clinton	Illinois	332.10234066
5069 Jefferson	Arkansas	331.79669378
28091 Marion	Mississippi	331.78231843
33011 Hillsborough	New Hampshire	331.12822007
42029 Chester	Pennsylvania	331.00531371
37159 Rowan	North Carolina	330.59138339
17007 Boone	Illinois	330.36564197
13045 Carroll	Georgia	330.16991052
28025 Clay	Mississippi	330.13514908
26059 Hillsdale	Michigan	330.06185928
12079 Madison	Florida	329.21366507
36115 Washington	New York	328.44747292
12121 Suwannee	Florida	328.12111063
26081 Kent	Michigan	326.55945523

Counties\_Cities

40001 Adair	Oklahoma	326.05742233
28067 Jones	Mississippi	325.73289902
31093 Howard	Nebraska	324.67532468
53061 Snohomish	Washington	323.22944750
13089 DeKalb	Georgia	323.17416510
55101 Racine	Wisconsin	322.50844423
18059 Hancock	Indiana	322.19617294
13133 Greene	Georgia	322.07029043
24013 Carroll	Maryland	321.79731519
24011 Caroline	Maryland	321.28272880
46127 Union	South Dakota	320.12292720
12051 Hendry	Florida	320.05005294
39013 Belmont	Ohio	319.97629805
18011 Boone	Indiana	319.40775235
1093 Marion	Alabama	319.18825387
35006 Cibola	New Mexico	317.80453152
44001 Bristol	Rhode Island	316.55326934
13235 Pulaski	Georgia	316.19839191
1107 Pickens	Alabama	315.97953656
13121 Fulton	Georgia	315.87046740
27101 Murray	Minnesota	314.16143064
28027 Coahoma	Mississippi	313.77054976
51087 Henrico	Virginia	313.42916410
13005 Bacon	Georgia	312.91908806
26161 Washtenaw	Michigan	312.69964929
22091 St. Helena	Louisiana	311.83005262
35043 Sandoval	New Mexico	310.65098947
36113 Warren	New York	309.65533339
48347 Nacogdoches	Texas	307.40667468
53033 King	Washington	307.32194649
33015 Rockingham	New Hampshire	306.94491164
13063 Clayton	Georgia	306.61395301
46083 Lincoln	South Dakota	306.08601017
37061 Duplin	North Carolina	305.83118119



Counties\_Cities

18143 Scott	Indiana	305.72074713
18019 Clark	Indiana	305.04430811
53057 Skagit	Washington	304.97792615
39029 Columbiana	Ohio	304.87507914
37015 Bertie	North Carolina	304.84600021
17075 Iroquois	Illinois	304.30372410
13229 Pierce	Georgia	304.29625045
26007 Alpena	Michigan	303.24400564
42107 Schuylkill	Pennsylvania	302.67409039
8097 Pitkin	Colorado	300.83565460
6037 Los Angeles	California	300.02420460
13085 Dawson	Georgia	299.00729578
42025 Carbon	Pennsylvania	298.93969826
19077 Guthrie	Iowa	298.50746269
19143 Osceola	Iowa	298.01324503
36073 Orleans	New York	297.94149512
18107 Montgomery	Indiana	297.29306838
26155 Shiawassee	Michigan	294.75598311
18029 Dearborn	Indiana	294.54486766
13199 Meriwether	Georgia	294.28517182
8065 Lake	Colorado	293.96728016
36037 Genesee	New York	293.85682739
46073 Jerauld	South Dakota	293.68575624
1129 Washington	Alabama	293.07607767
27063 Jackson	Minnesota	292.60417718
17201 Winnebago	Illinois	292.17019090
42055 Franklin	Pennsylvania	291.92366067
17093 Kendall	Illinois	291.59989055
48357 Ochiltree	Texas	291.54518950
12011 Broward	Florida	291.50395129
47147 Robertson	Tennessee	291.50002816
51065 Fluvanna	Virginia	291.22951126
42007 Beaver	Pennsylvania	290.75766957
17111 McHenry	Illinois	290.69579026

Counties\_Cities

18043 Floyd	Indiana	290.55939111
1037 Coosa	Alabama	289.31404573
13123 Gilmer	Georgia	288.81100727
37193 Wilkes	North Carolina	288.81077060
45041 Florence	South Carolina	288.79768962
5023 Cleburne	Arkansas	288.40376527
44009 Washington	Rhode Island	287.68654055
36063 Niagara	New York	287.50243545
51620 Franklin City	Virginia	287.03357045
48069 Castro	Texas	287.01891716
13311 White	Georgia	286.95362029
35053 Socorro	New Mexico	286.82402151
8085 Montrose	Colorado	286.63476572
13249 Schley	Georgia	286.47822765
28139 Tippah	Mississippi	286.42873380
13301 Warren	Georgia	285.65987431
18141 St. Joseph	Indiana	285.48108919
28057 Itawamba	Mississippi	284.90028490
51183 Sussex	Virginia	284.77351606
51093 Isle of Wight	Virginia	284.14472438
18067 Howard	Indiana	284.09780735
51147 Prince Edward	Virginia	283.22440087
9011 New London	Connecticut	283.00047979
6025 Imperial	California	281.58634306
17077 Jackson	Illinois	280.39499121
18091 LaPorte	Indiana	279.07314989
16083 Twin Falls	Idaho	277.64547345
28049 Hinds	Mississippi	277.11580235
53005 Benton	Washington	276.90128147
17141 Ogle	Illinois	276.88863578
39049 Franklin	Ohio	275.89101732
8014 Broomfield	Colorado	275.74458256
42043 Dauphin	Pennsylvania	275.71572410
1031 Coffee	Alabama	275.48209366

Counties\_Cities

37063 Durham	North Carolina	275.30553547
45033 Dillon	South Carolina	274.51877512
42093 Montour	Pennsylvania	274.12280702
48099 Coryell	Texas	274.03486258
13097 Douglas	Georgia	273.85760781
13067 Cobb	Georgia	273.76084242
51036 Charles City	Virginia	273.73577294
18057 Hamilton	Indiana	273.26211957
37077 Granville	North Carolina	272.81044664
46013 Brown	South Dakota	272.15383050
31121 Merrick	Nebraska	271.56342946
8059 Jefferson	Colorado	271.27033450
16053 Jerome	Idaho	270.66416823
36065 Oneida	New York	270.06189644
21183 Ohio	Kentucky	269.85510856
48203 Harrison	Texas	269.75991368
49035 Salt Lake	Utah	269.29647164
24019 Dorchester	Maryland	268.76679792
20075 Hamilton	Kansas	268.50786344
28111 Perry	Mississippi	268.20886766
12039 Gadsden	Florida	268.00889005
28005 Amite	Mississippi	267.72675645
37065 Edgecombe	North Carolina	267.28199212
18113 Noble	Indiana	267.18842043
29135 Moniteau	Missouri	266.73283295
46117 Stanley	South Dakota	264.72534745
18131 Pulaski	Indiana	264.65634774
45085 Sumter	South Carolina	263.82003906
13239 Quitman	Georgia	263.27336551
13317 Wilkes	Georgia	263.26447955
51107 Loudoun	Virginia	262.99619024
50007 Chittenden	Vermont	261.89145177
1109 Pike	Alabama	260.96346511
13303 Washington	Georgia	259.98234082

Counties\_Cities

18109 Morgan	Indiana	259.56985567
42061 Huntingdon	Pennsylvania	259.03294368
22079 Rapides	Louisiana	258.88083822
40141 Tillman	Oklahoma	258.57376157
45005 Allendale	South Carolina	258.33988543
8079 Mineral	Colorado	257.73195876
21059 Daviess	Kentucky	257.16094319
47167 Tipton	Tennessee	256.57264416
45031 Darlington	South Carolina	255.98035987
28147 Walthall	Mississippi	255.78983754
1081 Lee	Alabama	255.57975125
48405 San Augustine	Texas	255.10204082
45079 Richland	South Carolina	254.95928370
26115 Monroe	Michigan	254.58823842
38025 Dunn	North Dakota	253.92428440
47069 Hardeman	Tennessee	253.76685170
36067 Onondaga	New York	253.13495406
20189 Stevens	Kansas	251.84385681
18093 Lawrence	Indiana	251.81746518
48381 Randall	Texas	251.70432447
13247 Rockdale	Georgia	251.67229618
13285 Troup	Georgia	251.30650827
32015 Lander	Nevada	251.12107623
13021 Bibb	Georgia	250.82465136
51610 Falls Church	Virginia	250.47386948
48483 Wheeler	Texas	250.43344250
13135 Gwinnett	Georgia	250.38236394
27053 Hennepin	Minnesota	250.35174698
22119 Webster	Louisiana	250.01288726
31041 Custer	Nebraska	249.07749077
31105 Kimball	Nebraska	248.75621891
17163 St. Clair	Illinois	248.21975109
18023 Clinton	Indiana	248.06201550
37155 Robeson	North Carolina	248.04484529

Counties\_Cities

53001 Adams	Washington	247.98825852
1047 Dallas	Alabama	247.97702950
13237 Putnam	Georgia	247.60420010
26157 Tuscola	Michigan	247.54360576
22097 St. Landry	Louisiana	246.48397854
13151 Henry	Georgia	245.85179394
48117 Deaf Smith	Texas	245.20255864
28133 Sunflower	Mississippi	244.80279775
37195 Wilson	North Carolina	244.30667240
8113 San Miguel	Colorado	244.17043096
26021 Berrien	Michigan	243.93250336
12099 Palm Beach	Florida	243.28018407
22015 Bossier	Louisiana	242.16692220
13003 Atkinson	Georgia	241.05098228
13065 Clinch	Georgia	240.67388688
26075 Jackson	Michigan	239.88968852
31019 Buffalo	Nebraska	239.84682052
39117 Morrow	Ohio	239.23444976
1041 Crenshaw	Alabama	238.71527778
1087 Macon	Alabama	238.62465427
36083 Rensselaer	New York	238.33117999
38013 Burke	North Dakota	238.09523810
22069 Natchitoches	Louisiana	237.97821982
48115 Dawson	Texas	237.73674618
53017 Douglas	Washington	237.72344839
13013 Barrow	Georgia	237.59729733
22019 Calcasieu	Louisiana	236.81515617
31055 Douglas	Nebraska	236.73440587
1101 Montgomery	Alabama	236.08828727
17081 Jefferson	Illinois	235.32522475
29157 Perry	Missouri	234.98694517
47111 Macon	Tennessee	234.90624356
36101 Steuben	New York	234.87410748
36055 Monroe	New York	233.67821634

Counties\_Cities

54099 Wayne	West Virginia	232.82595634
13017 Ben Hill	Georgia	232.32263061
13189 McDuffie	Georgia	232.22330593
13187 Lumpkin	Georgia	230.61750872
17133 Monroe	Illinois	230.08591816
51179 Stafford	Virginia	229.39450520
51800 Suffolk	Virginia	229.20436475
18053 Grant	Indiana	229.00994904
32031 Washoe	Nevada	228.67081065
19017 Bremer	Iowa	228.48438690
22001 Acadia	Louisiana	228.33252935
8013 Boulder	Colorado	227.85959188
13057 Cherokee	Georgia	227.42564401
13225 Peach	Georgia	227.13118658
28119 Quitman	Mississippi	226.91816764
28073 Lamar	Mississippi	225.79147117
8107 Routt	Colorado	225.39152062
24025 Harford	Maryland	225.23586763
47061 Grundy	Tennessee	224.78645287
27109 Olmsted	Minnesota	224.60118891
22067 Morehouse	Louisiana	224.42712025
28127 Simpson	Mississippi	224.23200538
23005 Cumberland	Maine	224.14726953
21117 Kenton	Kentucky	224.02755780
13269 Taylor	Georgia	223.90844632
13155 Irwin	Georgia	223.45179825
37161 Rutherford	North Carolina	222.96710861
51095 James City	Virginia	222.52182677
18133 Putnam	Indiana	222.34574764
18139 Rush	Indiana	222.04885075
39137 Putnam	Ohio	222.02486679
1025 Clarke	Alabama	221.57190635
26147 St. Clair	Michigan	221.54301888
48393 Roberts	Texas	221.48394241

Counties\_Cities

36017	Chenango	New York	220.88522383
42127	Wayne	Pennsylvania	220.37600437
13231	Pike	Georgia	220.02790598
22029	Concordia	Louisiana	219.70161455
48195	Hansford	Texas	219.65952773
13217	Newton	Georgia	219.09604623
13245	Richmond	Georgia	218.79992459
28037	Franklin	Mississippi	218.28454032
22061	Lincoln	Louisiana	218.23883380
55127	Walworth	Wisconsin	217.89853256
28161	Yalobusha	Mississippi	217.88250484
6107	Tulare	California	217.44683500
51840	Winchester	Virginia	217.02006546
51061	Fauquier	Virginia	216.48390520
26077	Kalamazoo	Michigan	216.33254049
48101	Cottle	Texas	215.98272138
45069	Marlboro	South Carolina	215.92544890
51760	Richmond City	Virginia	215.92513430
40105	Nowata	Oklahoma	215.30632218
26069	Iosco	Michigan	215.30242016
40041	Delaware	Oklahoma	215.29029088
28155	Webster	Mississippi	214.54842664
39035	Cuyahoga	Ohio	214.49410985
37151	Randolph	North Carolina	214.15965009
37163	Sampson	North Carolina	213.74909628
28043	Grenada	Mississippi	213.72595583
46125	Turner	South Dakota	213.67521368
37093	Hoke	North Carolina	213.64399971
22035	East Carroll	Louisiana	213.15901663
1005	Barbour	Alabama	213.01394638
46101	Moody	South Dakota	212.79829761
9015	Windham	Connecticut	212.77141173
51041	Chesterfield	Virginia	212.59137700
40087	McClain	Oklahoma	212.57971739

Counties\_Cities

47107 McMinn	Tennessee	212.06718589
42115 Susquehanna	Pennsylvania	211.88006603
47149 Rutherford	Tennessee	210.84059220
37187 Washington	North Carolina	210.81035500
47141 Putnam	Tennessee	210.54500717
55105 Rock	Wisconsin	210.26304336
6075 San Francisco	California	209.78031371
13129 Gordon	Georgia	209.75990292
19031 Cedar	Iowa	209.37349010
19087 Henry	Iowa	209.29884886
22053 Jefferson Davis	Louisiana	208.97979862
21111 Jefferson	Kentucky	208.95061368
51830 Williamsburg	Virginia	208.10955961
18003 Allen	Indiana	208.07191136
22059 LaSalle	Louisiana	207.81658510
24009 Calvert	Maryland	207.60192602
1011 Bullock	Alabama	207.14144802
49049 Utah	Utah	207.00306808
27115 Pine	Minnesota	206.89889089
47189 Wilson	Tennessee	206.22222222
13171 Lamar	Georgia	205.26315789
24015 Cecil	Maryland	205.20101920
51740 Portsmouth	Virginia	205.00464959
32003 Clark	Nevada	204.91592084
18169 Wabash	Indiana	204.60358056
36107 Tioga	New York	203.87149918
39061 Hamilton	Ohio	203.75077753
53029 Island	Washington	203.64669666
28149 Warren	Mississippi	203.56895357
48113 Dallas	Texas	203.54299007
29201 Scott	Missouri	202.81865932
13023 Bleckley	Georgia	202.52375759
27133 Rock	Minnesota	201.82706607
24001 Allegany	Maryland	201.47939415



Counties\_Cities

22039	Evangeline	Louisiana	200.34087851
50011	Franklin	Vermont	200.31970215
18039	Elkhart	Indiana	199.45514692
48167	Galveston	Texas	198.88129273
39055	Geauga	Ohio	198.87058523
21233	Webster	Kentucky	198.30676531
26121	Muskegon	Michigan	198.17038044
22055	Lafayette	Louisiana	198.12012423
26087	Lapeer	Michigan	197.66437952
48199	Hardin	Texas	197.52827451
39155	Trumbull	Ohio	197.35484098
37103	Jones	North Carolina	197.15679153
1105	Perry	Alabama	196.93654267
6051	Mono	California	196.49122807
1007	Bibb	Alabama	196.42857143
51193	Westmoreland	Virginia	196.29837353
12065	Jefferson	Florida	195.96864502
12033	Escambia	Florida	195.85844949
1027	Clay	Alabama	195.85687382
13165	Jenkins	Georgia	195.78486698
26093	Livingston	Michigan	195.58214450
44005	Newport	Rhode Island	195.05221584
51187	Warren	Virginia	194.98537610
37091	Hertford	North Carolina	194.42918128
6065	Riverside	California	194.06240845
38089	Stark	North Dakota	193.56711940
13105	Elbert	Georgia	193.51464435
16069	Nez Perce	Idaho	193.03108295
26065	Ingham	Michigan	192.32411567
36035	Fulton	New York	192.19645090
22063	Livingston	Louisiana	192.02246949
47081	Hickman	Tennessee	191.51737621
19149	Plymouth	Iowa	191.27316198
28059	Jackson	Mississippi	190.54000293

Counties\_Cities

1049 DeKalb	Alabama	190.51621489
47187 Williamson	Tennessee	190.30850692
18173 Warrick	Indiana	190.19610977
36007 Broome	New York	189.92064030
18025 Crawford	Indiana	189.42981625
48303 Lubbock	Texas	189.32247277
37139 Pasquotank	North Carolina	189.20759858
24047 Worcester	Maryland	189.10522355
26025 Calhoun	Michigan	188.86583833
51630 Fredericksburg	Virginia	188.71808949
20207 Woodson	Kansas	188.50141376
12021 Collier	Florida	188.11692841
12081 Manatee	Florida	187.91708349
17177 Stephenson	Illinois	187.69691417
37107 Lenoir	North Carolina	187.58039160
27009 Benton	Minnesota	187.44604760
13215 Muscogee	Georgia	186.95920890
19061 Dubuque	Iowa	186.87922027
37089 Henderson	North Carolina	186.72696749
5139 Union	Arkansas	186.57670091
18035 Delaware	Indiana	186.45662705
31023 Butler	Nebraska	186.15040953
31067 Gage	Nebraska	186.10710464
12119 Sumter	Florida	185.62530096
13159 Jasper	Georgia	185.18518519
47047 Fayette	Tennessee	185.15318340
53025 Grant	Washington	184.93594025
39167 Washington	Ohio	184.52331477
13011 Banks	Georgia	184.32694333
17103 Lee	Illinois	184.08672530
24037 St. Mary's	Maryland	183.73215934
8121 Washington	Colorado	183.33672846
22009 Avoyelles	Louisiana	182.88764767
13153 Houston	Georgia	182.67307309

Counties\_Cities

39157 Tuscarawas	Ohio	182.26002430
18151 Steuben	Indiana	182.15462904
36121 Wyoming	New York	182.11300985
37119 Mecklenburg	North Carolina	181.82632615
53007 Chelan	Washington	181.73321564
6003 Alpine	California	181.65304269
46037 Day	South Dakota	181.65304269
17195 Whiteside	Illinois	181.56976953
6081 San Mateo	California	181.53584261
28019 Choctaw	Mississippi	181.20318918
29107 Lafayette	Missouri	180.99269894
40113 Osage	Oklahoma	180.79720934
13075 Cook	Georgia	180.63162802
41047 Marion	Oregon	180.47211043
37153 Richmond	North Carolina	180.45313788
13145 Harris	Georgia	179.84046410
26011 Arenac	Michigan	179.50934113
28071 Lafayette	Mississippi	178.85496323
18127 Porter	Indiana	178.66198097
27017 Carlton	Minnesota	178.58637721
28033 DeSoto	Mississippi	178.57044742
26017 Bay	Michigan	178.01641600
28151 Washington	Mississippi	177.52923685
56019 Johnson	Wyoming	177.30496454
31035 Clay	Nebraska	177.01963309
40117 Pawnee	Oklahoma	176.93715680
39007 Ashtabula	Ohio	176.42292267
13271 Telfair	Georgia	176.36684303
13077 Coweta	Georgia	176.19152087
27167 Wilkin	Minnesota	175.88743204
39097 Madison	Ohio	175.62425416
48321 Matagorda	Texas	175.09301817
21143 Lyon	Kentucky	174.80334624
8029 Delta	Colorado	174.45804930

Counties\_Cities

26023 Branch	Michigan	174.22401541
51177 Spotsylvania	Virginia	173.57231186
39093 Lorain	Ohio	173.52752043
13157 Jackson	Georgia	173.24131663
12007 Bradford	Florida	173.08524448
36089 St. Lawrence	New York	173.07282942
27165 Watonwan	Minnesota	173.04189435
21149 McLean	Kentucky	172.93558150
21213 Simpson	Kentucky	172.70225053
31109 Lancaster	Nebraska	172.40727199
48369 Parmer	Texas	172.34387672
24043 Washington	Maryland	171.60727774
50025 Windham	Vermont	170.73627093
31123 Morrill	Nebraska	170.72129748
8045 Garfield	Colorado	170.65417433
31143 Polk	Nebraska	170.51913604
28137 Tate	Mississippi	170.38144581
8035 Douglas	Colorado	170.37365510
17145 Perry	Illinois	170.01983565
51069 Frederick	Virginia	169.76967914
53053 Pierce	Washington	169.41565064
18049 Fulton	Indiana	169.22158073
48157 Fort Bend	Texas	169.06599920
45045 Greenville	South Carolina	168.99611640
13281 Towns	Georgia	168.74789065
12015 Charlotte	Florida	168.65047190
5141 Van Buren	Arkansas	168.64422092
56009 Converse	Wyoming	168.62170088
36091 Saratoga	New York	168.57618297
39173 Wood	Ohio	168.32955867
13219 Oconee	Georgia	168.05866775
42133 York	Pennsylvania	167.97799555
50001 Addison	Vermont	167.68993590
13113 Fayette	Georgia	167.46137371

Counties\_Cities

37033 Caswell	North Carolina	167.41563133
19095 Iowa	Iowa	167.27588130
37135 Orange	North Carolina	167.09238702
48057 Calhoun	Texas	166.96813691
39133 Portage	Ohio	166.94593284
39033 Crawford	Ohio	166.06498195
1117 Shelby	Alabama	165.96587037
1073 Jefferson	Alabama	165.93356590
48453 Travis	Texas	165.84677552
39109 Miami	Ohio	165.69072320
48039 Brazoria	Texas	165.58616964
31061 Franklin	Nebraska	165.39861065
51057 Essex	Virginia	164.85026101
1127 Walker	Alabama	164.80670528
56021 Laramie	Wyoming	164.68638862
42041 Cumberland	Pennsylvania	164.66273969
12013 Calhoun	Florida	164.53006101
21101 Henderson	Kentucky	164.50615253
31173 Thurston	Nebraska	164.31603451
37069 Franklin	North Carolina	164.29840142
18013 Brown	Indiana	164.10660365
29183 St. Charles	Missouri	164.08555496
19009 Audubon	Iowa	163.45804577
8095 Phillips	Colorado	163.32244517
18027 Daviess	Indiana	162.91067065
13175 Laurens	Georgia	162.70470153
37083 Halifax	North Carolina	162.13864832
5025 Cleveland	Arkansas	162.13519581
1055 Etowah	Alabama	161.94963952
5037 Cross	Arkansas	161.90933077
37079 Greene	North Carolina	161.81229773
12107 Putnam	Florida	161.80575219
6083 Santa Barbara	California	161.69235007
48201 Harris	Texas	161.62195743

Counties\_Cities

12071 Lee	Florida	161.54039835
47135 Perry	Tennessee	161.21031746
6031 Kings	California	161.19868398
48315 Marion	Texas	161.16035455
18175 Washington	Indiana	161.04212146
19021 Buena Vista	Iowa	161.01439066
40027 Cleveland	Oklahoma	160.82707007
26067 Ionia	Michigan	160.41115091
17109 McDonough	Illinois	160.24036054
39153 Summit	Ohio	159.98730435
37025 Cabarrus	North Carolina	159.93034986
39037 Darke	Ohio	159.77242172
13161 Jeff Davis	Georgia	159.69126356
24039 Somerset	Maryland	159.68841285
19163 Scott	Iowa	159.27702083
53071 Walla Walla Cou	Washington	159.21998621
53071 Walla Walla Cou	Washington	159.21998621
13211 Morgan	Georgia	159.12586856
47043 Dickson	Tennessee	159.03903005
26037 Clinton	Michigan	158.82619876
1051 Elmore	Alabama	158.75535799
51600 Fairfax City	Virginia	158.70432164
48469 Victoria	Texas	158.63530179
13297 Walton	Georgia	158.28369143
13115 Floyd	Georgia	158.28116863
36051 Livingston	New York	158.16027963
39169 Wayne	Ohio	157.80351307
37123 Montgomery	North Carolina	157.67665285
45063 Lexington	South Carolina	157.61002196
45025 Chesterfield	South Carolina	157.36329064
13185 Lowndes	Georgia	157.32326923
40145 Wagoner	Oklahoma	157.28373486
28009 Benton	Mississippi	157.17567404
54003 Berkeley	West Virginia	157.09980106

Counties\_Cities

1067 Henry	Alabama	156.89464815
48277 Lamar	Texas	154.84234234
13029 Bryan	Georgia	154.81907161
28121 Rankin	Mississippi	154.64386428
13091 Dodge	Georgia	154.55204057
21015 Boone	Kentucky	154.33389340
36015 Chemung	New York	154.29534503
13079 Crawford	Georgia	154.24581913
37085 Harnett	North Carolina	154.23130225
13117 Forsyth	Georgia	153.83835139
8041 El Paso	Colorado	153.67244935
17037 DeKalb	Illinois	153.63490585
5119 Pulaski	Arkansas	153.56015076
16001 Ada	Idaho	153.41535345
12063 Jackson	Florida	153.19325122
54037 Jefferson	West Virginia	153.13935681
13233 Polk	Georgia	153.04921121
48111 Dallam	Texas	152.77777778
35021 Harding	New Mexico	152.67175573
28045 Hancock	Mississippi	152.11053365
35001 Bernalillo	New Mexico	151.76049542
47113 Madison	Tennessee	151.63157625
17119 Madison	Illinois	151.62916271
13181 Lincoln	Georgia	151.61086545
45011 Barnwell	South Carolina	151.57256537
50003 Bennington	Vermont	151.55342258
39107 Mercer	Ohio	151.37088308
12085 Martin	Florida	151.01421895
37017 Bladen	North Carolina	150.64778548
12097 Osceola	Florida	150.54756923
51113 Madison	Virginia	150.43249342
37149 Polk	North Carolina	150.40512348
48441 Taylor	Texas	150.39232781
33013 Merrimack	New Hampshire	150.19982532

Counties\_Cities

48479 Webb	Texas	150.04892900
13101 Echols	Georgia	150.00000000
47075 Haywood	Tennessee	149.98557831
37125 Moore	North Carolina	149.97669281
20067 Grant	Kansas	149.94547437
8003 Alamosa	Colorado	149.85314392
42001 Adams	Pennsylvania	149.78941942
19105 Jones	Iowa	149.44080216
48177 Gonzales	Texas	148.85239604
24041 Talbot	Maryland	148.77732093
37007 Anson	North Carolina	148.73176026
8039 Elbert	Colorado	148.39053344
18041 Fayette	Indiana	147.52462360
48437 Swisher	Texas	147.41356205
28105 Oktibbeha	Mississippi	147.18038670
28145 Union	Mississippi	146.82234496
28093 Marshall	Mississippi	146.68133480
4019 Pima	Arizona	146.28423605
47121 Meigs	Tennessee	146.27011214
51670 Hopewell	Virginia	146.04354753
47021 Cheatham	Tennessee	145.89876110
53073 Whatcom	Washington	145.77840796
8019 Clear Creek	Colorado	145.75741801
27123 Ramsey	Minnesota	145.39902946
18171 Warren	Indiana	145.22570495
5019 Clark	Arkansas	145.05235483
13279 Toombs	Georgia	145.05151188
18065 Henry	Indiana	145.01460504
19073 Greene	Iowa	144.75002784
36095 Schoharie	New York	144.70849278
12023 Columbia	Florida	144.67469469
45013 Beaufort	South Carolina	144.66258644
51085 Hanover	Virginia	144.53696883
51109 Louisa	Virginia	144.10789059



Counties\_Cities

51099 King George	Virginia	142.99153340
27119 Polk	Minnesota	142.72574455
1021 Chilton	Alabama	142.68566122
26139 Ottawa	Michigan	142.17161112
48439 Tarrant	Texas	141.77927231
45067 Marion	South Carolina	141.75714424
13291 Union	Georgia	141.66076413
37023 Burke	North Carolina	141.62111925
48141 El Paso	Texas	141.53894462
31181 Webster	Nebraska	141.52278517
36025 Delaware	New York	141.48718755
13059 Clarke	Georgia	141.36495720
20089 Jewell	Kansas	140.79549454
48359 Oldham	Texas	140.77897701
47035 Cumberland	Tennessee	140.76718114
20047 Edwards	Kansas	140.40014040
18155 Switzerland	Indiana	139.96454232
45049 Hampton	South Carolina	139.52767299
24035 Queen Anne's	Maryland	139.30071043
27107 Norman	Minnesota	138.99613900
5041 Desha	Arkansas	138.98540653
31171 Thomas	Nebraska	138.88888889
18007 Benton	Indiana	138.68022651
45001 Abbeville	South Carolina	138.54366163
48245 Jefferson	Texas	138.43082968
26045 Eaton	Michigan	138.40074299
17129 Menard	Illinois	138.34635417
19165 Shelby	Iowa	138.19312489
19075 Grundy	Iowa	138.16644993
17095 Knox	Illinois	137.69157088
51540 Charlottesville	Virginia	137.16565871
29099 Jefferson	Missouri	136.84158915
12019 Clay	Florida	135.60294717
19119 Lyon	Iowa	135.46693760

Counties\_Cities

39003 Allen	Ohio	135.39444591
1039 Covington	Alabama	135.18628670
27003 Anoka	Minnesota	134.81697959
13223 Paulding	Georgia	134.71995318
5073 Lafayette	Arkansas	134.69021251
27047 Freeborn	Minnesota	134.67349888
13313 Whitfield	Georgia	134.53518095
33017 Strafford	New Hampshire	134.52225382
36099 Seneca	New York	134.11078717
31167 Stanton	Nebraska	134.00335008
29159 Pettis	Missouri	133.98523812
27169 Winona	Minnesota	133.79242499
29113 Lincoln	Missouri	133.48126062
45037 Edgefield	South Carolina	133.07703682
28153 Wayne	Mississippi	133.01803133
19011 Benton	Iowa	132.59496139
51011 Appomattox	Virginia	132.56738842
51049 Cumberland	Virginia	132.53134876
6073 San Diego	California	132.47136716
30031 Gallatin	Montana	132.28932032
18159 Tipton	Indiana	132.20518244
17115 Macon	Illinois	131.79005272
8111 San Juan	Colorado	131.23359580
12035 Flagler	Florida	131.17153132
13049 Charlton	Georgia	131.09191857
13111 Fannin	Georgia	130.95054691
51007 Amelia	Virginia	130.63859218
19089 Howard	Iowa	130.61935343
48185 Grimes	Texas	130.46544429
28117 Prentiss	Mississippi	130.35749556
51550 Chesapeake	Virginia	130.23731217
6029 Kern	California	130.02306069
51730 Petersburg	Virginia	129.88247220
21047 Christian	Kentucky	129.75959593

Counties\_Cities

21141 Logan	Kentucky	129.68246323
42097 Northumberland	Pennsylvania	129.55216671
17167 Sangamon	Illinois	129.51245982
36057 Montgomery	New York	129.41057527
47041 DeKalb	Tennessee	129.10914689
1125 Tuscaloosa	Alabama	128.76296605
12049 Hardee	Florida	128.46393834
51530 Buena Vista	Virginia	128.26679493
26091 Lenawee	Michigan	128.22339365
55043 Grant	Wisconsin	128.02110409
55061 Kewaunee	Wisconsin	127.55727812
36109 Tompkins	New York	127.44058448
5071 Johnson	Arkansas	127.14082716
46135 Yankton	South Dakota	126.80921772
19133 Monona	Iowa	126.74271229
4021 Pinal	Arizona	126.58284467
1113 Russell	Alabama	126.33910801
48163 Frio	Texas	126.16067824
28107 Panola	Mississippi	125.81192580
4013 Maricopa	Arizona	125.26004211
19015 Boone	Iowa	125.25620588
39151 Stark	Ohio	124.87418388
18119 Owen	Indiana	124.73015112
8069 Larimer	Colorado	124.67262737
48205 Hartley	Texas	124.57732693
29071 Franklin	Missouri	124.43329796
2195 Petersburg	Alaska	124.18503570
8091 Ouray	Colorado	124.14649286
28087 Lowndes	Mississippi	123.87578483
13207 Monroe	Georgia	123.54651163
46111 Sanborn	South Dakota	123.50761630
37117 Martin	North Carolina	123.50580036
23027 Waldo	Maine	123.44434927
37127 Nash	North Carolina	123.38325391

Counties\_Cities

36043 Herkimer	New York	122.91171381
28131 Stone	Mississippi	122.88294064
21037 Campbell	Kentucky	122.38062521
27147 Steele	Minnesota	122.27264082
19065 Fayette	Iowa	122.07527976
13251 Screven	Georgia	121.96871861
48021 Bastrop	Texas	121.87270052
27131 Rice	Minnesota	121.76239797
13025 Brantley	Georgia	121.71244113
16027 Canyon	Idaho	121.70076824
21023 Bracken	Kentucky	121.37395315
6071 San Bernardino	California	121.06264359
45023 Chester	South Carolina	120.92648290
20019 Chautauqua	Kansas	120.88244183
23031 York	Maine	120.73956621
1001 Autauga	Alabama	120.50142983
37179 Union	North Carolina	120.38591315
47159 Smith	Tennessee	120.34901214
19085 Harrison	Iowa	120.27734541
51033 Caroline	Virginia	120.23917847
17073 Henry	Illinois	120.18741088
18115 Ohio	Indiana	119.78097194
20163 Rooks	Kansas	119.68880910
19043 Clayton	Iowa	119.61722488
8119 Teller	Colorado	119.60291831
39171 Williams	Ohio	119.55222258
37057 Davidson	North Carolina	119.43774233
42003 Allegheny	Pennsylvania	119.41381359
5051 Garland	Arkansas	119.00679751
17135 Montgomery	Illinois	118.87696234
39175 Wyandot	Ohio	118.53202644
45019 Charleston	South Carolina	118.50063438
21003 Allen	Kentucky	118.36000379
48339 Montgomery	Texas	118.28912299

Counties\_Cities

6085 Santa Clara	California	118.18927832
31153 Sarpy	Nebraska	118.18344456
22011 Beauregard	Louisiana	118.11129305
27153 Todd	Minnesota	117.97250020
13149 Heard	Georgia	117.85503830
42129 Westmoreland	Pennsylvania	117.79436469
6001 Alameda	California	117.65390553
17019 Champaign	Illinois	117.62856993
51137 Orange	Virginia	117.34526798
5121 Randolph	Arkansas	117.00468019
51775 Salem	Virginia	116.99099169
51127 New Kent	Virginia	116.11808316
20069 Gray	Kansas	116.02850986
48003 Andrews	Texas	115.84289497
29101 Johnson	Missouri	115.55953180
21081 Grant	Kentucky	115.44126428
13073 Columbia	Georgia	115.36641800
27039 Dodge	Minnesota	115.26270291
1033 Colbert	Alabama	115.04327819
2130 Ketchikan Gateway	Alaska	114.95904584
48005 Angelina	Texas	114.82110871
40037 Creek	Oklahoma	114.51874197
12031 Duval	Florida	114.50449967
28125 Sharkey	Mississippi	114.23349326
40109 Oklahoma	Oklahoma	114.18376900
20017 Chase	Kansas	114.11182959
1071 Jackson	Alabama	114.04051338
5093 Mississippi	Arkansas	113.96978588
19177 Van Buren	Iowa	113.96011396
48061 Cameron	Texas	113.93981713
19045 Clinton	Iowa	113.93439099
45075 Orangeburg	South Carolina	113.87949479
16039 Elmore	Idaho	113.72390770
18161 Union	Indiana	113.68480887

Counties\_Cities

8067 La Plata	Colorado	113.65654413
12001 Alachua	Florida	113.35180548
55089 Ozaukee	Wisconsin	113.29601669
31125 Nance	Nebraska	113.25028313
21105 Hickman	Kentucky	113.09658448
13119 Franklin	Georgia	112.93054771
48041 Brazos	Texas	112.89568615
36041 Hamilton	New York	112.76499774
13213 Murray	Georgia	112.72262719
38059 Morton	North Dakota	112.55828911
20129 Morton	Kansas	112.48593926
13053 Chattahoochee	Georgia	112.31748409
51710 Norfolk	Virginia	112.26011570
36077 Otsego	New York	112.13576796
12027 DeSoto	Florida	112.03286297
31039 Cuming	Nebraska	111.85682327
46005 Beadle	South Dakota	111.21114230
37185 Warren	North Carolina	111.07184329
31111 Lincoln	Nebraska	110.84268865
26005 Allegan	Michigan	110.80143530
48071 Chambers	Texas	110.70806049
17125 Mason	Illinois	110.57869517
39123 Ottawa	Ohio	110.37798327
51149 Prince George	Virginia	110.28832519
20099 Labette	Kansas	110.19835704
13163 Jefferson	Georgia	110.17498380
51043 Clarke	Virginia	110.17007505
38053 McKenzie	North Dakota	110.03521127
47045 Dyer	Tennessee	109.86066452
39045 Fairfield	Ohio	109.76877945
48189 Hale	Texas	109.37038132
26063 Huron	Michigan	109.09324264
40115 Ottawa	Oklahoma	109.06174820
35057 Torrance	New Mexico	109.03726509

Counties\_Cities

17121 Marion	Illinois	108.98458267
18009 Blackford	Indiana	108.96898575
31185 York	Nebraska	108.91664246
54031 Hardy	West Virginia	108.89292196
40071 Kay	Oklahoma	108.69319082
19019 Buchanan	Iowa	108.49568376
31157 Scotts Bluff	Nebraska	108.36644530
13143 Haralson	Georgia	108.35336742
13169 Jones	Georgia	108.33100363
42087 Mifflin	Pennsylvania	108.17359699
38015 Burleigh	North Dakota	108.11037755
45057 Lancaster	South Carolina	107.98909625
17063 Grundy	Illinois	107.90237778
18073 Jasper	Indiana	107.88133054
1015 Calhoun	Alabama	107.63320703
48139 Ellis	Texas	107.55924118
55111 Sauk	Wisconsin	107.39466762
26159 Van Buren	Michigan	107.35871064
18157 Tippecanoe	Indiana	107.22721810
37051 Cumberland	North Carolina	107.12243854
12095 Orange	Florida	107.05141438
51003 Albemarle	Virginia	106.69806288
12087 Monroe	Florida	106.62828049
8017 Cheyenne	Colorado	106.60980810
31177 Washington	Nebraska	106.44989597
45083 Spartanburg	South Carolina	106.08879600
39103 Medina	Ohio	106.05874538
47053 Gibson	Tennessee	106.02507901
19167 Sioux	Iowa	105.98985935
26113 Missaukee	Michigan	105.86911930
45087 Union	South Carolina	105.80080263
21157 Marshall	Kentucky	105.79974993
48011 Armstrong	Texas	105.70824524
39017 Butler	Ohio	105.65461402

Counties\_Cities

6027 Inyo	California	105.63184522
21067 Fayette	Kentucky	105.62727778
21219 Todd	Kentucky	105.59662091
18077 Jefferson	Indiana	105.56383507
41049 Morrow	Oregon	105.52233556
40143 Tulsa	Oklahoma	105.49694614
46109 Roberts	South Dakota	105.29338566
16047 Gooding	Idaho	105.29086602
5061 Howard	Arkansas	104.93965970
39043 Erie	Ohio	104.53662132
37143 Perquimans	North Carolina	104.30636269
54061 Monongalia	West Virginia	104.30370231
5111 Poinsett	Arkansas	104.27963627
4012 La Paz	Arizona	104.27528676
51810 Virginia Beach	Virginia	104.17846727
21145 McCracken	Kentucky	104.06145747
37197 Yadkin	North Carolina	103.88088325
51025 Brunswick	Virginia	103.75976563
23007 Franklin	Maine	103.68933338
5043 Drew	Arkansas	103.66652117
37081 Guilford	North Carolina	103.62208856
42131 Wyoming	Pennsylvania	103.52732382
37165 Scotland	North Carolina	103.41855789
41051 Multnomah	Oregon	103.34039513
41059 Umatilla	Oregon	103.20449972
49045 Tooele	Utah	102.99397771
50015 Lamoille	Vermont	102.76679842
17041 Douglas	Illinois	102.67467529
42019 Butler	Pennsylvania	102.18853785
13107 Emanuel	Georgia	101.71590306
6059 Orange	California	101.69593668
48121 Denton	Texas	101.50582494
47115 Marion	Tennessee	101.48731409
8101 Pueblo	Colorado	101.47496851



Counties\_Cities

56043 Washakie	Wyoming	101.45846544
21207 Russell	Kentucky	101.00443297
5011 Bradley	Arkansas	100.94521428
13051 Chatham	Georgia	100.62414634
51650 Hampton	Virginia	100.51149181
21007 Ballard	Kentucky	100.26319088
48049 Brown	Texas	100.20040080
13227 Pickens	Georgia	100.06253909
17189 Washington	Illinois	100.03572705
8125 Yuma	Colorado	99.80039920
54039 Kanawha	West Virginia	99.74841234
48397 Rockwall	Texas	99.34728832
17003 Alexander	Illinois	99.00990099
27141 Sherburne	Minnesota	98.92123787
13019 Berrien	Georgia	98.69104509
13083 Dade	Georgia	98.60717367
48481 Wharton	Texas	98.51269853
27079 Le Sueur	Minnesota	98.26630168
55023 Crawford	Wisconsin	98.21373765
6041 Marin	California	98.20307626
12127 Volusia	Florida	98.07538472
45009 Bamberg	South Carolina	98.07355517
1035 Conecuh	Alabama	97.74374847
13289 Twiggs	Georgia	97.70395701
48445 Terry	Texas	97.66419793
12115 Sarasota	Florida	97.48827094
21029 Bullitt	Kentucky	97.44785306
1069 Houston	Alabama	97.40073719
31097 Johnson	Nebraska	97.38994936
39041 Delaware	Ohio	97.15563454
32023 Nye	Nevada	97.03171173
48361 Orange	Texas	96.92241421
37177 Tyrrell	North Carolina	96.82885500
47097 Lauderdale	Tennessee	96.80542110

Counties\_Cities

13173 Lanier	Georgia	96.71179884
18163 Vanderburgh	Indiana	96.69897333
20091 Johnson	Kansas	96.39280066
40031 Comanche	Oklahoma	96.32791350
42053 Forest	Pennsylvania	96.16705591
55133 Waukesha	Wisconsin	96.01262305
18105 Monroe	Indiana	95.97255593
42081 Lycoming	Pennsylvania	95.89667793
21097 Harrison	Kentucky	95.85685377
51590 Danville	Virginia	95.83957929
5017 Chicot	Arkansas	95.80379383
42035 Clinton	Pennsylvania	95.64677903
12057 Hillsborough	Florida	95.41453474
1003 Baldwin	Alabama	95.40321619
26079 Kalkaska	Michigan	95.37701975
1053 Escambia	Alabama	95.24327855
35013 Dona Ana	New Mexico	94.70306452
35013 Dona Ana	New Mexico	94.70306452
36069 Ontario	New York	94.66249181
48183 Gregg	Texas	94.57831812
13195 Madison	Georgia	94.43507589
21033 Caldwell	Kentucky	94.37672041
37101 Johnston	North Carolina	94.23954607
1077 Lauderdale	Alabama	94.16909305
48239 Jackson	Texas	94.12397472
19141 O'Brien	Iowa	93.93063584
1075 Lamar	Alabama	93.90349610
41053 Polk	Oregon	93.85925804
28047 Harrison	Mississippi	93.39462860
5133 Sevier	Arkansas	93.35433806
37067 Forsyth	North Carolina	93.11551864
41067 Washington	Oregon	93.02403400
51119 Middlesex	Virginia	92.85913270
27099 Mower	Minnesota	92.47456949

Counties\_Cities

31159 Seward	Nebraska	92.38942141
48175 Goliad	Texas	92.29957806
37183 Wake	North Carolina	92.28191760
26151 Sanilac	Michigan	92.27332330
51037 Charlotte	Virginia	92.14273748
32510 Carson City	Nevada	92.03450392
21035 Calloway	Kentucky	91.98926792
18153 Sullivan	Indiana	91.83180280
18021 Clay	Indiana	91.70806267
36019 Clinton	New York	91.70332734
39011 Auglaize	Ohio	91.69504847
31099 Kearney	Nebraska	91.68704156
18149 Starke	Indiana	91.56311315
18087 LaGrange	Indiana	91.53318078
17009 Brown	Illinois	91.51921904
49011 Davis	Utah	91.26759602
30057 Madison	Montana	91.24087591
20043 Doniphan	Kansas	91.12210362
51770 Roanoke City	Virginia	91.07285829
41031 Jefferson	Oregon	90.93915344
19123 Mahaska	Iowa	90.90909091
48029 Bexar	Texas	90.88396107
40035 Craig	Oklahoma	90.87096323
51135 Nottoway	Virginia	90.79118029
47051 Franklin	Tennessee	90.71377417
27155 Traverse	Minnesota	90.68923821
21211 Shelby	Kentucky	90.68799209
51091 Highland	Virginia	90.49773756
17053 Ford	Illinois	90.47044632
28081 Lee	Mississippi	90.37346541
12113 Santa Rosa	Florida	90.32668150
45007 Anderson	South Carolina	90.28241937
1121 Talladega	Alabama	90.19391692
51023 Botetourt	Virginia	90.15235748

Counties\_Cities

26127 Oceana	Michigan	90.14084507
54065 Morgan	West Virginia	89.95333671
47015 Cannon	Tennessee	89.89074817
19191 Winneshiek	Iowa	89.86968895
48233 Hutchinson	Texas	89.63109727
37001 Alamance	North Carolina	89.52390108
46129 Walworth	South Dakota	89.49346698
17071 Henderson	Illinois	89.43210613
12129 Wakulla	Florida	89.33797480
48371 Pecos	Texas	89.32559178
13295 Walker	Georgia	89.32430486
42119 Union	Pennsylvania	89.31561907
18037 Dubois	Indiana	89.27522612
1115 St. Clair	Alabama	89.07430375
20173 Sedgwick	Kansas	88.97853807
37147 Pitt	North Carolina	88.93137833
31137 Phelps	Nebraska	88.92841263
40121 Pittsburg	Oklahoma	88.88483716
17021 Christian	Illinois	88.79091271
42063 Indiana	Pennsylvania	88.75634608
16025 Camas	Idaho	88.73114463
19051 Davis	Iowa	88.72130420
32021 Mineral	Nevada	88.61320337
23011 Kennebec	Maine	88.46440536
51820 Waynesboro	Virginia	88.38607036
53031 Jefferson	Washington	88.24734470
12055 Highlands	Florida	88.21520716
6013 Contra Costa	California	88.15743144
8083 Montezuma	Colorado	87.92721156
48449 Titus	Texas	87.79099688
6069 San Benito	California	87.75208411
51035 Carroll	Virginia	87.73113781
36117 Wayne	New York	87.71540238
12109 St. Johns	Florida	87.70515337

Counties\_Cities

45047 Greenwood	South Carolina	87.64365785
12117 Seminole	Florida	87.63829751
51053 Dinwiddie	Virginia	87.63013074
21155 Marion	Kentucky	87.61080190
20113 McPherson	Kansas	87.60556471
48209 Hays	Texas	87.58888025
48219 Hockley	Texas	87.03220191
1029 Cleburne	Alabama	86.74184293
18075 Jay	Indiana	86.68849933
6099 Stanislaus	California	86.57457508
40033 Cotton	Oklahoma	86.56509695
26073 Isabella	Michigan	86.44879680
27093 Meeker	Minnesota	86.42668856
37073 Gates	North Carolina	86.40801866
45015 Berkeley	South Carolina	86.38976711
38067 Pembina	North Dakota	86.36821650
26141 Presque Isle	Michigan	86.35578584
48257 Kaufman	Texas	86.29938891
47031 Coffee	Tennessee	86.17594255
53039 Klickitat	Washington	85.94562808
31033 Cheyenne	Nebraska	85.92910849
16081 Teton	Idaho	85.91065292
6043 Mariposa	California	85.85656230
28135 Tallahatchie	Mississippi	85.79395153
39065 Hardin	Ohio	85.76874206
20157 Republic	Kansas	85.76329331
12111 St. Lucie	Florida	85.63563439
18045 Fountain	Indiana	85.62167452
27037 Dakota	Minnesota	85.56189957
39089 Licking	Ohio	85.33928053
48085 Collin	Texas	85.26124563
50021 Rutland	Vermont	85.21952550
27089 Marshall	Minnesota	85.19701810
21215 Spencer	Kentucky	85.13355326

Counties\_Cities

12073 Leon	Florida	85.12762306
48305 Lynn	Texas	85.07742045
39139 Richland	Ohio	85.05437700
45091 York	South Carolina	84.99989056
17099 LaSalle	Illinois	84.98583569
46065 Hughes	South Dakota	84.98583569
45029 Colleton	South Carolina	84.97079129
39019 Carroll	Ohio	84.93039400
12103 Pinellas	Florida	84.89869576
31077 Greeley	Nebraska	84.88964346
12105 Polk	Florida	84.88592659
31065 Furnas	Nebraska	84.83563097
5003 Ashley	Arkansas	84.80494862
20181 Sherman	Kansas	84.76012884
5031 Craighead	Arkansas	84.74732401
12003 Baker	Florida	84.64115676
1133 Winston	Alabama	84.53085376
18135 Randolph	Indiana	84.50364170
13127 Glynn	Georgia	84.48820099
42005 Armstrong	Pennsylvania	84.27439744
2110 Juneau	Alaska	84.07809921
55131 Washington	Wisconsin	84.01317680
20177 Shawnee	Kansas	83.94413490
55025 Dane	Wisconsin	83.89199873
2090 Fairbanks North	Alaska	83.86294975
17117 Macoupin	Illinois	83.86114360
54069 Ohio	West Virginia	83.82229673
56027 Niobrara	Wyoming	83.75209380
26143 Roscommon	Michigan	83.73806733
26149 St. Joseph	Michigan	83.54766312
39085 Lake	Ohio	83.29212109
50027 Windsor	Vermont	83.20370437
36031 Essex	New York	83.10991957
45071 Newberry	South Carolina	83.07372793

Counties\_Cities

48149 Fayette	Texas	82.84350467
51680 Lynchburg	Virginia	82.79960061
51157 Rappahannock	Virginia	82.73579702
18121 Parke	Indiana	82.70809949
5091 Miller	Arkansas	82.58396036
19023 Butler	Iowa	82.53662563
5053 Grant	Arkansas	82.47195953
55039 Fond du Lac	Wisconsin	82.47142608
17137 Morgan	Illinois	82.41111373
39165 Warren	Ohio	82.26624112
29207 Stoddard	Missouri	82.17489557
27139 Scott	Minnesota	82.10013502
54049 Marion	West Virginia	82.00082001
6019 Fresno	California	81.75784393
53055 San Juan	Washington	81.73750584
1045 Dale	Alabama	81.70602173
4023 Santa Cruz	Arizona	81.70110296
4015 Mohave	Arizona	81.60343593
48051 Burleson	Texas	81.57050411
27013 Blue Earth	Minnesota	81.56969760
29069 Dunklin	Missouri	81.56884070
27163 Washington	Minnesota	81.40400693
42109 Snyder	Pennsylvania	81.40108535
40133 Seminole	Oklahoma	81.37358613
19155 Pottawattamie	Iowa	81.25474431
51199 York	Virginia	81.06594346
48345 Motley	Texas	81.03727715
5065 IZard	Arkansas	80.92400500
8093 Park	Colorado	80.83638715
1019 Cherokee	Alabama	80.66994468
29219 Warren	Missouri	80.66607127
51700 Newport News	Virginia	80.61536394
48037 Bowie	Texas	80.57334295
29199 Scotland	Missouri	80.54772453

Counties\_Cities

36123 Yates	New York	80.51205668
39047 Fayette	Ohio	80.23442406
42073 Lawrence	Pennsylvania	80.06126427
39143 Sandusky	Ohio	79.93333220
53003 Asotin	Washington	79.61079169
12091 Okaloosa	Florida	79.60669468
20097 Kiowa	Kansas	79.49125596
16045 Gem	Idaho	79.39208348
17051 Fayette	Illinois	79.37990288
6077 San Joaquin	California	79.31868307
26111 Midland	Michigan	79.31834297
19057 Des Moines	Iowa	79.20690889
37097 Iredell	North Carolina	79.02037156
51045 Craig	Virginia	78.98894155
20179 Sheridan	Kansas	78.95775760
31003 Antelope	Nebraska	78.91414141
55057 Juneau	Wisconsin	78.89694556
45043 Georgetown	South Carolina	78.71612395
41043 Linn	Oregon	78.53300349
46085 Lyman	South Dakota	78.51347815
39027 Clinton	Ohio	78.46494044
8023 Costilla	Colorado	78.36990596
47125 Montgomery	Tennessee	78.17431415
6113 Yolo	California	78.03709484
20059 Franklin	Kansas	78.03050993
46069 Hyde	South Dakota	78.00312012
46121 Todd	South Dakota	77.79830789
47027 Clay	Tennessee	77.75042115
21203 Rockcastle	Kentucky	77.61194030
38081 Sargent	North Dakota	77.51937984
18177 Wayne	Indiana	77.34773113
20161 Riley	Kansas	77.33742181
51191 Washington	Virginia	77.20304401
13047 Catoosa	Georgia	77.12844853



Counties\_Cities

13241 Rabun	Georgia	77.07357562
31021 Burt	Nebraska	77.06535142
36009 Cattaraugus	New York	76.78292556
26103 Marquette	Michigan	76.67328162
6095 Solano	California	76.57687916
29029 Camden	Missouri	76.39419404
19181 Warren	Iowa	76.38671263
40065 Jackson	Oklahoma	76.15535693
39163 Vinton	Ohio	76.10929294
40131 Rogers	Oklahoma	76.10019134
1009 Blount	Alabama	76.07192254
21113 Jessamine	Kentucky	76.03857567
39081 Jefferson	Ohio	76.02597047
22043 Grant	Louisiana	75.61604839
40051 Grady	Oklahoma	75.60619971
26027 Cass	Michigan	75.50384295
51027 Buchanan	Virginia	75.39701239
5129 Searcy	Arkansas	75.39582810
36003 Allegany	New York	75.38229593
6067 Sacramento	California	75.27701617
20023 Cheyenne	Kansas	75.18796992
21057 Cumberland	Kentucky	75.08634930
38099 Walsh	North Dakota	74.99765632
4027 Yuma	Arizona	74.95474431
17085 Jo Daviess	Illinois	74.88533184
55103 Richland	Wisconsin	74.81153249
26031 Cheboygan	Michigan	74.76488411
48455 Trinity	Texas	74.62686567
45065 McCormick	South Carolina	74.38894793
48123 DeWitt	Texas	74.30524595
1043 Cullman	Alabama	74.30310875
40125 Pottawatomie	Oklahoma	74.29931617
6079 San Luis Obispo	California	74.29315869
54057 Mineral	West Virginia	74.23904974

Counties\_Cities

6111 Ventura	California	74.15093652
20005 Atchison	Kansas	74.10609523
51133 Northumberland	Virginia	74.09236849
40017 Canadian	Oklahoma	74.07561251
53063 Spokane	Washington	74.03362798
42059 Greene	Pennsylvania	73.96044486
48423 Smith	Texas	73.84209086
33003 Carroll	New Hampshire	73.80225097
42099 Perry	Pennsylvania	73.69037040
38069 Pierce	North Dakota	73.51139427
47105 Loudon	Tennessee	73.51000867
48401 Rusk	Texas	73.46189164
5115 Pope	Arkansas	73.43750000
13283 Treutlen	Georgia	73.43222206
37145 Person	North Carolina	73.40471309
35049 Santa Fe	New Mexico	73.30596577
18123 Perry	Indiana	73.29075489
4025 Yavapai	Arizona	73.27807305
17083 Jersey	Illinois	73.23659999
17143 Peoria	Illinois	73.08120318
1103 Morgan	Alabama	73.05460622
48343 Morris	Texas	72.93946025
45051 Horry	South Carolina	72.93394974
51015 Augusta	Virginia	72.88919517
35059 Union	New Mexico	72.85089849
48349 Navarro	Texas	72.63189751
47083 Houston	Tennessee	72.61285247
37059 Davie	North Carolina	72.54346758
45053 Jasper	South Carolina	72.48627938
23001 Androscoggin	Maine	72.43752264
17169 Schuyler	Illinois	72.39032865
51073 Gloucester	Virginia	72.29109213
37071 Gaston	North Carolina	72.24720210
16075 Payette	Idaho	72.18377139

Counties\_Cities

46087 McCook	South Dakota	72.12405337
48173 Glasscock	Texas	72.04610951
53011 Clark	Washington	72.01306612
26015 Barry	Michigan	71.94597511
35061 Valencia	New Mexico	71.93680025
26117 Montcalm	Michigan	71.91095548
42027 Centre	Pennsylvania	71.86511471
12029 Dixie	Florida	71.85628743
46119 Sully	South Dakota	71.83908046
47183 Weakley	Tennessee	71.82403112
22065 Madison	Louisiana	71.67816504
48331 Milam	Texas	71.62468664
26129 Ogemaw	Michigan	71.59221077
54071 Pendleton	West Virginia	71.45919680
12131 Walton	Florida	71.45359019
55083 Oconto	Wisconsin	71.37192704
29081 Harrison	Missouri	71.30972189
47117 Marshall	Tennessee	71.25256064
1099 Monroe	Alabama	71.20140504
19083 Hardin	Iowa	71.14062129
48451 Tom Green	Texas	71.07260405
47139 Polk	Tennessee	71.01432122
39051 Fulton	Ohio	70.96224808
51079 Greene	Virginia	70.78214268
22085 Sabine	Louisiana	70.73901465
48193 Hamilton	Texas	70.72135785
48001 Anderson	Texas	70.62025251
16003 Adams	Idaho	70.58823529
17131 Mercer	Illinois	70.50830075
39073 Hocking	Ohio	70.45974987
29051 Cole	Missouri	70.31616230
29163 Pike	Missouri	70.25507998
51678 Lexington	Virginia	70.06726457
48373 Polk	Texas	69.95662689

Counties\_Cities

13179 Liberty	Georgia	69.92211002
12089 Nassau	Florida	69.90399851
17015 Carroll	Illinois	69.87143656
54019 Fayette	West Virginia	69.73824911
48473 Waller	Texas	69.64574784
27161 Waseca	Minnesota	69.55219089
26123 Newaygo	Michigan	69.54102921
47023 Chester	Tennessee	69.46052327
15009 Maui	Hawaii	69.37508597
35039 Rio Arriba	New Mexico	69.22011998
29169 Pulaski	Missouri	69.21213519
19069 Franklin	Iowa	69.14263137
28115 Pontotoc	Mississippi	69.11067132
12017 Citrus	Florida	68.95199724
20143 Ottawa	Kansas	68.94174423
21225 Union	Kentucky	68.94174423
18167 Vigo	Indiana	68.91028626
33001 Belknap	New Hampshire	68.82763593
40075 Kiowa	Oklahoma	68.73639592
45059 Laurens	South Carolina	68.66286533
48153 Floyd	Texas	68.52835361
18101 Martin	Indiana	68.51326221
21091 Hancock	Kentucky	68.50879196
19107 Keokuk	Iowa	68.45965770
16073 Owyhee	Idaho	68.41700162
29049 Clinton	Missouri	68.39276991
47087 Jackson	Tennessee	68.03878211
41007 Clatsop	Oregon	67.90061362
47017 Carroll	Tennessee	67.80870807
55015 Calumet	Wisconsin	67.78444546
53069 Wahkiakum	Washington	67.78129236
21019 Boyd	Kentucky	67.73920406
48493 Wilson	Texas	67.69671870
5105 Perry	Arkansas	67.61978362

Counties\_Cities

36011 Cayuga	New York	67.40553503
51125 Nelson	Virginia	67.40361283
22107 Tensas	Louisiana	67.23442403
56011 Crook	Wyoming	67.11409396
17105 Livingston	Illinois	67.11221722
29041 Chariton	Missouri	67.10508657
18099 Marshall	Indiana	67.02992562
37039 Cherokee	North Carolina	66.94147905
39113 Montgomery	Ohio	66.87568449
22113 Vermilion	Louisiana	66.85609226
27019 Carver	Minnesota	66.63383260
1089 Madison	Alabama	66.57226501
2020 Anchorage	Alaska	66.54364097
21199 Pulaski	Kentucky	66.53977686
26057 Gratiot	Michigan	66.50410109
12069 Lake	Florida	66.48059580
47155 Sevier	Tennessee	66.39970580
27117 Pipestone	Minnesota	66.32032718
32019 Lyon	Nevada	66.29873853
55019 Clark	Wisconsin	66.26523380
45003 Aiken	South Carolina	66.11531219
48045 Briscoe	Texas	65.96306069
51161 Roanoke	Virginia	65.90626428
20149 Pottawatomie	Kansas	65.90600157
56017 Hot Springs	Wyoming	65.86169045
39135 Preble	Ohio	65.85847745
31163 Sherman	Nebraska	65.83278473
8099 Prowers	Colorado	65.76783953
20155 Reno	Kansas	65.76625710
30007 Broadwater	Montana	65.73541495
17199 Williamson	Illinois	65.61679790
19145 Page	Iowa	65.57807069
40093 Major	Oklahoma	65.41077970
20125 Montgomery	Kansas	65.37982565

Counties\_Cities

45035 Dorchester	South Carolina	65.36069768
5059 Hot Spring	Arkansas	65.27996202
13039 Camden	Georgia	65.20483634
55029 Door	Wisconsin	65.19377037
48147 Fannin	Texas	65.18165845
20009 Barton	Kansas	65.10666003
48489 Willacy	Texas	65.07088078
54051 Marshall	West Virginia	64.96670456
51101 King William	Virginia	64.93889840
21139 Livingston	Kentucky	64.92101277
5045 Faulkner	Arkansas	64.90072593
17113 McLean	Illinois	64.80431412
13043 Candler	Georgia	64.59948320
18183 Whitley	Indiana	64.56535775
13055 Chattooga	Georgia	64.54215409
42051 Fayette	Pennsylvania	64.39693041
5137 Stone	Arkansas	64.22091996
46027 Clay	South Dakota	64.09799872
21239 Woodford	Kentucky	64.07115667
27005 Becker	Minnesota	64.00744814
21027 Breckinridge	Kentucky	63.76299784
39149 Shelby	Ohio	63.75059124
5027 Columbia	Arkansas	63.72944725
37111 McDowell	North Carolina	63.72645967
1079 Lawrence	Alabama	63.71939193
47011 Bradley	Tennessee	63.71396179
48491 Williamson	Texas	63.69999947
39141 Ross	Ohio	63.69343958
50023 Washington	Vermont	63.63949088
29143 New Madrid	Missouri	63.59851989
29039 Cedar	Missouri	63.53688669
12061 Indian River	Florida	63.52715468
13309 Wheeler	Georgia	63.45982993
37027 Caldwell	North Carolina	63.39221495

Counties\_Cities

30085 Roosevelt	Montana	63.29686228
21179 Nelson	Kentucky	63.24834791
42085 Mercer	Pennsylvania	63.24367789
39077 Huron	Ohio	63.24353890
20087 Jefferson	Kansas	63.24110672
21147 McCreary	Kentucky	63.18933824
26051 Gladwin	Michigan	63.14875479
37137 Pamlico	North Carolina	63.14127861
26047 Emmet	Michigan	63.04791642
21039 Carlisle	Kentucky	62.87989939
47065 Hamilton	Tennessee	62.86269579
19091 Humboldt	Iowa	62.84696763
37005 Alleghany	North Carolina	62.71839441
21163 Meade	Kentucky	62.68500784
47123 Monroe	Tennessee	62.55797398
27083 Lyon	Minnesota	62.42927933
17001 Adams	Illinois	62.41342041
33009 Grafton	New Hampshire	62.37052547
55045 Green	Wisconsin	62.28167565
47059 Greene	Tennessee	62.24036360
5029 Conway	Arkansas	62.22775358
8105 Rio Grande	Colorado	62.22222222
29031 Cape Girardeau	Missouri	62.21985194
13265 Taliaferro	Georgia	62.18905473
40103 Noble	Oklahoma	62.00726371
29037 Cass	Missouri	61.93189397
28039 George	Mississippi	61.85567010
26105 Mason	Michigan	61.85567010
51181 Surry	Virginia	61.78560395
51145 Powhatan	Virginia	61.66706636
17067 Hancock	Illinois	61.64537099
40021 Cherokee	Oklahoma	61.63328197
51121 Montgomery	Virginia	61.62549881
19121 Madison	Iowa	61.54224875

Counties\_Cities

20107 Linn	Kansas	61.53846154
21221 Trigg	Kentucky	61.46281500
48027 Bell	Texas	61.29759702
48089 Colorado	Texas	61.27162181
20171 Scott	Kansas	61.26199714
36075 Oswego	New York	61.06973825
29023 Butler	Missouri	60.97703980
35055 Taos	New Mexico	60.91061367
29111 Lewis	Missouri	60.88280061
27171 Wright	Minnesota	60.87320039
42015 Bradford	Pennsylvania	60.82225108
29139 Montgomery	Missouri	60.69013352
56025 Natrona	Wyoming	60.67117487
36023 Cortland	New York	60.64027769
26135 Oscoda	Michigan	60.41565974
19079 Hamilton	Iowa	60.19261637
51790 Staunton	Virginia	60.18778589
41005 Clackamas	Oregon	60.08532116
27157 Wabasha	Minnesota	60.06006006
5085 Lonoke	Arkansas	59.73634549
48295 Lipscomb	Texas	59.61251863
47085 Humphreys	Tennessee	59.50448988
13103 Effingham	Georgia	59.49509567
39023 Clark	Ohio	59.44198833
31107 Knox	Nebraska	59.38947618
42031 Clarion	Pennsylvania	59.31045153
5125 Saline	Arkansas	59.29781504
31027 Cedar	Nebraska	59.19962112
36045 Jefferson	New York	59.05776028
47185 White	Tennessee	59.02534401
23019 Penobscot	Maine	58.90294912
55055 Jefferson	Wisconsin	58.73439134
18129 Posey	Indiana	58.73140172
53015 Cowlitz	Washington	58.72259994



Counties\_Cities

35041 Roosevelt	New Mexico	58.68857707
51083 Halifax	Virginia	58.61664713
55053 Jackson	Wisconsin	58.59947260
41055 Sherman	Oregon	58.54800937
8109 Saguache	Colorado	58.45389449
6097 Sonoma	California	58.40677519
39025 Clermont	Ohio	58.40382350
40097 Mayes	Oklahoma	58.38421680
42125 Washington	Pennsylvania	58.35656343
48181 Grayson	Texas	58.21286504
42009 Bedford	Pennsylvania	58.12022584
8007 Archuleta	Colorado	58.11841627
55027 Dodge	Wisconsin	58.05548283
48231 Hunt	Texas	58.03529790
39111 Monroe	Ohio	58.01305294
48135 Ector	Texas	57.98031137
5095 Monroe	Arkansas	57.97101449
48329 Midland	Texas	57.94481336
51195 Wise	Virginia	57.87646007
48055 Caldwell	Texas	57.80747798
48251 Johnson	Texas	57.77277210
41035 Klamath	Oregon	57.64711099
20141 Osborne	Kansas	57.55395683
54093 Tucker	West Virginia	57.51258088
13147 Hart	Georgia	57.47346642
51735 Poquoson	Virginia	57.42411813
54087 Roane	West Virginia	57.42176285
6053 Monterey	California	57.39289338
38093 Stutsman	North Dakota	57.36960367
46009 Bon Homme	South Dakota	57.30659026
1083 Limestone	Alabama	57.18801339
48247 Jim Hogg	Texas	57.16463415
6047 Merced	California	57.13973759
21209 Scott	Kentucky	57.11124199

Counties\_Cities

53035 Kitsap	Washington	57.07826022
37041 Chowan	North Carolina	57.02473448
27045 Fillmore	Minnesota	56.98546871
51097 King and Queen	Virginia	56.80204487
48291 Liberty	Texas	56.76355085
35009 Curry	New Mexico	56.63774096
41065 Wasco	Oregon	56.59309564
48067 Cass	Texas	56.44277698
50013 Grand Isle	Vermont	56.41748942
31095 Jefferson	Nebraska	56.36184303
55117 Sheboygan	Wisconsin	56.29850333
33005 Cheshire	New Hampshire	56.21429412
48187 Guadalupe	Texas	56.20242648
23023 Sagadahoc	Maine	56.12617163
12083 Marion	Florida	56.11469622
55087 Outagamie	Wisconsin	56.04034905
30009 Carbon	Montana	56.00149337
21171 Monroe	Kentucky	55.98059339
6055 Napa	California	55.94726612
12047 Hamilton	Florida	55.90496157
35003 Catron	New Mexico	55.89714925
55021 Columbia	Wisconsin	55.78995084
19041 Clay	Iowa	55.78281889
21185 Oldham	Kentucky	55.66420942
51103 Lancaster	Virginia	55.64314198
26097 Mackinac	Michigan	55.62250858
20183 Smith	Kansas	55.50929781
12093 Okeechobee	Florida	55.37231866
21093 Hardin	Kentucky	55.27565334
48293 Limestone	Texas	55.27445895
21049 Clark	Kentucky	55.17393583
47119 Maury	Tennessee	55.11977952
19169 Story	Iowa	55.04306610
39039 Defiance	Ohio	55.02423687

Counties\_Cities

35017 Grant	New Mexico	54.85262927
40119 Payne	Oklahoma	54.85129205
47073 Hawkins	Tennessee	54.83813904
47093 Knox	Tennessee	54.80464829
12009 Brevard	Florida	54.62018031
16031 Cassia	Idaho	54.47536038
29019 Boone	Missouri	54.44293214
29229 Wright	Missouri	54.41288497
20127 Morris	Kansas	54.33798225
13031 Bulloch	Georgia	54.33657628
21009 Barren	Kentucky	54.32814198
31059 Fillmore	Nebraska	54.27899403
29095 Jackson	Missouri	54.26191656
8089 Otero	Colorado	54.25347222
18083 Knox	Indiana	54.20788725
56005 Campbell	Wyoming	54.18292154
55065 Lafayette	Wisconsin	54.00540054
26119 Montmorency	Michigan	53.96654074
12101 Pasco	Florida	53.92583807
27049 Goodhue	Minnesota	53.87582699
37043 Clay	North Carolina	53.86479935
48485 Wichita	Texas	53.76181245
48063 Camp	Texas	53.70981355
21193 Perry	Kentucky	53.65629312
30059 Meagher	Montana	53.59056806
46023 Charles Mix	South Dakota	53.54465624
46029 Codington	South Dakota	53.54274496
46025 Clark	South Dakota	53.49023803
8073 Lincoln	Colorado	53.47593583
55139 Winnebago	Wisconsin	53.21015086
18033 DeKalb	Indiana	53.20871698
27061 Itasca	Minnesota	53.20563980
17033 Crawford	Illinois	53.17169139
21021 Boyle	Kentucky	53.15614618

Counties\_Cities

19039 Clarke	Iowa	53.06165765
48241 Jasper	Texas	52.96610169
56033 Sheridan	Wyoming	52.92230344
27081 Lincoln	Minnesota	52.88207298
47131 Obion	Tennessee	52.86285393
19111 Lee	Iowa	52.85567464
16067 Minidoka	Idaho	52.82112845
27103 Nicollet	Minnesota	52.60081823
48053 Burnet	Texas	52.58508266
47009 Blount	Tennessee	52.53180458
29177 Ray	Missouri	52.44067648
38055 McLean	North Dakota	52.40540824
48217 Hill	Texas	52.26384992
48317 Martin	Texas	52.14670607
48289 Leon	Texas	52.11349160
39031 Coshocton	Ohio	51.87146796
30111 Yellowstone	Montana	51.83062003
31155 Saunders	Nebraska	51.63591982
47161 Stewart	Tennessee	51.61861220
54011 Cabell	West Virginia	51.48888698
54105 Wirt	West Virginia	51.45797599
56023 Lincoln	Wyoming	51.45621076
39063 Hancock	Ohio	51.36309759
12053 Hernando	Florida	51.34519163
12059 Holmes	Florida	51.34260923
48031 Blanco	Texas	51.27328662
39059 Guernsey	Ohio	51.25313925
29027 Callaway	Missouri	51.23749694
38065 Oliver	North Dakota	51.22950820
37045 Cleveland	North Carolina	51.20589892
29053 Cooper	Missouri	51.12764870
54107 Wood	West Virginia	51.06706412
6087 Santa Cruz	California	51.04738291
37013 Beaufort	North Carolina	50.97814312

Counties\_Cities

38105 Williams	North Dakota	50.91937765
27043 Faribault	Minnesota	50.87948830
40137 Stephens	Oklahoma	50.84941639
39091 Logan	Ohio	50.70770316
40073 Kingfisher	Oklahoma	50.58168943
38103 Wells	North Dakota	50.54334091
21167 Mercer	Kentucky	50.51896758
45077 Pickens	South Carolina	50.42541441
51720 Norton	Virginia	50.40322581
40049 Garvin	Oklahoma	50.33979361
19037 Chickasaw	Iowa	50.15045135
20027 Clay	Kansas	50.01875703
48065 Carson	Texas	49.95836803
47151 Scott	Tennessee	49.91152049
47133 Overton	Tennessee	49.84593076
53047 Okanogan	Washington	49.84334947
54021 Gilmer	West Virginia	49.83802641
21103 Henry	Kentucky	49.67093009
26153 Schoolcraft	Michigan	49.57858205
29035 Carter	Missouri	49.55401388
20073 Greenwood	Kansas	49.54582989
26029 Charlevoix	Michigan	49.53513184
48505 Zapata	Texas	49.33051445
37055 Dare	North Carolina	49.31371743
21131 Leslie	Kentucky	49.29508035
38077 Richland	North Dakota	49.26411725
18085 Kosciusko	Indiana	49.15305505
46017 Buffalo	South Dakota	49.11591356
12075 Levy	Florida	49.05567819
55115 Shawano	Wisconsin	49.02441416
29227 Worth	Missouri	49.01960784
40067 Jefferson	Oklahoma	48.99559040
40077 Latimer	Oklahoma	48.87107810
47033 Crockett	Tennessee	48.85538805

Counties\_Cities

54033 Harrison	West Virginia	48.84980904
20123 Mitchell	Kansas	48.78048780
40081 Lincoln	Oklahoma	48.68270332
54053 Mason	West Virginia	48.65633655
5055 Greene	Arkansas	48.53833425
37099 Jackson	North Carolina	48.46862234
35037 Quay	New Mexico	48.46722404
39159 Union	Ohio	48.41359039
37167 Stanly	North Carolina	48.32863472
19007 Appanoose	Iowa	48.24314545
12133 Washington	Florida	48.23151125
45017 Calhoun	South Carolina	48.20936639
42057 Fulton	Pennsylvania	48.19940784
47089 Jefferson	Tennessee	48.13745094
17005 Bond	Illinois	48.10583283
8043 Fremont	Colorado	47.89571229
55035 Eau Claire	Wisconsin	47.83132761
30067 Park	Montana	47.80114723
54079 Putnam	West Virginia	47.63416958
37049 Craven	North Carolina	47.61349502
47029 Cocke	Tennessee	47.52054565
32005 Douglas	Nevada	47.45496936
54091 Taylor	West Virginia	47.44395683
51009 Amherst	Virginia	47.36941830
29001 Adair	Missouri	47.35782785
19197 Wright	Iowa	47.28132388
4009 Graham	Arizona	47.27884009
51019 Bedford	Virginia	46.98591692
41027 Hood River	Oregon	46.95236469
47103 Lincoln	Tennessee	46.89744116
47127 Moore	Tennessee	46.79457183
16037 Custer	Idaho	46.72897196
41003 Benton	Oregon	46.68787527
48015 Austin	Texas	46.68378405

Counties\_Cities

47179 Washington	Tennessee	46.65375913
13109 Evans	Georgia	46.63744054
31145 Red Willow	Nebraska	46.61570017
37109 Lincoln	North Carolina	46.55604632
21165 Menifee	Kentucky	46.50441792
19129 Mills	Iowa	46.47148642
40025 Cimarron	Oklahoma	46.44681839
55037 Florence	Wisconsin	46.28558204
28141 Tishomingo	Mississippi	46.26297934
40053 Grant	Oklahoma	46.23208507
50005 Caledonia	Vermont	46.20157085
46115 Spink	South Dakota	46.18937644
20045 Douglas	Kansas	46.11482592
5135 Sharp	Arkansas	46.06702753
17173 Shelby	Illinois	45.99604434
45073 Oconee	South Carolina	45.93360043
48337 Montague	Texas	45.92774036
20029 Cloud	Kansas	45.82426395
48169 Garza	Texas	45.60656735
1061 Geneva	Alabama	45.60310101
8081 Moffat	Colorado	45.49590537
51115 Mathews	Virginia	45.44421722
23013 Knox	Maine	45.25910840
48237 Jack	Texas	45.23351804
18165 Vermillion	Indiana	45.22255960
46097 Miner	South Dakota	45.18752824
54063 Monroe	West Virginia	45.18072289
27121 Pope	Minnesota	45.05722267
27137 St. Louis	Minnesota	45.05541816
41011 Coos	Oregon	45.03874885
21055 Crittenden	Kentucky	44.86819966
26101 Manistee	Michigan	44.84670581
29186 Ste. Genevieve	Missouri	44.72271914
21189 Owsley	Kentucky	44.72271914

Counties\_Cities

30107 Wheatland	Montana	44.72271914
48389 Reeves	Texas	44.60019114
42023 Cameron	Pennsylvania	44.52359751
5077 Lee	Arkansas	44.51864218
19151 Pocahontas	Iowa	44.51038576
51067 Franklin	Virginia	44.48794377
48125 Dickens	Texas	44.46420631
5145 White	Arkansas	44.45742884
48323 Maverick	Texas	44.45584338
56041 Uinta	Wyoming	44.33715947
5143 Washington	Arkansas	44.31108917
28041 Greene	Mississippi	44.16310908
56037 Sweetwater	Wyoming	44.13370189
17179 Tazewell	Illinois	43.83048183
48091 Comal	Texas	43.80850963
38023 Divide	North Dakota	43.80201489
41017 Deschutes	Oregon	43.75091148
48213 Henderson	Texas	43.74293734
48013 Atascosa	Texas	43.72888094
12043 Glades	Florida	43.71903235
23015 Lincoln	Maine	43.67829480
30035 Glacier	Montana	43.64588638
13305 Wayne	Georgia	43.61245303
38071 Ramsey	North Dakota	43.55021340
8055 Huerfano	Colorado	43.54768471
13209 Montgomery	Georgia	43.51136734
29187 St. Francois	Missouri	43.48347628
47099 Lawrence	Tennessee	43.44445969
42111 Somerset	Pennsylvania	43.27131112
47079 Henry	Tennessee	43.26596205
47005 Benton	Tennessee	43.25259516
17029 Coles	Illinois	43.23474501
38027 Eddy	North Dakota	43.23389537
48325 Medina	Texas	43.20417902



Counties\_Cities

48225 Houston	Texas	43.16112046
22023 Cameron	Louisiana	43.05396096
20061 Geary	Kansas	42.95269068
55078 Menominee	Wisconsin	42.93688278
46049 Faulk	South Dakota	42.91845494
48059 Callahan	Texas	42.87551808
26009 Antrim	Michigan	42.79905842
53045 Mason	Washington	42.74352359
17147 Piatt	Illinois	42.69333984
51173 Smyth	Virginia	42.66211604
39125 Paulding	Ohio	42.64392324
17127 Massac	Illinois	42.61363636
1057 Fayette	Alabama	42.59721293
47109 McNairy	Tennessee	42.58284299
5007 Benton	Arkansas	42.55194272
48215 Hidalgo	Texas	42.49721978
51105 Lee	Virginia	42.47907905
19001 Adair	Iowa	42.47486904
54001 Barbour	West Virginia	42.33444209
21099 Hart	Kentucky	42.31460912
41045 Malheur	Oregon	42.31082181
37035 Catawba	North Carolina	42.23079444
38037 Grant	North Dakota	42.12299916
38075 Renville	North Dakota	42.12299916
55017 Chippewa	Wisconsin	42.09869806
55049 Iowa	Wisconsin	42.06806613
41071 Yamhill	Oregon	42.05528869
6061 Placer	California	41.96882098
21123 Larue	Kentucky	41.93751311
27023 Chippewa	Minnesota	41.93223750
37157 Rockingham	North Carolina	41.90098137
21071 Floyd	Kentucky	41.84684056
20115 Marion	Kansas	41.84100418
13191 McIntosh	Georgia	41.84100418

Counties\_Cities

26041 Delta	Michigan	41.83283599
37129 New Hanover	North Carolina	41.76102362
35005 Chaves	New Mexico	41.73816259
40111 Okmulgee	Oklahoma	41.73731577
51197 Wythe	Virginia	41.73332406
48103 Crane	Texas	41.71881519
37031 Carteret	North Carolina	41.71221449
37171 Surry	North Carolina	41.69678101
15003 Honolulu	Hawaii	41.62925475
46089 McPherson	South Dakota	41.54549231
29115 Linn	Missouri	41.53858935
42049 Erie	Pennsylvania	41.53480286
29015 Benton	Missouri	41.49808071
21229 Washington	Kentucky	41.37702747
54077 Preston	West Virginia	41.37238098
51111 Lunenburg	Virginia	41.37018037
26089 Leelanau	Michigan	41.35269252
29083 Henry	Missouri	41.29955947
35007 Colfax	New Mexico	41.28819158
39021 Champaign	Ohio	41.28606079
54029 Hancock	West Virginia	41.24561765
51089 Henry	Virginia	41.21445253
48459 Upshur	Texas	41.20213282
30051 Liberty	Montana	41.15226337
6057 Nevada	California	41.12502006
48297 Live Oak	Texas	41.09814236
27129 Renville	Minnesota	41.06214071
12005 Bay	Florida	41.01744861
19055 Delaware	Iowa	41.01001816
48497 Wise	Texas	40.99260669
40101 Muskogee	Oklahoma	40.95842720
20011 Bourbon	Kansas	40.94724630
29225 Webster	Missouri	40.91129919
40043 Dewey	Oklahoma	40.86636698

Counties\_Cities

17139 Moultrie	Illinois	40.76917850
16065 Madison	Idaho	40.70832485
46067 Hutchinson	South Dakota	40.65040650
47001 Anderson	Tennessee	40.53241286
47013 Campbell	Tennessee	40.42139302
8027 Custer	Colorado	40.37141704
47153 Sequatchie	Tennessee	40.33342296
6023 Humboldt	California	40.33056397
51005 Alleghany	Virginia	40.24144869
53067 Thurston	Washington	40.15096764
39087 Lawrence	Ohio	40.08953329
27011 Big Stone	Minnesota	40.08819403
20021 Cherokee	Kansas	39.97002248
54045 Logan	West Virginia	39.86873984
46011 Brookings	South Dakota	39.73660309
21005 Anderson	Kentucky	39.71230640
21017 Bourbon	Kentucky	39.63535474
17059 Gallatin	Illinois	39.54132068
39067 Harrison	Ohio	39.54132068
27041 Douglas	Minnesota	39.51111579
40061 Haskell	Oklahoma	39.46952952
48259 Kendall	Texas	39.43822440
17011 Bureau	Illinois	39.40229746
6039 Madera	California	39.32213709
2122 Kenai Peninsula	Alaska	39.29407343
42117 Tioga	Pennsylvania	39.25128180
37199 Yancey	North Carolina	39.09959225
21231 Wayne	Kentucky	39.08540160
36097 Schuyler	New York	39.07994640
26035 Clare	Michigan	39.01550866
21173 Montgomery	Kentucky	39.00294295
17203 Woodford	Illinois	38.99851806
19125 Marion	Iowa	38.91400006
48495 Winkler	Texas	38.86010363

Counties\_Cities

38051 McIntosh	North Dakota	38.68471954
29005 Atchison	Missouri	38.67723845
26001 Alcona	Michigan	38.60258637
20169 Saline	Kansas	38.60223158
26133 Osceola	Michigan	38.55875926
5101 Newton	Arkansas	38.43689942
16055 Kootenai	Idaho	38.38890437
38101 Ward	North Dakota	38.37978271
31063 Frontier	Nebraska	38.34355828
46079 Lake	South Dakota	38.29363560
20063 Gove	Kansas	38.28483920
38073 Ransom	North Dakota	38.18980332
31011 Boone	Nebraska	38.17522428
55011 Buffalo	Wisconsin	38.09523810
40083 Logan	Oklahoma	38.06221057
48073 Cherokee	Texas	38.02859751
48279 Lamb	Texas	37.99969600
38003 Barnes	North Dakota	37.94346424
40039 Custer	Oklahoma	37.88400606
29165 Platte	Missouri	37.86959266
36049 Lewis	New York	37.81147200
21135 Lewis	Kentucky	37.71592366
53041 Lewis	Washington	37.68654841
48307 McCulloch	Texas	37.56103668
56015 Goshen	Wyoming	37.38038278
29181 Ripley	Missouri	37.31064846
55075 Marinette	Wisconsin	37.09749221
17035 Cumberland	Illinois	37.00962250
37141 Pender	North Carolina	37.00009652
27035 Crow Wing	Minnesota	36.98623804
48309 McLennan	Texas	36.91964479
20137 Norton	Kansas	36.83241252
15001 Hawaii	Hawaii	36.81903445
45021 Cherokee	South Carolina	36.79175865

Counties\_Cities

29013 Bates	Missouri	36.76470588
26107 Mecosta	Michigan	36.74359858
39015 Brown	Ohio	36.69556442
37019 Brunswick	North Carolina	36.56467560
29047 Clay	Missouri	36.53116311
46137 Ziebach	South Dakota	36.46973012
29151 Osage	Missouri	36.45909290
54005 Boone	West Virginia	36.44480889
22123 West Carroll	Louisiana	36.42323803
48221 Hood	Texas	36.34141104
53049 Pacific	Washington	36.30422944
38057 Mercer	North Dakota	36.28885932
27087 Mahnomon	Minnesota	36.23844899
30029 Flathead	Montana	36.23685190
27097 Morrison	Minnesota	36.17835931
40047 Garfield	Oklahoma	36.11708502
29061 Daviess	Missouri	36.08805485
29221 Washington	Missouri	36.08226757
39127 Perry	Ohio	36.07803957
5099 Nevada	Arkansas	36.03170790
19097 Jackson	Iowa	36.02305476
47077 Henderson	Tennessee	35.91051101
18069 Huntington	Indiana	35.87196468
27015 Brown	Minnesota	35.84086655
21151 Madison	Kentucky	35.72665858
27111 Otter Tail	Minnesota	35.70699857
46003 Aurora	South Dakota	35.70153517
31087 Hitchcock	Nebraska	35.63791875
13267 Tattall	Georgia	35.44563034
46035 Davison	South Dakota	35.37139970
30053 Lincoln	Montana	35.36425179
48161 Freestone	Texas	35.33925687
19035 Cherokee	Iowa	35.33256779
29077 Greene	Missouri	35.28327675

Counties\_Cities

48079 Cochran	Texas	35.26093089
4007 Gila	Arizona	35.25765926
55051 Iron	Wisconsin	35.23608175
21223 Trimble	Kentucky	35.23194363
21217 Taylor	Kentucky	35.22642765
51163 Rockbridge	Virginia	35.16174402
37173 Swain	North Carolina	35.10003510
21161 Mason	Kentucky	34.98542274
19059 Dickinson	Iowa	34.97930391
46081 Lawrence	South Dakota	34.96367662
5113 Polk	Arkansas	34.91445957
38063 Nelson	North Dakota	34.85535030
39121 Noble	Ohio	34.83349589
48407 San Jacinto	Texas	34.82015391
22115 Vernon	Louisiana	34.79328694
47175 Van Buren	Tennessee	34.69210755
17123 Marshall	Illinois	34.68007630
21125 Laurel	Kentucky	34.61405331
48145 Falls	Texas	34.61205653
48107 Crosby	Texas	34.60806368
18147 Spencer	Indiana	34.43695577
21191 Pendleton	Kentucky	34.41393076
31025 Cass	Nebraska	34.40498490
29141 Morgan	Missouri	34.38451714
12067 Lafayette	Florida	34.35639029
29033 Carroll	Missouri	34.31316482
54095 Tyler	West Virginia	34.30139492
54027 Hampshire	West Virginia	34.26564441
47163 Sullivan	Tennessee	34.24918183
39115 Morgan	Ohio	34.23719529
47039 Decatur	Tennessee	34.17051085
29003 Andrew	Missouri	34.07735560
46043 Douglas	South Dakota	34.07155026
21089 Greenup	Kentucky	34.02517863

Counties\_Cities

37021 Buncombe	North Carolina	33.96332733
48355 Nueces	Texas	33.95304542
5103 Ouachita	Arkansas	33.88968906
36033 Franklin	New York	33.80192074
48087 Collingsworth	Texas	33.76097232
40151 Woods	Oklahoma	33.71923120
23025 Somerset	Maine	33.60215054
30073 Pondera	Montana	33.48961822
12125 Union	Florida	33.46720214
50019 Orleans	Vermont	33.44854499
56007 Carbon	Wyoming	33.39790261
29055 Crawford	Missouri	33.39316275
13125 Glascock	Georgia	33.38898164
37121 Mitchell	North Carolina	33.33333333
37053 Currituck	North Carolina	33.24468085
27051 Grant	Minnesota	33.21707358
48143 Erath	Texas	32.98308439
29025 Caldwell	Missouri	32.93807642
54047 McDowell	West Virginia	32.92542391
29017 Bollinger	Missouri	32.87040841
12041 Gilchrist	Florida	32.86590710
30023 Deer Lodge	Montana	32.85510897
30063 Missoula	Montana	32.83077001
19033 Cerro Gordo	Iowa	32.82763149
46057 Hamlin	South Dakota	32.72786778
19101 Jefferson	Iowa	32.64240248
8077 Mesa	Colorado	32.63558454
17183 Vermilion	Illinois	32.54954040
47063 Hamblen	Tennessee	32.52334712
38011 Bowman	North Dakota	32.50975293
51169 Scott	Virginia	32.50673354
5149 Yell	Arkansas	32.50522405
33019 Sullivan	New Hampshire	32.44947154
4003 Cochise	Arizona	32.34203676

Counties\_Cities

39083 Knox	Ohio	32.31383194
29175 Randolph	Missouri	32.30626338
21011 Bath	Kentucky	32.30235000
20053 Ellsworth	Kansas	32.27888961
48457 Tyler	Texas	32.26401180
8049 Grand	Colorado	32.20611916
54067 Nicholas	West Virginia	32.20352629
5057 Hempstead	Arkansas	32.19723104
27025 Chisago	Minnesota	32.18769000
48467 Van Zandt	Texas	32.13195523
48273 Kleberg	Texas	32.12438562
17087 Johnson	Illinois	32.11303789
27151 Swift	Minnesota	32.10272873
17023 Clark	Illinois	32.05950244
6101 Sutter	California	32.02247771
50009 Essex	Vermont	32.00000000
51077 Grayson	Virginia	31.98771672
29179 Reynolds	Missouri	31.97953310
47019 Carter	Tennessee	31.94264521
18179 Wells	Indiana	31.90810466
5063 Independence	Arkansas	31.84882425
48367 Parker	Texas	31.79857051
55047 Green Lake	Wisconsin	31.71582620
29063 DeKalb	Missouri	31.67062549
53037 Kittitas	Washington	31.66962250
32033 White Pine	Nevada	31.66226913
40135 Sequoyah	Oklahoma	31.56948930
21073 Franklin	Kentucky	31.48676572
20159 Rice	Kansas	31.47623544
30093 Silver Bow	Montana	31.43485840
35028 Los Alamos	New Mexico	31.41196796
20139 Osage	Kansas	31.36566087
36013 Chautauqua	New York	31.26489968
48363 Palo Pinto	Texas	31.16883117



Counties\_Cities

2198 Prince of Wales-	Alaska	31.14294612
17107 Logan	Illinois	31.11495246
38031 Foster	North Dakota	31.09452736
55033 Dunn	Wisconsin	31.02080610
39057 Greene	Ohio	30.95330218
27065 Kanabec	Minnesota	30.85086691
48417 Shackelford	Texas	30.74085460
17061 Greene	Illinois	30.66544005
46059 Hand	South Dakota	30.65603924
27173 Yellow Medicine	Minnesota	30.62787136
56035 Sublette	Wyoming	30.57169061
47055 Giles	Tennessee	30.50537234
55081 Monroe	Wisconsin	30.40107707
42021 Cambria	Pennsylvania	30.36514082
21235 Whitley	Kentucky	30.35152585
38029 Emmons	North Dakota	30.34901366
42033 Clearfield	Pennsylvania	30.23126921
53075 Whitman	Washington	30.12592637
27073 Lac qui Parle	Minnesota	30.03905077
19137 Montgomery	Iowa	29.99100270
26165 Wexford	Michigan	29.88107333
48285 Lavaca	Texas	29.83590254
19027 Carroll	Iowa	29.77076511
48081 Coke	Texas	29.67359050
40085 Love	Oklahoma	29.60331557
46047 Fall River	South Dakota	29.59455460
29089 Howard	Missouri	29.59455460
39069 Henry	Ohio	29.53555342
23017 Oxford	Maine	29.50466868
21053 Clinton	Kentucky	29.39447384
35029 Luna	New Mexico	29.21170137
15007 Kauai	Hawaii	29.11288869
48351 Newton	Texas	29.09937436
37087 Haywood	North Carolina	29.04584402

Counties\_Cities

27159 Wadena	Minnesota	29.04232919
55109 St. Croix	Wisconsin	28.98744621
48395 Robertson	Texas	28.92848878
2240 Southeast Fairbairn	Alaska	28.91008962
48499 Wood	Texas	28.80631080
38005 Benson	North Dakota	28.72737719
48077 Clay	Texas	28.69166029
41009 Columbia	Oregon	28.63852454
32007 Elko County	Nevada	28.59321388
32007 Elko County	Nevada	28.59321388
19189 Winnebago	Iowa	28.52253280
6009 Calaveras	California	28.50752160
48017 Bailey	Texas	28.46164793
19131 Mitchell	Iowa	28.38489923
6017 El Dorado	California	28.31999497
55107 Rusk	Wisconsin	28.27454584
48281 Lampasas	Texas	28.26322483
55093 Pierce	Wisconsin	28.19880155
47091 Johnson	Tennessee	28.12464844
5109 Pike	Arkansas	28.10831069
19081 Hancock	Iowa	28.00597461
46051 Grant	South Dakota	27.98376941
51143 Pittsylvania	Virginia	27.89217214
48159 Franklin	Texas	27.86550251
20051 Ellis	Kansas	27.86485545
39119 Muskingum	Ohio	27.84771939
47129 Morgan	Tennessee	27.80481023
40009 Beckham	Oklahoma	27.63830669
50017 Orange	Vermont	27.58715818
8071 Las Animas	Colorado	27.58050059
30083 Richland	Montana	27.49014936
41033 Josephine	Oregon	27.46215372
47049 Fentress	Tennessee	27.44689027
40069 Johnston	Oklahoma	27.39976254

Counties\_Cities

48275 Knox	Texas	27.37476047
47071 Hardin	Tennessee	27.15704531
48097 Cooke	Texas	27.11095776
28003 Alcorn	Mississippi	27.08192282
55063 La Crosse	Wisconsin	27.06588852
37133 Onslow	North Carolina	26.81060081
48131 Duval	Texas	26.75704602
48035 Bosque	Texas	26.75084265
54073 Pleasants	West Virginia	26.64180099
26053 Gogebic	Michigan	26.49708532
21159 Martin	Kentucky	26.49474521
21119 Knott	Kentucky	26.44453259
51155 Pulaski	Virginia	26.41930370
48465 Val Verde	Texas	26.41846854
40059 Harper	Oklahoma	26.33658151
13183 Long	Georgia	26.31855985
20079 Harvey	Kansas	26.30809705
48019 Bandera	Texas	26.28811777
54103 Wetzel	West Virginia	26.19515390
40123 Pontotoc	Oklahoma	26.14584150
48211 Hemphill	Texas	26.14379085
26109 Menominee	Michigan	26.10625245
48463 Uvalde	Texas	26.07464799
40079 Le Flore	Oklahoma	26.01040416
47057 Grainger	Tennessee	25.92352560
17055 Franklin	Illinois	25.83912560
37009 Ashe	North Carolina	25.82168284
54023 Grant	West Virginia	25.80423189
16077 Power	Idaho	25.74665294
21195 Pike	Kentucky	25.68405192
19135 Monroe	Iowa	25.67394095
6115 Yuba	California	25.62755475
17069 Hardin	Illinois	25.57544757
39071 Highland	Ohio	25.54693669

Counties\_Cities

40013 Bryan	Oklahoma	25.42803865
39147 Seneca	Ohio	25.35910301
56003 Big Horn	Wyoming	25.25039980
40091 McIntosh	Oklahoma	25.23340903
53059 Skamania	Washington	25.15934250
27125 Red Lake	Minnesota	25.00625156
54041 Lewis	West Virginia	24.96255617
31101 Keith	Nebraska	24.93454681
19187 Webster	Iowa	24.80910770
5117 Prairie	Arkansas	24.77086946
53009 Clallam	Washington	24.75989418
48387 Red River	Texas	24.64065708
53013 Columbia	Washington	24.63661000
17065 Hamilton	Illinois	24.50079628
47177 Warren	Tennessee	24.46303635
40089 McCurtain	Oklahoma	24.46258753
5049 Fulton	Arkansas	24.45187057
55113 Sawyer	Wisconsin	24.25859664
37169 Stokes	North Carolina	24.19337102
35015 Eddy	New Mexico	24.17962003
47181 Wayne	Tennessee	24.15750695
42105 Potter	Pennsylvania	24.06449284
46031 Corson	South Dakota	24.00960384
16019 Bonneville	Idaho	23.96152464
20185 Stafford	Kansas	23.93489708
48409 San Patricio	Texas	23.91879569
31175 Valley	Nebraska	23.86634845
48083 Coleman	Texas	23.81803025
54075 Pocahontas	West Virginia	23.76990730
51071 Giles	Virginia	23.74732843
17151 Pope	Illinois	23.74169041
27021 Cass	Minnesota	23.71354043
51031 Campbell	Virginia	23.64797264
37075 Graham	North Carolina	23.57378595

Counties\_Cities

27069 Kittson	Minnesota	23.54048964
42039 Crawford	Pennsylvania	23.51198523
48095 Concho	Texas	23.38634238
37175 Transylvania	North Carolina	23.38155780
48287 Lee	Texas	23.33177788
30049 Lewis and Clark	Montana	23.28966521
48501 Yoakum	Texas	23.28017693
54015 Clay	West Virginia	23.16960148
55031 Douglas	Wisconsin	23.14386225
46039 Deuel	South Dakota	23.05741296
54025 Greenbrier	West Virginia	22.99775772
29043 Christian	Missouri	22.99299863
27095 Mille Lacs	Minnesota	22.95420636
38085 Sioux	North Dakota	22.94630564
48267 Kimble	Texas	22.92526364
42013 Blair	Pennsylvania	22.85863567
29125 Maries	Missouri	22.80761774
16043 Fremont	Idaho	22.78250304
29087 Holt	Missouri	22.70663034
27029 Clearwater	Minnesota	22.70147560
51141 Patrick	Virginia	22.63339558
26019 Benzie	Michigan	22.53140314
30003 Big Horn	Montana	22.49212776
35035 Otero	New Mexico	22.46147856
18001 Adams	Indiana	22.44920867
51167 Russell	Virginia	22.43158367
29147 Nodaway	Missouri	22.41750359
41057 Tillamook	Oregon	22.39892485
20007 Barber	Kansas	22.36135957
39005 Ashland	Ohio	22.32765839
41029 Jackson	Oregon	22.31695542
27085 McLeod	Minnesota	22.30089482
21043 Carter	Kentucky	22.21893053
5107 Phillips	Arkansas	22.18647734

Counties\_Cities

48503 Young	Texas	22.16680521
48093 Comanche	Texas	22.16639574
55005 Barron	Wisconsin	22.14152865
47025 Claiborne	Tennessee	22.04307847
41019 Douglas	Oregon	21.76219363
48427 Starr	Texas	21.69701666
39079 Jackson	Ohio	21.61561265
26055 Grand Traverse	Michigan	21.60457153
55135 Waupaca	Wisconsin	21.51462995
30065 Musselshell	Montana	21.50075253
55071 Manitowoc	Wisconsin	21.49884918
29213 Taney	Missouri	21.48535415
37003 Alexander	North Carolina	21.41728911
6021 Glenn	California	21.39266232
29185 St. Clair	Missouri	21.28791911
6063 Plumas	California	21.27206977
5015 Carroll	Arkansas	21.25925663
4011 Greenlee	Arizona	21.09037225
40011 Blaine	Oklahoma	21.08592514
20015 Butler	Kansas	20.96907062
18051 Gibson	Indiana	20.92550520
17165 Saline	Illinois	20.91525140
17013 Calhoun	Illinois	20.82465639
48313 Madison	Texas	20.80155318
56001 Albany	Wyoming	20.72485169
19161 Sac	Iowa	20.57824879
20037 Crawford	Kansas	20.50283195
54097 Upshur	West Virginia	20.47921360
40023 Choctaw	Oklahoma	20.45268612
6005 Amador	California	20.31333316
21137 Lincoln	Kentucky	20.28891414
5021 Clay	Arkansas	20.20610224
35025 Lea	New Mexico	20.11176395
39053 Gallia	Ohio	20.01400981

Counties\_Cities

27143 Sibley	Minnesota	19.96273623
55007 Bayfield	Wisconsin	19.94415636
21169 Metcalfe	Kentucky	19.94017946
29097 Jasper	Missouri	19.89455884
53065 Stevens	Washington	19.88510826
29117 Livingston	Missouri	19.80720982
55085 Oneida	Wisconsin	19.73498731
26043 Dickinson	Michigan	19.69822322
27127 Redwood	Minnesota	19.67342121
55001 Adams	Wisconsin	19.65795164
29093 Iron	Missouri	19.65215682
30013 Cascade	Montana	19.59751601
46091 Marshall	South Dakota	19.56181534
48399 Runnels	Texas	19.54270080
2170 Matanuska-Susit	Alaska	19.51491497
29217 Vernon	Missouri	19.48558067
55077 Marquette	Wisconsin	19.43760529
54043 Lincoln	West Virginia	19.41841837
32017 Lincoln	Nevada	19.22707172
48255 Karnes	Texas	19.16932907
21121 Knox	Kentucky	19.16687963
37095 Hyde	North Carolina	19.12045889
17159 Richland	Illinois	19.03191017
17101 Lawrence	Illinois	19.02949572
17039 De Witt	Illinois	19.02466865
48223 Hopkins	Texas	19.01657158
51063 Floyd	Virginia	18.99335233
29149 Oregon	Missouri	18.97353192
48403 Sabine	Texas	18.88752479
29145 Newton	Missouri	18.87893454
20147 Phillips	Kansas	18.80759827
2290 Yukon-Koyukuk	Alaska	18.77229210
48119 Delta	Texas	18.69508319
37029 Camden	North Carolina	18.67413632

Counties\_Cities

21041 Carroll	Kentucky	18.62717705
53043 Lincoln	Washington	18.62197393
54055 Mercer	West Virginia	18.60276336
17175 Stark	Illinois	18.42638659
48025 Bee	Texas	18.41225028
17191 Wayne	Illinois	18.36884644
29109 Lawrence	Missouri	18.24865090
23009 Hancock	Maine	18.24451296
55125 Vilas	Wisconsin	18.23320266
16049 Idaho	Idaho	18.16750439
20077 Harper	Kansas	18.16200509
47143 Rhea	Tennessee	18.15760804
35047 San Miguel	New Mexico	18.12185133
16085 Valley	Idaho	18.11430124
39001 Adams	Ohio	18.03491560
21115 Johnson	Kentucky	17.86831055
53027 Grays Harbor	Washington	17.59110161
41015 Curry	Oregon	17.53386227
27059 Isanti	Minnesota	17.51488765
29127 Marion	Missouri	17.48740907
20191 Sumner	Kansas	17.39432945
40003 Alfalfa	Oklahoma	17.37921446
31031 Cherry	Nebraska	17.35809755
54083 Randolph	West Virginia	17.34725740
29119 McDonald	Missouri	17.33252448
6089 Shasta	California	17.21839591
39145 Scioto	Ohio	17.21808694
38049 McHenry	North Dakota	17.19394773
24023 Garrett	Maryland	17.14501252
21079 Garrard	Kentucky	17.08428246
12037 Franklin	Florida	17.04158146
16051 Jefferson	Idaho	16.98427256
55121 Trempealeau	Wisconsin	16.98254195
46041 Dewey	South Dakota	16.93766938



Counties\_Cities

26085 Lake	Michigan	16.83359987
29009 Barry	Missouri	16.71961210
42047 Elk	Pennsylvania	16.57330372
47101 Lewis	Tennessee	16.54807215
30043 Jefferson	Montana	16.53302472
29205 Shelby	Missouri	16.52892562
30047 Lake	Montana	16.52892562
55137 Waushara	Wisconsin	16.48600750
42113 Sullivan	Pennsylvania	16.47175095
48227 Howard	Texas	16.45684193
48379 Rains	Texas	16.44872111
29123 Madison	Missouri	16.40958320
48133 Eastland	Texas	16.37375832
51750 Radford	Virginia	16.35858008
21075 Fulton	Kentucky	16.33986928
8047 Gilpin	Colorado	16.33719980
55073 Marathon	Wisconsin	16.24479428
19173 Taylor	Iowa	16.15247941
18125 Pike	Indiana	16.11603546
46103 Pennington	South Dakota	16.11041001
37189 Watauga	North Carolina	16.08722853
29211 Sullivan	Missouri	16.07458608
42065 Jefferson	Pennsylvania	16.03996242
39075 Holmes	Ohio	15.94823658
26095 Luce	Michigan	15.91596371
8103 Rio Blanco	Colorado	15.78282828
21025 Breathitt	Kentucky	15.71585730
19185 Wayne	Iowa	15.62255898
48487 Wilbarger	Texas	15.60062402
41039 Lane	Oregon	15.54222612
51690 Martinsville	Virginia	15.50147264
5147 Woodruff	Arkansas	15.40832049
47173 Union	Tennessee	15.23770825
41061 Union	Oregon	15.11658667

Counties\_Cities

17025 Clay	Illinois	15.09092281
29075 Gentry	Missouri	15.08750754
20085 Jackson	Kansas	15.06024096
47145 Roane	Tennessee	15.05457283
48171 Gillespie	Texas	14.92314580
20121 Miami	Kansas	14.84560570
53051 Pend Oreille	Washington	14.70372004
51185 Tazewell	Virginia	14.68608493
42083 McKean	Pennsylvania	14.64557704
17193 White	Illinois	14.63593121
17049 Effingham	Illinois	14.61646399
29045 Clark	Missouri	14.61560947
31127 Nemaha	Nebraska	14.37194596
48165 Gaines	Texas	14.35338022
40099 Murray	Oklahoma	14.33383502
19071 Fremont	Iowa	14.30001430
39131 Pike	Ohio	14.25161221
48391 Refugio	Texas	14.22070535
54007 Braxton	West Virginia	14.19547164
16029 Caribou	Idaho	14.16430595
41063 Wallowa	Oregon	14.12229911
48047 Brooks	Texas	14.05678943
31139 Pierce	Nebraska	14.00168020
38079 Rolette	North Dakota	13.98503601
21181 Nicholas	Kentucky	13.95478649
41023 Grant	Oregon	13.93534002
5039 Dallas	Arkansas	13.92369813
12123 Taylor	Florida	13.87411553
6011 Colusa	California	13.87154945
48299 Llano	Texas	13.85937356
21069 Fleming	Kentucky	13.85809313
5083 Logan	Arkansas	13.80135253
16005 Bannock	Idaho	13.77125938
48075 Childress	Texas	13.71553971

Counties\_Cities

21133 Letcher	Kentucky	13.69925567
6045 Mendocino	California	13.69769194
42121 Venango	Pennsylvania	13.65427379
41025 Harney	Oregon	13.64442625
29073 Gasconade	Missouri	13.60081605
48353 Nolan	Texas	13.55840282
54009 Brooke	West Virginia	13.51168761
19195 Worth	Iowa	13.41741581
19109 Kossuth	Iowa	13.41561578
48265 Kerr	Texas	13.35750405
48283 La Salle	Texas	13.27844908
29121 Macon	Missouri	13.19870653
53019 Ferry	Washington	13.07360439
39105 Meigs	Ohio	12.98364061
55003 Ashland	Wisconsin	12.82051282
27007 Beltrami	Minnesota	12.80765044
19067 Floyd	Iowa	12.68955016
27001 Aitkin	Minnesota	12.57703434
16059 Lemhi	Idaho	12.56123603
20133 Neosho	Kansas	12.53839885
31131 Otoe	Nebraska	12.51172975
29091 Howell	Missouri	12.47629504
16057 Latah	Idaho	12.45826481
40019 Carter	Oklahoma	12.45407560
38097 Traill	North Dakota	12.44245365
6033 Lake	California	12.42583331
48335 Mitchell	Texas	12.27747084
32001 Churchill	Nevada	12.27495908
48249 Jim Wells	Texas	12.24829749
21205 Rowan	Kentucky	12.20355530
8021 Conejos	Colorado	12.19512195
41041 Lincoln	Oregon	12.14870009
51520 Bristol	Virginia	12.13444970
54081 Raleigh	West Virginia	12.12055916

Counties\_Cities

26013 Baraga	Michigan	12.01923077
5005 Baxter	Arkansas	12.01374372
29059 Dallas	Missouri	11.93175039
40095 Marshall	Oklahoma	11.90051172
48415 Scurry	Texas	11.85817621
29131 Miller	Missouri	11.84085886
30081 Ravalli	Montana	11.58158065
2220 Sitka	Alaska	11.56470452
20205 Wilson	Kansas	11.54068090
55095 Polk	Wisconsin	11.46841598
6093 Siskiyou	California	11.43536730
21077 Gallatin	Kentucky	11.32246377
47171 Unicoi	Tennessee	11.26062722
5001 Arkansas	Arkansas	11.25555743
5047 Franklin	Arkansas	11.22964627
5097 Montgomery	Arkansas	11.20573734
19147 Palo Alto	Iowa	11.19946243
55041 Forest	Wisconsin	11.12223334
5131 Sebastian	Arkansas	10.95864676
48043 Brewster	Texas	10.79097874
6015 Del Norte	California	10.78050884
27055 Houston	Minnesota	10.76542147
20041 Dickinson	Kansas	10.68547310
5009 Boone	Arkansas	10.67235859
20151 Pratt	Kansas	10.66325443
31179 Wayne	Nebraska	10.63490375
30001 Beaverhead	Montana	10.63377286
39161 Van Wert	Ohio	10.60782858
46093 Meade	South Dakota	10.60295469
48429 Stephens	Texas	10.60108131
30095 Stillwater	Montana	10.48877701
20013 Brown	Kansas	10.41883726
19025 Calhoun	Iowa	10.31034127
54085 Ritchie	West Virginia	10.28700751

Counties\_Cities

27149 Stevens	Minnesota	10.25325541
35027 Lincoln	New Mexico	10.22704029
2180 Nome	Alaska	9.99200639
21051 Clay	Kentucky	9.94777419
55097 Portage	Wisconsin	9.86721547
20131 Nemaha	Kansas	9.84736583
16087 Washington	Idaho	9.84155103
31089 Holt	Nebraska	9.82511299
29173 Ralls	Missouri	9.79240110
55123 Vernon	Wisconsin	9.74500568
48127 Dimmit	Texas	9.70120295
5127 Scott	Arkansas	9.69086152
29209 Stone	Missouri	9.44911651
27075 Lake	Minnesota	9.38262338
31013 Box Butte	Nebraska	9.28332714
21187 Owen	Kentucky	9.19117647
35051 Sierra	New Mexico	9.11743253
21087 Green	Kentucky	9.05059281
40127 Pushmataha	Oklahoma	8.94534395
16017 Bonner	Idaho	8.94314396
23003 Aroostook	Maine	8.94041215
17185 Wabash	Illinois	8.65875833
16011 Bingham	Idaho	8.65126741
17057 Fulton	Illinois	8.60980370
20035 Cowley	Kansas	8.51837129
37113 Macon	North Carolina	8.50219640
54059 Mingo	West Virginia	8.40866092
48007 Aransas	Texas	8.40618695
48507 Zavala	Texas	8.34515564
40107 Okfuskee	Oklahoma	8.26582906
19175 Union	Iowa	8.09126952
27071 Koochiching	Minnesota	8.03858521
21197 Powell	Kentucky	8.03729304
5033 Crawford	Arkansas	7.88568905

Counties\_Cities

54089 Summers	West Virginia	7.83699060
6007 Butte	California	7.78358183
19029 Cass	Iowa	7.73395205
21175 Morgan	Kentucky	7.49344324
2150 Kodiak Island	Alaska	7.49344324
55099 Price	Wisconsin	7.46435769
40005 Atoka	Oklahoma	7.22647781
27113 Pennington	Minnesota	7.05318098
46102 Oglala Lakota	South Dakota	6.98860857
27135 Roseau	Minnesota	6.60066007
21127 Lawrence	Kentucky	6.42219511
17149 Pike	Illinois	6.40573954
23029 Washington	Maine	6.35122261
33007 Coos	New Hampshire	6.33131786
55129 Washburn	Wisconsin	6.29802242
21045 Casey	Kentucky	6.29405841
41001 Baker	Oregon	6.24765713
12045 Gulf	Florida	6.18658748
30041 Hill	Montana	6.11733040
39009 Athens	Ohio	6.07736485
5087 Madison	Arkansas	6.06759299
5089 Marion	Arkansas	5.98014592
23021 Piscataquis	Maine	5.95238095
5067 Jackson	Arkansas	5.94848611
26061 Houghton	Michigan	5.52196361
2050 Bethel	Alaska	5.48967940
26033 Chippewa	Michigan	5.33091665
40153 Woodward	Oklahoma	4.94510929
54109 Wyoming	West Virginia	4.81093043
37115 Madison	North Carolina	4.59495474
29161 Phelps	Missouri	4.47107216
41013 Crook	Oregon	4.18988562
29007 Audrain	Missouri	3.92572528
21095 Harlan	Kentucky	3.78658791

Counties\_Cities

6109 Tuolumne	California	3.66710061
55069 Lincoln	Wisconsin	3.61154249
56029 Park	Wyoming	3.41017597
29167 Polk	Missouri	3.10549362
55141 Wood	Wisconsin	2.73766340
42123 Warren	Pennsylvania	2.53177376
6103 Tehama	California	1.56455348
35011 De Baca	New Mexico	0.00000000
31117 McPherson	Nebraska	0.00000000
51580 Covington	Virginia	0.00000000
30027 Fergus	Montana	0.00000000
19053 Decatur	Iowa	0.00000000
31091 Hooker	Nebraska	0.00000000
20049 Elk	Kansas	0.00000000
20201 Washington	Kansas	0.00000000
31045 Dawes	Nebraska	0.00000000
40149 Washita	Oklahoma	0.00000000
19063 Emmet	Iowa	0.00000000
48261 Kenedy	Texas	0.00000000
15005 Kalawao	Hawaii	0.00000000
30103 Treasure	Montana	0.00000000
8057 Jackson	Colorado	0.00000000
8061 Kiowa	Colorado	0.00000000
31183 Wheeler	Nebraska	0.00000000
40057 Harmon	Oklahoma	0.00000000
48443 Terrell	Texas	0.00000000
16033 Clark	Idaho	0.00000000
40029 Coal	Oklahoma	0.00000000
38095 Towner	North Dakota	0.00000000
8115 Sedgwick	Colorado	0.00000000
35033 Mora	New Mexico	0.00000000
20195 Trego	Kansas	0.00000000
20033 Comanche	Kansas	0.00000000
38083 Sheridan	North Dakota	0.00000000

Counties\_Cities

48271 Kinney	Texas	0.00000000
46007 Bennett	South Dakota	0.00000000
6105 Trinity	California	0.00000000
46021 Campbell	South Dakota	0.00000000
46055 Haakon	South Dakota	0.00000000
31103 Keya Paha	Nebraska	0.00000000
38039 Griggs	North Dakota	0.00000000
46077 Kingsbury	South Dakota	0.00000000
27031 Cook	Minnesota	0.00000000
2282 Yakutat	Alaska	0.00000000
48033 Borden	Texas	0.00000000
48243 Jeff Davis	Texas	0.00000000
48433 Stonewall	Texas	0.00000000
46033 Custer	South Dakota	0.00000000
46075 Jones	South Dakota	0.00000000
8033 Dolores	Colorado	0.00000000
19117 Lucas	Iowa	0.00000000
38001 Adams	North Dakota	0.00000000
27077 Lake of the Woo	Minnesota	0.00000000
38033 Golden Valley	North Dakota	0.00000000
2261 Valdez-Cordova	Alaska	0.00000000
2060 Bristol Bay	Alaska	0.00000000
41069 Wheeler	Oregon	0.00000000
31005 Arthur	Nebraska	0.00000000
2105 Hoonah-Angoon	Alaska	0.00000000
48413 Schleicher	Texas	0.00000000
29103 Knox	Missouri	0.00000000
41021 Gilliam	Oregon	0.00000000
46071 Jackson	South Dakota	0.00000000
32029 Storey	Nevada	0.00000000
46045 Edmunds	South Dakota	0.00000000
2230 Skagway	Alaska	0.00000000
16071 Oneida	Idaho	0.00000000
2013 Aleutians East	Alaska	0.00000000



Counties\_Cities

16015 Boise	Idaho	0.00000000
30079 Prairie	Montana	0.00000000
46063 Harding	South Dakota	0.00000000
30033 Garfield	Montana	0.00000000
20135 Ness	Kansas	0.00000000
26071 Iron	Michigan	0.00000000
2275 Wrangell	Alaska	0.00000000
54017 Doddridge	West Virginia	0.00000000
48109 Culberson	Texas	0.00000000
38043 Kidder	North Dakota	0.00000000
38007 Billings	North Dakota	0.00000000
49019 Grand	Utah	0.00000000
46061 Hanson	South Dakota	0.00000000
2100 Haines	Alaska	0.00000000
31085 Hayes	Nebraska	0.00000000
38091 Steele	North Dakota	0.00000000
55091 Pepin	Wisconsin	0.00000000
31147 Richardson	Nebraska	0.00000000
38009 Bottineau	North Dakota	0.00000000
19093 Ida	Iowa	0.00000000
2188 Northwest Arctic	Alaska	0.00000000
46107 Potter	South Dakota	0.00000000
20203 Wichita	Kansas	0.00000000
5013 Calhoun	Arkansas	0.00000000
8011 Bent	Colorado	0.00000000
46095 Mellette	South Dakota	0.00000000
2070 Dillingham	Alaska	0.00000000
48155 Foard	Texas	0.00000000
53023 Garfield	Washington	0.00000000
30039 Granite	Montana	0.00000000
21201 Robertson	Kentucky	0.00000000
20071 Greeley	Kansas	0.00000000
48269 King	Texas	0.00000000
49015 Emery	Utah	0.00000000

Counties\_Cities

30091 Sheridan	Montana	0.00000000
40045 Ellis	Oklahoma	0.00000000
48425 Somervell	Texas	0.00000000
46053 Gregory	South Dakota	0.00000000
29011 Barton	Missouri	0.00000000
30019 Daniels	Montana	0.00000000
16023 Butte	Idaho	0.00000000
29079 Grundy	Missouri	0.00000000
19003 Adams	Iowa	0.00000000
25007 Dukes	Massachusetts	0.00000000
31075 Grant	Nebraska	0.00000000
49055 Wayne	Utah	0.00000000
20083 Hodgeman	Kansas	0.00000000
31049 Deuel	Nebraska	0.00000000
46015 Brule	South Dakota	0.00000000
38047 Logan	North Dakota	0.00000000
48105 Crockett	Texas	0.00000000
26131 Ontonagon	Michigan	0.00000000
29057 Dade	Missouri	0.00000000
29203 Shannon	Missouri	0.00000000
30097 Sweet Grass	Montana	0.00000000
2016 Aleutians West	Alaska	0.00000000
48447 Throckmorton	Texas	0.00000000
48435 Sutton	Texas	0.00000000
41037 Lake	Oregon	0.00000000
2164 Lake and Penins	Alaska	0.00000000
16009 Benewah	Idaho	0.00000000
2068 Denali	Alaska	0.00000000
20165 Rush	Kansas	0.00000000
16007 Bear Lake	Idaho	0.00000000
38045 LaMoure	North Dakota	0.00000000
2158 Kusilvak	Alaska	0.00000000
17155 Putnam	Illinois	0.00000000
31165 Sioux	Nebraska	0.00000000

Counties\_Cities

48023 Baylor	Texas	0.00000000
16035 Clearwater	Idaho	0.00000000
32011 Eureka	Nevada	0.00000000
20039 Decatur	Kansas	0.00000000
49033 Rich	Utah	0.00000000
29067 Douglas	Missouri	0.00000000
30055 McCone	Montana	0.00000000
38041 Hettinger	North Dakota	0.00000000
6091 Sierra	California	0.00000000
21063 Elliott	Kentucky	0.00000000
38021 Dickey	North Dakota	0.00000000
49001 Beaver	Utah	0.00000000
20109 Logan	Kansas	0.00000000
2185 North Slope	Alaska	0.00000000
49017 Garfield	Utah	0.00000000
40063 Hughes	Oklahoma	0.00000000
48327 Menard	Texas	0.00000000
17047 Edwards	Illinois	0.00000000
30025 Fallon	Montana	0.00000000
30061 Mineral	Montana	0.00000000
54101 Webster	West Virginia	0.00000000
16061 Lewis	Idaho	0.00000000
26003 Alger	Michigan	0.00000000
21153 Magoffin	Kentucky	0.00000000
31015 Boyd	Nebraska	0.00000000
48263 Kent	Texas	0.00000000
16021 Boundary	Idaho	0.00000000
29085 Hickory	Missouri	0.00000000
37011 Avery	North Carolina	0.00000000
29153 Ozark	Missouri	0.00000000
47137 Pickett	Tennessee	0.00000000
49047 Uintah	Utah	0.00000000
54013 Calhoun	West Virginia	0.00000000
29197 Schuyler	Missouri	0.00000000

Counties\_Cities

20001 Allen	Kansas	0.00000000
48197 Hardeman	Texas	0.00000000
48377 Presidio	Texas	0.00000000
30071 Phillips	Montana	0.00000000
55119 Taylor	Wisconsin	0.00000000
16041 Franklin	Idaho	0.00000000
56031 Platte	Wyoming	0.00000000
17171 Scott	Illinois	0.00000000
5081 Little River	Arkansas	0.00000000
30017 Custer	Montana	0.00000000
28055 Issaquena	Mississippi	0.00000000
31029 Chase	Nebraska	0.00000000
56045 Weston	Wyoming	0.00000000
36085 Richmond	New York	0.00000000
31129 Nuckolls	Nebraska	0.00000000
48235 Irion	Texas	0.00000000
20101 Lane	Kansas	0.00000000
20003 Anderson	Kansas	0.00000000
49023 Juab	Utah	0.00000000
19159 Ringgold	Iowa	0.00000000
46019 Butte	South Dakota	0.00000000
48385 Real	Texas	0.00000000
31057 Dundy	Nebraska	0.00000000
29129 Mercer	Missouri	0.00000000
16079 Shoshone	Idaho	0.00000000
48383 Reagan	Texas	0.00000000
30015 Chouteau	Montana	0.00000000
20193 Thomas	Kansas	0.00000000
48411 San Saba	Texas	0.00000000
49041 Sevier	Utah	0.00000000
6049 Modoc	California	0.00000000
48009 Archer	Texas	0.00000000
48475 Ward	Texas	0.00000000
31169 Thayer	Nebraska	0.00000000

Counties\_Cities

25019 Nantucket	Massachusetts	0.00000000
30021 Dawson	Montana	0.00000000
48207 Haskell	Texas	0.00000000
46105 Perkins	South Dakota	0.00000000
31135 Perkins	Nebraska	0.00000000
30089 Sanders	Montana	0.00000000
29105 Laclede	Missouri	0.00000000
55013 Burnett	Wisconsin	0.00000000
32027 Pershing	Nevada	0.00000000
21129 Lee	Kentucky	0.00000000
27057 Hubbard	Minnesota	0.00000000
20095 Kingman	Kansas	0.00000000
40129 Roger Mills	Oklahoma	0.00000000
48151 Fisher	Texas	0.00000000
51017 Bath	Virginia	0.00000000
48229 Hudspeth	Texas	0.00000000
29065 Dent	Missouri	0.00000000
49003 Box Elder	Utah	0.00000000
30099 Teton	Montana	0.00000000
36005 Bronx	New York	0.00000000
47067 Hancock	Tennessee	0.00000000
29223 Wayne	Missouri	0.00000000
20145 Pawnee	Kansas	0.00000000
30005 Blaine	Montana	0.00000000
20167 Russell	Kansas	0.00000000
30077 Powell	Montana	0.00000000
21237 Wolfe	Kentucky	0.00000000
30105 Valley	Montana	0.00000000
49025 Kane	Utah	0.00000000
29137 Monroe	Missouri	0.00000000
55067 Langlade	Wisconsin	0.00000000
49005 Cache	Utah	0.00000000
21065 Estill	Kentucky	0.00000000
17045 Edgar	Illinois	0.00000000

Counties\_Cities

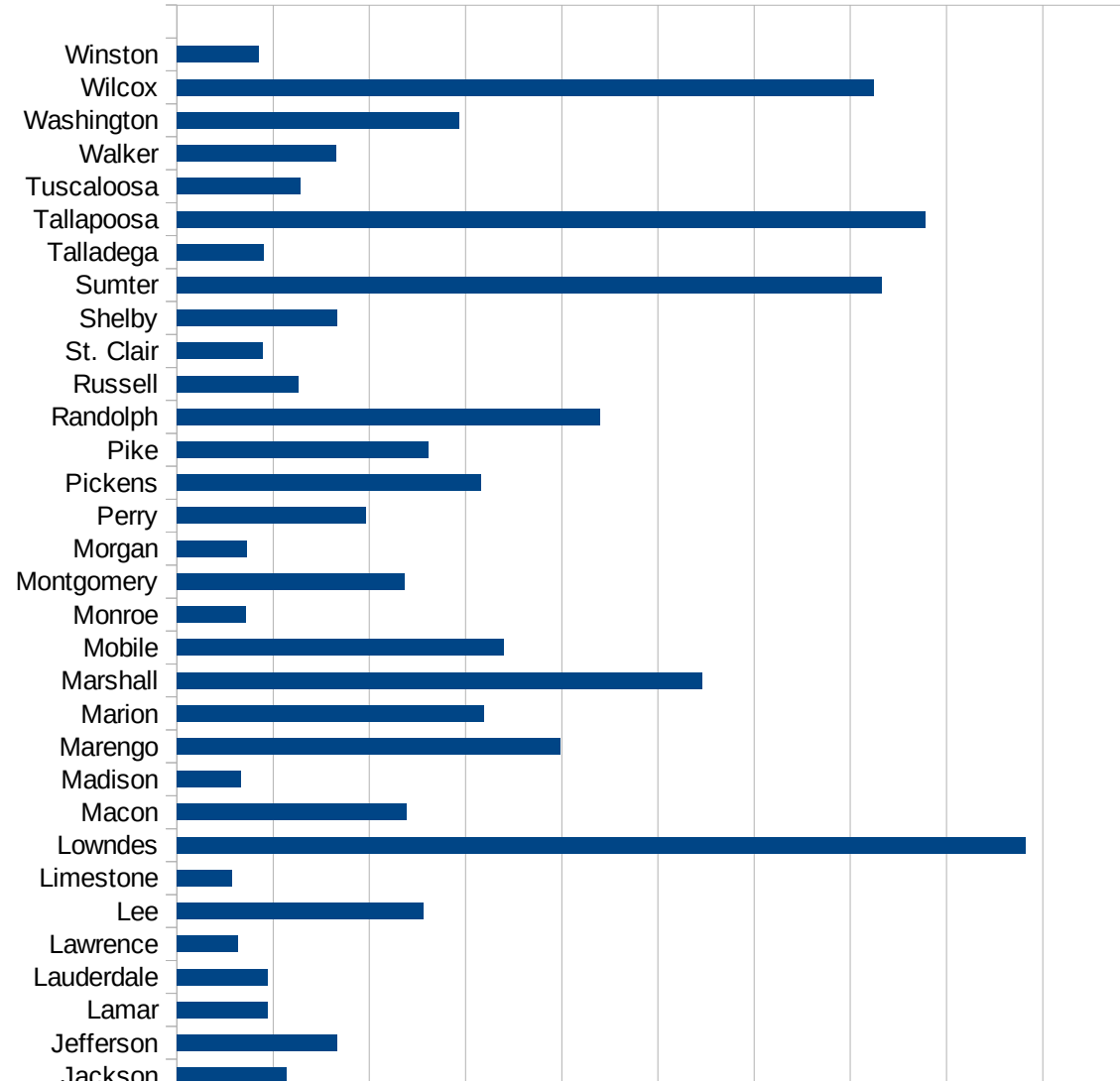
49053 Washington	Utah	0.00000000
36081 Queens	New York	0.00000000
36047 Kings	New York	0.00000000
49057 Weber	Utah	0.00000000
49021 Iron	Utah	0.00000000
49013 Duchesne	Utah	0.00000000
49007 Carbon	Utah	0.00000000
35023 Hidalgo	New Mexico	0.00000000
31113 Logan	Nebraska	0.00000000
29215 Texas	Missouri	0.00000000
48301 Loving	Texas	0.00000000
49009 Daggett	Utah	0.00000000
48137 Edwards	Texas	0.00000000
51021 Bland	Virginia	0.00000000
48191 Hall	Texas	0.00000000
6035 Lassen	California	0.00000000
20065 Graham	Kansas	0.00000000
20105 Lincoln	Kansas	0.00000000
20117 Marshall	Kansas	0.00000000
20153 Rawlins	Kansas	0.00000000
20199 Wallace	Kansas	0.00000000
21013 Bell	Kentucky	0.00000000
26083 Keweenaw	Michigan	0.00000000
29171 Putnam	Missouri	0.00000000
30011 Carter	Montana	0.00000000
30045 Judith Basin	Montana	0.00000000
30069 Petroleum	Montana	0.00000000
30075 Powder River	Montana	0.00000000
30087 Rosebud	Montana	0.00000000
30109 Wibaux	Montana	0.00000000
38019 Cavalier	North Dakota	0.00000000
31007 Banner	Nebraska	0.00000000
31009 Blaine	Nebraska	0.00000000
31017 Brown	Nebraska	0.00000000

Counties\_Cities

31069 Garden	Nebraska	0.00000000
31071 Garfield	Nebraska	0.00000000
31083 Harlan	Nebraska	0.00000000
31115 Loup	Nebraska	0.00000000
31133 Pawnee	Nebraska	0.00000000
31149 Rock	Nebraska	0.00000000
31161 Sheridan	Nebraska	0.00000000
32009 Esmeralda	Nevada	0.00000000
46123 Tripp	South Dakota	0.00000000
48311 McMullen	Texas	0.00000000
48333 Mills	Texas	0.00000000
48431 Sterling	Texas	0.00000000
48461 Upton	Texas	0.00000000
49027 Millard	Utah	0.00000000
49029 Morgan	Utah	0.00000000
49031 Piute	Utah	0.00000000
49039 Sanpete	Utah	0.00000000
51051 Dickenson	Virginia	0.00000000

AL

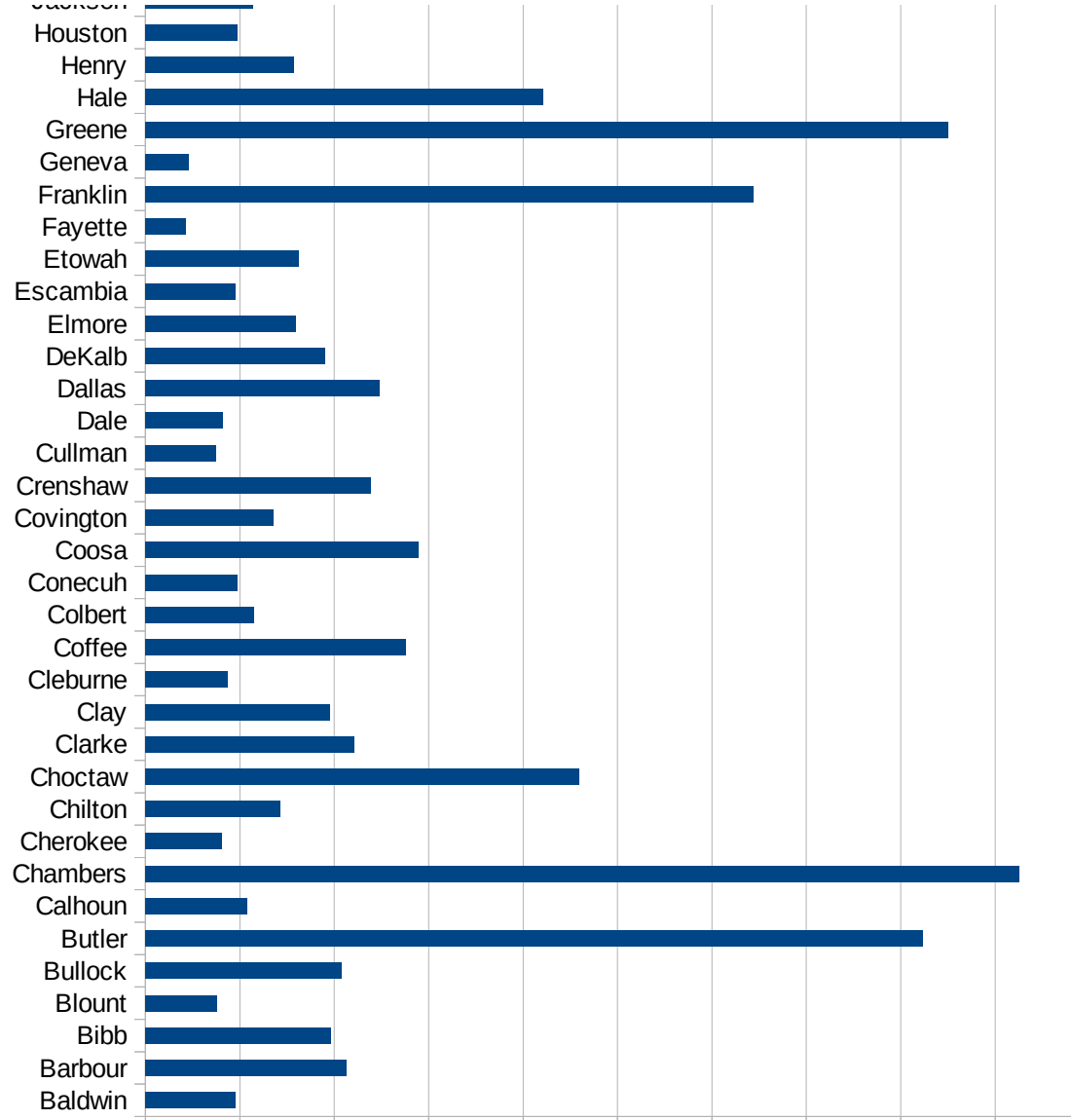
FIPS	County	Current Inf. P/C
1001	Autauga	120.5014298304
1003	Baldwin	95.40321618919
1005	Barbour	213.0139463848
1007	Bibb	196.4285714286
1009	Blount	76.07192254495
1011	Bullock	207.1414480174
1013	Butler	823.1707317073
1015	Calhoun	107.633207032
1017	Chambers	925.1822103228
1019	Cherokee	80.66994468347
1021	Chilton	142.6856612235
1023	Choctaw	459.4657736936
1025	Clarke	221.5719063545
1027	Clay	195.856873823
1029	Cleburne	86.74184293054
1031	Coffee	275.4820936639
1033	Colbert	115.0432781856
1035	Conecuh	97.74374847275
1037	Coosa	289.3140457303
1039	Covington	135.1862867031
1041	Crenshaw	238.7152777778
1043	Cullman	74.3031087462
1045	Dale	81.7060217338
1047	Dallas	247.9770294962
1049	DeKalb	190.5162148911
1051	Elmore	158.7553579933
1053	Escambia	95.24327854577
1055	Etowah	161.9496395157
1057	Fayette	42.59721292521
1059	Franklin	644.0710391225
1061	Geneva	45.60310101087
1063	Greene	850.2368516944
1065	Hale	421.0240391145





AL

1067 Henry	156.8946481492
1069 Houston	97.40073718989
1071 Jackson	114.0405133756
1073 Jefferson	165.9335659032
1075 Lamar	93.90349609939
1077 Lauderdale	94.16909305422
1079 Lawrence	63.71939193495
1081 Lee	255.579751252
1083 Limestone	57.18801339239
1085 Lowndes	882.2939643072
1087 Macon	238.6246542654
1089 Madison	66.57226501218
1091 Marengo	398.6153362006
1093 Marion	319.1882538723
1095 Marshall	546.2547732262
1097 Mobile	340.0546697699
1099 Monroe	71.20140504106
1101 Montgomery	236.0882872747
1103 Morgan	73.05460621888
1105 Perry	196.9365426696
1107 Pickens	315.9795365633
1109 Pike	260.9634651149
1111 Randolph	440.0440044004
1113 Russell	126.3391080113
1115 St. Clair	89.07430375465
1117 Shelby	165.9658703705
1119 Sumter	732.8027736191
1121 Talladega	90.19391692138
1123 Tallapoosa	777.8353952145
1125 Tuscaloosa	128.7629660477
1127 Walker	164.8067052785
1129 Washington	293.0760776652
1131 Wilcox	724.5694928014
1133 Winston	84.53085376162



AL  
0 100 200 300 400 500 600 700 800 900 1000

AL

FIPS

29001  
29003  
29005  
29007  
29009  
29011  
29013  
29015  
29017  
29019  
29021  
29023  
29025  
29027  
29029  
29031  
29033  
29035  
29037

AL

29039  
29041  
29043  
29045  
29047  
29049  
29051  
29053  
29055  
29057  
29059  
29061  
29063  
29065  
29067  
29069  
29071  
29073  
29075  
29077  
29079  
29081  
29083  
29085  
29087  
29089  
29091  
29093  
29095  
29097  
29099  
29101

29103

AL

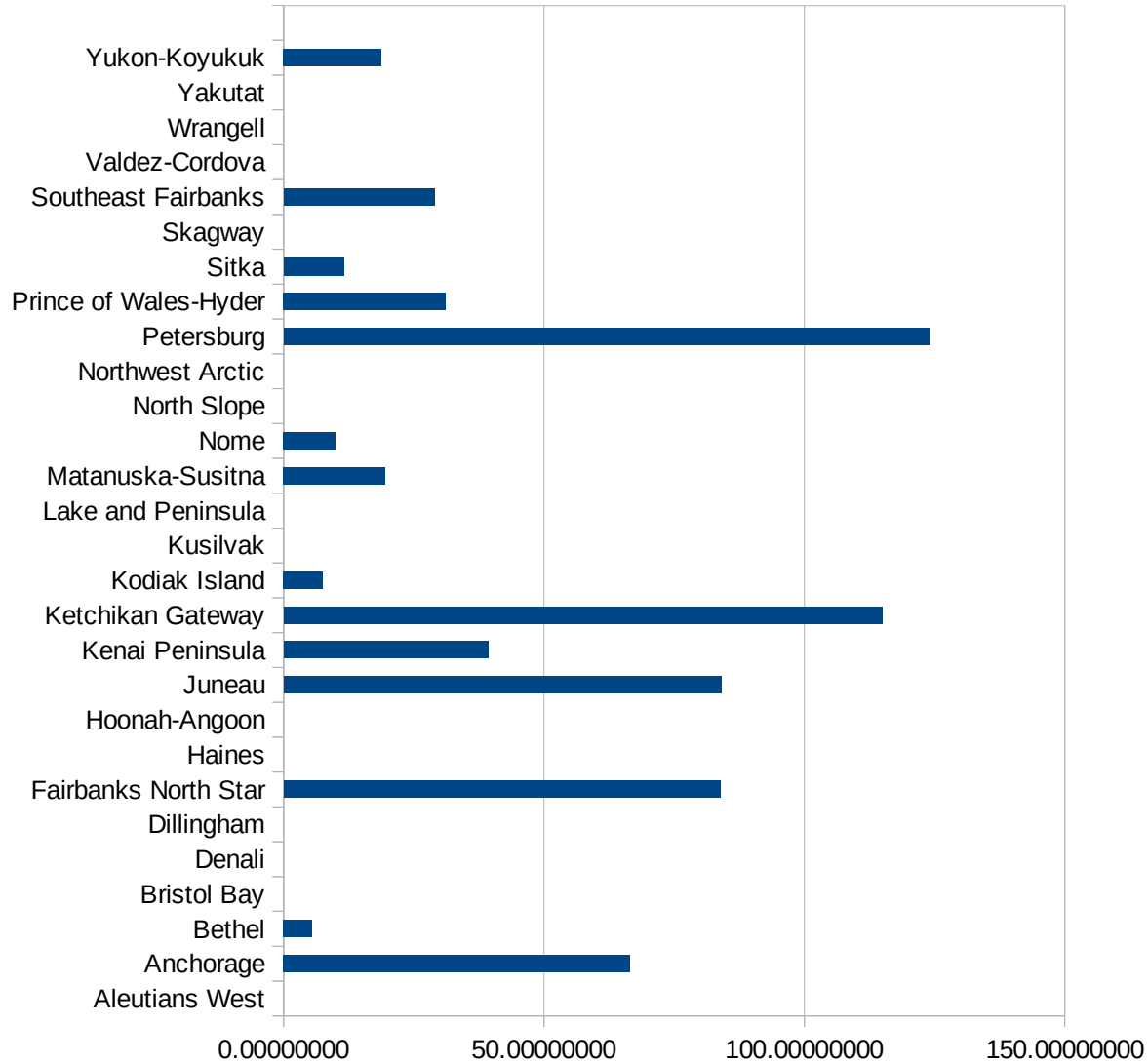
29105  
29107  
29109  
29111  
29113  
29115  
29117  
29121  
29123  
29125  
29127  
29119  
29129  
29131  
29133  
29135  
29137  
29139  
29141  
29143  
29145  
29147  
29149  
29151  
29153  
29155  
29157  
29159  
29161  
29163  
29165  
29167  
29169  
29171

AL

29173  
29175  
29177  
29179  
29181  
29195  
29197  
29199  
29201  
29203  
29205  
29183  
29185  
29187  
29189  
29510  
29186  
29207  
29209  
29211  
29213  
29215  
  
29217  
29219  
29221  
29223  
29225  
29227  
29229

AK

FIPS	County	PC Infection
2013	Aleutians East	0.00000000
2016	Aleutians West	0.00000000
2020	Anchorage	66.54364097
2050	Bethel	5.48967940
2060	Bristol Bay	0.00000000
2068	Denali	0.00000000
2070	Dillingham	0.00000000
2090	Fairbanks North Star	83.86294975
2100	Haines	0.00000000
2105	Hoonah-Angoon	0.00000000
2110	Juneau	84.07809921
2122	Kenai Peninsula	39.29407343
2130	Ketchikan Gateway	###
2150	Kodiak Island	7.49344324
2158	Kusilvak	0.00000000
2164	Lake and Peninsula	0.00000000
2170	Matanuska-Susitna	19.51491497
2180	Nome	9.99200639
2185	North Slope	0.00000000
2188	Northwest Arctic	0.00000000
2195	Petersburg	###
2198	Prince of Wales-Hyder	31.14294612
2220	Sitka	11.56470452
2230	Skagway	0.00000000
2240	Southeast Fairbanks	28.91008962
2261	Valdez-Cordova	0.00000000
2275	Wrangell	0.00000000
2282	Yakutat	0.00000000
2290	Yukon-Koyukuk	18.77229210



AK



AK

FIPS

29001  
29003  
29005  
29007  
29009  
29011  
29013  
29015  
29017  
29019  
29021  
29023  
29025  
29027  
29029  
29031  
29033  
29035  
29037

AK

29039  
29041  
29043  
29045  
29047  
29049  
29051  
29053  
29055  
29057  
29059  
29061  
29063  
29065  
29067  
29069  
29071  
29073  
29075  
29077  
29079  
29081  
29083  
29085  
29087  
29089  
29091  
29093  
29095  
29097  
29099  
29101

29103

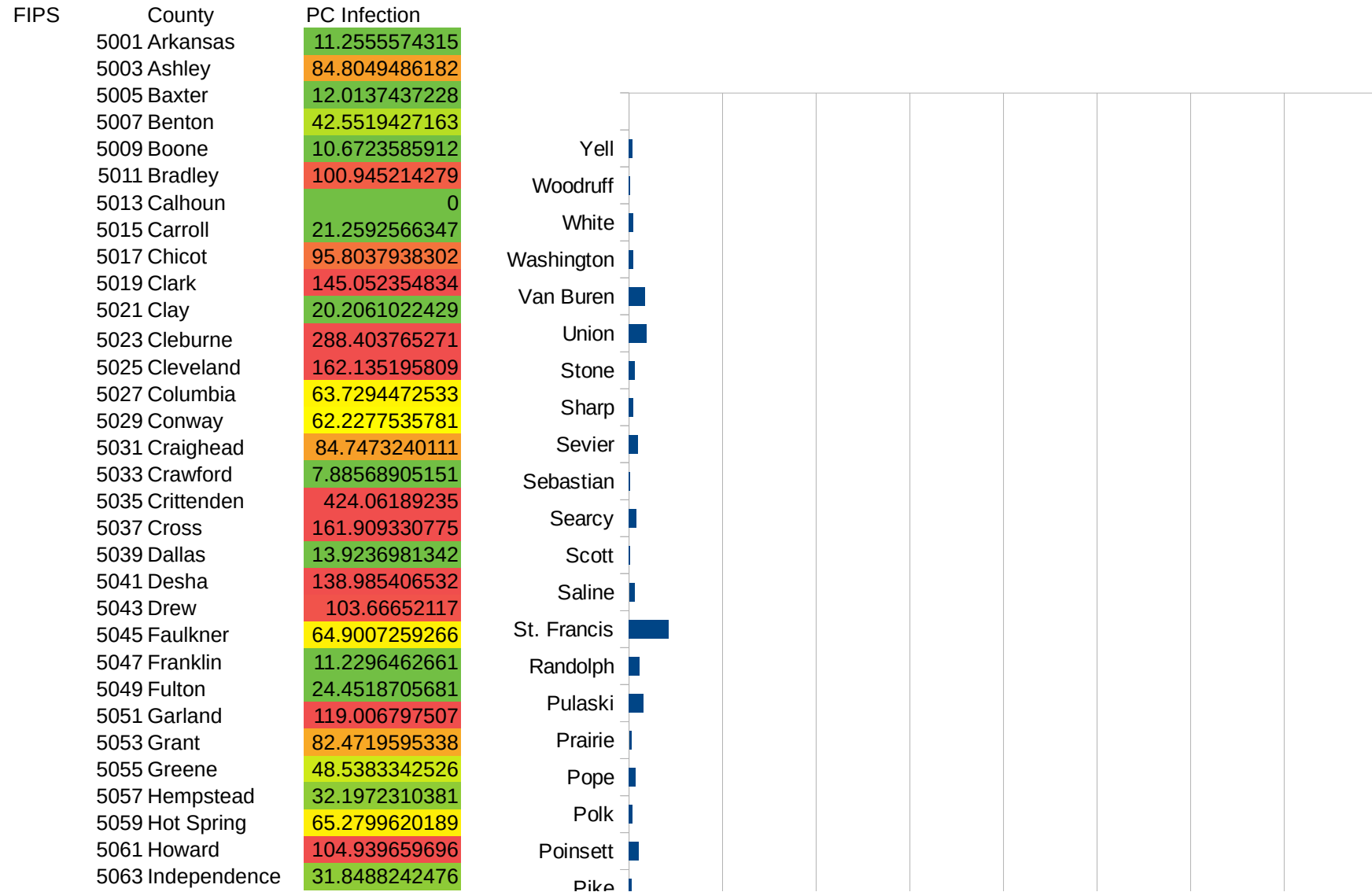
AK

29105  
29107  
29109  
29111  
29113  
29115  
29117  
29121  
29123  
29125  
29127  
29119  
29129  
29131  
29133  
29135  
29137  
29139  
29141  
29143  
29145  
29147  
29149  
29151  
29153  
29155  
29157  
29159  
29161  
29163  
29165  
29167  
29169  
29171

AK

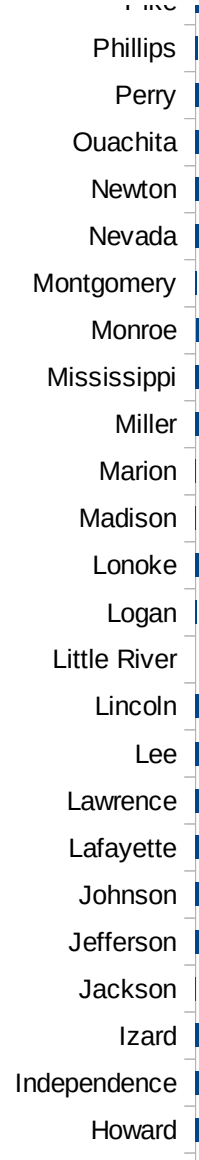
29173  
29175  
29177  
29179  
29181  
29195  
29197  
29199  
29201  
29203  
29205  
29183  
29185  
29187  
29189  
29510  
29186  
29207  
29209  
29211  
29213  
29215  
  
29217  
29219  
29221  
29223  
29225  
29227  
29229

AR



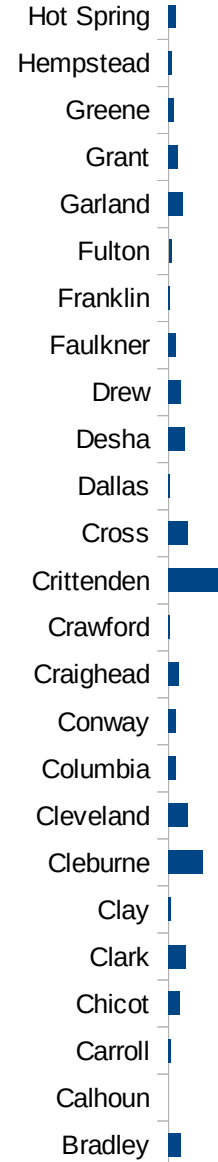
AR

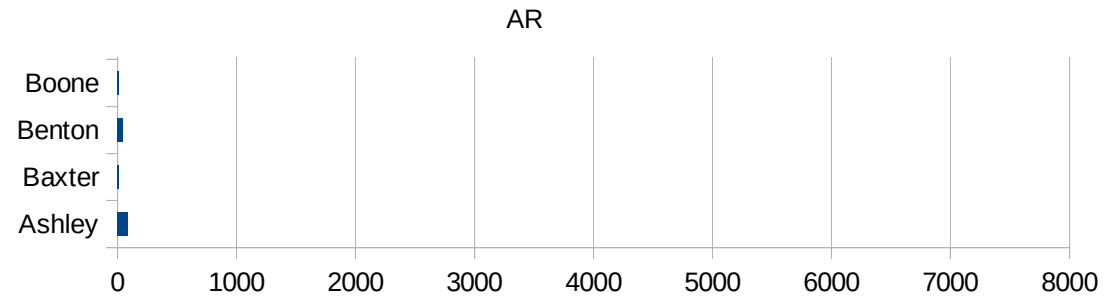
5065 IZARD	80.9240050026
5067 JACKSON	5.94848611028
5069 JEFFERSON	331.796693778
5071 JOHNSON	127.140827163
5073 LAFAYETTE	134.690212511
5075 LAWRENCE	419.861263235
5077 LEE	44.5186421814
5079 LINCOLN	6777.25472615
5081 LITTLE RIVER	0
5083 LOGAN	13.8013525325
5085 LONOKE	59.7363454933
5087 MADISON	6.06759298586
5089 MARION	5.98014591556
5091 MILLER	82.5839603597
5093 MISSISSIPPI	113.969785882
5095 MONROE	57.9710144928
5097 MONTGOMERY	11.2057373375
5099 NEVADA	36.031707903
5101 NEWTON	38.4368994234
5103 OUACHITA	33.8896890621
5105 PERRY	67.6197836167
5107 PHILLIPS	22.1864773421
5109 PIKE	28.1083106905
5111 POINSETT	104.279636273
5113 POLK	34.914459574
5115 POPE	73.4375
5117 PRAIRIE	24.7708694575
5119 PULASKI	153.560150759
5121 RANDOLPH	117.004680187
5123 ST. FRANCIS	424.544989976
5125 SALINE	59.2978150402
5127 SCOTT	9.69086151759
5129 SEARCY	75.3958280975
5131 SEBASTIAN	10.9586467637



AR

5133 Sevier	93.3543380594
5135 Sharp	46.067027525
5137 Stone	64.2209199647
5139 Union	186.576700915
5141 Van Buren	168.644220924
5143 Washington	44.3110891666
5145 White	44.4574288364
5147 Woodruff	15.4083204931
5149 Yell	32.5052240539







AR

FIPS

29001  
29003  
29005  
29007  
29009  
29011  
29013  
29015  
29017  
29019  
29021  
29023  
29025  
29027  
29029  
29031  
29033  
29035

AR

29037  
29039  
29041  
29043  
29045  
29047  
29049  
29051  
29053  
29055  
29057  
29059  
29061  
29063  
29065  
29067  
29069  
29071  
29073  
29075  
29077  
29079  
29081  
29083  
29085  
29087  
29089  
29091  
29093  
29095  
29097  
29099  
29101

AR

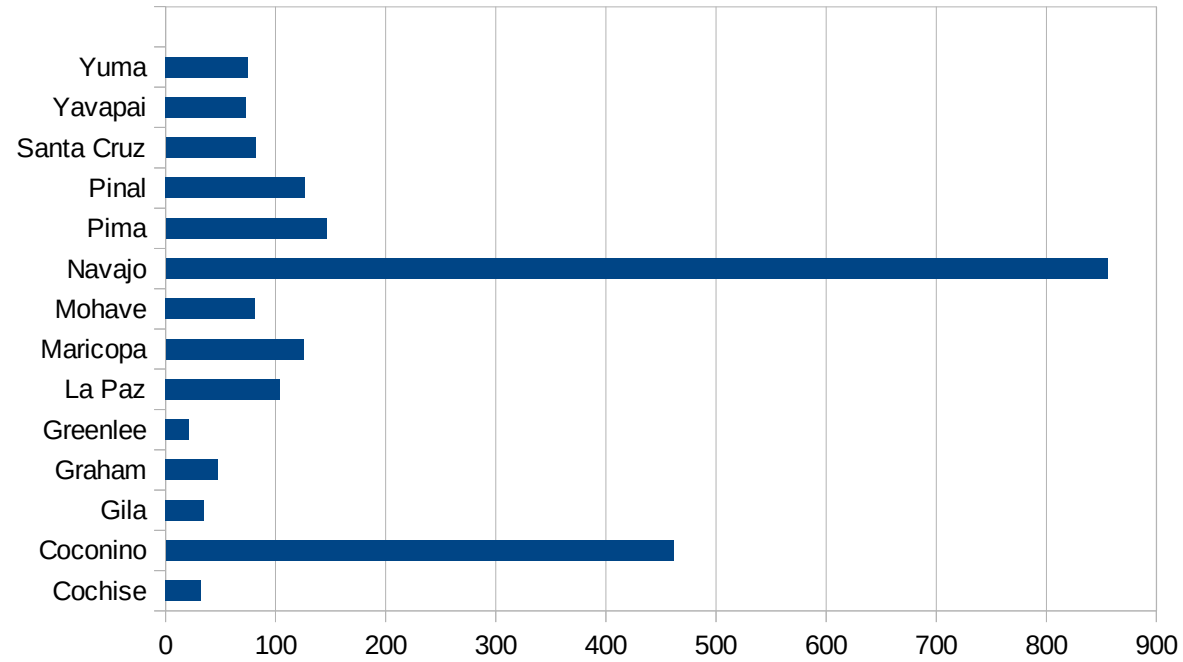
29103  
29105  
29107  
29109  
29111  
29113  
29115  
29117  
29121  
29123  
29125  
29127  
29119  
29129  
29131  
29133  
29135  
29137  
29139  
29141  
29143  
29145  
29147  
29149  
29151  
29153  
29155  
29157  
29159  
29161  
29163  
29165  
29167  
29169

AR

29171  
29173  
29175  
29177  
29179  
29181  
29195  
29197  
29199  
29201  
29203  
29205  
29183  
29185  
29187  
29189  
29510  
29186  
29207  
29209  
29211  
29213  
29215  
  
29217  
29219  
29221  
29223  
29225  
29227  
29229

AZ

FIPS	County	PC Infection
4001	Apache	934.3061628
4003	Cochise	32.34203676
4005	Coconino	461.3101488
4007	Gila	35.25765926
4009	Graham	47.27884009
4011	Greenlee	21.09037225
4012	La Paz	104.2752868
4013	Maricopa	125.2600421
4015	Mohave	81.60343593
4017	Navajo	855.6294988
4019	Pima	146.284236
4021	Pinal	126.5828447
4023	Santa Cruz	81.70110296
4025	Yavapai	73.27807305
4027	Yuma	74.95474431



AZ

FIPS

29001  
29003  
29005  
29007  
29009  
29011  
29013  
29015  
29017  
29019  
29021  
29023  
29025  
29027  
29029  
29031  
29033  
29035  
29037

AZ

29039  
29041  
29043  
29045  
29047  
29049  
29051  
29053  
29055  
29057  
29059  
29061  
29063  
29065  
29067  
29069  
29071  
29073  
29075  
29077  
29079  
29081  
29083  
29085  
29087  
29089  
29091  
29093  
29095  
29097  
29099  
29101

29103

AZ

29105  
29107  
29109  
29111  
29113  
29115  
29117  
29121  
29123  
29125  
29127  
29119  
29129  
29131  
29133  
29135  
29137  
29139  
29141  
29143  
29145  
29147  
29149  
29151  
29153  
29155  
29157  
29159  
29161  
29163  
29165  
29167  
29169  
29171

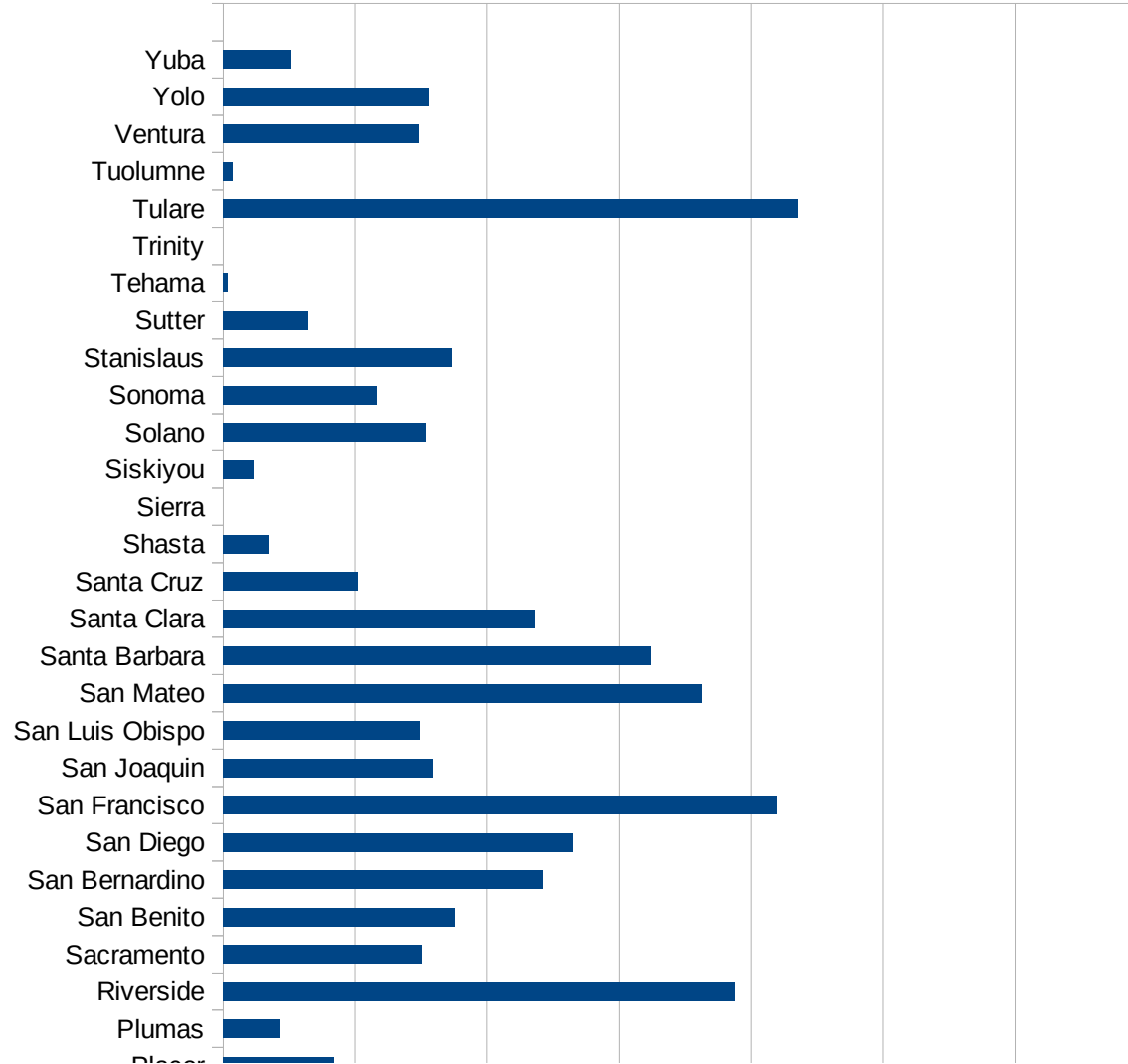


AZ

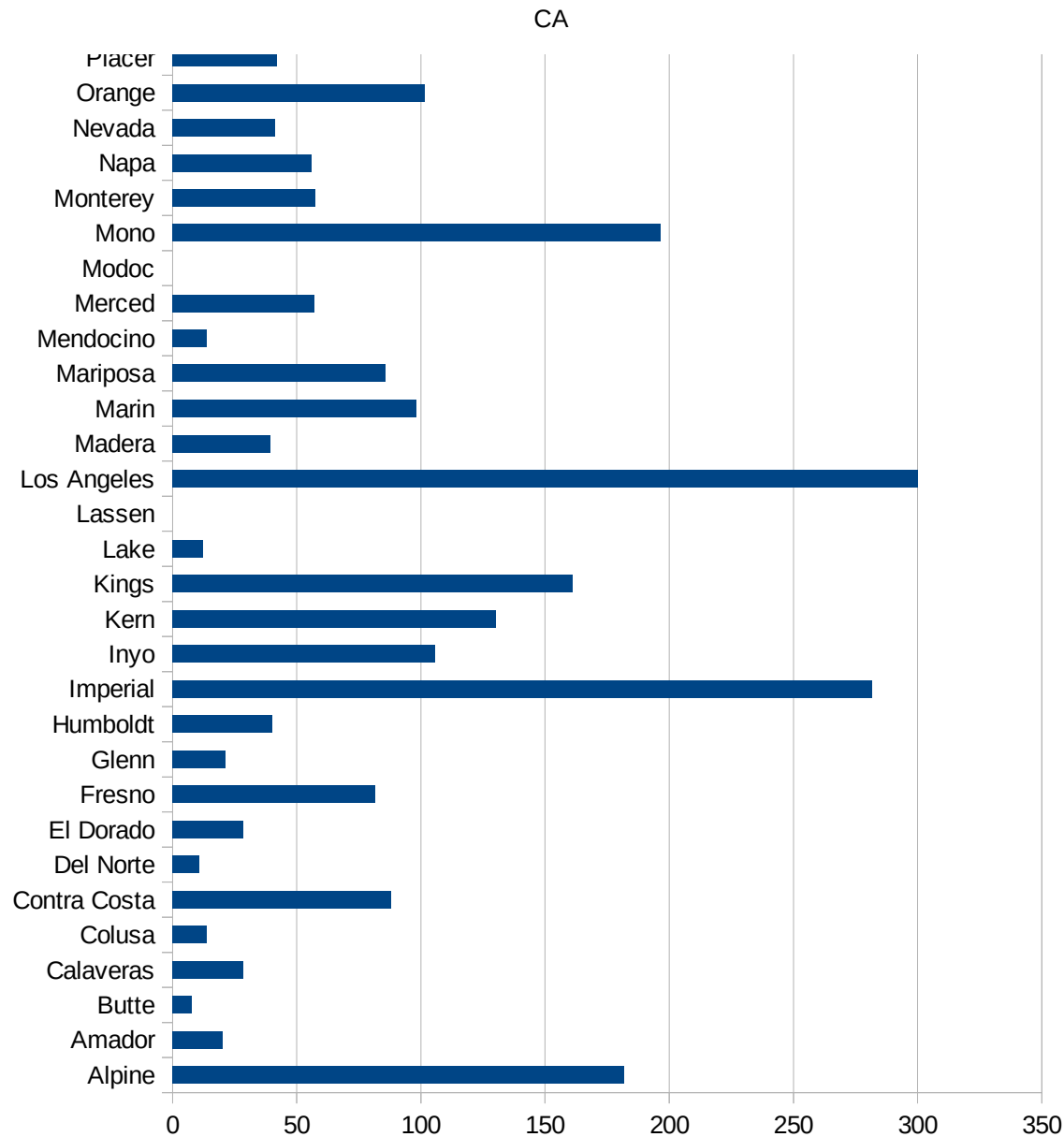
29173  
29175  
29177  
29179  
29181  
29195  
29197  
29199  
29201  
29203  
29205  
29183  
29185  
29187  
29189  
29510  
29186  
29207  
29209  
29211  
29213  
29215  
  
29217  
29219  
29221  
29223  
29225  
29227  
29229

CA

FIPS	County	PC Infection
6001	Alameda	117.6539055
6003	Alpine	181.6530427
6005	Amador	20.31333316
6007	Butte	7.783581831
6009	Calaveras	28.5075216
6011	Colusa	13.87154945
6013	Contra Costa	88.15743144
6015	Del Norte	10.78050884
6017	El Dorado	28.31999497
6019	Fresno	81.75784393
6021	Glenn	21.39266232
6023	Humboldt	40.33056397
6025	Imperial	281.5863431
6027	Inyo	105.6318452
6029	Kern	130.0230607
6031	Kings	161.198684
6033	Lake	12.42583331
6035	Lassen	0
6037	Los Angeles	300.0242046
6039	Madera	39.32213709
6041	Marin	98.20307626
6043	Mariposa	85.8565623
6045	Mendocino	13.69769194
6047	Merced	57.13973759
6049	Modoc	0
6051	Mono	196.4912281
6053	Monterey	57.39289338
6055	Napa	55.94726612
6057	Nevada	41.12502006
6059	Orange	101.6959367
6061	Placer	41.96882098
6063	Plumas	21.27206977
6065	Riverside	194.0624084



6067 Sacramento	75.27701617
6069 San Benito	87.75208411
6071 San Bernardino	121.0626436
6073 San Diego	132.4713672
6075 San Francisco	209.7803137
6077 San Joaquin	79.31868307
6079 San Luis Obispo	74.29315869
6081 San Mateo	181.5358426
6083 Santa Barbara	161.6923501
6085 Santa Clara	118.1892783
6087 Santa Cruz	51.04738291
6089 Shasta	17.21839591
6091 Sierra	0
6093 Siskiyou	11.4353673
6095 Solano	76.57687916
6097 Sonoma	58.40677519
6099 Stanislaus	86.57457508
6101 Sutter	32.02247771
6103 Tehama	1.564553476
6105 Trinity	0
6107 Tulare	217.446835
6109 Tuolumne	3.667100607
6111 Ventura	74.15093652
6113 Yolo	78.03709484
6115 Yuba	25.62755475



CA

CA

FIPS

29001  
29003  
29005  
29007  
29009  
29011  
29013  
29015  
29017  
29019  
29021  
29023  
29025  
29027  
29029  
29031  
29033  
29035  
29037

CA

29039  
29041  
29043  
29045  
29047  
29049  
29051  
29053  
29055  
29057  
29059  
29061  
29063  
29065  
29067  
29069  
29071  
29073  
29075  
29077  
29079  
29081  
29083  
29085  
29087  
29089  
29091  
29093  
29095  
29097  
29099  
29101

29103

CA

29105  
29107  
29109  
29111  
29113  
29115  
29117  
29121  
29123  
29125  
29127  
29119  
29129  
29131  
29133  
29135  
29137  
29139  
29141  
29143  
29145  
29147  
29149  
29151  
29153  
29155  
29157  
29159  
29161  
29163  
29165  
29167  
29169  
29171

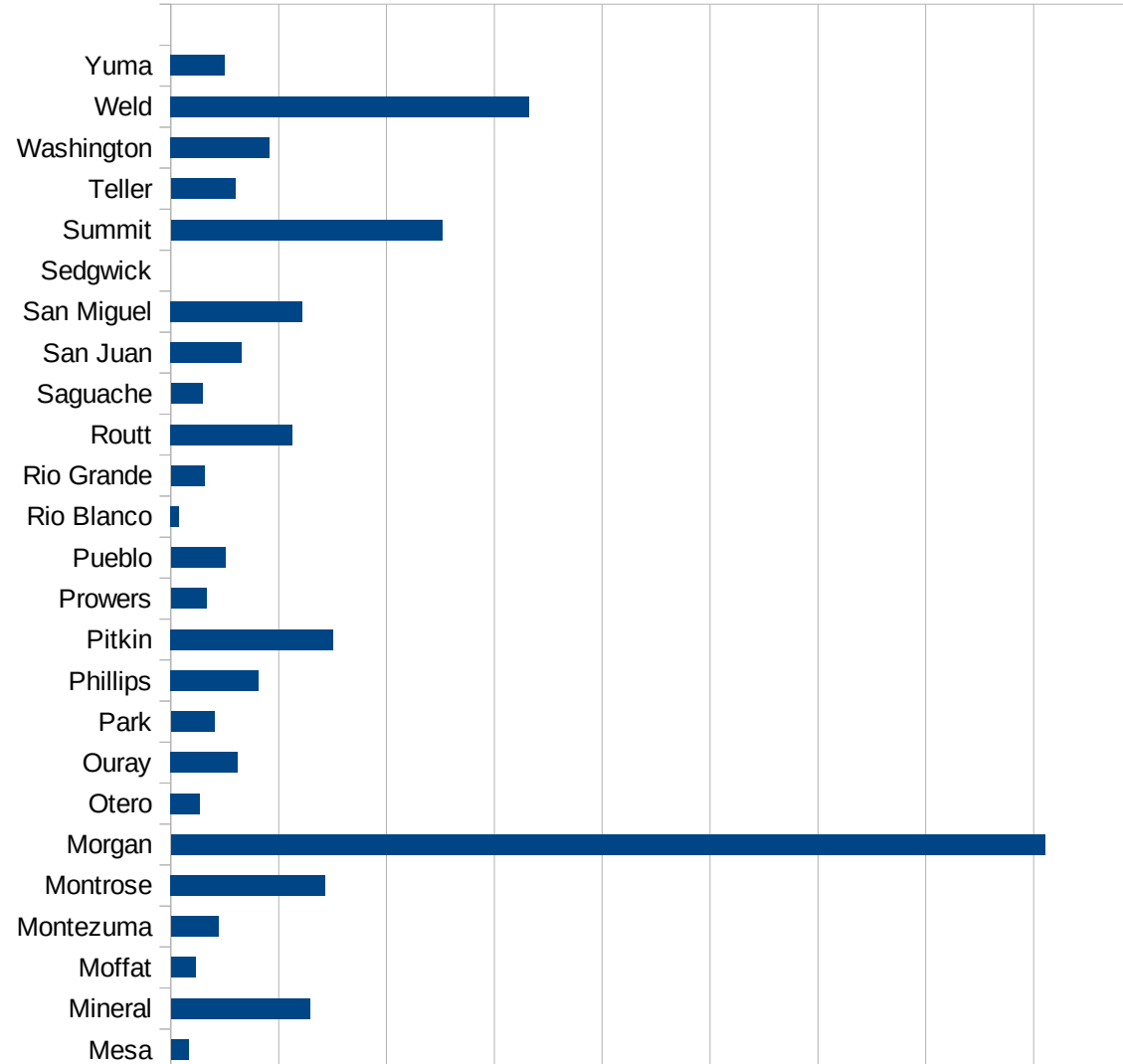
CA

29173  
29175  
29177  
29179  
29181  
29195  
29197  
29199  
29201  
29203  
29205  
29183  
29185  
29187  
29189  
29510  
29186  
29207  
29209  
29211  
29213  
29215  
  
29217  
29219  
29221  
29223  
29225  
29227  
29229



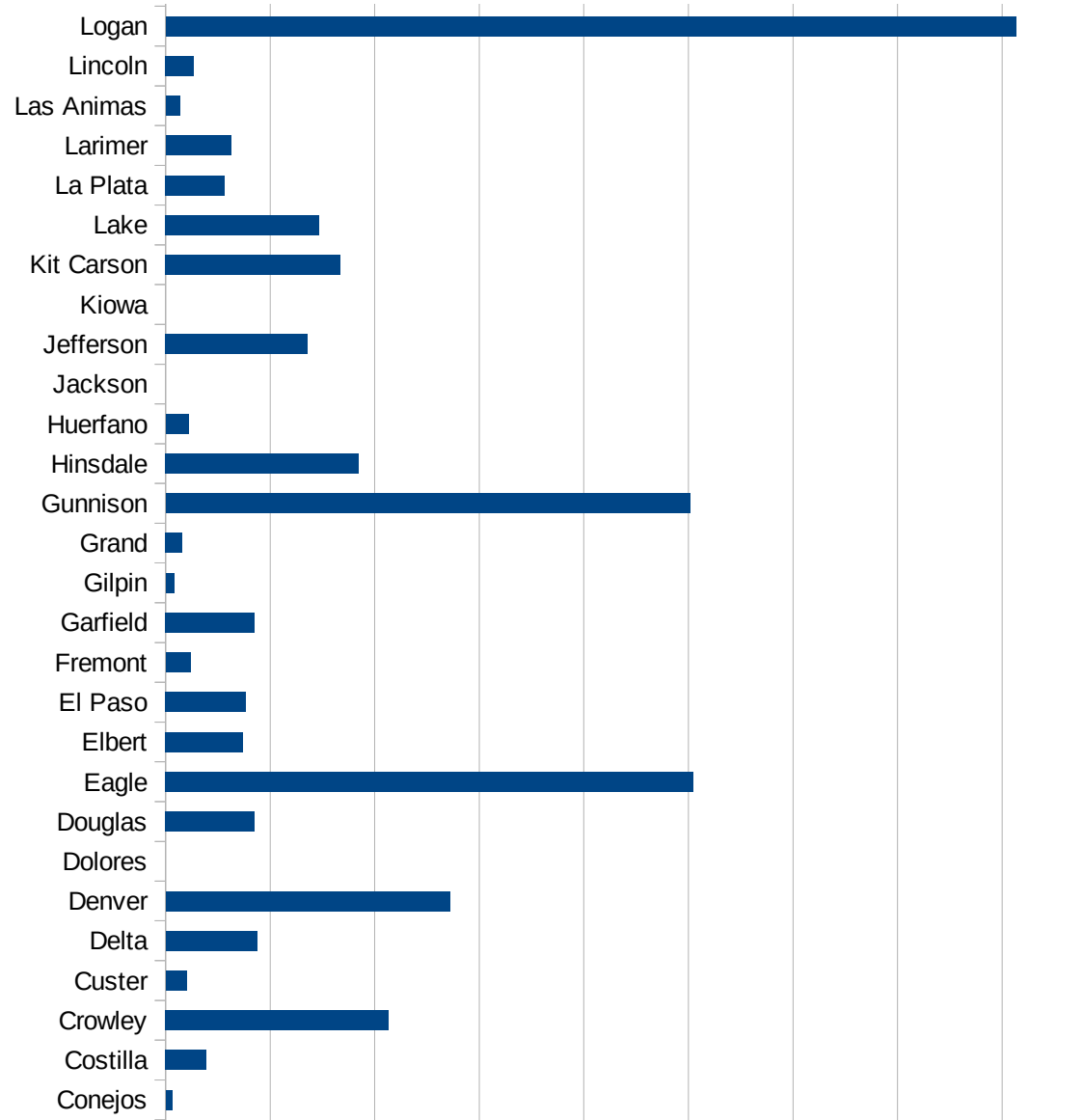
CO

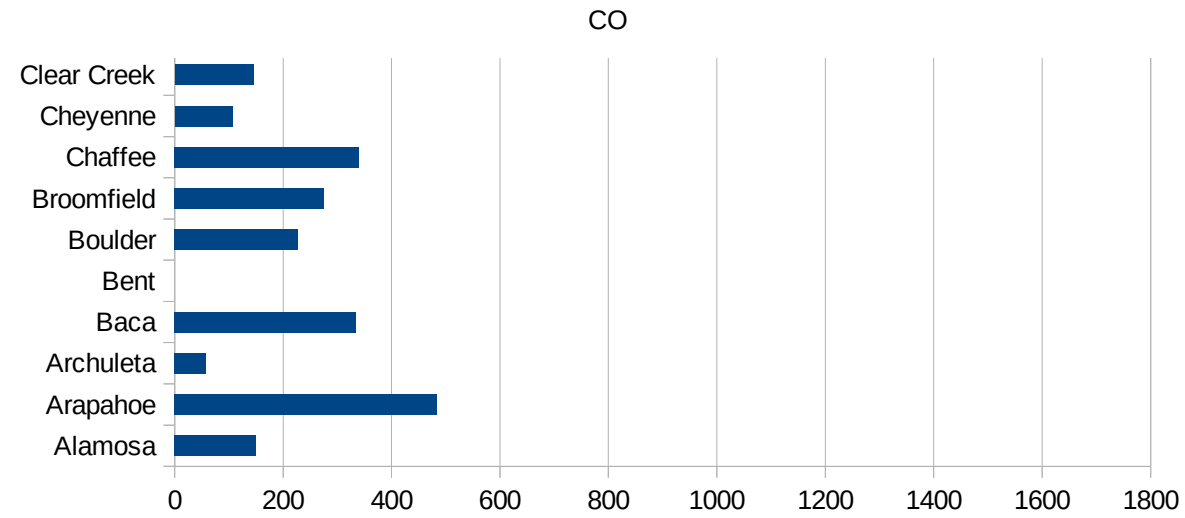
FIPS	County	PC Infection
8001	Adams	413.58318942
8003	Alamosa	149.85314392
8005	Arapahoe	483.40409849
8007	Archuleta	58.118416273
8009	Baca	334.72803347
8011	Bent	0
8013	Boulder	227.85959188
8014	Broomfield	275.74458256
8015	Chaffee	339.54161881
8017	Cheyenne	106.6098081
8019	Clear Creek	145.75741801
8021	Conejos	12.195121951
8023	Costilla	78.369905956
8025	Crowley	426.76681461
8027	Custer	40.371417037
8029	Delta	174.4580493
8031	Denver	543.20215718
8033	Dolores	0
8035	Douglas	170.3736551
8037	Eagle	1009.2193552
8039	Elbert	148.39053344
8041	El Paso	153.67244935
8043	Fremont	47.895712293
8045	Garfield	170.65417433
8047	Gilpin	16.337199804
8049	Grand	32.206119163
8051	Gunnison	1003.1311608
8053	Hinsdale	369.91368681
8055	Huerfano	43.547684715
8057	Jackson	0
8059	Jefferson	271.2703345
8061	Kiowa	0
8063	Kit Carson	335.05514449



CO

8065 Lake	293.96728016
8067 La Plata	113.65654413
8069 Larimer	124.67262737
8071 Las Animas	27.580500586
8073 Lincoln	53.475935829
8075 Logan	1625.7896693
8077 Mesa	32.635584536
8079 Mineral	257.73195876
8081 Moffat	45.495905369
8083 Montezuma	87.927211561
8085 Montrose	286.63476572
8087 Morgan	1621.2619931
8089 Otero	54.253472222
8091 Ouray	124.14649286
8093 Park	80.836387152
8095 Phillips	163.32244517
8097 Pitkin	300.8356546
8099 Prowers	65.767839526
8101 Pueblo	101.47496851
8103 Rio Blanco	15.782828283
8105 Rio Grande	62.222222222
8107 Routt	225.39152062
8109 Saguache	58.453894491
8111 San Juan	131.2335958
8113 San Miguel	244.17043096
8115 Sedgwick	0
8117 Summit	503.11220047
8119 Teller	119.60291831
8121 Washington	183.33672846
8123 Weld	664.0047088
8125 Yuma	99.800399202





CO

FIPS

29001  
29003  
29005  
29007  
29009  
29011  
29013  
29015  
29017  
29019  
29021  
29023  
29025  
29027  
29029  
29031  
29033  
29035  
29037

CO

29039  
29041  
29043  
29045  
29047  
29049  
29051  
29053  
29055  
29057  
29059  
29061  
29063  
29065  
29067  
29069  
29071  
29073  
29075  
29077  
29079  
29081  
29083  
29085  
29087  
29089  
29091  
29093  
29095  
29097  
29099  
29101

29103

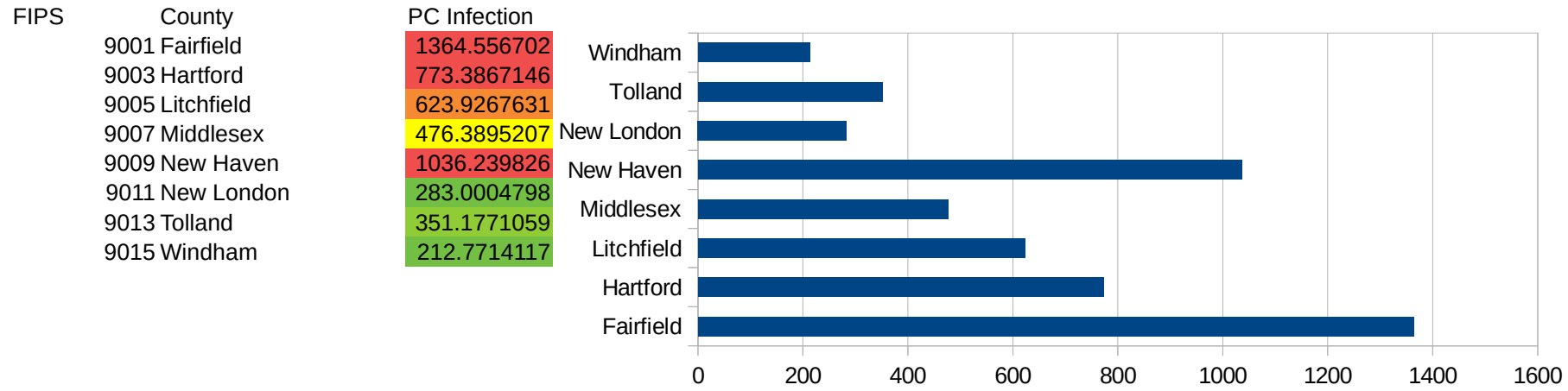
CO

29105  
29107  
29109  
29111  
29113  
29115  
29117  
29121  
29123  
29125  
29127  
29119  
29129  
29131  
29133  
29135  
29137  
29139  
29141  
29143  
29145  
29147  
29149  
29151  
29153  
29155  
29157  
29159  
29161  
29163  
29165  
29167  
29169  
29171

CO

29173  
29175  
29177  
29179  
29181  
29195  
29197  
29199  
29201  
29203  
29205  
29183  
29185  
29187  
29189  
29510  
29186  
29207  
29209  
29211  
29213  
29215  
  
29217  
29219  
29221  
29223  
29225  
29227  
29229

CT





CT

FIPS

29001  
29003  
29005  
29007  
29009  
29011  
29013  
29015  
29017  
29019  
29021  
29023  
29025  
29027  
29029  
29031  
29033  
29035  
29037

CT

29039  
29041  
29043  
29045  
29047  
29049  
29051  
29053  
29055  
29057  
29059  
29061  
29063  
29065  
29067  
29069  
29071  
29073  
29075  
29077  
29079  
29081  
29083  
29085  
29087  
29089  
29091  
29093  
29095  
29097  
29099  
29101

29103

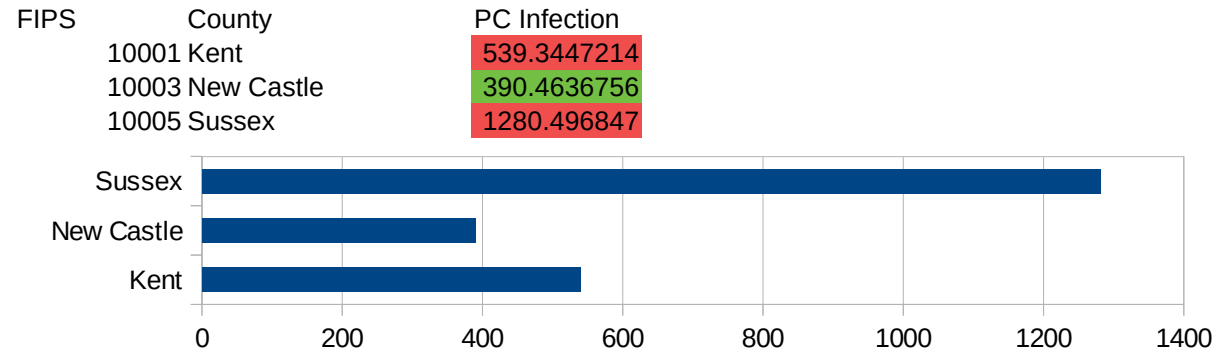
CT

29105  
29107  
29109  
29111  
29113  
29115  
29117  
29121  
29123  
29125  
29127  
29119  
29129  
29131  
29133  
29135  
29137  
29139  
29141  
29143  
29145  
29147  
29149  
29151  
29153  
29155  
29157  
29159  
29161  
29163  
29165  
29167  
29169  
29171

CT

29173  
29175  
29177  
29179  
29181  
29195  
29197  
29199  
29201  
29203  
29205  
29183  
29185  
29187  
29189  
29510  
29186  
29207  
29209  
29211  
29213  
29215  
  
29217  
29219  
29221  
29223  
29225  
29227  
29229

DE



DE

FIPS

29001  
29003  
29005  
29007  
29009  
29011  
29013  
29015  
29017  
29019  
29021  
29023  
29025  
29027  
29029  
29031  
29033  
29035  
29037

DE

29039  
29041  
29043  
29045  
29047  
29049  
29051  
29053  
29055  
29057  
29059  
29061  
29063  
29065  
29067  
29069  
29071  
29073  
29075  
29077  
29079  
29081  
29083  
29085  
29087  
29089  
29091  
29093  
29095  
29097  
29099  
29101

29103

DE

29105  
29107  
29109  
29111  
29113  
29115  
29117  
29121  
29123  
29125  
29127  
29119  
29129  
29131  
29133  
29135  
29137  
29139  
29141  
29143  
29145  
29147  
29149  
29151  
29153  
29155  
29157  
29159  
29161  
29163  
29165  
29167  
29169  
29171



DE

29173  
29175  
29177  
29179  
29181  
29195  
29197  
29199  
29201  
29203  
29205  
29183  
29185  
29187  
29189  
29510  
29186  
29207  
29209  
29211  
29213  
29215  
  
29217  
29219  
29221  
29223  
29225  
29227  
29229

DC

FIPS	County	PC Infection
11001	District of Columbia	839.7690955

DC

FIPS

29001  
29003  
29005  
29007  
29009  
29011  
29013  
29015  
29017  
29019  
29021  
29023  
29025  
29027  
29029  
29031  
29033  
29035  
29037

DC

29039  
29041  
29043  
29045  
29047  
29049  
29051  
29053  
29055  
29057  
29059  
29061  
29063  
29065  
29067  
29069  
29071  
29073  
29075  
29077  
29079  
29081  
29083  
29085  
29087  
29089  
29091  
29093  
29095  
29097  
29099  
29101

29103

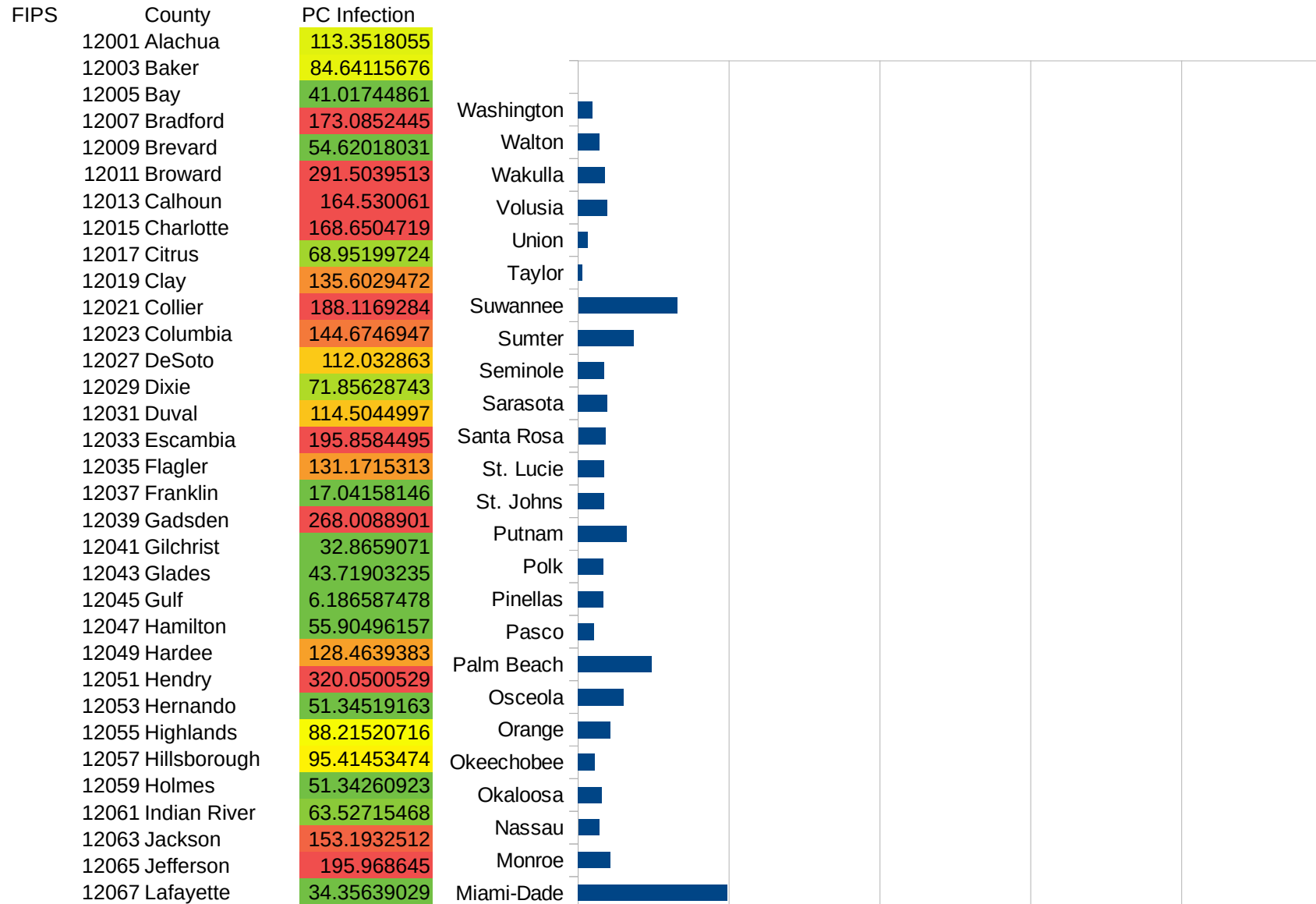
DC

29105  
29107  
29109  
29111  
29113  
29115  
29117  
29121  
29123  
29125  
29127  
29119  
29129  
29131  
29133  
29135  
29137  
29139  
29141  
29143  
29145  
29147  
29149  
29151  
29153  
29155  
29157  
29159  
29161  
29163  
29165  
29167  
29169  
29171

DC

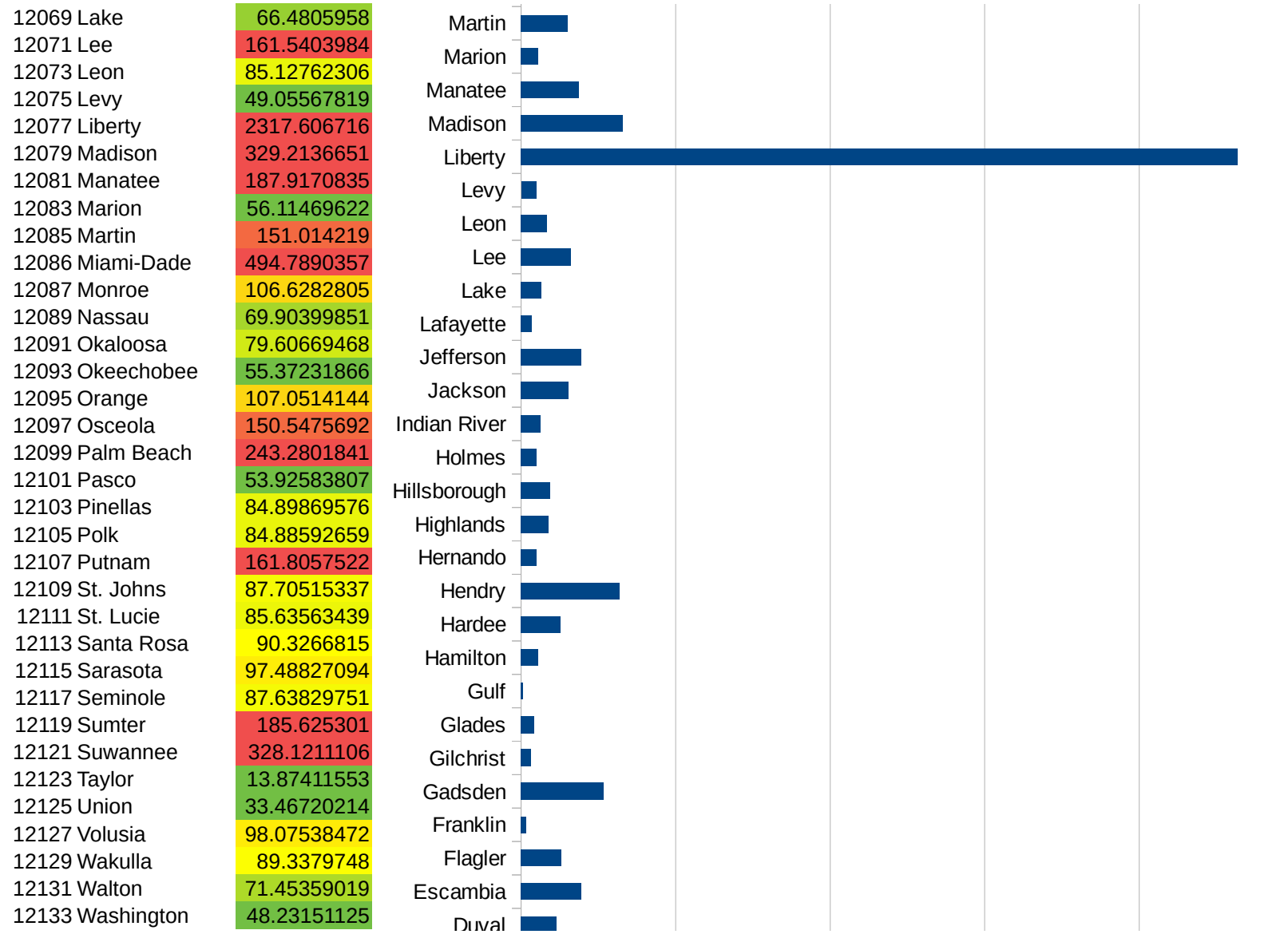
29173  
29175  
29177  
29179  
29181  
29195  
29197  
29199  
29201  
29203  
29205  
29183  
29185  
29187  
29189  
29510  
29186  
29207  
29209  
29211  
29213  
29215  
  
29217  
29219  
29221  
29223  
29225  
29227  
29229

FL

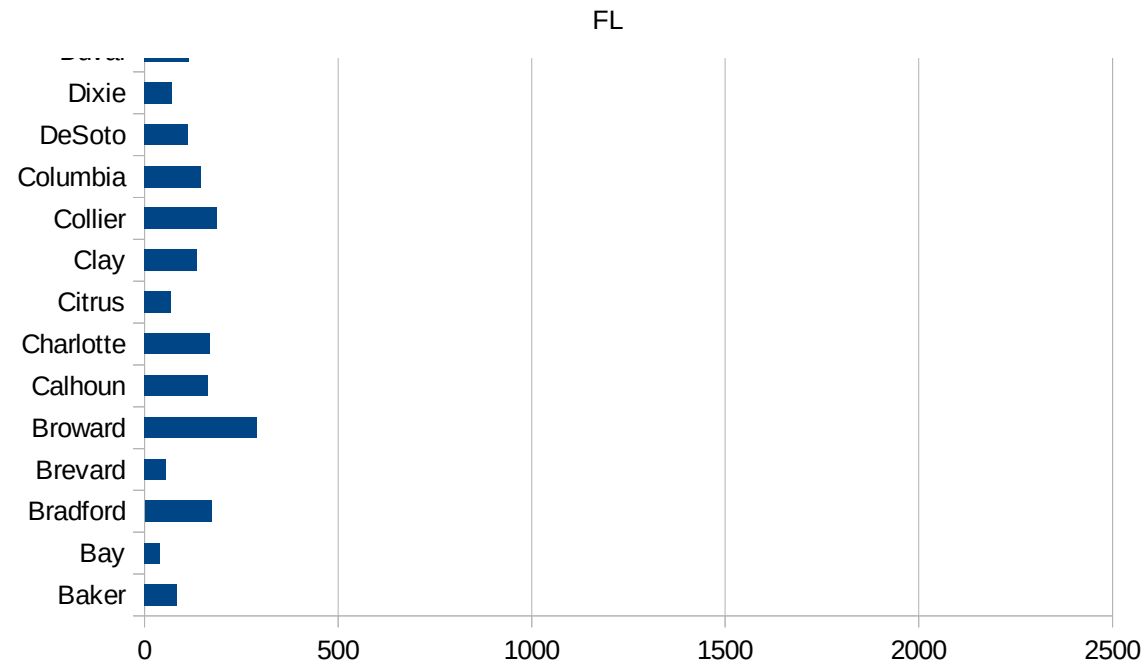


This work is licensed under the Creative Commons Attribution-NoDerivatives 4.0 International License. To view a copy of this license, visit <http://creativecommons.org/licenses/by-nd/4.0/>.

FL







FL

FIPS

29001  
29003  
29005  
29007  
29009  
29011  
29013  
29015  
29017  
29019  
29021  
29023  
29025  
29027  
29029  
29031  
29033  
29035  
29037

FL

29039  
29041  
29043  
29045  
29047  
29049  
29051  
29053  
29055  
29057  
29059  
29061  
29063  
29065  
29067  
29069  
29071  
29073  
29075  
29077  
29079  
29081  
29083  
29085  
29087  
29089  
29091  
29093  
29095  
29097  
29099  
29101

29103

FL

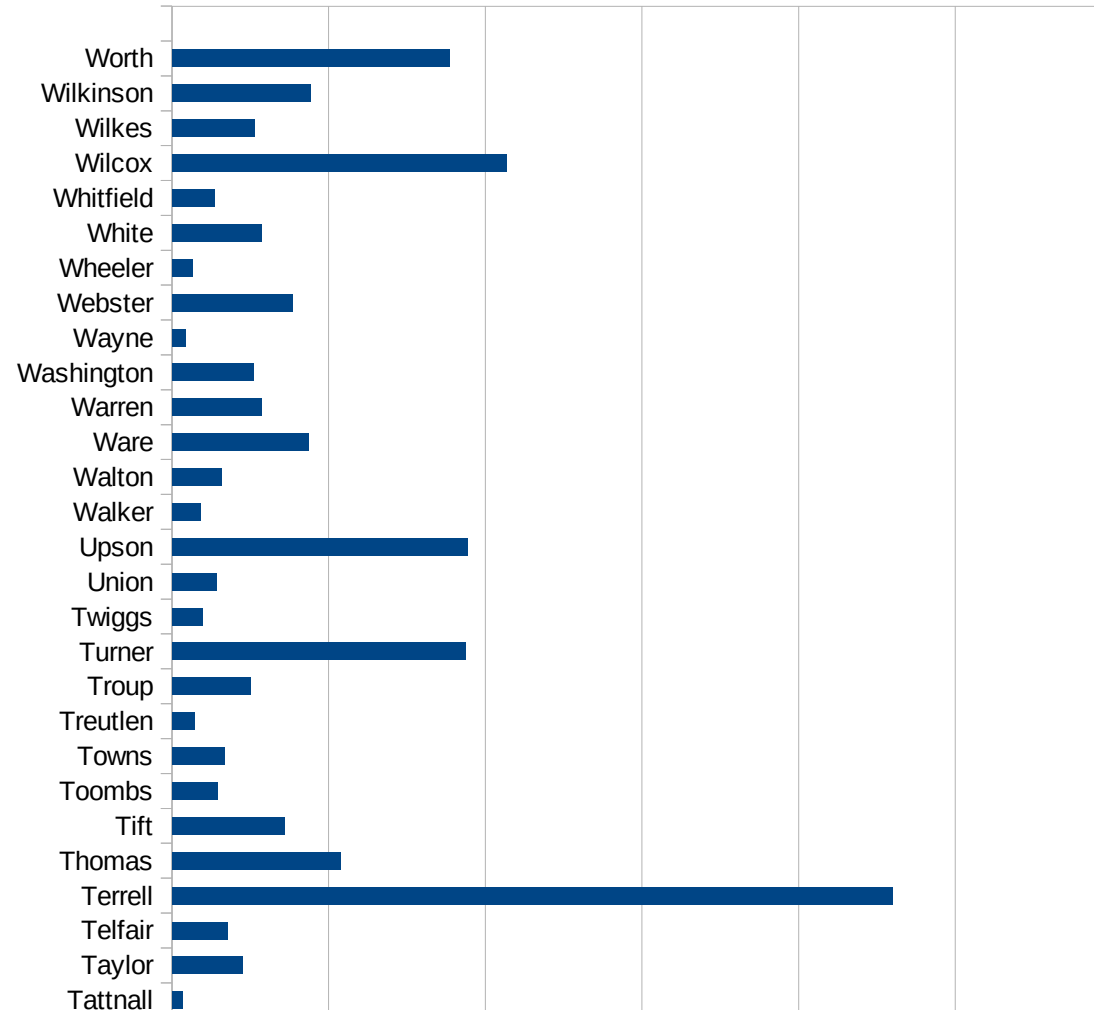
29105  
29107  
29109  
29111  
29113  
29115  
29117  
29121  
29123  
29125  
29127  
29119  
29129  
29131  
29133  
29135  
29137  
29139  
29141  
29143  
29145  
29147  
29149  
29151  
29153  
29155  
29157  
29159  
29161  
29163  
29165  
29167  
29169  
29171

FL

29173  
29175  
29177  
29179  
29181  
29195  
29197  
29199  
29201  
29203  
29205  
29183  
29185  
29187  
29189  
29510  
29186  
29207  
29209  
29211  
29213  
29215  
  
29217  
29219  
29221  
29223  
29225  
29227  
29229

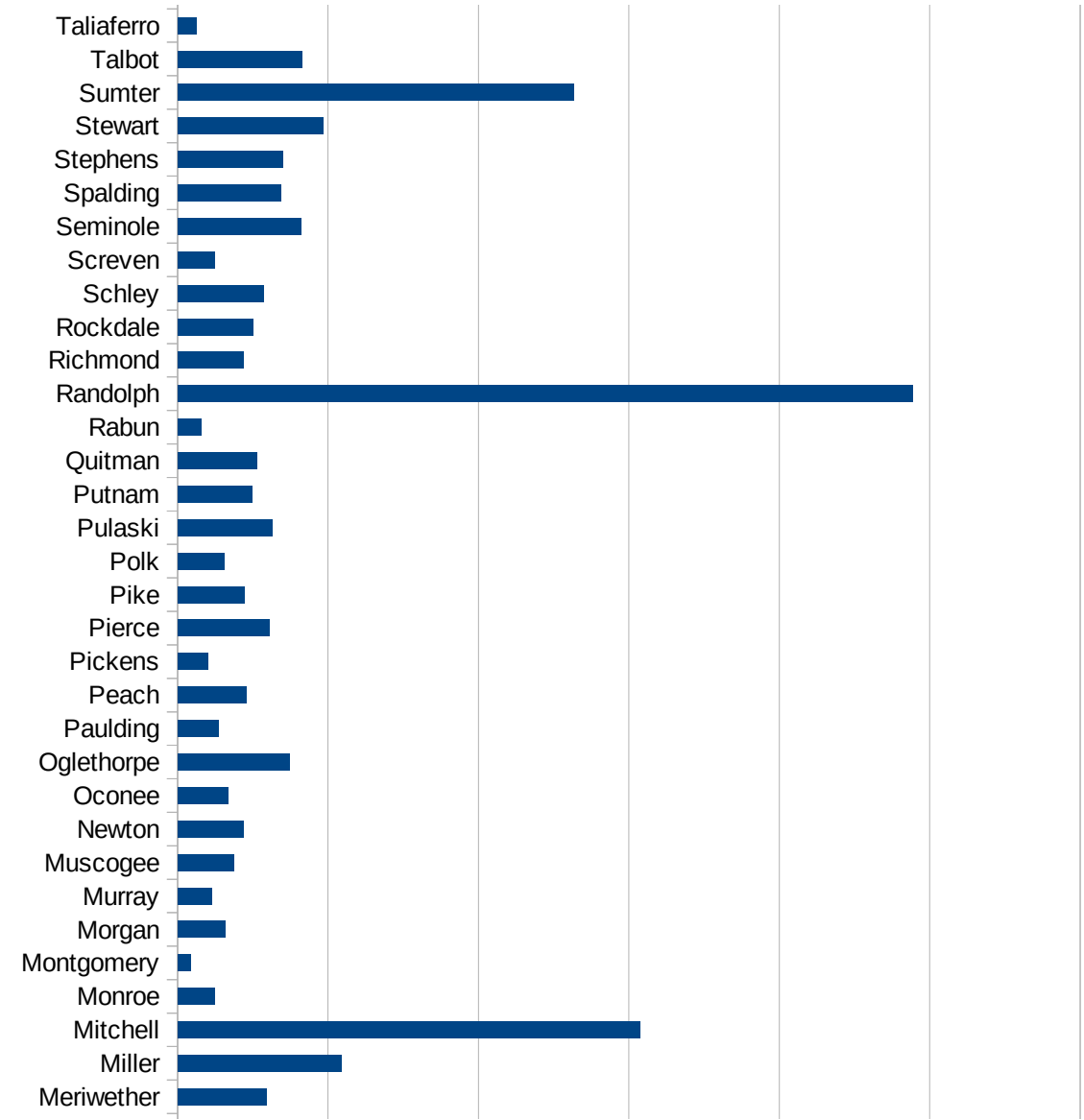
GA

FIPS	County	PC Infection
13001	Appling	480.8991193
13003	Atkinson	241.0509823
13005	Bacon	312.9190881
13007	Baker	1002.587322
13009	Baldwin	604.6003168
13011	Banks	184.3269433
13013	Barrow	237.5972973
13015	Bartow	339.260206
13017	Ben Hill	232.3226306
13019	Berrien	98.69104509
13021	Bibb	250.8246514
13023	Bleckley	202.5237576
13025	Brantley	121.7124411
13027	Brooks	412.5572101
13029	Bryan	154.8190716
13031	Bulloch	54.33657628
13033	Burke	450.4303617
13035	Butts	706.8160212
13037	Calhoun	1778.967254
13039	Camden	65.20483634
13043	Candler	64.5994832
13045	Carroll	330.1699105
13047	Catoosa	77.12844853
13049	Charlton	131.0919186
13051	Chatham	100.6241463
13053	Chattahoochee	112.3174841
13055	Chattooga	64.54215409
13057	Cherokee	227.425644
13059	Clarke	141.3649572
13061	Clay	935.2268791
13063	Clayton	306.613953
13065	Clinch	240.6738869
13067	Cobb	273.7608424



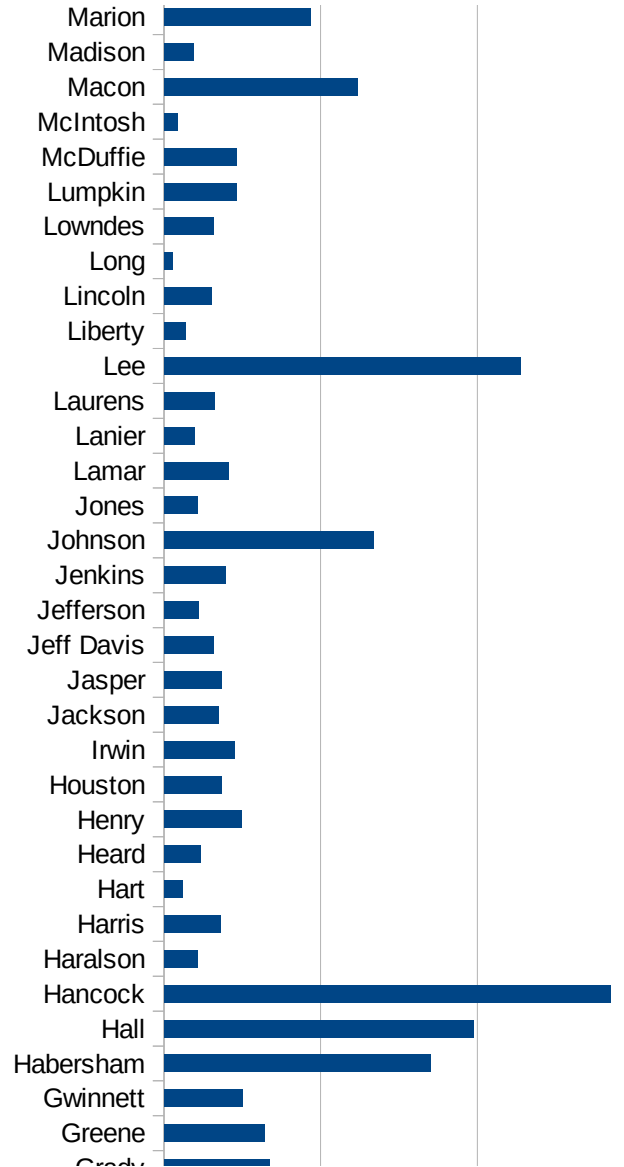
GA

13069 Coffee	396.8161882
13071 Colquitt	443.060186
13073 Columbia	115.366418
13075 Cook	180.631628
13077 Coweta	176.1915209
13079 Crawford	154.2458191
13081 Crisp	805.2741029
13083 Dade	98.60717367
13085 Dawson	299.0072958
13087 Decatur	410.1599247
13089 DeKalb	323.1741651
13091 Dodge	154.5520406
13093 Dooly	1021.45046
13095 Dougherty	1734.927611
13097 Douglas	273.8576078
13099 Early	2186.00566
13101 Echols	150
13103 Effingham	59.49509567
13105 Elbert	193.5146444
13107 Emanuel	101.7159031
13109 Evans	46.63744054
13111 Fannin	130.9505469
13113 Fayette	167.4613737
13115 Floyd	158.2811686
13117 Forsyth	153.8383514
13119 Franklin	112.9305477
13121 Fulton	315.8704674
13123 Gilmer	288.8110073
13125 Glascock	33.38898164
13127 Glynn	84.48820099
13129 Gordon	209.7599029
13131 Grady	335.3806368
13133 Greene	322.0702904
13135 Gwinnett	250.3823639



GA

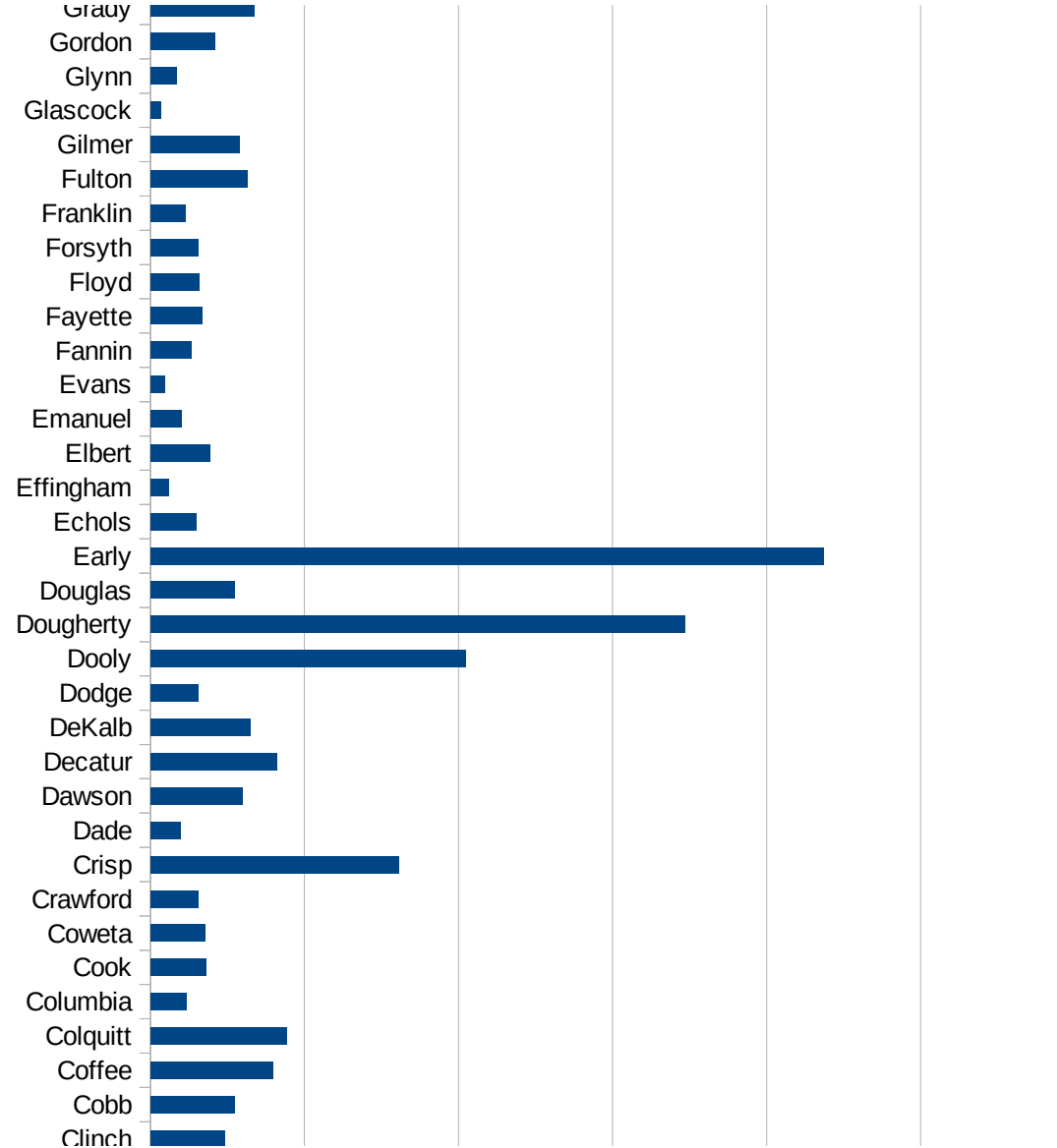
13137 Habersham	850.4450516
13139 Hall	987.8900607
13141 Hancock	1425.491136
13143 Haralson	108.3533674
13145 Harris	179.8404641
13147 Hart	57.47346642
13149 Heard	117.8550383
13151 Henry	245.8517939
13153 Houston	182.6730731
13155 Irwin	223.4517983
13157 Jackson	173.2413166
13159 Jasper	185.1851852
13161 Jeff Davis	159.6912636
13163 Jefferson	110.1749838
13165 Jenkins	195.784867
13167 Johnson	669.5508859
13169 Jones	108.3310036
13171 Lamar	205.2631579
13173 Lanier	96.71179884
13175 Laurens	162.7047015
13177 Lee	1138.959817
13179 Liberty	69.92211002
13181 Lincoln	151.6108654
13183 Long	26.31855985
13185 Lowndes	157.3232692
13187 Lumpkin	230.6175087
13189 McDuffie	232.2233059
13191 McIntosh	41.84100418
13193 Macon	616.2976489
13195 Madison	94.43507589
13197 Marion	467.0099389
13199 Meriwether	294.2851718
13201 Miller	545.1987337
13205 Mitchell	1536.589762





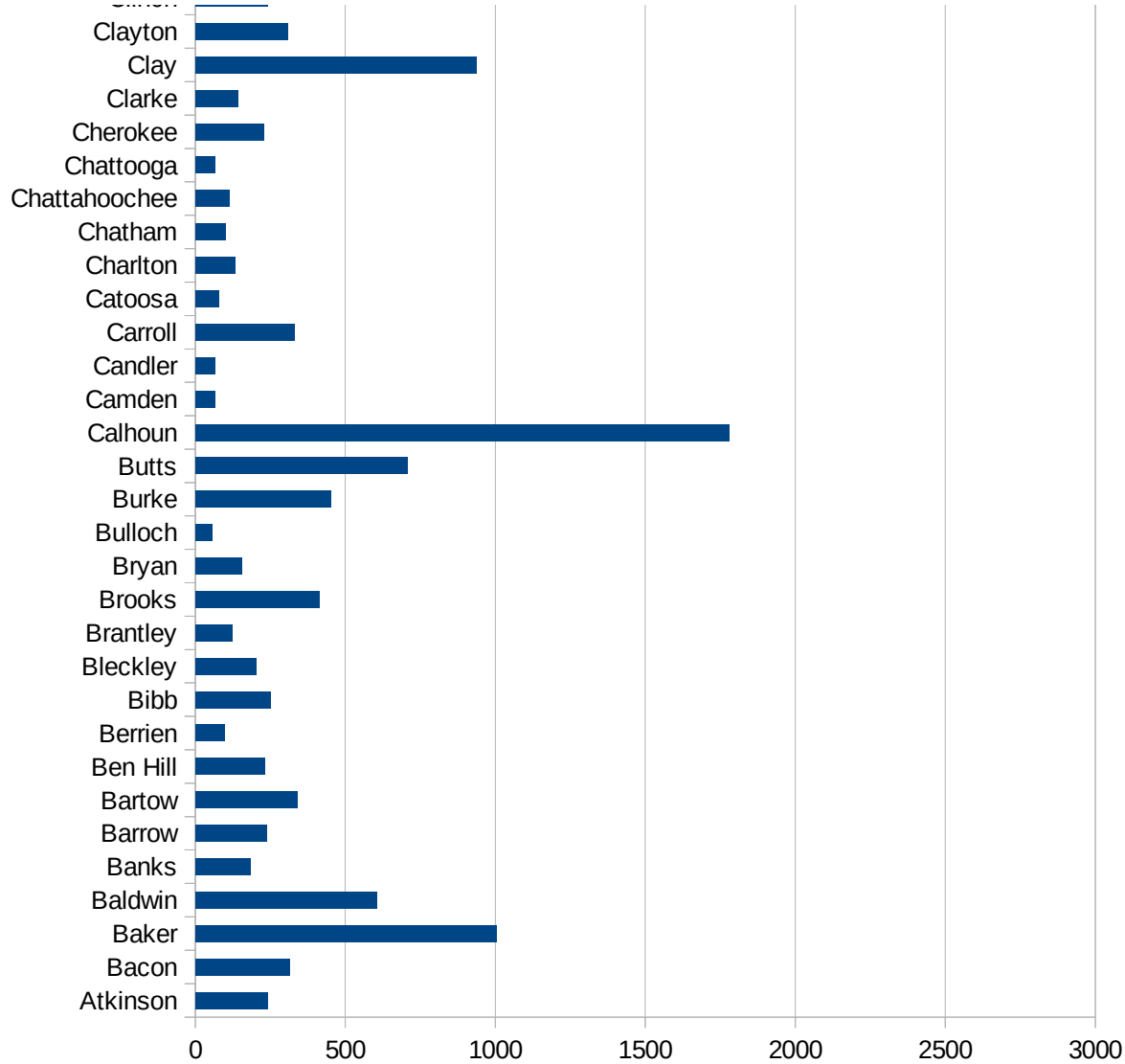
GA

13207 Monroe	123.5465116
13209 Montgomery	43.51136734
13211 Morgan	159.1258686
13213 Murray	112.7226272
13215 Muscogee	186.9592089
13217 Newton	219.0960462
13219 Oconee	168.0586678
13221 Oglethorpe	371.9941544
13223 Paulding	134.7199532
13225 Peach	227.1311866
13227 Pickens	100.0625391
13229 Pierce	304.2962505
13231 Pike	220.027906
13233 Polk	153.0492112
13235 Pulaski	316.1983919
13237 Putnam	247.6042001
13239 Quitman	263.2733655
13241 Rabun	77.07357562
13243 Randolph	2444.02166
13245 Richmond	218.7999246
13247 Rockdale	251.6722962
13249 Schley	286.4782277
13251 Screven	121.9687186
13253 Seminole	408.8995791
13255 Spalding	343.419062
13257 Stephens	349.5294795
13259 Stewart	483.949024
13261 Sumter	1315.037164
13263 Talbot	414.5408163
13265 Taliaferro	62.18905473
13267 Tattnall	35.44563034
13269 Taylor	223.9084463
13271 Telfair	176.366843
13273 Terrell	2299.384508



GA

13275 Thomas	537.7069834
13277 Tift	357.3981415
13279 Toombs	145.0515119
13281 Towns	168.7478907
13283 Treutlen	73.43222206
13285 Troup	251.3065083
13287 Turner	935.2881699
13289 Twiggs	97.70395701
13291 Union	141.6607641
13293 Upson	942.2086592
13295 Walker	89.32430486
13297 Walton	158.2836914
13299 Ware	434.4170404
13301 Warren	285.6598743
13303 Washington	259.9823408
13305 Wayne	43.61245303
13307 Webster	382.9950211
13309 Wheeler	63.45982993
13311 White	286.9536203
13313 Whitfield	134.5351809
13315 Wilcox	1066.72719
13317 Wilkes	263.2644795
13319 Wilkinson	442.6737494
13321 Worth	886.7431893



GA

FIPS

- 29001
- 29003
- 29005
- 29007
- 29009
- 29011
- 29013
- 29015
- 29017
- 29019
- 29021
- 29023
- 29025
- 29027
- 29029
- 29031
- 29033
- 29035
- 29037

GA

29039  
29041  
29043  
29045  
29047  
29049  
29051  
29053  
29055  
29057  
29059  
29061  
29063  
29065  
29067  
29069  
29071  
29073  
29075  
29077  
29079  
29081  
29083  
29085  
29087  
29089  
29091  
29093  
29095  
29097  
29099  
29101

29103

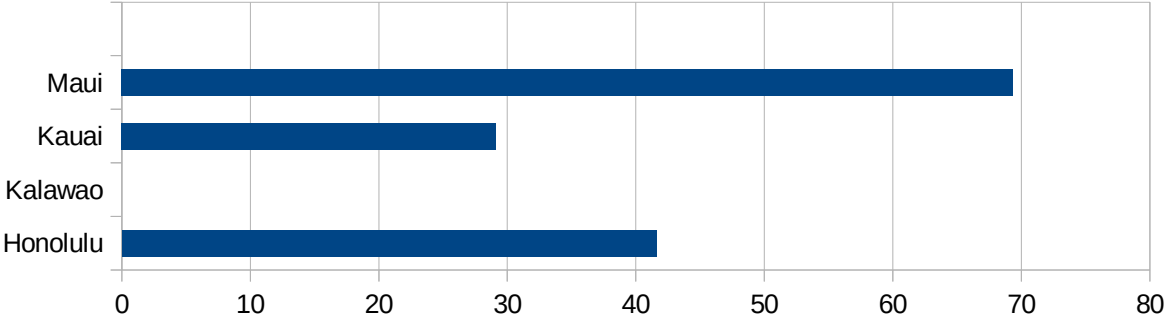
29105  
29107  
29109  
29111  
29113  
29115  
29117  
29121  
29123  
29125  
29127  
29119  
29129  
29131  
29133  
29135  
29137  
29139  
29141  
29143  
29145  
29147  
29149  
29151  
29153  
29155  
29157  
29159  
29161  
29163  
29165  
29167  
29169  
29171

GA

29173  
29175  
29177  
29179  
29181  
29195  
29197  
29199  
29201  
29203  
29205  
29183  
29185  
29187  
29189  
29510  
29186  
29207  
29209  
29211  
29213  
29215  
  
29217  
29219  
29221  
29223  
29225  
29227  
29229

HI

FIPS	County	PC Infection
15001	Hawaii	36.81903445
15003	Honolulu	41.62925475
15005	Kalawao	0
15007	Kauai	29.11288869
15009	Maui	69.37508597





HI

FIPS

29001  
29003  
29005  
29007  
29009  
29011  
29013  
29015  
29017  
29019  
29021  
29023  
29025  
29027  
29029  
29031  
29033  
29035  
29037

HI

29039  
29041  
29043  
29045  
29047  
29049  
29051  
29053  
29055  
29057  
29059  
29061  
29063  
29065  
29067  
29069  
29071  
29073  
29075  
29077  
29079  
29081  
29083  
29085  
29087  
29089  
29091  
29093  
29095  
29097  
29099  
29101

29103

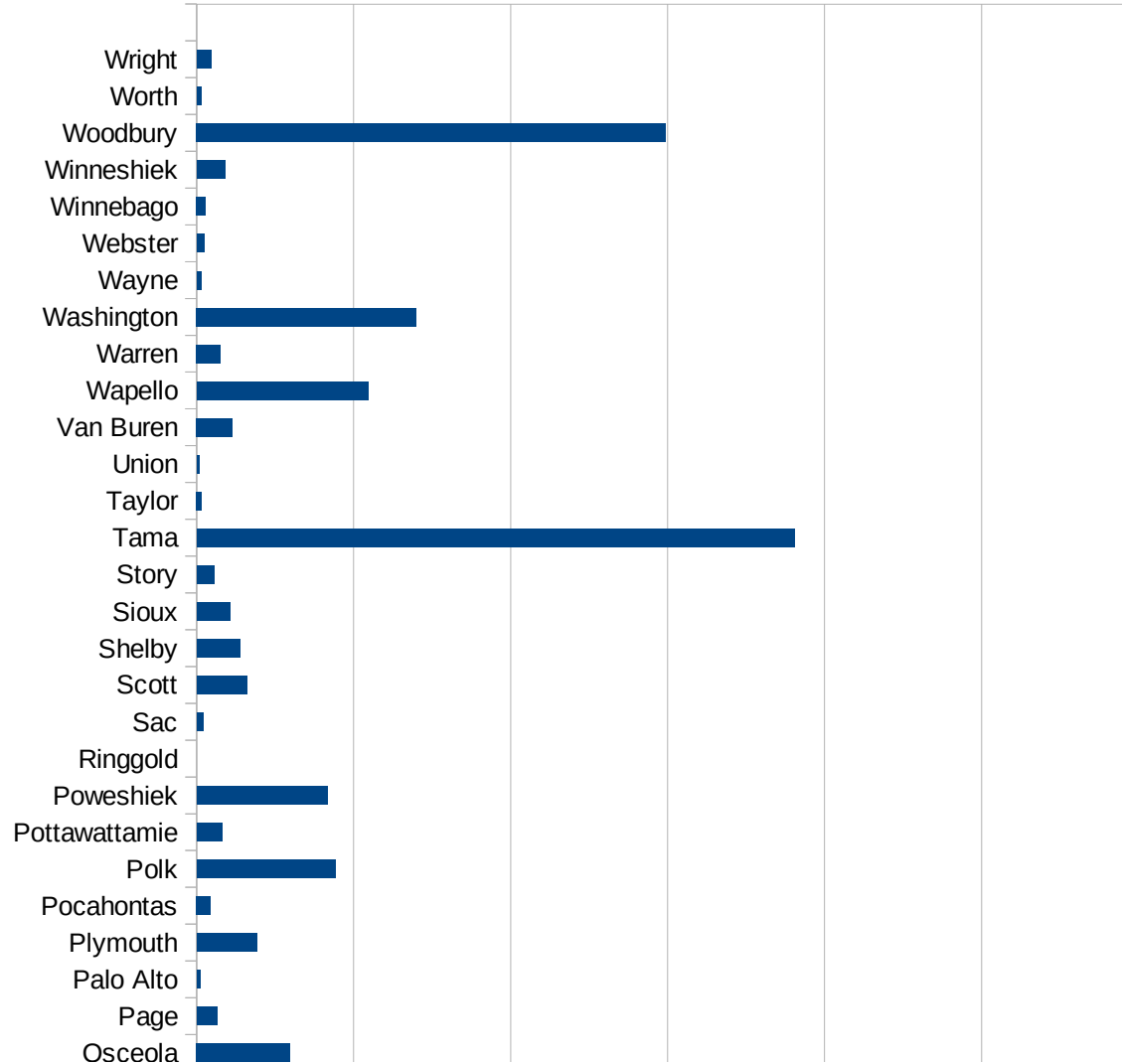
HI

29105  
29107  
29109  
29111  
29113  
29115  
29117  
29121  
29123  
29125  
29127  
29119  
29129  
29131  
29133  
29135  
29137  
29139  
29141  
29143  
29145  
29147  
29149  
29151  
29153  
29155  
29157  
29159  
29161  
29163  
29165  
29167  
29169  
29171

HI

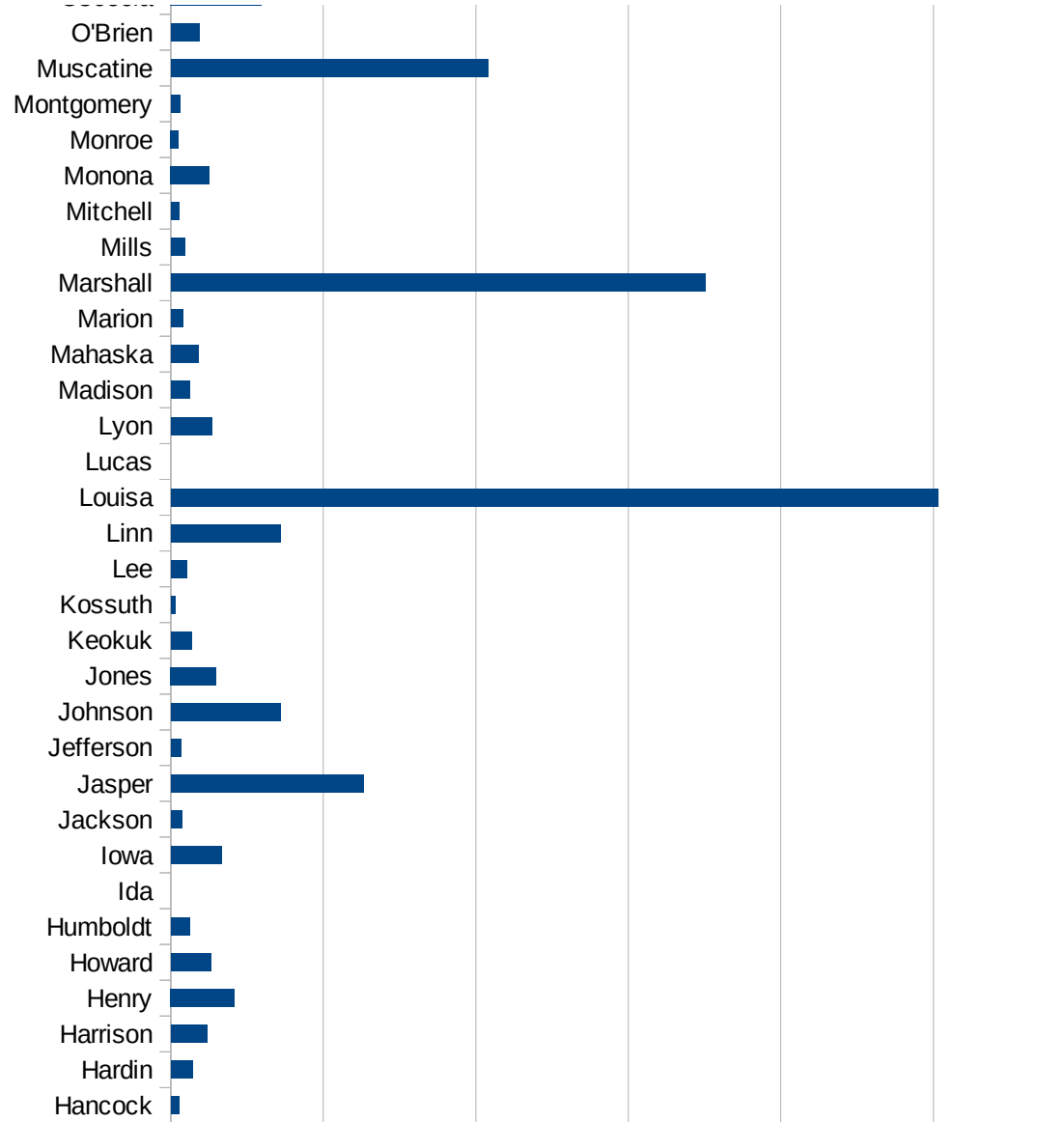
29173  
29175  
29177  
29179  
29181  
29195  
29197  
29199  
29201  
29203  
29205  
29183  
29185  
29187  
29189  
29510  
29186  
29207  
29209  
29211  
29213  
29215  
  
29217  
29219  
29221  
29223  
29225  
29227  
29229

FIPS	County	PC Infection
19001	Adair	42.47486904
19003	Adams	0
19005	Allamakee	730.1908618
19007	Appanoose	48.24314545
19009	Audubon	163.4580458
19011	Benton	132.5949614
19013	Black Hawk	1104.918132
19015	Boone	125.2562059
19017	Bremer	228.4843869
19019	Buchanan	108.4956838
19021	Buena Vista	161.0143907
19023	Butler	82.53662563
19025	Calhoun	10.31034127
19027	Carroll	29.77076511
19029	Cass	7.733952049
19031	Cedar	209.3734901
19033	Cerro Gordo	32.82763149
19035	Cherokee	35.33256779
19037	Chickasaw	50.15045135
19039	Clarke	53.06165765
19041	Clay	55.78281889
19043	Clayton	119.6172249
19045	Clinton	113.934391
19047	Crawford	868.3995804
19049	Dallas	725.2162342
19051	Davis	88.7213042
19053	Decatur	0
19055	Delaware	41.01001816
19057	Des Moines	79.20690889
19059	Dickinson	34.97930391
19061	Dubuque	186.8792203
19063	Emmet	0
19065	Fayette	122.0752798

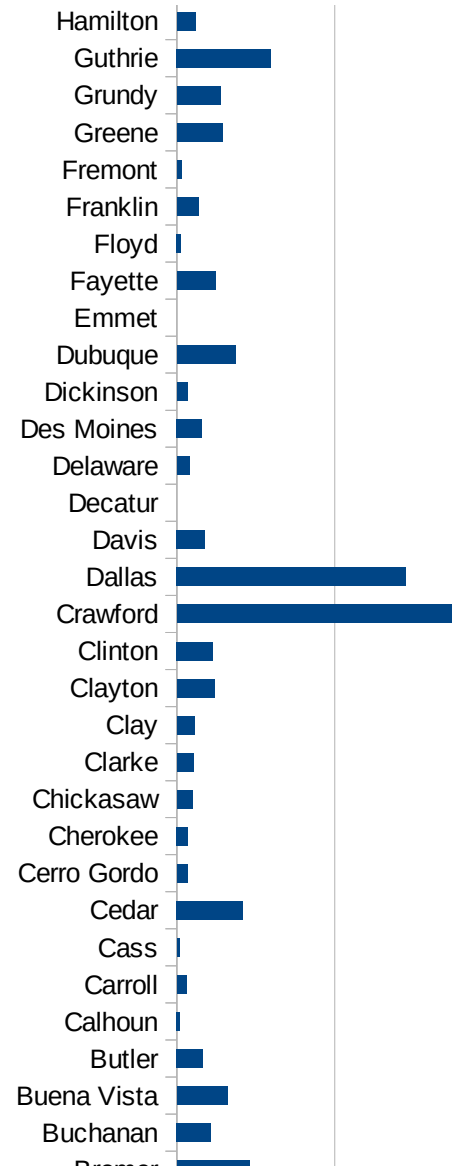


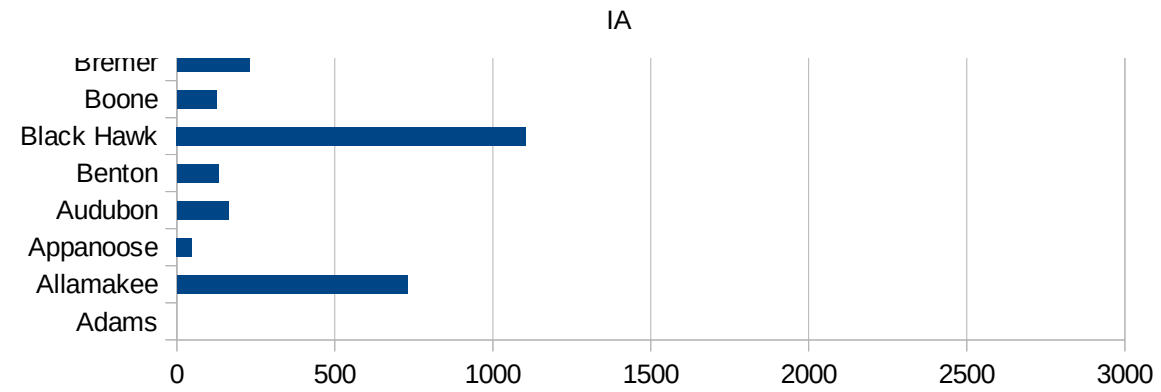
IA

19067 Floyd	12.68955016
19069 Franklin	69.14263137
19071 Fremont	14.3000143
19073 Greene	144.7500278
19075 Grundy	138.1664499
19077 Guthrie	298.5074627
19079 Hamilton	60.19261637
19081 Hancock	28.00597461
19083 Hardin	71.14062129
19085 Harrison	120.2773454
19087 Henry	209.2988489
19089 Howard	130.6193534
19091 Humboldt	62.84696763
19093 Ida	0
19095 Iowa	167.2758813
19097 Jackson	36.02305476
19099 Jasper	632.621746
19101 Jefferson	32.64240248
19103 Johnson	360.9678699
19105 Jones	149.4408022
19107 Keokuk	68.4596577
19109 Kossuth	13.41561578
19111 Lee	52.85567464
19113 Linn	359.8794205
19115 Louisa	2515.892202
19117 Lucas	0
19119 Lyon	135.4669376
19121 Madison	61.54224875
19123 Mahaska	90.90909091
19125 Marion	38.91400006
19127 Marshall	1753.332833
19129 Mills	46.47148642
19131 Mitchell	28.38489923
19133 Monona	126.7427123



19135 Monroe	25.67394095
19137 Montgomery	29.9910027
19139 Muscatine	1038.924736
19141 O'Brien	93.93063584
19143 Osceola	298.013245
19145 Page	65.57807069
19147 Palo Alto	11.19946243
19149 Plymouth	191.273162
19151 Pocahontas	44.51038576
19153 Polk	441.2935854
19155 Pottawattamie	81.25474431
19157 Poweshiek	417.1346061
19159 Ringgold	0
19161 Sac	20.57824879
19163 Scott	159.2770208
19165 Shelby	138.1931249
19167 Sioux	105.9898593
19169 Story	55.0430661
19171 Tama	1904.874586
19173 Taylor	16.15247941
19175 Union	8.09126952
19177 Van Buren	113.960114
19179 Wapello	545.3770771
19181 Warren	76.38671263
19183 Washington	700.0587146
19185 Wayne	15.62255898
19187 Webster	24.8091077
19189 Winnebago	28.5225328
19191 Winneshiek	89.86968895
19193 Woodbury	1494.065673
19195 Worth	13.41741581
19197 Wright	47.28132388







FIPS

- 29001
- 29003
- 29005
- 29007
- 29009
- 29011
- 29013
- 29015
- 29017
- 29019
- 29021
- 29023
- 29025
- 29027
- 29029
- 29031
- 29033
- 29035
- 29037

IA

29039  
29041  
29043  
29045  
29047  
29049  
29051  
29053  
29055  
29057  
29059  
29061  
29063  
29065  
29067  
29069  
29071  
29073  
29075  
29077  
29079  
29081  
29083  
29085  
29087  
29089  
29091  
29093  
29095  
29097  
29099  
29101


29103

29105  
29107  
29109  
29111  
29113  
29115  
29117  
29121  
29123  
29125  
29127  
29119  
29129  
29131  
29133  
29135  
29137  
29139  
29141  
29143  
29145  
29147  
29149  
29151  
29153  
29155  
29157  
29159  
29161  
29163  
29165  
29167  
29169  
29171

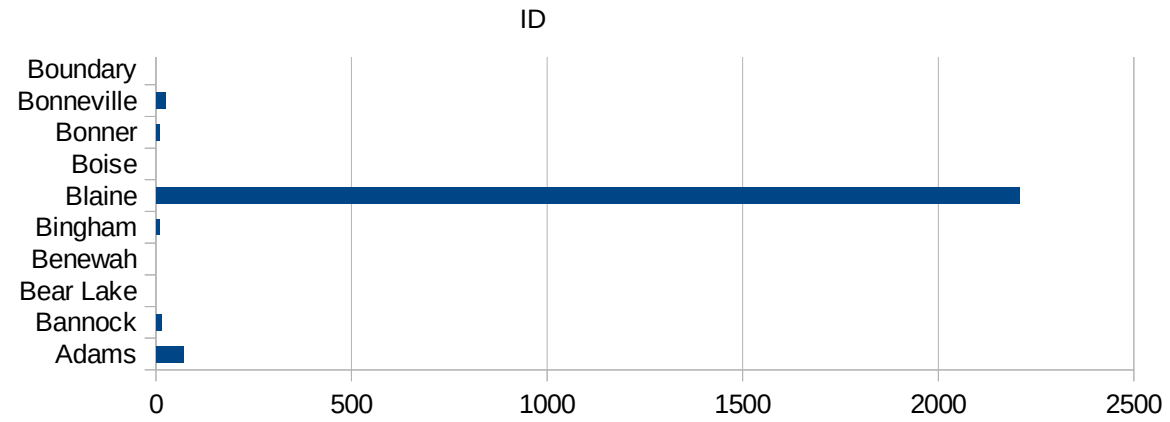
IA

29173  
29175  
29177  
29179  
29181  
29195  
29197  
29199  
29201  
29203  
29205  
29183  
29185  
29187  
29189  
29510  
29186  
29207  
29209  
29211  
29213  
29215  
  
29217  
29219  
29221  
29223  
29225  
29227  
29229

ID



16067 Minidoka	52.821128451
16069 Nez Perce	193.03108295
16071 Oneida	0
16073 Owyhee	68.417001625
16075 Payette	72.18377139
16077 Power	25.746652935
16079 Shoshone	0
16081 Teton	85.910652921
16083 Twin Falls	277.64547345
16085 Valley	18.114301241
16087 Washington	9.8415510284



ID

FIPS

29001  
29003  
29005  
29007  
29009  
29011  
29013  
29015  
29017  
29019  
29021  
29023  
29025  
29027  
29029  
29031  
29033  
29035  
29037

ID

29039  
29041  
29043  
29045  
29047  
29049  
29051  
29053  
29055  
29057  
29059  
29061  
29063  
29065  
29067  
29069  
29071  
29073  
29075  
29077  
29079  
29081  
29083  
29085  
29087  
29089  
29091  
29093  
29095  
29097  
29099  
29101

29103

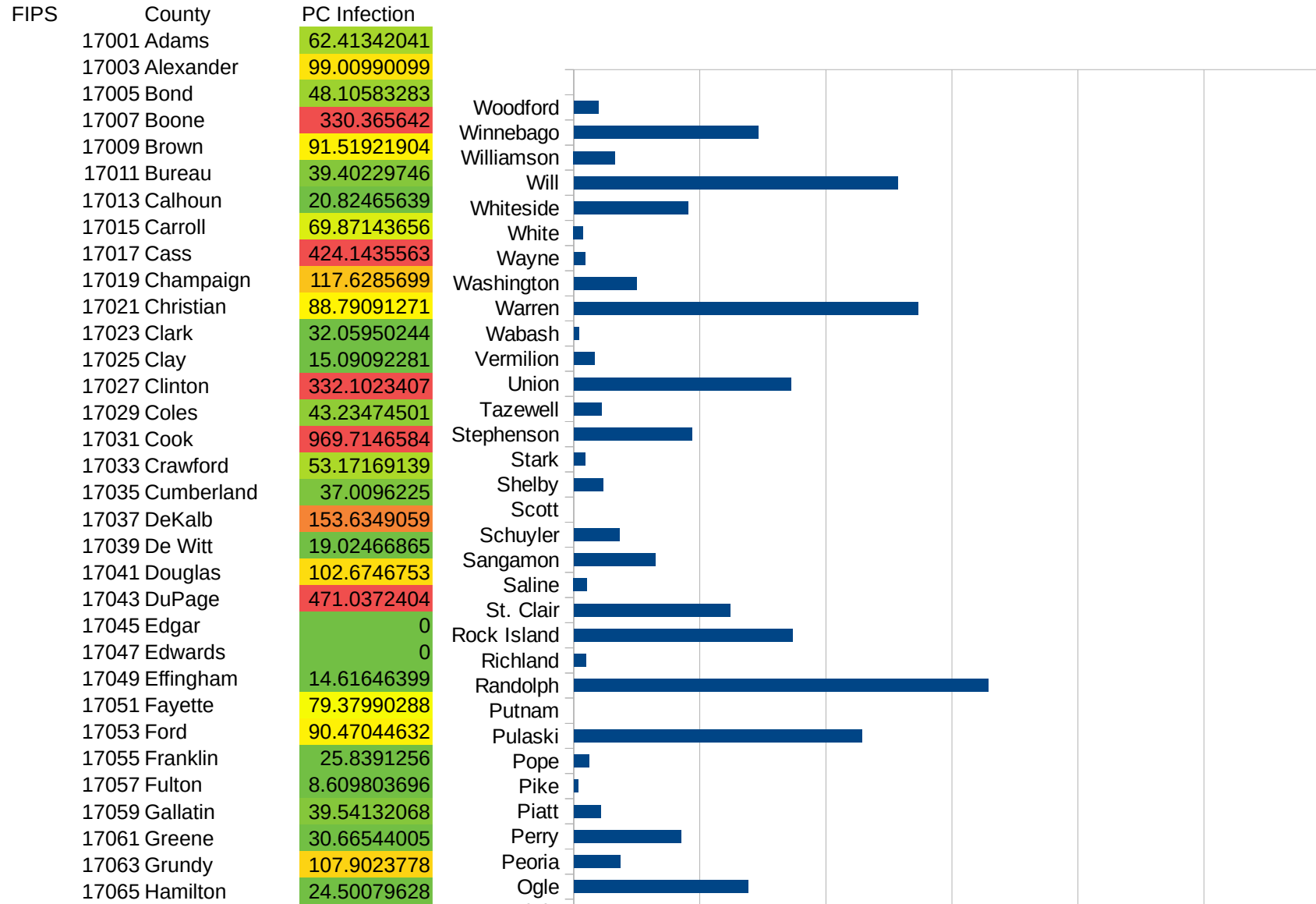


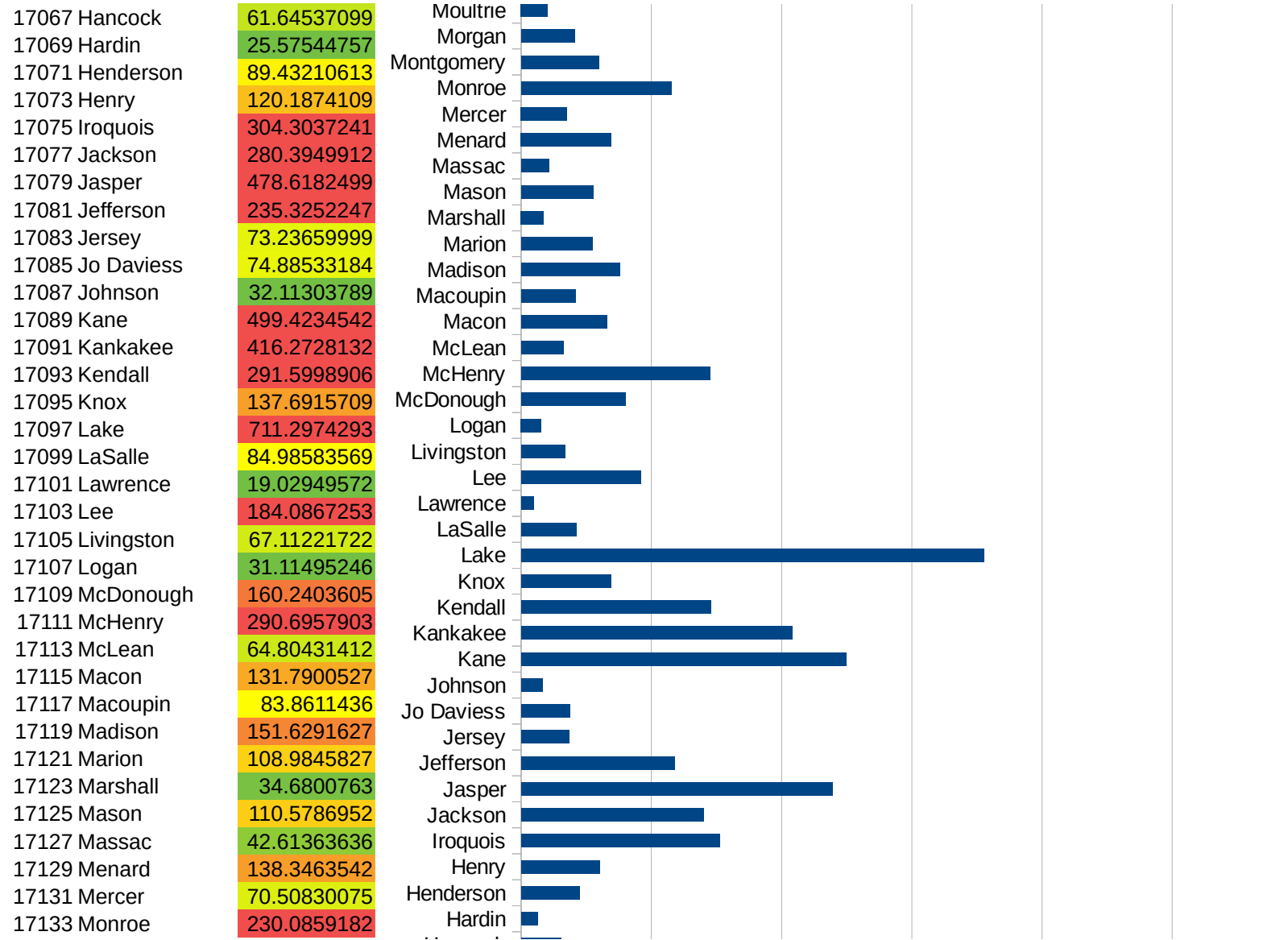
ID

29105  
29107  
29109  
29111  
29113  
29115  
29117  
29121  
29123  
29125  
29127  
29119  
29129  
29131  
29133  
29135  
29137  
29139  
29141  
29143  
29145  
29147  
29149  
29151  
29153  
29155  
29157  
29159  
29161  
29163  
29165  
29167  
29169  
29171

ID

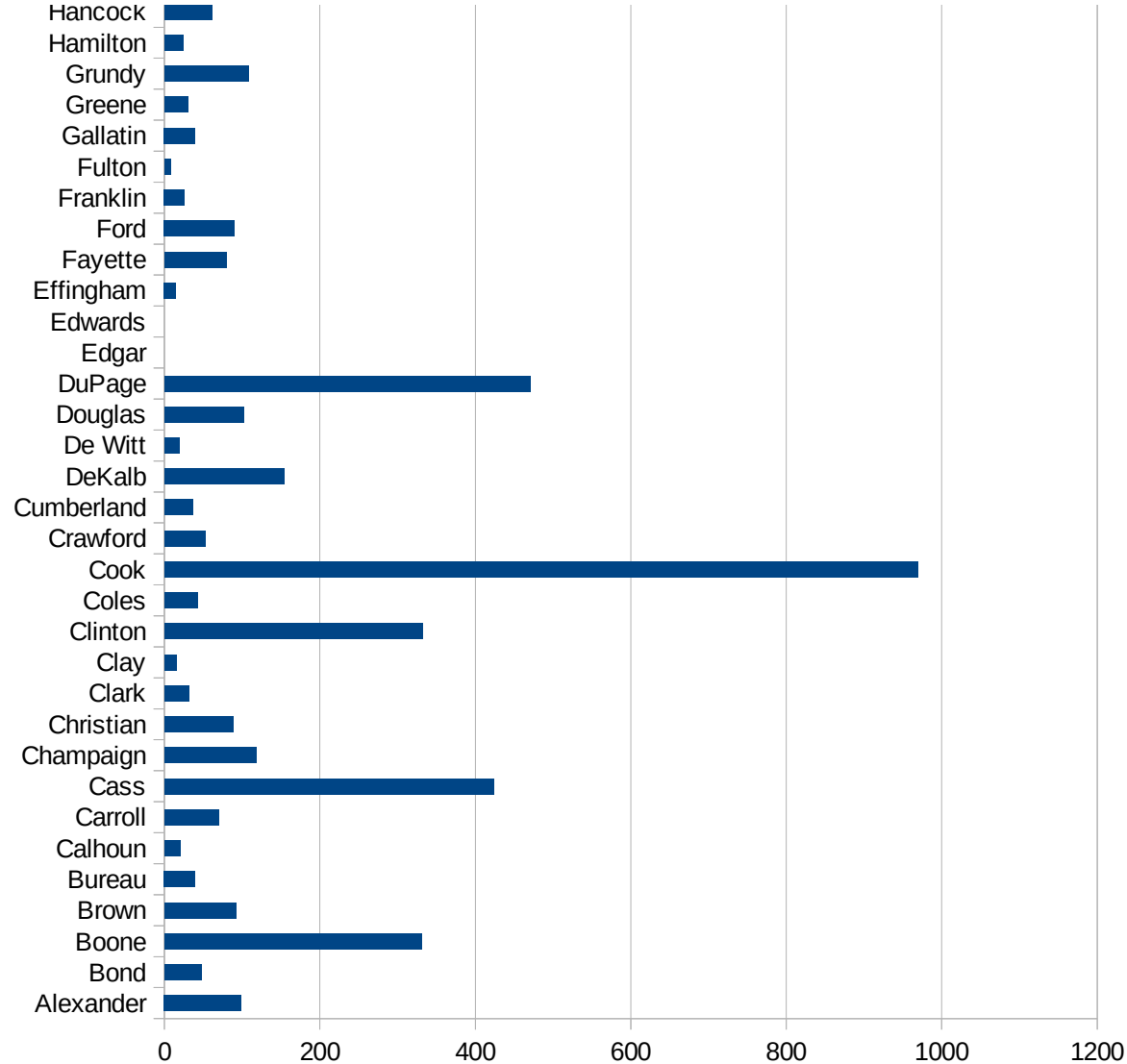
29173  
29175  
29177  
29179  
29181  
29195  
29197  
29199  
29201  
29203  
29205  
29183  
29185  
29187  
29189  
29510  
29186  
29207  
29209  
29211  
29213  
29215  
  
29217  
29219  
29221  
29223  
29225  
29227  
29229





IL

17135 Montgomery	118.8769623
17137 Morgan	82.41111373
17139 Moultrie	40.7691785
17141 Ogle	276.8886358
17143 Peoria	73.08120318
17145 Perry	170.0198356
17147 Piatt	42.69333984
17149 Pike	6.405739543
17151 Pope	23.74169041
17153 Pulaski	457.6240161
17155 Putnam	0
17157 Randolph	657.1980315
17159 Richland	19.03191017
17161 Rock Island	347.0939593
17163 St. Clair	248.2197511
17165 Saline	20.9152514
17167 Sangamon	129.5124598
17169 Schuyler	72.39032865
17171 Scott	0
17173 Shelby	45.99604434
17175 Stark	18.42638659
17177 Stephenson	187.6969142
17179 Tazewell	43.83048183
17181 Union	344.3976011
17183 Vermilion	32.5495404
17185 Wabash	8.658758334
17187 Warren	546.0310005
17189 Washington	100.035727
17191 Wayne	18.36884644
17193 White	14.63593121
17195 Whiteside	181.5697695
17197 Will	514.3649521
17199 Williamson	65.6167979
17201 Winnebago	292.1701909



IL

17203 Woodford

38.99851806

IL

FIPS

29001  
29003  
29005  
29007  
29009  
29011  
29013  
29015  
29017  
29019  
29021  
29023  
29025  
29027  
29029  
29031  
29033  
29035  
29037

IL

29039  
29041  
29043  
29045  
29047  
29049  
29051  
29053  
29055  
29057  
29059  
29061  
29063  
29065  
29067  
29069  
29071  
29073  
29075  
29077  
29079  
29081  
29083  
29085  
29087  
29089  
29091  
29093  
29095  
29097  
29099  
29101

29103



IL

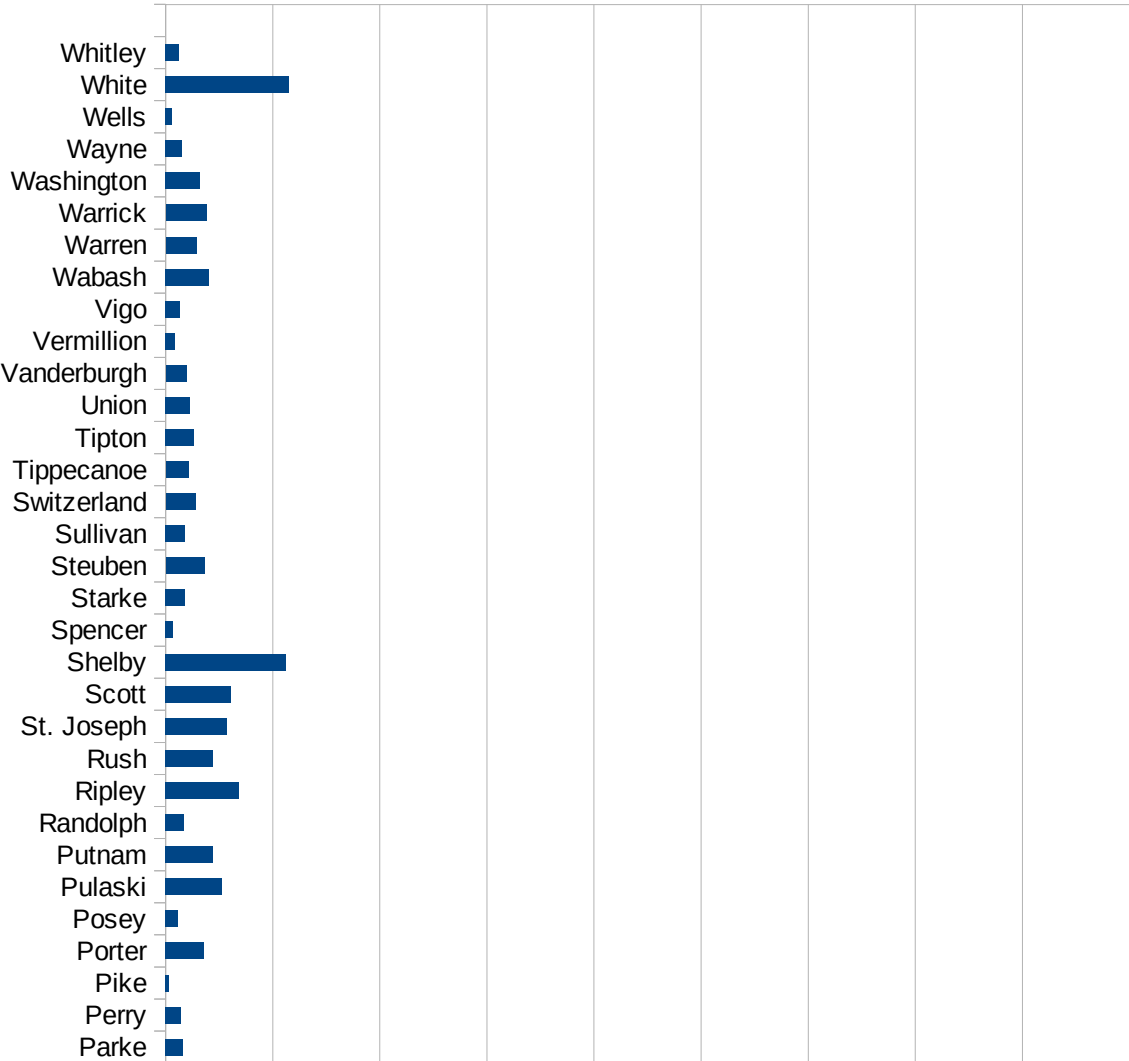
29105  
29107  
29109  
29111  
29113  
29115  
29117  
29121  
29123  
29125  
29127  
29119  
29129  
29131  
29133  
29135  
29137  
29139  
29141  
29143  
29145  
29147  
29149  
29151  
29153  
29155  
29157  
29159  
29161  
29163  
29165  
29167  
29169  
29171

IL

29173  
29175  
29177  
29179  
29181  
29195  
29197  
29199  
29201  
29203  
29205  
29183  
29185  
29187  
29189  
29510  
29186  
29207  
29209  
29211  
29213  
29215  
  
29217  
29219  
29221  
29223  
29225  
29227  
29229

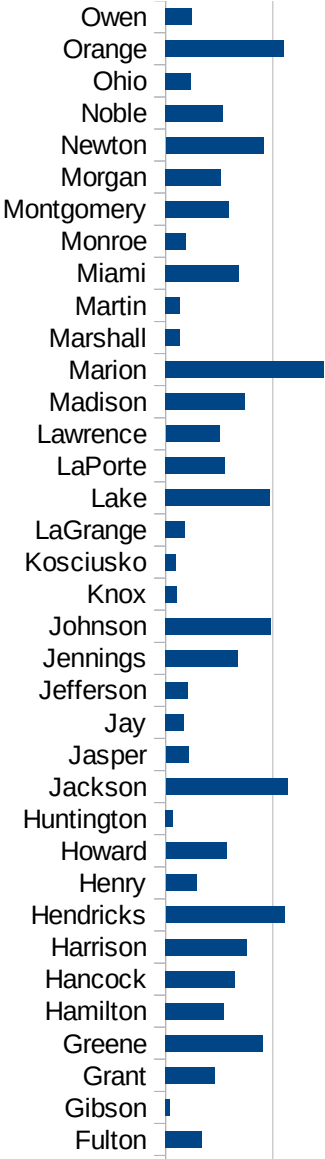
IN

FIPS	County	PC Infection
18001	Adams	22.44920867
18003	Allen	208.0719114
18005	Bartholomew	399.985499
18007	Benton	138.6802265
18009	Blackford	108.9689858
18011	Boone	319.4077524
18013	Brown	164.1066036
18015	Carroll	347.7915238
18017	Cass	3944.144382
18019	Clark	305.0443081
18021	Clay	91.70806267
18023	Clinton	248.0620155
18025	Crawford	189.4298163
18027	Daviess	162.9106706
18029	Dearborn	294.5448677
18031	Decatur	783.7575577
18033	DeKalb	53.20871698
18035	Delaware	186.4566271
18037	Dubois	89.27522612
18039	Elkhart	199.4551469
18041	Fayette	147.5246236
18043	Floyd	290.5593911
18045	Fountain	85.62167452
18047	Franklin	457.424349
18049	Fulton	169.2215807
18051	Gibson	20.9255052
18053	Grant	229.009949
18055	Greene	456.1644692
18057	Hamilton	273.2621196
18059	Hancock	322.1961729
18061	Harrison	379.1821561
18063	Hendricks	555.059907
18065	Henry	145.014605

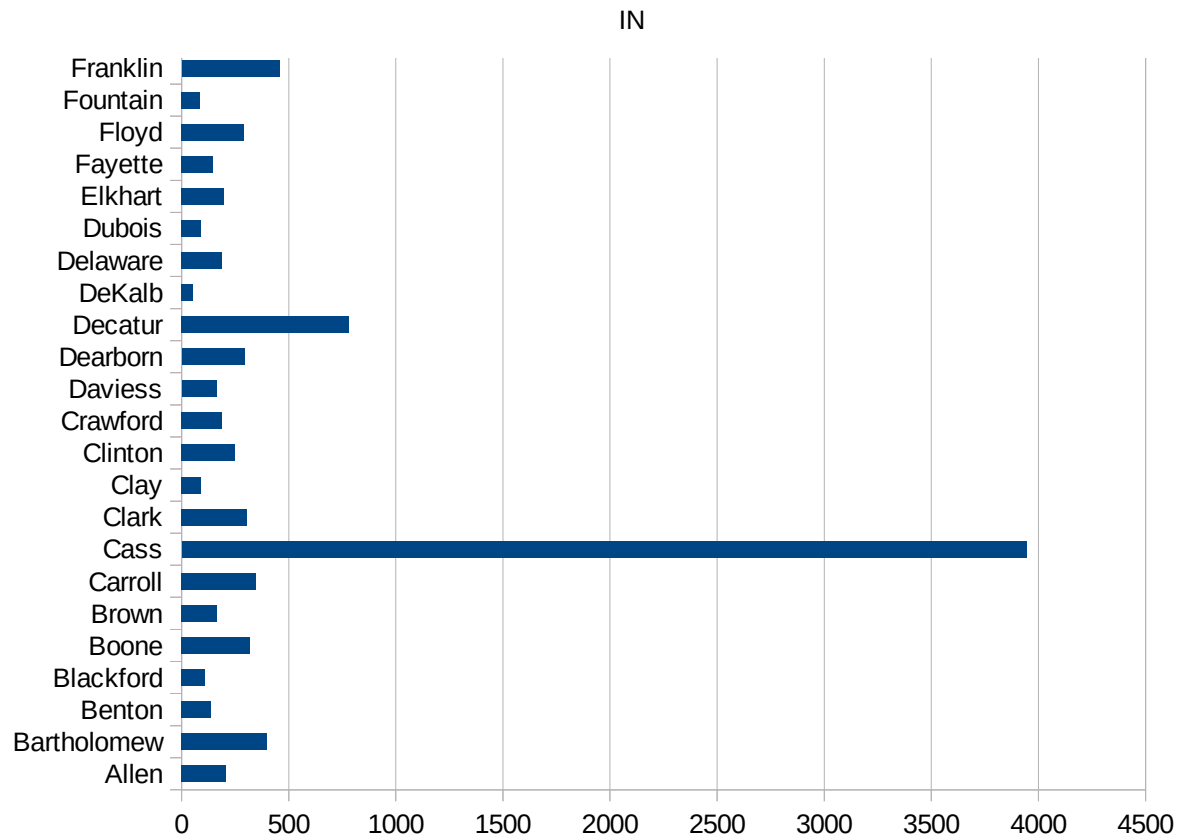


IN

18067 Howard	284.0978073
18069 Huntington	35.87196468
18071 Jackson	569.0190655
18073 Jasper	107.8813305
18075 Jay	86.68849933
18077 Jefferson	105.5638351
18079 Jennings	336.822281
18081 Johnson	492.2387582
18083 Knox	54.20788725
18085 Kosciusko	49.15305505
18087 LaGrange	91.53318078
18089 Lake	486.983161
18091 LaPorte	279.0731499
18093 Lawrence	251.8174652
18095 Madison	369.4818769
18097 Marion	741.4080258
18099 Marshall	67.02992562
18101 Martin	68.51326221
18103 Miami	343.0145922
18105 Monroe	95.97255593
18107 Montgomery	297.2930684
18109 Morgan	259.5698557
18111 Newton	456.7839555
18113 Noble	267.1884204
18115 Ohio	119.7809719
18117 Orange	554.1587562
18119 Owen	124.7301511
18121 Parke	82.70809949
18123 Perry	73.29075489
18125 Pike	16.11603546
18127 Porter	178.661981
18129 Posey	58.73140172
18131 Pulaski	264.6563477
18133 Putnam	222.3457476



18135 Randolph	84.5036417
18137 Ripley	343.5823721
18139 Rush	222.0488507
18141 St. Joseph	285.4810892
18143 Scott	305.7207471
18145 Shelby	560.6261072
18147 Spencer	34.43695577
18149 Starke	91.56311315
18151 Steuben	182.154629
18153 Sullivan	91.8318028
18155 Switzerland	139.9645423
18157 Tippecanoe	107.2272181
18159 Tipton	132.2051824
18161 Union	113.6848089
18163 Vanderburgh	96.69897333
18165 Vermillion	45.2225596
18167 Vigo	68.91028626
18169 Wabash	204.6035806
18171 Warren	145.2257049
18173 Warrick	190.1961098
18175 Washington	161.0421215
18177 Wayne	77.34773113
18179 Wells	31.90810466
18181 White	575.9748063
18183 Whitley	64.56535775



IN

FIPS

29001  
29003  
29005  
29007  
29009  
29011  
29013  
29015  
29017  
29019  
29021  
29023  
29025  
29027  
29029  
29031  
29033  
29035  
29037

IN

29039  
29041  
29043  
29045  
29047  
29049  
29051  
29053  
29055  
29057  
29059  
29061  
29063  
29065  
29067  
29069  
29071  
29073  
29075  
29077  
29079  
29081  
29083  
29085  
29087  
29089  
29091  
29093  
29095  
29097  
29099  
29101

29103

IN

29105  
29107  
29109  
29111  
29113  
29115  
29117  
29121  
29123  
29125  
29127  
29119  
29129  
29131  
29133  
29135  
29137  
29139  
29141  
29143  
29145  
29147  
29149  
29151  
29153  
29155  
29157  
29159  
29161  
29163  
29165  
29167  
29169  
29171

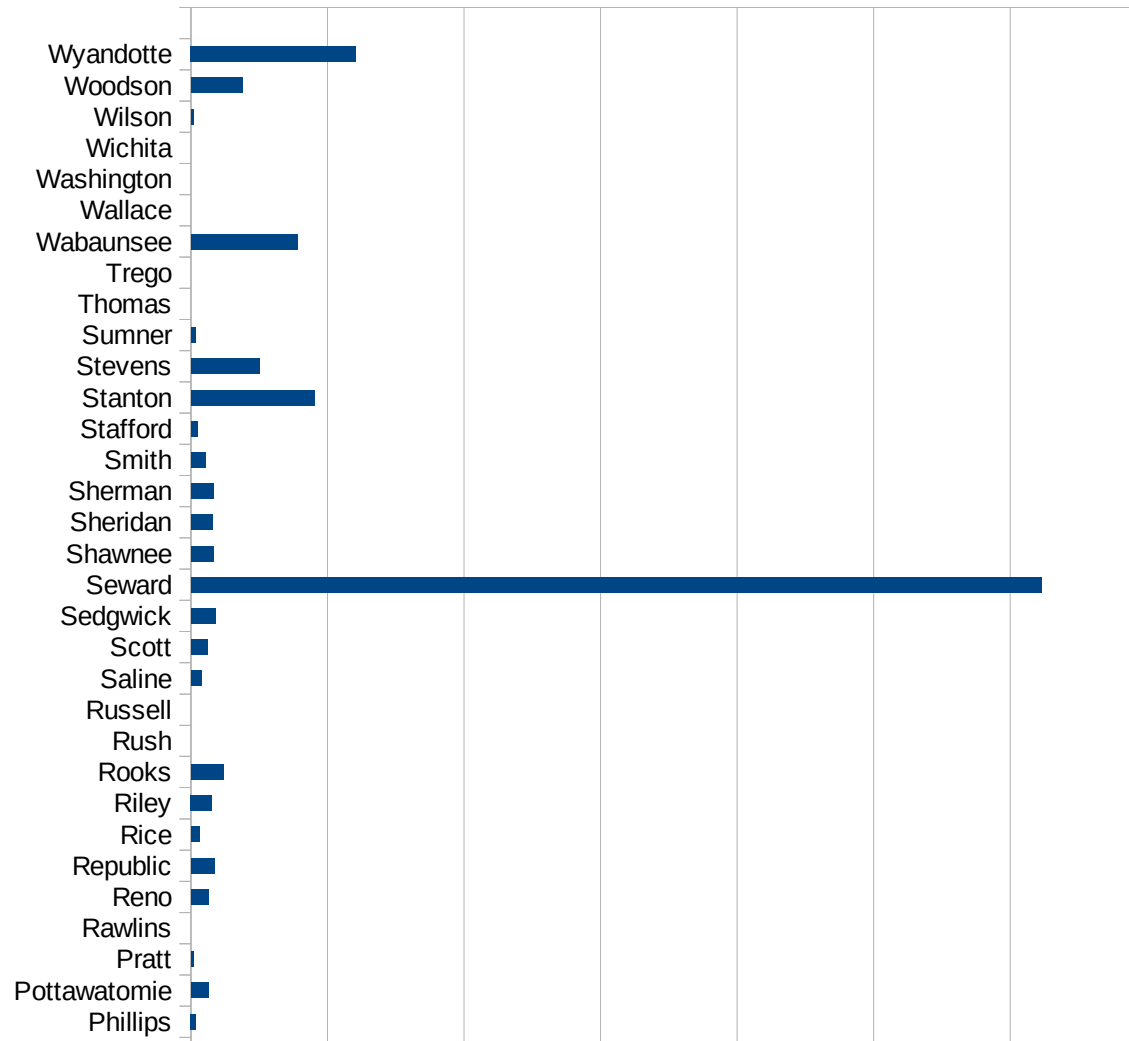


IN

29173  
29175  
29177  
29179  
29181  
29195  
29197  
29199  
29201  
29203  
29205  
29183  
29185  
29187  
29189  
29510  
29186  
29207  
29209  
29211  
29213  
29215  
  
29217  
29219  
29221  
29223  
29225  
29227  
29229

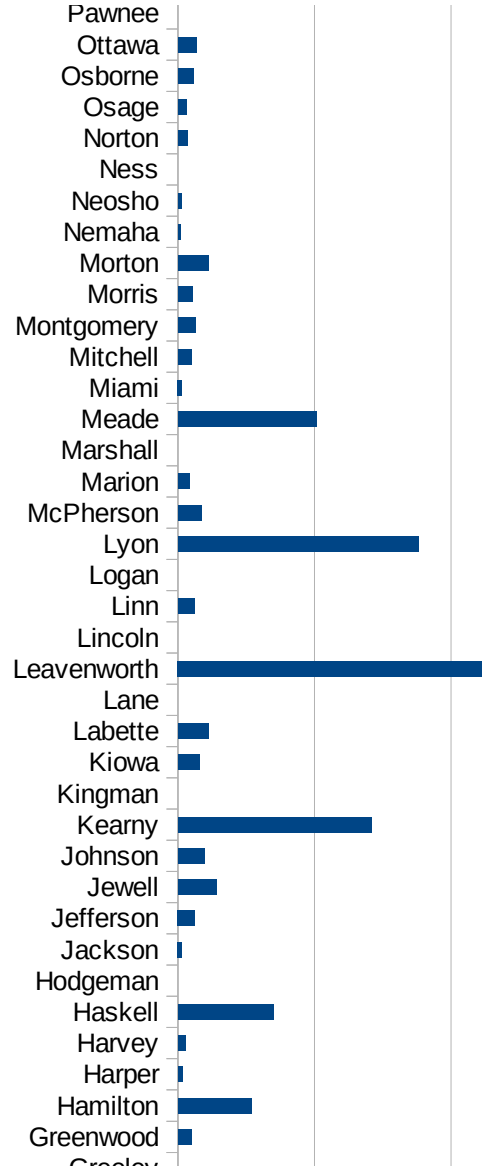
KS

FIPS	County	PC Infection
20001	Allen	0
20003	Anderson	0
20005	Atchison	74.10609523
20007	Barber	22.36135957
20009	Barton	65.10666003
20011	Bourbon	40.9472463
20013	Brown	10.41883726
20015	Butler	20.96907062
20017	Chase	114.1118296
20019	Chautauqua	120.8824418
20021	Cherokee	39.97002248
20023	Cheyenne	75.18796992
20025	Clark	847.8802993
20027	Clay	50.01875703
20029	Cloud	45.82426395
20031	Coffey	607.3120369
20033	Comanche	0
20035	Cowley	8.518371287
20037	Crawford	20.50283195
20039	Decatur	0
20041	Dickinson	10.6854731
20043	Doniphan	91.12210362
20045	Douglas	46.11482592
20047	Edwards	140.4001404
20049	Elk	0
20051	Ellis	27.86485545
20053	Ellsworth	32.27888961
20055	Finney	2351.752206
20057	Ford	3021.718602
20059	Franklin	78.03050993
20061	Geary	42.95269068
20063	Gove	38.2848392
20065	Graham	0



KS

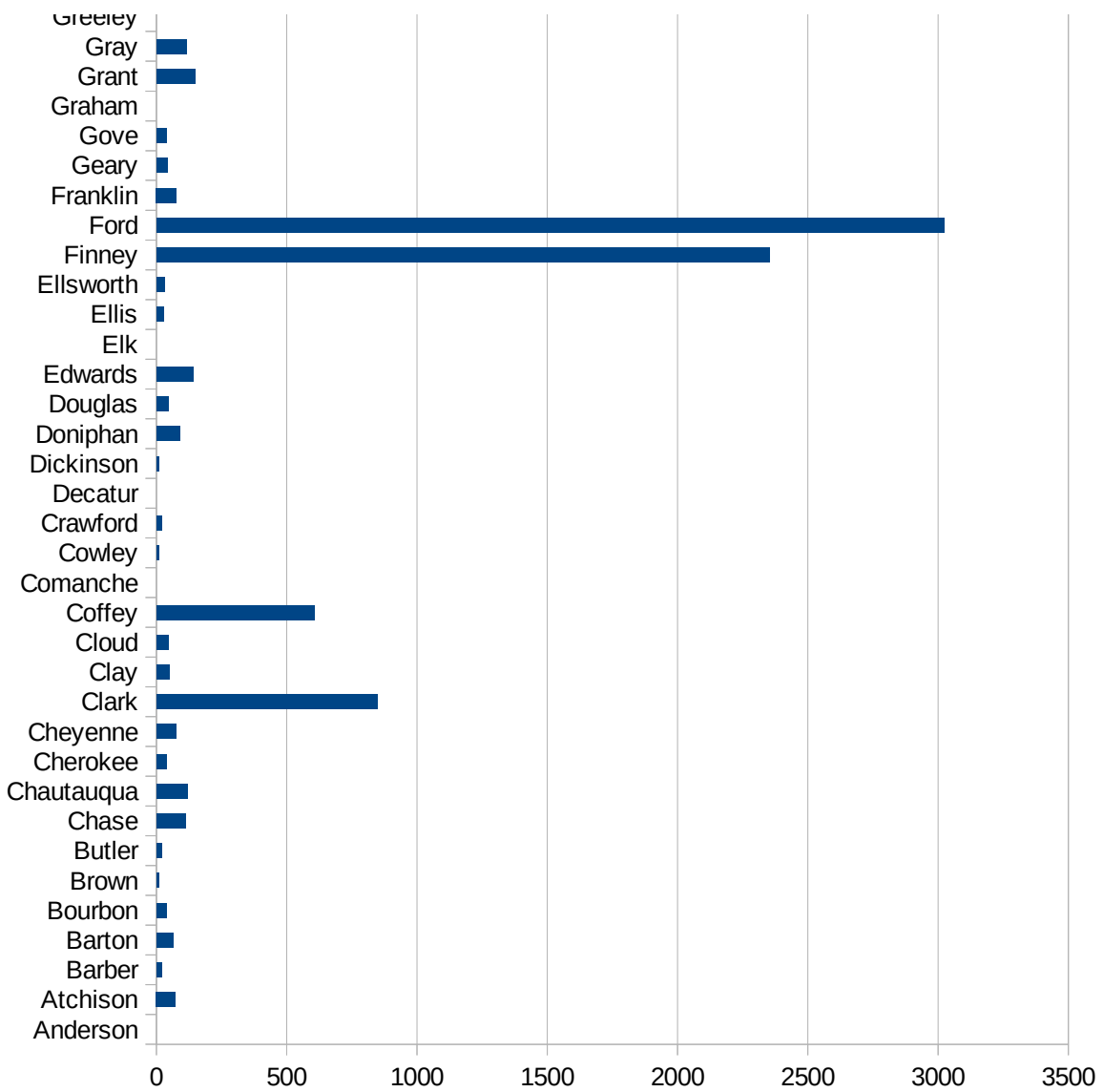
20067 Grant	149.9454744
20069 Gray	116.0285099
20071 Greeley	0
20073 Greenwood	49.54582989
20075 Hamilton	268.5078634
20077 Harper	18.16200509
20079 Harvey	26.30809705
20081 Haskell	350.262697
20083 Hodgeman	0
20085 Jackson	15.06024096
20087 Jefferson	63.24110672
20089 Jewell	140.7954945
20091 Johnson	96.39280066
20093 Kearny	710.1191986
20095 Kingman	0
20097 Kiowa	79.49125596
20099 Labette	110.198357
20101 Lane	0
20103 Leavenworth	1113.678828
20105 Lincoln	0
20107 Linn	61.53846154
20109 Logan	0
20111 Lyon	880.0814225
20113 McPherson	87.60556471
20115 Marion	41.84100418
20117 Marshall	0
20119 Meade	506.512301
20121 Miami	14.8456057
20123 Mitchell	48.7804878
20125 Montgomery	65.37982565
20127 Morris	54.33798225
20129 Morton	112.4859393
20131 Nemaha	9.84736583
20133 Neosho	12.53839885



This work is licensed under the Creative Commons Attribution-NoDerivatives 4.0 International License. To view a copy of this license, visit <http://creativecommons.org/licenses/by-nd/4.0/>.

KS

20135 Ness	0
20137 Norton	36.83241252
20139 Osage	31.36566087
20141 Osborne	57.55395683
20143 Ottawa	68.94174423
20145 Pawnee	0
20147 Phillips	18.80759827
20149 Pottawatomie	65.90600157
20151 Pratt	10.66325443
20153 Rawlins	0
20155 Reno	65.7662571
20157 Republic	85.76329331
20159 Rice	31.47623544
20161 Riley	77.33742181
20163 Rooks	119.6888091
20165 Rush	0
20167 Russell	0
20169 Saline	38.60223158
20171 Scott	61.26199714
20173 Sedgwick	88.97853807
20175 Seward	3112.947658
20177 Shawnee	83.9441349
20179 Sheridan	78.9577576
20181 Sherman	84.76012884
20183 Smith	55.50929781
20185 Stafford	23.93489708
20187 Stanton	452.9441369
20189 Stevens	251.8438568
20191 Sumner	17.39432945
20193 Thomas	0
20195 Trego	0
20197 Wabaunsee	391.3610668
20199 Wallace	0
20201 Washington	0



KS

20203 Wichita	0
20205 Wilson	11.5406809
20207 Woodson	188.5014138
20209 Wyandotte	604.8728557

KS

FIPS

29001  
29003  
29005  
29007  
29009  
29011  
29013  
29015  
29017  
29019  
29021  
29023  
29025  
29027  
29029  
29031  
29033  
29035  
29037

KS

29039  
29041  
29043  
29045  
29047  
29049  
29051  
29053  
29055  
29057  
29059  
29061  
29063  
29065  
29067  
29069  
29071  
29073  
29075  
29077  
29079  
29081  
29083  
29085  
29087  
29089  
29091  
29093  
29095  
29097  
29099  
29101

29103

KS

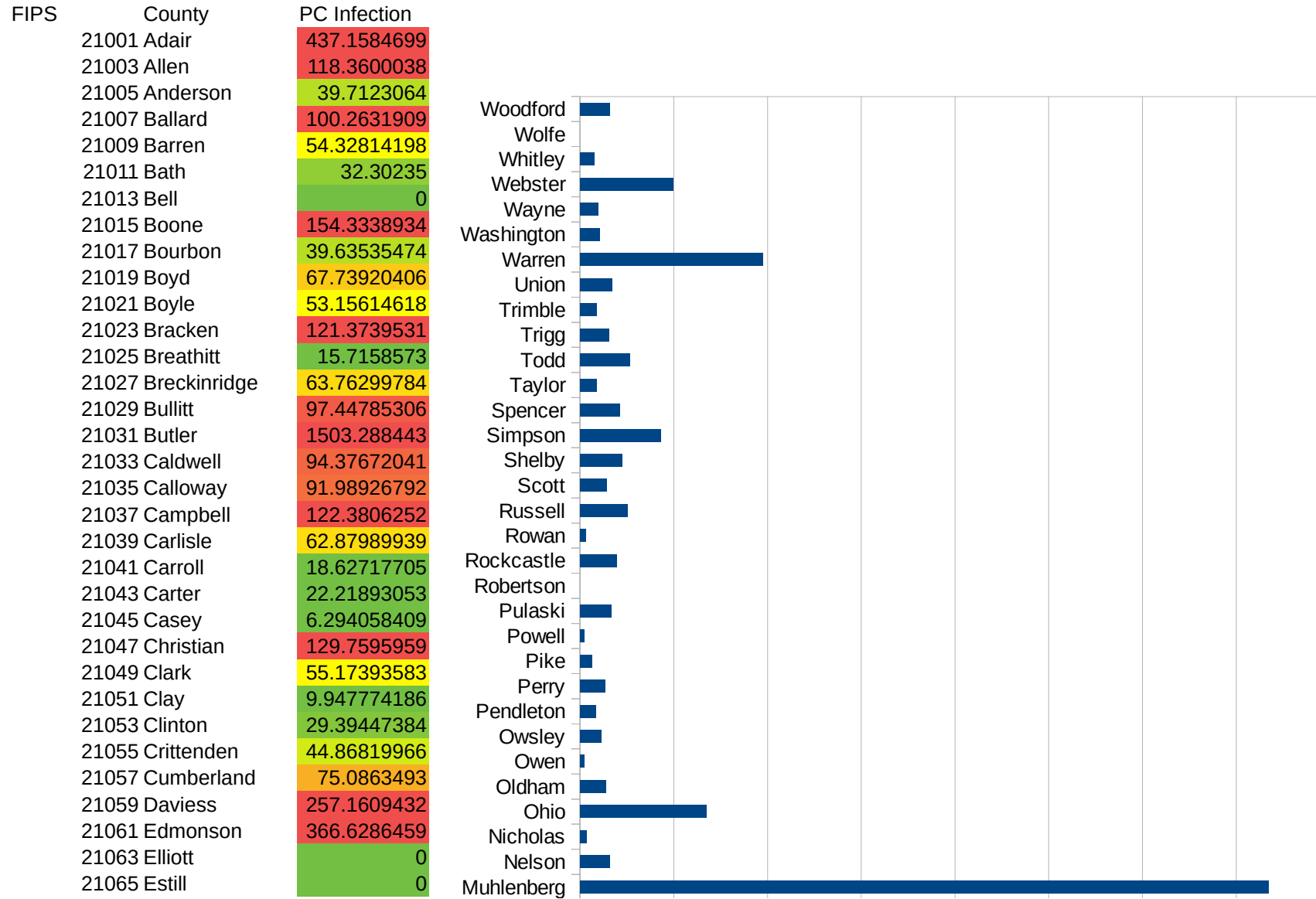
29105  
29107  
29109  
29111  
29113  
29115  
29117  
29121  
29123  
29125  
29127  
29119  
29129  
29131  
29133  
29135  
29137  
29139  
29141  
29143  
29145  
29147  
29149  
29151  
29153  
29155  
29157  
29159  
29161  
29163  
29165  
29167  
29169  
29171



KS

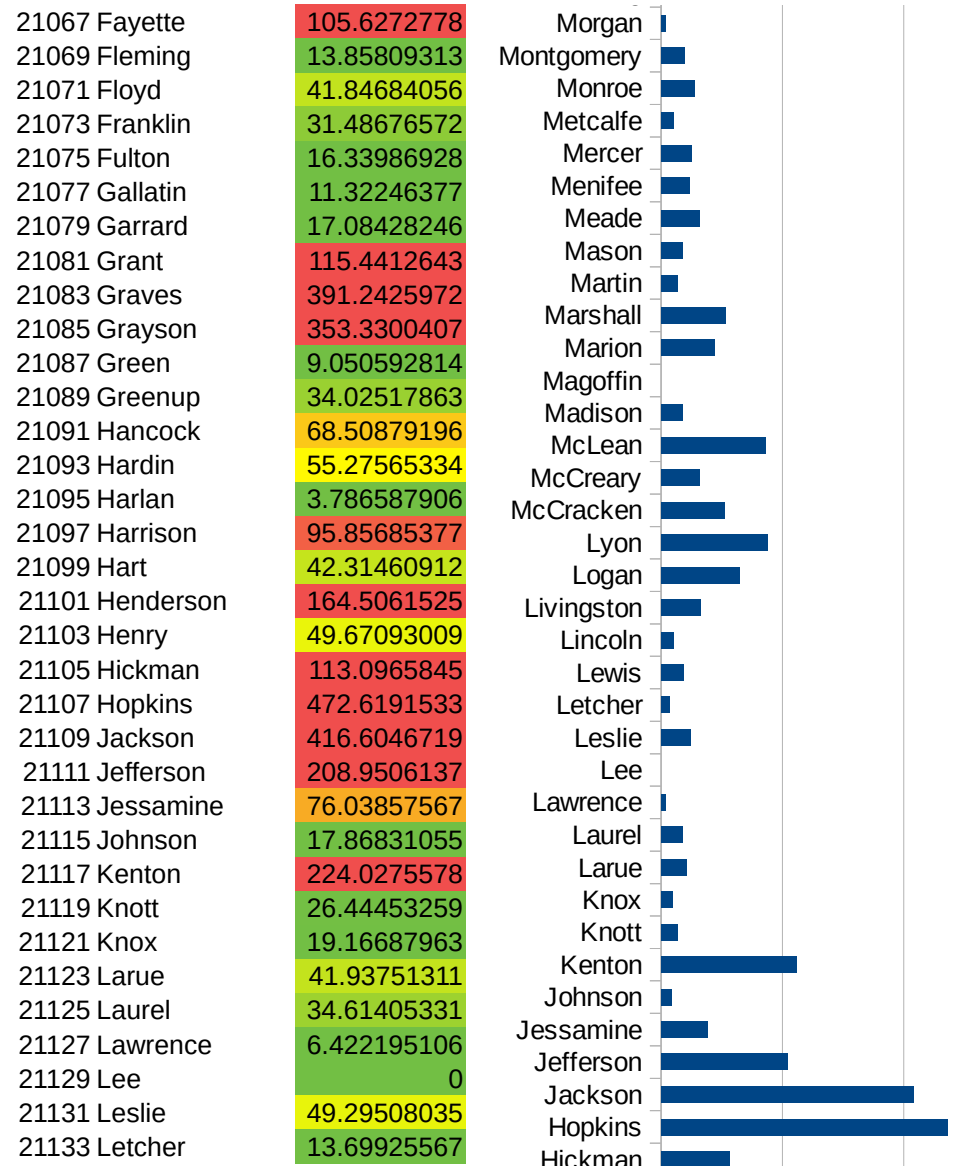
29173  
29175  
29177  
29179  
29181  
29195  
29197  
29199  
29201  
29203  
29205  
29183  
29185  
29187  
29189  
29510  
29186  
29207  
29209  
29211  
29213  
29215  
  
29217  
29219  
29221  
29223  
29225  
29227  
29229

KY

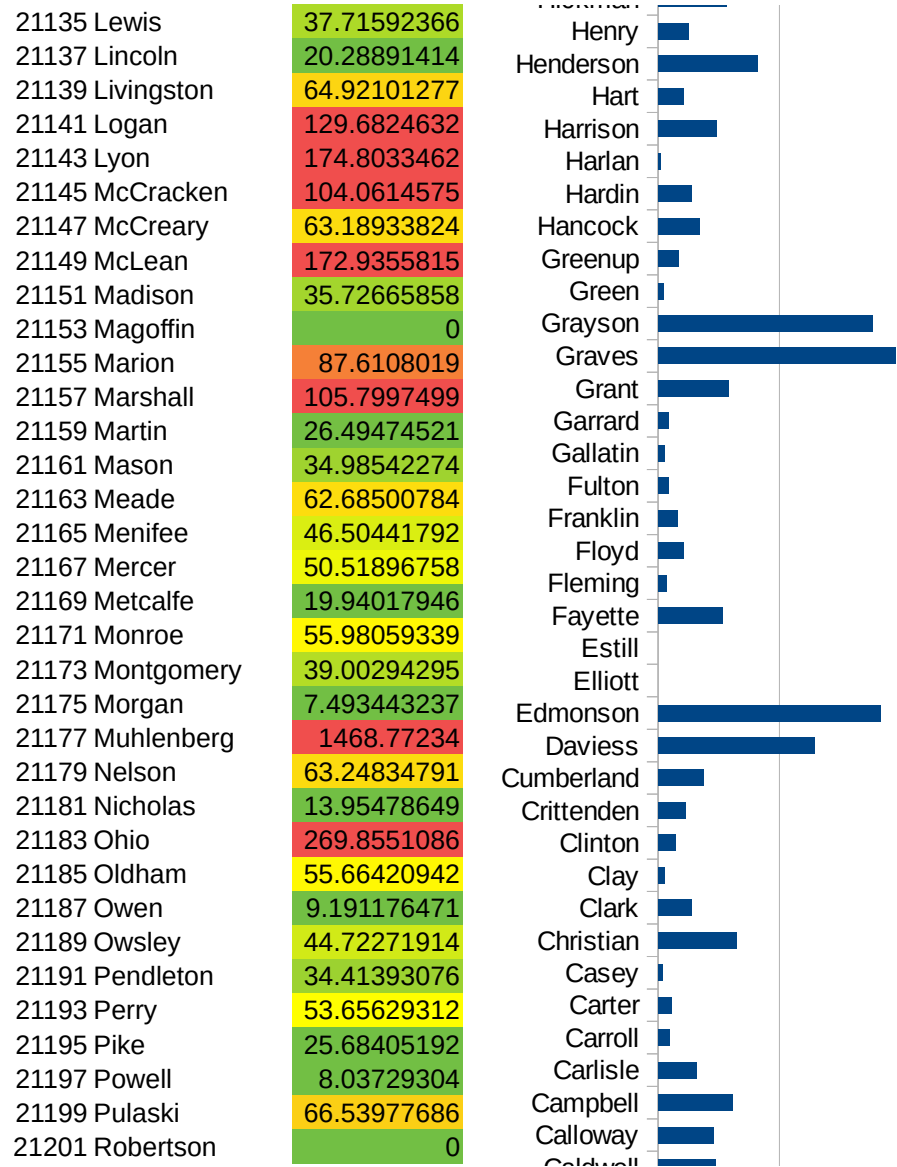


This work is licensed under the Creative Commons Attribution-NoDerivatives 4.0 International License. To view a copy of this license, visit <http://creativecommons.org/licenses/by-nd/4.0/>.

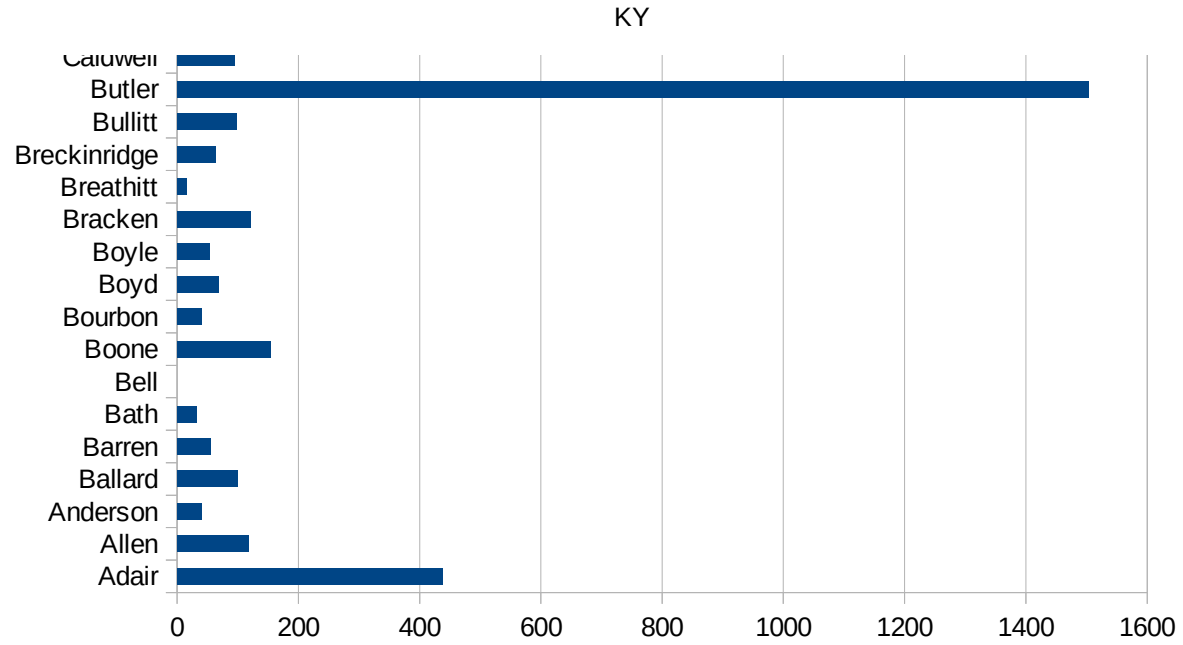
KY



KY



21203 Rockcastle	77.6119403
21205 Rowan	12.2035553
21207 Russell	101.004433
21209 Scott	57.11124199
21211 Shelby	90.68799209
21213 Simpson	172.7022505
21215 Spencer	85.13355326
21217 Taylor	35.22642765
21219 Todd	105.5966209
21221 Trigg	61.462815
21223 Trimble	35.23194363
21225 Union	68.94174423
21227 Warren	390.0536324
21229 Washington	41.37702747
21231 Wayne	39.0854016
21233 Webster	198.3067653
21235 Whitley	30.35152585
21237 Wolfe	0
21239 Woodford	64.07115667



KY

FIPS

29001  
29003  
29005  
29007  
29009  
29011  
29013  
29015  
29017  
29019  
29021  
29023  
29025  
29027  
29029  
29031  
29033  
29035  
29037

KY

29039  
29041  
29043  
29045  
29047  
29049  
29051  
29053  
29055  
29057  
29059  
29061  
29063  
29065  
29067  
29069  
29071  
29073  
29075  
29077  
29079  
29081  
29083  
29085  
29087  
29089  
29091  
29093  
29095  
29097  
29099  
29101

29103

KY

29105  
29107  
29109  
29111  
29113  
29115  
29117  
29121  
29123  
29125  
29127  
29119  
29129  
29131  
29133  
29135  
29137  
29139  
29141  
29143  
29145  
29147  
29149  
29151  
29153  
29155  
29157  
29159  
29161  
29163  
29165  
29167  
29169  
29171

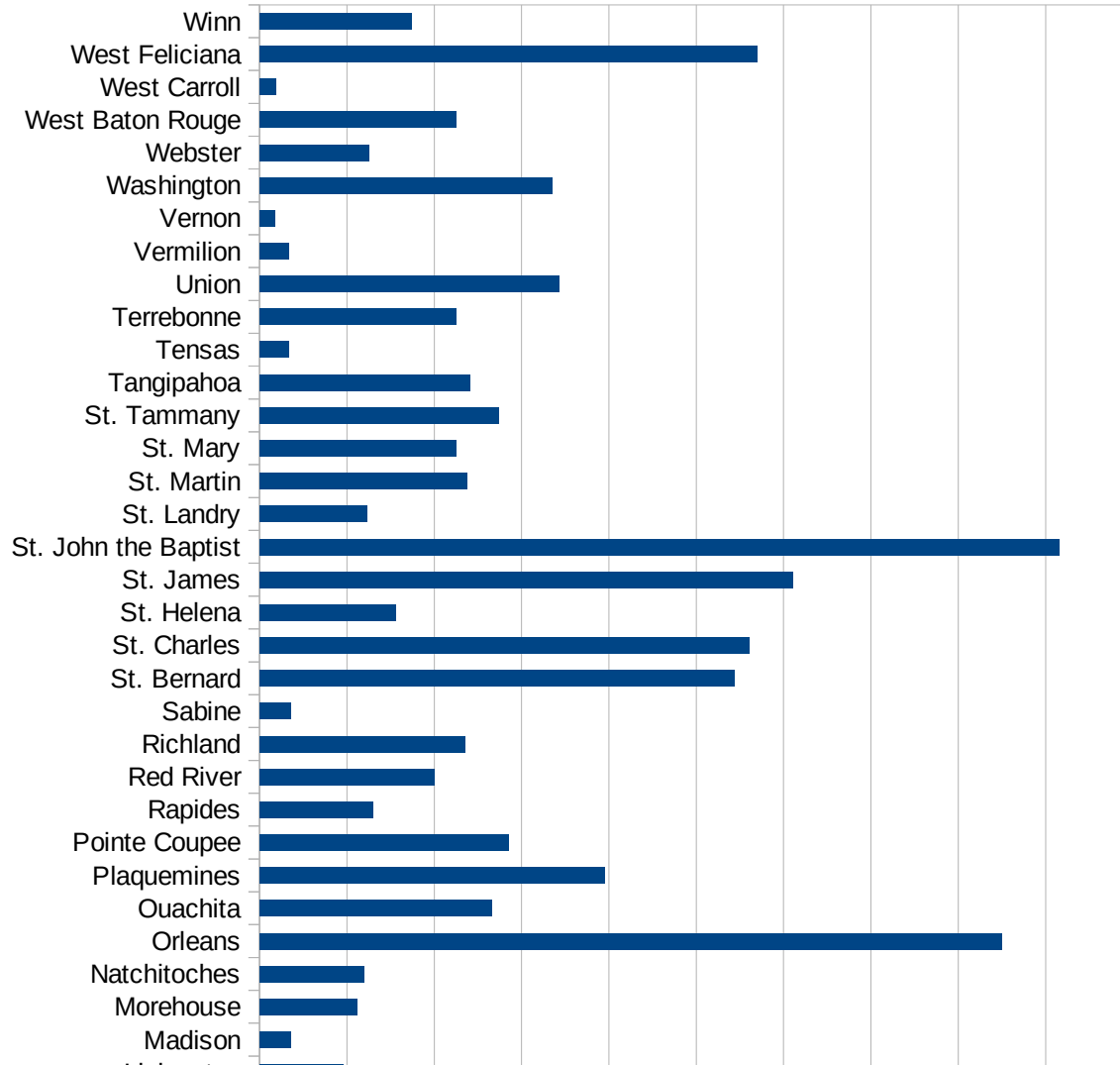


KY

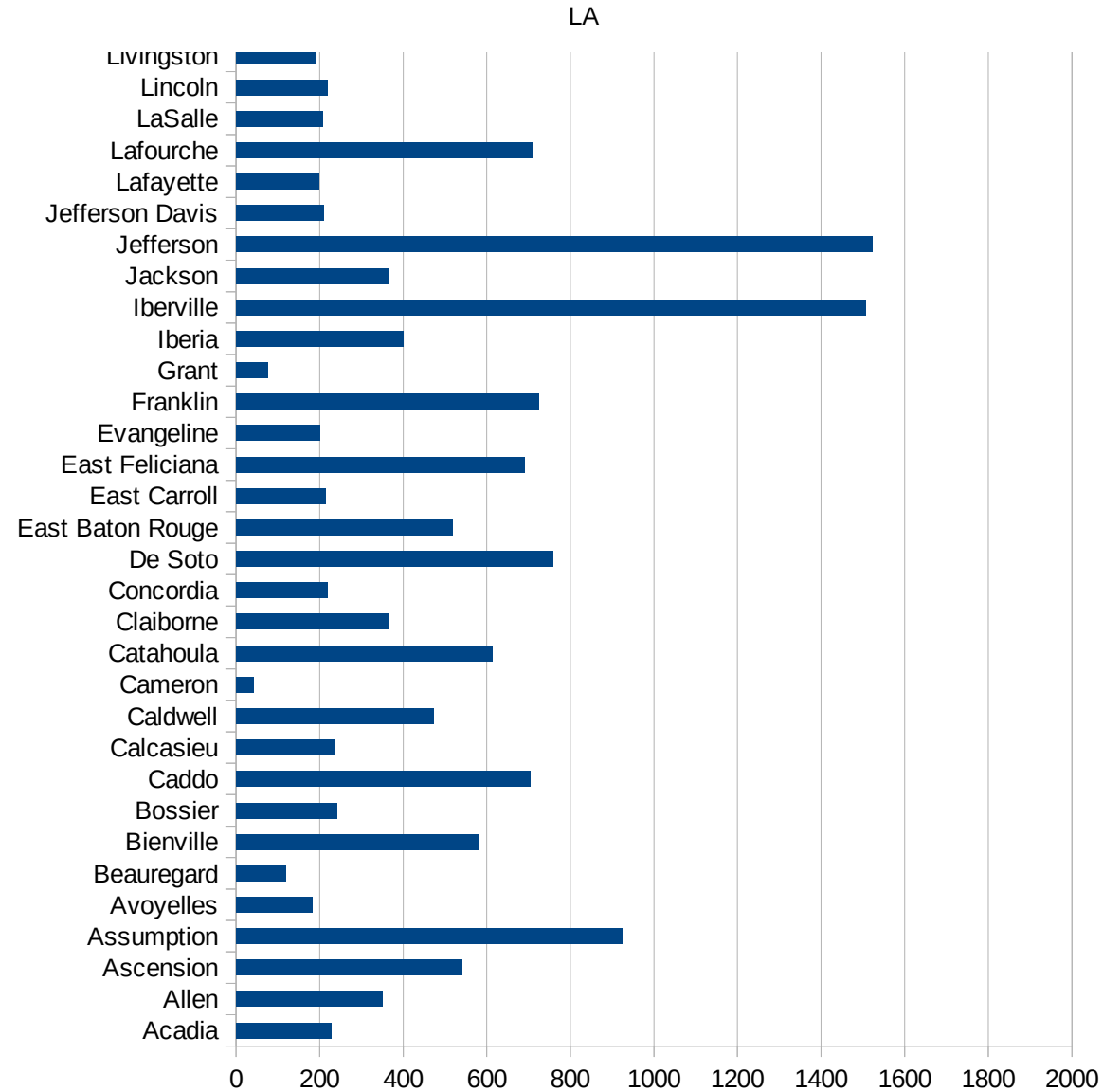
29173  
29175  
29177  
29179  
29181  
29195  
29197  
29199  
29201  
29203  
29205  
29183  
29185  
29187  
29189  
29510  
29186  
29207  
29209  
29211  
29213  
29215  
  
29217  
29219  
29221  
29223  
29225  
29227  
29229

LA

FIPS	County	PC Infection
22001	Acadia	228.3325293
22003	Allen	351.4938489
22005	Ascension	541.4206879
22007	Assumption	923.7668161
22009	Avoyelles	182.8876477
22011	Beauregard	118.1112931
22013	Bienville	578.5993387
22015	Bossier	242.1669222
22017	Caddo	704.752966
22019	Calcasieu	236.8151562
22021	Caldwell	471.8875502
22023	Cameron	43.05396096
22025	Catahoula	614.071607
22027	Claiborne	363.7732062
22029	Concordia	219.7016146
22031	De Soto	758.128007
22033	East Baton Rouge	517.9655113
22035	East Carroll	213.1590166
22037	East Feliciana	688.9406889
22039	Evangeline	200.3408785
22041	Franklin	724.3500695
22043	Grant	75.61604839
22045	Iberia	398.9230487
22047	Iberville	1506.677669
22049	Jackson	364.7339957
22051	Jefferson	1522.862521
22053	Jefferson Davis	208.9797986
22055	Lafayette	198.1201242
22057	Lafourche	711.41008
22059	LaSalle	207.8165851
22061	Lincoln	218.2388338
22063	Livingston	192.0224695
22065	Madison	71.67816504



22067 Morehouse	224.4271202
22069 Natchitoches	237.9782198
22071 Orleans	1699.462412
22073 Ouachita	530.8302314
22075 Plaquemines	790.2605724
22077 Pointe Coupee	569.7356427
22079 Rapides	258.8808382
22081 Red River	401.0852896
22083 Richland	470.4833597
22085 Sabine	70.73901465
22087 St. Bernard	1087.305494
22089 St. Charles	1121.428166
22091 St. Helena	311.8300526
22093 St. James	1221.65708
22095 St. John the Baptist	1831.696925
22097 St. Landry	246.4839785
22099 St. Martin	475.5599485
22101 St. Mary	450.0341544
22103 St. Tammany	548.6011832
22105 Tangipahoa	482.1456603
22107 Tensas	67.23442403
22109 Terrebonne	451.2659767
22111 Union	685.1768921
22113 Vermilion	66.85609226
22115 Vernon	34.79328694
22117 Washington	669.7866129
22119 Webster	250.0128873
22121 West Baton Rouge	450.2970447
22123 West Carroll	36.42323803
22125 West Feliciana	1138.421734
22127 Winn	346.6817603



LA

FIPS

29001  
29003  
29005  
29007  
29009  
29011  
29013  
29015  
29017  
29019  
29021  
29023  
29025  
29027  
29029  
29031  
29033  
29035  
29037

LA

29039  
29041  
29043  
29045  
29047  
29049  
29051  
29053  
29055  
29057  
29059  
29061  
29063  
29065  
29067  
29069  
29071  
29073  
29075  
29077  
29079  
29081  
29083  
29085  
29087  
29089  
29091  
29093  
29095  
29097  
29099  
29101

29103

LA

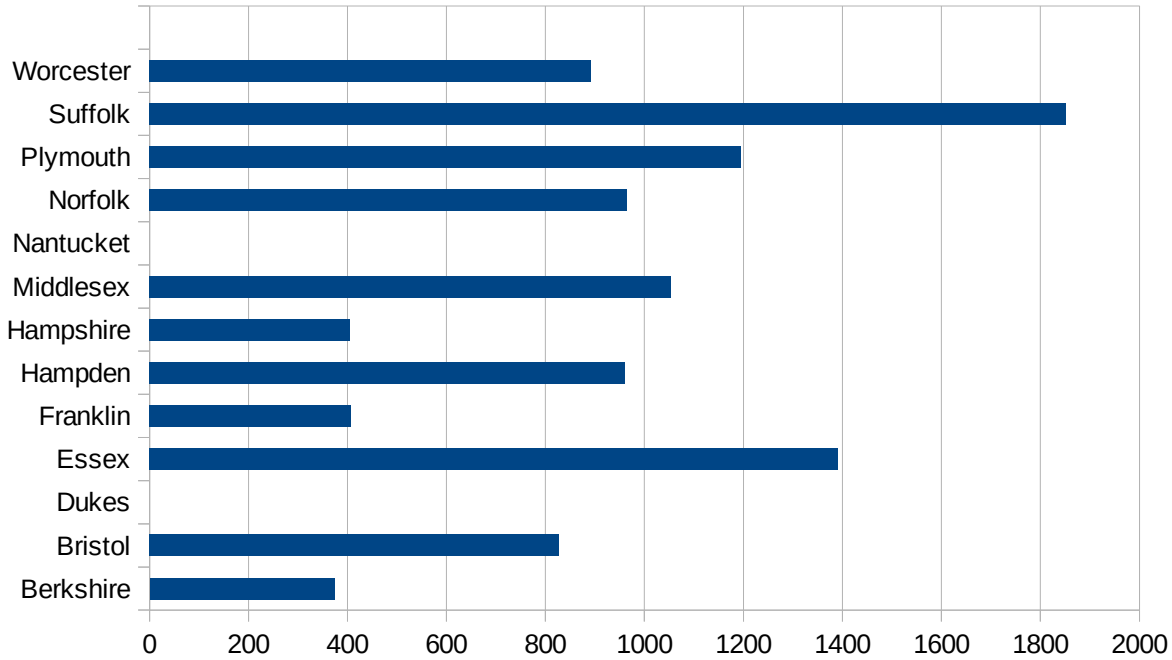
29105  
29107  
29109  
29111  
29113  
29115  
29117  
29121  
29123  
29125  
29127  
29119  
29129  
29131  
29133  
29135  
29137  
29139  
29141  
29143  
29145  
29147  
29149  
29151  
29153  
29155  
29157  
29159  
29161  
29163  
29165  
29167  
29169  
29171

LA

29173  
29175  
29177  
29179  
29181  
29195  
29197  
29199  
29201  
29203  
29205  
29183  
29185  
29187  
29189  
29510  
29186  
29207  
29209  
29211  
29213  
29215  
  
29217  
29219  
29221  
29223  
29225  
29227  
29229

MA

FIPS	County	PC Infection
25001	Barnstable	486.3808671
25003	Berkshire	373.571406
25005	Bristol	827.9818872
25007	Dukes	0
25009	Essex	1390.649071
25011	Franklin	407.2544847
25013	Hampden	961.2972624
25015	Hampshire	405.3174677
25017	Middlesex	1053.685049
25019	Nantucket	0
25021	Norfolk	964.1502265
25023	Plymouth	1195.448264
25025	Suffolk	1851.218702
25027	Worcester	891.8695439





MA

FIPS

29001  
29003  
29005  
29007  
29009  
29011  
29013  
29015  
29017  
29019  
29021  
29023  
29025  
29027  
29029  
29031  
29033  
29035  
29037

MA

29039  
29041  
29043  
29045  
29047  
29049  
29051  
29053  
29055  
29057  
29059  
29061  
29063  
29065  
29067  
29069  
29071  
29073  
29075  
29077  
29079  
29081  
29083  
29085  
29087  
29089  
29091  
29093  
29095  
29097  
29099  
29101

29103

MA

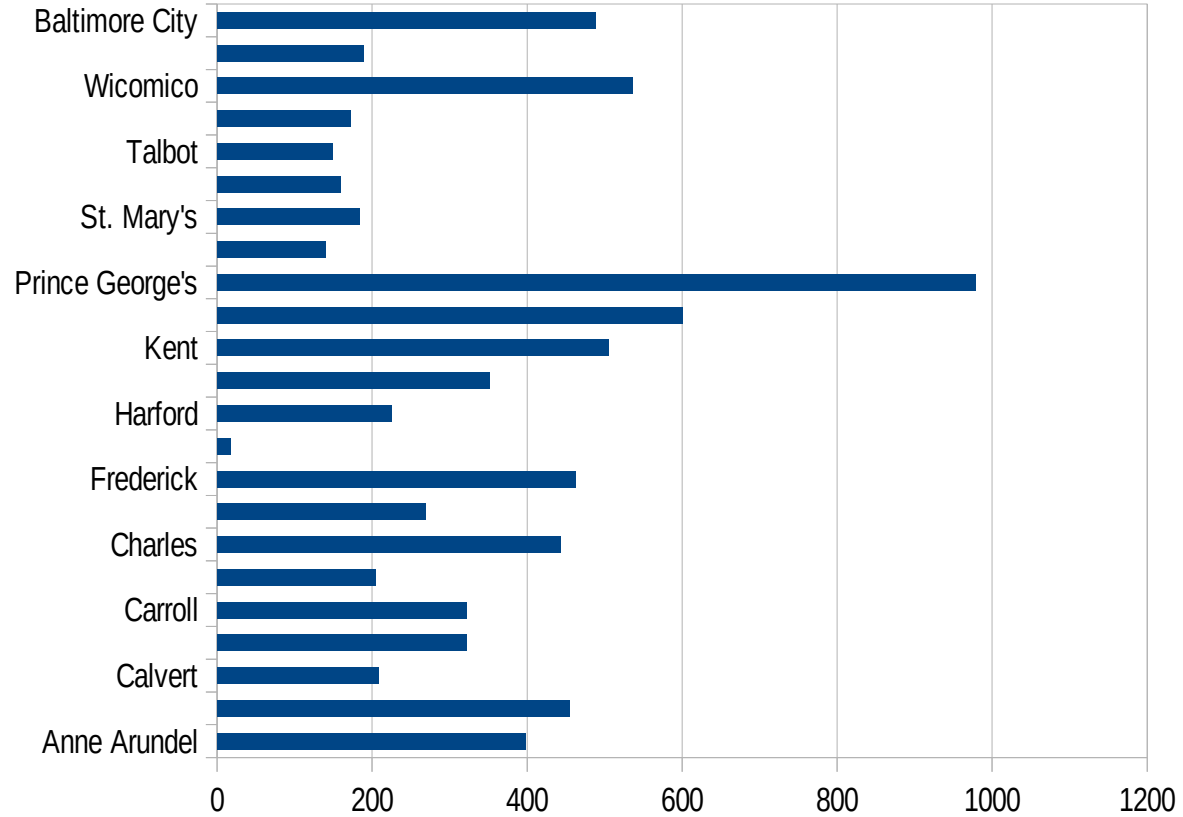
29105  
29107  
29109  
29111  
29113  
29115  
29117  
29121  
29123  
29125  
29127  
29119  
29129  
29131  
29133  
29135  
29137  
29139  
29141  
29143  
29145  
29147  
29149  
29151  
29153  
29155  
29157  
29159  
29161  
29163  
29165  
29167  
29169  
29171

MA

29173  
29175  
29177  
29179  
29181  
29195  
29197  
29199  
29201  
29203  
29205  
29183  
29185  
29187  
29189  
29510  
29186  
29207  
29209  
29211  
29213  
29215  
  
29217  
29219  
29221  
29223  
29225  
29227  
29229

MD

FIPS	County	PC Infection
24001	Allegany	201.4793942
24003	Anne Arundel	397.5480486
24005	Baltimore	454.2321569
24009	Calvert	207.601926
24011	Caroline	321.2827288
24013	Carroll	321.7973152
24015	Cecil	205.2010192
24017	Charles	443.3354179
24019	Dorchester	268.7667979
24021	Frederick	462.3544874
24023	Garrett	17.14501252
24025	Harford	225.2358676
24027	Howard	352.1083182
24029	Kent	505.5976887
24031	Montgomery	600.0568135
24033	Prince George's	978.8762444
24035	Queen Anne's	139.3007104
24037	St. Mary's	183.7321593
24039	Somerset	159.6884129
24041	Talbot	148.7773209
24043	Washington	171.6072777
24045	Wicomico	535.8786763
24047	Worcester	189.1052235
24510	Baltimore City	488.136831



MD

FIPS

29001  
29003  
29005  
29007  
29009  
29011  
29013  
29015  
29017  
29019  
29021  
29023  
29025  
29027  
29029  
29031  
29033  
29035  
29037

MD

29039  
29041  
29043  
29045  
29047  
29049  
29051  
29053  
29055  
29057  
29059  
29061  
29063  
29065  
29067  
29069  
29071  
29073  
29075  
29077  
29079  
29081  
29083  
29085  
29087  
29089  
29091  
29093  
29095  
29097  
29099  
29101

29103

MD

29105  
29107  
29109  
29111  
29113  
29115  
29117  
29121  
29123  
29125  
29127  
29119  
29129  
29131  
29133  
29135  
29137  
29139  
29141  
29143  
29145  
29147  
29149  
29151  
29153  
29155  
29157  
29159  
29161  
29163  
29165  
29167  
29169  
29171

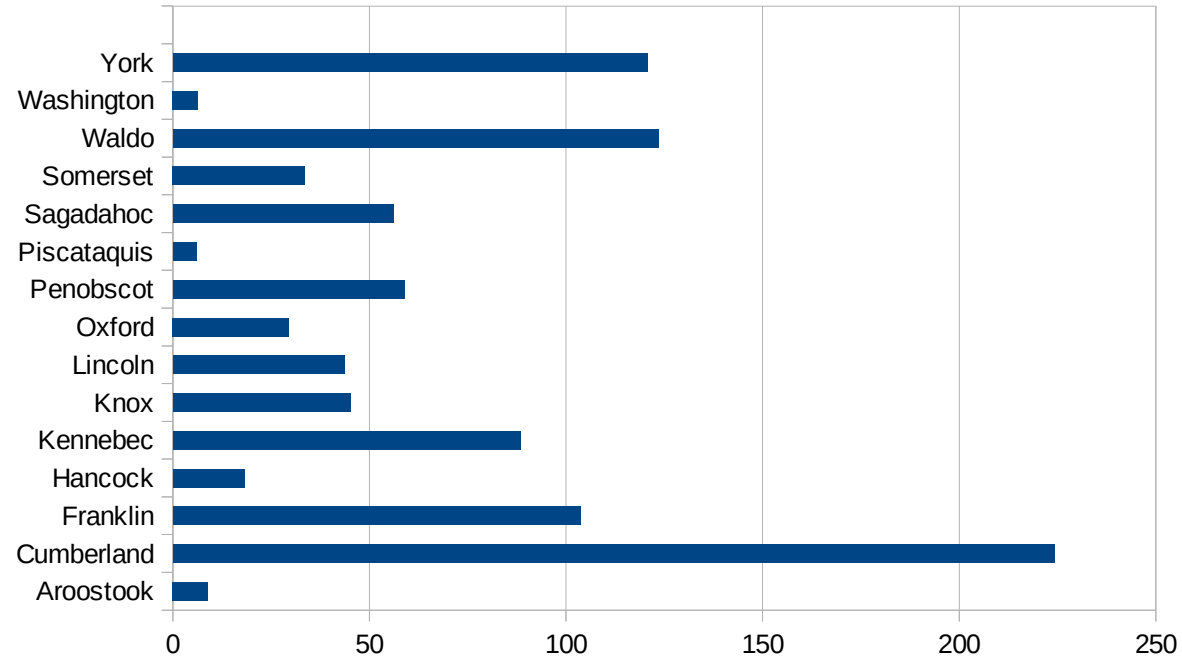


MD

29173  
29175  
29177  
29179  
29181  
29195  
29197  
29199  
29201  
29203  
29205  
29183  
29185  
29187  
29189  
29510  
29186  
29207  
29209  
29211  
29213  
29215  
  
29217  
29219  
29221  
29223  
29225  
29227  
29229

ME

FIPS	County	PC Infection
23001	Androscoggin	72.43752264
23003	Aroostook	8.940412153
23005	Cumberland	224.1472695
23007	Franklin	103.6893334
23009	Hancock	18.24451296
23011	Kennebec	88.46440536
23013	Knox	45.2591084
23015	Lincoln	43.6782948
23017	Oxford	29.50466868
23019	Penobscot	58.90294912
23021	Piscataquis	5.952380952
23023	Sagadahoc	56.12617163
23025	Somerset	33.60215054
23027	Waldo	123.4443493
23029	Washington	6.35122261
23031	York	120.7395662



ME

FIPS

29001  
29003  
29005  
29007  
29009  
29011  
29013  
29015  
29017  
29019  
29021  
29023  
29025  
29027  
29029  
29031  
29033  
29035  
29037

ME

29039  
29041  
29043  
29045  
29047  
29049  
29051  
29053  
29055  
29057  
29059  
29061  
29063  
29065  
29067  
29069  
29071  
29073  
29075  
29077  
29079  
29081  
29083  
29085  
29087  
29089  
29091  
29093  
29095  
29097  
29099  
29101

29103

ME

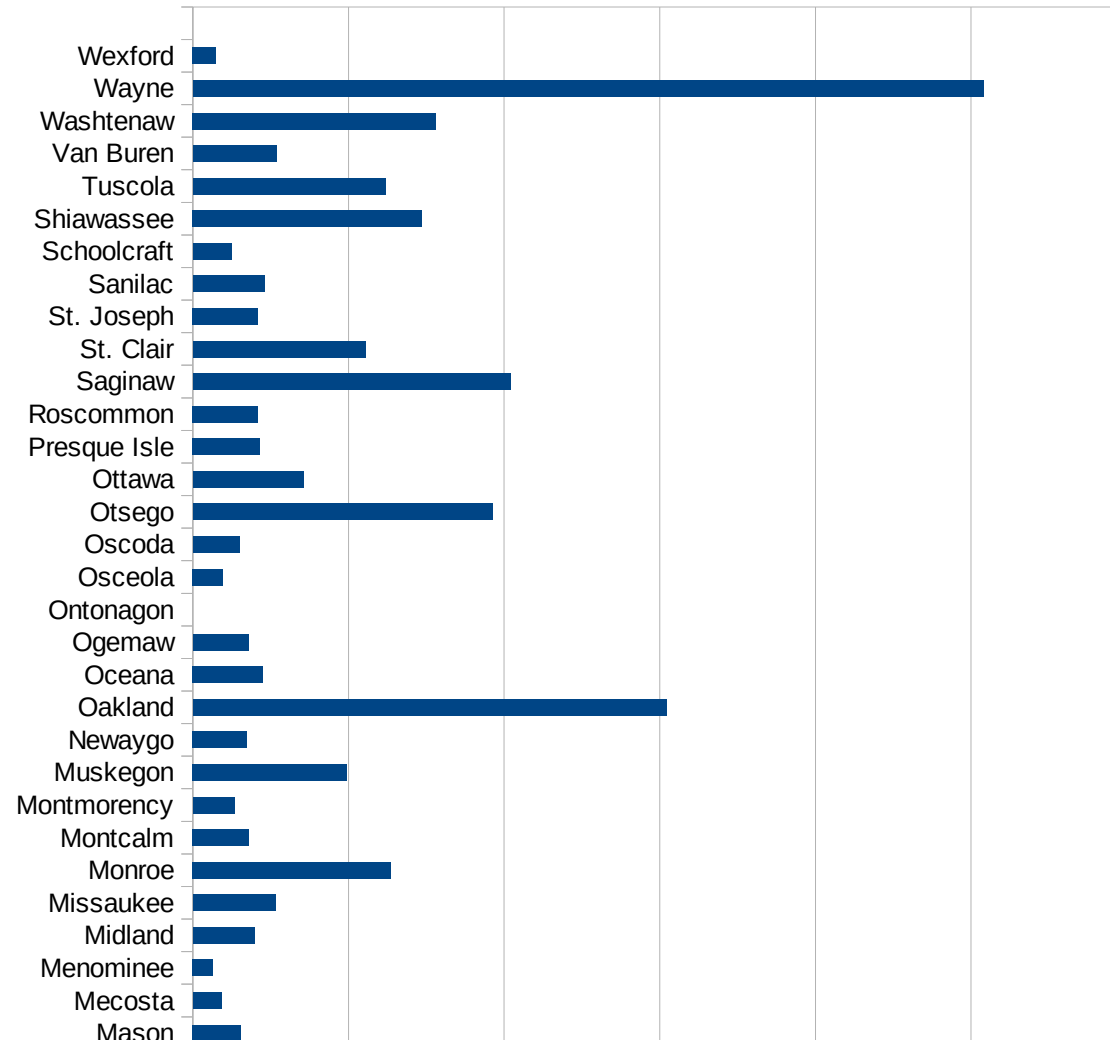
29105  
29107  
29109  
29111  
29113  
29115  
29117  
29121  
29123  
29125  
29127  
29119  
29129  
29131  
29133  
29135  
29137  
29139  
29141  
29143  
29145  
29147  
29149  
29151  
29153  
29155  
29157  
29159  
29161  
29163  
29165  
29167  
29169  
29171

ME

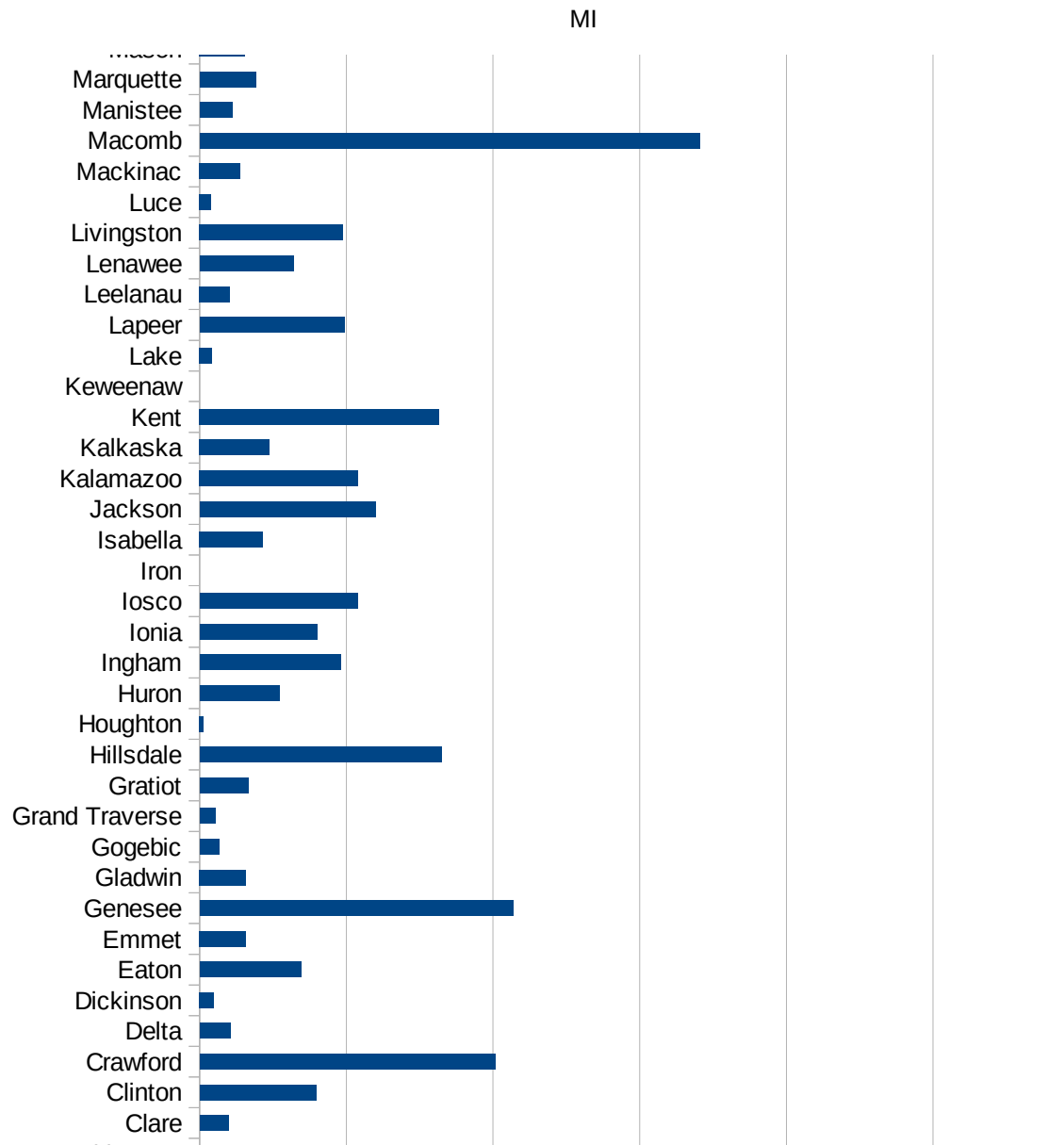
29173  
29175  
29177  
29179  
29181  
29195  
29197  
29199  
29201  
29203  
29205  
29183  
29185  
29187  
29189  
29510  
29186  
29207  
29209  
29211  
29213  
29215  
  
29217  
29219  
29221  
29223  
29225  
29227  
29229

MI

FIPS	County	PC Infection
26001	Alcona	38.60258637
26003	Alger	0
26005	Allegan	110.8014353
26007	Alpena	303.2440056
26009	Antrim	42.79905842
26011	Arenac	179.5093411
26013	Baraga	12.01923077
26015	Barry	71.94597511
26017	Bay	178.016416
26019	Benzie	22.53140314
26021	Berrien	243.9325034
26023	Branch	174.2240154
26025	Calhoun	188.8658383
26027	Cass	75.50384295
26029	Charlevoix	49.53513184
26031	Cheboygan	74.76488411
26033	Chippewa	5.330916651
26035	Clare	39.01550866
26037	Clinton	158.8261988
26039	Crawford	402.8487159
26041	Delta	41.83283599
26043	Dickinson	19.69822322
26045	Eaton	138.400743
26047	Emmet	63.04791642
26049	Genesee	427.3861369
26051	Gladwin	63.14875479
26053	Gogebic	26.49708532
26055	Grand Traverse	21.60457153
26057	Gratiot	66.50410109
26059	Hillsdale	330.0618593
26061	Houghton	5.52196361
26063	Huron	109.0932426
26065	Ingham	192.3241157

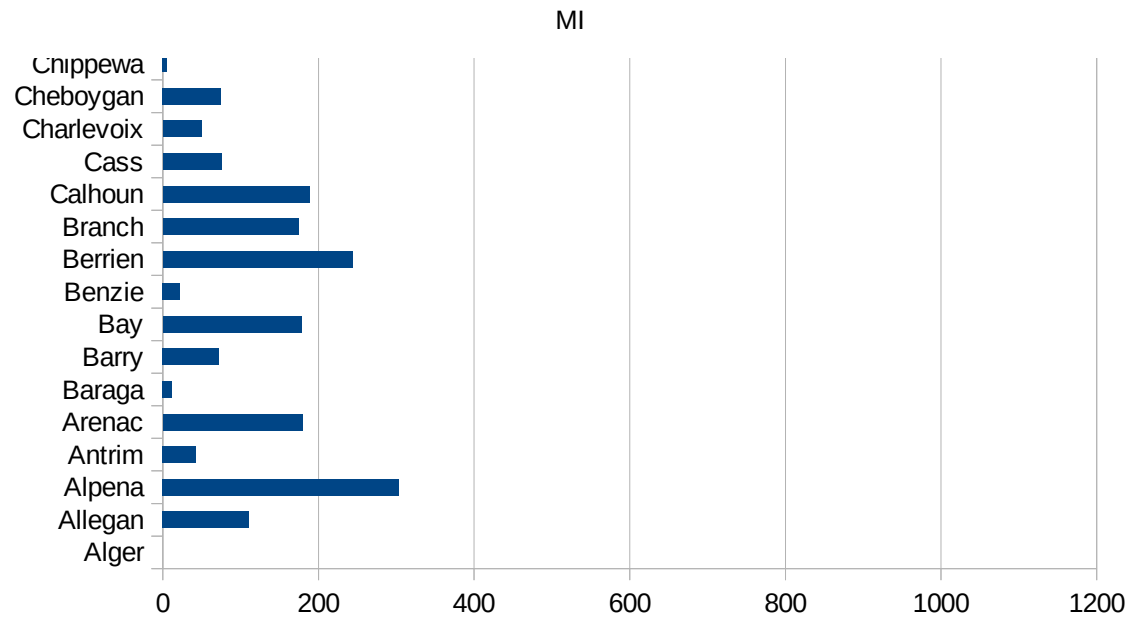


26067 Ionia	160.4111509
26069 Iosco	215.3024202
26071 Iron	0
26073 Isabella	86.4487968
26075 Jackson	239.8896885
26077 Kalamazoo	216.3325405
26079 Kalkaska	95.37701975
26081 Kent	326.5594552
26083 Keweenaw	0
26085 Lake	16.83359987
26087 Lapeer	197.6643795
26089 Leelanau	41.35269252
26091 Lenawee	128.2233936
26093 Livingston	195.5821445
26095 Luce	15.91596371
26097 Mackinac	55.62250858
26099 Macomb	681.6734666
26101 Manistee	44.84670581
26103 Marquette	76.67328162
26105 Mason	61.8556701
26107 Mecosta	36.74359858
26109 Menominee	26.10625245
26111 Midland	79.31834297
26113 Missaukee	105.8691193
26115 Monroe	254.5882384
26117 Montcalm	71.91095548
26119 Montmorency	53.96654074
26121 Muskegon	198.1703804
26123 Newaygo	69.54102921
26125 Oakland	608.6399233
26127 Oceana	90.14084507
26129 Ogemaw	71.59221077
26131 Ontonagon	0
26133 Osceola	38.55875926





26135 Oscoda	60.41565974
26137 Otsego	385.1611595
26139 Ottawa	142.1716111
26141 Presque Isle	86.35578584
26143 Roscommon	83.73806733
26145 Saginaw	408.2809224
26147 St. Clair	221.5430189
26149 St. Joseph	83.54766312
26151 Sanilac	92.2733233
26153 Schoolcraft	49.57858205
26155 Shiawassee	294.7559831
26157 Tuscola	247.5436058
26159 Van Buren	107.3587106
26161 Washtenaw	312.6996493
26163 Wayne	1016.253557
26165 Wexford	29.88107333



MI

FIPS

29001  
29003  
29005  
29007  
29009  
29011  
29013  
29015  
29017  
29019  
29021  
29023  
29025  
29027  
29029  
29031  
29033  
29035  
29037

MI

29039  
29041  
29043  
29045  
29047  
29049  
29051  
29053  
29055  
29057  
29059  
29061  
29063  
29065  
29067  
29069  
29071  
29073  
29075  
29077  
29079  
29081  
29083  
29085  
29087  
29089  
29091  
29093  
29095  
29097  
29099  
29101

29103

MI

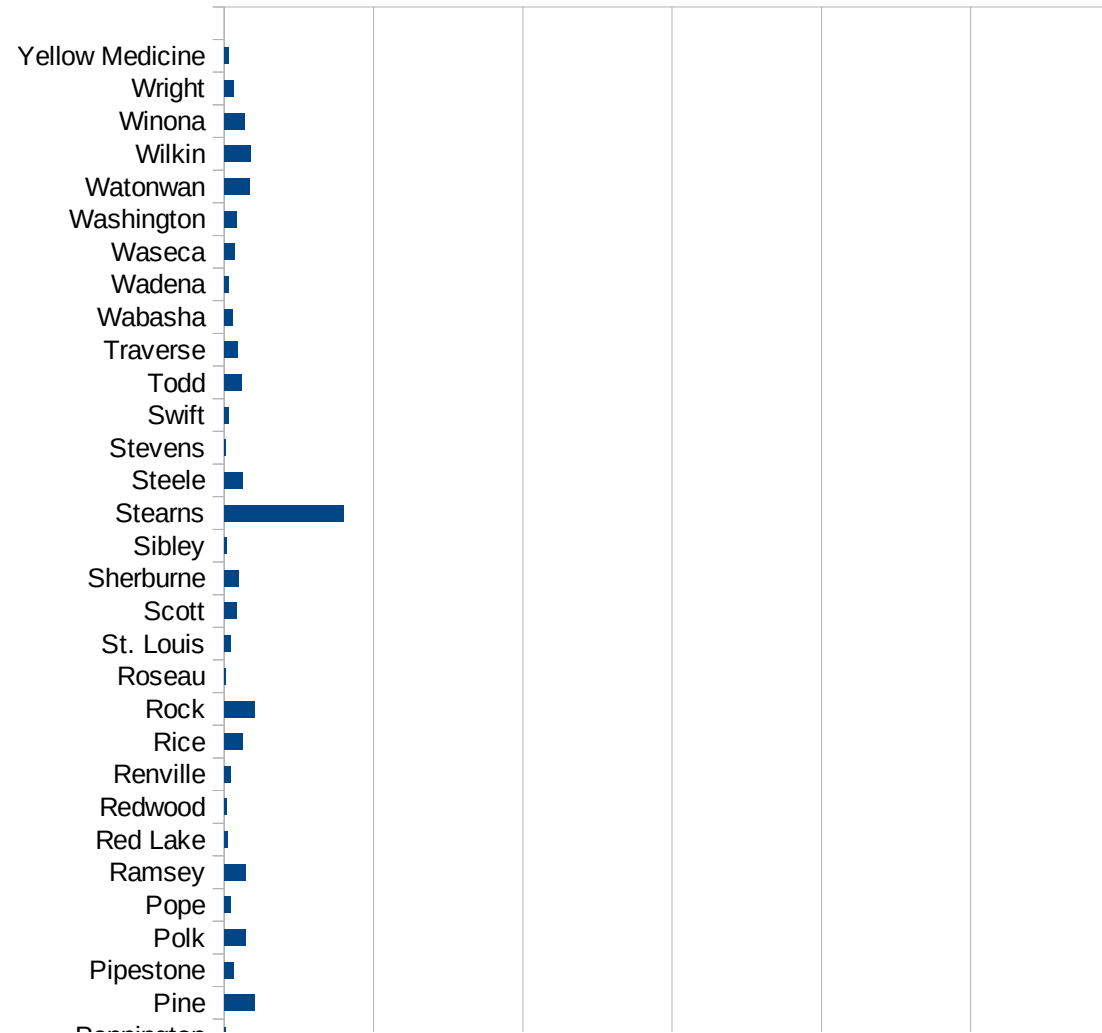
29105  
29107  
29109  
29111  
29113  
29115  
29117  
29121  
29123  
29125  
29127  
29119  
29129  
29131  
29133  
29135  
29137  
29139  
29141  
29143  
29145  
29147  
29149  
29151  
29153  
29155  
29157  
29159  
29161  
29163  
29165  
29167  
29169  
29171

MI

29173  
29175  
29177  
29179  
29181  
29195  
29197  
29199  
29201  
29203  
29205  
29183  
29185  
29187  
29189  
29510  
29186  
29207  
29209  
29211  
29213  
29215  
  
29217  
29219  
29221  
29223  
29225  
29227  
29229

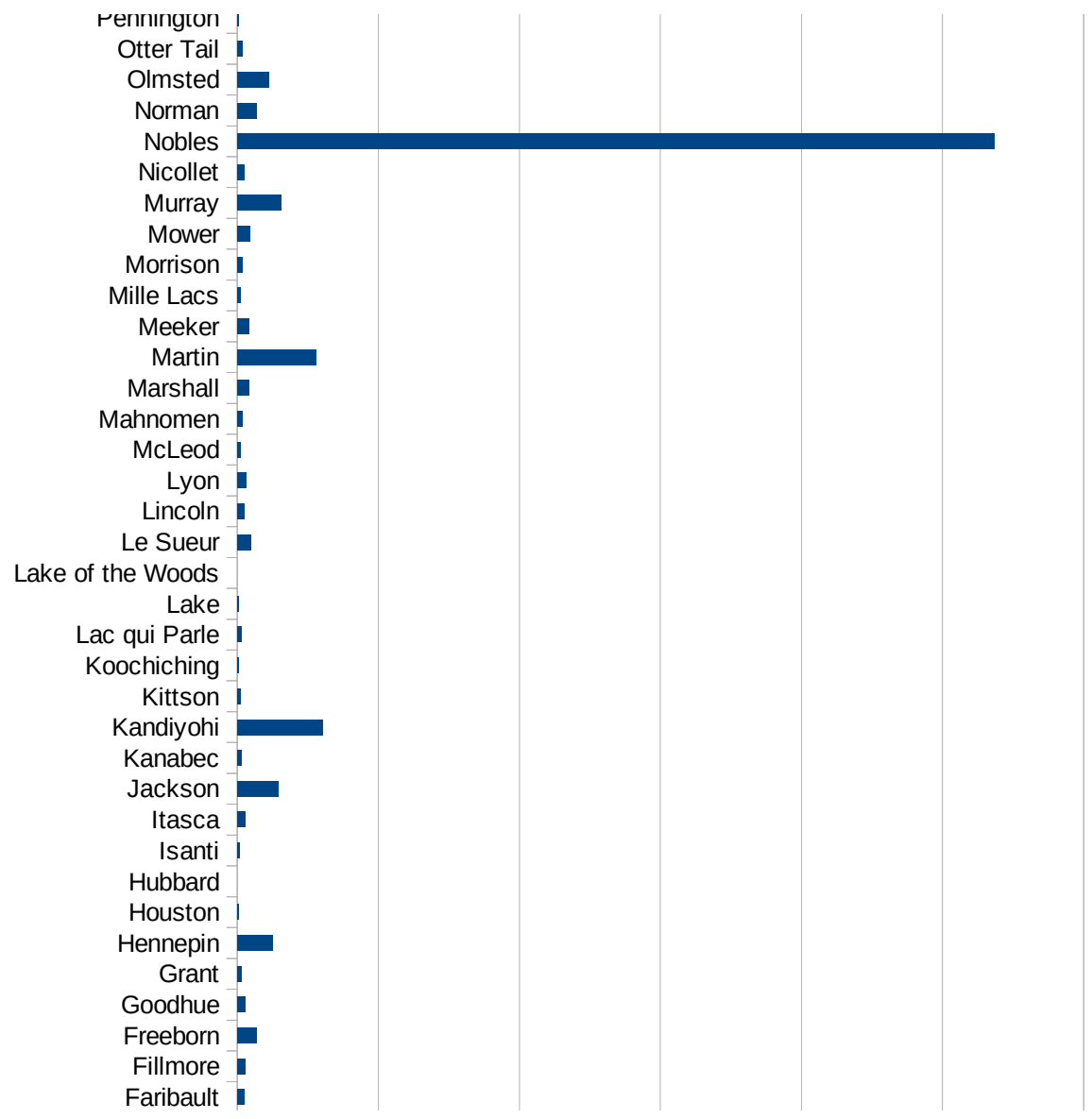
MN

FIPS	County	PC Infection
27001	Aitkin	12.57703434
27003	Anoka	134.8169796
27005	Becker	64.00744814
27007	Beltrami	12.80765044
27009	Benton	187.4460476
27011	Big Stone	40.08819403
27013	Blue Earth	81.5696976
27015	Brown	35.84086655
27017	Carlton	178.5863772
27019	Carver	66.6338326
27021	Cass	23.71354043
27023	Chippewa	41.9322375
27025	Chisago	32.18769
27027	Clay	358.0642639
27029	Clearwater	22.7014756
27031	Cook	0
27033	Cottonwood	381.3070852
27035	Crow Wing	36.98623804
27037	Dakota	85.56189957
27039	Dodge	115.2627029
27041	Douglas	39.51111579
27043	Faribault	50.8794883
27045	Fillmore	56.98546871
27047	Freeborn	134.6734989
27049	Goodhue	53.87582699
27051	Grant	33.21707358
27053	Hennepin	250.351747
27055	Houston	10.76542147
27057	Hubbard	0
27059	Isanti	17.51488765
27061	Itasca	53.2056398
27063	Jackson	292.6041772
27065	Kanabec	30.85086691

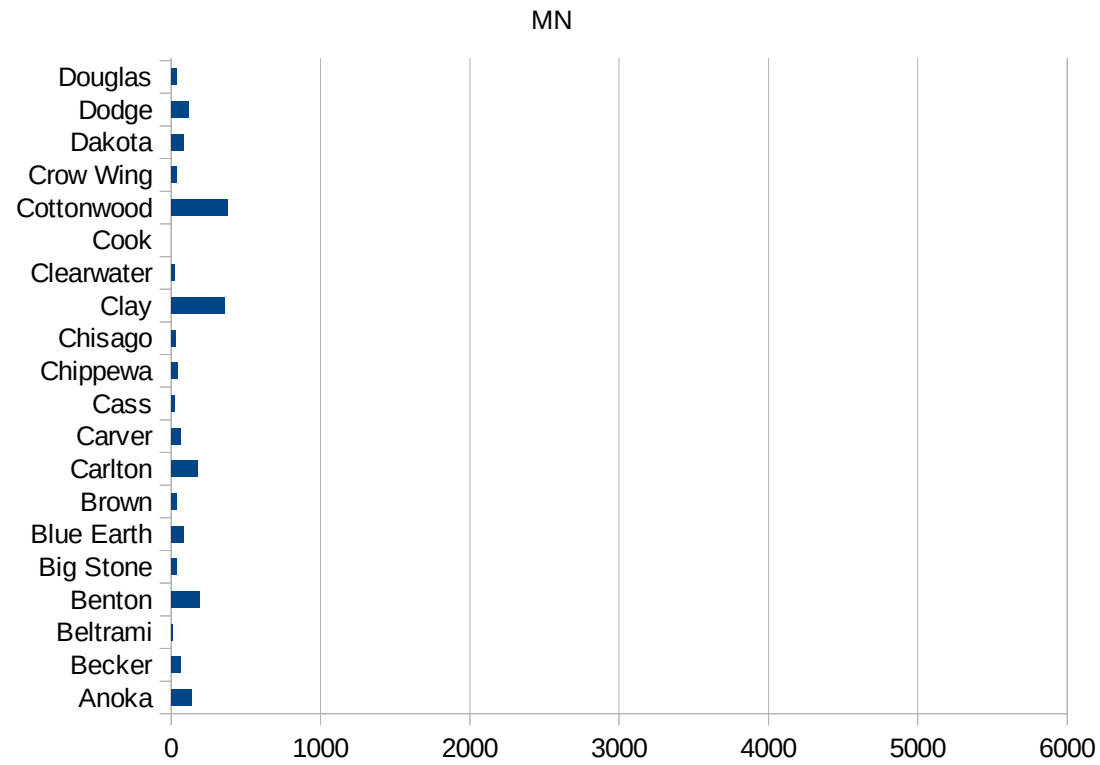


MN

27067 Kandiyohi	609.0304515
27069 Kittson	23.54048964
27071 Koochiching	8.038585209
27073 Lac qui Parle	30.03905077
27075 Lake	9.382623381
27077 Lake of the Woo	0
27079 Le Sueur	98.26630168
27081 Lincoln	52.88207298
27083 Lyon	62.42927933
27085 McLeod	22.30089482
27087 Mahnommen	36.23844899
27089 Marshall	85.1970181
27091 Martin	561.0310842
27093 Meeker	86.42668856
27095 Mille Lacs	22.95420636
27097 Morrison	36.17835931
27099 Mower	92.47456949
27101 Murray	314.1614306
27103 Nicollet	52.60081823
27105 Nobles	5368.545886
27107 Norman	138.996139
27109 Olmsted	224.6011889
27111 Otter Tail	35.70699857
27113 Pennington	7.053180985
27115 Pine	206.8988909
27117 Pipestone	66.32032718
27119 Polk	142.7257446
27121 Pope	45.05722267
27123 Ramsey	145.3990295
27125 Red Lake	25.00625156
27127 Redwood	19.67342121
27129 Renville	41.06214071
27131 Rice	121.762398
27133 Rock	201.8270661



27135 Roseau	6.600660066
27137 St. Louis	45.05541816
27139 Scott	82.10013502
27141 Sherburne	98.92123787
27143 Sibley	19.96273623
27145 Stearns	799.9698598
27147 Steele	122.2726408
27149 Stevens	10.25325541
27151 Swift	32.10272873
27153 Todd	117.9725002
27155 Traverse	90.68923821
27157 Wabasha	60.06006006
27159 Wadena	29.04232919
27161 Waseca	69.55219089
27163 Washington	81.40400693
27165 Watonwan	173.0418944
27167 Wilkin	175.887432
27169 Winona	133.792425
27171 Wright	60.87320039
27173 Yellow Medicine	30.62787136





MN

FIPS

29001  
29003  
29005  
29007  
29009  
29011  
29013  
29015  
29017  
29019  
29021  
29023  
29025  
29027  
29029  
29031  
29033  
29035  
29037

MN

29039  
29041  
29043  
29045  
29047  
29049  
29051  
29053  
29055  
29057  
29059  
29061  
29063  
29065  
29067  
29069  
29071  
29073  
29075  
29077  
29079  
29081  
29083  
29085  
29087  
29089  
29091  
29093  
29095  
29097  
29099  
29101

29103

MN

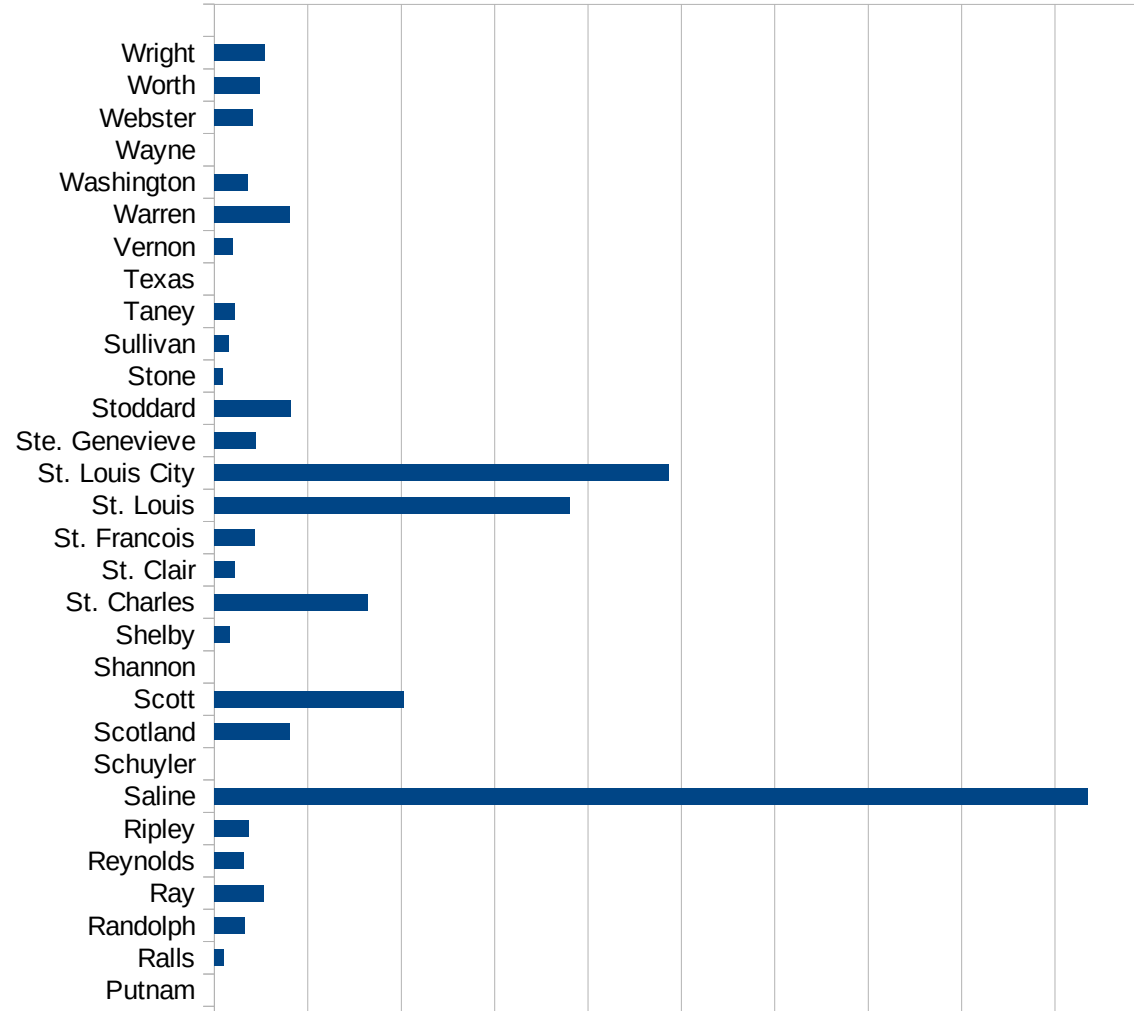
29105  
29107  
29109  
29111  
29113  
29115  
29117  
29121  
29123  
29125  
29127  
29119  
29129  
29131  
29133  
29135  
29137  
29139  
29141  
29143  
29145  
29147  
29149  
29151  
29153  
29155  
29157  
29159  
29161  
29163  
29165  
29167  
29169  
29171

MN

29173  
29175  
29177  
29179  
29181  
29195  
29197  
29199  
29201  
29203  
29205  
29183  
29185  
29187  
29189  
29510  
29186  
29207  
29209  
29211  
29213  
29215  
  
29217  
29219  
29221  
29223  
29225  
29227  
29229

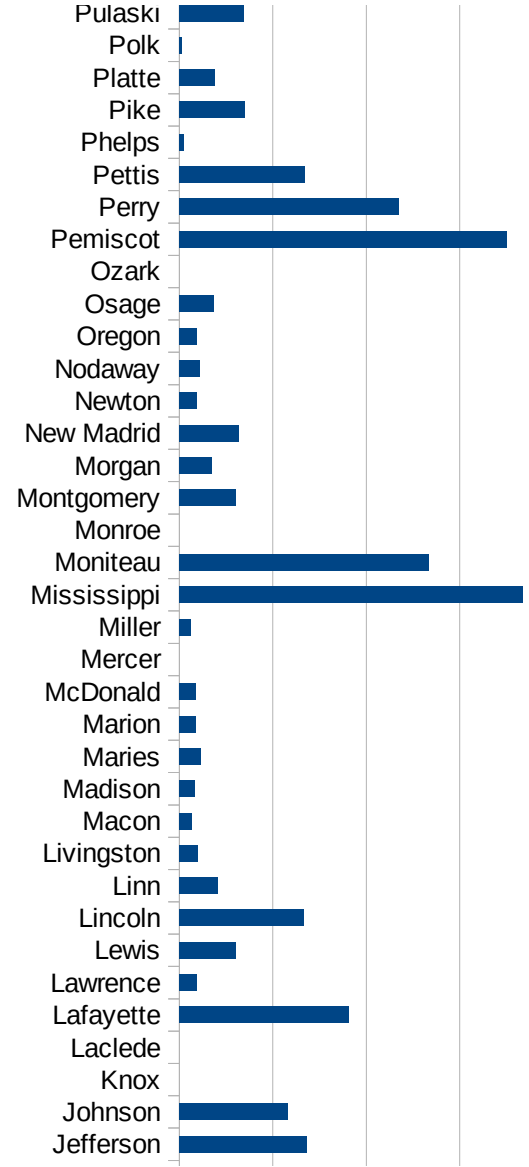
MO

FIPS	County	Cases	Infection Rate per 100,000
29001	Adair	47.35782785	
29003	Andrew	34.0773556	
29005	Atchison	38.67723845	
29007	Audrain	3.925725278	
29009	Barry	16.7196121	
29011	Barton	0	
29013	Bates	36.76470588	
29015	Benton	41.49808071	
29017	Bollinger	32.87040841	
29019	Boone	54.44293214	
29021	Buchanan	461.776428	
29023	Butler	60.9770398	
29025	Caldwell	32.93807642	
29027	Callaway	51.23749694	
29029	Camden	76.39419404	
29031	Cape Girardeau	62.21985194	
29033	Carroll	34.31316482	
29035	Carter	49.55401388	
29037	Cass	61.93189397	
29039	Cedar	63.53688669	
29041	Chariton	67.10508657	
29043	Christian	22.99299863	
29045	Clark	14.61560947	
29047	Clay	36.53116311	
29049	Clinton	68.39276991	
29051	Cole	70.3161623	
29053	Cooper	51.1276487	
29055	Crawford	33.39316275	
29057	Dade	0	
29059	Dallas	11.93175039	
29061	Daviess	36.08805485	
29063	DeKalb	31.67062549	
29065	Dent	0	



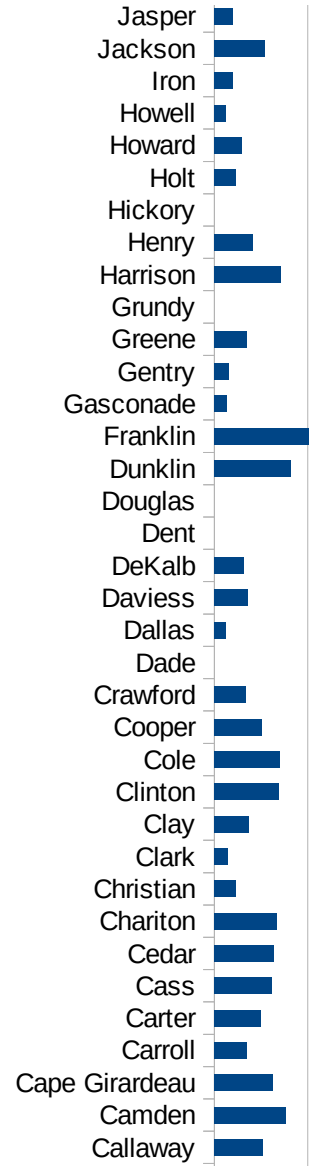
MO

29067 Douglas	0
29069 Dunklin	81.5688407
29071 Franklin	124.433298
29073 Gasconade	13.60081605
29075 Gentry	15.08750754
29077 Greene	35.28327675
29079 Grundy	0
29081 Harrison	71.30972189
29083 Henry	41.29955947
29085 Hickory	0
29087 Holt	22.70663034
29089 Howard	29.5945546
29091 Howell	12.47629504
29093 Iron	19.65215682
29095 Jackson	54.26191656
29097 Jasper	19.89455884
29099 Jefferson	136.8415891
29101 Johnson	115.5595318
29103 Knox	0
29105 Laclede	0
29107 Lafayette	180.9926989
29109 Lawrence	18.2486509
29111 Lewis	60.88280061
29113 Lincoln	133.4812606
29115 Linn	41.53858935
29117 Livingston	19.80720982
29121 Macon	13.19870653
29123 Madison	16.4095832
29125 Maries	22.80761774
29127 Marion	17.48740907
29119 McDonald	17.33252448
29129 Mercer	0
29131 Miller	11.84085886
29133 Mississippi	367.4265147

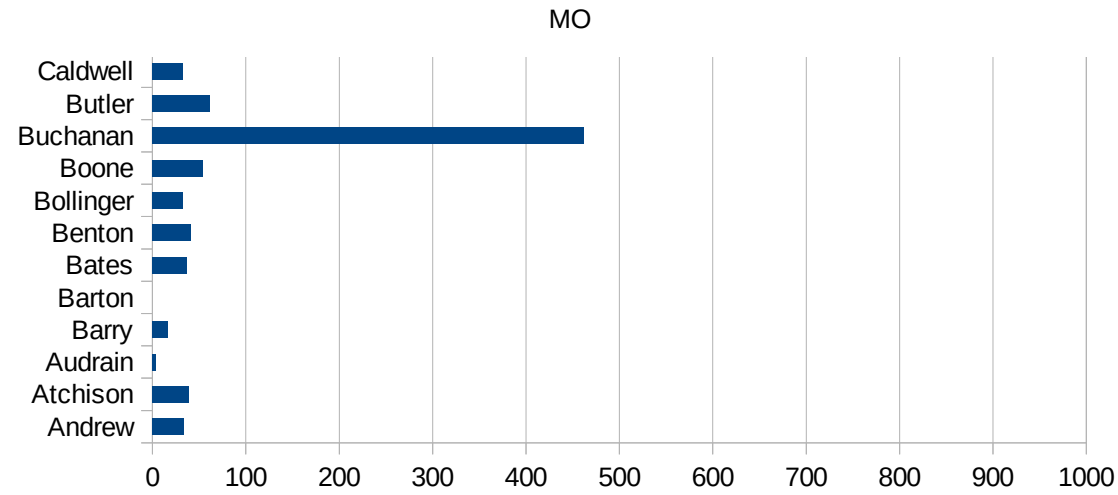


MO

29135 Moniteau	266.732833
29137 Monroe	0
29139 Montgomery	60.69013352
29141 Morgan	34.38451714
29143 New Madrid	63.59851989
29145 Newton	18.87893454
29147 Nodaway	22.41750359
29149 Oregon	18.97353192
29151 Osage	36.4590929
29153 Ozark	0
29155 Pemiscot	350.2949853
29157 Perry	234.9869452
29159 Pettis	133.9852381
29161 Phelps	4.471072163
29163 Pike	70.25507998
29165 Platte	37.86959266
29167 Polk	3.105493618
29169 Pulaski	69.21213519
29171 Putnam	0
29173 Ralls	9.792401097
29175 Randolph	32.30626338
29177 Ray	52.44067648
29179 Reynolds	31.9795331
29181 Ripley	37.31064846
29195 Saline	934.7019
29197 Schuyler	0
29199 Scotland	80.54772453
29201 Scott	202.8186593
29203 Shannon	0
29205 Shelby	16.52892562
29183 St. Charles	164.085555
29185 St. Clair	21.28791911
29187 St. Francois	43.48347628
29189 St. Louis	380.3620059



29510 St. Louis City	486.7288781
29186 Ste. Genevieve	44.72271914
29207 Stoddard	82.17489557
29209 Stone	9.449116508
29211 Sullivan	16.07458608
29213 Taney	21.48535415
29215 Texas	0
29217 Vernon	19.48558067
29219 Warren	80.66607127
29221 Washington	36.08226757
29223 Wayne	0
29225 Webster	40.91129919
29227 Worth	49.01960784
29229 Wright	54.41288497





MO

FIPS

29001  
29003  
29005  
29007  
29009  
29011  
29013  
29015  
29017  
29019  
29021  
29023  
29025  
29027  
29029  
29031  
29033  
29035  
29037

MO

29039  
29041  
29043  
29045  
29047  
29049  
29051  
29053  
29055  
29057  
29059  
29061  
29063  
29065  
29067  
29069  
29071  
29073  
29075  
29077  
29079  
29081  
29083  
29085  
29087  
29089  
29091  
29093  
29095  
29097  
29099  
29101

29103

MO

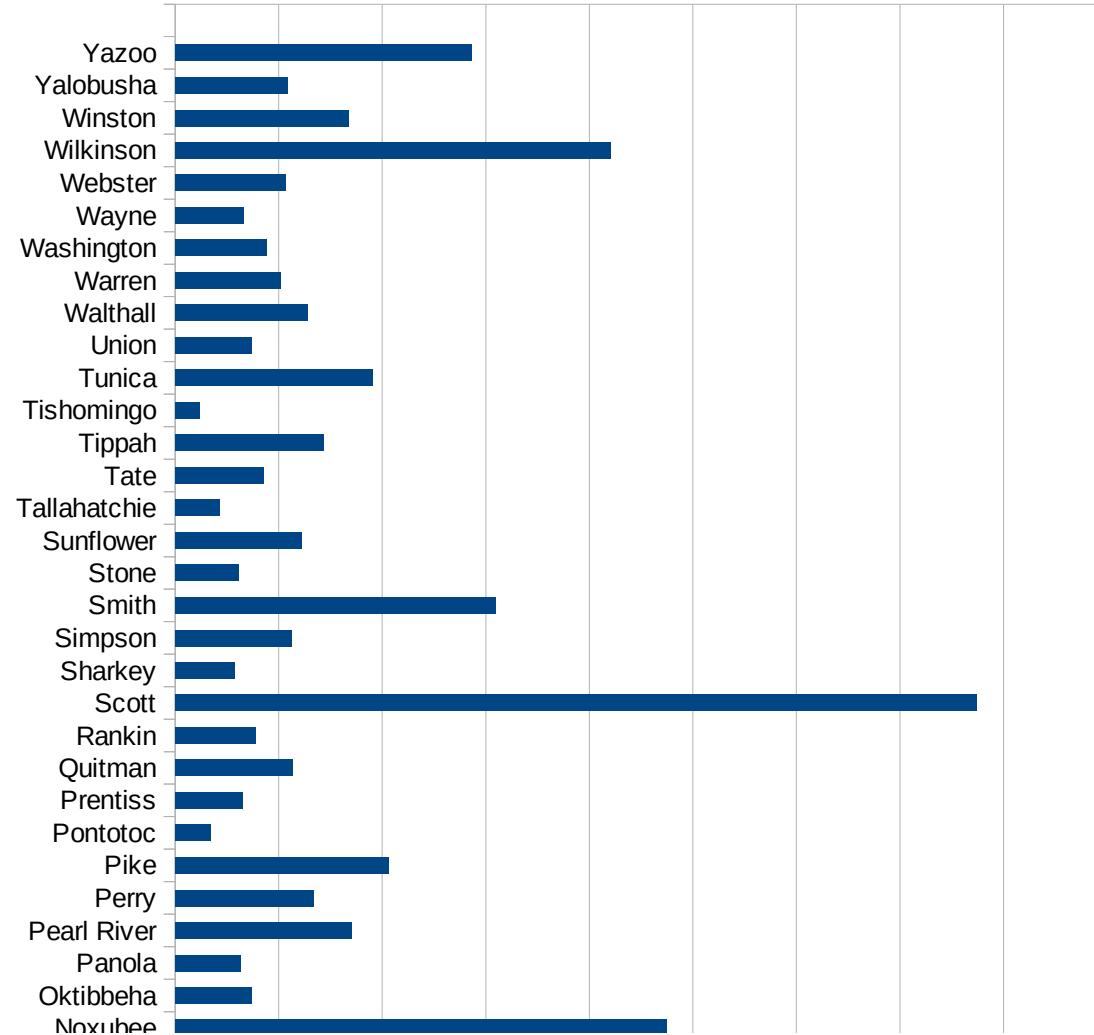
29105  
29107  
29109  
29111  
29113  
29115  
29117  
29121  
29123  
29125  
29127  
29119  
29129  
29131  
29133  
29135  
29137  
29139  
29141  
29143  
29145  
29147  
29149  
29151  
29153  
29155  
29157  
29159  
29161  
29163  
29165  
29167  
29169  
29171

MO

29173  
29175  
29177  
29179  
29181  
29195  
29197  
29199  
29201  
29203  
29205  
29183  
29185  
29187  
29189  
29510  
29186  
29207  
29209  
29211  
29213  
29215  
  
29217  
29219  
29221  
29223  
29225  
29227  
29229

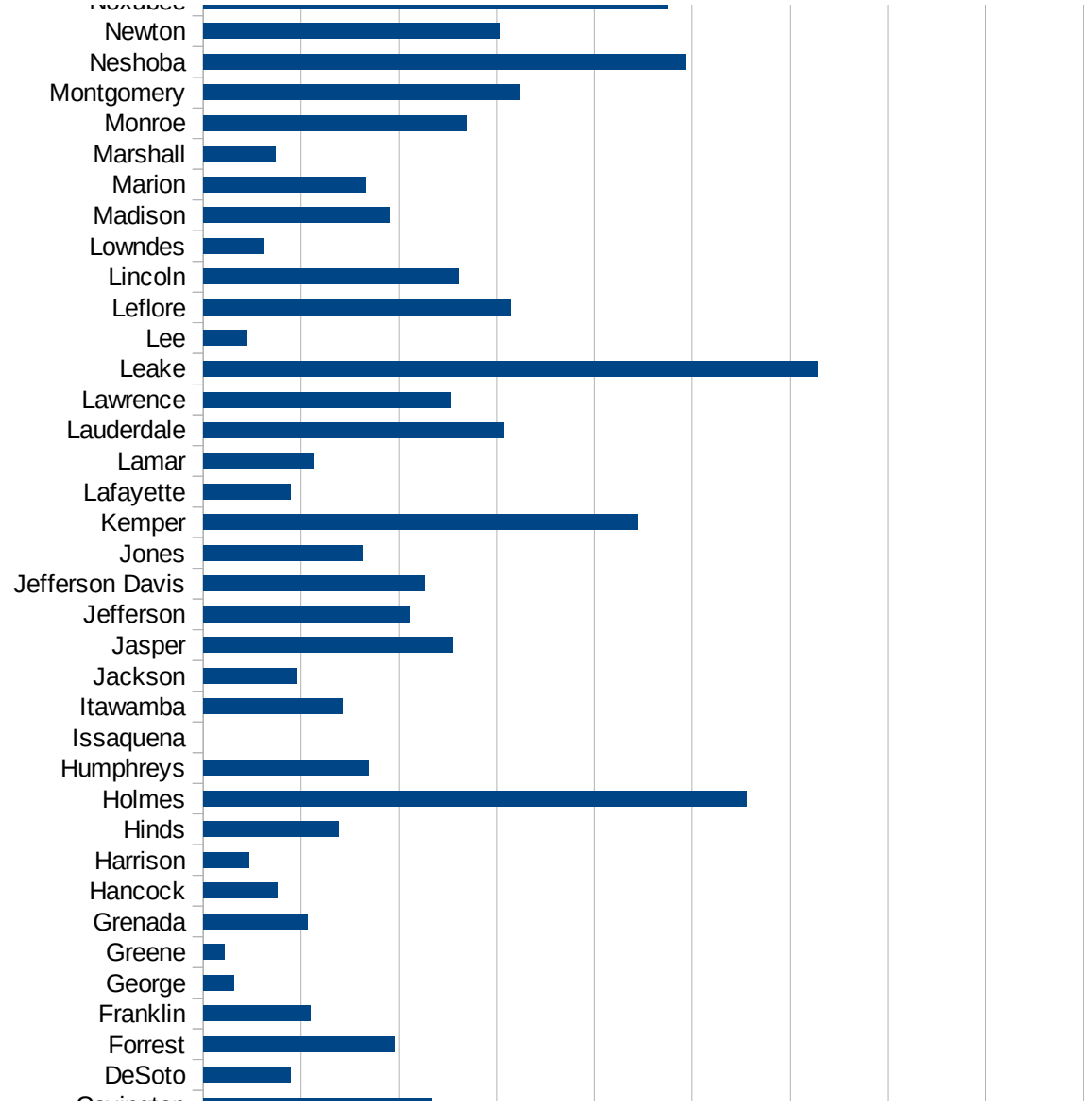
MS

FIPS	County	PC Infection
28001	Adams	503.3341883
28003	Alcorn	27.08192282
28005	Amite	267.7267564
28007	Attala	991.0155186
28009	Benton	157.175674
28011	Bolivar	376.5997511
28013	Calhoun	394.8462178
28015	Carroll	978.7105237
28017	Chickasaw	512.4919923
28019	Choctaw	181.2031892
28021	Claiborne	411.0197734
28023	Clarke	493.4632146
28025	Clay	330.1351491
28027	Coahoma	313.7705498
28029	Copiah	532.5298672
28031	Covington	466.7692144
28033	DeSoto	178.5704474
28035	Forrest	391.8119303
28037	Franklin	218.2845403
28039	George	61.8556701
28041	Greene	44.16310908
28043	Grenada	213.7259558
28045	Hancock	152.1105337
28047	Harrison	93.3946286
28049	Hinds	277.1158023
28051	Holmes	1112.246056
28053	Humphreys	339.1062129
28055	Issaquena	0
28057	Itawamba	284.9002849
28059	Jackson	190.5400029
28061	Jasper	511.3221329
28063	Jefferson	422.1784408
28065	Jefferson Davis	453.9789923

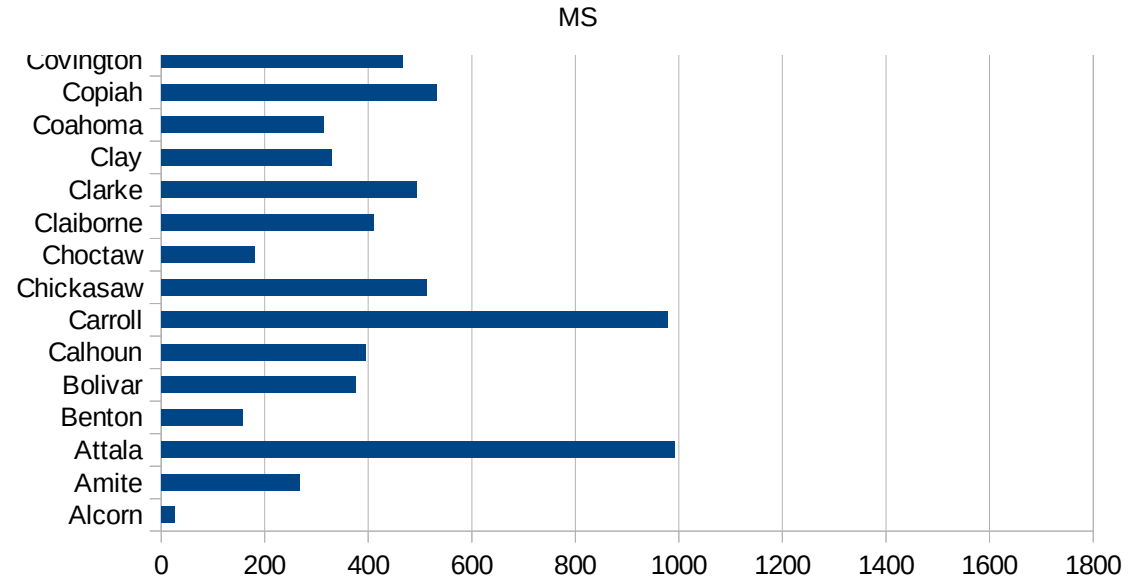


MS

28067 Jones	325.732899
28069 Kemper	887.6034706
28071 Lafayette	178.8549632
28073 Lamar	225.7914712
28075 Lauderdale	614.7350532
28077 Lawrence	505.8209554
28079 Leake	1256.4249
28081 Lee	90.37346541
28083 Leflore	629.3440299
28085 Lincoln	523.3153048
28087 Lowndes	123.8757848
28089 Madison	382.4671021
28091 Marion	331.7823184
28093 Marshall	146.6813348
28095 Monroe	537.0599483
28097 Montgomery	648.5084306
28099 Neshoba	985.4077253
28101 Newton	606.2584526
28103 Noxubee	949.2168961
28105 Oktibbeha	147.1803867
28107 Panola	125.8119258
28109 Pearl River	341.2353079
28111 Perry	268.2088677
28113 Pike	412.0011122
28115 Pontotoc	69.11067132
28117 Prentiss	130.3574956
28119 Quitman	226.9181676
28121 Rankin	154.6438643
28123 Scott	1548.414466
28125 Sharkey	114.2334933
28127 Simpson	224.2320054
28129 Smith	618.6726659
28131 Stone	122.8829406
28133 Sunflower	244.8027977



28135 Tallahatchie	85.79395153
28137 Tate	170.3814458
28139 Tippah	286.4287338
28141 Tishomingo	46.26297934
28143 Tunica	382.1399839
28145 Union	146.822345
28147 Walthall	255.7898375
28149 Warren	203.5689536
28151 Washington	177.5292368
28153 Wayne	133.0180313
28155 Webster	214.5484266
28157 Wilkinson	841.6742493
28159 Winston	335.8106248
28161 Yalobusha	217.8825048
28163 Yazoo	573.4919286



MS

FIPS

29001  
29003  
29005  
29007  
29009  
29011  
29013  
29015  
29017  
29019  
29021  
29023  
29025  
29027  
29029  
29031  
29033  
29035  
29037



MS

29039  
29041  
29043  
29045  
29047  
29049  
29051  
29053  
29055  
29057  
29059  
29061  
29063  
29065  
29067  
29069  
29071  
29073  
29075  
29077  
29079  
29081  
29083  
29085  
29087  
29089  
29091  
29093  
29095  
29097  
29099  
29101

29103

MS

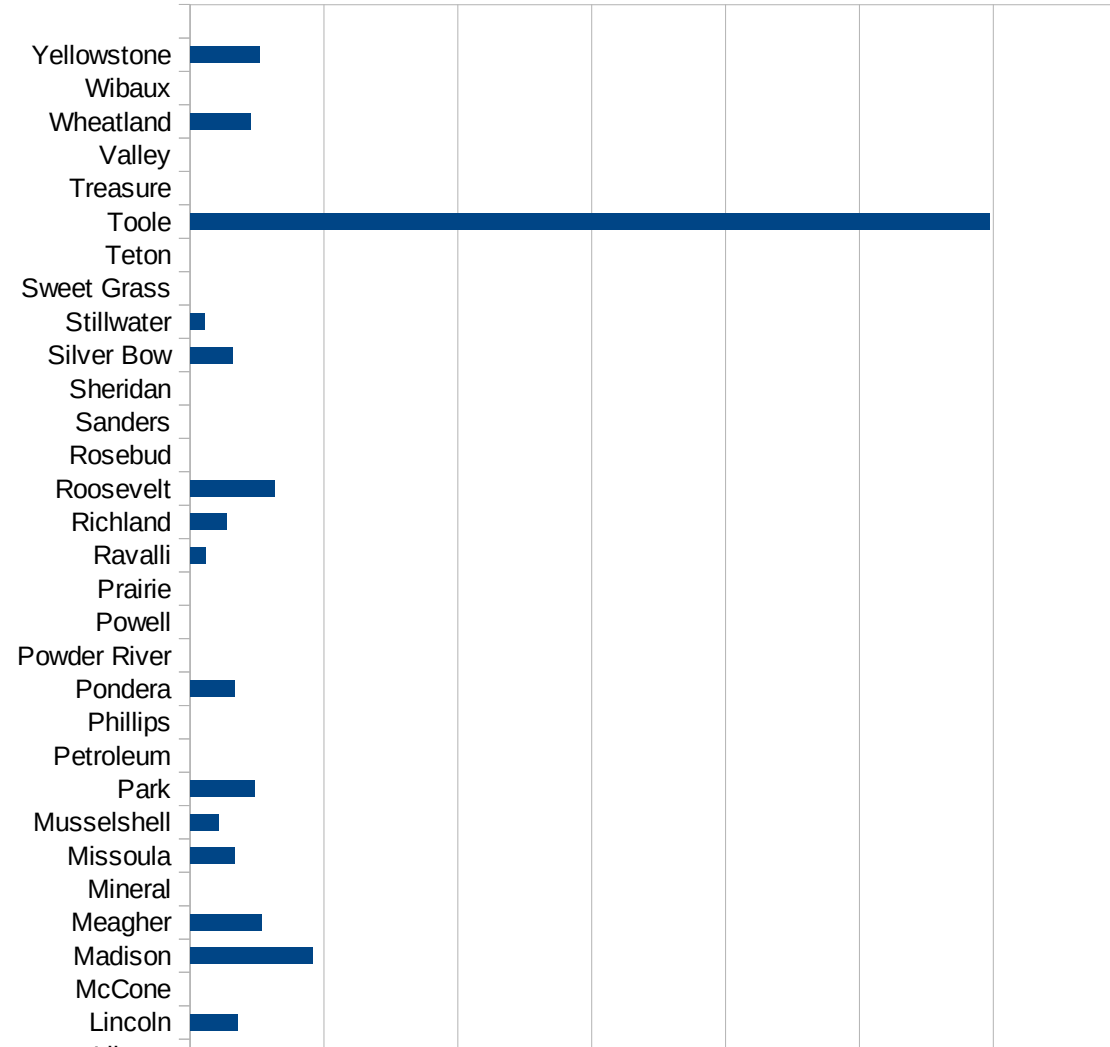
29105  
29107  
29109  
29111  
29113  
29115  
29117  
29121  
29123  
29125  
29127  
29119  
29129  
29131  
29133  
29135  
29137  
29139  
29141  
29143  
29145  
29147  
29149  
29151  
29153  
29155  
29157  
29159  
29161  
29163  
29165  
29167  
29169  
29171

MS

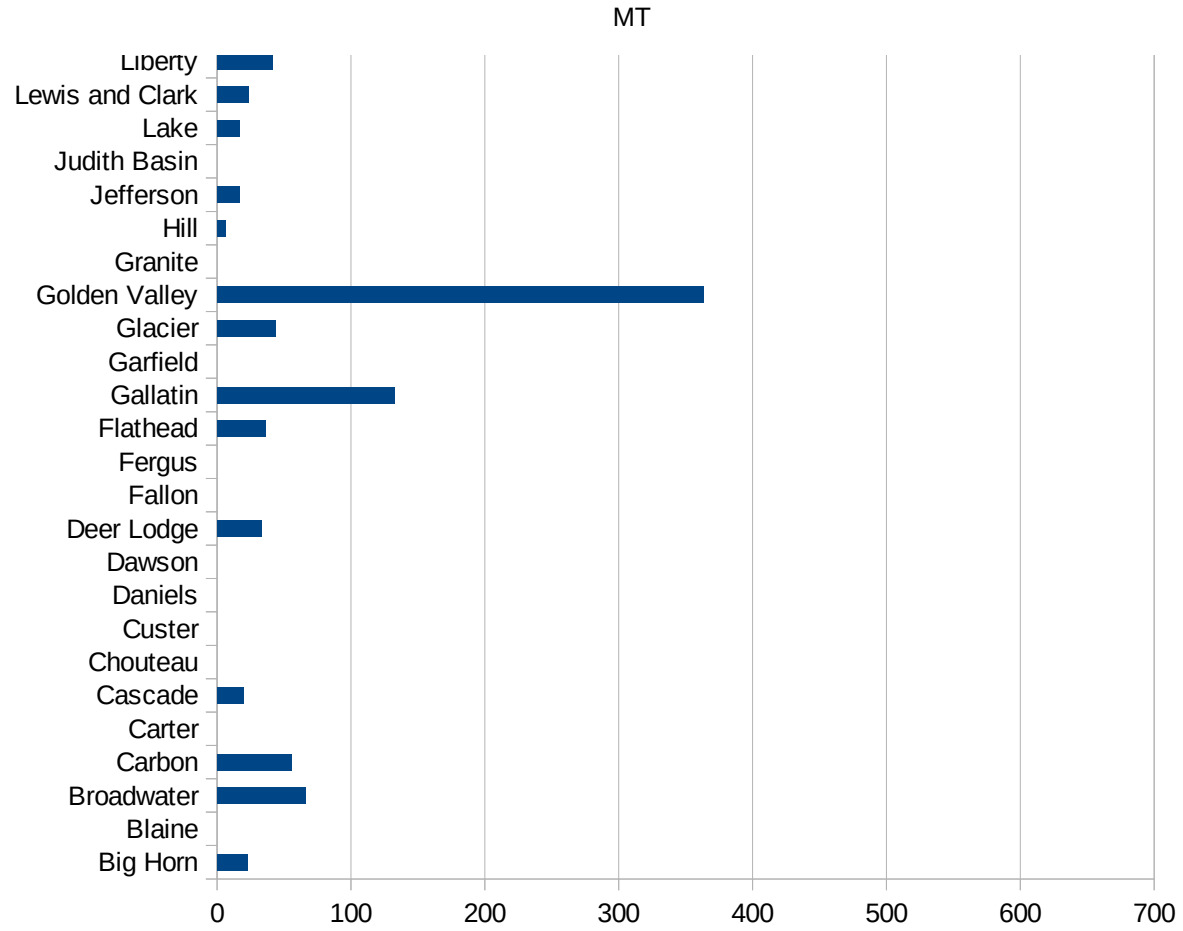
29173  
29175  
29177  
29179  
29181  
29195  
29197  
29199  
29201  
29203  
29205  
29183  
29185  
29187  
29189  
29510  
29186  
29207  
29209  
29211  
29213  
29215  
  
29217  
29219  
29221  
29223  
29225  
29227  
29229

MT

FIPS	County	PC Infection
30001	Beaverhead	10.63377286
30003	Big Horn	22.49212776
30005	Blaine	0
30007	Broadwater	65.73541495
30009	Carbon	56.00149337
30011	Carter	0
30013	Cascade	19.59751601
30015	Chouteau	0
30017	Custer	0
30019	Daniels	0
30021	Dawson	0
30023	Deer Lodge	32.85510897
30025	Fallon	0
30027	Fergus	0
30029	Flathead	36.2368519
30031	Gallatin	132.2893203
30033	Garfield	0
30035	Glacier	43.64588638
30037	Golden Valley	363.1961259
30039	Granite	0
30041	Hill	6.117330397
30043	Jefferson	16.53302472
30045	Judith Basin	0
30047	Lake	16.52892562
30049	Lewis and Clark	23.28966521
30051	Liberty	41.15226337
30053	Lincoln	35.36425179
30055	McCone	0
30057	Madison	91.24087591
30059	Meagher	53.59056806
30061	Mineral	0
30063	Missoula	32.83077001
30065	Musselshell	21.50075253



30067 Park	47.80114723
30069 Petroleum	0
30071 Phillips	0
30073 Pondera	33.48961822
30075 Powder River	0
30077 Powell	0
30079 Prairie	0
30081 Ravalli	11.58158065
30083 Richland	27.49014936
30085 Roosevelt	63.29686228
30087 Rosebud	0
30089 Sanders	0
30091 Sheridan	0
30093 Silver Bow	31.4348584
30095 Stillwater	10.48877701
30097 Sweet Grass	0
30099 Teton	0
30101 Toole	597.5685143
30103 Treasure	0
30105 Valley	0
30107 Wheatland	44.72271914
30109 Wibaux	0
30111 Yellowstone	51.83062003



MT

FIPS

29001  
29003  
29005  
29007  
29009  
29011  
29013  
29015  
29017  
29019  
29021  
29023  
29025  
29027  
29029  
29031  
29033  
29035  
29037

MT

29039  
29041  
29043  
29045  
29047  
29049  
29051  
29053  
29055  
29057  
29059  
29061  
29063  
29065  
29067  
29069  
29071  
29073  
29075  
29077  
29079  
29081  
29083  
29085  
29087  
29089  
29091  
29093  
29095  
29097  
29099  
29101

29103

MT

29105  
29107  
29109  
29111  
29113  
29115  
29117  
29121  
29123  
29125  
29127  
29119  
29129  
29131  
29133  
29135  
29137  
29139  
29141  
29143  
29145  
29147  
29149  
29151  
29153  
29155  
29157  
29159  
29161  
29163  
29165  
29167  
29169  
29171

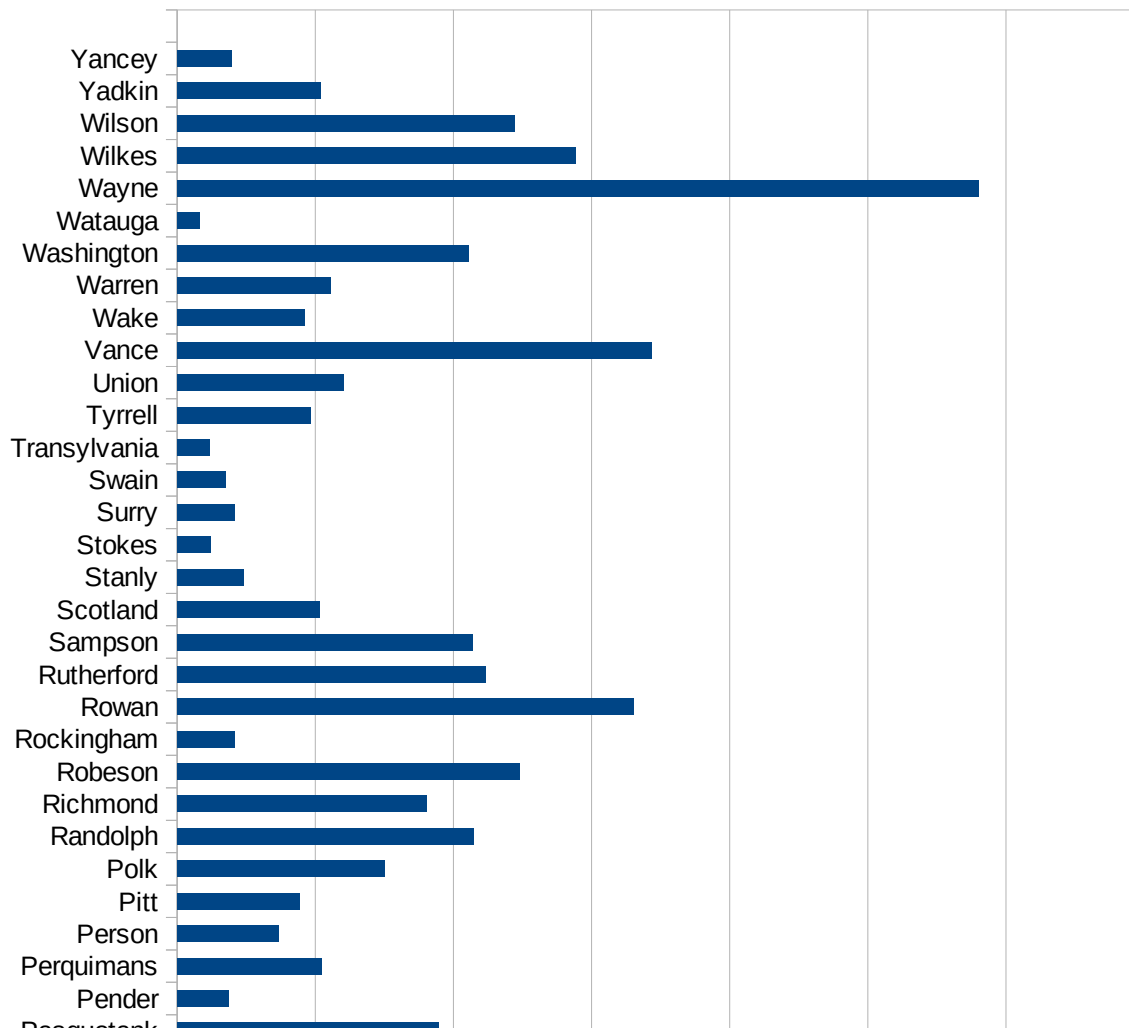


MT

29173  
29175  
29177  
29179  
29181  
29195  
29197  
29199  
29201  
29203  
29205  
29183  
29185  
29187  
29189  
29510  
29186  
29207  
29209  
29211  
29213  
29215  
  
29217  
29219  
29221  
29223  
29225  
29227  
29229

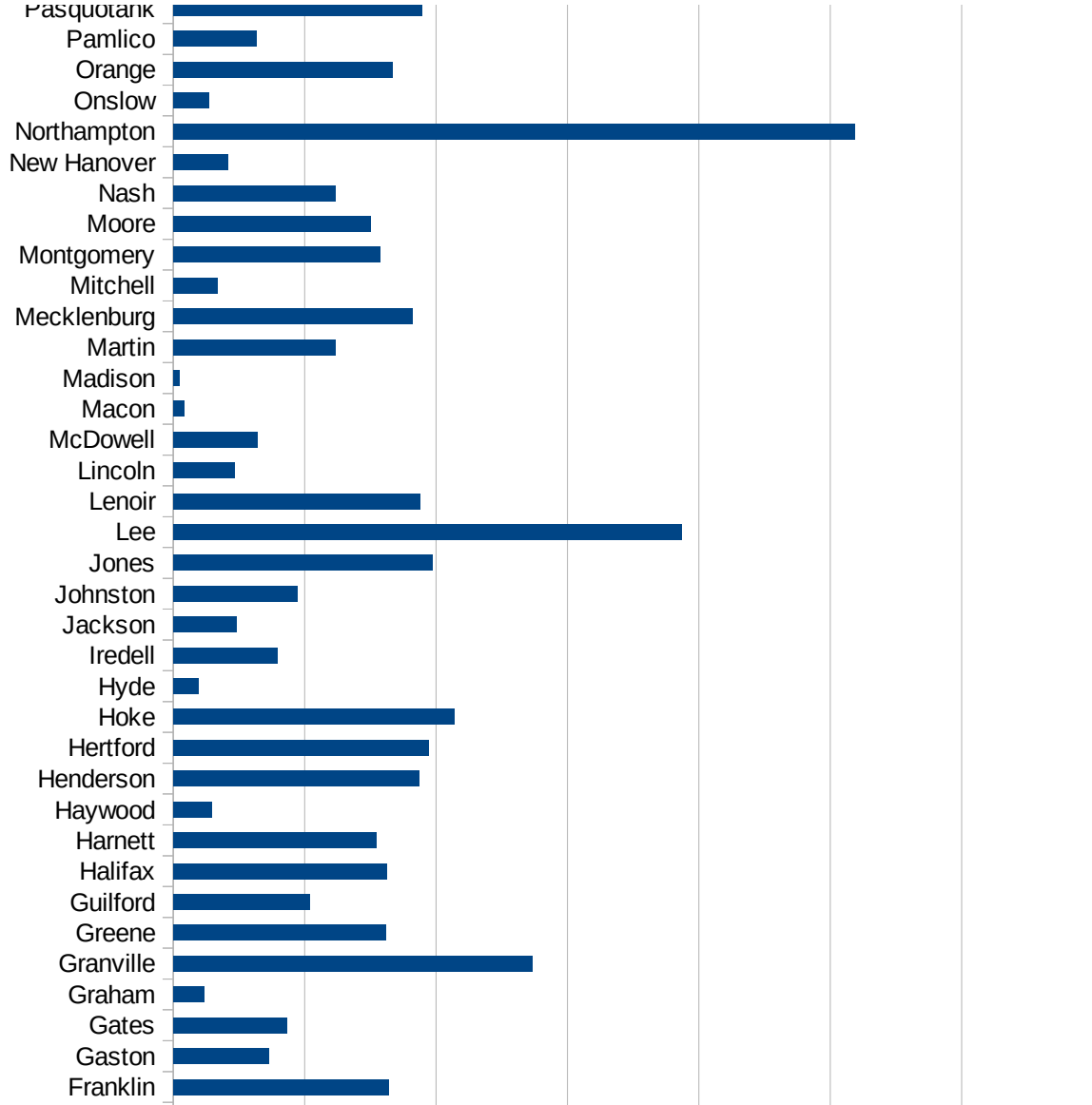
NC

FIPS	County	PC Infection
37001	Alamance	89.52390108
37003	Alexander	21.41728911
37005	Alleghany	62.71839441
37007	Anson	148.7317603
37009	Ashe	25.82168284
37011	Avery	0
37013	Beaufort	50.97814312
37015	Bertie	304.8460002
37017	Bladen	150.6477855
37019	Brunswick	36.5646756
37021	Buncombe	33.96332733
37023	Burke	141.6211192
37025	Cabarrus	159.9303499
37027	Caldwell	63.39221495
37029	Camden	18.67413632
37031	Carteret	41.71221449
37033	Caswell	167.4156313
37035	Catawba	42.23079444
37037	Chatham	594.7579267
37039	Cherokee	66.94147905
37041	Chowan	57.02473448
37043	Clay	53.86479935
37045	Cleveland	51.20589892
37047	Columbus	334.2017788
37049	Craven	47.61349502
37051	Cumberland	107.1224385
37053	Currituck	33.24468085
37055	Dare	49.31371743
37057	Davidson	119.4377423
37059	Davie	72.54346758
37061	Duplin	305.8311812
37063	Durham	275.3055355
37065	Edgecombe	267.2819921

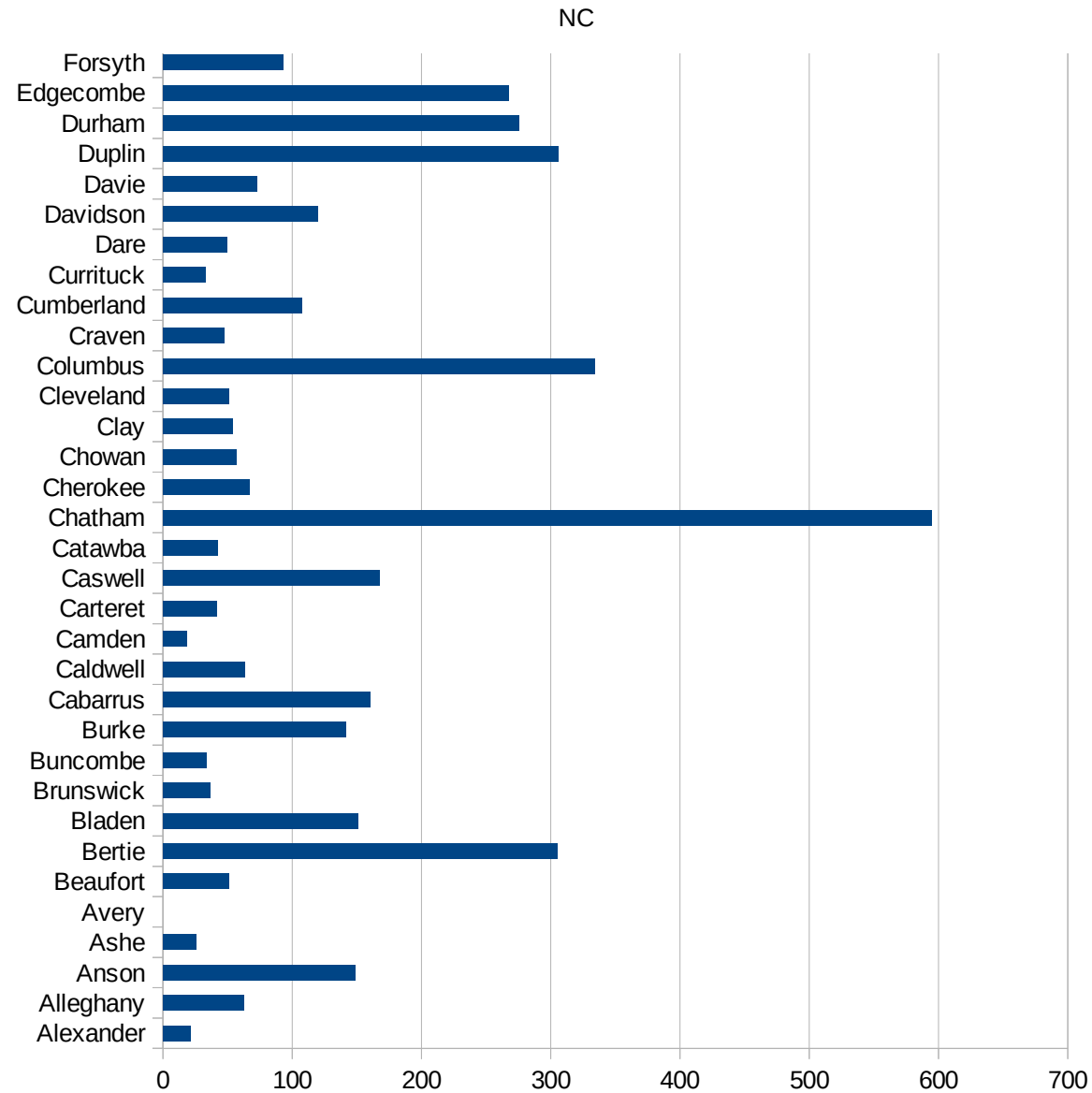


NC

37067 Forsyth	93.11551864
37069 Franklin	164.2984014
37071 Gaston	72.2472021
37073 Gates	86.40801866
37075 Graham	23.57378595
37077 Granville	272.8104466
37079 Greene	161.8122977
37081 Guilford	103.6220886
37083 Halifax	162.1386483
37085 Harnett	154.2313022
37087 Haywood	29.04584402
37089 Henderson	186.7269675
37091 Hertford	194.4291813
37093 Hoke	213.6439997
37095 Hyde	19.12045889
37097 Iredell	79.02037156
37099 Jackson	48.46862234
37101 Johnston	94.23954607
37103 Jones	197.1567915
37105 Lee	387.2941483
37107 Lenoir	187.5803916
37109 Lincoln	46.55604632
37111 McDowell	63.72645967
37113 Macon	8.502196401
37115 Madison	4.59495474
37117 Martin	123.5058004
37119 Mecklenburg	181.8263261
37121 Mitchell	33.33333333
37123 Montgomery	157.6766529
37125 Moore	149.9766928
37127 Nash	123.3832539
37129 New Hanover	41.76102362
37131 Northampton	518.3980484
37133 Onslow	26.81060081



37135 Orange	167.092387
37137 Pamlico	63.14127861
37139 Pasquotank	189.2075986
37141 Pender	37.00009652
37143 Perquimans	104.3063627
37145 Person	73.40471309
37147 Pitt	88.93137833
37149 Polk	150.4051235
37151 Randolph	214.1596501
37153 Richmond	180.4531379
37155 Robeson	248.0448453
37157 Rockingham	41.90098137
37159 Rowan	330.5913834
37161 Rutherford	222.9671086
37163 Sampson	213.7490963
37165 Scotland	103.4185579
37167 Stanly	48.32863472
37169 Stokes	24.19337102
37171 Surry	41.69678101
37173 Swain	35.1000351
37175 Transylvania	23.3815578
37177 Tyrrell	96.828855
37179 Union	120.3859132
37181 Vance	343.1878337
37183 Wake	92.2819176
37185 Warren	111.0718433
37187 Washington	210.810355
37189 Watauga	16.08722853
37191 Wayne	580.1311177
37193 Wilkes	288.8107706
37195 Wilson	244.3066724
37197 Yadkin	103.8808833
37199 Yancey	39.09959225



NC

NC

FIPS

29001  
29003  
29005  
29007  
29009  
29011  
29013  
29015  
29017  
29019  
29021  
29023  
29025  
29027  
29029  
29031  
29033  
29035  
29037

NC

29039  
29041  
29043  
29045  
29047  
29049  
29051  
29053  
29055  
29057  
29059  
29061  
29063  
29065  
29067  
29069  
29071  
29073  
29075  
29077  
29079  
29081  
29083  
29085  
29087  
29089  
29091  
29093  
29095  
29097  
29099  
29101

29103

NC

29105  
29107  
29109  
29111  
29113  
29115  
29117  
29121  
29123  
29125  
29127  
29119  
29129  
29131  
29133  
29135  
29137  
29139  
29141  
29143  
29145  
29147  
29149  
29151  
29153  
29155  
29157  
29159  
29161  
29163  
29165  
29167  
29169  
29171

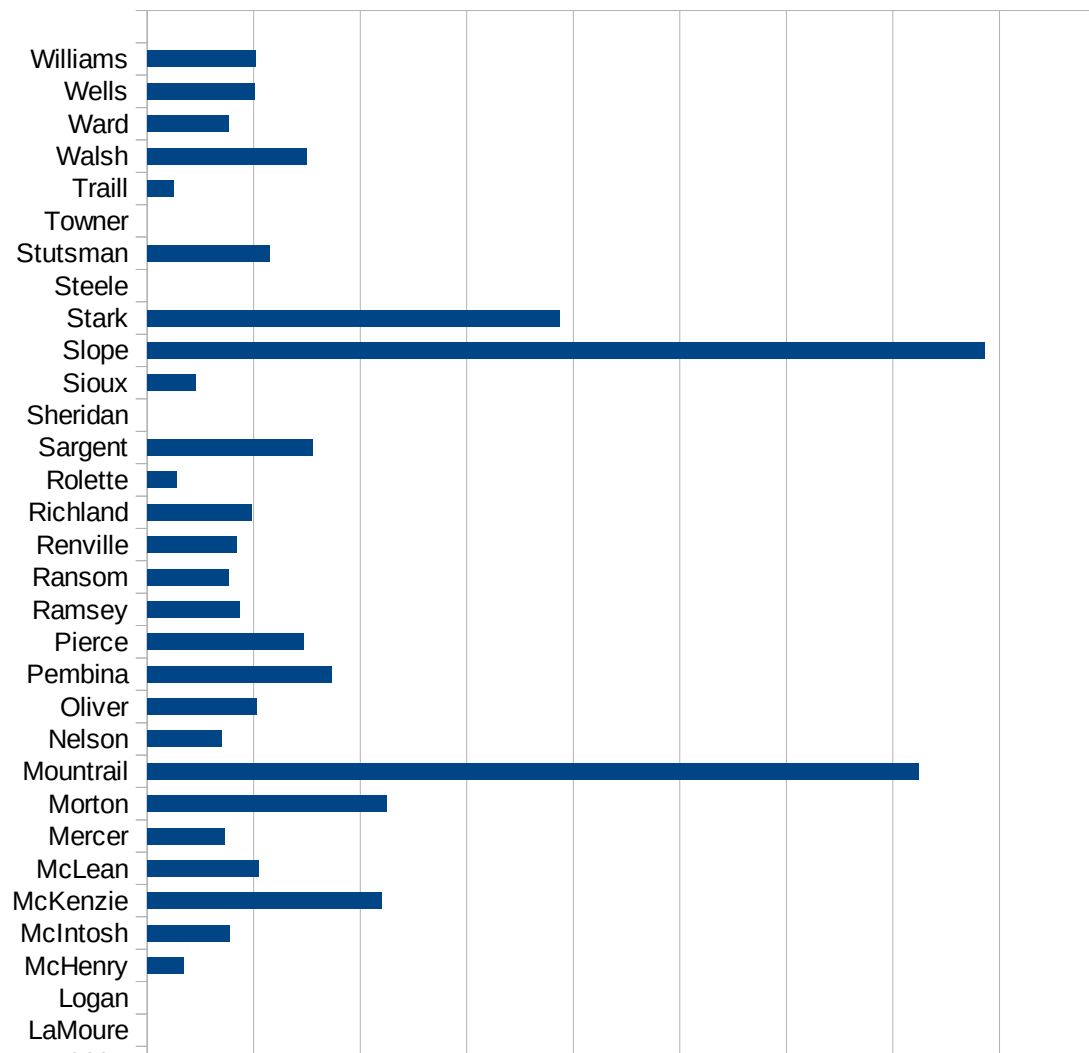


NC

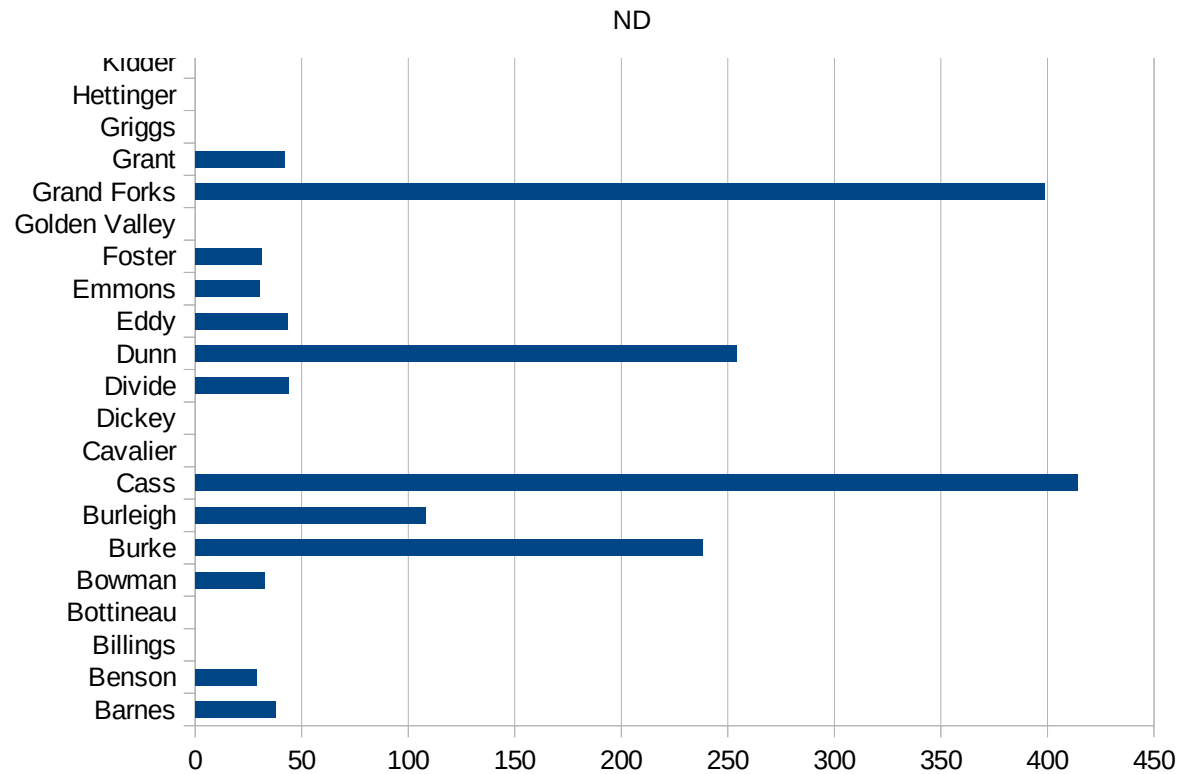
29173  
29175  
29177  
29179  
29181  
29195  
29197  
29199  
29201  
29203  
29205  
29183  
29185  
29187  
29189  
29510  
29186  
29207  
29209  
29211  
29213  
29215  
  
29217  
29219  
29221  
29223  
29225  
29227  
29229

ND

FIPS	County	PC Infection
38001	Adams	0
38003	Barnes	37.94346424
38005	Benson	28.72737719
38007	Billings	0
38009	Bottineau	0
38011	Bowman	32.50975293
38013	Burke	238.0952381
38015	Burleigh	108.1103775
38017	Cass	414.2885476
38019	Cavalier	0
38021	Dickey	0
38023	Divide	43.80201489
38025	Dunn	253.9242844
38027	Eddy	43.23389537
38029	Emmons	30.34901366
38031	Foster	31.09452736
38033	Golden Valley	0
38035	Grand Forks	398.4739296
38037	Grant	42.12299916
38039	Griggs	0
38041	Hettinger	0
38043	Kidder	0
38045	LaMoure	0
38047	Logan	0
38049	McHenry	17.19394773
38051	McIntosh	38.68471954
38053	McKenzie	110.0352113
38055	McLean	52.40540824
38057	Mercer	36.28885932
38059	Morton	112.5582891
38061	Mountrail	362.1060873
38063	Nelson	34.8553503
38065	Oliver	51.2295082



38067 Pembina	86.3682165
38069 Pierce	73.51139427
38071 Ramsey	43.5502134
38073 Ransom	38.18980332
38075 Renville	42.12299916
38077 Richland	49.26411725
38079 Rolette	13.98503601
38081 Sargent	77.51937984
38083 Sheridan	0
38085 Sioux	22.94630564
38087 Slope	393.1847969
38089 Stark	193.5671194
38091 Steele	0
38093 Stutsman	57.36960367
38095 Towner	0
38097 Traill	12.44245365
38099 Walsh	74.99765632
38101 Ward	38.37978271
38103 Wells	50.54334091
38105 Williams	50.91937765



ND

FIPS

29001  
29003  
29005  
29007  
29009  
29011  
29013  
29015  
29017  
29019  
29021  
29023  
29025  
29027  
29029  
29031  
29033  
29035  
29037

ND

29039  
29041  
29043  
29045  
29047  
29049  
29051  
29053  
29055  
29057  
29059  
29061  
29063  
29065  
29067  
29069  
29071  
29073  
29075  
29077  
29079  
29081  
29083  
29085  
29087  
29089  
29091  
29093  
29095  
29097  
29099  
29101

29103


ND

29105  
29107  
29109  
29111  
29113  
29115  
29117  
29121  
29123  
29125  
29127  
29119  
29129  
29131  
29133  
29135  
29137  
29139  
29141  
29143  
29145  
29147  
29149  
29151  
29153  
29155  
29157  
29159  
29161  
29163  
29165  
29167  
29169  
29171

ND

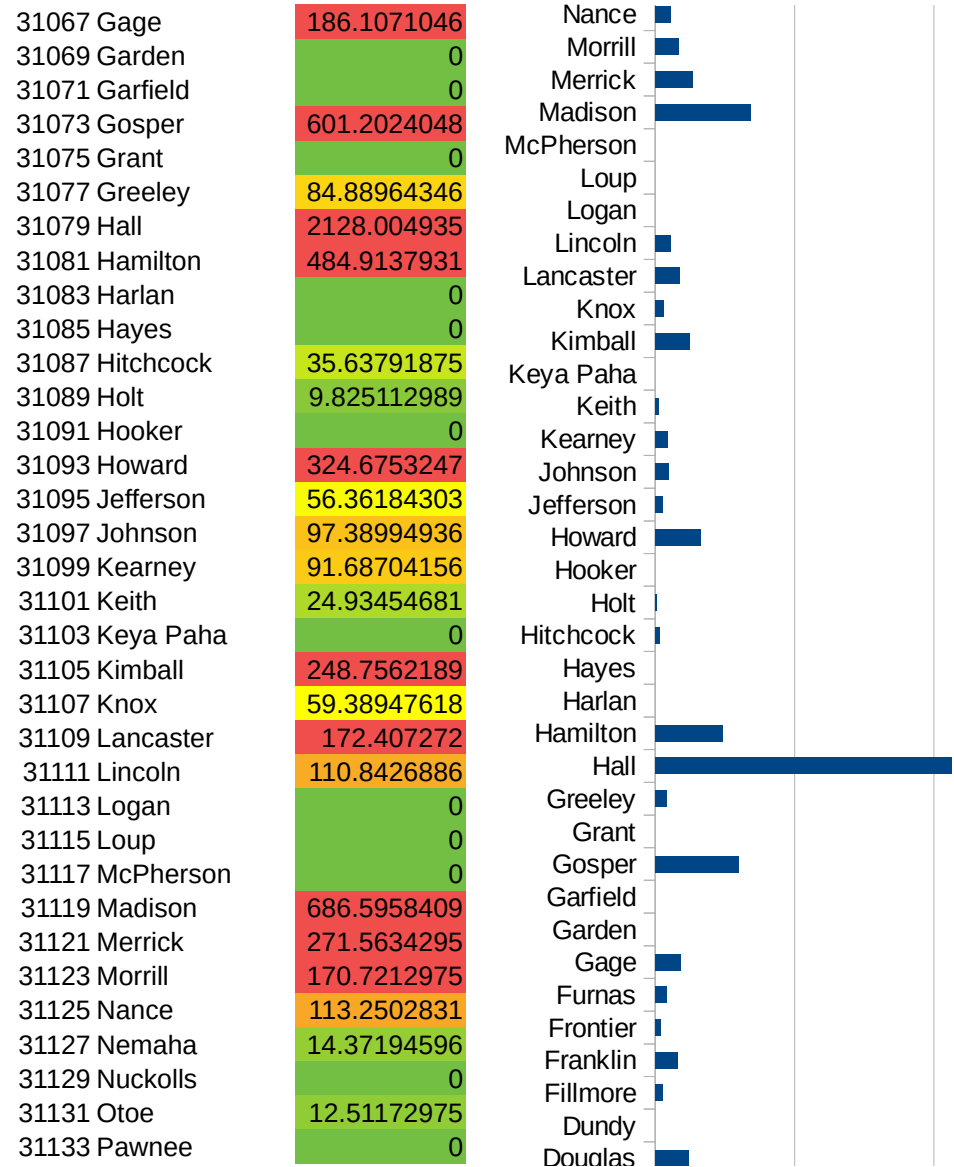
29173  
29175  
29177  
29179  
29181  
29195  
29197  
29199  
29201  
29203  
29205  
29183  
29185  
29187  
29189  
29510  
29186  
29207  
29209  
29211  
29213  
29215  
  
29217  
29219  
29221  
29223  
29225  
29227  
29229

NE

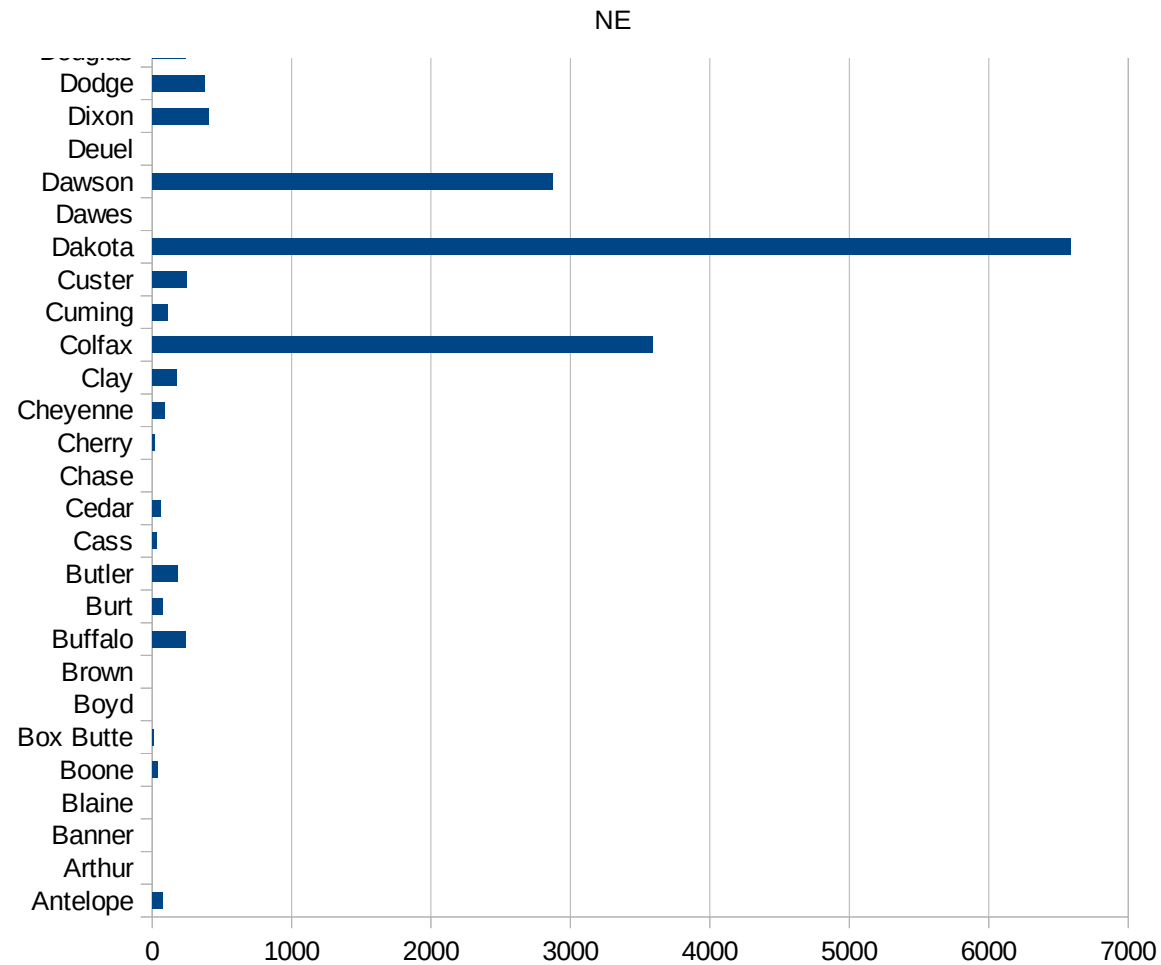




NE



31135 Perkins	0
31137 Phelps	88.92841263
31139 Pierce	14.0016802
31141 Platte	971.1356892
31143 Polk	170.519136
31145 Red Willow	46.61570017
31147 Richardson	0
31149 Rock	0
31151 Saline	2229.965157
31153 Sarpy	118.1834446
31155 Saunders	51.63591982
31157 Scotts Bluff	108.3664453
31159 Seward	92.38942141
31161 Sheridan	0
31163 Sherman	65.83278473
31165 Sioux	0
31167 Stanton	134.0033501
31169 Thayer	0
31171 Thomas	138.8888889
31173 Thurston	164.3160345
31175 Valley	23.86634845
31177 Washington	106.449896
31179 Wayne	10.63490375
31181 Webster	141.5227852
31183 Wheeler	0
31185 York	108.9166425



NE

FIPS

29001  
29003  
29005  
29007  
29009  
29011  
29013  
29015  
29017  
29019  
29021  
29023  
29025  
29027  
29029  
29031  
29033  
29035  
29037

NE

29039  
29041  
29043  
29045  
29047  
29049  
29051  
29053  
29055  
29057  
29059  
29061  
29063  
29065  
29067  
29069  
29071  
29073  
29075  
29077  
29079  
29081  
29083  
29085  
29087  
29089  
29091  
29093  
29095  
29097  
29099  
29101

29103

NE

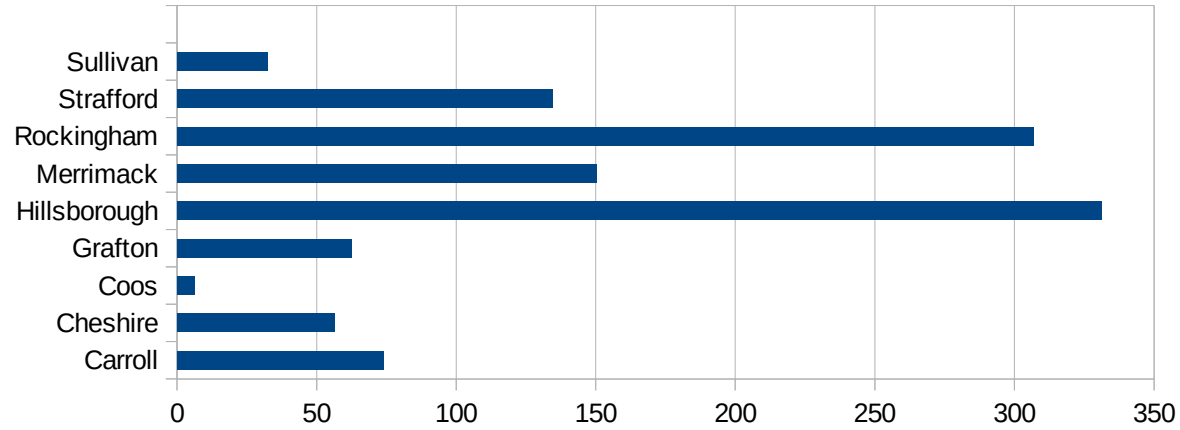
29105  
29107  
29109  
29111  
29113  
29115  
29117  
29121  
29123  
29125  
29127  
29119  
29129  
29131  
29133  
29135  
29137  
29139  
29141  
29143  
29145  
29147  
29149  
29151  
29153  
29155  
29157  
29159  
29161  
29163  
29165  
29167  
29169  
29171

NE

29173  
29175  
29177  
29179  
29181  
29195  
29197  
29199  
29201  
29203  
29205  
29183  
29185  
29187  
29189  
29510  
29186  
29207  
29209  
29211  
29213  
29215  
  
29217  
29219  
29221  
29223  
29225  
29227  
29229

NH

FIPS	County	Cases	Per Capita Cases 100,000
33001	Belknap	68.82763593	
33003	Carroll	73.80225097	
33005	Cheshire	56.21429412	
33007	Coos	6.331317864	
33009	Grafton	62.37052547	
33011	Hillsborough	331.1282201	
33013	Merrimack	150.1998253	
33015	Rockingham	306.9449116	
33017	Strafford	134.5222538	
33019	Sullivan	32.44947154	



NH

FIPS

29001  
29003  
29005  
29007  
29009  
29011  
29013  
29015  
29017  
29019  
29021  
29023  
29025  
29027  
29029  
29031  
29033  
29035  
29037



NH

29039  
29041  
29043  
29045  
29047  
29049  
29051  
29053  
29055  
29057  
29059  
29061  
29063  
29065  
29067  
29069  
29071  
29073  
29075  
29077  
29079  
29081  
29083  
29085  
29087  
29089  
29091  
29093  
29095  
29097  
29099  
29101

29103

NH

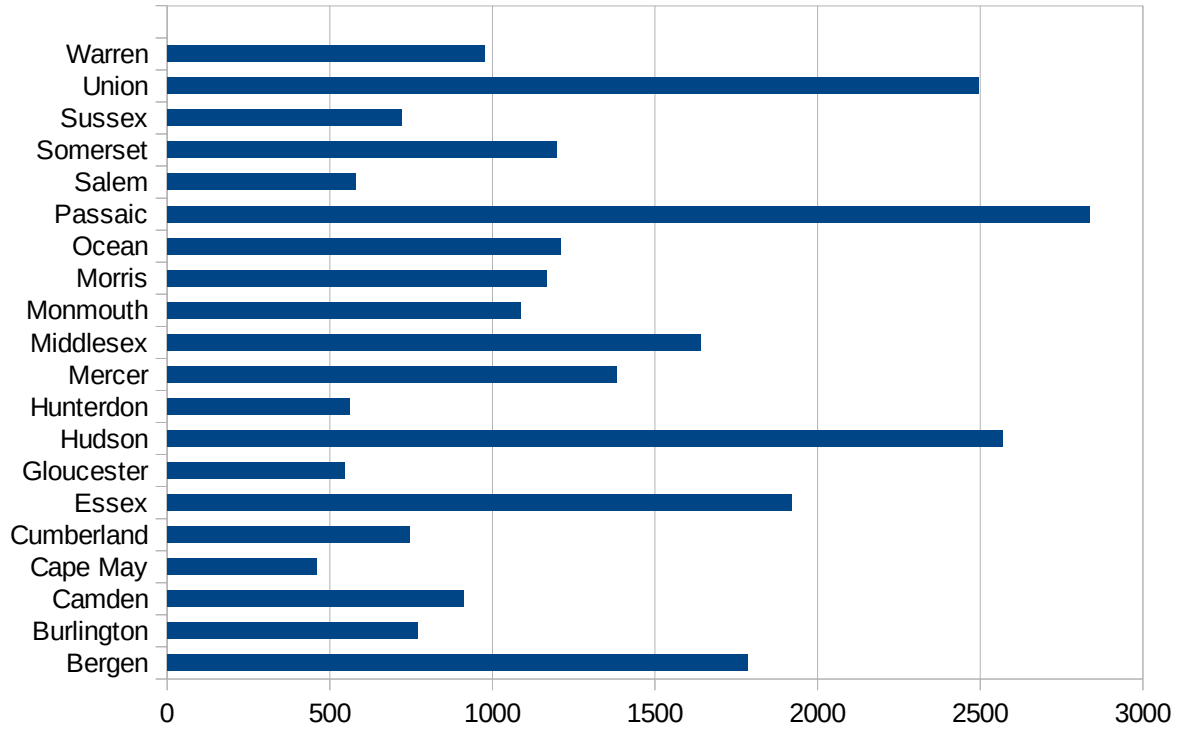
29105  
29107  
29109  
29111  
29113  
29115  
29117  
29121  
29123  
29125  
29127  
29119  
29129  
29131  
29133  
29135  
29137  
29139  
29141  
29143  
29145  
29147  
29149  
29151  
29153  
29155  
29157  
29159  
29161  
29163  
29165  
29167  
29169  
29171

NH

29173  
29175  
29177  
29179  
29181  
29195  
29197  
29199  
29201  
29203  
29205  
29183  
29185  
29187  
29189  
29510  
29186  
29207  
29209  
29211  
29213  
29215  
  
29217  
29219  
29221  
29223  
29225  
29227  
29229

NJ

FIPS	County	PC Infection
34001	Atlantic	536.1132356
34003	Bergen	1783.830758
34005	Burlington	770.3464875
34007	Camden	910.9052256
34009	Cape May	458.0812446
34011	Cumberland	744.5089156
34013	Essex	1919.308999
34015	Gloucester	546.6562346
34017	Hudson	2568.555204
34019	Hunterdon	562.0860529
34021	Mercer	1382.057321
34023	Middlesex	1641.225284
34025	Monmouth	1086.659135
34027	Morris	1166.870351
34029	Ocean	1209.505178
34031	Passaic	2837.217619
34033	Salem	579.8073698
34035	Somerset	1198.197872
34037	Sussex	720.8858017
34039	Union	2493.786588
34041	Warren	977.5097136



NJ

FIPS

29001  
29003  
29005  
29007  
29009  
29011  
29013  
29015  
29017  
29019  
29021  
29023  
29025  
29027  
29029  
29031  
29033  
29035  
29037

NJ

29039  
29041  
29043  
29045  
29047  
29049  
29051  
29053  
29055  
29057  
29059  
29061  
29063  
29065  
29067  
29069  
29071  
29073  
29075  
29077  
29079  
29081  
29083  
29085  
29087  
29089  
29091  
29093  
29095  
29097  
29099  
29101

29103

NJ

29105  
29107  
29109  
29111  
29113  
29115  
29117  
29121  
29123  
29125  
29127  
29119  
29129  
29131  
29133  
29135  
29137  
29139  
29141  
29143  
29145  
29147  
29149  
29151  
29153  
29155  
29157  
29159  
29161  
29163  
29165  
29167  
29169  
29171

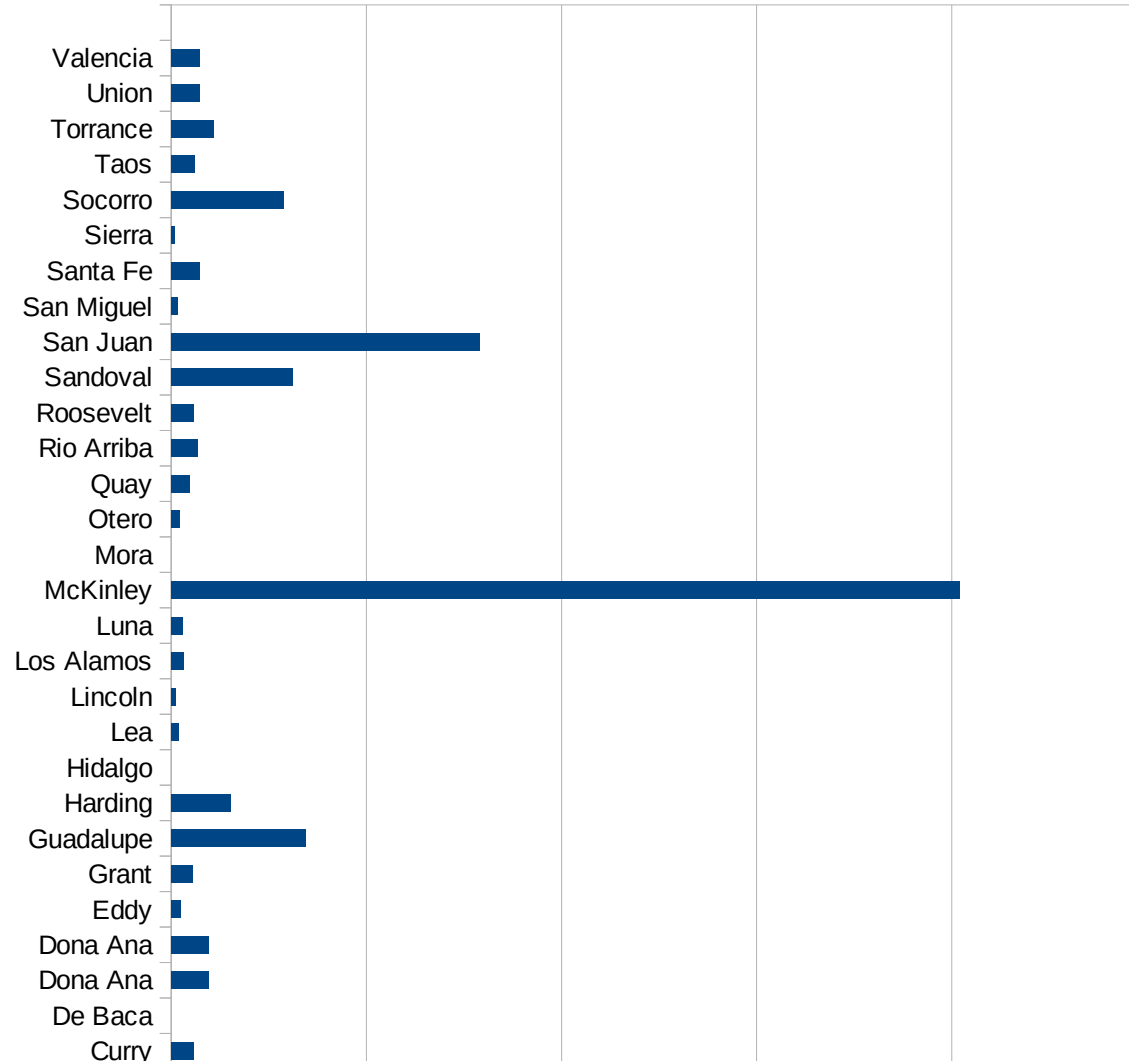
NJ

29173  
29175  
29177  
29179  
29181  
29195  
29197  
29199  
29201  
29203  
29205  
29183  
29185  
29187  
29189  
29510  
29186  
29207  
29209  
29211  
29213  
29215  
  
29217  
29219  
29221  
29223  
29225  
29227  
29229



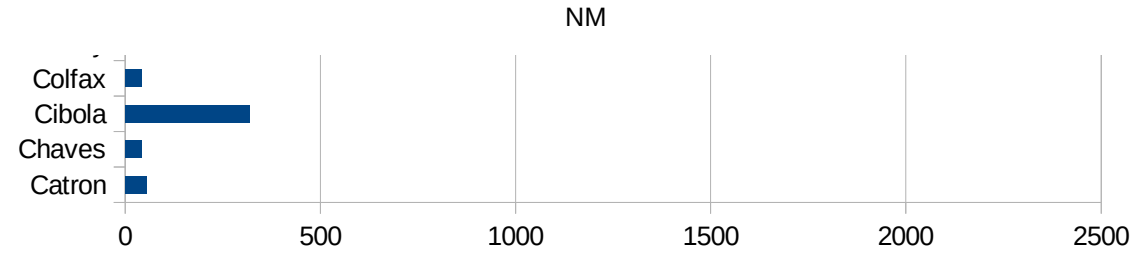
NM

FIPS	County	PC Infection
35001	Bernalillo	151.7604954
35003	Catron	55.89714925
35005	Chaves	41.73816259
35006	Cibola	317.8045315
35007	Colfax	41.28819158
35009	Curry	56.63774096
35011	De Baca	0
35013	Dona Ana	94.70306452
35013	Dona Ana	94.70306452
35015	Eddy	24.17962003
35017	Grant	54.85262927
35019	Guadalupe	345.5425017
35021	Harding	152.6717557
35023	Hidalgo	0
35025	Lea	20.11176395
35027	Lincoln	10.22704029
35028	Los Alamos	31.41196796
35029	Luna	29.21170137
35031	McKinley	2019.643104
35033	Mora	0
35035	Otero	22.46147856
35037	Quay	48.46722404
35039	Rio Arriba	69.22011998
35041	Roosevelt	58.68857707
35043	Sandoval	310.6509895
35045	San Juan	790.9279208
35047	San Miguel	18.12185133
35049	Santa Fe	73.30596577
35051	Sierra	9.117432531
35053	Socorro	286.8240215
35055	Taos	60.91061367
35057	Torrance	109.0372651
35059	Union	72.85089849



35061 Valencia

71.93680025



NM

FIPS

29001  
29003  
29005  
29007  
29009  
29011  
29013  
29015  
29017  
29019  
29021  
29023  
29025  
29027  
29029  
29031  
29033  
29035  
29037

NM

29039  
29041  
29043  
29045  
29047  
29049  
29051  
29053  
29055  
29057  
29059  
29061  
29063  
29065  
29067  
29069  
29071  
29073  
29075  
29077  
29079  
29081  
29083  
29085  
29087  
29089  
29091  
29093  
29095  
29097  
29099  
29101

29103

NM

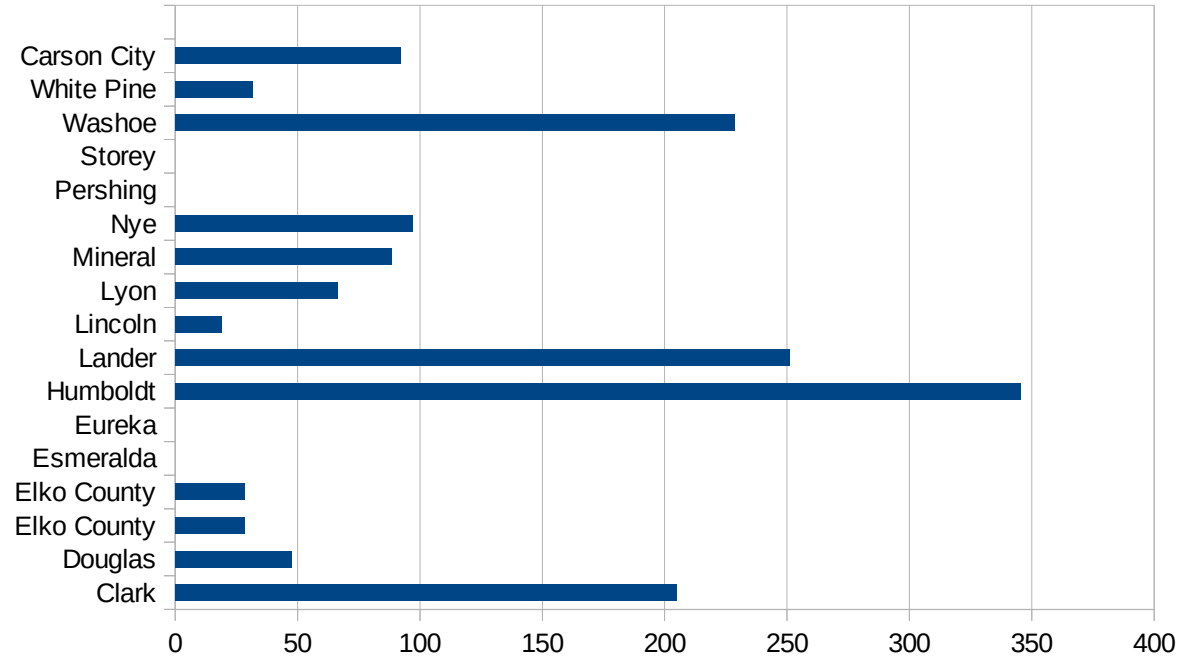
29105  
29107  
29109  
29111  
29113  
29115  
29117  
29121  
29123  
29125  
29127  
29119  
29129  
29131  
29133  
29135  
29137  
29139  
29141  
29143  
29145  
29147  
29149  
29151  
29153  
29155  
29157  
29159  
29161  
29163  
29165  
29167  
29169  
29171

NM

29173  
29175  
29177  
29179  
29181  
29195  
29197  
29199  
29201  
29203  
29205  
29183  
29185  
29187  
29189  
29510  
29186  
29207  
29209  
29211  
29213  
29215  
  
29217  
29219  
29221  
29223  
29225  
29227  
29229

NV

FIPS	County	PC Infection
32001	Churchill	12.27495908
32003	Clark	204.9159208
32005	Douglas	47.45496936
32007	Elko County	28.59321388
32007	Elko County	28.59321388
32009	Esmeralda	0
32011	Eureka	0
32013	Humboldt	345.5260336
32015	Lander	251.1210762
32017	Lincoln	19.22707172
32019	Lyon	66.29873853
32021	Mineral	88.61320337
32023	Nye	97.03171173
32027	Pershing	0
32029	Storey	0
32031	Washoe	228.6708107
32033	White Pine	31.66226913
32510	Carson City	92.03450392



NV

FIPS

29001  
29003  
29005  
29007  
29009  
29011  
29013  
29015  
29017  
29019  
29021  
29023  
29025  
29027  
29029  
29031  
29033  
29035  
29037



NV

29039  
29041  
29043  
29045  
29047  
29049  
29051  
29053  
29055  
29057  
29059  
29061  
29063  
29065  
29067  
29069  
29071  
29073  
29075  
29077  
29079  
29081  
29083  
29085  
29087  
29089  
29091  
29093  
29095  
29097  
29099  
29101

29103

NV

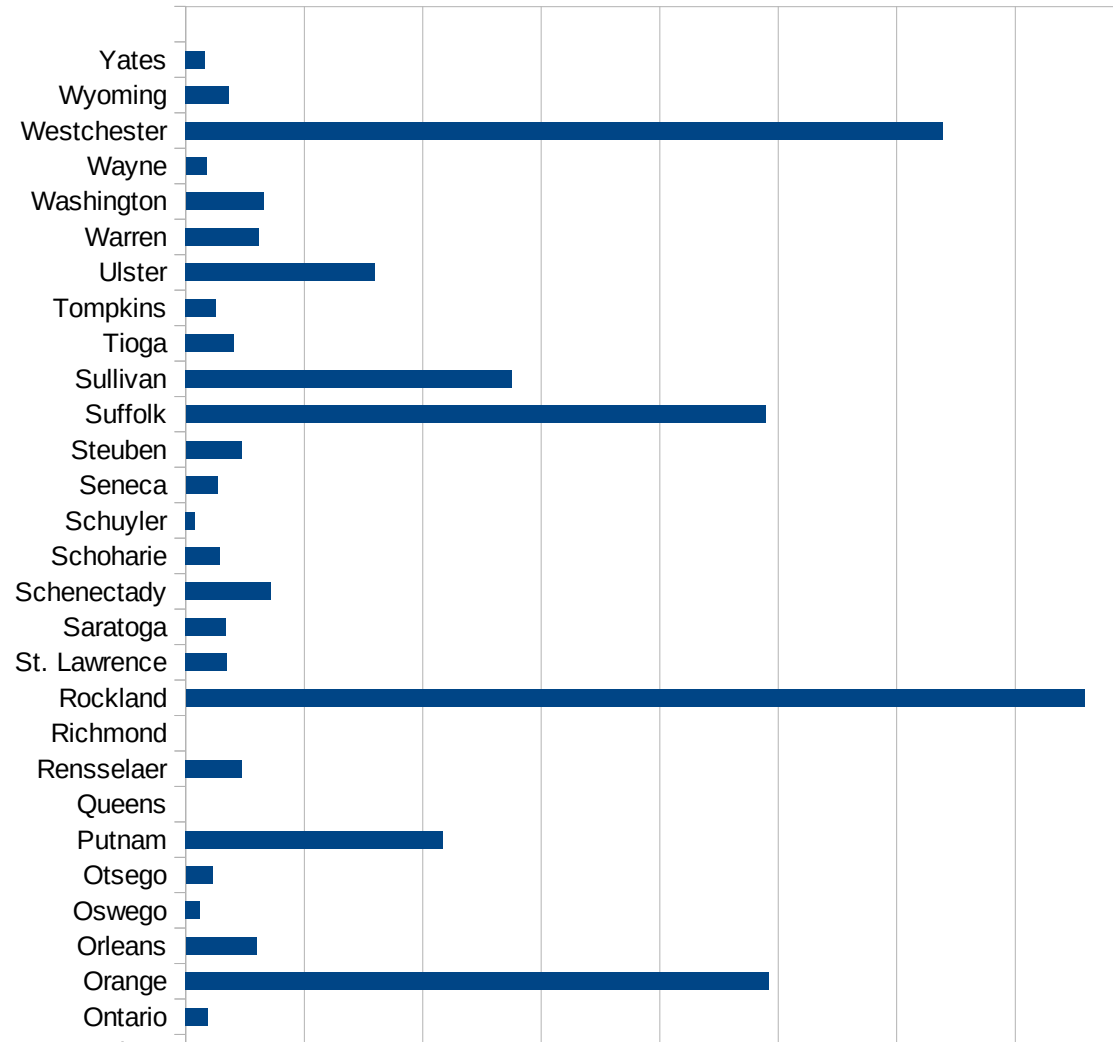
29105  
29107  
29109  
29111  
29113  
29115  
29117  
29121  
29123  
29125  
29127  
29119  
29129  
29131  
29133  
29135  
29137  
29139  
29141  
29143  
29145  
29147  
29149  
29151  
29153  
29155  
29157  
29159  
29161  
29163  
29165  
29167  
29169  
29171

NV

29173  
29175  
29177  
29179  
29181  
29195  
29197  
29199  
29201  
29203  
29205  
29183  
29185  
29187  
29189  
29510  
29186  
29207  
29209  
29211  
29213  
29215  
  
29217  
29219  
29221  
29223  
29225  
29227  
29229

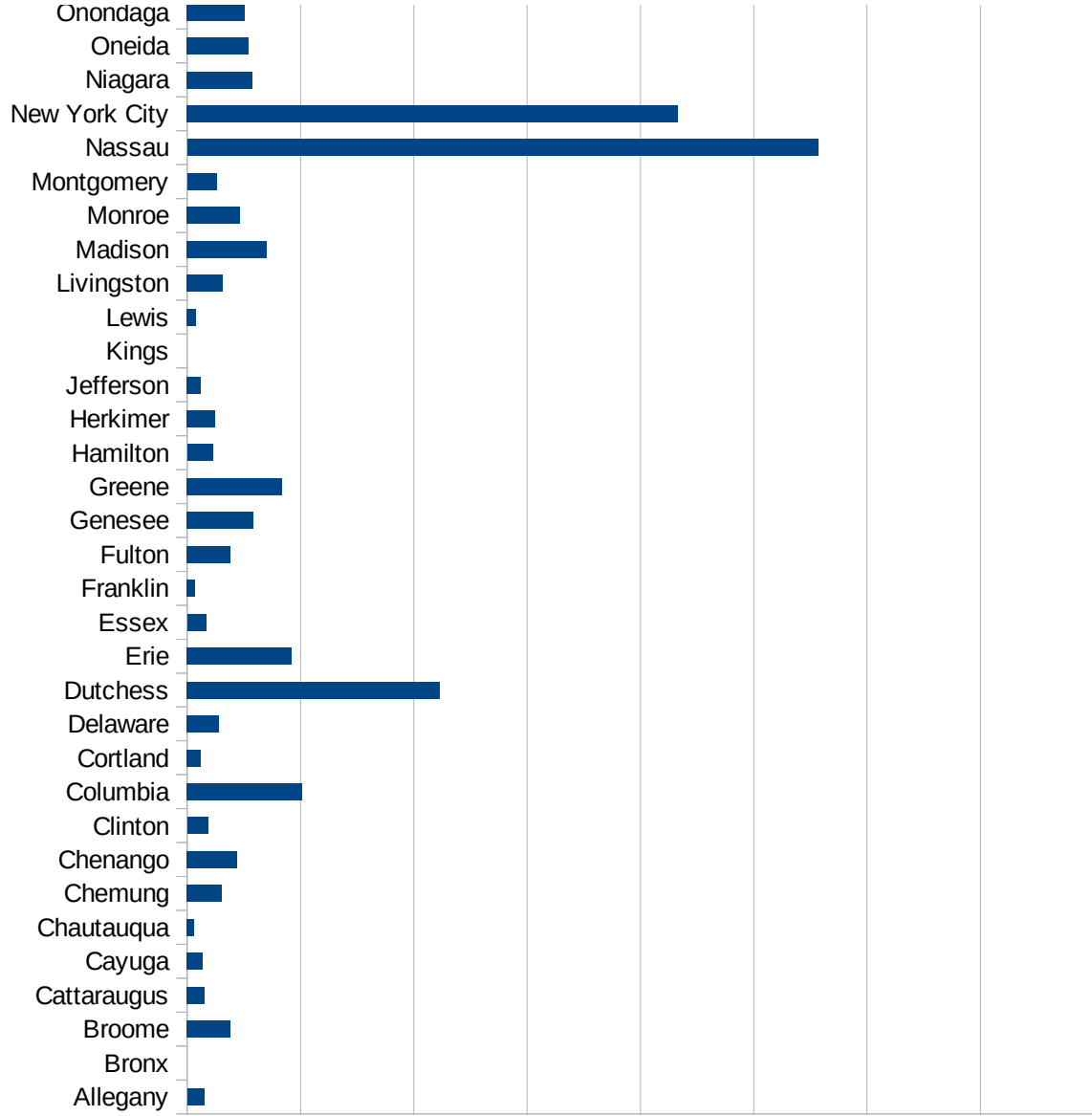
NY

FIPS	County	PC Infection
36001	Albany	450.642588981
36003	Allegany	75.3822959294
36005	Bronx	0
36007	Broome	189.920640304
36009	Cattaraugus	76.7829255596
36011	Cayuga	67.4055350314
36013	Chautauqua	31.2648996788
36015	Chemung	154.295345028
36017	Chenango	220.88522383
36019	Clinton	91.7033273437
36021	Columbia	507.376994459
36023	Cortland	60.6402776907
36025	Delaware	141.487187549
36027	Dutchess	1115.69600774
36029	Erie	462.641306747
36031	Essex	83.109919571
36033	Franklin	33.8019207444
36035	Fulton	192.196450897
36037	Genesee	293.85682739
36039	Greene	419.026762966
36041	Hamilton	112.764997745
36043	Herkimer	122.91171381
36045	Jefferson	59.0577602792
36047	Kings	0
36049	Lewis	37.8114720006
36051	Livingston	158.160279627
36053	Madison	351.71975422
36055	Monroe	233.678216342
36057	Montgomery	129.41057527
36059	Nassau	2783.68571119
36061	New York City	2164.40593288
36063	Niagara	287.502435455
36065	Oneida	270.061896444



NY

36067 Onondaga	253.134954061
36069 Ontario	94.6624918081
36071 Orange	2461.57229592
36073 Orleans	297.941495125
36075 Oswego	61.0697382483
36077 Otsego	112.135767963
36079 Putnam	1086.03324839
36081 Queens	0
36083 Rensselaer	238.33117999
36085 Richmond	0
36087 Rockland	3791.58415082
36089 St. Lawrence	173.072829417
36091 Saratoga	168.576182966
36093 Schenectady	359.188928227
36095 Schoharie	144.708492781
36097 Schuyler	39.0799464046
36099 Seneca	134.110787172
36101 Steuben	234.874107478
36103 Suffolk	2445.69382206
36105 Sullivan	1376.1953959
36107 Tioga	203.871499176
36109 Tompkins	127.440584476
36111 Ulster	800.116462018
36113 Warren	309.655333385
36115 Washington	328.447472915
36117 Wayne	87.7154023805
36119 Westchester	3193.94550708
36121 Wyoming	182.113009854
36123 Yates	80.5120566805



NY

0 500 1000 1500 2000 2500 3000 3500 4000

NY

FIPS

29001  
29003  
29005  
29007  
29009  
29011  
29013  
29015  
29017  
29019  
29021  
29023  
29025  
29027  
29029  
29031  
29033  
29035  
29037

NY

29039  
29041  
29043  
29045  
29047  
29049  
29051  
29053  
29055  
29057  
29059  
29061  
29063  
29065  
29067  
29069  
29071  
29073  
29075  
29077  
29079  
29081  
29083  
29085  
29087  
29089  
29091  
29093  
29095  
29097  
29099  
29101

29103



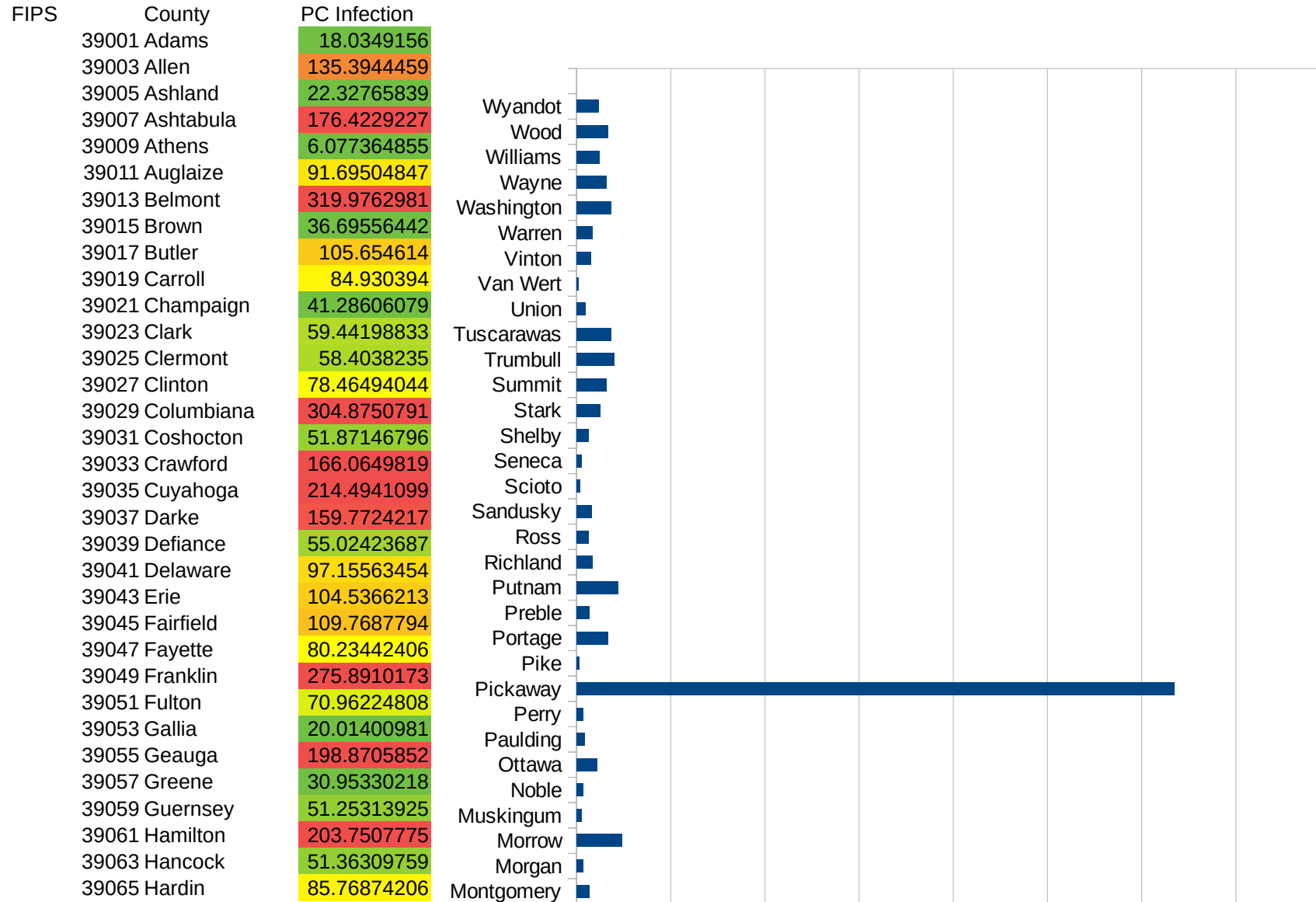
NY

29105  
29107  
29109  
29111  
29113  
29115  
29117  
29121  
29123  
29125  
29127  
29119  
29129  
29131  
29133  
29135  
29137  
29139  
29141  
29143  
29145  
29147  
29149  
29151  
29153  
29155  
29157  
29159  
29161  
29163  
29165  
29167  
29169  
29171

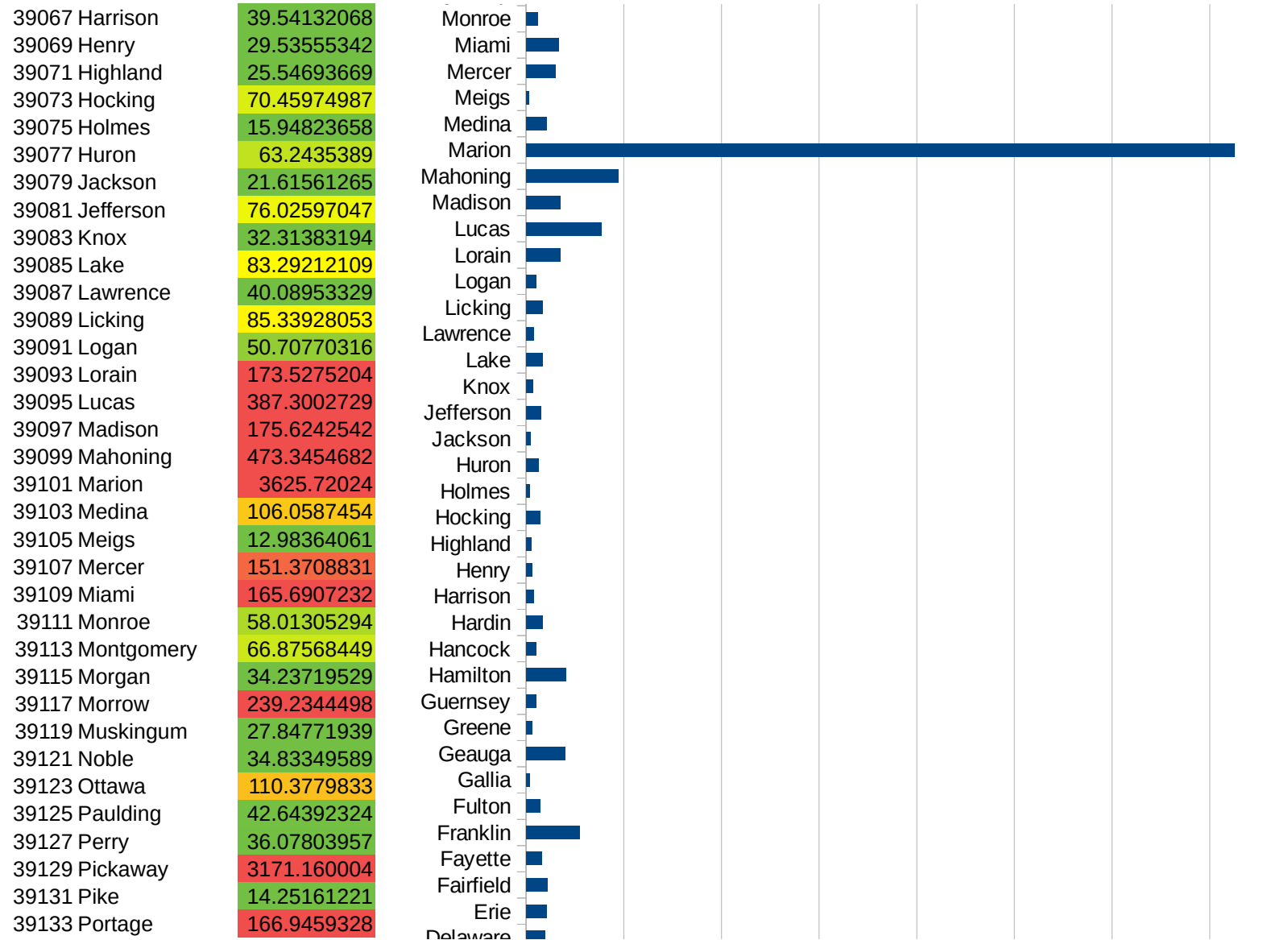
NY

29173  
29175  
29177  
29179  
29181  
29195  
29197  
29199  
29201  
29203  
29205  
29183  
29185  
29187  
29189  
29510  
29186  
29207  
29209  
29211  
29213  
29215  
  
29217  
29219  
29221  
29223  
29225  
29227  
29229

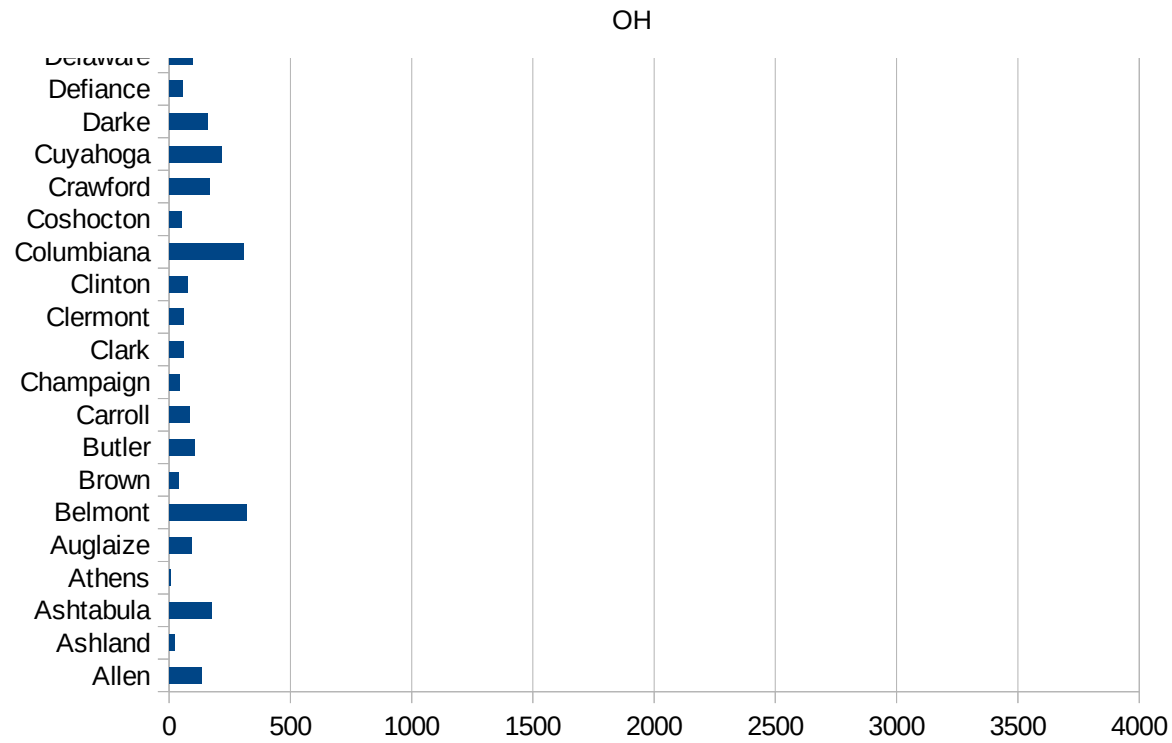
OH



OH



39135 Preble	65.85847745
39137 Putnam	222.0248668
39139 Richland	85.054377
39141 Ross	63.69343958
39143 Sandusky	79.9333322
39145 Scioto	17.21808694
39147 Seneca	25.35910301
39149 Shelby	63.75059124
39151 Stark	124.8741839
39153 Summit	159.9873044
39155 Trumbull	197.354841
39157 Tuscarawas	182.2600243
39159 Union	48.41359039
39161 Van Wert	10.60782858
39163 Vinton	76.10929294
39165 Warren	82.26624112
39167 Washington	184.5233148
39169 Wayne	157.8035131
39171 Williams	119.5522226
39173 Wood	168.3295587
39175 Wyandot	118.5320264



OH

FIPS

29001  
29003  
29005  
29007  
29009  
29011  
29013  
29015  
29017  
29019  
29021  
29023  
29025  
29027  
29029  
29031  
29033  
29035  
29037

OH

29039  
29041  
29043  
29045  
29047  
29049  
29051  
29053  
29055  
29057  
29059  
29061  
29063  
29065  
29067  
29069  
29071  
29073  
29075  
29077  
29079  
29081  
29083  
29085  
29087  
29089  
29091  
29093  
29095  
29097  
29099  
29101

29103

OH

29105  
29107  
29109  
29111  
29113  
29115  
29117  
29121  
29123  
29125  
29127  
29119  
29129  
29131  
29133  
29135  
29137  
29139  
29141  
29143  
29145  
29147  
29149  
29151  
29153  
29155  
29157  
29159  
29161  
29163  
29165  
29167  
29169  
29171

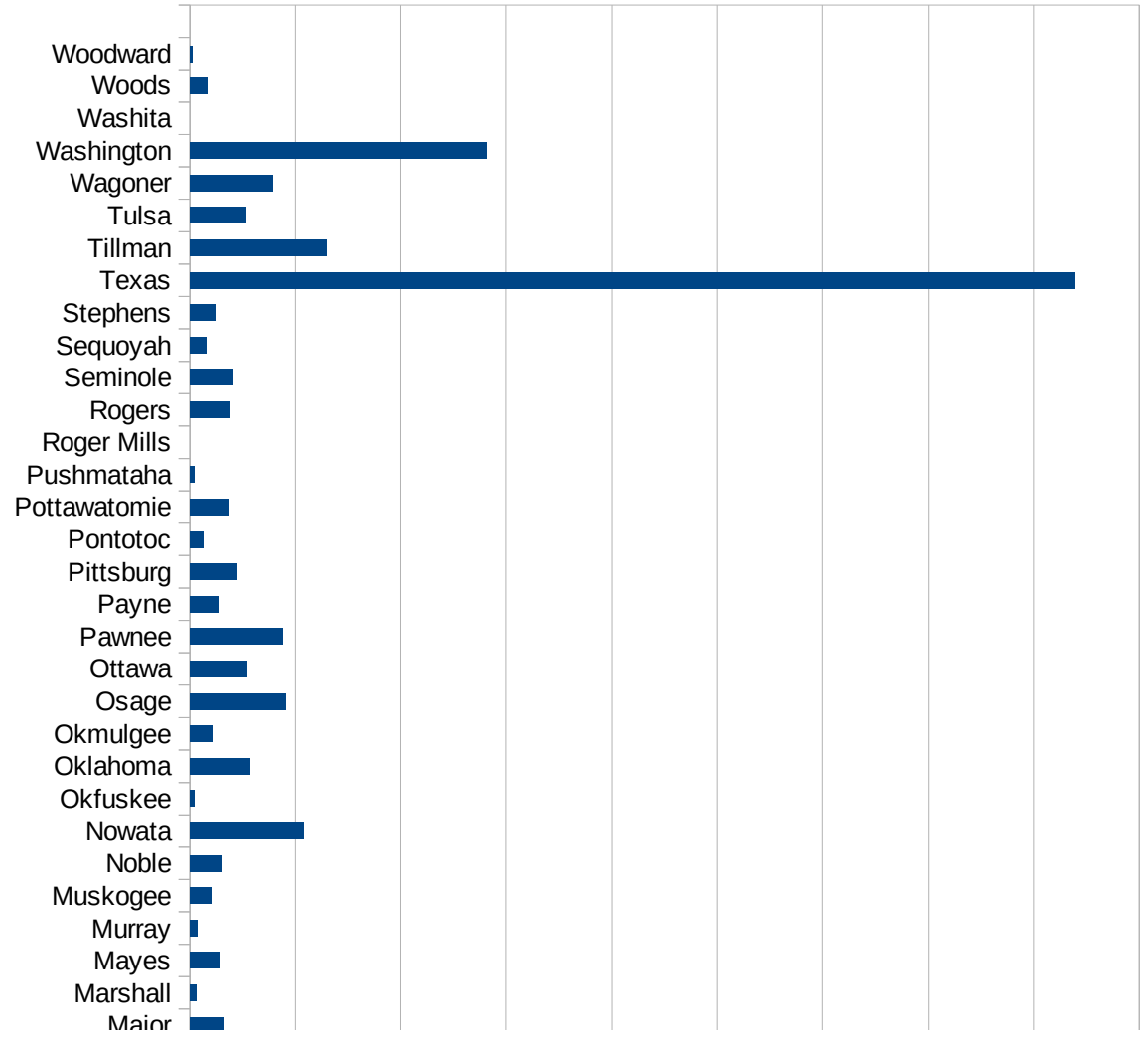


OH

29173  
29175  
29177  
29179  
29181  
29195  
29197  
29199  
29201  
29203  
29205  
29183  
29185  
29187  
29189  
29510  
29186  
29207  
29209  
29211  
29213  
29215  
  
29217  
29219  
29221  
29223  
29225  
29227  
29229

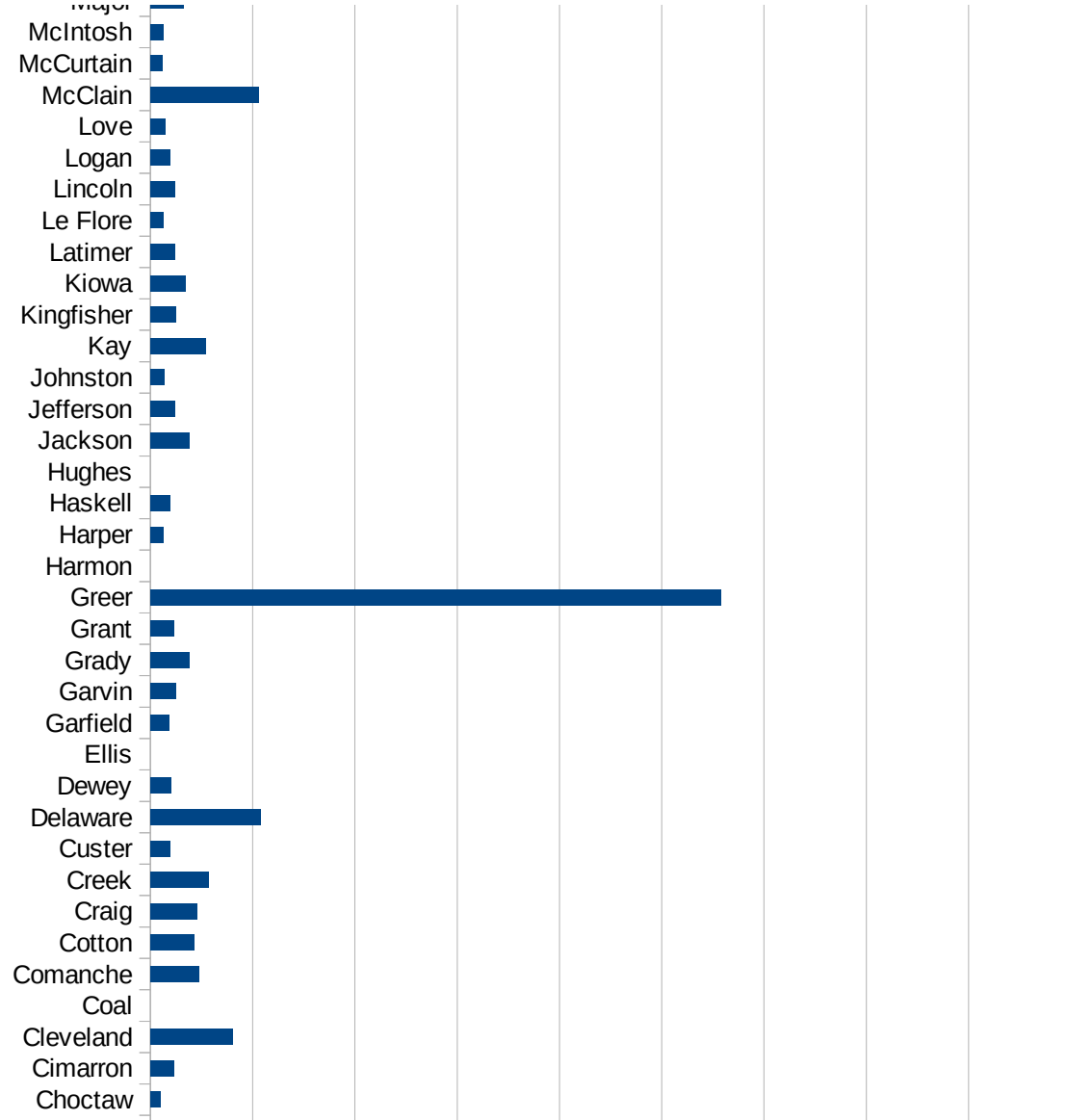
OK

FIPS	County	PC Infection
40001	Adair	326.0574223
40003	Alfalfa	17.37921446
40005	Atoka	7.226477815
40007	Beaver	357.2100019
40009	Beckham	27.63830669
40011	Blaine	21.08592514
40013	Bryan	25.42803865
40015	Caddo	334.7482486
40017	Canadian	74.07561251
40019	Carter	12.4540756
40021	Cherokee	61.63328197
40023	Choctaw	20.45268612
40025	Cimarron	46.44681839
40027	Cleveland	160.8270701
40029	Coal	0
40031	Comanche	96.3279135
40033	Cotton	86.56509695
40035	Craig	90.87096323
40037	Creek	114.518742
40039	Custer	37.88400606
40041	Delaware	215.2902909
40043	Dewey	40.86636698
40045	Ellis	0
40047	Garfield	36.11708502
40049	Garvin	50.33979361
40051	Grady	75.60619971
40053	Grant	46.23208507
40055	Greer	1116.646624
40057	Harmon	0
40059	Harper	26.33658151
40061	Haskell	39.46952952
40063	Hughes	0
40065	Jackson	76.15535693

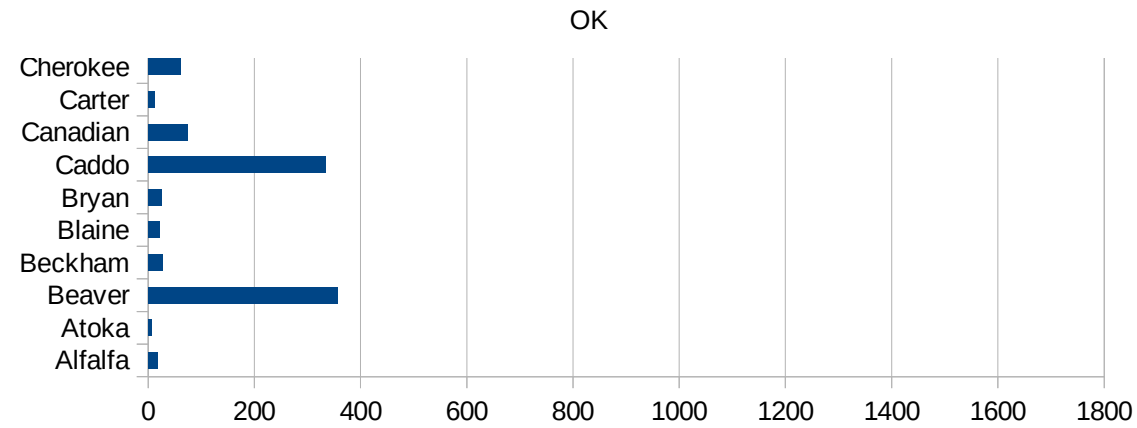


OK

40067 Jefferson	48.9955904
40069 Johnston	27.39976254
40071 Kay	108.6931908
40073 Kingfisher	50.58168943
40075 Kiowa	68.73639592
40077 Latimer	48.8710781
40079 Le Flore	26.01040416
40081 Lincoln	48.68270332
40083 Logan	38.06221057
40085 Love	29.60331557
40087 McClain	212.5797174
40089 McCurtain	24.46258753
40091 McIntosh	25.23340903
40093 Major	65.4107797
40095 Marshall	11.90051172
40097 Mayes	58.3842168
40099 Murray	14.33383502
40101 Muskogee	40.9584272
40103 Noble	62.00726371
40105 Nowata	215.3063222
40107 Okfuskee	8.265829063
40109 Oklahoma	114.183769
40111 Okmulgee	41.73731577
40113 Osage	180.7972093
40115 Ottawa	109.0617482
40117 Pawnee	176.9371568
40119 Payne	54.85129205
40121 Pittsburg	88.88483716
40123 Pontotoc	26.1458415
40125 Pottawatomie	74.29931617
40127 Pushmataha	8.945343948
40129 Roger Mills	0
40131 Rogers	76.10019134
40133 Seminole	81.37358613



40135 Sequoyah	31.5694893
40137 Stephens	50.84941639
40139 Texas	1676.851626
40141 Tillman	258.5737616
40143 Tulsa	105.4969461
40145 Wagoner	157.2837349
40147 Washington	561.3101094
40149 Washita	0
40151 Woods	33.7192312
40153 Woodward	4.945109287



OK

FIPS

- 29001
- 29003
- 29005
- 29007
- 29009
- 29011
- 29013
- 29015
- 29017
- 29019
- 29021
- 29023
- 29025
- 29027
- 29029
- 29031
- 29033
- 29035
- 29037

This work is licensed under the Creative Commons Attribution-NoDerivatives 4.0 International License. To view a copy of this license, visit <http://creativecommons.org/licenses/by-nd/4.0/>.

Tom McKellips, DM  
[www.creatingtomorrow.us](http://www.creatingtomorrow.us)  
Page 333

OK

29039  
29041  
29043  
29045  
29047  
29049  
29051  
29053  
29055  
29057  
29059  
29061  
29063  
29065  
29067  
29069  
29071  
29073  
29075  
29077  
29079  
29081  
29083  
29085  
29087  
29089  
29091  
29093  
29095  
29097  
29099  
29101

29103

OK

29105  
29107  
29109  
29111  
29113  
29115  
29117  
29121  
29123  
29125  
29127  
29119  
29129  
29131  
29133  
29135  
29137  
29139  
29141  
29143  
29145  
29147  
29149  
29151  
29153  
29155  
29157  
29159  
29161  
29163  
29165  
29167  
29169  
29171

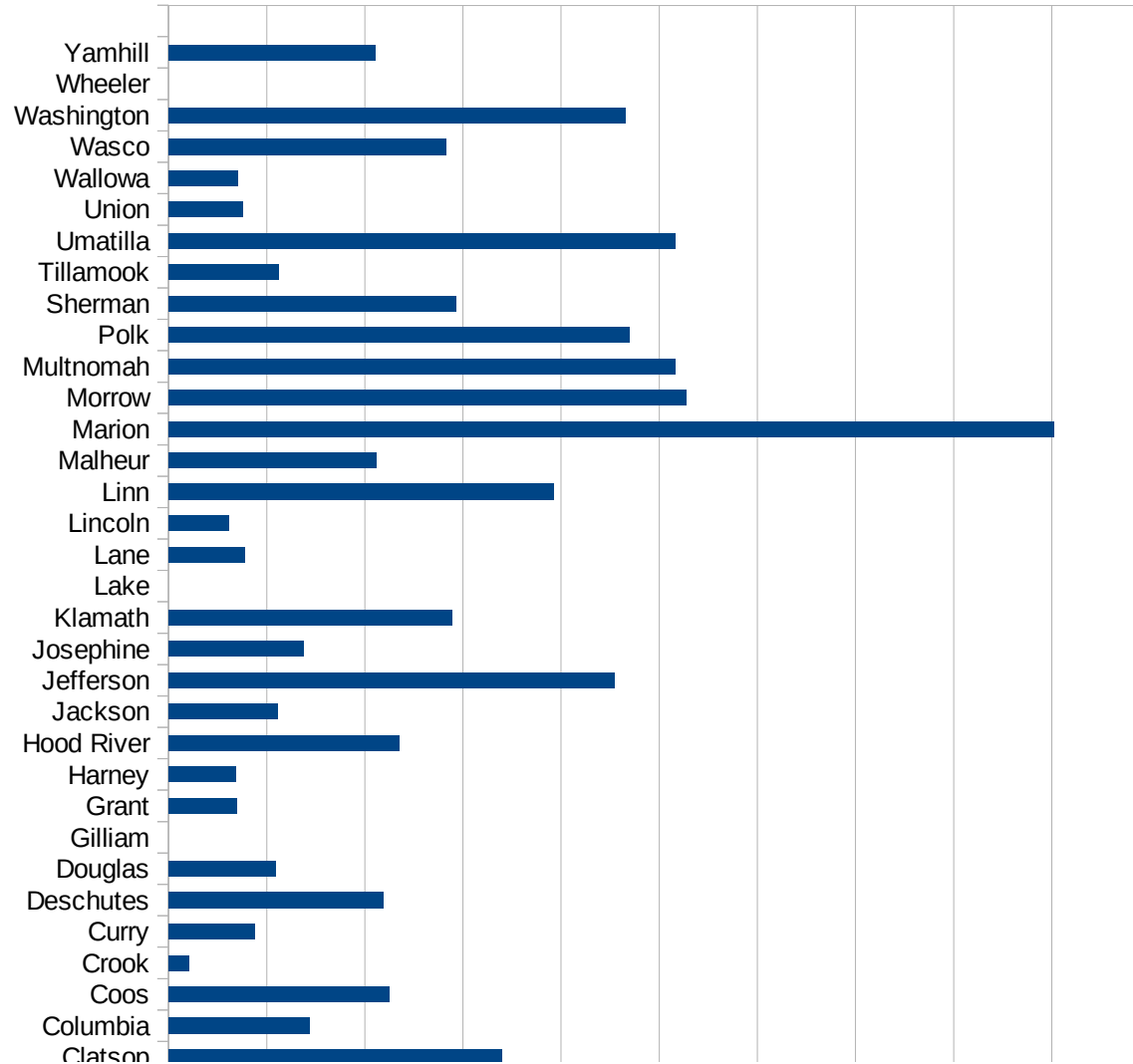
OK

29173  
29175  
29177  
29179  
29181  
29195  
29197  
29199  
29201  
29203  
29205  
29183  
29185  
29187  
29189  
29510  
29186  
29207  
29209  
29211  
29213  
29215  
  
29217  
29219  
29221  
29223  
29225  
29227  
29229



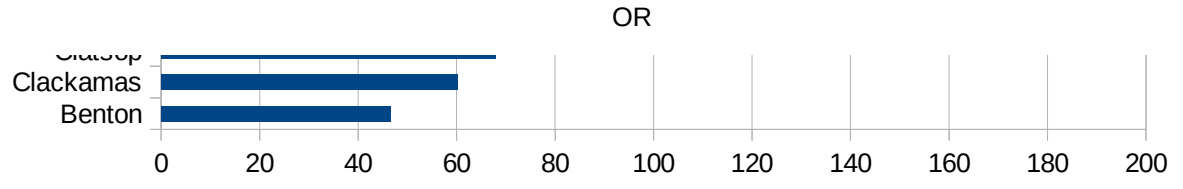
OR

FIPS	County	PC Infection
41001	Baker	6.247657129
41003	Benton	46.68787527
41005	Clackamas	60.08532116
41007	Clatsop	67.90061362
41009	Columbia	28.63852454
41011	Coos	45.03874885
41013	Crook	4.189885616
41015	Curry	17.53386227
41017	Deschutes	43.75091148
41019	Douglas	21.76219363
41021	Gilliam	0
41023	Grant	13.93534002
41025	Harney	13.64442625
41027	Hood River	46.95236469
41029	Jackson	22.31695542
41031	Jefferson	90.93915344
41033	Josephine	27.46215372
41035	Klamath	57.64711099
41037	Lake	0
41039	Lane	15.54222612
41041	Lincoln	12.14870009
41043	Linn	78.53300349
41045	Malheur	42.31082181
41047	Marion	180.4721104
41049	Morrow	105.5223356
41051	Multnomah	103.3403951
41053	Polk	93.85925804
41055	Sherman	58.54800937
41057	Tillamook	22.39892485
41059	Umatilla	103.2044997
41061	Union	15.11658667
41063	Wallowa	14.12229911
41065	Wasco	56.59309564



41067 Washington  
41069 Wheeler  
41071 Yamhill

93.024034  
0  
42.05528869



OR

FIPS

29001  
29003  
29005  
29007  
29009  
29011  
29013  
29015  
29017  
29019  
29021  
29023  
29025  
29027  
29029  
29031  
29033  
29035  
29037

This work is licensed under the Creative Commons Attribution-NoDerivatives 4.0 International License. To view a copy of this license, visit <http://creativecommons.org/licenses/by-nd/4.0/>.

Tom McKellips, DM  
[www.creatingtomorrow.us](http://www.creatingtomorrow.us)  
Page 339

OR

29039  
29041  
29043  
29045  
29047  
29049  
29051  
29053  
29055  
29057  
29059  
29061  
29063  
29065  
29067  
29069  
29071  
29073  
29075  
29077  
29079  
29081  
29083  
29085  
29087  
29089  
29091  
29093  
29095  
29097  
29099  
29101

29103

OR

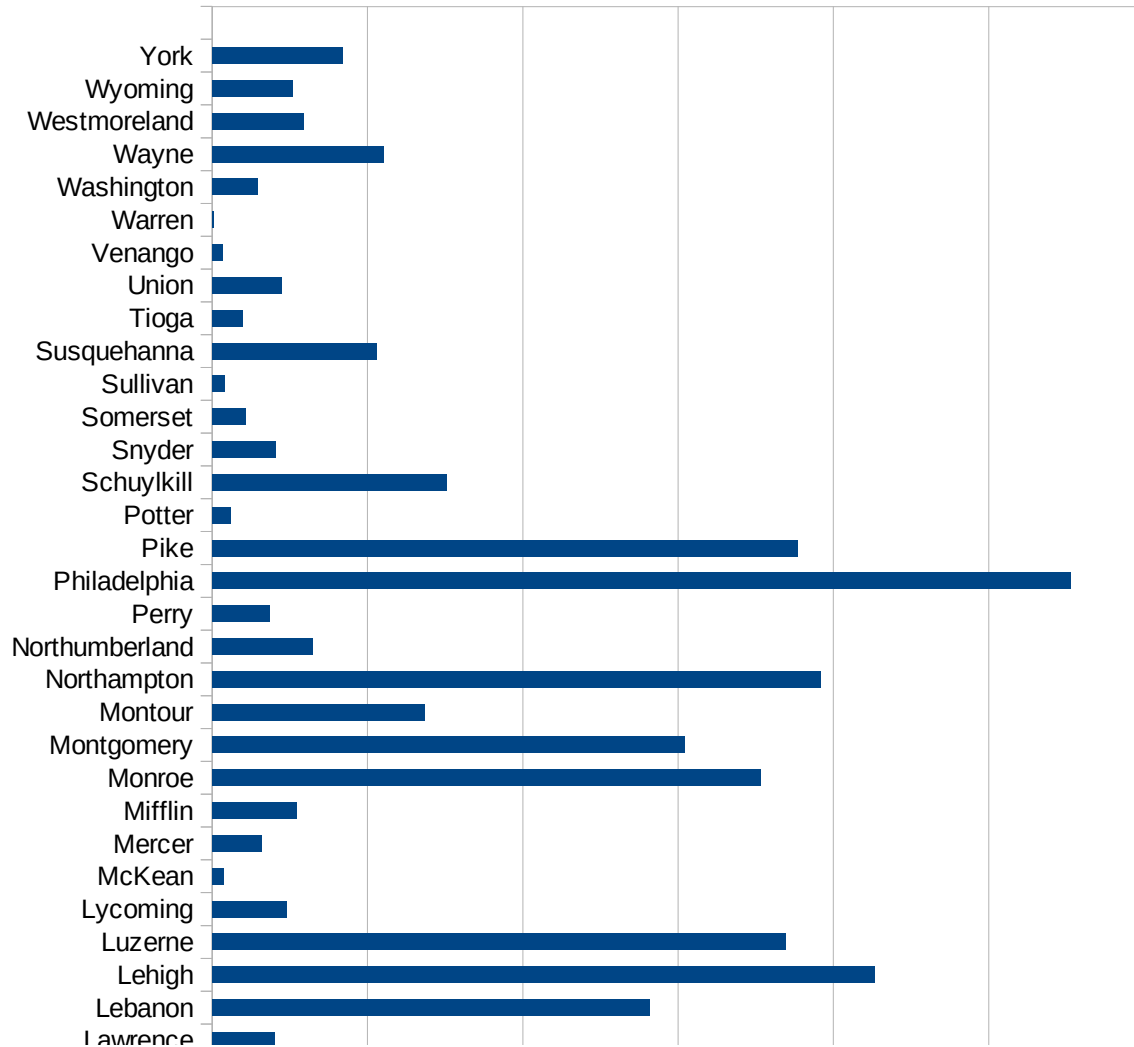
29105  
29107  
29109  
29111  
29113  
29115  
29117  
29121  
29123  
29125  
29127  
29119  
29129  
29131  
29133  
29135  
29137  
29139  
29141  
29143  
29145  
29147  
29149  
29151  
29153  
29155  
29157  
29159  
29161  
29163  
29165  
29167  
29169  
29171

OR

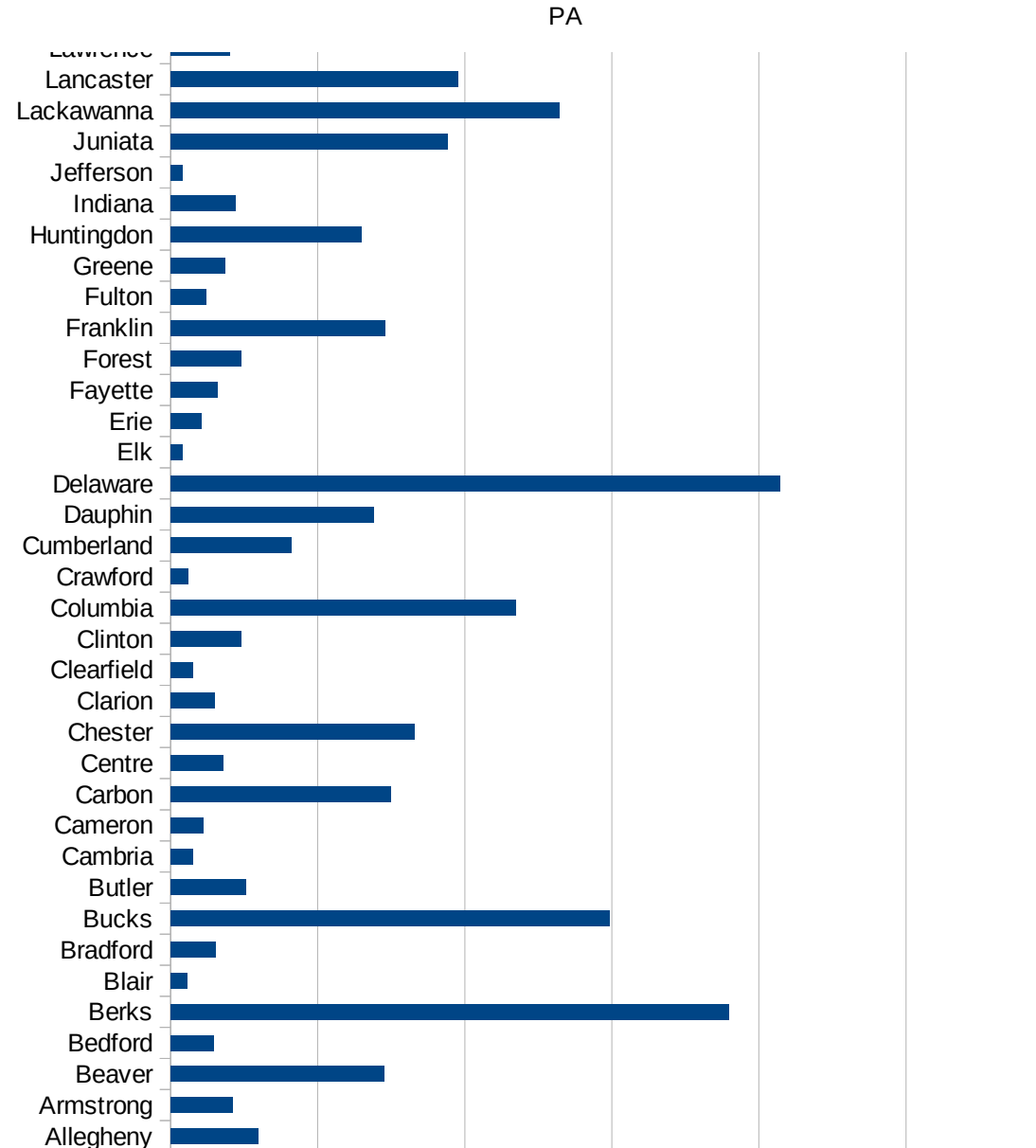
29173  
29175  
29177  
29179  
29181  
29195  
29197  
29199  
29201  
29203  
29205  
29183  
29185  
29187  
29189  
29510  
29186  
29207  
29209  
29211  
29213  
29215  
  
29217  
29219  
29221  
29223  
29225  
29227  
29229

PA


FIPS	County	PC Infection
42001	Adams	149.7894194
42003	Allegheny	119.4138136
42005	Armstrong	84.27439744
42007	Beaver	290.7576696
42009	Bedford	58.12022584
42011	Berks	759.2490337
42013	Blair	22.85863567
42015	Bradford	60.82225108
42017	Bucks	596.9483998
42019	Butler	102.1885379
42021	Cambria	30.36514082
42023	Cameron	44.52359751
42025	Carbon	298.9396983
42027	Centre	71.86511471
42029	Chester	331.0053137
42031	Clarion	59.31045153
42033	Clearfield	30.23126921
42035	Clinton	95.64677903
42037	Columbia	469.0173552
42039	Crawford	23.51198523
42041	Cumberland	164.6627397
42043	Dauphin	275.7157241
42045	Delaware	828.6837916
42047	Elk	16.57330372
42049	Erie	41.53480286
42051	Fayette	64.39693041
42053	Forest	96.16705591
42055	Franklin	291.9236607
42057	Fulton	48.19940784
42059	Greene	73.96044486
42061	Huntingdon	259.0329437
42063	Indiana	88.75634608
42065	Jefferson	16.03996242



42067 Juniata	376.4572539
42069 Lackawanna	528.4805473
42071 Lancaster	390.3914401
42073 Lawrence	80.06126427
42075 Lebanon	563.9922442
42077 Lehigh	853.0290682
42079 Luzerne	738.8728333
42081 Lycoming	95.89667793
42083 McKean	14.64557704
42085 Mercer	63.24367789
42087 Mifflin	108.173597
42089 Monroe	706.7554732
42091 Montgomery	607.8898967
42093 Montour	274.122807
42095 Northampton	784.1027273
42097 Northumberland	129.5521667
42099 Perry	73.6903704
42101 Philadelphia	1105.774876
42103 Pike	754.4741029
42105 Potter	24.06449284
42107 Schuylkill	302.6740904
42109 Snyder	81.40108535
42111 Somerset	43.27131112
42113 Sullivan	16.47175095
42115 Susquehanna	211.880066
42117 Tioga	39.2512818
42119 Union	89.31561907
42121 Venango	13.65427379
42123 Warren	2.531773761
42125 Washington	58.35656343
42127 Wayne	220.3760044
42129 Westmoreland	117.7943647
42131 Wyoming	103.5273238
42133 York	167.9779956







FIPS

- 29001
- 29003
- 29005
- 29007
- 29009
- 29011
- 29013
- 29015
- 29017
- 29019
- 29021
- 29023
- 29025
- 29027
- 29029
- 29031
- 29033
- 29035
- 29037

PA

29039  
29041  
29043  
29045  
29047  
29049  
29051  
29053  
29055  
29057  
29059  
29061  
29063  
29065  
29067  
29069  
29071  
29073  
29075  
29077  
29079  
29081  
29083  
29085  
29087  
29089  
29091  
29093  
29095  
29097  
29099  
29101

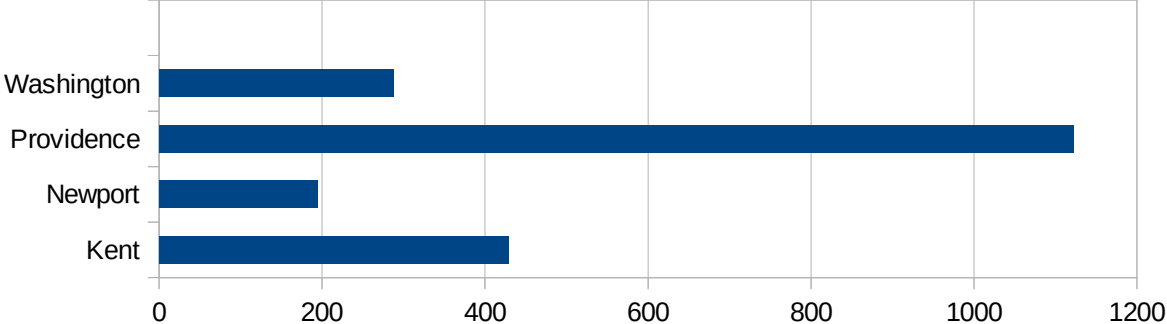
29103

29105  
29107  
29109  
29111  
29113  
29115  
29117  
29121  
29123  
29125  
29127  
29119  
29129  
29131  
29133  
29135  
29137  
29139  
29141  
29143  
29145  
29147  
29149  
29151  
29153  
29155  
29157  
29159  
29161  
29163  
29165  
29167  
29169  
29171

PA

29173  
29175  
29177  
29179  
29181  
29195  
29197  
29199  
29201  
29203  
29205  
29183  
29185  
29187  
29189  
29510  
29186  
29207  
29209  
29211  
29213  
29215  
  
29217  
29219  
29221  
29223  
29225  
29227  
29229

FIPS	County	PC Infection
44001	Bristol	316.5532693
44003	Kent	429.022159
44005	Newport	195.0522158
44007	Providence	1122.178832
44009	Washington	287.6865405



RI

FIPS

29001  
29003  
29005  
29007  
29009  
29011  
29013  
29015  
29017  
29019  
29021  
29023  
29025  
29027  
29029  
29031  
29033  
29035  
29037

RI

29039  
29041  
29043  
29045  
29047  
29049  
29051  
29053  
29055  
29057  
29059  
29061  
29063  
29065  
29067  
29069  
29071  
29073  
29075  
29077  
29079  
29081  
29083  
29085  
29087  
29089  
29091  
29093  
29095  
29097  
29099  
29101

29103



RI

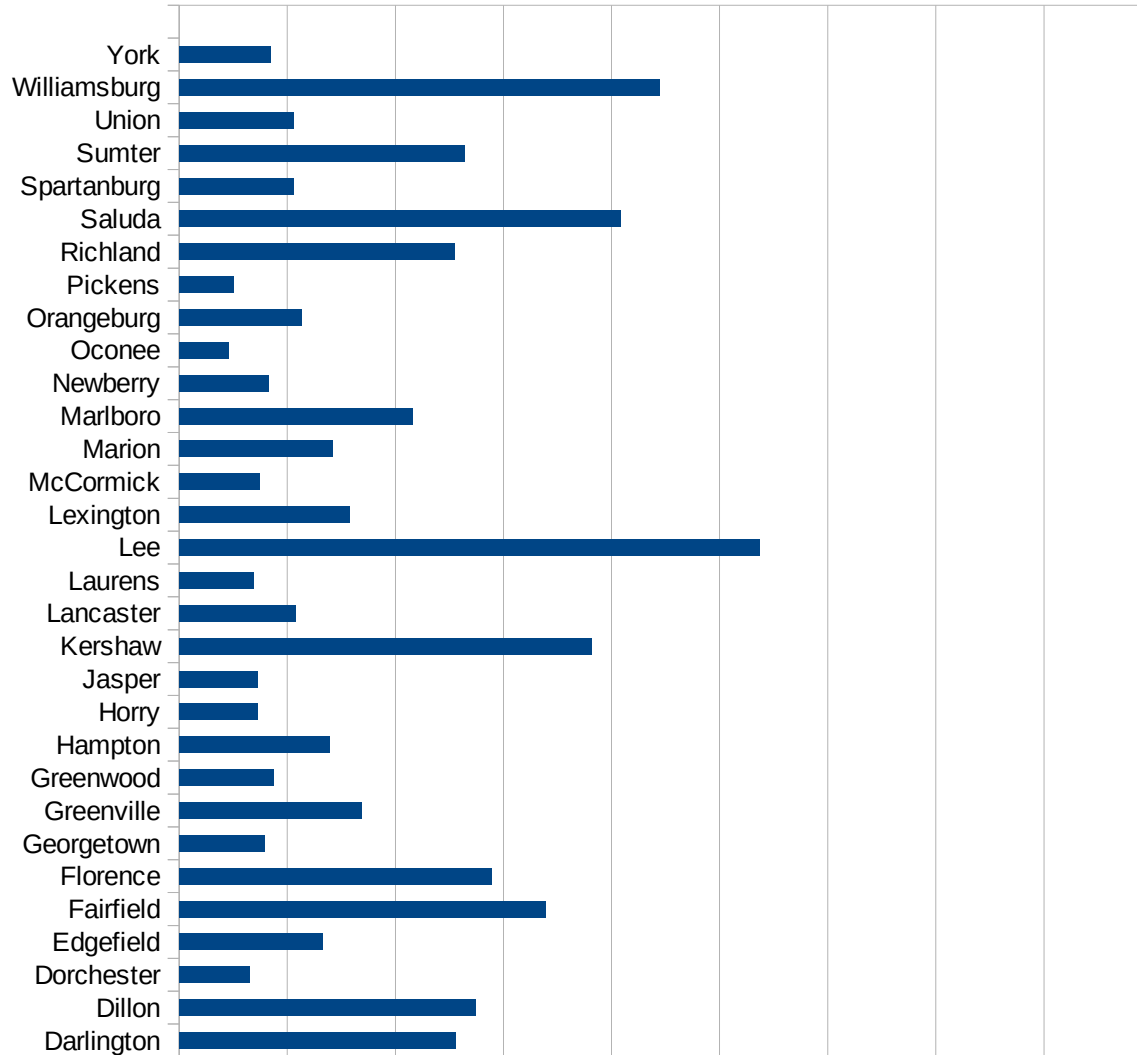
29105  
29107  
29109  
29111  
29113  
29115  
29117  
29121  
29123  
29125  
29127  
29119  
29129  
29131  
29133  
29135  
29137  
29139  
29141  
29143  
29145  
29147  
29149  
29151  
29153  
29155  
29157  
29159  
29161  
29163  
29165  
29167  
29169  
29171

RI

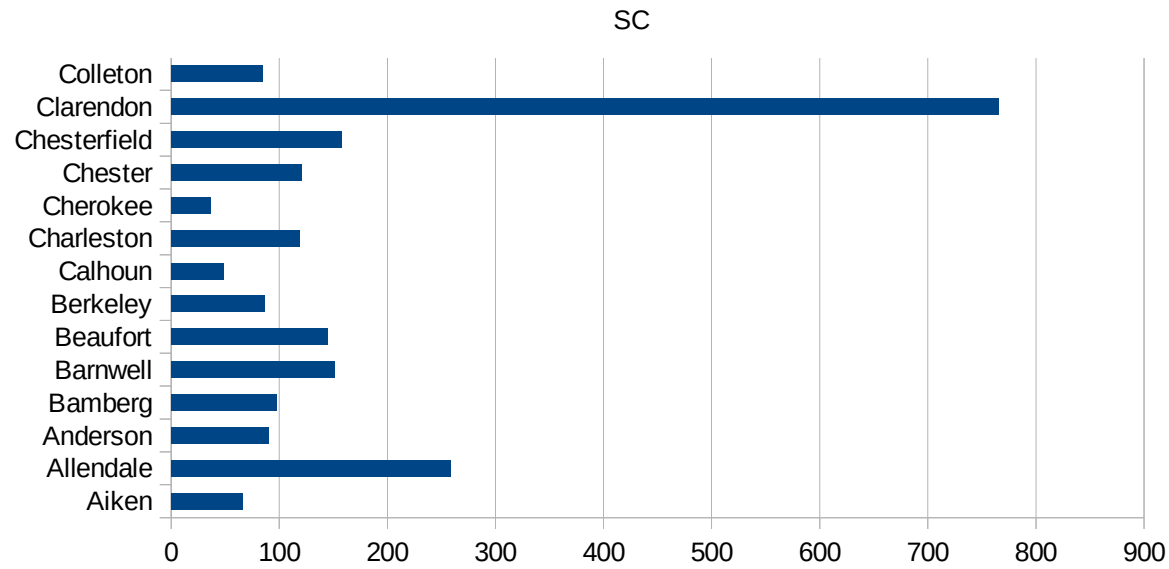
29173  
29175  
29177  
29179  
29181  
29195  
29197  
29199  
29201  
29203  
29205  
29183  
29185  
29187  
29189  
29510  
29186  
29207  
29209  
29211  
29213  
29215  
  
29217  
29219  
29221  
29223  
29225  
29227  
29229

SC

FIPS	County	PC Infection
45001	Abbeville	138.5436616
45003	Aiken	66.11531219
45005	Allendale	258.3398854
45007	Anderson	90.28241937
45009	Bamberg	98.07355517
45011	Barnwell	151.5725654
45013	Beaufort	144.6625864
45015	Berkeley	86.38976711
45017	Calhoun	48.20936639
45019	Charleston	118.5006344
45021	Cherokee	36.79175865
45023	Chester	120.9264829
45025	Chesterfield	157.3632906
45027	Clarendon	765.578635
45029	Colleton	84.97079129
45031	Darlington	255.9803599
45033	Dillon	274.5187751
45035	Dorchester	65.36069768
45037	Edgefield	133.0770368
45039	Fairfield	339.2554236
45041	Florence	288.7976896
45043	Georgetown	78.71612395
45045	Greenville	168.9961164
45047	Greenwood	87.64365785
45049	Hampton	139.527673
45051	Horry	72.93394974
45053	Jasper	72.48627938
45055	Kershaw	381.144042
45057	Lancaster	107.9890962
45059	Laurens	68.66286533
45061	Lee	536.6935013
45063	Lexington	157.610022
45065	McCormick	74.38894793



45067 Marion	141.7571442
45069 Marlboro	215.9254489
45071 Newberry	83.07372793
45073 Oconee	45.93360043
45075 Orangeburg	113.8794948
45077 Pickens	50.42541441
45079 Richland	254.9592837
45081 Saluda	408.8785047
45083 Spartanburg	106.088796
45085 Sumter	263.8200391
45087 Union	105.8008026
45089 Williamsburg	444.3573156
45091 York	84.99989056



SC

FIPS

29001  
29003  
29005  
29007  
29009  
29011  
29013  
29015  
29017  
29019  
29021  
29023  
29025  
29027  
29029  
29031  
29033  
29035  
29037

SC

29039  
29041  
29043  
29045  
29047  
29049  
29051  
29053  
29055  
29057  
29059  
29061  
29063  
29065  
29067  
29069  
29071  
29073  
29075  
29077  
29079  
29081  
29083  
29085  
29087  
29089  
29091  
29093  
29095  
29097  
29099  
29101

29103

SC

29105  
29107  
29109  
29111  
29113  
29115  
29117  
29121  
29123  
29125  
29127  
29119  
29129  
29131  
29133  
29135  
29137  
29139  
29141  
29143  
29145  
29147  
29149  
29151  
29153  
29155  
29157  
29159  
29161  
29163  
29165  
29167  
29169  
29171

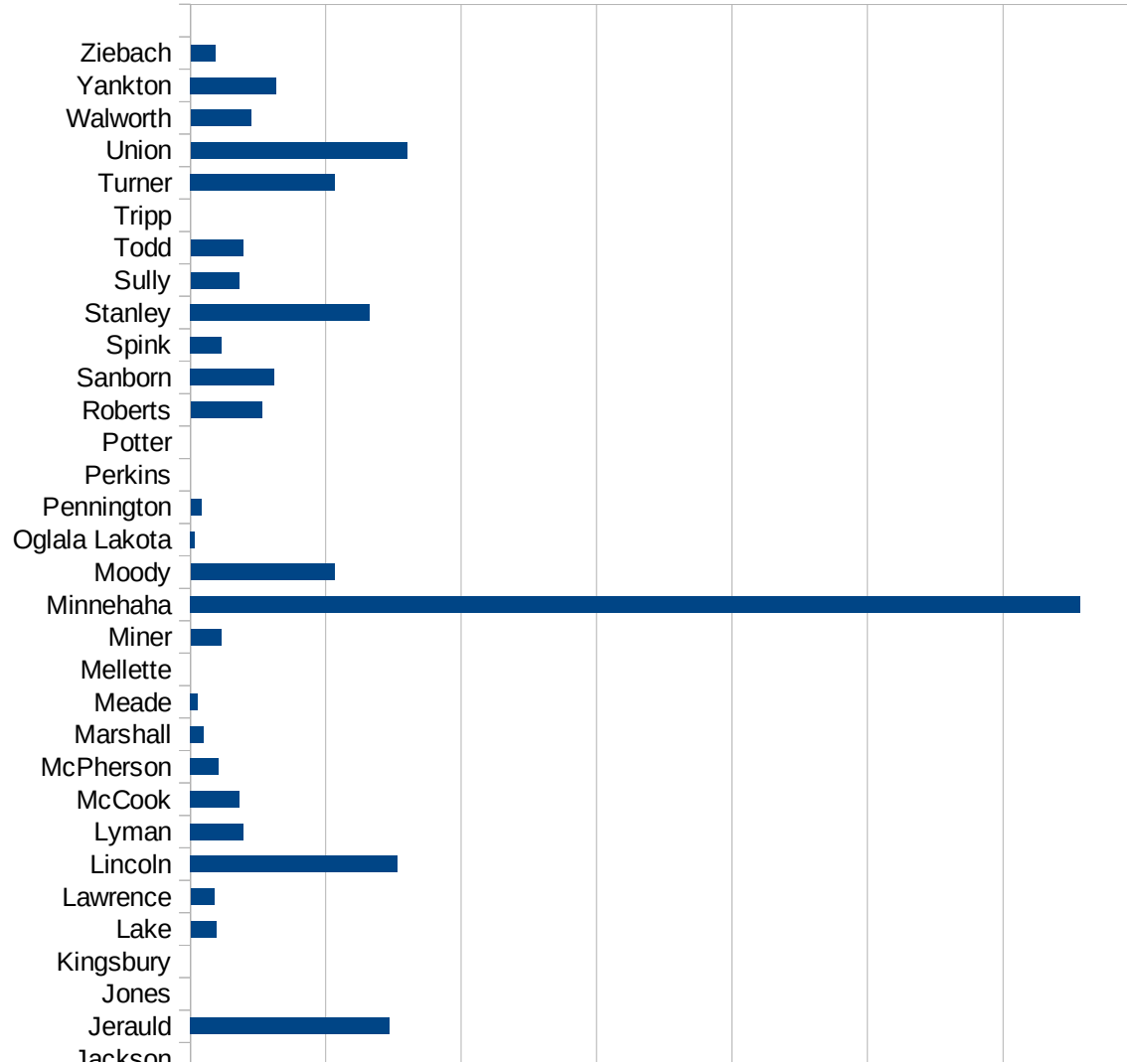
SC

29173  
29175  
29177  
29179  
29181  
29195  
29197  
29199  
29201  
29203  
29205  
29183  
29185  
29187  
29189  
29510  
29186  
29207  
29209  
29211  
29213  
29215  
  
29217  
29219  
29221  
29223  
29225  
29227  
29229



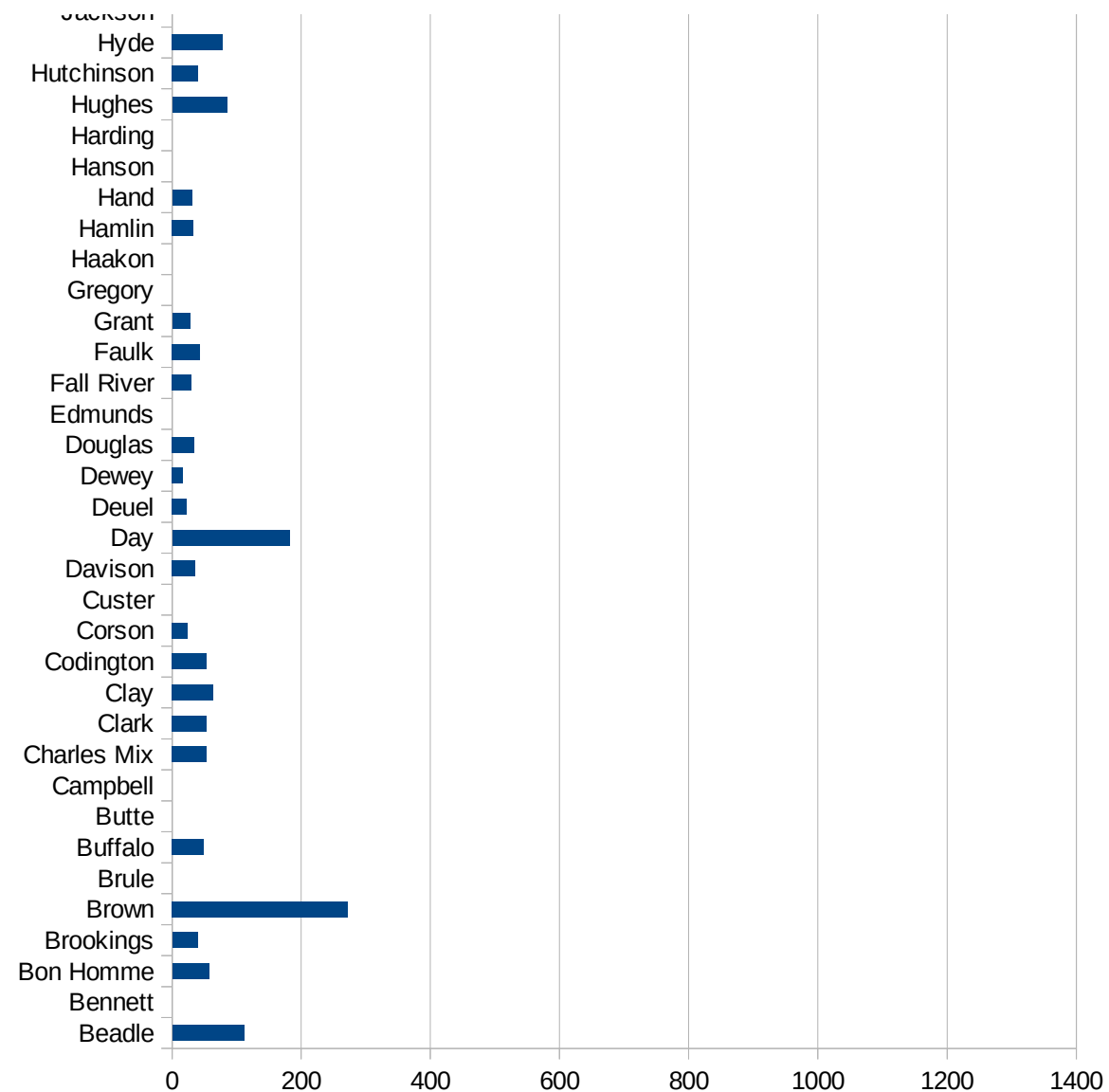
SD

FIPS	County	PC Infection
46003	Aurora	35.70153517
46005	Beadle	111.2111423
46007	Bennett	0
46009	Bon Homme	57.30659026
46011	Brookings	39.73660309
46013	Brown	272.1538305
46015	Brule	0
46017	Buffalo	49.11591356
46019	Butte	0
46021	Campbell	0
46023	Charles Mix	53.54465624
46025	Clark	53.49023803
46027	Clay	64.09799872
46029	Codington	53.54274496
46031	Corson	24.00960384
46033	Custer	0
46035	Davison	35.3713997
46037	Day	181.6530427
46039	Deuel	23.05741296
46041	Dewey	16.93766938
46043	Douglas	34.07155026
46045	Edmunds	0
46047	Fall River	29.5945546
46049	Faulk	42.91845494
46051	Grant	27.98376941
46053	Gregory	0
46055	Haakon	0
46057	Hamlin	32.72786778
46059	Hand	30.65603924
46061	Hanson	0
46063	Harding	0
46065	Hughes	84.98583569
46067	Hutchinson	40.6504065



SD

46069 Hyde	78.00312012
46071 Jackson	0
46073 Jerauld	293.6857562
46075 Jones	0
46077 Kingsbury	0
46079 Lake	38.2936356
46081 Lawrence	34.96367662
46083 Lincoln	306.0860102
46085 Lyman	78.51347815
46087 McCook	72.12405337
46089 McPherson	41.54549231
46091 Marshall	19.56181534
46093 Meade	10.60295469
46095 Mellette	0
46097 Miner	45.18752824
46099 Minnehaha	1314.315934
46101 Moody	212.7982976
46102 Oglala Lakota	6.988608568
46103 Pennington	16.11041001
46105 Perkins	0
46107 Potter	0
46109 Roberts	105.2933857
46111 Sanborn	123.5076163
46115 Spink	46.18937644
46117 Stanley	264.7253475
46119 Sully	71.83908046
46121 Todd	77.79830789
46123 Tripp	0
46125 Turner	213.6752137
46127 Union	320.1229272
46129 Walworth	89.49346698
46135 Yankton	126.8092177
46137 Ziebach	36.46973012



SD

SD

FIPS

29001  
29003  
29005  
29007  
29009  
29011  
29013  
29015  
29017  
29019  
29021  
29023  
29025  
29027  
29029  
29031  
29033  
29035  
29037

SD

29039  
29041  
29043  
29045  
29047  
29049  
29051  
29053  
29055  
29057  
29059  
29061  
29063  
29065  
29067  
29069  
29071  
29073  
29075  
29077  
29079  
29081  
29083  
29085  
29087  
29089  
29091  
29093  
29095  
29097  
29099  
29101

29103

SD

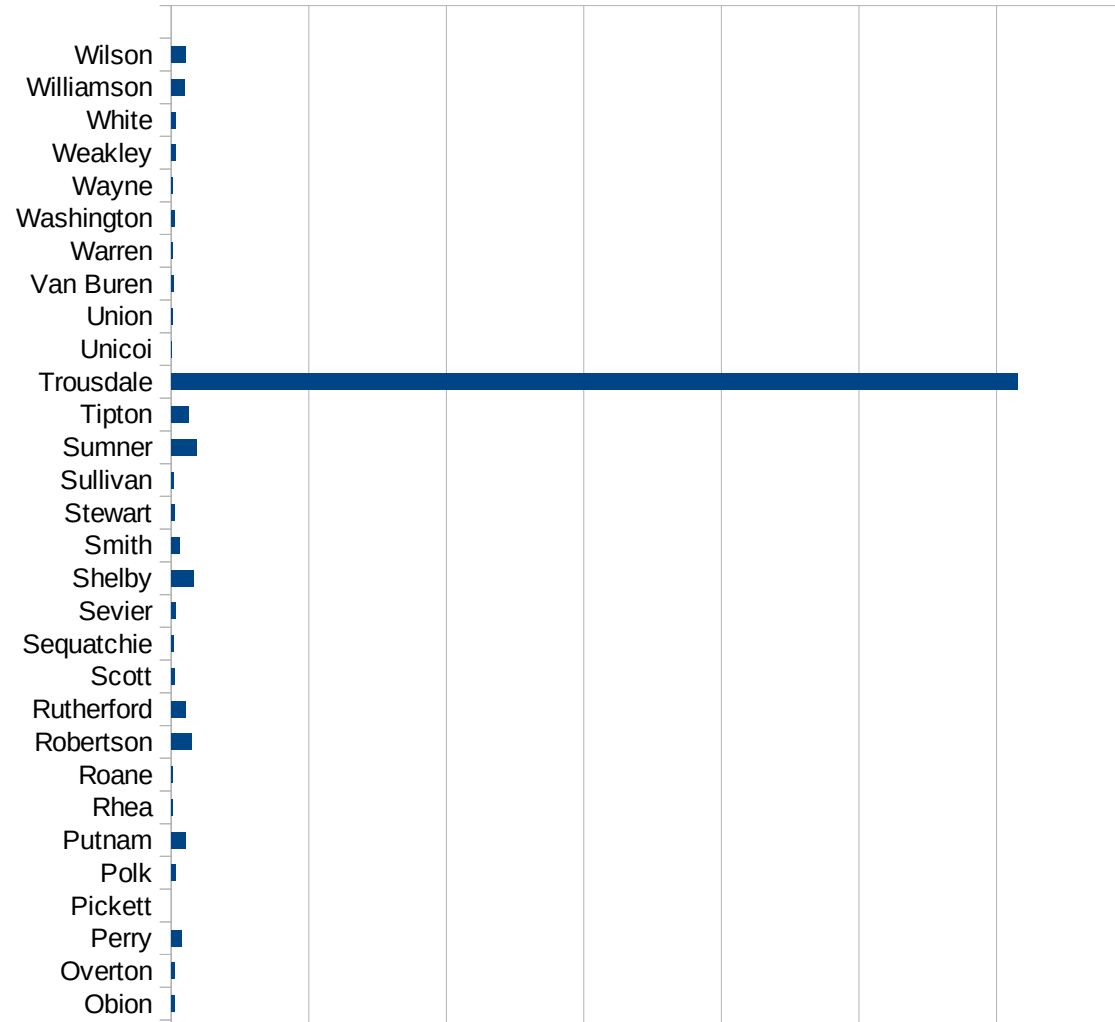
29105  
29107  
29109  
29111  
29113  
29115  
29117  
29121  
29123  
29125  
29127  
29119  
29129  
29131  
29133  
29135  
29137  
29139  
29141  
29143  
29145  
29147  
29149  
29151  
29153  
29155  
29157  
29159  
29161  
29163  
29165  
29167  
29169  
29171

SD

29173  
29175  
29177  
29179  
29181  
29195  
29197  
29199  
29201  
29203  
29205  
29183  
29185  
29187  
29189  
29510  
29186  
29207  
29209  
29211  
29213  
29215  
  
29217  
29219  
29221  
29223  
29225  
29227  
29229

TN

FIPS	County	PC Infection
47001	Anderson	40.53241286
47003	Bedford	452.7101432
47005	Benton	43.25259516
47007	Bledsoe	4093.527618
47009	Blount	52.53180458
47011	Bradley	63.71396179
47013	Campbell	40.42139302
47015	Cannon	89.89074817
47017	Carroll	67.80870807
47019	Carter	31.94264521
47021	Cheatham	145.8987611
47023	Chester	69.46052327
47025	Claiborne	22.04307847
47027	Clay	77.75042115
47029	Cocke	47.52054565
47031	Coffee	86.17594255
47033	Crockett	48.85538805
47035	Cumberland	140.7671811
47037	Davidson	476.4744357
47039	Decatur	34.17051085
47041	DeKalb	129.1091469
47043	Dickson	159.03903
47045	Dyer	109.8606645
47047	Fayette	185.1531834
47049	Fentress	27.44689027
47051	Franklin	90.71377417
47053	Gibson	106.025079
47055	Giles	30.50537234
47057	Grainger	25.9235256
47059	Greene	62.2403636
47061	Grundy	224.7864529
47063	Hamblen	32.52334712
47065	Hamilton	62.86269579



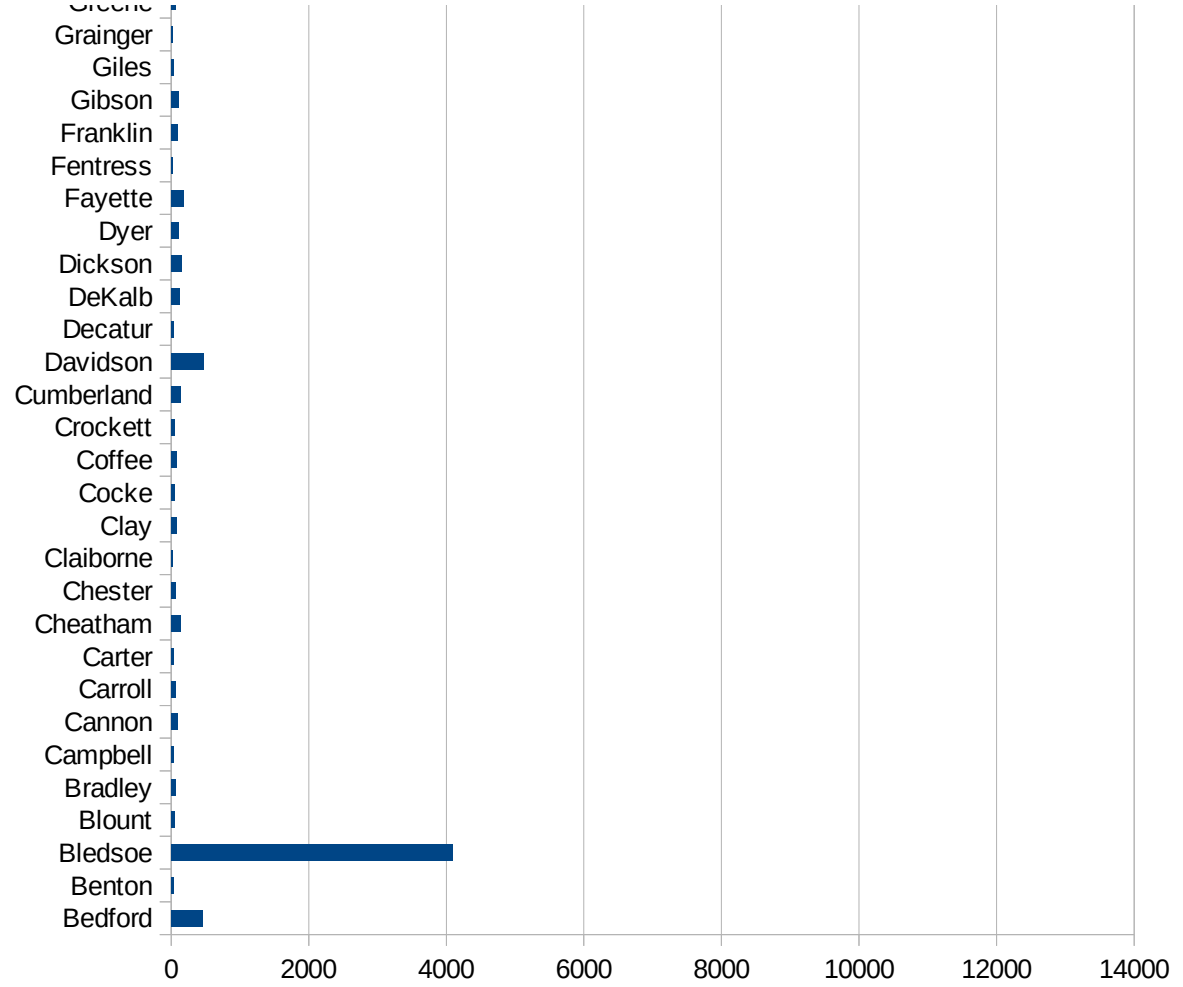


TN

47067 Hancock	0	Morgan
47069 Hardeman	253.7668517	Moore
47071 Hardin	27.15704531	Montgomery
47073 Hawkins	54.83813904	Monroe
47075 Haywood	149.9855783	Meigs
47077 Henderson	35.91051101	Maury
47079 Henry	43.26596205	Marshall
47081 Hickman	191.5173762	Marion
47083 Houston	72.61285247	Madison
47085 Humphreys	59.50448988	Macon
47087 Jackson	68.03878211	McNairy
47089 Jefferson	48.13745094	McMinn
47091 Johnson	28.12464844	Loudon
47093 Knox	54.80464829	Lincoln
47095 Lake	796.1138848	Lewis
47097 Lauderdale	96.8054211	Lawrence
47099 Lawrence	43.44445969	Lauderdale
47101 Lewis	16.54807215	Lake
47103 Lincoln	46.89744116	Knox
47105 Loudon	73.51000867	Johnson
47107 McMinn	212.0671859	Jefferson
47109 McNairy	42.58284299	Jackson
47111 Macon	234.9062436	Humphreys
47113 Madison	151.6315763	Houston
47115 Marion	101.4873141	Hickman
47117 Marshall	71.25256064	Henry
47119 Maury	55.11977952	Henderson
47121 Meigs	146.2701121	Haywood
47123 Monroe	62.55797398	Hawkins
47125 Montgomery	78.17431415	Hardin
47127 Moore	46.79457183	Hardeman
47129 Morgan	27.80481023	Hancock
47131 Obion	52.86285393	Hamilton
47133 Overton	49.84593076	Hamblen
		Grundy
		Greene

TN

47135 Perry	161.2103175
47137 Pickett	0
47139 Polk	71.01432122
47141 Putnam	210.5450072
47143 Rhea	18.15760804
47145 Roane	15.05457283
47147 Robertson	291.5000282
47149 Rutherford	210.8405922
47151 Scott	49.91152049
47153 Sequatchie	40.33342296
47155 Sevier	66.3997058
47157 Shelby	332.1350255
47159 Smith	120.3490121
47161 Stewart	51.6186122
47163 Sullivan	34.24918183
47165 Sumner	364.9498528
47167 Tipton	256.5726442
47169 Trousdale	12304.75845
47171 Unicoi	11.26062722
47173 Union	15.23770825
47175 Van Buren	34.69210755
47177 Warren	24.46303635
47179 Washington	46.65375913
47181 Wayne	24.15750695
47183 Weakley	71.82403112
47185 White	59.02534401
47187 Williamson	190.3085069
47189 Wilson	206.2222222



TN

FIPS

29001  
29003  
29005  
29007  
29009  
29011  
29013  
29015  
29017  
29019  
29021  
29023  
29025  
29027  
29029  
29031  
29033  
29035  
29037

TN

29039  
29041  
29043  
29045  
29047  
29049  
29051  
29053  
29055  
29057  
29059  
29061  
29063  
29065  
29067  
29069  
29071  
29073  
29075  
29077  
29079  
29081  
29083  
29085  
29087  
29089  
29091  
29093  
29095  
29097  
29099  
29101

29103

TN

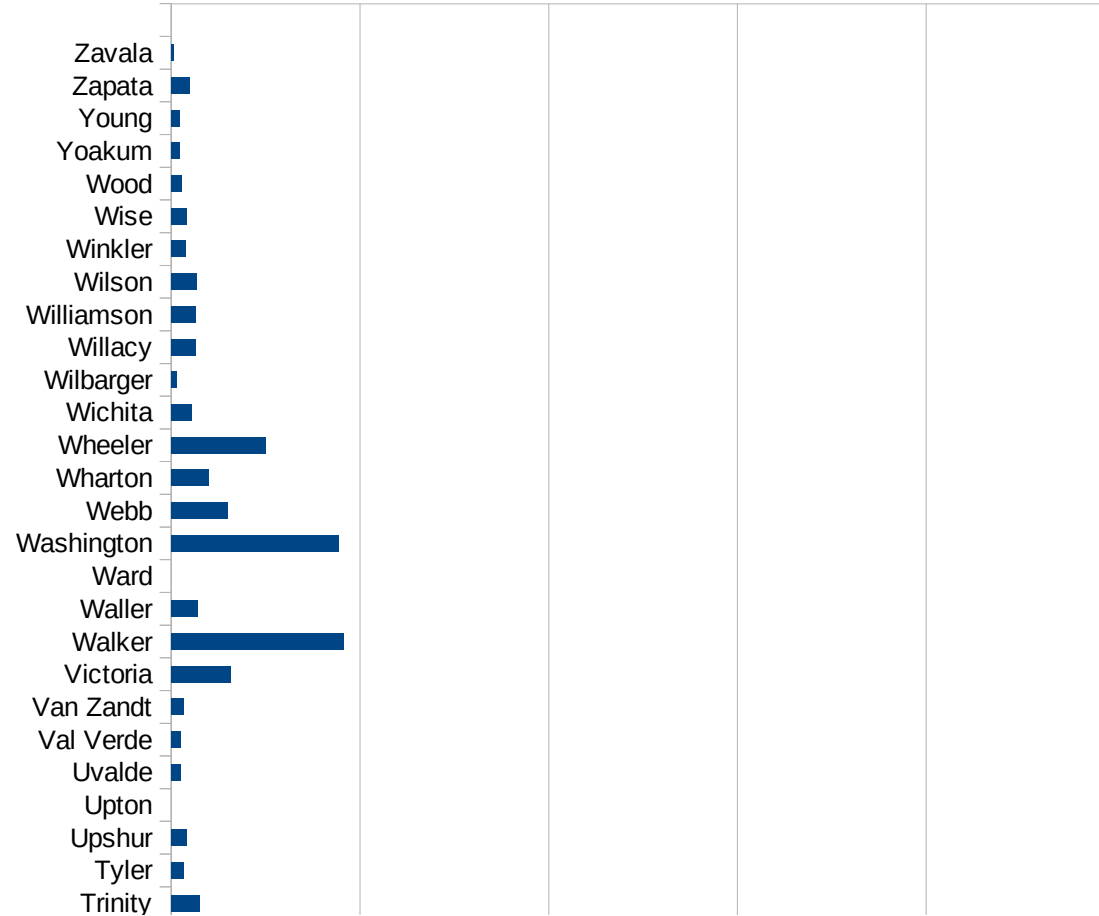
29105  
29107  
29109  
29111  
29113  
29115  
29117  
29121  
29123  
29125  
29127  
29119  
29129  
29131  
29133  
29135  
29137  
29139  
29141  
29143  
29145  
29147  
29149  
29151  
29153  
29155  
29157  
29159  
29161  
29163  
29165  
29167  
29169  
29171

TN

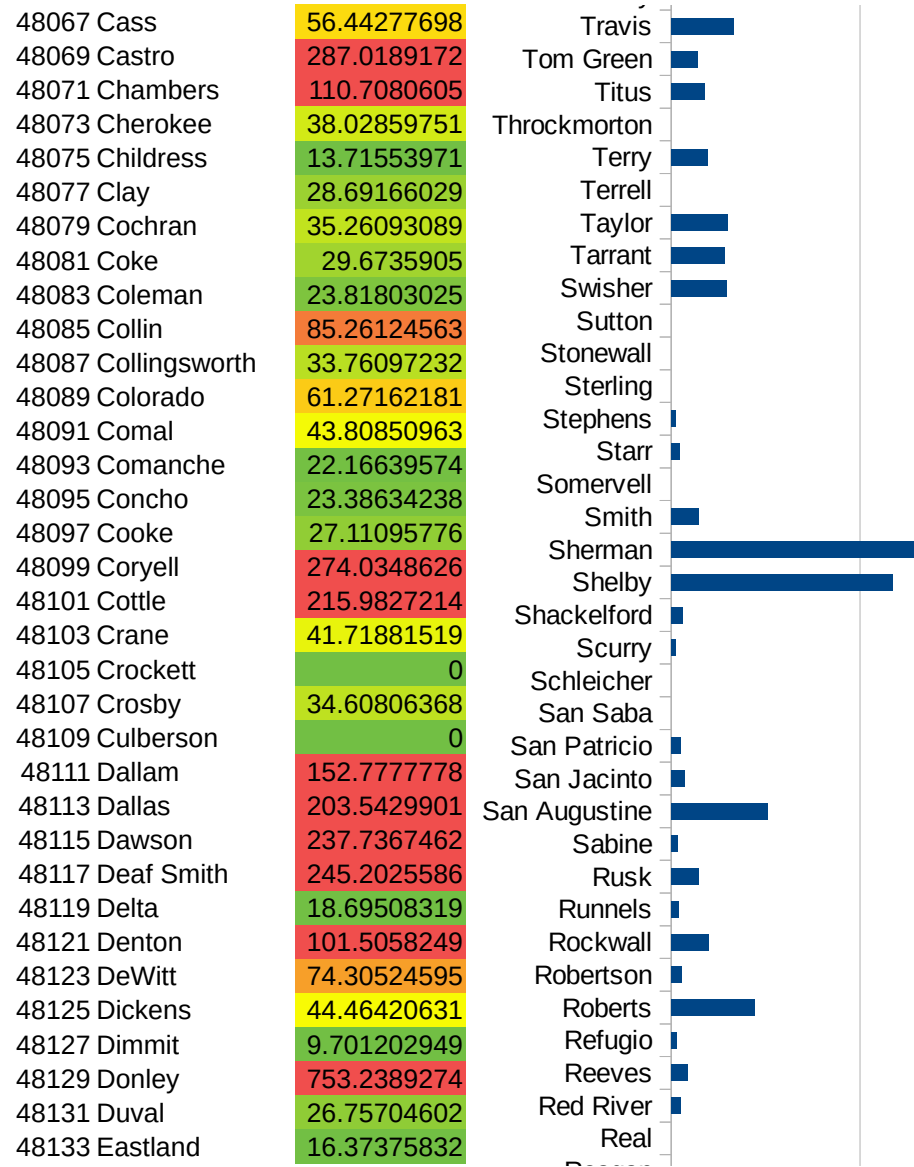
29173  
29175  
29177  
29179  
29181  
29195  
29197  
29199  
29201  
29203  
29205  
29183  
29185  
29187  
29189  
29510  
29186  
29207  
29209  
29211  
29213  
29215  
  
29217  
29219  
29221  
29223  
29225  
29227  
29229

TX

FIPS	County	PC Infection
48001	Anderson	70.62025251
48003	Andrews	115.842895
48005	Angelina	114.8211087
48007	Aransas	8.406186954
48009	Archer	0
48011	Armstrong	105.7082452
48013	Atascosa	43.72888094
48015	Austin	46.68378405
48017	Bailey	28.46164793
48019	Bandera	26.28811777
48021	Bastrop	121.8727005
48023	Baylor	0
48025	Bee	18.41225028
48027	Bell	61.29759702
48029	Bexar	90.88396107
48031	Blanco	51.27328662
48033	Borden	0
48035	Bosque	26.75084265
48037	Bowie	80.57334295
48039	Brazoria	165.5861696
48041	Brazos	112.8956861
48043	Brewster	10.79097874
48045	Briscoe	65.96306069
48047	Brooks	14.05678943
48049	Brown	100.2004008
48051	Burleson	81.57050411
48053	Burnet	52.58508266
48055	Caldwell	57.80747798
48057	Calhoun	166.9681369
48059	Callahan	42.87551808
48061	Cameron	113.9398171
48063	Camp	53.70981355
48065	Carson	49.95836803



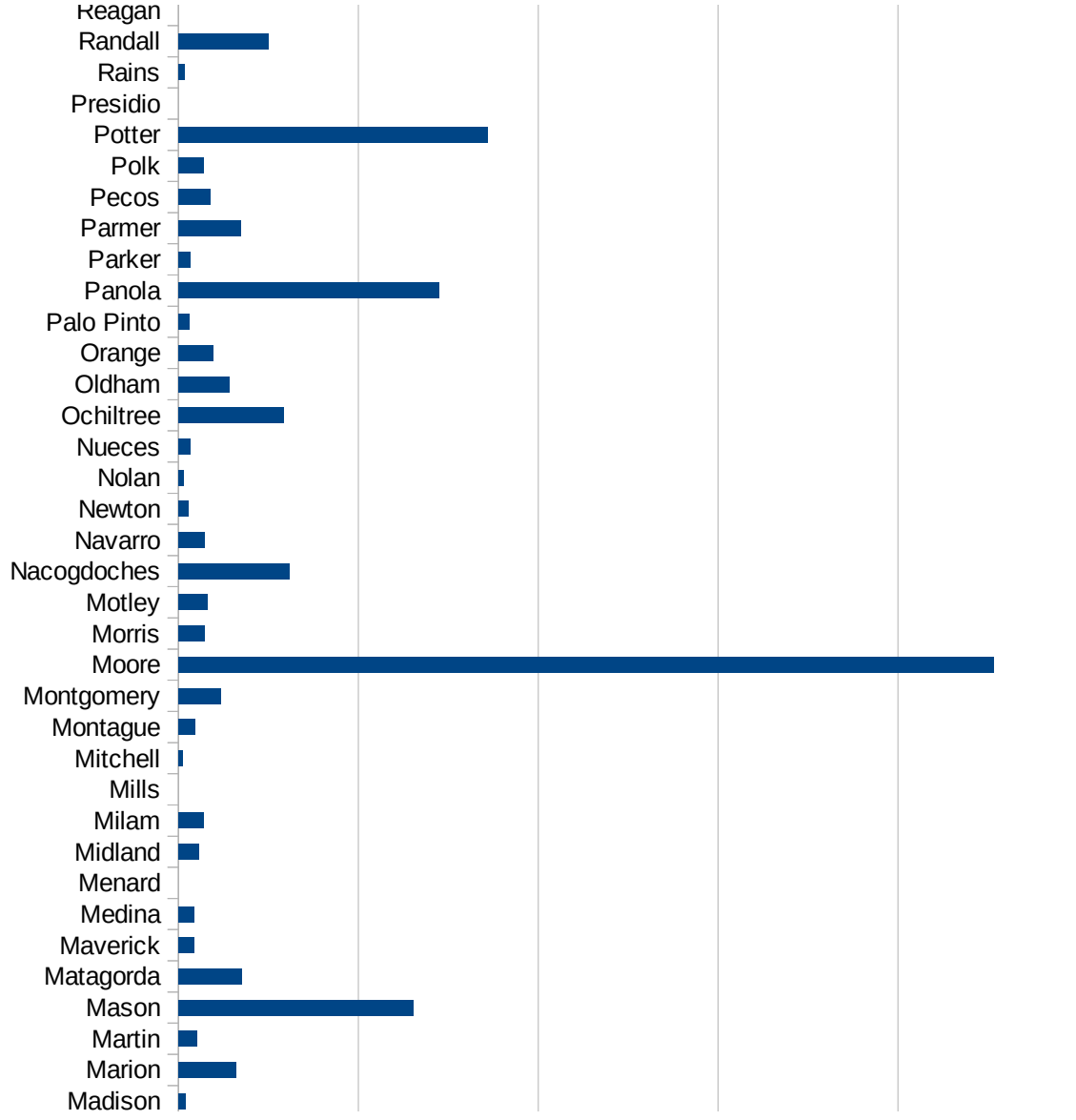
TX





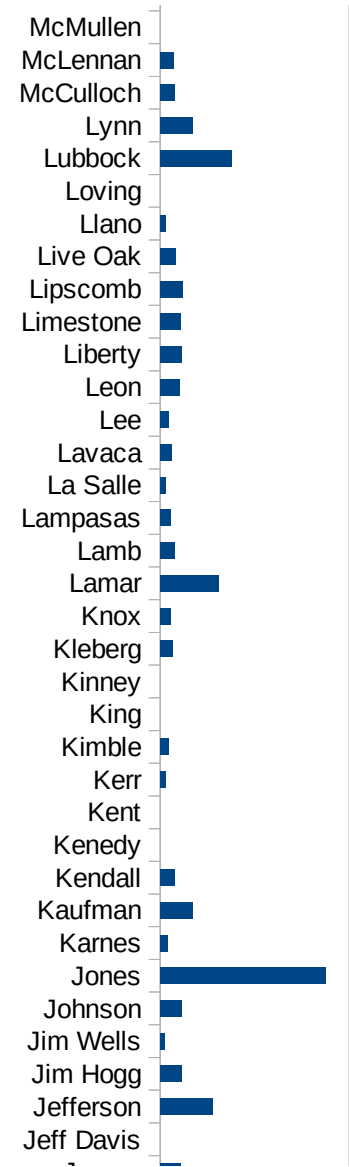
TX

48135 Ector	57.98031137
48137 Edwards	0
48139 Ellis	107.5592412
48141 El Paso	141.5389446
48143 Erath	32.98308439
48145 Falls	34.61205653
48147 Fannin	65.18165845
48149 Fayette	82.84350467
48151 Fisher	0
48153 Floyd	68.52835361
48155 Foard	0
48157 Fort Bend	169.0659992
48159 Franklin	27.86550251
48161 Freestone	35.33925687
48163 Frio	126.1606782
48165 Gaines	14.35338022
48167 Galveston	198.8812927
48169 Garza	45.60656735
48171 Gillespie	14.9231458
48173 Glasscock	72.04610951
48175 Goliad	92.29957806
48177 Gonzales	148.852396
48179 Gray	333.4094542
48181 Grayson	58.21286504
48183 Gregg	94.57831812
48185 Grimes	130.4654443
48187 Guadalupe	56.20242648
48189 Hale	109.3703813
48191 Hall	0
48193 Hamilton	70.72135785
48195 Hansford	219.6595277
48197 Hardeman	0
48199 Hardin	197.5282745
48201 Harris	161.6219574



TX

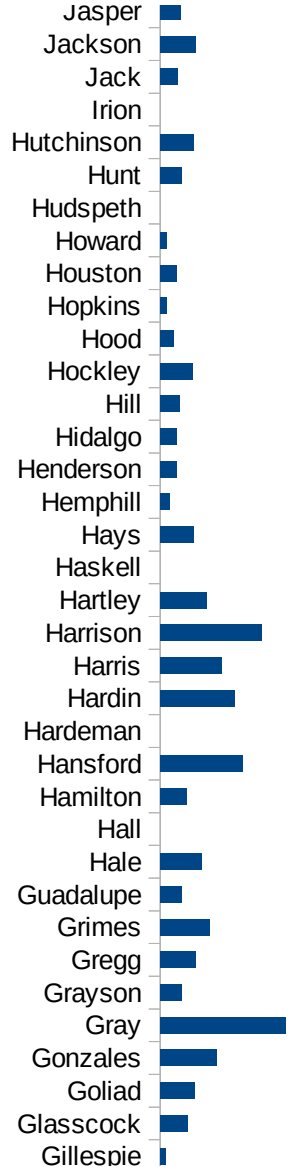
48203 Harrison	269.7599137
48205 Hartley	124.5773269
48207 Haskell	0
48209 Hays	87.58888025
48211 Hemphill	26.14379085
48213 Henderson	43.74293734
48215 Hidalgo	42.49721978
48217 Hill	52.26384992
48219 Hockley	87.03220191
48221 Hood	36.34141104
48223 Hopkins	19.01657158
48225 Houston	43.16112046
48227 Howard	16.45684193
48229 Hudspeth	0
48231 Hunt	58.0352979
48233 Hutchinson	89.63109727
48235 Irion	0
48237 Jack	45.23351804
48239 Jackson	94.12397472
48241 Jasper	52.96610169
48243 Jeff Davis	0
48245 Jefferson	138.4308297
48247 Jim Hogg	57.16463415
48249 Jim Wells	12.24829749
48251 Johnson	57.7727721
48253 Jones	439.0170056
48255 Karnes	19.16932907
48257 Kaufman	86.29938891
48259 Kendall	39.4382244
48261 Kenedy	0
48263 Kent	0
48265 Kerr	13.35750405
48267 Kimble	22.92526364
48269 King	0



This work is licensed under the Creative Commons Attribution-NoDerivatives 4.0 International License. To view a copy of this license, visit <http://creativecommons.org/licenses/by-nd/4.0/>.

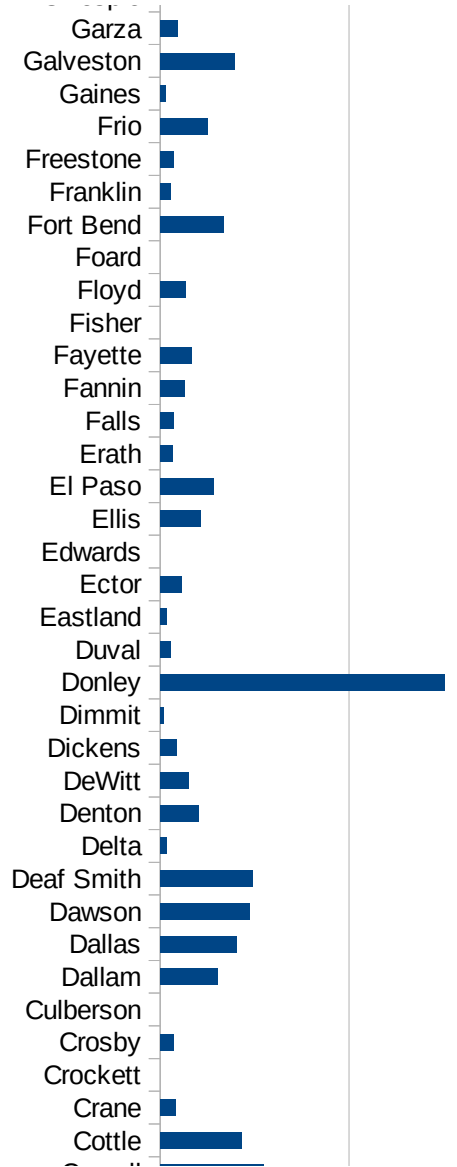
TX

48271 Kinney	0
48273 Kleberg	32.12438562
48275 Knox	27.37476047
48277 Lamar	154.8423423
48279 Lamb	37.999696
48281 Lampasas	28.26322483
48283 La Salle	13.27844908
48285 Lavaca	29.83590254
48287 Lee	23.33177788
48289 Leon	52.1134916
48291 Liberty	56.76355085
48293 Limestone	55.27445895
48295 Lipscomb	59.61251863
48297 Live Oak	41.09814236
48299 Llano	13.85937356
48301 Loving	0
48303 Lubbock	189.3224728
48305 Lynn	85.07742045
48307 McCulloch	37.56103668
48309 McLennan	36.91964479
48311 McMullen	0
48313 Madison	20.80155318
48315 Marion	161.1603546
48317 Martin	52.14670607
48319 Mason	654.2056075
48321 Matagorda	175.0930182
48323 Maverick	44.45584338
48325 Medina	43.20417902
48327 Menard	0
48329 Midland	57.94481336
48331 Milam	71.62468664
48333 Mills	0
48335 Mitchell	12.27747084
48337 Montague	45.92774036



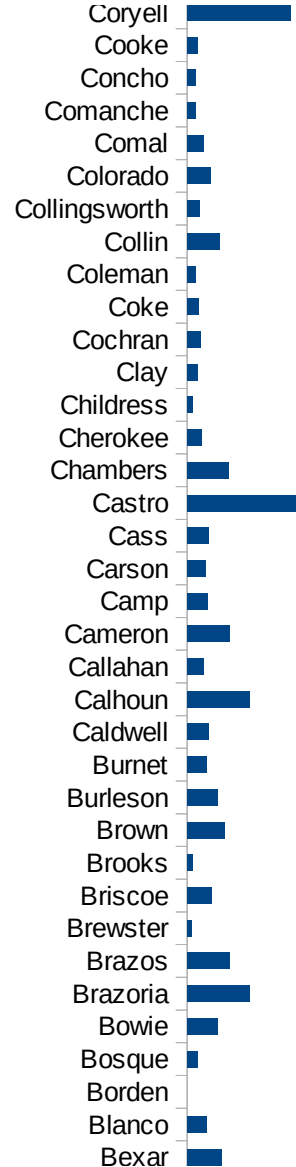
TX

48339 Montgomery	118.289123
48341 Moore	2266.697696
48343 Morris	72.93946025
48345 Motley	81.03727715
48347 Nacogdoches	307.4066747
48349 Navarro	72.63189751
48351 Newton	29.09937436
48353 Nolan	13.55840282
48355 Nueces	33.95304542
48357 Ochiltree	291.5451895
48359 Oldham	140.778977
48361 Orange	96.92241421
48363 Palo Pinto	31.16883117
48365 Panola	725.7646449
48367 Parker	31.79857051
48369 Parmer	172.3438767
48371 Pecos	89.32559178
48373 Polk	69.95662689
48375 Potter	858.3511634
48377 Presidio	0
48379 Rains	16.44872111
48381 Randall	251.7043245
48383 Reagan	0
48385 Real	0
48387 Red River	24.64065708
48389 Reeves	44.60019114
48391 Refugio	14.22070535
48393 Roberts	221.4839424
48395 Robertson	28.92848878
48397 Rockwall	99.34728832
48399 Runnels	19.5427008
48401 Rusk	73.46189164
48403 Sabine	18.88752479
48405 San Augustine	255.1020408

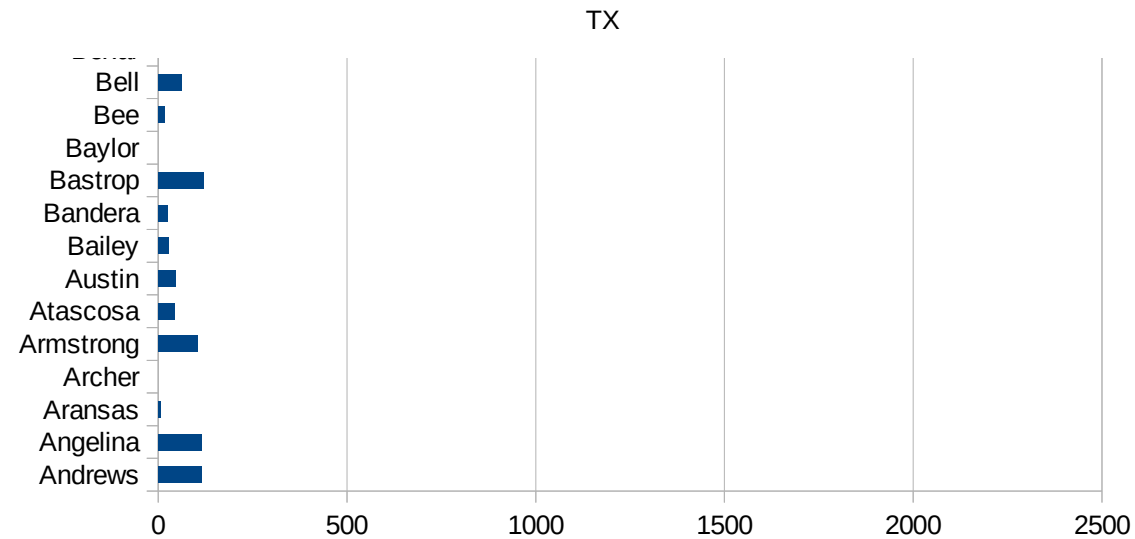


TX

48407 San Jacinto	34.82015391
48409 San Patricio	23.91879569
48411 San Saba	0
48413 Schleicher	0
48415 Scurry	11.85817621
48417 Shackelford	30.7408546
48419 Shelby	586.1987568
48421 Sherman	649.561546
48423 Smith	73.84209086
48425 Somervell	0
48427 Starr	21.69701666
48429 Stephens	10.60108131
48431 Sterling	0
48433 Stonewall	0
48435 Sutton	0
48437 Swisher	147.413562
48439 Tarrant	141.7792723
48441 Taylor	150.3923278
48443 Terrell	0
48445 Terry	97.66419793
48447 Throckmorton	0
48449 Titus	87.79099688
48451 Tom Green	71.07260405
48453 Travis	165.8467755
48455 Trinity	74.62686567
48457 Tyler	32.2640118
48459 Upshur	41.20213282
48461 Upton	0
48463 Uvalde	26.07464799
48465 Val Verde	26.41846854
48467 Van Zandt	32.13195523
48469 Victoria	158.6353018
48471 Walker	458.0573951
48473 Waller	69.64574784



48475 Ward	0
48477 Washington	444.3431696
48479 Webb	150.048929
48481 Wharton	98.51269853
48483 Wheeler	250.4334425
48485 Wichita	53.76181245
48487 Wilbarger	15.60062402
48489 Willacy	65.07088078
48491 Williamson	63.69999947
48493 Wilson	67.6967187
48495 Winkler	38.86010363
48497 Wise	40.99260669
48499 Wood	28.8063108
48501 Yoakum	23.28017693
48503 Young	22.16680521
48505 Zapata	49.33051445
48507 Zavala	8.345155637



TX

FIPS

29001  
29003  
29005  
29007  
29009  
29011  
29013  
29015  
29017  
29019  
29021  
29023  
29025  
29027  
29029  
29031  
29033  
29035  
29037

TX

29039  
29041  
29043  
29045  
29047  
29049  
29051  
29053  
29055  
29057  
29059  
29061  
29063  
29065  
29067  
29069  
29071  
29073  
29075  
29077  
29079  
29081  
29083  
29085  
29087  
29089  
29091  
29093  
29095  
29097  
29099  
29101

29103



TX

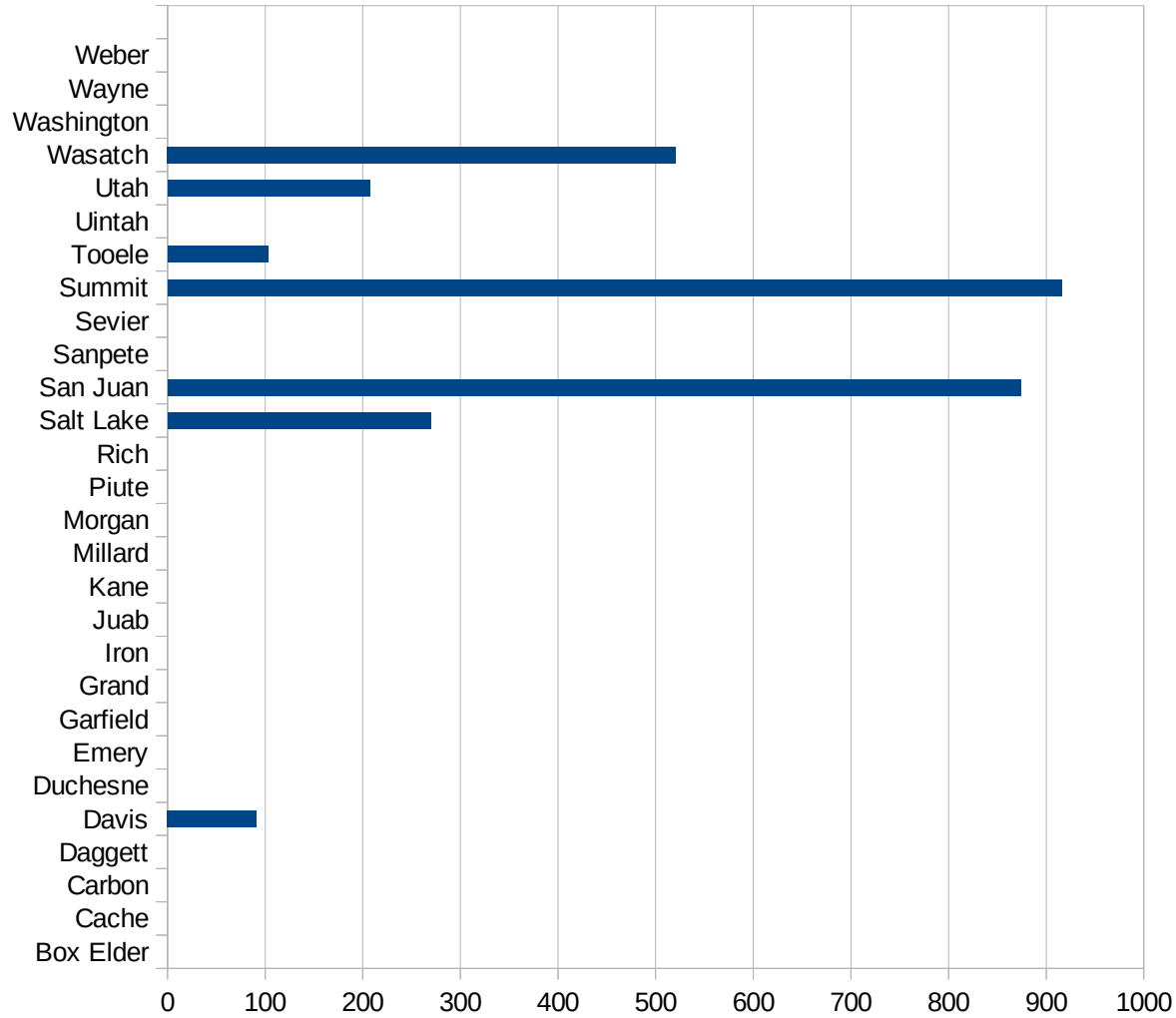
29105  
29107  
29109  
29111  
29113  
29115  
29117  
29121  
29123  
29125  
29127  
29119  
29129  
29131  
29133  
29135  
29137  
29139  
29141  
29143  
29145  
29147  
29149  
29151  
29153  
29155  
29157  
29159  
29161  
29163  
29165  
29167  
29169  
29171

TX

29173  
29175  
29177  
29179  
29181  
29195  
29197  
29199  
29201  
29203  
29205  
29183  
29185  
29187  
29189  
29510  
29186  
29207  
29209  
29211  
29213  
29215  
  
29217  
29219  
29221  
29223  
29225  
29227  
29229

UT

FIPS	County	PC Infection
49001	Beaver	0
49003	Box Elder	0
49005	Cache	0
49007	Carbon	0
49009	Daggett	0
49011	Davis	91.267596023
49013	Duchesne	0
49015	Emery	0
49017	Garfield	0
49019	Grand	0
49021	Iron	0
49023	Juab	0
49025	Kane	0
49027	Millard	0
49029	Morgan	0
49031	Piute	0
49033	Rich	0
49035	Salt Lake	269.29647164
49037	San Juan	873.84296718
49039	Sanpete	0
49041	Sevier	0
49043	Summit	915.74654806
49045	Tooele	102.99397771
49047	Uintah	0
49049	Utah	207.00306808
49051	Wasatch	520.45728039
49053	Washington	0
49055	Wayne	0
49057	Weber	0



UT

FIPS

29001  
29003  
29005  
29007  
29009  
29011  
29013  
29015  
29017  
29019  
29021  
29023  
29025  
29027  
29029  
29031  
29033  
29035  
29037

UT

29039  
29041  
29043  
29045  
29047  
29049  
29051  
29053  
29055  
29057  
29059  
29061  
29063  
29065  
29067  
29069  
29071  
29073  
29075  
29077  
29079  
29081  
29083  
29085  
29087  
29089  
29091  
29093  
29095  
29097  
29099  
29101

29103

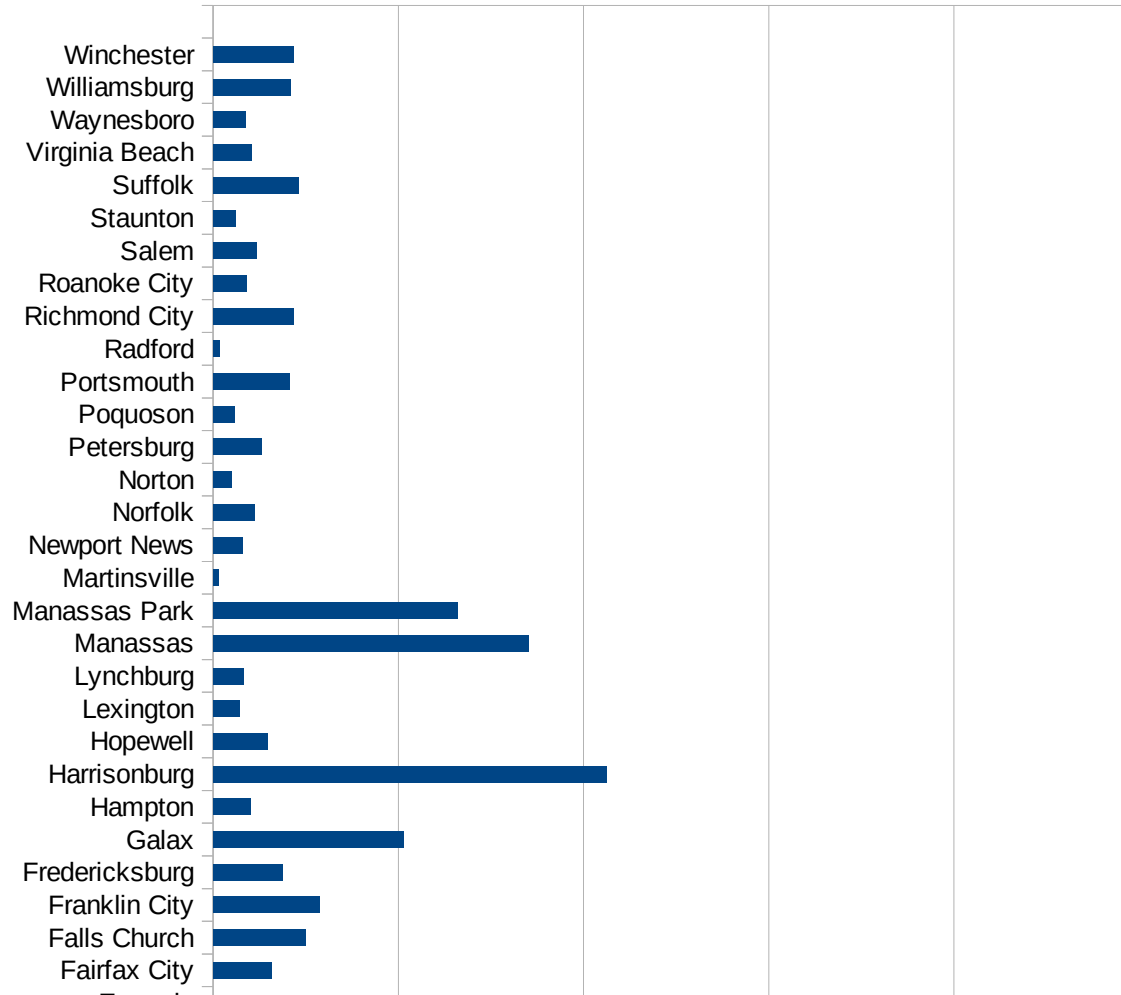
UT

29105  
29107  
29109  
29111  
29113  
29115  
29117  
29121  
29123  
29125  
29127  
29119  
29129  
29131  
29133  
29135  
29137  
29139  
29141  
29143  
29145  
29147  
29149  
29151  
29153  
29155  
29157  
29159  
29161  
29163  
29165  
29167  
29169  
29171

UT

29173  
29175  
29177  
29179  
29181  
29195  
29197  
29199  
29201  
29203  
29205  
29183  
29185  
29187  
29189  
29510  
29186  
29207  
29209  
29211  
29213  
29215  
  
29217  
29219  
29221  
29223  
29225  
29227  
29229

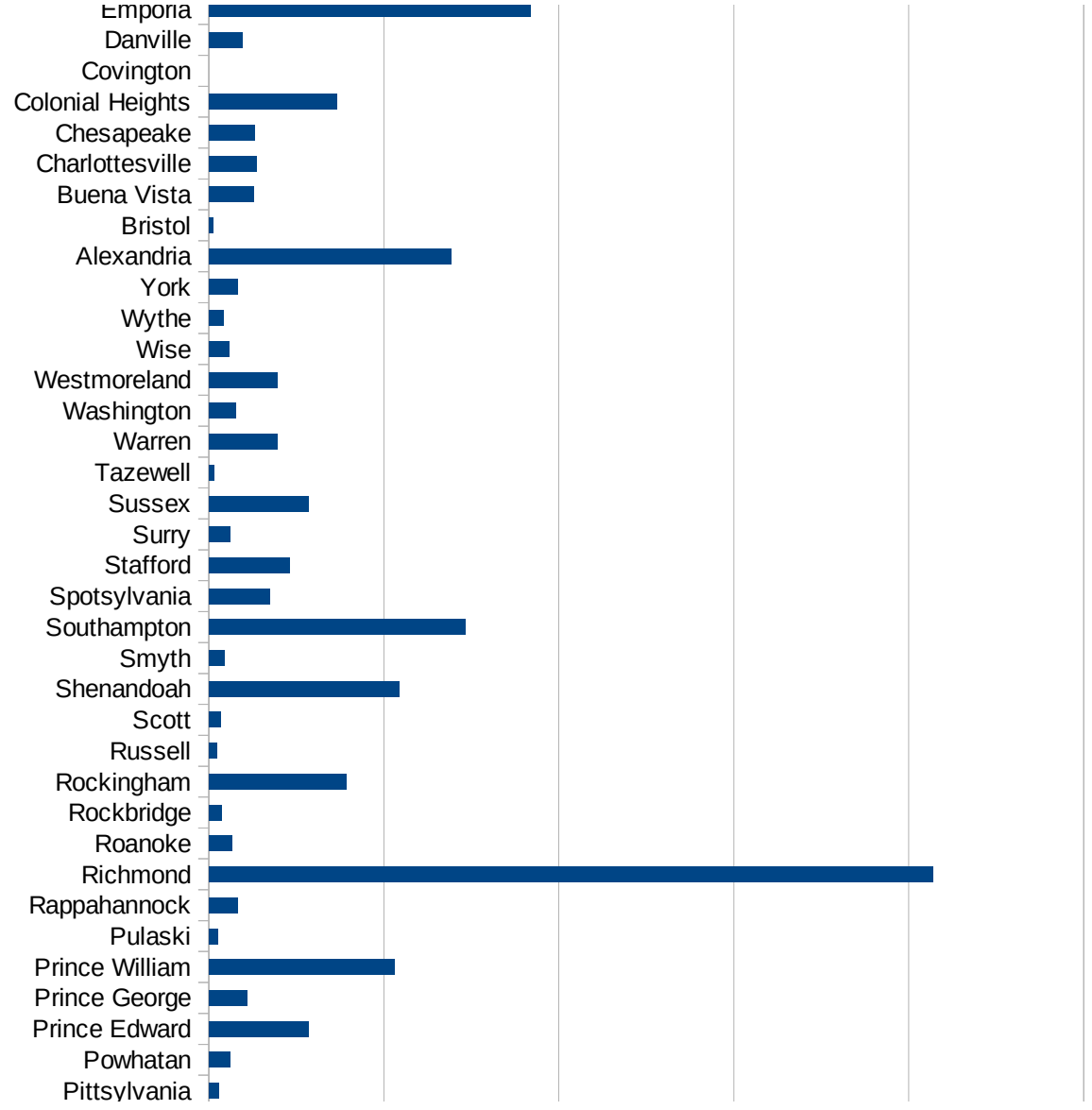
FIPS	County	PC Infection
51001	Accomack	1428.483278
51003	Albemarle	106.6980629
51005	Alleghany	40.24144869
51007	Amelia	130.6385922
51009	Amherst	47.3694183
51011	Appomattox	132.5673884
51013	Arlington	539.3207337
51015	Augusta	72.88919517
51017	Bath	0
51019	Bedford	46.98591692
51021	Bland	0
51023	Botetourt	90.15235748
51025	Brunswick	103.7597656
51027	Buchanan	75.39701239
51029	Buckingham	1323.607271
51031	Campbell	23.64797264
51033	Caroline	120.2391785
51035	Carroll	87.73113781
51036	Charles City	273.7357729
51037	Charlotte	92.14273748
51041	Chesterfield	212.591377
51043	Clarke	110.1700751
51045	Craig	78.98894155
51047	Culpeper	460.8650379
51049	Cumberland	132.5313488
51051	Dickenson	0
51053	Dinwiddie	87.63013074
51057	Essex	164.850261
51059	Fairfax	463.8532493
51061	Fauquier	216.4839052
51063	Floyd	18.99335233
51065	Fluvanna	291.2295113
51067	Franklin	44.48794377





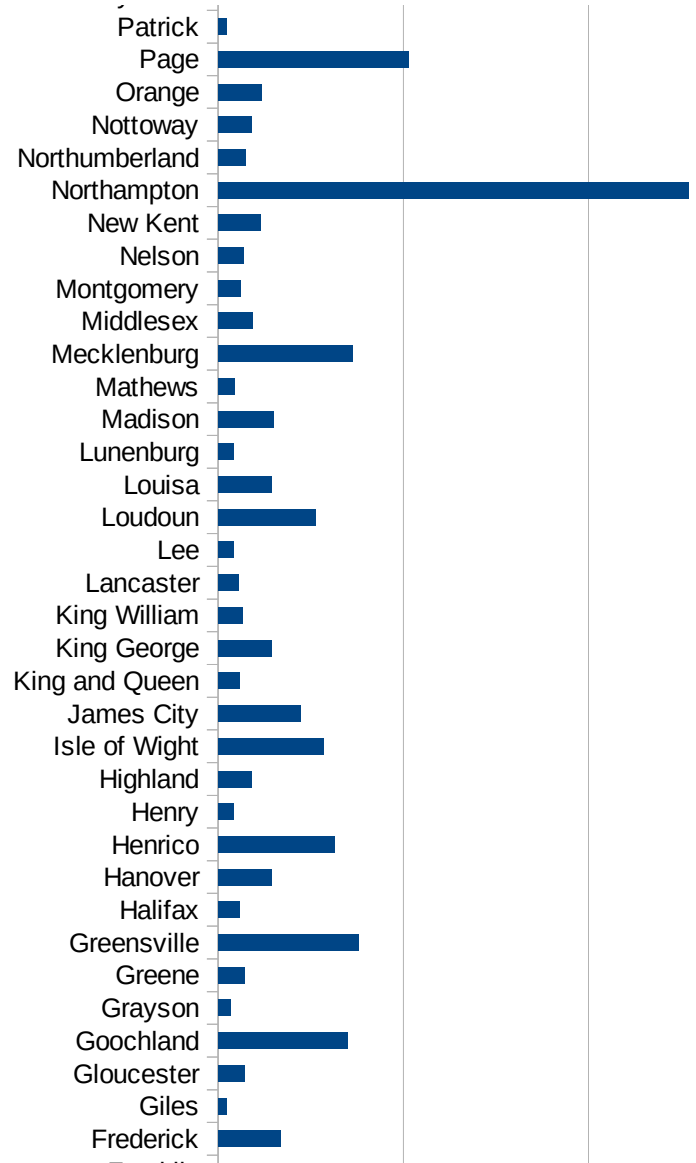
VA

51069 Frederick	169.7696791
51071 Giles	23.74732843
51073 Gloucester	72.29109213
51075 Goochland	348.4770263
51077 Grayson	31.98771672
51079 Greene	70.78214268
51081 Greensville	378.4295175
51083 Halifax	58.61664713
51085 Hanover	144.5369688
51087 Henrico	313.4291641
51089 Henry	41.21445253
51091 Highland	90.49773756
51093 Isle of Wight	284.1447244
51095 James City	222.5218268
51097 King and Queen	56.80204487
51099 King George	142.9915334
51101 King William	64.9388984
51103 Lancaster	55.64314198
51105 Lee	42.47907905
51107 Loudoun	262.9961902
51109 Louisa	144.1078906
51111 Lunenburg	41.37018037
51113 Madison	150.4324934
51115 Mathews	45.44421722
51117 Mecklenburg	362.1533442
51119 Middlesex	92.8591327
51121 Montgomery	61.62549881
51125 Nelson	67.40361283
51127 New Kent	116.1180832
51131 Northampton	1269.706008
51133 Northumberland	74.09236849
51135 Nottoway	90.79118029
51137 Orange	117.345268
51139 Page	513.9347345

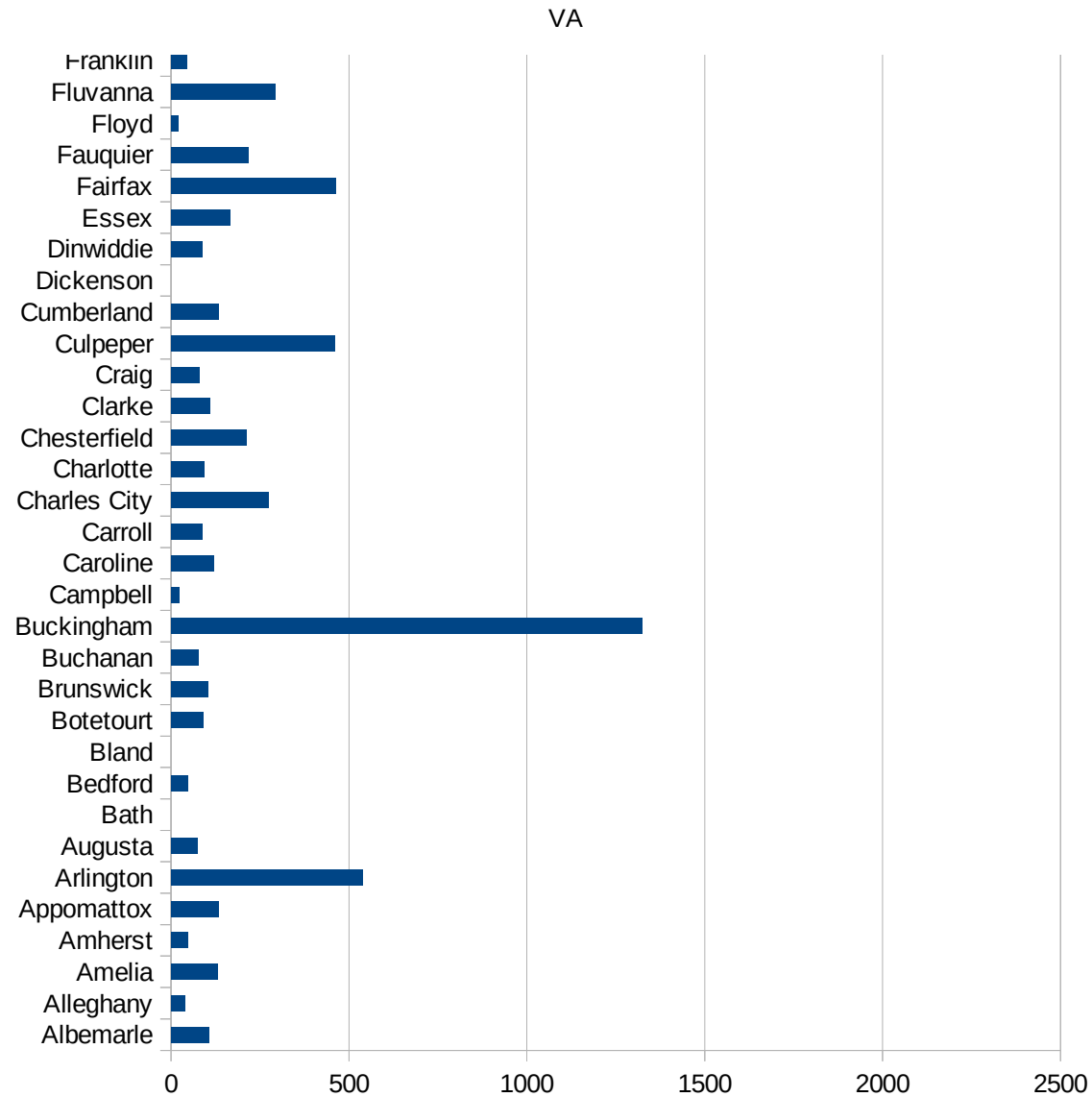


VA

51141 Patrick	22.63339558
51143 Pittsylvania	27.89217214
51145 Powhatan	61.66706636
51147 Prince Edward	283.2244009
51149 Prince George	110.2883252
51153 Prince William	528.6200538
51155 Pulaski	26.4193037
51157 Rappahannock	82.73579702
51159 Richmond	2069.041823
51161 Roanoke	65.90626428
51163 Rockbridge	35.16174402
51165 Rockingham	393.87524
51167 Russell	22.43158367
51169 Scott	32.50673354
51171 Shenandoah	542.566154
51173 Smyth	42.66211604
51175 Southampton	733.5380416
51177 Spotsylvania	173.5723119
51179 Stafford	229.3945052
51181 Surry	61.78560395
51183 Sussex	284.7735161
51185 Tazewell	14.68608493
51187 Warren	194.9853761
51191 Washington	77.20304401
51193 Westmoreland	196.2983735
51195 Wise	57.87646007
51197 Wythe	41.73332406
51199 York	81.06594346
51510 Alexandria	691.4595403
51520 Bristol	12.1344497
51530 Buena Vista	128.2667949
51540 Charlottesville	137.1656587
51550 Chesapeake	130.2373122
51570 Colonial Heights	364.4927943



51580 Covington	0
51590 Danville	95.83957929
51595 Emporia	917.7894942
51600 Fairfax City	158.7043216
51610 Falls Church	250.4738695
51620 Franklin City	287.0335704
51630 Fredericksburg	188.7180895
51640 Galax	513.7786081
51650 Hampton	100.5114918
51660 Harrisonburg	1062.313771
51670 Hopewell	146.0435475
51678 Lexington	70.06726457
51680 Lynchburg	82.79960061
51683 Manassas	852.5251555
51685 Manassas Park	658.6930144
51690 Martinsville	15.50147264
51700 Newport News	80.61536394
51710 Norfolk	112.2601157
51720 Norton	50.40322581
51730 Petersburg	129.8824722
51735 Poquoson	57.42411813
51740 Portsmouth	205.0046496
51750 Radford	16.35858008
51760 Richmond City	215.9251343
51770 Roanoke City	91.07285829
51775 Salem	116.9909917
51790 Staunton	60.18778589
51800 Suffolk	229.2043648
51810 Virginia Beach	104.1784673
51820 Waynesboro	88.38607036
51830 Williamsburg	208.1095596
51840 Winchester	217.0200655



VA

VA

FIPS

29001  
29003  
29005  
29007  
29009  
29011  
29013  
29015  
29017  
29019  
29021  
29023  
29025  
29027  
29029  
29031  
29033  
29035  
29037

VA

29039  
29041  
29043  
29045  
29047  
29049  
29051  
29053  
29055  
29057  
29059  
29061  
29063  
29065  
29067  
29069  
29071  
29073  
29075  
29077  
29079  
29081  
29083  
29085  
29087  
29089  
29091  
29093  
29095  
29097  
29099  
29101

29103

VA

29105  
29107  
29109  
29111  
29113  
29115  
29117  
29121  
29123  
29125  
29127  
29119  
29129  
29131  
29133  
29135  
29137  
29139  
29141  
29143  
29145  
29147  
29149  
29151  
29153  
29155  
29157  
29159  
29161  
29163  
29165  
29167  
29169  
29171

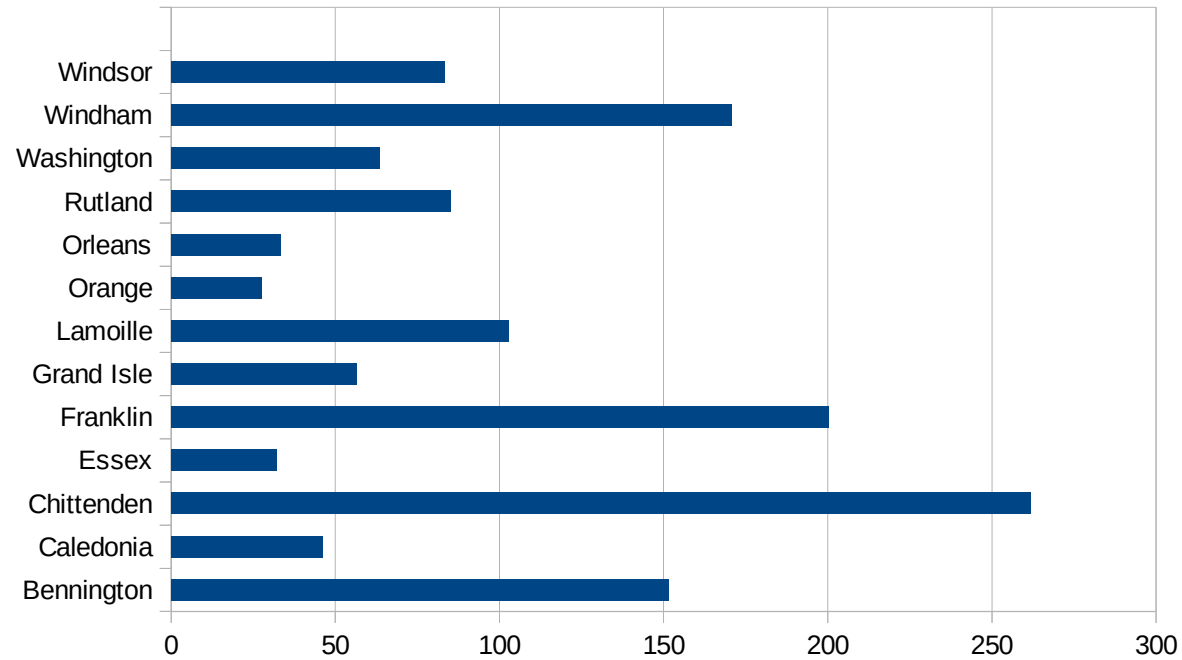
VA

29173  
29175  
29177  
29179  
29181  
29195  
29197  
29199  
29201  
29203  
29205  
29183  
29185  
29187  
29189  
29510  
29186  
29207  
29209  
29211  
29213  
29215  
  
29217  
29219  
29221  
29223  
29225  
29227  
29229



VT

FIPS	County	PC Infection
50001	Addison	167.6899359
50003	Bennington	151.5534226
50005	Caledonia	46.20157085
50007	Chittenden	261.8914518
50009	Essex	32
50011	Franklin	200.3197022
50013	Grand Isle	56.41748942
50015	Lamoille	102.7667984
50017	Orange	27.58715818
50019	Orleans	33.44854499
50021	Rutland	85.2195255
50023	Washington	63.63949088
50025	Windham	170.7362709
50027	Windsor	83.20370437



FIPS

- 29001
- 29003
- 29005
- 29007
- 29009
- 29011
- 29013
- 29015
- 29017
- 29019
- 29021
- 29023
- 29025
- 29027
- 29029
- 29031
- 29033
- 29035
- 29037

VT

29039  
29041  
29043  
29045  
29047  
29049  
29051  
29053  
29055  
29057  
29059  
29061  
29063  
29065  
29067  
29069  
29071  
29073  
29075  
29077  
29079  
29081  
29083  
29085  
29087  
29089  
29091  
29093  
29095  
29097  
29099  
29101

29103

VT

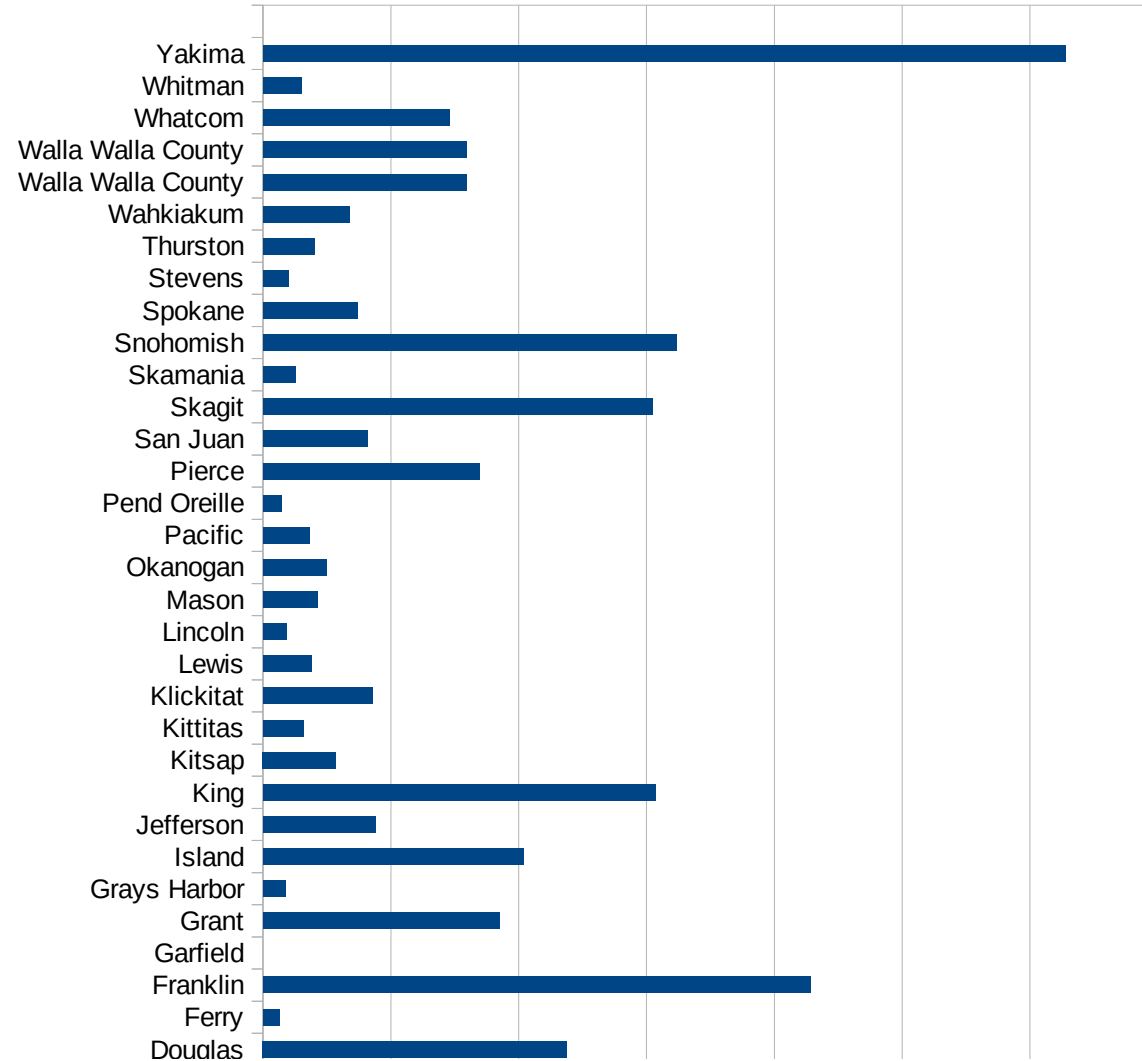
29105  
29107  
29109  
29111  
29113  
29115  
29117  
29121  
29123  
29125  
29127  
29119  
29129  
29131  
29133  
29135  
29137  
29139  
29141  
29143  
29145  
29147  
29149  
29151  
29153  
29155  
29157  
29159  
29161  
29163  
29165  
29167  
29169  
29171

VT

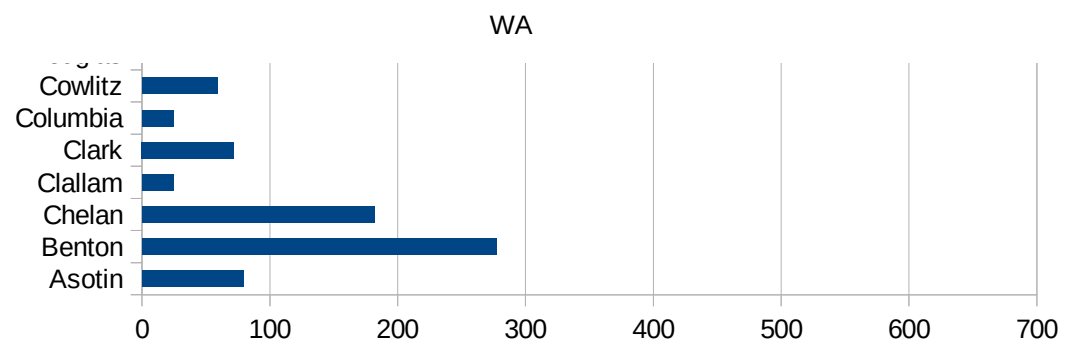
29173  
29175  
29177  
29179  
29181  
29195  
29197  
29199  
29201  
29203  
29205  
29183  
29185  
29187  
29189  
29510  
29186  
29207  
29209  
29211  
29213  
29215  
  
29217  
29219  
29221  
29223  
29225  
29227  
29229

WA

FIPS	County	PC Infection
53001	Adams	247.9882585
53003	Asotin	79.61079169
53005	Benton	276.9012815
53007	Chelan	181.7332156
53009	Clallam	24.75989418
53011	Clark	72.01306612
53013	Columbia	24.63661
53015	Cowlitz	58.72259994
53017	Douglas	237.7234484
53019	Ferry	13.07360439
53021	Franklin	428.2065143
53023	Garfield	0
53025	Grant	184.9359402
53027	Grays Harbor	17.59110161
53029	Island	203.6466967
53031	Jefferson	88.2473447
53033	King	307.3219465
53035	Kitsap	57.07826022
53037	Kittitas	31.6696225
53039	Klickitat	85.94562808
53041	Lewis	37.68654841
53043	Lincoln	18.62197393
53045	Mason	42.74352359
53047	Okanogan	49.84334947
53049	Pacific	36.30422944
53051	Pend Oreille	14.70372004
53053	Pierce	169.4156506
53055	San Juan	81.73750584
53057	Skagit	304.9779262
53059	Skamania	25.1593425
53061	Snohomish	323.2294475
53063	Spokane	74.03362798
53065	Stevens	19.88510826



53067 Thurston	40.15096764
53069 Wahkiakum	67.78129236
53071 Walla Walla Cou	159.2199862
53071 Walla Walla Cou	159.2199862
53073 Whatcom	145.778408
53075 Whitman	30.12592637
53077 Yakima	627.967834



WA

FIPS

29001  
29003  
29005  
29007  
29009  
29011  
29013  
29015  
29017  
29019  
29021  
29023  
29025  
29027  
29029  
29031  
29033  
29035  
29037



WA

29039  
29041  
29043  
29045  
29047  
29049  
29051  
29053  
29055  
29057  
29059  
29061  
29063  
29065  
29067  
29069  
29071  
29073  
29075  
29077  
29079  
29081  
29083  
29085  
29087  
29089  
29091  
29093  
29095  
29097  
29099  
29101

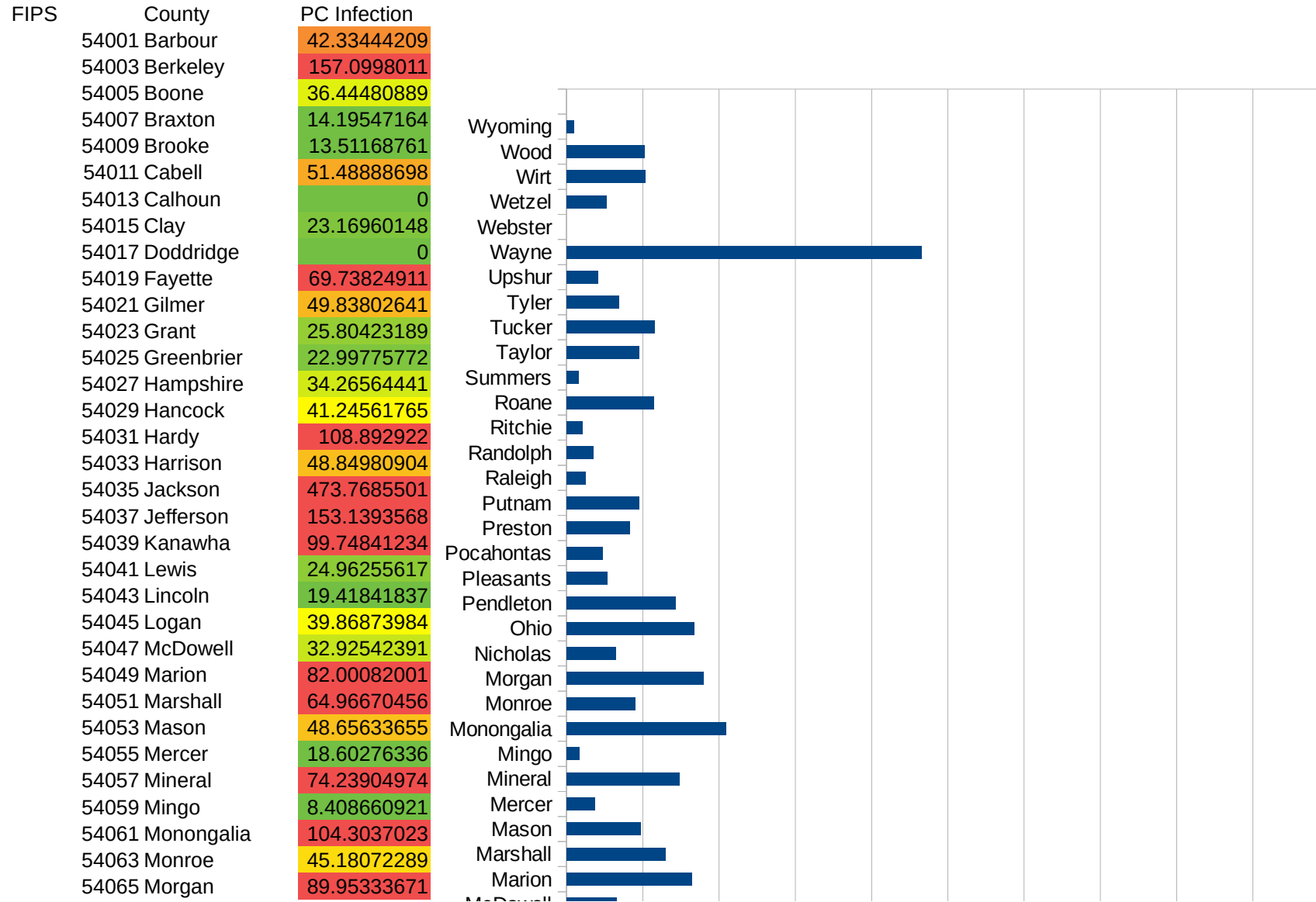
29103

WA

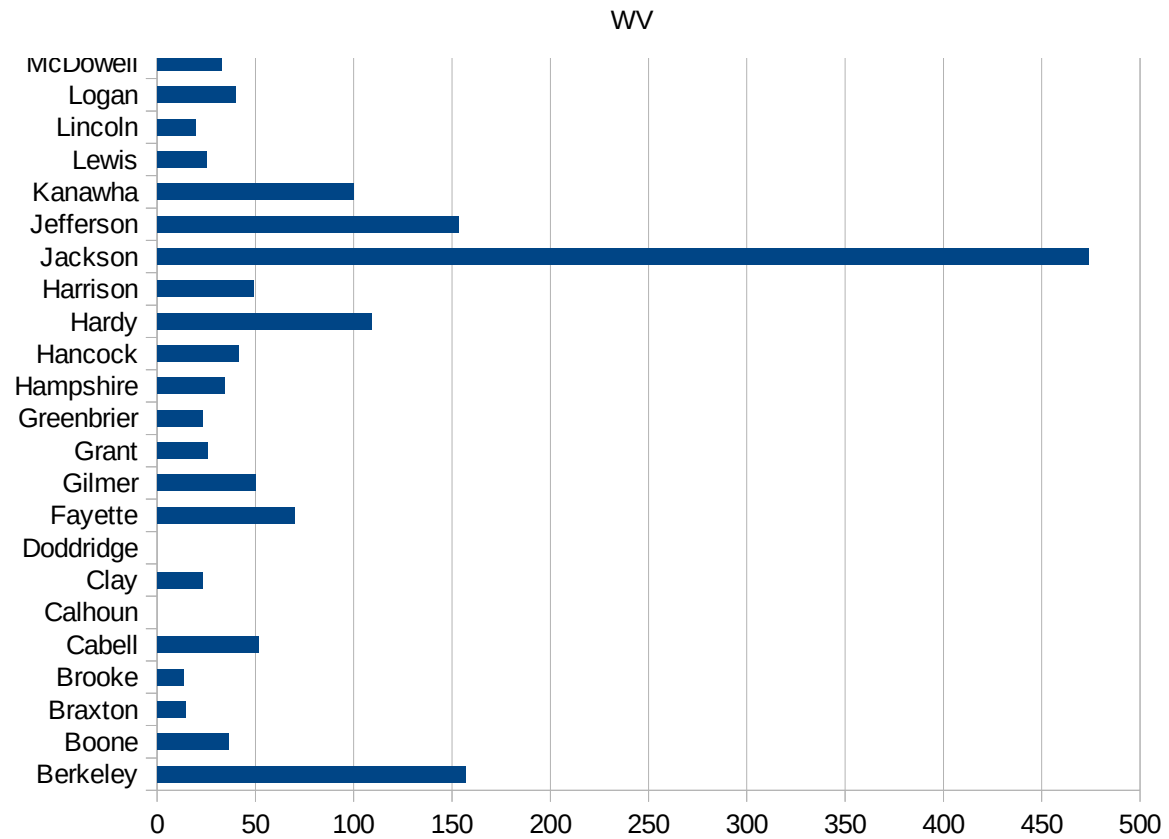
29105  
29107  
29109  
29111  
29113  
29115  
29117  
29121  
29123  
29125  
29127  
29119  
29129  
29131  
29133  
29135  
29137  
29139  
29141  
29143  
29145  
29147  
29149  
29151  
29153  
29155  
29157  
29159  
29161  
29163  
29165  
29167  
29169  
29171

WA

29173  
29175  
29177  
29179  
29181  
29195  
29197  
29199  
29201  
29203  
29205  
29183  
29185  
29187  
29189  
29510  
29186  
29207  
29209  
29211  
29213  
29215  
  
29217  
29219  
29221  
29223  
29225  
29227  
29229



54067 Nicholas	32.20352629
54069 Ohio	83.82229673
54071 Pendleton	71.4591968
54073 Pleasants	26.64180099
54075 Pocahontas	23.7699073
54077 Preston	41.37238098
54079 Putnam	47.63416958
54081 Raleigh	12.12055916
54083 Randolph	17.3472574
54085 Ritchie	10.28700751
54087 Roane	57.42176285
54089 Summers	7.836990596
54091 Taylor	47.44395683
54093 Tucker	57.51258088
54095 Tyler	34.30139492
54097 Upshur	20.4792136
54099 Wayne	232.8259563
54101 Webster	0
54103 Wetzel	26.1951539
54105 Wirt	51.45797599
54107 Wood	51.06706412
54109 Wyoming	4.810930434



FIPS

- 29001
- 29003
- 29005
- 29007
- 29009
- 29011
- 29013
- 29015
- 29017
- 29019
- 29021
- 29023
- 29025
- 29027
- 29029
- 29031
- 29033
- 29035
- 29037

WV

29039  
29041  
29043  
29045  
29047  
29049  
29051  
29053  
29055  
29057  
29059  
29061  
29063  
29065  
29067  
29069  
29071  
29073  
29075  
29077  
29079  
29081  
29083  
29085  
29087  
29089  
29091  
29093  
29095  
29097  
29099  
29101

29103

29105  
29107  
29109  
29111  
29113  
29115  
29117  
29121  
29123  
29125  
29127  
29119  
29129  
29131  
29133  
29135  
29137  
29139  
29141  
29143  
29145  
29147  
29149  
29151  
29153  
29155  
29157  
29159  
29161  
29163  
29165  
29167  
29169  
29171

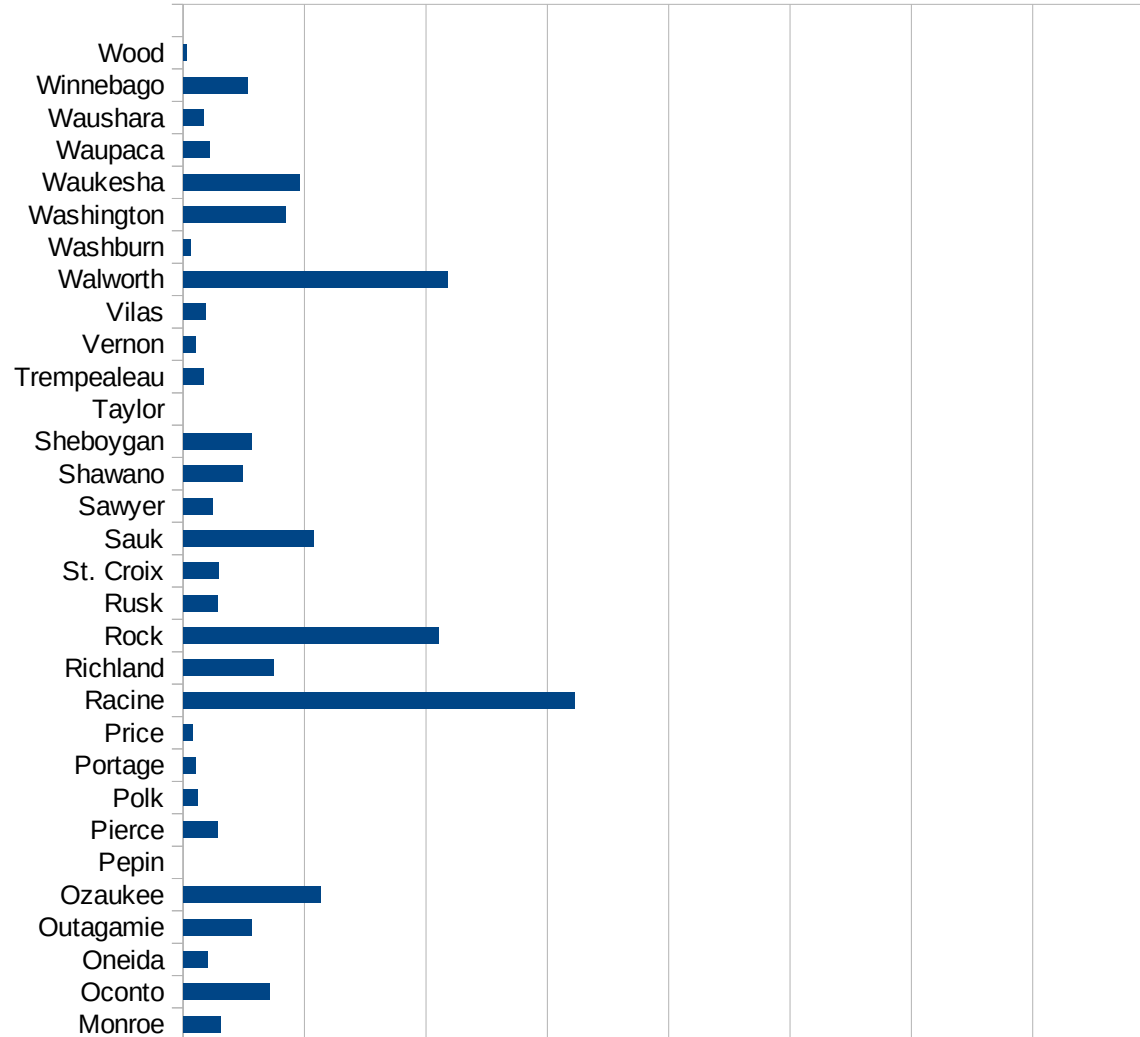


WV

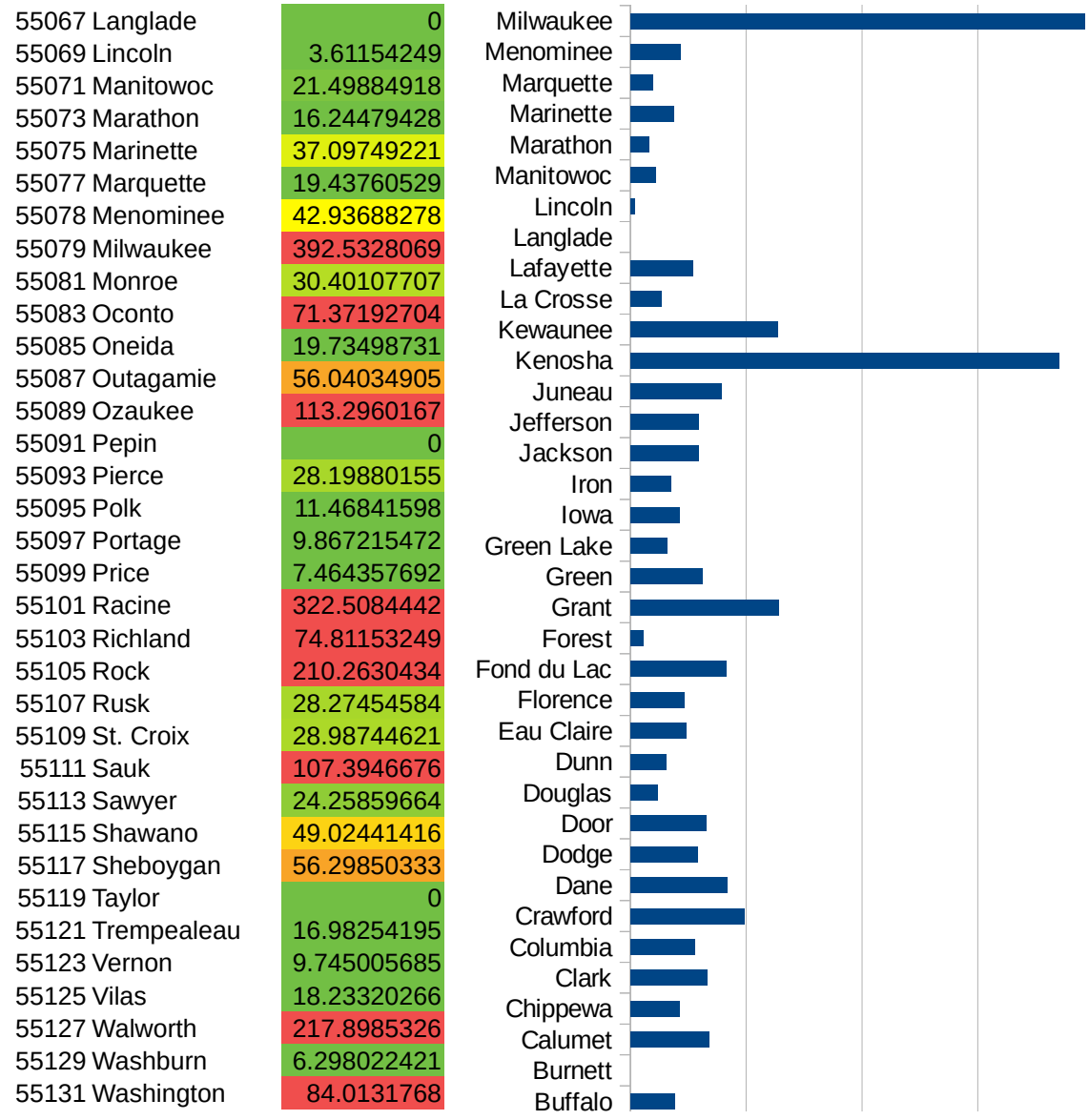
29173  
29175  
29177  
29179  
29181  
29195  
29197  
29199  
29201  
29203  
29205  
29183  
29185  
29187  
29189  
29510  
29186  
29207  
29209  
29211  
29213  
29215  
  
29217  
29219  
29221  
29223  
29225  
29227  
29229

WI

FIPS	County	PC Infection
55001	Adams	19.65795164
55003	Ashland	12.82051282
55005	Barron	22.14152865
55007	Bayfield	19.94415636
55009	Brown	674.6956845
55011	Buffalo	38.0952381
55013	Burnett	0
55015	Calumet	67.78444546
55017	Chippewa	42.09869806
55019	Clark	66.2652338
55021	Columbia	55.78995084
55023	Crawford	98.21373765
55025	Dane	83.89199873
55027	Dodge	58.05548283
55029	Door	65.19377037
55031	Douglas	23.14386225
55033	Dunn	31.0208061
55035	Eau Claire	47.83132761
55037	Florence	46.28558204
55039	Fond du Lac	82.47142608
55041	Forest	11.12223334
55043	Grant	128.0211041
55045	Green	62.28167565
55047	Green Lake	31.7158262
55049	Iowa	42.06806613
55051	Iron	35.23608175
55053	Jackson	58.5994726
55055	Jefferson	58.73439134
55057	Juneau	78.89694556
55059	Kenosha	370.3703704
55061	Kewaunee	127.5572781
55063	La Crosse	27.06588852
55065	Lafayette	54.00540054

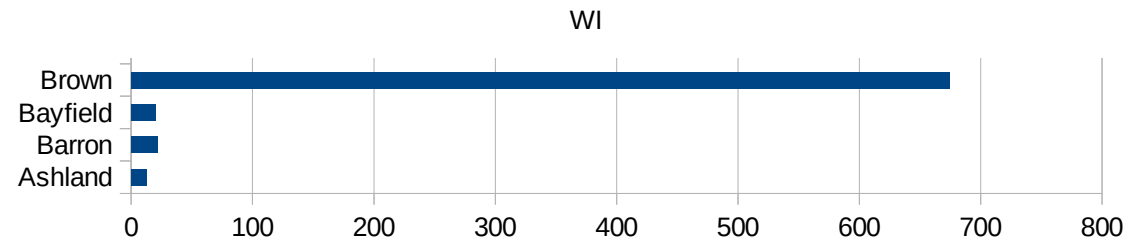


WI



This work is licensed under the Creative Commons Attribution-NoDerivatives 4.0 International License. To view a copy of this license, visit <http://creativecommons.org/licenses/by-nd/4.0/>.

55133 Waukesha	96.01262305
55135 Waupaca	21.51462995
55137 Waushara	16.4860075
55139 Winnebago	53.21015086
55141 Wood	2.737663404



FIPS

- 29001
- 29003
- 29005
- 29007
- 29009
- 29011
- 29013
- 29015
- 29017
- 29019
- 29021
- 29023
- 29025
- 29027
- 29029
- 29031
- 29033
- 29035
- 29037

29039  
29041  
29043  
29045  
29047  
29049  
29051  
29053  
29055  
29057  
29059  
29061  
29063  
29065  
29067  
29069  
29071  
29073  
29075  
29077  
29079  
29081  
29083  
29085  
29087  
29089  
29091  
29093  
29095  
29097  
29099  
29101

29103

29105  
29107  
29109  
29111  
29113  
29115  
29117  
29121  
29123  
29125  
29127  
29119  
29129  
29131  
29133  
29135  
29137  
29139  
29141  
29143  
29145  
29147  
29149  
29151  
29153  
29155  
29157  
29159  
29161  
29163  
29165  
29167  
29169  
29171

WI

29173  
29175  
29177  
29179  
29181  
29195  
29197  
29199  
29201  
29203  
29205  
29183  
29185  
29187  
29189  
29510  
29186  
29207  
29209  
29211  
29213  
29215  
  
29217  
29219  
29221  
29223  
29225  
29227  
29229