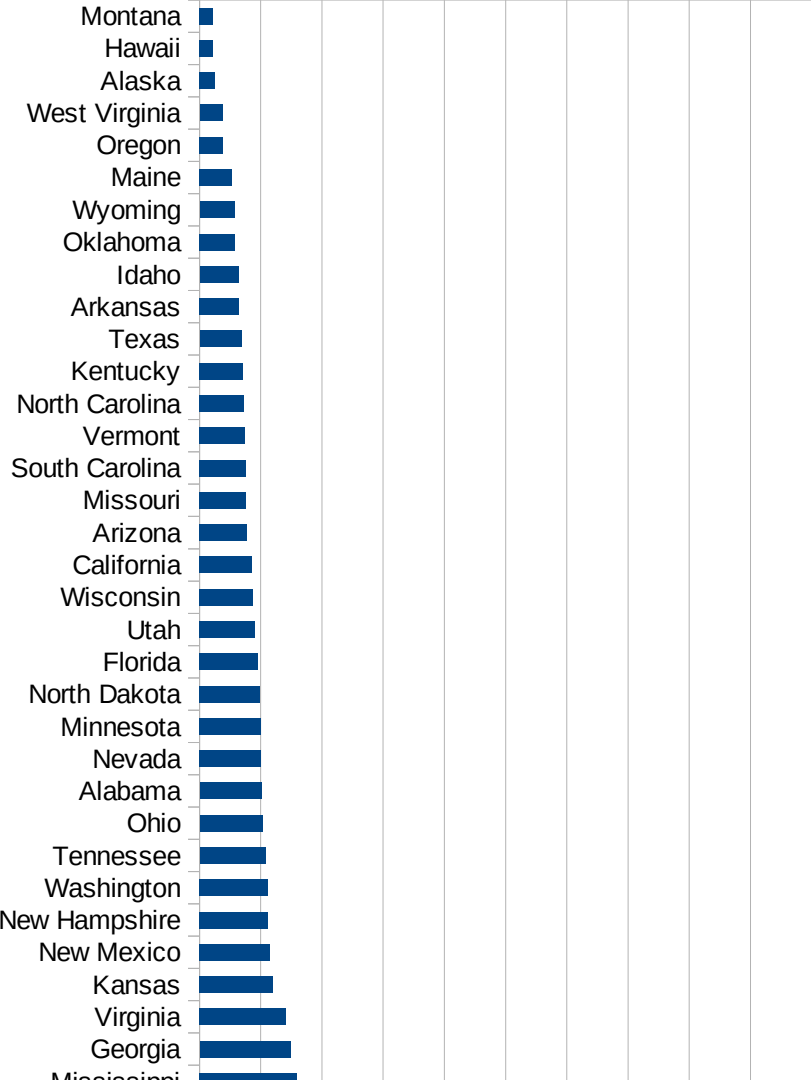


PerCap50States

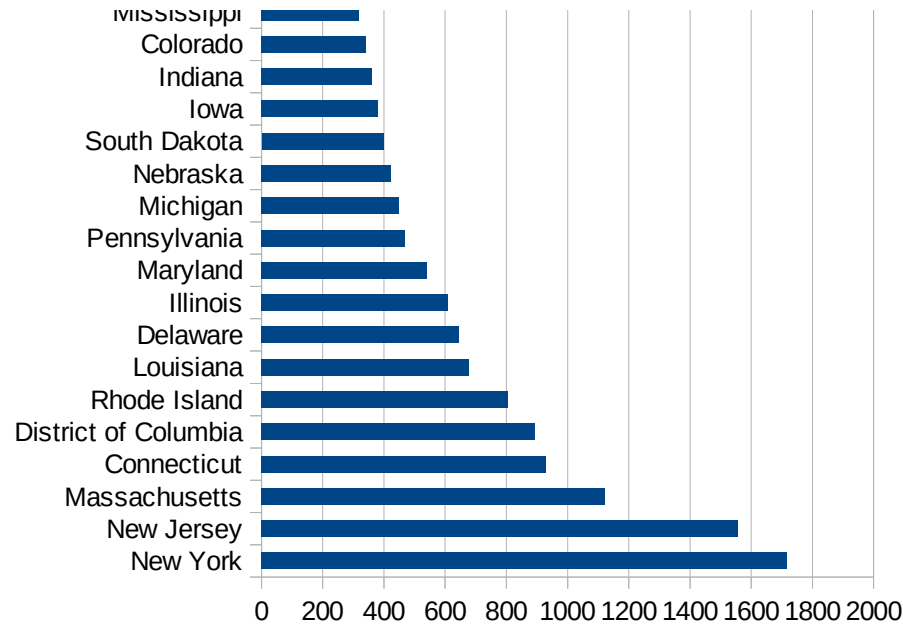
Idx	State	Population	Cases per 100,000
33	New York	19542209	1716.25940547458
31	New Jersey	8908520	1557.54266701989
22	Massachusetts	6902149	1122.20121588218
7	Connecticut	3572665	930.789760584885
9	District of Columbia	702455	892.868582329117
40	Rhode Island	1057315	805.720149624284
19	Louisiana	4659978	676.741392341337
8	Delaware	967171	646.2145783941
14	Illinois	12741080	608.880879799829
21	Maryland	6042718	539.277192812903
39	Pennsylvania	12807060	468.0152978123
23	Michigan	9995915	449.133471022913
28	Nebraska	1929268	423.528509258434
42	South Dakota	882235	398.646619098086
16	Iowa	3156145	378.911615277498
15	Indiana	6691878	360.526596569752
6	Colorado	5695564	342.038119490888
25	Mississippi	2986530	318.128396500286
11	Georgia	10519475	297.06805710361
47	Virginia	8517685	282.717663308751
17	Kansas	2911505	238.742506023517
32	New Mexico	2095428	231.169956686653
30	New Hampshire	1356458	224.3342587828
48	Washington	7535591	223.618824323135
43	Tennessee	6770010	215.302488474906
36	Ohio	11689442	206.006411597748
1	Alabama	4887871	202.317123344704
29	Nevada	3034392	201.687850482074
24	Minnesota	5611179	200.546088442375
35	North Dakota	760077	196.164335981749
10	Florida	21299325	190.362840136953
45	Utah	3161105	182.151494493223
50	Wisconsin	5813568	175.778454814668



This work is licensed under the Creative Commons Attribution-NoDerivatives 4.0 International License. To view a copy of this license, visit <http://creativecommons.org/licenses/by-nd/4.0/>.

Idx	State	Population	Cases per 100,000
5	California	39557045	170.892441536015
3	Arizona	7171646	155.04111608409
26	Missouri	6126452	151.817071283673
41	South Carolina	5084127	150.527317669287
46	Vermont	626299	147.373698505027
34	North Carolina	10383620	143.861196769527
18	Kentucky	4468402	143.362213158082
44	Texas	28701845	136.778663531909
4	Arkansas	3013825	128.905958375154
13	Idaho	1754208	127.122895346504
37	Oklahoma	3943079	116.381132612357
51	Wyoming	577737	114.585010134369
20	Maine	1338404	107.067821076446
38	Oregon	4190713	77.0274652547192
49	West Virginia	1805832	75.3115461460424
2	Alaska	737438	51.3941511015163
12	Hawaii	1420491	43.7172780397764
27	Montana	1062305	43.1137950023769

PerCap50States



Counties_Cities

FIPS	County	State	Cases Per 100,000
47169	Trousdale	Tennessee	12322.92045042
5079	Lincoln	Arkansas	7001.41971157
31043	Dakota	Nebraska	6712.14459991
27105	Nobles	Minnesota	5724.32037949
47007	Bledsoe	Tennessee	4093.52761776
18017	Cass	Indiana	4004.74245817
36087	Rockland	New York	3822.90179462
31037	Colfax	Nebraska	3777.22635787
39101	Marion	Ohio	3657.90118916
20057	Ford	Kansas	3243.03588291
36119	Westchester	New York	3234.14757155
39129	Pickaway	Ohio	3176.32475984
20175	Seward	Kansas	3149.67860422
31047	Dawson	Nebraska	2981.98996162
34031	Passaic	New Jersey	2889.47169736
36059	Nassau	New York	2813.50144993
34017	Hudson	New Jersey	2590.44672004
19115	Louisa	Iowa	2524.84555466
34039	Union	New Jersey	2518.87318189
36071	Orange	New York	2498.48802595
36103	Suffolk	New York	2478.03480268
20055	Finney	Kansas	2463.74040589
13243	Randolph	Georgia	2458.65651983
48341	Moore	Texas	2452.87409821
31151	Saline	Nebraska	2432.05574913
12077	Liberty	Florida	2341.25576446
13273	Terrell	Georgia	2299.38450819
16013	Blaine	Idaho	2225.56524048
13099	Early	Georgia	2205.52356787
36061	New York City	New York	2195.76775015
31079	Hall	Nebraska	2155.59920139
35031	McKinley	New Mexico	2105.40877023
51159	Richmond	Virginia	2091.17061297

This work is licensed under the Creative Commons Attribution-NoDerivatives 4.0 International License. To view a copy of this license, visit <http://creativecommons.org/licenses/by-nd/4.0/>.

Counties_Cities

40139 Texas	Oklahoma	1970.17844048
34013 Essex	New Jersey	1956.31977814
19171 Tama	Iowa	1946.28490298
25025 Suffolk	Massachusetts	1892.71751572
8075 Logan	Colorado	1862.69044965
22095 St. John the Baptist	Louisiana	1854.85364950
13037 Calhoun	Georgia	1841.93954660
34003 Bergen	New Jersey	1807.31766685
19127 Marshall	Iowa	1803.35659438
8087 Morgan	Colorado	1778.83605294
13095 Dougherty	Georgia	1745.88735574
22071 Orleans	Louisiana	1708.92518273
34023 Middlesex	New Jersey	1679.79413874
28123 Scott	Mississippi	1615.58313006
19193 Woodbury	Iowa	1586.71334809
13205 Mitchell	Georgia	1586.15717376
51001 Accomack	Virginia	1567.32074540
22051 Jefferson	Louisiana	1545.67090042
13141 Hancock	Georgia	1533.30138955
21031 Butler	Kentucky	1526.77732540
22047 Iberville	Louisiana	1525.01451667
46099 Minnehaha	South Dakota	1486.44725108
21177 Muhlenberg	Kentucky	1472.02183662
36105 Sullivan	New York	1447.72046942
51029 Buckingham	Virginia	1447.14394964
34021 Mercer	New Jersey	1437.76145112
25009 Essex	Massachusetts	1435.92895864
9001 Fairfield	Connecticut	1402.38159062
51131 Northampton	Virginia	1389.00724329
13261 Sumter	Georgia	1345.30656173
28079 Leake	Mississippi	1313.53512279
10005 Sussex	Delaware	1304.04821925
34029 Ocean	New Jersey	1240.25390135
25023 Plymouth	Massachusetts	1231.73245428

Counties_Cities

34035 Somerset	New Jersey	1224.16687804
22093 St. James	Louisiana	1221.65708038
28051 Holmes	Mississippi	1208.71637726
22125 West Feliciana	Louisiana	1190.16817594
34027 Morris	New Jersey	1184.47356281
42101 Philadelphia	Pennsylvania	1149.58419027
36027 Dutchess	New York	1143.61394263
13177 Lee	Georgia	1142.31958070
19139 Muscatine	Iowa	1136.76069790
20103 Leavenworth	Kansas	1128.42954076
19013 Black Hawk	Iowa	1127.57537309
22089 St. Charles	Louisiana	1123.31927608
44007 Providence	Rhode Island	1122.17883173
40055 Greer	Oklahoma	1116.64662429
34025 Monmouth	New Jersey	1109.51245184
36079 Putnam	New York	1101.20131052
22087 St. Bernard	Louisiana	1098.00732005
5123 St. Francis	Arkansas	1092.81025198
25017 Middlesex	Massachusetts	1089.29507021
31141 Platte	Nebraska	1082.03698708
28099 Neshoba	Mississippi	1081.54506438
13315 Wilcox	Georgia	1078.07535179
9009 New Haven	Connecticut	1073.78559269
51660 Harrisonburg	Virginia	1071.56737549
13093 Dooly	Georgia	1065.22690792
24033 Prince George's	Maryland	1044.31061862
28015 Carroll	Mississippi	1039.24931894
28007 Attala	Mississippi	1034.57664035
26163 Wayne	Michigan	1030.56457834
19047 Crawford	Iowa	1025.76057816
22007 Assumption	Louisiana	1022.42152466
22041 Franklin	Louisiana	1022.02818019
17031 Cook	Illinois	1016.40905605
8037 Eagle	Colorado	1014.67459495

Counties_Cities

8051 Gunnison	Colorado	1003.13116085
13007 Baker	Georgia	1002.58732212
25013 Hampden	Massachusetts	1002.11306829
4001 Apache	Arizona	996.96454928
13139 Hall	Georgia	995.31036666
1085 Lowndes	Alabama	992.58070985
34041 Warren	New Jersey	986.96338593
13287 Turner	Georgia	985.84428716
25021 Norfolk	Massachusetts	985.55688501
28103 Noxubee	Mississippi	968.20123398
34007 Camden	New Jersey	960.40451370
1013 Butler	Alabama	960.36585366
29195 Saline	Missouri	956.54072942
13293 Upton	Georgia	953.65248903
49037 San Juan	Utah	951.51789760
1017 Chambers	Alabama	940.05652239
48375 Potter	Texas	939.42230543
51595 Emporia	Virginia	937.31693029
13061 Clay	Georgia	935.22687911
25027 Worcester	Massachusetts	931.94951128
49043 Summit	Utah	918.13130470
28069 Kemper	Mississippi	917.52268874
51683 Manassas	Virginia	914.96361759
20111 Lyon	Kansas	904.02921631
13321 Worth	Georgia	901.52224247
11001 District of Colum	District of Col	892.86858233
4017 Navajo	Arizona	890.03576441
22025 Catahoula	Louisiana	884.67943381
27145 Stearns	Minnesota	882.22735721
42045 Delaware	Pennsylvania	881.09627075
42077 Lehigh	Pennsylvania	880.46726433
28157 Wilkinson	Mississippi	875.79617834
25005 Bristol	Massachusetts	874.25667793
34011 Cumberland	New Jersey	852.47595581

Counties_Cities

13137 Habersham	Georgia	850.44505156
1063 Greene	Alabama	850.23685169
20025 Clark	Kansas	847.88029925
35045 San Juan	New Mexico	826.91554105
13081 Crisp	Georgia	818.54785186
9003 Hartford	Connecticut	813.60192764
36111 Ulster	New York	811.87464655
22075 Plaquemines	Louisiana	811.61896625
42095 Northampton	Pennsylvania	804.77154396
19005 Allamakee	Iowa	802.48698670
34005 Burlington	New Jersey	802.45361306
42011 Berks	Pennsylvania	802.32868105
1123 Tallapoosa	Alabama	797.58994493
47095 Lake	Tennessee	796.11388477
18031 Decatur	Indiana	791.22191535
1119 Sumter	Alabama	787.95997163
48129 Donley	Texas	783.36848448
45027 Clarendon	South Carolina	780.41543027
22031 De Soto	Louisiana	779.99708412
42103 Pike	Pennsylvania	772.35263619
18097 Marion	Indiana	768.43307111
1131 Wilcox	Alabama	762.20946645
20093 Kearny	Kansas	760.84199848
42079 Luzerne	Pennsylvania	760.59512791
19049 Dallas	Iowa	749.61188734
17097 Lake	Illinois	748.39619195
48421 Sherman	Texas	746.99577785
51175 Southampton	Virginia	744.91072444
13035 Butts	Georgia	744.01686438
51510 Alexandria	Virginia	743.16327166
22111 Union	Louisiana	738.91625616
34037 Sussex	New Jersey	728.69835723
48365 Panola	Texas	725.76464489
22057 Lafourche	Louisiana	724.65983795

Counties_Cities

22117 Washington	Louisiana	723.45541196
22017 Caddo	Louisiana	720.80750200
1059 Franklin	Alabama	720.59433090
55009 Brown	Wisconsin	720.25757656
42089 Monroe	Pennsylvania	718.55439598
19183 Washington	Iowa	718.12474595
31119 Madison	Nebraska	709.19981917
53077 Yakima	Washington	708.30317444
31001 Adams	Nebraska	707.68937831
51640 Galax	Virginia	700.60719290
22037 East Feliciana	Louisiana	699.30069930
51685 Manassas Park	Virginia	693.36106778
26099 Macomb	Michigan	690.70452548
28097 Montgomery	Mississippi	688.41664172
17157 Randolph	Illinois	685.23017505
8123 Weld	Colorado	680.54914812
13167 Johnson	Georgia	679.85166873
8025 Crowley	Colorado	665.75623080
27067 Kandiyohi	Minnesota	662.69980166
34033 Salem	New Jersey	656.47611289
48319 Mason	Texas	654.20560748
20209 Wyandotte	Kansas	652.05293847
13193 Macon	Georgia	646.73210074
28101 Newton	Mississippi	643.56666511
24031 Montgomery	Maryland	642.42941304
19099 Jasper	Iowa	640.69776833
28075 Lauderdale	Mississippi	639.96176162
28083 Leflore	Mississippi	639.71783257
9005 Litchfield	Connecticut	636.62615744
42091 Montgomery	Pennsylvania	634.80263190
42017 Bucks	Pennsylvania	631.33262761
18071 Jackson	Indiana	630.22828773
28129 Smith	Mississippi	624.92188476
37037 Chatham	North Carolina	622.10311872

Counties_Cities

19179 Wapello	Iowa	619.23022298
45061 Lee	South Carolina	618.36425155
26125 Oakland	Michigan	614.35783485
18181 White	Indiana	613.26813906
20031 Coffey	Kansas	607.31203692
13009 Baldwin	Georgia	604.60031680
37191 Wayne	North Carolina	602.84953914
31073 Gosper	Nebraska	601.20240481
37131 Northampton	North Carolina	599.71538931
17187 Warren	Illinois	598.87271019
47069 Hardeman	Tennessee	598.73116574
48419 Shelby	Texas	598.00141632
30101 Toole	Montana	597.56851432
51153 Prince William	Virginia	585.45632474
18145 Shelby	Indiana	585.29365595
18117 Orange	Indiana	584.94535379
24029 Kent	Maryland	582.98509003
1095 Marshall	Alabama	580.59078754
28163 Yazoo	Mississippi	580.57207590
22013 Bienville	Louisiana	578.59933874
51013 Arlington	Virginia	575.94907398
22077 Pointe Coupee	Louisiana	574.29352780
42075 Lebanon	Pennsylvania	573.89925980
18063 Hendricks	Indiana	573.62178086
34019 Hunterdon	New Jersey	572.50990266
40147 Washington	Oklahoma	570.95461297
34001 Atlantic	New Jersey	568.89036239
8031 Denver	Colorado	568.04542130
34015 Gloucester	New Jersey	567.58908472
28029 Copiah	Mississippi	567.56472690
27091 Martin	Minnesota	566.08541825
51171 Shenandoah	Virginia	563.25723613
13201 Miller	Georgia	562.78578966
22103 St. Tammany	Louisiana	562.54867092

Counties_Cities

17089 Kane	Illinois	562.13217126
28095 Monroe	Mississippi	559.55460578
22005 Ascension	Louisiana	556.66067762
42069 Lackawanna	Pennsylvania	555.99569246
24045 Wicomico	Maryland	553.32138185
10001 Kent	Delaware	551.66619994
24510 Baltimore City	Maryland	550.54398792
22073 Ouachita	Louisiana	545.07201813
13275 Thomas	Georgia	544.45644348
28085 Lincoln	Mississippi	543.78014910
16063 Lincoln	Idaho	541.04477612
22033 East Baton Rouge	Louisiana	538.37571096
28017 Chickasaw	Mississippi	535.78708287
51139 Page	Virginia	534.82639034
8117 Summit	Colorado	532.13790434
17197 Will	Illinois	532.13155956
28077 Lawrence	Mississippi	529.90766760
49051 Wasatch	Utah	529.48255114
28061 Jasper	Mississippi	523.49646944
36021 Columbia	New York	520.72902063
28023 Clarke	Mississippi	519.09766726
18081 Johnson	Indiana	516.56265002
1023 Choctaw	Alabama	513.97866210
51059 Fairfax	Virginia	511.99388249
28001 Adams	Mississippi	509.74608874
51047 Culpeper	Virginia	509.07267784
12086 Miami-Dade	Florida	507.20945719
20119 Meade	Kansas	506.51230101
18089 Lake	Indiana	504.73668022
13001 Appling	Georgia	502.51256281
8005 Arapahoe	Colorado	502.44542893
25001 Barnstable	Massachusetts	500.43811764
13259 Stewart	Georgia	500.08065817
29510 St. Louis City	Missouri	499.60705063

Counties_Cities

29021 Buchanan	Missouri	499.03467275
17043 DuPage	Illinois	495.69831217
31081 Hamilton	Nebraska	495.68965517
22083 Richland	Louisiana	495.24564184
42037 Columbia	Pennsylvania	494.98900024
34009 Cape May	New Jersey	494.81417459
17153 Pulaski	Illinois	494.23393740
22101 St. Mary	Louisiana	492.22485635
47037 Davidson	Tennessee	491.05744116
17091 Kankakee	Illinois	490.80200683
9007 Middlesex	Connecticut	490.52753224
24021 Frederick	Maryland	489.34472400
4005 Coconino	Arizona	489.31076484
22105 Tangipahoa	Louisiana	488.87327418
39099 Mahoning	Ohio	487.28020136
36029 Erie	New York	484.16962137
47003 Bedford	Tennessee	483.29866634
22021 Caldwell	Louisiana	481.92771084
22099 St. Martin	Louisiana	479.28983048
13197 Marion	Georgia	478.98455275
17079 Jasper	Illinois	478.61824992
28031 Covington	Mississippi	477.37760569
13033 Burke	Georgia	477.18860099
21107 Hopkins	Kentucky	474.83802254
54035 Jackson	West Virginia	473.76855013
56013 Fremont	Wyoming	473.04646986
28065 Jefferson Davis	Mississippi	471.78209008
22109 Terrebonne	Louisiana	471.08204754
48471 Walker	Texas	469.09492274
1065 Hale	Alabama	468.55901127
48477 Washington	Texas	467.12999886
36001 Albany	New York	466.27181172
24005 Baltimore	Maryland	466.18245816
22121 West Baton Rou	Louisiana	465.43307980

Counties_Cities

48253 Jones	Texas	464.24786799
24017 Charles	Maryland	463.14929134
13299 Ware	Georgia	462.44394619
19153 Polk	Iowa	459.35583452
18055 Greene	Indiana	459.28888333
1111 Randolph	Alabama	457.64576458
18047 Franklin	Indiana	457.42434905
18111 Newton	Indiana	456.78395546
17017 Cass	Illinois	456.76998369
28021 Claiborne	Mississippi	455.45434348
13071 Colquitt	Georgia	454.02702228
20187 Stanton	Kansas	452.94413689
45089 Williamsburg	South Carolina	447.62464876
21001 Adair	Kentucky	447.56700494
38017 Cass	North Dakota	443.48707552
13319 Wilkinson	Georgia	442.67374945
8001 Adams	Colorado	438.00354779
53021 Franklin	Washington	436.68585117
37105 Lee	North Carolina	436.11273840
5035 Crittenden	Arkansas	434.40486533
36039 Greene	New York	433.76639784
26049 Genesee	Michigan	432.05568062
13263 Talbot	Georgia	430.48469388
44003 Kent	Rhode Island	429.02215903
24003 Anne Arundel	Maryland	427.58115449
5075 Lawrence	Arkansas	425.94620908
22081 Red River	Louisiana	424.67854194
28113 Pike	Mississippi	424.63918308
56039 Teton	Wyoming	424.59165547
45081 Saluda	South Carolina	423.48130841
51165 Rockingham	Virginia	423.41588302
19157 Poweshiek	Iowa	422.48248569
28063 Jefferson	Mississippi	422.17844075
31051 Dixon	Nebraska	420.38885970

Counties_Cities

1091 Marengo	Alabama	419.59509074
25015 Hampshire	Massachusetts	418.95200025
28035 Forrest	Mississippi	418.46580308
18005 Bartholomew	Indiana	418.11173009
55079 Milwaukee	Wisconsin	416.78926725
21109 Jackson	Kentucky	416.60467192
25011 Franklin	Massachusetts	414.30041007
26145 Saginaw	Michigan	413.52201258
13027 Brooks	Georgia	412.55721008
37061 Duplin	North Carolina	411.17303249
13087 Decatur	Georgia	410.15992474
26039 Crawford	Michigan	410.04244299
42071 Lancaster	Pennsylvania	408.97274803
13253 Seminole	Georgia	408.89957907
39095 Lucas	Ohio	408.70064829
28089 Madison	Mississippi	408.02802234
27033 Cottonwood	Minnesota	407.90990512
10003 New Castle	Delaware	406.73299543
13069 Coffee	Georgia	406.09843826
21227 Warren	Kentucky	403.76645539
55059 Kenosha	Wisconsin	402.85899935
38035 Grand Forks	North Dakota	402.71301399
22049 Jackson	Louisiana	402.46509873
22045 Iberia	Louisiana	401.74229289
42061 Huntingdon	Pennsylvania	400.72617783
20081 Haskell	Kansas	400.30022517
31053 Dodge	Nebraska	399.55423881
24011 Caroline	Maryland	399.35142926
32013 Humboldt	Nevada	399.14214226
51117 Mecklenburg	Virginia	398.04241436
21083 Graves	Kentucky	396.60208484
51081 Greensville	Virginia	395.63085921
28013 Calhoun	Mississippi	394.84621779
29189 St. Louis	Missouri	394.40490699

Counties_Cities

26137 Otsego	Michigan	393.26981553
38087 Slope	North Dakota	393.18479685
20197 Wabaunsee	Kansas	391.36106682
18061 Harrison	Indiana	389.09541512
18095 Madison	Indiana	387.99453876
29155 Pemiscot	Missouri	387.16814159
45055 Kershaw	South Carolina	385.71777046
13277 Tift	Georgia	384.51110399
13005 Bacon	Georgia	384.44345105
13307 Webster	Georgia	382.99502106
28143 Tunica	Mississippi	382.13998391
28011 Bolivar	Mississippi	376.59975106
42067 Juniata	Pennsylvania	376.45725389
40007 Beaver	Oklahoma	376.01052829
25003 Berkshire	Massachusetts	375.94580049
17181 Union	Illinois	374.08704946
47165 Sumner	Tennessee	372.96485688
24027 Howard	Maryland	372.83877276
40015 Caddo	Oklahoma	372.70939021
13221 Oglethorpe	Georgia	371.99415438
51570 Colonial Heights	Virginia	370.10037571
22027 Claiborne	Louisiana	370.04515805
8053 Hinsdale	Colorado	369.91368681
22127 Winn	Louisiana	367.90717419
36093 Schenectady	New York	367.55712906
27027 Clay	Minnesota	367.44586037
29133 Mississippi	Missouri	367.42651470
21061 Edmonson	Kentucky	366.62864592
19113 Linn	Iowa	366.07660607
37047 Columbus	North Carolina	364.74710269
19103 Johnson	Iowa	364.27343647
28053 Humphreys	Mississippi	363.32808526
30037 Golden Valley	Montana	363.19612591
8063 Kit Carson	Colorado	362.97640653

Counties_Cities

38061 Mountrail	North Dakota	362.10608730
37181 Vance	North Carolina	361.13229555
21085 Grayson	Kentucky	360.92853615
28067 Jones	Mississippi	360.78935452
17007 Boone	Illinois	360.22920283
9013 Tolland	Connecticut	359.79088397
17161 Rock Island	Illinois	358.94254828
55101 Racine	Wisconsin	358.11663208
42029 Chester	Pennsylvania	357.24821184
45039 Fairfield	South Carolina	357.11097223
13255 Spalding	Georgia	355.52193646
36053 Madison	New York	354.54481249
18137 Ripley	Indiana	354.10019984
1097 Mobile	Alabama	353.10580848
18015 Carroll	Indiana	352.75997416
22003 Allen	Louisiana	351.49384886
18103 Miami	Indiana	351.44937723
27101 Murray	Minnesota	350.41082649
13257 Stephens	Georgia	349.52947955
12051 Hendry	Florida	348.92674945
26081 Kent	Michigan	348.89092149
37193 Wilkes	North Carolina	348.61502108
51075 Goochland	Virginia	348.47702633
47157 Shelby	Tennessee	348.37843730
17075 Iroquois	Illinois	347.77568468
18079 Jennings	Indiana	347.68751585
28159 Winston	Mississippi	346.82080925
39013 Belmont	Ohio	346.64098956
33011 Hillsborough	New Hampshire	346.29991306
18059 Hancock	Indiana	345.77150267
13229 Pierce	Georgia	345.55675899
35019 Guadalupe	New Mexico	345.54250173
5069 Jefferson	Arkansas	343.54170949
48179 Gray	Texas	342.54395981

Counties_Cities

37159 Rowan	North Carolina	341.91785477
28109 Pearl River	Mississippi	341.23530792
13015 Bartow	Georgia	341.13976393
22091 St. Helena	Louisiana	341.06412005
28025 Clay	Mississippi	340.45187249
8015 Chaffee	Colorado	339.54161881
46127 Union	South Dakota	339.33030284
18143 Scott	Indiana	339.22439065
36115 Washington	New York	336.61780806
1107 Pickens	Alabama	336.04172936
13131 Grady	Georgia	335.38063682
40001 Adair	Oklahoma	335.11457296
13089 DeKalb	Georgia	335.07014664
17027 Clinton	Illinois	334.75915938
8009 Baca	Colorado	334.72803347
13045 Carroll	Georgia	334.40285809
13121 Fulton	Georgia	334.05896884
18011 Boone	Indiana	332.84078867
24013 Carroll	Maryland	332.48431090
26059 Hillsdale	Michigan	332.24769940
18107 Montgomery	Indiana	331.19490951
12121 Suwannee	Florida	330.38401484
12079 Madison	Florida	329.21366507
17093 Kendall	Illinois	329.12480944
53061 Snohomish	Washington	328.99701927
28091 Marion	Mississippi	327.73619260
31093 Howard	Nebraska	324.67532468
51620 Franklin City	Virginia	324.47273181
51087 Henrico	Virginia	324.05902916
1129 Washington	Alabama	323.60483576
13085 Dawson	Georgia	322.92787944
27063 Jackson	Minnesota	322.87357482
17201 Winnebago	Illinois	322.79525910
1093 Marion	Alabama	322.54813023

Counties_Cities

36113 Warren	New York	322.10378900
35006 Cibola	New Mexico	321.54340836
18019 Clark	Indiana	321.23381050
37015 Bertie	North Carolina	320.61389677
46083 Lincoln	South Dakota	319.68983284
13063 Clayton	Georgia	319.38953438
26161 Washtenaw	Michigan	318.63015988
42055 Franklin	Pennsylvania	318.40346175
42107 Schuylkill	Pennsylvania	317.45584830
39029 Columbiana	Ohio	316.56358058
44001 Bristol	Rhode Island	316.55326934
13133 Greene	Georgia	316.41993446
33015 Rockingham	New Hampshire	316.32468238
35043 Sandoval	New Mexico	315.47262345
13123 Gilmer	Georgia	314.77154725
19143 Osceola	Iowa	314.56953642
48117 Deaf Smith	Texas	314.49893390
28027 Coahoma	Mississippi	313.77054976
53033 King	Washington	313.77019949
6037 Los Angeles	California	313.71969255
48347 Nacogdoches	Texas	313.49393557
53057 Skagit	Washington	312.77787311
45033 Dillon	South Carolina	310.46766234
36073 Orleans	New York	310.25312715
13199 Meriwether	Georgia	308.52477691
28005 Amite	Mississippi	308.29141652
42025 Carbon	Pennsylvania	308.28156383
19077 Guthrie	Iowa	307.83582090
13235 Pulaski	Georgia	307.16415214
47147 Robertson	Tennessee	306.99036783
45041 Florence	South Carolina	306.89278295
20075 Hamilton	Kansas	306.86612965
26007 Alpena	Michigan	306.77009873
17111 McHenry	Illinois	306.25141783

Counties_Cities

20189 Stevens	Kansas	305.81039755
36063 Niagara	New York	305.56043966
46013 Brown	South Dakota	305.21924916
32015 Lander	Nevada	304.93273543
18029 Dearborn	Indiana	302.61459006
51036 Charles City	Virginia	302.55006483
16083 Twin Falls	Idaho	300.87940428
8097 Pitkin	Colorado	300.83565460
12011 Broward	Florida	300.21627051
48069 Castro	Texas	300.06523157
26155 Shiawassee	Michigan	299.15532614
18141 St. Joseph	Indiana	299.14577263
36037 Genesee	New York	299.07322078
18043 Floyd	Indiana	298.27335725
42007 Beaver	Pennsylvania	298.04178655
46117 Stanley	South Dakota	297.81601588
51093 Isle of Wight	Virginia	297.67542554
18067 Howard	Indiana	297.45283248
42043 Dauphin	Pennsylvania	297.00790698
24019 Dorchester	Maryland	296.89355585
1041 Crenshaw	Alabama	296.58564815
16053 Jerome	Idaho	295.64855299
28139 Tippah	Mississippi	295.52170948
51065 Fluvanna	Virginia	294.96322294
18091 LaPorte	Indiana	294.52671194
37155 Robeson	North Carolina	294.31620787
37065 Edgecombe	North Carolina	294.20248053
8065 Lake	Colorado	293.96728016
8085 Montrose	Colorado	293.74141280
46073 Jerauld	South Dakota	293.68575624
51183 Sussex	Virginia	293.67268844
13311 White	Georgia	293.62696029
9011 New London	Connecticut	293.12102675
17141 Ogle	Illinois	292.59862930

Counties_Cities

48357 Ochiltree	Texas	291.54518950
17077 Jackson	Illinois	290.84449398
1037 Coosa	Alabama	289.31404573
28057 Itawamba	Mississippi	289.15252796
5023 Cleburne	Arkansas	288.40376527
39049 Franklin	Ohio	288.25459818
48101 Cottle	Texas	287.97696184
44009 Washington	Rhode Island	287.68654055
51147 Prince Edward	Virginia	287.58169935
36065 Oneida	New York	287.48524460
13067 Cobb	Georgia	287.36961017
35053 Socorro	New Mexico	286.82402151
13249 Schley	Georgia	286.47822765
8014 Broomfield	Colorado	285.85040495
53005 Benton	Washington	285.81760181
13301 Warren	Georgia	285.65987431
49035 Salt Lake	Utah	285.52019593
28111 Perry	Mississippi	284.97192188
51107 Loudoun	Virginia	284.87157429
8059 Jefferson	Colorado	284.19617636
28049 Hinds	Mississippi	282.59906784
27053 Hennepin	Minnesota	282.50920259
21183 Ohio	Kentucky	282.30995973
1047 Dallas	Alabama	281.91072827
6025 Imperial	California	281.58634306
1031 Coffee	Alabama	281.26143829
18109 Morgan	Indiana	280.96297564
45005 Allendale	South Carolina	280.80422330
18057 Hamilton	Indiana	280.23000067
6083 Santa Barbara	California	279.93827921
37063 Durham	North Carolina	279.72557847
13303 Washington	Georgia	279.60364956
1109 Pike	Alabama	278.96094547
12039 Gadsden	Florida	278.90356038

Counties_Cities

48203 Harrison	Texas	278.75191080
13097 Douglas	Georgia	278.67419890
48099 Coryell	Texas	278.04512886
18113 Noble	Indiana	277.70764958
22079 Rapides	Louisiana	277.26290958
37077 Granville	North Carolina	274.47392498
36067 Onondaga	New York	273.92276894
31055 Douglas	Nebraska	273.60287892
13317 Wilkes	Georgia	273.39003645
29135 Moniteau	Missouri	272.93592209
18023 Clinton	Indiana	272.86821705
18131 Pulaski	Indiana	272.67623707
17163 St. Clair	Illinois	272.35222689
31121 Merrick	Nebraska	271.56342946
48483 Wheeler	Texas	269.69755346
28147 Walthall	Mississippi	269.61631524
45085 Sumter	South Carolina	269.45320715
1101 Montgomery	Alabama	269.30896560
42093 Montour	Pennsylvania	268.64035088
13285 Troup	Georgia	265.58528715
45079 Richland	South Carolina	265.33132646
13247 Rockdale	Georgia	263.81438064
13135 Gwinnett	Georgia	263.74758698
13239 Quitman	Georgia	263.27336551
48381 Randall	Texas	262.71180222
50007 Chittenden	Vermont	262.49908854
13151 Henry	Georgia	262.35774477
51830 Williamsburg	Virginia	261.81525242
53017 Douglas	Washington	261.02966882
45031 Darlington	South Carolina	260.47124338
12099 Palm Beach	Florida	260.44102693
37195 Wilson	North Carolina	260.26640476
22097 St. Landry	Louisiana	259.77478131
1081 Lee	Alabama	259.23960449

Counties_Cities

22069 Natchitoches	Louisiana	258.67197806
26115 Monroe	Michigan	258.57656592
40141 Tillman	Oklahoma	258.57376157
47167 Tipton	Tennessee	258.19652165
8079 Mineral	Colorado	257.73195876
21059 Daviess	Kentucky	257.16094319
36083 Rensselaer	New York	256.51961215
17081 Jefferson	Illinois	256.47805394
13065 Clinch	Georgia	255.71600481
26157 Tuscola	Michigan	255.16033209
48405 San Augustine	Texas	255.10204082
1087 Macon	Alabama	254.89451706
48177 Gonzales	Texas	254.48958033
18093 Lawrence	Indiana	254.00718227
38025 Dunn	North Dakota	253.92428440
26021 Berrien	Michigan	253.66385323
28149 Warren	Mississippi	253.37837838
22119 Webster	Louisiana	252.59033971
39109 Miami	Ohio	252.30178306
13237 Putnam	Georgia	252.18946307
51610 Falls Church	Virginia	250.47386948
28161 Yalobusha	Mississippi	250.16139445
51179 Stafford	Virginia	249.39983996
31041 Custer	Nebraska	249.07749077
13269 Taylor	Georgia	248.78716258
31105 Kimball	Nebraska	248.75621891
53001 Adams	Washington	247.98825852
27115 Pine	Minnesota	247.60031204
26075 Jackson	Michigan	247.44526926
36055 Monroe	New York	245.26111352
37163 Sampson	North Carolina	245.18278691
28133 Sunflower	Mississippi	244.80279775
6107 Tulare	California	244.70818549
8113 San Miguel	Colorado	244.17043096

Counties_Cities

22067 Morehouse	Louisiana	244.11370974
28037 Franklin	Mississippi	243.96507447
31019 Buffalo	Nebraska	243.87785952
22015 Bossier	Louisiana	243.73943468
28073 Lamar	Mississippi	243.40640863
51061 Fauquier	Virginia	243.36752741
22019 Calcasieu	Louisiana	242.72322659
28043 Grenada	Mississippi	242.22274994
22035 East Carroll	Louisiana	241.58021884
28119 Quitman	Mississippi	241.10055311
13003 Atkinson	Georgia	241.05098228
19167 Sioux	Iowa	240.62562663
13021 Bibb	Georgia	239.72043502
39117 Morrow	Ohio	239.23444976
23005 Cumberland	Maine	239.13584074
47111 Macon	Tennessee	239.02740573
13057 Cherokee	Georgia	238.83627321
13013 Barrow	Georgia	238.83478325
24025 Harford	Maryland	238.23024461
38013 Burke	North Dakota	238.09523810
22001 Acadia	Louisiana	237.98038270
48115 Dawson	Texas	237.73674618
1005 Barbour	Alabama	237.12873277
36101 Steuben	New York	236.96187732
13189 McDuffie	Georgia	236.86777205
13231 Pike	Georgia	236.12750885
37151 Randolph	North Carolina	235.78489163
51800 Suffolk	Virginia	235.78439436
13217 Newton	Georgia	235.52824970
27109 Olmsted	Minnesota	235.47930918
18039 Elkhart	Indiana	235.45436855
24015 Cecil	Maryland	235.34903624
8013 Boulder	Colorado	235.21979404
32031 Washoe	Nevada	235.11224194

Counties_Cities

19149 Plymouth	Iowa	235.10659494
29157 Perry	Missouri	234.98694517
51840 Winchester	Virginia	234.80859542
1025 Clarke	Alabama	234.11371237
54099 Wayne	West Virginia	232.82595634
19017 Bremer	Iowa	232.49288492
13017 Ben Hill	Georgia	232.32263061
18053 Grant	Indiana	232.04319340
51760 Richmond City	Virginia	231.66056919
13225 Peach	Georgia	230.79459281
9015 Windham	Connecticut	230.71598862
21117 Kenton	Kentucky	230.65202859
13187 Lumpkin	Georgia	230.61750872
17133 Monroe	Illinois	230.08591816
36017 Chenango	New York	229.29989902
39157 Tuscarawas	Ohio	228.90991147
42127 Wayne	Pennsylvania	228.17692488
28127 Simpson	Mississippi	227.96920547
37161 Rutherford	North Carolina	227.45637925
27009 Benton	Minnesota	226.90837341
26077 Kalamazoo	Michigan	226.90376411
1011 Bullock	Alabama	226.86920497
55127 Walworth	Wisconsin	226.57590775
51095 James City	Virginia	226.44868254
13023 Bleckley	Georgia	225.89188347
51041 Chesterfield	Virginia	225.78868245
19031 Cedar	Iowa	225.47914318
8107 Routt	Colorado	225.39152062
39137 Putnam	Ohio	224.98519834
47061 Grundy	Tennessee	224.78645287
28155 Webster	Mississippi	224.76501839
39035 Cuyahoga	Ohio	224.70428675
22061 Lincoln	Louisiana	224.59530469
26147 St. Clair	Michigan	224.05342136

Counties_Cities

24009 Calvert	Maryland	223.90574220
13155 Irwin	Georgia	223.45179825
47149 Rutherford	Tennessee	223.15245160
48113 Dallas	Texas	222.53629199
18133 Putnam	Indiana	222.34574764
18139 Rush	Indiana	222.04885075
47141 Putnam	Tennessee	221.96009792
13245 Richmond	Georgia	221.77679431
48393 Roberts	Texas	221.48394241
22059 LaSalle	Louisiana	221.22410672
6075 San Francisco	California	219.96931977
22029 Concordia	Louisiana	219.70161455
13105 Elbert	Georgia	219.66527197
48195 Hansford	Texas	219.65952773
47107 McMinn	Tennessee	219.57398893
26069 Iosco	Michigan	219.28950201
37093 Hoke	North Carolina	219.12205098
18003 Allen	Indiana	217.39651686
55105 Rock	Wisconsin	217.00617303
17177 Stephenson	Illinois	216.74524613
49049 Utah	Utah	216.32463481
36107 Tioga	New York	216.22734761
45069 Marlboro	South Carolina	215.92544890
40105 Nowata	Oklahoma	215.30632218
40041 Delaware	Oklahoma	215.29029088
39061 Hamilton	Ohio	215.13829094
19087 Henry	Iowa	214.28215478
24037 St. Mary's	Maryland	213.91038841
46125 Turner	South Dakota	213.67521368
51740 Portsmouth	Virginia	213.45844957
47189 Wilson	Tennessee	213.33333333
8017 Cheyenne	Colorado	213.21961620
51193 Westmoreland	Virginia	213.12394840
21111 Jefferson	Kentucky	213.10366935

Counties_Cities

32003 Clark	Nevada	212.84728275
46101 Moody	South Dakota	212.79829761
40087 McClain	Oklahoma	212.57971739
51187 Warren	Virginia	212.48406370
22053 Jefferson Davis	Louisiana	212.14615920
13129 Gordon	Georgia	211.49345584
26121 Muskegon	Michigan	211.42014425
37187 Washington	North Carolina	210.81035500
37107 Lenoir	North Carolina	210.80463056
51057 Essex	Virginia	210.64200018
13171 Lamar	Georgia	210.52631579
51630 Fredericksburg	Virginia	209.30551743
29201 Scott	Missouri	208.01913776
1105 Perry	Alabama	207.87746171
47081 Hickman	Tennessee	207.47715756
37091 Hertford	North Carolina	207.10934528
37139 Pasquotank	North Carolina	206.86697444
22055 Lafayette	Louisiana	206.35796723
53029 Island	Washington	206.01468151
1049 DeKalb	Alabama	205.92561462
24001 Allegany	Maryland	205.70623459
1007 Bibb	Alabama	205.35714286
18169 Wabash	Indiana	204.60358056
24047 Worcester	Maryland	204.54238466
39155 Trumbull	Ohio	204.40322816
6065 Riverside	California	203.69208220
6051 Mono	California	203.50877193
12033 Escambia	Florida	202.19691063
27133 Rock	Minnesota	201.82706607
48167 Galveston	Texas	201.24892717
48199 Hardin	Texas	201.02435017
39055 Geauga	Ohio	200.99754336
37153 Richmond	North Carolina	200.50348653
27165 Watonwan	Minnesota	200.36429872

Counties_Cities

22039	Evangeline	Louisiana	200.34087851
50011	Franklin	Vermont	200.31970215
26087	Lapeer	Michigan	199.93638388
36035	Fulton	New York	199.66039074
42115	Susquehanna	Pennsylvania	199.56145754
22063	Livingston	Louisiana	199.18748701
12021	Collier	Florida	198.68529517
31023	Butler	Nebraska	198.56043683
21233	Webster	Kentucky	198.30676531
26065	Ingham	Michigan	197.78980990
19061	Dubuque	Iowa	197.20403907
39007	Ashtabula	Ohio	196.93721601
38089	Stark	North Dakota	196.79323806
26093	Livingston	Michigan	196.62803832
18173	Warrick	Indiana	196.58925632
12081	Manatee	Florida	196.52783933
18035	Delaware	Indiana	196.04084620
12065	Jefferson	Florida	195.96864502
1027	Clay	Alabama	195.85687382
13165	Jenkins	Georgia	195.78486698
41047	Marion	Oregon	195.17510984
44005	Newport	Rhode Island	195.05221584
47047	Fayette	Tennessee	195.02801985
36007	Broome	New York	194.61648031
5139	Union	Arkansas	194.24423657
37089	Henderson	North Carolina	193.57933326
26025	Calhoun	Michigan	193.32723609
28019	Choctaw	Mississippi	193.28340179
16069	Nez Perce	Idaho	193.03108295
48369	Parmer	Texas	192.61962693
53007	Chelan	Washington	192.11797082
36121	Wyoming	New York	192.09180491
31123	Morrill	Nebraska	192.06145967
28059	Jackson	Mississippi	191.93590039

Counties_Cities

48303 Lubbock	Texas	191.59954719
13145 Harris	Georgia	191.44307469
47187 Williamson	Tennessee	191.17158405
13215 Muscogee	Georgia	191.07952204
31067 Gage	Nebraska	190.75978225
29107 Lafayette	Missouri	190.19571753
37119 Mecklenburg	North Carolina	189.59668197
13011 Banks	Georgia	189.59342743
39167 Washington	Ohio	189.51043139
12119 Sumter	Florida	189.50867546
18025 Crawford	Indiana	189.42981625
13077 Coweta	Georgia	189.21735315
20207 Woodson	Kansas	188.50141376
12063 Jackson	Florida	188.38629541
31109 Lancaster	Nebraska	187.53624650
40113 Osage	Oklahoma	187.17828732
17195 Whiteside	Illinois	186.96293100
39097 Madison	Ohio	186.88221917
37103 Jones	North Carolina	186.78011829
8095 Phillips	Colorado	186.65422305
13075 Cook	Georgia	186.45845473
53025 Grant	Washington	185.96336214
51069 Frederick	Virginia	185.61484919
6081 San Mateo	California	185.17435628
12013 Calhoun	Florida	185.09631864
26017 Bay	Michigan	184.75217228
51177 Spotsylvania	Virginia	184.74649503
18127 Porter	Indiana	184.55841598
17103 Lee	Illinois	184.08672530
13153 Houston	Georgia	183.95950318
8121 Washington	Colorado	183.33672846
1051 Elmore	Alabama	183.17925922
22009 Avoyelles	Louisiana	182.88764767
24043 Washington	Maryland	182.87107589

Counties_Cities

28151 Washington	Mississippi	181.96746777
28033 DeSoto	Mississippi	181.86713260
6031 Kings	California	181.67884465
6003 Alpine	California	181.65304269
46037 Day	South Dakota	181.65304269
19009 Audubon	Iowa	181.62005085
45045 Greenville	South Carolina	181.44232059
26023 Branch	Michigan	181.10127917
48111 Dallam	Texas	180.55555556
37083 Halifax	North Carolina	179.93435362
26011 Arenac	Michigan	179.50934113
17145 Perry	Illinois	179.46538207
28105 Oktibbeha	Mississippi	179.43910159
18151 Steuben	Indiana	179.26328572
18049 Fulton	Indiana	179.17579136
48277 Lamar	Texas	178.97361647
28071 Lafayette	Mississippi	178.85496323
47121 Meigs	Tennessee	178.77458150
27017 Carlton	Minnesota	178.58637721
13159 Jasper	Georgia	178.06267806
31173 Thurston	Nebraska	178.00903738
12015 Charlotte	Florida	177.83976043
8029 Delta	Colorado	177.68875392
1055 Etowah	Alabama	177.55924332
56019 Johnson	Wyoming	177.30496454
48039 Brazoria	Texas	177.20151270
39093 Lorain	Ohio	177.08208789
31035 Clay	Nebraska	177.01963309
40117 Pawnee	Oklahoma	176.93715680
13271 Telfair	Georgia	176.36684303
27167 Wilkin	Minnesota	175.88743204
13113 Fayette	Georgia	175.39375457
8035 Douglas	Colorado	175.33316218
53053 Pierce	Washington	175.24983199

Counties_Cities

48321 Matagorda	Texas	175.09301817
13211 Morgan	Georgia	175.03845542
21143 Lyon	Kentucky	174.80334624
13157 Jackson	Georgia	174.66132743
36091 Saratoga	New York	174.65882874
8045 Garfield	Colorado	174.00033462
5037 Cross	Arkansas	173.90261454
48157 Fort Bend	Texas	173.88920338
28137 Tate	Mississippi	173.85861817
39033 Crawford	Ohio	173.28519856
12007 Bradford	Florida	173.08524448
50025 Windham	Vermont	173.07512396
36089 St. Lawrence	New York	173.07282942
21149 McLean	Kentucky	172.93558150
21213 Simpson	Kentucky	172.70225053
45025 Chesterfield	South Carolina	172.66249945
42041 Cumberland	Pennsylvania	172.61746141
37135 Orange	North Carolina	172.57082594
42133 York	Pennsylvania	172.43956250
37033 Caswell	North Carolina	171.82130584
18175 Washington	Indiana	171.77826289
48163 Frio	Texas	171.57852241
39173 Wood	Ohio	171.39009610
27131 Rice	Minnesota	171.36930084
50003 Bennington	Vermont	171.19923662
18013 Brown	Indiana	170.67086780
13219 Oconee	Georgia	170.60501120
31143 Polk	Nebraska	170.51913604
21141 Logan	Kentucky	170.43980881
48453 Travis	Texas	170.33128514
1117 Shelby	Alabama	170.13819672
1073 Jefferson	Alabama	170.02881844
17037 DeKalb	Illinois	169.95861460
12107 Putnam	Florida	169.89603980

Counties_Cities

39133 Portage	Ohio	169.40102009
13175 Laurens	Georgia	169.04384575
21101 Henderson	Kentucky	168.89298326
13281 Towns	Georgia	168.74789065
5141 Van Buren	Arkansas	168.64422092
56009 Converse	Wyoming	168.62170088
26067 Ionia	Michigan	168.19809998
12071 Lee	Florida	168.03381879
18065 Henry	Indiana	167.80261441
50001 Addison	Vermont	167.68993590
48201 Harris	Texas	167.66628663
24039 Somerset	Maryland	167.47809153
27123 Ramsey	Minnesota	167.20888388
48057 Calhoun	Texas	166.96813691
29183 St. Charles	Missouri	166.59067794
37025 Cabarrus	North Carolina	166.55468388
1127 Walker	Alabama	166.37629295
56021 Laramie	Wyoming	165.69673456
31061 Franklin	Nebraska	165.39861065
37123 Montgomery	North Carolina	165.01045066
27119 Polk	Minnesota	164.92752704
39153 Summit	Ohio	164.60054842
28145 Union	Mississippi	164.30119555
37069 Franklin	North Carolina	164.29840142
19165 Shelby	Iowa	164.10433581
13117 Forsyth	Georgia	163.98153940
51670 Hopewell	Virginia	163.74579572
39037 Darke	Ohio	163.66931006
17109 McDonough	Illinois	163.57870139
39107 Mercer	Ohio	163.57821236
27147 Steele	Minnesota	163.03018776
48469 Victoria	Texas	162.98147444
18027 Daviess	Indiana	162.91067065
1067 Henry	Alabama	162.70556104

Counties_Cities

13297 Walton	Georgia	162.56162904
53071 Walla Walla Cou	Washington	162.50287253
53071 Walla Walla Cou	Washington	162.50287253
28121 Rankin	Mississippi	162.44103390
24041 Talbot	Maryland	162.30253192
5025 Cleveland	Arkansas	162.13519581
45063 Lexington	South Carolina	162.01632365
40027 Cleveland	Oklahoma	161.89215001
37079 Greene	North Carolina	161.81229773
37085 Harnett	North Carolina	161.68208980
19163 Scott	Iowa	161.58538345
17119 Madison	Illinois	161.46048000
36051 Livingston	New York	161.32348522
47135 Perry	Tennessee	161.21031746
48315 Marion	Texas	161.16035455
40145 Wagoner	Oklahoma	161.02858569
47043 Dickson	Tennessee	160.91007746
48437 Swisher	Texas	160.81479496
54003 Berkeley	West Virginia	160.51501413
39169 Wayne	Ohio	160.39045591
13115 Floyd	Georgia	160.32350629
13161 Jeff Davis	Georgia	159.69126356
5119 Pulaski	Arkansas	159.67199756
21015 Boone	Kentucky	159.65575179
24035 Queen Anne's	Maryland	159.20081192
13185 Lowndes	Georgia	159.04264922
26037 Clinton	Michigan	158.82619876
51600 Fairfax City	Virginia	158.70432164
51085 Hanover	Virginia	158.52441742
12085 Martin	Florida	158.47171125
35001 Bernalillo	New Mexico	158.09612775
51113 Madison	Virginia	157.95411809
8041 El Paso	Colorado	157.45472476
13029 Bryan	Georgia	157.44312367

Counties_Cities

48479 Webb	Texas	157.29766953
48141 El Paso	Texas	157.23906285
28009 Benton	Mississippi	157.17567404
33013 Merrimack	New Hampshire	156.81655771
37017 Bladen	North Carolina	156.67369690
31039 Cuming	Nebraska	156.59955257
28045 Hancock	Mississippi	156.33582626
45011 Barnwell	South Carolina	156.30920803
18041 Fayette	Indiana	156.20254263
19021 Buena Vista	Iowa	155.98269095
16001 Ada	Idaho	155.96872965
47021 Cheatham	Tennessee	155.79020253
36015 Chemung	New York	155.48223230
12097 Osceola	Florida	155.43900649
13233 Polk	Georgia	155.40381446
27003 Anoka	Minnesota	155.16671236
28093 Marshall	Mississippi	155.14371950
54037 Jefferson	West Virginia	154.89957931
47113 Madison	Tennessee	154.70518928
42001 Adams	Pennsylvania	154.65271226
45067 Marion	South Carolina	154.64415735
13091 Dodge	Georgia	154.55204057
27107 Norman	Minnesota	154.44015444
51099 King George	Virginia	154.28033866
18115 Ohio	Indiana	154.00410678
48439 Tarrant	Texas	153.96192968
37125 Moore	North Carolina	153.01676091
37007 Anson	North Carolina	152.75153756
35021 Harding	New Mexico	152.67175573
4019 Pima	Arizona	152.53981193
13181 Lincoln	Georgia	151.61086545
48441 Taylor	Texas	151.11886080
37023 Burke	North Carolina	150.47243920
29159 Pettis	Missouri	150.43956561

Counties_Cities

37149 Polk	North Carolina	150.40512348
13101 Echols	Georgia	150.00000000
47075 Haywood	Tennessee	149.98557831
20067 Grant	Kansas	149.94547437
8003 Alamosa	Colorado	149.85314392
5019 Clark	Arkansas	149.58524092
51109 Louisa	Virginia	149.54592419
19105 Jones	Iowa	149.44080216
13279 Toombs	Georgia	148.77078142
26139 Ottawa	Michigan	148.71219371
19095 Iowa	Iowa	148.68967226
8039 Elbert	Colorado	148.39053344
48185 Grimes	Texas	148.09590973
13313 Whitfield	Georgia	147.98869904
36095 Schoharie	New York	147.92423706
45013 Beaufort	South Carolina	147.84198394
33017 Strafford	New Hampshire	147.59012991
53073 Whatcom	Washington	147.55078982
48245 Jefferson	Texas	147.45040216
1021 Chilton	Alabama	147.21536475
27153 Todd	Minnesota	146.44862094
13079 Crawford	Georgia	146.12761812
12023 Columbia	Florida	146.09307405
13059 Clarke	Georgia	146.07712244
8019 Clear Creek	Colorado	145.75741801
17095 Knox	Illinois	145.67369093
18171 Warren	Indiana	145.22570495
19073 Greene	Iowa	144.75002784
45049 Hampton	South Carolina	144.69536458
27047 Freeborn	Minnesota	144.52765734
45037 Edgefield	South Carolina	144.16678989
37197 Yadkin	North Carolina	143.83506912
36025 Delaware	New York	143.73301592
1039 Covington	Alabama	143.29746391

Counties_Cities

36099 Seneca	New York	142.85714286
6073 San Diego	California	142.85013537
51730 Petersburg	Virginia	142.55393290
47035 Cumberland	Tennessee	142.44298091
48205 Hartley	Texas	142.37408792
55061 Kewaunee	Wisconsin	142.27542560
28117 Prentiss	Mississippi	142.20817697
13291 Union	Georgia	141.66076413
31181 Webster	Nebraska	141.52278517
28087 Lowndes	Mississippi	140.84507042
20089 Jewell	Kansas	140.79549454
48359 Oldham	Texas	140.77897701
20047 Edwards	Kansas	140.40014040
39003 Allen	Ohio	140.26474972
6029 Kern	California	139.83612188
27169 Winona	Minnesota	139.69503197
5041 Desha	Arkansas	138.98540653
31171 Thomas	Nebraska	138.88888889
51011 Appomattox	Virginia	138.88012120
12019 Clay	Florida	138.84260802
18159 Tipton	Indiana	138.81544157
18007 Benton	Indiana	138.68022651
45001 Abbeville	South Carolina	138.54366163
17129 Menard	Illinois	138.34635417
19133 Monona	Iowa	138.26477705
29099 Jefferson	Missouri	137.73306530
17115 Macon	Illinois	137.52005501
51540 Charlottesville	Virginia	137.16565871
1113 Russell	Alabama	136.72314429
26045 Eaton	Michigan	136.57968059
19011 Benton	Iowa	136.49481320
42097 Northumberland	Pennsylvania	136.13956501
13223 Paulding	Georgia	135.93913828
36057 Montgomery	New York	135.47669599

Counties_Cities

19119 Lyon	Iowa	135.46693760
51550 Chesapeake	Virginia	135.18303288
48087 Collingsworth	Texas	135.04388926
5073 Lafayette	Arkansas	134.69021251
39151 Stark	Ohio	134.56269814
22107 Tensas	Louisiana	134.46884805
18119 Owen	Indiana	134.32477812
4021 Pinal	Arizona	134.18676113
47041 DeKalb	Tennessee	134.07488331
46109 Roberts	South Dakota	134.00976357
31167 Stanton	Nebraska	134.00335008
6071 San Bernardino	California	133.63400216
29113 Lincoln	Missouri	133.48126062
30031 Gallatin	Montana	133.18316708
1001 Autauga	Alabama	133.09113145
1125 Tuscaloosa	Alabama	133.07102067
28153 Wayne	Mississippi	133.01803133
51049 Cumberland	Virginia	132.53134876
13025 Brantley	Georgia	132.29613166
12049 Hardee	Florida	132.13433658
4013 Maricopa	Arizona	132.10683537
17167 Sangamon	Illinois	132.07199459
55043 Grant	Wisconsin	131.90053148
8111 San Juan	Colorado	131.23359580
46135 Yankton	South Dakota	131.18194936
12035 Flagler	Florida	131.17153132
13049 Charlton	Georgia	131.09191857
19043 Clayton	Iowa	131.00934154
13111 Fannin	Georgia	130.95054691
37127 Nash	North Carolina	130.82879510
51007 Amelia	Virginia	130.63859218
18155 Switzerland	Indiana	130.63357283
19089 Howard	Iowa	130.61935343
21047 Christian	Kentucky	129.75959593

Counties_Cities

26091 Lenawee	Michigan	129.24103963
19015 Boone	Iowa	129.05184848
36109 Tompkins	New York	128.41341336
51530 Buena Vista	Virginia	128.26679493
28131 Stone	Mississippi	128.22567719
31153 Sarpy	Nebraska	127.94171062
37117 Martin	North Carolina	127.91672180
26005 Allegan	Michigan	127.84780997
8069 Larimer	Colorado	127.81083996
36043 Herkimer	New York	127.76349199
5071 Johnson	Arkansas	127.14082716
37143 Perquimans	North Carolina	126.65772612
23031 York	Maine	126.55834049
5093 Mississippi	Arkansas	126.09423119
37179 Union	North Carolina	125.89653594
28107 Panola	Mississippi	125.81192580
12047 Hamilton	Florida	125.78616352
51137 Orange	Virginia	125.53214715
12027 DeSoto	Florida	125.37010857
48021 Bastrop	Texas	125.32192789
17019 Champaign	Illinois	125.24823438
27039 Dodge	Minnesota	124.86792815
51710 Norfolk	Virginia	124.55136925
29071 Franklin	Missouri	124.43329796
2195 Petersburg	Alaska	124.18503570
8091 Ouray	Colorado	124.14649286
6001 Alameda	California	123.83358542
8119 Teller	Colorado	123.58968225
13207 Monroe	Georgia	123.54651163
46111 Sanborn	South Dakota	123.50761630
51033 Caroline	Virginia	123.48888600
22011 Beauregard	Louisiana	123.47998819
21037 Campbell	Kentucky	123.45413947
23027 Waldo	Maine	123.44434927

Counties_Cities

31185 York	Nebraska	123.43886146
42003 Allegheny	Pennsylvania	123.35323837
12031 Duval	Florida	122.50297575
19065 Fayette	Iowa	122.07527976
17009 Brown	Illinois	122.02562538
13251 Screven	Georgia	121.96871861
19075 Grundy	Iowa	121.91157347
16027 Canyon	Idaho	121.70076824
21023 Bracken	Kentucky	121.37395315
37057 Davidson	North Carolina	121.23831131
51775 Salem	Virginia	120.89069142
20019 Chautauqua	Kansas	120.88244183
48061 Cameron	Texas	120.78092416
6085 Santa Clara	California	120.71821921
18157 Tippecanoe	Indiana	120.69537110
1033 Colbert	Alabama	120.52152953
19045 Clinton	Iowa	120.38350746
47159 Smith	Tennessee	120.34901214
19085 Harrison	Iowa	120.27734541
5051 Garland	Arkansas	120.01532969
20163 Rooks	Kansas	119.68880910
39171 Williams	Ohio	119.55222258
21081 Grant	Kentucky	119.42199753
40109 Oklahoma	Oklahoma	119.23056542
42129 Westmoreland	Pennsylvania	118.93523021
17135 Montgomery	Illinois	118.87696234
13073 Columbia	Georgia	118.60704772
39175 Wyandot	Ohio	118.53202644
45019 Charleston	South Carolina	118.50063438
21003 Allen	Kentucky	118.36000379
48339 Montgomery	Texas	118.28912299
39017 Butler	Ohio	118.20763747
17073 Henry	Illinois	118.15033612
13149 Heard	Georgia	117.85503830

Counties_Cities

45023 Chester	South Carolina	117.82580385
55089 Ozaukee	Wisconsin	117.78298765
13213 Murray	Georgia	117.73252173
29101 Johnson	Missouri	117.42339521
18009 Blackford	Indiana	117.35121542
12087 Monroe	Florida	117.29110853
5121 Randolph	Arkansas	117.00468019
17121 Marion	Illinois	116.95906433
18073 Jasper	Indiana	116.87144141
48041 Brazos	Texas	116.86467512
26159 Van Buren	Michigan	116.63662390
45075 Orangeburg	South Carolina	116.18009064
54031 Hardy	West Virginia	116.15245009
37185 Warren	North Carolina	116.12056344
51127 New Kent	Virginia	116.11808316
20069 Gray	Kansas	116.02850986
1071 Jackson	Alabama	115.97340343
48003 Andrews	Texas	115.84289497
38059 Morton	North Dakota	115.77424023
12001 Alachua	Florida	115.57438990
51149 Prince George	Virginia	115.54015020
17003 Alexander	Illinois	115.51155116
35057 Torrance	New Mexico	115.45122186
8067 La Plata	Colorado	115.43242763
48071 Chambers	Texas	115.41904179
45057 Lancaster	South Carolina	115.32816104
42081 Lycoming	Pennsylvania	115.25197072
2130 Ketchikan Gateway	Alaska	114.95904584
37165 Scotland	North Carolina	114.90950876
48005 Angelina	Texas	114.82110871
40037 Creek	Oklahoma	114.51874197
28125 Sharkey	Mississippi	114.23349326
20017 Chase	Kansas	114.11182959
19177 Van Buren	Iowa	113.96011396

Counties_Cities

31157 Scotts Bluff	Nebraska	113.92369891
17063 Grundy	Illinois	113.78796202
16039 Elmore	Idaho	113.72390770
21219 Todd	Kentucky	113.71943790
18161 Union	Indiana	113.68480887
21067 Fayette	Kentucky	113.65742171
39045 Fairfield	Ohio	113.62031557
27141 Sherburne	Minnesota	113.49910450
31125 Nance	Nebraska	113.25028313
21105 Hickman	Kentucky	113.09658448
13119 Franklin	Georgia	112.93054771
39123 Ottawa	Ohio	112.83082734
36041 Hamilton	New York	112.76499774
48139 Ellis	Texas	112.57495709
42087 Mifflin	Pennsylvania	112.50054087
20129 Morton	Kansas	112.48593926
27099 Mower	Minnesota	112.46907101
13053 Chattahoochee	Georgia	112.31748409
26063 Huron	Michigan	112.30186742
36077 Otsego	New York	112.13576796
45009 Bamberg	South Carolina	112.08406305
16047 Gooding	Idaho	111.87154514
51035 Carroll	Virginia	111.35105952
46005 Beadle	South Dakota	111.21114230
31137 Phelps	Nebraska	111.16051578
37081 Guilford	North Carolina	110.92997545
42131 Wyoming	Pennsylvania	110.92213266
31111 Lincoln	Nebraska	110.84268865
37051 Cumberland	North Carolina	110.73330725
17125 Mason	Illinois	110.57869517
55111 Sauk	Wisconsin	110.50755654
51003 Albemarle	Virginia	110.37730643
51157 Rappahannock	Virginia	110.31439603
20099 Labette	Kansas	110.19835704

Counties_Cities

13163 Jefferson	Georgia	110.17498380
51043 Clarke	Virginia	110.17007505
49045 Tooele	Utah	110.14633728
47053 Gibson	Tennessee	110.10296666
38053 McKenzie	North Dakota	110.03521127
6059 Orange	California	109.91949699
51025 Brunswick	Virginia	109.86328125
47045 Dyer	Tennessee	109.86066452
8125 Yuma	Colorado	109.78043912
41059 Umatilla	Oregon	109.65478095
45087 Union	South Carolina	109.44910617
48189 Hale	Texas	109.37038132
45083 Spartanburg	South Carolina	109.27464573
51810 Virginia Beach	Virginia	109.06530368
40115 Ottawa	Oklahoma	109.06174820
4012 La Paz	Arizona	109.01507252
12095 Orange	Florida	109.00702208
41051 Multnomah	Oregon	109.00625708
21157 Marshall	Kentucky	109.00580296
40071 Kay	Oklahoma	108.69319082
18077 Jefferson	Indiana	108.66865375
8101 Pueblo	Colorado	108.63790747
1015 Calhoun	Alabama	108.50827376
19019 Buchanan	Iowa	108.49568376
19141 O'Brien	Iowa	108.38150289
13143 Haralson	Georgia	108.35336742
13169 Jones	Georgia	108.33100363
39103 Medina	Ohio	108.29156107
38015 Burleigh	North Dakota	108.11037755
40143 Tulsa	Oklahoma	107.96471096
22065 Madison	Louisiana	107.51724756
39041 Delaware	Ohio	107.40823919
39043 Erie	Ohio	107.21704751
51650 Hampton	Virginia	107.21225793

Counties_Cities

17189 Washington	Illinois	107.18113612
54061 Monongalia	West Virginia	107.12272129
26149 St. Joseph	Michigan	106.48231574
31177 Washington	Nebraska	106.44989597
48121 Denton	Texas	106.39486697
13173 Lanier	Georgia	106.38297872
42035 Clinton	Pennsylvania	105.98697136
48449 Titus	Texas	105.95465141
18075 Jay	Indiana	105.95261029
1035 Conecuh	Alabama	105.88906085
26113 Missaukee	Michigan	105.86911930
18037 Dubois	Indiana	105.72066252
48011 Armstrong	Texas	105.70824524
6027 Inyo	California	105.63184522
21145 McCracken	Kentucky	105.59177302
17053 Ford	Illinois	105.54885404
41049 Morrow	Oregon	105.52233556
26127 Oceana	Michigan	105.16431925
5133 Sevier	Arkansas	105.02363032
5061 Howard	Arkansas	104.93965970
13051 Chatham	Georgia	104.77359567
13083 Dade	Georgia	104.77012203
55023 Crawford	Wisconsin	104.35209625
5111 Poinsett	Arkansas	104.27963627
20043 Doniphan	Kansas	104.13954699
37001 Alamance	North Carolina	103.94385830
42019 Butler	Pennsylvania	103.78523376
23007 Franklin	Maine	103.68933338
5043 Drew	Arkansas	103.66652117
13227 Pickens	Georgia	103.18949343
40031 Comanche	Oklahoma	102.97121788
50015 Lamoille	Vermont	102.76679842
17041 Douglas	Illinois	102.67467529
18163 Vanderburgh	Indiana	102.22462895

Counties_Cities

1069 Houston	Alabama	102.17528313
1003 Baldwin	Alabama	101.82458651
37067 Forsyth	North Carolina	101.82036882
27079 Le Sueur	Minnesota	101.77581245
13107 Emanuel	Georgia	101.71590306
48361 Orange	Texas	101.70870627
35013 Dona Ana	New Mexico	101.59891873
35013 Dona Ana	New Mexico	101.59891873
47115 Marion	Tennessee	101.48731409
56043 Washakie	Wyoming	101.45846544
54039 Kanawha	West Virginia	101.41088588
17169 Schuyler	Illinois	101.34646011
21097 Harrison	Kentucky	101.18223453
21029 Bullitt	Kentucky	101.14840445
37101 Johnston	North Carolina	101.14715678
27037 Dakota	Minnesota	101.07587037
21207 Russell	Kentucky	101.00443297
21211 Shelby	Kentucky	100.99344573
26079 Kalkaska	Michigan	100.98743268
5011 Bradley	Arkansas	100.94521428
47097 Lauderdale	Tennessee	100.67763795
18121 Parke	Indiana	100.43126366
21007 Ballard	Kentucky	100.26319088
48049 Brown	Texas	100.20040080
12127 Volusia	Florida	100.08437771
12115 Sarasota	Florida	99.83173899
19051 Davis	Iowa	99.81146723
6041 Marin	California	99.74351667
54021 Gilmer	West Virginia	99.67605283
12057 Hillsborough	Florida	99.65982039
19057 Des Moines	Iowa	99.64740150
1077 Lauderdale	Alabama	99.58110990
48397 Rockwall	Texas	99.34728832
29207 Stoddard	Missouri	99.29466548

Counties_Cities

32510 Carson City	Nevada	99.25289638
55133 Waukesha	Wisconsin	99.23785329
41031 Jefferson	Oregon	99.20634921
48233 Hutchinson	Texas	99.06594962
20091 Johnson	Kansas	98.90302985
13019 Berrien	Georgia	98.69104509
48149 Fayette	Texas	98.62321985
41053 Polk	Oregon	98.55222094
48481 Wharton	Texas	98.51269853
31159 Seward	Nebraska	98.16376025
1053 Escambia	Alabama	97.96451508
18045 Fountain	Indiana	97.85334230
13195 Madison	Georgia	97.80775717
13289 Twiggs	Georgia	97.70395701
48445 Terry	Texas	97.66419793
39139 Richland	Ohio	97.44093675
31097 Johnson	Nebraska	97.38994936
18105 Monroe	Indiana	97.33386878
32023 Nye	Nevada	97.03171173
37177 Tyrrell	North Carolina	96.82885500
18153 Sullivan	Indiana	96.66505558
18087 LaGrange	Indiana	96.61835749
36069 Ontario	New York	96.48292434
12113 Santa Rosa	Florida	96.45997469
27013 Blue Earth	Minnesota	96.40055171
42053 Forest	Pennsylvania	96.16705591
17099 LaSalle	Illinois	95.95174998
41067 Washington	Oregon	95.86829403
28047 Harrison	Mississippi	95.81417856
5017 Chicot	Arkansas	95.80379383
48371 Pecos	Texas	95.70599120
49011 Davis	Utah	95.53243696
47051 Franklin	Tennessee	95.48818334
48183 Gregg	Texas	95.38667982

Counties_Cities

27163 Washington	Minnesota	95.29284223
47031 Coffee	Tennessee	95.15260323
37039 Cherokee	North Carolina	95.12736497
37073 Gates	North Carolina	95.04882053
37183 Wake	North Carolina	95.02840324
27139 Scott	Minnesota	94.99189176
51053 Dinwiddie	Virginia	94.64054120
4023 Santa Cruz	Arizona	94.60127712
21035 Calloway	Kentucky	94.54452536
16081 Teton	Idaho	94.50171821
21033 Caldwell	Kentucky	94.37672041
36019 Clinton	New York	94.18179565
48239 Jackson	Texas	94.12397472
1075 Lamar	Alabama	93.90349610
13295 Walker	Georgia	93.64644864
51590 Danville	Virginia	93.38215418
51770 Roanoke City	Virginia	93.07445957
12055 Highlands	Florida	92.95796024
51119 Middlesex	Virginia	92.85913270
51820 Waynesboro	Virginia	92.80537387
31021 Burt	Nebraska	92.47842170
1115 St. Clair	Alabama	92.45687225
48029 Bexar	Texas	92.39449782
48175 Goliad	Texas	92.29957806
45007 Anderson	South Carolina	92.27761096
39089 Licking	Ohio	92.16642298
51037 Charlotte	Virginia	92.14273748
4015 Mohave	Arizona	92.10212360
37147 Pitt	North Carolina	91.71048390
18021 Clay	Indiana	91.70806267
39011 Auglaize	Ohio	91.69504847
31099 Kearney	Nebraska	91.68704156
18149 Starke	Indiana	91.56311315
1121 Talladega	Alabama	91.44661021

Counties_Cities

53031 Jefferson	Washington	91.39903558
48085 Collin	Texas	91.33001574
30057 Madison	Montana	91.24087591
48209 Hays	Texas	91.18227021
20173 Sedgwick	Kansas	91.12025342
6013 Contra Costa	California	91.11340054
19123 Mahaska	Iowa	90.90909091
19155 Pottawattamie	Iowa	90.87701667
40035 Craig	Oklahoma	90.87096323
51135 Nottoway	Virginia	90.79118029
27093 Meeker	Minnesota	90.74802299
16045 Gem	Idaho	90.73380969
39047 Fayette	Ohio	90.69978372
27155 Traverse	Minnesota	90.68923821
51091 Highland	Virginia	90.49773756
28081 Lee	Mississippi	90.37346541
55039 Fond du Lac	Wisconsin	90.23344265
6099 Stanislaus	California	90.21216227
48257 Kaufman	Texas	90.18674877
20177 Shawnee	Kansas	90.14135291
51191 Washington	Virginia	90.07021801
4027 Yuma	Arizona	90.03997586
54065 Morgan	West Virginia	89.95333671
42063 Indiana	Pennsylvania	89.93976403
47015 Cannon	Tennessee	89.89074817
19191 Winneshiek	Iowa	89.86968895
26151 Sanilac	Michigan	89.84507795
12105 Polk	Florida	89.82936658
5003 Ashley	Arkansas	89.79347501
20059 Franklin	Kansas	89.73508642
46129 Walworth	South Dakota	89.49346698
17071 Henderson	Illinois	89.43210613
6069 San Benito	California	89.37712271
55045 Green	Wisconsin	89.36066506

Counties_Cities

5031 Craighead	Arkansas	89.35315684
12129 Wakulla	Florida	89.33797480
42119 Union	Pennsylvania	89.31561907
23011 Kennebec	Maine	89.28352023
51700 Newport News	Virginia	89.01279769
6019 Fresno	California	88.99839099
18123 Perry	Indiana	88.99591666
39065 Hardin	Ohio	88.94536213
40121 Pittsburg	Oklahoma	88.88483716
36117 Wayne	New York	88.82572393
17021 Christian	Illinois	88.79091271
1133 Winston	Alabama	88.75739645
16025 Camas	Idaho	88.73114463
39165 Warren	Ohio	88.72694069
12117 Seminole	Florida	88.70705723
32021 Mineral	Nevada	88.61320337
54069 Ohio	West Virginia	88.61214226
17137 Morgan	Illinois	88.29762185
12103 Pinellas	Florida	88.28233943
12003 Baker	Florida	88.16787163
8083 Montezuma	Colorado	87.92721156
26073 Isabella	Michigan	87.86599019
1045 Dale	Alabama	87.83397336
12111 St. Lucie	Florida	87.81545054
45047 Greenwood	South Carolina	87.64365785
21155 Marion	Kentucky	87.61080190
20113 McPherson	Kansas	87.60556471
53055 San Juan	Washington	87.57589911
46121 Todd	South Dakota	87.52309637
12109 St. Johns	Florida	87.31185671
27043 Faribault	Minnesota	87.22197994
51023 Botetourt	Virginia	87.14727890
48219 Hockley	Texas	87.03220191
55025 Dane	Wisconsin	87.02642506

Counties_Cities

45015 Berkeley	South Carolina	86.84206956
12073 Leon	Florida	86.83701308
45091 York	South Carolina	86.82392254
1029 Cleburne	Alabama	86.74184293
40033 Cotton	Oklahoma	86.56509695
38067 Pembina	North Dakota	86.36821650
26141 Presque Isle	Michigan	86.35578584
45053 Jasper	South Carolina	86.29318974
55131 Washington	Wisconsin	86.22404988
53039 Klickitat	Washington	85.94562808
31033 Cheyenne	Nebraska	85.92910849
6043 Mariposa	California	85.85656230
28135 Tallahatchie	Mississippi	85.79395153
36031 Essex	New York	85.79088472
20157 Republic	Kansas	85.76329331
13127 Glynn	Georgia	85.66164822
27161 Waseca	Minnesota	85.60269648
12131 Walton	Florida	85.46409807
39085 Lake	Ohio	85.46118674
40133 Seminole	Oklahoma	85.44226544
54057 Mineral	West Virginia	85.37490720
21113 Jessamine	Kentucky	85.31157270
27089 Marshall	Minnesota	85.19701810
21215 Spencer	Kentucky	85.13355326
48305 Lynn	Texas	85.07742045
47087 Jackson	Tennessee	85.04847763
46065 Hughes	South Dakota	84.98583569
45029 Colleton	South Carolina	84.97079129
39019 Carroll	Ohio	84.93039400
31077 Greeley	Nebraska	84.88964346
2090 Fairbanks North	Alaska	84.87334674
31065 Furnas	Nebraska	84.83563097
51015 Augusta	Virginia	84.81651802
20181 Sherman	Kansas	84.76012884

Counties_Cities

37097 Iredell	North Carolina	84.62465324
36123 Yates	New York	84.53765951
1019 Cherokee	Alabama	84.51137062
18135 Randolph	Indiana	84.50364170
47125 Montgomery	Tennessee	84.48652586
42005 Armstrong	Pennsylvania	84.27439744
17085 Jo Daviess	Illinois	84.24599832
2110 Juneau	Alaska	84.07809921
17117 Macoupin	Illinois	83.86114360
56027 Niobrara	Wyoming	83.75209380
26143 Roscommon	Michigan	83.73806733
39163 Vinton	Ohio	83.72022224
50021 Rutland	Vermont	83.51513499
39143 Sandusky	Ohio	83.33475059
13043 Candler	Georgia	83.05647841
13241 Rabun	Georgia	83.00231221
51680 Lynchburg	Virginia	82.79960061
5091 Miller	Arkansas	82.58396036
51199 York	Virginia	82.53986970
19023 Butler	Iowa	82.53662563
5053 Grant	Arkansas	82.47195953
51133 Northumberland	Virginia	82.32485387
19181 Warren	Iowa	82.26261360
39081 Jefferson	Ohio	82.10804811
54049 Marion	West Virginia	82.00082001
37059 Davie	North Carolina	81.90391501
48051 Burleson	Texas	81.57050411
29069 Dunklin	Missouri	81.56884070
12091 Okaloosa	Florida	81.53655395
42109 Snyder	Pennsylvania	81.40108535
50027 Windsor	Vermont	81.39492819
54019 Fayette	West Virginia	81.36129062
6077 San Joaquin	California	81.31161481
42073 Lawrence	Pennsylvania	81.22157245

Counties_Cities

48345 Motley	Texas	81.03727715
40051 Grady	Oklahoma	81.00664254
5065 Izard	Arkansas	80.92400500
39027 Clinton	Ohio	80.84266591
8093 Park	Colorado	80.83638715
29219 Warren	Missouri	80.66607127
48037 Bowie	Texas	80.57334295
29199 Scotland	Missouri	80.54772453
45071 Newberry	South Carolina	80.47767394
20009 Barton	Kansas	80.42587415
18177 Wayne	Indiana	80.38097549
45043 Georgetown	South Carolina	80.32257546
20005 Atchison	Kansas	80.28160316
40075 Kiowa	Oklahoma	80.19246191
41043 Linn	Oregon	80.10366356
22043 Grant	Louisiana	80.06405124
37071 Gaston	North Carolina	79.87578866
55015 Calumet	Wisconsin	79.74640643
53003 Asotin	Washington	79.61079169
48331 Milam	Texas	79.58298516
20097 Kiowa	Kansas	79.49125596
17051 Fayette	Illinois	79.37990288
26027 Cass	Michigan	79.37583490
26111 Midland	Michigan	79.31834297
27019 Carver	Minnesota	79.18803295
51045 Craig	Virginia	78.98894155
20179 Sheridan	Kansas	78.95775760
31003 Antelope	Nebraska	78.91414141
55057 Juneau	Wisconsin	78.89694556
20161 Riley	Kansas	78.69421869
13047 Catoosa	Georgia	78.61168793
6095 Solano	California	78.59206019
29029 Camden	Missouri	78.57688530
46085 Lyman	South Dakota	78.51347815

Counties_Cities

26015 Barry	Michigan	78.48651831
37041 Chowan	North Carolina	78.40900991
8023 Costilla	Colorado	78.36990596
6111 Ventura	California	78.26390448
20149 Pottawatomie	Kansas	78.26337686
1103 Morgan	Alabama	78.09285492
36009 Cattaraugus	New York	78.08433108
6113 Yolo	California	78.03709484
23001 Androscoggin	Maine	78.00963976
55065 Lafayette	Wisconsin	78.00780078
46069 Hyde	South Dakota	78.00312012
1043 Cullman	Alabama	77.89842046
12029 Dixie	Florida	77.84431138
17083 Jersey	Illinois	77.81388749
47027 Clay	Tennessee	77.75042115
21203 Rockcastle	Kentucky	77.61194030
36003 Allegany	New York	77.53607581
38081 Sargent	North Dakota	77.51937984
6079 San Luis Obispo	California	77.46206120
27117 Pipestone	Minnesota	77.37371504
47105 Loudon	Tennessee	77.27975270
5105 Perry	Arkansas	77.27975270
51181 Surry	Virginia	77.23200494
5059 Hot Spring	Arkansas	77.14904602
17143 Peoria	Illinois	76.95672153
17131 Mercer	Illinois	76.91814627
17015 Carroll	Illinois	76.85858021
40017 Canadian	Oklahoma	76.84479428
51077 Grayson	Virginia	76.77052012
26103 Marquette	Michigan	76.67328162
26057 Gratiot	Michigan	76.35656051
4025 Yavapai	Arizona	76.29540546
55027 Dodge	Wisconsin	76.26896764
40065 Jackson	Oklahoma	76.15535693

Counties_Cities

45051 Horry	South Carolina	76.13025829
40131 Rogers	Oklahoma	76.10019134
1009 Blount	Alabama	76.07192254
55029 Door	Wisconsin	76.05939877
37145 Person	North Carolina	75.93591009
42099 Perry	Pennsylvania	75.85773424
1079 Lawrence	Alabama	75.85641897
33003 Carroll	New Hampshire	75.85231350
51079 Greene	Virginia	75.83801001
6067 Sacramento	California	75.73127403
48423 Smith	Texas	75.57955182
48089 Colorado	Texas	75.41122685
51027 Buchanan	Virginia	75.39701239
5129 Searcy	Arkansas	75.39582810
28115 Pontotoc	Mississippi	75.39345962
33001 Belknap	New Hampshire	75.38264888
32019 Lyon	Nevada	75.25802752
20023 Cheyenne	Kansas	75.18796992
36011 Cayuga	New York	75.18309677
21057 Cumberland	Kentucky	75.08634930
38099 Walsh	North Dakota	74.99765632
55103 Richland	Wisconsin	74.81153249
27171 Wright	Minnesota	74.80802940
26031 Cheboygan	Michigan	74.76488411
48455 Trinity	Texas	74.62686567
18167 Vigo	Indiana	74.49760676
45065 McCormick	South Carolina	74.38894793
48123 DeWitt	Texas	74.30524595
40125 Pottawatomie	Oklahoma	74.29931617
53063 Spokane	Washington	74.22794196
48291 Liberty	Texas	74.14014805
8099 Prowers	Colorado	73.98881947
35049 Santa Fe	New Mexico	73.97238364
42059 Greene	Pennsylvania	73.96044486

Counties_Cities

48387 Red River	Texas	73.92197125
38069 Pierce	North Dakota	73.51139427
48401 Rusk	Texas	73.46189164
5115 Pope	Arkansas	73.43750000
13283 Treutlen	Georgia	73.43222206
39051 Fulton	Ohio	73.32765635
19091 Humboldt	Iowa	73.32146224
39113 Montgomery	Ohio	73.26268806
37027 Caldwell	North Carolina	73.14486340
42027 Centre	Pennsylvania	73.09357821
8109 Saguache	Colorado	73.06736811
48343 Morris	Texas	72.93946025
41007 Clatsop	Oregon	72.93028870
29051 Cole	Missouri	72.92046461
35059 Union	New Mexico	72.85089849
53011 Clark	Washington	72.84318792
27005 Becker	Minnesota	72.73573652
48349 Navarro	Texas	72.63189751
47083 Houston	Tennessee	72.61285247
39111 Monroe	Ohio	72.51631617
5095 Monroe	Arkansas	72.46376812
51073 Gloucester	Virginia	72.29109213
16075 Payette	Idaho	72.18377139
26105 Mason	Michigan	72.16494845
46087 McCook	South Dakota	72.12405337
48173 Glasscock	Texas	72.04610951
35061 Valencia	New Mexico	71.93680025
26117 Montcalm	Michigan	71.91095548
46119 Sully	South Dakota	71.83908046
47183 Weakley	Tennessee	71.82403112
37043 Clay	North Carolina	71.81973247
37005 Alleghany	North Carolina	71.67816504
12017 Citrus	Florida	71.65599713
26129 Ogemaw	Michigan	71.59221077

Counties_Cities

13179 Liberty	Georgia	71.54820560
48473 Waller	Texas	71.52806535
54051 Marshall	West Virginia	71.46337502
54071 Pendleton	West Virginia	71.45919680
46003 Aurora	South Dakota	71.40307033
55083 Oconto	Wisconsin	71.37192704
18099 Marshall	Indiana	71.35443695
29081 Harrison	Missouri	71.30972189
31107 Knox	Nebraska	71.26737142
47117 Marshall	Tennessee	71.25256064
1099 Monroe	Alabama	71.20140504
19083 Hardin	Iowa	71.14062129
48451 Tom Green	Texas	71.07260405
31027 Cedar	Nebraska	71.03954535
47139 Polk	Tennessee	71.01432122
51097 King and Queen	Virginia	71.00255609
22085 Sabine	Louisiana	70.73901465
48193 Hamilton	Texas	70.72135785
48001 Anderson	Texas	70.62025251
16003 Adams	Idaho	70.58823529
39073 Hocking	Ohio	70.45974987
29163 Pike	Missouri	70.25507998
45059 Laurens	South Carolina	70.15553632
15009 Maui	Hawaii	69.97314706
48373 Polk	Texas	69.95662689
12089 Nassau	Florida	69.90399851
48493 Wilson	Texas	69.68779866
45003 Aiken	South Carolina	69.65720391
26123 Newaygo	Michigan	69.54102921
47023 Chester	Tennessee	69.46052327
29143 New Madrid	Missouri	69.38020352
35039 Rio Arriba	New Mexico	69.22011998
29169 Pulaski	Missouri	69.21213519
55019 Clark	Wisconsin	69.14633092

Counties_Cities

39023 Clark	Ohio	69.10131144
20143 Ottawa	Kansas	68.94174423
21225 Union	Kentucky	68.94174423
21147 McCreary	Kentucky	68.93382353
13039 Camden	Georgia	68.93082698
48153 Floyd	Texas	68.52835361
22113 Vermilion	Louisiana	68.52749457
18101 Martin	Indiana	68.51326221
21091 Hancock	Kentucky	68.50879196
19107 Keokuk	Iowa	68.45965770
16073 Owyhee	Idaho	68.41700162
29049 Clinton	Missouri	68.39276991
55053 Jackson	Wisconsin	68.36605137
39135 Preble	Ohio	68.29768032
39039 Defiance	Ohio	68.12524564
12069 Lake	Florida	67.88314002
47017 Carroll	Tennessee	67.80870807
53069 Wahkiakum	Washington	67.78129236
21019 Boyd	Kentucky	67.73920406
17113 McLean	Illinois	67.69736385
19121 Madison	Iowa	67.69647363
12093 Okeechobee	Florida	67.40977923
51125 Nelson	Virginia	67.40361283
1089 Madison	Alabama	67.39077647
17067 Hancock	Illinois	67.24949563
56011 Crook	Wyoming	67.11409396
17105 Livingston	Illinois	67.11221722
29041 Chariton	Missouri	67.10508657
26051 Gladwin	Michigan	67.09555196
19079 Hamilton	Iowa	66.88068486
47059 Greene	Tennessee	66.58271455
2020 Anchorage	Alaska	66.54364097
21199 Pulaski	Kentucky	66.53977686
48491 Williamson	Texas	66.52326815

Counties_Cities

48181 Grayson	Texas	66.42237165
48067 Cass	Texas	66.40326704
47155 Sevier	Tennessee	66.39970580
27083 Lyon	Minnesota	66.33110929
39141 Ross	Ohio	66.29317180
45035 Dorchester	South Carolina	65.98318051
48045 Briscoe	Texas	65.96306069
42085 Mercer	Pennsylvania	65.95412123
37111 McDowell	North Carolina	65.92392379
51161 Roanoke	Virginia	65.90626428
56017 Hot Springs	Wyoming	65.86169045
31163 Sherman	Nebraska	65.83278473
20155 Reno	Kansas	65.76625710
29037 Cass	Missouri	65.74308745
30007 Broadwater	Montana	65.73541495
5045 Faulkner	Arkansas	65.70196946
51121 Montgomery	Virginia	65.66651513
17199 Williamson	Illinois	65.61679790
19145 Page	Iowa	65.57807069
21179 Nelson	Kentucky	65.42932542
40093 Major	Oklahoma	65.41077970
20125 Montgomery	Kansas	65.37982565
50023 Washington	Vermont	65.35947712
48147 Fannin	Texas	65.18165845
42051 Fayette	Pennsylvania	65.16356054
13147 Hart	Georgia	65.13659527
48489 Willacy	Texas	65.07088078
39077 Huron	Ohio	64.95282374
51101 King William	Virginia	64.93889840
21139 Livingston	Kentucky	64.92101277
47085 Humphreys	Tennessee	64.91398896
29031 Cape Girardeau	Missouri	64.75943774
47011 Bradley	Tennessee	64.65093182
18183 Whitley	Indiana	64.56535775

Counties_Cities

13055 Chattooga	Georgia	64.54215409
51083 Halifax	Virginia	64.47831184
5137 Stone	Arkansas	64.22091996
46027 Clay	South Dakota	64.09799872
21239 Woodford	Kentucky	64.07115667
6053 Monterey	California	64.05046901
47065 Hamilton	Tennessee	63.96073415
41005 Clackamas	Oregon	63.93078171
48293 Limestone	Texas	63.77822186
21027 Breckinridge	Kentucky	63.76299784
39149 Shelby	Ohio	63.75059124
5027 Columbia	Arkansas	63.72944725
19039 Clarke	Iowa	63.67398918
36075 Oswego	New York	63.61431068
29039 Cedar	Missouri	63.53688669
12061 Indian River	Florida	63.52715468
13309 Wheeler	Georgia	63.45982993
21009 Barren	Kentucky	63.38283231
5135 Sharp	Arkansas	63.34216285
29023 Butler	Missouri	63.32231056
30085 Roosevelt	Montana	63.29686228
20087 Jefferson	Kansas	63.24110672
37137 Pamlico	North Carolina	63.14127861
26047 Emmet	Michigan	63.04791642
21039 Carlisle	Kentucky	62.87989939
16031 Cassia	Idaho	62.85618505
56005 Campbell	Wyoming	62.85218899
47033 Crockett	Tennessee	62.81407035
37141 Pender	North Carolina	62.73929410
21163 Meade	Kentucky	62.68500784
42015 Bradford	Pennsylvania	62.46609570
48055 Caldwell	Texas	62.43207621
17001 Adams	Illinois	62.41342041
33009 Grafton	New Hampshire	62.37052547

Counties_Cities

5029 Conway	Arkansas	62.22775358
8105 Rio Grande	Colorado	62.22222222
13265 Taliaferro	Georgia	62.18905473
38093 Stutsman	North Dakota	62.15040398
27061 Itasca	Minnesota	62.07324643
40103 Noble	Oklahoma	62.00726371
48027 Bell	Texas	61.85996030
28039 George	Mississippi	61.85567010
6097 Sonoma	California	61.80716963
27045 Fillmore	Minnesota	61.73425776
51145 Powhatan	Virginia	61.66706636
40021 Cherokee	Oklahoma	61.63328197
46115 Spink	South Dakota	61.58583526
20107 Linn	Kansas	61.53846154
21221 Trigg	Kentucky	61.46281500
27103 Nicollet	Minnesota	61.36762127
20171 Scott	Kansas	61.26199714
13103 Effingham	Georgia	61.10307123
5085 Lonoke	Arkansas	61.09398971
38071 Ramsey	North Dakota	60.97029875
35055 Taos	New Mexico	60.91061367
29111 Lewis	Missouri	60.88280061
48325 Medina	Texas	60.87861590
36045 Jefferson	New York	60.84738938
29139 Montgomery	Missouri	60.69013352
56025 Natrona	Wyoming	60.67117487
36023 Cortland	New York	60.64027769
53015 Cowlitz	Washington	60.55768119
26135 Oscoda	Michigan	60.41565974
47123 Monroe	Tennessee	60.40080247
42009 Bedford	Pennsylvania	60.19594819
51790 Staunton	Virginia	60.18778589
5125 Saline	Arkansas	60.12139580
27157 Wabasha	Minnesota	60.06006006

Counties_Cities

39025 Clermont	Ohio	59.86391909
42125 Washington	Pennsylvania	59.80342037
55087 Outagamie	Wisconsin	59.77637232
48295 Lipscomb	Texas	59.61251863
23019 Penobscot	Maine	59.56478001
53047 Okanogan	Washington	59.33732080
6047 Merced	California	59.32342183
42031 Clarion	Pennsylvania	59.31045153
1083 Limestone	Alabama	59.26757752
19069 Franklin	Iowa	59.26511260
19169 Story	Iowa	59.12033026
48231 Hunt	Texas	59.07164250
47185 White	Tennessee	59.02534401
23023 Sagadahoc	Maine	58.93248022
55055 Jefferson	Wisconsin	58.73439134
18129 Posey	Indiana	58.73140172
35041 Roosevelt	New Mexico	58.68857707
35009 Curry	New Mexico	58.66051743
48135 Ector	Texas	58.59712319
41055 Sherman	Oregon	58.54800937
48329 Midland	Texas	58.52426149
45077 Pickens	South Carolina	58.42944844
40097 Mayes	Oklahoma	58.38421680
48251 Johnson	Texas	58.35633546
47119 Maury	Tennessee	58.29976680
8007 Archuleta	Colorado	58.11841627
48187 Guadalupe	Texas	58.03511430
51195 Wise	Virginia	57.87646007
12083 Marion	Florida	57.78146937
41035 Klamath	Oregon	57.64711099
20141 Osborne	Kansas	57.55395683
54093 Tucker	West Virginia	57.51258088
53035 Kitsap	Washington	57.44889828
51735 Poquoson	Virginia	57.42411813

Counties_Cities

54087 Roane	West Virginia	57.42176285
46009 Bon Homme	South Dakota	57.30659026
55139 Winnebago	Wisconsin	57.30323939
38073 Ransom	North Dakota	57.28470498
21185 Oldham	Kentucky	57.16864751
48247 Jim Hogg	Texas	57.16463415
55117 Sheboygan	Wisconsin	57.16463415
21209 Scott	Kentucky	57.11124199
37171 Surry	North Carolina	56.98560071
18083 Knox	Indiana	56.91828161
29095 Jackson	Missouri	56.83221787
51115 Mathews	Virginia	56.80527153
48485 Wichita	Texas	56.79064696
6055 Napa	California	56.66453876
56023 Lincoln	Wyoming	56.60183184
41065 Wasco	Oregon	56.59309564
47093 Knox	Tennessee	56.52400981
21021 Boyle	Kentucky	56.47840532
50013 Grand Isle	Vermont	56.41748942
31095 Jefferson	Nebraska	56.36184303
33005 Cheshire	New Hampshire	56.21429412
48225 Houston	Texas	56.10945660
51678 Lexington	Virginia	56.05381166
30009 Carbon	Montana	56.00149337
21171 Monroe	Kentucky	55.98059339
35003 Catron	New Mexico	55.89714925
21103 Henry	Kentucky	55.87979635
55021 Columbia	Wisconsin	55.78995084
19041 Clay	Iowa	55.78281889
54011 Cabell	West Virginia	55.77962756
5077 Lee	Arkansas	55.64830273
51103 Lancaster	Virginia	55.64314198
13031 Bulloch	Georgia	55.63030428
26097 Mackinac	Michigan	55.62250858

Counties_Cities

47129 Morgan	Tennessee	55.60962046
29019 Boone	Missouri	55.55401239
27065 Kanabec	Minnesota	55.53156044
20183 Smith	Kansas	55.50929781
41027 Hood River	Oregon	55.48915827
38077 Richland	North Dakota	55.42213190
21093 Hardin	Kentucky	55.27565334
21049 Clark	Kentucky	55.17393583
45017 Calhoun	South Carolina	55.09641873
42057 Fulton	Pennsylvania	55.08503753
12101 Pasco	Florida	55.03771102
12009 Brevard	Florida	54.95527344
35017 Grant	New Mexico	54.85262927
40119 Payne	Oklahoma	54.85129205
47073 Hawkins	Tennessee	54.83813904
48053 Burnet	Texas	54.68848597
29229 Wright	Missouri	54.41288497
27087 Mahanomen	Minnesota	54.35767349
20127 Morris	Kansas	54.33798225
31059 Fillmore	Nebraska	54.27899403
8089 Otero	Colorado	54.25347222
47009 Blount	Tennessee	54.05446558
26119 Montmorency	Michigan	53.96654074
40049 Garvin	Oklahoma	53.93549315
55115 Shawano	Wisconsin	53.92685557
27049 Goodhue	Minnesota	53.87582699
39059 Guernsey	Ohio	53.81579622
48063 Camp	Texas	53.70981355
21193 Perry	Kentucky	53.65629312
30059 Meagher	Montana	53.59056806
46023 Charles Mix	South Dakota	53.54465624
46029 Codington	South Dakota	53.54274496
27151 Swift	Minnesota	53.50454789
46025 Clark	South Dakota	53.49023803

Counties_Cities

8073 Lincoln	Colorado	53.47593583
18033 DeKalb	Indiana	53.20871698
48279 Lamb	Texas	53.19957440
17033 Crawford	Illinois	53.17169139
19129 Mills	Iowa	53.11027020
37013 Beaufort	North Carolina	53.10223242
48323 Maverick	Texas	53.00504403
48241 Jasper	Texas	52.96610169
56033 Sheridan	Wyoming	52.92230344
27081 Lincoln	Minnesota	52.88207298
47131 Obion	Tennessee	52.86285393
19111 Lee	Iowa	52.85567464
16067 Minidoka	Idaho	52.82112845
19055 Delaware	Iowa	52.72716621
37049 Craven	North Carolina	52.47201493
29177 Ray	Missouri	52.44067648
38055 McLean	North Dakota	52.40540824
12053 Hernando	Florida	52.39305268
48217 Hill	Texas	52.26384992
48317 Martin	Texas	52.14670607
48289 Leon	Texas	52.11349160
37055 Dare	North Carolina	52.05336840
39031 Coshocton	Ohio	51.87146796
37035 Catawba	North Carolina	51.68544992
18085 Kosciusko	Indiana	51.67372454
55035 Eau Claire	Wisconsin	51.65783381
31155 Saunders	Nebraska	51.63591982
47161 Stewart	Tennessee	51.61861220
54105 Wirt	West Virginia	51.45797599
6087 Santa Cruz	California	51.41200707
28141 Tishomingo	Mississippi	51.40331037
39063 Hancock	Ohio	51.36309759
19135 Monroe	Iowa	51.34788190
12059 Holmes	Florida	51.34260923

Counties_Cities

17023 Clark	Illinois	51.29520390
48031 Blanco	Texas	51.27328662
29027 Callaway	Missouri	51.23749694
38065 Oliver	North Dakota	51.22950820
30111 Yellowstone	Montana	51.20615473
37045 Cleveland	North Carolina	51.20589892
29053 Cooper	Missouri	51.12764870
54107 Wood	West Virginia	51.06706412
41003 Benton	Oregon	51.03093343
12043 Glades	Florida	51.00553774
38105 Williams	North Dakota	50.91937765
40137 Stephens	Oklahoma	50.84941639
37099 Jackson	North Carolina	50.77665197
5055 Greene	Arkansas	50.74462217
39091 Logan	Ohio	50.70770316
40073 Kingfisher	Oklahoma	50.58168943
38103 Wells	North Dakota	50.54334091
21167 Mercer	Kentucky	50.51896758
51720 Norton	Virginia	50.40322581
27023 Chippewa	Minnesota	50.31868501
37199 Yancey	North Carolina	50.27090432
19037 Chickasaw	Iowa	50.15045135
20027 Clay	Kansas	50.01875703
48015 Austin	Texas	50.01834006
27125 Red Lake	Minnesota	50.01250313
48065 Carson	Texas	49.95836803
47151 Scott	Tennessee	49.91152049
4009 Graham	Arizona	49.90544232
47133 Overton	Tennessee	49.84593076
48213 Henderson	Texas	49.81834530
51111 Lunenburg	Virginia	49.64421645
26153 Schoolcraft	Michigan	49.57858205
29035 Carter	Missouri	49.55401388
20073 Greenwood	Kansas	49.54582989

Counties_Cities

26029 Charlevoix	Michigan	49.53513184
32005 Douglas	Nevada	49.51822890
29187 St. Francois	Missouri	49.48119715
1061 Geneva	Alabama	49.40335943
48505 Zapata	Texas	49.33051445
21131 Leslie	Kentucky	49.29508035
46017 Buffalo	South Dakota	49.11591356
12075 Levy	Florida	49.05567819
29227 Worth	Missouri	49.01960784
8047 Gilpin	Colorado	49.01159941
40067 Jefferson	Oklahoma	48.99559040
40077 Latimer	Oklahoma	48.87107810
54033 Harrison	West Virginia	48.84980904
13191 McIntosh	Georgia	48.81450488
20123 Mitchell	Kansas	48.78048780
40081 Lincoln	Oklahoma	48.68270332
54053 Mason	West Virginia	48.65633655
35037 Quay	New Mexico	48.46722404
39159 Union	Ohio	48.41359039
37167 Stanly	North Carolina	48.32863472
51019 Bedford	Virginia	48.25580657
19007 Appanoose	Iowa	48.24314545
12133 Washington	Florida	48.23151125
47089 Jefferson	Tennessee	48.13745094
17005 Bond	Illinois	48.10583283
51067 Franklin	Virginia	48.04697927
39125 Paulding	Ohio	47.97441365
37009 Ashe	North Carolina	47.95455384
8043 Fremont	Colorado	47.89571229
30067 Park	Montana	47.80114723
37109 Lincoln	North Carolina	47.74979109
54079 Putnam	West Virginia	47.63416958
47029 Cocke	Tennessee	47.52054565
51071 Giles	Virginia	47.49465685

Counties_Cities

54091 Taylor	West Virginia	47.44395683
47179 Washington	Tennessee	47.43132178
51009 Amherst	Virginia	47.36941830
29001 Adair	Missouri	47.35782785
19197 Wright	Iowa	47.28132388
45073 Oconee	South Carolina	47.20953377
17029 Coles	Illinois	47.16517638
47103 Lincoln	Tennessee	46.89744116
47127 Moore	Tennessee	46.79457183
16037 Custer	Idaho	46.72897196
13109 Evans	Georgia	46.63744054
31145 Red Willow	Nebraska	46.61570017
41011 Coos	Oregon	46.59180916
21165 Menifee	Kentucky	46.50441792
40025 Cimarron	Oklahoma	46.44681839
39021 Champaign	Ohio	46.44681839
5143 Washington	Arkansas	46.42114103
47079 Henry	Tennessee	46.35638791
55037 Florence	Wisconsin	46.28558204
40053 Grant	Oklahoma	46.23208507
50005 Caledonia	Vermont	46.20157085
20045 Douglas	Kansas	46.11482592
37129 New Hanover	North Carolina	46.06628379
27137 St. Louis	Minnesota	46.05664968
37031 Carteret	North Carolina	46.02727116
17173 Shelby	Illinois	45.99604434
48337 Montague	Texas	45.92774036
20029 Cloud	Kansas	45.82426395
41071 Yamhill	Oregon	45.79353657
47099 Lawrence	Tennessee	45.73101020
5145 White	Arkansas	45.72764109
48169 Garza	Texas	45.60656735
42049 Erie	Pennsylvania	45.57801375
41045 Malheur	Oregon	45.56550041

Counties_Cities

8081 Moffat	Colorado	45.49590537
29003 Andrew	Missouri	45.43647413
23013 Knox	Maine	45.25910840
48237 Jack	Texas	45.23351804
18165 Vermillion	Indiana	45.22255960
55017 Chippewa	Wisconsin	45.21712014
51197 Wythe	Virginia	45.21110106
46097 Miner	South Dakota	45.18752824
54063 Monroe	West Virginia	45.18072289
5007 Benton	Arkansas	45.11973236
5063 Independence	Arkansas	45.11916768
27121 Pope	Minnesota	45.05722267
21055 Crittenden	Kentucky	44.86819966
26101 Manistee	Michigan	44.84670581
41017 Deschutes	Oregon	44.79259985
29186 Ste. Genevieve	Missouri	44.72271914
21189 Owsley	Kentucky	44.72271914
30107 Wheatland	Montana	44.72271914
48215 Hidalgo	Texas	44.69136972
48389 Reeves	Texas	44.60019114
48131 Duval	Texas	44.59507670
17179 Tazewell	Illinois	44.58617980
42023 Cameron	Pennsylvania	44.52359751
19151 Pocahontas	Iowa	44.51038576
48125 Dickens	Texas	44.46420631
56041 Uinta	Wyoming	44.33715947
28041 Greene	Mississippi	44.16310908
56037 Sweetwater	Wyoming	44.13370189
37157 Rockingham	North Carolina	44.10629617
48497 Wise	Texas	43.92065003
48091 Comal	Texas	43.80850963
38023 Divide	North Dakota	43.80201489
48013 Atascosa	Texas	43.72888094
23015 Lincoln	Maine	43.67829480

Counties_Cities

30035 Glacier	Montana	43.64588638
13305 Wayne	Georgia	43.61245303
8055 Huerfano	Colorado	43.54768471
13209 Montgomery	Georgia	43.51136734
42111 Somerset	Pennsylvania	43.27131112
16065 Madison	Idaho	43.25259516
38027 Eddy	North Dakota	43.23389537
51089 Henry	Virginia	43.17704551
22023 Cameron	Louisiana	43.05396096
6061 Placer	California	42.98624694
20061 Geary	Kansas	42.95269068
47013 Campbell	Tennessee	42.94773009
55078 Menominee	Wisconsin	42.93688278
46049 Faulk	South Dakota	42.91845494
48059 Callahan	Texas	42.87551808
26009 Antrim	Michigan	42.79905842
53045 Mason	Washington	42.74352359
17147 Piatt	Illinois	42.69333984
48017 Bailey	Texas	42.69247189
51173 Smyth	Virginia	42.66211604
17127 Massac	Illinois	42.61363636
1057 Fayette	Alabama	42.59721293
47109 McNairy	Tennessee	42.58284299
6039 Madera	California	42.49327718
51105 Lee	Virginia	42.47907905
19001 Adair	Iowa	42.47486904
17011 Bureau	Illinois	42.43324342
40101 Muskogee	Oklahoma	42.42122817
54001 Barbour	West Virginia	42.33444209
21099 Hart	Kentucky	42.31460912
55047 Green Lake	Wisconsin	42.28776826
53067 Thurston	Washington	42.24580073
27097 Morrison	Minnesota	42.20808586
27041 Douglas	Minnesota	42.14519018

Counties_Cities

38037 Grant	North Dakota	42.12299916
38075 Renville	North Dakota	42.12299916
55049 Iowa	Wisconsin	42.06806613
31025 Cass	Nebraska	42.05053710
46051 Grant	South Dakota	41.97565412
21123 Larue	Kentucky	41.93751311
21071 Floyd	Kentucky	41.84684056
20115 Marion	Kansas	41.84100418
6023 Humboldt	California	41.79712993
39087 Lawrence	Ohio	41.75993051
35005 Chaves	New Mexico	41.73816259
40111 Okmulgee	Oklahoma	41.73731577
48103 Crane	Texas	41.71881519
15003 Honolulu	Hawaii	41.62925475
48259 Kendall	Texas	41.62923687
36049 Lewis	New York	41.59261920
46089 McPherson	South Dakota	41.54549231
29115 Linn	Missouri	41.53858935
29015 Benton	Missouri	41.49808071
21229 Washington	Kentucky	41.37702747
54077 Preston	West Virginia	41.37238098
26089 Leelanau	Michigan	41.35269252
29083 Henry	Missouri	41.29955947
35007 Colfax	New Mexico	41.28819158
54029 Hancock	West Virginia	41.24561765
48459 Upshur	Texas	41.20213282
30051 Liberty	Montana	41.15226337
6057 Nevada	California	41.12502006
48297 Live Oak	Texas	41.09814236
27129 Renville	Minnesota	41.06214071
12005 Bay	Florida	41.01744861
2122 Kenai Peninsula	Alaska	41.00251140
54005 Boone	West Virginia	41.00041000
20011 Bourbon	Kansas	40.94724630

Counties_Cities

29225 Webster	Missouri	40.91129919
40043 Dewey	Oklahoma	40.86636698
53049 Pacific	Washington	40.84225812
21161 Mason	Kentucky	40.81632653
17139 Moultrie	Illinois	40.76917850
46067 Hutchinson	South Dakota	40.65040650
47001 Anderson	Tennessee	40.53241286
21011 Bath	Kentucky	40.37793749
8027 Custer	Colorado	40.37141704
47153 Sequatchie	Tennessee	40.33342296
51005 Alleghany	Virginia	40.24144869
12125 Union	Florida	40.16064257
27011 Big Stone	Minnesota	40.08819403
19137 Montgomery	Iowa	39.98800360
20021 Cherokee	Kansas	39.97002248
54045 Logan	West Virginia	39.86873984
38101 Ward	North Dakota	39.85592820
29165 Platte	Missouri	39.81162305
46011 Brookings	South Dakota	39.73660309
21005 Anderson	Kentucky	39.71230640
21017 Bourbon	Kentucky	39.63535474
55075 Marinette	Wisconsin	39.57065836
51163 Rockbridge	Virginia	39.55696203
17059 Gallatin	Illinois	39.54132068
39067 Harrison	Ohio	39.54132068
40061 Haskell	Oklahoma	39.46952952
54103 Wetzel	West Virginia	39.29273084
42117 Tioga	Pennsylvania	39.25128180
27111 Otter Tail	Minnesota	39.10766510
21231 Wayne	Kentucky	39.08540160
36097 Schuyler	New York	39.07994640
26041 Delta	Michigan	39.04398025
26035 Clare	Michigan	39.01550866
16055 Kootenai	Idaho	39.00808025

Counties_Cities

21173 Montgomery	Kentucky	39.00294295
17203 Woodford	Illinois	38.99851806
39015 Brown	Ohio	38.98903720
29047 Clay	Missouri	38.96657399
19125 Marion	Iowa	38.91400006
48495 Winkler	Texas	38.86010363
39127 Perry	Ohio	38.85327339
38051 McIntosh	North Dakota	38.68471954
29005 Atchison	Missouri	38.67723845
18069 Huntington	Indiana	38.63134658
26001 Alcona	Michigan	38.60258637
20169 Saline	Kansas	38.60223158
37021 Buncombe	North Carolina	38.59469014
26133 Osceola	Michigan	38.55875926
54027 Hampshire	West Virginia	38.54884996
45021 Cherokee	South Carolina	38.54374715
5101 Newton	Arkansas	38.43689942
31063 Frontier	Nebraska	38.34355828
48407 San Jacinto	Texas	38.30216930
46079 Lake	South Dakota	38.29363560
20063 Gove	Kansas	38.28483920
31011 Boone	Nebraska	38.17522428
5103 Ouachita	Arkansas	38.12590019
55011 Buffalo	Wisconsin	38.09523810
40083 Logan	Oklahoma	38.06221057
48073 Cherokee	Texas	38.02859751
53037 Kittitas	Washington	38.00354700
38003 Barnes	North Dakota	37.94346424
40039 Custer	Oklahoma	37.88400606
21135 Lewis	Kentucky	37.71592366
53041 Lewis	Washington	37.68654841
48281 Lampasas	Texas	37.68429978
48307 McCulloch	Texas	37.56103668
56015 Goshen	Wyoming	37.38038278

Counties_Cities

15001 Hawaii	Hawaii	37.31658897
29181 Ripley	Missouri	37.31064846
47005 Benton	Tennessee	37.07365299
17035 Cumberland	Illinois	37.00962250
48309 McLennan	Texas	36.91964479
22115 Vernon	Louisiana	36.83995088
20137 Norton	Kansas	36.83241252
21151 Madison	Kentucky	36.80928460
29013 Bates	Missouri	36.76470588
26107 Mecosta	Michigan	36.74359858
37019 Brunswick	North Carolina	36.56467560
46137 Ziebach	South Dakota	36.46973012
29151 Osage	Missouri	36.45909290
22123 West Carroll	Louisiana	36.42323803
48221 Hood	Texas	36.34141104
38057 Mercer	North Dakota	36.28885932
21125 Laurel	Kentucky	36.26234156
30029 Flathead	Montana	36.23685190
40047 Garfield	Oklahoma	36.11708502
29061 Daviess	Missouri	36.08805485
29221 Washington	Missouri	36.08226757
5099 Nevada	Arkansas	36.03170790
19097 Jackson	Iowa	36.02305476
47077 Henderson	Tennessee	35.91051101
27015 Brown	Minnesota	35.84086655
27025 Chisago	Minnesota	35.76410000
31087 Hitchcock	Nebraska	35.63791875
48355 Nueces	Texas	35.60929154
18179 Wells	Indiana	35.45344962
13267 Tattnall	Georgia	35.44563034
27035 Crow Wing	Minnesota	35.44514479
46035 Davison	South Dakota	35.37139970
30053 Lincoln	Montana	35.36425179
48161 Freestone	Texas	35.33925687

Counties_Cities

48273 Kleberg	Texas	35.33682418
19035 Cherokee	Iowa	35.33256779
29077 Greene	Missouri	35.28327675
48079 Cochran	Texas	35.26093089
4007 Gila	Arizona	35.25765926
55051 Iron	Wisconsin	35.23608175
21223 Trimble	Kentucky	35.23194363
21217 Taylor	Kentucky	35.22642765
39057 Greene	Ohio	35.12009286
37173 Swain	North Carolina	35.10003510
19059 Dickinson	Iowa	34.97930391
46081 Lawrence	South Dakota	34.96367662
5113 Polk	Arkansas	34.91445957
38063 Nelson	North Dakota	34.85535030
39121 Noble	Ohio	34.83349589
47175 Van Buren	Tennessee	34.69210755
17123 Marshall	Illinois	34.68007630
48145 Falls	Texas	34.61205653
48107 Crosby	Texas	34.60806368
18147 Spencer	Indiana	34.43695577
21191 Pendleton	Kentucky	34.41393076
38049 McHenry	North Dakota	34.38789546
29141 Morgan	Missouri	34.38451714
12067 Lafayette	Florida	34.35639029
29033 Carroll	Missouri	34.31316482
54095 Tyler	West Virginia	34.30139492
47163 Sullivan	Tennessee	34.24918183
39115 Morgan	Ohio	34.23719529
47039 Decatur	Tennessee	34.17051085
6101 Sutter	California	34.08844402
46043 Douglas	South Dakota	34.07155026
21089 Greenup	Kentucky	34.02517863
40135 Sequoyah	Oklahoma	33.99791156
36033 Franklin	New York	33.80192074

Counties_Cities

40151 Woods	Oklahoma	33.71923120
23025 Somerset	Maine	33.60215054
30073 Pondera	Montana	33.48961822
21073 Franklin	Kentucky	33.45468858
27085 McLeod	Minnesota	33.45134224
50019 Orleans	Vermont	33.44854499
42021 Cambria	Pennsylvania	33.40165490
56007 Carbon	Wyoming	33.39790261
29055 Crawford	Missouri	33.39316275
13125 Glascock	Georgia	33.38898164
55041 Forest	Wisconsin	33.36670003
37121 Mitchell	North Carolina	33.33333333
8077 Mesa	Colorado	33.28829623
37053 Currituck	North Carolina	33.24468085
27051 Grant	Minnesota	33.21707358
48143 Erath	Texas	32.98308439
29025 Caldwell	Missouri	32.93807642
47049 Fentress	Tennessee	32.93626832
54047 McDowell	West Virginia	32.92542391
29017 Bollinger	Missouri	32.87040841
26165 Wexford	Michigan	32.86918066
12041 Gilchrist	Florida	32.86590710
30023 Deer Lodge	Montana	32.85510897
30063 Missoula	Montana	32.83077001
19033 Cerro Gordo	Iowa	32.82763149
46057 Hamlin	South Dakota	32.72786778
19101 Jefferson	Iowa	32.64240248
17183 Vermilion	Illinois	32.54954040
47063 Hamblen	Tennessee	32.52334712
48367 Parker	Texas	32.52126529
38011 Bowman	North Dakota	32.50975293
51169 Scott	Virginia	32.50673354
5149 Yell	Arkansas	32.50522405
33019 Sullivan	New Hampshire	32.44947154

Counties_Cities

4003 Cochise	Arizona	32.34203676
39083 Knox	Ohio	32.31383194
29175 Randolph	Missouri	32.30626338
20053 Ellsworth	Kansas	32.27888961
48457 Tyler	Texas	32.26401180
8049 Grand	Colorado	32.20611916
54067 Nicholas	West Virginia	32.20352629
5057 Hempstead	Arkansas	32.19723104
48467 Van Zandt	Texas	32.13195523
37003 Alexander	North Carolina	32.12593366
17087 Johnson	Illinois	32.11303789
36013 Chautauqua	New York	32.04652217
50009 Essex	Vermont	32.00000000
29179 Reynolds	Missouri	31.97953310
47019 Carter	Tennessee	31.94264521
29063 DeKalb	Missouri	31.67062549
32033 White Pine	Nevada	31.66226913
40011 Blaine	Oklahoma	31.62888772
42033 Clearfield	Pennsylvania	31.49090543
20159 Rice	Kansas	31.47623544
30093 Silver Bow	Montana	31.43485840
35028 Los Alamos	New Mexico	31.41196796
20139 Osage	Kansas	31.36566087
48363 Palo Pinto	Texas	31.16883117
2198 Prince of Wales-	Alaska	31.14294612
17107 Logan	Illinois	31.11495246
38031 Foster	North Dakota	31.09452736
47071 Hardin	Tennessee	31.03662322
48499 Wood	Texas	31.02218086
55033 Dunn	Wisconsin	31.02080610
48417 Shackelford	Texas	30.74085460
17061 Greene	Illinois	30.66544005
46059 Hand	South Dakota	30.65603924
27173 Yellow Medicine	Minnesota	30.62787136

Counties_Cities

56035 Sublette	Wyoming	30.57169061
47055 Giles	Tennessee	30.50537234
55081 Monroe	Wisconsin	30.40107707
21235 Whitley	Kentucky	30.35152585
38029 Emmons	North Dakota	30.34901366
53075 Whitman	Washington	30.12592637
20085 Jackson	Kansas	30.12048193
55109 St. Croix	Wisconsin	30.10234798
27073 Lac qui Parle	Minnesota	30.03905077
48409 San Patricio	Texas	29.89849461
48285 Lavaca	Texas	29.83590254
19027 Carroll	Iowa	29.77076511
48081 Coke	Texas	29.67359050
40085 Love	Oklahoma	29.60331557
46047 Fall River	South Dakota	29.59455460
29089 Howard	Missouri	29.59455460
48097 Cooke	Texas	29.57559028
39069 Henry	Ohio	29.53555342
23017 Oxford	Maine	29.50466868
21053 Clinton	Kentucky	29.39447384
47177 Warren	Tennessee	29.35564362
35029 Luna	New Mexico	29.21170137
48287 Lee	Texas	29.16472235
15007 Kauai	Hawaii	29.11288869
48351 Newton	Texas	29.09937436
37087 Haywood	North Carolina	29.04584402
27159 Wadena	Minnesota	29.04232919
39119 Muskingum	Ohio	29.00804103
48395 Robertson	Texas	28.92848878
2240 Southeast Fairbanks	Alaska	28.91008962
38005 Benson	North Dakota	28.72737719
48077 Clay	Texas	28.69166029
41009 Columbia	Oregon	28.63852454
32007 Elko County	Nevada	28.59321388

Counties_Cities

32007 Elko County	Nevada	28.59321388
19189 Winnebago	Iowa	28.52253280
6009 Calaveras	California	28.50752160
19131 Mitchell	Iowa	28.38489923
6017 El Dorado	California	28.31999497
55107 Rusk	Wisconsin	28.27454584
55093 Pierce	Wisconsin	28.19880155
47091 Johnson	Tennessee	28.12464844
5109 Pike	Arkansas	28.10831069
19081 Hancock	Iowa	28.00597461
55063 La Crosse	Wisconsin	27.91169754
51143 Pittsylvania	Virginia	27.89217214
39071 Highland	Ohio	27.86938548
48159 Franklin	Texas	27.86550251
20051 Ellis	Kansas	27.86485545
40009 Beckham	Oklahoma	27.63830669
50017 Orange	Vermont	27.58715818
8071 Las Animas	Colorado	27.58050059
30083 Richland	Montana	27.49014936
41033 Josephine	Oregon	27.46215372
48075 Childress	Texas	27.43107941
40069 Johnston	Oklahoma	27.39976254
48275 Knox	Texas	27.37476047
27021 Cass	Minnesota	27.10118906
28003 Alcorn	Mississippi	27.08192282
19195 Worth	Iowa	26.83483161
37133 Onslow	North Carolina	26.81060081
27095 Mille Lacs	Minnesota	26.77990742
48035 Bosque	Texas	26.75084265
54073 Pleasants	West Virginia	26.64180099
27143 Sibley	Minnesota	26.61698163
55005 Barron	Wisconsin	26.56983438
48283 La Salle	Texas	26.55689815
26053 Gogebic	Michigan	26.49708532

Counties_Cities

21159 Martin	Kentucky	26.49474521
21119 Knott	Kentucky	26.44453259
51155 Pulaski	Virginia	26.41930370
48465 Val Verde	Texas	26.41846854
40059 Harper	Oklahoma	26.33658151
13183 Long	Georgia	26.31855985
20079 Harvey	Kansas	26.30809705
48019 Bandera	Texas	26.28811777
40123 Pontotoc	Oklahoma	26.14584150
48211 Hemphill	Texas	26.14379085
26109 Menominee	Michigan	26.10625245
39005 Ashland	Ohio	26.04893478
40079 Le Flore	Oklahoma	26.01040416
47057 Grainger	Tennessee	25.92352560
17055 Franklin	Illinois	25.83912560
54023 Grant	West Virginia	25.80423189
16077 Power	Idaho	25.74665294
21195 Pike	Kentucky	25.68405192
16019 Bonneville	Idaho	25.67306211
6115 Yuba	California	25.62755475
17069 Hardin	Illinois	25.57544757
55031 Douglas	Wisconsin	25.45824847
40013 Bryan	Oklahoma	25.42803865
55135 Waupaca	Wisconsin	25.42638085
19067 Floyd	Iowa	25.37910031
17101 Lawrence	Illinois	25.37266096
39147 Seneca	Ohio	25.35910301
56003 Big Horn	Wyoming	25.25039980
40091 McIntosh	Oklahoma	25.23340903
53059 Skamania	Washington	25.15934250
54041 Lewis	West Virginia	24.96255617
31101 Keith	Nebraska	24.93454681
19187 Webster	Iowa	24.80910770
5117 Prairie	Arkansas	24.77086946

Counties_Cities

53009 Clallam	Washington	24.75989418
39079 Jackson	Ohio	24.70355731
53013 Columbia	Washington	24.63661000
29123 Madison	Missouri	24.61437479
17065 Hamilton	Illinois	24.50079628
40089 McCurtain	Oklahoma	24.46258753
5049 Fulton	Arkansas	24.45187057
54043 Lincoln	West Virginia	24.27302296
55113 Sawyer	Wisconsin	24.25859664
37169 Stokes	North Carolina	24.19337102
35015 Eddy	New Mexico	24.17962003
18125 Pike	Indiana	24.17405318
42105 Potter	Pennsylvania	24.06449284
55071 Manitowoc	Wisconsin	24.02812555
46031 Corson	South Dakota	24.00960384
20185 Stafford	Kansas	23.93489708
18051 Gibson	Indiana	23.91486309
31175 Valley	Nebraska	23.86634845
48083 Coleman	Texas	23.81803025
54075 Pocahontas	West Virginia	23.76990730
17151 Pope	Illinois	23.74169041
51031 Campbell	Virginia	23.64797264
37075 Graham	North Carolina	23.57378595
27069 Kittson	Minnesota	23.54048964
42039 Crawford	Pennsylvania	23.51198523
48095 Concho	Texas	23.38634238
30049 Lewis and Clark	Montana	23.28966521
48501 Yoakum	Texas	23.28017693
46103 Pennington	South Dakota	23.27059224
29097 Jasper	Missouri	23.21031864
54015 Clay	West Virginia	23.16960148
46039 Deuel	South Dakota	23.05741296
54025 Greenbrier	West Virginia	22.99775772
29043 Christian	Missouri	22.99299863

Counties_Cities

38085 Sioux	North Dakota	22.94630564
48267 Kimble	Texas	22.92526364
42013 Blair	Pennsylvania	22.85863567
29125 Maries	Missouri	22.80761774
16043 Fremont	Idaho	22.78250304
29087 Holt	Missouri	22.70663034
27029 Clearwater	Minnesota	22.70147560
51141 Patrick	Virginia	22.63339558
26019 Benzie	Michigan	22.53140314
30003 Big Horn	Montana	22.49212776
18001 Adams	Indiana	22.44920867
51167 Russell	Virginia	22.43158367
29147 Nodaway	Missouri	22.41750359
41057 Tillamook	Oregon	22.39892485
20007 Barber	Kansas	22.36135957
21121 Knox	Kentucky	22.36135957
48463 Uvalde	Texas	22.34969828
21115 Johnson	Kentucky	22.33538819
41029 Jackson	Oregon	22.31695542
21043 Carter	Kentucky	22.21893053
5107 Phillips	Arkansas	22.18647734
48503 Young	Texas	22.16680521
48093 Comanche	Texas	22.16639574
47025 Claiborne	Tennessee	22.04307847
41019 Douglas	Oregon	21.76219363
35047 San Miguel	New Mexico	21.74622159
48223 Hopkins	Texas	21.73322467
48427 Starr	Texas	21.69701666
39001 Adams	Ohio	21.64189872
26055 Grand Traverse	Michigan	21.60457153
35025 Lea	New Mexico	21.54831851
30065 Musselshell	Montana	21.50075253
29213 Taney	Missouri	21.48535415
6021 Glenn	California	21.39266232

Counties_Cities

29185 St. Clair	Missouri	21.28791911
6063 Plumas	California	21.27206977
31179 Wayne	Nebraska	21.26980751
5015 Carroll	Arkansas	21.25925663
4011 Greenlee	Arizona	21.09037225
38079 Rolette	North Dakota	20.97755402
20015 Butler	Kansas	20.96907062
17165 Saline	Illinois	20.91525140
17013 Calhoun	Illinois	20.82465639
48313 Madison	Texas	20.80155318
56001 Albany	Wyoming	20.72485169
19161 Sac	Iowa	20.57824879
24023 Garrett	Maryland	20.57401502
20037 Crawford	Kansas	20.50283195
54097 Upshur	West Virginia	20.47921360
37175 Transylvania	North Carolina	20.45886307
40023 Choctaw	Oklahoma	20.45268612
6005 Amador	California	20.31333316
21137 Lincoln	Kentucky	20.28891414
5021 Clay	Arkansas	20.20610224
39053 Gallia	Ohio	20.01400981
55007 Bayfield	Wisconsin	19.94415636
21169 Metcalfe	Kentucky	19.94017946
53065 Stevens	Washington	19.88510826
29117 Livingston	Missouri	19.80720982
55085 Oneida	Wisconsin	19.73498731
26043 Dickinson	Michigan	19.69822322
47137 Pickett	Tennessee	19.67729240
27127 Redwood	Minnesota	19.67342121
55001 Adams	Wisconsin	19.65795164
29093 Iron	Missouri	19.65215682
30013 Cascade	Montana	19.59751601
46091 Marshall	South Dakota	19.56181534
48399 Runnels	Texas	19.54270080

Counties_Cities

2170 Matanuska-Susit	Alaska	19.51491497
29217 Vernon	Missouri	19.48558067
55077 Marquette	Wisconsin	19.43760529
32017 Lincoln	Nevada	19.22707172
48255 Karnes	Texas	19.16932907
37095 Hyde	North Carolina	19.12045889
17159 Richland	Illinois	19.03191017
17039 De Witt	Illinois	19.02466865
51063 Floyd	Virginia	18.99335233
29149 Oregon	Missouri	18.97353192
48403 Sabine	Texas	18.88752479
29145 Newton	Missouri	18.87893454
20147 Phillips	Kansas	18.80759827
2290 Yukon-Koyukuk	Alaska	18.77229210
48119 Delta	Texas	18.69508319
37029 Camden	North Carolina	18.67413632
21041 Carroll	Kentucky	18.62717705
53043 Lincoln	Washington	18.62197393
54055 Mercer	West Virginia	18.60276336
17175 Stark	Illinois	18.42638659
48025 Bee	Texas	18.41225028
17191 Wayne	Illinois	18.36884644
51580 Covington	Virginia	18.31501832
29109 Lawrence	Missouri	18.24865090
23009 Hancock	Maine	18.24451296
55125 Vilas	Wisconsin	18.23320266
39075 Holmes	Ohio	18.22655609
51520 Bristol	Virginia	18.20167455
16049 Idaho	Idaho	18.16750439
20077 Harper	Kansas	18.16200509
47143 Rhea	Tennessee	18.15760804
47181 Wayne	Tennessee	18.11813021
16085 Valley	Idaho	18.11430124
20121 Miami	Kansas	17.81472684

Counties_Cities

39131 Pike	Ohio	17.81451527
55073 Marathon	Wisconsin	17.72159376
53027 Grays Harbor	Washington	17.59110161
17049 Effingham	Illinois	17.53975678
41015 Curry	Oregon	17.53386227
27059 Isanti	Minnesota	17.51488765
29127 Marion	Missouri	17.48740907
20191 Sumner	Kansas	17.39432945
40003 Alfalfa	Oklahoma	17.37921446
31031 Cherry	Nebraska	17.35809755
54083 Randolph	West Virginia	17.34725740
29119 McDonald	Missouri	17.33252448
6089 Shasta	California	17.21839591
39145 Scioto	Ohio	17.21808694
48265 Kerr	Texas	17.17393378
48249 Jim Wells	Texas	17.14761648
51185 Tazewell	Virginia	17.13376576
21079 Garrard	Kentucky	17.08428246
12037 Franklin	Florida	17.04158146
8011 Bent	Colorado	17.00102006
16051 Jefferson	Idaho	16.98427256
55121 Trempealeau	Wisconsin	16.98254195
47171 Unicoi	Tennessee	16.89094083
26085 Lake	Michigan	16.83359987
29009 Barry	Missouri	16.71961210
48507 Zavala	Texas	16.69031127
42047 Elk	Pennsylvania	16.57330372
47101 Lewis	Tennessee	16.54807215
30043 Jefferson	Montana	16.53302472
29205 Shelby	Missouri	16.52892562
30047 Lake	Montana	16.52892562
55137 Waushara	Wisconsin	16.48600750
42113 Sullivan	Pennsylvania	16.47175095
48227 Howard	Texas	16.45684193

Counties_Cities

48379 Rains	Texas	16.44872111
48133 Eastland	Texas	16.37375832
51750 Radford	Virginia	16.35858008
21075 Fulton	Kentucky	16.33986928
19173 Taylor	Iowa	16.15247941
37189 Watauga	North Carolina	16.08722853
29211 Sullivan	Missouri	16.07458608
42065 Jefferson	Pennsylvania	16.03996242
26095 Luce	Michigan	15.91596371
41039 Lane	Oregon	15.80565368
8103 Rio Blanco	Colorado	15.78282828
21025 Breathitt	Kentucky	15.71585730
19185 Wayne	Iowa	15.62255898
48487 Wilbarger	Texas	15.60062402
51690 Martinsville	Virginia	15.50147264
5147 Woodruff	Arkansas	15.40832049
47173 Union	Tennessee	15.23770825
41061 Union	Oregon	15.11658667
17025 Clay	Illinois	15.09092281
29075 Gentry	Missouri	15.08750754
47145 Roane	Tennessee	15.05457283
48171 Gillespie	Texas	14.92314580
53051 Pend Oreille	Washington	14.70372004
42083 McKean	Pennsylvania	14.64557704
17193 White	Illinois	14.63593121
29045 Clark	Missouri	14.61560947
31127 Nemaha	Nebraska	14.37194596
48165 Gaines	Texas	14.35338022
40099 Murray	Oklahoma	14.33383502
19071 Fremont	Iowa	14.30001430
48391 Refugio	Texas	14.22070535
54007 Braxton	West Virginia	14.19547164
16029 Caribou	Idaho	14.16430595
41063 Wallowa	Oregon	14.12229911

Counties_Cities

48047 Brooks	Texas	14.05678943
31139 Pierce	Nebraska	14.00168020
21181 Nicholas	Kentucky	13.95478649
41023 Grant	Oregon	13.93534002
5039 Dallas	Arkansas	13.92369813
12123 Taylor	Florida	13.87411553
6011 Colusa	California	13.87154945
48299 Llano	Texas	13.85937356
5083 Logan	Arkansas	13.80135253
16005 Bannock	Idaho	13.77125938
21133 Letcher	Kentucky	13.69925567
6045 Mendocino	California	13.69769194
42121 Venango	Pennsylvania	13.65427379
41025 Harney	Oregon	13.64442625
29073 Gasconade	Missouri	13.60081605
48353 Nolan	Texas	13.55840282
54009 Brooke	West Virginia	13.51168761
19109 Kossuth	Iowa	13.41561578
29121 Macon	Missouri	13.19870653
53019 Ferry	Washington	13.07360439
39105 Meigs	Ohio	12.98364061
55003 Ashland	Wisconsin	12.82051282
27007 Beltrami	Minnesota	12.80765044
20003 Anderson	Kansas	12.69357705
27001 Aitkin	Minnesota	12.57703434
16059 Lemhi	Idaho	12.56123603
20133 Neosho	Kansas	12.53839885
31131 Otoe	Nebraska	12.51172975
29091 Howell	Missouri	12.47629504
16057 Latah	Idaho	12.45826481
40019 Carter	Oklahoma	12.45407560
38097 Traill	North Dakota	12.44245365
6033 Lake	California	12.42583331
48335 Mitchell	Texas	12.27747084

Counties_Cities

32001 Churchill	Nevada	12.27495908
21205 Rowan	Kentucky	12.20355530
8021 Conejos	Colorado	12.19512195
41041 Lincoln	Oregon	12.14870009
54081 Raleigh	West Virginia	12.12055916
26013 Baraga	Michigan	12.01923077
5005 Baxter	Arkansas	12.01374372
35035 Otero	New Mexico	11.97945523
29059 Dallas	Missouri	11.93175039
40095 Marshall	Oklahoma	11.90051172
48415 Scurry	Texas	11.85817621
29131 Miller	Missouri	11.84085886
5131 Sebastian	Arkansas	11.74140725
30081 Ravalli	Montana	11.58158065
2220 Sitka	Alaska	11.56470452
20205 Wilson	Kansas	11.54068090
31045 Dawes	Nebraska	11.47315282
55095 Polk	Wisconsin	11.46841598
6093 Siskiyou	California	11.43536730
21077 Gallatin	Kentucky	11.32246377
5001 Arkansas	Arkansas	11.25555743
5047 Franklin	Arkansas	11.22964627
5097 Montgomery	Arkansas	11.20573734
19147 Palo Alto	Iowa	11.19946243
48043 Brewster	Texas	10.79097874
6015 Del Norte	California	10.78050884
27055 Houston	Minnesota	10.76542147
20041 Dickinson	Kansas	10.68547310
5009 Boone	Arkansas	10.67235859
20151 Pratt	Kansas	10.66325443
30001 Beaverhead	Montana	10.63377286
39161 Van Wert	Ohio	10.60782858
46093 Meade	South Dakota	10.60295469
48429 Stephens	Texas	10.60108131

Counties_Cities

30095 Stillwater	Montana	10.48877701
20013 Brown	Kansas	10.41883726
19025 Calhoun	Iowa	10.31034127
54085 Ritchie	West Virginia	10.28700751
27149 Stevens	Minnesota	10.25325541
35027 Lincoln	New Mexico	10.22704029
2180 Nome	Alaska	9.99200639
21051 Clay	Kentucky	9.94777419
55097 Portage	Wisconsin	9.86721547
20131 Nemaha	Kansas	9.84736583
16087 Washington	Idaho	9.84155103
31089 Holt	Nebraska	9.82511299
29173 Ralls	Missouri	9.79240110
55123 Vernon	Wisconsin	9.74500568
48127 Dimmit	Texas	9.70120295
5127 Scott	Arkansas	9.69086152
29209 Stone	Missouri	9.44911651
27075 Lake	Minnesota	9.38262338
31013 Box Butte	Nebraska	9.28332714
21187 Owen	Kentucky	9.19117647
35051 Sierra	New Mexico	9.11743253
39009 Athens	Ohio	9.11604728
21087 Green	Kentucky	9.05059281
40127 Pushmataha	Oklahoma	8.94534395
16017 Bonner	Idaho	8.94314396
23003 Aroostook	Maine	8.94041215
17185 Wabash	Illinois	8.65875833
16011 Bingham	Idaho	8.65126741
17057 Fulton	Illinois	8.60980370
20035 Cowley	Kansas	8.51837129
37113 Macon	North Carolina	8.50219640
54059 Mingo	West Virginia	8.40866092
48007 Aransas	Texas	8.40618695
40107 Okfuskee	Oklahoma	8.26582906

Counties_Cities

19175 Union	Iowa	8.09126952
27071 Koochiching	Minnesota	8.03858521
21197 Powell	Kentucky	8.03729304
6105 Trinity	California	7.97766254
5033 Crawford	Arkansas	7.88568905
29007 Audrain	Missouri	7.85145056
54089 Summers	West Virginia	7.83699060
6007 Butte	California	7.78358183
19029 Cass	Iowa	7.73395205
21175 Morgan	Kentucky	7.49344324
2150 Kodiak Island	Alaska	7.49344324
55099 Price	Wisconsin	7.46435769
40005 Atoka	Oklahoma	7.22647781
27113 Pennington	Minnesota	7.05318098
46102 Oglala Lakota	South Dakota	6.98860857
21069 Fleming	Kentucky	6.92904656
27135 Roseau	Minnesota	6.60066007
21127 Lawrence	Kentucky	6.42219511
17149 Pike	Illinois	6.40573954
23029 Washington	Maine	6.35122261
33007 Coos	New Hampshire	6.33131786
55129 Washburn	Wisconsin	6.29802242
21045 Casey	Kentucky	6.29405841
41001 Baker	Oregon	6.24765713
12045 Gulf	Florida	6.18658748
30041 Hill	Montana	6.11733040
5087 Madison	Arkansas	6.06759299
5089 Marion	Arkansas	5.98014592
23021 Piscataquis	Maine	5.95238095
5067 Jackson	Arkansas	5.94848611
29105 Laclede	Missouri	5.60020161
26061 Houghton	Michigan	5.52196361
2050 Bethel	Alaska	5.48967940
26033 Chippewa	Michigan	5.33091665

Counties_Cities

40153 Woodward	Oklahoma	4.94510929
54109 Wyoming	West Virginia	4.81093043
37115 Madison	North Carolina	4.59495474
29161 Phelps	Missouri	4.47107216
41013 Crook	Oregon	4.18988562
21095 Harlan	Kentucky	3.78658791
6109 Tuolumne	California	3.66710061
55069 Lincoln	Wisconsin	3.61154249
56029 Park	Wyoming	3.41017597
29167 Polk	Missouri	3.10549362
55141 Wood	Wisconsin	2.73766340
42123 Warren	Pennsylvania	2.53177376
6103 Tehama	California	1.56455348
46041 Dewey	South Dakota	0.00000000
35011 De Baca	New Mexico	0.00000000
31117 McPherson	Nebraska	0.00000000
30027 Fergus	Montana	0.00000000
19053 Decatur	Iowa	0.00000000
31091 Hooker	Nebraska	0.00000000
20049 Elk	Kansas	0.00000000
20201 Washington	Kansas	0.00000000
40149 Washita	Oklahoma	0.00000000
19063 Emmet	Iowa	0.00000000
48261 Kenedy	Texas	0.00000000
15005 Kalawao	Hawaii	0.00000000
30103 Treasure	Montana	0.00000000
8057 Jackson	Colorado	0.00000000
8061 Kiowa	Colorado	0.00000000
31183 Wheeler	Nebraska	0.00000000
40057 Harmon	Oklahoma	0.00000000
48443 Terrell	Texas	0.00000000
16033 Clark	Idaho	0.00000000
40029 Coal	Oklahoma	0.00000000
38095 Towner	North Dakota	0.00000000

Counties_Cities

8115 Sedgwick	Colorado	0.00000000
35033 Mora	New Mexico	0.00000000
20195 Trego	Kansas	0.00000000
20033 Comanche	Kansas	0.00000000
38083 Sheridan	North Dakota	0.00000000
48271 Kinney	Texas	0.00000000
46007 Bennett	South Dakota	0.00000000
46021 Campbell	South Dakota	0.00000000
46055 Haakon	South Dakota	0.00000000
31103 Keya Paha	Nebraska	0.00000000
38039 Griggs	North Dakota	0.00000000
46077 Kingsbury	South Dakota	0.00000000
27031 Cook	Minnesota	0.00000000
2282 Yakutat	Alaska	0.00000000
48033 Borden	Texas	0.00000000
48243 Jeff Davis	Texas	0.00000000
48433 Stonewall	Texas	0.00000000
46033 Custer	South Dakota	0.00000000
46075 Jones	South Dakota	0.00000000
8033 Dolores	Colorado	0.00000000
19117 Lucas	Iowa	0.00000000
38001 Adams	North Dakota	0.00000000
27077 Lake of the Woo	Minnesota	0.00000000
38033 Golden Valley	North Dakota	0.00000000
2261 Valdez-Cordova	Alaska	0.00000000
2060 Bristol Bay	Alaska	0.00000000
41069 Wheeler	Oregon	0.00000000
31005 Arthur	Nebraska	0.00000000
2105 Hoonah-Angoon	Alaska	0.00000000
48413 Schleicher	Texas	0.00000000
29103 Knox	Missouri	0.00000000
41021 Gilliam	Oregon	0.00000000
46071 Jackson	South Dakota	0.00000000
32029 Storey	Nevada	0.00000000

Counties_Cities

46045 Edmunds	South Dakota	0.00000000
2230 Skagway	Alaska	0.00000000
16071 Oneida	Idaho	0.00000000
2013 Aleutians East	Alaska	0.00000000
16015 Boise	Idaho	0.00000000
30079 Prairie	Montana	0.00000000
46063 Harding	South Dakota	0.00000000
30033 Garfield	Montana	0.00000000
20135 Ness	Kansas	0.00000000
26071 Iron	Michigan	0.00000000
2275 Wrangell	Alaska	0.00000000
54017 Doddridge	West Virginia	0.00000000
48109 Culberson	Texas	0.00000000
38043 Kidder	North Dakota	0.00000000
38007 Billings	North Dakota	0.00000000
49019 Grand	Utah	0.00000000
46061 Hanson	South Dakota	0.00000000
2100 Haines	Alaska	0.00000000
31085 Hayes	Nebraska	0.00000000
38091 Steele	North Dakota	0.00000000
55091 Pepin	Wisconsin	0.00000000
31147 Richardson	Nebraska	0.00000000
38009 Bottineau	North Dakota	0.00000000
19093 Ida	Iowa	0.00000000
2188 Northwest Arctic	Alaska	0.00000000
46107 Potter	South Dakota	0.00000000
20203 Wichita	Kansas	0.00000000
5013 Calhoun	Arkansas	0.00000000
46095 Mellette	South Dakota	0.00000000
2070 Dillingham	Alaska	0.00000000
48155 Foard	Texas	0.00000000
53023 Garfield	Washington	0.00000000
30039 Granite	Montana	0.00000000
21201 Robertson	Kentucky	0.00000000

Counties_Cities

20071 Greeley	Kansas	0.00000000
48269 King	Texas	0.00000000
49015 Emery	Utah	0.00000000
30091 Sheridan	Montana	0.00000000
40045 Ellis	Oklahoma	0.00000000
48425 Somervell	Texas	0.00000000
46053 Gregory	South Dakota	0.00000000
29011 Barton	Missouri	0.00000000
30019 Daniels	Montana	0.00000000
16023 Butte	Idaho	0.00000000
29079 Grundy	Missouri	0.00000000
19003 Adams	Iowa	0.00000000
25007 Dukes	Massachusetts	0.00000000
31075 Grant	Nebraska	0.00000000
49055 Wayne	Utah	0.00000000
20083 Hodgeman	Kansas	0.00000000
31049 Deuel	Nebraska	0.00000000
46015 Brule	South Dakota	0.00000000
38047 Logan	North Dakota	0.00000000
48105 Crockett	Texas	0.00000000
26131 Ontonagon	Michigan	0.00000000
29057 Dade	Missouri	0.00000000
29203 Shannon	Missouri	0.00000000
30097 Sweet Grass	Montana	0.00000000
2016 Aleutians West	Alaska	0.00000000
48447 Throckmorton	Texas	0.00000000
48435 Sutton	Texas	0.00000000
41037 Lake	Oregon	0.00000000
2164 Lake and Penins	Alaska	0.00000000
16009 Benewah	Idaho	0.00000000
2068 Denali	Alaska	0.00000000
20165 Rush	Kansas	0.00000000
16007 Bear Lake	Idaho	0.00000000
38045 LaMoure	North Dakota	0.00000000

Counties_Cities

2158 Kusilvak	Alaska	0.00000000
17155 Putnam	Illinois	0.00000000
31165 Sioux	Nebraska	0.00000000
48023 Baylor	Texas	0.00000000
16035 Clearwater	Idaho	0.00000000
32011 Eureka	Nevada	0.00000000
20039 Decatur	Kansas	0.00000000
49033 Rich	Utah	0.00000000
29067 Douglas	Missouri	0.00000000
30055 McCone	Montana	0.00000000
38041 Hettinger	North Dakota	0.00000000
6091 Sierra	California	0.00000000
21063 Elliott	Kentucky	0.00000000
38021 Dickey	North Dakota	0.00000000
49001 Beaver	Utah	0.00000000
20109 Logan	Kansas	0.00000000
2185 North Slope	Alaska	0.00000000
49017 Garfield	Utah	0.00000000
40063 Hughes	Oklahoma	0.00000000
48327 Menard	Texas	0.00000000
17047 Edwards	Illinois	0.00000000
30025 Fallon	Montana	0.00000000
30061 Mineral	Montana	0.00000000
54101 Webster	West Virginia	0.00000000
16061 Lewis	Idaho	0.00000000
26003 Alger	Michigan	0.00000000
21153 Magoffin	Kentucky	0.00000000
31015 Boyd	Nebraska	0.00000000
48263 Kent	Texas	0.00000000
16021 Boundary	Idaho	0.00000000
29085 Hickory	Missouri	0.00000000
37011 Avery	North Carolina	0.00000000
29153 Ozark	Missouri	0.00000000
49047 Uintah	Utah	0.00000000

Counties_Cities

54013 Calhoun	West Virginia	0.00000000
29197 Schuyler	Missouri	0.00000000
20001 Allen	Kansas	0.00000000
48197 Hardeman	Texas	0.00000000
48377 Presidio	Texas	0.00000000
30071 Phillips	Montana	0.00000000
55119 Taylor	Wisconsin	0.00000000
16041 Franklin	Idaho	0.00000000
56031 Platte	Wyoming	0.00000000
17171 Scott	Illinois	0.00000000
5081 Little River	Arkansas	0.00000000
30017 Custer	Montana	0.00000000
28055 Issaquena	Mississippi	0.00000000
31029 Chase	Nebraska	0.00000000
56045 Weston	Wyoming	0.00000000
36085 Richmond	New York	0.00000000
31129 Nuckolls	Nebraska	0.00000000
48235 Irion	Texas	0.00000000
20101 Lane	Kansas	0.00000000
49023 Juab	Utah	0.00000000
19159 Ringgold	Iowa	0.00000000
46019 Butte	South Dakota	0.00000000
48385 Real	Texas	0.00000000
31057 Dundy	Nebraska	0.00000000
29129 Mercer	Missouri	0.00000000
16079 Shoshone	Idaho	0.00000000
48383 Reagan	Texas	0.00000000
30015 Chouteau	Montana	0.00000000
20193 Thomas	Kansas	0.00000000
48411 San Saba	Texas	0.00000000
49041 Sevier	Utah	0.00000000
6049 Modoc	California	0.00000000
48009 Archer	Texas	0.00000000
48475 Ward	Texas	0.00000000

Counties_Cities

31169 Thayer	Nebraska	0.00000000
25019 Nantucket	Massachusetts	0.00000000
30021 Dawson	Montana	0.00000000
48207 Haskell	Texas	0.00000000
46105 Perkins	South Dakota	0.00000000
31135 Perkins	Nebraska	0.00000000
30089 Sanders	Montana	0.00000000
55013 Burnett	Wisconsin	0.00000000
32027 Pershing	Nevada	0.00000000
21129 Lee	Kentucky	0.00000000
27057 Hubbard	Minnesota	0.00000000
20095 Kingman	Kansas	0.00000000
40129 Roger Mills	Oklahoma	0.00000000
48151 Fisher	Texas	0.00000000
51017 Bath	Virginia	0.00000000
48229 Hudspeth	Texas	0.00000000
29065 Dent	Missouri	0.00000000
49003 Box Elder	Utah	0.00000000
30099 Teton	Montana	0.00000000
36005 Bronx	New York	0.00000000
47067 Hancock	Tennessee	0.00000000
29223 Wayne	Missouri	0.00000000
20145 Pawnee	Kansas	0.00000000
30005 Blaine	Montana	0.00000000
20167 Russell	Kansas	0.00000000
30077 Powell	Montana	0.00000000
21237 Wolfe	Kentucky	0.00000000
30105 Valley	Montana	0.00000000
49025 Kane	Utah	0.00000000
29137 Monroe	Missouri	0.00000000
55067 Langlade	Wisconsin	0.00000000
49005 Cache	Utah	0.00000000
21065 Estill	Kentucky	0.00000000
17045 Edgar	Illinois	0.00000000

Counties_Cities

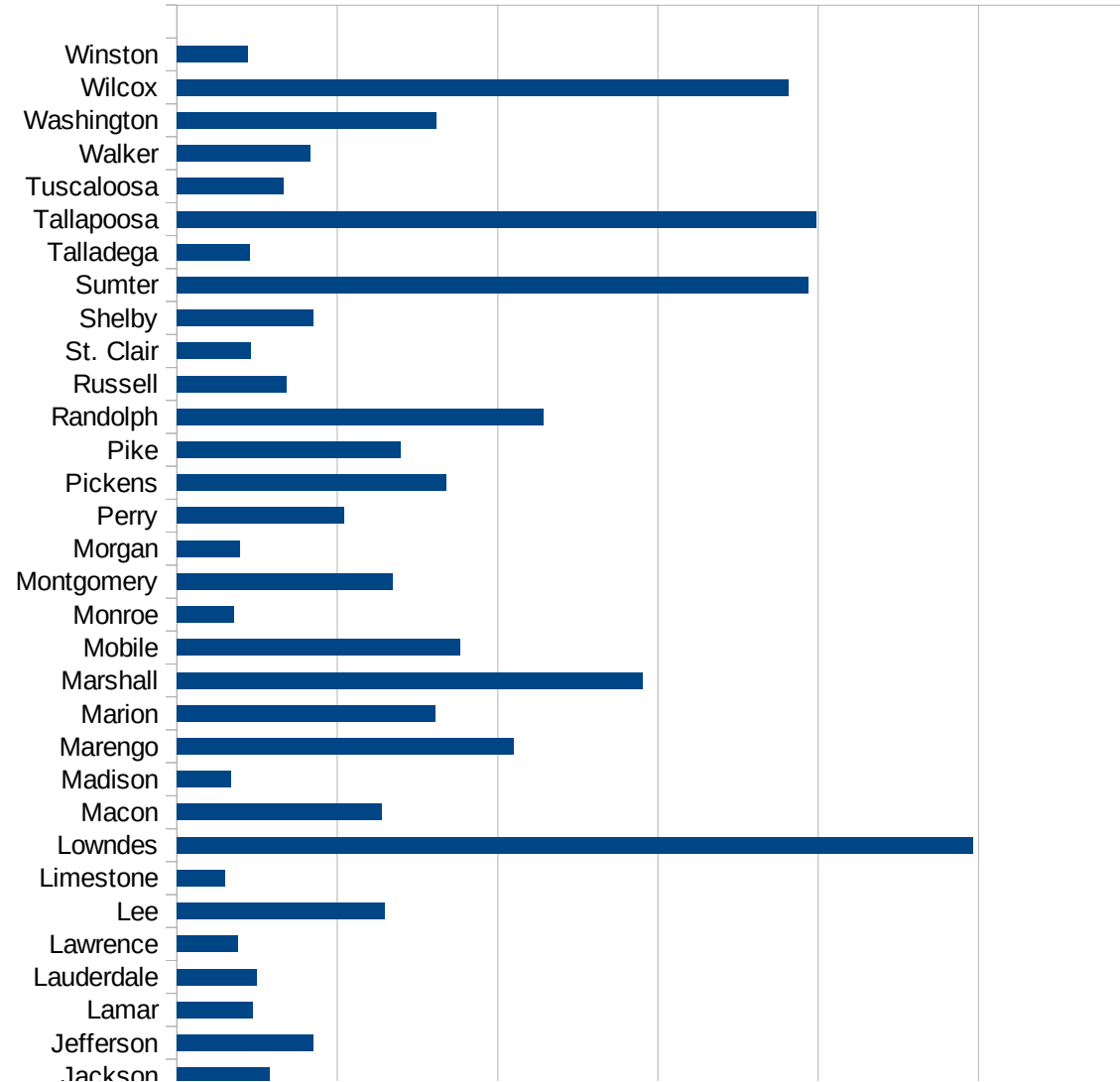
49053 Washington	Utah	0.00000000
36081 Queens	New York	0.00000000
36047 Kings	New York	0.00000000
49057 Weber	Utah	0.00000000
49021 Iron	Utah	0.00000000
49013 Duchesne	Utah	0.00000000
49007 Carbon	Utah	0.00000000
35023 Hidalgo	New Mexico	0.00000000
31113 Logan	Nebraska	0.00000000
29215 Texas	Missouri	0.00000000
48301 Loving	Texas	0.00000000
49009 Daggett	Utah	0.00000000
48137 Edwards	Texas	0.00000000
51021 Bland	Virginia	0.00000000
48191 Hall	Texas	0.00000000
6035 Lassen	California	0.00000000
20065 Graham	Kansas	0.00000000
20105 Lincoln	Kansas	0.00000000
20117 Marshall	Kansas	0.00000000
20153 Rawlins	Kansas	0.00000000
20199 Wallace	Kansas	0.00000000
21013 Bell	Kentucky	0.00000000
26083 Keweenaw	Michigan	0.00000000
29171 Putnam	Missouri	0.00000000
30011 Carter	Montana	0.00000000
30045 Judith Basin	Montana	0.00000000
30069 Petroleum	Montana	0.00000000
30075 Powder River	Montana	0.00000000
30087 Rosebud	Montana	0.00000000
30109 Wibaux	Montana	0.00000000
38019 Cavalier	North Dakota	0.00000000
31007 Banner	Nebraska	0.00000000
31009 Blaine	Nebraska	0.00000000
31017 Brown	Nebraska	0.00000000

Counties_Cities

31069 Garden	Nebraska	0.00000000
31071 Garfield	Nebraska	0.00000000
31083 Harlan	Nebraska	0.00000000
31115 Loup	Nebraska	0.00000000
31133 Pawnee	Nebraska	0.00000000
31149 Rock	Nebraska	0.00000000
31161 Sheridan	Nebraska	0.00000000
32009 Esmeralda	Nevada	0.00000000
46123 Tripp	South Dakota	0.00000000
48311 McMullen	Texas	0.00000000
48333 Mills	Texas	0.00000000
48431 Sterling	Texas	0.00000000
48461 Upton	Texas	0.00000000
49027 Millard	Utah	0.00000000
49029 Morgan	Utah	0.00000000
49031 Piute	Utah	0.00000000
49039 Sanpete	Utah	0.00000000
51051 Dickenson	Virginia	0.00000000

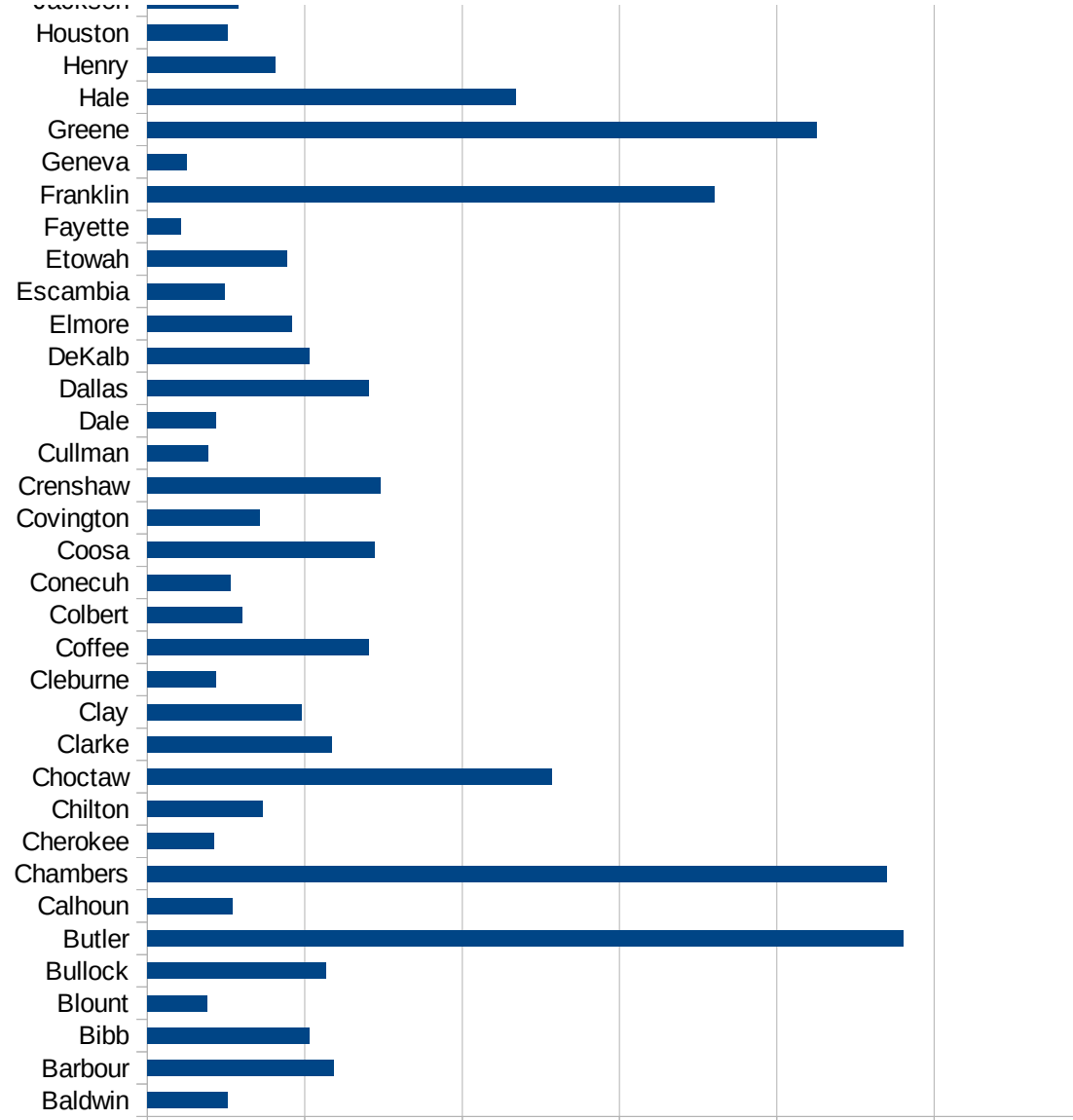
AL

FIPS	County	Current Inf. P/C
1001	Autauga	133.0911314545
1003	Baldwin	101.8245865096
1005	Barbour	237.128732768
1007	Bibb	205.3571428571
1009	Blount	76.07192254495
1011	Bullock	226.8692049714
1013	Butler	960.3658536585
1015	Calhoun	108.5082737559
1017	Chambers	940.0565223858
1019	Cherokee	84.51137062077
1021	Chilton	147.2153647544
1023	Choctaw	513.978662098
1025	Clarke	234.1137123746
1027	Clay	195.856873823
1029	Cleburne	86.74184293054
1031	Coffee	281.2614382862
1033	Colbert	120.5215295278
1035	Conecuh	105.8890608455
1037	Coosa	289.3140457303
1039	Covington	143.2974639053
1041	Crenshaw	296.5856481481
1043	Cullman	77.89842045972
1045	Dale	87.83397336384
1047	Dallas	281.9107282694
1049	DeKalb	205.9256146249
1051	Elmore	183.1792592231
1053	Escambia	97.96451507565
1055	Etowah	177.5592433245
1057	Fayette	42.59721292521
1059	Franklin	720.5943308995
1061	Geneva	49.40335942844
1063	Greene	850.2368516944
1065	Hale	468.5590112726



AL

1067 Henry	162.7055610436
1069 Houston	102.1752831306
1071 Jackson	115.9734034328
1073 Jefferson	170.0288184438
1075 Lamar	93.90349609939
1077 Lauderdale	99.58110989641
1079 Lawrence	75.85641897017
1081 Lee	259.2396044919
1083 Limestone	59.26757751575
1085 Lowndes	992.5807098456
1087 Macon	254.8945170562
1089 Madison	67.39077646725
1091 Marengo	419.5950907374
1093 Marion	322.5481302288
1095 Marshall	580.5907875433
1097 Mobile	353.1058084818
1099 Monroe	71.20140504106
1101 Montgomery	269.3089655967
1103 Morgan	78.09285492363
1105 Perry	207.8774617068
1107 Pickens	336.041729361
1109 Pike	278.9609454676
1111 Randolph	457.6457645765
1113 Russell	136.7231442862
1115 St. Clair	92.45687225166
1117 Shelby	170.1381967206
1119 Sumter	787.9599716334
1121 Talladega	91.44661021196
1123 Tallapoosa	797.5899449342
1125 Tuscaloosa	133.0710206739
1127 Walker	166.3762929478
1129 Washington	323.6048357553
1131 Wilcox	762.2094664534
1133 Winston	88.7573964497



AL
0 200 400 600 800 1000 1200

AL

FIPS

29001
29003
29005
29007
29009
29011
29013
29015
29017
29019
29021
29023
29025
29027
29029
29031
29033
29035
29037

AL

29039
29041
29043
29045
29047
29049
29051
29053
29055
29057
29059
29061
29063
29065
29067
29069
29071
29073
29075
29077
29079
29081
29083
29085
29087
29089
29091
29093
29095
29097
29099
29101

29103

AL

29105
29107
29109
29111
29113
29115
29117
29121
29123
29125
29127
29119
29129
29131
29133
29135
29137
29139
29141
29143
29145
29147
29149
29151
29153
29155
29157
29159
29161
29163
29165
29167
29169
29171

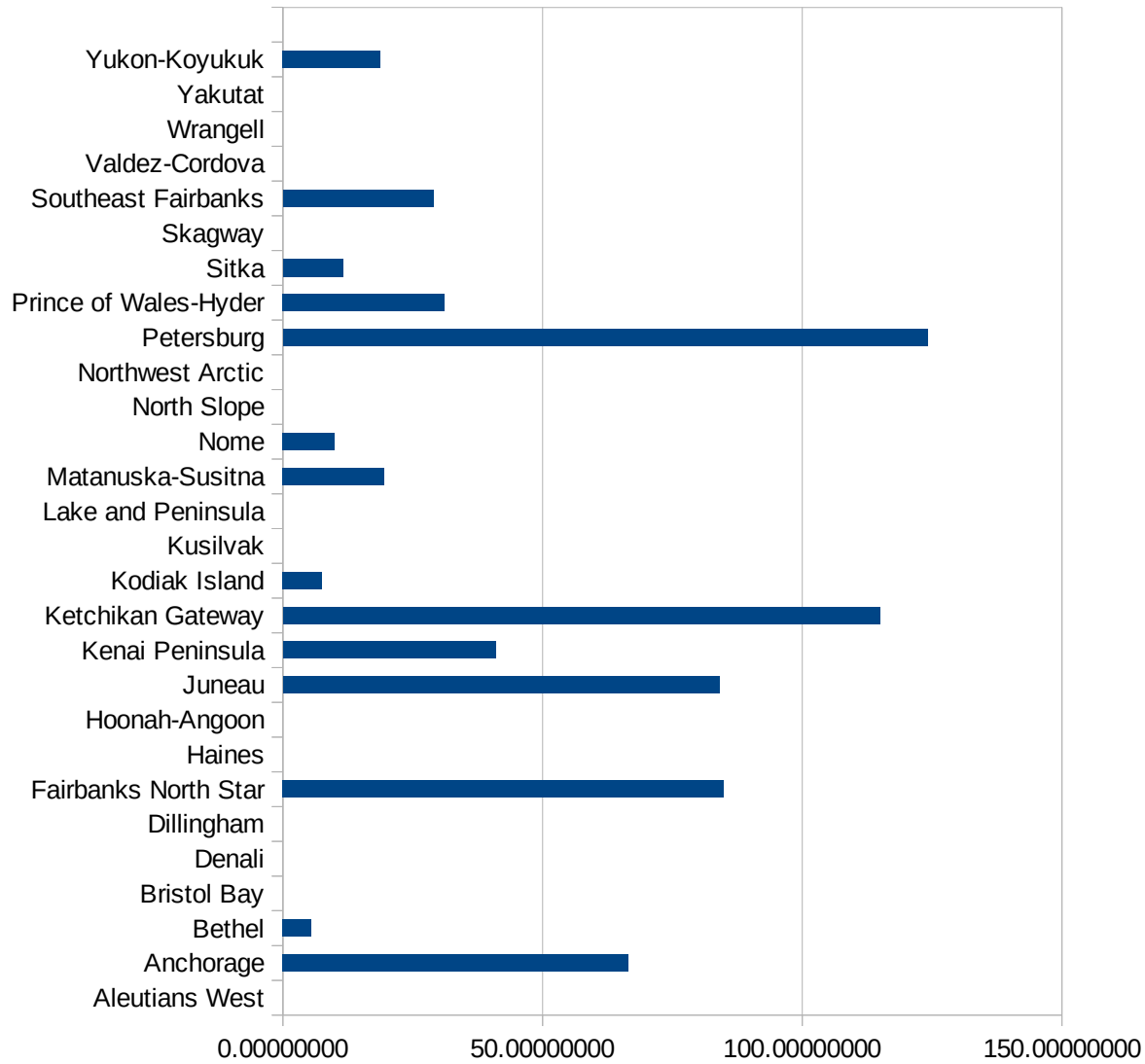
AL

29173
29175
29177
29179
29181
29195
29197
29199
29201
29203
29205
29183
29185
29187
29189
29510
29186
29207
29209
29211
29213
29215

29217
29219
29221
29223
29225
29227
29229

AK

FIPS	County	PC Infection
2013	Aleutians East	0.00000000
2016	Aleutians West	0.00000000
2020	Anchorage	66.54364097
2050	Bethel	5.48967940
2060	Bristol Bay	0.00000000
2068	Denali	0.00000000
2070	Dillingham	0.00000000
2090	Fairbanks North Star	84.87334674
2100	Haines	0.00000000
2105	Hoonah-Angoon	0.00000000
2110	Juneau	84.07809921
2122	Kenai Peninsula	41.00251140
2130	Ketchikan Gateway	###
2150	Kodiak Island	7.49344324
2158	Kusilvak	0.00000000
2164	Lake and Peninsula	0.00000000
2170	Matanuska-Susitna	19.51491497
2180	Nome	9.99200639
2185	North Slope	0.00000000
2188	Northwest Arctic	0.00000000
2195	Petersburg	###
2198	Prince of Wales-Hyder	31.14294612
2220	Sitka	11.56470452
2230	Skagway	0.00000000
2240	Southeast Fairbanks	28.91008962
2261	Valdez-Cordova	0.00000000
2275	Wrangell	0.00000000
2282	Yakutat	0.00000000
2290	Yukon-Koyukuk	18.77229210



AK

AK

FIPS

29001
29003
29005
29007
29009
29011
29013
29015
29017
29019
29021
29023
29025
29027
29029
29031
29033
29035
29037

AK

29039
29041
29043
29045
29047
29049
29051
29053
29055
29057
29059
29061
29063
29065
29067
29069
29071
29073
29075
29077
29079
29081
29083
29085
29087
29089
29091
29093
29095
29097
29099
29101

29103

AK

29105
29107
29109
29111
29113
29115
29117
29121
29123
29125
29127
29119
29129
29131
29133
29135
29137
29139
29141
29143
29145
29147
29149
29151
29153
29155
29157
29159
29161
29163
29165
29167
29169
29171

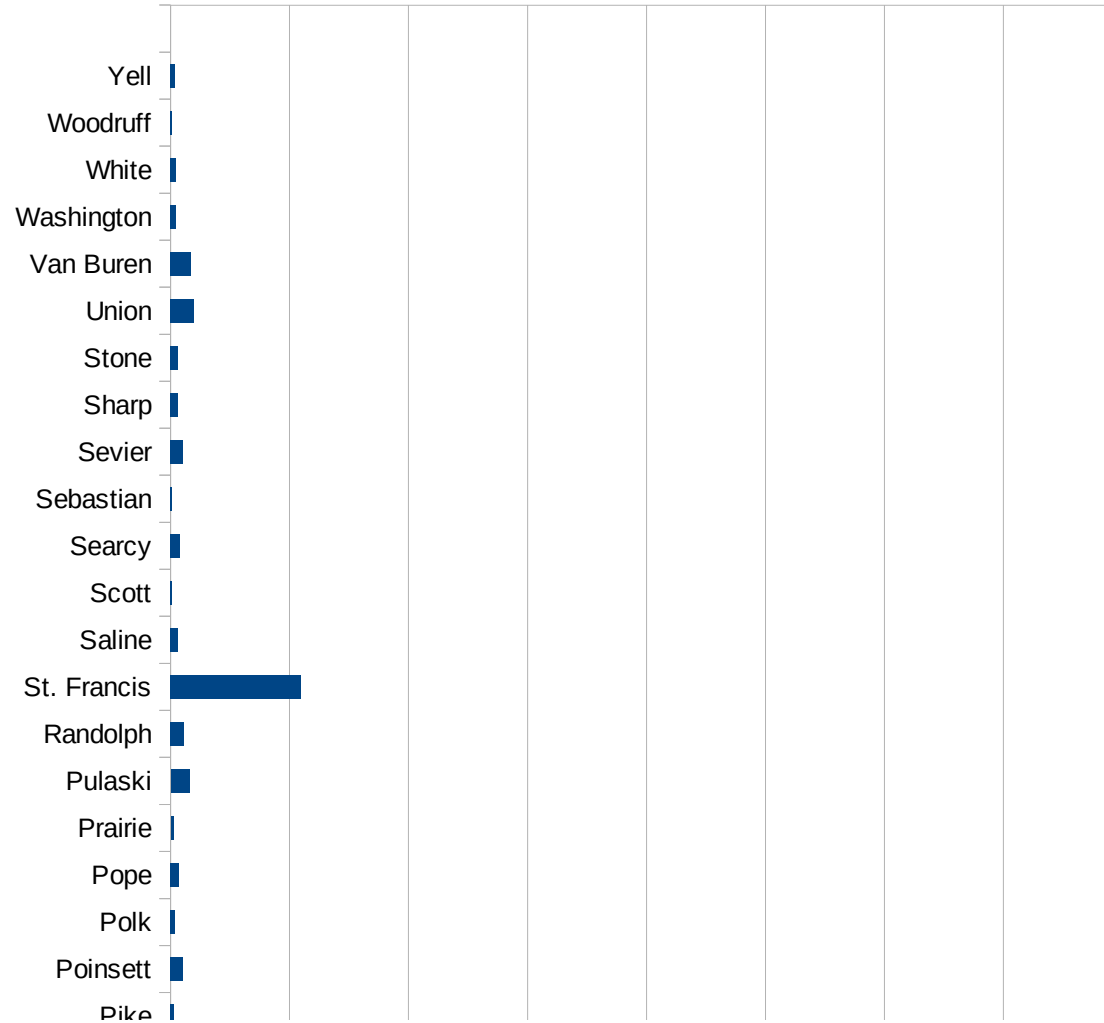
AK

29173
29175
29177
29179
29181
29195
29197
29199
29201
29203
29205
29183
29185
29187
29189
29510
29186
29207
29209
29211
29213
29215

29217
29219
29221
29223
29225
29227
29229

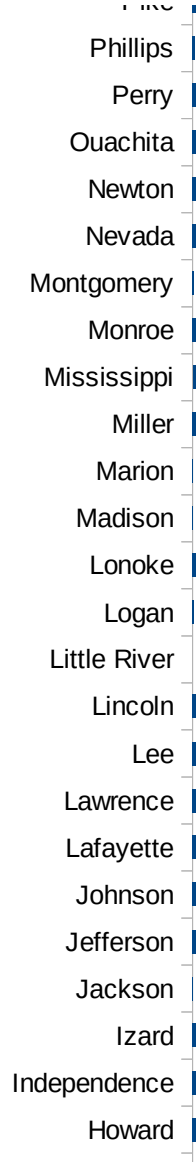
AR

FIPS	County	PC Infection
5001	Arkansas	11.2555574315
5003	Ashley	89.7934750075
5005	Baxter	12.0137437228
5007	Benton	45.119732363
5009	Boone	10.6723585912
5011	Bradley	100.945214279
5013	Calhoun	0
5015	Carroll	21.2592566347
5017	Chicot	95.8037938302
5019	Clark	149.585240923
5021	Clay	20.2061022429
5023	Cleburne	288.403765271
5025	Cleveland	162.135195809
5027	Columbia	63.7294472533
5029	Conway	62.2277535781
5031	Craighead	89.3531568378
5033	Crawford	7.88568905151
5035	Crittenden	434.404865334
5037	Cross	173.902614536
5039	Dallas	13.9236981342
5041	Desha	138.985406532
5043	Drew	103.66652117
5045	Faulkner	65.7019694566
5047	Franklin	11.2296462661
5049	Fulton	24.4518705681
5051	Garland	120.015329689
5053	Grant	82.4719595338
5055	Greene	50.7446221732
5057	Hempstead	32.1972310381
5059	Hot Spring	77.1490460224
5061	Howard	104.939659696
5063	Independence	45.1191676841



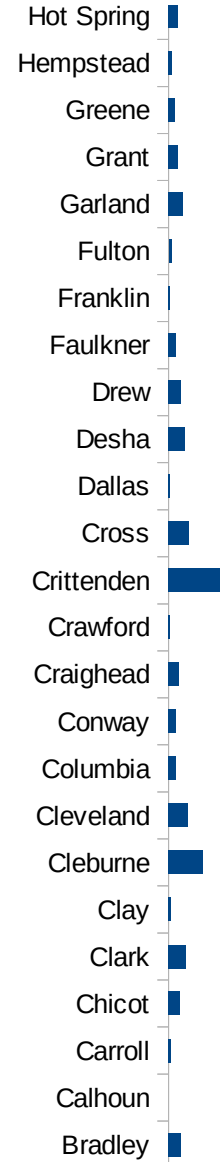
AR

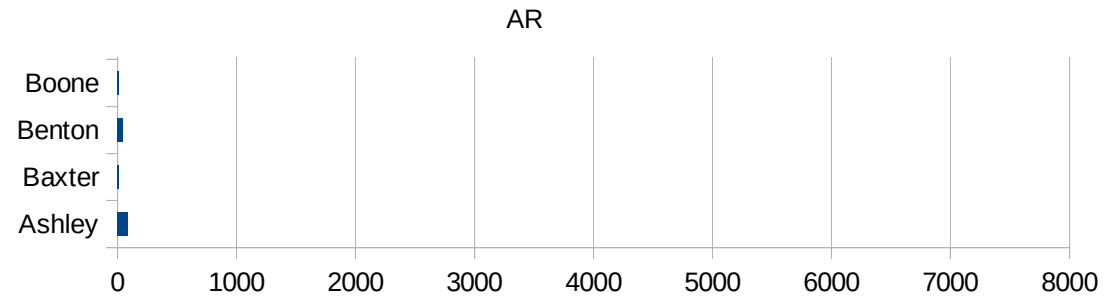
5065 Izard	80.9240050026
5067 Jackson	5.94848611028
5069 Jefferson	343.541709487
5071 Johnson	127.140827163
5073 Lafayette	134.690212511
5075 Lawrence	425.946209079
5077 Lee	55.6483027268
5079 Lincoln	7001.41971157
5081 Little River	0
5083 Logan	13.8013525325
5085 Lonoke	61.0939897091
5087 Madison	6.06759298586
5089 Marion	5.98014591556
5091 Miller	82.5839603597
5093 Mississippi	126.094231189
5095 Monroe	72.4637681159
5097 Montgomery	11.2057373375
5099 Nevada	36.031707903
5101 Newton	38.4368994234
5103 Ouachita	38.1259001949
5105 Perry	77.2797527048
5107 Phillips	22.1864773421
5109 Pike	28.1083106905
5111 Poinsett	104.279636273
5113 Polk	34.914459574
5115 Pope	73.4375
5117 Prairie	24.7708694575
5119 Pulaski	159.671997555
5121 Randolph	117.004680187
5123 St. Francis	1092.81025198
5125 Saline	60.1213958047
5127 Scott	9.69086151759
5129 Searcy	75.3958280975
5131 Sebastian	11.7414072468



AR

5133 Sevier	105.023630317
5135 Sharp	63.3421628469
5137 Stone	64.2209199647
5139 Union	194.244236569
5141 Van Buren	168.644220924
5143 Washington	46.4211410316
5145 White	45.7276410888
5147 Woodruff	15.4083204931
5149 Yell	32.5052240539





AR

FIPS

29001
29003
29005
29007
29009
29011
29013
29015
29017
29019
29021
29023
29025
29027
29029
29031
29033
29035

AR

29037
29039
29041
29043
29045
29047
29049
29051
29053
29055
29057
29059
29061
29063
29065
29067
29069
29071
29073
29075
29077
29079
29081
29083
29085
29087
29089
29091
29093
29095
29097
29099
29101

AR

29103
29105
29107
29109
29111
29113
29115
29117
29121
29123
29125
29127
29119
29129
29131
29133
29135
29137
29139
29141
29143
29145
29147
29149
29151
29153
29155
29157
29159
29161
29163
29165
29167
29169

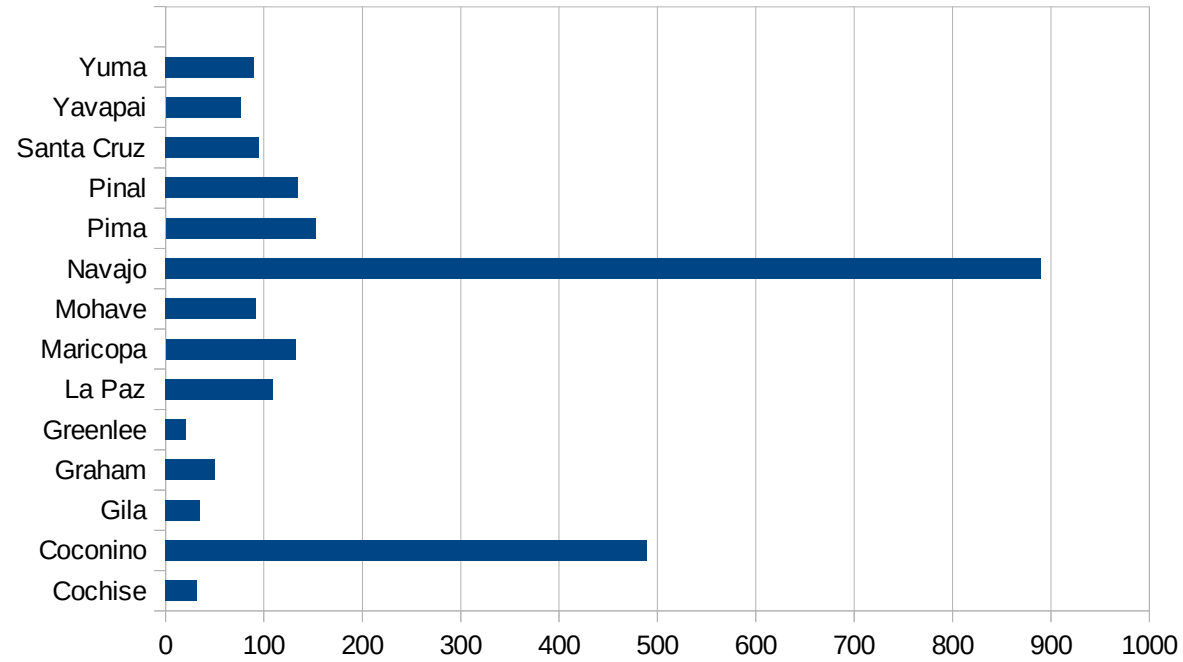
AR

29171
29173
29175
29177
29179
29181
29195
29197
29199
29201
29203
29205
29183
29185
29187
29189
29510
29186
29207
29209
29211
29213
29215

29217
29219
29221
29223
29225
29227
29229

AZ

FIPS	County	PC Infection
4001	Apache	996.9645493
4003	Cochise	32.34203676
4005	Coconino	489.3107648
4007	Gila	35.25765926
4009	Graham	49.90544232
4011	Greenlee	21.09037225
4012	La Paz	109.0150725
4013	Maricopa	132.1068354
4015	Mohave	92.1021236
4017	Navajo	890.0357644
4019	Pima	152.5398119
4021	Pinal	134.1867611
4023	Santa Cruz	94.60127712
4025	Yavapai	76.29540546
4027	Yuma	90.03997586



AZ

FIPS

29001
29003
29005
29007
29009
29011
29013
29015
29017
29019
29021
29023
29025
29027
29029
29031
29033
29035
29037

AZ

29039
29041
29043
29045
29047
29049
29051
29053
29055
29057
29059
29061
29063
29065
29067
29069
29071
29073
29075
29077
29079
29081
29083
29085
29087
29089
29091
29093
29095
29097
29099
29101

29103

AZ

29105
29107
29109
29111
29113
29115
29117
29121
29123
29125
29127
29119
29129
29131
29133
29135
29137
29139
29141
29143
29145
29147
29149
29151
29153
29155
29157
29159
29161
29163
29165
29167
29169
29171

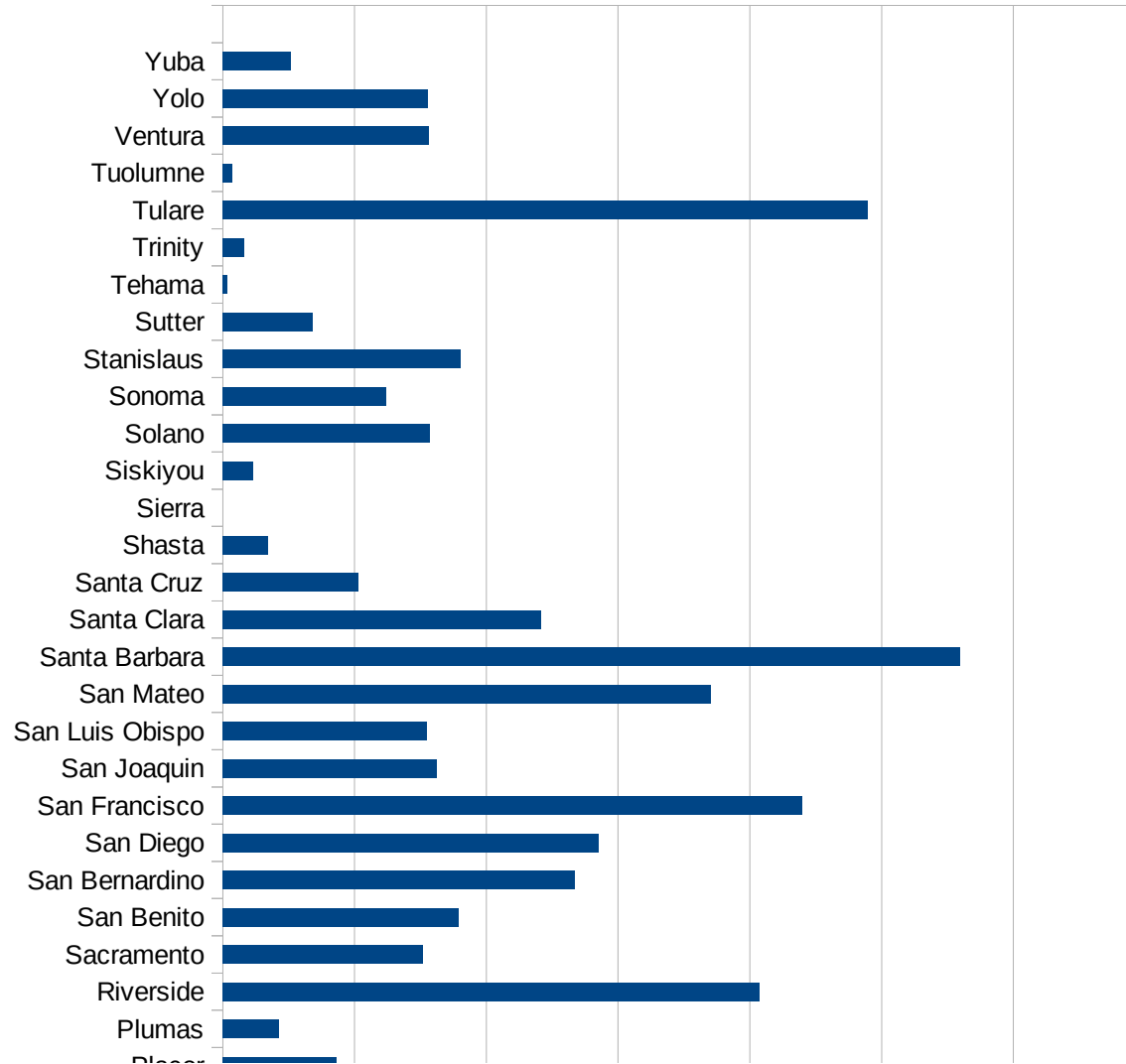
AZ

29173
29175
29177
29179
29181
29195
29197
29199
29201
29203
29205
29183
29185
29187
29189
29510
29186
29207
29209
29211
29213
29215

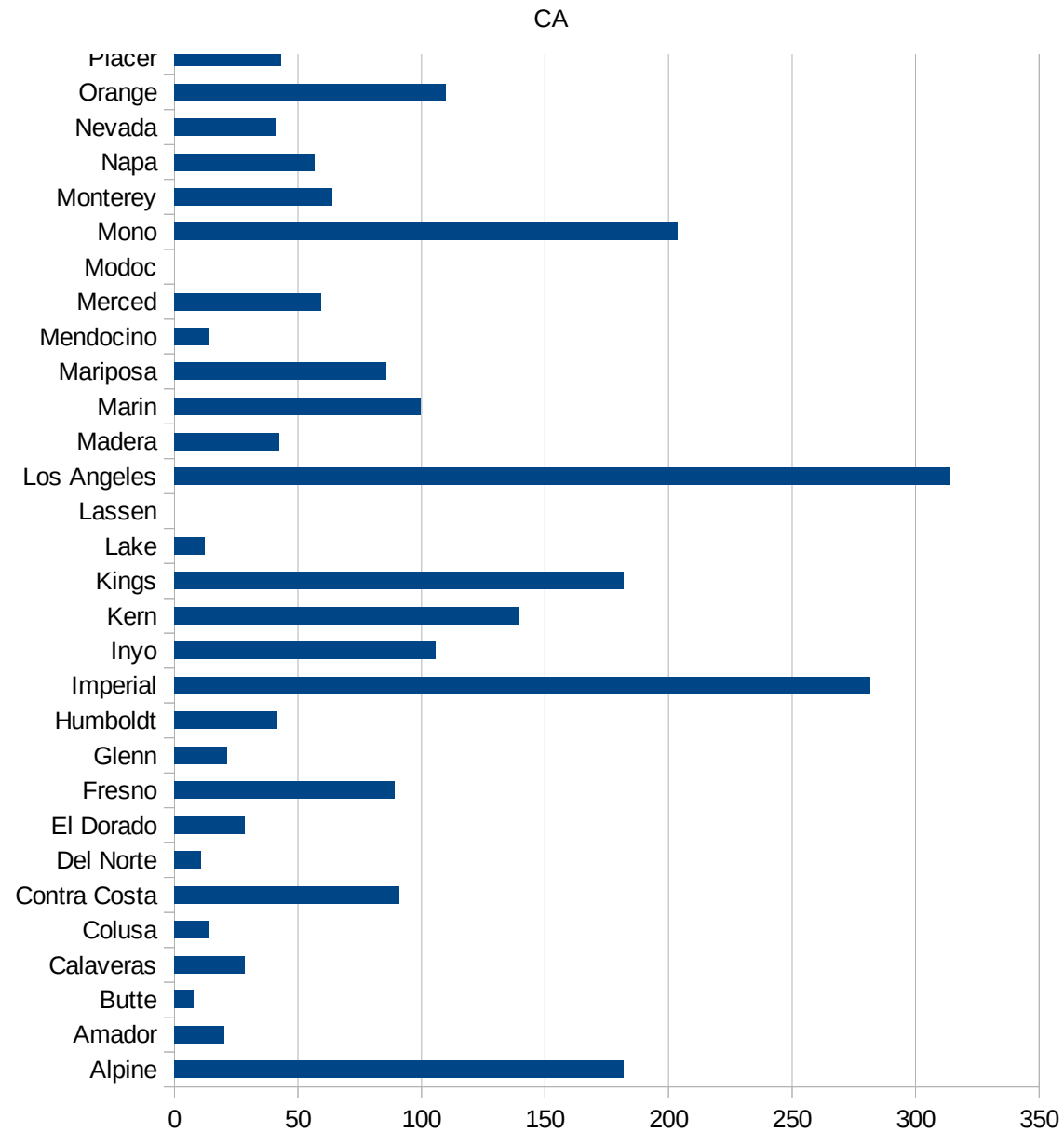
29217
29219
29221
29223
29225
29227
29229

CA

FIPS	County	PC Infection
6001	Alameda	123.8335854
6003	Alpine	181.6530427
6005	Amador	20.31333316
6007	Butte	7.783581831
6009	Calaveras	28.5075216
6011	Colusa	13.87154945
6013	Contra Costa	91.11340054
6015	Del Norte	10.78050884
6017	El Dorado	28.31999497
6019	Fresno	88.99839099
6021	Glenn	21.39266232
6023	Humboldt	41.79712993
6025	Imperial	281.5863431
6027	Inyo	105.6318452
6029	Kern	139.8361219
6031	Kings	181.6788447
6033	Lake	12.42583331
6035	Lassen	0
6037	Los Angeles	313.7196925
6039	Madera	42.49327718
6041	Marin	99.74351667
6043	Mariposa	85.8565623
6045	Mendocino	13.69769194
6047	Merced	59.32342183
6049	Modoc	0
6051	Mono	203.5087719
6053	Monterey	64.05046901
6055	Napa	56.66453876
6057	Nevada	41.12502006
6059	Orange	109.919497
6061	Placer	42.98624694
6063	Plumas	21.27206977
6065	Riverside	203.6920822



6067 Sacramento	75.73127403
6069 San Benito	89.37712271
6071 San Bernardino	133.6340022
6073 San Diego	142.8501354
6075 San Francisco	219.9693198
6077 San Joaquin	81.31161481
6079 San Luis Obispo	77.4620612
6081 San Mateo	185.1743563
6083 Santa Barbara	279.9382792
6085 Santa Clara	120.7182192
6087 Santa Cruz	51.41200707
6089 Shasta	17.21839591
6091 Sierra	0
6093 Siskiyou	11.4353673
6095 Solano	78.59206019
6097 Sonoma	61.80716963
6099 Stanislaus	90.21216227
6101 Sutter	34.08844402
6103 Tehama	1.564553476
6105 Trinity	7.977662545
6107 Tulare	244.7081855
6109 Tuolumne	3.667100607
6111 Ventura	78.26390448
6113 Yolo	78.03709484
6115 Yuba	25.62755475



CA

CA

FIPS

29001
29003
29005
29007
29009
29011
29013
29015
29017
29019
29021
29023
29025
29027
29029
29031
29033
29035
29037

CA

29039
29041
29043
29045
29047
29049
29051
29053
29055
29057
29059
29061
29063
29065
29067
29069
29071
29073
29075
29077
29079
29081
29083
29085
29087
29089
29091
29093
29095
29097
29099
29101

29103

CA

29105
29107
29109
29111
29113
29115
29117
29121
29123
29125
29127
29119
29129
29131
29133
29135
29137
29139
29141
29143
29145
29147
29149
29151
29153
29155
29157
29159
29161
29163
29165
29167
29169
29171

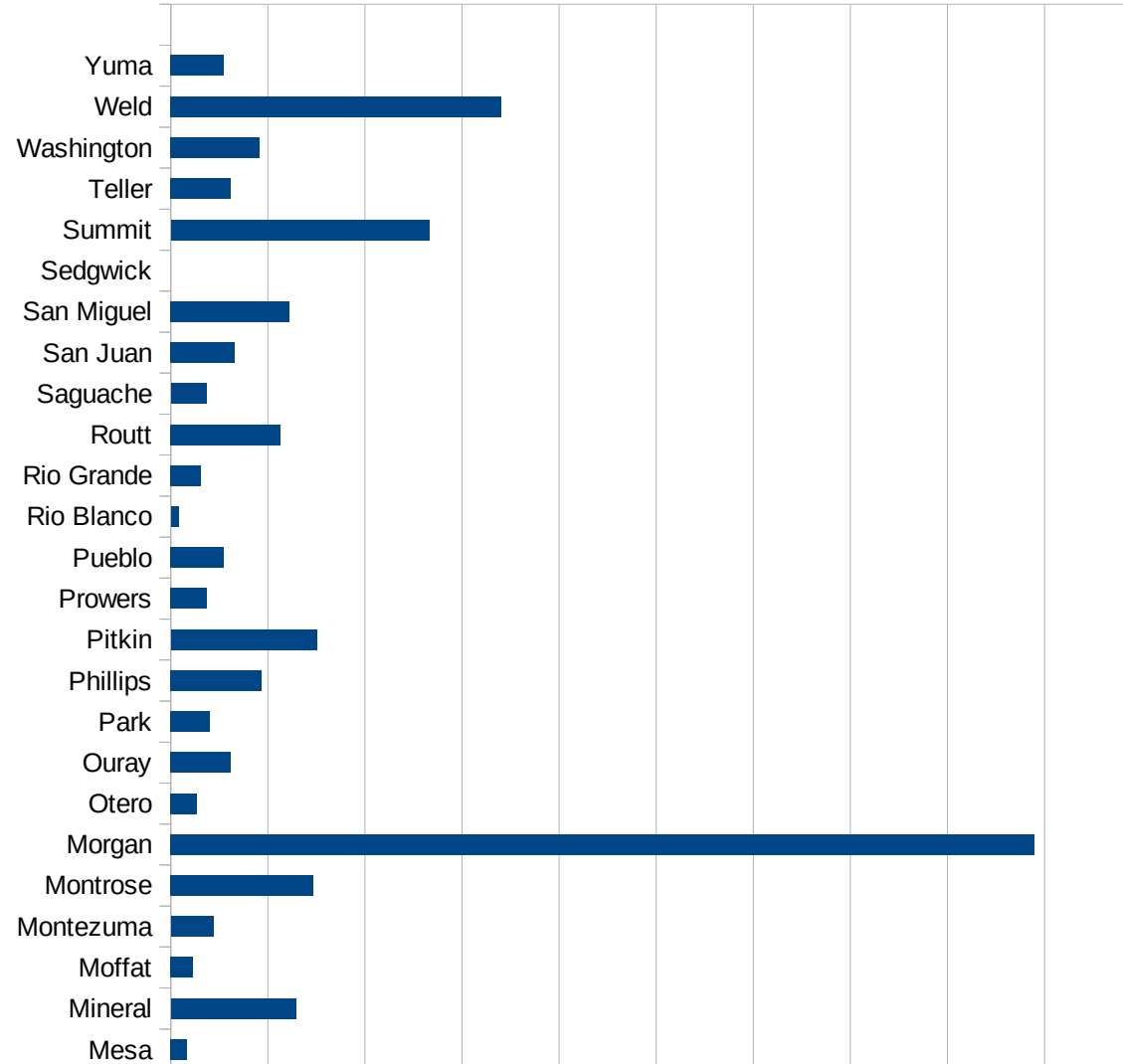
CA

29173
29175
29177
29179
29181
29195
29197
29199
29201
29203
29205
29183
29185
29187
29189
29510
29186
29207
29209
29211
29213
29215

29217
29219
29221
29223
29225
29227
29229

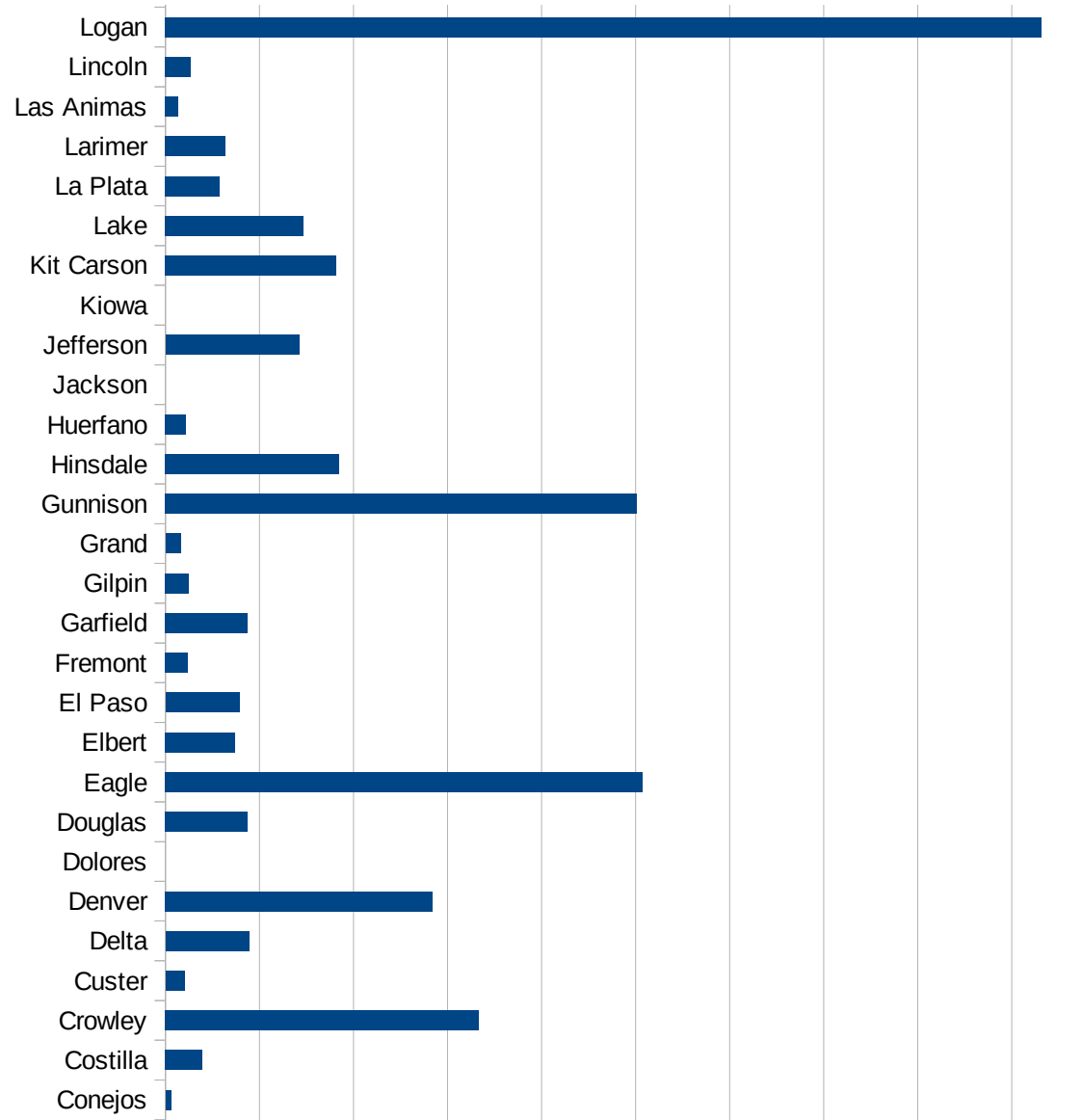
CO

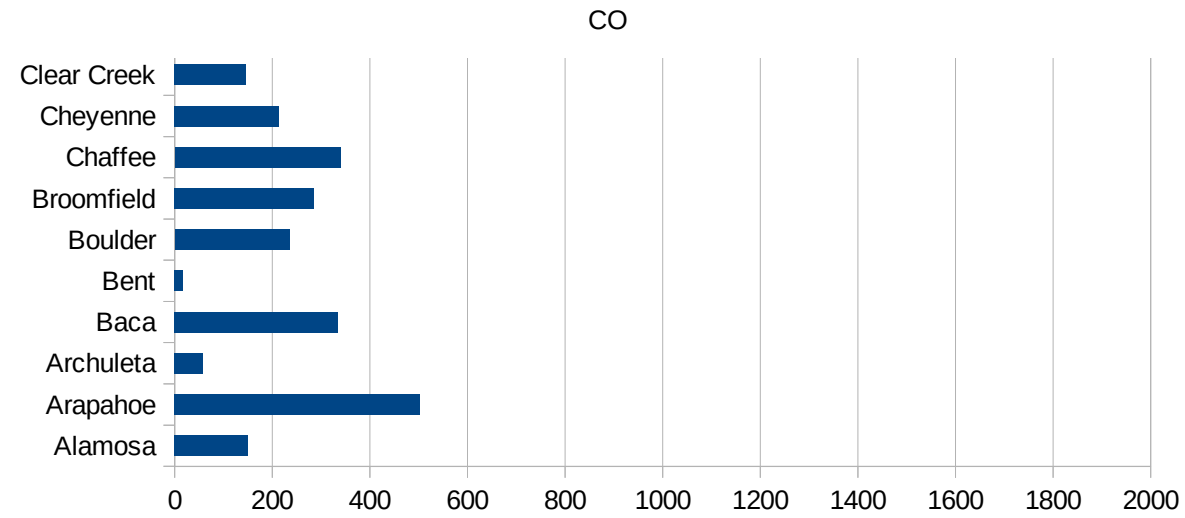
FIPS	County	PC Infection
8001	Adams	438.00354779
8003	Alamosa	149.85314392
8005	Arapahoe	502.44542893
8007	Archuleta	58.118416273
8009	Baca	334.72803347
8011	Bent	17.001020061
8013	Boulder	235.21979404
8014	Broomfield	285.85040495
8015	Chaffee	339.54161881
8017	Cheyenne	213.2196162
8019	Clear Creek	145.75741801
8021	Conejos	12.195121951
8023	Costilla	78.369905956
8025	Crowley	665.7562308
8027	Custer	40.371417037
8029	Delta	177.68875392
8031	Denver	568.0454213
8033	Dolores	0
8035	Douglas	175.33316218
8037	Eagle	1014.6745949
8039	Elbert	148.39053344
8041	El Paso	157.45472476
8043	Fremont	47.895712293
8045	Garfield	174.00033462
8047	Gilpin	49.011599412
8049	Grand	32.206119163
8051	Gunnison	1003.1311608
8053	Hinsdale	369.91368681
8055	Huerfano	43.547684715
8057	Jackson	0
8059	Jefferson	284.19617636
8061	Kiowa	0
8063	Kit Carson	362.97640653



CO

8065 Lake	293.96728016
8067 La Plata	115.43242763
8069 Larimer	127.81083996
8071 Las Animas	27.580500586
8073 Lincoln	53.475935829
8075 Logan	1862.6904496
8077 Mesa	33.288296227
8079 Mineral	257.73195876
8081 Moffat	45.495905369
8083 Montezuma	87.927211561
8085 Montrose	293.7414128
8087 Morgan	1778.8360529
8089 Otero	54.253472222
8091 Ouray	124.14649286
8093 Park	80.836387152
8095 Phillips	186.65422305
8097 Pitkin	300.8356546
8099 Prowers	73.988819467
8101 Pueblo	108.63790747
8103 Rio Blanco	15.782828283
8105 Rio Grande	62.222222222
8107 Routt	225.39152062
8109 Saguache	73.067368113
8111 San Juan	131.2335958
8113 San Miguel	244.17043096
8115 Sedgwick	0
8117 Summit	532.13790434
8119 Teller	123.58968225
8121 Washington	183.33672846
8123 Weld	680.54914812
8125 Yuma	109.78043912





FIPS

- 29001
- 29003
- 29005
- 29007
- 29009
- 29011
- 29013
- 29015
- 29017
- 29019
- 29021
- 29023
- 29025
- 29027
- 29029
- 29031
- 29033
- 29035
- 29037

CO

29039
29041
29043
29045
29047
29049
29051
29053
29055
29057
29059
29061
29063
29065
29067
29069
29071
29073
29075
29077
29079
29081
29083
29085
29087
29089
29091
29093
29095
29097
29099
29101

29103

CO

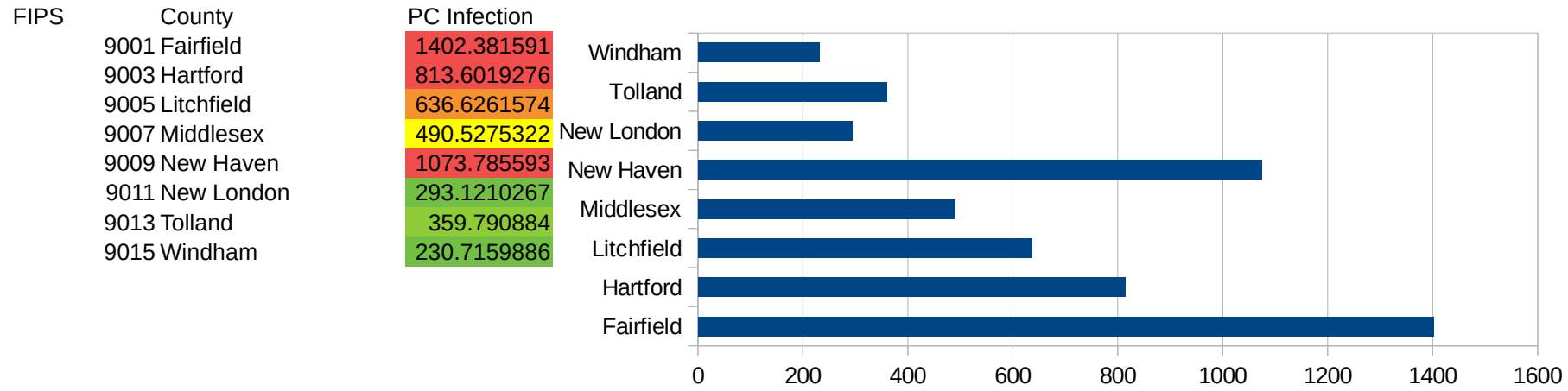
29105
29107
29109
29111
29113
29115
29117
29121
29123
29125
29127
29119
29129
29131
29133
29135
29137
29139
29141
29143
29145
29147
29149
29151
29153
29155
29157
29159
29161
29163
29165
29167
29169
29171

CO

29173
29175
29177
29179
29181
29195
29197
29199
29201
29203
29205
29183
29185
29187
29189
29510
29186
29207
29209
29211
29213
29215

29217
29219
29221
29223
29225
29227
29229

CT



CT

FIPS

29001
29003
29005
29007
29009
29011
29013
29015
29017
29019
29021
29023
29025
29027
29029
29031
29033
29035
29037

CT

29039
29041
29043
29045
29047
29049
29051
29053
29055
29057
29059
29061
29063
29065
29067
29069
29071
29073
29075
29077
29079
29081
29083
29085
29087
29089
29091
29093
29095
29097
29099
29101

29103

CT

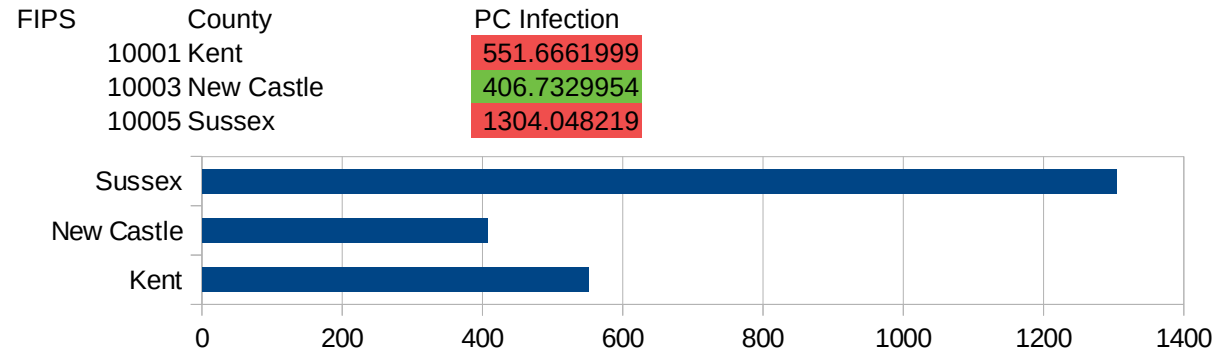
29105
29107
29109
29111
29113
29115
29117
29121
29123
29125
29127
29119
29129
29131
29133
29135
29137
29139
29141
29143
29145
29147
29149
29151
29153
29155
29157
29159
29161
29163
29165
29167
29169
29171

CT

29173
29175
29177
29179
29181
29195
29197
29199
29201
29203
29205
29183
29185
29187
29189
29510
29186
29207
29209
29211
29213
29215

29217
29219
29221
29223
29225
29227
29229

DE



DE

FIPS

29001
29003
29005
29007
29009
29011
29013
29015
29017
29019
29021
29023
29025
29027
29029
29031
29033
29035
29037

DE

29039
29041
29043
29045
29047
29049
29051
29053
29055
29057
29059
29061
29063
29065
29067
29069
29071
29073
29075
29077
29079
29081
29083
29085
29087
29089
29091
29093
29095
29097
29099
29101

29103

DE

29105
29107
29109
29111
29113
29115
29117
29121
29123
29125
29127
29119
29129
29131
29133
29135
29137
29139
29141
29143
29145
29147
29149
29151
29153
29155
29157
29159
29161
29163
29165
29167
29169
29171

DE

29173
29175
29177
29179
29181
29195
29197
29199
29201
29203
29205
29183
29185
29187
29189
29510
29186
29207
29209
29211
29213
29215

29217
29219
29221
29223
29225
29227
29229

DC

FIPS	County	PC Infection
11001	District of Columbia	892.8685823

DC

FIPS

- 29001
- 29003
- 29005
- 29007
- 29009
- 29011
- 29013
- 29015
- 29017
- 29019
- 29021
- 29023
- 29025
- 29027
- 29029
- 29031
- 29033
- 29035
- 29037

This work is licensed under the Creative Commons Attribution-NoDerivatives 4.0 International License. To view a copy of this license, visit <http://creativecommons.org/licenses/by-nd/4.0/>.

Tom McKellips, DM
www.creatingtomorrow.us
Page 147

DC

29039
29041
29043
29045
29047
29049
29051
29053
29055
29057
29059
29061
29063
29065
29067
29069
29071
29073
29075
29077
29079
29081
29083
29085
29087
29089
29091
29093
29095
29097
29099
29101

29103

DC

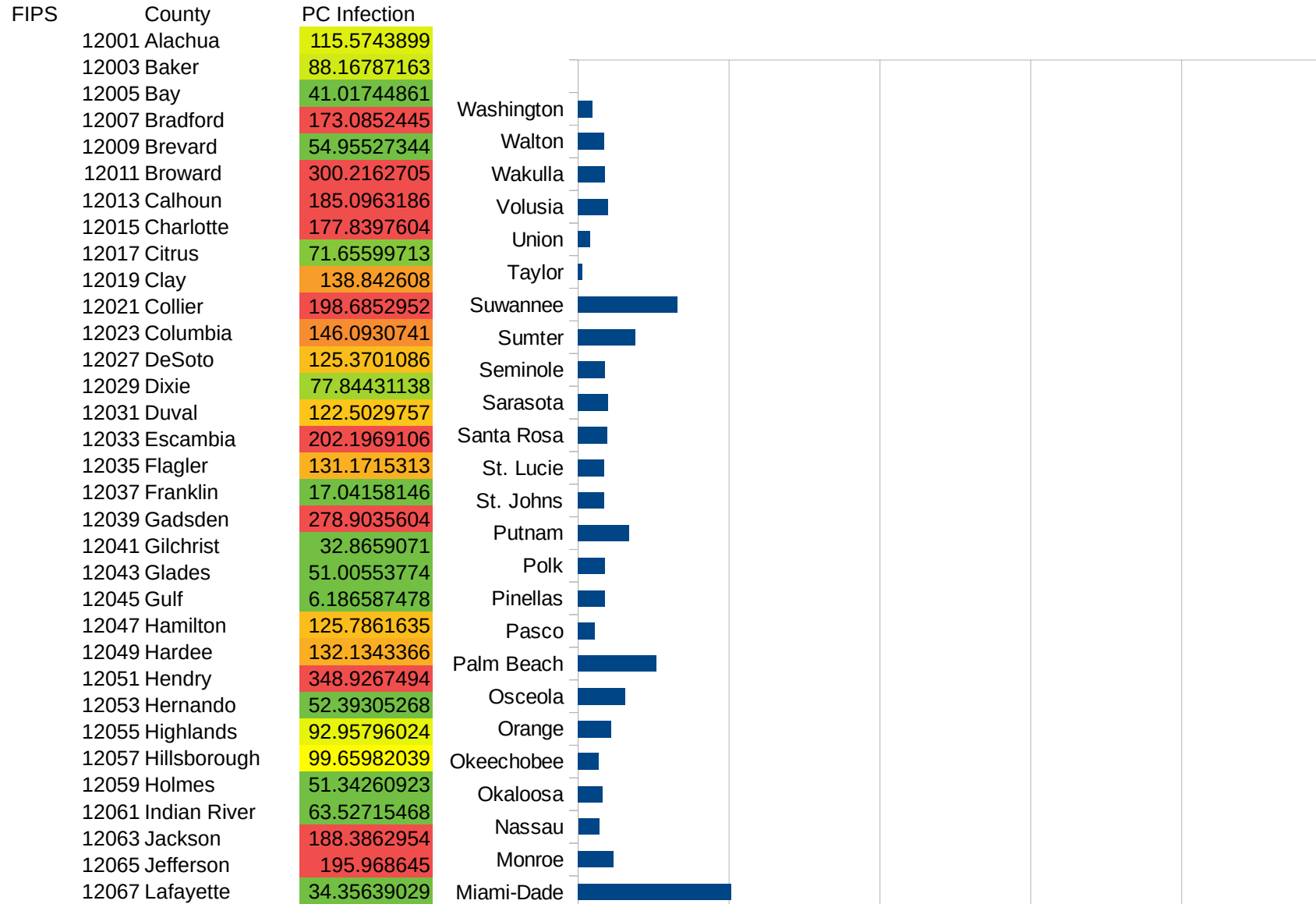
29105
29107
29109
29111
29113
29115
29117
29121
29123
29125
29127
29119
29129
29131
29133
29135
29137
29139
29141
29143
29145
29147
29149
29151
29153
29155
29157
29159
29161
29163
29165
29167
29169
29171

DC

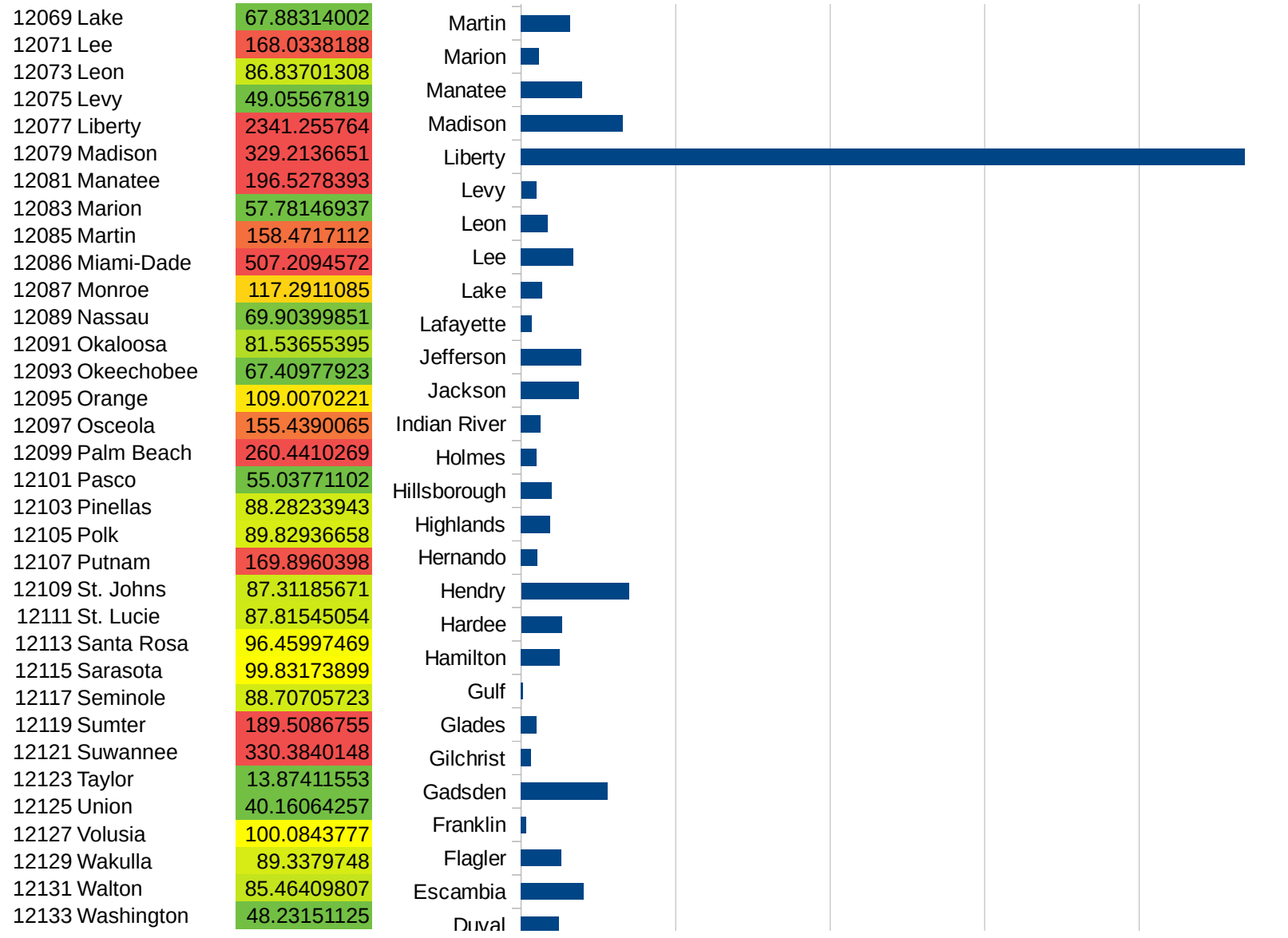
29173
29175
29177
29179
29181
29195
29197
29199
29201
29203
29205
29183
29185
29187
29189
29510
29186
29207
29209
29211
29213
29215

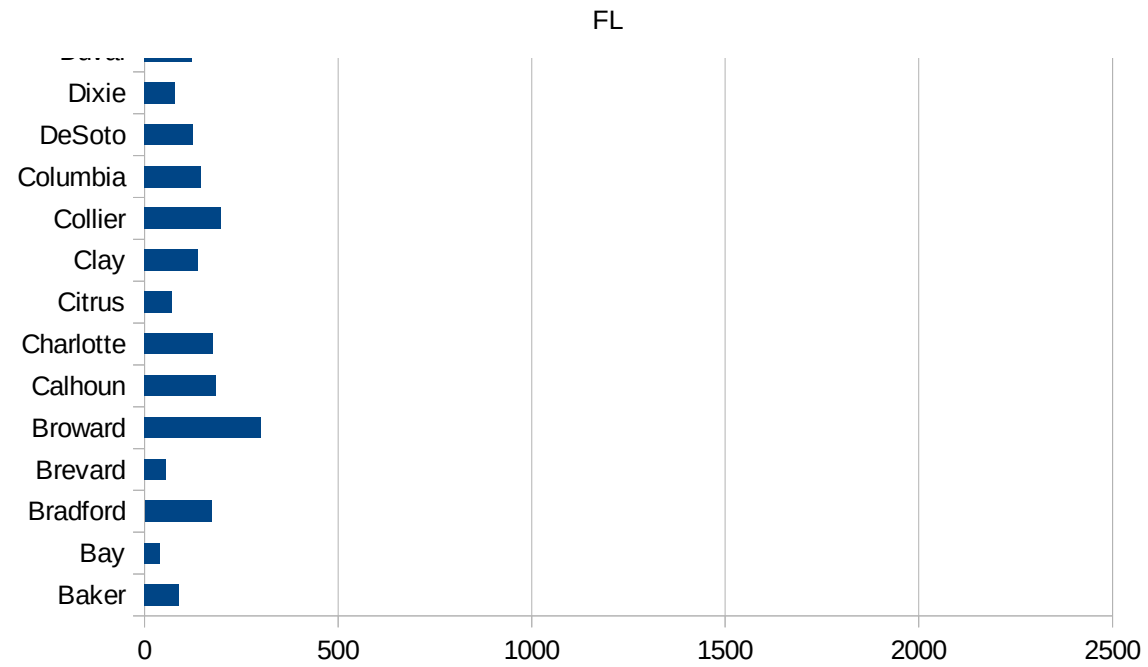
29217
29219
29221
29223
29225
29227
29229

FL



FL





FL

FIPS

29001
29003
29005
29007
29009
29011
29013
29015
29017
29019
29021
29023
29025
29027
29029
29031
29033
29035
29037

FL

29039
29041
29043
29045
29047
29049
29051
29053
29055
29057
29059
29061
29063
29065
29067
29069
29071
29073
29075
29077
29079
29081
29083
29085
29087
29089
29091
29093
29095
29097
29099
29101

29103

FL

29105
29107
29109
29111
29113
29115
29117
29121
29123
29125
29127
29119
29129
29131
29133
29135
29137
29139
29141
29143
29145
29147
29149
29151
29153
29155
29157
29159
29161
29163
29165
29167
29169
29171

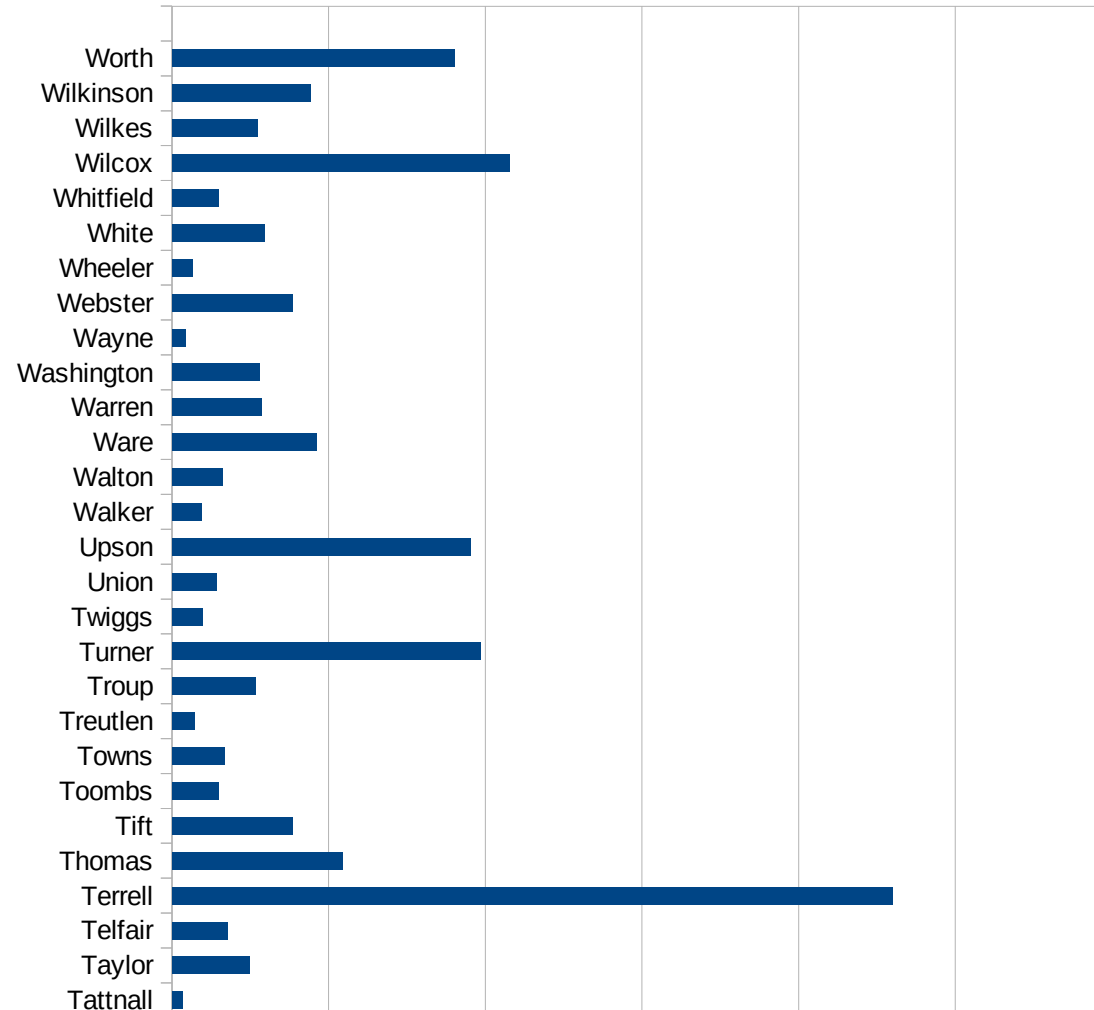
FL

29173
29175
29177
29179
29181
29195
29197
29199
29201
29203
29205
29183
29185
29187
29189
29510
29186
29207
29209
29211
29213
29215

29217
29219
29221
29223
29225
29227
29229

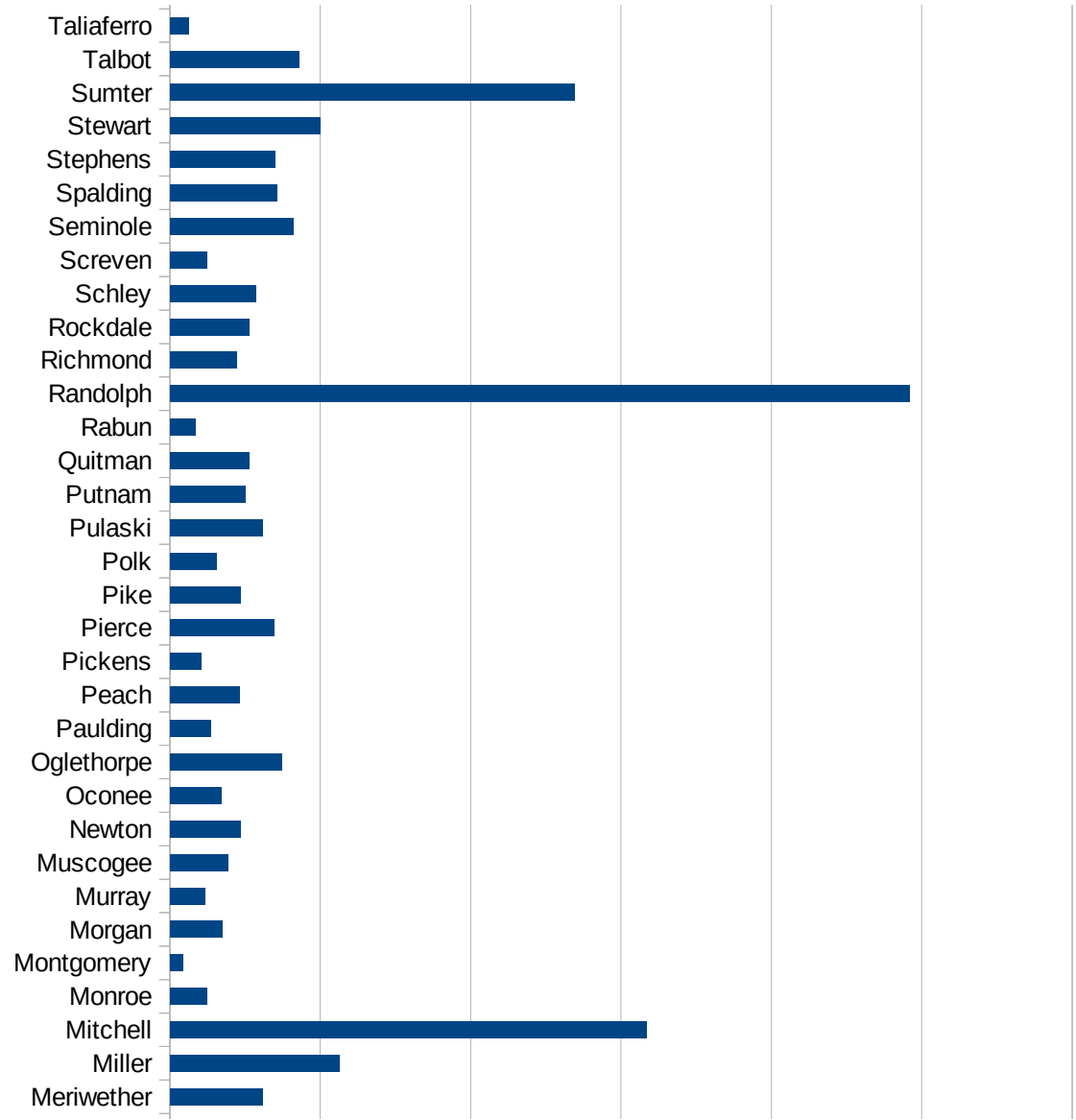
GA

FIPS	County	PC Infection
13001	Appling	502.5125628
13003	Atkinson	241.0509823
13005	Bacon	384.4434511
13007	Baker	1002.587322
13009	Baldwin	604.6003168
13011	Banks	189.5934274
13013	Barrow	238.8347833
13015	Bartow	341.1397639
13017	Ben Hill	232.3226306
13019	Berrien	98.69104509
13021	Bibb	239.720435
13023	Bleckley	225.8918835
13025	Brantley	132.2961317
13027	Brooks	412.5572101
13029	Bryan	157.4431237
13031	Bulloch	55.63030428
13033	Burke	477.188601
13035	Butts	744.0168644
13037	Calhoun	1841.939547
13039	Camden	68.93082698
13043	Candler	83.05647841
13045	Carroll	334.4028581
13047	Catoosa	78.61168793
13049	Charlton	131.0919186
13051	Chatham	104.7735957
13053	Chattahoochee	112.3174841
13055	Chattooga	64.54215409
13057	Cherokee	238.8362732
13059	Clarke	146.0771224
13061	Clay	935.2268791
13063	Clayton	319.3895344
13065	Clinch	255.7160048
13067	Cobb	287.3696102



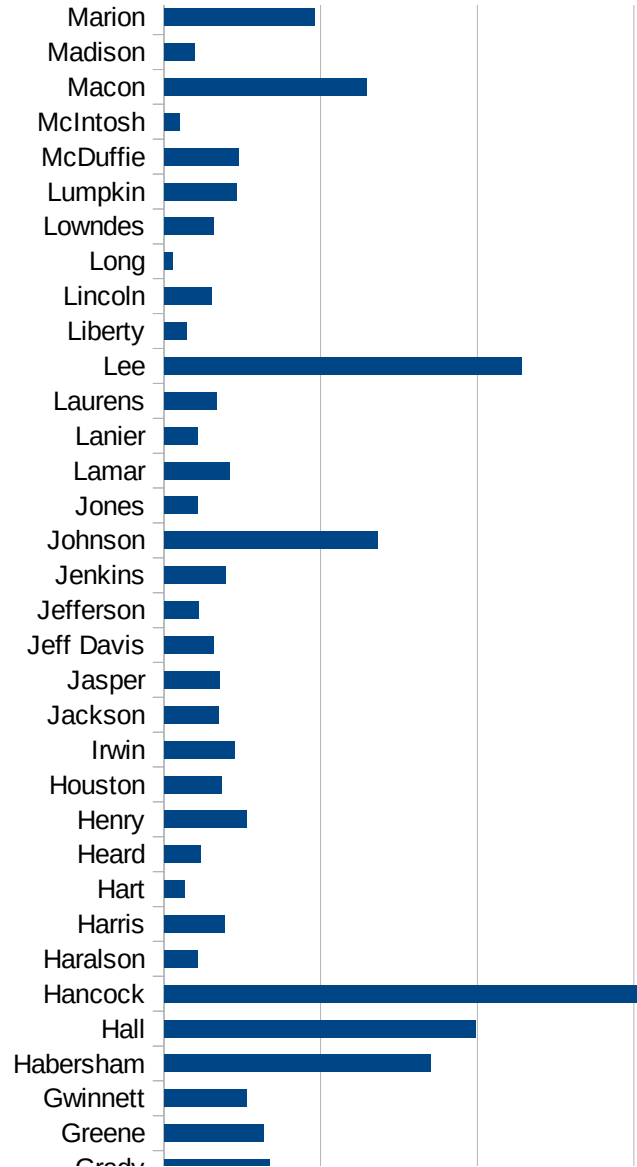
GA

13069 Coffee	406.0984383
13071 Colquitt	454.0270223
13073 Columbia	118.6070477
13075 Cook	186.4584547
13077 Coweta	189.2173532
13079 Crawford	146.1276181
13081 Crisp	818.5478519
13083 Dade	104.770122
13085 Dawson	322.9278794
13087 Decatur	410.1599247
13089 DeKalb	335.0701466
13091 Dodge	154.5520406
13093 Dooly	1065.226908
13095 Dougherty	1745.887356
13097 Douglas	278.6741989
13099 Early	2205.523568
13101 Echols	150
13103 Effingham	61.10307123
13105 Elbert	219.665272
13107 Emanuel	101.7159031
13109 Evans	46.63744054
13111 Fannin	130.9505469
13113 Fayette	175.3937546
13115 Floyd	160.3235063
13117 Forsyth	163.9815394
13119 Franklin	112.9305477
13121 Fulton	334.0589688
13123 Gilmer	314.7715472
13125 Glascock	33.38898164
13127 Glynn	85.66164822
13129 Gordon	211.4934558
13131 Grady	335.3806368
13133 Greene	316.4199345
13135 Gwinnett	263.747587



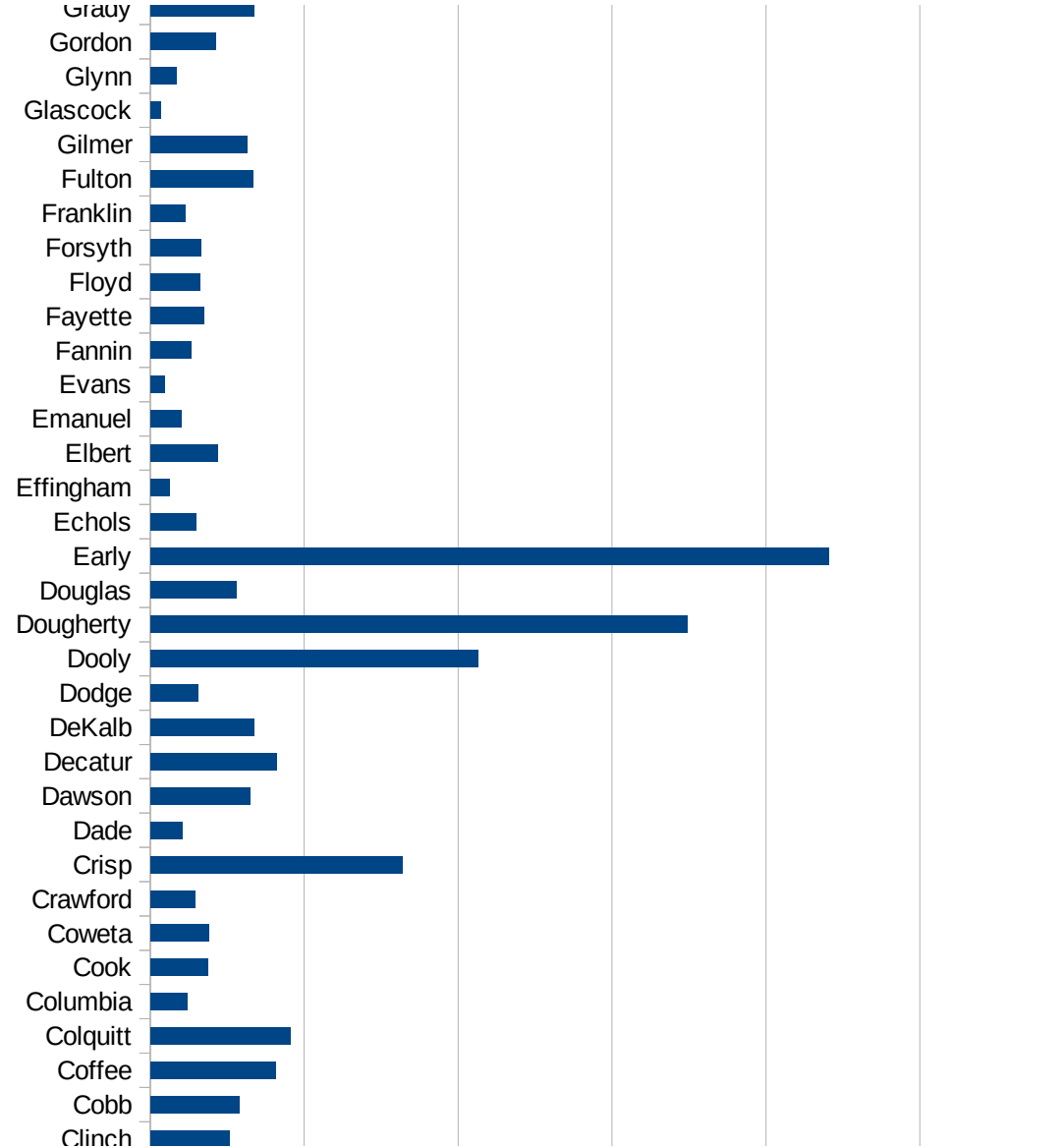
GA

13137 Habersham	850.4450516
13139 Hall	995.3103667
13141 Hancock	1533.30139
13143 Haralson	108.3533674
13145 Harris	191.4430747
13147 Hart	65.13659527
13149 Heard	117.8550383
13151 Henry	262.3577448
13153 Houston	183.9595032
13155 Irwin	223.4517983
13157 Jackson	174.6613274
13159 Jasper	178.0626781
13161 Jeff Davis	159.6912636
13163 Jefferson	110.1749838
13165 Jenkins	195.784867
13167 Johnson	679.8516687
13169 Jones	108.3310036
13171 Lamar	210.5263158
13173 Lanier	106.3829787
13175 Laurens	169.0438457
13177 Lee	1142.319581
13179 Liberty	71.5482056
13181 Lincoln	151.6108654
13183 Long	26.31855985
13185 Lowndes	159.0426492
13187 Lumpkin	230.6175087
13189 McDuffie	236.867772
13191 McIntosh	48.81450488
13193 Macon	646.7321007
13195 Madison	97.80775717
13197 Marion	478.9845527
13199 Meriwether	308.5247769
13201 Miller	562.7857897
13205 Mitchell	1586.157174



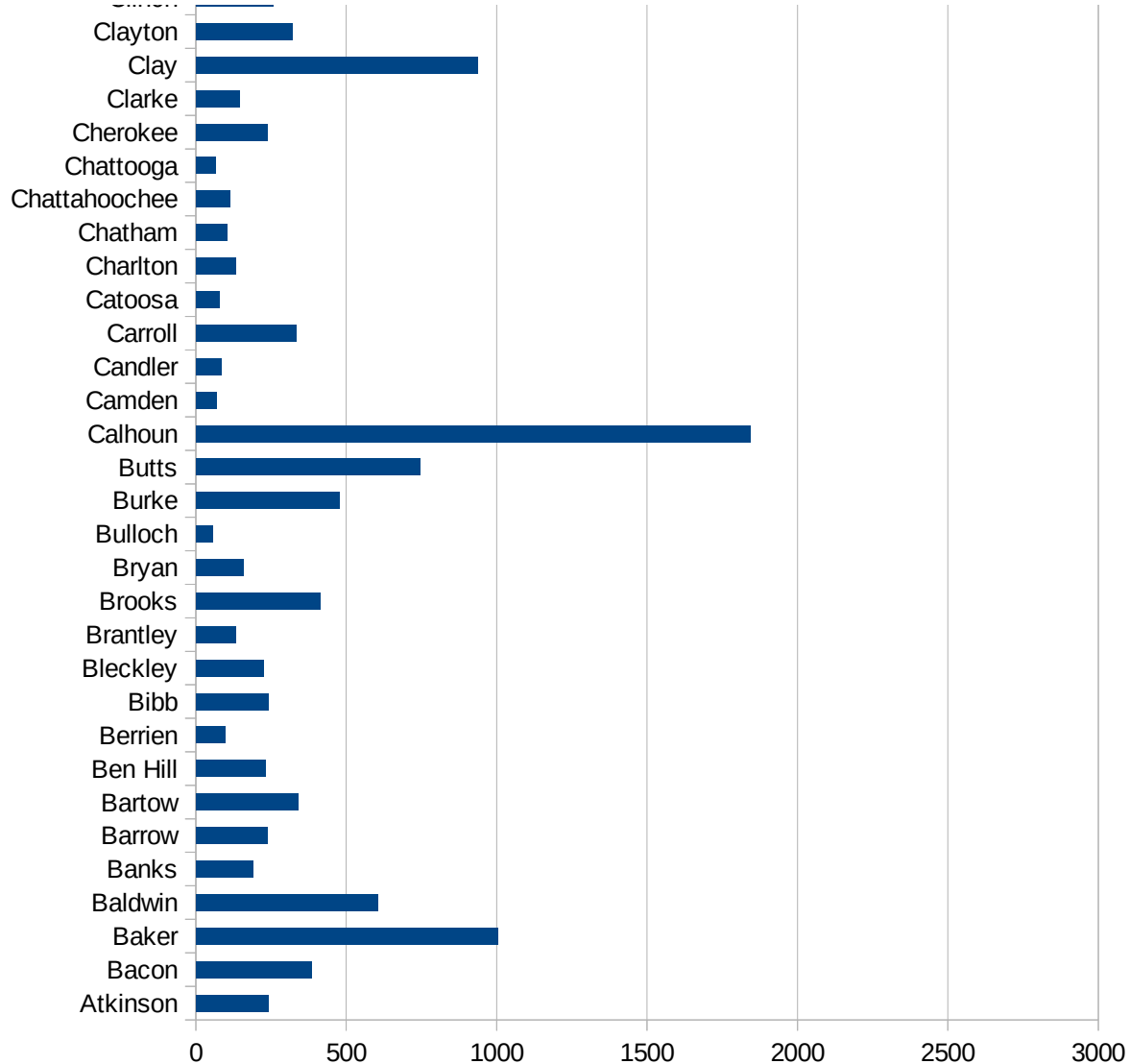
GA

13207 Monroe	123.5465116
13209 Montgomery	43.51136734
13211 Morgan	175.0384554
13213 Murray	117.7325217
13215 Muscogee	191.079522
13217 Newton	235.5282497
13219 Oconee	170.6050112
13221 Oglethorpe	371.9941544
13223 Paulding	135.9391383
13225 Peach	230.7945928
13227 Pickens	103.1894934
13229 Pierce	345.556759
13231 Pike	236.1275089
13233 Polk	155.4038145
13235 Pulaski	307.1641521
13237 Putnam	252.1894631
13239 Quitman	263.2733655
13241 Rabun	83.00231221
13243 Randolph	2458.65652
13245 Richmond	221.7767943
13247 Rockdale	263.8143806
13249 Schley	286.4782277
13251 Screven	121.9687186
13253 Seminole	408.8995791
13255 Spalding	355.5219365
13257 Stephens	349.5294795
13259 Stewart	500.0806582
13261 Sumter	1345.306562
13263 Talbot	430.4846939
13265 Taliaferro	62.18905473
13267 Tattnall	35.44563034
13269 Taylor	248.7871626
13271 Telfair	176.366843
13273 Terrell	2299.384508



GA

13275 Thomas	544.4564435
13277 Tift	384.511104
13279 Toombs	148.7707814
13281 Towns	168.7478907
13283 Treutlen	73.43222206
13285 Troup	265.5852871
13287 Turner	985.8442872
13289 Twigg	97.70395701
13291 Union	141.6607641
13293 Upson	953.652489
13295 Walker	93.64644864
13297 Walton	162.561629
13299 Ware	462.4439462
13301 Warren	285.6598743
13303 Washington	279.6036496
13305 Wayne	43.61245303
13307 Webster	382.9950211
13309 Wheeler	63.45982993
13311 White	293.6269603
13313 Whitfield	147.988699
13315 Wilcox	1078.075352
13317 Wilkes	273.3900365
13319 Wilkinson	442.6737494
13321 Worth	901.5222425



GA

FIPS

- 29001
- 29003
- 29005
- 29007
- 29009
- 29011
- 29013
- 29015
- 29017
- 29019
- 29021
- 29023
- 29025
- 29027
- 29029
- 29031
- 29033
- 29035
- 29037

GA

29039
29041
29043
29045
29047
29049
29051
29053
29055
29057
29059
29061
29063
29065
29067
29069
29071
29073
29075
29077
29079
29081
29083
29085
29087
29089
29091
29093
29095
29097
29099
29101

29103

29105
29107
29109
29111
29113
29115
29117
29121
29123
29125
29127
29119
29129
29131
29133
29135
29137
29139
29141
29143
29145
29147
29149
29151
29153
29155
29157
29159
29161
29163
29165
29167
29169
29171

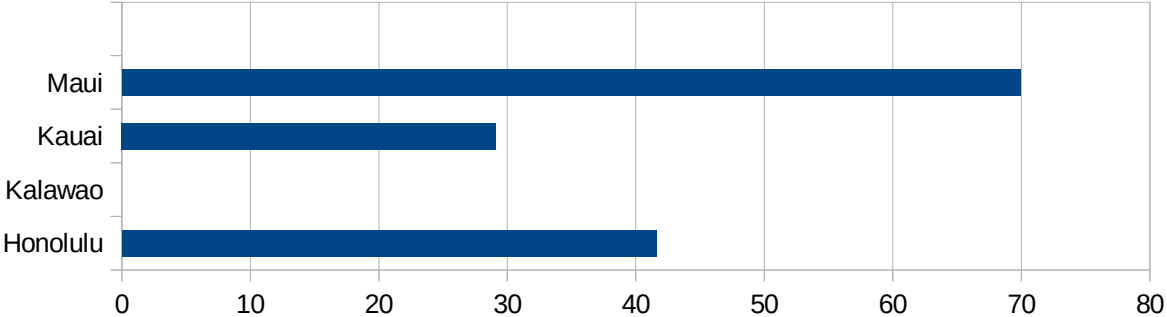
GA

29173
29175
29177
29179
29181
29195
29197
29199
29201
29203
29205
29183
29185
29187
29189
29510
29186
29207
29209
29211
29213
29215

29217
29219
29221
29223
29225
29227
29229

HI

FIPS	County	PC Infection
15001	Hawaii	37.31658897
15003	Honolulu	41.62925475
15005	Kalawao	0
15007	Kauai	29.11288869
15009	Maui	69.97314706



HI

FIPS

29001
29003
29005
29007
29009
29011
29013
29015
29017
29019
29021
29023
29025
29027
29029
29031
29033
29035
29037

HI

29039
29041
29043
29045
29047
29049
29051
29053
29055
29057
29059
29061
29063
29065
29067
29069
29071
29073
29075
29077
29079
29081
29083
29085
29087
29089
29091
29093
29095
29097
29099
29101

29103

HI

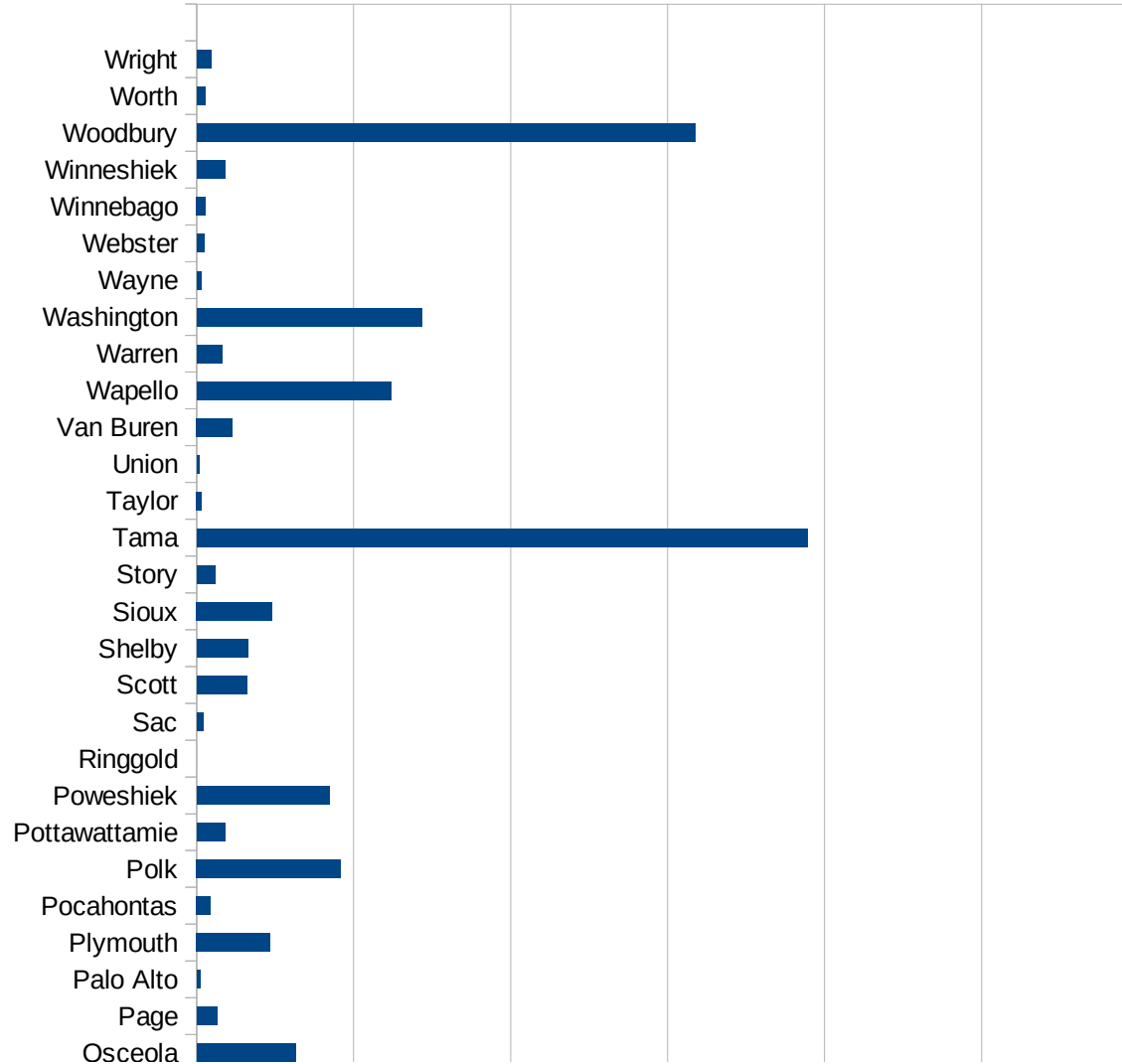
29105
29107
29109
29111
29113
29115
29117
29121
29123
29125
29127
29119
29129
29131
29133
29135
29137
29139
29141
29143
29145
29147
29149
29151
29153
29155
29157
29159
29161
29163
29165
29167
29169
29171

HI

29173
29175
29177
29179
29181
29195
29197
29199
29201
29203
29205
29183
29185
29187
29189
29510
29186
29207
29209
29211
29213
29215

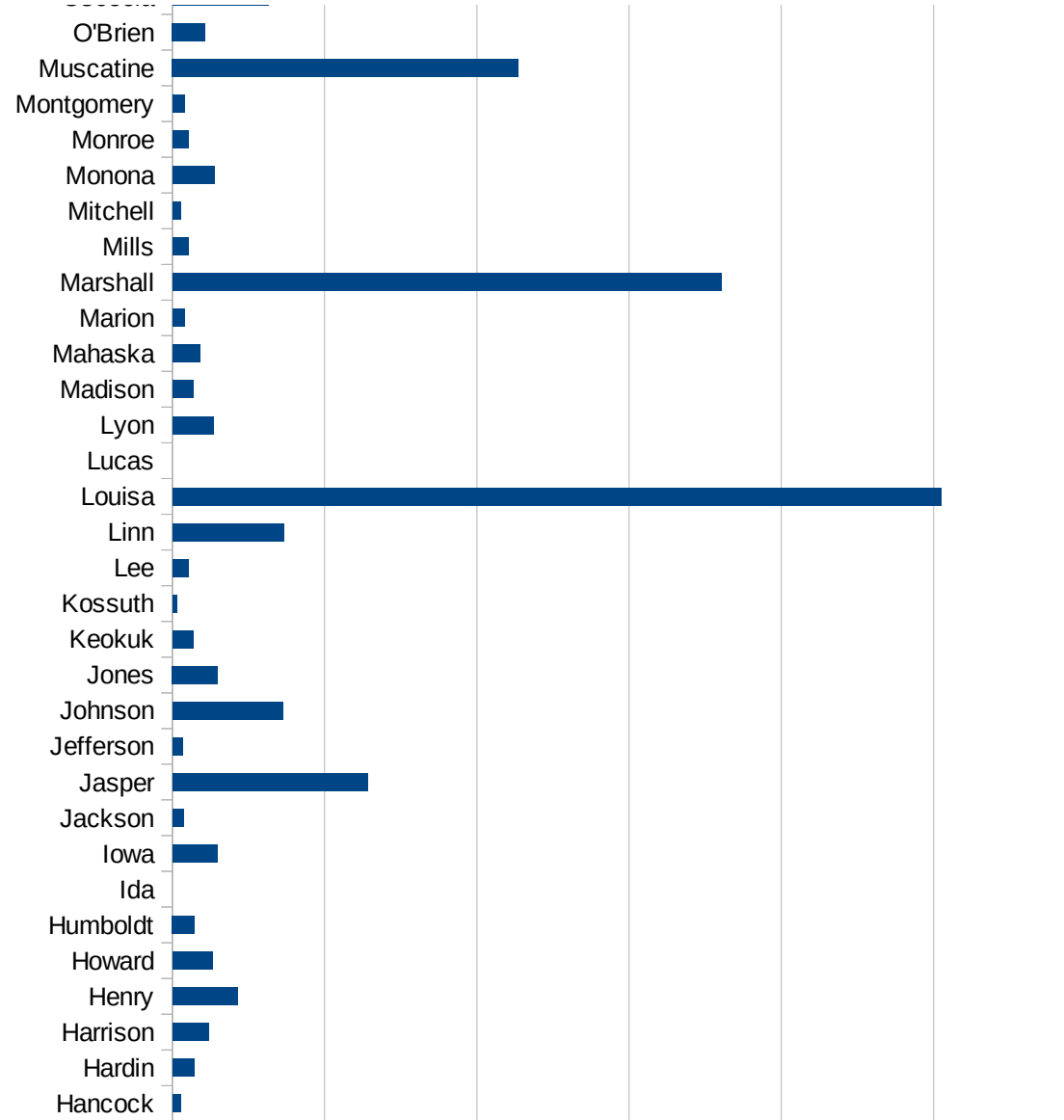
29217
29219
29221
29223
29225
29227
29229

FIPS	County	PC Infection
19001	Adair	42.47486904
19003	Adams	0
19005	Allamakee	802.4869867
19007	Appanoose	48.24314545
19009	Audubon	181.6200509
19011	Benton	136.4948132
19013	Black Hawk	1127.575373
19015	Boone	129.0518485
19017	Bremer	232.4928849
19019	Buchanan	108.4956838
19021	Buena Vista	155.982691
19023	Butler	82.53662563
19025	Calhoun	10.31034127
19027	Carroll	29.77076511
19029	Cass	7.733952049
19031	Cedar	225.4791432
19033	Cerro Gordo	32.82763149
19035	Cherokee	35.33256779
19037	Chickasaw	50.15045135
19039	Clarke	63.67398918
19041	Clay	55.78281889
19043	Clayton	131.0093415
19045	Clinton	120.3835075
19047	Crawford	1025.760578
19049	Dallas	749.6118873
19051	Davis	99.81146723
19053	Decatur	0
19055	Delaware	52.72716621
19057	Des Moines	99.6474015
19059	Dickinson	34.97930391
19061	Dubuque	197.2040391
19063	Emmet	0
19065	Fayette	122.0752798

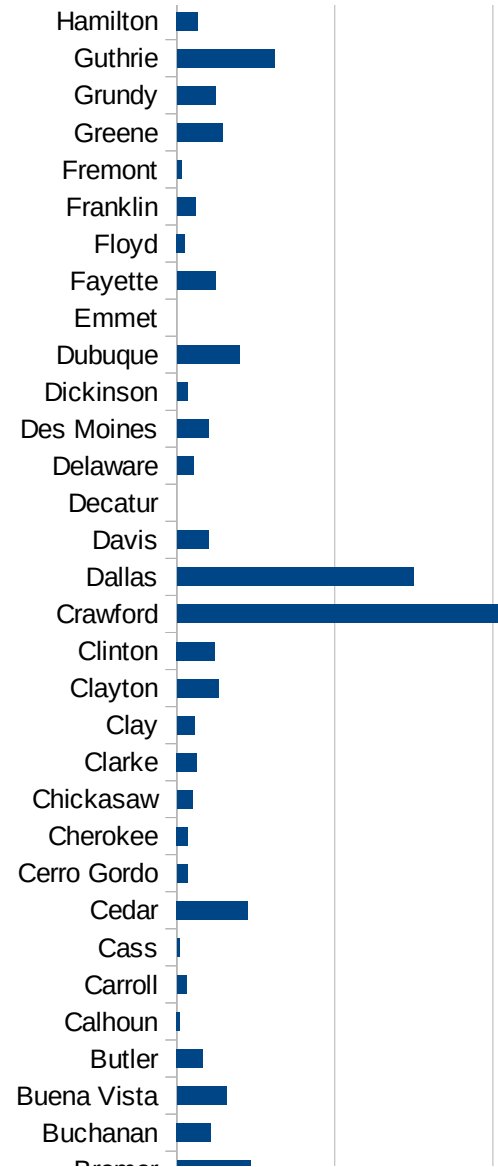


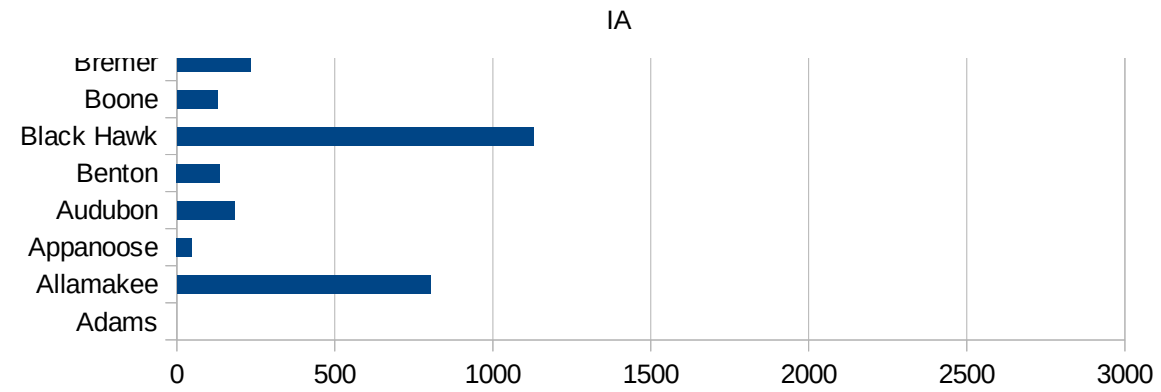
IA

19067 Floyd	25.37910031
19069 Franklin	59.2651126
19071 Fremont	14.3000143
19073 Greene	144.7500278
19075 Grundy	121.9115735
19077 Guthrie	307.8358209
19079 Hamilton	66.88068486
19081 Hancock	28.00597461
19083 Hardin	71.14062129
19085 Harrison	120.2773454
19087 Henry	214.2821548
19089 Howard	130.6193534
19091 Humboldt	73.32146224
19093 Ida	0
19095 Iowa	148.6896723
19097 Jackson	36.02305476
19099 Jasper	640.6977683
19101 Jefferson	32.64240248
19103 Johnson	364.2734365
19105 Jones	149.4408022
19107 Keokuk	68.4596577
19109 Kossuth	13.41561578
19111 Lee	52.85567464
19113 Linn	366.0766061
19115 Louisa	2524.845555
19117 Lucas	0
19119 Lyon	135.4669376
19121 Madison	67.69647363
19123 Mahaska	90.90909091
19125 Marion	38.91400006
19127 Marshall	1803.356594
19129 Mills	53.1102702
19131 Mitchell	28.38489923
19133 Monona	138.264777



19135 Monroe	51.3478819
19137 Montgomery	39.9880036
19139 Muscatine	1136.760698
19141 O'Brien	108.3815029
19143 Osceola	314.5695364
19145 Page	65.57807069
19147 Palo Alto	11.19946243
19149 Plymouth	235.1065949
19151 Pocahontas	44.51038576
19153 Polk	459.3558345
19155 Pottawattamie	90.87701667
19157 Poweshiek	422.4824857
19159 Ringgold	0
19161 Sac	20.57824879
19163 Scott	161.5853834
19165 Shelby	164.1043358
19167 Sioux	240.6256266
19169 Story	59.12033026
19171 Tama	1946.284903
19173 Taylor	16.15247941
19175 Union	8.09126952
19177 Van Buren	113.960114
19179 Wapello	619.230223
19181 Warren	82.2626136
19183 Washington	718.1247459
19185 Wayne	15.62255898
19187 Webster	24.8091077
19189 Winnebago	28.5225328
19191 Winneshiek	89.86968895
19193 Woodbury	1586.713348
19195 Worth	26.83483161
19197 Wright	47.28132388





FIPS

- 29001
- 29003
- 29005
- 29007
- 29009
- 29011
- 29013
- 29015
- 29017
- 29019
- 29021
- 29023
- 29025
- 29027
- 29029
- 29031
- 29033
- 29035
- 29037

IA

29039
29041
29043
29045
29047
29049
29051
29053
29055
29057
29059
29061
29063
29065
29067
29069
29071
29073
29075
29077
29079
29081
29083
29085
29087
29089
29091
29093
29095
29097
29099
29101

29103

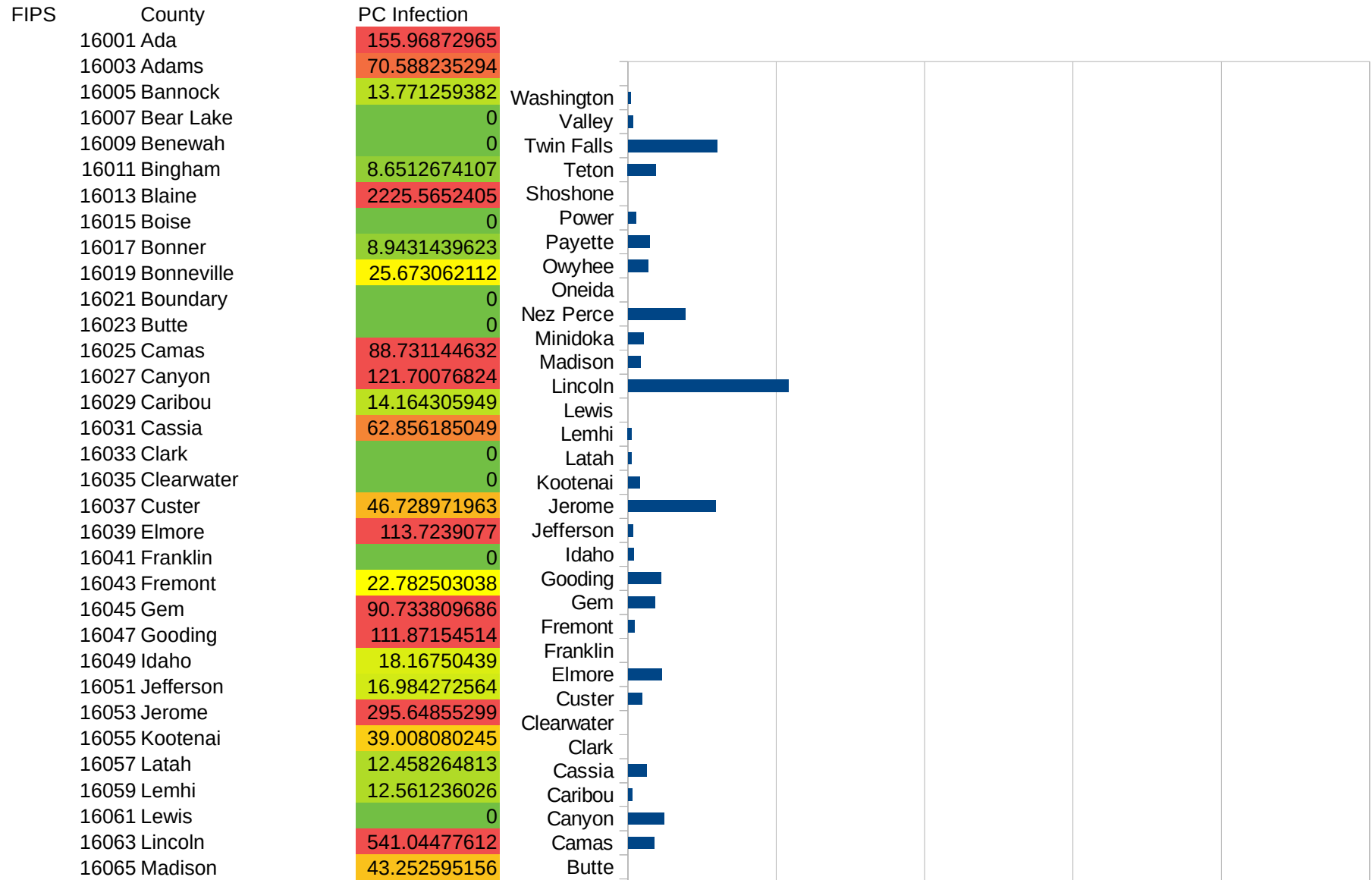
29105
29107
29109
29111
29113
29115
29117
29121
29123
29125
29127
29119
29129
29131
29133
29135
29137
29139
29141
29143
29145
29147
29149
29151
29153
29155
29157
29159
29161
29163
29165
29167
29169
29171

IA

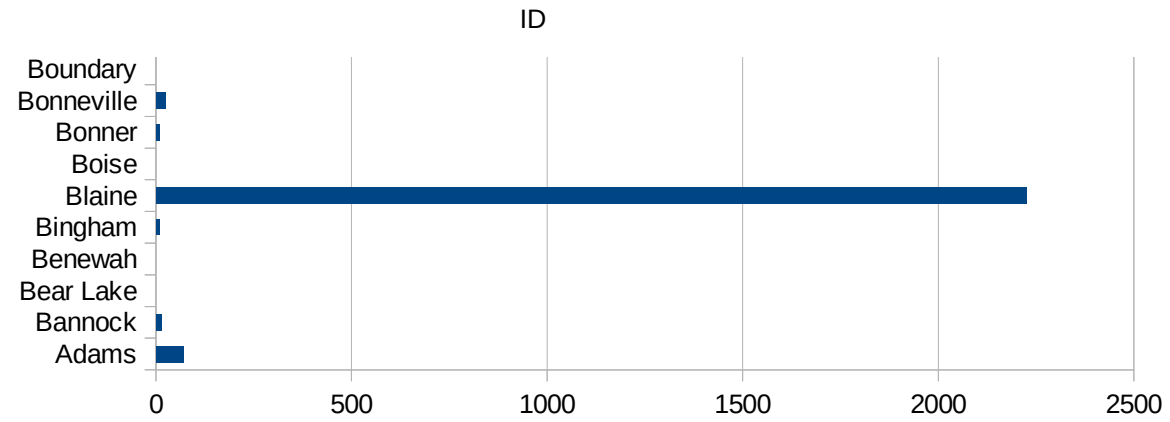
29173
29175
29177
29179
29181
29195
29197
29199
29201
29203
29205
29183
29185
29187
29189
29510
29186
29207
29209
29211
29213
29215

29217
29219
29221
29223
29225
29227
29229

ID



16067 Minidoka	52.821128451
16069 Nez Perce	193.03108295
16071 Oneida	0
16073 Owyhee	68.417001625
16075 Payette	72.18377139
16077 Power	25.746652935
16079 Shoshone	0
16081 Teton	94.501718213
16083 Twin Falls	300.87940428
16085 Valley	18.114301241
16087 Washington	9.8415510284



ID

FIPS

29001
29003
29005
29007
29009
29011
29013
29015
29017
29019
29021
29023
29025
29027
29029
29031
29033
29035
29037

ID

29039
29041
29043
29045
29047
29049
29051
29053
29055
29057
29059
29061
29063
29065
29067
29069
29071
29073
29075
29077
29079
29081
29083
29085
29087
29089
29091
29093
29095
29097
29099
29101

29103

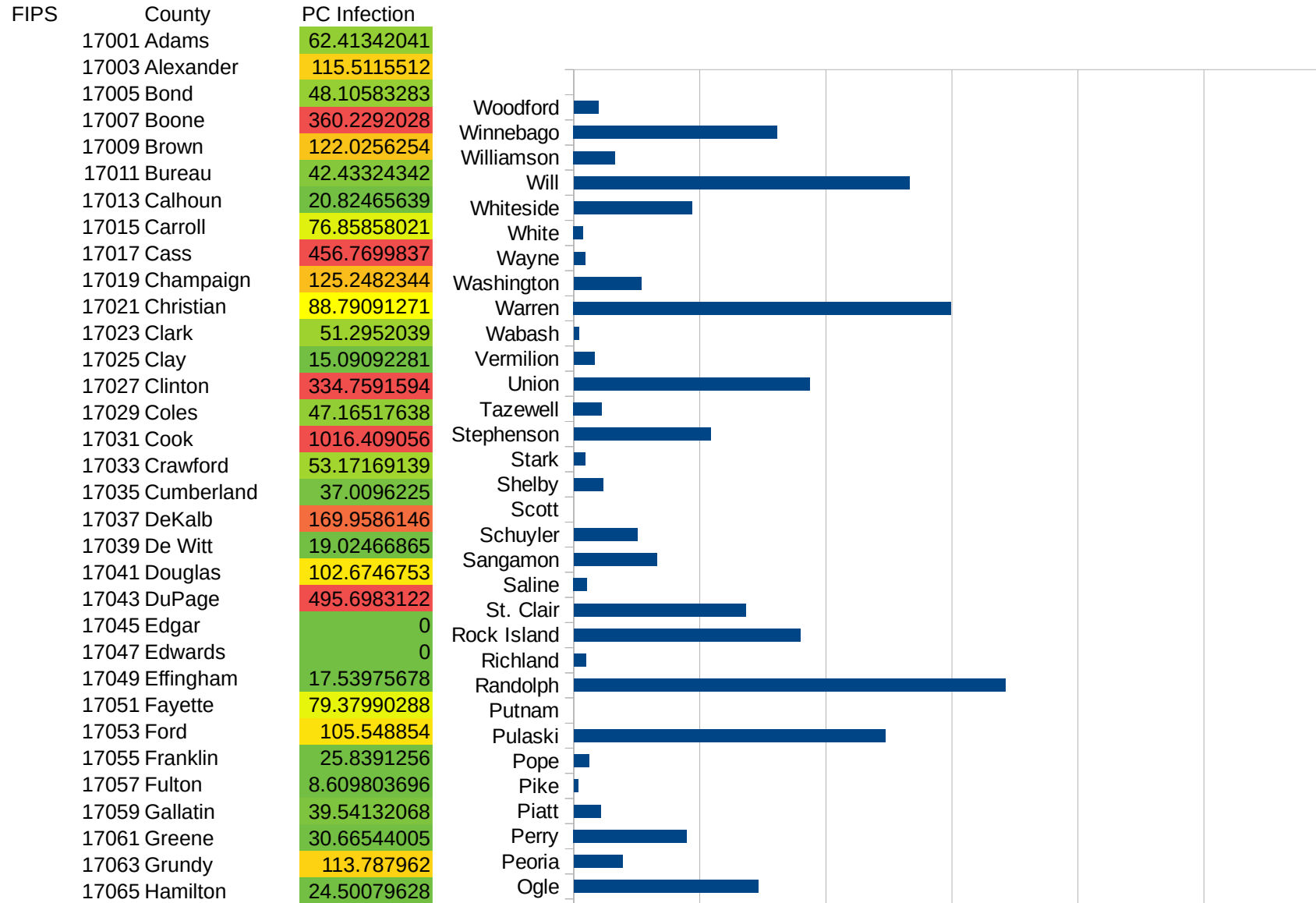
ID

29105
29107
29109
29111
29113
29115
29117
29121
29123
29125
29127
29119
29129
29131
29133
29135
29137
29139
29141
29143
29145
29147
29149
29151
29153
29155
29157
29159
29161
29163
29165
29167
29169
29171

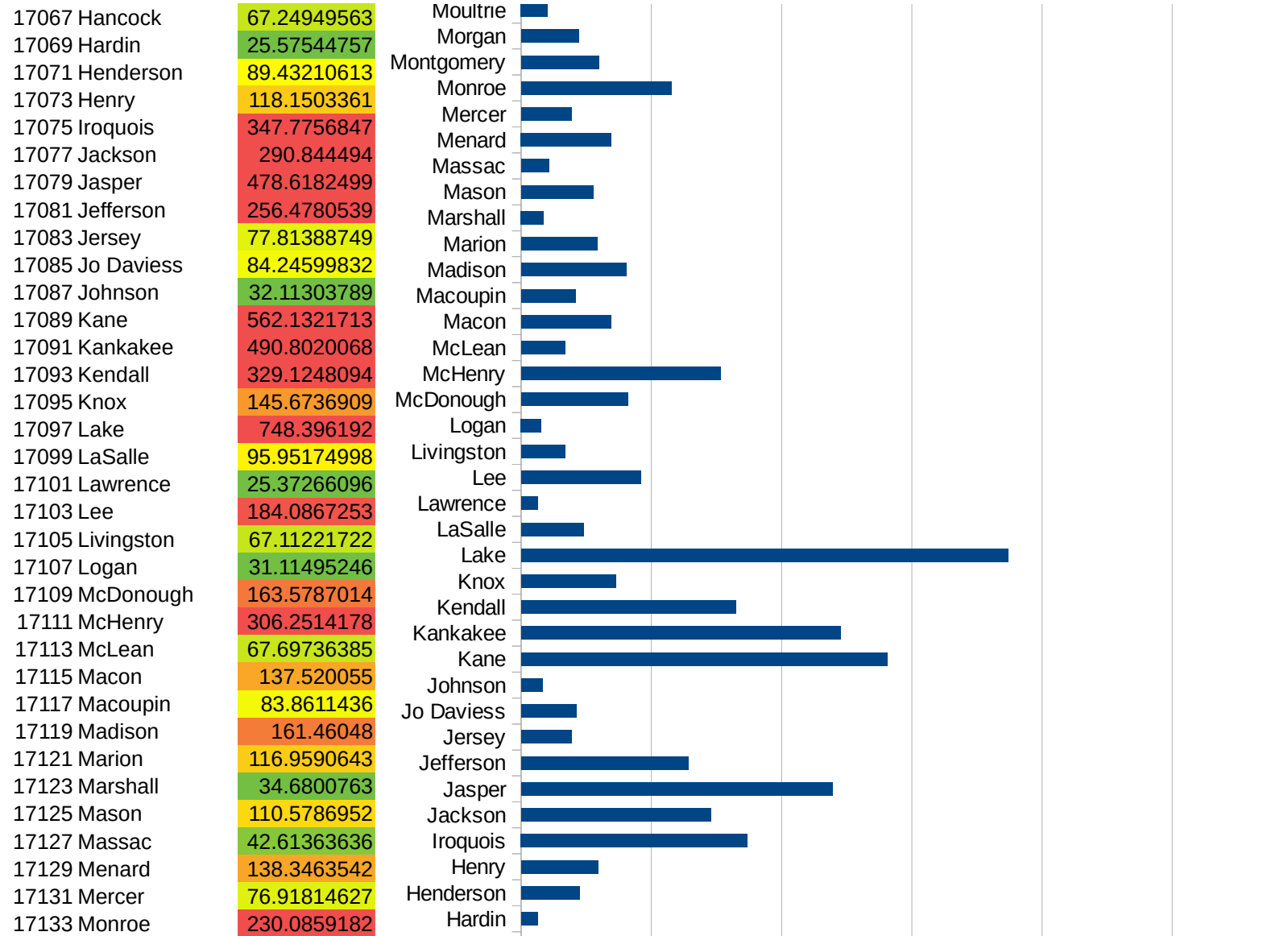
ID

29173
29175
29177
29179
29181
29195
29197
29199
29201
29203
29205
29183
29185
29187
29189
29510
29186
29207
29209
29211
29213
29215

29217
29219
29221
29223
29225
29227
29229

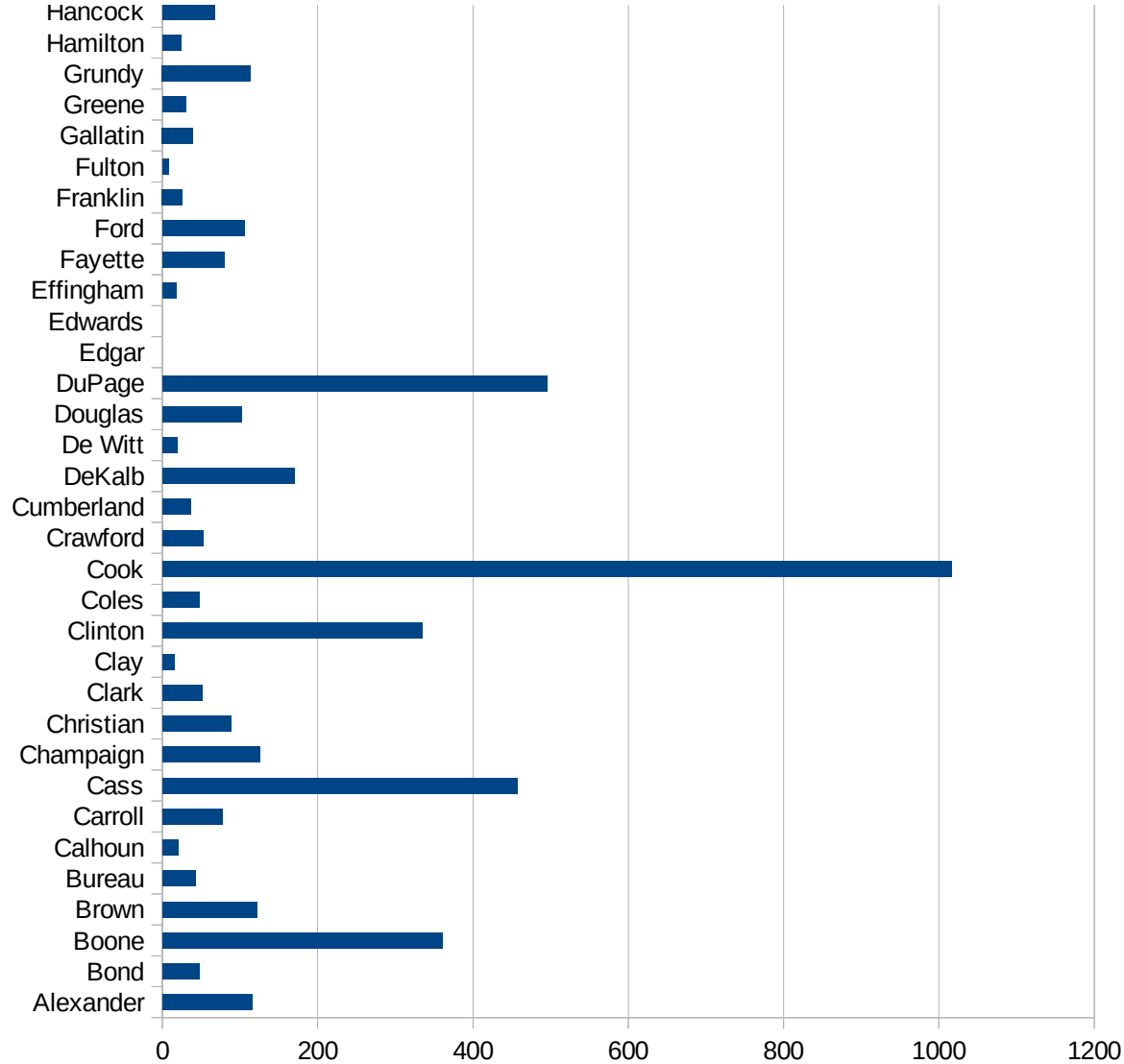


IL



IL

17135 Montgomery	118.8769623
17137 Morgan	88.29762185
17139 Moultrie	40.7691785
17141 Ogle	292.5986293
17143 Peoria	76.95672153
17145 Perry	179.4653821
17147 Piatt	42.69333984
17149 Pike	6.405739543
17151 Pope	23.74169041
17153 Pulaski	494.2339374
17155 Putnam	0
17157 Randolph	685.230175
17159 Richland	19.03191017
17161 Rock Island	358.9425483
17163 St. Clair	272.3522269
17165 Saline	20.9152514
17167 Sangamon	132.0719946
17169 Schuyler	101.3464601
17171 Scott	0
17173 Shelby	45.99604434
17175 Stark	18.42638659
17177 Stephenson	216.7452461
17179 Tazewell	44.5861798
17181 Union	374.0870495
17183 Vermilion	32.5495404
17185 Wabash	8.658758334
17187 Warren	598.8727102
17189 Washington	107.1811361
17191 Wayne	18.36884644
17193 White	14.63593121
17195 Whiteside	186.962931
17197 Will	532.1315596
17199 Williamson	65.6167979
17201 Winnebago	322.7952591



IL

17203 Woodford

38.99851806

IL

FIPS

29001
29003
29005
29007
29009
29011
29013
29015
29017
29019
29021
29023
29025
29027
29029
29031
29033
29035
29037

IL

29039
29041
29043
29045
29047
29049
29051
29053
29055
29057
29059
29061
29063
29065
29067
29069
29071
29073
29075
29077
29079
29081
29083
29085
29087
29089
29091
29093
29095
29097
29099
29101

29103

IL

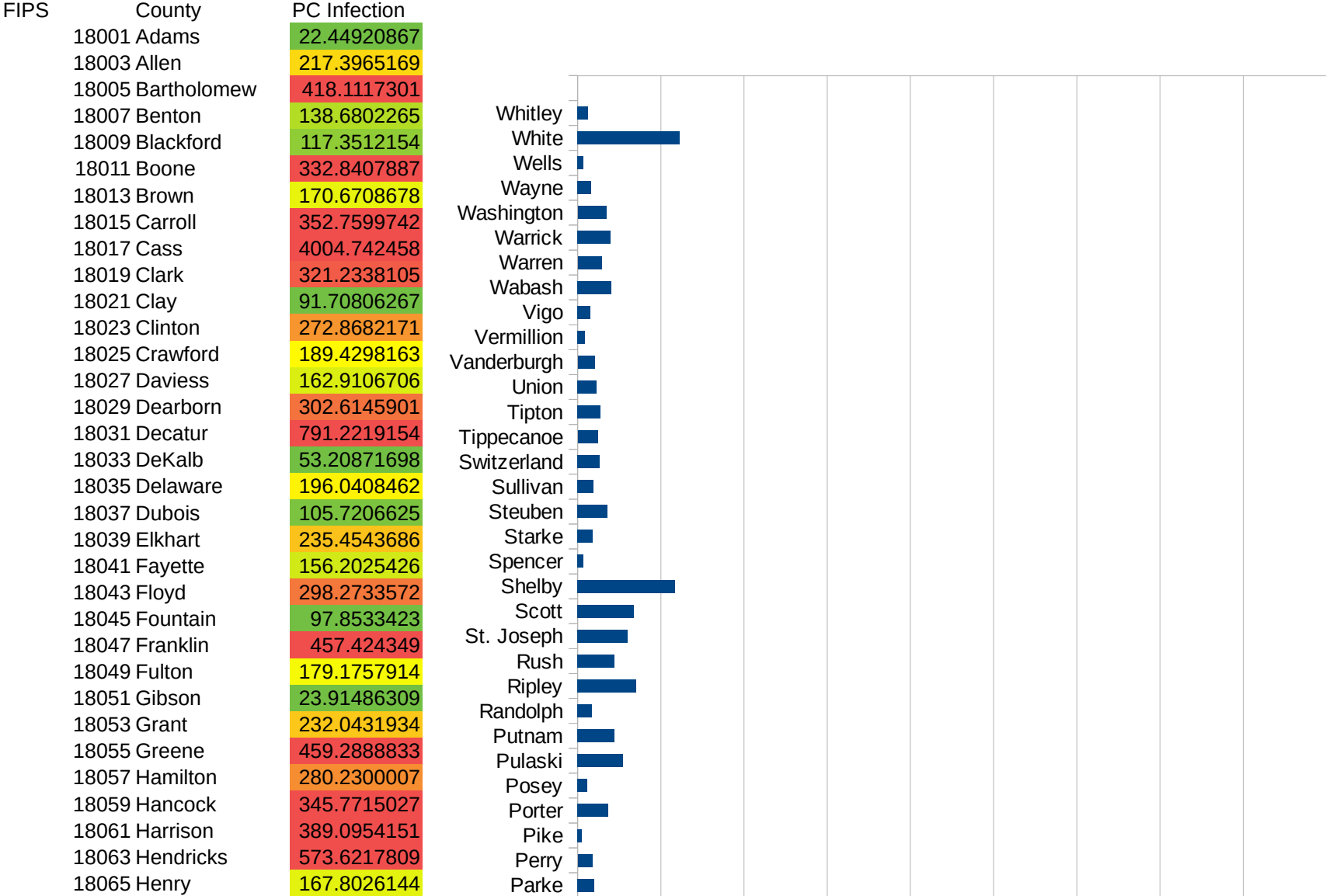
29105
29107
29109
29111
29113
29115
29117
29121
29123
29125
29127
29119
29129
29131
29133
29135
29137
29139
29141
29143
29145
29147
29149
29151
29153
29155
29157
29159
29161
29163
29165
29167
29169
29171

IL

29173
29175
29177
29179
29181
29195
29197
29199
29201
29203
29205
29183
29185
29187
29189
29510
29186
29207
29209
29211
29213
29215

29217
29219
29221
29223
29225
29227
29229

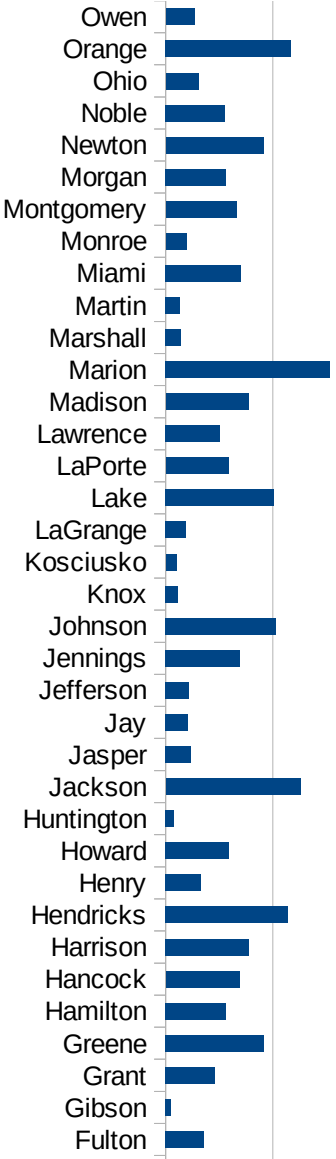
IN



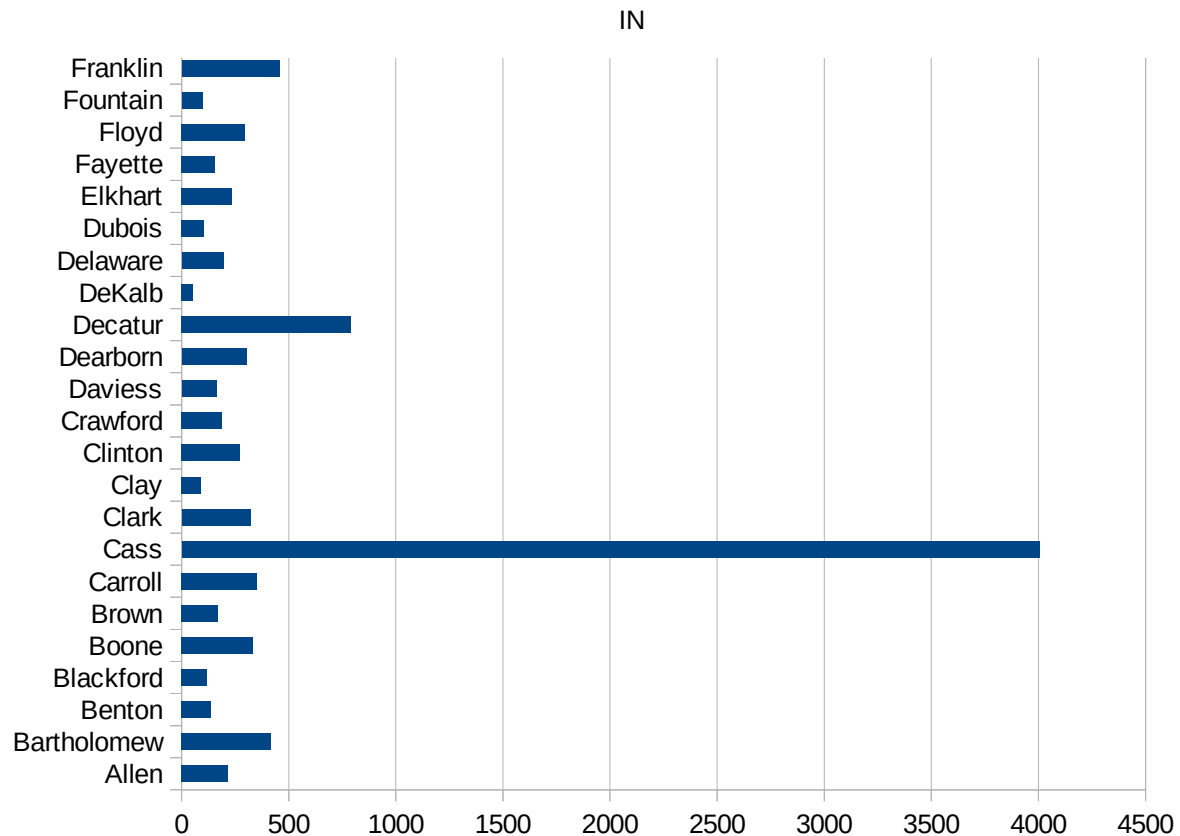
This work is licensed under the Creative Commons Attribution-NoDerivatives 4.0 International License. To view a copy of this license, visit <http://creativecommons.org/licenses/by-nd/4.0/>.

IN

18067 Howard	297.4528325
18069 Huntington	38.63134658
18071 Jackson	630.2282877
18073 Jasper	116.8714414
18075 Jay	105.9526103
18077 Jefferson	108.6686538
18079 Jennings	347.6875158
18081 Johnson	516.56265
18083 Knox	56.91828161
18085 Kosciusko	51.67372454
18087 LaGrange	96.61835749
18089 Lake	504.7366802
18091 LaPorte	294.5267119
18093 Lawrence	254.0071823
18095 Madison	387.9945388
18097 Marion	768.4330711
18099 Marshall	71.35443695
18101 Martin	68.51326221
18103 Miami	351.4493772
18105 Monroe	97.33386878
18107 Montgomery	331.1949095
18109 Morgan	280.9629756
18111 Newton	456.7839555
18113 Noble	277.7076496
18115 Ohio	154.0041068
18117 Orange	584.9453538
18119 Owen	134.3247781
18121 Parke	100.4312637
18123 Perry	88.99591666
18125 Pike	24.17405318
18127 Porter	184.558416
18129 Posey	58.73140172
18131 Pulaski	272.6762371
18133 Putnam	222.3457476



18135 Randolph	84.5036417
18137 Ripley	354.1001998
18139 Rush	222.0488507
18141 St. Joseph	299.1457726
18143 Scott	339.2243907
18145 Shelby	585.293656
18147 Spencer	34.43695577
18149 Starke	91.56311315
18151 Steuben	179.2632857
18153 Sullivan	96.66505558
18155 Switzerland	130.6335728
18157 Tippecanoe	120.6953711
18159 Tipton	138.8154416
18161 Union	113.6848089
18163 Vanderburgh	102.224629
18165 Vermillion	45.2225596
18167 Vigo	74.49760676
18169 Wabash	204.6035806
18171 Warren	145.2257049
18173 Warrick	196.5892563
18175 Washington	171.7782629
18177 Wayne	80.38097549
18179 Wells	35.45344962
18181 White	613.2681391
18183 Whitley	64.56535775



IN

FIPS

29001
29003
29005
29007
29009
29011
29013
29015
29017
29019
29021
29023
29025
29027
29029
29031
29033
29035
29037

IN

29039
29041
29043
29045
29047
29049
29051
29053
29055
29057
29059
29061
29063
29065
29067
29069
29071
29073
29075
29077
29079
29081
29083
29085
29087
29089
29091
29093
29095
29097
29099
29101

29103

IN

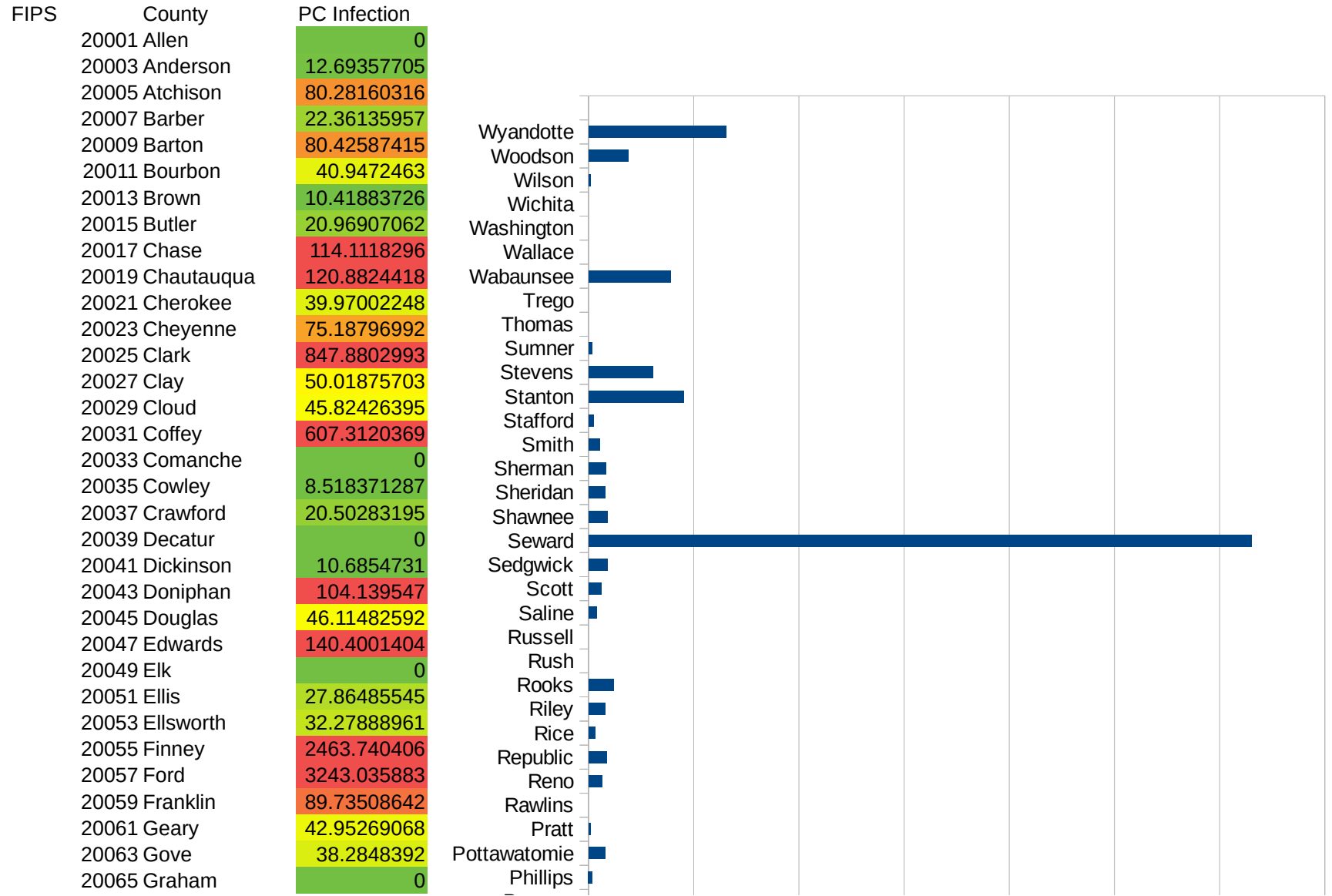
29105
29107
29109
29111
29113
29115
29117
29121
29123
29125
29127
29119
29129
29131
29133
29135
29137
29139
29141
29143
29145
29147
29149
29151
29153
29155
29157
29159
29161
29163
29165
29167
29169
29171

IN

29173
29175
29177
29179
29181
29195
29197
29199
29201
29203
29205
29183
29185
29187
29189
29510
29186
29207
29209
29211
29213
29215

29217
29219
29221
29223
29225
29227
29229

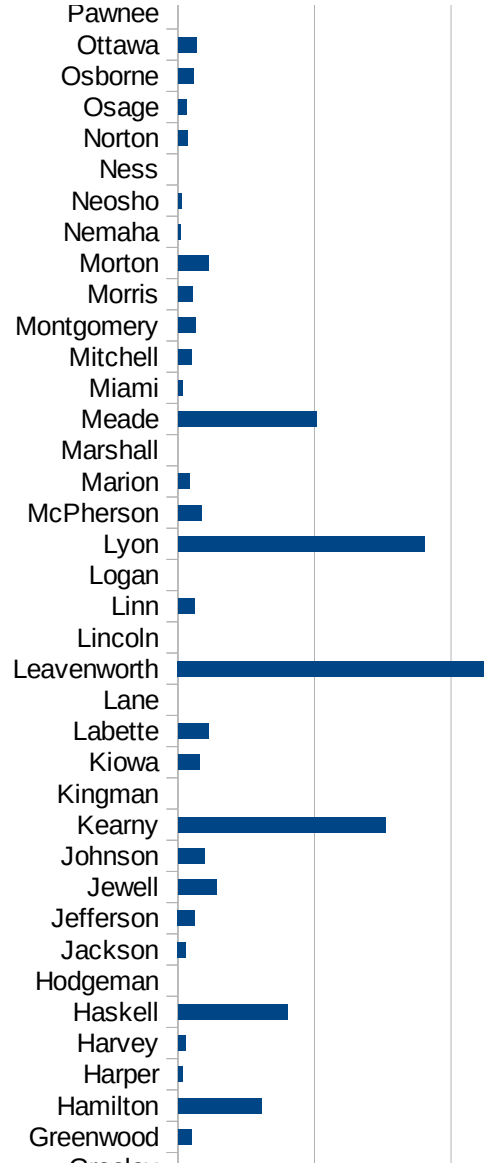
KS



This work is licensed under the Creative Commons Attribution-NoDerivatives 4.0 International License. To view a copy of this license, visit <http://creativecommons.org/licenses/by-nd/4.0/>.

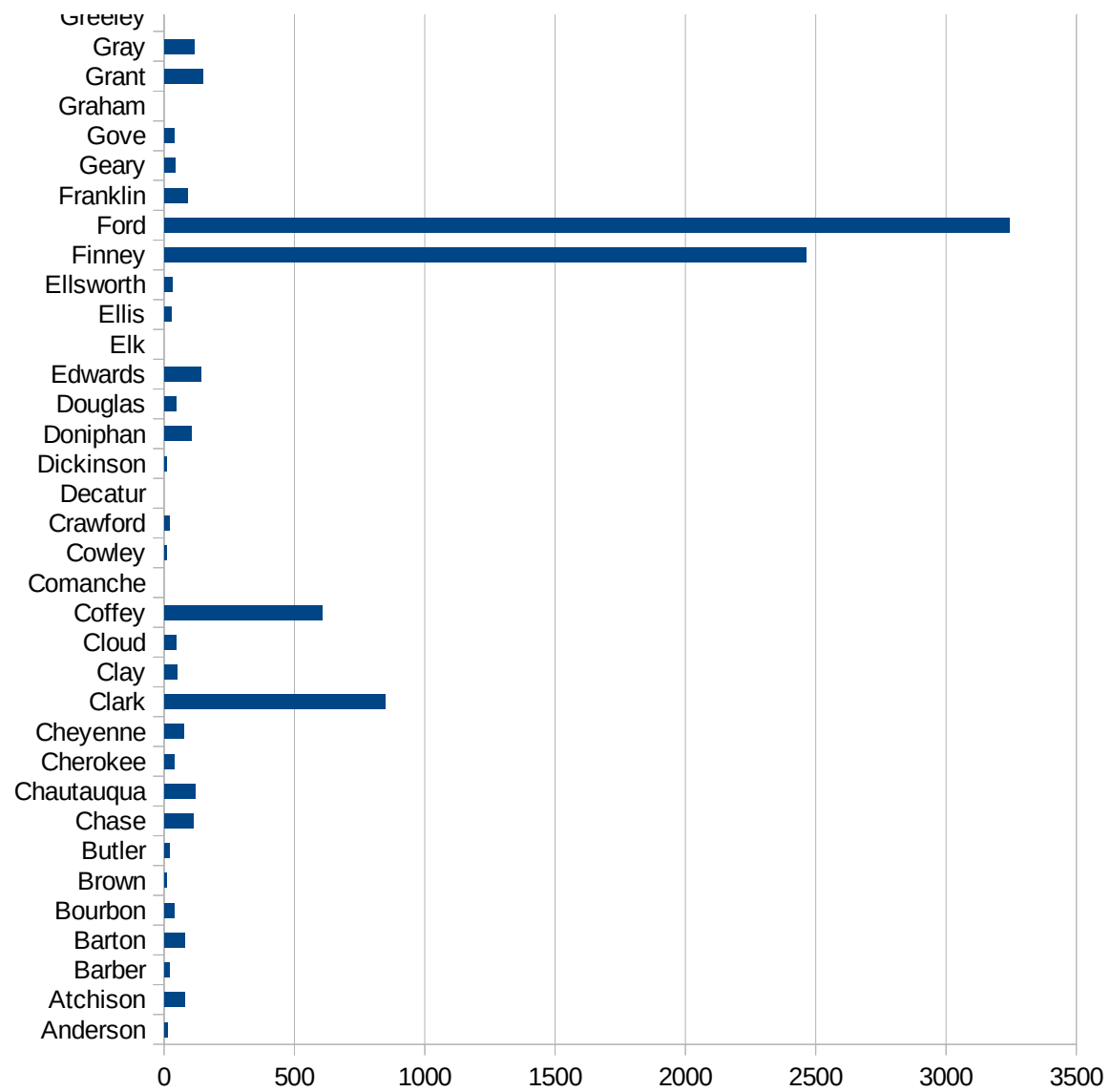
KS

20067 Grant	149.9454744
20069 Gray	116.0285099
20071 Greeley	0
20073 Greenwood	49.54582989
20075 Hamilton	306.8661297
20077 Harper	18.16200509
20079 Harvey	26.30809705
20081 Haskell	400.3002252
20083 Hodgeman	0
20085 Jackson	30.12048193
20087 Jefferson	63.24110672
20089 Jewell	140.7954945
20091 Johnson	98.90302985
20093 Kearny	760.8419985
20095 Kingman	0
20097 Kiowa	79.49125596
20099 Labette	110.198357
20101 Lane	0
20103 Leavenworth	1128.429541
20105 Lincoln	0
20107 Linn	61.53846154
20109 Logan	0
20111 Lyon	904.0292163
20113 McPherson	87.60556471
20115 Marion	41.84100418
20117 Marshall	0
20119 Meade	506.512301
20121 Miami	17.81472684
20123 Mitchell	48.7804878
20125 Montgomery	65.37982565
20127 Morris	54.33798225
20129 Morton	112.4859393
20131 Nemaha	9.84736583
20133 Neosho	12.53839885



KS

20135 Ness	0
20137 Norton	36.83241252
20139 Osage	31.36566087
20141 Osborne	57.55395683
20143 Ottawa	68.94174423
20145 Pawnee	0
20147 Phillips	18.80759827
20149 Pottawatomie	78.26337686
20151 Pratt	10.66325443
20153 Rawlins	0
20155 Reno	65.7662571
20157 Republic	85.76329331
20159 Rice	31.47623544
20161 Riley	78.69421869
20163 Rooks	119.6888091
20165 Rush	0
20167 Russell	0
20169 Saline	38.60223158
20171 Scott	61.26199714
20173 Sedgwick	91.12025342
20175 Seward	3149.678604
20177 Shawnee	90.14135291
20179 Sheridan	78.9577576
20181 Sherman	84.76012884
20183 Smith	55.50929781
20185 Stafford	23.93489708
20187 Stanton	452.9441369
20189 Stevens	305.8103976
20191 Sumner	17.39432945
20193 Thomas	0
20195 Trego	0
20197 Wabaunsee	391.3610668
20199 Wallace	0
20201 Washington	0



KS

20203 Wichita	0
20205 Wilson	11.5406809
20207 Woodson	188.5014138
20209 Wyandotte	652.0529385

KS

FIPS

29001
29003
29005
29007
29009
29011
29013
29015
29017
29019
29021
29023
29025
29027
29029
29031
29033
29035
29037

KS

29039
29041
29043
29045
29047
29049
29051
29053
29055
29057
29059
29061
29063
29065
29067
29069
29071
29073
29075
29077
29079
29081
29083
29085
29087
29089
29091
29093
29095
29097
29099
29101

29103

KS

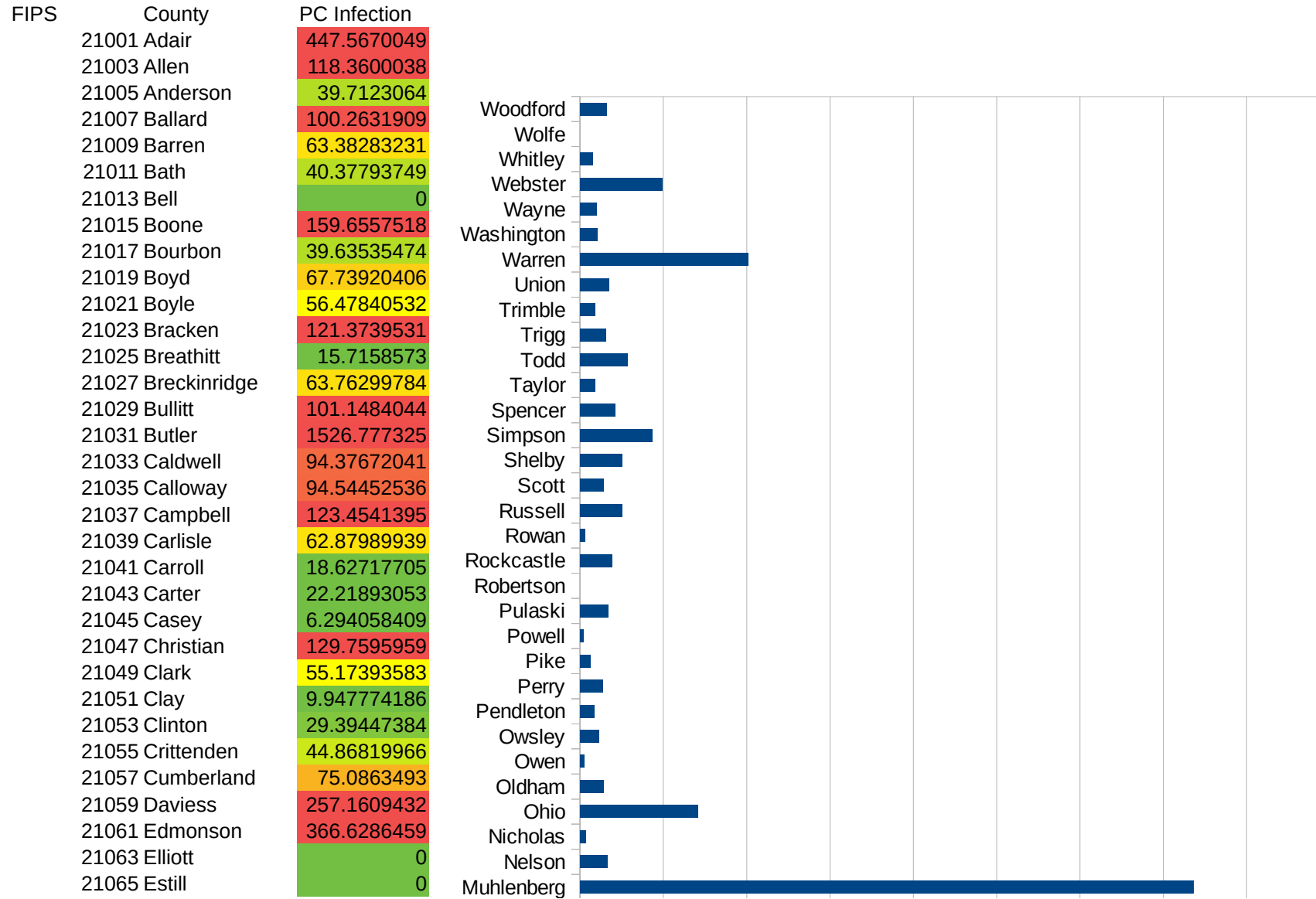
29105
29107
29109
29111
29113
29115
29117
29121
29123
29125
29127
29119
29129
29131
29133
29135
29137
29139
29141
29143
29145
29147
29149
29151
29153
29155
29157
29159
29161
29163
29165
29167
29169
29171

KS

29173
29175
29177
29179
29181
29195
29197
29199
29201
29203
29205
29183
29185
29187
29189
29510
29186
29207
29209
29211
29213
29215

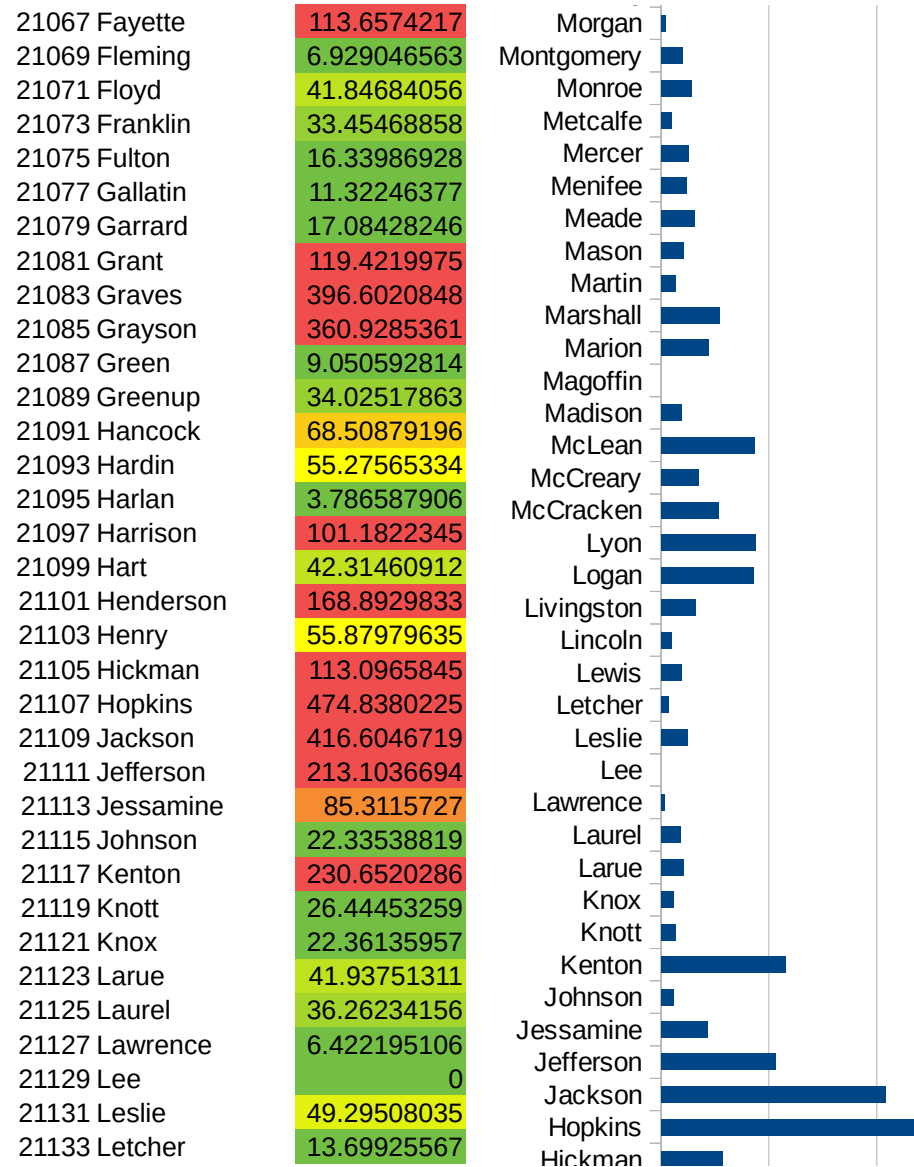
29217
29219
29221
29223
29225
29227
29229

KY

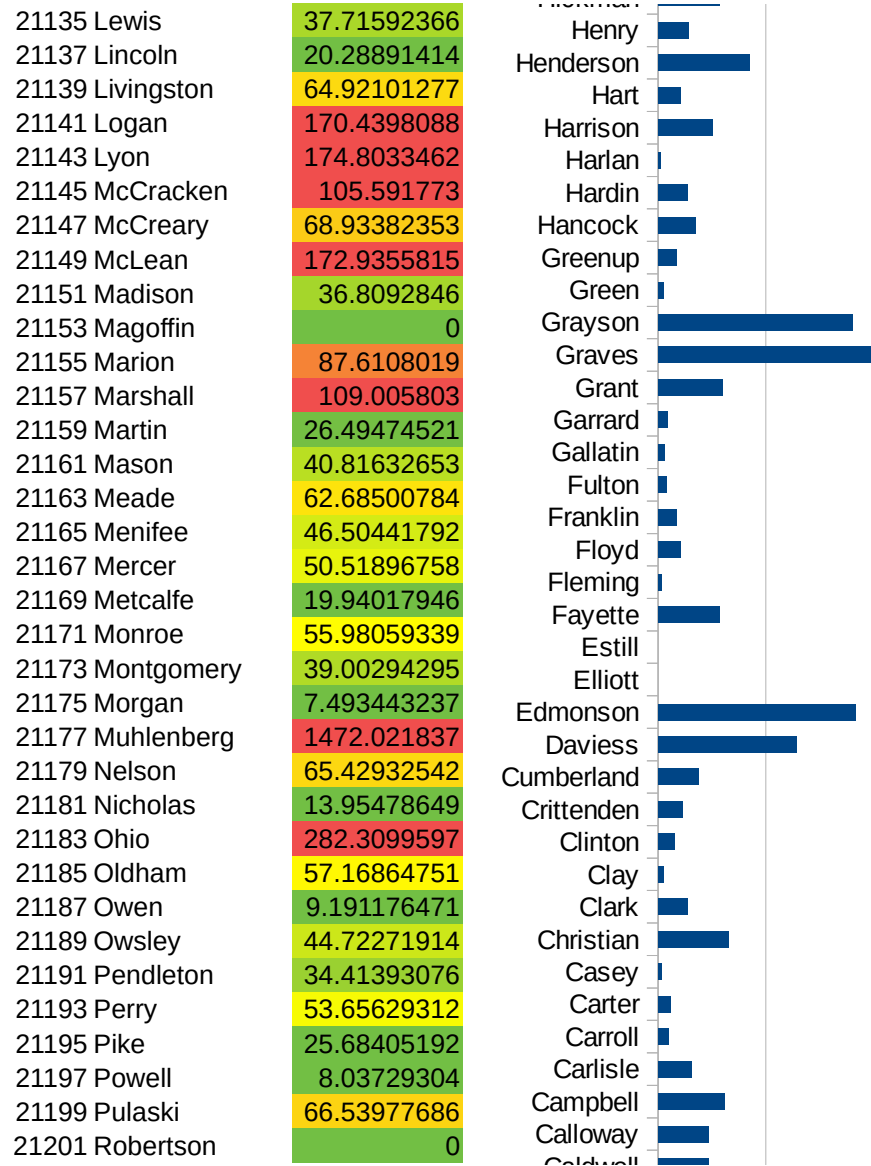


This work is licensed under the Creative Commons Attribution-NoDerivatives 4.0 International License. To view a copy of this license, visit <http://creativecommons.org/licenses/by-nd/4.0/>.

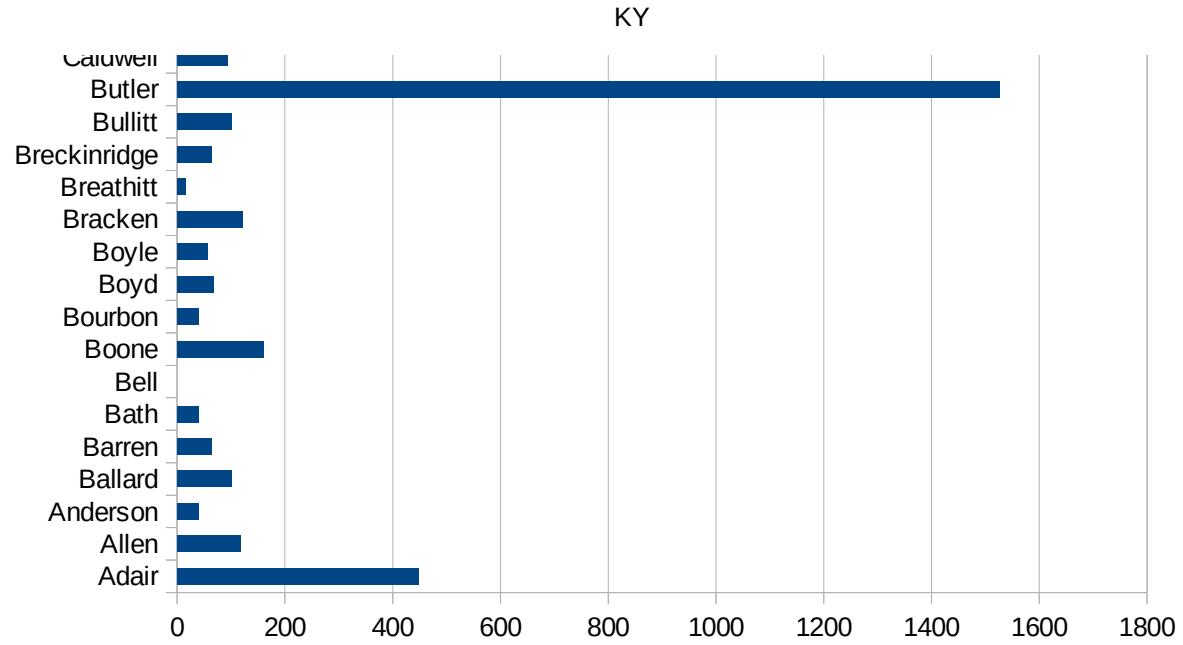
KY



KY



21203 Rockcastle	77.6119403
21205 Rowan	12.2035553
21207 Russell	101.004433
21209 Scott	57.11124199
21211 Shelby	100.9934457
21213 Simpson	172.7022505
21215 Spencer	85.13355326
21217 Taylor	35.22642765
21219 Todd	113.7194379
21221 Trigg	61.462815
21223 Trimble	35.23194363
21225 Union	68.94174423
21227 Warren	403.7664554
21229 Washington	41.37702747
21231 Wayne	39.0854016
21233 Webster	198.3067653
21235 Whitley	30.35152585
21237 Wolfe	0
21239 Woodford	64.07115667



KY

FIPS

29001
29003
29005
29007
29009
29011
29013
29015
29017
29019
29021
29023
29025
29027
29029
29031
29033
29035
29037

KY

29039
29041
29043
29045
29047
29049
29051
29053
29055
29057
29059
29061
29063
29065
29067
29069
29071
29073
29075
29077
29079
29081
29083
29085
29087
29089
29091
29093
29095
29097
29099
29101

29103

KY

29105
29107
29109
29111
29113
29115
29117
29121
29123
29125
29127
29119
29129
29131
29133
29135
29137
29139
29141
29143
29145
29147
29149
29151
29153
29155
29157
29159
29161
29163
29165
29167
29169
29171

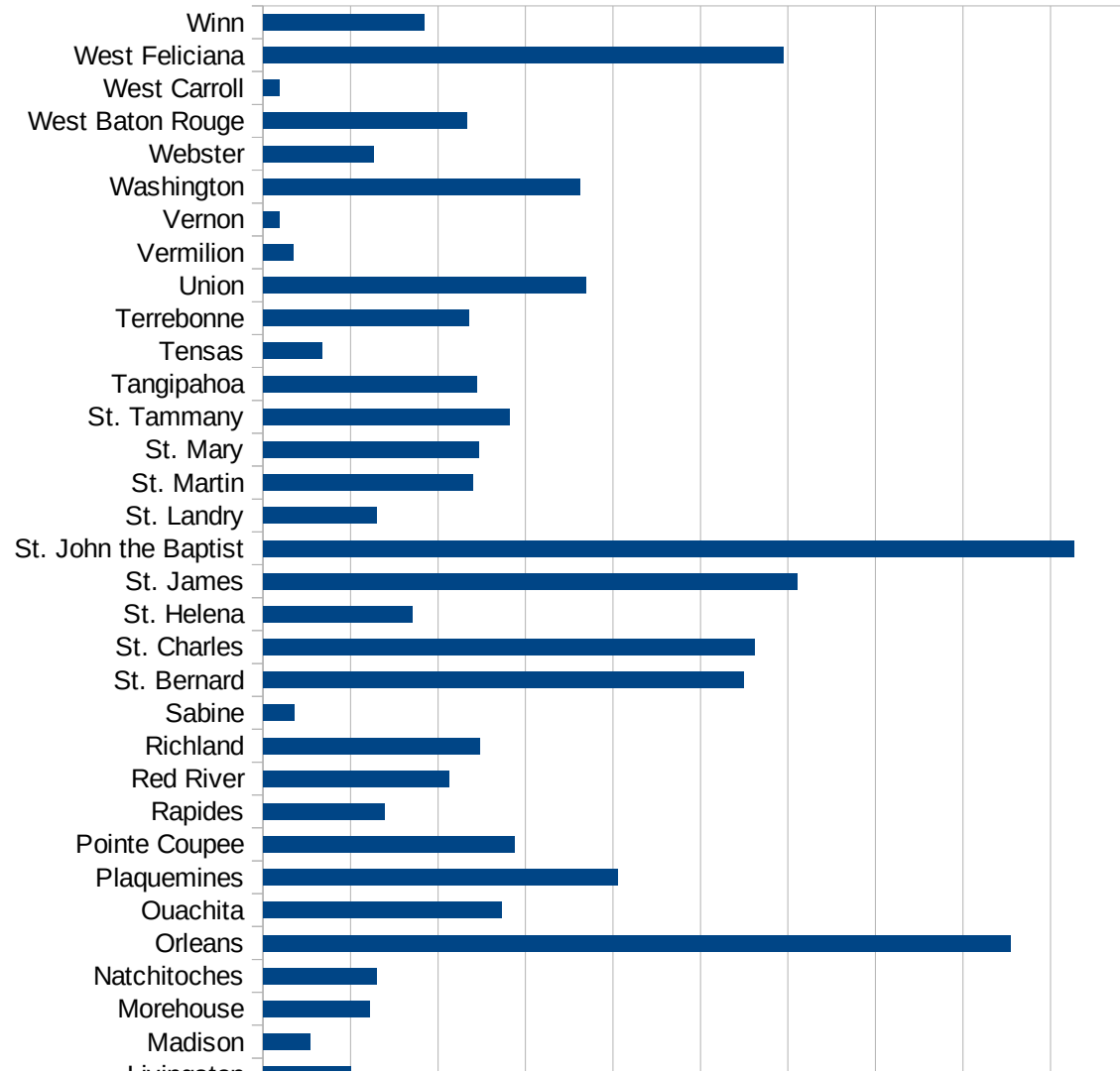
KY

29173
29175
29177
29179
29181
29195
29197
29199
29201
29203
29205
29183
29185
29187
29189
29510
29186
29207
29209
29211
29213
29215

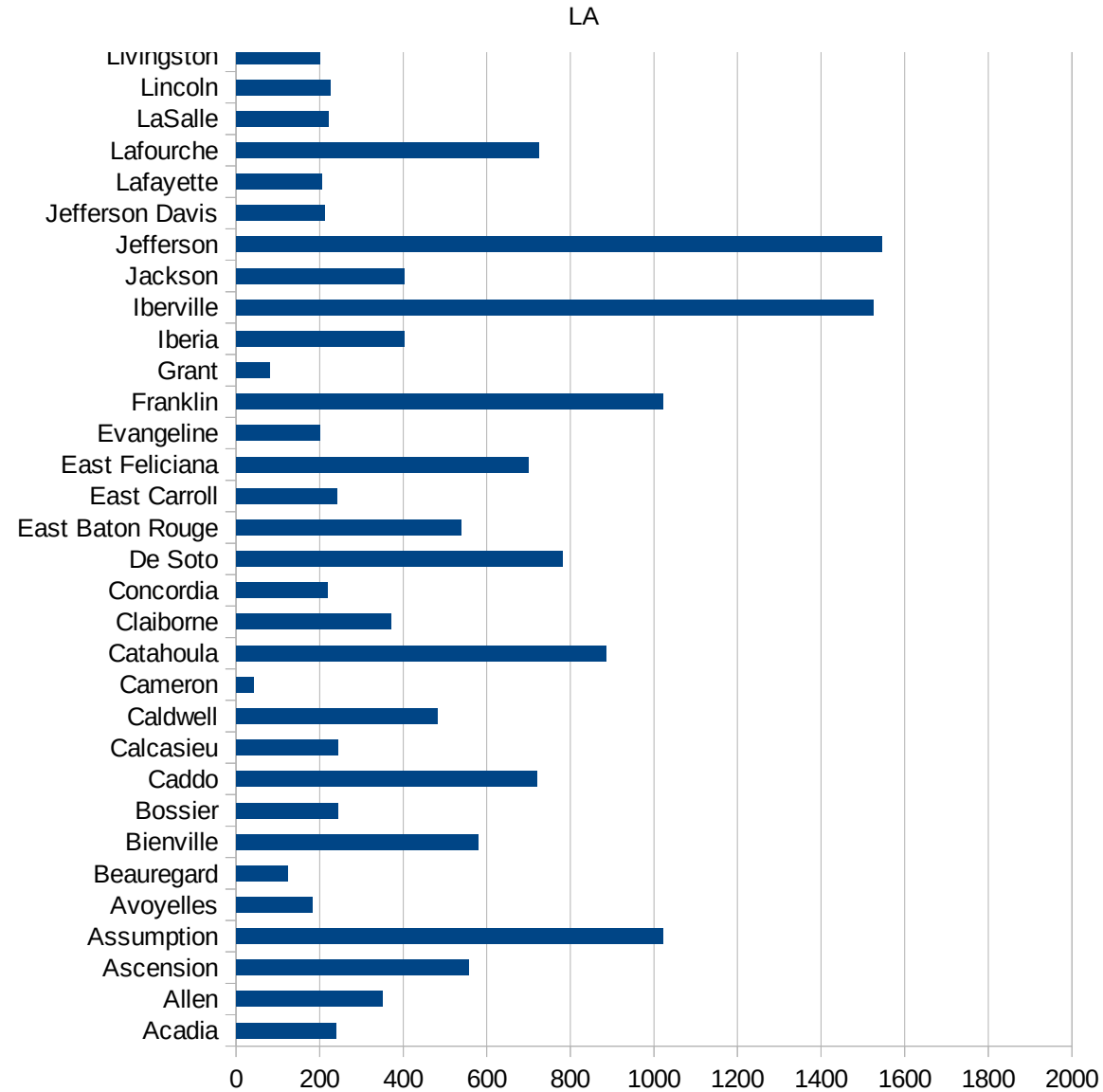
29217
29219
29221
29223
29225
29227
29229

LA

FIPS	County	PC Infection
22001	Acadia	237.9803827
22003	Allen	351.4938489
22005	Ascension	556.6606776
22007	Assumption	1022.421525
22009	Avoyelles	182.8876477
22011	Beauregard	123.4799882
22013	Bienville	578.5993387
22015	Bossier	243.7394347
22017	Caddo	720.807502
22019	Calcasieu	242.7232266
22021	Caldwell	481.9277108
22023	Cameron	43.05396096
22025	Catahoula	884.6794338
22027	Claiborne	370.0451581
22029	Concordia	219.7016146
22031	De Soto	779.9970841
22033	East Baton Rouge	538.375711
22035	East Carroll	241.5802188
22037	East Feliciana	699.3006993
22039	Evangeline	200.3408785
22041	Franklin	1022.02818
22043	Grant	80.06405124
22045	Iberia	401.7422929
22047	Iberville	1525.014517
22049	Jackson	402.4650987
22051	Jefferson	1545.6709
22053	Jefferson Davis	212.1461592
22055	Lafayette	206.3579672
22057	Lafourche	724.6598379
22059	LaSalle	221.2241067
22061	Lincoln	224.5953047
22063	Livingston	199.187487
22065	Madison	107.5172476



22067 Morehouse	244.1137097
22069 Natchitoches	258.6719781
22071 Orleans	1708.925183
22073 Ouachita	545.0720181
22075 Plaquemines	811.6189663
22077 Pointe Coupee	574.2935278
22079 Rapides	277.2629096
22081 Red River	424.6785419
22083 Richland	495.2456418
22085 Sabine	70.73901465
22087 St. Bernard	1098.00732
22089 St. Charles	1123.319276
22091 St. Helena	341.0641201
22093 St. James	1221.65708
22095 St. John the Baptist	1854.853649
22097 St. Landry	259.7747813
22099 St. Martin	479.2898305
22101 St. Mary	492.2248564
22103 St. Tammany	562.5486709
22105 Tangipahoa	488.8732742
22107 Tensas	134.4688481
22109 Terrebonne	471.0820475
22111 Union	738.9162562
22113 Vermilion	68.52749457
22115 Vernon	36.83995088
22117 Washington	723.455412
22119 Webster	252.5903397
22121 West Baton Rouge	465.4330798
22123 West Carroll	36.42323803
22125 West Feliciana	1190.168176
22127 Winn	367.9071742



LA

FIPS

29001
29003
29005
29007
29009
29011
29013
29015
29017
29019
29021
29023
29025
29027
29029
29031
29033
29035
29037

LA

29039
29041
29043
29045
29047
29049
29051
29053
29055
29057
29059
29061
29063
29065
29067
29069
29071
29073
29075
29077
29079
29081
29083
29085
29087
29089
29091
29093
29095
29097
29099
29101

29103

LA

29105
29107
29109
29111
29113
29115
29117
29121
29123
29125
29127
29119
29129
29131
29133
29135
29137
29139
29141
29143
29145
29147
29149
29151
29153
29155
29157
29159
29161
29163
29165
29167
29169
29171

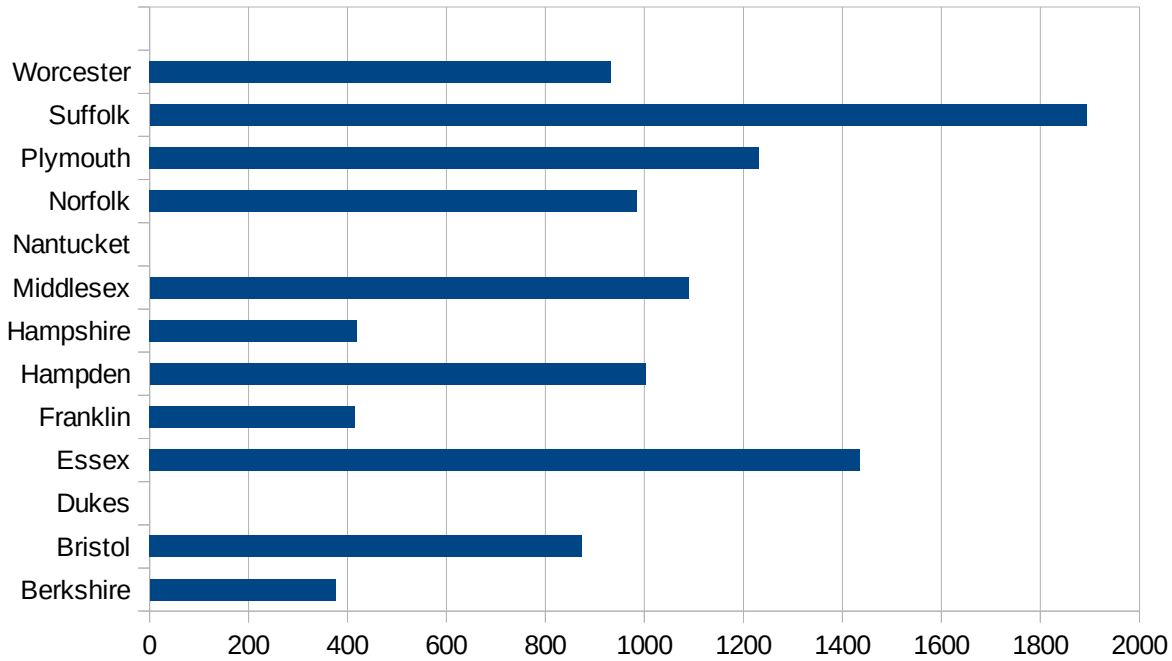
LA

29173
29175
29177
29179
29181
29195
29197
29199
29201
29203
29205
29183
29185
29187
29189
29510
29186
29207
29209
29211
29213
29215

29217
29219
29221
29223
29225
29227
29229

MA

FIPS	County	PC Infection
25001	Barnstable	500.4381176
25003	Berkshire	375.9458005
25005	Bristol	874.2566779
25007	Dukes	0
25009	Essex	1435.928959
25011	Franklin	414.3004101
25013	Hampden	1002.113068
25015	Hampshire	418.9520002
25017	Middlesex	1089.29507
25019	Nantucket	0
25021	Norfolk	985.556885
25023	Plymouth	1231.732454
25025	Suffolk	1892.717516
25027	Worcester	931.9495113



MA

FIPS

- 29001
- 29003
- 29005
- 29007
- 29009
- 29011
- 29013
- 29015
- 29017
- 29019
- 29021
- 29023
- 29025
- 29027
- 29029
- 29031
- 29033
- 29035
- 29037

MA

29039
29041
29043
29045
29047
29049
29051
29053
29055
29057
29059
29061
29063
29065
29067
29069
29071
29073
29075
29077
29079
29081
29083
29085
29087
29089
29091
29093
29095
29097
29099
29101

29103

MA

29105
29107
29109
29111
29113
29115
29117
29121
29123
29125
29127
29119
29129
29131
29133
29135
29137
29139
29141
29143
29145
29147
29149
29151
29153
29155
29157
29159
29161
29163
29165
29167
29169
29171

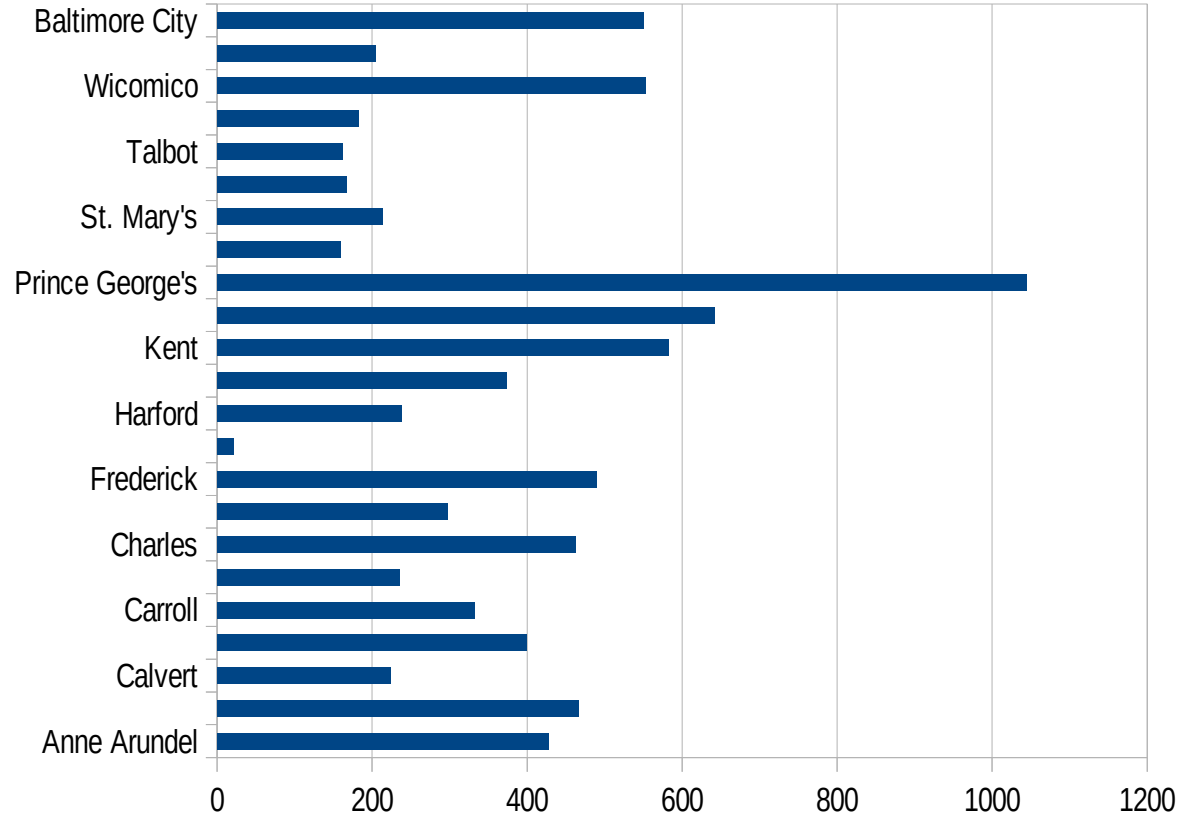
MA

29173
29175
29177
29179
29181
29195
29197
29199
29201
29203
29205
29183
29185
29187
29189
29510
29186
29207
29209
29211
29213
29215

29217
29219
29221
29223
29225
29227
29229

MD

FIPS	County	PC Infection
24001	Allegany	205.7062346
24003	Anne Arundel	427.5811545
24005	Baltimore	466.1824582
24009	Calvert	223.9057422
24011	Caroline	399.3514293
24013	Carroll	332.4843109
24015	Cecil	235.3490362
24017	Charles	463.1492913
24019	Dorchester	296.8935558
24021	Frederick	489.344724
24023	Garrett	20.57401502
24025	Harford	238.2302446
24027	Howard	372.8387728
24029	Kent	582.98509
24031	Montgomery	642.429413
24033	Prince George's	1044.310619
24035	Queen Anne's	159.2008119
24037	St. Mary's	213.9103884
24039	Somerset	167.4780915
24041	Talbot	162.3025319
24043	Washington	182.8710759
24045	Wicomico	553.3213818
24047	Worcester	204.5423847
24510	Baltimore City	550.5439879



MD

FIPS

29001
29003
29005
29007
29009
29011
29013
29015
29017
29019
29021
29023
29025
29027
29029
29031
29033
29035
29037

MD

29039
29041
29043
29045
29047
29049
29051
29053
29055
29057
29059
29061
29063
29065
29067
29069
29071
29073
29075
29077
29079
29081
29083
29085
29087
29089
29091
29093
29095
29097
29099
29101

29103

MD

29105
29107
29109
29111
29113
29115
29117
29121
29123
29125
29127
29119
29129
29131
29133
29135
29137
29139
29141
29143
29145
29147
29149
29151
29153
29155
29157
29159
29161
29163
29165
29167
29169
29171

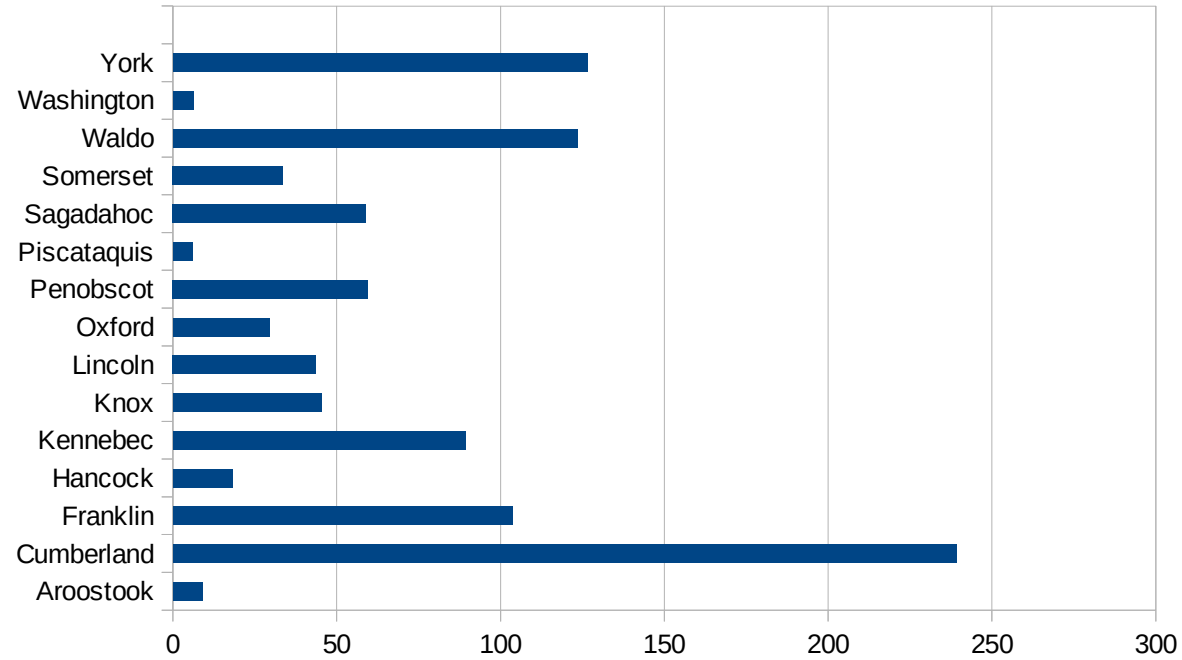
MD

29173
29175
29177
29179
29181
29195
29197
29199
29201
29203
29205
29183
29185
29187
29189
29510
29186
29207
29209
29211
29213
29215

29217
29219
29221
29223
29225
29227
29229

ME

FIPS	County	PC Infection
23001	Androscoggin	78.00963976
23003	Aroostook	8.940412153
23005	Cumberland	239.1358407
23007	Franklin	103.6893334
23009	Hancock	18.24451296
23011	Kennebec	89.28352023
23013	Knox	45.2591084
23015	Lincoln	43.6782948
23017	Oxford	29.50466868
23019	Penobscot	59.56478001
23021	Piscataquis	5.952380952
23023	Sagadahoc	58.93248022
23025	Somerset	33.60215054
23027	Waldo	123.4443493
23029	Washington	6.35122261
23031	York	126.5583405



ME

FIPS

29001
29003
29005
29007
29009
29011
29013
29015
29017
29019
29021
29023
29025
29027
29029
29031
29033
29035
29037

ME

29039
29041
29043
29045
29047
29049
29051
29053
29055
29057
29059
29061
29063
29065
29067
29069
29071
29073
29075
29077
29079
29081
29083
29085
29087
29089
29091
29093
29095
29097
29099
29101

29103

ME

29105
29107
29109
29111
29113
29115
29117
29121
29123
29125
29127
29119
29129
29131
29133
29135
29137
29139
29141
29143
29145
29147
29149
29151
29153
29155
29157
29159
29161
29163
29165
29167
29169
29171

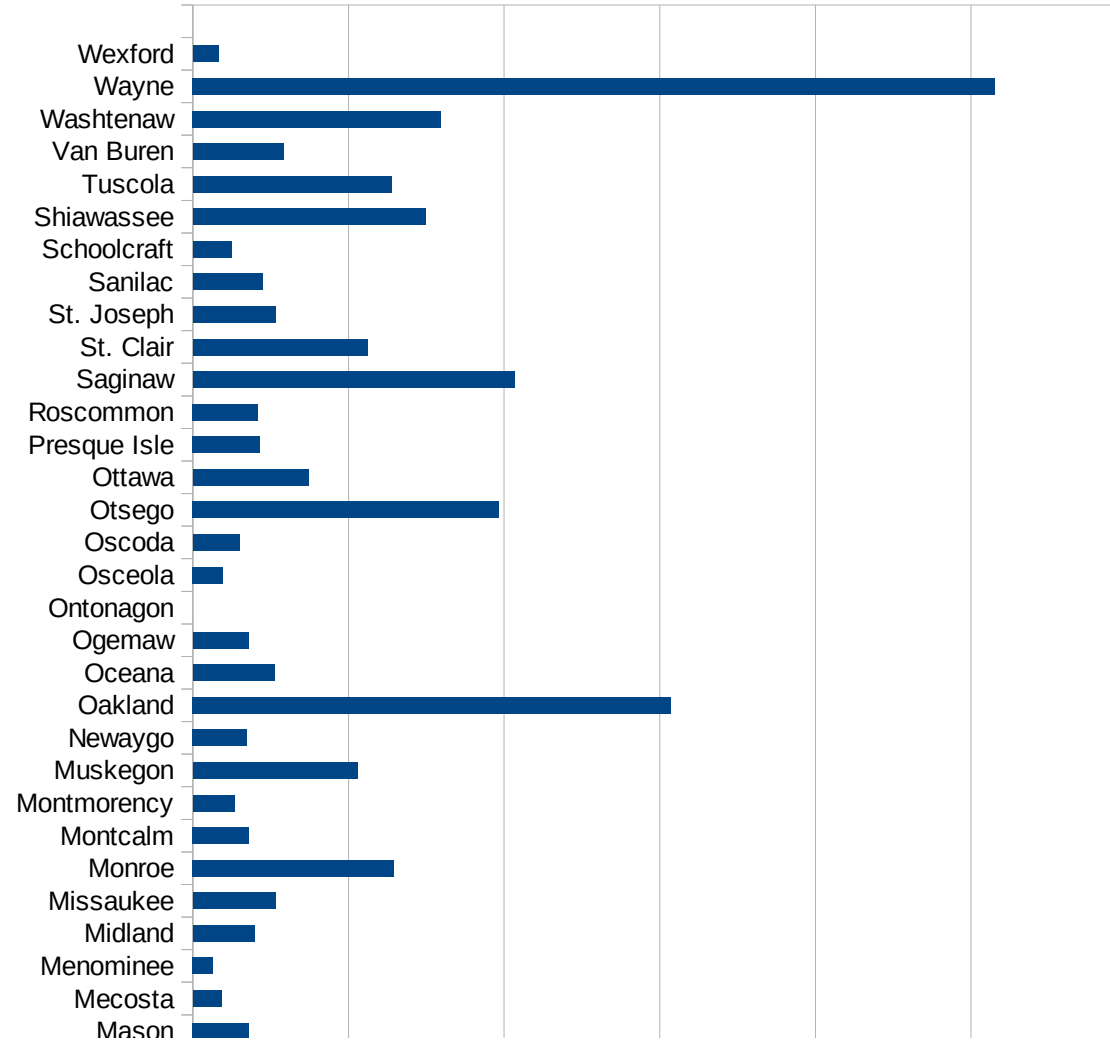
ME

29173
29175
29177
29179
29181
29195
29197
29199
29201
29203
29205
29183
29185
29187
29189
29510
29186
29207
29209
29211
29213
29215

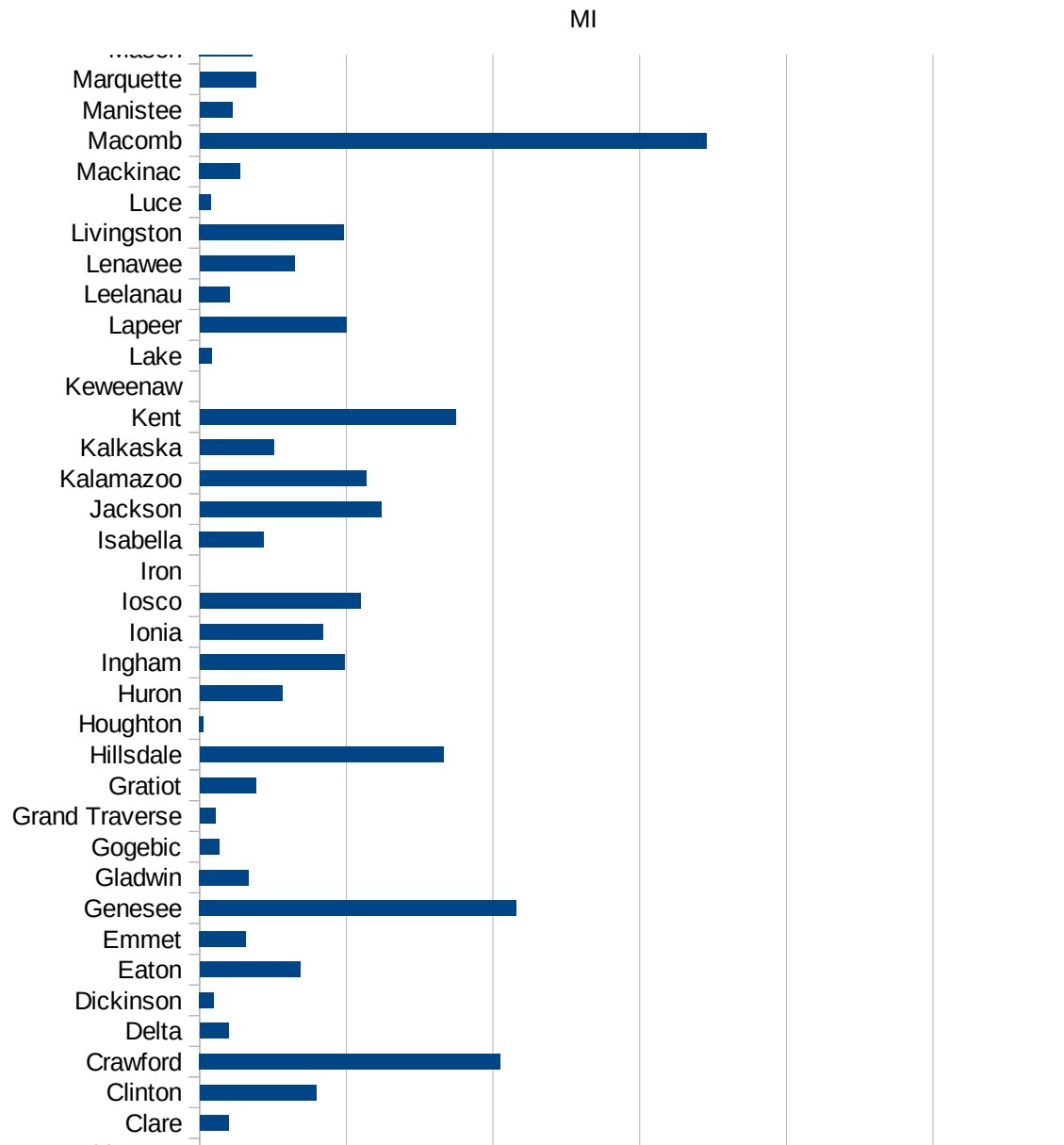
29217
29219
29221
29223
29225
29227
29229

MI

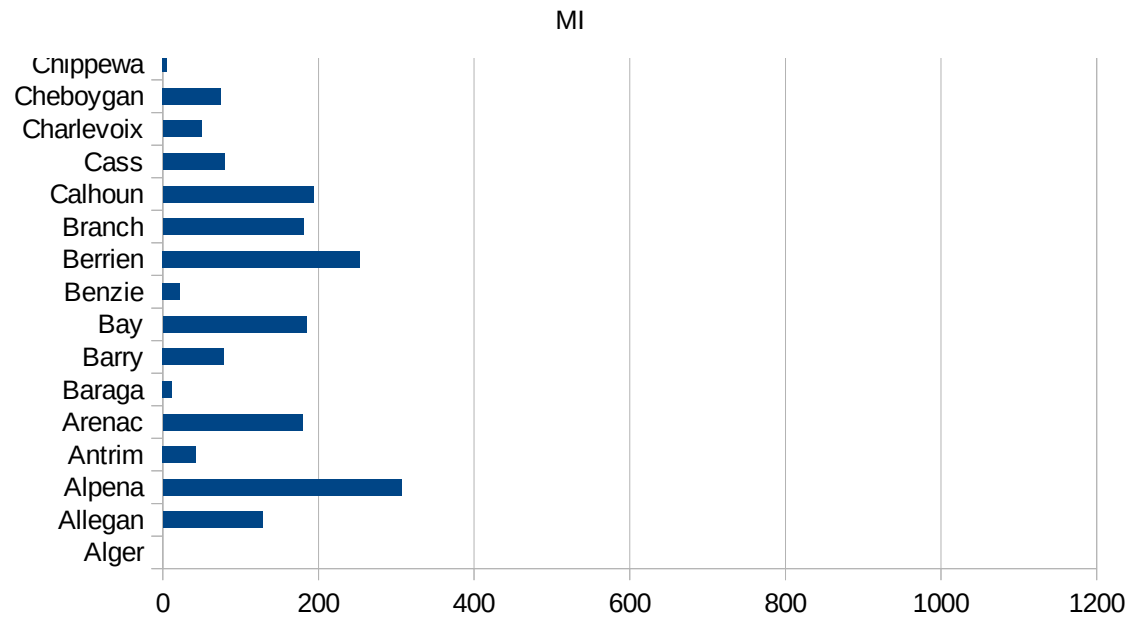
FIPS	County	PC Infection
26001	Alcona	38.60258637
26003	Alger	0
26005	Allegan	127.84781
26007	Alpena	306.7700987
26009	Antrim	42.79905842
26011	Arenac	179.5093411
26013	Baraga	12.01923077
26015	Barry	78.48651831
26017	Bay	184.7521723
26019	Benzie	22.53140314
26021	Berrien	253.6638532
26023	Branch	181.1012792
26025	Calhoun	193.3272361
26027	Cass	79.3758349
26029	Charlevoix	49.53513184
26031	Cheboygan	74.76488411
26033	Chippewa	5.330916651
26035	Clare	39.01550866
26037	Clinton	158.8261988
26039	Crawford	410.042443
26041	Delta	39.04398025
26043	Dickinson	19.69822322
26045	Eaton	136.5796806
26047	Emmet	63.04791642
26049	Genesee	432.0556806
26051	Gladwin	67.09555196
26053	Gogebic	26.49708532
26055	Grand Traverse	21.60457153
26057	Gratiot	76.35656051
26059	Hillsdale	332.2476994
26061	Houghton	5.52196361
26063	Huron	112.3018674
26065	Ingham	197.7898099



26067 Ionia	168.1981
26069 Iosco	219.289502
26071 Iron	0
26073 Isabella	87.86599019
26075 Jackson	247.4452693
26077 Kalamazoo	226.9037641
26079 Kalkaska	100.9874327
26081 Kent	348.8909215
26083 Keweenaw	0
26085 Lake	16.83359987
26087 Lapeer	199.9363839
26089 Leelanau	41.35269252
26091 Lenawee	129.2410396
26093 Livingston	196.6280383
26095 Luce	15.91596371
26097 Mackinac	55.62250858
26099 Macomb	690.7045255
26101 Manistee	44.84670581
26103 Marquette	76.67328162
26105 Mason	72.16494845
26107 Mecosta	36.74359858
26109 Menominee	26.10625245
26111 Midland	79.31834297
26113 Missaukee	105.8691193
26115 Monroe	258.5765659
26117 Montcalm	71.91095548
26119 Montmorency	53.96654074
26121 Muskegon	211.4201442
26123 Newaygo	69.54102921
26125 Oakland	614.3578348
26127 Oceana	105.1643192
26129 Ogemaw	71.59221077
26131 Ontonagon	0
26133 Osceola	38.55875926



26135 Oscoda	60.41565974
26137 Otsego	393.2698155
26139 Ottawa	148.7121937
26141 Presque Isle	86.35578584
26143 Roscommon	83.73806733
26145 Saginaw	413.5220126
26147 St. Clair	224.0534214
26149 St. Joseph	106.4823157
26151 Sanilac	89.84507795
26153 Schoolcraft	49.57858205
26155 Shiawassee	299.1553261
26157 Tuscola	255.1603321
26159 Van Buren	116.6366239
26161 Washtenaw	318.6301599
26163 Wayne	1030.564578
26165 Wexford	32.86918066



MI

FIPS

29001
29003
29005
29007
29009
29011
29013
29015
29017
29019
29021
29023
29025
29027
29029
29031
29033
29035
29037

MI

29039
29041
29043
29045
29047
29049
29051
29053
29055
29057
29059
29061
29063
29065
29067
29069
29071
29073
29075
29077
29079
29081
29083
29085
29087
29089
29091
29093
29095
29097
29099
29101

29103

MI

29105
29107
29109
29111
29113
29115
29117
29121
29123
29125
29127
29119
29129
29131
29133
29135
29137
29139
29141
29143
29145
29147
29149
29151
29153
29155
29157
29159
29161
29163
29165
29167
29169
29171

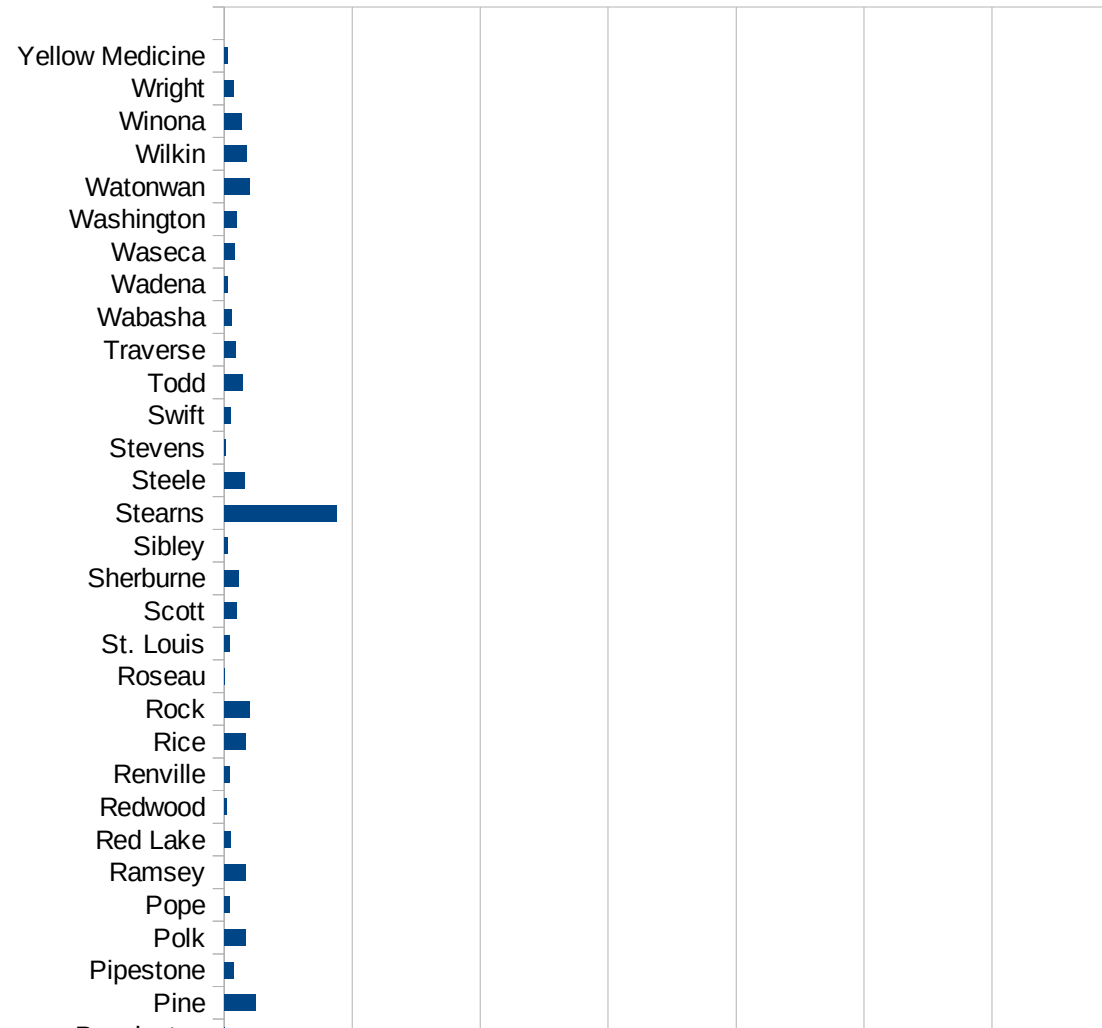
MI

29173
29175
29177
29179
29181
29195
29197
29199
29201
29203
29205
29183
29185
29187
29189
29510
29186
29207
29209
29211
29213
29215

29217
29219
29221
29223
29225
29227
29229

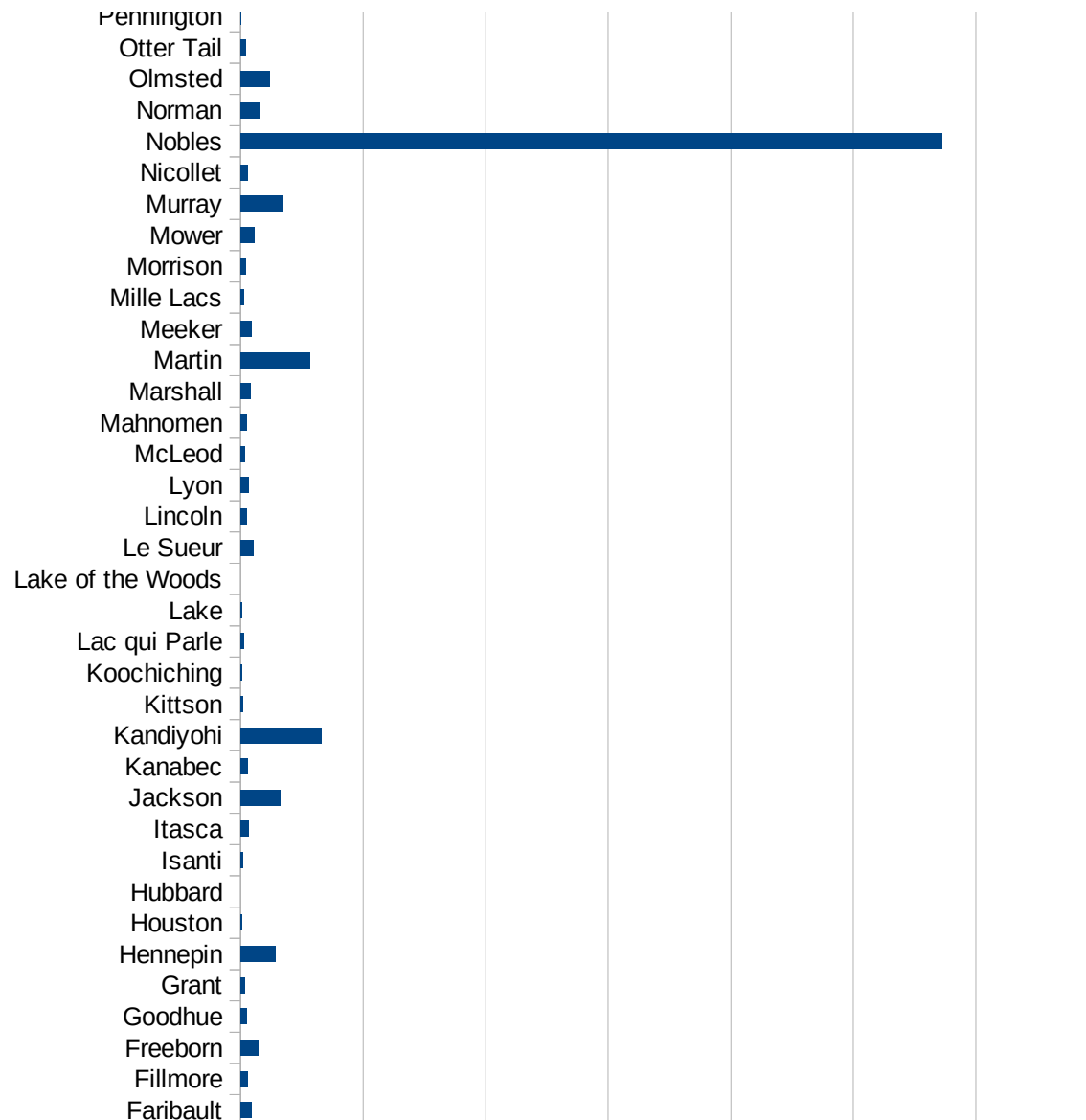
MN

FIPS	County	PC Infection
27001	Aitkin	12.57703434
27003	Anoka	155.1667124
27005	Becker	72.73573652
27007	Beltrami	12.80765044
27009	Benton	226.9083734
27011	Big Stone	40.08819403
27013	Blue Earth	96.40055171
27015	Brown	35.84086655
27017	Carlton	178.5863772
27019	Carver	79.18803295
27021	Cass	27.10118906
27023	Chippewa	50.31868501
27025	Chisago	35.7641
27027	Clay	367.4458604
27029	Clearwater	22.7014756
27031	Cook	0
27033	Cottonwood	407.9099051
27035	Crow Wing	35.44514479
27037	Dakota	101.0758704
27039	Dodge	124.8679282
27041	Douglas	42.14519018
27043	Faribault	87.22197994
27045	Fillmore	61.73425776
27047	Freeborn	144.5276573
27049	Goodhue	53.87582699
27051	Grant	33.21707358
27053	Hennepin	282.5092026
27055	Houston	10.76542147
27057	Hubbard	0
27059	Isanti	17.51488765
27061	Itasca	62.07324643
27063	Jackson	322.8735748
27065	Kanabec	55.53156044

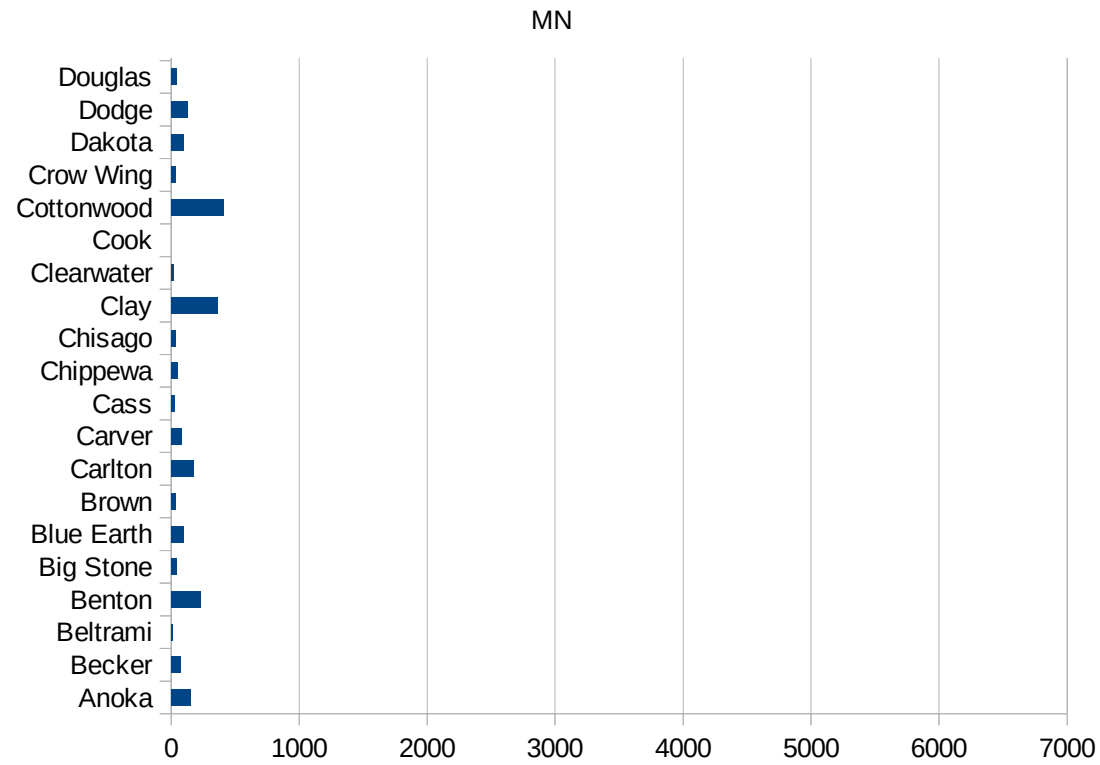


MN

27067 Kandiyohi	662.6998017
27069 Kittson	23.54048964
27071 Koochiching	8.038585209
27073 Lac qui Parle	30.03905077
27075 Lake	9.382623381
27077 Lake of the Woo	0
27079 Le Sueur	101.7758125
27081 Lincoln	52.88207298
27083 Lyon	66.33110929
27085 McLeod	33.45134224
27087 Mahnommen	54.35767349
27089 Marshall	85.1970181
27091 Martin	566.0854182
27093 Meeker	90.74802299
27095 Mille Lacs	26.77990742
27097 Morrison	42.20808586
27099 Mower	112.469071
27101 Murray	350.4108265
27103 Nicollet	61.36762127
27105 Nobles	5724.320379
27107 Norman	154.4401544
27109 Olmsted	235.4793092
27111 Otter Tail	39.1076651
27113 Pennington	7.053180985
27115 Pine	247.600312
27117 Pipestone	77.37371504
27119 Polk	164.927527
27121 Pope	45.05722267
27123 Ramsey	167.2088839
27125 Red Lake	50.01250313
27127 Redwood	19.67342121
27129 Renville	41.06214071
27131 Rice	171.3693008
27133 Rock	201.8270661



27135 Roseau	6.600660066
27137 St. Louis	46.05664968
27139 Scott	94.99189176
27141 Sherburne	113.4991045
27143 Sibley	26.61698163
27145 Stearns	882.2273572
27147 Steele	163.0301878
27149 Stevens	10.25325541
27151 Swift	53.50454789
27153 Todd	146.4486209
27155 Traverse	90.68923821
27157 Wabasha	60.06006006
27159 Wadena	29.04232919
27161 Waseca	85.60269648
27163 Washington	95.29284223
27165 Watonwan	200.3642987
27167 Wilkin	175.887432
27169 Winona	139.695032
27171 Wright	74.8080294
27173 Yellow Medicine	30.62787136



MN

FIPS

29001
29003
29005
29007
29009
29011
29013
29015
29017
29019
29021
29023
29025
29027
29029
29031
29033
29035
29037

MN

29039
29041
29043
29045
29047
29049
29051
29053
29055
29057
29059
29061
29063
29065
29067
29069
29071
29073
29075
29077
29079
29081
29083
29085
29087
29089
29091
29093
29095
29097
29099
29101

29103

MN

29105
29107
29109
29111
29113
29115
29117
29121
29123
29125
29127
29119
29129
29131
29133
29135
29137
29139
29141
29143
29145
29147
29149
29151
29153
29155
29157
29159
29161
29163
29165
29167
29169
29171

MN

29173
29175
29177
29179
29181
29195
29197
29199
29201
29203
29205
29183
29185
29187
29189
29510
29186
29207
29209
29211
29213
29215

29217
29219
29221
29223
29225
29227
29229

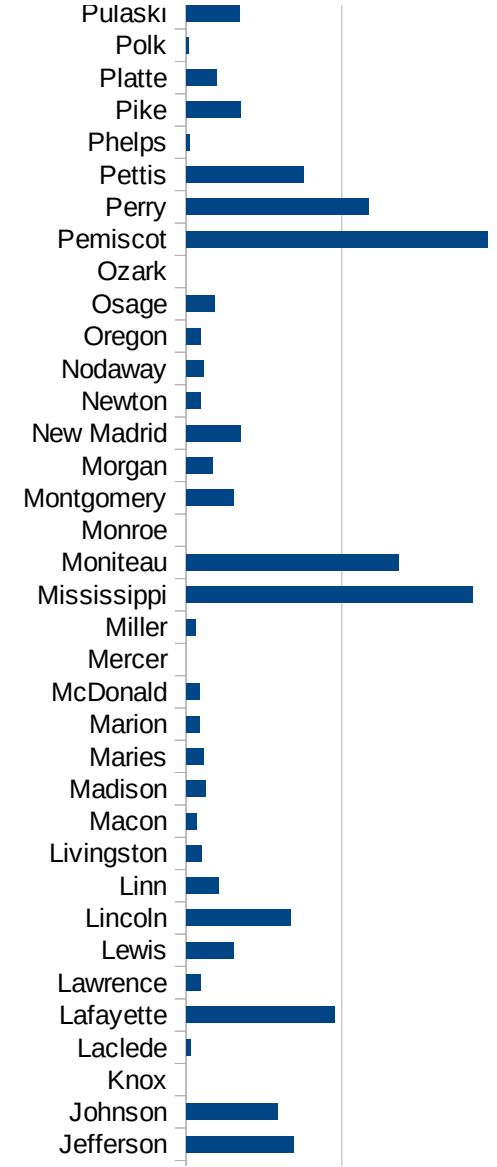
MO



This work is licensed under the Creative Commons Attribution-NoDerivatives 4.0 International License. To view a copy of this license, visit <http://creativecommons.org/licenses/by-nd/4.0/>.

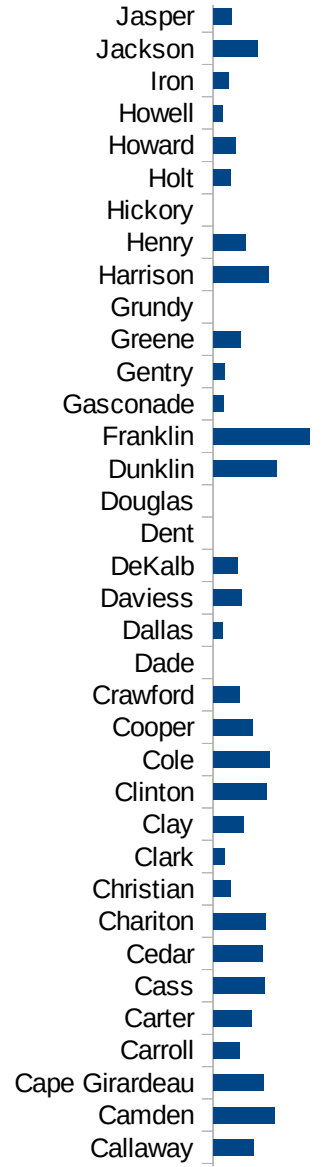
MO

29067 Douglas	0
29069 Dunklin	81.5688407
29071 Franklin	124.433298
29073 Gasconade	13.60081605
29075 Gentry	15.08750754
29077 Greene	35.28327675
29079 Grundy	0
29081 Harrison	71.30972189
29083 Henry	41.29955947
29085 Hickory	0
29087 Holt	22.70663034
29089 Howard	29.5945546
29091 Howell	12.47629504
29093 Iron	19.65215682
29095 Jackson	56.83221787
29097 Jasper	23.21031864
29099 Jefferson	137.7330653
29101 Johnson	117.4233952
29103 Knox	0
29105 Laclede	5.600201607
29107 Lafayette	190.1957175
29109 Lawrence	18.2486509
29111 Lewis	60.88280061
29113 Lincoln	133.4812606
29115 Linn	41.53858935
29117 Livingston	19.80720982
29121 Macon	13.19870653
29123 Madison	24.61437479
29125 Maries	22.80761774
29127 Marion	17.48740907
29119 McDonald	17.33252448
29129 Mercer	0
29131 Miller	11.84085886
29133 Mississippi	367.4265147

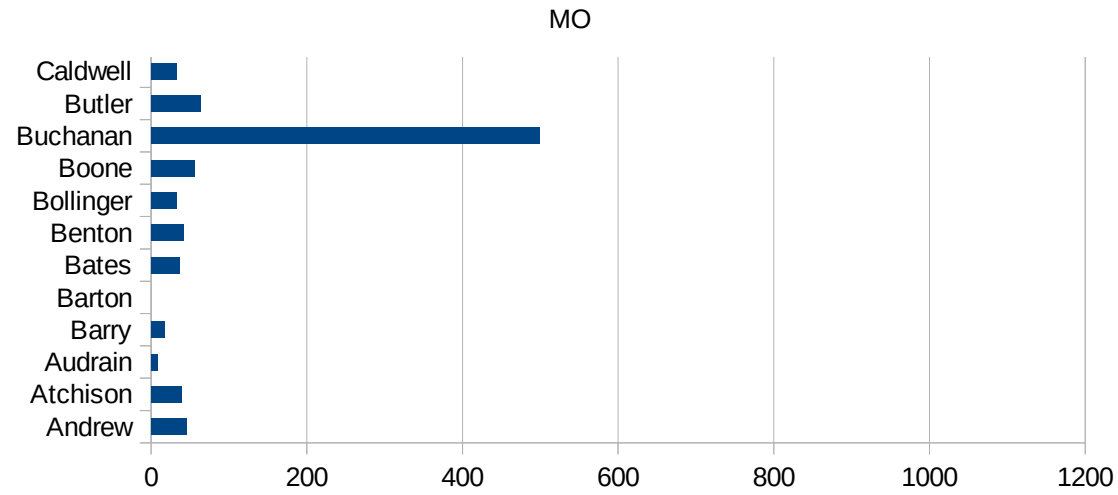


MO

29135 Moniteau	272.9359221
29137 Monroe	0
29139 Montgomery	60.69013352
29141 Morgan	34.38451714
29143 New Madrid	69.38020352
29145 Newton	18.87893454
29147 Nodaway	22.41750359
29149 Oregon	18.97353192
29151 Osage	36.4590929
29153 Ozark	0
29155 Pemiscot	387.1681416
29157 Perry	234.9869452
29159 Pettis	150.4395656
29161 Phelps	4.471072163
29163 Pike	70.25507998
29165 Platte	39.81162305
29167 Polk	3.105493618
29169 Pulaski	69.21213519
29171 Putnam	0
29173 Ralls	9.792401097
29175 Randolph	32.30626338
29177 Ray	52.44067648
29179 Reynolds	31.9795331
29181 Ripley	37.31064846
29195 Saline	956.5407294
29197 Schuyler	0
29199 Scotland	80.54772453
29201 Scott	208.0191378
29203 Shannon	0
29205 Shelby	16.52892562
29183 St. Charles	166.5906779
29185 St. Clair	21.28791911
29187 St. Francois	49.48119715
29189 St. Louis	394.404907



29510 St. Louis City	499.6070506
29186 Ste. Genevieve	44.72271914
29207 Stoddard	99.29466548
29209 Stone	9.449116508
29211 Sullivan	16.07458608
29213 Taney	21.48535415
29215 Texas	0
29217 Vernon	19.48558067
29219 Warren	80.66607127
29221 Washington	36.08226757
29223 Wayne	0
29225 Webster	40.91129919
29227 Worth	49.01960784
29229 Wright	54.41288497



MO

FIPS

29001
29003
29005
29007
29009
29011
29013
29015
29017
29019
29021
29023
29025
29027
29029
29031
29033
29035
29037

MO

29039
29041
29043
29045
29047
29049
29051
29053
29055
29057
29059
29061
29063
29065
29067
29069
29071
29073
29075
29077
29079
29081
29083
29085
29087
29089
29091
29093
29095
29097
29099
29101

29103

MO

29105
29107
29109
29111
29113
29115
29117
29121
29123
29125
29127
29119
29129
29131
29133
29135
29137
29139
29141
29143
29145
29147
29149
29151
29153
29155
29157
29159
29161
29163
29165
29167
29169
29171

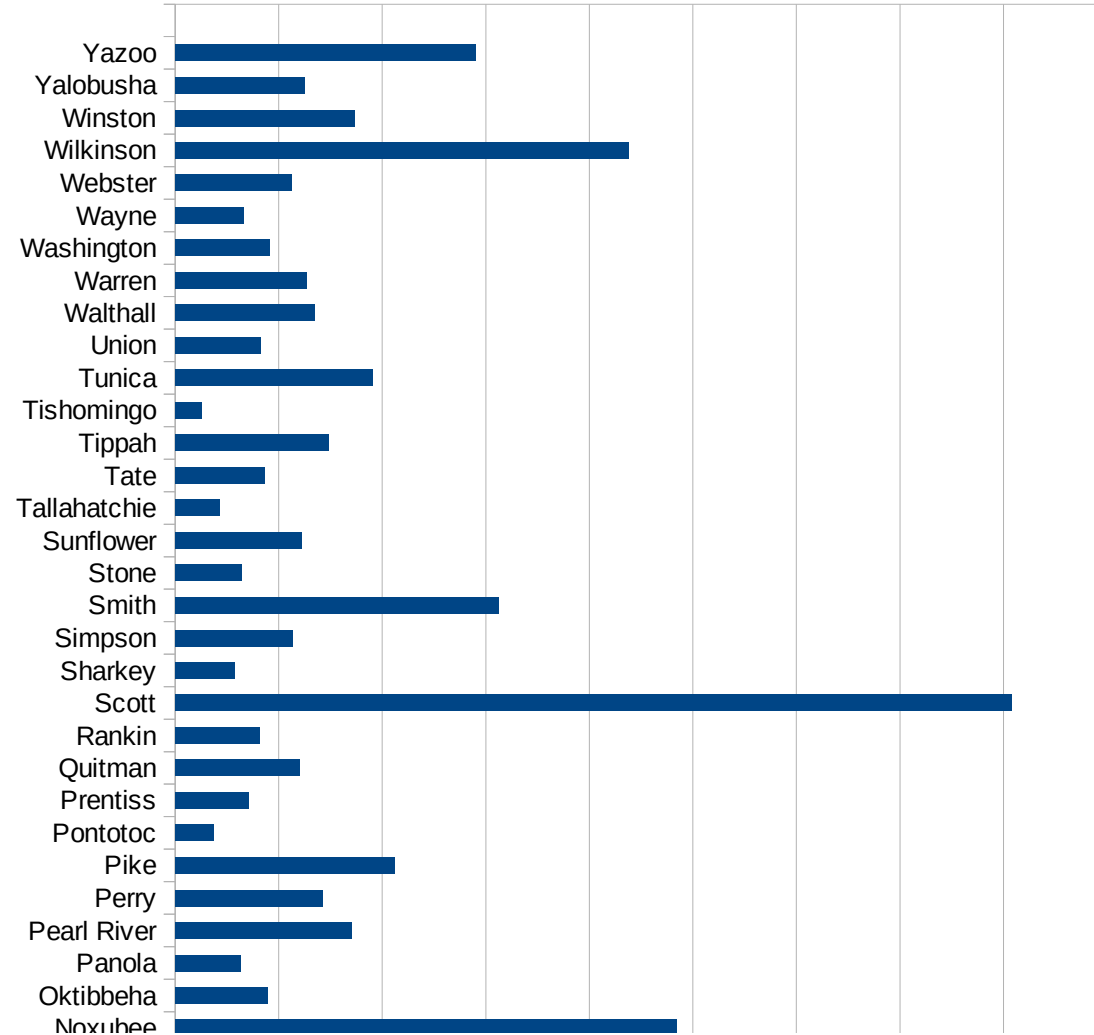
MO

29173
29175
29177
29179
29181
29195
29197
29199
29201
29203
29205
29183
29185
29187
29189
29510
29186
29207
29209
29211
29213
29215

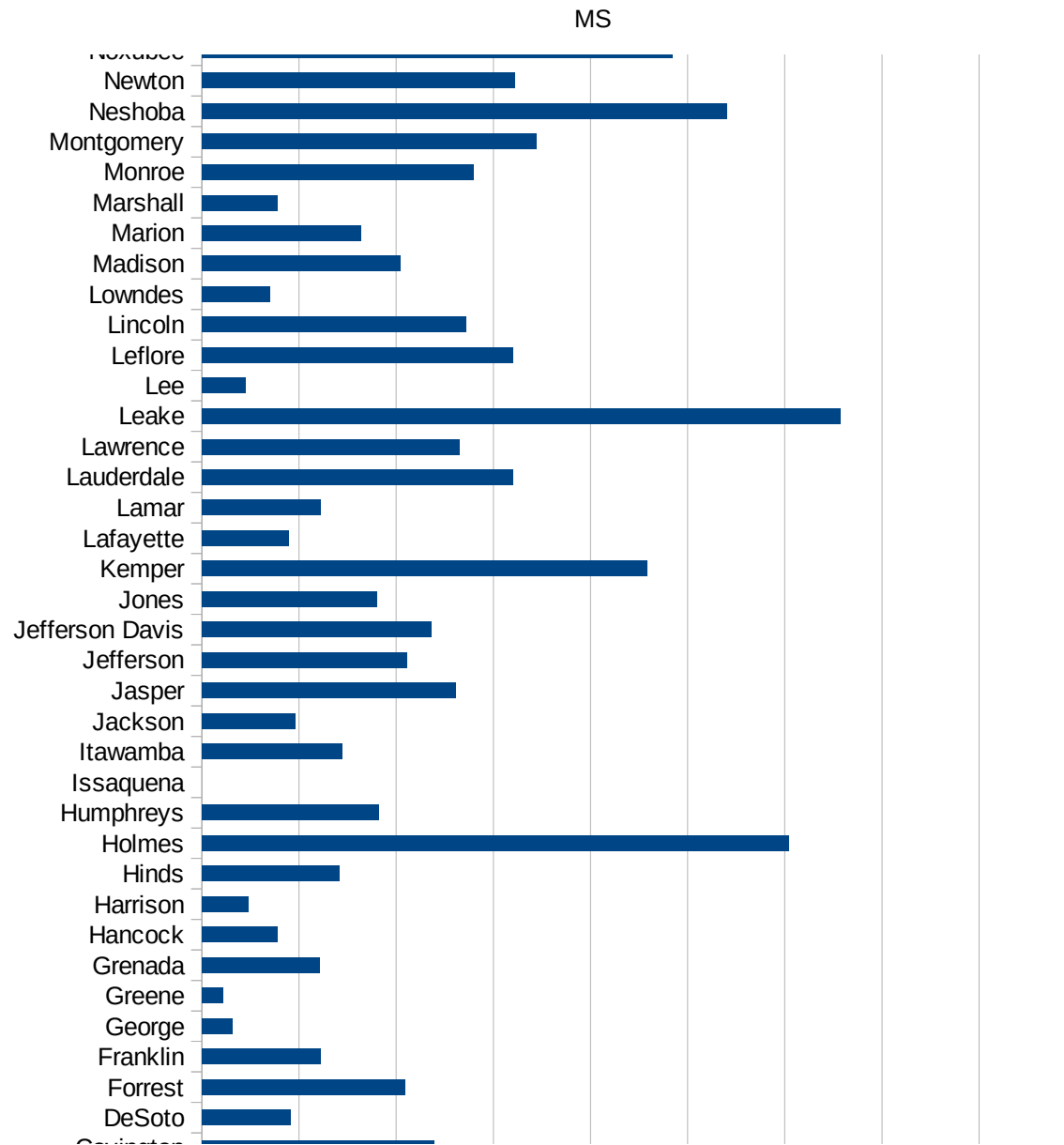
29217
29219
29221
29223
29225
29227
29229

MS

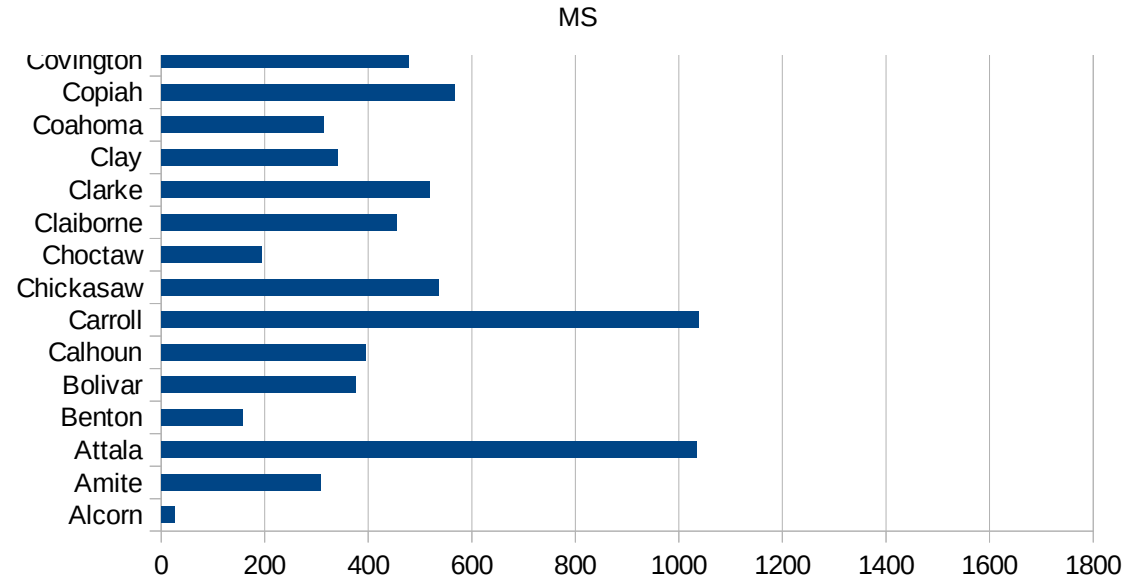
FIPS	County	PC Infection
28001	Adams	509.7460887
28003	Alcorn	27.08192282
28005	Amite	308.2914165
28007	Attala	1034.57664
28009	Benton	157.175674
28011	Bolivar	376.5997511
28013	Calhoun	394.8462178
28015	Carroll	1039.249319
28017	Chickasaw	535.7870829
28019	Choctaw	193.2834018
28021	Claiborne	455.4543435
28023	Clarke	519.0976673
28025	Clay	340.4518725
28027	Coahoma	313.7705498
28029	Copiah	567.5647269
28031	Covington	477.3776057
28033	DeSoto	181.8671326
28035	Forrest	418.4658031
28037	Franklin	243.9650745
28039	George	61.8556701
28041	Greene	44.16310908
28043	Grenada	242.2227499
28045	Hancock	156.3358263
28047	Harrison	95.81417856
28049	Hinds	282.5990678
28051	Holmes	1208.716377
28053	Humphreys	363.3280853
28055	Issaquena	0
28057	Itawamba	289.152528
28059	Jackson	191.9359004
28061	Jasper	523.4964694
28063	Jefferson	422.1784408
28065	Jefferson Davis	471.7820901



28067 Jones	360.7893545
28069 Kemper	917.5226887
28071 Lafayette	178.8549632
28073 Lamar	243.4064086
28075 Lauderdale	639.9617616
28077 Lawrence	529.9076676
28079 Leake	1313.535123
28081 Lee	90.37346541
28083 Leflore	639.7178326
28085 Lincoln	543.7801491
28087 Lowndes	140.8450704
28089 Madison	408.0280223
28091 Marion	327.7361926
28093 Marshall	155.1437195
28095 Monroe	559.5546058
28097 Montgomery	688.4166417
28099 Neshoba	1081.545064
28101 Newton	643.5666651
28103 Noxubee	968.201234
28105 Oktibbeha	179.4391016
28107 Panola	125.8119258
28109 Pearl River	341.2353079
28111 Perry	284.9719219
28113 Pike	424.6391831
28115 Pontotoc	75.39345962
28117 Prentiss	142.208177
28119 Quitman	241.1005531
28121 Rankin	162.4410339
28123 Scott	1615.58313
28125 Sharkey	114.2334933
28127 Simpson	227.9692055
28129 Smith	624.9218848
28131 Stone	128.2256772
28133 Sunflower	244.8027977



28135 Tallahatchie	85.79395153
28137 Tate	173.8586182
28139 Tippah	295.5217095
28141 Tishomingo	51.40331037
28143 Tunica	382.1399839
28145 Union	164.3011956
28147 Walthall	269.6163152
28149 Warren	253.3783784
28151 Washington	181.9674678
28153 Wayne	133.0180313
28155 Webster	224.7650184
28157 Wilkinson	875.7961783
28159 Winston	346.8208092
28161 Yalobusha	250.1613944
28163 Yazoo	580.5720759



MS

FIPS

29001
29003
29005
29007
29009
29011
29013
29015
29017
29019
29021
29023
29025
29027
29029
29031
29033
29035
29037

MS

29039
29041
29043
29045
29047
29049
29051
29053
29055
29057
29059
29061
29063
29065
29067
29069
29071
29073
29075
29077
29079
29081
29083
29085
29087
29089
29091
29093
29095
29097
29099
29101

29103

MS

29105
29107
29109
29111
29113
29115
29117
29121
29123
29125
29127
29119
29129
29131
29133
29135
29137
29139
29141
29143
29145
29147
29149
29151
29153
29155
29157
29159
29161
29163
29165
29167
29169
29171

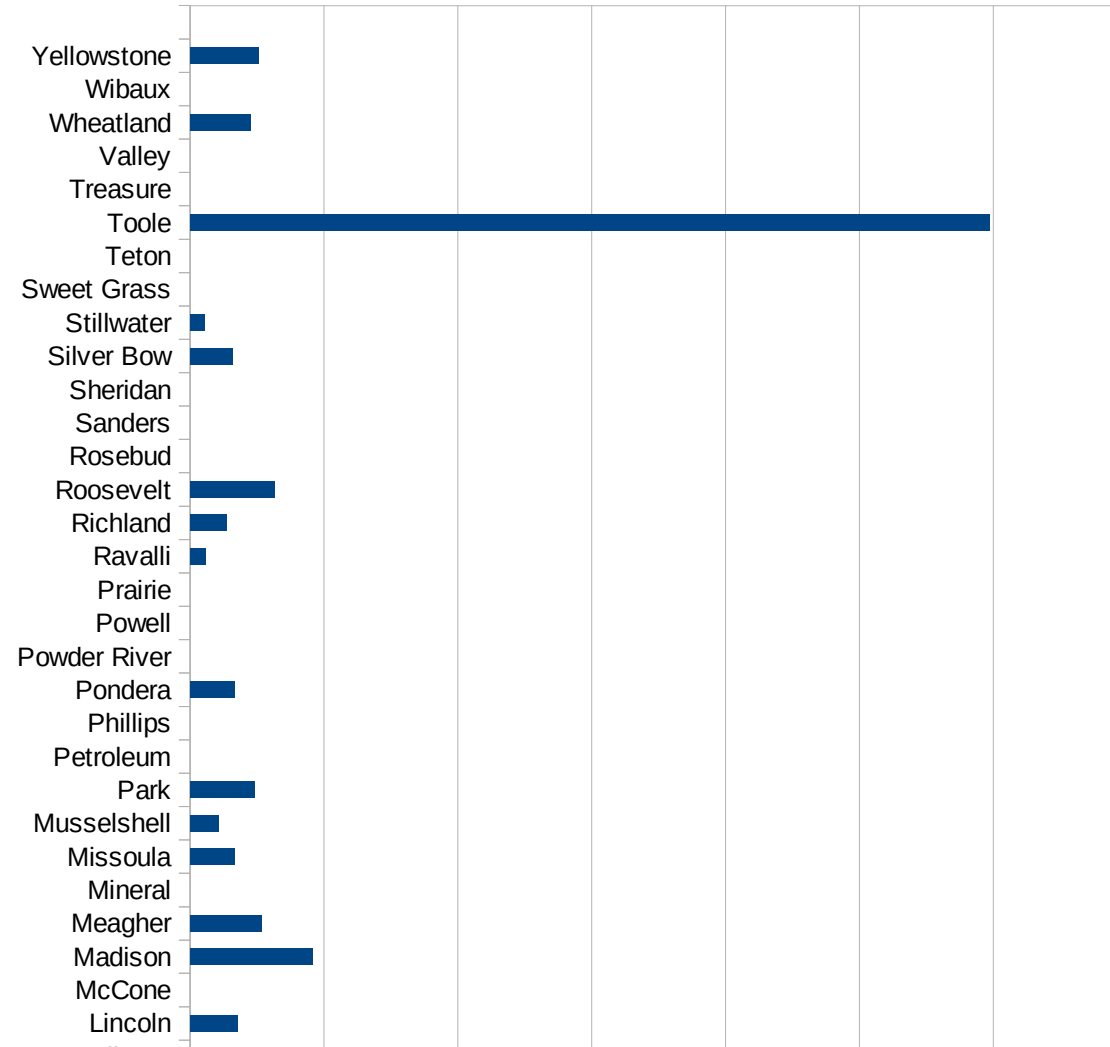
MS

29173
29175
29177
29179
29181
29195
29197
29199
29201
29203
29205
29183
29185
29187
29189
29510
29186
29207
29209
29211
29213
29215

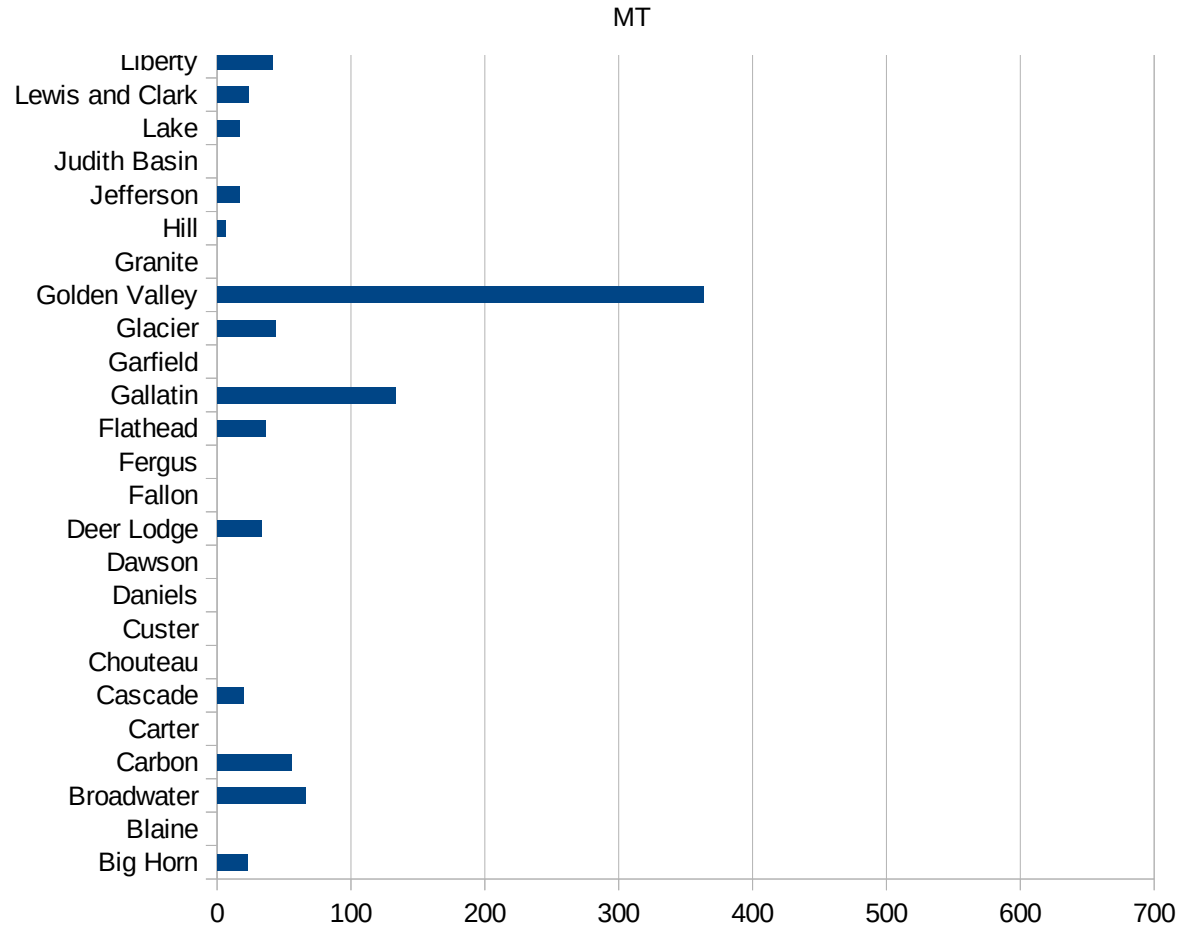
29217
29219
29221
29223
29225
29227
29229

MT

FIPS	County	PC Infection
30001	Beaverhead	10.63377286
30003	Big Horn	22.49212776
30005	Blaine	0
30007	Broadwater	65.73541495
30009	Carbon	56.00149337
30011	Carter	0
30013	Cascade	19.59751601
30015	Chouteau	0
30017	Custer	0
30019	Daniels	0
30021	Dawson	0
30023	Deer Lodge	32.85510897
30025	Fallon	0
30027	Fergus	0
30029	Flathead	36.2368519
30031	Gallatin	133.1831671
30033	Garfield	0
30035	Glacier	43.64588638
30037	Golden Valley	363.1961259
30039	Granite	0
30041	Hill	6.117330397
30043	Jefferson	16.53302472
30045	Judith Basin	0
30047	Lake	16.52892562
30049	Lewis and Clark	23.28966521
30051	Liberty	41.15226337
30053	Lincoln	35.36425179
30055	McCone	0
30057	Madison	91.24087591
30059	Meagher	53.59056806
30061	Mineral	0
30063	Missoula	32.83077001
30065	Musselshell	21.50075253



30067 Park	47.80114723
30069 Petroleum	0
30071 Phillips	0
30073 Pondera	33.48961822
30075 Powder River	0
30077 Powell	0
30079 Prairie	0
30081 Ravalli	11.58158065
30083 Richland	27.49014936
30085 Roosevelt	63.29686228
30087 Rosebud	0
30089 Sanders	0
30091 Sheridan	0
30093 Silver Bow	31.4348584
30095 Stillwater	10.48877701
30097 Sweet Grass	0
30099 Teton	0
30101 Toole	597.5685143
30103 Treasure	0
30105 Valley	0
30107 Wheatland	44.72271914
30109 Wibaux	0
30111 Yellowstone	51.20615473



MT

FIPS

29001
29003
29005
29007
29009
29011
29013
29015
29017
29019
29021
29023
29025
29027
29029
29031
29033
29035
29037

MT

29039
29041
29043
29045
29047
29049
29051
29053
29055
29057
29059
29061
29063
29065
29067
29069
29071
29073
29075
29077
29079
29081
29083
29085
29087
29089
29091
29093
29095
29097
29099
29101

29103

MT

29105
29107
29109
29111
29113
29115
29117
29121
29123
29125
29127
29119
29129
29131
29133
29135
29137
29139
29141
29143
29145
29147
29149
29151
29153
29155
29157
29159
29161
29163
29165
29167
29169
29171

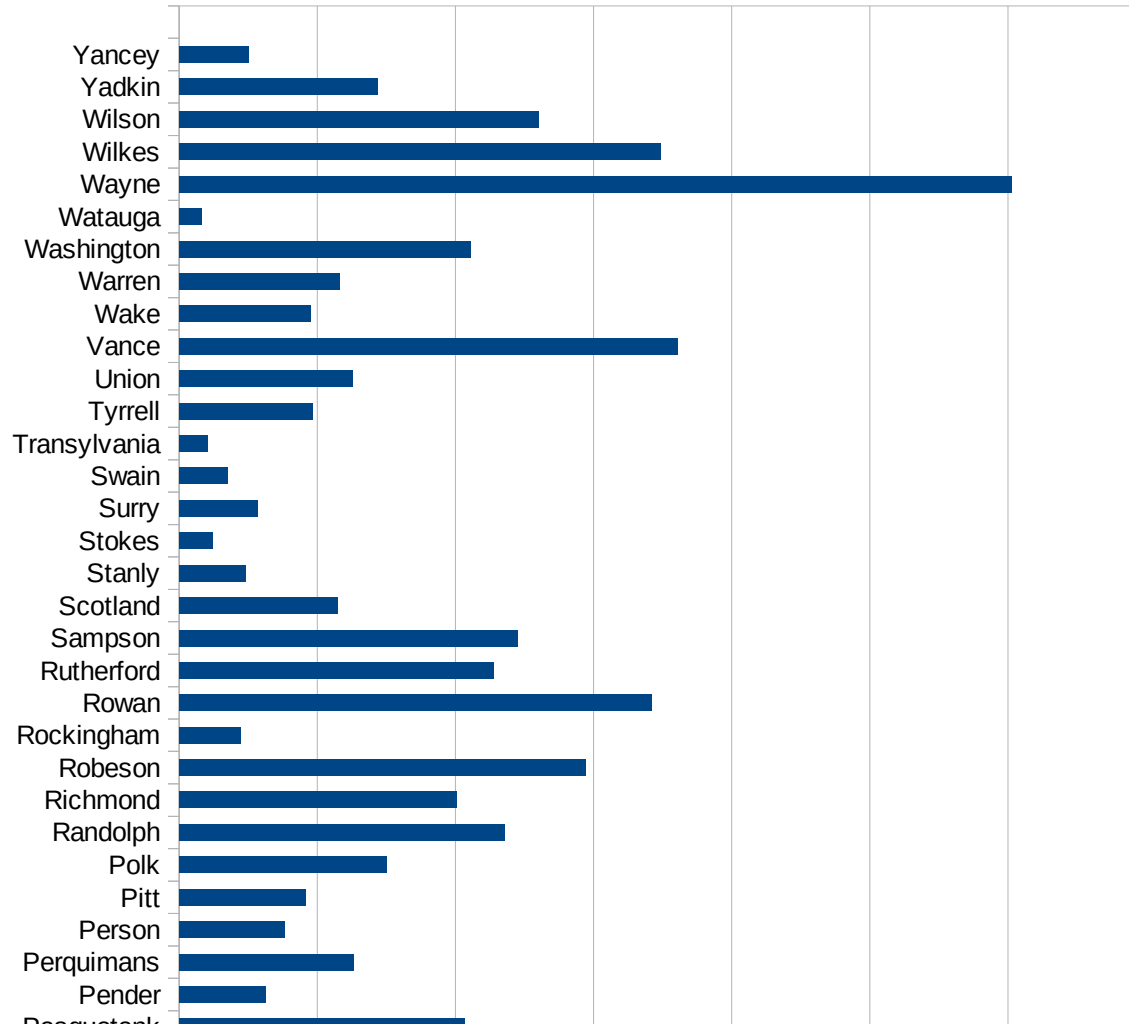
MT

29173
29175
29177
29179
29181
29195
29197
29199
29201
29203
29205
29183
29185
29187
29189
29510
29186
29207
29209
29211
29213
29215

29217
29219
29221
29223
29225
29227
29229

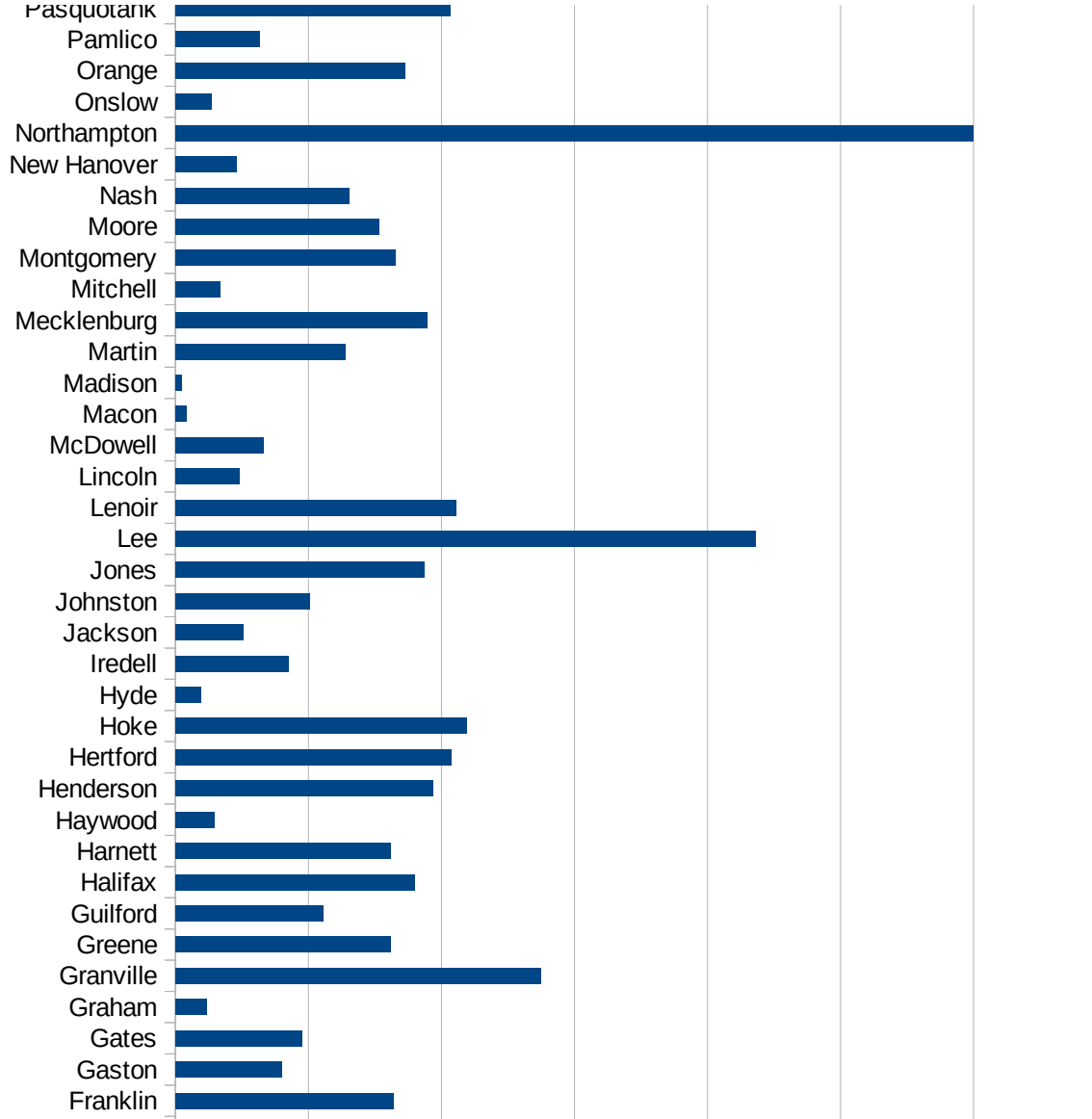
NC

FIPS	County	PC Infection
37001	Alamance	103.9438583
37003	Alexander	32.12593366
37005	Alleghany	71.67816504
37007	Anson	152.7515376
37009	Ashe	47.95455384
37011	Avery	0
37013	Beaufort	53.10223242
37015	Bertie	320.6138968
37017	Bladen	156.6736969
37019	Brunswick	36.5646756
37021	Buncombe	38.59469014
37023	Burke	150.4724392
37025	Cabarrus	166.5546839
37027	Caldwell	73.1448634
37029	Camden	18.67413632
37031	Carteret	46.02727116
37033	Caswell	171.8213058
37035	Catawba	51.68544992
37037	Chatham	622.1031187
37039	Cherokee	95.12736497
37041	Chowan	78.40900991
37043	Clay	71.81973247
37045	Cleveland	51.20589892
37047	Columbus	364.7471027
37049	Craven	52.47201493
37051	Cumberland	110.7333073
37053	Currituck	33.24468085
37055	Dare	52.0533684
37057	Davidson	121.2383113
37059	Davie	81.90391501
37061	Duplin	411.1730325
37063	Durham	279.7255785
37065	Edgecombe	294.2024805

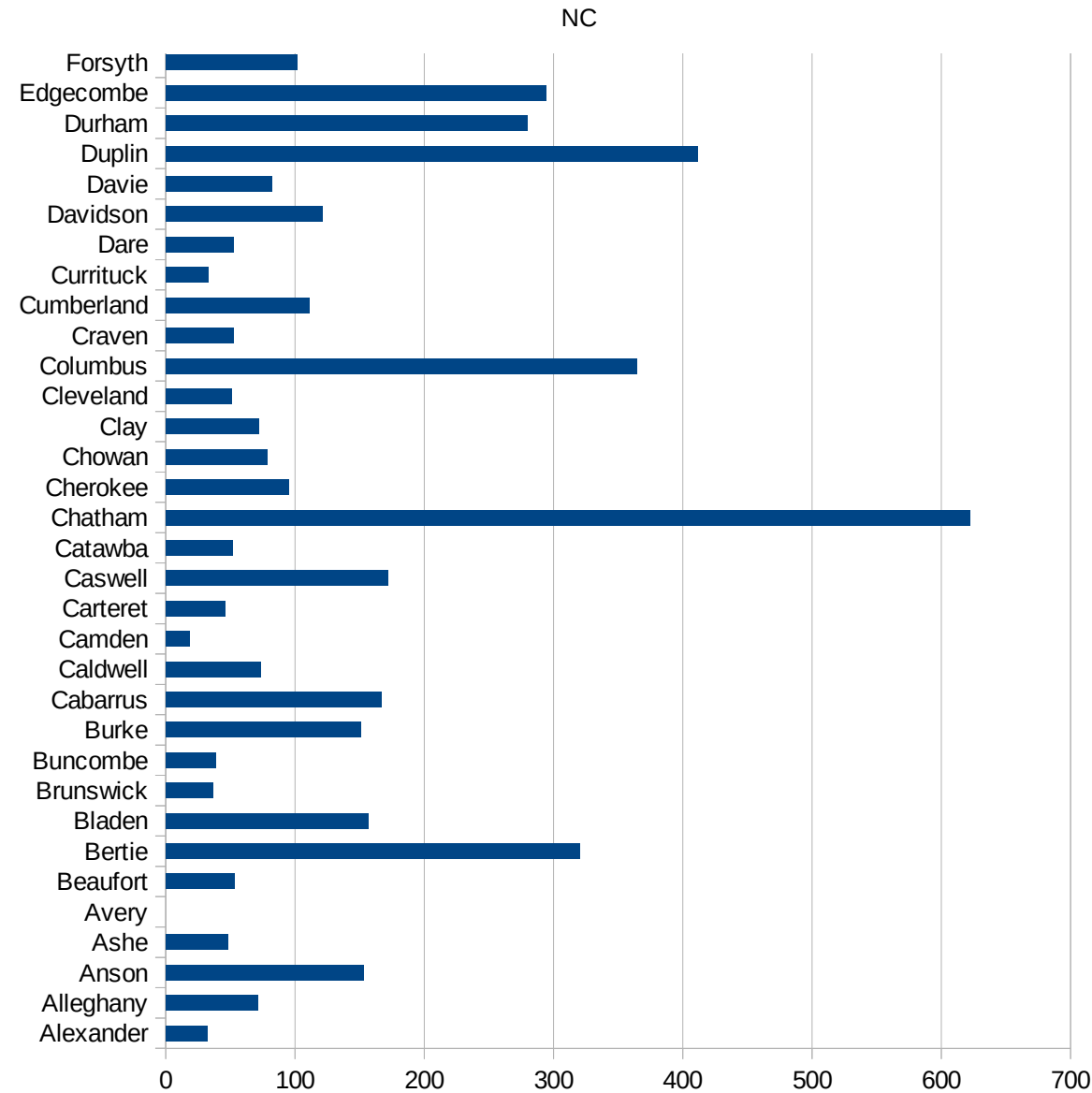


NC

37067 Forsyth	101.8203688
37069 Franklin	164.2984014
37071 Gaston	79.87578866
37073 Gates	95.04882053
37075 Graham	23.57378595
37077 Granville	274.473925
37079 Greene	161.8122977
37081 Guilford	110.9299755
37083 Halifax	179.9343536
37085 Harnett	161.6820898
37087 Haywood	29.04584402
37089 Henderson	193.5793333
37091 Hertford	207.1093453
37093 Hoke	219.122051
37095 Hyde	19.12045889
37097 Iredell	84.62465324
37099 Jackson	50.77665197
37101 Johnston	101.1471568
37103 Jones	186.7801183
37105 Lee	436.1127384
37107 Lenoir	210.8046306
37109 Lincoln	47.74979109
37111 McDowell	65.92392379
37113 Macon	8.502196401
37115 Madison	4.59495474
37117 Martin	127.9167218
37119 Mecklenburg	189.596682
37121 Mitchell	33.33333333
37123 Montgomery	165.0104507
37125 Moore	153.0167609
37127 Nash	130.8287951
37129 New Hanover	46.06628379
37131 Northampton	599.7153893
37133 Onslow	26.81060081



37135 Orange	172.5708259
37137 Pamlico	63.14127861
37139 Pasquotank	206.8669744
37141 Pender	62.7392941
37143 Perquimans	126.6577261
37145 Person	75.93591009
37147 Pitt	91.7104839
37149 Polk	150.4051235
37151 Randolph	235.7848916
37153 Richmond	200.5034865
37155 Robeson	294.3162079
37157 Rockingham	44.10629617
37159 Rowan	341.9178548
37161 Rutherford	227.4563793
37163 Sampson	245.1827869
37165 Scotland	114.9095088
37167 Stanly	48.32863472
37169 Stokes	24.19337102
37171 Surry	56.98560071
37173 Swain	35.1000351
37175 Transylvania	20.45886307
37177 Tyrrell	96.828855
37179 Union	125.8965359
37181 Vance	361.1322955
37183 Wake	95.02840324
37185 Warren	116.1205634
37187 Washington	210.810355
37189 Watauga	16.08722853
37191 Wayne	602.8495391
37193 Wilkes	348.6150211
37195 Wilson	260.2664048
37197 Yadkin	143.8350691
37199 Yancey	50.27090432



NC

NC

FIPS

- 29001
- 29003
- 29005
- 29007
- 29009
- 29011
- 29013
- 29015
- 29017
- 29019
- 29021
- 29023
- 29025
- 29027
- 29029
- 29031
- 29033
- 29035
- 29037

This work is licensed under the Creative Commons Attribution-NoDerivatives 4.0 International License. To view a copy of this license, visit <http://creativecommons.org/licenses/by-nd/4.0/>.

Tom McKellips, DM
www.creatingtomorrow.us
Page 278

NC

29039
29041
29043
29045
29047
29049
29051
29053
29055
29057
29059
29061
29063
29065
29067
29069
29071
29073
29075
29077
29079
29081
29083
29085
29087
29089
29091
29093
29095
29097
29099
29101

29103

NC

29105
29107
29109
29111
29113
29115
29117
29121
29123
29125
29127
29119
29129
29131
29133
29135
29137
29139
29141
29143
29145
29147
29149
29151
29153
29155
29157
29159
29161
29163
29165
29167
29169
29171

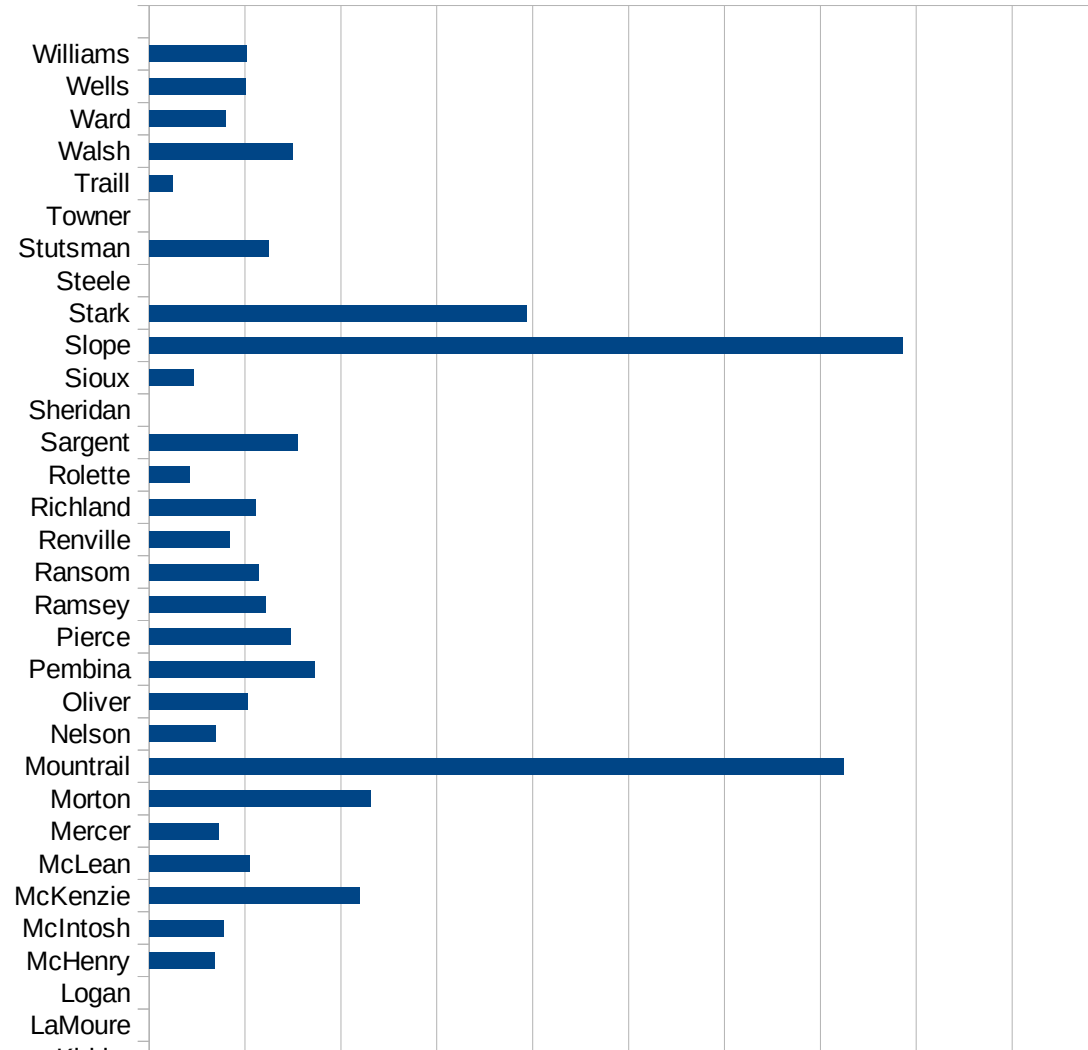
NC

29173
29175
29177
29179
29181
29195
29197
29199
29201
29203
29205
29183
29185
29187
29189
29510
29186
29207
29209
29211
29213
29215

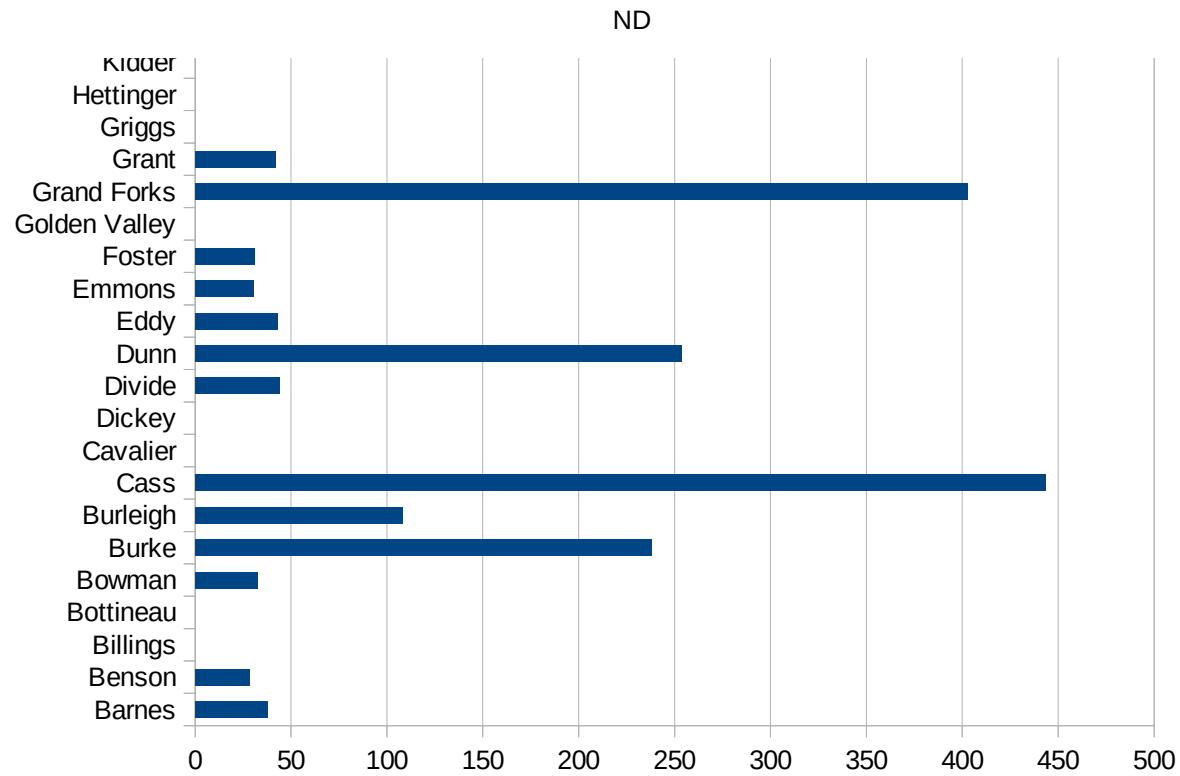
29217
29219
29221
29223
29225
29227
29229

ND

FIPS	County	PC Infection
38001	Adams	0
38003	Barnes	37.94346424
38005	Benson	28.72737719
38007	Billings	0
38009	Bottineau	0
38011	Bowman	32.50975293
38013	Burke	238.0952381
38015	Burleigh	108.1103775
38017	Cass	443.4870755
38019	Cavalier	0
38021	Dickey	0
38023	Divide	43.80201489
38025	Dunn	253.9242844
38027	Eddy	43.23389537
38029	Emmons	30.34901366
38031	Foster	31.09452736
38033	Golden Valley	0
38035	Grand Forks	402.713014
38037	Grant	42.12299916
38039	Griggs	0
38041	Hettinger	0
38043	Kidder	0
38045	LaMoure	0
38047	Logan	0
38049	McHenry	34.38789546
38051	McIntosh	38.68471954
38053	McKenzie	110.0352113
38055	McLean	52.40540824
38057	Mercer	36.28885932
38059	Morton	115.7742402
38061	Mountrail	362.1060873
38063	Nelson	34.8553503
38065	Oliver	51.2295082



38067 Pembina	86.3682165
38069 Pierce	73.51139427
38071 Ramsey	60.97029875
38073 Ransom	57.28470498
38075 Renville	42.12299916
38077 Richland	55.4221319
38079 Rolette	20.97755402
38081 Sargent	77.51937984
38083 Sheridan	0
38085 Sioux	22.94630564
38087 Slope	393.1847969
38089 Stark	196.7932381
38091 Steele	0
38093 Stutsman	62.15040398
38095 Towner	0
38097 Traill	12.44245365
38099 Walsh	74.99765632
38101 Ward	39.8559282
38103 Wells	50.54334091
38105 Williams	50.91937765



ND

FIPS

29001
29003
29005
29007
29009
29011
29013
29015
29017
29019
29021
29023
29025
29027
29029
29031
29033
29035
29037

ND

29039
29041
29043
29045
29047
29049
29051
29053
29055
29057
29059
29061
29063
29065
29067
29069
29071
29073
29075
29077
29079
29081
29083
29085
29087
29089
29091
29093
29095
29097
29099
29101

29103

ND

29105
29107
29109
29111
29113
29115
29117
29121
29123
29125
29127
29119
29129
29131
29133
29135
29137
29139
29141
29143
29145
29147
29149
29151
29153
29155
29157
29159
29161
29163
29165
29167
29169
29171

ND

29173
29175
29177
29179
29181
29195
29197
29199
29201
29203
29205
29183
29185
29187
29189
29510
29186
29207
29209
29211
29213
29215

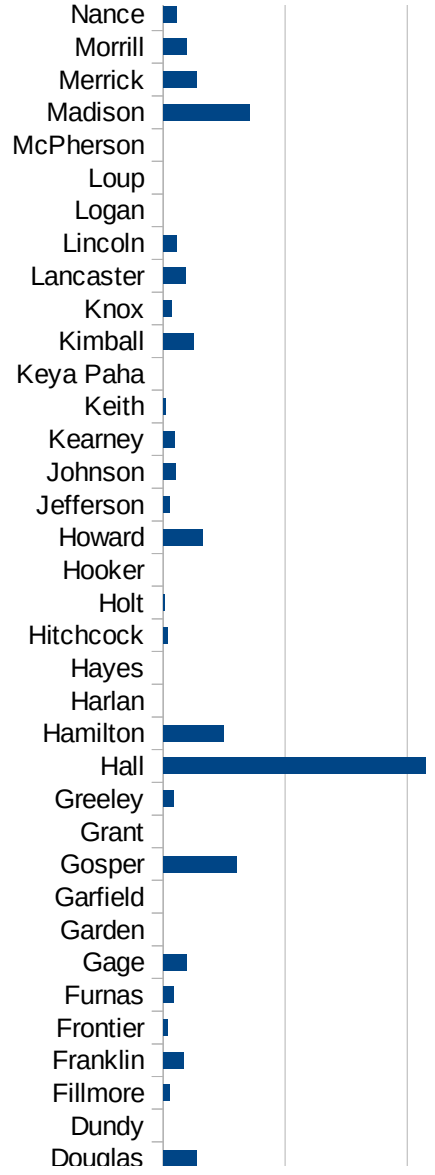
29217
29219
29221
29223
29225
29227
29229

NE

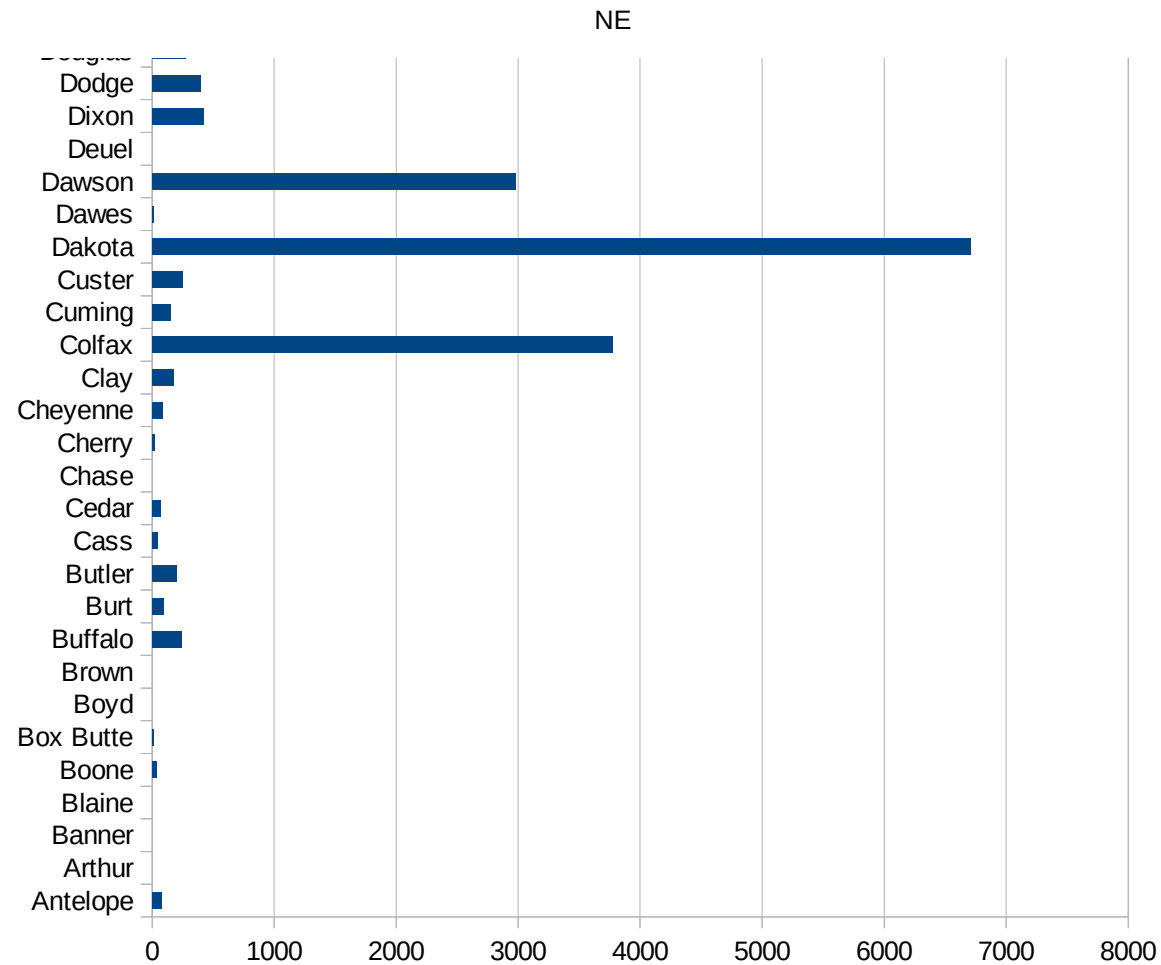


NE

31067 Gage	190.7597823
31069 Garden	0
31071 Garfield	0
31073 Gosper	601.2024048
31075 Grant	0
31077 Greeley	84.88964346
31079 Hall	2155.599201
31081 Hamilton	495.6896552
31083 Harlan	0
31085 Hayes	0
31087 Hitchcock	35.63791875
31089 Holt	9.825112989
31091 Hooker	0
31093 Howard	324.6753247
31095 Jefferson	56.36184303
31097 Johnson	97.38994936
31099 Kearney	91.68704156
31101 Keith	24.93454681
31103 Keya Paha	0
31105 Kimball	248.7562189
31107 Knox	71.26737142
31109 Lancaster	187.5362465
31111 Lincoln	110.8426886
31113 Logan	0
31115 Loup	0
31117 McPherson	0
31119 Madison	709.1998192
31121 Merrick	271.5634295
31123 Morrill	192.0614597
31125 Nance	113.2502831
31127 Nemaha	14.37194596
31129 Nuckolls	0
31131 Otoe	12.51172975
31133 Pawnee	0



31135 Perkins	0
31137 Phelps	111.1605158
31139 Pierce	14.0016802
31141 Platte	1082.036987
31143 Polk	170.519136
31145 Red Willow	46.61570017
31147 Richardson	0
31149 Rock	0
31151 Saline	2432.055749
31153 Sarpy	127.9417106
31155 Saunders	51.63591982
31157 Scotts Bluff	113.9236989
31159 Seward	98.16376025
31161 Sheridan	0
31163 Sherman	65.83278473
31165 Sioux	0
31167 Stanton	134.0033501
31169 Thayer	0
31171 Thomas	138.8888889
31173 Thurston	178.0090374
31175 Valley	23.86634845
31177 Washington	106.449896
31179 Wayne	21.26980751
31181 Webster	141.5227852
31183 Wheeler	0
31185 York	123.4388615



NE

FIPS

29001
29003
29005
29007
29009
29011
29013
29015
29017
29019
29021
29023
29025
29027
29029
29031
29033
29035
29037

NE

29039
29041
29043
29045
29047
29049
29051
29053
29055
29057
29059
29061
29063
29065
29067
29069
29071
29073
29075
29077
29079
29081
29083
29085
29087
29089
29091
29093
29095
29097
29099
29101

29103

NE

29105
29107
29109
29111
29113
29115
29117
29121
29123
29125
29127
29119
29129
29131
29133
29135
29137
29139
29141
29143
29145
29147
29149
29151
29153
29155
29157
29159
29161
29163
29165
29167
29169
29171

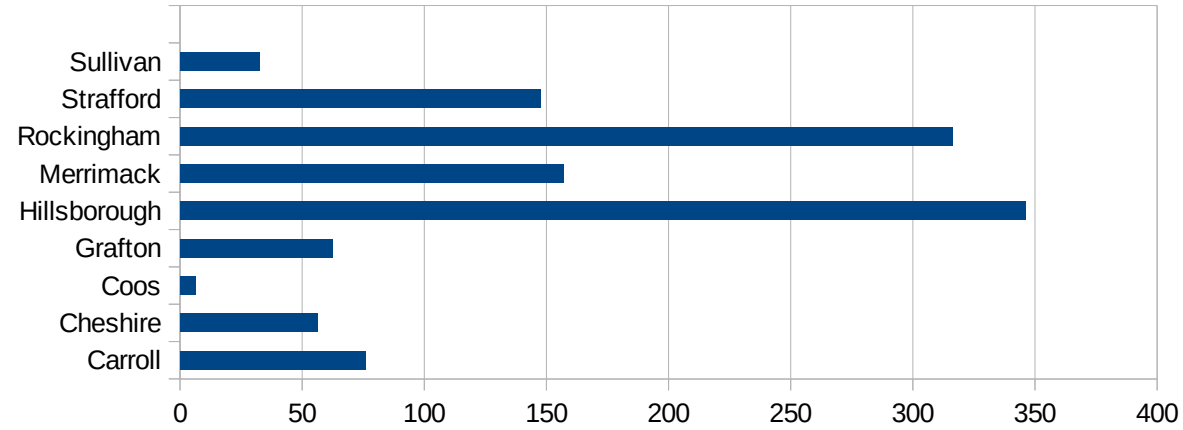
NE

29173
29175
29177
29179
29181
29195
29197
29199
29201
29203
29205
29183
29185
29187
29189
29510
29186
29207
29209
29211
29213
29215

29217
29219
29221
29223
29225
29227
29229

NH

FIPS	County	Cases	Per Capita Cases 100,000
33001	Belknap	75.38264888	
33003	Carroll	75.8523135	
33005	Cheshire	56.21429412	
33007	Coos	6.331317864	
33009	Grafton	62.37052547	
33011	Hillsborough	346.2999131	
33013	Merrimack	156.8165577	
33015	Rockingham	316.3246824	
33017	Strafford	147.5901299	
33019	Sullivan	32.44947154	



NH

FIPS

29001
29003
29005
29007
29009
29011
29013
29015
29017
29019
29021
29023
29025
29027
29029
29031
29033
29035
29037

NH

29039
29041
29043
29045
29047
29049
29051
29053
29055
29057
29059
29061
29063
29065
29067
29069
29071
29073
29075
29077
29079
29081
29083
29085
29087
29089
29091
29093
29095
29097
29099
29101

29103

NH

29105
29107
29109
29111
29113
29115
29117
29121
29123
29125
29127
29119
29129
29131
29133
29135
29137
29139
29141
29143
29145
29147
29149
29151
29153
29155
29157
29159
29161
29163
29165
29167
29169
29171

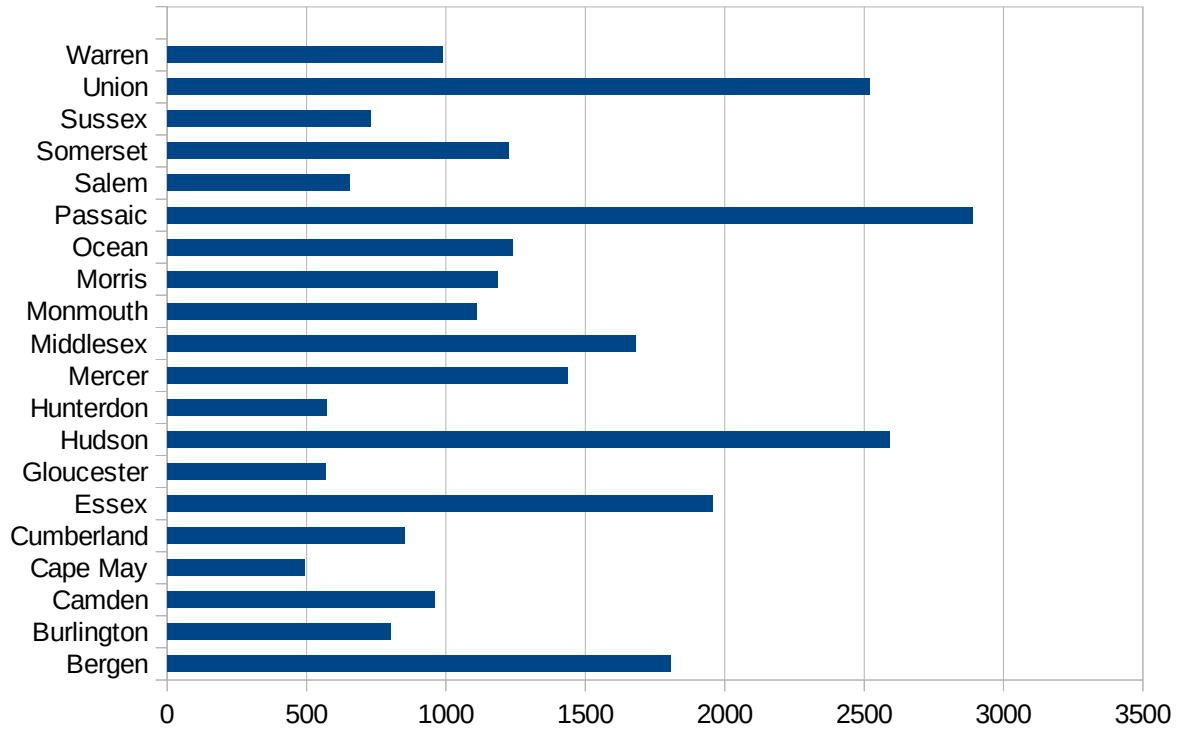
NH

29173
29175
29177
29179
29181
29195
29197
29199
29201
29203
29205
29183
29185
29187
29189
29510
29186
29207
29209
29211
29213
29215

29217
29219
29221
29223
29225
29227
29229

NJ

FIPS	County	PC Infection
34001	Atlantic	568.8903624
34003	Bergen	1807.317667
34005	Burlington	802.4536131
34007	Camden	960.4045137
34009	Cape May	494.8141746
34011	Cumberland	852.4759558
34013	Essex	1956.319778
34015	Gloucester	567.5890847
34017	Hudson	2590.44672
34019	Hunterdon	572.5099027
34021	Mercer	1437.761451
34023	Middlesex	1679.794139
34025	Monmouth	1109.512452
34027	Morris	1184.473563
34029	Ocean	1240.253901
34031	Passaic	2889.471697
34033	Salem	656.4761129
34035	Somerset	1224.166878
34037	Sussex	728.6983572
34039	Union	2518.873182
34041	Warren	986.9633859



FIPS

- 29001
- 29003
- 29005
- 29007
- 29009
- 29011
- 29013
- 29015
- 29017
- 29019
- 29021
- 29023
- 29025
- 29027
- 29029
- 29031
- 29033
- 29035
- 29037

NJ

29039
29041
29043
29045
29047
29049
29051
29053
29055
29057
29059
29061
29063
29065
29067
29069
29071
29073
29075
29077
29079
29081
29083
29085
29087
29089
29091
29093
29095
29097
29099
29101

29103

NJ

29105
29107
29109
29111
29113
29115
29117
29121
29123
29125
29127
29119
29129
29131
29133
29135
29137
29139
29141
29143
29145
29147
29149
29151
29153
29155
29157
29159
29161
29163
29165
29167
29169
29171

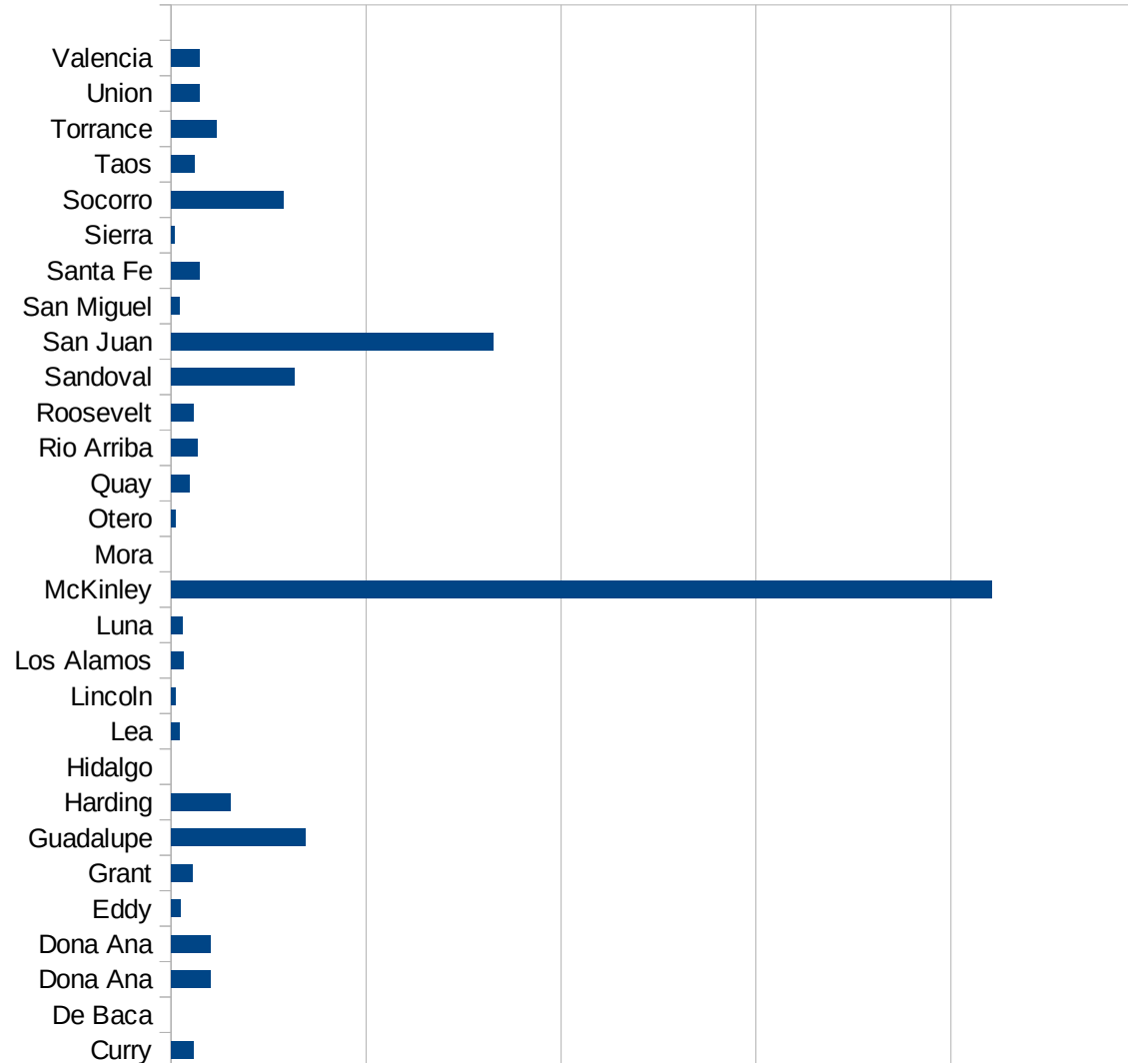
NJ

29173
29175
29177
29179
29181
29195
29197
29199
29201
29203
29205
29183
29185
29187
29189
29510
29186
29207
29209
29211
29213
29215

29217
29219
29221
29223
29225
29227
29229

NM

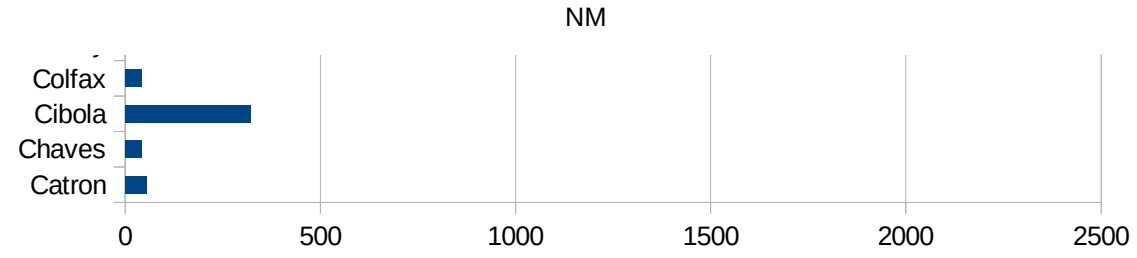
FIPS	County	PC Infection
35001	Bernalillo	158.0961277
35003	Catron	55.89714925
35005	Chaves	41.73816259
35006	Cibola	321.5434084
35007	Colfax	41.28819158
35009	Curry	58.66051743
35011	De Baca	0
35013	Dona Ana	101.5989187
35013	Dona Ana	101.5989187
35015	Eddy	24.17962003
35017	Grant	54.85262927
35019	Guadalupe	345.5425017
35021	Harding	152.6717557
35023	Hidalgo	0
35025	Lea	21.54831851
35027	Lincoln	10.22704029
35028	Los Alamos	31.41196796
35029	Luna	29.21170137
35031	McKinley	2105.40877
35033	Mora	0
35035	Otero	11.97945523
35037	Quay	48.46722404
35039	Rio Arriba	69.22011998
35041	Roosevelt	58.68857707
35043	Sandoval	315.4726235
35045	San Juan	826.9155411
35047	San Miguel	21.74622159
35049	Santa Fe	73.97238364
35051	Sierra	9.117432531
35053	Socorro	286.8240215
35055	Taos	60.91061367
35057	Torrance	115.4512219
35059	Union	72.85089849



This work is licensed under the Creative Commons Attribution-NoDerivatives 4.0 International License. To view a copy of this license, visit <http://creativecommons.org/licenses/by-nd/4.0/>.

35061 Valencia

71.93680025



NM

FIPS

29001
29003
29005
29007
29009
29011
29013
29015
29017
29019
29021
29023
29025
29027
29029
29031
29033
29035
29037

NM

29039
29041
29043
29045
29047
29049
29051
29053
29055
29057
29059
29061
29063
29065
29067
29069
29071
29073
29075
29077
29079
29081
29083
29085
29087
29089
29091
29093
29095
29097
29099
29101

29103

NM

29105
29107
29109
29111
29113
29115
29117
29121
29123
29125
29127
29119
29129
29131
29133
29135
29137
29139
29141
29143
29145
29147
29149
29151
29153
29155
29157
29159
29161
29163
29165
29167
29169
29171

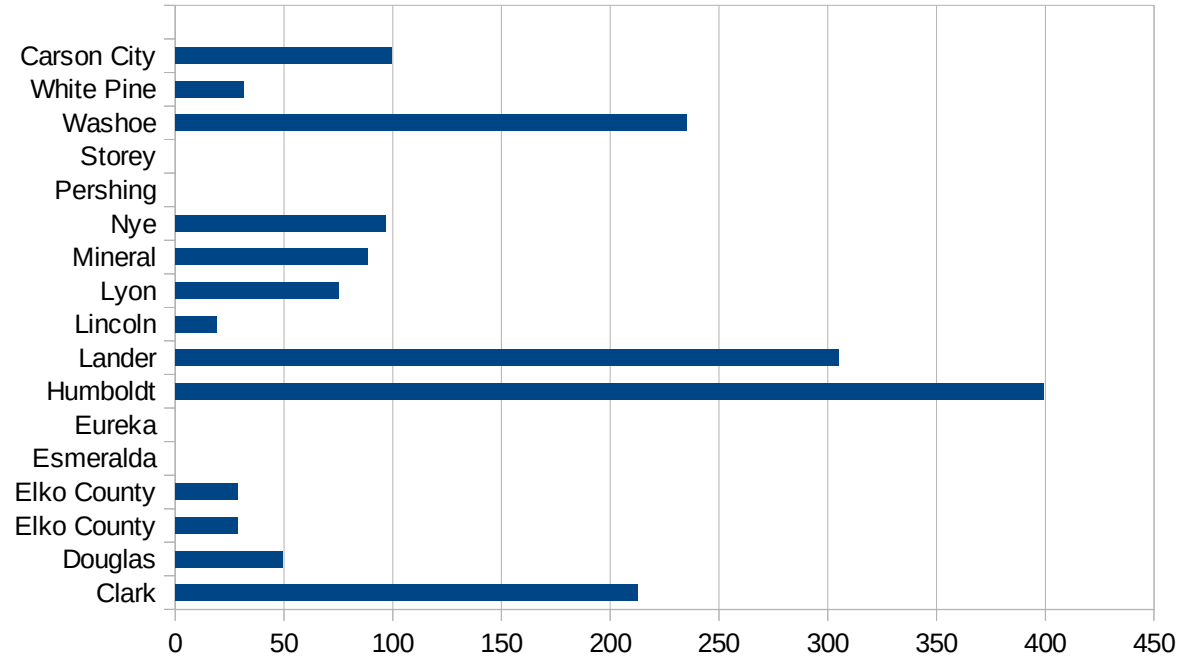
NM

29173
29175
29177
29179
29181
29195
29197
29199
29201
29203
29205
29183
29185
29187
29189
29510
29186
29207
29209
29211
29213
29215

29217
29219
29221
29223
29225
29227
29229

NV

FIPS	County	PC Infection
32001	Churchill	12.27495908
32003	Clark	212.8472827
32005	Douglas	49.5182289
32007	Elko County	28.59321388
32007	Elko County	28.59321388
32009	Esmeralda	0
32011	Eureka	0
32013	Humboldt	399.1421423
32015	Lander	304.9327354
32017	Lincoln	19.22707172
32019	Lyon	75.25802752
32021	Mineral	88.61320337
32023	Nye	97.03171173
32027	Pershing	0
32029	Storey	0
32031	Washoe	235.1122419
32033	White Pine	31.66226913
32510	Carson City	99.25289638



NV

FIPS

29001
29003
29005
29007
29009
29011
29013
29015
29017
29019
29021
29023
29025
29027
29029
29031
29033
29035
29037

NV

29039
29041
29043
29045
29047
29049
29051
29053
29055
29057
29059
29061
29063
29065
29067
29069
29071
29073
29075
29077
29079
29081
29083
29085
29087
29089
29091
29093
29095
29097
29099
29101

29103

NV

29105
29107
29109
29111
29113
29115
29117
29121
29123
29125
29127
29119
29129
29131
29133
29135
29137
29139
29141
29143
29145
29147
29149
29151
29153
29155
29157
29159
29161
29163
29165
29167
29169
29171

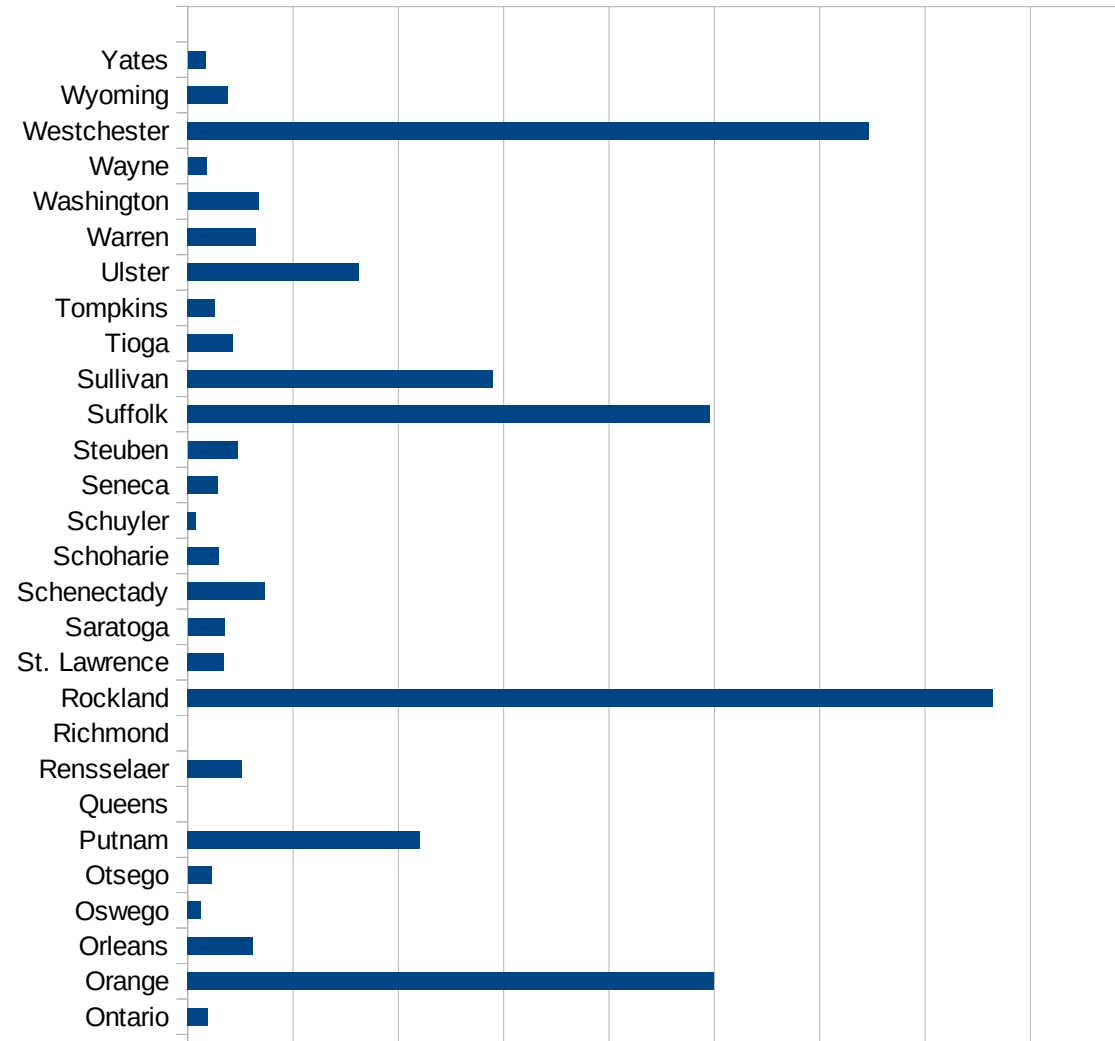
NV

29173
29175
29177
29179
29181
29195
29197
29199
29201
29203
29205
29183
29185
29187
29189
29510
29186
29207
29209
29211
29213
29215

29217
29219
29221
29223
29225
29227
29229

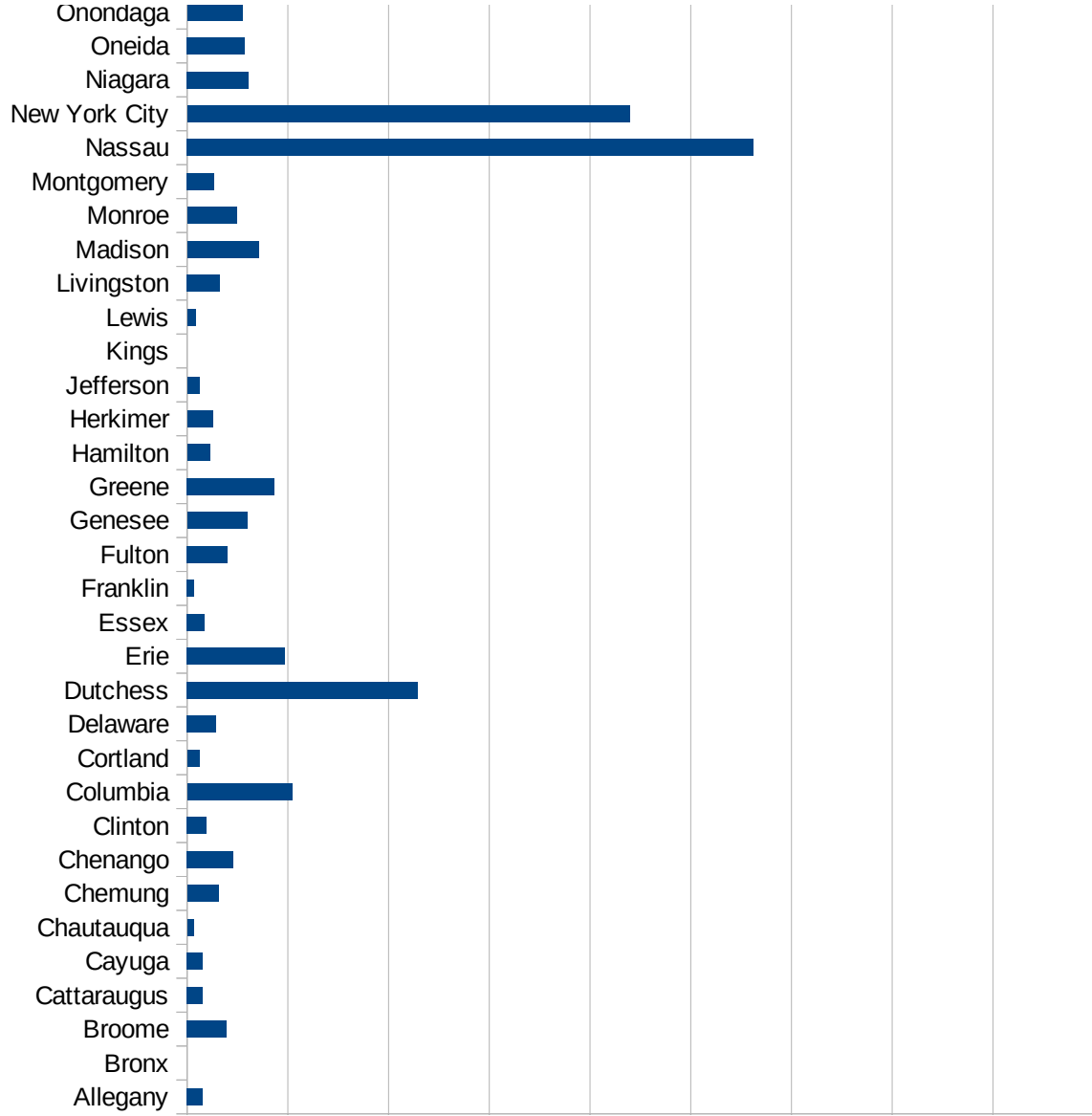
NY

FIPS	County	PC Infection
36001	Albany	466.27181172
36003	Allegany	77.5360758131
36005	Bronx	0
36007	Broome	194.616480311
36009	Cattaraugus	78.0843310776
36011	Cayuga	75.1830967658
36013	Chautauqua	32.0465221707
36015	Chemung	155.482232298
36017	Chenango	229.299899024
36019	Clinton	94.1817956503
36021	Columbia	520.729020629
36023	Cortland	60.6402776907
36025	Delaware	143.733015923
36027	Dutchess	1143.61394263
36029	Erie	484.169621373
36031	Essex	85.7908847185
36033	Franklin	33.8019207444
36035	Fulton	199.660390737
36037	Genesee	299.073220775
36039	Greene	433.766397844
36041	Hamilton	112.764997745
36043	Herkimer	127.763491986
36045	Jefferson	60.8473893786
36047	Kings	0
36049	Lewis	41.5926192007
36051	Livingston	161.32348522
36053	Madison	354.544812487
36055	Monroe	245.26111352
36057	Montgomery	135.476695986
36059	Nassau	2813.50144993
36061	New York City	2195.76775015
36063	Niagara	305.560439665
36065	Oneida	287.485244602



NY

36067 Onondaga	273.922768937
36069 Ontario	96.4829243428
36071 Orange	2498.48802595
36073 Orleans	310.253127155
36075 Oswego	63.6143106753
36077 Otsego	112.135767963
36079 Putnam	1101.20131052
36081 Queens	0
36083 Rensselaer	256.519612147
36085 Richmond	0
36087 Rockland	3822.90179462
36089 St. Lawrence	173.072829417
36091 Saratoga	174.658828743
36093 Schenectady	367.557129063
36095 Schoharie	147.924237065
36097 Schuylar	39.0799464046
36099 Seneca	142.857142857
36101 Steuben	236.961877323
36103 Suffolk	2478.03480268
36105 Sullivan	1447.72046942
36107 Tioga	216.227347611
36109 Tompkins	128.413413365
36111 Ulster	811.874646555
36113 Warren	322.103788999
36115 Washington	336.617808062
36117 Wayne	88.8257239297
36119 Westchester	3234.14757155
36121 Wyoming	192.091804915
36123 Yates	84.5376595145



NY
0 500 1000 1500 2000 2500 3000 3500 4000 4500

NY

FIPS

29001
29003
29005
29007
29009
29011
29013
29015
29017
29019
29021
29023
29025
29027
29029
29031
29033
29035
29037

NY

29039
29041
29043
29045
29047
29049
29051
29053
29055
29057
29059
29061
29063
29065
29067
29069
29071
29073
29075
29077
29079
29081
29083
29085
29087
29089
29091
29093
29095
29097
29099
29101

29103

NY

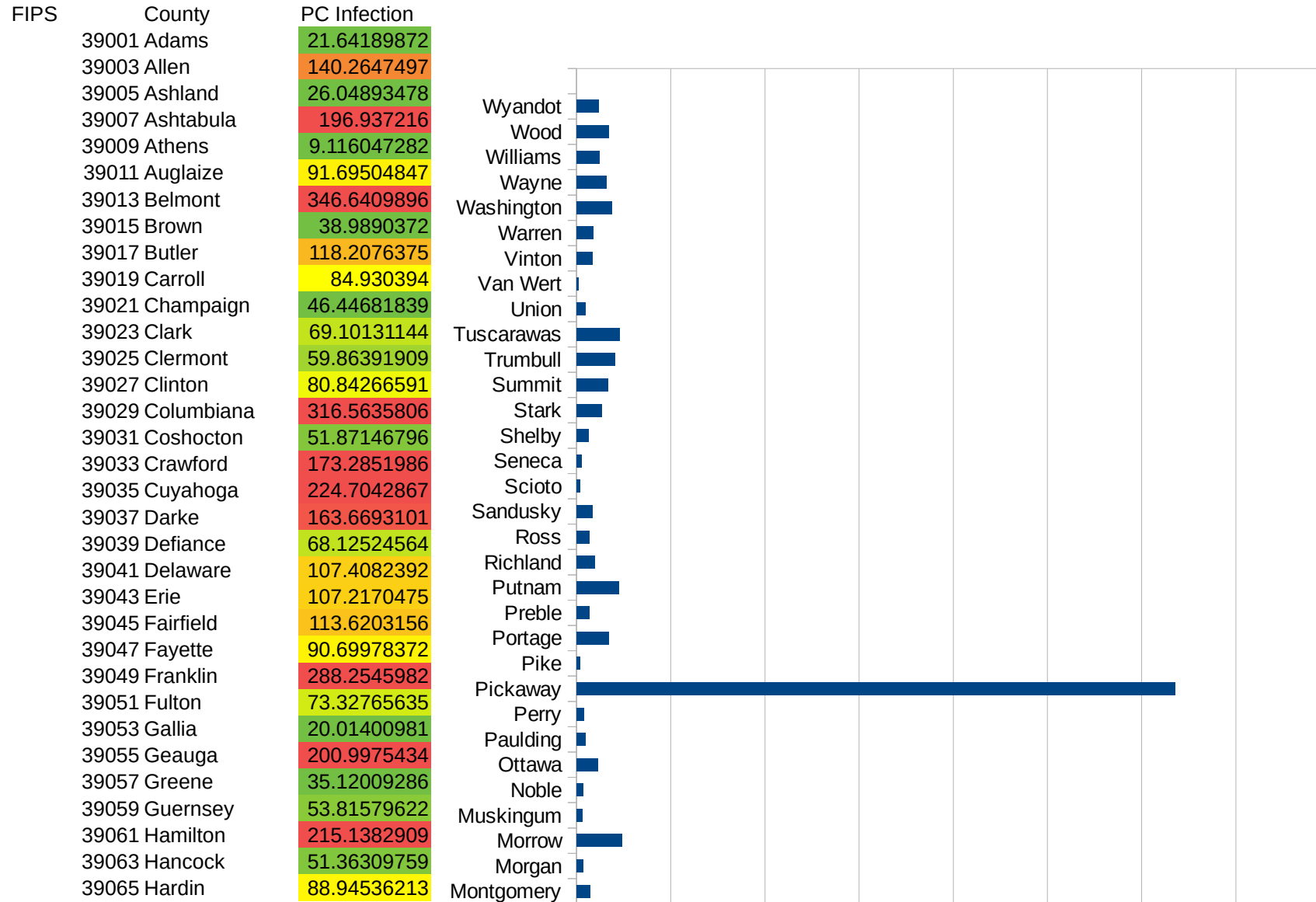
29105
29107
29109
29111
29113
29115
29117
29121
29123
29125
29127
29119
29129
29131
29133
29135
29137
29139
29141
29143
29145
29147
29149
29151
29153
29155
29157
29159
29161
29163
29165
29167
29169
29171

NY

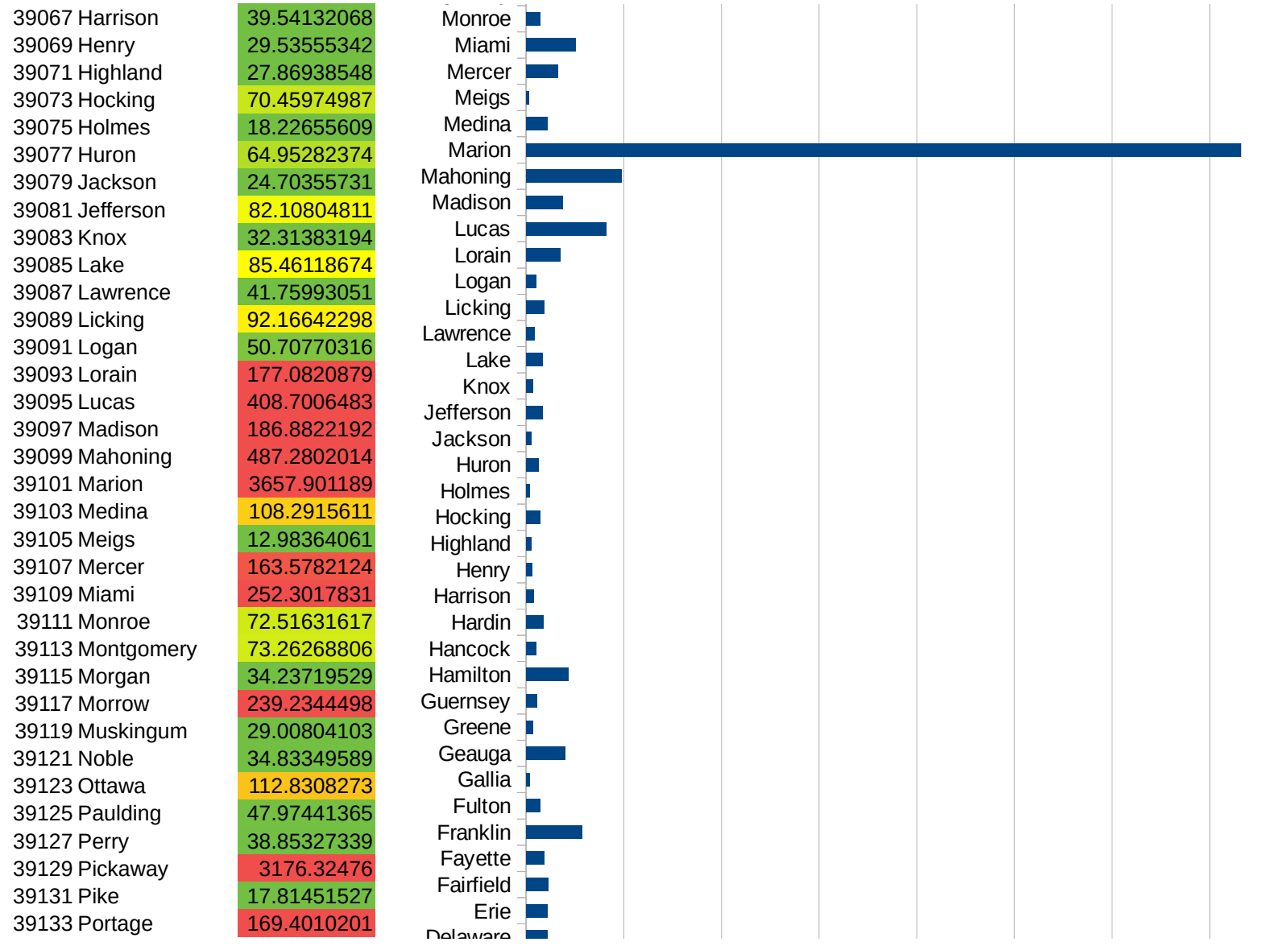
29173
29175
29177
29179
29181
29195
29197
29199
29201
29203
29205
29183
29185
29187
29189
29510
29186
29207
29209
29211
29213
29215

29217
29219
29221
29223
29225
29227
29229

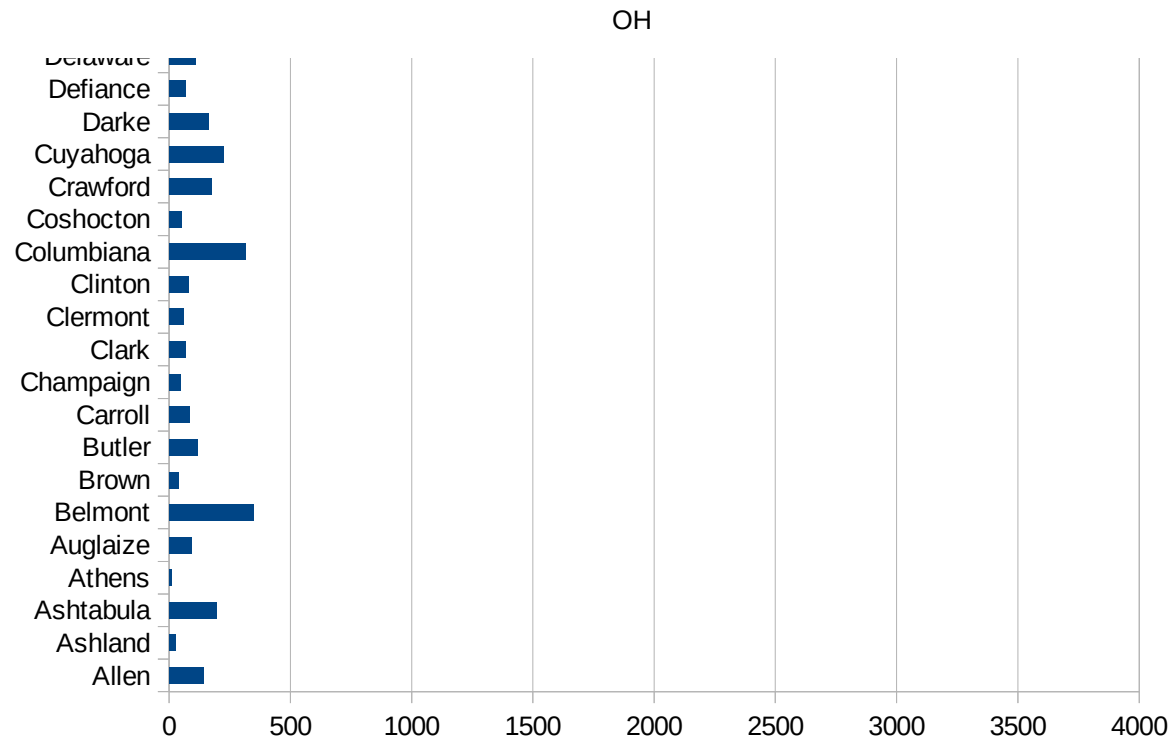
OH



OH



39135 Preble	68.29768032
39137 Putnam	224.9851983
39139 Richland	97.44093675
39141 Ross	66.2931718
39143 Sandusky	83.33475059
39145 Scioto	17.21808694
39147 Seneca	25.35910301
39149 Shelby	63.75059124
39151 Stark	134.5626981
39153 Summit	164.6005484
39155 Trumbull	204.4032282
39157 Tuscarawas	228.9099115
39159 Union	48.41359039
39161 Van Wert	10.60782858
39163 Vinton	83.72022224
39165 Warren	88.72694069
39167 Washington	189.5104314
39169 Wayne	160.3904559
39171 Williams	119.5522226
39173 Wood	171.3900961
39175 Wyandot	118.5320264



OH

FIPS

29001
29003
29005
29007
29009
29011
29013
29015
29017
29019
29021
29023
29025
29027
29029
29031
29033
29035
29037

OH

29039
29041
29043
29045
29047
29049
29051
29053
29055
29057
29059
29061
29063
29065
29067
29069
29071
29073
29075
29077
29079
29081
29083
29085
29087
29089
29091
29093
29095
29097
29099
29101

29103

OH

29105
29107
29109
29111
29113
29115
29117
29121
29123
29125
29127
29119
29129
29131
29133
29135
29137
29139
29141
29143
29145
29147
29149
29151
29153
29155
29157
29159
29161
29163
29165
29167
29169
29171

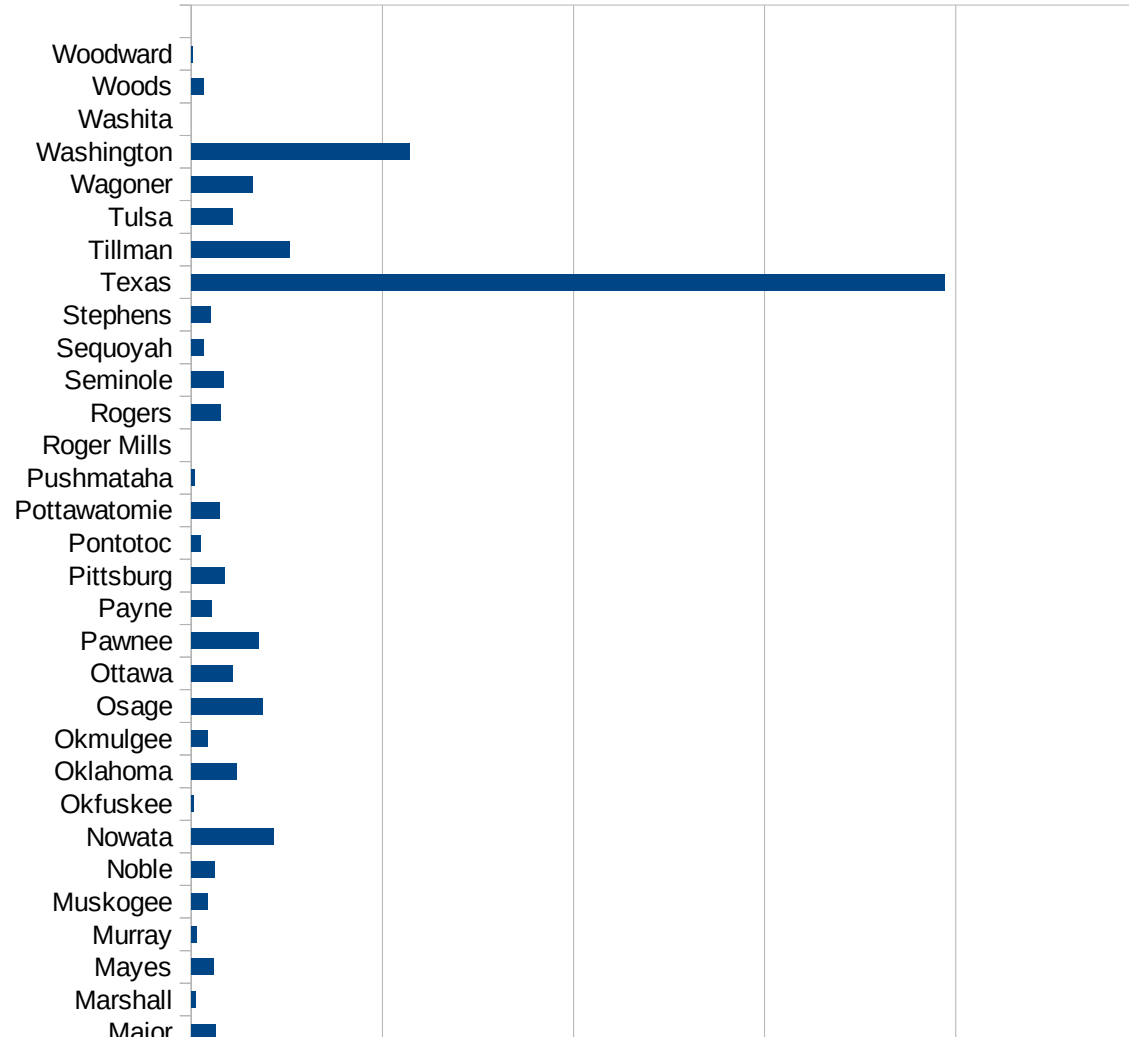
OH

29173
29175
29177
29179
29181
29195
29197
29199
29201
29203
29205
29183
29185
29187
29189
29510
29186
29207
29209
29211
29213
29215

29217
29219
29221
29223
29225
29227
29229

OK

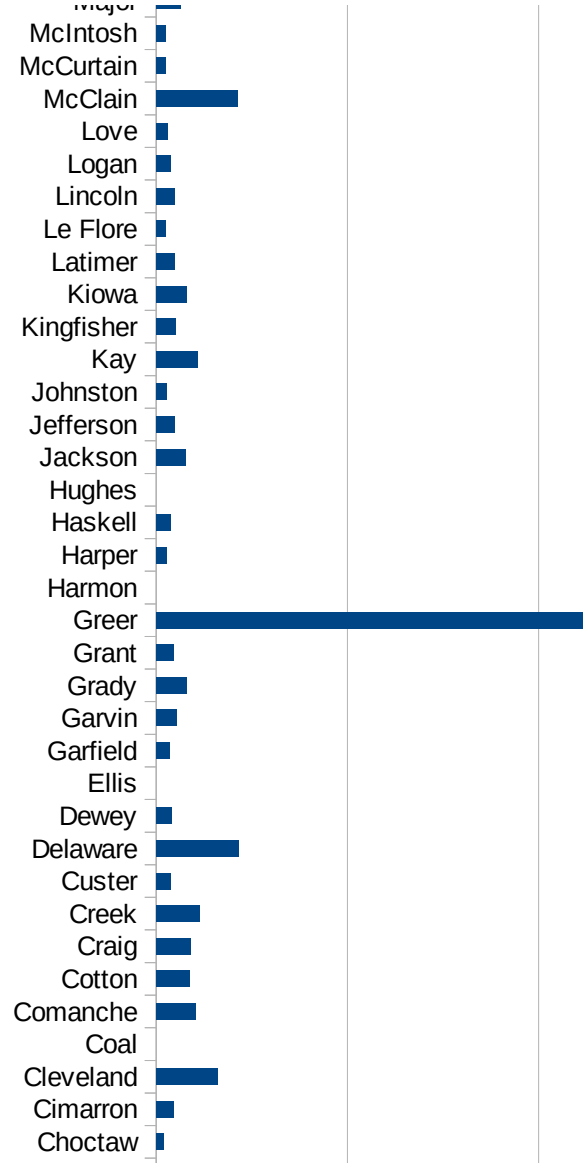
FIPS	County	PC Infection
40001	Adair	335.114573
40003	Alfalfa	17.37921446
40005	Atoka	7.226477815
40007	Beaver	376.0105283
40009	Beckham	27.63830669
40011	Blaine	31.62888772
40013	Bryan	25.42803865
40015	Caddo	372.7093902
40017	Canadian	76.84479428
40019	Carter	12.4540756
40021	Cherokee	61.63328197
40023	Choctaw	20.45268612
40025	Cimarron	46.44681839
40027	Cleveland	161.89215
40029	Coal	0
40031	Comanche	102.9712179
40033	Cotton	86.56509695
40035	Craig	90.87096323
40037	Creek	114.518742
40039	Custer	37.88400606
40041	Delaware	215.2902909
40043	Dewey	40.86636698
40045	Ellis	0
40047	Garfield	36.11708502
40049	Garvin	53.93549315
40051	Grady	81.00664254
40053	Grant	46.23208507
40055	Greer	1116.646624
40057	Harmon	0
40059	Harper	26.33658151
40061	Haskell	39.46952952
40063	Hughes	0
40065	Jackson	76.15535693



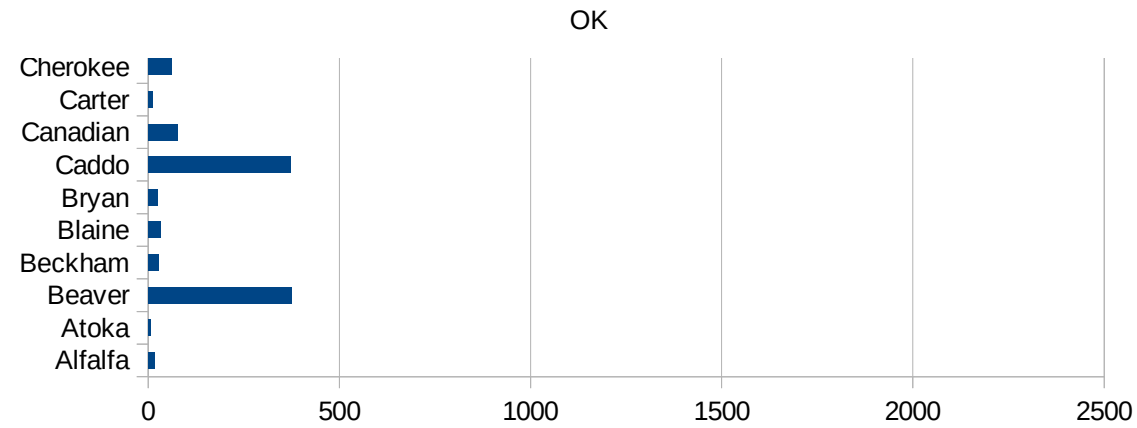
This work is licensed under the Creative Commons Attribution-NoDerivatives 4.0 International License. To view a copy of this license, visit <http://creativecommons.org/licenses/by-nd/4.0/>.

OK

40067 Jefferson	48.9955904
40069 Johnston	27.39976254
40071 Kay	108.6931908
40073 Kingfisher	50.58168943
40075 Kiowa	80.19246191
40077 Latimer	48.8710781
40079 Le Flore	26.01040416
40081 Lincoln	48.68270332
40083 Logan	38.06221057
40085 Love	29.60331557
40087 McClain	212.5797174
40089 McCurtain	24.46258753
40091 McIntosh	25.23340903
40093 Major	65.4107797
40095 Marshall	11.90051172
40097 Mayes	58.3842168
40099 Murray	14.33383502
40101 Muskogee	42.42122817
40103 Noble	62.00726371
40105 Nowata	215.3063222
40107 Okfuskee	8.265829063
40109 Oklahoma	119.2305654
40111 Okmulgee	41.73731577
40113 Osage	187.1782873
40115 Ottawa	109.0617482
40117 Pawnee	176.9371568
40119 Payne	54.85129205
40121 Pittsburg	88.88483716
40123 Pontotoc	26.1458415
40125 Pottawatomie	74.29931617
40127 Pushmataha	8.945343948
40129 Roger Mills	0
40131 Rogers	76.10019134
40133 Seminole	85.44226544



40135 Sequoyah	33.99791156
40137 Stephens	50.84941639
40139 Texas	1970.17844
40141 Tillman	258.5737616
40143 Tulsa	107.964711
40145 Wagoner	161.0285857
40147 Washington	570.954613
40149 Washita	0
40151 Woods	33.7192312
40153 Woodward	4.945109287



OK

FIPS

- 29001
- 29003
- 29005
- 29007
- 29009
- 29011
- 29013
- 29015
- 29017
- 29019
- 29021
- 29023
- 29025
- 29027
- 29029
- 29031
- 29033
- 29035
- 29037

OK

29039
29041
29043
29045
29047
29049
29051
29053
29055
29057
29059
29061
29063
29065
29067
29069
29071
29073
29075
29077
29079
29081
29083
29085
29087
29089
29091
29093
29095
29097
29099
29101

29103

OK

29105
29107
29109
29111
29113
29115
29117
29121
29123
29125
29127
29119
29129
29131
29133
29135
29137
29139
29141
29143
29145
29147
29149
29151
29153
29155
29157
29159
29161
29163
29165
29167
29169
29171

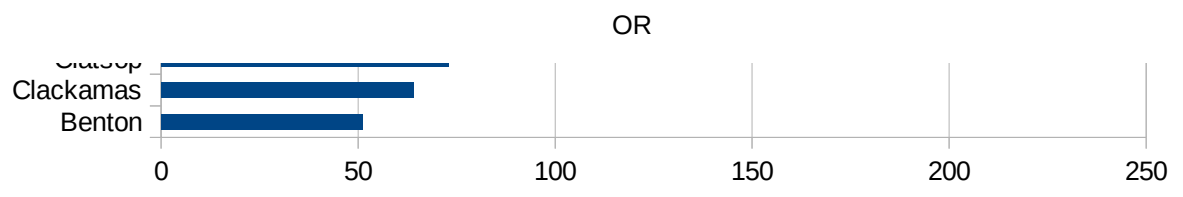
OK

29173
29175
29177
29179
29181
29195
29197
29199
29201
29203
29205
29183
29185
29187
29189
29510
29186
29207
29209
29211
29213
29215

29217
29219
29221
29223
29225
29227
29229

41067 Washington
41069 Wheeler
41071 Yamhill

95.86829403
0
45.79353657



OR

FIPS

29001
29003
29005
29007
29009
29011
29013
29015
29017
29019
29021
29023
29025
29027
29029
29031
29033
29035
29037

This work is licensed under the Creative Commons Attribution-NoDerivatives 4.0 International License. To view a copy of this license, visit <http://creativecommons.org/licenses/by-nd/4.0/>.

Tom McKellips, DM
www.creatingtomorrow.us
Page 339

OR

29039
29041
29043
29045
29047
29049
29051
29053
29055
29057
29059
29061
29063
29065
29067
29069
29071
29073
29075
29077
29079
29081
29083
29085
29087
29089
29091
29093
29095
29097
29099
29101

29103

OR

29105
29107
29109
29111
29113
29115
29117
29121
29123
29125
29127
29119
29129
29131
29133
29135
29137
29139
29141
29143
29145
29147
29149
29151
29153
29155
29157
29159
29161
29163
29165
29167
29169
29171

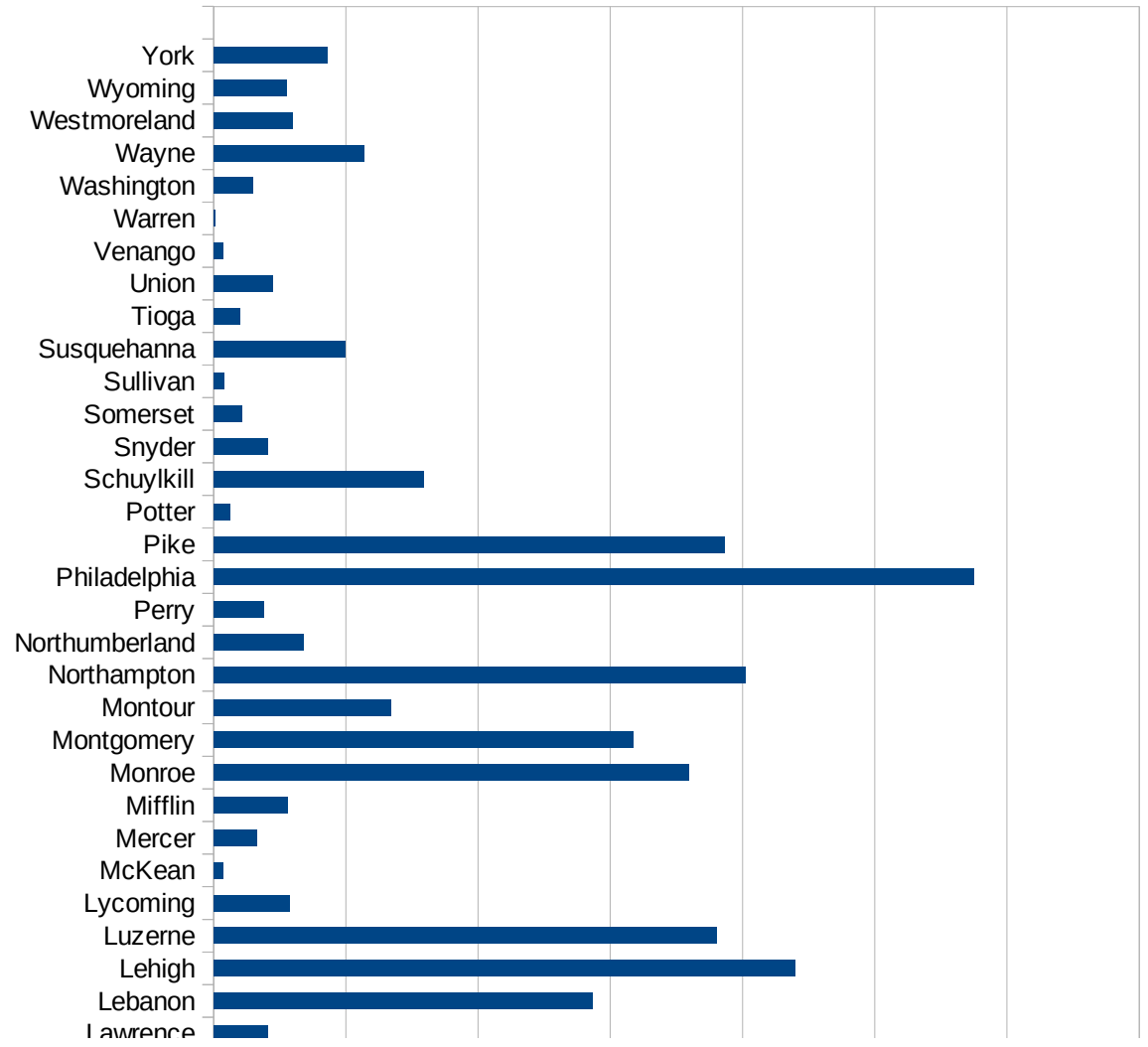
OR

29173
29175
29177
29179
29181
29195
29197
29199
29201
29203
29205
29183
29185
29187
29189
29510
29186
29207
29209
29211
29213
29215

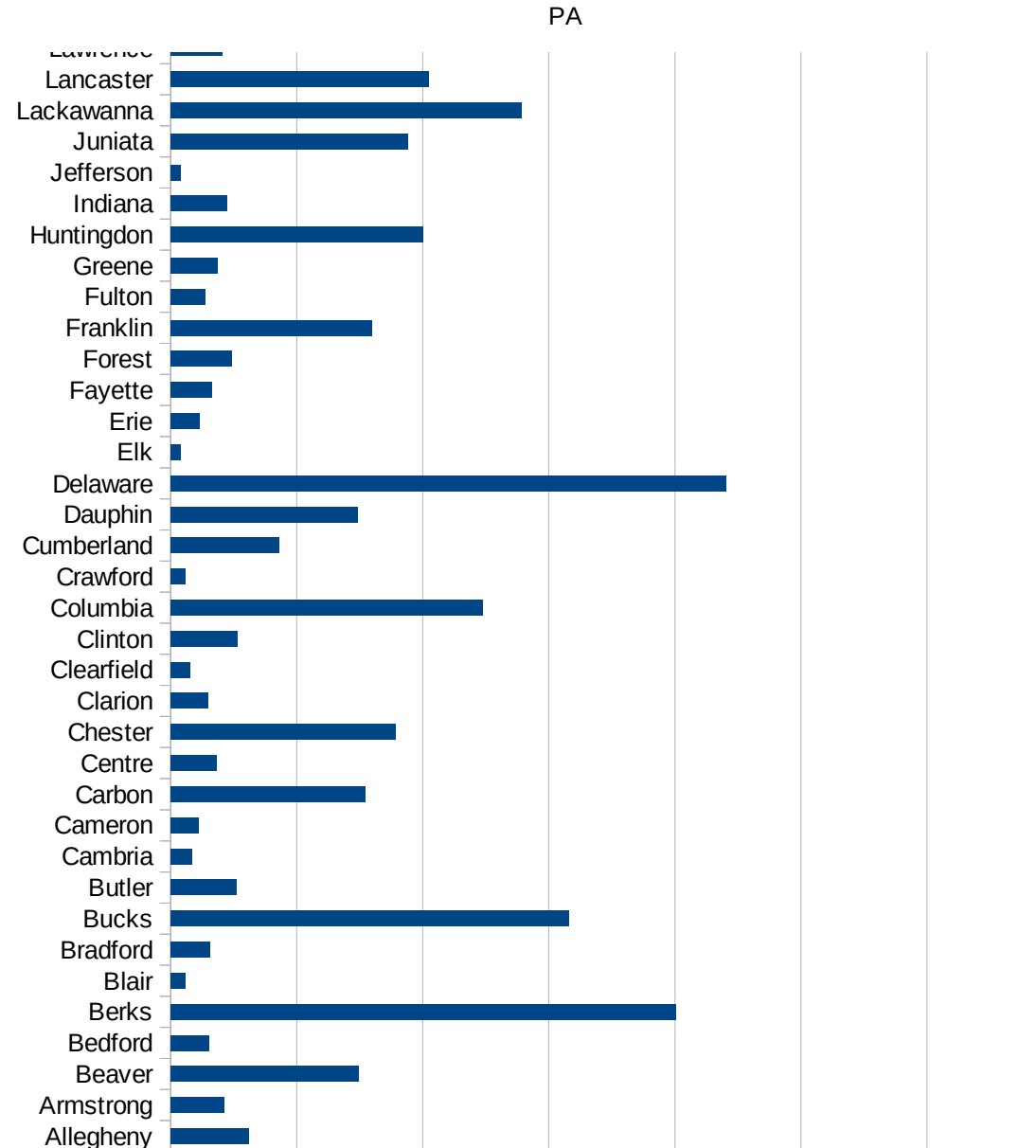
29217
29219
29221
29223
29225
29227
29229

PA

FIPS	County	PC Infection
42001	Adams	154.6527123
42003	Allegheny	123.3532384
42005	Armstrong	84.27439744
42007	Beaver	298.0417866
42009	Bedford	60.19594819
42011	Berks	802.328681
42013	Blair	22.85863567
42015	Bradford	62.4660957
42017	Bucks	631.3326276
42019	Butler	103.7852338
42021	Cambria	33.4016549
42023	Cameron	44.52359751
42025	Carbon	308.2815638
42027	Centre	73.09357821
42029	Chester	357.2482118
42031	Clarion	59.31045153
42033	Clearfield	31.49090543
42035	Clinton	105.9869714
42037	Columbia	494.9890002
42039	Crawford	23.51198523
42041	Cumberland	172.6174614
42043	Dauphin	297.007907
42045	Delaware	881.0962707
42047	Elk	16.57330372
42049	Erie	45.57801375
42051	Fayette	65.16356054
42053	Forest	96.16705591
42055	Franklin	318.4034617
42057	Fulton	55.08503753
42059	Greene	73.96044486
42061	Huntingdon	400.7261778
42063	Indiana	89.93976403
42065	Jefferson	16.03996242



42067 Juniata	376.4572539
42069 Lackawanna	555.9956925
42071 Lancaster	408.972748
42073 Lawrence	81.22157245
42075 Lebanon	573.8992598
42077 Lehigh	880.4672643
42079 Luzerne	760.5951279
42081 Lycoming	115.2519707
42083 McKean	14.64557704
42085 Mercer	65.95412123
42087 Mifflin	112.5005409
42089 Monroe	718.554396
42091 Montgomery	634.8026319
42093 Montour	268.6403509
42095 Northampton	804.771544
42097 Northumberland	136.139565
42099 Perry	75.85773424
42101 Philadelphia	1149.58419
42103 Pike	772.3526362
42105 Potter	24.06449284
42107 Schuylkill	317.4558483
42109 Snyder	81.40108535
42111 Somerset	43.27131112
42113 Sullivan	16.47175095
42115 Susquehanna	199.5614575
42117 Tioga	39.2512818
42119 Union	89.31561907
42121 Venango	13.65427379
42123 Warren	2.531773761
42125 Washington	59.80342037
42127 Wayne	228.1769249
42129 Westmoreland	118.9352302
42131 Wyoming	110.9221327
42133 York	172.4395625





FIPS

- 29001
- 29003
- 29005
- 29007
- 29009
- 29011
- 29013
- 29015
- 29017
- 29019
- 29021
- 29023
- 29025
- 29027
- 29029
- 29031
- 29033
- 29035
- 29037

PA

29039
29041
29043
29045
29047
29049
29051
29053
29055
29057
29059
29061
29063
29065
29067
29069
29071
29073
29075
29077
29079
29081
29083
29085
29087
29089
29091
29093
29095
29097
29099
29101

29103

PA

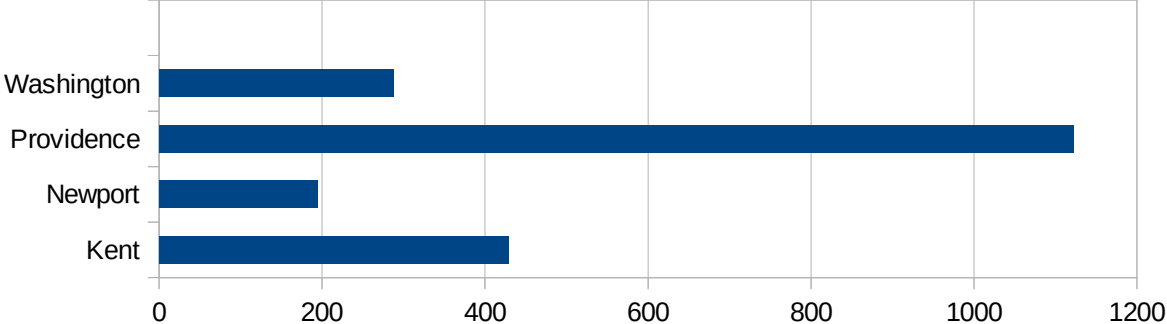
29105
29107
29109
29111
29113
29115
29117
29121
29123
29125
29127
29119
29129
29131
29133
29135
29137
29139
29141
29143
29145
29147
29149
29151
29153
29155
29157
29159
29161
29163
29165
29167
29169
29171

PA

29173
29175
29177
29179
29181
29195
29197
29199
29201
29203
29205
29183
29185
29187
29189
29510
29186
29207
29209
29211
29213
29215

29217
29219
29221
29223
29225
29227
29229

FIPS	County	PC Infection
44001	Bristol	316.5532693
44003	Kent	429.022159
44005	Newport	195.0522158
44007	Providence	1122.178832
44009	Washington	287.6865405



RI

FIPS

29001
29003
29005
29007
29009
29011
29013
29015
29017
29019
29021
29023
29025
29027
29029
29031
29033
29035
29037

RI

29039
29041
29043
29045
29047
29049
29051
29053
29055
29057
29059
29061
29063
29065
29067
29069
29071
29073
29075
29077
29079
29081
29083
29085
29087
29089
29091
29093
29095
29097
29099
29101

29103

RI

29105
29107
29109
29111
29113
29115
29117
29121
29123
29125
29127
29119
29129
29131
29133
29135
29137
29139
29141
29143
29145
29147
29149
29151
29153
29155
29157
29159
29161
29163
29165
29167
29169
29171

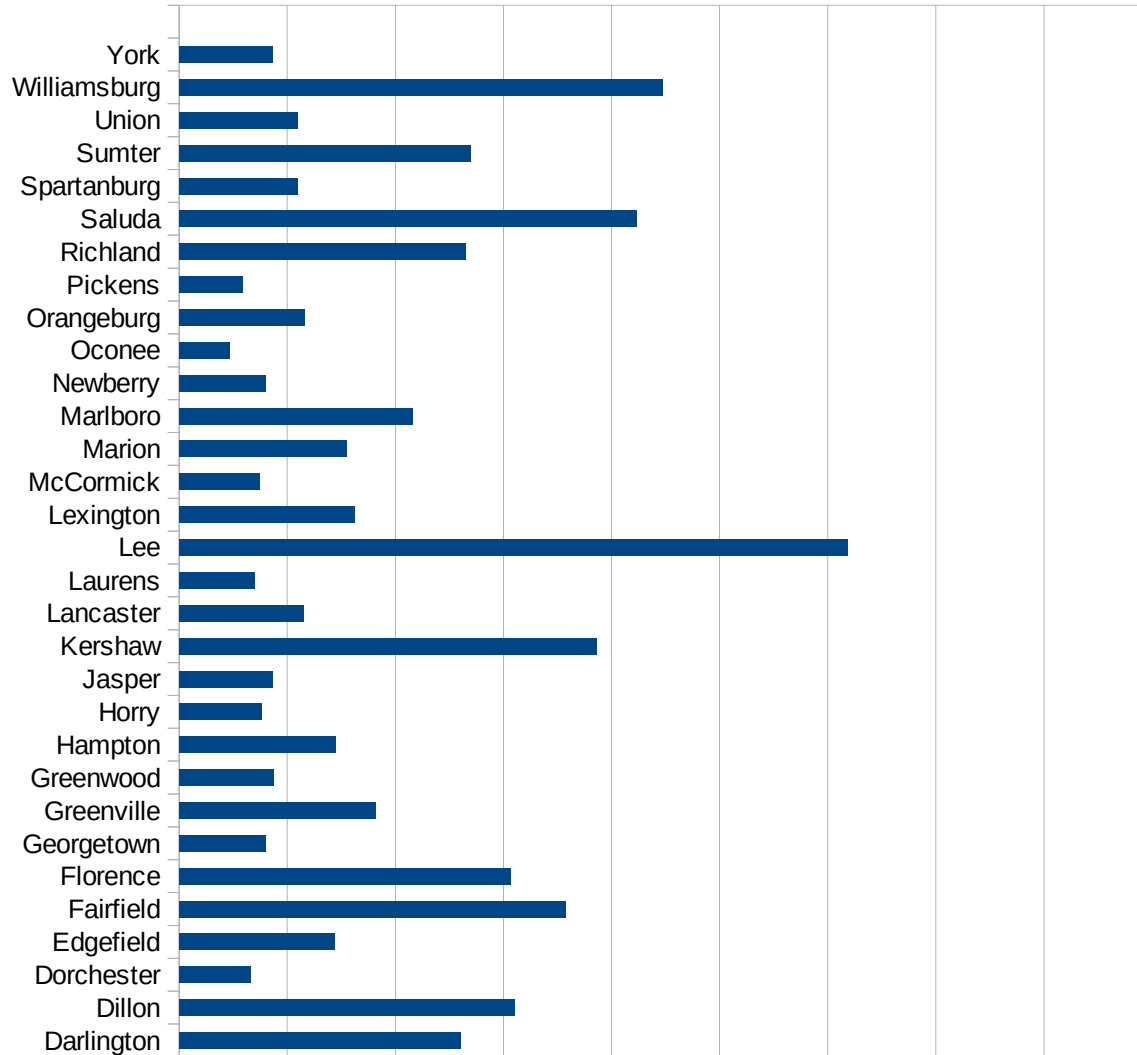
RI

29173
29175
29177
29179
29181
29195
29197
29199
29201
29203
29205
29183
29185
29187
29189
29510
29186
29207
29209
29211
29213
29215

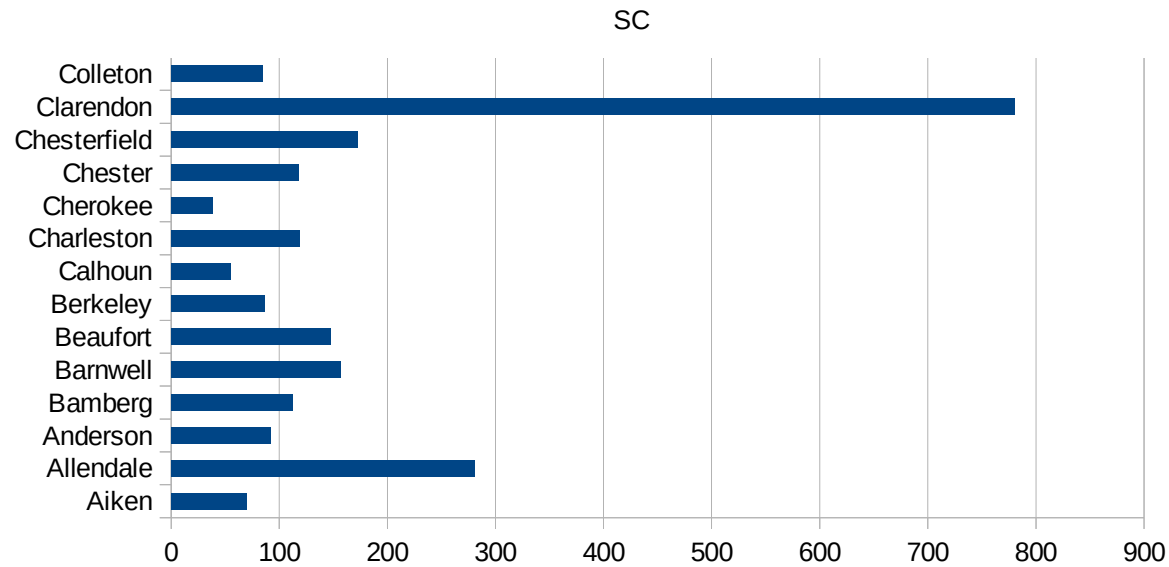
29217
29219
29221
29223
29225
29227
29229

SC

FIPS	County	PC Infection
45001	Abbeville	138.5436616
45003	Aiken	69.65720391
45005	Allendale	280.8042233
45007	Anderson	92.27761096
45009	Bamberg	112.084063
45011	Barnwell	156.309208
45013	Beaufort	147.8419839
45015	Berkeley	86.84206956
45017	Calhoun	55.09641873
45019	Charleston	118.5006344
45021	Cherokee	38.54374715
45023	Chester	117.8258039
45025	Chesterfield	172.6624995
45027	Clarendon	780.4154303
45029	Colleton	84.97079129
45031	Darlington	260.4712434
45033	Dillon	310.4676623
45035	Dorchester	65.98318051
45037	Edgefield	144.1667899
45039	Fairfield	357.1109722
45041	Florence	306.892783
45043	Georgetown	80.32257546
45045	Greenville	181.4423206
45047	Greenwood	87.64365785
45049	Hampton	144.6953646
45051	Horry	76.13025829
45053	Jasper	86.29318974
45055	Kershaw	385.7177705
45057	Lancaster	115.328161
45059	Laurens	70.15553632
45061	Lee	618.3642515
45063	Lexington	162.0163237
45065	McCormick	74.38894793



45067 Marion	154.6441574
45069 Marlboro	215.9254489
45071 Newberry	80.47767394
45073 Oconee	47.20953377
45075 Orangeburg	116.1800906
45077 Pickens	58.42944844
45079 Richland	265.3313265
45081 Saluda	423.4813084
45083 Spartanburg	109.2746457
45085 Sumter	269.4532072
45087 Union	109.4491062
45089 Williamsburg	447.6246488
45091 York	86.82392254



FIPS

- 29001
- 29003
- 29005
- 29007
- 29009
- 29011
- 29013
- 29015
- 29017
- 29019
- 29021
- 29023
- 29025
- 29027
- 29029
- 29031
- 29033
- 29035
- 29037

SC

29039
29041
29043
29045
29047
29049
29051
29053
29055
29057
29059
29061
29063
29065
29067
29069
29071
29073
29075
29077
29079
29081
29083
29085
29087
29089
29091
29093
29095
29097
29099
29101

29103

SC

29105
29107
29109
29111
29113
29115
29117
29121
29123
29125
29127
29119
29129
29131
29133
29135
29137
29139
29141
29143
29145
29147
29149
29151
29153
29155
29157
29159
29161
29163
29165
29167
29169
29171

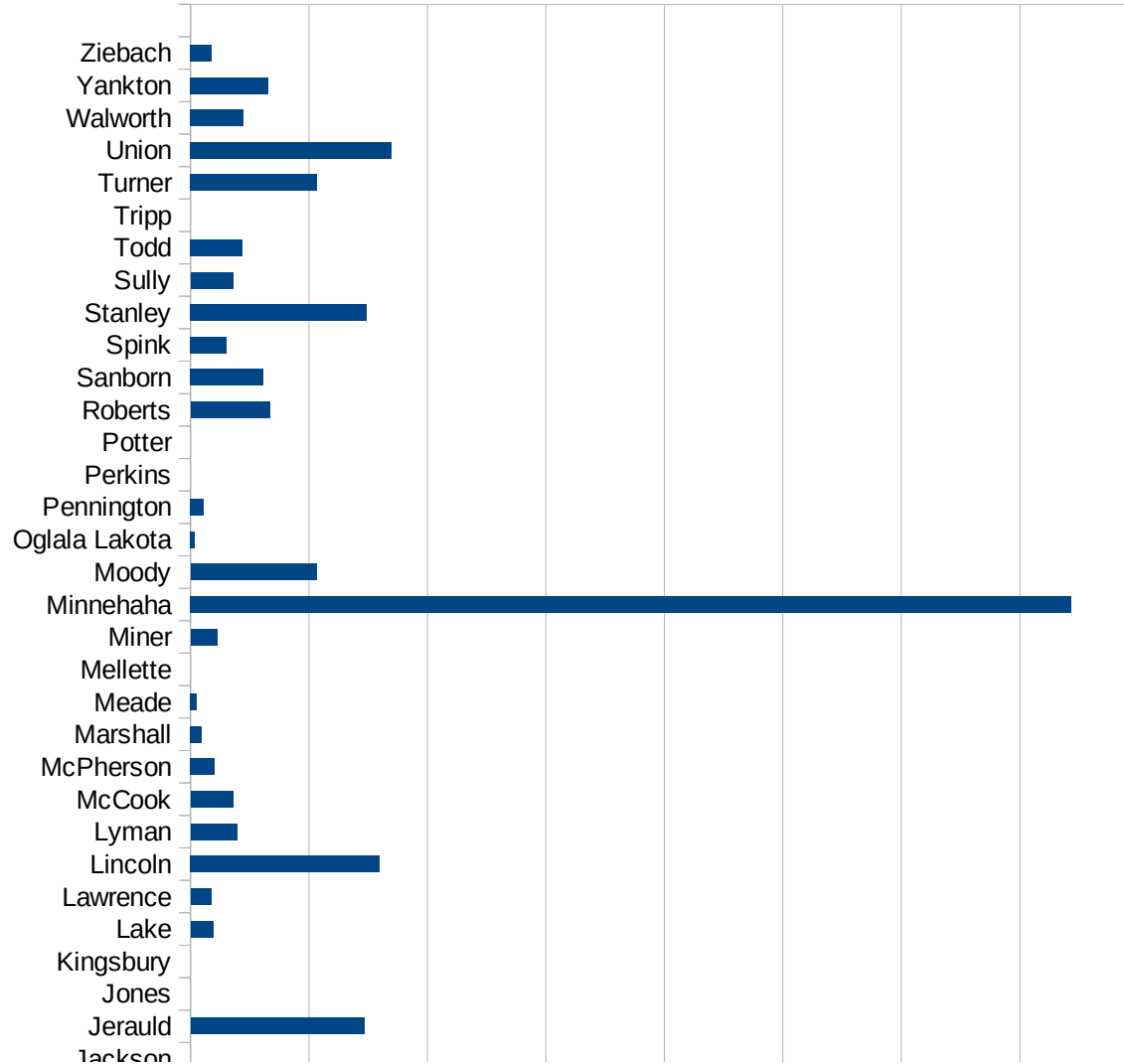
SC

29173
29175
29177
29179
29181
29195
29197
29199
29201
29203
29205
29183
29185
29187
29189
29510
29186
29207
29209
29211
29213
29215

29217
29219
29221
29223
29225
29227
29229

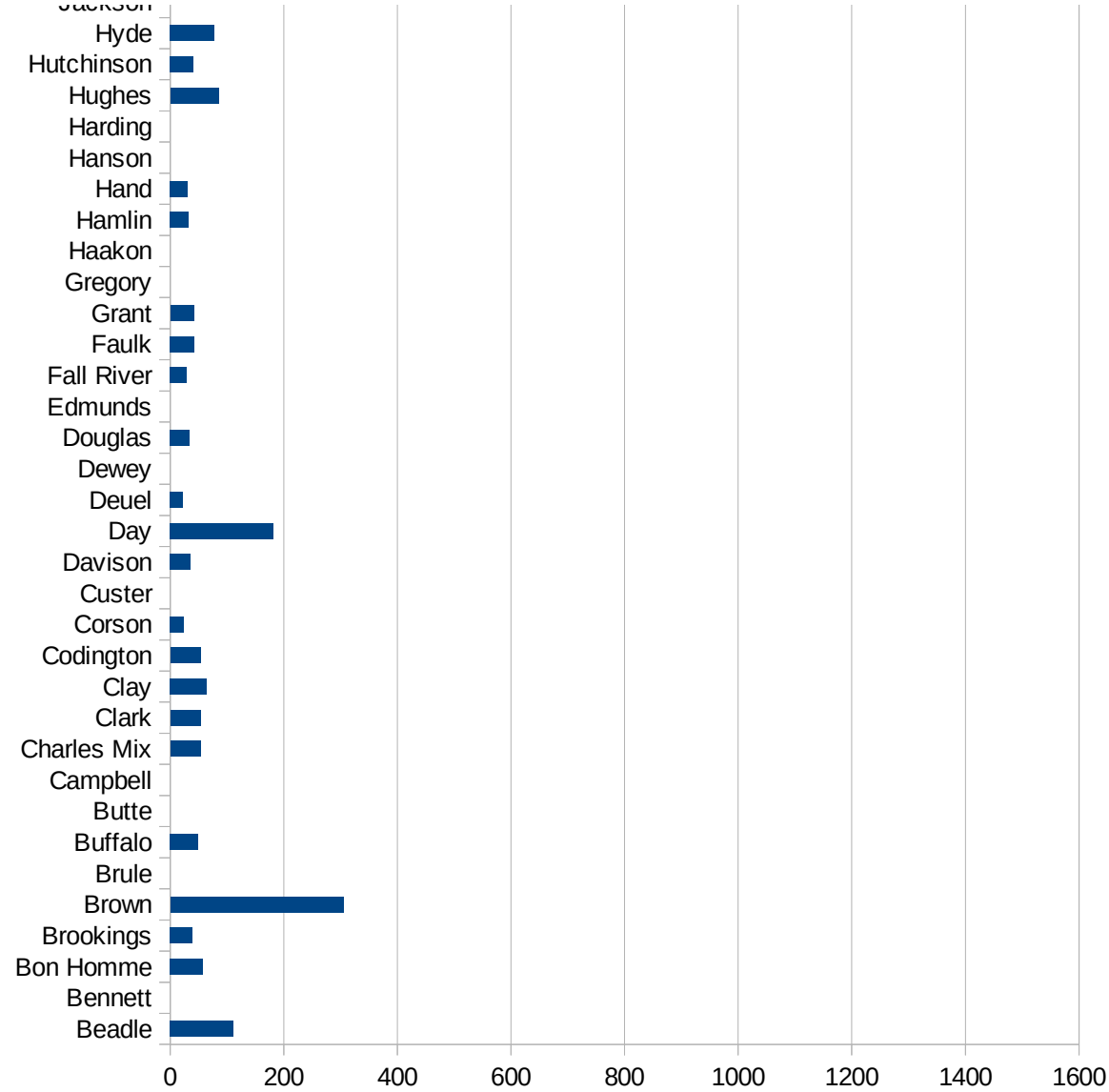
SD

FIPS	County	PC Infection
46003	Aurora	71.40307033
46005	Beadle	111.2111423
46007	Bennett	0
46009	Bon Homme	57.30659026
46011	Brookings	39.73660309
46013	Brown	305.2192492
46015	Brule	0
46017	Buffalo	49.11591356
46019	Butte	0
46021	Campbell	0
46023	Charles Mix	53.54465624
46025	Clark	53.49023803
46027	Clay	64.09799872
46029	Codington	53.54274496
46031	Corson	24.00960384
46033	Custer	0
46035	Davison	35.3713997
46037	Day	181.6530427
46039	Deuel	23.05741296
46041	Dewey	0
46043	Douglas	34.07155026
46045	Edmunds	0
46047	Fall River	29.5945546
46049	Faulk	42.91845494
46051	Grant	41.97565412
46053	Gregory	0
46055	Haakon	0
46057	Hamlin	32.72786778
46059	Hand	30.65603924
46061	Hanson	0
46063	Harding	0
46065	Hughes	84.98583569
46067	Hutchinson	40.6504065



SD

46069 Hyde	78.00312012
46071 Jackson	0
46073 Jerauld	293.6857562
46075 Jones	0
46077 Kingsbury	0
46079 Lake	38.2936356
46081 Lawrence	34.96367662
46083 Lincoln	319.6898328
46085 Lyman	78.51347815
46087 McCook	72.12405337
46089 McPherson	41.54549231
46091 Marshall	19.56181534
46093 Meade	10.60295469
46095 Mellette	0
46097 Miner	45.18752824
46099 Minnehaha	1486.447251
46101 Moody	212.7982976
46102 Oglala Lakota	6.988608568
46103 Pennington	23.27059224
46105 Perkins	0
46107 Potter	0
46109 Roberts	134.0097636
46111 Sanborn	123.5076163
46115 Spink	61.58583526
46117 Stanley	297.8160159
46119 Sully	71.83908046
46121 Todd	87.52309637
46123 Tripp	0
46125 Turner	213.6752137
46127 Union	339.3303028
46129 Walworth	89.49346698
46135 Yankton	131.1819494
46137 Ziebach	36.46973012



SD

SD

FIPS

29001
29003
29005
29007
29009
29011
29013
29015
29017
29019
29021
29023
29025
29027
29029
29031
29033
29035
29037

SD

29039
29041
29043
29045
29047
29049
29051
29053
29055
29057
29059
29061
29063
29065
29067
29069
29071
29073
29075
29077
29079
29081
29083
29085
29087
29089
29091
29093
29095
29097
29099
29101

29103

SD

29105
29107
29109
29111
29113
29115
29117
29121
29123
29125
29127
29119
29129
29131
29133
29135
29137
29139
29141
29143
29145
29147
29149
29151
29153
29155
29157
29159
29161
29163
29165
29167
29169
29171

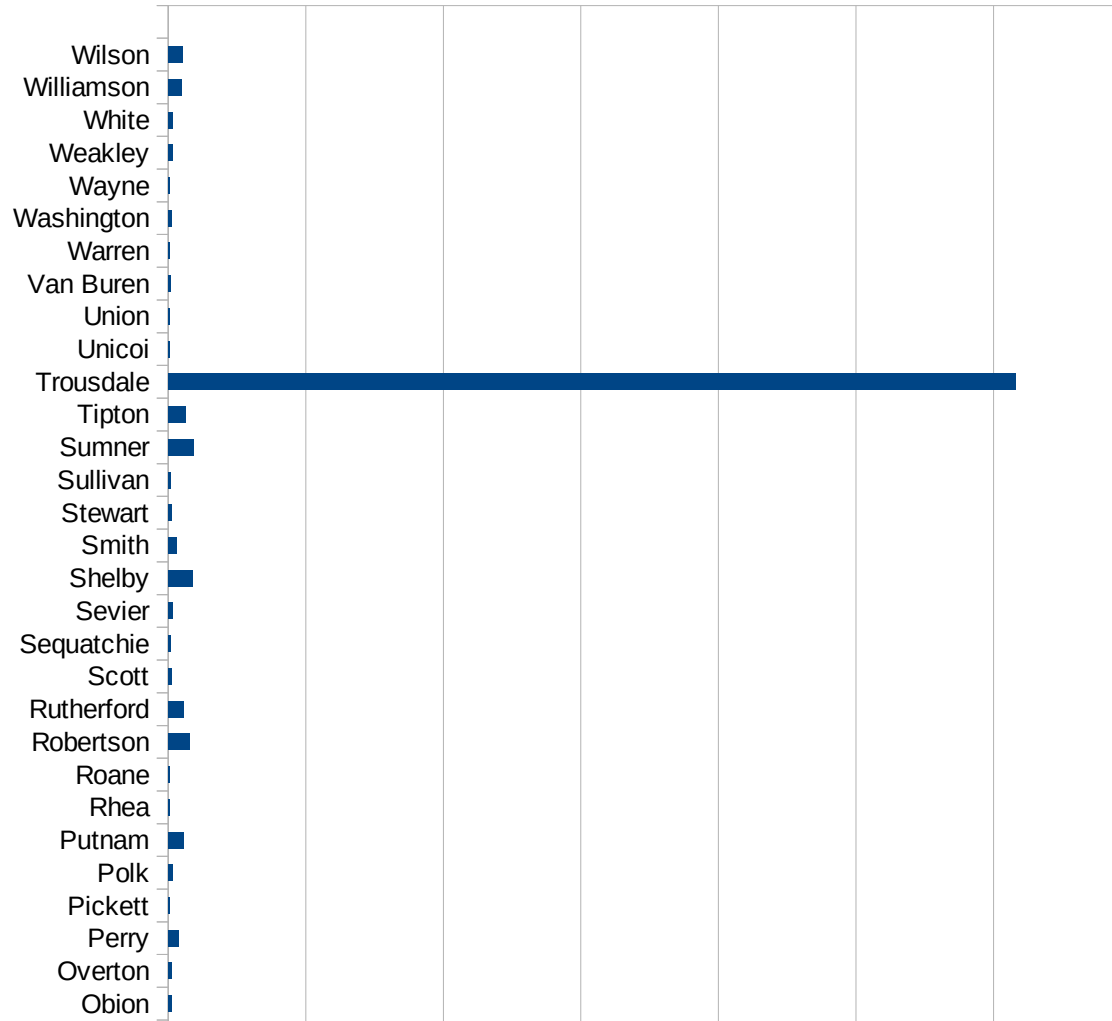
SD

29173
29175
29177
29179
29181
29195
29197
29199
29201
29203
29205
29183
29185
29187
29189
29510
29186
29207
29209
29211
29213
29215

29217
29219
29221
29223
29225
29227
29229

TN

FIPS	County	PC Infection
47001	Anderson	40.53241286
47003	Bedford	483.2986663
47005	Benton	37.07365299
47007	Bledsoe	4093.527618
47009	Blount	54.05446558
47011	Bradley	64.65093182
47013	Campbell	42.94773009
47015	Cannon	89.89074817
47017	Carroll	67.80870807
47019	Carter	31.94264521
47021	Cheatham	155.7902025
47023	Chester	69.46052327
47025	Claiborne	22.04307847
47027	Clay	77.75042115
47029	Cocke	47.52054565
47031	Coffee	95.15260323
47033	Crockett	62.81407035
47035	Cumberland	142.4429809
47037	Davidson	491.0574412
47039	Decatur	34.17051085
47041	DeKalb	134.0748833
47043	Dickson	160.9100775
47045	Dyer	109.8606645
47047	Fayette	195.0280198
47049	Fentress	32.93626832
47051	Franklin	95.48818334
47053	Gibson	110.1029667
47055	Giles	30.50537234
47057	Grainger	25.9235256
47059	Greene	66.58271455
47061	Grundy	224.7864529
47063	Hamblen	32.52334712
47065	Hamilton	63.96073415

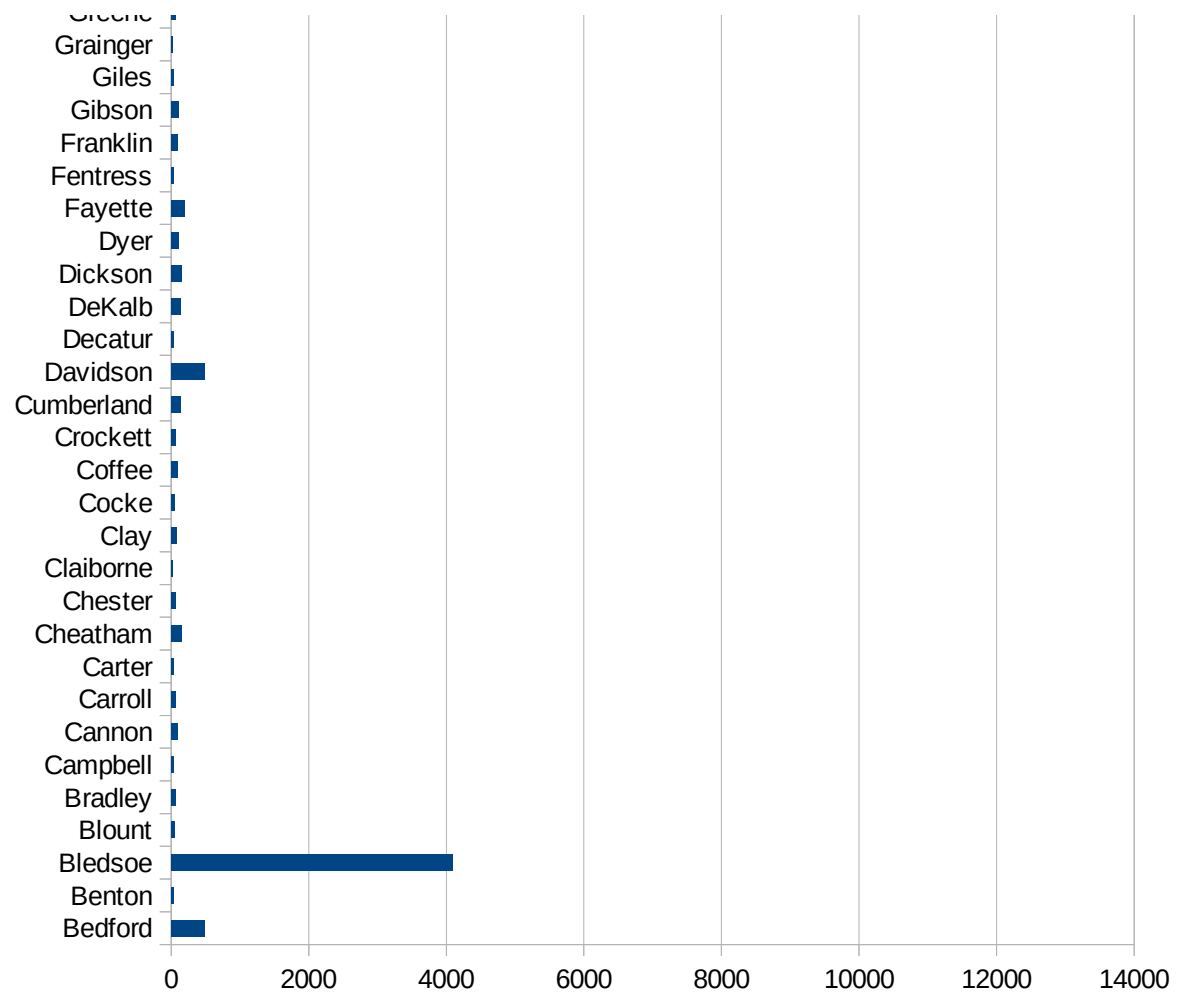


TN

47067 Hancock	0	Morgan
47069 Hardeman	598.7311657	Moore
47071 Hardin	31.03662322	Montgomery
47073 Hawkins	54.83813904	Monroe
47075 Haywood	149.9855783	Meigs
47077 Henderson	35.91051101	Maury
47079 Henry	46.35638791	Marshall
47081 Hickman	207.4771576	Marion
47083 Houston	72.61285247	Madison
47085 Humphreys	64.91398896	Macon
47087 Jackson	85.04847763	McNairy
47089 Jefferson	48.13745094	McMinn
47091 Johnson	28.12464844	Loudon
47093 Knox	56.52400981	Lincoln
47095 Lake	796.1138848	Lewis
47097 Lauderdale	100.6776379	Lawrence
47099 Lawrence	45.7310102	Lauderdale
47101 Lewis	16.54807215	Lake
47103 Lincoln	46.89744116	Knox
47105 Loudon	77.2797527	Johnson
47107 McMinn	219.5739889	Jefferson
47109 McNairy	42.58284299	Jackson
47111 Macon	239.0274057	Humphreys
47113 Madison	154.7051893	Houston
47115 Marion	101.4873141	Hickman
47117 Marshall	71.25256064	Henry
47119 Maury	58.2997668	Henderson
47121 Meigs	178.7745815	Haywood
47123 Monroe	60.40080247	Hawkins
47125 Montgomery	84.48652586	Hardin
47127 Moore	46.79457183	Hardeman
47129 Morgan	55.60962046	Hancock
47131 Obion	52.86285393	Hamilton
47133 Overton	49.84593076	Hamblen
		Grundy
		Greene

TN

47135 Perry	161.2103175
47137 Pickett	19.6772924
47139 Polk	71.01432122
47141 Putnam	221.9600979
47143 Rhea	18.15760804
47145 Roane	15.05457283
47147 Robertson	306.9903678
47149 Rutherford	223.1524516
47151 Scott	49.91152049
47153 Sequatchie	40.33342296
47155 Sevier	66.3997058
47157 Shelby	348.3784373
47159 Smith	120.3490121
47161 Stewart	51.6186122
47163 Sullivan	34.24918183
47165 Sumner	372.9648569
47167 Tipton	258.1965217
47169 Trousdale	12322.92045
47171 Unicoi	16.89094083
47173 Union	15.23770825
47175 Van Buren	34.69210755
47177 Warren	29.35564362
47179 Washington	47.43132178
47181 Wayne	18.11813021
47183 Weakley	71.82403112
47185 White	59.02534401
47187 Williamson	191.171584
47189 Wilson	213.3333333



TN

FIPS

29001
29003
29005
29007
29009
29011
29013
29015
29017
29019
29021
29023
29025
29027
29029
29031
29033
29035
29037

TN

29039
29041
29043
29045
29047
29049
29051
29053
29055
29057
29059
29061
29063
29065
29067
29069
29071
29073
29075
29077
29079
29081
29083
29085
29087
29089
29091
29093
29095
29097
29099
29101

29103

TN

29105
29107
29109
29111
29113
29115
29117
29121
29123
29125
29127
29119
29129
29131
29133
29135
29137
29139
29141
29143
29145
29147
29149
29151
29153
29155
29157
29159
29161
29163
29165
29167
29169
29171

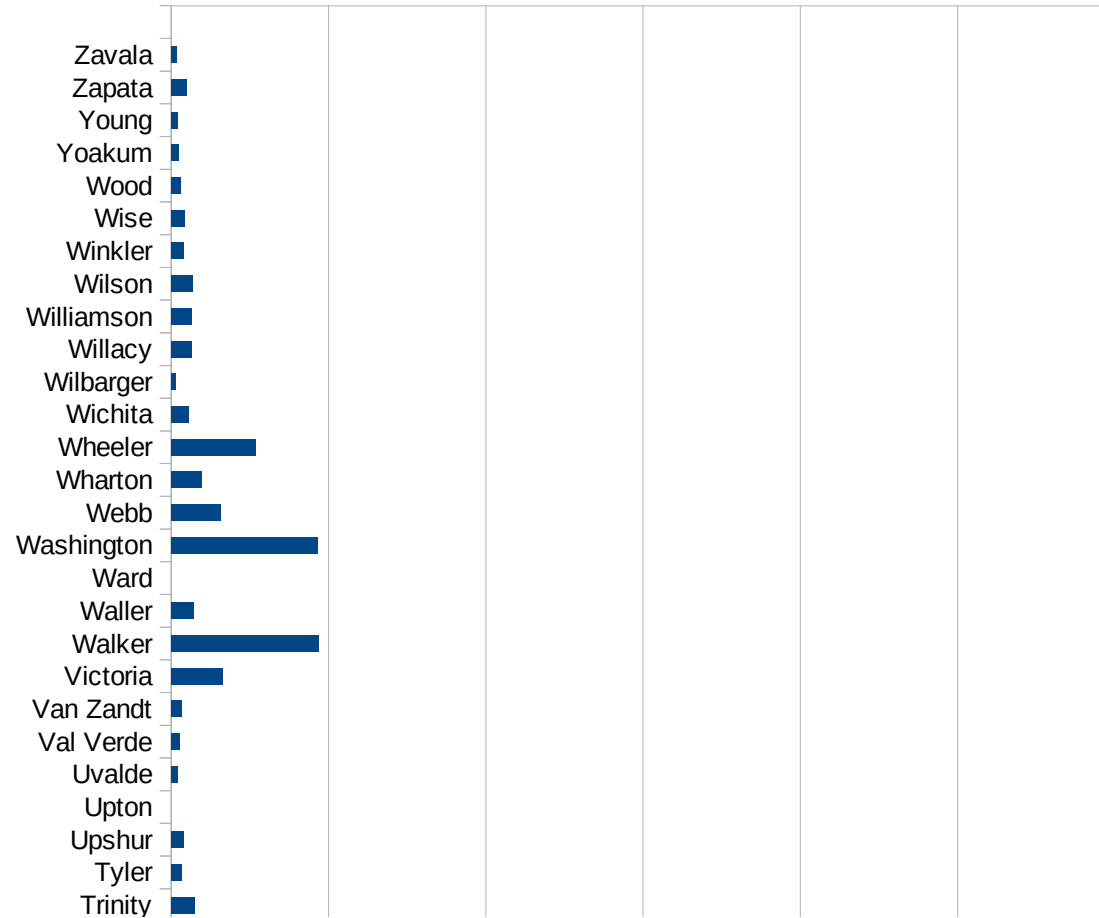
TN

29173
29175
29177
29179
29181
29195
29197
29199
29201
29203
29205
29183
29185
29187
29189
29510
29186
29207
29209
29211
29213
29215

29217
29219
29221
29223
29225
29227
29229

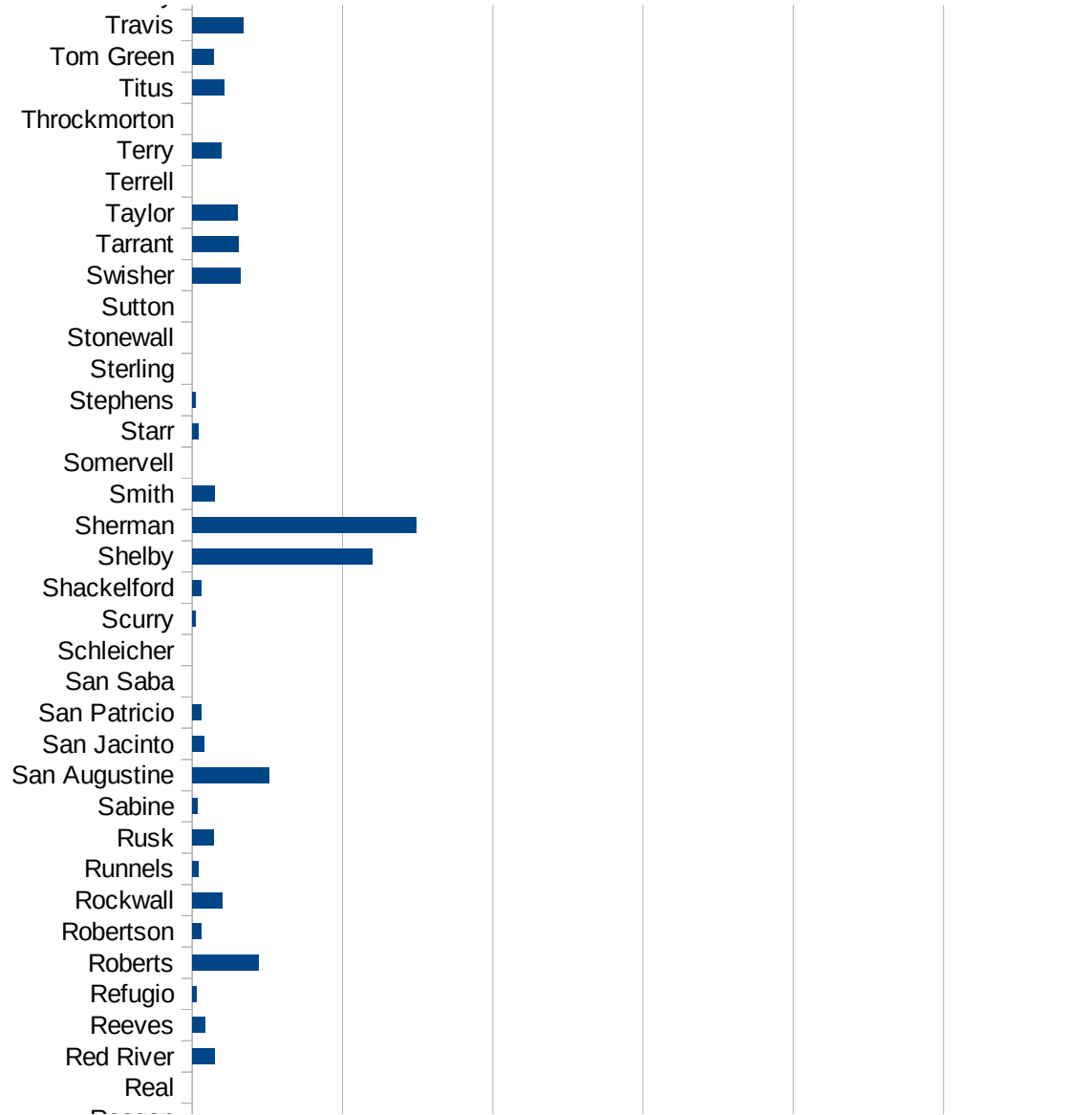
TX

FIPS	County	PC Infection
48001	Anderson	70.62025251
48003	Andrews	115.842895
48005	Angelina	114.8211087
48007	Aransas	8.406186954
48009	Archer	0
48011	Armstrong	105.7082452
48013	Atascosa	43.72888094
48015	Austin	50.01834006
48017	Bailey	42.69247189
48019	Bandera	26.28811777
48021	Bastrop	125.3219279
48023	Baylor	0
48025	Bee	18.41225028
48027	Bell	61.8599603
48029	Bexar	92.39449782
48031	Blanco	51.27328662
48033	Borden	0
48035	Bosque	26.75084265
48037	Bowie	80.57334295
48039	Brazoria	177.2015127
48041	Brazos	116.8646751
48043	Brewster	10.79097874
48045	Briscoe	65.96306069
48047	Brooks	14.05678943
48049	Brown	100.2004008
48051	Burleson	81.57050411
48053	Burnet	54.68848597
48055	Caldwell	62.43207621
48057	Calhoun	166.9681369
48059	Callahan	42.87551808
48061	Cameron	120.7809242
48063	Camp	53.70981355
48065	Carson	49.95836803



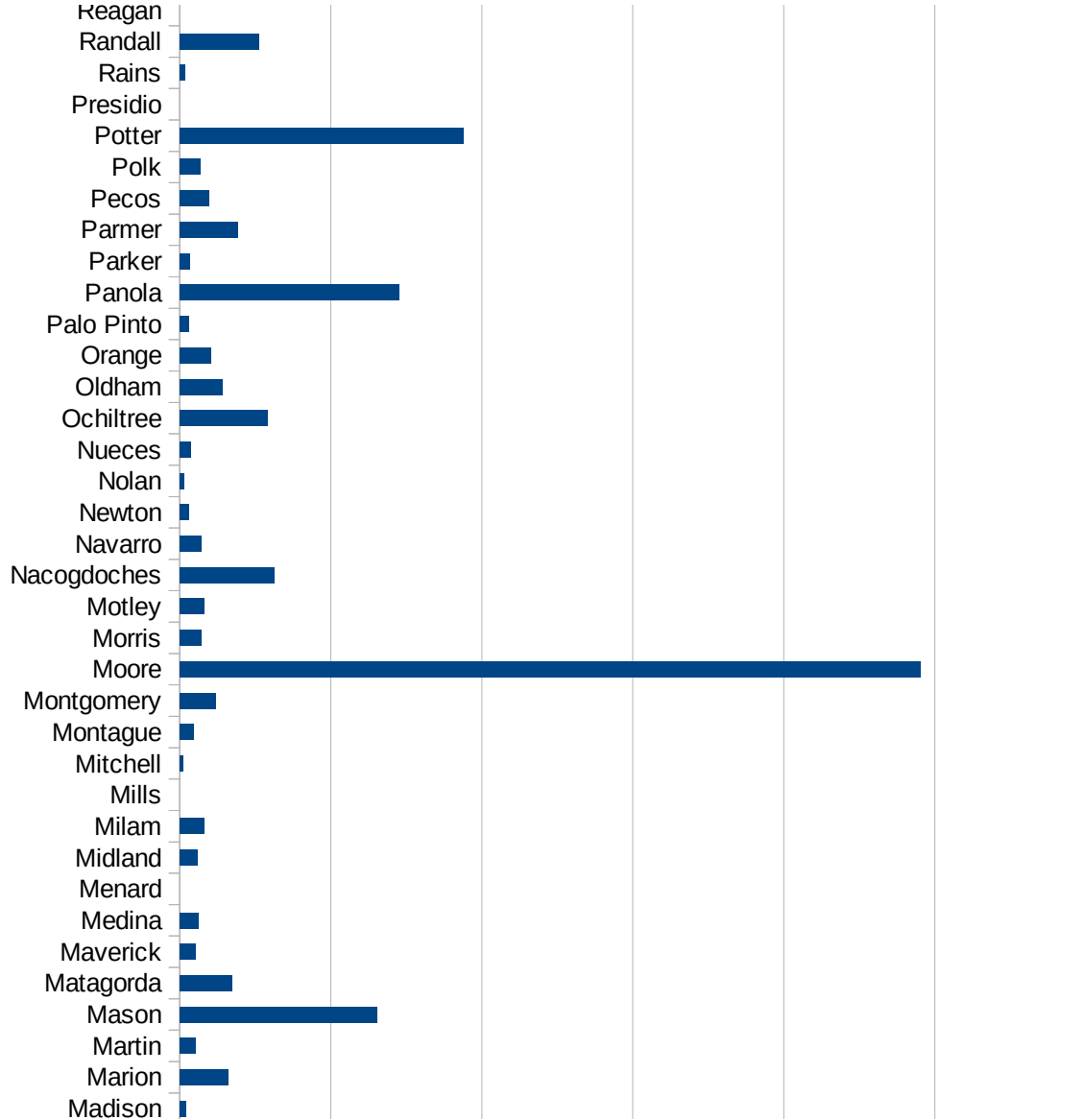
TX

48067 Cass	66.40326704	Travis
48069 Castro	300.0652316	Tom Green
48071 Chambers	115.4190418	Titus
48073 Cherokee	38.02859751	Throckmorton
48075 Childress	27.43107941	Terry
48077 Clay	28.69166029	Terrell
48079 Cochran	35.26093089	Taylor
48081 Coke	29.6735905	Tarrant
48083 Coleman	23.81803025	Swisher
48085 Collin	91.33001574	Sutton
48087 Collingsworth	135.0438893	Stonewall
48089 Colorado	75.41122685	Sterling
48091 Comal	43.80850963	Stephens
48093 Comanche	22.16639574	Starr
48095 Concho	23.38634238	Somervell
48097 Cooke	29.57559028	Smith
48099 Coryell	278.0451289	Sherman
48101 Cottle	287.9769618	Shelby
48103 Crane	41.71881519	Shackelford
48105 Crockett	0	Scurry
48107 Crosby	34.60806368	Schleicher
48109 Culberson	0	San Saba
48111 Dallam	180.5555556	San Patricio
48113 Dallas	222.536292	San Jacinto
48115 Dawson	237.7367462	San Augustine
48117 Deaf Smith	314.4989339	Sabine
48119 Delta	18.69508319	Rusk
48121 Denton	106.394867	Runnels
48123 DeWitt	74.30524595	Rockwall
48125 Dickens	44.46420631	Robertson
48127 Dimmit	9.701202949	Roberts
48129 Donley	783.3684845	Refugio
48131 Duval	44.5950767	Reeves
48133 Eastland	16.37375832	Red River
		Real



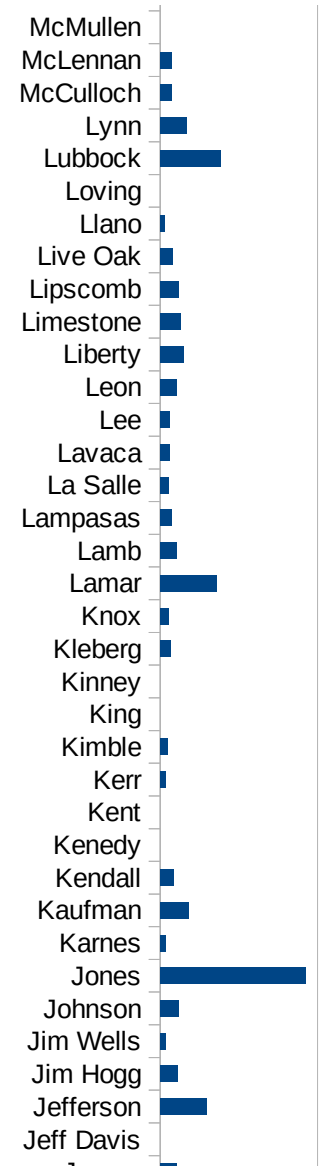
TX

48135 Ector	58.59712319
48137 Edwards	0
48139 Ellis	112.5749571
48141 El Paso	157.2390628
48143 Erath	32.98308439
48145 Falls	34.61205653
48147 Fannin	65.18165845
48149 Fayette	98.62321985
48151 Fisher	0
48153 Floyd	68.52835361
48155 Foard	0
48157 Fort Bend	173.8892034
48159 Franklin	27.86550251
48161 Freestone	35.33925687
48163 Frio	171.5785224
48165 Gaines	14.35338022
48167 Galveston	201.2489272
48169 Garza	45.60656735
48171 Gillespie	14.9231458
48173 Glasscock	72.04610951
48175 Goliad	92.29957806
48177 Gonzales	254.4895803
48179 Gray	342.5439598
48181 Grayson	66.42237165
48183 Gregg	95.38667982
48185 Grimes	148.0959097
48187 Guadalupe	58.0351143
48189 Hale	109.3703813
48191 Hall	0
48193 Hamilton	70.72135785
48195 Hansford	219.6595277
48197 Hardeman	0
48199 Hardin	201.0243502
48201 Harris	167.6662866



TX

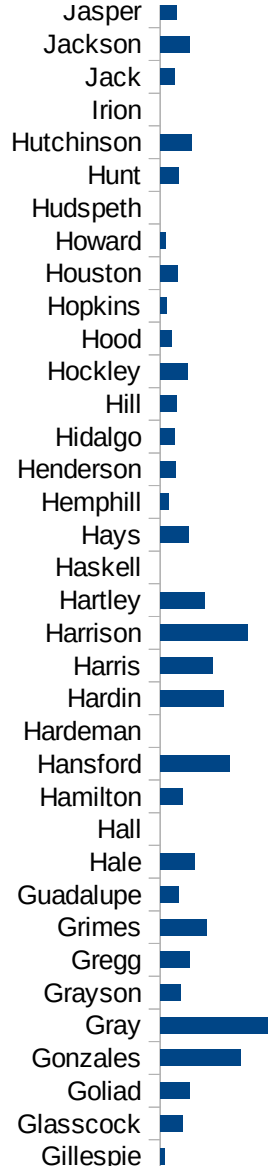
48203 Harrison	278.7519108
48205 Hartley	142.3740879
48207 Haskell	0
48209 Hays	91.18227021
48211 Hemphill	26.14379085
48213 Henderson	49.8183453
48215 Hidalgo	44.69136972
48217 Hill	52.26384992
48219 Hockley	87.03220191
48221 Hood	36.34141104
48223 Hopkins	21.73322467
48225 Houston	56.1094566
48227 Howard	16.45684193
48229 Hudspeth	0
48231 Hunt	59.0716425
48233 Hutchinson	99.06594962
48235 Irion	0
48237 Jack	45.23351804
48239 Jackson	94.12397472
48241 Jasper	52.96610169
48243 Jeff Davis	0
48245 Jefferson	147.4504022
48247 Jim Hogg	57.16463415
48249 Jim Wells	17.14761648
48251 Johnson	58.35633546
48253 Jones	464.247868
48255 Karnes	19.16932907
48257 Kaufman	90.18674877
48259 Kendall	41.62923687
48261 Kenedy	0
48263 Kent	0
48265 Kerr	17.17393378
48267 Kimble	22.92526364
48269 King	0



This work is licensed under the Creative Commons Attribution-NoDerivatives 4.0 International License. To view a copy of this license, visit <http://creativecommons.org/licenses/by-nd/4.0/>.

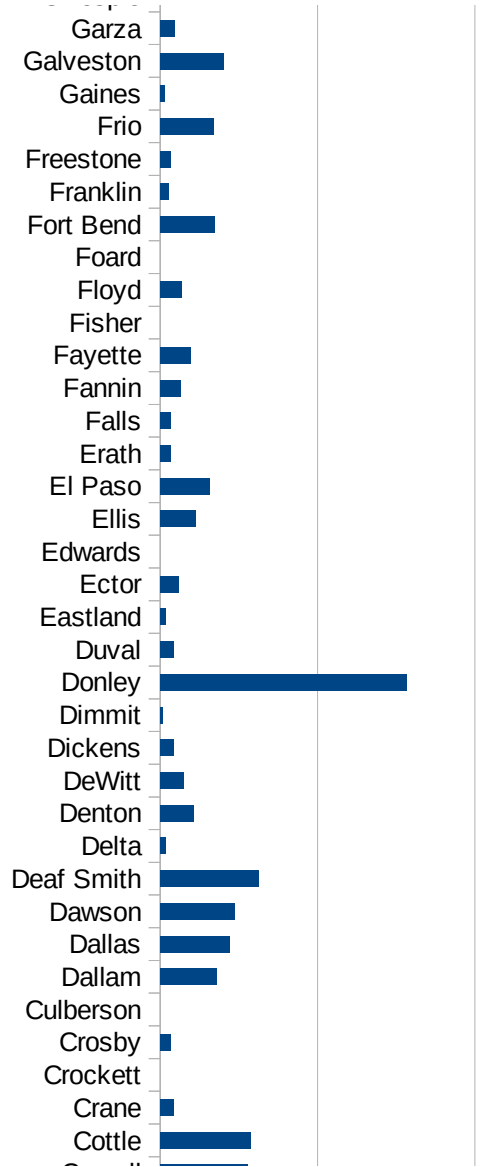
TX

48271 Kinney	0
48273 Kleberg	35.33682418
48275 Knox	27.37476047
48277 Lamar	178.9736165
48279 Lamb	53.1995744
48281 Lampasas	37.68429978
48283 La Salle	26.55689815
48285 Lavaca	29.83590254
48287 Lee	29.16472235
48289 Leon	52.1134916
48291 Liberty	74.14014805
48293 Limestone	63.77822186
48295 Lipscomb	59.61251863
48297 Live Oak	41.09814236
48299 Llano	13.85937356
48301 Loving	0
48303 Lubbock	191.5995472
48305 Lynn	85.07742045
48307 McCulloch	37.56103668
48309 McLennan	36.91964479
48311 McMullen	0
48313 Madison	20.80155318
48315 Marion	161.1603546
48317 Martin	52.14670607
48319 Mason	654.2056075
48321 Matagorda	175.0930182
48323 Maverick	53.00504403
48325 Medina	60.8786159
48327 Menard	0
48329 Midland	58.52426149
48331 Milam	79.58298516
48333 Mills	0
48335 Mitchell	12.27747084
48337 Montague	45.92774036



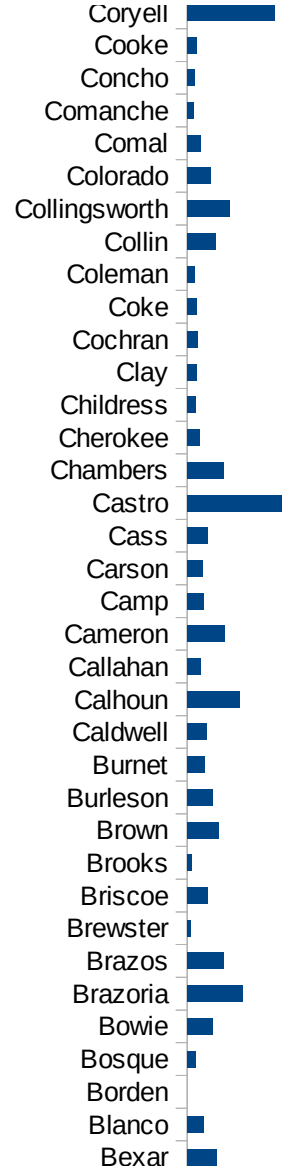
TX

48339 Montgomery	118.289123
48341 Moore	2452.874098
48343 Morris	72.93946025
48345 Motley	81.03727715
48347 Nacogdoches	313.4939356
48349 Navarro	72.63189751
48351 Newton	29.09937436
48353 Nolan	13.55840282
48355 Nueces	35.60929154
48357 Ochiltree	291.5451895
48359 Oldham	140.778977
48361 Orange	101.7087063
48363 Palo Pinto	31.16883117
48365 Panola	725.7646449
48367 Parker	32.52126529
48369 Parmer	192.6196269
48371 Pecos	95.7059912
48373 Polk	69.95662689
48375 Potter	939.4223054
48377 Presidio	0
48379 Rains	16.44872111
48381 Randall	262.7118022
48383 Reagan	0
48385 Real	0
48387 Red River	73.92197125
48389 Reeves	44.60019114
48391 Refugio	14.22070535
48393 Roberts	221.4839424
48395 Robertson	28.92848878
48397 Rockwall	99.34728832
48399 Runnels	19.5427008
48401 Rusk	73.46189164
48403 Sabine	18.88752479
48405 San Augustine	255.1020408

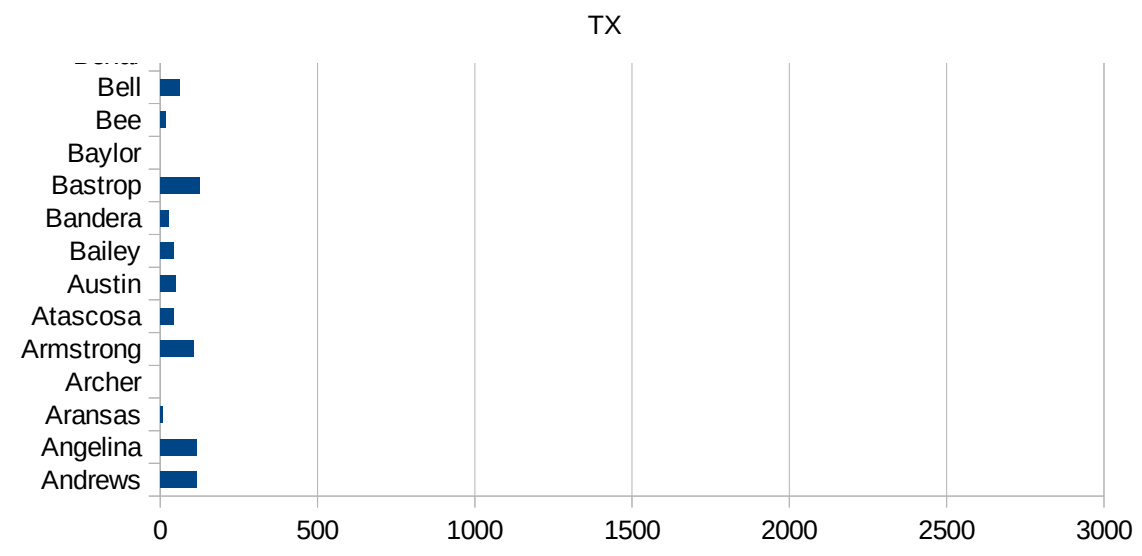


TX

48407 San Jacinto	38.3021693
48409 San Patricio	29.89849461
48411 San Saba	0
48413 Schleicher	0
48415 Scurry	11.85817621
48417 Shackelford	30.7408546
48419 Shelby	598.0014163
48421 Sherman	746.9957778
48423 Smith	75.57955182
48425 Somervell	0
48427 Starr	21.69701666
48429 Stephens	10.60108131
48431 Sterling	0
48433 Stonewall	0
48435 Sutton	0
48437 Swisher	160.814795
48439 Tarrant	153.9619297
48441 Taylor	151.1188608
48443 Terrell	0
48445 Terry	97.66419793
48447 Throckmorton	0
48449 Titus	105.9546514
48451 Tom Green	71.07260405
48453 Travis	170.3312851
48455 Trinity	74.62686567
48457 Tyler	32.2640118
48459 Upshur	41.20213282
48461 Upton	0
48463 Uvalde	22.34969828
48465 Val Verde	26.41846854
48467 Van Zandt	32.13195523
48469 Victoria	162.9814744
48471 Walker	469.0949227
48473 Waller	71.52806535



48475 Ward	0
48477 Washington	467.1299989
48479 Webb	157.2976695
48481 Wharton	98.51269853
48483 Wheeler	269.6975535
48485 Wichita	56.79064696
48487 Wilbarger	15.60062402
48489 Willacy	65.07088078
48491 Williamson	66.52326815
48493 Wilson	69.68779866
48495 Winkler	38.86010363
48497 Wise	43.92065003
48499 Wood	31.02218086
48501 Yoakum	23.28017693
48503 Young	22.16680521
48505 Zapata	49.33051445
48507 Zavala	16.69031127



TX

FIPS

29001
29003
29005
29007
29009
29011
29013
29015
29017
29019
29021
29023
29025
29027
29029
29031
29033
29035
29037

TX

29039
29041
29043
29045
29047
29049
29051
29053
29055
29057
29059
29061
29063
29065
29067
29069
29071
29073
29075
29077
29079
29081
29083
29085
29087
29089
29091
29093
29095
29097
29099
29101

29103

TX

29105
29107
29109
29111
29113
29115
29117
29121
29123
29125
29127
29119
29129
29131
29133
29135
29137
29139
29141
29143
29145
29147
29149
29151
29153
29155
29157
29159
29161
29163
29165
29167
29169
29171

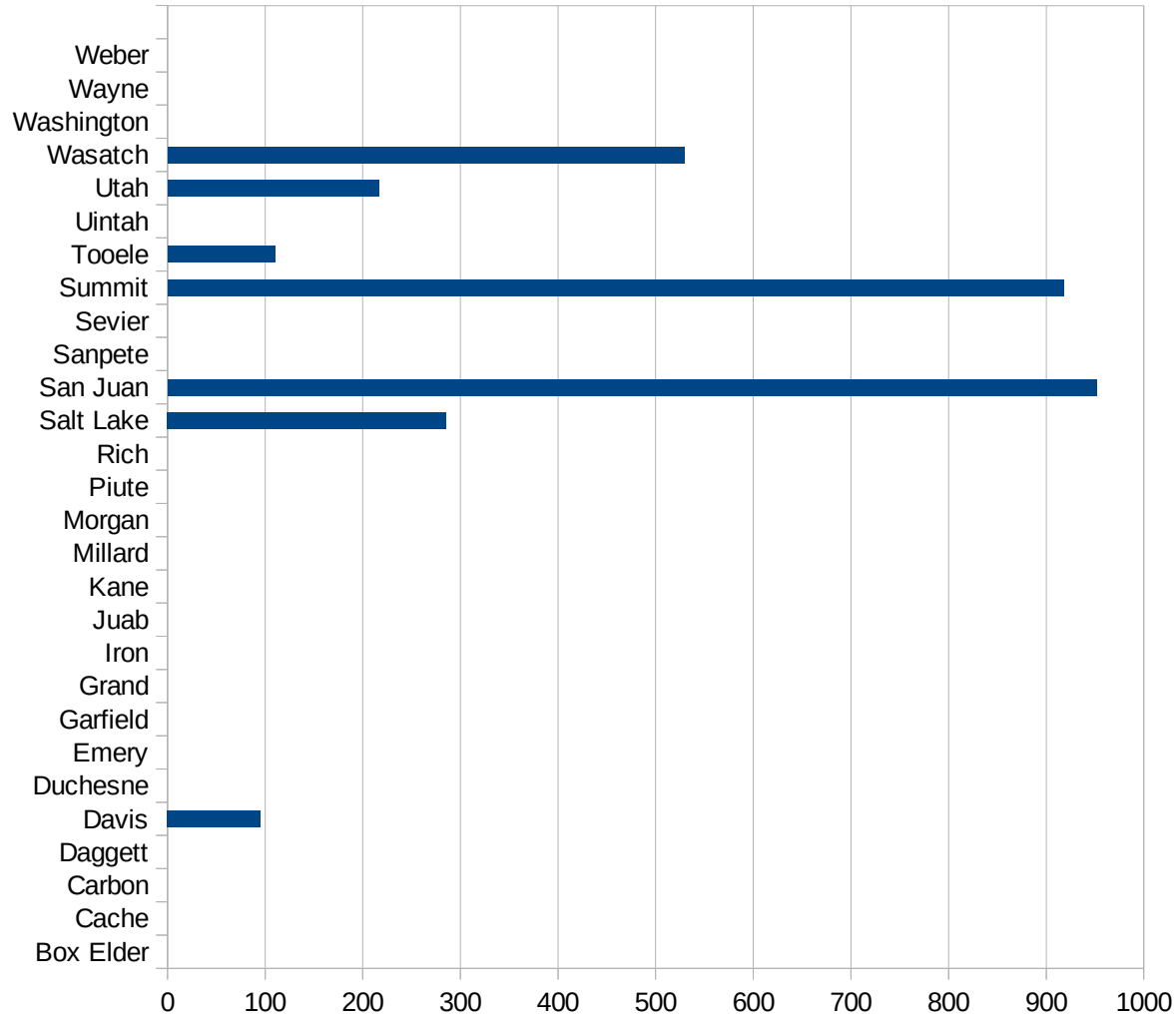
TX

29173
29175
29177
29179
29181
29195
29197
29199
29201
29203
29205
29183
29185
29187
29189
29510
29186
29207
29209
29211
29213
29215

29217
29219
29221
29223
29225
29227
29229

UT

FIPS	County	PC Infection
49001	Beaver	0
49003	Box Elder	0
49005	Cache	0
49007	Carbon	0
49009	Daggett	0
49011	Davis	95.532436959
49013	Duchesne	0
49015	Emery	0
49017	Garfield	0
49019	Grand	0
49021	Iron	0
49023	Juab	0
49025	Kane	0
49027	Millard	0
49029	Morgan	0
49031	Piute	0
49033	Rich	0
49035	Salt Lake	285.52019593
49037	San Juan	951.5178976
49039	Sanpete	0
49041	Sevier	0
49043	Summit	918.1313047
49045	Tooele	110.14633728
49047	Uintah	0
49049	Utah	216.32463481
49051	Wasatch	529.48255114
49053	Washington	0
49055	Wayne	0
49057	Weber	0



UT

FIPS

29001
29003
29005
29007
29009
29011
29013
29015
29017
29019
29021
29023
29025
29027
29029
29031
29033
29035
29037

UT

29039
29041
29043
29045
29047
29049
29051
29053
29055
29057
29059
29061
29063
29065
29067
29069
29071
29073
29075
29077
29079
29081
29083
29085
29087
29089
29091
29093
29095
29097
29099
29101

29103

UT

29105
29107
29109
29111
29113
29115
29117
29121
29123
29125
29127
29119
29129
29131
29133
29135
29137
29139
29141
29143
29145
29147
29149
29151
29153
29155
29157
29159
29161
29163
29165
29167
29169
29171

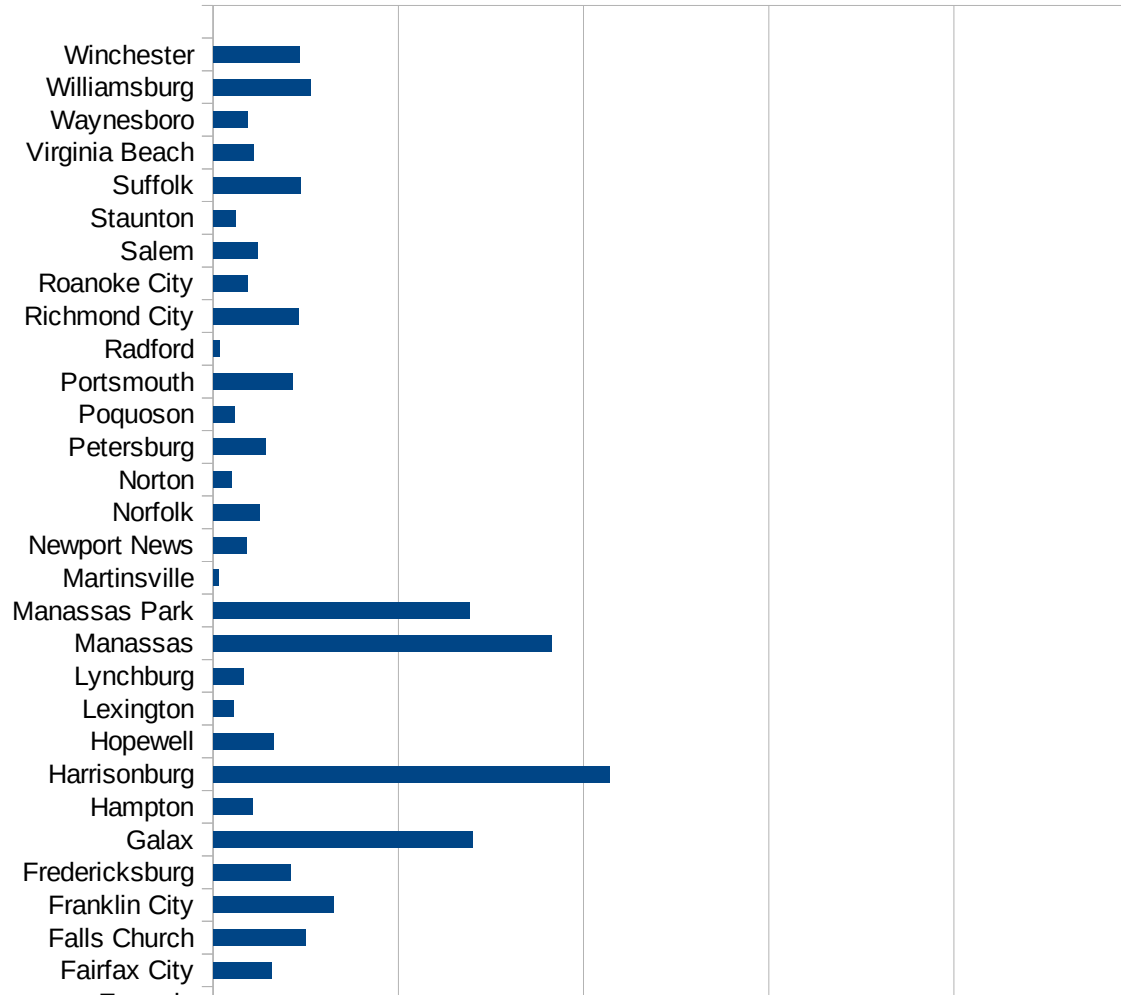
UT

29173
29175
29177
29179
29181
29195
29197
29199
29201
29203
29205
29183
29185
29187
29189
29510
29186
29207
29209
29211
29213
29215

29217
29219
29221
29223
29225
29227
29229

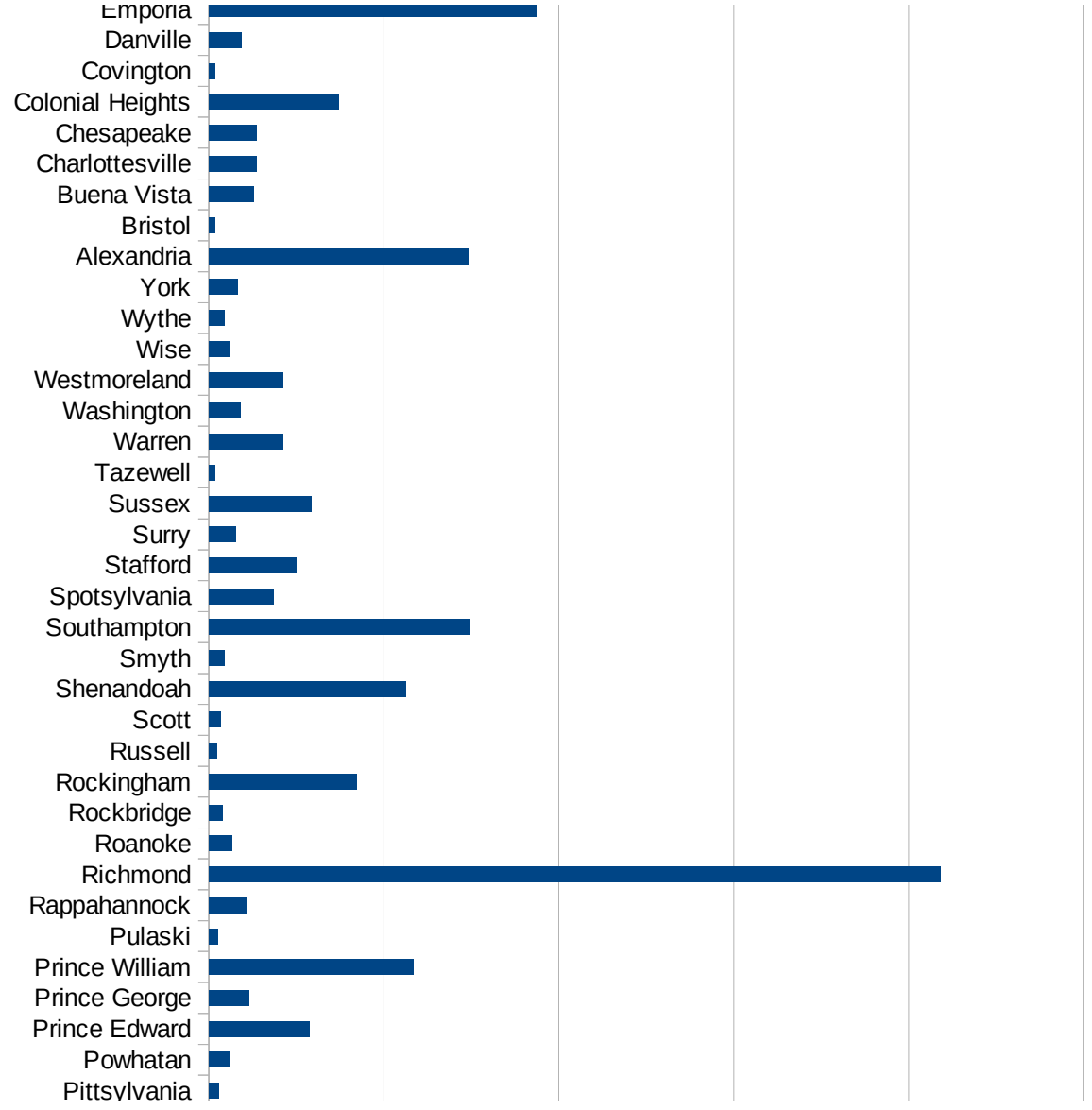
VA

FIPS	County	PC Infection
51001	Accomack	1567.320745
51003	Albemarle	110.3773064
51005	Alleghany	40.24144869
51007	Amelia	130.6385922
51009	Amherst	47.3694183
51011	Appomattox	138.8801212
51013	Arlington	575.949074
51015	Augusta	84.81651802
51017	Bath	0
51019	Bedford	48.25580657
51021	Bland	0
51023	Botetourt	87.1472789
51025	Brunswick	109.8632813
51027	Buchanan	75.39701239
51029	Buckingham	1447.14395
51031	Campbell	23.64797264
51033	Caroline	123.488886
51035	Carroll	111.3510595
51036	Charles City	302.5500648
51037	Charlotte	92.14273748
51041	Chesterfield	225.7886824
51043	Clarke	110.1700751
51045	Craig	78.98894155
51047	Culpeper	509.0726778
51049	Cumberland	132.5313488
51051	Dickenson	0
51053	Dinwiddie	94.6405412
51057	Essex	210.6420002
51059	Fairfax	511.9938825
51061	Fauquier	243.3675274
51063	Floyd	18.99335233
51065	Fluvanna	294.9632229
51067	Franklin	48.04697927



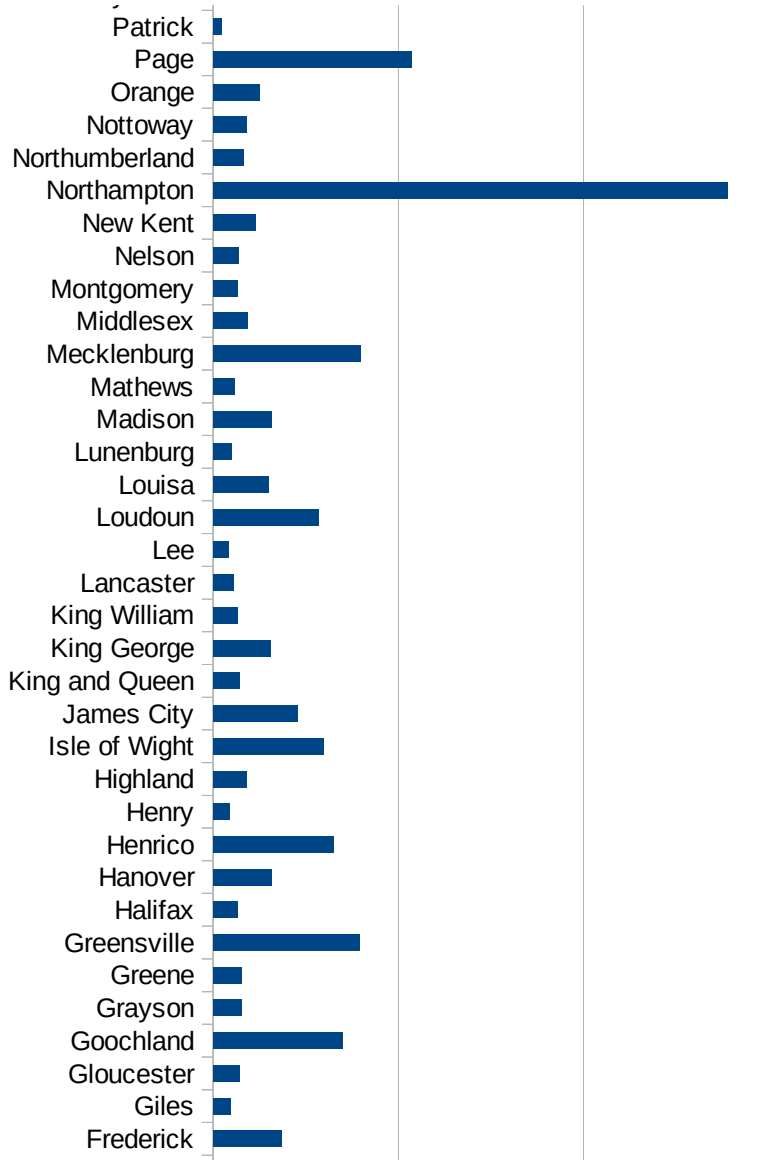
VA

51069 Frederick	185.6148492
51071 Giles	47.49465685
51073 Gloucester	72.29109213
51075 Goochland	348.4770263
51077 Grayson	76.77052012
51079 Greene	75.83801001
51081 Greensville	395.6308592
51083 Halifax	64.47831184
51085 Hanover	158.5244174
51087 Henrico	324.0590292
51089 Henry	43.17704551
51091 Highland	90.49773756
51093 Isle of Wight	297.6754255
51095 James City	226.4486825
51097 King and Queen	71.00255609
51099 King George	154.2803387
51101 King William	64.9388984
51103 Lancaster	55.64314198
51105 Lee	42.47907905
51107 Loudoun	284.8715743
51109 Louisa	149.5459242
51111 Lunenburg	49.64421645
51113 Madison	157.9541181
51115 Mathews	56.80527153
51117 Mecklenburg	398.0424144
51119 Middlesex	92.8591327
51121 Montgomery	65.66651513
51125 Nelson	67.40361283
51127 New Kent	116.1180832
51131 Northampton	1389.007243
51133 Northumberland	82.32485387
51135 Nottoway	90.79118029
51137 Orange	125.5321471
51139 Page	534.8263903

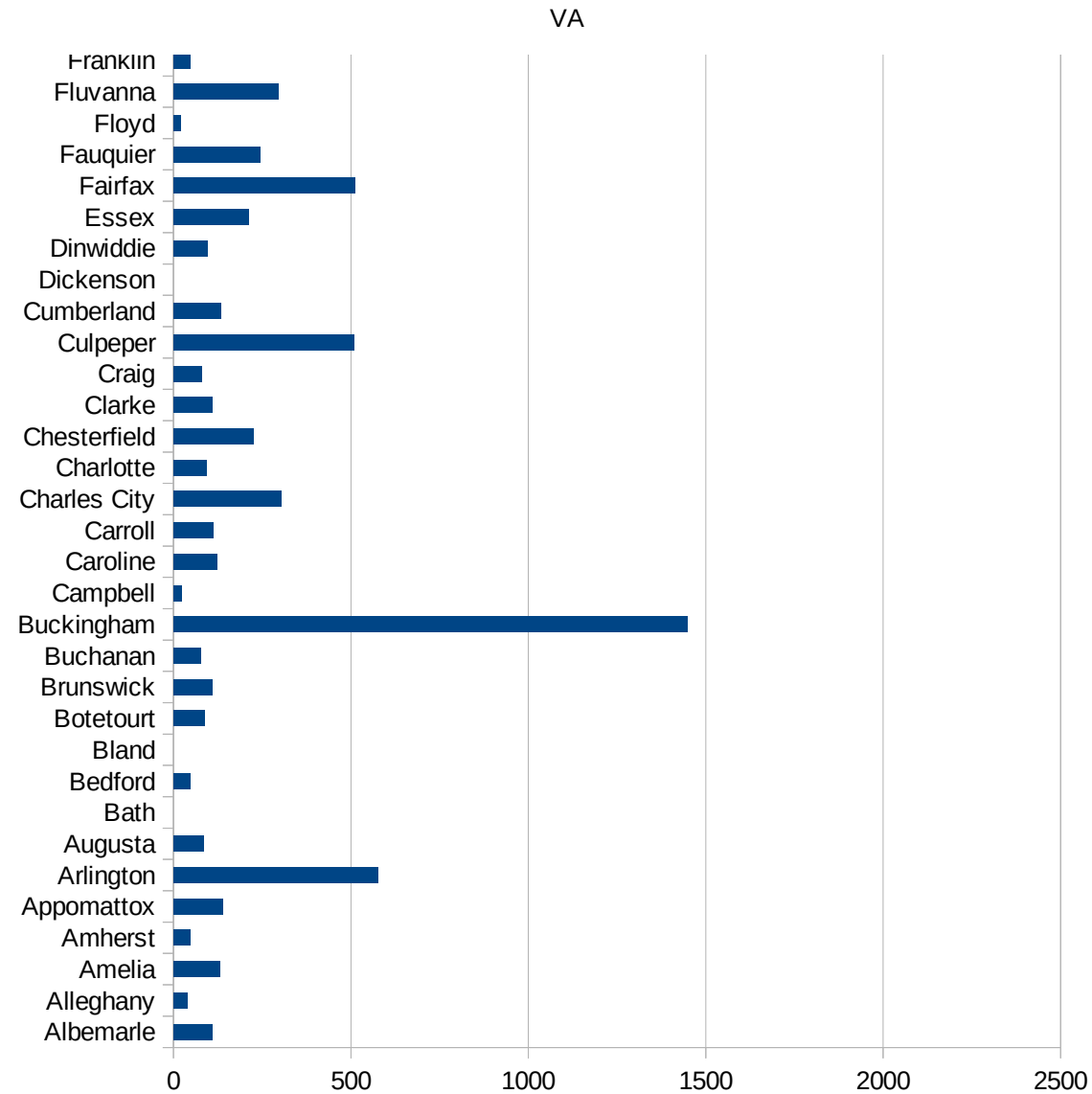


VA

51141 Patrick	22.63339558
51143 Pittsylvania	27.89217214
51145 Powhatan	61.66706636
51147 Prince Edward	287.5816993
51149 Prince George	115.5401502
51153 Prince William	585.4563247
51155 Pulaski	26.4193037
51157 Rappahannock	110.314396
51159 Richmond	2091.170613
51161 Roanoke	65.90626428
51163 Rockbridge	39.55696203
51165 Rockingham	423.415883
51167 Russell	22.43158367
51169 Scott	32.50673354
51171 Shenandoah	563.2572361
51173 Smyth	42.66211604
51175 Southampton	744.9107244
51177 Spotsylvania	184.746495
51179 Stafford	249.39984
51181 Surry	77.23200494
51183 Sussex	293.6726884
51185 Tazewell	17.13376576
51187 Warren	212.4840637
51191 Washington	90.07021801
51193 Westmoreland	213.1239484
51195 Wise	57.87646007
51197 Wythe	45.21110106
51199 York	82.5398697
51510 Alexandria	743.1632717
51520 Bristol	18.20167455
51530 Buena Vista	128.2667949
51540 Charlottesville	137.1656587
51550 Chesapeake	135.1830329
51570 Colonial Heights	370.1003757



51580 Covington	18.31501832
51590 Danville	93.38215418
51595 Emporia	937.3169303
51600 Fairfax City	158.7043216
51610 Falls Church	250.4738695
51620 Franklin City	324.4727318
51630 Fredericksburg	209.3055174
51640 Galax	700.6071929
51650 Hampton	107.2122579
51660 Harrisonburg	1071.567375
51670 Hopewell	163.7457957
51678 Lexington	56.05381166
51680 Lynchburg	82.79960061
51683 Manassas	914.9636176
51685 Manassas Park	693.3610678
51690 Martinsville	15.50147264
51700 Newport News	89.01279769
51710 Norfolk	124.5513692
51720 Norton	50.40322581
51730 Petersburg	142.5539329
51735 Poquoson	57.42411813
51740 Portsmouth	213.4584496
51750 Radford	16.35858008
51760 Richmond City	231.6605692
51770 Roanoke City	93.07445957
51775 Salem	120.8906914
51790 Staunton	60.18778589
51800 Suffolk	235.7843944
51810 Virginia Beach	109.0653037
51820 Waynesboro	92.80537387
51830 Williamsburg	261.8152524
51840 Winchester	234.8085954



VA

VA

FIPS

29001
29003
29005
29007
29009
29011
29013
29015
29017
29019
29021
29023
29025
29027
29029
29031
29033
29035
29037

VA

29039
29041
29043
29045
29047
29049
29051
29053
29055
29057
29059
29061
29063
29065
29067
29069
29071
29073
29075
29077
29079
29081
29083
29085
29087
29089
29091
29093
29095
29097
29099
29101

29103

VA

29105
29107
29109
29111
29113
29115
29117
29121
29123
29125
29127
29119
29129
29131
29133
29135
29137
29139
29141
29143
29145
29147
29149
29151
29153
29155
29157
29159
29161
29163
29165
29167
29169
29171

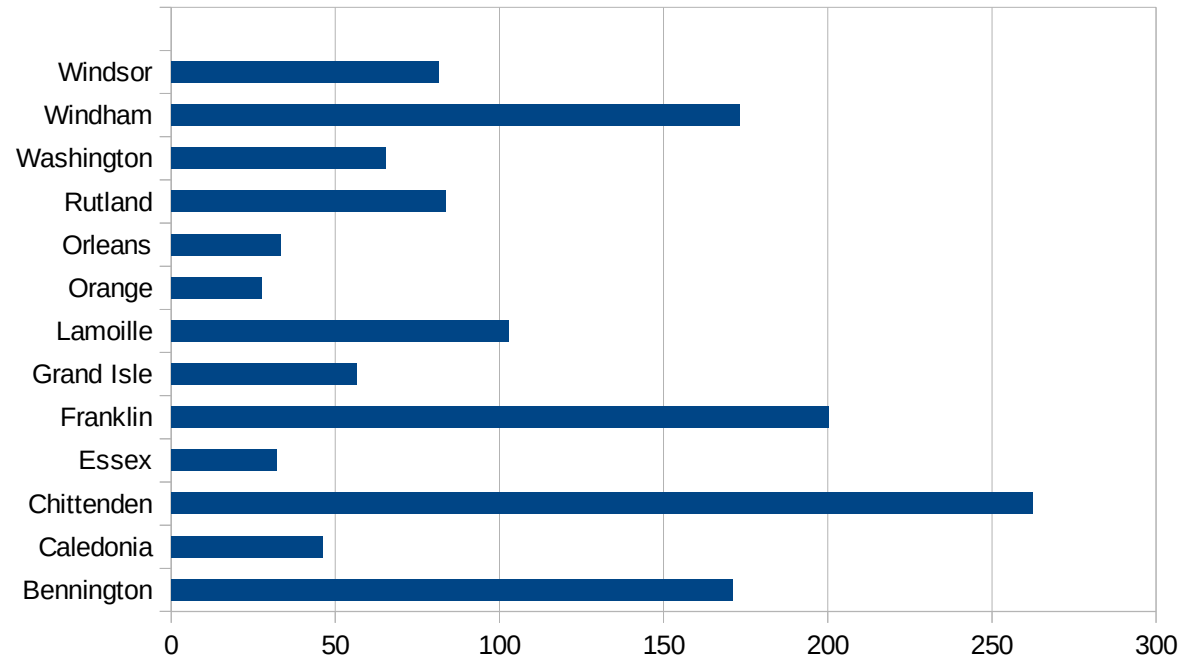
VA

29173
29175
29177
29179
29181
29195
29197
29199
29201
29203
29205
29183
29185
29187
29189
29510
29186
29207
29209
29211
29213
29215

29217
29219
29221
29223
29225
29227
29229

VT

FIPS	County	PC Infection
50001	Addison	167.6899359
50003	Bennington	171.1992366
50005	Caledonia	46.20157085
50007	Chittenden	262.4990885
50009	Essex	32
50011	Franklin	200.3197022
50013	Grand Isle	56.41748942
50015	Lamoille	102.7667984
50017	Orange	27.58715818
50019	Orleans	33.44854499
50021	Rutland	83.51513499
50023	Washington	65.35947712
50025	Windham	173.075124
50027	Windsor	81.39492819



FIPS

- 29001
- 29003
- 29005
- 29007
- 29009
- 29011
- 29013
- 29015
- 29017
- 29019
- 29021
- 29023
- 29025
- 29027
- 29029
- 29031
- 29033
- 29035
- 29037

VT

29039
29041
29043
29045
29047
29049
29051
29053
29055
29057
29059
29061
29063
29065
29067
29069
29071
29073
29075
29077
29079
29081
29083
29085
29087
29089
29091
29093
29095
29097
29099
29101

29103

VT

29105
29107
29109
29111
29113
29115
29117
29121
29123
29125
29127
29119
29129
29131
29133
29135
29137
29139
29141
29143
29145
29147
29149
29151
29153
29155
29157
29159
29161
29163
29165
29167
29169
29171

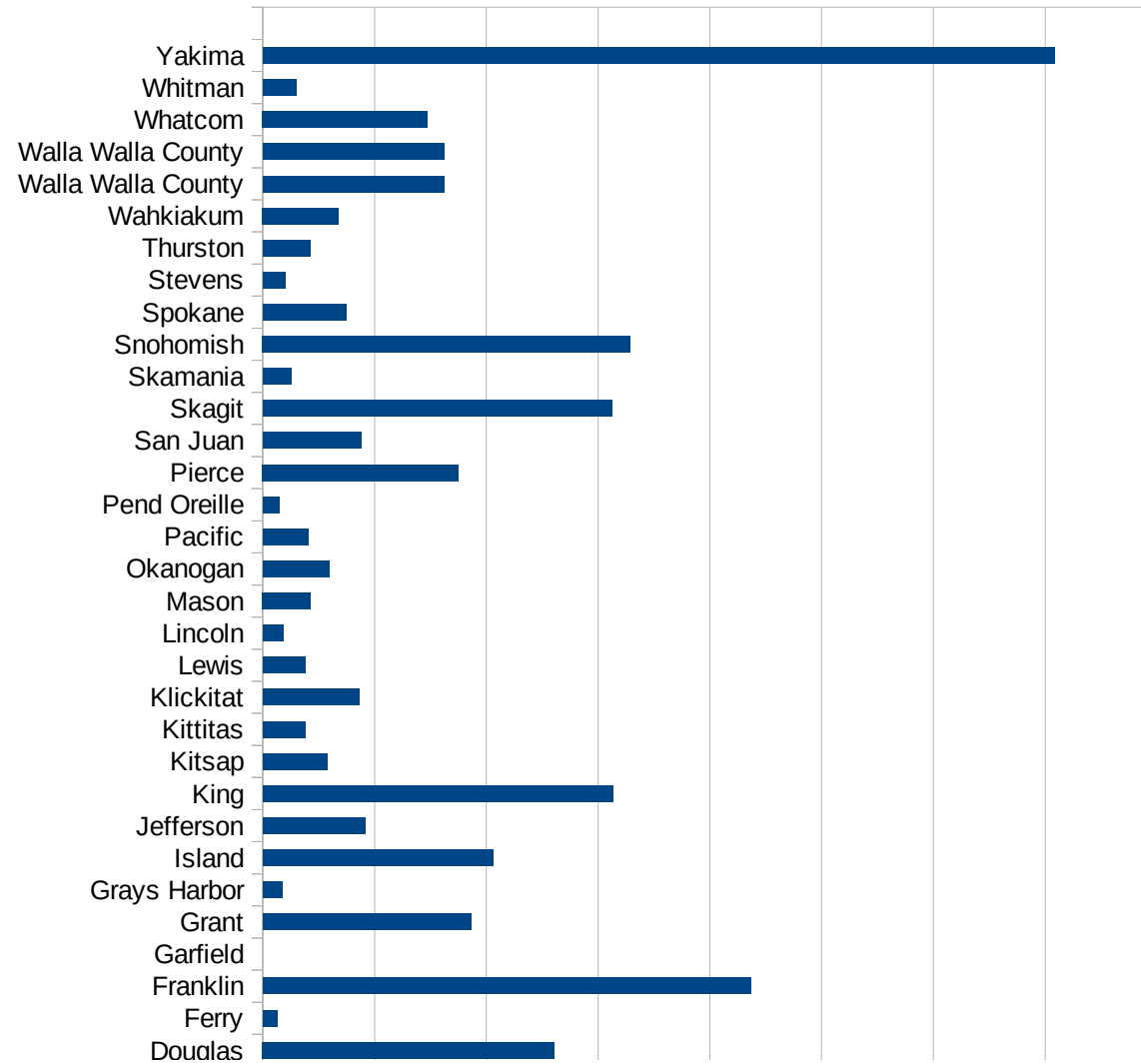
VT

29173
29175
29177
29179
29181
29195
29197
29199
29201
29203
29205
29183
29185
29187
29189
29510
29186
29207
29209
29211
29213
29215

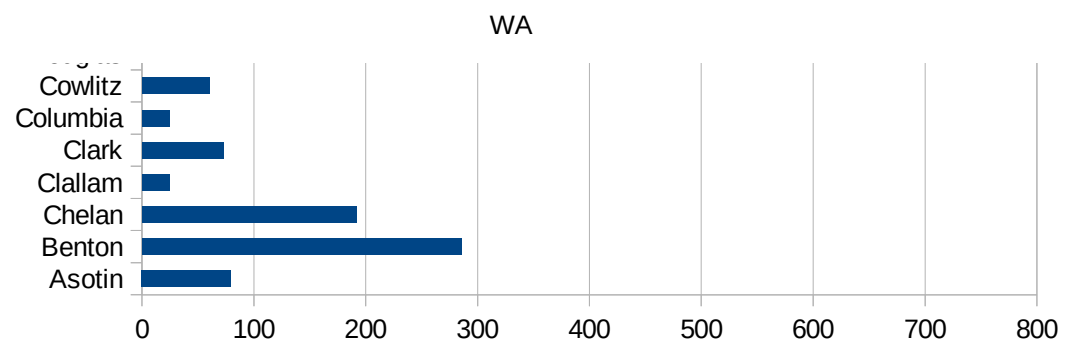
29217
29219
29221
29223
29225
29227
29229

WA

FIPS	County	PC Infection
53001	Adams	247.9882585
53003	Asotin	79.61079169
53005	Benton	285.8176018
53007	Chelan	192.1179708
53009	Clallam	24.75989418
53011	Clark	72.84318792
53013	Columbia	24.63661
53015	Cowlitz	60.55768119
53017	Douglas	261.0296688
53019	Ferry	13.07360439
53021	Franklin	436.6858512
53023	Garfield	0
53025	Grant	185.9633621
53027	Grays Harbor	17.59110161
53029	Island	206.0146815
53031	Jefferson	91.39903558
53033	King	313.7701995
53035	Kitsap	57.44889828
53037	Kittitas	38.003547
53039	Klickitat	85.94562808
53041	Lewis	37.68654841
53043	Lincoln	18.62197393
53045	Mason	42.74352359
53047	Okanogan	59.3373208
53049	Pacific	40.84225812
53051	Pend Oreille	14.70372004
53053	Pierce	175.249832
53055	San Juan	87.57589911
53057	Skagit	312.7778731
53059	Skamania	25.1593425
53061	Snohomish	328.9970193
53063	Spokane	74.22794196
53065	Stevens	19.88510826



53067 Thurston	42.24580073
53069 Wahkiakum	67.78129236
53071 Walla Walla Cou	162.5028725
53071 Walla Walla Cou	162.5028725
53073 Whatcom	147.5507898
53075 Whitman	30.12592637
53077 Yakima	708.3031744



WA

FIPS

29001
29003
29005
29007
29009
29011
29013
29015
29017
29019
29021
29023
29025
29027
29029
29031
29033
29035
29037

WA

29039
29041
29043
29045
29047
29049
29051
29053
29055
29057
29059
29061
29063
29065
29067
29069
29071
29073
29075
29077
29079
29081
29083
29085
29087
29089
29091
29093
29095
29097
29099
29101

29103

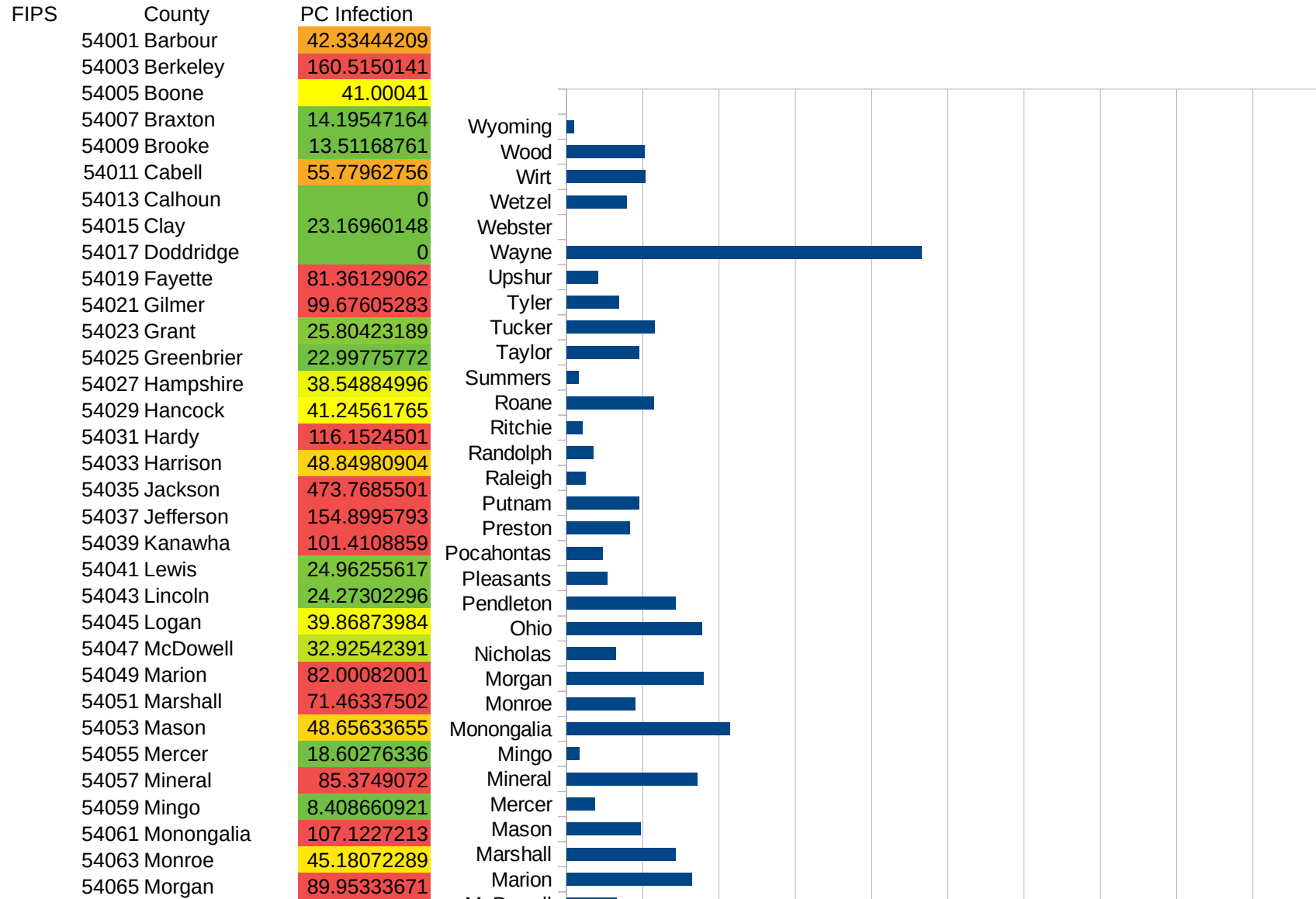
WA

29105
29107
29109
29111
29113
29115
29117
29121
29123
29125
29127
29119
29129
29131
29133
29135
29137
29139
29141
29143
29145
29147
29149
29151
29153
29155
29157
29159
29161
29163
29165
29167
29169
29171

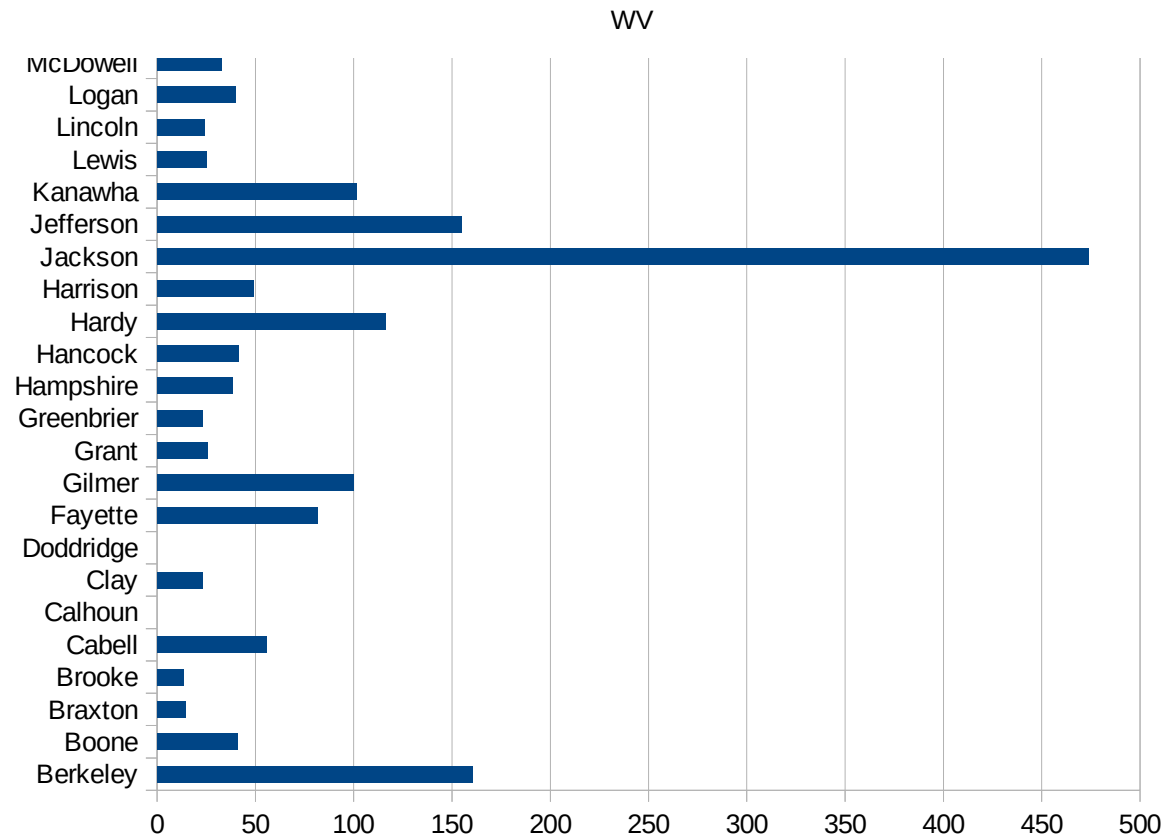
WA

29173
29175
29177
29179
29181
29195
29197
29199
29201
29203
29205
29183
29185
29187
29189
29510
29186
29207
29209
29211
29213
29215

29217
29219
29221
29223
29225
29227
29229



54067 Nicholas	32.20352629
54069 Ohio	88.61214226
54071 Pendleton	71.4591968
54073 Pleasants	26.64180099
54075 Pocahontas	23.7699073
54077 Preston	41.37238098
54079 Putnam	47.63416958
54081 Raleigh	12.12055916
54083 Randolph	17.3472574
54085 Ritchie	10.28700751
54087 Roane	57.42176285
54089 Summers	7.836990596
54091 Taylor	47.44395683
54093 Tucker	57.51258088
54095 Tyler	34.30139492
54097 Upshur	20.4792136
54099 Wayne	232.8259563
54101 Webster	0
54103 Wetzel	39.29273084
54105 Wirt	51.45797599
54107 Wood	51.06706412
54109 Wyoming	4.810930434



FIPS

- 29001
- 29003
- 29005
- 29007
- 29009
- 29011
- 29013
- 29015
- 29017
- 29019
- 29021
- 29023
- 29025
- 29027
- 29029
- 29031
- 29033
- 29035
- 29037

WV

29039
29041
29043
29045
29047
29049
29051
29053
29055
29057
29059
29061
29063
29065
29067
29069
29071
29073
29075
29077
29079
29081
29083
29085
29087
29089
29091
29093
29095
29097
29099
29101

29103

WV

29105
29107
29109
29111
29113
29115
29117
29121
29123
29125
29127
29119
29129
29131
29133
29135
29137
29139
29141
29143
29145
29147
29149
29151
29153
29155
29157
29159
29161
29163
29165
29167
29169
29171

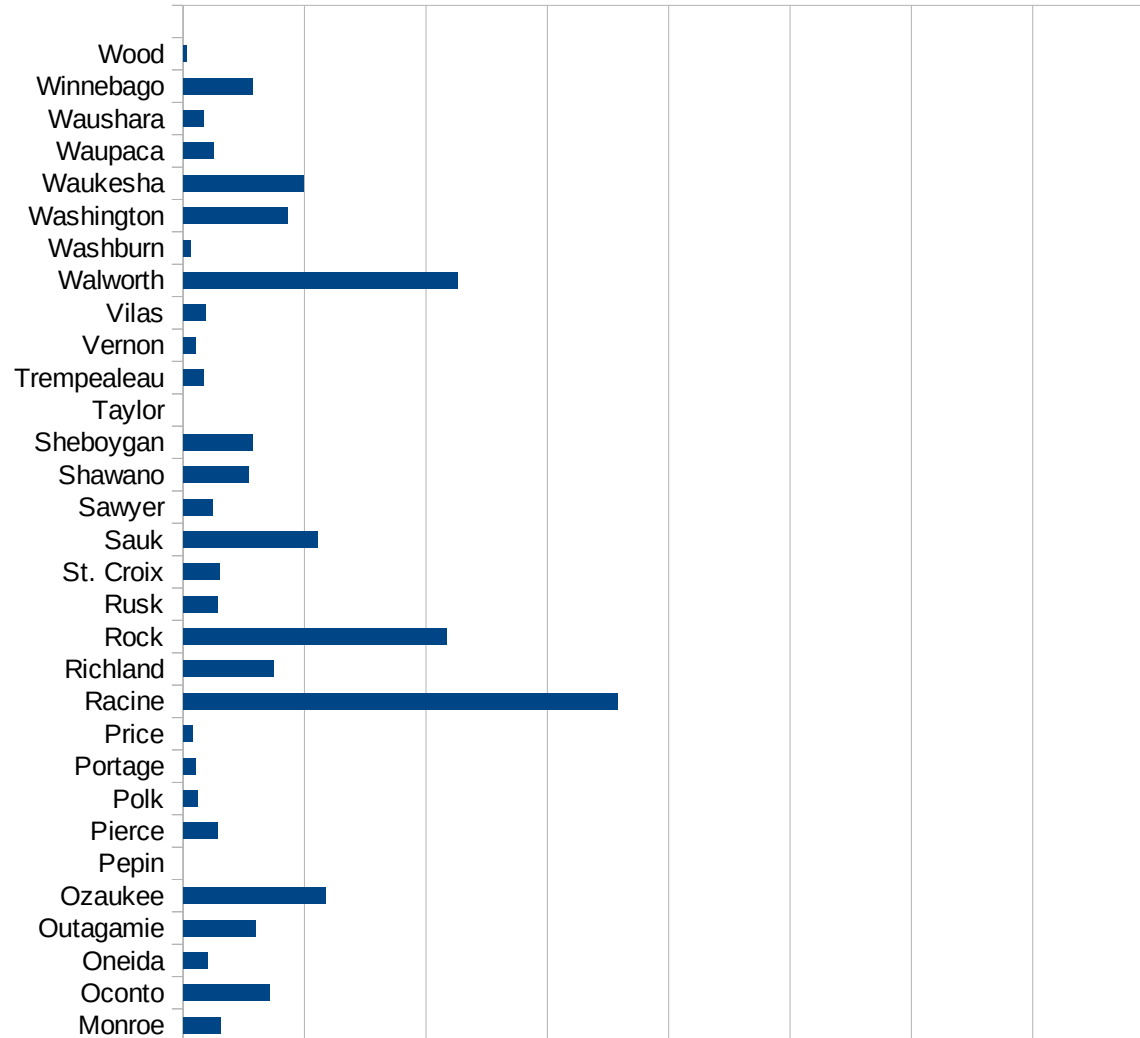
WV

29173
29175
29177
29179
29181
29195
29197
29199
29201
29203
29205
29183
29185
29187
29189
29510
29186
29207
29209
29211
29213
29215

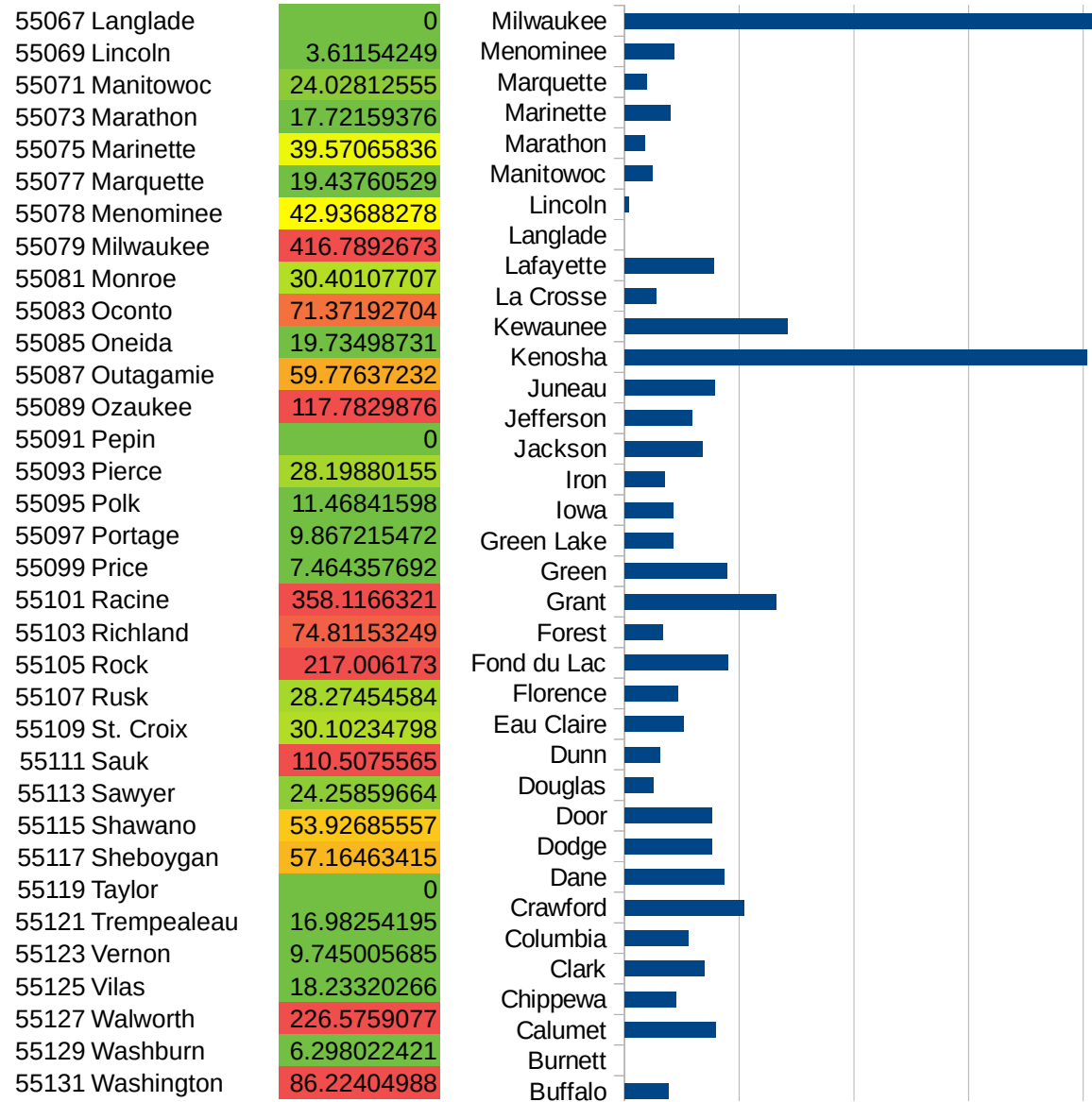
29217
29219
29221
29223
29225
29227
29229

WI

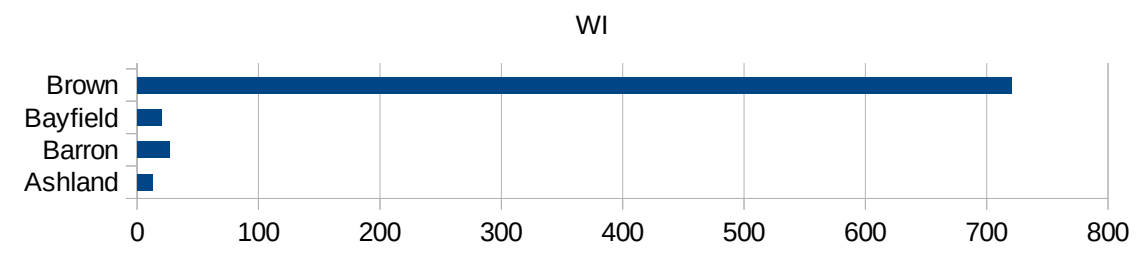
FIPS	County	PC Infection
55001	Adams	19.65795164
55003	Ashland	12.82051282
55005	Barron	26.56983438
55007	Bayfield	19.94415636
55009	Brown	720.2575766
55011	Buffalo	38.0952381
55013	Burnett	0
55015	Calumet	79.74640643
55017	Chippewa	45.21712014
55019	Clark	69.14633092
55021	Columbia	55.78995084
55023	Crawford	104.3520962
55025	Dane	87.02642506
55027	Dodge	76.26896764
55029	Door	76.05939877
55031	Douglas	25.45824847
55033	Dunn	31.0208061
55035	Eau Claire	51.65783381
55037	Florence	46.28558204
55039	Fond du Lac	90.23344265
55041	Forest	33.36670003
55043	Grant	131.9005315
55045	Green	89.36066506
55047	Green Lake	42.28776826
55049	Iowa	42.06806613
55051	Iron	35.23608175
55053	Jackson	68.36605137
55055	Jefferson	58.73439134
55057	Juneau	78.89694556
55059	Kenosha	402.8589994
55061	Kewaunee	142.2754256
55063	La Crosse	27.91169754
55065	Lafayette	78.00780078



WI



55133 Waukesha	99.23785329
55135 Waupaca	25.42638085
55137 Waushara	16.4860075
55139 Winnebago	57.30323939
55141 Wood	2.737663404



FIPS

- 29001
- 29003
- 29005
- 29007
- 29009
- 29011
- 29013
- 29015
- 29017
- 29019
- 29021
- 29023
- 29025
- 29027
- 29029
- 29031
- 29033
- 29035
- 29037

29039
29041
29043
29045
29047
29049
29051
29053
29055
29057
29059
29061
29063
29065
29067
29069
29071
29073
29075
29077
29079
29081
29083
29085
29087
29089
29091
29093
29095
29097
29099
29101

29103

29105
29107
29109
29111
29113
29115
29117
29121
29123
29125
29127
29119
29129
29131
29133
29135
29137
29139
29141
29143
29145
29147
29149
29151
29153
29155
29157
29159
29161
29163
29165
29167
29169
29171

WI

29173
29175
29177
29179
29181
29195
29197
29199
29201
29203
29205
29183
29185
29187
29189
29510
29186
29207
29209
29211
29213
29215

29217
29219
29221
29223
29225
29227
29229