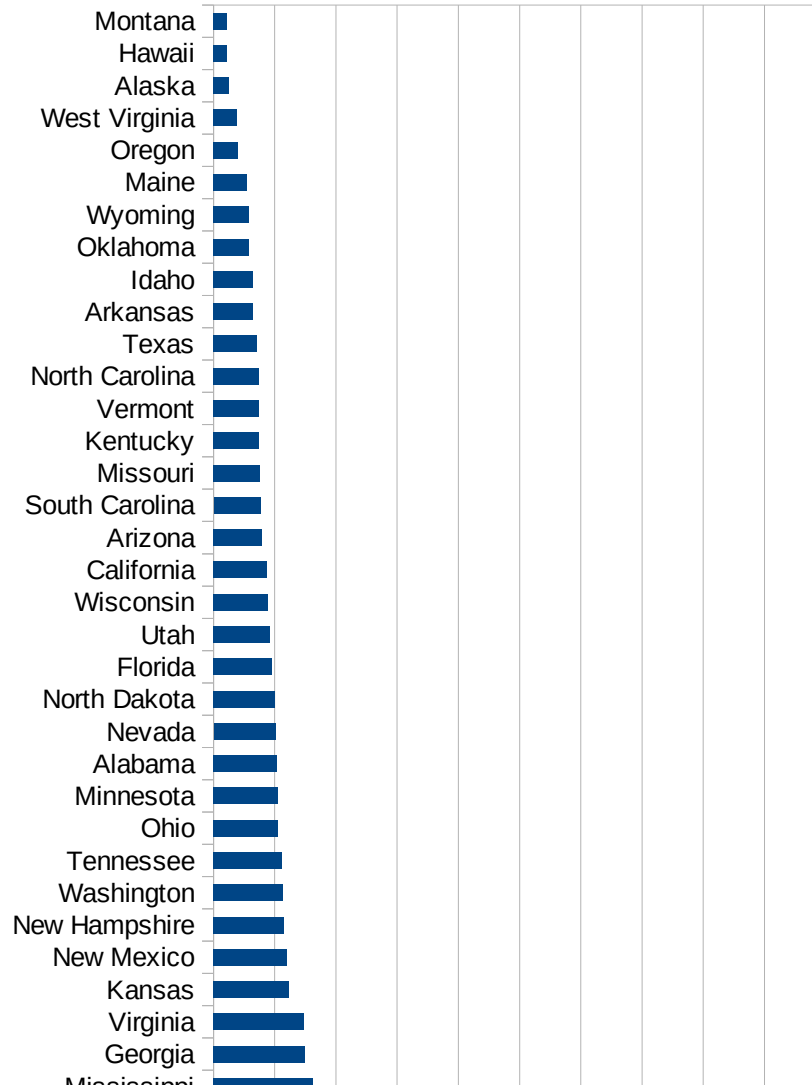


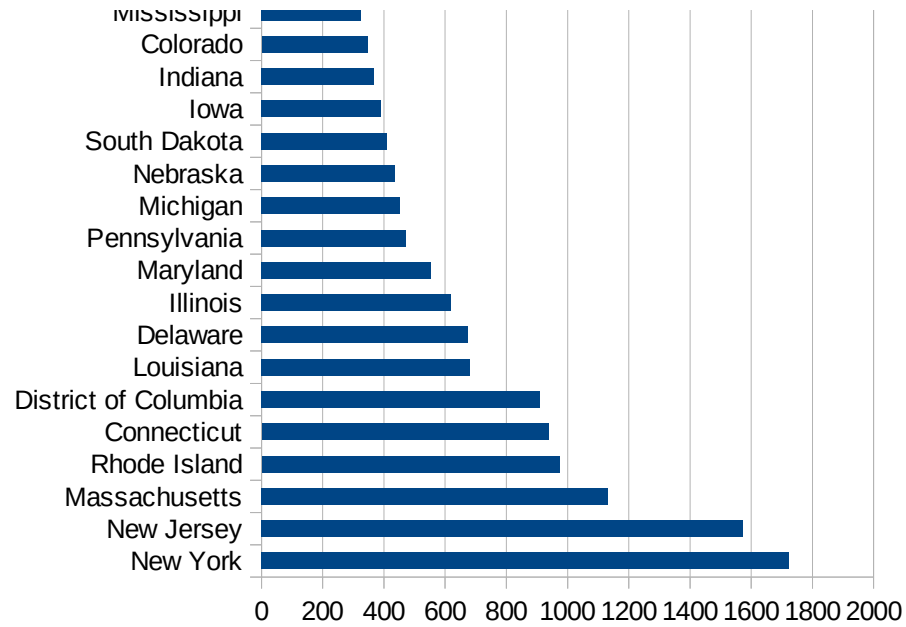
PerCap50States

Idx	State	Population	Cases per 100,000
33	New York	19542209	1724.753839241
31	New Jersey	8908520	1573.84167067032
22	Massachusetts	6902149	1132.11117291151
40	Rhode Island	1057315	973.409059740948
7	Connecticut	3572665	937.451454306519
9	District of Columbia	702455	909.524453523713
19	Louisiana	4659978	681.355148028596
8	Delaware	967171	674.64801984344
14	Illinois	12741080	618.919275289065
21	Maryland	6042718	552.284584519748
39	Pennsylvania	12807060	472.075558324861
23	Michigan	9995915	452.814974917254
28	Nebraska	1929268	435.761128054786
42	South Dakota	882235	409.641422070083
16	Iowa	3156145	391.870462225278
15	Indiana	6691878	368.01328416328
6	Colorado	5695564	346.33971280105
25	Mississippi	2986530	323.921072281209
11	Georgia	10519475	299.767811606568
47	Virginia	8517685	294.328799433179
17	Kansas	2911505	245.886577560403
32	New Mexico	2095428	240.475931408762
30	New Hampshire	1356458	230.674300273212
48	Washington	7535591	226.710818036701
43	Tennessee	6770010	223.204987880372
36	Ohio	11689442	211.960502477364
24	Minnesota	5611179	209.831124617482
1	Alabama	4887871	207.943294739161
29	Nevada	3034392	202.445827697937
35	North Dakota	760077	199.716607659487
10	Florida	21299325	192.175104140624
45	Utah	3161105	185.251676233469
50	Wisconsin	5813568	179.201481775048



Idx	State	Population	Cases per 100,000
5	California	39557045	175.263344367609
3	Arizona	7171646	158.722279376311
41	South Carolina	5084127	153.261317036337
26	Missouri	6126452	153.008625547054
18	Kentucky	4468402	148.733260794351
46	Vermont	626299	147.214030359301
34	North Carolina	10383620	147.097062488804
44	Texas	28701845	141.297536795979
4	Arkansas	3013825	129.801829900542
13	Idaho	1754208	128.833068826502
37	Oklahoma	3943079	116.9897940163
51	Wyoming	577737	115.7966341086
20	Maine	1338404	108.786285755273
38	Oregon	4190713	78.4114779513653
49	West Virginia	1805832	75.6438029672749
2	Alaska	737438	51.3941511015163
12	Hawaii	1420491	43.8580744263779
27	Montana	1062305	43.2079299259629

PerCap50States



Counties\_Cities

FIPS	County	State	Cases Per 100,000
47169	Trousdale	Tennessee	12377.40646567
5079	Lincoln	Arkansas	7031.30837630
31043	Dakota	Nebraska	6861.52467261
27105	Nobles	Minnesota	5788.17733990
47007	Bledsoe	Tennessee	4093.52761776
18017	Cass	Indiana	4015.28125412
31037	Colfax	Nebraska	3850.74901204
36087	Rockland	New York	3833.03397350
39101	Marion	Ohio	3683.95243349
20057	Ford	Kansas	3340.41548631
39129	Pickaway	Ohio	3327.82426058
20175	Seward	Kansas	3246.09733701
36119	Westchester	New York	3243.44882039
31047	Dawson	Nebraska	3003.07899954
34031	Passaic	New Jersey	2909.73753750
36059	Nassau	New York	2822.33574289
20055	Finney	Kansas	2709.56816257
34017	Hudson	New Jersey	2633.04642628
31151	Saline	Nebraska	2557.49128920
19115	Louisa	Iowa	2551.70561375
34039	Union	New Jersey	2538.04650696
36071	Orange	New York	2509.22238716
36103	Suffolk	New York	2492.14600299
13243	Randolph	Georgia	2458.65651983
48341	Moore	Texas	2448.21968815
12077	Liberty	Florida	2341.25576446
13273	Terrell	Georgia	2287.77145512
16013	Blaine	Idaho	2238.83898943
36061	New York City	New York	2206.95989450
13099	Early	Georgia	2205.52356787
35031	McKinley	New Mexico	2192.55775349
31079	Hall	Nebraska	2162.09197007
51159	Richmond	Virginia	2102.23500775

This work is licensed under the Creative Commons Attribution-NoDerivatives 4.0 International License. To view a copy of this license, visit <http://creativecommons.org/licenses/by-nd/4.0/>.

Counties\_Cities

8075 Logan	Colorado	2006.68896321
19171 Tama	Iowa	1987.69522007
40139 Texas	Oklahoma	1975.06722073
34013 Essex	New Jersey	1966.44772790
25025 Suffolk	Massachusetts	1902.25604892
22095 St. John the Baptist	Louisiana	1854.85364950
13037 Calhoun	Georgia	1841.93954660
19127 Marshall	Iowa	1835.87203922
34003 Bergen	New Jersey	1817.88677602
8087 Morgan	Colorado	1810.35086491
13095 Dougherty	Georgia	1763.42294751
22071 Orleans	Louisiana	1711.73843880
34023 Middlesex	New Jersey	1691.72637808
19193 Woodbury	Iowa	1634.50004389
28123 Scott	Mississippi	1633.25909428
51001 Accomack	Virginia	1616.68517833
13205 Mitchell	Georgia	1586.15717376
21031 Butler	Kentucky	1573.75508926
22051 Jefferson	Louisiana	1556.26873340
13141 Hancock	Georgia	1533.30138955
22047 Iberville	Louisiana	1531.12679930
46099 Minnehaha	South Dakota	1530.51701611
21177 Muhlenberg	Kentucky	1485.01982193
36105 Sullivan	New York	1468.91308379
34021 Mercer	New Jersey	1458.31248935
51131 Northampton	Virginia	1448.65786110
51029 Buckingham	Virginia	1447.14394964
25009 Essex	Massachusetts	1445.92088921
9001 Fairfield	Connecticut	1410.43394789
44007 Providence	Rhode Island	1363.65637243
28079 Leake	Mississippi	1348.67987524
10005 Sussex	Delaware	1348.09800860
13261 Sumter	Georgia	1345.30656173
28051 Holmes	Mississippi	1265.46362501

Counties\_Cities

34029 Ocean	New Jersey	1258.03829795
25023 Plymouth	Massachusetts	1246.20753013
34035 Somerset	New Jersey	1235.94352043
22093 St. James	Louisiana	1216.90355089
22125 West Feliciana	Louisiana	1190.16817594
34027 Morris	New Jersey	1188.92494962
42101 Philadelphia	Pennsylvania	1156.02302325
19139 Muscatine	Iowa	1153.06669151
20103 Leavenworth	Kansas	1151.78483627
36027 Dutchess	New York	1150.08273242
13177 Lee	Georgia	1142.31958070
19013 Black Hawk	Iowa	1141.92495922
22089 St. Charles	Louisiana	1125.21038598
34025 Monmouth	New Jersey	1124.64070401
31141 Platte	Nebraska	1118.00497557
40055 Greer	Oklahoma	1116.64662429
19047 Crawford	Iowa	1113.18335470
36079 Putnam	New York	1110.30214780
25017 Middlesex	Massachusetts	1100.75220751
22087 St. Bernard	Louisiana	1100.14768520
28099 Neshoba	Mississippi	1098.71244635
5123 St. Francis	Arkansas	1096.74122410
9009 New Haven	Connecticut	1079.73228236
51660 Harrisonburg	Virginia	1078.97025892
13315 Wilcox	Georgia	1078.07535179
13007 Baker	Georgia	1067.27037516
28007 Attala	Mississippi	1067.24748162
24033 Prince George's	Maryland	1065.31560263
13093 Dooly	Georgia	1065.22690792
28015 Carroll	Mississippi	1039.24931894
26163 Wayne	Michigan	1037.34948483
1085 Lowndes	Alabama	1032.68498095
22041 Franklin	Louisiana	1031.95078389
17031 Cook	Illinois	1030.42316629

Counties\_Cities

51683 Manassas	Virginia	1027.83314522
22007 Assumption	Louisiana	1022.42152466
8037 Eagle	Colorado	1016.49300820
25013 Hampden	Massachusetts	1012.52960209
4001 Apache	Arizona	1012.28104375
13139 Hall	Georgia	1008.66691731
8051 Gunnison	Colorado	1003.13116085
28103 Noxubee	Mississippi	996.67774086
1013 Butler	Alabama	995.93495935
25021 Norfolk	Massachusetts	992.92871441
34041 Warren	New Jersey	989.79948761
13287 Turner	Georgia	985.84428716
34007 Camden	New Jersey	977.95605410
49037 San Juan	Utah	964.46371933
51595 Emporia	Virginia	956.84436633
29195 Saline	Missouri	956.54072942
13293 Upson	Georgia	953.65248903
1017 Chambers	Alabama	948.98110962
20025 Clark	Kansas	947.63092269
25027 Worcester	Massachusetts	940.97653095
48375 Potter	Texas	939.42230543
13061 Clay	Georgia	935.22687911
28069 Kemper	Mississippi	927.49576144
49043 Summit	Utah	920.51606134
4017 Navajo	Arizona	910.86060935
11001 District of Colum	District of Col	909.52445352
20111 Lyon	Kansas	907.02269053
27145 Stearns	Minnesota	906.08831064
34011 Cumberland	New Jersey	902.81641629
13321 Worth	Georgia	901.52224247
42045 Delaware	Pennsylvania	893.49111378
1063 Greene	Alabama	886.67557391
25005 Bristol	Massachusetts	886.31294524
42077 Lehigh	Pennsylvania	885.35723988

Counties\_Cities

35045 San Juan	New Mexico	885.29545836
22025 Catahoula	Louisiana	884.67943381
28157 Wilkinson	Mississippi	875.79617834
51640 Galax	Virginia	856.29768021
13137 Habersham	Georgia	850.44505156
1119 Sumter	Alabama	835.23756993
9003 Hartford	Connecticut	824.24383637
47095 Lake	Tennessee	823.10079611
34005 Burlington	New Jersey	822.88542022
13081 Crisp	Georgia	818.54785186
36111 Ulster	New York	814.11430075
42011 Berks	Pennsylvania	813.27709972
22075 Plaquemines	Louisiana	811.61896625
1123 Tallapoosa	Alabama	809.93653851
19005 Allamakee	Iowa	809.71659919
42095 Northampton	Pennsylvania	808.70846142
18031 Decatur	Indiana	802.41845189
1131 Wilcox	Alabama	799.84944011
1059 Franklin	Alabama	787.55221120
18097 Marion	Indiana	786.65926446
45027 Clarendon	South Carolina	786.35014837
20093 Kearny	Kansas	786.20339843
22031 De Soto	Louisiana	783.64193031
48129 Donley	Texas	783.36848448
13035 Butts	Georgia	781.21770760
51685 Manassas Park	Virginia	780.03120125
19049 Dallas	Iowa	777.33422045
42103 Pike	Pennsylvania	774.14048951
42079 Luzerne	Pennsylvania	763.74328655
51510 Alexandria	Virginia	762.47430387
17097 Lake	Illinois	759.52582074
22111 Union	Louisiana	756.82937752
48421 Sherman	Texas	746.99577785
51175 Southampton	Virginia	744.91072444

Counties\_Cities

53077 Yakima	Washington	741.31224995
27067 Kandiyohi	Minnesota	737.37020184
19179 Wapello	Iowa	735.69095299
22117 Washington	Louisiana	734.18917178
34037 Sussex	New Jersey	733.66998345
19183 Washington	Iowa	731.67426945
55009 Brown	Wisconsin	730.50900227
22057 Lafourche	Louisiana	726.69826224
22017 Caddo	Louisiana	726.57066877
31119 Madison	Nebraska	726.15280289
42089 Monroe	Pennsylvania	722.09407281
31001 Adams	Nebraska	720.38335819
22037 East Feliciana	Louisiana	704.48070448
48365 Panola	Texas	699.84447900
26099 Macomb	Michigan	693.21950389
13167 Johnson	Georgia	690.15245159
28097 Montgomery	Mississippi	688.41664172
17157 Randolph	Illinois	688.34485766
8123 Weld	Colorado	686.91239401
47069 Hardeman	Tennessee	678.03330690
45061 Lee	South Carolina	670.86687668
24045 Wicomico	Maryland	668.63704637
8025 Crowley	Colorado	665.75623080
28101 Newton	Mississippi	662.22077135
20209 Wyandotte	Kansas	656.89192132
34033 Salem	New Jersey	656.47611289
24031 Montgomery	Maryland	656.39526985
48319 Mason	Texas	654.20560748
28075 Lauderdale	Mississippi	653.23897659
28129 Smith	Mississippi	649.91876015
42017 Bucks	Pennsylvania	641.20217448
9005 Litchfield	Connecticut	641.04333806
19099 Jasper	Iowa	640.69776833
28083 Leflore	Mississippi	639.71783257



Counties\_Cities

18071 Jackson	Indiana	639.29632065
13193 Macon	Georgia	639.12348779
51153 Prince William	Virginia	639.08754281
42091 Montgomery	Pennsylvania	638.66454905
18181 White	Indiana	629.84295363
37037 Chatham	North Carolina	626.20489752
37131 Northampton	North Carolina	625.12705835
22077 Pointe Coupee	Louisiana	619.87237922
26125 Oakland	Michigan	615.62848187
13009 Baldwin	Georgia	613.52430672
17187 Warren	Illinois	610.61531235
37191 Wayne	North Carolina	610.15188887
18145 Shelby	Indiana	609.96120467
20031 Coffey	Kansas	607.31203692
47167 Tipton	Tennessee	605.70630552
31073 Gosper	Nebraska	601.20240481
1095 Marshall	Alabama	599.31952263
24029 Kent	Maryland	598.46257029
28163 Yazoo	Mississippi	598.27244407
48419 Shelby	Texas	598.00141632
13201 Miller	Georgia	597.95990151
30101 Toole	Montana	597.56851432
51013 Arlington	Virginia	589.00055153
17089 Kane	Illinois	585.15656588
10001 Kent	Delaware	584.71016522
18063 Hendricks	Indiana	582.60333275
40147 Washington	Oklahoma	580.59911656
34015 Gloucester	New Jersey	579.94289793
18117 Orange	Indiana	579.81425419
34019 Hunterdon	New Jersey	579.72641404
22013 Bienville	Louisiana	578.59933874
34001 Atlantic	New Jersey	577.55557983
42075 Lebanon	Pennsylvania	576.72983569
51171 Shenandoah	Virginia	574.75228177

Counties\_Cities

8031 Denver	Colorado	574.74472848
28029 Copiah	Mississippi	571.06821287
22103 St. Tammany	Louisiana	566.81040328
27091 Martin	Minnesota	566.08541825
42069 Lackawanna	Pennsylvania	563.11167828
13275 Thomas	Georgia	560.20518359
28095 Monroe	Mississippi	559.55460578
22005 Ascension	Louisiana	557.46278234
24510 Baltimore City	Maryland	556.51914124
49051 Wasatch	Utah	550.54151625
13259 Stewart	Georgia	548.47556057
22073 Ouachita	Louisiana	545.07201813
8117 Summit	Colorado	545.03821718
22033 East Baton Rouge	Louisiana	543.81843086
28085 Lincoln	Mississippi	543.78014910
28061 Jasper	Mississippi	541.75797419
28017 Chickasaw	Mississippi	541.61085551
16063 Lincoln	Idaho	541.04477612
17197 Will	Illinois	540.22042149
51139 Page	Virginia	539.00472151
51059 Fairfax	Virginia	538.75798904
28023 Clarke	Mississippi	538.32350679
51047 Culpeper	Virginia	532.21234501
20119 Meade	Kansas	530.63193439
28077 Lawrence	Mississippi	529.90766760
18081 Johnson	Indiana	529.36469835
44003 Kent	Rhode Island	524.22480029
36021 Columbia	New York	524.06702717
1023 Choctaw	Alabama	521.76621758
18089 Lake	Indiana	514.64562118
12086 Miami-Dade	Florida	513.00323981
28001 Adams	Mississippi	512.95203898
17043 DuPage	Illinois	510.99033049
22083 Richland	Louisiana	510.10301109

Counties\_Cities

8005 Arapahoe	Colorado	508.74135270
17091 Kankakee	Illinois	506.25318112
29021 Buchanan	Missouri	504.67986135
29510 St. Louis City	Missouri	503.89977480
25001 Barnstable	Massachusetts	503.71814276
13001 Appling	Georgia	502.51256281
22101 St. Mary	Louisiana	502.27026158
24011 Caroline	Maryland	501.44126832
42037 Columbia	Pennsylvania	501.09997556
22105 Tangipahoa	Louisiana	500.83347661
47037 Davidson	Tennessee	500.29815749
34009 Cape May	New Jersey	499.13569576
4005 Coconino	Arizona	499.11098044
39099 Mahoning	Ohio	498.16671166
31081 Hamilton	Nebraska	495.68965517
24021 Frederick	Maryland	495.60332958
17153 Pulaski	Illinois	494.23393740
28031 Covington	Mississippi	493.29019254
9007 Middlesex	Connecticut	492.37162071
28065 Jefferson Davis	Mississippi	489.58518782
1065 Hale	Alabama	488.93114220
1111 Randolph	Alabama	488.44884488
36029 Erie	New York	487.43148723
13033 Burke	Georgia	486.10801409
19153 Polk	Iowa	486.03870247
47003 Bedford	Tennessee	485.33790122
22099 St. Martin	Louisiana	484.88465340
56013 Fremont	Wyoming	483.16511093
22021 Caldwell	Louisiana	481.92771084
48253 Jones	Texas	479.38638543
13197 Marion	Georgia	478.98455275
17079 Jasper	Illinois	478.61824992
24005 Baltimore	Maryland	476.56352792
22109 Terrebonne	Louisiana	475.58570000

Counties\_Cities

21107 Hopkins	Kentucky	474.83802254
36001 Albany	New York	474.08642309
54035 Jackson	West Virginia	473.76855013
48471 Walker	Texas	471.85430464
24017 Charles	Maryland	468.10275970
48477 Washington	Texas	467.12999886
18047 Franklin	Indiana	466.22097115
22121 West Baton Rou	Louisiana	465.43307980
45089 Williamsburg	South Carolina	463.96131477
13299 Ware	Georgia	462.44394619
13071 Colquitt	Georgia	460.60712406
18055 Greene	Indiana	459.28888333
21001 Adair	Kentucky	457.97553994
18111 Newton	Indiana	456.78395546
17017 Cass	Illinois	456.76998369
28021 Claiborne	Mississippi	455.45434348
20187 Stanton	Kansas	452.94413689
38017 Cass	North Dakota	452.30172547
37105 Lee	North Carolina	450.75831543
53021 Franklin	Washington	445.16518808
8001 Adams	Colorado	445.03661100
51165 Rockingham	Virginia	443.10964502
13319 Wilkinson	Georgia	442.67374945
28089 Madison	Mississippi	441.16254852
37061 Duplin	North Carolina	438.35802637
45081 Saluda	South Carolina	438.08411215
51117 Mecklenburg	Virginia	437.19412724
21227 Warren	Kentucky	436.52486592
28063 Jefferson	Mississippi	436.25105545
13065 Clinch	Georgia	436.22141998
1091 Marengo	Alabama	435.32990664
18005 Bartholomew	Indiana	435.02954576
5035 Crittenden	Arkansas	434.40486533
26049 Genesee	Michigan	433.77603885

Counties\_Cities

36039 Greene	New York	433.76639784
19157 Poweshiek	Iowa	433.17824483
24003 Anne Arundel	Maryland	432.61560576
13263 Talbot	Georgia	430.48469388
28113 Pike	Mississippi	429.69441145
10003 New Castle	Delaware	427.29312487
31053 Dodge	Nebraska	426.73479927
25015 Hampshire	Massachusetts	426.38901800
22081 Red River	Louisiana	424.67854194
56039 Teton	Wyoming	424.59165547
55079 Milwaukee	Wisconsin	424.17166824
26145 Saginaw	Michigan	424.00419287
22049 Jackson	Louisiana	421.33065023
31051 Dixon	Nebraska	420.38885970
39095 Lucas	Ohio	420.09867434
5075 Lawrence	Arkansas	419.86126323
28035 Forrest	Mississippi	419.79849672
25011 Franklin	Massachusetts	417.11878021
27033 Cottonwood	Minnesota	416.77751175
21109 Jackson	Kentucky	416.60467192
42071 Lancaster	Pennsylvania	415.04386844
42061 Huntingdon	Pennsylvania	414.00991853
13027 Brooks	Georgia	412.55721008
28053 Humphreys	Mississippi	411.77182996
13069 Coffee	Georgia	410.73956327
13087 Decatur	Georgia	410.15992474
26039 Crawford	Michigan	410.04244299
55059 Kenosha	Wisconsin	409.35672515
13253 Seminole	Georgia	408.89957907
38035 Grand Forks	North Dakota	405.53907023
51081 Greensville	Virginia	404.23153006
22045 Iberia	Louisiana	403.15191497
28013 Calhoun	Mississippi	401.77334442
20081 Haskell	Kansas	400.30022517

Counties\_Cities

29155 Pemiscot	Missouri	399.45919371
21083 Graves	Kentucky	399.28182866
32013 Humboldt	Nevada	399.14214226
26137 Otsego	Michigan	397.32414352
18061 Harrison	Indiana	396.53035936
29189 St. Louis	Missouri	396.31072928
38087 Slope	North Dakota	393.18479685
18095 Madison	Indiana	392.62270424
28143 Tunica	Mississippi	392.19629928
45055 Kershaw	South Carolina	391.81607513
20197 Wabaunsee	Kansas	391.36106682
13277 Tift	Georgia	386.97591876
27027 Clay	Minnesota	386.20905324
17007 Boone	Illinois	384.49334603
13005 Bacon	Georgia	384.44345105
13307 Webster	Georgia	382.99502106
37047 Columbus	North Carolina	382.71494026
39013 Belmont	Ohio	382.19391156
24027 Howard	Maryland	378.40814862
25003 Berkshire	Massachusetts	378.32019502
28011 Bolivar	Mississippi	376.59975106
42067 Juniata	Pennsylvania	376.45725389
40007 Beaver	Oklahoma	376.01052829
17181 Union	Illinois	374.08704946
47165 Sumner	Tennessee	373.49919048
40015 Caddo	Oklahoma	372.70939021
21085 Grayson	Kentucky	372.32627940
19113 Linn	Iowa	372.27379166
13221 Oglethorpe	Georgia	371.99415438
36093 Schenectady	New York	370.13196009
51570 Colonial Heights	Virginia	370.10037571
22027 Claiborne	Louisiana	370.04515805
8053 Hinsdale	Colorado	369.91368681
55101 Racine	Wisconsin	368.29040003

Counties\_Cities

22127 Winn	Louisiana	367.90717419
29133 Mississippi	Missouri	367.42651470
19103 Johnson	Iowa	366.91788973
21061 Edmonson	Kentucky	366.62864592
18107 Montgomery	Indiana	365.09675064
28067 Jones	Mississippi	363.71072581
37181 Vance	North Carolina	363.37535328
12051 Hendry	Florida	363.36509770
28159 Winston	Mississippi	363.33608588
30037 Golden Valley	Montana	363.19612591
38061 Mountrail	North Dakota	362.10608730
45039 Fairfield	South Carolina	361.57485939
9013 Tolland	Connecticut	361.11608060
42029 Chester	Pennsylvania	360.88773786
47157 Shelby	Tennessee	360.34726705
17161 Rock Island	Illinois	360.33649993
33011 Hillsborough	New Hampshire	360.26750344
13255 Spalding	Georgia	358.54765507
26081 Kent	Michigan	356.69163916
1097 Mobile	Alabama	356.24774928
17075 Iroquois	Illinois	355.02101145
36053 Madison	New York	354.54481249
18103 Miami	Indiana	354.26097225
18137 Ripley	Indiana	354.10019984
18059 Hancock	Indiana	353.62994591
13257 Stephens	Georgia	353.37046284
37193 Wilkes	North Carolina	352.99094184
18015 Carroll	Indiana	352.75997416
44001 Bristol	Rhode Island	351.49746141
22003 Allen	Louisiana	351.49384886
1107 Pickens	Alabama	351.08837396
27101 Murray	Minnesota	350.41082649
5069 Jefferson	Arkansas	349.41421734
8063 Kit Carson	Colorado	349.01577551

Counties\_Cities

51075 Goochland	Virginia	348.47702633
18079 Jennings	Indiana	347.68751585
24013 Carroll	Maryland	346.13991652
13229 Pierce	Georgia	345.55675899
35019 Guadalupe	New Mexico	345.54250173
37159 Rowan	North Carolina	345.45737707
36115 Washington	New York	343.15407618
28109 Pearl River	Mississippi	343.04078574
48179 Gray	Texas	342.54395981
13015 Bartow	Georgia	342.07954289
22091 St. Helena	Louisiana	341.06412005
28025 Clay	Mississippi	340.45187249
28091 Marion	Mississippi	339.87457010
8015 Chaffee	Colorado	339.54161881
46127 Union	South Dakota	339.33030284
18143 Scott	Indiana	339.22439065
13089 DeKalb	Georgia	337.71369809
36113 Warren	New York	337.66435852
17027 Clinton	Illinois	337.41597811
18011 Boone	Indiana	337.31846744
17093 Kendall	Illinois	336.94250088
13131 Grady	Georgia	335.38063682
13121 Fulton	Georgia	334.82079089
8009 Baca	Colorado	334.72803347
26059 Hillsdale	Michigan	334.43353953
13045 Carroll	Georgia	334.40285809
45033 Dillon	South Carolina	333.34422694
27063 Jackson	Minnesota	332.96337403
42055 Franklin	Pennsylvania	331.32043789
19143 Osceola	Iowa	331.12582781
12121 Suwannee	Florida	330.38401484
53061 Snohomish	Washington	330.10144791
1129 Washington	Alabama	329.71058737
12079 Madison	Florida	329.21366507



Counties\_Cities

51087 Henrico	Virginia	328.91839604
17201 Winnebago	Illinois	328.07544327
39029 Columbiana	Ohio	327.27804023
22035 East Carroll	Louisiana	326.84382549
19077 Guthrie	Iowa	326.49253731
40001 Adair	Oklahoma	326.05742233
13063 Clayton	Georgia	325.94996806
46083 Lincoln	South Dakota	324.79126635
31093 Howard	Nebraska	324.67532468
51620 Franklin City	Virginia	324.47273181
20189 Stevens	Kansas	323.79924447
18019 Clark	Indiana	323.79004772
46013 Brown	South Dakota	323.02370536
13085 Dawson	Georgia	322.92787944
1093 Marion	Alabama	322.54813023
13133 Greene	Georgia	322.07029043
44009 Washington	Rhode Island	321.76511147
35043 Sandoval	New Mexico	321.67186714
35006 Cibola	New Mexico	321.54340836
33015 Rockingham	New Hampshire	321.49972831
45041 Florence	South Carolina	321.36885762
26161 Washtenaw	Michigan	321.32584651
48347 Nacogdoches	Texas	321.10301167
37015 Bertie	North Carolina	320.61389677
36073 Orleans	New York	320.10243278
6037 Los Angeles	California	319.26121946
42107 Schuylkill	Pennsylvania	318.86363476
1047 Dallas	Alabama	318.45471156
13123 Gilmer	Georgia	318.01661475
53033 King	Washington	316.50175110
48117 Deaf Smith	Texas	314.49893390
28027 Coahoma	Mississippi	313.77054976
53057 Skagit	Washington	313.55786781
13199 Meriwether	Georgia	313.27131194

Counties\_Cities

16083 Twin Falls	Idaho	312.49636970
16053 Jerome	Idaho	312.30480949
36063 Niagara	New York	311.26296731
1041 Crenshaw	Alabama	311.05324074
18067 Howard	Indiana	310.80785761
17111 McHenry	Illinois	310.46440030
6025 Imperial	California	310.18495603
47147 Robertson	Tennessee	309.80679322
26155 Shiawassee	Michigan	309.42045988
28005 Amite	Mississippi	308.29141652
42025 Carbon	Pennsylvania	308.28156383
1037 Coosa	Alabama	307.97946804
13235 Pulaski	Georgia	307.16415214
26007 Alpena	Michigan	306.77009873
24019 Dorchester	Maryland	306.26914182
18141 St. Joseph	Indiana	306.16277223
6083 Santa Barbara	California	305.02074903
32015 Lander	Nevada	304.93273543
18029 Dearborn	Indiana	304.63202066
51093 Isle of Wight	Virginia	303.08770600
51183 Sussex	Virginia	302.57186082
51036 Charles City	Virginia	302.55006483
12011 Broward	Florida	301.44624499
8085 Montrose	Colorado	300.84805989
8097 Pitkin	Colorado	300.83565460
36037 Genesee	New York	300.81201857
28139 Tippah	Mississippi	300.06819732
48069 Castro	Texas	300.06523157
42043 Dauphin	Pennsylvania	299.53409817
18091 LaPorte	Indiana	299.07187724
21183 Ohio	Kentucky	298.91642795
18043 Floyd	Indiana	298.27335725
37065 Edgecombe	North Carolina	298.04826459
42007 Beaver	Pennsylvania	298.04178655

Counties\_Cities

18023 Clinton	Indiana	297.67441860
31121 Merrick	Nebraska	297.42661322
27053 Hennepin	Minnesota	297.27781183
1109 Pike	Alabama	296.95842582
18109 Morgan	Indiana	296.65126362
37155 Robeson	North Carolina	296.59184865
39049 Franklin	Ohio	296.19171182
51065 Fluvanna	Virginia	294.96322294
39109 Miami	Ohio	294.66588842
8065 Lake	Colorado	293.96728016
9011 New London	Connecticut	293.87069689
51107 Loudoun	Virginia	293.72004424
46073 Jerauld	South Dakota	293.68575624
13311 White	Georgia	293.62696029
28057 Itawamba	Mississippi	293.40477102
35053 Socorro	New Mexico	292.79952196
17141 Ogle	Illinois	292.59862930
45005 Allendale	South Carolina	292.03639223
49035 Salt Lake	Utah	291.94027934
48357 Ochiltree	Texas	291.54518950
36065 Oneida	New York	291.40549794
28161 Yalobusha	Mississippi	290.51000646
53005 Benton	Washington	290.27576197
17077 Jackson	Illinois	289.10291019
1031 Coffee	Alabama	288.96723112
13067 Cobb	Georgia	288.82297371
8014 Broomfield	Colorado	288.73778278
5023 Cleburne	Arkansas	288.40376527
48101 Cottle	Texas	287.97696184
51147 Prince Edward	Virginia	287.58169935
13097 Douglas	Georgia	286.93121220
13249 Schley	Georgia	286.47822765
8059 Jefferson	Colorado	285.74727739
13301 Warren	Georgia	285.65987431

Counties\_Cities

31055 Douglas	Nebraska	285.06915044
28111 Perry	Mississippi	284.97192188
28049 Hinds	Mississippi	284.70801611
1101 Montgomery	Alabama	284.36900644
18113 Noble	Indiana	284.01918707
18057 Hamilton	Indiana	283.56246554
28147 Walthall	Mississippi	283.44279295
22079 Rapides	Louisiana	283.39026669
48177 Gonzales	Texas	283.29972150
12039 Gadsden	Florida	283.26142851
51830 Williamsburg	Virginia	281.95488722
37063 Durham	North Carolina	279.72557847
13303 Washington	Georgia	279.60364956
48203 Harrison	Texas	278.75191080
36067 Onondaga	New York	278.68664318
48099 Coryell	Texas	278.04512886
37077 Granville	North Carolina	277.80088164
38025 Dunn	North Dakota	277.00831025
17163 St. Clair	Illinois	275.41666826
13317 Wilkes	Georgia	273.39003645
31023 Butler	Nebraska	273.02060065
29135 Moniteau	Missouri	272.93592209
18131 Pulaski	Indiana	272.67623707
45085 Sumter	South Carolina	272.26979120
13285 Troup	Georgia	271.29679870
45079 Richland	South Carolina	269.91432210
48483 Wheeler	Texas	269.69755346
42093 Montour	Pennsylvania	268.64035088
20075 Hamilton	Kansas	268.50786344
13247 Rockdale	Georgia	268.22968409
45031 Darlington	South Carolina	267.95604922
21059 Daviess	Kentucky	267.05174869
13135 Gwinnett	Georgia	266.76554057
8017 Cheyenne	Colorado	266.52452026

Counties\_Cities

19167 Sioux	Iowa	266.40694377
13237 Putnam	Georgia	265.94525196
1087 Macon	Alabama	265.74109225
53017 Douglas	Washington	265.69091290
37195 Wilson	North Carolina	265.17709165
13151 Henry	Georgia	264.96394753
46117 Stanley	South Dakota	264.72534745
26157 Tuscola	Michigan	264.68124000
1025 Clarke	Alabama	263.37792642
13239 Quitman	Georgia	263.27336551
18093 Lawrence	Indiana	262.76605063
48381 Randall	Texas	262.71180222
50007 Chittenden	Vermont	262.49908854
37163 Sampson	North Carolina	262.47131676
12099 Palm Beach	Florida	261.71967797
1081 Lee	Alabama	261.67950665
26021 Berrien	Michigan	261.44893312
26115 Monroe	Michigan	261.23545091
13269 Taylor	Georgia	261.22652071
24015 Cecil	Maryland	259.66195320
22069 Natchitoches	Louisiana	258.67197806
40141 Tillman	Oklahoma	258.57376157
22097 St. Landry	Louisiana	258.56652651
36083 Rensselaer	New York	257.77398678
22119 Webster	Louisiana	257.74524460
8079 Mineral	Colorado	257.73195876
1011 Bullock	Alabama	256.46084040
51179 Stafford	Virginia	256.06828488
22067 Morehouse	Louisiana	255.92566344
48405 San Augustine	Texas	255.10204082
51061 Fauquier	Virginia	254.68694729
28149 Warren	Mississippi	253.37837838
26075 Jackson	Michigan	251.85269136
51610 Falls Church	Virginia	250.47386948

Counties\_Cities

28073 Lamar	Mississippi	249.81184044
36055 Monroe	New York	249.16697420
31041 Custer	Nebraska	249.07749077
6107 Tulare	California	248.78665525
31105 Kimball	Nebraska	248.75621891
17081 Jefferson	Illinois	248.54574299
53001 Adams	Washington	247.98825852
39117 Morrow	Ohio	247.77853725
27115 Pine	Minnesota	247.60031204
19149 Plymouth	Iowa	247.06116756
28043 Grenada	Mississippi	246.97221563
37151 Randolph	North Carolina	246.94630662
22015 Bossier	Louisiana	245.31194716
1005 Barbour	Alabama	245.16699490
28133 Sunflower	Mississippi	244.80279775
22001 Acadia	Louisiana	244.41228493
13057 Cherokee	Georgia	244.34485282
22019 Calcasieu	Louisiana	244.20024420
8113 San Miguel	Colorado	244.17043096
31019 Buffalo	Nebraska	243.87785952
23005 Cumberland	Maine	243.22363289
47111 Macon	Tennessee	243.14856790
13021 Bibb	Georgia	241.68000261
21117 Kenton	Kentucky	241.49207171
13013 Barrow	Georgia	241.30975510
28119 Quitman	Mississippi	241.10055311
13003 Atkinson	Georgia	241.05098228
18039 Elkhart	Indiana	240.31912824
27109 Olmsted	Minnesota	239.31864574
51760 Richmond City	Virginia	238.65409580
8013 Boulder	Colorado	238.28654494
13017 Ben Hill	Georgia	238.27962114
24025 Harford	Maryland	238.23024461
38013 Burke	North Dakota	238.09523810

Counties\_Cities

36101 Steuben	New York	238.00576224
48115 Dawson	Texas	237.73674618
13217 Newton	Georgia	237.35405008
51800 Suffolk	Virginia	236.88106596
13189 McDuffie	Georgia	236.86777205
32031 Washoe	Nevada	236.18581382
13231 Pike	Georgia	236.12750885
18133 Putnam	Indiana	235.58061357
29157 Perry	Missouri	234.98694517
26077 Kalamazoo	Michigan	234.83218183
51840 Winchester	Virginia	234.80859542
39157 Tuscarawas	Ohio	234.33431696
13155 Irwin	Georgia	234.09236008
36017 Chenango	New York	233.50723662
54099 Wayne	West Virginia	232.82595634
19017 Bremer	Iowa	232.49288492
48113 Dallas	Texas	232.12771991
18053 Grant	Indiana	232.04319340
28127 Simpson	Mississippi	231.70640556
9015 Windham	Connecticut	231.57049228
55127 Walworth	Wisconsin	231.39667174
28037 Franklin	Mississippi	231.12480740
19031 Cedar	Iowa	230.84769421
13225 Peach	Georgia	230.79459281
13187 Lumpkin	Georgia	230.61750872
37161 Rutherford	North Carolina	230.44922635
17133 Monroe	Illinois	230.08591816
39035 Cuyahoga	Ohio	230.01036293
27009 Benton	Minnesota	229.37476878
47149 Rutherford	Tennessee	229.30838130
47107 McMinn	Tennessee	228.95749273
42127 Wayne	Pennsylvania	228.17692488
27165 Watonwan	Minnesota	227.68670310
24009 Calvert	Maryland	227.16650544

Counties\_Cities

22061 Lincoln	Louisiana	226.71412832
51095 James City	Virginia	226.44868254
51041 Chesterfield	Virginia	226.36247834
13023 Bleckley	Georgia	225.89188347
47141 Putnam	Tennessee	225.76512817
8107 Routt	Colorado	225.39152062
39137 Putnam	Ohio	224.98519834
47061 Grundy	Tennessee	224.78645287
28155 Webster	Mississippi	224.76501839
26147 St. Clair	Michigan	224.68102198
37093 Hoke	North Carolina	224.60010226
6051 Mono	California	224.56140351
45069 Marlboro	South Carolina	223.50178044
39061 Hamilton	Ohio	223.21975207
13245 Richmond	Georgia	222.76908422
18003 Allen	Indiana	222.19202826
18139 Rush	Indiana	222.04885075
48393 Roberts	Texas	221.48394241
1049 DeKalb	Alabama	221.33501436
55105 Rock	Wisconsin	221.29725555
22059 LaSalle	Louisiana	221.22410672
6075 San Francisco	California	221.21464273
17177 Stephenson	Illinois	221.21422028
26121 Muskegon	Michigan	221.21344793
21233 Webster	Kentucky	221.18831516
44005 Newport	Rhode Island	220.49380921
36107 Tioga	New York	220.34596376
51057 Essex	Virginia	219.80034802
51740 Portsmouth	Virginia	219.79879956
22029 Concordia	Louisiana	219.70161455
13105 Elbert	Georgia	219.66527197
48195 Hansford	Texas	219.65952773
21111 Jefferson	Kentucky	219.46303586
26069 Iosco	Michigan	219.28950201



Counties\_Cities

49049 Utah	Utah	218.25323482
24047 Worcester	Maryland	218.04990062
37107 Lenoir	North Carolina	217.95055024
40041 Delaware	Oklahoma	217.63040273
24037 St. Mary's	Maryland	216.57317333
37091 Hertford	North Carolina	215.56278795
22053 Jefferson Davis	Louisiana	215.31251979
40105 Nowata	Oklahoma	215.30632218
51187 Warren	Virginia	214.98387621
13129 Gordon	Georgia	214.96056167
47189 Wilson	Tennessee	214.75555556
19087 Henry	Iowa	214.28215478
46125 Turner	South Dakota	213.67521368
32003 Clark	Nevada	213.38500220
51193 Westmoreland	Virginia	213.12394840
46101 Moody	South Dakota	212.79829761
40087 McClain	Oklahoma	212.57971739
6065 Riverside	California	211.73041157
21141 Logan	Kentucky	211.19715440
37187 Washington	North Carolina	210.81035500
6031 Kings	California	210.74745980
29201 Scott	Missouri	210.61937698
13171 Lamar	Georgia	210.52631579
8095 Phillips	Colorado	209.98600093
51630 Fredericksburg	Virginia	209.30551743
22055 Lafayette	Louisiana	209.24121228
1105 Perry	Alabama	207.87746171
37103 Jones	North Carolina	207.53346477
47081 Hickman	Tennessee	207.47715756
37139 Pasquotank	North Carolina	206.86697444
53029 Island	Washington	206.01468151
24001 Allegany	Maryland	205.70623459
39155 Trumbull	Ohio	205.41014062
1007 Bibb	Alabama	205.35714286

Counties\_Cities

39107 Mercer	Ohio	205.08313191
18169 Wabash	Indiana	204.60358056
19061 Dubuque	Iowa	203.39893035
36035 Fulton	New York	203.39236066
1027 Clay	Alabama	203.38983051
12033 Escambia	Florida	203.14767981
39055 Geauga	Ohio	203.12450149
37153 Richmond	North Carolina	202.73130305
48167 Galveston	Texas	202.72869869
12021 Collier	Florida	202.38422354
27133 Rock	Minnesota	201.82706607
22063 Livingston	Louisiana	201.33699227
26087 Lapeer	Michigan	201.07238606
48199 Hardin	Texas	201.02435017
12063 Jackson	Florida	200.80736984
22039 Evangeline	Louisiana	200.34087851
50011 Franklin	Vermont	200.31970215
26065 Ingham	Michigan	200.18105112
41047 Marion	Oregon	200.07610964
31109 Lancaster	Nebraska	199.82853829
42115 Susquehanna	Pennsylvania	199.56145754
18035 Delaware	Indiana	199.52601680
26025 Calhoun	Michigan	199.27576643
24035 Queen Anne's	Maryland	199.00101491
12081 Manatee	Florida	198.30064201
39007 Ashtabula	Ohio	197.96293067
47047 Fayette	Tennessee	197.49672896
36007 Broome	New York	197.22528032
37089 Henderson	North Carolina	197.00551615
38089 Stark	North Dakota	196.79323806
26093 Livingston	Michigan	196.62803832
18173 Warrick	Indiana	196.58925632
26017 Bay	Michigan	196.29918305
19021 Buena Vista	Iowa	196.23628862

Counties\_Cities

12065 Jefferson	Florida	195.96864502
13165 Jenkins	Georgia	195.78486698
18127 Porter	Indiana	195.17199901
37119 Mecklenburg	North Carolina	195.08163901
24039 Somerset	Maryland	194.74196689
48111 Dallam	Texas	194.44444444
13145 Harris	Georgia	194.34372734
5139 Union	Arkansas	194.24423657
13215 Muscogee	Georgia	194.16975690
53007 Chelan	Washington	193.41606522
28019 Choctaw	Mississippi	193.28340179
16069 Nez Perce	Idaho	193.03108295
28059 Jackson	Mississippi	192.63384912
48369 Parmer	Texas	192.61962693
48303 Lubbock	Texas	192.57543622
36121 Wyoming	New York	192.09180491
31123 Morrill	Nebraska	192.06145967
47187 Williamson	Tennessee	192.03466118
8003 Alamosa	Colorado	191.81202422
51177 Spotsylvania	Virginia	191.45100493
31067 Gage	Nebraska	190.75978225
13077 Coweta	Georgia	190.58849339
6081 San Mateo	California	190.24228603
29107 Lafayette	Missouri	190.19571753
13011 Banks	Georgia	189.59342743
39167 Washington	Ohio	189.51043139
12119 Sumter	Florida	189.50867546
18025 Crawford	Indiana	189.42981625
27131 Rice	Minnesota	189.40817462
40113 Osage	Oklahoma	189.30531331
39097 Madison	Ohio	189.13381217
28151 Washington	Mississippi	188.62481415
20207 Woodson	Kansas	188.50141376
1055 Etowah	Alabama	188.29084594

Counties\_Cities

53025 Grant	Washington	188.01820592
51069 Frederick	Virginia	187.87844491
24043 Washington	Maryland	187.50911042
17195 Whiteside	Illinois	186.96293100
13075 Cook	Georgia	186.45845473
37083 Halifax	North Carolina	185.86625539
1051 Elmore	Alabama	185.62164935
22009 Avoyelles	Louisiana	185.35910237
39033 Crawford	Ohio	185.31889290
12013 Calhoun	Florida	185.09631864
28033 DeSoto	Mississippi	184.61437025
28071 Lafayette	Mississippi	184.33011516
17103 Lee	Illinois	184.08672530
45045 Greenville	South Carolina	183.97045582
21149 McLean	Kentucky	183.74405534
26023 Branch	Michigan	183.39370043
8121 Washington	Colorado	183.33672846
13153 Houston	Georgia	183.31628813
12015 Charlotte	Florida	182.16413150
6003 Alpine	California	181.65304269
46037 Day	South Dakota	181.65304269
19009 Audubon	Iowa	181.62005085
31185 York	Nebraska	181.52773744
28137 Tate	Mississippi	180.81296290
37033 Caswell	North Carolina	180.63265486
26011 Arenac	Michigan	179.50934113
17145 Perry	Illinois	179.46538207
28105 Oktibbeha	Mississippi	179.43910159
42041 Cumberland	Pennsylvania	179.37897488
18151 Steuben	Indiana	179.26328572
27123 Ramsey	Minnesota	179.20430381
18049 Fulton	Indiana	179.17579136
39093 Lorain	Ohio	179.02094287
48277 Lamar	Texas	178.97361647

Counties\_Cities

47121 Meigs	Tennessee	178.77458150
27017 Carlton	Minnesota	178.58637721
29113 Lincoln	Missouri	178.55285511
48039 Brazoria	Texas	178.55213398
13159 Jasper	Georgia	178.06267806
31173 Thurston	Nebraska	178.00903738
8029 Delta	Colorado	177.68875392
53053 Pierce	Washington	177.49374789
56019 Johnson	Wyoming	177.30496454
48439 Tarrant	Texas	177.22409039
13113 Fayette	Georgia	177.15650587
31035 Clay	Nebraska	177.01963309
40117 Pawnee	Oklahoma	176.93715680
27147 Steele	Minnesota	176.61603674
21015 Boone	Kentucky	176.38159245
13271 Telfair	Georgia	176.36684303
8035 Douglas	Colorado	176.20836931
18065 Henry	Indiana	176.08916327
13157 Jackson	Georgia	176.08133822
27167 Wilkin	Minnesota	175.88743204
36089 St. Lawrence	New York	175.84939887
48157 Fort Bend	Texas	175.79309977
17037 DeKalb	Illinois	175.71992357
21101 Henderson	Kentucky	175.47322937
36091 Saratoga	New York	175.09330344
48321 Matagorda	Texas	175.09301817
13211 Morgan	Georgia	175.03845542
13101 Echols	Georgia	175.00000000
42133 York	Pennsylvania	174.89342432
45025 Chesterfield	South Carolina	174.84810071
21143 Lyon	Kentucky	174.80334624
28145 Union	Mississippi	174.78850591
1067 Henry	Alabama	174.32738683
48201 Harris	Texas	174.00857571

Counties\_Cities

5037 Cross	Arkansas	173.90261454
48453 Travis	Texas	173.85482842
39037 Darke	Ohio	173.41153089
13175 Laurens	Georgia	173.26994189
37135 Orange	North Carolina	173.25563081
12007 Bradford	Florida	173.08524448
50025 Windham	Vermont	173.07512396
21213 Simpson	Kentucky	172.70225053
51670 Hopewell	Virginia	172.59691981
8045 Garfield	Colorado	172.32725448
39173 Wood	Ohio	172.15523046
39133 Portage	Ohio	171.85610734
18175 Washington	Indiana	171.77826289
48163 Frio	Texas	171.57852241
1073 Jefferson	Alabama	171.54557864
1117 Shelby	Alabama	171.52897217
37079 Greene	North Carolina	171.33066819
26067 Ionia	Michigan	171.31287961
12107 Putnam	Florida	171.24442107
18013 Brown	Indiana	170.67086780
31143 Polk	Nebraska	170.51913604
12071 Lee	Florida	170.28663813
37085 Harnett	North Carolina	169.87795610
53071 Walla Walla Cou	Washington	169.06864515
53071 Walla Walla Cou	Washington	169.06864515
39153 Summit	Ohio	168.84473297
13281 Towns	Georgia	168.74789065
37123 Montgomery	North Carolina	168.67734957
5141 Van Buren	Arkansas	168.64422092
56009 Converse	Wyoming	168.62170088
29183 St. Charles	Missouri	168.59477632
50003 Bennington	Vermont	168.39269176
27119 Polk	Minnesota	168.09921025
13219 Oconee	Georgia	168.05866775

Counties\_Cities

1127 Walker	Alabama	167.94588062
56021 Laramie	Wyoming	167.71742645
50001 Addison	Vermont	167.68993590
19095 Iowa	Iowa	167.27588130
48057 Calhoun	Texas	166.96813691
37025 Cabarrus	North Carolina	166.55468388
31061 Franklin	Nebraska	165.39861065
13117 Forsyth	Georgia	165.24943790
19163 Scott	Iowa	165.04792738
24041 Talbot	Maryland	165.00757412
18041 Fayette	Indiana	164.88046167
17119 Madison	Illinois	164.48550070
37069 Franklin	North Carolina	164.29840142
13091 Dodge	Georgia	164.21154311
19165 Shelby	Iowa	164.10433581
45063 Lexington	South Carolina	164.05000136
19105 Jones	Iowa	163.90281527
17109 McDonough	Illinois	163.57870139
47021 Cheatham	Tennessee	163.20878360
28121 Rankin	Mississippi	163.09079804
48469 Victoria	Texas	162.98147444
18027 Daviess	Indiana	162.91067065
37017 Bladen	North Carolina	162.69960832
13297 Walton	Georgia	162.56162904
42001 Adams	Pennsylvania	162.43398080
54003 Berkeley	West Virginia	162.22262066
12085 Martin	Florida	162.20045739
5025 Cleveland	Arkansas	162.13519581
40027 Cleveland	Oklahoma	161.89215001
27003 Anoka	Minnesota	161.38468626
26037 Clinton	Michigan	161.34724953
13115 Floyd	Georgia	161.34467512
36051 Livingston	New York	161.32348522
47135 Perry	Tennessee	161.21031746

Counties\_Cities

40145 Wagoner	Oklahoma	161.02858569
47043 Dickson	Tennessee	160.91007746
48437 Swisher	Texas	160.81479496
33013 Merrimack	New Hampshire	160.78659715
5119 Pulaski	Arkansas	160.43597840
39169 Wayne	Ohio	160.39045591
35001 Bernalillo	New Mexico	160.01155148
47113 Madison	Tennessee	159.82787767
13161 Jeff Davis	Georgia	159.69126356
51085 Hanover	Virginia	159.45691400
48141 El Paso	Texas	159.37998806
8041 El Paso	Colorado	159.27582033
13185 Lowndes	Georgia	159.04264922
51600 Fairfax City	Virginia	158.70432164
37125 Moore	North Carolina	158.08354107
51099 King George	Virginia	158.04327375
28093 Marshall	Mississippi	157.96451440
51113 Madison	Virginia	157.95411809
45067 Marion	South Carolina	157.86591063
48479 Webb	Texas	157.66010656
29159 Pettis	Missouri	157.49142024
13029 Bryan	Georgia	157.44312367
16001 Ada	Idaho	157.24541775
28009 Benton	Mississippi	157.17567404
31039 Cuming	Nebraska	156.59955257
28045 Hancock	Mississippi	156.33582626
45011 Barnwell	South Carolina	156.30920803
12097 Osceola	Florida	155.71075301
36015 Chemung	New York	155.48223230
13233 Polk	Georgia	155.40381446
54037 Jefferson	West Virginia	154.89957931
27153 Todd	Minnesota	154.58465544
27107 Norman	Minnesota	154.44015444
4019 Pima	Arizona	154.17588562



Counties\_Cities

18115 Ohio	Indiana	154.00410678
37007 Anson	North Carolina	152.75153756
35021 Harding	New Mexico	152.67175573
51109 Louisa	Virginia	152.26494100
51730 Petersburg	Virginia	152.05752843
1021 Chilton	Alabama	151.74506829
13181 Lincoln	Georgia	151.61086545
37023 Burke	North Carolina	151.57885420
6073 San Diego	California	151.49412388
48441 Taylor	Texas	151.11886080
27047 Freeborn	Minnesota	151.09709631
48315 Marion	Texas	151.08783239
1001 Autauga	Alabama	151.07641949
13313 Whitfield	Georgia	150.87159578
33017 Strafford	New Hampshire	150.66492428
37149 Polk	North Carolina	150.40512348
18007 Benton	Indiana	150.23691205
47075 Haywood	Tennessee	149.98557831
20129 Morton	Kansas	149.98125234
20067 Grant	Kansas	149.94547437
53073 Whatcom	Washington	149.76626714
17095 Knox	Illinois	149.66475096
5019 Clark	Arkansas	149.58524092
48245 Jefferson	Texas	149.41117878
13279 Toombs	Georgia	148.77078142
1039 Covington	Alabama	148.70491537
8039 Elbert	Colorado	148.39053344
45013 Beaufort	South Carolina	148.37188353
48185 Grimes	Texas	148.09590973
36095 Schoharie	New York	147.92423706
5041 Desha	Arkansas	147.67199444
13059 Clarke	Georgia	147.64784418
13079 Crawford	Georgia	146.12761812
12023 Columbia	Florida	146.09307405

Counties\_Cities

36025 Delaware	New York	145.97884430
28087 Lowndes	Mississippi	145.93585610
13291 Union	Georgia	145.82725720
8019 Clear Creek	Colorado	145.75741801
18171 Warren	Indiana	145.22570495
19073 Greene	Iowa	144.75002784
45049 Hampton	South Carolina	144.69536458
26139 Ottawa	Michigan	144.58129944
45037 Edgefield	South Carolina	144.16678989
37197 Yadkin	North Carolina	143.83506912
6029 Kern	California	143.40450776
36099 Seneca	New York	142.85714286
48205 Hartley	Texas	142.37408792
55061 Kewaunee	Wisconsin	142.27542560
39003 Allen	Ohio	142.21287124
28117 Prentiss	Mississippi	142.20817697
31181 Webster	Nebraska	141.52278517
51540 Charlottesville	Virginia	141.32219382
20089 Jewell	Kansas	140.79549454
48359 Oldham	Texas	140.77897701
47035 Cumberland	Tennessee	140.76718114
20047 Edwards	Kansas	140.40014040
1113 Russell	Alabama	140.18448971
51550 Chesapeake	Virginia	140.12875360
12019 Clay	Florida	139.76822541
27169 Winona	Minnesota	139.69503197
17115 Macon	Illinois	139.43005577
47097 Lauderdale	Tennessee	139.39980639
47041 DeKalb	Tennessee	139.04061972
31171 Thomas	Nebraska	138.88888889
51011 Appomattox	Virginia	138.88012120
6071 San Bernardino	California	138.83753154
18159 Tipton	Indiana	138.81544157
4021 Pinal	Arizona	138.65965317

Counties\_Cities

45001 Abbeville	South Carolina	138.54366163
17129 Menard	Illinois	138.34635417
19133 Monona	Iowa	138.26477705
28153 Wayne	Mississippi	137.94462509
51157 Rappahannock	Virginia	137.89299504
39111 Monroe	Ohio	137.78100073
13223 Paulding	Georgia	137.76791592
29099 Jefferson	Missouri	137.73306530
13025 Brantley	Georgia	137.58797693
39151 Stark	Ohio	137.52307750
26045 Eaton	Michigan	137.49021179
21003 Allen	Kentucky	137.29760439
17009 Brown	Illinois	137.27882855
42097 Northumberland	Pennsylvania	137.23746473
37117 Martin	North Carolina	136.73856469
19015 Boone	Iowa	136.64313368
19011 Benton	Iowa	136.49481320
12027 DeSoto	Florida	136.03990504
1125 Tuscaloosa	Alabama	135.94305709
4013 Maricopa	Arizona	135.75694700
36057 Montgomery	New York	135.47669599
19119 Lyon	Iowa	135.46693760
48087 Collingsworth	Texas	135.04388926
5073 Lafayette	Arkansas	134.69021251
22107 Tensas	Louisiana	134.46884805
31153 Sarpy	Nebraska	134.44722133
18119 Owen	Indiana	134.32477812
17167 Sangamon	Illinois	134.11962242
46109 Roberts	South Dakota	134.00976357
31167 Stanton	Nebraska	134.00335008
26005 Allegan	Michigan	133.81404110
30031 Gallatin	Montana	133.18316708
17019 Champaign	Illinois	132.86789883
12047 Hamilton	Florida	132.77428372

Counties\_Cities

20069 Gray	Kansas	132.60401127
21047 Christian	Kentucky	132.55012488
51049 Cumberland	Virginia	132.53134876
12049 Hardee	Florida	132.13433658
55043 Grant	Wisconsin	131.90053148
8111 San Juan	Colorado	131.23359580
46135 Yankton	South Dakota	131.18194936
12035 Flagler	Florida	131.17153132
13049 Charlton	Georgia	131.09191857
13053 Chattahoochee	Georgia	131.03706477
19043 Clayton	Iowa	131.00934154
36043 Herkimer	New York	130.99801077
13111 Fannin	Georgia	130.95054691
37127 Nash	North Carolina	130.82879510
51007 Amelia	Virginia	130.63859218
18155 Switzerland	Indiana	130.63357283
19089 Howard	Iowa	130.61935343
26091 Lenawee	Michigan	130.25868561
8069 Larimer	Colorado	128.95200817
36109 Tompkins	New York	128.41341336
51530 Buena Vista	Virginia	128.26679493
51137 Orange	Virginia	128.26110687
28131 Stone	Mississippi	128.22567719
1033 Colbert	Alabama	127.82586465
37179 Union	North Carolina	127.59211218
13207 Monroe	Georgia	127.18023256
5071 Johnson	Arkansas	127.14082716
23031 York	Maine	127.04323834
21037 Campbell	Kentucky	126.67468224
37143 Perquimans	North Carolina	126.65772612
48021 Bastrop	Texas	126.47167035
18157 Tippecanoe	Indiana	126.39343583
13149 Heard	Georgia	126.27325532
51710 Norfolk	Virginia	126.19020305

Counties\_Cities

5093 Mississippi	Arkansas	126.09423119
6001 Alameda	California	126.05347043
28107 Panola	Mississippi	125.81192580
29071 Franklin	Missouri	125.39789717
39017 Butler	Ohio	125.26871316
17121 Marion	Illinois	124.93354599
27039 Dodge	Minnesota	124.86792815
51775 Salem	Virginia	124.79039114
19045 Clinton	Iowa	124.68291844
2195 Petersburg	Alaska	124.18503570
8091 Ouray	Colorado	124.14649286
45023 Chester	South Carolina	124.02716195
42003 Allegheny	Pennsylvania	124.00980917
8119 Teller	Colorado	123.58968225
46111 Sanborn	South Dakota	123.50761630
51033 Caroline	Virginia	123.48888600
22011 Beauregard	Louisiana	123.47998819
23027 Waldo	Maine	123.44434927
21081 Grant	Kentucky	123.40273078
26159 Van Buren	Michigan	123.26370480
12031 Duval	Florida	123.23967749
37057 Davidson	North Carolina	123.03888029
12087 Monroe	Florida	122.62252256
16027 Canyon	Idaho	122.59562683
5121 Randolph	Arkansas	122.57633162
5133 Sevier	Arkansas	122.52756870
48339 Montgomery	Texas	122.51977831
31137 Phelps	Nebraska	122.27656736
31157 Scotts Bluff	Nebraska	122.25957932
19065 Fayette	Iowa	122.07527976
19051 Davis	Iowa	121.99179328
13251 Screven	Georgia	121.96871861
19075 Grundy	Iowa	121.91157347
21219 Todd	Kentucky	121.84225489

Counties\_Cities

17189 Washington	Illinois	121.47195427
21067 Fayette	Kentucky	121.06986225
45019 Charleston	South Carolina	120.96426504
20019 Chautauqua	Kansas	120.88244183
6085 Santa Clara	California	120.82144129
48061 Cameron	Texas	120.78092416
40109 Oklahoma	Oklahoma	120.36609461
47159 Smith	Tennessee	120.34901214
19085 Harrison	Iowa	120.27734541
37081 Guilford	North Carolina	120.11167950
55089 Ozaukee	Wisconsin	120.02647313
5051 Garland	Arkansas	120.01532969
18073 Jasper	Indiana	119.86814504
20163 Rooks	Kansas	119.68880910
39171 Williams	Ohio	119.55222258
48041 Brazos	Texas	119.51066776
42129 Westmoreland	Pennsylvania	119.22044659
38059 Morton	North Dakota	118.99019135
17135 Montgomery	Illinois	118.87696234
27141 Sherburne	Minnesota	118.70548544
13073 Columbia	Georgia	118.60704772
12001 Alachua	Florida	118.53783580
39175 Wyandot	Ohio	118.53202644
16047 Gooding	Idaho	118.45222427
51149 Prince George	Virginia	118.16606271
17073 Henry	Illinois	118.15033612
37165 Scotland	North Carolina	117.78224648
48071 Chambers	Texas	117.77453244
13213 Murray	Georgia	117.73252173
17063 Grundy	Illinois	117.71168485
48139 Ellis	Texas	117.59067300
29101 Johnson	Missouri	117.42339521
27023 Chippewa	Minnesota	117.41026501
18009 Blackford	Indiana	117.35121542

Counties\_Cities

22065 Madison	Louisiana	116.47701819
45057 Lancaster	South Carolina	116.37659887
45075 Orangeburg	South Carolina	116.18009064
54031 Hardy	West Virginia	116.15245009
42081 Lycoming	Pennsylvania	116.13175676
37185 Warren	North Carolina	116.12056344
51127 New Kent	Virginia	116.11808316
1071 Jackson	Alabama	115.97340343
51025 Brunswick	Virginia	115.96679688
48003 Andrews	Texas	115.84289497
19141 O'Brien	Iowa	115.60693642
17003 Alexander	Illinois	115.51155116
26063 Huron	Michigan	115.51049220
35057 Torrance	New Mexico	115.45122186
8067 La Plata	Colorado	115.43242763
39123 Ottawa	Ohio	115.28367142
47045 Dyer	Tennessee	115.21972133
2130 Ketchikan Gateway	Alaska	114.95904584
48005 Angelina	Texas	114.82110871
51035 Carroll	Virginia	114.72533405
40037 Creek	Oklahoma	114.51874197
39045 Fairfield	Ohio	114.26223826
28125 Sharkey	Mississippi	114.23349326
47053 Gibson	Tennessee	114.18085432
20017 Chase	Kansas	114.11182959
1035 Conecuh	Alabama	114.03437322
19177 Van Buren	Iowa	113.96011396
16039 Elmore	Idaho	113.72390770
18161 Union	Indiana	113.68480887
31111 Lincoln	Nebraska	113.68480887
31125 Nance	Nebraska	113.25028313
51003 Albemarle	Virginia	113.13673909
45087 Union	South Carolina	113.09740970
21105 Hickman	Kentucky	113.09658448

Counties\_Cities

13119 Franklin	Georgia	112.93054771
36041 Hamilton	New York	112.76499774
26127 Oceana	Michigan	112.67605634
35013 Dona Ana	New Mexico	112.63228547
35013 Dona Ana	New Mexico	112.63228547
42087 Mifflin	Pennsylvania	112.50054087
27099 Mower	Minnesota	112.46907101
51810 Virginia Beach	Virginia	112.17510868
36077 Otsego	New York	112.13576796
45009 Bamberg	South Carolina	112.08406305
55111 Sauk	Wisconsin	112.06400100
6059 Orange	California	111.64581691
39043 Erie	Ohio	111.23768679
46005 Beadle	South Dakota	111.21114230
42131 Wyoming	Pennsylvania	110.92213266
37051 Cumberland	North Carolina	110.73330725
41051 Multnomah	Oregon	110.73064985
27037 Dakota	Minnesota	110.71333708
17125 Mason	Illinois	110.57869517
8101 Pueblo	Colorado	110.42864221
45083 Spartanburg	South Carolina	110.23040065
20099 Labette	Kansas	110.19835704
21145 McCracken	Kentucky	110.18271968
13163 Jefferson	Georgia	110.17498380
51043 Clarke	Virginia	110.17007505
49045 Tooele	Utah	110.14633728
38053 McKenzie	North Dakota	110.03521127
37001 Alamance	North Carolina	109.95217381
18123 Perry	Indiana	109.93613234
8125 Yuma	Colorado	109.78043912
41059 Umatilla	Oregon	109.65478095
12095 Orange	Florida	109.51403149
1015 Calhoun	Alabama	109.38334048
48189 Hale	Texas	109.37038132



Counties\_Cities

21023 Bracken	Kentucky	109.23655783
40143 Tulsa	Oklahoma	109.19859337
38015 Burleigh	North Dakota	109.15999286
40115 Ottawa	Oklahoma	109.06174820
4012 La Paz	Arizona	109.01507252
21157 Marshall	Kentucky	109.00580296
39103 Medina	Ohio	108.84976500
51650 Hampton	Virginia	108.70131707
40071 Kay	Oklahoma	108.69319082
18077 Jefferson	Indiana	108.66865375
19019 Buchanan	Iowa	108.49568376
39041 Delaware	Ohio	108.38467773
13143 Haralson	Georgia	108.35336742
18037 Dubois	Indiana	108.07001057
13051 Chatham	Georgia	107.53989523
48121 Denton	Texas	107.32611307
21211 Shelby	Kentucky	107.17671792
31099 Kearney	Nebraska	106.96821516
26149 St. Joseph	Michigan	106.48231574
31177 Washington	Nebraska	106.44989597
13173 Lanier	Georgia	106.38297872
54061 Monongalia	West Virginia	106.18304830
13107 Emanuel	Georgia	106.13833363
51770 Roanoke City	Virginia	106.08486789
42035 Clinton	Pennsylvania	105.98697136
48449 Titus	Texas	105.95465141
18075 Jay	Indiana	105.95261029
26113 Missaukee	Michigan	105.86911930
48011 Armstrong	Texas	105.70824524
6027 Inyo	California	105.63184522
17053 Ford	Illinois	105.54885404
41049 Morrow	Oregon	105.52233556
27079 Le Sueur	Minnesota	105.28532323
27139 Scott	Minnesota	105.16959445

Counties\_Cities

5061 Howard	Arkansas	104.93965970
13169 Jones	Georgia	104.83645513
13083 Dade	Georgia	104.77012203
37101 Johnston	North Carolina	104.60096213
18163 Vanderburgh	Indiana	104.43489120
55023 Crawford	Wisconsin	104.35209625
5111 Poinsett	Arkansas	104.27963627
37067 Forsyth	North Carolina	104.19441887
20043 Doniphan	Kansas	104.13954699
1077 Lauderdale	Alabama	103.91072337
42019 Butler	Pennsylvania	103.78523376
23007 Franklin	Maine	103.68933338
5043 Drew	Arkansas	103.66652117
48397 Rockwall	Texas	103.32117985
13227 Pickens	Georgia	103.18949343
40031 Comanche	Oklahoma	102.97121788
50015 Lamoille	Vermont	102.76679842
1003 Baldwin	Alabama	102.74192513
19135 Monroe	Iowa	102.69576380
17041 Douglas	Illinois	102.67467529
54039 Kanawha	West Virginia	102.51920157
21029 Bullitt	Kentucky	102.38192157
21035 Calloway	Kentucky	102.21029769
19057 Des Moines	Iowa	102.20246308
1069 Houston	Alabama	102.17528313
41053 Polk	Oregon	102.07194312
6041 Marin	California	102.05417729
48361 Orange	Texas	101.70870627
47115 Marion	Tennessee	101.48731409
55133 Waukesha	Wisconsin	101.47070499
56043 Washakie	Wyoming	101.45846544
20059 Franklin	Kansas	101.43966291
17169 Schuyler	Illinois	101.34646011
21097 Harrison	Kentucky	101.18223453

Counties\_Cities

20091 Johnson	Kansas	101.07856181
32510 Carson City	Nevada	101.05749450
21207 Russell	Kentucky	101.00443297
26079 Kalkaska	Michigan	100.98743268
5011 Bradley	Arkansas	100.94521428
12057 Hillsborough	Florida	100.77333794
12115 Sarasota	Florida	100.76912621
1053 Escambia	Alabama	100.68575161
12127 Volusia	Florida	100.63228488
21007 Ballard	Kentucky	100.26319088
48049 Brown	Texas	100.20040080
39139 Richland	Ohio	99.91824871
54021 Gilmer	West Virginia	99.67605283
27013 Blue Earth	Minnesota	99.36672253
29207 Stoddard	Missouri	99.29466548
41031 Jefferson	Oregon	99.20634921
48233 Hutchinson	Texas	99.06594962
27163 Washington	Minnesota	98.76505106
18105 Monroe	Indiana	98.69518163
13019 Berrien	Georgia	98.69104509
48149 Fayette	Texas	98.62321985
48481 Wharton	Texas	98.51269853
41067 Washington	Oregon	98.21062582
31159 Seward	Nebraska	98.16376025
51053 Dinwiddie	Virginia	98.14574643
12113 Santa Rosa	Florida	98.13269101
55039 Fond du Lac	Wisconsin	97.99545922
47051 Franklin	Tennessee	97.87538792
18045 Fountain	Indiana	97.85334230
13195 Madison	Georgia	97.80775717
13289 Twiggs	Georgia	97.70395701
48445 Terry	Texas	97.66419793
36069 Ontario	New York	97.39314061
31097 Johnson	Nebraska	97.38994936

Counties\_Cities

46121 Todd	South Dakota	97.24788486
1133 Winston	Alabama	97.21048183
32023 Nye	Nevada	97.03171173
47031 Coffee	Tennessee	96.94793537
37177 Tyrrell	North Carolina	96.82885500
4023 Santa Cruz	Arizona	96.75130614
18153 Sullivan	Indiana	96.66505558
18087 LaGrange	Indiana	96.61835749
37183 Wake	North Carolina	96.21854702
42053 Forest	Pennsylvania	96.16705591
49011 Davis	Utah	96.10108242
51077 Grayson	Virginia	95.96315015
17099 LaSalle	Illinois	95.95174998
51590 Danville	Virginia	95.83957929
28047 Harrison	Mississippi	95.81417856
5017 Chicot	Arkansas	95.80379383
48029 Bexar	Texas	95.71767867
48371 Pecos	Texas	95.70599120
5065 Izard	Arkansas	95.63746046
48183 Gregg	Texas	95.38667982
37039 Cherokee	North Carolina	95.12736497
37073 Gates	North Carolina	95.04882053
6019 Fresno	California	95.03218021
1115 St. Clair	Alabama	94.71191792
18121 Parke	Indiana	94.52354227
16081 Teton	Idaho	94.50171821
4015 Mohave	Arizona	94.48818898
21033 Caldwell	Kentucky	94.37672041
36019 Clinton	New York	94.18179565
48239 Jackson	Texas	94.12397472
37147 Pitt	North Carolina	93.93376836
12055 Highlands	Florida	93.90651085
1075 Lamar	Alabama	93.90349610
28081 Lee	Mississippi	93.89450952

Counties\_Cities

39011 Auglaize	Ohio	93.87826391
4027 Yuma	Arizona	93.81128375
13295 Walker	Georgia	93.64644864
20177 Shawnee	Kansas	93.52165364
39089 Licking	Ohio	93.30428005
48257 Kaufman	Texas	93.29663666
51119 Middlesex	Virginia	92.85913270
51820 Waynesboro	Virginia	92.80537387
45007 Anderson	South Carolina	92.77640885
18135 Randolph	Indiana	92.55160758
12105 Polk	Florida	92.51294828
31021 Burt	Nebraska	92.47842170
6099 Stanislaus	California	92.39471459
48175 Goliad	Texas	92.29957806
26151 Sanilac	Michigan	92.27332330
1019 Cherokee	Alabama	92.19422250
51037 Charlotte	Virginia	92.14273748
5135 Sharp	Arkansas	92.13405505
19155 Pottawattamie	Iowa	91.94615804
1045 Dale	Alabama	91.91927445
51700 Newport News	Virginia	91.81194227
8083 Montezuma	Colorado	91.75013380
18021 Clay	Indiana	91.70806267
18149 Starke	Indiana	91.56311315
42119 Union	Pennsylvania	91.54850955
1121 Talladega	Alabama	91.44661021
53031 Jefferson	Washington	91.39903558
39163 Vinton	Ohio	91.33115153
48085 Collin	Texas	91.33001574
20173 Sedgwick	Kansas	91.31495482
30057 Madison	Montana	91.24087591
48209 Hays	Texas	91.18227021
6013 Contra Costa	California	91.11340054
20113 McPherson	Kansas	91.10978729

Counties\_Cities

12131 Walton	Florida	91.06830123
54069 Ohio	West Virginia	91.00706502
6069 San Benito	California	91.00216130
19123 Mahaska	Iowa	90.90909091
40035 Craig	Oklahoma	90.87096323
51135 Nottoway	Virginia	90.79118029
27093 Meeker	Minnesota	90.74802299
16045 Gem	Idaho	90.73380969
27155 Traverse	Minnesota	90.68923821
51091 Highland	Virginia	90.49773756
53039 Klickitat	Washington	90.46908219
21215 Spencer	Kentucky	90.45440034
53069 Wahkiakum	Washington	90.37505648
5031 Craighead	Arkansas	90.27432340
51023 Botetourt	Virginia	90.15235748
23011 Kennebec	Maine	90.10263509
51191 Washington	Virginia	90.07021801
39165 Warren	Ohio	90.01908060
54065 Morgan	West Virginia	89.95333671
42063 Indiana	Pennsylvania	89.93976403
36117 Wayne	New York	89.93604548
47015 Cannon	Tennessee	89.89074817
19191 Winneshiek	Iowa	89.86968895
12103 Pinellas	Florida	89.82035928
5003 Ashley	Arkansas	89.79347501
46129 Walworth	South Dakota	89.49346698
17071 Henderson	Illinois	89.43210613
55045 Green	Wisconsin	89.36066506
12129 Wakulla	Florida	89.33797480
45047 Greenwood	South Carolina	89.05726524
39065 Hardin	Ohio	88.94536213
40121 Pittsburg	Oklahoma	88.88483716
27019 Carver	Minnesota	88.84511014
17021 Christian	Illinois	88.79091271

Counties\_Cities

16025 Camas	Idaho	88.73114463
12117 Seminole	Florida	88.70705723
39019 Carroll	Ohio	88.62301983
32021 Mineral	Nevada	88.61320337
12111 St. Lucie	Florida	88.43825515
39143 Sandusky	Ohio	88.43687818
17137 Morgan	Illinois	88.29762185
45091 York	South Carolina	88.28314813
45015 Berkeley	South Carolina	88.19897689
12003 Baker	Florida	88.16787163
19107 Keokuk	Iowa	88.01955990
26073 Isabella	Michigan	87.86599019
21155 Marion	Kentucky	87.61080190
53055 San Juan	Washington	87.57589911
47125 Montgomery	Tennessee	87.39985433
55025 Dane	Wisconsin	87.39518110
12109 St. Johns	Florida	87.31185671
21113 Jessamine	Kentucky	87.16617211
48219 Hockley	Texas	87.03220191
55131 Washington	Wisconsin	86.96100757
12073 Leon	Florida	86.83701308
1029 Cleburne	Alabama	86.74184293
37059 Davie	North Carolina	86.58413872
40033 Cotton	Oklahoma	86.56509695
38027 Eddy	North Dakota	86.46779075
20005 Atchison	Kansas	86.45711110
38067 Pembina	North Dakota	86.36821650
26141 Presque Isle	Michigan	86.35578584
39085 Lake	Ohio	86.32881300
45053 Jasper	South Carolina	86.29318974
8093 Park	Colorado	86.22547963
19181 Warren	Iowa	86.17988092
17117 Macoupin	Illinois	86.06801580
31033 Cheyenne	Nebraska	85.92910849

Counties\_Cities

6043 Mariposa	California	85.85656230
28135 Tallahatchie	Mississippi	85.79395153
36031 Essex	New York	85.79088472
20157 Republic	Kansas	85.76329331
37097 Iredell	North Carolina	85.74550957
13127 Glynn	Georgia	85.66164822
27151 Swift	Minnesota	85.60727662
27161 Waseca	Minnesota	85.60269648
40133 Seminole	Oklahoma	85.44226544
23001 Androscoggin	Maine	85.43912926
54057 Mineral	West Virginia	85.37490720
27089 Marshall	Minnesota	85.19701810
39081 Jefferson	Ohio	85.14908693
48305 Lynn	Texas	85.07742045
47087 Jackson	Tennessee	85.04847763
46065 Hughes	South Dakota	84.98583569
45029 Colleton	South Carolina	84.97079129
19039 Clarke	Iowa	84.89865223
31077 Greeley	Nebraska	84.88964346
5091 Miller	Arkansas	84.87795926
2090 Fairbanks North	Alaska	84.87334674
6095 Solano	California	84.86151228
31065 Furnas	Nebraska	84.83563097
51015 Augusta	Virginia	84.81651802
20181 Sherman	Kansas	84.76012884
36123 Yates	New York	84.53765951
53037 Kittitas	Washington	84.45232666
42005 Armstrong	Pennsylvania	84.27439744
20009 Barton	Kansas	84.25567768
17085 Jo Daviess	Illinois	84.24599832
38037 Grant	North Dakota	84.24599832
55027 Dodge	Wisconsin	84.23736724
2110 Juneau	Alaska	84.07809921
51680 Lynchburg	Virginia	84.01724180



Counties\_Cities

51199 York	Virginia	84.01379595
51161 Roanoke	Virginia	83.97733675
56027 Niobrara	Wyoming	83.75209380
47033 Crockett	Tennessee	83.75209380
26143 Roscommon	Michigan	83.73806733
50021 Rutland	Vermont	83.51513499
26015 Barry	Michigan	83.39192570
39027 Clinton	Ohio	83.22039137
13043 Candler	Georgia	83.05647841
13241 Rabun	Georgia	83.00231221
41007 Clatsop	Oregon	82.98963887
40051 Grady	Oklahoma	82.80679016
19023 Butler	Iowa	82.53662563
48193 Hamilton	Texas	82.50825083
6077 San Joaquin	California	82.50737385
5053 Grant	Arkansas	82.47195953
51133 Northumberland	Virginia	82.32485387
54049 Marion	West Virginia	82.00082001
45043 Georgetown	South Carolina	81.92902697
36003 Allegany	New York	81.84363558
55015 Calumet	Wisconsin	81.74006659
20171 Scott	Kansas	81.68266285
13047 Catoosa	Georgia	81.57816672
48051 Burleson	Texas	81.57050411
29069 Dunklin	Missouri	81.56884070
12091 Okaloosa	Florida	81.53655395
42109 Snyder	Pennsylvania	81.40108535
50027 Windsor	Vermont	81.39492819
54019 Fayette	West Virginia	81.36129062
26027 Cass	Michigan	81.31183087
26057 Gratiot	Michigan	81.28279022
42073 Lawrence	Pennsylvania	81.22157245
47105 Loudon	Tennessee	81.04949674
48345 Motley	Texas	81.03727715

Counties\_Cities

41043 Linn	Oregon	80.88899360
27171 Wright	Minnesota	80.67532582
29219 Warren	Missouri	80.66607127
17029 Coles	Illinois	80.57384298
48037 Bowie	Texas	80.57334295
29199 Scotland	Missouri	80.54772453
45071 Newberry	South Carolina	80.47767394
18177 Wayne	Indiana	80.38097549
39047 Fayette	Ohio	80.23442406
22043 Grant	Louisiana	80.06405124
37071 Gaston	North Carolina	79.87578866
1103 Morgan	Alabama	79.77227116
55029 Door	Wisconsin	79.68127490
6111 Ventura	California	79.67406492
53003 Asotin	Washington	79.61079169
48331 Milam	Texas	79.58298516
6079 San Luis Obispo	California	79.57466286
20097 Kiowa	Kansas	79.49125596
36009 Cattaraugus	New York	79.38573660
17051 Fayette	Illinois	79.37990288
26111 Midland	Michigan	79.31834297
39113 Montgomery	Ohio	79.27398555
22085 Sabine	Louisiana	79.06125166
51045 Craig	Virginia	78.98894155
20179 Sheridan	Kansas	78.95775760
6113 Yolo	California	78.94450292
31003 Antelope	Nebraska	78.91414141
55057 Juneau	Wisconsin	78.89694556
1079 Lawrence	Alabama	78.89067573
32019 Lyon	Nevada	78.84174312
20161 Riley	Kansas	78.69421869
29029 Camden	Missouri	78.57688530
46085 Lyman	South Dakota	78.51347815
37145 Person	North Carolina	78.46710709

Counties\_Cities

37041 Chowan	North Carolina	78.40900991
8023 Costilla	Colorado	78.36990596
20149 Pottawatomie	Kansas	78.26337686
17143 Peoria	Illinois	78.06401249
55065 Lafayette	Wisconsin	78.00780078
46069 Hyde	South Dakota	78.00312012
1043 Cullman	Alabama	77.89842046
12029 Dixie	Florida	77.84431138
17083 Jersey	Illinois	77.81388749
1009 Blount	Alabama	77.80082988
36011 Cayuga	New York	77.77561734
47027 Clay	Tennessee	77.75042115
21203 Rockcastle	Kentucky	77.61194030
4025 Yavapai	Arizona	77.58854793
45051 Horry	South Carolina	77.58312582
38081 Sargent	North Dakota	77.51937984
39073 Hocking	Ohio	77.50572485
27117 Pipestone	Minnesota	77.37371504
18167 Vigo	Indiana	77.29126702
5105 Perry	Arkansas	77.27975270
51181 Surry	Virginia	77.23200494
5059 Hot Spring	Arkansas	77.14904602
17131 Mercer	Illinois	76.91814627
17015 Carroll	Illinois	76.85858021
40017 Canadian	Oklahoma	76.84479428
26103 Marquette	Michigan	76.67328162
48291 Liberty	Texas	76.45702768
26129 Ogemaw	Michigan	76.36502482
40065 Jackson	Oklahoma	76.15535693
6067 Sacramento	California	76.12063791
40131 Rogers	Oklahoma	76.10019134
42099 Perry	Pennsylvania	75.85773424
33003 Carroll	New Hampshire	75.85231350
51079 Greene	Virginia	75.83801001

Counties\_Cities

48423 Smith	Texas	75.57955182
48089 Colorado	Texas	75.41122685
51027 Buchanan	Virginia	75.39701239
5129 Searcy	Arkansas	75.39582810
33001 Belknap	New Hampshire	75.38264888
20023 Cheyenne	Kansas	75.18796992
21057 Cumberland	Kentucky	75.08634930
5115 Pope	Arkansas	75.00000000
38099 Walsh	North Dakota	74.99765632
47017 Carroll	Tennessee	74.94646681
55103 Richland	Wisconsin	74.81153249
26031 Cheboygan	Michigan	74.76488411
21147 McCreary	Kentucky	74.67830882
35049 Santa Fe	New Mexico	74.63880151
48455 Trinity	Texas	74.62686567
53063 Spokane	Washington	74.61656993
35061 Valencia	New Mexico	74.55268390
45065 McCormick	South Carolina	74.38894793
48123 DeWitt	Texas	74.30524595
40125 Pottawatomie	Oklahoma	74.29931617
55083 Oconto	Wisconsin	74.01533175
8099 Prowers	Colorado	73.98881947
42059 Greene	Pennsylvania	73.96044486
48387 Red River	Texas	73.92197125
19079 Hamilton	Iowa	73.56875334
18099 Marshall	Indiana	73.51669261
38069 Pierce	North Dakota	73.51139427
48401 Rusk	Texas	73.46189164
13283 Treutlen	Georgia	73.43222206
48473 Waller	Texas	73.41038286
39051 Fulton	Ohio	73.32765635
19091 Humboldt	Iowa	73.32146224
27061 Itasca	Minnesota	73.15775472
37027 Caldwell	North Carolina	73.14486340

Counties\_Cities

42027 Centre	Pennsylvania	73.09357821
8109 Saguache	Colorado	73.06736811
53011 Clark	Washington	73.05071837
48343 Morris	Texas	72.93946025
29051 Cole	Missouri	72.92046461
35059 Union	New Mexico	72.85089849
39023 Clark	Ohio	72.81643571
27005 Becker	Minnesota	72.73573652
27043 Faribault	Minnesota	72.68498328
48349 Navarro	Texas	72.63189751
47083 Houston	Tennessee	72.61285247
5095 Monroe	Arkansas	72.46376812
51073 Gloucester	Virginia	72.29109213
28115 Pontotoc	Mississippi	72.25206547
51790 Staunton	Virginia	72.22534307
16075 Payette	Idaho	72.18377139
26105 Mason	Michigan	72.16494845
46087 McCook	South Dakota	72.12405337
48173 Glasscock	Texas	72.04610951
26117 Montcalm	Michigan	71.91095548
46119 Sully	South Dakota	71.83908046
47183 Weakley	Tennessee	71.82403112
37043 Clay	North Carolina	71.81973247
35039 Rio Arriba	New Mexico	71.78382813
38093 Stutsman	North Dakota	71.71200459
48493 Wilson	Texas	71.67887862
37005 Alleghany	North Carolina	71.67816504
12017 Citrus	Florida	71.65599713
45059 Laurens	South Carolina	71.64820730
26123 Newaygo	Michigan	71.58635360
13179 Liberty	Georgia	71.54820560
54051 Marshall	West Virginia	71.46337502
54071 Pendleton	West Virginia	71.45919680
46003 Aurora	South Dakota	71.40307033

Counties\_Cities

29081 Harrison	Missouri	71.30972189
31107 Knox	Nebraska	71.26737142
47117 Marshall	Tennessee	71.25256064
1099 Monroe	Alabama	71.20140504
19083 Hardin	Iowa	71.14062129
8105 Rio Grande	Colorado	71.11111111
48451 Tom Green	Texas	71.07260405
12089 Nassau	Florida	71.06906515
31027 Cedar	Nebraska	71.03954535
47139 Polk	Tennessee	71.01432122
51097 King and Queen	Virginia	71.00255609
51101 King William	Virginia	70.84243462
48001 Anderson	Texas	70.62025251
16003 Adams	Idaho	70.58823529
27081 Lincoln	Minnesota	70.50943064
31095 Jefferson	Nebraska	70.45230379
29163 Pike	Missouri	70.25507998
45003 Aiken	South Carolina	70.24751920
27083 Lyon	Minnesota	70.23293925
51678 Lexington	Virginia	70.06726457
17113 McLean	Illinois	70.01180364
15009 Maui	Hawaii	69.97314706
48373 Polk	Texas	69.95662689
21019 Boyd	Kentucky	69.85605419
47023 Chester	Tennessee	69.46052327
29143 New Madrid	Missouri	69.38020352
48055 Caldwell	Texas	69.36897357
29169 Pulaski	Missouri	69.21213519
55019 Clark	Wisconsin	69.14633092
13147 Hart	Georgia	68.96815970
20143 Ottawa	Kansas	68.94174423
21225 Union	Kentucky	68.94174423
13039 Camden	Georgia	68.93082698
39141 Ross	Ohio	68.89290403

Counties\_Cities

40075 Kiowa	Oklahoma	68.73639592
48153 Floyd	Texas	68.52835361
22113 Vermillion	Louisiana	68.52749457
18101 Martin	Indiana	68.51326221
20087 Jefferson	Kansas	68.51119895
21091 Hancock	Kentucky	68.50879196
16073 Owyhee	Idaho	68.41700162
29049 Clinton	Missouri	68.39276991
55053 Jackson	Wisconsin	68.36605137
39135 Preble	Ohio	68.29768032
1089 Madison	Alabama	68.20928792
12069 Lake	Florida	68.16364886
39039 Defiance	Ohio	68.12524564
21199 Pulaski	Kentucky	68.08721353
48181 Grayson	Texas	67.91500922
21239 Woodford	Kentucky	67.84004824
42085 Mercer	Pennsylvania	67.76108345
19121 Madison	Iowa	67.69647363
21179 Nelson	Kentucky	67.61030294
47011 Bradley	Tennessee	67.46184190
12093 Okeechobee	Florida	67.40977923
51125 Nelson	Virginia	67.40361283
17067 Hancock	Illinois	67.24949563
45035 Dorchester	South Carolina	67.22814618
56011 Crook	Wyoming	67.11409396
17105 Livingston	Illinois	67.11221722
29041 Chariton	Missouri	67.10508657
26051 Gladwin	Michigan	67.09555196
48491 Williamson	Texas	67.05263102
47123 Monroe	Tennessee	66.87231702
51121 Montgomery	Virginia	66.67676921
47059 Greene	Tennessee	66.58271455
2020 Anchorage	Alaska	66.54364097
48067 Cass	Texas	66.40326704

Counties\_Cities

47155 Sevier	Tennessee	66.39970580
48045 Briscoe	Texas	65.96306069
37111 McDowell	North Carolina	65.92392379
47065 Hamilton	Tennessee	65.88230127
56017 Hot Springs	Wyoming	65.86169045
31163 Sherman	Nebraska	65.83278473
39149 Shelby	Ohio	65.80706192
20155 Reno	Kansas	65.76625710
29037 Cass	Missouri	65.74308745
30007 Broadwater	Montana	65.73541495
5045 Faulkner	Arkansas	65.70196946
17199 Williamson	Illinois	65.61679790
19145 Page	Iowa	65.57807069
40093 Major	Oklahoma	65.41077970
20125 Montgomery	Kansas	65.37982565
50023 Washington	Vermont	65.35947712
48147 Fannin	Texas	65.18165845
42051 Fayette	Pennsylvania	65.16356054
48489 Willacy	Texas	65.07088078
39077 Huron	Ohio	64.95282374
21139 Livingston	Kentucky	64.92101277
47085 Humphreys	Tennessee	64.91398896
29031 Cape Girardeau	Missouri	64.75943774
33009 Grafton	New Hampshire	64.59804424
18183 Whitley	Indiana	64.56535775
13055 Chattooga	Georgia	64.54215409
51083 Halifax	Virginia	64.47831184
41005 Clackamas	Oregon	64.41146428
5137 Stone	Arkansas	64.22091996
46027 Clay	South Dakota	64.09799872
6053 Monterey	California	64.05046901
48293 Limestone	Texas	63.77822186
21027 Breckinridge	Kentucky	63.76299784
5027 Columbia	Arkansas	63.72944725



Counties\_Cities

36075 Oswego	New York	63.61431068
29039 Cedar	Missouri	63.53688669
12061 Indian River	Florida	63.52715468
13309 Wheeler	Georgia	63.45982993
47133 Overton	Tennessee	63.44027551
21009 Barren	Kentucky	63.38283231
29023 Butler	Missouri	63.32231056
30085 Roosevelt	Montana	63.29686228
37137 Pamlico	North Carolina	63.14127861
26047 Emmet	Michigan	63.04791642
6047 Merced	California	62.96289557
21039 Carlisle	Kentucky	62.87989939
16031 Cassia	Idaho	62.85618505
56005 Campbell	Wyoming	62.85218899
48325 Medina	Texas	62.84244221
37141 Pender	North Carolina	62.73929410
35009 Curry	New Mexico	62.70607035
21163 Meade	Kentucky	62.68500784
42015 Bradford	Pennsylvania	62.46609570
55087 Outagamie	Wisconsin	62.44496037
17001 Adams	Illinois	62.41342041
5029 Conway	Arkansas	62.22775358
13265 Taliaferro	Georgia	62.18905473
19169 Story	Iowa	62.17827838
21103 Henry	Kentucky	62.08866261
40103 Noble	Oklahoma	62.00726371
48027 Bell	Texas	61.85996030
28039 George	Mississippi	61.85567010
6097 Sonoma	California	61.80716963
27045 Fillmore	Minnesota	61.73425776
27065 Kanabec	Minnesota	61.70173382
51145 Powhatan	Virginia	61.66706636
40021 Cherokee	Oklahoma	61.63328197
46115 Spink	South Dakota	61.58583526

Counties\_Cities

20107 Linn	Kansas	61.53846154
21221 Trigg	Kentucky	61.46281500
27103 Nicollet	Minnesota	61.36762127
21193 Perry	Kentucky	61.32147785
55115 Shawano	Wisconsin	61.28051770
13103 Effingham	Georgia	61.10307123
5085 Lonoke	Arkansas	61.09398971
48135 Ector	Texas	61.06437048
38071 Ramsey	North Dakota	60.97029875
35055 Taos	New Mexico	60.91061367
29111 Lewis	Missouri	60.88280061
36045 Jefferson	New York	60.84738938
39025 Clermont	Ohio	60.83731615
40097 Mayes	Oklahoma	60.81689250
29139 Montgomery	Missouri	60.69013352
56025 Natrona	Wyoming	60.67117487
36023 Cortland	New York	60.64027769
53015 Cowlitz	Washington	60.55768119
26135 Oscoda	Michigan	60.41565974
42009 Bedford	Pennsylvania	60.19594819
47093 Knox	Tennessee	60.17765303
5125 Saline	Arkansas	60.12139580
48251 Johnson	Texas	60.10702552
27157 Wabasha	Minnesota	60.06006006
55055 Jefferson	Wisconsin	59.90907916
42125 Washington	Pennsylvania	59.80342037
37171 Surry	North Carolina	59.76538611
48295 Lipscomb	Texas	59.61251863
23019 Penobscot	Maine	59.56478001
53047 Okanogan	Washington	59.33732080
42031 Clarion	Pennsylvania	59.31045153
1083 Limestone	Alabama	59.26757752
19069 Franklin	Iowa	59.26511260
48187 Guadalupe	Texas	59.25690618

Counties\_Cities

41035 Klamath	Oregon	59.12524204
48231 Hunt	Texas	59.07164250
47185 White	Tennessee	59.02534401
23023 Sagadahoc	Maine	58.93248022
18129 Posey	Indiana	58.73140172
35041 Roosevelt	New Mexico	58.68857707
12083 Marion	Florida	58.61485595
41055 Sherman	Oregon	58.54800937
48329 Midland	Texas	58.52426149
19037 Chickasaw	Iowa	58.50885991
55139 Winnebago	Wisconsin	58.47269325
45077 Pickens	South Carolina	58.42944844
47119 Maury	Tennessee	58.29976680
8007 Archuleta	Colorado	58.11841627
51195 Wise	Virginia	57.87646007
53035 Kitsap	Washington	57.81953633
20141 Osborne	Kansas	57.55395683
37055 Dare	North Carolina	57.53267034
54093 Tucker	West Virginia	57.51258088
51735 Poquoson	Virginia	57.42411813
54087 Roane	West Virginia	57.42176285
46009 Bon Homme	South Dakota	57.30659026
38073 Ransom	North Dakota	57.28470498
48247 Jim Hogg	Texas	57.16463415
55117 Sheboygan	Wisconsin	57.16463415
21209 Scott	Kentucky	57.11124199
1061 Geneva	Alabama	57.00387626
13031 Bulloch	Georgia	56.92403229
18083 Knox	Indiana	56.91828161
54011 Cabell	West Virginia	56.85231271
51115 Mathews	Virginia	56.80527153
48485 Wichita	Texas	56.79064696
18085 Kosciusko	Indiana	56.71506352
6055 Napa	California	56.66453876

Counties\_Cities

56023 Lincoln	Wyoming	56.60183184
41065 Wasco	Oregon	56.59309564
21021 Boyle	Kentucky	56.47840532
50013 Grand Isle	Vermont	56.41748942
33005 Cheshire	New Hampshire	56.21429412
48225 Houston	Texas	56.10945660
30009 Carbon	Montana	56.00149337
21171 Monroe	Kentucky	55.98059339
35003 Catron	New Mexico	55.89714925
55021 Columbia	Wisconsin	55.78995084
19041 Clay	Iowa	55.78281889
21185 Oldham	Kentucky	55.66420942
5077 Lee	Arkansas	55.64830273
51103 Lancaster	Virginia	55.64314198
26097 Mackinac	Michigan	55.62250858
47129 Morgan	Tennessee	55.60962046
12101 Pasco	Florida	55.59364750
29019 Boone	Missouri	55.55401239
20183 Smith	Kansas	55.50929781
41027 Hood River	Oregon	55.48915827
38077 Richland	North Dakota	55.42213190
29095 Jackson	Missouri	55.40427270
12009 Brevard	Florida	55.29036658
21093 Hardin	Kentucky	55.27565334
21049 Clark	Kentucky	55.17393583
45017 Calhoun	South Carolina	55.09641873
42057 Fulton	Pennsylvania	55.08503753
35017 Grant	New Mexico	54.85262927
40119 Payne	Oklahoma	54.85129205
47073 Hawkins	Tennessee	54.83813904
47009 Blount	Tennessee	54.81579609
48053 Burnet	Texas	54.68848597
55035 Eau Claire	Wisconsin	54.52771347
29229 Wright	Missouri	54.41288497

Counties\_Cities

27087 Mahnomen	Minnesota	54.35767349
20127 Morris	Kansas	54.33798225
31059 Fillmore	Nebraska	54.27899403
8089 Otero	Colorado	54.25347222
17005 Bond	Illinois	54.11906194
26119 Montmorency	Michigan	53.96654074
40049 Garvin	Oklahoma	53.93549315
27049 Goodhue	Minnesota	53.87582699
39059 Guernsey	Ohio	53.81579622
38105 Williams	North Dakota	53.74823197
48063 Camp	Texas	53.70981355
30059 Meagher	Montana	53.59056806
46023 Charles Mix	South Dakota	53.54465624
46029 Codington	South Dakota	53.54274496
46025 Clark	South Dakota	53.49023803
8073 Lincoln	Colorado	53.47593583
37049 Craven	North Carolina	53.44371891
18033 DeKalb	Indiana	53.20871698
41003 Benton	Oregon	53.20246251
48279 Lamb	Texas	53.19957440
17033 Crawford	Illinois	53.17169139
19129 Mills	Iowa	53.11027020
37013 Beaufort	North Carolina	53.10223242
48323 Maverick	Texas	53.00504403
19035 Cherokee	Iowa	52.99885169
48241 Jasper	Texas	52.96610169
56033 Sheridan	Wyoming	52.92230344
12053 Hernando	Florida	52.91698321
47131 Obion	Tennessee	52.86285393
19111 Lee	Iowa	52.85567464
16067 Minidoka	Idaho	52.82112845
19055 Delaware	Iowa	52.72716621
29177 Ray	Missouri	52.44067648
38055 McLean	North Dakota	52.40540824

Counties\_Cities

37035 Catawba	North Carolina	52.31576028
48217 Hill	Texas	52.26384992
48317 Martin	Texas	52.14670607
48289 Leon	Texas	52.11349160
55075 Marinette	Wisconsin	51.93648909
39031 Coshocton	Ohio	51.87146796
31155 Saunders	Nebraska	51.63591982
47161 Stewart	Tennessee	51.61861220
54105 Wirt	West Virginia	51.45797599
6087 Santa Cruz	California	51.41200707
28141 Tishomingo	Mississippi	51.40331037
39063 Hancock	Ohio	51.36309759
12059 Holmes	Florida	51.34260923
17023 Clark	Illinois	51.29520390
48031 Blanco	Texas	51.27328662
29027 Callaway	Missouri	51.23749694
38065 Oliver	North Dakota	51.22950820
30111 Yellowstone	Montana	51.20615473
37045 Cleveland	North Carolina	51.20589892
29053 Cooper	Missouri	51.12764870
54107 Wood	West Virginia	51.06706412
12043 Glades	Florida	51.00553774
40137 Stephens	Oklahoma	50.84941639
37099 Jackson	North Carolina	50.77665197
5055 Greene	Arkansas	50.74462217
39091 Logan	Ohio	50.70770316
40073 Kingfisher	Oklahoma	50.58168943
38103 Wells	North Dakota	50.54334091
47179 Washington	Tennessee	50.54157239
51009 Amherst	Virginia	50.52737952
21167 Mercer	Kentucky	50.51896758
51720 Norton	Virginia	50.40322581
37129 New Hanover	North Carolina	50.37154395
54033 Harrison	West Virginia	50.33010629

Counties\_Cities

47029 Cocke	Tennessee	50.31587186
37199 Yancey	North Carolina	50.27090432
20027 Clay	Kansas	50.01875703
48015 Austin	Texas	50.01834006
27125 Red Lake	Minnesota	50.01250313
48065 Carson	Texas	49.95836803
47151 Scott	Tennessee	49.91152049
4009 Graham	Arizona	49.90544232
51067 Franklin	Virginia	49.82649702
48213 Henderson	Texas	49.81834530
51111 Lunenburg	Virginia	49.64421645
26153 Schoolcraft	Michigan	49.57858205
29035 Carter	Missouri	49.55401388
20073 Greenwood	Kansas	49.54582989
26029 Charlevoix	Michigan	49.53513184
32005 Douglas	Nevada	49.51822890
29187 St. Francois	Missouri	49.48119715
48505 Zapata	Texas	49.33051445
21131 Leslie	Kentucky	49.29508035
46017 Buffalo	South Dakota	49.11591356
51089 Henry	Virginia	49.06482445
12075 Levy	Florida	49.05567819
39021 Champaign	Ohio	49.02719719
29227 Worth	Missouri	49.01960784
40067 Jefferson	Oklahoma	48.99559040
40077 Latimer	Oklahoma	48.87107810
13191 McIntosh	Georgia	48.81450488
20123 Mitchell	Kansas	48.78048780
40081 Lincoln	Oklahoma	48.68270332
54053 Mason	West Virginia	48.65633655
35037 Quay	New Mexico	48.46722404
21011 Bath	Kentucky	48.45352499
39159 Union	Ohio	48.41359039
38057 Mercer	North Dakota	48.38514576

Counties\_Cities

37167 Stanly	North Carolina	48.32863472
51019 Bedford	Virginia	48.25580657
19007 Appanoose	Iowa	48.24314545
12133 Washington	Florida	48.23151125
47089 Jefferson	Tennessee	48.13745094
27137 St. Louis	Minnesota	48.05911271
47099 Lawrence	Tennessee	48.01756071
39125 Paulding	Ohio	47.97441365
37009 Ashe	North Carolina	47.95455384
8043 Fremont	Colorado	47.89571229
30067 Park	Montana	47.80114723
23013 Knox	Maine	47.77350331
37109 Lincoln	North Carolina	47.74979109
48013 Atascosa	Texas	47.70423375
54079 Putnam	West Virginia	47.63416958
19189 Winnebago	Iowa	47.53755467
51071 Giles	Virginia	47.49465685
54091 Taylor	West Virginia	47.44395683
37157 Rockingham	North Carolina	47.41426839
29001 Adair	Missouri	47.35782785
19197 Wright	Iowa	47.28132388
45073 Oconee	South Carolina	47.20953377
20045 Douglas	Kansas	46.93830495
47103 Lincoln	Tennessee	46.89744116
12125 Union	Florida	46.85408300
47127 Moore	Tennessee	46.79457183
55017 Chippewa	Wisconsin	46.77633118
16037 Custer	Idaho	46.72897196
13109 Evans	Georgia	46.63744054
31145 Red Willow	Nebraska	46.61570017
41011 Coos	Oregon	46.59180916
21165 Menifee	Kentucky	46.50441792
56037 Sweetwater	Wyoming	46.45652830
40025 Cimarron	Oklahoma	46.44681839



Counties\_Cities

5143 Washington	Arkansas	46.42114103
47079 Henry	Tennessee	46.35638791
55037 Florence	Wisconsin	46.28558204
40053 Grant	Oklahoma	46.23208507
50005 Caledonia	Vermont	46.20157085
37031 Carteret	North Carolina	46.02727116
17173 Shelby	Illinois	45.99604434
48337 Montague	Texas	45.92774036
20029 Cloud	Kansas	45.82426395
16065 Madison	Idaho	45.79686546
41071 Yamhill	Oregon	45.79353657
5145 White	Arkansas	45.72764109
48169 Garza	Texas	45.60656735
41045 Malheur	Oregon	45.56550041
22123 West Carroll	Louisiana	45.52904753
8081 Moffat	Colorado	45.49590537
29003 Andrew	Missouri	45.43647413
21135 Lewis	Kentucky	45.25910840
48237 Jack	Texas	45.23351804
18165 Vermillion	Indiana	45.22255960
51197 Wythe	Virginia	45.21110106
42049 Erie	Pennsylvania	45.21044913
46097 Miner	South Dakota	45.18752824
54063 Monroe	West Virginia	45.18072289
5007 Benton	Arkansas	45.11973236
5063 Independence	Arkansas	45.11916768
27121 Pope	Minnesota	45.05722267
48215 Hidalgo	Texas	44.92233287
21055 Crittenden	Kentucky	44.86819966
26101 Manistee	Michigan	44.84670581
41017 Deschutes	Oregon	44.79259985
6023 Humboldt	California	44.73026186
29186 Ste. Genevieve	Missouri	44.72271914
21189 Owsley	Kentucky	44.72271914

Counties\_Cities

30107 Wheatland	Montana	44.72271914
48389 Reeves	Texas	44.60019114
48131 Duval	Texas	44.59507670
17179 Tazewell	Illinois	44.58617980
42023 Cameron	Pennsylvania	44.52359751
19151 Pocahontas	Iowa	44.51038576
55041 Forest	Wisconsin	44.48893338
48125 Dickens	Texas	44.46420631
56041 Uinta	Wyoming	44.33715947
28041 Greene	Mississippi	44.16310908
48497 Wise	Texas	43.92065003
48091 Comal	Texas	43.80850963
38023 Divide	North Dakota	43.80201489
29165 Platte	Missouri	43.69568384
23015 Lincoln	Maine	43.67829480
30035 Glacier	Montana	43.64588638
13305 Wayne	Georgia	43.61245303
8055 Huerfano	Colorado	43.54768471
13209 Montgomery	Georgia	43.51136734
42111 Somerset	Pennsylvania	43.27131112
6061 Placer	California	43.24060344
47001 Anderson	Tennessee	43.14740723
22023 Cameron	Louisiana	43.05396096
20061 Geary	Kansas	42.95269068
47013 Campbell	Tennessee	42.94773009
55078 Menominee	Wisconsin	42.93688278
46049 Faulk	South Dakota	42.91845494
48059 Callahan	Texas	42.87551808
26009 Antrim	Michigan	42.79905842
53045 Mason	Washington	42.74352359
17147 Piatt	Illinois	42.69333984
48017 Bailey	Texas	42.69247189
51173 Smyth	Virginia	42.66211604
17127 Massac	Illinois	42.61363636

Counties\_Cities

1057 Fayette	Alabama	42.59721293
47109 McNairy	Tennessee	42.58284299
27111 Otter Tail	Minnesota	42.50833163
6039 Madera	California	42.49327718
51105 Lee	Virginia	42.47907905
19001 Adair	Iowa	42.47486904
17011 Bureau	Illinois	42.43324342
40101 Muskogee	Oklahoma	42.42122817
54001 Barbour	West Virginia	42.33444209
21099 Hart	Kentucky	42.31460912
55047 Green Lake	Wisconsin	42.28776826
53067 Thurston	Washington	42.24580073
27097 Morrison	Minnesota	42.20808586
27041 Douglas	Minnesota	42.14519018
38075 Renville	North Dakota	42.12299916
55049 Iowa	Wisconsin	42.06806613
31025 Cass	Nebraska	42.05053710
46051 Grant	South Dakota	41.97565412
21123 Larue	Kentucky	41.93751311
19125 Marion	Iowa	41.90738468
21071 Floyd	Kentucky	41.84684056
20115 Marion	Kansas	41.84100418
15003 Honolulu	Hawaii	41.83331973
39087 Lawrence	Ohio	41.75993051
35005 Chaves	New Mexico	41.73816259
40111 Okmulgee	Oklahoma	41.73731577
48103 Crane	Texas	41.71881519
48259 Kendall	Texas	41.62923687
36049 Lewis	New York	41.59261920
46089 McPherson	South Dakota	41.54549231
29115 Linn	Missouri	41.53858935
29015 Benton	Missouri	41.49808071
21229 Washington	Kentucky	41.37702747
54077 Preston	West Virginia	41.37238098

Counties\_Cities

26089 Leelanau	Michigan	41.35269252
29083 Henry	Missouri	41.29955947
21191 Pendleton	Kentucky	41.29671691
35007 Colfax	New Mexico	41.28819158
54029 Hancock	West Virginia	41.24561765
48459 Upshur	Texas	41.20213282
30051 Liberty	Montana	41.15226337
6057 Nevada	California	41.12502006
48297 Live Oak	Texas	41.09814236
27129 Renville	Minnesota	41.06214071
12005 Bay	Florida	41.01744861
2122 Kenai Peninsula	Alaska	41.00251140
54005 Boone	West Virginia	41.00041000
20011 Bourbon	Kansas	40.94724630
29225 Webster	Missouri	40.91129919
40043 Dewey	Oklahoma	40.86636698
53049 Pacific	Washington	40.84225812
21161 Mason	Kentucky	40.81632653
17139 Moultrie	Illinois	40.76917850
46067 Hutchinson	South Dakota	40.65040650
8027 Custer	Colorado	40.37141704
47153 Sequatchie	Tennessee	40.33342296
51005 Alleghany	Virginia	40.24144869
27011 Big Stone	Minnesota	40.08819403
19137 Montgomery	Iowa	39.98800360
20021 Cherokee	Kansas	39.97002248
54045 Logan	West Virginia	39.86873984
38101 Ward	North Dakota	39.85592820
46011 Brookings	South Dakota	39.73660309
21005 Anderson	Kentucky	39.71230640
21017 Bourbon	Kentucky	39.63535474
16055 Kootenai	Idaho	39.62725612
51163 Rockbridge	Virginia	39.55696203
17059 Gallatin	Illinois	39.54132068

Counties\_Cities

39067 Harrison	Ohio	39.54132068
40061 Haskell	Oklahoma	39.46952952
37021 Buncombe	North Carolina	39.36658395
54103 Wetzel	West Virginia	39.29273084
42117 Tioga	Pennsylvania	39.25128180
21231 Wayne	Kentucky	39.08540160
36097 Schuylar	New York	39.07994640
26041 Delta	Michigan	39.04398025
26035 Clare	Michigan	39.01550866
21173 Montgomery	Kentucky	39.00294295
18179 Wells	Indiana	38.99879458
17203 Woodford	Illinois	38.99851806
39015 Brown	Ohio	38.98903720
29047 Clay	Missouri	38.96657399
48495 Winkler	Texas	38.86010363
39127 Perry	Ohio	38.85327339
38051 McIntosh	North Dakota	38.68471954
29005 Atchison	Missouri	38.67723845
18069 Huntington	Indiana	38.63134658
26001 Alcona	Michigan	38.60258637
20169 Saline	Kansas	38.60223158
26133 Osceola	Michigan	38.55875926
54027 Hampshire	West Virginia	38.54884996
45021 Cherokee	South Carolina	38.54374715
5101 Newton	Arkansas	38.43689942
31063 Frontier	Nebraska	38.34355828
48407 San Jacinto	Texas	38.30216930
46079 Lake	South Dakota	38.29363560
20063 Gove	Kansas	38.28483920
31011 Boone	Nebraska	38.17522428
5103 Ouachita	Arkansas	38.12590019
55011 Buffalo	Wisconsin	38.09523810
19101 Jefferson	Iowa	38.08280289
40083 Logan	Oklahoma	38.06221057

Counties\_Cities

48073 Cherokee	Texas	38.02859751
38003 Barnes	North Dakota	37.94346424
40039 Custer	Oklahoma	37.88400606
53041 Lewis	Washington	37.68654841
48281 Lampasas	Texas	37.68429978
20139 Osage	Kansas	37.63879305
48307 McCulloch	Texas	37.56103668
39057 Greene	Ohio	37.50111610
56015 Goshen	Wyoming	37.38038278
15001 Hawaii	Hawaii	37.31658897
29181 Ripley	Missouri	37.31064846
47005 Benton	Tennessee	37.07365299
17035 Cumberland	Illinois	37.00962250
48309 McLennan	Texas	36.91964479
21089 Greenup	Kentucky	36.86061018
22115 Vernon	Louisiana	36.83995088
20137 Norton	Kansas	36.83241252
21151 Madison	Kentucky	36.80928460
29013 Bates	Missouri	36.76470588
17065 Hamilton	Illinois	36.75119441
26107 Mecosta	Michigan	36.74359858
37019 Brunswick	North Carolina	36.56467560
46137 Ziebach	South Dakota	36.46973012
29151 Osage	Missouri	36.45909290
48355 Nueces	Texas	36.43741460
48221 Hood	Texas	36.34141104
27085 McLeod	Minnesota	36.23895409
30029 Flathead	Montana	36.23685190
40047 Garfield	Oklahoma	36.11708502
29061 Daviess	Missouri	36.08805485
29221 Washington	Missouri	36.08226757
5099 Nevada	Arkansas	36.03170790
19097 Jackson	Iowa	36.02305476
47077 Henderson	Tennessee	35.91051101

Counties\_Cities

27015 Brown	Minnesota	35.84086655
27025 Chisago	Minnesota	35.76410000
31087 Hitchcock	Nebraska	35.63791875
13267 Tattnell	Georgia	35.44563034
27035 Crow Wing	Minnesota	35.44514479
46035 Davison	South Dakota	35.37139970
30053 Lincoln	Montana	35.36425179
48161 Freestone	Texas	35.33925687
48273 Kleberg	Texas	35.33682418
29077 Greene	Missouri	35.28327675
48079 Cochran	Texas	35.26093089
4007 Gila	Arizona	35.25765926
55051 Iron	Wisconsin	35.23608175
21223 Trimble	Kentucky	35.23194363
21217 Taylor	Kentucky	35.22642765
6101 Sutter	California	35.12142717
37173 Swain	North Carolina	35.10003510
19059 Dickinson	Iowa	34.97930391
46081 Lawrence	South Dakota	34.96367662
5113 Polk	Arkansas	34.91445957
38063 Nelson	North Dakota	34.85535030
39121 Noble	Ohio	34.83349589
47175 Van Buren	Tennessee	34.69210755
17123 Marshall	Illinois	34.68007630
21125 Laurel	Kentucky	34.61405331
48145 Falls	Texas	34.61205653
48107 Crosby	Texas	34.60806368
18147 Spencer	Indiana	34.43695577
38049 McHenry	North Dakota	34.38789546
29141 Morgan	Missouri	34.38451714
12067 Lafayette	Florida	34.35639029
29033 Carroll	Missouri	34.31316482
32007 Elko County	Nevada	34.31185665
32007 Elko County	Nevada	34.31185665

Counties\_Cities

54095 Tyler	West Virginia	34.30139492
47163 Sullivan	Tennessee	34.24918183
39115 Morgan	Ohio	34.23719529
47039 Decatur	Tennessee	34.17051085
46043 Douglas	South Dakota	34.07155026
40135 Sequoyah	Oklahoma	33.99791156
36033 Franklin	New York	33.80192074
40151 Woods	Oklahoma	33.71923120
23025 Somerset	Maine	33.60215054
30073 Pondera	Montana	33.48961822
21073 Franklin	Kentucky	33.45468858
50019 Orleans	Vermont	33.44854499
42021 Cambria	Pennsylvania	33.40165490
56007 Carbon	Wyoming	33.39790261
29055 Crawford	Missouri	33.39316275
13125 Glascock	Georgia	33.38898164
35029 Luna	New Mexico	33.38480157
37121 Mitchell	North Carolina	33.33333333
8077 Mesa	Colorado	33.28829623
37053 Currituck	North Carolina	33.24468085
39069 Henry	Ohio	33.22749760
27051 Grant	Minnesota	33.21707358
4003 Cochise	Arizona	33.13086692
21235 Whitley	Kentucky	33.11075548
48143 Erath	Texas	32.98308439
29025 Caldwell	Missouri	32.93807642
47049 Fentress	Tennessee	32.93626832
54047 McDowell	West Virginia	32.92542391
48409 San Patricio	Texas	32.88834407
29017 Bollinger	Missouri	32.87040841
26165 Wexford	Michigan	32.86918066
12041 Gilchrist	Florida	32.86590710
30023 Deer Lodge	Montana	32.85510897
30063 Missoula	Montana	32.83077001



Counties\_Cities

19033 Cerro Gordo	Iowa	32.82763149
46057 Hamlin	South Dakota	32.72786778
55081 Monroe	Wisconsin	32.57258257
17183 Vermilion	Illinois	32.54954040
47063 Hamblen	Tennessee	32.52334712
48367 Parker	Texas	32.52126529
38011 Bowman	North Dakota	32.50975293
51169 Scott	Virginia	32.50673354
5149 Yell	Arkansas	32.50522405
33019 Sullivan	New Hampshire	32.44947154
55109 St. Croix	Wisconsin	32.33215154
39083 Knox	Ohio	32.31383194
29175 Randolph	Missouri	32.30626338
20053 Ellsworth	Kansas	32.27888961
48457 Tyler	Texas	32.26401180
8049 Grand	Colorado	32.20611916
54067 Nicholas	West Virginia	32.20352629
5057 Hempstead	Arkansas	32.19723104
48467 Van Zandt	Texas	32.13195523
37003 Alexander	North Carolina	32.12593366
17087 Johnson	Illinois	32.11303789
36013 Chautauqua	New York	32.04652217
50009 Essex	Vermont	32.00000000
29179 Reynolds	Missouri	31.97953310
47019 Carter	Tennessee	31.94264521
19067 Floyd	Iowa	31.72387539
29063 DeKalb	Missouri	31.67062549
32033 White Pine	Nevada	31.66226913
40011 Blaine	Oklahoma	31.62888772
42033 Clearfield	Pennsylvania	31.49090543
20159 Rice	Kansas	31.47623544
30093 Silver Bow	Montana	31.43485840
35028 Los Alamos	New Mexico	31.41196796
39119 Muskingum	Ohio	31.32868431

Counties\_Cities

48363 Palo Pinto	Texas	31.16883117
2198 Prince of Wales-	Alaska	31.14294612
17107 Logan	Illinois	31.11495246
38031 Foster	North Dakota	31.09452736
47071 Hardin	Tennessee	31.03662322
48499 Wood	Texas	31.02218086
55033 Dunn	Wisconsin	31.02080610
19161 Sac	Iowa	30.86737319
48417 Shackelford	Texas	30.74085460
17061 Greene	Illinois	30.66544005
46059 Hand	South Dakota	30.65603924
27173 Yellow Medicine	Minnesota	30.62787136
56035 Sublette	Wyoming	30.57169061
55093 Pierce	Wisconsin	30.54870168
47055 Giles	Tennessee	30.50537234
38029 Emmons	North Dakota	30.34901366
53075 Whitman	Washington	30.12592637
20085 Jackson	Kansas	30.12048193
27073 Lac qui Parle	Minnesota	30.03905077
48285 Lavaca	Texas	29.83590254
19027 Carroll	Iowa	29.77076511
48081 Coke	Texas	29.67359050
40085 Love	Oklahoma	29.60331557
46047 Fall River	South Dakota	29.59455460
29089 Howard	Missouri	29.59455460
48097 Cooke	Texas	29.57559028
23017 Oxford	Maine	29.50466868
21053 Clinton	Kentucky	29.39447384
6017 El Dorado	California	29.36888367
47177 Warren	Tennessee	29.35564362
48287 Lee	Texas	29.16472235
15007 Kauai	Hawaii	29.11288869
48351 Newton	Texas	29.09937436
37087 Haywood	North Carolina	29.04584402

Counties\_Cities

27159 Wadena	Minnesota	29.04232919
48395 Robertson	Texas	28.92848878
2240 Southeast Fairbanks	Alaska	28.91008962
38005 Benson	North Dakota	28.72737719
48077 Clay	Texas	28.69166029
41009 Columbia	Oregon	28.63852454
6009 Calaveras	California	28.50752160
19131 Mitchell	Iowa	28.38489923
37133 Onslow	North Carolina	28.32818199
55107 Rusk	Wisconsin	28.27454584
47091 Johnson	Tennessee	28.12464844
5109 Pike	Arkansas	28.10831069
19081 Hancock	Iowa	28.00597461
39005 Ashland	Ohio	27.90957298
51143 Pittsylvania	Virginia	27.89217214
39071 Highland	Ohio	27.86938548
48159 Franklin	Texas	27.86550251
20051 Ellis	Kansas	27.86485545
40009 Beckham	Oklahoma	27.63830669
50017 Orange	Vermont	27.58715818
8071 Las Animas	Colorado	27.58050059
19187 Webster	Iowa	27.56567522
30083 Richland	Montana	27.49014936
41033 Josephine	Oregon	27.46215372
48075 Childress	Texas	27.43107941
40069 Johnston	Oklahoma	27.39976254
48275 Knox	Texas	27.37476047
27021 Cass	Minnesota	27.10118906
28003 Alcorn	Mississippi	27.08192282
55063 La Crosse	Wisconsin	27.06588852
5021 Clay	Arkansas	26.94146966
6115 Yuba	California	26.90893248
19195 Worth	Iowa	26.83483161
27095 Mille Lacs	Minnesota	26.77990742

Counties\_Cities

48035 Bosque	Texas	26.75084265
54073 Pleasants	West Virginia	26.64180099
27143 Sibley	Minnesota	26.61698163
48283 La Salle	Texas	26.55689815
26053 Gogebic	Michigan	26.49708532
21159 Martin	Kentucky	26.49474521
21119 Knott	Kentucky	26.44453259
51155 Pulaski	Virginia	26.41930370
48465 Val Verde	Texas	26.41846854
40059 Harper	Oklahoma	26.33658151
13183 Long	Georgia	26.31855985
20079 Harvey	Kansas	26.30809705
48019 Bandera	Texas	26.28811777
40123 Pontotoc	Oklahoma	26.14584150
48211 Hemphill	Texas	26.14379085
26109 Menominee	Michigan	26.10625245
40079 Le Flore	Oklahoma	26.01040416
47057 Grainger	Tennessee	25.92352560
17055 Franklin	Illinois	25.83912560
54023 Grant	West Virginia	25.80423189
16077 Power	Idaho	25.74665294
21195 Pike	Kentucky	25.68405192
16019 Bonneville	Idaho	25.67306211
17069 Hardin	Illinois	25.57544757
55031 Douglas	Wisconsin	25.45824847
40013 Bryan	Oklahoma	25.42803865
55135 Waupaca	Wisconsin	25.42638085
17101 Lawrence	Illinois	25.37266096
35047 San Miguel	New Mexico	25.37059186
39147 Seneca	Ohio	25.35910301
56003 Big Horn	Wyoming	25.25039980
40091 McIntosh	Oklahoma	25.23340903
53059 Skamania	Washington	25.15934250
54041 Lewis	West Virginia	24.96255617

Counties\_Cities

31101 Keith	Nebraska	24.93454681
30043 Jefferson	Montana	24.79953708
5117 Prairie	Arkansas	24.77086946
53009 Clallam	Washington	24.75989418
39079 Jackson	Ohio	24.70355731
42039 Crawford	Pennsylvania	24.68758450
53013 Columbia	Washington	24.63661000
29123 Madison	Missouri	24.61437479
40089 McCurtain	Oklahoma	24.46258753
5049 Fulton	Arkansas	24.45187057
21205 Rowan	Kentucky	24.40711060
55005 Barron	Wisconsin	24.35568152
54043 Lincoln	West Virginia	24.27302296
55113 Sawyer	Wisconsin	24.25859664
37169 Stokes	North Carolina	24.19337102
35015 Eddy	New Mexico	24.17962003
18125 Pike	Indiana	24.17405318
46103 Pennington	South Dakota	24.16561501
42105 Potter	Pennsylvania	24.06449284
55071 Manitowoc	Wisconsin	24.02812555
46031 Corson	South Dakota	24.00960384
20185 Stafford	Kansas	23.93489708
18051 Gibson	Indiana	23.91486309
31175 Valley	Nebraska	23.86634845
48083 Coleman	Texas	23.81803025
54075 Pocahontas	West Virginia	23.76990730
17151 Pope	Illinois	23.74169041
42013 Blair	Pennsylvania	23.67501551
51031 Campbell	Virginia	23.64797264
37075 Graham	North Carolina	23.57378595
27069 Kittson	Minnesota	23.54048964
48095 Concho	Texas	23.38634238
30049 Lewis and Clark	Montana	23.28966521
48501 Yoakum	Texas	23.28017693

Counties\_Cities

29097 Jasper	Missouri	23.21031864
54015 Clay	West Virginia	23.16960148
46039 Deuel	South Dakota	23.05741296
54025 Greenbrier	West Virginia	22.99775772
29043 Christian	Missouri	22.99299863
38085 Sioux	North Dakota	22.94630564
48267 Kimble	Texas	22.92526364
29125 Maries	Missouri	22.80761774
16043 Fremont	Idaho	22.78250304
29087 Holt	Missouri	22.70663034
27029 Clearwater	Minnesota	22.70147560
51141 Patrick	Virginia	22.63339558
26019 Benzie	Michigan	22.53140314
30003 Big Horn	Montana	22.49212776
18001 Adams	Indiana	22.44920867
51167 Russell	Virginia	22.43158367
29147 Nodaway	Missouri	22.41750359
41057 Tillamook	Oregon	22.39892485
20007 Barber	Kansas	22.36135957
21121 Knox	Kentucky	22.36135957
48463 Uvalde	Texas	22.34969828
21115 Johnson	Kentucky	22.33538819
41029 Jackson	Oregon	22.31695542
21043 Carter	Kentucky	22.21893053
5107 Phillips	Arkansas	22.18647734
48503 Young	Texas	22.16680521
48093 Comanche	Texas	22.16639574
47025 Claiborne	Tennessee	22.04307847
41019 Douglas	Oregon	21.76219363
48223 Hopkins	Texas	21.73322467
48427 Starr	Texas	21.69701666
29119 McDonald	Missouri	21.66565560
39001 Adams	Ohio	21.64189872
26055 Grand Traverse	Michigan	21.60457153

Counties\_Cities

35025 Lea	New Mexico	21.54831851
30065 Musselshell	Montana	21.50075253
29213 Taney	Missouri	21.48535415
6021 Glenn	California	21.39266232
29185 St. Clair	Missouri	21.28791911
6063 Plumas	California	21.27206977
31179 Wayne	Nebraska	21.26980751
5015 Carroll	Arkansas	21.25925663
4011 Greenlee	Arizona	21.09037225
38079 Rolette	North Dakota	20.97755402
20015 Butler	Kansas	20.96907062
17165 Saline	Illinois	20.91525140
17013 Calhoun	Illinois	20.82465639
48313 Madison	Texas	20.80155318
56001 Albany	Wyoming	20.72485169
24023 Garrett	Maryland	20.57401502
20037 Crawford	Kansas	20.50283195
54097 Upshur	West Virginia	20.47921360
37175 Transylvania	North Carolina	20.45886307
40023 Choctaw	Oklahoma	20.45268612
6005 Amador	California	20.31333316
21137 Lincoln	Kentucky	20.28891414
27059 Isanti	Minnesota	20.01701446
39053 Gallia	Ohio	20.01400981
55007 Bayfield	Wisconsin	19.94415636
21169 Metcalfe	Kentucky	19.94017946
53065 Stevens	Washington	19.88510826
29117 Livingston	Missouri	19.80720982
55085 Oneida	Wisconsin	19.73498731
26043 Dickinson	Michigan	19.69822322
16087 Washington	Idaho	19.68310206
47137 Pickett	Tennessee	19.67729240
27127 Redwood	Minnesota	19.67342121
55001 Adams	Wisconsin	19.65795164

Counties\_Cities

29093 Iron	Missouri	19.65215682
30013 Cascade	Montana	19.59751601
46091 Marshall	South Dakota	19.56181534
48399 Runnels	Texas	19.54270080
2170 Matanuska-Susit	Alaska	19.51491497
29217 Vernon	Missouri	19.48558067
55077 Marquette	Wisconsin	19.43760529
32017 Lincoln	Nevada	19.22707172
48255 Karnes	Texas	19.16932907
37095 Hyde	North Carolina	19.12045889
17159 Richland	Illinois	19.03191017
17039 De Witt	Illinois	19.02466865
51063 Floyd	Virginia	18.99335233
29149 Oregon	Missouri	18.97353192
48403 Sabine	Texas	18.88752479
29145 Newton	Missouri	18.87893454
20147 Phillips	Kansas	18.80759827
2290 Yukon-Koyukuk	Alaska	18.77229210
48119 Delta	Texas	18.69508319
37029 Camden	North Carolina	18.67413632
21041 Carroll	Kentucky	18.62717705
53043 Lincoln	Washington	18.62197393
54055 Mercer	West Virginia	18.60276336
55073 Marathon	Wisconsin	18.45999350
17175 Stark	Illinois	18.42638659
48025 Bee	Texas	18.41225028
17191 Wayne	Illinois	18.36884644
51580 Covington	Virginia	18.31501832
29109 Lawrence	Missouri	18.24865090
23009 Hancock	Maine	18.24451296
55125 Vilas	Wisconsin	18.23320266
39075 Holmes	Ohio	18.22655609
51520 Bristol	Virginia	18.20167455
16049 Idaho	Idaho	18.16750439



Counties\_Cities

20077 Harper	Kansas	18.16200509
47143 Rhea	Tennessee	18.15760804
47181 Wayne	Tennessee	18.11813021
16085 Valley	Idaho	18.11430124
35035 Otero	New Mexico	17.96918285
20121 Miami	Kansas	17.81472684
39131 Pike	Ohio	17.81451527
6089 Shasta	California	17.77382804
53027 Grays Harbor	Washington	17.59110161
17049 Effingham	Illinois	17.53975678
41015 Curry	Oregon	17.53386227
29127 Marion	Missouri	17.48740907
20191 Sumner	Kansas	17.39432945
40003 Alfalfa	Oklahoma	17.37921446
31031 Cherry	Nebraska	17.35809755
54083 Randolph	West Virginia	17.34725740
39145 Scioto	Ohio	17.21808694
48265 Kerr	Texas	17.17393378
48249 Jim Wells	Texas	17.14761648
51185 Tazewell	Virginia	17.13376576
21079 Garrard	Kentucky	17.08428246
12037 Franklin	Florida	17.04158146
8011 Bent	Colorado	17.00102006
16051 Jefferson	Idaho	16.98427256
55121 Trempealeau	Wisconsin	16.98254195
47171 Unicoi	Tennessee	16.89094083
26085 Lake	Michigan	16.83359987
29009 Barry	Missouri	16.71961210
48507 Zavala	Texas	16.69031127
42047 Elk	Pennsylvania	16.57330372
47101 Lewis	Tennessee	16.54807215
29205 Shelby	Missouri	16.52892562
30047 Lake	Montana	16.52892562
55137 Waushara	Wisconsin	16.48600750

Counties\_Cities

42113 Sullivan	Pennsylvania	16.47175095
48227 Howard	Texas	16.45684193
48379 Rains	Texas	16.44872111
48133 Eastland	Texas	16.37375832
51750 Radford	Virginia	16.35858008
21075 Fulton	Kentucky	16.33986928
8047 Gilpin	Colorado	16.33719980
19175 Union	Iowa	16.18253904
19173 Taylor	Iowa	16.15247941
37189 Watauga	North Carolina	16.08722853
27071 Koochiching	Minnesota	16.07717042
29211 Sullivan	Missouri	16.07458608
42065 Jefferson	Pennsylvania	16.03996242
26095 Luce	Michigan	15.91596371
41039 Lane	Oregon	15.80565368
8103 Rio Blanco	Colorado	15.78282828
21025 Breathitt	Kentucky	15.71585730
19185 Wayne	Iowa	15.62255898
48487 Wilbarger	Texas	15.60062402
51690 Martinsville	Virginia	15.50147264
5147 Woodruff	Arkansas	15.40832049
47173 Union	Tennessee	15.23770825
41061 Union	Oregon	15.11658667
17025 Clay	Illinois	15.09092281
29075 Gentry	Missouri	15.08750754
47145 Roane	Tennessee	15.05457283
48171 Gillespie	Texas	14.92314580
16005 Bannock	Idaho	14.91886433
53051 Pend Oreille	Washington	14.70372004
42083 McKean	Pennsylvania	14.64557704
17193 White	Illinois	14.63593121
29045 Clark	Missouri	14.61560947
31127 Nemaha	Nebraska	14.37194596
48165 Gaines	Texas	14.35338022

Counties\_Cities

40099 Murray	Oklahoma	14.33383502
19071 Fremont	Iowa	14.30001430
48391 Refugio	Texas	14.22070535
54007 Braxton	West Virginia	14.19547164
16029 Caribou	Idaho	14.16430595
46093 Meade	South Dakota	14.13727292
41063 Wallowa	Oregon	14.12229911
48047 Brooks	Texas	14.05678943
31139 Pierce	Nebraska	14.00168020
21181 Nicholas	Kentucky	13.95478649
41023 Grant	Oregon	13.93534002
5039 Dallas	Arkansas	13.92369813
12123 Taylor	Florida	13.87411553
6011 Colusa	California	13.87154945
48299 Llano	Texas	13.85937356
5083 Logan	Arkansas	13.80135253
21133 Letcher	Kentucky	13.69925567
6045 Mendocino	California	13.69769194
42121 Venango	Pennsylvania	13.65427379
41025 Harney	Oregon	13.64442625
29073 Gasconade	Missouri	13.60081605
48353 Nolan	Texas	13.55840282
54009 Brooke	West Virginia	13.51168761
19109 Kossuth	Iowa	13.41561578
29121 Macon	Missouri	13.19870653
53019 Ferry	Washington	13.07360439
39105 Meigs	Ohio	12.98364061
55003 Ashland	Wisconsin	12.82051282
27007 Beltrami	Minnesota	12.80765044
20003 Anderson	Kansas	12.69357705
27001 Aitkin	Minnesota	12.57703434
16059 Lemhi	Idaho	12.56123603
20133 Neosho	Kansas	12.53839885
31131 Otoe	Nebraska	12.51172975

Counties\_Cities

29091 Howell	Missouri	12.47629504
16057 Latah	Idaho	12.45826481
40019 Carter	Oklahoma	12.45407560
38097 Traill	North Dakota	12.44245365
6033 Lake	California	12.42583331
48335 Mitchell	Texas	12.27747084
32001 Churchill	Nevada	12.27495908
8021 Conejos	Colorado	12.19512195
41041 Lincoln	Oregon	12.14870009
54081 Raleigh	West Virginia	12.12055916
26013 Baraga	Michigan	12.01923077
5005 Baxter	Arkansas	12.01374372
29059 Dallas	Missouri	11.93175039
40095 Marshall	Oklahoma	11.90051172
48415 Scurry	Texas	11.85817621
29131 Miller	Missouri	11.84085886
5131 Sebastian	Arkansas	11.74140725
30081 Ravalli	Montana	11.58158065
2220 Sitka	Alaska	11.56470452
20205 Wilson	Kansas	11.54068090
31045 Dawes	Nebraska	11.47315282
55095 Polk	Wisconsin	11.46841598
6093 Siskiyou	California	11.43536730
21077 Gallatin	Kentucky	11.32246377
5001 Arkansas	Arkansas	11.25555743
5047 Franklin	Arkansas	11.22964627
5097 Montgomery	Arkansas	11.20573734
19147 Palo Alto	Iowa	11.19946243
48043 Brewster	Texas	10.79097874
6015 Del Norte	California	10.78050884
27055 Houston	Minnesota	10.76542147
20041 Dickinson	Kansas	10.68547310
5009 Boone	Arkansas	10.67235859
20151 Pratt	Kansas	10.66325443

Counties\_Cities

30001 Beaverhead	Montana	10.63377286
39161 Van Wert	Ohio	10.60782858
48429 Stephens	Texas	10.60108131
30095 Stillwater	Montana	10.48877701
20013 Brown	Kansas	10.41883726
19025 Calhoun	Iowa	10.31034127
54085 Ritchie	West Virginia	10.28700751
27149 Stevens	Minnesota	10.25325541
35027 Lincoln	New Mexico	10.22704029
2180 Nome	Alaska	9.99200639
21051 Clay	Kentucky	9.94777419
55097 Portage	Wisconsin	9.86721547
20131 Nemaha	Kansas	9.84736583
31089 Holt	Nebraska	9.82511299
29173 Ralls	Missouri	9.79240110
55123 Vernon	Wisconsin	9.74500568
48127 Dimmit	Texas	9.70120295
5127 Scott	Arkansas	9.69086152
29209 Stone	Missouri	9.44911651
27075 Lake	Minnesota	9.38262338
31013 Box Butte	Nebraska	9.28332714
21187 Owen	Kentucky	9.19117647
35051 Sierra	New Mexico	9.11743253
39009 Athens	Ohio	9.11604728
21087 Green	Kentucky	9.05059281
40127 Pushmataha	Oklahoma	8.94534395
16017 Bonner	Idaho	8.94314396
23003 Aroostook	Maine	8.94041215
17185 Wabash	Illinois	8.65875833
16011 Bingham	Idaho	8.65126741
6007 Butte	California	8.64842426
17057 Fulton	Illinois	8.60980370
20035 Cowley	Kansas	8.51837129
37113 Macon	North Carolina	8.50219640

Counties\_Cities

54059 Mingo	West Virginia	8.40866092
48007 Aransas	Texas	8.40618695
40107 Okfuskee	Oklahoma	8.26582906
21197 Powell	Kentucky	8.03729304
6105 Trinity	California	7.97766254
5033 Crawford	Arkansas	7.88568905
29007 Audrain	Missouri	7.85145056
54089 Summers	West Virginia	7.83699060
19029 Cass	Iowa	7.73395205
21175 Morgan	Kentucky	7.49344324
2150 Kodiak Island	Alaska	7.49344324
55099 Price	Wisconsin	7.46435769
40005 Atoka	Oklahoma	7.22647781
27113 Pennington	Minnesota	7.05318098
46102 Oglala Lakota	South Dakota	6.98860857
21069 Fleming	Kentucky	6.92904656
27135 Roseau	Minnesota	6.60066007
21127 Lawrence	Kentucky	6.42219511
17149 Pike	Illinois	6.40573954
23029 Washington	Maine	6.35122261
33007 Coos	New Hampshire	6.33131786
55129 Washburn	Wisconsin	6.29802242
21045 Casey	Kentucky	6.29405841
41001 Baker	Oregon	6.24765713
12045 Gulf	Florida	6.18658748
30041 Hill	Montana	6.11733040
5087 Madison	Arkansas	6.06759299
5089 Marion	Arkansas	5.98014592
23021 Piscataquis	Maine	5.95238095
5067 Jackson	Arkansas	5.94848611
29105 Laclede	Missouri	5.60020161
26061 Houghton	Michigan	5.52196361
2050 Bethel	Alaska	5.48967940
55141 Wood	Wisconsin	5.47532681

Counties\_Cities

26033 Chippewa	Michigan	5.33091665
40153 Woodward	Oklahoma	4.94510929
54109 Wyoming	West Virginia	4.81093043
37115 Madison	North Carolina	4.59495474
29161 Phelps	Missouri	4.47107216
41013 Crook	Oregon	4.18988562
21095 Harlan	Kentucky	3.78658791
6109 Tuolumne	California	3.66710061
55069 Lincoln	Wisconsin	3.61154249
56029 Park	Wyoming	3.41017597
29167 Polk	Missouri	3.10549362
42123 Warren	Pennsylvania	2.53177376
6103 Tehama	California	1.56455348
46041 Dewey	South Dakota	0.00000000
35011 De Baca	New Mexico	0.00000000
31117 McPherson	Nebraska	0.00000000
30027 Fergus	Montana	0.00000000
19053 Decatur	Iowa	0.00000000
31091 Hooker	Nebraska	0.00000000
20049 Elk	Kansas	0.00000000
20201 Washington	Kansas	0.00000000
40149 Washita	Oklahoma	0.00000000
19063 Emmet	Iowa	0.00000000
48261 Kenedy	Texas	0.00000000
15005 Kalawao	Hawaii	0.00000000
30103 Treasure	Montana	0.00000000
8057 Jackson	Colorado	0.00000000
8061 Kiowa	Colorado	0.00000000
31183 Wheeler	Nebraska	0.00000000
40057 Harmon	Oklahoma	0.00000000
48443 Terrell	Texas	0.00000000
16033 Clark	Idaho	0.00000000
40029 Coal	Oklahoma	0.00000000
38095 Towner	North Dakota	0.00000000

Counties\_Cities

8115 Sedgwick	Colorado	0.00000000
35033 Mora	New Mexico	0.00000000
20195 Trego	Kansas	0.00000000
20033 Comanche	Kansas	0.00000000
38083 Sheridan	North Dakota	0.00000000
48271 Kinney	Texas	0.00000000
46007 Bennett	South Dakota	0.00000000
46021 Campbell	South Dakota	0.00000000
46055 Haakon	South Dakota	0.00000000
31103 Keya Paha	Nebraska	0.00000000
38039 Griggs	North Dakota	0.00000000
46077 Kingsbury	South Dakota	0.00000000
27031 Cook	Minnesota	0.00000000
2282 Yakutat	Alaska	0.00000000
48033 Borden	Texas	0.00000000
48243 Jeff Davis	Texas	0.00000000
48433 Stonewall	Texas	0.00000000
46033 Custer	South Dakota	0.00000000
46075 Jones	South Dakota	0.00000000
8033 Dolores	Colorado	0.00000000
19117 Lucas	Iowa	0.00000000
38001 Adams	North Dakota	0.00000000
27077 Lake of the Woo	Minnesota	0.00000000
38033 Golden Valley	North Dakota	0.00000000
2261 Valdez-Cordova	Alaska	0.00000000
2060 Bristol Bay	Alaska	0.00000000
41069 Wheeler	Oregon	0.00000000
31005 Arthur	Nebraska	0.00000000
2105 Hoonah-Angoon	Alaska	0.00000000
48413 Schleicher	Texas	0.00000000
29103 Knox	Missouri	0.00000000
41021 Gilliam	Oregon	0.00000000
46071 Jackson	South Dakota	0.00000000
32029 Storey	Nevada	0.00000000



Counties\_Cities

46045 Edmunds	South Dakota	0.00000000
2230 Skagway	Alaska	0.00000000
16071 Oneida	Idaho	0.00000000
2013 Aleutians East	Alaska	0.00000000
16015 Boise	Idaho	0.00000000
30079 Prairie	Montana	0.00000000
46063 Harding	South Dakota	0.00000000
30033 Garfield	Montana	0.00000000
20135 Ness	Kansas	0.00000000
26071 Iron	Michigan	0.00000000
2275 Wrangell	Alaska	0.00000000
54017 Doddridge	West Virginia	0.00000000
48109 Culberson	Texas	0.00000000
38043 Kidder	North Dakota	0.00000000
38007 Billings	North Dakota	0.00000000
49019 Grand	Utah	0.00000000
46061 Hanson	South Dakota	0.00000000
2100 Haines	Alaska	0.00000000
31085 Hayes	Nebraska	0.00000000
38091 Steele	North Dakota	0.00000000
55091 Pepin	Wisconsin	0.00000000
31147 Richardson	Nebraska	0.00000000
38009 Bottineau	North Dakota	0.00000000
19093 Ida	Iowa	0.00000000
2188 Northwest Arctic	Alaska	0.00000000
46107 Potter	South Dakota	0.00000000
20203 Wichita	Kansas	0.00000000
5013 Calhoun	Arkansas	0.00000000
46095 Mellette	South Dakota	0.00000000
2070 Dillingham	Alaska	0.00000000
48155 Foard	Texas	0.00000000
53023 Garfield	Washington	0.00000000
30039 Granite	Montana	0.00000000
21201 Robertson	Kentucky	0.00000000

Counties\_Cities

20071 Greeley	Kansas	0.00000000
48269 King	Texas	0.00000000
49015 Emery	Utah	0.00000000
30091 Sheridan	Montana	0.00000000
40045 Ellis	Oklahoma	0.00000000
48425 Somervell	Texas	0.00000000
46053 Gregory	South Dakota	0.00000000
29011 Barton	Missouri	0.00000000
30019 Daniels	Montana	0.00000000
16023 Butte	Idaho	0.00000000
29079 Grundy	Missouri	0.00000000
19003 Adams	Iowa	0.00000000
25007 Dukes	Massachusetts	0.00000000
31075 Grant	Nebraska	0.00000000
49055 Wayne	Utah	0.00000000
20083 Hodgeman	Kansas	0.00000000
31049 Deuel	Nebraska	0.00000000
46015 Brule	South Dakota	0.00000000
38047 Logan	North Dakota	0.00000000
48105 Crockett	Texas	0.00000000
26131 Ontonagon	Michigan	0.00000000
29057 Dade	Missouri	0.00000000
29203 Shannon	Missouri	0.00000000
30097 Sweet Grass	Montana	0.00000000
2016 Aleutians West	Alaska	0.00000000
48447 Throckmorton	Texas	0.00000000
48435 Sutton	Texas	0.00000000
41037 Lake	Oregon	0.00000000
2164 Lake and Penins	Alaska	0.00000000
16009 Benewah	Idaho	0.00000000
2068 Denali	Alaska	0.00000000
20165 Rush	Kansas	0.00000000
16007 Bear Lake	Idaho	0.00000000
38045 LaMoure	North Dakota	0.00000000

Counties\_Cities

2158 Kusilvak	Alaska	0.00000000
17155 Putnam	Illinois	0.00000000
31165 Sioux	Nebraska	0.00000000
48023 Baylor	Texas	0.00000000
16035 Clearwater	Idaho	0.00000000
32011 Eureka	Nevada	0.00000000
20039 Decatur	Kansas	0.00000000
49033 Rich	Utah	0.00000000
29067 Douglas	Missouri	0.00000000
30055 McCone	Montana	0.00000000
38041 Hettinger	North Dakota	0.00000000
6091 Sierra	California	0.00000000
21063 Elliott	Kentucky	0.00000000
38021 Dickey	North Dakota	0.00000000
49001 Beaver	Utah	0.00000000
20109 Logan	Kansas	0.00000000
2185 North Slope	Alaska	0.00000000
49017 Garfield	Utah	0.00000000
40063 Hughes	Oklahoma	0.00000000
48327 Menard	Texas	0.00000000
17047 Edwards	Illinois	0.00000000
30025 Fallon	Montana	0.00000000
30061 Mineral	Montana	0.00000000
54101 Webster	West Virginia	0.00000000
16061 Lewis	Idaho	0.00000000
26003 Alger	Michigan	0.00000000
21153 Magoffin	Kentucky	0.00000000
31015 Boyd	Nebraska	0.00000000
48263 Kent	Texas	0.00000000
16021 Boundary	Idaho	0.00000000
29085 Hickory	Missouri	0.00000000
37011 Avery	North Carolina	0.00000000
29153 Ozark	Missouri	0.00000000
49047 Uintah	Utah	0.00000000

Counties\_Cities

54013 Calhoun	West Virginia	0.00000000
29197 Schuyler	Missouri	0.00000000
20001 Allen	Kansas	0.00000000
48197 Hardeman	Texas	0.00000000
48377 Presidio	Texas	0.00000000
30071 Phillips	Montana	0.00000000
55119 Taylor	Wisconsin	0.00000000
16041 Franklin	Idaho	0.00000000
56031 Platte	Wyoming	0.00000000
17171 Scott	Illinois	0.00000000
5081 Little River	Arkansas	0.00000000
30017 Custer	Montana	0.00000000
28055 Issaquena	Mississippi	0.00000000
31029 Chase	Nebraska	0.00000000
56045 Weston	Wyoming	0.00000000
36085 Richmond	New York	0.00000000
31129 Nuckolls	Nebraska	0.00000000
48235 Irion	Texas	0.00000000
20101 Lane	Kansas	0.00000000
49023 Juab	Utah	0.00000000
19159 Ringgold	Iowa	0.00000000
46019 Butte	South Dakota	0.00000000
48385 Real	Texas	0.00000000
31057 Dundy	Nebraska	0.00000000
29129 Mercer	Missouri	0.00000000
16079 Shoshone	Idaho	0.00000000
48383 Reagan	Texas	0.00000000
30015 Chouteau	Montana	0.00000000
20193 Thomas	Kansas	0.00000000
48411 San Saba	Texas	0.00000000
49041 Sevier	Utah	0.00000000
6049 Modoc	California	0.00000000
48009 Archer	Texas	0.00000000
48475 Ward	Texas	0.00000000

Counties\_Cities

31169 Thayer	Nebraska	0.00000000
25019 Nantucket	Massachusetts	0.00000000
30021 Dawson	Montana	0.00000000
48207 Haskell	Texas	0.00000000
46105 Perkins	South Dakota	0.00000000
31135 Perkins	Nebraska	0.00000000
30089 Sanders	Montana	0.00000000
55013 Burnett	Wisconsin	0.00000000
32027 Pershing	Nevada	0.00000000
21129 Lee	Kentucky	0.00000000
27057 Hubbard	Minnesota	0.00000000
20095 Kingman	Kansas	0.00000000
40129 Roger Mills	Oklahoma	0.00000000
48151 Fisher	Texas	0.00000000
51017 Bath	Virginia	0.00000000
48229 Hudspeth	Texas	0.00000000
29065 Dent	Missouri	0.00000000
49003 Box Elder	Utah	0.00000000
30099 Teton	Montana	0.00000000
36005 Bronx	New York	0.00000000
47067 Hancock	Tennessee	0.00000000
29223 Wayne	Missouri	0.00000000
20145 Pawnee	Kansas	0.00000000
30005 Blaine	Montana	0.00000000
20167 Russell	Kansas	0.00000000
30077 Powell	Montana	0.00000000
21237 Wolfe	Kentucky	0.00000000
30105 Valley	Montana	0.00000000
49025 Kane	Utah	0.00000000
29137 Monroe	Missouri	0.00000000
55067 Langlade	Wisconsin	0.00000000
49005 Cache	Utah	0.00000000
21065 Estill	Kentucky	0.00000000
17045 Edgar	Illinois	0.00000000

Counties\_Cities

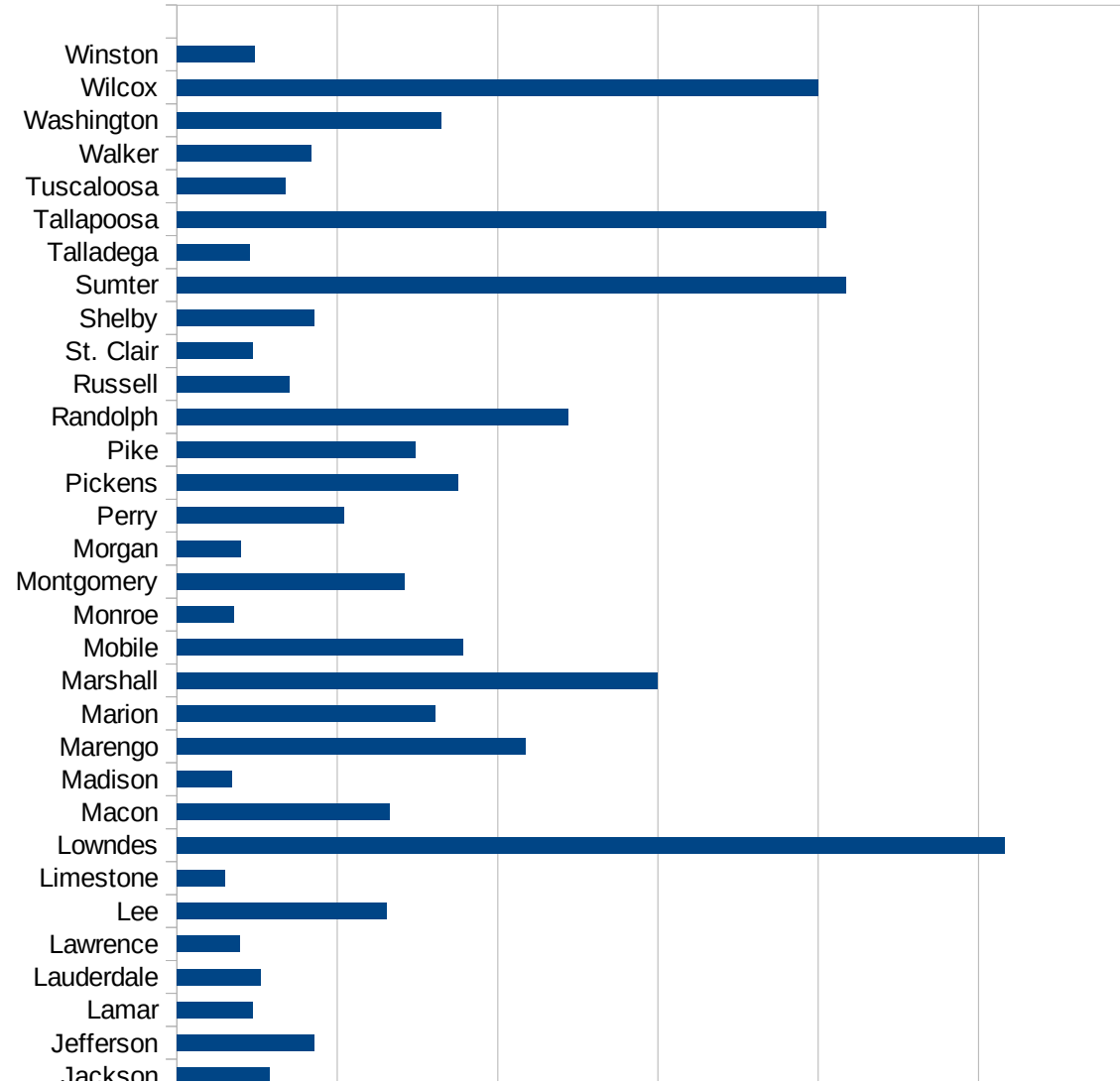
49053 Washington	Utah	0.00000000
36081 Queens	New York	0.00000000
36047 Kings	New York	0.00000000
49057 Weber	Utah	0.00000000
49021 Iron	Utah	0.00000000
49013 Duchesne	Utah	0.00000000
49007 Carbon	Utah	0.00000000
35023 Hidalgo	New Mexico	0.00000000
31113 Logan	Nebraska	0.00000000
29215 Texas	Missouri	0.00000000
48301 Loving	Texas	0.00000000
49009 Daggett	Utah	0.00000000
48137 Edwards	Texas	0.00000000
51021 Bland	Virginia	0.00000000
48191 Hall	Texas	0.00000000
6035 Lassen	California	0.00000000
20065 Graham	Kansas	0.00000000
20105 Lincoln	Kansas	0.00000000
20117 Marshall	Kansas	0.00000000
20153 Rawlins	Kansas	0.00000000
20199 Wallace	Kansas	0.00000000
21013 Bell	Kentucky	0.00000000
26083 Keweenaw	Michigan	0.00000000
29171 Putnam	Missouri	0.00000000
30011 Carter	Montana	0.00000000
30045 Judith Basin	Montana	0.00000000
30069 Petroleum	Montana	0.00000000
30075 Powder River	Montana	0.00000000
30087 Rosebud	Montana	0.00000000
30109 Wibaux	Montana	0.00000000
38019 Cavalier	North Dakota	0.00000000
31007 Banner	Nebraska	0.00000000
31009 Blaine	Nebraska	0.00000000
31017 Brown	Nebraska	0.00000000

Counties\_Cities

31069 Garden	Nebraska	0.00000000
31071 Garfield	Nebraska	0.00000000
31083 Harlan	Nebraska	0.00000000
31115 Loup	Nebraska	0.00000000
31133 Pawnee	Nebraska	0.00000000
31149 Rock	Nebraska	0.00000000
31161 Sheridan	Nebraska	0.00000000
32009 Esmeralda	Nevada	0.00000000
46123 Tripp	South Dakota	0.00000000
48311 McMullen	Texas	0.00000000
48333 Mills	Texas	0.00000000
48431 Sterling	Texas	0.00000000
48461 Upton	Texas	0.00000000
49027 Millard	Utah	0.00000000
49029 Morgan	Utah	0.00000000
49031 Piute	Utah	0.00000000
49039 Sanpete	Utah	0.00000000
51051 Dickenson	Virginia	0.00000000

AL

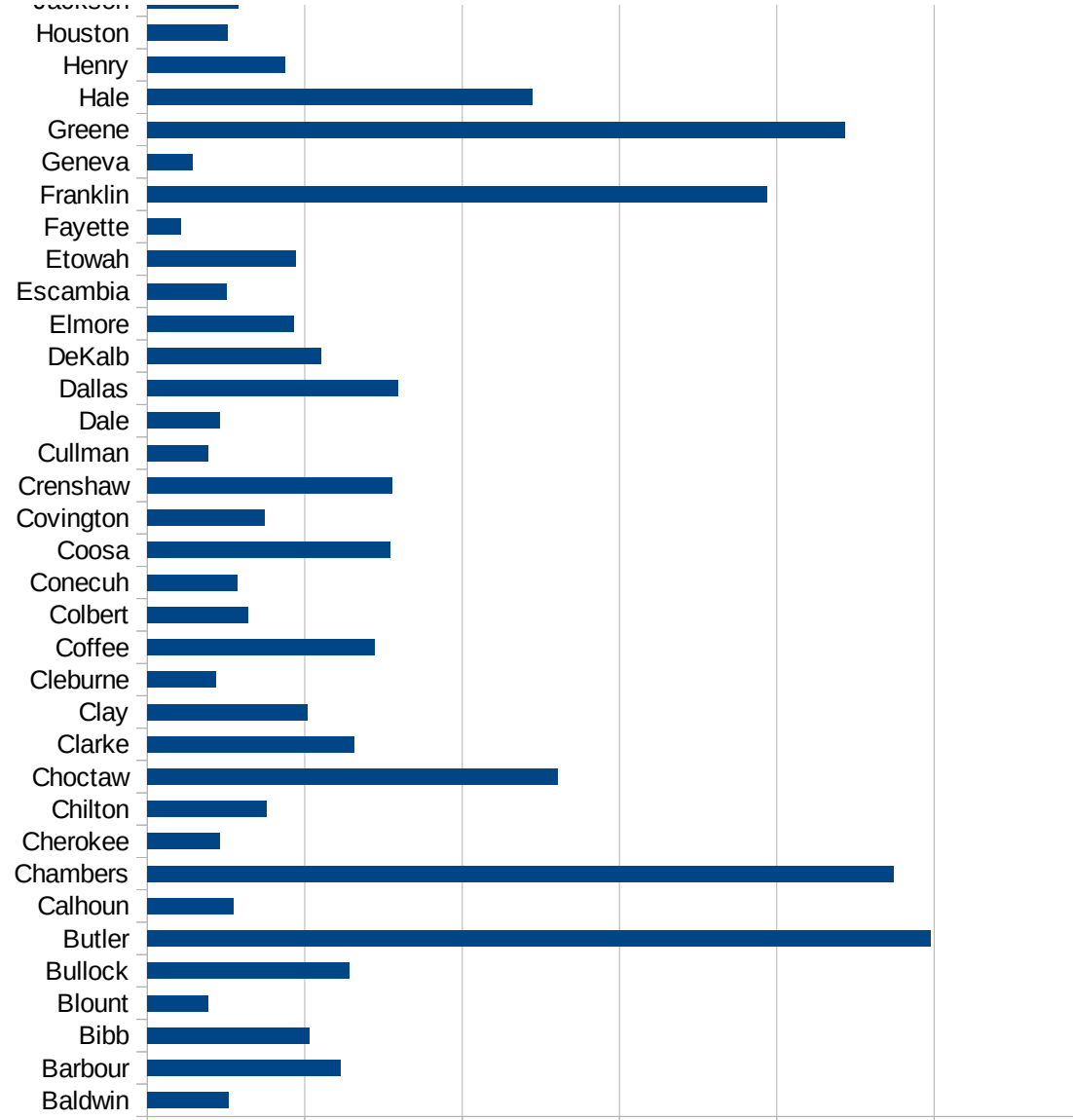
FIPS	County	Current Inf. P/C
1001	Autauga	151.0764194889
1003	Baldwin	102.7419251268
1005	Barbour	245.1669948957
1007	Bibb	205.3571428571
1009	Blount	77.80082987552
1011	Bullock	256.4608404024
1013	Butler	995.9349593496
1015	Calhoun	109.3833404797
1017	Chambers	948.9811096237
1019	Cherokee	92.19422249539
1021	Chilton	151.7450682853
1023	Choctaw	521.7662175843
1025	Clarke	263.3779264214
1027	Clay	203.3898305085
1029	Cleburne	86.74184293054
1031	Coffee	288.967231116
1033	Colbert	127.8258646507
1035	Conecuh	114.0343732182
1037	Coosa	307.9794680355
1039	Covington	148.7049153734
1041	Crenshaw	311.0532407407
1043	Cullman	77.89842045972
1045	Dale	91.91927445053
1047	Dallas	318.4547115636
1049	DeKalb	221.3350143588
1051	Elmore	185.6216493461
1053	Escambia	100.6857516055
1055	Etowah	188.290845943
1057	Fayette	42.59721292521
1059	Franklin	787.5522112043
1061	Geneva	57.00387626359
1063	Greene	886.6755739099
1065	Hale	488.9311421975





AL

1067 Henry	174.3273868325
1069 Houston	102.1752831306
1071 Jackson	115.9734034328
1073 Jefferson	171.545578644
1075 Lamar	93.90349609939
1077 Lauderdale	103.9107233702
1079 Lawrence	78.89067572898
1081 Lee	261.6795066518
1083 Limestone	59.26757751575
1085 Lowndes	1032.68498095
1087 Macon	265.7410922501
1089 Madison	68.20928792232
1091 Marengo	435.3299066401
1093 Marion	322.5481302288
1095 Marshall	599.3195226254
1097 Mobile	356.2477492828
1099 Monroe	71.20140504106
1101 Montgomery	284.369006436
1103 Morgan	79.77227115855
1105 Perry	207.8774617068
1107 Pickens	351.0883739593
1109 Pike	296.9584258204
1111 Randolph	488.4488448845
1113 Russell	140.1844897112
1115 St. Clair	94.71191791634
1117 Shelby	171.5289721706
1119 Sumter	835.2375699314
1121 Talladega	91.44661021196
1123 Tallapoosa	809.936538509
1125 Tuscaloosa	135.9430570913
1127 Walker	167.9458806172
1129 Washington	329.7105873733
1131 Wilcox	799.8494401054
1133 Winston	97.21048182587



AL  
0 200 400 600 800 1000 1200

AL

FIPS

29001  
29003  
29005  
29007  
29009  
29011  
29013  
29015  
29017  
29019  
29021  
29023  
29025  
29027  
29029  
29031  
29033  
29035  
29037

AL

29039  
29041  
29043  
29045  
29047  
29049  
29051  
29053  
29055  
29057  
29059  
29061  
29063  
29065  
29067  
29069  
29071  
29073  
29075  
29077  
29079  
29081  
29083  
29085  
29087  
29089  
29091  
29093  
29095  
29097  
29099  
29101

29103

AL

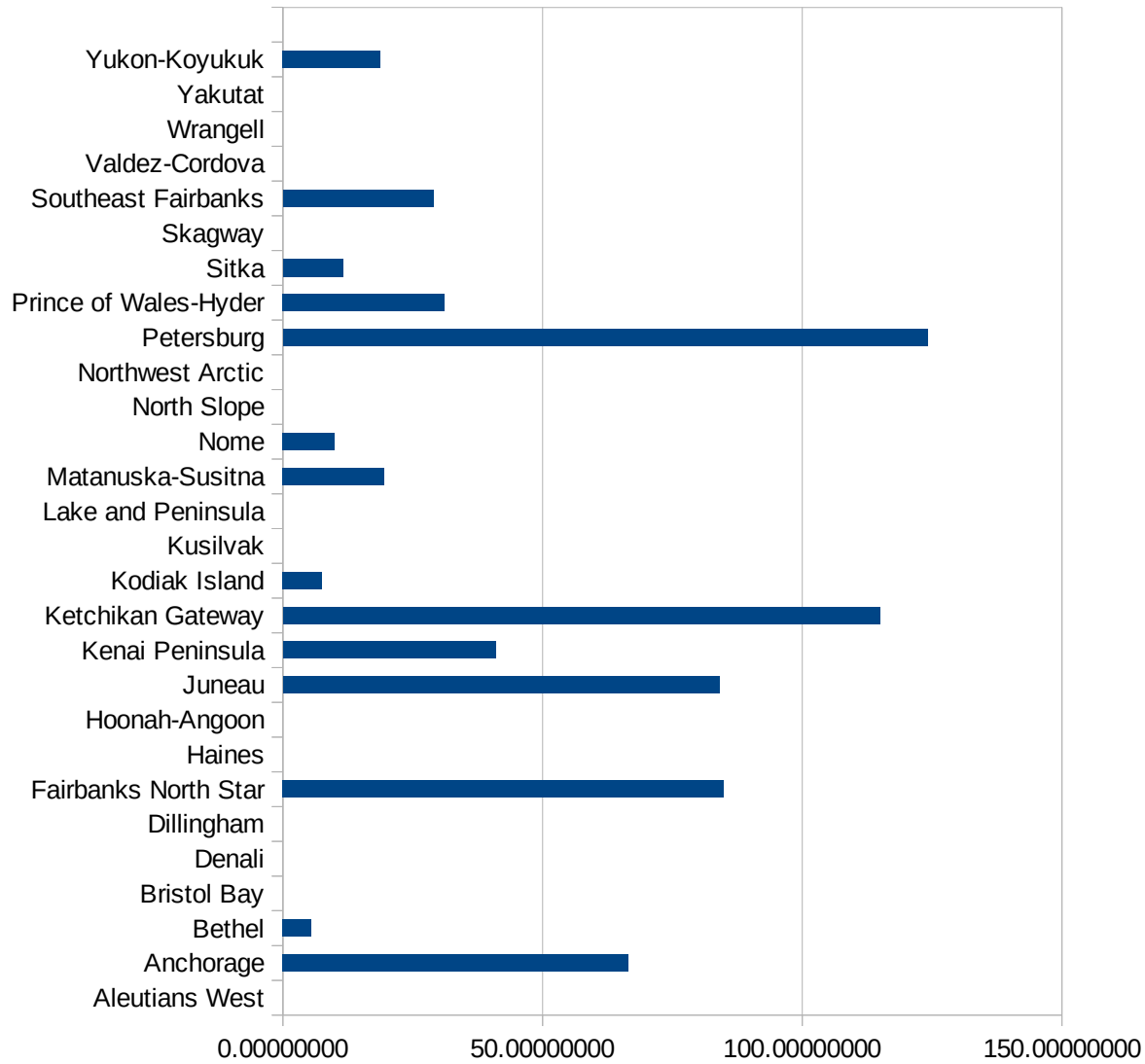
29105  
29107  
29109  
29111  
29113  
29115  
29117  
29121  
29123  
29125  
29127  
29119  
29129  
29131  
29133  
29135  
29137  
29139  
29141  
29143  
29145  
29147  
29149  
29151  
29153  
29155  
29157  
29159  
29161  
29163  
29165  
29167  
29169  
29171

AL

29173  
29175  
29177  
29179  
29181  
29195  
29197  
29199  
29201  
29203  
29205  
29183  
29185  
29187  
29189  
29510  
29186  
29207  
29209  
29211  
29213  
29215  
  
29217  
29219  
29221  
29223  
29225  
29227  
29229

AK

FIPS	County	PC Infection
2013	Aleutians East	0.00000000
2016	Aleutians West	0.00000000
2020	Anchorage	66.54364097
2050	Bethel	5.48967940
2060	Bristol Bay	0.00000000
2068	Denali	0.00000000
2070	Dillingham	0.00000000
2090	Fairbanks North Star	84.87334674
2100	Haines	0.00000000
2105	Hoonah-Angoon	0.00000000
2110	Juneau	84.07809921
2122	Kenai Peninsula	41.00251140
2130	Ketchikan Gateway	###
2150	Kodiak Island	7.49344324
2158	Kusilvak	0.00000000
2164	Lake and Peninsula	0.00000000
2170	Matanuska-Susitna	19.51491497
2180	Nome	9.99200639
2185	North Slope	0.00000000
2188	Northwest Arctic	0.00000000
2195	Petersburg	###
2198	Prince of Wales-Hyder	31.14294612
2220	Sitka	11.56470452
2230	Skagway	0.00000000
2240	Southeast Fairbanks	28.91008962
2261	Valdez-Cordova	0.00000000
2275	Wrangell	0.00000000
2282	Yakutat	0.00000000
2290	Yukon-Koyukuk	18.77229210



AK



AK

FIPS

29001  
29003  
29005  
29007  
29009  
29011  
29013  
29015  
29017  
29019  
29021  
29023  
29025  
29027  
29029  
29031  
29033  
29035  
29037

AK

29039  
29041  
29043  
29045  
29047  
29049  
29051  
29053  
29055  
29057  
29059  
29061  
29063  
29065  
29067  
29069  
29071  
29073  
29075  
29077  
29079  
29081  
29083  
29085  
29087  
29089  
29091  
29093  
29095  
29097  
29099  
29101

29103

AK

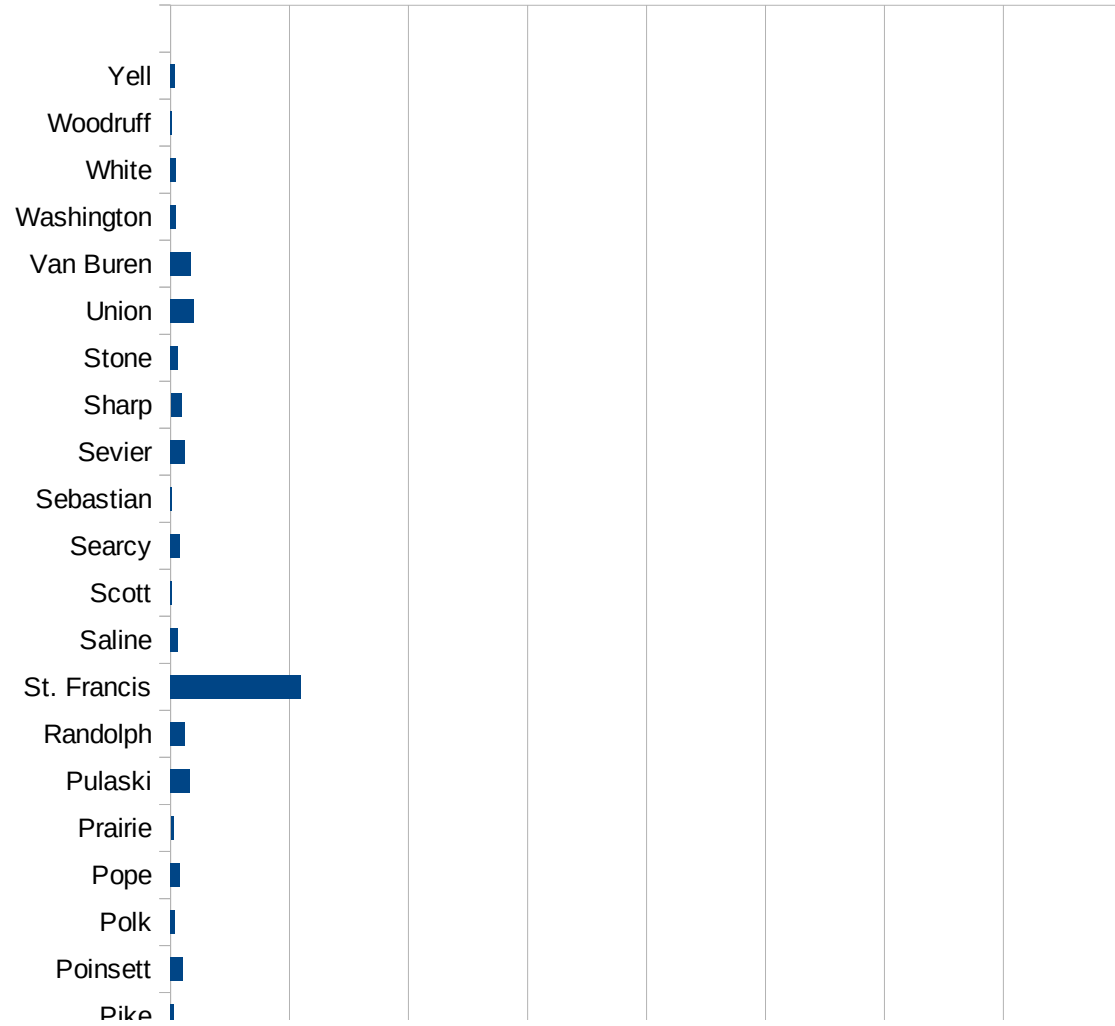
29105  
29107  
29109  
29111  
29113  
29115  
29117  
29121  
29123  
29125  
29127  
29119  
29129  
29131  
29133  
29135  
29137  
29139  
29141  
29143  
29145  
29147  
29149  
29151  
29153  
29155  
29157  
29159  
29161  
29163  
29165  
29167  
29169  
29171

AK

29173  
29175  
29177  
29179  
29181  
29195  
29197  
29199  
29201  
29203  
29205  
29183  
29185  
29187  
29189  
29510  
29186  
29207  
29209  
29211  
29213  
29215  
  
29217  
29219  
29221  
29223  
29225  
29227  
29229

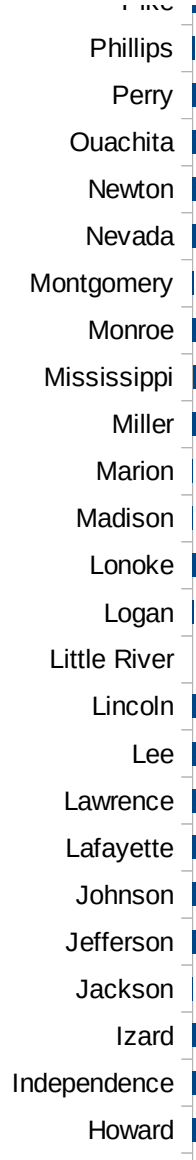
AR

FIPS	County	PC Infection
5001	Arkansas	11.2555574315
5003	Ashley	89.7934750075
5005	Baxter	12.0137437228
5007	Benton	45.119732363
5009	Boone	10.6723585912
5011	Bradley	100.945214279
5013	Calhoun	0
5015	Carroll	21.2592566347
5017	Chicot	95.8037938302
5019	Clark	149.585240923
5021	Clay	26.9414696572
5023	Cleburne	288.403765271
5025	Cleveland	162.135195809
5027	Columbia	63.7294472533
5029	Conway	62.2277535781
5031	Craighead	90.2743234032
5033	Crawford	7.88568905151
5035	Crittenden	434.404865334
5037	Cross	173.902614536
5039	Dallas	13.9236981342
5041	Desha	147.671994441
5043	Drew	103.66652117
5045	Faulkner	65.7019694566
5047	Franklin	11.2296462661
5049	Fulton	24.4518705681
5051	Garland	120.015329689
5053	Grant	82.4719595338
5055	Greene	50.7446221732
5057	Hempstead	32.1972310381
5059	Hot Spring	77.1490460224
5061	Howard	104.939659696
5063	Independence	45.1191676841



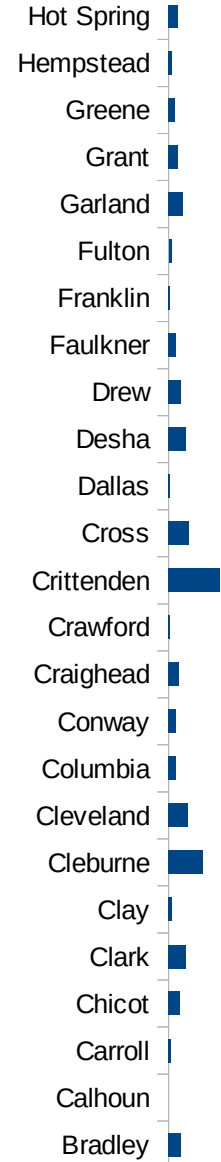
AR

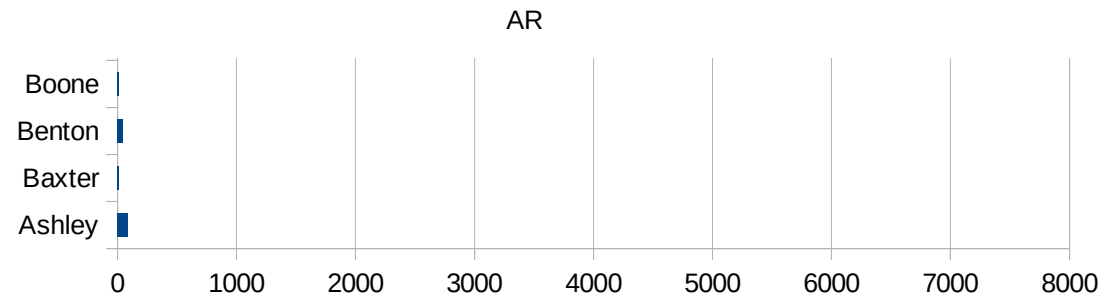
5065 IZARD	95.6374604576
5067 JACKSON	5.94848611028
5069 JEFFERSON	349.414217342
5071 JOHNSON	127.140827163
5073 LAFAYETTE	134.690212511
5075 LAWRENCE	419.861263235
5077 LEE	55.6483027268
5079 LINCOLN	7031.3083763
5081 LITTLE RIVER	0
5083 LOGAN	13.8013525325
5085 LONOKE	61.0939897091
5087 MADISON	6.06759298586
5089 MARION	5.98014591556
5091 MILLER	84.8779592586
5093 MISSISSIPPI	126.094231189
5095 MONROE	72.4637681159
5097 MONTGOMERY	11.2057373375
5099 NEVADA	36.031707903
5101 NEWTON	38.4368994234
5103 OUACHITA	38.1259001949
5105 PERRY	77.2797527048
5107 PHILLIPS	22.1864773421
5109 PIKE	28.1083106905
5111 POINSETT	104.279636273
5113 POLK	34.914459574
5115 POPE	75
5117 PRAIRIE	24.7708694575
5119 PULASKI	160.435978405
5121 RANDOLPH	122.576331625
5123 ST. FRANCIS	1096.7412241
5125 SALINE	60.1213958047
5127 SCOTT	9.69086151759
5129 SEARCY	75.3958280975
5131 SEBASTIAN	11.7414072468



AR

5133 Sevier	122.527568703
5135 Sharp	92.1340550501
5137 Stone	64.2209199647
5139 Union	194.244236569
5141 Van Buren	168.644220924
5143 Washington	46.4211410316
5145 White	45.7276410888
5147 Woodruff	15.4083204931
5149 Yell	32.5052240539







AR

FIPS

29001  
29003  
29005  
29007  
29009  
29011  
29013  
29015  
29017  
29019  
29021  
29023  
29025  
29027  
29029  
29031  
29033  
29035

AR

29037  
29039  
29041  
29043  
29045  
29047  
29049  
29051  
29053  
29055  
29057  
29059  
29061  
29063  
29065  
29067  
29069  
29071  
29073  
29075  
29077  
29079  
29081  
29083  
29085  
29087  
29089  
29091  
29093  
29095  
29097  
29099  
29101

AR

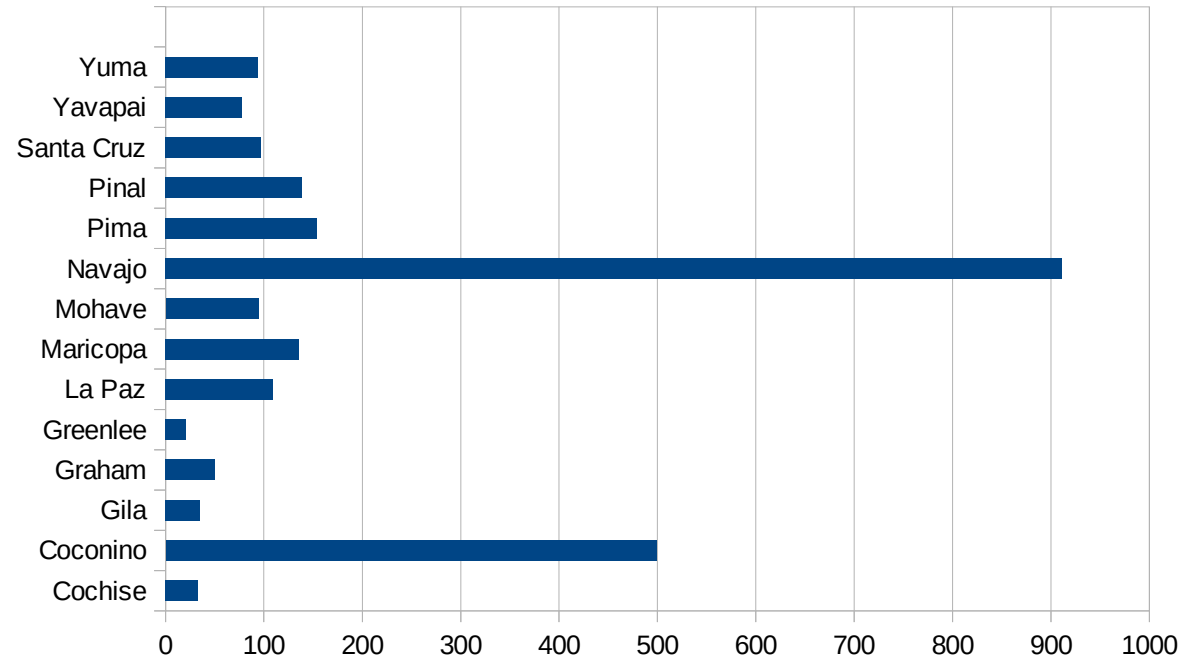
29103  
29105  
29107  
29109  
29111  
29113  
29115  
29117  
29121  
29123  
29125  
29127  
29119  
29129  
29131  
29133  
29135  
29137  
29139  
29141  
29143  
29145  
29147  
29149  
29151  
29153  
29155  
29157  
29159  
29161  
29163  
29165  
29167  
29169

AR

29171  
29173  
29175  
29177  
29179  
29181  
29195  
29197  
29199  
29201  
29203  
29205  
29183  
29185  
29187  
29189  
29510  
29186  
29207  
29209  
29211  
29213  
29215  
  
29217  
29219  
29221  
29223  
29225  
29227  
29229

AZ

FIPS	County	PC Infection
4001	Apache	1012.281044
4003	Cochise	33.13086692
4005	Coconino	499.1109804
4007	Gila	35.25765926
4009	Graham	49.90544232
4011	Greenlee	21.09037225
4012	La Paz	109.0150725
4013	Maricopa	135.756947
4015	Mohave	94.48818898
4017	Navajo	910.8606094
4019	Pima	154.1758856
4021	Pinal	138.6596532
4023	Santa Cruz	96.75130614
4025	Yavapai	77.58854793
4027	Yuma	93.81128375



AZ

FIPS

29001  
29003  
29005  
29007  
29009  
29011  
29013  
29015  
29017  
29019  
29021  
29023  
29025  
29027  
29029  
29031  
29033  
29035  
29037

AZ

29039  
29041  
29043  
29045  
29047  
29049  
29051  
29053  
29055  
29057  
29059  
29061  
29063  
29065  
29067  
29069  
29071  
29073  
29075  
29077  
29079  
29081  
29083  
29085  
29087  
29089  
29091  
29093  
29095  
29097  
29099  
29101

29103

AZ

29105  
29107  
29109  
29111  
29113  
29115  
29117  
29121  
29123  
29125  
29127  
29119  
29129  
29131  
29133  
29135  
29137  
29139  
29141  
29143  
29145  
29147  
29149  
29151  
29153  
29155  
29157  
29159  
29161  
29163  
29165  
29167  
29169  
29171

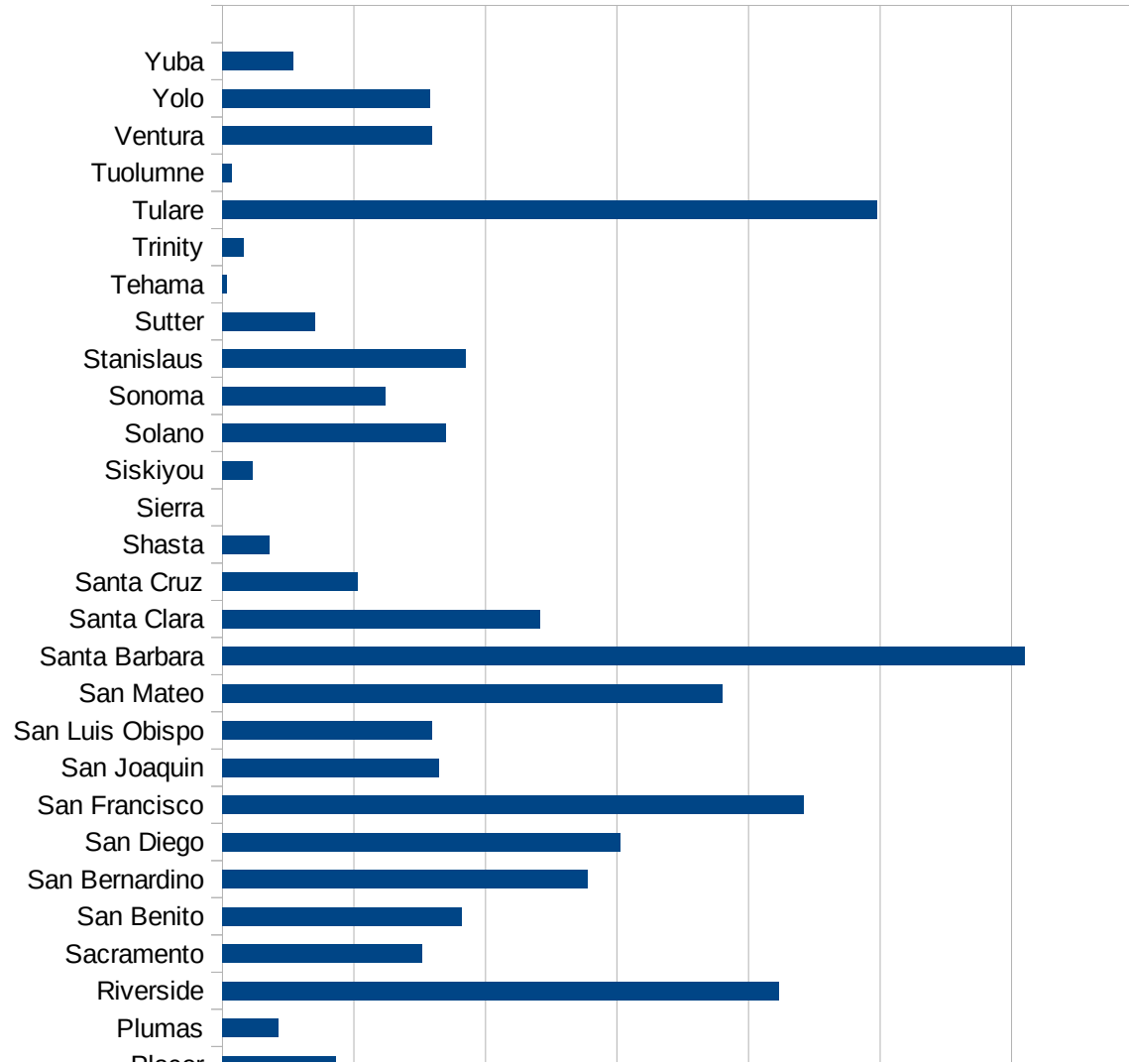


AZ

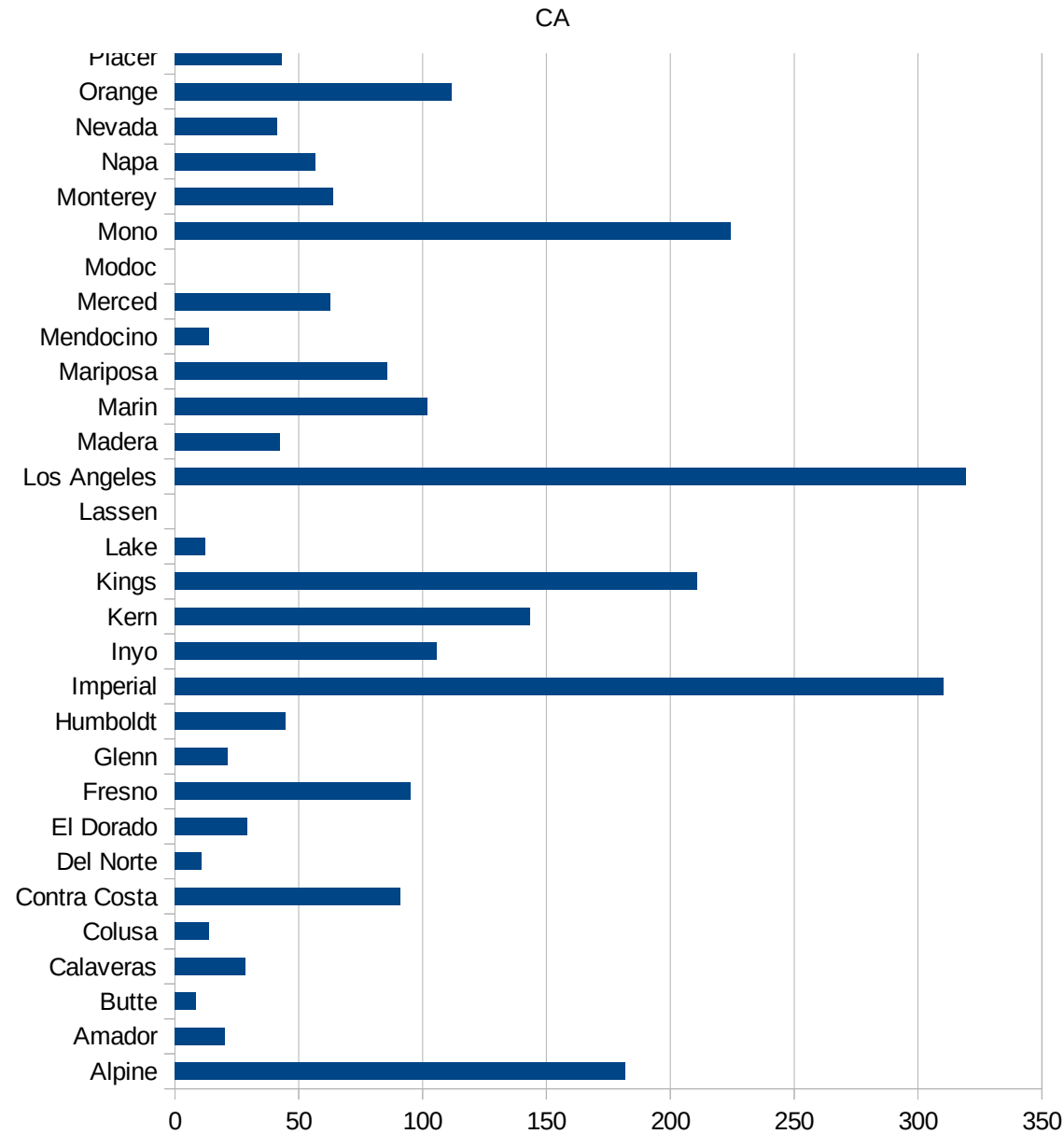
29173  
29175  
29177  
29179  
29181  
29195  
29197  
29199  
29201  
29203  
29205  
29183  
29185  
29187  
29189  
29510  
29186  
29207  
29209  
29211  
29213  
29215  
  
29217  
29219  
29221  
29223  
29225  
29227  
29229

CA

FIPS	County	PC Infection
6001	Alameda	126.0534704
6003	Alpine	181.6530427
6005	Amador	20.31333316
6007	Butte	8.648424257
6009	Calaveras	28.5075216
6011	Colusa	13.87154945
6013	Contra Costa	91.11340054
6015	Del Norte	10.78050884
6017	El Dorado	29.36888367
6019	Fresno	95.03218021
6021	Glenn	21.39266232
6023	Humboldt	44.73026186
6025	Imperial	310.184956
6027	Inyo	105.6318452
6029	Kern	143.4045078
6031	Kings	210.7474598
6033	Lake	12.42583331
6035	Lassen	0
6037	Los Angeles	319.2612195
6039	Madera	42.49327718
6041	Marin	102.0541773
6043	Mariposa	85.8565623
6045	Mendocino	13.69769194
6047	Merced	62.96289557
6049	Modoc	0
6051	Mono	224.5614035
6053	Monterey	64.05046901
6055	Napa	56.66453876
6057	Nevada	41.12502006
6059	Orange	111.6458169
6061	Placer	43.24060344
6063	Plumas	21.27206977
6065	Riverside	211.7304116



6067 Sacramento	76.12063791
6069 San Benito	91.0021613
6071 San Bernardino	138.8375315
6073 San Diego	151.4941239
6075 San Francisco	221.2146427
6077 San Joaquin	82.50737385
6079 San Luis Obispo	79.57466286
6081 San Mateo	190.242286
6083 Santa Barbara	305.020749
6085 Santa Clara	120.8214413
6087 Santa Cruz	51.41200707
6089 Shasta	17.77382804
6091 Sierra	0
6093 Siskiyou	11.4353673
6095 Solano	84.86151228
6097 Sonoma	61.80716963
6099 Stanislaus	92.39471459
6101 Sutter	35.12142717
6103 Tehama	1.564553476
6105 Trinity	7.977662545
6107 Tulare	248.7866552
6109 Tuolumne	3.667100607
6111 Ventura	79.67406492
6113 Yolo	78.94450292
6115 Yuba	26.90893248



CA

CA

FIPS

29001  
29003  
29005  
29007  
29009  
29011  
29013  
29015  
29017  
29019  
29021  
29023  
29025  
29027  
29029  
29031  
29033  
29035  
29037

CA

29039  
29041  
29043  
29045  
29047  
29049  
29051  
29053  
29055  
29057  
29059  
29061  
29063  
29065  
29067  
29069  
29071  
29073  
29075  
29077  
29079  
29081  
29083  
29085  
29087  
29089  
29091  
29093  
29095  
29097  
29099  
29101

29103

CA

29105  
29107  
29109  
29111  
29113  
29115  
29117  
29121  
29123  
29125  
29127  
29119  
29129  
29131  
29133  
29135  
29137  
29139  
29141  
29143  
29145  
29147  
29149  
29151  
29153  
29155  
29157  
29159  
29161  
29163  
29165  
29167  
29169  
29171

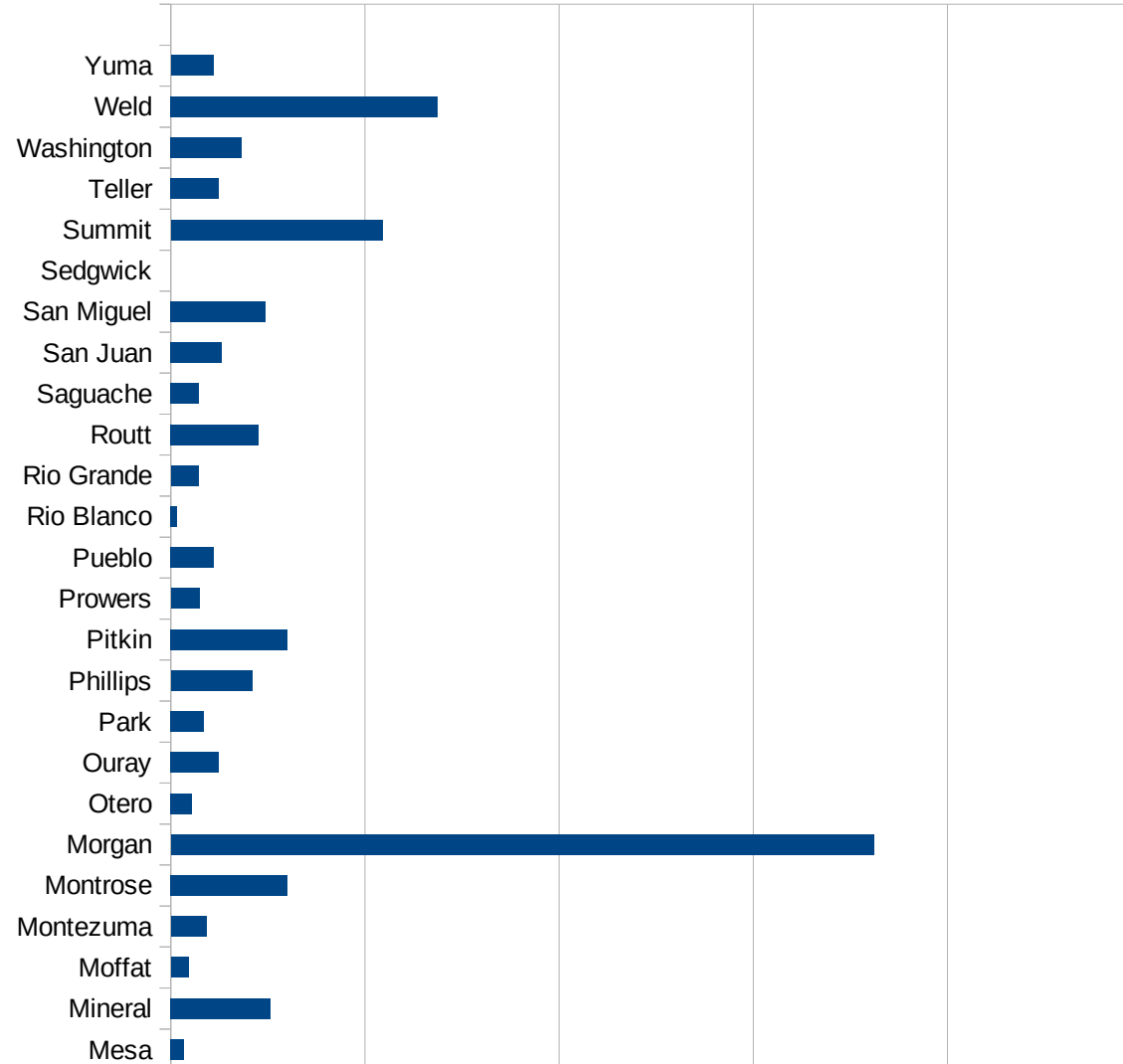
CA

29173  
29175  
29177  
29179  
29181  
29195  
29197  
29199  
29201  
29203  
29205  
29183  
29185  
29187  
29189  
29510  
29186  
29207  
29209  
29211  
29213  
29215  
  
29217  
29219  
29221  
29223  
29225  
29227  
29229



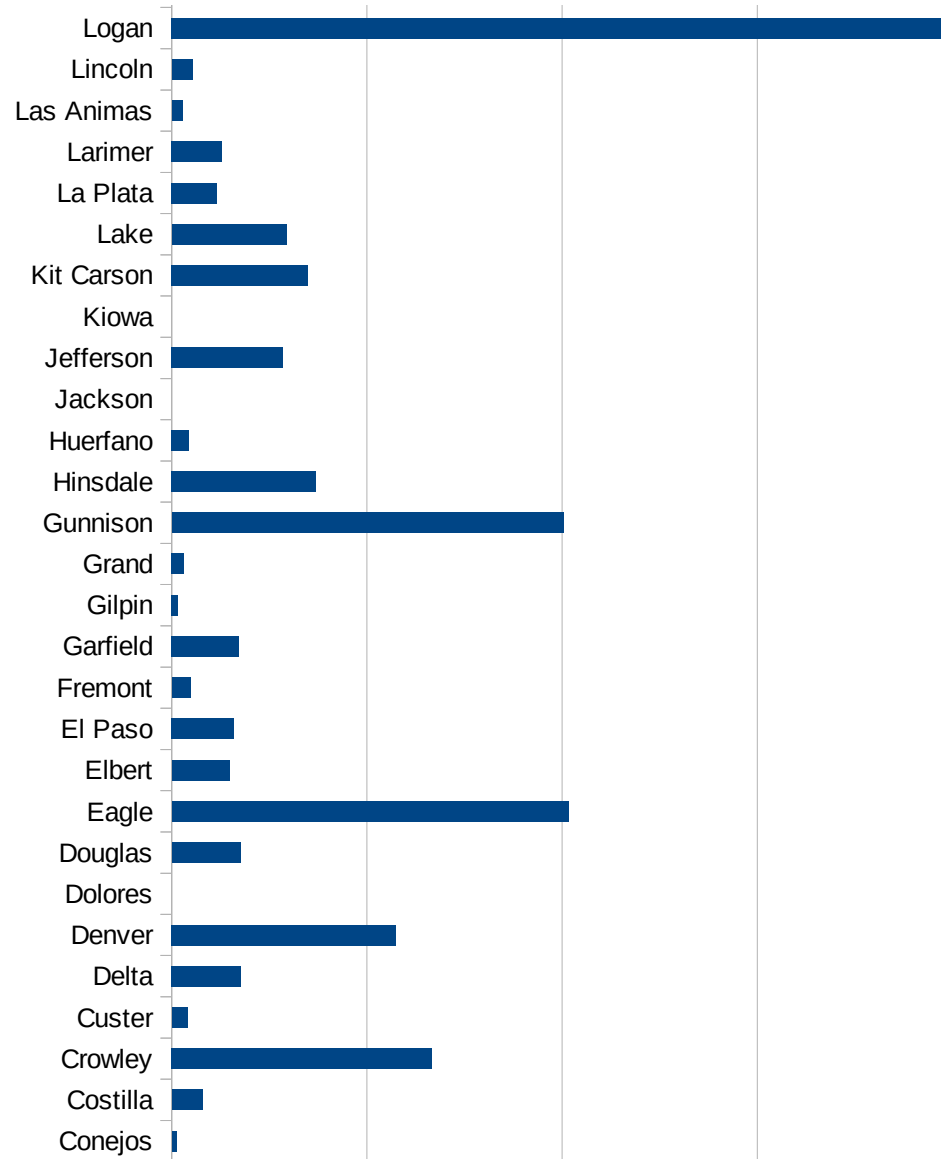
CO

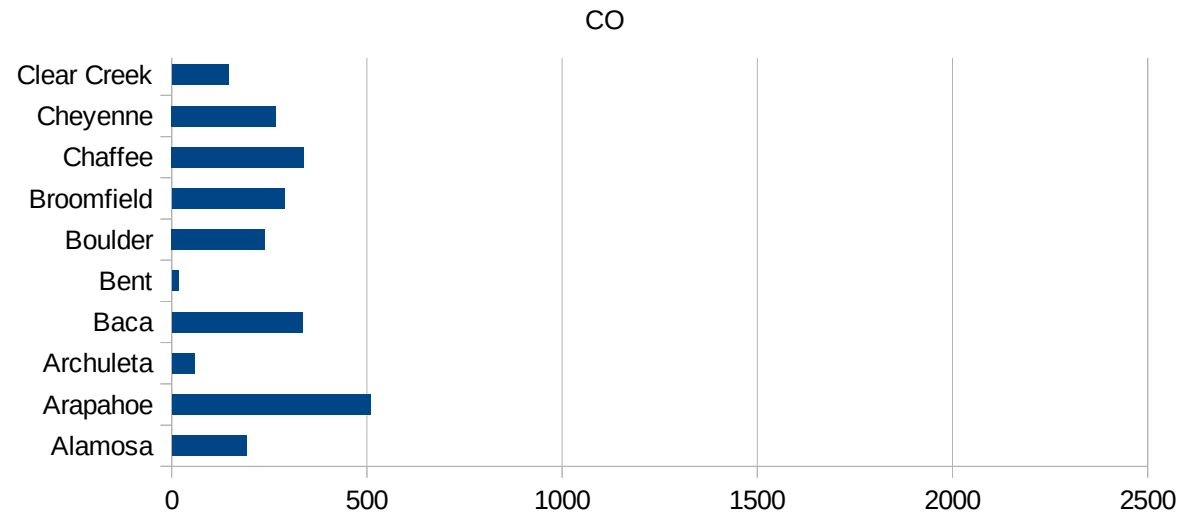
FIPS	County	PC Infection
8001	Adams	445.036611
8003	Alamosa	191.81202422
8005	Arapahoe	508.7413527
8007	Archuleta	58.118416273
8009	Baca	334.72803347
8011	Bent	17.001020061
8013	Boulder	238.28654494
8014	Broomfield	288.73778278
8015	Chaffee	339.54161881
8017	Cheyenne	266.52452026
8019	Clear Creek	145.75741801
8021	Conejos	12.195121951
8023	Costilla	78.369905956
8025	Crowley	665.7562308
8027	Custer	40.371417037
8029	Delta	177.68875392
8031	Denver	574.74472848
8033	Dolores	0
8035	Douglas	176.20836931
8037	Eagle	1016.4930082
8039	Elbert	148.39053344
8041	El Paso	159.27582033
8043	Fremont	47.895712293
8045	Garfield	172.32725448
8047	Gilpin	16.337199804
8049	Grand	32.206119163
8051	Gunnison	1003.1311608
8053	Hinsdale	369.91368681
8055	Huerfano	43.547684715
8057	Jackson	0
8059	Jefferson	285.74727739
8061	Kiowa	0
8063	Kit Carson	349.01577551



CO

8065 Lake	293.96728016
8067 La Plata	115.43242763
8069 Larimer	128.95200817
8071 Las Animas	27.580500586
8073 Lincoln	53.475935829
8075 Logan	2006.6889632
8077 Mesa	33.288296227
8079 Mineral	257.73195876
8081 Moffat	45.495905369
8083 Montezuma	91.750133802
8085 Montrose	300.84805989
8087 Morgan	1810.3508649
8089 Otero	54.253472222
8091 Ouray	124.14649286
8093 Park	86.225479629
8095 Phillips	209.98600093
8097 Pitkin	300.8356546
8099 Prowers	73.988819467
8101 Pueblo	110.42864221
8103 Rio Blanco	15.782828283
8105 Rio Grande	71.111111111
8107 Routt	225.39152062
8109 Saguache	73.067368113
8111 San Juan	131.2335958
8113 San Miguel	244.17043096
8115 Sedgwick	0
8117 Summit	545.03821718
8119 Teller	123.58968225
8121 Washington	183.33672846
8123 Weld	686.91239401
8125 Yuma	109.78043912





FIPS

- 29001
- 29003
- 29005
- 29007
- 29009
- 29011
- 29013
- 29015
- 29017
- 29019
- 29021
- 29023
- 29025
- 29027
- 29029
- 29031
- 29033
- 29035
- 29037

CO

29039  
29041  
29043  
29045  
29047  
29049  
29051  
29053  
29055  
29057  
29059  
29061  
29063  
29065  
29067  
29069  
29071  
29073  
29075  
29077  
29079  
29081  
29083  
29085  
29087  
29089  
29091  
29093  
29095  
29097  
29099  
29101

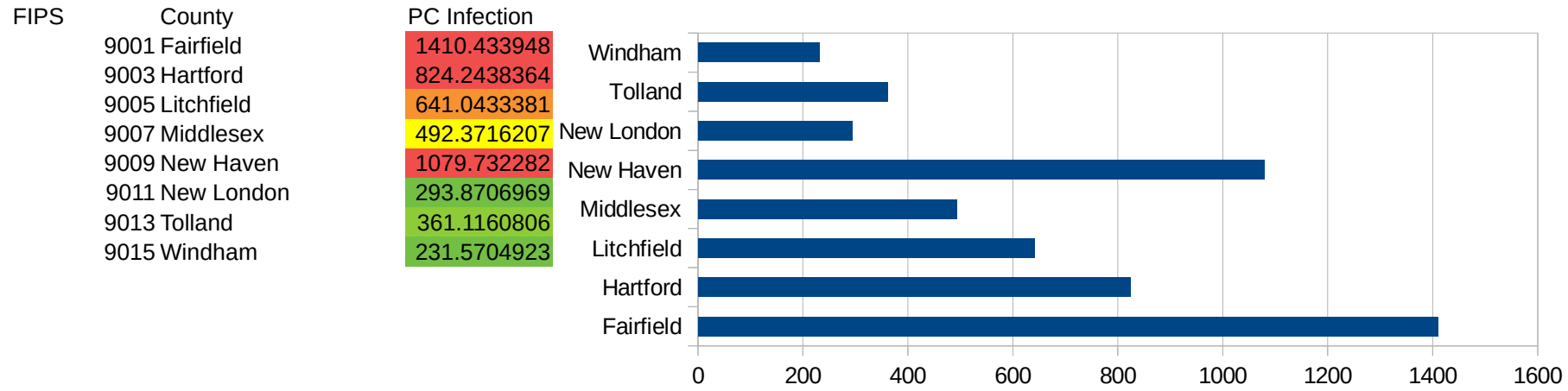
29103

29105  
29107  
29109  
29111  
29113  
29115  
29117  
29121  
29123  
29125  
29127  
29119  
29129  
29131  
29133  
29135  
29137  
29139  
29141  
29143  
29145  
29147  
29149  
29151  
29153  
29155  
29157  
29159  
29161  
29163  
29165  
29167  
29169  
29171

CO

29173  
29175  
29177  
29179  
29181  
29195  
29197  
29199  
29201  
29203  
29205  
29183  
29185  
29187  
29189  
29510  
29186  
29207  
29209  
29211  
29213  
29215  
  
29217  
29219  
29221  
29223  
29225  
29227  
29229

CT





CT

FIPS

29001  
29003  
29005  
29007  
29009  
29011  
29013  
29015  
29017  
29019  
29021  
29023  
29025  
29027  
29029  
29031  
29033  
29035  
29037

CT

29039  
29041  
29043  
29045  
29047  
29049  
29051  
29053  
29055  
29057  
29059  
29061  
29063  
29065  
29067  
29069  
29071  
29073  
29075  
29077  
29079  
29081  
29083  
29085  
29087  
29089  
29091  
29093  
29095  
29097  
29099  
29101

29103

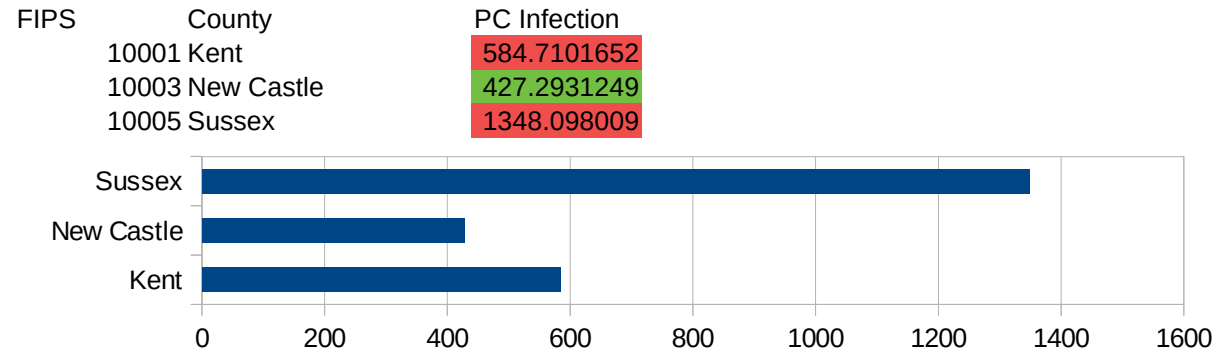
CT

29105  
29107  
29109  
29111  
29113  
29115  
29117  
29121  
29123  
29125  
29127  
29119  
29129  
29131  
29133  
29135  
29137  
29139  
29141  
29143  
29145  
29147  
29149  
29151  
29153  
29155  
29157  
29159  
29161  
29163  
29165  
29167  
29169  
29171

CT

29173  
29175  
29177  
29179  
29181  
29195  
29197  
29199  
29201  
29203  
29205  
29183  
29185  
29187  
29189  
29510  
29186  
29207  
29209  
29211  
29213  
29215  
  
29217  
29219  
29221  
29223  
29225  
29227  
29229

DE



DE

FIPS

29001  
29003  
29005  
29007  
29009  
29011  
29013  
29015  
29017  
29019  
29021  
29023  
29025  
29027  
29029  
29031  
29033  
29035  
29037

This work is licensed under the Creative Commons Attribution-NoDerivatives 4.0 International License. To view a copy of this license, visit <http://creativecommons.org/licenses/by-nd/4.0/>.

Tom McKellips, DM  
[www.creatingtomorrow.us](http://www.creatingtomorrow.us)  
Page 142

DE

29039  
29041  
29043  
29045  
29047  
29049  
29051  
29053  
29055  
29057  
29059  
29061  
29063  
29065  
29067  
29069  
29071  
29073  
29075  
29077  
29079  
29081  
29083  
29085  
29087  
29089  
29091  
29093  
29095  
29097  
29099  
29101

29103

DE

29105  
29107  
29109  
29111  
29113  
29115  
29117  
29121  
29123  
29125  
29127  
29119  
29129  
29131  
29133  
29135  
29137  
29139  
29141  
29143  
29145  
29147  
29149  
29151  
29153  
29155  
29157  
29159  
29161  
29163  
29165  
29167  
29169  
29171



DE

29173  
29175  
29177  
29179  
29181  
29195  
29197  
29199  
29201  
29203  
29205  
29183  
29185  
29187  
29189  
29510  
29186  
29207  
29209  
29211  
29213  
29215  
  
29217  
29219  
29221  
29223  
29225  
29227  
29229

DC

FIPS	County	PC Infection
11001	District of Columbia	909.5244535

DC

FIPS

29001  
29003  
29005  
29007  
29009  
29011  
29013  
29015  
29017  
29019  
29021  
29023  
29025  
29027  
29029  
29031  
29033  
29035  
29037

DC

29039  
29041  
29043  
29045  
29047  
29049  
29051  
29053  
29055  
29057  
29059  
29061  
29063  
29065  
29067  
29069  
29071  
29073  
29075  
29077  
29079  
29081  
29083  
29085  
29087  
29089  
29091  
29093  
29095  
29097  
29099  
29101

29103

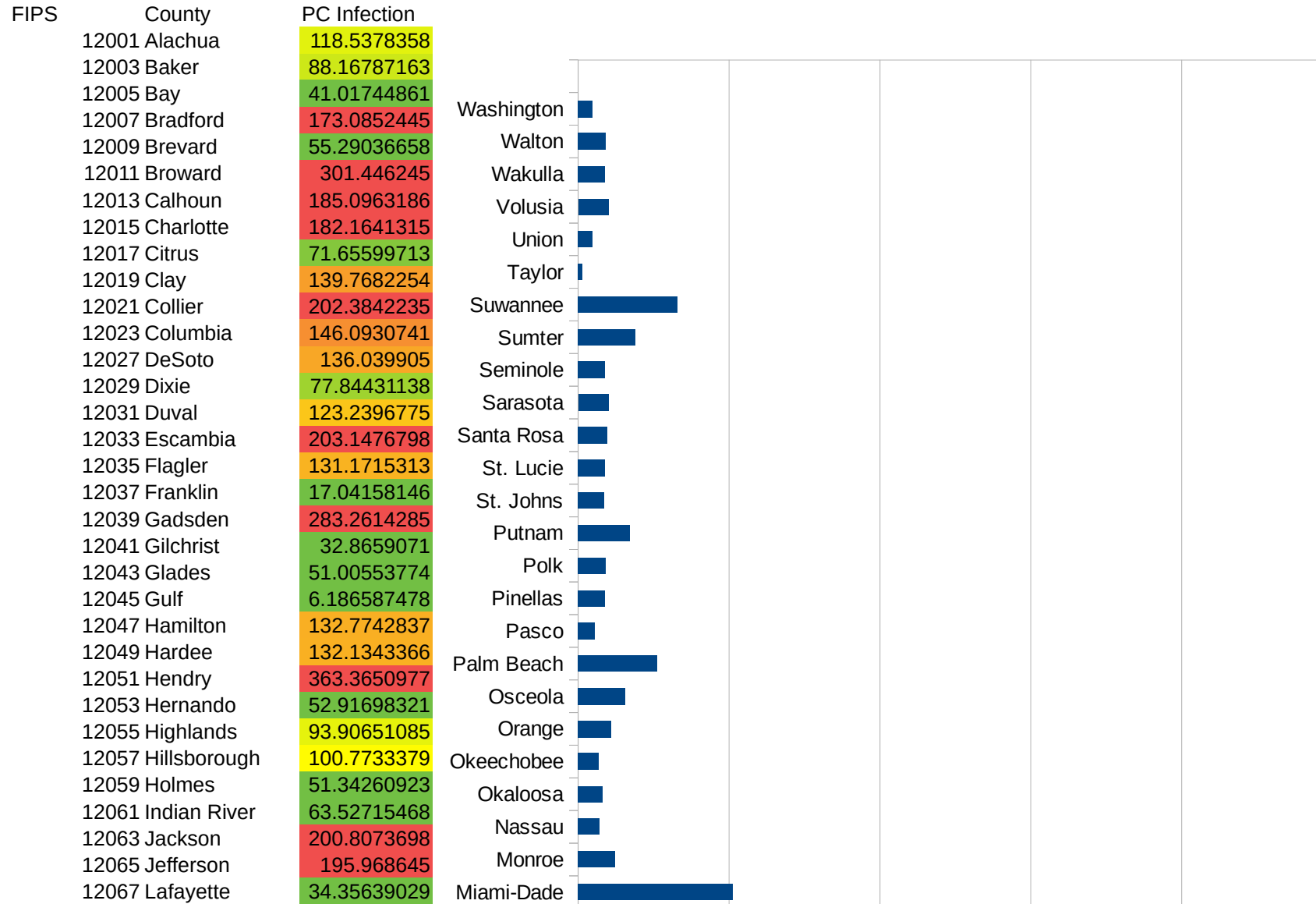
DC

29105  
29107  
29109  
29111  
29113  
29115  
29117  
29121  
29123  
29125  
29127  
29119  
29129  
29131  
29133  
29135  
29137  
29139  
29141  
29143  
29145  
29147  
29149  
29151  
29153  
29155  
29157  
29159  
29161  
29163  
29165  
29167  
29169  
29171

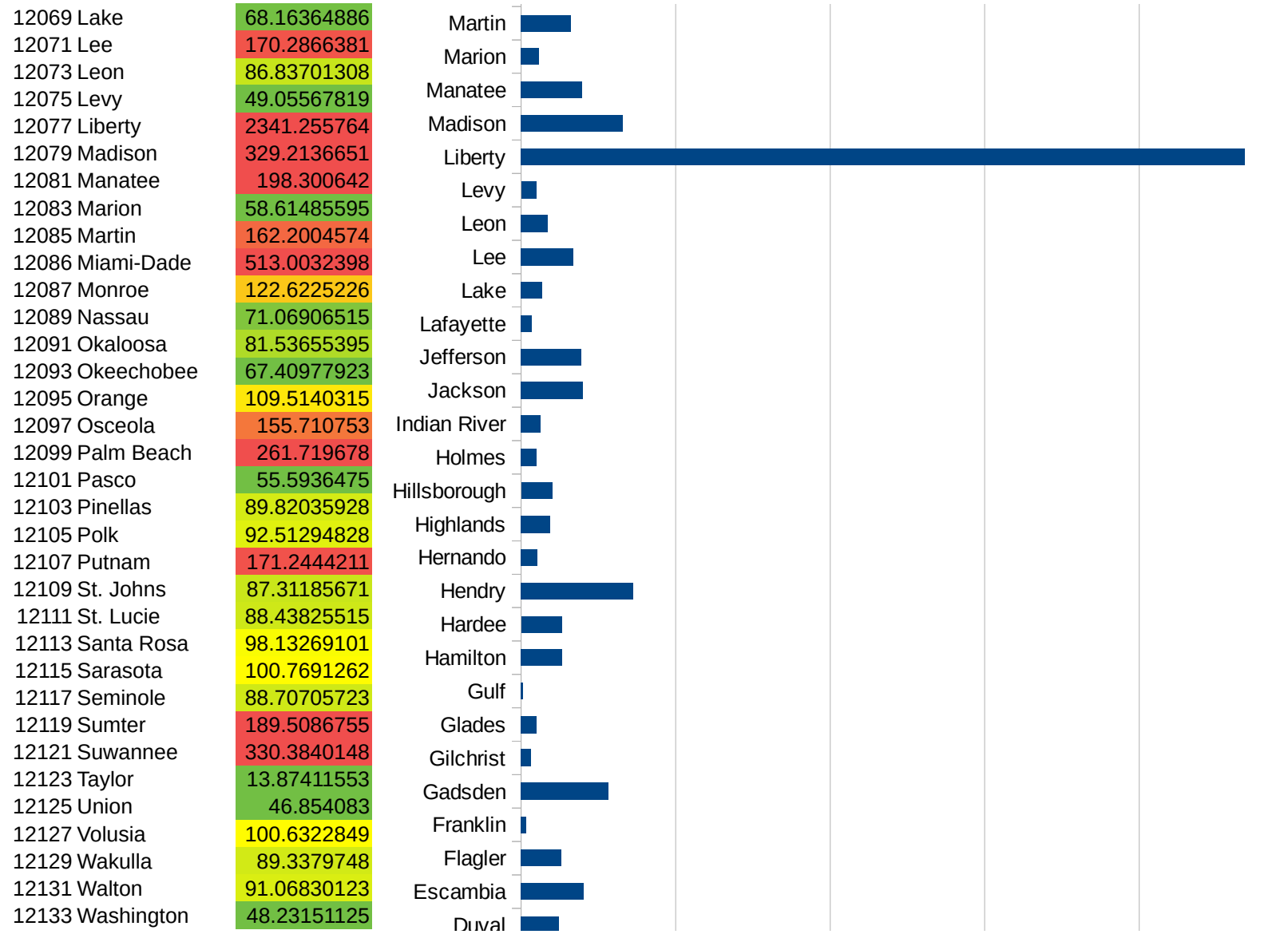
DC

29173  
29175  
29177  
29179  
29181  
29195  
29197  
29199  
29201  
29203  
29205  
29183  
29185  
29187  
29189  
29510  
29186  
29207  
29209  
29211  
29213  
29215  
  
29217  
29219  
29221  
29223  
29225  
29227  
29229

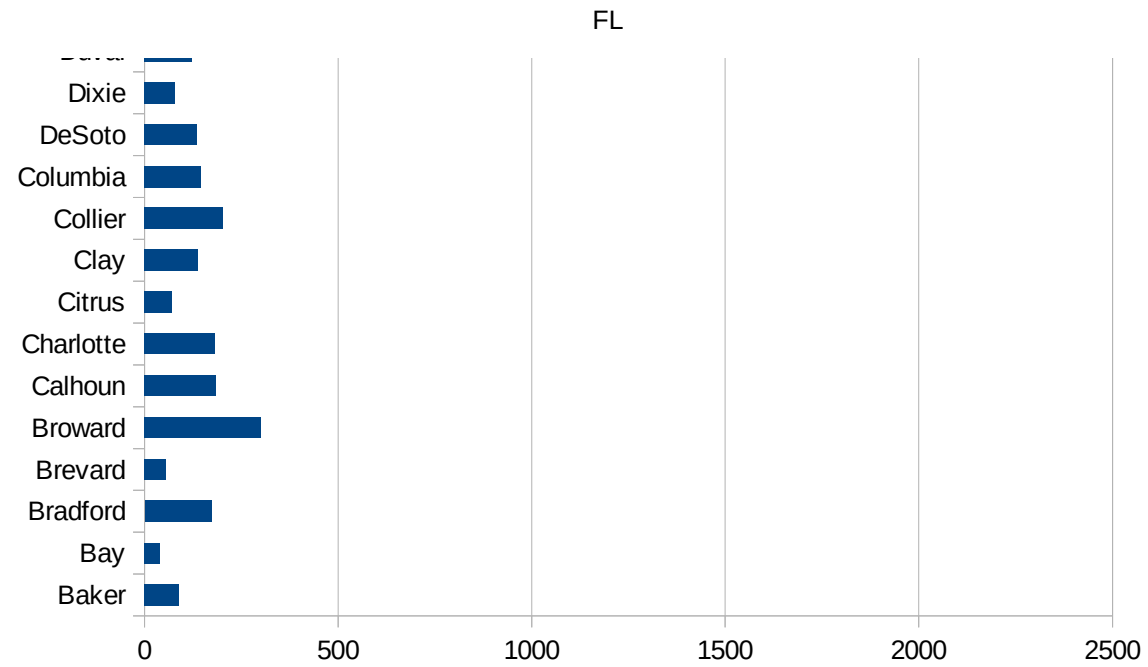
FL



FL







FL

FIPS

29001  
29003  
29005  
29007  
29009  
29011  
29013  
29015  
29017  
29019  
29021  
29023  
29025  
29027  
29029  
29031  
29033  
29035  
29037

FL

29039  
29041  
29043  
29045  
29047  
29049  
29051  
29053  
29055  
29057  
29059  
29061  
29063  
29065  
29067  
29069  
29071  
29073  
29075  
29077  
29079  
29081  
29083  
29085  
29087  
29089  
29091  
29093  
29095  
29097  
29099  
29101

29103

FL

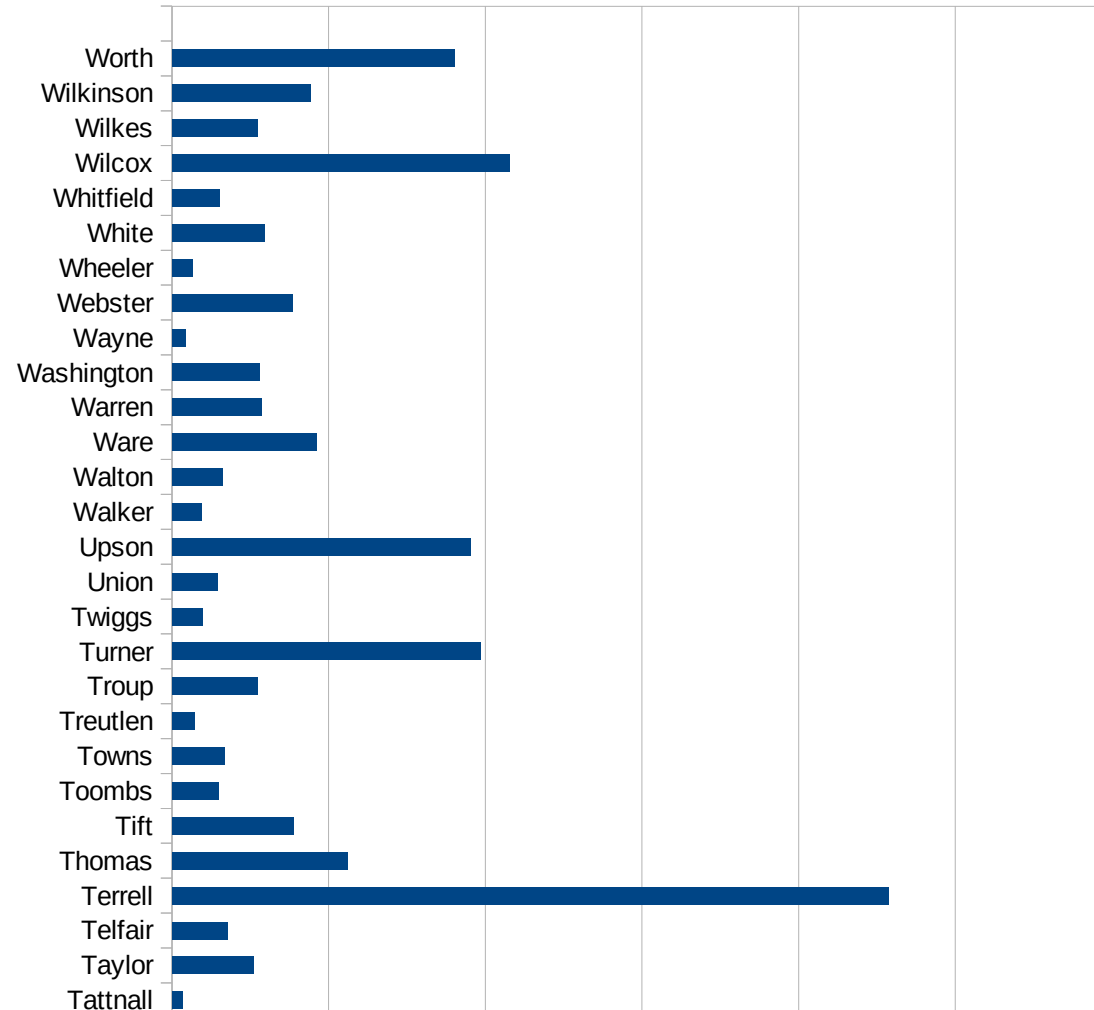
29105  
29107  
29109  
29111  
29113  
29115  
29117  
29121  
29123  
29125  
29127  
29119  
29129  
29131  
29133  
29135  
29137  
29139  
29141  
29143  
29145  
29147  
29149  
29151  
29153  
29155  
29157  
29159  
29161  
29163  
29165  
29167  
29169  
29171

FL

29173  
29175  
29177  
29179  
29181  
29195  
29197  
29199  
29201  
29203  
29205  
29183  
29185  
29187  
29189  
29510  
29186  
29207  
29209  
29211  
29213  
29215  
  
29217  
29219  
29221  
29223  
29225  
29227  
29229

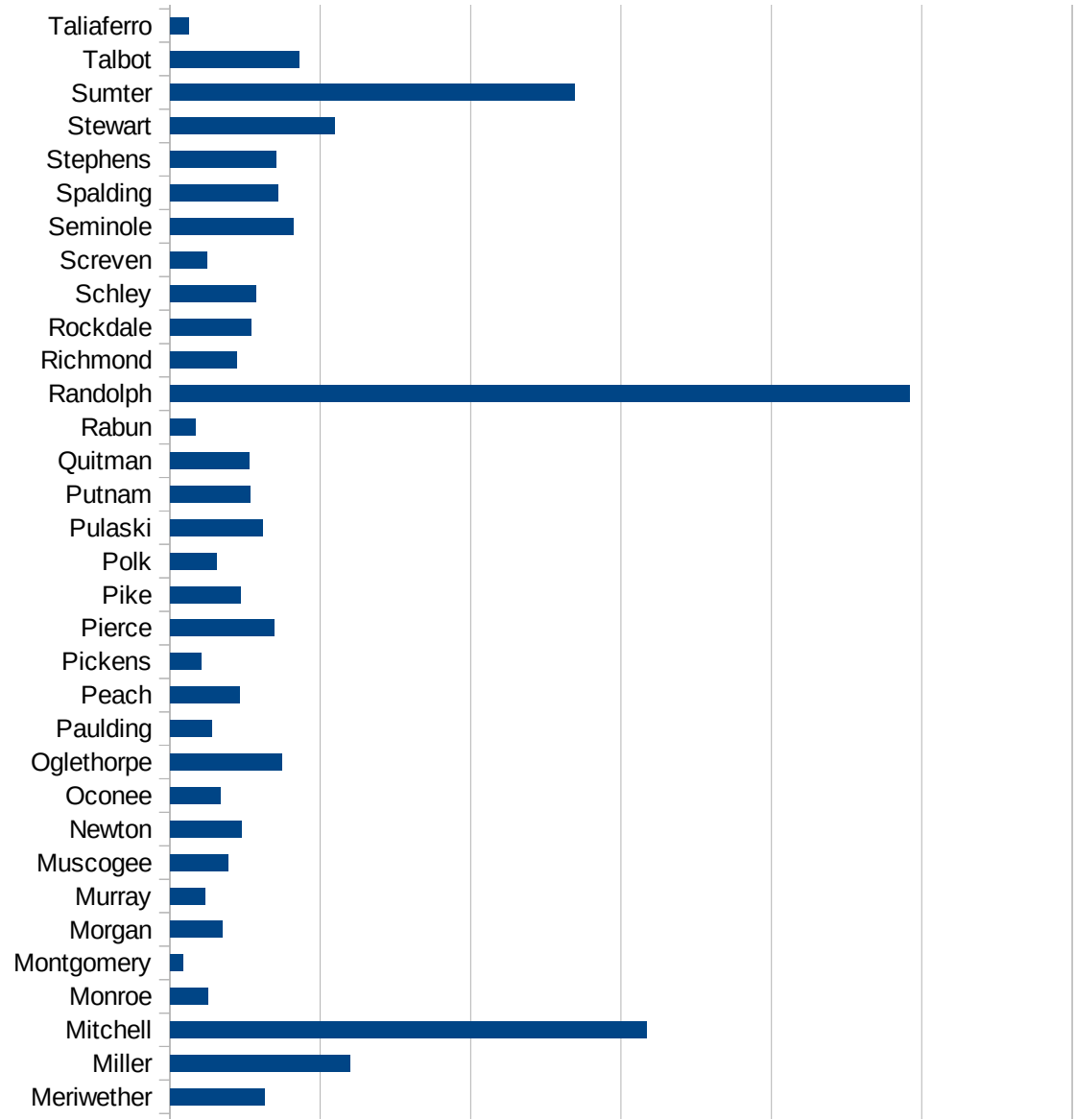
GA

FIPS	County	PC Infection
13001	Appling	502.5125628
13003	Atkinson	241.0509823
13005	Bacon	384.4434511
13007	Baker	1067.270375
13009	Baldwin	613.5243067
13011	Banks	189.5934274
13013	Barrow	241.3097551
13015	Bartow	342.0795429
13017	Ben Hill	238.2796211
13019	Berrien	98.69104509
13021	Bibb	241.6800026
13023	Bleckley	225.8918835
13025	Brantley	137.5879769
13027	Brooks	412.5572101
13029	Bryan	157.4431237
13031	Bulloch	56.92403229
13033	Burke	486.1080141
13035	Butts	781.2177076
13037	Calhoun	1841.939547
13039	Camden	68.93082698
13043	Candler	83.05647841
13045	Carroll	334.4028581
13047	Catoosa	81.57816672
13049	Charlton	131.0919186
13051	Chatham	107.5398952
13053	Chattahoochee	131.0370648
13055	Chattooga	64.54215409
13057	Cherokee	244.3448528
13059	Clarke	147.6478442
13061	Clay	935.2268791
13063	Clayton	325.9499681
13065	Clinch	436.22142
13067	Cobb	288.8229737



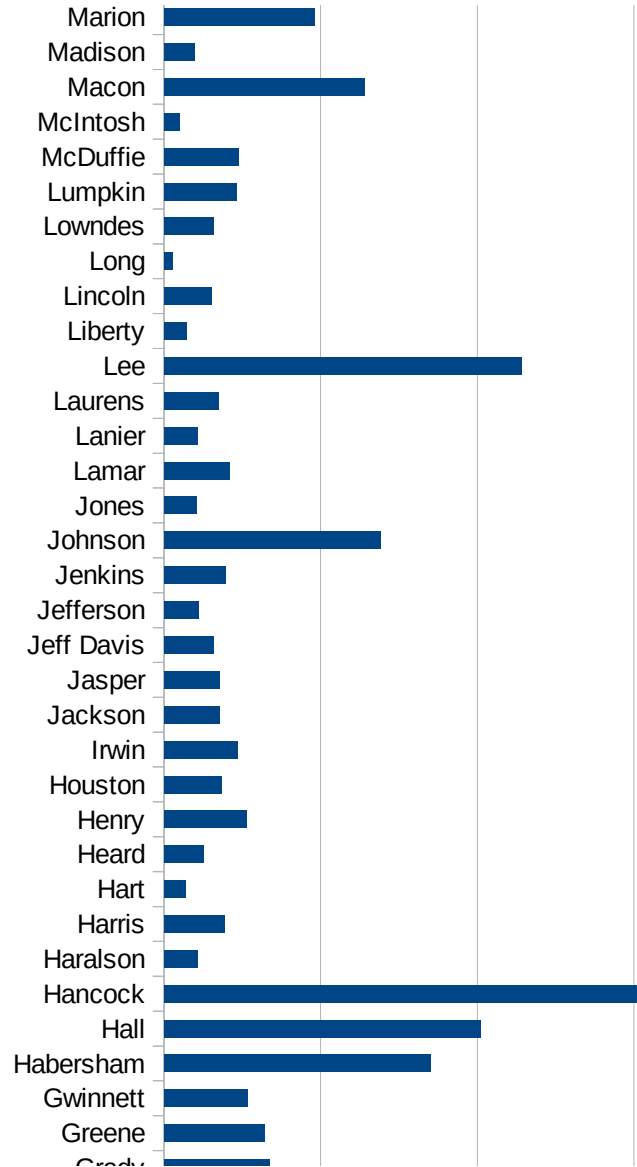
GA

13069 Coffee	410.7395633
13071 Colquitt	460.6071241
13073 Columbia	118.6070477
13075 Cook	186.4584547
13077 Coweta	190.5884934
13079 Crawford	146.1276181
13081 Crisp	818.5478519
13083 Dade	104.770122
13085 Dawson	322.9278794
13087 Decatur	410.1599247
13089 DeKalb	337.7136981
13091 Dodge	164.2115431
13093 Dooly	1065.226908
13095 Dougherty	1763.422948
13097 Douglas	286.9312122
13099 Early	2205.523568
13101 Echols	175
13103 Effingham	61.10307123
13105 Elbert	219.665272
13107 Emanuel	106.1383336
13109 Evans	46.63744054
13111 Fannin	130.9505469
13113 Fayette	177.1565059
13115 Floyd	161.3446751
13117 Forsyth	165.2494379
13119 Franklin	112.9305477
13121 Fulton	334.8207909
13123 Gilmer	318.0166147
13125 Glascock	33.38898164
13127 Glynn	85.66164822
13129 Gordon	214.9605617
13131 Grady	335.3806368
13133 Greene	322.0702904
13135 Gwinnett	266.7655406



GA

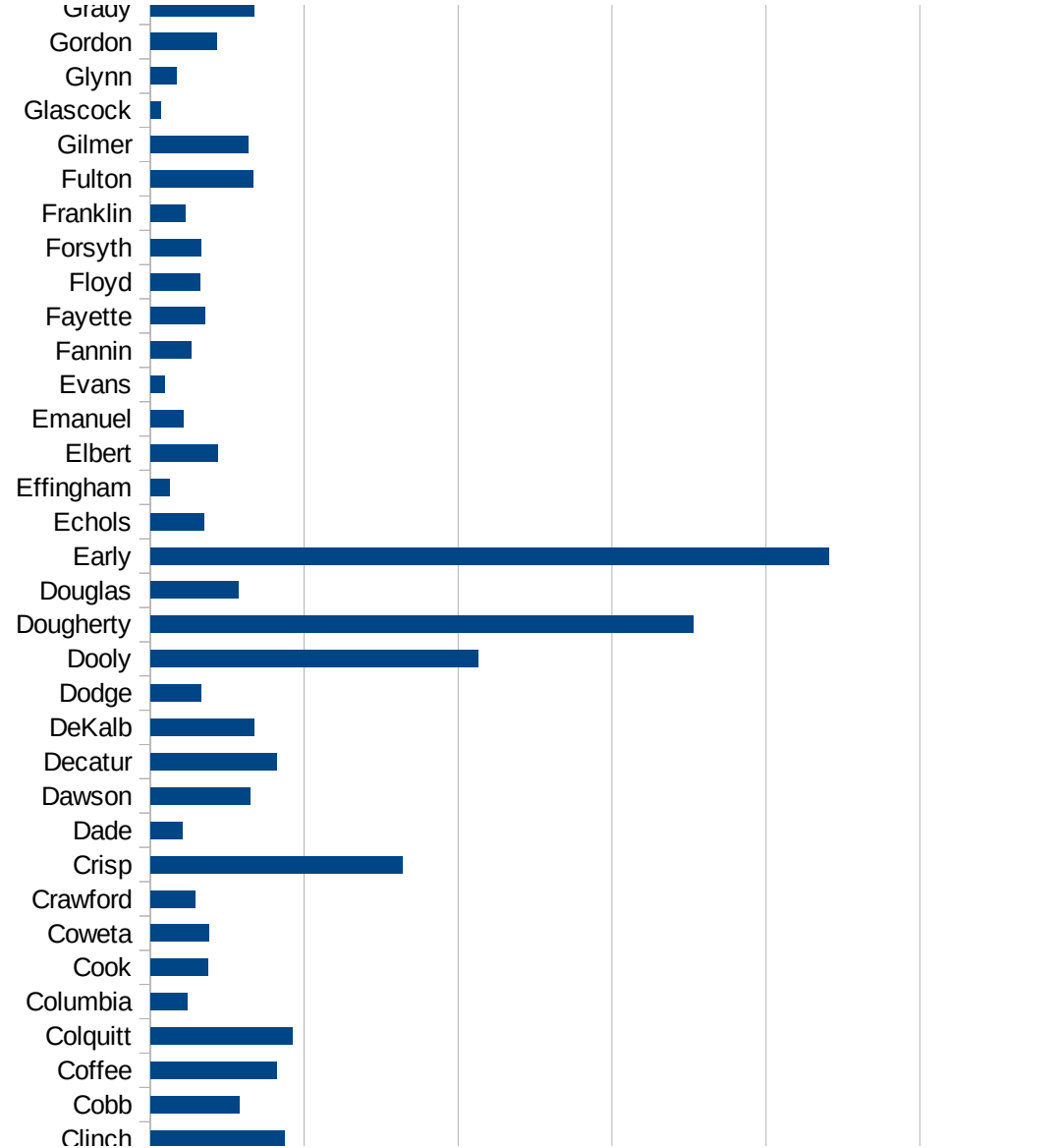
13137 Habersham	850.4450516
13139 Hall	1008.666917
13141 Hancock	1533.30139
13143 Haralson	108.3533674
13145 Harris	194.3437273
13147 Hart	68.9681597
13149 Heard	126.2732553
13151 Henry	264.9639475
13153 Houston	183.3162881
13155 Irwin	234.0923601
13157 Jackson	176.0813382
13159 Jasper	178.0626781
13161 Jeff Davis	159.6912636
13163 Jefferson	110.1749838
13165 Jenkins	195.784867
13167 Johnson	690.1524516
13169 Jones	104.8364551
13171 Lamar	210.5263158
13173 Lanier	106.3829787
13175 Laurens	173.2699419
13177 Lee	1142.319581
13179 Liberty	71.5482056
13181 Lincoln	151.6108654
13183 Long	26.31855985
13185 Lowndes	159.0426492
13187 Lumpkin	230.6175087
13189 McDuffie	236.867772
13191 McIntosh	48.81450488
13193 Macon	639.1234878
13195 Madison	97.80775717
13197 Marion	478.9845527
13199 Meriwether	313.2713119
13201 Miller	597.9599015
13205 Mitchell	1586.157174





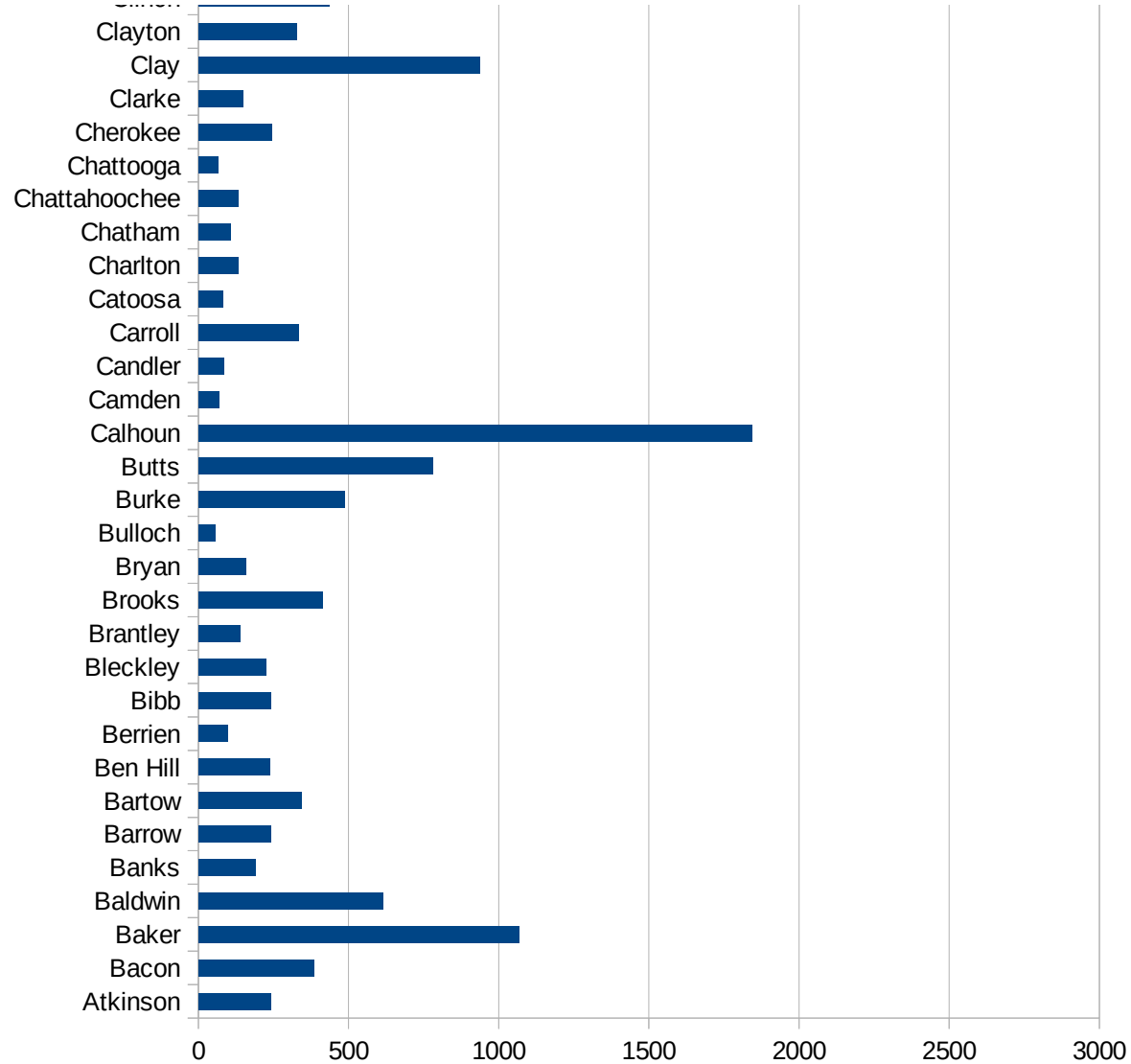
GA

13207 Monroe	127.1802326
13209 Montgomery	43.51136734
13211 Morgan	175.0384554
13213 Murray	117.7325217
13215 Muscogee	194.1697569
13217 Newton	237.3540501
13219 Oconee	168.0586678
13221 Oglethorpe	371.9941544
13223 Paulding	137.7679159
13225 Peach	230.7945928
13227 Pickens	103.1894934
13229 Pierce	345.556759
13231 Pike	236.1275089
13233 Polk	155.4038145
13235 Pulaski	307.1641521
13237 Putnam	265.945252
13239 Quitman	263.2733655
13241 Rabun	83.00231221
13243 Randolph	2458.65652
13245 Richmond	222.7690842
13247 Rockdale	268.2296841
13249 Schley	286.4782277
13251 Screven	121.9687186
13253 Seminole	408.8995791
13255 Spalding	358.5476551
13257 Stephens	353.3704628
13259 Stewart	548.4755606
13261 Sumter	1345.306562
13263 Talbot	430.4846939
13265 Taliaferro	62.18905473
13267 Tattnall	35.44563034
13269 Taylor	261.2265207
13271 Telfair	176.366843
13273 Terrell	2287.771455



GA

13275 Thomas	560.2051836
13277 Tift	386.9759188
13279 Toombs	148.7707814
13281 Towns	168.7478907
13283 Treutlen	73.43222206
13285 Troup	271.2967987
13287 Turner	985.8442872
13289 Twigg	97.70395701
13291 Union	145.8272572
13293 Upson	953.652489
13295 Walker	93.64644864
13297 Walton	162.561629
13299 Ware	462.4439462
13301 Warren	285.6598743
13303 Washington	279.6036496
13305 Wayne	43.61245303
13307 Webster	382.9950211
13309 Wheeler	63.45982993
13311 White	293.6269603
13313 Whitfield	150.8715958
13315 Wilcox	1078.075352
13317 Wilkes	273.3900365
13319 Wilkinson	442.6737494
13321 Worth	901.5222425



GA

FIPS

- 29001
- 29003
- 29005
- 29007
- 29009
- 29011
- 29013
- 29015
- 29017
- 29019
- 29021
- 29023
- 29025
- 29027
- 29029
- 29031
- 29033
- 29035
- 29037

GA

29039  
29041  
29043  
29045  
29047  
29049  
29051  
29053  
29055  
29057  
29059  
29061  
29063  
29065  
29067  
29069  
29071  
29073  
29075  
29077  
29079  
29081  
29083  
29085  
29087  
29089  
29091  
29093  
29095  
29097  
29099  
29101

29103

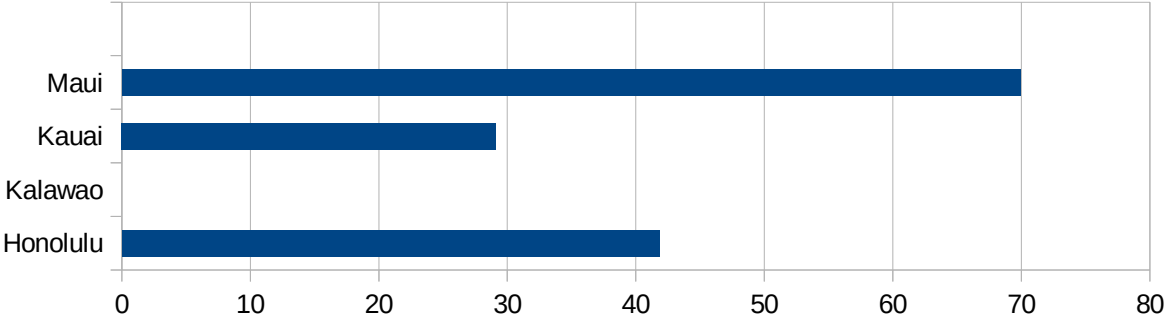
29105  
29107  
29109  
29111  
29113  
29115  
29117  
29121  
29123  
29125  
29127  
29119  
29129  
29131  
29133  
29135  
29137  
29139  
29141  
29143  
29145  
29147  
29149  
29151  
29153  
29155  
29157  
29159  
29161  
29163  
29165  
29167  
29169  
29171

GA

29173  
29175  
29177  
29179  
29181  
29195  
29197  
29199  
29201  
29203  
29205  
29183  
29185  
29187  
29189  
29510  
29186  
29207  
29209  
29211  
29213  
29215  
  
29217  
29219  
29221  
29223  
29225  
29227  
29229

HI

FIPS	County	PC Infection
15001	Hawaii	37.31658897
15003	Honolulu	41.83331973
15005	Kalawao	0
15007	Kauai	29.11288869
15009	Maui	69.97314706





HI

FIPS

29001  
29003  
29005  
29007  
29009  
29011  
29013  
29015  
29017  
29019  
29021  
29023  
29025  
29027  
29029  
29031  
29033  
29035  
29037

HI

29039  
29041  
29043  
29045  
29047  
29049  
29051  
29053  
29055  
29057  
29059  
29061  
29063  
29065  
29067  
29069  
29071  
29073  
29075  
29077  
29079  
29081  
29083  
29085  
29087  
29089  
29091  
29093  
29095  
29097  
29099  
29101

29103

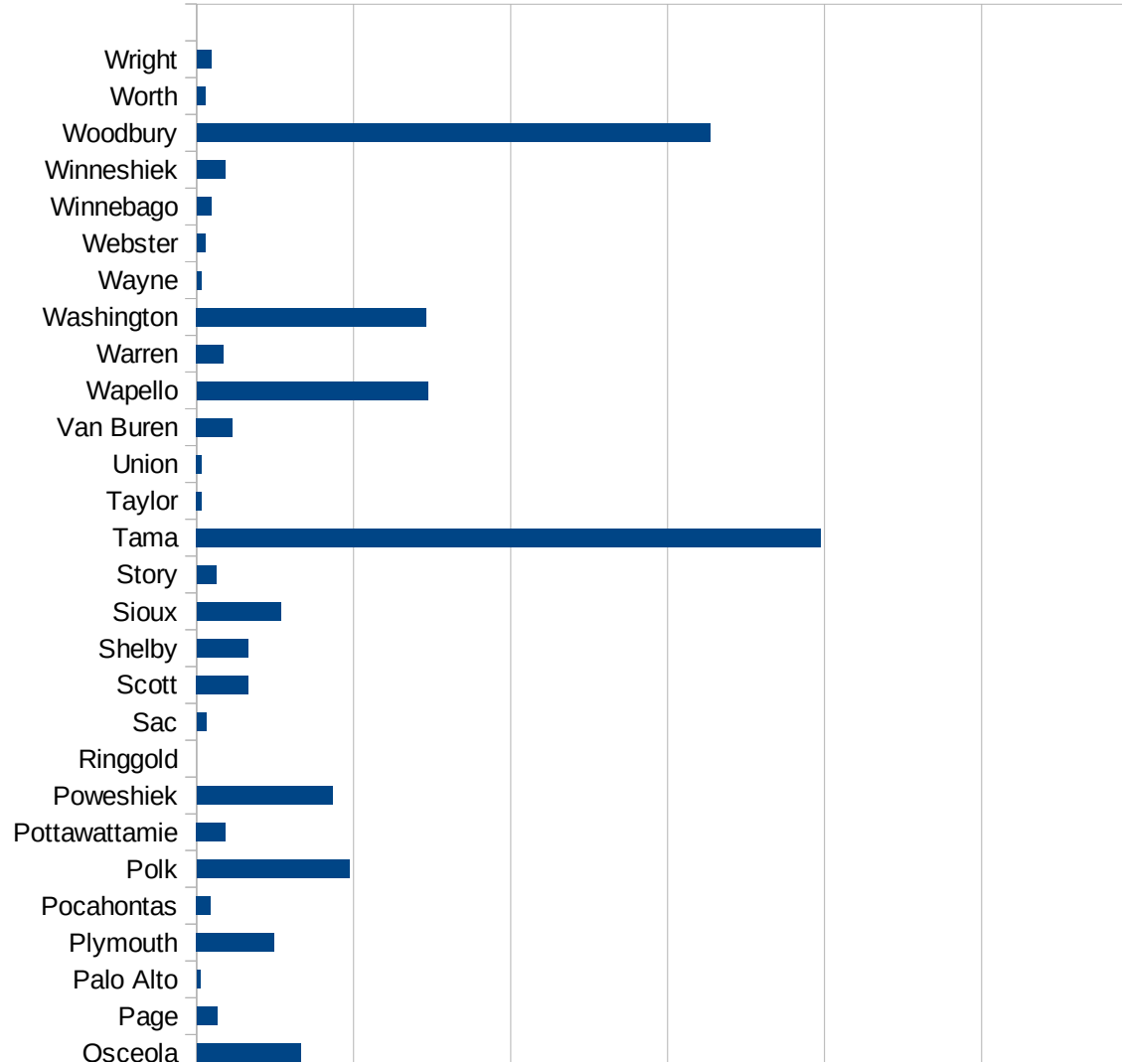
HI

29105  
29107  
29109  
29111  
29113  
29115  
29117  
29121  
29123  
29125  
29127  
29119  
29129  
29131  
29133  
29135  
29137  
29139  
29141  
29143  
29145  
29147  
29149  
29151  
29153  
29155  
29157  
29159  
29161  
29163  
29165  
29167  
29169  
29171

HI

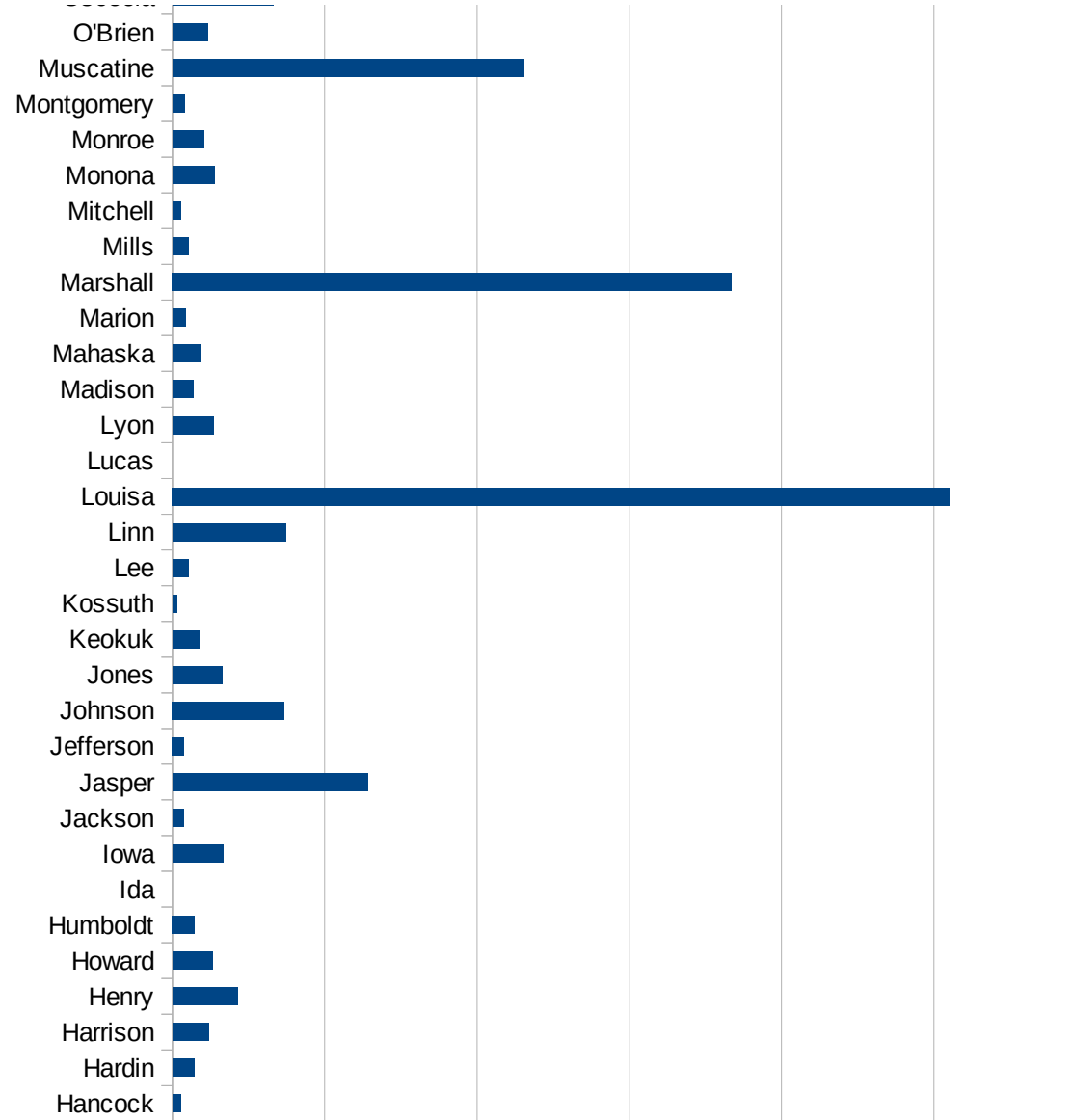
29173  
29175  
29177  
29179  
29181  
29195  
29197  
29199  
29201  
29203  
29205  
29183  
29185  
29187  
29189  
29510  
29186  
29207  
29209  
29211  
29213  
29215  
  
29217  
29219  
29221  
29223  
29225  
29227  
29229

FIPS	County	PC Infection
19001	Adair	42.47486904
19003	Adams	0
19005	Allamakee	809.7165992
19007	Appanoose	48.24314545
19009	Audubon	181.6200509
19011	Benton	136.4948132
19013	Black Hawk	1141.924959
19015	Boone	136.6431337
19017	Bremer	232.4928849
19019	Buchanan	108.4956838
19021	Buena Vista	196.2362886
19023	Butler	82.53662563
19025	Calhoun	10.31034127
19027	Carroll	29.77076511
19029	Cass	7.733952049
19031	Cedar	230.8476942
19033	Cerro Gordo	32.82763149
19035	Cherokee	52.99885169
19037	Chickasaw	58.50885991
19039	Clarke	84.89865223
19041	Clay	55.78281889
19043	Clayton	131.0093415
19045	Clinton	124.6829184
19047	Crawford	1113.183355
19049	Dallas	777.3342204
19051	Davis	121.9917933
19053	Decatur	0
19055	Delaware	52.72716621
19057	Des Moines	102.2024631
19059	Dickinson	34.97930391
19061	Dubuque	203.3989303
19063	Emmet	0
19065	Fayette	122.0752798

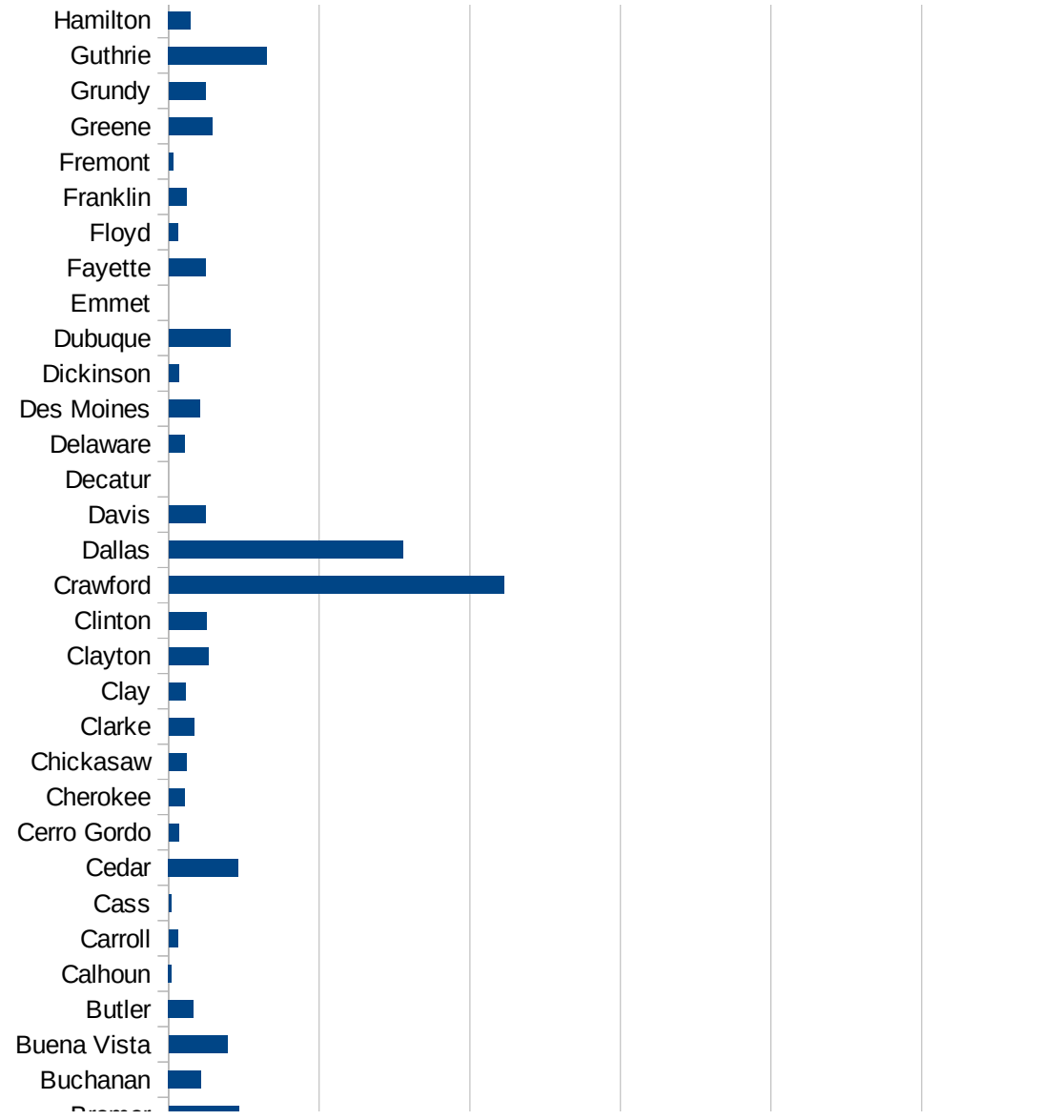


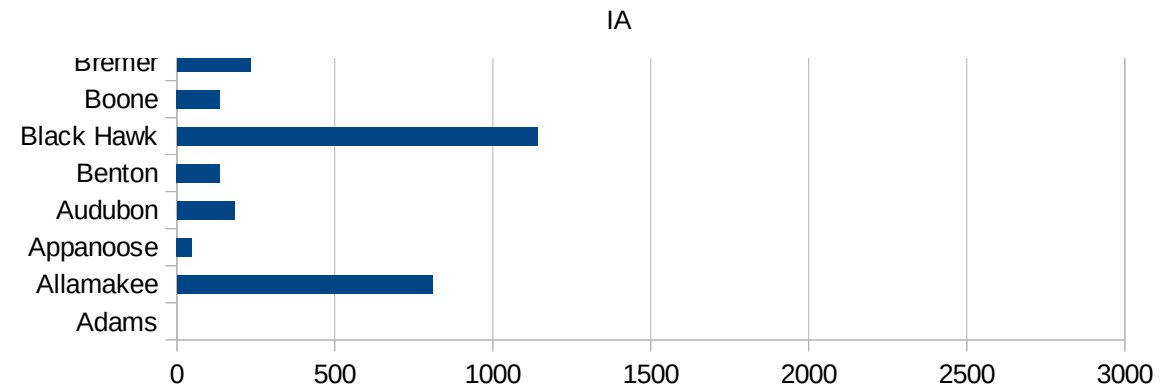
IA

19067 Floyd	31.72387539
19069 Franklin	59.2651126
19071 Fremont	14.3000143
19073 Greene	144.7500278
19075 Grundy	121.9115735
19077 Guthrie	326.4925373
19079 Hamilton	73.56875334
19081 Hancock	28.00597461
19083 Hardin	71.14062129
19085 Harrison	120.2773454
19087 Henry	214.2821548
19089 Howard	130.6193534
19091 Humboldt	73.32146224
19093 Ida	0
19095 Iowa	167.2758813
19097 Jackson	36.02305476
19099 Jasper	640.6977683
19101 Jefferson	38.08280289
19103 Johnson	366.9178897
19105 Jones	163.9028153
19107 Keokuk	88.0195599
19109 Kossuth	13.41561578
19111 Lee	52.85567464
19113 Linn	372.2737917
19115 Louisa	2551.705614
19117 Lucas	0
19119 Lyon	135.4669376
19121 Madison	67.69647363
19123 Mahaska	90.90909091
19125 Marion	41.90738468
19127 Marshall	1835.872039
19129 Mills	53.1102702
19131 Mitchell	28.38489923
19133 Monona	138.264777



19135 Monroe	102.6957638
19137 Montgomery	39.9880036
19139 Muscatine	1153.066692
19141 O'Brien	115.6069364
19143 Osceola	331.1258278
19145 Page	65.57807069
19147 Palo Alto	11.19946243
19149 Plymouth	247.0611676
19151 Pocahontas	44.51038576
19153 Polk	486.0387025
19155 Pottawattamie	91.94615804
19157 Poweshiek	433.1782448
19159 Ringgold	0
19161 Sac	30.86737319
19163 Scott	165.0479274
19165 Shelby	164.1043358
19167 Sioux	266.4069438
19169 Story	62.17827838
19171 Tama	1987.69522
19173 Taylor	16.15247941
19175 Union	16.18253904
19177 Van Buren	113.960114
19179 Wapello	735.690953
19181 Warren	86.17988092
19183 Washington	731.6742695
19185 Wayne	15.62255898
19187 Webster	27.56567522
19189 Winnebago	47.53755467
19191 Winneshiek	89.86968895
19193 Woodbury	1634.500044
19195 Worth	26.83483161
19197 Wright	47.28132388







FIPS

- 29001
- 29003
- 29005
- 29007
- 29009
- 29011
- 29013
- 29015
- 29017
- 29019
- 29021
- 29023
- 29025
- 29027
- 29029
- 29031
- 29033
- 29035
- 29037

IA

29039  
29041  
29043  
29045  
29047  
29049  
29051  
29053  
29055  
29057  
29059  
29061  
29063  
29065  
29067  
29069  
29071  
29073  
29075  
29077  
29079  
29081  
29083  
29085  
29087  
29089  
29091  
29093  
29095  
29097  
29099  
29101

29103

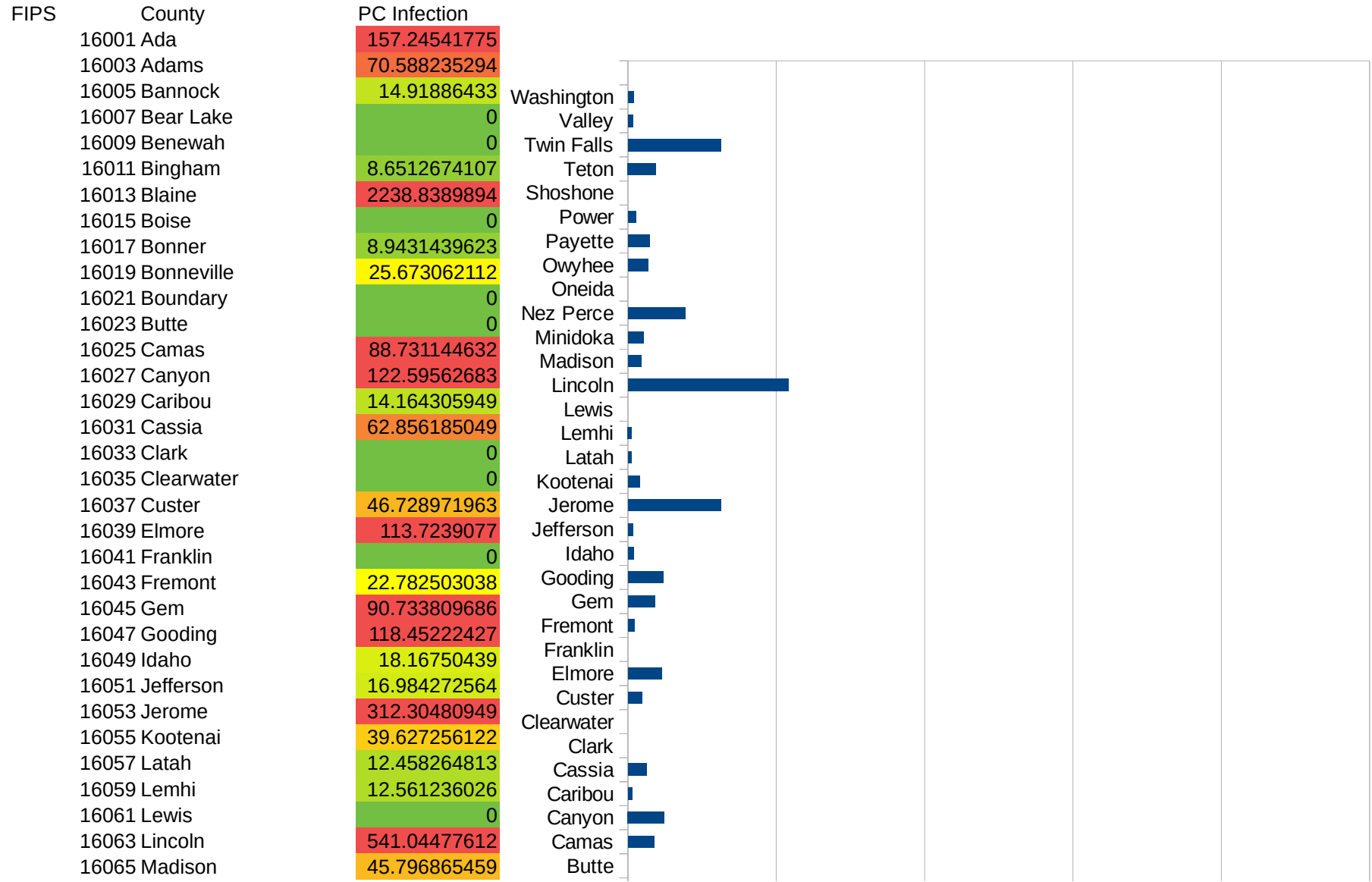
IA

29105  
29107  
29109  
29111  
29113  
29115  
29117  
29121  
29123  
29125  
29127  
29119  
29129  
29131  
29133  
29135  
29137  
29139  
29141  
29143  
29145  
29147  
29149  
29151  
29153  
29155  
29157  
29159  
29161  
29163  
29165  
29167  
29169  
29171

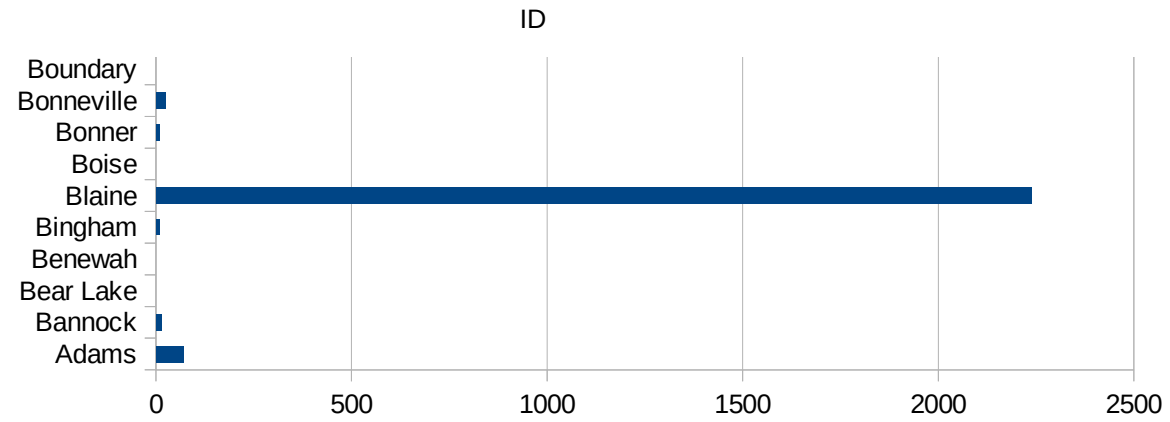
IA

29173  
29175  
29177  
29179  
29181  
29195  
29197  
29199  
29201  
29203  
29205  
29183  
29185  
29187  
29189  
29510  
29186  
29207  
29209  
29211  
29213  
29215  
  
29217  
29219  
29221  
29223  
29225  
29227  
29229

ID



16067 Minidoka	52.821128451
16069 Nez Perce	193.03108295
16071 Oneida	0
16073 Owyhee	68.417001625
16075 Payette	72.18377139
16077 Power	25.746652935
16079 Shoshone	0
16081 Teton	94.501718213
16083 Twin Falls	312.4963697
16085 Valley	18.114301241
16087 Washington	19.683102057



ID

FIPS

29001  
29003  
29005  
29007  
29009  
29011  
29013  
29015  
29017  
29019  
29021  
29023  
29025  
29027  
29029  
29031  
29033  
29035  
29037

ID

29039  
29041  
29043  
29045  
29047  
29049  
29051  
29053  
29055  
29057  
29059  
29061  
29063  
29065  
29067  
29069  
29071  
29073  
29075  
29077  
29079  
29081  
29083  
29085  
29087  
29089  
29091  
29093  
29095  
29097  
29099  
29101

29103

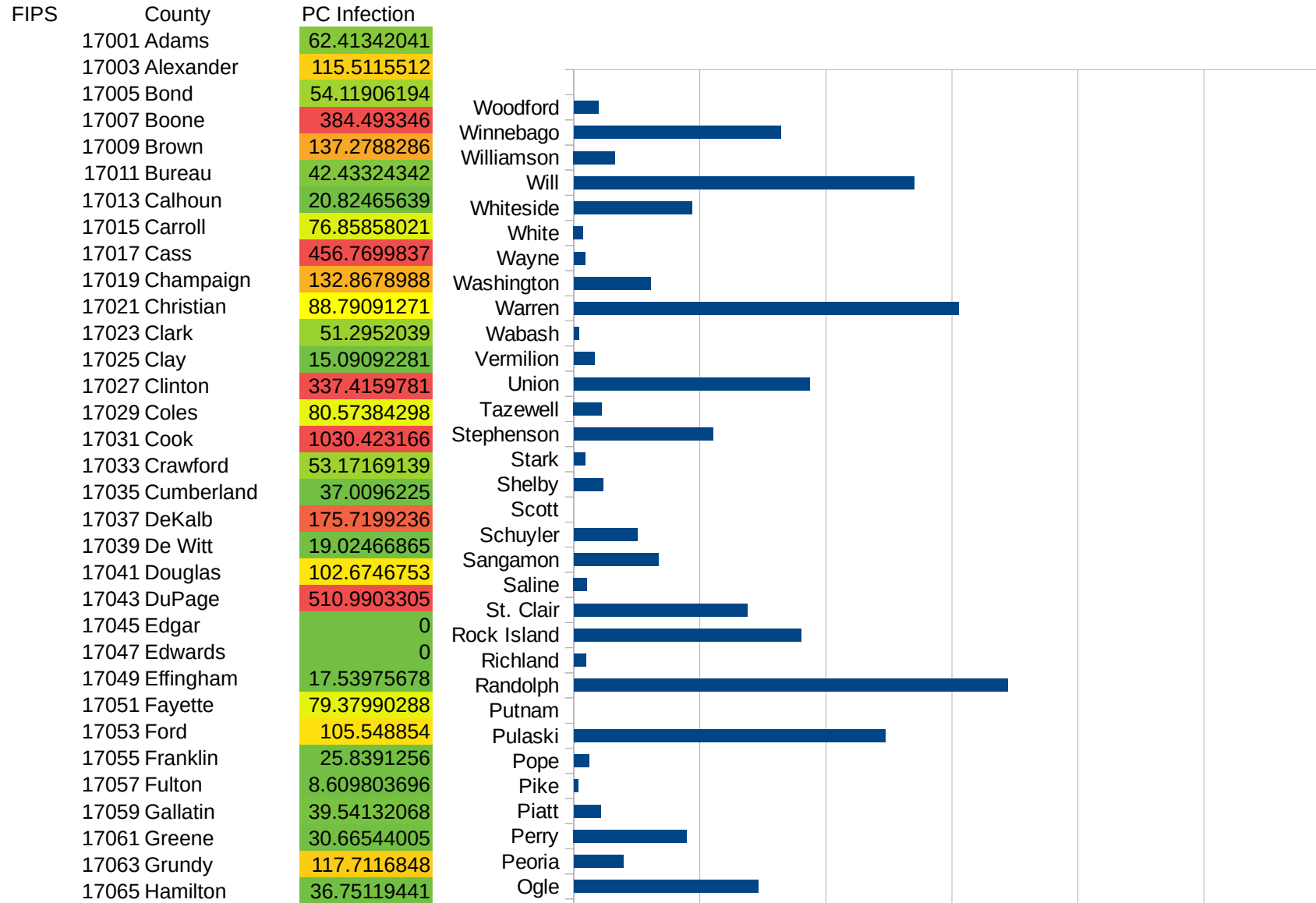


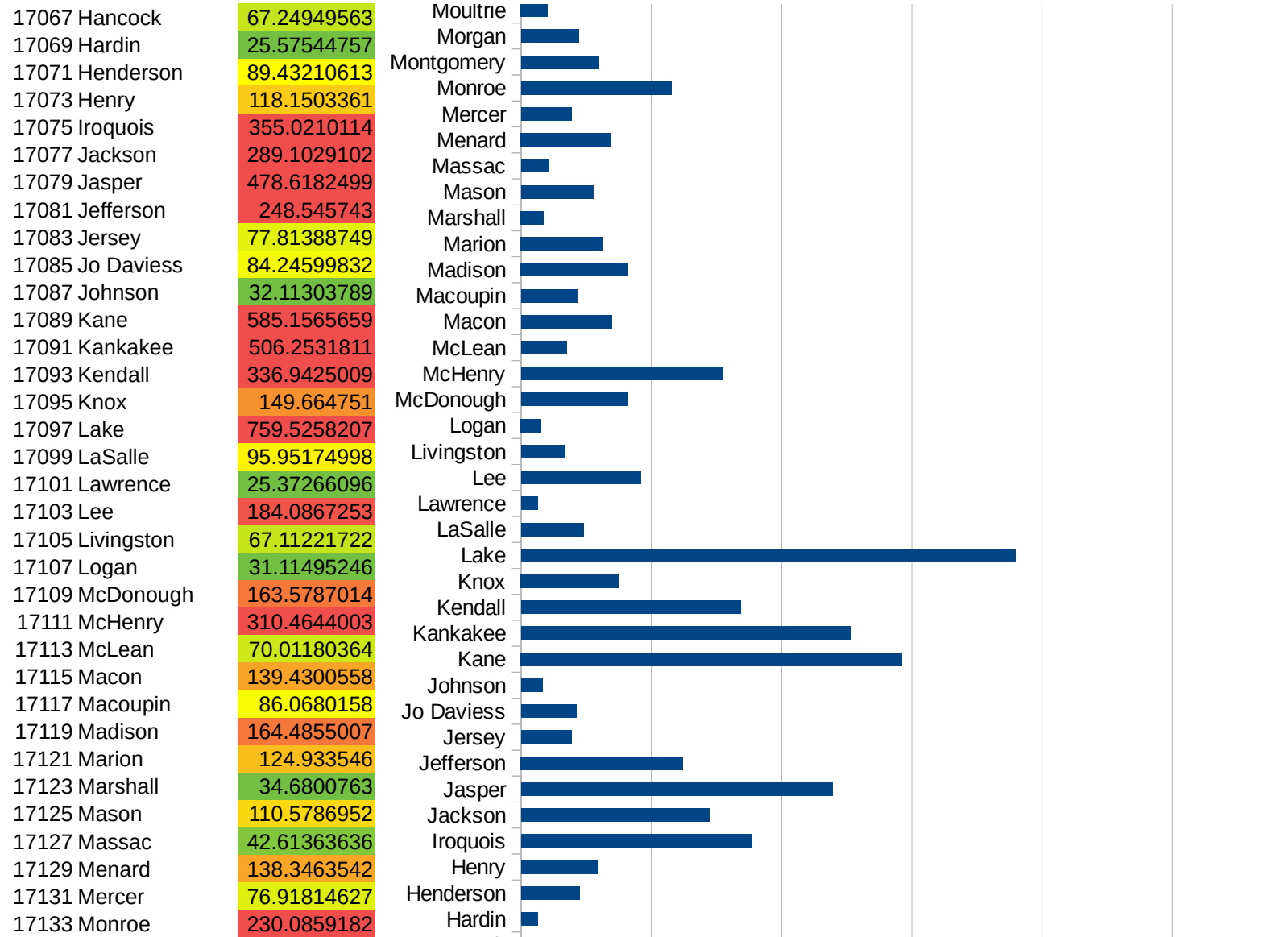
ID

29105  
29107  
29109  
29111  
29113  
29115  
29117  
29121  
29123  
29125  
29127  
29119  
29129  
29131  
29133  
29135  
29137  
29139  
29141  
29143  
29145  
29147  
29149  
29151  
29153  
29155  
29157  
29159  
29161  
29163  
29165  
29167  
29169  
29171

ID

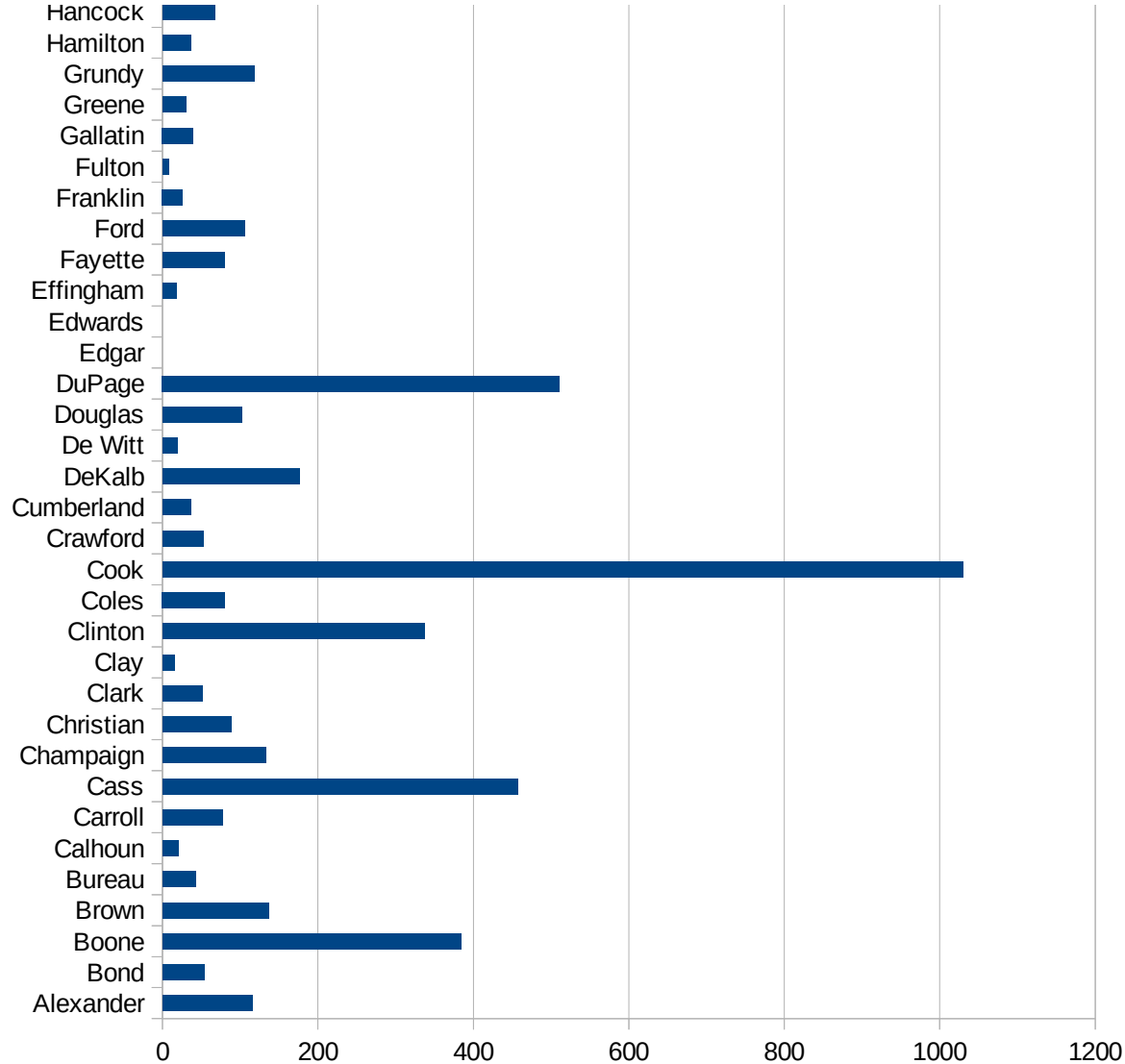
29173  
29175  
29177  
29179  
29181  
29195  
29197  
29199  
29201  
29203  
29205  
29183  
29185  
29187  
29189  
29510  
29186  
29207  
29209  
29211  
29213  
29215  
  
29217  
29219  
29221  
29223  
29225  
29227  
29229





IL

17135 Montgomery	118.8769623
17137 Morgan	88.29762185
17139 Moultrie	40.7691785
17141 Ogle	292.5986293
17143 Peoria	78.06401249
17145 Perry	179.4653821
17147 Piatt	42.69333984
17149 Pike	6.405739543
17151 Pope	23.74169041
17153 Pulaski	494.2339374
17155 Putnam	0
17157 Randolph	688.3448577
17159 Richland	19.03191017
17161 Rock Island	360.3364999
17163 St. Clair	275.4166683
17165 Saline	20.9152514
17167 Sangamon	134.1196224
17169 Schuyler	101.3464601
17171 Scott	0
17173 Shelby	45.99604434
17175 Stark	18.42638659
17177 Stephenson	221.2142203
17179 Tazewell	44.5861798
17181 Union	374.0870495
17183 Vermilion	32.5495404
17185 Wabash	8.658758334
17187 Warren	610.6153124
17189 Washington	121.4719543
17191 Wayne	18.36884644
17193 White	14.63593121
17195 Whiteside	186.962931
17197 Will	540.2204215
17199 Williamson	65.6167979
17201 Winnebago	328.0754433



IL

17203 Woodford

38.99851806

IL

FIPS

29001  
29003  
29005  
29007  
29009  
29011  
29013  
29015  
29017  
29019  
29021  
29023  
29025  
29027  
29029  
29031  
29033  
29035  
29037

IL

29039  
29041  
29043  
29045  
29047  
29049  
29051  
29053  
29055  
29057  
29059  
29061  
29063  
29065  
29067  
29069  
29071  
29073  
29075  
29077  
29079  
29081  
29083  
29085  
29087  
29089  
29091  
29093  
29095  
29097  
29099  
29101

29103



IL

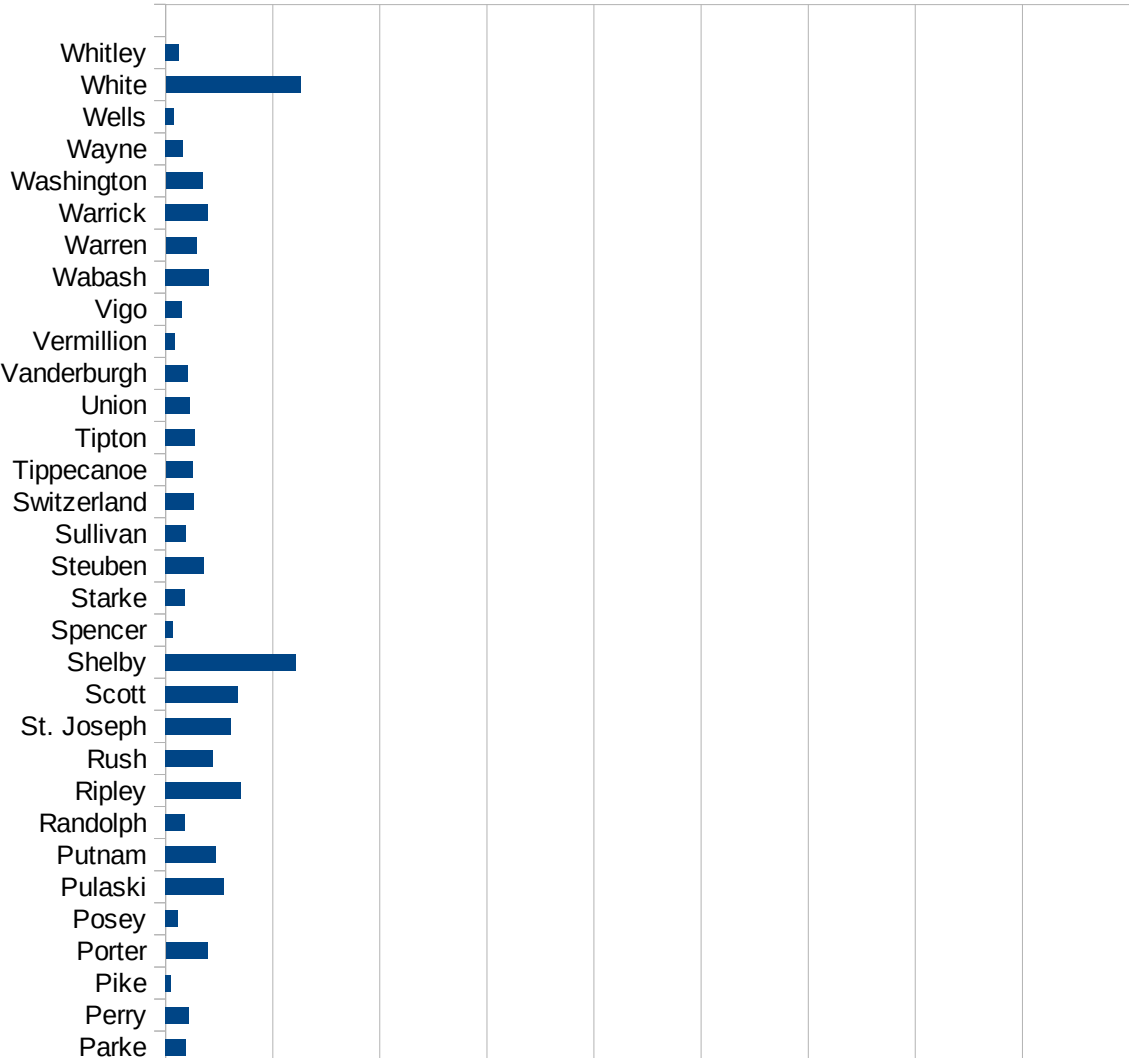
29105  
29107  
29109  
29111  
29113  
29115  
29117  
29121  
29123  
29125  
29127  
29119  
29129  
29131  
29133  
29135  
29137  
29139  
29141  
29143  
29145  
29147  
29149  
29151  
29153  
29155  
29157  
29159  
29161  
29163  
29165  
29167  
29169  
29171

IL

29173  
29175  
29177  
29179  
29181  
29195  
29197  
29199  
29201  
29203  
29205  
29183  
29185  
29187  
29189  
29510  
29186  
29207  
29209  
29211  
29213  
29215  
  
29217  
29219  
29221  
29223  
29225  
29227  
29229

IN

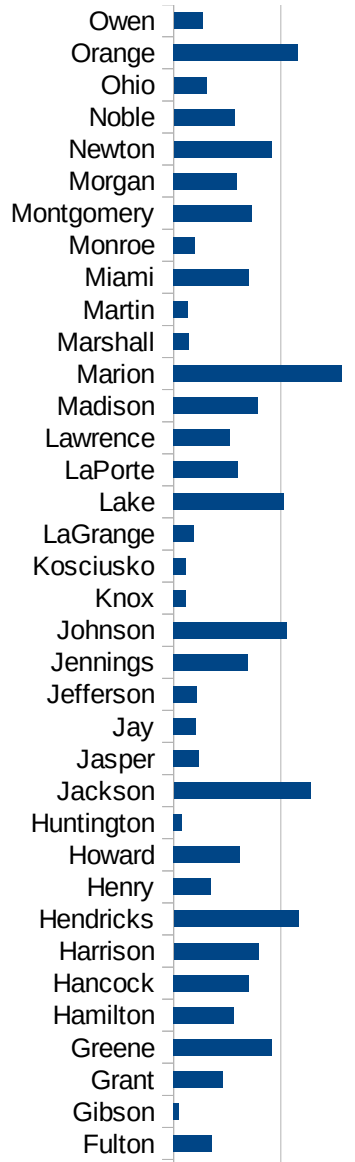
FIPS	County	PC Infection
18001	Adams	22.44920867
18003	Allen	222.1920283
18005	Bartholomew	435.0295458
18007	Benton	150.2369121
18009	Blackford	117.3512154
18011	Boone	337.3184674
18013	Brown	170.6708678
18015	Carroll	352.7599742
18017	Cass	4015.281254
18019	Clark	323.7900477
18021	Clay	91.70806267
18023	Clinton	297.6744186
18025	Crawford	189.4298163
18027	Daviess	162.9106706
18029	Dearborn	304.6320207
18031	Decatur	802.4184519
18033	DeKalb	53.20871698
18035	Delaware	199.5260168
18037	Dubois	108.0700106
18039	Elkhart	240.3191282
18041	Fayette	164.8804617
18043	Floyd	298.2733572
18045	Fountain	97.8533423
18047	Franklin	466.2209711
18049	Fulton	179.1757914
18051	Gibson	23.91486309
18053	Grant	232.0431934
18055	Greene	459.2888833
18057	Hamilton	283.5624655
18059	Hancock	353.6299459
18061	Harrison	396.5303594
18063	Hendricks	582.6033328
18065	Henry	176.0891633



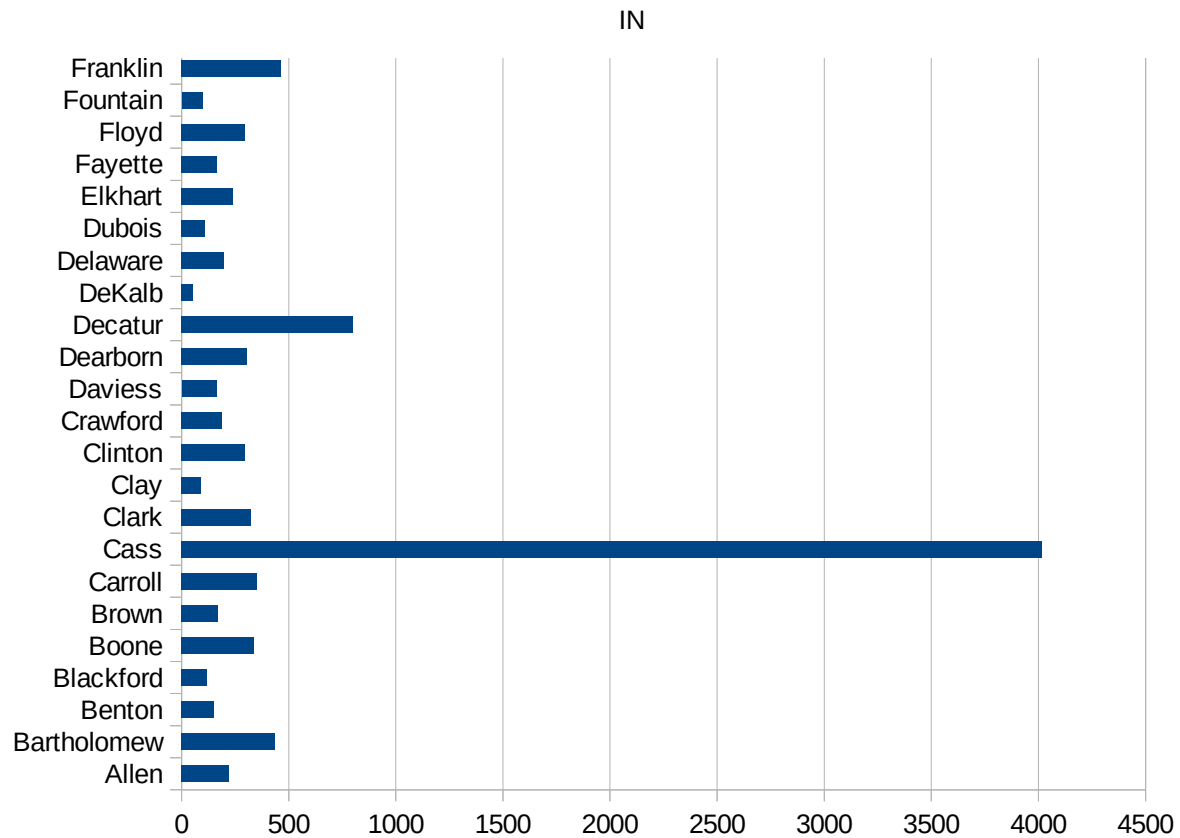
This work is licensed under the Creative Commons Attribution-NoDerivatives 4.0 International License. To view a copy of this license, visit <http://creativecommons.org/licenses/by-nd/4.0/>.

IN

18067 Howard	310.8078576
18069 Huntington	38.63134658
18071 Jackson	639.2963206
18073 Jasper	119.868145
18075 Jay	105.9526103
18077 Jefferson	108.6686538
18079 Jennings	347.6875158
18081 Johnson	529.3646984
18083 Knox	56.91828161
18085 Kosciusko	56.71506352
18087 LaGrange	96.61835749
18089 Lake	514.6456212
18091 LaPorte	299.0718772
18093 Lawrence	262.7660506
18095 Madison	392.6227042
18097 Marion	786.6592645
18099 Marshall	73.51669261
18101 Martin	68.51326221
18103 Miami	354.2609722
18105 Monroe	98.69518163
18107 Montgomery	365.0967506
18109 Morgan	296.6512636
18111 Newton	456.7839555
18113 Noble	284.0191871
18115 Ohio	154.0041068
18117 Orange	579.8142542
18119 Owen	134.3247781
18121 Parke	94.52354227
18123 Perry	109.9361323
18125 Pike	24.17405318
18127 Porter	195.171999
18129 Posey	58.73140172
18131 Pulaski	272.6762371
18133 Putnam	235.5806136



18135 Randolph	92.55160758
18137 Ripley	354.1001998
18139 Rush	222.0488507
18141 St. Joseph	306.1627722
18143 Scott	339.2243907
18145 Shelby	609.9612047
18147 Spencer	34.43695577
18149 Starke	91.56311315
18151 Steuben	179.2632857
18153 Sullivan	96.66505558
18155 Switzerland	130.6335728
18157 Tippecanoe	126.3934358
18159 Tipton	138.8154416
18161 Union	113.6848089
18163 Vanderburgh	104.4348912
18165 Vermillion	45.2225596
18167 Vigo	77.29126702
18169 Wabash	204.6035806
18171 Warren	145.2257049
18173 Warrick	196.5892563
18175 Washington	171.7782629
18177 Wayne	80.38097549
18179 Wells	38.99879458
18181 White	629.8429536
18183 Whitley	64.56535775



IN

FIPS

29001  
29003  
29005  
29007  
29009  
29011  
29013  
29015  
29017  
29019  
29021  
29023  
29025  
29027  
29029  
29031  
29033  
29035  
29037

IN

29039  
29041  
29043  
29045  
29047  
29049  
29051  
29053  
29055  
29057  
29059  
29061  
29063  
29065  
29067  
29069  
29071  
29073  
29075  
29077  
29079  
29081  
29083  
29085  
29087  
29089  
29091  
29093  
29095  
29097  
29099  
29101

29103

IN

29105  
29107  
29109  
29111  
29113  
29115  
29117  
29121  
29123  
29125  
29127  
29119  
29129  
29131  
29133  
29135  
29137  
29139  
29141  
29143  
29145  
29147  
29149  
29151  
29153  
29155  
29157  
29159  
29161  
29163  
29165  
29167  
29169  
29171

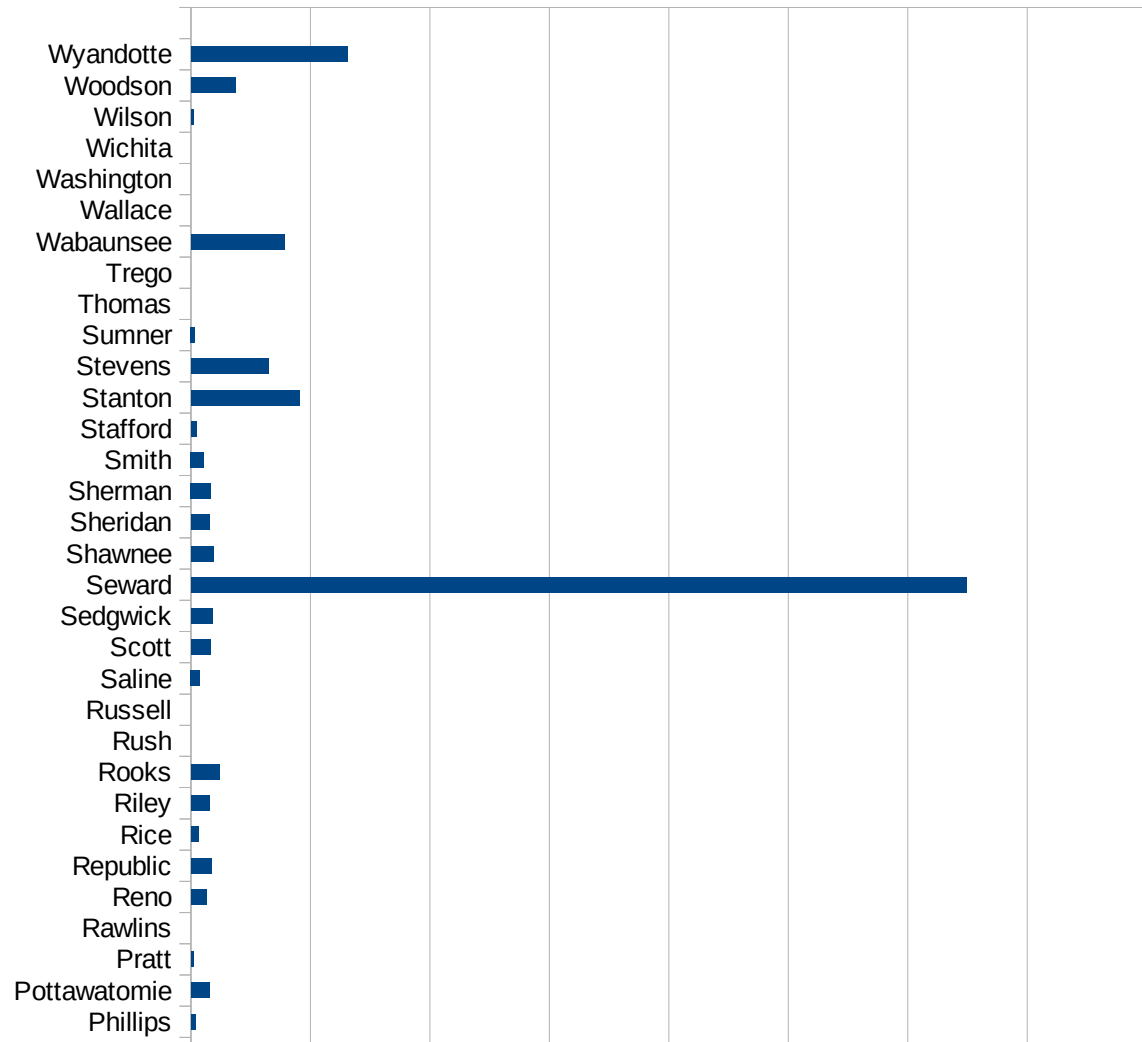


IN

29173  
29175  
29177  
29179  
29181  
29195  
29197  
29199  
29201  
29203  
29205  
29183  
29185  
29187  
29189  
29510  
29186  
29207  
29209  
29211  
29213  
29215  
  
29217  
29219  
29221  
29223  
29225  
29227  
29229

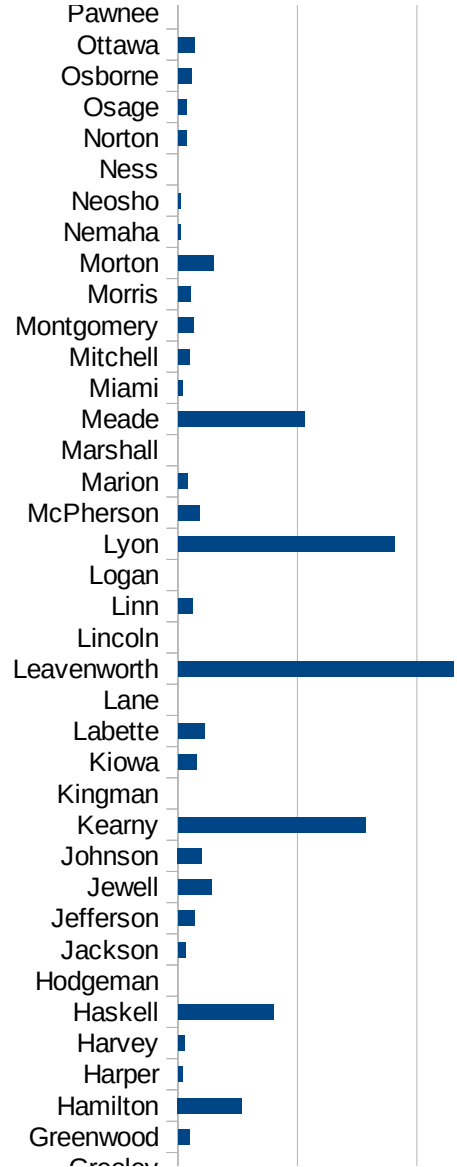
KS

FIPS	County	PC Infection
20001	Allen	0
20003	Anderson	12.69357705
20005	Atchison	86.45711111
20007	Barber	22.36135957
20009	Barton	84.25567768
20011	Bourbon	40.9472463
20013	Brown	10.41883726
20015	Butler	20.96907062
20017	Chase	114.1118296
20019	Chautauqua	120.8824418
20021	Cherokee	39.97002248
20023	Cheyenne	75.18796992
20025	Clark	947.6309227
20027	Clay	50.01875703
20029	Cloud	45.82426395
20031	Coffey	607.3120369
20033	Comanche	0
20035	Cowley	8.518371287
20037	Crawford	20.50283195
20039	Decatur	0
20041	Dickinson	10.6854731
20043	Doniphan	104.139547
20045	Douglas	46.93830495
20047	Edwards	140.4001404
20049	Elk	0
20051	Ellis	27.86485545
20053	Ellsworth	32.27888961
20055	Finney	2709.568163
20057	Ford	3340.415486
20059	Franklin	101.4396629
20061	Geary	42.95269068
20063	Gove	38.2848392
20065	Graham	0



KS

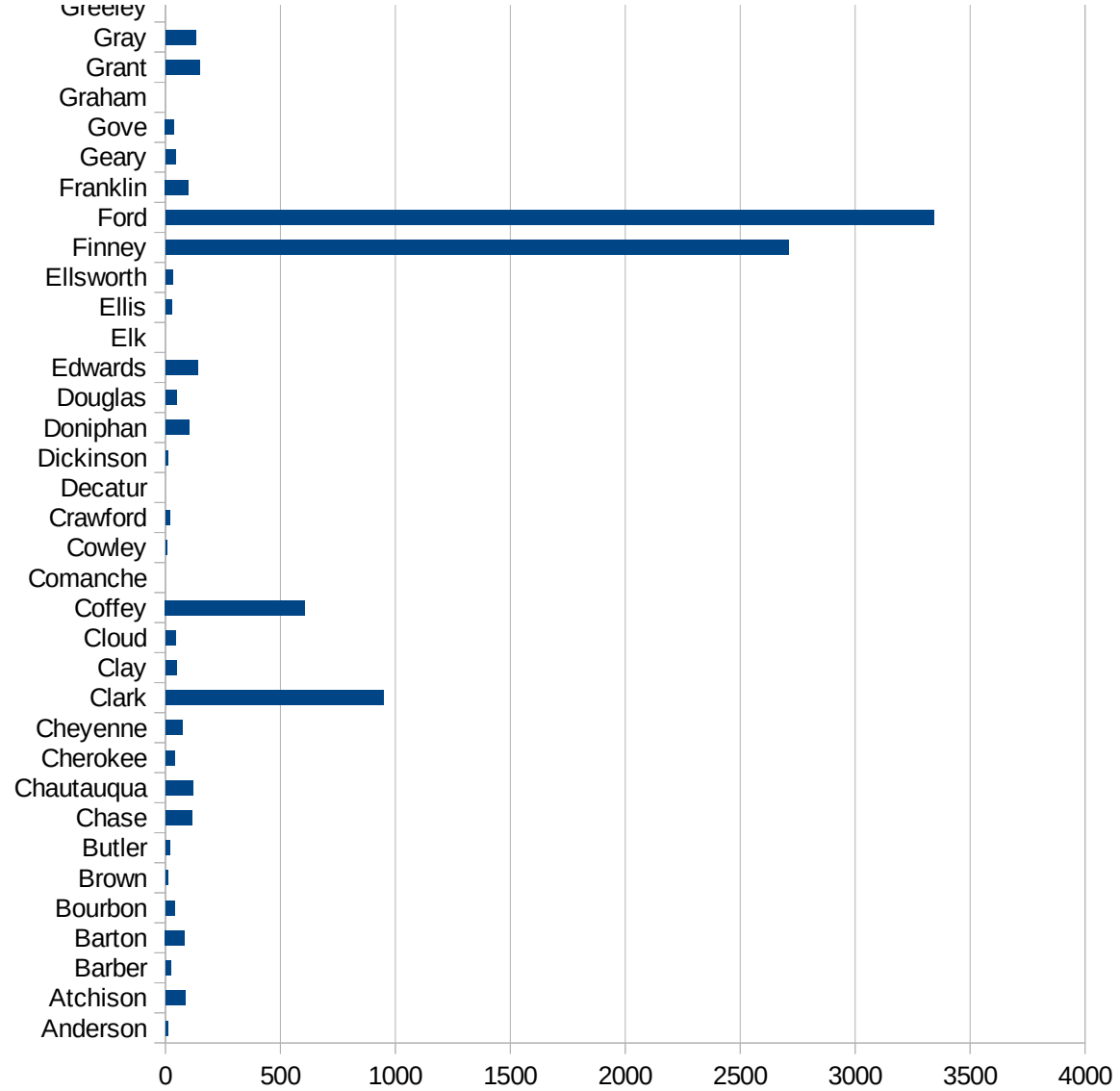
20067 Grant	149.9454744
20069 Gray	132.6040113
20071 Greeley	0
20073 Greenwood	49.54582989
20075 Hamilton	268.5078634
20077 Harper	18.16200509
20079 Harvey	26.30809705
20081 Haskell	400.3002252
20083 Hodgeman	0
20085 Jackson	30.12048193
20087 Jefferson	68.51119895
20089 Jewell	140.7954945
20091 Johnson	101.0785618
20093 Kearny	786.2033984
20095 Kingman	0
20097 Kiowa	79.49125596
20099 Labette	110.198357
20101 Lane	0
20103 Leavenworth	1151.784836
20105 Lincoln	0
20107 Linn	61.53846154
20109 Logan	0
20111 Lyon	907.0226905
20113 McPherson	91.10978729
20115 Marion	41.84100418
20117 Marshall	0
20119 Meade	530.6319344
20121 Miami	17.81472684
20123 Mitchell	48.7804878
20125 Montgomery	65.37982565
20127 Morris	54.33798225
20129 Morton	149.9812523
20131 Nemaha	9.84736583
20133 Neosho	12.53839885



This work is licensed under the Creative Commons Attribution-NoDerivatives 4.0 International License. To view a copy of this license, visit <http://creativecommons.org/licenses/by-nd/4.0/>.

KS

20135 Ness	0
20137 Norton	36.83241252
20139 Osage	37.63879305
20141 Osborne	57.55395683
20143 Ottawa	68.94174423
20145 Pawnee	0
20147 Phillips	18.80759827
20149 Pottawatomie	78.26337686
20151 Pratt	10.66325443
20153 Rawlins	0
20155 Reno	65.7662571
20157 Republic	85.76329331
20159 Rice	31.47623544
20161 Riley	78.69421869
20163 Rooks	119.6888091
20165 Rush	0
20167 Russell	0
20169 Saline	38.60223158
20171 Scott	81.68266285
20173 Sedgwick	91.31495482
20175 Seward	3246.097337
20177 Shawnee	93.52165364
20179 Sheridan	78.9577576
20181 Sherman	84.76012884
20183 Smith	55.50929781
20185 Stafford	23.93489708
20187 Stanton	452.9441369
20189 Stevens	323.7992445
20191 Sumner	17.39432945
20193 Thomas	0
20195 Trego	0
20197 Wabaunsee	391.3610668
20199 Wallace	0
20201 Washington	0



KS

20203 Wichita	0
20205 Wilson	11.5406809
20207 Woodson	188.5014138
20209 Wyandotte	656.8919213

KS

FIPS

29001  
29003  
29005  
29007  
29009  
29011  
29013  
29015  
29017  
29019  
29021  
29023  
29025  
29027  
29029  
29031  
29033  
29035  
29037

KS

29039  
29041  
29043  
29045  
29047  
29049  
29051  
29053  
29055  
29057  
29059  
29061  
29063  
29065  
29067  
29069  
29071  
29073  
29075  
29077  
29079  
29081  
29083  
29085  
29087  
29089  
29091  
29093  
29095  
29097  
29099  
29101

29103

KS

29105  
29107  
29109  
29111  
29113  
29115  
29117  
29121  
29123  
29125  
29127  
29119  
29129  
29131  
29133  
29135  
29137  
29139  
29141  
29143  
29145  
29147  
29149  
29151  
29153  
29155  
29157  
29159  
29161  
29163  
29165  
29167  
29169  
29171

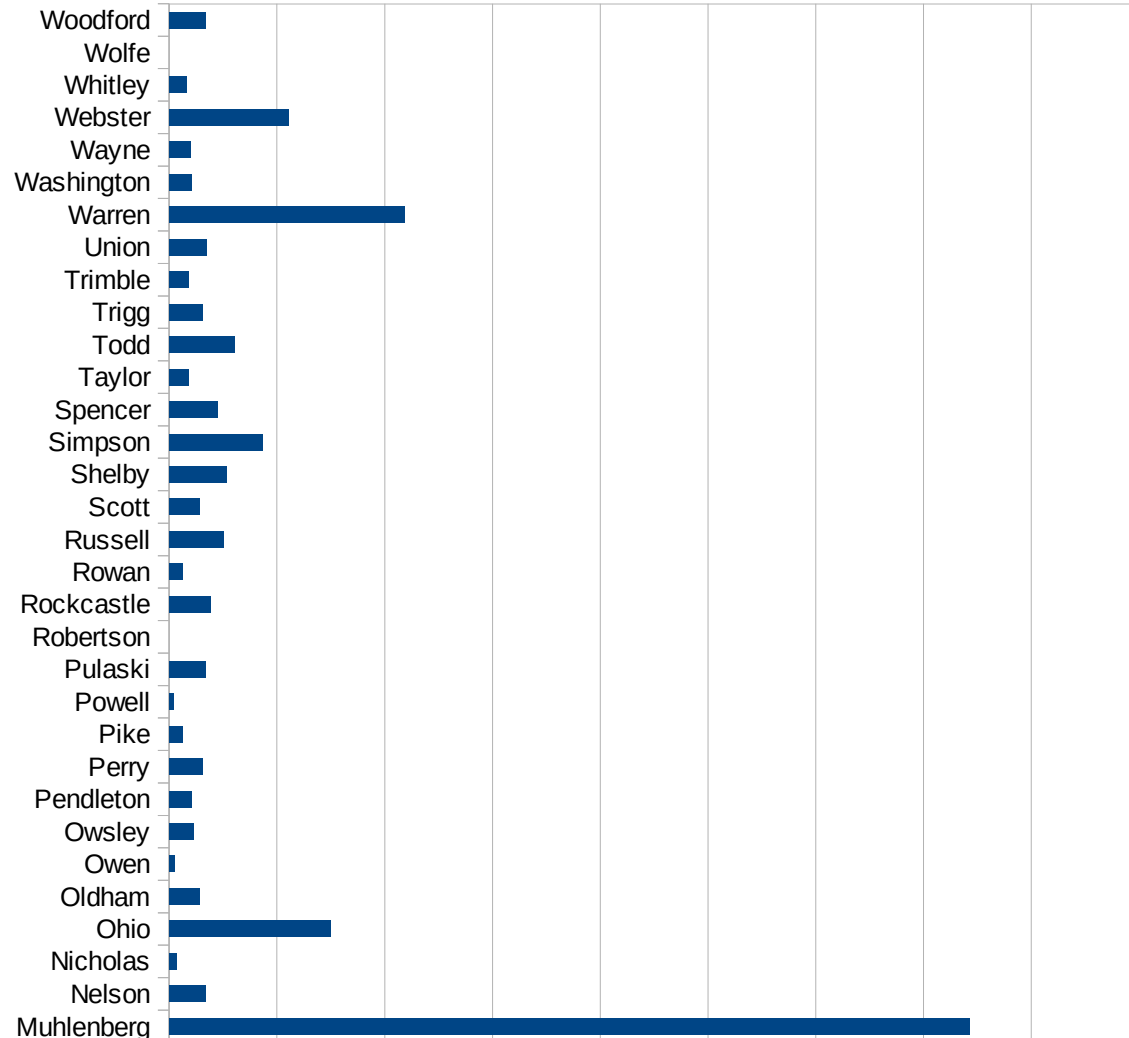


KS

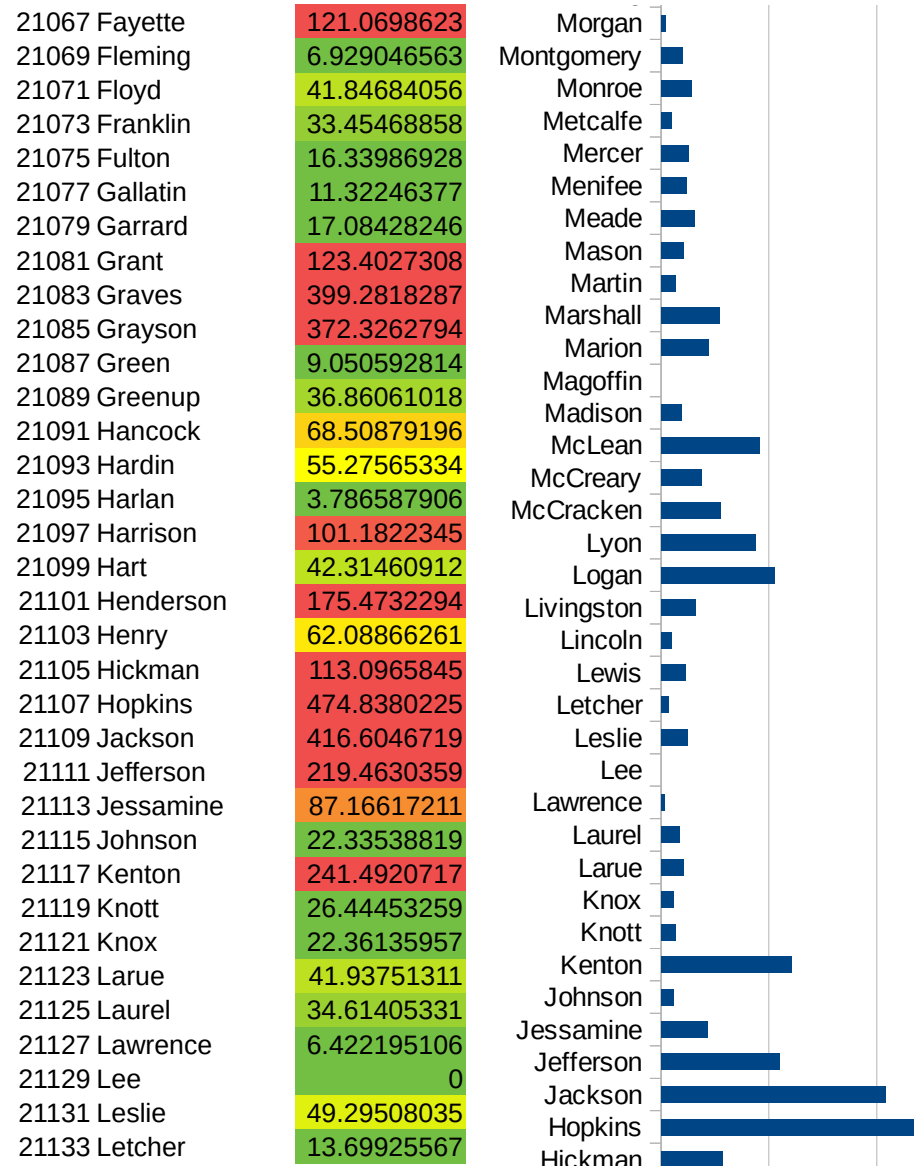
29173  
29175  
29177  
29179  
29181  
29195  
29197  
29199  
29201  
29203  
29205  
29183  
29185  
29187  
29189  
29510  
29186  
29207  
29209  
29211  
29213  
29215  
  
29217  
29219  
29221  
29223  
29225  
29227  
29229

KY

FIPS	County	PC Infection
21001	Adair	457.9755399
21003	Allen	137.2976044
21005	Anderson	39.7123064
21007	Ballard	100.2631909
21009	Barren	63.38283231
21011	Bath	48.45352499
21013	Bell	0
21015	Boone	176.3815925
21017	Bourbon	39.63535474
21019	Boyd	69.85605419
21021	Boyle	56.47840532
21023	Bracken	109.2365578
21025	Breathitt	15.7158573
21027	Breckinridge	63.76299784
21029	Bullitt	102.3819216
21031	Butler	1573.755089
21033	Caldwell	94.37672041
21035	Calloway	102.2102977
21037	Campbell	126.6746822
21039	Carlisle	62.87989939
21041	Carroll	18.62717705
21043	Carter	22.21893053
21045	Casey	6.294058409
21047	Christian	132.5501249
21049	Clark	55.17393583
21051	Clay	9.947774186
21053	Clinton	29.39447384
21055	Crittenden	44.86819966
21057	Cumberland	75.0863493
21059	Daviess	267.0517487
21061	Edmonson	366.6286459
21063	Elliott	0
21065	Estill	0

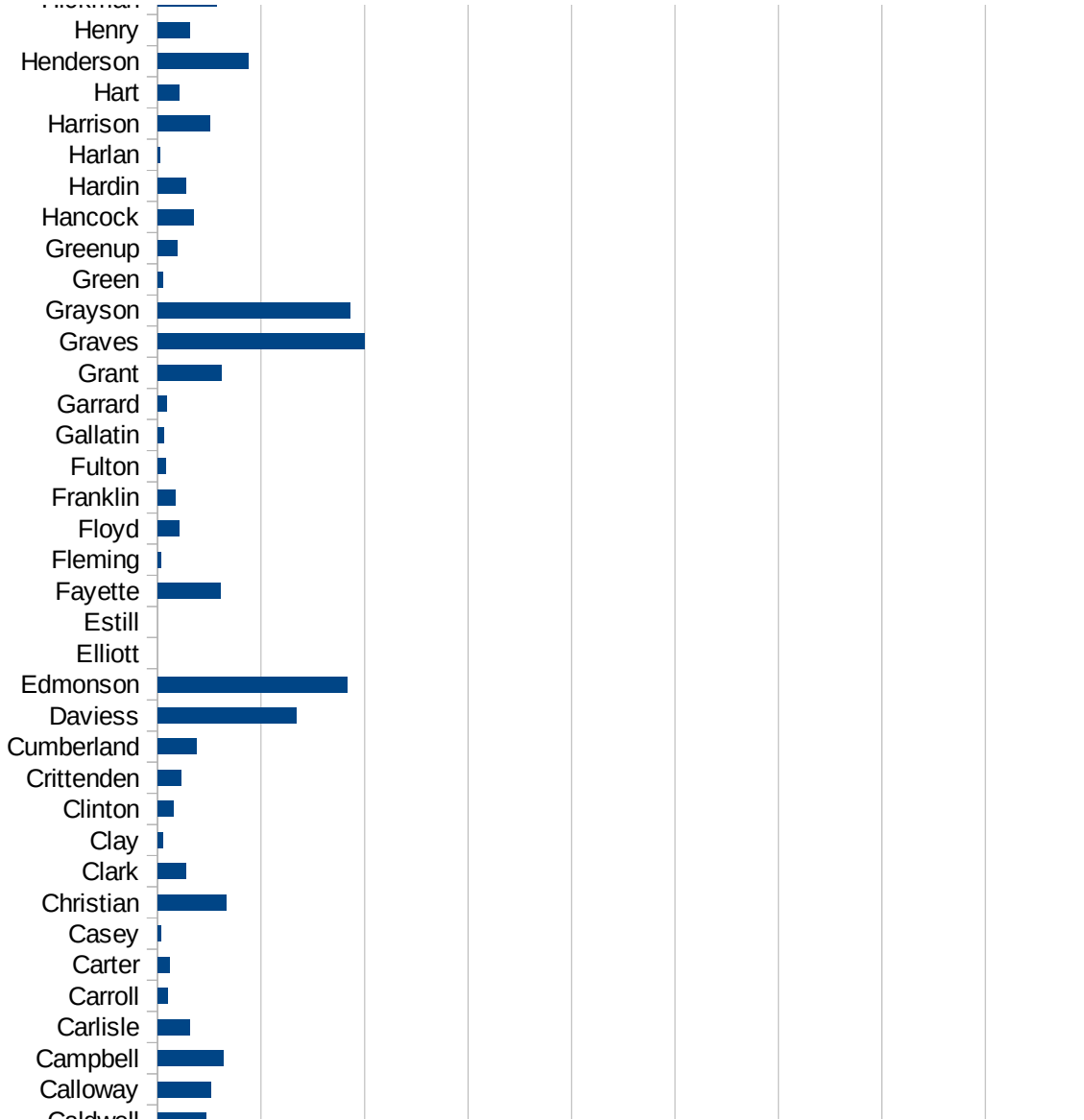


KY

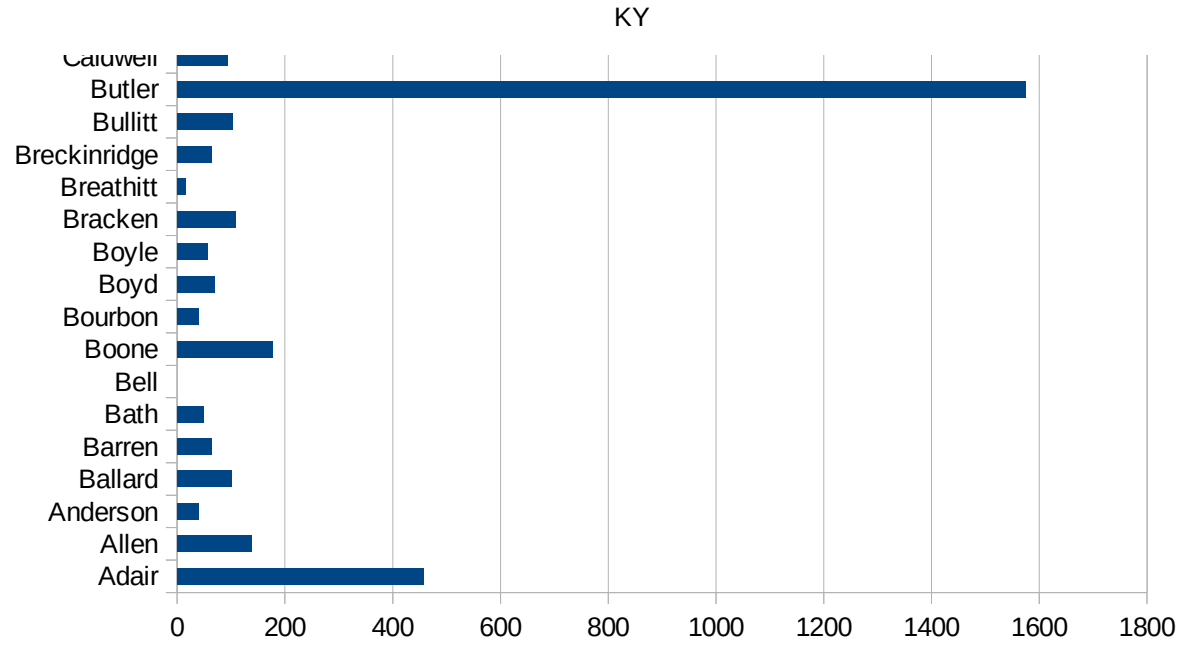


KY

21135 Lewis	45.2591084	Henry
21137 Lincoln	20.28891414	Henderson
21139 Livingston	64.92101277	Hart
21141 Logan	211.1971544	Harrison
21143 Lyon	174.8033462	Harlan
21145 McCracken	110.1827197	Hardin
21147 McCreary	74.67830882	Hancock
21149 McLean	183.7440553	Greenup
21151 Madison	36.8092846	Green
21153 Magoffin	0	Grayson
21155 Marion	87.6108019	Graves
21157 Marshall	109.005803	Grant
21159 Martin	26.49474521	Garrard
21161 Mason	40.81632653	Gallatin
21163 Meade	62.68500784	Fulton
21165 Menifee	46.50441792	Franklin
21167 Mercer	50.51896758	Floyd
21169 Metcalfe	19.94017946	Fleming
21171 Monroe	55.98059339	Fayette
21173 Montgomery	39.00294295	Estill
21175 Morgan	7.493443237	Elliott
21177 Muhlenberg	1485.019822	Edmonson
21179 Nelson	67.61030294	Daviess
21181 Nicholas	13.95478649	Cumberland
21183 Ohio	298.9164279	Crittenden
21185 Oldham	55.66420942	Clinton
21187 Owen	9.191176471	Clay
21189 Owsley	44.72271914	Clark
21191 Pendleton	41.29671691	Christian
21193 Perry	61.32147785	Casey
21195 Pike	25.68405192	Carter
21197 Powell	8.03729304	Carroll
21199 Pulaski	68.08721353	Carlisle
21201 Robertson	0	Campbell
		Calloway
		Caldwell



21203 Rockcastle	77.6119403
21205 Rowan	24.4071106
21207 Russell	101.004433
21209 Scott	57.11124199
21211 Shelby	107.1767179
21213 Simpson	172.7022505
21215 Spencer	90.45440034
21217 Taylor	35.22642765
21219 Todd	121.8422549
21221 Trigg	61.462815
21223 Trimble	35.23194363
21225 Union	68.94174423
21227 Warren	436.5248659
21229 Washington	41.37702747
21231 Wayne	39.0854016
21233 Webster	221.1883152
21235 Whitley	33.11075548
21237 Wolfe	0
21239 Woodford	67.84004824



KY

FIPS

29001  
29003  
29005  
29007  
29009  
29011  
29013  
29015  
29017  
29019  
29021  
29023  
29025  
29027  
29029  
29031  
29033  
29035  
29037

KY

29039  
29041  
29043  
29045  
29047  
29049  
29051  
29053  
29055  
29057  
29059  
29061  
29063  
29065  
29067  
29069  
29071  
29073  
29075  
29077  
29079  
29081  
29083  
29085  
29087  
29089  
29091  
29093  
29095  
29097  
29099  
29101

29103

KY

29105  
29107  
29109  
29111  
29113  
29115  
29117  
29121  
29123  
29125  
29127  
29119  
29129  
29131  
29133  
29135  
29137  
29139  
29141  
29143  
29145  
29147  
29149  
29151  
29153  
29155  
29157  
29159  
29161  
29163  
29165  
29167  
29169  
29171

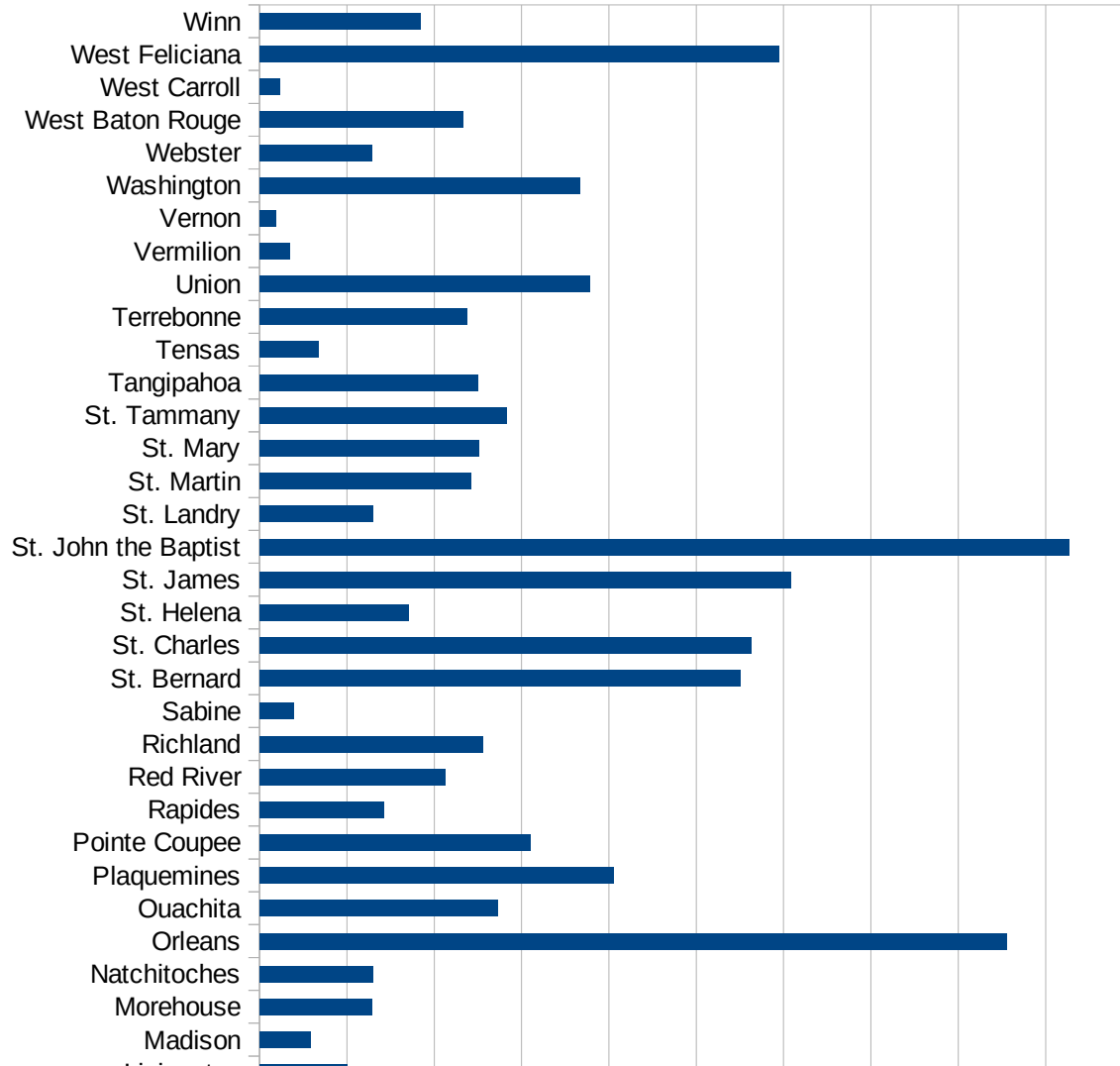


KY

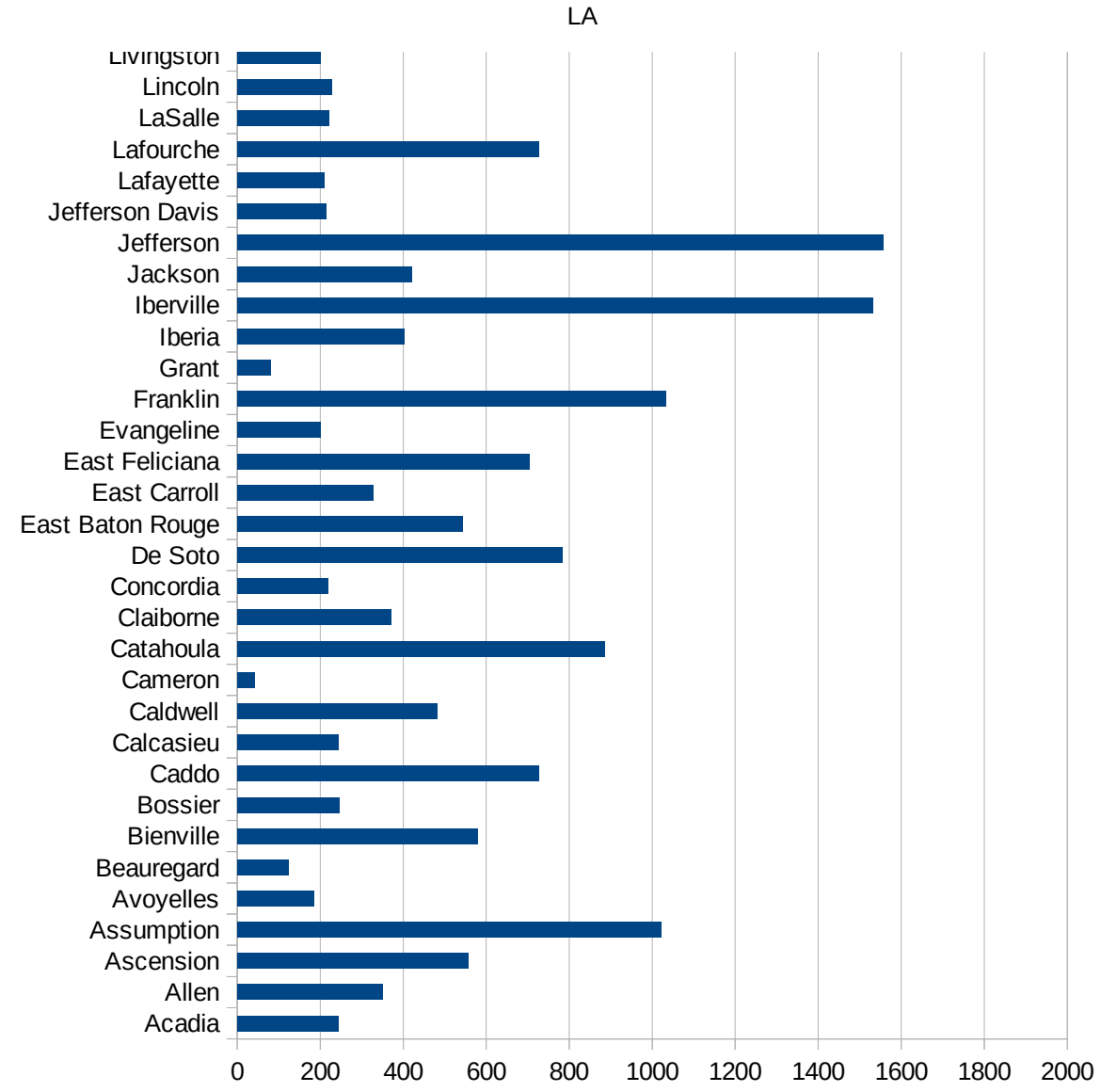
29173  
29175  
29177  
29179  
29181  
29195  
29197  
29199  
29201  
29203  
29205  
29183  
29185  
29187  
29189  
29510  
29186  
29207  
29209  
29211  
29213  
29215  
  
29217  
29219  
29221  
29223  
29225  
29227  
29229

LA

FIPS	County	PC Infection
22001	Acadia	244.4122849
22003	Allen	351.4938489
22005	Ascension	557.4627823
22007	Assumption	1022.421525
22009	Avoyelles	185.3591024
22011	Beauregard	123.4799882
22013	Bienville	578.5993387
22015	Bossier	245.3119472
22017	Caddo	726.5706688
22019	Calcasieu	244.2002442
22021	Caldwell	481.9277108
22023	Cameron	43.05396096
22025	Catahoula	884.6794338
22027	Claiborne	370.0451581
22029	Concordia	219.7016146
22031	De Soto	783.6419303
22033	East Baton Rouge	543.8184309
22035	East Carroll	326.8438255
22037	East Feliciana	704.4807045
22039	Evangeline	200.3408785
22041	Franklin	1031.950784
22043	Grant	80.06405124
22045	Iberia	403.151915
22047	Iberville	1531.126799
22049	Jackson	421.3306502
22051	Jefferson	1556.268733
22053	Jefferson Davis	215.3125198
22055	Lafayette	209.2412123
22057	Lafourche	726.6982622
22059	LaSalle	221.2241067
22061	Lincoln	226.7141283
22063	Livingston	201.3369923
22065	Madison	116.4770182



22067 Morehouse	255.9256634
22069 Natchitoches	258.6719781
22071 Orleans	1711.738439
22073 Ouachita	545.0720181
22075 Plaquemines	811.6189663
22077 Pointe Coupee	619.8723792
22079 Rapides	283.3902667
22081 Red River	424.6785419
22083 Richland	510.1030111
22085 Sabine	79.06125166
22087 St. Bernard	1100.147685
22089 St. Charles	1125.210386
22091 St. Helena	341.0641201
22093 St. James	1216.903551
22095 St. John the Baptist	1854.853649
22097 St. Landry	258.5665265
22099 St. Martin	484.8846534
22101 St. Mary	502.2702616
22103 St. Tammany	566.8104033
22105 Tangipahoa	500.8334766
22107 Tensas	134.4688481
22109 Terrebonne	475.5857
22111 Union	756.8293775
22113 Vermilion	68.52749457
22115 Vernon	36.83995088
22117 Washington	734.1891718
22119 Webster	257.7452446
22121 West Baton Rouge	465.4330798
22123 West Carroll	45.52904753
22125 West Feliciana	1190.168176
22127 Winn	367.9071742



LA

FIPS

29001  
29003  
29005  
29007  
29009  
29011  
29013  
29015  
29017  
29019  
29021  
29023  
29025  
29027  
29029  
29031  
29033  
29035  
29037

LA

29039  
29041  
29043  
29045  
29047  
29049  
29051  
29053  
29055  
29057  
29059  
29061  
29063  
29065  
29067  
29069  
29071  
29073  
29075  
29077  
29079  
29081  
29083  
29085  
29087  
29089  
29091  
29093  
29095  
29097  
29099  
29101

29103

LA

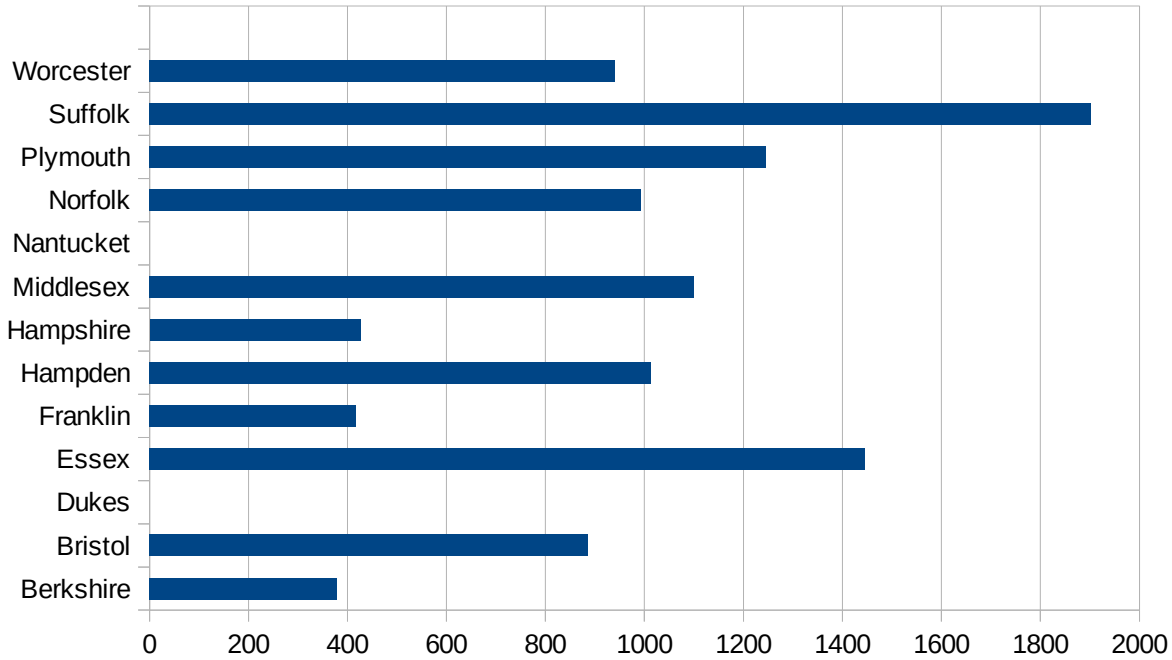
29105  
29107  
29109  
29111  
29113  
29115  
29117  
29121  
29123  
29125  
29127  
29119  
29129  
29131  
29133  
29135  
29137  
29139  
29141  
29143  
29145  
29147  
29149  
29151  
29153  
29155  
29157  
29159  
29161  
29163  
29165  
29167  
29169  
29171

LA

29173  
29175  
29177  
29179  
29181  
29195  
29197  
29199  
29201  
29203  
29205  
29183  
29185  
29187  
29189  
29510  
29186  
29207  
29209  
29211  
29213  
29215  
  
29217  
29219  
29221  
29223  
29225  
29227  
29229

MA

FIPS	County	PC Infection
25001	Barnstable	503.7181428
25003	Berkshire	378.320195
25005	Bristol	886.3129452
25007	Dukes	0
25009	Essex	1445.920889
25011	Franklin	417.1187802
25013	Hampden	1012.529602
25015	Hampshire	426.389018
25017	Middlesex	1100.752208
25019	Nantucket	0
25021	Norfolk	992.9287144
25023	Plymouth	1246.20753
25025	Suffolk	1902.256049
25027	Worcester	940.976531





MA

FIPS

29001  
29003  
29005  
29007  
29009  
29011  
29013  
29015  
29017  
29019  
29021  
29023  
29025  
29027  
29029  
29031  
29033  
29035  
29037

MA

29039  
29041  
29043  
29045  
29047  
29049  
29051  
29053  
29055  
29057  
29059  
29061  
29063  
29065  
29067  
29069  
29071  
29073  
29075  
29077  
29079  
29081  
29083  
29085  
29087  
29089  
29091  
29093  
29095  
29097  
29099  
29101

29103

MA

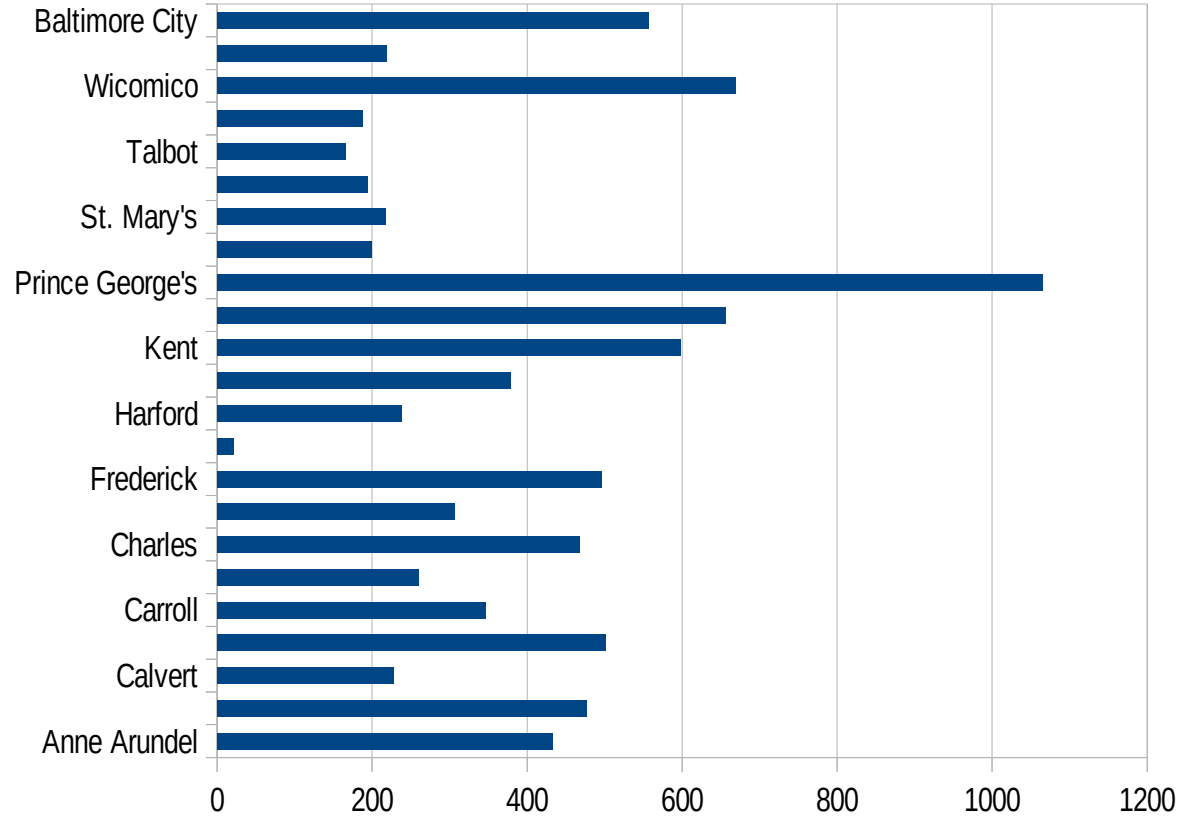
29105  
29107  
29109  
29111  
29113  
29115  
29117  
29121  
29123  
29125  
29127  
29119  
29129  
29131  
29133  
29135  
29137  
29139  
29141  
29143  
29145  
29147  
29149  
29151  
29153  
29155  
29157  
29159  
29161  
29163  
29165  
29167  
29169  
29171

MA

29173  
29175  
29177  
29179  
29181  
29195  
29197  
29199  
29201  
29203  
29205  
29183  
29185  
29187  
29189  
29510  
29186  
29207  
29209  
29211  
29213  
29215  
  
29217  
29219  
29221  
29223  
29225  
29227  
29229

MD

FIPS	County	PC Infection
24001	Allegany	205.7062346
24003	Anne Arundel	432.6156058
24005	Baltimore	476.5635279
24009	Calvert	227.1665054
24011	Caroline	501.4412683
24013	Carroll	346.1399165
24015	Cecil	259.6619532
24017	Charles	468.1027597
24019	Dorchester	306.2691418
24021	Frederick	495.6033296
24023	Garrett	20.57401502
24025	Harford	238.2302446
24027	Howard	378.4081486
24029	Kent	598.4625703
24031	Montgomery	656.3952698
24033	Prince George's	1065.315603
24035	Queen Anne's	199.0010149
24037	St. Mary's	216.5731733
24039	Somerset	194.7419669
24041	Talbot	165.0075741
24043	Washington	187.5091104
24045	Wicomico	668.6370464
24047	Worcester	218.0499006
24510	Baltimore City	556.5191412



MD

FIPS

29001  
29003  
29005  
29007  
29009  
29011  
29013  
29015  
29017  
29019  
29021  
29023  
29025  
29027  
29029  
29031  
29033  
29035  
29037

MD

29039  
29041  
29043  
29045  
29047  
29049  
29051  
29053  
29055  
29057  
29059  
29061  
29063  
29065  
29067  
29069  
29071  
29073  
29075  
29077  
29079  
29081  
29083  
29085  
29087  
29089  
29091  
29093  
29095  
29097  
29099  
29101

29103

MD

29105  
29107  
29109  
29111  
29113  
29115  
29117  
29121  
29123  
29125  
29127  
29119  
29129  
29131  
29133  
29135  
29137  
29139  
29141  
29143  
29145  
29147  
29149  
29151  
29153  
29155  
29157  
29159  
29161  
29163  
29165  
29167  
29169  
29171

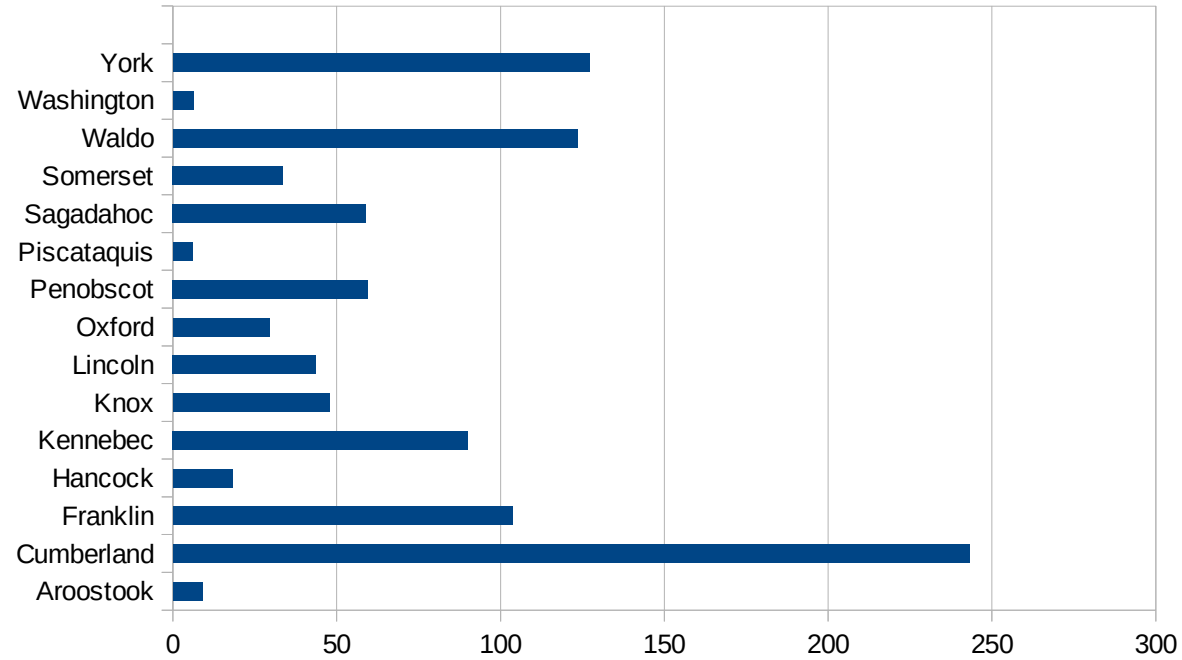


MD

29173  
29175  
29177  
29179  
29181  
29195  
29197  
29199  
29201  
29203  
29205  
29183  
29185  
29187  
29189  
29510  
29186  
29207  
29209  
29211  
29213  
29215  
  
29217  
29219  
29221  
29223  
29225  
29227  
29229

ME

FIPS	County	PC Infection
23001	Androscoggin	85.43912926
23003	Aroostook	8.940412153
23005	Cumberland	243.2236329
23007	Franklin	103.6893334
23009	Hancock	18.24451296
23011	Kennebec	90.10263509
23013	Knox	47.77350331
23015	Lincoln	43.6782948
23017	Oxford	29.50466868
23019	Penobscot	59.56478001
23021	Piscataquis	5.952380952
23023	Sagadahoc	58.93248022
23025	Somerset	33.60215054
23027	Waldo	123.4443493
23029	Washington	6.35122261
23031	York	127.0432383



ME

FIPS

29001  
29003  
29005  
29007  
29009  
29011  
29013  
29015  
29017  
29019  
29021  
29023  
29025  
29027  
29029  
29031  
29033  
29035  
29037

ME

29039  
29041  
29043  
29045  
29047  
29049  
29051  
29053  
29055  
29057  
29059  
29061  
29063  
29065  
29067  
29069  
29071  
29073  
29075  
29077  
29079  
29081  
29083  
29085  
29087  
29089  
29091  
29093  
29095  
29097  
29099  
29101

29103

ME

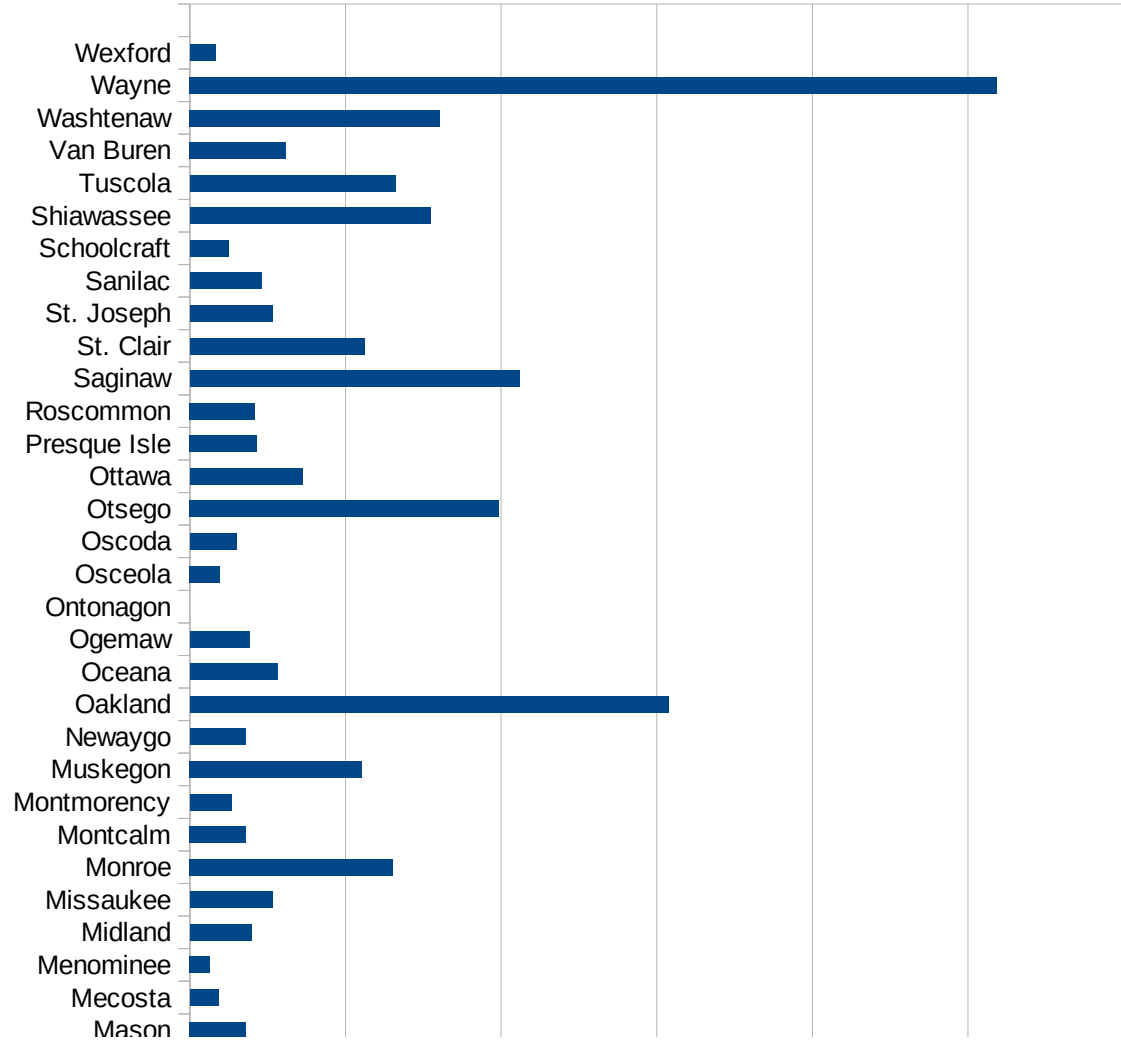
29105  
29107  
29109  
29111  
29113  
29115  
29117  
29121  
29123  
29125  
29127  
29119  
29129  
29131  
29133  
29135  
29137  
29139  
29141  
29143  
29145  
29147  
29149  
29151  
29153  
29155  
29157  
29159  
29161  
29163  
29165  
29167  
29169  
29171

ME

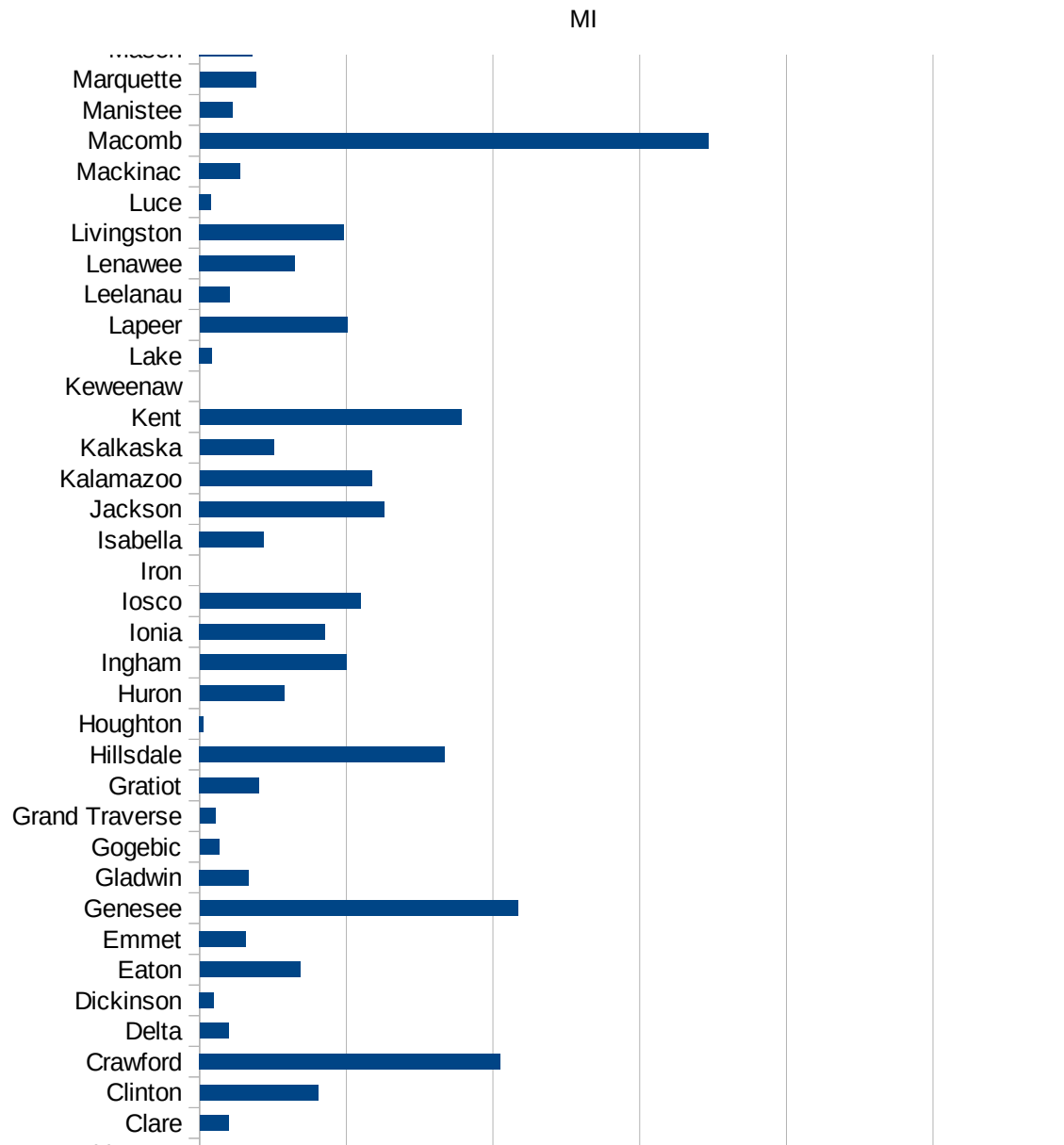
29173  
29175  
29177  
29179  
29181  
29195  
29197  
29199  
29201  
29203  
29205  
29183  
29185  
29187  
29189  
29510  
29186  
29207  
29209  
29211  
29213  
29215  
  
29217  
29219  
29221  
29223  
29225  
29227  
29229

MI

FIPS	County	PC Infection
26001	Alcona	38.60258637
26003	Alger	0
26005	Allegan	133.8140411
26007	Alpena	306.7700987
26009	Antrim	42.79905842
26011	Arenac	179.5093411
26013	Baraga	12.01923077
26015	Barry	83.3919257
26017	Bay	196.299183
26019	Benzie	22.53140314
26021	Berrien	261.4489331
26023	Branch	183.3937004
26025	Calhoun	199.2757664
26027	Cass	81.31183087
26029	Charlevoix	49.53513184
26031	Cheboygan	74.76488411
26033	Chippewa	5.330916651
26035	Clare	39.01550866
26037	Clinton	161.3472495
26039	Crawford	410.042443
26041	Delta	39.04398025
26043	Dickinson	19.69822322
26045	Eaton	137.4902118
26047	Emmet	63.04791642
26049	Genesee	433.7760389
26051	Gladwin	67.09555196
26053	Gogebic	26.49708532
26055	Grand Traverse	21.60457153
26057	Gratiot	81.28279022
26059	Hillsdale	334.4335395
26061	Houghton	5.52196361
26063	Huron	115.5104922
26065	Ingham	200.1810511

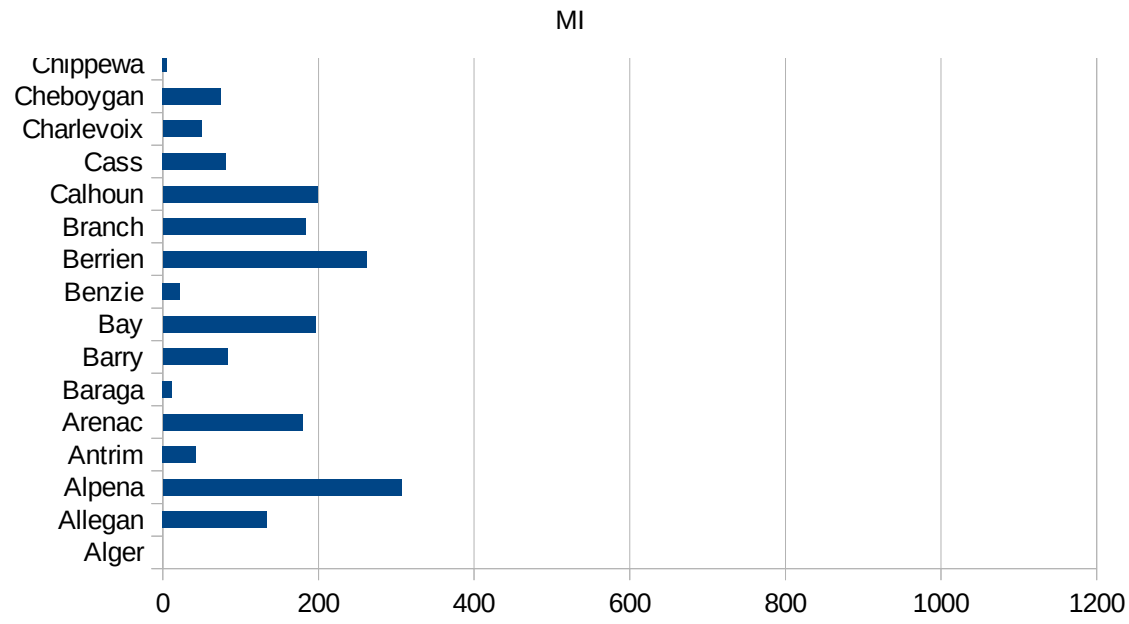


26067 Ionia	171.3128796
26069 Iosco	219.289502
26071 Iron	0
26073 Isabella	87.86599019
26075 Jackson	251.8526914
26077 Kalamazoo	234.8321818
26079 Kalkaska	100.9874327
26081 Kent	356.6916392
26083 Keweenaw	0
26085 Lake	16.83359987
26087 Lapeer	201.0723861
26089 Leelanau	41.35269252
26091 Lenawee	130.2586856
26093 Livingston	196.6280383
26095 Luce	15.91596371
26097 Mackinac	55.62250858
26099 Macomb	693.2195039
26101 Manistee	44.84670581
26103 Marquette	76.67328162
26105 Mason	72.16494845
26107 Mecosta	36.74359858
26109 Menominee	26.10625245
26111 Midland	79.31834297
26113 Missaukee	105.8691193
26115 Monroe	261.2354509
26117 Montcalm	71.91095548
26119 Montmorency	53.96654074
26121 Muskegon	221.2134479
26123 Newaygo	71.5863536
26125 Oakland	615.6284819
26127 Oceana	112.6760563
26129 Ogemaw	76.36502482
26131 Ontonagon	0
26133 Osceola	38.55875926





26135 Oscoda	60.41565974
26137 Otsego	397.3241435
26139 Ottawa	144.5812994
26141 Presque Isle	86.35578584
26143 Roscommon	83.73806733
26145 Saginaw	424.0041929
26147 St. Clair	224.681022
26149 St. Joseph	106.4823157
26151 Sanilac	92.2733233
26153 Schoolcraft	49.57858205
26155 Shiawassee	309.4204599
26157 Tuscola	264.68124
26159 Van Buren	123.2637048
26161 Washtenaw	321.3258465
26163 Wayne	1037.349485
26165 Wexford	32.86918066



MI

FIPS

29001  
29003  
29005  
29007  
29009  
29011  
29013  
29015  
29017  
29019  
29021  
29023  
29025  
29027  
29029  
29031  
29033  
29035  
29037

MI

29039  
29041  
29043  
29045  
29047  
29049  
29051  
29053  
29055  
29057  
29059  
29061  
29063  
29065  
29067  
29069  
29071  
29073  
29075  
29077  
29079  
29081  
29083  
29085  
29087  
29089  
29091  
29093  
29095  
29097  
29099  
29101

29103

MI

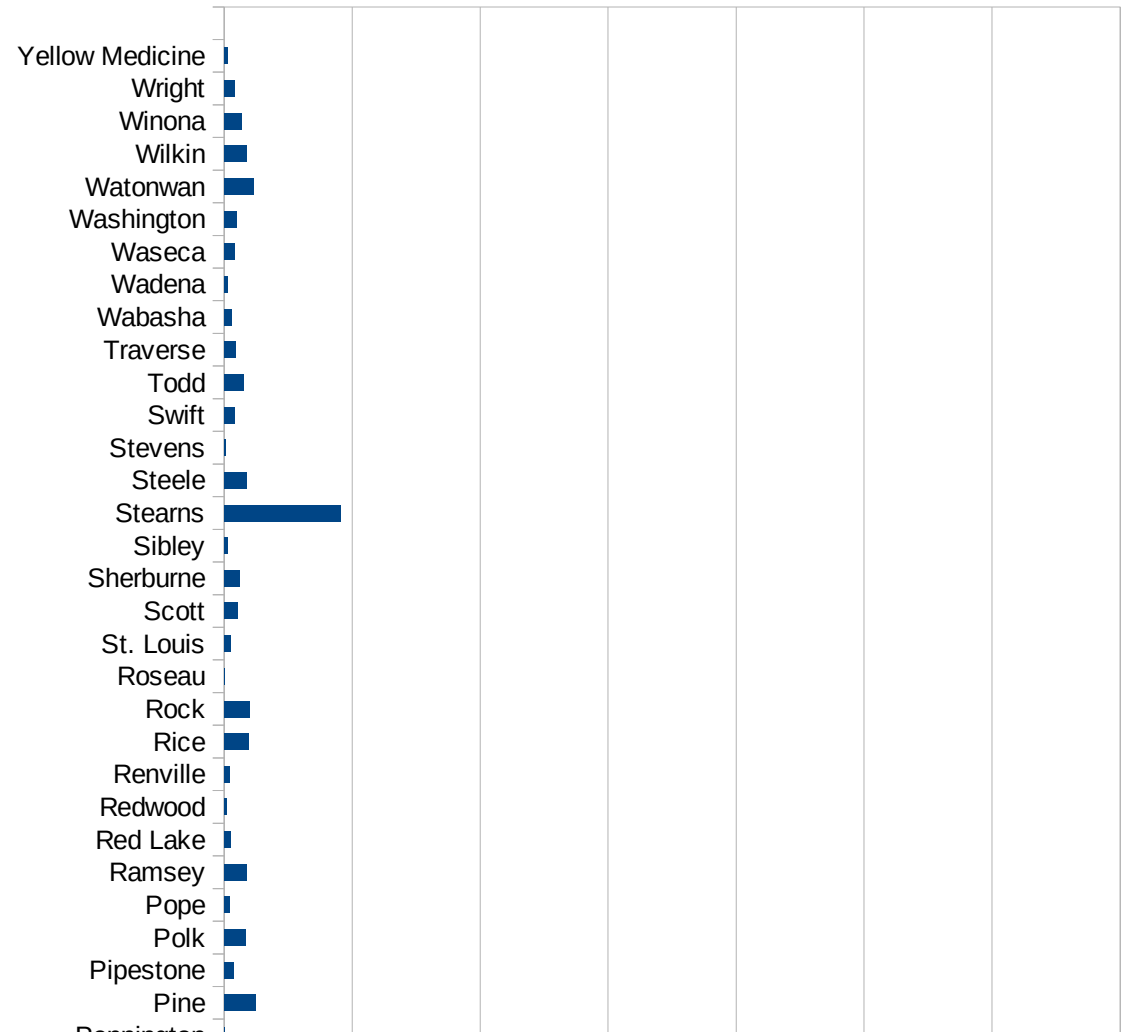
29105  
29107  
29109  
29111  
29113  
29115  
29117  
29121  
29123  
29125  
29127  
29119  
29129  
29131  
29133  
29135  
29137  
29139  
29141  
29143  
29145  
29147  
29149  
29151  
29153  
29155  
29157  
29159  
29161  
29163  
29165  
29167  
29169  
29171

MI

29173  
29175  
29177  
29179  
29181  
29195  
29197  
29199  
29201  
29203  
29205  
29183  
29185  
29187  
29189  
29510  
29186  
29207  
29209  
29211  
29213  
29215  
  
29217  
29219  
29221  
29223  
29225  
29227  
29229

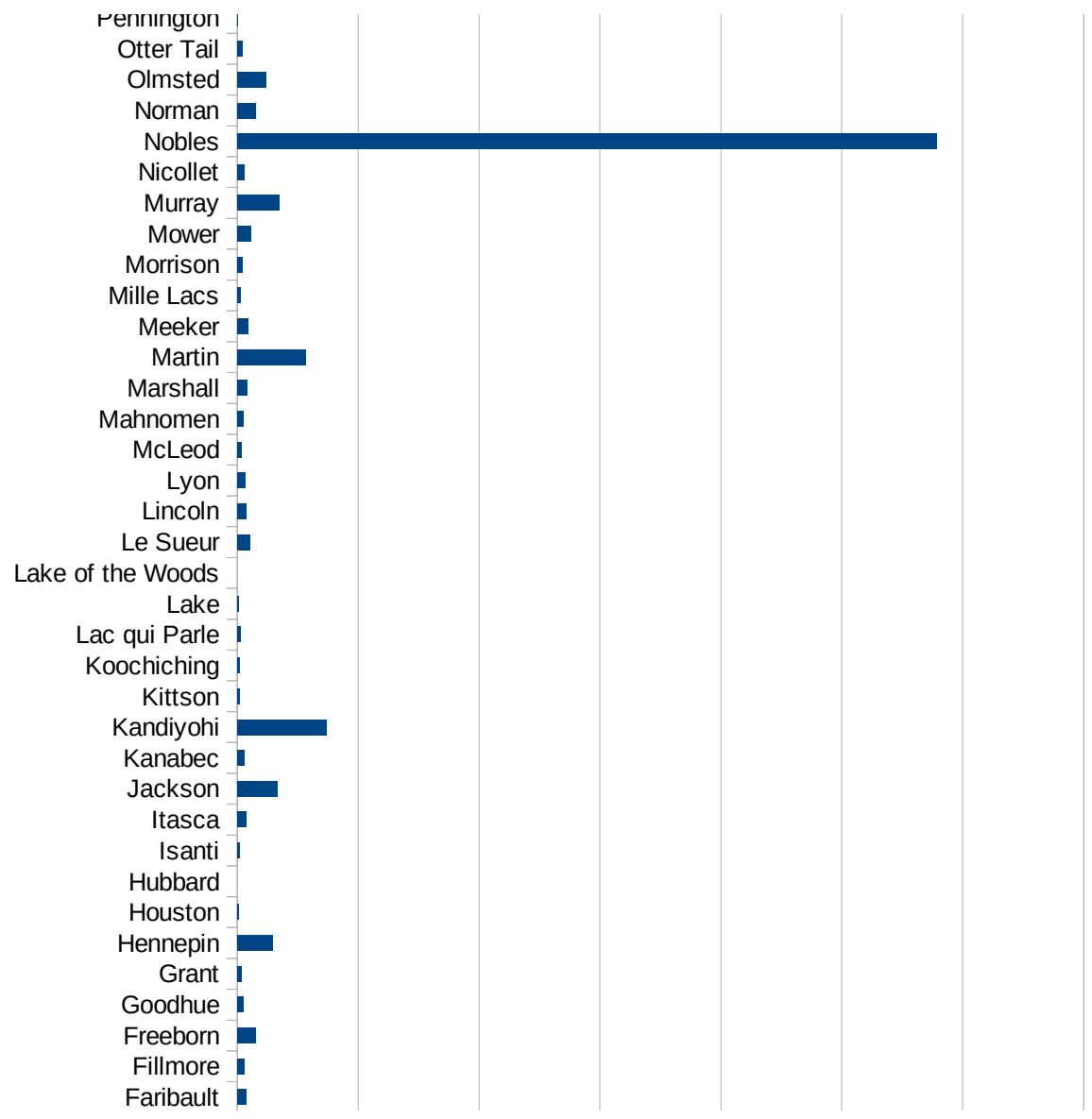
MN

FIPS	County	PC Infection
27001	Aitkin	12.57703434
27003	Anoka	161.3846863
27005	Becker	72.73573652
27007	Beltrami	12.80765044
27009	Benton	229.3747688
27011	Big Stone	40.08819403
27013	Blue Earth	99.36672253
27015	Brown	35.84086655
27017	Carlton	178.5863772
27019	Carver	88.84511014
27021	Cass	27.10118906
27023	Chippewa	117.410265
27025	Chisago	35.7641
27027	Clay	386.2090532
27029	Clearwater	22.7014756
27031	Cook	0
27033	Cottonwood	416.7775117
27035	Crow Wing	35.44514479
27037	Dakota	110.7133371
27039	Dodge	124.8679282
27041	Douglas	42.14519018
27043	Faribault	72.68498328
27045	Fillmore	61.73425776
27047	Freeborn	151.0970963
27049	Goodhue	53.87582699
27051	Grant	33.21707358
27053	Hennepin	297.2778118
27055	Houston	10.76542147
27057	Hubbard	0
27059	Isanti	20.01701446
27061	Itasca	73.15775472
27063	Jackson	332.963374
27065	Kanabec	61.70173382

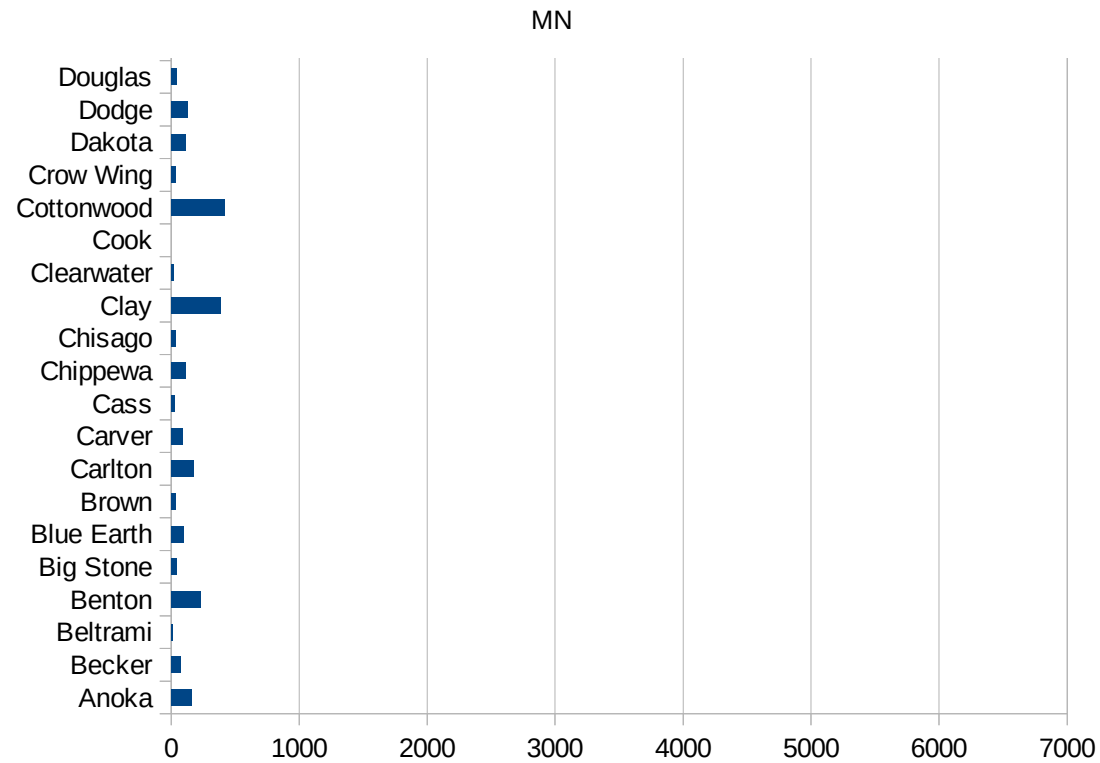


MN

27067 Kandiyohi	737.3702018
27069 Kittson	23.54048964
27071 Koochiching	16.07717042
27073 Lac qui Parle	30.03905077
27075 Lake	9.382623381
27077 Lake of the Woo	0
27079 Le Sueur	105.2853232
27081 Lincoln	70.50943064
27083 Lyon	70.23293925
27085 McLeod	36.23895409
27087 Mahnommen	54.35767349
27089 Marshall	85.1970181
27091 Martin	566.0854182
27093 Meeker	90.74802299
27095 Mille Lacs	26.77990742
27097 Morrison	42.20808586
27099 Mower	112.469071
27101 Murray	350.4108265
27103 Nicollet	61.36762127
27105 Nobles	5788.17734
27107 Norman	154.4401544
27109 Olmsted	239.3186457
27111 Otter Tail	42.50833163
27113 Pennington	7.053180985
27115 Pine	247.600312
27117 Pipestone	77.37371504
27119 Polk	168.0992103
27121 Pope	45.05722267
27123 Ramsey	179.2043038
27125 Red Lake	50.01250313
27127 Redwood	19.67342121
27129 Renville	41.06214071
27131 Rice	189.4081746
27133 Rock	201.8270661



27135 Roseau	6.600660066
27137 St. Louis	48.05911271
27139 Scott	105.1695945
27141 Sherburne	118.7054854
27143 Sibley	26.61698163
27145 Stearns	906.0883106
27147 Steele	176.6160367
27149 Stevens	10.25325541
27151 Swift	85.60727662
27153 Todd	154.5846554
27155 Traverse	90.68923821
27157 Wabasha	60.06006006
27159 Wadena	29.04232919
27161 Waseca	85.60269648
27163 Washington	98.76505106
27165 Watonwan	227.6867031
27167 Wilkin	175.887432
27169 Winona	139.695032
27171 Wright	80.67532582
27173 Yellow Medicine	30.62787136





MN

FIPS

29001  
29003  
29005  
29007  
29009  
29011  
29013  
29015  
29017  
29019  
29021  
29023  
29025  
29027  
29029  
29031  
29033  
29035  
29037

MN

29039  
29041  
29043  
29045  
29047  
29049  
29051  
29053  
29055  
29057  
29059  
29061  
29063  
29065  
29067  
29069  
29071  
29073  
29075  
29077  
29079  
29081  
29083  
29085  
29087  
29089  
29091  
29093  
29095  
29097  
29099  
29101

29103

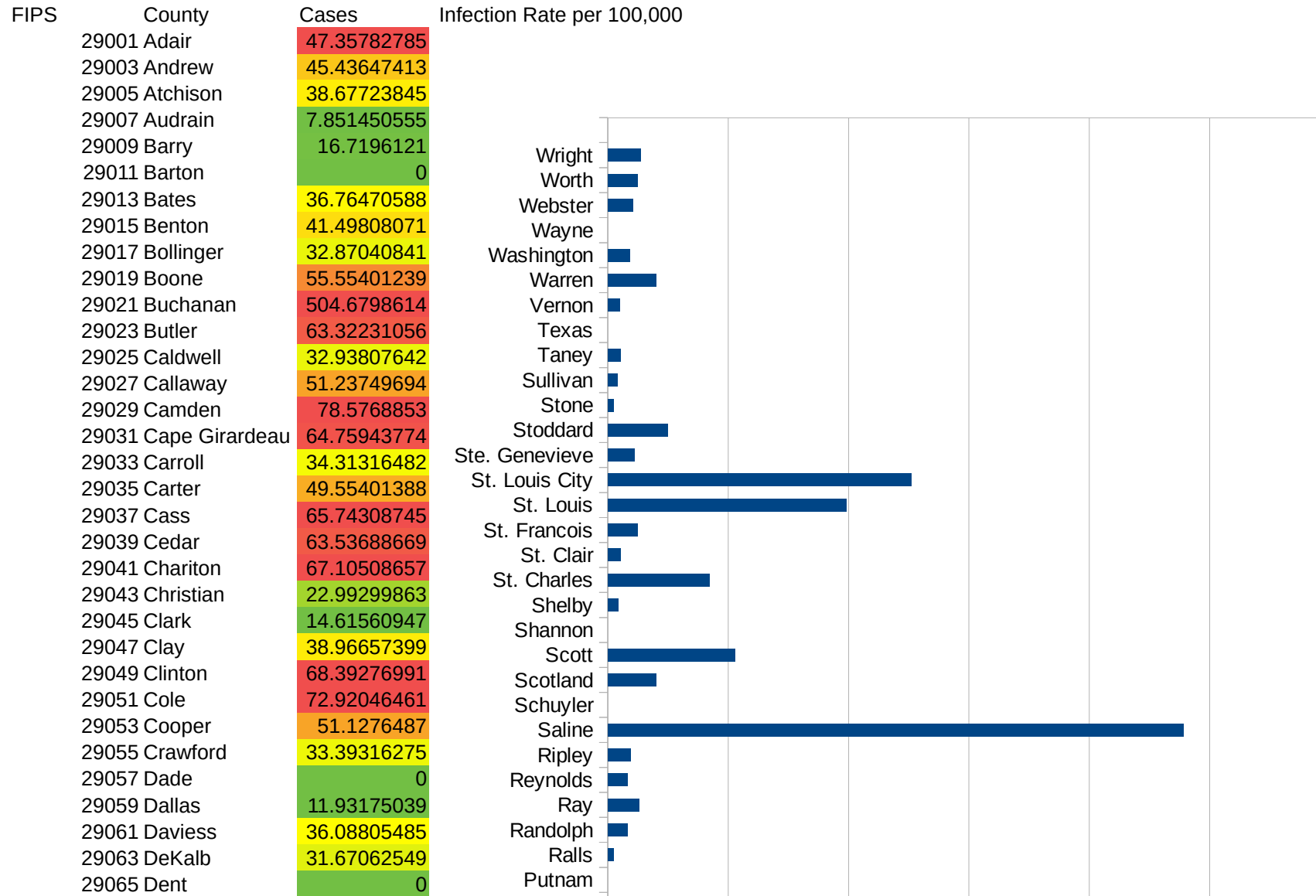
MN

29105  
29107  
29109  
29111  
29113  
29115  
29117  
29121  
29123  
29125  
29127  
29119  
29129  
29131  
29133  
29135  
29137  
29139  
29141  
29143  
29145  
29147  
29149  
29151  
29153  
29155  
29157  
29159  
29161  
29163  
29165  
29167  
29169  
29171

MN

29173  
29175  
29177  
29179  
29181  
29195  
29197  
29199  
29201  
29203  
29205  
29183  
29185  
29187  
29189  
29510  
29186  
29207  
29209  
29211  
29213  
29215  
  
29217  
29219  
29221  
29223  
29225  
29227  
29229

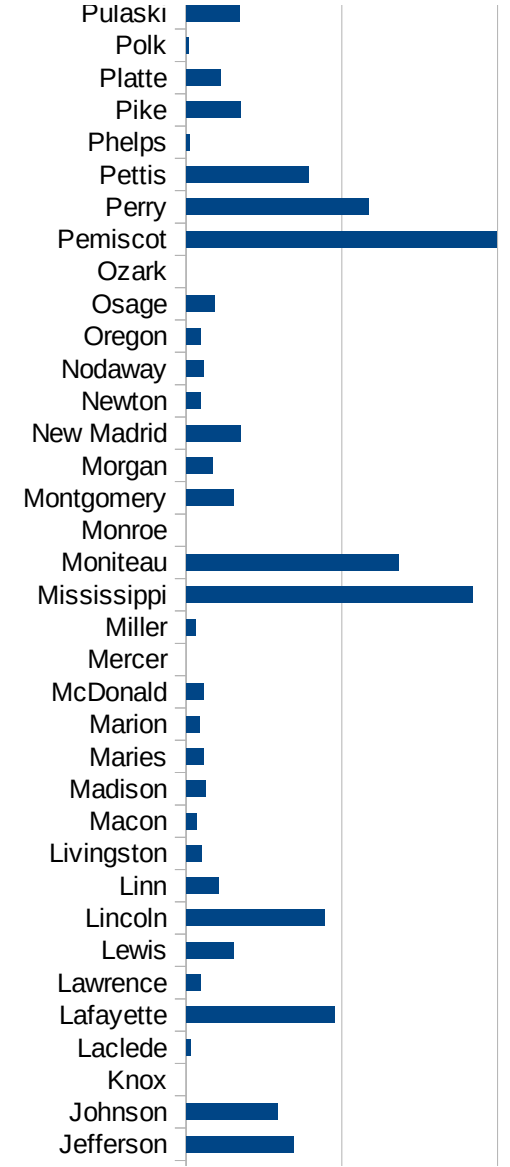
MO



This work is licensed under the Creative Commons Attribution-NoDerivatives 4.0 International License. To view a copy of this license, visit <http://creativecommons.org/licenses/by-nd/4.0/>.

MO

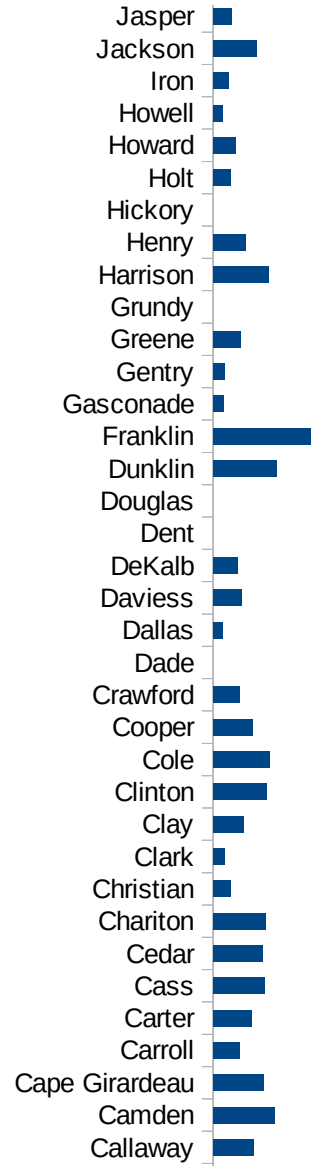
29067 Douglas	0
29069 Dunklin	81.5688407
29071 Franklin	125.3978972
29073 Gasconade	13.60081605
29075 Gentry	15.08750754
29077 Greene	35.28327675
29079 Grundy	0
29081 Harrison	71.30972189
29083 Henry	41.29955947
29085 Hickory	0
29087 Holt	22.70663034
29089 Howard	29.5945546
29091 Howell	12.47629504
29093 Iron	19.65215682
29095 Jackson	55.4042727
29097 Jasper	23.21031864
29099 Jefferson	137.7330653
29101 Johnson	117.4233952
29103 Knox	0
29105 Laclede	5.600201607
29107 Lafayette	190.1957175
29109 Lawrence	18.2486509
29111 Lewis	60.88280061
29113 Lincoln	178.5528551
29115 Linn	41.53858935
29117 Livingston	19.80720982
29121 Macon	13.19870653
29123 Madison	24.61437479
29125 Maries	22.80761774
29127 Marion	17.48740907
29119 McDonald	21.6656556
29129 Mercer	0
29131 Miller	11.84085886
29133 Mississippi	367.4265147



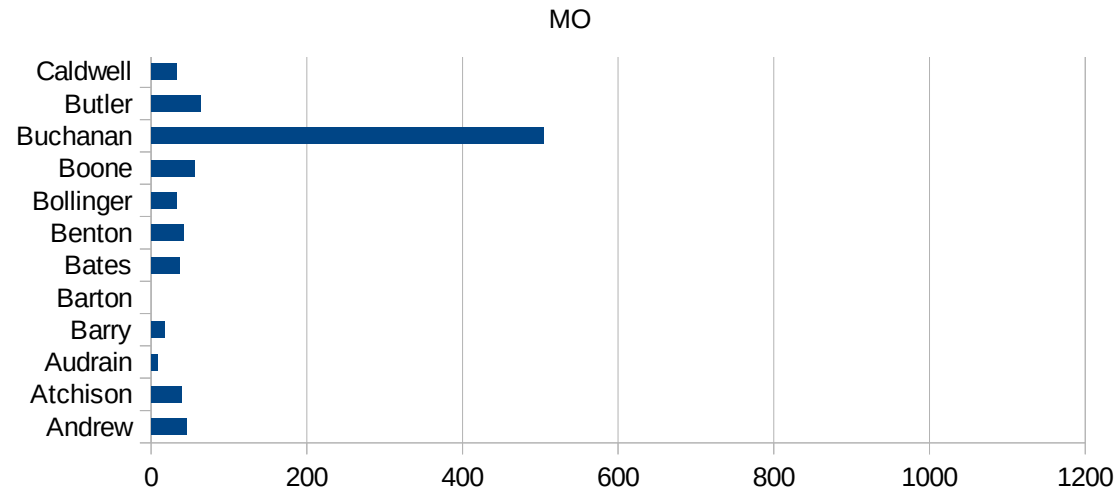
This work is licensed under the Creative Commons Attribution-NoDerivatives 4.0 International License. To view a copy of this license, visit <http://creativecommons.org/licenses/by-nd/4.0/>.

MO

29135 Moniteau	272.9359221
29137 Monroe	0
29139 Montgomery	60.69013352
29141 Morgan	34.38451714
29143 New Madrid	69.38020352
29145 Newton	18.87893454
29147 Nodaway	22.41750359
29149 Oregon	18.97353192
29151 Osage	36.4590929
29153 Ozark	0
29155 Pemiscot	399.4591937
29157 Perry	234.9869452
29159 Pettis	157.4914202
29161 Phelps	4.471072163
29163 Pike	70.25507998
29165 Platte	43.69568384
29167 Polk	3.105493618
29169 Pulaski	69.21213519
29171 Putnam	0
29173 Ralls	9.792401097
29175 Randolph	32.30626338
29177 Ray	52.44067648
29179 Reynolds	31.9795331
29181 Ripley	37.31064846
29195 Saline	956.5407294
29197 Schuyler	0
29199 Scotland	80.54772453
29201 Scott	210.619377
29203 Shannon	0
29205 Shelby	16.52892562
29183 St. Charles	168.5947763
29185 St. Clair	21.28791911
29187 St. Francois	49.48119715
29189 St. Louis	396.3107293



29510 St. Louis City	503.8997748
29186 Ste. Genevieve	44.72271914
29207 Stoddard	99.29466548
29209 Stone	9.449116508
29211 Sullivan	16.07458608
29213 Taney	21.48535415
29215 Texas	0
29217 Vernon	19.48558067
29219 Warren	80.66607127
29221 Washington	36.08226757
29223 Wayne	0
29225 Webster	40.91129919
29227 Worth	49.01960784
29229 Wright	54.41288497





MO

FIPS

29001  
29003  
29005  
29007  
29009  
29011  
29013  
29015  
29017  
29019  
29021  
29023  
29025  
29027  
29029  
29031  
29033  
29035  
29037

MO

29039  
29041  
29043  
29045  
29047  
29049  
29051  
29053  
29055  
29057  
29059  
29061  
29063  
29065  
29067  
29069  
29071  
29073  
29075  
29077  
29079  
29081  
29083  
29085  
29087  
29089  
29091  
29093  
29095  
29097  
29099  
29101

29103

MO

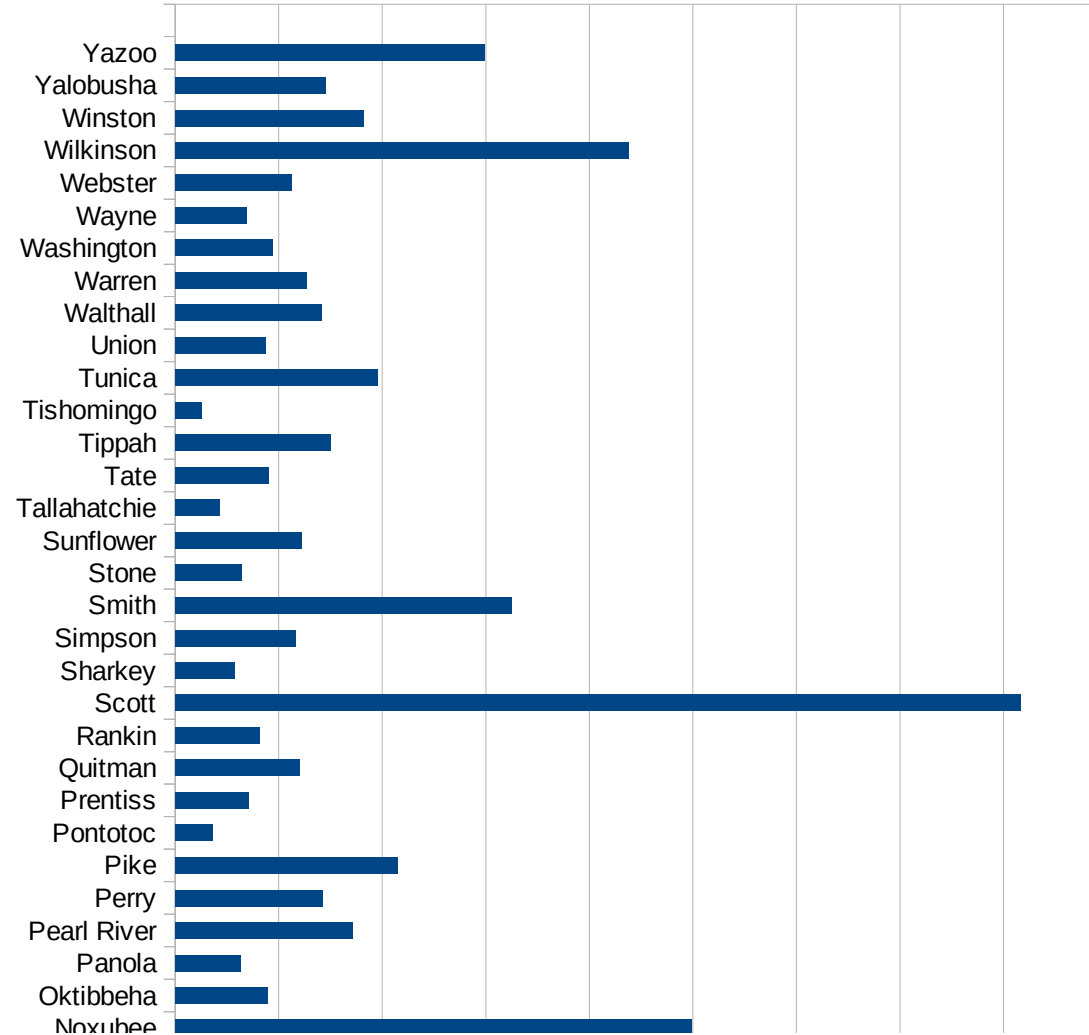
29105  
29107  
29109  
29111  
29113  
29115  
29117  
29121  
29123  
29125  
29127  
29119  
29129  
29131  
29133  
29135  
29137  
29139  
29141  
29143  
29145  
29147  
29149  
29151  
29153  
29155  
29157  
29159  
29161  
29163  
29165  
29167  
29169  
29171

MO

29173  
29175  
29177  
29179  
29181  
29195  
29197  
29199  
29201  
29203  
29205  
29183  
29185  
29187  
29189  
29510  
29186  
29207  
29209  
29211  
29213  
29215  
  
29217  
29219  
29221  
29223  
29225  
29227  
29229

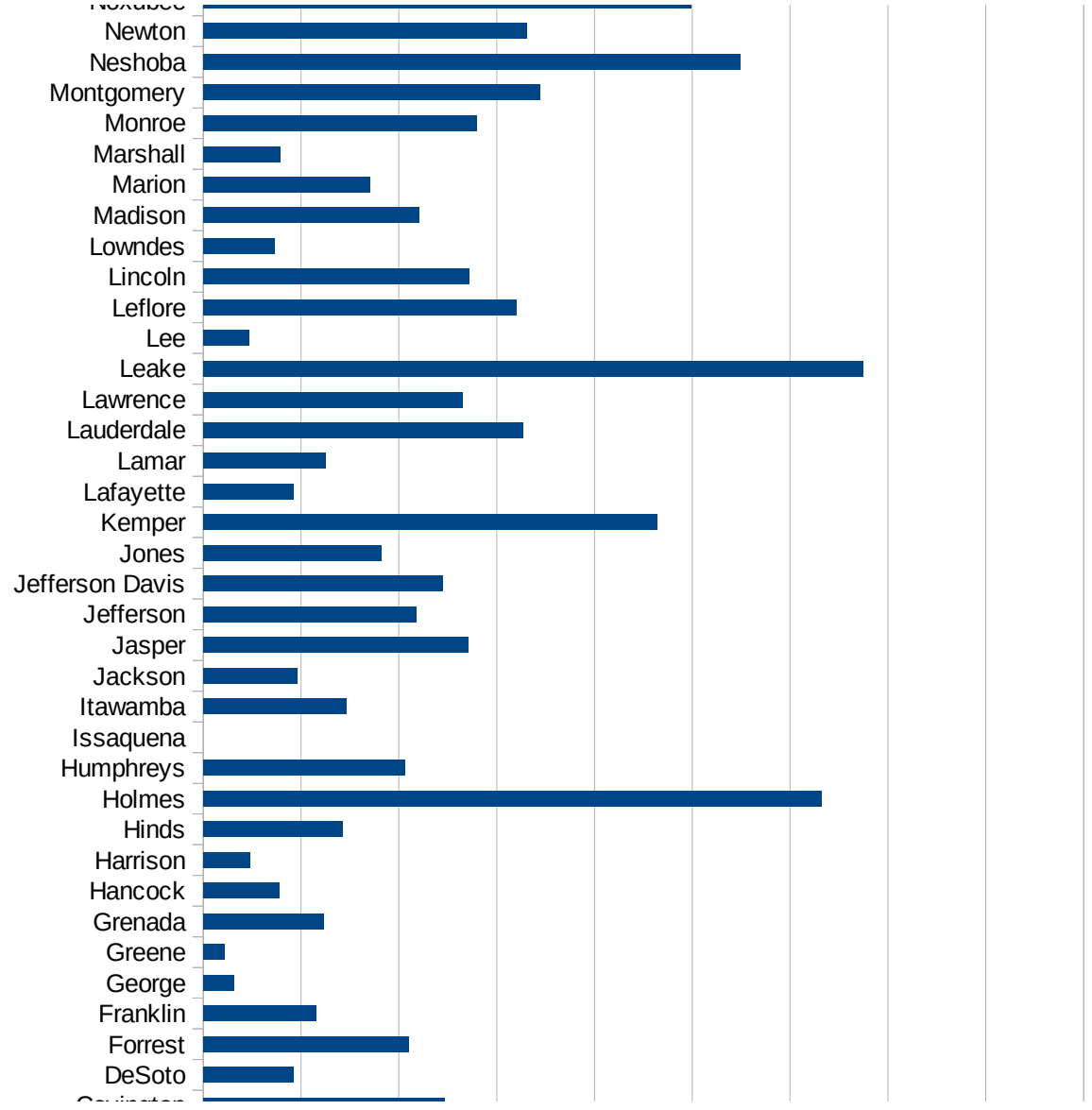
MS

FIPS	County	PC Infection
28001	Adams	512.952039
28003	Alcorn	27.08192282
28005	Amite	308.2914165
28007	Attala	1067.247482
28009	Benton	157.175674
28011	Bolivar	376.5997511
28013	Calhoun	401.7733444
28015	Carroll	1039.249319
28017	Chickasaw	541.6108555
28019	Choctaw	193.2834018
28021	Claiborne	455.4543435
28023	Clarke	538.3235068
28025	Clay	340.4518725
28027	Coahoma	313.7705498
28029	Copiah	571.0682129
28031	Covington	493.2901925
28033	DeSoto	184.6143703
28035	Forrest	419.7984967
28037	Franklin	231.1248074
28039	George	61.8556701
28041	Greene	44.16310908
28043	Grenada	246.9722156
28045	Hancock	156.3358263
28047	Harrison	95.81417856
28049	Hinds	284.7080161
28051	Holmes	1265.463625
28053	Humphreys	411.77183
28055	Issaquena	0
28057	Itawamba	293.404771
28059	Jackson	192.6338491
28061	Jasper	541.7579742
28063	Jefferson	436.2510554
28065	Jefferson Davis	489.5851878

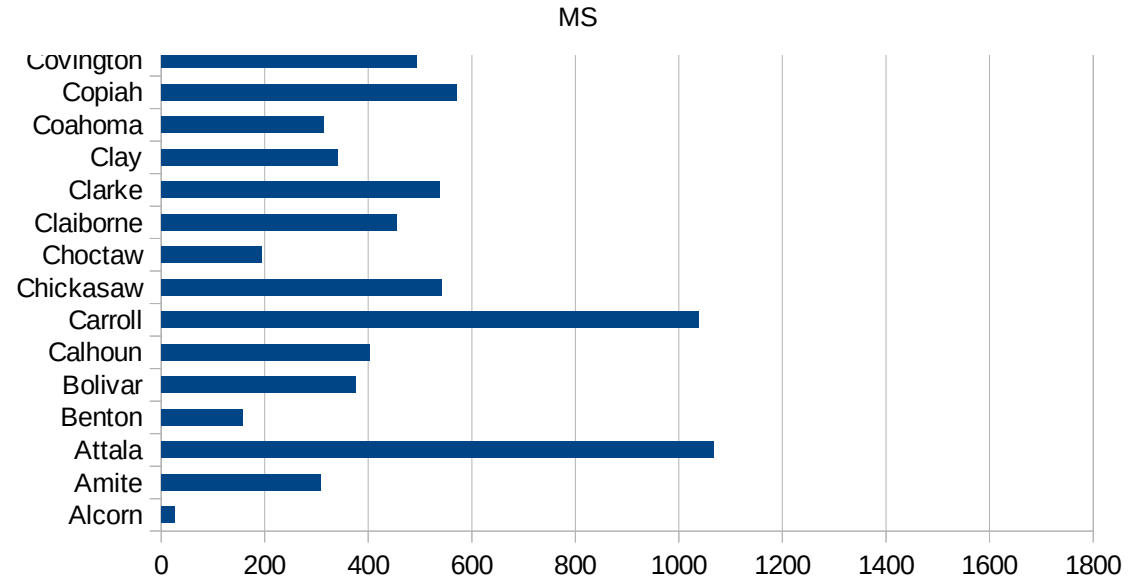


MS

28067 Jones	363.7107258
28069 Kemper	927.4957614
28071 Lafayette	184.3301152
28073 Lamar	249.8118404
28075 Lauderdale	653.2389766
28077 Lawrence	529.9076676
28079 Leake	1348.679875
28081 Lee	93.89450952
28083 Leflore	639.7178326
28085 Lincoln	543.7801491
28087 Lowndes	145.9358561
28089 Madison	441.1625485
28091 Marion	339.8745701
28093 Marshall	157.9645144
28095 Monroe	559.5546058
28097 Montgomery	688.4166417
28099 Neshoba	1098.712446
28101 Newton	662.2207713
28103 Noxubee	996.6777409
28105 Oktibbeha	179.4391016
28107 Panola	125.8119258
28109 Pearl River	343.0407857
28111 Perry	284.9719219
28113 Pike	429.6944114
28115 Pontotoc	72.25206547
28117 Prentiss	142.208177
28119 Quitman	241.1005531
28121 Rankin	163.090798
28123 Scott	1633.259094
28125 Sharkey	114.2334933
28127 Simpson	231.7064056
28129 Smith	649.9187602
28131 Stone	128.2256772
28133 Sunflower	244.8027977



28135 Tallahatchie	85.79395153
28137 Tate	180.8129629
28139 Tippah	300.0681973
28141 Tishomingo	51.40331037
28143 Tunica	392.1962993
28145 Union	174.7885059
28147 Walthall	283.4427929
28149 Warren	253.3783784
28151 Washington	188.6248141
28153 Wayne	137.9446251
28155 Webster	224.7650184
28157 Wilkinson	875.7961783
28159 Winston	363.3360859
28161 Yalobusha	290.5100065
28163 Yazoo	598.2724441



MS

FIPS

29001  
29003  
29005  
29007  
29009  
29011  
29013  
29015  
29017  
29019  
29021  
29023  
29025  
29027  
29029  
29031  
29033  
29035  
29037



MS

29039  
29041  
29043  
29045  
29047  
29049  
29051  
29053  
29055  
29057  
29059  
29061  
29063  
29065  
29067  
29069  
29071  
29073  
29075  
29077  
29079  
29081  
29083  
29085  
29087  
29089  
29091  
29093  
29095  
29097  
29099  
29101

29103

MS

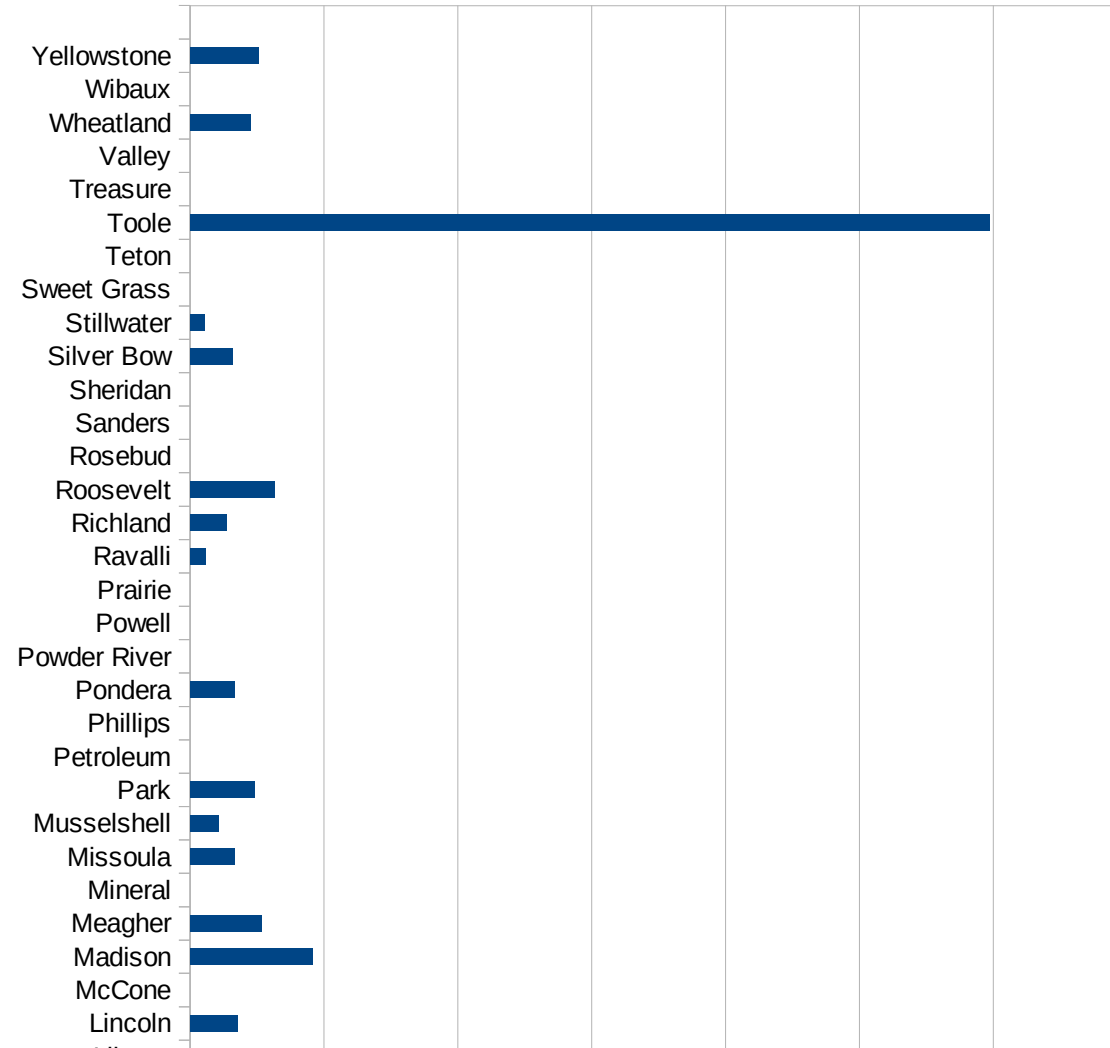
29105  
29107  
29109  
29111  
29113  
29115  
29117  
29121  
29123  
29125  
29127  
29119  
29129  
29131  
29133  
29135  
29137  
29139  
29141  
29143  
29145  
29147  
29149  
29151  
29153  
29155  
29157  
29159  
29161  
29163  
29165  
29167  
29169  
29171

MS

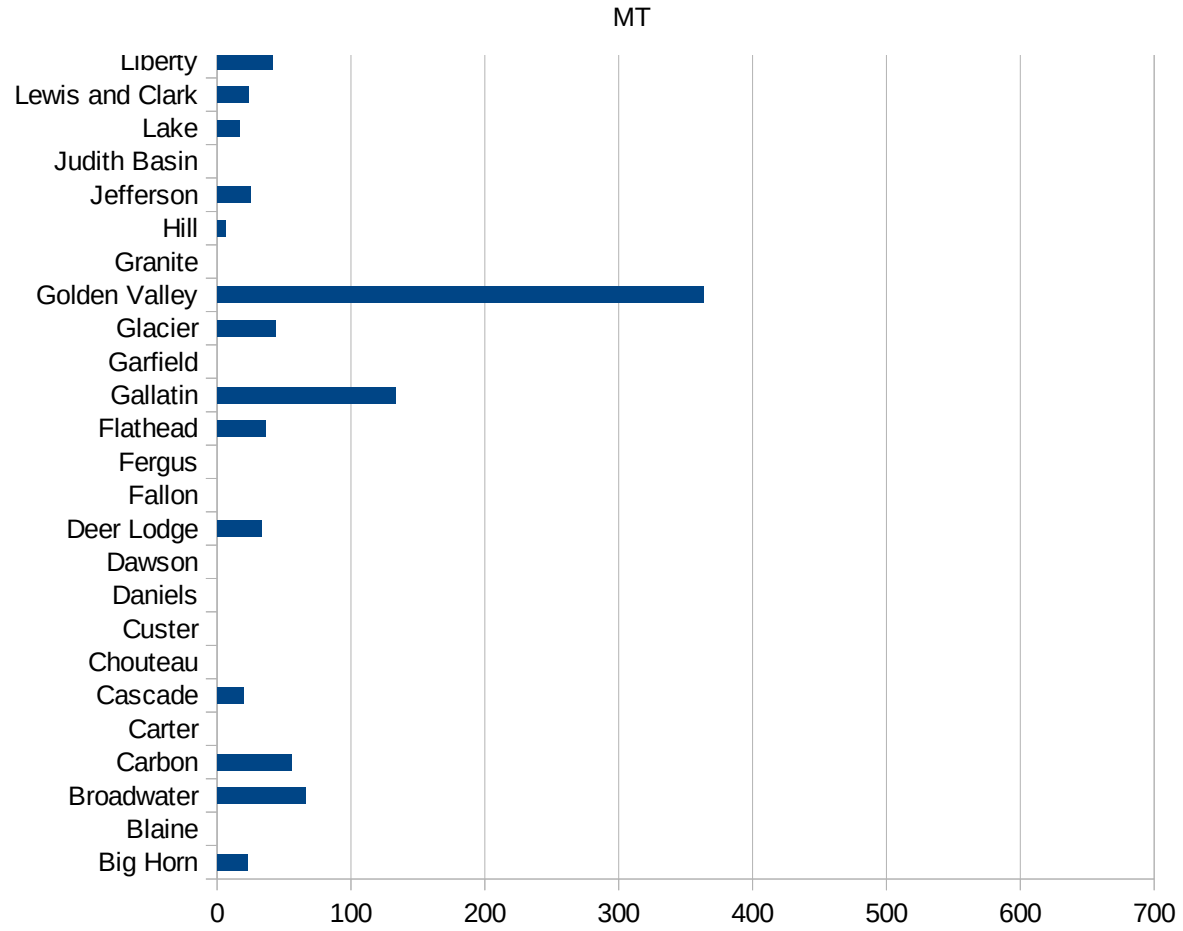
29173  
29175  
29177  
29179  
29181  
29195  
29197  
29199  
29201  
29203  
29205  
29183  
29185  
29187  
29189  
29510  
29186  
29207  
29209  
29211  
29213  
29215  
  
29217  
29219  
29221  
29223  
29225  
29227  
29229

MT

FIPS	County	PC Infection
30001	Beaverhead	10.63377286
30003	Big Horn	22.49212776
30005	Blaine	0
30007	Broadwater	65.73541495
30009	Carbon	56.00149337
30011	Carter	0
30013	Cascade	19.59751601
30015	Chouteau	0
30017	Custer	0
30019	Daniels	0
30021	Dawson	0
30023	Deer Lodge	32.85510897
30025	Fallon	0
30027	Fergus	0
30029	Flathead	36.2368519
30031	Gallatin	133.1831671
30033	Garfield	0
30035	Glacier	43.64588638
30037	Golden Valley	363.1961259
30039	Granite	0
30041	Hill	6.117330397
30043	Jefferson	24.79953708
30045	Judith Basin	0
30047	Lake	16.52892562
30049	Lewis and Clark	23.28966521
30051	Liberty	41.15226337
30053	Lincoln	35.36425179
30055	McCone	0
30057	Madison	91.24087591
30059	Meagher	53.59056806
30061	Mineral	0
30063	Missoula	32.83077001
30065	Musselshell	21.50075253



30067 Park	47.80114723
30069 Petroleum	0
30071 Phillips	0
30073 Pondera	33.48961822
30075 Powder River	0
30077 Powell	0
30079 Prairie	0
30081 Ravalli	11.58158065
30083 Richland	27.49014936
30085 Roosevelt	63.29686228
30087 Rosebud	0
30089 Sanders	0
30091 Sheridan	0
30093 Silver Bow	31.4348584
30095 Stillwater	10.48877701
30097 Sweet Grass	0
30099 Teton	0
30101 Toole	597.5685143
30103 Treasure	0
30105 Valley	0
30107 Wheatland	44.72271914
30109 Wibaux	0
30111 Yellowstone	51.20615473



MT

FIPS

29001  
29003  
29005  
29007  
29009  
29011  
29013  
29015  
29017  
29019  
29021  
29023  
29025  
29027  
29029  
29031  
29033  
29035  
29037

MT

29039  
29041  
29043  
29045  
29047  
29049  
29051  
29053  
29055  
29057  
29059  
29061  
29063  
29065  
29067  
29069  
29071  
29073  
29075  
29077  
29079  
29081  
29083  
29085  
29087  
29089  
29091  
29093  
29095  
29097  
29099  
29101

29103

MT

29105  
29107  
29109  
29111  
29113  
29115  
29117  
29121  
29123  
29125  
29127  
29119  
29129  
29131  
29133  
29135  
29137  
29139  
29141  
29143  
29145  
29147  
29149  
29151  
29153  
29155  
29157  
29159  
29161  
29163  
29165  
29167  
29169  
29171

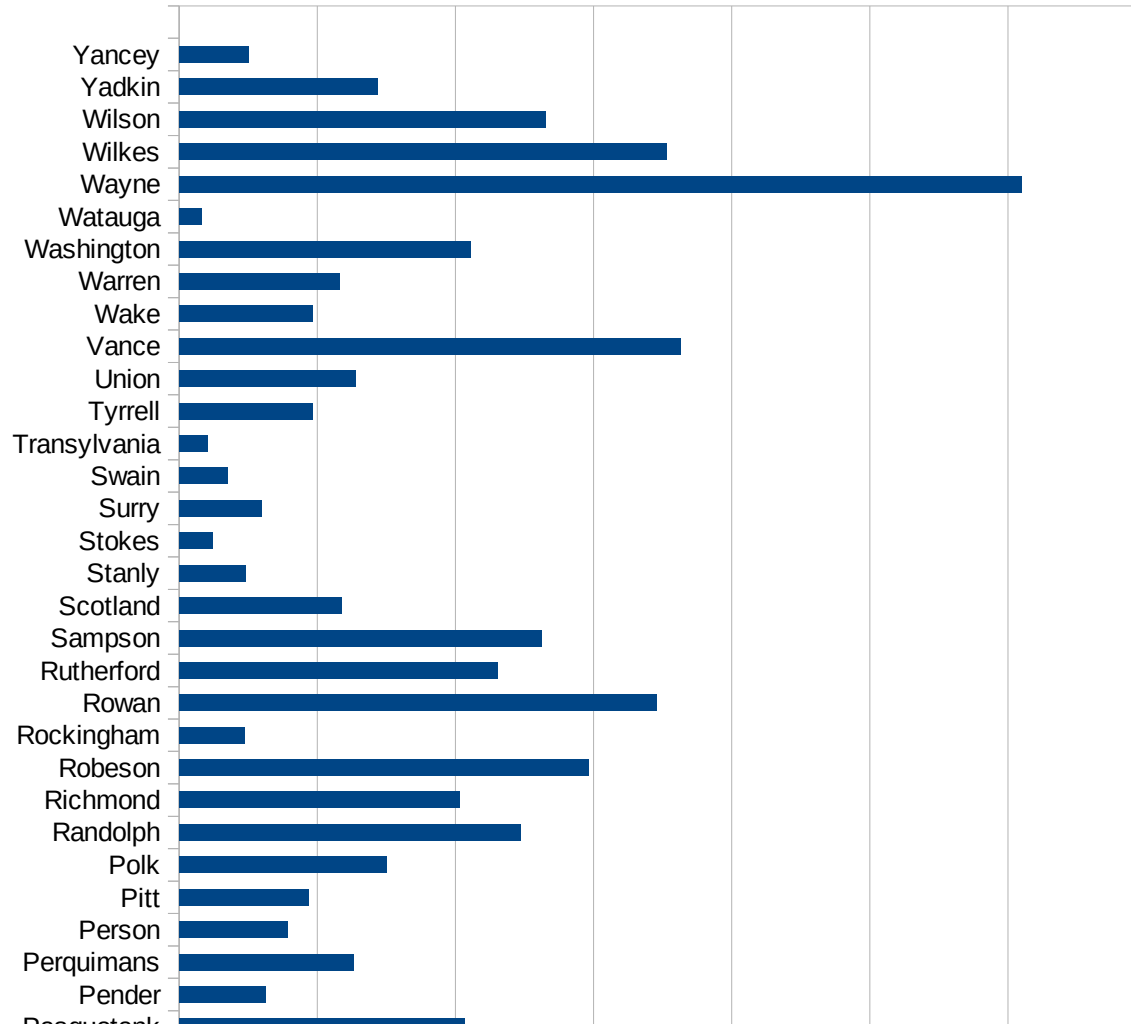


MT

29173  
29175  
29177  
29179  
29181  
29195  
29197  
29199  
29201  
29203  
29205  
29183  
29185  
29187  
29189  
29510  
29186  
29207  
29209  
29211  
29213  
29215  
  
29217  
29219  
29221  
29223  
29225  
29227  
29229

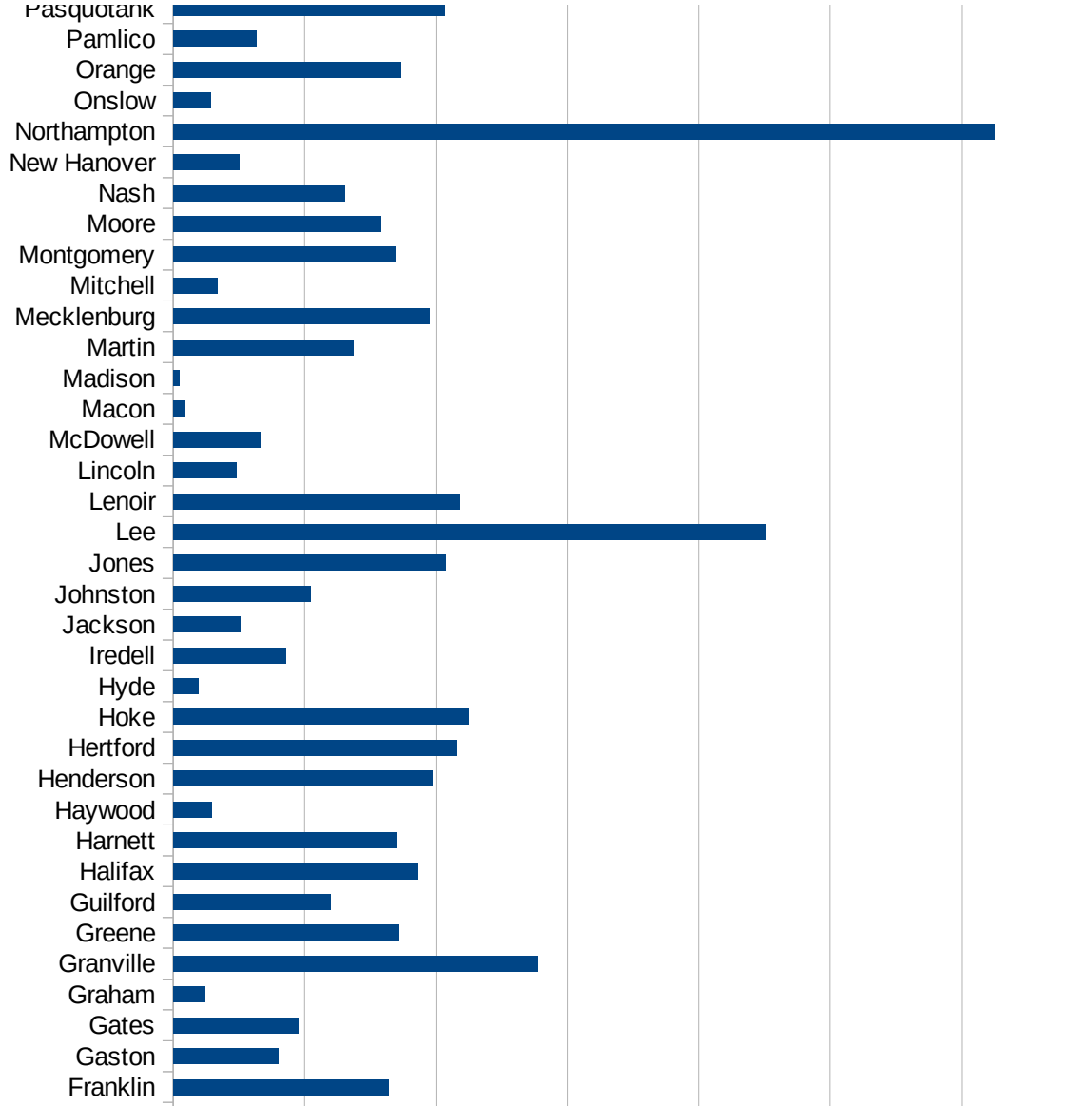
NC

FIPS	County	PC Infection
37001	Alamance	109.9521738
37003	Alexander	32.12593366
37005	Alleghany	71.67816504
37007	Anson	152.7515376
37009	Ashe	47.95455384
37011	Avery	0
37013	Beaufort	53.10223242
37015	Bertie	320.6138968
37017	Bladen	162.6996083
37019	Brunswick	36.5646756
37021	Buncombe	39.36658395
37023	Burke	151.5788542
37025	Cabarrus	166.5546839
37027	Caldwell	73.1448634
37029	Camden	18.67413632
37031	Carteret	46.02727116
37033	Caswell	180.6326549
37035	Catawba	52.31576028
37037	Chatham	626.2048975
37039	Cherokee	95.12736497
37041	Chowan	78.40900991
37043	Clay	71.81973247
37045	Cleveland	51.20589892
37047	Columbus	382.7149403
37049	Craven	53.44371891
37051	Cumberland	110.7333073
37053	Currituck	33.24468085
37055	Dare	57.53267034
37057	Davidson	123.0388803
37059	Davie	86.58413872
37061	Duplin	438.3580264
37063	Durham	279.7255785
37065	Edgecombe	298.0482646

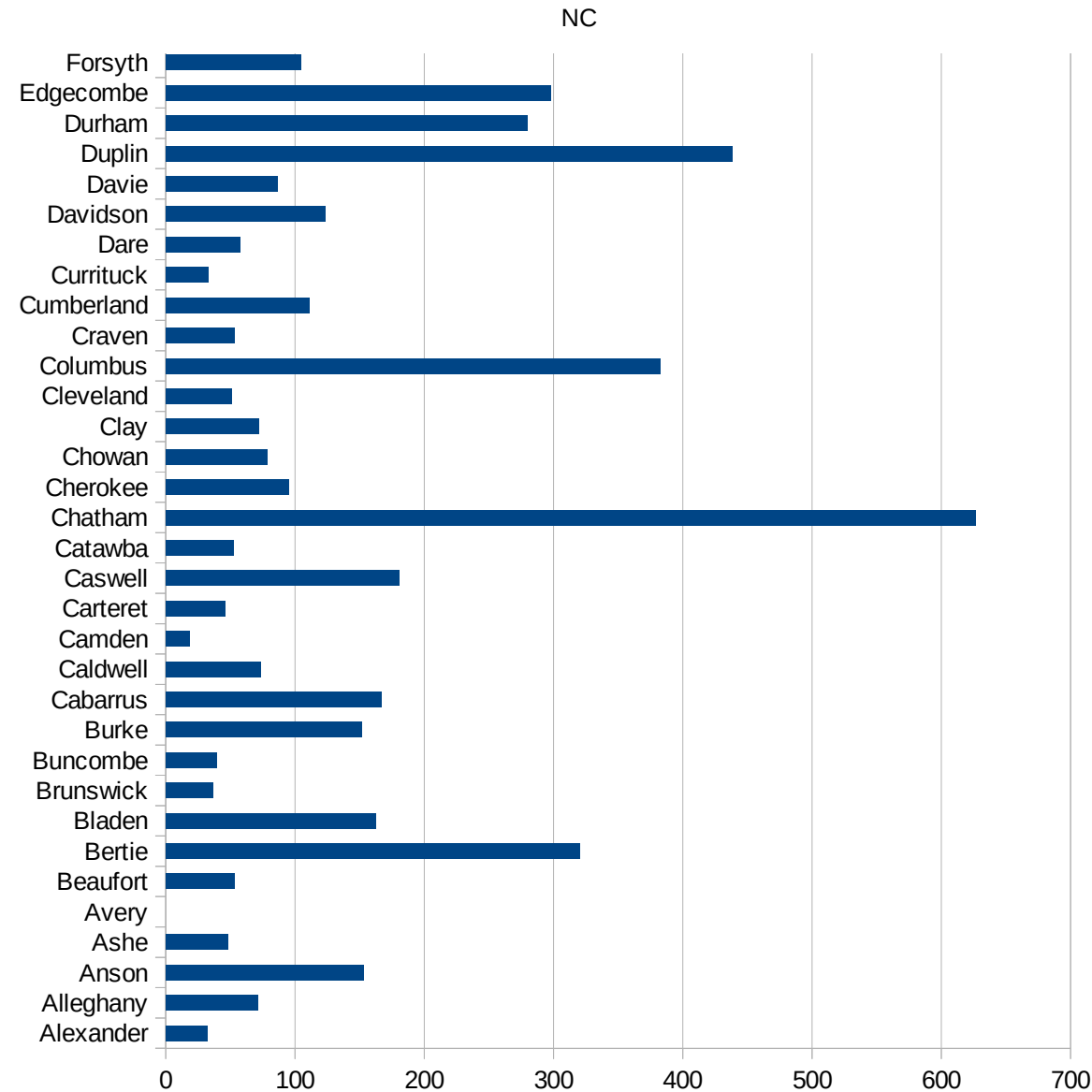


NC

37067 Forsyth	104.1944189
37069 Franklin	164.2984014
37071 Gaston	79.87578866
37073 Gates	95.04882053
37075 Graham	23.57378595
37077 Granville	277.8008816
37079 Greene	171.3306682
37081 Guilford	120.1116795
37083 Halifax	185.8662554
37085 Harnett	169.8779561
37087 Haywood	29.04584402
37089 Henderson	197.0055162
37091 Hertford	215.5627879
37093 Hoke	224.6001023
37095 Hyde	19.12045889
37097 Iredell	85.74550957
37099 Jackson	50.77665197
37101 Johnston	104.6009621
37103 Jones	207.5334648
37105 Lee	450.7583154
37107 Lenoir	217.9505502
37109 Lincoln	47.74979109
37111 McDowell	65.92392379
37113 Macon	8.502196401
37115 Madison	4.59495474
37117 Martin	136.7385647
37119 Mecklenburg	195.081639
37121 Mitchell	33.33333333
37123 Montgomery	168.6773496
37125 Moore	158.0835411
37127 Nash	130.8287951
37129 New Hanover	50.37154395
37131 Northampton	625.1270583
37133 Onslow	28.32818199



37135 Orange	173.2556308
37137 Pamlico	63.14127861
37139 Pasquotank	206.8669744
37141 Pender	62.7392941
37143 Perquimans	126.6577261
37145 Person	78.46710709
37147 Pitt	93.93376836
37149 Polk	150.4051235
37151 Randolph	246.9463066
37153 Richmond	202.731303
37155 Robeson	296.5918487
37157 Rockingham	47.41426839
37159 Rowan	345.4573771
37161 Rutherford	230.4492263
37163 Sampson	262.4713168
37165 Scotland	117.7822465
37167 Stanly	48.32863472
37169 Stokes	24.19337102
37171 Surry	59.76538611
37173 Swain	35.1000351
37175 Transylvania	20.45886307
37177 Tyrrell	96.828855
37179 Union	127.5921122
37181 Vance	363.3753533
37183 Wake	96.21854702
37185 Warren	116.1205634
37187 Washington	210.810355
37189 Watauga	16.08722853
37191 Wayne	610.1518889
37193 Wilkes	352.9909418
37195 Wilson	265.1770916
37197 Yadkin	143.8350691
37199 Yancey	50.27090432



NC

NC

FIPS

29001  
29003  
29005  
29007  
29009  
29011  
29013  
29015  
29017  
29019  
29021  
29023  
29025  
29027  
29029  
29031  
29033  
29035  
29037

NC

29039  
29041  
29043  
29045  
29047  
29049  
29051  
29053  
29055  
29057  
29059  
29061  
29063  
29065  
29067  
29069  
29071  
29073  
29075  
29077  
29079  
29081  
29083  
29085  
29087  
29089  
29091  
29093  
29095  
29097  
29099  
29101

29103

NC

29105  
29107  
29109  
29111  
29113  
29115  
29117  
29121  
29123  
29125  
29127  
29119  
29129  
29131  
29133  
29135  
29137  
29139  
29141  
29143  
29145  
29147  
29149  
29151  
29153  
29155  
29157  
29159  
29161  
29163  
29165  
29167  
29169  
29171

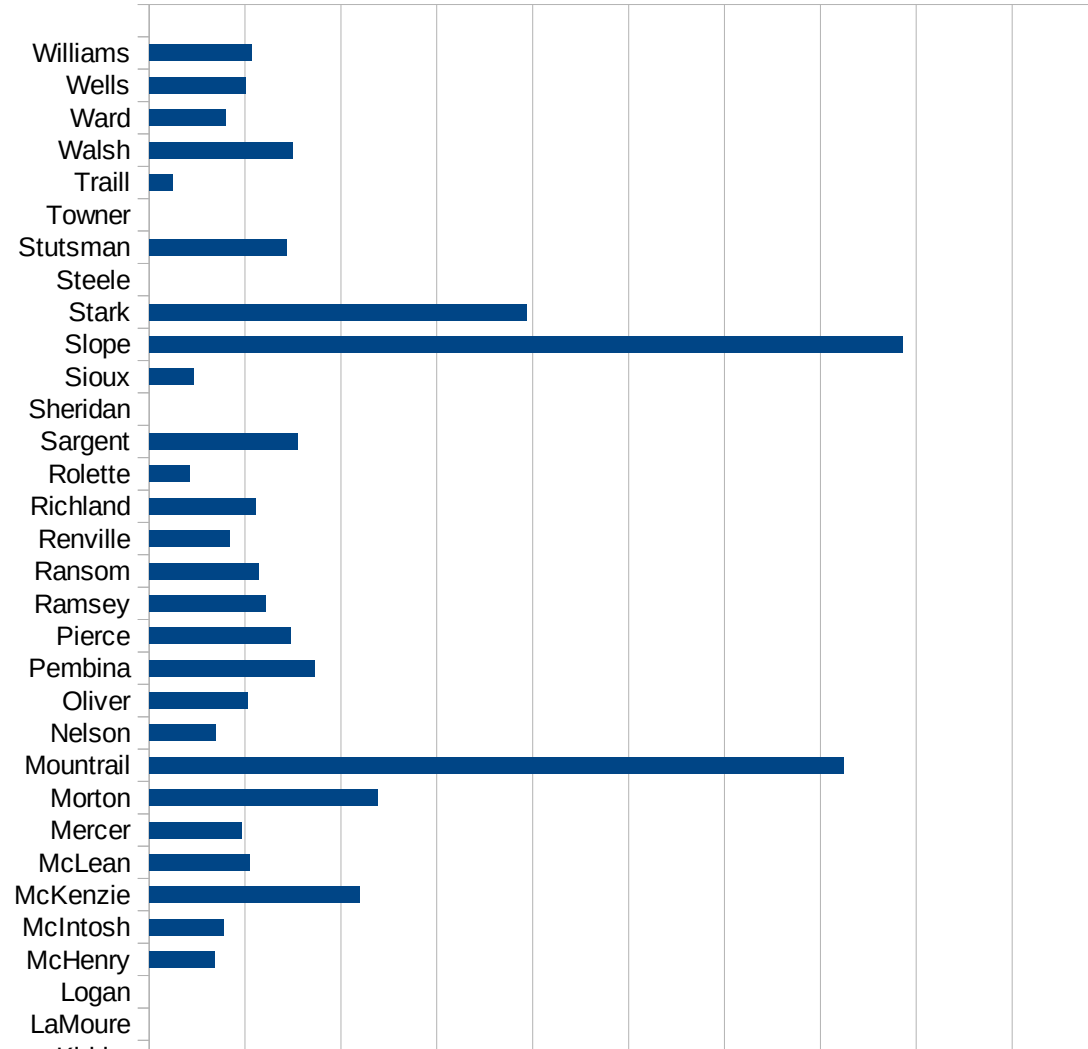


NC

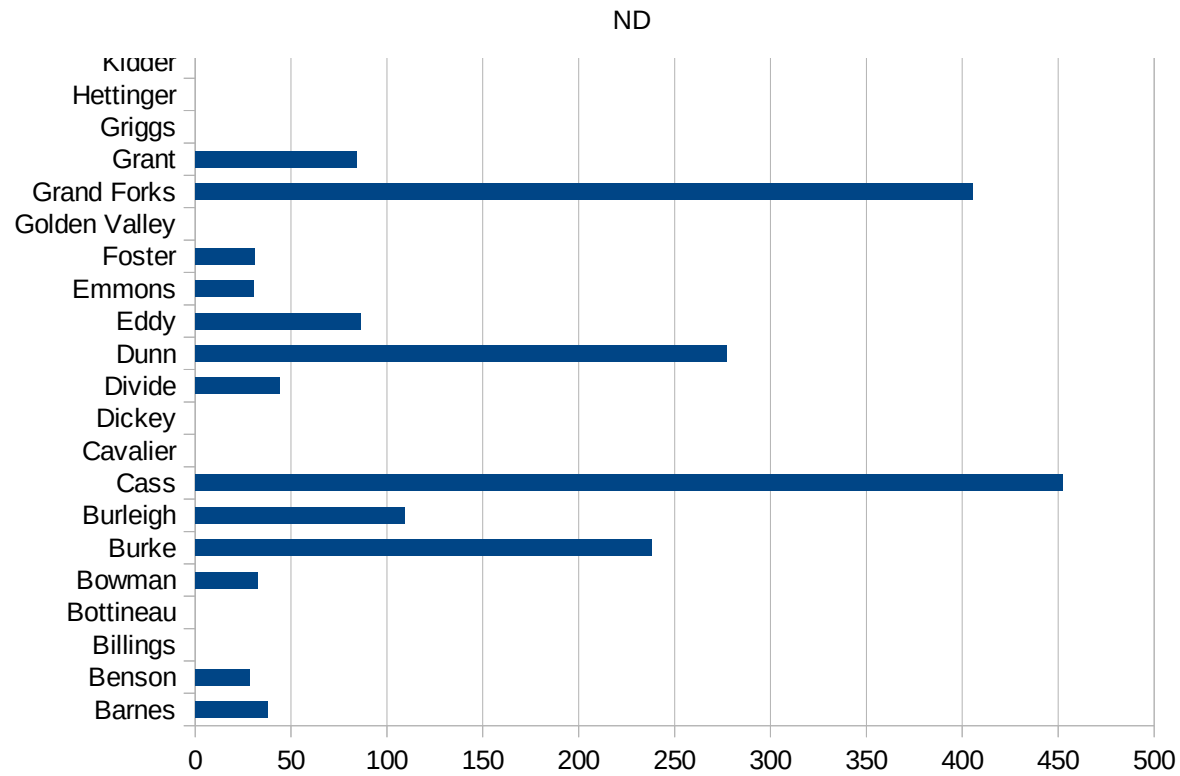
29173  
29175  
29177  
29179  
29181  
29195  
29197  
29199  
29201  
29203  
29205  
29183  
29185  
29187  
29189  
29510  
29186  
29207  
29209  
29211  
29213  
29215  
  
29217  
29219  
29221  
29223  
29225  
29227  
29229

ND

FIPS	County	PC Infection
38001	Adams	0
38003	Barnes	37.94346424
38005	Benson	28.72737719
38007	Billings	0
38009	Bottineau	0
38011	Bowman	32.50975293
38013	Burke	238.0952381
38015	Burleigh	109.1599929
38017	Cass	452.3017255
38019	Cavalier	0
38021	Dickey	0
38023	Divide	43.80201489
38025	Dunn	277.0083102
38027	Eddy	86.46779075
38029	Emmons	30.34901366
38031	Foster	31.09452736
38033	Golden Valley	0
38035	Grand Forks	405.5390702
38037	Grant	84.24599832
38039	Griggs	0
38041	Hettinger	0
38043	Kidder	0
38045	LaMoure	0
38047	Logan	0
38049	McHenry	34.38789546
38051	McIntosh	38.68471954
38053	McKenzie	110.0352113
38055	McLean	52.40540824
38057	Mercer	48.38514576
38059	Morton	118.9901913
38061	Mountrail	362.1060873
38063	Nelson	34.8553503
38065	Oliver	51.2295082



38067 Pembina	86.3682165
38069 Pierce	73.51139427
38071 Ramsey	60.97029875
38073 Ransom	57.28470498
38075 Renville	42.12299916
38077 Richland	55.4221319
38079 Rolette	20.97755402
38081 Sargent	77.51937984
38083 Sheridan	0
38085 Sioux	22.94630564
38087 Slope	393.1847969
38089 Stark	196.7932381
38091 Steele	0
38093 Stutsman	71.71200459
38095 Towner	0
38097 Traill	12.44245365
38099 Walsh	74.99765632
38101 Ward	39.8559282
38103 Wells	50.54334091
38105 Williams	53.74823197



ND

FIPS

29001  
29003  
29005  
29007  
29009  
29011  
29013  
29015  
29017  
29019  
29021  
29023  
29025  
29027  
29029  
29031  
29033  
29035  
29037

ND

29039  
29041  
29043  
29045  
29047  
29049  
29051  
29053  
29055  
29057  
29059  
29061  
29063  
29065  
29067  
29069  
29071  
29073  
29075  
29077  
29079  
29081  
29083  
29085  
29087  
29089  
29091  
29093  
29095  
29097  
29099  
29101

29103

ND

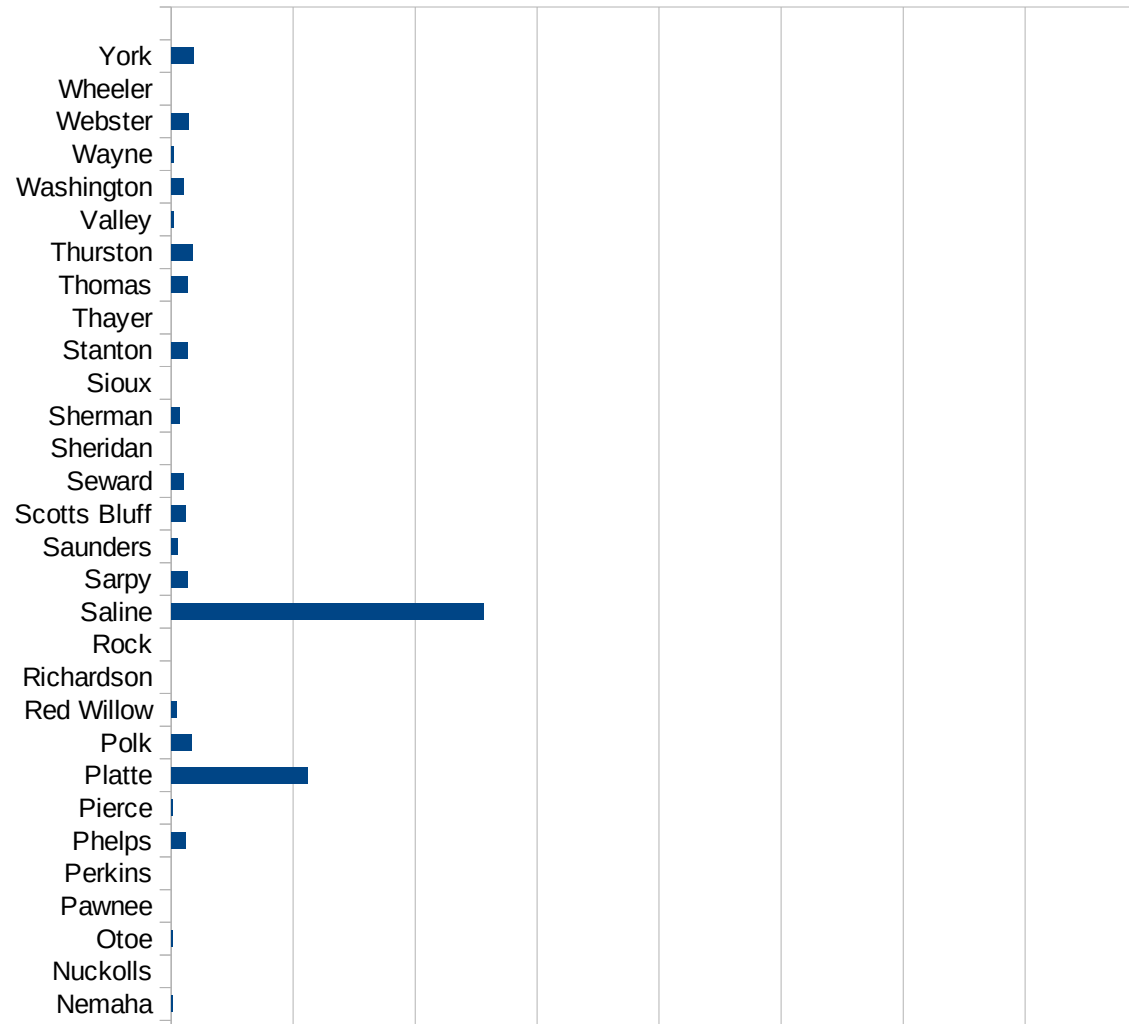
29105  
29107  
29109  
29111  
29113  
29115  
29117  
29121  
29123  
29125  
29127  
29119  
29129  
29131  
29133  
29135  
29137  
29139  
29141  
29143  
29145  
29147  
29149  
29151  
29153  
29155  
29157  
29159  
29161  
29163  
29165  
29167  
29169  
29171

ND

29173  
29175  
29177  
29179  
29181  
29195  
29197  
29199  
29201  
29203  
29205  
29183  
29185  
29187  
29189  
29510  
29186  
29207  
29209  
29211  
29213  
29215  
  
29217  
29219  
29221  
29223  
29225  
29227  
29229

NE

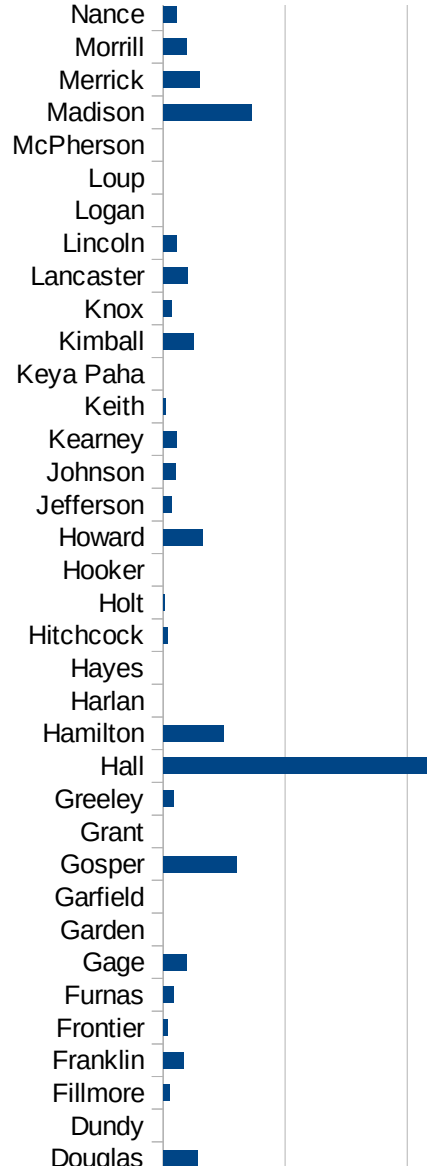
FIPS	County	PC Infection
31001	Adams	720.3833582
31003	Antelope	78.91414141
31005	Arthur	0
31007	Banner	0
31009	Blaine	0
31011	Boone	38.17522428
31013	Box Butte	9.283327144
31015	Boyd	0
31017	Brown	0
31019	Buffalo	243.8778595
31021	Burt	92.4784217
31023	Butler	273.0206006
31025	Cass	42.0505371
31027	Cedar	71.03954535
31029	Chase	0
31031	Cherry	17.35809755
31033	Cheyenne	85.92910849
31035	Clay	177.0196331
31037	Colfax	3850.749012
31039	Cuming	156.5995526
31041	Custer	249.0774908
31043	Dakota	6861.524673
31045	Dawes	11.47315282
31047	Dawson	3003.079
31049	Deuel	0
31051	Dixon	420.3888597
31053	Dodge	426.7347993
31055	Douglas	285.0691504
31057	Dundy	0
31059	Fillmore	54.27899403
31061	Franklin	165.3986107
31063	Frontier	38.34355828
31065	Furnas	84.83563097



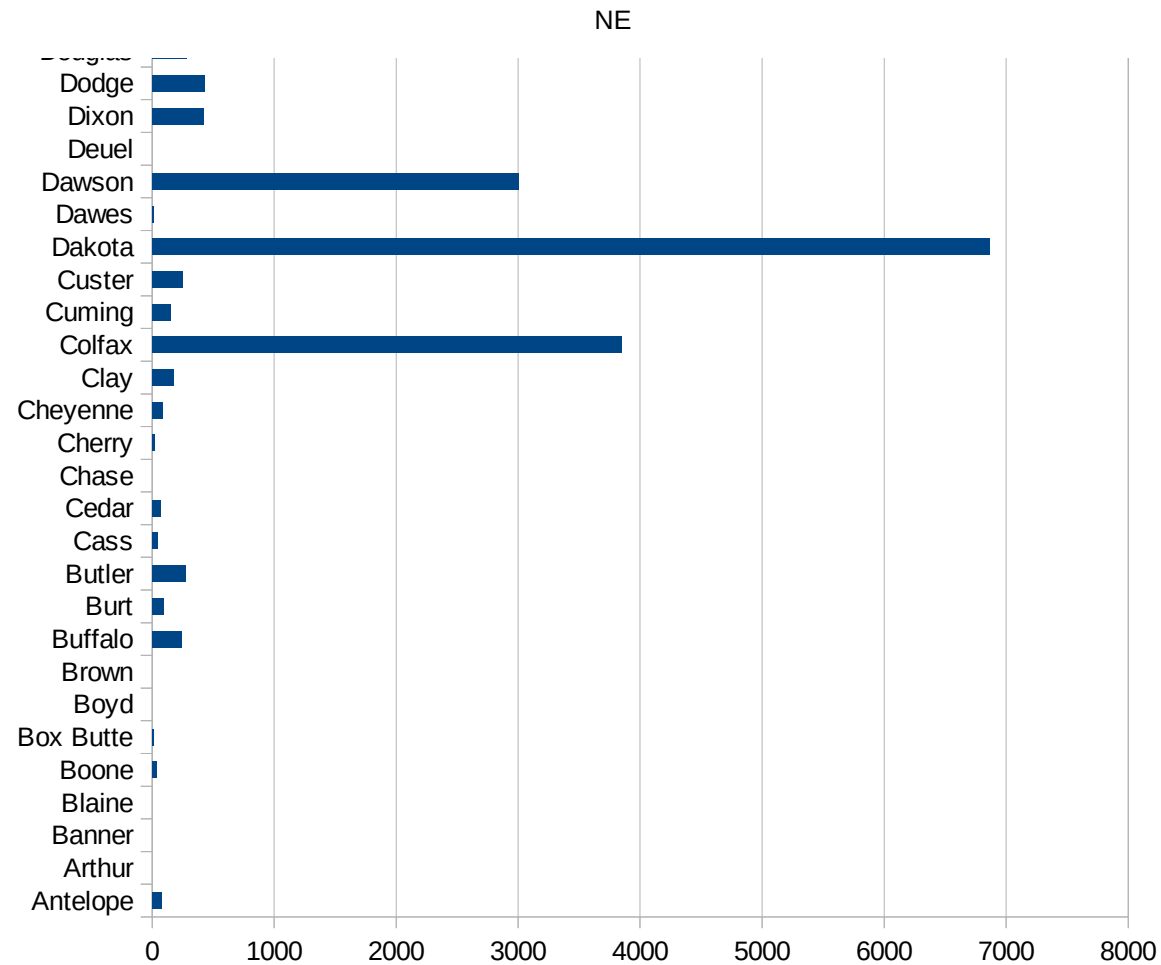


NE

31067 Gage	190.7597823
31069 Garden	0
31071 Garfield	0
31073 Gosper	601.2024048
31075 Grant	0
31077 Greeley	84.88964346
31079 Hall	2162.09197
31081 Hamilton	495.6896552
31083 Harlan	0
31085 Hayes	0
31087 Hitchcock	35.63791875
31089 Holt	9.825112989
31091 Hooker	0
31093 Howard	324.6753247
31095 Jefferson	70.45230379
31097 Johnson	97.38994936
31099 Kearney	106.9682152
31101 Keith	24.93454681
31103 Keya Paha	0
31105 Kimball	248.7562189
31107 Knox	71.26737142
31109 Lancaster	199.8285383
31111 Lincoln	113.6848089
31113 Logan	0
31115 Loup	0
31117 McPherson	0
31119 Madison	726.1528029
31121 Merrick	297.4266132
31123 Morrill	192.0614597
31125 Nance	113.2502831
31127 Nemaha	14.37194596
31129 Nuckolls	0
31131 Otoe	12.51172975
31133 Pawnee	0



31135 Perkins	0
31137 Phelps	122.2765674
31139 Pierce	14.0016802
31141 Platte	1118.004976
31143 Polk	170.519136
31145 Red Willow	46.61570017
31147 Richardson	0
31149 Rock	0
31151 Saline	2557.491289
31153 Sarpy	134.4472213
31155 Saunders	51.63591982
31157 Scotts Bluff	122.2595793
31159 Seward	98.16376025
31161 Sheridan	0
31163 Sherman	65.83278473
31165 Sioux	0
31167 Stanton	134.0033501
31169 Thayer	0
31171 Thomas	138.8888889
31173 Thurston	178.0090374
31175 Valley	23.86634845
31177 Washington	106.449896
31179 Wayne	21.26980751
31181 Webster	141.5227852
31183 Wheeler	0
31185 York	181.5277374



NE

FIPS

29001  
29003  
29005  
29007  
29009  
29011  
29013  
29015  
29017  
29019  
29021  
29023  
29025  
29027  
29029  
29031  
29033  
29035  
29037

NE

29039  
29041  
29043  
29045  
29047  
29049  
29051  
29053  
29055  
29057  
29059  
29061  
29063  
29065  
29067  
29069  
29071  
29073  
29075  
29077  
29079  
29081  
29083  
29085  
29087  
29089  
29091  
29093  
29095  
29097  
29099  
29101

29103

NE

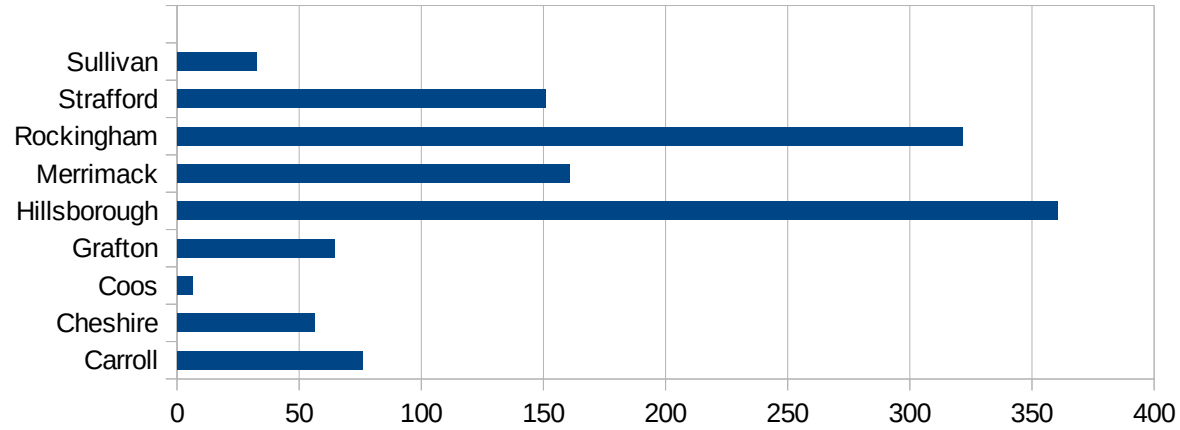
29105  
29107  
29109  
29111  
29113  
29115  
29117  
29121  
29123  
29125  
29127  
29119  
29129  
29131  
29133  
29135  
29137  
29139  
29141  
29143  
29145  
29147  
29149  
29151  
29153  
29155  
29157  
29159  
29161  
29163  
29165  
29167  
29169  
29171

NE

29173  
29175  
29177  
29179  
29181  
29195  
29197  
29199  
29201  
29203  
29205  
29183  
29185  
29187  
29189  
29510  
29186  
29207  
29209  
29211  
29213  
29215  
  
29217  
29219  
29221  
29223  
29225  
29227  
29229

NH

FIPS	County	Cases	Per Capita Cases 100,000
33001	Belknap	75.38264888	
33003	Carroll	75.8523135	
33005	Cheshire	56.21429412	
33007	Coos	6.331317864	
33009	Grafton	64.59804424	
33011	Hillsborough	360.2675034	
33013	Merrimack	160.7865971	
33015	Rockingham	321.4997283	
33017	Strafford	150.6649243	
33019	Sullivan	32.44947154	



NH

FIPS

29001  
29003  
29005  
29007  
29009  
29011  
29013  
29015  
29017  
29019  
29021  
29023  
29025  
29027  
29029  
29031  
29033  
29035  
29037



NH

29039  
29041  
29043  
29045  
29047  
29049  
29051  
29053  
29055  
29057  
29059  
29061  
29063  
29065  
29067  
29069  
29071  
29073  
29075  
29077  
29079  
29081  
29083  
29085  
29087  
29089  
29091  
29093  
29095  
29097  
29099  
29101

29103

NH

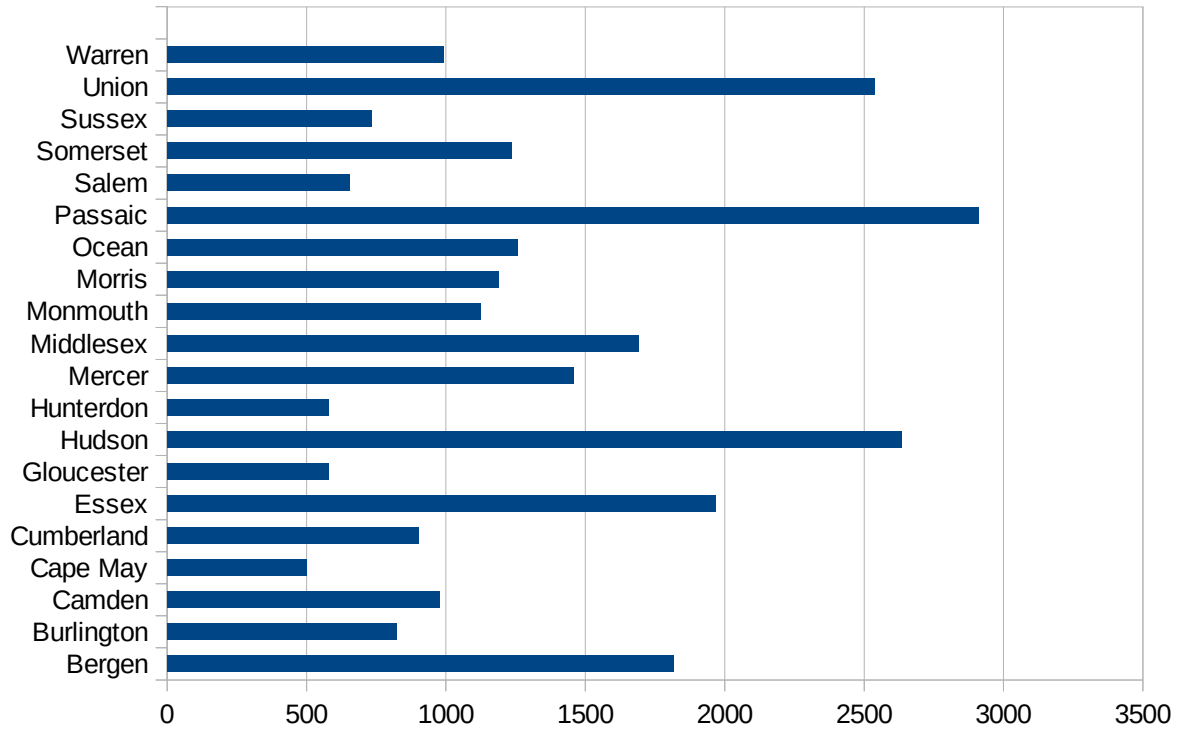
29105  
29107  
29109  
29111  
29113  
29115  
29117  
29121  
29123  
29125  
29127  
29119  
29129  
29131  
29133  
29135  
29137  
29139  
29141  
29143  
29145  
29147  
29149  
29151  
29153  
29155  
29157  
29159  
29161  
29163  
29165  
29167  
29169  
29171

NH

29173  
29175  
29177  
29179  
29181  
29195  
29197  
29199  
29201  
29203  
29205  
29183  
29185  
29187  
29189  
29510  
29186  
29207  
29209  
29211  
29213  
29215  
  
29217  
29219  
29221  
29223  
29225  
29227  
29229

NJ

FIPS	County	PC Infection
34001	Atlantic	577.5555798
34003	Bergen	1817.886776
34005	Burlington	822.8854202
34007	Camden	977.9560541
34009	Cape May	499.1356958
34011	Cumberland	902.8164163
34013	Essex	1966.447728
34015	Gloucester	579.9428979
34017	Hudson	2633.046426
34019	Hunterdon	579.726414
34021	Mercer	1458.312489
34023	Middlesex	1691.726378
34025	Monmouth	1124.640704
34027	Morris	1188.92495
34029	Ocean	1258.038298
34031	Passaic	2909.737538
34033	Salem	656.4761129
34035	Somerset	1235.94352
34037	Sussex	733.6699835
34039	Union	2538.046507
34041	Warren	989.7994876



FIPS

- 29001
- 29003
- 29005
- 29007
- 29009
- 29011
- 29013
- 29015
- 29017
- 29019
- 29021
- 29023
- 29025
- 29027
- 29029
- 29031
- 29033
- 29035
- 29037

NJ

29039  
29041  
29043  
29045  
29047  
29049  
29051  
29053  
29055  
29057  
29059  
29061  
29063  
29065  
29067  
29069  
29071  
29073  
29075  
29077  
29079  
29081  
29083  
29085  
29087  
29089  
29091  
29093  
29095  
29097  
29099  
29101

29103

NJ

29105  
29107  
29109  
29111  
29113  
29115  
29117  
29121  
29123  
29125  
29127  
29119  
29129  
29131  
29133  
29135  
29137  
29139  
29141  
29143  
29145  
29147  
29149  
29151  
29153  
29155  
29157  
29159  
29161  
29163  
29165  
29167  
29169  
29171

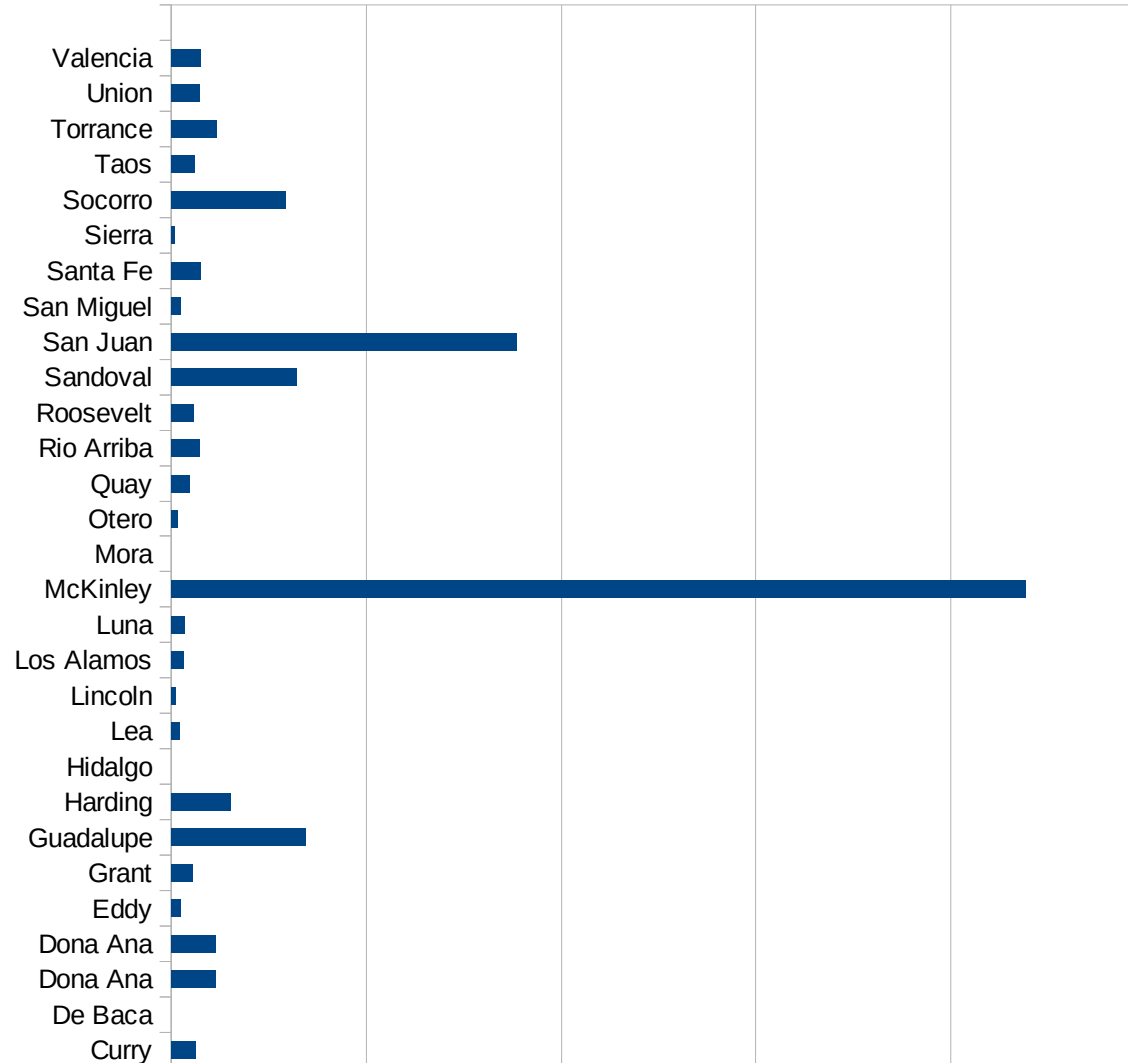
NJ

29173  
29175  
29177  
29179  
29181  
29195  
29197  
29199  
29201  
29203  
29205  
29183  
29185  
29187  
29189  
29510  
29186  
29207  
29209  
29211  
29213  
29215  
  
29217  
29219  
29221  
29223  
29225  
29227  
29229



NM

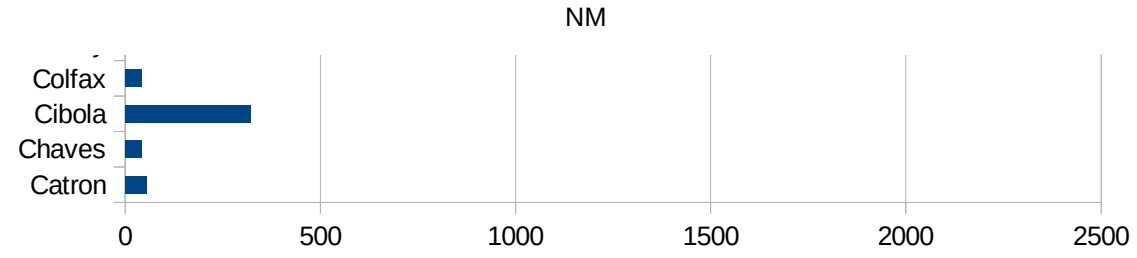
FIPS	County	PC Infection
35001	Bernalillo	160.0115515
35003	Catron	55.89714925
35005	Chaves	41.73816259
35006	Cibola	321.5434084
35007	Colfax	41.28819158
35009	Curry	62.70607035
35011	De Baca	0
35013	Dona Ana	112.6322855
35013	Dona Ana	112.6322855
35015	Eddy	24.17962003
35017	Grant	54.85262927
35019	Guadalupe	345.5425017
35021	Harding	152.6717557
35023	Hidalgo	0
35025	Lea	21.54831851
35027	Lincoln	10.22704029
35028	Los Alamos	31.41196796
35029	Luna	33.38480157
35031	McKinley	2192.557753
35033	Mora	0
35035	Otero	17.96918285
35037	Quay	48.46722404
35039	Rio Arriba	71.78382813
35041	Roosevelt	58.68857707
35043	Sandoval	321.6718671
35045	San Juan	885.2954584
35047	San Miguel	25.37059186
35049	Santa Fe	74.63880151
35051	Sierra	9.117432531
35053	Socorro	292.799522
35055	Taos	60.91061367
35057	Torrance	115.4512219
35059	Union	72.85089849



This work is licensed under the Creative Commons Attribution-NoDerivatives 4.0 International License. To view a copy of this license, visit <http://creativecommons.org/licenses/by-nd/4.0/>.

35061 Valencia

74.5526839



NM

FIPS

29001  
29003  
29005  
29007  
29009  
29011  
29013  
29015  
29017  
29019  
29021  
29023  
29025  
29027  
29029  
29031  
29033  
29035  
29037

NM

29039  
29041  
29043  
29045  
29047  
29049  
29051  
29053  
29055  
29057  
29059  
29061  
29063  
29065  
29067  
29069  
29071  
29073  
29075  
29077  
29079  
29081  
29083  
29085  
29087  
29089  
29091  
29093  
29095  
29097  
29099  
29101

29103

NM

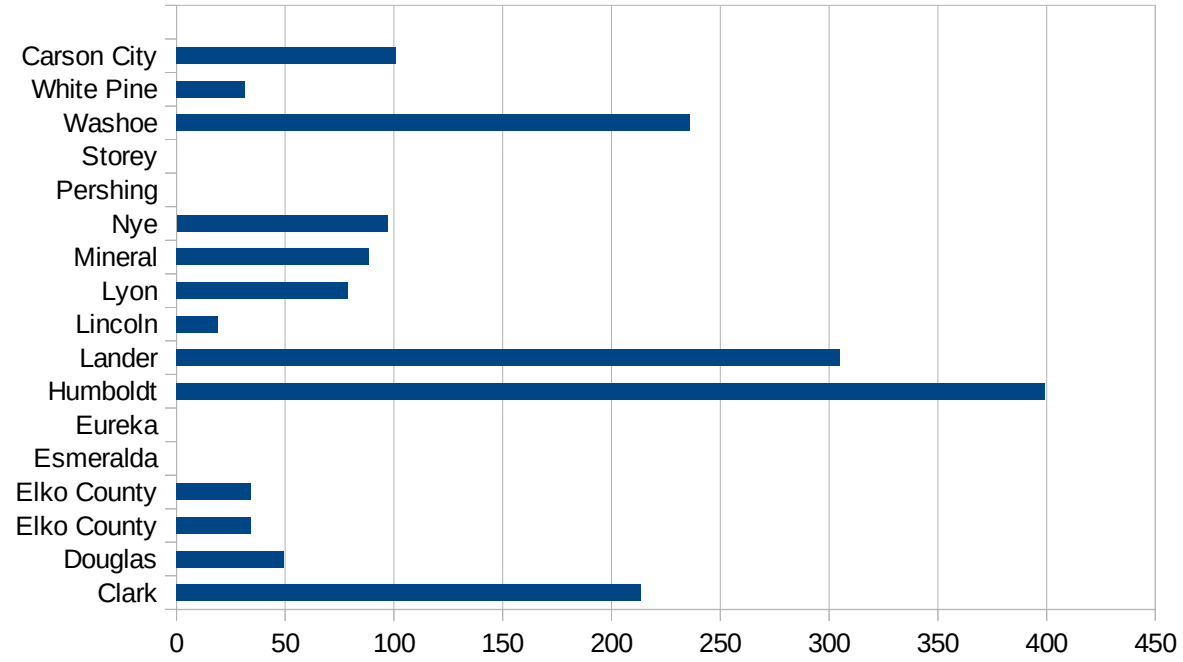
29105  
29107  
29109  
29111  
29113  
29115  
29117  
29121  
29123  
29125  
29127  
29119  
29129  
29131  
29133  
29135  
29137  
29139  
29141  
29143  
29145  
29147  
29149  
29151  
29153  
29155  
29157  
29159  
29161  
29163  
29165  
29167  
29169  
29171

NM

29173  
29175  
29177  
29179  
29181  
29195  
29197  
29199  
29201  
29203  
29205  
29183  
29185  
29187  
29189  
29510  
29186  
29207  
29209  
29211  
29213  
29215  
  
29217  
29219  
29221  
29223  
29225  
29227  
29229

NV

FIPS	County	PC Infection
32001	Churchill	12.27495908
32003	Clark	213.3850022
32005	Douglas	49.5182289
32007	Elko County	34.31185665
32007	Elko County	34.31185665
32009	Esmeralda	0
32011	Eureka	0
32013	Humboldt	399.1421423
32015	Lander	304.9327354
32017	Lincoln	19.22707172
32019	Lyon	78.84174312
32021	Mineral	88.61320337
32023	Nye	97.03171173
32027	Pershing	0
32029	Storey	0
32031	Washoe	236.1858138
32033	White Pine	31.66226913
32510	Carson City	101.0574945



NV

FIPS

29001  
29003  
29005  
29007  
29009  
29011  
29013  
29015  
29017  
29019  
29021  
29023  
29025  
29027  
29029  
29031  
29033  
29035  
29037



NV

29039  
29041  
29043  
29045  
29047  
29049  
29051  
29053  
29055  
29057  
29059  
29061  
29063  
29065  
29067  
29069  
29071  
29073  
29075  
29077  
29079  
29081  
29083  
29085  
29087  
29089  
29091  
29093  
29095  
29097  
29099  
29101

29103

NV

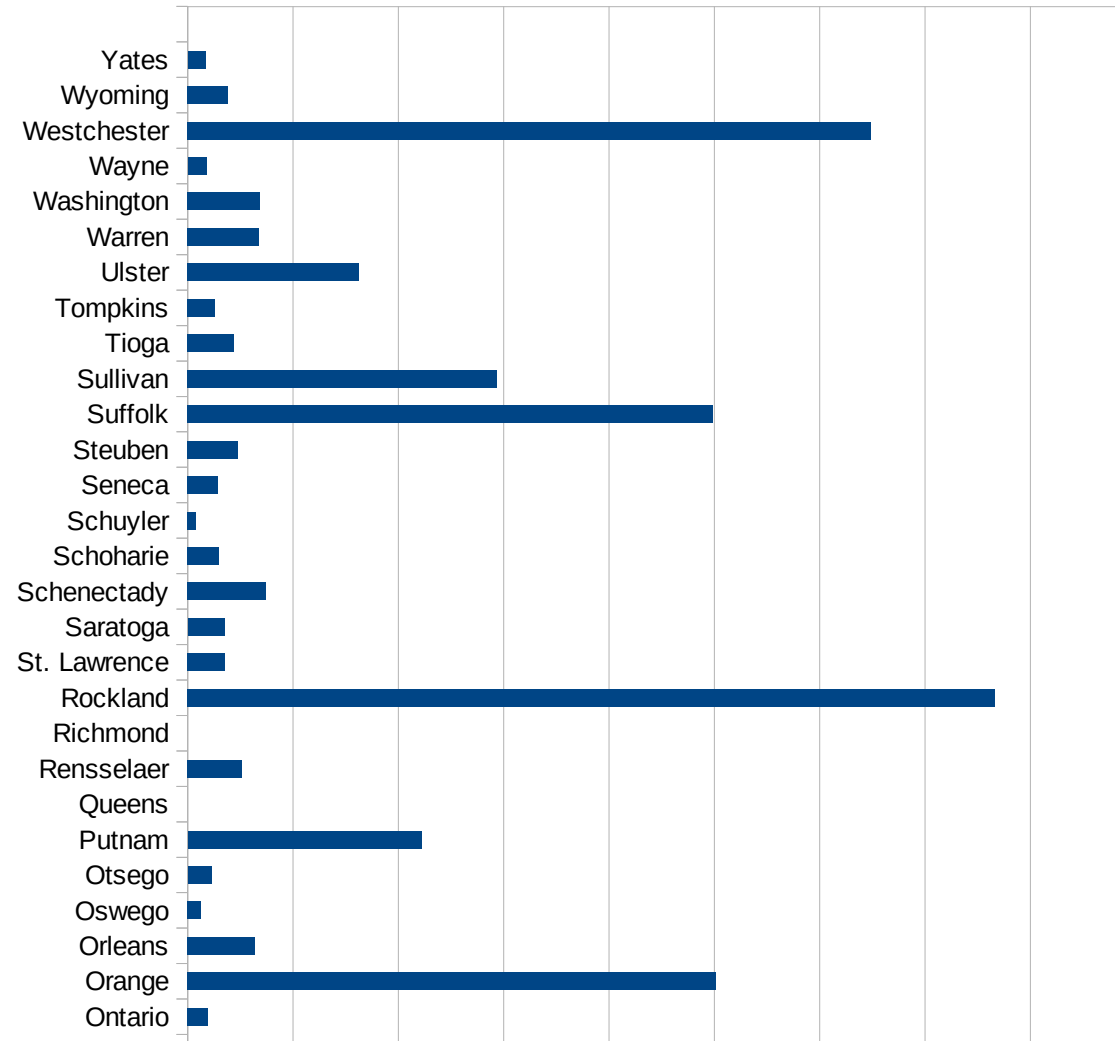
29105  
29107  
29109  
29111  
29113  
29115  
29117  
29121  
29123  
29125  
29127  
29119  
29129  
29131  
29133  
29135  
29137  
29139  
29141  
29143  
29145  
29147  
29149  
29151  
29153  
29155  
29157  
29159  
29161  
29163  
29165  
29167  
29169  
29171

NV

29173  
29175  
29177  
29179  
29181  
29195  
29197  
29199  
29201  
29203  
29205  
29183  
29185  
29187  
29189  
29510  
29186  
29207  
29209  
29211  
29213  
29215  
  
29217  
29219  
29221  
29223  
29225  
29227  
29229

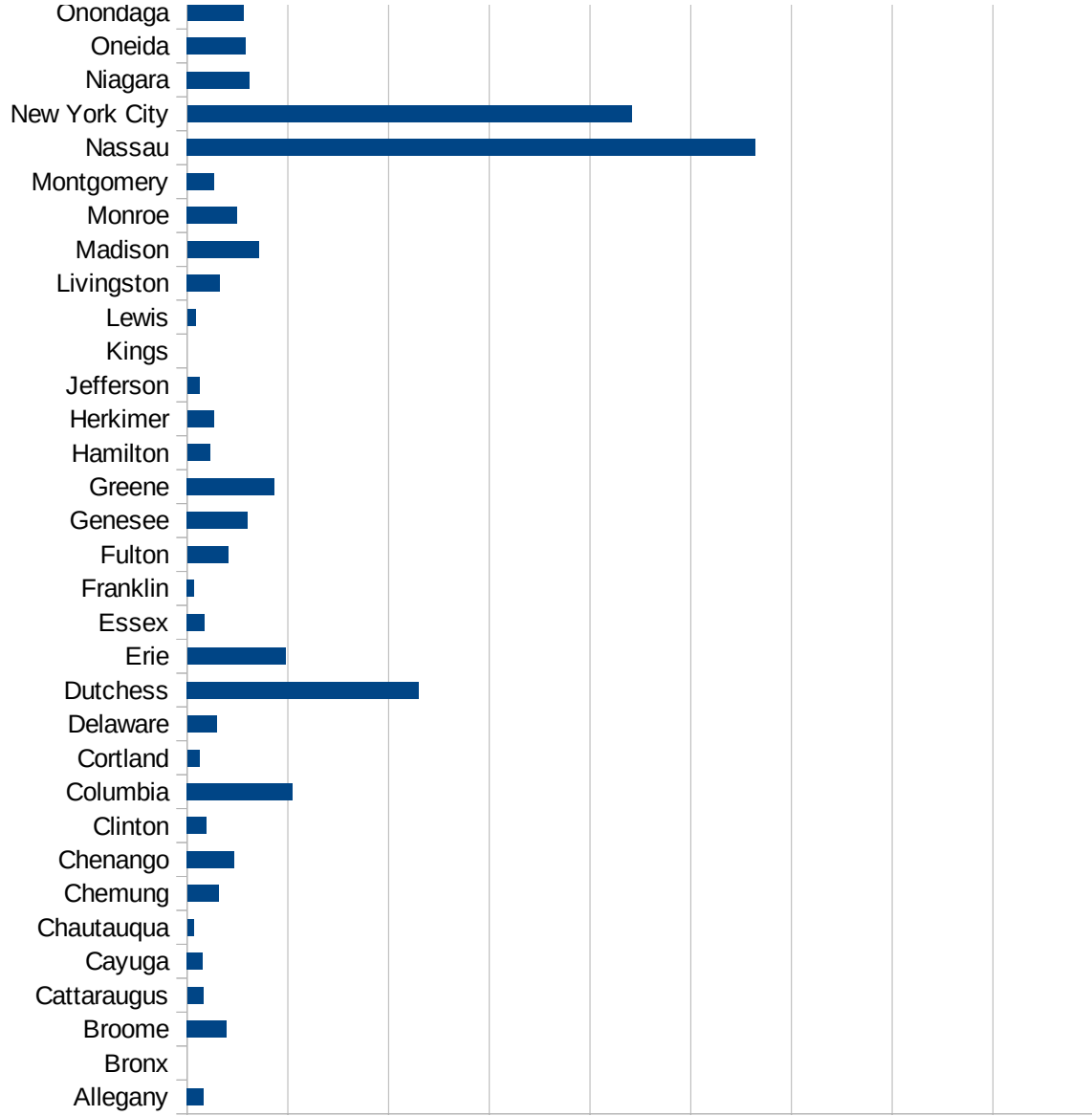
NY

FIPS	County	PC Infection
36001	Albany	474.08642309
36003	Allegany	81.8436355804
36005	Bronx	0
36007	Broome	197.225280316
36009	Cattaraugus	79.3857365955
36011	Cayuga	77.775617344
36013	Chautauqua	32.0465221707
36015	Chemung	155.482232298
36017	Chenango	233.507236621
36019	Clinton	94.1817956503
36021	Columbia	524.067027171
36023	Cortland	60.6402776907
36025	Delaware	145.978844297
36027	Dutchess	1150.08273242
36029	Erie	487.431487226
36031	Essex	85.7908847185
36033	Franklin	33.8019207444
36035	Fulton	203.392360658
36037	Genesee	300.81201857
36039	Greene	433.766397844
36041	Hamilton	112.764997745
36043	Herkimer	130.998010771
36045	Jefferson	60.8473893786
36047	Kings	0
36049	Lewis	41.5926192007
36051	Livingston	161.32348522
36053	Madison	354.544812487
36055	Monroe	249.166974197
36057	Montgomery	135.476695986
36059	Nassau	2822.33574289
36061	New York City	2206.9598945
36063	Niagara	311.26296731
36065	Oneida	291.405497938



NY

36067 Onondaga	278.686643179
36069 Ontario	97.3931406102
36071 Orange	2509.22238716
36073 Orleans	320.102432778
36075 Oswego	63.6143106753
36077 Otsego	112.135767963
36079 Putnam	1110.3021478
36081 Queens	0
36083 Rensselaer	257.773986779
36085 Richmond	0
36087 Rockland	3833.0339735
36089 St. Lawrence	175.849398873
36091 Saratoga	175.093303441
36093 Schenectady	370.13196009
36095 Schoharie	147.924237065
36097 Schuylar	39.0799464046
36099 Seneca	142.857142857
36101 Steuben	238.005762245
36103 Suffolk	2492.14600299
36105 Sullivan	1468.91308379
36107 Tioga	220.345963756
36109 Tompkins	128.413413365
36111 Ulster	814.114300752
36113 Warren	337.664358516
36115 Washington	343.15407618
36117 Wayne	89.9360454788
36119 Westchester	3243.44882039
36121 Wyoming	192.091804915
36123 Yates	84.5376595145



NY  
0 500 1000 1500 2000 2500 3000 3500 4000 4500

NY

FIPS

29001  
29003  
29005  
29007  
29009  
29011  
29013  
29015  
29017  
29019  
29021  
29023  
29025  
29027  
29029  
29031  
29033  
29035  
29037

NY

29039  
29041  
29043  
29045  
29047  
29049  
29051  
29053  
29055  
29057  
29059  
29061  
29063  
29065  
29067  
29069  
29071  
29073  
29075  
29077  
29079  
29081  
29083  
29085  
29087  
29089  
29091  
29093  
29095  
29097  
29099  
29101

29103



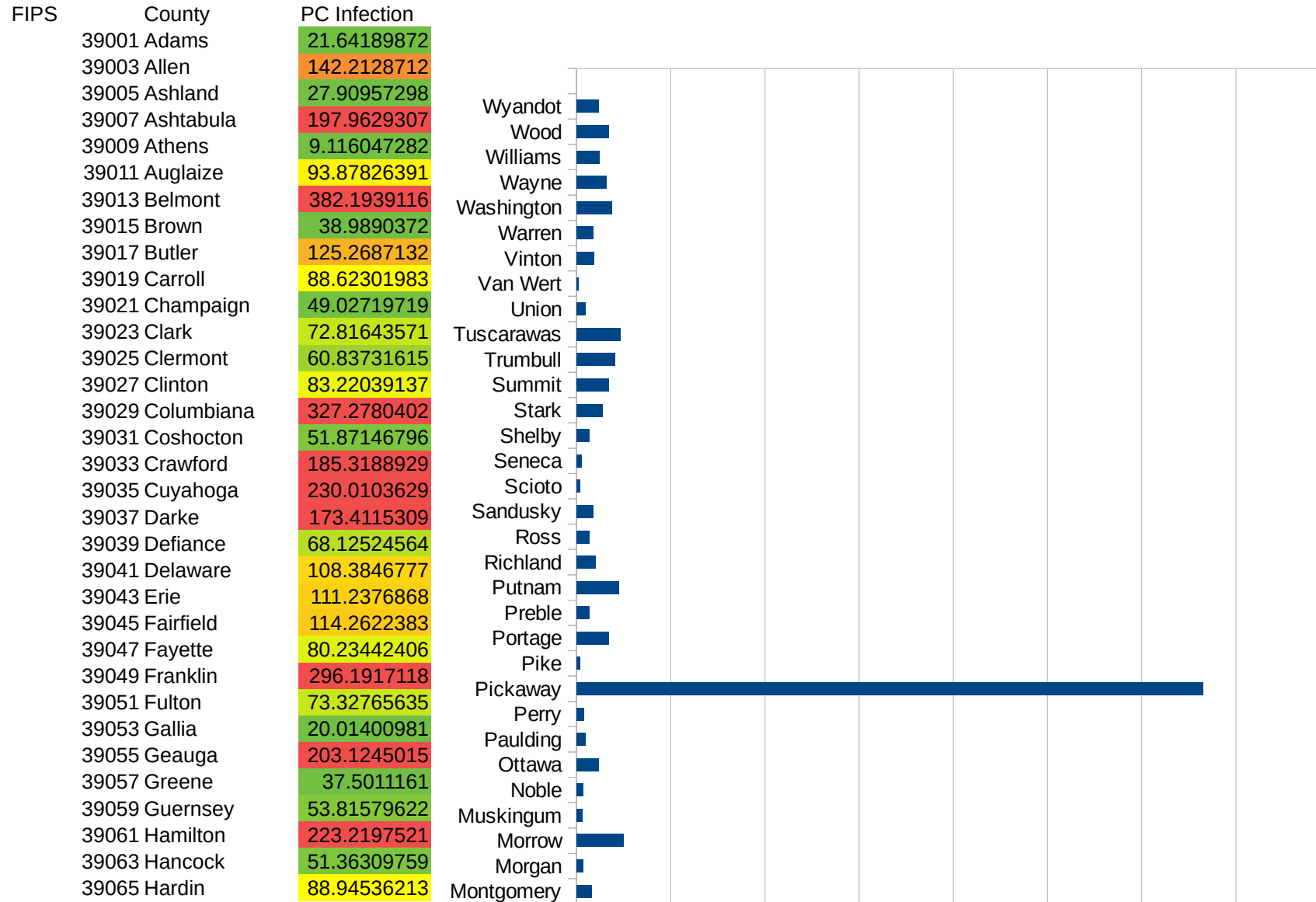
NY

29105  
29107  
29109  
29111  
29113  
29115  
29117  
29121  
29123  
29125  
29127  
29119  
29129  
29131  
29133  
29135  
29137  
29139  
29141  
29143  
29145  
29147  
29149  
29151  
29153  
29155  
29157  
29159  
29161  
29163  
29165  
29167  
29169  
29171

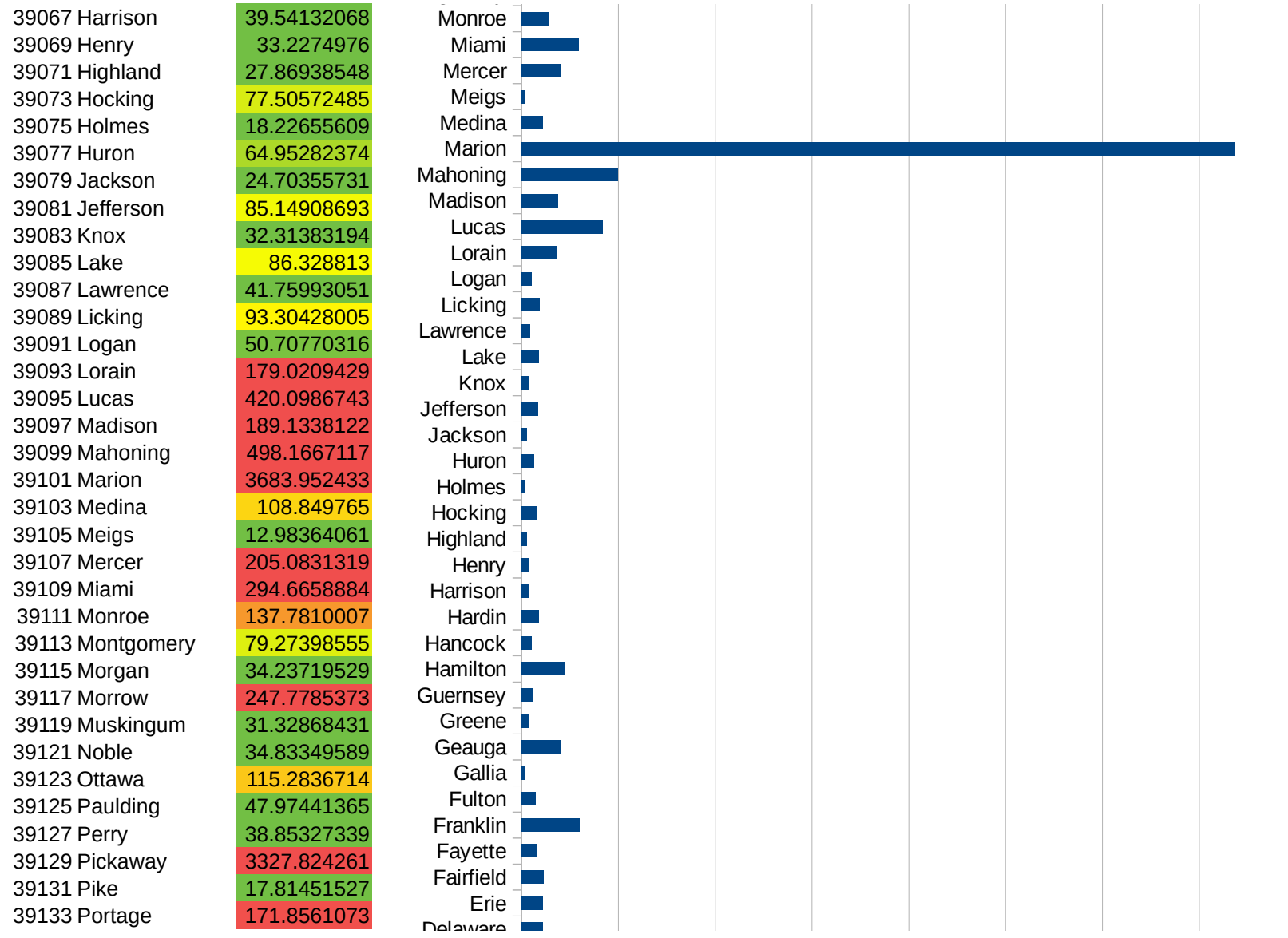
NY

29173  
29175  
29177  
29179  
29181  
29195  
29197  
29199  
29201  
29203  
29205  
29183  
29185  
29187  
29189  
29510  
29186  
29207  
29209  
29211  
29213  
29215  
  
29217  
29219  
29221  
29223  
29225  
29227  
29229

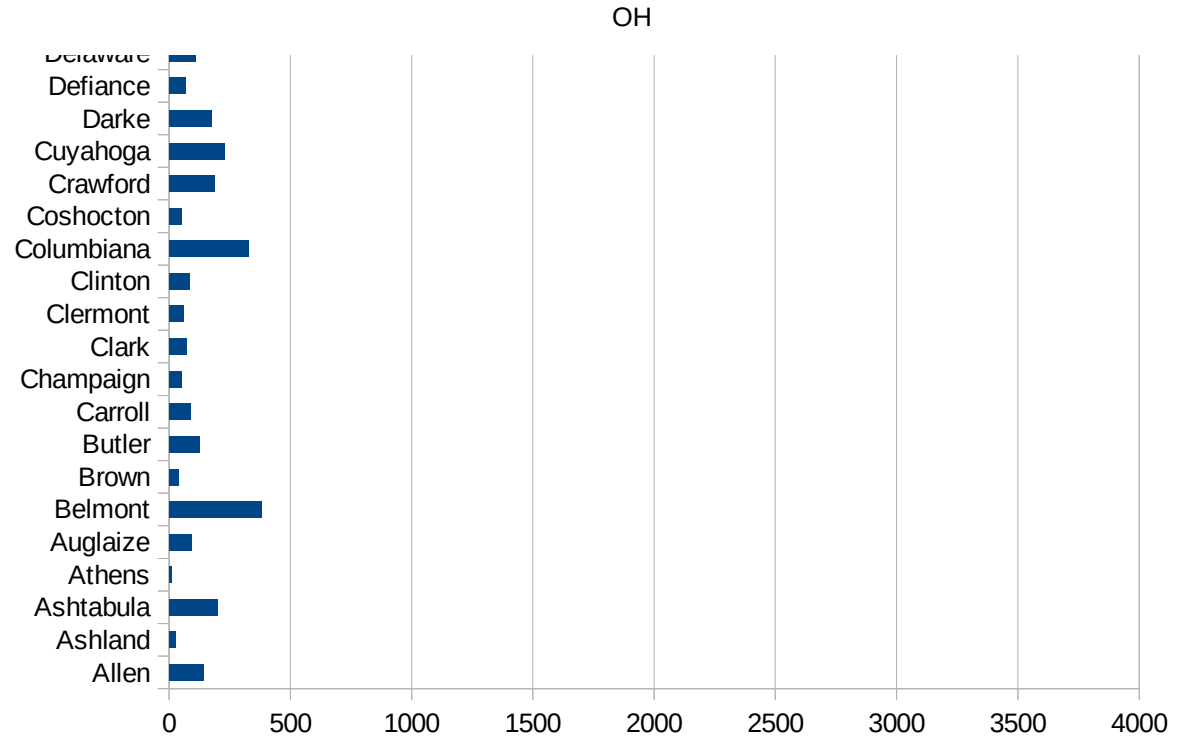
OH



OH



39135 Preble	68.29768032
39137 Putnam	224.9851983
39139 Richland	99.91824871
39141 Ross	68.89290403
39143 Sandusky	88.43687818
39145 Scioto	17.21808694
39147 Seneca	25.35910301
39149 Shelby	65.80706192
39151 Stark	137.5230775
39153 Summit	168.844733
39155 Trumbull	205.4101406
39157 Tuscarawas	234.334317
39159 Union	48.41359039
39161 Van Wert	10.60782858
39163 Vinton	91.33115153
39165 Warren	90.0190806
39167 Washington	189.5104314
39169 Wayne	160.3904559
39171 Williams	119.5522226
39173 Wood	172.1552305
39175 Wyandot	118.5320264



OH

FIPS

29001  
29003  
29005  
29007  
29009  
29011  
29013  
29015  
29017  
29019  
29021  
29023  
29025  
29027  
29029  
29031  
29033  
29035  
29037

OH

29039  
29041  
29043  
29045  
29047  
29049  
29051  
29053  
29055  
29057  
29059  
29061  
29063  
29065  
29067  
29069  
29071  
29073  
29075  
29077  
29079  
29081  
29083  
29085  
29087  
29089  
29091  
29093  
29095  
29097  
29099  
29101

29103

OH

29105  
29107  
29109  
29111  
29113  
29115  
29117  
29121  
29123  
29125  
29127  
29119  
29129  
29131  
29133  
29135  
29137  
29139  
29141  
29143  
29145  
29147  
29149  
29151  
29153  
29155  
29157  
29159  
29161  
29163  
29165  
29167  
29169  
29171

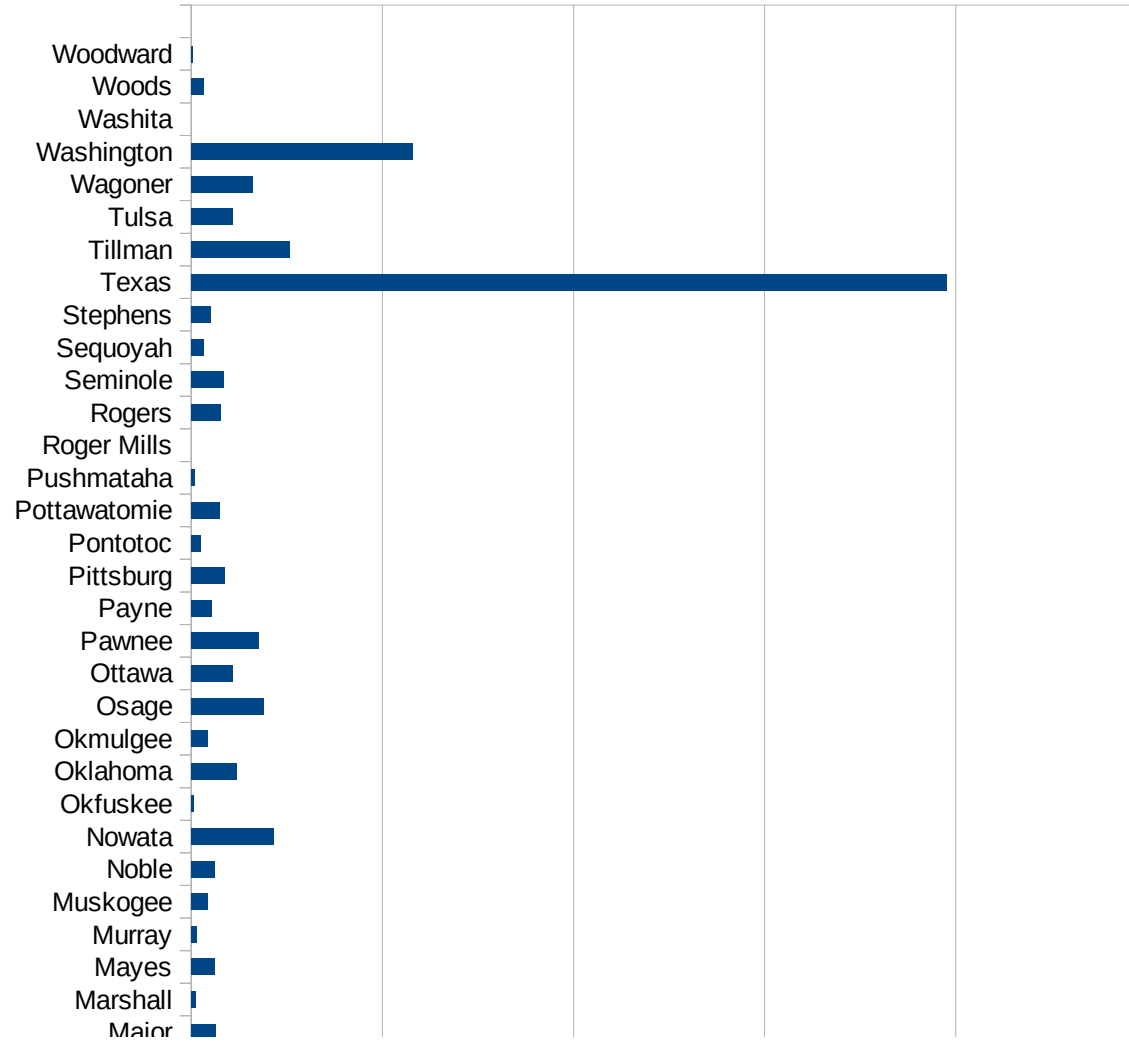


OH

29173  
29175  
29177  
29179  
29181  
29195  
29197  
29199  
29201  
29203  
29205  
29183  
29185  
29187  
29189  
29510  
29186  
29207  
29209  
29211  
29213  
29215  
  
29217  
29219  
29221  
29223  
29225  
29227  
29229

OK

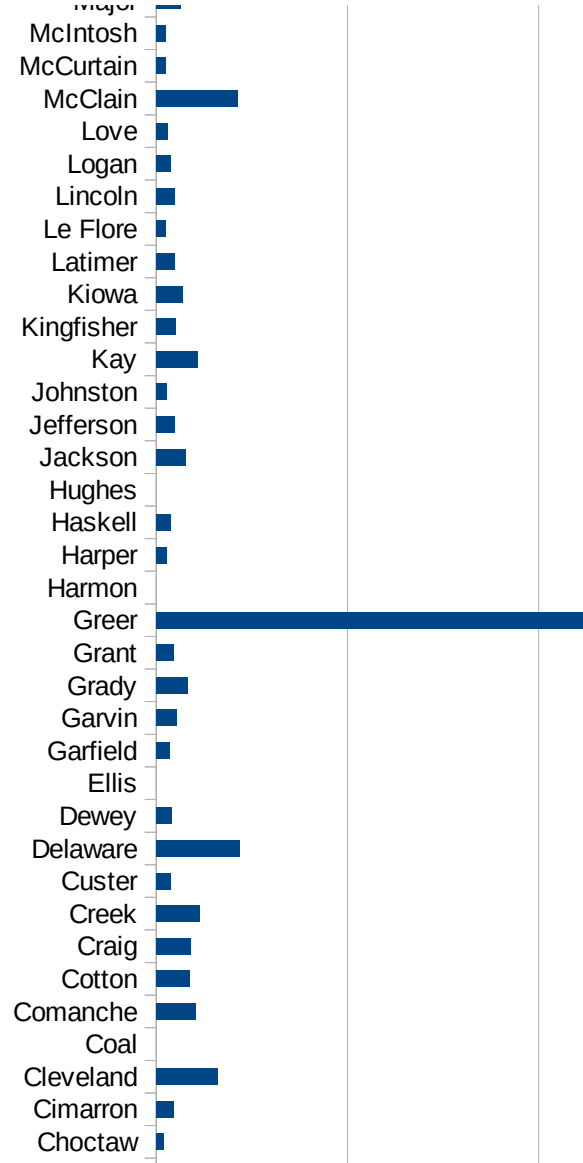
FIPS	County	PC Infection
40001	Adair	326.0574223
40003	Alfalfa	17.37921446
40005	Atoka	7.226477815
40007	Beaver	376.0105283
40009	Beckham	27.63830669
40011	Blaine	31.62888772
40013	Bryan	25.42803865
40015	Caddo	372.7093902
40017	Canadian	76.84479428
40019	Carter	12.4540756
40021	Cherokee	61.63328197
40023	Choctaw	20.45268612
40025	Cimarron	46.44681839
40027	Cleveland	161.89215
40029	Coal	0
40031	Comanche	102.9712179
40033	Cotton	86.56509695
40035	Craig	90.87096323
40037	Creek	114.518742
40039	Custer	37.88400606
40041	Delaware	217.6304027
40043	Dewey	40.86636698
40045	Ellis	0
40047	Garfield	36.11708502
40049	Garvin	53.93549315
40051	Grady	82.80679016
40053	Grant	46.23208507
40055	Greer	1116.646624
40057	Harmon	0
40059	Harper	26.33658151
40061	Haskell	39.46952952
40063	Hughes	0
40065	Jackson	76.15535693



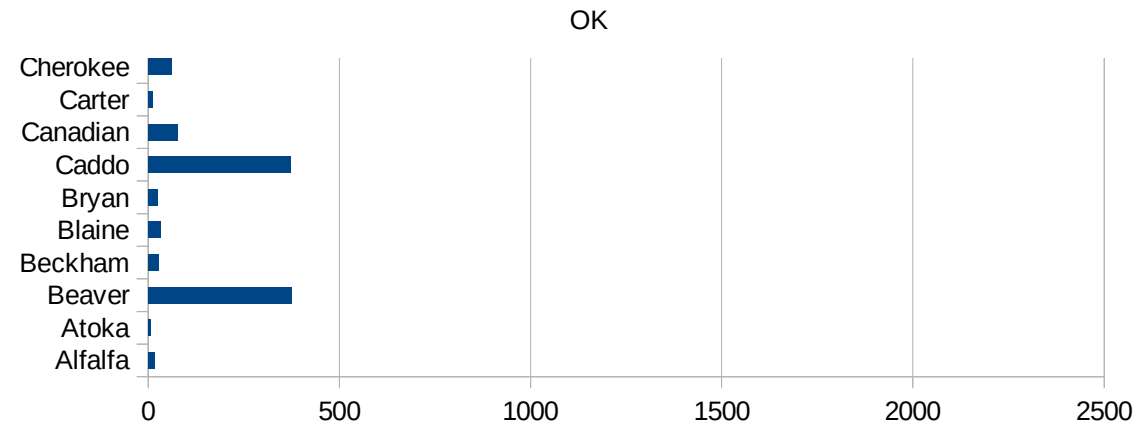
This work is licensed under the Creative Commons Attribution-NoDerivatives 4.0 International License. To view a copy of this license, visit <http://creativecommons.org/licenses/by-nd/4.0/>.

OK

40067 Jefferson	48.9955904
40069 Johnston	27.39976254
40071 Kay	108.6931908
40073 Kingfisher	50.58168943
40075 Kiowa	68.73639592
40077 Latimer	48.8710781
40079 Le Flore	26.01040416
40081 Lincoln	48.68270332
40083 Logan	38.06221057
40085 Love	29.60331557
40087 McClain	212.5797174
40089 McCurtain	24.46258753
40091 McIntosh	25.23340903
40093 Major	65.4107797
40095 Marshall	11.90051172
40097 Mayes	60.8168925
40099 Murray	14.33383502
40101 Muskogee	42.42122817
40103 Noble	62.00726371
40105 Nowata	215.3063222
40107 Okfuskee	8.265829063
40109 Oklahoma	120.3660946
40111 Okmulgee	41.73731577
40113 Osage	189.3053133
40115 Ottawa	109.0617482
40117 Pawnee	176.9371568
40119 Payne	54.85129205
40121 Pittsburg	88.88483716
40123 Pontotoc	26.1458415
40125 Pottawatomie	74.29931617
40127 Pushmataha	8.945343948
40129 Roger Mills	0
40131 Rogers	76.10019134
40133 Seminole	85.44226544



40135 Sequoyah	33.99791156
40137 Stephens	50.84941639
40139 Texas	1975.067221
40141 Tillman	258.5737616
40143 Tulsa	109.1985934
40145 Wagoner	161.0285857
40147 Washington	580.5991166
40149 Washita	0
40151 Woods	33.7192312
40153 Woodward	4.945109287



OK

FIPS

29001  
29003  
29005  
29007  
29009  
29011  
29013  
29015  
29017  
29019  
29021  
29023  
29025  
29027  
29029  
29031  
29033  
29035  
29037

OK

29039  
29041  
29043  
29045  
29047  
29049  
29051  
29053  
29055  
29057  
29059  
29061  
29063  
29065  
29067  
29069  
29071  
29073  
29075  
29077  
29079  
29081  
29083  
29085  
29087  
29089  
29091  
29093  
29095  
29097  
29099  
29101

29103

OK

29105  
29107  
29109  
29111  
29113  
29115  
29117  
29121  
29123  
29125  
29127  
29119  
29129  
29131  
29133  
29135  
29137  
29139  
29141  
29143  
29145  
29147  
29149  
29151  
29153  
29155  
29157  
29159  
29161  
29163  
29165  
29167  
29169  
29171

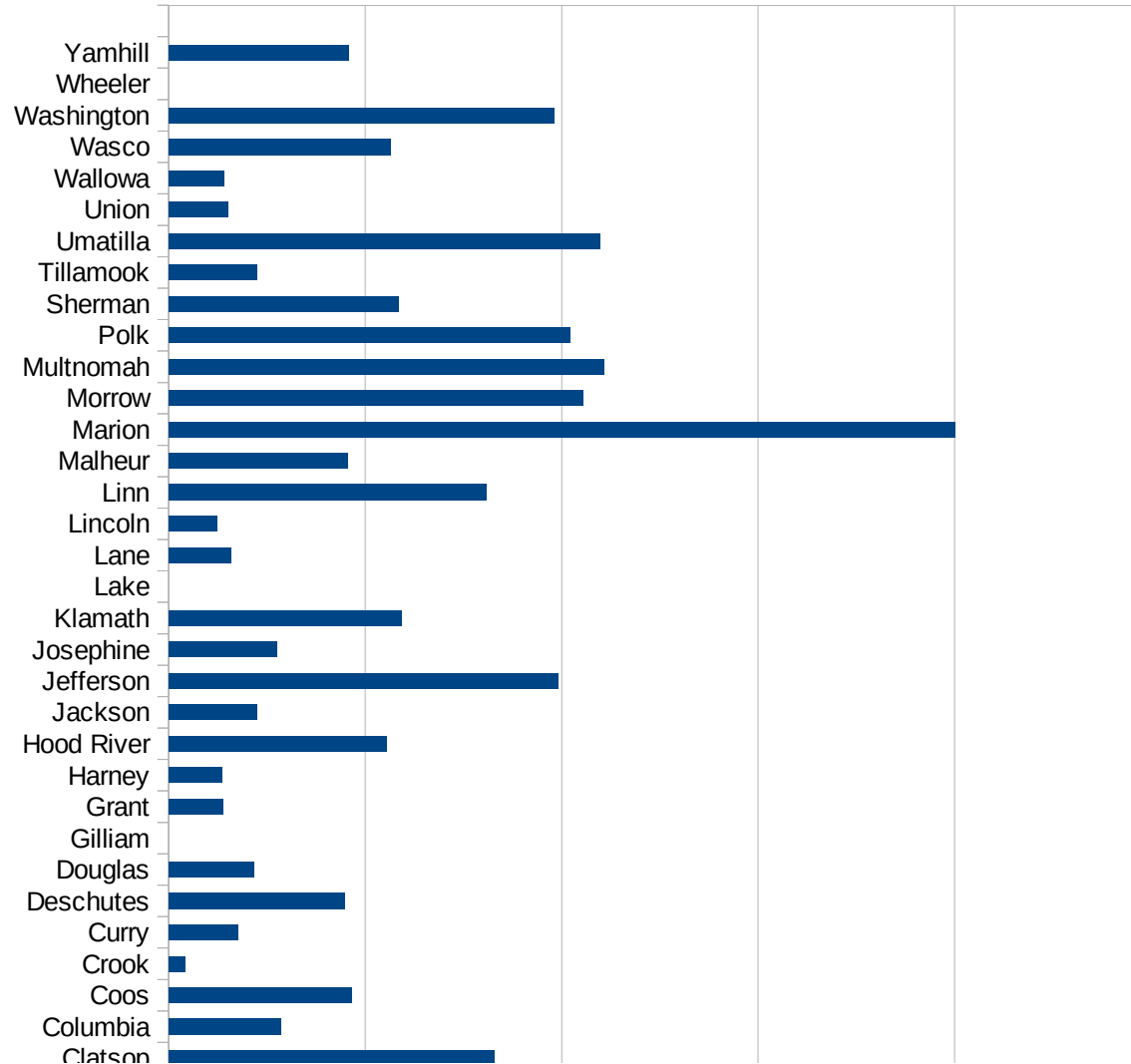
OK

29173  
29175  
29177  
29179  
29181  
29195  
29197  
29199  
29201  
29203  
29205  
29183  
29185  
29187  
29189  
29510  
29186  
29207  
29209  
29211  
29213  
29215  
  
29217  
29219  
29221  
29223  
29225  
29227  
29229



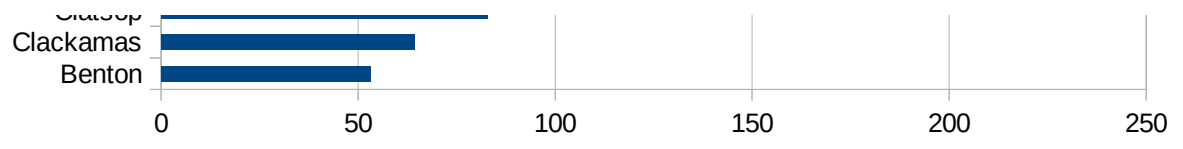
OR

FIPS	County	PC Infection
41001	Baker	6.247657129
41003	Benton	53.20246251
41005	Clackamas	64.41146428
41007	Clatsop	82.98963887
41009	Columbia	28.63852454
41011	Coos	46.59180916
41013	Crook	4.189885616
41015	Curry	17.53386227
41017	Deschutes	44.79259985
41019	Douglas	21.76219363
41021	Gilliam	0
41023	Grant	13.93534002
41025	Harney	13.64442625
41027	Hood River	55.48915827
41029	Jackson	22.31695542
41031	Jefferson	99.20634921
41033	Josephine	27.46215372
41035	Klamath	59.12524204
41037	Lake	0
41039	Lane	15.80565368
41041	Lincoln	12.14870009
41043	Linn	80.8889936
41045	Malheur	45.56550041
41047	Marion	200.0761096
41049	Morrow	105.5223356
41051	Multnomah	110.7306498
41053	Polk	102.0719431
41055	Sherman	58.54800937
41057	Tillamook	22.39892485
41059	Umatilla	109.6547809
41061	Union	15.11658667
41063	Wallowa	14.12229911
41065	Wasco	56.59309564



41067 Washington  
41069 Wheeler  
41071 Yamhill

98.21062582  
0  
45.79353657



OR

FIPS

29001  
29003  
29005  
29007  
29009  
29011  
29013  
29015  
29017  
29019  
29021  
29023  
29025  
29027  
29029  
29031  
29033  
29035  
29037

This work is licensed under the Creative Commons Attribution-NoDerivatives 4.0 International License. To view a copy of this license, visit <http://creativecommons.org/licenses/by-nd/4.0/>.

Tom McKellips, DM  
[www.creatingtomorrow.us](http://www.creatingtomorrow.us)  
Page 339

OR

29039  
29041  
29043  
29045  
29047  
29049  
29051  
29053  
29055  
29057  
29059  
29061  
29063  
29065  
29067  
29069  
29071  
29073  
29075  
29077  
29079  
29081  
29083  
29085  
29087  
29089  
29091  
29093  
29095  
29097  
29099  
29101

29103

OR

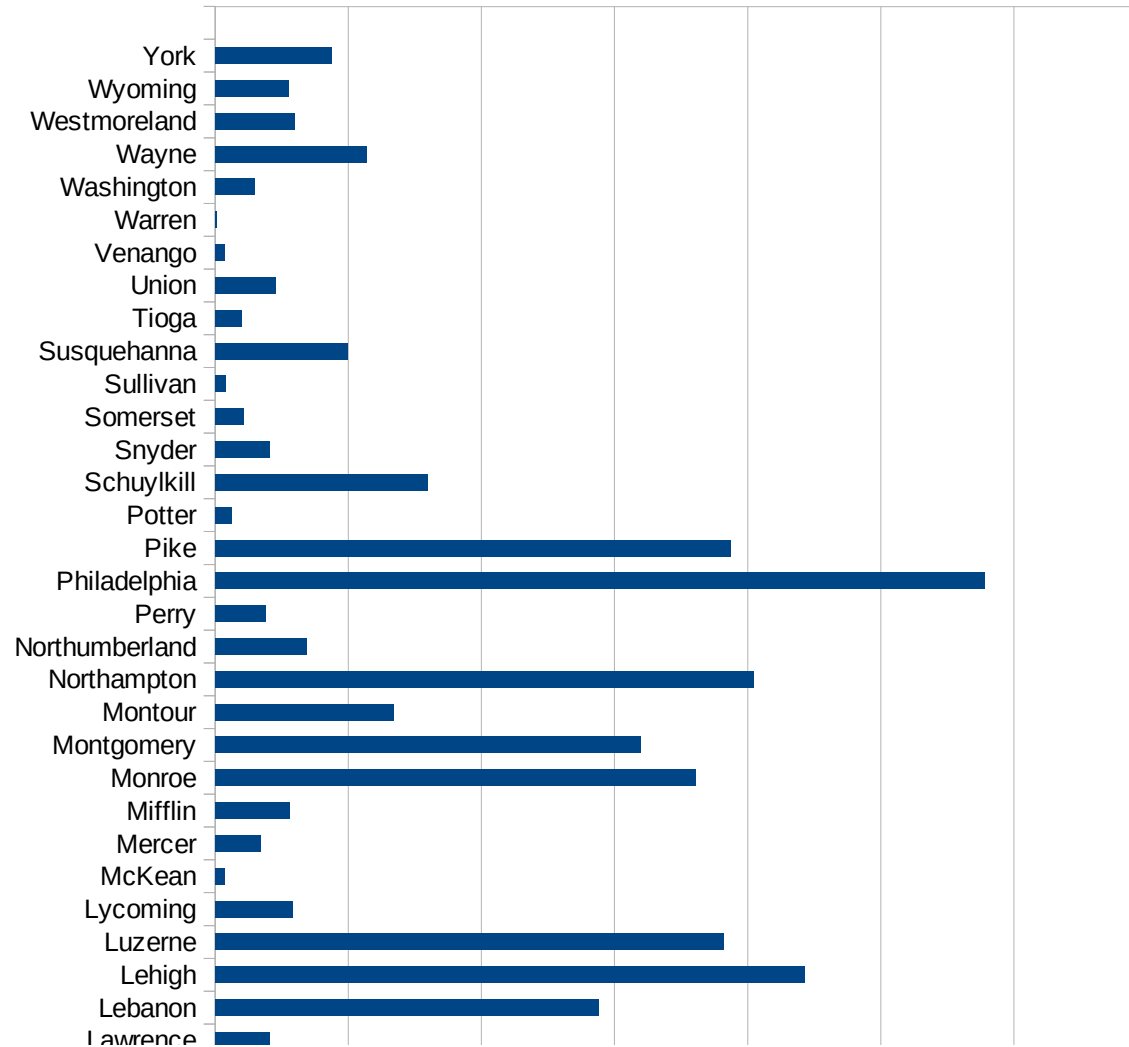
29105  
29107  
29109  
29111  
29113  
29115  
29117  
29121  
29123  
29125  
29127  
29119  
29129  
29131  
29133  
29135  
29137  
29139  
29141  
29143  
29145  
29147  
29149  
29151  
29153  
29155  
29157  
29159  
29161  
29163  
29165  
29167  
29169  
29171

OR

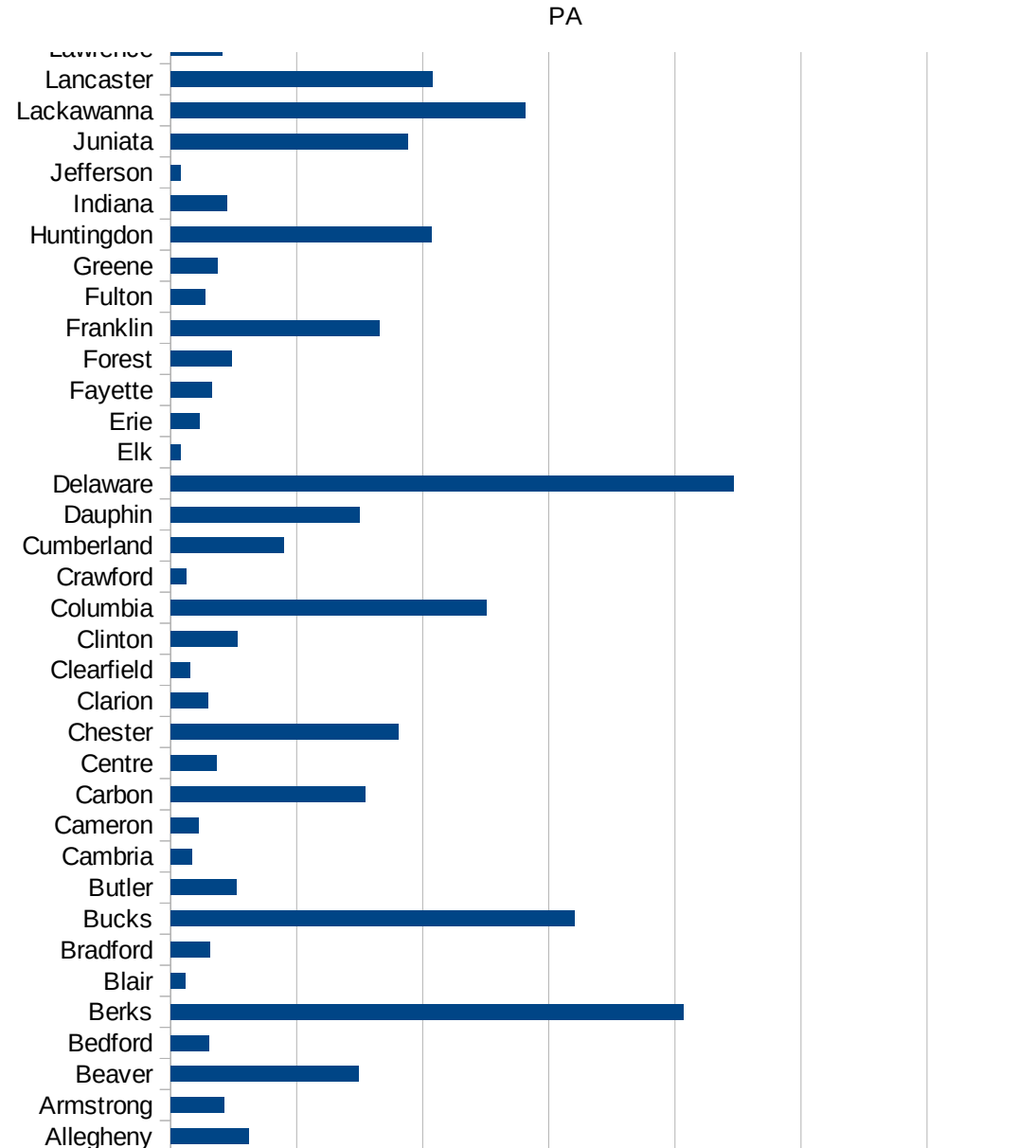
29173  
29175  
29177  
29179  
29181  
29195  
29197  
29199  
29201  
29203  
29205  
29183  
29185  
29187  
29189  
29510  
29186  
29207  
29209  
29211  
29213  
29215  
  
29217  
29219  
29221  
29223  
29225  
29227  
29229

PA

FIPS	County	PC Infection
42001	Adams	162.4339808
42003	Allegheny	124.0098092
42005	Armstrong	84.27439744
42007	Beaver	298.0417866
42009	Bedford	60.19594819
42011	Berks	813.2770997
42013	Blair	23.67501551
42015	Bradford	62.4660957
42017	Bucks	641.2021745
42019	Butler	103.7852338
42021	Cambria	33.4016549
42023	Cameron	44.52359751
42025	Carbon	308.2815638
42027	Centre	73.09357821
42029	Chester	360.8877379
42031	Clarion	59.31045153
42033	Clearfield	31.49090543
42035	Clinton	105.9869714
42037	Columbia	501.0999756
42039	Crawford	24.6875845
42041	Cumberland	179.3789749
42043	Dauphin	299.5340982
42045	Delaware	893.4911138
42047	Elk	16.57330372
42049	Erie	45.21044913
42051	Fayette	65.16356054
42053	Forest	96.16705591
42055	Franklin	331.3204379
42057	Fulton	55.08503753
42059	Greene	73.96044486
42061	Huntingdon	414.0099185
42063	Indiana	89.93976403
42065	Jefferson	16.03996242



42067 Juniata	376.4572539
42069 Lackawanna	563.1116783
42071 Lancaster	415.0438684
42073 Lawrence	81.22157245
42075 Lebanon	576.7298357
42077 Lehigh	885.3572399
42079 Luzerne	763.7432866
42081 Lycoming	116.1317568
42083 McKean	14.64557704
42085 Mercer	67.76108345
42087 Mifflin	112.5005409
42089 Monroe	722.0940728
42091 Montgomery	638.664549
42093 Montour	268.6403509
42095 Northampton	808.7084614
42097 Northumberland	137.2374647
42099 Perry	75.85773424
42101 Philadelphia	1156.023023
42103 Pike	774.1404895
42105 Potter	24.06449284
42107 Schuylkill	318.8636348
42109 Snyder	81.40108535
42111 Somerset	43.27131112
42113 Sullivan	16.47175095
42115 Susquehanna	199.5614575
42117 Tioga	39.2512818
42119 Union	91.54850955
42121 Venango	13.65427379
42123 Warren	2.531773761
42125 Washington	59.80342037
42127 Wayne	228.1769249
42129 Westmoreland	119.2204466
42131 Wyoming	110.9221327
42133 York	174.8934243







FIPS

- 29001
- 29003
- 29005
- 29007
- 29009
- 29011
- 29013
- 29015
- 29017
- 29019
- 29021
- 29023
- 29025
- 29027
- 29029
- 29031
- 29033
- 29035
- 29037

PA

29039  
29041  
29043  
29045  
29047  
29049  
29051  
29053  
29055  
29057  
29059  
29061  
29063  
29065  
29067  
29069  
29071  
29073  
29075  
29077  
29079  
29081  
29083  
29085  
29087  
29089  
29091  
29093  
29095  
29097  
29099  
29101

29103

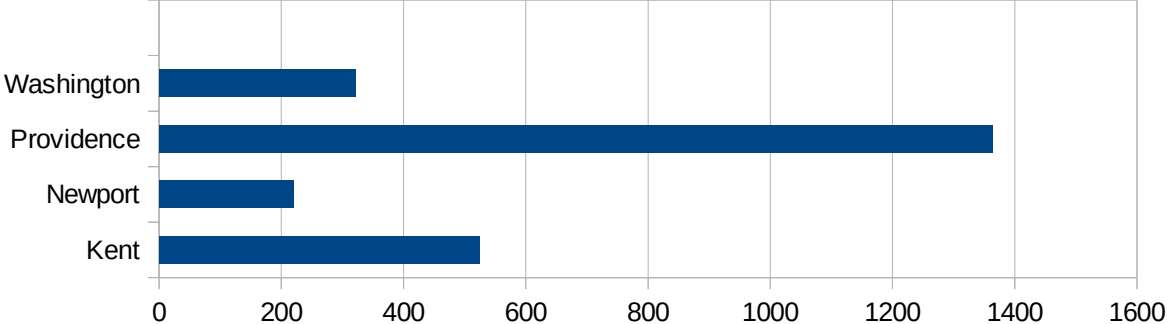
PA

29105  
29107  
29109  
29111  
29113  
29115  
29117  
29121  
29123  
29125  
29127  
29119  
29129  
29131  
29133  
29135  
29137  
29139  
29141  
29143  
29145  
29147  
29149  
29151  
29153  
29155  
29157  
29159  
29161  
29163  
29165  
29167  
29169  
29171

PA

29173  
29175  
29177  
29179  
29181  
29195  
29197  
29199  
29201  
29203  
29205  
29183  
29185  
29187  
29189  
29510  
29186  
29207  
29209  
29211  
29213  
29215  
  
29217  
29219  
29221  
29223  
29225  
29227  
29229

FIPS	County	PC Infection
44001	Bristol	351.4974614
44003	Kent	524.2248003
44005	Newport	220.4938092
44007	Providence	1363.656372
44009	Washington	321.7651115



RI

FIPS

29001  
29003  
29005  
29007  
29009  
29011  
29013  
29015  
29017  
29019  
29021  
29023  
29025  
29027  
29029  
29031  
29033  
29035  
29037

RI

29039  
29041  
29043  
29045  
29047  
29049  
29051  
29053  
29055  
29057  
29059  
29061  
29063  
29065  
29067  
29069  
29071  
29073  
29075  
29077  
29079  
29081  
29083  
29085  
29087  
29089  
29091  
29093  
29095  
29097  
29099  
29101

29103



RI

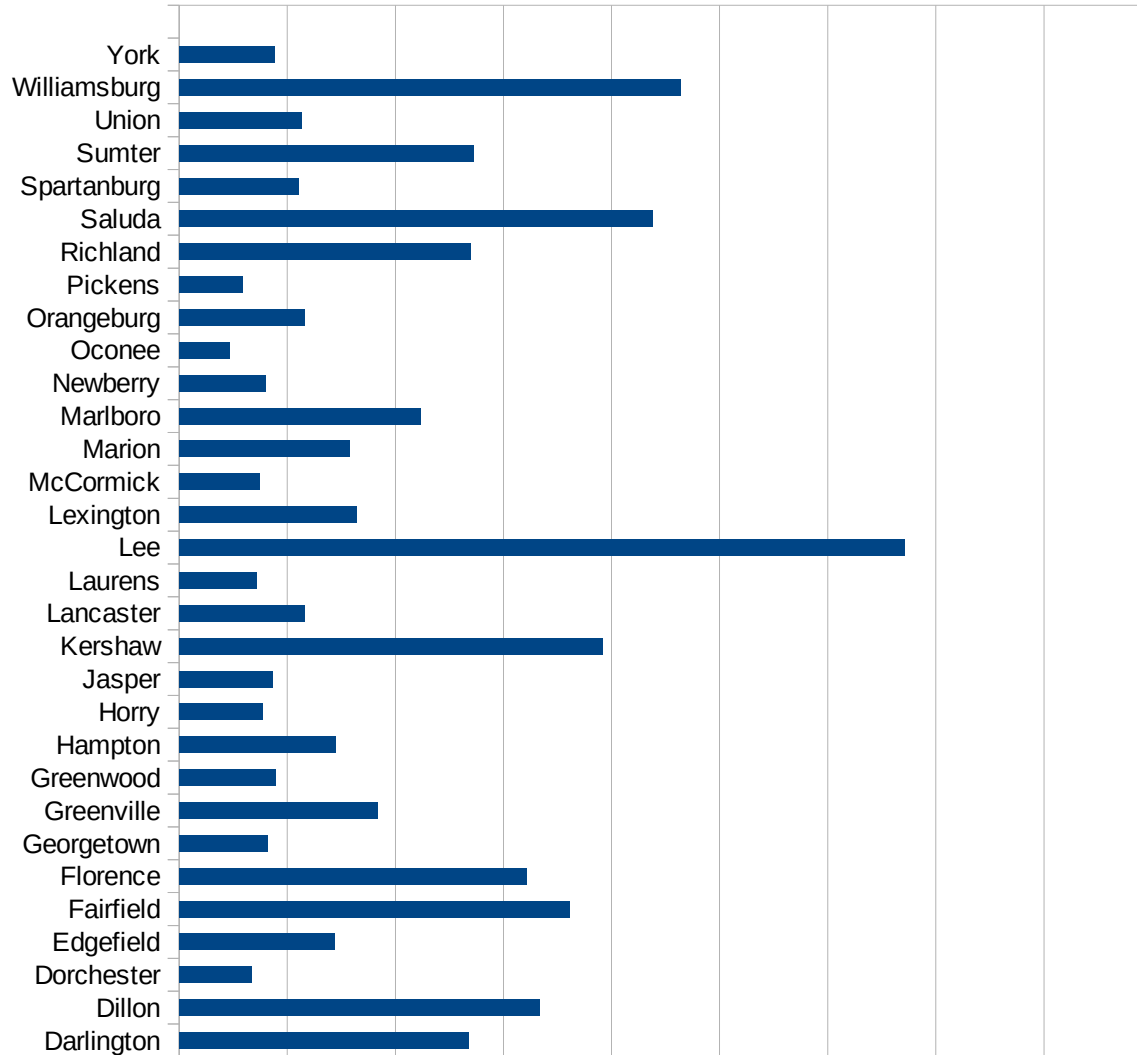
29105  
29107  
29109  
29111  
29113  
29115  
29117  
29121  
29123  
29125  
29127  
29119  
29129  
29131  
29133  
29135  
29137  
29139  
29141  
29143  
29145  
29147  
29149  
29151  
29153  
29155  
29157  
29159  
29161  
29163  
29165  
29167  
29169  
29171

RI

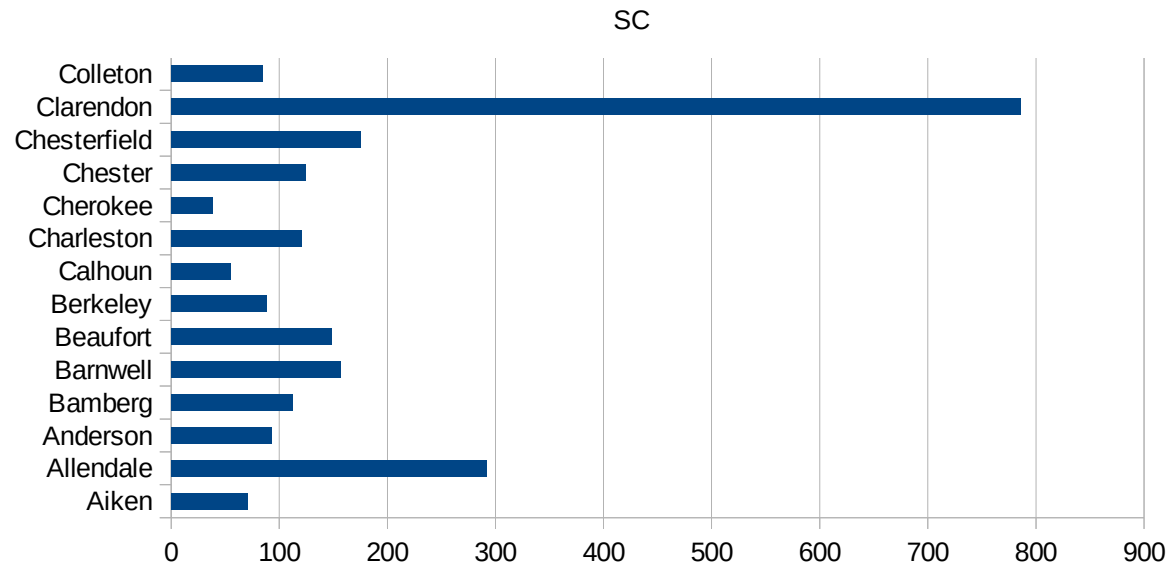
29173  
29175  
29177  
29179  
29181  
29195  
29197  
29199  
29201  
29203  
29205  
29183  
29185  
29187  
29189  
29510  
29186  
29207  
29209  
29211  
29213  
29215  
  
29217  
29219  
29221  
29223  
29225  
29227  
29229

SC

FIPS	County	PC Infection
45001	Abbeville	138.5436616
45003	Aiken	70.2475192
45005	Allendale	292.0363922
45007	Anderson	92.77640885
45009	Bamberg	112.084063
45011	Barnwell	156.309208
45013	Beaufort	148.3718835
45015	Berkeley	88.19897689
45017	Calhoun	55.09641873
45019	Charleston	120.964265
45021	Cherokee	38.54374715
45023	Chester	124.0271619
45025	Chesterfield	174.8481007
45027	Clarendon	786.3501484
45029	Colleton	84.97079129
45031	Darlington	267.9560492
45033	Dillon	333.3442269
45035	Dorchester	67.22814618
45037	Edgefield	144.1667899
45039	Fairfield	361.5748594
45041	Florence	321.3688576
45043	Georgetown	81.92902697
45045	Greenville	183.9704558
45047	Greenwood	89.05726524
45049	Hampton	144.6953646
45051	Horry	77.58312582
45053	Jasper	86.29318974
45055	Kershaw	391.8160751
45057	Lancaster	116.3765989
45059	Laurens	71.6482073
45061	Lee	670.8668767
45063	Lexington	164.0500014
45065	McCormick	74.38894793



45067 Marion	157.8659106
45069 Marlboro	223.5017804
45071 Newberry	80.47767394
45073 Oconee	47.20953377
45075 Orangeburg	116.1800906
45077 Pickens	58.42944844
45079 Richland	269.9143221
45081 Saluda	438.0841121
45083 Spartanburg	110.2304007
45085 Sumter	272.2697912
45087 Union	113.0974097
45089 Williamsburg	463.9613148
45091 York	88.28314813



FIPS

- 29001
- 29003
- 29005
- 29007
- 29009
- 29011
- 29013
- 29015
- 29017
- 29019
- 29021
- 29023
- 29025
- 29027
- 29029
- 29031
- 29033
- 29035
- 29037

SC

29039  
29041  
29043  
29045  
29047  
29049  
29051  
29053  
29055  
29057  
29059  
29061  
29063  
29065  
29067  
29069  
29071  
29073  
29075  
29077  
29079  
29081  
29083  
29085  
29087  
29089  
29091  
29093  
29095  
29097  
29099  
29101

29103

SC

29105  
29107  
29109  
29111  
29113  
29115  
29117  
29121  
29123  
29125  
29127  
29119  
29129  
29131  
29133  
29135  
29137  
29139  
29141  
29143  
29145  
29147  
29149  
29151  
29153  
29155  
29157  
29159  
29161  
29163  
29165  
29167  
29169  
29171

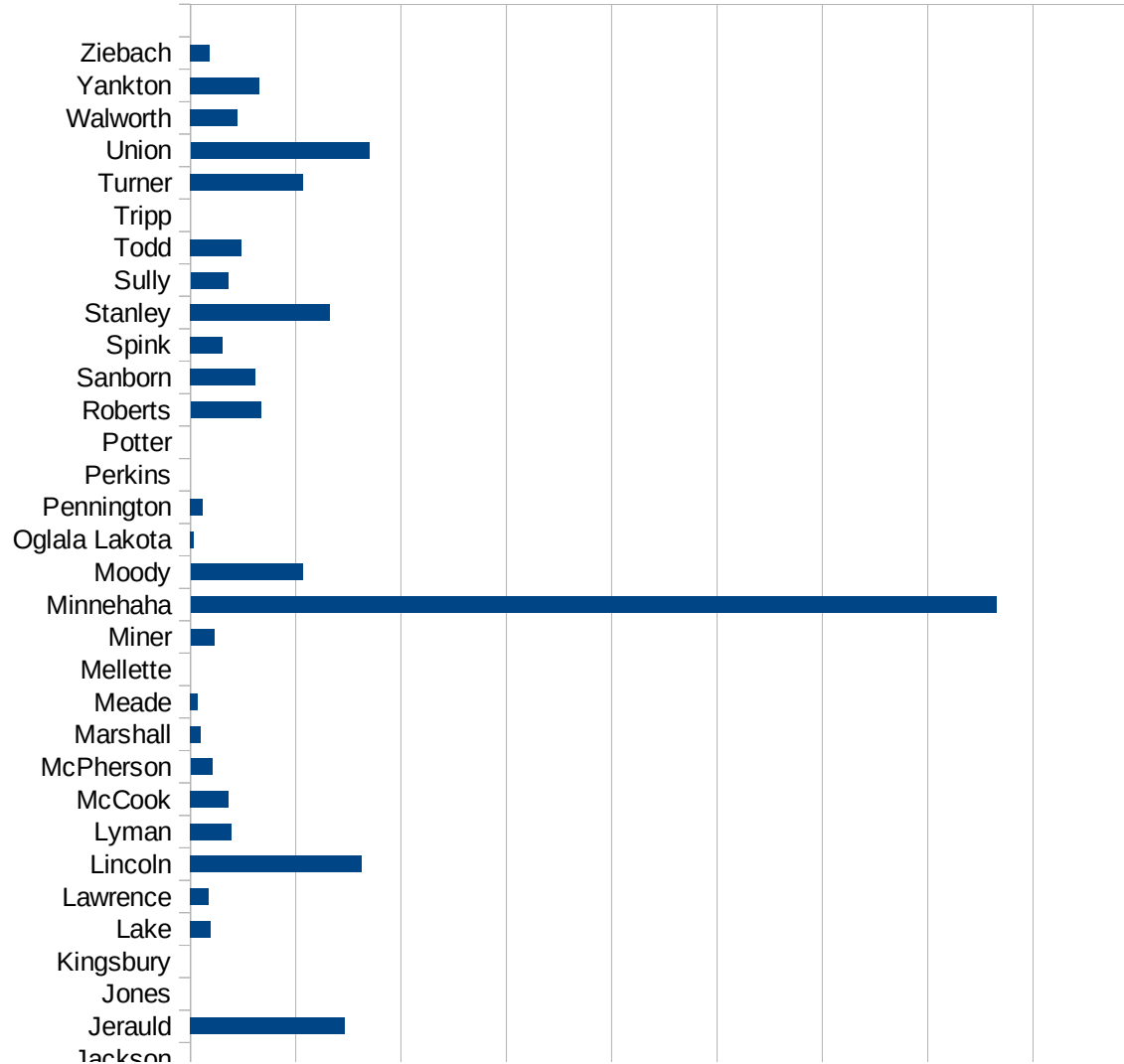
SC

29173  
29175  
29177  
29179  
29181  
29195  
29197  
29199  
29201  
29203  
29205  
29183  
29185  
29187  
29189  
29510  
29186  
29207  
29209  
29211  
29213  
29215  
  
29217  
29219  
29221  
29223  
29225  
29227  
29229



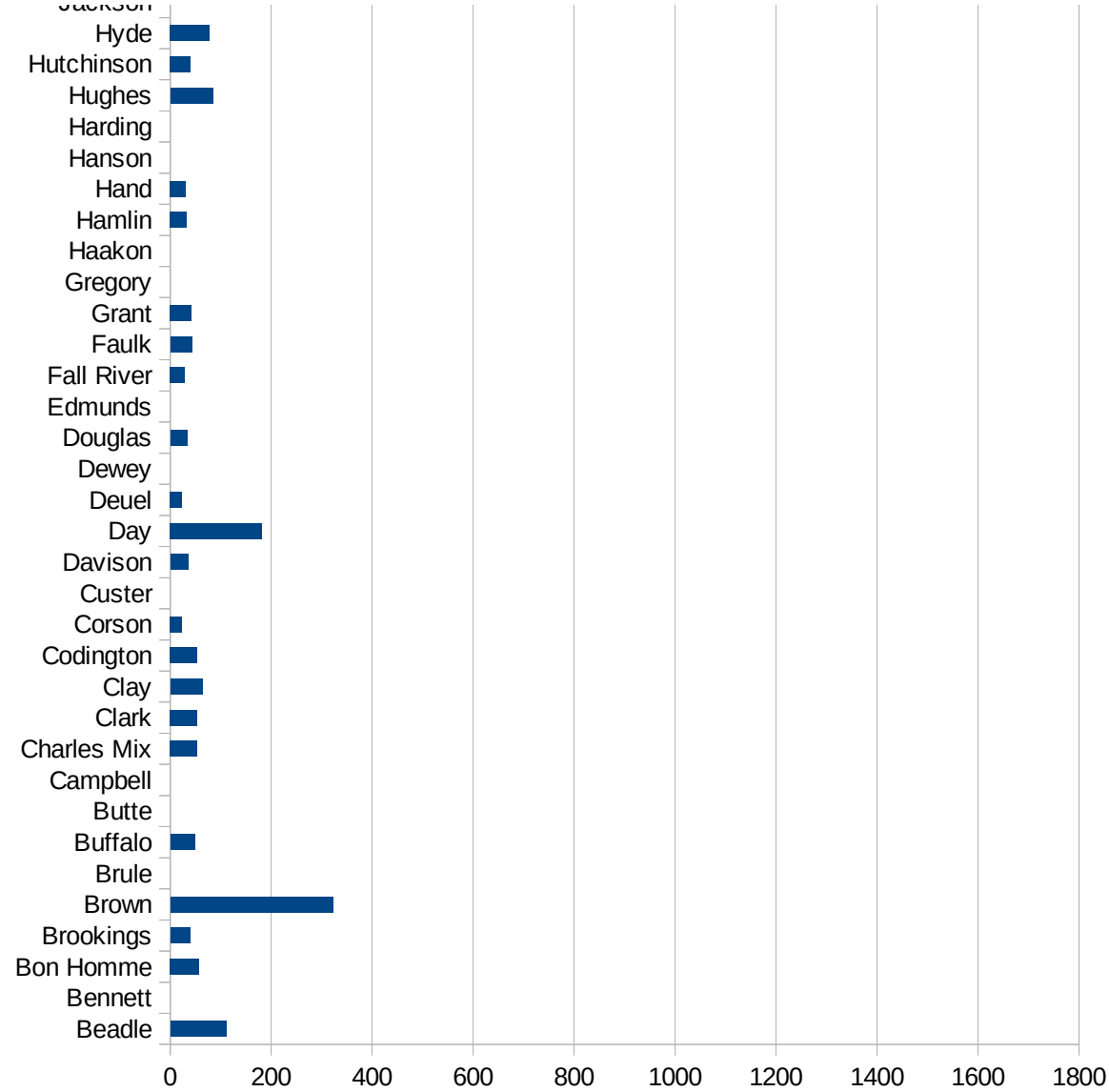
SD

FIPS	County	PC Infection
46003	Aurora	71.40307033
46005	Beadle	111.2111423
46007	Bennett	0
46009	Bon Homme	57.30659026
46011	Brookings	39.73660309
46013	Brown	323.0237054
46015	Brule	0
46017	Buffalo	49.11591356
46019	Butte	0
46021	Campbell	0
46023	Charles Mix	53.54465624
46025	Clark	53.49023803
46027	Clay	64.09799872
46029	Codington	53.54274496
46031	Corson	24.00960384
46033	Custer	0
46035	Davison	35.3713997
46037	Day	181.6530427
46039	Deuel	23.05741296
46041	Dewey	0
46043	Douglas	34.07155026
46045	Edmunds	0
46047	Fall River	29.5945546
46049	Faulk	42.91845494
46051	Grant	41.97565412
46053	Gregory	0
46055	Haakon	0
46057	Hamlin	32.72786778
46059	Hand	30.65603924
46061	Hanson	0
46063	Harding	0
46065	Hughes	84.98583569
46067	Hutchinson	40.6504065



SD

46069 Hyde	78.00312012
46071 Jackson	0
46073 Jerauld	293.6857562
46075 Jones	0
46077 Kingsbury	0
46079 Lake	38.2936356
46081 Lawrence	34.96367662
46083 Lincoln	324.7912663
46085 Lyman	78.51347815
46087 McCook	72.12405337
46089 McPherson	41.54549231
46091 Marshall	19.56181534
46093 Meade	14.13727292
46095 Mellette	0
46097 Miner	45.18752824
46099 Minnehaha	1530.517016
46101 Moody	212.7982976
46102 Oglala Lakota	6.988608568
46103 Pennington	24.16561501
46105 Perkins	0
46107 Potter	0
46109 Roberts	134.0097636
46111 Sanborn	123.5076163
46115 Spink	61.58583526
46117 Stanley	264.7253475
46119 Sully	71.83908046
46121 Todd	97.24788486
46123 Tripp	0
46125 Turner	213.6752137
46127 Union	339.3303028
46129 Walworth	89.49346698
46135 Yankton	131.1819494
46137 Ziebach	36.46973012



SD

SD

FIPS

29001  
29003  
29005  
29007  
29009  
29011  
29013  
29015  
29017  
29019  
29021  
29023  
29025  
29027  
29029  
29031  
29033  
29035  
29037

SD

29039  
29041  
29043  
29045  
29047  
29049  
29051  
29053  
29055  
29057  
29059  
29061  
29063  
29065  
29067  
29069  
29071  
29073  
29075  
29077  
29079  
29081  
29083  
29085  
29087  
29089  
29091  
29093  
29095  
29097  
29099  
29101

29103

SD

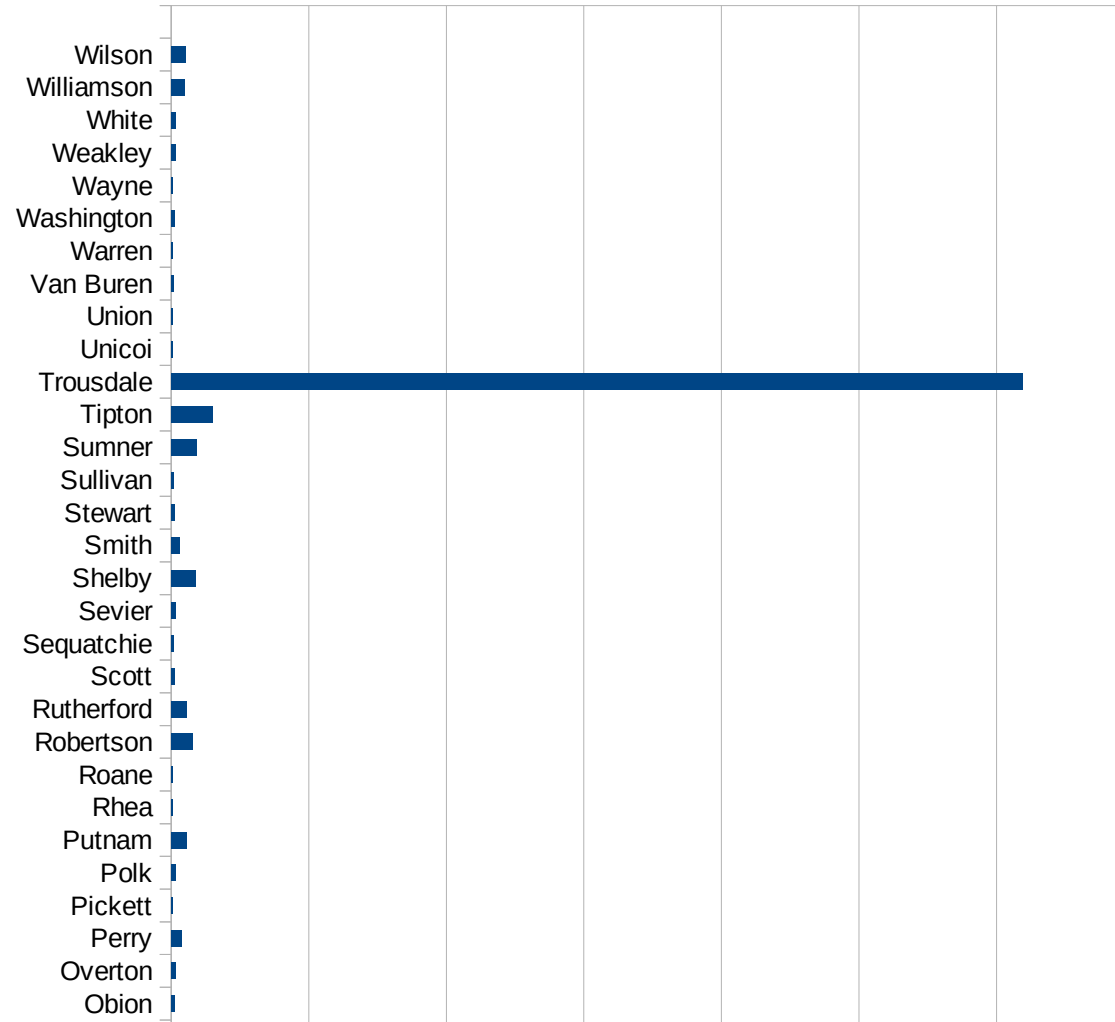
29105  
29107  
29109  
29111  
29113  
29115  
29117  
29121  
29123  
29125  
29127  
29119  
29129  
29131  
29133  
29135  
29137  
29139  
29141  
29143  
29145  
29147  
29149  
29151  
29153  
29155  
29157  
29159  
29161  
29163  
29165  
29167  
29169  
29171

SD

29173  
29175  
29177  
29179  
29181  
29195  
29197  
29199  
29201  
29203  
29205  
29183  
29185  
29187  
29189  
29510  
29186  
29207  
29209  
29211  
29213  
29215  
  
29217  
29219  
29221  
29223  
29225  
29227  
29229

TN

FIPS	County	PC Infection
47001	Anderson	43.14740723
47003	Bedford	485.3379012
47005	Benton	37.07365299
47007	Bledsoe	4093.527618
47009	Blount	54.81579609
47011	Bradley	67.4618419
47013	Campbell	42.94773009
47015	Cannon	89.89074817
47017	Carroll	74.94646681
47019	Carter	31.94264521
47021	Cheatham	163.2087836
47023	Chester	69.46052327
47025	Claiborne	22.04307847
47027	Clay	77.75042115
47029	Cocke	50.31587186
47031	Coffee	96.94793537
47033	Crockett	83.7520938
47035	Cumberland	140.7671811
47037	Davidson	500.2981575
47039	Decatur	34.17051085
47041	DeKalb	139.0406197
47043	Dickson	160.9100775
47045	Dyer	115.2197213
47047	Fayette	197.496729
47049	Fentress	32.93626832
47051	Franklin	97.87538792
47053	Gibson	114.1808543
47055	Giles	30.50537234
47057	Grainger	25.9235256
47059	Greene	66.58271455
47061	Grundy	224.7864529
47063	Hamblen	32.52334712
47065	Hamilton	65.88230127





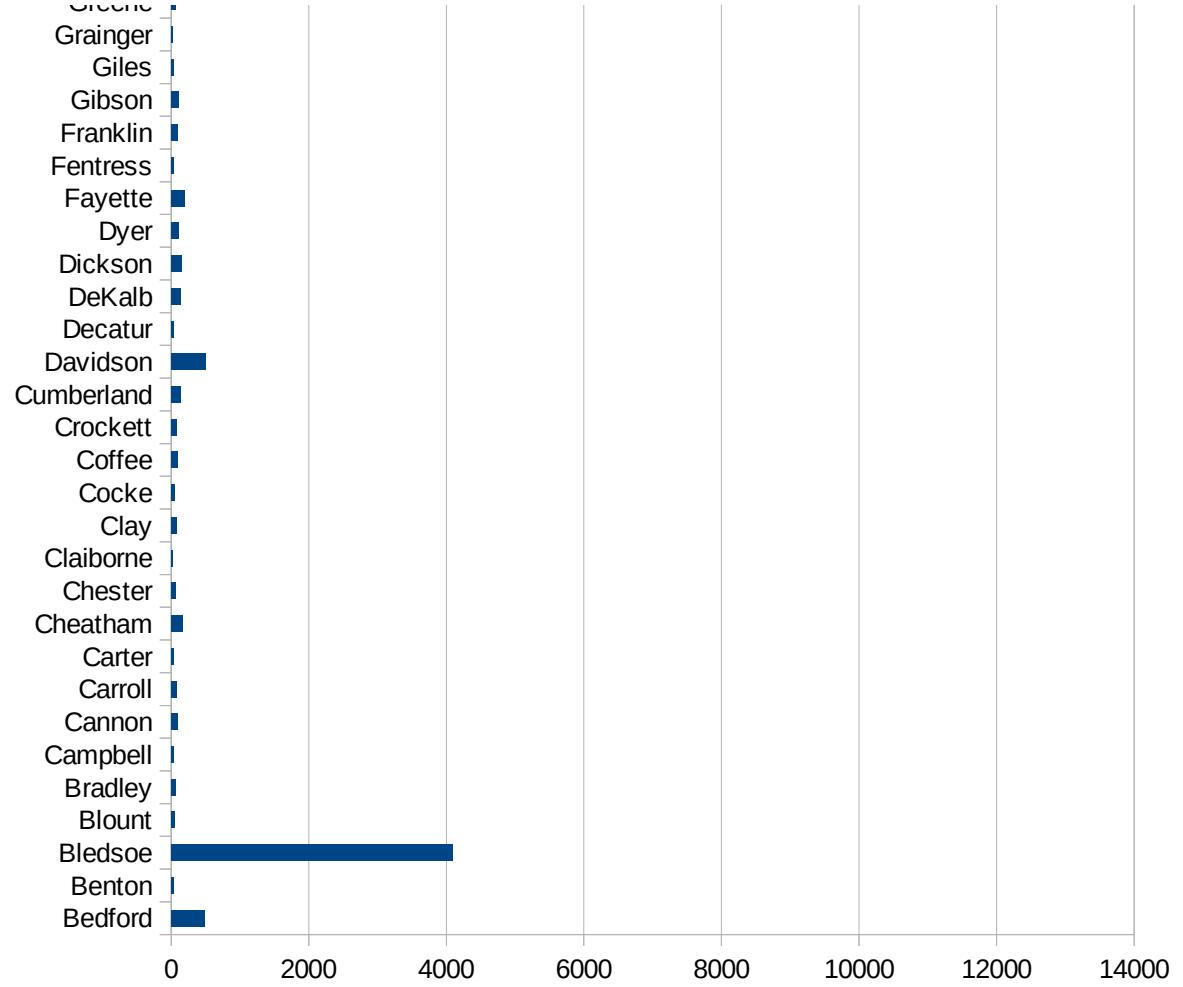
TN

47067 Hancock	0	Morgan
47069 Hardeman	678.0333069	Moore
47071 Hardin	31.03662322	Montgomery
47073 Hawkins	54.83813904	Monroe
47075 Haywood	149.9855783	Meigs
47077 Henderson	35.91051101	Maury
47079 Henry	46.35638791	Marshall
47081 Hickman	207.4771576	Marion
47083 Houston	72.61285247	Madison
47085 Humphreys	64.91398896	Macon
47087 Jackson	85.04847763	McNairy
47089 Jefferson	48.13745094	McMinn
47091 Johnson	28.12464844	Loudon
47093 Knox	60.17765303	Lincoln
47095 Lake	823.1007961	Lewis
47097 Lauderdale	139.3998064	Lawrence
47099 Lawrence	48.01756071	Lauderdale
47101 Lewis	16.54807215	Lake
47103 Lincoln	46.89744116	Knox
47105 Loudon	81.04949674	Johnson
47107 McMinn	228.9574927	Jefferson
47109 McNairy	42.58284299	Jackson
47111 Macon	243.1485679	Humphreys
47113 Madison	159.8278777	Houston
47115 Marion	101.4873141	Hickman
47117 Marshall	71.25256064	Henry
47119 Maury	58.2997668	Henderson
47121 Meigs	178.7745815	Haywood
47123 Monroe	66.87231702	Hawkins
47125 Montgomery	87.39985433	Hardin
47127 Moore	46.79457183	Hardeman
47129 Morgan	55.60962046	Hancock
47131 Obion	52.86285393	Hamilton
47133 Overton	63.44027551	Hamblen
		Grundy
		Greene

This work is licensed under the Creative Commons Attribution-NoDerivatives 4.0 International License. To view a copy of this license, visit <http://creativecommons.org/licenses/by-nd/4.0/>.

TN

47135 Perry	161.2103175
47137 Pickett	19.6772924
47139 Polk	71.01432122
47141 Putnam	225.7651282
47143 Rhea	18.15760804
47145 Roane	15.05457283
47147 Robertson	309.8067932
47149 Rutherford	229.3083813
47151 Scott	49.91152049
47153 Sequatchie	40.33342296
47155 Sevier	66.3997058
47157 Shelby	360.347267
47159 Smith	120.3490121
47161 Stewart	51.6186122
47163 Sullivan	34.24918183
47165 Sumner	373.4991905
47167 Tipton	605.7063055
47169 Trousdale	12377.40647
47171 Unicoi	16.89094083
47173 Union	15.23770825
47175 Van Buren	34.69210755
47177 Warren	29.35564362
47179 Washington	50.54157239
47181 Wayne	18.11813021
47183 Weakley	71.82403112
47185 White	59.02534401
47187 Williamson	192.0346612
47189 Wilson	214.7555556



TN

FIPS

29001  
29003  
29005  
29007  
29009  
29011  
29013  
29015  
29017  
29019  
29021  
29023  
29025  
29027  
29029  
29031  
29033  
29035  
29037

TN

29039  
29041  
29043  
29045  
29047  
29049  
29051  
29053  
29055  
29057  
29059  
29061  
29063  
29065  
29067  
29069  
29071  
29073  
29075  
29077  
29079  
29081  
29083  
29085  
29087  
29089  
29091  
29093  
29095  
29097  
29099  
29101

29103

TN

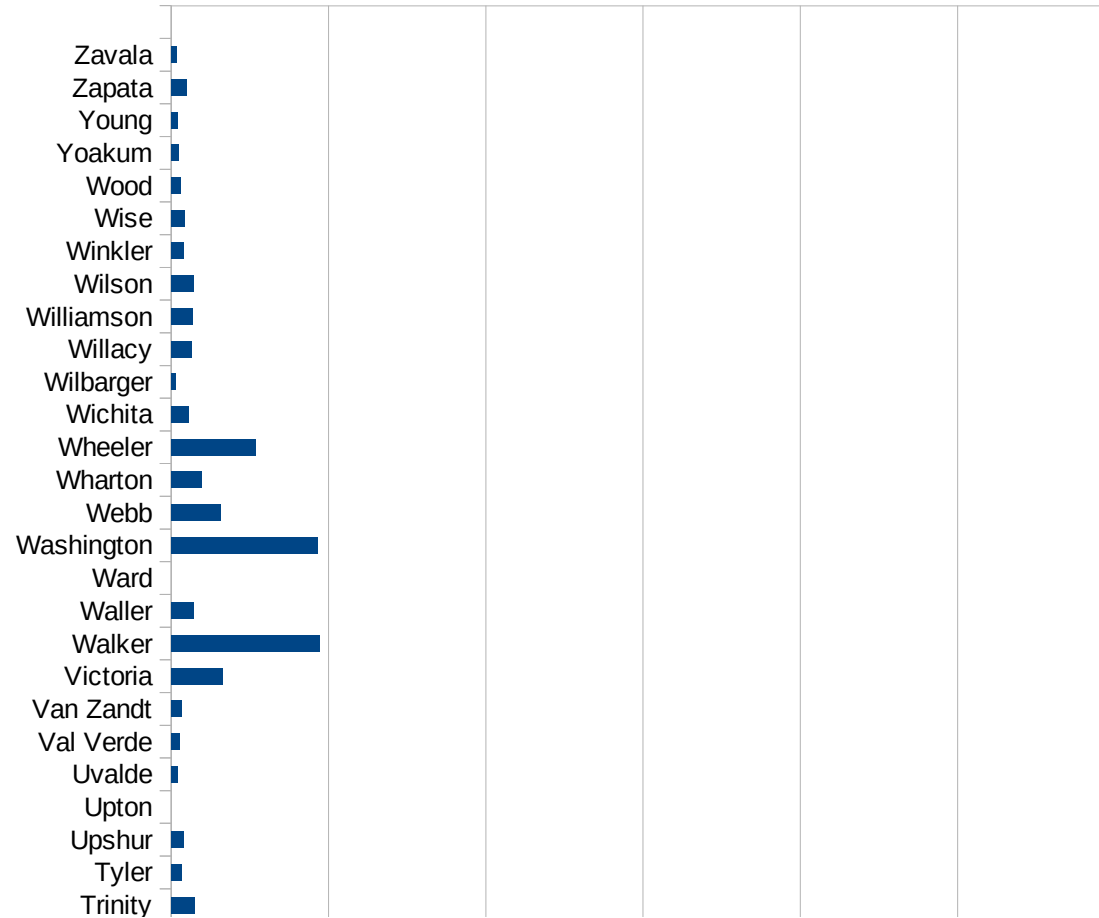
29105  
29107  
29109  
29111  
29113  
29115  
29117  
29121  
29123  
29125  
29127  
29119  
29129  
29131  
29133  
29135  
29137  
29139  
29141  
29143  
29145  
29147  
29149  
29151  
29153  
29155  
29157  
29159  
29161  
29163  
29165  
29167  
29169  
29171

TN

29173  
29175  
29177  
29179  
29181  
29195  
29197  
29199  
29201  
29203  
29205  
29183  
29185  
29187  
29189  
29510  
29186  
29207  
29209  
29211  
29213  
29215  
  
29217  
29219  
29221  
29223  
29225  
29227  
29229

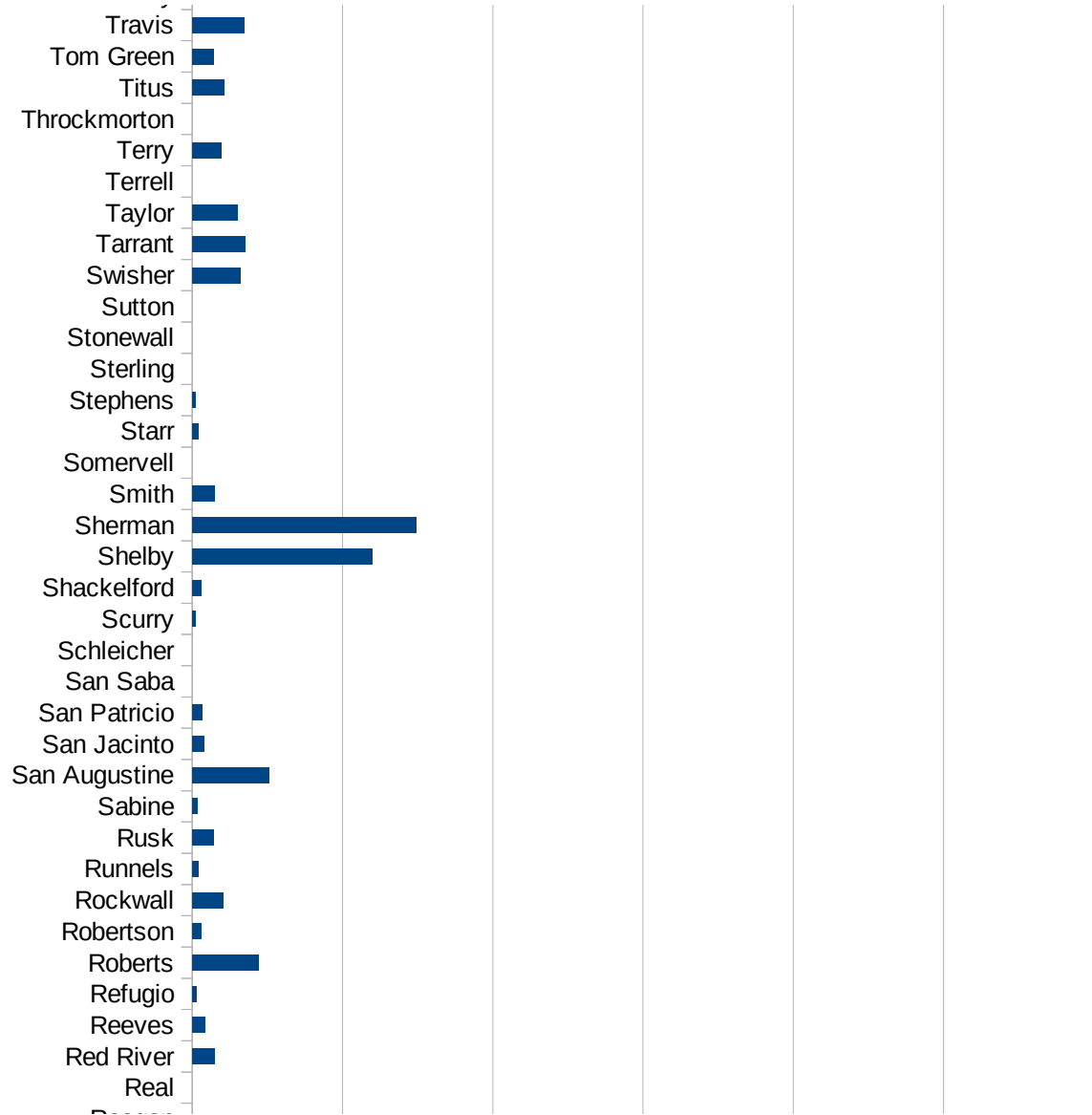
TX

FIPS	County	PC Infection
48001	Anderson	70.62025251
48003	Andrews	115.842895
48005	Angelina	114.8211087
48007	Aransas	8.406186954
48009	Archer	0
48011	Armstrong	105.7082452
48013	Atascosa	47.70423375
48015	Austin	50.01834006
48017	Bailey	42.69247189
48019	Bandera	26.28811777
48021	Bastrop	126.4716703
48023	Baylor	0
48025	Bee	18.41225028
48027	Bell	61.8599603
48029	Bexar	95.71767867
48031	Blanco	51.27328662
48033	Borden	0
48035	Bosque	26.75084265
48037	Bowie	80.57334295
48039	Brazoria	178.552134
48041	Brazos	119.5106678
48043	Brewster	10.79097874
48045	Briscoe	65.96306069
48047	Brooks	14.05678943
48049	Brown	100.2004008
48051	Burleson	81.57050411
48053	Burnet	54.68848597
48055	Caldwell	69.36897357
48057	Calhoun	166.9681369
48059	Callahan	42.87551808
48061	Cameron	120.7809242
48063	Camp	53.70981355
48065	Carson	49.95836803



TX

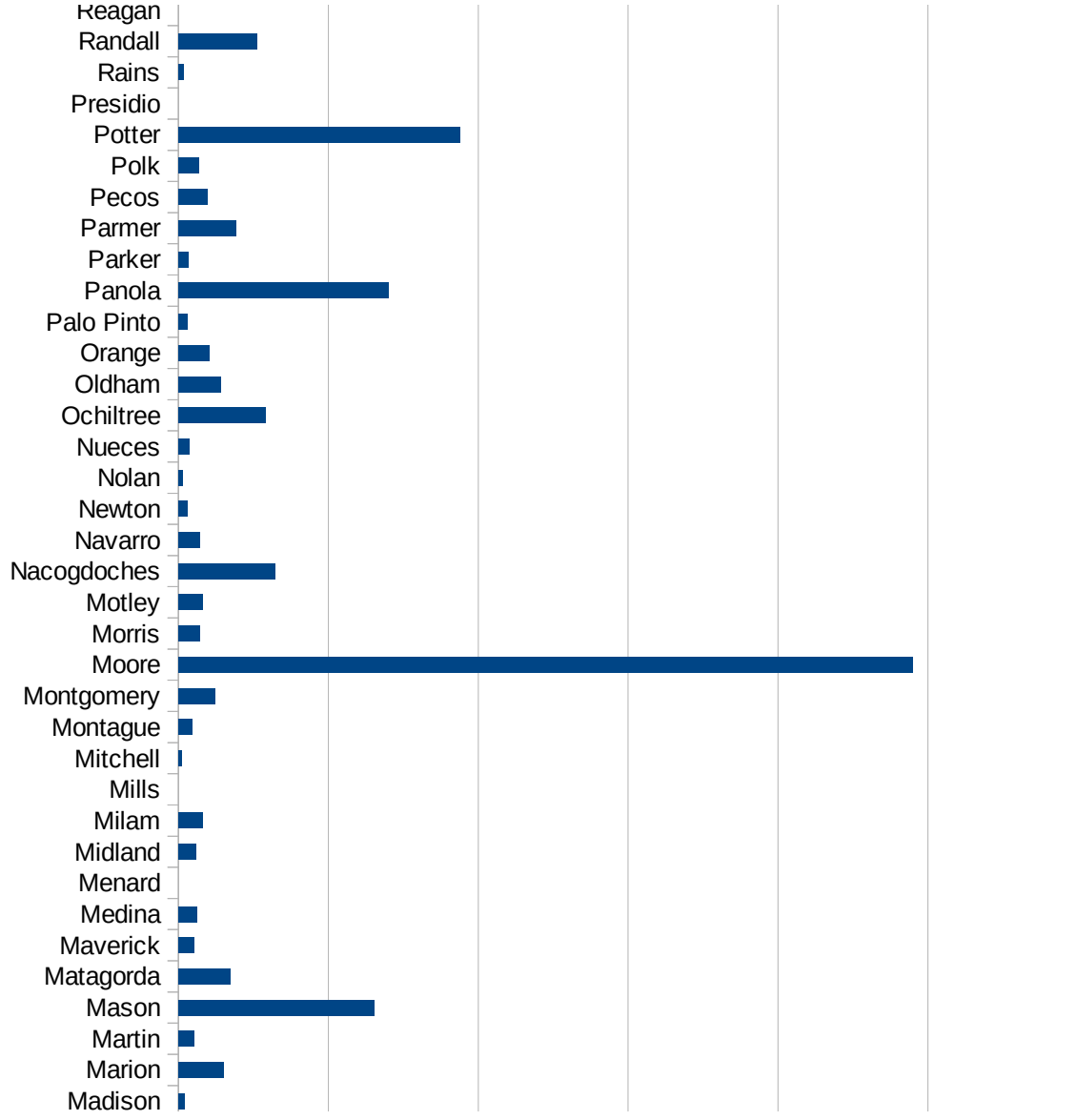
48067 Cass	66.40326704	Travis
48069 Castro	300.0652316	Tom Green
48071 Chambers	117.7745324	Titus
48073 Cherokee	38.02859751	Throckmorton
48075 Childress	27.43107941	Terry
48077 Clay	28.69166029	Terrell
48079 Cochran	35.26093089	Taylor
48081 Coke	29.6735905	Tarrant
48083 Coleman	23.81803025	Swisher
48085 Collin	91.33001574	Sutton
48087 Collingsworth	135.0438893	Stonewall
48089 Colorado	75.41122685	Sterling
48091 Comal	43.80850963	Stephens
48093 Comanche	22.16639574	Starr
48095 Concho	23.38634238	Somervell
48097 Cooke	29.57559028	Smith
48099 Coryell	278.0451289	Sherman
48101 Cottle	287.9769618	Shelby
48103 Crane	41.71881519	Shackelford
48105 Crockett	0	Scurry
48107 Crosby	34.60806368	Schleicher
48109 Culberson	0	San Saba
48111 Dallam	194.4444444	San Patricio
48113 Dallas	232.1277199	San Jacinto
48115 Dawson	237.7367462	San Augustine
48117 Deaf Smith	314.4989339	Sabine
48119 Delta	18.69508319	Rusk
48121 Denton	107.3261131	Runnels
48123 DeWitt	74.30524595	Rockwall
48125 Dickens	44.46420631	Robertson
48127 Dimmit	9.701202949	Roberts
48129 Donley	783.3684845	Refugio
48131 Duval	44.5950767	Reeves
48133 Eastland	16.37375832	Red River
		Real





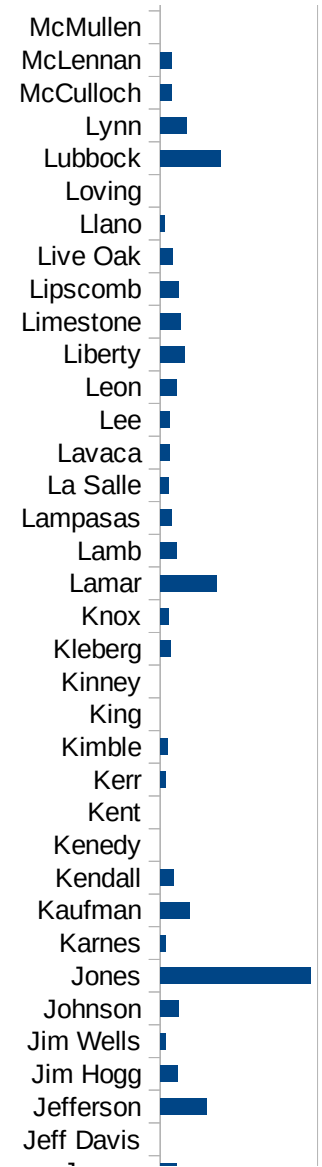
TX

48135 Ector	61.06437048
48137 Edwards	0
48139 Ellis	117.590673
48141 El Paso	159.3799881
48143 Erath	32.98308439
48145 Falls	34.61205653
48147 Fannin	65.18165845
48149 Fayette	98.62321985
48151 Fisher	0
48153 Floyd	68.52835361
48155 Foard	0
48157 Fort Bend	175.7930998
48159 Franklin	27.86550251
48161 Freestone	35.33925687
48163 Frio	171.5785224
48165 Gaines	14.35338022
48167 Galveston	202.7286987
48169 Garza	45.60656735
48171 Gillespie	14.9231458
48173 Glasscock	72.04610951
48175 Goliad	92.29957806
48177 Gonzales	283.2997215
48179 Gray	342.5439598
48181 Grayson	67.91500922
48183 Gregg	95.38667982
48185 Grimes	148.0959097
48187 Guadalupe	59.25690618
48189 Hale	109.3703813
48191 Hall	0
48193 Hamilton	82.50825083
48195 Hansford	219.6595277
48197 Hardeman	0
48199 Hardin	201.0243502
48201 Harris	174.0085757



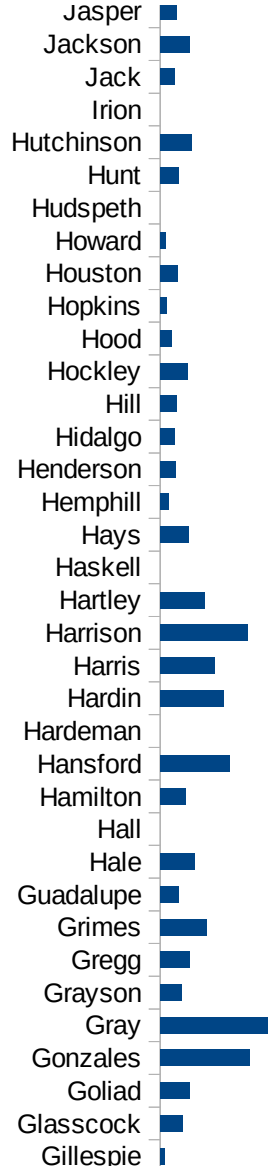
TX

48203 Harrison	278.7519108	McMullen
48205 Hartley	142.3740879	McLennan
48207 Haskell	0	McCulloch
48209 Hays	91.18227021	Lynn
48211 Hemphill	26.14379085	Lubbock
48213 Henderson	49.8183453	Loving
48215 Hidalgo	44.92233287	Llano
48217 Hill	52.26384992	Live Oak
48219 Hockley	87.03220191	Lipscomb
48221 Hood	36.34141104	Limestone
48223 Hopkins	21.73322467	Liberty
48225 Houston	56.1094566	Leon
48227 Howard	16.45684193	Lee
48229 Hudspeth	0	Lavaca
48231 Hunt	59.0716425	La Salle
48233 Hutchinson	99.06594962	Lampasas
48235 Irion	0	Lamb
48237 Jack	45.23351804	Lamar
48239 Jackson	94.12397472	Knox
48241 Jasper	52.96610169	Kleberg
48243 Jeff Davis	0	Kinney
48245 Jefferson	149.4111788	King
48247 Jim Hogg	57.16463415	Kimble
48249 Jim Wells	17.14761648	Kerr
48251 Johnson	60.10702552	Kent
48253 Jones	479.3863854	Kenedy
48255 Karnes	19.16932907	Kendall
48257 Kaufman	93.29663666	Kaufman
48259 Kendall	41.62923687	Karnes
48261 Kenedy	0	Jones
48263 Kent	0	Johnson
48265 Kerr	17.17393378	Jim Wells
48267 Kimble	22.92526364	Jim Hogg
48269 King	0	Jefferson
		Jeff Davis



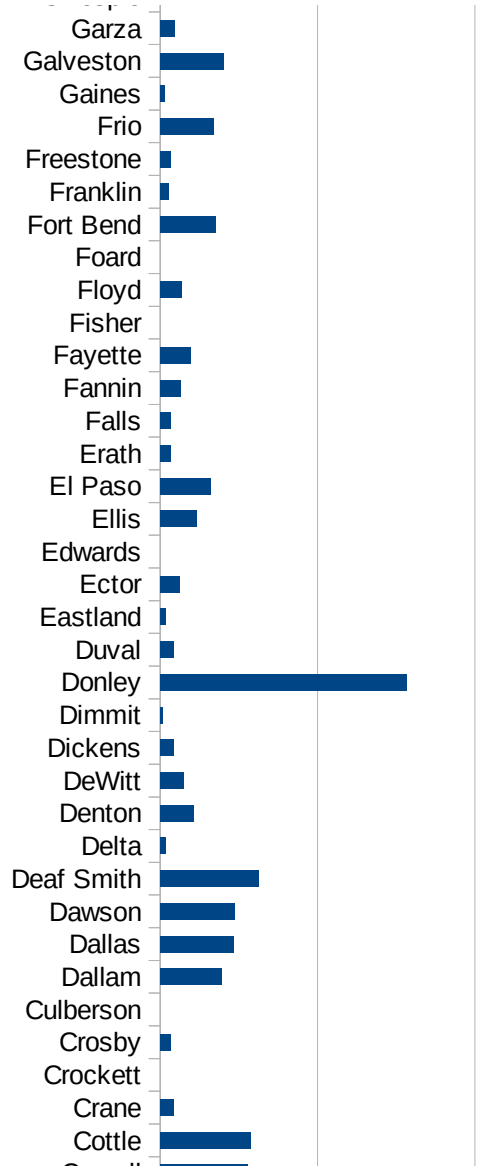
TX

48271 Kinney	0
48273 Kleberg	35.33682418
48275 Knox	27.37476047
48277 Lamar	178.9736165
48279 Lamb	53.1995744
48281 Lampasas	37.68429978
48283 La Salle	26.55689815
48285 Lavaca	29.83590254
48287 Lee	29.16472235
48289 Leon	52.1134916
48291 Liberty	76.45702768
48293 Limestone	63.77822186
48295 Lipscomb	59.61251863
48297 Live Oak	41.09814236
48299 Llano	13.85937356
48301 Loving	0
48303 Lubbock	192.5754362
48305 Lynn	85.07742045
48307 McCulloch	37.56103668
48309 McLennan	36.91964479
48311 McMullen	0
48313 Madison	20.80155318
48315 Marion	151.0878324
48317 Martin	52.14670607
48319 Mason	654.2056075
48321 Matagorda	175.0930182
48323 Maverick	53.00504403
48325 Medina	62.84244221
48327 Menard	0
48329 Midland	58.52426149
48331 Milam	79.58298516
48333 Mills	0
48335 Mitchell	12.27747084
48337 Montague	45.92774036



TX

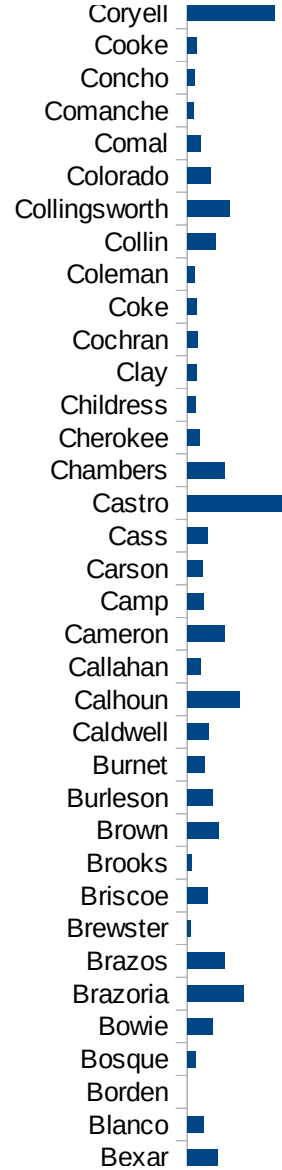
48339 Montgomery	122.5197783
48341 Moore	2448.219688
48343 Morris	72.93946025
48345 Motley	81.03727715
48347 Nacogdoches	321.1030117
48349 Navarro	72.63189751
48351 Newton	29.09937436
48353 Nolan	13.55840282
48355 Nueces	36.4374146
48357 Ochiltree	291.5451895
48359 Oldham	140.778977
48361 Orange	101.7087063
48363 Palo Pinto	31.16883117
48365 Panola	699.844479
48367 Parker	32.52126529
48369 Parmer	192.6196269
48371 Pecos	95.7059912
48373 Polk	69.95662689
48375 Potter	939.4223054
48377 Presidio	0
48379 Rains	16.44872111
48381 Randall	262.7118022
48383 Reagan	0
48385 Real	0
48387 Red River	73.92197125
48389 Reeves	44.60019114
48391 Refugio	14.22070535
48393 Roberts	221.4839424
48395 Robertson	28.92848878
48397 Rockwall	103.3211798
48399 Runnels	19.5427008
48401 Rusk	73.46189164
48403 Sabine	18.88752479
48405 San Augustine	255.1020408



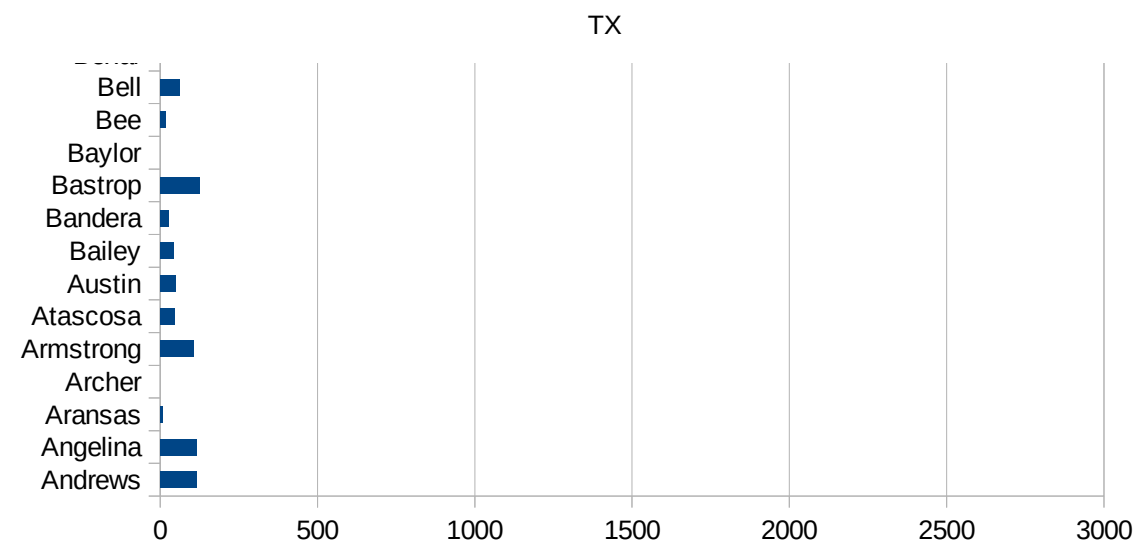
This work is licensed under the Creative Commons Attribution-NoDerivatives 4.0 International License. To view a copy of this license, visit <http://creativecommons.org/licenses/by-nd/4.0/>.

TX

48407 San Jacinto	38.3021693
48409 San Patricio	32.88834407
48411 San Saba	0
48413 Schleicher	0
48415 Scurry	11.85817621
48417 Shackelford	30.7408546
48419 Shelby	598.0014163
48421 Sherman	746.9957778
48423 Smith	75.57955182
48425 Somervell	0
48427 Starr	21.69701666
48429 Stephens	10.60108131
48431 Sterling	0
48433 Stonewall	0
48435 Sutton	0
48437 Swisher	160.814795
48439 Tarrant	177.2240904
48441 Taylor	151.1188608
48443 Terrell	0
48445 Terry	97.66419793
48447 Throckmorton	0
48449 Titus	105.9546514
48451 Tom Green	71.07260405
48453 Travis	173.8548284
48455 Trinity	74.62686567
48457 Tyler	32.2640118
48459 Upshur	41.20213282
48461 Upton	0
48463 Uvalde	22.34969828
48465 Val Verde	26.41846854
48467 Van Zandt	32.13195523
48469 Victoria	162.9814744
48471 Walker	471.8543046
48473 Waller	73.41038286



48475 Ward	0
48477 Washington	467.1299989
48479 Webb	157.6601066
48481 Wharton	98.51269853
48483 Wheeler	269.6975535
48485 Wichita	56.79064696
48487 Wilbarger	15.60062402
48489 Willacy	65.07088078
48491 Williamson	67.05263102
48493 Wilson	71.67887862
48495 Winkler	38.86010363
48497 Wise	43.92065003
48499 Wood	31.02218086
48501 Yoakum	23.28017693
48503 Young	22.16680521
48505 Zapata	49.33051445
48507 Zavala	16.69031127



TX

FIPS

29001  
29003  
29005  
29007  
29009  
29011  
29013  
29015  
29017  
29019  
29021  
29023  
29025  
29027  
29029  
29031  
29033  
29035  
29037

TX

29039  
29041  
29043  
29045  
29047  
29049  
29051  
29053  
29055  
29057  
29059  
29061  
29063  
29065  
29067  
29069  
29071  
29073  
29075  
29077  
29079  
29081  
29083  
29085  
29087  
29089  
29091  
29093  
29095  
29097  
29099  
29101

29103



TX

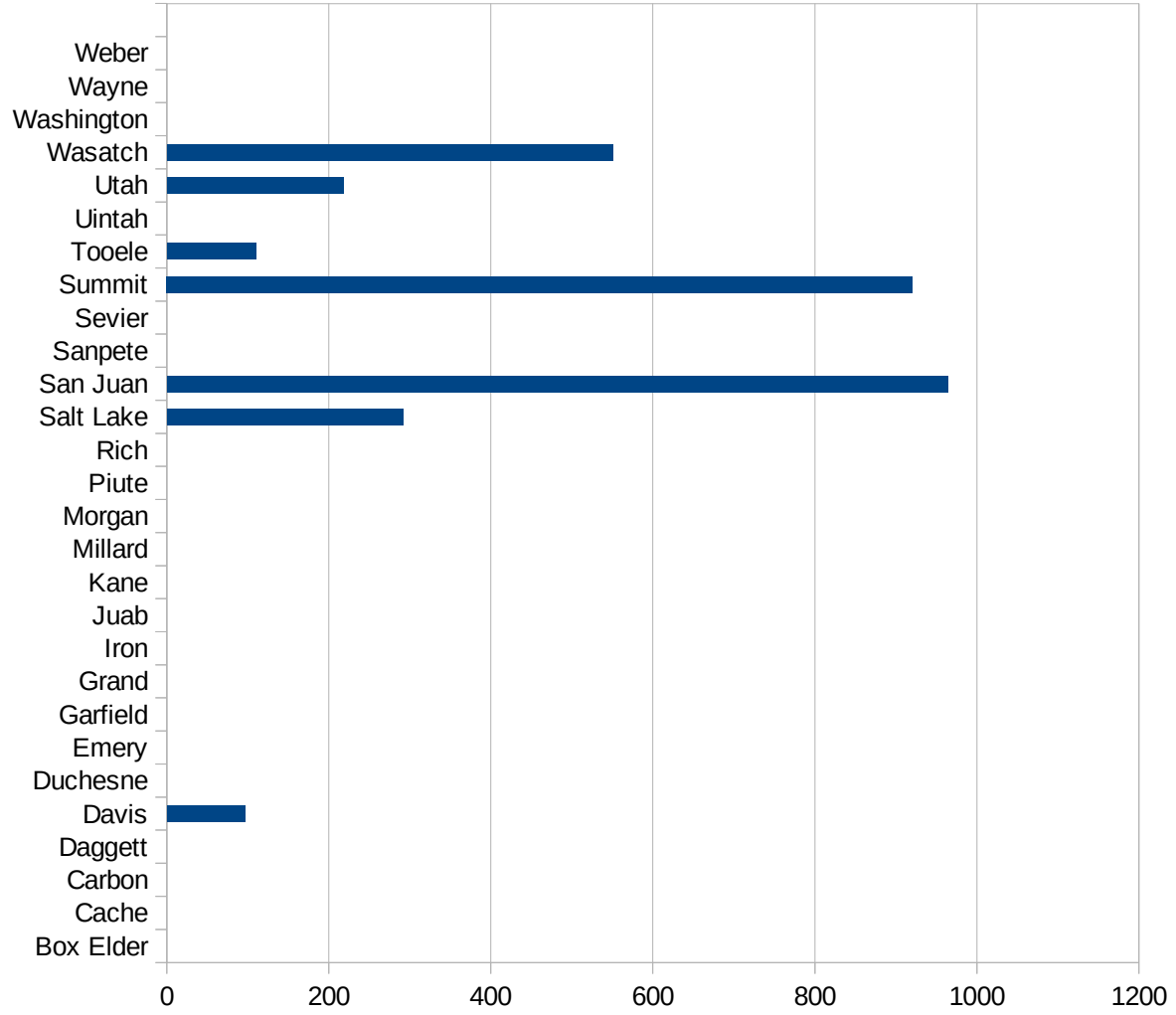
29105  
29107  
29109  
29111  
29113  
29115  
29117  
29121  
29123  
29125  
29127  
29119  
29129  
29131  
29133  
29135  
29137  
29139  
29141  
29143  
29145  
29147  
29149  
29151  
29153  
29155  
29157  
29159  
29161  
29163  
29165  
29167  
29169  
29171

TX

29173  
29175  
29177  
29179  
29181  
29195  
29197  
29199  
29201  
29203  
29205  
29183  
29185  
29187  
29189  
29510  
29186  
29207  
29209  
29211  
29213  
29215  
  
29217  
29219  
29221  
29223  
29225  
29227  
29229

UT

FIPS	County	PC Infection
49001	Beaver	0
49003	Box Elder	0
49005	Cache	0
49007	Carbon	0
49009	Daggett	0
49011	Davis	96.101082417
49013	Duchesne	0
49015	Emery	0
49017	Garfield	0
49019	Grand	0
49021	Iron	0
49023	Juab	0
49025	Kane	0
49027	Millard	0
49029	Morgan	0
49031	Piute	0
49033	Rich	0
49035	Salt Lake	291.94027934
49037	San Juan	964.46371933
49039	Sanpete	0
49041	Sevier	0
49043	Summit	920.51606134
49045	Tooele	110.14633728
49047	Uintah	0
49049	Utah	218.25323482
49051	Wasatch	550.54151625
49053	Washington	0
49055	Wayne	0
49057	Weber	0



UT

FIPS

29001  
29003  
29005  
29007  
29009  
29011  
29013  
29015  
29017  
29019  
29021  
29023  
29025  
29027  
29029  
29031  
29033  
29035  
29037

UT

29039  
29041  
29043  
29045  
29047  
29049  
29051  
29053  
29055  
29057  
29059  
29061  
29063  
29065  
29067  
29069  
29071  
29073  
29075  
29077  
29079  
29081  
29083  
29085  
29087  
29089  
29091  
29093  
29095  
29097  
29099  
29101

29103

UT

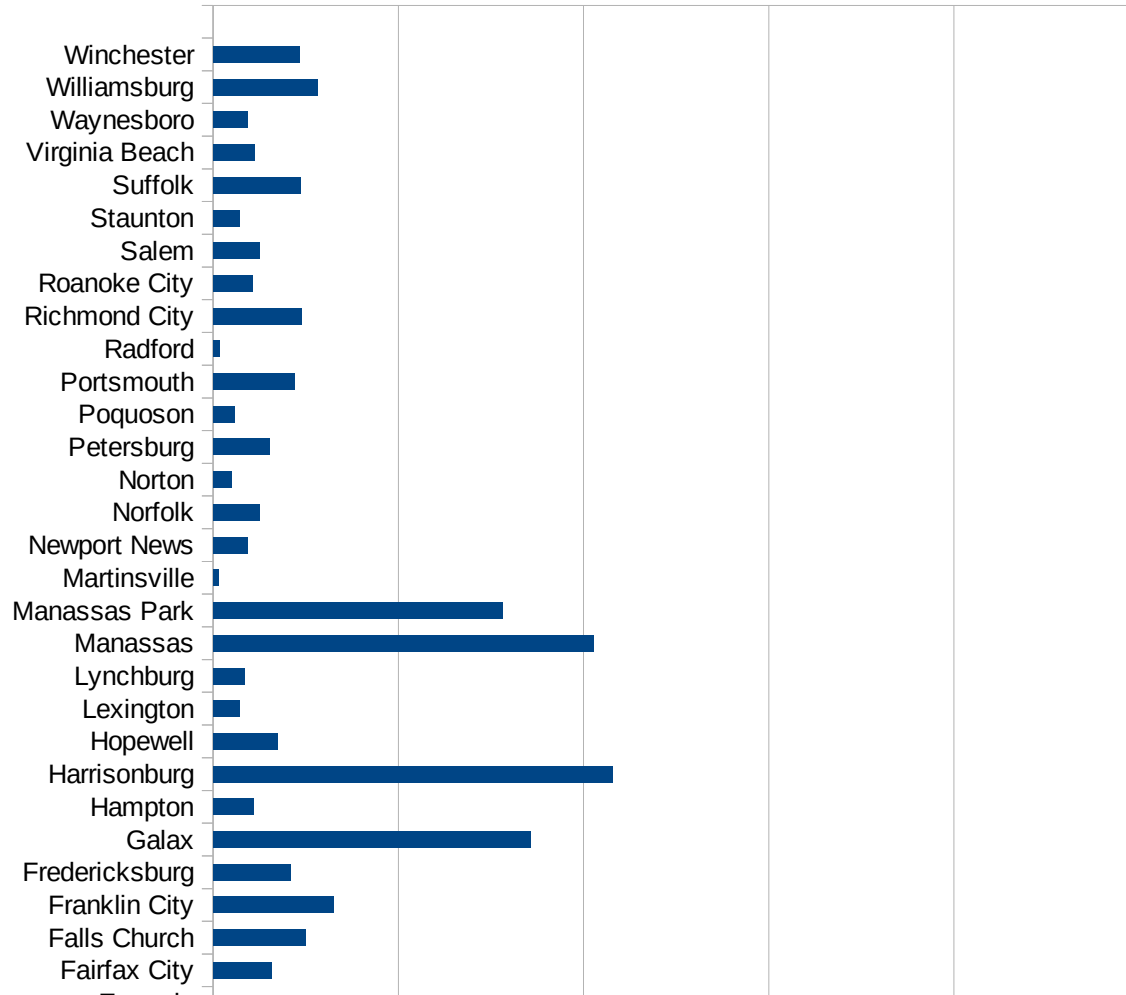
29105  
29107  
29109  
29111  
29113  
29115  
29117  
29121  
29123  
29125  
29127  
29119  
29129  
29131  
29133  
29135  
29137  
29139  
29141  
29143  
29145  
29147  
29149  
29151  
29153  
29155  
29157  
29159  
29161  
29163  
29165  
29167  
29169  
29171

UT

29173  
29175  
29177  
29179  
29181  
29195  
29197  
29199  
29201  
29203  
29205  
29183  
29185  
29187  
29189  
29510  
29186  
29207  
29209  
29211  
29213  
29215  
  
29217  
29219  
29221  
29223  
29225  
29227  
29229

VA

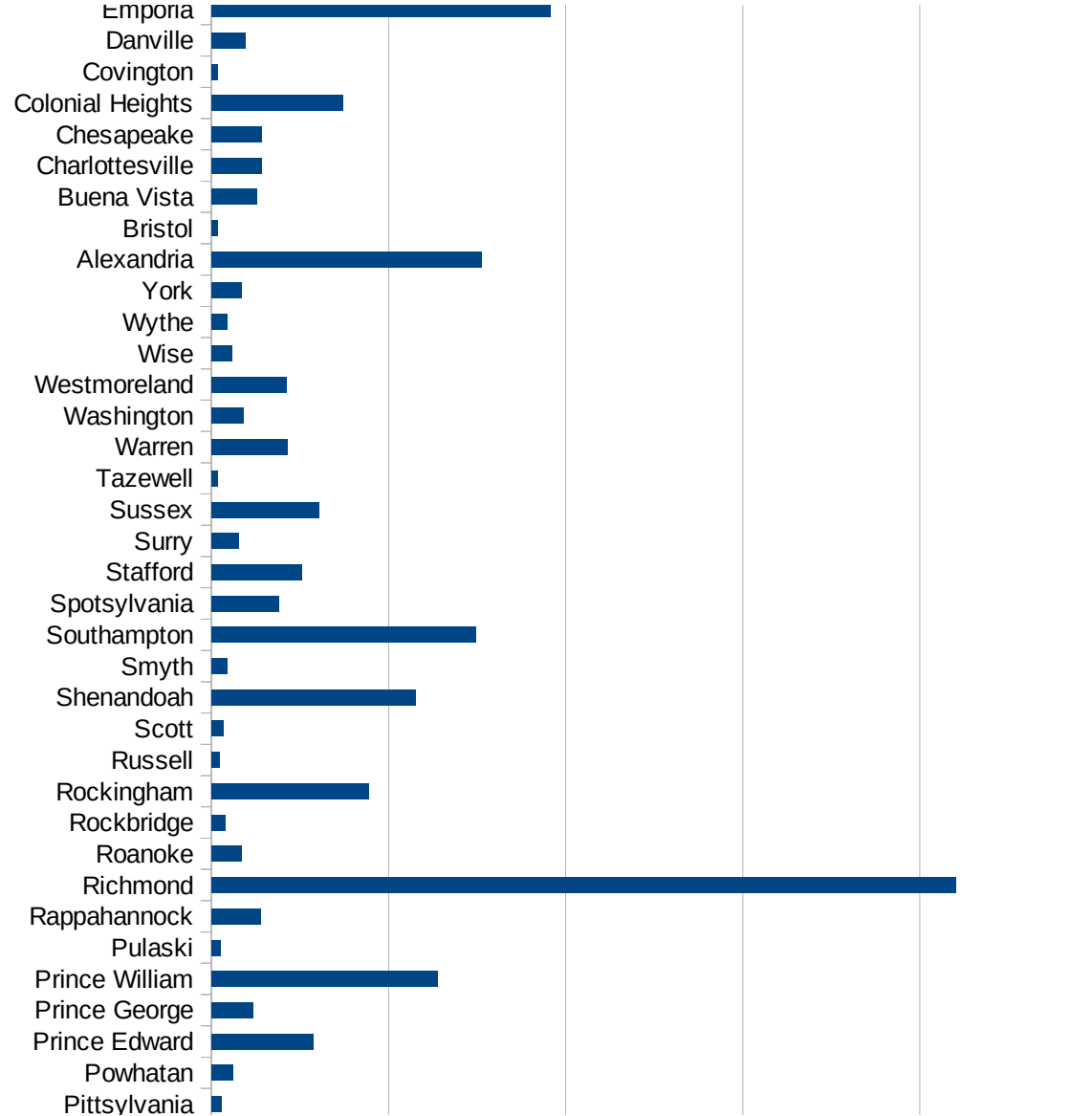
FIPS	County	PC Infection
51001	Accomack	1616.685178
51003	Albemarle	113.1367391
51005	Alleghany	40.24144869
51007	Amelia	130.6385922
51009	Amherst	50.52737952
51011	Appomattox	138.8801212
51013	Arlington	589.0005515
51015	Augusta	84.81651802
51017	Bath	0
51019	Bedford	48.25580657
51021	Bland	0
51023	Botetourt	90.15235748
51025	Brunswick	115.9667969
51027	Buchanan	75.39701239
51029	Buckingham	1447.14395
51031	Campbell	23.64797264
51033	Caroline	123.488886
51035	Carroll	114.7253341
51036	Charles City	302.5500648
51037	Charlotte	92.14273748
51041	Chesterfield	226.3624783
51043	Clarke	110.1700751
51045	Craig	78.98894155
51047	Culpeper	532.212345
51049	Cumberland	132.5313488
51051	Dickenson	0
51053	Dinwiddie	98.14574643
51057	Essex	219.800348
51059	Fairfax	538.757989
51061	Fauquier	254.6869473
51063	Floyd	18.99335233
51065	Fluvanna	294.9632229
51067	Franklin	49.82649702





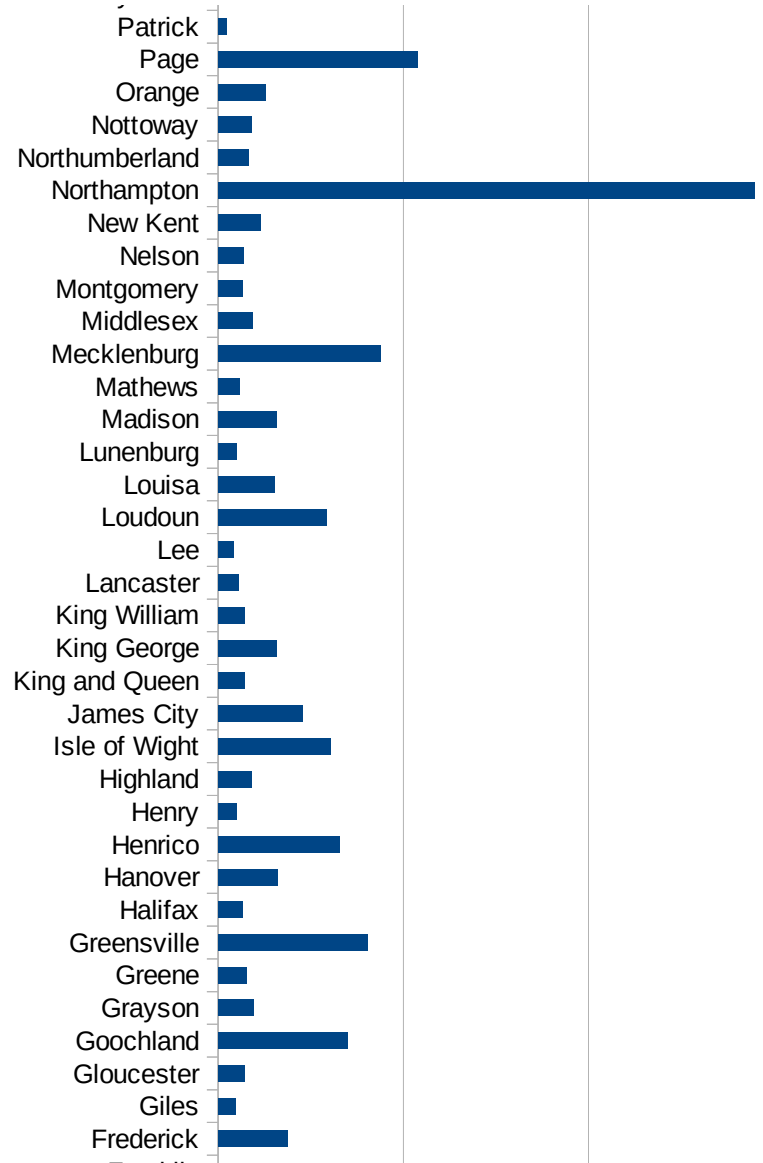
VA

51069 Frederick	187.8784449
51071 Giles	47.49465685
51073 Gloucester	72.29109213
51075 Goochland	348.4770263
51077 Grayson	95.96315015
51079 Greene	75.83801001
51081 Greensville	404.2315301
51083 Halifax	64.47831184
51085 Hanover	159.456914
51087 Henrico	328.918396
51089 Henry	49.06482445
51091 Highland	90.49773756
51093 Isle of Wight	303.087706
51095 James City	226.4486825
51097 King and Queen	71.00255609
51099 King George	158.0432738
51101 King William	70.84243462
51103 Lancaster	55.64314198
51105 Lee	42.47907905
51107 Loudoun	293.7200442
51109 Louisa	152.264941
51111 Lunenburg	49.64421645
51113 Madison	157.9541181
51115 Mathews	56.80527153
51117 Mecklenburg	437.1941272
51119 Middlesex	92.8591327
51121 Montgomery	66.67676921
51125 Nelson	67.40361283
51127 New Kent	116.1180832
51131 Northampton	1448.657861
51133 Northumberland	82.32485387
51135 Nottoway	90.79118029
51137 Orange	128.2611069
51139 Page	539.0047215

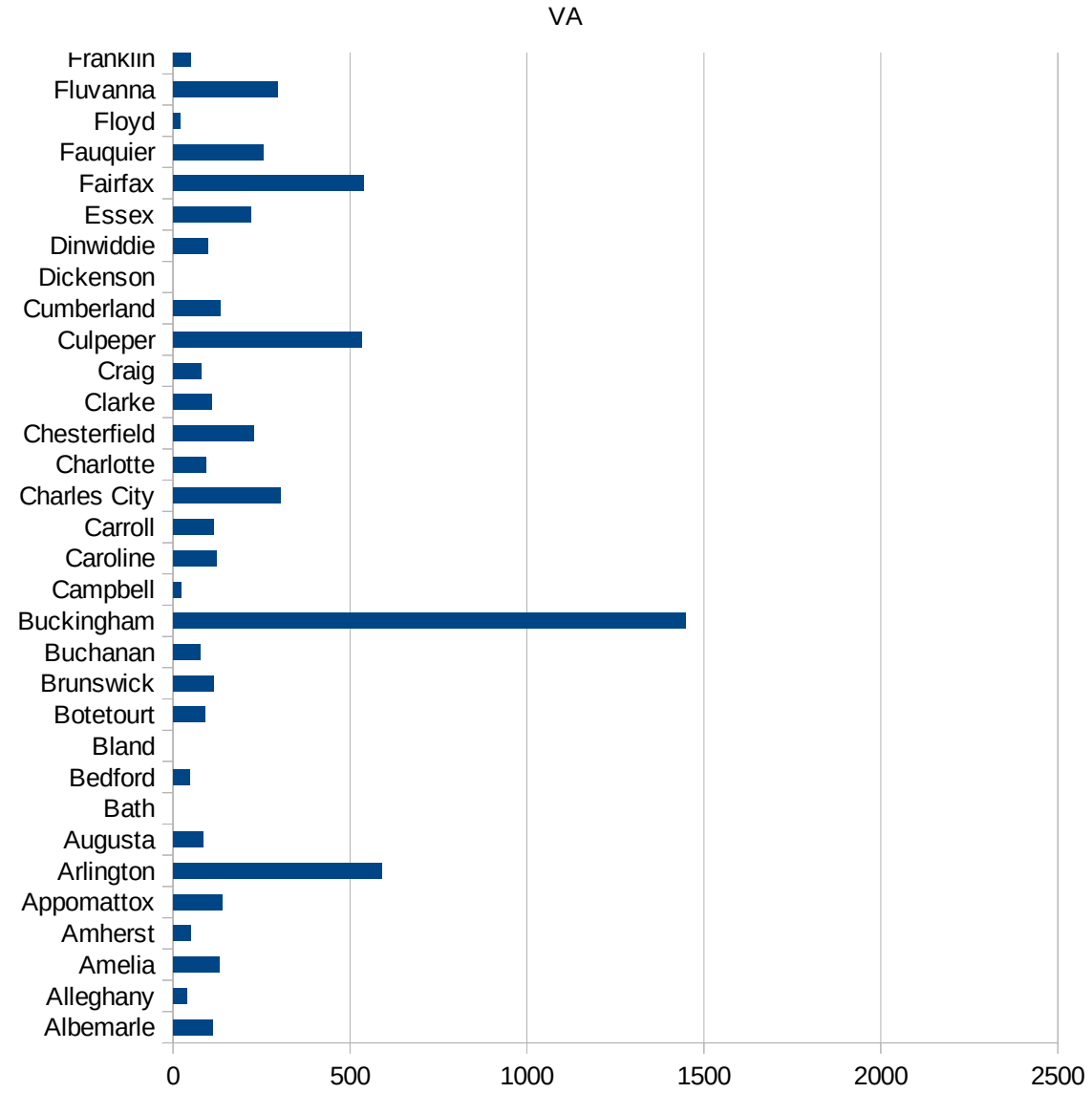


VA

51141 Patrick	22.63339558
51143 Pittsylvania	27.89217214
51145 Powhatan	61.66706636
51147 Prince Edward	287.5816993
51149 Prince George	118.1660627
51153 Prince William	639.0875428
51155 Pulaski	26.4193037
51157 Rappahannock	137.892995
51159 Richmond	2102.235008
51161 Roanoke	83.97733675
51163 Rockbridge	39.55696203
51165 Rockingham	443.109645
51167 Russell	22.43158367
51169 Scott	32.50673354
51171 Shenandoah	574.7522818
51173 Smyth	42.66211604
51175 Southampton	744.9107244
51177 Spotsylvania	191.4510049
51179 Stafford	256.0682849
51181 Surry	77.23200494
51183 Sussex	302.5718608
51185 Tazewell	17.13376576
51187 Warren	214.9838762
51191 Washington	90.07021801
51193 Westmoreland	213.1239484
51195 Wise	57.87646007
51197 Wythe	45.21110106
51199 York	84.01379595
51510 Alexandria	762.4743039
51520 Bristol	18.20167455
51530 Buena Vista	128.2667949
51540 Charlottesville	141.3221938
51550 Chesapeake	140.1287536
51570 Colonial Heights	370.1003757



51580 Covington	18.31501832
51590 Danville	95.83957929
51595 Emporia	956.8443663
51600 Fairfax City	158.7043216
51610 Falls Church	250.4738695
51620 Franklin City	324.4727318
51630 Fredericksburg	209.3055174
51640 Galax	856.2976802
51650 Hampton	108.7013171
51660 Harrisonburg	1078.970259
51670 Hopewell	172.5969198
51678 Lexington	70.06726457
51680 Lynchburg	84.0172418
51683 Manassas	1027.833145
51685 Manassas Park	780.0312012
51690 Martinsville	15.50147264
51700 Newport News	91.81194227
51710 Norfolk	126.1902031
51720 Norton	50.40322581
51730 Petersburg	152.0575284
51735 Poquoson	57.42411813
51740 Portsmouth	219.7987996
51750 Radford	16.35858008
51760 Richmond City	238.6540958
51770 Roanoke City	106.0848679
51775 Salem	124.7903911
51790 Staunton	72.22534307
51800 Suffolk	236.881066
51810 Virginia Beach	112.1751087
51820 Waynesboro	92.80537387
51830 Williamsburg	281.9548872
51840 Winchester	234.8085954



VA

VA

FIPS

29001  
29003  
29005  
29007  
29009  
29011  
29013  
29015  
29017  
29019  
29021  
29023  
29025  
29027  
29029  
29031  
29033  
29035  
29037

VA

29039  
29041  
29043  
29045  
29047  
29049  
29051  
29053  
29055  
29057  
29059  
29061  
29063  
29065  
29067  
29069  
29071  
29073  
29075  
29077  
29079  
29081  
29083  
29085  
29087  
29089  
29091  
29093  
29095  
29097  
29099  
29101

29103

VA

29105  
29107  
29109  
29111  
29113  
29115  
29117  
29121  
29123  
29125  
29127  
29119  
29129  
29131  
29133  
29135  
29137  
29139  
29141  
29143  
29145  
29147  
29149  
29151  
29153  
29155  
29157  
29159  
29161  
29163  
29165  
29167  
29169  
29171

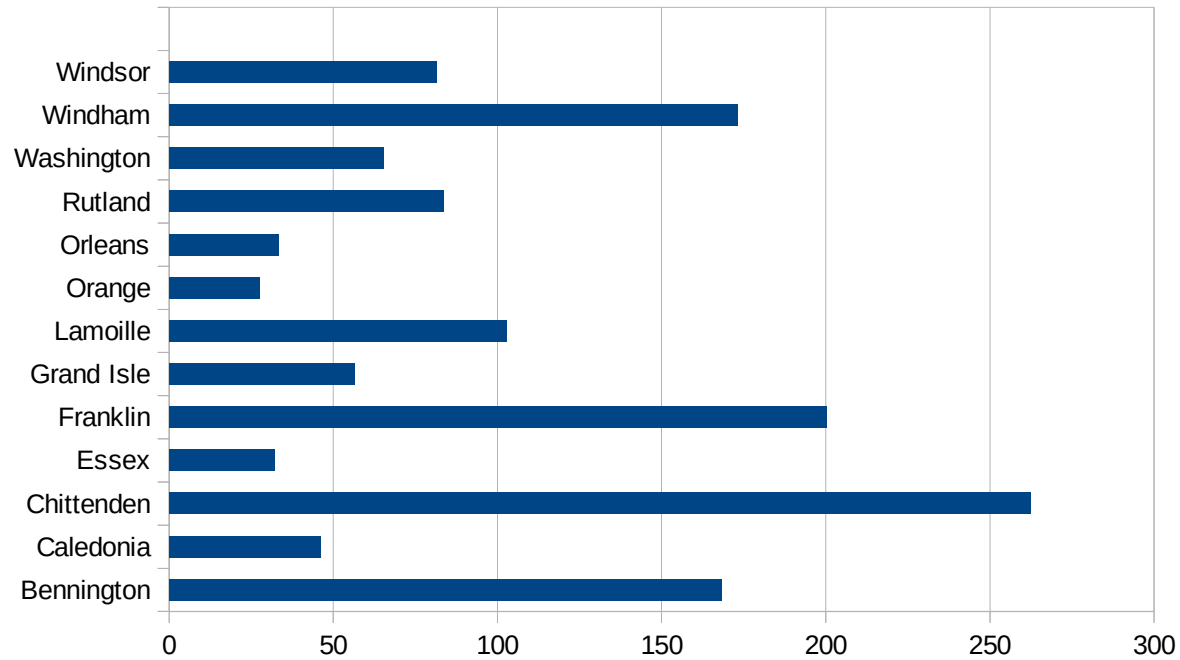
VA

29173  
29175  
29177  
29179  
29181  
29195  
29197  
29199  
29201  
29203  
29205  
29183  
29185  
29187  
29189  
29510  
29186  
29207  
29209  
29211  
29213  
29215  
  
29217  
29219  
29221  
29223  
29225  
29227  
29229



VT

FIPS	County	PC Infection
50001	Addison	167.6899359
50003	Bennington	168.3926918
50005	Caledonia	46.20157085
50007	Chittenden	262.4990885
50009	Essex	32
50011	Franklin	200.3197022
50013	Grand Isle	56.41748942
50015	Lamoille	102.7667984
50017	Orange	27.58715818
50019	Orleans	33.44854499
50021	Rutland	83.51513499
50023	Washington	65.35947712
50025	Windham	173.075124
50027	Windsor	81.39492819



FIPS

- 29001
- 29003
- 29005
- 29007
- 29009
- 29011
- 29013
- 29015
- 29017
- 29019
- 29021
- 29023
- 29025
- 29027
- 29029
- 29031
- 29033
- 29035
- 29037

VT

29039  
29041  
29043  
29045  
29047  
29049  
29051  
29053  
29055  
29057  
29059  
29061  
29063  
29065  
29067  
29069  
29071  
29073  
29075  
29077  
29079  
29081  
29083  
29085  
29087  
29089  
29091  
29093  
29095  
29097  
29099  
29101

29103

VT

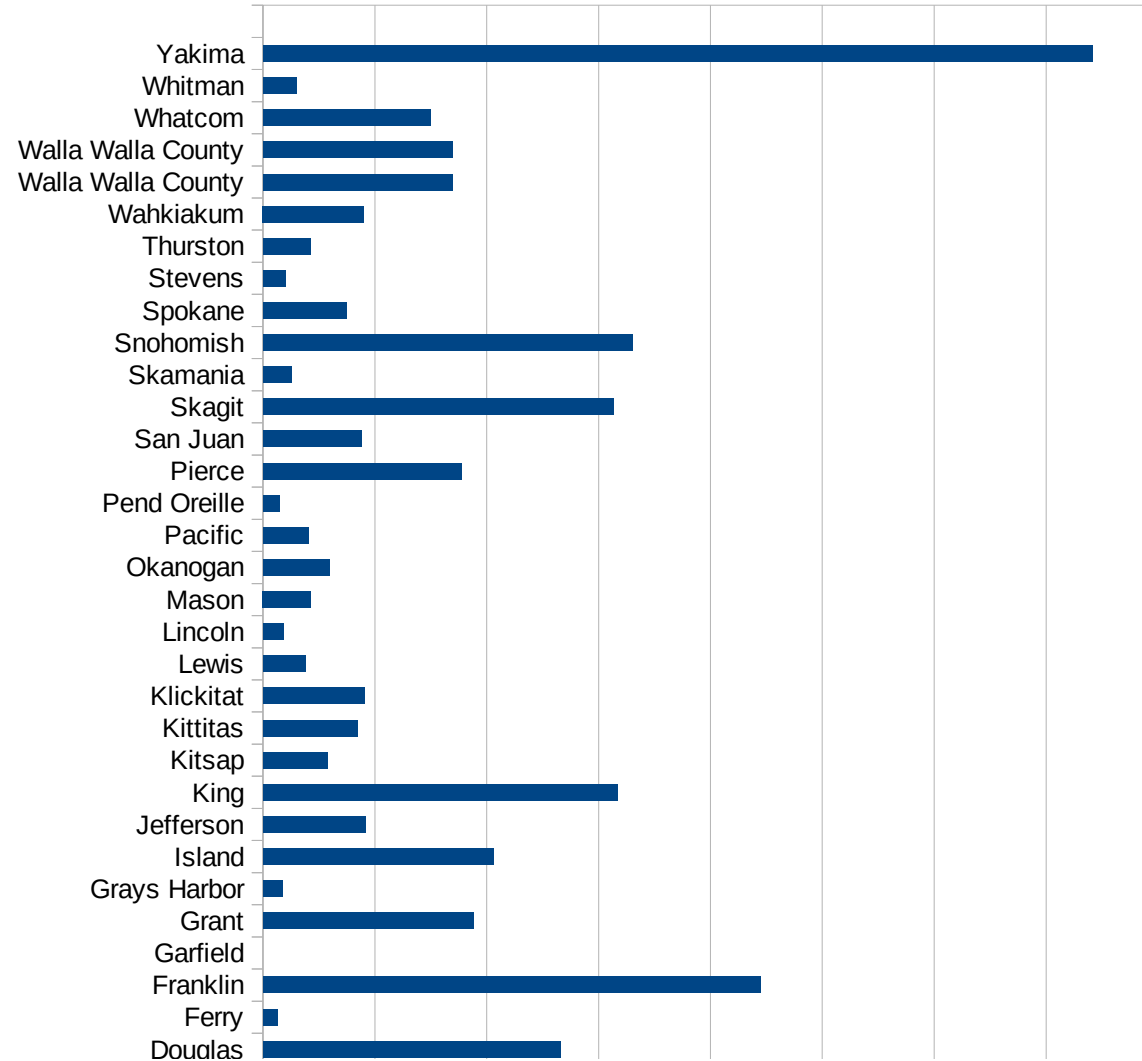
29105  
29107  
29109  
29111  
29113  
29115  
29117  
29121  
29123  
29125  
29127  
29119  
29129  
29131  
29133  
29135  
29137  
29139  
29141  
29143  
29145  
29147  
29149  
29151  
29153  
29155  
29157  
29159  
29161  
29163  
29165  
29167  
29169  
29171

VT

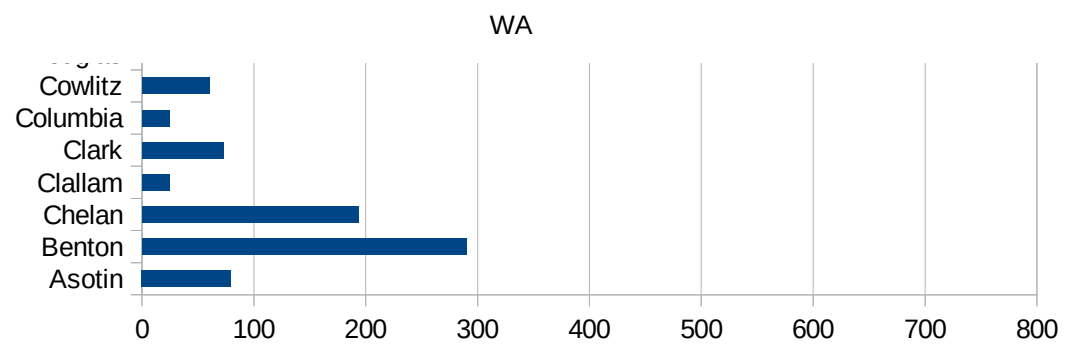
29173  
29175  
29177  
29179  
29181  
29195  
29197  
29199  
29201  
29203  
29205  
29183  
29185  
29187  
29189  
29510  
29186  
29207  
29209  
29211  
29213  
29215  
  
29217  
29219  
29221  
29223  
29225  
29227  
29229

WA

FIPS	County	PC Infection
53001	Adams	247.9882585
53003	Asotin	79.61079169
53005	Benton	290.275762
53007	Chelan	193.4160652
53009	Clallam	24.75989418
53011	Clark	73.05071837
53013	Columbia	24.63661
53015	Cowlitz	60.55768119
53017	Douglas	265.6909129
53019	Ferry	13.07360439
53021	Franklin	445.1651881
53023	Garfield	0
53025	Grant	188.0182059
53027	Grays Harbor	17.59110161
53029	Island	206.0146815
53031	Jefferson	91.39903558
53033	King	316.5017511
53035	Kitsap	57.81953633
53037	Kittitas	84.45232666
53039	Klickitat	90.46908219
53041	Lewis	37.68654841
53043	Lincoln	18.62197393
53045	Mason	42.74352359
53047	Okanogan	59.3373208
53049	Pacific	40.84225812
53051	Pend Oreille	14.70372004
53053	Pierce	177.4937479
53055	San Juan	87.57589911
53057	Skagit	313.5578678
53059	Skamania	25.1593425
53061	Snohomish	330.1014479
53063	Spokane	74.61656993
53065	Stevens	19.88510826



53067 Thurston	42.24580073
53069 Wahkiakum	90.37505648
53071 Walla Walla Cou	169.0686452
53071 Walla Walla Cou	169.0686452
53073 Whatcom	149.7662671
53075 Whitman	30.12592637
53077 Yakima	741.3122499



WA

FIPS

29001  
29003  
29005  
29007  
29009  
29011  
29013  
29015  
29017  
29019  
29021  
29023  
29025  
29027  
29029  
29031  
29033  
29035  
29037



WA

29039  
29041  
29043  
29045  
29047  
29049  
29051  
29053  
29055  
29057  
29059  
29061  
29063  
29065  
29067  
29069  
29071  
29073  
29075  
29077  
29079  
29081  
29083  
29085  
29087  
29089  
29091  
29093  
29095  
29097  
29099  
29101

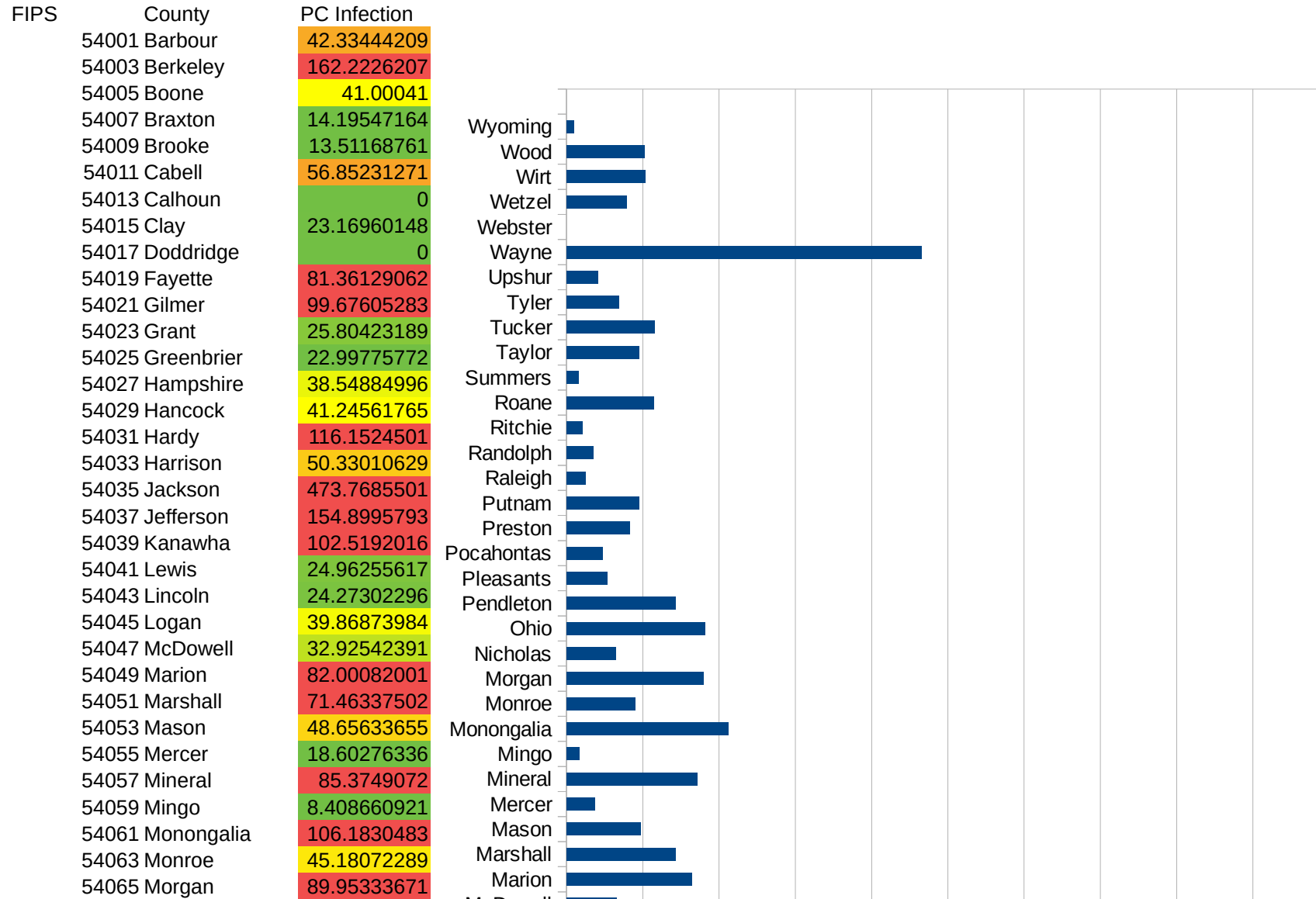
29103

WA

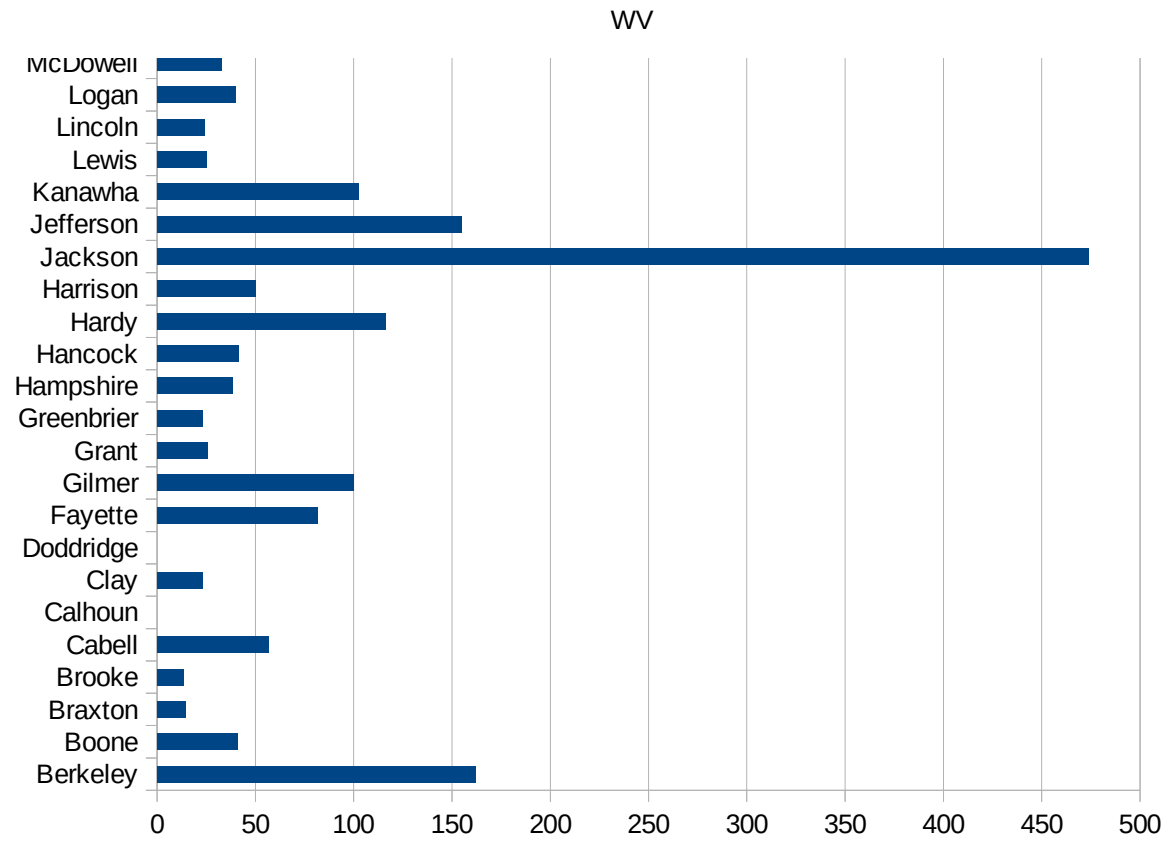
29105  
29107  
29109  
29111  
29113  
29115  
29117  
29121  
29123  
29125  
29127  
29119  
29129  
29131  
29133  
29135  
29137  
29139  
29141  
29143  
29145  
29147  
29149  
29151  
29153  
29155  
29157  
29159  
29161  
29163  
29165  
29167  
29169  
29171

WA

29173  
29175  
29177  
29179  
29181  
29195  
29197  
29199  
29201  
29203  
29205  
29183  
29185  
29187  
29189  
29510  
29186  
29207  
29209  
29211  
29213  
29215  
  
29217  
29219  
29221  
29223  
29225  
29227  
29229



54067 Nicholas	32.20352629
54069 Ohio	91.00706502
54071 Pendleton	71.4591968
54073 Pleasants	26.64180099
54075 Pocahontas	23.7699073
54077 Preston	41.37238098
54079 Putnam	47.63416958
54081 Raleigh	12.12055916
54083 Randolph	17.3472574
54085 Ritchie	10.28700751
54087 Roane	57.42176285
54089 Summers	7.836990596
54091 Taylor	47.44395683
54093 Tucker	57.51258088
54095 Tyler	34.30139492
54097 Upshur	20.4792136
54099 Wayne	232.8259563
54101 Webster	0
54103 Wetzel	39.29273084
54105 Wirt	51.45797599
54107 Wood	51.06706412
54109 Wyoming	4.810930434



FIPS

- 29001
- 29003
- 29005
- 29007
- 29009
- 29011
- 29013
- 29015
- 29017
- 29019
- 29021
- 29023
- 29025
- 29027
- 29029
- 29031
- 29033
- 29035
- 29037

WV

29039  
29041  
29043  
29045  
29047  
29049  
29051  
29053  
29055  
29057  
29059  
29061  
29063  
29065  
29067  
29069  
29071  
29073  
29075  
29077  
29079  
29081  
29083  
29085  
29087  
29089  
29091  
29093  
29095  
29097  
29099  
29101

29103

29105  
29107  
29109  
29111  
29113  
29115  
29117  
29121  
29123  
29125  
29127  
29119  
29129  
29131  
29133  
29135  
29137  
29139  
29141  
29143  
29145  
29147  
29149  
29151  
29153  
29155  
29157  
29159  
29161  
29163  
29165  
29167  
29169  
29171

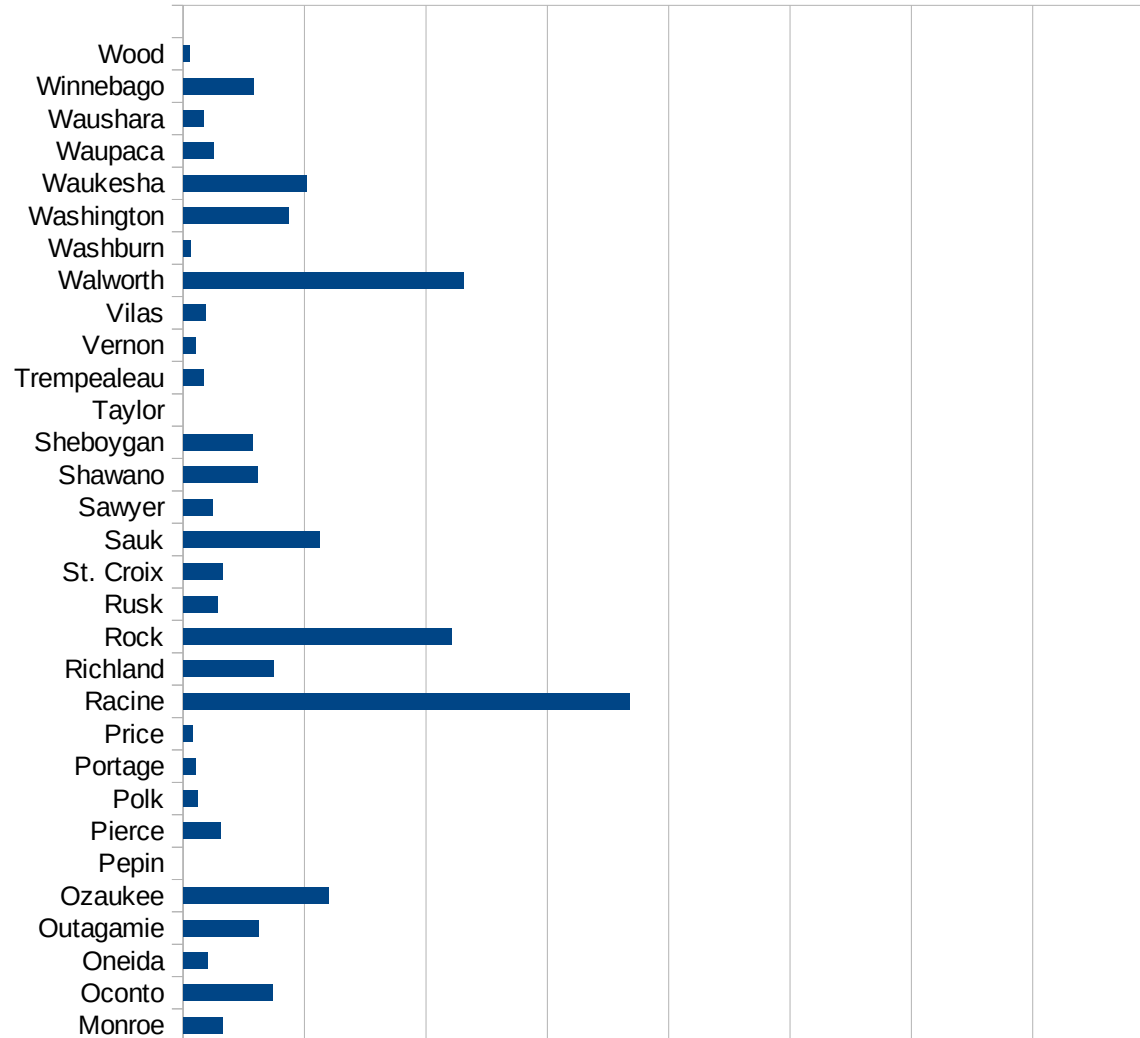


WV

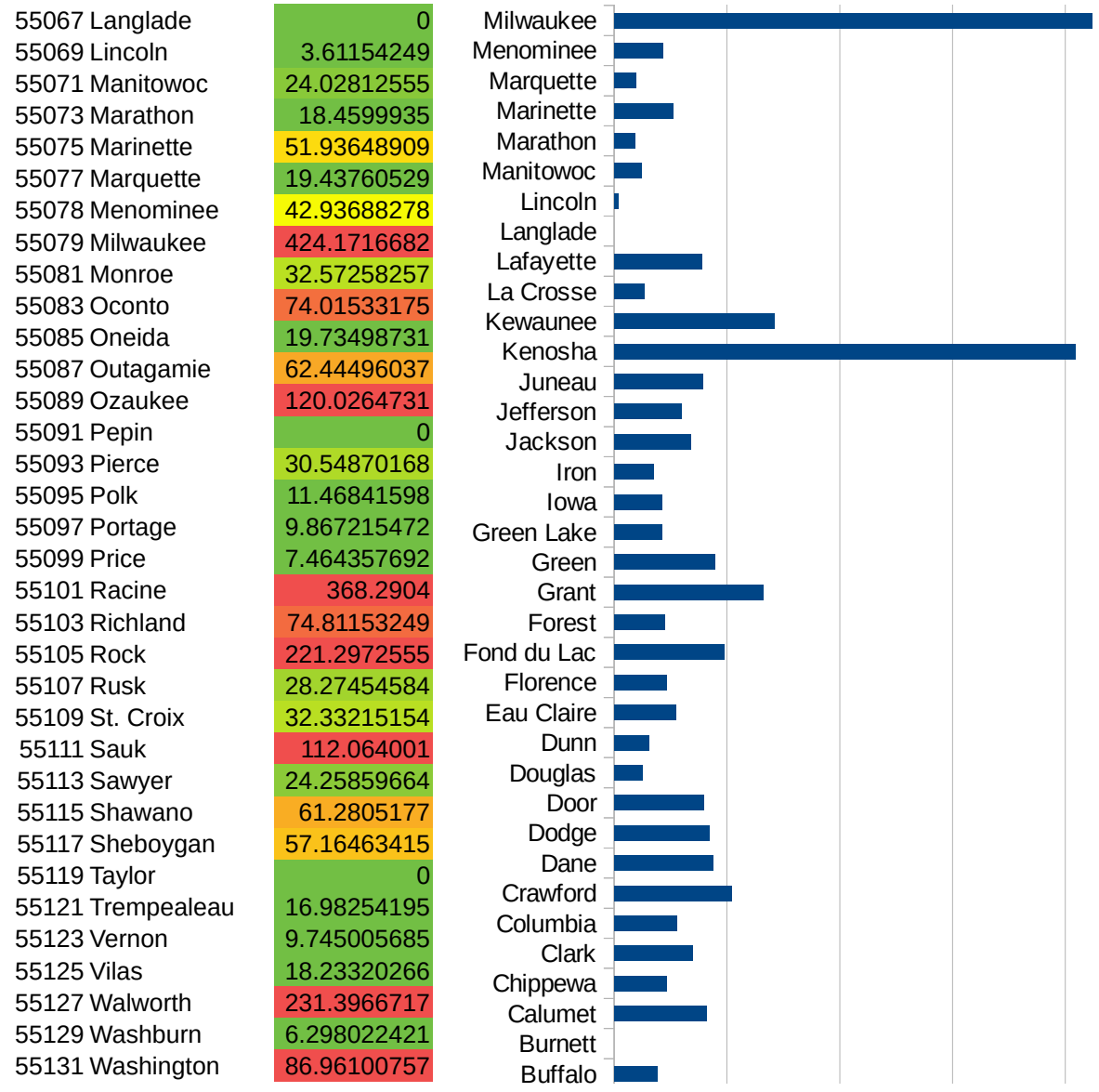
29173  
29175  
29177  
29179  
29181  
29195  
29197  
29199  
29201  
29203  
29205  
29183  
29185  
29187  
29189  
29510  
29186  
29207  
29209  
29211  
29213  
29215  
  
29217  
29219  
29221  
29223  
29225  
29227  
29229

WI

FIPS	County	PC Infection
55001	Adams	19.65795164
55003	Ashland	12.82051282
55005	Barron	24.35568152
55007	Bayfield	19.94415636
55009	Brown	730.5090023
55011	Buffalo	38.0952381
55013	Burnett	0
55015	Calumet	81.74006659
55017	Chippewa	46.77633118
55019	Clark	69.14633092
55021	Columbia	55.78995084
55023	Crawford	104.3520962
55025	Dane	87.3951811
55027	Dodge	84.23736724
55029	Door	79.6812749
55031	Douglas	25.45824847
55033	Dunn	31.0208061
55035	Eau Claire	54.52771347
55037	Florence	46.28558204
55039	Fond du Lac	97.99545922
55041	Forest	44.48893338
55043	Grant	131.9005315
55045	Green	89.36066506
55047	Green Lake	42.28776826
55049	Iowa	42.06806613
55051	Iron	35.23608175
55053	Jackson	68.36605137
55055	Jefferson	59.90907916
55057	Juneau	78.89694556
55059	Kenosha	409.3567251
55061	Kewaunee	142.2754256
55063	La Crosse	27.06588852
55065	Lafayette	78.00780078

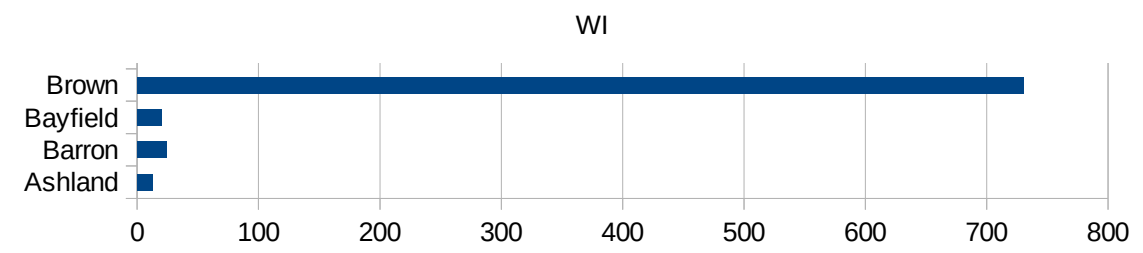


WI



This work is licensed under the Creative Commons Attribution-NoDerivatives 4.0 International License. To view a copy of this license, visit <http://creativecommons.org/licenses/by-nd/4.0/>.

55133 Waukesha	101.470705
55135 Waupaca	25.42638085
55137 Waushara	16.4860075
55139 Winnebago	58.47269325
55141 Wood	5.475326809



FIPS

- 29001
- 29003
- 29005
- 29007
- 29009
- 29011
- 29013
- 29015
- 29017
- 29019
- 29021
- 29023
- 29025
- 29027
- 29029
- 29031
- 29033
- 29035
- 29037

29039  
29041  
29043  
29045  
29047  
29049  
29051  
29053  
29055  
29057  
29059  
29061  
29063  
29065  
29067  
29069  
29071  
29073  
29075  
29077  
29079  
29081  
29083  
29085  
29087  
29089  
29091  
29093  
29095  
29097  
29099  
29101

29103

29105  
29107  
29109  
29111  
29113  
29115  
29117  
29121  
29123  
29125  
29127  
29119  
29129  
29131  
29133  
29135  
29137  
29139  
29141  
29143  
29145  
29147  
29149  
29151  
29153  
29155  
29157  
29159  
29161  
29163  
29165  
29167  
29169  
29171

WI

29173  
29175  
29177  
29179  
29181  
29195  
29197  
29199  
29201  
29203  
29205  
29183  
29185  
29187  
29189  
29510  
29186  
29207  
29209  
29211  
29213  
29215  
  
29217  
29219  
29221  
29223  
29225  
29227  
29229