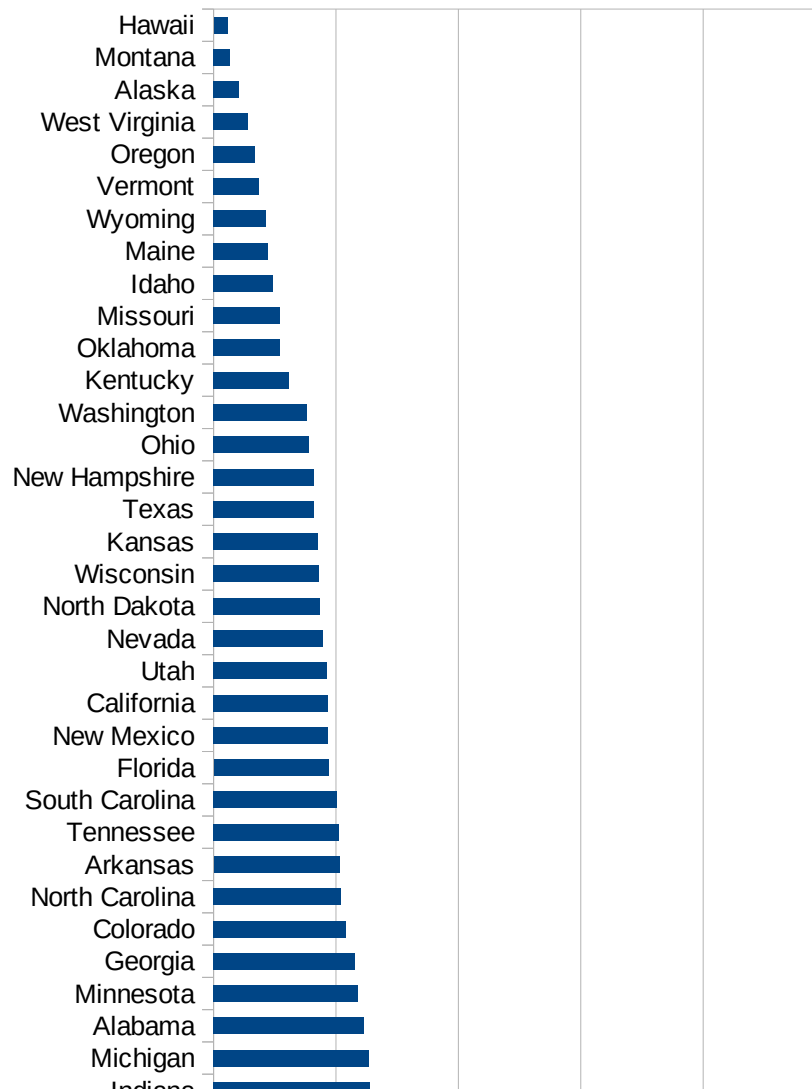


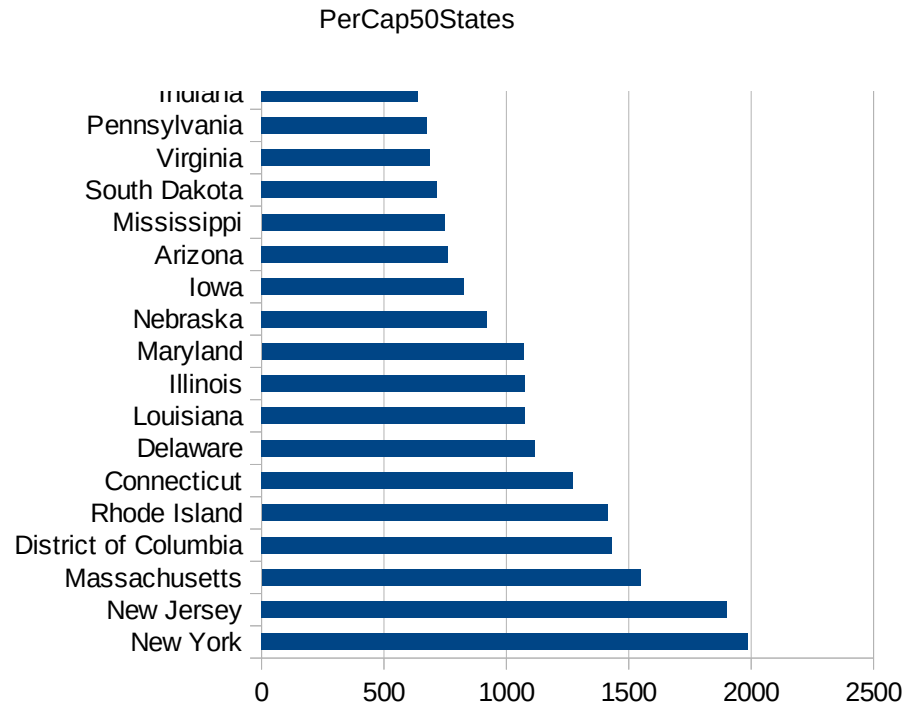
PerCap50States

Idx	State	Population	Cases per 100,000
33	New York	19542209	1987.94312352304
31	New Jersey	8908520	1901.12386793766
22	Massachusetts	6902149	1548.08306804156
9	District of Columbia	702455	1431.83549124143
40	Rhode Island	1057315	1413.48604720448
7	Connecticut	3572665	1273.89497755877
8	Delaware	967171	1116.96897446263
19	Louisiana	4659978	1077.92354384506
14	Illinois	12741080	1076.57278660836
21	Maryland	6042718	1069.10499546727
28	Nebraska	1929268	921.385727643852
16	Iowa	3156145	828.162204207982
3	Arizona	7171646	761.317555272527
25	Mississippi	2986530	747.656979839479
42	South Dakota	882235	717.042511349017
47	Virginia	8517685	686.395423169558
39	Pennsylvania	12807060	676.00214256824
15	Indiana	6691878	637.085732883953
23	Michigan	9995915	636.690087900908
1	Alabama	4887871	614.398375079866
24	Minnesota	5611179	590.731466595523
11	Georgia	10519475	579.049809995271
6	Colorado	5695564	538.822845288017
34	North Carolina	10383620	519.703147842467
4	Arkansas	3013825	514.263435999104
43	Tennessee	6770010	512.495550228139
41	South Carolina	5084127	504.826098954649
10	Florida	21299325	469.958555024631
32	New Mexico	2095428	469.164294836186
5	California	39557045	467.084940242629
45	Utah	3161105	462.812845508137
29	Nevada	3034392	445.822425052531
35	North Dakota	760077	435.876891420211



This work is licensed under the Creative Commons Attribution-NoDerivatives 4.0 International License. To view a copy of this license, visit <http://creativecommons.org/licenses/by-nd/4.0/>.

Idx	State	Population	Cases per 100,000
50	Wisconsin	5813568	431.198190164801
17	Kansas	2911505	426.858274328912
44	Texas	28701845	410.391736141004
30	New Hampshire	1356458	409.522447432947
36	Ohio	11689442	389.556661472806
48	Washington	7535591	382.63753964354
18	Kentucky	4468402	309.238067658192
37	Oklahoma	3943079	272.223812913715
26	Missouri	6126452	271.72334003433
13	Idaho	1754208	242.50259946369
20	Maine	1338404	221.831375279811
51	Wyoming	577737	212.899641186215
46	Vermont	626299	184.895712750619
38	Oregon	4190713	169.016585005941
49	West Virginia	1805832	141.264525160702
2	Alaska	737438	102.788302203033
27	Montana	1062305	69.0950339121062
12	Hawaii	1420491	56.6001474138168



Counties_Cities

FIPS	County	State	Cases Per 100,000
47169	Trousdale	Tennessee	13312.74972757
47095	Lake	Tennessee	9296.99095938
31043	Dakota	Nebraska	8669.02355226
19021	Buena Vista	Iowa	8392.87511321
5079	Lincoln	Arkansas	7741.16416349
27105	Nobles	Minnesota	7443.89709907
5077	Lee	Arkansas	6410.68447412
31037	Colfax	Nebraska	6074.80930062
20057	Ford	Kansas	5600.80264400
22035	East Carroll	Louisiana	4817.39377576
40139	Texas	Oklahoma	4791.00464434
20175	Seward	Kansas	4444.44444444
13101	Echols	Georgia	4425.00000000
35031	McKinley	New Mexico	4295.19988933
18017	Cass	Indiana	4281.38585167
20055	Finney	Kansas	4244.62593210
1085	Lowndes	Alabama	4210.94846601
39101	Marion	Ohio	4157.47210984
47007	Bledsoe	Tennessee	4154.52389021
36087	Rockland	New York	4149.28076882
48341	Moore	Texas	4091.22643705
19047	Crawford	Iowa	3730.03846602
31151	Saline	Nebraska	3693.37979094
39129	Pickaway	Ohio	3685.91398960
31047	Dawson	Nebraska	3585.13644608
36119	Westchester	New York	3571.36951588
51159	Richmond	Virginia	3507.41314450
51640	Galax	Virginia	3487.46691577
5133	Sevier	Arkansas	3454.11050820
34031	Passaic	New Jersey	3332.33990980
51683	Manassas	Virginia	3280.42073918
48253	Jones	Texas	3280.01211081
51029	Buckingham	Virginia	3253.13253721

This work is licensed under the Creative Commons Attribution-NoDerivatives 4.0 International License. To view a copy of this license, visit <http://creativecommons.org/licenses/by-nd/4.0/>.

Counties_Cities

46017 Buffalo	South Dakota	3241.65029470
1011 Bullock	Alabama	3205.76050503
4023 Santa Cruz	Arizona	3186.34301563
51001 Accomack	Virginia	3184.00592373
19115 Louisa	Iowa	3178.44032590
28099 Neshoba	Mississippi	3162.23175966
5123 St. Francis	Arkansas	3113.32992649
36059 Nassau	New York	3056.15002985
19193 Woodbury	Iowa	2993.00753860
51081 Greensville	Virginia	2975.83211490
13053 Chattahoochee	Georgia	2967.05353800
4001 Apache	Arizona	2953.29861595
8075 Logan	Colorado	2949.64697139
34039 Union	New Jersey	2927.96384663
1013 Butler	Alabama	2926.82926829
22065 Madison	Louisiana	2867.12660156
34017 Hudson	New Jersey	2857.13863098
13243 Randolph	Georgia	2853.79774623
36071 Orange	New York	2789.36303348
28051 Holmes	Mississippi	2774.94041539
36103 Suffolk	New York	2768.90107508
4017 Navajo	Arizona	2749.78496084
19197 Wright	Iowa	2639.87391647
6025 Imperial	California	2639.87196621
48471 Walker	Texas	2637.96909492
46005 Beadle	South Dakota	2616.10972833
12077 Liberty	Florida	2613.21981790
19171 Tama	Iowa	2555.60814009
31079 Hall	Nebraska	2554.90447514
36061 New York City	New York	2533.00849127
13273 Terrell	Georgia	2531.64556962
53077 Yakima	Washington	2515.84833324
13037 Calhoun	Georgia	2503.14861461
49037 San Juan	Utah	2498.54359505

Counties_Cities

13141 Hancock	Georgia	2491.61475803
13099 Early	Georgia	2488.53322924
1059 Franklin	Alabama	2483.81851226
28123 Scott	Mississippi	2474.63499134
19127 Marshall	Iowa	2436.15717466
25025 Suffolk	Massachusetts	2423.90232542
51685 Manassas Park	Virginia	2392.09568383
48375 Potter	Texas	2358.58518320
34013 Essex	New Jersey	2322.92655236
1131 Wilcox	Alabama	2314.85837960
51131 Northampton	Virginia	2309.33106093
16013 Blaine	Idaho	2300.78315119
37061 Duplin	North Carolina	2285.23854832
8087 Morgan	Colorado	2272.56810701
51595 Emporia	Virginia	2265.18258153
28079 Leake	Mississippi	2209.72631024
48449 Titus	Texas	2206.88402507
4027 Yuma	Arizona	2170.38769045
13287 Turner	Georgia	2148.63498483
22095 St. John the Baptist	Louisiana	2144.31270841
28153 Wayne	Mississippi	2138.14168884
28103 Noxubee	Mississippi	2116.75367822
1119 Sumter	Alabama	2111.73272398
12047 Hamilton	Florida	2110.41229909
22041 Franklin	Louisiana	2088.70807700
34021 Mercer	New Jersey	2041.31299502
22047 Iberville	Louisiana	2035.39011644
34003 Bergen	New Jersey	2032.36496095
13095 Dougherty	Georgia	2031.93669651
5149 Yell	Arkansas	2019.96749478
22051 Jefferson	Louisiana	2013.81865265
25009 Essex	Massachusetts	2004.83660032
27099 Mower	Minnesota	2004.44877659
34023 Middlesex	New Jersey	2002.92882238

Counties_Cities

44007 Providence	Rhode Island	1998.47818842
24033 Prince George's	Maryland	1972.37899590
13205 Mitchell	Georgia	1964.67195386
10005 Sussex	Delaware	1963.05051333
19179 Wapello	Iowa	1957.10836529
31141 Platte	Nebraska	1954.26070797
13061 Clay	Georgia	1939.72982335
22071 Orleans	Louisiana	1927.33615341
21031 Butler	Kentucky	1926.08831820
46073 Jerauld	South Dakota	1908.95741557
34011 Cumberland	New Jersey	1904.98900458
36105 Sullivan	New York	1904.68621685
1063 Greene	Alabama	1870.52107373
28021 Claiborne	Mississippi	1866.25194401
12051 Hendry	Florida	1836.07661950
46099 Minnehaha	South Dakota	1832.26528962
28007 Attala	Mississippi	1829.56711135
13005 Bacon	Georgia	1823.87125615
13261 Sumter	Georgia	1802.71079272
31053 Dodge	Nebraska	1780.32671034
1065 Hale	Alabama	1779.16610077
35045 San Juan	New Mexico	1754.59641883
9001 Fairfield	Connecticut	1746.40795997
48001 Anderson	Texas	1732.77985428
20025 Clark	Kansas	1695.76059850
22111 Union	Louisiana	1692.78996865
17031 Cook	Illinois	1687.56139618
28069 Kemper	Mississippi	1685.44928693
1047 Dallas	Alabama	1670.58209345
28029 Copiah	Mississippi	1667.65932102
25023 Plymouth	Massachusetts	1658.26468931
51183 Sussex	Virginia	1655.24606212
51660 Harrisonburg	Virginia	1652.69372421
13071 Colquitt	Georgia	1640.63870855

Counties_Cities

29211 Sullivan	Missouri	1639.60778010
29119 McDonald	Missouri	1607.59164572
48369 Parmer	Texas	1601.78426602
22127 Winn	Louisiana	1598.98118013
21177 Muhlenberg	Kentucky	1598.75219341
22025 Catahoula	Louisiana	1592.42298085
22093 St. James	Louisiana	1587.67885155
27153 Todd	Minnesota	1586.52672687
42101 Philadelphia	Pennsylvania	1585.46793272
34029 Ocean	New Jersey	1569.01592451
51047 Culpeper	Virginia	1533.00295031
1017 Chambers	Alabama	1529.07928008
28101 Newton	Mississippi	1515.64613160
22013 Bienville	Louisiana	1502.85542531
45061 Lee	South Carolina	1493.40800373
22007 Assumption	Louisiana	1479.82062780
51153 Prince William	Virginia	1475.17900220
13285 Troup	Georgia	1466.43059086
25017 Middlesex	Massachusetts	1462.11651104
22125 West Feliciana	Louisiana	1461.83699871
25027 Worcester	Massachusetts	1461.53466556
13139 Hall	Georgia	1457.34808160
34035 Somerset	New Jersey	1455.17024797
28083 Leflore	Mississippi	1452.33237664
8109 Saguache	Colorado	1446.73388865
34025 Monmouth	New Jersey	1442.81681618
1101 Montgomery	Alabama	1441.33449680
1023 Choctaw	Alabama	1440.69776497
19013 Black Hawk	Iowa	1432.69288865
11001 District of Colum	District of Col	1431.83549124
27165 Watonwan	Minnesota	1429.87249545
25005 Bristol	Massachusetts	1428.49037803
6031 Kings	California	1425.68344278
20111 Lyon	Kansas	1424.89373166

Counties_Cities

9009 New Haven	Connecticut	1422.07504489
13321 Worth	Georgia	1418.78910291
13093 Dooly	Georgia	1415.43849409
36027 Dutchess	New York	1411.21756242
34007 Camden	New Jersey	1410.63110606
13137 Habersham	Georgia	1407.86110866
25013 Hampden	Massachusetts	1405.16915175
37163 Sampson	North Carolina	1405.08597114
22037 East Feliciana	Louisiana	1403.78140378
28163 Yazoo	Mississippi	1398.32908524
51510 Alexandria	Virginia	1392.88606491
20103 Leavenworth	Kansas	1391.48392172
17089 Kane	Illinois	1390.82318762
13315 Wilcox	Georgia	1384.47571493
53021 Franklin	Washington	1384.25175151
19139 Muscatine	Iowa	1362.71518088
34027 Morris	New Jersey	1359.29166296
28067 Jones	Mississippi	1355.51627934
13259 Stewart	Georgia	1355.05726730
13277 Tift	Georgia	1353.18330827
37191 Wayne	North Carolina	1345.25509542
24031 Montgomery	Maryland	1343.47742234
28015 Carroll	Mississippi	1341.94329533
27145 Stearns	Minnesota	1341.86467072
17097 Lake	Illinois	1334.98470389
4012 La Paz	Arizona	1322.40022751
36079 Putnam	New York	1319.62140517
22089 St. Charles	Louisiana	1306.75693565
27067 Kandiyohi	Minnesota	1306.73200327
13065 Clinch	Georgia	1293.62214200
28061 Jasper	Mississippi	1290.47966886
48117 Deaf Smith	Texas	1289.97867804
22087 St. Bernard	Louisiana	1286.35945292
22073 Ouachita	Louisiana	1281.76080272

Counties_Cities

13177 Lee	Georgia	1280.06988308
9003 Hartford	Connecticut	1278.59732922
25021 Norfolk	Massachusetts	1277.31121028
18039 Elkhart	Indiana	1276.99941623
1123 Tallapoosa	Alabama	1266.76050078
26163 Wayne	Michigan	1264.61534427
28031 Covington	Mississippi	1262.39855726
46085 Lyman	South Dakota	1256.21565035
22117 Washington	Louisiana	1255.84989910
42045 Delaware	Pennsylvania	1248.51483220
12027 DeSoto	Florida	1248.36618741
51171 Shenandoah	Virginia	1246.06294687
1091 Marengo	Alabama	1243.05045631
5035 Crittenden	Arkansas	1241.15675810
37077 Granville	North Carolina	1234.30092323
13293 Upson	Georgia	1232.11901583
19173 Taylor	Iowa	1227.58843482
48017 Bailey	Texas	1223.85086096
20093 Kearny	Kansas	1217.34719757
29195 Saline	Missouri	1214.23891679
46003 Aurora	South Dakota	1213.85219564
19167 Sioux	Iowa	1208.85731473
17153 Pulaski	Illinois	1208.12740253
37037 Chatham	North Carolina	1205.92296859
28155 Webster	Mississippi	1205.55782591
22017 Caddo	Louisiana	1202.03192794
34033 Salem	New Jersey	1201.14364208
22049 Jackson	Louisiana	1201.10677902
19049 Dallas	Iowa	1196.49589709
19059 Dickinson	Iowa	1195.12621699
8037 Eagle	Colorado	1192.87909370
13001 Appling	Georgia	1188.73939590
38017 Cass	North Dakota	1180.61217744
19039 Clarke	Iowa	1177.96879975

Counties_Cities

8025 Crowley	Colorado	1177.87640833
24510 Baltimore City	Maryland	1177.60313364
51059 Fairfax	Virginia	1173.01517646
13003 Atkinson	Georgia	1169.09726407
28129 Smith	Mississippi	1168.60392451
37105 Lee	North Carolina	1168.39159018
28023 Clarke	Mississippi	1166.36759805
13007 Baker	Georgia	1164.29495472
22031 De Soto	Louisiana	1159.06108762
45039 Fairfield	South Carolina	1156.14677261
49051 Wasatch	Utah	1155.23465704
34041 Warren	New Jersey	1151.45728358
1035 Conecuh	Alabama	1148.48904455
18097 Marion	Indiana	1148.25018069
20209 Wyandotte	Kansas	1146.83893446
13081 Crisp	Georgia	1141.54240963
28017 Chickasaw	Mississippi	1141.45943742
1095 Marshall	Alabama	1141.41235472
19153 Polk	Iowa	1135.45865797
40055 Greer	Oklahoma	1133.82580313
27131 Rice	Minnesota	1133.44256874
34005 Burlington	New Jersey	1132.95493327
5099 Nevada	Arkansas	1128.99351429
31055 Douglas	Nebraska	1126.51707592
28053 Humphreys	Mississippi	1126.31706431
28075 Lauderdale	Mississippi	1124.58010808
19079 Hamilton	Iowa	1123.59550562
13173 Lanier	Georgia	1121.85686654
28161 Yalobusha	Mississippi	1121.69141382
12049 Hardee	Florida	1119.47146265
47037 Davidson	Tennessee	1114.08386239
42077 Lehigh	Pennsylvania	1111.38277642
49043 Summit	Utah	1111.29659218
1005 Barbour	Alabama	1109.28017363

Counties_Cities

45089 Williamsburg	South Carolina	1107.62595569
28085 Lincoln	Mississippi	1105.10159333
51139 Page	Virginia	1098.90109890
55079 Milwaukee	Wisconsin	1092.06803199
1127 Walker	Alabama	1090.86343018
27033 Cottonwood	Minnesota	1090.71561586
42095 Northampton	Pennsylvania	1086.58921875
28025 Clay	Mississippi	1083.25595791
45027 Clarendon	South Carolina	1083.08605341
17181 Union	Illinois	1080.69592067
4005 Coconino	Arizona	1078.72373192
27083 Lyon	Minnesota	1076.90506848
22001 Acadia	Louisiana	1075.73564882
20075 Hamilton	Kansas	1074.03145378
1109 Pike	Alabama	1070.85008099
48185 Grimes	Texas	1068.40620592
5143 Washington	Arkansas	1068.10825410
55101 Racine	Wisconsin	1063.15875148
48405 San Augustine	Texas	1056.85131195
8051 Gunnison	Colorado	1055.31717500
42011 Berks	Pennsylvania	1051.76221939
22057 Lafourche	Louisiana	1046.73087703
17091 Kankakee	Illinois	1044.31760343
51840 Winchester	Virginia	1038.85014942
45069 Marlboro	South Carolina	1037.95742102
17007 Boone	Illinois	1037.75873976
28097 Montgomery	Mississippi	1037.61348898
21227 Warren	Kentucky	1036.84178450
28077 Lawrence	Mississippi	1035.72862304
12043 Glades	Florida	1034.68376567
48177 Gonzales	Texas	1032.36339191
18181 White	Indiana	1031.78220694
34001 Atlantic	New Jersey	1025.50964665
22077 Pointe Coupee	Louisiana	1020.96627165

Counties_Cities

13035 Butts	Georgia	1020.95647501
22075 Plaquemines	Louisiana	1020.93122597
51013 Arlington	Virginia	1020.54134161
47069 Hardeman	Tennessee	1019.03251388
37181 Vance	North Carolina	1016.10515455
17201 Winnebago	Illinois	1014.85139802
37063 Durham	North Carolina	1014.08415130
24045 Wicomico	Maryland	1013.61500073
22079 Rapides	Louisiana	1013.31168334
8003 Alamosa	Colorado	1013.00725289
40089 McCurtain	Oklahoma	1012.13955906
37023 Burke	North Carolina	1009.05047465
18087 LaGrange	Indiana	1006.86498856
13009 Baldwin	Georgia	1003.94886554
24029 Kent	Maryland	1000.87705722
48419 Shelby	Texas	999.29184043
22033 East Baton Rouge	Louisiana	997.37842324
47147 Robertson	Tennessee	997.01458908
41061 Union	Oregon	993.91557386
19149 Plymouth	Iowa	992.22952779
31119 Madison	Nebraska	988.92405063
13263 Talbot	Georgia	988.52040816
31173 Thurston	Nebraska	985.89620704
22123 West Carroll	Louisiana	983.42742670
36111 Ulster	New York	983.20819266
12085 Martin	Florida	983.14606742
22099 St. Martin	Louisiana	980.95895265
48103 Crane	Texas	980.39215686
42091 Montgomery	Pennsylvania	980.32353211
55009 Brown	Wisconsin	979.96036115
28159 Winston	Mississippi	979.90641343
18071 Jackson	Indiana	974.81353857
48421 Sherman	Texas	974.34231893
22021 Caldwell	Louisiana	973.89558233

Counties_Cities

28035 Forrest	Mississippi	971.53366384
13069 Coffee	Georgia	969.99512682
28157 Wilkinson	Mississippi	966.78798908
19183 Washington	Iowa	966.53267693
37131 Northampton	North Carolina	965.64342346
5069 Jefferson	Arkansas	964.55941510
1105 Perry	Alabama	962.80087527
12086 Miami-Dade	Florida	950.14413845
39029 Columbiana	Ohio	949.69074173
46049 Faulk	South Dakota	944.20600858
28089 Madison	Mississippi	941.96724415
24021 Frederick	Maryland	941.52897734
17043 DuPage	Illinois	938.52070184
16053 Jerome	Idaho	936.91442848
5087 Madison	Arkansas	934.40931982
37017 Bladen	North Carolina	934.01626996
26125 Oakland	Michigan	932.33725196
8031 Denver	Colorado	929.94757792
13299 Ware	Georgia	927.69058296
28043 Grenada	Mississippi	926.14580860
17197 Will	Illinois	924.15247505
37123 Montgomery	North Carolina	924.05852371
35023 Hidalgo	New Mexico	919.81132075
28147 Walthall	Mississippi	919.46076737
47111 Macon	Tennessee	919.01916340
13087 Decatur	Georgia	918.15616181
18089 Lake	Indiana	915.95773011
24005 Baltimore	Maryland	915.58621056
47167 Tipton	Tennessee	914.24302951
29021 Buchanan	Missouri	913.39151641
18145 Shelby	Indiana	912.69930258
10001 Kent	Delaware	907.30887707
1025 Clarke	Alabama	907.19063545
42079 Luzerne	Pennsylvania	903.52153026

Counties_Cities

48365 Panola	Texas	902.88577847
45081 Saluda	South Carolina	900.50623053
13197 Marion	Georgia	898.09603640
8121 Washington	Colorado	896.31289468
31001 Adams	Nebraska	894.92558154
42075 Lebanon	Pennsylvania	892.33904638
18031 Decatur	Indiana	891.99074420
22003 Allen	Louisiana	890.45108377
51107 Loudoun	Virginia	887.79648519
28063 Jefferson	Mississippi	886.57472558
42017 Bucks	Pennsylvania	886.18979775
22121 West Baton Rou	Louisiana	885.45805426
24011 Caroline	Maryland	882.77684362
47003 Bedford	Tennessee	880.94946776
37155 Robeson	North Carolina	879.91443591
51760 Richmond City	Virginia	877.68759042
16087 Washington	Idaho	875.89804153
51175 Southampton	Virginia	875.69657682
19005 Allamakee	Iowa	874.78311163
28095 Monroe	Mississippi	874.47981104
42103 Pike	Pennsylvania	874.26027569
27053 Hennepin	Minnesota	867.06028451
8123 Weld	Colorado	866.67409045
34037 Sussex	New Jersey	866.48342673
17157 Randolph	Illinois	865.88176665
13165 Jenkins	Georgia	863.75676609
47157 Shelby	Tennessee	861.75574183
28019 Choctaw	Mississippi	857.69509543
47141 Putnam	Tennessee	853.59511941
24003 Anne Arundel	Maryland	853.42629129
13193 Macon	Georgia	852.16465038
6037 Los Angeles	California	851.18842993
34019 Hunterdon	New Jersey	849.94467341
45055 Kershaw	South Carolina	849.18892548

Counties_Cities

8117 Summit	Colorado	848.19556874
34015 Gloucester	New Jersey	847.95201230
1107 Pickens	Alabama	847.62764570
27047 Freeborn	Minnesota	847.45762712
56013 Fremont	Wyoming	847.43618932
12021 Collier	Florida	847.05459618
28105 Oktibbeha	Mississippi	846.79126595
18023 Clinton	Indiana	846.51162791
48063 Camp	Texas	844.01135579
5017 Chicot	Arkansas	843.07338571
37047 Columbus	North Carolina	840.89479831
22105 Tangipahoa	Louisiana	839.45670780
55059 Kenosha	Wisconsin	839.38803237
22091 St. Helena	Louisiana	838.04326642
10003 New Castle	Delaware	837.06544379
13275 Thomas	Georgia	836.93304536
22119 Webster	Louisiana	832.51714006
1041 Crenshaw	Alabama	831.88657407
29075 Gentry	Missouri	829.81291491
46013 Brown	South Dakota	829.17896022
1051 Elmore	Alabama	826.74905663
27027 Clay	Minnesota	825.58048628
13167 Johnson	Georgia	824.06262876
24017 Charles	Maryland	822.27574720
26099 Macomb	Michigan	819.08274165
13319 Wilkinson	Georgia	818.94643648
37119 Mecklenburg	North Carolina	818.72125540
17017 Cass	Illinois	815.66068515
48129 Donley	Texas	813.49804158
48387 Red River	Texas	813.14168378
42089 Monroe	Pennsylvania	812.94577805
19143 Osceola	Iowa	811.25827815
9005 Litchfield	Connecticut	810.00049693
37193 Wilkes	North Carolina	809.54534183

Counties_Cities

51165 Rockingham	Virginia	808.67510216
22005 Ascension	Louisiana	808.52156057
13185 Lowndes	Georgia	807.24890604
48111 Dallam	Texas	805.55555556
1087 Macon	Alabama	802.64656435
28065 Jefferson Davis	Mississippi	801.13939826
19099 Jasper	Iowa	799.52620669
51630 Fredericksburg	Virginia	796.04721383
22103 St. Tammany	Louisiana	791.51992747
13201 Miller	Georgia	791.41751671
27123 Ramsey	Minnesota	790.97072027
18063 Hendricks	Indiana	790.37656653
22101 St. Mary	Louisiana	789.56885121
18099 Marshall	Indiana	789.22331777
18113 Noble	Indiana	786.83834049
49035 Salt Lake	Utah	785.33236512
1001 Autauga	Alabama	784.15855830
20085 Jackson	Kansas	783.13253012
45085 Sumter	South Carolina	774.56061289
9007 Middlesex	Connecticut	773.90246001
22109 Terrebonne	Louisiana	771.92603201
42069 Lackawanna	Pennsylvania	771.84726248
47143 Rhea	Tennessee	771.69834161
48319 Mason	Texas	771.02803738
31051 Dixon	Nebraska	770.71290944
1099 Monroe	Alabama	768.97517444
13313 Whitfield	Georgia	768.77246257
48209 Hays	Texas	768.53627752
8001 Adams	Colorado	768.16679300
18081 Johnson	Indiana	768.12289966
1125 Tuscaloosa	Alabama	767.79106892
13027 Brooks	Georgia	767.09856250
51117 Mecklenburg	Virginia	766.72104405
12079 Madison	Florida	766.36623671

Counties_Cities

29510 St. Louis City	Missouri	765.75594873
5007 Benton	Arkansas	765.56814180
36029 Erie	New York	764.90754241
28143 Tunica	Mississippi	764.27996782
8005 Arapahoe	Colorado	763.95660419
37195 Wilson	North Carolina	763.61181020
22053 Jefferson Davis	Louisiana	759.92654043
17187 Warren	Illinois	757.39783936
48069 Castro	Texas	756.68623614
37197 Yadkin	North Carolina	756.46591908
33011 Hillsborough	New Hampshire	754.73152124
36021 Columbia	New York	754.38947860
51147 Prince Edward	Virginia	753.81263617
24027 Howard	Maryland	753.72219953
28091 Marion	Mississippi	752.57940522
21211 Shelby	Kentucky	752.29811616
45033 Dillon	South Carolina	751.65855093
46127 Union	South Dakota	749.08764966
21141 Logan	Kentucky	748.45307347
1133 Winston	Alabama	748.09805579
27091 Martin	Minnesota	748.04144554
34009 Cape May	New Jersey	747.62316335
37185 Warren	North Carolina	747.21058212
13017 Ben Hill	Georgia	744.62381605
22083 Richland	Louisiana	742.86846276
42071 Lancaster	Pennsylvania	741.22861080
22067 Morehouse	Louisiana	740.21576502
51041 Chesterfield	Virginia	739.33600340
37151 Randolph	North Carolina	738.04856611
28119 Quitman	Mississippi	737.48404482
51087 Henrico	Virginia	736.80150397
35006 Cibola	New Mexico	736.55873776
12099 Palm Beach	Florida	736.43569967
40023 Choctaw	Oklahoma	736.29670030

Counties_Cities

51570 Colonial Heights	Virginia	734.59316997
45045 Greenville	South Carolina	732.77027224
13199 Meriwether	Georgia	730.96639453
13145 Harris	Georgia	730.96446701
39013 Belmont	Ohio	730.31627287
56041 Uinta	Wyoming	729.09995566
1097 Mobile	Alabama	728.44689032
28001 Adams	Mississippi	727.75070531
40147 Washington	Oklahoma	727.19557124
37159 Rowan	North Carolina	725.60207274
39099 Mahoning	Ohio	725.04158647
16031 Cassia	Idaho	724.94133423
20119 Meade	Kansas	723.58900145
13229 Pierce	Georgia	722.05889938
21003 Allen	Kentucky	719.62882303
17093 Kendall	Illinois	717.66407380
4013 Maricopa	Arizona	717.55300143
37113 Macon	North Carolina	717.01856313
28149 Warren	Mississippi	716.82259182
37015 Bertie	North Carolina	714.81131084
48371 Pecos	Texas	714.60473426
44003 Kent	Rhode Island	713.40953613
18107 Montgomery	Indiana	711.93866375
53005 Benton	Washington	711.81957330
28027 Coahoma	Mississippi	711.50786636
25001 Barnstable	Massachusetts	710.82830006
12039 Gadsden	Florida	710.33250534
21183 Ohio	Kentucky	709.92651638
45041 Florence	South Carolina	707.15624751
26081 Kent	Michigan	704.05300817
45025 Chesterfield	South Carolina	703.76360537
28113 Pike	Mississippi	702.67674342
48163 Frio	Texas	701.45337101
12063 Jackson	Florida	699.72052583

Counties_Cities

37079 Greene	North Carolina	699.60022844
26127 Oceana	Michigan	698.59154930
31093 Howard	Nebraska	695.73283859
1067 Henry	Alabama	691.49863444
13135 Gwinnett	Georgia	690.57245190
13119 Franklin	Georgia	686.27025149
18005 Bartholomew	Indiana	683.96311916
6107 Tulare	California	681.96307482
19133 Monona	Iowa	679.80182049
36073 Orleans	New York	679.60208805
22045 Iberia	Louisiana	679.43784271
37067 Forsyth	North Carolina	679.24209771
18117 Orange	Indiana	677.30514649
51177 Spotsylvania	Virginia	677.15549993
19165 Shelby	Iowa	673.69148385
42029 Chester	Pennsylvania	672.92920547
51670 Hopewell	Virginia	672.68543105
36001 Albany	New York	670.75414256
28151 Washington	Mississippi	670.17286909
21109 Jackson	Kentucky	669.54322273
48477 Washington	Texas	669.36310812
19155 Pottawattamie	Iowa	669.28249922
28013 Calhoun	Mississippi	665.00415628
22027 Claiborne	Louisiana	664.82689413
28011 Bolivar	Mississippi	663.83684933
13131 Grady	Georgia	662.67981251
51187 Warren	Virginia	662.45031623
37091 Hertford	North Carolina	659.36852783
13239 Quitman	Georgia	658.18341378
12121 Suwannee	Florida	656.24222127
48113 Dallas	Texas	655.81862269
42043 Dauphin	Pennsylvania	653.20086468
16063 Lincoln	Idaho	652.98507463
45079 Richland	South Carolina	652.23264251

Counties_Cities

19069 Franklin	Iowa	651.91623864
28087 Lowndes	Mississippi	651.62056677
29155 Pemiscot	Missouri	651.42576205
31073 Gosper	Nebraska	651.30260521
13307 Webster	Georgia	651.09153581
19041 Clay	Iowa	650.79955374
45029 Colleton	South Carolina	650.55762082
28049 Hinds	Mississippi	647.86890778
26049 Genesee	Michigan	647.34622455
18003 Allen	Indiana	646.59478728
47149 Rutherford	Tennessee	646.37261842
21077 Gallatin	Kentucky	645.38043478
20031 Coffey	Kansas	643.75075914
51135 Nottoway	Virginia	642.02334630
47165 Sumner	Tennessee	639.06299259
48225 Houston	Texas	638.78458285
30101 Toole	Montana	638.78013600
51035 Carroll	Virginia	637.73788635
1103 Morgan	Alabama	637.33846115
22081 Red River	Louisiana	637.01781291
18111 Newton	Indiana	635.21518807
13257 Stephens	Georgia	633.76224313
1113 Russell	Alabama	633.42621277
13089 DeKalb	Georgia	633.26275051
31023 Butler	Nebraska	632.91139241
28137 Tate	Mississippi	632.84537014
51730 Petersburg	Virginia	630.40516996
26145 Saginaw	Michigan	629.97903564
19135 Monroe	Iowa	629.01155327
39107 Mercer	Ohio	627.45672502
19063 Emmet	Iowa	626.82373284
31081 Hamilton	Nebraska	625.00000000
1111 Randolph	Alabama	624.86248625
13215 Muscogee	Georgia	624.74248043

Counties_Cities

40015 Caddo	Oklahoma	624.63332988
18143 Scott	Indiana	624.00536058
17111 McHenry	Illinois	622.54917847
28127 Simpson	Mississippi	620.37521489
51179 Stafford	Virginia	620.16537743
18141 St. Joseph	Indiana	619.34254407
36065 Oneida	New York	616.78652478
17163 St. Clair	Illinois	616.71882601
8065 Lake	Colorado	613.49693252
24013 Carroll	Maryland	612.12736524
37107 Lenoir	North Carolina	610.97613263
28005 Amite	Mississippi	608.46990102
18067 Howard	Indiana	607.04659690
42037 Columbia	Pennsylvania	606.51429968
13279 Toombs	Georgia	606.24093428
1039 Covington	Alabama	605.63456443
39049 Franklin	Ohio	604.06013890
1031 Coffee	Alabama	602.97828893
45075 Orangeburg	South Carolina	602.75611383
28133 Sunflower	Mississippi	602.29259763
13033 Burke	Georgia	602.06038443
12093 Okeechobee	Florida	601.87302887
16083 Twin Falls	Idaho	601.75880856
13011 Banks	Georgia	600.37918685
45051 Horry	South Carolina	596.83797912
16067 Minidoka	Idaho	595.43817527
37093 Hoke	North Carolina	595.28157184
17027 Clinton	Illinois	595.12739446
39111 Monroe	Ohio	594.63379260
22055 Lafayette	Louisiana	593.12469623
9013 Tolland	Connecticut	593.02549016
29133 Mississippi	Missouri	592.38152370
18037 Dubois	Indiana	592.03571009
41041 Lincoln	Oregon	591.23673767

Counties_Cities

5071 Johnson	Arkansas	590.83090270
18079 Jennings	Indiana	590.34442795
29189 St. Louis	Missouri	589.60123176
19077 Guthrie	Iowa	587.68656716
18011 Boone	Indiana	586.57591904
25015 Hampshire	Massachusetts	586.28489976
22097 St. Landry	Louisiana	584.79532164
39095 Lucas	Ohio	584.09068176
19035 Cherokee	Iowa	582.98736861
27109 Olmsted	Minnesota	582.29937867
22061 Lincoln	Louisiana	580.55767438
12011 Broward	Florida	580.49670469
5139 Union	Arkansas	580.17686449
1049 DeKalb	Alabama	579.95377180
36067 Onondaga	New York	579.24379993
51061 Fauquier	Virginia	578.70534135
19151 Pocahontas	Iowa	578.63501484
21061 Edmonson	Kentucky	578.45853023
8105 Rio Grande	Colorado	577.77777778
13123 Gilmer	Georgia	577.62201454
47065 Hamilton	Tennessee	577.29366487
13253 Seminole	Georgia	577.26999399
22059 LaSalle	Louisiana	576.52342964
20081 Haskell	Kansas	575.43157368
18055 Greene	Indiana	574.89220771
45031 Darlington	South Carolina	574.83308883
1129 Washington	Alabama	573.94065209
48427 Starr	Texas	573.42115459
26023 Branch	Michigan	573.10531383
5075 Lawrence	Arkansas	571.98490933
24019 Dorchester	Maryland	571.91074442
37001 Alamance	North Carolina	571.39080487
42055 Franklin	Pennsylvania	569.63864759
48381 Randall	Texas	568.71968357

Counties_Cities

27101 Murray	Minnesota	567.90720155
13015 Bartow	Georgia	567.62649425
36063 Niagara	New York	566.92629008
13251 Screven	Georgia	566.79581002
13075 Cook	Georgia	565.20219089
51149 Prince George	Virginia	564.57118849
1093 Marion	Alabama	564.45922790
17077 Jackson	Illinois	564.27315000
40007 Beaver	Oklahoma	564.01579244
13063 Clayton	Georgia	563.16143846
6065 Riverside	California	563.09109263
31153 Sarpy	Nebraska	562.72667639
1007 Bibb	Alabama	562.50000000
27023 Chippewa	Minnesota	561.89198256
51620 Franklin City	Virginia	561.58742044
51025 Brunswick	Virginia	561.52343750
18123 Perry	Indiana	560.15076955
37101 Johnston	North Carolina	560.00986802
17177 Stephenson	Illinois	554.15279423
26021 Berrien	Michigan	552.74067250
48167 Galveston	Texas	552.54668679
13237 Putnam	Georgia	550.23155578
4021 Pinal	Arizona	549.94207605
17161 Rock Island	Illinois	549.91392349
46083 Lincoln	South Dakota	549.25434047
48041 Brazos	Texas	548.60247489
6083 Santa Barbara	California	547.78322475
53001 Adams	Washington	546.58636571
21001 Adair	Kentucky	546.44808743
48245 Jefferson	Texas	546.27236756
28073 Lamar	Mississippi	546.06306148
1033 Colbert	Alabama	544.17296666
13121 Fulton	Georgia	543.27434926
29157 Perry	Missouri	543.08093995

Counties_Cities

48141 El Paso	Texas	541.53513853
27147 Steele	Minnesota	540.71678939
27003 Anoka	Minnesota	539.83318872
20189 Stevens	Kansas	539.66540745
36039 Greene	New York	539.04950412
13221 Oglethorpe	Georgia	538.06297330
22107 Tensas	Louisiana	537.87539220
37083 Halifax	North Carolina	537.82576027
4019 Pima	Arizona	537.69080709
13045 Carroll	Georgia	537.58434148
37171 Surry	North Carolina	536.49858231
31157 Scotts Bluff	Nebraska	536.27497291
27063 Jackson	Minnesota	534.75935829
51036 Charles City	Virginia	533.06439994
48357 Ochiltree	Texas	532.82396703
18047 Franklin	Indiana	532.19563688
24037 St. Mary's	Maryland	531.66938862
42061 Huntingdon	Pennsylvania	531.34962806
24047 Worcester	Maryland	528.72276788
45047 Greenwood	South Carolina	528.68916187
1081 Lee	Alabama	527.62884208
19141 O'Brien	Iowa	527.45664740
37065 Edgecombe	North Carolina	526.87241611
48347 Nacogdoches	Texas	526.54806653
29007 Audrain	Missouri	526.04718722
23005 Cumberland	Maine	525.28129120
22015 Bossier	Louisiana	525.21916893
46023 Charles Mix	South Dakota	524.73763118
49049 Utah	Utah	524.41848692
13067 Cobb	Georgia	524.39999207
28107 Panola	Mississippi	523.72871438
13013 Barrow	Georgia	523.45654568
48055 Caldwell	Texas	522.57960090
37153 Richmond	North Carolina	521.30906499

Counties_Cities

22029 Concordia	Louisiana	521.15266708
51069 Frederick	Virginia	520.62701601
21085 Grayson	Kentucky	520.49694161
54083 Randolph	West Virginia	520.41772196
5115 Pope	Arkansas	520.31250000
51049 Cumberland	Virginia	519.93067591
46027 Clay	South Dakota	519.90598960
13255 Spalding	Georgia	518.91074130
19157 Poweshiek	Iowa	518.74431788
17075 Iroquois	Illinois	518.04086364
21107 Hopkins	Kentucky	516.99653856
45005 Allendale	South Carolina	516.67977086
13129 Gordon	Georgia	516.59876918
48179 Gray	Texas	516.09956611
38035 Grand Forks	North Dakota	515.75526353
28041 Greene	Mississippi	515.23627263
18059 Hancock	Indiana	514.72803238
45063 Lexington	South Carolina	512.82572738
19103 Johnson	Iowa	512.36281899
51077 Grayson	Virginia	511.80346747
18015 Carroll	Indiana	511.75038505
37033 Caswell	North Carolina	511.05824302
51193 Westmoreland	Virginia	510.37577117
5061 Howard	Arkansas	509.70691852
31109 Lancaster	Nebraska	509.65732873
13097 Douglas	Georgia	509.18248687
22009 Avoyelles	Louisiana	509.11966784
19123 Mahaska	Iowa	509.09090909
44001 Bristol	Rhode Island	507.71855537
25011 Franklin	Massachusetts	504.48825444
18019 Clark	Indiana	504.43081118
45019 Charleston	South Carolina	503.56610537
42107 Schuylkill	Pennsylvania	503.28366193
20187 Stanton	Kansas	503.27126321

Counties_Cities

17037 DeKalb	Illinois	503.15431666
13133 Greene	Georgia	502.88168155
45017 Calhoun	South Carolina	502.75482094
47047 Fayette	Tennessee	501.14794974
28033 DeSoto	Mississippi	501.09614782
12081 Manatee	Florida	500.69012676
45067 Marion	South Carolina	499.37175811
51075 Goochland	Virginia	499.05351919
13161 Jeff Davis	Georgia	499.03519862
9015 Windham	Connecticut	499.03013834
8125 Yuma	Colorado	499.00199601
37117 Martin	North Carolina	498.43412289
27009 Benton	Minnesota	498.21186336
39023 Clark	Ohio	497.82665230
13207 Monroe	Georgia	497.81976744
18103 Miami	Indiana	497.65231816
55027 Dodge	Wisconsin	497.45580384
48453 Travis	Texas	497.30008497
18007 Benton	Indiana	496.93747833
22069 Natchitoches	Louisiana	496.65019788
13317 Wilkes	Georgia	496.15228838
21083 Graves	Kentucky	495.75260605
18061 Harrison	Indiana	495.66294919
20083 Hodgeman	Kansas	495.04950495
56043 Washakie	Wyoming	494.61001902
51057 Essex	Virginia	494.55078304
22063 Livingston	Louisiana	494.38620877
13085 Dawson	Georgia	494.35872902
46111 Sanborn	South Dakota	494.03046521
13019 Berrien	Georgia	493.45522543
19169 Story	Iowa	492.32964681
39061 Hamilton	Ohio	492.23445053
20037 Crawford	Kansas	492.06796689
5037 Cross	Arkansas	491.72463420

Counties_Cities

18085 Kosciusko	Indiana	491.53055051
54035 Jackson	West Virginia	491.18651153
48325 Medina	Texas	490.95657980
26137 Otsego	Michigan	490.57368741
48201 Harris	Texas	490.50582735
36053 Madison	New York	490.14760929
36093 Schenectady	New York	489.86160283
13155 Irwin	Georgia	489.46584380
40001 Adair	Oklahoma	489.08613350
19113 Linn	Iowa	486.47906901
46121 Todd	South Dakota	486.23942429
12071 Lee	Florida	485.81386412
55105 Rock	Wisconsin	484.89232448
19161 Sac	Iowa	483.58884659
32003 Clark	Nevada	482.78244722
5107 Phillips	Arkansas	482.55588219
13309 Wheeler	Georgia	482.29470745
28139 Tippah	Mississippi	481.92771084
5015 Carroll	Arkansas	481.87648372
6041 Marin	California	481.38762872
13105 Elbert	Georgia	481.17154812
56039 Teton	Wyoming	480.91503834
55127 Walworth	Wisconsin	480.14809387
18095 Madison	Indiana	479.01512639
13171 Lamar	Georgia	478.94736842
17079 Jasper	Illinois	478.61824992
31121 Merrick	Nebraska	478.46889952
8085 Montrose	Colorado	476.14535462
48039 Brazoria	Texas	475.95894111
26039 Crawford	Michigan	474.78598662
32031 Washoe	Nevada	474.30405703
12013 Calhoun	Florida	473.02392541
36055 Monroe	New York	473.01319642
39157 Tuscarawas	Ohio	473.00815831

Counties_Cities

30003 Big Horn	Montana	472.33468286
26157 Tuscola	Michigan	472.23703252
12041 Gilchrist	Florida	471.07800175
32013 Humboldt	Nevada	470.63028714
35043 Sandoval	New Mexico	469.07610605
45013 Beaufort	South Carolina	468.43123228
21111 Jefferson	Kentucky	468.38681041
25003 Berkshire	Massachusetts	467.75572229
1037 Coosa	Alabama	466.63555763
33015 Rockingham	New Hampshire	465.43069320
51690 Martinsville	Virginia	465.04417920
20197 Wabaunsee	Kansas	463.83533845
28071 Lafayette	Mississippi	463.56286387
28057 Itawamba	Mississippi	463.49449335
17141 Ogle	Illinois	463.44480883
37057 Davidson	North Carolina	462.74622781
45009 Bamberg	South Carolina	462.34676007
39035 Cuyahoga	Ohio	460.98546698
28111 Perry	Mississippi	460.98399128
35019 Guadalupe	New Mexico	460.72333564
29145 Newton	Missouri	459.95949610
48401 Rusk	Texas	459.13682277
1073 Jefferson	Alabama	458.81996056
28135 Tallahatchie	Mississippi	457.56774147
53017 Douglas	Washington	456.80192043
27037 Dakota	Minnesota	456.25177764
37081 Guilford	North Carolina	456.08709502
36035 Fulton	New York	455.30033028
9011 New London	Connecticut	455.04977810
13163 Jefferson	Georgia	453.66169799
22019 Calcasieu	Louisiana	453.44440506
26121 Muskegon	Michigan	452.79627624
45023 Chester	South Carolina	452.69914111
13217 Newton	Georgia	450.05979496

Counties_Cities

13159 Jasper	Georgia	448.71794872
24015 Cecil	Maryland	448.33018886
28145 Union	Mississippi	447.45857512
37167 Stanly	North Carolina	446.23439388
8097 Pitkin	Colorado	445.68245125
51089 Henry	Virginia	445.50860597
18091 LaPorte	Indiana	444.51716709
47189 Wilson	Tennessee	444.44444444
39037 Darke	Ohio	444.24527015
8023 Costilla	Colorado	444.09613375
18043 Floyd	Indiana	443.55305280
51740 Portsmouth	Virginia	442.76777411
26069 Iosco	Michigan	442.56608588
6029 Kern	California	442.14531359
51093 Isle of Wight	Virginia	441.10085785
47105 Loudon	Tennessee	441.06005202
37089 Henderson	North Carolina	440.26450132
47045 Dyer	Tennessee	439.44265809
28081 Lee	Mississippi	438.95683200
42115 Susquehanna	Pennsylvania	438.54246224
13057 Cherokee	Georgia	438.32554919
8059 Jefferson	Colorado	438.27221134
26161 Washtenaw	Michigan	437.24037168
21117 Kenton	Kentucky	437.21507248
42067 Juniata	Pennsylvania	437.17616580
19015 Boone	Iowa	436.49889926
48005 Angelina	Texas	436.32021311
38085 Sioux	North Dakota	435.97980725
18065 Henry	Indiana	435.04381513
13115 Floyd	Georgia	435.01792151
18109 Morgan	Indiana	434.99343944
29207 Stoddard	Missouri	434.84215572
13231 Pike	Georgia	434.68927766
19061 Dubuque	Iowa	434.67487146

Counties_Cities

31035 Clay	Nebraska	434.50273576
21015 Boone	Kentucky	434.11159177
13233 Polk	Georgia	433.24699788
13157 Jackson	Georgia	433.10329159
18131 Pulaski	Indiana	433.07402358
37111 McDowell	North Carolina	432.90043290
8063 Kit Carson	Colorado	432.77956164
48489 Willacy	Texas	432.25656519
45043 Georgetown	South Carolina	432.13545599
24009 Calvert	Maryland	431.50766823
51053 Dinwiddie	Virginia	431.14024326
47155 Sevier	Tennessee	431.08732072
6071 San Bernardino	California	431.06405729
32015 Lander	Nevada	430.49327354
13311 White	Georgia	430.43043043
1053 Escambia	Alabama	429.95537172
48439 Tarrant	Texas	429.51061690
19091 Humboldt	Iowa	429.45427883
48303 Lubbock	Texas	429.39117536
18093 Lawrence	Indiana	429.18454936
48323 Maverick	Texas	427.46003249
22011 Beauregard	Louisiana	426.81126352
37007 Anson	North Carolina	426.09639426
48037 Bowie	Texas	424.07022603
45077 Pickens	South Carolina	423.41340035
48285 Lavaca	Texas	422.67528593
18053 Grant	Indiana	421.62096579
48099 Coryell	Texas	421.07795958
48195 Hansford	Texas	421.01409482
18133 Putnam	Indiana	420.86873660
48043 Brewster	Texas	420.84817093
13213 Murray	Georgia	420.83114150
38061 Mountrail	North Dakota	420.82599335
23001 Androscoggin	Maine	420.69484301

Counties_Cities

13023 Bleckley	Georgia	420.62626577
39007 Ashtabula	Ohio	420.54301334
37069 Franklin	North Carolina	420.36708111
37025 Cabarrus	North Carolina	420.17204342
13249 Schley	Georgia	420.16806723
24035 Queen Anne's	Maryland	419.89214145
13151 Henry	Georgia	418.72991052
13247 Rockdale	Georgia	418.35000110
24025 Harford	Maryland	417.39513932
48021 Bastrop	Texas	417.35651214
19181 Warren	Iowa	417.18896898
18057 Hamilton	Indiana	416.25515775
29201 Scott	Missouri	416.03827552
42025 Carbon	Pennsylvania	415.71301789
12057 Hillsborough	Florida	415.69001899
13235 Pulaski	Georgia	415.57502936
48413 Schleicher	Texas	414.50777202
44009 Washington	Rhode Island	414.49052536
53033 King	Washington	414.34503438
37139 Pasquotank	North Carolina	413.73394889
46103 Pennington	South Dakota	413.50052359
13295 Walker	Georgia	413.48508860
51800 Suffolk	Virginia	413.44519384
47021 Cheatham	Tennessee	412.96767972
1045 Dale	Alabama	412.61540976
48277 Lamar	Texas	412.24259974
48189 Hale	Texas	410.87791901
48203 Harrison	Texas	410.63453526
5059 Hot Spring	Arkansas	409.48339812
51033 Caroline	Virginia	409.46314832
13047 Catoosa	Georgia	409.37407298
26007 Alpena	Michigan	409.02679831
28109 Pearl River	Mississippi	408.03798725
36113 Warren	New York	407.68692134

Counties_Cities

1055 Etowah	Alabama	404.87409879
24043 Washington	Maryland	404.83415714
8014 Broomfield	Colorado	404.23289590
13271 Telfair	Georgia	403.12421265
37179 Union	North Carolina	402.27546332
13025 Brantley	Georgia	402.18024025
28115 Pontotoc	Mississippi	402.09845129
22023 Cameron	Louisiana	401.83696900
16047 Gooding	Idaho	401.42142669
28093 Marshall	Mississippi	400.55287580
26059 Hillsdale	Michigan	400.00874336
51610 Falls Church	Virginia	399.40427836
19051 Davis	Iowa	399.24586891
36115 Washington	New York	398.71235518
53061 Snohomish	Washington	398.69873764
27139 Scott	Minnesota	398.28743189
18027 Daviess	Indiana	398.22608381
20069 Gray	Kansas	397.81203381
13021 Bibb	Georgia	397.79222052
13303 Washington	Georgia	397.33150201
1075 Lamar	Alabama	397.28402196
45083 Spartanburg	South Carolina	397.27546131
46117 Stanley	South Dakota	397.08802118
28121 Rankin	Mississippi	397.00588686
12103 Pinellas	Florida	395.16856698
39097 Madison	Ohio	394.02877536
37161 Rutherford	North Carolina	393.55939305
38087 Slope	North Dakota	393.18479685
18137 Ripley	Indiana	392.66556814
47181 Wayne	Tennessee	392.55948786
51065 Fluvanna	Virginia	392.03972669
46102 Oglala Lakota	South Dakota	391.36207981
36037 Genesee	New York	391.22950392
5119 Pulaski	Arkansas	389.88489355

Counties_Cities

48157 Fort Bend	Texas	389.53720087
8015 Chaffee	Colorado	389.47420982
55041 Forest	Wisconsin	389.27816706
19087 Henry	Iowa	388.69786216
41047 Marion	Oregon	388.62045504
26155 Shiawassee	Michigan	388.60863444
13149 Heard	Georgia	387.23798300
48181 Grayson	Texas	386.59312939
53025 Grant	Washington	386.31063073
26115 Monroe	Michigan	386.20304575
8013 Boulder	Colorado	386.10393832
12133 Washington	Florida	385.85209003
28037 Franklin	Mississippi	385.20801233
37027 Caldwell	North Carolina	384.01053286
39055 Geauga	Ohio	383.91594261
37059 Davie	North Carolina	383.77834460
46109 Roberts	South Dakota	382.88503877
12111 St. Lucie	Florida	381.77922822
18029 Dearborn	Indiana	381.29438347
39109 Miami	Ohio	381.27694828
12033 Escambia	Florida	380.94151502
31039 Cuming	Nebraska	380.31319911
54037 Jefferson	West Virginia	380.20805830
13077 Coweta	Georgia	379.80584654
42007 Beaver	Pennsylvania	379.38109286
37085 Harnett	North Carolina	379.24508621
45059 Laurens	South Carolina	379.13843031
53057 Skagit	Washington	378.29742758
37035 Catawba	North Carolina	378.18621889
21059 Daviess	Kentucky	377.82877038
51085 Hanover	Virginia	377.66111210
51137 Orange	Virginia	376.59644144
26025 Calhoun	Michigan	376.24454408
26077 Kalamazoo	Michigan	376.03352588

Counties_Cities

37125 Moore	North Carolina	375.95508806
41027 Hood River	Oregon	375.61891753
37135 Orange	North Carolina	375.27306594
8045 Garfield	Colorado	374.76995148
13245 Richmond	Georgia	374.58944005
37127 Nash	North Carolina	374.40435671
22039 Evangeline	Louisiana	373.77029573
12095 Orange	Florida	373.52107167
26149 St. Joseph	Michigan	373.50719984
42093 Montour	Pennsylvania	372.80701754
17019 Champaign	Illinois	371.93487092
53007 Chelan	Washington	371.25499766
13297 Walton	Georgia	370.04160294
8053 Hinsdale	Colorado	369.91368681
13083 Dade	Georgia	369.77690127
54003 Berkeley	West Virginia	369.69681446
37183 Wake	North Carolina	369.40231895
5031 Craighead	Arkansas	369.38779270
1021 Chilton	Alabama	369.17083777
40143 Tulsa	Oklahoma	368.93084089
18041 Fayette	Indiana	368.81155899
48071 Chambers	Texas	367.45654120
6081 San Mateo	California	367.10003963
18127 Porter	Indiana	366.75825796
1043 Cullman	Alabama	365.52335754
39155 Trumbull	Ohio	365.50922080
12029 Dixie	Florida	365.26946108
48061 Cameron	Texas	364.70177491
26017 Bay	Michigan	364.69309008
13187 Lumpkin	Georgia	364.13290851
30037 Golden Valley	Montana	363.19612591
31019 Buffalo	Nebraska	362.79351003
51830 Williamsburg	Virginia	362.51342642
13189 McDuffie	Georgia	362.26835725

Counties_Cities

13301 Warren	Georgia	361.83584079
13127 Glynn	Georgia	361.42174867
51099 King George	Virginia	361.24176858
1117 Shelby	Alabama	361.13802519
6075 San Francisco	California	360.57760343
12075 Levy	Florida	360.55923473
48173 Glasscock	Texas	360.23054755
46031 Corson	South Dakota	360.14405762
41059 Umatilla	Oregon	359.92569276
47061 Grundy	Tennessee	359.65832459
50007 Chittenden	Vermont	358.50569963
51540 Charlottesville	Virginia	357.46201966
48305 Lynn	Texas	357.32516590
21067 Fayette	Kentucky	357.03255297
48115 Dawson	Texas	356.60511926
44005 Newport	Rhode Island	356.18230719
45071 Newberry	South Carolina	355.65939772
55139 Winnebago	Wisconsin	355.51397497
19081 Hancock	Iowa	354.74234503
18035 Delaware	Indiana	354.61610846
45001 Abbeville	South Carolina	354.50878122
37165 Scotland	North Carolina	353.34673944
1057 Fayette	Alabama	352.94833567
27113 Pennington	Minnesota	352.65904923
31167 Stanton	Nebraska	351.75879397
45057 Lancaster	South Carolina	351.22667226
6019 Fresno	California	350.46259051
17137 Morgan	Illinois	350.24723334
8095 Phillips	Colorado	349.97666822
36007 Broome	New York	349.57920056
5011 Bradley	Arkansas	348.71983115
19187 Webster	Iowa	347.32750779
47135 Perry	Tennessee	347.22222222
13267 Tattall	Georgia	346.57949667

Counties_Cities

35053 Socorro	New Mexico	346.57902599
48029 Bexar	Texas	346.51713024
27163 Washington	Minnesota	346.44928067
37071 Gaston	North Carolina	345.97883740
4015 Mohave	Arizona	345.02505369
19027 Carroll	Iowa	342.36379875
47187 Williamson	Tennessee	342.21008160
8113 San Miguel	Colorado	341.83860335
13219 Oconee	Georgia	341.21002241
51097 King and Queen	Virginia	340.81226924
13225 Peach	Georgia	340.69677987
39065 Hardin	Ohio	339.89834816
29001 Adair	Missouri	339.39776629
22043 Grant	Louisiana	338.04821635
17133 Monroe	Illinois	337.84767730
35013 Dona Ana	New Mexico	337.43713280
35013 Dona Ana	New Mexico	337.43713280
17109 McDonough	Illinois	337.17242530
48479 Webb	Texas	336.70399768
27013 Blue Earth	Minnesota	336.66038827
55065 Lafayette	Wisconsin	336.03360336
8009 Baca	Colorado	334.72803347
21213 Simpson	Kentucky	334.61061039
26139 Ottawa	Michigan	334.25819466
5113 Polk	Arkansas	334.18125592
6059 Orange	California	332.55199048
1069 Houston	Alabama	332.30839747
48393 Roberts	Texas	332.22591362
6073 San Diego	California	331.88130278
36083 Rensselaer	New York	331.15490272
26147 St. Clair	Michigan	330.74552678
17003 Alexander	Illinois	330.03300330
13153 Houston	Georgia	329.96931864
12023 Columbia	Florida	329.06401146

Counties_Cities

27115 Pine	Minnesota	329.00315436
19017 Bremer	Iowa	328.69683730
39153 Summit	Ohio	328.46297779
47107 McMinn	Tennessee	328.42263301
19031 Cedar	Iowa	327.48161271
20067 Grant	Kansas	327.15376227
47011 Bradley	Tennessee	327.00253919
20171 Scott	Kansas	326.73065142
4007 Gila	Arizona	326.59726475
41031 Jefferson	Oregon	326.55423280
48051 Burleson	Texas	326.28201642
48153 Floyd	Texas	325.50967963
40087 McClain	Oklahoma	325.12192072
12031 Duval	Florida	324.67498298
51770 Roanoke City	Virginia	324.25940753
13091 Dodge	Georgia	323.59333494
51113 Madison	Virginia	323.42986085
13269 Taylor	Georgia	323.42331136
24039 Somerset	Maryland	323.27166504
51007 Amelia	Virginia	322.75416891
12015 Charlotte	Florida	322.70619142
40119 Payne	Oklahoma	321.79424671
18033 DeKalb	Indiana	321.56572433
1077 Lauderdale	Alabama	321.47380043
46025 Clark	South Dakota	320.94142819
12107 Putnam	Florida	320.91474185
51095 James City	Virginia	320.69322094
20101 Lane	Kansas	320.51282051
39017 Butler	Ohio	319.84057660
27167 Wilkin	Minnesota	319.79533099
46101 Moody	South Dakota	319.19744642
37097 Iredell	North Carolina	318.88362709
6077 San Joaquin	California	318.86907767
27103 Nicollet	Minnesota	318.52717709

Counties_Cities

18151 Steuben	Indiana	318.04776499
21171 Monroe	Kentucky	317.22336257
27039 Dodge	Minnesota	316.97243300
51043 Clarke	Virginia	316.73896578
24041 Talbot	Maryland	316.48993724
13049 Charlton	Georgia	316.16286243
21101 Henderson	Kentucky	315.85181286
37149 Polk	North Carolina	315.36558149
37147 Pitt	North Carolina	315.15057194
42041 Cumberland	Pennsylvania	315.00698027
12123 Taylor	Florida	314.47995190
12105 Polk	Florida	314.26154187
19083 Hardin	Iowa	314.20441072
21097 Harrison	Kentucky	314.19746512
31041 Custer	Nebraska	313.65313653
45091 York	South Carolina	313.36869523
39117 Morrow	Ohio	313.28320802
40031 Comanche	Oklahoma	313.06571889
40141 Tillman	Oklahoma	313.01034295
51550 Chesapeake	Virginia	312.81683523
51003 Albemarle	Virginia	312.73570154
55121 Trempealeau	Wisconsin	312.47877182
20043 Doniphan	Kansas	312.41864098
18139 Rush	Indiana	312.06865510
37187 Washington	North Carolina	311.99932541
5025 Cleveland	Arkansas	311.79845348
19073 Greene	Iowa	311.76929072
19085 Harrison	Iowa	311.30607047
17195 Whiteside	Illinois	311.00564484
39137 Putnam	Ohio	310.83481350
39075 Holmes	Ohio	309.85145357
5021 Clay	Arkansas	309.82690106
48287 Lee	Texas	309.14605693
18049 Fulton	Indiana	308.58052956

Counties_Cities

5023 Cleburne	Arkansas	308.43180453
42001 Adams	Pennsylvania	308.33276595
48437 Swisher	Texas	308.22835701
48483 Wheeler	Texas	308.22577538
18075 Jay	Indiana	308.22577538
17119 Madison	Illinois	308.17398407
28117 Prentiss	Mississippi	308.11771677
26075 Jackson	Michigan	307.26028346
13059 Clarke	Georgia	307.07610147
48159 Franklin	Texas	306.52052759
42097 Northumberland	Pennsylvania	306.31402128
37049 Craven	North Carolina	306.08675373
51710 Norfolk	Virginia	305.64250479
37051 Cumberland	North Carolina	305.11840640
40117 Pawnee	Oklahoma	305.06406345
54031 Hardy	West Virginia	304.90018149
19119 Lyon	Iowa	304.80060960
13111 Fannin	Georgia	304.26744723
29135 Moniteau	Missouri	303.95136778
13281 Towns	Georgia	303.74620317
18169 Wabash	Indiana	303.70843990
13181 Lincoln	Georgia	303.22173089
26087 Lapeer	Michigan	302.17658018
40113 Osage	Oklahoma	302.03769090
46135 Yankton	South Dakota	301.71848354
42133 York	Pennsylvania	301.37884726
48321 Matagorda	Texas	300.94112497
19117 Lucas	Iowa	300.75187970
48199 Hardin	Texas	300.66250634
6001 Alameda	California	300.40443905
38025 Dunn	North Dakota	300.09233610
39123 Ottawa	Ohio	299.24697687
26067 Ionia	Michigan	299.01884442
31123 Morrill	Nebraska	298.76227059

Counties_Cities

47171 Unicoi	Tennessee	298.40662125
6099 Stanislaus	California	298.10027009
12059 Holmes	Florida	297.78713354
21233 Webster	Kentucky	297.46014797
27133 Rock	Minnesota	297.42936053
28125 Sharkey	Mississippi	297.00708248
17029 Coles	Illinois	296.74756805
38093 Stutsman	North Dakota	296.40961897
6053 Monterey	California	296.37690143
51109 Louisa	Virginia	296.37283158
8041 El Paso	Colorado	295.99807244
31155 Saunders	Nebraska	295.73299535
27171 Wright	Minnesota	295.56505732
37173 Swain	North Carolina	294.84029484
36017 Chenango	New York	294.51363177
6069 San Benito	California	294.13198563
1071 Jackson	Alabama	293.79928870
13209 Montgomery	Georgia	293.70172958
5135 Sharp	Arkansas	293.67730047
39033 Crawford	Ohio	293.62214200
12097 Osceola	Florida	293.48623604
4003 Cochise	Arizona	293.44482133
26065 Ingham	Michigan	293.43945890
37141 Pender	North Carolina	292.78337248
19093 Ida	Iowa	292.35491887
13079 Crawford	Georgia	292.25523624
39043 Erie	Ohio	292.16645447
48229 Hudspeth	Texas	291.97080292
13107 Emanuel	Georgia	291.88041748
45015 Berkeley	South Carolina	291.28277497
12117 Seminole	Florida	290.91639734
37103 Jones	North Carolina	290.54685068
31185 York	Nebraska	290.44437990
26123 Newaygo	Michigan	290.43606316

Counties_Cities

47097 Lauderdale	Tennessee	290.41626331
18135 Randolph	Indiana	289.72677156
18173 Warrick	Indiana	289.28988125
49045 Tooele	Utah	288.95532636
36107 Tioga	New York	288.30313015
35041 Roosevelt	New Mexico	288.10756016
48101 Cottle	Texas	287.97696184
26159 Van Buren	Michigan	287.61531121
27141 Sherburne	Minnesota	287.39222791
46015 Brule	South Dakota	286.86173264
27019 Carver	Minnesota	286.81519251
13223 Paulding	Georgia	286.50849772
38073 Ransom	North Dakota	286.42352492
55039 Fond du Lac	Wisconsin	286.22436109
54075 Pocahontas	West Virginia	285.23888757
46125 Turner	South Dakota	284.90028490
39169 Wayne	Ohio	284.56371209
48139 Ellis	Texas	284.22390156
45049 Hampton	South Carolina	284.22303757
45011 Barnwell	South Carolina	284.19856006
5081 Little River	Arkansas	283.95262048
1083 Limestone	Alabama	283.86050284
48481 Wharton	Texas	283.52435186
20177 Shawnee	Kansas	283.38187821
45053 Jasper	South Carolina	283.04166235
26093 Livingston	Michigan	282.91427854
41049 Morrow	Oregon	281.39289483
12125 Union	Florida	281.12449799
13175 Laurens	Georgia	281.03539356
13289 Twiggs	Georgia	280.89887640
6051 Mono	California	280.70175439
27011 Big Stone	Minnesota	280.61735819
28059 Jackson	Mississippi	280.57538893
17103 Lee	Illinois	280.51310522

Counties_Cities

48257 Kaufman	Texas	279.88990997
5003 Ashley	Arkansas	279.35747780
18157 Tippecanoe	Indiana	279.20517177
13051 Chatham	Georgia	279.05046768
13283 Treutlen	Georgia	279.04244382
13117 Forsyth	Georgia	278.93767011
5093 Mississippi	Arkansas	278.86224205
48339 Montgomery	Texas	278.71557304
17063 Grundy	Illinois	278.58432080
51820 Waynesboro	Virginia	278.41612162
16001 Ada	Idaho	278.10522463
51079 Greene	Virginia	278.07270337
27107 Norman	Minnesota	277.99227799
47075 Haywood	Tennessee	276.89645226
51600 Fairfax City	Virginia	276.71522748
31179 Wayne	Nebraska	276.50749761
39093 Lorain	Ohio	275.96369171
18073 Jasper	Indiana	275.69673359
48343 Morris	Texas	275.54907205
17081 Jefferson	Illinois	274.98677948
36101 Steuben	New York	274.54173452
40105 Nowata	Oklahoma	274.02622822
40041 Delaware	Oklahoma	273.79308731
12001 Alachua	Florida	273.37788380
47043 Dickson	Tennessee	273.17292220
19009 Audubon	Iowa	272.43007628
40109 Oklahoma	Oklahoma	270.88679783
38045 LaMoure	North Dakota	270.80256032
21041 Carroll	Kentucky	270.09406724
35001 Bernalillo	New Mexico	269.33804429
51790 Staunton	Virginia	268.83877698
37005 Alleghany	North Carolina	268.79311890
29069 Dunklin	Missouri	268.49743398
40145 Wagoner	Oklahoma	268.38097616

Counties_Cities

48295 Lipscomb	Texas	268.25633383
18009 Blackford	Indiana	268.23134954
47071 Hardin	Tennessee	267.69087523
48231 Hunt	Texas	267.37690817
28141 Tishomingo	Mississippi	267.29721394
8017 Cheyenne	Colorado	266.52452026
24001 Allegany	Maryland	266.29094752
39045 Fairfield	Ohio	265.75599235
54099 Wayne	West Virginia	265.37152013
13029 Bryan	Georgia	265.02925818
29107 Lafayette	Missouri	263.81986625
56017 Hot Springs	Wyoming	263.44676180
13195 Madison	Georgia	263.06913997
37129 New Hanover	North Carolina	263.05139620
33013 Merrimack	New Hampshire	262.68427600
48397 Rockwall	Texas	262.27684115
48469 Victoria	Texas	261.85690227
18149 Starke	Indiana	261.60889470
21075 Fulton	Kentucky	261.43790850
19101 Jefferson	Iowa	261.13921985
39073 Hocking	Ohio	260.70107451
12131 Walton	Florida	260.59544658
48149 Fayette	Texas	260.36530041
37019 Brunswick	North Carolina	260.34049026
19163 Scott	Iowa	260.26788548
8083 Montezuma	Colorado	259.95871244
12061 Indian River	Florida	259.82606265
51037 Charlotte	Virginia	259.67498744
21149 McLean	Kentucky	259.40337224
1009 Blount	Alabama	259.33609959
48089 Colorado	Texas	259.22609228
45037 Edgefield	South Carolina	258.76090492
8029 Delta	Colorado	258.45636933
39173 Wood	Ohio	257.85027851

Counties_Cities

19025 Calhoun	Iowa	257.75853181
8079 Mineral	Colorado	257.73195876
39151 Stark	Ohio	257.55300425
13113 Fayette	Georgia	257.36169013
40103 Noble	Oklahoma	256.88723536
53053 Pierce	Washington	256.70397925
40085 Love	Oklahoma	256.56206828
26005 Allegan	Michigan	256.54793867
39165 Warren	Ohio	255.84370276
18025 Crawford	Indiana	255.73025194
47081 Hickman	Tennessee	255.35650162
48057 Calhoun	Texas	255.09020917
22085 Sabine	Louisiana	253.82822903
20059 Franklin	Kansas	253.59915727
42127 Wayne	Pennsylvania	253.52991653
26037 Clinton	Michigan	253.36560278
26011 Arenac	Michigan	252.64277641
8107 Routt	Colorado	252.59394552
8035 Douglas	Colorado	252.05965412
12065 Jefferson	Florida	251.95968645
5041 Desha	Arkansas	251.91104934
47121 Meigs	Tennessee	251.90963758
55133 Waukesha	Wisconsin	251.81605272
48121 Denton	Texas	251.78566440
39175 Wyandot	Ohio	250.74082517
47159 Smith	Tennessee	250.72710861
51700 Newport News	Virginia	250.24352558
55043 Grant	Wisconsin	250.22306708
13227 Pickens	Georgia	250.15634772
49011 Davis	Utah	249.35103337
21037 Campbell	Kentucky	249.05530745
48491 Williamson	Texas	248.97700624
1027 Clay	Alabama	248.58757062
19095 Iowa	Iowa	247.81612044

Counties_Cities

21155 Marion	Kentucky	247.37167594
26045 Eaton	Michigan	246.75395626
48183 Gregg	Texas	246.55031647
39003 Allen	Ohio	246.43737276
19147 Palo Alto	Iowa	246.38817337
21049 Clark	Kentucky	245.52401446
27173 Yellow Medicine	Minnesota	245.02297090
37145 Person	North Carolina	242.99491229
47035 Cumberland	Tennessee	242.99096744
18013 Brown	Indiana	242.87777340
40027 Cleveland	Oklahoma	242.83822501
45035 Dorchester	South Carolina	242.76830566
48003 Andrews	Texas	242.71844660
39113 Montgomery	Ohio	242.70613584
48349 Navarro	Texas	242.10632503
28009 Benton	Mississippi	241.80872930
19023 Butler	Iowa	240.73182475
48233 Hutchinson	Texas	240.58873479
6047 Merced	California	240.56921369
17143 Peoria	Illinois	240.28213774
5019 Clark	Arkansas	240.24296269
12019 Clay	Florida	240.19771187
38077 Richland	North Dakota	240.16257159
26027 Cass	Michigan	240.06350067
27043 Faribault	Minnesota	239.86044483
29183 St. Charles	Missouri	239.74026885
37169 Stokes	North Carolina	239.73431280
16073 Owyhee	Idaho	239.45950569
13211 Morgan	Georgia	238.68880284
6111 Ventura	California	238.55214127
29003 Andrew	Missouri	238.54148918
38013 Burke	North Dakota	238.09523810
47119 Maury	Tennessee	237.43905024
55131 Washington	Wisconsin	237.30037659

Counties_Cities

46037 Day	South Dakota	236.14895550
48279 Lamb	Texas	235.59811522
16003 Adams	Idaho	235.29411765
53039 Klickitat	Washington	235.21961370
31059 Fillmore	Nebraska	235.20897413
47123 Monroe	Tennessee	235.13169532
29159 Pettis	Missouri	235.06182126
47131 Obion	Tennessee	234.57891433
55089 Ozaukee	Wisconsin	234.44423256
51157 Rappahannock	Virginia	234.41809156
46069 Hyde	South Dakota	234.00936037
17095 Knox	Illinois	233.47701149
31137 Phelps	Nebraska	233.43708315
13291 Union	Georgia	233.32361152
31025 Cass	Nebraska	233.18934210
48505 Zapata	Texas	232.55813953
37045 Cleveland	North Carolina	232.47478109
12115 Sarasota	Florida	232.47203071
36091 Saratoga	New York	232.44396363
5045 Faulkner	Arkansas	232.36062369
22113 Vermilion	Louisiana	232.32492061
39103 Medina	Ohio	232.21283199
36121 Wyoming	New York	232.00698516
55063 La Crosse	Wisconsin	231.75167047
1121 Talladega	Alabama	231.74825876
51111 Lunenburg	Virginia	231.67301009
48205 Hartley	Texas	231.35789286
48027 Bell	Texas	231.13130620
32510 Carson City	Nevada	230.98855885
35057 Torrance	New Mexico	230.90244372
12127 Volusia	Florida	230.66892161
1079 Lawrence	Alabama	230.60351367
27049 Goodhue	Minnesota	230.58853953
51133 Northumberland	Virginia	230.50959085

Counties_Cities

18179 Wells	Indiana	230.44742253
1115 St. Clair	Alabama	230.01465780
45007 Anderson	South Carolina	229.94583055
21239 Woodford	Kentucky	229.90238571
53071 Walla Walla Cou	Washington	229.80204196
53071 Walla Walla Cou	Washington	229.80204196
35029 Luna	New Mexico	229.52051079
26057 Gratiot	Michigan	229.06968152
12067 Lafayette	Florida	229.04260192
39139 Richland	Ohio	228.73847018
19067 Floyd	Iowa	228.41190280
27119 Polk	Minnesota	228.36119128
41051 Multnomah	Oregon	227.74301621
16009 Benewah	Idaho	227.61760243
31143 Polk	Nebraska	227.35884805
51011 Appomattox	Virginia	227.25838015
12007 Bradford	Florida	227.17438338
48331 Milam	Texas	226.81150770
51015 Augusta	Virginia	226.61913408
19105 Jones	Iowa	226.57153876
20131 Nemaha	Kansas	226.48941408
21145 McCracken	Kentucky	226.48670156
39133 Portage	Ohio	226.48179860
45087 Union	South Carolina	226.19481941
27017 Carlton	Minnesota	226.02338365
23031 York	Maine	225.96240102
46097 Miner	South Dakota	225.93764121
12055 Highlands	Florida	225.75504629
37109 Lincoln	North Carolina	225.61776292
38059 Morton	North Dakota	225.11657823
40051 Grady	Oklahoma	225.01845151
20129 Morton	Kansas	224.97187852
21143 Lyon	Kentucky	224.74715945
56019 Johnson	Wyoming	224.58628842

Counties_Cities

28047 Harrison	Mississippi	224.53423663
35009 Curry	New Mexico	224.52818739
28131 Stone	Mississippi	224.39493509
48193 Hamilton	Texas	223.95096653
13073 Columbia	Georgia	223.60345062
37143 Perquimans	North Carolina	223.51363433
51810 Virginia Beach	Virginia	223.46170164
29097 Jasper	Missouri	222.98484698
18115 Ohio	Indiana	222.45037645
12119 Sumter	Florida	222.12902123
18175 Washington	Indiana	221.88025624
36043 Herkimer	New York	221.56453674
19159 Ringgold	Iowa	221.41706924
53029 Island	Washington	221.40658300
48085 Collin	Texas	221.16190086
31105 Kimball	Nebraska	221.11663903
53073 Whatcom	Washington	221.10463699
5111 Poinsett	Arkansas	221.07282890
51141 Patrick	Virginia	220.67560686
21073 Franklin	Kentucky	220.40736003
27093 Meeker	Minnesota	220.38805583
36069 Ontario	New York	220.27233671
16069 Nez Perce	Idaho	220.25341517
13143 Haralson	Georgia	220.09277757
12087 Monroe	Florida	219.92082850
38089 Stark	North Dakota	219.37606865
27161 Waseca	Minnesota	219.35690974
33017 Strafford	New Hampshire	219.07909909
46123 Tripp	South Dakota	219.05805038
51127 New Kent	Virginia	218.83792595
31067 Gage	Nebraska	218.67584795
28039 George	Mississippi	218.55670103
51101 King William	Virginia	218.43084007
36057 Montgomery	New York	218.38034577

Counties_Cities

31177 Washington	Nebraska	217.73842357
28045 Hancock	Mississippi	217.60256898
27079 Le Sueur	Minnesota	217.58966800
5121 Randolph	Arkansas	217.29440606
55045 Green	Wisconsin	216.63191530
38027 Eddy	North Dakota	216.16947687
37073 Gates	North Carolina	216.02004666
55061 Kewaunee	Wisconsin	215.86616298
17041 Douglas	Illinois	215.61681811
48291 Liberty	Texas	215.46980527
1019 Cherokee	Alabama	215.11985249
46059 Hand	South Dakota	214.59227468
48473 Waller	Texas	214.58419606
55087 Outagamie	Wisconsin	214.55447923
12069 Lake	Florida	214.02824724
27151 Swift	Minnesota	214.01819155
18021 Clay	Indiana	213.98547956
20091 Johnson	Kansas	213.70417786
8101 Pueblo	Colorado	213.69434546
21207 Russell	Kentucky	213.23158072
56021 Laramie	Wyoming	213.18299386
47139 Polk	Tennessee	213.04296366
50025 Windham	Vermont	212.83562541
5043 Drew	Arkansas	212.78917503
55055 Jefferson	Wisconsin	212.61849663
51145 Powhatan	Virginia	212.40878413
13031 Bulloch	Georgia	212.17139309
38015 Burleigh	North Dakota	212.02229383
6039 Madera	California	211.83215790
48451 Tom Green	Texas	211.52560729
48315 Marion	Texas	211.52296535
12035 Flagler	Florida	211.48063212
39041 Delaware	Ohio	211.39894349
19075 Grundy	Iowa	211.31339402

Counties_Cities

18183 Whitley	Indiana	211.30480718
4025 Yavapai	Arizona	211.21326937
5091 Miller	Arkansas	211.04789870
21081 Grant	Kentucky	210.97886231
31069 Garden	Nebraska	210.85925145
20047 Edwards	Kansas	210.60021060
16027 Canyon	Idaho	210.29176864
55025 Dane	Wisconsin	210.00656386
48441 Taylor	Texas	209.96803255
19121 Madison	Iowa	209.24364576
17115 Macon	Illinois	209.14508366
53037 Kittitas	Washington	209.01950849
6095 Solano	California	208.90710015
47041 DeKalb	Tennessee	208.56092959
39077 Huron	Ohio	208.53274990
51005 Alleghany	Virginia	207.91415158
17145 Perry	Illinois	207.80202135
13241 Rabun	Georgia	207.50578052
5055 Greene	Arkansas	207.39106453
5057 Hempstead	Arkansas	206.98219953
8091 Ouray	Colorado	206.91082144
20009 Barton	Kansas	206.80939068
50011 Franklin	Vermont	206.38999616
16077 Power	Idaho	205.97322348
6013 Contra Costa	California	205.96149416
19129 Mills	Iowa	205.80229702
18101 Martin	Indiana	205.53978663
8039 Elbert	Colorado	205.46381554
18155 Switzerland	Indiana	205.28132873
21047 Christian	Kentucky	205.10387744
2122 Kenai Peninsula	Alaska	205.01255702
29169 Pulaski	Missouri	203.79128696
12091 Okaloosa	Florida	203.11768764
5105 Perry	Arkansas	202.85935085

Counties_Cities

19011 Benton	Iowa	202.79229389
26001 Alcona	Michigan	202.66357846
35039 Rio Arriba	New Mexico	202.53294365
26091 Lenawee	Michigan	202.51155028
38103 Wells	North Dakota	202.17336366
26063 Huron	Michigan	202.14336136
36025 Delaware	New York	202.12455364
40091 McIntosh	Oklahoma	201.86727227
51650 Hampton	Virginia	201.76751320
48313 Madison	Texas	201.08168077
36089 St. Lawrence	New York	200.83852398
47113 Madison	Tennessee	200.80938477
51181 Surry	Virginia	200.80321285
12073 Leon	Florida	200.68238850
48135 Ector	Texas	200.46384249
39167 Washington	Ohio	199.48466462
19043 Clayton	Iowa	199.36204147
19057 Des Moines	Iowa	199.29480300
47185 White	Tennessee	199.21053602
42119 Union	Pennsylvania	198.72725243
31099 Kearney	Nebraska	198.65525672
17167 Sangamon	Illinois	198.61989885
31061 Franklin	Nebraska	198.47833278
5117 Prairie	Arkansas	198.16695566
18153 Sullivan	Indiana	198.16336394
20149 Pottawatomie	Kansas	197.71800470
13055 Chattooga	Georgia	197.66034691
18167 Vigo	Indiana	197.41865793
48187 Guadalupe	Texas	197.31938862
54057 Mineral	West Virginia	196.73348181
42049 Erie	Pennsylvania	196.64707547
29143 New Madrid	Missouri	196.57724329
45073 Oconee	South Carolina	196.49373517
39011 Auglaize	Ohio	196.48938957

Counties_Cities

45021 Cherokee	South Carolina	196.22271278
36051 Livingston	New York	196.11874674
29227 Worth	Missouri	196.07843137
5131 Sebastian	Arkansas	195.69012078
37199 Yancey	North Carolina	195.49796124
12113 Santa Rosa	Florida	195.15023780
12109 St. Johns	Florida	195.07513933
48215 Hidalgo	Texas	195.04838101
51775 Salem	Virginia	194.98498616
47133 Overton	Tennessee	194.85227479
27169 Winona	Minnesota	194.78603050
5073 Lafayette	Arkansas	194.55252918
37021 Buncombe	North Carolina	194.51723832
21023 Bracken	Kentucky	194.19832504
8069 Larimer	Colorado	193.99859636
1089 Madison	Alabama	193.98721485
1061 Geneva	Alabama	193.81317930
13043 Candler	Georgia	193.79844961
50003 Bennington	Vermont	193.65159552
1003 Baldwin	Alabama	193.55844823
19055 Delaware	Iowa	193.33294276
27143 Sibley	Minnesota	192.97311685
51530 Buena Vista	Virginia	192.40019240
19003 Adams	Iowa	192.04389575
18119 Owen	Indiana	191.89254018
39089 Licking	Ohio	191.72891693
13147 Hart	Georgia	191.57822139
53063 Spokane	Washington	191.39927443
26111 Midland	Michigan	191.08509897
31065 Furnas	Nebraska	190.88016967
17185 Wabash	Illinois	190.49268335
21099 Hart	Kentucky	190.41574103
30031 Gallatin	Montana	190.38935965
55023 Crawford	Wisconsin	190.28911669

Counties_Cities

31107 Knox	Nebraska	190.04632379
30017 Custer	Montana	189.88434317
37157 Rockingham	North Carolina	189.65707355
27085 McLeod	Minnesota	189.55760600
18163 Vanderburgh	Indiana	189.52998773
48091 Comal	Texas	188.71357996
20207 Woodson	Kansas	188.50141376
17053 Ford	Illinois	188.48009650
17169 Schuyler	Illinois	188.21485450
51161 Roanoke	Virginia	188.15175449
48031 Blanco	Texas	188.00205093
48359 Oldham	Texas	187.70530267
8019 Clear Creek	Colorado	187.40239459
47063 Hamblen	Tennessee	187.39642863
48053 Burnet	Texas	187.20289428
17129 Menard	Illinois	187.17447917
47087 Jackson	Tennessee	187.10665079
48377 Presidio	Texas	187.10420265
39143 Sandusky	Ohio	187.07801153
47125 Montgomery	Tennessee	186.93857732
21219 Todd	Kentucky	186.82479084
38097 Traill	North Dakota	186.63680478
36099 Seneca	New York	186.58892128
48329 Midland	Texas	186.58229902
54077 Preston	West Virginia	186.17571441
6085 Santa Clara	California	186.10940508
54071 Pendleton	West Virginia	185.79391168
47099 Lawrence	Tennessee	185.21059130
19177 Van Buren	Iowa	185.18518519
18159 Tipton	Indiana	185.08725542
31159 Seward	Nebraska	184.77884282
13039 Camden	Georgia	184.43653706
29071 Franklin	Missouri	184.23844892
48147 Fannin	Texas	184.20903474

Counties_Cities

29163 Pike	Missouri	183.74405534
21113 Jessamine	Kentucky	183.60534125
42035 Clinton	Pennsylvania	183.53841381
55015 Calumet	Wisconsin	183.41673478
36095 Schoharie	New York	183.29742419
48123 DeWitt	Texas	183.28627334
56009 Converse	Wyoming	183.28445748
5027 Columbia	Arkansas	182.69108213
16075 Payette	Idaho	182.58248057
42003 Allegheny	Pennsylvania	182.19839600
46051 Grant	South Dakota	181.89450119
20073 Greenwood	Kansas	181.66804294
6003 Alpine	California	181.65304269
5051 Garland	Arkansas	181.53579281
46071 Jackson	South Dakota	181.43332325
46065 Hughes	South Dakota	181.30311615
50001 Addison	Vermont	181.21331783
40071 Kay	Oklahoma	181.15531804
1015 Calhoun	Alabama	181.13881183
41065 Wasco	Oregon	181.09790606
5141 Van Buren	Arkansas	180.69023670
41067 Washington	Oregon	180.35954793
21103 Henry	Kentucky	180.05712157
46057 Hamlin	South Dakota	180.00327279
42099 Perry	Pennsylvania	179.89119834
48403 Sabine	Texas	179.43148550
51590 Danville	Virginia	179.39203303
19019 Buchanan	Iowa	179.25373838
20161 Riley	Kansas	179.09718736
21029 Bullitt	Kentucky	178.85998347
29099 Jefferson	Missouri	178.74096823
48293 Limestone	Texas	178.57902122
13169 Jones	Georgia	178.22197372
55135 Waupaca	Wisconsin	177.98466594

Counties_Cities

17085 Jo Daviess	Illinois	177.85266311
47031 Coffee	Tennessee	177.73788151
37099 Jackson	North Carolina	177.71828190
37029 Camden	North Carolina	177.40429505
32019 Lyon	Nevada	177.39392202
51023 Botetourt	Virginia	177.29963639
6097 Sonoma	California	177.02053438
46035 Davison	South Dakota	176.85699848
37003 Alexander	North Carolina	176.69263513
40049 Garvin	Oklahoma	176.18927762
38053 McKenzie	North Dakota	176.05633803
21185 Oldham	Kentucky	176.01925681
21007 Ballard	Kentucky	175.46058403
47115 Marion	Tennessee	174.97812773
46029 Codrington	South Dakota	174.90630020
48355 Nueces	Texas	174.73396547
47033 Crockett	Tennessee	174.48352875
20173 Sedgwick	Kansas	174.45245100
13191 McIntosh	Georgia	174.33751743
18077 Jefferson	Indiana	173.86984600
21229 Washington	Kentucky	173.78351539
21035 Calloway	Kentucky	173.75750607
17099 LaSalle	Illinois	173.62697615
48395 Robertson	Texas	173.57093265
37009 Ashe	North Carolina	173.37415618
37121 Mitchell	North Carolina	173.33333333
40037 Creek	Oklahoma	173.17468298
5125 Saline	Arkansas	172.95196053
20005 Atchison	Kansas	172.91422219
55019 Clark	Wisconsin	172.86582731
48465 Val Verde	Texas	172.73614046
6015 Del Norte	California	172.48814144
54069 Ohio	West Virginia	172.43443899
21225 Union	Kentucky	172.35436057

Counties_Cities

40039 Custer	Oklahoma	172.20002755
32023 Nye	Nevada	172.01076170
48415 Scurry	Texas	171.94355508
20113 McPherson	Kansas	171.70690682
55115 Shawano	Wisconsin	171.58544955
48247 Jim Hogg	Texas	171.49390244
29079 Grundy	Missouri	171.47468227
6055 Napa	California	171.42816156
54027 Hampshire	West Virginia	171.32822204
48361 Orange	Texas	171.10994113
38003 Barnes	North Dakota	170.74558907
4009 Graham	Arizona	170.72914478
18161 Union	Indiana	170.52721330
40097 Mayes	Oklahoma	170.28729900
36109 Tompkins	New York	170.24505560
19001 Adair	Iowa	169.89947614
31181 Webster	Nebraska	169.82734220
31021 Burt	Nebraska	169.54377312
18171 Warren	Indiana	169.42998911
36123 Yates	New York	169.07531903
27097 Morrison	Minnesota	168.83234345
48087 Collingsworth	Texas	168.80486158
47027 Clay	Tennessee	168.45924582
13183 Long	Georgia	168.43878303
18069 Huntington	Indiana	168.32229581
26079 Kalkaska	Michigan	168.31238779
48239 Jackson	Texas	168.07852629
19109 Kossuth	Iowa	167.69519721
20035 Cowley	Kansas	167.52796865
39163 Vinton	Ohio	167.44044448
19037 Chickasaw	Iowa	167.16817118
31175 Valley	Nebraska	167.06443914
18177 Wayne	Indiana	166.82843970
21157 Marshall	Kentucky	166.71475746

Counties_Cities

6101 Sutter	California	166.31028748
46089 McPherson	South Dakota	166.18196926
41045 Malheur	Oregon	165.98860862
29101 Johnson	Missouri	165.88384403
13179 Liberty	Georgia	165.86174935
27117 Pipestone	Minnesota	165.80081795
36015 Chemung	New York	164.97733045
21193 Perry	Kentucky	164.80147172
47051 Franklin	Tennessee	164.71711626
45003 Aiken	South Carolina	164.69796518
31163 Sherman	Nebraska	164.58196182
39031 Coshocton	Ohio	163.80463567
48049 Brown	Texas	163.48486447
39171 Williams	Ohio	163.02575807
5029 Conway	Arkansas	162.74950936
47109 McNairy	Tennessee	162.58903685
13103 Effingham	Georgia	162.40553144
12101 Pasco	Florida	161.59220206
47153 Sequatchie	Tennessee	161.33369185
19045 Clinton	Iowa	161.22791178
29199 Scotland	Missouri	161.09544905
13305 Wayne	Georgia	161.03059581
19007 Appanoose	Iowa	160.81048484
21009 Barren	Kentucky	160.72075335
17087 Johnson	Illinois	160.56518947
55117 Sheboygan	Wisconsin	160.23420177
26073 Isabella	Michigan	160.14285309
39085 Lake	Ohio	160.07704521
48015 Austin	Texas	160.05868819
21173 Montgomery	Kentucky	159.55749388
17121 Marion	Illinois	159.48963317
29113 Lincoln	Missouri	159.48410360
8119 Teller	Colorado	159.47055775
38099 Walsh	North Dakota	159.37001969

Counties_Cities

21051 Clay	Kentucky	159.16438697
47015 Cannon	Tennessee	159.03747753
26113 Missaukee	Michigan	158.80367895
36117 Wayne	New York	158.77598152
13109 Evans	Georgia	158.56729783
48011 Armstrong	Texas	158.56236786
46009 Bon Homme	South Dakota	157.59312321
22115 Vernon	Louisiana	157.59312321
6113 Yolo	California	157.43530180
48499 Wood	Texas	157.32677436
21221 Trigg	Kentucky	157.07163833
47053 Gibson	Tennessee	156.99867469
39047 Fayette	Ohio	156.98039489
19107 Keokuk	Iowa	156.47921760
48455 Trinity	Texas	156.03799186
55035 Eau Claire	Wisconsin	155.93012800
42129 Westmoreland	Pennsylvania	155.72814316
6079 San Luis Obispo	California	155.62832295
27025 Chisago	Minnesota	155.57383498
26015 Barry	Michigan	155.33790081
12003 Baker	Florida	155.17545406
39019 Carroll	Ohio	155.09028470
21165 Menifee	Kentucky	155.01472640
5033 Crawford	Arkansas	154.55950541
21215 Spencer	Kentucky	154.30456529
16039 Elmore	Idaho	154.07755237
29031 Cape Girardeau	Missouri	153.64494051
31111 Lincoln	Nebraska	153.47449197
51197 Wythe	Virginia	153.02218822
17073 Henry	Illinois	152.78060705
26129 Ogemaw	Michigan	152.73004964
8067 La Plata	Colorado	152.72598118
35021 Harding	New Mexico	152.67175573
40013 Bryan	Oklahoma	152.56823190

Counties_Cities

17009 Brown	Illinois	152.53203173
41053 Polk	Oregon	152.52129432
19089 Howard	Iowa	152.38924567
42081 Lycoming	Pennsylvania	152.20298423
20017 Chase	Kansas	152.14910612
46093 Meade	South Dakota	151.97568389
48501 Yoakum	Texas	151.32115004
27155 Traverse	Minnesota	151.14873035
17083 Jersey	Illinois	151.05048748
2130 Ketchikan Gatew	Alaska	150.88374766
42109 Snyder	Pennsylvania	150.46867292
31033 Cheyenne	Nebraska	150.37593985
48373 Polk	Texas	149.90705762
6021 Glenn	California	149.74863622
36009 Cattaraugus	New York	149.66163457
53047 Okanogan	Washington	149.53004842
55111 Sauk	Wisconsin	149.41866799
47093 Knox	Tennessee	148.93969125
51199 York	Virginia	148.86655072
54039 Kanawha	West Virginia	148.51430281
5053 Grant	Arkansas	148.44952716
48251 Johnson	Texas	148.22509206
46061 Hanson	South Dakota	148.10426540
29019 Boone	Missouri	147.77367295
48423 Smith	Texas	147.68418172
40011 Blaine	Oklahoma	147.60147601
46011 Brookings	South Dakota	147.59309718
19065 Fayette	Iowa	147.50762970
5083 Logan	Arkansas	147.21442701
5065 Izard	Arkansas	147.13455455
12009 Brevard	Florida	147.10588440
29095 Jackson	Missouri	147.07835278
17113 McLean	Illinois	146.96692666
56007 Carbon	Wyoming	146.95077149

Counties_Cities

1029 Cleburne	Alabama	146.79388804
18045 Fountain	Indiana	146.78001345
36075 Oswego	New York	146.73700996
54025 Greenbrier	West Virginia	146.61070546
8021 Conejos	Colorado	146.34146341
47091 Johnson	Tennessee	146.24817190
55109 St. Croix	Wisconsin	146.05213281
41005 Clackamas	Oregon	145.88715977
20013 Brown	Kansas	145.86372161
6067 Sacramento	California	145.55719593
27005 Becker	Minnesota	145.47147304
29023 Butler	Missouri	145.40678721
40019 Carter	Oklahoma	145.29754862
55029 Door	Wisconsin	144.87504527
27035 Crow Wing	Minnesota	144.86276565
54061 Monongalia	West Virginia	144.70964104
27111 Otter Tail	Minnesota	144.52832755
46087 McCook	South Dakota	144.24810674
42019 Butler	Pennsylvania	144.23486332
47103 Lincoln	Tennessee	143.62341355
48493 Wilson	Texas	143.35775725
17135 Montgomery	Illinois	143.35163106
48105 Crockett	Texas	142.89797085
5067 Jackson	Arkansas	142.76366665
51143 Pittsylvania	Virginia	142.74229274
19189 Winnebago	Iowa	142.61266400
40133 Seminole	Oklahoma	142.40377573
18105 Monroe	Indiana	142.25719284
27041 Douglas	Minnesota	142.24001686
40101 Muskogee	Oklahoma	141.89169422
48463 Uvalde	Texas	141.54808910
29047 Clay	Missouri	141.25383070
40115 Ottawa	Oklahoma	141.13873296
26105 Mason	Michigan	140.89347079

Counties_Cities

20135 Ness	Kansas	140.84507042
20089 Jewell	Kansas	140.79549454
19033 Cerro Gordo	Iowa	140.68984923
20099 Labette	Kansas	140.25245442
51678 Lexington	Virginia	140.13452915
27059 Isanti	Minnesota	140.11910124
17125 Mason	Illinois	140.06634722
30009 Carbon	Montana	140.00373343
36011 Cayuga	New York	139.99611122
21161 Mason	Kentucky	139.94169096
12089 Nassau	Florida	139.80799702
39025 Clermont	Ohio	139.68247788
51119 Middlesex	Virginia	139.28869904
40131 Rogers	Oklahoma	139.15463559
48013 Atascosa	Texas	139.13734844
48309 McLennan	Texas	139.03781121
6027 Inyo	California	138.98927003
36077 Otsego	New York	138.91445882
31171 Thomas	Nebraska	138.88888889
17199 Williamson	Illinois	138.69005011
23027 Waldo	Maine	138.55998388
40017 Canadian	Oklahoma	138.45908880
48107 Crosby	Texas	138.43225472
16041 Franklin	Idaho	138.42342999
19125 Marion	Iowa	137.69569252
54023 Grant	West Virginia	137.62257010
29129 Mercer	Missouri	137.32491074
4011 Greenlee	Arizona	137.08741959
42009 Bedford	Pennsylvania	136.99767519
31007 Banner	Nebraska	136.98630137
40095 Marshall	Oklahoma	136.85588480
42131 Wyoming	Pennsylvania	136.80396362
47117 Marshall	Tennessee	136.56740789
46043 Douglas	South Dakota	136.28620102

Counties_Cities

40065 Jackson	Oklahoma	136.27800713
48223 Hopkins	Texas	135.83265417
17189 Washington	Illinois	135.76277242
51091 Highland	Virginia	135.74660633
53011 Clark	Washington	135.72491424
40021 Cherokee	Oklahoma	135.59322034
46067 Hutchinson	South Dakota	135.50135501
37041 Chowan	North Carolina	135.43374439
55097 Portage	Wisconsin	135.32181218
36041 Hamilton	New York	135.31799729
54019 Fayette	West Virginia	134.82728160
48217 Hill	Texas	134.78571822
8093 Park	Colorado	134.72731192
12017 Citrus	Florida	134.52399462
37137 Pamlico	North Carolina	134.17521705
35049 Santa Fe	New Mexico	133.94999200
55093 Pierce	Wisconsin	133.94430737
21017 Bourbon	Kentucky	133.76932224
31011 Boone	Nebraska	133.61328498
53015 Cowlitz	Washington	133.04339050
17015 Carroll	Illinois	132.75572946
48145 Falls	Texas	132.67955004
6061 Placer	California	132.01101872
42087 Mifflin	Pennsylvania	131.97178833
8099 Prowers	Colorado	131.53567905
51680 Lynchburg	Virginia	131.50524803
51735 Poquoson	Virginia	131.25512715
8111 San Juan	Colorado	131.23359580
27061 Itasca	Minnesota	130.79719784
39027 Clinton	Ohio	130.77490073
29081 Harrison	Missouri	130.73449014
48219 Hockley	Texas	130.54830287
46079 Lake	South Dakota	130.19836103
56037 Sweetwater	Wyoming	130.07827925

Counties_Cities

41035 Klamath	Oregon	130.07553250
26117 Montcalm	Michigan	129.75237619
20193 Thomas	Kansas	129.68486578
55083 Oconto	Wisconsin	129.52683056
27157 Wabasha	Minnesota	129.36012936
19111 Lee	Iowa	129.20276024
46045 Edmunds	South Dakota	129.03225806
47183 Weakley	Tennessee	128.68472243
17021 Christian	Illinois	128.59373565
47017 Carroll	Tennessee	128.47965739
21135 Lewis	Kentucky	128.23414045
17131 Mercer	Illinois	128.19691045
47039 Decatur	Tennessee	128.13941568
48485 Wichita	Texas	127.96825781
33001 Belknap	New Hampshire	127.82275245
27089 Marshall	Minnesota	127.79552716
48073 Cherokee	Texas	127.39580164
31077 Greeley	Nebraska	127.33446520
2220 Sitka	Alaska	127.21174974
29011 Barton	Missouri	127.14019325
23007 Franklin	Maine	127.10305382
35061 Valencia	New Mexico	126.87035681
55047 Green Lake	Wisconsin	126.86330479
39135 Preble	Ohio	126.83854916
31095 Jefferson	Nebraska	126.81414682
38075 Renville	North Dakota	126.36899747
31003 Antelope	Nebraska	126.26262626
40035 Craig	Oklahoma	125.82133371
29033 Carroll	Missouri	125.81493766
51019 Bedford	Virginia	125.71907501
21091 Hancock	Kentucky	125.59945193
39051 Fulton	Ohio	125.36663828
47161 Stewart	Tennessee	125.35948676
37013 Beaufort	North Carolina	125.32126851

Counties_Cities

46129 Walworth	South Dakota	125.29085377
40111 Okmulgee	Oklahoma	125.21194731
36003 Allegany	New York	124.91923325
18083 Knox	Indiana	124.67814067
54021 Gilmer	West Virginia	124.59506604
13265 Taliaferro	Georgia	124.37810945
2195 Petersburg	Alaska	124.18503570
42057 Fulton	Pennsylvania	123.94133444
36019 Clinton	New York	123.92341533
56025 Natrona	Wyoming	123.87031536
19029 Cass	Iowa	123.74323279
48297 Live Oak	Texas	123.29442709
12129 Wakulla	Florida	123.22479283
46115 Spink	South Dakota	123.17167052
20107 Linn	Kansas	123.07692308
18147 Spencer	Indiana	122.98912776
39159 Union	Ohio	122.76303277
5063 Independence	Arkansas	122.08715962
2020 Anchorage	Alaska	121.76800280
48317 Martin	Texas	121.67564749
2110 Juneau	Alaska	121.44614331
21093 Hardin	Kentucky	121.42520570
35059 Union	New Mexico	121.41816416
38029 Emmons	North Dakota	121.39605463
51125 Nelson	Virginia	121.32650310
40125 Pottawatomie	Oklahoma	121.08036709
37177 Tyrrell	North Carolina	121.03606875
47083 Houston	Tennessee	121.02142079
20019 Chautauqua	Kansas	120.88244183
5085 Lonoke	Arkansas	120.83033520
55021 Columbia	Wisconsin	120.29708149
16081 Teton	Idaho	120.27491409
54051 Marshall	West Virginia	120.18840344
40073 Kingfisher	Oklahoma	120.13151239

Counties_Cities

2275 Wrangell	Alaska	119.85617259
19191 Winneshiek	Iowa	119.82625193
37039 Cherokee	North Carolina	119.79001515
20163 Rooks	Kansas	119.68880910
21209 Scott	Kentucky	119.57666292
48067 Cass	Texas	119.52588067
8089 Otero	Colorado	119.35763889
17071 Henderson	Illinois	119.24280817
20097 Kiowa	Kansas	119.23688394
21199 Pulaski	Kentucky	119.15262368
21005 Anderson	Kentucky	119.13691921
48081 Coke	Texas	118.69436202
20181 Sherman	Kansas	118.66418037
50015 Lamoille	Vermont	118.57707510
47089 Jefferson	Tennessee	118.49218692
51045 Craig	Virginia	118.48341232
20179 Sheridan	Kansas	118.43663640
31027 Cedar	Nebraska	118.39924224
2090 Fairbanks North	Alaska	118.21644724
18121 Parke	Indiana	118.15442784
19145 Page	Iowa	118.04052725
39059 Guernsey	Ohio	117.88222029
48213 Henderson	Texas	117.86291449
21179 Nelson	Kentucky	117.77278576
21027 Breckinridge	Kentucky	117.71630371
55053 Jackson	Wisconsin	117.19894521
45065 McCormick	South Carolina	116.89691817
31097 Johnson	Nebraska	116.86793923
37087 Haywood	North Carolina	116.18337610
42063 Indiana	Pennsylvania	115.97495888
8049 Grand	Colorado	115.94202899
20087 Jefferson	Kansas	115.94202899
54015 Clay	West Virginia	115.84800741
41007 Clatsop	Oregon	115.68252691

Counties_Cities

38055 McLean	North Dakota	115.29189812
27095 Mille Lacs	Minnesota	114.77103179
37095 Hyde	North Carolina	114.72275335
12083 Marion	Florida	114.45175664
20033 Comanche	Kansas	114.41647597
32007 Elko County	Nevada	114.37285551
32007 Elko County	Nevada	114.37285551
51083 Halifax	Virginia	114.30246190
19053 Decatur	Iowa	114.06844106
40121 Pittsburg	Oklahoma	113.95491943
48445 Terry	Texas	113.94156425
21217 Taylor	Kentucky	113.50737798
16029 Caribou	Idaho	113.31444759
19175 Union	Iowa	113.27777328
40137 Stephens	Oklahoma	113.25551832
31125 Nance	Nebraska	113.25028313
21105 Hickman	Kentucky	113.09658448
23011 Kennebec	Maine	113.03785130
42027 Centre	Pennsylvania	113.01864193
41063 Wallowa	Oregon	112.97839288
21021 Boyle	Kentucky	112.95681063
50013 Grand Isle	Vermont	112.83497884
29139 Montgomery	Missouri	112.71024796
39081 Jefferson	Ohio	112.51843630
51073 Gloucester	Virginia	112.45280998
54065 Morgan	West Virginia	112.44167088
29049 Clinton	Missouri	112.35955056
26133 Osceola	Michigan	111.39197121
51103 Lancaster	Virginia	111.28628397
47079 Henry	Tennessee	111.25533098
51121 Montgomery	Virginia	111.12794868
53055 San Juan	Washington	110.92947221
12005 Bay	Florida	110.63917058
29037 Cass	Missouri	110.52461078

Counties_Cities

39141 Ross	Ohio	110.48861967
48025 Bee	Texas	110.47350170
20061 Geary	Kansas	110.44977603
51191 Washington	Virginia	110.29006287
39091 Logan	Ohio	110.23413731
39039 Defiance	Ohio	110.04847373
36031 Essex	New York	109.91957105
17147 Piatt	Illinois	109.78287387
27129 Renville	Minnesota	109.49904188
29177 Ray	Missouri	109.25140934
27045 Fillmore	Minnesota	109.22214835
55017 Chippewa	Wisconsin	109.14477274
29029 Camden	Missouri	109.13456292
55057 Juneau	Wisconsin	108.95292482
26143 Roscommon	Michigan	108.85948752
38007 Billings	North Dakota	108.81392818
26135 Oscoda	Michigan	108.74818753
27087 Mahanomen	Minnesota	108.71534698
40029 Coal	Oklahoma	108.69565217
55081 Monroe	Wisconsin	108.57527524
48507 Zavala	Texas	108.48702328
51173 Smyth	Virginia	108.29614072
47057 Grainger	Tennessee	108.01469000
29115 Linn	Missouri	108.00033231
6087 Santa Cruz	California	107.92875244
21195 Pike	Kentucky	107.87301805
37133 Onslow	North Carolina	107.74826363
16045 Gem	Idaho	107.74639900
35025 Lea	New Mexico	107.74159256
37043 Clay	North Carolina	107.72959871
42085 Mercer	Pennsylvania	107.51425241
17051 Fayette	Illinois	107.39633919
19195 Worth	Iowa	107.33932645
32005 Douglas	Nevada	107.28949595

Counties_Cities

39149 Shelby	Ohio	106.93647562
5001 Arkansas	Arkansas	106.92779560
42073 Lawrence	Pennsylvania	106.74835236
33003 Carroll	New Hampshire	106.60325140
35055 Taos	New Mexico	106.59357393
20133 Neosho	Kansas	106.57639019
48169 Garza	Texas	106.41532381
27081 Lincoln	Minnesota	105.76414595
42005 Armstrong	Pennsylvania	105.72606224
51155 Pulaski	Virginia	105.67721482
21039 Carlisle	Kentucky	104.79983232
12053 Hernando	Florida	104.78610536
40093 Major	Oklahoma	104.65724751
29181 Ripley	Missouri	104.46981569
26151 Sanilac	Michigan	104.41455005
5137 Stone	Arkansas	104.35899494
48459 Upshur	Texas	104.21715948
39057 Greene	Ohio	104.16976696
53031 Jefferson	Washington	104.00579911
50021 Rutland	Vermont	103.96782111
55075 Marinette	Wisconsin	103.87297819
21019 Boyd	Kentucky	103.72565622
17117 Macoupin	Illinois	103.72299340
48143 Erath	Texas	103.66112237
46047 Fall River	South Dakota	103.58094111
17105 Livingston	Illinois	103.46466821
48093 Comanche	Texas	103.44318014
38081 Sargent	North Dakota	103.35917313
39015 Brown	Ohio	103.20627494
6043 Mariposa	California	103.02787476
21151 Madison	Kentucky	102.84947168
26051 Gladwin	Michigan	102.61672653
26031 Cheboygan	Michigan	102.30984142
21033 Caldwell	Kentucky	102.24144711

Counties_Cities

35005 Chaves	New Mexico	102.02661967
48197 Hardeman	Texas	101.98878123
29187 St. Francois	Missouri	101.96125472
47129 Morgan	Tennessee	101.95097085
17139 Moultrie	Illinois	101.92294625
56005 Campbell	Wyoming	101.86389250
18129 Posey	Indiana	101.80109632
46077 Kingsbury	South Dakota	101.64667615
21203 Rockcastle	Kentucky	101.49253731
5095 Monroe	Arkansas	101.44927536
41043 Linn	Oregon	101.30757451
39125 Paulding	Ohio	101.27931770
40005 Atoka	Oklahoma	101.17068941
18001 Adams	Indiana	101.02143899
17067 Hancock	Illinois	100.87424344
51720 Norton	Virginia	100.80645161
38067 Pembina	North Dakota	100.76291925
48241 Jasper	Texas	100.35682426
40099 Murray	Oklahoma	100.33684512
13125 Glascock	Georgia	100.16694491
19137 Montgomery	Iowa	99.97000900
48065 Carson	Texas	99.91673605
27051 Grant	Minnesota	99.65122073
50027 Windsor	Vermont	99.48269001
29035 Carter	Missouri	99.10802775
29165 Platte	Missouri	99.04355003
47009 Blount	Tennessee	98.97296515
29025 Caldwell	Missouri	98.81422925
48409 San Patricio	Texas	98.66503222
29017 Bollinger	Missouri	98.61122524
47137 Pickett	Tennessee	98.38646202
47001 Anderson	Tennessee	98.06228917
54049 Marion	West Virginia	98.04445871
8047 Gilpin	Colorado	98.02319882

Counties_Cities

38069 Pierce	North Dakota	98.01519235
46095 Mellette	South Dakota	97.94319295
46091 Marshall	South Dakota	97.80907668
19097 Jackson	Iowa	97.77686291
55123 Vernon	Wisconsin	97.45005685
47085 Humphreys	Tennessee	97.37098345
35015 Eddy	New Mexico	96.71848014
5145 White	Arkansas	96.53613119
48259 Kendall	Texas	96.40454854
48467 Van Zandt	Texas	96.39586569
21191 Pendleton	Kentucky	96.35900613
20155 Reno	Kansas	96.24330307
42053 Forest	Pennsylvania	96.16705591
48161 Freestone	Texas	95.92084006
42059 Greene	Pennsylvania	95.87465074
17033 Crawford	Illinois	95.70904450
20011 Bourbon	Kansas	95.54357469
39021 Champaign	Ohio	95.47401559
29219 Warren	Missouri	95.07072686
28003 Alcorn	Mississippi	94.78672986
26103 Marquette	Michigan	94.71405376
41071 Yamhill	Oregon	94.39075905
26141 Presque Isle	Michigan	94.20631182
16005 Bannock	Idaho	94.10360577
31131 Otoe	Nebraska	93.83797310
54041 Lewis	West Virginia	93.60958562
29027 Callaway	Missouri	93.56412484
48273 Kleberg	Texas	93.16071830
48283 La Salle	Texas	92.94914354
48059 Callahan	Texas	92.89695584
48289 Leon	Texas	92.64620730
56003 Big Horn	Wyoming	92.58479926
55049 Iowa	Wisconsin	92.54974549
17035 Cumberland	Illinois	92.52405625

Counties_Cities

5147 Woodruff	Arkansas	92.44992296
48175 Goliad	Texas	92.29957806
51163 Rockbridge	Virginia	92.29957806
36023 Cortland	New York	92.00593857
20169 Saline	Kansas	91.91007518
55095 Polk	Wisconsin	91.74732786
51009 Amherst	Virginia	91.58087539
30057 Madison	Montana	91.24087591
21079 Garrard	Kentucky	91.11617312
40107 Okfuskee	Oklahoma	90.92411969
48497 Wise	Texas	90.76934339
36013 Chautauqua	New York	90.66820907
21125 Laurel	Kentucky	90.65585390
39071 Highland	Ohio	90.57550281
20127 Morris	Kansas	90.56330375
53069 Wahkiakum	Washington	90.37505648
40047 Garfield	Oklahoma	90.29271256
27121 Pope	Minnesota	90.11444535
54011 Cabell	West Virginia	90.10555222
21057 Cumberland	Kentucky	90.10361916
20021 Cherokee	Kansas	89.93255059
17023 Clark	Illinois	89.76660682
48367 Parker	Texas	89.61415325
38039 Griggs	North Dakota	89.60573477
48255 Karnes	Texas	89.45686901
29186 Ste. Genevieve	Missouri	89.44543828
48389 Reeves	Texas	89.20038229
51067 Franklin	Virginia	88.97588753
48125 Dickens	Texas	88.92841263
16025 Camas	Idaho	88.73114463
48503 Young	Texas	88.66722084
51063 Floyd	Virginia	88.63564419
32021 Mineral	Nevada	88.61320337
55071 Manitowoc	Wisconsin	88.52467309

Counties_Cities

53003 Asotin	Washington	88.45643521
48353 Nolan	Texas	88.12961833
5129 Searcy	Arkansas	87.96179945
26035 Clare	Michigan	87.78489450
37031 Carteret	North Carolina	87.73948565
37189 Watauga	North Carolina	87.58602199
27159 Wadena	Minnesota	87.12698758
23023 Sagadahoc	Maine	86.99556603
29197 Schuyler	Missouri	86.97542944
36049 Lewis	New York	86.96638560
17001 Adams	Illinois	86.76987715
47175 Van Buren	Tennessee	86.73026886
47029 Cocke	Tennessee	86.65511265
40033 Cotton	Oklahoma	86.56509695
21139 Livingston	Kentucky	86.56135036
54005 Boone	West Virginia	86.55642112
29009 Barry	Missouri	86.38466254
55103 Richland	Wisconsin	86.32099902
54087 Roane	West Virginia	86.13264427
55078 Menominee	Wisconsin	85.87376556
20157 Republic	Kansas	85.76329331
48391 Refugio	Texas	85.32423208
19131 Mitchell	Iowa	85.15469770
55073 Marathon	Wisconsin	84.91597011
39069 Henry	Ohio	84.91471609
51027 Buchanan	Virginia	84.82163894
48281 Lampasas	Texas	84.78967450
33009 Grafton	New Hampshire	84.64571314
17179 Tazewell	Illinois	84.63817182
42033 Clearfield	Pennsylvania	84.39562654
31165 Sioux	Nebraska	84.24599832
38037 Grant	North Dakota	84.24599832
29061 Daviess	Missouri	84.20546133
31139 Pierce	Nebraska	84.01008121

Counties_Cities

20045 Douglas	Kansas	83.99486149
18165 Vermillion	Indiana	83.98475354
26029 Charlevoix	Michigan	83.82868465
56027 Niobrara	Wyoming	83.75209380
33005 Cheshire	New Hampshire	83.66778659
27015 Brown	Minnesota	83.62868862
21163 Meade	Kentucky	83.58001045
48407 San Jacinto	Texas	83.56836937
5039 Dallas	Arkansas	83.54218881
48249 Jim Wells	Texas	83.28842291
20183 Smith	Kansas	83.26394671
17203 Woodford	Illinois	83.19683852
47177 Warren	Tennessee	83.17432360
21069 Fleming	Kentucky	83.14855876
39063 Hancock	Ohio	82.97115765
48457 Tyler	Texas	82.96460177
6103 Tehama	California	82.92133425
55137 Waushara	Wisconsin	82.43003751
47049 Fentress	Tennessee	82.34067080
48075 Childress	Texas	82.29323824
6057 Nevada	California	82.25004012
40069 Johnston	Oklahoma	82.19928761
42015 Bradford	Pennsylvania	82.19223119
30007 Broadwater	Montana	82.16926869
6023 Humboldt	California	82.12769390
21045 Casey	Kentucky	81.82275932
27001 Aitkin	Minnesota	81.75072318
40043 Dewey	Oklahoma	81.73273396
38043 Kidder	North Dakota	81.63265306
38021 Dickey	North Dakota	81.58270447
5049 Fulton	Arkansas	81.50623523
47055 Giles	Tennessee	81.34765956
16019 Bonneville	Idaho	81.29803002
21137 Lincoln	Kentucky	81.15565655

Counties_Cities

47059 Greene	Tennessee	81.05721771
48345 Motley	Texas	81.03727715
47023 Chester	Tennessee	81.03727715
42125 Washington	Pennsylvania	81.02398889
20125 Montgomery	Kansas	80.94645081
2100 Haines	Alaska	80.84074373
21011 Bath	Kentucky	80.75587499
18051 Gibson	Indiana	80.71266292
56011 Crook	Wyoming	80.53691275
29041 Chariton	Missouri	80.52610388
21147 McCreary	Kentucky	80.42279412
46033 Custer	South Dakota	80.22003209
27065 Kanabec	Minnesota	80.21225396
20029 Cloud	Kansas	80.19246191
47179 Washington	Tennessee	80.08895317
48351 Newton	Texas	80.02327950
42031 Clarion	Pennsylvania	79.94017381
16055 Kootenai	Idaho	79.87368812
21169 Metcalfe	Kentucky	79.76071785
42051 Fayette	Pennsylvania	79.72953289
37055 Dare	North Carolina	79.44987809
29051 Cole	Missouri	79.43122038
29063 DeKalb	Missouri	79.17656374
47077 Henderson	Tennessee	79.00312421
16065 Madison	Idaho	78.87237940
21131 Leslie	Kentucky	78.87212856
27127 Redwood	Minnesota	78.69368483
54001 Barbour	West Virginia	78.62110674
21055 Crittenden	Kentucky	78.51934941
48211 Hemphill	Texas	78.43137255
38071 Ramsey	North Dakota	78.39038411
38101 Ward	North Dakota	78.23571091
42105 Potter	Pennsylvania	78.20960173
19185 Wayne	Iowa	78.11279488

Counties_Cities

29077 Greene	Missouri	78.10278738
21167 Mercer	Kentucky	78.07476807
26047 Emmet	Michigan	78.05932509
30111 Yellowstone	Montana	78.05816270
29083 Henry	Missouri	78.01027900
47127 Moore	Tennessee	77.99095305
38009 Bottineau	North Dakota	77.99095305
29015 Benton	Missouri	77.80890134
21043 Carter	Kentucky	77.76625685
55107 Rusk	Wisconsin	77.75500106
48495 Winkler	Texas	77.72020725
54079 Putnam	West Virginia	77.62605413
5127 Scott	Arkansas	77.52689214
40081 Lincoln	Oklahoma	77.31958763
30087 Rosebud	Montana	77.23711795
56023 Lincoln	Wyoming	77.18431615
54091 Taylor	West Virginia	77.09642984
21123 Larue	Kentucky	76.88544069
41017 Deschutes	Oregon	76.56409509
29147 Nodaway	Missouri	76.21951220
29229 Wright	Missouri	76.17803896
41037 Lake	Oregon	76.15179591
6017 El Dorado	California	76.04443093
39119 Muskingum	Ohio	75.42090668
53067 Thurston	Washington	75.41399139
20023 Cheyenne	Kansas	75.18796992
39087 Lawrence	Ohio	75.16787492
36045 Jefferson	New York	75.16442217
56001 Albany	Wyoming	75.12758737
20027 Clay	Kansas	75.02813555
27125 Red Lake	Minnesota	75.01875469
32027 Pershing	Nevada	75.00750075
41003 Benton	Oregon	74.91775334
20015 Butler	Kansas	74.88953793

Counties_Cities

29091 Howell	Missouri	74.85777024
48119 Delta	Texas	74.78033277
39005 Ashland	Ohio	74.42552796
35007 Colfax	New Mexico	74.31874484
26097 Mackinac	Michigan	74.16334477
38083 Sheridan	North Dakota	74.12898443
48227 Howard	Texas	74.05578869
54033 Harrison	West Virginia	74.01486218
29053 Cooper	Missouri	73.85104812
17173 Shelby	Illinois	73.59367094
38105 Williams	North Dakota	73.55021216
29013 Bates	Missouri	73.52941176
30083 Richland	Montana	73.30706497
29203 Shannon	Missouri	73.26901942
51580 Covington	Virginia	73.26007326
5047 Franklin	Arkansas	72.99270073
15009 Maui	Hawaii	72.96345249
46137 Ziebach	South Dakota	72.93946025
17011 Bureau	Illinois	72.74270300
38057 Mercer	North Dakota	72.57771864
21071 Floyd	Kentucky	72.53452364
39067 Harrison	Ohio	72.49242125
27071 Koochiching	Minnesota	72.34726688
54029 Hancock	West Virginia	72.17983089
17005 Bond	Illinois	72.15874925
39127 Perry	Ohio	72.15607915
5103 Ouachita	Arkansas	72.01558926
54093 Tucker	West Virginia	71.89072610
31127 Nemaha	Nebraska	71.85972981
46119 Sully	South Dakota	71.83908046
27137 St. Louis	Minnesota	71.58805331
40127 Pushmataha	Oklahoma	71.56275159
8073 Lincoln	Colorado	71.30124777
51195 Wise	Virginia	71.03020099

Counties_Cities

29111 Lewis	Missouri	71.02993404
53035 Kitsap	Washington	70.79186820
6045 Mendocino	California	70.77140835
47073 Hawkins	Tennessee	70.75888909
37075 Graham	North Carolina	70.72135785
40123 Pontotoc	Oklahoma	70.59377206
50023 Washington	Vermont	70.51943584
27055 Houston	Minnesota	69.97523953
21181 Nicholas	Kentucky	69.77393246
16011 Bingham	Idaho	69.21013929
21205 Rowan	Kentucky	69.15348005
20143 Ottawa	Kansas	68.94174423
48207 Haskell	Texas	68.81128505
40075 Kiowa	Oklahoma	68.73639592
55005 Barron	Wisconsin	68.63873882
54105 Wirt	West Virginia	68.61063465
39001 Adams	Ohio	68.53267927
26009 Antrim	Michigan	68.47849347
40077 Latimer	Oklahoma	68.41950933
48475 Ward	Texas	68.25938567
8081 Moffat	Colorado	68.24385805
23019 Penobscot	Maine	68.16858156
27029 Clearwater	Minnesota	68.10442679
12045 Gulf	Florida	68.05246226
8011 Bent	Colorado	68.00408024
54063 Monroe	West Virginia	67.77108434
46041 Dewey	South Dakota	67.75067751
17191 Wayne	Illinois	67.35243693
36097 Schuyler	New York	66.99419384
48165 Gaines	Texas	66.98244103
54073 Pleasants	West Virginia	66.60450246
26107 Mecosta	Michigan	66.59777242
48097 Cooke	Texas	66.54507813
54107 Wood	West Virginia	66.50594397

Counties_Cities

48191 Hall	Texas	66.05019815
48447 Throckmorton	Texas	66.00660066
48045 Briscoe	Texas	65.96306069
48379 Rains	Texas	65.79488445
48019 Bandera	Texas	65.72029443
48235 Irion	Texas	65.70302234
47013 Campbell	Tennessee	65.68476366
53045 Mason	Washington	65.64183980
5109 Pike	Arkansas	65.58605828
40067 Jefferson	Oklahoma	65.32745386
35047 San Miguel	New Mexico	65.23866478
17183 Vermilion	Illinois	65.09908080
20123 Mitchell	Kansas	65.04065041
42111 Somerset	Pennsylvania	64.90696668
55077 Marquette	Wisconsin	64.79201762
8043 Fremont	Colorado	64.55509048
54045 Logan	West Virginia	64.40334897
21095 Harlan	Kentucky	64.37199440
55033 Dunn	Wisconsin	64.25738406
47145 Roane	Tennessee	63.98193451
20151 Pratt	Kansas	63.97952655
35051 Sierra	New Mexico	63.82202772
29039 Cedar	Missouri	63.53688669
47151 Scott	Tennessee	63.52375335
40083 Logan	Oklahoma	63.43701761
48171 Gillespie	Texas	63.42336965
29217 Vernon	Missouri	63.32813718
30085 Roosevelt	Montana	63.29686228
40135 Sequoyah	Oklahoma	63.13897861
31147 Richardson	Nebraska	62.99609424
48265 Kerr	Texas	62.97109054
38079 Rolette	North Dakota	62.93266205
56033 Sheridan	Wyoming	62.84523534
20139 Osage	Kansas	62.73132175

Counties_Cities

48307 McCulloch	Texas	62.60172781
35017 Grant	New Mexico	62.16631317
46081 Lawrence	South Dakota	62.15764733
6033 Lake	California	62.12916654
53041 Lewis	Washington	61.55469574
6009 Calaveras	California	61.40081575
17061 Greene	Illinois	61.33088010
48337 Montague	Texas	61.23698714
26101 Manistee	Michigan	61.15459883
23015 Lincoln	Maine	61.14961272
35037 Quay	New Mexico	60.58403005
39131 Pike	Ohio	60.56935191
23013 Knox	Maine	60.34547786
27073 Lac qui Parle	Minnesota	60.07810153
29059 Dallas	Missouri	59.65875194
50005 Caledonia	Vermont	59.40201967
20121 Miami	Kansas	59.38242280
40153 Woodward	Oklahoma	59.34131144
37053 Currituck	North Carolina	59.10165485
23017 Oxford	Maine	59.00933736
53049 Pacific	Washington	58.99437284
29141 Morgan	Missouri	58.94488653
54103 Wetzell	West Virginia	58.93909627
26085 Lake	Michigan	58.91759953
54059 Mingo	West Virginia	58.86062645
29173 Ralls	Missouri	58.75440658
21223 Trimble	Kentucky	58.71990605
21231 Wayne	Kentucky	58.62810240
20115 Marion	Kansas	58.57740586
26041 Delta	Michigan	58.56597038
41055 Sherman	Oregon	58.54800937
20079 Harvey	Kansas	58.46243788
51031 Campbell	Virginia	58.21039419
8007 Archuleta	Colorado	58.11841627

Counties_Cities

8055 Huerfano	Colorado	58.06357962
29005 Atchison	Missouri	58.01585767
15003 Honolulu	Hawaii	57.95445270
21235 Whitley	Kentucky	57.94382208
48221 Hood	Texas	57.81588120
29137 Monroe	Missouri	57.71006464
46007 Bennett	South Dakota	57.67012687
20141 Osborne	Kansas	57.55395683
29213 Taney	Missouri	57.29427773
19071 Fremont	Iowa	57.20005720
29149 Oregon	Missouri	56.92059577
51115 Mathews	Virginia	56.80527153
21089 Greenup	Kentucky	56.70863105
39161 Van Wert	Ohio	56.57508575
42117 Tioga	Pennsylvania	56.42371759
20147 Phillips	Kansas	56.42279481
53075 Whitman	Washington	56.23506256
40151 Woods	Oklahoma	56.19871867
39147 Seneca	Ohio	56.15229953
54053 Mason	West Virginia	56.14192679
29221 Washington	Missouri	56.12797178
29105 Laclede	Missouri	56.00201607
31145 Red Willow	Nebraska	55.93884020
41011 Coos	Oregon	55.91017099
35003 Catron	New Mexico	55.89714925
6005 Amador	California	55.86166620
33019 Sullivan	New Hampshire	55.62766549
37175 Transylvania	North Carolina	55.53119977
17175 Stark	Illinois	55.27915976
40061 Haskell	Oklahoma	55.25734133
20137 Norton	Kansas	55.24861878
8071 Las Animas	Colorado	55.16100117
26089 Leelanau	Michigan	55.13692336
6115 Yuba	California	55.09924271

Counties_Cities

39083 Knox	Ohio	54.93351429
6093 Siskiyou	California	54.88976306
48487 Wilbarger	Texas	54.60218409
55113 Sawyer	Wisconsin	54.58184244
51750 Radford	Virginia	54.52860025
21087 Green	Kentucky	54.30355688
55001 Adams	Wisconsin	54.05936701
40079 Le Flore	Oklahoma	54.02160864
26119 Montmorency	Michigan	53.96654074
26165 Wexford	Michigan	53.78593199
30067 Park	Montana	53.77629063
29225 Webster	Missouri	53.69608019
36033 Franklin	New York	53.68540354
30059 Meagher	Montana	53.59056806
48035 Bosque	Texas	53.50168530
48383 Reagan	Texas	53.46164127
27007 Beltrami	Minnesota	53.36521015
47019 Carter	Tennessee	53.23774201
48271 Kinney	Texas	53.09264667
48429 Stephens	Texas	53.00540655
2170 Matanuska-Susit	Alaska	52.96905492
38091 Steele	North Dakota	52.54860746
21175 Morgan	Kentucky	52.45410266
38019 Cavalier	North Dakota	52.23295900
8077 Mesa	Colorado	52.21693526
2188 Northwest Arctic	Alaska	52.14444010
48151 Fisher	Texas	52.09690023
50019 Orleans	Vermont	52.03106998
17123 Marshall	Illinois	52.02011444
38049 McHenry	North Dakota	51.58184319
23025 Somerset	Maine	51.39152435
5101 Newton	Arkansas	51.24919923
38065 Oliver	North Dakota	51.22950820
31015 Boyd	Nebraska	51.15089514

Counties_Cities

56035 Sublette	Wyoming	50.95281769
16051 Jefferson	Idaho	50.95281769
30035 Glacier	Montana	50.92020077
47173 Union	Tennessee	50.79236083
29103 Knox	Missouri	50.67139600
47025 Claiborne	Tennessee	50.38417937
31071 Garfield	Nebraska	50.32712632
2180 Nome	Alaska	49.96003197
17127 Massac	Illinois	49.71590909
41009 Columbia	Oregon	49.64010921
26153 Schoolcraft	Michigan	49.57858205
48411 San Saba	Texas	49.55401388
47005 Benton	Tennessee	49.43153732
42113 Sullivan	Pennsylvania	49.41525284
39079 Jackson	Ohio	49.40711462
42039 Crawford	Pennsylvania	49.37516899
29089 Howard	Missouri	49.32425767
53013 Columbia	Washington	49.27322000
21053 Clinton	Kentucky	48.99078973
20051 Ellis	Kansas	48.76349704
48363 Palo Pinto	Texas	48.48484848
29175 Randolph	Missouri	48.45939507
20053 Ellsworth	Kansas	48.41833441
18125 Pike	Indiana	48.34810637
50009 Essex	Vermont	48.00000000
6007 Butte	California	47.99875463
55085 Oneida	Wisconsin	47.92782633
35035 Otero	New Mexico	47.91782094
48077 Clay	Texas	47.81943382
6089 Shasta	California	47.76716285
26095 Luce	Michigan	47.74789113
42013 Blair	Pennsylvania	47.35003102
26083 Keweenaw	Michigan	47.32607667
30029 Flathead	Montana	47.00997003

Counties_Cities

27075 Lake	Minnesota	46.91311691
48095 Concho	Texas	46.77268475
48327 Menard	Texas	46.75081814
16037 Custer	Idaho	46.72897196
40025 Cimarron	Oklahoma	46.44681839
42021 Cambria	Pennsylvania	46.30683975
47163 Sullivan	Tennessee	46.29981987
55031 Douglas	Wisconsin	46.28772450
55037 Florence	Wisconsin	46.28558204
40053 Grant	Oklahoma	46.23208507
29117 Livingston	Missouri	46.21682292
29121 Macon	Missouri	46.19547284
21187 Owen	Kentucky	45.95588235
42065 Jefferson	Pennsylvania	45.82846406
47067 Hancock	Tennessee	45.80852038
54081 Raleigh	West Virginia	45.78877906
20145 Pawnee	Kansas	45.71776897
55011 Buffalo	Wisconsin	45.71428571
37011 Avery	North Carolina	45.70122822
55125 Vilas	Wisconsin	45.58300666
48109 Culberson	Texas	45.37205082
48237 Jack	Texas	45.23351804
55141 Wood	Wisconsin	45.17144617
54097 Upshur	West Virginia	45.05426992
17107 Logan	Illinois	44.94382022
21189 Owsley	Kentucky	44.72271914
30107 Wheatland	Montana	44.72271914
21115 Johnson	Kentucky	44.67077638
48131 Duval	Texas	44.59507670
42023 Cameron	Pennsylvania	44.52359751
38023 Divide	North Dakota	43.80201489
20191 Sumner	Kansas	43.48582362
29131 Miller	Missouri	43.41648248
2240 Southeast Fairbairn	Alaska	43.36513443

Counties_Cities

38005 Benson	North Dakota	43.09106579
53009 Clallam	Washington	43.00402674
15001 Hawaii	Hawaii	42.29213416
48047 Brooks	Texas	42.17036829
26055 Grand Traverse	Michigan	42.12891448
29171 Putnam	Missouri	42.04330460
20159 Rice	Kansas	41.96831392
30095 Stillwater	Montana	41.95510803
39121 Noble	Ohio	41.80019507
29055 Crawford	Missouri	41.74145344
51071 Giles	Virginia	41.55782474
21121 Knox	Kentucky	41.52823920
40009 Beckham	Oklahoma	41.45746004
41029 Jackson	Oregon	41.44577435
47101 Lewis	Tennessee	41.37018037
30063 Missoula	Montana	41.24891616
30051 Liberty	Montana	41.15226337
39115 Morgan	Ohio	41.08463435
56029 Park	Wyoming	40.92211158
32001 Churchill	Nevada	40.91653028
27021 Cass	Minnesota	40.65178360
2185 North Slope	Alaska	40.51863857
21153 Magoffin	Kentucky	40.44652969
8027 Custer	Colorado	40.37141704
17045 Edgar	Illinois	40.32258065
15007 Kauai	Hawaii	40.20351296
21197 Powell	Kentucky	40.18646520
26053 Gogebic	Michigan	39.74562798
30047 Lake	Montana	39.66942149
27135 Roseau	Minnesota	39.60396040
17059 Gallatin	Illinois	39.54132068
30081 Ravalli	Montana	39.37737422
55119 Taylor	Wisconsin	39.19263179
26109 Menominee	Michigan	39.15937867

Counties_Cities

39105 Meigs	Ohio	38.95092184
38051 McIntosh	North Dakota	38.68471954
29127 Marion	Missouri	38.47229994
32017 Lincoln	Nevada	38.45414343
31063 Frontier	Nebraska	38.34355828
20063 Gove	Kansas	38.28483920
51105 Lee	Virginia	38.23117115
48133 Eastland	Texas	38.20543609
20003 Anderson	Kansas	38.08073115
39009 Athens	Ohio	37.98353034
41013 Crook	Oregon	37.70897055
53065 Stevens	Washington	37.56076005
2290 Yukon-Koyukuk	Alaska	37.54458419
40057 Harmon	Oklahoma	37.53753754
40063 Hughes	Oklahoma	37.49531309
56015 Goshen	Wyoming	37.38038278
54055 Mercer	West Virginia	37.20552671
51169 Scott	Virginia	37.15055261
48299 Llano	Texas	36.95832948
29043 Christian	Missouri	36.78879781
35028 Los Alamos	New Mexico	36.64729595
42083 McKean	Pennsylvania	36.61394259
21133 Letcher	Kentucky	36.53134846
29151 Osage	Missouri	36.45909290
55067 Langlade	Wisconsin	36.32966577
20077 Harper	Kansas	36.32401017
5005 Baxter	Arkansas	36.04123117
26071 Iron	Michigan	35.98093011
20195 Trego	Kansas	35.80379520
35027 Lincoln	New Mexico	35.79464103
48083 Coleman	Texas	35.72704537
6035 Lassen	California	35.71196676
31087 Hitchcock	Nebraska	35.63791875
30053 Lincoln	Montana	35.36425179

Counties_Cities

21159 Martin	Kentucky	35.32632695
48079 Cochran	Texas	35.26093089
55051 Iron	Wisconsin	35.23608175
21065 Estill	Kentucky	35.21622764
17049 Effingham	Illinois	35.07951356
38063 Nelson	North Dakota	34.85535030
5009 Boone	Arkansas	34.68516542
17057 Fulton	Illinois	34.43921479
54095 Tyler	West Virginia	34.30139492
24023 Garrett	Maryland	34.29002503
29125 Maries	Missouri	34.21142662
48009 Archer	Texas	34.14523105
12037 Franklin	Florida	34.08316292
29109 Lawrence	Missouri	33.89035168
54109 Wyoming	West Virginia	33.67651304
51167 Russell	Virginia	33.64737550
16017 Bonner	Idaho	33.53678986
30073 Pondera	Montana	33.48961822
30049 Lewis and Clark	Montana	33.47889374
6091 Sierra	California	33.47840643
17165 Saline	Illinois	33.46440224
48425 Somervell	Texas	33.27417924
42121 Venango	Pennsylvania	33.16037920
29205 Shelby	Missouri	33.05785124
2050 Bethel	Alaska	32.93807642
54047 McDowell	West Virginia	32.92542391
30023 Deer Lodge	Montana	32.85510897
38011 Bowman	North Dakota	32.50975293
6011 Colusa	California	32.36694872
21127 Lawrence	Kentucky	32.11097553
20041 Dickinson	Kansas	32.05641930
29179 Reynolds	Missouri	31.97953310
6063 Plumas	California	31.90810466
51021 Bland	Virginia	31.78134435

Counties_Cities

17101 Lawrence	Illinois	31.71582620
32033 White Pine	Nevada	31.66226913
8103 Rio Blanco	Colorado	31.56565657
29209 Stone	Missouri	31.49705503
30093 Silver Bow	Montana	31.43485840
21025 Breathitt	Kentucky	31.43171460
17047 Edwards	Illinois	31.28911139
2198 Prince of Wales-	Alaska	31.14294612
53027 Grays Harbor	Washington	31.12271823
38031 Foster	North Dakota	31.09452736
29167 Polk	Missouri	31.05493618
50017 Orange	Vermont	31.03555295
17055 Franklin	Illinois	31.00695072
54085 Ritchie	West Virginia	30.86102253
41019 Douglas	Oregon	30.82977431
48417 Shackelford	Texas	30.74085460
41015 Curry	Oregon	30.68425898
16043 Fremont	Idaho	30.37667072
26061 Houghton	Michigan	30.37079986
39053 Gallia	Ohio	30.02101471
42047 Elk	Pennsylvania	29.83194670
41033 Josephine	Oregon	29.75066653
48007 Aransas	Texas	29.42165434
48399 Runnels	Texas	29.31405120
39145 Scioto	Ohio	29.13830097
48127 Dimmit	Texas	29.10360885
55069 Lincoln	Wisconsin	28.89233992
48385 Real	Texas	28.75215641
23003 Aroostook	Maine	28.31130515
54067 Nicholas	West Virginia	28.17808550
26019 Benzie	Michigan	28.16425393
41039 Lane	Oregon	27.92332151
48023 Baylor	Texas	27.91736460
31013 Box Butte	Nebraska	27.84998143

Counties_Cities

26043 Dickinson	Michigan	27.57751251
54013 Calhoun	West Virginia	27.57099531
37115 Madison	North Carolina	27.56972844
48275 Knox	Texas	27.37476047
23009 Hancock	Maine	27.36676944
48461 Upton	Texas	27.24053391
29073 Gasconade	Missouri	27.20163210
16085 Valley	Idaho	27.17145186
54009 Brooke	West Virginia	27.02337522
40149 Washita	Oklahoma	26.96144513
30013 Cascade	Montana	26.94658452
21063 Elliott	Kentucky	26.63825253
48435 Sutton	Texas	26.60989888
21119 Knott	Kentucky	26.44453259
40059 Harper	Oklahoma	26.33658151
17069 Hardin	Illinois	25.57544757
17159 Richland	Illinois	25.37588023
17039 De Witt	Illinois	25.36622487
40045 Ellis	Oklahoma	25.30364372
55129 Washburn	Wisconsin	25.19208968
53059 Skamania	Washington	25.15934250
31029 Chase	Nebraska	25.14458134
16059 Lemhi	Idaho	25.12247205
31101 Keith	Nebraska	24.93454681
32029 Storey	Nevada	24.82005460
30043 Jefferson	Montana	24.79953708
29123 Madison	Missouri	24.61437479
48335 Mitchell	Texas	24.55494168
17065 Hamilton	Illinois	24.50079628
54043 Lincoln	West Virginia	24.27302296
51520 Bristol	Virginia	24.26889941
20185 Stafford	Kansas	23.93489708
31129 Nuckolls	Nebraska	23.83790226
17151 Pope	Illinois	23.74169041

Counties_Cities

46053 Gregory	South Dakota	23.74169041
27069 Kittson	Minnesota	23.54048964
27057 Hubbard	Minnesota	23.43896494
56031 Platte	Wyoming	23.34812048
46039 Deuel	South Dakota	23.05741296
31045 Dawes	Nebraska	22.94630564
48267 Kimble	Texas	22.92526364
29087 Holt	Missouri	22.70663034
2150 Kodiak Island	Alaska	22.48032971
29067 Douglas	Missouri	22.43326105
16057 Latah	Idaho	22.42487666
5097 Montgomery	Arkansas	22.41147468
41057 Tillamook	Oregon	22.39892485
20007 Barber	Kansas	22.36135957
53051 Pend Oreille	Washington	22.05558006
51185 Tazewell	Virginia	22.02912740
6109 Tuolumne	California	22.00260364
26003 Alger	Michigan	21.98526987
17193 White	Illinois	21.95389682
30065 Musselshell	Montana	21.50075253
54007 Braxton	West Virginia	21.29320747
29185 St. Clair	Missouri	21.28791911
17013 Calhoun	Illinois	20.82465639
27149 Stevens	Minnesota	20.50651082
48333 Mills	Texas	20.32107295
55007 Bayfield	Wisconsin	19.94415636
31169 Thayer	Nebraska	19.84520738
29093 Iron	Missouri	19.65215682
31089 Holt	Nebraska	19.65022598
55003 Ashland	Wisconsin	19.23076923
33007 Coos	New Hampshire	18.99395359
21013 Bell	Kentucky	18.81892431
53043 Lincoln	Washington	18.62197393
27031 Cook	Minnesota	18.54255516

Counties_Cities

20201 Washington	Kansas	18.45018450
16049 Idaho	Idaho	18.16750439
30027 Fergus	Montana	17.99694052
17155 Putnam	Illinois	17.42160279
40003 Alfalfa	Oklahoma	17.37921446
31031 Cherry	Nebraska	17.35809755
20001 Allen	Kansas	16.07200257
6105 Trinity	California	15.95532509
29161 Phelps	Missouri	15.64875257
17025 Clay	Illinois	15.09092281
55099 Price	Wisconsin	14.92871538
29045 Clark	Missouri	14.61560947
56045 Weston	Wyoming	14.35338022
21129 Lee	Kentucky	14.21868335
41023 Grant	Oregon	13.93534002
21237 Wolfe	Kentucky	13.93339836
55091 Pepin	Wisconsin	13.71930306
41025 Harney	Oregon	13.64442625
30105 Valley	Montana	13.44628210
29057 Dade	Missouri	13.21178491
53019 Ferry	Washington	13.07360439
55013 Burnett	Wisconsin	12.99376299
17149 Pike	Illinois	12.81147909
42123 Warren	Pennsylvania	12.65886880
26013 Baraga	Michigan	12.01923077
5089 Marion	Arkansas	11.96029183
23021 Piscataquis	Maine	11.90476190
20205 Wilson	Kansas	11.54068090
30021 Dawson	Montana	11.52073733
29153 Ozark	Missouri	11.09016303
30001 Beaverhead	Montana	10.63377286
26033 Chippewa	Michigan	7.99637498
54089 Summers	West Virginia	7.83699060
29215 Texas	Missouri	7.82136013

Counties_Cities

29223 Wayne	Missouri	7.62078951
51051 Dickenson	Virginia	6.88562969
29065 Dent	Missouri	6.47626449
23029 Washington	Maine	6.35122261
41001 Baker	Oregon	6.24765713
30041 Hill	Montana	6.11733040
25007 Dukes	Massachusetts	0.00000000
25019 Nantucket	Massachusetts	0.00000000
31083 Harlan	Nebraska	0.00000000
31103 Keya Paha	Nebraska	0.00000000
20203 Wichita	Kansas	0.00000000
35011 De Baca	New Mexico	0.00000000
31117 McPherson	Nebraska	0.00000000
31091 Hooker	Nebraska	0.00000000
20049 Elk	Kansas	0.00000000
48261 Kenedy	Texas	0.00000000
15005 Kalawao	Hawaii	0.00000000
30103 Treasure	Montana	0.00000000
8057 Jackson	Colorado	0.00000000
8061 Kiowa	Colorado	0.00000000
31183 Wheeler	Nebraska	0.00000000
48443 Terrell	Texas	0.00000000
16033 Clark	Idaho	0.00000000
38095 Towner	North Dakota	0.00000000
8115 Sedgwick	Colorado	0.00000000
35033 Mora	New Mexico	0.00000000
46021 Campbell	South Dakota	0.00000000
46055 Haakon	South Dakota	0.00000000
2282 Yakutat	Alaska	0.00000000
48033 Borden	Texas	0.00000000
48243 Jeff Davis	Texas	0.00000000
48433 Stonewall	Texas	0.00000000
46075 Jones	South Dakota	0.00000000
8033 Dolores	Colorado	0.00000000

Counties_Cities

38001 Adams	North Dakota	0.00000000
27077 Lake of the Woo	Minnesota	0.00000000
38033 Golden Valley	North Dakota	0.00000000
2261 Valdez-Cordova	Alaska	0.00000000
2060 Bristol Bay	Alaska	0.00000000
41069 Wheeler	Oregon	0.00000000
31005 Arthur	Nebraska	0.00000000
2105 Hoonah-Angoon	Alaska	0.00000000
41021 Gilliam	Oregon	0.00000000
2230 Skagway	Alaska	0.00000000
16071 Oneida	Idaho	0.00000000
2013 Aleutians East	Alaska	0.00000000
16015 Boise	Idaho	0.00000000
30079 Prairie	Montana	0.00000000
46063 Harding	South Dakota	0.00000000
30033 Garfield	Montana	0.00000000
54017 Doddridge	West Virginia	0.00000000
49019 Grand	Utah	0.00000000
31085 Hayes	Nebraska	0.00000000
46107 Potter	South Dakota	0.00000000
5013 Calhoun	Arkansas	0.00000000
2070 Dillingham	Alaska	0.00000000
48155 Foard	Texas	0.00000000
53023 Garfield	Washington	0.00000000
30039 Granite	Montana	0.00000000
21201 Robertson	Kentucky	0.00000000
20071 Greeley	Kansas	0.00000000
48269 King	Texas	0.00000000
49015 Emery	Utah	0.00000000
30091 Sheridan	Montana	0.00000000
30019 Daniels	Montana	0.00000000
16023 Butte	Idaho	0.00000000
31075 Grant	Nebraska	0.00000000
49055 Wayne	Utah	0.00000000

Counties_Cities

31049 Deuel	Nebraska	0.00000000
38047 Logan	North Dakota	0.00000000
26131 Ontonagon	Michigan	0.00000000
30097 Sweet Grass	Montana	0.00000000
2016 Aleutians West	Alaska	0.00000000
2164 Lake and Penins	Alaska	0.00000000
2068 Denali	Alaska	0.00000000
20165 Rush	Kansas	0.00000000
16007 Bear Lake	Idaho	0.00000000
2158 Kusilvak	Alaska	0.00000000
16035 Clearwater	Idaho	0.00000000
32011 Eureka	Nevada	0.00000000
20039 Decatur	Kansas	0.00000000
49033 Rich	Utah	0.00000000
30055 McCone	Montana	0.00000000
38041 Hettinger	North Dakota	0.00000000
49001 Beaver	Utah	0.00000000
20109 Logan	Kansas	0.00000000
49017 Garfield	Utah	0.00000000
30025 Fallon	Montana	0.00000000
30061 Mineral	Montana	0.00000000
54101 Webster	West Virginia	0.00000000
16061 Lewis	Idaho	0.00000000
48263 Kent	Texas	0.00000000
16021 Boundary	Idaho	0.00000000
29085 Hickory	Missouri	0.00000000
49047 Uintah	Utah	0.00000000
30071 Phillips	Montana	0.00000000
17171 Scott	Illinois	0.00000000
28055 Issaquena	Mississippi	0.00000000
36085 Richmond	New York	0.00000000
49023 Juab	Utah	0.00000000
46019 Butte	South Dakota	0.00000000
31057 Dundy	Nebraska	0.00000000

Counties_Cities

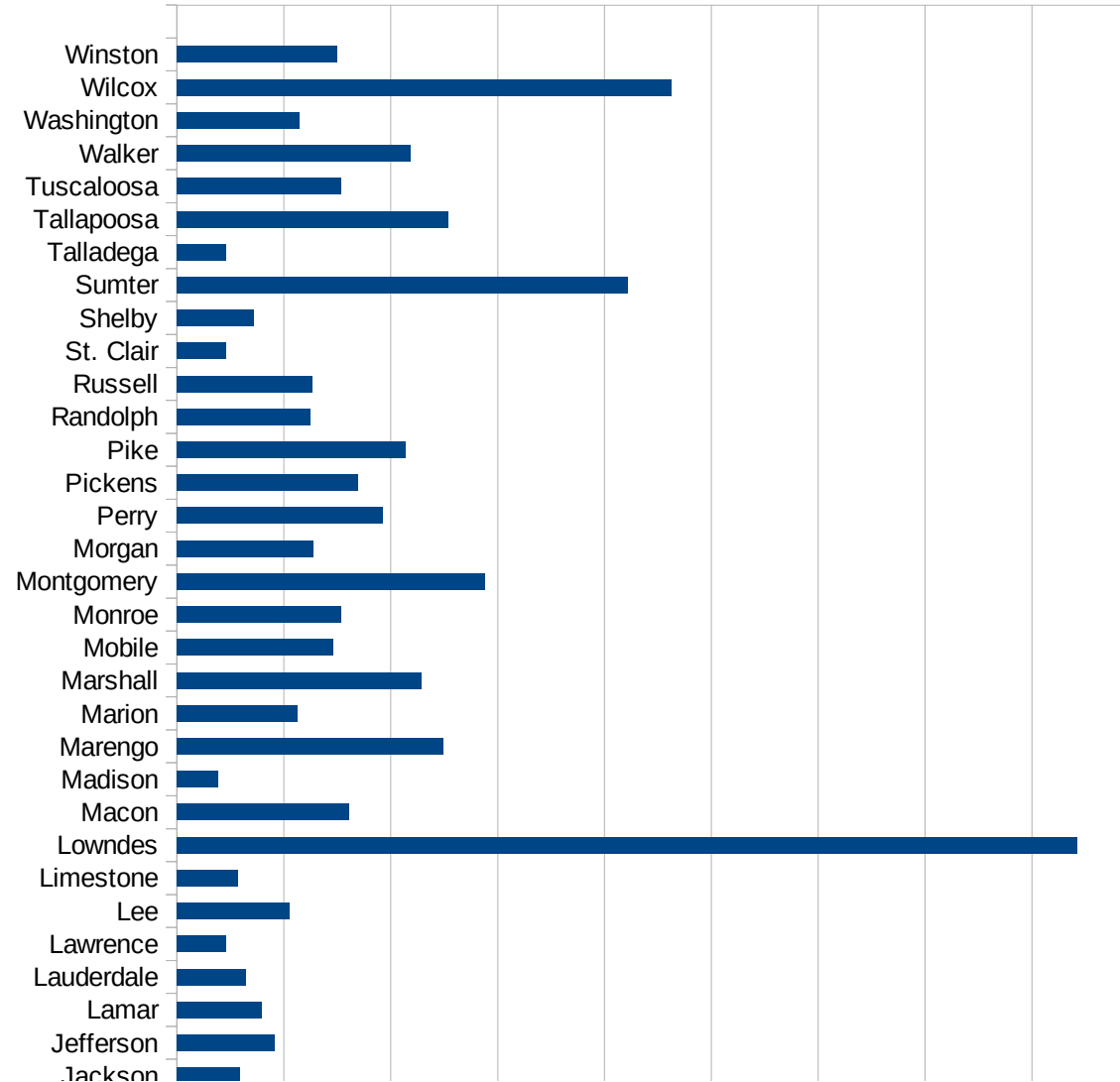
16079 Shoshone	Idaho	0.00000000
30015 Chouteau	Montana	0.00000000
49041 Sevier	Utah	0.00000000
6049 Modoc	California	0.00000000
46105 Perkins	South Dakota	0.00000000
31135 Perkins	Nebraska	0.00000000
30089 Sanders	Montana	0.00000000
20095 Kingman	Kansas	0.00000000
40129 Roger Mills	Oklahoma	0.00000000
51017 Bath	Virginia	0.00000000
49003 Box Elder	Utah	0.00000000
30099 Teton	Montana	0.00000000
36005 Bronx	New York	0.00000000
30005 Blaine	Montana	0.00000000
20167 Russell	Kansas	0.00000000
30077 Powell	Montana	0.00000000
49025 Kane	Utah	0.00000000
49005 Cache	Utah	0.00000000
49053 Washington	Utah	0.00000000
36081 Queens	New York	0.00000000
36047 Kings	New York	0.00000000
49057 Weber	Utah	0.00000000
49021 Iron	Utah	0.00000000
49013 Duchesne	Utah	0.00000000
49007 Carbon	Utah	0.00000000
31113 Logan	Nebraska	0.00000000
48301 Loving	Texas	0.00000000
49009 Daggett	Utah	0.00000000
48137 Edwards	Texas	0.00000000
20065 Graham	Kansas	0.00000000
20105 Lincoln	Kansas	0.00000000
20117 Marshall	Kansas	0.00000000
20153 Rawlins	Kansas	0.00000000
20199 Wallace	Kansas	0.00000000

Counties_Cities

30011 Carter	Montana	0.00000000
30045 Judith Basin	Montana	0.00000000
30069 Petroleum	Montana	0.00000000
30075 Powder River	Montana	0.00000000
30109 Wibaux	Montana	0.00000000
31009 Blaine	Nebraska	0.00000000
31017 Brown	Nebraska	0.00000000
31115 Loup	Nebraska	0.00000000
31133 Pawnee	Nebraska	0.00000000
31149 Rock	Nebraska	0.00000000
31161 Sheridan	Nebraska	0.00000000
32009 Esmeralda	Nevada	0.00000000
48311 McMullen	Texas	0.00000000
48431 Sterling	Texas	0.00000000
49027 Millard	Utah	0.00000000
49029 Morgan	Utah	0.00000000
49031 Piute	Utah	0.00000000
49039 Sanpete	Utah	0.00000000

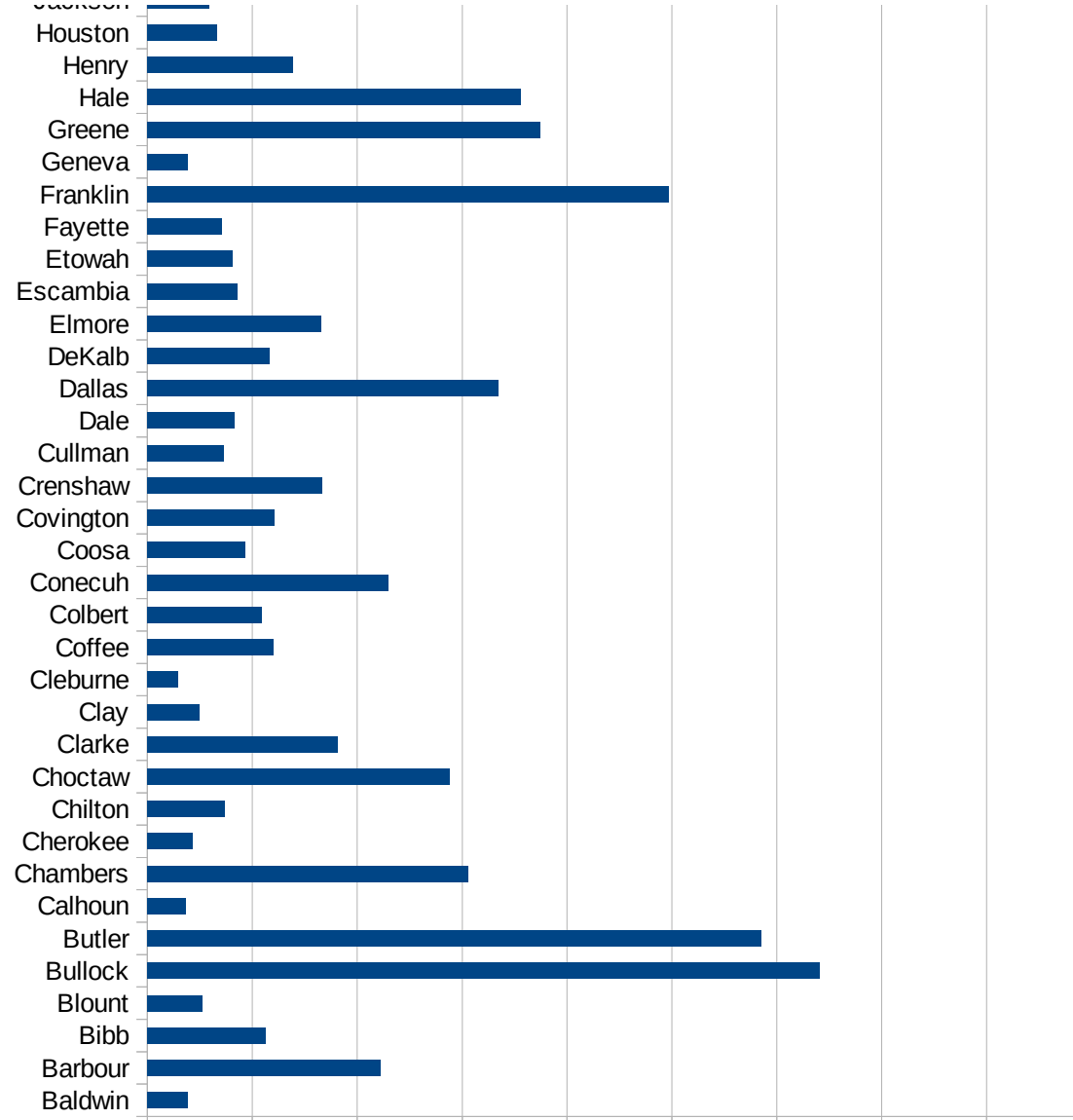
AL

FIPS	County	Current Inf. P/C
1001	Autauga	784.1585582993
1003	Baldwin	193.55844823
1005	Barbour	1109.280173626
1007	Bibb	562.5
1009	Blount	259.3360995851
1011	Bullock	3205.760505031
1013	Butler	2926.829268293
1015	Calhoun	181.1388118344
1017	Chambers	1529.079280083
1019	Cherokee	215.1198524892
1021	Chilton	369.1708377687
1023	Choctaw	1440.697764972
1025	Clarke	907.1906354515
1027	Clay	248.5875706215
1029	Cleburne	146.7938880363
1031	Coffee	602.9782889287
1033	Colbert	544.1729666557
1035	Conecuh	1148.489044555
1037	Coosa	466.6355576295
1039	Covington	605.6345644298
1041	Crenshaw	831.8865740741
1043	Cullman	365.5233575418
1045	Dale	412.6154097557
1047	Dallas	1670.582093448
1049	DeKalb	579.9537718008
1051	Elmore	826.7490566268
1053	Escambia	429.9553717209
1055	Etowah	404.8740987893
1057	Fayette	352.948335666
1059	Franklin	2483.81851226
1061	Geneva	193.8131792962
1063	Greene	1870.521073728
1065	Hale	1779.166100774



AL

1067 Henry	691.4986344355
1069 Houston	332.3083974714
1071 Jackson	293.7992886965
1073 Jefferson	458.8199605642
1075 Lamar	397.284021959
1077 Lauderdale	321.4738004265
1079 Lawrence	230.6035136693
1081 Lee	527.6288420834
1083 Limestone	283.8605028386
1085 Lowndes	4210.948466012
1087 Macon	802.6465643473
1089 Madison	193.9872148511
1091 Marengo	1243.05045631
1093 Marion	564.4592279004
1095 Marshall	1141.412354722
1097 Mobile	728.4468903245
1099 Monroe	768.9751744434
1101 Montgomery	1441.334496795
1103 Morgan	637.3384611509
1105 Perry	962.8008752735
1107 Pickens	847.6276457017
1109 Pike	1070.850080989
1111 Randolph	624.8624862486
1113 Russell	633.4262127689
1115 St. Clair	230.0146577968
1117 Shelby	361.1380251916
1119 Sumter	2111.732723978
1121 Talladega	231.7482587563
1123 Tallapoosa	1266.760500778
1125 Tuscaloosa	767.7910689241
1127 Walker	1090.863430177
1129 Washington	573.9406520943
1131 Wilcox	2314.858379599
1133 Winston	748.0980557904



AL
0 500 1000 1500 2000 2500 3000 3500 4000 4500

AL

FIPS

29001
29003
29005
29007
29009
29011
29013
29015
29017
29019
29021
29023
29025
29027
29029
29031
29033
29035
29037

AL

29039
29041
29043
29045
29047
29049
29051
29053
29055
29057
29059
29061
29063
29065
29067
29069
29071
29073
29075
29077
29079
29081
29083
29085
29087
29089
29091
29093
29095
29097
29099
29101

29103

AL

29105
29107
29109
29111
29113
29115
29117
29121
29123
29125
29127
29119
29129
29131
29133
29135
29137
29139
29141
29143
29145
29147
29149
29151
29153
29155
29157
29159
29161
29163
29165
29167
29169
29171

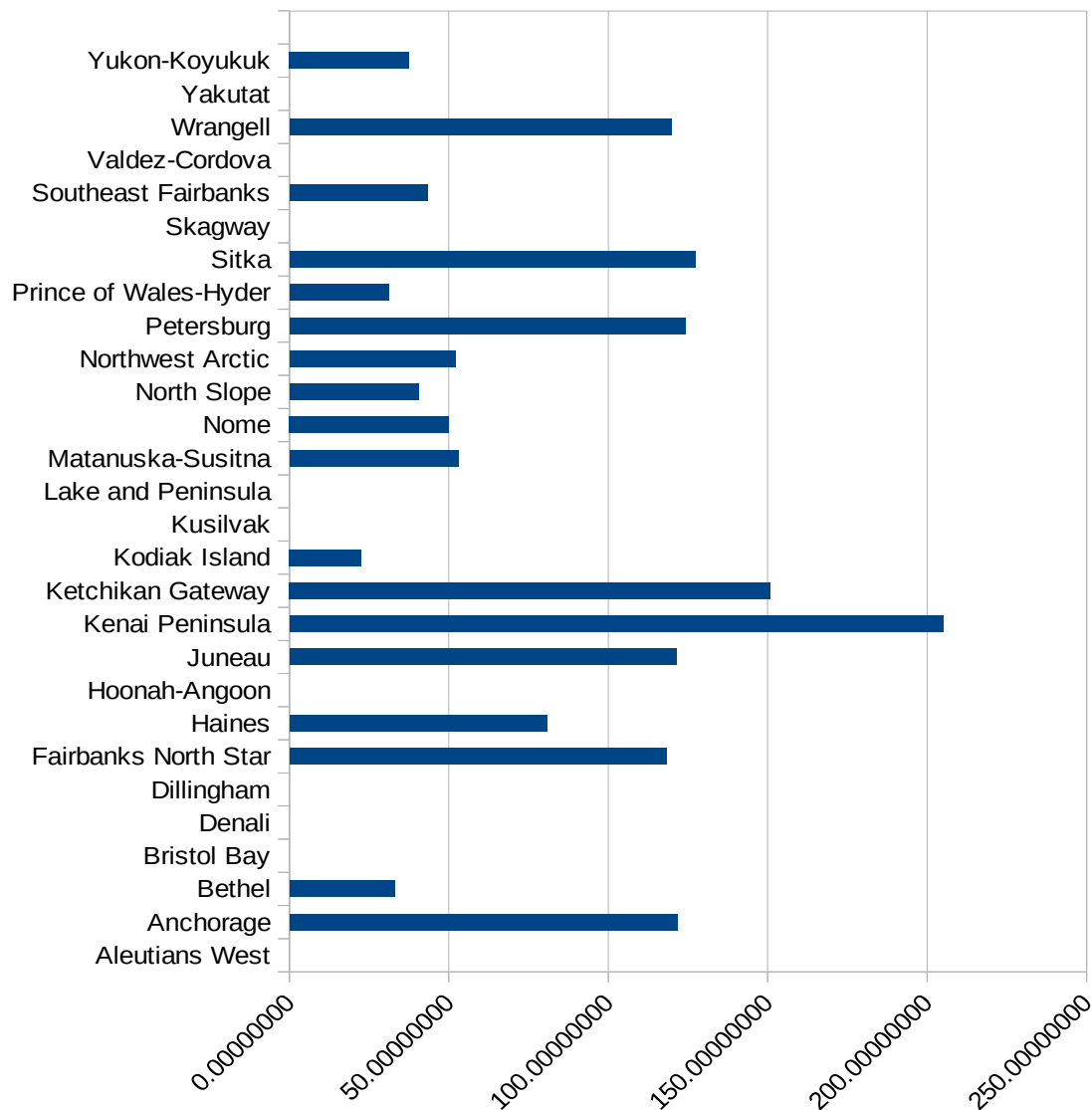
AL

29173
29175
29177
29179
29181
29195
29197
29199
29201
29203
29205
29183
29185
29187
29189
29510
29186
29207
29209
29211
29213
29215

29217
29219
29221
29223
29225
29227
29229

AK

FIPS	County	PC Infection
2013	Aleutians East	0.00000000
2016	Aleutians West	0.00000000
2020	Anchorage	###
2050	Bethel	32.93807642
2060	Bristol Bay	0.00000000
2068	Denali	0.00000000
2070	Dillingham	0.00000000
2090	Fairbanks North Star	###
2100	Haines	80.84074373
2105	Hoonah-Angoon	0.00000000
2110	Juneau	###
2122	Kenai Peninsula	###
2130	Ketchikan Gateway	###
2150	Kodiak Island	22.48032971
2158	Kusilvak	0.00000000
2164	Lake and Peninsula	0.00000000
2170	Matanuska-Susitna	52.96905492
2180	Nome	49.96003197
2185	North Slope	40.51863857
2188	Northwest Arctic	52.14444010
2195	Petersburg	###
2198	Prince of Wales-Hyder	31.14294612
2220	Sitka	###
2230	Skagway	0.00000000
2240	Southeast Fairbanks	43.36513443
2261	Valdez-Cordova	0.00000000
2275	Wrangell	###
2282	Yakutat	0.00000000
2290	Yukon-Koyukuk	37.54458419



AK

AK

FIPS

29001
29003
29005
29007
29009
29011
29013
29015
29017
29019
29021
29023
29025
29027
29029
29031
29033
29035
29037

AK

29039
29041
29043
29045
29047
29049
29051
29053
29055
29057
29059
29061
29063
29065
29067
29069
29071
29073
29075
29077
29079
29081
29083
29085
29087
29089
29091
29093
29095
29097
29099
29101

29103

AK

29105
29107
29109
29111
29113
29115
29117
29121
29123
29125
29127
29119
29129
29131
29133
29135
29137
29139
29141
29143
29145
29147
29149
29151
29153
29155
29157
29159
29161
29163
29165
29167
29169
29171

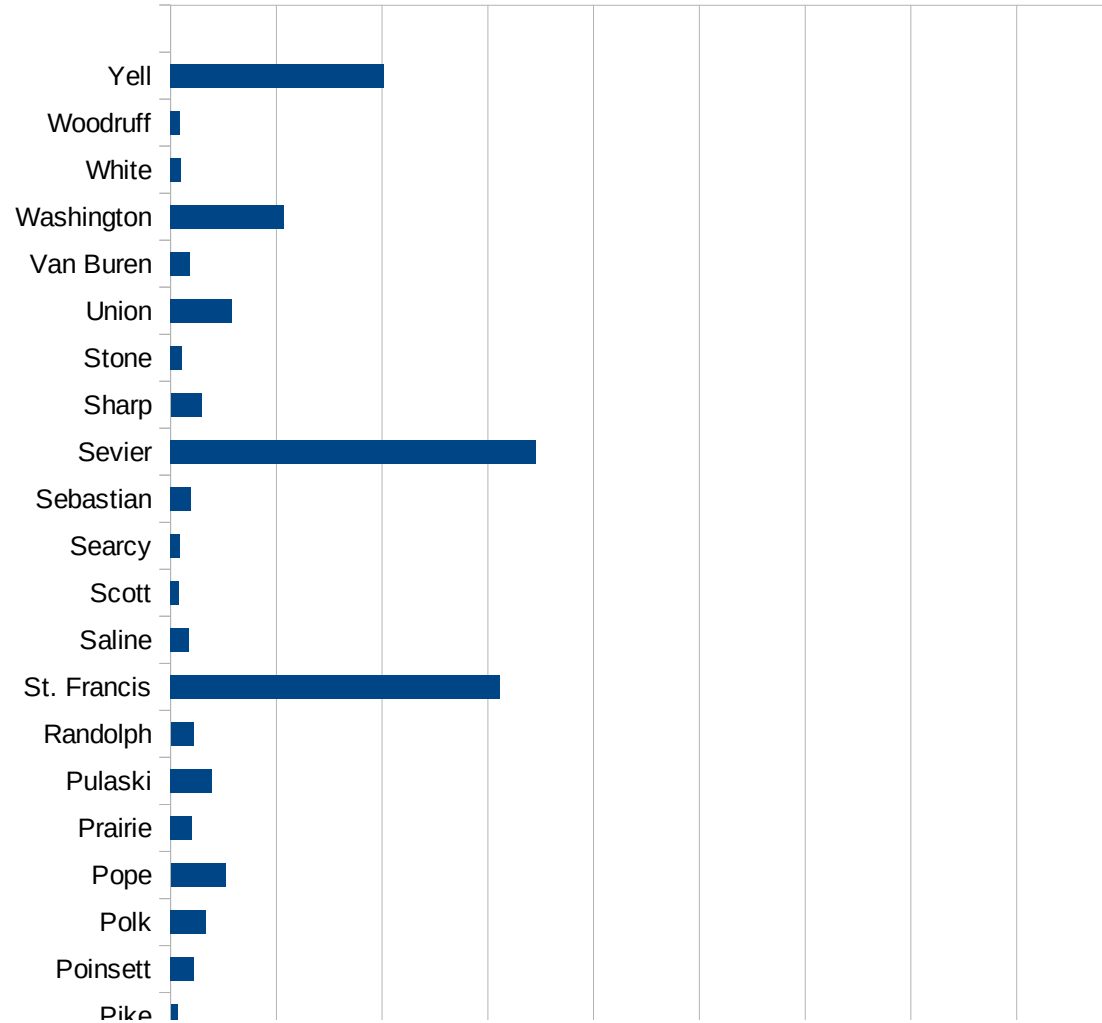
AK

29173
29175
29177
29179
29181
29195
29197
29199
29201
29203
29205
29183
29185
29187
29189
29510
29186
29207
29209
29211
29213
29215

29217
29219
29221
29223
29225
29227
29229

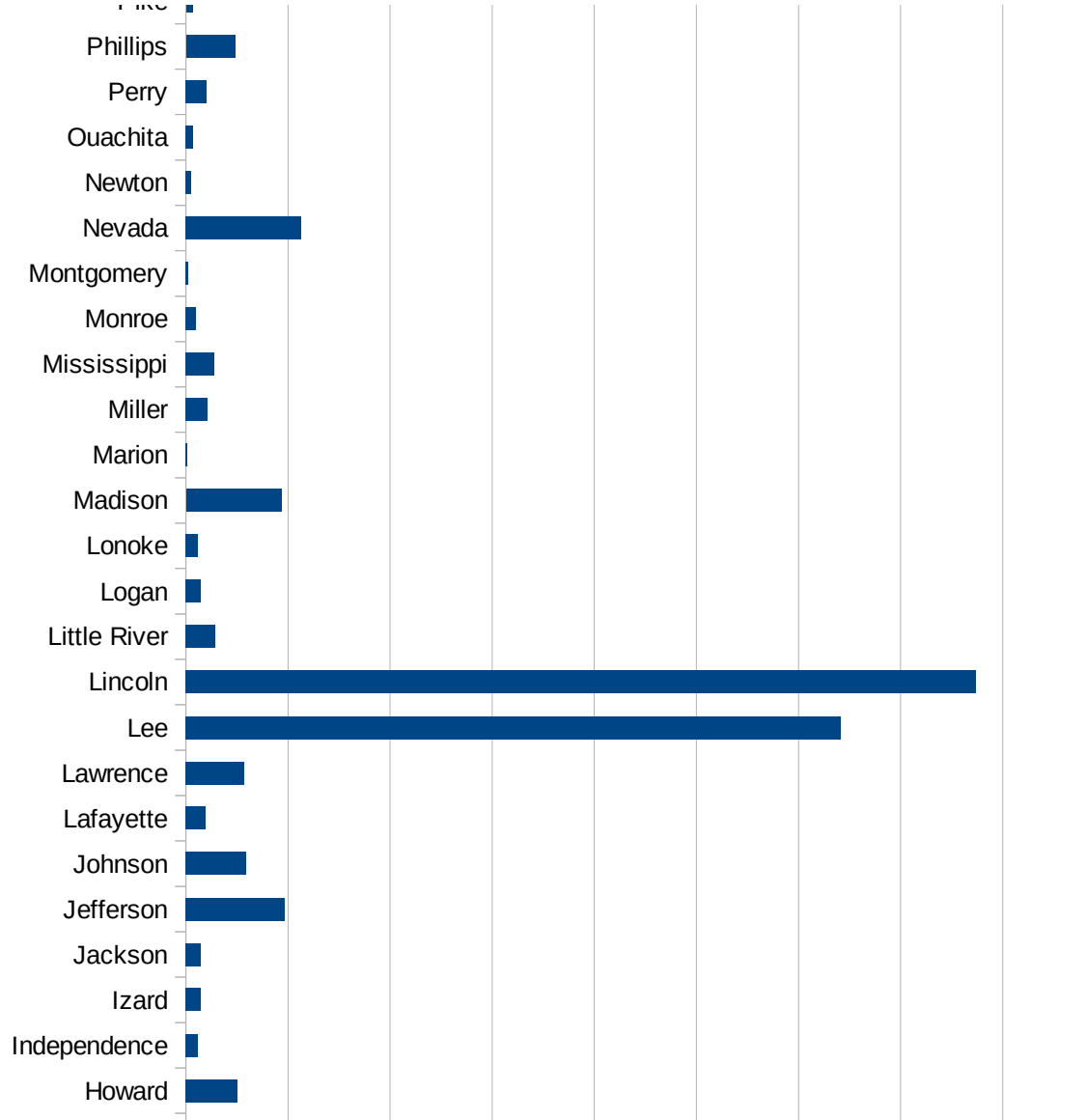
AR

FIPS	County	PC Infection
5001	Arkansas	106.927795599
5003	Ashley	279.357477801
5005	Baxter	36.0412311685
5007	Benton	765.568141801
5009	Boone	34.6851654216
5011	Bradley	348.719831146
5013	Calhoun	0
5015	Carroll	481.876483719
5017	Chicot	843.073385706
5019	Clark	240.242962694
5021	Clay	309.826901057
5023	Cleburne	308.431804526
5025	Cleveland	311.79845348
5027	Columbia	182.691082126
5029	Conway	162.749509358
5031	Craighead	369.387792701
5033	Crawford	154.55950541
5035	Crittenden	1241.1567581
5037	Cross	491.724634205
5039	Dallas	83.5421888053
5041	Desha	251.91104934
5043	Drew	212.789175033
5045	Faulkner	232.360623688
5047	Franklin	72.9927007299
5049	Fulton	81.506235227
5051	Garland	181.535792807
5053	Grant	148.449527161
5055	Greene	207.391064534
5057	Hempstead	206.982199531
5059	Hot Spring	409.483398119
5061	Howard	509.706918522
5063	Independence	122.087159616



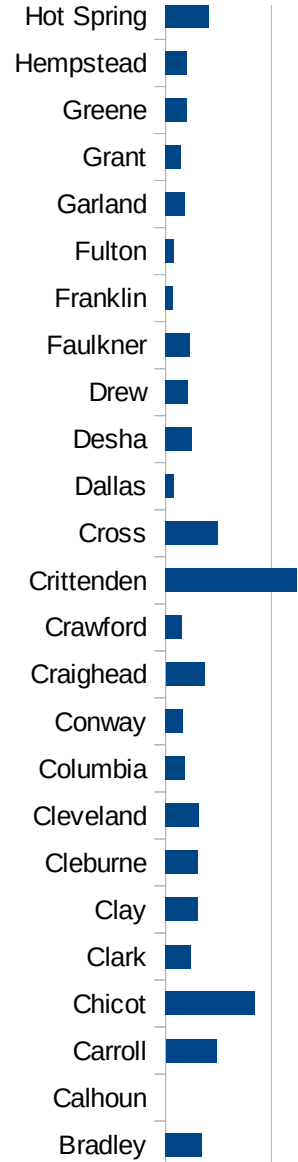
AR

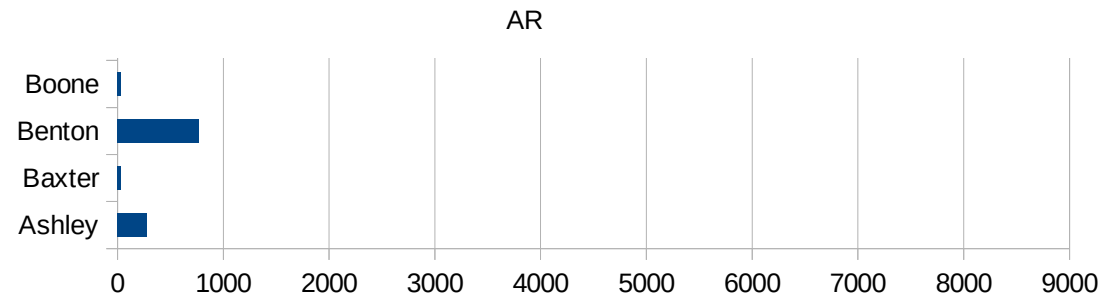
5065 IZARD	147.13455455
5067 JACKSON	142.76366647
5069 JEFFERSON	964.559415098
5071 JOHNSON	590.8309027
5073 LAFAYETTE	194.552529183
5075 LAWRENCE	571.984909334
5077 LEE	6410.68447412
5079 LINCOLN	7741.16416349
5081 LITTLE RIVER	283.952620477
5083 LOGAN	147.214427014
5085 LONOKE	120.830335202
5087 MADISON	934.409319823
5089 MARION	11.9602918311
5091 MILLER	211.047898697
5093 MISSISSIPPI	278.862242052
5095 MONROE	101.449275362
5097 MONTGOMERY	22.411474675
5099 NEVADA	1128.99351429
5101 NEWTON	51.2491992313
5103 OUACHITA	72.015589257
5105 PERRY	202.85935085
5107 PHILLIPS	482.55588219
5109 PIKE	65.5860582779
5111 POINSETT	221.072828898
5113 POLK	334.181255923
5115 POPE	520.3125
5117 PRAIRIE	198.16695566
5119 PULASKI	389.884893552
5121 RANDOLPH	217.294406062
5123 ST. FRANCIS	3113.32992649
5125 SALINE	172.951960534
5127 SCOTT	77.5268921407
5129 SEARCY	87.9617994471
5131 SEBASTIAN	195.69012078



AR

5133 Sevier	3454.1105082
5135 Sharp	293.677300472
5137 Stone	104.358994943
5139 Union	580.176864489
5141 Van Buren	180.690236704
5143 Washington	1068.1082541
5145 White	96.5361311875
5147 Woodruff	92.4499229584
5149 Yell	2019.96749478





AR

FIPS

29001
29003
29005
29007
29009
29011
29013
29015
29017
29019
29021
29023
29025
29027
29029
29031
29033
29035

AR

29037
29039
29041
29043
29045
29047
29049
29051
29053
29055
29057
29059
29061
29063
29065
29067
29069
29071
29073
29075
29077
29079
29081
29083
29085
29087
29089
29091
29093
29095
29097
29099
29101

AR

29103
29105
29107
29109
29111
29113
29115
29117
29121
29123
29125
29127
29119
29129
29131
29133
29135
29137
29139
29141
29143
29145
29147
29149
29151
29153
29155
29157
29159
29161
29163
29165
29167
29169

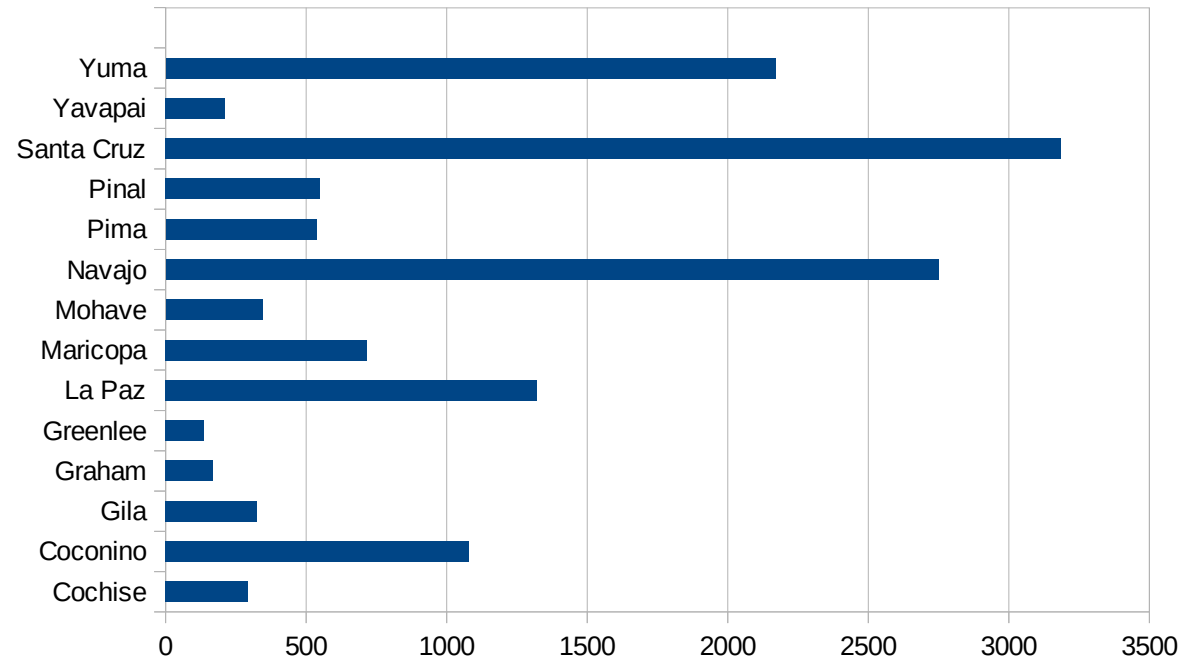
AR

29171
29173
29175
29177
29179
29181
29195
29197
29199
29201
29203
29205
29183
29185
29187
29189
29510
29186
29207
29209
29211
29213
29215

29217
29219
29221
29223
29225
29227
29229

AZ

FIPS	County	PC Infection
4001	Apache	2953.298616
4003	Cochise	293.4448213
4005	Coconino	1078.723732
4007	Gila	326.5972647
4009	Graham	170.7291448
4011	Greenlee	137.0874196
4012	La Paz	1322.400228
4013	Maricopa	717.5530014
4015	Mohave	345.0250537
4017	Navajo	2749.784961
4019	Pima	537.6908071
4021	Pinal	549.942076
4023	Santa Cruz	3186.343016
4025	Yavapai	211.2132694
4027	Yuma	2170.38769



AZ

FIPS

29001
29003
29005
29007
29009
29011
29013
29015
29017
29019
29021
29023
29025
29027
29029
29031
29033
29035
29037

AZ

29039
29041
29043
29045
29047
29049
29051
29053
29055
29057
29059
29061
29063
29065
29067
29069
29071
29073
29075
29077
29079
29081
29083
29085
29087
29089
29091
29093
29095
29097
29099
29101

29103

AZ

29105
29107
29109
29111
29113
29115
29117
29121
29123
29125
29127
29119
29129
29131
29133
29135
29137
29139
29141
29143
29145
29147
29149
29151
29153
29155
29157
29159
29161
29163
29165
29167
29169
29171

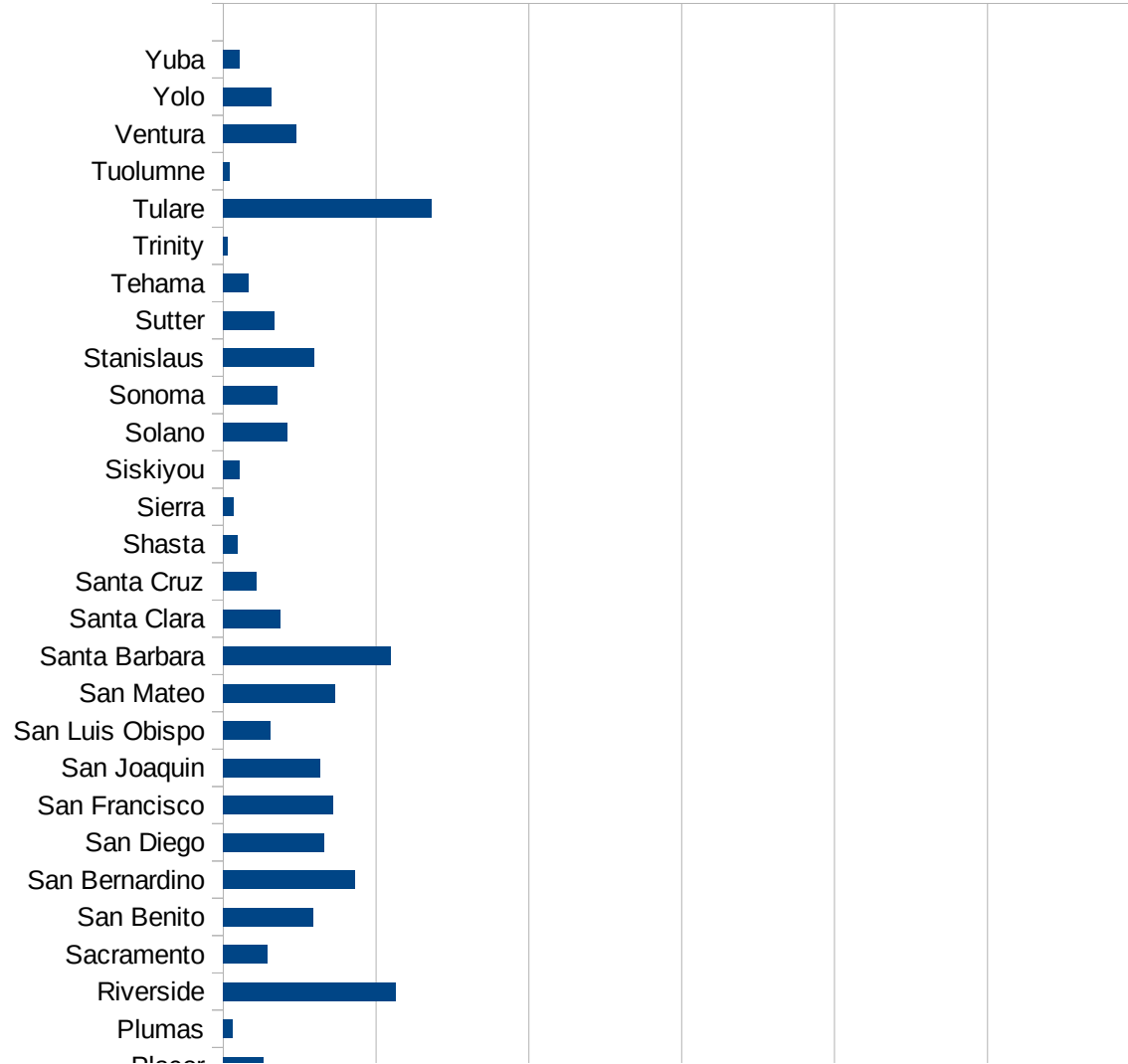
AZ

29173
29175
29177
29179
29181
29195
29197
29199
29201
29203
29205
29183
29185
29187
29189
29510
29186
29207
29209
29211
29213
29215

29217
29219
29221
29223
29225
29227
29229

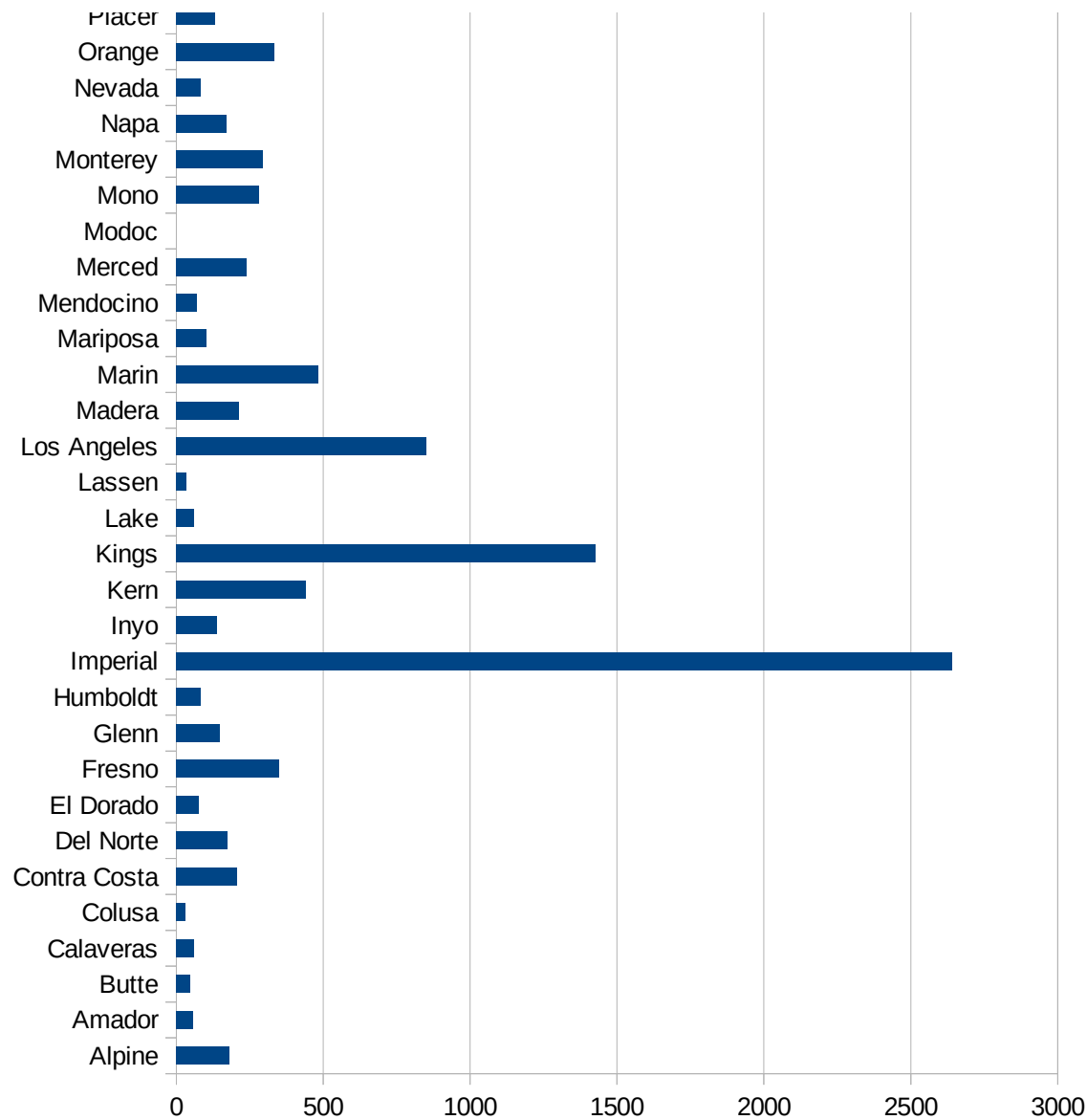
CA

FIPS	County	PC Infection
6001	Alameda	300.4044391
6003	Alpine	181.6530427
6005	Amador	55.8616662
6007	Butte	47.99875463
6009	Calaveras	61.40081575
6011	Colusa	32.36694872
6013	Contra Costa	205.9614942
6015	Del Norte	172.4881414
6017	El Dorado	76.04443093
6019	Fresno	350.4625905
6021	Glenn	149.7486362
6023	Humboldt	82.1276939
6025	Imperial	2639.871966
6027	Inyo	138.98927
6029	Kern	442.1453136
6031	Kings	1425.683443
6033	Lake	62.12916654
6035	Lassen	35.71196676
6037	Los Angeles	851.1884299
6039	Madera	211.8321579
6041	Marin	481.3876287
6043	Mariposa	103.0278748
6045	Mendocino	70.77140835
6047	Merced	240.5692137
6049	Modoc	0
6051	Mono	280.7017544
6053	Monterey	296.3769014
6055	Napa	171.4281616
6057	Nevada	82.25004012
6059	Orange	332.5519905
6061	Placer	132.0110187
6063	Plumas	31.90810466
6065	Riverside	563.0910926



CA

6067 Sacramento	145.5571959
6069 San Benito	294.1319856
6071 San Bernardino	431.0640573
6073 San Diego	331.8813028
6075 San Francisco	360.5776034
6077 San Joaquin	318.8690777
6079 San Luis Obispo	155.6283229
6081 San Mateo	367.1000396
6083 Santa Barbara	547.7832248
6085 Santa Clara	186.1094051
6087 Santa Cruz	107.9287524
6089 Shasta	47.76716285
6091 Sierra	33.47840643
6093 Siskiyou	54.88976306
6095 Solano	208.9071002
6097 Sonoma	177.0205344
6099 Stanislaus	298.1002701
6101 Sutter	166.3102875
6103 Tehama	82.92133425
6105 Trinity	15.95532509
6107 Tulare	681.9630748
6109 Tuolumne	22.00260364
6111 Ventura	238.5521413
6113 Yolo	157.4353018
6115 Yuba	55.09924271



CA

CA

FIPS

29001
29003
29005
29007
29009
29011
29013
29015
29017
29019
29021
29023
29025
29027
29029
29031
29033
29035
29037

CA

29039
29041
29043
29045
29047
29049
29051
29053
29055
29057
29059
29061
29063
29065
29067
29069
29071
29073
29075
29077
29079
29081
29083
29085
29087
29089
29091
29093
29095
29097
29099
29101

29103

CA

29105
29107
29109
29111
29113
29115
29117
29121
29123
29125
29127
29119
29129
29131
29133
29135
29137
29139
29141
29143
29145
29147
29149
29151
29153
29155
29157
29159
29161
29163
29165
29167
29169
29171

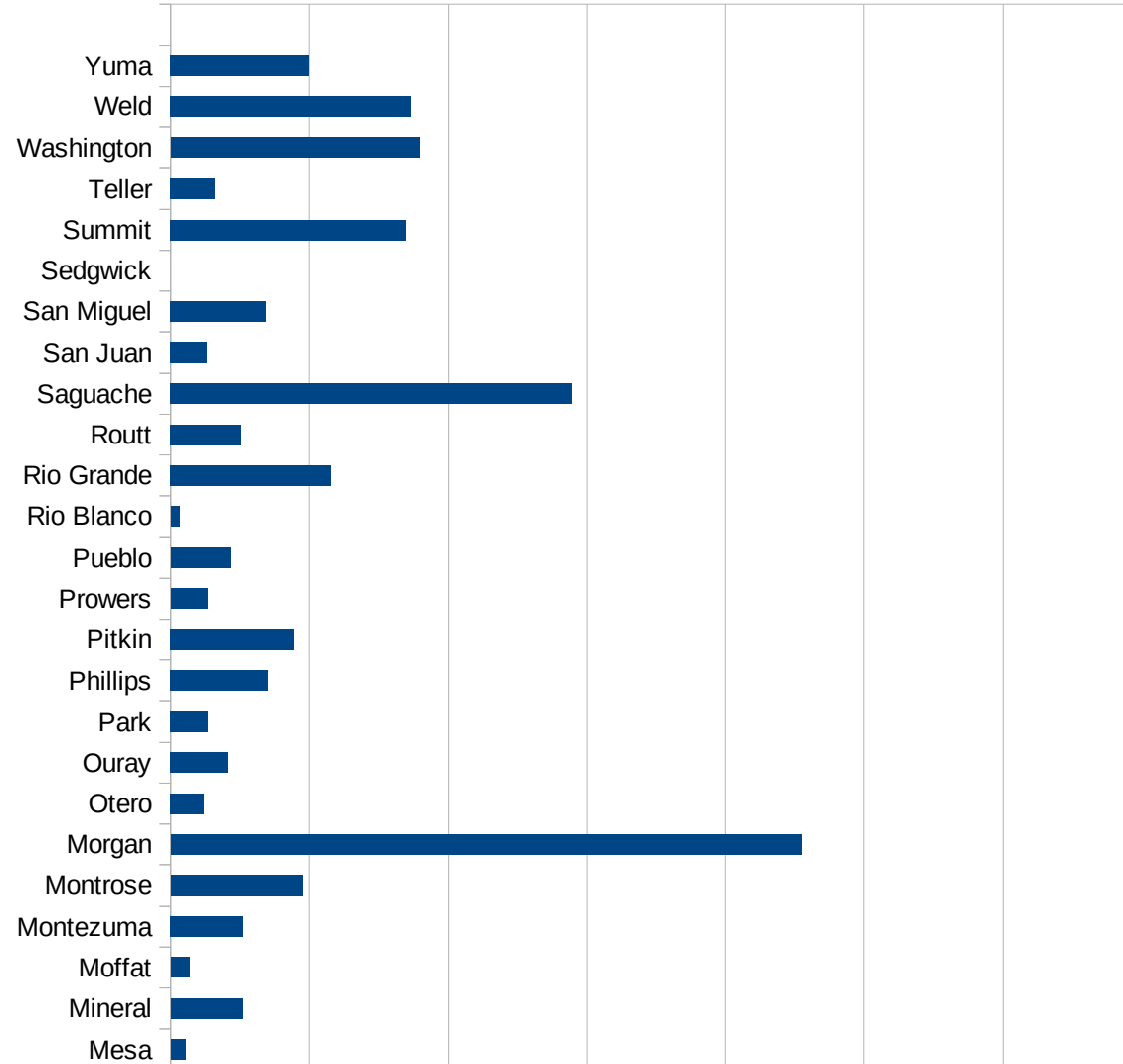
CA

29173
29175
29177
29179
29181
29195
29197
29199
29201
29203
29205
29183
29185
29187
29189
29510
29186
29207
29209
29211
29213
29215

29217
29219
29221
29223
29225
29227
29229

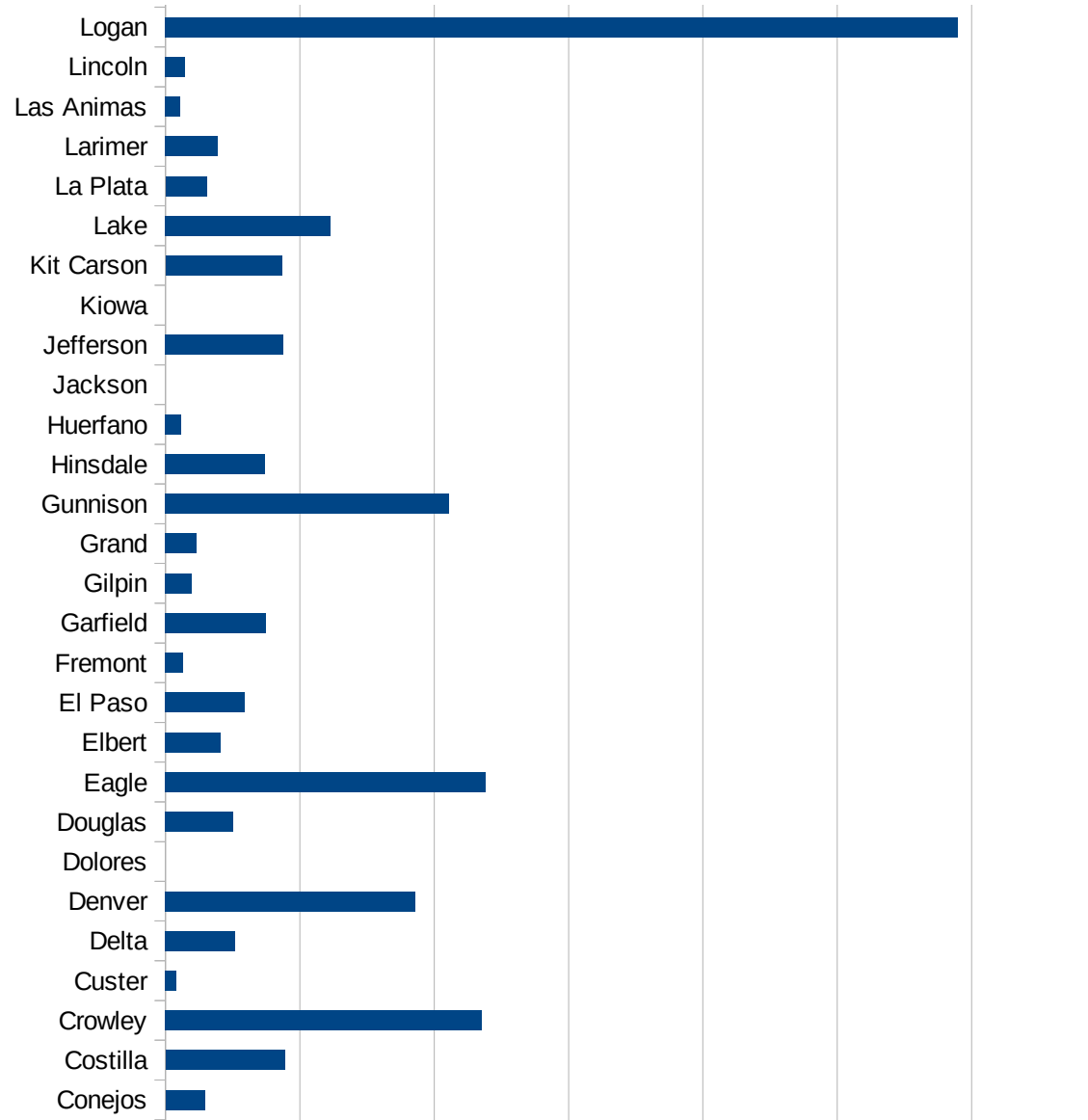
CO

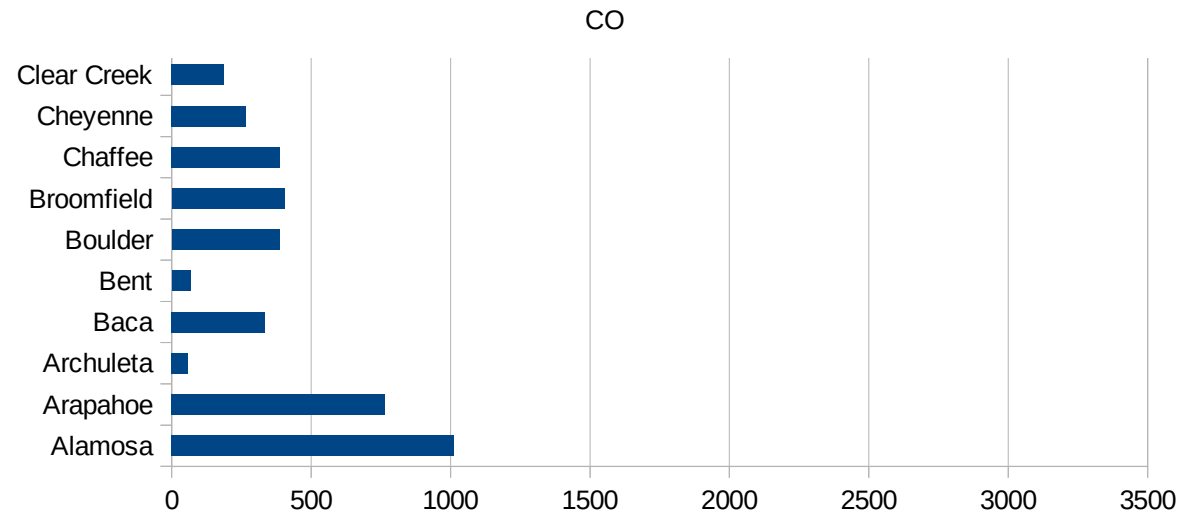
FIPS	County	PC Infection
8001	Adams	768.166793
8003	Alamosa	1013.0072529
8005	Arapahoe	763.95660419
8007	Archuleta	58.118416273
8009	Baca	334.72803347
8011	Bent	68.004080245
8013	Boulder	386.10393832
8014	Broomfield	404.2328959
8015	Chaffee	389.47420982
8017	Cheyenne	266.52452026
8019	Clear Creek	187.40239459
8021	Conejos	146.34146341
8023	Costilla	444.09613375
8025	Crowley	1177.8764083
8027	Custer	40.371417037
8029	Delta	258.45636933
8031	Denver	929.94757792
8033	Dolores	0
8035	Douglas	252.05965412
8037	Eagle	1192.8790937
8039	Elbert	205.46381554
8041	El Paso	295.99807244
8043	Fremont	64.555090481
8045	Garfield	374.76995148
8047	Gilpin	98.023198824
8049	Grand	115.94202899
8051	Gunnison	1055.317175
8053	Hinsdale	369.91368681
8055	Huerfano	58.06357962
8057	Jackson	0
8059	Jefferson	438.27221134
8061	Kiowa	0
8063	Kit Carson	432.77956164



CO

8065 Lake	613.49693252
8067 La Plata	152.72598118
8069 Larimer	193.99859636
8071 Las Animas	55.161001172
8073 Lincoln	71.301247772
8075 Logan	2949.6469714
8077 Mesa	52.216935258
8079 Mineral	257.73195876
8081 Moffat	68.243858053
8083 Montezuma	259.95871244
8085 Montrose	476.14535462
8087 Morgan	2272.568107
8089 Otero	119.35763889
8091 Ouray	206.91082144
8093 Park	134.72731192
8095 Phillips	349.97666822
8097 Pitkin	445.68245125
8099 Prowers	131.53567905
8101 Pueblo	213.69434546
8103 Rio Blanco	31.565656566
8105 Rio Grande	577.77777778
8107 Routt	252.59394552
8109 Saguache	1446.7338886
8111 San Juan	131.2335958
8113 San Miguel	341.83860335
8115 Sedgwick	0
8117 Summit	848.19556874
8119 Teller	159.47055775
8121 Washington	896.31289468
8123 Weld	866.67409045
8125 Yuma	499.00199601





CO

FIPS

29001
29003
29005
29007
29009
29011
29013
29015
29017
29019
29021
29023
29025
29027
29029
29031
29033
29035
29037

CO

29039
29041
29043
29045
29047
29049
29051
29053
29055
29057
29059
29061
29063
29065
29067
29069
29071
29073
29075
29077
29079
29081
29083
29085
29087
29089
29091
29093
29095
29097
29099
29101

29103

CO

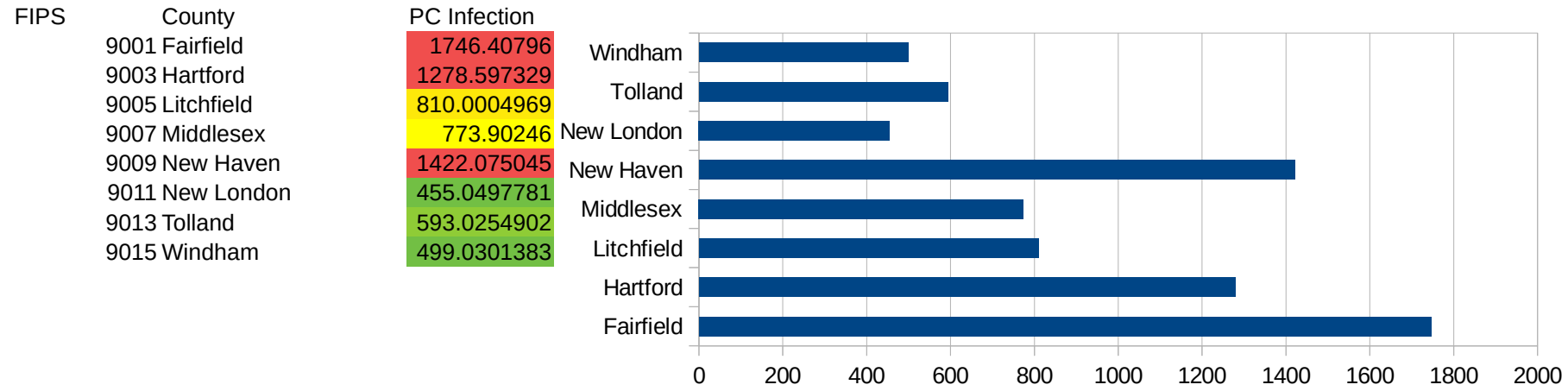
29105
29107
29109
29111
29113
29115
29117
29121
29123
29125
29127
29119
29129
29131
29133
29135
29137
29139
29141
29143
29145
29147
29149
29151
29153
29155
29157
29159
29161
29163
29165
29167
29169
29171

CO

29173
29175
29177
29179
29181
29195
29197
29199
29201
29203
29205
29183
29185
29187
29189
29510
29186
29207
29209
29211
29213
29215

29217
29219
29221
29223
29225
29227
29229

CT



CT

FIPS

29001
29003
29005
29007
29009
29011
29013
29015
29017
29019
29021
29023
29025
29027
29029
29031
29033
29035
29037

CT

29039
29041
29043
29045
29047
29049
29051
29053
29055
29057
29059
29061
29063
29065
29067
29069
29071
29073
29075
29077
29079
29081
29083
29085
29087
29089
29091
29093
29095
29097
29099
29101

29103

CT

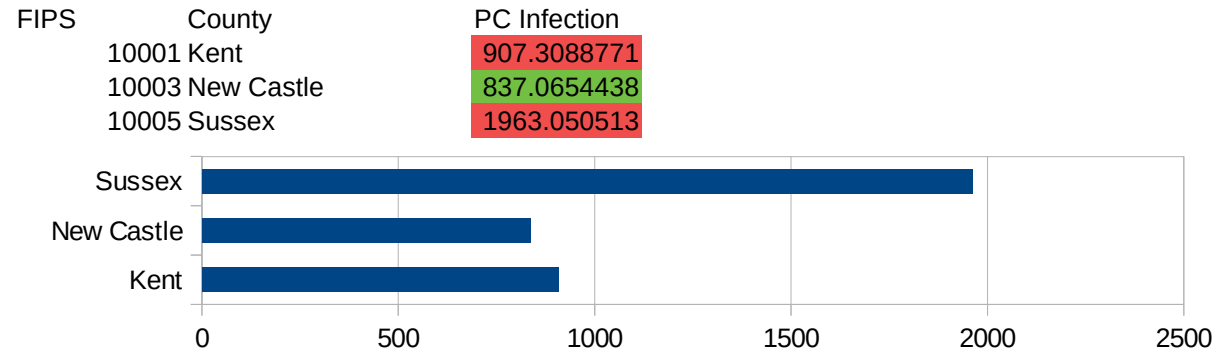
29105
29107
29109
29111
29113
29115
29117
29121
29123
29125
29127
29119
29129
29131
29133
29135
29137
29139
29141
29143
29145
29147
29149
29151
29153
29155
29157
29159
29161
29163
29165
29167
29169
29171

CT

29173
29175
29177
29179
29181
29195
29197
29199
29201
29203
29205
29183
29185
29187
29189
29510
29186
29207
29209
29211
29213
29215

29217
29219
29221
29223
29225
29227
29229

DE



DE

FIPS

29001
29003
29005
29007
29009
29011
29013
29015
29017
29019
29021
29023
29025
29027
29029
29031
29033
29035
29037

DE

29039
29041
29043
29045
29047
29049
29051
29053
29055
29057
29059
29061
29063
29065
29067
29069
29071
29073
29075
29077
29079
29081
29083
29085
29087
29089
29091
29093
29095
29097
29099
29101

29103

DE

29105
29107
29109
29111
29113
29115
29117
29121
29123
29125
29127
29119
29129
29131
29133
29135
29137
29139
29141
29143
29145
29147
29149
29151
29153
29155
29157
29159
29161
29163
29165
29167
29169
29171

DE

29173
29175
29177
29179
29181
29195
29197
29199
29201
29203
29205
29183
29185
29187
29189
29510
29186
29207
29209
29211
29213
29215

29217
29219
29221
29223
29225
29227
29229

DC

FIPS	County	PC Infection
11001	District of Columbia	1431.835491

DC

FIPS

29001
29003
29005
29007
29009
29011
29013
29015
29017
29019
29021
29023
29025
29027
29029
29031
29033
29035
29037

DC

29039
29041
29043
29045
29047
29049
29051
29053
29055
29057
29059
29061
29063
29065
29067
29069
29071
29073
29075
29077
29079
29081
29083
29085
29087
29089
29091
29093
29095
29097
29099
29101

29103

DC

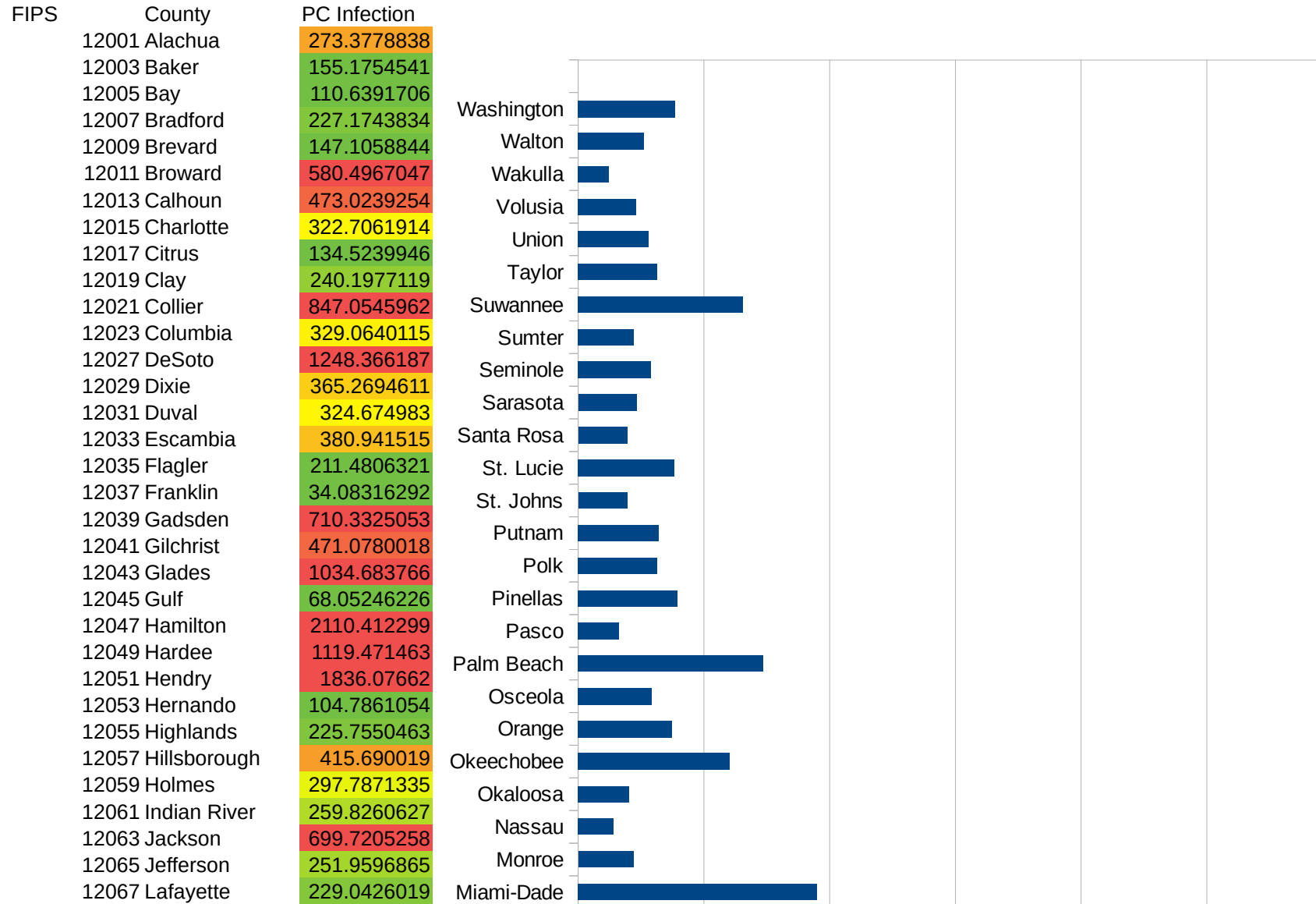
29105
29107
29109
29111
29113
29115
29117
29121
29123
29125
29127
29119
29129
29131
29133
29135
29137
29139
29141
29143
29145
29147
29149
29151
29153
29155
29157
29159
29161
29163
29165
29167
29169
29171

DC

29173
29175
29177
29179
29181
29195
29197
29199
29201
29203
29205
29183
29185
29187
29189
29510
29186
29207
29209
29211
29213
29215

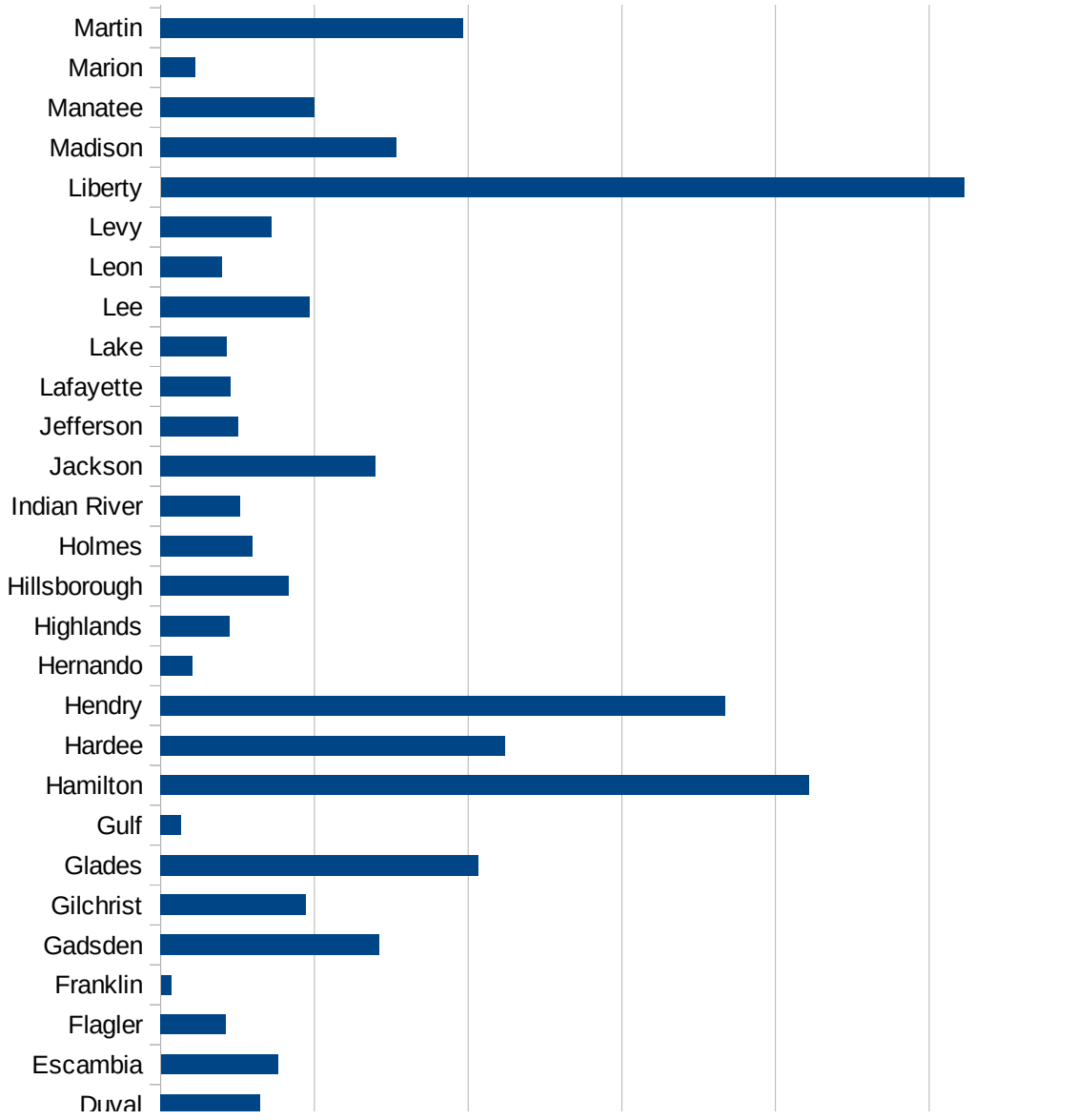
29217
29219
29221
29223
29225
29227
29229

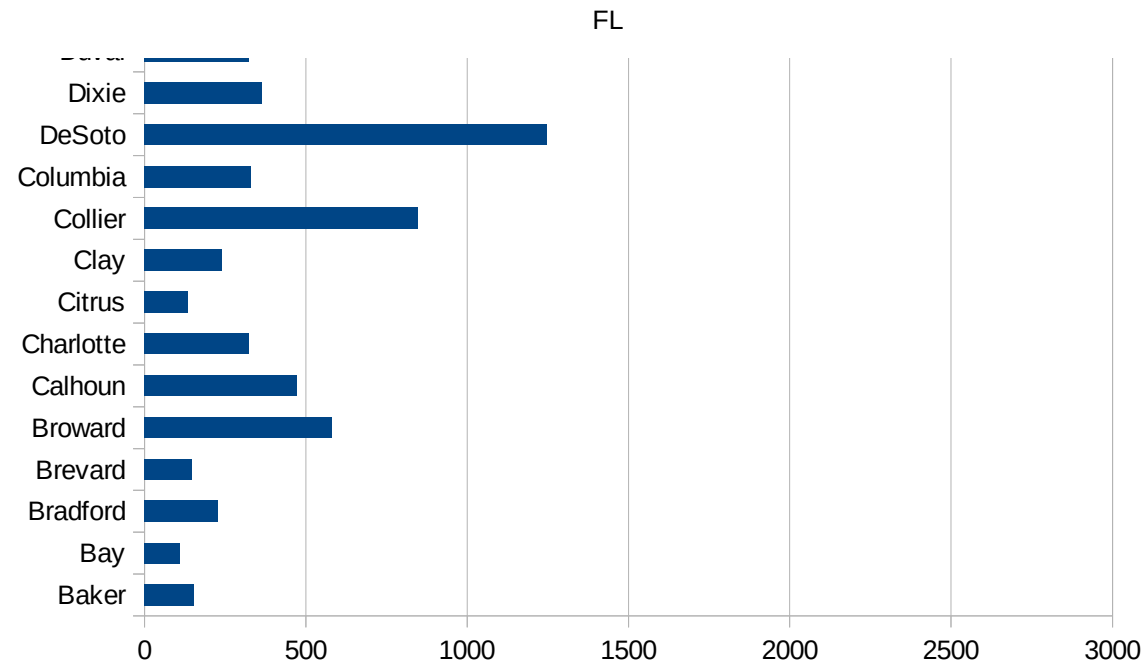
FL



FL

12069 Lake	214.0282472
12071 Lee	485.8138641
12073 Leon	200.6823885
12075 Levy	360.5592347
12077 Liberty	2613.219818
12079 Madison	766.3662367
12081 Manatee	500.6901268
12083 Marion	114.4517566
12085 Martin	983.1460674
12086 Miami-Dade	950.1441384
12087 Monroe	219.9208285
12089 Nassau	139.807997
12091 Okaloosa	203.1176876
12093 Okeechobee	601.8730289
12095 Orange	373.5210717
12097 Osceola	293.486236
12099 Palm Beach	736.4356997
12101 Pasco	161.5922021
12103 Pinellas	395.168567
12105 Polk	314.2615419
12107 Putnam	320.9147419
12109 St. Johns	195.0751393
12111 St. Lucie	381.7792282
12113 Santa Rosa	195.1502378
12115 Sarasota	232.4720307
12117 Seminole	290.9163973
12119 Sumter	222.1290212
12121 Suwannee	656.2422213
12123 Taylor	314.4799519
12125 Union	281.124498
12127 Volusia	230.6689216
12129 Wakulla	123.2247928
12131 Walton	260.5954466
12133 Washington	385.85209





FL

FIPS

29001
29003
29005
29007
29009
29011
29013
29015
29017
29019
29021
29023
29025
29027
29029
29031
29033
29035
29037

FL

29039
29041
29043
29045
29047
29049
29051
29053
29055
29057
29059
29061
29063
29065
29067
29069
29071
29073
29075
29077
29079
29081
29083
29085
29087
29089
29091
29093
29095
29097
29099
29101

29103

FL

29105
29107
29109
29111
29113
29115
29117
29121
29123
29125
29127
29119
29129
29131
29133
29135
29137
29139
29141
29143
29145
29147
29149
29151
29153
29155
29157
29159
29161
29163
29165
29167
29169
29171

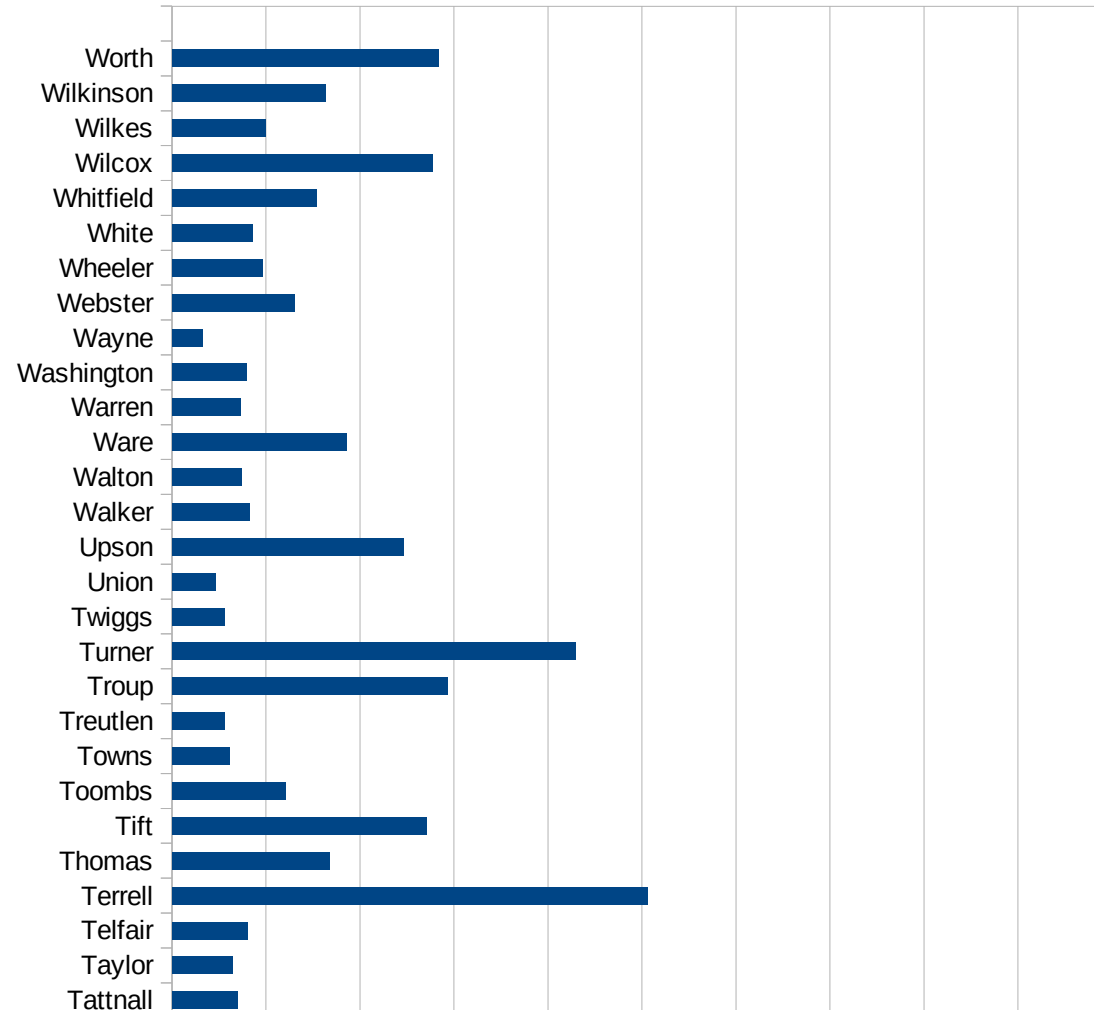
FL

29173
29175
29177
29179
29181
29195
29197
29199
29201
29203
29205
29183
29185
29187
29189
29510
29186
29207
29209
29211
29213
29215

29217
29219
29221
29223
29225
29227
29229

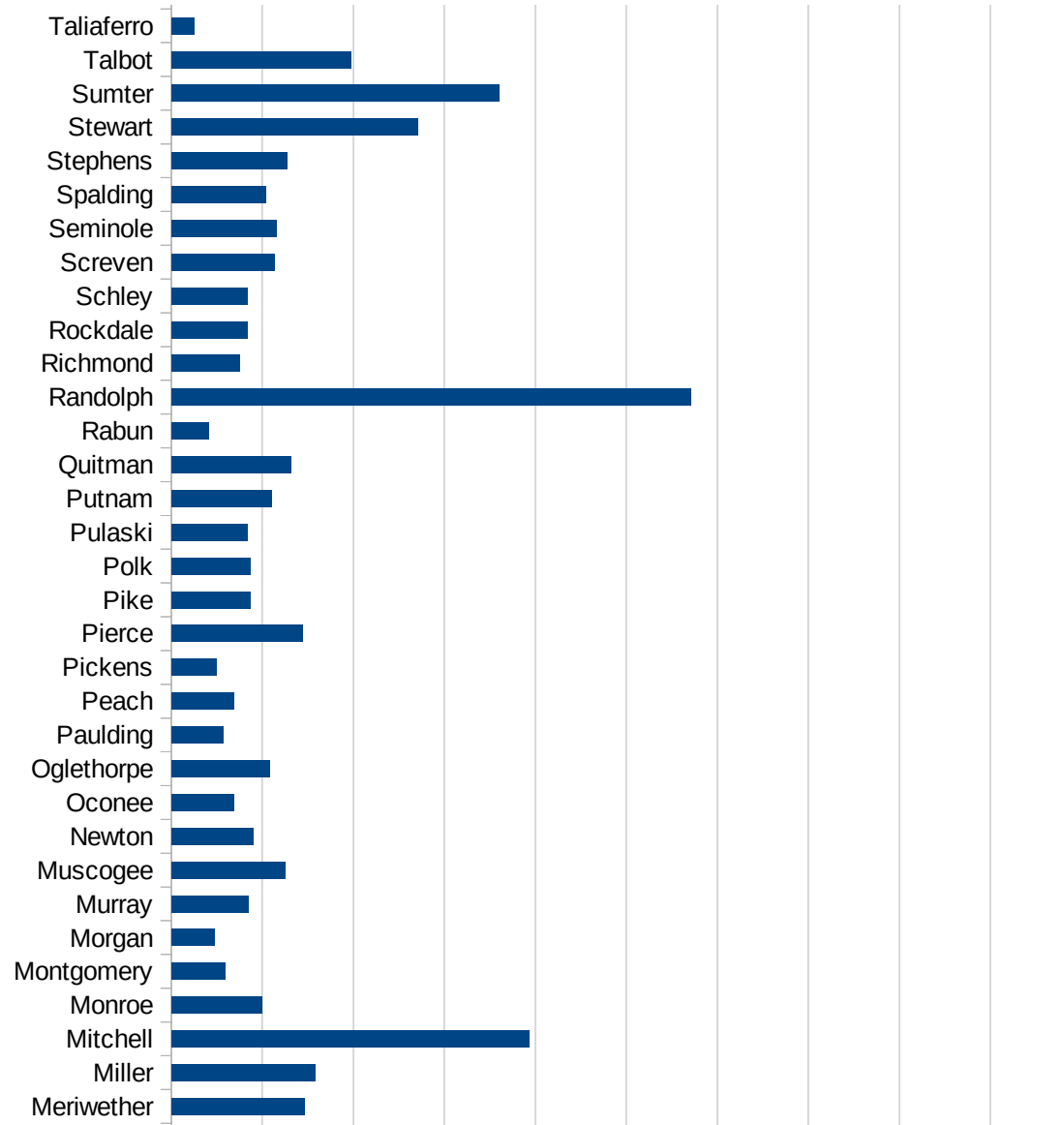
GA

FIPS	County	PC Infection
13001	Appling	1188.739396
13003	Atkinson	1169.097264
13005	Bacon	1823.871256
13007	Baker	1164.294955
13009	Baldwin	1003.948866
13011	Banks	600.3791869
13013	Barrow	523.4565457
13015	Bartow	567.6264942
13017	Ben Hill	744.623816
13019	Berrien	493.4552254
13021	Bibb	397.7922205
13023	Bleckley	420.6262658
13025	Brantley	402.1802402
13027	Brooks	767.0985625
13029	Bryan	265.0292582
13031	Bulloch	212.1713931
13033	Burke	602.0603844
13035	Butts	1020.956475
13037	Calhoun	2503.148615
13039	Camden	184.4365371
13043	Candler	193.7984496
13045	Carroll	537.5843415
13047	Catoosa	409.374073
13049	Charlton	316.1628624
13051	Chatham	279.0504677
13053	Chattahoochee	2967.053538
13055	Chattooga	197.6603469
13057	Cherokee	438.3255492
13059	Clarke	307.0761015
13061	Clay	1939.729823
13063	Clayton	563.1614385
13065	Clinch	1293.622142
13067	Cobb	524.3999921



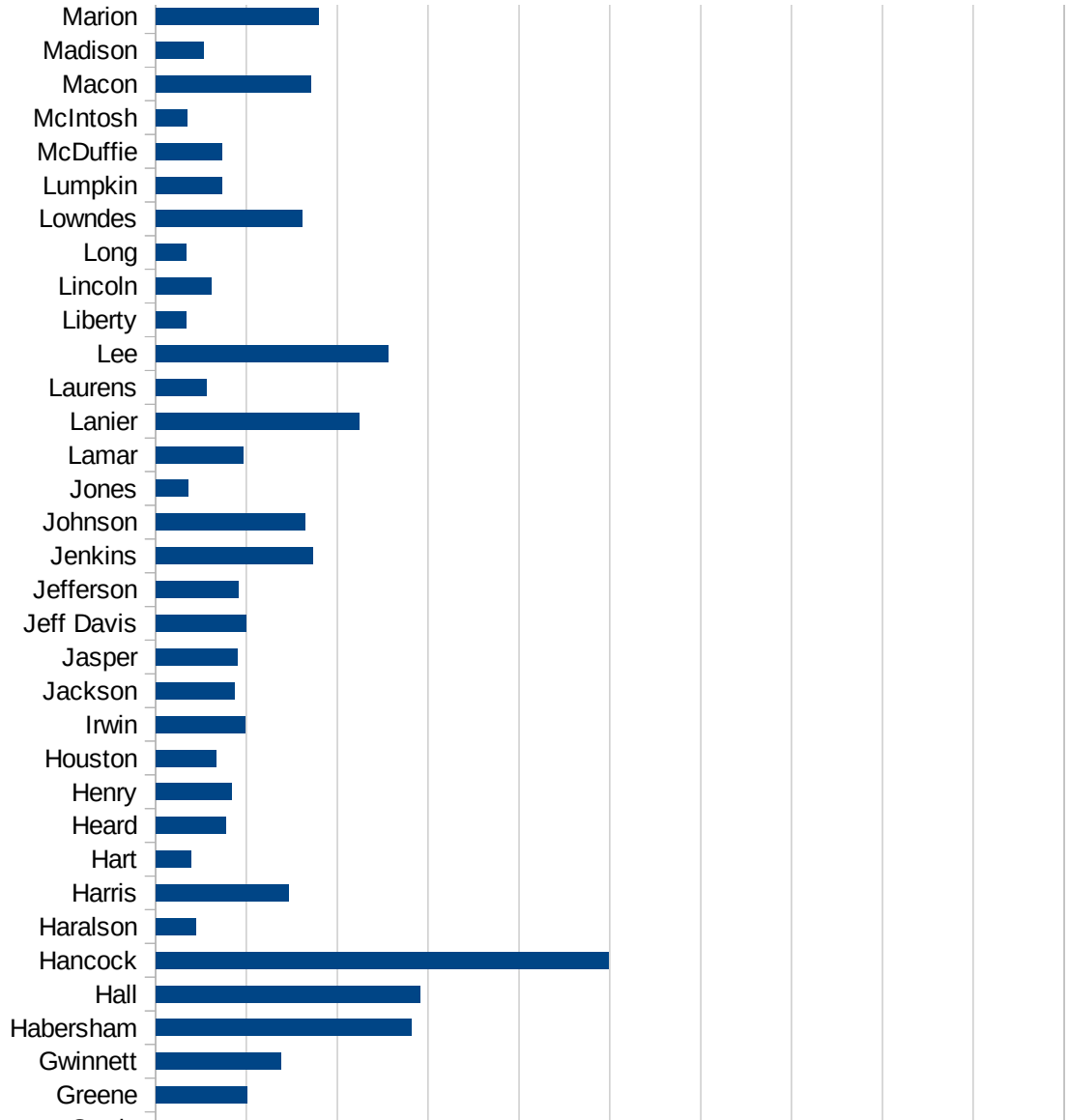
GA

13069 Coffee	969.9951268
13071 Colquitt	1640.638709
13073 Columbia	223.6034506
13075 Cook	565.2021909
13077 Coweta	379.8058465
13079 Crawford	292.2552362
13081 Crisp	1141.54241
13083 Dade	369.7769013
13085 Dawson	494.358729
13087 Decatur	918.1561618
13089 DeKalb	633.2627505
13091 Dodge	323.5933349
13093 Dooly	1415.438494
13095 Dougherty	2031.936697
13097 Douglas	509.1824869
13099 Early	2488.533229
13101 Echols	4425
13103 Effingham	162.4055314
13105 Elbert	481.1715481
13107 Emanuel	291.8804175
13109 Evans	158.5672978
13111 Fannin	304.2674472
13113 Fayette	257.3616901
13115 Floyd	435.0179215
13117 Forsyth	278.9376701
13119 Franklin	686.2702515
13121 Fulton	543.2743493
13123 Gilmer	577.6220145
13125 Glascock	100.1669449
13127 Glynn	361.4217487
13129 Gordon	516.5987692
13131 Grady	662.6798125
13133 Greene	502.8816815
13135 Gwinnett	690.5724519



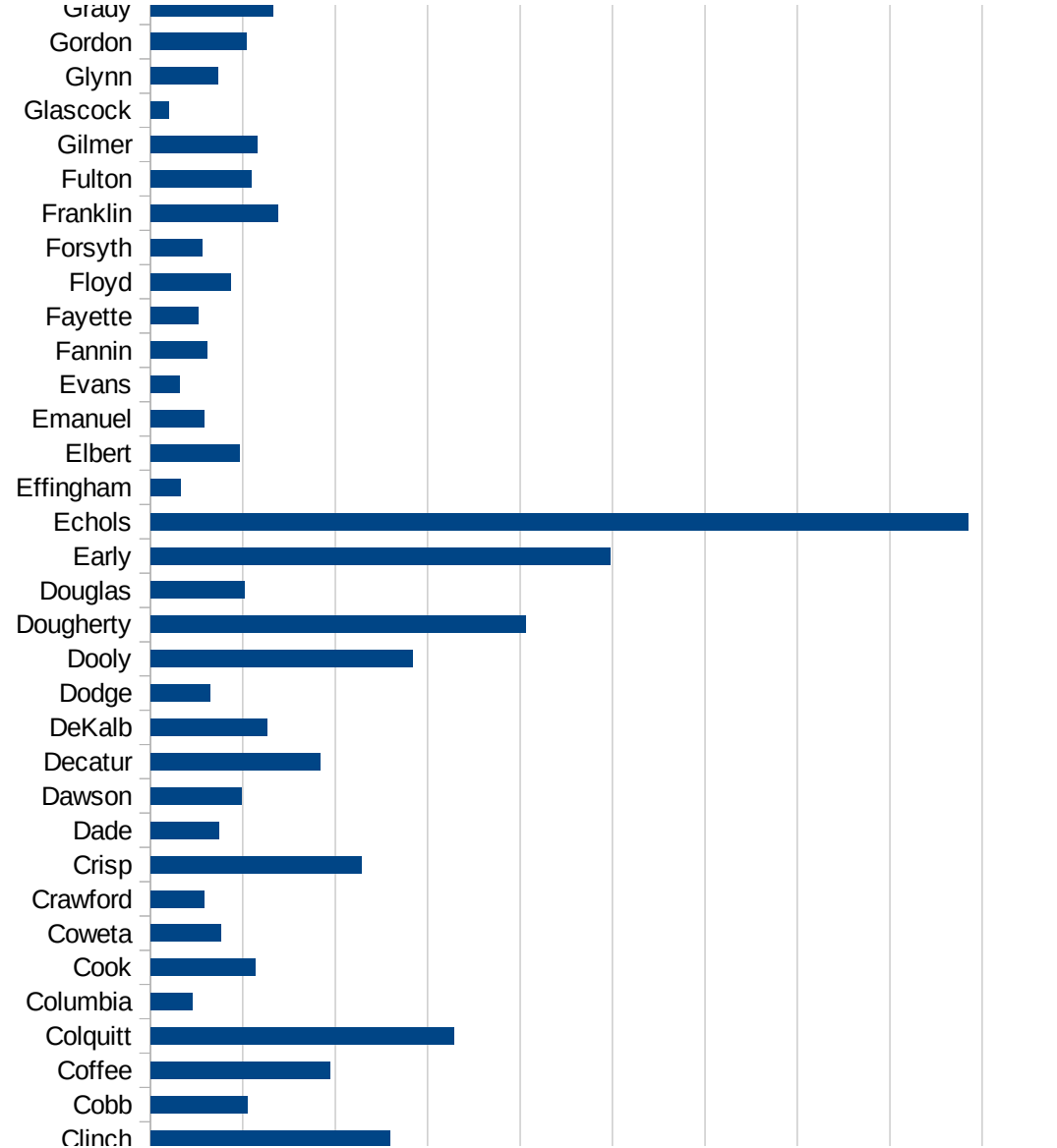
GA

13137 Habersham	1407.861109
13139 Hall	1457.348082
13141 Hancock	2491.614758
13143 Haralson	220.0927776
13145 Harris	730.964467
13147 Hart	191.5782214
13149 Heard	387.237983
13151 Henry	418.7299105
13153 Houston	329.9693186
13155 Irwin	489.4658438
13157 Jackson	433.1032916
13159 Jasper	448.7179487
13161 Jeff Davis	499.0351986
13163 Jefferson	453.661698
13165 Jenkins	863.7567661
13167 Johnson	824.0626288
13169 Jones	178.2219737
13171 Lamar	478.9473684
13173 Lanier	1121.856867
13175 Laurens	281.0353936
13177 Lee	1280.069883
13179 Liberty	165.8617494
13181 Lincoln	303.2217309
13183 Long	168.438783
13185 Lowndes	807.248906
13187 Lumpkin	364.1329085
13189 McDuffie	362.2683573
13191 McIntosh	174.3375174
13193 Macon	852.1646504
13195 Madison	263.06914
13197 Marion	898.0960364
13199 Meriwether	730.9663945
13201 Miller	791.4175167
13205 Mitchell	1964.671954

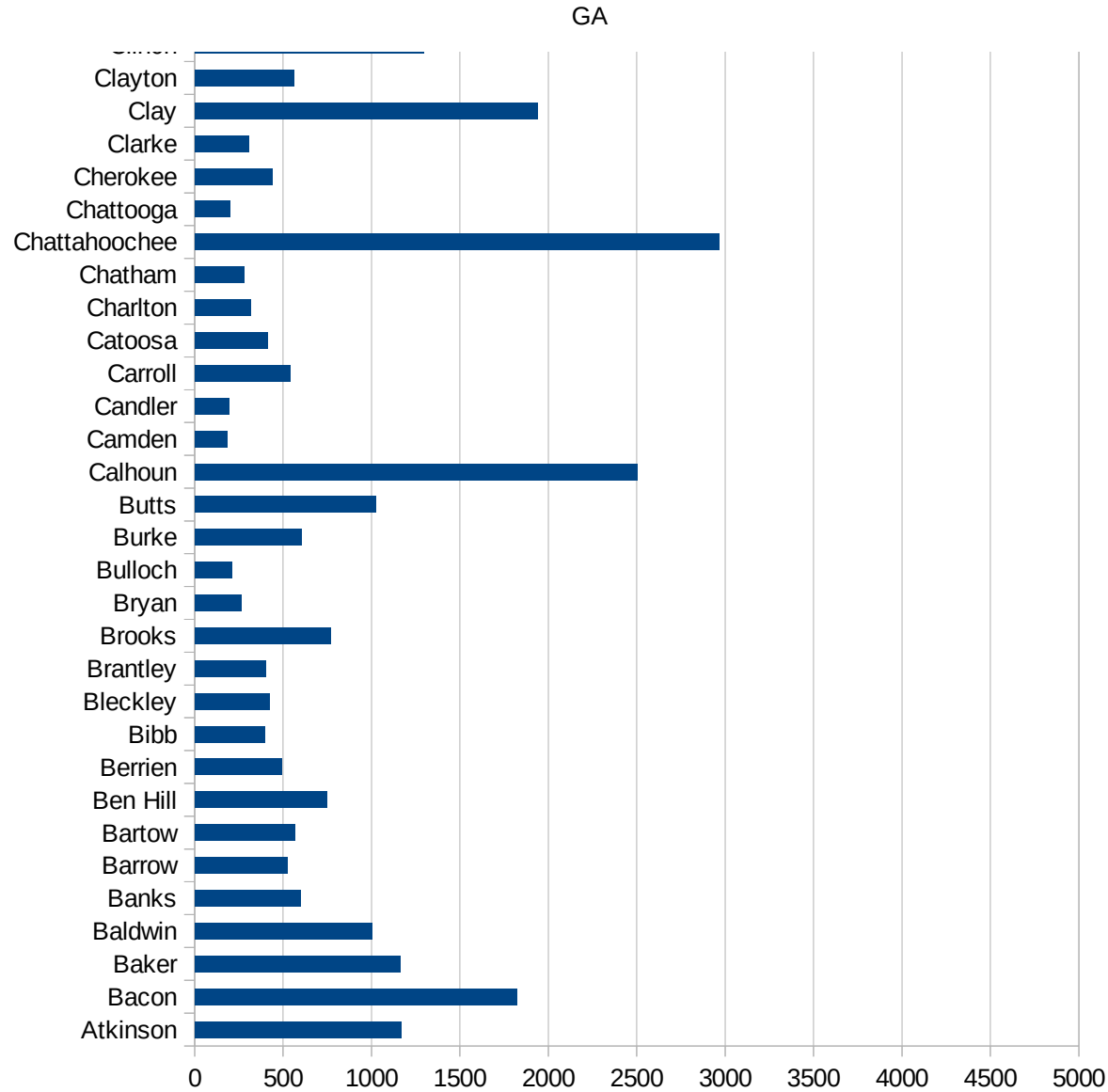


GA

13207 Monroe	497.8197674
13209 Montgomery	293.7017296
13211 Morgan	238.6888028
13213 Murray	420.8311415
13215 Muscogee	624.7424804
13217 Newton	450.059795
13219 Oconee	341.2100224
13221 Oglethorpe	538.0629733
13223 Paulding	286.5084977
13225 Peach	340.6967799
13227 Pickens	250.1563477
13229 Pierce	722.0588994
13231 Pike	434.6892777
13233 Polk	433.2469979
13235 Pulaski	415.5750294
13237 Putnam	550.2315558
13239 Quitman	658.1834138
13241 Rabun	207.5057805
13243 Randolph	2853.797746
13245 Richmond	374.5894401
13247 Rockdale	418.3500011
13249 Schley	420.1680672
13251 Screven	566.79581
13253 Seminole	577.269994
13255 Spalding	518.9107413
13257 Stephens	633.7622431
13259 Stewart	1355.057267
13261 Sumter	1802.710793
13263 Talbot	988.5204082
13265 Taliaferro	124.3781095
13267 Tattnall	346.5794967
13269 Taylor	323.4233114
13271 Telfair	403.1242126
13273 Terrell	2531.64557



13275 Thomas	836.9330454
13277 Tift	1353.183308
13279 Toombs	606.2409343
13281 Towns	303.7462032
13283 Treutlen	279.0424438
13285 Troup	1466.430591
13287 Turner	2148.634985
13289 Twiggs	280.8988764
13291 Union	233.3236115
13293 Upson	1232.119016
13295 Walker	413.4850886
13297 Walton	370.0416029
13299 Ware	927.690583
13301 Warren	361.8358408
13303 Washington	397.331502
13305 Wayne	161.0305958
13307 Webster	651.0915358
13309 Wheeler	482.2947075
13311 White	430.4304304
13313 Whitfield	768.7724626
13315 Wilcox	1384.475715
13317 Wilkes	496.1522884
13319 Wilkinson	818.9464365
13321 Worth	1418.789103



GA

GA

FIPS

29001
29003
29005
29007
29009
29011
29013
29015
29017
29019
29021
29023
29025
29027
29029
29031
29033
29035
29037

GA

29039
29041
29043
29045
29047
29049
29051
29053
29055
29057
29059
29061
29063
29065
29067
29069
29071
29073
29075
29077
29079
29081
29083
29085
29087
29089
29091
29093
29095
29097
29099
29101

29103

29105
29107
29109
29111
29113
29115
29117
29121
29123
29125
29127
29119
29129
29131
29133
29135
29137
29139
29141
29143
29145
29147
29149
29151
29153
29155
29157
29159
29161
29163
29165
29167
29169
29171

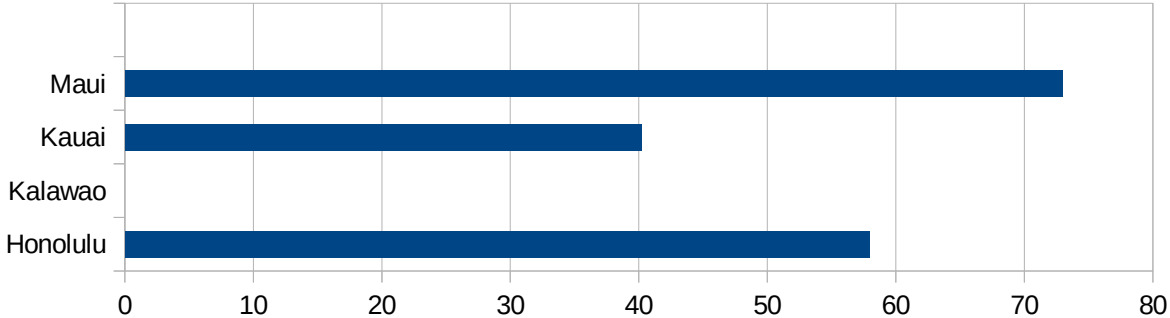
GA

29173
29175
29177
29179
29181
29195
29197
29199
29201
29203
29205
29183
29185
29187
29189
29510
29186
29207
29209
29211
29213
29215

29217
29219
29221
29223
29225
29227
29229

HI

FIPS	County	PC Infection
15001	Hawaii	42.29213416
15003	Honolulu	57.9544527
15005	Kalawao	0
15007	Kauai	40.20351296
15009	Maui	72.96345249



HI

FIPS

29001
29003
29005
29007
29009
29011
29013
29015
29017
29019
29021
29023
29025
29027
29029
29031
29033
29035
29037

HI

29039
29041
29043
29045
29047
29049
29051
29053
29055
29057
29059
29061
29063
29065
29067
29069
29071
29073
29075
29077
29079
29081
29083
29085
29087
29089
29091
29093
29095
29097
29099
29101

29103

HI

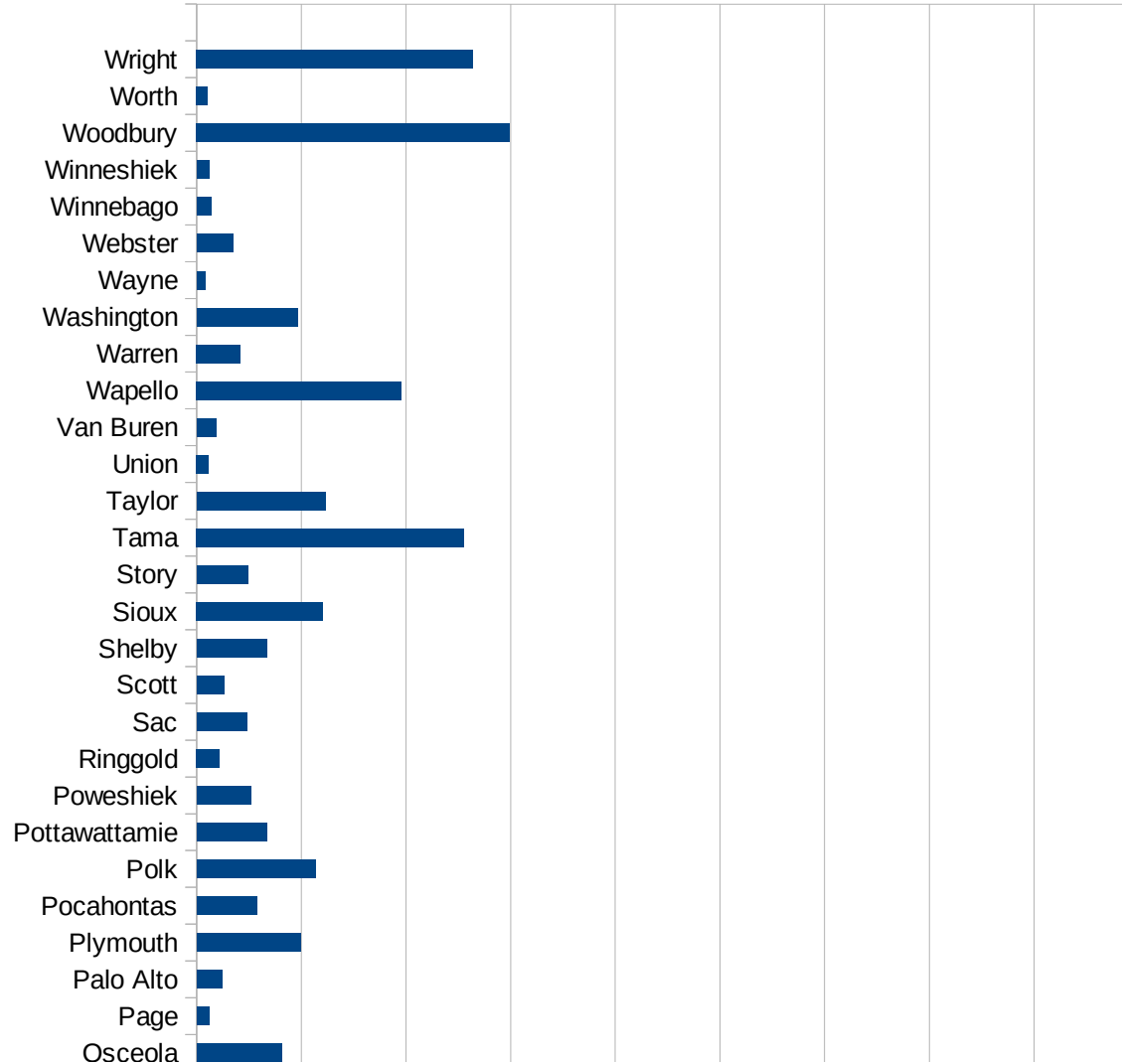
29105
29107
29109
29111
29113
29115
29117
29121
29123
29125
29127
29119
29129
29131
29133
29135
29137
29139
29141
29143
29145
29147
29149
29151
29153
29155
29157
29159
29161
29163
29165
29167
29169
29171

HI

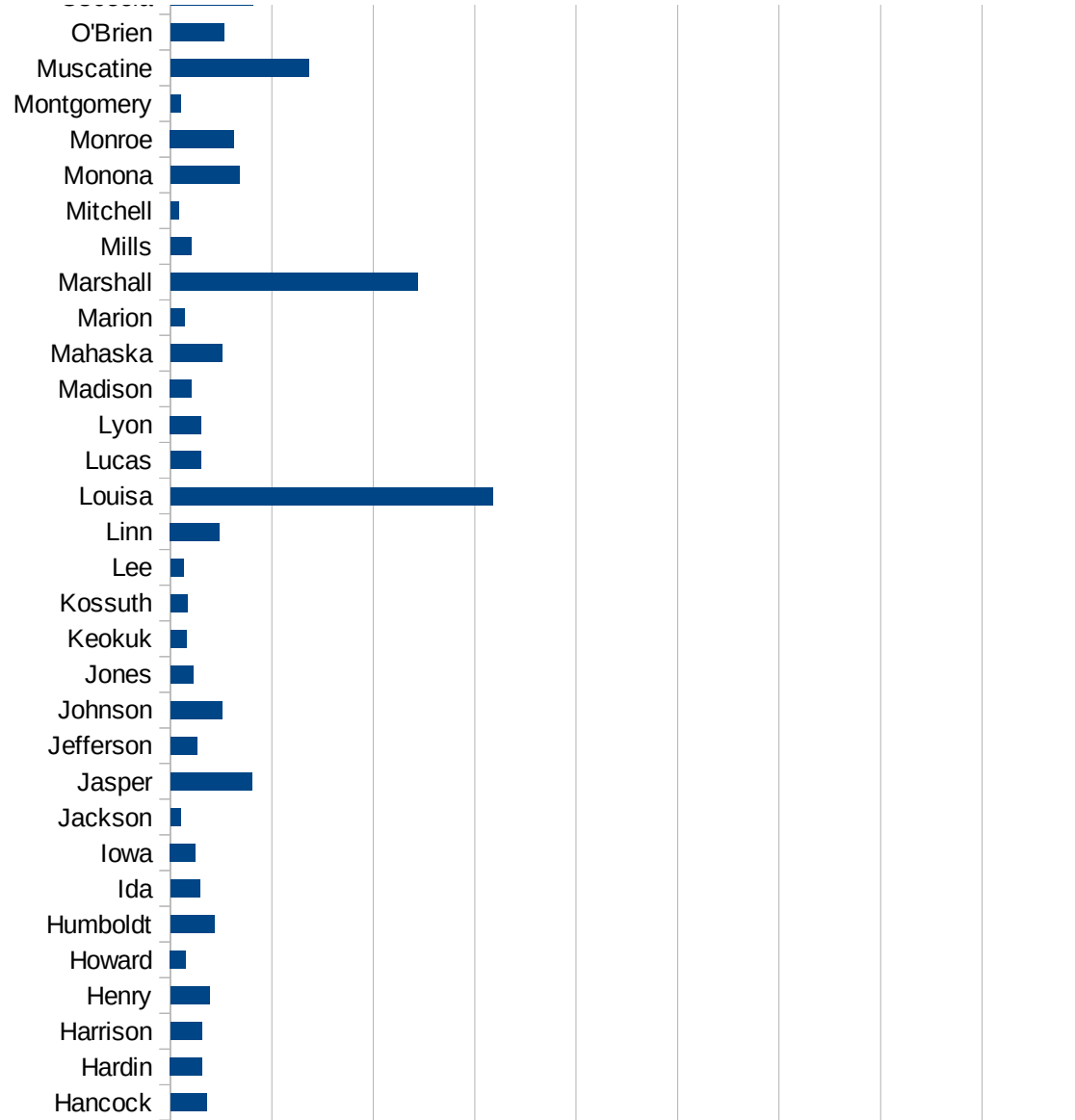
29173
29175
29177
29179
29181
29195
29197
29199
29201
29203
29205
29183
29185
29187
29189
29510
29186
29207
29209
29211
29213
29215

29217
29219
29221
29223
29225
29227
29229

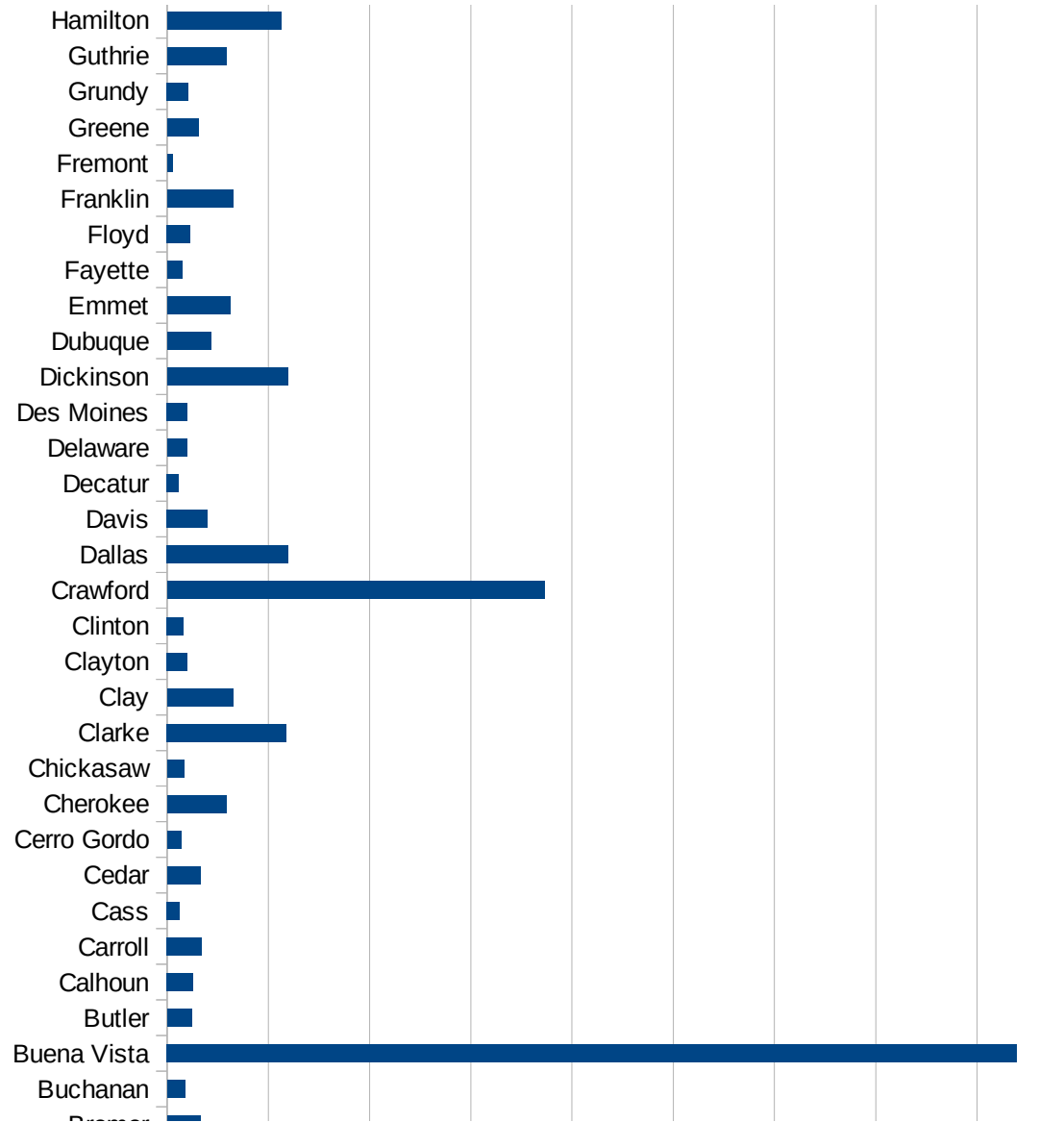
FIPS	County	PC Infection
19001	Adair	169.8994761
19003	Adams	192.0438957
19005	Allamakee	874.7831116
19007	Appanoose	160.8104848
19009	Audubon	272.4300763
19011	Benton	202.7922939
19013	Black Hawk	1432.692889
19015	Boone	436.4988993
19017	Bremer	328.6968373
19019	Buchanan	179.2537384
19021	Buena Vista	8392.875113
19023	Butler	240.7318247
19025	Calhoun	257.7585318
19027	Carroll	342.3637987
19029	Cass	123.7432328
19031	Cedar	327.4816127
19033	Cerro Gordo	140.6898492
19035	Cherokee	582.9873686
19037	Chickasaw	167.1681712
19039	Clarke	1177.9688
19041	Clay	650.7995537
19043	Clayton	199.3620415
19045	Clinton	161.2279118
19047	Crawford	3730.038466
19049	Dallas	1196.495897
19051	Davis	399.2458689
19053	Decatur	114.0684411
19055	Delaware	193.3329428
19057	Des Moines	199.294803
19059	Dickinson	1195.126217
19061	Dubuque	434.6748715
19063	Emmet	626.8237328
19065	Fayette	147.5076297

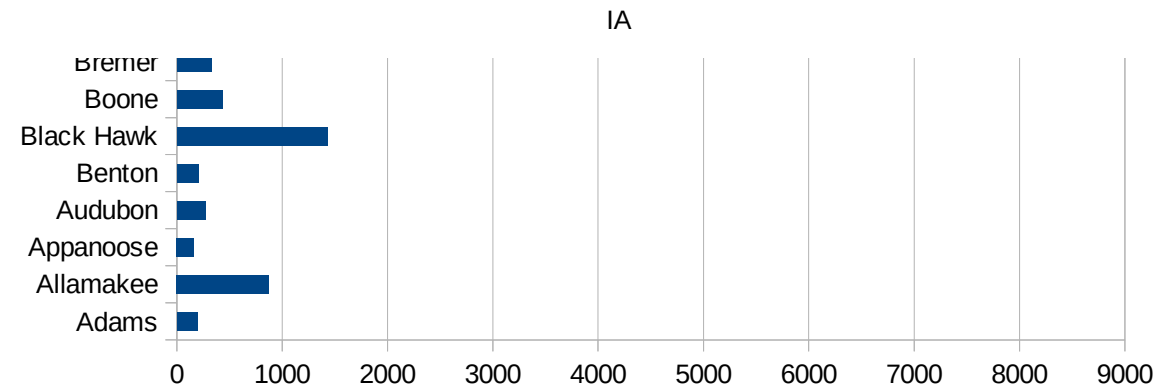


19067 Floyd	228.4119028
19069 Franklin	651.9162386
19071 Fremont	57.2000572
19073 Greene	311.7692907
19075 Grundy	211.313394
19077 Guthrie	587.6865672
19079 Hamilton	1123.595506
19081 Hancock	354.742345
19083 Hardin	314.2044107
19085 Harrison	311.3060705
19087 Henry	388.6978622
19089 Howard	152.3892457
19091 Humboldt	429.4542788
19093 Ida	292.3549189
19095 Iowa	247.8161204
19097 Jackson	97.77686291
19099 Jasper	799.5262067
19101 Jefferson	261.1392198
19103 Johnson	512.362819
19105 Jones	226.5715388
19107 Keokuk	156.4792176
19109 Kossuth	167.6951972
19111 Lee	129.2027602
19113 Linn	486.479069
19115 Louisa	3178.440326
19117 Lucas	300.7518797
19119 Lyon	304.8006096
19121 Madison	209.2436458
19123 Mahaska	509.0909091
19125 Marion	137.6956925
19127 Marshall	2436.157175
19129 Mills	205.802297
19131 Mitchell	85.1546977
19133 Monona	679.8018205



19135 Monroe	629.0115533
19137 Montgomery	99.970009
19139 Muscatine	1362.715181
19141 O'Brien	527.4566474
19143 Osceola	811.2582781
19145 Page	118.0405272
19147 Palo Alto	246.3881734
19149 Plymouth	992.2295278
19151 Pocahontas	578.6350148
19153 Polk	1135.458658
19155 Pottawattamie	669.2824992
19157 Poweshiek	518.7443179
19159 Ringgold	221.4170692
19161 Sac	483.5888466
19163 Scott	260.2678855
19165 Shelby	673.6914838
19167 Sioux	1208.857315
19169 Story	492.3296468
19171 Tama	2555.60814
19173 Taylor	1227.588435
19175 Union	113.2777733
19177 Van Buren	185.1851852
19179 Wapello	1957.108365
19181 Warren	417.188969
19183 Washington	966.5326769
19185 Wayne	78.11279488
19187 Webster	347.3275078
19189 Winnebago	142.612664
19191 Winneshiek	119.8262519
19193 Woodbury	2993.007539
19195 Worth	107.3393264
19197 Wright	2639.873916





FIPS

- 29001
- 29003
- 29005
- 29007
- 29009
- 29011
- 29013
- 29015
- 29017
- 29019
- 29021
- 29023
- 29025
- 29027
- 29029
- 29031
- 29033
- 29035
- 29037

IA

29039
29041
29043
29045
29047
29049
29051
29053
29055
29057
29059
29061
29063
29065
29067
29069
29071
29073
29075
29077
29079
29081
29083
29085
29087
29089
29091
29093
29095
29097
29099
29101

29103

IA

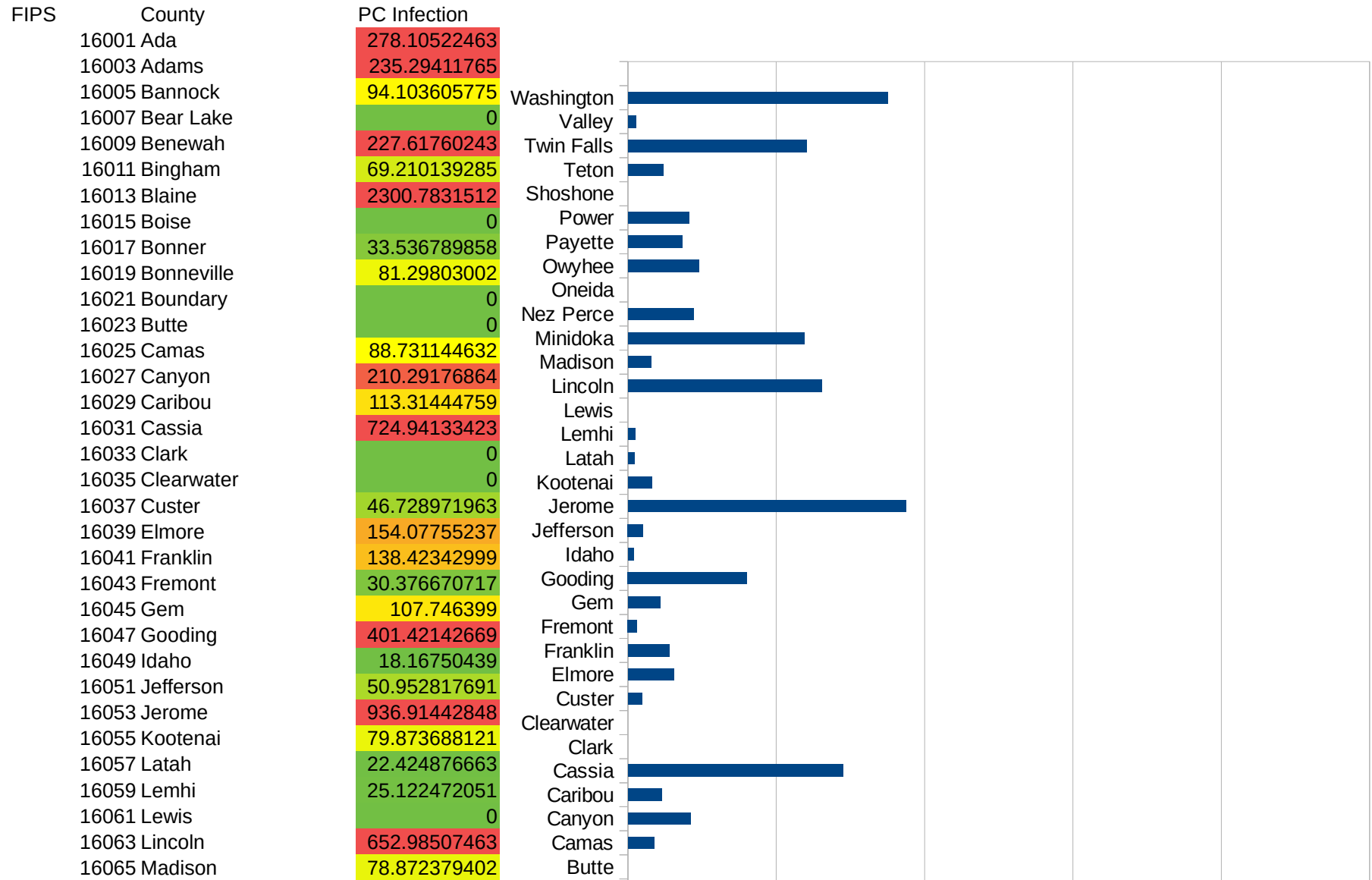
29105
29107
29109
29111
29113
29115
29117
29121
29123
29125
29127
29119
29129
29131
29133
29135
29137
29139
29141
29143
29145
29147
29149
29151
29153
29155
29157
29159
29161
29163
29165
29167
29169
29171

IA

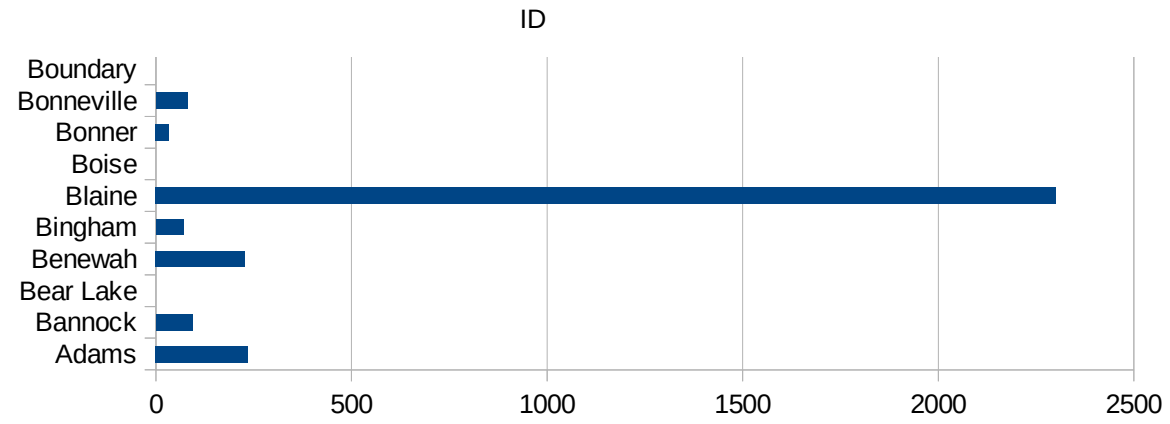
29173
29175
29177
29179
29181
29195
29197
29199
29201
29203
29205
29183
29185
29187
29189
29510
29186
29207
29209
29211
29213
29215

29217
29219
29221
29223
29225
29227
29229

ID



16067 Minidoka	595.43817527
16069 Nez Perce	220.25341517
16071 Oneida	0
16073 Owyhee	239.45950569
16075 Payette	182.58248057
16077 Power	205.97322348
16079 Shoshone	0
16081 Teton	120.27491409
16083 Twin Falls	601.75880856
16085 Valley	27.171451861
16087 Washington	875.89804153



ID

FIPS

29001
29003
29005
29007
29009
29011
29013
29015
29017
29019
29021
29023
29025
29027
29029
29031
29033
29035
29037

ID

29039
29041
29043
29045
29047
29049
29051
29053
29055
29057
29059
29061
29063
29065
29067
29069
29071
29073
29075
29077
29079
29081
29083
29085
29087
29089
29091
29093
29095
29097
29099
29101

29103

ID

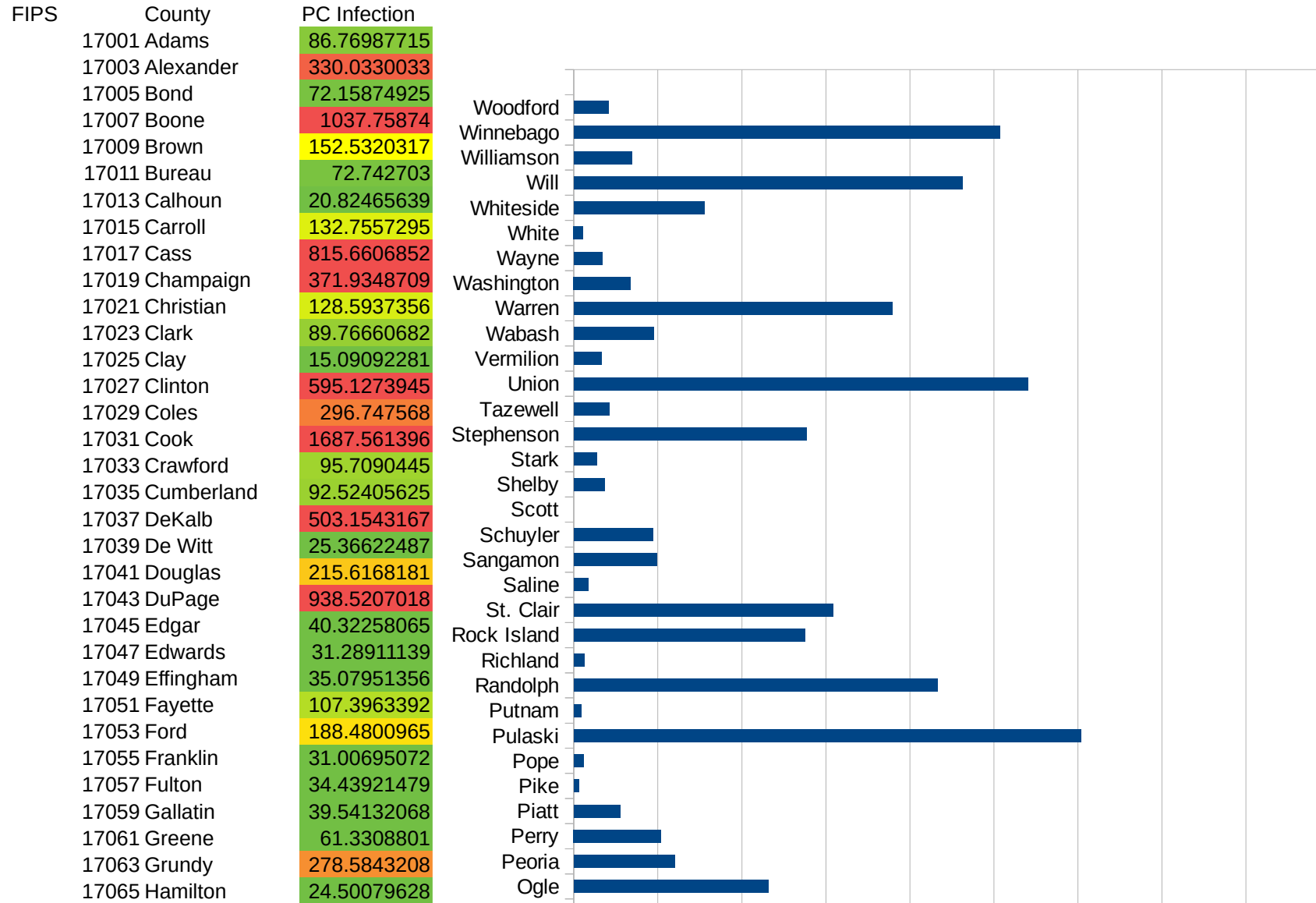
29105
29107
29109
29111
29113
29115
29117
29121
29123
29125
29127
29119
29129
29131
29133
29135
29137
29139
29141
29143
29145
29147
29149
29151
29153
29155
29157
29159
29161
29163
29165
29167
29169
29171

ID

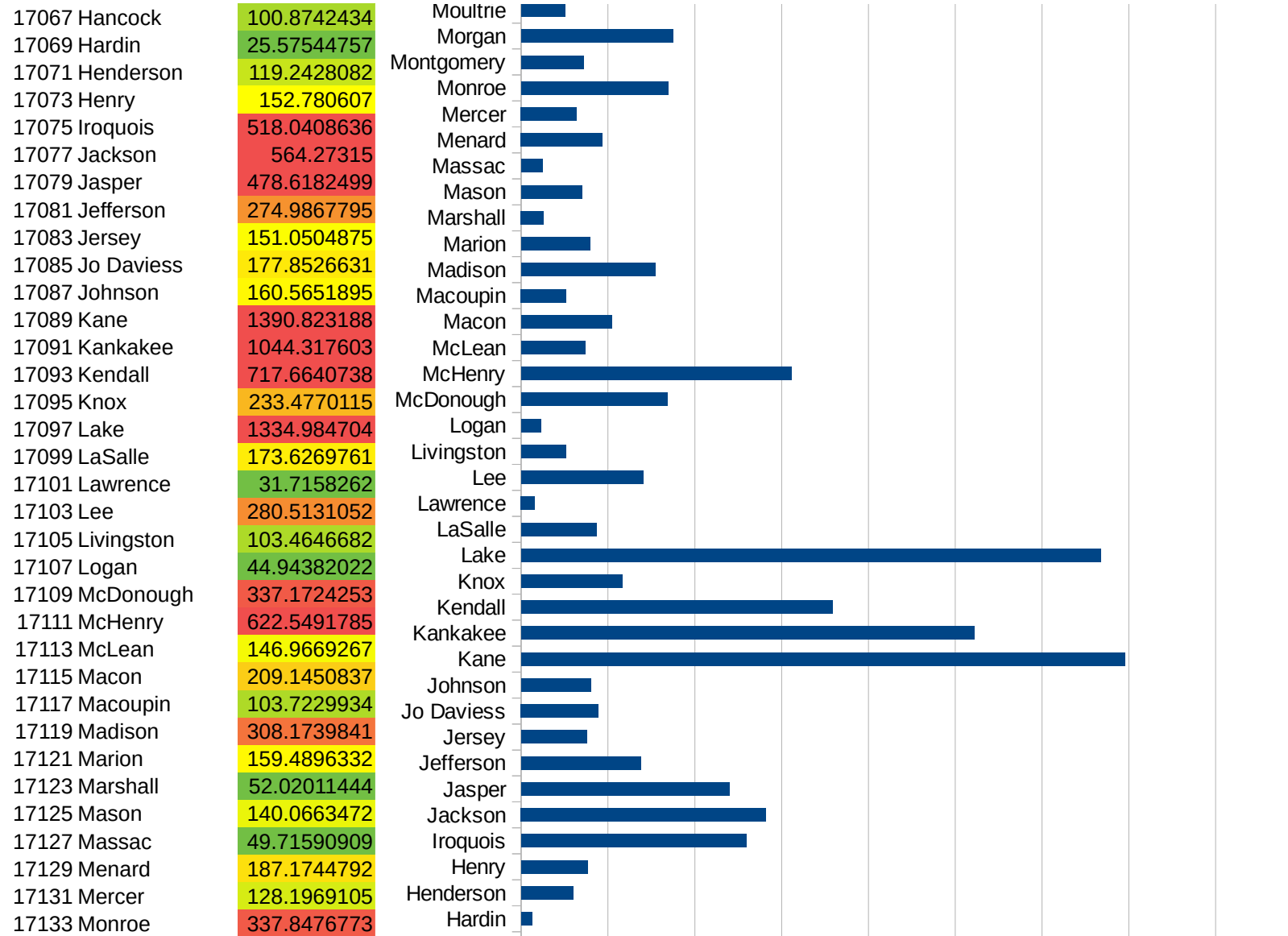
29173
29175
29177
29179
29181
29195
29197
29199
29201
29203
29205
29183
29185
29187
29189
29510
29186
29207
29209
29211
29213
29215

29217
29219
29221
29223
29225
29227
29229

IL

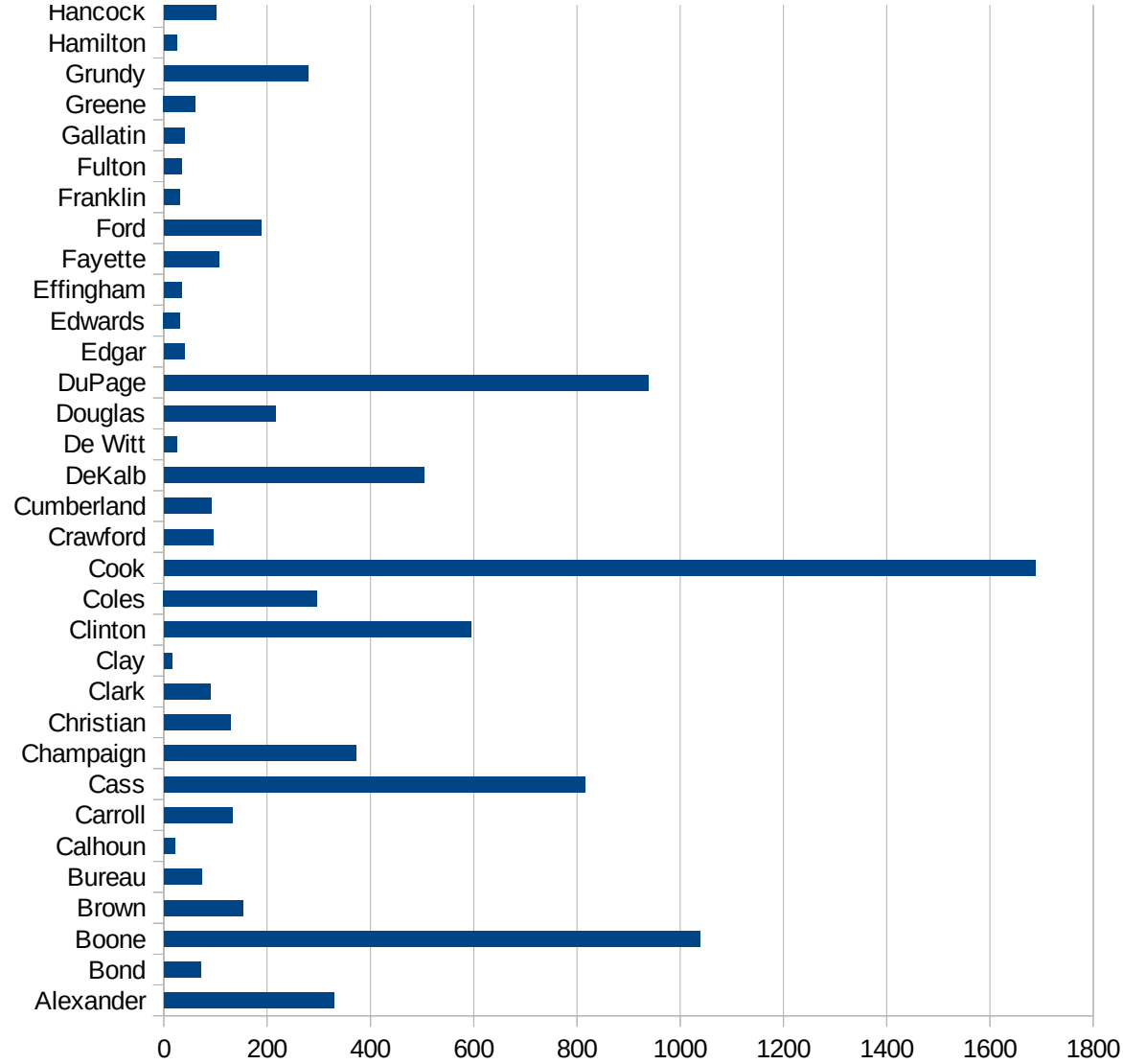


IL



IL

17135 Montgomery	143.3516311
17137 Morgan	350.2472333
17139 Moultrie	101.9229463
17141 Ogle	463.4448088
17143 Peoria	240.2821377
17145 Perry	207.8020213
17147 Piatt	109.7828739
17149 Pike	12.81147909
17151 Pope	23.74169041
17153 Pulaski	1208.127403
17155 Putnam	17.42160279
17157 Randolph	865.8817666
17159 Richland	25.37588023
17161 Rock Island	549.9139235
17163 St. Clair	616.718826
17165 Saline	33.46440224
17167 Sangamon	198.6198988
17169 Schuyler	188.2148545
17171 Scott	0
17173 Shelby	73.59367094
17175 Stark	55.27915976
17177 Stephenson	554.1527942
17179 Tazewell	84.63817182
17181 Union	1080.695921
17183 Vermilion	65.0990808
17185 Wabash	190.4926833
17187 Warren	757.3978394
17189 Washington	135.7627724
17191 Wayne	67.35243693
17193 White	21.95389682
17195 Whiteside	311.0056448
17197 Will	924.152475
17199 Williamson	138.6900501
17201 Winnebago	1014.851398



17203 Woodford

83.19683852

IL

IL

FIPS

29001
29003
29005
29007
29009
29011
29013
29015
29017
29019
29021
29023
29025
29027
29029
29031
29033
29035
29037

IL

29039
29041
29043
29045
29047
29049
29051
29053
29055
29057
29059
29061
29063
29065
29067
29069
29071
29073
29075
29077
29079
29081
29083
29085
29087
29089
29091
29093
29095
29097
29099
29101

29103

IL

29105
29107
29109
29111
29113
29115
29117
29121
29123
29125
29127
29119
29129
29131
29133
29135
29137
29139
29141
29143
29145
29147
29149
29151
29153
29155
29157
29159
29161
29163
29165
29167
29169
29171

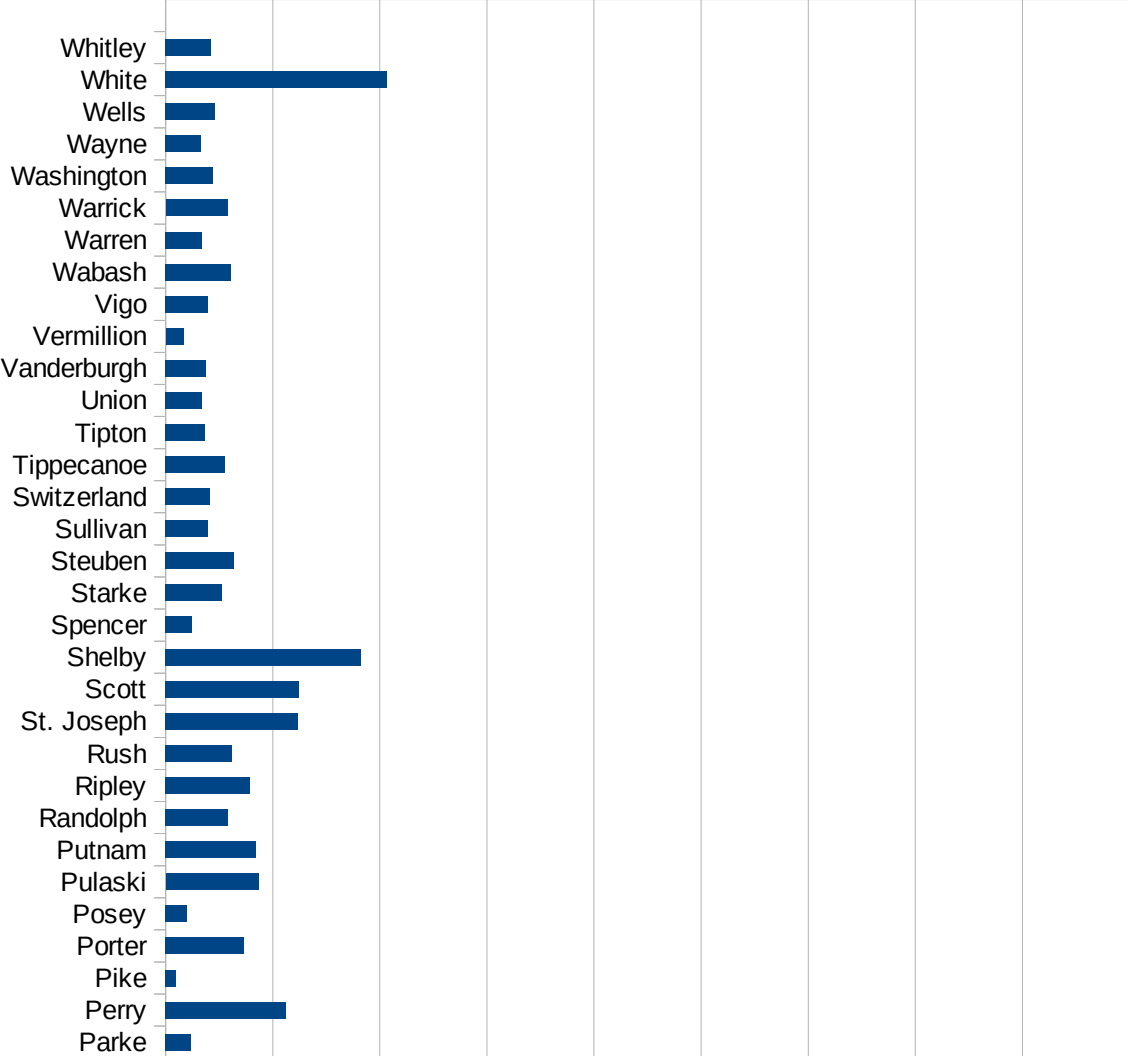
IL

29173
29175
29177
29179
29181
29195
29197
29199
29201
29203
29205
29183
29185
29187
29189
29510
29186
29207
29209
29211
29213
29215

29217
29219
29221
29223
29225
29227
29229

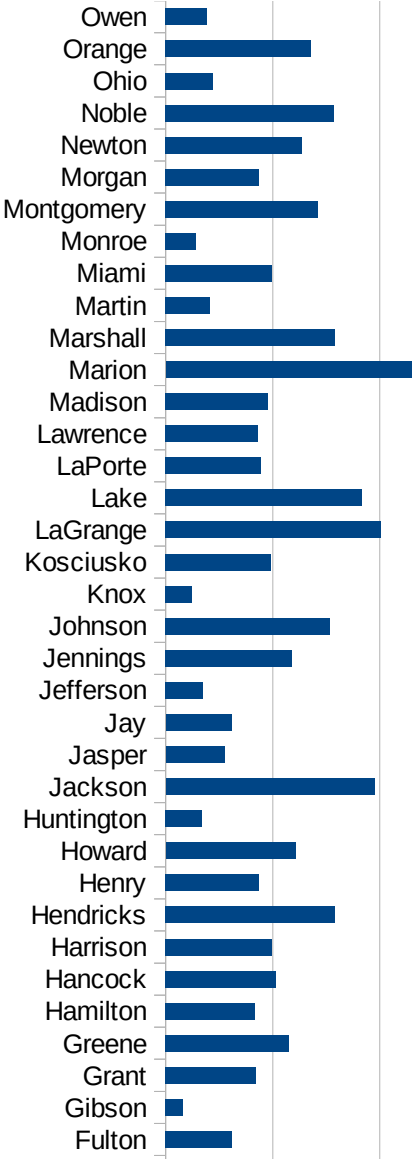
IN

FIPS	County	PC Infection
18001	Adams	101.021439
18003	Allen	646.5947873
18005	Bartholomew	683.9631192
18007	Benton	496.9374783
18009	Blackford	268.2313495
18011	Boone	586.575919
18013	Brown	242.8777734
18015	Carroll	511.7503851
18017	Cass	4281.385852
18019	Clark	504.4308112
18021	Clay	213.9854796
18023	Clinton	846.5116279
18025	Crawford	255.7302519
18027	Daviess	398.2260838
18029	Dearborn	381.2943835
18031	Decatur	891.9907442
18033	DeKalb	321.5657243
18035	Delaware	354.6161085
18037	Dubois	592.0357101
18039	Elkhart	1276.999416
18041	Fayette	368.811559
18043	Floyd	443.5530528
18045	Fountain	146.7800135
18047	Franklin	532.1956369
18049	Fulton	308.5805296
18051	Gibson	80.71266292
18053	Grant	421.6209658
18055	Greene	574.8922077
18057	Hamilton	416.2551577
18059	Hancock	514.7280324
18061	Harrison	495.6629492
18063	Hendricks	790.3765665
18065	Henry	435.0438151

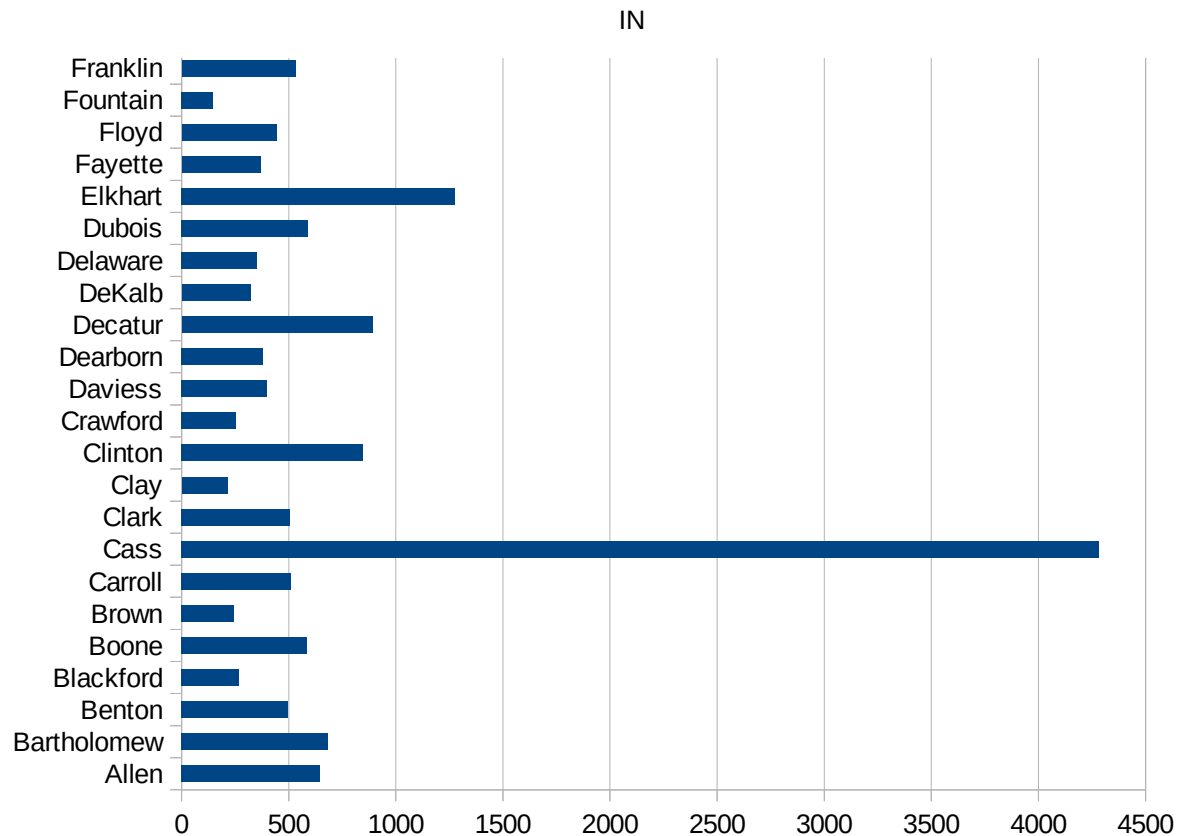


IN

18067 Howard	607.0465969
18069 Huntington	168.3222958
18071 Jackson	974.8135386
18073 Jasper	275.6967336
18075 Jay	308.2257754
18077 Jefferson	173.869846
18079 Jennings	590.3444279
18081 Johnson	768.1228997
18083 Knox	124.6781407
18085 Kosciusko	491.5305505
18087 LaGrange	1006.864989
18089 Lake	915.9577301
18091 LaPorte	444.5171671
18093 Lawrence	429.1845494
18095 Madison	479.0151264
18097 Marion	1148.250181
18099 Marshall	789.2233178
18101 Martin	205.5397866
18103 Miami	497.6523182
18105 Monroe	142.2571928
18107 Montgomery	711.9386637
18109 Morgan	434.9934394
18111 Newton	635.2151881
18113 Noble	786.8383405
18115 Ohio	222.4503765
18117 Orange	677.3051465
18119 Owen	191.8925402
18121 Parke	118.1544278
18123 Perry	560.1507696
18125 Pike	48.34810637
18127 Porter	366.758258
18129 Posey	101.8010963
18131 Pulaski	433.0740236
18133 Putnam	420.8687366



18135 Randolph	289.7267716
18137 Ripley	392.6655681
18139 Rush	312.0686551
18141 St. Joseph	619.3425441
18143 Scott	624.0053606
18145 Shelby	912.6993026
18147 Spencer	122.9891278
18149 Starke	261.6088947
18151 Steuben	318.047765
18153 Sullivan	198.1633639
18155 Switzerland	205.2813287
18157 Tippecanoe	279.2051718
18159 Tipton	185.0872554
18161 Union	170.5272133
18163 Vanderburgh	189.5299877
18165 Vermillion	83.98475354
18167 Vigo	197.4186579
18169 Wabash	303.7084399
18171 Warren	169.4299891
18173 Warrick	289.2898812
18175 Washington	221.8802562
18177 Wayne	166.8284397
18179 Wells	230.4474225
18181 White	1031.782207
18183 Whitley	211.3048072



IN

FIPS

29001
29003
29005
29007
29009
29011
29013
29015
29017
29019
29021
29023
29025
29027
29029
29031
29033
29035
29037

IN

29039
29041
29043
29045
29047
29049
29051
29053
29055
29057
29059
29061
29063
29065
29067
29069
29071
29073
29075
29077
29079
29081
29083
29085
29087
29089
29091
29093
29095
29097
29099
29101

29103

IN

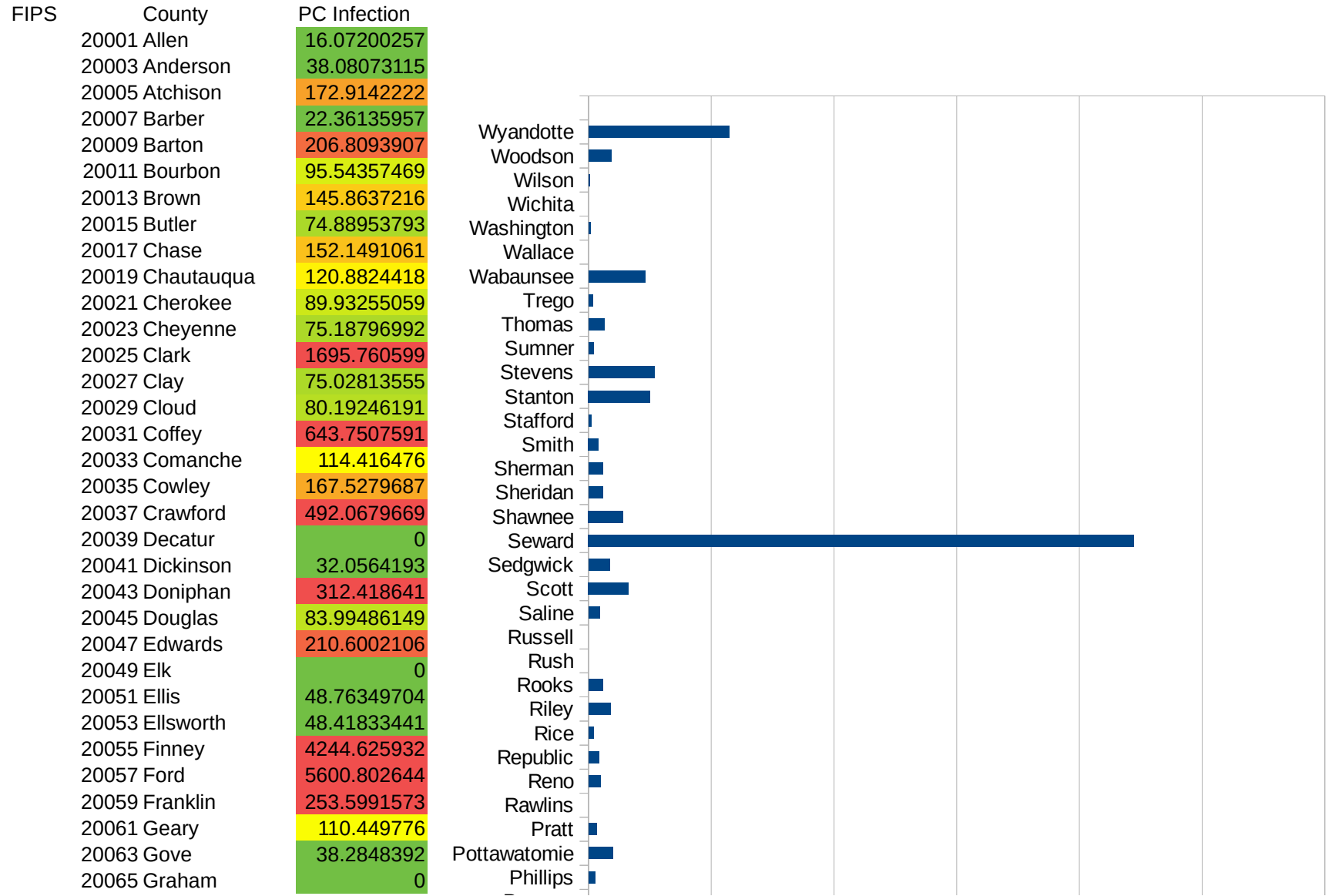
29105
29107
29109
29111
29113
29115
29117
29121
29123
29125
29127
29119
29129
29131
29133
29135
29137
29139
29141
29143
29145
29147
29149
29151
29153
29155
29157
29159
29161
29163
29165
29167
29169
29171

IN

29173
29175
29177
29179
29181
29195
29197
29199
29201
29203
29205
29183
29185
29187
29189
29510
29186
29207
29209
29211
29213
29215

29217
29219
29221
29223
29225
29227
29229

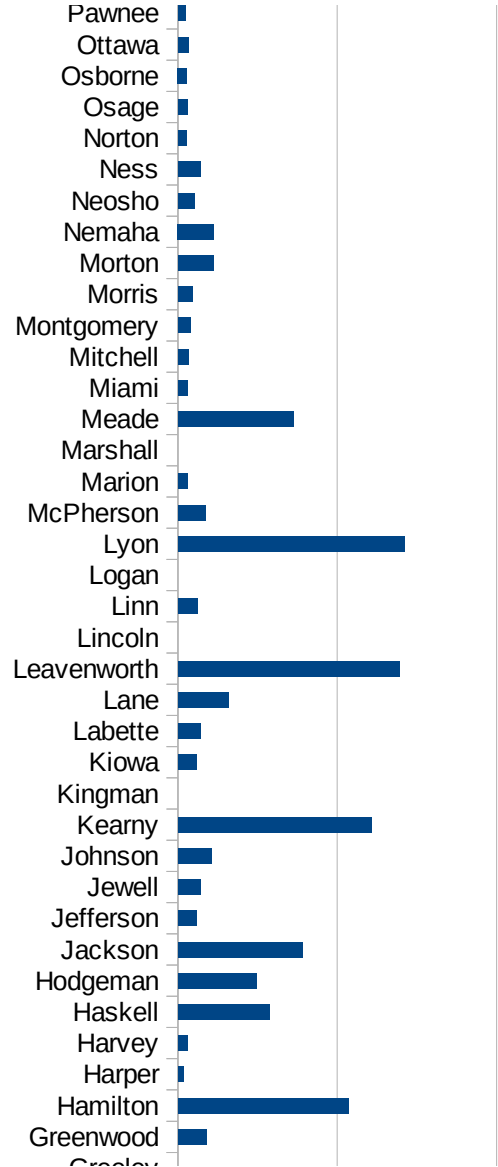
KS



This work is licensed under the Creative Commons Attribution-NoDerivatives 4.0 International License. To view a copy of this license, visit <http://creativecommons.org/licenses/by-nd/4.0/>.

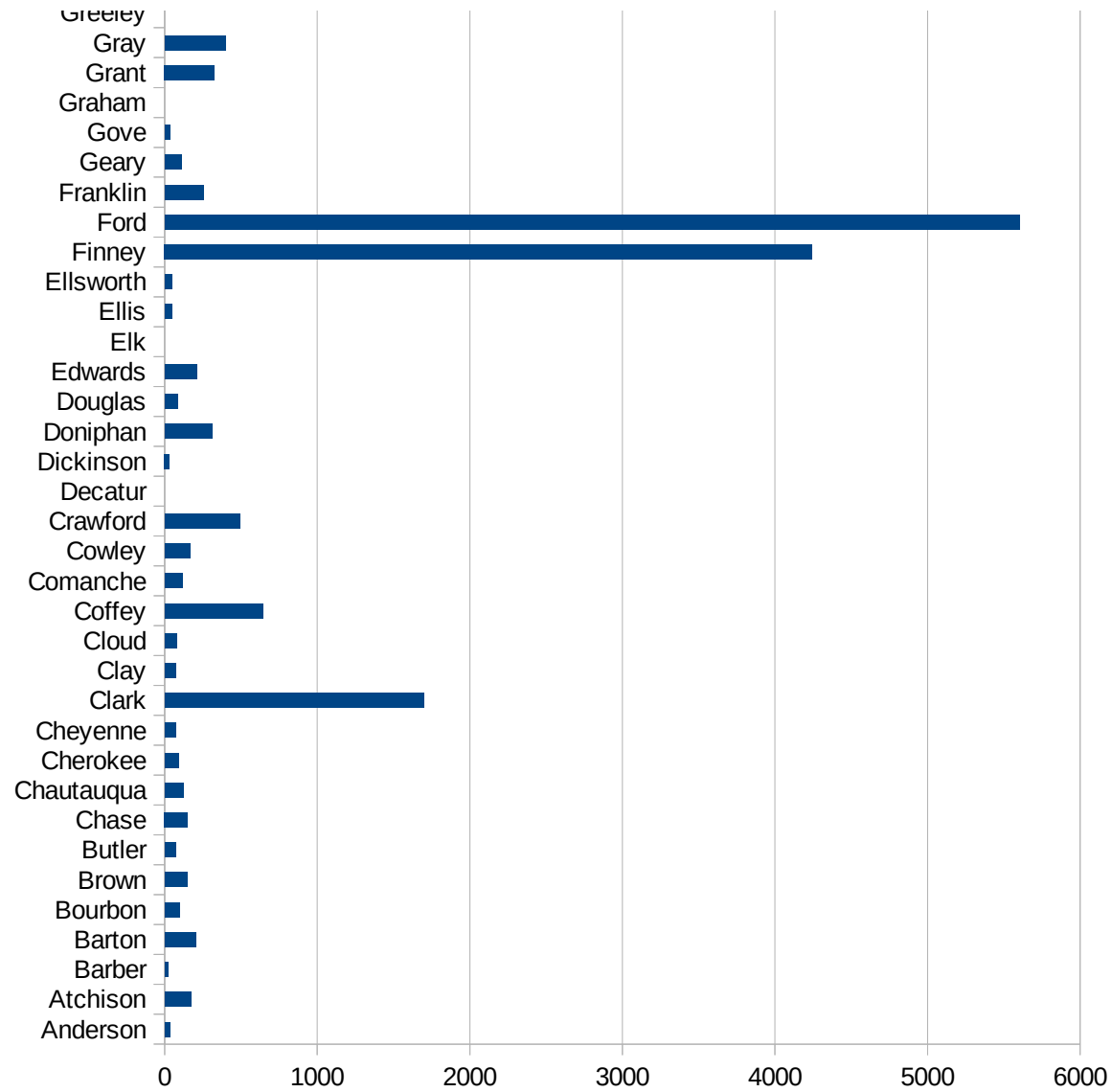
KS

20067 Grant	327.1537623
20069 Gray	397.8120338
20071 Greeley	0
20073 Greenwood	181.6680429
20075 Hamilton	1074.031454
20077 Harper	36.32401017
20079 Harvey	58.46243788
20081 Haskell	575.4315737
20083 Hodgeman	495.049505
20085 Jackson	783.1325301
20087 Jefferson	115.942029
20089 Jewell	140.7954945
20091 Johnson	213.7041779
20093 Kearny	1217.347198
20095 Kingman	0
20097 Kiowa	119.2368839
20099 Labette	140.2524544
20101 Lane	320.5128205
20103 Leavenworth	1391.483922
20105 Lincoln	0
20107 Linn	123.0769231
20109 Logan	0
20111 Lyon	1424.893732
20113 McPherson	171.7069068
20115 Marion	58.57740586
20117 Marshall	0
20119 Meade	723.5890014
20121 Miami	59.3824228
20123 Mitchell	65.04065041
20125 Montgomery	80.94645081
20127 Morris	90.56330375
20129 Morton	224.9718785
20131 Nemaha	226.4894141
20133 Neosho	106.5763902



KS

20135 Ness	140.8450704
20137 Norton	55.24861878
20139 Osage	62.73132175
20141 Osborne	57.55395683
20143 Ottawa	68.94174423
20145 Pawnee	45.71776897
20147 Phillips	56.42279481
20149 Pottawatomie	197.7180047
20151 Pratt	63.97952655
20153 Rawlins	0
20155 Reno	96.24330307
20157 Republic	85.76329331
20159 Rice	41.96831392
20161 Riley	179.0971874
20163 Rooks	119.6888091
20165 Rush	0
20167 Russell	0
20169 Saline	91.91007518
20171 Scott	326.7306514
20173 Sedgwick	174.452451
20175 Seward	4444.444444
20177 Shawnee	283.3818782
20179 Sheridan	118.4366364
20181 Sherman	118.6641804
20183 Smith	83.26394671
20185 Stafford	23.93489708
20187 Stanton	503.2712632
20189 Stevens	539.6654074
20191 Sumner	43.48582362
20193 Thomas	129.6848658
20195 Trego	35.8037952
20197 Wabaunsee	463.8353385
20199 Wallace	0
20201 Washington	18.4501845



KS

20203 Wichita	0
20205 Wilson	11.5406809
20207 Woodson	188.5014138
20209 Wyandotte	1146.838934

KS

FIPS

- 29001
- 29003
- 29005
- 29007
- 29009
- 29011
- 29013
- 29015
- 29017
- 29019
- 29021
- 29023
- 29025
- 29027
- 29029
- 29031
- 29033
- 29035
- 29037

KS

29039
29041
29043
29045
29047
29049
29051
29053
29055
29057
29059
29061
29063
29065
29067
29069
29071
29073
29075
29077
29079
29081
29083
29085
29087
29089
29091
29093
29095
29097
29099
29101

29103

KS

29105
29107
29109
29111
29113
29115
29117
29121
29123
29125
29127
29119
29129
29131
29133
29135
29137
29139
29141
29143
29145
29147
29149
29151
29153
29155
29157
29159
29161
29163
29165
29167
29169
29171

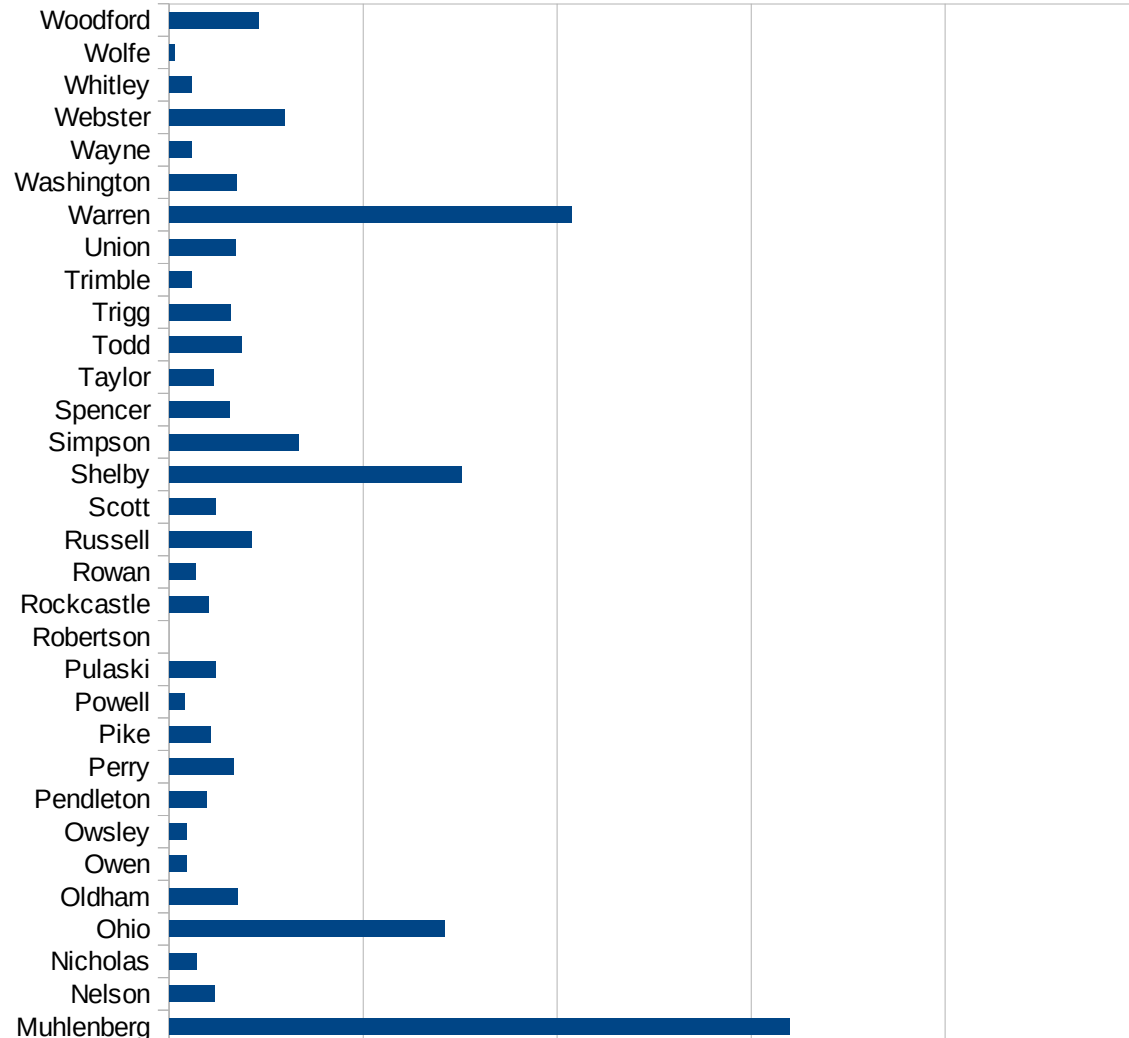
KS

29173
29175
29177
29179
29181
29195
29197
29199
29201
29203
29205
29183
29185
29187
29189
29510
29186
29207
29209
29211
29213
29215

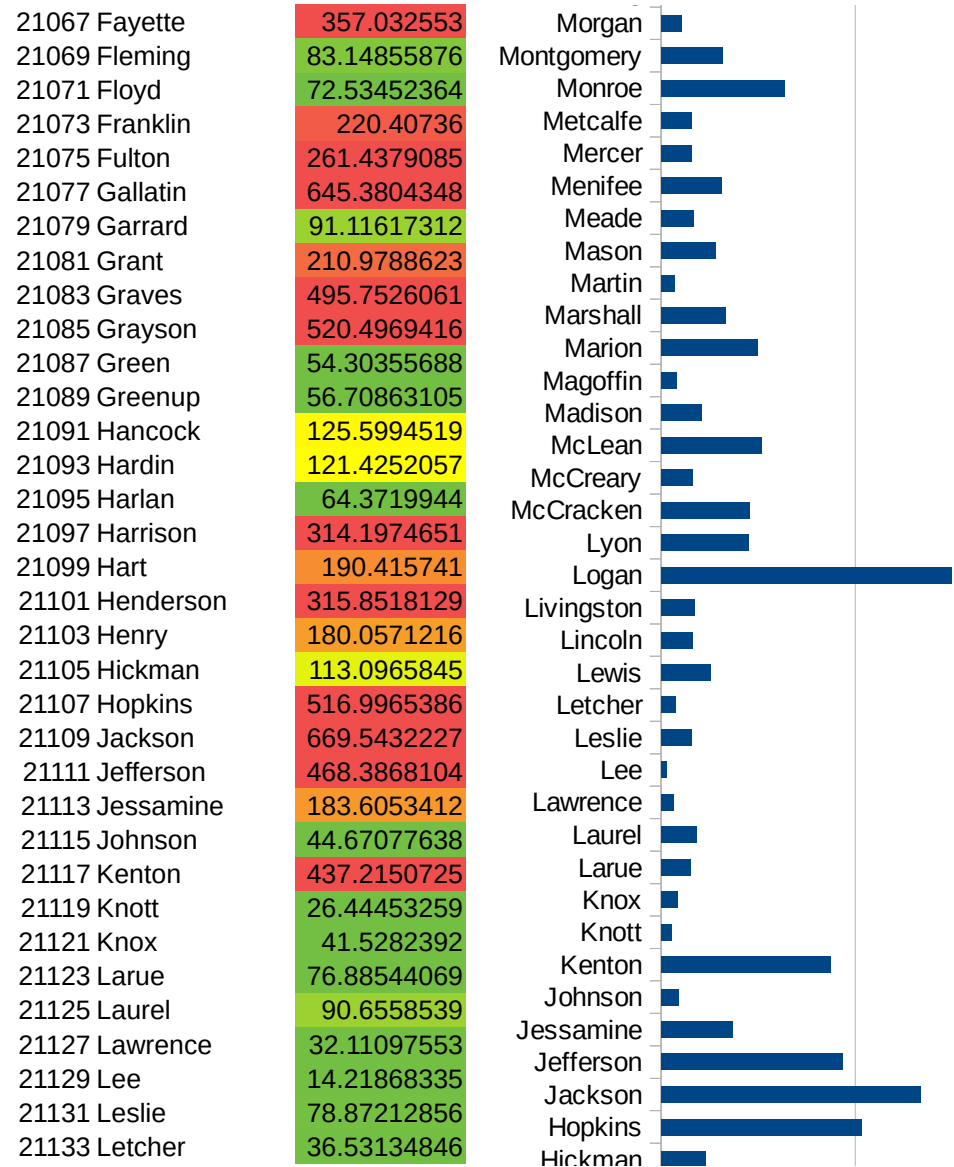
29217
29219
29221
29223
29225
29227
29229

KY

FIPS	County	PC Infection
21001	Adair	546.4480874
21003	Allen	719.628823
21005	Anderson	119.1369192
21007	Ballard	175.460584
21009	Barren	160.7207534
21011	Bath	80.75587499
21013	Bell	18.81892431
21015	Boone	434.1115918
21017	Bourbon	133.7693222
21019	Boyd	103.7256562
21021	Boyle	112.9568106
21023	Bracken	194.198325
21025	Breathitt	31.4317146
21027	Breckinridge	117.7163037
21029	Bullitt	178.8599835
21031	Butler	1926.088318
21033	Caldwell	102.2414471
21035	Calloway	173.7575061
21037	Campbell	249.0553075
21039	Carlisle	104.7998323
21041	Carroll	270.0940672
21043	Carter	77.76625685
21045	Casey	81.82275932
21047	Christian	205.1038774
21049	Clark	245.5240145
21051	Clay	159.164387
21053	Clinton	48.99078973
21055	Crittenden	78.51934941
21057	Cumberland	90.10361916
21059	Daviess	377.8287704
21061	Edmonson	578.4585302
21063	Elliott	26.63825253
21065	Estill	35.21622764

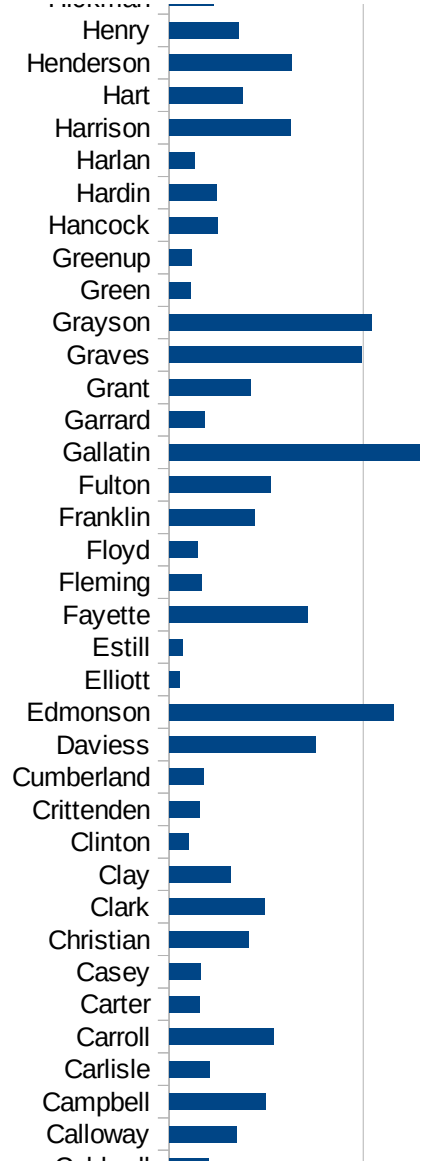


KY

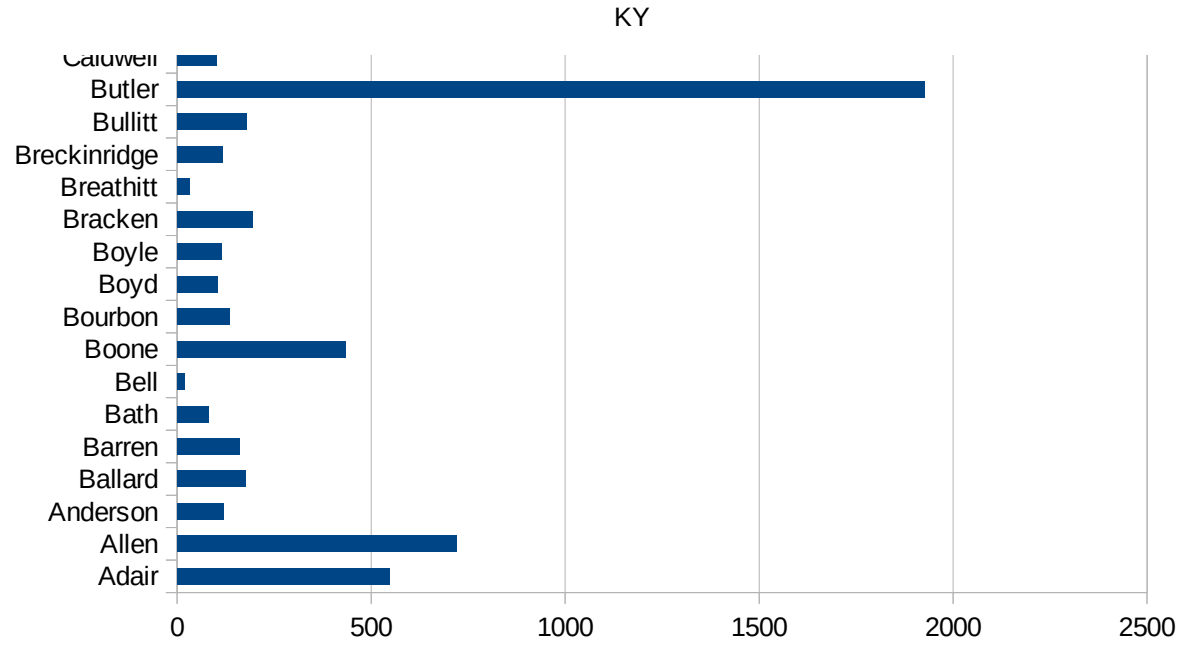


KY

21135 Lewis	128.2341405
21137 Lincoln	81.15565655
21139 Livingston	86.56135036
21141 Logan	748.4530735
21143 Lyon	224.7471594
21145 McCracken	226.4867016
21147 McCreary	80.42279412
21149 McLean	259.4033722
21151 Madison	102.8494717
21153 Magoffin	40.44652969
21155 Marion	247.3716759
21157 Marshall	166.7147575
21159 Martin	35.32632695
21161 Mason	139.941691
21163 Meade	83.58001045
21165 Menifee	155.0147264
21167 Mercer	78.07476807
21169 Metcalfe	79.76071785
21171 Monroe	317.2233626
21173 Montgomery	159.5574939
21175 Morgan	52.45410266
21177 Muhlenberg	1598.752193
21179 Nelson	117.7727858
21181 Nicholas	69.77393246
21183 Ohio	709.9265164
21185 Oldham	176.0192568
21187 Owen	45.95588235
21189 Owsley	44.72271914
21191 Pendleton	96.35900613
21193 Perry	164.8014717
21195 Pike	107.873018
21197 Powell	40.1864652
21199 Pulaski	119.1526237
21201 Robertson	0



21203 Rockcastle	101.4925373
21205 Rowan	69.15348005
21207 Russell	213.2315807
21209 Scott	119.5766629
21211 Shelby	752.2981162
21213 Simpson	334.6106104
21215 Spencer	154.3045653
21217 Taylor	113.507378
21219 Todd	186.8247908
21221 Trigg	157.0716383
21223 Trimble	58.71990605
21225 Union	172.3543606
21227 Warren	1036.841784
21229 Washington	173.7835154
21231 Wayne	58.6281024
21233 Webster	297.460148
21235 Whitley	57.94382208
21237 Wolfe	13.93339836
21239 Woodford	229.9023857



KY

FIPS

29001
29003
29005
29007
29009
29011
29013
29015
29017
29019
29021
29023
29025
29027
29029
29031
29033
29035
29037

KY

29039
29041
29043
29045
29047
29049
29051
29053
29055
29057
29059
29061
29063
29065
29067
29069
29071
29073
29075
29077
29079
29081
29083
29085
29087
29089
29091
29093
29095
29097
29099
29101

29103

KY

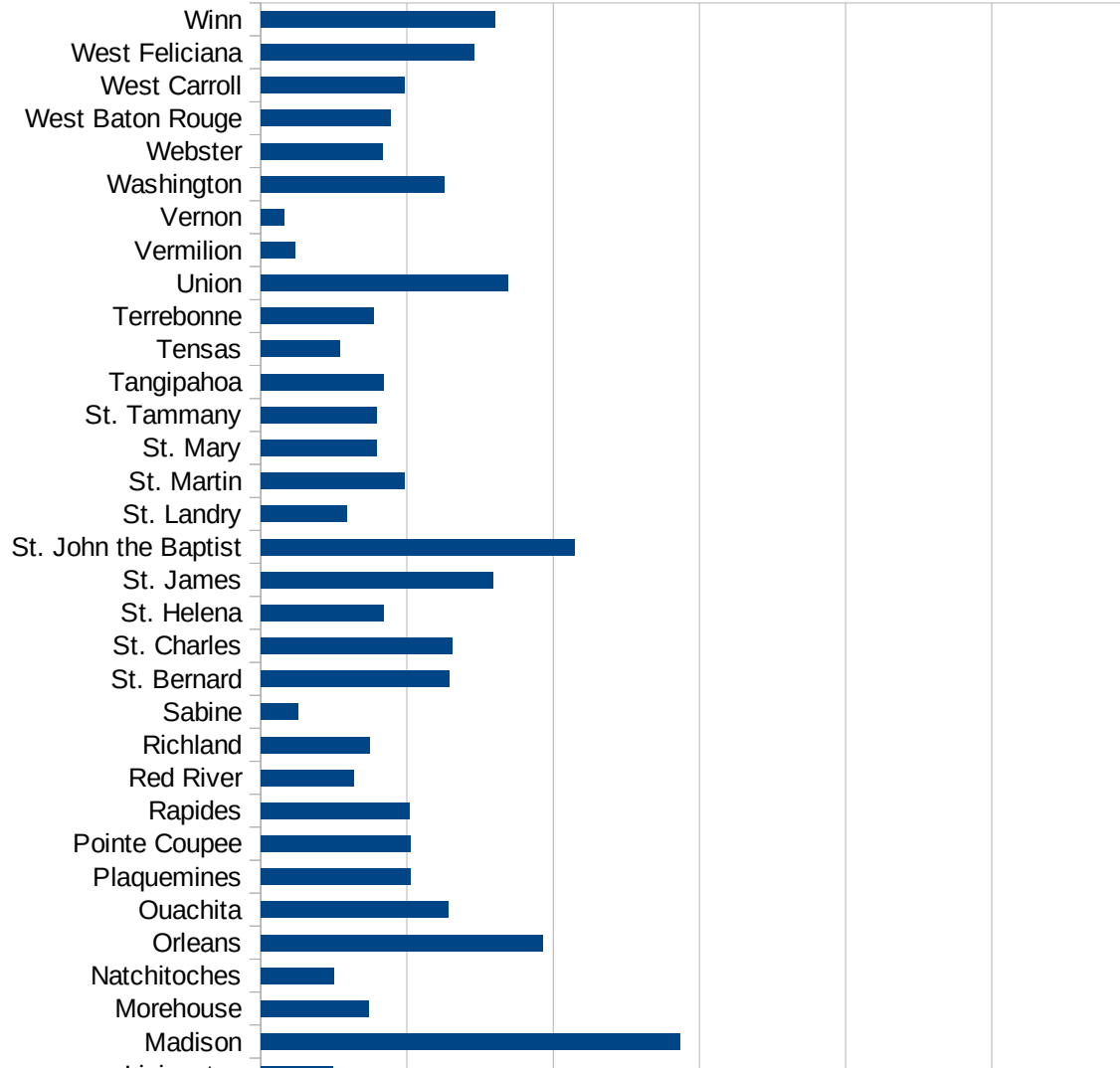
29105
29107
29109
29111
29113
29115
29117
29121
29123
29125
29127
29119
29129
29131
29133
29135
29137
29139
29141
29143
29145
29147
29149
29151
29153
29155
29157
29159
29161
29163
29165
29167
29169
29171

KY

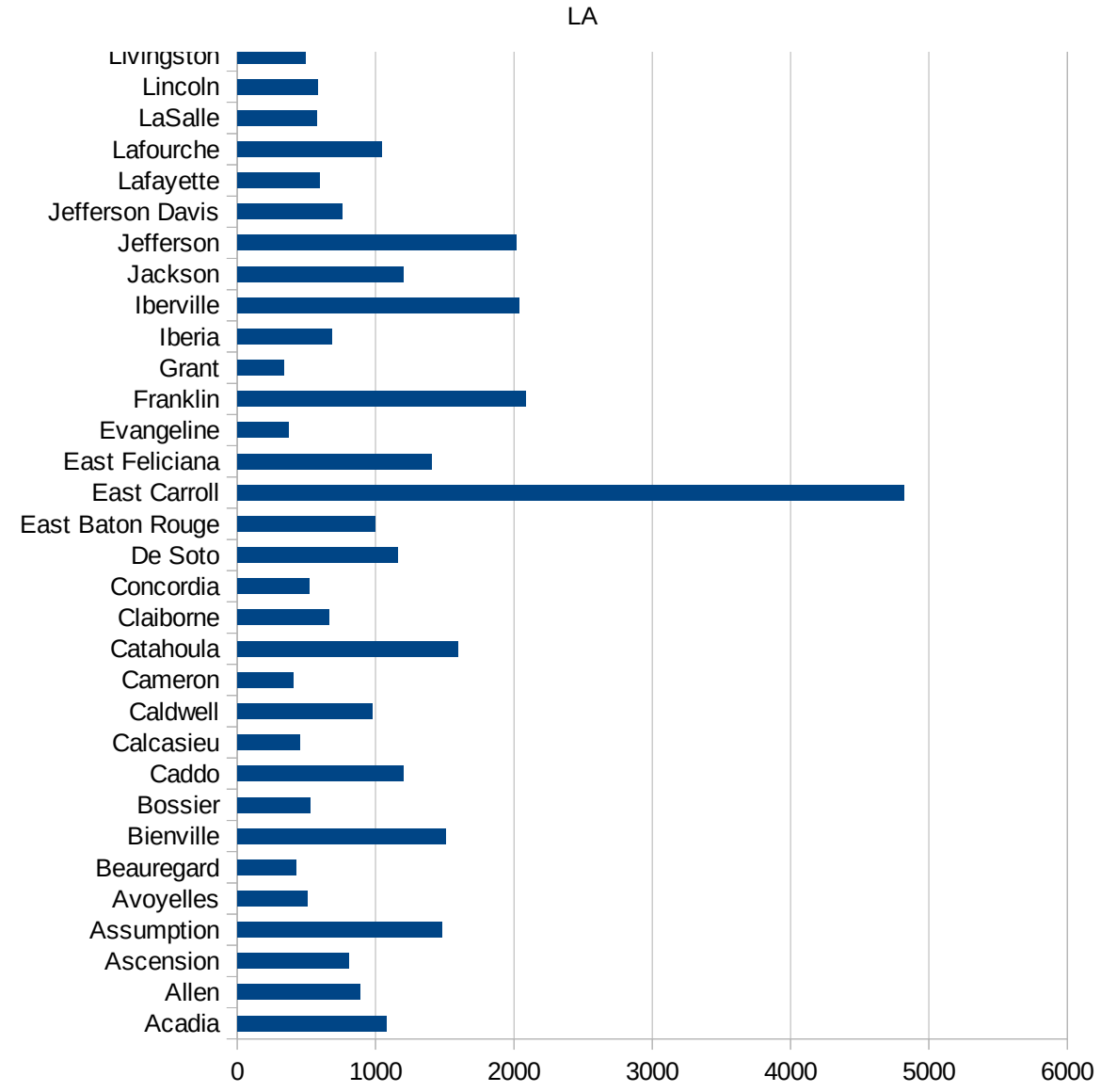
29173
29175
29177
29179
29181
29195
29197
29199
29201
29203
29205
29183
29185
29187
29189
29510
29186
29207
29209
29211
29213
29215

29217
29219
29221
29223
29225
29227
29229

FIPS	County	PC Infection
22001	Acadia	1075.735649
22003	Allen	890.4510838
22005	Ascension	808.5215606
22007	Assumption	1479.820628
22009	Avoyelles	509.1196678
22011	Beauregard	426.8112635
22013	Bienville	1502.855425
22015	Bossier	525.2191689
22017	Caddo	1202.031928
22019	Calcasieu	453.4444051
22021	Caldwell	973.8955823
22023	Cameron	401.836969
22025	Catahoula	1592.422981
22027	Claiborne	664.8268941
22029	Concordia	521.1526671
22031	De Soto	1159.061088
22033	East Baton Rouge	997.3784232
22035	East Carroll	4817.393776
22037	East Feliciana	1403.781404
22039	Evangeline	373.7702957
22041	Franklin	2088.708077
22043	Grant	338.0482164
22045	Iberia	679.4378427
22047	Iberville	2035.390116
22049	Jackson	1201.106779
22051	Jefferson	2013.818653
22053	Jefferson Davis	759.9265404
22055	Lafayette	593.1246962
22057	Lafourche	1046.730877
22059	LaSalle	576.5234296
22061	Lincoln	580.5576744
22063	Livingston	494.3862088
22065	Madison	2867.126602



22067 Morehouse	740.215765
22069 Natchitoches	496.6501979
22071 Orleans	1927.336153
22073 Ouachita	1281.760803
22075 Plaquemines	1020.931226
22077 Pointe Coupee	1020.966272
22079 Rapides	1013.311683
22081 Red River	637.0178129
22083 Richland	742.8684628
22085 Sabine	253.828229
22087 St. Bernard	1286.359453
22089 St. Charles	1306.756936
22091 St. Helena	838.0432664
22093 St. James	1587.678852
22095 St. John the Baptist	2144.312708
22097 St. Landry	584.7953216
22099 St. Martin	980.9589526
22101 St. Mary	789.5688512
22103 St. Tammany	791.5199275
22105 Tangipahoa	839.4567078
22107 Tensas	537.8753922
22109 Terrebonne	771.926032
22111 Union	1692.789969
22113 Vermilion	232.3249206
22115 Vernon	157.5931232
22117 Washington	1255.849899
22119 Webster	832.5171401
22121 West Baton Rouge	885.4580543
22123 West Carroll	983.4274267
22125 West Feliciana	1461.836999
22127 Winn	1598.98118



LA

FIPS

29001
29003
29005
29007
29009
29011
29013
29015
29017
29019
29021
29023
29025
29027
29029
29031
29033
29035
29037

LA

29039
29041
29043
29045
29047
29049
29051
29053
29055
29057
29059
29061
29063
29065
29067
29069
29071
29073
29075
29077
29079
29081
29083
29085
29087
29089
29091
29093
29095
29097
29099
29101

29103

LA

29105
29107
29109
29111
29113
29115
29117
29121
29123
29125
29127
29119
29129
29131
29133
29135
29137
29139
29141
29143
29145
29147
29149
29151
29153
29155
29157
29159
29161
29163
29165
29167
29169
29171

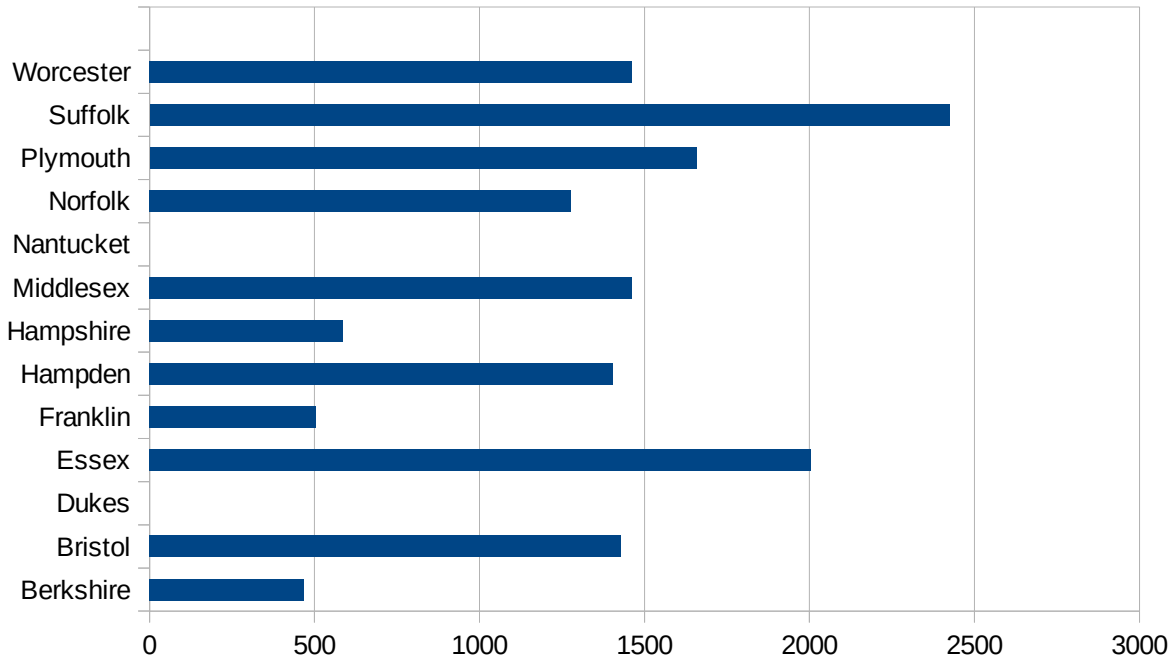
LA

29173
29175
29177
29179
29181
29195
29197
29199
29201
29203
29205
29183
29185
29187
29189
29510
29186
29207
29209
29211
29213
29215

29217
29219
29221
29223
29225
29227
29229

MA

FIPS	County	PC Infection
25001	Barnstable	710.8283001
25003	Berkshire	467.7557223
25005	Bristol	1428.490378
25007	Dukes	0
25009	Essex	2004.8366
25011	Franklin	504.4882544
25013	Hampden	1405.169152
25015	Hampshire	586.2848998
25017	Middlesex	1462.116511
25019	Nantucket	0
25021	Norfolk	1277.31121
25023	Plymouth	1658.264689
25025	Suffolk	2423.902325
25027	Worcester	1461.534666



MA

FIPS

29001
29003
29005
29007
29009
29011
29013
29015
29017
29019
29021
29023
29025
29027
29029
29031
29033
29035
29037

MA

29039
29041
29043
29045
29047
29049
29051
29053
29055
29057
29059
29061
29063
29065
29067
29069
29071
29073
29075
29077
29079
29081
29083
29085
29087
29089
29091
29093
29095
29097
29099
29101

29103

MA

29105
29107
29109
29111
29113
29115
29117
29121
29123
29125
29127
29119
29129
29131
29133
29135
29137
29139
29141
29143
29145
29147
29149
29151
29153
29155
29157
29159
29161
29163
29165
29167
29169
29171

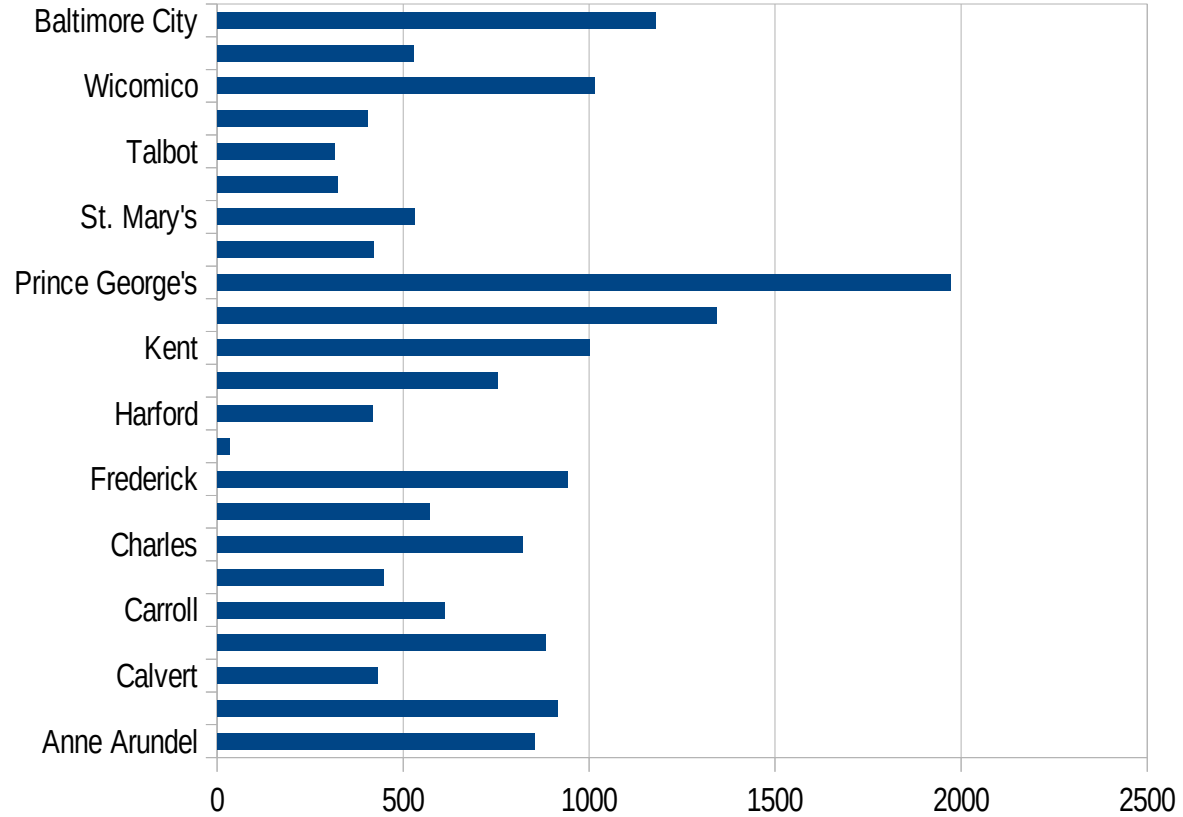
MA

29173
29175
29177
29179
29181
29195
29197
29199
29201
29203
29205
29183
29185
29187
29189
29510
29186
29207
29209
29211
29213
29215

29217
29219
29221
29223
29225
29227
29229

MD

FIPS	County	PC Infection
24001	Allegany	266.2909475
24003	Anne Arundel	853.4262913
24005	Baltimore	915.5862106
24009	Calvert	431.5076682
24011	Caroline	882.7768436
24013	Carroll	612.1273652
24015	Cecil	448.3301889
24017	Charles	822.2757472
24019	Dorchester	571.9107444
24021	Frederick	941.5289773
24023	Garrett	34.29002503
24025	Harford	417.3951393
24027	Howard	753.7221995
24029	Kent	1000.877057
24031	Montgomery	1343.477422
24033	Prince George's	1972.378996
24035	Queen Anne's	419.8921414
24037	St. Mary's	531.6693886
24039	Somerset	323.271665
24041	Talbot	316.4899372
24043	Washington	404.8341571
24045	Wicomico	1013.615001
24047	Worcester	528.7227679
24510	Baltimore City	1177.603134



MD

FIPS

29001
29003
29005
29007
29009
29011
29013
29015
29017
29019
29021
29023
29025
29027
29029
29031
29033
29035
29037

MD

29039
29041
29043
29045
29047
29049
29051
29053
29055
29057
29059
29061
29063
29065
29067
29069
29071
29073
29075
29077
29079
29081
29083
29085
29087
29089
29091
29093
29095
29097
29099
29101

29103

MD

29105
29107
29109
29111
29113
29115
29117
29121
29123
29125
29127
29119
29129
29131
29133
29135
29137
29139
29141
29143
29145
29147
29149
29151
29153
29155
29157
29159
29161
29163
29165
29167
29169
29171

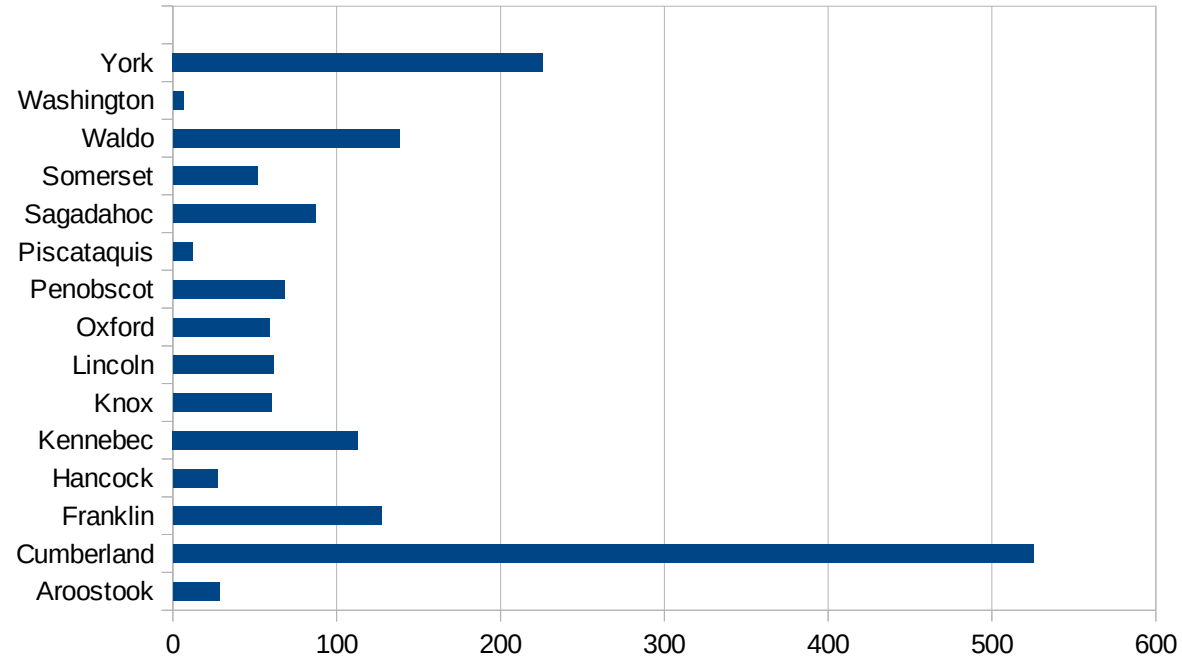
MD

29173
29175
29177
29179
29181
29195
29197
29199
29201
29203
29205
29183
29185
29187
29189
29510
29186
29207
29209
29211
29213
29215

29217
29219
29221
29223
29225
29227
29229

ME

FIPS	County	PC Infection
23001	Androscoggin	420.694843
23003	Aroostook	28.31130515
23005	Cumberland	525.2812912
23007	Franklin	127.1030538
23009	Hancock	27.36676944
23011	Kennebec	113.0378513
23013	Knox	60.34547786
23015	Lincoln	61.14961272
23017	Oxford	59.00933736
23019	Penobscot	68.16858156
23021	Piscataquis	11.9047619
23023	Sagadahoc	86.99556603
23025	Somerset	51.39152435
23027	Waldo	138.5599839
23029	Washington	6.35122261
23031	York	225.962401



ME

FIPS

29001
29003
29005
29007
29009
29011
29013
29015
29017
29019
29021
29023
29025
29027
29029
29031
29033
29035
29037

ME

29039
29041
29043
29045
29047
29049
29051
29053
29055
29057
29059
29061
29063
29065
29067
29069
29071
29073
29075
29077
29079
29081
29083
29085
29087
29089
29091
29093
29095
29097
29099
29101

29103

ME

29105
29107
29109
29111
29113
29115
29117
29121
29123
29125
29127
29119
29129
29131
29133
29135
29137
29139
29141
29143
29145
29147
29149
29151
29153
29155
29157
29159
29161
29163
29165
29167
29169
29171

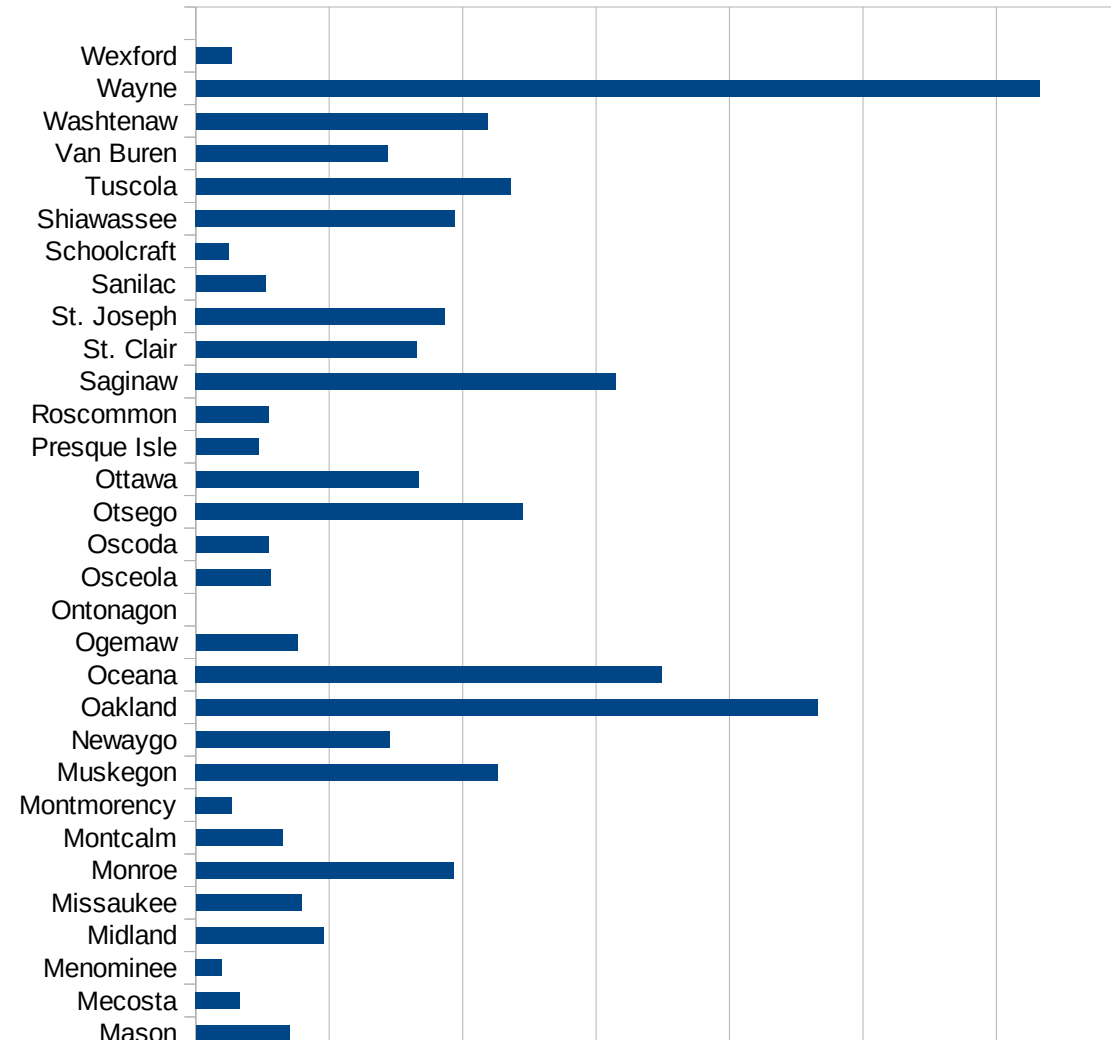
ME

29173
29175
29177
29179
29181
29195
29197
29199
29201
29203
29205
29183
29185
29187
29189
29510
29186
29207
29209
29211
29213
29215

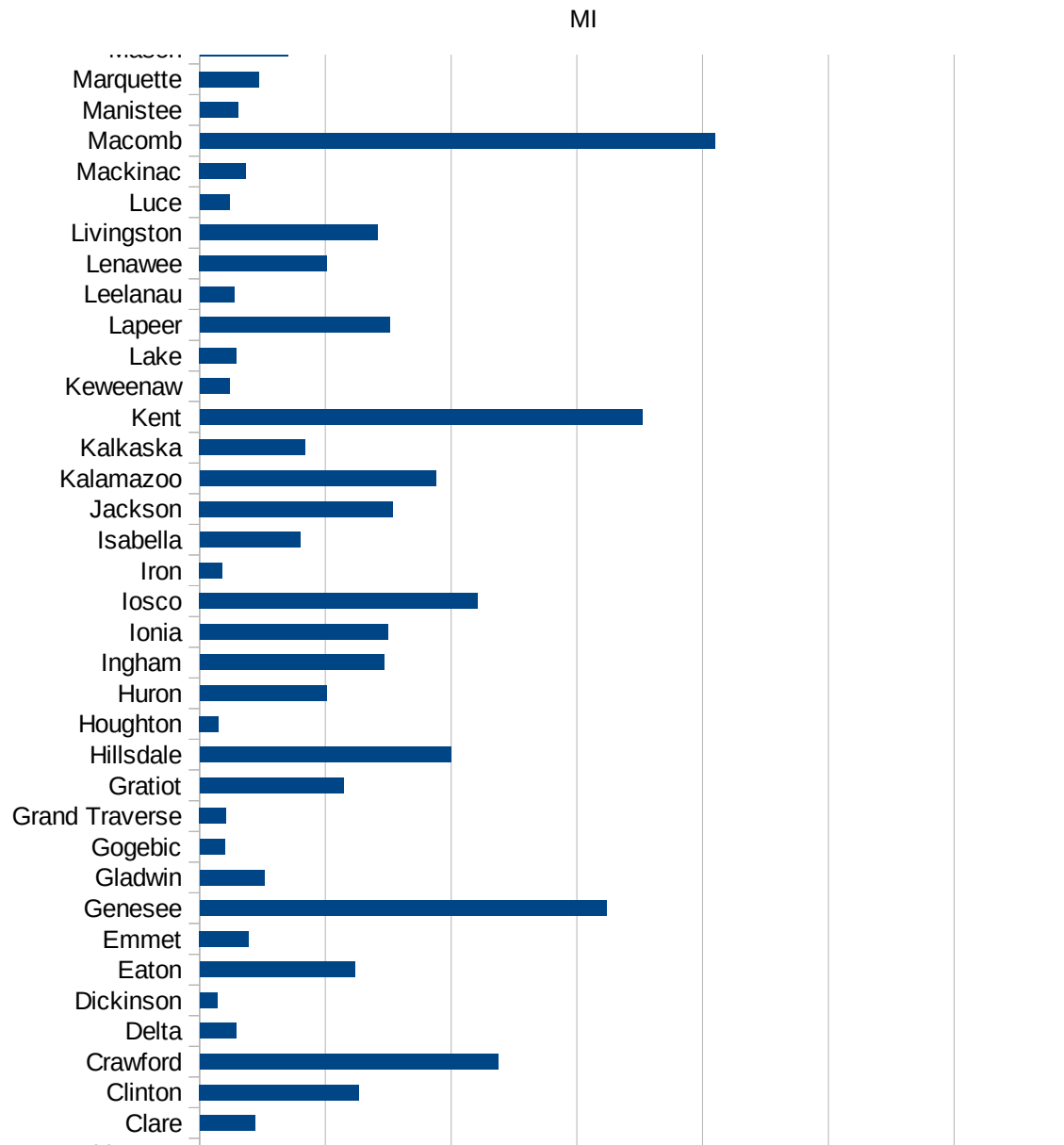
29217
29219
29221
29223
29225
29227
29229

MI

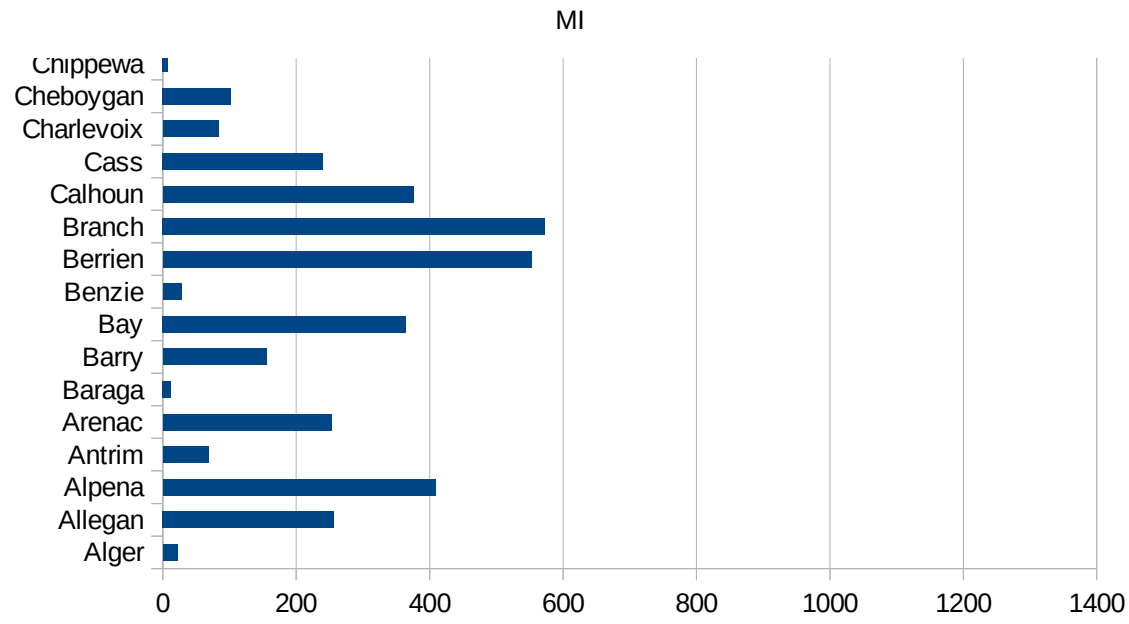
FIPS	County	PC Infection
26001	Alcona	202.6635785
26003	Alger	21.98526987
26005	Allegan	256.5479387
26007	Alpena	409.0267983
26009	Antrim	68.47849347
26011	Arenac	252.6427764
26013	Baraga	12.01923077
26015	Barry	155.3379008
26017	Bay	364.6930901
26019	Benzie	28.16425393
26021	Berrien	552.7406725
26023	Branch	573.1053138
26025	Calhoun	376.2445441
26027	Cass	240.0635007
26029	Charlevoix	83.82868465
26031	Cheboygan	102.3098414
26033	Chippewa	7.996374977
26035	Clare	87.7848945
26037	Clinton	253.3656028
26039	Crawford	474.7859866
26041	Delta	58.56597038
26043	Dickinson	27.57751251
26045	Eaton	246.7539563
26047	Emmet	78.05932509
26049	Genesee	647.3462246
26051	Gladwin	102.6167265
26053	Gogebic	39.74562798
26055	Grand Traverse	42.12891448
26057	Gratiot	229.0696815
26059	Hillsdale	400.0087434
26061	Houghton	30.37079986
26063	Huron	202.1433614
26065	Ingham	293.4394589



26067 Ionia	299.0188444
26069 Iosco	442.5660859
26071 Iron	35.98093011
26073 Isabella	160.1428531
26075 Jackson	307.2602835
26077 Kalamazoo	376.0335259
26079 Kalkaska	168.3123878
26081 Kent	704.0530082
26083 Keweenaw	47.32607667
26085 Lake	58.91759953
26087 Lapeer	302.1765802
26089 Leelanau	55.13692336
26091 Lenawee	202.5115503
26093 Livingston	282.9142785
26095 Luce	47.74789113
26097 Mackinac	74.16334477
26099 Macomb	819.0827416
26101 Manistee	61.15459883
26103 Marquette	94.71405376
26105 Mason	140.8934708
26107 Mecosta	66.59777242
26109 Menominee	39.15937867
26111 Midland	191.085099
26113 Missaukee	158.803679
26115 Monroe	386.2030458
26117 Montcalm	129.7523762
26119 Montmorency	53.96654074
26121 Muskegon	452.7962762
26123 Newaygo	290.4360632
26125 Oakland	932.337252
26127 Oceana	698.5915493
26129 Ogemaw	152.7300496
26131 Ontonagon	0
26133 Osceola	111.3919712



26135 Oscoda	108.7481875
26137 Otsego	490.5736874
26139 Ottawa	334.2581947
26141 Presque Isle	94.20631182
26143 Roscommon	108.8594875
26145 Saginaw	629.9790356
26147 St. Clair	330.7455268
26149 St. Joseph	373.5071998
26151 Sanilac	104.41455
26153 Schoolcraft	49.57858205
26155 Shiawassee	388.6086344
26157 Tuscola	472.2370325
26159 Van Buren	287.6153112
26161 Washtenaw	437.2403717
26163 Wayne	1264.615344
26165 Wexford	53.78593199



FIPS

- 29001
- 29003
- 29005
- 29007
- 29009
- 29011
- 29013
- 29015
- 29017
- 29019
- 29021
- 29023
- 29025
- 29027
- 29029
- 29031
- 29033
- 29035
- 29037

MI

29039
29041
29043
29045
29047
29049
29051
29053
29055
29057
29059
29061
29063
29065
29067
29069
29071
29073
29075
29077
29079
29081
29083
29085
29087
29089
29091
29093
29095
29097
29099
29101

29103

MI

29105
29107
29109
29111
29113
29115
29117
29121
29123
29125
29127
29119
29129
29131
29133
29135
29137
29139
29141
29143
29145
29147
29149
29151
29153
29155
29157
29159
29161
29163
29165
29167
29169
29171

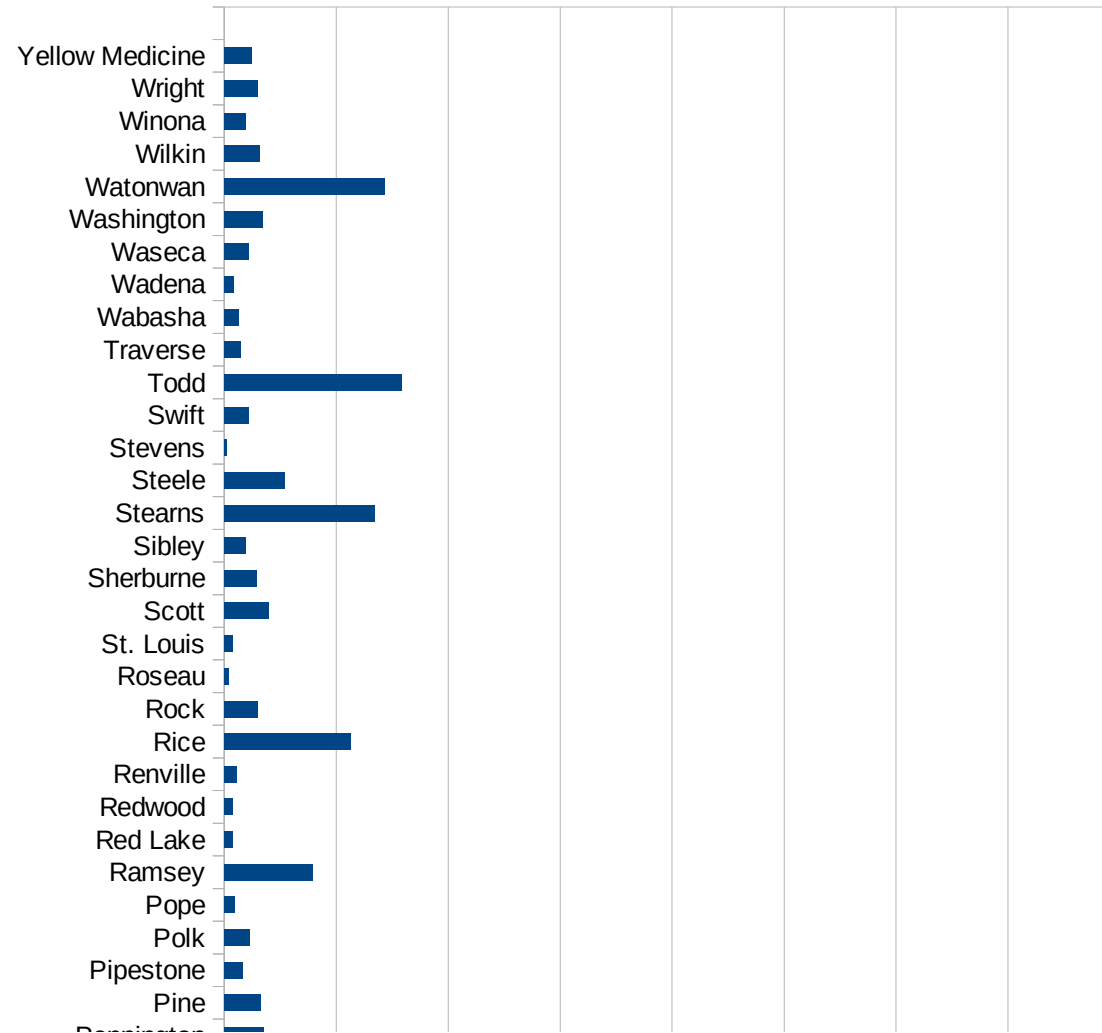
MI

29173
29175
29177
29179
29181
29195
29197
29199
29201
29203
29205
29183
29185
29187
29189
29510
29186
29207
29209
29211
29213
29215

29217
29219
29221
29223
29225
29227
29229

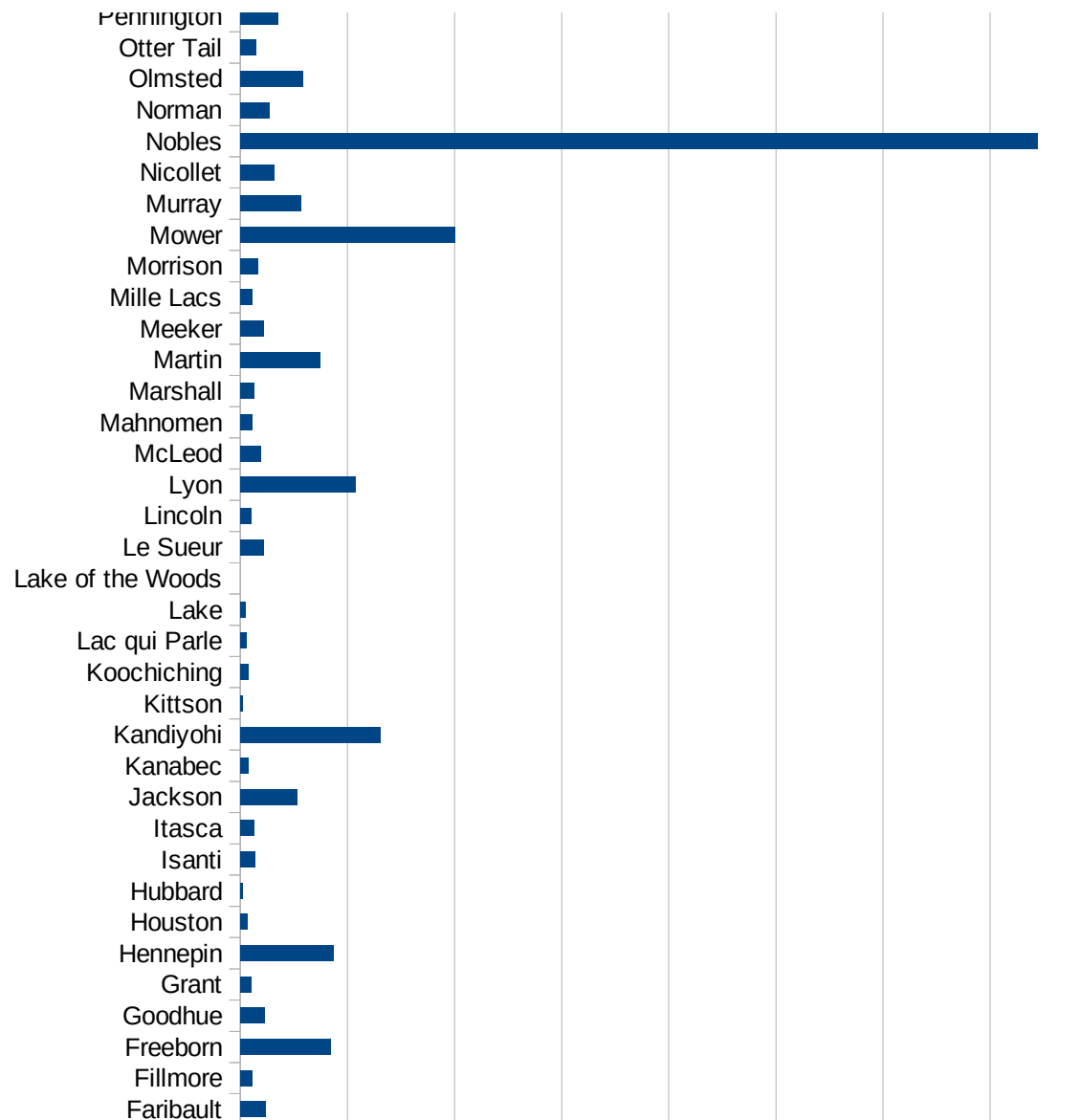
MN

FIPS	County	PC Infection
27001	Aitkin	81.75072318
27003	Anoka	539.8331887
27005	Becker	145.471473
27007	Beltrami	53.36521015
27009	Benton	498.2118634
27011	Big Stone	280.6173582
27013	Blue Earth	336.6603883
27015	Brown	83.62868862
27017	Carlton	226.0233837
27019	Carver	286.8151925
27021	Cass	40.6517836
27023	Chippewa	561.8919826
27025	Chisago	155.573835
27027	Clay	825.5804863
27029	Clearwater	68.10442679
27031	Cook	18.54255516
27033	Cottonwood	1090.715616
27035	Crow Wing	144.8627656
27037	Dakota	456.2517776
27039	Dodge	316.972433
27041	Douglas	142.2400169
27043	Faribault	239.8604448
27045	Fillmore	109.2221484
27047	Freeborn	847.4576271
27049	Goodhue	230.5885395
27051	Grant	99.65122073
27053	Hennepin	867.0602845
27055	Houston	69.97523953
27057	Hubbard	23.43896494
27059	Isanti	140.1191012
27061	Itasca	130.7971978
27063	Jackson	534.7593583
27065	Kanabec	80.21225396

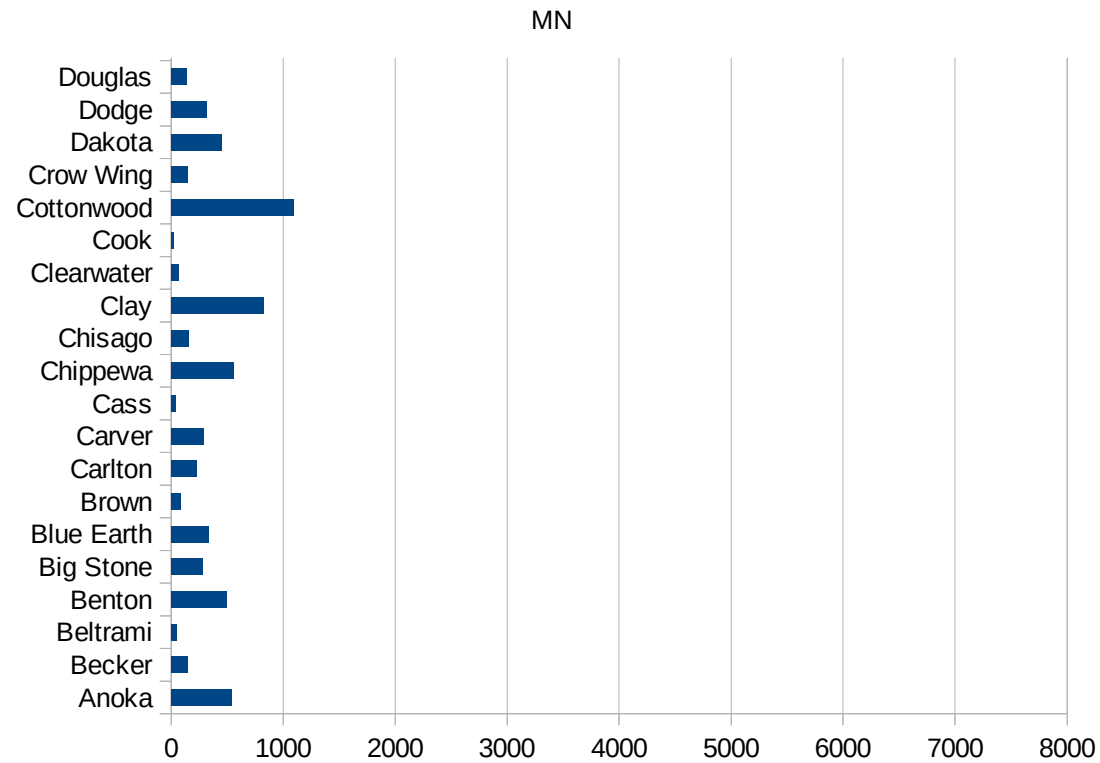


MN

27067 Kandiyohi	1306.732003
27069 Kittson	23.54048964
27071 Koochiching	72.34726688
27073 Lac qui Parle	60.07810153
27075 Lake	46.91311691
27077 Lake of the Woo	0
27079 Le Sueur	217.589668
27081 Lincoln	105.764146
27083 Lyon	1076.905068
27085 McLeod	189.557606
27087 Mahnommen	108.715347
27089 Marshall	127.7955272
27091 Martin	748.0414455
27093 Meeker	220.3880558
27095 Mille Lacs	114.7710318
27097 Morrison	168.8323435
27099 Mower	2004.448777
27101 Murray	567.9072015
27103 Nicollet	318.5271771
27105 Nobles	7443.897099
27107 Norman	277.992278
27109 Olmsted	582.2993787
27111 Otter Tail	144.5283276
27113 Pennington	352.6590492
27115 Pine	329.0031544
27117 Pipestone	165.800818
27119 Polk	228.3611913
27121 Pope	90.11444535
27123 Ramsey	790.9707203
27125 Red Lake	75.01875469
27127 Redwood	78.69368483
27129 Renville	109.4990419
27131 Rice	1133.442569
27133 Rock	297.4293605



27135 Roseau	39.6039604
27137 St. Louis	71.58805331
27139 Scott	398.2874319
27141 Sherburne	287.3922279
27143 Sibley	192.9731168
27145 Stearns	1341.864671
27147 Steele	540.7167894
27149 Stevens	20.50651082
27151 Swift	214.0181915
27153 Todd	1586.526727
27155 Traverse	151.1487304
27157 Wabasha	129.3601294
27159 Wadena	87.12698758
27161 Waseca	219.3569097
27163 Washington	346.4492807
27165 Watonwan	1429.872495
27167 Wilkin	319.795331
27169 Winona	194.7860305
27171 Wright	295.5650573
27173 Yellow Medicine	245.0229709



MN

FIPS

29001
29003
29005
29007
29009
29011
29013
29015
29017
29019
29021
29023
29025
29027
29029
29031
29033
29035
29037

MN

29039
29041
29043
29045
29047
29049
29051
29053
29055
29057
29059
29061
29063
29065
29067
29069
29071
29073
29075
29077
29079
29081
29083
29085
29087
29089
29091
29093
29095
29097
29099
29101

29103

MN

29105
29107
29109
29111
29113
29115
29117
29121
29123
29125
29127
29119
29129
29131
29133
29135
29137
29139
29141
29143
29145
29147
29149
29151
29153
29155
29157
29159
29161
29163
29165
29167
29169
29171

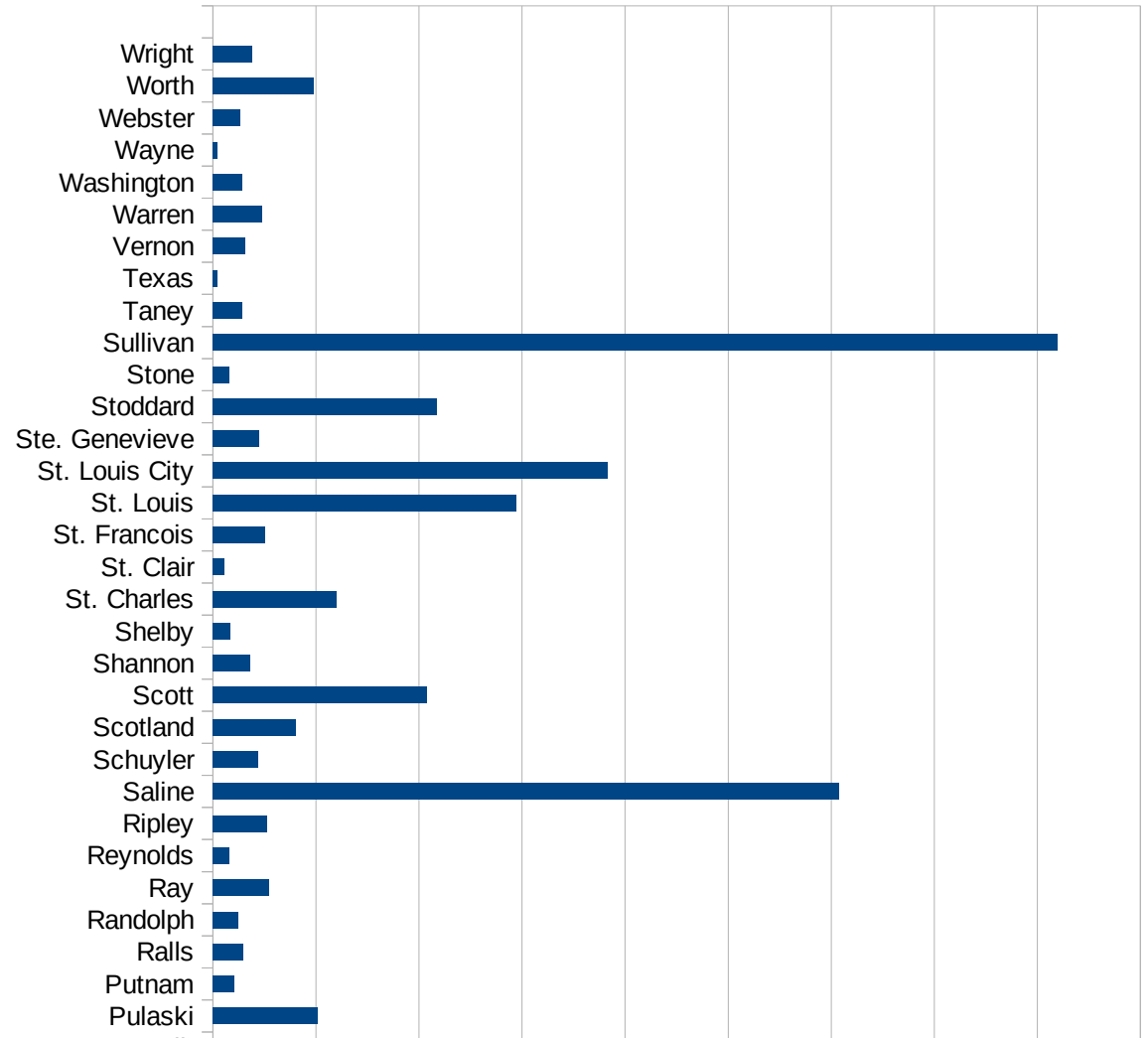
MN

29173
29175
29177
29179
29181
29195
29197
29199
29201
29203
29205
29183
29185
29187
29189
29510
29186
29207
29209
29211
29213
29215

29217
29219
29221
29223
29225
29227
29229

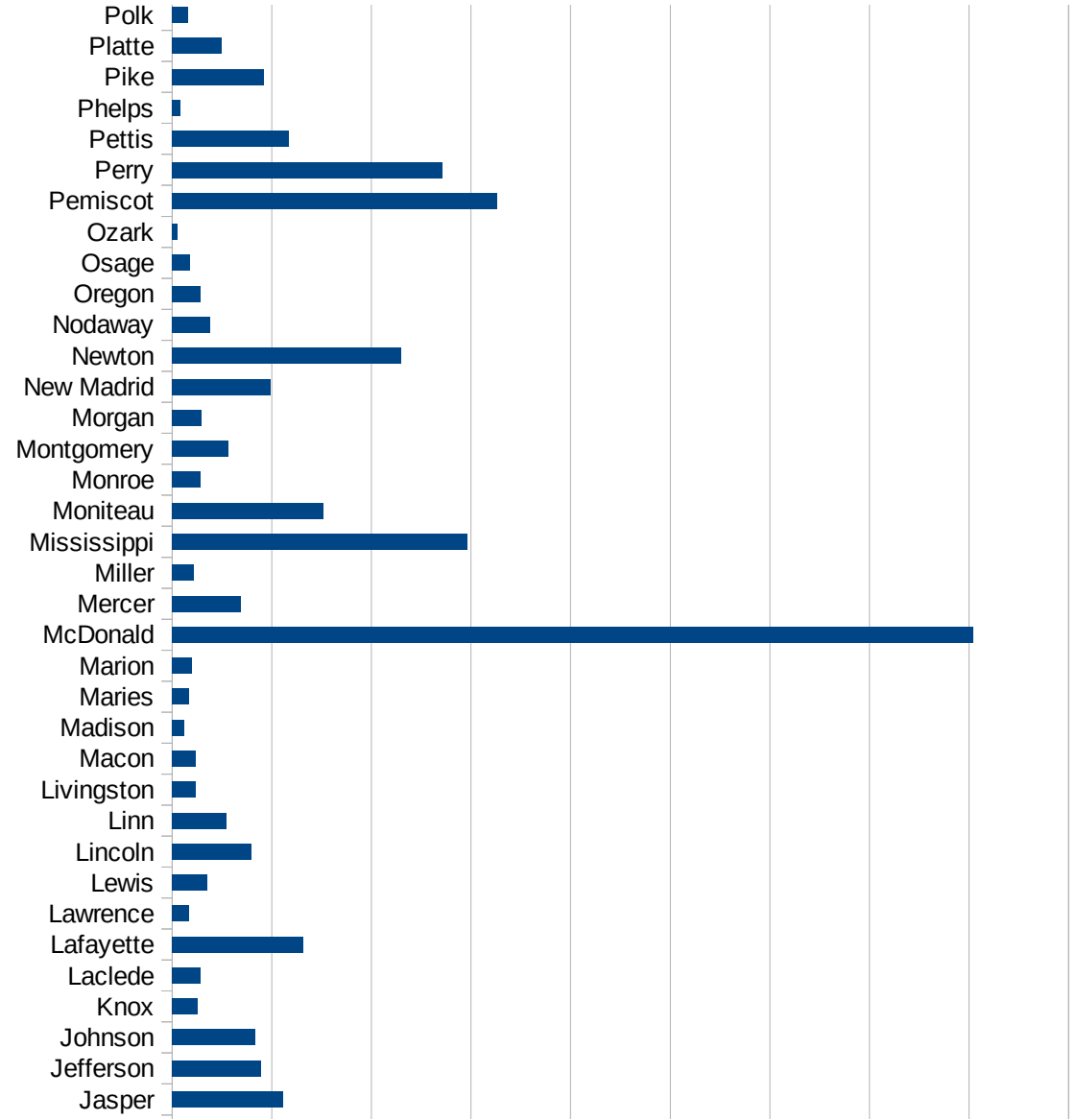
MO

FIPS	County	Cases	Infection Rate per 100,000
29001	Adair	339.3977663	
29003	Andrew	238.5414892	
29005	Atchison	58.01585767	
29007	Audrain	526.0471872	
29009	Barry	86.38466254	
29011	Barton	127.1401933	
29013	Bates	73.52941176	
29015	Benton	77.80890134	
29017	Bollinger	98.61122524	
29019	Boone	147.773673	
29021	Buchanan	913.3915164	
29023	Butler	145.4067872	
29025	Caldwell	98.81422925	
29027	Callaway	93.56412484	
29029	Camden	109.1345629	
29031	Cape Girardeau	153.6449405	
29033	Carroll	125.8149377	
29035	Carter	99.10802775	
29037	Cass	110.5246108	
29039	Cedar	63.53688669	
29041	Chariton	80.52610388	
29043	Christian	36.78879781	
29045	Clark	14.61560947	
29047	Clay	141.2538307	
29049	Clinton	112.3595506	
29051	Cole	79.43122038	
29053	Cooper	73.85104812	
29055	Crawford	41.74145344	
29057	Dade	13.21178491	
29059	Dallas	59.65875194	
29061	Daviess	84.20546133	
29063	DeKalb	79.17656374	
29065	Dent	6.476264491	



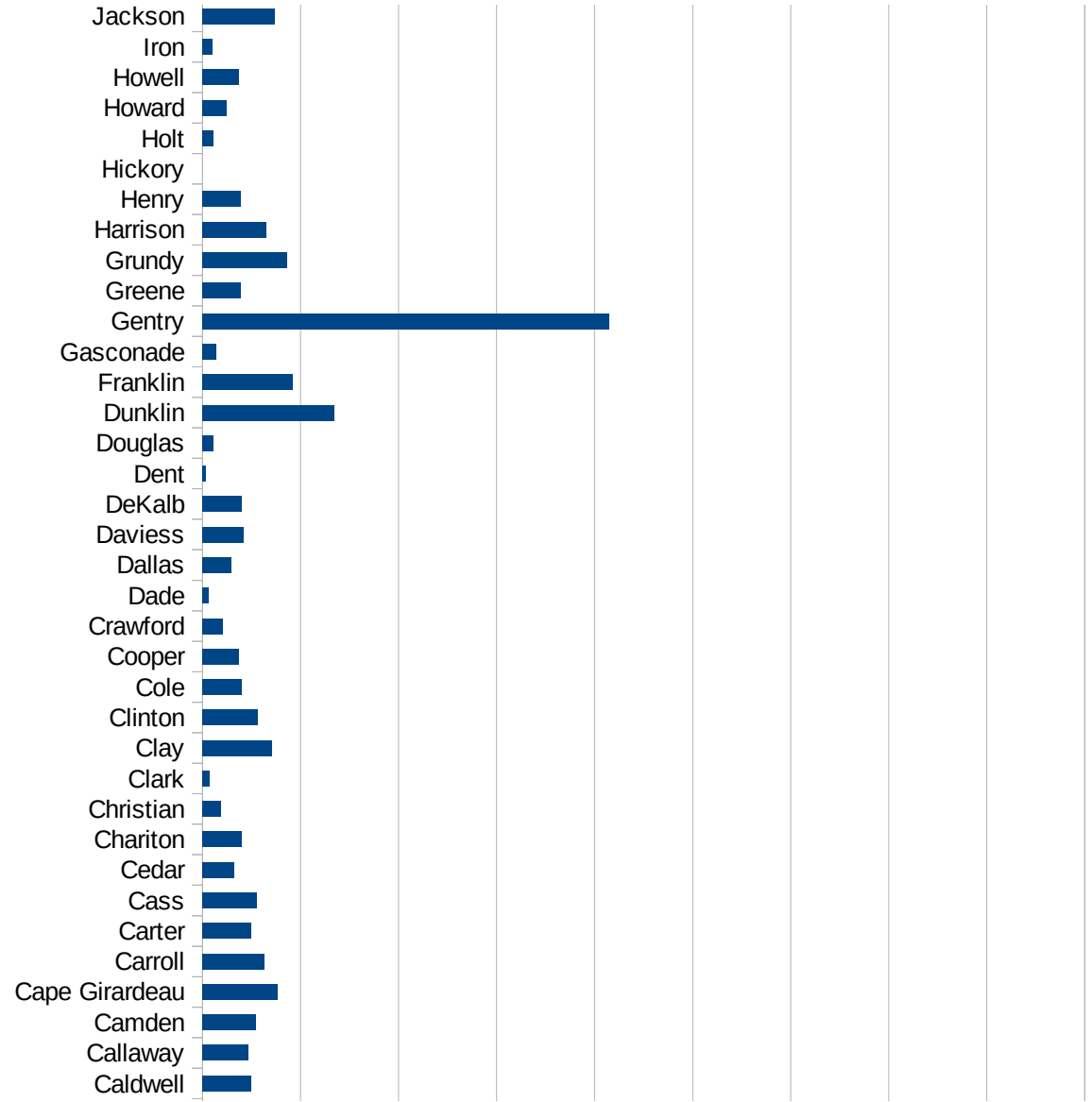
MO

29067 Douglas	22.43326105
29069 Dunklin	268.497434
29071 Franklin	184.2384489
29073 Gasconade	27.2016321
29075 Gentry	829.8129149
29077 Greene	78.10278738
29079 Grundy	171.4746823
29081 Harrison	130.7344901
29083 Henry	78.010279
29085 Hickory	0
29087 Holt	22.70663034
29089 Howard	49.32425767
29091 Howell	74.85777024
29093 Iron	19.65215682
29095 Jackson	147.0783528
29097 Jasper	222.984847
29099 Jefferson	178.7409682
29101 Johnson	165.883844
29103 Knox	50.671396
29105 Laclede	56.00201607
29107 Lafayette	263.8198662
29109 Lawrence	33.89035168
29111 Lewis	71.02993404
29113 Lincoln	159.4841036
29115 Linn	108.0003323
29117 Livingston	46.21682292
29121 Macon	46.19547284
29123 Madison	24.61437479
29125 Maries	34.21142662
29127 Marion	38.47229994
29119 McDonald	1607.591646
29129 Mercer	137.3249107
29131 Miller	43.41648248
29133 Mississippi	592.3815237

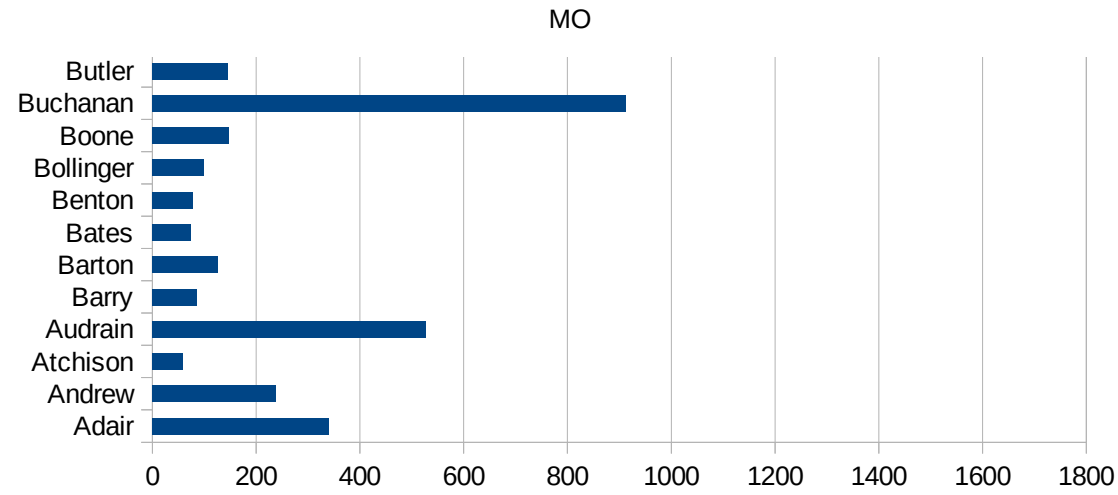


MO

29135 Moniteau	303.9513678
29137 Monroe	57.71006464
29139 Montgomery	112.710248
29141 Morgan	58.94488653
29143 New Madrid	196.5772433
29145 Newton	459.9594961
29147 Nodaway	76.2195122
29149 Oregon	56.92059577
29151 Osage	36.4590929
29153 Ozark	11.09016303
29155 Pemiscot	651.425762
29157 Perry	543.0809399
29159 Pettis	235.0618213
29161 Phelps	15.64875257
29163 Pike	183.7440553
29165 Platte	99.04355003
29167 Polk	31.05493618
29169 Pulaski	203.791287
29171 Putnam	42.0433046
29173 Ralls	58.75440658
29175 Randolph	48.45939507
29177 Ray	109.2514093
29179 Reynolds	31.9795331
29181 Ripley	104.4698157
29195 Saline	1214.238917
29197 Schuyler	86.97542944
29199 Scotland	161.0954491
29201 Scott	416.0382755
29203 Shannon	73.26901942
29205 Shelby	33.05785124
29183 St. Charles	239.7402688
29185 St. Clair	21.28791911
29187 St. Francois	101.9612547
29189 St. Louis	589.6012318



29510 St. Louis City	765.7559487
29186 Ste. Genevieve	89.44543828
29207 Stoddard	434.8421557
29209 Stone	31.49705503
29211 Sullivan	1639.60778
29213 Taney	57.29427773
29215 Texas	7.821360135
29217 Vernon	63.32813718
29219 Warren	95.07072686
29221 Washington	56.12797178
29223 Wayne	7.620789514
29225 Webster	53.69608019
29227 Worth	196.0784314
29229 Wright	76.17803896



MO

FIPS

29001
29003
29005
29007
29009
29011
29013
29015
29017
29019
29021
29023
29025
29027
29029
29031
29033
29035
29037

MO

29039
29041
29043
29045
29047
29049
29051
29053
29055
29057
29059
29061
29063
29065
29067
29069
29071
29073
29075
29077
29079
29081
29083
29085
29087
29089
29091
29093
29095
29097
29099
29101

29103

MO

29105
29107
29109
29111
29113
29115
29117
29121
29123
29125
29127
29119
29129
29131
29133
29135
29137
29139
29141
29143
29145
29147
29149
29151
29153
29155
29157
29159
29161
29163
29165
29167
29169
29171

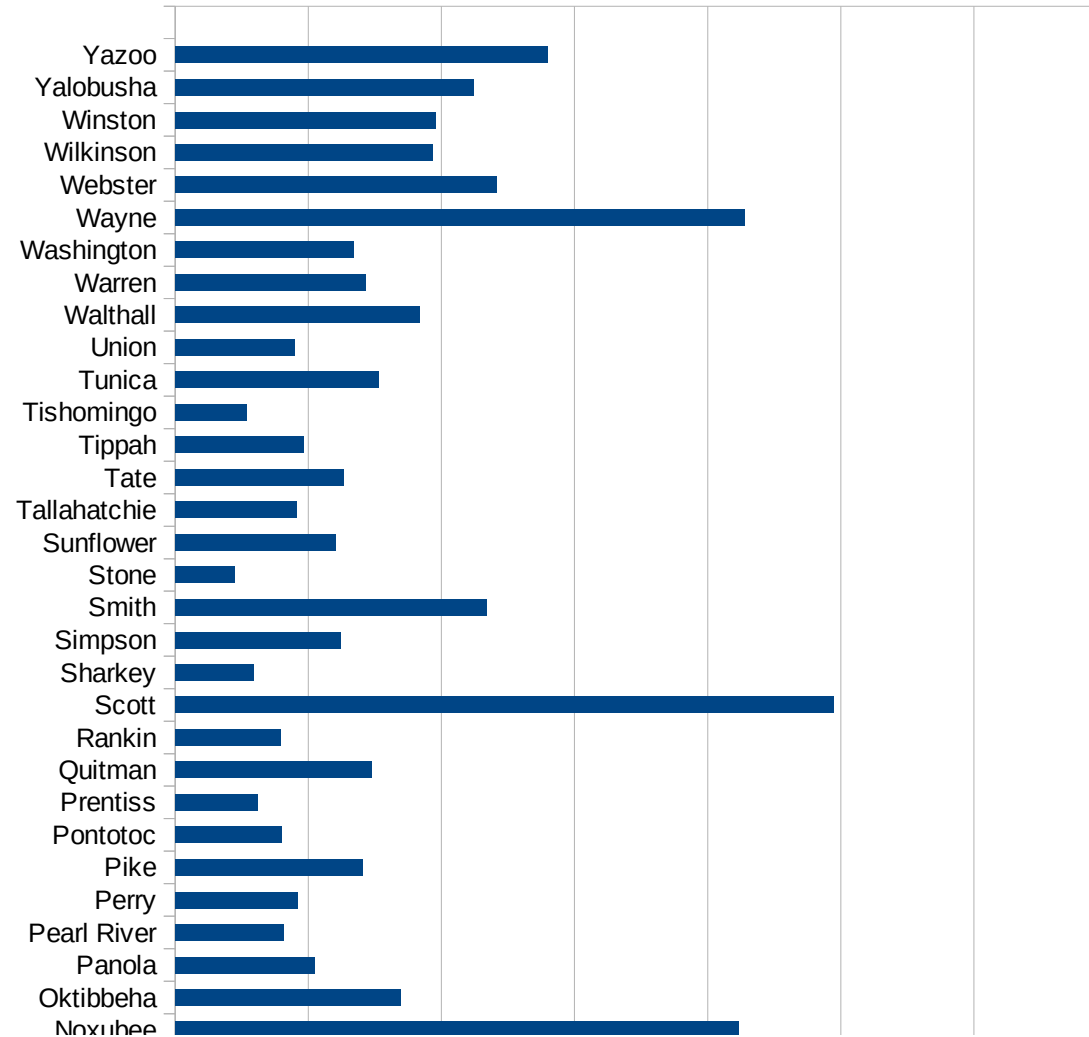
MO

29173
29175
29177
29179
29181
29195
29197
29199
29201
29203
29205
29183
29185
29187
29189
29510
29186
29207
29209
29211
29213
29215

29217
29219
29221
29223
29225
29227
29229

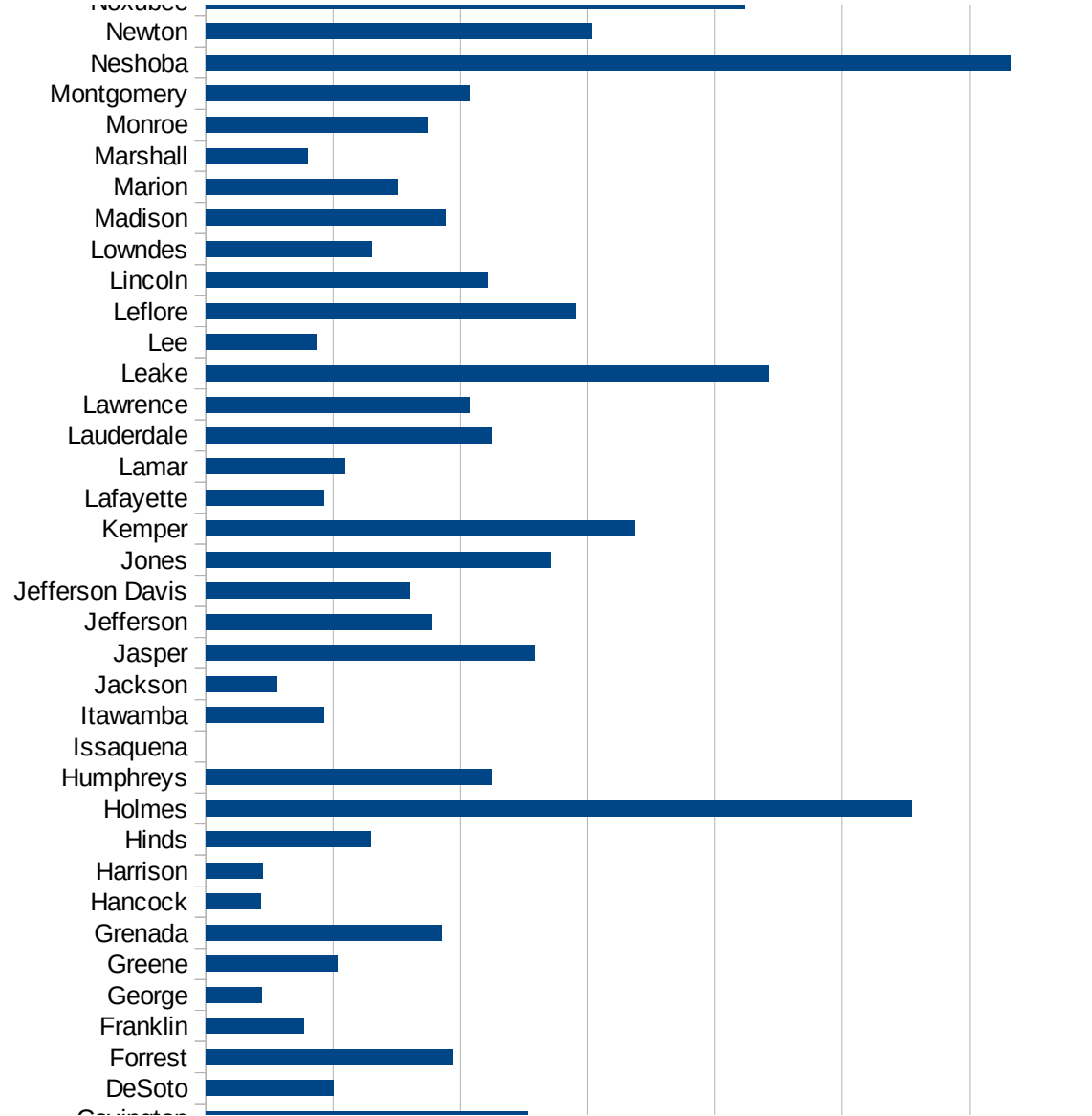
MS

FIPS	County	PC Infection
28001	Adams	727.7507053
28003	Alcorn	94.78672986
28005	Amite	608.469901
28007	Attala	1829.567111
28009	Benton	241.8087293
28011	Bolivar	663.8368493
28013	Calhoun	665.0041563
28015	Carroll	1341.943295
28017	Chickasaw	1141.459437
28019	Choctaw	857.6950954
28021	Claiborne	1866.251944
28023	Clarke	1166.367598
28025	Clay	1083.255958
28027	Coahoma	711.5078664
28029	Copiah	1667.659321
28031	Covington	1262.398557
28033	DeSoto	501.0961478
28035	Forrest	971.5336638
28037	Franklin	385.2080123
28039	George	218.556701
28041	Greene	515.2362726
28043	Grenada	926.1458086
28045	Hancock	217.602569
28047	Harrison	224.5342366
28049	Hinds	647.8689078
28051	Holmes	2774.940415
28053	Humphreys	1126.317064
28055	Issaquena	0
28057	Itawamba	463.4944933
28059	Jackson	280.5753889
28061	Jasper	1290.479669
28063	Jefferson	886.5747256
28065	Jefferson Davis	801.1393983

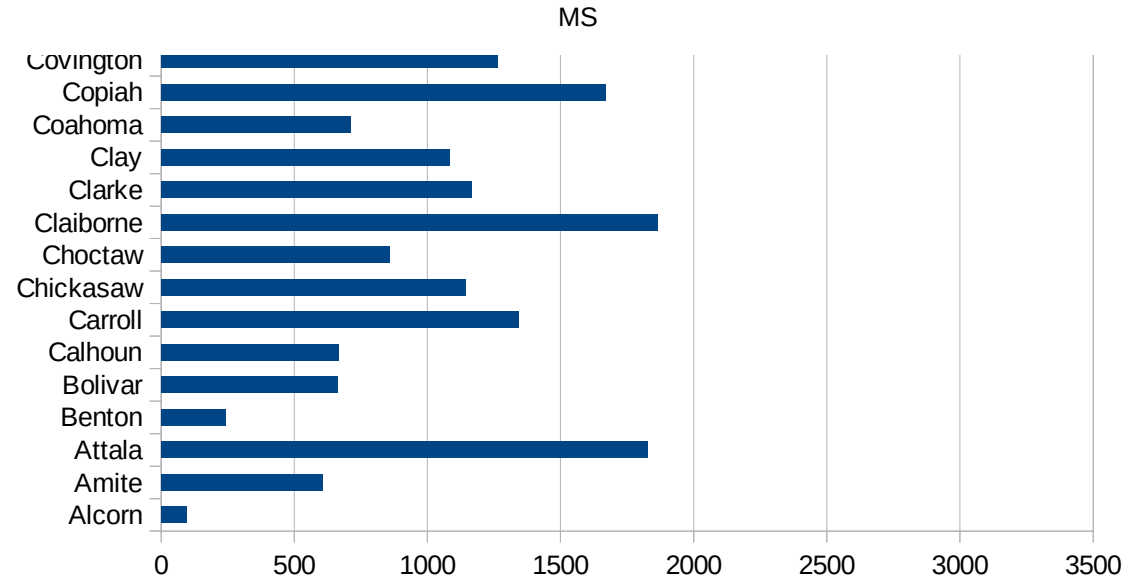


MS

28067 Jones	1355.516279
28069 Kemper	1685.449287
28071 Lafayette	463.5628639
28073 Lamar	546.0630615
28075 Lauderdale	1124.580108
28077 Lawrence	1035.728623
28079 Leake	2209.72631
28081 Lee	438.956832
28083 Leflore	1452.332377
28085 Lincoln	1105.101593
28087 Lowndes	651.6205668
28089 Madison	941.9672442
28091 Marion	752.5794052
28093 Marshall	400.5528758
28095 Monroe	874.479811
28097 Montgomery	1037.613489
28099 Neshoba	3162.23176
28101 Newton	1515.646132
28103 Noxubee	2116.753678
28105 Oktibbeha	846.791266
28107 Panola	523.7287144
28109 Pearl River	408.0379873
28111 Perry	460.9839913
28113 Pike	702.6767434
28115 Pontotoc	402.0984513
28117 Prentiss	308.1177168
28119 Quitman	737.4840448
28121 Rankin	397.0058869
28123 Scott	2474.634991
28125 Sharkey	297.0070825
28127 Simpson	620.3752149
28129 Smith	1168.603925
28131 Stone	224.3949351
28133 Sunflower	602.2925976



28135 Tallahatchie	457.5677415
28137 Tate	632.8453701
28139 Tippah	481.9277108
28141 Tishomingo	267.2972139
28143 Tunica	764.2799678
28145 Union	447.4585751
28147 Walthall	919.4607674
28149 Warren	716.8225918
28151 Washington	670.1728691
28153 Wayne	2138.141689
28155 Webster	1205.557826
28157 Wilkinson	966.7879891
28159 Winston	979.9064134
28161 Yazobusha	1121.691414
28163 Yazoo	1398.329085



MS

FIPS

29001
29003
29005
29007
29009
29011
29013
29015
29017
29019
29021
29023
29025
29027
29029
29031
29033
29035
29037

MS

29039
29041
29043
29045
29047
29049
29051
29053
29055
29057
29059
29061
29063
29065
29067
29069
29071
29073
29075
29077
29079
29081
29083
29085
29087
29089
29091
29093
29095
29097
29099
29101

29103

MS

29105
29107
29109
29111
29113
29115
29117
29121
29123
29125
29127
29119
29129
29131
29133
29135
29137
29139
29141
29143
29145
29147
29149
29151
29153
29155
29157
29159
29161
29163
29165
29167
29169
29171

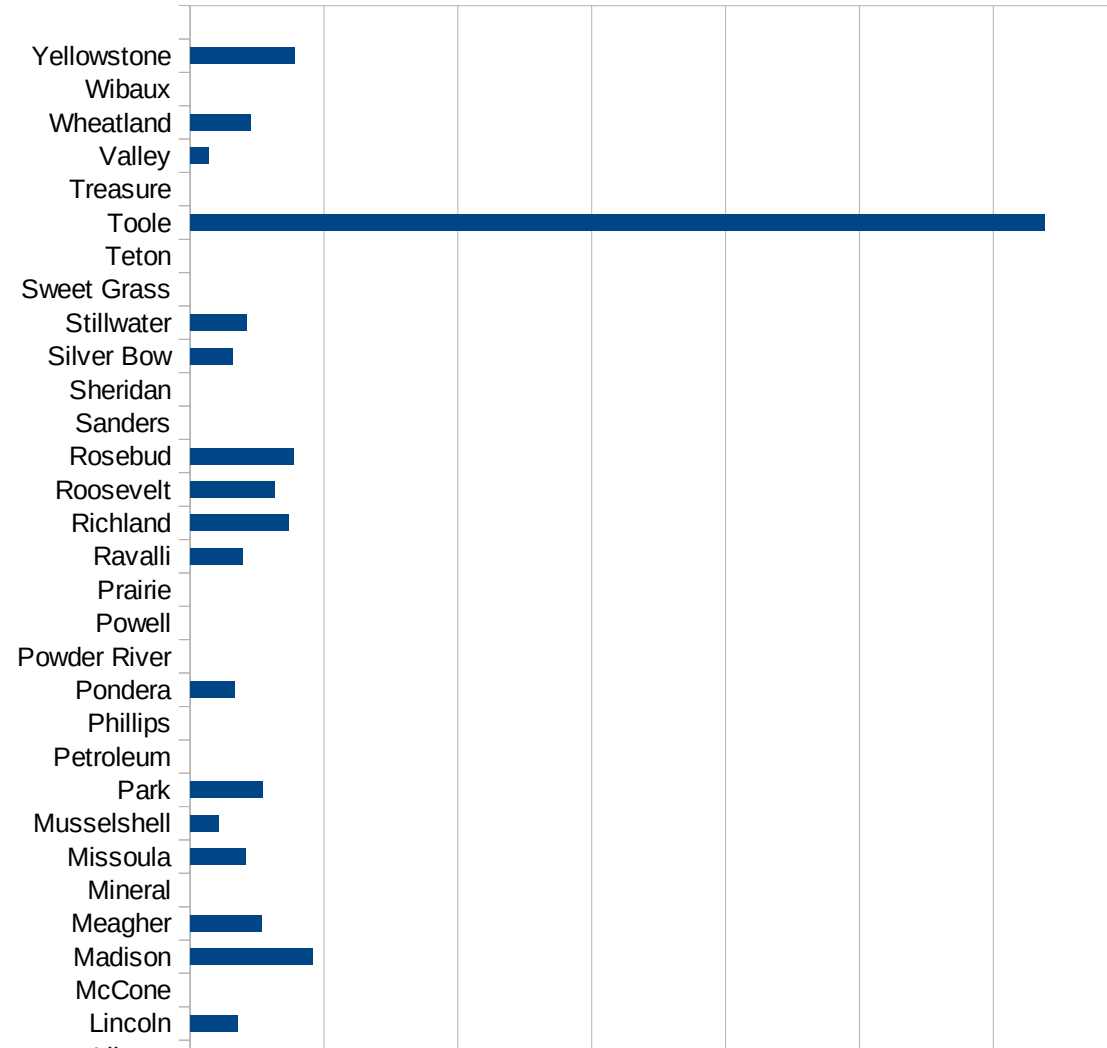
MS

29173
29175
29177
29179
29181
29195
29197
29199
29201
29203
29205
29183
29185
29187
29189
29510
29186
29207
29209
29211
29213
29215

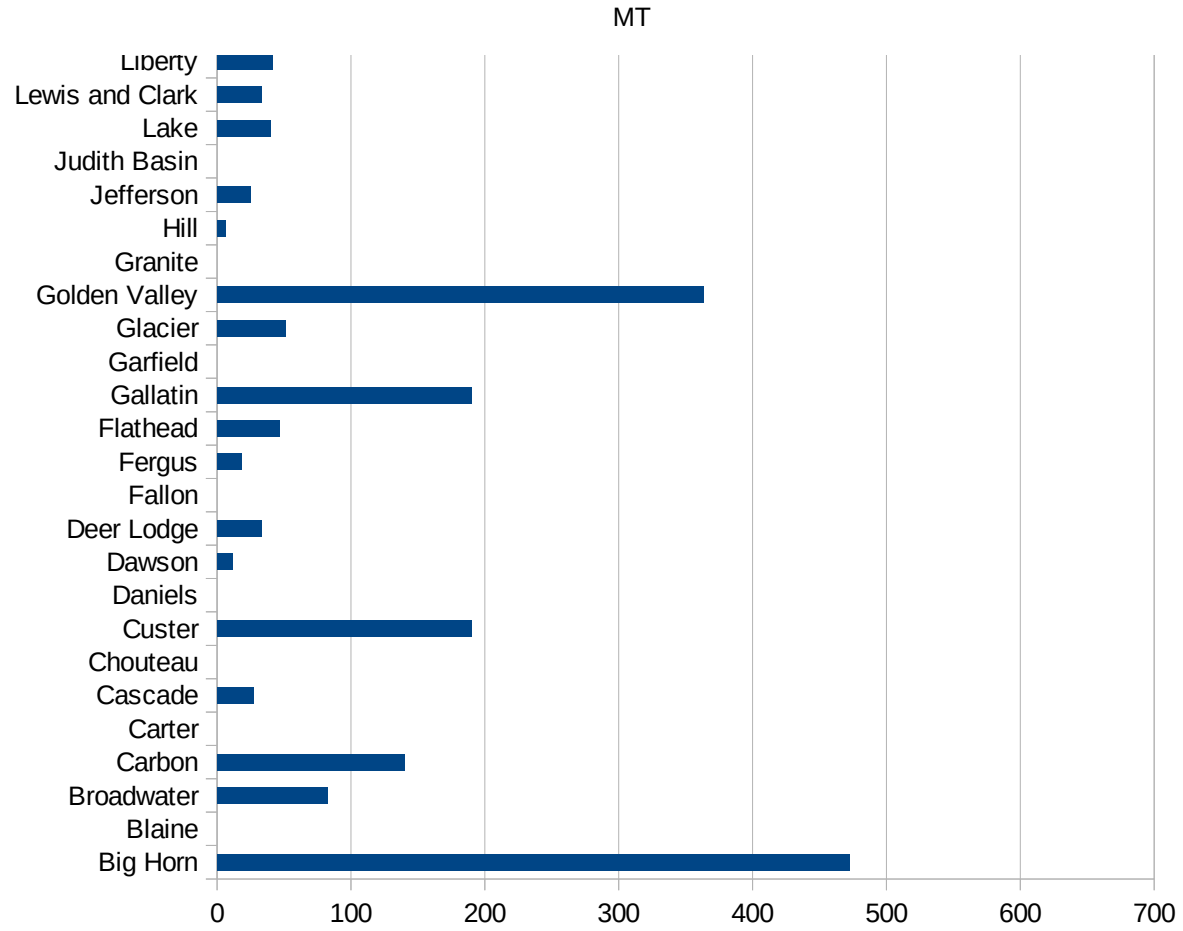
29217
29219
29221
29223
29225
29227
29229

MT

FIPS	County	PC Infection
30001	Beaverhead	10.63377286
30003	Big Horn	472.3346829
30005	Blaine	0
30007	Broadwater	82.16926869
30009	Carbon	140.0037334
30011	Carter	0
30013	Cascade	26.94658452
30015	Chouteau	0
30017	Custer	189.8843432
30019	Daniels	0
30021	Dawson	11.52073733
30023	Deer Lodge	32.85510897
30025	Fallon	0
30027	Fergus	17.99694052
30029	Flathead	47.00997003
30031	Gallatin	190.3893596
30033	Garfield	0
30035	Glacier	50.92020077
30037	Golden Valley	363.1961259
30039	Granite	0
30041	Hill	6.117330397
30043	Jefferson	24.79953708
30045	Judith Basin	0
30047	Lake	39.66942149
30049	Lewis and Clark	33.47889374
30051	Liberty	41.15226337
30053	Lincoln	35.36425179
30055	McCone	0
30057	Madison	91.24087591
30059	Meagher	53.59056806
30061	Mineral	0
30063	Missoula	41.24891616
30065	Musselshell	21.50075253



30067 Park	53.77629063
30069 Petroleum	0
30071 Phillips	0
30073 Pondera	33.48961822
30075 Powder River	0
30077 Powell	0
30079 Prairie	0
30081 Ravalli	39.37737422
30083 Richland	73.30706497
30085 Roosevelt	63.29686228
30087 Rosebud	77.23711795
30089 Sanders	0
30091 Sheridan	0
30093 Silver Bow	31.4348584
30095 Stillwater	41.95510803
30097 Sweet Grass	0
30099 Teton	0
30101 Toole	638.780136
30103 Treasure	0
30105 Valley	13.4462821
30107 Wheatland	44.72271914
30109 Wibaux	0
30111 Yellowstone	78.0581627



MT

FIPS

29001
29003
29005
29007
29009
29011
29013
29015
29017
29019
29021
29023
29025
29027
29029
29031
29033
29035
29037

MT

29039
29041
29043
29045
29047
29049
29051
29053
29055
29057
29059
29061
29063
29065
29067
29069
29071
29073
29075
29077
29079
29081
29083
29085
29087
29089
29091
29093
29095
29097
29099
29101

29103

MT

29105
29107
29109
29111
29113
29115
29117
29121
29123
29125
29127
29119
29129
29131
29133
29135
29137
29139
29141
29143
29145
29147
29149
29151
29153
29155
29157
29159
29161
29163
29165
29167
29169
29171

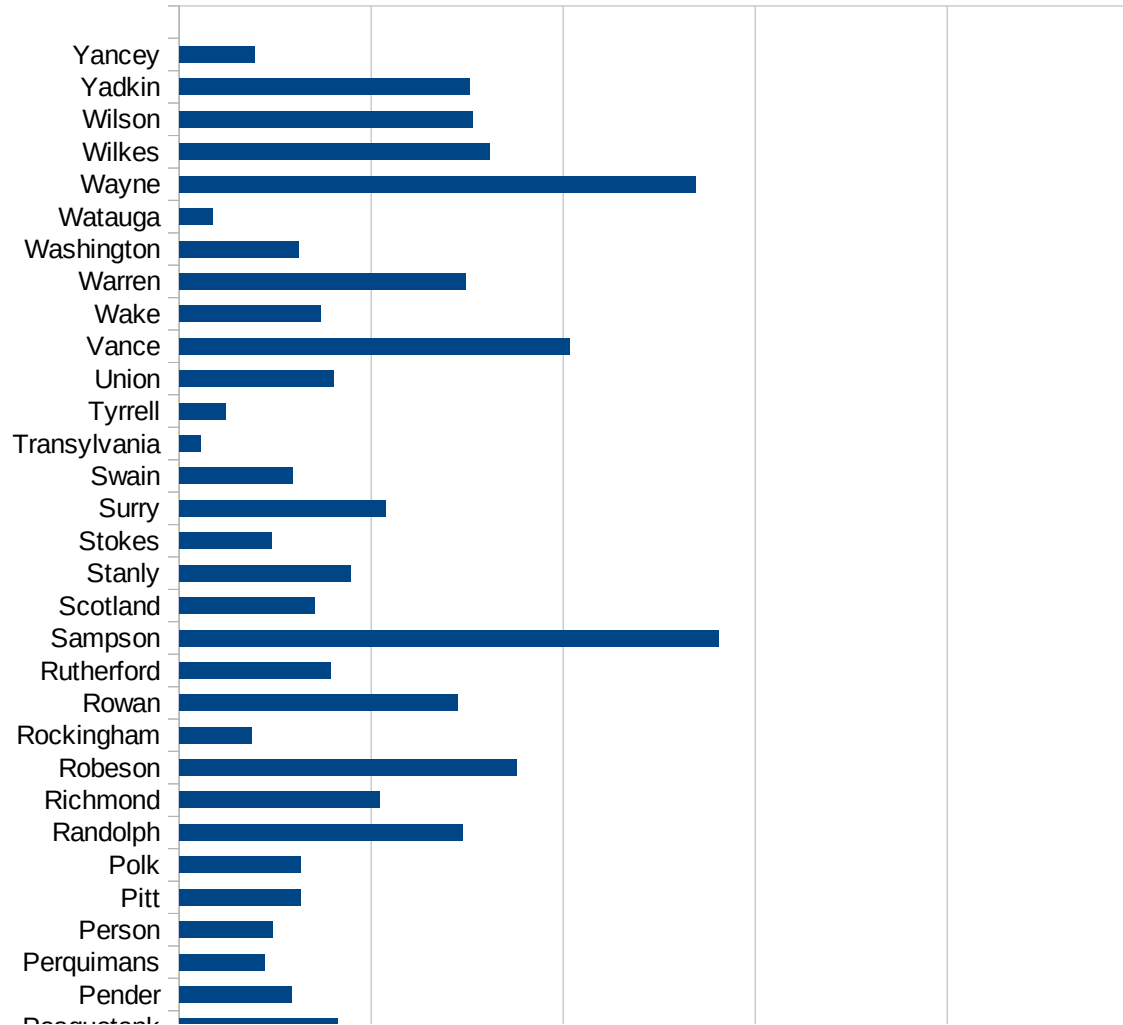
MT

29173
29175
29177
29179
29181
29195
29197
29199
29201
29203
29205
29183
29185
29187
29189
29510
29186
29207
29209
29211
29213
29215

29217
29219
29221
29223
29225
29227
29229

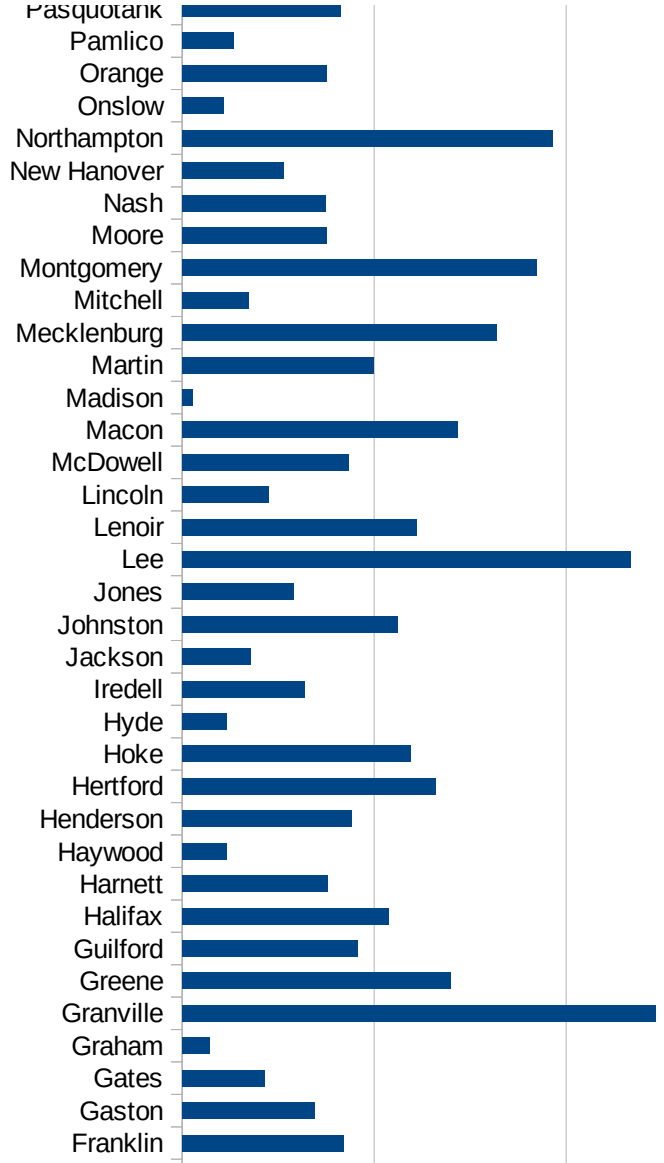
NC

FIPS	County	PC Infection
37001	Alamance	571.3908049
37003	Alexander	176.6926351
37005	Alleghany	268.7931189
37007	Anson	426.0963943
37009	Ashe	173.3741562
37011	Avery	45.70122822
37013	Beaufort	125.3212685
37015	Bertie	714.8113108
37017	Bladen	934.01627
37019	Brunswick	260.3404903
37021	Buncombe	194.5172383
37023	Burke	1009.050475
37025	Cabarrus	420.1720434
37027	Caldwell	384.0105329
37029	Camden	177.4042951
37031	Carteret	87.73948565
37033	Caswell	511.058243
37035	Catawba	378.1862189
37037	Chatham	1205.922969
37039	Cherokee	119.7900151
37041	Chowan	135.4337444
37043	Clay	107.7295987
37045	Cleveland	232.4747811
37047	Columbus	840.8947983
37049	Craven	306.0867537
37051	Cumberland	305.1184064
37053	Currituck	59.10165485
37055	Dare	79.44987809
37057	Davidson	462.7462278
37059	Davie	383.7783446
37061	Duplin	2285.238548
37063	Durham	1014.084151
37065	Edgecombe	526.8724161

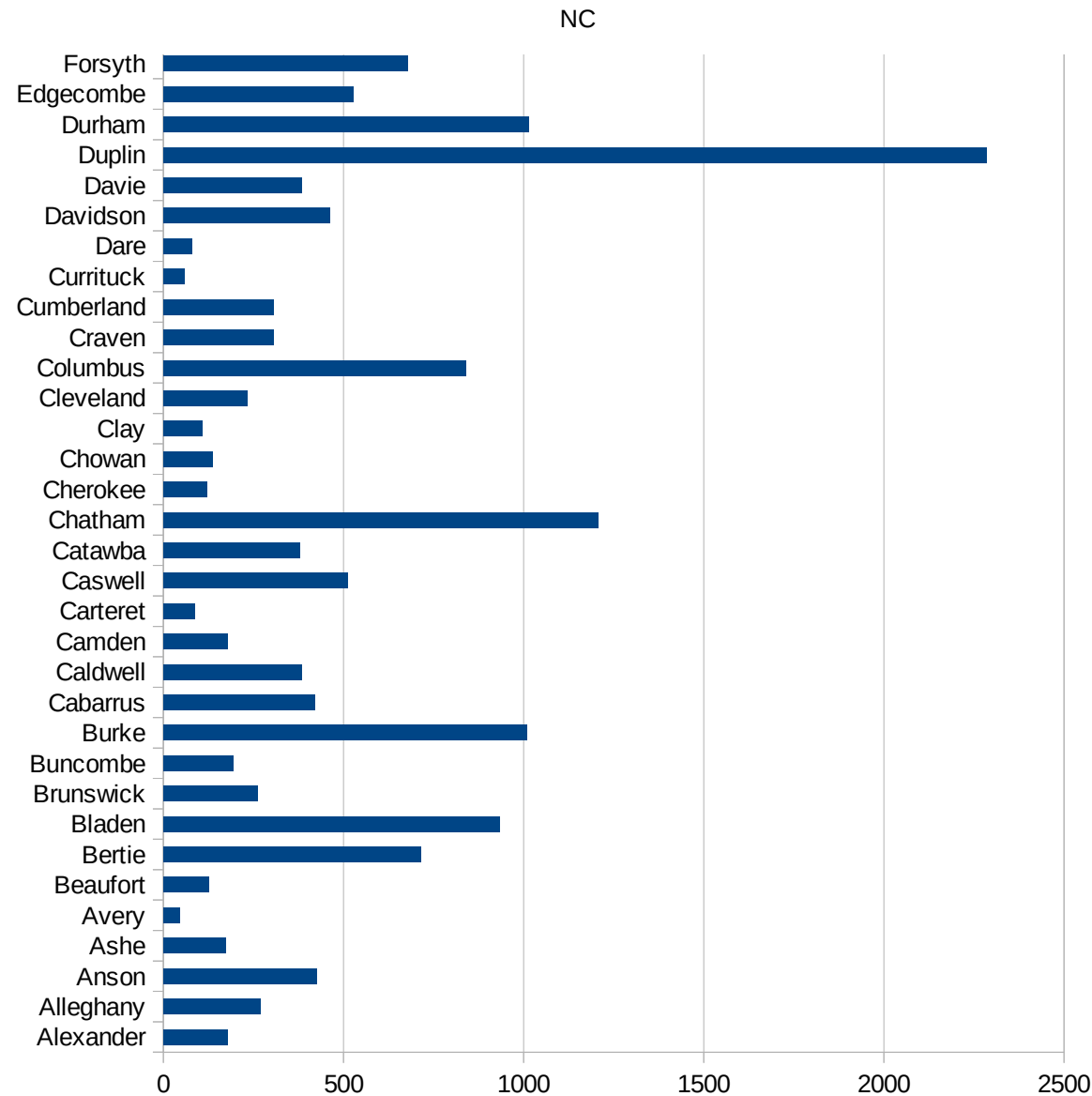


NC

37067 Forsyth	679.2420977
37069 Franklin	420.3670811
37071 Gaston	345.9788374
37073 Gates	216.0200467
37075 Graham	70.72135785
37077 Granville	1234.300923
37079 Greene	699.6002284
37081 Guilford	456.087095
37083 Halifax	537.8257603
37085 Harnett	379.2450862
37087 Haywood	116.1833761
37089 Henderson	440.2645013
37091 Hertford	659.3685278
37093 Hoke	595.2815718
37095 Hyde	114.7227533
37097 Iredell	318.8836271
37099 Jackson	177.7182819
37101 Johnston	560.009868
37103 Jones	290.5468507
37105 Lee	1168.39159
37107 Lenoir	610.9761326
37109 Lincoln	225.6177629
37111 McDowell	432.9004329
37113 Macon	717.0185631
37115 Madison	27.56972844
37117 Martin	498.4341229
37119 Mecklenburg	818.7212554
37121 Mitchell	173.3333333
37123 Montgomery	924.0585237
37125 Moore	375.9550881
37127 Nash	374.4043567
37129 New Hanover	263.0513962
37131 Northampton	965.6434235
37133 Onslow	107.7482636



37135 Orange	375.2730659
37137 Pamlico	134.175217
37139 Pasquotank	413.7339489
37141 Pender	292.7833725
37143 Perquimans	223.5136343
37145 Person	242.9949123
37147 Pitt	315.1505719
37149 Polk	315.3655815
37151 Randolph	738.0485661
37153 Richmond	521.309065
37155 Robeson	879.9144359
37157 Rockingham	189.6570735
37159 Rowan	725.6020727
37161 Rutherford	393.5593931
37163 Sampson	1405.085971
37165 Scotland	353.3467394
37167 Stanly	446.2343939
37169 Stokes	239.7343128
37171 Surry	536.4985823
37173 Swain	294.8402948
37175 Transylvania	55.53119977
37177 Tyrrell	121.0360687
37179 Union	402.2754633
37181 Vance	1016.105155
37183 Wake	369.4023189
37185 Warren	747.2105821
37187 Washington	311.9993254
37189 Watauga	87.58602199
37191 Wayne	1345.255095
37193 Wilkes	809.5453418
37195 Wilson	763.6118102
37197 Yadkin	756.4659191
37199 Yancey	195.4979612



NC

NC

FIPS

29001
29003
29005
29007
29009
29011
29013
29015
29017
29019
29021
29023
29025
29027
29029
29031
29033
29035
29037

NC

29039
29041
29043
29045
29047
29049
29051
29053
29055
29057
29059
29061
29063
29065
29067
29069
29071
29073
29075
29077
29079
29081
29083
29085
29087
29089
29091
29093
29095
29097
29099
29101

29103

NC

29105
29107
29109
29111
29113
29115
29117
29121
29123
29125
29127
29119
29129
29131
29133
29135
29137
29139
29141
29143
29145
29147
29149
29151
29153
29155
29157
29159
29161
29163
29165
29167
29169
29171

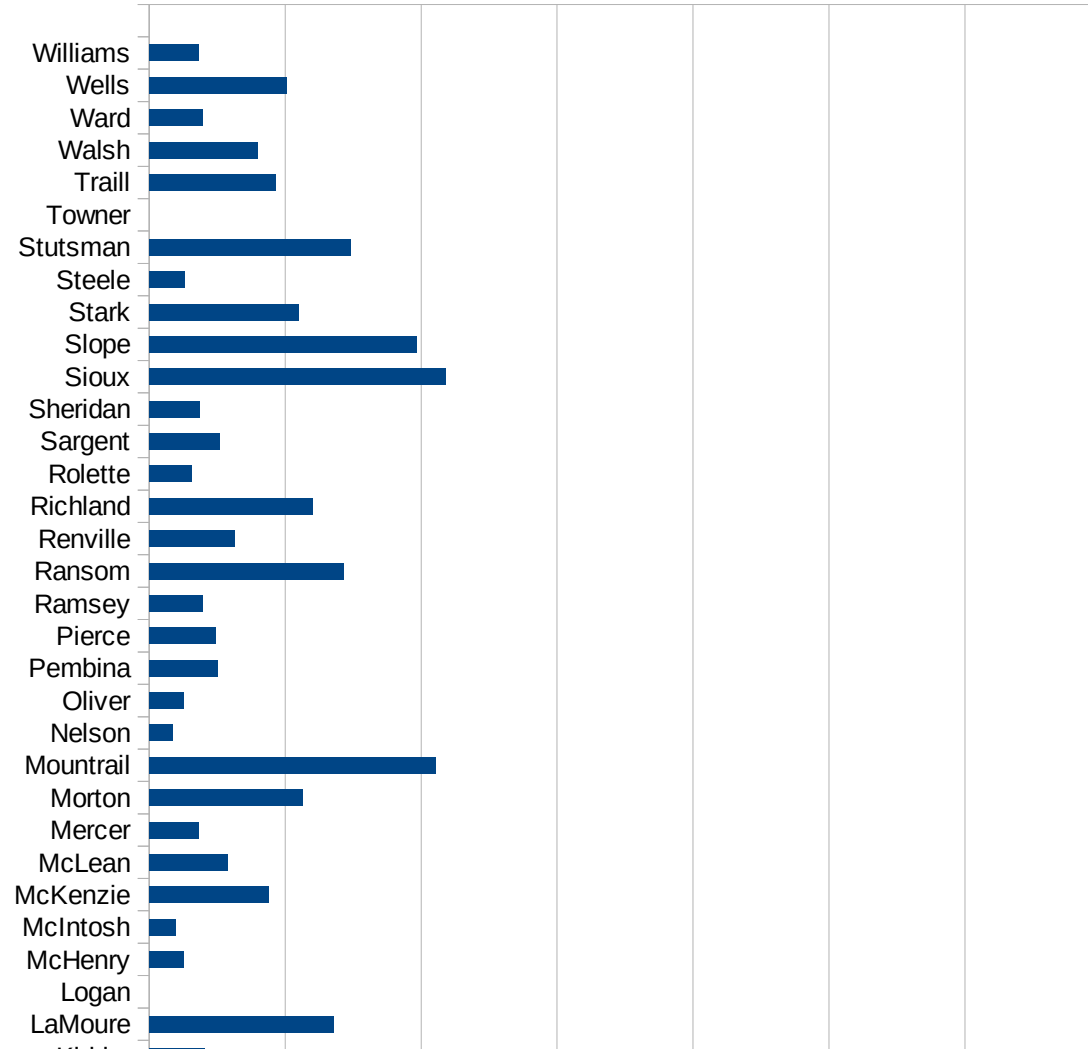
NC

29173
29175
29177
29179
29181
29195
29197
29199
29201
29203
29205
29183
29185
29187
29189
29510
29186
29207
29209
29211
29213
29215

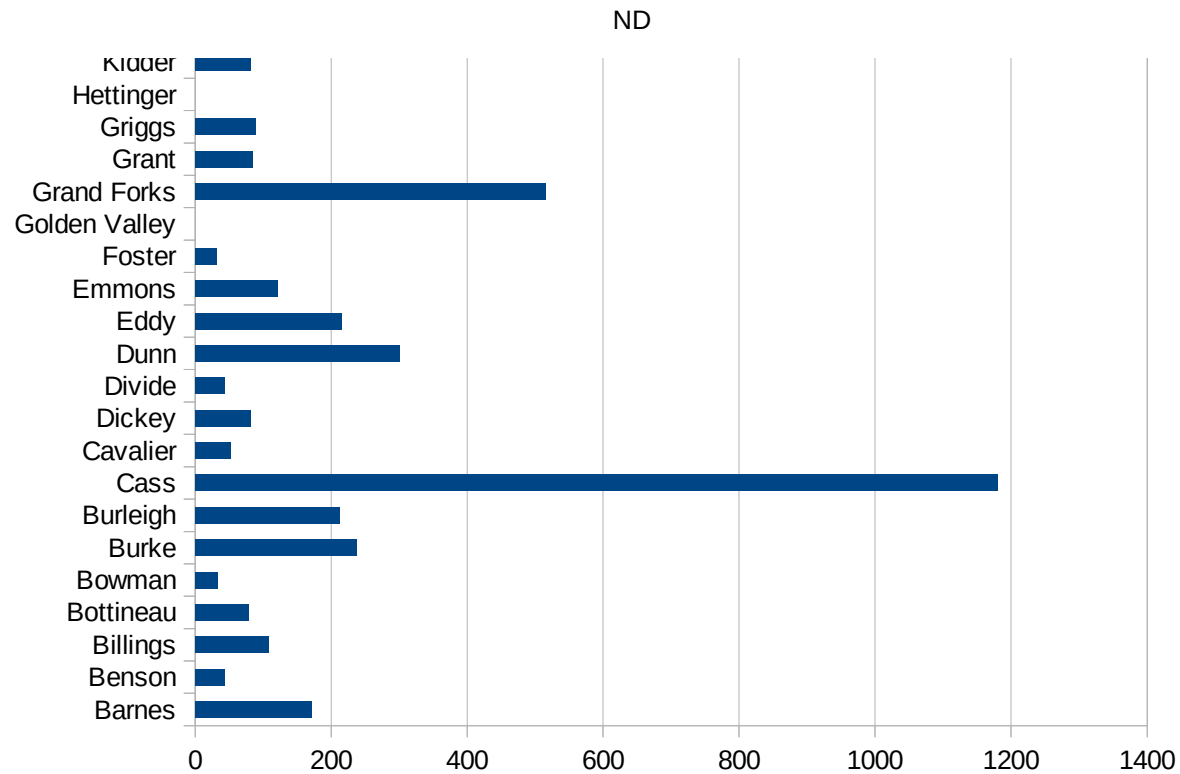
29217
29219
29221
29223
29225
29227
29229

ND

FIPS	County	PC Infection
38001	Adams	0
38003	Barnes	170.7455891
38005	Benson	43.09106579
38007	Billings	108.8139282
38009	Bottineau	77.99095305
38011	Bowman	32.50975293
38013	Burke	238.0952381
38015	Burleigh	212.0222938
38017	Cass	1180.612177
38019	Cavalier	52.232959
38021	Dickey	81.58270447
38023	Divide	43.80201489
38025	Dunn	300.0923361
38027	Eddy	216.1694769
38029	Emmons	121.3960546
38031	Foster	31.09452736
38033	Golden Valley	0
38035	Grand Forks	515.7552635
38037	Grant	84.24599832
38039	Griggs	89.60573477
38041	Hettinger	0
38043	Kidder	81.63265306
38045	LaMoure	270.8025603
38047	Logan	0
38049	McHenry	51.58184319
38051	McIntosh	38.68471954
38053	McKenzie	176.056338
38055	McLean	115.2918981
38057	Mercer	72.57771864
38059	Morton	225.1165782
38061	Mountrail	420.8259933
38063	Nelson	34.8553503
38065	Oliver	51.2295082



38067 Pembina	100.7629192
38069 Pierce	98.01519235
38071 Ramsey	78.39038411
38073 Ransom	286.4235249
38075 Renville	126.3689975
38077 Richland	240.1625716
38079 Rolette	62.93266205
38081 Sargent	103.3591731
38083 Sheridan	74.12898443
38085 Sioux	435.9798073
38087 Slope	393.1847969
38089 Stark	219.3760687
38091 Steele	52.54860746
38093 Stutsman	296.409619
38095 Towner	0
38097 Traill	186.6368048
38099 Walsh	159.3700197
38101 Ward	78.23571091
38103 Wells	202.1733637
38105 Williams	73.55021216



ND

FIPS

29001
29003
29005
29007
29009
29011
29013
29015
29017
29019
29021
29023
29025
29027
29029
29031
29033
29035
29037

ND

29039
29041
29043
29045
29047
29049
29051
29053
29055
29057
29059
29061
29063
29065
29067
29069
29071
29073
29075
29077
29079
29081
29083
29085
29087
29089
29091
29093
29095
29097
29099
29101

29103

ND


29105
29107
29109
29111
29113
29115
29117
29121
29123
29125
29127
29119
29129
29131
29133
29135
29137
29139
29141
29143
29145
29147
29149
29151
29153
29155
29157
29159
29161
29163
29165
29167
29169
29171

ND

29173
29175
29177
29179
29181
29195
29197
29199
29201
29203
29205
29183
29185
29187
29189
29510
29186
29207
29209
29211
29213
29215

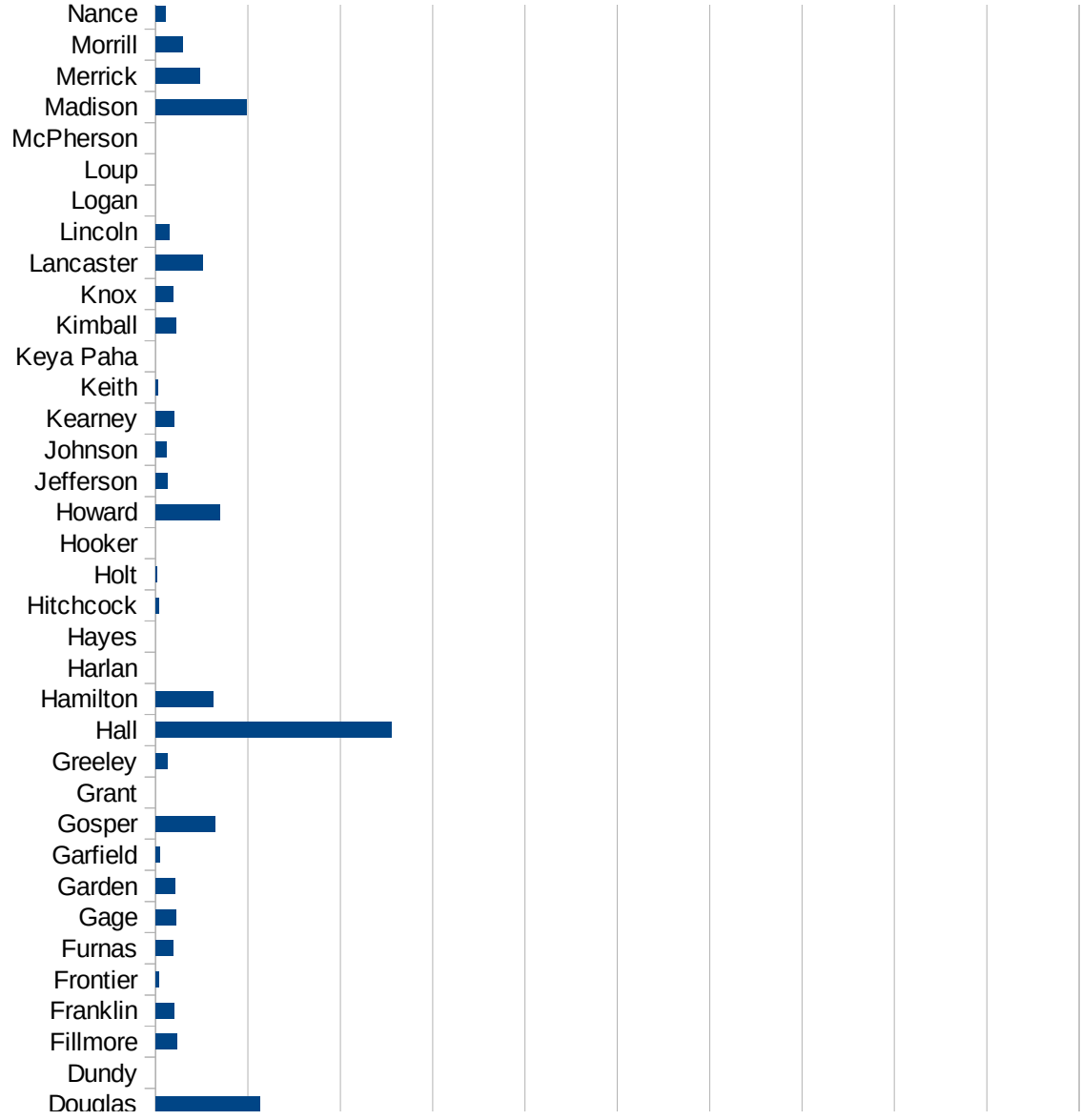
29217
29219
29221
29223
29225
29227
29229

NE

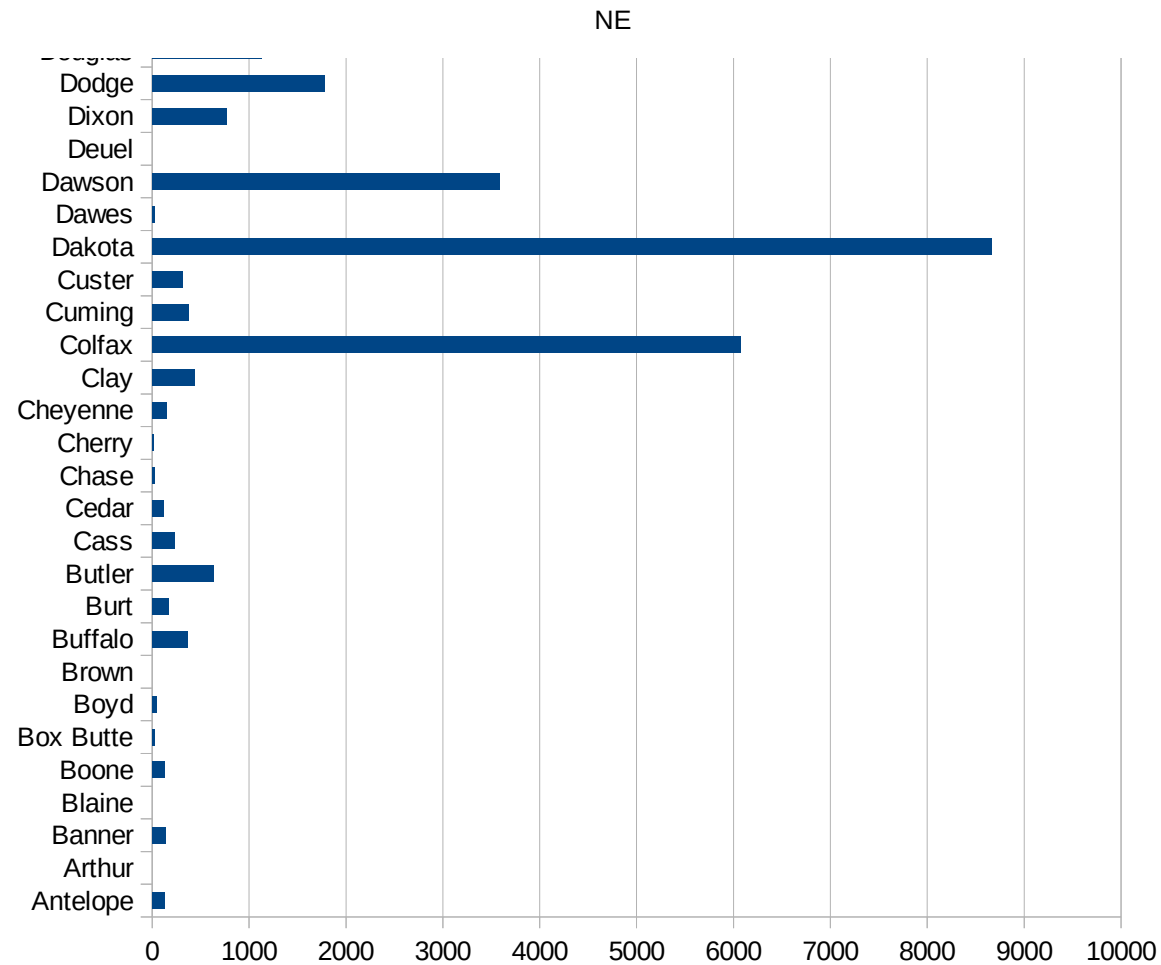


NE

31067 Gage	218.675848
31069 Garden	210.8592514
31071 Garfield	50.32712632
31073 Gosper	651.3026052
31075 Grant	0
31077 Greeley	127.3344652
31079 Hall	2554.904475
31081 Hamilton	625
31083 Harlan	0
31085 Hayes	0
31087 Hitchcock	35.63791875
31089 Holt	19.65022598
31091 Hooker	0
31093 Howard	695.7328386
31095 Jefferson	126.8141468
31097 Johnson	116.8679392
31099 Kearney	198.6552567
31101 Keith	24.93454681
31103 Keya Paha	0
31105 Kimball	221.116639
31107 Knox	190.0463238
31109 Lancaster	509.6573287
31111 Lincoln	153.474492
31113 Logan	0
31115 Loup	0
31117 McPherson	0
31119 Madison	988.9240506
31121 Merrick	478.4688995
31123 Morrill	298.7622706
31125 Nance	113.2502831
31127 Nemaha	71.85972981
31129 Nuckolls	23.83790226
31131 Otoe	93.8379731
31133 Pawnee	0



31135 Perkins	0
31137 Phelps	233.4370831
31139 Pierce	84.01008121
31141 Platte	1954.260708
31143 Polk	227.358848
31145 Red Willow	55.9388402
31147 Richardson	62.99609424
31149 Rock	0
31151 Saline	3693.379791
31153 Sarpy	562.7266764
31155 Saunders	295.7329954
31157 Scotts Bluff	536.2749729
31159 Seward	184.7788428
31161 Sheridan	0
31163 Sherman	164.5819618
31165 Sioux	84.24599832
31167 Stanton	351.758794
31169 Thayer	19.84520738
31171 Thomas	138.8888889
31173 Thurston	985.896207
31175 Valley	167.0644391
31177 Washington	217.7384236
31179 Wayne	276.5074976
31181 Webster	169.8273422
31183 Wheeler	0
31185 York	290.4443799



NE

FIPS

29001
29003
29005
29007
29009
29011
29013
29015
29017
29019
29021
29023
29025
29027
29029
29031
29033
29035
29037

NE

29039
29041
29043
29045
29047
29049
29051
29053
29055
29057
29059
29061
29063
29065
29067
29069
29071
29073
29075
29077
29079
29081
29083
29085
29087
29089
29091
29093
29095
29097
29099
29101

29103

NE

29105
29107
29109
29111
29113
29115
29117
29121
29123
29125
29127
29119
29129
29131
29133
29135
29137
29139
29141
29143
29145
29147
29149
29151
29153
29155
29157
29159
29161
29163
29165
29167
29169
29171

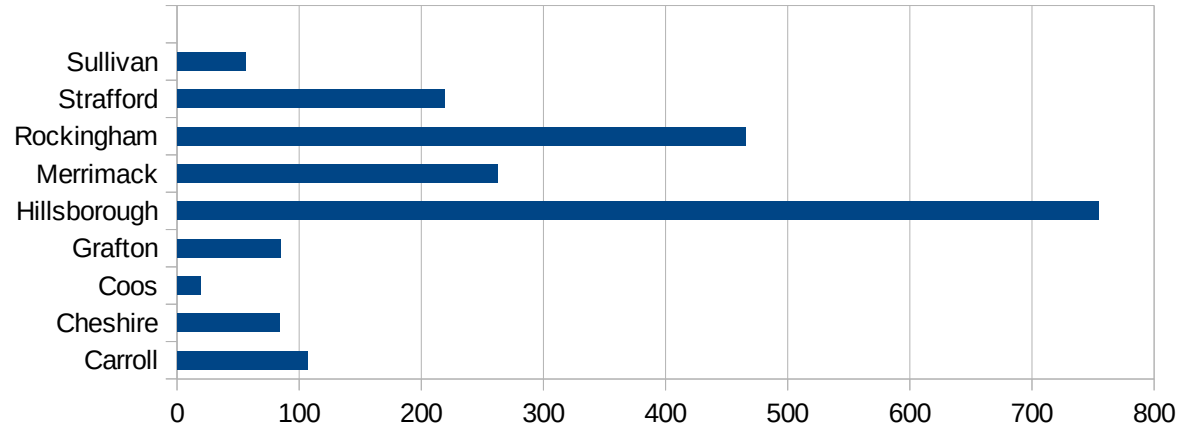
NE

29173
29175
29177
29179
29181
29195
29197
29199
29201
29203
29205
29183
29185
29187
29189
29510
29186
29207
29209
29211
29213
29215

29217
29219
29221
29223
29225
29227
29229

NH

FIPS	County	Cases	Per Capita Cases 100,000
33001	Belknap	127.8227524	
33003	Carroll	106.6032514	
33005	Cheshire	83.66778659	
33007	Coos	18.99395359	
33009	Grafton	84.64571314	
33011	Hillsborough	754.7315212	
33013	Merrimack	262.684276	
33015	Rockingham	465.4306932	
33017	Strafford	219.0790991	
33019	Sullivan	55.62766549	



NH

FIPS

29001
29003
29005
29007
29009
29011
29013
29015
29017
29019
29021
29023
29025
29027
29029
29031
29033
29035
29037

NH

29039
29041
29043
29045
29047
29049
29051
29053
29055
29057
29059
29061
29063
29065
29067
29069
29071
29073
29075
29077
29079
29081
29083
29085
29087
29089
29091
29093
29095
29097
29099
29101

29103

NH

29105
29107
29109
29111
29113
29115
29117
29121
29123
29125
29127
29119
29129
29131
29133
29135
29137
29139
29141
29143
29145
29147
29149
29151
29153
29155
29157
29159
29161
29163
29165
29167
29169
29171

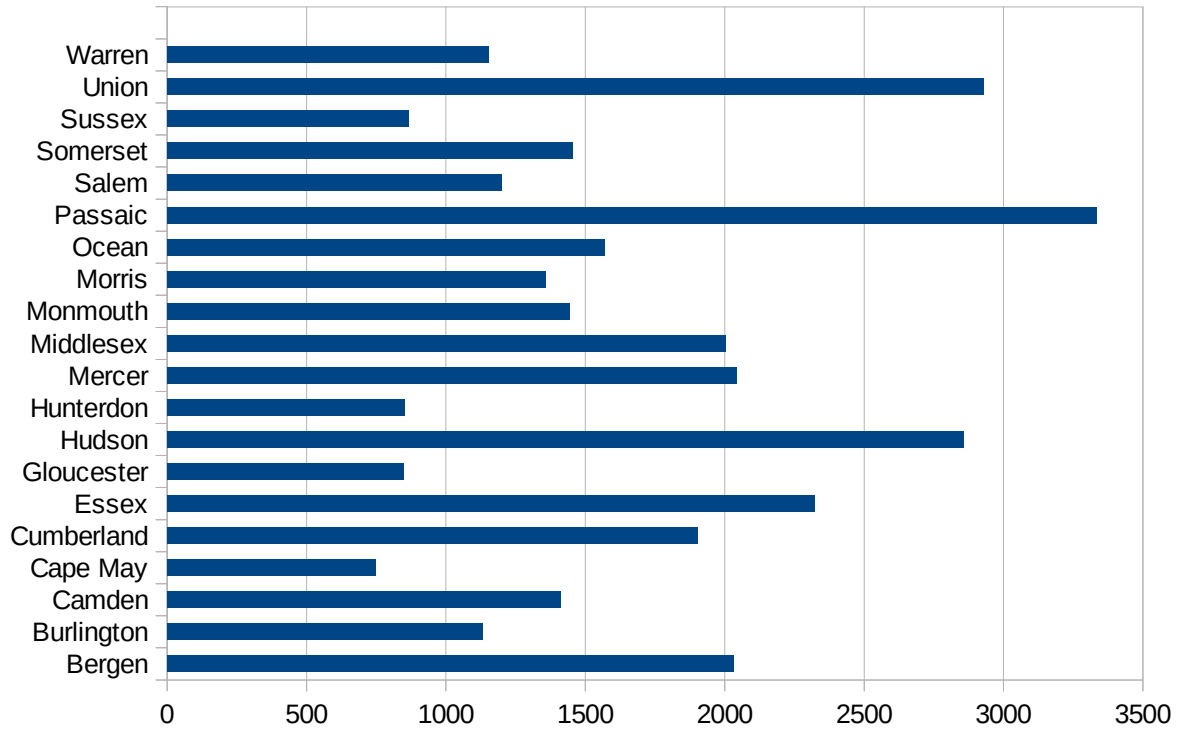
NH

29173
29175
29177
29179
29181
29195
29197
29199
29201
29203
29205
29183
29185
29187
29189
29510
29186
29207
29209
29211
29213
29215

29217
29219
29221
29223
29225
29227
29229

NJ

FIPS	County	PC Infection
34001	Atlantic	1025.509647
34003	Bergen	2032.364961
34005	Burlington	1132.954933
34007	Camden	1410.631106
34009	Cape May	747.6231634
34011	Cumberland	1904.989005
34013	Essex	2322.926552
34015	Gloucester	847.9520123
34017	Hudson	2857.138631
34019	Hunterdon	849.9446734
34021	Mercer	2041.312995
34023	Middlesex	2002.928822
34025	Monmouth	1442.816816
34027	Morris	1359.291663
34029	Ocean	1569.015925
34031	Passaic	3332.33991
34033	Salem	1201.143642
34035	Somerset	1455.170248
34037	Sussex	866.4834267
34039	Union	2927.963847
34041	Warren	1151.457284



FIPS

- 29001
- 29003
- 29005
- 29007
- 29009
- 29011
- 29013
- 29015
- 29017
- 29019
- 29021
- 29023
- 29025
- 29027
- 29029
- 29031
- 29033
- 29035
- 29037

NJ

29039
29041
29043
29045
29047
29049
29051
29053
29055
29057
29059
29061
29063
29065
29067
29069
29071
29073
29075
29077
29079
29081
29083
29085
29087
29089
29091
29093
29095
29097
29099
29101

29103

NJ

29105
29107
29109
29111
29113
29115
29117
29121
29123
29125
29127
29119
29129
29131
29133
29135
29137
29139
29141
29143
29145
29147
29149
29151
29153
29155
29157
29159
29161
29163
29165
29167
29169
29171

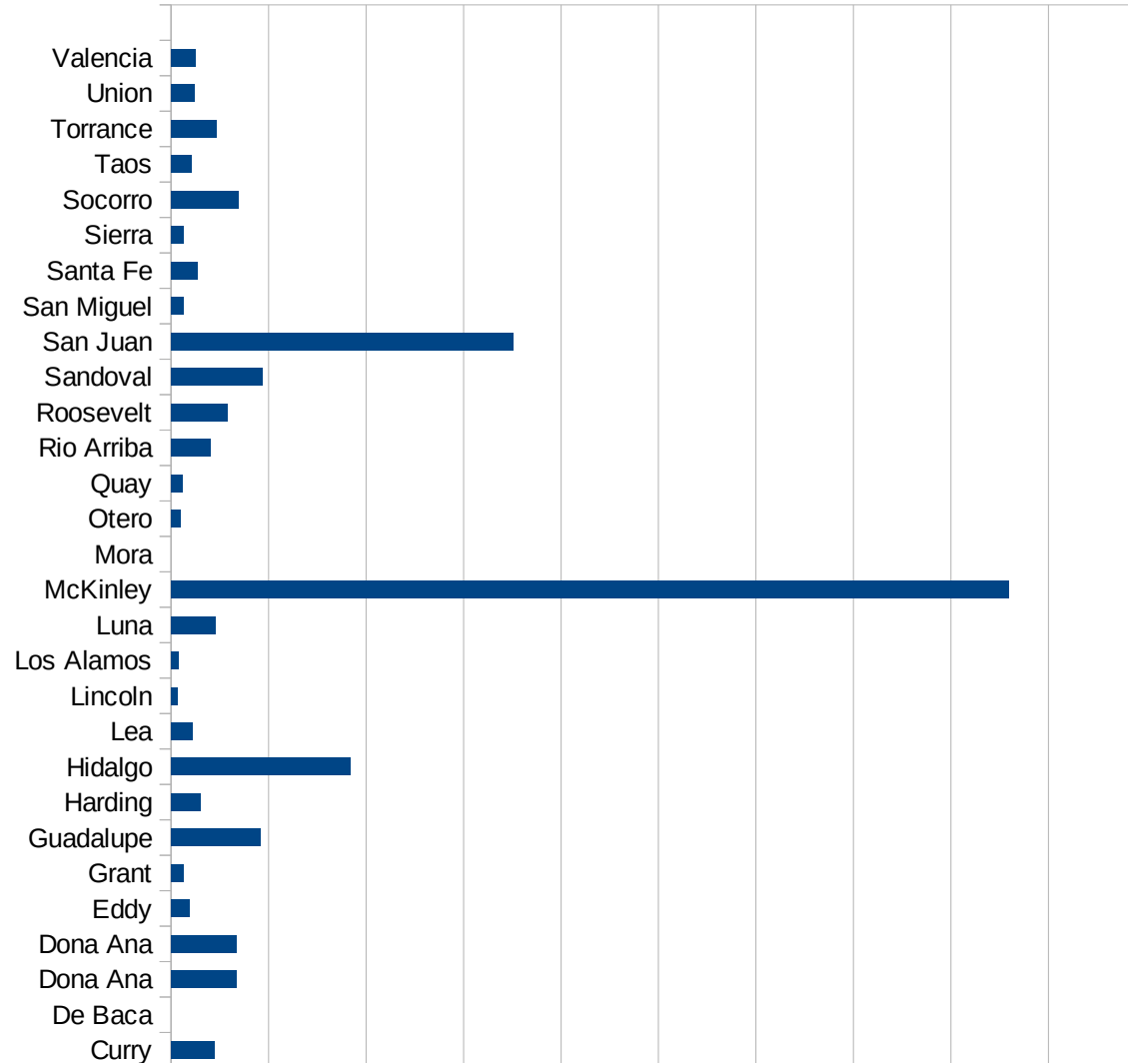
NJ

29173
29175
29177
29179
29181
29195
29197
29199
29201
29203
29205
29183
29185
29187
29189
29510
29186
29207
29209
29211
29213
29215

29217
29219
29221
29223
29225
29227
29229

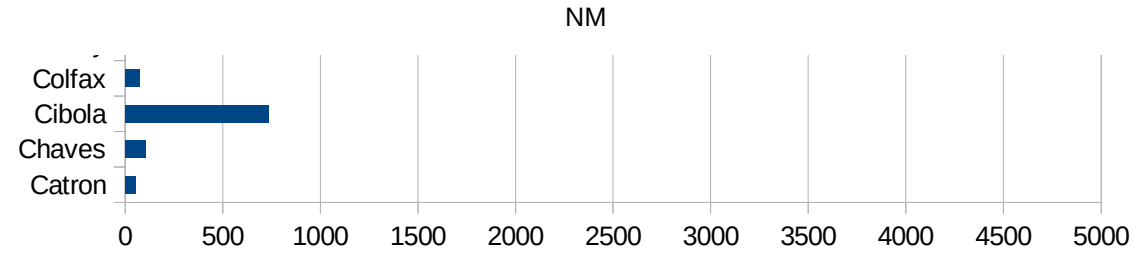
NM

FIPS	County	PC Infection
35001	Bernalillo	269.3380443
35003	Catron	55.89714925
35005	Chaves	102.0266197
35006	Cibola	736.5587378
35007	Colfax	74.31874484
35009	Curry	224.5281874
35011	De Baca	0
35013	Dona Ana	337.4371328
35013	Dona Ana	337.4371328
35015	Eddy	96.71848014
35017	Grant	62.16631317
35019	Guadalupe	460.7233356
35021	Harding	152.6717557
35023	Hidalgo	919.8113208
35025	Lea	107.7415926
35027	Lincoln	35.79464103
35028	Los Alamos	36.64729595
35029	Luna	229.5205108
35031	McKinley	4295.199889
35033	Mora	0
35035	Otero	47.91782094
35037	Quay	60.58403005
35039	Rio Arriba	202.5329436
35041	Roosevelt	288.1075602
35043	Sandoval	469.076106
35045	San Juan	1754.596419
35047	San Miguel	65.23866478
35049	Santa Fe	133.949992
35051	Sierra	63.82202772
35053	Socorro	346.579026
35055	Taos	106.5935739
35057	Torrance	230.9024437
35059	Union	121.4181642



35061 Valencia

126.8703568



NM

FIPS

29001
29003
29005
29007
29009
29011
29013
29015
29017
29019
29021
29023
29025
29027
29029
29031
29033
29035
29037

NM

29039
29041
29043
29045
29047
29049
29051
29053
29055
29057
29059
29061
29063
29065
29067
29069
29071
29073
29075
29077
29079
29081
29083
29085
29087
29089
29091
29093
29095
29097
29099
29101

29103

NM

29105
29107
29109
29111
29113
29115
29117
29121
29123
29125
29127
29119
29129
29131
29133
29135
29137
29139
29141
29143
29145
29147
29149
29151
29153
29155
29157
29159
29161
29163
29165
29167
29169
29171

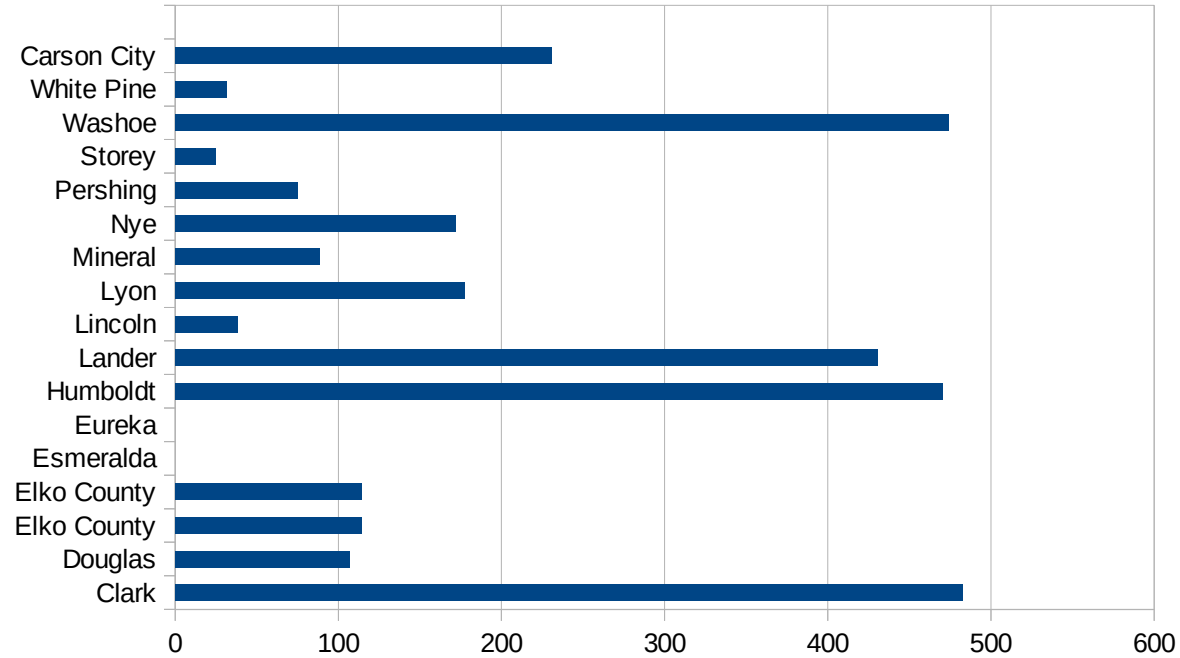
NM

29173
29175
29177
29179
29181
29195
29197
29199
29201
29203
29205
29183
29185
29187
29189
29510
29186
29207
29209
29211
29213
29215

29217
29219
29221
29223
29225
29227
29229

NV

FIPS	County	PC Infection
32001	Churchill	40.91653028
32003	Clark	482.7824472
32005	Douglas	107.2894959
32007	Elko County	114.3728555
32007	Elko County	114.3728555
32009	Esmeralda	0
32011	Eureka	0
32013	Humboldt	470.6302871
32015	Lander	430.4932735
32017	Lincoln	38.45414343
32019	Lyon	177.393922
32021	Mineral	88.61320337
32023	Nye	172.0107617
32027	Pershing	75.00750075
32029	Storey	24.8200546
32031	Washoe	474.304057
32033	White Pine	31.66226913
32510	Carson City	230.9885588



NV

FIPS

29001
29003
29005
29007
29009
29011
29013
29015
29017
29019
29021
29023
29025
29027
29029
29031
29033
29035
29037

NV

29039
29041
29043
29045
29047
29049
29051
29053
29055
29057
29059
29061
29063
29065
29067
29069
29071
29073
29075
29077
29079
29081
29083
29085
29087
29089
29091
29093
29095
29097
29099
29101

29103

NV

29105
29107
29109
29111
29113
29115
29117
29121
29123
29125
29127
29119
29129
29131
29133
29135
29137
29139
29141
29143
29145
29147
29149
29151
29153
29155
29157
29159
29161
29163
29165
29167
29169
29171

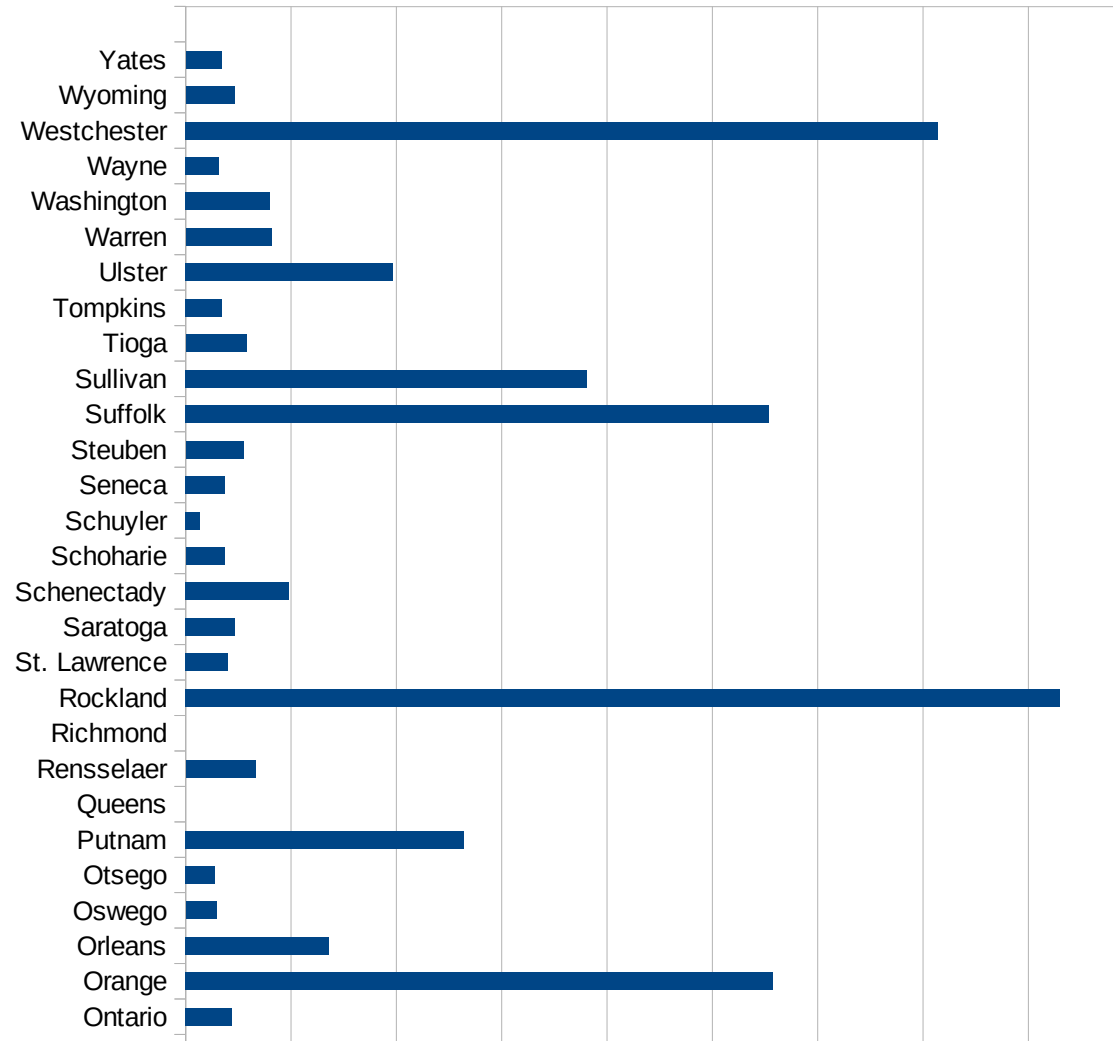
NV

29173
29175
29177
29179
29181
29195
29197
29199
29201
29203
29205
29183
29185
29187
29189
29510
29186
29207
29209
29211
29213
29215

29217
29219
29221
29223
29225
29227
29229

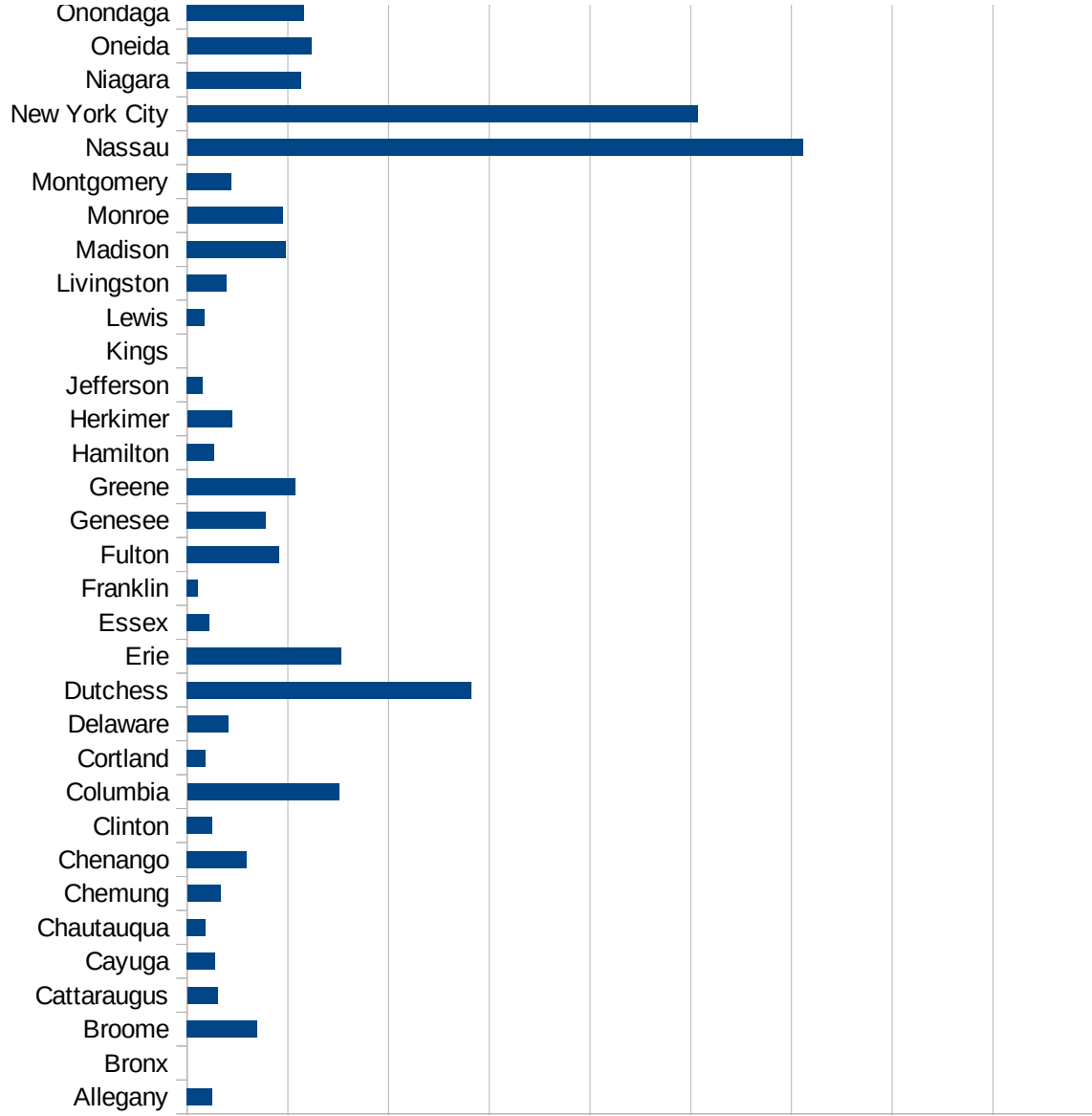
NY

FIPS	County	PC Infection
36001	Albany	670.754142558
36003	Allegany	124.919233254
36005	Bronx	0
36007	Broome	349.579200559
36009	Cattaraugus	149.661634565
36011	Cayuga	139.996111219
36013	Chautauqua	90.6682090684
36015	Chemung	164.977330453
36017	Chenango	294.513631774
36019	Clinton	123.923415329
36021	Columbia	754.389478603
36023	Cortland	92.0059385651
36025	Delaware	202.124553642
36027	Dutchess	1411.21756242
36029	Erie	764.907542412
36031	Essex	109.919571046
36033	Franklin	53.6854035353
36035	Fulton	455.300330279
36037	Genesee	391.229503921
36039	Greene	539.049504117
36041	Hamilton	135.317997294
36043	Herkimer	221.564536736
36045	Jefferson	75.1644221735
36047	Kings	0
36049	Lewis	86.9663856014
36051	Livingston	196.118746738
36053	Madison	490.147609294
36055	Monroe	473.013196422
36057	Montgomery	218.380345769
36059	Nassau	3056.15002985
36061	New York City	2533.00849127
36063	Niagara	566.926290078
36065	Oneida	616.786524783



NY

36067 Onondaga	579.243799926
36069 Ontario	220.272336707
36071 Orange	2789.36303348
36073 Orleans	679.602088053
36075 Oswego	146.737009958
36077 Otsego	138.914458819
36079 Putnam	1319.62140517
36081 Queens	0
36083 Rensselaer	331.154902723
36085 Richmond	0
36087 Rockland	4149.28076882
36089 St. Lawrence	200.838523976
36091 Saratoga	232.443963626
36093 Schenectady	489.861602832
36095 Schoharie	183.297424189
36097 Schuyler	66.9941938365
36099 Seneca	186.588921283
36101 Steuben	274.541734519
36103 Suffolk	2768.90107508
36105 Sullivan	1904.68621685
36107 Tioga	288.303130148
36109 Tompkins	170.245055597
36111 Ulster	983.208192655
36113 Warren	407.686921341
36115 Washington	398.712355181
36117 Wayne	158.775981524
36119 Westchester	3571.36951588
36121 Wyoming	232.006985157
36123 Yates	169.075319029



NY
0 500 1000 1500 2000 2500 3000 3500 4000 4500

NY

FIPS

29001
29003
29005
29007
29009
29011
29013
29015
29017
29019
29021
29023
29025
29027
29029
29031
29033
29035
29037

NY

29039
29041
29043
29045
29047
29049
29051
29053
29055
29057
29059
29061
29063
29065
29067
29069
29071
29073
29075
29077
29079
29081
29083
29085
29087
29089
29091
29093
29095
29097
29099
29101

29103

NY

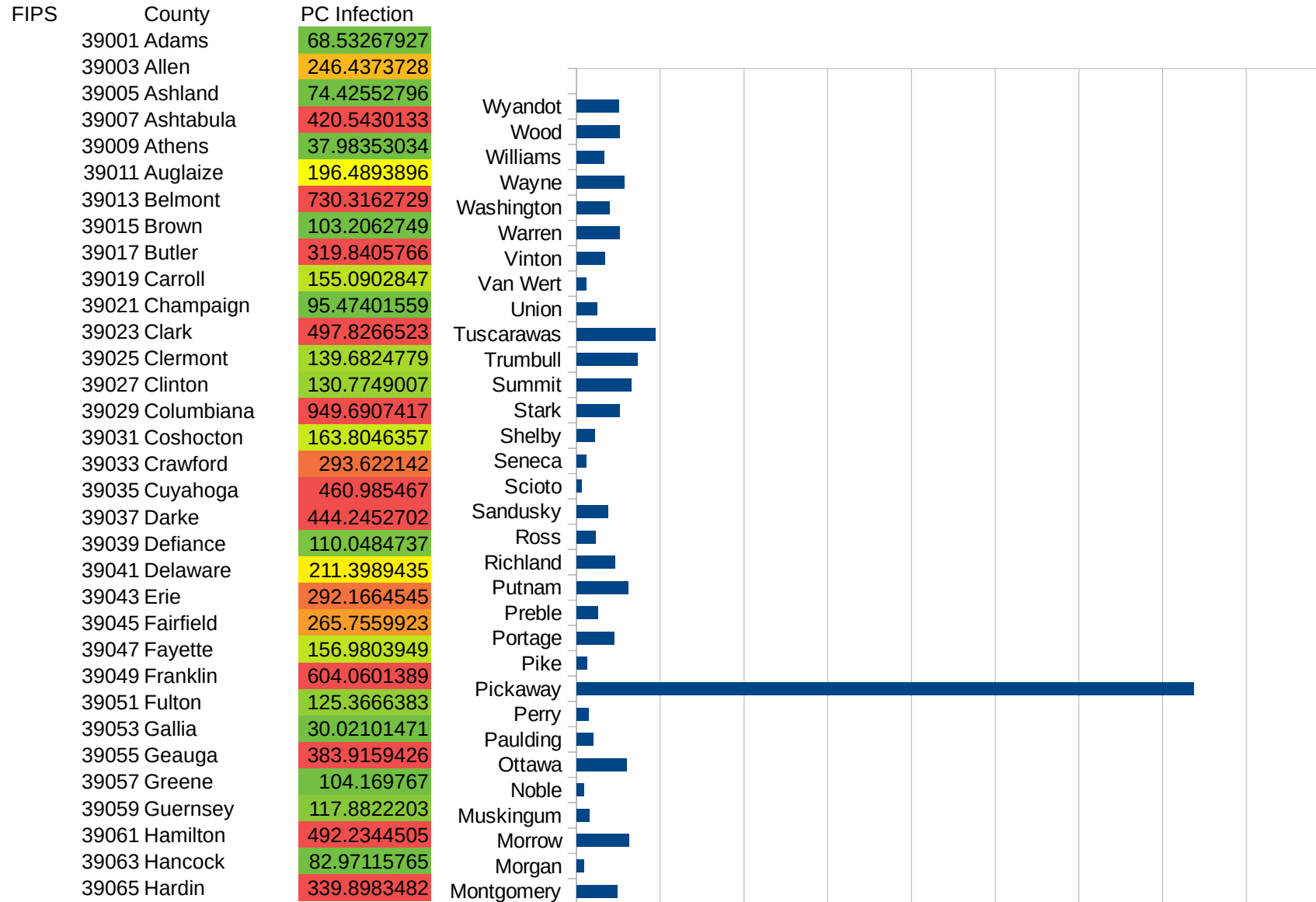
29105
29107
29109
29111
29113
29115
29117
29121
29123
29125
29127
29119
29129
29131
29133
29135
29137
29139
29141
29143
29145
29147
29149
29151
29153
29155
29157
29159
29161
29163
29165
29167
29169
29171

NY

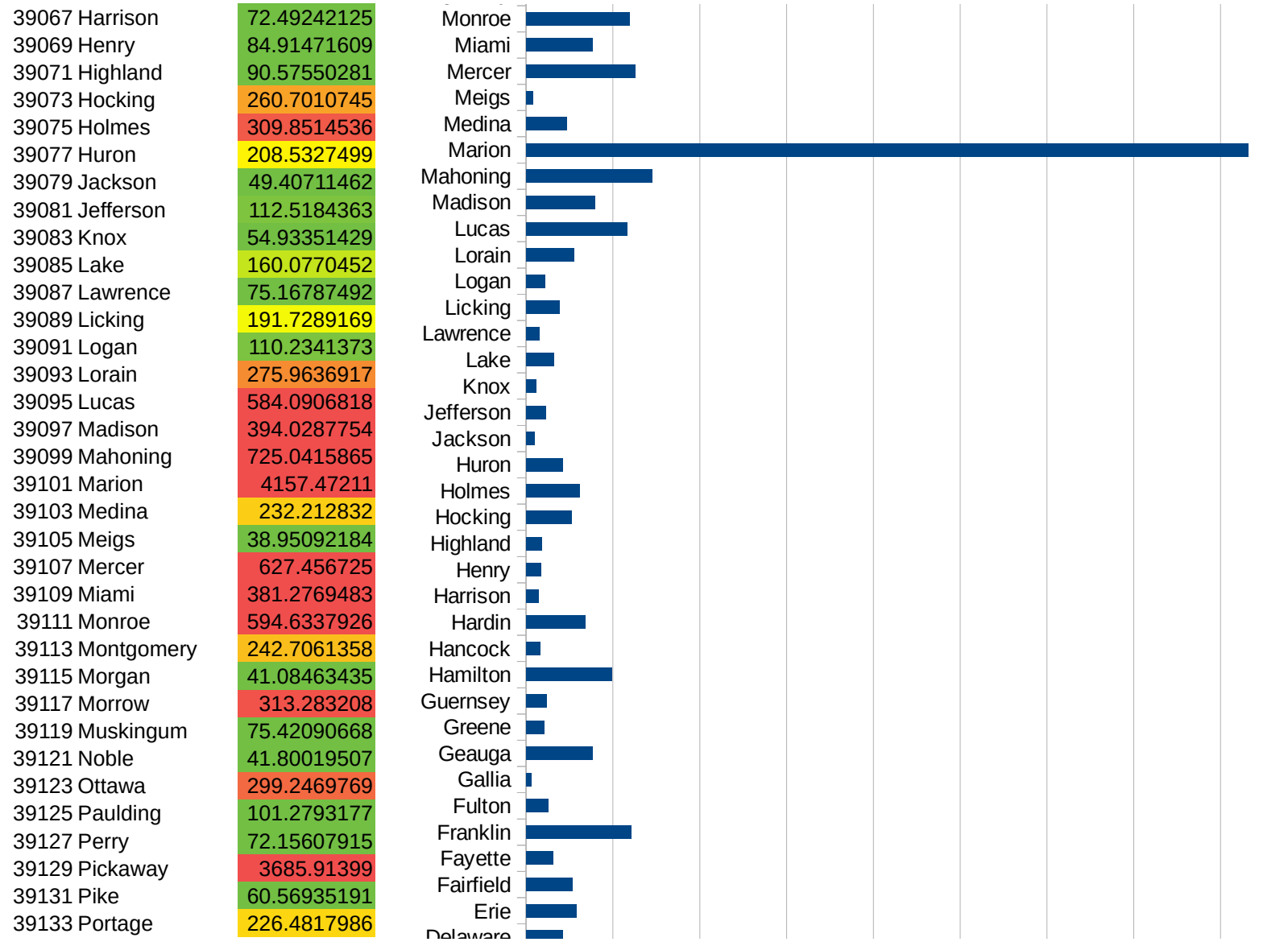
29173
29175
29177
29179
29181
29195
29197
29199
29201
29203
29205
29183
29185
29187
29189
29510
29186
29207
29209
29211
29213
29215

29217
29219
29221
29223
29225
29227
29229

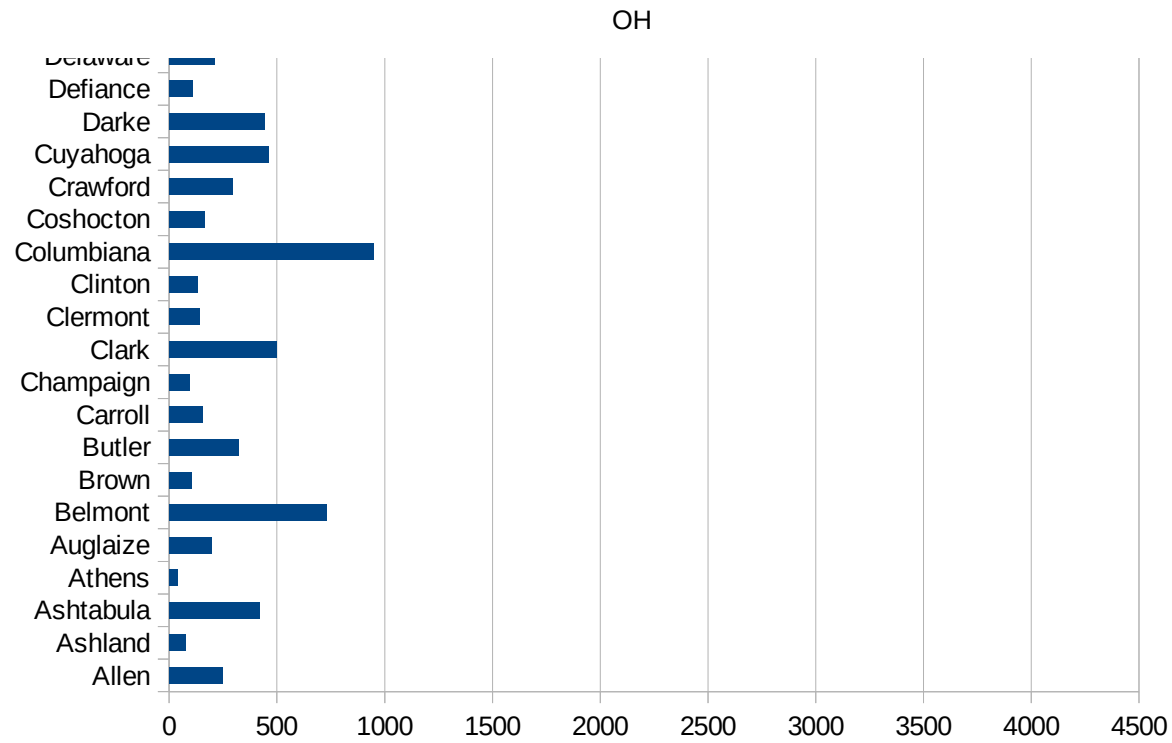
OH



OH



39135 Preble	126.8385492
39137 Putnam	310.8348135
39139 Richland	228.7384702
39141 Ross	110.4886197
39143 Sandusky	187.0780115
39145 Scioto	29.13830097
39147 Seneca	56.15229953
39149 Shelby	106.9364756
39151 Stark	257.5530042
39153 Summit	328.4629778
39155 Trumbull	365.5092208
39157 Tuscarawas	473.0081583
39159 Union	122.7630328
39161 Van Wert	56.57508575
39163 Vinton	167.4404445
39165 Warren	255.8437028
39167 Washington	199.4846646
39169 Wayne	284.5637121
39171 Williams	163.0257581
39173 Wood	257.8502785
39175 Wyandot	250.7408252



OH

FIPS

29001
29003
29005
29007
29009
29011
29013
29015
29017
29019
29021
29023
29025
29027
29029
29031
29033
29035
29037

OH

29039
29041
29043
29045
29047
29049
29051
29053
29055
29057
29059
29061
29063
29065
29067
29069
29071
29073
29075
29077
29079
29081
29083
29085
29087
29089
29091
29093
29095
29097
29099
29101

29103

OH

29105
29107
29109
29111
29113
29115
29117
29121
29123
29125
29127
29119
29129
29131
29133
29135
29137
29139
29141
29143
29145
29147
29149
29151
29153
29155
29157
29159
29161
29163
29165
29167
29169
29171

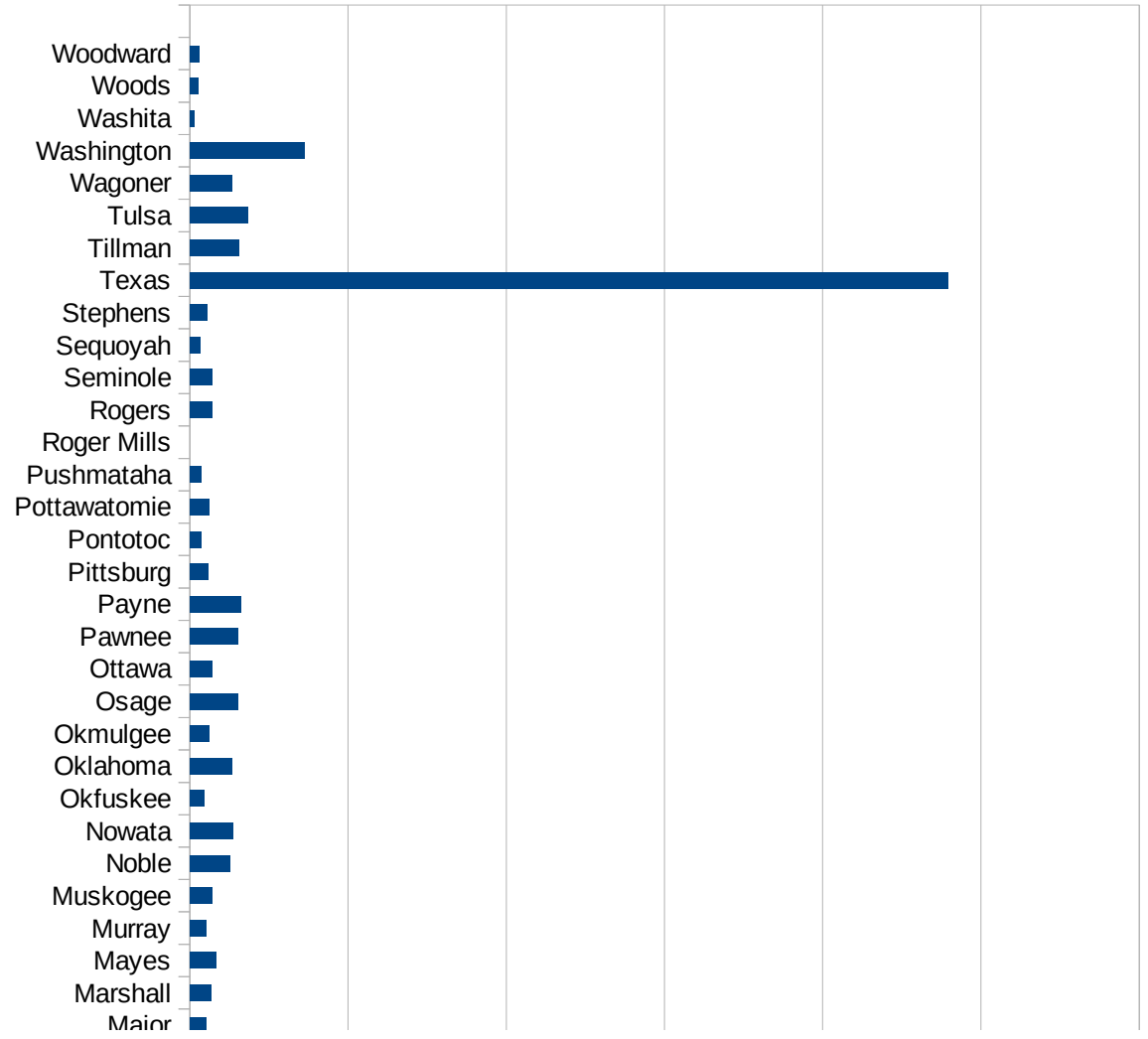
OH

29173
29175
29177
29179
29181
29195
29197
29199
29201
29203
29205
29183
29185
29187
29189
29510
29186
29207
29209
29211
29213
29215

29217
29219
29221
29223
29225
29227
29229

OK

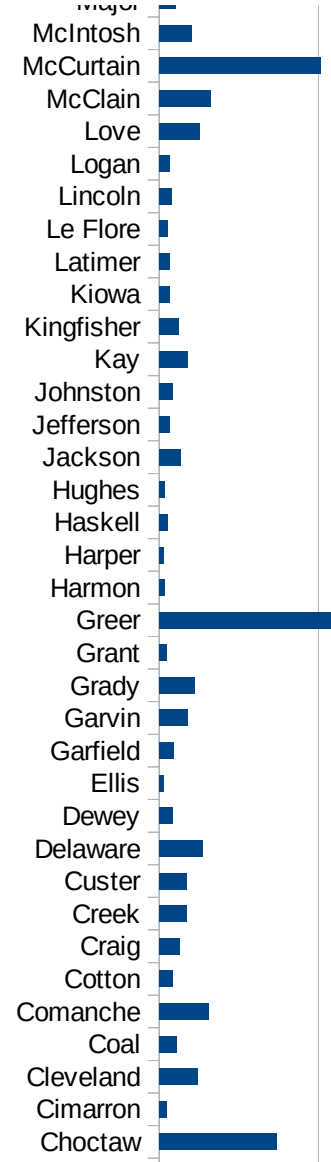
FIPS	County	PC Infection
40001	Adair	489.0861335
40003	Alfalfa	17.37921446
40005	Atoka	101.1706894
40007	Beaver	564.0157924
40009	Beckham	41.45746004
40011	Blaine	147.601476
40013	Bryan	152.5682319
40015	Caddo	624.6333299
40017	Canadian	138.4590888
40019	Carter	145.2975486
40021	Cherokee	135.5932203
40023	Choctaw	736.2967003
40025	Cimarron	46.44681839
40027	Cleveland	242.838225
40029	Coal	108.6956522
40031	Comanche	313.0657189
40033	Cotton	86.56509695
40035	Craig	125.8213337
40037	Creek	173.174683
40039	Custer	172.2000276
40041	Delaware	273.7930873
40043	Dewey	81.73273396
40045	Ellis	25.30364372
40047	Garfield	90.29271256
40049	Garvin	176.1892776
40051	Grady	225.0184515
40053	Grant	46.23208507
40055	Greer	1133.825803
40057	Harmon	37.53753754
40059	Harper	26.33658151
40061	Haskell	55.25734133
40063	Hughes	37.49531309
40065	Jackson	136.2780071



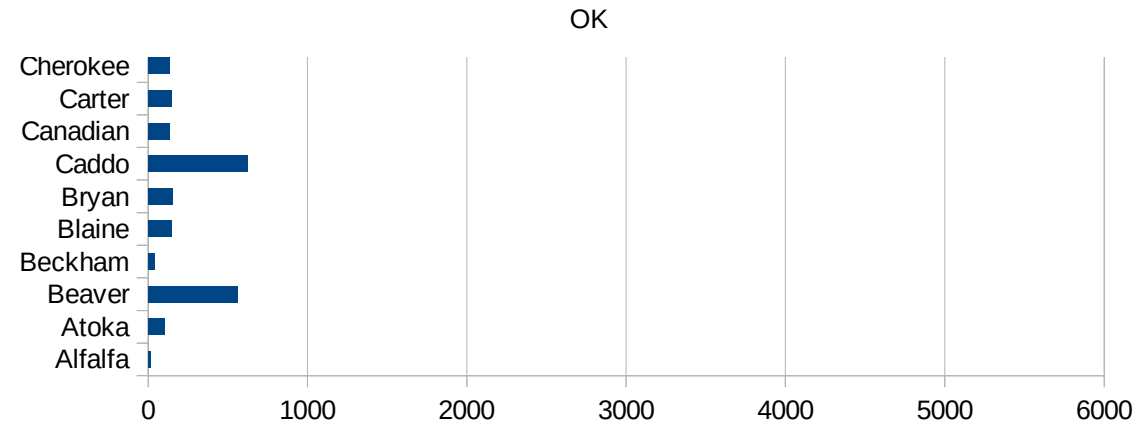
This work is licensed under the Creative Commons Attribution-NoDerivatives 4.0 International License. To view a copy of this license, visit <http://creativecommons.org/licenses/by-nd/4.0/>.

OK

40067 Jefferson	65.32745386
40069 Johnston	82.19928761
40071 Kay	181.155318
40073 Kingfisher	120.1315124
40075 Kiowa	68.73639592
40077 Latimer	68.41950933
40079 Le Flore	54.02160864
40081 Lincoln	77.31958763
40083 Logan	63.43701761
40085 Love	256.5620683
40087 McClain	325.1219207
40089 McCurtain	1012.139559
40091 McIntosh	201.8672723
40093 Major	104.6572475
40095 Marshall	136.8558848
40097 Mayes	170.287299
40099 Murray	100.3368451
40101 Muskogee	141.8916942
40103 Noble	256.8872354
40105 Nowata	274.0262282
40107 Okfuskee	90.92411969
40109 Oklahoma	270.8867978
40111 Okmulgee	125.2119473
40113 Osage	302.0376909
40115 Ottawa	141.138733
40117 Pawnee	305.0640635
40119 Payne	321.7942467
40121 Pittsburg	113.9549194
40123 Pontotoc	70.59377206
40125 Pottawatomie	121.0803671
40127 Pushmataha	71.56275159
40129 Roger Mills	0
40131 Rogers	139.1546356
40133 Seminole	142.4037757



40135 Sequoyah	63.13897861
40137 Stephens	113.2555183
40139 Texas	4791.004644
40141 Tillman	313.010343
40143 Tulsa	368.9308409
40145 Wagoner	268.3809762
40147 Washington	727.1955712
40149 Washita	26.96144513
40151 Woods	56.19871867
40153 Woodward	59.34131144



OK

FIPS

- 29001
- 29003
- 29005
- 29007
- 29009
- 29011
- 29013
- 29015
- 29017
- 29019
- 29021
- 29023
- 29025
- 29027
- 29029
- 29031
- 29033
- 29035
- 29037

OK

29039
29041
29043
29045
29047
29049
29051
29053
29055
29057
29059
29061
29063
29065
29067
29069
29071
29073
29075
29077
29079
29081
29083
29085
29087
29089
29091
29093
29095
29097
29099
29101

29103

OK

29105
29107
29109
29111
29113
29115
29117
29121
29123
29125
29127
29119
29129
29131
29133
29135
29137
29139
29141
29143
29145
29147
29149
29151
29153
29155
29157
29159
29161
29163
29165
29167
29169
29171

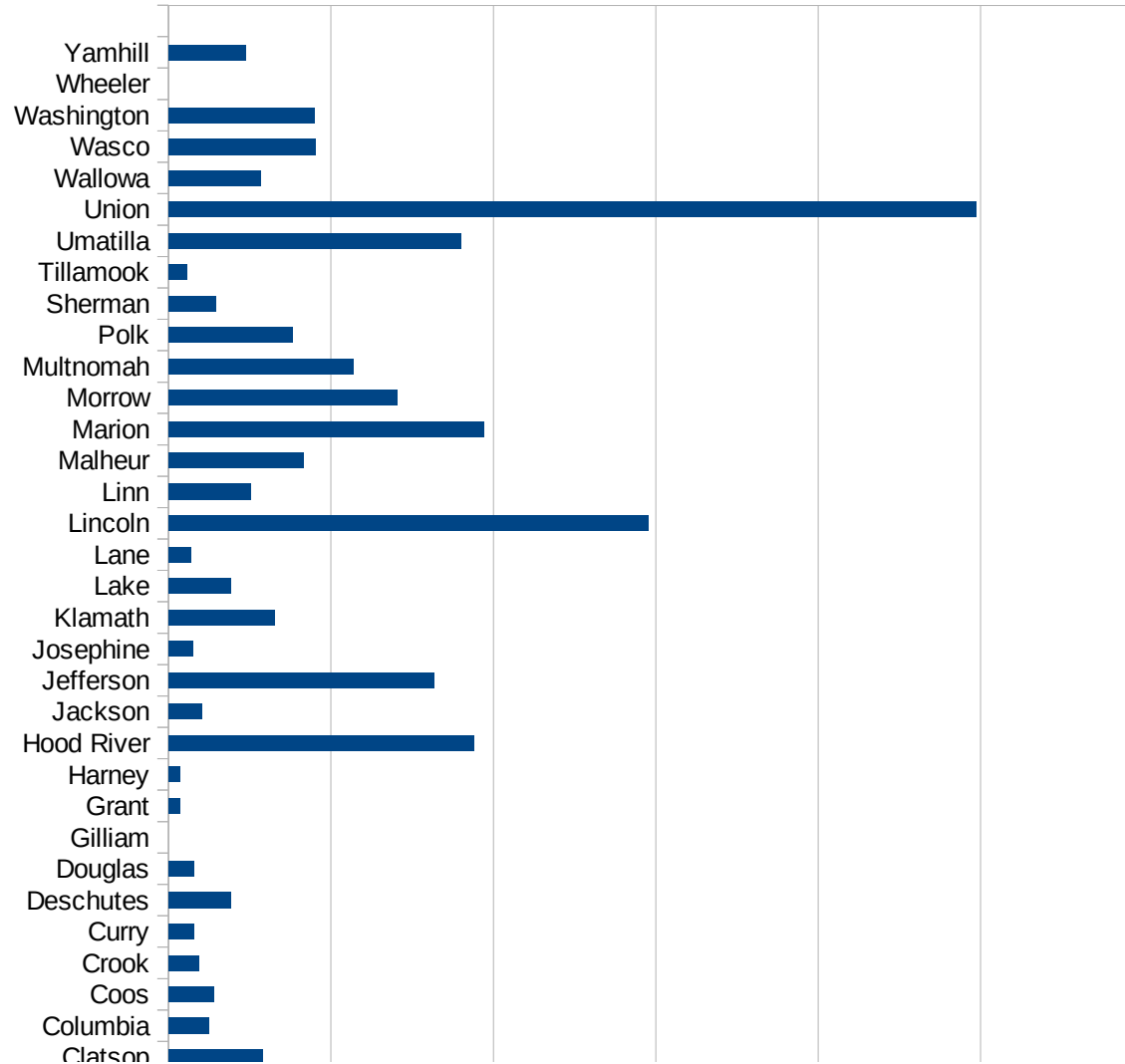
OK

29173
29175
29177
29179
29181
29195
29197
29199
29201
29203
29205
29183
29185
29187
29189
29510
29186
29207
29209
29211
29213
29215

29217
29219
29221
29223
29225
29227
29229

OR

FIPS	County	PC Infection
41001	Baker	6.247657129
41003	Benton	74.91775334
41005	Clackamas	145.8871598
41007	Clatsop	115.6825269
41009	Columbia	49.64010921
41011	Coos	55.91017099
41013	Crook	37.70897055
41015	Curry	30.68425898
41017	Deschutes	76.56409509
41019	Douglas	30.82977431
41021	Gilliam	0
41023	Grant	13.93534002
41025	Harney	13.64442625
41027	Hood River	375.6189175
41029	Jackson	41.44577435
41031	Jefferson	326.5542328
41033	Josephine	29.75066653
41035	Klamath	130.0755325
41037	Lake	76.15179591
41039	Lane	27.92332151
41041	Lincoln	591.2367377
41043	Linn	101.3075745
41045	Malheur	165.9886086
41047	Marion	388.620455
41049	Morrow	281.3928948
41051	Multnomah	227.7430162
41053	Polk	152.5212943
41055	Sherman	58.54800937
41057	Tillamook	22.39892485
41059	Umatilla	359.9256928
41061	Union	993.9155739
41063	Wallowa	112.9783929
41065	Wasco	181.0979061



41067 Washington	180.3595479
41069 Wheeler	0
41071 Yamhill	94.39075905



OR

FIPS

29001
29003
29005
29007
29009
29011
29013
29015
29017
29019
29021
29023
29025
29027
29029
29031
29033
29035
29037

This work is licensed under the Creative Commons Attribution-
NoDerivatives 4.0 International License. To view a copy of this license, visit
<http://creativecommons.org/licenses/by-nd/4.0/>.

Tom McKellips, DM
www.creatingtomorrow.us
Page 339

OR

29039
29041
29043
29045
29047
29049
29051
29053
29055
29057
29059
29061
29063
29065
29067
29069
29071
29073
29075
29077
29079
29081
29083
29085
29087
29089
29091
29093
29095
29097
29099
29101

29103

OR

29105
29107
29109
29111
29113
29115
29117
29121
29123
29125
29127
29119
29129
29131
29133
29135
29137
29139
29141
29143
29145
29147
29149
29151
29153
29155
29157
29159
29161
29163
29165
29167
29169
29171

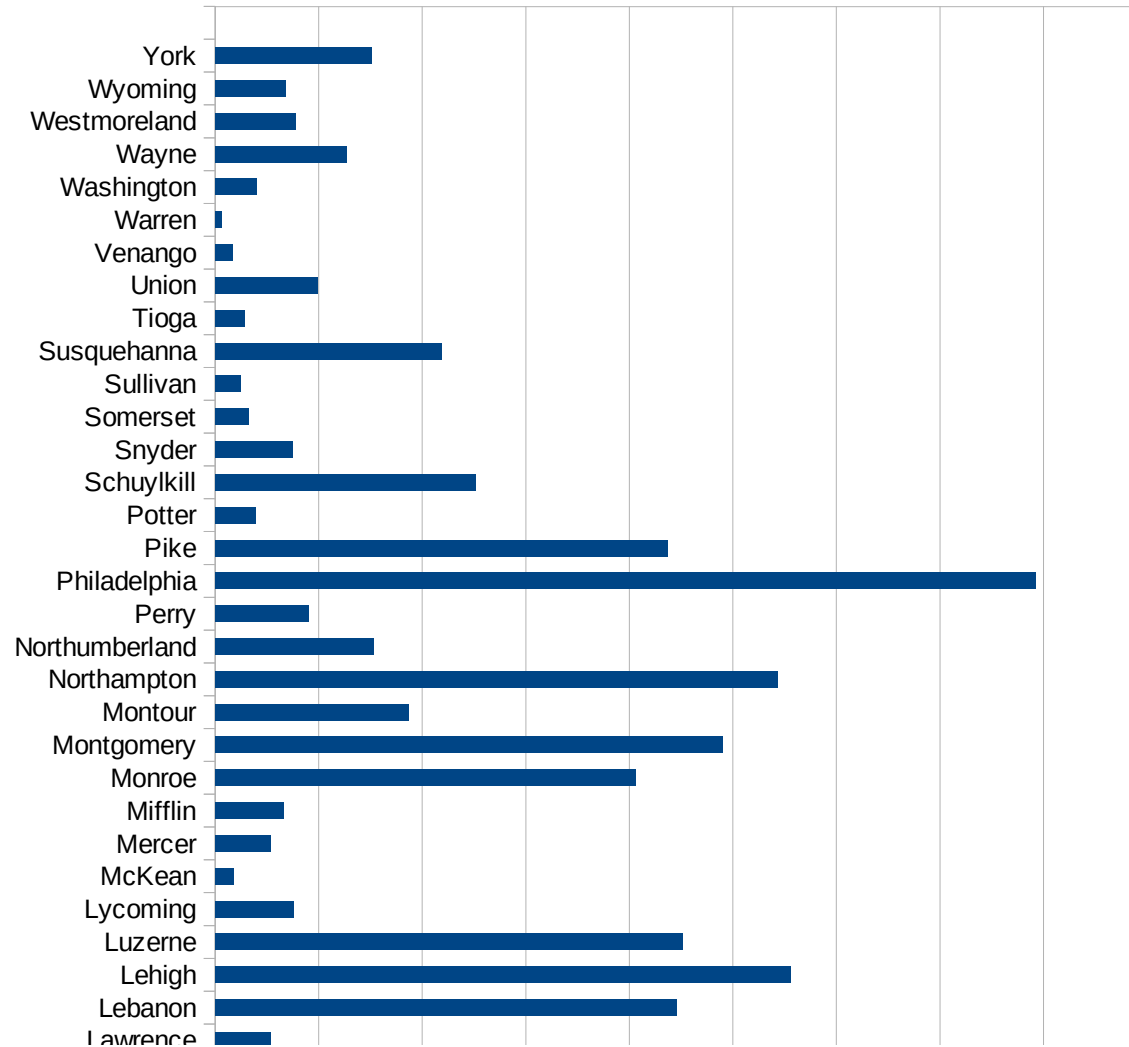
OR

29173
29175
29177
29179
29181
29195
29197
29199
29201
29203
29205
29183
29185
29187
29189
29510
29186
29207
29209
29211
29213
29215

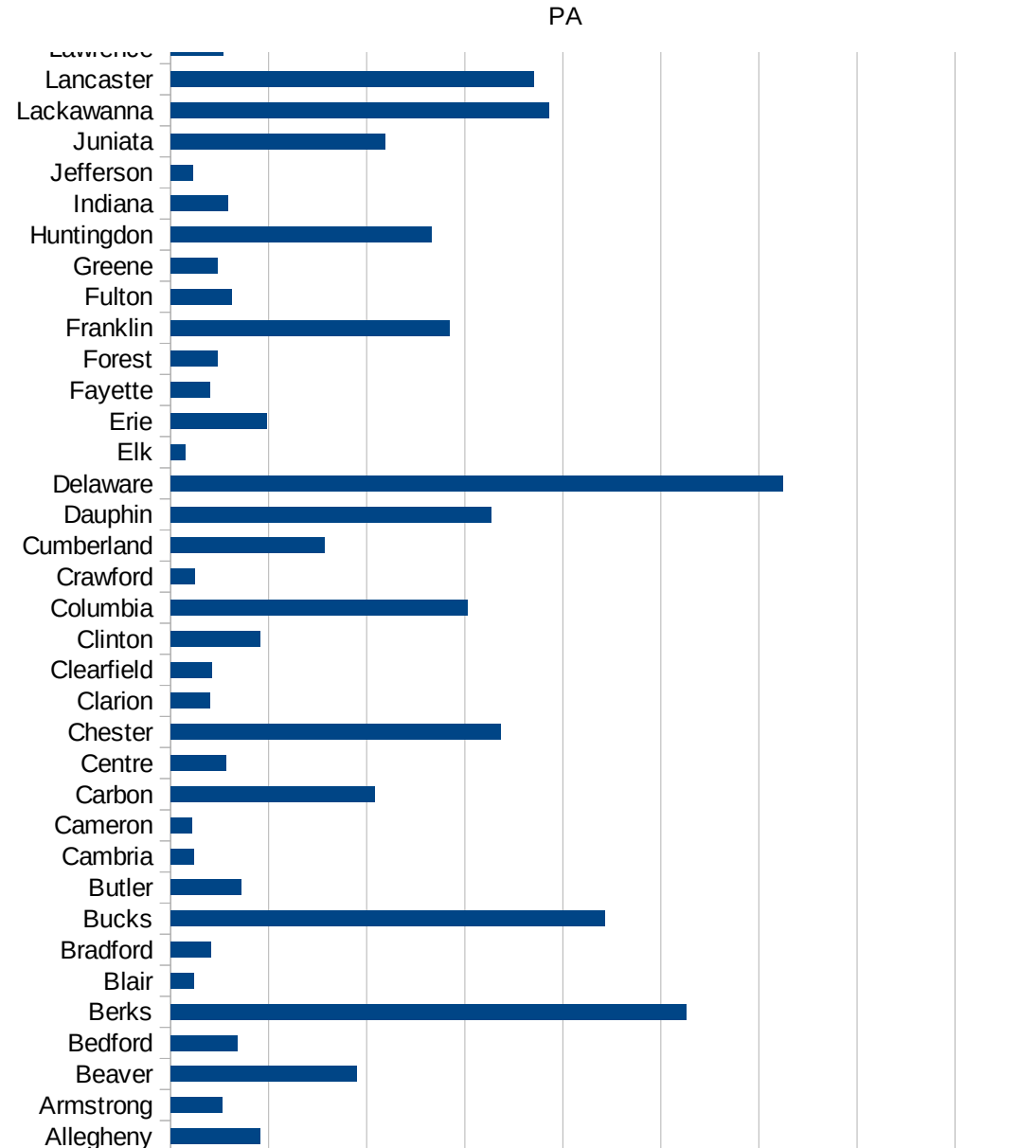
29217
29219
29221
29223
29225
29227
29229

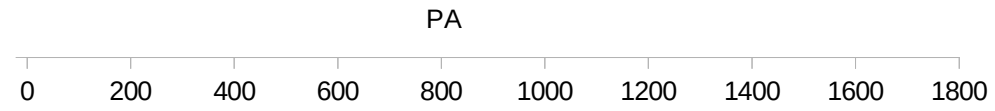
PA

FIPS	County	PC Infection
42001	Adams	308.3327659
42003	Allegheny	182.198396
42005	Armstrong	105.7260622
42007	Beaver	379.3810929
42009	Bedford	136.9976752
42011	Berks	1051.762219
42013	Blair	47.35003102
42015	Bradford	82.19223119
42017	Bucks	886.1897978
42019	Butler	144.2348633
42021	Cambria	46.30683975
42023	Cameron	44.52359751
42025	Carbon	415.7130179
42027	Centre	113.0186419
42029	Chester	672.9292055
42031	Clarion	79.94017381
42033	Clearfield	84.39562654
42035	Clinton	183.5384138
42037	Columbia	606.5142997
42039	Crawford	49.37516899
42041	Cumberland	315.0069803
42043	Dauphin	653.2008647
42045	Delaware	1248.514832
42047	Elk	29.8319467
42049	Erie	196.6470755
42051	Fayette	79.72953289
42053	Forest	96.16705591
42055	Franklin	569.6386476
42057	Fulton	123.9413344
42059	Greene	95.87465074
42061	Huntingdon	531.3496281
42063	Indiana	115.9749589
42065	Jefferson	45.82846406



42067 Juniata	437.1761658
42069 Lackawanna	771.8472625
42071 Lancaster	741.2286108
42073 Lawrence	106.7483524
42075 Lebanon	892.3390464
42077 Lehigh	1111.382776
42079 Luzerne	903.5215303
42081 Lycoming	152.2029842
42083 McKean	36.61394259
42085 Mercer	107.5142524
42087 Mifflin	131.9717883
42089 Monroe	812.9457781
42091 Montgomery	980.3235321
42093 Montour	372.8070175
42095 Northampton	1086.589219
42097 Northumberland	306.3140213
42099 Perry	179.8911983
42101 Philadelphia	1585.467933
42103 Pike	874.2602757
42105 Potter	78.20960173
42107 Schuylkill	503.2836619
42109 Snyder	150.4686729
42111 Somerset	64.90696668
42113 Sullivan	49.41525284
42115 Susquehanna	438.5424622
42117 Tioga	56.42371759
42119 Union	198.7272524
42121 Venango	33.1603792
42123 Warren	12.6588688
42125 Washington	81.02398889
42127 Wayne	253.5299165
42129 Westmoreland	155.7281432
42131 Wyoming	136.8039636
42133 York	301.3788473





FIPS

- 29001
- 29003
- 29005
- 29007
- 29009
- 29011
- 29013
- 29015
- 29017
- 29019
- 29021
- 29023
- 29025
- 29027
- 29029
- 29031
- 29033
- 29035
- 29037

PA

29039
29041
29043
29045
29047
29049
29051
29053
29055
29057
29059
29061
29063
29065
29067
29069
29071
29073
29075
29077
29079
29081
29083
29085
29087
29089
29091
29093
29095
29097
29099
29101

29103

PA

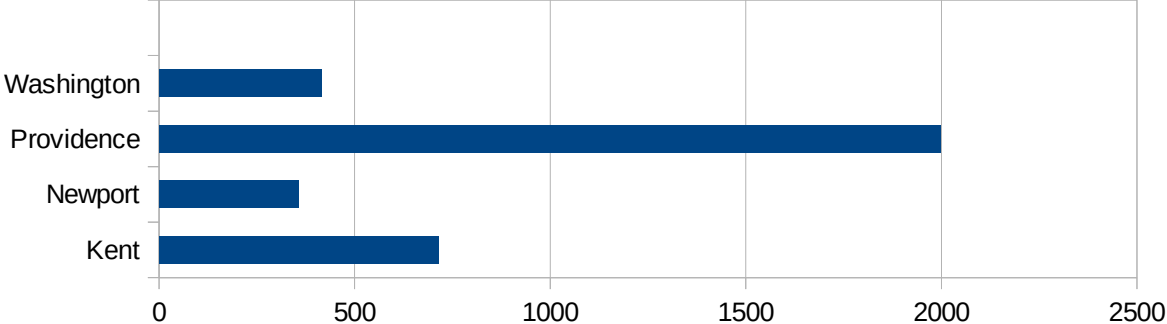
29105
29107
29109
29111
29113
29115
29117
29121
29123
29125
29127
29119
29129
29131
29133
29135
29137
29139
29141
29143
29145
29147
29149
29151
29153
29155
29157
29159
29161
29163
29165
29167
29169
29171

PA

29173
29175
29177
29179
29181
29195
29197
29199
29201
29203
29205
29183
29185
29187
29189
29510
29186
29207
29209
29211
29213
29215

29217
29219
29221
29223
29225
29227
29229

FIPS	County	PC Infection
44001	Bristol	507.7185554
44003	Kent	713.4095361
44005	Newport	356.1823072
44007	Providence	1998.478188
44009	Washington	414.4905254



RI

FIPS

29001
29003
29005
29007
29009
29011
29013
29015
29017
29019
29021
29023
29025
29027
29029
29031
29033
29035
29037

RI

29039
29041
29043
29045
29047
29049
29051
29053
29055
29057
29059
29061
29063
29065
29067
29069
29071
29073
29075
29077
29079
29081
29083
29085
29087
29089
29091
29093
29095
29097
29099
29101

29103

RI

29105
29107
29109
29111
29113
29115
29117
29121
29123
29125
29127
29119
29129
29131
29133
29135
29137
29139
29141
29143
29145
29147
29149
29151
29153
29155
29157
29159
29161
29163
29165
29167
29169
29171

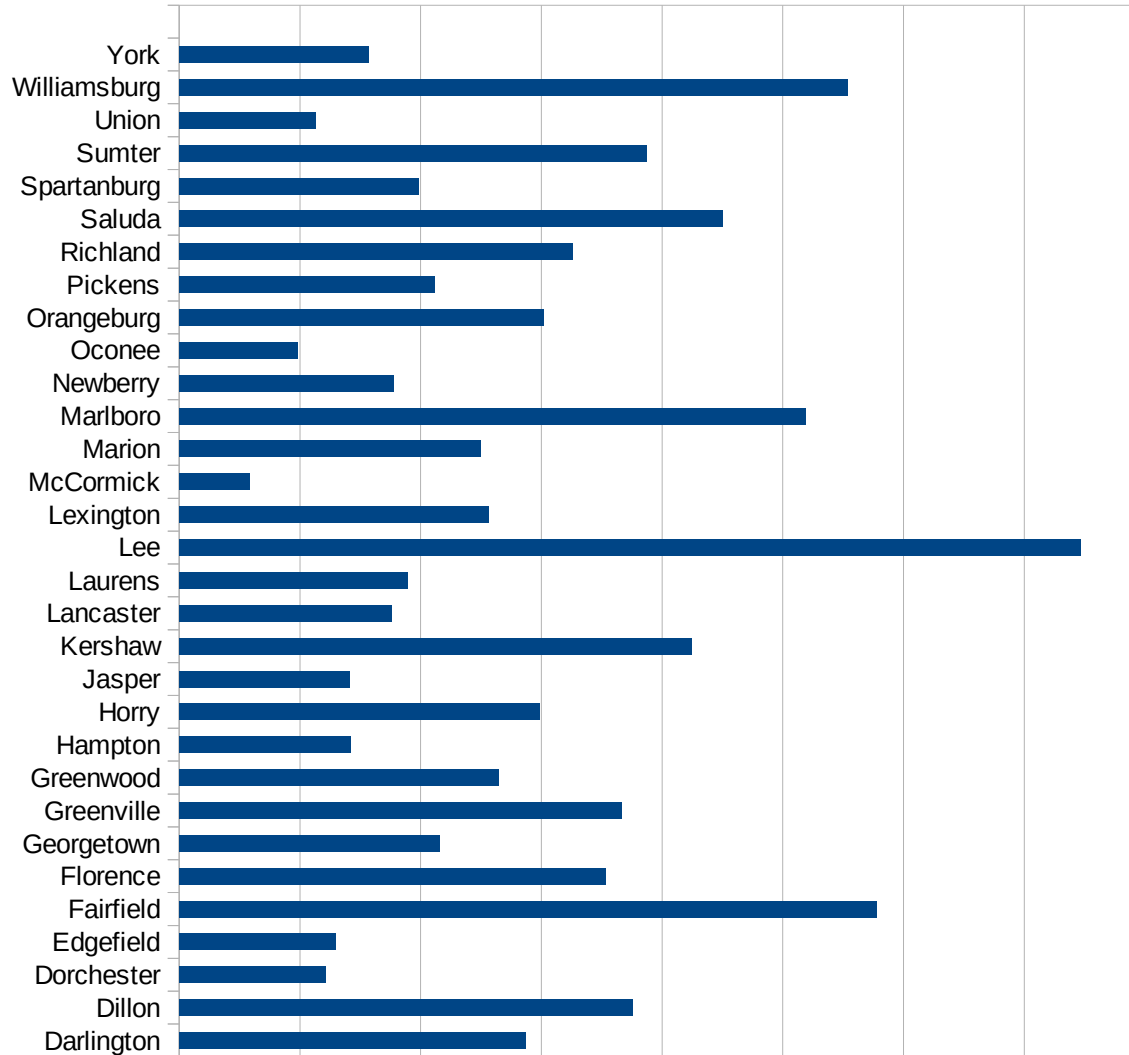
RI

29173
29175
29177
29179
29181
29195
29197
29199
29201
29203
29205
29183
29185
29187
29189
29510
29186
29207
29209
29211
29213
29215

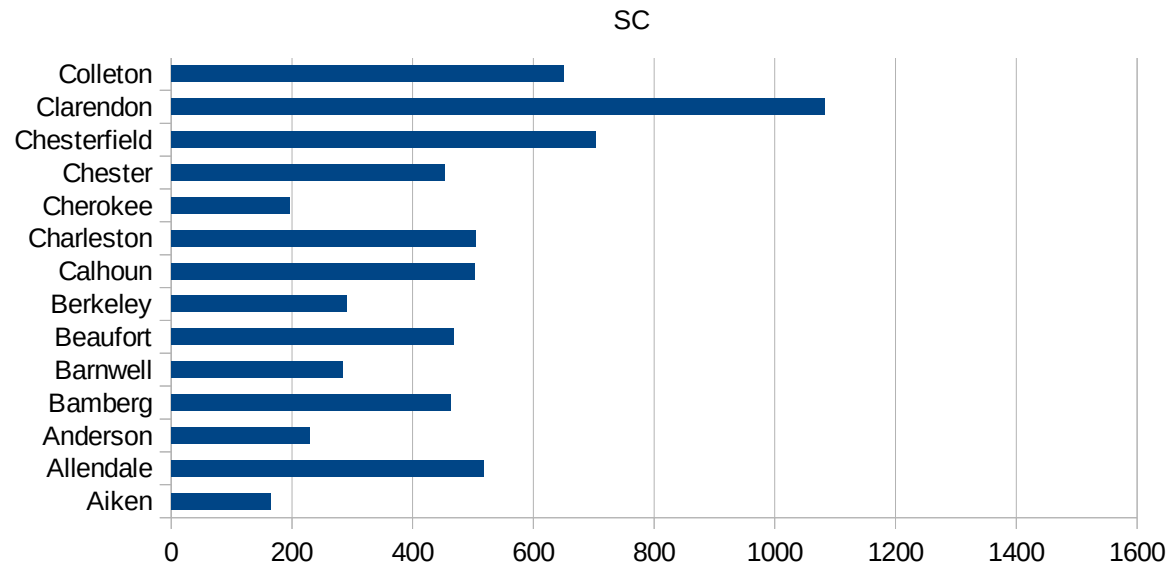
29217
29219
29221
29223
29225
29227
29229

SC

FIPS	County	PC Infection
45001	Abbeville	354.5087812
45003	Aiken	164.6979652
45005	Allendale	516.6797709
45007	Anderson	229.9458305
45009	Bamberg	462.3467601
45011	Barnwell	284.1985601
45013	Beaufort	468.4312323
45015	Berkeley	291.282775
45017	Calhoun	502.7548209
45019	Charleston	503.5661054
45021	Cherokee	196.2227128
45023	Chester	452.6991411
45025	Chesterfield	703.7636054
45027	Clarendon	1083.086053
45029	Colleton	650.5576208
45031	Darlington	574.8330888
45033	Dillon	751.6585509
45035	Dorchester	242.7683057
45037	Edgefield	258.7609049
45039	Fairfield	1156.146773
45041	Florence	707.1562475
45043	Georgetown	432.135456
45045	Greenville	732.7702722
45047	Greenwood	528.6891619
45049	Hampton	284.2230376
45051	Horry	596.8379791
45053	Jasper	283.0416624
45055	Kershaw	849.1889255
45057	Lancaster	351.2266723
45059	Laurens	379.1384303
45061	Lee	1493.408004
45063	Lexington	512.8257274
45065	McCormick	116.8969182



45067 Marion	499.3717581
45069 Marlboro	1037.957421
45071 Newberry	355.6593977
45073 Oconee	196.4937352
45075 Orangeburg	602.7561138
45077 Pickens	423.4134004
45079 Richland	652.2326425
45081 Saluda	900.5062305
45083 Spartanburg	397.2754613
45085 Sumter	774.5606129
45087 Union	226.1948194
45089 Williamsburg	1107.625956
45091 York	313.3686952



SC

FIPS

29001
29003
29005
29007
29009
29011
29013
29015
29017
29019
29021
29023
29025
29027
29029
29031
29033
29035
29037

SC

29039
29041
29043
29045
29047
29049
29051
29053
29055
29057
29059
29061
29063
29065
29067
29069
29071
29073
29075
29077
29079
29081
29083
29085
29087
29089
29091
29093
29095
29097
29099
29101

29103

SC

29105
29107
29109
29111
29113
29115
29117
29121
29123
29125
29127
29119
29129
29131
29133
29135
29137
29139
29141
29143
29145
29147
29149
29151
29153
29155
29157
29159
29161
29163
29165
29167
29169
29171

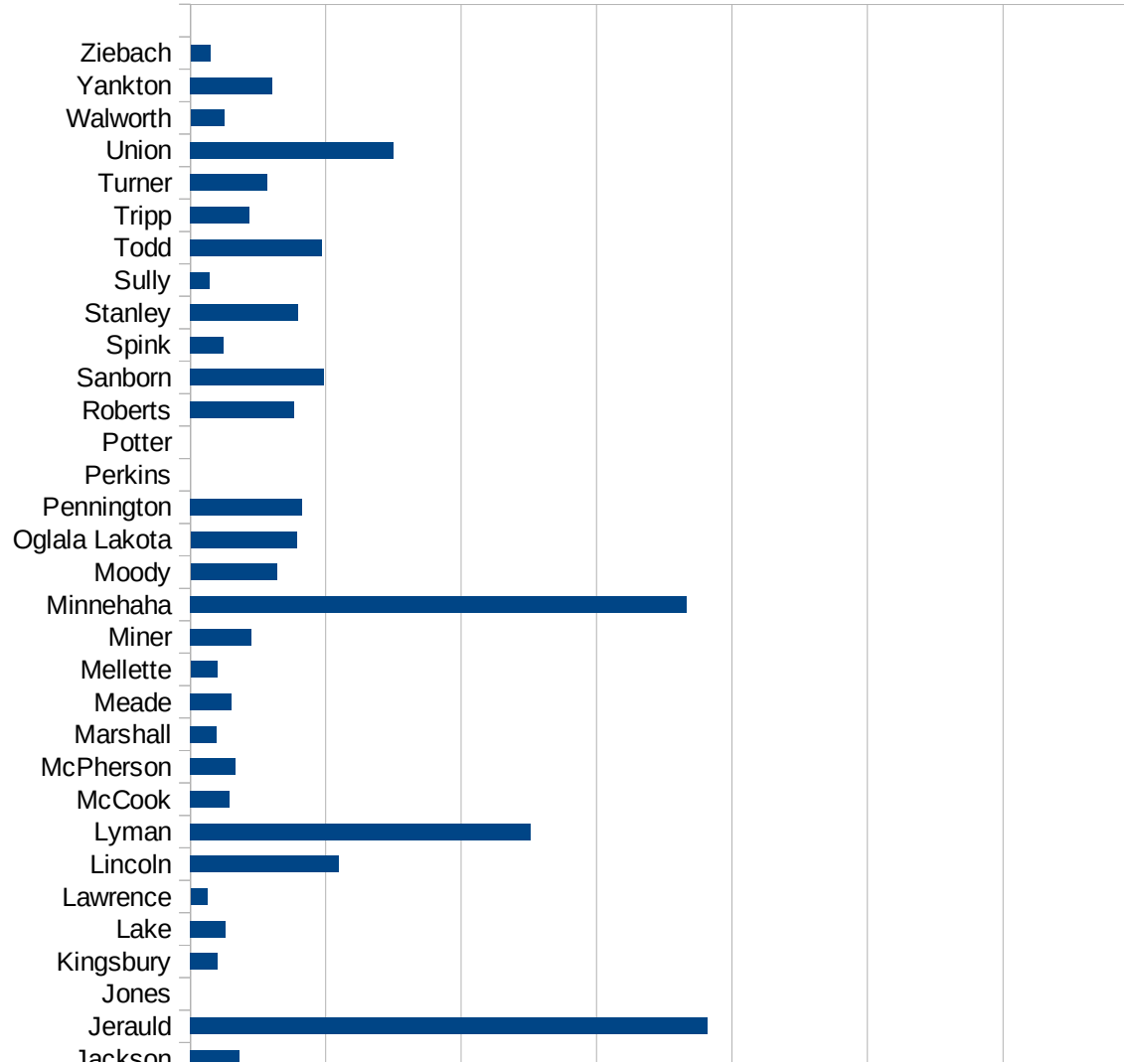
SC

29173
29175
29177
29179
29181
29195
29197
29199
29201
29203
29205
29183
29185
29187
29189
29510
29186
29207
29209
29211
29213
29215

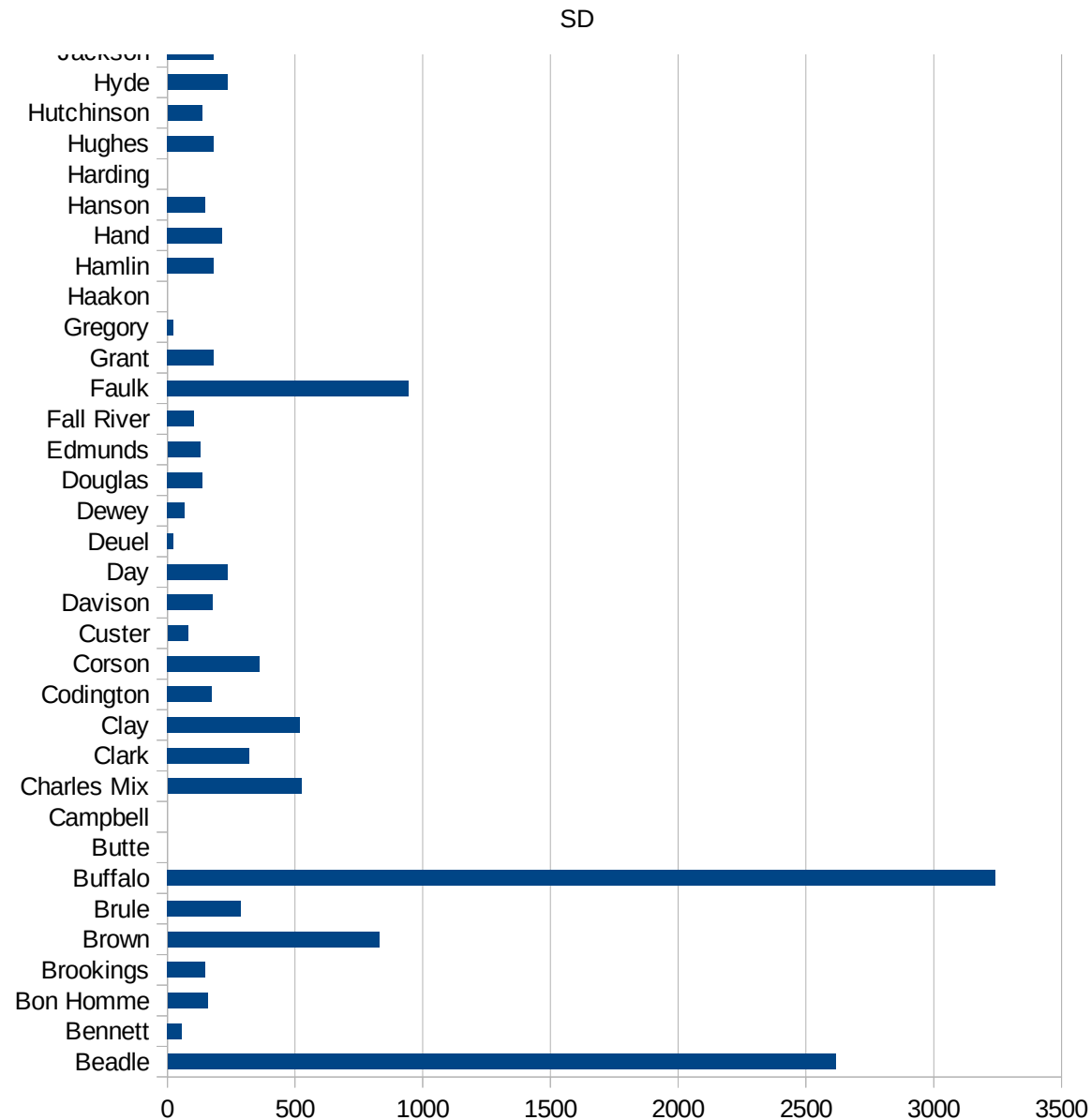
29217
29219
29221
29223
29225
29227
29229

SD

FIPS	County	PC Infection
46003	Aurora	1213.852196
46005	Beadle	2616.109728
46007	Bennett	57.67012687
46009	Bon Homme	157.5931232
46011	Brookings	147.5930972
46013	Brown	829.1789602
46015	Brule	286.8617326
46017	Buffalo	3241.650295
46019	Butte	0
46021	Campbell	0
46023	Charles Mix	524.7376312
46025	Clark	320.9414282
46027	Clay	519.9059896
46029	Codington	174.9063002
46031	Corson	360.1440576
46033	Custer	80.22003209
46035	Davison	176.8569985
46037	Day	236.1489555
46039	Deuel	23.05741296
46041	Dewey	67.75067751
46043	Douglas	136.286201
46045	Edmunds	129.0322581
46047	Fall River	103.5809411
46049	Faulk	944.2060086
46051	Grant	181.8945012
46053	Gregory	23.74169041
46055	Haakon	0
46057	Hamlin	180.0032728
46059	Hand	214.5922747
46061	Hanson	148.1042654
46063	Harding	0
46065	Hughes	181.3031161
46067	Hutchinson	135.501355



46069 Hyde	234.0093604
46071 Jackson	181.4333233
46073 Jerauld	1908.957416
46075 Jones	0
46077 Kingsbury	101.6466762
46079 Lake	130.198361
46081 Lawrence	62.15764733
46083 Lincoln	549.2543405
46085 Lyman	1256.21565
46087 McCook	144.2481067
46089 McPherson	166.1819693
46091 Marshall	97.80907668
46093 Meade	151.9756839
46095 Mellette	97.94319295
46097 Miner	225.9376412
46099 Minnehaha	1832.26529
46101 Moody	319.1974464
46102 Oglala Lakota	391.3620798
46103 Pennington	413.5005236
46105 Perkins	0
46107 Potter	0
46109 Roberts	382.8850388
46111 Sanborn	494.0304652
46115 Spink	123.1716705
46117 Stanley	397.0880212
46119 Sully	71.83908046
46121 Todd	486.2394243
46123 Tripp	219.0580504
46125 Turner	284.9002849
46127 Union	749.0876497
46129 Walworth	125.2908538
46135 Yankton	301.7184835
46137 Ziebach	72.93946025



SD

SD

FIPS

29001
29003
29005
29007
29009
29011
29013
29015
29017
29019
29021
29023
29025
29027
29029
29031
29033
29035
29037

SD

29039
29041
29043
29045
29047
29049
29051
29053
29055
29057
29059
29061
29063
29065
29067
29069
29071
29073
29075
29077
29079
29081
29083
29085
29087
29089
29091
29093
29095
29097
29099
29101

29103

SD

29105
29107
29109
29111
29113
29115
29117
29121
29123
29125
29127
29119
29129
29131
29133
29135
29137
29139
29141
29143
29145
29147
29149
29151
29153
29155
29157
29159
29161
29163
29165
29167
29169
29171

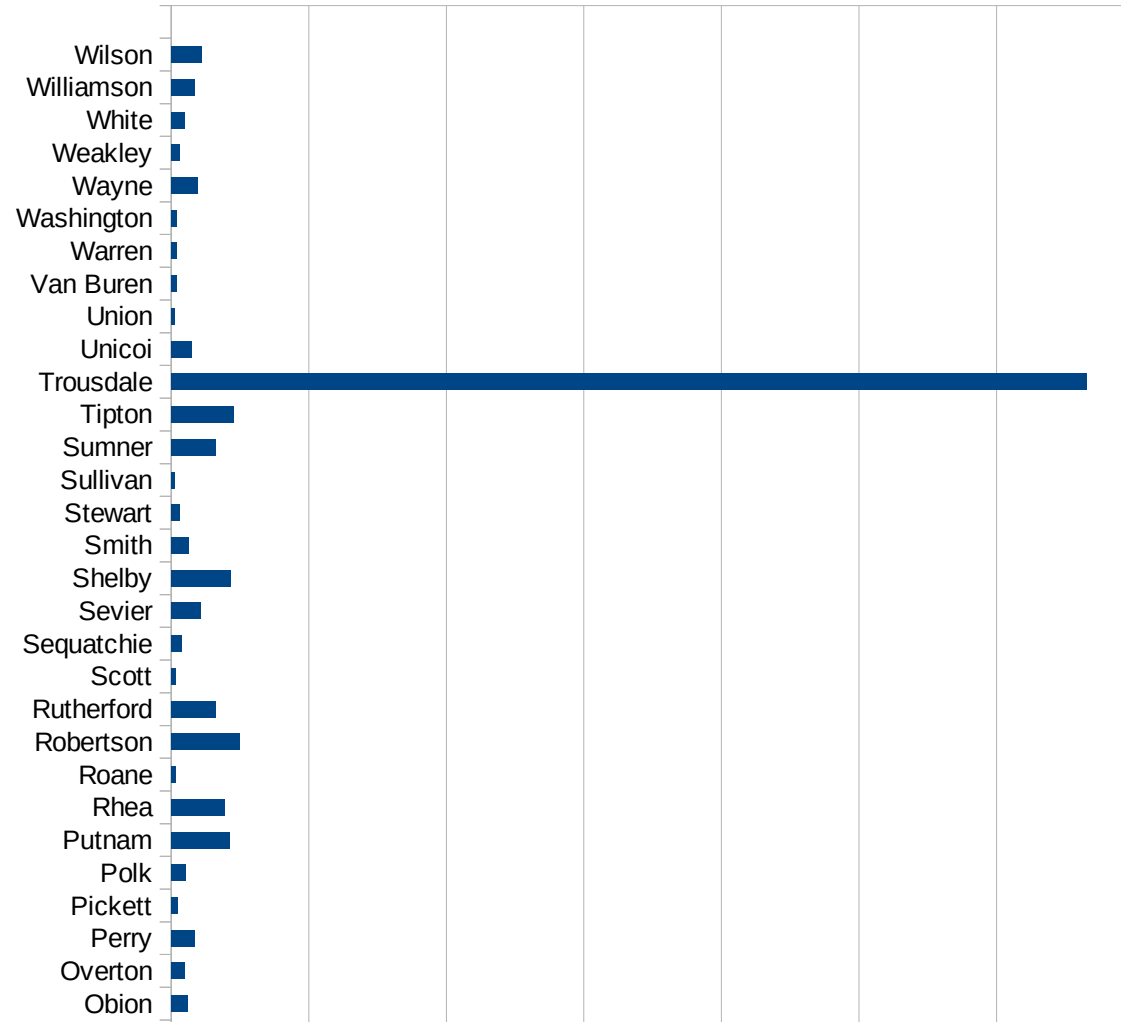
SD

29173
29175
29177
29179
29181
29195
29197
29199
29201
29203
29205
29183
29185
29187
29189
29510
29186
29207
29209
29211
29213
29215

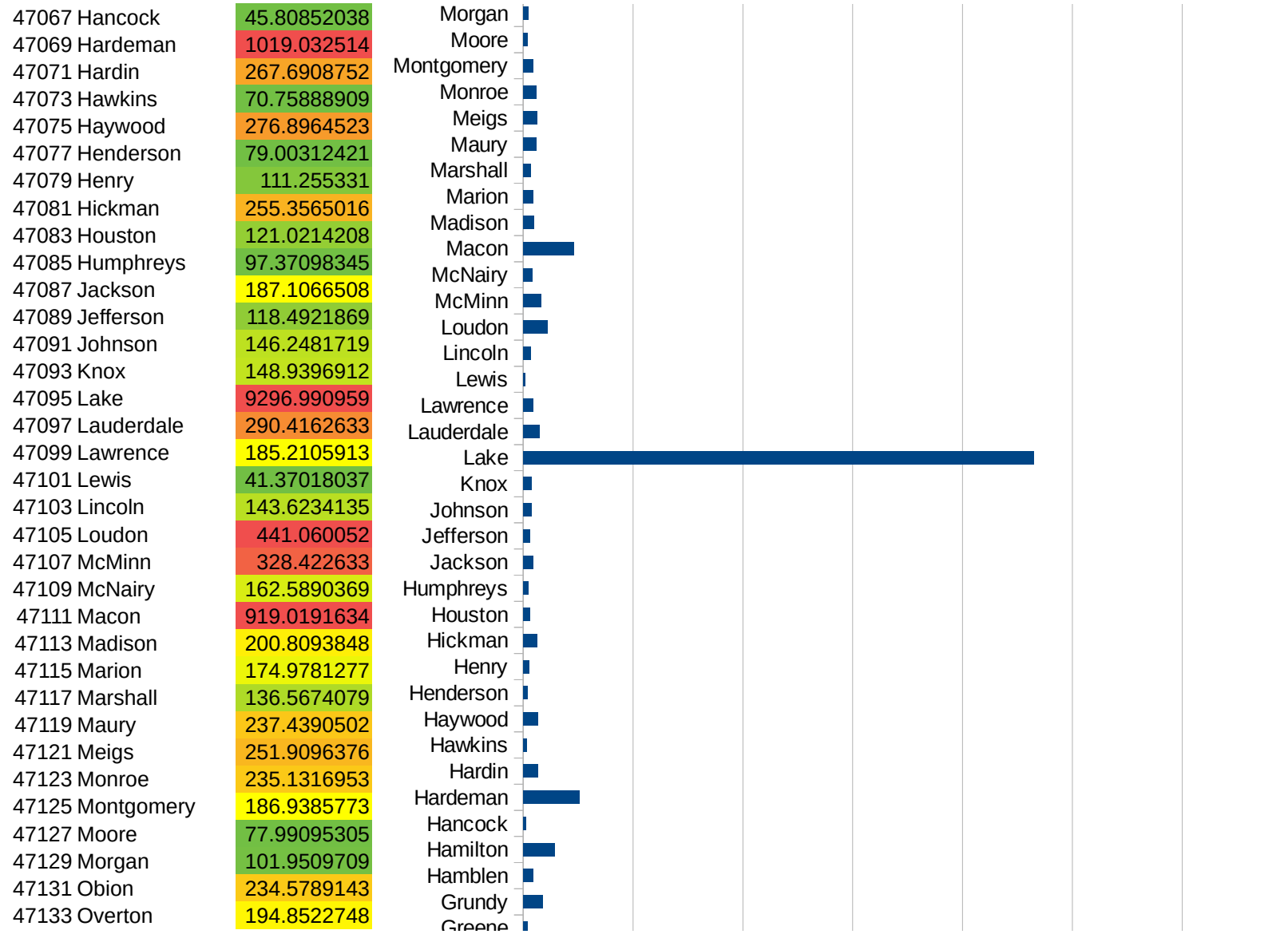
29217
29219
29221
29223
29225
29227
29229

TN

FIPS	County	PC Infection
47001	Anderson	98.06228917
47003	Bedford	880.9494678
47005	Benton	49.43153732
47007	Bledsoe	4154.52389
47009	Blount	98.97296515
47011	Bradley	327.0025392
47013	Campbell	65.68476366
47015	Cannon	159.0374775
47017	Carroll	128.4796574
47019	Carter	53.23774201
47021	Cheatham	412.9676797
47023	Chester	81.03727715
47025	Claiborne	50.38417937
47027	Clay	168.4592458
47029	Cocke	86.65511265
47031	Coffee	177.7378815
47033	Crockett	174.4835288
47035	Cumberland	242.9909674
47037	Davidson	1114.083862
47039	Decatur	128.1394157
47041	DeKalb	208.5609296
47043	Dickson	273.1729222
47045	Dyer	439.4426581
47047	Fayette	501.1479497
47049	Fentress	82.3406708
47051	Franklin	164.7171163
47053	Gibson	156.9986747
47055	Giles	81.34765956
47057	Grainger	108.01469
47059	Greene	81.05721771
47061	Grundy	359.6583246
47063	Hamblen	187.3964286
47065	Hamilton	577.2936649



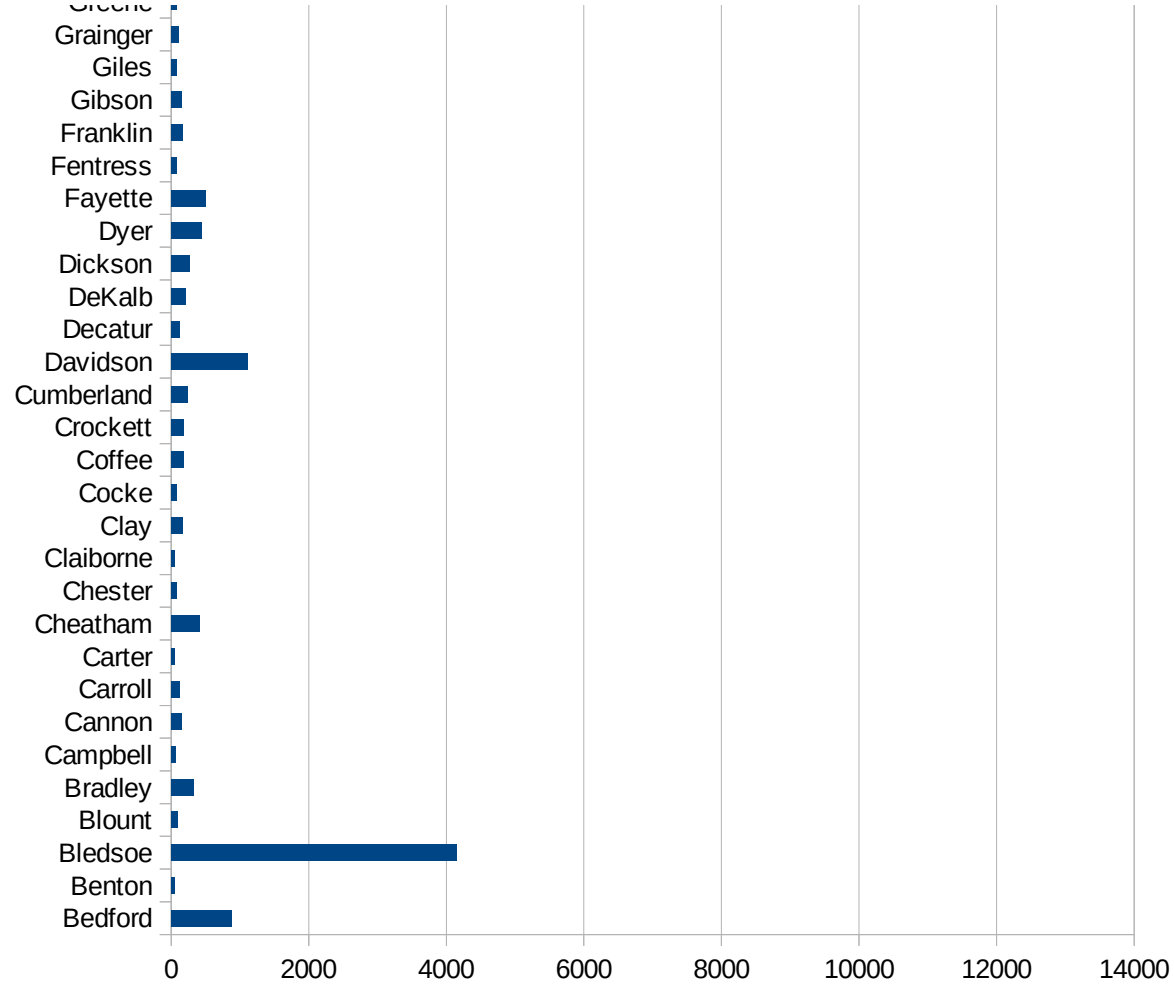
TN



This work is licensed under the Creative Commons Attribution-NoDerivatives 4.0 International License. To view a copy of this license, visit <http://creativecommons.org/licenses/by-nd/4.0/>.

TN

47135 Perry	347.2222222
47137 Pickett	98.38646202
47139 Polk	213.0429637
47141 Putnam	853.5951194
47143 Rhea	771.6983416
47145 Roane	63.98193451
47147 Robertson	997.0145891
47149 Rutherford	646.3726184
47151 Scott	63.52375335
47153 Sequatchie	161.3336919
47155 Sevier	431.0873207
47157 Shelby	861.7557418
47159 Smith	250.7271086
47161 Stewart	125.3594868
47163 Sullivan	46.29981987
47165 Sumner	639.0629926
47167 Tipton	914.2430295
47169 Trousdale	13312.74973
47171 Unicoi	298.4066212
47173 Union	50.79236083
47175 Van Buren	86.73026886
47177 Warren	83.1743236
47179 Washington	80.08895317
47181 Wayne	392.5594879
47183 Weakley	128.6847224
47185 White	199.210536
47187 Williamson	342.2100816
47189 Wilson	444.4444444



TN

FIPS

29001
29003
29005
29007
29009
29011
29013
29015
29017
29019
29021
29023
29025
29027
29029
29031
29033
29035
29037

TN

29039
29041
29043
29045
29047
29049
29051
29053
29055
29057
29059
29061
29063
29065
29067
29069
29071
29073
29075
29077
29079
29081
29083
29085
29087
29089
29091
29093
29095
29097
29099
29101

29103

TN

29105
29107
29109
29111
29113
29115
29117
29121
29123
29125
29127
29119
29129
29131
29133
29135
29137
29139
29141
29143
29145
29147
29149
29151
29153
29155
29157
29159
29161
29163
29165
29167
29169
29171

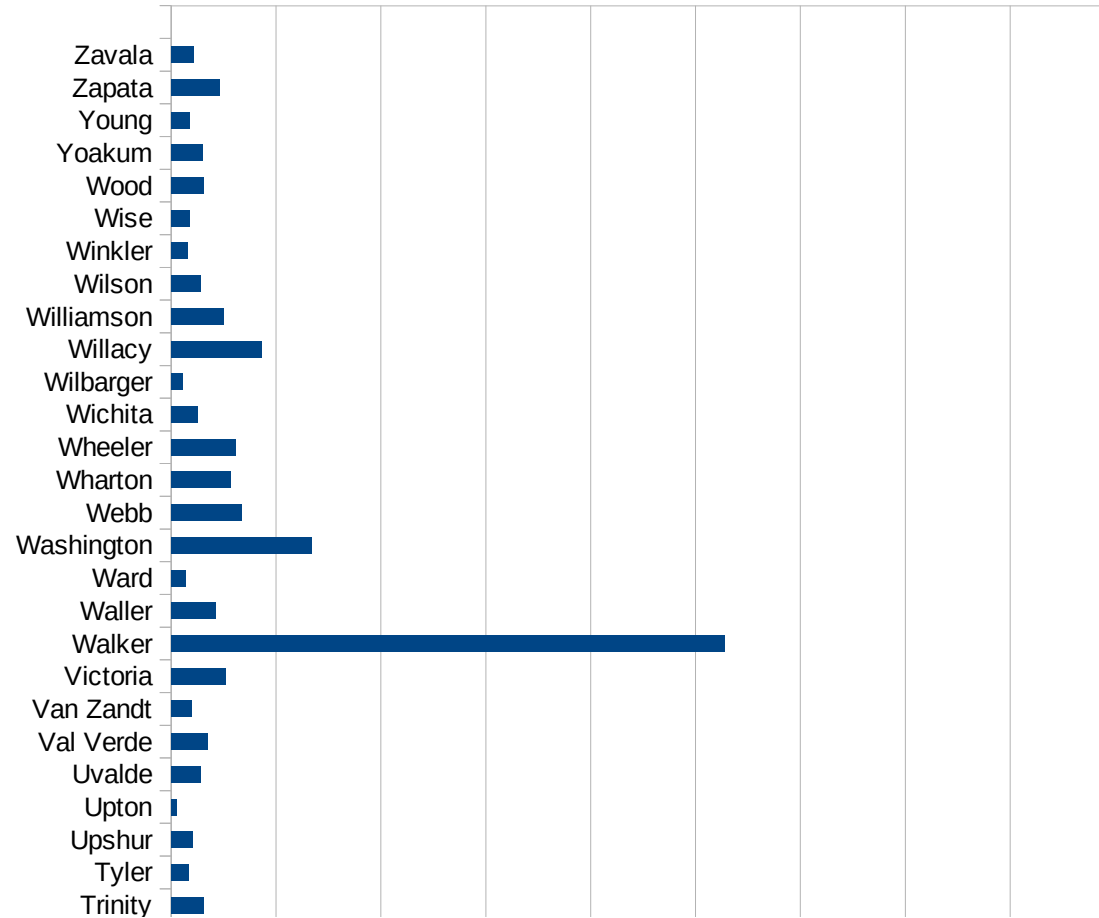
TN

29173
29175
29177
29179
29181
29195
29197
29199
29201
29203
29205
29183
29185
29187
29189
29510
29186
29207
29209
29211
29213
29215

29217
29219
29221
29223
29225
29227
29229

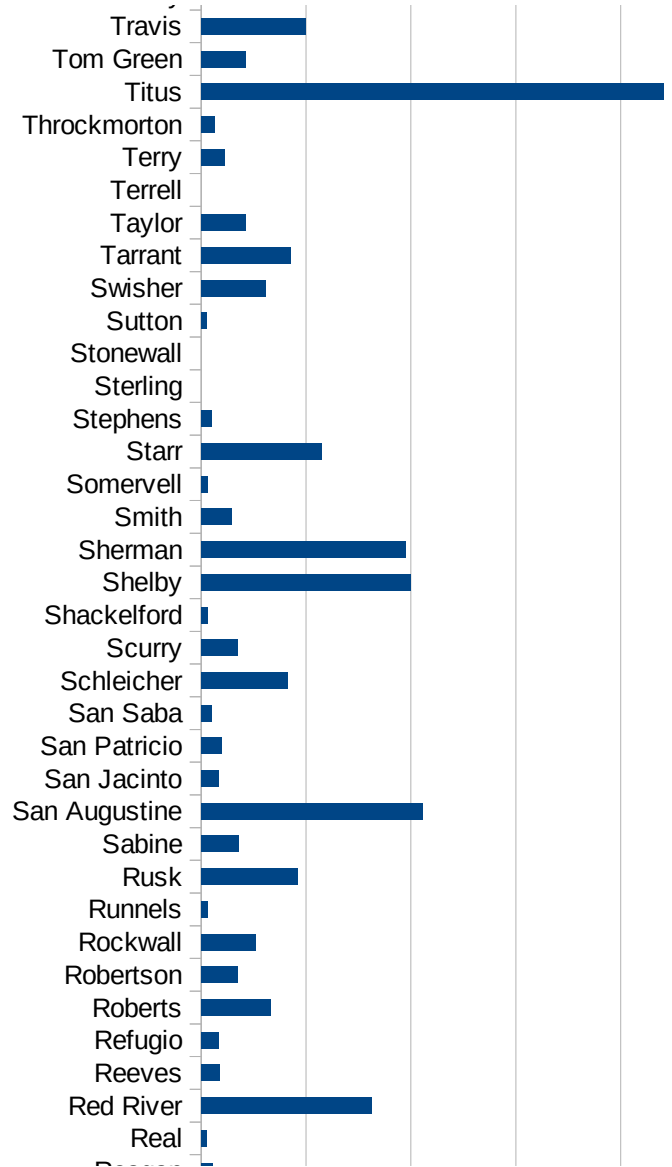
TX

FIPS	County	PC Infection
48001	Anderson	1732.779854
48003	Andrews	242.7184466
48005	Angelina	436.3202131
48007	Aransas	29.42165434
48009	Archer	34.14523105
48011	Armstrong	158.5623679
48013	Atascosa	139.1373484
48015	Austin	160.0586882
48017	Bailey	1223.850861
48019	Bandera	65.72029443
48021	Bastrop	417.3565121
48023	Baylor	27.9173646
48025	Bee	110.4735017
48027	Bell	231.1313062
48029	Bexar	346.5171302
48031	Blanco	188.0020509
48033	Borden	0
48035	Bosque	53.5016853
48037	Bowie	424.070226
48039	Brazoria	475.9589411
48041	Brazos	548.6024749
48043	Brewster	420.8481709
48045	Briscoe	65.96306069
48047	Brooks	42.17036829
48049	Brown	163.4848645
48051	Burleson	326.2820164
48053	Burnet	187.2028943
48055	Caldwell	522.5796009
48057	Calhoun	255.0902092
48059	Callahan	92.89695584
48061	Cameron	364.7017749
48063	Camp	844.0113558
48065	Carson	99.91673605



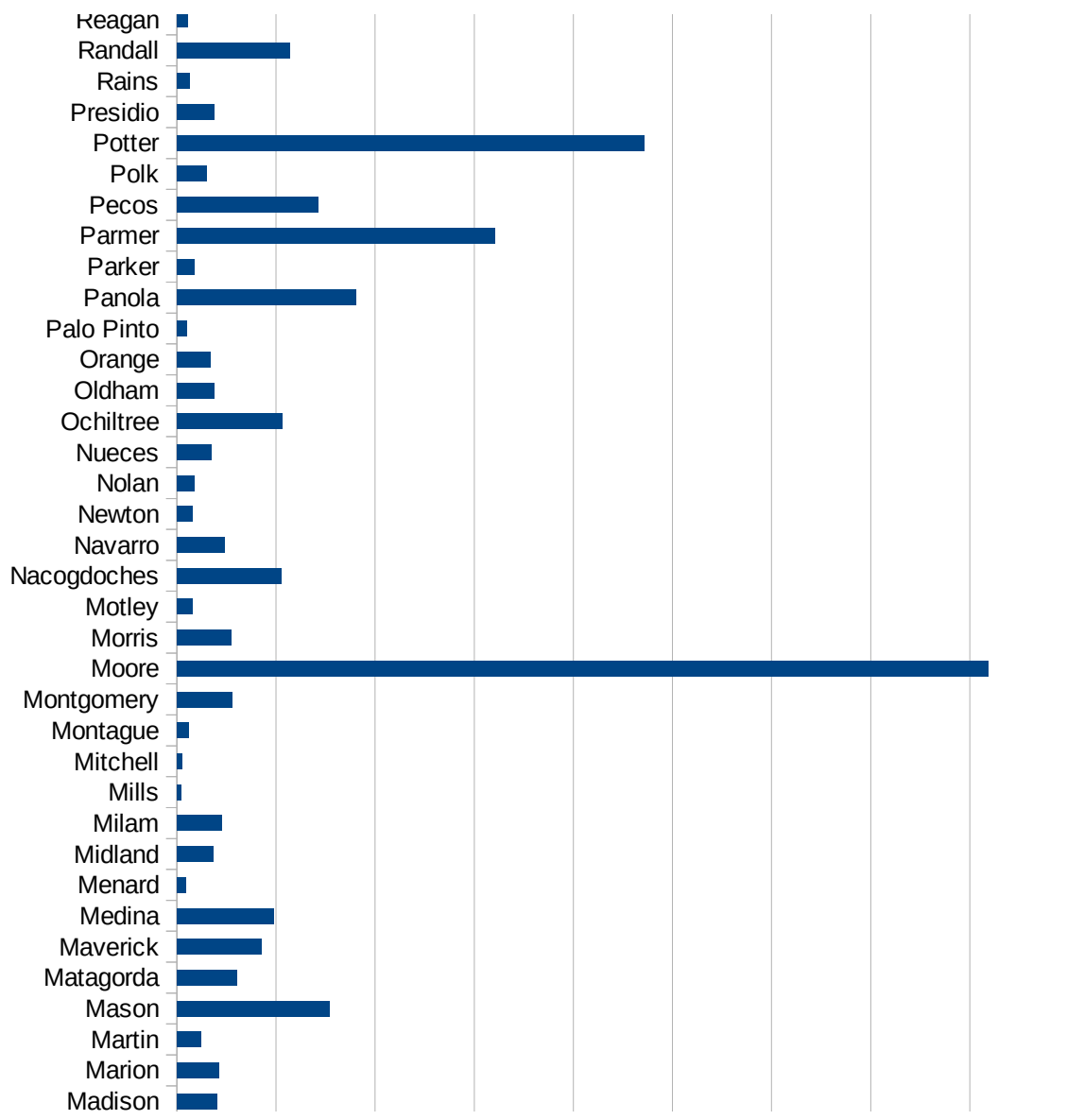
TX

48067 Cass	119.5258807
48069 Castro	756.6862361
48071 Chambers	367.4565412
48073 Cherokee	127.3958016
48075 Childress	82.29323824
48077 Clay	47.81943382
48079 Cochran	35.26093089
48081 Coke	118.694362
48083 Coleman	35.72704537
48085 Collin	221.1619009
48087 Collingsworth	168.8048616
48089 Colorado	259.2260923
48091 Comal	188.71358
48093 Comanche	103.4431801
48095 Concho	46.77268475
48097 Cooke	66.54507813
48099 Coryell	421.0779596
48101 Cottle	287.9769618
48103 Crane	980.3921569
48105 Crockett	142.8979708
48107 Crosby	138.4322547
48109 Culberson	45.37205082
48111 Dallam	805.5555556
48113 Dallas	655.8186227
48115 Dawson	356.6051193
48117 Deaf Smith	1289.978678
48119 Delta	74.78033277
48121 Denton	251.7856644
48123 DeWitt	183.2862733
48125 Dickens	88.92841263
48127 Dimmit	29.10360885
48129 Donley	813.4980416
48131 Duval	44.5950767
48133 Eastland	38.20543609



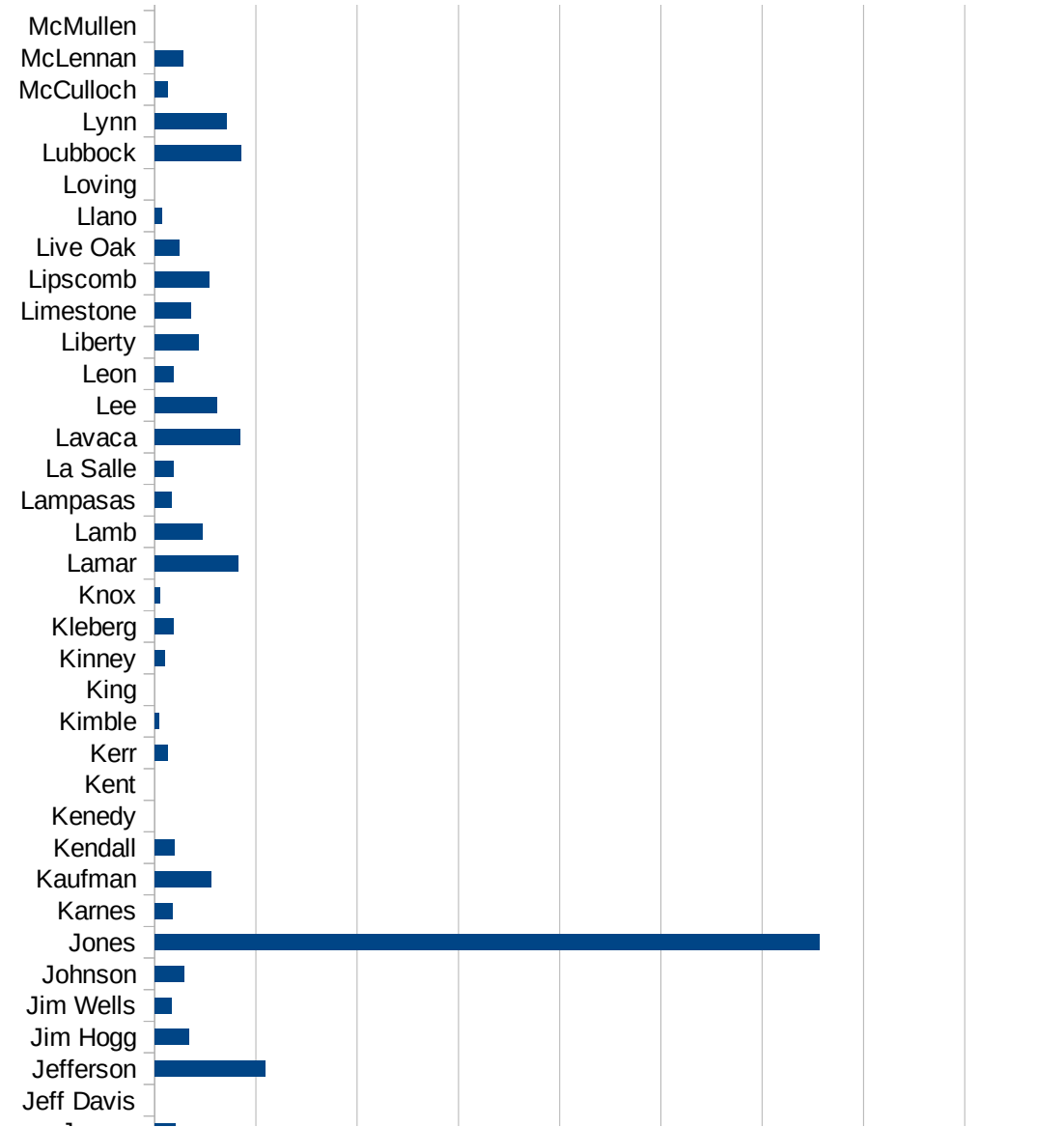
TX

48135 Ector	200.4638425
48137 Edwards	0
48139 Ellis	284.2239016
48141 El Paso	541.5351385
48143 Erath	103.6611224
48145 Falls	132.67955
48147 Fannin	184.2090347
48149 Fayette	260.3653004
48151 Fisher	52.09690023
48153 Floyd	325.5096796
48155 Foard	0
48157 Fort Bend	389.5372009
48159 Franklin	306.5205276
48161 Freestone	95.92084006
48163 Frio	701.453371
48165 Gaines	66.98244103
48167 Galveston	552.5466868
48169 Garza	106.4153238
48171 Gillespie	63.42336965
48173 Glasscock	360.2305476
48175 Goliad	92.29957806
48177 Gonzales	1032.363392
48179 Gray	516.0995661
48181 Grayson	386.5931294
48183 Gregg	246.5503165
48185 Grimes	1068.406206
48187 Guadalupe	197.3193886
48189 Hale	410.877919
48191 Hall	66.05019815
48193 Hamilton	223.9509665
48195 Hansford	421.0140948
48197 Hardeman	101.9887812
48199 Hardin	300.6625063
48201 Harris	490.5058274



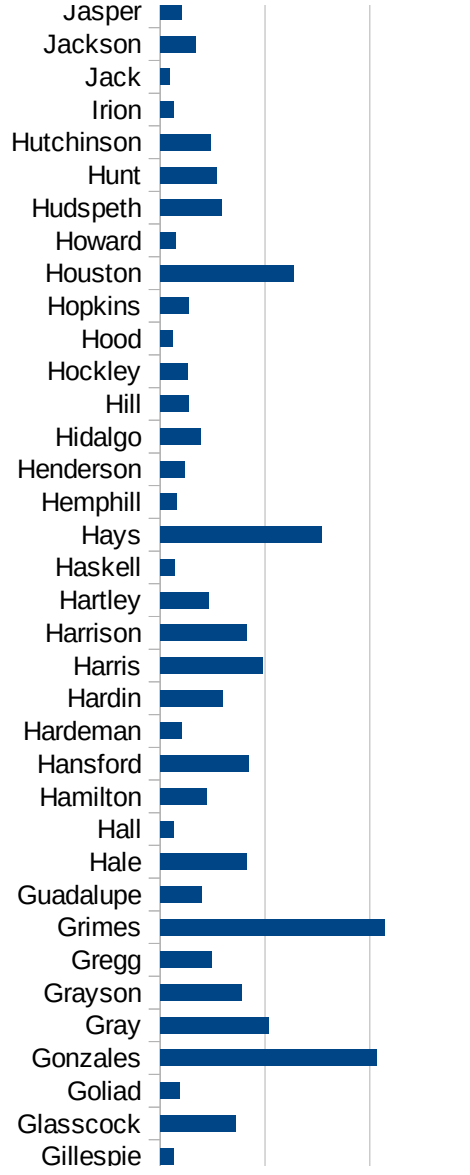
TX

48203 Harrison	410.6345353
48205 Hartley	231.3578929
48207 Haskell	68.81128505
48209 Hays	768.5362775
48211 Hemphill	78.43137255
48213 Henderson	117.8629145
48215 Hidalgo	195.048381
48217 Hill	134.7857182
48219 Hockley	130.5483029
48221 Hood	57.8158812
48223 Hopkins	135.8326542
48225 Houston	638.7845828
48227 Howard	74.05578869
48229 Hudspeth	291.9708029
48231 Hunt	267.3769082
48233 Hutchinson	240.5887348
48235 Irion	65.70302234
48237 Jack	45.23351804
48239 Jackson	168.0785263
48241 Jasper	100.3568243
48243 Jeff Davis	0
48245 Jefferson	546.2723676
48247 Jim Hogg	171.4939024
48249 Jim Wells	83.28842291
48251 Johnson	148.2250921
48253 Jones	3280.012111
48255 Karnes	89.45686901
48257 Kaufman	279.88991
48259 Kendall	96.40454854
48261 Kenedy	0
48263 Kent	0
48265 Kerr	62.97109054
48267 Kimble	22.92526364
48269 King	0



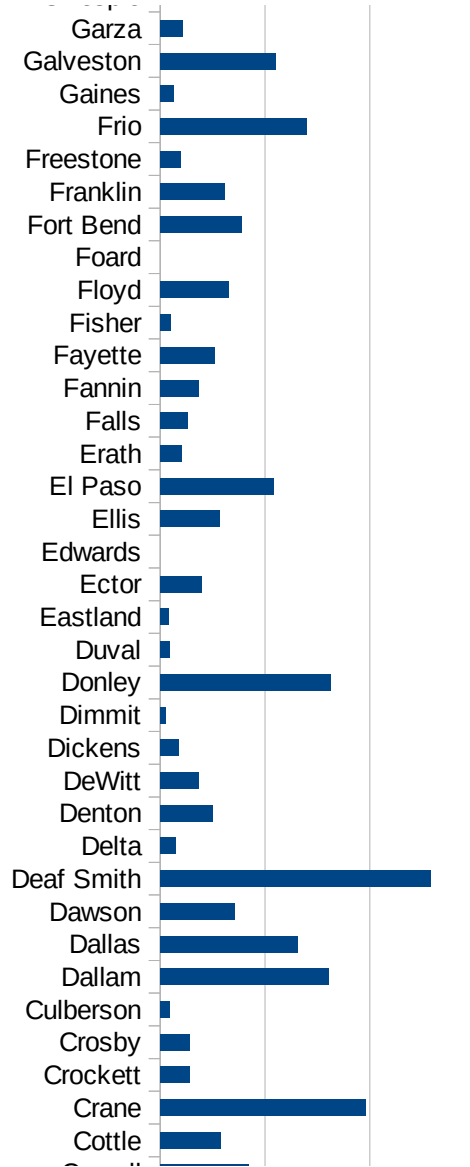
TX

48271 Kinney	53.09264667
48273 Kleberg	93.1607183
48275 Knox	27.37476047
48277 Lamar	412.2425997
48279 Lamb	235.5981152
48281 Lampasas	84.7896745
48283 La Salle	92.94914354
48285 Lavaca	422.6752859
48287 Lee	309.1460569
48289 Leon	92.6462073
48291 Liberty	215.4698053
48293 Limestone	178.5790212
48295 Lipscomb	268.2563338
48297 Live Oak	123.2944271
48299 Llano	36.95832948
48301 Loving	0
48303 Lubbock	429.3911754
48305 Lynn	357.3251659
48307 McCulloch	62.60172781
48309 McLennan	139.0378112
48311 McMullen	0
48313 Madison	201.0816808
48315 Marion	211.5229654
48317 Martin	121.6756475
48319 Mason	771.0280374
48321 Matagorda	300.941125
48323 Maverick	427.4600325
48325 Medina	490.9565798
48327 Menard	46.75081814
48329 Midland	186.582299
48331 Milam	226.8115077
48333 Mills	20.32107295
48335 Mitchell	24.55494168
48337 Montague	61.23698714



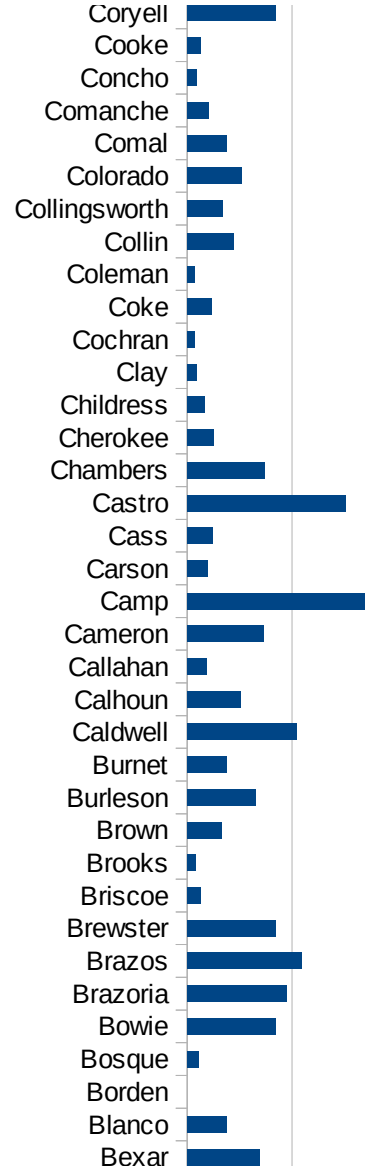
TX

48339 Montgomery	278.715573
48341 Moore	4091.226437
48343 Morris	275.549072
48345 Motley	81.03727715
48347 Nacogdoches	526.5480665
48349 Navarro	242.106325
48351 Newton	80.0232795
48353 Nolan	88.12961833
48355 Nueces	174.7339655
48357 Ochiltree	532.823967
48359 Oldham	187.7053027
48361 Orange	171.1099411
48363 Palo Pinto	48.48484848
48365 Panola	902.8857785
48367 Parker	89.61415325
48369 Parmer	1601.784266
48371 Pecos	714.6047343
48373 Polk	149.9070576
48375 Potter	2358.585183
48377 Presidio	187.1042026
48379 Rains	65.79488445
48381 Randall	568.7196836
48383 Reagan	53.46164127
48385 Real	28.75215641
48387 Red River	813.1416838
48389 Reeves	89.20038229
48391 Refugio	85.32423208
48393 Roberts	332.2259136
48395 Robertson	173.5709327
48397 Rockwall	262.2768412
48399 Runnels	29.3140512
48401 Rusk	459.1368228
48403 Sabine	179.4314855
48405 San Augustine	1056.851312

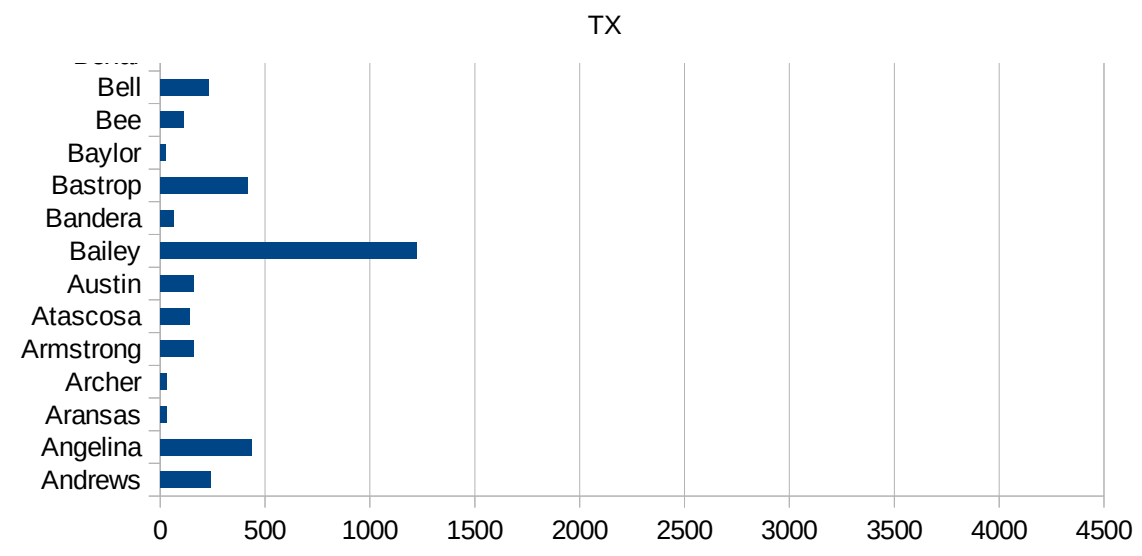


TX

48407 San Jacinto	83.56836937
48409 San Patricio	98.66503222
48411 San Saba	49.55401388
48413 Schleicher	414.507772
48415 Scurry	171.9435551
48417 Shackelford	30.7408546
48419 Shelby	999.2918404
48421 Sherman	974.3423189
48423 Smith	147.6841817
48425 Somervell	33.27417924
48427 Starr	573.4211546
48429 Stephens	53.00540655
48431 Sterling	0
48433 Stonewall	0
48435 Sutton	26.60989888
48437 Swisher	308.228357
48439 Tarrant	429.5106169
48441 Taylor	209.9680325
48443 Terrell	0
48445 Terry	113.9415643
48447 Throckmorton	66.00660066
48449 Titus	2206.884025
48451 Tom Green	211.5256073
48453 Travis	497.300085
48455 Trinity	156.0379919
48457 Tyler	82.96460177
48459 Upshur	104.2171595
48461 Upton	27.24053391
48463 Uvalde	141.5480891
48465 Val Verde	172.7361405
48467 Van Zandt	96.39586569
48469 Victoria	261.8569023
48471 Walker	2637.969095
48473 Waller	214.5841961



48475 Ward	68.25938567
48477 Washington	669.3631081
48479 Webb	336.7039977
48481 Wharton	283.5243519
48483 Wheeler	308.2257754
48485 Wichita	127.9682578
48487 Wilbarger	54.60218409
48489 Willacy	432.2565652
48491 Williamson	248.9770062
48493 Wilson	143.3577572
48495 Winkler	77.72020725
48497 Wise	90.76934339
48499 Wood	157.3267744
48501 Yoakum	151.32115
48503 Young	88.66722084
48505 Zapata	232.5581395
48507 Zavala	108.4870233



TX

FIPS

29001
29003
29005
29007
29009
29011
29013
29015
29017
29019
29021
29023
29025
29027
29029
29031
29033
29035
29037

TX

29039
29041
29043
29045
29047
29049
29051
29053
29055
29057
29059
29061
29063
29065
29067
29069
29071
29073
29075
29077
29079
29081
29083
29085
29087
29089
29091
29093
29095
29097
29099
29101

29103

TX

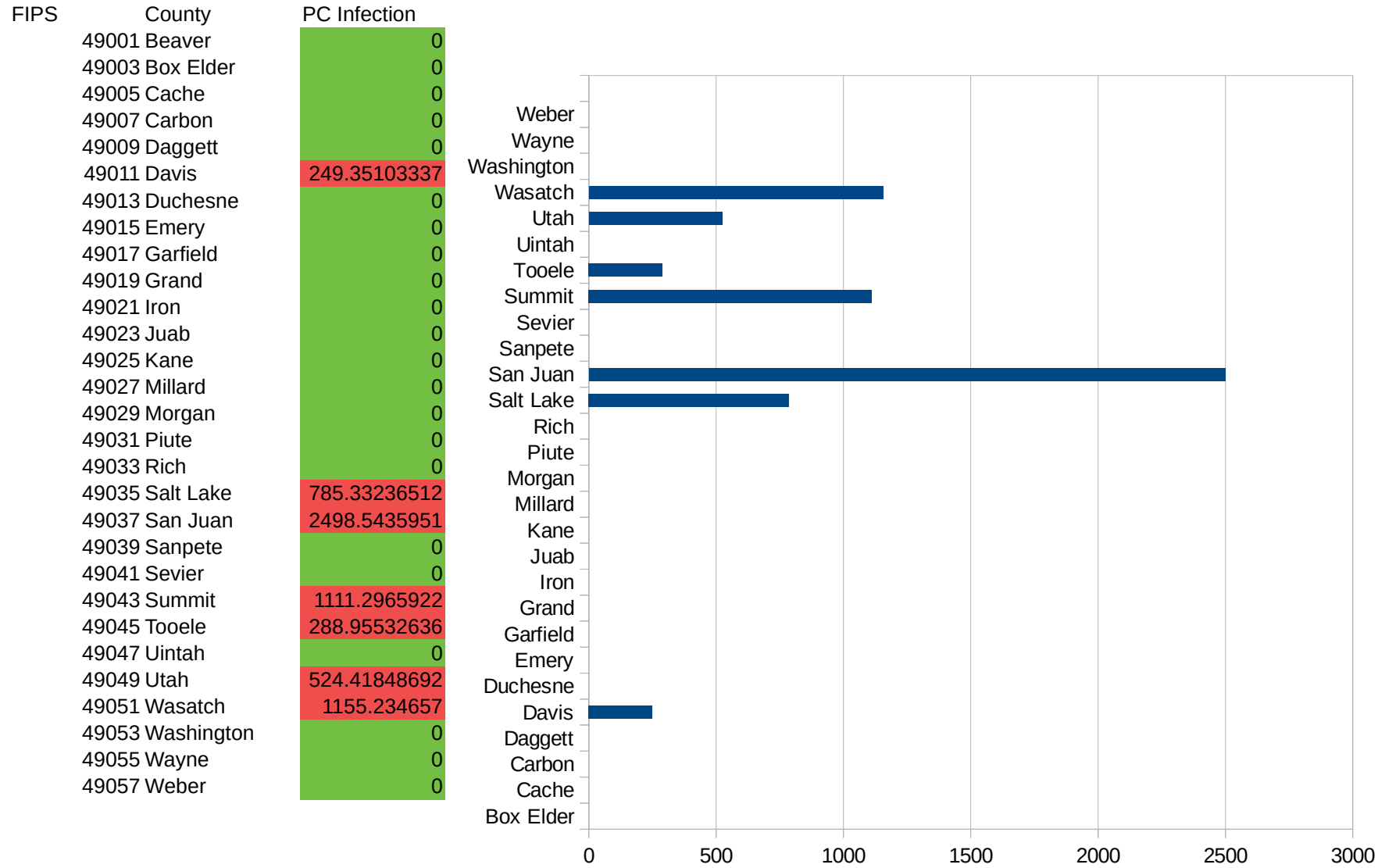
29105
29107
29109
29111
29113
29115
29117
29121
29123
29125
29127
29119
29129
29131
29133
29135
29137
29139
29141
29143
29145
29147
29149
29151
29153
29155
29157
29159
29161
29163
29165
29167
29169
29171

TX

29173
29175
29177
29179
29181
29195
29197
29199
29201
29203
29205
29183
29185
29187
29189
29510
29186
29207
29209
29211
29213
29215

29217
29219
29221
29223
29225
29227
29229

UT



UT

FIPS

29001
29003
29005
29007
29009
29011
29013
29015
29017
29019
29021
29023
29025
29027
29029
29031
29033
29035
29037

UT

29039
29041
29043
29045
29047
29049
29051
29053
29055
29057
29059
29061
29063
29065
29067
29069
29071
29073
29075
29077
29079
29081
29083
29085
29087
29089
29091
29093
29095
29097
29099
29101

29103

UT

29105
29107
29109
29111
29113
29115
29117
29121
29123
29125
29127
29119
29129
29131
29133
29135
29137
29139
29141
29143
29145
29147
29149
29151
29153
29155
29157
29159
29161
29163
29165
29167
29169
29171

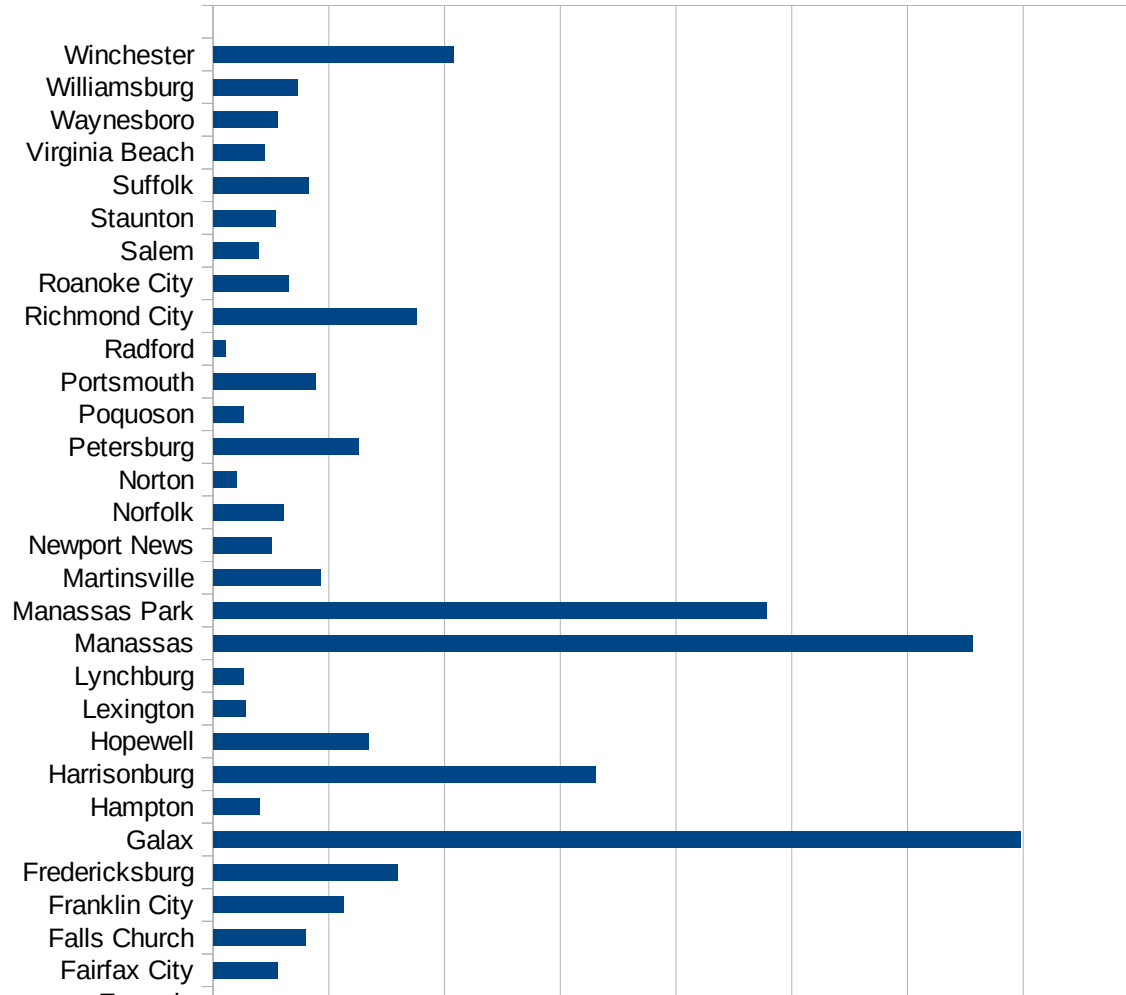
UT

29173
29175
29177
29179
29181
29195
29197
29199
29201
29203
29205
29183
29185
29187
29189
29510
29186
29207
29209
29211
29213
29215

29217
29219
29221
29223
29225
29227
29229

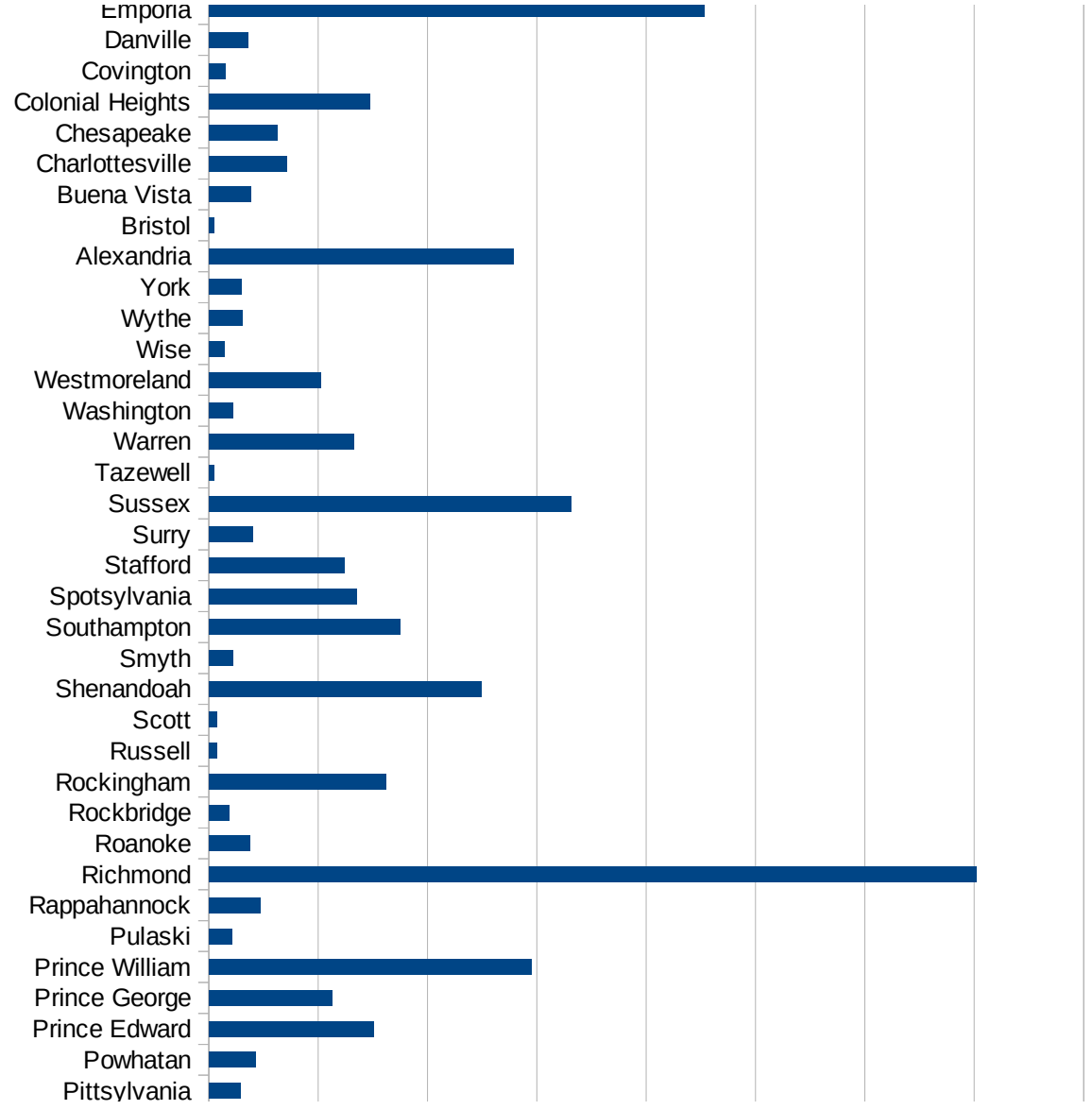
VA

FIPS	County	PC Infection
51001	Accomack	3184.005924
51003	Albemarle	312.7357015
51005	Alleghany	207.9141516
51007	Amelia	322.7541689
51009	Amherst	91.58087539
51011	Appomattox	227.2583802
51013	Arlington	1020.541342
51015	Augusta	226.6191341
51017	Bath	0
51019	Bedford	125.719075
51021	Bland	31.78134435
51023	Botetourt	177.2996364
51025	Brunswick	561.5234375
51027	Buchanan	84.82163894
51029	Buckingham	3253.132537
51031	Campbell	58.21039419
51033	Caroline	409.4631483
51035	Carroll	637.7378864
51036	Charles City	533.0643999
51037	Charlotte	259.6749874
51041	Chesterfield	739.3360034
51043	Clarke	316.7389658
51045	Craig	118.4834123
51047	Culpeper	1533.00295
51049	Cumberland	519.9306759
51051	Dickenson	6.885629691
51053	Dinwiddie	431.1402433
51057	Essex	494.550783
51059	Fairfax	1173.015176
51061	Fauquier	578.7053414
51063	Floyd	88.63564419
51065	Fluvanna	392.0397267
51067	Franklin	88.97588753



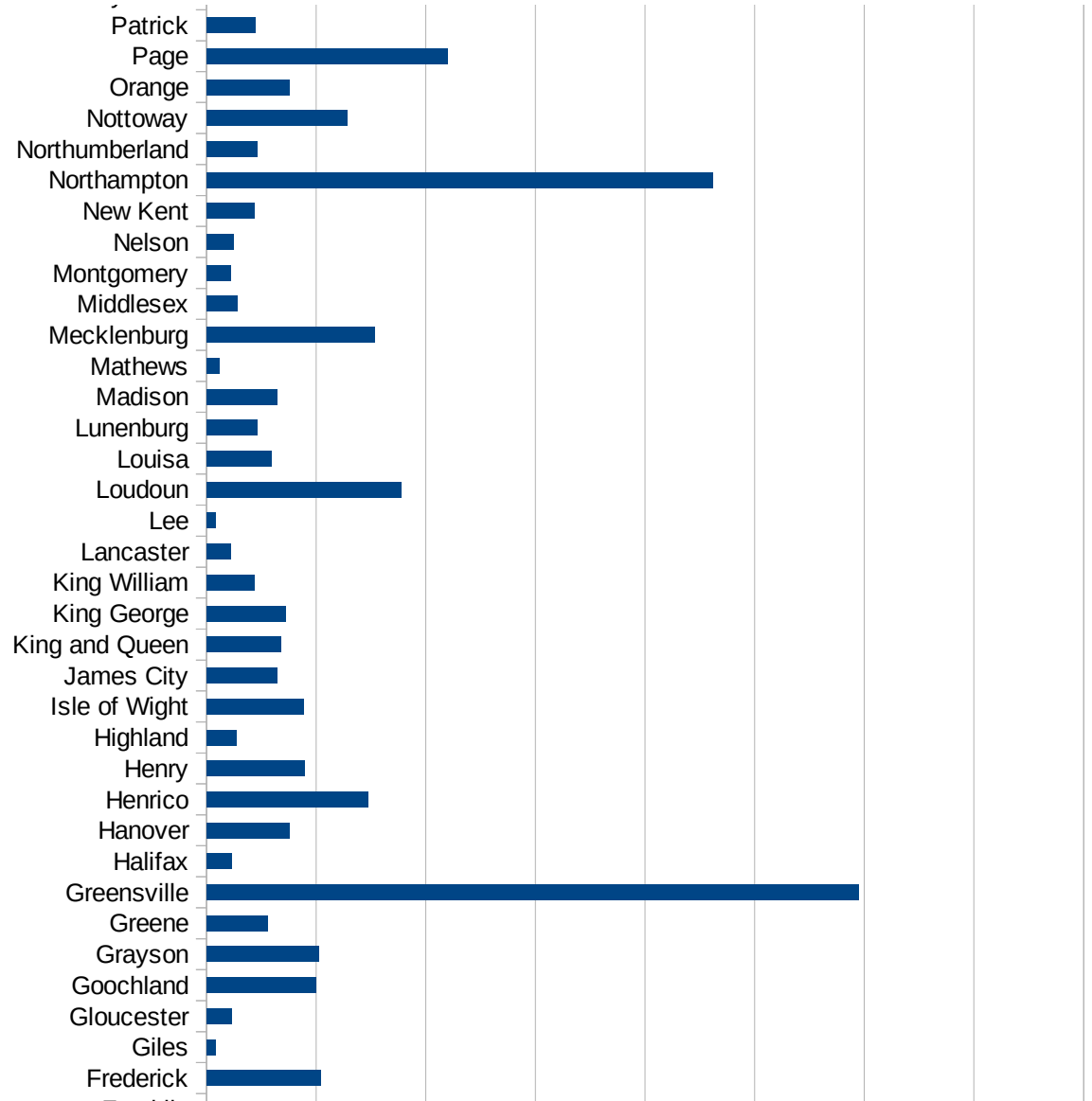
VA

51069 Frederick	520.627016
51071 Giles	41.55782474
51073 Gloucester	112.45281
51075 Goochland	499.0535192
51077 Grayson	511.8034675
51079 Greene	278.0727034
51081 Greensville	2975.832115
51083 Halifax	114.3024619
51085 Hanover	377.6611121
51087 Henrico	736.801504
51089 Henry	445.508606
51091 Highland	135.7466063
51093 Isle of Wight	441.1008578
51095 James City	320.6932209
51097 King and Queen	340.8122692
51099 King George	361.2417686
51101 King William	218.4308401
51103 Lancaster	111.286284
51105 Lee	38.23117115
51107 Loudoun	887.7964852
51109 Louisa	296.3728316
51111 Lunenburg	231.6730101
51113 Madison	323.4298608
51115 Mathews	56.80527153
51117 Mecklenburg	766.721044
51119 Middlesex	139.288699
51121 Montgomery	111.1279487
51125 Nelson	121.3265031
51127 New Kent	218.837926
51131 Northampton	2309.331061
51133 Northumberland	230.5095908
51135 Nottoway	642.0233463
51137 Orange	376.5964414
51139 Page	1098.901099

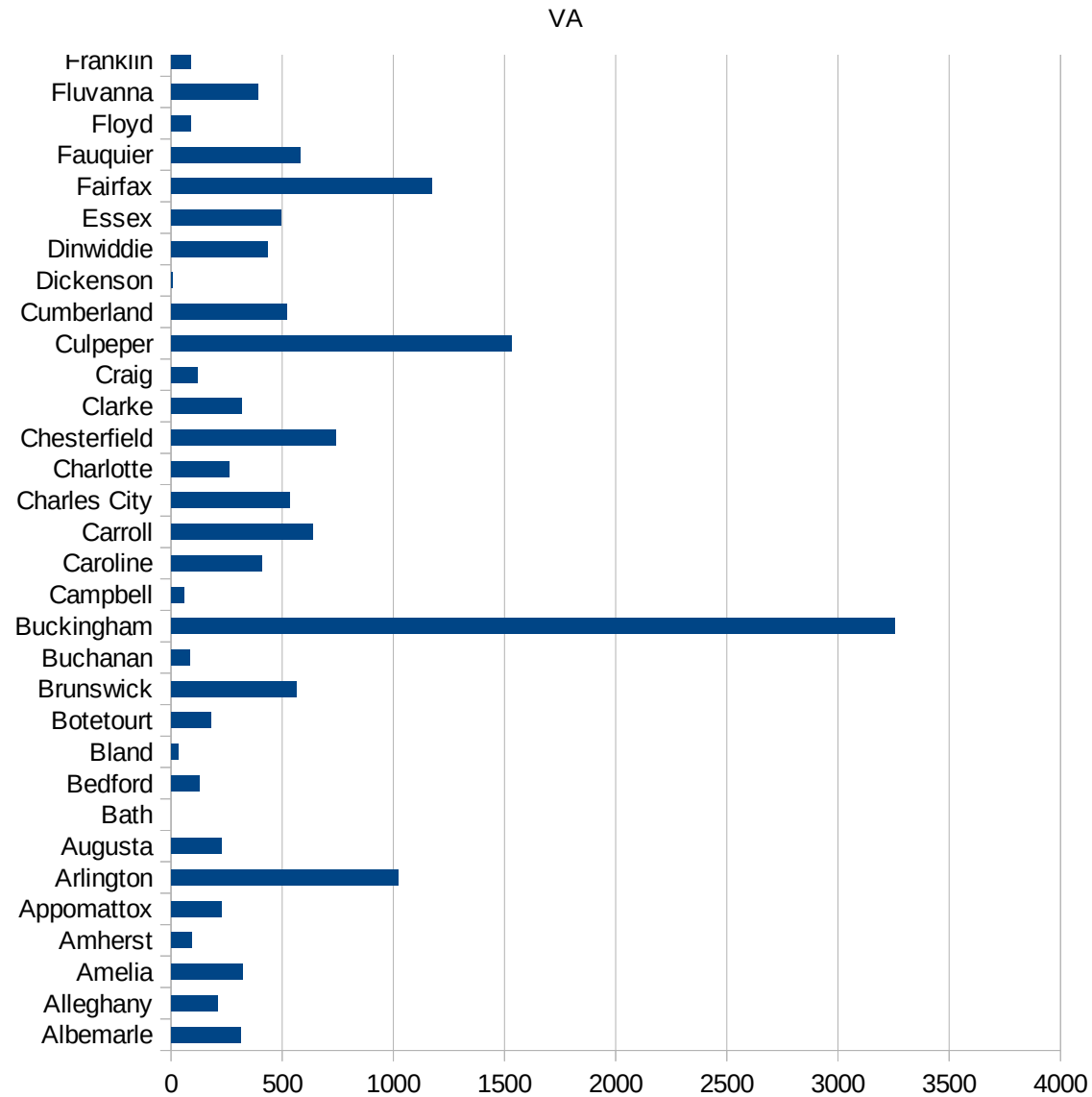


VA

51141 Patrick	220.6756069
51143 Pittsylvania	142.7422927
51145 Powhatan	212.4087841
51147 Prince Edward	753.8126362
51149 Prince George	564.5711885
51153 Prince William	1475.179002
51155 Pulaski	105.6772148
51157 Rappahannock	234.4180916
51159 Richmond	3507.413145
51161 Roanoke	188.1517545
51163 Rockbridge	92.29957806
51165 Rockingham	808.6751022
51167 Russell	33.6473755
51169 Scott	37.15055261
51171 Shenandoah	1246.062947
51173 Smyth	108.2961407
51175 Southampton	875.6965768
51177 Spotsylvania	677.1554999
51179 Stafford	620.1653774
51181 Surry	200.8032129
51183 Sussex	1655.246062
51185 Tazewell	22.0291274
51187 Warren	662.4503162
51191 Washington	110.2900629
51193 Westmoreland	510.3757712
51195 Wise	71.03020099
51197 Wythe	153.0221882
51199 York	148.8665507
51510 Alexandria	1392.886065
51520 Bristol	24.26889941
51530 Buena Vista	192.4001924
51540 Charlottesville	357.4620197
51550 Chesapeake	312.8168352
51570 Colonial Heights	734.59317



51580 Covington	73.26007326
51590 Danville	179.392033
51595 Emporia	2265.182582
51600 Fairfax City	276.7152275
51610 Falls Church	399.4042784
51620 Franklin City	561.5874204
51630 Fredericksburg	796.0472138
51640 Galax	3487.466916
51650 Hampton	201.7675132
51660 Harrisonburg	1652.693724
51670 Hopewell	672.685431
51678 Lexington	140.1345291
51680 Lynchburg	131.505248
51683 Manassas	3280.420739
51685 Manassas Park	2392.095684
51690 Martinsville	465.0441792
51700 Newport News	250.2435256
51710 Norfolk	305.6425048
51720 Norton	100.8064516
51730 Petersburg	630.40517
51735 Poquoson	131.2551272
51740 Portsmouth	442.7677741
51750 Radford	54.52860025
51760 Richmond City	877.6875904
51770 Roanoke City	324.2594075
51775 Salem	194.9849862
51790 Staunton	268.838777
51800 Suffolk	413.4451938
51810 Virginia Beach	223.4617016
51820 Waynesboro	278.4161216
51830 Williamsburg	362.5134264
51840 Winchester	1038.850149



VA

VA

FIPS

29001
29003
29005
29007
29009
29011
29013
29015
29017
29019
29021
29023
29025
29027
29029
29031
29033
29035
29037

VA

29039
29041
29043
29045
29047
29049
29051
29053
29055
29057
29059
29061
29063
29065
29067
29069
29071
29073
29075
29077
29079
29081
29083
29085
29087
29089
29091
29093
29095
29097
29099
29101

29103

VA

29105
29107
29109
29111
29113
29115
29117
29121
29123
29125
29127
29119
29129
29131
29133
29135
29137
29139
29141
29143
29145
29147
29149
29151
29153
29155
29157
29159
29161
29163
29165
29167
29169
29171

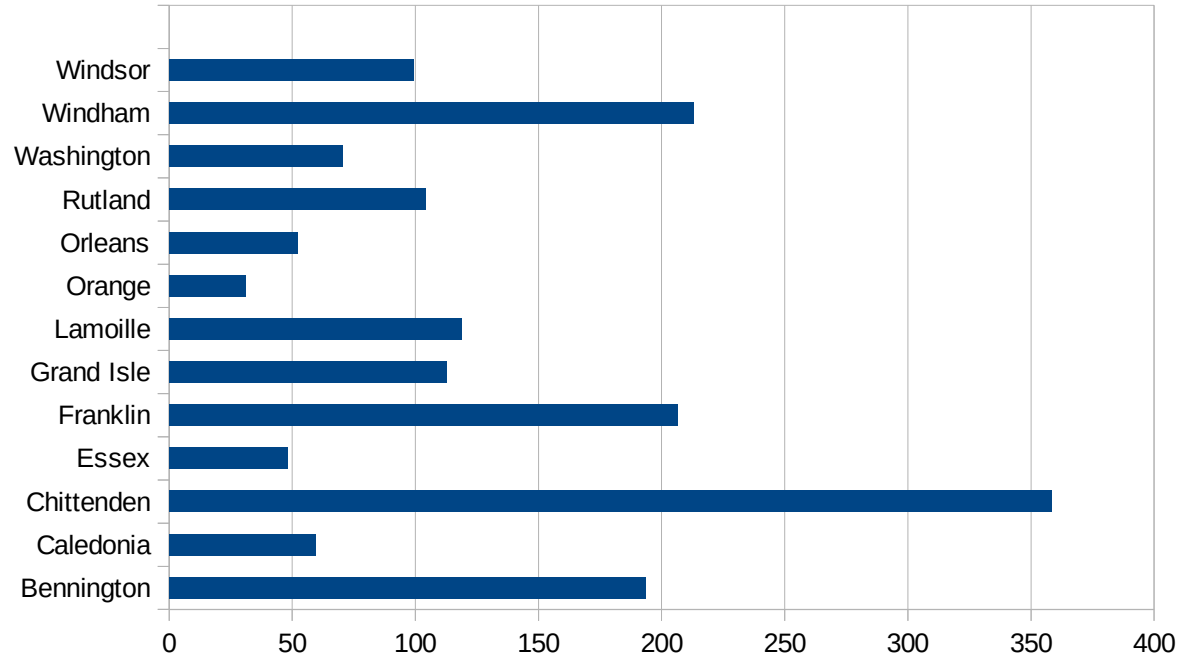
VA

29173
29175
29177
29179
29181
29195
29197
29199
29201
29203
29205
29183
29185
29187
29189
29510
29186
29207
29209
29211
29213
29215

29217
29219
29221
29223
29225
29227
29229

VT

FIPS	County	PC Infection
50001	Addison	181.2133178
50003	Bennington	193.6515955
50005	Caledonia	59.40201967
50007	Chittenden	358.5056996
50009	Essex	48
50011	Franklin	206.3899962
50013	Grand Isle	112.8349788
50015	Lamoille	118.5770751
50017	Orange	31.03555295
50019	Orleans	52.03106998
50021	Rutland	103.9678211
50023	Washington	70.51943584
50025	Windham	212.8356254
50027	Windsor	99.48269001



FIPS

- 29001
- 29003
- 29005
- 29007
- 29009
- 29011
- 29013
- 29015
- 29017
- 29019
- 29021
- 29023
- 29025
- 29027
- 29029
- 29031
- 29033
- 29035
- 29037

VT

29039
29041
29043
29045
29047
29049
29051
29053
29055
29057
29059
29061
29063
29065
29067
29069
29071
29073
29075
29077
29079
29081
29083
29085
29087
29089
29091
29093
29095
29097
29099
29101

29103

VT

29105
29107
29109
29111
29113
29115
29117
29121
29123
29125
29127
29119
29129
29131
29133
29135
29137
29139
29141
29143
29145
29147
29149
29151
29153
29155
29157
29159
29161
29163
29165
29167
29169
29171

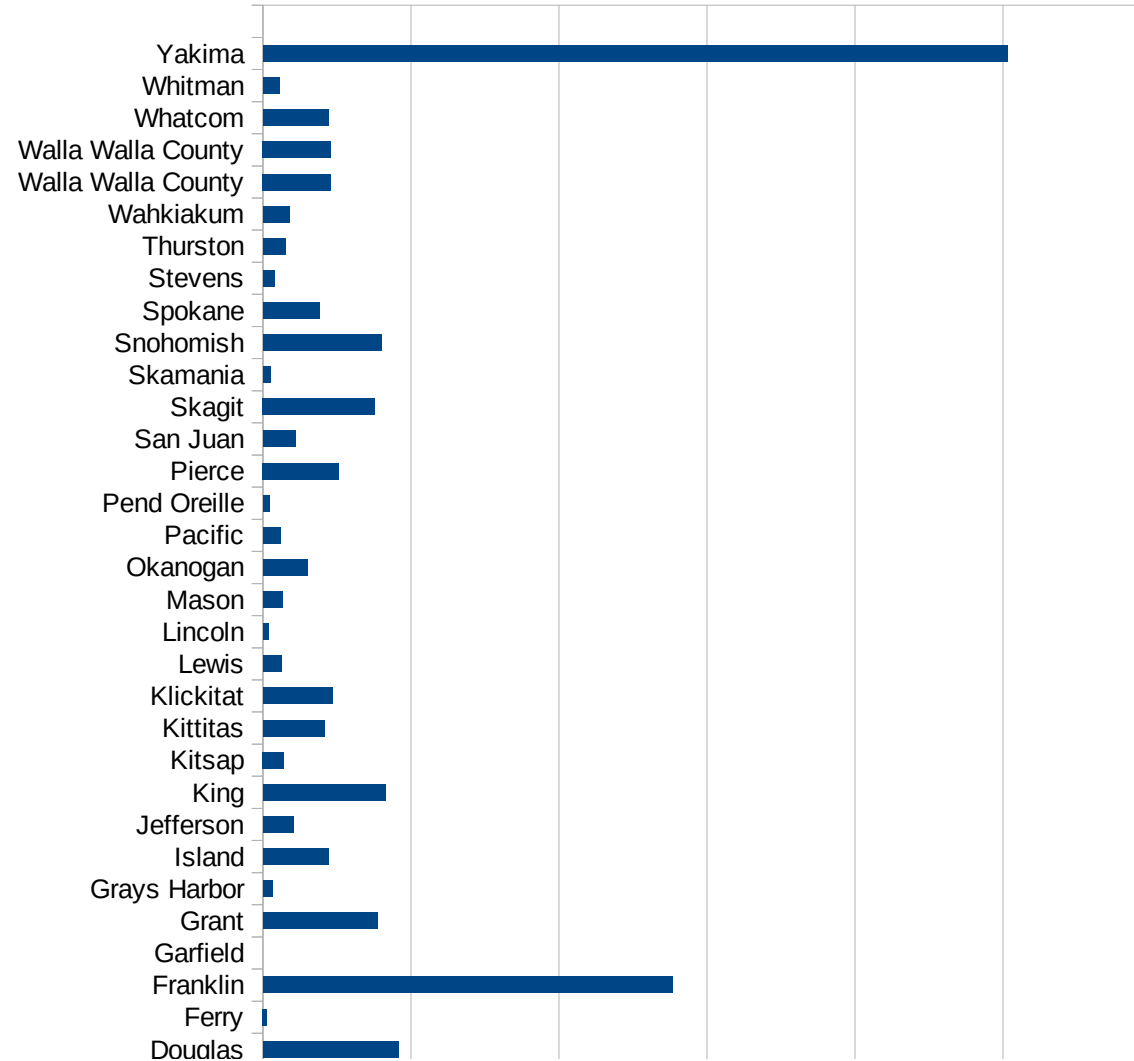
VT

29173
29175
29177
29179
29181
29195
29197
29199
29201
29203
29205
29183
29185
29187
29189
29510
29186
29207
29209
29211
29213
29215

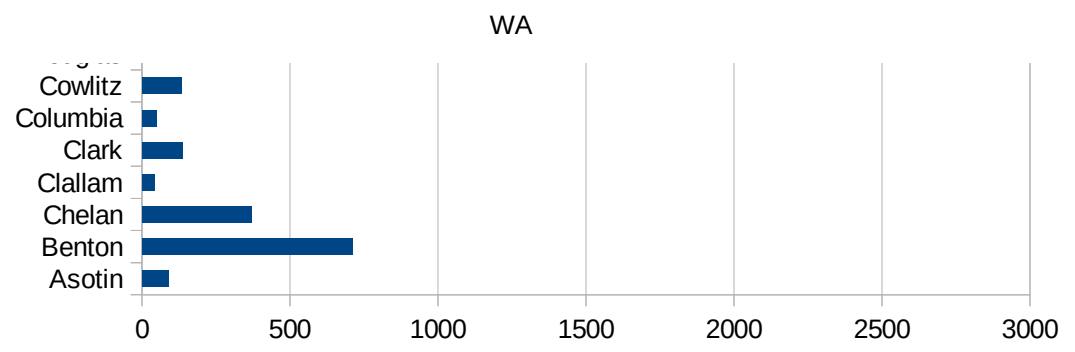
29217
29219
29221
29223
29225
29227
29229

WA

FIPS	County	PC Infection
53001	Adams	546.5863657
53003	Asotin	88.45643521
53005	Benton	711.8195733
53007	Chelan	371.2549977
53009	Clallam	43.00402674
53011	Clark	135.7249142
53013	Columbia	49.27322
53015	Cowlitz	133.0433905
53017	Douglas	456.8019204
53019	Ferry	13.07360439
53021	Franklin	1384.251752
53023	Garfield	0
53025	Grant	386.3106307
53027	Grays Harbor	31.12271823
53029	Island	221.406583
53031	Jefferson	104.0057991
53033	King	414.3450344
53035	Kitsap	70.7918682
53037	Kittitas	209.0195085
53039	Klickitat	235.2196137
53041	Lewis	61.55469574
53043	Lincoln	18.62197393
53045	Mason	65.6418398
53047	Okanogan	149.5300484
53049	Pacific	58.99437284
53051	Pend Oreille	22.05558006
53053	Pierce	256.7039792
53055	San Juan	110.9294722
53057	Skagit	378.2974276
53059	Skamania	25.1593425
53061	Snohomish	398.6987376
53063	Spokane	191.3992744
53065	Stevens	37.56076005



53067 Thurston	75.41399139
53069 Wahkiakum	90.37505648
53071 Walla Walla Cou	229.802042
53071 Walla Walla Cou	229.802042
53073 Whatcom	221.104637
53075 Whitman	56.23506256
53077 Yakima	2515.848333



WA

FIPS

29001
29003
29005
29007
29009
29011
29013
29015
29017
29019
29021
29023
29025
29027
29029
29031
29033
29035
29037

WA

29039
29041
29043
29045
29047
29049
29051
29053
29055
29057
29059
29061
29063
29065
29067
29069
29071
29073
29075
29077
29079
29081
29083
29085
29087
29089
29091
29093
29095
29097
29099
29101

29103

WA

29105
29107
29109
29111
29113
29115
29117
29121
29123
29125
29127
29119
29129
29131
29133
29135
29137
29139
29141
29143
29145
29147
29149
29151
29153
29155
29157
29159
29161
29163
29165
29167
29169
29171

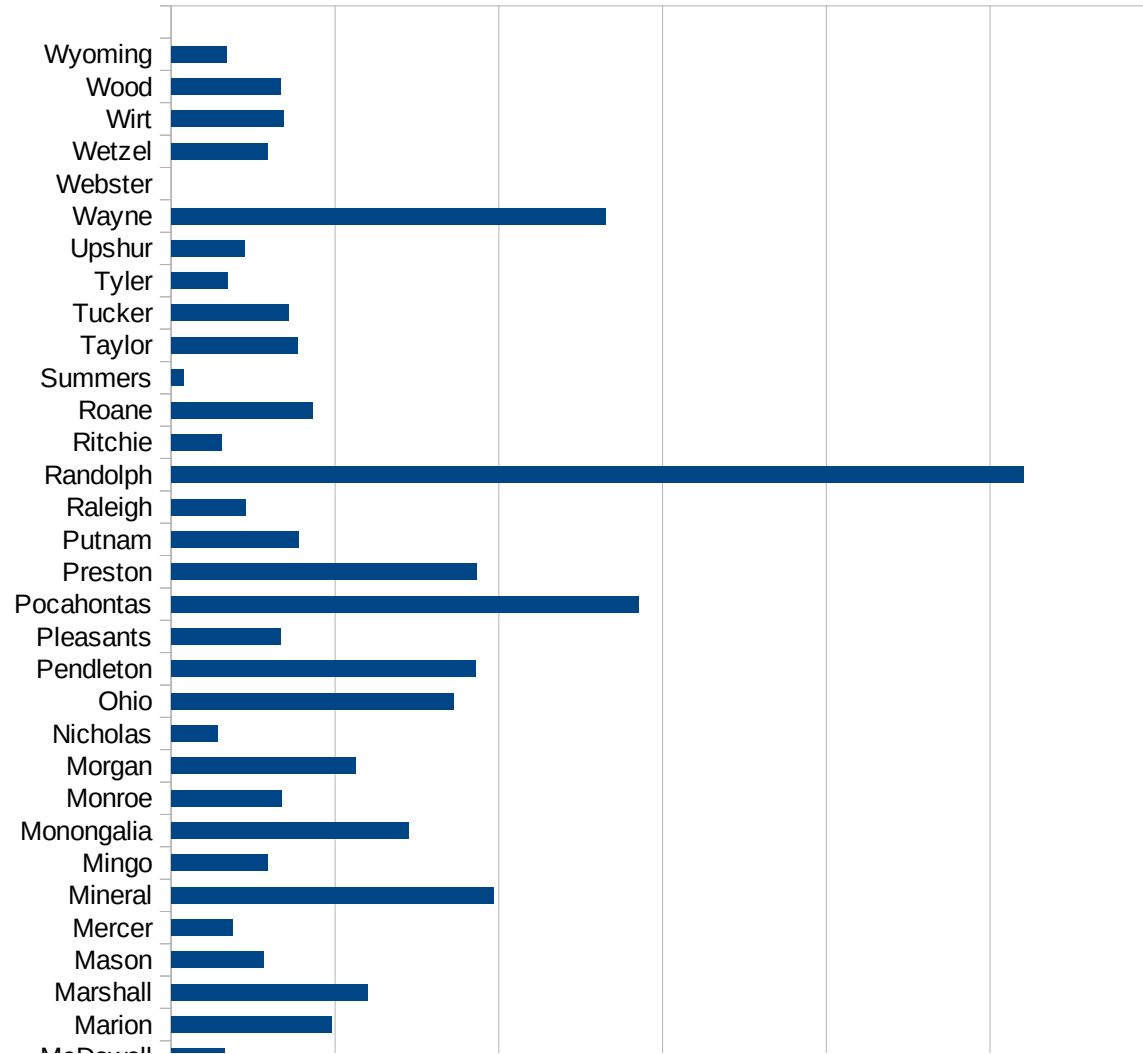
WA

29173
29175
29177
29179
29181
29195
29197
29199
29201
29203
29205
29183
29185
29187
29189
29510
29186
29207
29209
29211
29213
29215

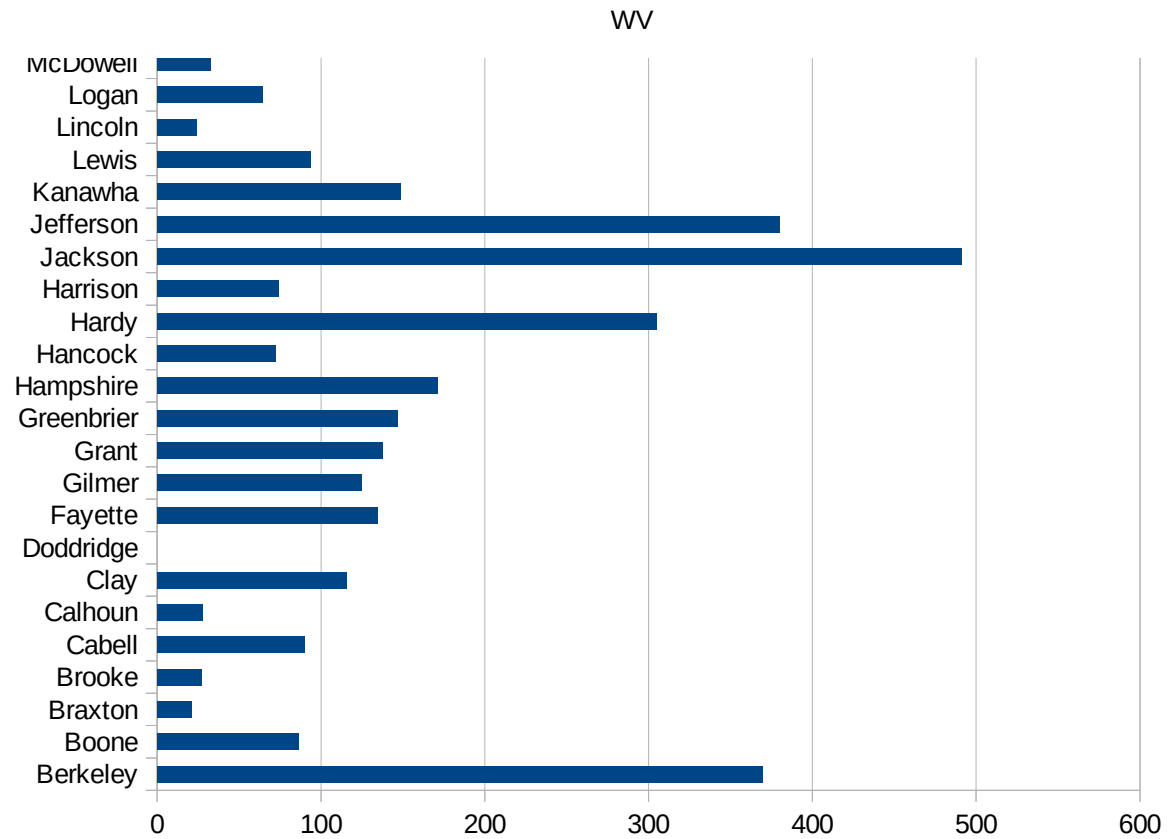
29217
29219
29221
29223
29225
29227
29229

WV

FIPS	County	PC Infection
54001	Barbour	78.62110674
54003	Berkeley	369.6968145
54005	Boone	86.55642112
54007	Braxton	21.29320747
54009	Brooke	27.02337522
54011	Cabell	90.10555222
54013	Calhoun	27.57099531
54015	Clay	115.8480074
54017	Doddridge	0
54019	Fayette	134.8272816
54021	Gilmer	124.595066
54023	Grant	137.6225701
54025	Greenbrier	146.6107055
54027	Hampshire	171.328222
54029	Hancock	72.17983089
54031	Hardy	304.9001815
54033	Harrison	74.01486218
54035	Jackson	491.1865115
54037	Jefferson	380.2080583
54039	Kanawha	148.5143028
54041	Lewis	93.60958562
54043	Lincoln	24.27302296
54045	Logan	64.40334897
54047	McDowell	32.92542391
54049	Marion	98.04445871
54051	Marshall	120.1884034
54053	Mason	56.14192679
54055	Mercer	37.20552671
54057	Mineral	196.7334818
54059	Mingo	58.86062645
54061	Monongalia	144.709641
54063	Monroe	67.77108434
54065	Morgan	112.4416709



54067 Nicholas	28.1780855
54069 Ohio	172.434439
54071 Pendleton	185.7939117
54073 Pleasants	66.60450246
54075 Pocahontas	285.2388876
54077 Preston	186.1757144
54079 Putnam	77.62605413
54081 Raleigh	45.78877906
54083 Randolph	520.417722
54085 Ritchie	30.86102253
54087 Roane	86.13264427
54089 Summers	7.836990596
54091 Taylor	77.09642984
54093 Tucker	71.8907261
54095 Tyler	34.30139492
54097 Upshur	45.05426992
54099 Wayne	265.3715201
54101 Webster	0
54103 Wetzel	58.93909627
54105 Wirt	68.61063465
54107 Wood	66.50594397
54109 Wyoming	33.67651304



FIPS

- 29001
- 29003
- 29005
- 29007
- 29009
- 29011
- 29013
- 29015
- 29017
- 29019
- 29021
- 29023
- 29025
- 29027
- 29029
- 29031
- 29033
- 29035
- 29037

WV

29039
29041
29043
29045
29047
29049
29051
29053
29055
29057
29059
29061
29063
29065
29067
29069
29071
29073
29075
29077
29079
29081
29083
29085
29087
29089
29091
29093
29095
29097
29099
29101

29103

29105
29107
29109
29111
29113
29115
29117
29121
29123
29125
29127
29119
29129
29131
29133
29135
29137
29139
29141
29143
29145
29147
29149
29151
29153
29155
29157
29159
29161
29163
29165
29167
29169
29171

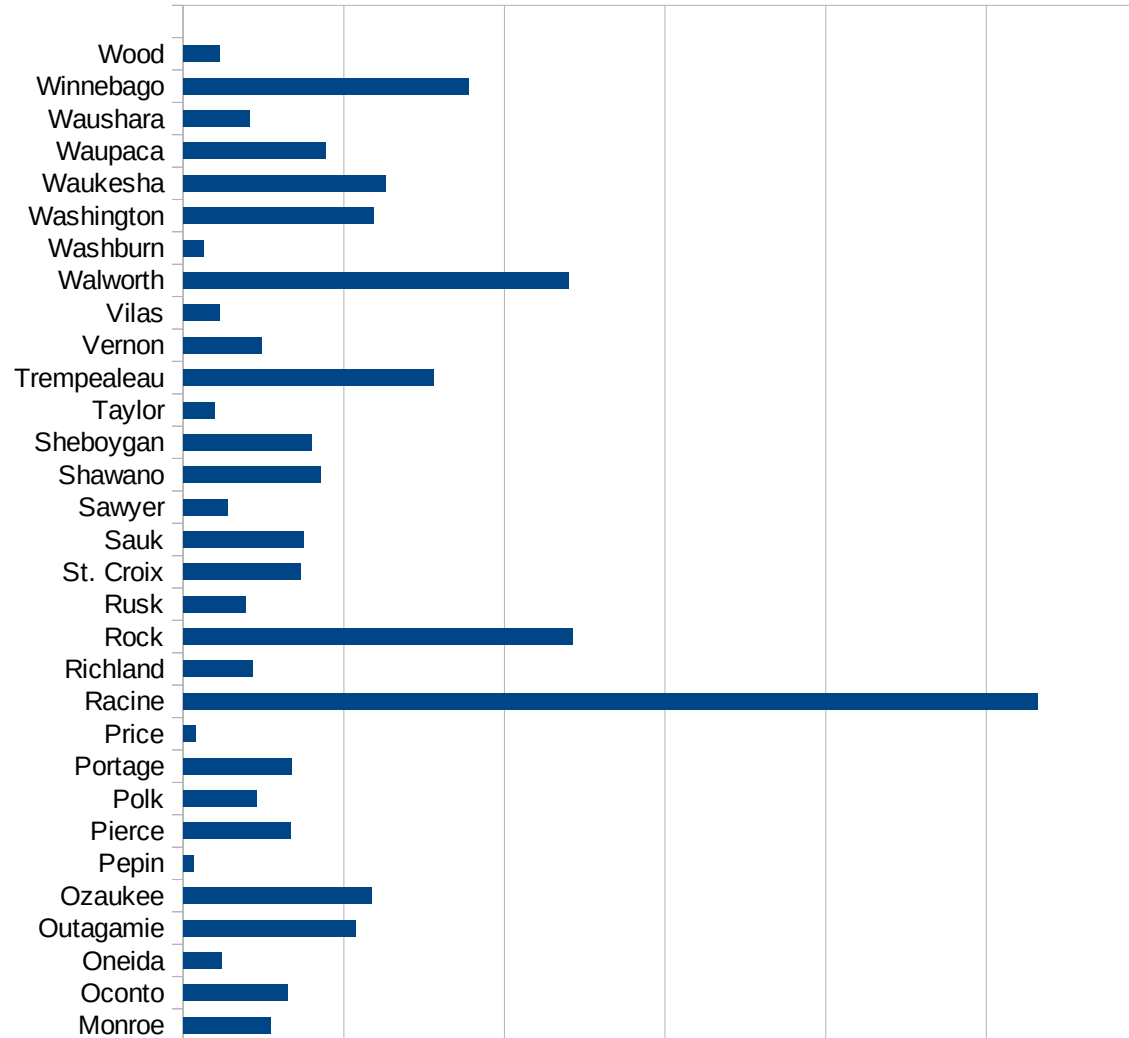
WV

29173
29175
29177
29179
29181
29195
29197
29199
29201
29203
29205
29183
29185
29187
29189
29510
29186
29207
29209
29211
29213
29215

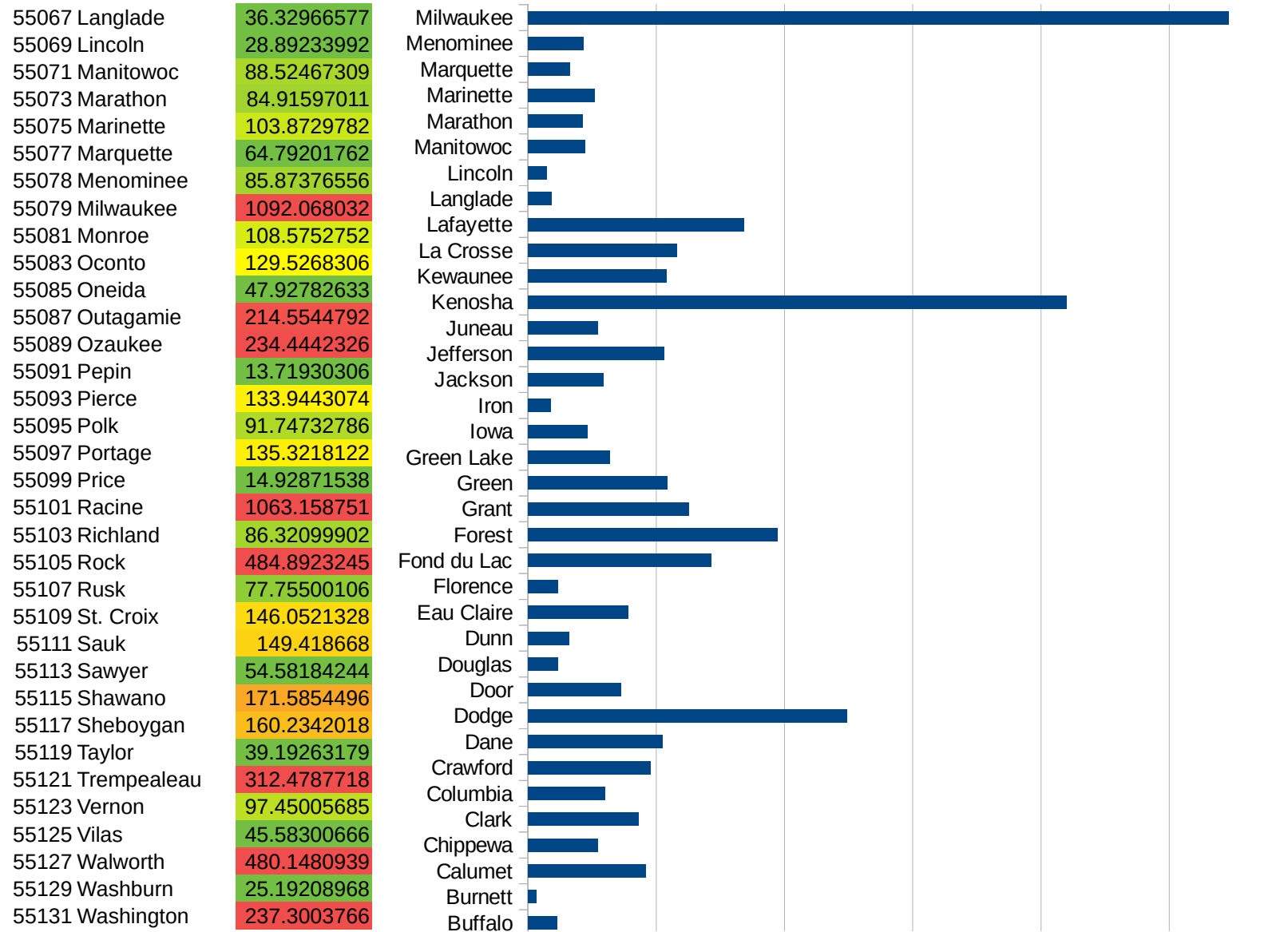
29217
29219
29221
29223
29225
29227
29229

WI

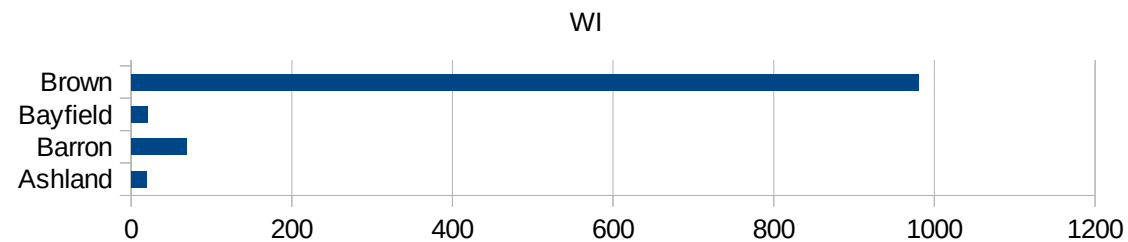
FIPS	County	PC Infection
55001	Adams	54.05936701
55003	Ashland	19.23076923
55005	Barron	68.63873882
55007	Bayfield	19.94415636
55009	Brown	979.9603612
55011	Buffalo	45.71428571
55013	Burnett	12.99376299
55015	Calumet	183.4167348
55017	Chippewa	109.1447727
55019	Clark	172.8658273
55021	Columbia	120.2970815
55023	Crawford	190.2891167
55025	Dane	210.0065639
55027	Dodge	497.4558038
55029	Door	144.8750453
55031	Douglas	46.2877245
55033	Dunn	64.25738406
55035	Eau Claire	155.930128
55037	Florence	46.28558204
55039	Fond du Lac	286.2243611
55041	Forest	389.2781671
55043	Grant	250.2230671
55045	Green	216.6319153
55047	Green Lake	126.8633048
55049	Iowa	92.54974549
55051	Iron	35.23608175
55053	Jackson	117.1989452
55055	Jefferson	212.6184966
55057	Juneau	108.9529248
55059	Kenosha	839.3880324
55061	Kewaunee	215.866163
55063	La Crosse	231.7516705
55065	Lafayette	336.0336034



WI



55133 Waukesha	251.8160527
55135 Waupaca	177.9846659
55137 Waushara	82.43003751
55139 Winnebago	355.513975
55141 Wood	45.17144617



FIPS

- 29001
- 29003
- 29005
- 29007
- 29009
- 29011
- 29013
- 29015
- 29017
- 29019
- 29021
- 29023
- 29025
- 29027
- 29029
- 29031
- 29033
- 29035
- 29037

29039
29041
29043
29045
29047
29049
29051
29053
29055
29057
29059
29061
29063
29065
29067
29069
29071
29073
29075
29077
29079
29081
29083
29085
29087
29089
29091
29093
29095
29097
29099
29101

29103

29105
29107
29109
29111
29113
29115
29117
29121
29123
29125
29127
29119
29129
29131
29133
29135
29137
29139
29141
29143
29145
29147
29149
29151
29153
29155
29157
29159
29161
29163
29165
29167
29169
29171

WI

29173
29175
29177
29179
29181
29195
29197
29199
29201
29203
29205
29183
29185
29187
29189
29510
29186
29207
29209
29211
29213
29215

29217
29219
29221
29223
29225
29227
29229