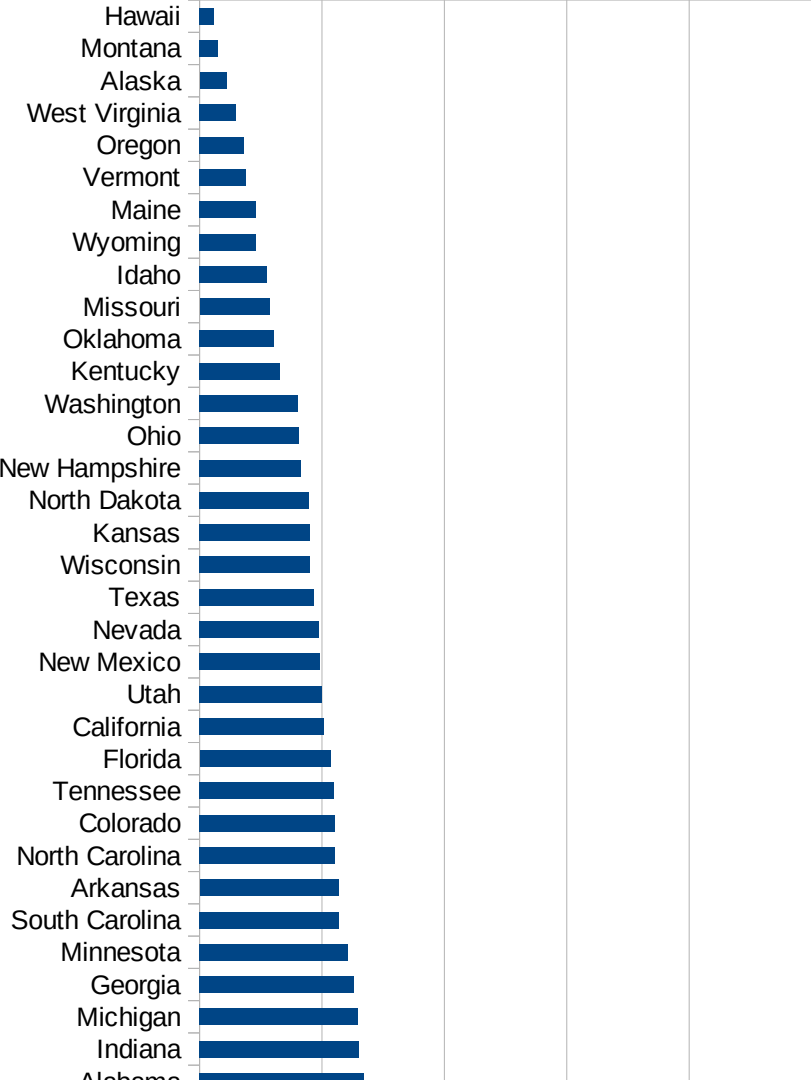


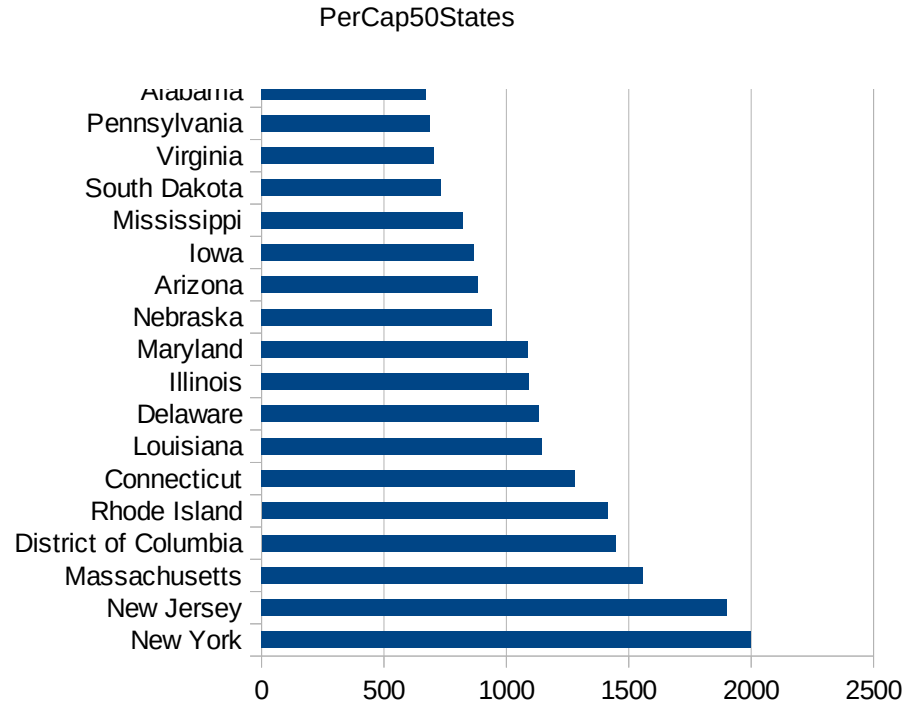
PerCap50States

Idx	State	Population	Cases per 100,000
33	New York	19542209	1997.80383067237
31	New Jersey	8908520	1902.56069470574
22	Massachusetts	6902149	1557.41349542005
9	District of Columbia	702455	1446.2136364607
40	Rhode Island	1057315	1413.48604720448
7	Connecticut	3572665	1280.10882632433
19	Louisiana	4659978	1146.03545338626
8	Delaware	967171	1133.09849033935
14	Illinois	12741080	1094.0595302753
21	Maryland	6042718	1088.53333880548
28	Nebraska	1929268	942.274479232538
3	Arizona	7171646	882.377629905324
16	Iowa	3156145	867.007060828954
25	Mississippi	2986530	820.885777139356
42	South Dakota	882235	734.384829438868
47	Virginia	8517685	703.782776658212
39	Pennsylvania	12807060	688.22196507239
1	Alabama	4887871	670.087242482463
15	Indiana	6691878	652.357977835221
23	Michigan	9995915	646.644154136965
11	Georgia	10519475	631.733047514253
24	Minnesota	5611179	606.717411795275
41	South Carolina	5084127	570.835464967732
4	Arkansas	3013825	568.281170937264
34	North Carolina	10383620	553.487126840158
6	Colorado	5695564	552.412368643386
43	Tennessee	6770010	548.847047493283
10	Florida	21299325	534.702390803464
5	California	39557045	508.410069559038
45	Utah	3161105	498.718011581393
32	New Mexico	2095428	491.832694800299
29	Nevada	3034392	489.68623697927
44	Texas	28701845	468.813067591996



This work is licensed under the Creative Commons Attribution-NoDerivatives 4.0 International License. To view a copy of this license, visit <http://creativecommons.org/licenses/by-nd/4.0/>.

Idx	State	Population	Cases per 100,000
50	Wisconsin	5813568	451.134312009424
17	Kansas	2911505	450.179546317111
35	North Dakota	760077	446.402140835731
30	New Hampshire	1356458	415.493881859962
36	Ohio	11689442	407.641357046812
48	Washington	7535591	402.330752823501
18	Kentucky	4468402	326.828248666973
37	Oklahoma	3943079	303.011935596522
26	Missouri	6126452	285.238503460078
13	Idaho	1754208	277.276126890312
51	Wyoming	577737	229.51619854709
20	Maine	1338404	229.228244984325
46	Vermont	626299	189.366420830945
38	Oregon	4190713	180.589794624447
49	West Virginia	1805832	149.18331273341
2	Alaska	737438	110.246556320667
27	Montana	1062305	75.5903436395385
12	Hawaii	1420491	58.9232877927421



Counties\_Cities

FIPS	County	State	Cases Per 100,000
47169	Trousdale	Tennessee	13358.15474028
47095	Lake	Tennessee	9310.48441506
31043	Dakota	Nebraska	8708.85823831
19021	Buena Vista	Iowa	8438.16041059
5079	Lincoln	Arkansas	7741.16416349
27105	Nobles	Minnesota	7466.70315636
5077	Lee	Arkansas	6967.16750139
31037	Colfax	Nebraska	6102.38029593
20057	Ford	Kansas	5686.37865911
22035	East Carroll	Louisiana	5471.08142674
40139	Texas	Oklahoma	4810.55976534
20175	Seward	Kansas	4550.04591368
35031	McKinley	New Mexico	4447.36478074
13101	Echols	Georgia	4425.00000000
1085	Lowndes	Alabama	4321.23521155
18017	Cass	Indiana	4291.92464761
20055	Finney	Kansas	4266.47728825
47007	Bledsoe	Tennessee	4174.85598102
39101	Marion	Ohio	4163.60181439
36087	Rockland	New York	4160.02701914
48341	Moore	Texas	4123.80730742
19047	Crawford	Iowa	3788.32031705
51640	Galax	Virginia	3705.43359801
39129	Pickaway	Ohio	3701.40825672
31151	Saline	Nebraska	3700.34843206
31047	Dawson	Nebraska	3602.00767641
5133	Sevier	Arkansas	3599.97666142
36119	Westchester	New York	3580.15402868
1011	Bullock	Alabama	3422.76583152
4023	Santa Cruz	Arizona	3412.09606330
13053	Chattahoochee	Georgia	3397.60389367
34031	Passaic	New Jersey	3341.67809104
46017	Buffalo	South Dakota	3339.88212181

This work is licensed under the Creative Commons Attribution-NoDerivatives 4.0 International License. To view a copy of this license, visit <http://creativecommons.org/licenses/by-nd/4.0/>.

Counties\_Cities

51683 Manassas	Virginia	3299.63257367
51029 Buckingham	Virginia	3264.89793517
51159 Richmond	Virginia	3263.99645939
51001 Accomack	Virginia	3199.43230902
19115 Louisa	Iowa	3196.34703196
28099 Neshoba	Mississippi	3165.66523605
6025 Imperial	California	3159.04678623
5123 St. Francis	Arkansas	3148.70867566
4001 Apache	Arizona	3112.03319502
36059 Nassau	New York	3065.94137121
48253 Jones	Texas	3047.88817682
19193 Woodbury	Iowa	3029.09137011
51081 Greensville	Virginia	3018.83546917
4017 Navajo	Arizona	2997.87224410
1013 Butler	Alabama	2977.64227642
8075 Logan	Colorado	2949.64697139
34039 Union	New Jersey	2926.88870691
22065 Madison	Louisiana	2902.96568408
13243 Randolph	Georgia	2883.06746671
28051 Holmes	Mississippi	2843.03711270
19197 Wright	Iowa	2797.47832939
36071 Orange	New York	2795.90837568
36103 Suffolk	New York	2778.42107147
34017 Hudson	New Jersey	2777.11626614
48471 Walker	Texas	2704.19426049
46005 Beadle	South Dakota	2690.25048986
53077 Yakima	Washington	2627.60195032
12077 Liberty	Florida	2601.39529384
1059 Franklin	Alabama	2589.03803845
13273 Terrell	Georgia	2578.09778191
31079 Hall	Nebraska	2571.13639684
19171 Tama	Iowa	2561.52389967
28123 Scott	Mississippi	2548.87404108
36061 New York City	New York	2544.41495328

Counties\_Cities

13037 Calhoun	Georgia	2534.63476071
49037 San Juan	Utah	2530.90814939
4027 Yuma	Arizona	2528.66193996
13099 Early	Georgia	2517.81009076
13141 Hancock	Georgia	2503.59367513
19127 Marshall	Iowa	2486.18093594
1131 Wilcox	Alabama	2456.00828079
25025 Suffolk	Massachusetts	2435.91839971
51595 Emporia	Virginia	2421.40206991
51685 Manassas Park	Virginia	2409.42971052
48375 Potter	Texas	2376.13666756
16013 Blaine	Idaho	2336.17981505
37061 Duplin	North Carolina	2332.81228762
34013 Essex	New Jersey	2330.30370095
48449 Titus	Texas	2309.81140072
51131 Northampton	Virginia	2292.28802727
28079 Leake	Mississippi	2284.40890919
8087 Morgan	Colorado	2272.56810701
28153 Wayne	Mississippi	2271.15972017
5149 Yell	Arkansas	2224.28604597
22041 Franklin	Louisiana	2222.66322683
28021 Claiborne	Mississippi	2221.72850478
28103 Noxubee	Mississippi	2221.16753678
12047 Hamilton	Florida	2215.23410203
13287 Turner	Georgia	2173.91304348
22095 St. John the Bap	Louisiana	2167.46943312
1119 Sumter	Alabama	2135.37152313
27099 Mower	Minnesota	2116.91784759
22047 Iberville	Louisiana	2105.68136671
22051 Jefferson	Louisiana	2090.53774787
34021 Mercer	New Jersey	2053.75178132
13095 Dougherty	Georgia	2049.47228829
34003 Bergen	New Jersey	2046.24358914
25009 Essex	Massachusetts	2017.61109383

Counties\_Cities

34023 Middlesex	New Jersey	2008.83467822
24033 Prince George's	Maryland	2006.91074971
44007 Providence	Rhode Island	1998.47818842
13205 Mitchell	Georgia	1996.21485220
10005 Sussex	Delaware	1979.18756488
31141 Platte	Nebraska	1966.25003747
19179 Wapello	Iowa	1965.62988212
29119 McDonald	Missouri	1954.24213537
22071 Orleans	Louisiana	1953.42270963
12051 Hendry	Florida	1949.17701415
1063 Greene	Alabama	1943.39851816
13061 Clay	Georgia	1939.72982335
21031 Butler	Kentucky	1933.91794551
34011 Cumberland	New Jersey	1932.14635827
36105 Sullivan	New York	1917.93160084
46073 Jerauld	South Dakota	1908.95741557
13005 Bacon	Georgia	1877.51452839
28007 Attala	Mississippi	1856.79281241
1047 Dallas	Alabama	1855.91229444
28029 Copiah	Mississippi	1849.84059139
46099 Minnehaha	South Dakota	1845.74545304
31053 Dodge	Nebraska	1826.53366312
13261 Sumter	Georgia	1822.89039115
35045 San Juan	New Mexico	1813.77606104
1065 Hale	Alabama	1813.11965232
22111 Union	Louisiana	1782.35557546
48369 Parmer	Texas	1763.99026764
13071 Colquitt	Georgia	1761.27390770
13285 Troup	Georgia	1760.57343576
9001 Fairfield	Connecticut	1753.18889241
48001 Anderson	Texas	1746.55941575
29211 Sullivan	Missouri	1736.05529658
51183 Sussex	Virginia	1717.54026876
17031 Cook	Illinois	1711.22709750

Counties\_Cities

13259 Stewart	Georgia	1709.95321826
20025 Clark	Kansas	1695.76059850
28069 Kemper	Mississippi	1695.42235963
51660 Harrisonburg	Virginia	1678.60381619
25023 Plymouth	Massachusetts	1664.63372268
22127 Winn	Louisiana	1634.35686996
22025 Catahoula	Louisiana	1634.05495420
22093 St. James	Louisiana	1616.20002852
27153 Todd	Minnesota	1606.86681312
42101 Philadelphia	Pennsylvania	1606.11007374
21177 Muhlenberg	Kentucky	1605.25118607
27165 Watonwan	Minnesota	1593.80692168
1017 Chambers	Alabama	1591.55139075
13277 Tift	Georgia	1582.41108181
34029 Ocean	New Jersey	1580.31815787
22013 Bienville	Louisiana	1577.99819657
22125 West Feliciana	Louisiana	1558.86157827
51047 Culpeper	Virginia	1548.42939509
45061 Lee	South Carolina	1540.07700385
53021 Franklin	Washington	1537.93973311
1101 Montgomery	Alabama	1535.68122323
28083 Leflore	Mississippi	1518.03312701
28101 Newton	Mississippi	1515.64613160
51153 Prince William	Virginia	1509.36623284
6031 Kings	California	1508.92538615
28163 Yazoo	Mississippi	1508.07136788
13139 Hall	Georgia	1507.80616182
22007 Assumption	Louisiana	1497.75784753
37163 Sampson	North Carolina	1488.38525131
19013 Black Hawk	Iowa	1481.02833666
22037 East Feliciana	Louisiana	1476.30147630
13065 Clinch	Georgia	1474.12755716
25027 Worcester	Massachusetts	1472.72816996
25017 Middlesex	Massachusetts	1470.29133333

Counties\_Cities

8109 Saguache	Colorado	1461.34736227
34035 Somerset	New Jersey	1457.88793468
1023 Choctaw	Alabama	1456.27287594
34025 Monmouth	New Jersey	1453.27784162
13321 Worth	Georgia	1453.27356027
28067 Jones	Mississippi	1451.92153197
11001 District of Colum	District of Col	1446.21363646
46085 Lyman	South Dakota	1439.41376603
25005 Bristol	Massachusetts	1437.35528047
20111 Lyon	Kansas	1433.87415434
13093 Dooly	Georgia	1430.03064351
48117 Deaf Smith	Texas	1428.57142857
9009 New Haven	Connecticut	1427.78853105
13137 Habersham	Georgia	1427.69013836
28015 Carroll	Mississippi	1422.66168903
34007 Camden	New Jersey	1422.26639689
36027 Dutchess	New York	1421.77190366
4012 La Paz	Arizona	1417.19594274
25013 Hampden	Massachusetts	1415.37310323
51510 Alexandria	Virginia	1414.68884321
17089 Kane	Illinois	1409.35501745
20103 Leavenworth	Kansas	1397.63005212
13315 Wilcox	Georgia	1395.82387653
19139 Muscatine	Iowa	1390.66831280
12027 DeSoto	Florida	1389.74099069
37191 Wayne	North Carolina	1389.06919382
22073 Ouachita	Louisiana	1375.62712413
24031 Montgomery	Maryland	1366.27882121
5035 Crittenden	Arkansas	1365.27243391
18039 Elkhart	Indiana	1364.56509048
17097 Lake	Illinois	1357.52933656
34027 Morris	New Jersey	1352.61458274
19059 Dickinson	Iowa	1352.53308459
22089 St. Charles	Louisiana	1348.36135328



Counties\_Cities

28061 Jasper	Mississippi	1345.26418310
27145 Stearns	Minnesota	1344.37635003
28031 Covington	Mississippi	1341.96149154
1091 Marengo	Alabama	1337.45935173
36079 Putnam	New York	1325.68863002
22117 Washington	Louisiana	1320.25245803
1123 Tallapoosa	Alabama	1318.61619379
1095 Marshall	Alabama	1316.21388215
27067 Kandiyohi	Minnesota	1316.06580329
13003 Atkinson	Georgia	1313.72785344
13293 Upson	Georgia	1308.41121495
13177 Lee	Georgia	1296.86870044
28053 Humphreys	Mississippi	1295.87017076
22087 St. Bernard	Louisiana	1288.49981807
25021 Norfolk	Massachusetts	1287.51835869
9003 Hartford	Connecticut	1286.32671556
37077 Granville	North Carolina	1285.86875156
26163 Wayne	Michigan	1280.18071798
22049 Jackson	Louisiana	1276.56898503
22017 Caddo	Louisiana	1274.48316744
51171 Shenandoah	Virginia	1269.05303814
28155 Webster	Mississippi	1266.85737638
28017 Chickasaw	Mississippi	1263.75866286
42045 Delaware	Pennsylvania	1256.30587640
12049 Hardee	Florida	1247.93540099
1035 Conecuh	Alabama	1246.23279303
19167 Sioux	Iowa	1246.09699504
37037 Chatham	North Carolina	1244.20623744
19173 Taylor	Iowa	1243.74091423
28129 Smith	Mississippi	1243.59455068
13001 Appling	Georgia	1242.77300481
48017 Bailey	Texas	1238.08168493
28023 Clarke	Mississippi	1236.86234299
19049 Dallas	Iowa	1236.41605678

Counties\_Cities

29195 Saline	Missouri	1231.70998035
48405 San Augustine	Texas	1226.91933916
17153 Pulaski	Illinois	1226.43236317
20209 Wyandotte	Kansas	1219.42367714
8037 Eagle	Colorado	1218.33687924
1005 Barbour	Alabama	1217.79671235
5143 Washington	Arkansas	1215.38987428
46003 Aurora	South Dakota	1213.85219564
19039 Clarke	Iowa	1209.80579433
45039 Fairfield	South Carolina	1209.71341844
37105 Lee	North Carolina	1205.81917594
24510 Baltimore City	Maryland	1204.65730006
28085 Lincoln	Mississippi	1201.57871656
34033 Salem	New Jersey	1199.54637660
22001 Acadia	Louisiana	1197.94179128
28043 Grenada	Mississippi	1196.86535265
13007 Baker	Georgia	1196.63648124
38017 Cass	North Dakota	1196.03781485
28159 Winston	Mississippi	1194.60500963
47037 Davidson	Tennessee	1192.34117880
20093 Kearny	Kansas	1191.98579762
22031 De Soto	Louisiana	1191.86470331
19079 Hamilton	Iowa	1190.47619048
45089 Williamsburg	South Carolina	1182.77461936
51059 Fairfax	Virginia	1182.74757885
28025 Clay	Mississippi	1181.26483029
13173 Lanier	Georgia	1179.88394584
49051 Wasatch	Utah	1179.30204573
1127 Walker	Alabama	1178.76033966
8025 Crowley	Colorado	1177.87640833
19153 Polk	Iowa	1177.33023538
40089 McCurtain	Oklahoma	1177.26202489
5059 Hot Spring	Arkansas	1175.03931634
4005 Coconino	Arizona	1173.22581097

Counties\_Cities

13081 Crisp	Georgia	1172.51449051
31055 Douglas	Nebraska	1162.15071973
27131 Rice	Minnesota	1158.99763991
34041 Warren	New Jersey	1157.12948695
18097 Marion	Indiana	1156.63003970
45027 Clarendon	South Carolina	1148.36795252
28075 Lauderdale	Mississippi	1147.15137353
34005 Burlington	New Jersey	1141.48689670
5099 Nevada	Arkansas	1141.00408359
28161 Yalobusha	Mississippi	1137.83085862
49043 Summit	Utah	1137.52891517
31173 Thurston	Nebraska	1136.51923867
48185 Grimes	Texas	1135.40197461
1109 Pike	Alabama	1133.84126222
40055 Greer	Oklahoma	1133.82580313
42077 Lehigh	Pennsylvania	1131.21434393
22099 St. Martin	Louisiana	1130.15423062
48177 Gonzales	Texas	1128.39719581
28147 Walthall	Mississippi	1126.85793294
27033 Cottonwood	Minnesota	1126.18604239
55079 Milwaukee	Wisconsin	1125.71068792
28077 Lawrence	Mississippi	1124.04656764
13069 Coffee	Georgia	1123.15225211
41061 Union	Oregon	1122.40656060
1105 Perry	Alabama	1115.97374179
20075 Hamilton	Kansas	1112.38971998
51139 Page	Virginia	1111.43609242
27083 Lyon	Minnesota	1108.11970814
12043 Glades	Florida	1100.26231419
42095 Northampton	Pennsylvania	1099.71227695
45069 Marlboro	South Carolina	1098.56807334
28097 Montgomery	Mississippi	1097.47580565
48111 Dallam	Texas	1097.22222222
37181 Vance	North Carolina	1090.12605984

Counties\_Cities

22079 Rapides	Louisiana	1089.90364731
21227 Warren	Kentucky	1086.36031204
22057 Lafourche	Louisiana	1084.44172655
19149 Plymouth	Iowa	1083.88125125
13165 Jenkins	Georgia	1082.57514684
55101 Racine	Wisconsin	1080.45415700
8051 Gunnison	Colorado	1078.51095906
17181 Union	Illinois	1074.75803100
13035 Butts	Georgia	1074.69102633
37063 Durham	North Carolina	1074.07044917
22033 East Baton Rouge	Louisiana	1071.30870200
51840 Winchester	Virginia	1070.86950334
18087 LaGrange	Indiana	1067.88710908
8003 Alamosa	Colorado	1066.95438470
47069 Hardeman	Tennessee	1066.61379857
17091 Kankakee	Illinois	1066.13102596
42011 Berks	Pennsylvania	1061.75860165
22075 Plaquemines	Louisiana	1059.37633490
17007 Boone	Illinois	1058.28993785
37023 Burke	North Carolina	1055.51990441
13263 Talbot	Georgia	1052.29591837
34001 Atlantic	New Jersey	1049.99830463
22077 Pointe Coupee	Louisiana	1043.75569736
13299 Ware	Georgia	1042.60089686
12085 Martin	Florida	1039.69871731
12086 Miami-Dade	Florida	1037.95615627
37123 Montgomery	North Carolina	1037.73238972
13009 Baldwin	Georgia	1037.41382772
48419 Shelby	Texas	1034.69981903
5017 Chicot	Arkansas	1034.68097337
17201 Winnebago	Illinois	1033.15603648
18181 White	Indiana	1031.78220694
51013 Arlington	Virginia	1029.38266511
37017 Bladen	North Carolina	1027.41789696

Counties\_Cities

47147 Robertson	Tennessee	1026.58705571
55009 Brown	Wisconsin	1024.38320589
28089 Madison	Mississippi	1024.33020922
22021 Caldwell	Louisiana	1024.09638554
24045 Wicomico	Maryland	1022.33635351
48103 Crane	Texas	1022.11097205
5087 Madison	Arkansas	1019.35562162
1025 Clarke	Alabama	1015.88628763
28035 Forrest	Mississippi	1011.51447305
22123 West Carroll	Louisiana	1010.74485522
39029 Columbiana	Ohio	1006.18516534
31119 Madison	Nebraska	1005.87703436
22003 Allen	Louisiana	1003.71021285
18071 Jackson	Indiana	1002.01763732
24029 Kent	Maryland	1000.87705722
42091 Montgomery	Pennsylvania	994.92640634
47111 Macon	Tennessee	993.20008242
28157 Wilkinson	Mississippi	989.53594177
36111 Ulster	New York	988.24741460
46049 Faulk	South Dakota	987.12446352
48209 Hays	Texas	985.48719630
19183 Washington	Iowa	980.08220044
48421 Sherman	Texas	974.34231893
5069 Jefferson	Arkansas	973.36817688
28063 Jefferson	Mississippi	971.01041373
37131 Northampton	North Carolina	970.72575727
17017 Cass	Illinois	970.63621533
16053 Jerome	Idaho	961.89881324
24021 Frederick	Maryland	954.82851421
16087 Washington	Idaho	954.63044976
8031 Denver	Colorado	953.95342865
17043 DuPage	Illinois	950.36663152
18089 Lake	Indiana	948.78109704
22119 Webster	Louisiana	948.50250013

Counties\_Cities

35023 Hidalgo	New Mexico	943.39622642
47167 Tipton	Tennessee	941.84894692
26125 Oakland	Michigan	939.16697970
17197 Will	Illinois	937.87465153
29021 Buchanan	Missouri	933.71419539
13087 Decatur	Georgia	933.20790216
24005 Baltimore	Maryland	930.67497474
12021 Collier	Florida	930.28048445
45081 Saluda	South Carolina	929.71183801
47157 Shelby	Tennessee	923.63031705
28095 Monroe	Mississippi	922.28095827
13197 Marion	Georgia	922.04526404
47003 Bedford	Tennessee	919.69493046
22121 West Baton Rou	Louisiana	919.51413327
51107 Loudoun	Virginia	919.01192086
18145 Shelby	Indiana	917.18431144
37155 Robeson	North Carolina	914.04904764
42075 Lebanon	Pennsylvania	913.56836548
48069 Castro	Texas	913.24200913
51760 Richmond City	Virginia	913.09231892
10001 Kent	Delaware	912.90954915
22105 Tangipahoa	Louisiana	910.47040971
42079 Luzerne	Pennsylvania	907.61413649
24011 Caroline	Maryland	906.79798222
6037 Los Angeles	California	906.20787574
31001 Adams	Nebraska	904.44606645
28105 Oktibbeha	Mississippi	903.24401702
48365 Panola	Texas	902.88577847
18031 Decatur	Indiana	899.45510189
42017 Bucks	Pennsylvania	899.24306943
13275 Thomas	Georgia	897.67818575
8121 Washington	Colorado	896.31289468
22053 Jefferson Davis	Louisiana	896.08004560
47141 Putnam	Tennessee	895.45045216

Counties\_Cities

45055 Kershaw	South Carolina	894.92621051
13185 Lowndes	Georgia	894.07759562
1107 Pickens	Alabama	892.76757950
1051 Elmore	Alabama	891.47239489
27053 Hennepin	Minnesota	887.54577475
37047 Columbus	North Carolina	884.01760848
19005 Allamakee	Iowa	882.01272412
51175 Southampton	Virginia	881.38291823
1133 Winston	Alabama	879.12087912
37119 Mecklenburg	North Carolina	878.87295103
22005 Ascension	Louisiana	877.50256674
8123 Weld	Colorado	877.17344617
42103 Pike	Pennsylvania	874.26027569
56013 Fremont	Wyoming	872.73279199
28091 Marion	Mississippi	869.91705442
48063 Camp	Texas	867.02984731
17157 Randolph	Illinois	865.88176665
24003 Anne Arundel	Maryland	865.40481328
13167 Johnson	Georgia	865.26576020
34015 Gloucester	New Jersey	864.08060177
1041 Crenshaw	Alabama	860.82175926
27047 Freeborn	Minnesota	860.59650506
13193 Macon	Georgia	859.77326333
22067 Morehouse	Louisiana	858.33530199
22091 St. Helena	Louisiana	857.53264471
10003 New Castle	Delaware	856.55287082
13313 Whitfield	Georgia	855.25936461
8117 Summit	Colorado	854.64572516
34019 Hunterdon	New Jersey	853.95384640
46013 Brown	South Dakota	852.07040391
1001 Autauga	Alabama	850.70412403
55059 Kenosha	Wisconsin	850.61137693
45085 Sumter	South Carolina	849.66952081
18023 Clinton	Indiana	849.61240310

Counties\_Cities

49035 Salt Lake	Utah	847.01722057
29075 Gentry	Missouri	844.90042245
12079 Madison	Florida	841.92347132
4013 Maricopa	Arizona	841.90618352
34037 Sussex	New Jersey	840.20483100
27027 Clay	Minnesota	839.65288093
22103 St. Tammany	Louisiana	839.17384381
28065 Jefferson Davis	Mississippi	836.74559373
24017 Charles	Maryland	835.89778518
26127 Oceana	Michigan	833.80281690
22101 St. Mary	Louisiana	833.76863423
18099 Marshall	Indiana	832.46843107
1125 Tuscaloosa	Alabama	832.41188832
1087 Macon	Alabama	829.76300233
5007 Benton	Arkansas	829.76288297
51165 Rockingham	Virginia	829.59972429
13145 Harris	Georgia	829.58665700
48387 Red River	Texas	829.56878850
13017 Ben Hill	Georgia	828.02168345
26099 Macomb	Michigan	825.94177368
1099 Monroe	Alabama	825.93629848
18113 Noble	Indiana	824.70756543
28019 Choctaw	Mississippi	821.45445760
19099 Jasper	Iowa	821.06226613
19165 Shelby	Iowa	820.52167905
48043 Brewster	Texas	820.11438437
13319 Wilkinson	Georgia	818.94643648
28151 Washington	Mississippi	818.85360495
42089 Monroe	Pennsylvania	818.84523943
37193 Wilkes	North Carolina	818.29718337
37195 Wilson	North Carolina	816.40169419
45045 Greenville	South Carolina	816.39320671
12121 Suwannee	Florida	814.64551606
28143 Tunica	Mississippi	814.56154465



Counties\_Cities

48129 Donley	Texas	813.49804158
27123 Ramsey	Minnesota	813.14407226
28133 Sunflower	Mississippi	812.12356713
28113 Pike	Mississippi	811.36415338
19143 Osceola	Iowa	811.25827815
9005 Litchfield	Connecticut	811.10479209
45033 Dillon	South Carolina	810.48400275
51630 Fredericksburg	Virginia	809.77216580
16031 Cassia	Idaho	808.74958096
18063 Hendricks	Indiana	805.94458981
21211 Shelby	Kentucky	805.88647512
22045 Iberia	Louisiana	803.48458578
28149 Warren	Mississippi	803.44767845
13229 Pierce	Georgia	799.42235288
13027 Brooks	Georgia	799.32959453
56041 Uinta	Wyoming	798.06887039
12099 Palm Beach	Florida	796.80148808
51570 Colonial Heights	Virginia	796.27656592
22109 Terrebonne	Louisiana	796.24575531
28119 Quitman	Mississippi	794.21358673
13199 Meriwether	Georgia	792.67134991
22083 Richland	Louisiana	792.39302694
48163 Frio	Texas	792.28905935
13201 Miller	Georgia	791.41751671
20085 Jackson	Kansas	790.66265060
13279 Toombs	Georgia	788.48514152
37197 Yadkin	North Carolina	785.76565538
9007 Middlesex	Connecticut	784.96699082
51041 Chesterfield	Virginia	784.66587865
8001 Adams	Colorado	783.99118523
6107 Tulare	California	782.63688096
42069 Lackawanna	Pennsylvania	781.80964264
47143 Rhea	Tennessee	780.77714562
13135 Gwinnett	Georgia	778.52424225

Counties\_Cities

21141 Logan	Kentucky	778.09477935
1097 Mobile	Alabama	777.99287988
8005 Arapahoe	Colorado	777.93048379
37185 Warren	North Carolina	777.50290301
51117 Mecklenburg	Virginia	776.50897227
36029 Erie	New York	776.10661517
28001 Adams	Mississippi	775.83995896
51147 Prince Edward	Virginia	775.59912854
42071 Lancaster	Pennsylvania	774.89573311
28027 Coahoma	Mississippi	773.37811561
18081 Johnson	Indiana	771.32341175
48319 Mason	Texas	771.02803738
53005 Benton	Washington	770.76635773
31051 Dixon	Nebraska	770.71290944
37159 Rowan	North Carolina	770.20005380
17187 Warren	Illinois	769.14044152
28137 Tate	Mississippi	768.45509232
33011 Hillsborough	New Hampshire	767.49500899
13307 Webster	Georgia	765.99004213
39013 Belmont	Ohio	764.38782312
35006 Cibola	New Mexico	762.73087564
37079 Greene	North Carolina	761.46963640
34009 Cape May	New Jersey	760.58772688
19133 Monona	Iowa	760.45627376
37151 Randolph	North Carolina	760.37139608
36021 Columbia	New York	759.39648842
51087 Henrico	Virginia	759.27607582
24027 Howard	Maryland	758.98216562
46127 Union	South Dakota	755.49010820
12059 Holmes	Florida	754.73635570
21003 Allen	Kentucky	752.76962409
45041 Florence	South Carolina	750.58447151
40147 Washington	Oklahoma	748.41347916
28013 Calhoun	Mississippi	748.12967581

Counties\_Cities

27091 Martin	Minnesota	748.04144554
28049 Hinds	Mississippi	747.41126600
1067 Henry	Alabama	743.79685049
28011 Bolivar	Mississippi	743.62493218
37113 Macon	North Carolina	742.52515233
48371 Pecos	Texas	740.12633191
45025 Chesterfield	South Carolina	738.73322551
13119 Franklin	Georgia	738.39204274
40023 Choctaw	Oklahoma	736.29670030
13215 Muscogee	Georgia	735.47589617
17093 Kendall	Illinois	734.86299496
12039 Gadsden	Florida	734.30078006
39099 Mahoning	Ohio	732.44441348
29510 St. Louis City	Missouri	730.75373632
37015 Bertie	North Carolina	730.57920740
1039 Covington	Alabama	730.00594820
13257 Stephens	Georgia	729.78682543
45051 Horry	South Carolina	725.56204180
45029 Colleton	South Carolina	724.90706320
20119 Meade	Kansas	723.58900145
21183 Ohio	Kentucky	722.38136754
18107 Montgomery	Indiana	722.36999948
26081 Kent	Michigan	721.48990648
51670 Hopewell	Virginia	721.36661356
1103 Morgan	Alabama	721.30927290
12063 Jackson	Florida	718.35213746
37067 Forsyth	North Carolina	716.17176516
25001 Barnstable	Massachusetts	714.57690019
21109 Jackson	Kentucky	714.17943758
44003 Kent	Rhode Island	713.40953613
19063 Emmet	Iowa	713.28217875
45079 Richland	South Carolina	713.01763730
31093 Howard	Nebraska	711.19356834
22055 Lafayette	Louisiana	709.69017472

Counties\_Cities

48427 Starr	Texas	708.25261527
1113 Russell	Alabama	704.38379398
13131 Grady	Georgia	703.08711815
48113 Dallas	Texas	702.79008193
19041 Clay	Iowa	700.38428164
19155 Pottawattamie	Iowa	700.28759903
28087 Lowndes	Mississippi	699.13456643
28127 Simpson	Mississippi	698.85641677
47149 Rutherford	Tennessee	697.46683493
12093 Okeechobee	Florida	695.76522137
48477 Washington	Texas	694.99829099
13089 DeKalb	Georgia	694.98967693
51135 Nottoway	Virginia	693.90402075
51177 Spotsylvania	Virginia	693.54430191
18005 Bartholomew	Indiana	691.21361159
22027 Claiborne	Louisiana	689.91470146
36073 Orleans	New York	686.98906727
42029 Chester	Pennsylvania	685.38021554
22009 Avoyelles	Louisiana	684.59295141
45075 Orangeburg	South Carolina	683.27696873
42043 Dauphin	Pennsylvania	683.15427450
19151 Pocahontas	Iowa	682.49258160
18117 Orange	Indiana	682.43624609
1049 DeKalb	Alabama	678.01358829
48225 Houston	Texas	677.62959126
36001 Albany	New York	675.96388347
51035 Carroll	Virginia	674.85490620
47165 Sumner	Tennessee	673.26034336
51187 Warren	Virginia	672.44956628
19069 Franklin	Iowa	671.67127618
16063 Lincoln	Idaho	671.64179104
51730 Petersburg	Virginia	671.58741724
48167 Galveston	Texas	670.63245435
29155 Pemiscot	Missouri	669.86234022

Counties\_Cities

18003 Allen	Indiana	667.90817129
13075 Cook	Georgia	664.25824496
37091 Hertford	North Carolina	663.59524917
16067 Minidoka	Idaho	662.66506603
48055 Caldwell	Texas	661.31754804
1111 Randolph	Alabama	660.06600660
13239 Quitman	Georgia	658.18341378
28005 Amite	Mississippi	657.14749310
21077 Gallatin	Kentucky	656.70289855
26049 Genesee	Michigan	655.94801569
5071 Johnson	Arkansas	654.40131628
24013 Carroll	Maryland	653.68790410
26145 Saginaw	Michigan	653.56394130
13011 Banks	Georgia	653.04402781
22097 St. Landry	Louisiana	652.45759026
1007 Bibb	Alabama	651.78571429
31073 Gosper	Nebraska	651.30260521
4021 Pinal	Arizona	651.25308070
17163 St. Clair	Illinois	648.89546041
45019 Charleston	South Carolina	647.68849854
28107 Panola	Mississippi	646.61478144
18143 Scott	Indiana	644.94513778
12011 Broward	Florida	644.91661798
8079 Mineral	Colorado	644.32989691
36065 Oneida	New York	644.22829813
20031 Coffey	Kansas	643.75075914
18141 St. Joseph	Indiana	642.60943750
18111 Newton	Indiana	642.35243737
19135 Monroe	Iowa	641.84852375
8065 Lake	Colorado	639.05930470
30101 Toole	Montana	638.78013600
22081 Red River	Louisiana	637.01781291
18067 Howard	Indiana	636.18483355
51179 Stafford	Virginia	636.16964524

Counties\_Cities

39049 Franklin	Ohio	634.20590704
31023 Butler	Nebraska	632.91139241
48189 Hale	Texas	632.57463790
39107 Mercer	Ohio	632.33965673
17111 McHenry	Illinois	631.62329455
4019 Pima	Arizona	629.98461128
40015 Caddo	Oklahoma	628.08434275
1031 Coffee	Alabama	628.02211563
16083 Twin Falls	Idaho	627.31613248
31081 Hamilton	Nebraska	625.00000000
13251 Screven	Georgia	624.19285407
22061 Lincoln	Louisiana	622.93414696
8105 Rio Grande	Colorado	622.22222222
37107 Lenoir	North Carolina	621.69501215
6065 Riverside	California	617.84966121
13033 Burke	Georgia	615.43950408
37093 Hoke	North Carolina	615.36775984
13063 Clayton	Georgia	614.95433593
29133 Mississippi	Missouri	614.87702460
1093 Marion	Alabama	614.85737325
29189 St. Louis	Missouri	611.06680910
1081 Lee	Alabama	610.58551552
46023 Charles Mix	South Dakota	610.40908117
42037 Columbia	Pennsylvania	609.56978734
19169 Story	Iowa	609.55099128
41041 Lincoln	Oregon	609.45978780
37101 Johnston	North Carolina	608.85654373
28135 Tallahatchie	Mississippi	607.70715665
48041 Brazos	Texas	607.25531183
27109 Olmsted	Minnesota	606.61517690
37001 Alamance	North Carolina	606.23903482
6041 Marin	California	605.77819199
5139 Union	Arkansas	605.73531667
21061 Edmonson	Kentucky	602.90043995

Counties\_Cities

19103 Johnson	Iowa	602.27422980
39111 Monroe	Ohio	601.88542422
19035 Cherokee	Iowa	600.65365250
13015 Bartow	Georgia	600.51875799
17027 Clinton	Illinois	600.44103191
18011 Boone	Indiana	600.00895536
47065 Hamilton	Tennessee	599.80345113
28033 DeSoto	Mississippi	599.44725578
18037 Dubois	Indiana	599.08375426
19077 Guthrie	Iowa	597.01492537
5075 Lawrence	Arkansas	596.32469271
48245 Jefferson	Texas	596.07609382
36067 Onondaga	New York	595.70082004
9013 Tolland	Connecticut	595.67588341
18079 Jennings	Indiana	593.96617290
48381 Randall	Texas	593.66996646
48141 El Paso	Texas	592.79840335
45031 Darlington	South Carolina	591.29966169
28073 Lamar	Mississippi	590.90108412
22015 Bossier	Louisiana	590.47843692
25015 Hampshire	Massachusetts	590.00340863
22059 LaSalle	Louisiana	589.93095126
1033 Colbert	Alabama	589.82506117
39095 Lucas	Ohio	589.44077562
13253 Seminole	Georgia	589.29645219
6083 Santa Barbara	California	589.21409008
13123 Gilmer	Georgia	587.35721703
51061 Fauquier	Virginia	587.19490626
13237 Putnam	Georgia	586.91365950
13121 Fulton	Georgia	586.88866161
18123 Perry	Indiana	586.32603916
51025 Brunswick	Virginia	585.93750000
37083 Halifax	North Carolina	585.28097441
29157 Perry	Missouri	584.85639687

Counties\_Cities

17177 Stephenson	Illinois	583.20112618
51149 Prince George	Virginia	582.95257602
26023 Branch	Michigan	582.27499885
42055 Franklin	Pennsylvania	581.26392611
37171 Surry	North Carolina	580.97514872
31153 Sarpy	Nebraska	578.99045316
27023 Chippewa	Minnesota	578.66487756
5115 Pope	Arkansas	578.12500000
13221 Oglethorpe	Georgia	577.91948984
5107 Phillips	Arkansas	576.84841089
20081 Haskell	Kansas	575.43157368
24019 Dorchester	Maryland	575.03593975
48201 Harris	Texas	574.97745614
18055 Greene	Indiana	574.89220771
13067 Cobb	Georgia	574.34284846
51620 Franklin City	Virginia	574.06714090
32015 Lander	Nevada	573.99103139
1129 Washington	Alabama	573.94065209
21001 Adair	Kentucky	572.46942493
36063 Niagara	New York	571.67839645
17077 Jackson	Illinois	571.23948519
13129 Gordon	Georgia	570.33890960
31157 Scotts Bluff	Nebraska	569.61849454
49049 Utah	Utah	569.09772056
22063 Livingston	Louisiana	568.90239097
17161 Rock Island	Illinois	568.73227068
45047 Greenwood	South Carolina	568.27016864
27101 Murray	Minnesota	567.90720155
47047 Fayette	Tennessee	565.33438665
13097 Douglas	Georgia	564.91732665
45017 Calhoun	South Carolina	564.73829201
45063 Lexington	South Carolina	564.68450880
40007 Beaver	Oklahoma	564.01579244
20037 Crawford	Kansas	563.82787873



Counties\_Cities

19141 O'Brien	Iowa	563.58381503
13171 Lamar	Georgia	563.15789474
46027 Clay	South Dakota	562.63798875
51036 Charles City	Virginia	561.87869183
27147 Steele	Minnesota	559.73697796
46083 Lincoln	South Dakota	559.45720748
13013 Barrow	Georgia	559.34363747
12081 Manatee	Florida	557.67306986
37065 Edgecombe	North Carolina	557.63868859
26021 Berrien	Michigan	557.28196911
53001 Adams	Washington	556.70833544
13019 Berrien	Georgia	555.78641180
27003 Anoka	Minnesota	554.24758276
48453 Travis	Texas	553.67677737
45009 Bamberg	South Carolina	553.41506130
28071 Lafayette	Mississippi	552.99034548
13127 Glynn	Georgia	552.69364813
13255 Spalding	Georgia	552.19364599
28041 Greene	Mississippi	552.03886354
13045 Carroll	Georgia	551.12977371
22069 Natchitoches	Louisiana	550.97131328
37033 Caswell	North Carolina	550.70931360
28115 Pontotoc	Mississippi	549.74397638
48489 Willacy	Texas	548.45456658
37153 Richmond	North Carolina	548.04286319
48347 Nacogdoches	Texas	547.85347963
23005 Cumberland	Maine	547.76414802
45067 Marion	South Carolina	547.69805728
5061 Howard	Arkansas	547.18536841
18085 Kosciusko	Indiana	544.46460980
51690 Martinsville	Virginia	542.55154240
48303 Lubbock	Texas	541.61841438
24037 St. Mary's	Maryland	541.43293332
45043 Georgetown	South Carolina	541.37415862

Counties\_Cities

36039 Greene	New York	541.15516624
19157 Poweshiek	Iowa	540.13583614
17075 Iroquois	Illinois	539.77684394
20189 Stevens	Kansas	539.66540745
12071 Lee	Florida	538.29130279
22107 Tensas	Louisiana	537.87539220
29007 Audrain	Missouri	537.82436305
54083 Randolph	West Virginia	537.76497936
48285 Lavaca	Texas	537.04624565
21107 Hopkins	Kentucky	536.96636194
18047 Franklin	Indiana	536.59394792
22029 Concordia	Louisiana	536.48068670
24047 Worcester	Maryland	536.44134844
42061 Huntingdon	Pennsylvania	535.77754162
29145 Newton	Missouri	535.47523427
27063 Jackson	Minnesota	534.75935829
37117 Martin	North Carolina	533.72149442
13309 Wheeler	Georgia	533.06257139
48357 Ochiltree	Texas	532.82396703
32003 Clark	Nevada	532.25263673
39061 Hamilton	Ohio	531.04995323
5015 Carroll	Arkansas	527.93820643
45005 Allendale	South Carolina	527.91193980
19123 Mahaska	Iowa	527.27272727
47155 Sevier	Tennessee	527.11151064
38035 Grand Forks	North Dakota	527.05948848
13317 Wilkes	Georgia	526.52895909
55127 Walworth	Wisconsin	526.42742822
51069 Frederick	Virginia	525.15420746
30003 Big Horn	Montana	524.81631429
28145 Union	Mississippi	524.36551772
45077 Pickens	South Carolina	524.26422917
31109 Lancaster	Nebraska	523.21036839
28139 Tippah	Mississippi	522.84610139

Counties\_Cities

8023 Costilla	Colorado	522.46603971
22019 Calcasieu	Louisiana	522.37189334
39023 Clark	Ohio	522.34647249
45013 Beaufort	South Carolina	520.89129110
21085 Grayson	Kentucky	520.49694161
18059 Hancock	Indiana	519.96699454
51049 Cumberland	Virginia	519.93067591
13163 Jefferson	Georgia	518.47051199
51077 Grayson	Virginia	518.20101081
1053 Escambia	Alabama	517.03494068
48039 Brazoria	Texas	516.74770394
18015 Carroll	Indiana	516.71883540
22023 Cameron	Louisiana	516.64753157
48179 Gray	Texas	516.09956611
13207 Monroe	Georgia	515.98837209
51193 Westmoreland	Virginia	515.98429613
18019 Clark	Indiana	515.50783913
19161 Sac	Iowa	514.45621978
13133 Greene	Georgia	514.18239349
42107 Schuylkill	Pennsylvania	513.84206044
17037 DeKalb	Illinois	512.75649828
13161 Jeff Davis	Georgia	512.34280391
56039 Teton	Wyoming	511.24301373
48005 Angelina	Texas	510.95393377
13155 Irwin	Georgia	510.74696744
13085 Dawson	Georgia	510.30578479
32031 Washoe	Nevada	510.16135785
25011 Franklin	Massachusetts	510.12499472
12057 Hillsborough	Florida	510.06063103
21083 Graves	Kentucky	509.15132513
19113 Linn	Iowa	509.05453081
8125 Yuma	Colorado	508.98203593
18007 Benton	Indiana	508.49416387
9015 Windham	Connecticut	508.42967862

Counties\_Cities

44001 Bristol	Rhode Island	507.71855537
51075 Goochland	Virginia	507.65789021
8097 Pitkin	Colorado	506.96378830
55027 Dodge	Wisconsin	506.56254625
46121 Todd	South Dakota	505.68900126
1073 Jefferson	Alabama	505.38449871
20067 Grant	Kansas	504.36205016
1037 Coosa	Alabama	503.96640224
5037 Cross	Arkansas	503.71791797
28081 Lee	Mississippi	503.50930729
20187 Stanton	Kansas	503.27126321
18061 Harrison	Indiana	503.09789343
40001 Adair	Oklahoma	502.67185943
55105 Rock	Wisconsin	502.05665455
36093 Schenectady	New York	500.80463470
48325 Medina	Texas	500.77571140
27009 Benton	Minnesota	500.67825872
37057 Davidson	North Carolina	498.75760740
19061 Dubuque	Iowa	498.68874801
48439 Tarrant	Texas	497.04282780
37167 Stanly	North Carolina	496.17398308
6071 San Bernardino	California	495.90095427
20083 Hodgeman	Kansas	495.04950495
18103 Miami	Indiana	494.84072314
54035 Jackson	West Virginia	494.67010381
26137 Otsego	Michigan	494.62801541
56043 Washakie	Wyoming	494.61001902
51057 Essex	Virginia	494.55078304
46111 Sanborn	South Dakota	494.03046521
36053 Madison	New York	492.97266756
39157 Tuscarawas	Ohio	492.53601805
13105 Elbert	Georgia	491.63179916
12095 Orange	Florida	491.50940321
31121 Merrick	Nebraska	491.40049140

Counties\_Cities

39035 Cuyahoga	Ohio	491.29441728
13217 Newton	Georgia	491.14030363
45023 Chester	South Carolina	489.90728970
26039 Crawford	Michigan	489.17344076
32013 Humboldt	Nevada	488.50232336
19015 Boone	Iowa	485.84225309
47189 Wilson	Tennessee	485.68888889
36055 Monroe	New York	485.13483300
47045 Dyer	Tennessee	484.99464094
53017 Douglas	Washington	484.76938495
37081 Guilford	North Carolina	484.56911575
35043 Sandoval	New Mexico	482.85220314
48323 Maverick	Texas	482.17491665
12041 Gilchrist	Florida	482.03330412
21111 Jefferson	Kentucky	482.01402435
19091 Humboldt	Iowa	481.82675186
18095 Madison	Indiana	481.32920912
48401 Rusk	Texas	481.17539027
12013 Calhoun	Florida	479.87934462
12103 Pinellas	Florida	478.73431220
17079 Jasper	Illinois	478.61824992
48277 Lamar	Texas	478.60360360
13157 Jackson	Georgia	478.54363693
8085 Montrose	Colorado	478.51423698
20197 Wabaunsee	Kansas	478.33019278
28057 Itawamba	Mississippi	476.25122252
48195 Hansford	Texas	475.92897675
13115 Floyd	Georgia	475.86467471
1055 Etowah	Alabama	473.16611545
27037 Dakota	Minnesota	472.94104926
17141 Ogle	Illinois	471.29980559
28111 Perry	Mississippi	469.36551840
33015 Rockingham	New Hampshire	468.98853727
45059 Laurens	South Carolina	468.69868943

Counties\_Cities

13151 Henry	Georgia	467.81339588
25003 Berkshire	Massachusetts	467.75572229
45071 Newberry	South Carolina	467.28971963
51740 Portsmouth	Virginia	467.07244907
13231 Pike	Georgia	466.88848342
6029 Kern	California	466.34343038
13271 Telfair	Georgia	466.11237087
22011 Beauregard	Louisiana	464.39212949
13233 Polk	Georgia	463.85684012
13057 Cherokee	Georgia	463.11415744
37089 Henderson	North Carolina	462.53469010
47021 Cheatham	Tennessee	462.42488687
37007 Anson	North Carolina	462.27439000
35019 Guadalupe	New Mexico	460.72333564
47105 Loudon	Tennessee	459.90877219
38085 Sioux	North Dakota	458.92611290
26121 Muskegon	Michigan	458.55704311
13213 Murray	Georgia	458.40535057
13247 Rockdale	Georgia	458.08773208
21117 Kenton	Kentucky	457.08848486
37111 McDowell	North Carolina	457.07253829
28125 Sharkey	Mississippi	456.93397304
9011 New London	Connecticut	456.92395346
18091 LaPorte	Indiana	456.33459689
13159 Jasper	Georgia	455.84045584
51089 Henry	Virginia	455.32157086
36035 Fulton	New York	455.30033028
40143 Tulsa	Oklahoma	454.83990376
51093 Isle of Wight	Virginia	454.63155901
46102 Oglala Lakota	South Dakota	454.25955692
51053 Dinwiddie	Virginia	452.17147464
29207 Stoddard	Missouri	451.96192563
28093 Marshall	Mississippi	451.32718400
53025 Grant	Washington	450.01078793

Counties\_Cities

18043 Floyd	Indiana	449.98135792
48071 Chambers	Texas	449.89871390
39037 Darke	Ohio	448.14215849
1075 Lamar	Alabama	447.84744294
24015 Cecil	Maryland	447.35767218
13311 White	Georgia	447.11378045
8059 Jefferson	Colorado	447.06178380
21015 Boone	Kentucky	447.03610501
18093 Lawrence	Indiana	446.70228606
37069 Franklin	North Carolina	445.52989935
18065 Henry	Indiana	445.40200120
12033 Escambia	Florida	444.95997262
48021 Bastrop	Texas	443.80058867
48061 Cameron	Texas	443.72835615
28121 Rankin	Mississippi	443.13914049
37025 Cabarrus	North Carolina	442.88404576
26069 Iosco	Michigan	442.56608588
48305 Lynn	Texas	442.40258635
26161 Washtenaw	Michigan	441.82303896
37179 Union	North Carolina	441.69761093
13303 Washington	Georgia	441.47944668
42067 Juniata	Pennsylvania	441.22409326
1045 Dale	Alabama	441.21251736
13047 Catoosa	Georgia	440.52210027
41059 Umatilla	Oregon	439.90918004
18109 Morgan	Indiana	439.27206344
13249 Schley	Georgia	439.26661574
42115 Susquehanna	Pennsylvania	438.54246224
24009 Calvert	Maryland	438.02919470
48037 Bowie	Texas	437.85250838
22039 Evangeline	Louisiana	436.56370541
26157 Tuscola	Michigan	436.05758245
13295 Walker	Georgia	435.09580752
47061 Grundy	Tennessee	434.58714221

Counties\_Cities

31035 Clay	Nebraska	434.50273576
13025 Brantley	Georgia	433.93131185
37139 Pasquotank	North Carolina	433.91609274
13021 Bibb	Georgia	433.71762631
18131 Pulaski	Indiana	433.07402358
19181 Warren	Iowa	432.85803823
8063 Kit Carson	Colorado	432.77956164
24043 Washington	Maryland	432.66236434
46103 Pennington	South Dakota	431.40097915
12111 St. Lucie	Florida	430.98079271
48099 Coryell	Texas	429.09849214
47181 Wayne	Tennessee	428.79574828
53033 King	Washington	428.67448547
13023 Bleckley	Georgia	428.41564107
24035 Queen Anne's	Maryland	427.85218205
18057 Hamilton	Indiana	427.46435777
23001 Androscoggin	Maine	427.19564632
31123 Morrill	Nebraska	426.80324370
51800 Suffolk	Virginia	426.60525306
18053 Grant	Indiana	424.65421014
13235 Pulaski	Georgia	424.60926913
24025 Harford	Maryland	424.48298130
39007 Ashtabula	Ohio	423.62015734
55041 Forest	Wisconsin	422.64486709
42025 Carbon	Pennsylvania	421.94092827
37035 Catawba	North Carolina	421.67763407
8045 Garfield	Colorado	421.61619542
5119 Pulaski	Arkansas	421.46276867
48203 Harrison	Texas	421.12519857
18133 Putnam	Indiana	420.86873660
38061 Mountrail	North Dakota	420.82599335
4015 Mohave	Arizona	420.42471964
26059 Hillsdale	Michigan	419.68130451
28109 Pearl River	Mississippi	418.87085417



Counties\_Cities

45083 Spartanburg	South Carolina	417.98348456
26149 St. Joseph	Michigan	417.73831561
1043 Cullman	Alabama	417.05615877
27013 Blue Earth	Minnesota	416.74700046
8113 San Miguel	Colorado	415.08973263
48157 Fort Bend	Texas	414.66863318
48413 Schleicher	Texas	414.50777202
44009 Washington	Rhode Island	414.49052536
8014 Broomfield	Colorado	414.33871829
53061 Snohomish	Washington	413.66988137
29201 Scott	Missouri	413.43803630
27139 Scott	Minnesota	413.21472917
26007 Alpena	Michigan	412.55289140
37125 Moore	North Carolina	412.43590523
37085 Harnett	North Carolina	412.02855142
13077 Coweta	Georgia	411.34207207
28037 Franklin	Mississippi	410.88854648
12133 Washington	Florida	409.96784566
21059 Daviess	Kentucky	409.47934800
51033 Caroline	Virginia	409.46314832
36113 Warren	New York	409.24297829
37027 Caldwell	North Carolina	408.39215399
48181 Grayson	Texas	408.23637408
46031 Corson	South Dakota	408.16326531
16047 Gooding	Idaho	408.00210582
6019 Fresno	California	407.58246179
1117 Shelby	Alabama	406.57002323
13267 Tattall	Georgia	405.65554724
8013 Boulder	Colorado	405.11779390
48469 Victoria	Texas	404.19405661
37127 Nash	North Carolina	404.18652144
45001 Abbeville	South Carolina	403.40654415
1021 Chilton	Alabama	403.14361425
39097 Madison	Ohio	403.03514737

Counties\_Cities

37161 Rutherford	North Carolina	402.53793434
37059 Davie	North Carolina	402.49923946
36037 Genesee	New York	401.66229069
45057 Lancaster	South Carolina	401.55168798
51540 Charlottesville	Virginia	401.10563834
4007 Gila	Arizona	400.82391583
36115 Washington	New York	400.34642221
51065 Fluvanna	Virginia	399.50715006
21067 Fayette	Kentucky	399.34523442
19051 Davis	Iowa	399.24586891
41047 Marion	Oregon	398.42245465
18027 Daviess	Indiana	398.22608381
37183 Wake	North Carolina	397.96576963
13245 Richmond	Georgia	397.90825288
20069 Gray	Kansas	397.81203381
46117 Stanley	South Dakota	397.08802118
13297 Walton	Georgia	396.77871298
37135 Orange	North Carolina	395.81721189
13149 Heard	Georgia	395.65620002
39055 Geauga	Ohio	395.61421233
47011 Bradley	Tennessee	394.46438108
19087 Henry	Iowa	393.68116809
48029 Bexar	Texas	393.44447191
26077 Kalamazoo	Michigan	393.40053611
38087 Slope	North Dakota	393.18479685
26155 Shiawassee	Michigan	393.00797748
26115 Monroe	Michigan	392.85025824
12031 Duval	Florida	391.92532791
13189 McDuffie	Georgia	390.13515396
37071 Gaston	North Carolina	389.95539521
8015 Chaffee	Colorado	389.47420982
18029 Dearborn	Indiana	389.36410587
6081 San Mateo	California	389.32096239
18137 Ripley	Indiana	389.15962557

Counties\_Cities

39109 Miami	Ohio	388.80834479
5031 Craighead	Arkansas	388.73229057
19187 Webster	Iowa	388.67602062
39155 Trumbull	Ohio	388.16475102
17019 Champaign	Illinois	387.65042884
51137 Orange	Virginia	387.51228032
42007 Beaver	Pennsylvania	386.66520984
51610 Falls Church	Virginia	385.86515028
54037 Jefferson	West Virginia	385.48872577
12075 Levy	Florida	385.08707383
39075 Holmes	Ohio	385.03599745
13107 Emanuel	Georgia	384.75145940
26025 Calhoun	Michigan	384.42377330
53007 Chelan	Washington	384.23594164
51085 Hanover	Virginia	384.18858811
6077 San Joaquin	California	383.17434167
53057 Skagit	Washington	382.97739575
46109 Roberts	South Dakota	382.88503877
19081 Hancock	Iowa	382.74831964
13187 Lumpkin	Georgia	382.33955394
13083 Dade	Georgia	382.10279798
18041 Fayette	Indiana	381.82843754
48139 Ellis	Texas	381.19440915
48257 Kaufman	Texas	380.96126635
31039 Cuming	Nebraska	380.31319911
13181 Lincoln	Georgia	379.02716361
48479 Webb	Texas	378.74669276
31041 Custer	Nebraska	378.22878229
12117 Seminole	Florida	377.91343901
1057 Fayette	Alabama	377.28960019
12029 Dixie	Florida	377.24550898
47187 Williamson	Tennessee	377.16470532
48153 Floyd	Texas	376.90594483
54003 Berkeley	West Virginia	376.52724059

Counties\_Cities

41027 Hood River	Oregon	375.61891753
18127 Porter	Indiana	374.42362348
37165 Scotland	North Carolina	373.45590348
6075 San Francisco	California	373.25725542
42093 Montour	Pennsylvania	372.80701754
21213 Simpson	Kentucky	372.38922770
55065 Lafayette	Wisconsin	372.03720372
13091 Dodge	Georgia	371.89084762
55139 Winnebago	Wisconsin	370.71687522
35013 Dona Ana	New Mexico	370.53723302
35013 Dona Ana	New Mexico	370.53723302
8053 Hinsdale	Colorado	369.91368681
48051 Burleson	Texas	369.78628528
51830 Williamsburg	Virginia	369.22663802
4003 Cochise	Arizona	369.17251716
48199 Hardin	Texas	368.83598161
26017 Bay	Michigan	368.54209367
40119 Payne	Oklahoma	365.67528035
12107 Putnam	Florida	365.41132371
19031 Cedar	Iowa	365.06146991
31019 Buffalo	Nebraska	364.80902953
45015 Berkeley	South Carolina	364.10346871
47107 McMinn	Tennessee	364.07994745
50007 Chittenden	Vermont	363.97443064
30037 Golden Valley	Montana	363.19612591
12105 Polk	Florida	363.13097715
8009 Baca	Colorado	362.62203626
19027 Carroll	Iowa	362.21097549
13111 Fannin	Georgia	362.03974734
17137 Morgan	Illinois	362.02024959
13301 Warren	Georgia	361.83584079
6059 Orange	California	361.30306394
51099 King George	Virginia	361.24176858
22043 Grant	Louisiana	360.28823058

Counties\_Cities

48173 Glasscock	Texas	360.23054755
18035 Delaware	Indiana	359.84386436
1077 Lauderdale	Alabama	359.35791832
51770 Roanoke City	Virginia	359.28742994
13219 Oconee	Georgia	359.03442656
12097 Osceola	Florida	358.97714612
48321 Matagorda	Texas	358.39352156
5011 Bradley	Arkansas	357.89666881
6073 San Diego	California	357.75344832
27163 Washington	Minnesota	357.25170813
48115 Dawson	Texas	356.60511926
44005 Newport	Rhode Island	356.18230719
1069 Houston	Alabama	356.18112717
36007 Broome	New York	354.79680057
55121 Trempealeau	Wisconsin	353.23687250
48481 Wharton	Texas	353.20406545
27113 Pennington	Minnesota	352.65904923
35053 Socorro	New Mexico	352.55452644
31167 Stanton	Nebraska	351.75879397
21097 Harrison	Kentucky	351.47513047
41031 Jefferson	Oregon	351.35582011
37173 Swain	North Carolina	351.00035100
13153 Houston	Georgia	350.55220012
8095 Phillips	Colorado	349.97666822
37097 Iredell	North Carolina	349.70717628
12023 Columbia	Florida	348.92132250
48437 Swisher	Texas	348.43205575
13225 Peach	Georgia	348.02359234
46025 Clark	South Dakota	347.68654721
40087 McClain	Oklahoma	347.63036139
5041 Desha	Arkansas	347.46351633
29001 Adair	Missouri	347.29073760
47135 Perry	Tennessee	347.22222222
17003 Alexander	Illinois	346.53465347

Counties\_Cities

13059 Clarke	Georgia	346.34414513
45091 York	South Carolina	345.47165819
13051 Chatham	Georgia	345.44165701
19017 Bremer	Iowa	344.73082936
5113 Polk	Arkansas	344.15681580
1071 Jackson	Alabama	344.05443018
48187 Guadalupe	Texas	343.93441421
19083 Hardin	Iowa	343.84633626
17133 Monroe	Illinois	343.67263725
39065 Hardin	Ohio	343.07496823
48349 Navarro	Texas	342.98396046
37147 Pitt	North Carolina	342.94162767
37141 Pender	North Carolina	342.65306779
19067 Floyd	Iowa	342.61785420
48231 Hunt	Texas	341.99371975
51097 King and Queen	Virginia	340.81226924
47075 Haywood	Tennessee	340.35188924
6099 Stanislaus	California	340.29628148
39017 Butler	Ohio	340.23923971
21101 Henderson	Kentucky	339.97938190
39153 Summit	Ohio	339.35023380
36083 Rensselaer	New York	339.30833783
26139 Ottawa	Michigan	338.38908893
12015 Charlotte	Florida	338.38203656
18033 DeKalb	Indiana	337.75968167
51003 Albemarle	Virginia	337.57059549
16001 Ada	Idaho	337.25843997
17109 McDonough	Illinois	337.17242530
31165 Sioux	Nebraska	336.98399326
27103 Nicollet	Minnesota	336.06078317
13269 Taylor	Georgia	335.86266949
28117 Prentiss	Mississippi	335.76930674
26147 St. Clair	Michigan	335.76633174
48159 Franklin	Texas	334.38603009

Counties\_Cities

47097 Lauderdale	Tennessee	333.01064860
19085 Harrison	Iowa	332.53148436
27115 Pine	Minnesota	332.39493946
48393 Roberts	Texas	332.22591362
26123 Newaygo	Michigan	331.34255093
24039 Somerset	Maryland	331.06134372
1083 Limestone	Alabama	330.65069561
5021 Clay	Arkansas	330.03300330
17119 Madison	Illinois	329.72725657
51550 Chesapeake	Virginia	329.71471434
42041 Cumberland	Pennsylvania	328.13227111
45053 Jasper	South Carolina	327.91412102
40113 Osage	Oklahoma	327.56200281
20171 Scott	Kansas	326.73065142
18151 Steuben	Indiana	326.72179495
51710 Norfolk	Virginia	325.71821892
20043 Doniphan	Kansas	325.43608435
46015 Brule	South Dakota	325.10996366
6053 Monterey	California	325.07334812
37149 Polk	North Carolina	325.06913784
51095 James City	Virginia	324.62007670
19117 Lucas	Iowa	323.88663968
12123 Taylor	Florida	323.72936225
51043 Clarke	Virginia	323.62459547
51113 Madison	Virginia	323.42986085
6001 Alameda	California	322.90327361
51007 Amelia	Virginia	322.75416891
37049 Craven	North Carolina	322.60572139
29097 Jasper	Missouri	322.45764117
24041 Talbot	Maryland	321.90002164
27039 Dodge	Minnesota	321.77504562
20101 Lane	Kansas	320.51282051
37051 Cumberland	North Carolina	320.46459844
48057 Calhoun	Texas	320.02226242

Counties\_Cities

17195 Whiteside	Illinois	319.99424729
27167 Wilkin	Minnesota	319.79533099
12001 Alachua	Florida	319.68172591
48339 Montgomery	Texas	319.66831662
28059 Jackson	Mississippi	319.66051774
46101 Moody	South Dakota	319.19744642
18049 Fulton	Indiana	318.53474020
13223 Paulding	Georgia	318.20731023
40031 Comanche	Oklahoma	318.04819717
45011 Barnwell	South Carolina	317.35505873
21171 Monroe	Kentucky	317.22336257
39137 Putnam	Ohio	316.75547661
13079 Crawford	Georgia	316.60983926
41049 Morrow	Oregon	316.56700668
18169 Wabash	Indiana	316.49616368
5023 Cleburne	Arkansas	316.44302023
42133 York	Pennsylvania	316.32509654
46097 Miner	South Dakota	316.31269770
13049 Charlton	Georgia	316.16286243
39117 Morrow	Ohio	316.13123718
6069 San Benito	California	315.25748737
45049 Hampton	South Carolina	315.22918712
48287 Lee	Texas	314.97900140
31155 Saunders	Nebraska	314.50969347
42001 Adams	Pennsylvania	314.16871736
26087 Lapeer	Michigan	313.53660199
19119 Lyon	Iowa	313.26729320
40105 Nowata	Oklahoma	313.17283226
18075 Jay	Indiana	313.04180312
40141 Tillman	Oklahoma	313.01034295
26065 Ingham	Michigan	312.91099459
13281 Towns	Georgia	312.18359771
18139 Rush	Indiana	312.06865510
37187 Washington	North Carolina	311.99932541



Counties\_Cities

42097 Northumberland	Pennsylvania	311.80351987
5025 Cleveland	Arkansas	311.79845348
19073 Greene	Iowa	311.76929072
13117 Forsyth	Georgia	311.48039829
40117 Pawnee	Oklahoma	311.16534472
48089 Colorado	Texas	311.07131074
8041 El Paso	Colorado	310.98708983
46135 Yankton	South Dakota	310.46394683
5093 Mississippi	Arkansas	310.38579985
47071 Hardin	Tennessee	310.36623215
6021 Glenn	California	310.19360359
16075 Payette	Idaho	309.96560656
51820 Waynesboro	Virginia	309.35124624
19025 Calhoun	Iowa	309.31023817
22113 Vermilion	Louisiana	309.20942671
13175 Laurens	Georgia	308.50501849
48483 Wheeler	Texas	308.22577538
12125 Union	Florida	307.89825971
26075 Jackson	Michigan	307.88991519
37129 New Hanover	North Carolina	307.82610193
20177 Shawnee	Kansas	307.60736680
19093 Ida	Iowa	306.97266482
5027 Columbia	Arkansas	305.90134682
38073 Ransom	North Dakota	305.51842658
5135 Sharp	Arkansas	305.19405735
21233 Webster	Kentucky	305.08733125
54031 Hardy	West Virginia	304.90018149
17029 Coles	Illinois	304.60843078
13209 Montgomery	Georgia	304.57957141
51109 Louisa	Virginia	304.52988199
12061 Indian River	Florida	304.29507093
39123 Ottawa	Ohio	304.15266502
40109 Oklahoma	Oklahoma	304.06948429
29135 Moniteau	Missouri	303.95136778

Counties\_Cities

49045 Tooele	Utah	303.26004549
39033 Crawford	Ohio	303.24909747
36017 Chenango	New York	302.92830697
28009 Benton	Mississippi	302.26091162
27171 Wright	Minnesota	301.43235374
40103 Noble	Oklahoma	301.17813801
37103 Jones	North Carolina	300.92352392
45035 Dorchester	South Carolina	300.65920932
26067 Ionia	Michigan	300.57623423
48491 Williamson	Texas	300.32520526
5081 Little River	Arkansas	300.17848450
13031 Bulloch	Georgia	300.14489754
38025 Dunn	North Dakota	300.09233610
48343 Morris	Texas	299.86222546
48149 Fayette	Texas	299.81458835
18073 Jasper	Indiana	299.67036260
1009 Blount	Alabama	299.10096819
47171 Unicoi	Tennessee	298.40662125
28141 Tishomingo	Mississippi	298.13920016
27043 Faribault	Minnesota	298.00843146
18135 Randolph	Indiana	297.77473744
31185 York	Nebraska	297.70548940
37019 Brunswick	North Carolina	297.63645937
27019 Carver	Minnesota	297.43797742
27133 Rock	Minnesota	297.42936053
19163 Scott	Iowa	297.20168741
26159 Van Buren	Michigan	296.89322447
38093 Stutsman	North Dakota	296.40961897
39043 Erie	Ohio	296.18709375
39169 Wayne	Ohio	295.77379772
30103 Treasure	Montana	294.55081001
5003 Ashley	Arkansas	294.32305697
21075 Fulton	Kentucky	294.11764706
13283 Treutlen	Georgia	293.72888824

Counties\_Cities

35041 Roosevelt	New Mexico	293.44288534
27107 Norman	Minnesota	293.43629344
48229 Hudspeth	Texas	291.97080292
18173 Warrick	Indiana	290.88816788
47159 Smith	Tennessee	290.84344599
19009 Audubon	Iowa	290.59208137
48331 Milam	Texas	290.47789583
36107 Tioga	New York	290.36243822
55063 La Crosse	Wisconsin	290.11249260
55039 Fond du Lac	Wisconsin	290.10536937
13195 Madison	Georgia	290.05059022
27141 Sherburne	Minnesota	289.47478029
48215 Hidalgo	Texas	289.05038346
6035 Lassen	California	288.94227648
48505 Zapata	Texas	288.93587033
13029 Bryan	Georgia	288.64572673
51079 Greene	Virginia	288.18443804
48101 Cottle	Texas	287.97696184
6047 Merced	California	287.88237221
26093 Livingston	Michigan	287.62080074
18157 Tippecanoe	Indiana	287.49326592
39093 Lorain	Ohio	287.27367907
12131 Walton	Florida	287.21541156
31179 Wayne	Nebraska	287.14240136
12065 Jefferson	Florida	286.95408735
48329 Midland	Texas	286.24737800
24001 Allegany	Maryland	286.01620289
29069 Dunklin	Missouri	285.49094246
35001 Bernalillo	New Mexico	285.39813556
54075 Pocahontas	West Virginia	285.23888757
46125 Turner	South Dakota	284.90028490
17063 Grundy	Illinois	284.46990505
48355 Nueces	Texas	283.77016825
48027 Bell	Texas	283.71227245

Counties\_Cities

40041 Delaware	Oklahoma	283.15353474
47043 Dickson	Tennessee	282.52815926
16073 Owyhee	Idaho	282.22013170
40145 Wagoner	Oklahoma	282.11209587
48121 Denton	Texas	281.35272809
48003 Andrews	Texas	281.33274492
49011 Davis	Utah	281.19517902
39045 Fairfield	Ohio	281.16213683
13289 Twiggs	Georgia	280.89887640
51600 Fairfax City	Virginia	280.78456906
6051 Mono	California	280.70175439
27011 Big Stone	Minnesota	280.61735819
17103 Lee	Illinois	280.51310522
5045 Faulkner	Arkansas	280.43523549
39165 Warren	Ohio	279.53293449
21041 Carroll	Kentucky	279.40765577
22085 Sabine	Louisiana	278.79494008
37005 Alleghany	North Carolina	277.75288953
17081 Jefferson	Illinois	277.63088313
13113 Fayette	Georgia	276.75195445
18009 Blackford	Indiana	276.61357921
51157 Rappahannock	Virginia	275.78599007
36101 Steuben	New York	275.58561944
54099 Wayne	West Virginia	275.38553976
39113 Montgomery	Ohio	275.20471286
19023 Butler	Iowa	275.12208543
18149 Starke	Indiana	274.68933944
47119 Maury	Tennessee	274.53890184
48397 Rockwall	Texas	274.19851575
51790 Staunton	Virginia	272.85129604
19101 Jefferson	Iowa	272.02002067
28047 Harrison	Mississippi	271.95741592
40027 Cleveland	Oklahoma	270.88532994
38045 LaMoure	North Dakota	270.80256032

Counties\_Cities

26045 Eaton	Michigan	270.42776756
45037 Edgefield	South Carolina	269.85065799
35057 Torrance	New Mexico	269.38618434
53053 Pierce	Washington	269.26990830
16027 Canyon	Idaho	268.90500629
19147 Palo Alto	Iowa	268.78709822
6111 Ventura	California	268.75307738
48295 Lipscomb	Texas	268.25633383
8107 Routt	Colorado	268.13818832
48135 Ector	Texas	267.69633120
12127 Volusia	Florida	267.37870248
47081 Hickman	Tennessee	267.32633763
12115 Sarasota	Florida	266.92101107
29107 Lafayette	Missouri	266.88753911
8017 Cheyenne	Colorado	266.52452026
40085 Love	Oklahoma	266.42984014
13227 Pickens	Georgia	265.79111945
33013 Merrimack	New Hampshire	265.33096895
55133 Waukesha	Wisconsin	265.21316291
21049 Clark	Kentucky	264.83489200
12055 Highlands	Florida	264.64562149
39073 Hocking	Ohio	264.22406200
39173 Wood	Ohio	263.97135337
55043 Grant	Wisconsin	263.80106296
8083 Montezuma	Colorado	263.78163468
1027 Clay	Alabama	263.65348399
56017 Hot Springs	Wyoming	263.44676180
12007 Bradford	Florida	263.23380932
39151 Stark	Ohio	262.93551217
35029 Luna	New Mexico	262.90531236
8029 Delta	Colorado	261.68707395
8035 Douglas	Colorado	261.10346115
26037 Clinton	Michigan	260.92875511
51700 Newport News	Virginia	260.88027499

Counties\_Cities

47035 Cumberland	Tennessee	259.74896519
48233 Hutchinson	Texas	259.45843948
21149 McLean	Kentucky	259.40337224
42127 Wayne	Pennsylvania	259.38060691
45087 Union	South Carolina	259.02955126
29159 Pettis	Missouri	258.56800338
13291 Union	Georgia	258.32256989
20059 Franklin	Kansas	257.50068277
1115 St. Clair	Alabama	257.07520577
26005 Allegan	Michigan	256.54793867
28131 Stone	Mississippi	256.45135438
18025 Crawford	Indiana	255.73025194
31137 Phelps	Nebraska	255.66918631
29003 Andrew	Missouri	255.58016698
21037 Campbell	Kentucky	255.49639299
21047 Christian	Kentucky	255.33339845
1079 Lawrence	Alabama	254.87756774
48183 Gregg	Texas	254.63393341
53073 Whatcom	Washington	254.33679686
39003 Allen	Ohio	254.22985886
17143 Peoria	Illinois	254.12327470
19095 Iowa	Iowa	254.01152345
37045 Cleveland	North Carolina	253.98125864
26027 Cass	Michigan	253.61547248
5131 Sebastian	Arkansas	253.61439653
51145 Powhatan	Virginia	253.52016170
45007 Anderson	South Carolina	253.38933171
37169 Stokes	North Carolina	252.93069699
35009 Curry	New Mexico	252.84705787
26011 Arenac	Michigan	252.64277641
21155 Marion	Kentucky	252.52525253
38077 Richland	North Dakota	252.47860090
48091 Comal	Texas	252.06742467
12067 Lafayette	Florida	251.94686212

Counties\_Cities

47121 Meigs	Tennessee	251.90963758
51037 Charlotte	Virginia	251.29837494
47063 Hamblen	Tennessee	250.89439205
12019 Clay	Florida	250.84231182
32510 Carson City	Nevada	250.83913812
48279 Lamb	Texas	250.79799362
39175 Wyandot	Ohio	250.74082517
12087 Monroe	Florida	250.57645914
1121 Talladega	Alabama	250.53865811
20099 Labette	Kansas	250.45081146
47123 Monroe	Tennessee	250.23189594
48465 Val Verde	Texas	249.95935620
31107 Knox	Nebraska	249.43579998
29183 St. Charles	Missouri	249.25973616
27079 Le Sueur	Minnesota	249.17526497
53039 Klickitat	Washington	248.78997603
48473 Waller	Texas	248.46591123
37109 Lincoln	North Carolina	248.29891369
51111 Lunenburg	Virginia	248.22108224
47131 Obion	Tennessee	247.79462781
28039 George	Mississippi	247.42268041
12069 Lake	Florida	247.12829072
55131 Washington	Wisconsin	246.88082657
27093 Meeker	Minnesota	246.31606240
39103 Medina	Ohio	246.16793007
39077 Huron	Ohio	246.13701627
27161 Waseca	Minnesota	246.10775239
19105 Jones	Iowa	245.85422291
48291 Liberty	Texas	245.58924041
37145 Person	North Carolina	245.52610930
27173 Yellow Medicine	Minnesota	245.02297090
48143 Erath	Texas	245.01719832
6095 Solano	California	244.95644970
39139 Richland	Ohio	244.42811254

Counties\_Cities

13073 Columbia	Georgia	244.34348083
55025 Dane	Wisconsin	244.11649741
13211 Morgan	Georgia	243.99299846
48085 Collin	Texas	243.64619667
4025 Yavapai	Arizona	243.11078352
6039 Madera	California	242.90933076
18013 Brown	Indiana	242.87777340
41051 Multnomah	Oregon	242.27718382
40091 McIntosh	Oklahoma	242.24072672
19177 Van Buren	Iowa	242.16524217
21073 Franklin	Kentucky	242.05451146
48239 Jackson	Texas	242.03307785
19159 Ringgold	Iowa	241.54589372
17095 Knox	Illinois	241.45913155
53071 Walla Walla Cou	Washington	241.29214405
53071 Walla Walla Cou	Washington	241.29214405
12091 Okaloosa	Florida	241.23240813
21239 Woodford	Kentucky	241.20906042
31025 Cass	Nebraska	240.83489430
55061 Kewaunee	Wisconsin	240.39640877
5019 Clark	Arkansas	240.24296269
37199 Yancey	North Carolina	240.18320952
5043 Drew	Arkansas	240.06983850
18115 Ohio	Indiana	239.56194387
12119 Sumter	Florida	239.21586902
20091 Johnson	Kansas	238.80646970
48451 Tom Green	Texas	238.60088502
37143 Perquimans	North Carolina	238.41454329
1019 Cherokee	Alabama	238.16840811
38013 Burke	North Dakota	238.09523810
46065 Hughes	South Dakota	237.96033994
27119 Polk	Minnesota	237.87624092
55089 Ozaukee	Wisconsin	237.80946078
46123 Tripp	South Dakota	237.31288792



Counties\_Cities

13241 Rabun	Georgia	237.14946345
28045 Hancock	Mississippi	236.61638568
53037 Kittitas	Washington	236.46651465
20131 Nemaha	Kansas	236.33677991
46037 Day	South Dakota	236.14895550
55055 Jefferson	Wisconsin	236.11225317
51015 Augusta	Virginia	235.89594073
12109 St. Johns	Florida	235.58469447
5117 Prairie	Arkansas	235.32325985
16003 Adams	Idaho	235.29411765
31059 Fillmore	Nebraska	235.20897413
27049 Goodhue	Minnesota	234.89860569
38059 Morton	North Dakota	234.76443158
36091 Saratoga	New York	234.61633712
39133 Portage	Ohio	234.46083215
46069 Hyde	South Dakota	234.00936037
18179 Wells	Indiana	233.99276750
51810 Virginia Beach	Virginia	233.90176126
23031 York	Maine	233.72076672
51011 Appomattox	Virginia	233.57111293
27143 Sibley	Minnesota	232.89858930
12035 Flagler	Florida	232.89639234
48147 Fannin	Texas	232.38678229
51127 New Kent	Virginia	232.23616632
36121 Wyoming	New York	232.00698516
48315 Marion	Texas	231.66800967
48205 Hartley	Texas	231.35789286
36043 Herkimer	New York	231.26809309
21145 McCracken	Kentucky	231.07764821
48441 Taylor	Texas	231.03748910
17041 Douglas	Illinois	231.01801941
47099 Lawrence	Tennessee	230.94160150
48031 Blanco	Texas	230.72978978
13043 Candler	Georgia	230.71244001

Counties\_Cities

51133 Northumberland	Virginia	230.50959085
5111 Poinsett	Arkansas	229.41519980
12113 Santa Rosa	Florida	229.16213639
55087 Outagamie	Wisconsin	228.43113709
35039 Rio Arriba	New Mexico	228.17002512
38015 Burleigh	North Dakota	227.76652357
16009 Benewah	Idaho	227.61760243
31143 Polk	Nebraska	227.35884805
56021 Laramie	Wyoming	227.32783705
21081 Grant	Kentucky	226.90179531
13143 Haralson	Georgia	226.86486303
40051 Grady	Oklahoma	226.81859913
26057 Gratiot	Michigan	226.60656666
53029 Island	Washington	226.14255269
27017 Carlton	Minnesota	226.02338365
38089 Stark	North Dakota	225.82830597
36069 Ontario	New York	225.73363431
16069 Nez Perce	Idaho	225.20293011
5055 Greene	Arkansas	225.04136790
20129 Morton	Kansas	224.97187852
48107 Crosby	Texas	224.95241391
5091 Miller	Arkansas	224.81189209
55045 Green	Wisconsin	224.75561212
37073 Gates	North Carolina	224.66084853
56019 Johnson	Wyoming	224.58628842
51530 Buena Vista	Virginia	224.46689113
36057 Montgomery	New York	224.44646648
51101 King William	Virginia	224.33437629
6013 Contra Costa	California	223.95812957
48193 Hamilton	Texas	223.95096653
31067 Gage	Nebraska	223.32852557
1089 Madison	Alabama	223.18079008
29169 Pulaski	Missouri	223.01688007
5121 Randolph	Arkansas	222.86605750

Counties\_Cities

31177 Washington	Nebraska	222.57705521
5105 Perry	Arkansas	222.17928903
18175 Washington	Indiana	221.88025624
33017 Strafford	New Hampshire	221.38519487
48501 Yoakum	Texas	221.16168083
31105 Kimball	Nebraska	221.11663903
45073 Oconee	South Carolina	220.73646873
51141 Patrick	Virginia	220.67560686
8101 Pueblo	Colorado	220.26037283
12073 Leon	Florida	219.48567873
19075 Grundy	Iowa	219.44083225
39041 Delaware	Ohio	219.21045180
45021 Cherokee	South Carolina	218.99856337
21051 Clay	Kentucky	218.85103208
21207 Russell	Kentucky	218.84293811
47041 DeKalb	Tennessee	218.49240242
50025 Windham	Vermont	217.51333146
17145 Perry	Illinois	217.24756777
18183 Whitley	Indiana	217.17438516
12101 Pasco	Florida	216.81522525
19043 Clayton	Iowa	216.45021645
51181 Surry	Virginia	216.24961384
38027 Eddy	North Dakota	216.16947687
17115 Macon	Illinois	215.83008633
19121 Madison	Iowa	215.39787064
18101 Martin	Indiana	215.32739552
2122 Kenai Peninsula	Alaska	215.26318487
37029 Camden	North Carolina	214.75256769
46059 Hand	South Dakota	214.59227468
19011 Benton	Iowa	214.49184931
27151 Swift	Minnesota	214.01819155
18021 Clay	Indiana	213.98547956
47185 White	Tennessee	213.96687203
13055 Chattooga	Georgia	213.79588544

Counties\_Cities

53063 Spokane	Washington	213.35675465
47139 Polk	Tennessee	213.04296366
48123 DeWitt	Texas	213.00837172
51161 Roanoke	Virginia	212.60085253
19129 Mills	Iowa	212.44108079
21143 Lyon	Kentucky	212.26120614
31065 Furnas	Nebraska	212.08907741
1003 Baldwin	Alabama	211.90522057
20161 Riley	Kansas	211.66031233
5057 Hempstead	Arkansas	211.58180396
47113 Madison	Tennessee	211.05476154
19055 Delaware	Iowa	210.90866483
31069 Garden	Nebraska	210.85925145
21193 Perry	Kentucky	210.79258010
20009 Barton	Kansas	210.63919421
20047 Edwards	Kansas	210.60021060
27169 Winona	Minnesota	210.52631579
48053 Burnet	Texas	210.34033066
20149 Pottawatomie	Kansas	210.07537999
5073 Lafayette	Arkansas	209.51810835
8039 Elbert	Colorado	209.26870101
51650 Hampton	Virginia	209.21280889
27085 McLeod	Minnesota	209.07088897
1061 Geneva	Alabama	209.01421297
26091 Lenawee	Michigan	208.61742617
47133 Overton	Tennessee	208.44661954
50011 Franklin	Vermont	208.41342749
29143 New Madrid	Missouri	208.14061055
51005 Alleghany	Virginia	207.91415158
41065 Wasco	Oregon	207.50801736
51023 Botetourt	Virginia	207.35042221
30017 Custer	Montana	207.14655619
19057 Des Moines	Iowa	206.95998774
8091 Ouray	Colorado	206.91082144

Counties\_Cities

54077 Preston	West Virginia	206.86190490
5051 Garland	Arkansas	206.74909736
21023 Bracken	Kentucky	206.33572035
21099 Hart	Kentucky	206.28371945
16077 Power	Idaho	205.97322348
42049 Erie	Pennsylvania	205.46862652
26063 Huron	Michigan	205.35198614
18155 Switzerland	Indiana	205.28132873
36025 Delaware	New York	204.37038202
17167 Sangamon	Illinois	204.25087536
18163 Vanderburgh	Indiana	203.89669234
37003 Alexander	North Carolina	203.46424651
39011 Auglaize	Ohio	203.03903589
26001 Alcona	Michigan	202.66357846
13191 McIntosh	Georgia	202.23152022
38103 Wells	North Dakota	202.17336366
48377 Presidio	Texas	201.49683362
36089 St. Lawrence	New York	200.83852398
6085 Santa Clara	California	200.66371796
47125 Montgomery	Tennessee	200.53411022
54057 Mineral	West Virginia	200.44543430
37021 Buncombe	North Carolina	200.30644184
39089 Licking	Ohio	199.69391645
39167 Washington	Ohio	199.48466462
30031 Gallatin	Montana	199.32782724
36051 Livingston	New York	199.28195233
18167 Vigo	Indiana	199.28109809
13147 Hart	Georgia	199.24135024
42119 Union	Pennsylvania	198.72725243
21103 Henry	Kentucky	198.68372035
31099 Kearney	Nebraska	198.65525672
48361 Orange	Texas	198.63112047
37099 Jackson	North Carolina	198.49054862
31061 Franklin	Nebraska	198.47833278

Counties\_Cities

48403 Sabine	Texas	198.31901029
19001 Adair	Iowa	198.21605550
18153 Sullivan	Indiana	198.16336394
38053 McKenzie	North Dakota	198.06338028
55135 Waupaca	Wisconsin	197.54342043
13039 Camden	Georgia	197.47750433
8069 Larimer	Colorado	197.42210100
37157 Rockingham	North Carolina	197.37567538
53013 Columbia	Washington	197.09288002
1015 Calhoun	Alabama	196.89001286
18119 Owen	Indiana	196.68985368
41067 Washington	Oregon	196.58856106
22115 Vernon	Louisiana	196.47973803
50003 Bennington	Vermont	196.45814038
55023 Crawford	Wisconsin	196.42747529
29227 Worth	Missouri	196.07843137
17053 Ford	Illinois	196.01930036
47115 Marion	Tennessee	195.97550306
47033 Crockett	Tennessee	195.42155221
41045 Malheur	Oregon	195.28071603
51775 Salem	Virginia	194.98498616
21219 Todd	Kentucky	194.94760783
20173 Sedgwick	Kansas	194.89609760
6097 Sonoma	California	194.82259942
29163 Pike	Missouri	194.55252918
19109 Kossuth	Iowa	194.52642876
40049 Garvin	Oklahoma	194.16777534
29071 Franklin	Missouri	193.88444101
26111 Midland	Michigan	193.48868512
19019 Buchanan	Iowa	193.40534931
31033 Cheyenne	Nebraska	193.34049409
29099 Jefferson	Missouri	192.55884857
12009 Brevard	Florida	192.51100362
36099 Seneca	New York	192.41982507

Counties\_Cities

19037 Chickasaw	Iowa	192.24339686
19003 Adams	Iowa	192.04389575
21035 Calloway	Kentucky	191.64430816
42035 Clinton	Pennsylvania	191.29355806
31175 Valley	Nebraska	190.93078759
48395 Robertson	Texas	190.92802592
5033 Crawford	Arkansas	190.83367505
31159 Seward	Nebraska	190.55318166
48247 Jim Hogg	Texas	190.54878049
17185 Wabash	Illinois	190.49268335
42003 Allegheny	Pennsylvania	190.48760230
39143 Sandusky	Ohio	190.47942992
48015 Austin	Texas	190.06969222
48455 Trinity	Texas	189.95929444
48373 Polk	Texas	189.88227299
48415 Scurry	Texas	189.73081940
21185 Oldham	Kentucky	189.55919964
48485 Wichita	Texas	189.30215653
20113 McPherson	Kansas	189.22801976
20207 Woodson	Kansas	188.50141376
17169 Schuyler	Illinois	188.21485450
13103 Effingham	Georgia	188.13314038
40071 Kay	Oklahoma	187.94864247
48359 Oldham	Texas	187.70530267
38099 Walsh	North Dakota	187.49414081
55015 Calumet	Wisconsin	187.40405510
8019 Clear Creek	Colorado	187.40239459
21113 Jessamine	Kentucky	187.31454006
17129 Menard	Illinois	187.17447917
47087 Jackson	Tennessee	187.10665079
54069 Ohio	West Virginia	186.80397557
5029 Conway	Arkansas	186.68326073
38097 Traill	North Dakota	186.63680478
32019 Lyon	Nevada	186.35321101

Counties\_Cities

21165 Menifee	Kentucky	186.01767168
19107 Keokuk	Iowa	185.81907090
47109 McNairy	Tennessee	185.81604212
54071 Pendleton	West Virginia	185.79391168
48309 McLennan	Texas	185.77651047
21009 Barren	Kentucky	185.62115176
45003 Aiken	South Carolina	185.35900024
5125 Saline	Arkansas	185.30567200
6113 Yolo	California	185.11124823
18159 Tipton	Indiana	185.08725542
6055 Napa	California	185.05634177
19089 Howard	Iowa	185.04408403
18161 Union	Indiana	184.73781441
37009 Ashe	North Carolina	184.44059169
55019 Clark	Wisconsin	184.39021579
42099 Perry	Pennsylvania	184.22592601
50001 Addison	Vermont	183.91799421
4009 Graham	Arizona	183.86215592
48423 Smith	Texas	183.30213143
36095 Schoharie	New York	183.29742419
56009 Converse	Wyoming	183.28445748
48251 Johnson	Texas	183.23889333
47031 Coffee	Tennessee	183.12387792
21091 Hancock	Kentucky	182.69011190
21029 Bullitt	Kentucky	182.56053485
17085 Jo Daviess	Illinois	182.53299635
13179 Liberty	Georgia	182.12270517
46029 Codington	South Dakota	182.04533286
46051 Grant	South Dakota	181.89450119
17099 LaSalle	Illinois	181.85141186
20035 Cowley	Kansas	181.72525413
13169 Jones	Georgia	181.71652223
20073 Greenwood	Kansas	181.66804294
6003 Alpine	California	181.65304269



Counties\_Cities

29079 Grundy	Missouri	181.56142828
20193 Thomas	Kansas	181.55881209
46071 Jackson	South Dakota	181.43332325
5141 Van Buren	Arkansas	180.69023670
48313 Madison	Texas	180.28012758
40037 Creek	Oklahoma	180.15753310
18077 Jefferson	Indiana	180.07948336
46057 Hamlin	South Dakota	180.00327279
51590 Danville	Virginia	179.39203303
48049 Brown	Texas	179.30598038
4011 Greenlee	Arizona	179.26816408
21225 Union	Kentucky	179.24853499
40039 Custer	Oklahoma	179.08802865
55115 Shawano	Wisconsin	178.93911168
29101 Johnson	Missouri	178.93088794
48463 Uvalde	Texas	178.79758623
32023 Nye	Nevada	178.62656023
48293 Limestone	Texas	178.57902122
19045 Clinton	Iowa	178.42555570
29011 Barton	Missouri	177.99627055
46061 Hanson	South Dakota	177.72511848
40097 Mayes	Oklahoma	177.58532610
36123 Yates	New York	177.12652470
46035 Davison	South Dakota	176.85699848
18069 Huntington	Indiana	176.60044150
6015 Del Norte	California	176.08164439
21215 Spencer	Kentucky	175.58795360
21007 Ballard	Kentucky	175.46058403
39031 Coshocton	Ohio	174.72494472
13305 Wayne	Georgia	174.44981213
18177 Wayne	Indiana	174.41155059
26079 Kalkaska	Michigan	173.92280072
21229 Washington	Kentucky	173.78351539
13183 Long	Georgia	173.70249500

Counties\_Cities

37121 Mitchell	North Carolina	173.33333333
48013 Atascosa	Texas	172.92784735
20005 Atchison	Kansas	172.91422219
17121 Marion	Illinois	172.78043594
16039 Elmore	Idaho	172.42011813
6079 San Luis Obispo	California	172.17703602
20157 Republic	Kansas	171.52658662
54027 Hampshire	West Virginia	171.32822204
19189 Winnebago	Iowa	171.13519681
36117 Wayne	New York	170.98951856
38003 Barnes	North Dakota	170.74558907
48499 Wood	Texas	170.62199473
36109 Tompkins	New York	170.24505560
26073 Isabella	Michigan	170.06320683
21157 Marshall	Kentucky	169.92081049
39019 Carroll	Ohio	169.86078801
31181 Webster	Nebraska	169.82734220
56037 Sweetwater	Wyoming	169.56632831
31021 Burt	Nebraska	169.54377312
37177 Tyrrell	North Carolina	169.45049625
18171 Warren	Indiana	169.42998911
47053 Gibson	Tennessee	169.23233765
39085 Lake	Ohio	169.18712096
26135 Oscoda	Michigan	169.16384727
27097 Morrison	Minnesota	168.83234345
48087 Collingsworth	Texas	168.80486158
38075 Renville	North Dakota	168.49199663
55035 Eau Claire	Wisconsin	168.36627317
47093 Knox	Tennessee	168.28250829
39163 Vinton	Ohio	167.44044448
48169 Garza	Texas	167.22408027
5085 Lonoke	Arkansas	166.99023854
51197 Wythe	Virginia	166.93329624
29023 Butler	Missouri	166.51422407

Counties\_Cities

29113 Lincoln	Missouri	166.41819506
46089 McPherson	South Dakota	166.18196926
40019 Carter	Oklahoma	166.05434128
27117 Pipestone	Minnesota	165.80081795
5083 Logan	Arkansas	165.61623039
29019 Boone	Missouri	165.55095692
48073 Cherokee	Texas	165.42439915
40013 Bryan	Oklahoma	165.28225123
48493 Wilson	Texas	165.25963683
36015 Chemung	New York	164.97733045
5053 Grant	Arkansas	164.94391907
42129 Westmoreland	Pennsylvania	164.85506730
47051 Franklin	Tennessee	164.71711626
31163 Sherman	Nebraska	164.58196182
19033 Cerro Gordo	Iowa	164.13815743
41035 Klamath	Oregon	164.07254667
54025 Greenbrier	West Virginia	163.85902375
55117 Sheboygan	Wisconsin	163.69872506
8119 Teller	Colorado	163.45732169
21161 Mason	Kentucky	163.26530612
21173 Montgomery	Kentucky	163.10321597
39171 Williams	Ohio	163.02575807
6067 Sacramento	California	163.01367641
46087 McCook	South Dakota	162.27912009
36075 Oswego	New York	162.00444452
46011 Brookings	South Dakota	161.78474114
47153 Sequatchie	Tennessee	161.33369185
29199 Scotland	Missouri	161.09544905
19007 Appanoose	Iowa	160.81048484
17087 Johnson	Illinois	160.56518947
29031 Cape Girardeau	Missouri	159.99390499
8067 La Plata	Colorado	159.82951518
47015 Cannon	Tennessee	159.03747753
17073 Henry	Illinois	158.89183133

Counties\_Cities

26113 Missaukee	Michigan	158.80367895
13109 Evans	Georgia	158.56729783
48011 Armstrong	Texas	158.56236786
54039 Kanawha	West Virginia	158.48914405
12089 Nassau	Florida	158.44906329
40131 Rogers	Oklahoma	157.63611063
46009 Bon Homme	South Dakota	157.59312321
47091 Johnson	Tennessee	157.49803127
36009 Cattaraugus	New York	157.47006767
27025 Chisago	Minnesota	157.36203998
41053 Polk	Oregon	157.21425722
55109 St. Croix	Wisconsin	157.20115058
40017 Canadian	Oklahoma	157.15106579
21221 Trigg	Kentucky	157.07163833
39047 Fayette	Ohio	156.98039489
29047 Clay	Missouri	156.67809957
48317 Martin	Texas	156.44011820
51199 York	Virginia	156.23618194
51143 Pittsylvania	Virginia	155.86802080
41005 Clackamas	Oregon	155.74115244
19125 Marion	Iowa	155.65600024
17083 Jersey	Illinois	155.62777498
46093 Meade	South Dakota	155.51000212
47027 Clay	Tennessee	155.50084230
26015 Barry	Michigan	155.33790081
12003 Baker	Florida	155.17545406
42081 Lycoming	Pennsylvania	154.84234234
46045 Edmunds	South Dakota	154.83870968
17125 Mason	Illinois	154.81017324
5067 Jackson	Arkansas	154.66063887
27005 Becker	Minnesota	154.19976143
46115 Spink	South Dakota	153.96458814
31111 Lincoln	Nebraska	153.47449197
1029 Cleburne	Alabama	153.46633749

Counties\_Cities

29095 Jackson	Missouri	153.36131154
16041 Franklin	Idaho	152.99431735
28055 Issaquena	Mississippi	152.90519878
18045 Fountain	Indiana	152.89584735
12017 Citrus	Florida	152.77599389
26129 Ogemaw	Michigan	152.73004964
35021 Harding	New Mexico	152.67175573
19065 Fayette	Iowa	152.59409969
17009 Brown	Illinois	152.53203173
55111 Sauk	Wisconsin	152.53155691
20017 Chase	Kansas	152.14910612
17199 Williamson	Illinois	152.11166786
40073 Kingfisher	Oklahoma	151.74506829
54061 Monongalia	West Virginia	151.28735200
27155 Traverse	Minnesota	151.14873035
2130 Ketchikan Gatew	Alaska	150.88374766
55097 Portage	Wisconsin	150.82743650
32007 Elko County	Nevada	150.59092642
32007 Elko County	Nevada	150.59092642
42109 Snyder	Pennsylvania	150.46867292
6027 Inyo	California	150.10841163
29187 St. Francois	Missouri	149.94302165
53047 Okanogan	Washington	149.53004842
27035 Crow Wing	Minnesota	149.48604540
47103 Lincoln	Tennessee	149.48559369
42009 Bedford	Pennsylvania	149.45200930
30009 Carbon	Montana	149.33731566
40101 Muskogee	Oklahoma	149.20569907
18105 Monroe	Indiana	149.06375709
42019 Butler	Pennsylvania	149.02495103
54019 Fayette	West Virginia	148.77493142
40095 Marshall	Oklahoma	148.75639653
21217 Taylor	Kentucky	148.73380563
51680 Lynchburg	Virginia	148.55222463

Counties\_Cities

48081 Coke	Texas	148.36795252
47089 Jefferson	Tennessee	148.11523365
26105 Mason	Michigan	147.76632302
40011 Blaine	Oklahoma	147.60147601
6061 Placer	California	147.27240817
5065 Izard	Arkansas	147.13455455
17113 McLean	Illinois	146.96692666
56007 Carbon	Wyoming	146.95077149
46095 Mellette	South Dakota	146.91478942
17015 Carroll	Illinois	146.73001677
40133 Seminole	Oklahoma	146.47245504
18083 Knox	Indiana	146.36129557
8021 Conejos	Colorado	146.34146341
21179 Nelson	Kentucky	146.12549345
39025 Clermont	Ohio	146.00955876
20013 Brown	Kansas	145.86372161
47055 Giles	Tennessee	145.74789005
35059 Union	New Mexico	145.70179699
8093 Park	Colorado	145.50549687
47117 Marshall	Tennessee	145.47397797
47039 Decatur	Tennessee	145.22467111
53015 Cowlitz	Washington	144.97141861
55029 Door	Wisconsin	144.87504527
27041 Douglas	Minnesota	144.87409124
6101 Sutter	California	144.61764129
27111 Otter Tail	Minnesota	144.52832755
48145 Falls	Texas	144.21690222
40021 Cherokee	Oklahoma	143.81099127
48219 Hockley	Texas	143.60313316
48409 San Patricio	Texas	143.51277413
17135 Montgomery	Illinois	143.35163106
46129 Walworth	South Dakota	143.18954716
48105 Crockett	Texas	142.89797085
29081 Harrison	Missouri	142.61944378

Counties\_Cities

48391 Refugio	Texas	142.20705347
37137 Pamlico	North Carolina	142.06787687
31003 Antelope	Nebraska	142.04545455
19131 Mitchell	Iowa	141.92449617
48507 Zavala	Texas	141.86764583
53011 Clark	Washington	141.32823639
36011 Cayuga	New York	141.29237151
48223 Hopkins	Texas	141.26596034
40115 Ottawa	Oklahoma	141.13873296
50013 Grand Isle	Vermont	141.04372355
55093 Pierce	Wisconsin	140.99400775
21209 Scott	Kentucky	140.99337867
20135 Ness	Kansas	140.84507042
20089 Jewell	Kansas	140.79549454
48217 Hill	Texas	140.28717610
48327 Menard	Texas	140.25245442
51678 Lexington	Virginia	140.13452915
27059 Isanti	Minnesota	140.11910124
47161 Stewart	Tennessee	140.10766168
8099 Prowers	Colorado	139.75665899
27061 Itasca	Minnesota	139.66480447
51119 Middlesex	Virginia	139.28869904
36077 Otsego	New York	138.91445882
31171 Thomas	Nebraska	138.88888889
21017 Bourbon	Kentucky	138.72374158
29139 Montgomery	Missouri	138.72030518
23027 Waldo	Maine	138.55998388
46079 Lake	South Dakota	137.85708815
18147 Spencer	Indiana	137.74782309
54023 Grant	West Virginia	137.62257010
19175 Union	Iowa	137.55158184
55047 Green Lake	Wisconsin	137.43524685
29129 Mercer	Missouri	137.32491074
35049 Santa Fe	New Mexico	137.28208136

Counties\_Cities

48249 Jim Wells	Texas	137.18093185
54021 Gilmer	West Virginia	137.05457264
31007 Banner	Nebraska	136.98630137
12083 Marion	Florida	136.95319423
42131 Wyoming	Pennsylvania	136.80396362
46043 Douglas	South Dakota	136.28620102
40065 Jackson	Oklahoma	136.27800713
48109 Culberson	Texas	136.11615245
37013 Beaufort	North Carolina	135.94171499
21135 Lewis	Kentucky	135.77732519
17189 Washington	Illinois	135.76277242
51091 Highland	Virginia	135.74660633
46067 Hutchinson	South Dakota	135.50135501
37041 Chowan	North Carolina	135.43374439
36041 Hamilton	New York	135.31799729
56025 Natrona	Wyoming	135.24616065
5001 Arkansas	Arkansas	135.06668918
55083 Oconto	Wisconsin	134.81363997
47183 Weakley	Tennessee	134.67005836
51019 Bedford	Virginia	134.60830254
39135 Preble	Ohio	134.15615777
27157 Wabasha	Minnesota	133.98013398
12005 Bay	Florida	133.84641124
31011 Boone	Nebraska	133.61328498
46047 Fall River	South Dakota	133.17549571
40111 Okmulgee	Oklahoma	133.03769401
40035 Craig	Oklahoma	132.81140780
48213 Henderson	Texas	132.44389361
20169 Saline	Kansas	132.35050826
42087 Mifflin	Pennsylvania	131.97178833
20061 Geary	Kansas	131.92612137
48045 Briscoe	Texas	131.92612137
2090 Fairbanks North	Alaska	131.35160805
51735 Poquoson	Virginia	131.25512715



Counties\_Cities

8111 San Juan	Colorado	131.23359580
19145 Page	Iowa	131.15614139
39027 Clinton	Ohio	130.77490073
48211 Hemphill	Texas	130.71895425
2020 Anchorage	Alaska	130.68622272
31027 Cedar	Nebraska	130.23916647
5063 Independence	Arkansas	130.04936568
27129 Renville	Minnesota	130.03011224
21199 Pulaski	Kentucky	129.98468038
26117 Montcalm	Michigan	129.75237619
20011 Bourbon	Kansas	129.66627994
38067 Pembina	North Dakota	129.55232474
48495 Winkler	Texas	129.53367876
35061 Valencia	New Mexico	129.48624045
12129 Wakulla	Florida	129.38603247
19111 Lee	Iowa	129.20276024
38081 Sargent	North Dakota	129.19896641
55021 Columbia	Wisconsin	129.01426131
48497 Wise	Texas	128.83390674
17021 Christian	Illinois	128.59373565
47017 Carroll	Tennessee	128.47965739
17131 Mercer	Illinois	128.19691045
48367 Parker	Texas	127.91697682
35025 Lea	New Mexico	127.85335651
33001 Belknap	New Hampshire	127.82275245
27089 Marshall	Minnesota	127.79552716
39051 Fulton	Ohio	127.73204655
16029 Caribou	Idaho	127.47875354
31077 Greeley	Nebraska	127.33446520
28003 Alcorn	Mississippi	127.28503724
2220 Sitka	Alaska	127.21174974
23007 Franklin	Maine	127.10305382
48259 Kendall	Texas	127.07872308
55053 Jackson	Wisconsin	126.96552398

Counties\_Cities

29181 Ripley	Missouri	126.85620476
37039 Cherokee	North Carolina	126.83648663
31095 Jefferson	Nebraska	126.81414682
54051 Marshall	West Virginia	126.68507390
20087 Jefferson	Kansas	126.48221344
21021 Boyle	Kentucky	126.24584718
39159 Union	Ohio	126.22114636
48265 Kerr	Texas	125.94218109
6043 Mariposa	California	125.92295804
29033 Carroll	Missouri	125.81493766
48093 Comanche	Texas	125.60957588
39059 Guernsey	Ohio	125.57019117
40125 Pottawatomie	Oklahoma	125.20810688
36019 Clinton	New York	125.16264948
21093 Hardin	Kentucky	125.04983870
36003 Allegany	New York	124.91923325
20021 Cherokee	Kansas	124.90632026
29029 Camden	Missouri	124.41340172
13265 Taliaferro	Georgia	124.37810945
2195 Petersburg	Alaska	124.18503570
18121 Parke	Indiana	124.06214923
42057 Fulton	Pennsylvania	123.94133444
32005 Douglas	Nevada	123.79557225
55081 Monroe	Wisconsin	123.77581377
19029 Cass	Iowa	123.74323279
27081 Lincoln	Minnesota	123.39150361
48297 Live Oak	Texas	123.29442709
51073 Gloucester	Virginia	123.16260141
48171 Gillespie	Texas	123.11595284
20107 Linn	Kansas	123.07692308
6087 Santa Cruz	California	122.87834315
48067 Cass	Texas	122.84604403
48445 Terry	Texas	122.08024742
48353 Nolan	Texas	122.02562538

Counties\_Cities

46077 Kingsbury	South Dakota	121.97601138
48503 Young	Texas	121.91742865
48443 Terrell	Texas	121.50668287
2110 Juneau	Alaska	121.44614331
38029 Emmons	North Dakota	121.39605463
51125 Nelson	Virginia	121.32650310
37087 Haywood	North Carolina	121.02435010
47083 Houston	Tennessee	121.02142079
50021 Rutland	Vermont	121.01172621
42027 Centre	Pennsylvania	121.00365468
20019 Chautauqua	Kansas	120.88244183
41007 Clatsop	Oregon	120.71220199
16081 Teton	Idaho	120.27491409
40137 Stephens	Oklahoma	120.18952964
51083 Halifax	Virginia	120.16412661
48241 Jasper	Texas	119.87065120
2275 Wrangell	Alaska	119.85617259
19191 Winneshiek	Iowa	119.82625193
20163 Rooks	Kansas	119.68880910
42063 Indiana	Pennsylvania	119.52521272
8089 Otero	Colorado	119.35763889
17071 Henderson	Illinois	119.24280817
20097 Kiowa	Kansas	119.23688394
56005 Campbell	Wyoming	119.20242739
12053 Hernando	Florida	118.93222959
55075 Marinette	Wisconsin	118.71197507
51163 Rockbridge	Virginia	118.67088608
20181 Sherman	Kansas	118.66418037
27095 Mille Lacs	Minnesota	118.59673285
50015 Lamoille	Vermont	118.57707510
40121 Pittsburg	Oklahoma	118.51311621
55017 Chippewa	Wisconsin	118.50003898
51045 Craig	Virginia	118.48341232
20179 Sheridan	Kansas	118.43663640

Counties\_Cities

47137 Pickett	Tennessee	118.06375443
21027 Breckinridge	Kentucky	117.71630371
39125 Paulding	Ohio	117.27078891
51121 Montgomery	Virginia	117.18947315
21125 Laurel	Kentucky	117.02846594
45065 McCormick	South Carolina	116.89691817
31097 Johnson	Nebraska	116.86793923
48025 Bee	Texas	116.61091846
55057 Juneau	Wisconsin	116.46691964
21195 Pike	Kentucky	116.43436869
21019 Boyd	Kentucky	116.42675699
23011 Kennebec	Maine	116.31431076
29115 Linn	Missouri	116.30805018
48467 Van Zandt	Texas	116.03206055
8049 Grand	Colorado	115.94202899
5095 Monroe	Arkansas	115.94202899
17147 Piatt	Illinois	115.88192242
54015 Clay	West Virginia	115.84800741
37133 Onslow	North Carolina	115.84202992
39141 Ross	Ohio	115.68808413
46007 Bennett	South Dakota	115.34025375
38055 McLean	North Dakota	115.29189812
47177 Warren	Tennessee	114.97627085
42073 Lawrence	Pennsylvania	114.87050961
51173 Smyth	Virginia	114.85954319
21151 Madison	Kentucky	114.75835787
21005 Anderson	Kentucky	114.72444072
37095 Hyde	North Carolina	114.72275335
48389 Reeves	Texas	114.68620580
39015 Brown	Ohio	114.67363882
51155 Pulaski	Virginia	114.48364939
20033 Comanche	Kansas	114.41647597
8047 Gilpin	Colorado	114.36039863
47079 Henry	Tennessee	114.34575685

Counties\_Cities

29037 Cass	Missouri	114.33580426
48059 Callahan	Texas	114.33471488
41037 Lake	Oregon	114.22769387
47009 Blount	Tennessee	114.19957518
19053 Decatur	Iowa	114.06844106
39081 Jefferson	Ohio	114.03895571
42085 Mercer	Pennsylvania	113.83862020
53031 Jefferson	Washington	113.46087176
16045 Gem	Idaho	113.41726211
31125 Nance	Nebraska	113.25028313
39149 Shelby	Ohio	113.10588768
21105 Hickman	Kentucky	113.09658448
41063 Wallowa	Oregon	112.97839288
53069 Wahkiakum	Washington	112.96882061
35055 Taos	New Mexico	112.68463530
39039 Defiance	Ohio	112.66867549
54011 Cabell	West Virginia	112.63194027
54065 Morgan	West Virginia	112.44167088
39091 Logan	Ohio	112.43882005
29049 Clinton	Missouri	112.35955056
17105 Livingston	Illinois	111.85369537
48459 Upshur	Texas	111.48812409
39057 Greene	Ohio	111.31283669
51103 Lancaster	Virginia	111.28628397
53055 San Juan	Washington	110.92947221
17117 Macoupin	Illinois	110.34361000
30087 Rosebud	Montana	110.33873993
51191 Washington	Virginia	110.29006287
48289 Leon	Texas	110.01737116
36031 Essex	New York	109.91957105
35005 Chaves	New Mexico	109.75590904
18001 Adams	Indiana	109.43989224
19185 Wayne	Iowa	109.35791283
29177 Ray	Missouri	109.25140934

Counties\_Cities

27045 Fillmore	Minnesota	109.22214835
27159 Wadena	Minnesota	108.90873448
26143 Roscommon	Michigan	108.85948752
38007 Billings	North Dakota	108.81392818
35015 Eddy	New Mexico	108.80829016
17139 Moultrie	Illinois	108.71780934
27087 Mahanomen	Minnesota	108.71534698
40029 Coal	Oklahoma	108.69565217
33003 Carroll	New Hampshire	108.65331393
48255 Karnes	Texas	108.62619808
17001 Adams	Illinois	108.08177680
19097 Jackson	Iowa	108.06916427
47057 Grainger	Tennessee	108.01469000
37043 Clay	North Carolina	107.72959871
40099 Murray	Oklahoma	107.50376263
21203 Rockcastle	Kentucky	107.46268657
17051 Fayette	Illinois	107.39633919
19195 Worth	Iowa	107.33932645
42005 Armstrong	Pennsylvania	107.25832401
26133 Osceola	Michigan	107.10766462
26151 Sanilac	Michigan	106.84279540
29219 Warren	Missouri	106.59445133
20133 Neosho	Kansas	106.57639019
26031 Cheboygan	Michigan	106.24483532
48283 La Salle	Texas	106.22759262
48161 Freestone	Texas	106.01777060
48273 Kleberg	Texas	106.01047255
47001 Anderson	Tennessee	105.90727230
16055 Kootenai	Idaho	105.87907495
18129 Posey	Indiana	105.71652310
48175 Goliad	Texas	105.48523207
55049 Iowa	Wisconsin	105.17016533
40047 Garfield	Oklahoma	105.06788370
29165 Platte	Missouri	104.86964121

Counties\_Cities

21039 Carlisle	Kentucky	104.79983232
40093 Major	Oklahoma	104.65724751
5137 Stone	Arkansas	104.35899494
47175 Van Buren	Tennessee	104.07632264
55123 Vernon	Wisconsin	103.94672730
48137 Edwards	Texas	103.73443983
30021 Dawson	Montana	103.68663594
41043 Linn	Oregon	103.66356461
21191 Pendleton	Kentucky	103.24179228
26051 Gladwin	Michigan	102.61672653
55071 Manitowoc	Wisconsin	102.43569315
21033 Caldwell	Kentucky	102.24144711
48197 Hardeman	Texas	101.98878123
47129 Morgan	Tennessee	101.95097085
6057 Nevada	California	101.30797625
50027 Windsor	Vermont	101.29146619
40005 Atoka	Oklahoma	101.17068941
55073 Marathon	Wisconsin	101.16076439
51009 Amherst	Virginia	101.05475905
16005 Bannock	Idaho	100.98923547
17067 Hancock	Illinois	100.87424344
51720 Norton	Virginia	100.80645161
47029 Cocks	Tennessee	100.63174372
5145 White	Arkansas	100.34676794
29027 Callaway	Missouri	100.24727662
13125 Glascock	Georgia	100.16694491
19137 Montgomery	Iowa	99.97000900
48065 Carson	Texas	99.91673605
27051 Grant	Minnesota	99.65122073
20125 Montgomery	Kansas	99.62640100
29035 Carter	Missouri	99.10802775
26029 Charlevoix	Michigan	99.07026368
12045 Gulf	Florida	98.98539965
29025 Caldwell	Missouri	98.81422925

Counties\_Cities

29017 Bollinger	Missouri	98.61122524
54049 Marion	West Virginia	98.04445871
38069 Pierce	North Dakota	98.01519235
31139 Pierce	Nebraska	98.01176141
46091 Marshall	South Dakota	97.80907668
21147 McCreary	Kentucky	97.65625000
48407 San Jacinto	Texas	97.49643093
21137 Lincoln	Kentucky	97.38678786
47085 Humphreys	Tennessee	97.37098345
21069 Fleming	Kentucky	97.00665188
6103 Tehama	California	97.00231554
47077 Henderson	Tennessee	96.95837972
21079 Garrard	Kentucky	96.81093394
48457 Tyler	Texas	96.79203540
41071 Yamhill	Oregon	96.25988299
42053 Forest	Pennsylvania	96.16705591
48075 Childress	Texas	96.00877795
42059 Greene	Pennsylvania	95.87465074
17033 Crawford	Illinois	95.70904450
47059 Greene	Tennessee	95.53172087
39021 Champaign	Ohio	95.47401559
29186 Ste. Genevieve	Missouri	95.03577818
29009 Barry	Missouri	94.74446859
26103 Marquette	Michigan	94.71405376
20155 Reno	Kansas	94.63924802
36013 Chautauqua	New York	94.57632153
36049 Lewis	New York	94.52868000
51067 Franklin	Virginia	94.31444079
37075 Graham	North Carolina	94.29514380
26141 Presque Isle	Michigan	94.20631182
48221 Hood	Texas	94.15729223
55095 Polk	Wisconsin	94.04101106
56011 Crook	Wyoming	93.95973154
48475 Ward	Texas	93.85665529



Counties\_Cities

31131 Otoe	Nebraska	93.83797310
54041 Lewis	West Virginia	93.60958562
48095 Concho	Texas	93.54536950
48119 Delta	Texas	93.47541597
48227 Howard	Texas	93.25543761
37055 Dare	North Carolina	93.14813293
6023 Humboldt	California	93.12693862
47023 Chester	Tennessee	92.61403103
56003 Big Horn	Wyoming	92.58479926
17035 Cumberland	Illinois	92.52405625
5147 Woodruff	Arkansas	92.44992296
37031 Carteret	North Carolina	92.05454232
36023 Cortland	New York	92.00593857
26089 Leelanau	Michigan	91.89487227
39087 Lawrence	Ohio	91.87184713
20029 Cloud	Kansas	91.64852790
40069 Johnston	Oklahoma	91.33254178
30057 Madison	Montana	91.24087591
37189 Watauga	North Carolina	91.16096166
40107 Okfuskee	Oklahoma	90.92411969
54001 Barbour	West Virginia	90.71666163
16019 Bonneville	Idaho	90.71148613
39071 Highland	Ohio	90.57550281
20127 Morris	Kansas	90.56330375
27121 Pope	Minnesota	90.11444535
21057 Cumberland	Kentucky	90.10361916
32027 Pershing	Nevada	90.00900090
29091 Howell	Missouri	89.82932428
23023 Sagadahoc	Maine	89.80187461
17023 Clark	Illinois	89.76660682
21055 Crittenden	Kentucky	89.73639933
21169 Metcalfe	Kentucky	89.73080758
38039 Griggs	North Dakota	89.60573477
39063 Hancock	Ohio	89.55617016

Counties\_Cities

48281 Lampasas	Texas	89.50021197
40127 Pushmataha	Oklahoma	89.45343948
42033 Clearfield	Pennsylvania	89.43417141
33009 Grafton	New Hampshire	89.10075067
48125 Dickens	Texas	88.92841263
21011 Bath	Kentucky	88.83146249
42125 Washington	Pennsylvania	88.74055926
16025 Camas	Idaho	88.73114463
51063 Floyd	Virginia	88.63564419
32021 Mineral	Nevada	88.61320337
53003 Asotin	Washington	88.45643521
54079 Putnam	West Virginia	88.21142514
29173 Ralls	Missouri	88.13160987
21045 Casey	Kentucky	88.11681772
5129 Searcy	Arkansas	87.96179945
26035 Clare	Michigan	87.78489450
48307 McCulloch	Texas	87.64241893
27015 Brown	Minnesota	87.61100713
48351 Newton	Texas	87.29812309
29083 Henry	Missouri	87.18795888
38071 Ramsey	North Dakota	87.10042679
47179 Washington	Tennessee	87.08701704
21163 Meade	Kentucky	87.06251088
29197 Schuyler	Missouri	86.97542944
30111 Yellowstone	Montana	86.80067692
48337 Montague	Texas	86.75239845
18051 Gibson	Indiana	86.69137869
40033 Cotton	Oklahoma	86.56509695
21139 Livingston	Kentucky	86.56135036
54005 Boone	West Virginia	86.55642112
20045 Douglas	Kansas	86.46529859
55103 Richland	Wisconsin	86.32099902
33005 Cheshire	New Hampshire	86.28240493
40123 Pontotoc	Oklahoma	86.28127696

Counties\_Cities

54093 Tucker	West Virginia	86.26887132
17179 Tazewell	Illinois	86.14956774
27055 Houston	Minnesota	86.12337173
55078 Menominee	Wisconsin	85.87376556
19071 Fremont	Iowa	85.80008580
17203 Woodford	Illinois	85.79673972
38101 Ward	North Dakota	85.61643836
39005 Ashland	Ohio	85.58935715
42031 Clarion	Pennsylvania	85.09760437
39069 Henry	Ohio	84.91471609
51027 Buchanan	Virginia	84.82163894
6045 Mendocino	California	84.46910029
29077 Greene	Missouri	84.26879691
38037 Grant	North Dakota	84.24599832
42105 Potter	Pennsylvania	84.22572494
5047 Franklin	Arkansas	84.22234700
29061 Daviess	Missouri	84.20546133
18165 Vermillion	Indiana	83.98475354
42015 Bradford	Pennsylvania	83.83607581
56027 Niobrara	Wyoming	83.75209380
5039 Dallas	Arkansas	83.54218881
20183 Smith	Kansas	83.26394671
40081 Lincoln	Oklahoma	83.04696449
54091 Taylor	West Virginia	83.02692445
29015 Benton	Missouri	82.99616143
54033 Harrison	West Virginia	82.89664565
6017 El Dorado	California	82.86220749
41003 Benton	Oregon	82.51810512
30083 Richland	Montana	82.47044809
55137 Waushara	Wisconsin	82.43003751
39119 Muskingum	Ohio	82.38283652
20015 Butler	Kansas	82.37849172
47049 Fentress	Tennessee	82.34067080
56023 Lincoln	Wyoming	82.32993722

Counties\_Cities

30007 Broadwater	Montana	82.16926869
35051 Sierra	New Mexico	82.05689278
29051 Cole	Missouri	82.03552268
20079 Harvey	Kansas	81.84741304
27001 Aitkin	Minnesota	81.75072318
40043 Dewey	Oklahoma	81.73273396
40067 Jefferson	Oklahoma	81.65931733
38043 Kidder	North Dakota	81.63265306
38021 Dickey	North Dakota	81.58270447
21043 Carter	Kentucky	81.46941194
26047 Emmet	Michigan	81.06160682
48345 Motley	Texas	81.03727715
2100 Haines	Alaska	80.84074373
41017 Deschutes	Oregon	80.73084856
29041 Chariton	Missouri	80.52610388
56001 Albany	Wyoming	80.30880029
46033 Custer	South Dakota	80.22003209
27065 Kanabec	Minnesota	80.21225396
48435 Sutton	Texas	79.82969665
42051 Fayette	Pennsylvania	79.72953289
29053 Cooper	Missouri	79.53189797
27029 Clearwater	Minnesota	79.45516459
21089 Greenup	Kentucky	79.39208348
38105 Williams	North Dakota	79.20792079
29063 DeKalb	Missouri	79.17656374
48237 Jack	Texas	79.15865656
39067 Harrison	Ohio	79.08264136
47145 Roane	Tennessee	79.03650734
54087 Roane	West Virginia	78.95492392
16065 Madison	Idaho	78.87237940
21131 Leslie	Kentucky	78.87212856
27127 Redwood	Minnesota	78.69368483
40083 Logan	Oklahoma	78.23898839
53067 Thurston	Washington	78.20710218

Counties\_Cities

21167 Mercer	Kentucky	78.07476807
47127 Moore	Tennessee	77.99095305
38009 Bottineau	North Dakota	77.99095305
55107 Rusk	Wisconsin	77.75500106
5127 Scott	Arkansas	77.52689214
20121 Miami	Kansas	77.19714964
26009 Antrim	Michigan	77.03830516
21123 Larue	Kentucky	76.88544069
5103 Ouachita	Arkansas	76.25180039
29147 Nodaway	Missouri	76.21951220
29229 Wright	Missouri	76.17803896
29221 Washington	Missouri	76.17367598
47073 Hawkins	Tennessee	76.06580577
36045 Jefferson	New York	76.05923672
27137 St. Louis	Minnesota	75.59297936
20023 Cheyenne	Kansas	75.18796992
20027 Clay	Kansas	75.02813555
56029 Park	Wyoming	75.02387123
27125 Red Lake	Minnesota	75.01875469
5109 Pike	Arkansas	74.95549517
47019 Carter	Tennessee	74.53283881
35007 Colfax	New Mexico	74.31874484
48429 Stephens	Texas	74.20756917
26097 Mackinac	Michigan	74.16334477
47005 Benton	Tennessee	74.14730598
38083 Sheridan	North Dakota	74.12898443
53035 Kitsap	Washington	74.12761068
6011 Colusa	California	73.98159708
48097 Cooke	Texas	73.93897570
54107 Wood	West Virginia	73.63158082
17173 Shelby	Illinois	73.59367094
29013 Bates	Missouri	73.52941176
31149 Rock	Nebraska	73.52941176
17191 Wayne	Illinois	73.47538575

Counties\_Cities

5049 Fulton	Arkansas	73.35561170
29203 Shannon	Missouri	73.26901942
21205 Rowan	Kentucky	73.22133181
55033 Dunn	Wisconsin	73.12047152
29217 Vernon	Missouri	73.07092751
15009 Maui	Hawaii	72.96345249
46137 Ziebach	South Dakota	72.93946025
56033 Sheridan	Wyoming	72.76816723
17011 Bureau	Illinois	72.74270300
38057 Mercer	North Dakota	72.57771864
21071 Floyd	Kentucky	72.53452364
27071 Koochiching	Minnesota	72.34726688
17005 Bond	Illinois	72.15874925
39127 Perry	Ohio	72.15607915
39001 Adams	Ohio	72.13966239
31127 Nemaha	Nebraska	71.85972981
46119 Sully	South Dakota	71.83908046
48165 Gaines	Texas	71.76690111
29059 Dallas	Missouri	71.59050233
8057 Jackson	Colorado	71.47962831
16011 Bingham	Idaho	71.37295614
48131 Duval	Texas	71.35212273
8073 Lincoln	Colorado	71.30124777
51195 Wise	Virginia	71.03020099
29111 Lewis	Missouri	71.02993404
55005 Barron	Wisconsin	70.85289168
47013 Campbell	Tennessee	70.73743779
39161 Van Wert	Ohio	70.71885718
50023 Washington	Vermont	70.51943584
21223 Trimble	Kentucky	70.46388726
42111 Somerset	Pennsylvania	70.31588057
53045 Mason	Washington	70.22150305
48487 Wilbarger	Texas	70.20280811
16037 Custer	Idaho	70.09345794

Counties\_Cities

38079 Rolette	North Dakota	69.92518006
29213 Taney	Missouri	69.82740099
21181 Nicholas	Kentucky	69.77393246
23019 Penobscot	Maine	69.49224334
55037 Florence	Wisconsin	69.42837306
17061 Greene	Illinois	68.99724011
20143 Ottawa	Kansas	68.94174423
48207 Haskell	Texas	68.81128505
54029 Hancock	West Virginia	68.74269609
40075 Kiowa	Oklahoma	68.73639592
54105 Wirt	West Virginia	68.61063465
40077 Latimer	Oklahoma	68.41950933
8081 Moffat	Colorado	68.24385805
21095 Harlan	Kentucky	68.15858230
8011 Bent	Colorado	68.00408024
40135 Sequoyah	Oklahoma	67.99582311
54063 Monroe	West Virginia	67.77108434
46041 Dewey	South Dakota	67.75067751
17183 Vermilion	Illinois	67.70304403
39131 Pike	Ohio	67.69515801
54059 Mingo	West Virginia	67.26928737
36097 Schuyler	New York	66.99419384
8043 Fremont	Colorado	66.63751275
54073 Pleasants	West Virginia	66.60450246
26107 Mecosta	Michigan	66.59777242
53041 Lewis	Washington	66.57956887
53075 Whitman	Washington	66.27703802
21235 Whitley	Kentucky	66.22151095
48411 San Saba	Texas	66.07201850
48191 Hall	Texas	66.05019815
46081 Lawrence	South Dakota	66.04250029
29117 Livingston	Missouri	66.02403275
48447 Throckmorton	Texas	66.00660066
48379 Rains	Texas	65.79488445

Counties\_Cities

48019 Bandera	Texas	65.72029443
48235 Irion	Texas	65.70302234
6115 Yuba	California	65.35026460
35047 San Miguel	New Mexico	65.23866478
6033 Lake	California	65.23562486
26101 Manistee	Michigan	65.23157208
20123 Mitchell	Kansas	65.04065041
55077 Marquette	Wisconsin	64.79201762
54045 Logan	West Virginia	64.40334897
29105 Laclede	Missouri	64.40231848
20151 Pratt	Kansas	63.97952655
21133 Letcher	Kentucky	63.92985981
29141 Morgan	Missouri	63.85696041
6009 Calaveras	California	63.59370203
29039 Cedar	Missouri	63.53688669
47151 Scott	Tennessee	63.52375335
21231 Wayne	Kentucky	63.51377760
30085 Roosevelt	Montana	63.29686228
31147 Richardson	Nebraska	62.99609424
20139 Osage	Kansas	62.73132175
50005 Caledonia	Vermont	62.70213187
33019 Sullivan	New Hampshire	62.58112368
38031 Foster	North Dakota	62.18905473
35017 Grant	New Mexico	62.16631317
51031 Campbell	Virginia	61.84854383
29225 Webster	Missouri	61.36694878
26041 Delta	Michigan	61.35482611
23015 Lincoln	Maine	61.14961272
26109 Menominee	Michigan	60.91458904
23017 Oxford	Maine	60.74490611
15003 Honolulu	Hawaii	60.70932985
17123 Marshall	Illinois	60.69013352
55113 Sawyer	Wisconsin	60.64649160
35037 Quay	New Mexico	60.58403005



Counties\_Cities

41011 Coos	Oregon	60.56935191
23013 Knox	Maine	60.34547786
27073 Lac qui Parle	Minnesota	60.07810153
51750 Radford	Virginia	59.98146028
2180 Nome	Alaska	59.95203837
21175 Morgan	Kentucky	59.94754590
54053 Mason	West Virginia	59.88472191
47025 Claiborne	Tennessee	59.83121300
6093 Siskiyou	California	59.46390998
40153 Woodward	Oklahoma	59.34131144
37053 Currituck	North Carolina	59.10165485
55001 Adams	Wisconsin	58.97385492
54103 Wetzell	West Virginia	58.93909627
26085 Lake	Michigan	58.91759953
48363 Palo Pinto	Texas	58.87445887
42039 Crawford	Pennsylvania	58.77996309
20115 Marion	Kansas	58.57740586
41055 Sherman	Oregon	58.54800937
2170 Matanuska-Susit	Alaska	58.54474491
39083 Knox	Ohio	58.16489748
8007 Archuleta	Colorado	58.11841627
8055 Huerfano	Colorado	58.06357962
40079 Le Flore	Oklahoma	58.02320928
29005 Atchison	Missouri	58.01585767
54081 Raleigh	West Virginia	57.90933822
29137 Monroe	Missouri	57.71006464
27007 Beltrami	Minnesota	57.63442696
20141 Osborne	Kansas	57.55395683
6007 Butte	California	57.51202131
54097 Upshur	West Virginia	57.34179807
29149 Oregon	Missouri	56.92059577
48009 Archer	Texas	56.90871842
17127 Massac	Illinois	56.81818182
51115 Mathews	Virginia	56.80527153

Counties\_Cities

8077 Mesa	Colorado	56.78591709
26165 Wexford	Michigan	56.77403932
42117 Tioga	Pennsylvania	56.42371759
20147 Phillips	Kansas	56.42279481
42013 Blair	Pennsylvania	56.33020932
40151 Woods	Oklahoma	56.19871867
39147 Seneca	Ohio	56.15229953
31145 Red Willow	Nebraska	55.93884020
35003 Catron	New Mexico	55.89714925
48023 Baylor	Texas	55.83472920
36033 Franklin	New York	55.67375181
37175 Transylvania	North Carolina	55.53119977
48425 Somervell	Texas	55.45696539
17175 Stark	Illinois	55.27915976
40009 Beckham	Oklahoma	55.27661339
40061 Haskell	Oklahoma	55.25734133
20137 Norton	Kansas	55.24861878
21187 Owen	Kentucky	55.14705882
21025 Breathitt	Kentucky	55.00550055
51580 Covington	Virginia	54.94505495
48461 Upton	Texas	54.48106783
53049 Pacific	Washington	54.45634416
16051 Jefferson	Idaho	54.34967220
26119 Montmorency	Michigan	53.96654074
30067 Park	Montana	53.77629063
16017 Bonner	Idaho	53.65886377
30059 Meagher	Montana	53.59056806
48035 Bosque	Texas	53.50168530
48383 Reagan	Texas	53.46164127
55011 Buffalo	Wisconsin	53.33333333
6089 Shasta	California	53.32148411
48271 Kinney	Texas	53.09264667
38091 Steele	North Dakota	52.54860746
39079 Jackson	Ohio	52.49505929

Counties\_Cities

38019 Cavalier	North Dakota	52.23295900
2188 Northwest Arctic	Alaska	52.14444010
29109 Lawrence	Missouri	52.13900258
48151 Fisher	Texas	52.09690023
50019 Orleans	Vermont	52.03106998
38049 McHenry	North Dakota	51.58184319
23025 Somerset	Maine	51.39152435
5101 Newton	Arkansas	51.24919923
38065 Oliver	North Dakota	51.22950820
31015 Boyd	Nebraska	51.15089514
21121 Knox	Kentucky	51.11167902
56035 Sublette	Wyoming	50.95281769
30035 Glacier	Montana	50.92020077
35035 Otero	New Mexico	50.91268475
47173 Union	Tennessee	50.79236083
6005 Amador	California	50.78333291
54055 Mercer	West Virginia	50.73480915
5009 Boone	Arkansas	50.69370331
29103 Knox	Missouri	50.67139600
55141 Wood	Wisconsin	50.64677298
31071 Garfield	Nebraska	50.32712632
30029 Flathead	Montana	49.94809316
41009 Columbia	Oregon	49.64010921
32029 Storey	Nevada	49.64010921
29205 Shelby	Missouri	49.58677686
26153 Schoolcraft	Michigan	49.57858205
42113 Sullivan	Pennsylvania	49.41525284
29089 Howard	Missouri	49.32425767
48335 Mitchell	Texas	49.10988336
21053 Clinton	Kentucky	48.99078973
55119 Taylor	Wisconsin	48.99078973
29127 Marion	Missouri	48.96474538
48399 Runnels	Texas	48.85675200
47163 Sullivan	Tennessee	48.83679631

Counties\_Cities

30063 Missoula	Montana	48.82524770
20051 Ellis	Kansas	48.76349704
42021 Cambria	Pennsylvania	48.58422531
48127 Dimmit	Texas	48.50601475
29175 Randolph	Missouri	48.45939507
20053 Ellsworth	Kansas	48.41833441
18125 Pike	Indiana	48.34810637
8071 Las Animas	Colorado	48.26587603
42065 Jefferson	Pennsylvania	48.11988726
50009 Essex	Vermont	48.00000000
55085 Oneida	Wisconsin	47.92782633
48077 Clay	Texas	47.81943382
26095 Luce	Michigan	47.74789113
29073 Gasconade	Missouri	47.60285617
51071 Giles	Virginia	47.49465685
8103 Rio Blanco	Colorado	47.34848485
26083 Keweenaw	Michigan	47.32607667
15007 Kauai	Hawaii	47.13515312
27075 Lake	Minnesota	46.91311691
40025 Cimarron	Oklahoma	46.44681839
55031 Douglas	Wisconsin	46.28772450
21119 Knott	Kentucky	46.27793204
40053 Grant	Oklahoma	46.23208507
29121 Macon	Missouri	46.19547284
17045 Edgar	Illinois	46.08294931
35027 Lincoln	New Mexico	46.02168133
47067 Hancock	Tennessee	45.80852038
20145 Pawnee	Kansas	45.71776897
37011 Avery	North Carolina	45.70122822
29125 Maries	Missouri	45.61523549
55125 Vilas	Wisconsin	45.58300666
16085 Valley	Idaho	45.28575310
32001 Churchill	Nevada	45.00818331
40063 Hughes	Oklahoma	44.99437570

Counties\_Cities

26071 Iron	Michigan	44.97616263
17107 Logan	Illinois	44.94382022
5097 Montgomery	Arkansas	44.82294935
21189 Owsley	Kentucky	44.72271914
30107 Wheatland	Montana	44.72271914
21115 Johnson	Kentucky	44.67077638
42023 Cameron	Pennsylvania	44.52359751
21159 Martin	Kentucky	44.15790868
39009 Athens	Ohio	44.06089520
2050 Bethel	Alaska	43.91743522
38023 Divide	North Dakota	43.80201489
29151 Osage	Missouri	43.75091148
29043 Christian	Missouri	43.68669740
48133 Eastland	Texas	43.66335553
20191 Sumner	Kansas	43.48582362
29131 Miller	Missouri	43.41648248
2240 Southeast Fairbanks	Alaska	43.36513443
39105 Meigs	Ohio	43.27880204
38005 Benson	North Dakota	43.09106579
17057 Fulton	Illinois	43.04901848
53009 Clallam	Washington	43.00402674
15001 Hawaii	Hawaii	42.78968868
20041 Dickinson	Kansas	42.74189240
41029 Jackson	Oregon	42.35667049
48047 Brooks	Texas	42.17036829
26055 Grand Traverse	Michigan	42.12891448
29171 Putnam	Missouri	42.04330460
48007 Aransas	Texas	42.03093477
20159 Rice	Kansas	41.96831392
30095 Stillwater	Montana	41.95510803
39121 Noble	Ohio	41.80019507
51169 Scott	Virginia	41.79437169
29055 Crawford	Missouri	41.74145344
30081 Ravalli	Montana	41.69369035

Counties\_Cities

55067 Langlade	Wisconsin	41.51961802
47101 Lewis	Tennessee	41.37018037
37115 Madison	North Carolina	41.35459266
30051 Liberty	Montana	41.15226337
39115 Morgan	Ohio	41.08463435
54009 Brooke	West Virginia	40.53506283
2185 North Slope	Alaska	40.51863857
21153 Magoffin	Kentucky	40.44652969
8027 Custer	Colorado	40.37141704
6109 Tuolumne	California	40.33810668
21197 Powell	Kentucky	40.18646520
20001 Allen	Kansas	40.18000643
21063 Elliott	Kentucky	39.95737880
20049 Elk	Kansas	39.87240829
26053 Gogebic	Michigan	39.74562798
30047 Lake	Montana	39.66942149
27135 Roseau	Minnesota	39.60396040
17059 Gallatin	Illinois	39.54132068
38051 McIntosh	North Dakota	38.68471954
32017 Lincoln	Nevada	38.45414343
5005 Baxter	Arkansas	38.44397991
31063 Frontier	Nebraska	38.34355828
20063 Gove	Kansas	38.28483920
51105 Lee	Virginia	38.23117115
20003 Anderson	Kansas	38.08073115
17101 Lawrence	Illinois	38.05899144
41013 Crook	Oregon	37.70897055
2290 Yukon-Koyukuk	Alaska	37.54458419
40057 Harmon	Oklahoma	37.53753754
56015 Goshen	Wyoming	37.38038278
27021 Cass	Minnesota	37.26413496
6063 Plumas	California	37.22612210
30093 Silver Bow	Montana	37.15028720
39145 Scioto	Ohio	37.08511033

Counties\_Cities

35028 Los Alamos	New Mexico	36.64729595
42083 McKean	Pennsylvania	36.61394259
20077 Harper	Kansas	36.32401017
21087 Green	Kentucky	36.20237126
20195 Trego	Kansas	35.80379520
48083 Coleman	Texas	35.72704537
31087 Hitchcock	Nebraska	35.63791875
30053 Lincoln	Montana	35.36425179
53065 Stevens	Washington	35.35130358
48079 Cochran	Texas	35.26093089
55051 Iron	Wisconsin	35.23608175
20109 Logan	Kansas	35.16174402
30049 Lewis and Clark	Montana	34.93449782
38063 Nelson	North Dakota	34.85535030
29209 Stone	Missouri	34.64676053
54095 Tyler	West Virginia	34.30139492
24023 Garrett	Maryland	34.29002503
29167 Polk	Missouri	34.16042980
12037 Franklin	Florida	34.08316292
26019 Benzie	Michigan	33.79710471
54109 Wyoming	West Virginia	33.67651304
51167 Russell	Virginia	33.64737550
17055 Franklin	Illinois	33.59086329
29161 Phelps	Missouri	33.53304122
30073 Pondera	Montana	33.48961822
6091 Sierra	California	33.47840643
17165 Saline	Illinois	33.46440224
42121 Venango	Pennsylvania	33.16037920
42047 Elk	Pennsylvania	33.14660744
54047 McDowell	West Virginia	32.92542391
30023 Deer Lodge	Montana	32.85510897
38011 Bowman	North Dakota	32.50975293
53027 Grays Harbor	Washington	32.47587989
48299 Llano	Texas	32.33853830

Counties\_Cities

54067 Nicholas	West Virginia	32.20352629
17049 Effingham	Illinois	32.15622077
21127 Lawrence	Kentucky	32.11097553
29179 Reynolds	Missouri	31.97953310
30013 Cascade	Montana	31.84596352
51185 Tazewell	Virginia	31.81985069
51021 Bland	Virginia	31.78134435
32033 White Pine	Nevada	31.66226913
23003 Aroostook	Maine	31.29144254
17047 Edwards	Illinois	31.28911139
2198 Prince of Wales-	Alaska	31.14294612
50017 Orange	Vermont	31.03555295
41019 Douglas	Oregon	30.82977431
27149 Stevens	Minnesota	30.75976623
48417 Shackelford	Texas	30.74085460
41015 Curry	Oregon	30.68425898
16043 Fremont	Idaho	30.37667072
26061 Houghton	Michigan	30.37079986
39053 Gallia	Ohio	30.02101471
41033 Josephine	Oregon	29.75066653
30039 Granite	Montana	29.60331557
41039 Lane	Oregon	29.50388687
31089 Holt	Nebraska	29.47533897
31083 Harlan	Nebraska	29.40311673
17193 White	Illinois	29.27186242
29045 Clark	Missouri	29.23121894
55069 Lincoln	Wisconsin	28.89233992
48385 Real	Texas	28.75215641
21065 Estill	Kentucky	28.17298211
21237 Wolfe	Kentucky	27.86679671
31013 Box Butte	Nebraska	27.84998143
26043 Dickinson	Michigan	27.57751251
54013 Calhoun	West Virginia	27.57099531
48275 Knox	Texas	27.37476047



Counties\_Cities

23009 Hancock	Maine	27.36676944
40149 Washita	Oklahoma	26.96144513
40059 Harper	Oklahoma	26.33658151
41057 Tillamook	Oregon	26.13207899
17069 Hardin	Illinois	25.57544757
17159 Richland	Illinois	25.37588023
17039 De Witt	Illinois	25.36622487
40045 Ellis	Oklahoma	25.30364372
55129 Washburn	Wisconsin	25.19208968
53059 Skamania	Washington	25.15934250
31029 Chase	Nebraska	25.14458134
16059 Lemhi	Idaho	25.12247205
31101 Keith	Nebraska	24.93454681
16057 Latah	Idaho	24.91652963
30043 Jefferson	Montana	24.79953708
29123 Madison	Missouri	24.61437479
17065 Hamilton	Illinois	24.50079628
54043 Lincoln	West Virginia	24.27302296
51520 Bristol	Virginia	24.26889941
20185 Stafford	Kansas	23.93489708
31129 Nuckolls	Nebraska	23.83790226
17151 Pope	Illinois	23.74169041
46053 Gregory	South Dakota	23.74169041
27069 Kittson	Minnesota	23.54048964
27057 Hubbard	Minnesota	23.43896494
56031 Platte	Wyoming	23.34812048
46039 Deuel	South Dakota	23.05741296
31045 Dawes	Nebraska	22.94630564
48267 Kimble	Texas	22.92526364
29223 Wayne	Missouri	22.86236854
29087 Holt	Missouri	22.70663034
21013 Bell	Kentucky	22.58270917
2150 Kodiak Island	Alaska	22.48032971
29067 Douglas	Missouri	22.43326105

Counties\_Cities

20007 Barber	Kansas	22.36135957
53051 Pend Oreille	Washington	22.05558006
26003 Alger	Michigan	21.98526987
30065 Musselshell	Montana	21.50075253
54007 Braxton	West Virginia	21.29320747
29185 St. Clair	Missouri	21.28791911
17013 Calhoun	Illinois	20.82465639
54085 Ritchie	West Virginia	20.57401502
48333 Mills	Texas	20.32107295
55007 Bayfield	Wisconsin	19.94415636
31169 Thayer	Nebraska	19.84520738
29093 Iron	Missouri	19.65215682
29065 Dent	Missouri	19.42879347
55003 Ashland	Wisconsin	19.23076923
33007 Coos	New Hampshire	18.99395359
53043 Lincoln	Washington	18.62197393
27031 Cook	Minnesota	18.54255516
20201 Washington	Kansas	18.45018450
16049 Idaho	Idaho	18.16750439
30027 Fergus	Montana	17.99694052
5089 Marion	Arkansas	17.94043775
17155 Putnam	Illinois	17.42160279
40003 Alfalfa	Oklahoma	17.37921446
31031 Cherry	Nebraska	17.35809755
6105 Trinity	California	15.95532509
29215 Texas	Missouri	15.64272027
17025 Clay	Illinois	15.09092281
55099 Price	Wisconsin	14.92871538
56045 Weston	Wyoming	14.35338022
21129 Lee	Kentucky	14.21868335
41023 Grant	Oregon	13.93534002
55091 Pepin	Wisconsin	13.71930306
41025 Harney	Oregon	13.64442625
30105 Valley	Montana	13.44628210

Counties\_Cities

29057 Dade	Missouri	13.21178491
16015 Boise	Idaho	13.09929264
53019 Ferry	Washington	13.07360439
55013 Burnett	Wisconsin	12.99376299
17149 Pike	Illinois	12.81147909
42123 Warren	Pennsylvania	12.65886880
54101 Webster	West Virginia	12.07000604
26013 Baraga	Michigan	12.01923077
23021 Piscataquis	Maine	11.90476190
20205 Wilson	Kansas	11.54068090
29153 Ozark	Missouri	11.09016303
2261 Valdez-Cordova	Alaska	10.91226539
30001 Beaverhead	Montana	10.63377286
20117 Marshall	Kansas	10.28594939
26033 Chippewa	Michigan	7.99637498
54089 Summers	West Virginia	7.83699060
51051 Dickenson	Virginia	6.88562969
23029 Washington	Maine	6.35122261
41001 Baker	Oregon	6.24765713
30041 Hill	Montana	6.11733040
31115 Loup	Nebraska	0.00000000
31103 Keya Paha	Nebraska	0.00000000
25007 Dukes	Massachusetts	0.00000000
25019 Nantucket	Massachusetts	0.00000000
20203 Wichita	Kansas	0.00000000
35011 De Baca	New Mexico	0.00000000
31117 McPherson	Nebraska	0.00000000
31091 Hooker	Nebraska	0.00000000
48261 Kenedy	Texas	0.00000000
15005 Kalawao	Hawaii	0.00000000
8061 Kiowa	Colorado	0.00000000
31183 Wheeler	Nebraska	0.00000000
16033 Clark	Idaho	0.00000000
38095 Towner	North Dakota	0.00000000

Counties\_Cities

8115 Sedgwick	Colorado	0.00000000
35033 Mora	New Mexico	0.00000000
46021 Campbell	South Dakota	0.00000000
46055 Haakon	South Dakota	0.00000000
2282 Yakutat	Alaska	0.00000000
48033 Borden	Texas	0.00000000
48243 Jeff Davis	Texas	0.00000000
48433 Stonewall	Texas	0.00000000
46075 Jones	South Dakota	0.00000000
8033 Dolores	Colorado	0.00000000
38001 Adams	North Dakota	0.00000000
27077 Lake of the Woo	Minnesota	0.00000000
38033 Golden Valley	North Dakota	0.00000000
2060 Bristol Bay	Alaska	0.00000000
41069 Wheeler	Oregon	0.00000000
31005 Arthur	Nebraska	0.00000000
2105 Hoonah-Angoon	Alaska	0.00000000
41021 Gilliam	Oregon	0.00000000
2230 Skagway	Alaska	0.00000000
16071 Oneida	Idaho	0.00000000
2013 Aleutians East	Alaska	0.00000000
30079 Prairie	Montana	0.00000000
46063 Harding	South Dakota	0.00000000
30033 Garfield	Montana	0.00000000
54017 Doddridge	West Virginia	0.00000000
49019 Grand	Utah	0.00000000
31085 Hayes	Nebraska	0.00000000
46107 Potter	South Dakota	0.00000000
5013 Calhoun	Arkansas	0.00000000
2070 Dillingham	Alaska	0.00000000
48155 Foard	Texas	0.00000000
53023 Garfield	Washington	0.00000000
21201 Robertson	Kentucky	0.00000000
20071 Greeley	Kansas	0.00000000

Counties\_Cities

48269 King	Texas	0.00000000
49015 Emery	Utah	0.00000000
30091 Sheridan	Montana	0.00000000
30019 Daniels	Montana	0.00000000
16023 Butte	Idaho	0.00000000
31075 Grant	Nebraska	0.00000000
49055 Wayne	Utah	0.00000000
31049 Deuel	Nebraska	0.00000000
38047 Logan	North Dakota	0.00000000
26131 Ontonagon	Michigan	0.00000000
30097 Sweet Grass	Montana	0.00000000
2016 Aleutians West	Alaska	0.00000000
2164 Lake and Penins	Alaska	0.00000000
2068 Denali	Alaska	0.00000000
20165 Rush	Kansas	0.00000000
16007 Bear Lake	Idaho	0.00000000
2158 Kusilvak	Alaska	0.00000000
16035 Clearwater	Idaho	0.00000000
32011 Eureka	Nevada	0.00000000
20039 Decatur	Kansas	0.00000000
49033 Rich	Utah	0.00000000
30055 McCone	Montana	0.00000000
38041 Hettinger	North Dakota	0.00000000
49001 Beaver	Utah	0.00000000
49017 Garfield	Utah	0.00000000
30025 Fallon	Montana	0.00000000
30061 Mineral	Montana	0.00000000
16061 Lewis	Idaho	0.00000000
48263 Kent	Texas	0.00000000
16021 Boundary	Idaho	0.00000000
29085 Hickory	Missouri	0.00000000
49047 Uintah	Utah	0.00000000
30071 Phillips	Montana	0.00000000
17171 Scott	Illinois	0.00000000

Counties\_Cities

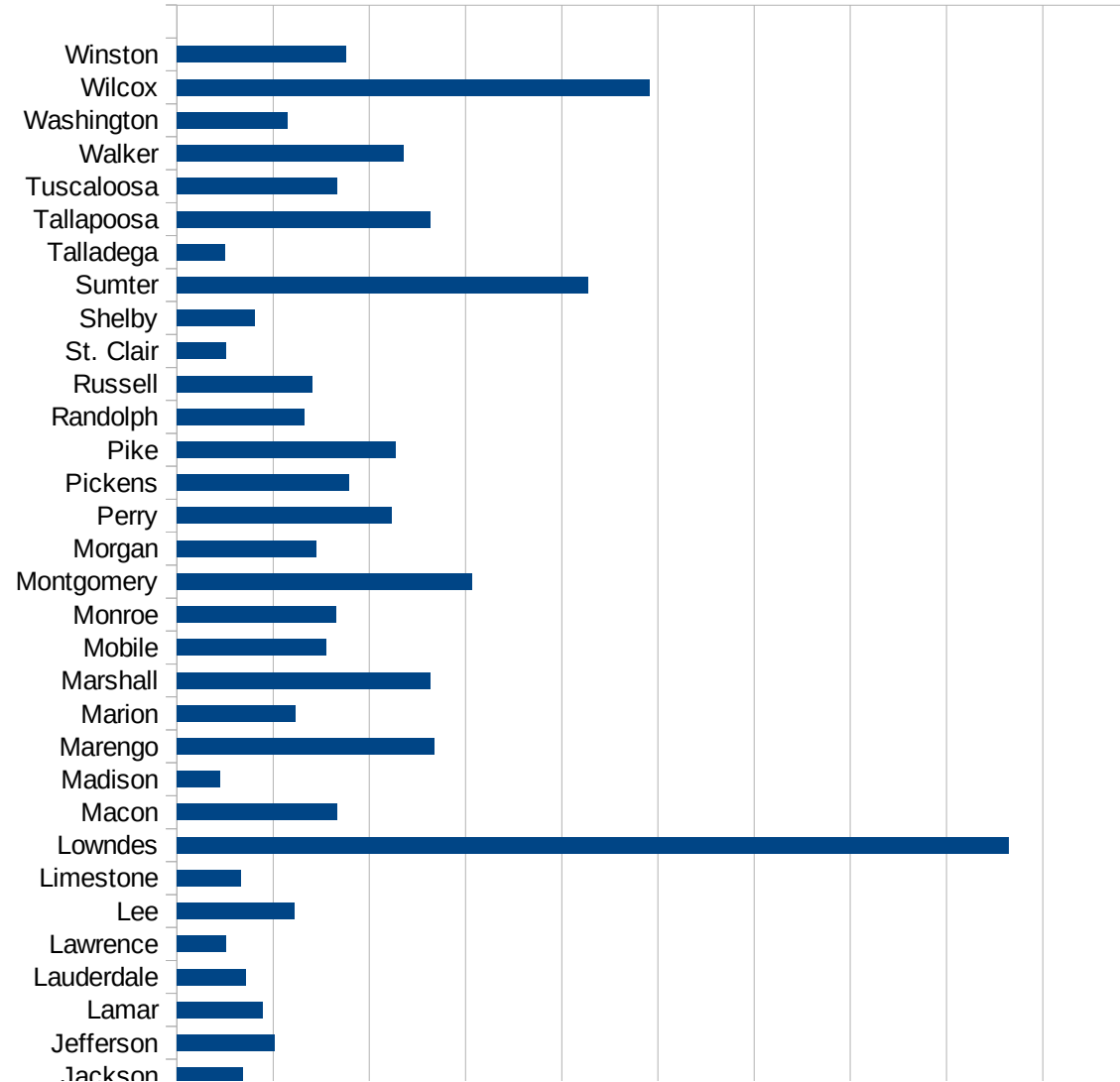
36085 Richmond	New York	0.00000000
49023 Juab	Utah	0.00000000
46019 Butte	South Dakota	0.00000000
31057 Dundy	Nebraska	0.00000000
16079 Shoshone	Idaho	0.00000000
30015 Chouteau	Montana	0.00000000
49041 Sevier	Utah	0.00000000
6049 Modoc	California	0.00000000
46105 Perkins	South Dakota	0.00000000
31135 Perkins	Nebraska	0.00000000
30089 Sanders	Montana	0.00000000
20095 Kingman	Kansas	0.00000000
40129 Roger Mills	Oklahoma	0.00000000
51017 Bath	Virginia	0.00000000
49003 Box Elder	Utah	0.00000000
30099 Teton	Montana	0.00000000
36005 Bronx	New York	0.00000000
30005 Blaine	Montana	0.00000000
20167 Russell	Kansas	0.00000000
30077 Powell	Montana	0.00000000
49025 Kane	Utah	0.00000000
49005 Cache	Utah	0.00000000
49053 Washington	Utah	0.00000000
36081 Queens	New York	0.00000000
36047 Kings	New York	0.00000000
49057 Weber	Utah	0.00000000
49021 Iron	Utah	0.00000000
49013 Duchesne	Utah	0.00000000
49007 Carbon	Utah	0.00000000
31113 Logan	Nebraska	0.00000000
48301 Loving	Texas	0.00000000
49009 Daggett	Utah	0.00000000
20065 Graham	Kansas	0.00000000
20105 Lincoln	Kansas	0.00000000

Counties\_Cities

20153 Rawlins	Kansas	0.00000000
20199 Wallace	Kansas	0.00000000
30011 Carter	Montana	0.00000000
30045 Judith Basin	Montana	0.00000000
30069 Petroleum	Montana	0.00000000
30075 Powder River	Montana	0.00000000
30109 Wibaux	Montana	0.00000000
31009 Blaine	Nebraska	0.00000000
31017 Brown	Nebraska	0.00000000
31133 Pawnee	Nebraska	0.00000000
31161 Sheridan	Nebraska	0.00000000
32009 Esmeralda	Nevada	0.00000000
48311 McMullen	Texas	0.00000000
48431 Sterling	Texas	0.00000000
49027 Millard	Utah	0.00000000
49029 Morgan	Utah	0.00000000
49031 Piute	Utah	0.00000000
49039 Sanpete	Utah	0.00000000

AL

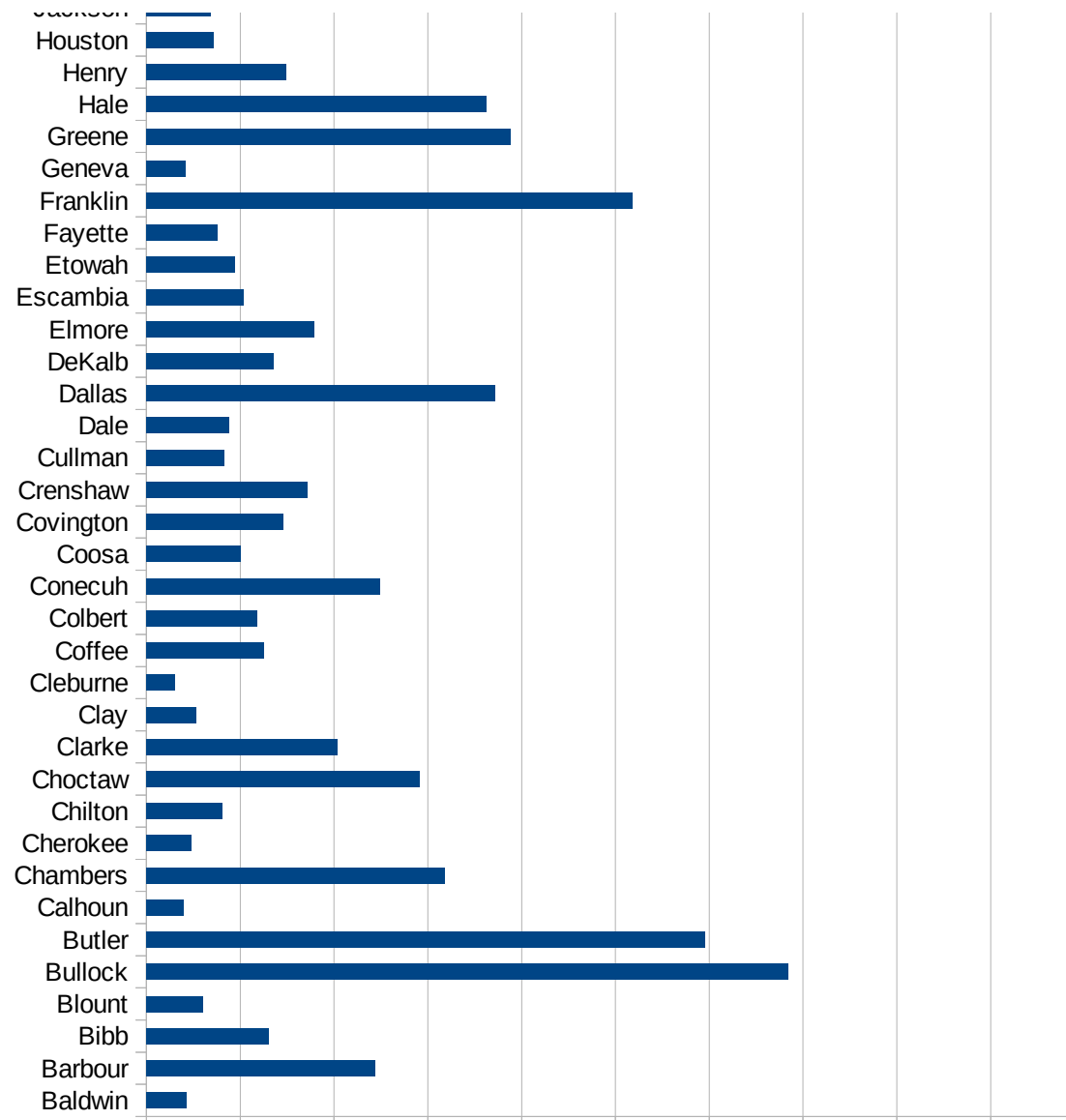
FIPS	County	Current Inf. P/C
1001	Autauga	850.7041240265
1003	Baldwin	211.9052205741
1005	Barbour	1217.796712351
1007	Bibb	651.7857142857
1009	Blount	299.1009681881
1011	Bullock	3422.765831525
1013	Butler	2977.642276423
1015	Calhoun	196.8900128635
1017	Chambers	1591.551390748
1019	Cherokee	238.1684081131
1021	Chilton	403.1436142504
1023	Choctaw	1456.272875944
1025	Clarke	1015.886287625
1027	Clay	263.6534839925
1029	Cleburne	153.4663374925
1031	Coffee	628.0221156254
1033	Colbert	589.8250611738
1035	Conecuh	1246.232793028
1037	Coosa	503.9664022399
1039	Covington	730.0059481966
1041	Crenshaw	860.8217592593
1043	Cullman	417.056158769
1045	Dale	441.2125173625
1047	Dallas	1855.91229444
1049	DeKalb	678.0135882889
1051	Elmore	891.4723948856
1053	Escambia	517.034940677
1055	Etowah	473.1661154525
1057	Fayette	377.2896001947
1059	Franklin	2589.038038453
1061	Geneva	209.0142129665
1063	Greene	1943.398518159
1065	Hale	1813.119652316





AL

1067 Henry	743.7968504852
1069 Houston	356.1811271748
1071 Jackson	344.054430184
1073 Jefferson	505.3844987108
1075 Lamar	447.8474429356
1077 Lauderdale	359.3579183218
1079 Lawrence	254.8775677398
1081 Lee	610.5855155208
1083 Limestone	330.6506956142
1085 Lowndes	4321.23521155
1087 Macon	829.763002332
1089 Madison	223.1807900818
1091 Marengo	1337.459351726
1093 Marion	614.8573732487
1095 Marshall	1316.213882155
1097 Mobile	777.9928798788
1099 Monroe	825.9362984763
1101 Montgomery	1535.68122323
1103 Morgan	721.3092728967
1105 Perry	1115.973741794
1107 Pickens	892.7675794964
1109 Pike	1133.841262223
1111 Randolph	660.0660066007
1113 Russell	704.3837939807
1115 St. Clair	257.0752057729
1117 Shelby	406.570023226
1119 Sumter	2135.371523127
1121 Talladega	250.5386581149
1123 Tallapoosa	1318.616193792
1125 Tuscaloosa	832.4118883161
1127 Walker	1178.760339659
1129 Washington	573.9406520943
1131 Wilcox	2456.008280794
1133 Winston	879.1208791209



AL

0 500 1000 1500 2000 2500 3000 3500 4000 4500 5000

AL

FIPS

29001  
29003  
29005  
29007  
29009  
29011  
29013  
29015  
29017  
29019  
29021  
29023  
29025  
29027  
29029  
29031  
29033  
29035  
29037

AL

29039  
29041  
29043  
29045  
29047  
29049  
29051  
29053  
29055  
29057  
29059  
29061  
29063  
29065  
29067  
29069  
29071  
29073  
29075  
29077  
29079  
29081  
29083  
29085  
29087  
29089  
29091  
29093  
29095  
29097  
29099  
29101

29103

AL

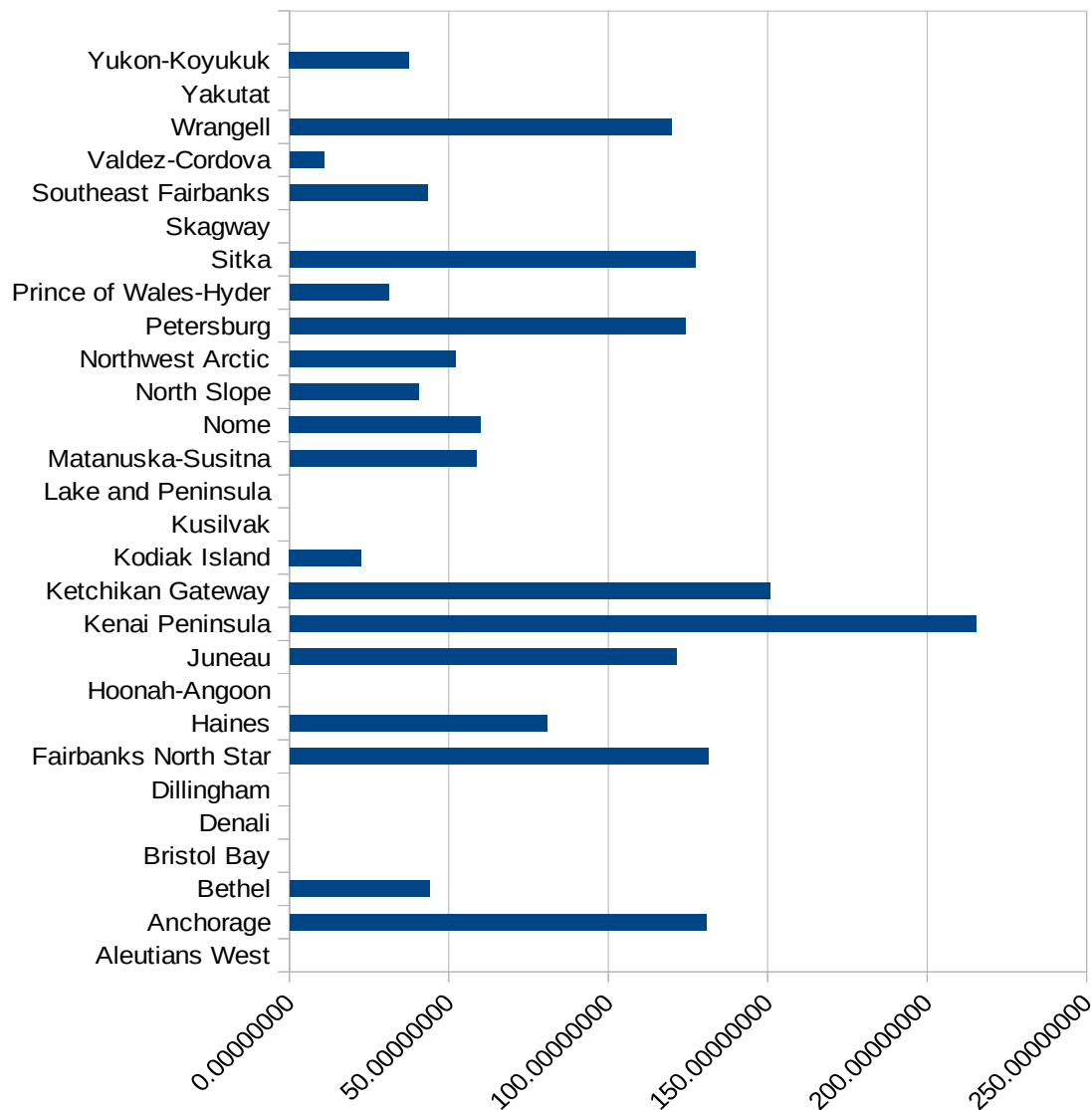
29105  
29107  
29109  
29111  
29113  
29115  
29117  
29121  
29123  
29125  
29127  
29119  
29129  
29131  
29133  
29135  
29137  
29139  
29141  
29143  
29145  
29147  
29149  
29151  
29153  
29155  
29157  
29159  
29161  
29163  
29165  
29167  
29169  
29171

AL

29173  
29175  
29177  
29179  
29181  
29195  
29197  
29199  
29201  
29203  
29205  
29183  
29185  
29187  
29189  
29510  
29186  
29207  
29209  
29211  
29213  
29215  
  
29217  
29219  
29221  
29223  
29225  
29227  
29229

AK

FIPS	County	PC Infection
2013	Aleutians East	0.00000000
2016	Aleutians West	0.00000000
2020	Anchorage	###
2050	Bethel	43.91743522
2060	Bristol Bay	0.00000000
2068	Denali	0.00000000
2070	Dillingham	0.00000000
2090	Fairbanks North Star	###
2100	Haines	80.84074373
2105	Hoonah-Angoon	0.00000000
2110	Juneau	###
2122	Kenai Peninsula	###
2130	Ketchikan Gateway	###
2150	Kodiak Island	22.48032971
2158	Kusilvak	0.00000000
2164	Lake and Peninsula	0.00000000
2170	Matanuska-Susitna	58.54474491
2180	Nome	59.95203837
2185	North Slope	40.51863857
2188	Northwest Arctic	52.14444010
2195	Petersburg	###
2198	Prince of Wales-Hyder	31.14294612
2220	Sitka	###
2230	Skagway	0.00000000
2240	Southeast Fairbanks	43.36513443
2261	Valdez-Cordova	10.91226539
2275	Wrangell	###
2282	Yakutat	0.00000000
2290	Yukon-Koyukuk	37.54458419



AK



AK

FIPS

29001  
29003  
29005  
29007  
29009  
29011  
29013  
29015  
29017  
29019  
29021  
29023  
29025  
29027  
29029  
29031  
29033  
29035  
29037

AK

29039  
29041  
29043  
29045  
29047  
29049  
29051  
29053  
29055  
29057  
29059  
29061  
29063  
29065  
29067  
29069  
29071  
29073  
29075  
29077  
29079  
29081  
29083  
29085  
29087  
29089  
29091  
29093  
29095  
29097  
29099  
29101

29103

AK

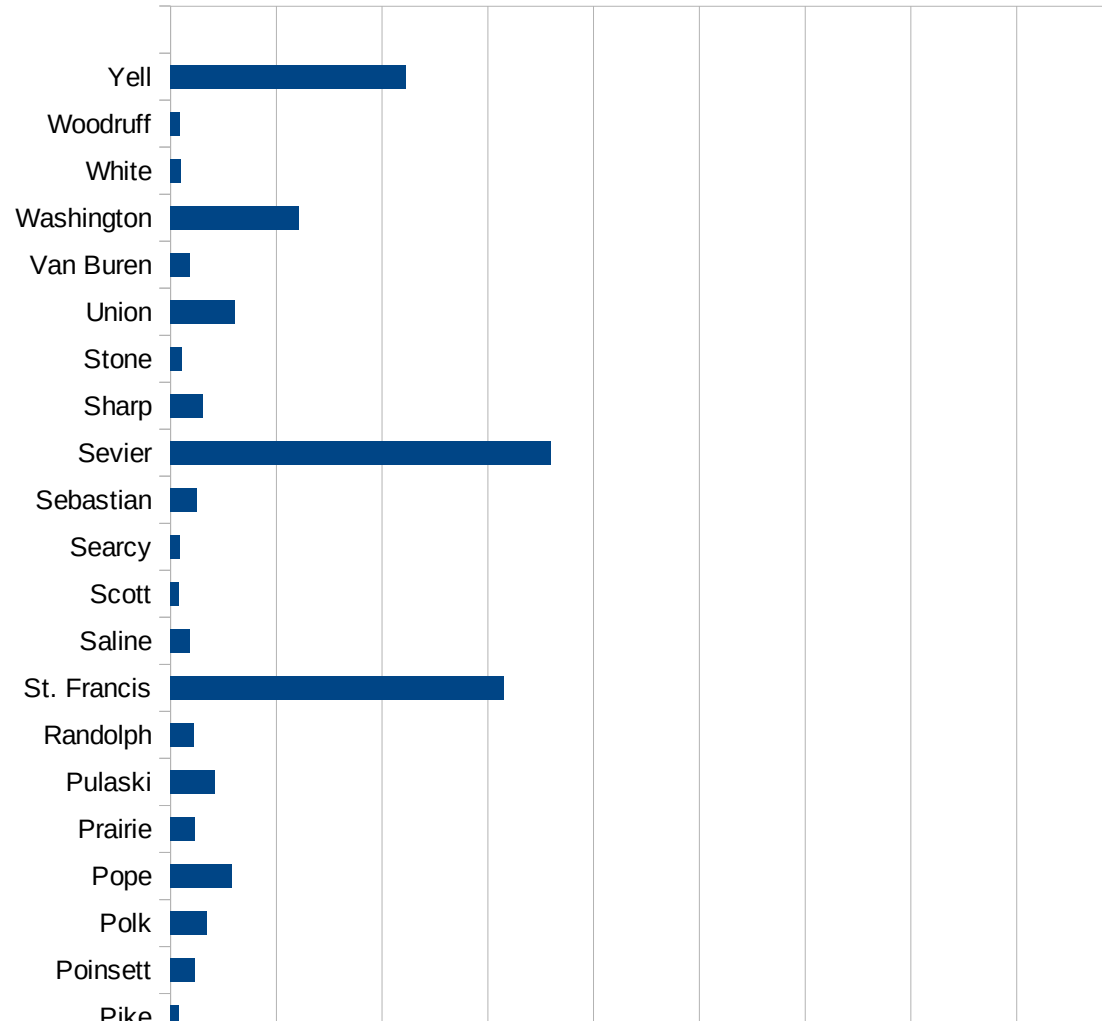
29105  
29107  
29109  
29111  
29113  
29115  
29117  
29121  
29123  
29125  
29127  
29119  
29129  
29131  
29133  
29135  
29137  
29139  
29141  
29143  
29145  
29147  
29149  
29151  
29153  
29155  
29157  
29159  
29161  
29163  
29165  
29167  
29169  
29171

AK

29173  
29175  
29177  
29179  
29181  
29195  
29197  
29199  
29201  
29203  
29205  
29183  
29185  
29187  
29189  
29510  
29186  
29207  
29209  
29211  
29213  
29215  
  
29217  
29219  
29221  
29223  
29225  
29227  
29229

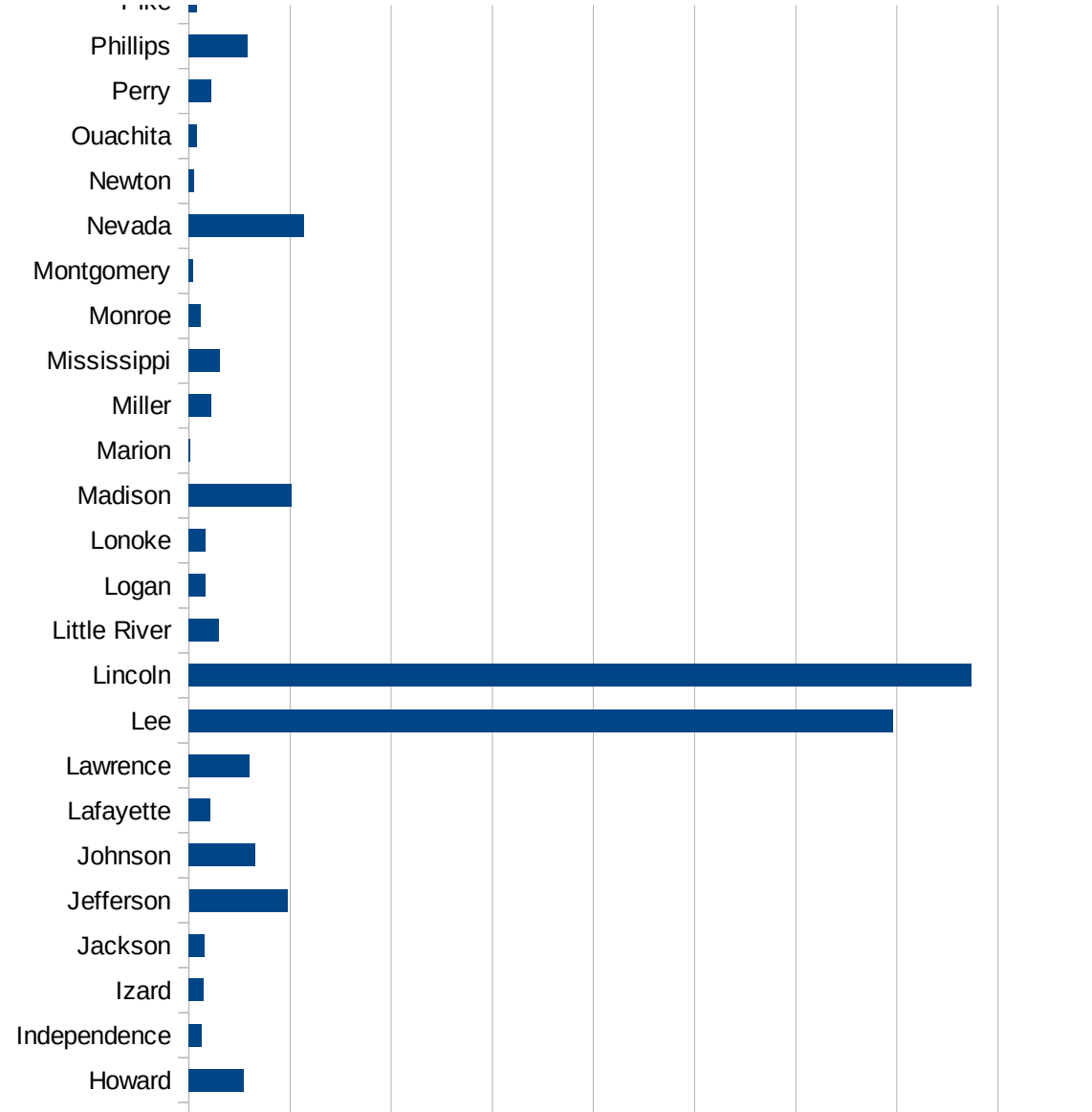
AR

FIPS	County	PC Infection
5001	Arkansas	135.066689178
5003	Ashley	294.323056969
5005	Baxter	38.443979913
5007	Benton	829.762882967
5009	Boone	50.6937033084
5011	Bradley	357.896668808
5013	Calhoun	0
5015	Carroll	527.938206427
5017	Chicot	1034.68097337
5019	Clark	240.242962694
5021	Clay	330.0330033
5023	Cleburne	316.443020228
5025	Cleveland	311.79845348
5027	Columbia	305.901346816
5029	Conway	186.683260734
5031	Craighead	388.732290573
5033	Crawford	190.833675047
5035	Crittenden	1365.27243391
5037	Cross	503.717917966
5039	Dallas	83.5421888053
5041	Desha	347.463516331
5043	Drew	240.069838498
5045	Faulkner	280.435235485
5047	Franklin	84.2223469961
5049	Fulton	73.3556117043
5051	Garland	206.749097364
5053	Grant	164.943919068
5055	Greene	225.041367899
5057	Hempstead	211.581803965
5059	Hot Spring	1175.03931634
5061	Howard	547.185368413
5063	Independence	130.049365678



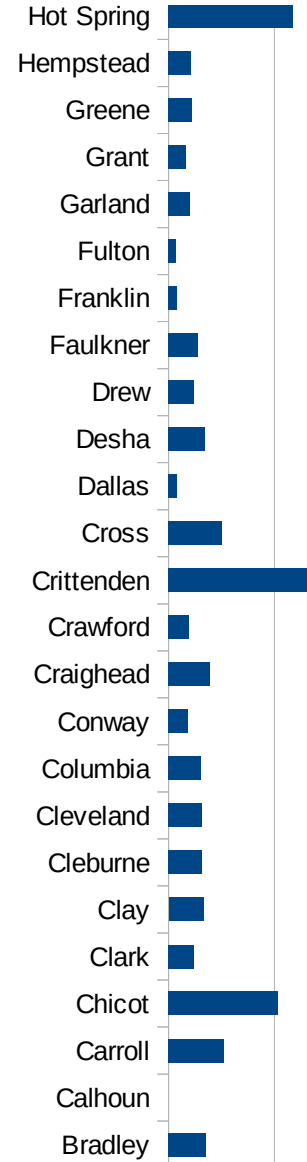
AR

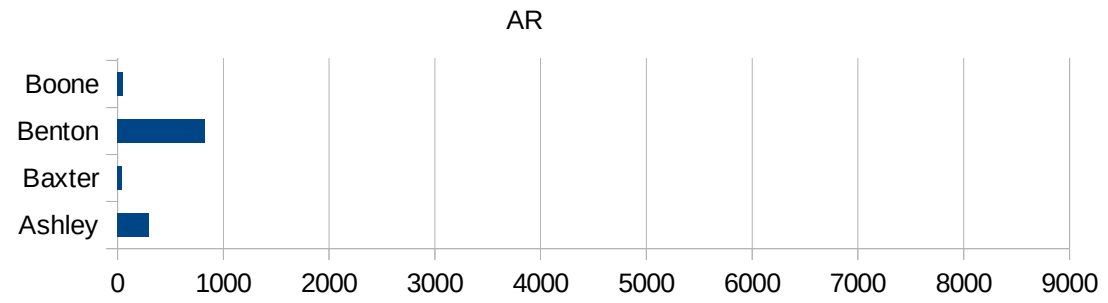
5065 IZARD	147.13455455
5067 JACKSON	154.660638867
5069 JEFFERSON	973.36817688
5071 JOHNSON	654.401316282
5073 LAFAYETTE	209.518108351
5075 LAWRENCE	596.32469271
5077 LEE	6967.16750139
5079 LINCOLN	7741.16416349
5081 LITTLE RIVER	300.178484504
5083 LOGAN	165.616230391
5085 LONOKE	166.990238538
5087 MADISON	1019.35562162
5089 MARION	17.9404377467
5091 MILLER	224.81189209
5093 MISSISSIPPI	310.38579985
5095 MONROE	115.942028986
5097 MONTGOMERY	44.8229493501
5099 NEVADA	1141.00408359
5101 NEWTON	51.2491992313
5103 OUACHITA	76.2518003897
5105 PERRY	222.179289026
5107 PHILLIPS	576.848410894
5109 PIKE	74.9554951747
5111 POINSETT	229.4151998
5113 POLK	344.156815801
5115 POPE	578.125
5117 PRAIRIE	235.323259846
5119 PULASKI	421.462768667
5121 RANDOLPH	222.866057499
5123 ST. FRANCIS	3148.70867566
5125 SALINE	185.305672001
5127 SCOTT	77.5268921407
5129 SEARCY	87.9617994471
5131 SEBASTIAN	253.614396531



AR

5133 Sevier	3599.97666142
5135 Sharp	305.194057353
5137 Stone	104.358994943
5139 Union	605.735316669
5141 Van Buren	180.690236704
5143 Washington	1215.38987428
5145 White	100.346767945
5147 Woodruff	92.4499229584
5149 Yell	2224.28604597







AR

FIPS

29001  
29003  
29005  
29007  
29009  
29011  
29013  
29015  
29017  
29019  
29021  
29023  
29025  
29027  
29029  
29031  
29033  
29035

AR

29037  
29039  
29041  
29043  
29045  
29047  
29049  
29051  
29053  
29055  
29057  
29059  
29061  
29063  
29065  
29067  
29069  
29071  
29073  
29075  
29077  
29079  
29081  
29083  
29085  
29087  
29089  
29091  
29093  
29095  
29097  
29099  
29101

AR

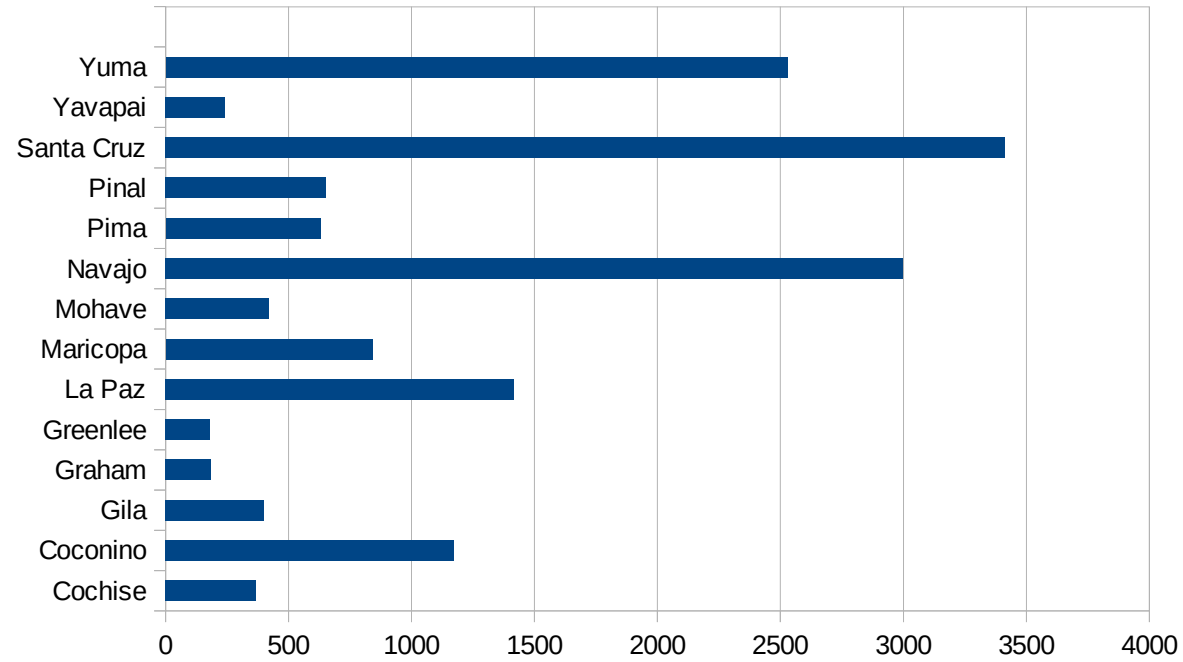
29103  
29105  
29107  
29109  
29111  
29113  
29115  
29117  
29121  
29123  
29125  
29127  
29119  
29129  
29131  
29133  
29135  
29137  
29139  
29141  
29143  
29145  
29147  
29149  
29151  
29153  
29155  
29157  
29159  
29161  
29163  
29165  
29167  
29169

AR

29171  
29173  
29175  
29177  
29179  
29181  
29195  
29197  
29199  
29201  
29203  
29205  
29183  
29185  
29187  
29189  
29510  
29186  
29207  
29209  
29211  
29213  
29215  
  
29217  
29219  
29221  
29223  
29225  
29227  
29229

AZ

FIPS	County	PC Infection
4001	Apache	3112.033195
4003	Cochise	369.1725172
4005	Coconino	1173.225811
4007	Gila	400.8239158
4009	Graham	183.8621559
4011	Greenlee	179.2681641
4012	La Paz	1417.195943
4013	Maricopa	841.9061835
4015	Mohave	420.4247196
4017	Navajo	2997.872244
4019	Pima	629.9846113
4021	Pinal	651.2530807
4023	Santa Cruz	3412.096063
4025	Yavapai	243.1107835
4027	Yuma	2528.66194



AZ

FIPS

29001  
29003  
29005  
29007  
29009  
29011  
29013  
29015  
29017  
29019  
29021  
29023  
29025  
29027  
29029  
29031  
29033  
29035  
29037

AZ

29039  
29041  
29043  
29045  
29047  
29049  
29051  
29053  
29055  
29057  
29059  
29061  
29063  
29065  
29067  
29069  
29071  
29073  
29075  
29077  
29079  
29081  
29083  
29085  
29087  
29089  
29091  
29093  
29095  
29097  
29099  
29101

29103

AZ

29105  
29107  
29109  
29111  
29113  
29115  
29117  
29121  
29123  
29125  
29127  
29119  
29129  
29131  
29133  
29135  
29137  
29139  
29141  
29143  
29145  
29147  
29149  
29151  
29153  
29155  
29157  
29159  
29161  
29163  
29165  
29167  
29169  
29171

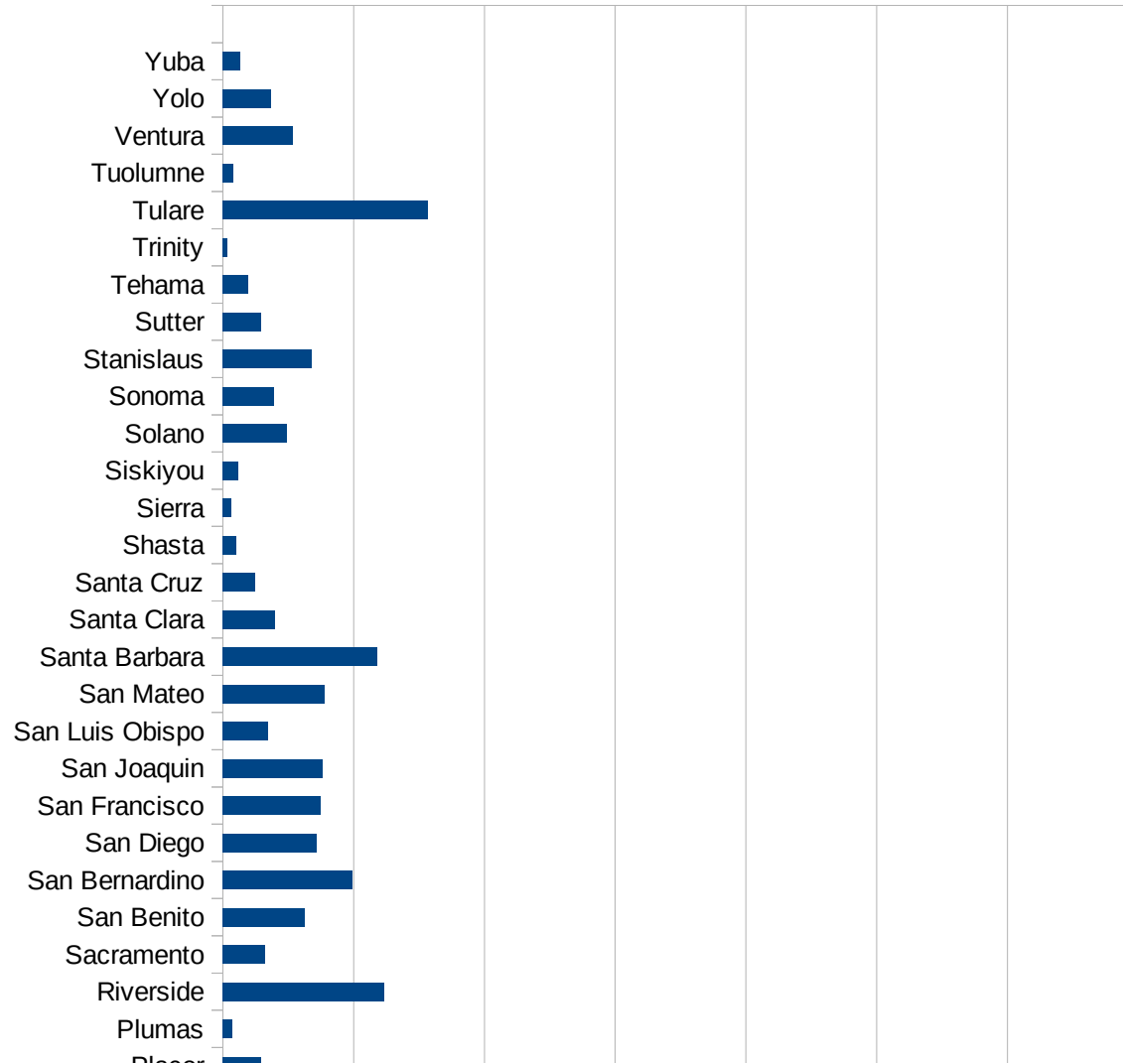


AZ

29173  
29175  
29177  
29179  
29181  
29195  
29197  
29199  
29201  
29203  
29205  
29183  
29185  
29187  
29189  
29510  
29186  
29207  
29209  
29211  
29213  
29215  
  
29217  
29219  
29221  
29223  
29225  
29227  
29229

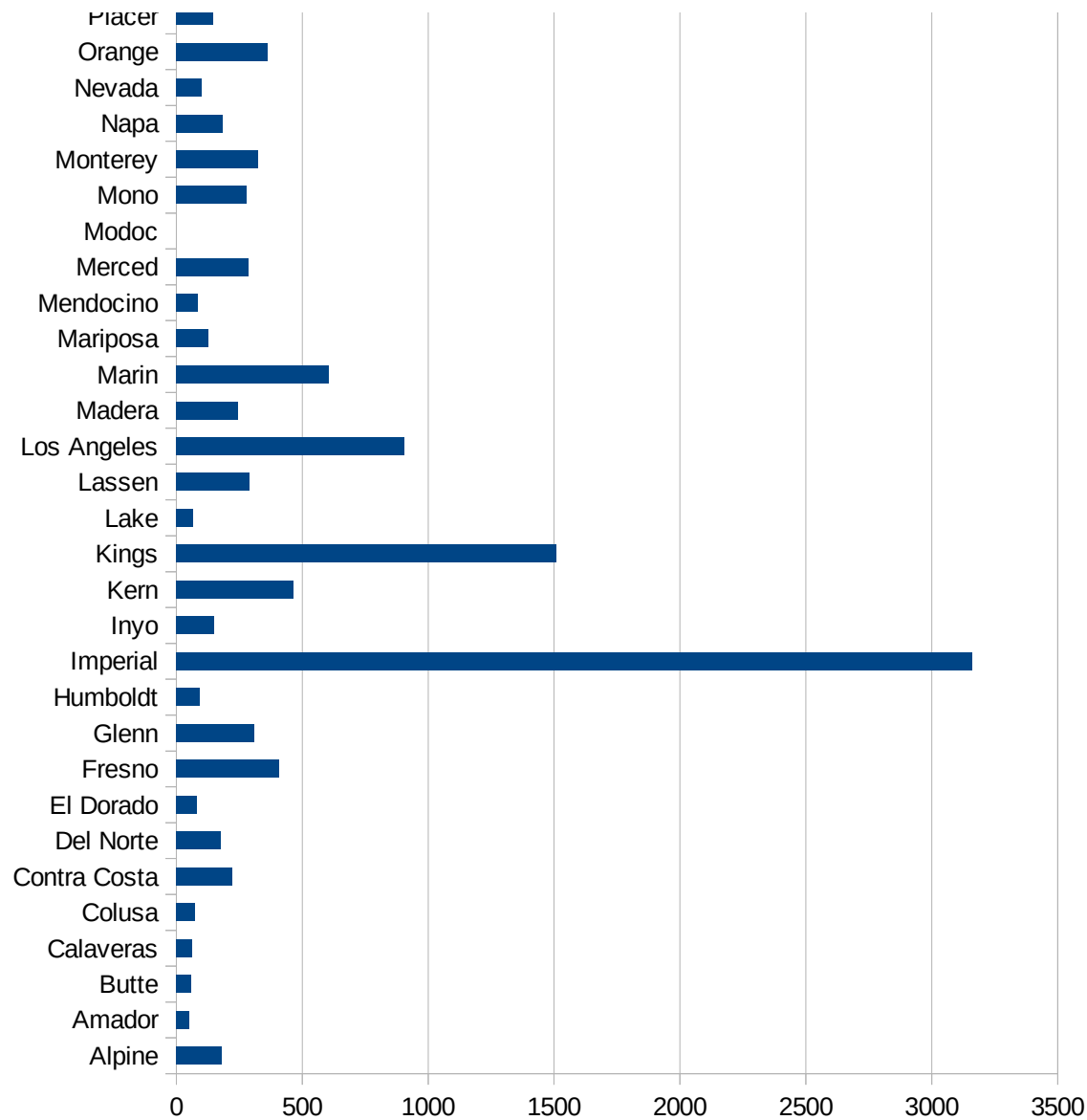
CA

FIPS	County	PC Infection
6001	Alameda	322.9032736
6003	Alpine	181.6530427
6005	Amador	50.78333291
6007	Butte	57.51202131
6009	Calaveras	63.59370203
6011	Colusa	73.98159708
6013	Contra Costa	223.9581296
6015	Del Norte	176.0816444
6017	El Dorado	82.86220749
6019	Fresno	407.5824618
6021	Glenn	310.1936036
6023	Humboldt	93.12693862
6025	Imperial	3159.046786
6027	Inyo	150.1084116
6029	Kern	466.3434304
6031	Kings	1508.925386
6033	Lake	65.23562486
6035	Lassen	288.9422765
6037	Los Angeles	906.2078757
6039	Madera	242.9093308
6041	Marin	605.778192
6043	Mariposa	125.922958
6045	Mendocino	84.46910029
6047	Merced	287.8823722
6049	Modoc	0
6051	Mono	280.7017544
6053	Monterey	325.0733481
6055	Napa	185.0563418
6057	Nevada	101.3079762
6059	Orange	361.3030639
6061	Placer	147.2724082
6063	Plumas	37.2261221
6065	Riverside	617.8496612



CA

6067 Sacramento	163.0136764
6069 San Benito	315.2574874
6071 San Bernardino	495.9009543
6073 San Diego	357.7534483
6075 San Francisco	373.2572554
6077 San Joaquin	383.1743417
6079 San Luis Obispo	172.177036
6081 San Mateo	389.3209624
6083 Santa Barbara	589.2140901
6085 Santa Clara	200.663718
6087 Santa Cruz	122.8783431
6089 Shasta	53.32148411
6091 Sierra	33.47840643
6093 Siskiyou	59.46390998
6095 Solano	244.9564497
6097 Sonoma	194.8225994
6099 Stanislaus	340.2962815
6101 Sutter	144.6176413
6103 Tehama	97.00231554
6105 Trinity	15.95532509
6107 Tulare	782.636881
6109 Tuolumne	40.33810668
6111 Ventura	268.7530774
6113 Yolo	185.1112482
6115 Yuba	65.3502646



CA

CA

FIPS

29001  
29003  
29005  
29007  
29009  
29011  
29013  
29015  
29017  
29019  
29021  
29023  
29025  
29027  
29029  
29031  
29033  
29035  
29037

CA

29039  
29041  
29043  
29045  
29047  
29049  
29051  
29053  
29055  
29057  
29059  
29061  
29063  
29065  
29067  
29069  
29071  
29073  
29075  
29077  
29079  
29081  
29083  
29085  
29087  
29089  
29091  
29093  
29095  
29097  
29099  
29101

29103

CA

29105  
29107  
29109  
29111  
29113  
29115  
29117  
29121  
29123  
29125  
29127  
29119  
29129  
29131  
29133  
29135  
29137  
29139  
29141  
29143  
29145  
29147  
29149  
29151  
29153  
29155  
29157  
29159  
29161  
29163  
29165  
29167  
29169  
29171

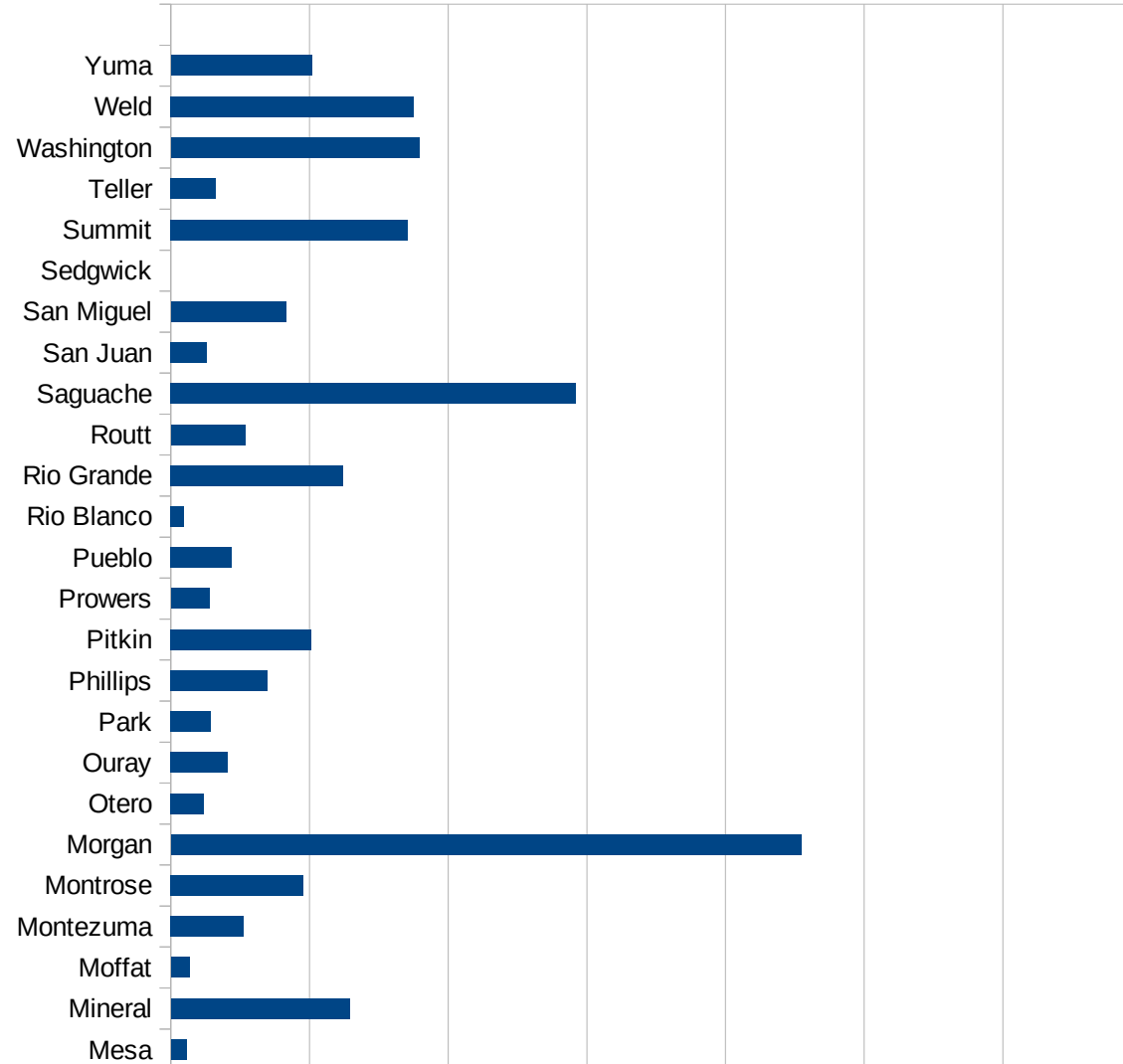
CA

29173  
29175  
29177  
29179  
29181  
29195  
29197  
29199  
29201  
29203  
29205  
29183  
29185  
29187  
29189  
29510  
29186  
29207  
29209  
29211  
29213  
29215  
  
29217  
29219  
29221  
29223  
29225  
29227  
29229



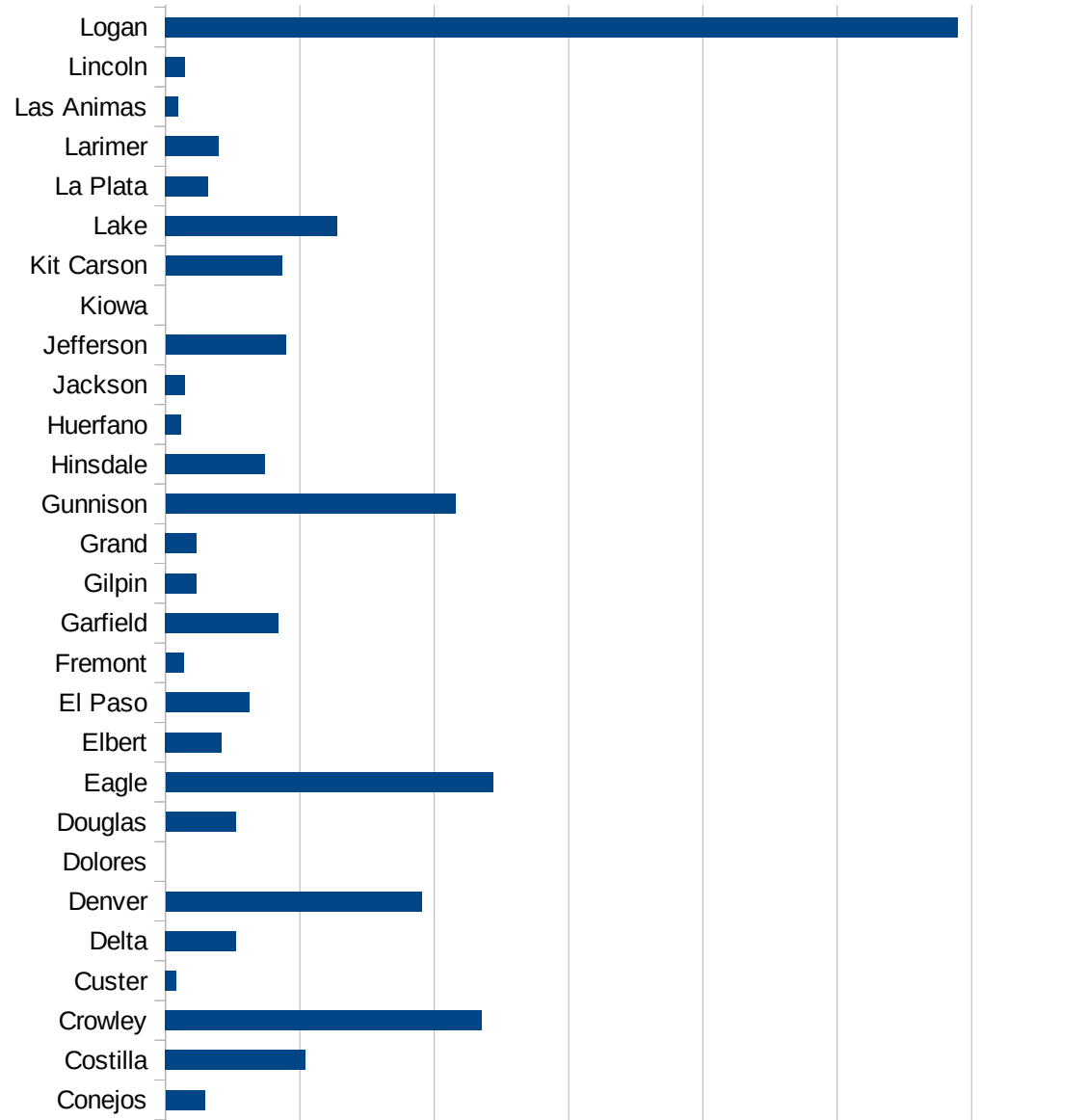
CO

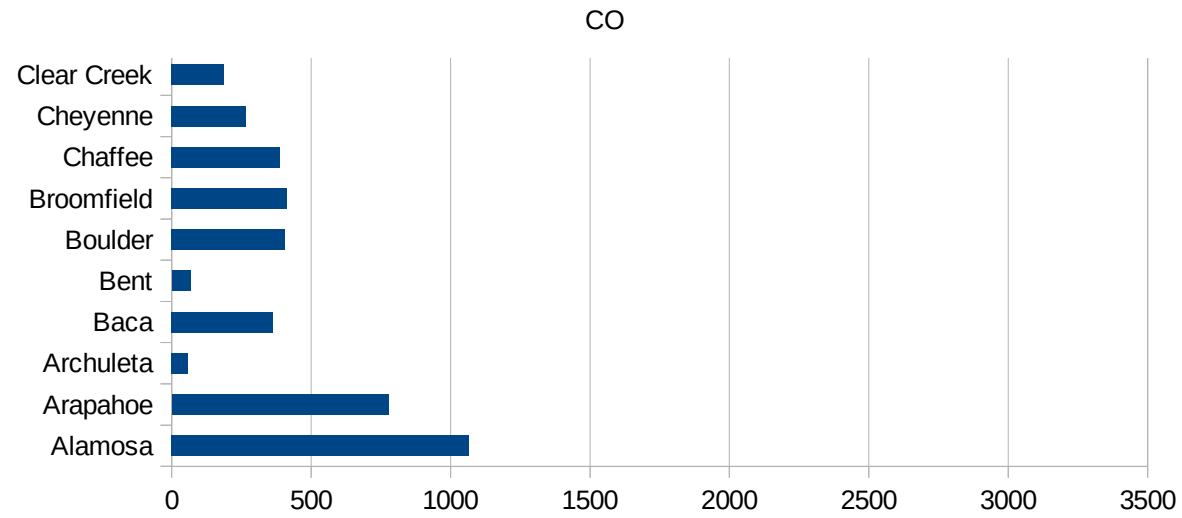
FIPS	County	PC Infection
8001	Adams	783.99118523
8003	Alamosa	1066.9543847
8005	Arapahoe	777.93048379
8007	Archuleta	58.118416273
8009	Baca	362.62203626
8011	Bent	68.004080245
8013	Boulder	405.1177939
8014	Broomfield	414.33871829
8015	Chaffee	389.47420982
8017	Cheyenne	266.52452026
8019	Clear Creek	187.40239459
8021	Conejos	146.34146341
8023	Costilla	522.46603971
8025	Crowley	1177.8764083
8027	Custer	40.371417037
8029	Delta	261.68707395
8031	Denver	953.95342865
8033	Dolores	0
8035	Douglas	261.10346115
8037	Eagle	1218.3368792
8039	Elbert	209.26870101
8041	El Paso	310.98708983
8043	Fremont	66.637512755
8045	Garfield	421.61619542
8047	Gilpin	114.36039863
8049	Grand	115.94202899
8051	Gunnison	1078.5109591
8053	Hinsdale	369.91368681
8055	Huerfano	58.06357962
8057	Jackson	71.479628306
8059	Jefferson	447.0617838
8061	Kiowa	0
8063	Kit Carson	432.77956164



CO

8065 Lake	639.0593047
8067 La Plata	159.82951518
8069 Larimer	197.422101
8071 Las Animas	48.265876026
8073 Lincoln	71.301247772
8075 Logan	2949.6469714
8077 Mesa	56.785917093
8079 Mineral	644.32989691
8081 Moffat	68.243858053
8083 Montezuma	263.78163468
8085 Montrose	478.51423698
8087 Morgan	2272.568107
8089 Otero	119.35763889
8091 Ouray	206.91082144
8093 Park	145.50549687
8095 Phillips	349.97666822
8097 Pitkin	506.9637883
8099 Prowers	139.75665899
8101 Pueblo	220.26037283
8103 Rio Blanco	47.348484848
8105 Rio Grande	622.22222222
8107 Routt	268.13818832
8109 Saguache	1461.3473623
8111 San Juan	131.2335958
8113 San Miguel	415.08973263
8115 Sedgwick	0
8117 Summit	854.64572516
8119 Teller	163.45732169
8121 Washington	896.31289468
8123 Weld	877.17344617
8125 Yuma	508.98203593





CO

FIPS

29001  
29003  
29005  
29007  
29009  
29011  
29013  
29015  
29017  
29019  
29021  
29023  
29025  
29027  
29029  
29031  
29033  
29035  
29037

CO

29039  
29041  
29043  
29045  
29047  
29049  
29051  
29053  
29055  
29057  
29059  
29061  
29063  
29065  
29067  
29069  
29071  
29073  
29075  
29077  
29079  
29081  
29083  
29085  
29087  
29089  
29091  
29093  
29095  
29097  
29099  
29101

29103

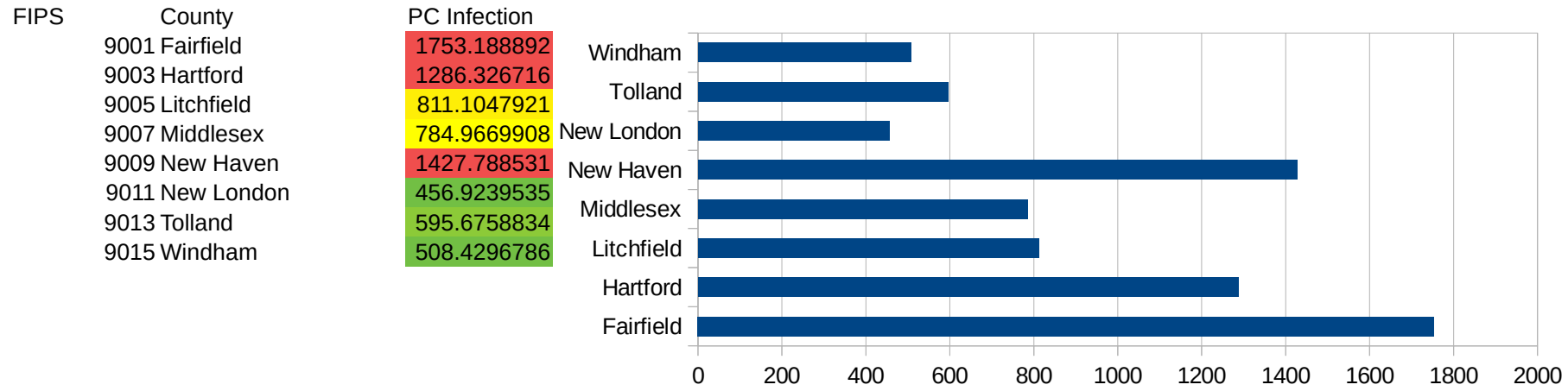
CO

29105  
29107  
29109  
29111  
29113  
29115  
29117  
29121  
29123  
29125  
29127  
29119  
29129  
29131  
29133  
29135  
29137  
29139  
29141  
29143  
29145  
29147  
29149  
29151  
29153  
29155  
29157  
29159  
29161  
29163  
29165  
29167  
29169  
29171

CO

29173  
29175  
29177  
29179  
29181  
29195  
29197  
29199  
29201  
29203  
29205  
29183  
29185  
29187  
29189  
29510  
29186  
29207  
29209  
29211  
29213  
29215  
  
29217  
29219  
29221  
29223  
29225  
29227  
29229

CT





CT

FIPS

29001  
29003  
29005  
29007  
29009  
29011  
29013  
29015  
29017  
29019  
29021  
29023  
29025  
29027  
29029  
29031  
29033  
29035  
29037

CT

29039  
29041  
29043  
29045  
29047  
29049  
29051  
29053  
29055  
29057  
29059  
29061  
29063  
29065  
29067  
29069  
29071  
29073  
29075  
29077  
29079  
29081  
29083  
29085  
29087  
29089  
29091  
29093  
29095  
29097  
29099  
29101

29103

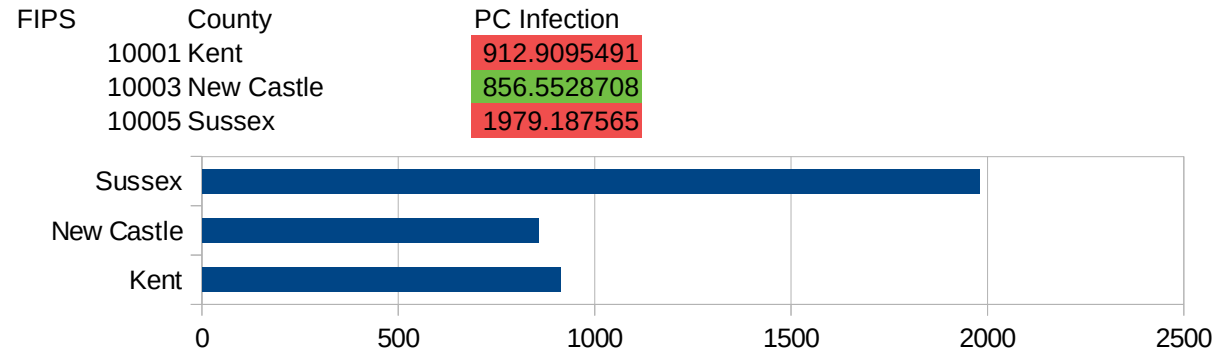
CT

29105  
29107  
29109  
29111  
29113  
29115  
29117  
29121  
29123  
29125  
29127  
29119  
29129  
29131  
29133  
29135  
29137  
29139  
29141  
29143  
29145  
29147  
29149  
29151  
29153  
29155  
29157  
29159  
29161  
29163  
29165  
29167  
29169  
29171

CT

29173  
29175  
29177  
29179  
29181  
29195  
29197  
29199  
29201  
29203  
29205  
29183  
29185  
29187  
29189  
29510  
29186  
29207  
29209  
29211  
29213  
29215  
  
29217  
29219  
29221  
29223  
29225  
29227  
29229

DE



DE

FIPS

29001  
29003  
29005  
29007  
29009  
29011  
29013  
29015  
29017  
29019  
29021  
29023  
29025  
29027  
29029  
29031  
29033  
29035  
29037

DE

29039  
29041  
29043  
29045  
29047  
29049  
29051  
29053  
29055  
29057  
29059  
29061  
29063  
29065  
29067  
29069  
29071  
29073  
29075  
29077  
29079  
29081  
29083  
29085  
29087  
29089  
29091  
29093  
29095  
29097  
29099  
29101

29103

DE

29105  
29107  
29109  
29111  
29113  
29115  
29117  
29121  
29123  
29125  
29127  
29119  
29129  
29131  
29133  
29135  
29137  
29139  
29141  
29143  
29145  
29147  
29149  
29151  
29153  
29155  
29157  
29159  
29161  
29163  
29165  
29167  
29169  
29171



DE

29173  
29175  
29177  
29179  
29181  
29195  
29197  
29199  
29201  
29203  
29205  
29183  
29185  
29187  
29189  
29510  
29186  
29207  
29209  
29211  
29213  
29215  
  
29217  
29219  
29221  
29223  
29225  
29227  
29229

DC

FIPS	County	PC Infection
11001	District of Columbia	1446.213636

DC

FIPS

29001  
29003  
29005  
29007  
29009  
29011  
29013  
29015  
29017  
29019  
29021  
29023  
29025  
29027  
29029  
29031  
29033  
29035  
29037

DC

29039  
29041  
29043  
29045  
29047  
29049  
29051  
29053  
29055  
29057  
29059  
29061  
29063  
29065  
29067  
29069  
29071  
29073  
29075  
29077  
29079  
29081  
29083  
29085  
29087  
29089  
29091  
29093  
29095  
29097  
29099  
29101

29103

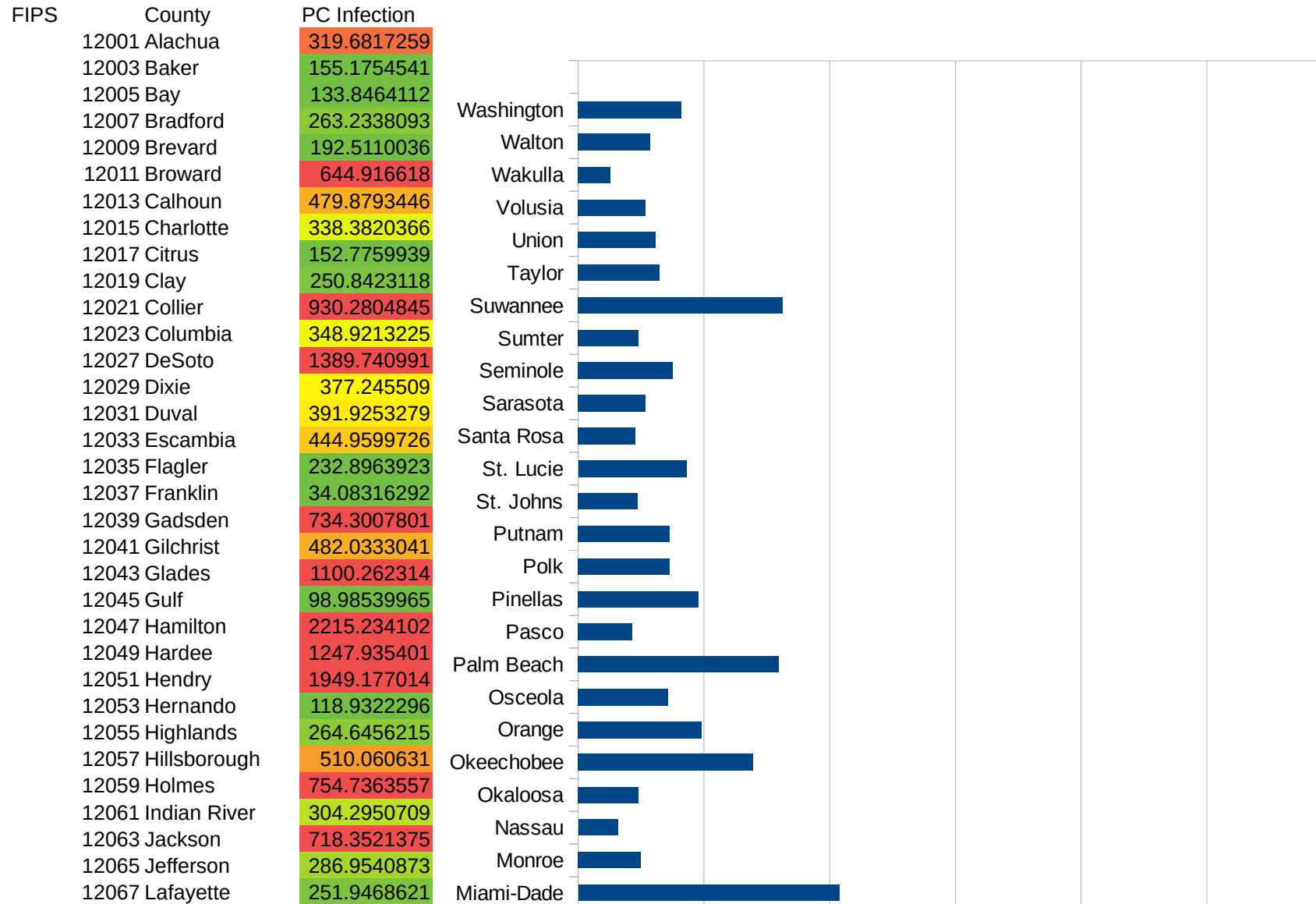
DC

29105  
29107  
29109  
29111  
29113  
29115  
29117  
29121  
29123  
29125  
29127  
29119  
29129  
29131  
29133  
29135  
29137  
29139  
29141  
29143  
29145  
29147  
29149  
29151  
29153  
29155  
29157  
29159  
29161  
29163  
29165  
29167  
29169  
29171

DC

29173  
29175  
29177  
29179  
29181  
29195  
29197  
29199  
29201  
29203  
29205  
29183  
29185  
29187  
29189  
29510  
29186  
29207  
29209  
29211  
29213  
29215  
  
29217  
29219  
29221  
29223  
29225  
29227  
29229

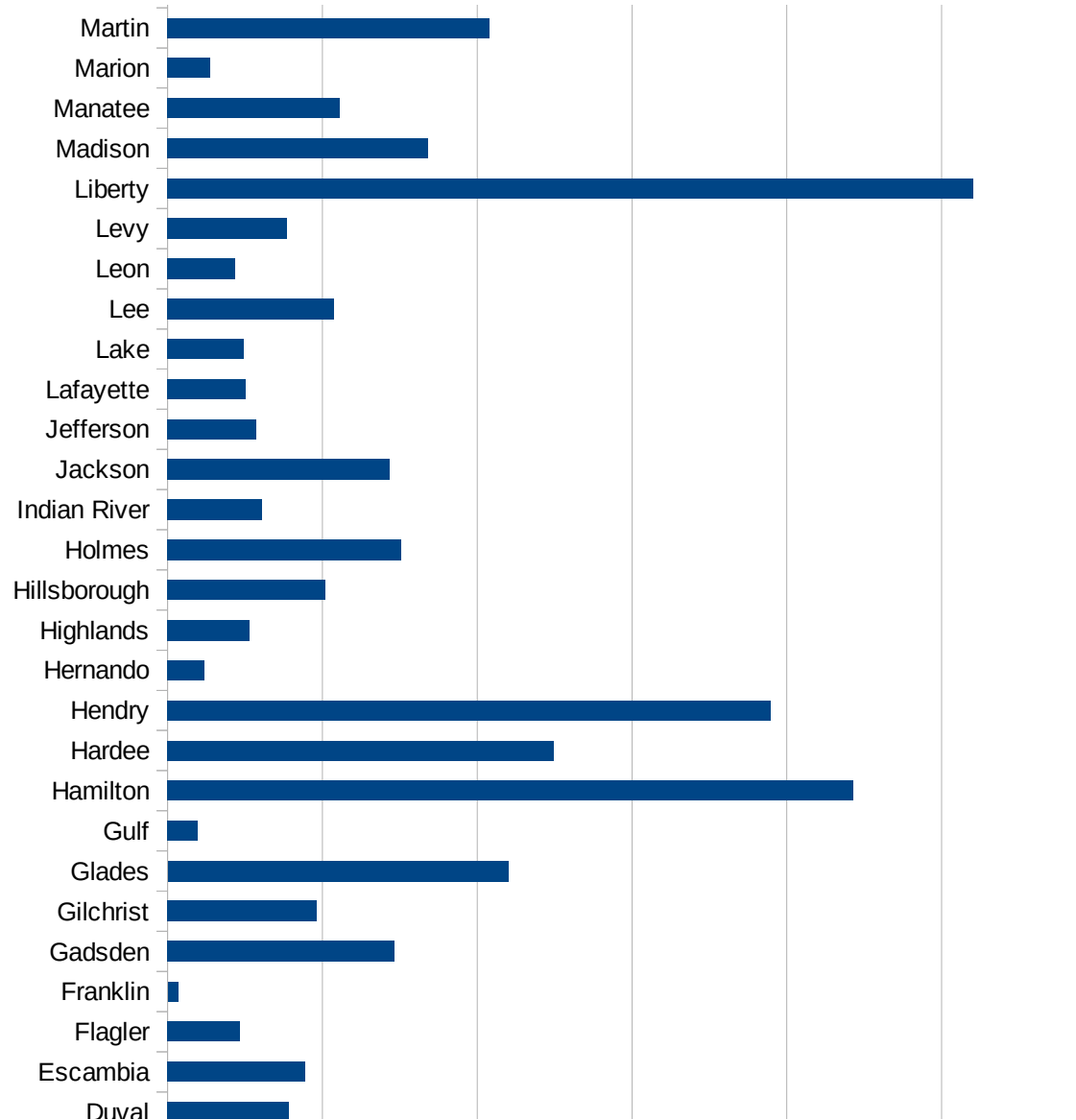
FL



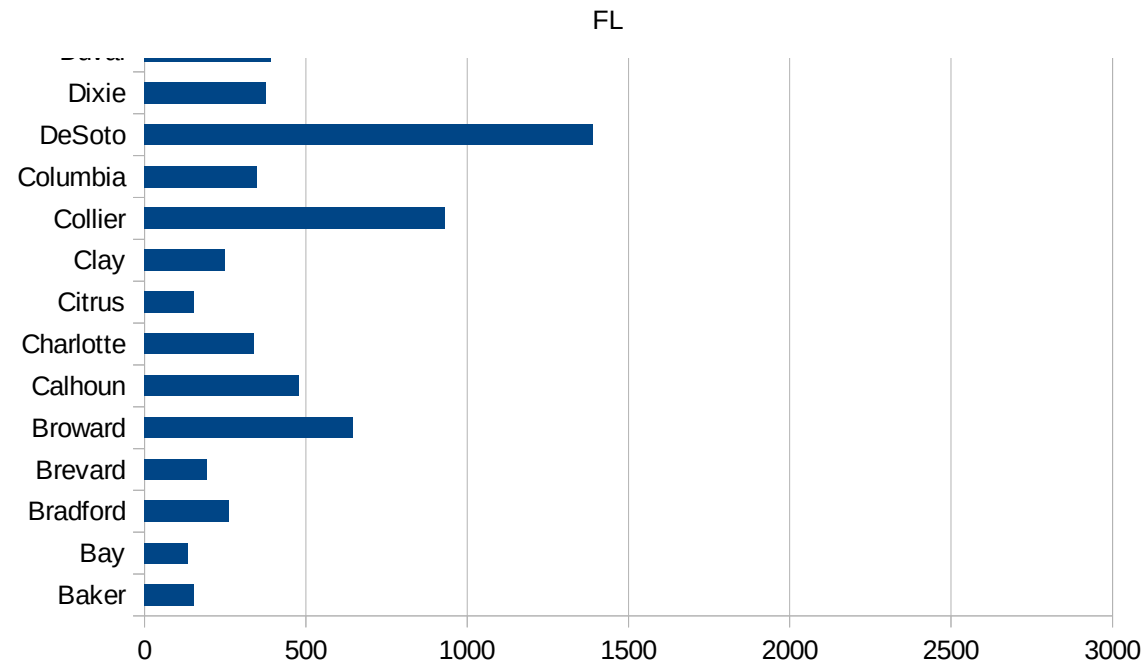
This work is licensed under the Creative Commons Attribution-NoDerivatives 4.0 International License. To view a copy of this license, visit <http://creativecommons.org/licenses/by-nd/4.0/>.

FL

12069 Lake	247.1282907
12071 Lee	538.2913028
12073 Leon	219.4856787
12075 Levy	385.0870738
12077 Liberty	2601.395294
12079 Madison	841.9234713
12081 Manatee	557.6730699
12083 Marion	136.9531942
12085 Martin	1039.698717
12086 Miami-Dade	1037.956156
12087 Monroe	250.5764591
12089 Nassau	158.4490633
12091 Okaloosa	241.2324081
12093 Okeechobee	695.7652214
12095 Orange	491.5094032
12097 Osceola	358.9771461
12099 Palm Beach	796.8014881
12101 Pasco	216.8152252
12103 Pinellas	478.7343122
12105 Polk	363.1309771
12107 Putnam	365.4113237
12109 St. Johns	235.5846945
12111 St. Lucie	430.9807927
12113 Santa Rosa	229.1621364
12115 Sarasota	266.9210111
12117 Seminole	377.913439
12119 Sumter	239.215869
12121 Suwannee	814.6455161
12123 Taylor	323.7293623
12125 Union	307.8982597
12127 Volusia	267.3787025
12129 Wakulla	129.3860325
12131 Walton	287.2154116
12133 Washington	409.9678457







FL

FIPS

29001  
29003  
29005  
29007  
29009  
29011  
29013  
29015  
29017  
29019  
29021  
29023  
29025  
29027  
29029  
29031  
29033  
29035  
29037

FL

29039  
29041  
29043  
29045  
29047  
29049  
29051  
29053  
29055  
29057  
29059  
29061  
29063  
29065  
29067  
29069  
29071  
29073  
29075  
29077  
29079  
29081  
29083  
29085  
29087  
29089  
29091  
29093  
29095  
29097  
29099  
29101

29103

FL

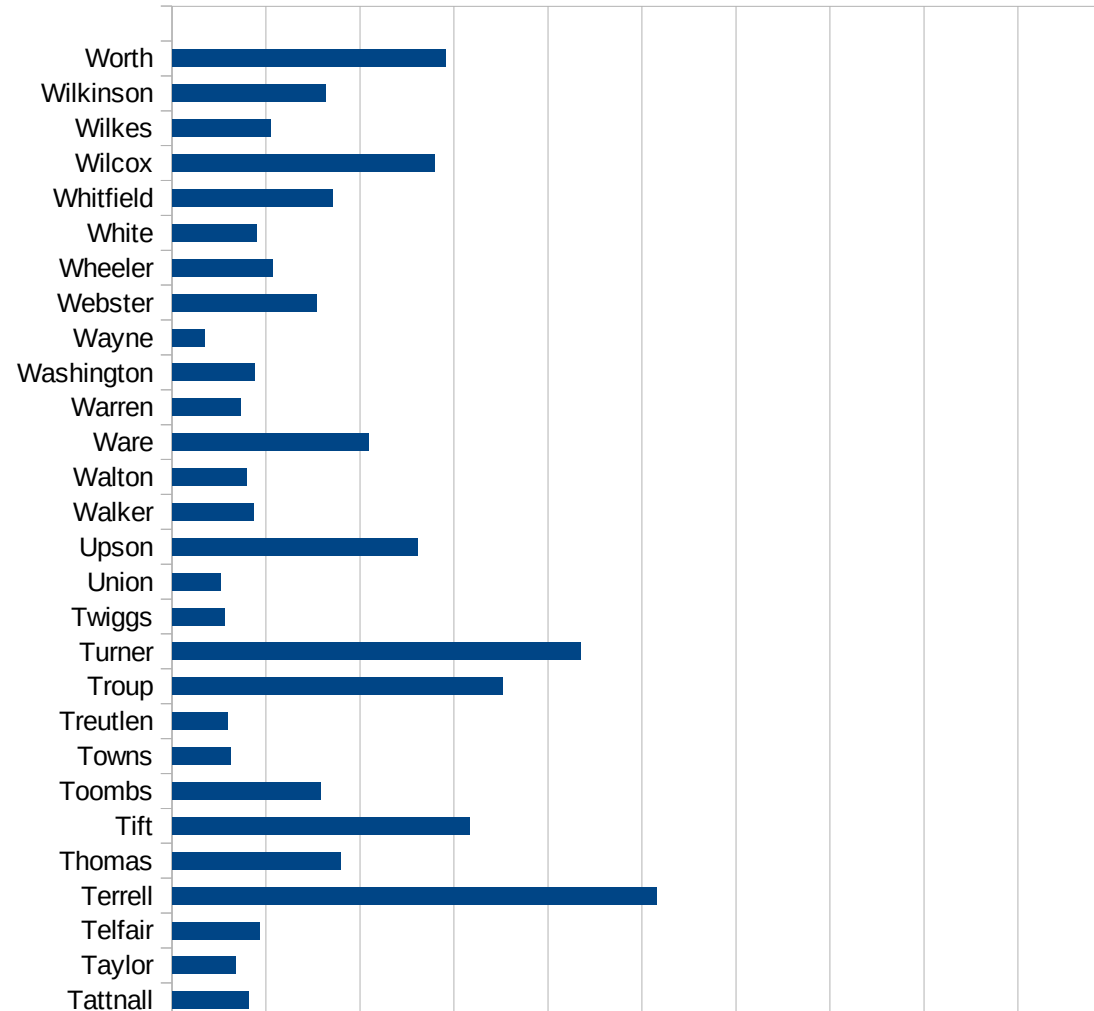
29105  
29107  
29109  
29111  
29113  
29115  
29117  
29121  
29123  
29125  
29127  
29119  
29129  
29131  
29133  
29135  
29137  
29139  
29141  
29143  
29145  
29147  
29149  
29151  
29153  
29155  
29157  
29159  
29161  
29163  
29165  
29167  
29169  
29171

FL

29173  
29175  
29177  
29179  
29181  
29195  
29197  
29199  
29201  
29203  
29205  
29183  
29185  
29187  
29189  
29510  
29186  
29207  
29209  
29211  
29213  
29215  
  
29217  
29219  
29221  
29223  
29225  
29227  
29229

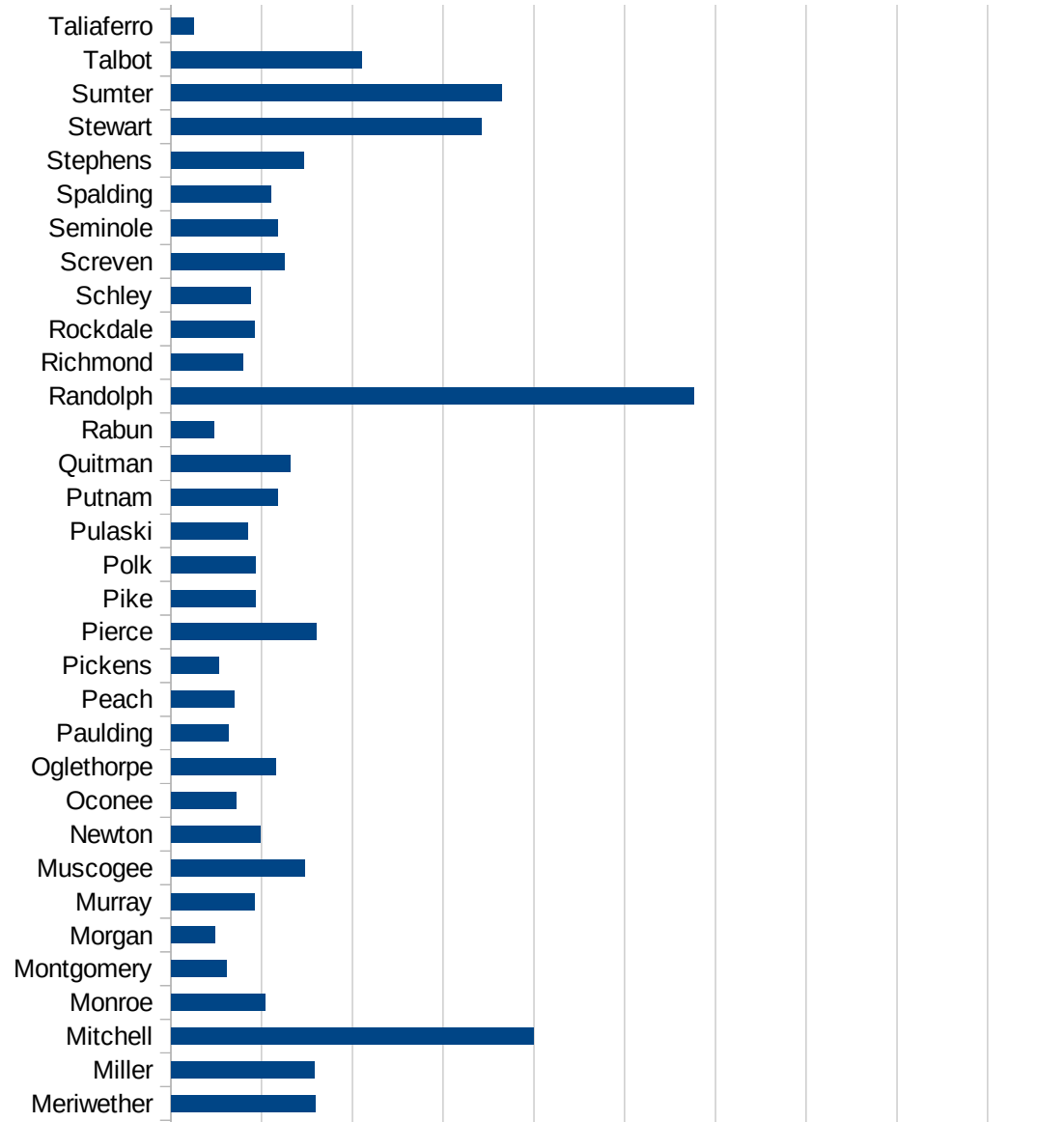
GA

FIPS	County	PC Infection
13001	Appling	1242.773005
13003	Atkinson	1313.727853
13005	Bacon	1877.514528
13007	Baker	1196.636481
13009	Baldwin	1037.413828
13011	Banks	653.0440278
13013	Barrow	559.3436375
13015	Bartow	600.518758
13017	Ben Hill	828.0216834
13019	Berrien	555.7864118
13021	Bibb	433.7176263
13023	Bleckley	428.4156411
13025	Brantley	433.9313118
13027	Brooks	799.3295945
13029	Bryan	288.6457267
13031	Bulloch	300.1448975
13033	Burke	615.4395041
13035	Butts	1074.691026
13037	Calhoun	2534.634761
13039	Camden	197.4775043
13043	Candler	230.71244
13045	Carroll	551.1297737
13047	Catoosa	440.5221003
13049	Charlton	316.1628624
13051	Chatham	345.441657
13053	Chattahoochee	3397.603894
13055	Chattooga	213.7958854
13057	Cherokee	463.1141574
13059	Clarke	346.3441451
13061	Clay	1939.729823
13063	Clayton	614.9543359
13065	Clinch	1474.127557
13067	Cobb	574.3428485



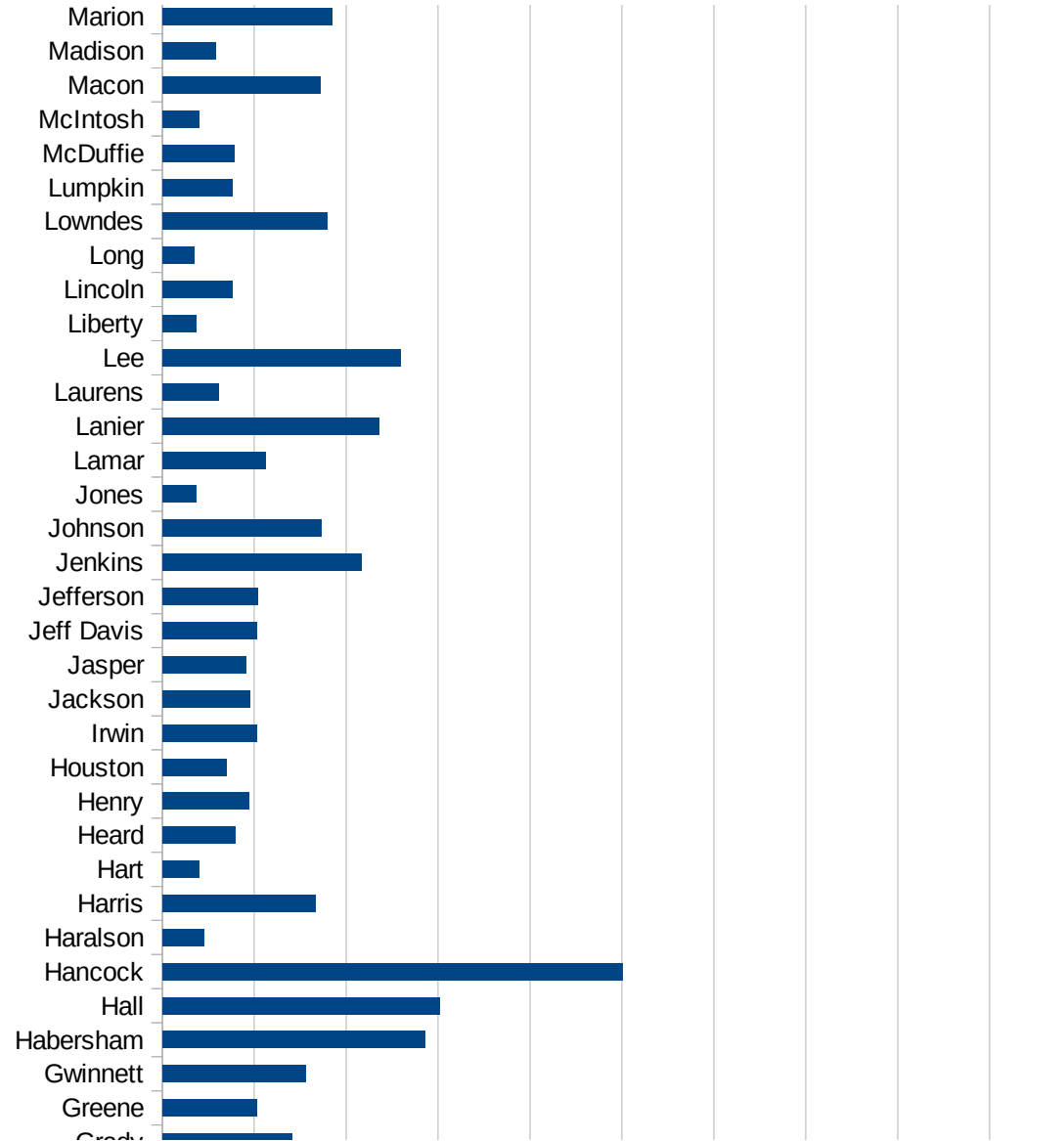
GA

13069 Coffee	1123.152252
13071 Colquitt	1761.273908
13073 Columbia	244.3434808
13075 Cook	664.258245
13077 Coweta	411.3420721
13079 Crawford	316.6098393
13081 Crisp	1172.514491
13083 Dade	382.102798
13085 Dawson	510.3057848
13087 Decatur	933.2079022
13089 DeKalb	694.9896769
13091 Dodge	371.8908476
13093 Dooly	1430.030644
13095 Dougherty	2049.472288
13097 Douglas	564.9173267
13099 Early	2517.810091
13101 Echols	4425
13103 Effingham	188.1331404
13105 Elbert	491.6317992
13107 Emanuel	384.7514594
13109 Evans	158.5672978
13111 Fannin	362.0397473
13113 Fayette	276.7519545
13115 Floyd	475.8646747
13117 Forsyth	311.4803983
13119 Franklin	738.3920427
13121 Fulton	586.8886616
13123 Gilmer	587.357217
13125 Glascock	100.1669449
13127 Glynn	552.6936481
13129 Gordon	570.3389096
13131 Grady	703.0871182
13133 Greene	514.1823935
13135 Gwinnett	778.5242423



GA

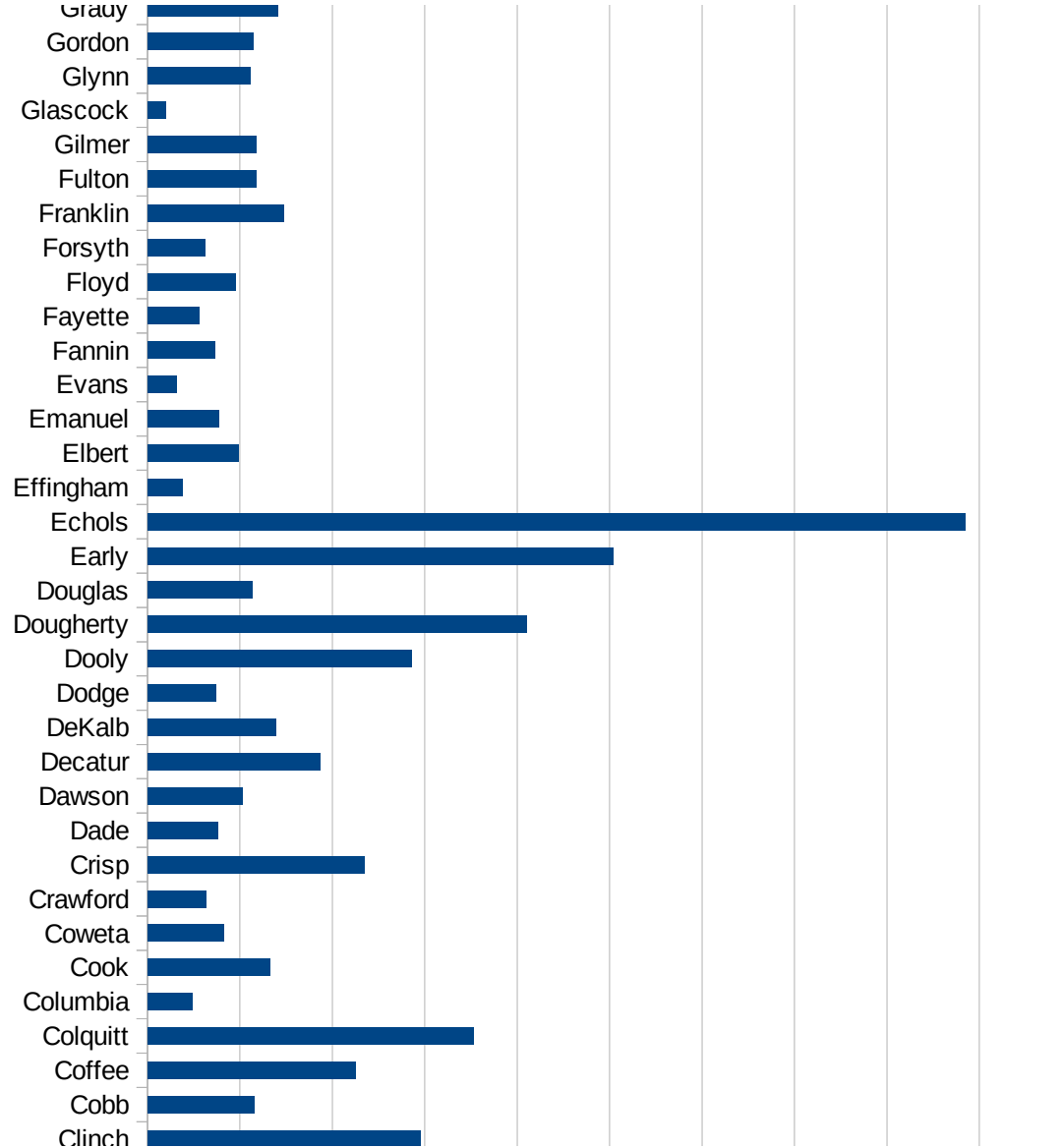
13137 Habersham	1427.690138
13139 Hall	1507.806162
13141 Hancock	2503.593675
13143 Haralson	226.864863
13145 Harris	829.586657
13147 Hart	199.2413502
13149 Heard	395.6562
13151 Henry	467.8133959
13153 Houston	350.5522001
13155 Irwin	510.7469674
13157 Jackson	478.5436369
13159 Jasper	455.8404558
13161 Jeff Davis	512.3428039
13163 Jefferson	518.470512
13165 Jenkins	1082.575147
13167 Johnson	865.2657602
13169 Jones	181.7165222
13171 Lamar	563.1578947
13173 Lanier	1179.883946
13175 Laurens	308.5050185
13177 Lee	1296.8687
13179 Liberty	182.1227052
13181 Lincoln	379.0271636
13183 Long	173.702495
13185 Lowndes	894.0775956
13187 Lumpkin	382.3395539
13189 McDuffie	390.135154
13191 McIntosh	202.2315202
13193 Macon	859.7732633
13195 Madison	290.0505902
13197 Marion	922.045264
13199 Meriwether	792.6713499
13201 Miller	791.4175167
13205 Mitchell	1996.214852



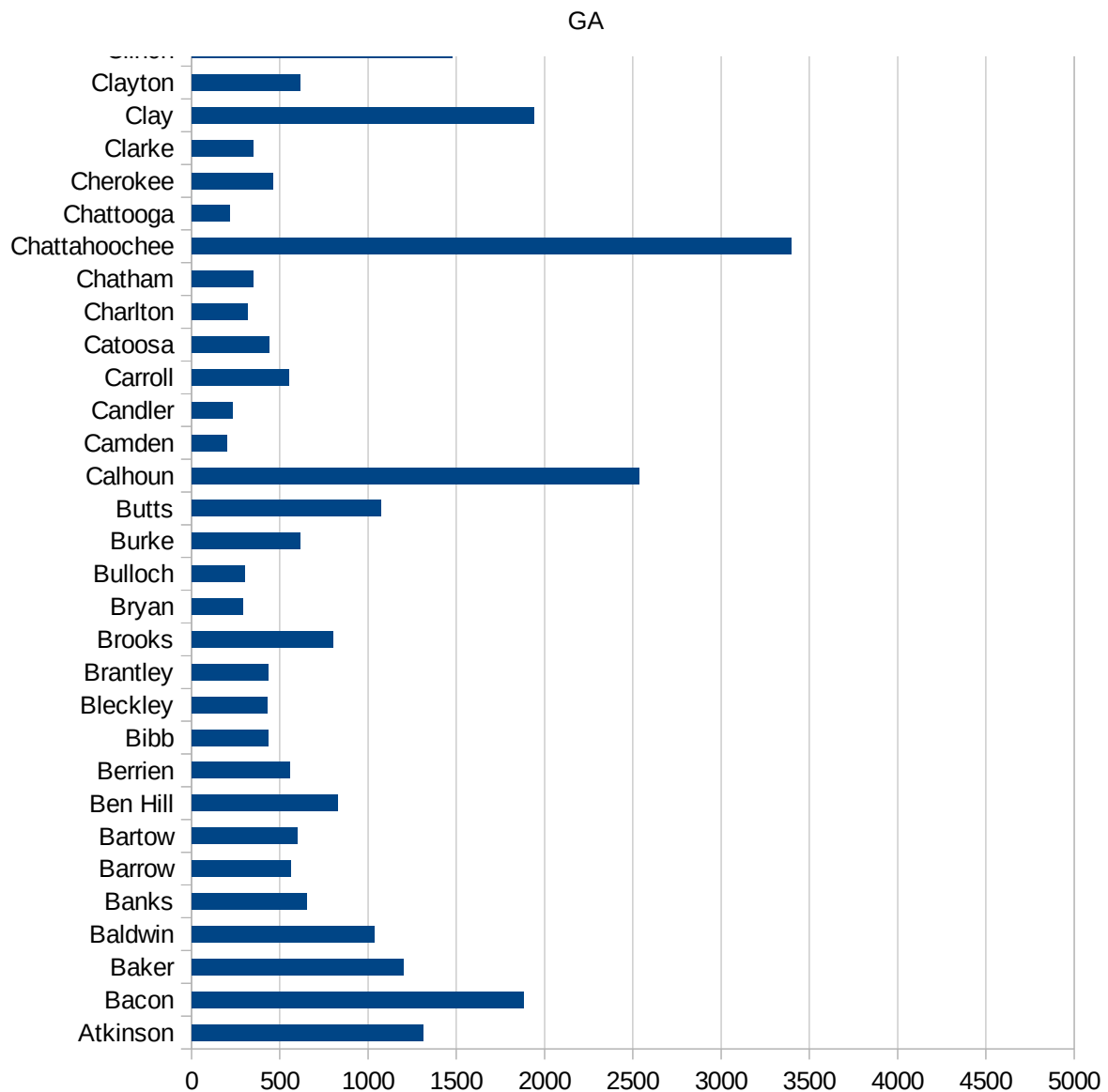


GA

13207 Monroe	515.9883721
13209 Montgomery	304.5795714
13211 Morgan	243.9929985
13213 Murray	458.4053506
13215 Muscogee	735.4758962
13217 Newton	491.1403036
13219 Oconee	359.0344266
13221 Oglethorpe	577.9194898
13223 Paulding	318.2073102
13225 Peach	348.0235923
13227 Pickens	265.7911194
13229 Pierce	799.4223529
13231 Pike	466.8884834
13233 Polk	463.8568401
13235 Pulaski	424.6092691
13237 Putnam	586.9136595
13239 Quitman	658.1834138
13241 Rabun	237.1494634
13243 Randolph	2883.067467
13245 Richmond	397.9082529
13247 Rockdale	458.0877321
13249 Schley	439.2666157
13251 Screven	624.1928541
13253 Seminole	589.2964522
13255 Spalding	552.193646
13257 Stephens	729.7868254
13259 Stewart	1709.953218
13261 Sumter	1822.890391
13263 Talbot	1052.295918
13265 Taliaferro	124.3781095
13267 Tattnall	405.6555472
13269 Taylor	335.8626695
13271 Telfair	466.1123709
13273 Terrell	2578.097782



13275 Thomas	897.6781857
13277 Tift	1582.411082
13279 Toombs	788.4851415
13281 Towns	312.1835977
13283 Treutlen	293.7288882
13285 Troup	1760.573436
13287 Turner	2173.913043
13289 Twiggs	280.8988764
13291 Union	258.3225699
13293 Upson	1308.411215
13295 Walker	435.0958075
13297 Walton	396.778713
13299 Ware	1042.600897
13301 Warren	361.8358408
13303 Washington	441.4794467
13305 Wayne	174.4498121
13307 Webster	765.9900421
13309 Wheeler	533.0625714
13311 White	447.1137804
13313 Whitfield	855.2593646
13315 Wilcox	1395.823877
13317 Wilkes	526.5289591
13319 Wilkinson	818.9464365
13321 Worth	1453.27356



GA

GA

FIPS

29001  
29003  
29005  
29007  
29009  
29011  
29013  
29015  
29017  
29019  
29021  
29023  
29025  
29027  
29029  
29031  
29033  
29035  
29037

GA

29039  
29041  
29043  
29045  
29047  
29049  
29051  
29053  
29055  
29057  
29059  
29061  
29063  
29065  
29067  
29069  
29071  
29073  
29075  
29077  
29079  
29081  
29083  
29085  
29087  
29089  
29091  
29093  
29095  
29097  
29099  
29101

29103

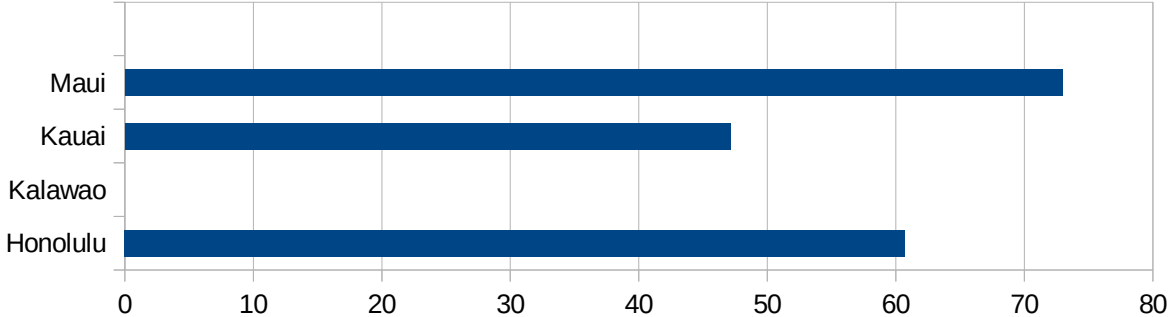
29105  
29107  
29109  
29111  
29113  
29115  
29117  
29121  
29123  
29125  
29127  
29119  
29129  
29131  
29133  
29135  
29137  
29139  
29141  
29143  
29145  
29147  
29149  
29151  
29153  
29155  
29157  
29159  
29161  
29163  
29165  
29167  
29169  
29171

GA

29173  
29175  
29177  
29179  
29181  
29195  
29197  
29199  
29201  
29203  
29205  
29183  
29185  
29187  
29189  
29510  
29186  
29207  
29209  
29211  
29213  
29215  
  
29217  
29219  
29221  
29223  
29225  
29227  
29229

HI

FIPS	County	PC Infection
15001	Hawaii	42.78968868
15003	Honolulu	60.70932985
15005	Kalawao	0
15007	Kauai	47.13515312
15009	Maui	72.96345249





HI

FIPS

29001  
29003  
29005  
29007  
29009  
29011  
29013  
29015  
29017  
29019  
29021  
29023  
29025  
29027  
29029  
29031  
29033  
29035  
29037

HI

29039  
29041  
29043  
29045  
29047  
29049  
29051  
29053  
29055  
29057  
29059  
29061  
29063  
29065  
29067  
29069  
29071  
29073  
29075  
29077  
29079  
29081  
29083  
29085  
29087  
29089  
29091  
29093  
29095  
29097  
29099  
29101

29103

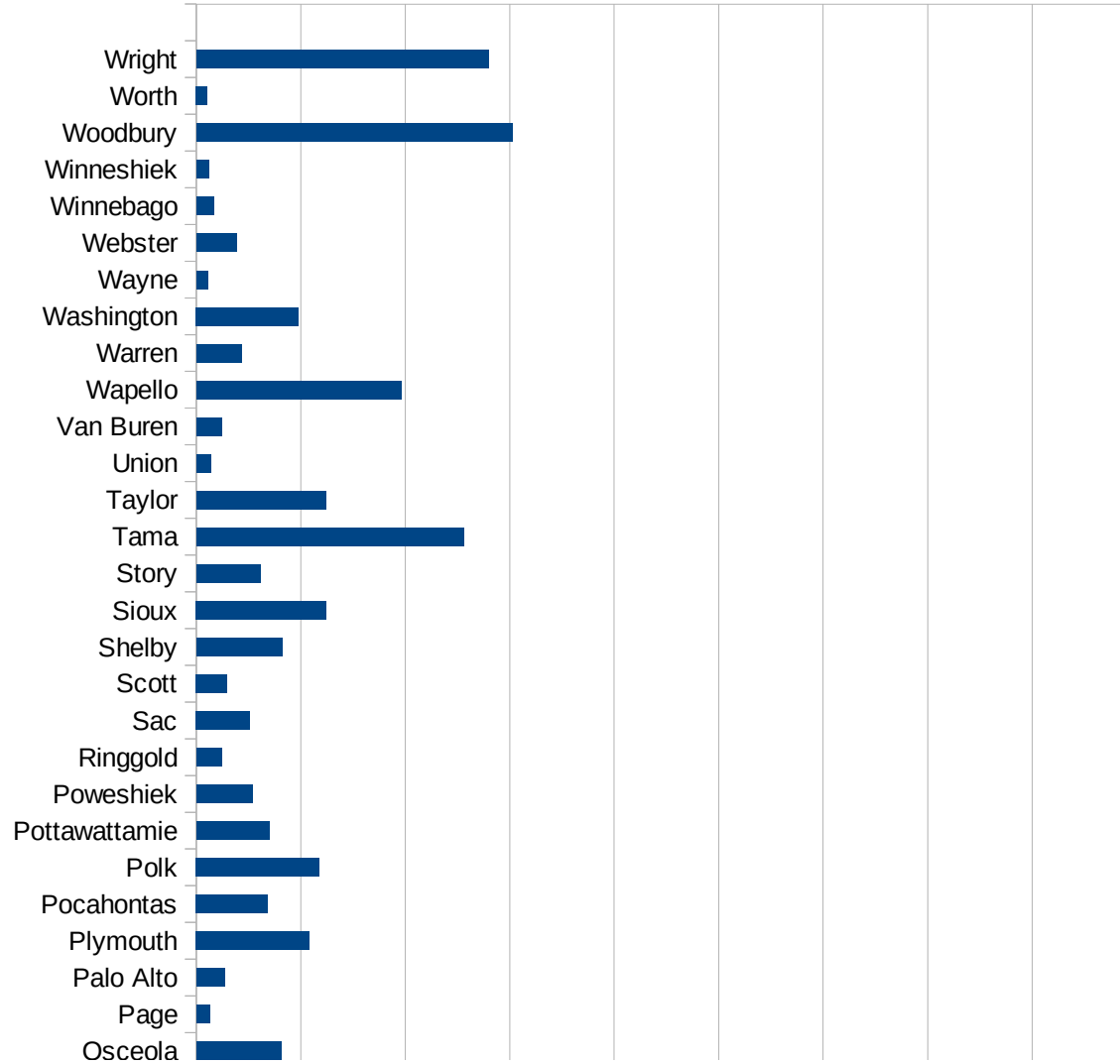
HI

29105  
29107  
29109  
29111  
29113  
29115  
29117  
29121  
29123  
29125  
29127  
29119  
29129  
29131  
29133  
29135  
29137  
29139  
29141  
29143  
29145  
29147  
29149  
29151  
29153  
29155  
29157  
29159  
29161  
29163  
29165  
29167  
29169  
29171

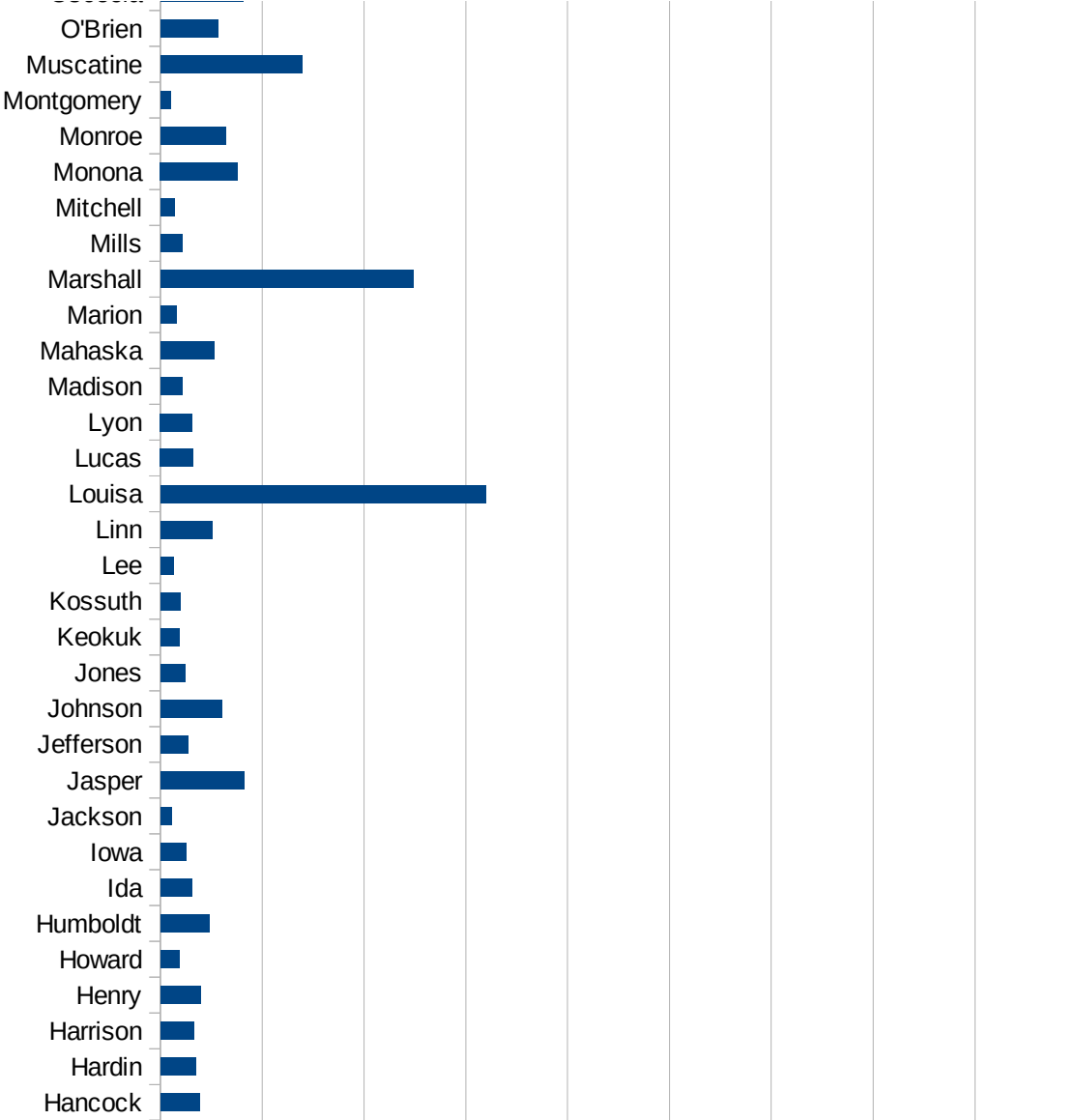
HI

29173  
29175  
29177  
29179  
29181  
29195  
29197  
29199  
29201  
29203  
29205  
29183  
29185  
29187  
29189  
29510  
29186  
29207  
29209  
29211  
29213  
29215  
  
29217  
29219  
29221  
29223  
29225  
29227  
29229

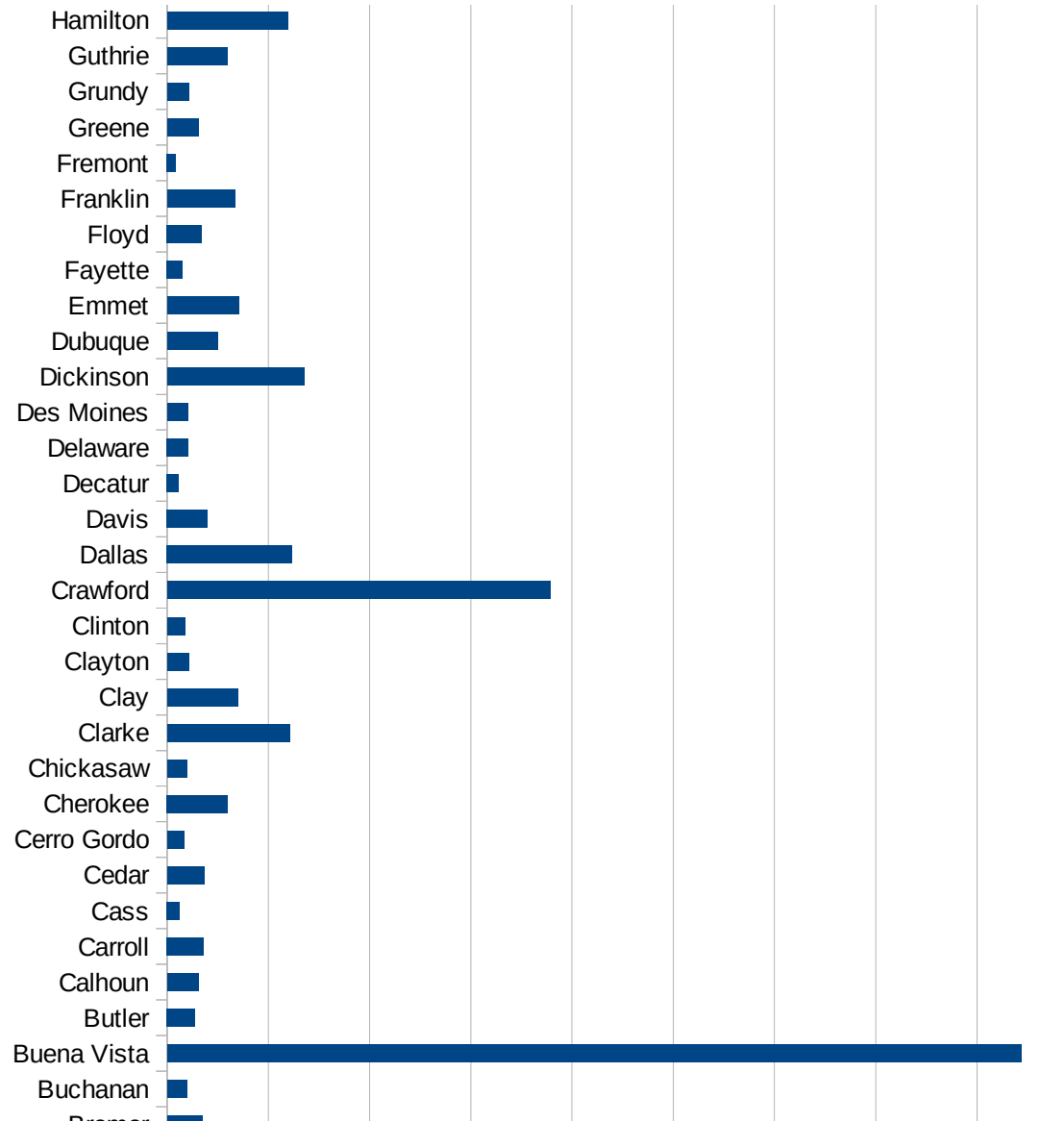
FIPS	County	PC Infection
19001	Adair	198.2160555
19003	Adams	192.0438957
19005	Allamakee	882.0127241
19007	Appanoose	160.8104848
19009	Audubon	290.5920814
19011	Benton	214.4918493
19013	Black Hawk	1481.028337
19015	Boone	485.8422531
19017	Bremer	344.7308294
19019	Buchanan	193.4053493
19021	Buena Vista	8438.160411
19023	Butler	275.1220854
19025	Calhoun	309.3102382
19027	Carroll	362.2109755
19029	Cass	123.7432328
19031	Cedar	365.0614699
19033	Cerro Gordo	164.1381574
19035	Cherokee	600.6536525
19037	Chickasaw	192.2433969
19039	Clarke	1209.805794
19041	Clay	700.3842816
19043	Clayton	216.4502165
19045	Clinton	178.4255557
19047	Crawford	3788.320317
19049	Dallas	1236.416057
19051	Davis	399.2458689
19053	Decatur	114.0684411
19055	Delaware	210.9086648
19057	Des Moines	206.9599877
19059	Dickinson	1352.533085
19061	Dubuque	498.688748
19063	Emmet	713.2821788
19065	Fayette	152.5940997

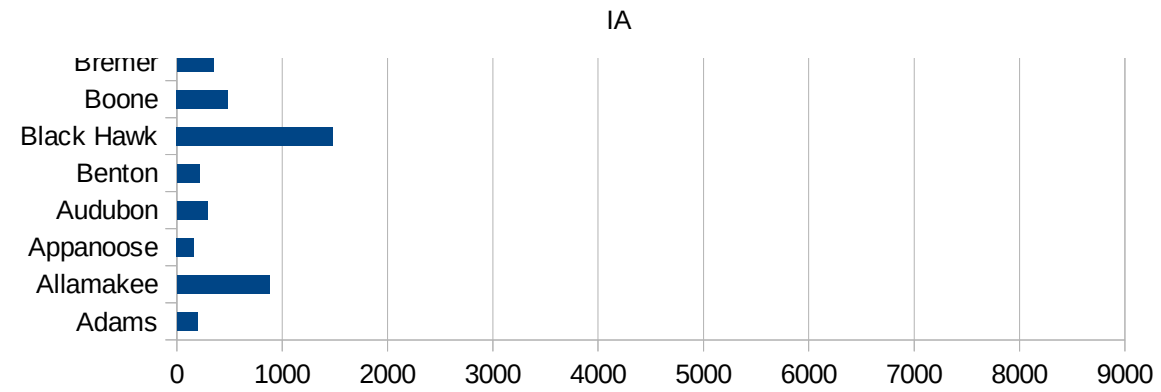


19067 Floyd	342.6178542
19069 Franklin	671.6712762
19071 Fremont	85.8000858
19073 Greene	311.7692907
19075 Grundy	219.4408322
19077 Guthrie	597.0149254
19079 Hamilton	1190.47619
19081 Hancock	382.7483196
19083 Hardin	343.8463363
19085 Harrison	332.5314844
19087 Henry	393.6811681
19089 Howard	185.044084
19091 Humboldt	481.8267519
19093 Ida	306.9726648
19095 Iowa	254.0115234
19097 Jackson	108.0691643
19099 Jasper	821.0622661
19101 Jefferson	272.0200207
19103 Johnson	602.2742298
19105 Jones	245.8542229
19107 Keokuk	185.8190709
19109 Kossuth	194.5264288
19111 Lee	129.2027602
19113 Linn	509.0545308
19115 Louisa	3196.347032
19117 Lucas	323.8866397
19119 Lyon	313.2672932
19121 Madison	215.3978706
19123 Mahaska	527.2727273
19125 Marion	155.6560002
19127 Marshall	2486.180936
19129 Mills	212.4410808
19131 Mitchell	141.9244962
19133 Monona	760.4562738



19135 Monroe	641.8485237
19137 Montgomery	99.970009
19139 Muscatine	1390.668313
19141 O'Brien	563.583815
19143 Osceola	811.2582781
19145 Page	131.1561414
19147 Palo Alto	268.7870982
19149 Plymouth	1083.881251
19151 Pocahontas	682.4925816
19153 Polk	1177.330235
19155 Pottawattamie	700.287599
19157 Poweshiek	540.1358361
19159 Ringgold	241.5458937
19161 Sac	514.4562198
19163 Scott	297.2016874
19165 Shelby	820.521679
19167 Sioux	1246.096995
19169 Story	609.5509913
19171 Tama	2561.5239
19173 Taylor	1243.740914
19175 Union	137.5515818
19177 Van Buren	242.1652422
19179 Wapello	1965.629882
19181 Warren	432.8580382
19183 Washington	980.0822004
19185 Wayne	109.3579128
19187 Webster	388.6760206
19189 Winnebago	171.1351968
19191 Winneshiek	119.8262519
19193 Woodbury	3029.09137
19195 Worth	107.3393264
19197 Wright	2797.478329







FIPS

- 29001
- 29003
- 29005
- 29007
- 29009
- 29011
- 29013
- 29015
- 29017
- 29019
- 29021
- 29023
- 29025
- 29027
- 29029
- 29031
- 29033
- 29035
- 29037

IA

29039  
29041  
29043  
29045  
29047  
29049  
29051  
29053  
29055  
29057  
29059  
29061  
29063  
29065  
29067  
29069  
29071  
29073  
29075  
29077  
29079  
29081  
29083  
29085  
29087  
29089  
29091  
29093  
29095  
29097  
29099  
29101

29103

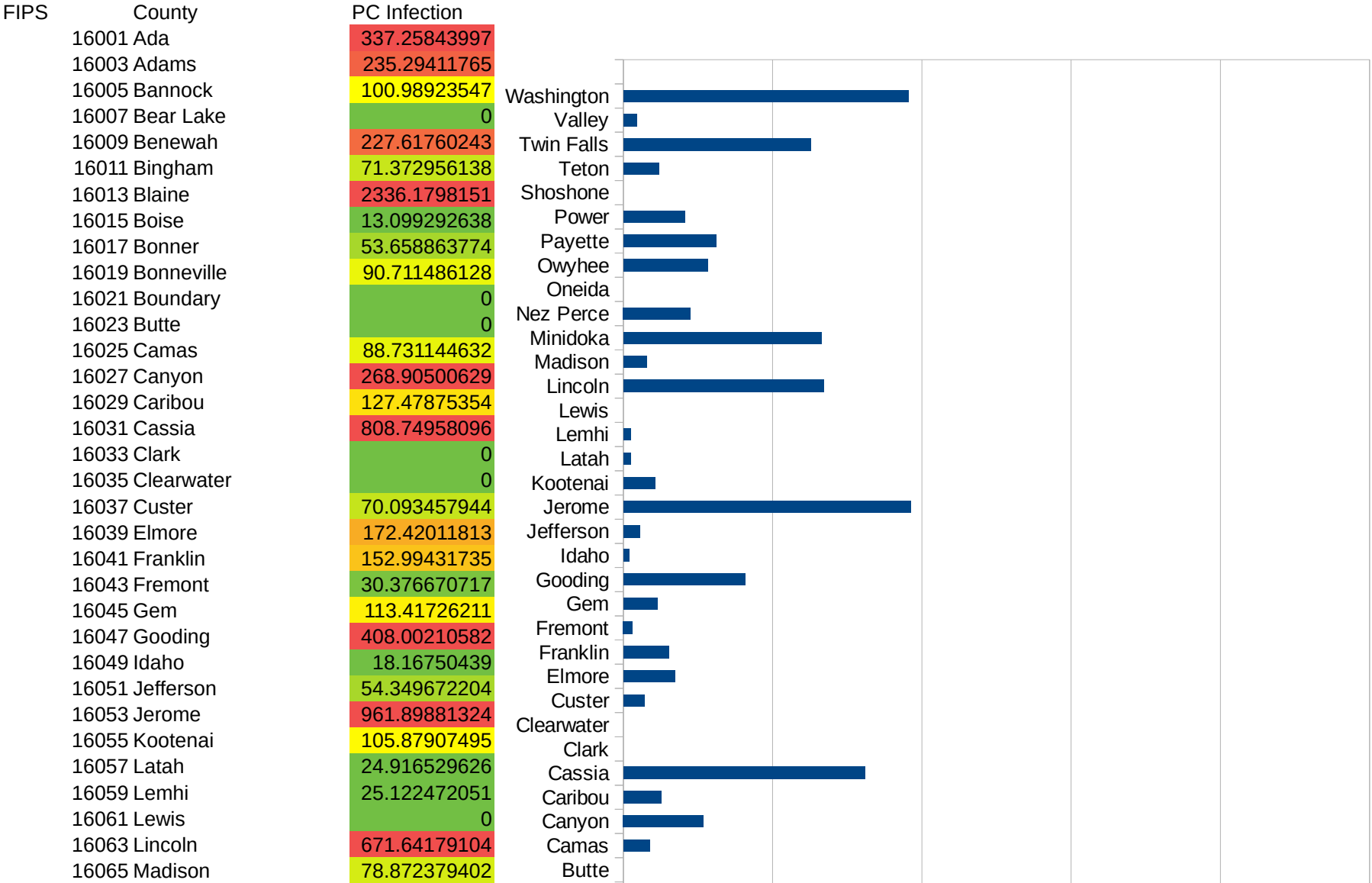
IA

29105  
29107  
29109  
29111  
29113  
29115  
29117  
29121  
29123  
29125  
29127  
29119  
29129  
29131  
29133  
29135  
29137  
29139  
29141  
29143  
29145  
29147  
29149  
29151  
29153  
29155  
29157  
29159  
29161  
29163  
29165  
29167  
29169  
29171

IA

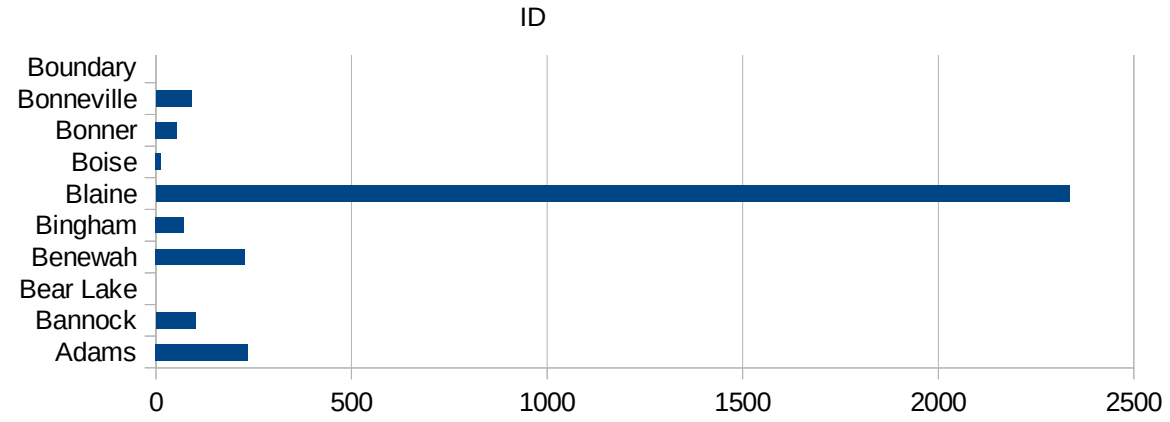
29173  
29175  
29177  
29179  
29181  
29195  
29197  
29199  
29201  
29203  
29205  
29183  
29185  
29187  
29189  
29510  
29186  
29207  
29209  
29211  
29213  
29215  
  
29217  
29219  
29221  
29223  
29225  
29227  
29229

ID



This work is licensed under the Creative Commons Attribution-NoDerivatives 4.0 International License. To view a copy of this license, visit <http://creativecommons.org/licenses/by-nd/4.0/>.

16067 Minidoka	662.66506603
16069 Nez Perce	225.20293011
16071 Oneida	0
16073 Owyhee	282.2201317
16075 Payette	309.96560656
16077 Power	205.97322348
16079 Shoshone	0
16081 Teton	120.27491409
16083 Twin Falls	627.31613248
16085 Valley	45.285753102
16087 Washington	954.63044976



ID

FIPS

29001  
29003  
29005  
29007  
29009  
29011  
29013  
29015  
29017  
29019  
29021  
29023  
29025  
29027  
29029  
29031  
29033  
29035  
29037

ID

29039  
29041  
29043  
29045  
29047  
29049  
29051  
29053  
29055  
29057  
29059  
29061  
29063  
29065  
29067  
29069  
29071  
29073  
29075  
29077  
29079  
29081  
29083  
29085  
29087  
29089  
29091  
29093  
29095  
29097  
29099  
29101

29103



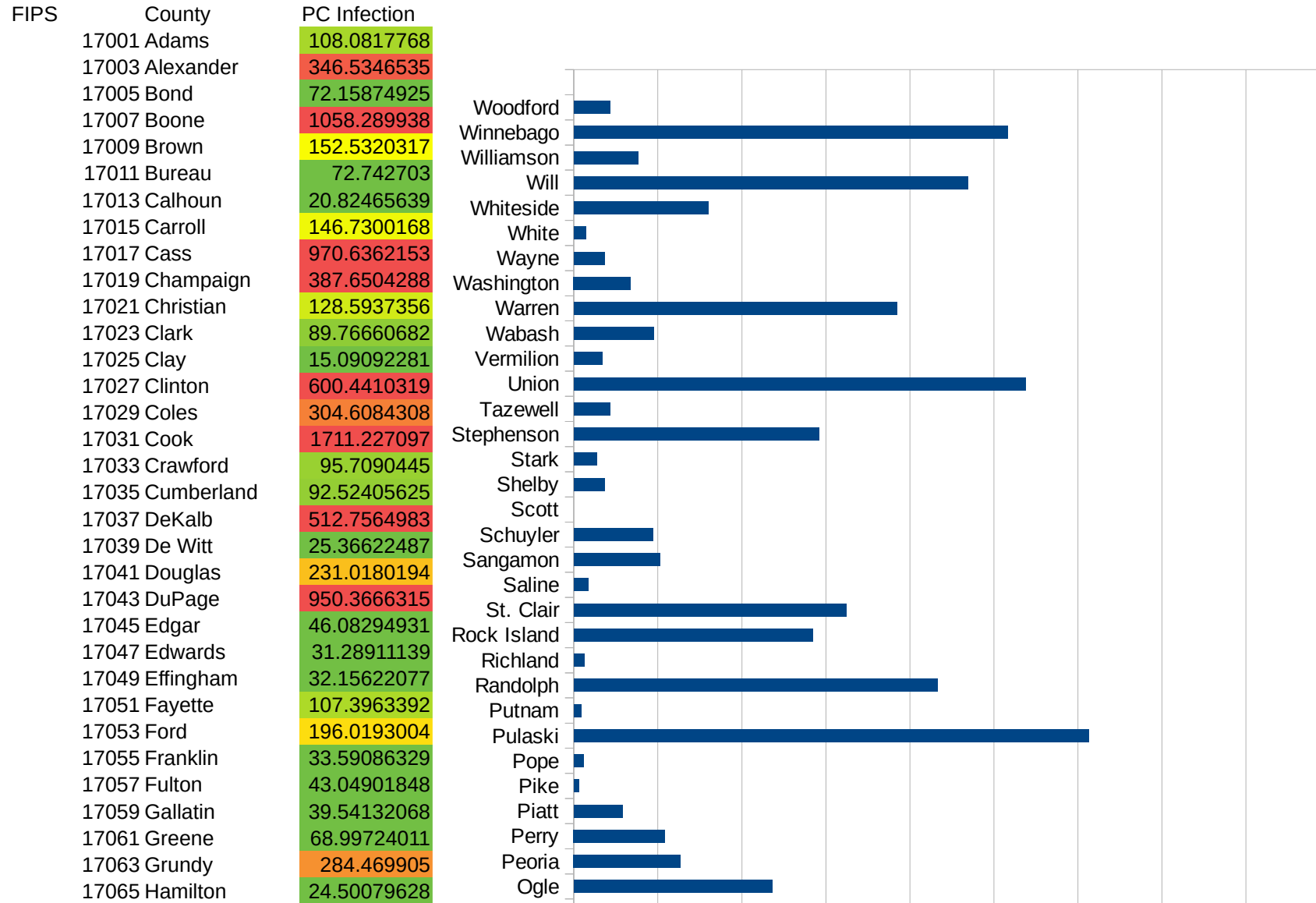
ID

29105  
29107  
29109  
29111  
29113  
29115  
29117  
29121  
29123  
29125  
29127  
29119  
29129  
29131  
29133  
29135  
29137  
29139  
29141  
29143  
29145  
29147  
29149  
29151  
29153  
29155  
29157  
29159  
29161  
29163  
29165  
29167  
29169  
29171

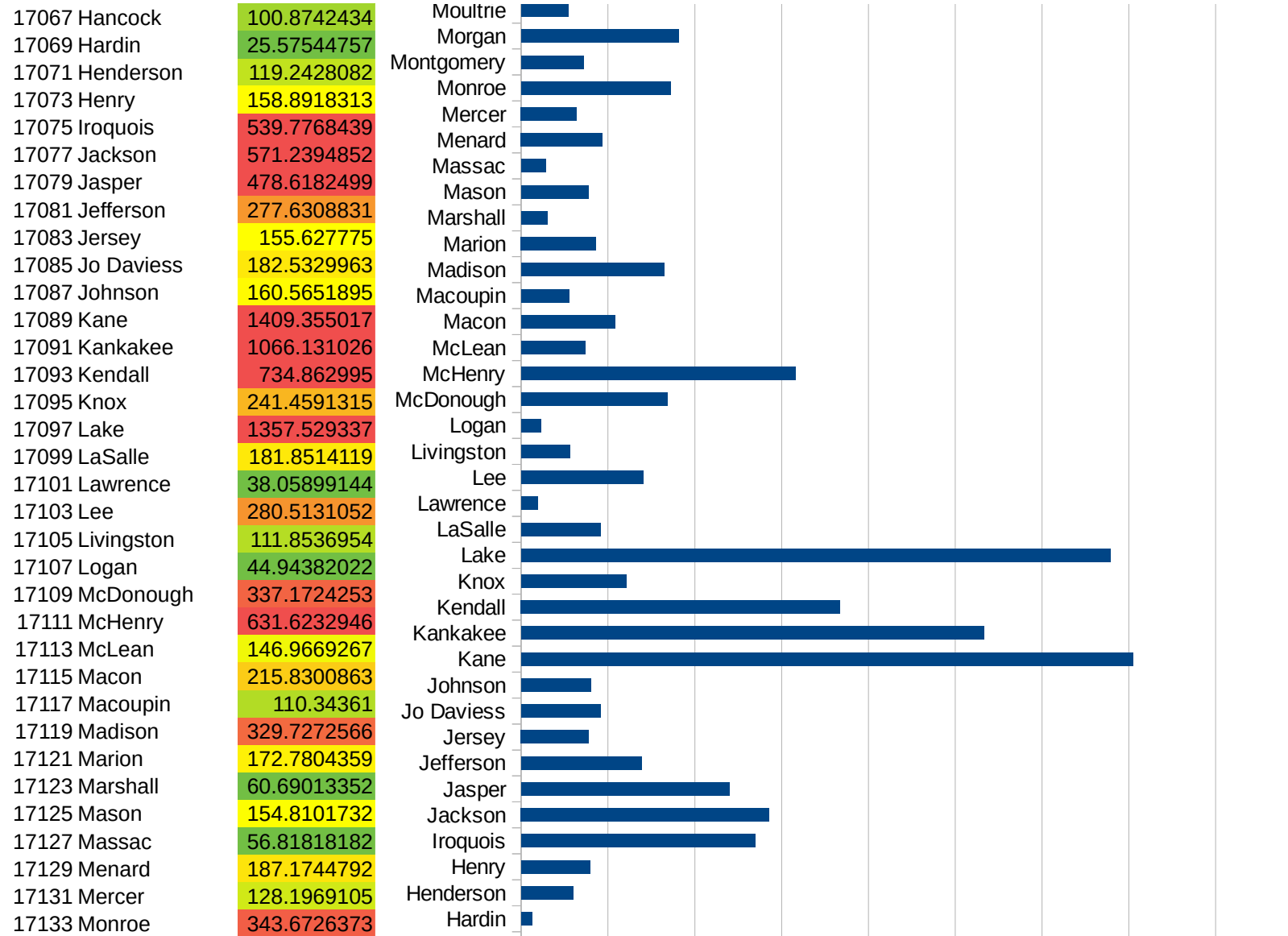
ID

29173  
29175  
29177  
29179  
29181  
29195  
29197  
29199  
29201  
29203  
29205  
29183  
29185  
29187  
29189  
29510  
29186  
29207  
29209  
29211  
29213  
29215  
  
29217  
29219  
29221  
29223  
29225  
29227  
29229

IL

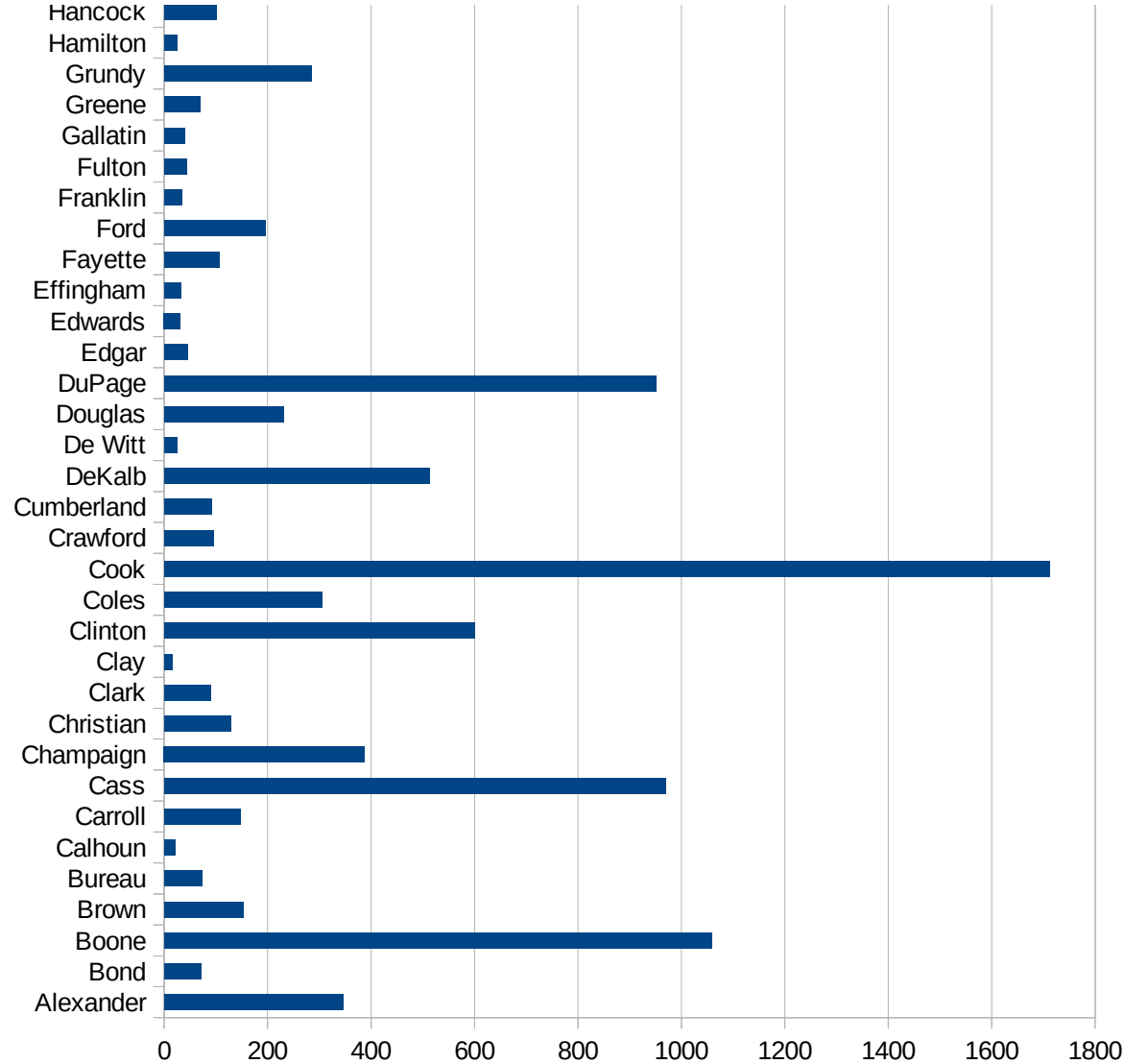


IL



IL

17135 Montgomery	143.3516311
17137 Morgan	362.0202496
17139 Moultrie	108.7178093
17141 Ogle	471.2998056
17143 Peoria	254.1232747
17145 Perry	217.2475678
17147 Piatt	115.8819224
17149 Pike	12.81147909
17151 Pope	23.74169041
17153 Pulaski	1226.432363
17155 Putnam	17.42160279
17157 Randolph	865.8817666
17159 Richland	25.37588023
17161 Rock Island	568.7322707
17163 St. Clair	648.8954604
17165 Saline	33.46440224
17167 Sangamon	204.2508754
17169 Schuyler	188.2148545
17171 Scott	0
17173 Shelby	73.59367094
17175 Stark	55.27915976
17177 Stephenson	583.2011262
17179 Tazewell	86.14956774
17181 Union	1074.758031
17183 Vermilion	67.70304403
17185 Wabash	190.4926833
17187 Warren	769.1404415
17189 Washington	135.7627724
17191 Wayne	73.47538575
17193 White	29.27186242
17195 Whiteside	319.9942473
17197 Will	937.8746515
17199 Williamson	152.1116679
17201 Winnebago	1033.156036



IL

17203 Woodford

85.79673972

IL

FIPS

29001  
29003  
29005  
29007  
29009  
29011  
29013  
29015  
29017  
29019  
29021  
29023  
29025  
29027  
29029  
29031  
29033  
29035  
29037

IL

29039  
29041  
29043  
29045  
29047  
29049  
29051  
29053  
29055  
29057  
29059  
29061  
29063  
29065  
29067  
29069  
29071  
29073  
29075  
29077  
29079  
29081  
29083  
29085  
29087  
29089  
29091  
29093  
29095  
29097  
29099  
29101

29103



IL

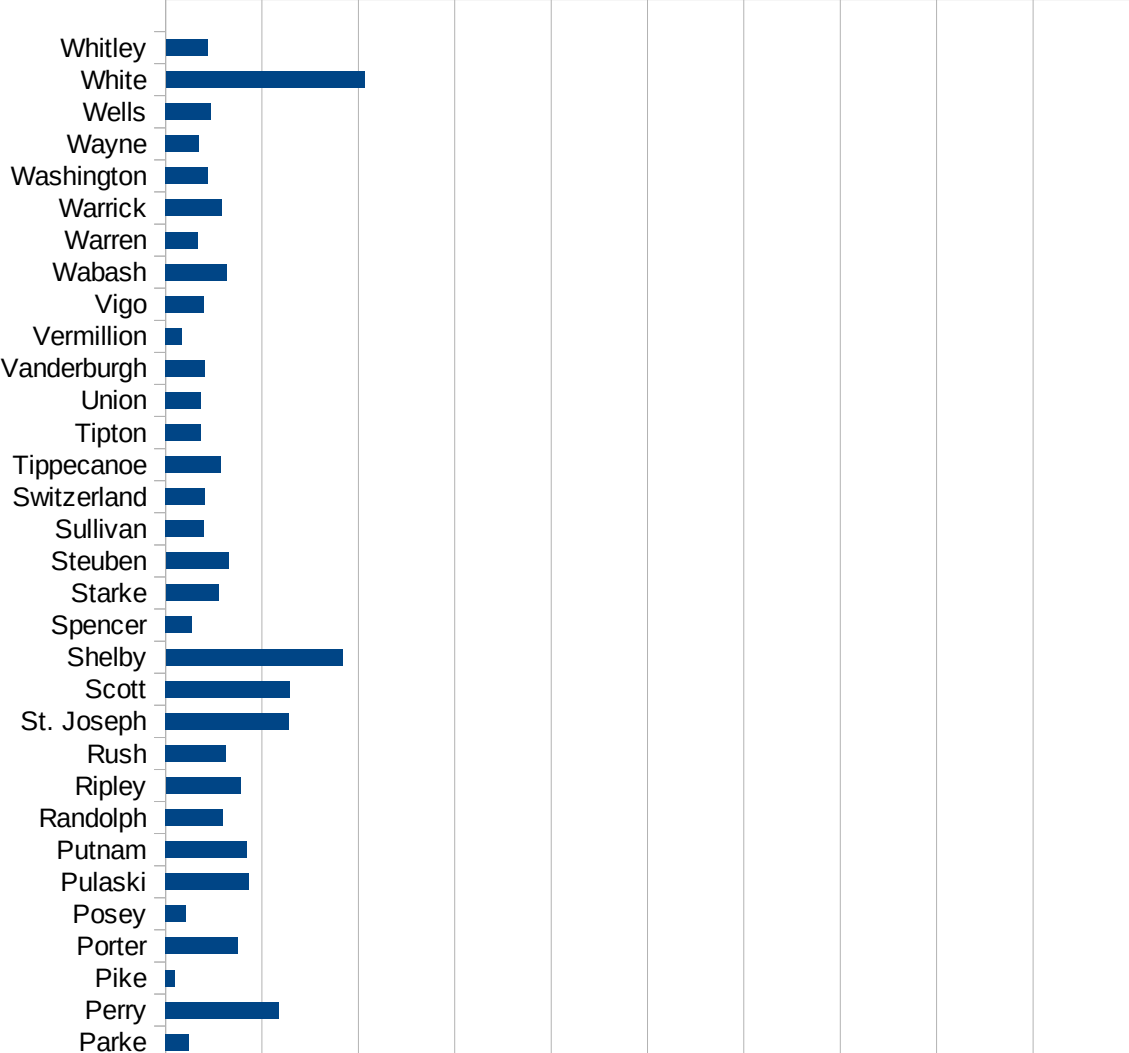
29105  
29107  
29109  
29111  
29113  
29115  
29117  
29121  
29123  
29125  
29127  
29119  
29129  
29131  
29133  
29135  
29137  
29139  
29141  
29143  
29145  
29147  
29149  
29151  
29153  
29155  
29157  
29159  
29161  
29163  
29165  
29167  
29169  
29171

IL

29173  
29175  
29177  
29179  
29181  
29195  
29197  
29199  
29201  
29203  
29205  
29183  
29185  
29187  
29189  
29510  
29186  
29207  
29209  
29211  
29213  
29215  
  
29217  
29219  
29221  
29223  
29225  
29227  
29229

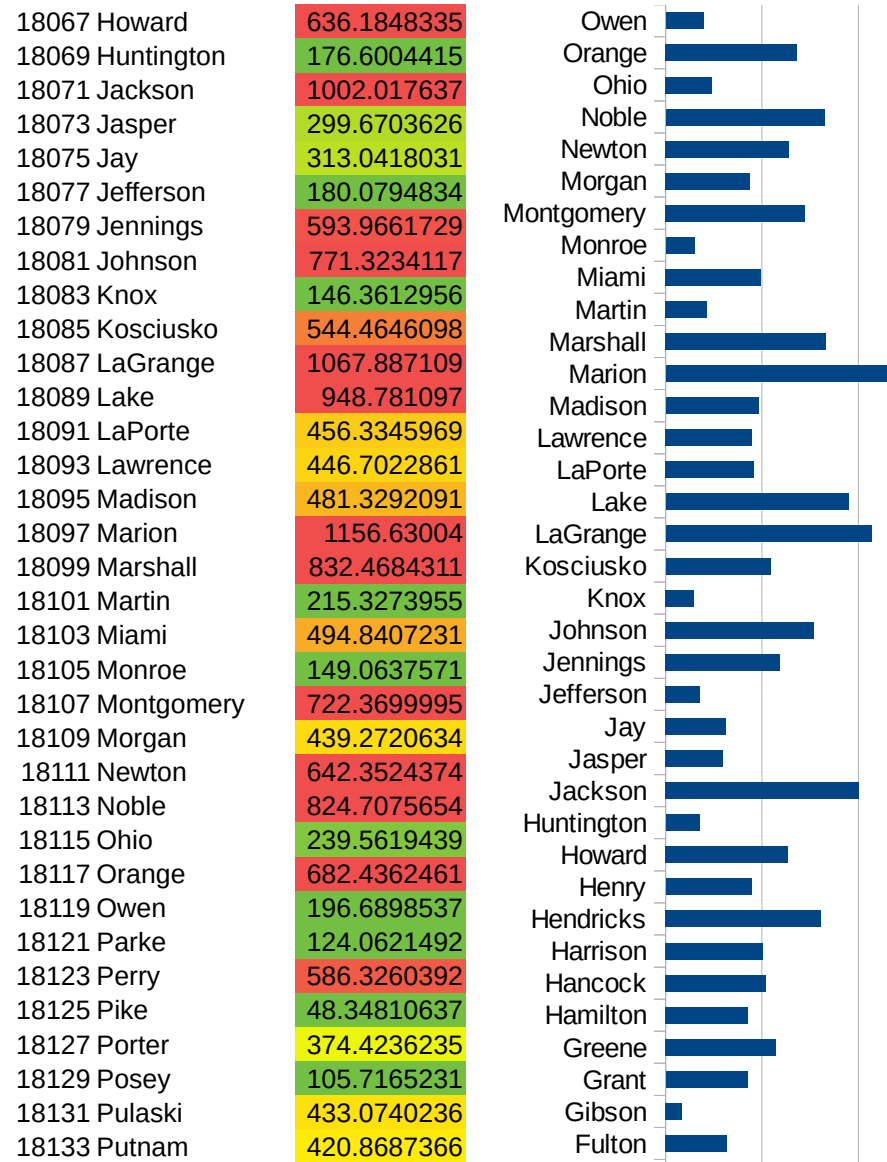
IN

FIPS	County	PC Infection
18001	Adams	109.4398922
18003	Allen	667.9081713
18005	Bartholomew	691.2136116
18007	Benton	508.4941639
18009	Blackford	276.6135792
18011	Boone	600.0089554
18013	Brown	242.8777734
18015	Carroll	516.7188354
18017	Cass	4291.924648
18019	Clark	515.5078391
18021	Clay	213.9854796
18023	Clinton	849.6124031
18025	Crawford	255.7302519
18027	Daviess	398.2260838
18029	Dearborn	389.3641059
18031	Decatur	899.4551019
18033	DeKalb	337.7596817
18035	Delaware	359.8438644
18037	Dubois	599.0837543
18039	Elkhart	1364.56509
18041	Fayette	381.8284375
18043	Floyd	449.9813579
18045	Fountain	152.8958473
18047	Franklin	536.5939479
18049	Fulton	318.5347402
18051	Gibson	86.69137869
18053	Grant	424.6542101
18055	Greene	574.8922077
18057	Hamilton	427.4643578
18059	Hancock	519.9669945
18061	Harrison	503.0978934
18063	Hendricks	805.9445898
18065	Henry	445.4020012

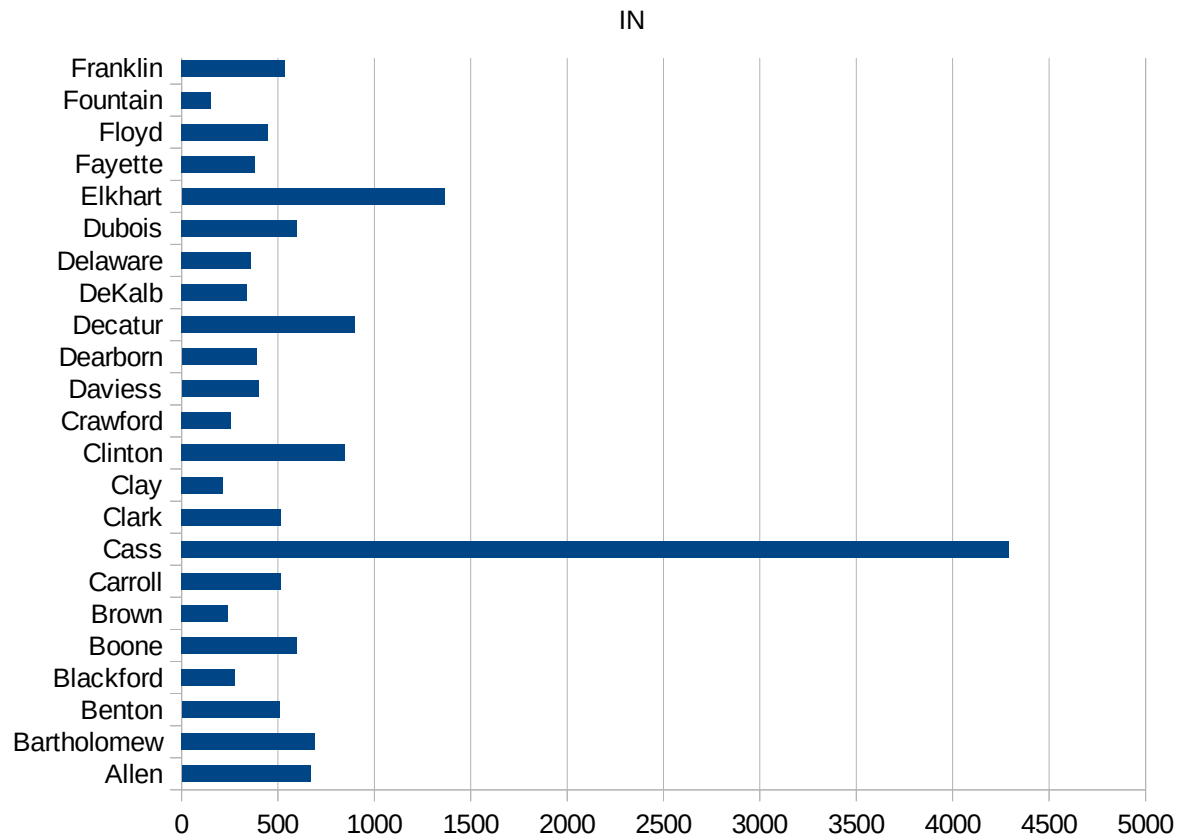


This work is licensed under the Creative Commons Attribution-NoDerivatives 4.0 International License. To view a copy of this license, visit <http://creativecommons.org/licenses/by-nd/4.0/>.

IN



18135 Randolph	297.7747374
18137 Ripley	389.1596256
18139 Rush	312.0686551
18141 St. Joseph	642.6094375
18143 Scott	644.9451378
18145 Shelby	917.1843114
18147 Spencer	137.7478231
18149 Starke	274.6893394
18151 Steuben	326.7217949
18153 Sullivan	198.1633639
18155 Switzerland	205.2813287
18157 Tippecanoe	287.4932659
18159 Tipton	185.0872554
18161 Union	184.7378144
18163 Vanderburgh	203.8966923
18165 Vermillion	83.98475354
18167 Vigo	199.2810981
18169 Wabash	316.4961637
18171 Warren	169.4299891
18173 Warrick	290.8881679
18175 Washington	221.8802562
18177 Wayne	174.4115506
18179 Wells	233.9927675
18181 White	1031.782207
18183 Whitley	217.1743852



IN

FIPS

29001  
29003  
29005  
29007  
29009  
29011  
29013  
29015  
29017  
29019  
29021  
29023  
29025  
29027  
29029  
29031  
29033  
29035  
29037

IN

29039  
29041  
29043  
29045  
29047  
29049  
29051  
29053  
29055  
29057  
29059  
29061  
29063  
29065  
29067  
29069  
29071  
29073  
29075  
29077  
29079  
29081  
29083  
29085  
29087  
29089  
29091  
29093  
29095  
29097  
29099  
29101

29103

IN

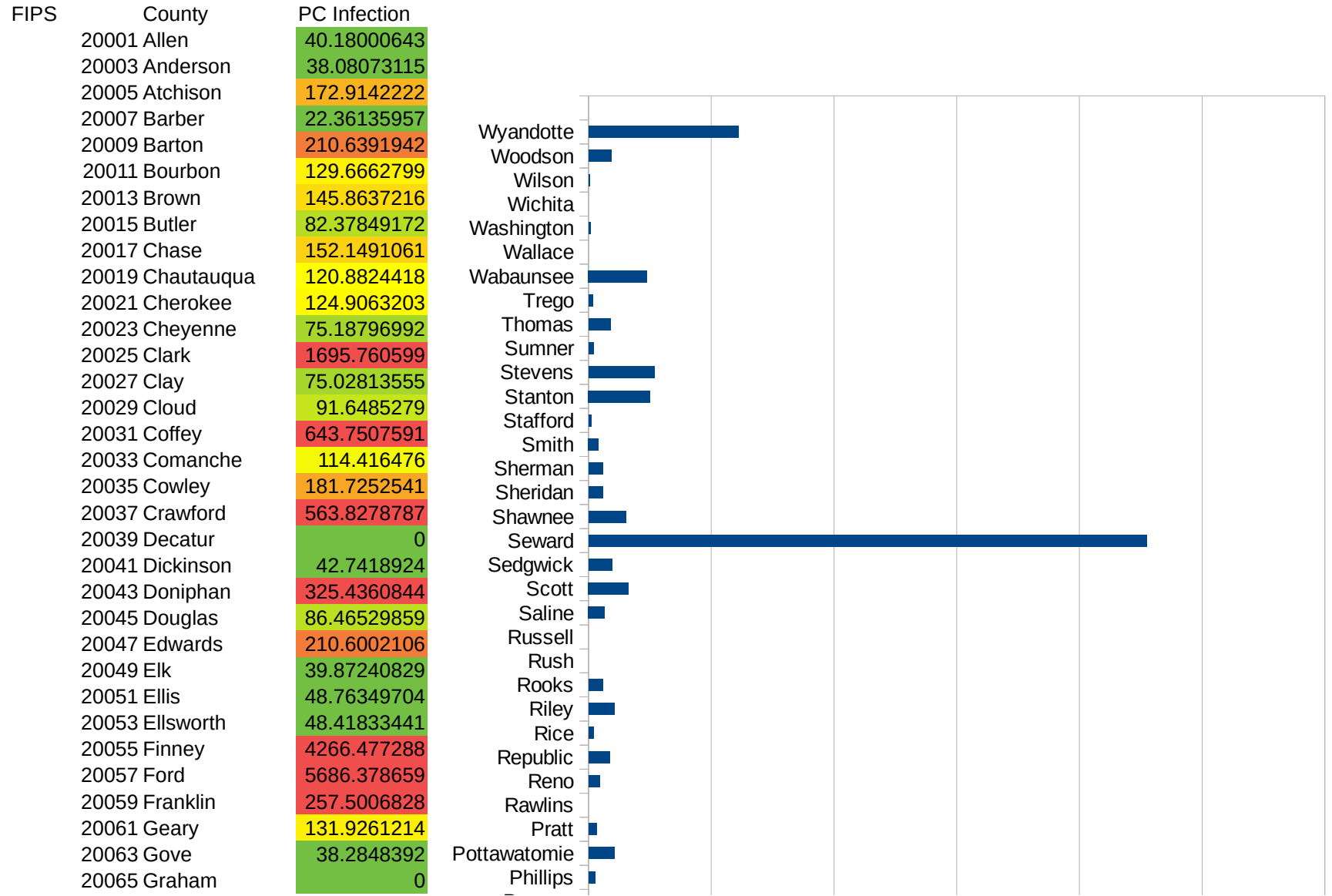
29105  
29107  
29109  
29111  
29113  
29115  
29117  
29121  
29123  
29125  
29127  
29119  
29129  
29131  
29133  
29135  
29137  
29139  
29141  
29143  
29145  
29147  
29149  
29151  
29153  
29155  
29157  
29159  
29161  
29163  
29165  
29167  
29169  
29171



IN

29173  
29175  
29177  
29179  
29181  
29195  
29197  
29199  
29201  
29203  
29205  
29183  
29185  
29187  
29189  
29510  
29186  
29207  
29209  
29211  
29213  
29215  
  
29217  
29219  
29221  
29223  
29225  
29227  
29229

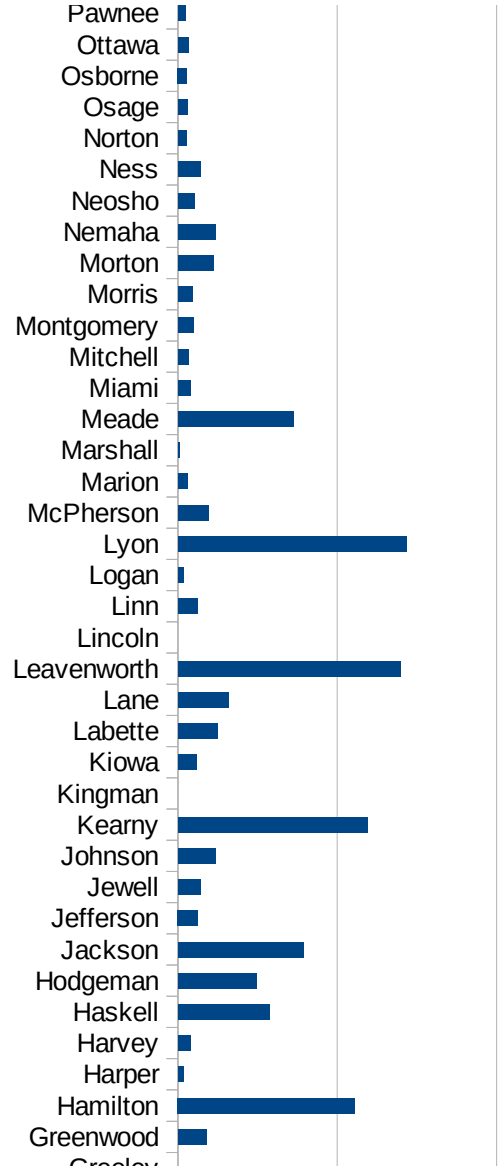
KS



This work is licensed under the Creative Commons Attribution-NoDerivatives 4.0 International License. To view a copy of this license, visit <http://creativecommons.org/licenses/by-nd/4.0/>.

KS

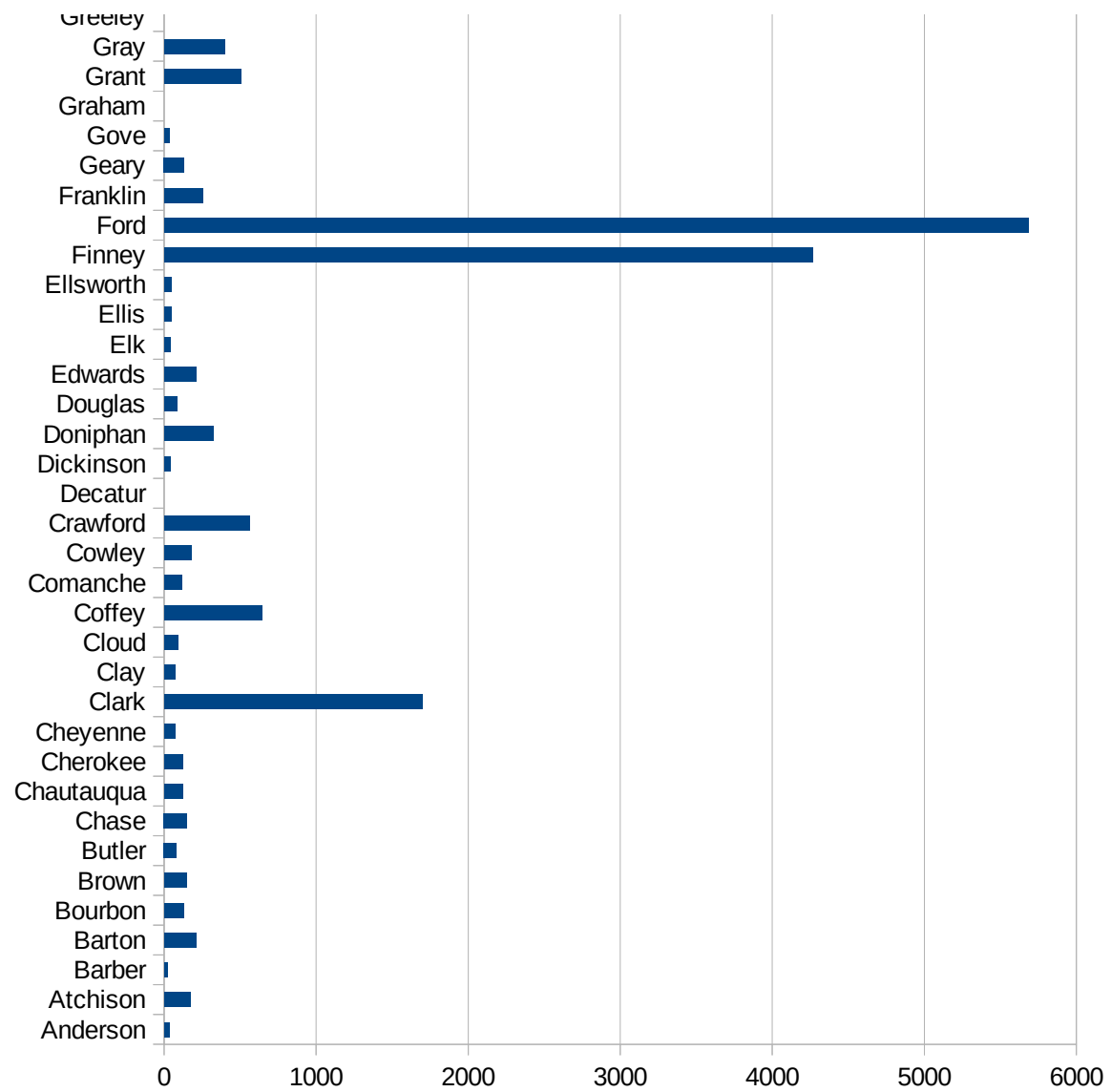
20067 Grant	504.3620502
20069 Gray	397.8120338
20071 Greeley	0
20073 Greenwood	181.6680429
20075 Hamilton	1112.38972
20077 Harper	36.32401017
20079 Harvey	81.84741304
20081 Haskell	575.4315737
20083 Hodgeman	495.049505
20085 Jackson	790.6626506
20087 Jefferson	126.4822134
20089 Jewell	140.7954945
20091 Johnson	238.8064697
20093 Kearny	1191.985798
20095 Kingman	0
20097 Kiowa	119.2368839
20099 Labette	250.4508115
20101 Lane	320.5128205
20103 Leavenworth	1397.630052
20105 Lincoln	0
20107 Linn	123.0769231
20109 Logan	35.16174402
20111 Lyon	1433.874154
20113 McPherson	189.2280198
20115 Marion	58.57740586
20117 Marshall	10.28594939
20119 Meade	723.5890014
20121 Miami	77.19714964
20123 Mitchell	65.04065041
20125 Montgomery	99.626401
20127 Morris	90.56330375
20129 Morton	224.9718785
20131 Nemaha	236.3367799
20133 Neosho	106.5763902



This work is licensed under the Creative Commons Attribution-NoDerivatives 4.0 International License. To view a copy of this license, visit <http://creativecommons.org/licenses/by-nd/4.0/>.

KS

20135 Ness	140.8450704
20137 Norton	55.24861878
20139 Osage	62.73132175
20141 Osborne	57.55395683
20143 Ottawa	68.94174423
20145 Pawnee	45.71776897
20147 Phillips	56.42279481
20149 Pottawatomie	210.07538
20151 Pratt	63.97952655
20153 Rawlins	0
20155 Reno	94.63924802
20157 Republic	171.5265866
20159 Rice	41.96831392
20161 Riley	211.6603123
20163 Rooks	119.6888091
20165 Rush	0
20167 Russell	0
20169 Saline	132.3505083
20171 Scott	326.7306514
20173 Sedgwick	194.8960976
20175 Seward	4550.045914
20177 Shawnee	307.6073668
20179 Sheridan	118.4366364
20181 Sherman	118.6641804
20183 Smith	83.26394671
20185 Stafford	23.93489708
20187 Stanton	503.2712632
20189 Stevens	539.6654074
20191 Sumner	43.48582362
20193 Thomas	181.5588121
20195 Trego	35.8037952
20197 Wabaunsee	478.3301928
20199 Wallace	0
20201 Washington	18.4501845



KS

20203 Wichita	0
20205 Wilson	11.5406809
20207 Woodson	188.5014138
20209 Wyandotte	1219.423677

KS

FIPS

29001  
29003  
29005  
29007  
29009  
29011  
29013  
29015  
29017  
29019  
29021  
29023  
29025  
29027  
29029  
29031  
29033  
29035  
29037

KS

29039  
29041  
29043  
29045  
29047  
29049  
29051  
29053  
29055  
29057  
29059  
29061  
29063  
29065  
29067  
29069  
29071  
29073  
29075  
29077  
29079  
29081  
29083  
29085  
29087  
29089  
29091  
29093  
29095  
29097  
29099  
29101

29103

KS

29105  
29107  
29109  
29111  
29113  
29115  
29117  
29121  
29123  
29125  
29127  
29119  
29129  
29131  
29133  
29135  
29137  
29139  
29141  
29143  
29145  
29147  
29149  
29151  
29153  
29155  
29157  
29159  
29161  
29163  
29165  
29167  
29169  
29171

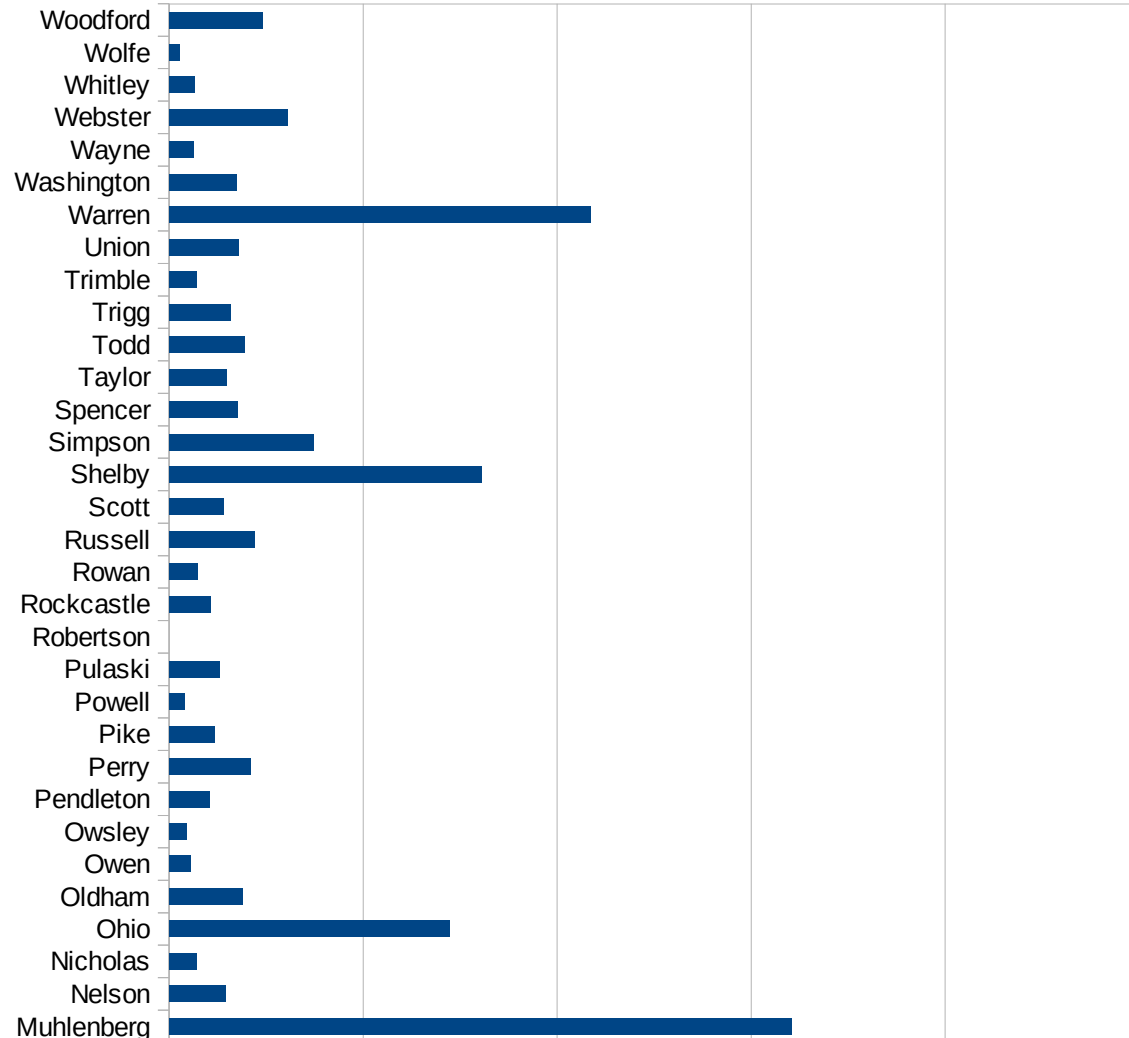


KS

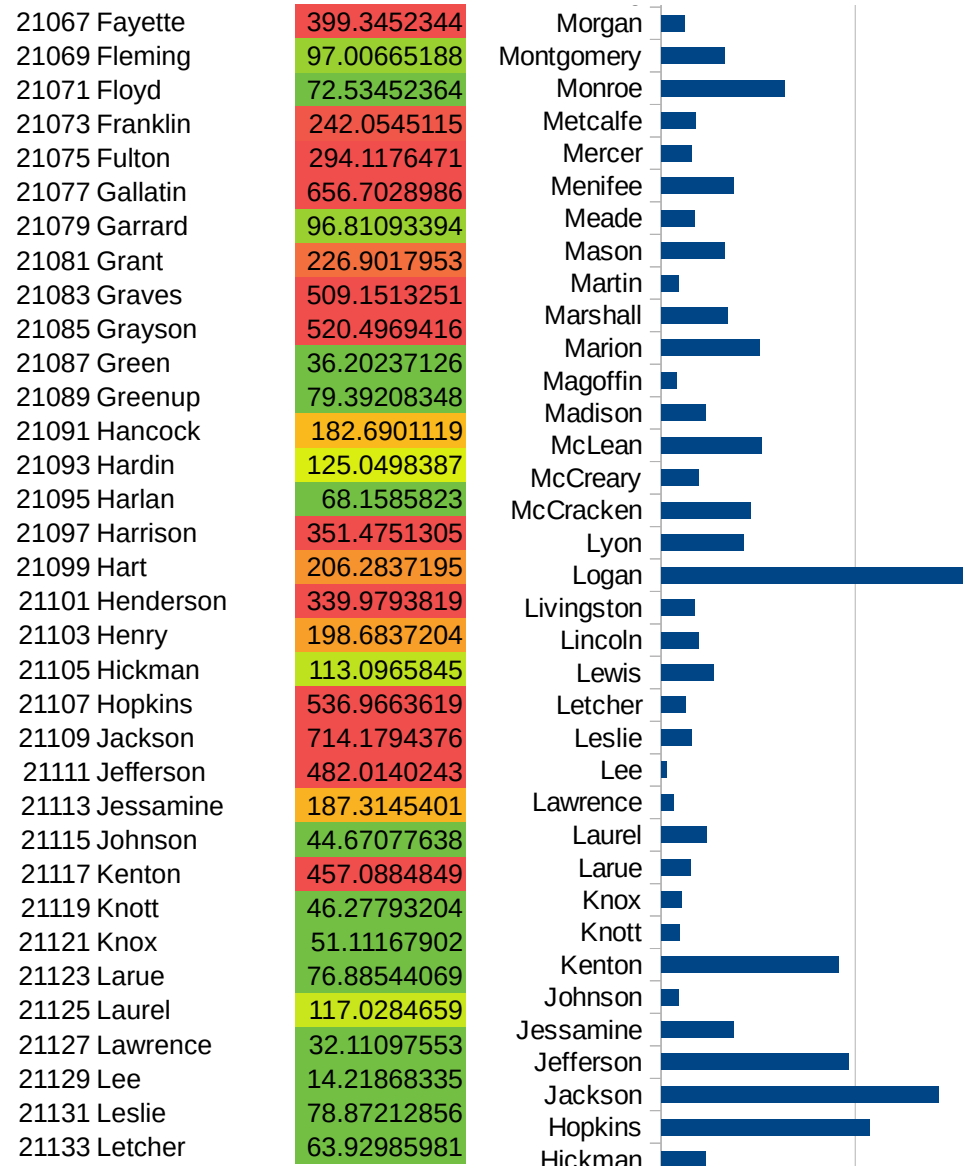
29173  
29175  
29177  
29179  
29181  
29195  
29197  
29199  
29201  
29203  
29205  
29183  
29185  
29187  
29189  
29510  
29186  
29207  
29209  
29211  
29213  
29215  
  
29217  
29219  
29221  
29223  
29225  
29227  
29229

KY

FIPS	County	PC Infection
21001	Adair	572.4694249
21003	Allen	752.7696241
21005	Anderson	114.7244407
21007	Ballard	175.460584
21009	Barren	185.6211518
21011	Bath	88.83146249
21013	Bell	22.58270917
21015	Boone	447.036105
21017	Bourbon	138.7237416
21019	Boyd	116.426757
21021	Boyle	126.2458472
21023	Bracken	206.3357204
21025	Breathitt	55.00550055
21027	Breckinridge	117.7163037
21029	Bullitt	182.5605349
21031	Butler	1933.917946
21033	Caldwell	102.2414471
21035	Calloway	191.6443082
21037	Campbell	255.496393
21039	Carlisle	104.7998323
21041	Carroll	279.4076558
21043	Carter	81.46941194
21045	Casey	88.11681772
21047	Christian	255.3333984
21049	Clark	264.834892
21051	Clay	218.8510321
21053	Clinton	48.99078973
21055	Crittenden	89.73639933
21057	Cumberland	90.10361916
21059	Daviess	409.479348
21061	Edmonson	602.90044
21063	Elliott	39.9573788
21065	Estill	28.17298211



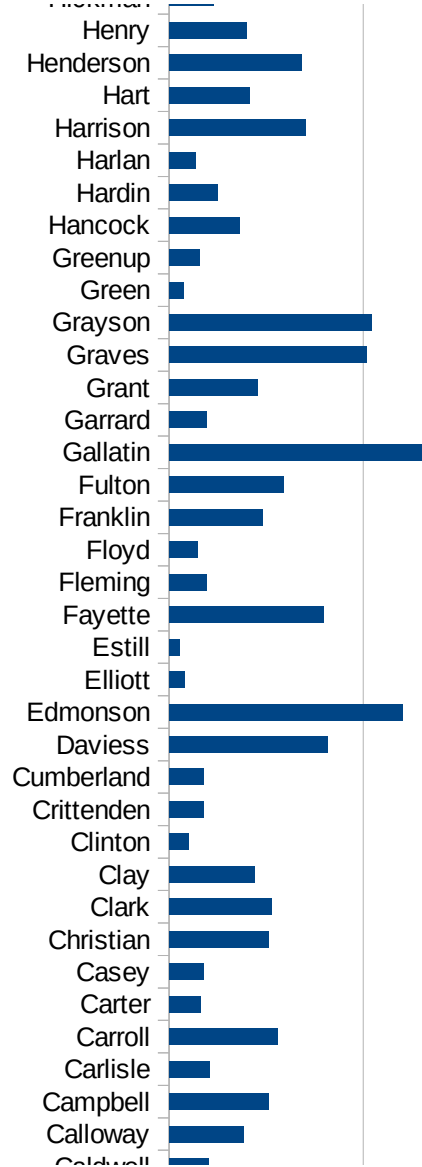
KY



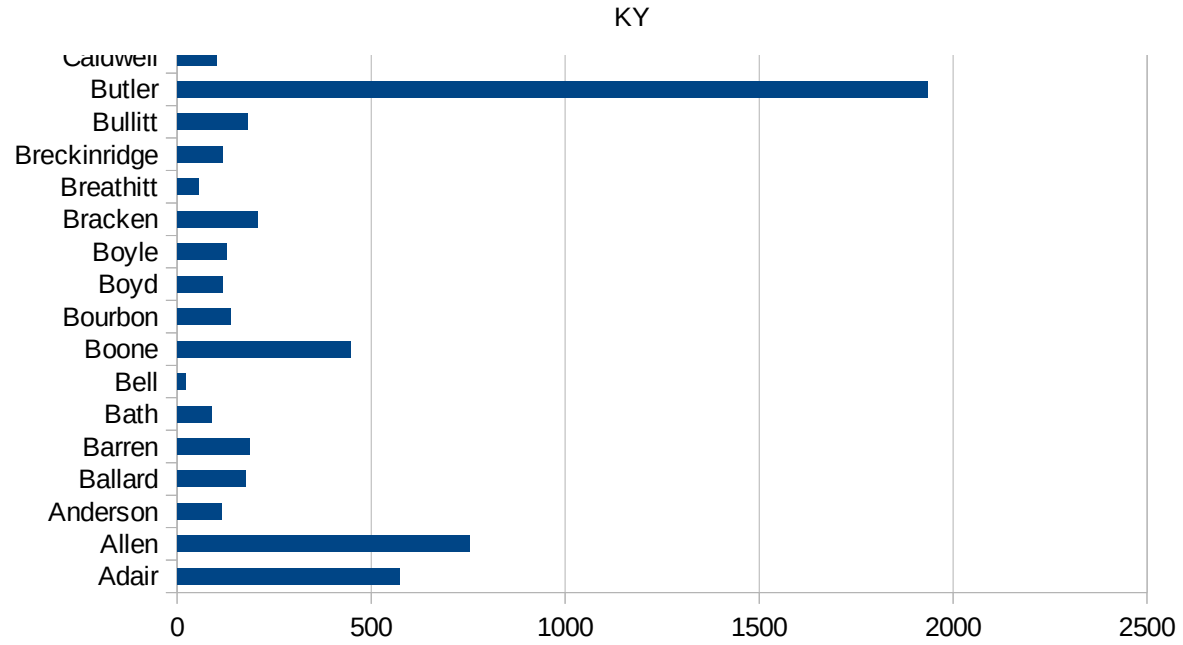
This work is licensed under the Creative Commons Attribution-NoDerivatives 4.0 International License. To view a copy of this license, visit <http://creativecommons.org/licenses/by-nd/4.0/>.

KY

21135 Lewis	135.7773252
21137 Lincoln	97.38678786
21139 Livingston	86.56135036
21141 Logan	778.0947794
21143 Lyon	212.2612061
21145 McCracken	231.0776482
21147 McCreary	97.65625
21149 McLean	259.4033722
21151 Madison	114.7583579
21153 Magoffin	40.44652969
21155 Marion	252.5252525
21157 Marshall	169.9208105
21159 Martin	44.15790868
21161 Mason	163.2653061
21163 Meade	87.06251088
21165 Menifee	186.0176717
21167 Mercer	78.07476807
21169 Metcalfe	89.73080758
21171 Monroe	317.2233626
21173 Montgomery	163.103216
21175 Morgan	59.9475459
21177 Muhlenberg	1605.251186
21179 Nelson	146.1254934
21181 Nicholas	69.77393246
21183 Ohio	722.3813675
21185 Oldham	189.5591996
21187 Owen	55.14705882
21189 Owsley	44.72271914
21191 Pendleton	103.2417923
21193 Perry	210.7925801
21195 Pike	116.4343687
21197 Powell	40.1864652
21199 Pulaski	129.9846804
21201 Robertson	0



21203 Rockcastle	107.4626866
21205 Rowan	73.22133181
21207 Russell	218.8429381
21209 Scott	140.9933787
21211 Shelby	805.8864751
21213 Simpson	372.3892277
21215 Spencer	175.5879536
21217 Taylor	148.7338056
21219 Todd	194.9476078
21221 Trigg	157.0716383
21223 Trimble	70.46388726
21225 Union	179.248535
21227 Warren	1086.360312
21229 Washington	173.7835154
21231 Wayne	63.5137776
21233 Webster	305.0873312
21235 Whitley	66.22151095
21237 Wolfe	27.86679671
21239 Woodford	241.2090604



KY

FIPS

29001  
29003  
29005  
29007  
29009  
29011  
29013  
29015  
29017  
29019  
29021  
29023  
29025  
29027  
29029  
29031  
29033  
29035  
29037

KY

29039  
29041  
29043  
29045  
29047  
29049  
29051  
29053  
29055  
29057  
29059  
29061  
29063  
29065  
29067  
29069  
29071  
29073  
29075  
29077  
29079  
29081  
29083  
29085  
29087  
29089  
29091  
29093  
29095  
29097  
29099  
29101

29103

KY

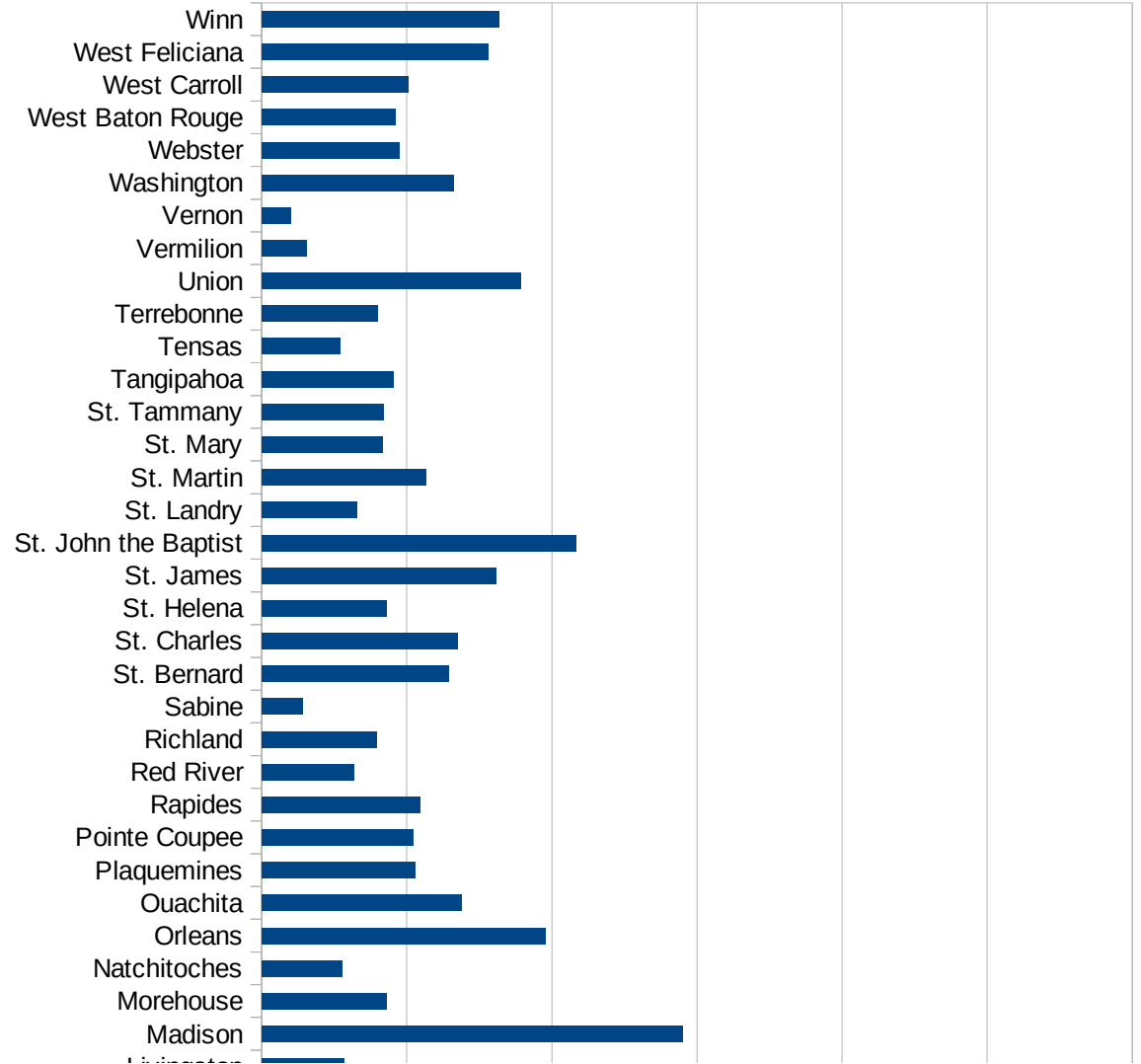
29105  
29107  
29109  
29111  
29113  
29115  
29117  
29121  
29123  
29125  
29127  
29119  
29129  
29131  
29133  
29135  
29137  
29139  
29141  
29143  
29145  
29147  
29149  
29151  
29153  
29155  
29157  
29159  
29161  
29163  
29165  
29167  
29169  
29171



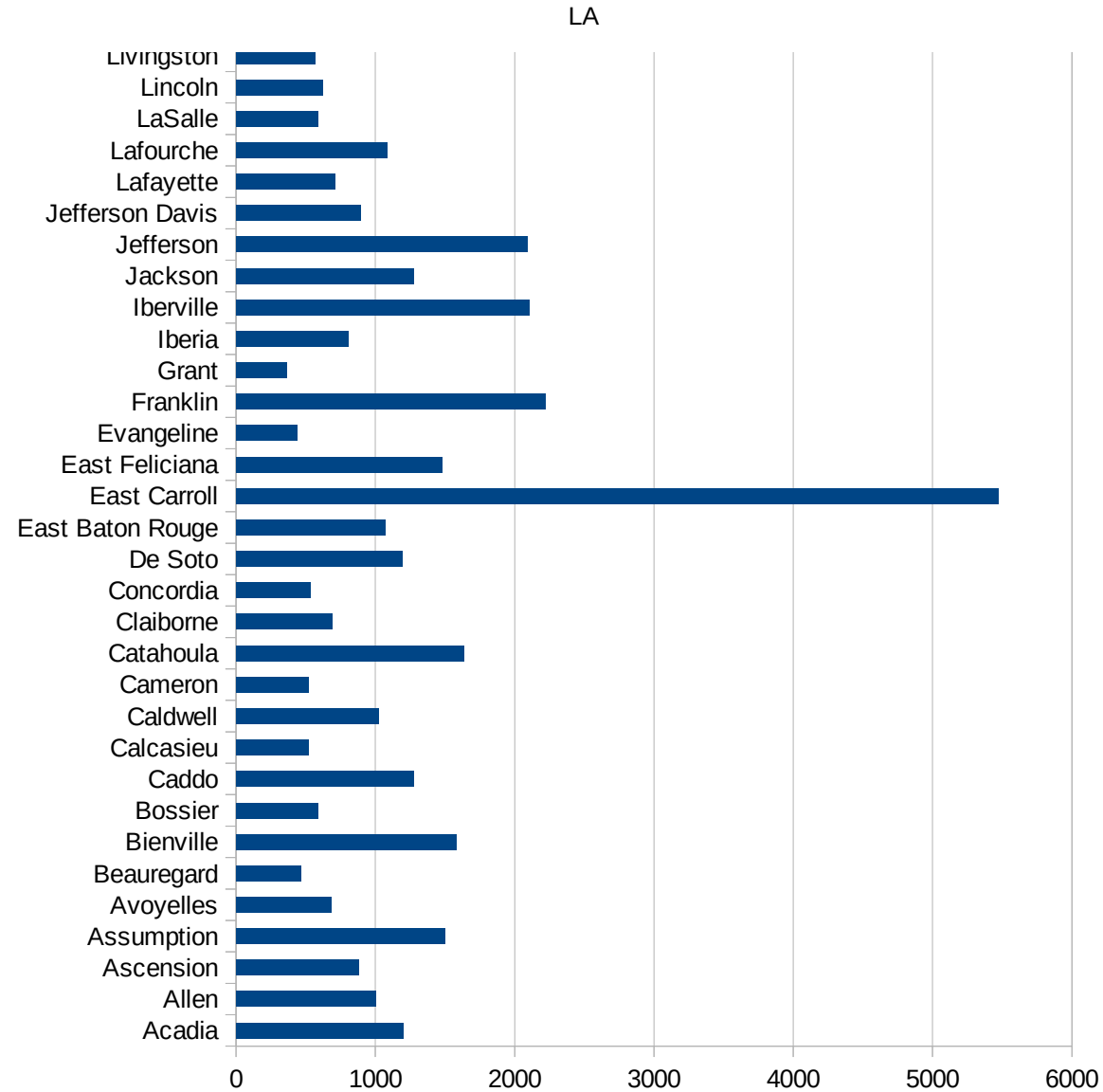
KY

29173  
29175  
29177  
29179  
29181  
29195  
29197  
29199  
29201  
29203  
29205  
29183  
29185  
29187  
29189  
29510  
29186  
29207  
29209  
29211  
29213  
29215  
  
29217  
29219  
29221  
29223  
29225  
29227  
29229

FIPS	County	PC Infection
22001	Acadia	1197.941791
22003	Allen	1003.710213
22005	Ascension	877.5025667
22007	Assumption	1497.757848
22009	Avoyelles	684.5929514
22011	Beauregard	464.3921295
22013	Bienville	1577.998197
22015	Bossier	590.4784369
22017	Caddo	1274.483167
22019	Calcasieu	522.3718933
22021	Caldwell	1024.096386
22023	Cameron	516.6475316
22025	Catahoula	1634.054954
22027	Claiborne	689.9147015
22029	Concordia	536.4806867
22031	De Soto	1191.864703
22033	East Baton Rouge	1071.308702
22035	East Carroll	5471.081427
22037	East Feliciana	1476.301476
22039	Evangeline	436.5637054
22041	Franklin	2222.663227
22043	Grant	360.2882306
22045	Iberia	803.4845858
22047	Iberville	2105.681367
22049	Jackson	1276.568985
22051	Jefferson	2090.537748
22053	Jefferson Davis	896.0800456
22055	Lafayette	709.6901747
22057	Lafourche	1084.441727
22059	LaSalle	589.9309513
22061	Lincoln	622.934147
22063	Livingston	568.902391
22065	Madison	2902.965684



22067 Morehouse	858.335302
22069 Natchitoches	550.9713133
22071 Orleans	1953.42271
22073 Ouachita	1375.627124
22075 Plaquemines	1059.376335
22077 Pointe Coupee	1043.755697
22079 Rapides	1089.903647
22081 Red River	637.0178129
22083 Richland	792.3930269
22085 Sabine	278.7949401
22087 St. Bernard	1288.499818
22089 St. Charles	1348.361353
22091 St. Helena	857.5326447
22093 St. James	1616.200029
22095 St. John the Baptist	2167.469433
22097 St. Landry	652.4575903
22099 St. Martin	1130.154231
22101 St. Mary	833.7686342
22103 St. Tammany	839.1738438
22105 Tangipahoa	910.4704097
22107 Tensas	537.8753922
22109 Terrebonne	796.2457553
22111 Union	1782.355575
22113 Vermilion	309.2094267
22115 Vernon	196.479738
22117 Washington	1320.252458
22119 Webster	948.5025001
22121 West Baton Rouge	919.5141333
22123 West Carroll	1010.744855
22125 West Feliciana	1558.861578
22127 Winn	1634.35687



LA

FIPS

29001  
29003  
29005  
29007  
29009  
29011  
29013  
29015  
29017  
29019  
29021  
29023  
29025  
29027  
29029  
29031  
29033  
29035  
29037

LA

29039  
29041  
29043  
29045  
29047  
29049  
29051  
29053  
29055  
29057  
29059  
29061  
29063  
29065  
29067  
29069  
29071  
29073  
29075  
29077  
29079  
29081  
29083  
29085  
29087  
29089  
29091  
29093  
29095  
29097  
29099  
29101

29103

LA

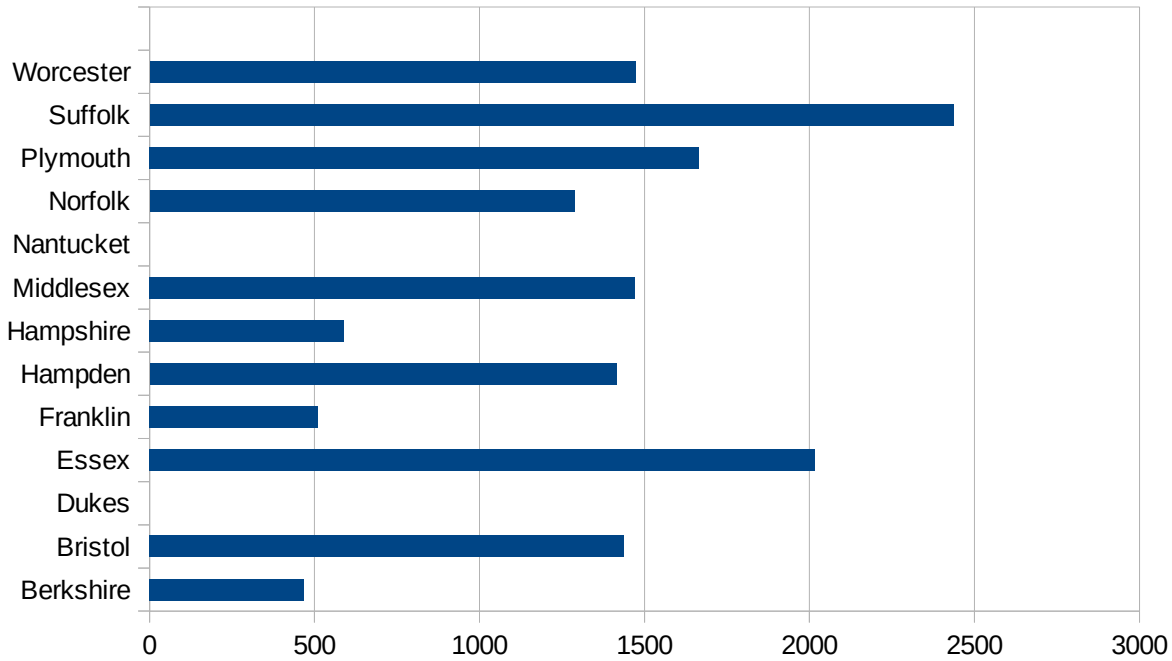
29105  
29107  
29109  
29111  
29113  
29115  
29117  
29121  
29123  
29125  
29127  
29119  
29129  
29131  
29133  
29135  
29137  
29139  
29141  
29143  
29145  
29147  
29149  
29151  
29153  
29155  
29157  
29159  
29161  
29163  
29165  
29167  
29169  
29171

LA

29173  
29175  
29177  
29179  
29181  
29195  
29197  
29199  
29201  
29203  
29205  
29183  
29185  
29187  
29189  
29510  
29186  
29207  
29209  
29211  
29213  
29215  
  
29217  
29219  
29221  
29223  
29225  
29227  
29229

MA

FIPS	County	PC Infection
25001	Barnstable	714.5769002
25003	Berkshire	467.7557223
25005	Bristol	1437.35528
25007	Dukes	0
25009	Essex	2017.611094
25011	Franklin	510.1249947
25013	Hampden	1415.373103
25015	Hampshire	590.0034086
25017	Middlesex	1470.291333
25019	Nantucket	0
25021	Norfolk	1287.518359
25023	Plymouth	1664.633723
25025	Suffolk	2435.9184
25027	Worcester	1472.72817





MA

FIPS

29001  
29003  
29005  
29007  
29009  
29011  
29013  
29015  
29017  
29019  
29021  
29023  
29025  
29027  
29029  
29031  
29033  
29035  
29037

MA

29039  
29041  
29043  
29045  
29047  
29049  
29051  
29053  
29055  
29057  
29059  
29061  
29063  
29065  
29067  
29069  
29071  
29073  
29075  
29077  
29079  
29081  
29083  
29085  
29087  
29089  
29091  
29093  
29095  
29097  
29099  
29101

29103

MA

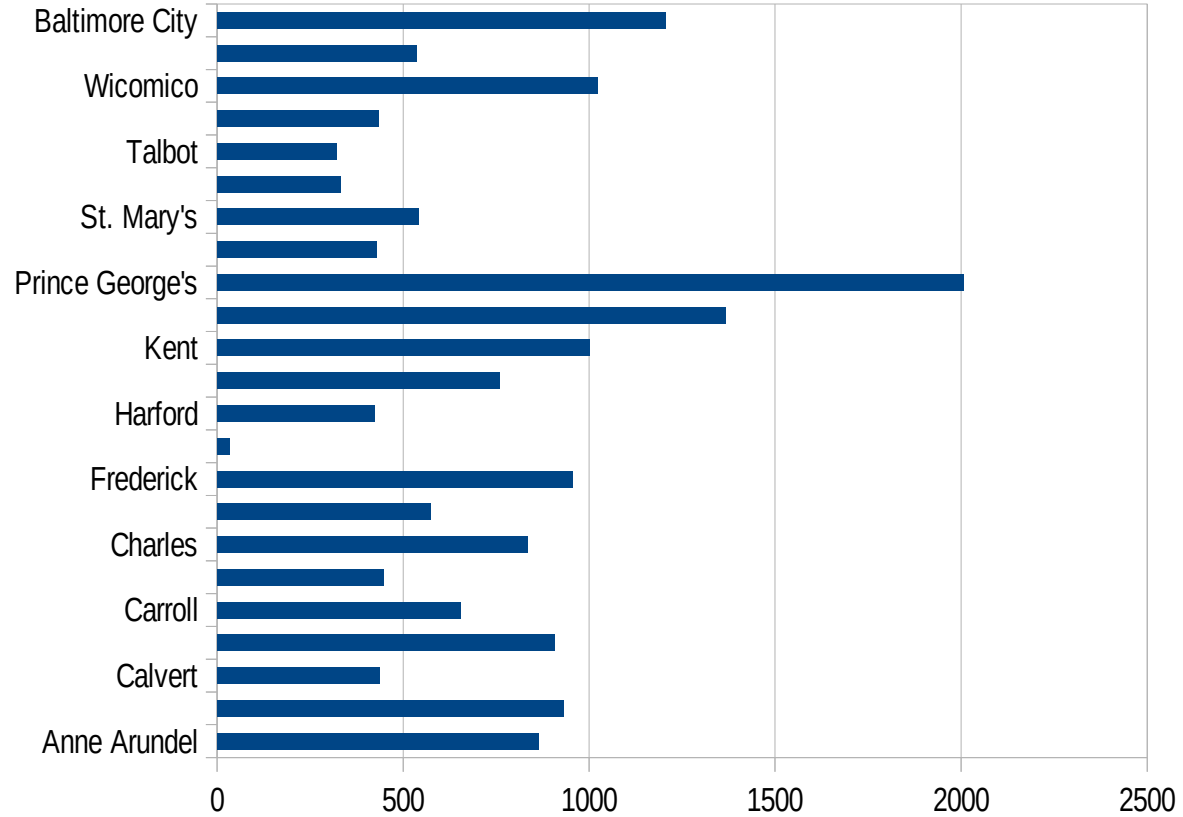
29105  
29107  
29109  
29111  
29113  
29115  
29117  
29121  
29123  
29125  
29127  
29119  
29129  
29131  
29133  
29135  
29137  
29139  
29141  
29143  
29145  
29147  
29149  
29151  
29153  
29155  
29157  
29159  
29161  
29163  
29165  
29167  
29169  
29171

MA

29173  
29175  
29177  
29179  
29181  
29195  
29197  
29199  
29201  
29203  
29205  
29183  
29185  
29187  
29189  
29510  
29186  
29207  
29209  
29211  
29213  
29215  
  
29217  
29219  
29221  
29223  
29225  
29227  
29229

MD

FIPS	County	PC Infection
24001	Allegany	286.0162029
24003	Anne Arundel	865.4048133
24005	Baltimore	930.6749747
24009	Calvert	438.0291947
24011	Caroline	906.7979822
24013	Carroll	653.6879041
24015	Cecil	447.3576722
24017	Charles	835.8977852
24019	Dorchester	575.0359397
24021	Frederick	954.8285142
24023	Garrett	34.29002503
24025	Harford	424.4829813
24027	Howard	758.9821656
24029	Kent	1000.877057
24031	Montgomery	1366.278821
24033	Prince George's	2006.91075
24035	Queen Anne's	427.852182
24037	St. Mary's	541.4329333
24039	Somerset	331.0613437
24041	Talbot	321.9000216
24043	Washington	432.6623643
24045	Wicomico	1022.336354
24047	Worcester	536.4413484
24510	Baltimore City	1204.6573



MD

FIPS

29001  
29003  
29005  
29007  
29009  
29011  
29013  
29015  
29017  
29019  
29021  
29023  
29025  
29027  
29029  
29031  
29033  
29035  
29037

MD

29039  
29041  
29043  
29045  
29047  
29049  
29051  
29053  
29055  
29057  
29059  
29061  
29063  
29065  
29067  
29069  
29071  
29073  
29075  
29077  
29079  
29081  
29083  
29085  
29087  
29089  
29091  
29093  
29095  
29097  
29099  
29101

29103

MD

29105  
29107  
29109  
29111  
29113  
29115  
29117  
29121  
29123  
29125  
29127  
29119  
29129  
29131  
29133  
29135  
29137  
29139  
29141  
29143  
29145  
29147  
29149  
29151  
29153  
29155  
29157  
29159  
29161  
29163  
29165  
29167  
29169  
29171

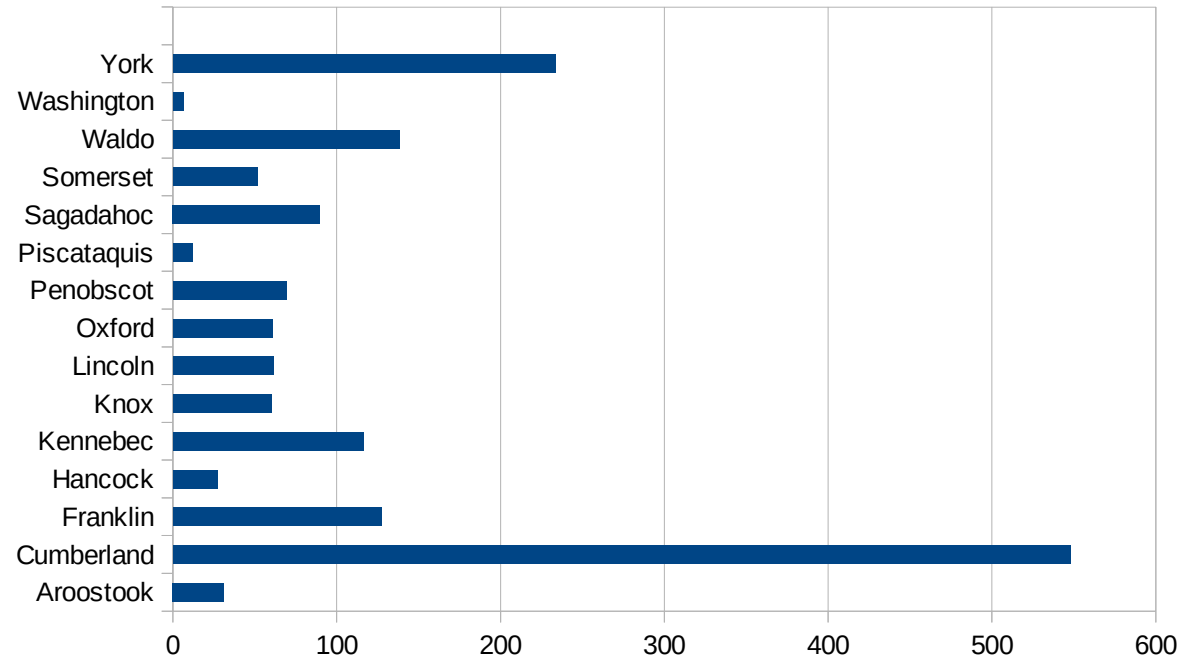


MD

29173  
29175  
29177  
29179  
29181  
29195  
29197  
29199  
29201  
29203  
29205  
29183  
29185  
29187  
29189  
29510  
29186  
29207  
29209  
29211  
29213  
29215  
  
29217  
29219  
29221  
29223  
29225  
29227  
29229

ME

FIPS	County	PC Infection
23001	Androscoggin	427.1956463
23003	Aroostook	31.29144254
23005	Cumberland	547.764148
23007	Franklin	127.1030538
23009	Hancock	27.36676944
23011	Kennebec	116.3143108
23013	Knox	60.34547786
23015	Lincoln	61.14961272
23017	Oxford	60.74490611
23019	Penobscot	69.49224334
23021	Piscataquis	11.9047619
23023	Sagadahoc	89.80187461
23025	Somerset	51.39152435
23027	Waldo	138.5599839
23029	Washington	6.35122261
23031	York	233.7207667



ME

FIPS

29001  
29003  
29005  
29007  
29009  
29011  
29013  
29015  
29017  
29019  
29021  
29023  
29025  
29027  
29029  
29031  
29033  
29035  
29037

ME

29039  
29041  
29043  
29045  
29047  
29049  
29051  
29053  
29055  
29057  
29059  
29061  
29063  
29065  
29067  
29069  
29071  
29073  
29075  
29077  
29079  
29081  
29083  
29085  
29087  
29089  
29091  
29093  
29095  
29097  
29099  
29101

29103

ME

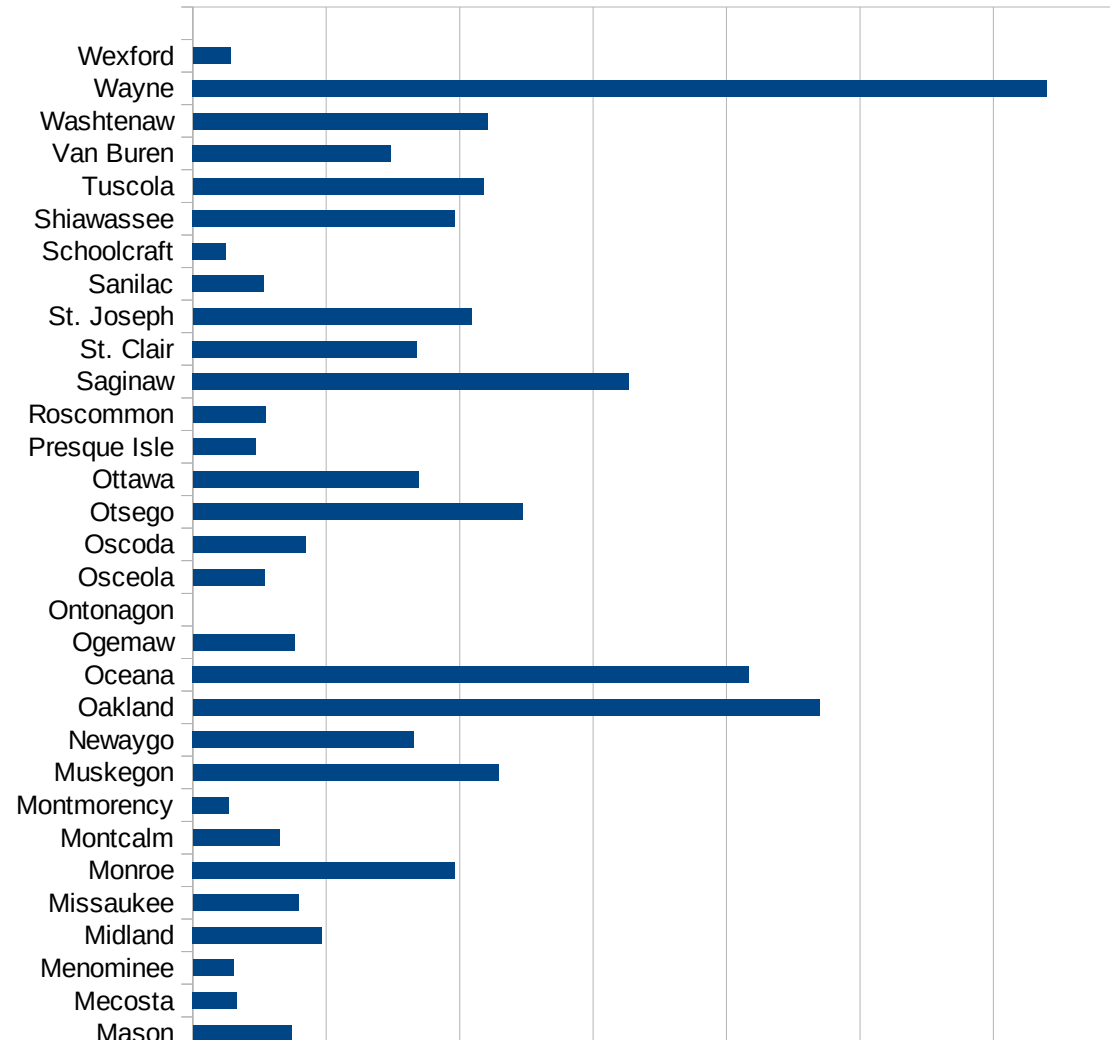
29105  
29107  
29109  
29111  
29113  
29115  
29117  
29121  
29123  
29125  
29127  
29119  
29129  
29131  
29133  
29135  
29137  
29139  
29141  
29143  
29145  
29147  
29149  
29151  
29153  
29155  
29157  
29159  
29161  
29163  
29165  
29167  
29169  
29171

ME

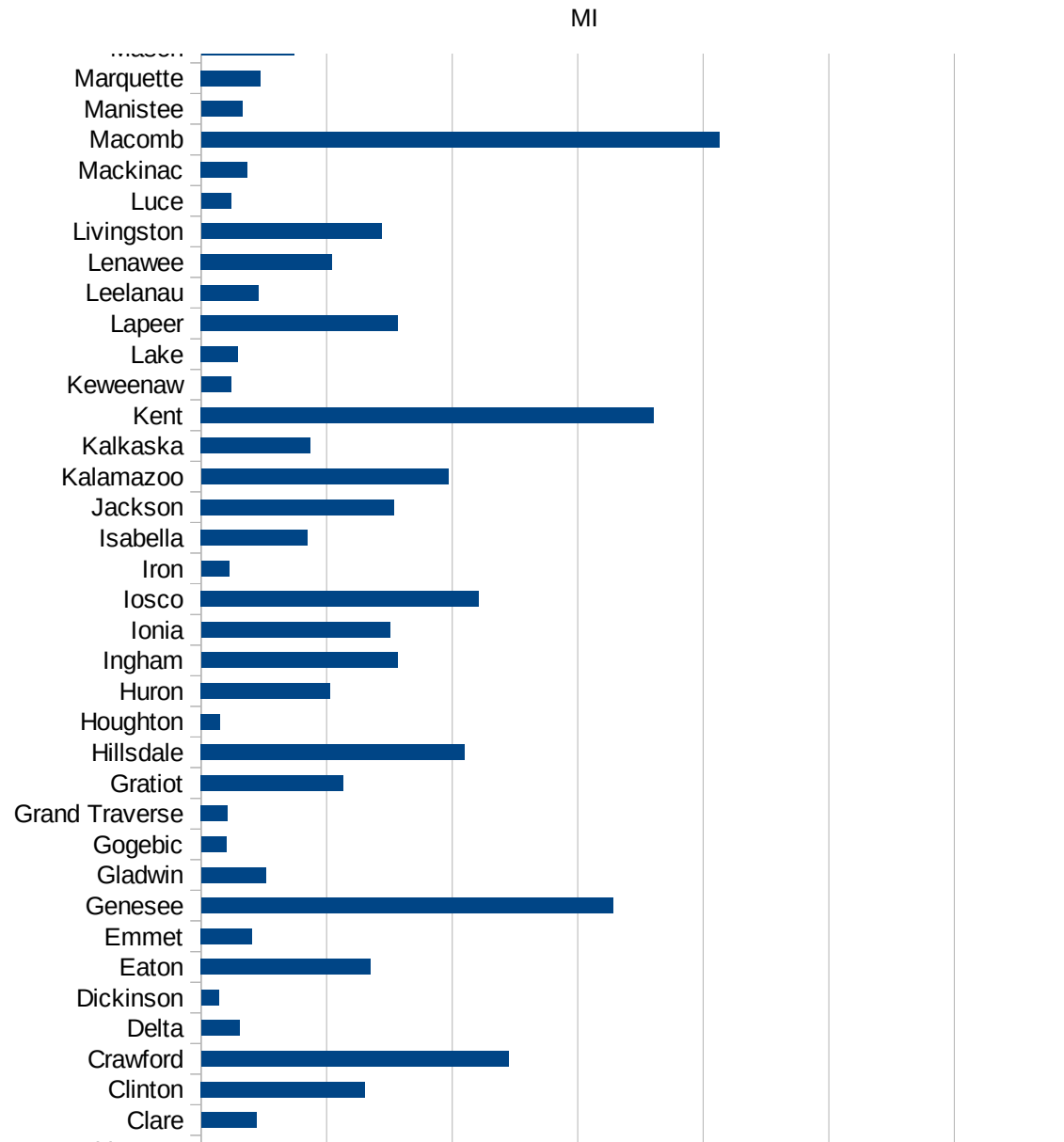
29173  
29175  
29177  
29179  
29181  
29195  
29197  
29199  
29201  
29203  
29205  
29183  
29185  
29187  
29189  
29510  
29186  
29207  
29209  
29211  
29213  
29215  
  
29217  
29219  
29221  
29223  
29225  
29227  
29229

MI

FIPS	County	PC Infection
26001	Alcona	202.6635785
26003	Alger	21.98526987
26005	Allegan	256.5479387
26007	Alpena	412.5528914
26009	Antrim	77.03830516
26011	Arenac	252.6427764
26013	Baraga	12.01923077
26015	Barry	155.3379008
26017	Bay	368.5420937
26019	Benzie	33.79710471
26021	Berrien	557.2819691
26023	Branch	582.2749989
26025	Calhoun	384.4237733
26027	Cass	253.6154725
26029	Charlevoix	99.07026368
26031	Cheboygan	106.2448353
26033	Chippewa	7.996374977
26035	Clare	87.7848945
26037	Clinton	260.9287551
26039	Crawford	489.1734408
26041	Delta	61.35482611
26043	Dickinson	27.57751251
26045	Eaton	270.4277676
26047	Emmet	81.06160682
26049	Genesee	655.9480157
26051	Gladwin	102.6167265
26053	Gogebic	39.74562798
26055	Grand Traverse	42.12891448
26057	Gratiot	226.6065667
26059	Hillsdale	419.6813045
26061	Houghton	30.37079986
26063	Huron	205.3519861
26065	Ingham	312.9109946

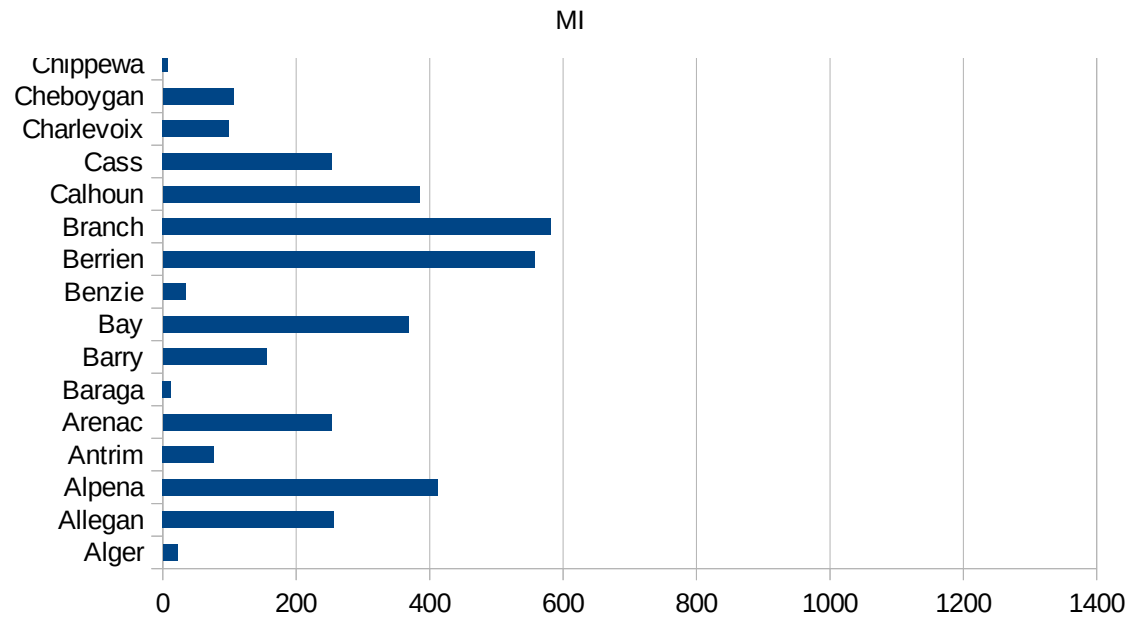


26067 Ionia	300.5762342
26069 Iosco	442.5660859
26071 Iron	44.97616263
26073 Isabella	170.0632068
26075 Jackson	307.8899152
26077 Kalamazoo	393.4005361
26079 Kalkaska	173.9228007
26081 Kent	721.4899065
26083 Keweenaw	47.32607667
26085 Lake	58.91759953
26087 Lapeer	313.536602
26089 Leelanau	91.89487227
26091 Lenawee	208.6174262
26093 Livingston	287.6208007
26095 Luce	47.74789113
26097 Mackinac	74.16334477
26099 Macomb	825.9417737
26101 Manistee	65.23157208
26103 Marquette	94.71405376
26105 Mason	147.766323
26107 Mecosta	66.59777242
26109 Menominee	60.91458904
26111 Midland	193.4886851
26113 Missaukee	158.803679
26115 Monroe	392.8502582
26117 Montcalm	129.7523762
26119 Montmorency	53.96654074
26121 Muskegon	458.5570431
26123 Newaygo	331.3425509
26125 Oakland	939.1669797
26127 Oceana	833.8028169
26129 Ogemaw	152.7300496
26131 Ontonagon	0
26133 Osceola	107.1076646





26135 Oscoda	169.1638473
26137 Otsego	494.6280154
26139 Ottawa	338.3890889
26141 Presque Isle	94.20631182
26143 Roscommon	108.8594875
26145 Saginaw	653.5639413
26147 St. Clair	335.7663317
26149 St. Joseph	417.7383156
26151 Sanilac	106.8427954
26153 Schoolcraft	49.57858205
26155 Shiawassee	393.0079775
26157 Tuscola	436.0575825
26159 Van Buren	296.8932245
26161 Washtenaw	441.823039
26163 Wayne	1280.180718
26165 Wexford	56.77403932



FIPS

- 29001
- 29003
- 29005
- 29007
- 29009
- 29011
- 29013
- 29015
- 29017
- 29019
- 29021
- 29023
- 29025
- 29027
- 29029
- 29031
- 29033
- 29035
- 29037

MI

29039  
29041  
29043  
29045  
29047  
29049  
29051  
29053  
29055  
29057  
29059  
29061  
29063  
29065  
29067  
29069  
29071  
29073  
29075  
29077  
29079  
29081  
29083  
29085  
29087  
29089  
29091  
29093  
29095  
29097  
29099  
29101

29103

MI

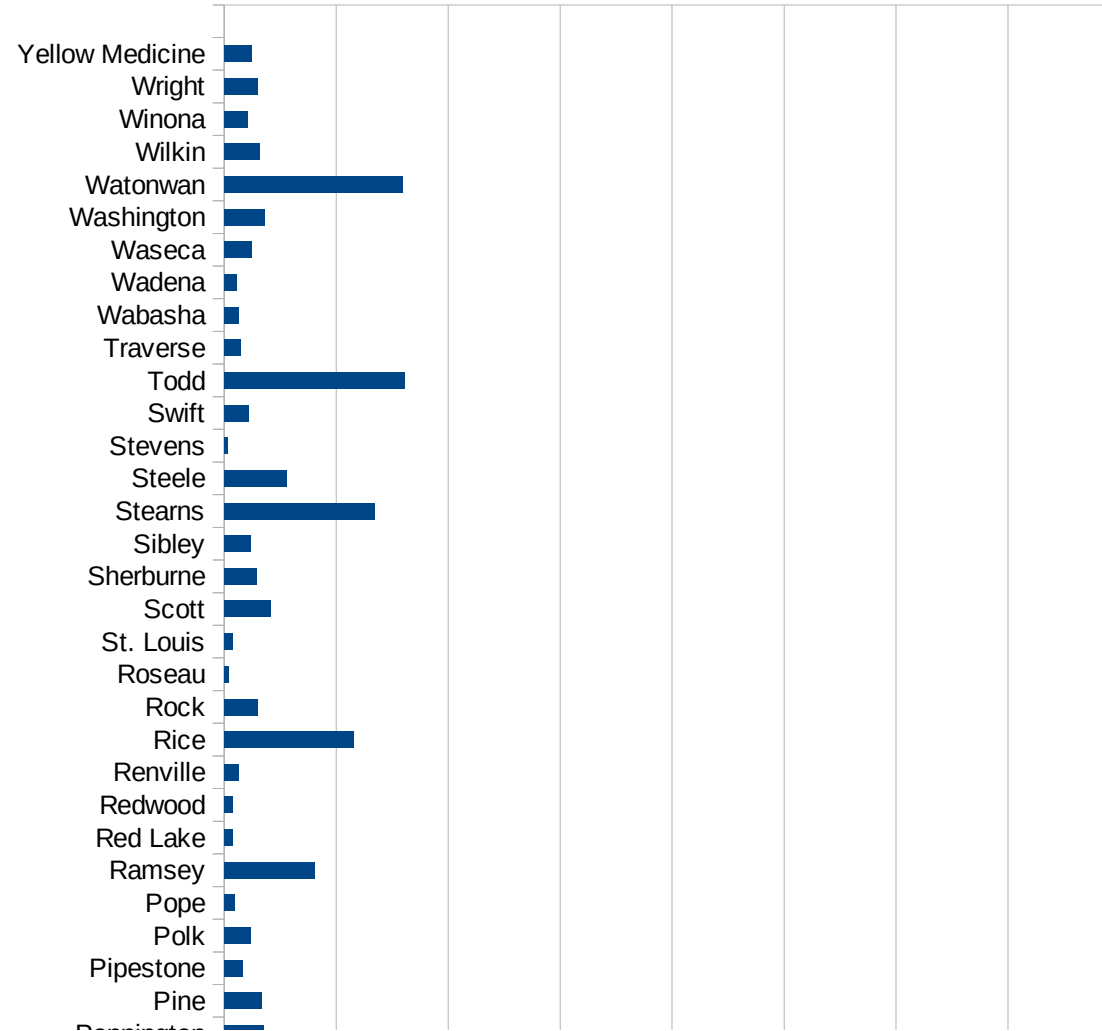
29105  
29107  
29109  
29111  
29113  
29115  
29117  
29121  
29123  
29125  
29127  
29119  
29129  
29131  
29133  
29135  
29137  
29139  
29141  
29143  
29145  
29147  
29149  
29151  
29153  
29155  
29157  
29159  
29161  
29163  
29165  
29167  
29169  
29171

MI

29173  
29175  
29177  
29179  
29181  
29195  
29197  
29199  
29201  
29203  
29205  
29183  
29185  
29187  
29189  
29510  
29186  
29207  
29209  
29211  
29213  
29215  
  
29217  
29219  
29221  
29223  
29225  
29227  
29229

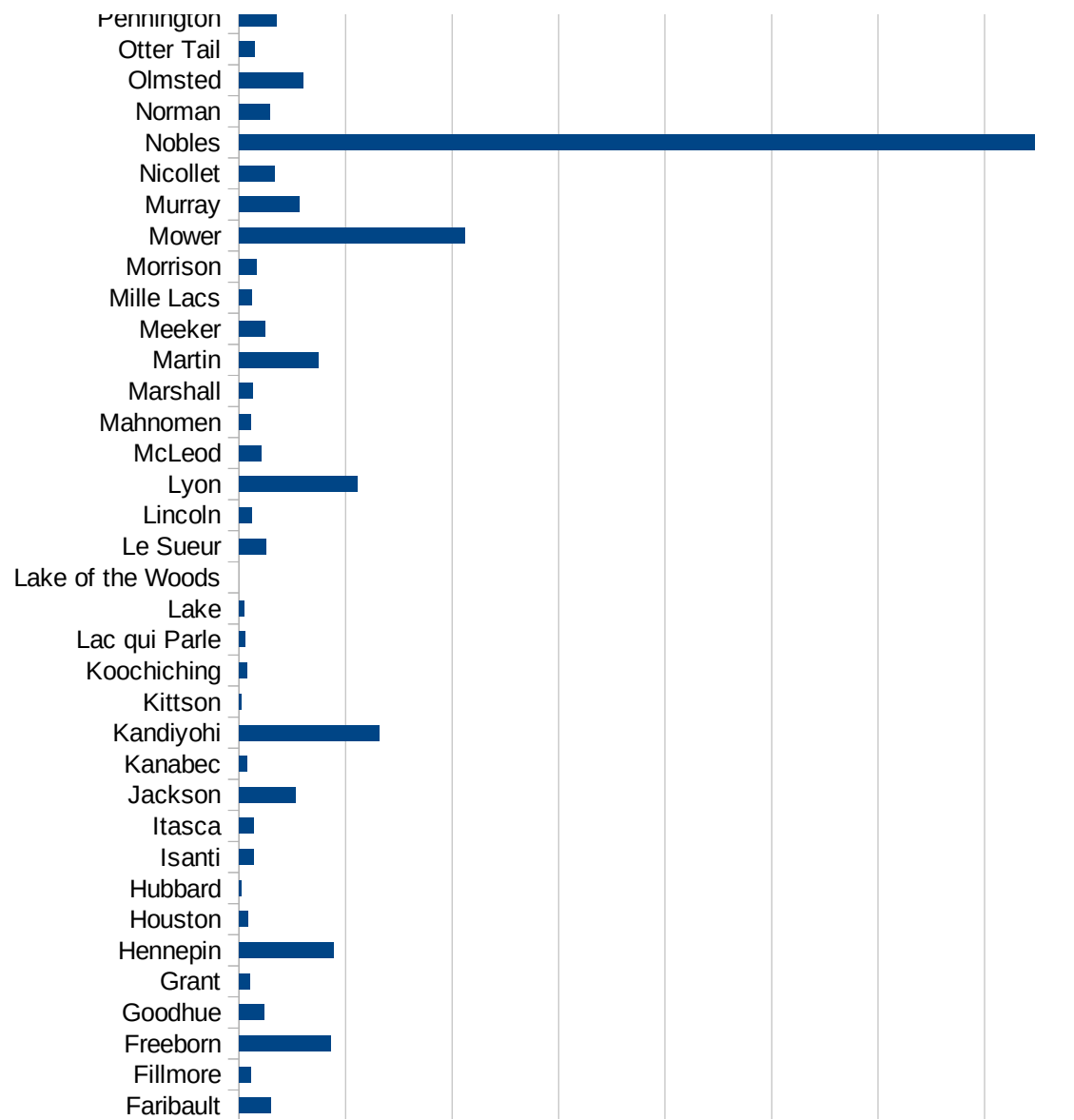
MN

FIPS	County	PC Infection
27001	Aitkin	81.75072318
27003	Anoka	554.2475828
27005	Becker	154.1997614
27007	Beltrami	57.63442696
27009	Benton	500.6782587
27011	Big Stone	280.6173582
27013	Blue Earth	416.7470005
27015	Brown	87.61100713
27017	Carlton	226.0233837
27019	Carver	297.4379774
27021	Cass	37.26413496
27023	Chippewa	578.6648776
27025	Chisago	157.36204
27027	Clay	839.6528809
27029	Clearwater	79.45516459
27031	Cook	18.54255516
27033	Cottonwood	1126.186042
27035	Crow Wing	149.4860454
27037	Dakota	472.9410493
27039	Dodge	321.7750456
27041	Douglas	144.8740912
27043	Faribault	298.0084315
27045	Fillmore	109.2221484
27047	Freeborn	860.5965051
27049	Goodhue	234.8986057
27051	Grant	99.65122073
27053	Hennepin	887.5457747
27055	Houston	86.12337173
27057	Hubbard	23.43896494
27059	Isanti	140.1191012
27061	Itasca	139.6648045
27063	Jackson	534.7593583
27065	Kanabec	80.21225396

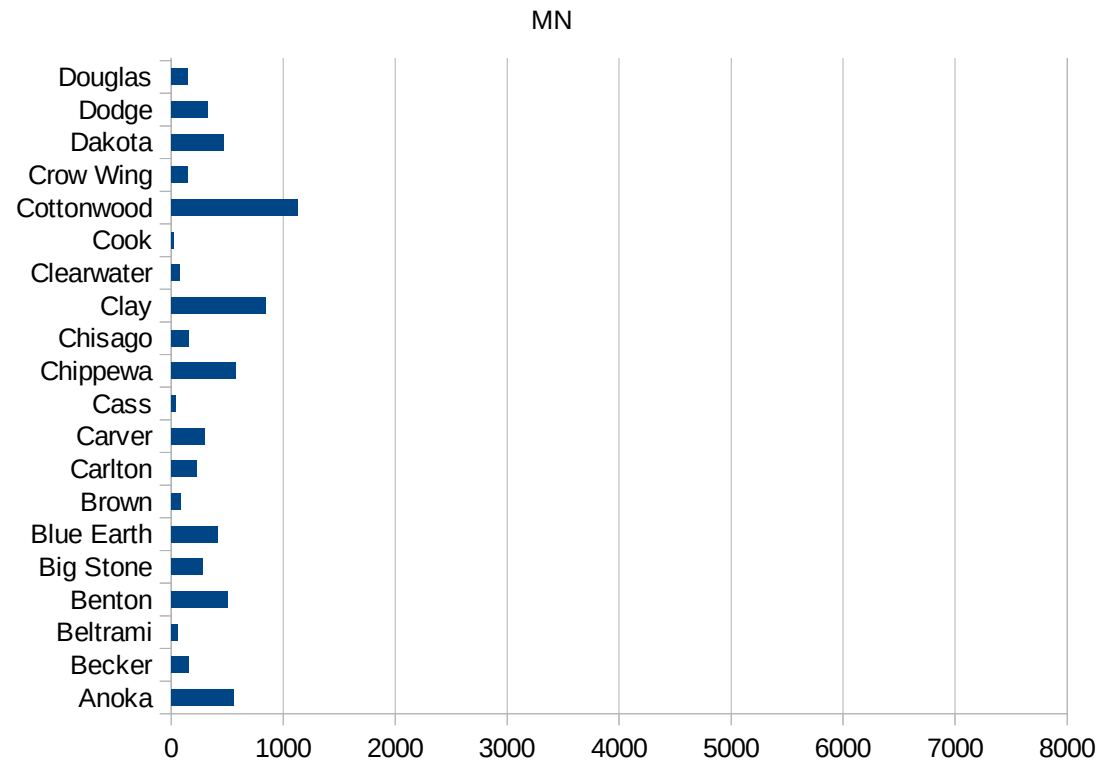


MN

27067 Kandiyohi	1316.065803
27069 Kittson	23.54048964
27071 Koochiching	72.34726688
27073 Lac qui Parle	60.07810153
27075 Lake	46.91311691
27077 Lake of the Woo	0
27079 Le Sueur	249.175265
27081 Lincoln	123.3915036
27083 Lyon	1108.119708
27085 McLeod	209.070889
27087 Mahnomen	108.715347
27089 Marshall	127.7955272
27091 Martin	748.0414455
27093 Meeker	246.3160624
27095 Mille Lacs	118.5967329
27097 Morrison	168.8323435
27099 Mower	2116.917848
27101 Murray	567.9072015
27103 Nicollet	336.0607832
27105 Nobles	7466.703156
27107 Norman	293.4362934
27109 Olmsted	606.6151769
27111 Otter Tail	144.5283276
27113 Pennington	352.6590492
27115 Pine	332.3949395
27117 Pipestone	165.800818
27119 Polk	237.8762409
27121 Pope	90.11444535
27123 Ramsey	813.1440723
27125 Red Lake	75.01875469
27127 Redwood	78.69368483
27129 Renville	130.0301122
27131 Rice	1158.99764
27133 Rock	297.4293605



27135 Roseau	39.6039604
27137 St. Louis	75.59297936
27139 Scott	413.2147292
27141 Sherburne	289.4747803
27143 Sibley	232.8985893
27145 Stearns	1344.37635
27147 Steele	559.736978
27149 Stevens	30.75976623
27151 Swift	214.0181915
27153 Todd	1606.866813
27155 Traverse	151.1487304
27157 Wabasha	133.980134
27159 Wadena	108.9087345
27161 Waseca	246.1077524
27163 Washington	357.2517081
27165 Watonwan	1593.806922
27167 Wilkin	319.795331
27169 Winona	210.5263158
27171 Wright	301.4323537
27173 Yellow Medicine	245.0229709





MN

FIPS

29001  
29003  
29005  
29007  
29009  
29011  
29013  
29015  
29017  
29019  
29021  
29023  
29025  
29027  
29029  
29031  
29033  
29035  
29037

MN

29039  
29041  
29043  
29045  
29047  
29049  
29051  
29053  
29055  
29057  
29059  
29061  
29063  
29065  
29067  
29069  
29071  
29073  
29075  
29077  
29079  
29081  
29083  
29085  
29087  
29089  
29091  
29093  
29095  
29097  
29099  
29101

29103

MN

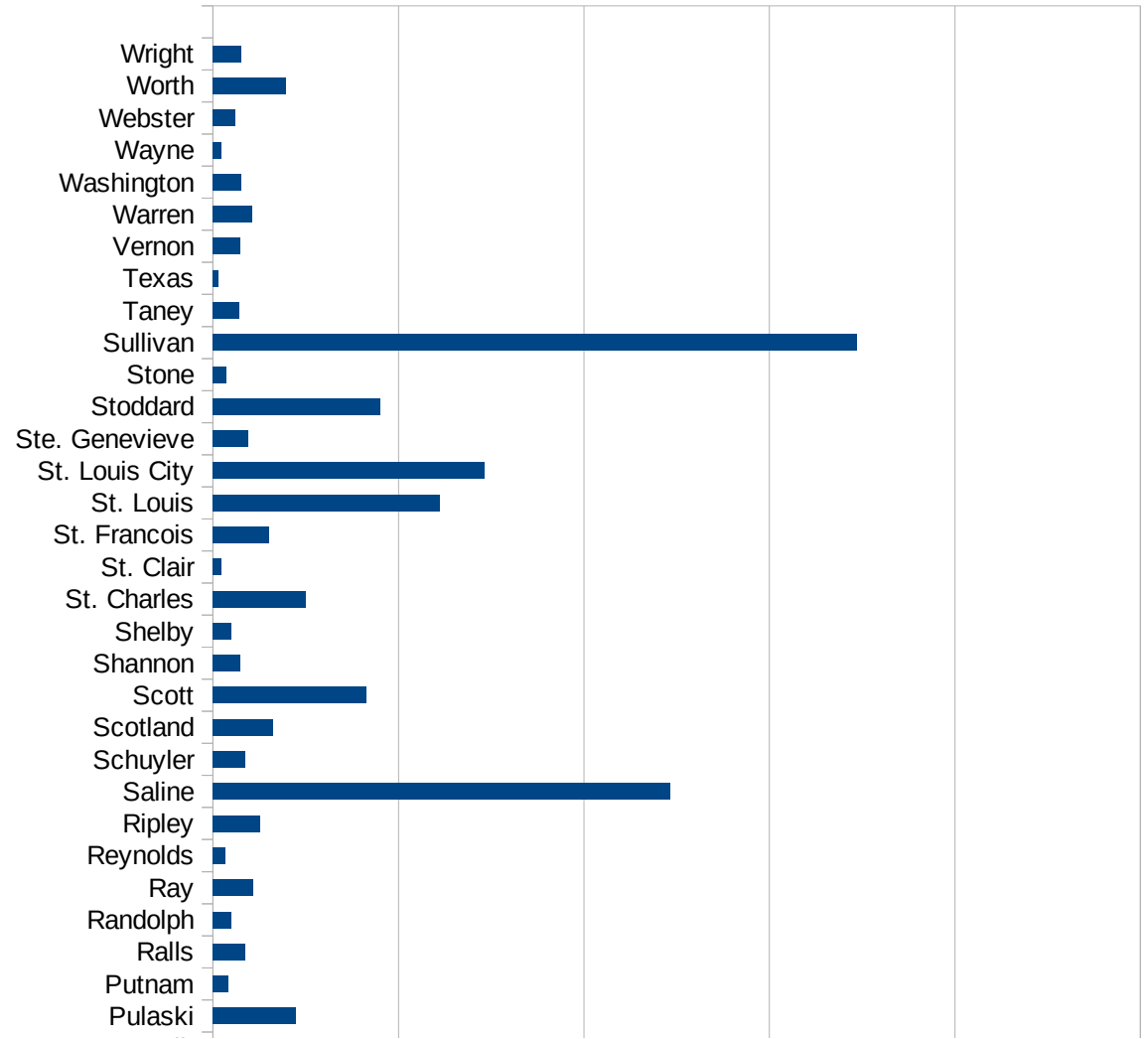
29105  
29107  
29109  
29111  
29113  
29115  
29117  
29121  
29123  
29125  
29127  
29119  
29129  
29131  
29133  
29135  
29137  
29139  
29141  
29143  
29145  
29147  
29149  
29151  
29153  
29155  
29157  
29159  
29161  
29163  
29165  
29167  
29169  
29171

MN

29173  
29175  
29177  
29179  
29181  
29195  
29197  
29199  
29201  
29203  
29205  
29183  
29185  
29187  
29189  
29510  
29186  
29207  
29209  
29211  
29213  
29215  
  
29217  
29219  
29221  
29223  
29225  
29227  
29229

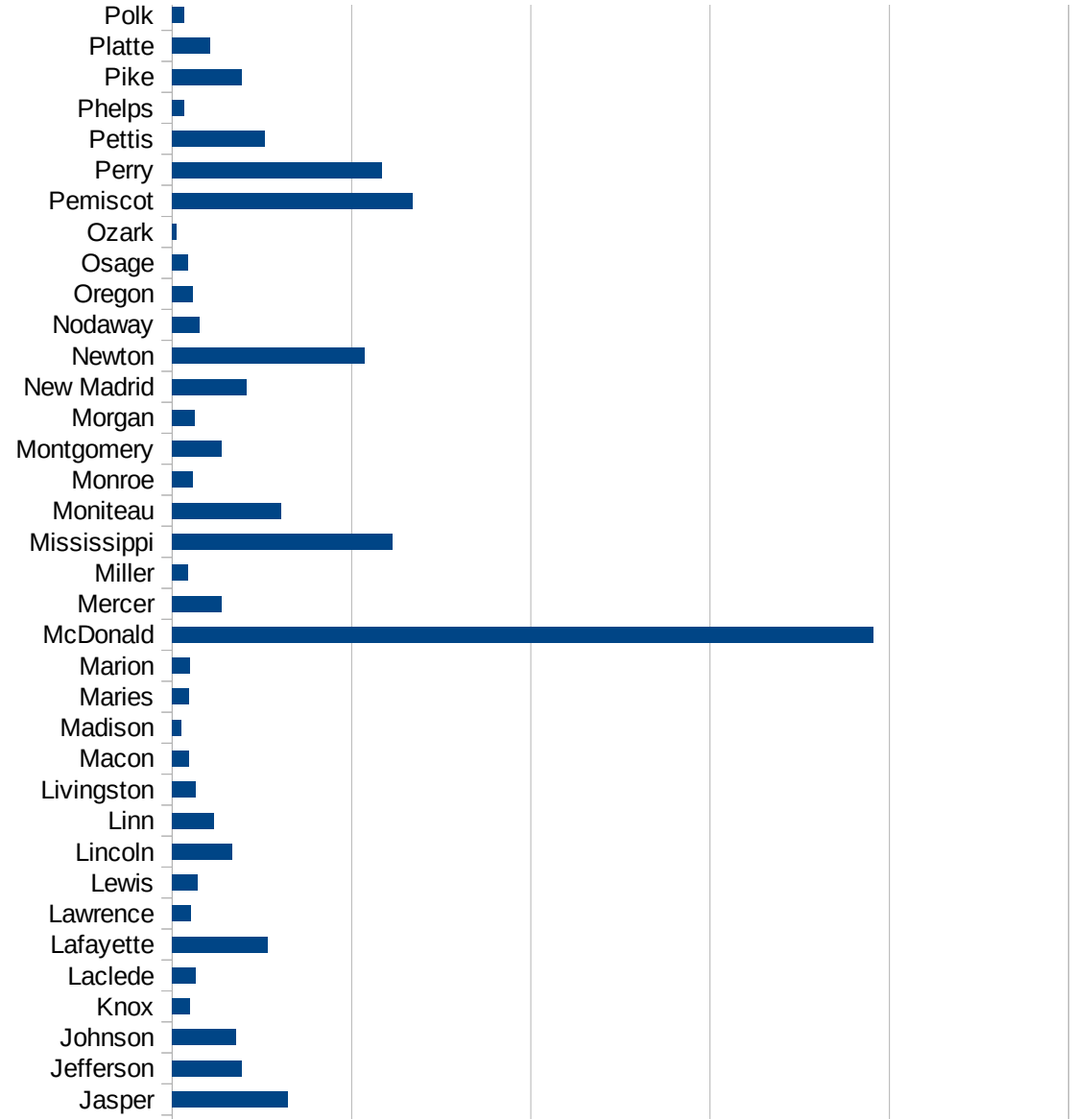
MO

FIPS	County	Cases	Infection Rate per 100,000
29001	Adair	347.2907376	
29003	Andrew	255.580167	
29005	Atchison	58.01585767	
29007	Audrain	537.8243631	
29009	Barry	94.74446859	
29011	Barton	177.9962706	
29013	Bates	73.52941176	
29015	Benton	82.99616143	
29017	Bollinger	98.61122524	
29019	Boone	165.5509569	
29021	Buchanan	933.7141954	
29023	Butler	166.5142241	
29025	Caldwell	98.81422925	
29027	Callaway	100.2472766	
29029	Camden	124.4134017	
29031	Cape Girardeau	159.993905	
29033	Carroll	125.8149377	
29035	Carter	99.10802775	
29037	Cass	114.3358043	
29039	Cedar	63.53688669	
29041	Chariton	80.52610388	
29043	Christian	43.6866974	
29045	Clark	29.23121894	
29047	Clay	156.6780996	
29049	Clinton	112.3595506	
29051	Cole	82.03552268	
29053	Cooper	79.53189797	
29055	Crawford	41.74145344	
29057	Dade	13.21178491	
29059	Dallas	71.59050233	
29061	Daviess	84.20546133	
29063	DeKalb	79.17656374	
29065	Dent	19.42879347	



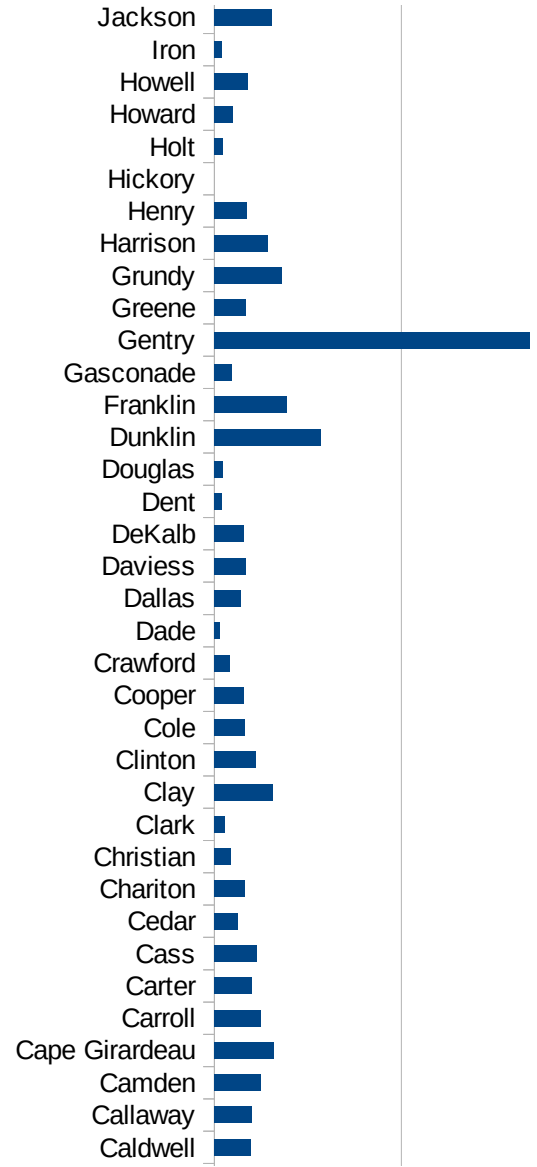
MO

29067 Douglas	22.43326105
29069 Dunklin	285.4909425
29071 Franklin	193.884441
29073 Gasconade	47.60285617
29075 Gentry	844.9004225
29077 Greene	84.26879691
29079 Grundy	181.5614283
29081 Harrison	142.6194438
29083 Henry	87.18795888
29085 Hickory	0
29087 Holt	22.70663034
29089 Howard	49.32425767
29091 Howell	89.82932428
29093 Iron	19.65215682
29095 Jackson	153.3613115
29097 Jasper	322.4576412
29099 Jefferson	192.5588486
29101 Johnson	178.9308879
29103 Knox	50.671396
29105 Laclede	64.40231848
29107 Lafayette	266.8875391
29109 Lawrence	52.13900258
29111 Lewis	71.02993404
29113 Lincoln	166.4181951
29115 Linn	116.3080502
29117 Livingston	66.02403275
29121 Macon	46.19547284
29123 Madison	24.61437479
29125 Maries	45.61523549
29127 Marion	48.96474538
29119 McDonald	1954.242135
29129 Mercer	137.3249107
29131 Miller	43.41648248
29133 Mississippi	614.8770246

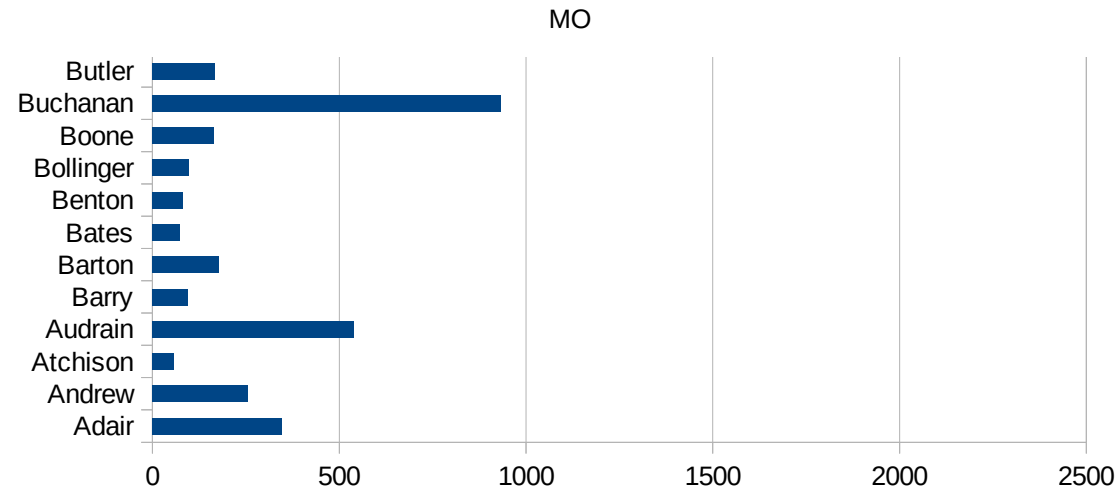


MO

29135 Moniteau	303.9513678
29137 Monroe	57.71006464
29139 Montgomery	138.7203052
29141 Morgan	63.85696041
29143 New Madrid	208.1406105
29145 Newton	535.4752343
29147 Nodaway	76.2195122
29149 Oregon	56.92059577
29151 Osage	43.75091148
29153 Ozark	11.09016303
29155 Pemiscot	669.8623402
29157 Perry	584.8563969
29159 Pettis	258.5680034
29161 Phelps	33.53304122
29163 Pike	194.5525292
29165 Platte	104.8696412
29167 Polk	34.1604298
29169 Pulaski	223.0168801
29171 Putnam	42.0433046
29173 Ralls	88.13160987
29175 Randolph	48.45939507
29177 Ray	109.2514093
29179 Reynolds	31.9795331
29181 Ripley	126.8562048
29195 Saline	1231.70998
29197 Schuyler	86.97542944
29199 Scotland	161.0954491
29201 Scott	413.4380363
29203 Shannon	73.26901942
29205 Shelby	49.58677686
29183 St. Charles	249.2597362
29185 St. Clair	21.28791911
29187 St. Francois	149.9430217
29189 St. Louis	611.0668091



29510 St. Louis City	730.7537363
29186 Ste. Genevieve	95.03577818
29207 Stoddard	451.9619256
29209 Stone	34.64676053
29211 Sullivan	1736.055297
29213 Taney	69.82740099
29215 Texas	15.64272027
29217 Vernon	73.07092751
29219 Warren	106.5944513
29221 Washington	76.17367598
29223 Wayne	22.86236854
29225 Webster	61.36694878
29227 Worth	196.0784314
29229 Wright	76.17803896





MO

FIPS

29001  
29003  
29005  
29007  
29009  
29011  
29013  
29015  
29017  
29019  
29021  
29023  
29025  
29027  
29029  
29031  
29033  
29035  
29037

MO

29039  
29041  
29043  
29045  
29047  
29049  
29051  
29053  
29055  
29057  
29059  
29061  
29063  
29065  
29067  
29069  
29071  
29073  
29075  
29077  
29079  
29081  
29083  
29085  
29087  
29089  
29091  
29093  
29095  
29097  
29099  
29101

29103

MO

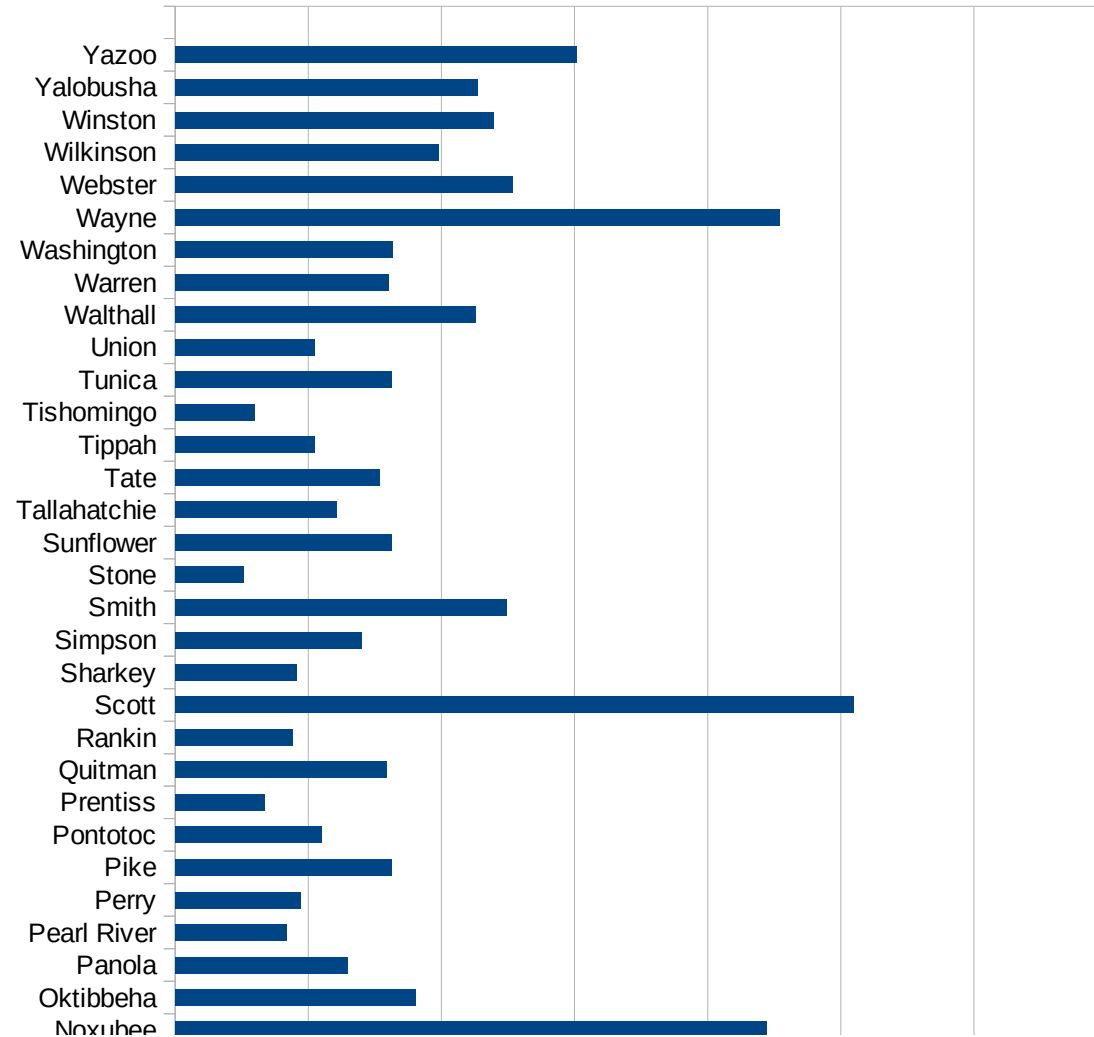
29105  
29107  
29109  
29111  
29113  
29115  
29117  
29121  
29123  
29125  
29127  
29119  
29129  
29131  
29133  
29135  
29137  
29139  
29141  
29143  
29145  
29147  
29149  
29151  
29153  
29155  
29157  
29159  
29161  
29163  
29165  
29167  
29169  
29171

MO

29173  
29175  
29177  
29179  
29181  
29195  
29197  
29199  
29201  
29203  
29205  
29183  
29185  
29187  
29189  
29510  
29186  
29207  
29209  
29211  
29213  
29215  
  
29217  
29219  
29221  
29223  
29225  
29227  
29229

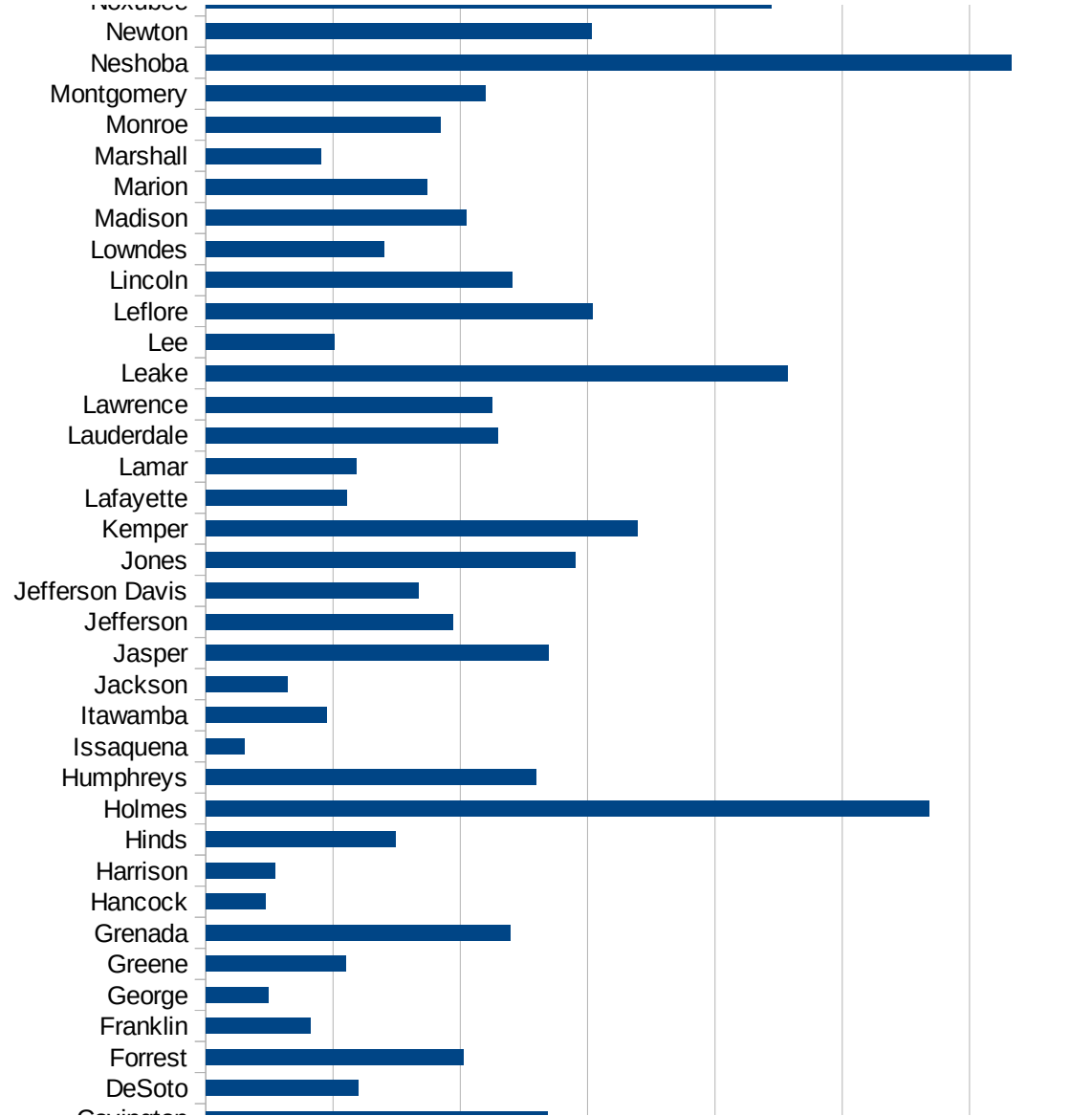
MS

FIPS	County	PC Infection
28001	Adams	775.839959
28003	Alcorn	127.2850372
28005	Amite	657.1474931
28007	Attala	1856.792812
28009	Benton	302.2609116
28011	Bolivar	743.6249322
28013	Calhoun	748.1296758
28015	Carroll	1422.661689
28017	Chickasaw	1263.758663
28019	Choctaw	821.4544576
28021	Claiborne	2221.728505
28023	Clarke	1236.862343
28025	Clay	1181.26483
28027	Coahoma	773.3781156
28029	Copiah	1849.840591
28031	Covington	1341.961492
28033	DeSoto	599.4472558
28035	Forrest	1011.514473
28037	Franklin	410.8885465
28039	George	247.4226804
28041	Greene	552.0388635
28043	Grenada	1196.865353
28045	Hancock	236.6163857
28047	Harrison	271.9574159
28049	Hinds	747.411266
28051	Holmes	2843.037113
28053	Humphreys	1295.870171
28055	Issaquena	152.9051988
28057	Itawamba	476.2512225
28059	Jackson	319.6605177
28061	Jasper	1345.264183
28063	Jefferson	971.0104137
28065	Jefferson Davis	836.7455937

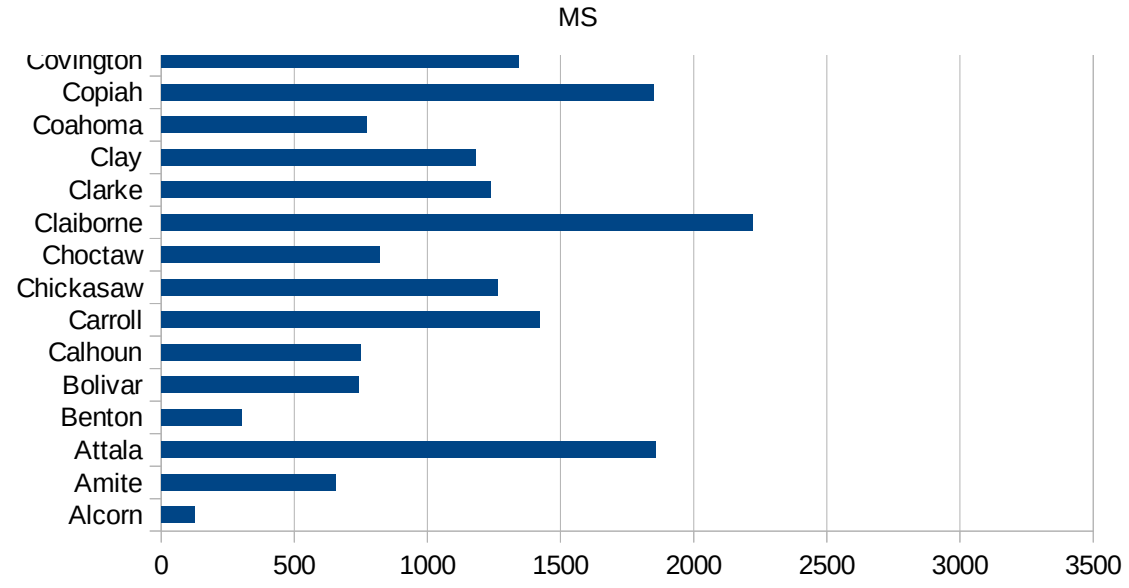


MS

28067 Jones	1451.921532
28069 Kemper	1695.42236
28071 Lafayette	552.9903455
28073 Lamar	590.9010841
28075 Lauderdale	1147.151374
28077 Lawrence	1124.046568
28079 Leake	2284.408909
28081 Lee	503.5093073
28083 Leflore	1518.033127
28085 Lincoln	1201.578717
28087 Lowndes	699.1345664
28089 Madison	1024.330209
28091 Marion	869.9170544
28093 Marshall	451.327184
28095 Monroe	922.2809583
28097 Montgomery	1097.475806
28099 Neshoba	3165.665236
28101 Newton	1515.646132
28103 Noxubee	2221.167537
28105 Oktibbeha	903.244017
28107 Panola	646.6147814
28109 Pearl River	418.8708542
28111 Perry	469.3655184
28113 Pike	811.3641534
28115 Pontotoc	549.7439764
28117 Prentiss	335.7693067
28119 Quitman	794.2135867
28121 Rankin	443.1391405
28123 Scott	2548.874041
28125 Sharkey	456.933973
28127 Simpson	698.8564168
28129 Smith	1243.594551
28131 Stone	256.4513544
28133 Sunflower	812.1235671



28135 Tallahatchie	607.7071566
28137 Tate	768.4550923
28139 Tippah	522.8461014
28141 Tishomingo	298.1392002
28143 Tunica	814.5615447
28145 Union	524.3655177
28147 Walthall	1126.857933
28149 Warren	803.4476784
28151 Washington	818.853605
28153 Wayne	2271.15972
28155 Webster	1266.857376
28157 Wilkinson	989.5359418
28159 Winston	1194.60501
28161 Yalobusha	1137.830859
28163 Yazoo	1508.071368



MS

FIPS

29001  
29003  
29005  
29007  
29009  
29011  
29013  
29015  
29017  
29019  
29021  
29023  
29025  
29027  
29029  
29031  
29033  
29035  
29037



MS

29039  
29041  
29043  
29045  
29047  
29049  
29051  
29053  
29055  
29057  
29059  
29061  
29063  
29065  
29067  
29069  
29071  
29073  
29075  
29077  
29079  
29081  
29083  
29085  
29087  
29089  
29091  
29093  
29095  
29097  
29099  
29101

29103

MS

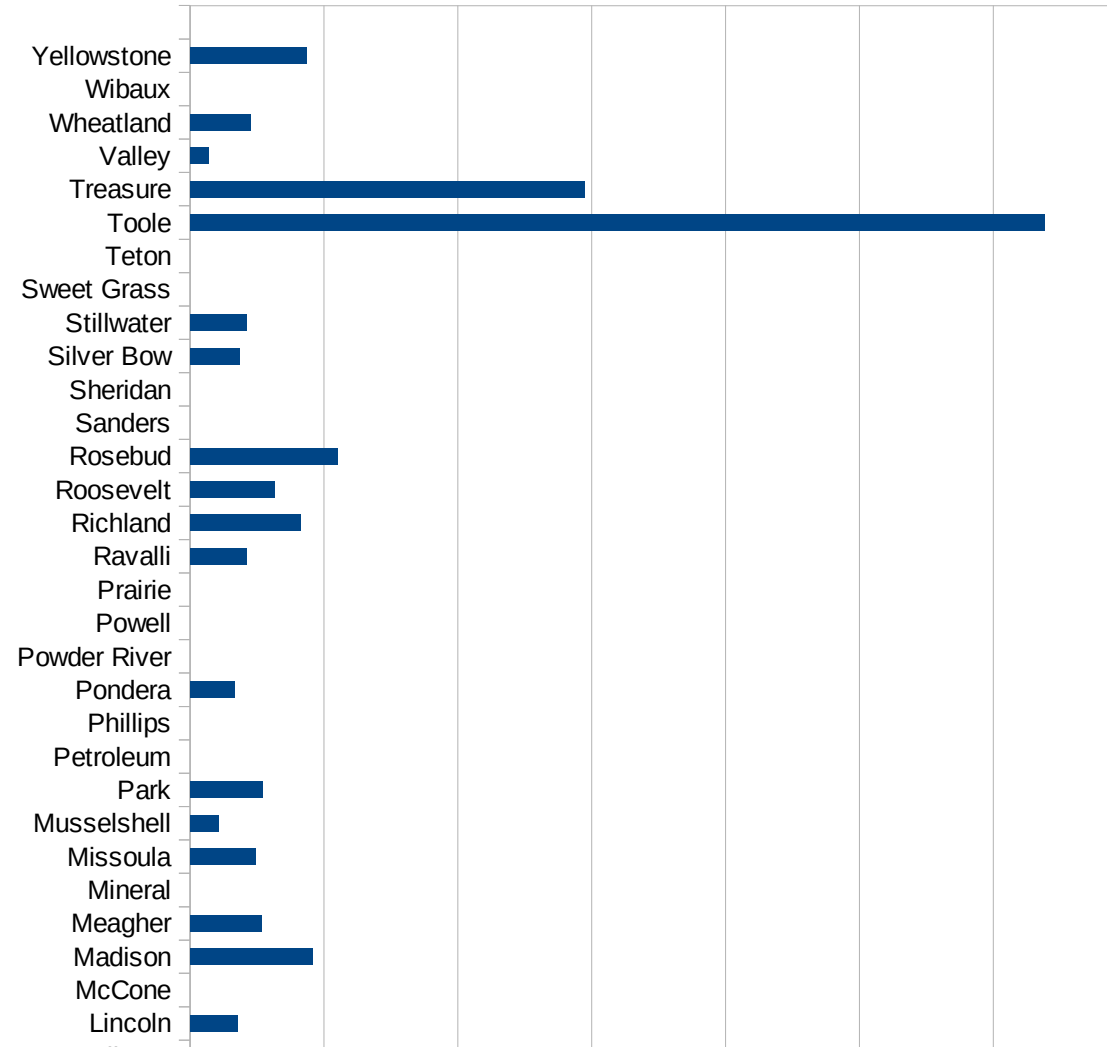
29105  
29107  
29109  
29111  
29113  
29115  
29117  
29121  
29123  
29125  
29127  
29119  
29129  
29131  
29133  
29135  
29137  
29139  
29141  
29143  
29145  
29147  
29149  
29151  
29153  
29155  
29157  
29159  
29161  
29163  
29165  
29167  
29169  
29171

MS

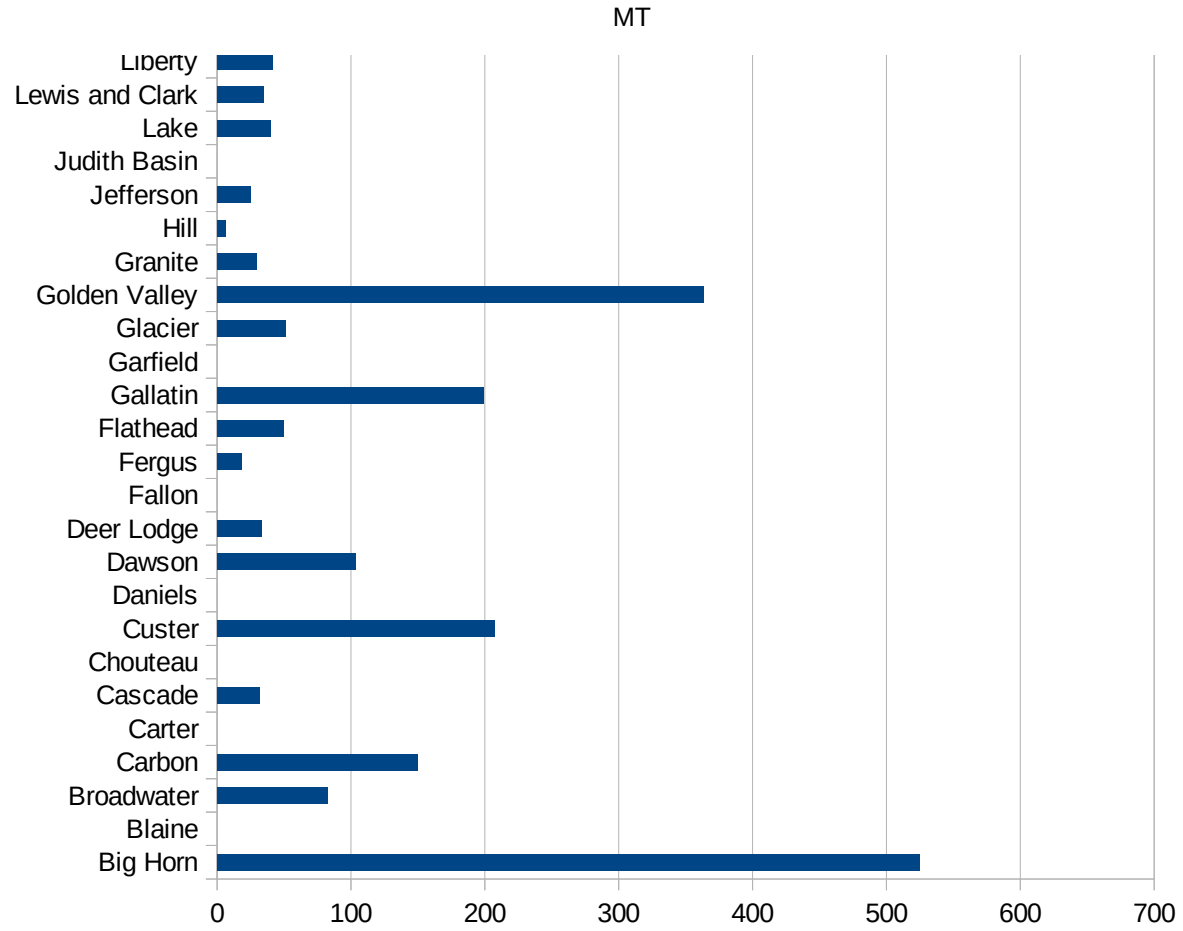
29173  
29175  
29177  
29179  
29181  
29195  
29197  
29199  
29201  
29203  
29205  
29183  
29185  
29187  
29189  
29510  
29186  
29207  
29209  
29211  
29213  
29215  
  
29217  
29219  
29221  
29223  
29225  
29227  
29229

MT

FIPS	County	PC Infection
30001	Beaverhead	10.63377286
30003	Big Horn	524.8163143
30005	Blaine	0
30007	Broadwater	82.16926869
30009	Carbon	149.3373157
30011	Carter	0
30013	Cascade	31.84596352
30015	Chouteau	0
30017	Custer	207.1465562
30019	Daniels	0
30021	Dawson	103.6866359
30023	Deer Lodge	32.85510897
30025	Fallon	0
30027	Fergus	17.99694052
30029	Flathead	49.94809316
30031	Gallatin	199.3278272
30033	Garfield	0
30035	Glacier	50.92020077
30037	Golden Valley	363.1961259
30039	Granite	29.60331557
30041	Hill	6.117330397
30043	Jefferson	24.79953708
30045	Judith Basin	0
30047	Lake	39.66942149
30049	Lewis and Clark	34.93449782
30051	Liberty	41.15226337
30053	Lincoln	35.36425179
30055	McCone	0
30057	Madison	91.24087591
30059	Meagher	53.59056806
30061	Mineral	0
30063	Missoula	48.8252477
30065	Musselshell	21.50075253



30067 Park	53.77629063
30069 Petroleum	0
30071 Phillips	0
30073 Pondera	33.48961822
30075 Powder River	0
30077 Powell	0
30079 Prairie	0
30081 Ravalli	41.69369035
30083 Richland	82.47044809
30085 Roosevelt	63.29686228
30087 Rosebud	110.3387399
30089 Sanders	0
30091 Sheridan	0
30093 Silver Bow	37.1502872
30095 Stillwater	41.95510803
30097 Sweet Grass	0
30099 Teton	0
30101 Toole	638.780136
30103 Treasure	294.55081
30105 Valley	13.4462821
30107 Wheatland	44.72271914
30109 Wibaux	0
30111 Yellowstone	86.80067692



MT

FIPS

29001  
29003  
29005  
29007  
29009  
29011  
29013  
29015  
29017  
29019  
29021  
29023  
29025  
29027  
29029  
29031  
29033  
29035  
29037

MT

29039  
29041  
29043  
29045  
29047  
29049  
29051  
29053  
29055  
29057  
29059  
29061  
29063  
29065  
29067  
29069  
29071  
29073  
29075  
29077  
29079  
29081  
29083  
29085  
29087  
29089  
29091  
29093  
29095  
29097  
29099  
29101

29103

MT

29105  
29107  
29109  
29111  
29113  
29115  
29117  
29121  
29123  
29125  
29127  
29119  
29129  
29131  
29133  
29135  
29137  
29139  
29141  
29143  
29145  
29147  
29149  
29151  
29153  
29155  
29157  
29159  
29161  
29163  
29165  
29167  
29169  
29171

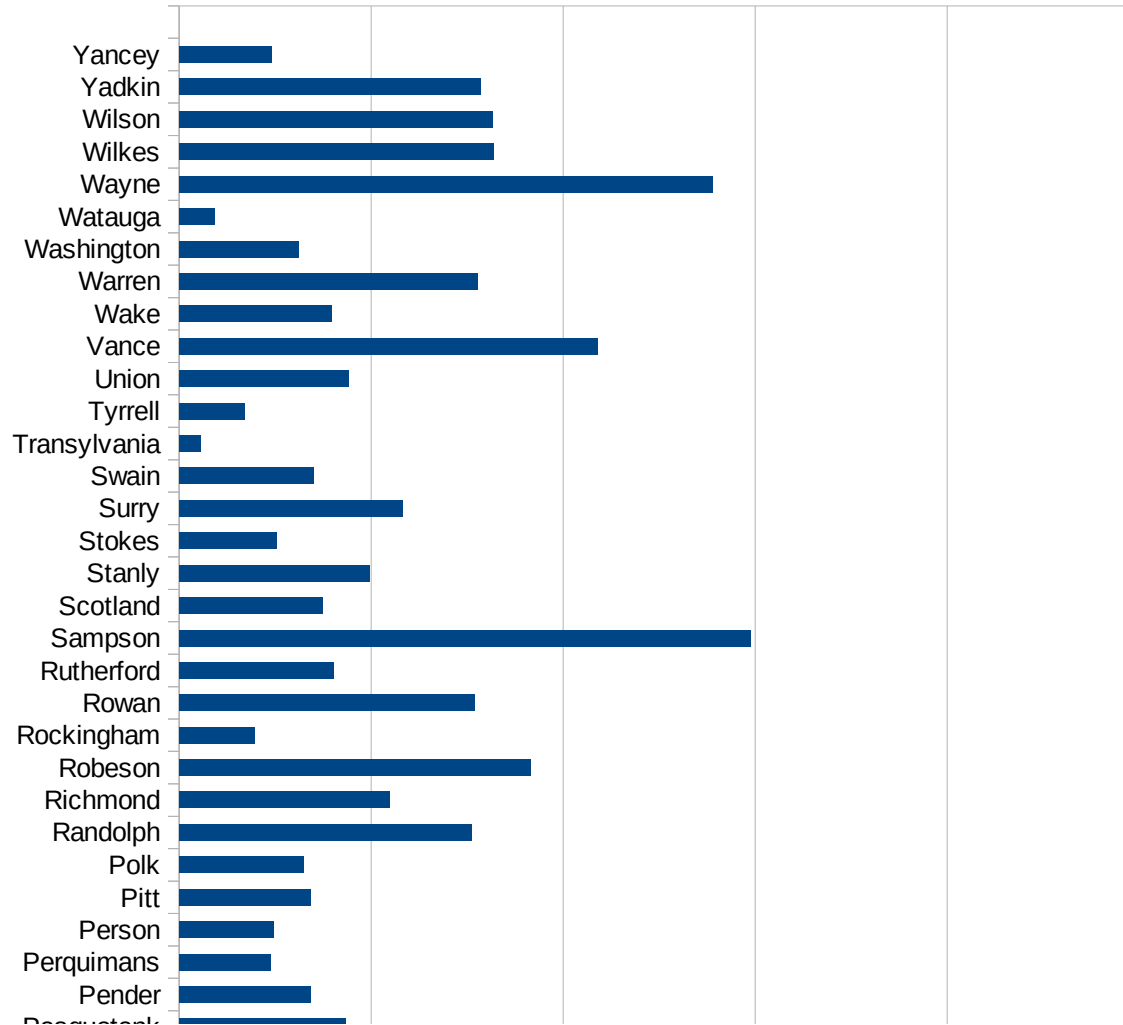


MT

29173  
29175  
29177  
29179  
29181  
29195  
29197  
29199  
29201  
29203  
29205  
29183  
29185  
29187  
29189  
29510  
29186  
29207  
29209  
29211  
29213  
29215  
  
29217  
29219  
29221  
29223  
29225  
29227  
29229

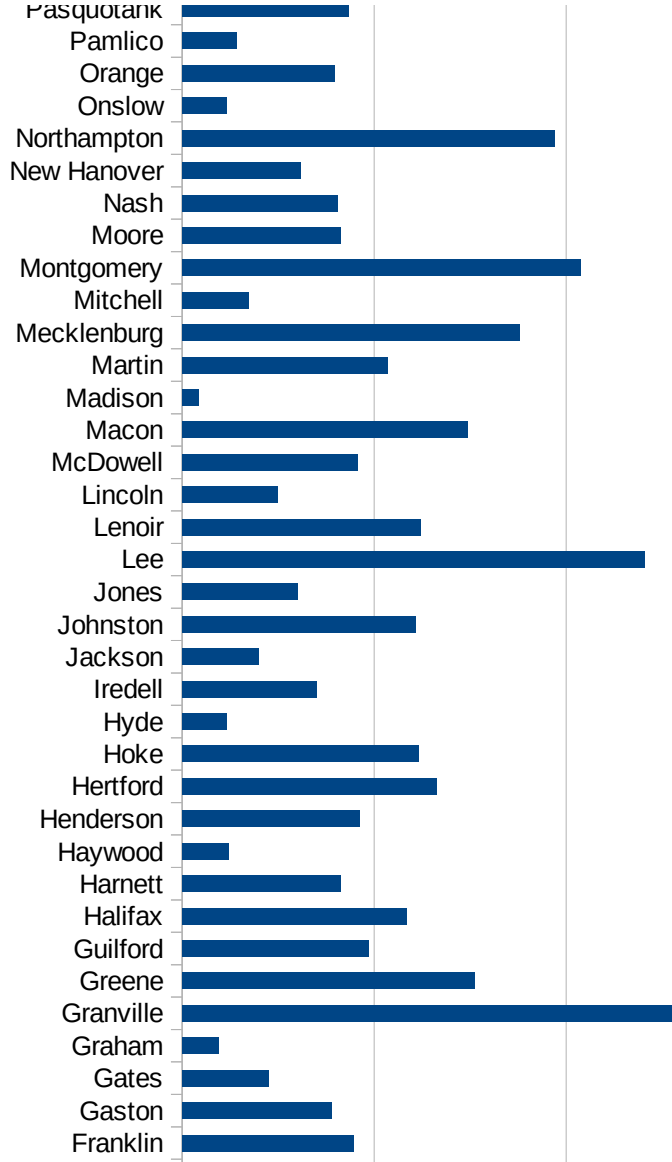
NC

FIPS	County	PC Infection
37001	Alamance	606.2390348
37003	Alexander	203.4642465
37005	Alleghany	277.7528895
37007	Anson	462.27439
37009	Ashe	184.4405917
37011	Avery	45.70122822
37013	Beaufort	135.941715
37015	Bertie	730.5792074
37017	Bladen	1027.417897
37019	Brunswick	297.6364594
37021	Buncombe	200.3064418
37023	Burke	1055.519904
37025	Cabarrus	442.8840458
37027	Caldwell	408.392154
37029	Camden	214.7525677
37031	Carteret	92.05454232
37033	Caswell	550.7093136
37035	Catawba	421.6776341
37037	Chatham	1244.206237
37039	Cherokee	126.8364866
37041	Chowan	135.4337444
37043	Clay	107.7295987
37045	Cleveland	253.9812586
37047	Columbus	884.0176085
37049	Craven	322.6057214
37051	Cumberland	320.4645984
37053	Currituck	59.10165485
37055	Dare	93.14813293
37057	Davidson	498.7576074
37059	Davie	402.4992395
37061	Duplin	2332.812288
37063	Durham	1074.070449
37065	Edgecombe	557.6386886

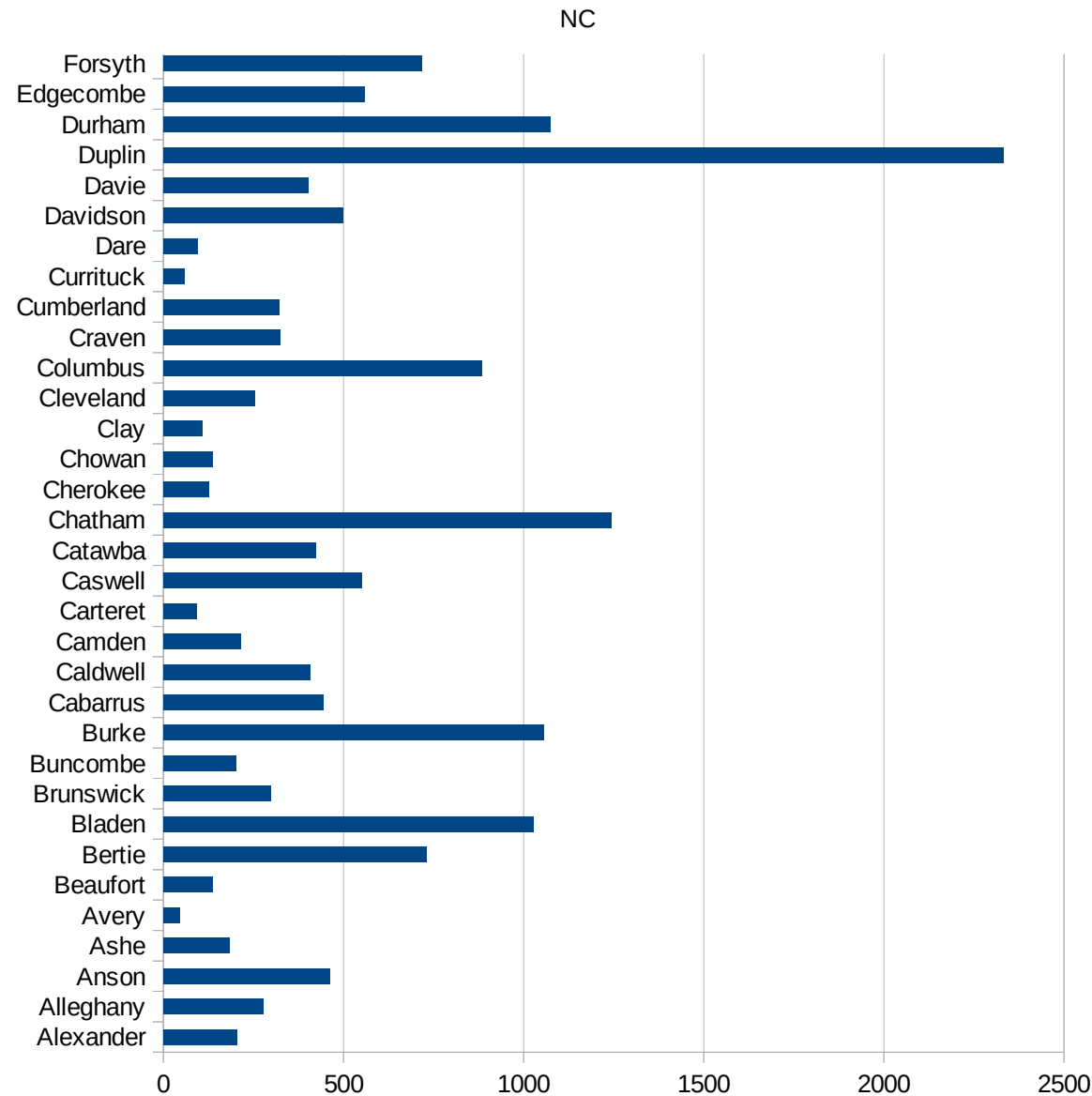


NC

37067 Forsyth	716.1717652
37069 Franklin	445.5298993
37071 Gaston	389.9553952
37073 Gates	224.6608485
37075 Graham	94.2951438
37077 Granville	1285.868752
37079 Greene	761.4696364
37081 Guilford	484.5691157
37083 Halifax	585.2809744
37085 Harnett	412.0285514
37087 Haywood	121.0243501
37089 Henderson	462.5346901
37091 Hertford	663.5952492
37093 Hoke	615.3677598
37095 Hyde	114.7227533
37097 Iredell	349.7071763
37099 Jackson	198.4905486
37101 Johnston	608.8565437
37103 Jones	300.9235239
37105 Lee	1205.819176
37107 Lenoir	621.6950121
37109 Lincoln	248.2989137
37111 McDowell	457.0725383
37113 Macon	742.5251523
37115 Madison	41.35459266
37117 Martin	533.7214944
37119 Mecklenburg	878.872951
37121 Mitchell	173.3333333
37123 Montgomery	1037.73239
37125 Moore	412.4359052
37127 Nash	404.1865214
37129 New Hanover	307.8261019
37131 Northampton	970.7257573
37133 Onslow	115.8420299



37135 Orange	395.8172119
37137 Pamlico	142.0678769
37139 Pasquotank	433.9160927
37141 Pender	342.6530678
37143 Perquimans	238.4145433
37145 Person	245.5261093
37147 Pitt	342.9416277
37149 Polk	325.0691378
37151 Randolph	760.3713961
37153 Richmond	548.0428632
37155 Robeson	914.0490476
37157 Rockingham	197.3756754
37159 Rowan	770.2000538
37161 Rutherford	402.5379343
37163 Sampson	1488.385251
37165 Scotland	373.4559035
37167 Stanly	496.1739831
37169 Stokes	252.930697
37171 Surry	580.9751487
37173 Swain	351.000351
37175 Transylvania	55.53119977
37177 Tyrrell	169.4504962
37179 Union	441.6976109
37181 Vance	1090.12606
37183 Wake	397.9657696
37185 Warren	777.502903
37187 Washington	311.9993254
37189 Watauga	91.16096166
37191 Wayne	1389.069194
37193 Wilkes	818.2971834
37195 Wilson	816.4016942
37197 Yadkin	785.7656554
37199 Yancey	240.1832095



NC

NC

FIPS

- 29001
- 29003
- 29005
- 29007
- 29009
- 29011
- 29013
- 29015
- 29017
- 29019
- 29021
- 29023
- 29025
- 29027
- 29029
- 29031
- 29033
- 29035
- 29037

NC

29039  
29041  
29043  
29045  
29047  
29049  
29051  
29053  
29055  
29057  
29059  
29061  
29063  
29065  
29067  
29069  
29071  
29073  
29075  
29077  
29079  
29081  
29083  
29085  
29087  
29089  
29091  
29093  
29095  
29097  
29099  
29101

29103

NC

29105  
29107  
29109  
29111  
29113  
29115  
29117  
29121  
29123  
29125  
29127  
29119  
29129  
29131  
29133  
29135  
29137  
29139  
29141  
29143  
29145  
29147  
29149  
29151  
29153  
29155  
29157  
29159  
29161  
29163  
29165  
29167  
29169  
29171

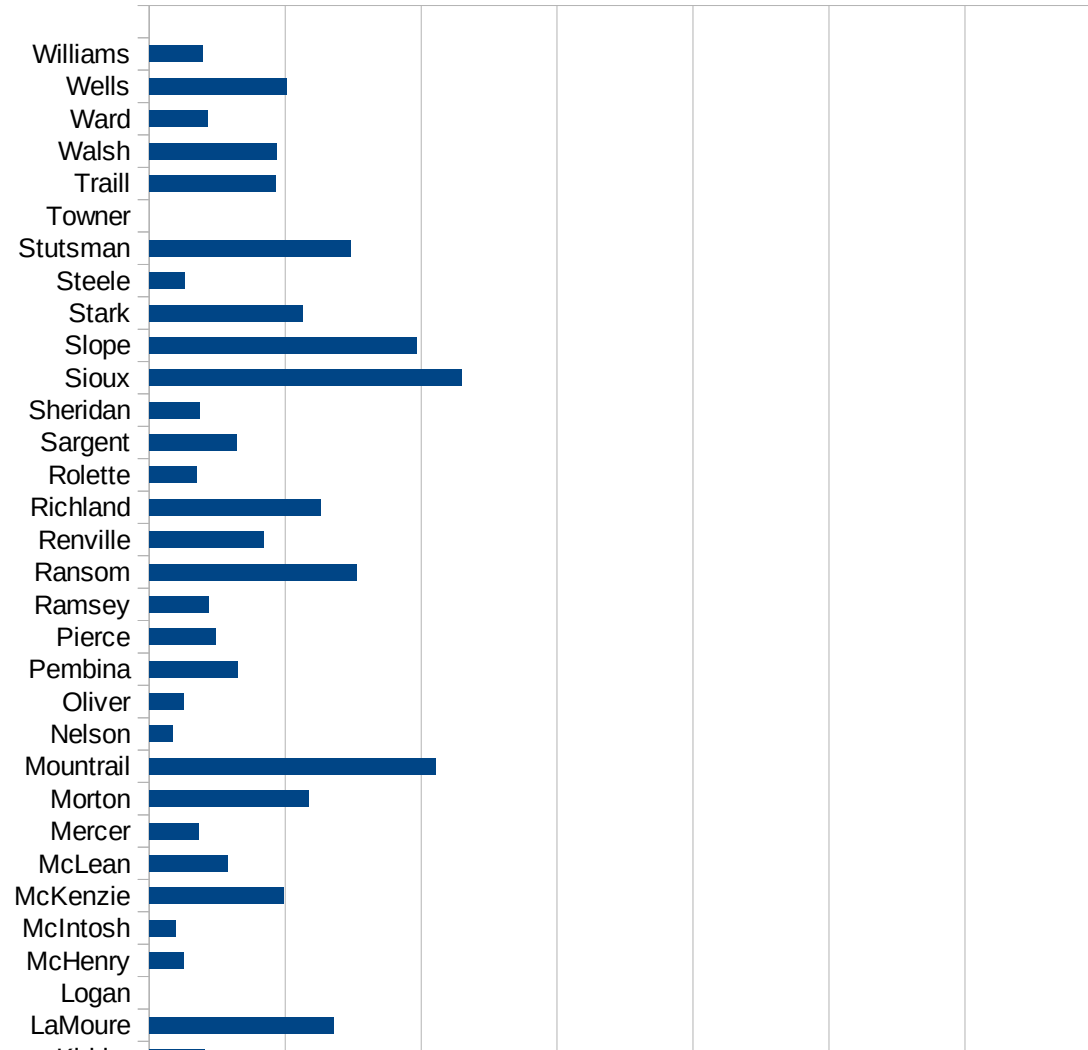


NC

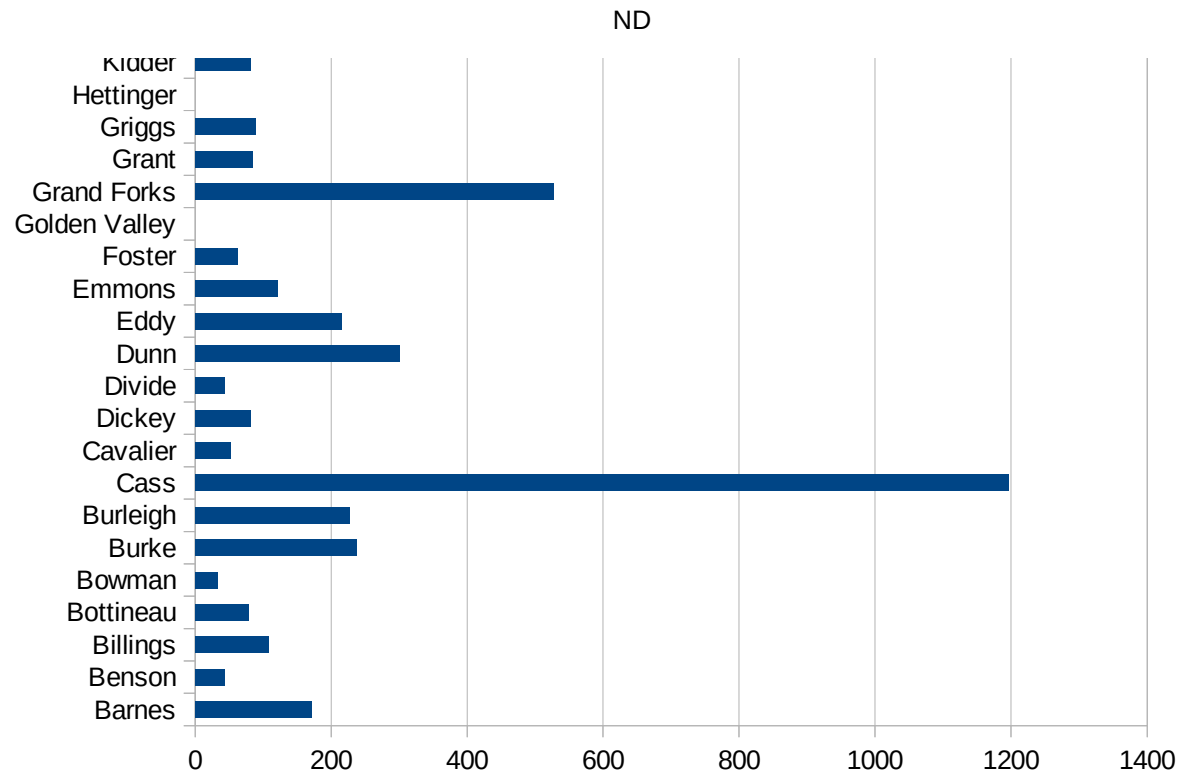
29173  
29175  
29177  
29179  
29181  
29195  
29197  
29199  
29201  
29203  
29205  
29183  
29185  
29187  
29189  
29510  
29186  
29207  
29209  
29211  
29213  
29215  
  
29217  
29219  
29221  
29223  
29225  
29227  
29229

ND

FIPS	County	PC Infection
38001	Adams	0
38003	Barnes	170.7455891
38005	Benson	43.09106579
38007	Billings	108.8139282
38009	Bottineau	77.99095305
38011	Bowman	32.50975293
38013	Burke	238.0952381
38015	Burleigh	227.7665236
38017	Cass	1196.037815
38019	Cavalier	52.232959
38021	Dickey	81.58270447
38023	Divide	43.80201489
38025	Dunn	300.0923361
38027	Eddy	216.1694769
38029	Emmons	121.3960546
38031	Foster	62.18905473
38033	Golden Valley	0
38035	Grand Forks	527.0594885
38037	Grant	84.24599832
38039	Griggs	89.60573477
38041	Hettinger	0
38043	Kidder	81.63265306
38045	LaMoure	270.8025603
38047	Logan	0
38049	McHenry	51.58184319
38051	McIntosh	38.68471954
38053	McKenzie	198.0633803
38055	McLean	115.2918981
38057	Mercer	72.57771864
38059	Morton	234.7644316
38061	Mountrail	420.8259933
38063	Nelson	34.8553503
38065	Oliver	51.2295082



38067 Pembina	129.5523247
38069 Pierce	98.01519235
38071 Ramsey	87.10042679
38073 Ransom	305.5184266
38075 Renville	168.4919966
38077 Richland	252.4786009
38079 Rolette	69.92518006
38081 Sargent	129.1989664
38083 Sheridan	74.12898443
38085 Sioux	458.9261129
38087 Slope	393.1847969
38089 Stark	225.828306
38091 Steele	52.54860746
38093 Stutsman	296.409619
38095 Towner	0
38097 Traill	186.6368048
38099 Walsh	187.4941408
38101 Ward	85.61643836
38103 Wells	202.1733637
38105 Williams	79.20792079



ND

FIPS

29001  
29003  
29005  
29007  
29009  
29011  
29013  
29015  
29017  
29019  
29021  
29023  
29025  
29027  
29029  
29031  
29033  
29035  
29037

ND

29039  
29041  
29043  
29045  
29047  
29049  
29051  
29053  
29055  
29057  
29059  
29061  
29063  
29065  
29067  
29069  
29071  
29073  
29075  
29077  
29079  
29081  
29083  
29085  
29087  
29089  
29091  
29093  
29095  
29097  
29099  
29101

29103


ND

29105  
29107  
29109  
29111  
29113  
29115  
29117  
29121  
29123  
29125  
29127  
29119  
29129  
29131  
29133  
29135  
29137  
29139  
29141  
29143  
29145  
29147  
29149  
29151  
29153  
29155  
29157  
29159  
29161  
29163  
29165  
29167  
29169  
29171

ND

29173  
29175  
29177  
29179  
29181  
29195  
29197  
29199  
29201  
29203  
29205  
29183  
29185  
29187  
29189  
29510  
29186  
29207  
29209  
29211  
29213  
29215  
  
29217  
29219  
29221  
29223  
29225  
29227  
29229

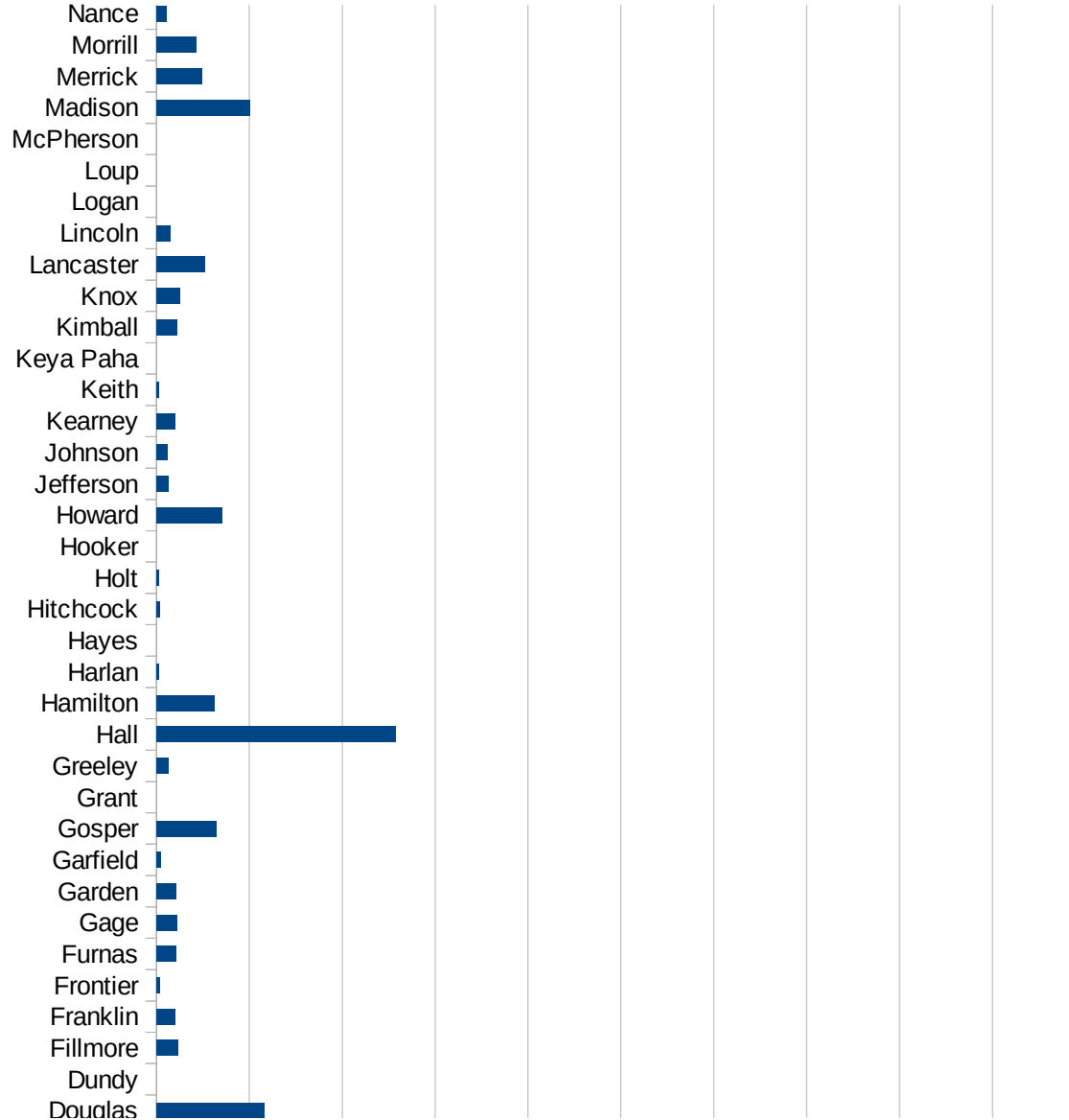
NE



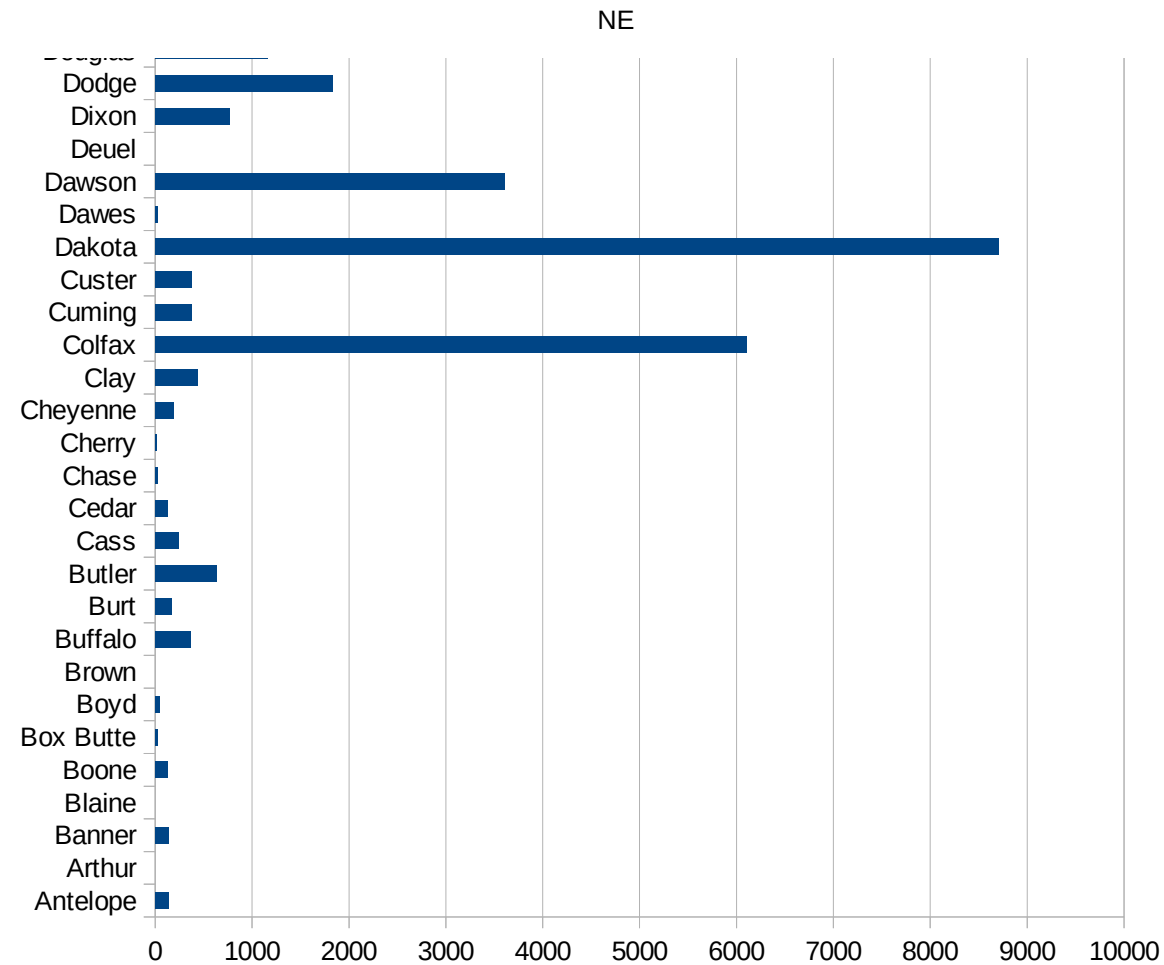


NE

31067 Gage	223.3285256
31069 Garden	210.8592514
31071 Garfield	50.32712632
31073 Gosper	651.3026052
31075 Grant	0
31077 Greeley	127.3344652
31079 Hall	2571.136397
31081 Hamilton	625
31083 Harlan	29.40311673
31085 Hayes	0
31087 Hitchcock	35.63791875
31089 Holt	29.47533897
31091 Hooker	0
31093 Howard	711.1935683
31095 Jefferson	126.8141468
31097 Johnson	116.8679392
31099 Kearney	198.6552567
31101 Keith	24.93454681
31103 Keya Paha	0
31105 Kimball	221.116639
31107 Knox	249.4358
31109 Lancaster	523.2103684
31111 Lincoln	153.474492
31113 Logan	0
31115 Loup	0
31117 McPherson	0
31119 Madison	1005.877034
31121 Merrick	491.4004914
31123 Morrill	426.8032437
31125 Nance	113.2502831
31127 Nemaha	71.85972981
31129 Nuckolls	23.83790226
31131 Otoe	93.8379731
31133 Pawnee	0



31135 Perkins	0
31137 Phelps	255.6691863
31139 Pierce	98.01176141
31141 Platte	1966.250037
31143 Polk	227.358848
31145 Red Willow	55.9388402
31147 Richardson	62.99609424
31149 Rock	73.52941176
31151 Saline	3700.348432
31153 Sarpy	578.9904532
31155 Saunders	314.5096935
31157 Scotts Bluff	569.6184945
31159 Seward	190.5531817
31161 Sheridan	0
31163 Sherman	164.5819618
31165 Sioux	336.9839933
31167 Stanton	351.758794
31169 Thayer	19.84520738
31171 Thomas	138.8888889
31173 Thurston	1136.519239
31175 Valley	190.9307876
31177 Washington	222.5770552
31179 Wayne	287.1424014
31181 Webster	169.8273422
31183 Wheeler	0
31185 York	297.7054894



NE

FIPS

29001  
29003  
29005  
29007  
29009  
29011  
29013  
29015  
29017  
29019  
29021  
29023  
29025  
29027  
29029  
29031  
29033  
29035  
29037

NE

29039  
29041  
29043  
29045  
29047  
29049  
29051  
29053  
29055  
29057  
29059  
29061  
29063  
29065  
29067  
29069  
29071  
29073  
29075  
29077  
29079  
29081  
29083  
29085  
29087  
29089  
29091  
29093  
29095  
29097  
29099  
29101

29103

NE

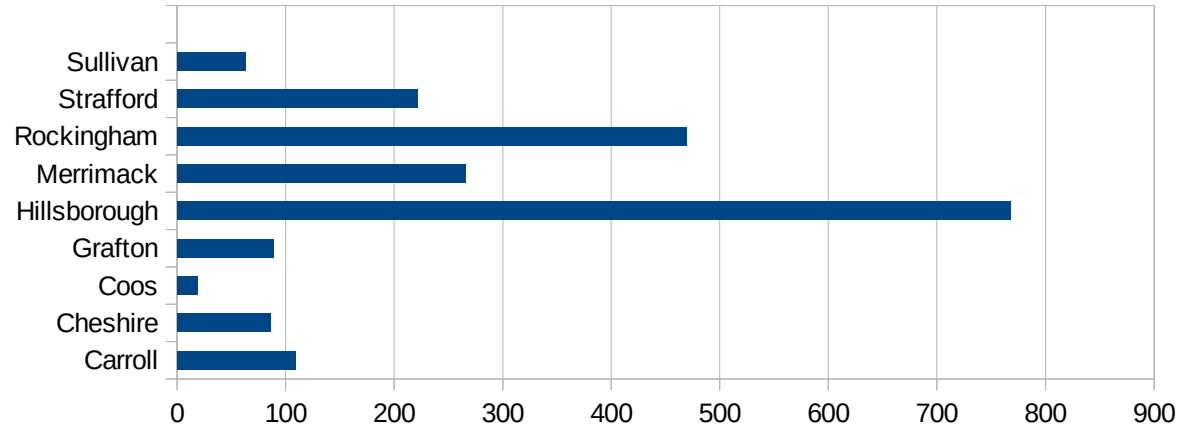
29105  
29107  
29109  
29111  
29113  
29115  
29117  
29121  
29123  
29125  
29127  
29119  
29129  
29131  
29133  
29135  
29137  
29139  
29141  
29143  
29145  
29147  
29149  
29151  
29153  
29155  
29157  
29159  
29161  
29163  
29165  
29167  
29169  
29171

NE

29173  
29175  
29177  
29179  
29181  
29195  
29197  
29199  
29201  
29203  
29205  
29183  
29185  
29187  
29189  
29510  
29186  
29207  
29209  
29211  
29213  
29215  
  
29217  
29219  
29221  
29223  
29225  
29227  
29229

NH

FIPS	County	Cases	Per Capita Cases 100,000
33001	Belknap	127.8227524	
33003	Carroll	108.6533139	
33005	Cheshire	86.28240493	
33007	Coos	18.99395359	
33009	Grafton	89.10075067	
33011	Hillsborough	767.495009	
33013	Merrimack	265.330969	
33015	Rockingham	468.9885373	
33017	Strafford	221.3851949	
33019	Sullivan	62.58112368	



NH

FIPS

29001  
29003  
29005  
29007  
29009  
29011  
29013  
29015  
29017  
29019  
29021  
29023  
29025  
29027  
29029  
29031  
29033  
29035  
29037



NH

29039  
29041  
29043  
29045  
29047  
29049  
29051  
29053  
29055  
29057  
29059  
29061  
29063  
29065  
29067  
29069  
29071  
29073  
29075  
29077  
29079  
29081  
29083  
29085  
29087  
29089  
29091  
29093  
29095  
29097  
29099  
29101

29103

NH

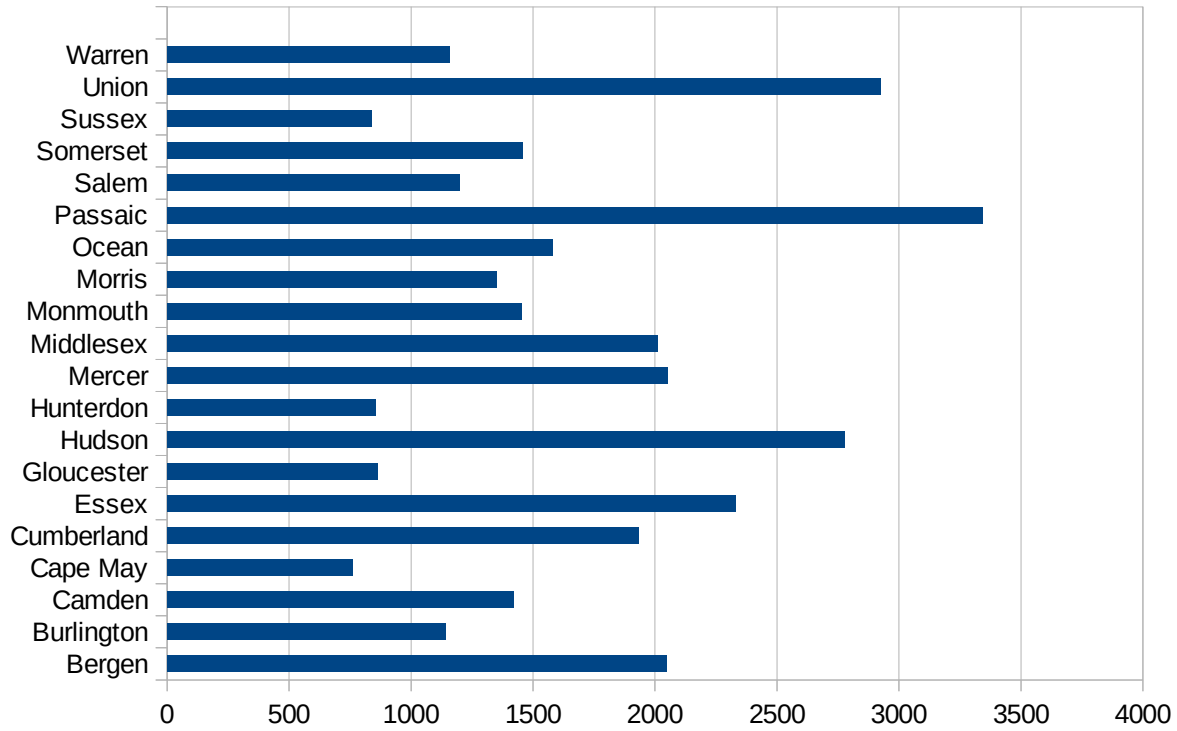
29105  
29107  
29109  
29111  
29113  
29115  
29117  
29121  
29123  
29125  
29127  
29119  
29129  
29131  
29133  
29135  
29137  
29139  
29141  
29143  
29145  
29147  
29149  
29151  
29153  
29155  
29157  
29159  
29161  
29163  
29165  
29167  
29169  
29171

NH

29173  
29175  
29177  
29179  
29181  
29195  
29197  
29199  
29201  
29203  
29205  
29183  
29185  
29187  
29189  
29510  
29186  
29207  
29209  
29211  
29213  
29215  
  
29217  
29219  
29221  
29223  
29225  
29227  
29229

NJ

FIPS	County	PC Infection
34001	Atlantic	1049.998305
34003	Bergen	2046.243589
34005	Burlington	1141.486897
34007	Camden	1422.266397
34009	Cape May	760.5877269
34011	Cumberland	1932.146358
34013	Essex	2330.303701
34015	Gloucester	864.0806018
34017	Hudson	2777.116266
34019	Hunterdon	853.9538464
34021	Mercer	2053.751781
34023	Middlesex	2008.834678
34025	Monmouth	1453.277842
34027	Morris	1352.614583
34029	Ocean	1580.318158
34031	Passaic	3341.678091
34033	Salem	1199.546377
34035	Somerset	1457.887935
34037	Sussex	840.204831
34039	Union	2926.888707
34041	Warren	1157.129487



FIPS

- 29001
- 29003
- 29005
- 29007
- 29009
- 29011
- 29013
- 29015
- 29017
- 29019
- 29021
- 29023
- 29025
- 29027
- 29029
- 29031
- 29033
- 29035
- 29037

NJ

29039  
29041  
29043  
29045  
29047  
29049  
29051  
29053  
29055  
29057  
29059  
29061  
29063  
29065  
29067  
29069  
29071  
29073  
29075  
29077  
29079  
29081  
29083  
29085  
29087  
29089  
29091  
29093  
29095  
29097  
29099  
29101

29103

NJ

29105  
29107  
29109  
29111  
29113  
29115  
29117  
29121  
29123  
29125  
29127  
29119  
29129  
29131  
29133  
29135  
29137  
29139  
29141  
29143  
29145  
29147  
29149  
29151  
29153  
29155  
29157  
29159  
29161  
29163  
29165  
29167  
29169  
29171

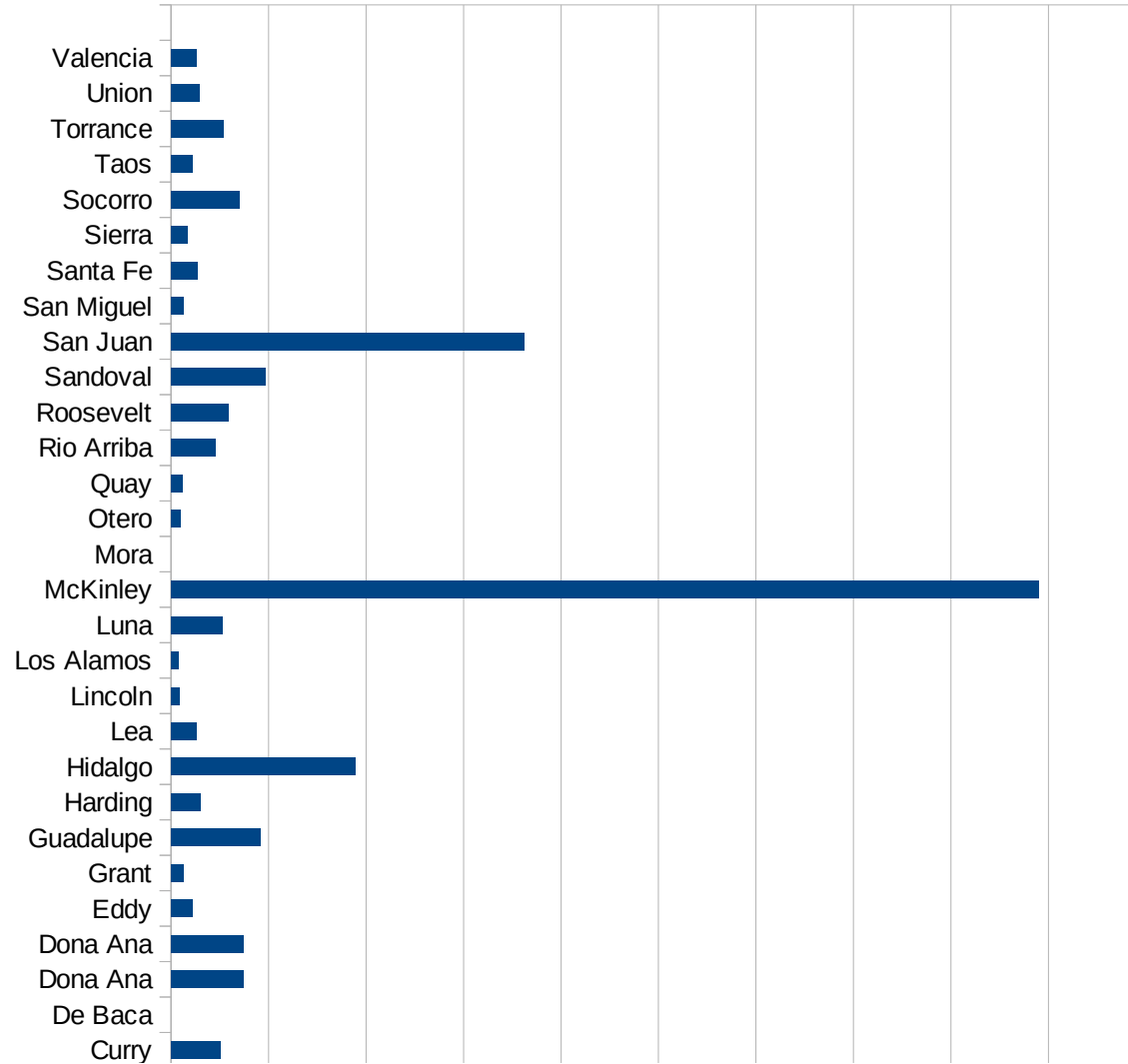
NJ

29173  
29175  
29177  
29179  
29181  
29195  
29197  
29199  
29201  
29203  
29205  
29183  
29185  
29187  
29189  
29510  
29186  
29207  
29209  
29211  
29213  
29215  
  
29217  
29219  
29221  
29223  
29225  
29227  
29229



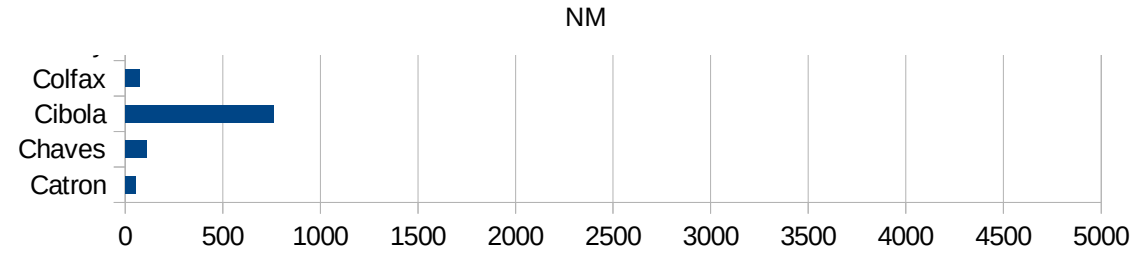
NM

FIPS	County	PC Infection
35001	Bernalillo	285.3981356
35003	Catron	55.89714925
35005	Chaves	109.755909
35006	Cibola	762.7308756
35007	Colfax	74.31874484
35009	Curry	252.8470579
35011	De Baca	0
35013	Dona Ana	370.537233
35013	Dona Ana	370.537233
35015	Eddy	108.8082902
35017	Grant	62.16631317
35019	Guadalupe	460.7233356
35021	Harding	152.6717557
35023	Hidalgo	943.3962264
35025	Lea	127.8533565
35027	Lincoln	46.02168133
35028	Los Alamos	36.64729595
35029	Luna	262.9053124
35031	McKinley	4447.364781
35033	Mora	0
35035	Otero	50.91268475
35037	Quay	60.58403005
35039	Rio Arriba	228.1700251
35041	Roosevelt	293.4428853
35043	Sandoval	482.8522031
35045	San Juan	1813.776061
35047	San Miguel	65.23866478
35049	Santa Fe	137.2820814
35051	Sierra	82.05689278
35053	Socorro	352.5545264
35055	Taos	112.6846353
35057	Torrance	269.3861843
35059	Union	145.701797



35061 Valencia

129.4862405



NM

FIPS

29001  
29003  
29005  
29007  
29009  
29011  
29013  
29015  
29017  
29019  
29021  
29023  
29025  
29027  
29029  
29031  
29033  
29035  
29037

NM

29039  
29041  
29043  
29045  
29047  
29049  
29051  
29053  
29055  
29057  
29059  
29061  
29063  
29065  
29067  
29069  
29071  
29073  
29075  
29077  
29079  
29081  
29083  
29085  
29087  
29089  
29091  
29093  
29095  
29097  
29099  
29101

29103

NM

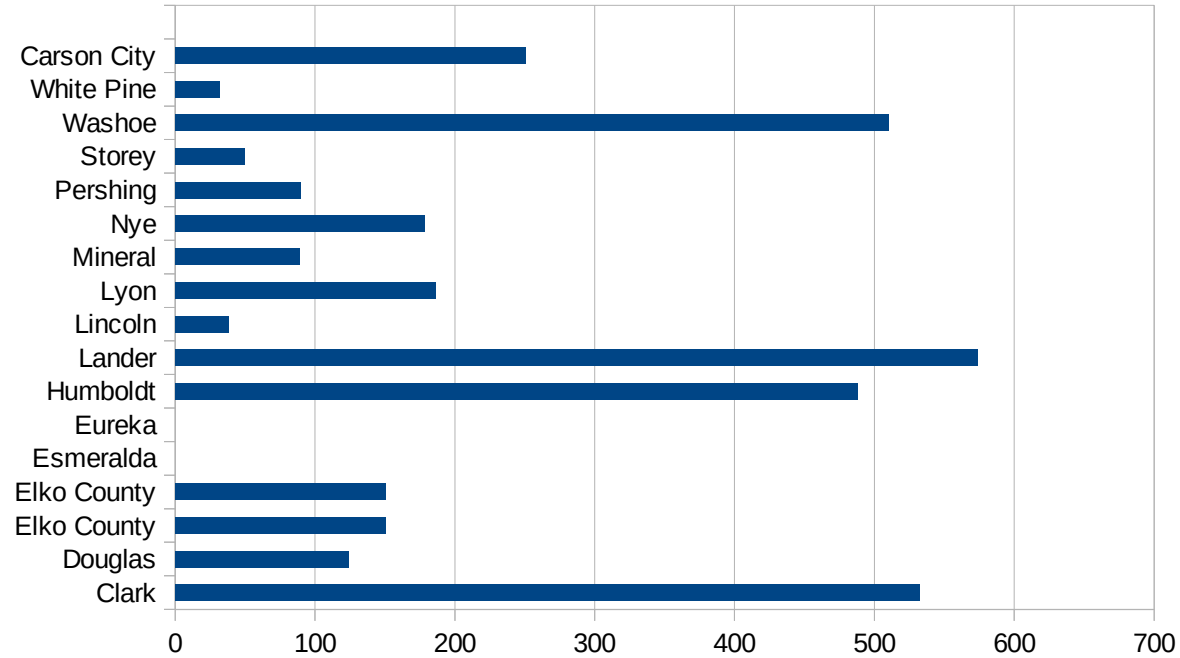
29105  
29107  
29109  
29111  
29113  
29115  
29117  
29121  
29123  
29125  
29127  
29119  
29129  
29131  
29133  
29135  
29137  
29139  
29141  
29143  
29145  
29147  
29149  
29151  
29153  
29155  
29157  
29159  
29161  
29163  
29165  
29167  
29169  
29171

NM

29173  
29175  
29177  
29179  
29181  
29195  
29197  
29199  
29201  
29203  
29205  
29183  
29185  
29187  
29189  
29510  
29186  
29207  
29209  
29211  
29213  
29215  
  
29217  
29219  
29221  
29223  
29225  
29227  
29229

NV

FIPS	County	PC Infection
32001	Churchill	45.00818331
32003	Clark	532.2526367
32005	Douglas	123.7955722
32007	Elko County	150.5909264
32007	Elko County	150.5909264
32009	Esmeralda	0
32011	Eureka	0
32013	Humboldt	488.5023234
32015	Lander	573.9910314
32017	Lincoln	38.45414343
32019	Lyon	186.353211
32021	Mineral	88.61320337
32023	Nye	178.6265602
32027	Pershing	90.0090009
32029	Storey	49.64010921
32031	Washoe	510.1613579
32033	White Pine	31.66226913
32510	Carson City	250.8391381



NV

FIPS

29001  
29003  
29005  
29007  
29009  
29011  
29013  
29015  
29017  
29019  
29021  
29023  
29025  
29027  
29029  
29031  
29033  
29035  
29037



NV

29039  
29041  
29043  
29045  
29047  
29049  
29051  
29053  
29055  
29057  
29059  
29061  
29063  
29065  
29067  
29069  
29071  
29073  
29075  
29077  
29079  
29081  
29083  
29085  
29087  
29089  
29091  
29093  
29095  
29097  
29099  
29101

29103

NV

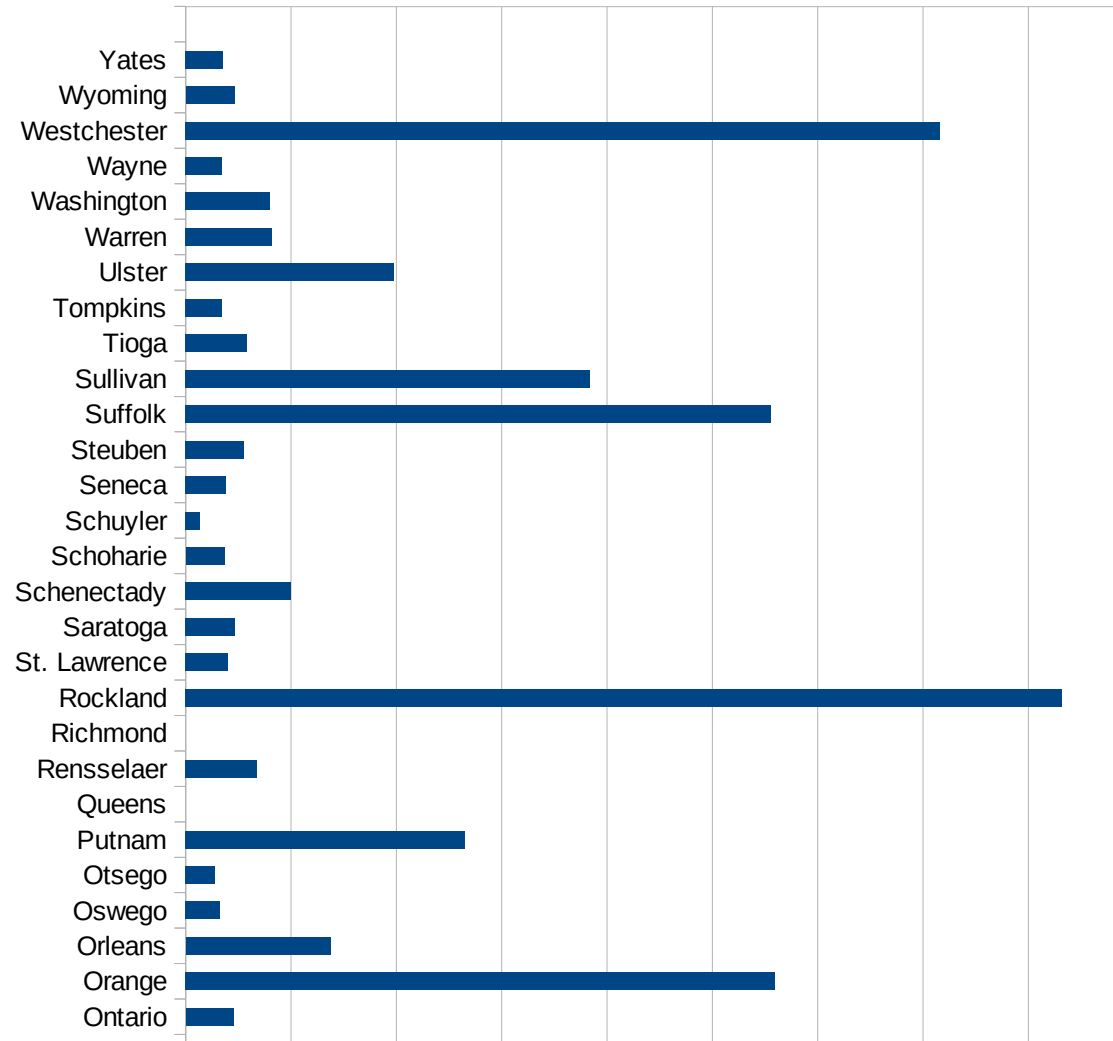
29105  
29107  
29109  
29111  
29113  
29115  
29117  
29121  
29123  
29125  
29127  
29119  
29129  
29131  
29133  
29135  
29137  
29139  
29141  
29143  
29145  
29147  
29149  
29151  
29153  
29155  
29157  
29159  
29161  
29163  
29165  
29167  
29169  
29171

NV

29173  
29175  
29177  
29179  
29181  
29195  
29197  
29199  
29201  
29203  
29205  
29183  
29185  
29187  
29189  
29510  
29186  
29207  
29209  
29211  
29213  
29215  
  
29217  
29219  
29221  
29223  
29225  
29227  
29229

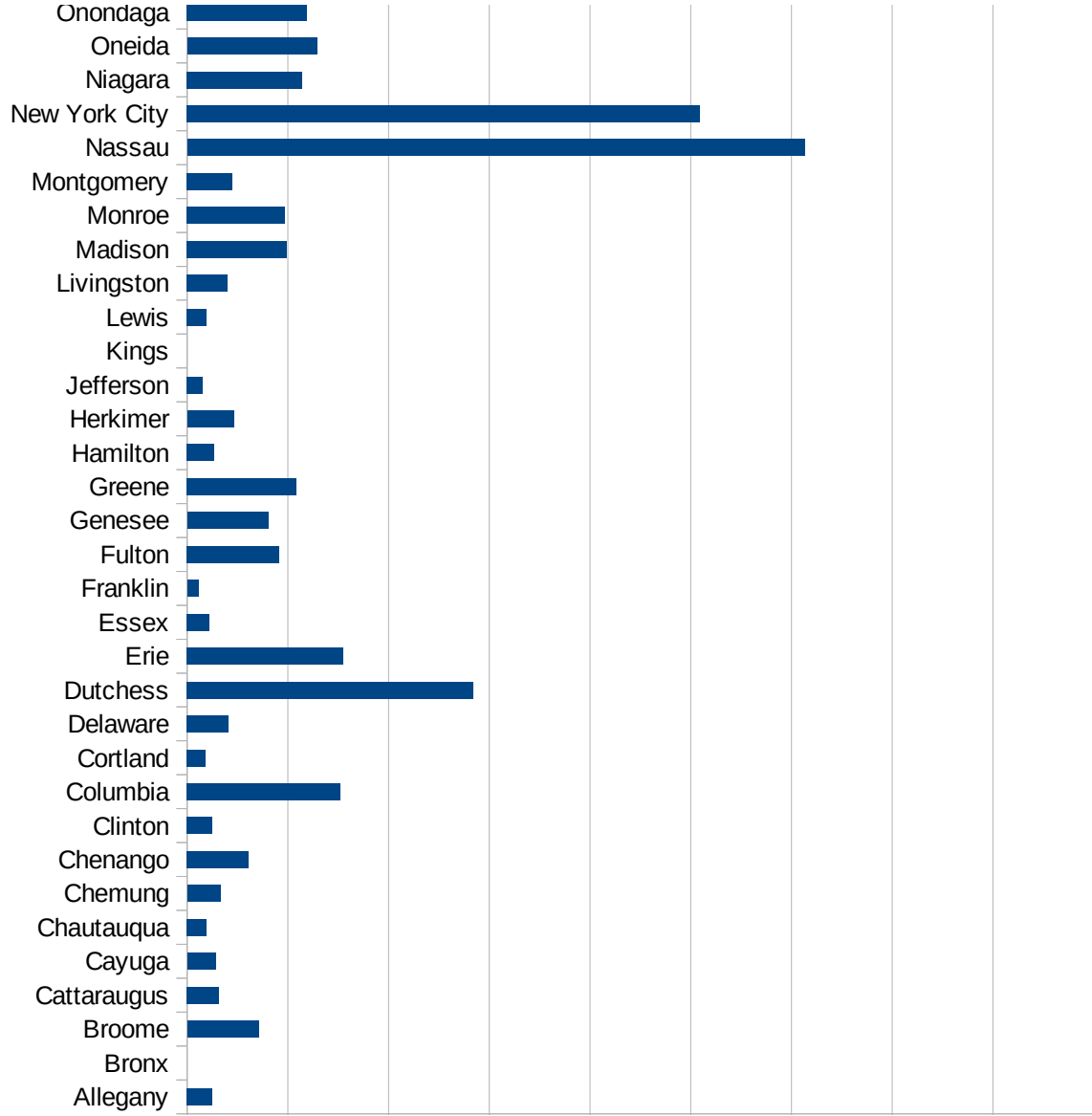
NY

FIPS	County	PC Infection
36001	Albany	675.963883471
36003	Allegany	124.919233254
36005	Bronx	0
36007	Broome	354.796800568
36009	Cattaraugus	157.470067673
36011	Cayuga	141.292371508
36013	Chautauqua	94.5763215282
36015	Chemung	164.977330453
36017	Chenango	302.928306967
36019	Clinton	125.162649483
36021	Columbia	759.396488417
36023	Cortland	92.0059385651
36025	Delaware	204.370382015
36027	Dutchess	1421.77190366
36029	Erie	776.106615173
36031	Essex	109.919571046
36033	Franklin	55.6737518144
36035	Fulton	455.300330279
36037	Genesee	401.662290692
36039	Greene	541.155166242
36041	Hamilton	135.317997294
36043	Herkimer	231.268093089
36045	Jefferson	76.0592367232
36047	Kings	0
36049	Lewis	94.5286800015
36051	Livingston	199.28195233
36053	Madison	492.972667561
36055	Monroe	485.134833004
36057	Montgomery	224.446466485
36059	Nassau	3065.94137121
36061	New York City	2544.41495328
36063	Niagara	571.678396449
36065	Oneida	644.228298131



NY

36067 Onondaga	595.700820036
36069 Ontario	225.733634312
36071 Orange	2795.90837568
36073 Orleans	686.989067271
36075 Oswego	162.00444452
36077 Otsego	138.914458819
36079 Putnam	1325.68863002
36081 Queens	0
36083 Rensselaer	339.308337828
36085 Richmond	0
36087 Rockland	4160.02701914
36089 St. Lawrence	200.838523976
36091 Saratoga	234.616337118
36093 Schenectady	500.804634696
36095 Schoharie	183.297424189
36097 Schuyler	66.9941938365
36099 Seneca	192.419825073
36101 Steuben	275.585619441
36103 Suffolk	2778.42107147
36105 Sullivan	1917.93160084
36107 Tioga	290.362438221
36109 Tompkins	170.245055597
36111 Ulster	988.247414599
36113 Warren	409.242978293
36115 Washington	400.34642221
36117 Wayne	170.989518565
36119 Westchester	3580.15402868
36121 Wyoming	232.006985157
36123 Yates	177.126524697



NY  
0 500 1000 1500 2000 2500 3000 3500 4000 4500

NY

FIPS

29001  
29003  
29005  
29007  
29009  
29011  
29013  
29015  
29017  
29019  
29021  
29023  
29025  
29027  
29029  
29031  
29033  
29035  
29037

NY

29039  
29041  
29043  
29045  
29047  
29049  
29051  
29053  
29055  
29057  
29059  
29061  
29063  
29065  
29067  
29069  
29071  
29073  
29075  
29077  
29079  
29081  
29083  
29085  
29087  
29089  
29091  
29093  
29095  
29097  
29099  
29101

29103



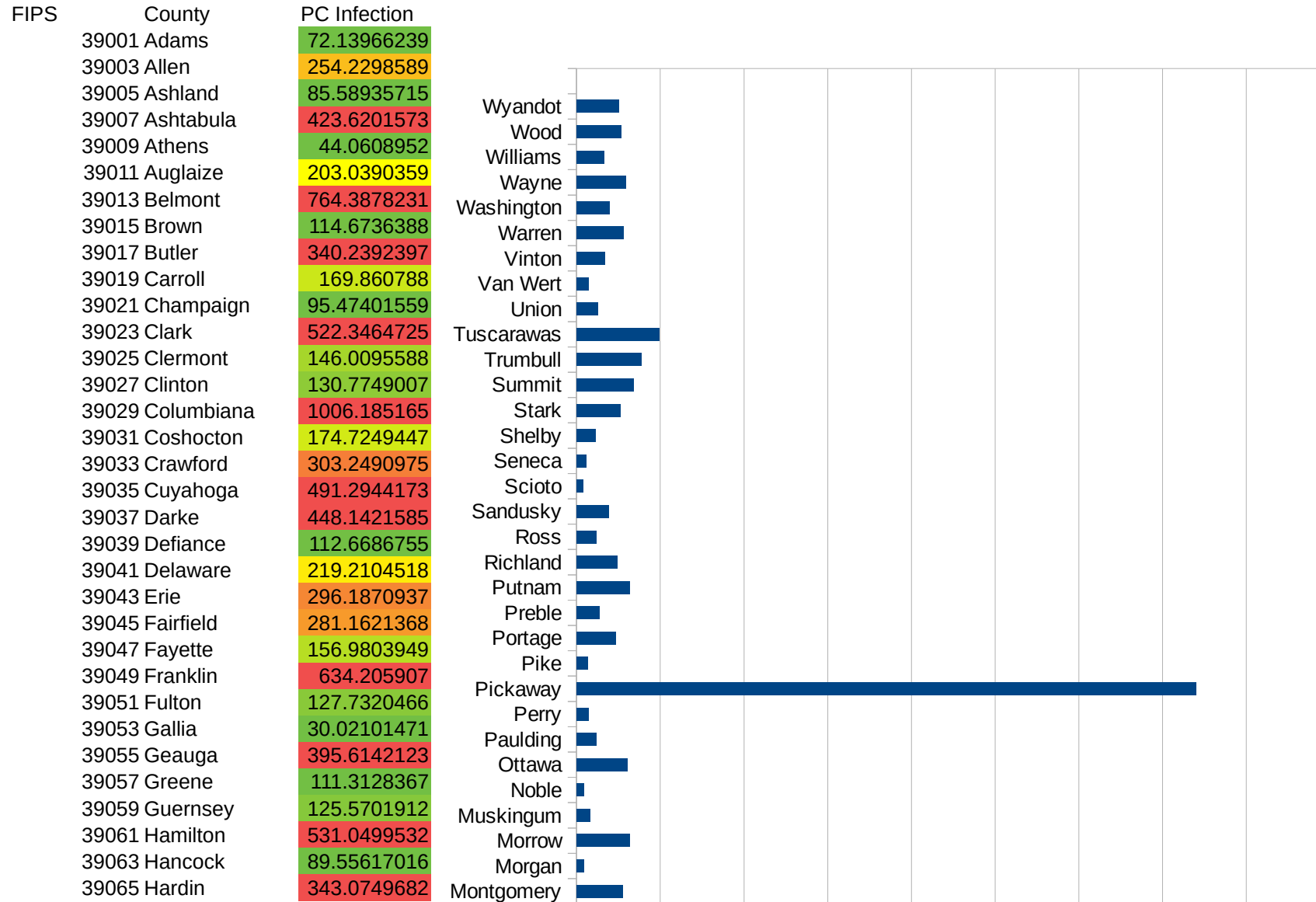
NY

29105  
29107  
29109  
29111  
29113  
29115  
29117  
29121  
29123  
29125  
29127  
29119  
29129  
29131  
29133  
29135  
29137  
29139  
29141  
29143  
29145  
29147  
29149  
29151  
29153  
29155  
29157  
29159  
29161  
29163  
29165  
29167  
29169  
29171

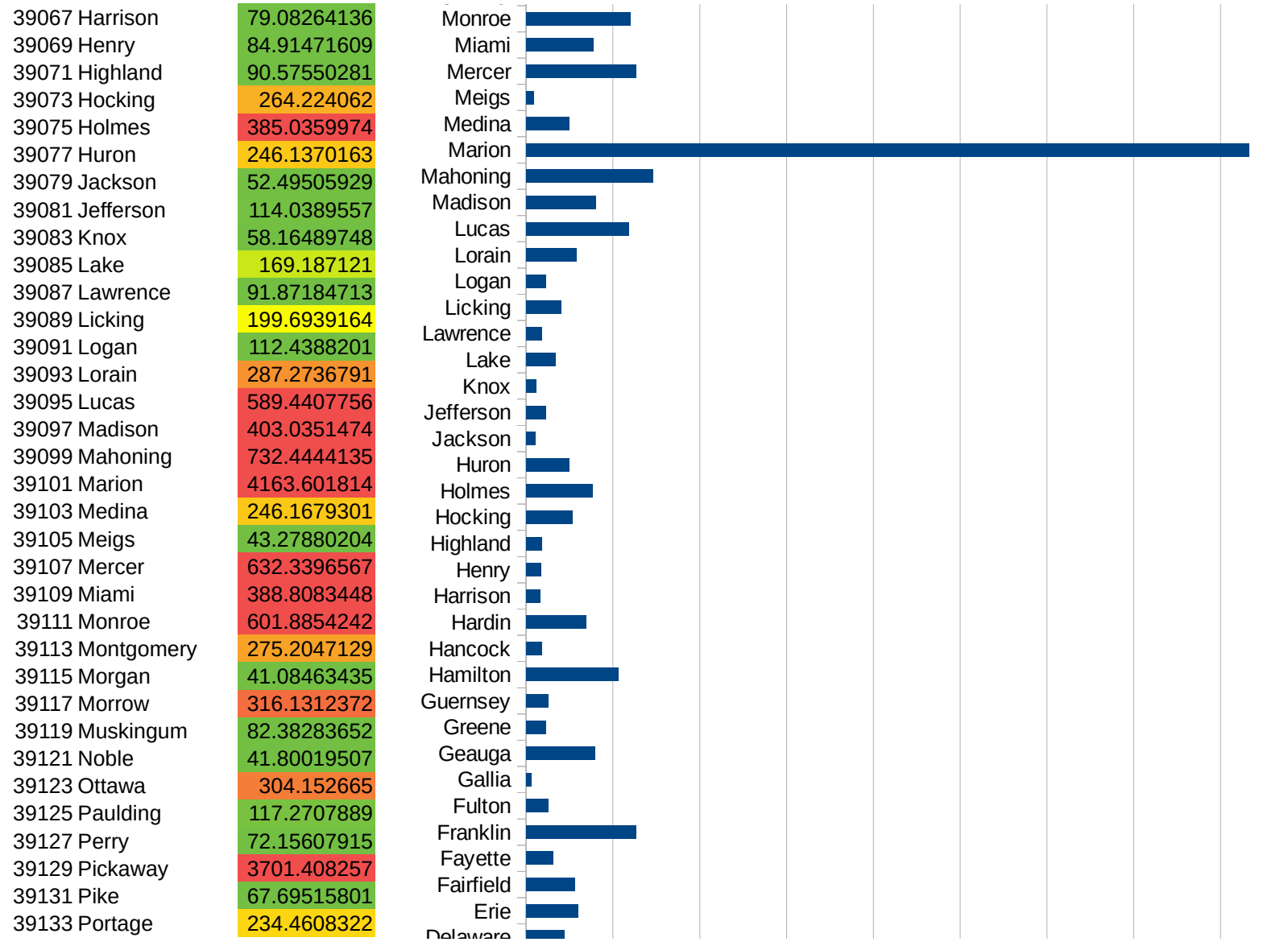
NY

29173  
29175  
29177  
29179  
29181  
29195  
29197  
29199  
29201  
29203  
29205  
29183  
29185  
29187  
29189  
29510  
29186  
29207  
29209  
29211  
29213  
29215  
  
29217  
29219  
29221  
29223  
29225  
29227  
29229

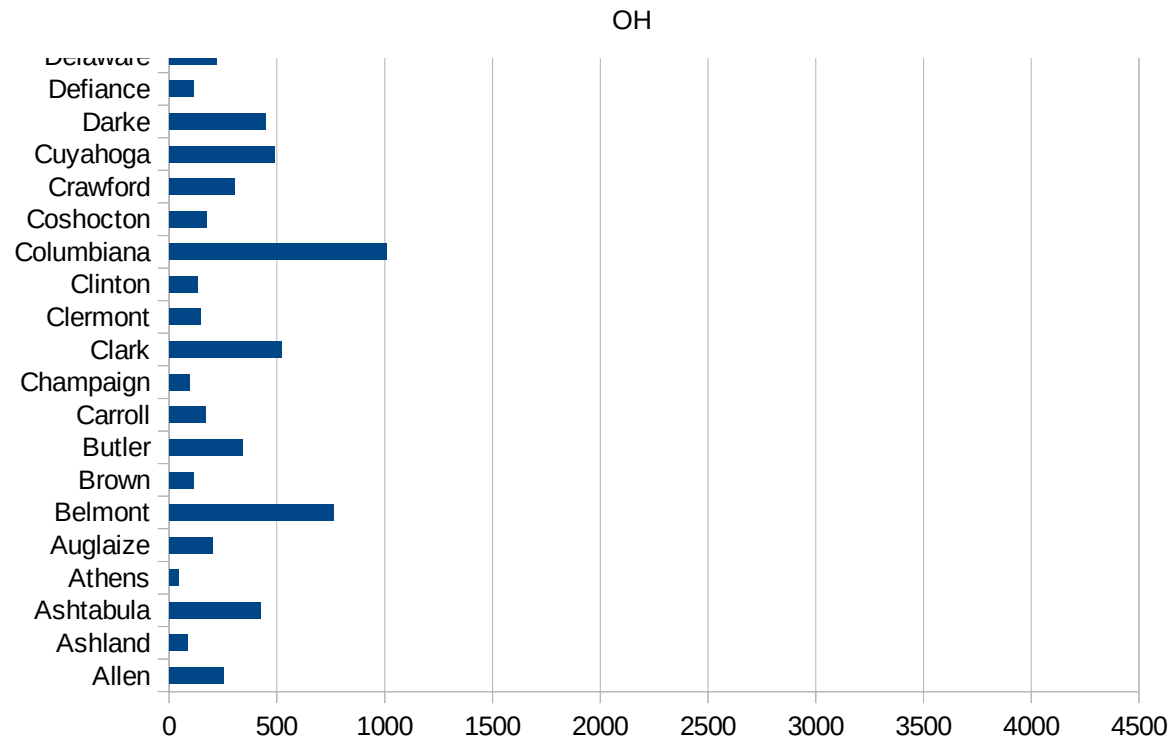
OH



OH



39135 Preble	134.1561578
39137 Putnam	316.7554766
39139 Richland	244.4281125
39141 Ross	115.6880841
39143 Sandusky	190.4794299
39145 Scioto	37.08511033
39147 Seneca	56.15229953
39149 Shelby	113.1058877
39151 Stark	262.9355122
39153 Summit	339.3502338
39155 Trumbull	388.164751
39157 Tuscarawas	492.5360181
39159 Union	126.2211464
39161 Van Wert	70.71885718
39163 Vinton	167.4404445
39165 Warren	279.5329345
39167 Washington	199.4846646
39169 Wayne	295.7737977
39171 Williams	163.0257581
39173 Wood	263.9713534
39175 Wyandot	250.7408252



OH

FIPS

29001  
29003  
29005  
29007  
29009  
29011  
29013  
29015  
29017  
29019  
29021  
29023  
29025  
29027  
29029  
29031  
29033  
29035  
29037

OH

29039  
29041  
29043  
29045  
29047  
29049  
29051  
29053  
29055  
29057  
29059  
29061  
29063  
29065  
29067  
29069  
29071  
29073  
29075  
29077  
29079  
29081  
29083  
29085  
29087  
29089  
29091  
29093  
29095  
29097  
29099  
29101

29103

OH

29105  
29107  
29109  
29111  
29113  
29115  
29117  
29121  
29123  
29125  
29127  
29119  
29129  
29131  
29133  
29135  
29137  
29139  
29141  
29143  
29145  
29147  
29149  
29151  
29153  
29155  
29157  
29159  
29161  
29163  
29165  
29167  
29169  
29171

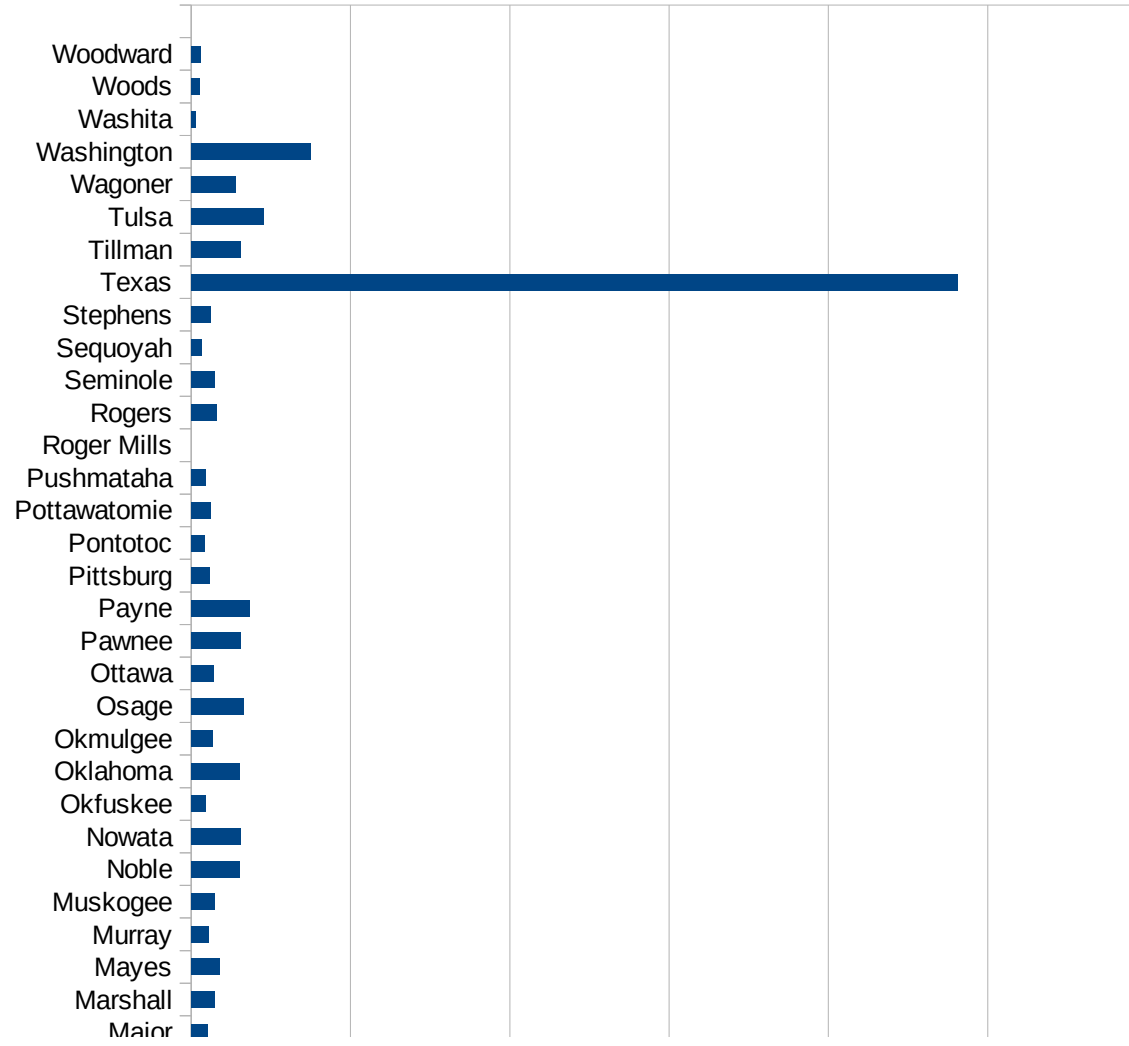


OH

29173  
29175  
29177  
29179  
29181  
29195  
29197  
29199  
29201  
29203  
29205  
29183  
29185  
29187  
29189  
29510  
29186  
29207  
29209  
29211  
29213  
29215  
  
29217  
29219  
29221  
29223  
29225  
29227  
29229

OK

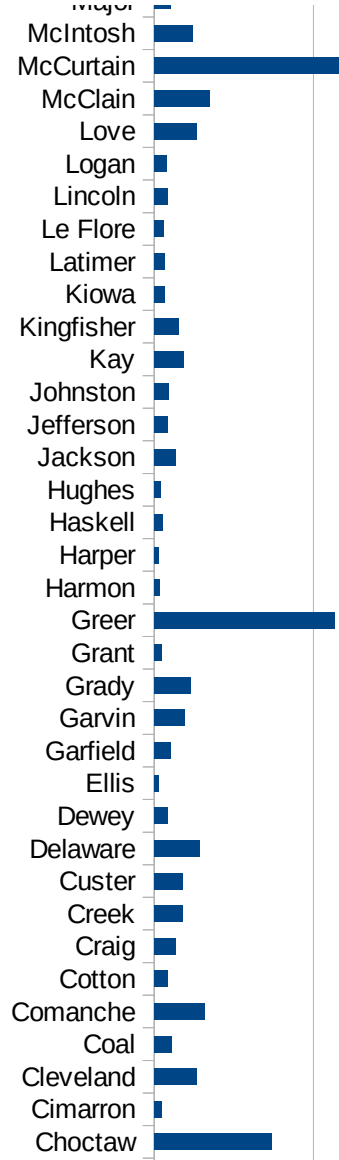
FIPS	County	PC Infection
40001	Adair	502.6718594
40003	Alfalfa	17.37921446
40005	Atoka	101.1706894
40007	Beaver	564.0157924
40009	Beckham	55.27661339
40011	Blaine	147.601476
40013	Bryan	165.2822512
40015	Caddo	628.0843428
40017	Canadian	157.1510658
40019	Carter	166.0543413
40021	Cherokee	143.8109913
40023	Choctaw	736.2967003
40025	Cimarron	46.44681839
40027	Cleveland	270.8853299
40029	Coal	108.6956522
40031	Comanche	318.0481972
40033	Cotton	86.56509695
40035	Craig	132.8114078
40037	Creek	180.1575331
40039	Custer	179.0880287
40041	Delaware	283.1535347
40043	Dewey	81.73273396
40045	Ellis	25.30364372
40047	Garfield	105.0678837
40049	Garvin	194.1677753
40051	Grady	226.8185991
40053	Grant	46.23208507
40055	Greer	1133.825803
40057	Harmon	37.53753754
40059	Harper	26.33658151
40061	Haskell	55.25734133
40063	Hughes	44.9943757
40065	Jackson	136.2780071



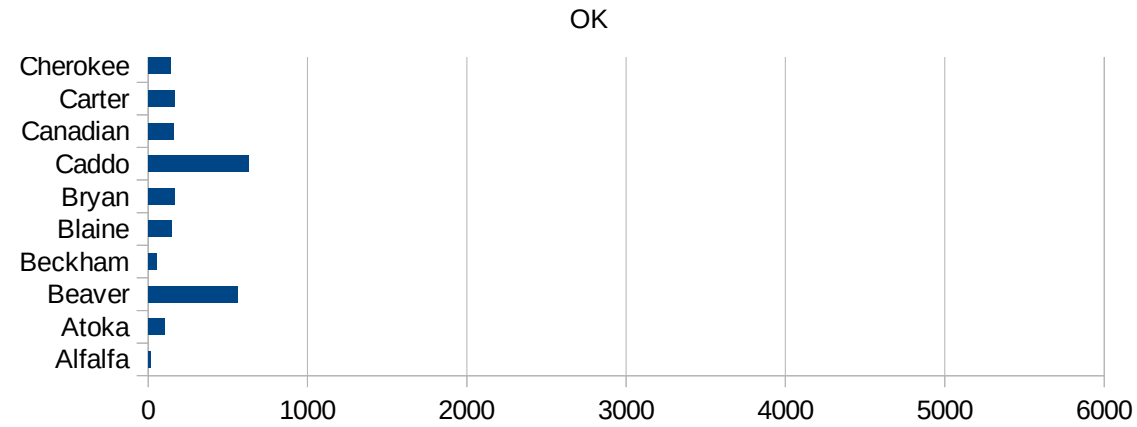
This work is licensed under the Creative Commons Attribution-NoDerivatives 4.0 International License. To view a copy of this license, visit <http://creativecommons.org/licenses/by-nd/4.0/>.

OK

40067 Jefferson	81.65931733
40069 Johnston	91.33254178
40071 Kay	187.9486425
40073 Kingfisher	151.7450683
40075 Kiowa	68.73639592
40077 Latimer	68.41950933
40079 Le Flore	58.02320928
40081 Lincoln	83.04696449
40083 Logan	78.23898839
40085 Love	266.4298401
40087 McClain	347.6303614
40089 McCurtain	1177.262025
40091 McIntosh	242.2407267
40093 Major	104.6572475
40095 Marshall	148.7563965
40097 Mayes	177.5853261
40099 Murray	107.5037626
40101 Muskogee	149.2056991
40103 Noble	301.178138
40105 Nowata	313.1728323
40107 Okfuskee	90.92411969
40109 Oklahoma	304.0694843
40111 Okmulgee	133.037694
40113 Osage	327.5620028
40115 Ottawa	141.138733
40117 Pawnee	311.1653447
40119 Payne	365.6752804
40121 Pittsburg	118.5131162
40123 Pontotoc	86.28127696
40125 Pottawatomie	125.2081069
40127 Pushmataha	89.45343948
40129 Roger Mills	0
40131 Rogers	157.6361106
40133 Seminole	146.472455



40135 Sequoyah	67.99582311
40137 Stephens	120.1895296
40139 Texas	4810.559765
40141 Tillman	313.010343
40143 Tulsa	454.8399038
40145 Wagoner	282.1120959
40147 Washington	748.4134792
40149 Washita	26.96144513
40151 Woods	56.19871867
40153 Woodward	59.34131144



OK

FIPS

- 29001
- 29003
- 29005
- 29007
- 29009
- 29011
- 29013
- 29015
- 29017
- 29019
- 29021
- 29023
- 29025
- 29027
- 29029
- 29031
- 29033
- 29035
- 29037

OK

29039  
29041  
29043  
29045  
29047  
29049  
29051  
29053  
29055  
29057  
29059  
29061  
29063  
29065  
29067  
29069  
29071  
29073  
29075  
29077  
29079  
29081  
29083  
29085  
29087  
29089  
29091  
29093  
29095  
29097  
29099  
29101

29103

OK

29105  
29107  
29109  
29111  
29113  
29115  
29117  
29121  
29123  
29125  
29127  
29119  
29129  
29131  
29133  
29135  
29137  
29139  
29141  
29143  
29145  
29147  
29149  
29151  
29153  
29155  
29157  
29159  
29161  
29163  
29165  
29167  
29169  
29171

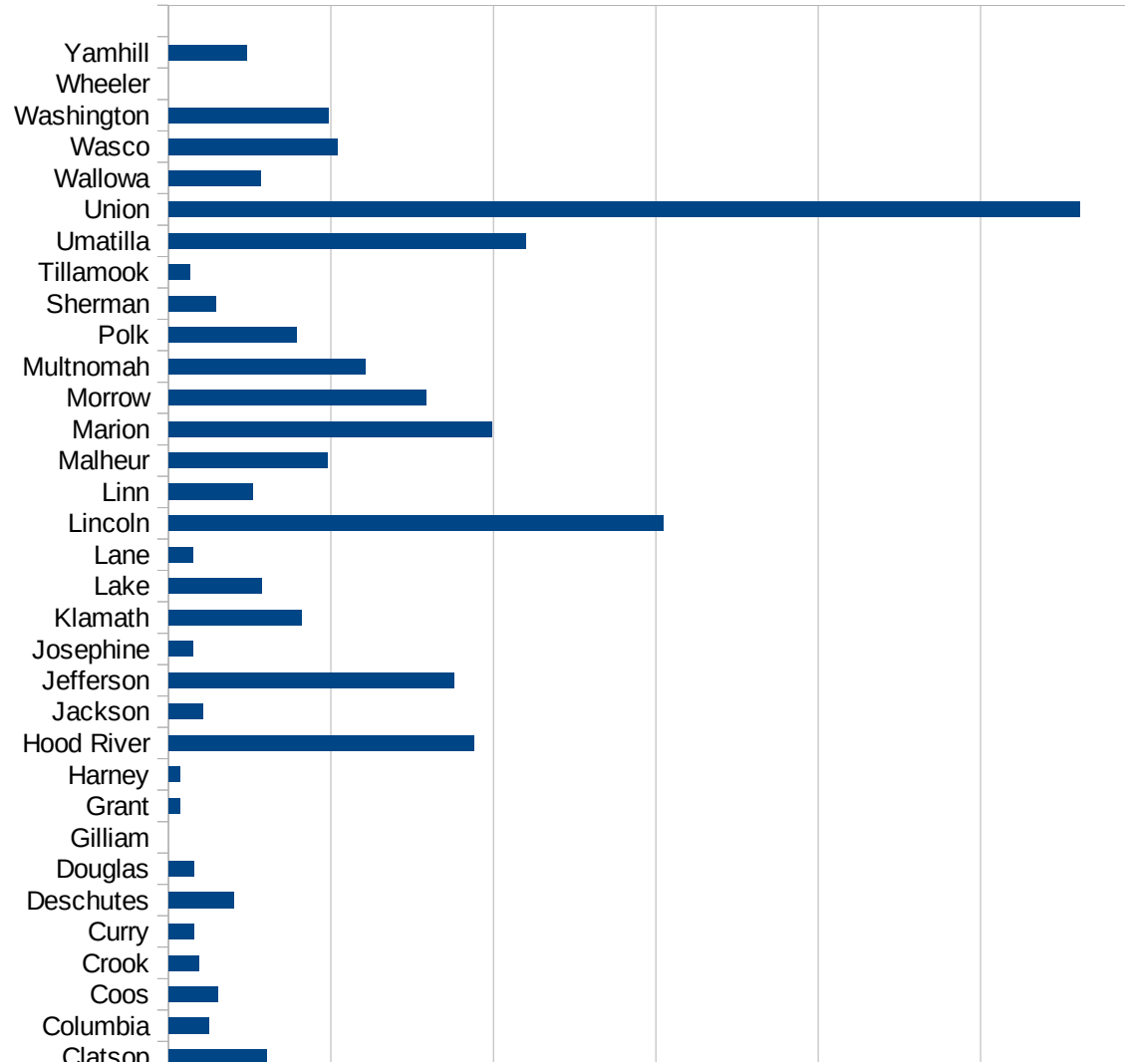
OK

29173  
29175  
29177  
29179  
29181  
29195  
29197  
29199  
29201  
29203  
29205  
29183  
29185  
29187  
29189  
29510  
29186  
29207  
29209  
29211  
29213  
29215  
  
29217  
29219  
29221  
29223  
29225  
29227  
29229



OR

FIPS	County	PC Infection
41001	Baker	6.247657129
41003	Benton	82.51810512
41005	Clackamas	155.7411524
41007	Clatsop	120.712202
41009	Columbia	49.64010921
41011	Coos	60.56935191
41013	Crook	37.70897055
41015	Curry	30.68425898
41017	Deschutes	80.73084856
41019	Douglas	30.82977431
41021	Gilliam	0
41023	Grant	13.93534002
41025	Harney	13.64442625
41027	Hood River	375.6189175
41029	Jackson	42.35667049
41031	Jefferson	351.3558201
41033	Josephine	29.75066653
41035	Klamath	164.0725467
41037	Lake	114.2276939
41039	Lane	29.50388687
41041	Lincoln	609.4597878
41043	Linn	103.6635646
41045	Malheur	195.280716
41047	Marion	398.4224547
41049	Morrow	316.5670067
41051	Multnomah	242.2771838
41053	Polk	157.2142572
41055	Sherman	58.54800937
41057	Tillamook	26.13207899
41059	Umatilla	439.90918
41061	Union	1122.406561
41063	Wallowa	112.9783929
41065	Wasco	207.5080174



41067 Washington	196.5885611
41069 Wheeler	0
41071 Yamhill	96.25988299



OR

FIPS

29001  
29003  
29005  
29007  
29009  
29011  
29013  
29015  
29017  
29019  
29021  
29023  
29025  
29027  
29029  
29031  
29033  
29035  
29037

This work is licensed under the Creative Commons Attribution-NoDerivatives 4.0 International License. To view a copy of this license, visit <http://creativecommons.org/licenses/by-nd/4.0/>.

Tom McKellips, DM  
[www.creatingtomorrow.us](http://www.creatingtomorrow.us)  
Page 339

OR

29039  
29041  
29043  
29045  
29047  
29049  
29051  
29053  
29055  
29057  
29059  
29061  
29063  
29065  
29067  
29069  
29071  
29073  
29075  
29077  
29079  
29081  
29083  
29085  
29087  
29089  
29091  
29093  
29095  
29097  
29099  
29101

29103

OR

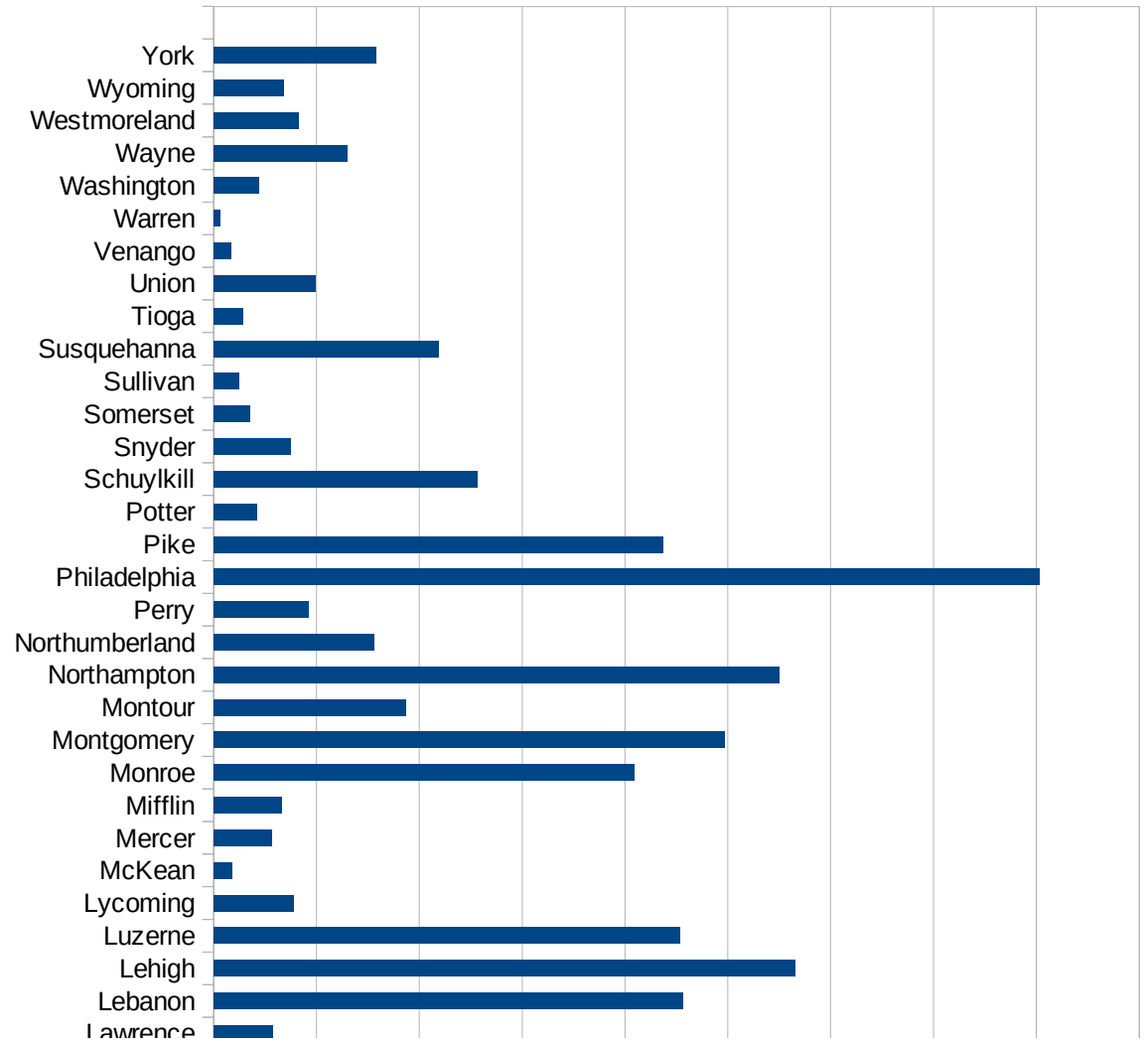
29105  
29107  
29109  
29111  
29113  
29115  
29117  
29121  
29123  
29125  
29127  
29119  
29129  
29131  
29133  
29135  
29137  
29139  
29141  
29143  
29145  
29147  
29149  
29151  
29153  
29155  
29157  
29159  
29161  
29163  
29165  
29167  
29169  
29171

OR

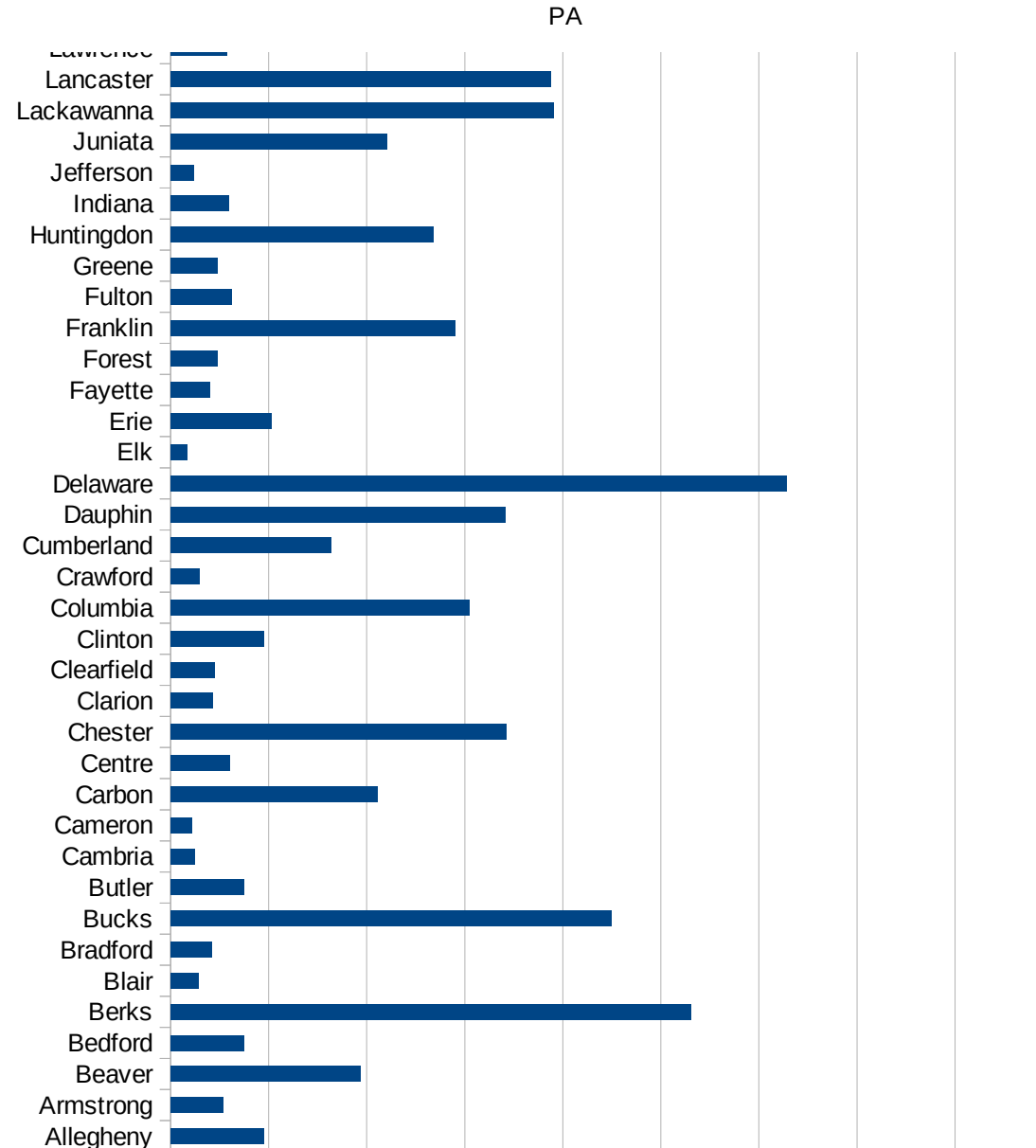
29173  
29175  
29177  
29179  
29181  
29195  
29197  
29199  
29201  
29203  
29205  
29183  
29185  
29187  
29189  
29510  
29186  
29207  
29209  
29211  
29213  
29215  
  
29217  
29219  
29221  
29223  
29225  
29227  
29229

PA

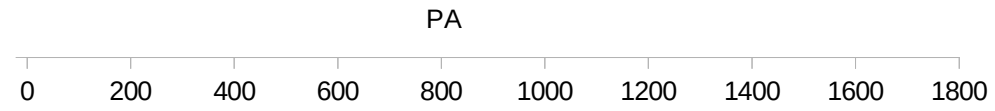
FIPS	County	PC Infection
42001	Adams	314.1687174
42003	Allegheny	190.4876023
42005	Armstrong	107.258324
42007	Beaver	386.6652098
42009	Bedford	149.4520093
42011	Berks	1061.758602
42013	Blair	56.33020932
42015	Bradford	83.83607581
42017	Bucks	899.2430694
42019	Butler	149.024951
42021	Cambria	48.58422531
42023	Cameron	44.52359751
42025	Carbon	421.9409283
42027	Centre	121.0036547
42029	Chester	685.3802155
42031	Clarion	85.09760437
42033	Clearfield	89.43417141
42035	Clinton	191.2935581
42037	Columbia	609.5697873
42039	Crawford	58.77996309
42041	Cumberland	328.1322711
42043	Dauphin	683.1542745
42045	Delaware	1256.305876
42047	Elk	33.14660744
42049	Erie	205.4686265
42051	Fayette	79.72953289
42053	Forest	96.16705591
42055	Franklin	581.2639261
42057	Fulton	123.9413344
42059	Greene	95.87465074
42061	Huntingdon	535.7775416
42063	Indiana	119.5252127
42065	Jefferson	48.11988726



42067 Juniata	441.2240933
42069 Lackawanna	781.8096426
42071 Lancaster	774.8957331
42073 Lawrence	114.8705096
42075 Lebanon	913.5683655
42077 Lehigh	1131.214344
42079 Luzerne	907.6141365
42081 Lycoming	154.8423423
42083 McKean	36.61394259
42085 Mercer	113.8386202
42087 Mifflin	131.9717883
42089 Monroe	818.8452394
42091 Montgomery	994.9264063
42093 Montour	372.8070175
42095 Northampton	1099.712277
42097 Northumberland	311.8035199
42099 Perry	184.225926
42101 Philadelphia	1606.110074
42103 Pike	874.2602757
42105 Potter	84.22572494
42107 Schuylkill	513.8420604
42109 Snyder	150.4686729
42111 Somerset	70.31588057
42113 Sullivan	49.41525284
42115 Susquehanna	438.5424622
42117 Tioga	56.42371759
42119 Union	198.7272524
42121 Venango	33.1603792
42123 Warren	12.6588688
42125 Washington	88.74055926
42127 Wayne	259.3806069
42129 Westmoreland	164.8550673
42131 Wyoming	136.8039636
42133 York	316.3250965







FIPS

- 29001
- 29003
- 29005
- 29007
- 29009
- 29011
- 29013
- 29015
- 29017
- 29019
- 29021
- 29023
- 29025
- 29027
- 29029
- 29031
- 29033
- 29035
- 29037

PA

29039  
29041  
29043  
29045  
29047  
29049  
29051  
29053  
29055  
29057  
29059  
29061  
29063  
29065  
29067  
29069  
29071  
29073  
29075  
29077  
29079  
29081  
29083  
29085  
29087  
29089  
29091  
29093  
29095  
29097  
29099  
29101

29103

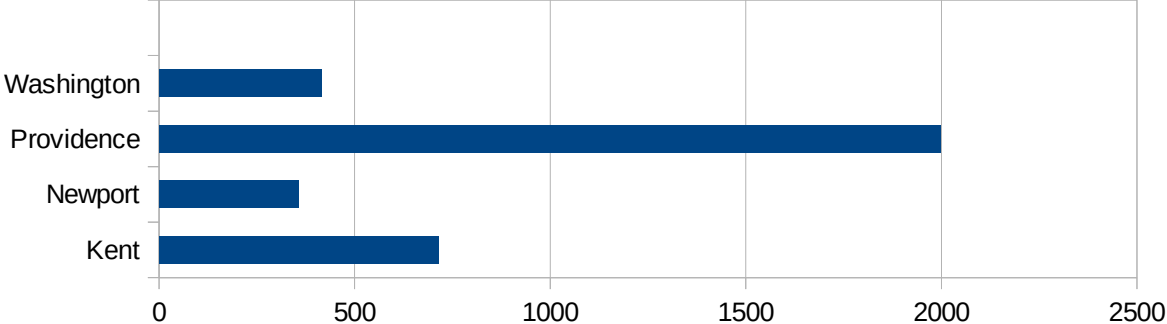
PA

29105  
29107  
29109  
29111  
29113  
29115  
29117  
29121  
29123  
29125  
29127  
29119  
29129  
29131  
29133  
29135  
29137  
29139  
29141  
29143  
29145  
29147  
29149  
29151  
29153  
29155  
29157  
29159  
29161  
29163  
29165  
29167  
29169  
29171

PA

29173  
29175  
29177  
29179  
29181  
29195  
29197  
29199  
29201  
29203  
29205  
29183  
29185  
29187  
29189  
29510  
29186  
29207  
29209  
29211  
29213  
29215  
  
29217  
29219  
29221  
29223  
29225  
29227  
29229

FIPS	County	PC Infection
44001	Bristol	507.7185554
44003	Kent	713.4095361
44005	Newport	356.1823072
44007	Providence	1998.478188
44009	Washington	414.4905254



RI

FIPS

29001  
29003  
29005  
29007  
29009  
29011  
29013  
29015  
29017  
29019  
29021  
29023  
29025  
29027  
29029  
29031  
29033  
29035  
29037

RI

29039  
29041  
29043  
29045  
29047  
29049  
29051  
29053  
29055  
29057  
29059  
29061  
29063  
29065  
29067  
29069  
29071  
29073  
29075  
29077  
29079  
29081  
29083  
29085  
29087  
29089  
29091  
29093  
29095  
29097  
29099  
29101

29103



RI

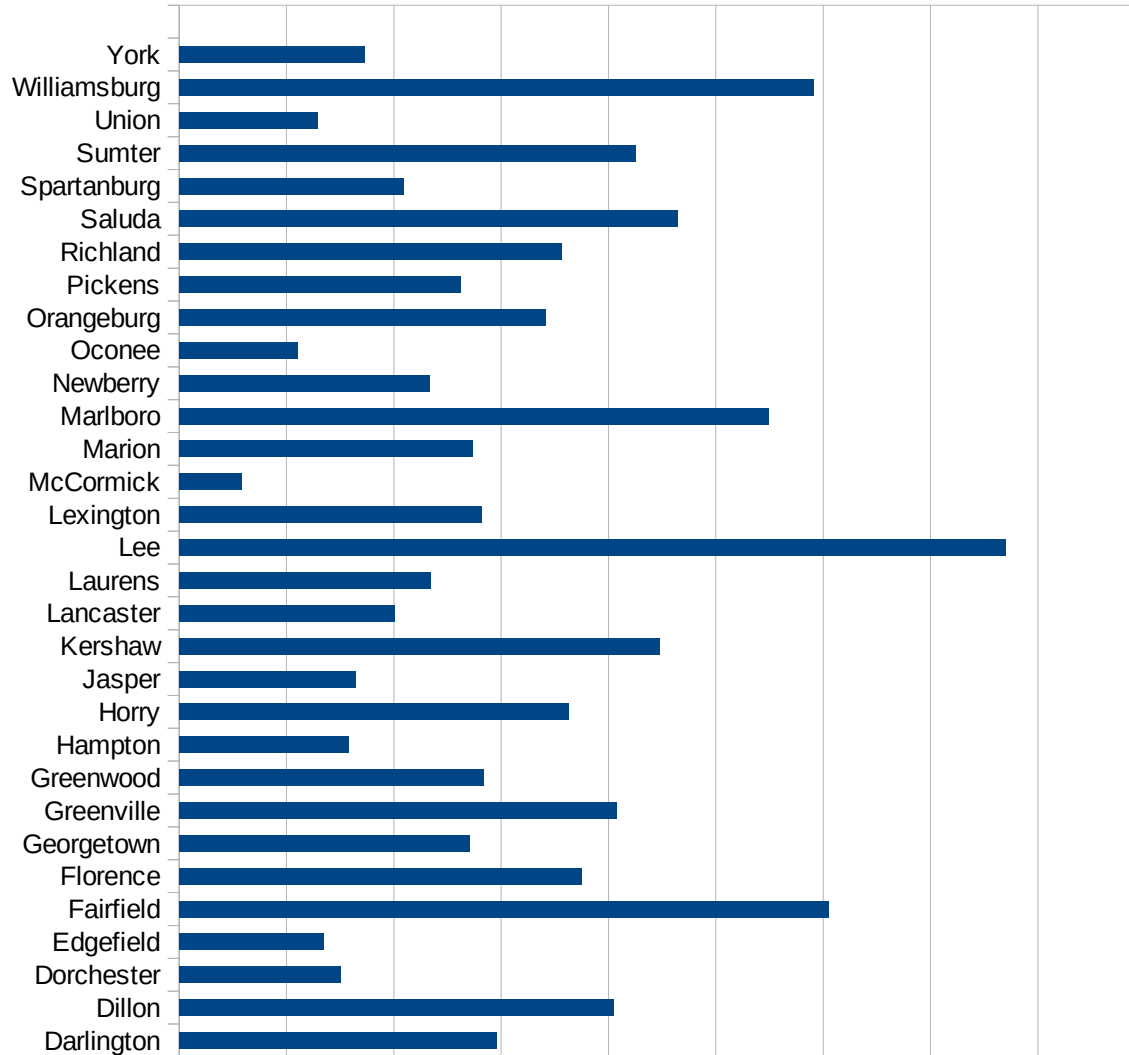
29105  
29107  
29109  
29111  
29113  
29115  
29117  
29121  
29123  
29125  
29127  
29119  
29129  
29131  
29133  
29135  
29137  
29139  
29141  
29143  
29145  
29147  
29149  
29151  
29153  
29155  
29157  
29159  
29161  
29163  
29165  
29167  
29169  
29171

RI

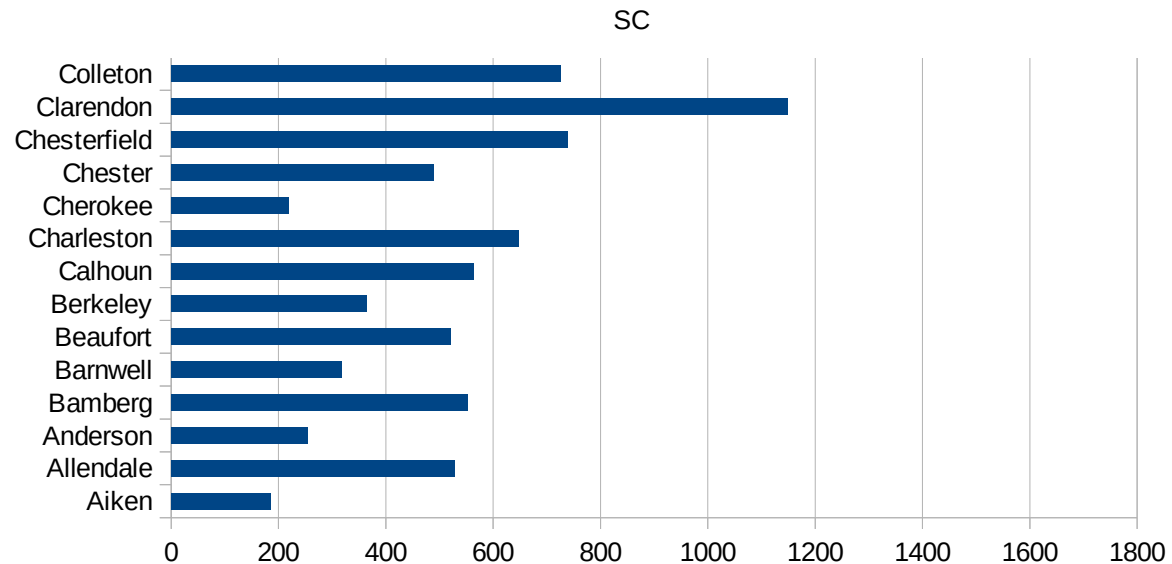
29173  
29175  
29177  
29179  
29181  
29195  
29197  
29199  
29201  
29203  
29205  
29183  
29185  
29187  
29189  
29510  
29186  
29207  
29209  
29211  
29213  
29215  
  
29217  
29219  
29221  
29223  
29225  
29227  
29229

SC

FIPS	County	PC Infection
45001	Abbeville	403.4065442
45003	Aiken	185.3590002
45005	Allendale	527.9119398
45007	Anderson	253.3893317
45009	Bamberg	553.4150613
45011	Barnwell	317.3550587
45013	Beaufort	520.8912911
45015	Berkeley	364.1034687
45017	Calhoun	564.738292
45019	Charleston	647.6884985
45021	Cherokee	218.9985634
45023	Chester	489.9072897
45025	Chesterfield	738.7332255
45027	Clarendon	1148.367953
45029	Colleton	724.9070632
45031	Darlington	591.2996617
45033	Dillon	810.4840027
45035	Dorchester	300.6592093
45037	Edgefield	269.850658
45039	Fairfield	1209.713418
45041	Florence	750.5844715
45043	Georgetown	541.3741586
45045	Greenville	816.3932067
45047	Greenwood	568.2701686
45049	Hampton	315.2291871
45051	Horry	725.5620418
45053	Jasper	327.914121
45055	Kershaw	894.9262105
45057	Lancaster	401.551688
45059	Laurens	468.6986894
45061	Lee	1540.077004
45063	Lexington	564.6845088
45065	McCormick	116.8969182



45067 Marion	547.6980573
45069 Marlboro	1098.568073
45071 Newberry	467.2897196
45073 Oconee	220.7364687
45075 Orangeburg	683.2769687
45077 Pickens	524.2642292
45079 Richland	713.0176373
45081 Saluda	929.711838
45083 Spartanburg	417.9834846
45085 Sumter	849.6695208
45087 Union	259.0295513
45089 Williamsburg	1182.774619
45091 York	345.4716582



SC

FIPS

29001  
29003  
29005  
29007  
29009  
29011  
29013  
29015  
29017  
29019  
29021  
29023  
29025  
29027  
29029  
29031  
29033  
29035  
29037

SC

29039  
29041  
29043  
29045  
29047  
29049  
29051  
29053  
29055  
29057  
29059  
29061  
29063  
29065  
29067  
29069  
29071  
29073  
29075  
29077  
29079  
29081  
29083  
29085  
29087  
29089  
29091  
29093  
29095  
29097  
29099  
29101

29103

SC

29105  
29107  
29109  
29111  
29113  
29115  
29117  
29121  
29123  
29125  
29127  
29119  
29129  
29131  
29133  
29135  
29137  
29139  
29141  
29143  
29145  
29147  
29149  
29151  
29153  
29155  
29157  
29159  
29161  
29163  
29165  
29167  
29169  
29171

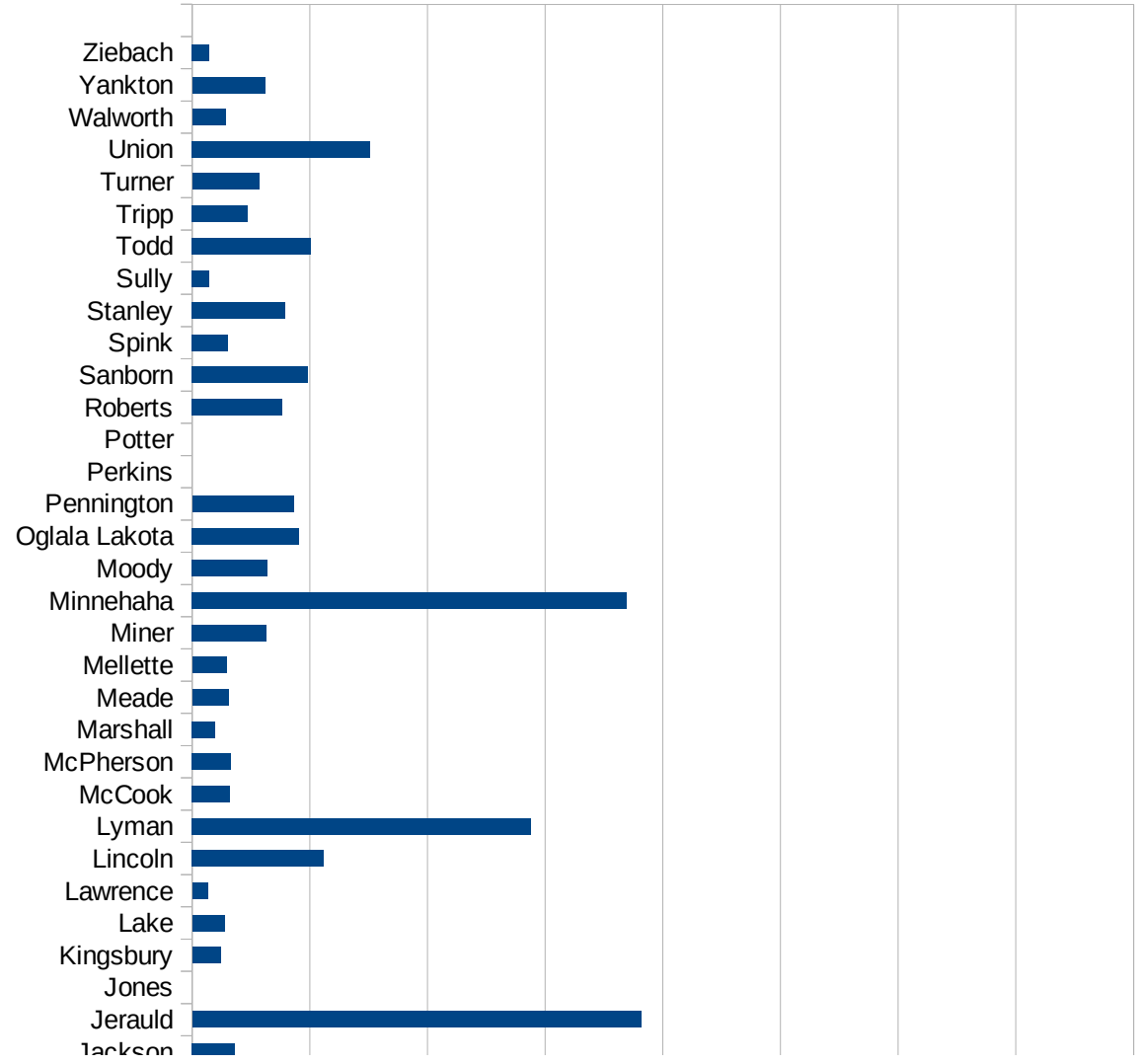
SC

29173  
29175  
29177  
29179  
29181  
29195  
29197  
29199  
29201  
29203  
29205  
29183  
29185  
29187  
29189  
29510  
29186  
29207  
29209  
29211  
29213  
29215  
  
29217  
29219  
29221  
29223  
29225  
29227  
29229



SD

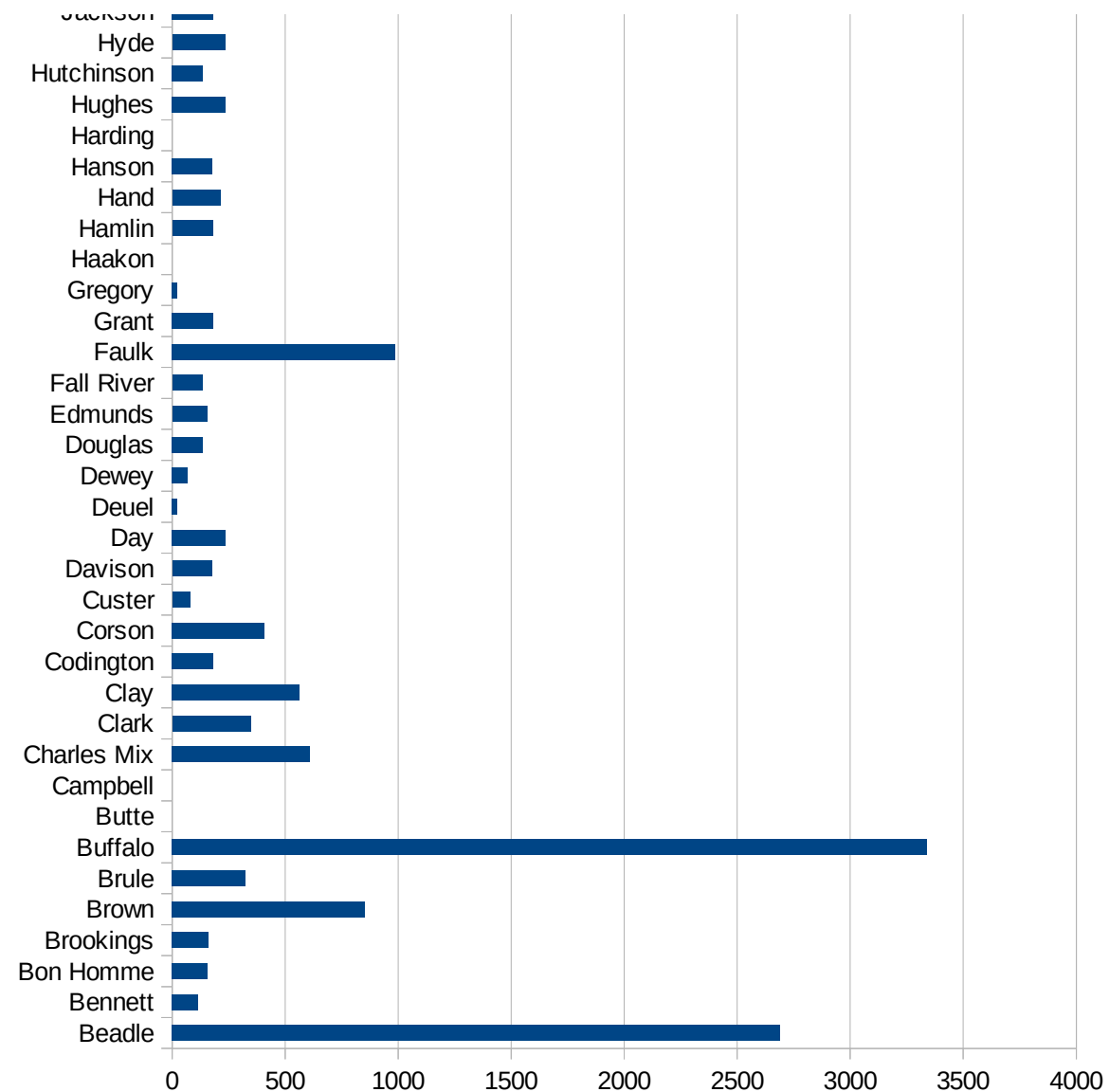
FIPS	County	PC Infection
46003	Aurora	1213.852196
46005	Beadle	2690.25049
46007	Bennett	115.3402537
46009	Bon Homme	157.5931232
46011	Brookings	161.7847411
46013	Brown	852.0704039
46015	Brule	325.1099637
46017	Buffalo	3339.882122
46019	Butte	0
46021	Campbell	0
46023	Charles Mix	610.4090812
46025	Clark	347.6865472
46027	Clay	562.6379887
46029	Codington	182.0453329
46031	Corson	408.1632653
46033	Custer	80.22003209
46035	Davison	176.8569985
46037	Day	236.1489555
46039	Deuel	23.05741296
46041	Dewey	67.75067751
46043	Douglas	136.286201
46045	Edmunds	154.8387097
46047	Fall River	133.1754957
46049	Faulk	987.1244635
46051	Grant	181.8945012
46053	Gregory	23.74169041
46055	Haakon	0
46057	Hamlin	180.0032728
46059	Hand	214.5922747
46061	Hanson	177.7251185
46063	Harding	0
46065	Hughes	237.9603399
46067	Hutchinson	135.501355



This work is licensed under the Creative Commons Attribution-NoDerivatives 4.0 International License. To view a copy of this license, visit <http://creativecommons.org/licenses/by-nd/4.0/>.

SD

46069 Hyde	234.0093604
46071 Jackson	181.4333233
46073 Jerauld	1908.957416
46075 Jones	0
46077 Kingsbury	121.9760114
46079 Lake	137.8570882
46081 Lawrence	66.04250029
46083 Lincoln	559.4572075
46085 Lyman	1439.413766
46087 McCook	162.2791201
46089 McPherson	166.1819693
46091 Marshall	97.80907668
46093 Meade	155.5100021
46095 Mellette	146.9147894
46097 Miner	316.3126977
46099 Minnehaha	1845.745453
46101 Moody	319.1974464
46102 Oglala Lakota	454.2595569
46103 Pennington	431.4009792
46105 Perkins	0
46107 Potter	0
46109 Roberts	382.8850388
46111 Sanborn	494.0304652
46115 Spink	153.9645881
46117 Stanley	397.0880212
46119 Sully	71.83908046
46121 Todd	505.6890013
46123 Tripp	237.3128879
46125 Turner	284.9002849
46127 Union	755.4901082
46129 Walworth	143.1895472
46135 Yankton	310.4639468
46137 Ziebach	72.93946025



SD

SD

FIPS

29001  
29003  
29005  
29007  
29009  
29011  
29013  
29015  
29017  
29019  
29021  
29023  
29025  
29027  
29029  
29031  
29033  
29035  
29037

SD

29039  
29041  
29043  
29045  
29047  
29049  
29051  
29053  
29055  
29057  
29059  
29061  
29063  
29065  
29067  
29069  
29071  
29073  
29075  
29077  
29079  
29081  
29083  
29085  
29087  
29089  
29091  
29093  
29095  
29097  
29099  
29101

29103

SD

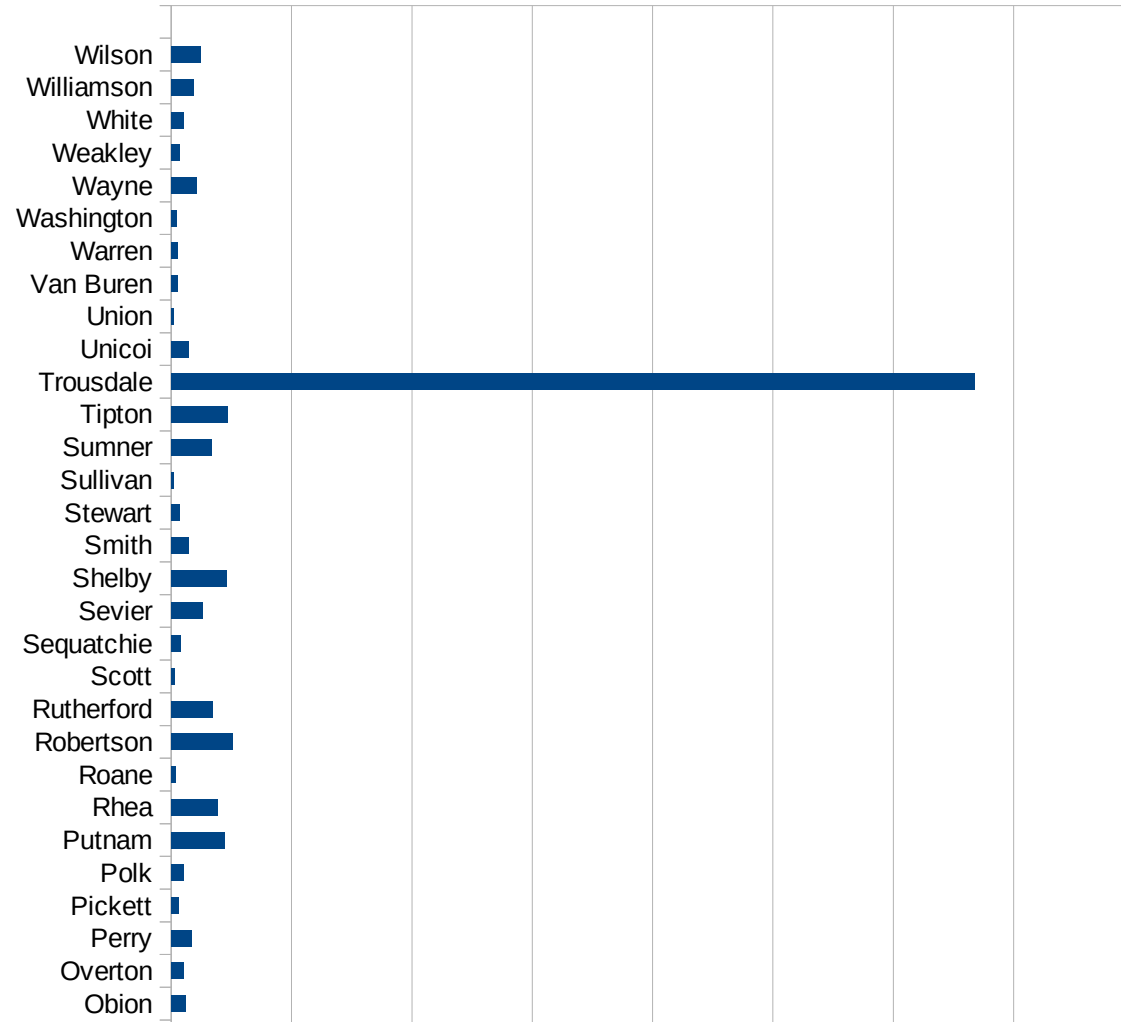
29105  
29107  
29109  
29111  
29113  
29115  
29117  
29121  
29123  
29125  
29127  
29119  
29129  
29131  
29133  
29135  
29137  
29139  
29141  
29143  
29145  
29147  
29149  
29151  
29153  
29155  
29157  
29159  
29161  
29163  
29165  
29167  
29169  
29171

SD

29173  
29175  
29177  
29179  
29181  
29195  
29197  
29199  
29201  
29203  
29205  
29183  
29185  
29187  
29189  
29510  
29186  
29207  
29209  
29211  
29213  
29215  
  
29217  
29219  
29221  
29223  
29225  
29227  
29229

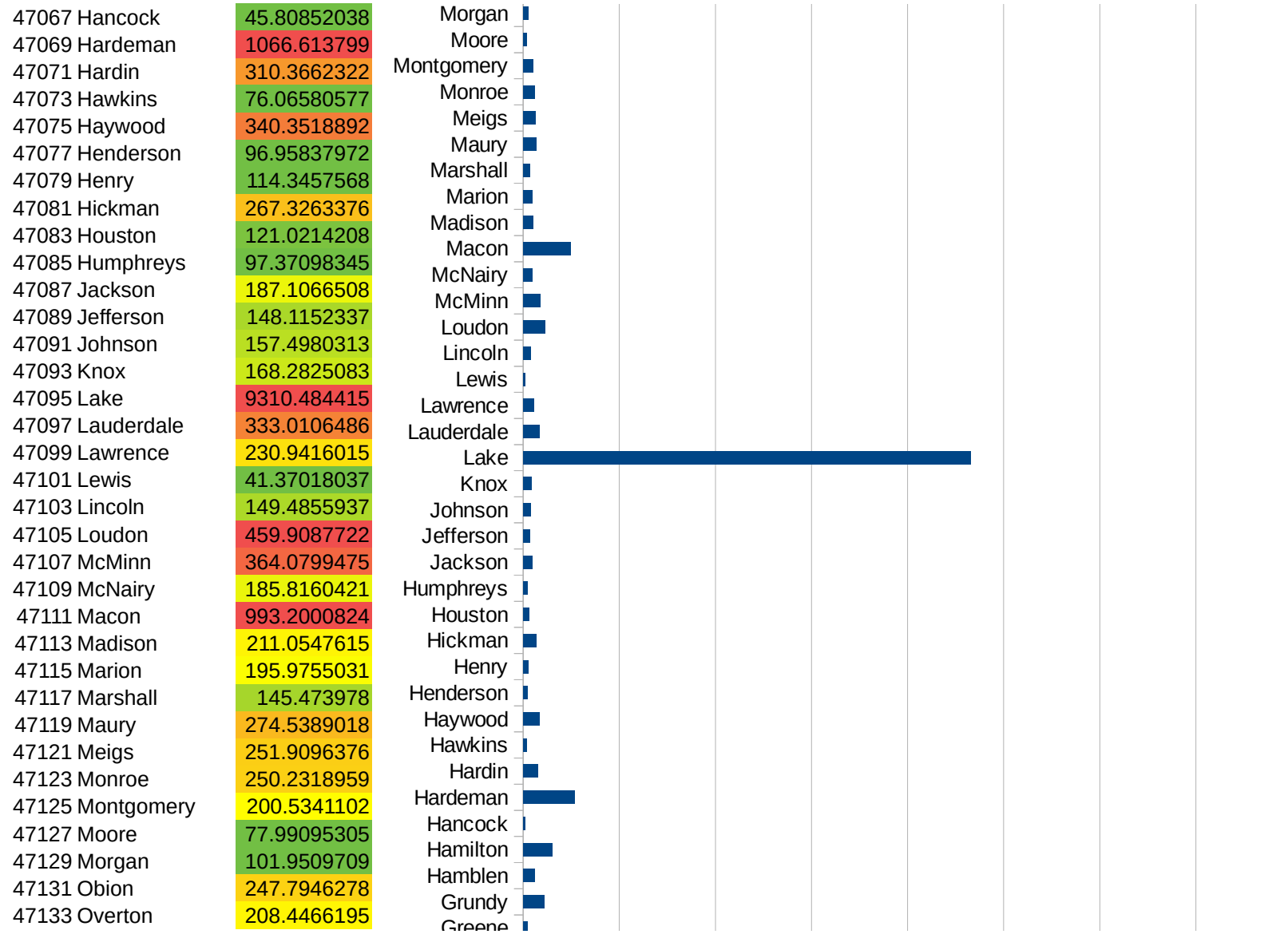
TN

FIPS	County	PC Infection
47001	Anderson	105.9072723
47003	Bedford	919.6949305
47005	Benton	74.14730598
47007	Bledsoe	4174.855981
47009	Blount	114.1995752
47011	Bradley	394.4643811
47013	Campbell	70.73743779
47015	Cannon	159.0374775
47017	Carroll	128.4796574
47019	Carter	74.53283881
47021	Cheatham	462.4248869
47023	Chester	92.61403103
47025	Claiborne	59.831213
47027	Clay	155.5008423
47029	Cocke	100.6317437
47031	Coffee	183.1238779
47033	Crockett	195.4215522
47035	Cumberland	259.7489652
47037	Davidson	1192.341179
47039	Decatur	145.2246711
47041	DeKalb	218.4924024
47043	Dickson	282.5281593
47045	Dyer	484.9946409
47047	Fayette	565.3343866
47049	Fentress	82.3406708
47051	Franklin	164.7171163
47053	Gibson	169.2323376
47055	Giles	145.74789
47057	Grainger	108.01469
47059	Greene	95.53172087
47061	Grundy	434.5871422
47063	Hamblen	250.894392
47065	Hamilton	599.8034511



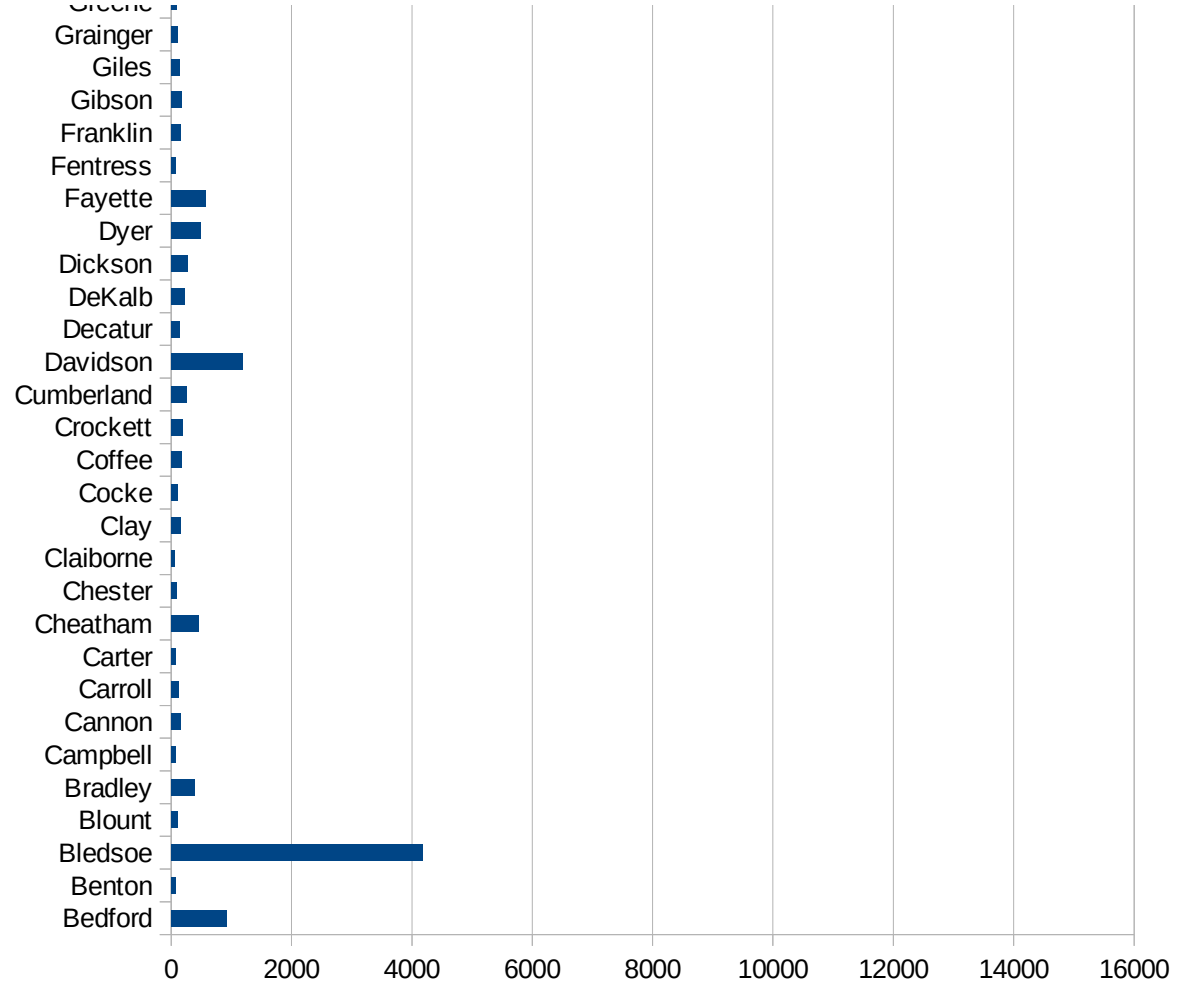


TN



TN

47135 Perry	347.2222222
47137 Pickett	118.0637544
47139 Polk	213.0429637
47141 Putnam	895.4504522
47143 Rhea	780.7771456
47145 Roane	79.03650734
47147 Robertson	1026.587056
47149 Rutherford	697.4668349
47151 Scott	63.52375335
47153 Sequatchie	161.3336919
47155 Sevier	527.1115106
47157 Shelby	923.630317
47159 Smith	290.843446
47161 Stewart	140.1076617
47163 Sullivan	48.83679631
47165 Sumner	673.2603434
47167 Tipton	941.8489469
47169 Trousdale	13358.15474
47171 Unicoi	298.4066212
47173 Union	50.79236083
47175 Van Buren	104.0763226
47177 Warren	114.9762709
47179 Washington	87.08701704
47181 Wayne	428.7957483
47183 Weakley	134.6700584
47185 White	213.966872
47187 Williamson	377.1647053
47189 Wilson	485.6888889



TN

FIPS

29001  
29003  
29005  
29007  
29009  
29011  
29013  
29015  
29017  
29019  
29021  
29023  
29025  
29027  
29029  
29031  
29033  
29035  
29037

TN

29039  
29041  
29043  
29045  
29047  
29049  
29051  
29053  
29055  
29057  
29059  
29061  
29063  
29065  
29067  
29069  
29071  
29073  
29075  
29077  
29079  
29081  
29083  
29085  
29087  
29089  
29091  
29093  
29095  
29097  
29099  
29101

29103

TN

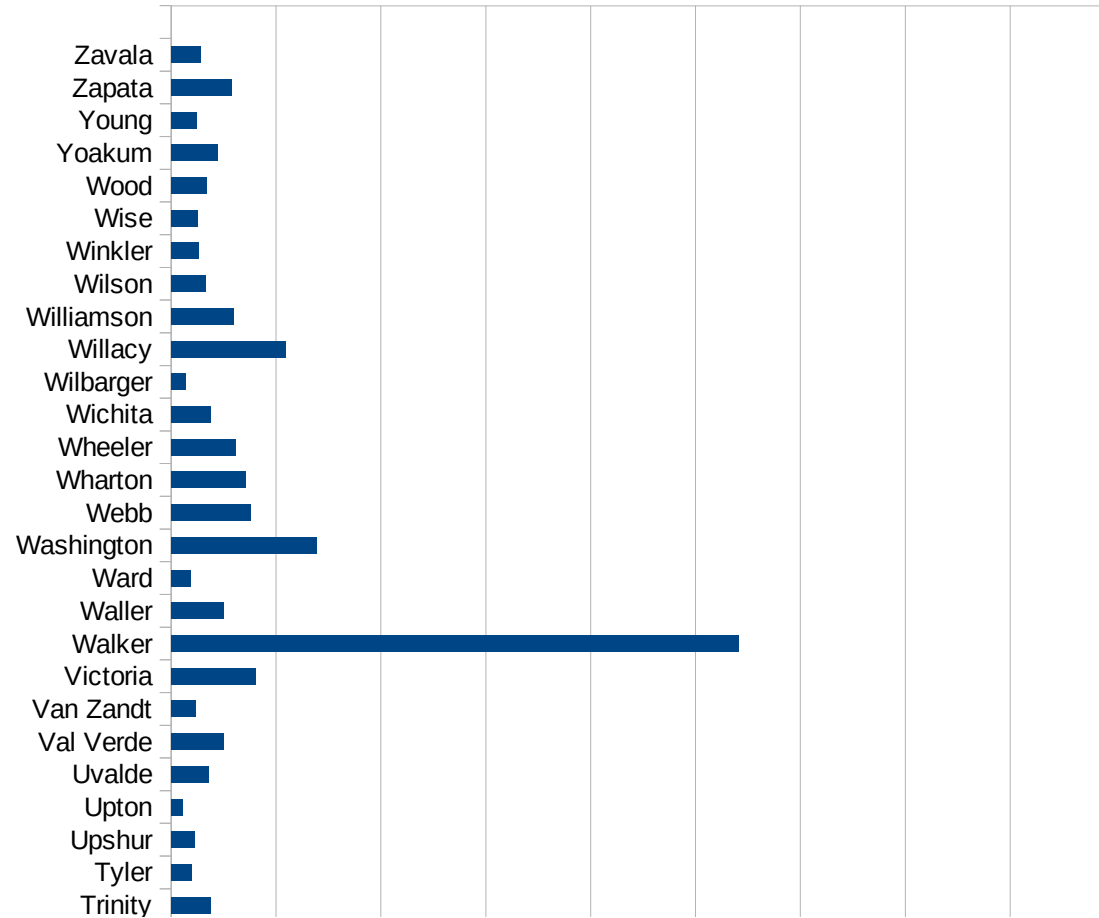
29105  
29107  
29109  
29111  
29113  
29115  
29117  
29121  
29123  
29125  
29127  
29119  
29129  
29131  
29133  
29135  
29137  
29139  
29141  
29143  
29145  
29147  
29149  
29151  
29153  
29155  
29157  
29159  
29161  
29163  
29165  
29167  
29169  
29171

TN

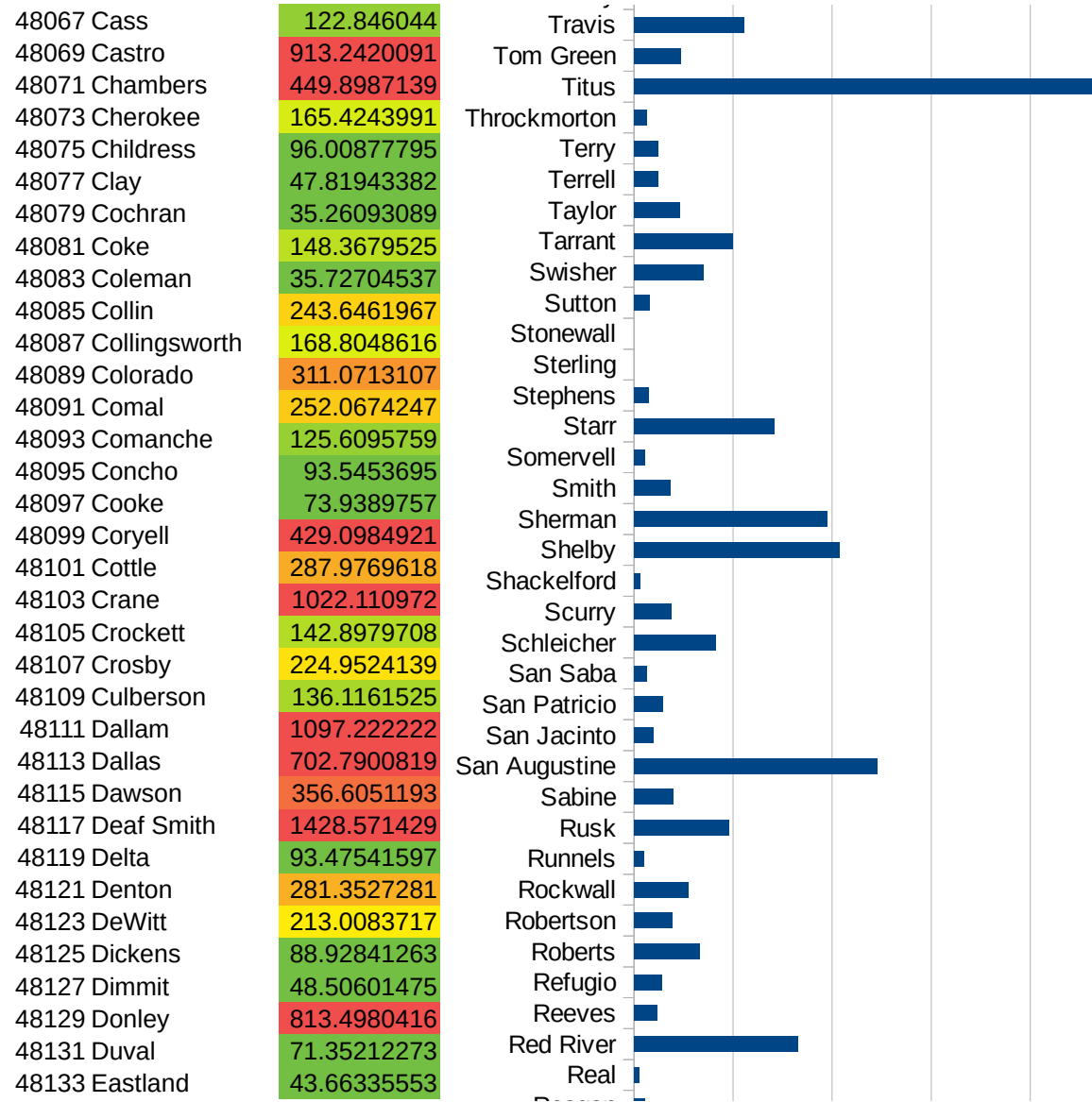
29173  
29175  
29177  
29179  
29181  
29195  
29197  
29199  
29201  
29203  
29205  
29183  
29185  
29187  
29189  
29510  
29186  
29207  
29209  
29211  
29213  
29215  
  
29217  
29219  
29221  
29223  
29225  
29227  
29229

TX

FIPS	County	PC Infection
48001	Anderson	1746.559416
48003	Andrews	281.3327449
48005	Angelina	510.9539338
48007	Aransas	42.03093477
48009	Archer	56.90871842
48011	Armstrong	158.5623679
48013	Atascosa	172.9278473
48015	Austin	190.0696922
48017	Bailey	1238.081685
48019	Bandera	65.72029443
48021	Bastrop	443.8005887
48023	Baylor	55.8347292
48025	Bee	116.6109185
48027	Bell	283.7122725
48029	Bexar	393.4444719
48031	Blanco	230.7297898
48033	Borden	0
48035	Bosque	53.5016853
48037	Bowie	437.8525084
48039	Brazoria	516.7477039
48041	Brazos	607.2553118
48043	Brewster	820.1143844
48045	Briscoe	131.9261214
48047	Brooks	42.17036829
48049	Brown	179.3059804
48051	Burleson	369.7862853
48053	Burnet	210.3403307
48055	Caldwell	661.317548
48057	Calhoun	320.0222624
48059	Callahan	114.3347149
48061	Cameron	443.7283562
48063	Camp	867.0298473
48065	Carson	99.91673605



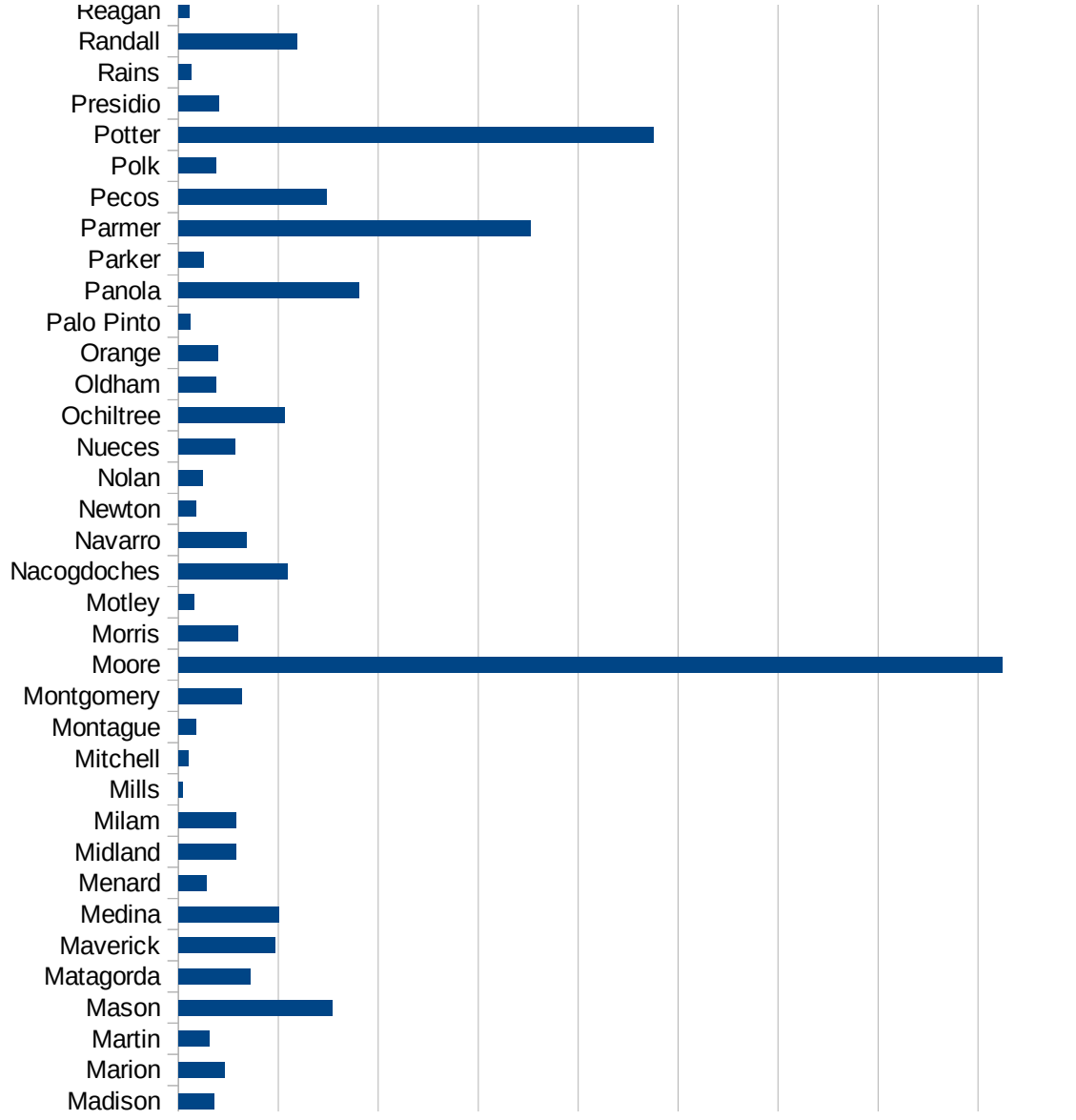
TX





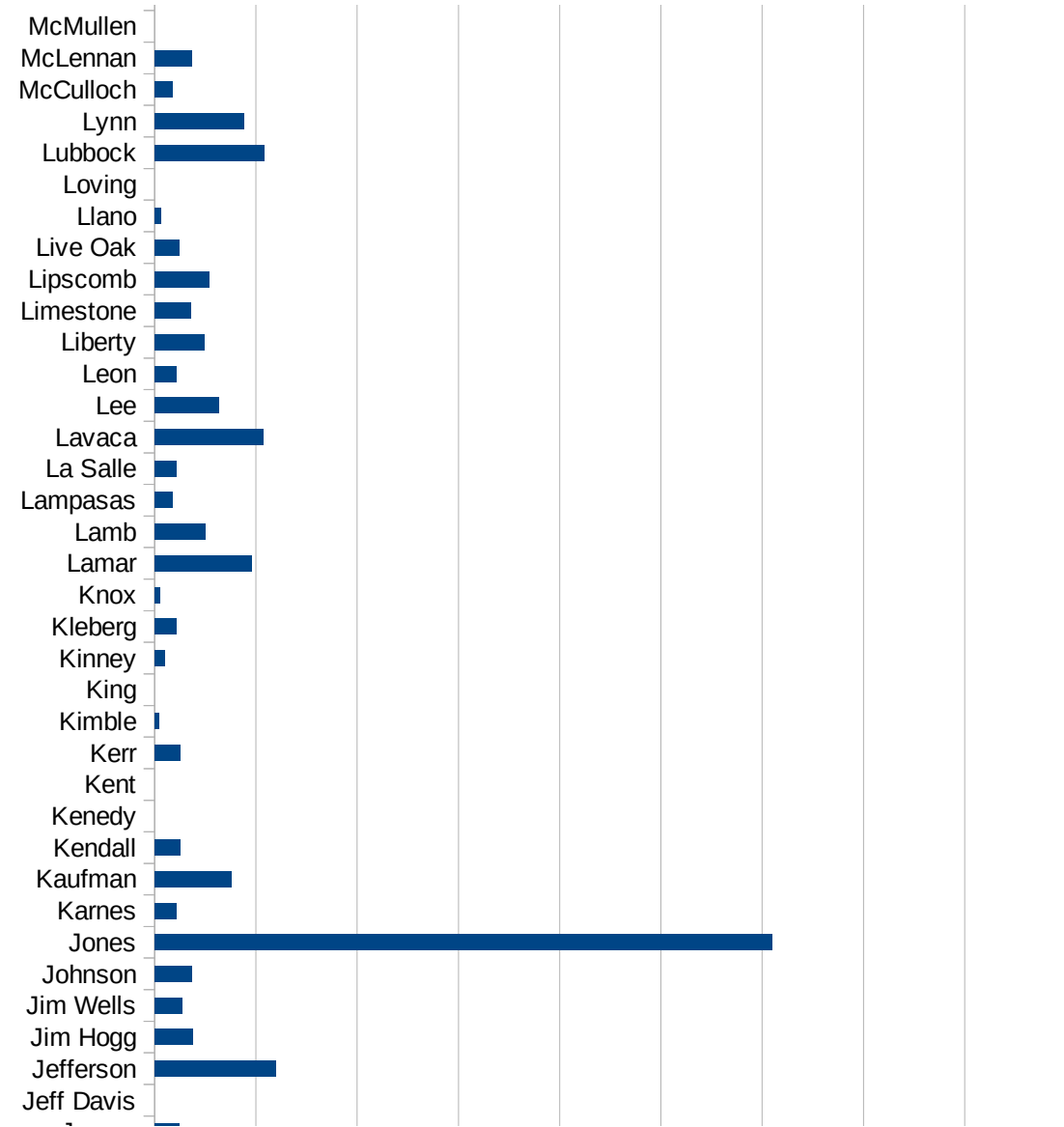
TX

48135 Ector	267.6963312
48137 Edwards	103.7344398
48139 Ellis	381.1944091
48141 El Paso	592.7984033
48143 Erath	245.0171983
48145 Falls	144.2169022
48147 Fannin	232.3867823
48149 Fayette	299.8145883
48151 Fisher	52.09690023
48153 Floyd	376.9059448
48155 Foard	0
48157 Fort Bend	414.6686332
48159 Franklin	334.3860301
48161 Freestone	106.0177706
48163 Frio	792.2890593
48165 Gaines	71.76690111
48167 Galveston	670.6324543
48169 Garza	167.2240803
48171 Gillespie	123.1159528
48173 Glasscock	360.2305476
48175 Goliad	105.4852321
48177 Gonzales	1128.397196
48179 Gray	516.0995661
48181 Grayson	408.2363741
48183 Gregg	254.6339334
48185 Grimes	1135.401975
48187 Guadalupe	343.9344142
48189 Hale	632.5746379
48191 Hall	66.05019815
48193 Hamilton	223.9509665
48195 Hansford	475.9289768
48197 Hardeman	101.9887812
48199 Hardin	368.8359816
48201 Harris	574.9774561



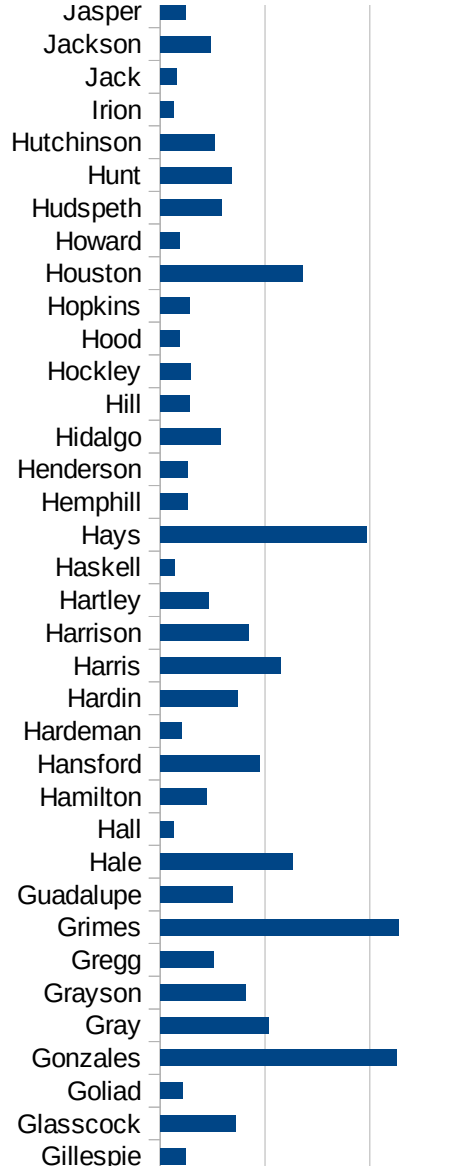
TX

48203 Harrison	421.1251986
48205 Hartley	231.3578929
48207 Haskell	68.81128505
48209 Hays	985.4871963
48211 Hemphill	130.7189542
48213 Henderson	132.4438936
48215 Hidalgo	289.0503835
48217 Hill	140.2871761
48219 Hockley	143.6031332
48221 Hood	94.15729223
48223 Hopkins	141.2659603
48225 Houston	677.6295913
48227 Howard	93.25543761
48229 Hudspeth	291.9708029
48231 Hunt	341.9937198
48233 Hutchinson	259.4584395
48235 Irion	65.70302234
48237 Jack	79.15865656
48239 Jackson	242.0330779
48241 Jasper	119.8706512
48243 Jeff Davis	0
48245 Jefferson	596.0760938
48247 Jim Hogg	190.5487805
48249 Jim Wells	137.1809319
48251 Johnson	183.2388933
48253 Jones	3047.888177
48255 Karnes	108.6261981
48257 Kaufman	380.9612663
48259 Kendall	127.0787231
48261 Kenedy	0
48263 Kent	0
48265 Kerr	125.9421811
48267 Kimble	22.92526364
48269 King	0



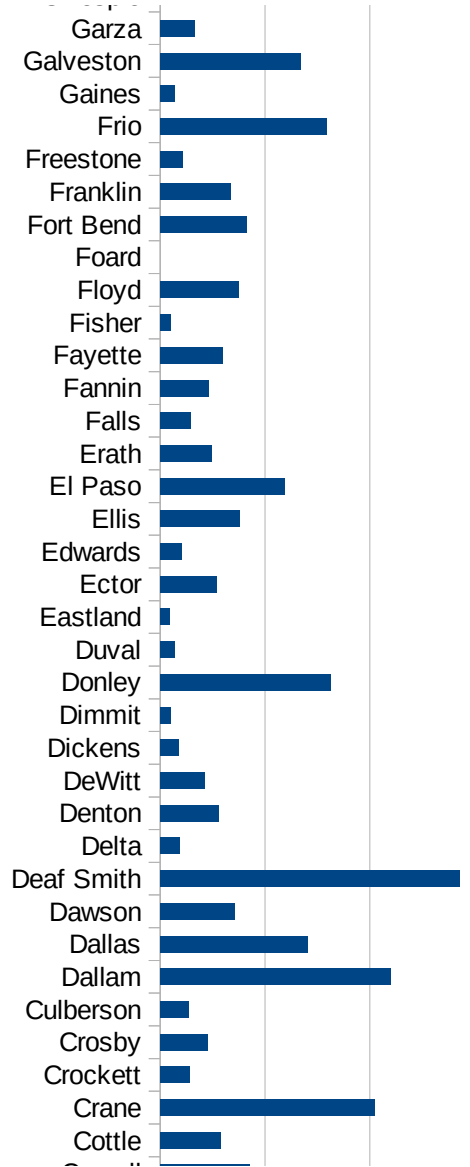
TX

48271 Kinney	53.09264667
48273 Kleberg	106.0104725
48275 Knox	27.37476047
48277 Lamar	478.6036036
48279 Lamb	250.7979936
48281 Lampasas	89.50021197
48283 La Salle	106.2275926
48285 Lavaca	537.0462456
48287 Lee	314.9790014
48289 Leon	110.0173712
48291 Liberty	245.5892404
48293 Limestone	178.5790212
48295 Lipscomb	268.2563338
48297 Live Oak	123.2944271
48299 Llano	32.3385383
48301 Loving	0
48303 Lubbock	541.6184144
48305 Lynn	442.4025864
48307 McCulloch	87.64241893
48309 McLennan	185.7765105
48311 McMullen	0
48313 Madison	180.2801276
48315 Marion	231.6680097
48317 Martin	156.4401182
48319 Mason	771.0280374
48321 Matagorda	358.3935216
48323 Maverick	482.1749166
48325 Medina	500.7757114
48327 Menard	140.2524544
48329 Midland	286.247378
48331 Milam	290.4778958
48333 Mills	20.32107295
48335 Mitchell	49.10988336
48337 Montague	86.75239845



TX

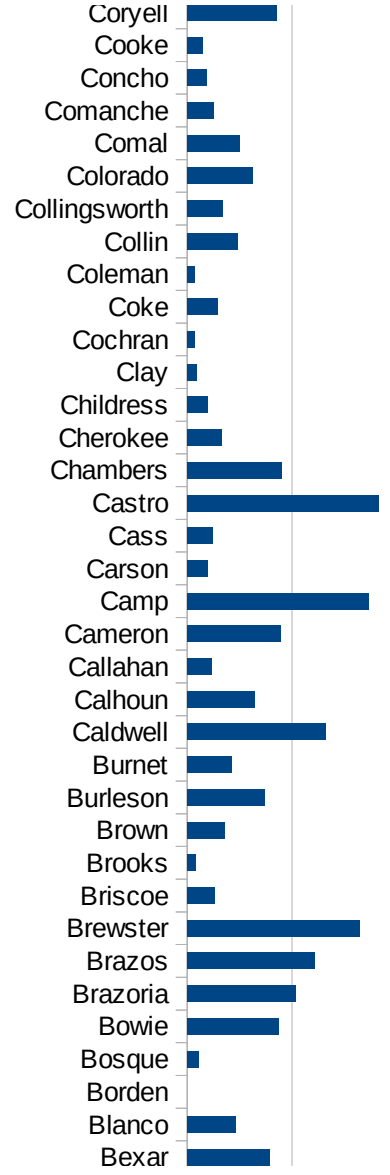
48339 Montgomery	319.6683166
48341 Moore	4123.807307
48343 Morris	299.8622255
48345 Motley	81.03727715
48347 Nacogdoches	547.8534796
48349 Navarro	342.9839605
48351 Newton	87.29812309
48353 Nolan	122.0256254
48355 Nueces	283.7701682
48357 Ochiltree	532.823967
48359 Oldham	187.7053027
48361 Orange	198.6311205
48363 Palo Pinto	58.87445887
48365 Panola	902.8857785
48367 Parker	127.9169768
48369 Parmer	1763.990268
48371 Pecos	740.1263319
48373 Polk	189.882273
48375 Potter	2376.136668
48377 Presidio	201.4968336
48379 Rains	65.79488445
48381 Randall	593.6699665
48383 Reagan	53.46164127
48385 Real	28.75215641
48387 Red River	829.5687885
48389 Reeves	114.6862058
48391 Refugio	142.2070535
48393 Roberts	332.2259136
48395 Robertson	190.9280259
48397 Rockwall	274.1985158
48399 Runnels	48.856752
48401 Rusk	481.1753903
48403 Sabine	198.3190103
48405 San Augustine	1226.919339



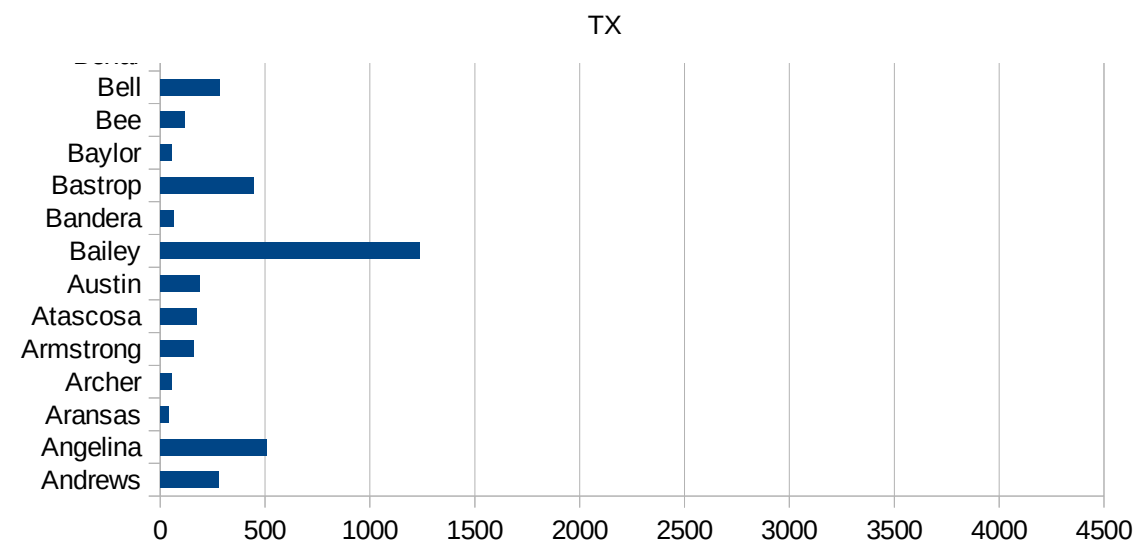
This work is licensed under the Creative Commons Attribution-NoDerivatives 4.0 International License. To view a copy of this license, visit <http://creativecommons.org/licenses/by-nd/4.0/>.

TX

48407 San Jacinto	97.49643093
48409 San Patricio	143.5127741
48411 San Saba	66.0720185
48413 Schleicher	414.507772
48415 Scurry	189.7308194
48417 Shackelford	30.7408546
48419 Shelby	1034.699819
48421 Sherman	974.3423189
48423 Smith	183.3021314
48425 Somervell	55.45696539
48427 Starr	708.2526153
48429 Stephens	74.20756917
48431 Sterling	0
48433 Stonewall	0
48435 Sutton	79.82969665
48437 Swisher	348.4320557
48439 Tarrant	497.0428278
48441 Taylor	231.0374891
48443 Terrell	121.5066829
48445 Terry	122.0802474
48447 Throckmorton	66.00660066
48449 Titus	2309.811401
48451 Tom Green	238.600885
48453 Travis	553.6767774
48455 Trinity	189.9592944
48457 Tyler	96.7920354
48459 Upshur	111.4881241
48461 Upton	54.48106783
48463 Uvalde	178.7975862
48465 Val Verde	249.9593562
48467 Van Zandt	116.0320606
48469 Victoria	404.1940566
48471 Walker	2704.19426
48473 Waller	248.4659112



48475 Ward	93.85665529
48477 Washington	694.998291
48479 Webb	378.7466928
48481 Wharton	353.2040655
48483 Wheeler	308.2257754
48485 Wichita	189.3021565
48487 Wilbarger	70.20280811
48489 Willacy	548.4545666
48491 Williamson	300.3252053
48493 Wilson	165.2596368
48495 Winkler	129.5336788
48497 Wise	128.8339067
48499 Wood	170.6219947
48501 Yoakum	221.1616808
48503 Young	121.9174287
48505 Zapata	288.9358703
48507 Zavala	141.8676458



TX

FIPS

29001  
29003  
29005  
29007  
29009  
29011  
29013  
29015  
29017  
29019  
29021  
29023  
29025  
29027  
29029  
29031  
29033  
29035  
29037

TX

29039  
29041  
29043  
29045  
29047  
29049  
29051  
29053  
29055  
29057  
29059  
29061  
29063  
29065  
29067  
29069  
29071  
29073  
29075  
29077  
29079  
29081  
29083  
29085  
29087  
29089  
29091  
29093  
29095  
29097  
29099  
29101

29103



TX

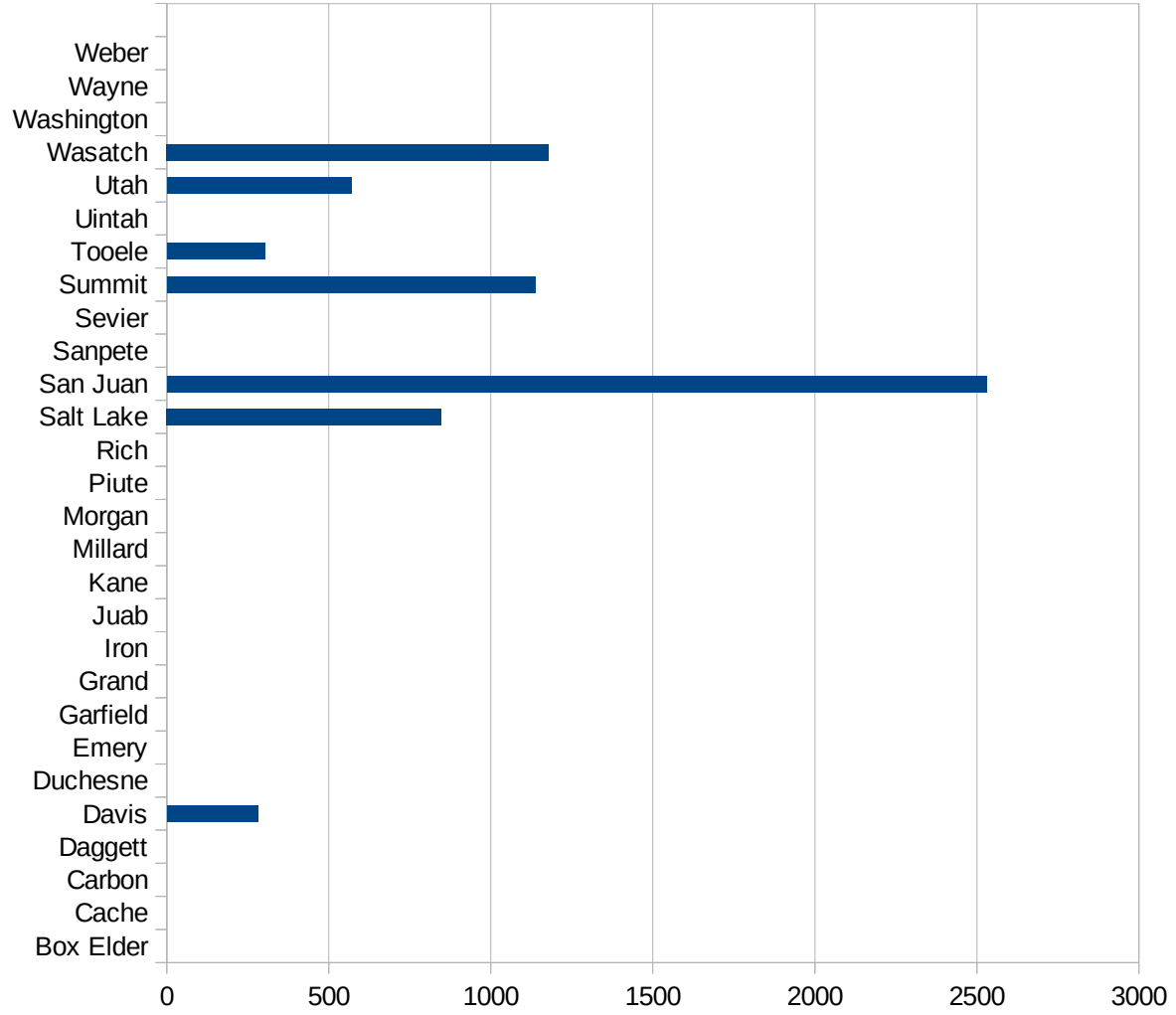
29105  
29107  
29109  
29111  
29113  
29115  
29117  
29121  
29123  
29125  
29127  
29119  
29129  
29131  
29133  
29135  
29137  
29139  
29141  
29143  
29145  
29147  
29149  
29151  
29153  
29155  
29157  
29159  
29161  
29163  
29165  
29167  
29169  
29171

TX

29173  
29175  
29177  
29179  
29181  
29195  
29197  
29199  
29201  
29203  
29205  
29183  
29185  
29187  
29189  
29510  
29186  
29207  
29209  
29211  
29213  
29215  
  
29217  
29219  
29221  
29223  
29225  
29227  
29229

UT

FIPS	County	PC Infection
49001	Beaver	0
49003	Box Elder	0
49005	Cache	0
49007	Carbon	0
49009	Daggett	0
49011	Davis	281.19517902
49013	Duchesne	0
49015	Emery	0
49017	Garfield	0
49019	Grand	0
49021	Iron	0
49023	Juab	0
49025	Kane	0
49027	Millard	0
49029	Morgan	0
49031	Piute	0
49033	Rich	0
49035	Salt Lake	847.01722057
49037	San Juan	2530.9081494
49039	Sanpete	0
49041	Sevier	0
49043	Summit	1137.5289152
49045	Tooele	303.26004549
49047	Uintah	0
49049	Utah	569.09772056
49051	Wasatch	1179.3020457
49053	Washington	0
49055	Wayne	0
49057	Weber	0



UT

FIPS

29001  
29003  
29005  
29007  
29009  
29011  
29013  
29015  
29017  
29019  
29021  
29023  
29025  
29027  
29029  
29031  
29033  
29035  
29037

UT

29039  
29041  
29043  
29045  
29047  
29049  
29051  
29053  
29055  
29057  
29059  
29061  
29063  
29065  
29067  
29069  
29071  
29073  
29075  
29077  
29079  
29081  
29083  
29085  
29087  
29089  
29091  
29093  
29095  
29097  
29099  
29101

29103

UT

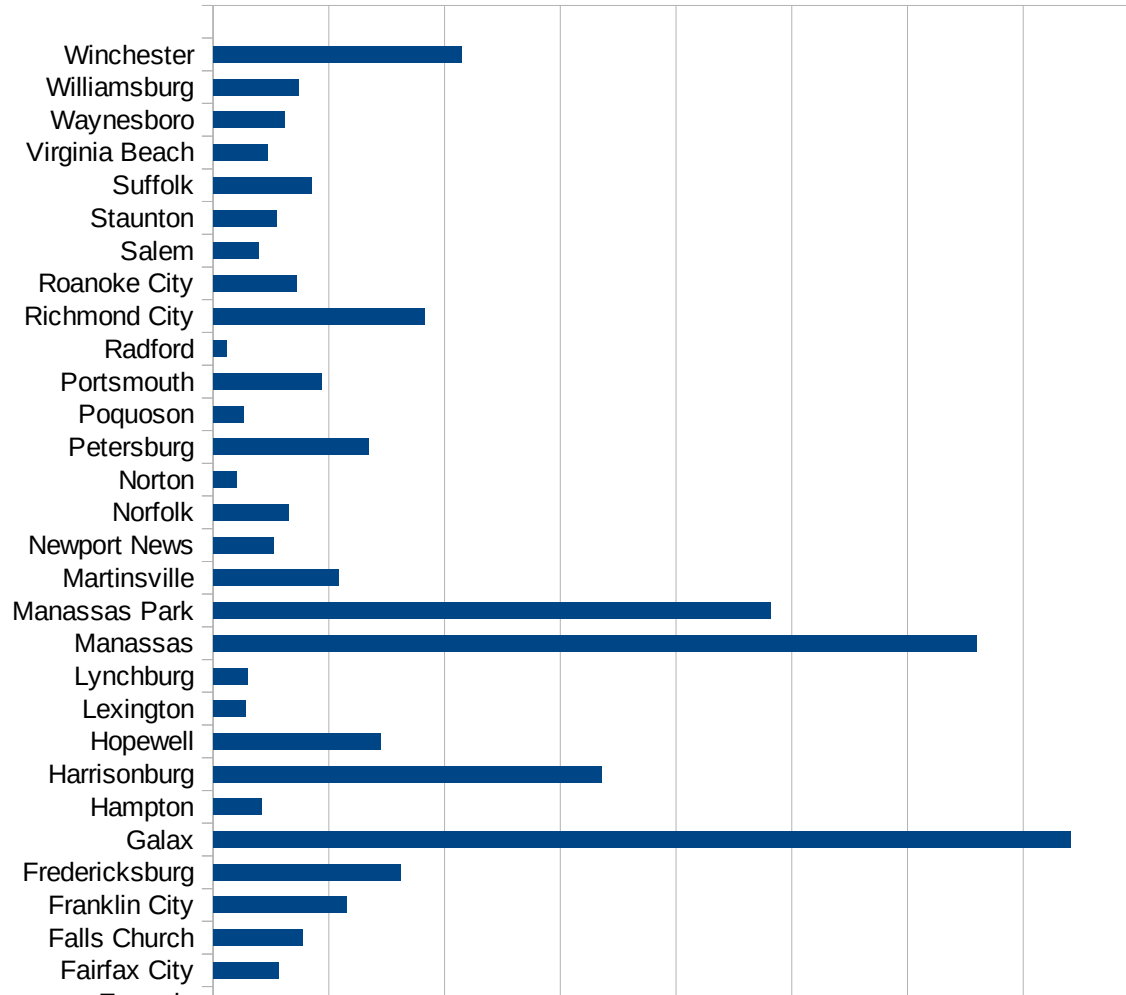
29105  
29107  
29109  
29111  
29113  
29115  
29117  
29121  
29123  
29125  
29127  
29119  
29129  
29131  
29133  
29135  
29137  
29139  
29141  
29143  
29145  
29147  
29149  
29151  
29153  
29155  
29157  
29159  
29161  
29163  
29165  
29167  
29169  
29171

UT

29173  
29175  
29177  
29179  
29181  
29195  
29197  
29199  
29201  
29203  
29205  
29183  
29185  
29187  
29189  
29510  
29186  
29207  
29209  
29211  
29213  
29215  
  
29217  
29219  
29221  
29223  
29225  
29227  
29229

VA

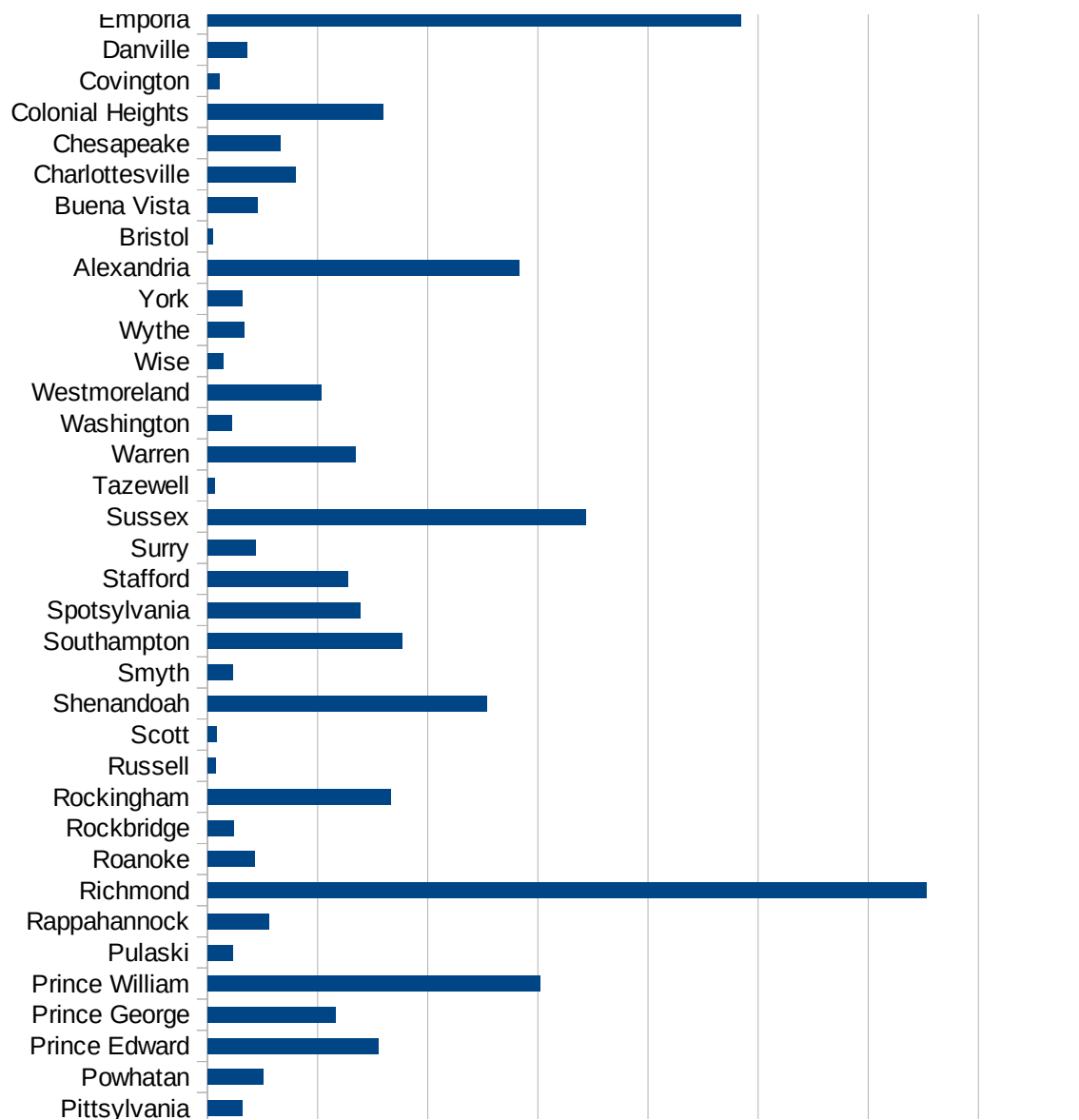
FIPS	County	PC Infection
51001	Accomack	3199.432309
51003	Albemarle	337.5705955
51005	Alleghany	207.9141516
51007	Amelia	322.7541689
51009	Amherst	101.054759
51011	Appomattox	233.5711129
51013	Arlington	1029.382665
51015	Augusta	235.8959407
51017	Bath	0
51019	Bedford	134.6083025
51021	Bland	31.78134435
51023	Botetourt	207.3504222
51025	Brunswick	585.9375
51027	Buchanan	84.82163894
51029	Buckingham	3264.897935
51031	Campbell	61.84854383
51033	Caroline	409.4631483
51035	Carroll	674.8549062
51036	Charles City	561.8786918
51037	Charlotte	251.2983749
51041	Chesterfield	784.6658787
51043	Clarke	323.6245955
51045	Craig	118.4834123
51047	Culpeper	1548.429395
51049	Cumberland	519.9306759
51051	Dickenson	6.885629691
51053	Dinwiddie	452.1714746
51057	Essex	494.550783
51059	Fairfax	1182.747579
51061	Fauquier	587.1949063
51063	Floyd	88.63564419
51065	Fluvanna	399.5071501
51067	Franklin	94.31444079





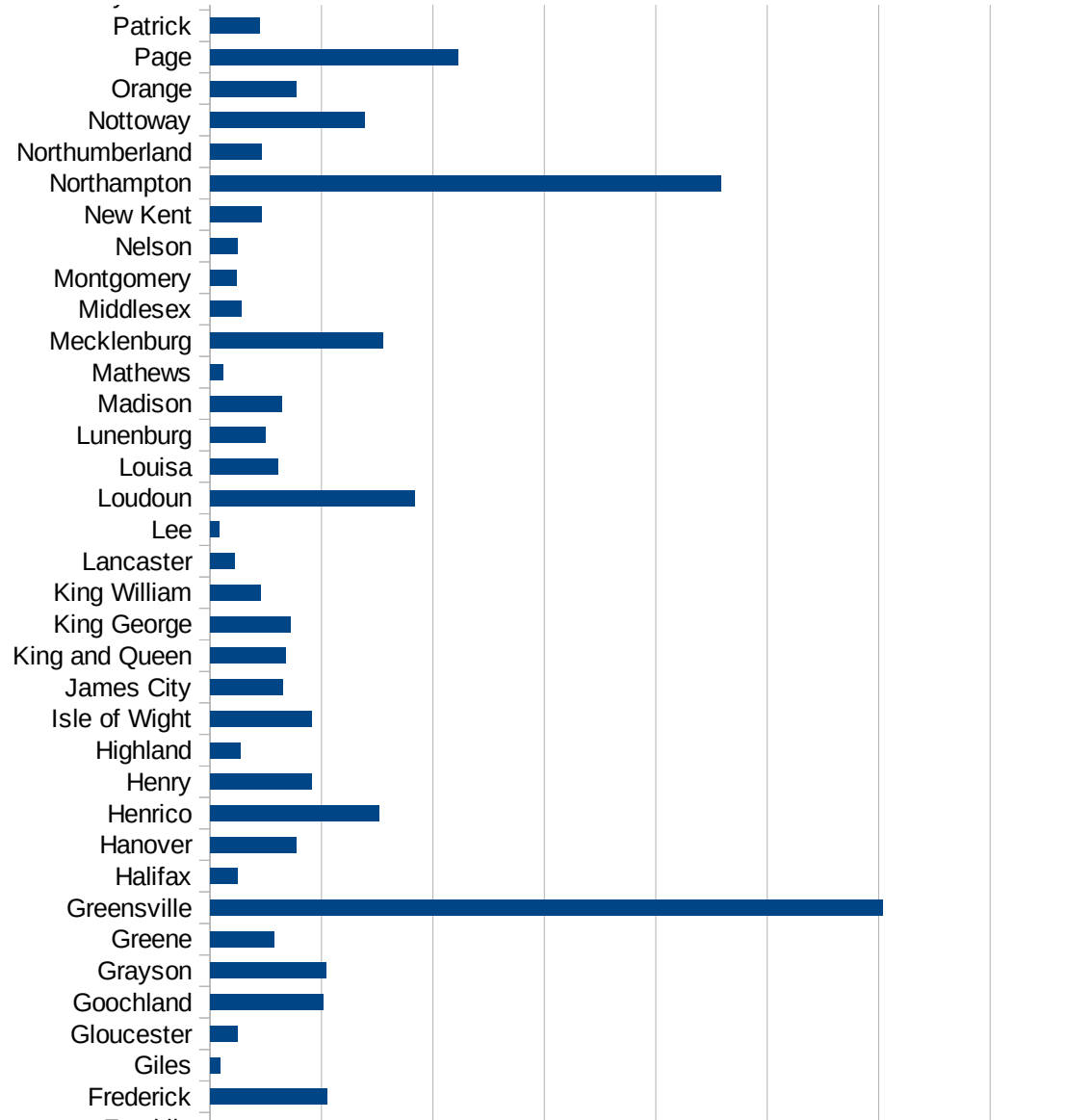
VA

51069 Frederick	525.1542075
51071 Giles	47.49465685
51073 Gloucester	123.1626014
51075 Goochland	507.6578902
51077 Grayson	518.2010108
51079 Greene	288.184438
51081 Greensville	3018.835469
51083 Halifax	120.1641266
51085 Hanover	384.1885881
51087 Henrico	759.2760758
51089 Henry	455.3215709
51091 Highland	135.7466063
51093 Isle of Wight	454.631559
51095 James City	324.6200767
51097 King and Queen	340.8122692
51099 King George	361.2417686
51101 King William	224.3343763
51103 Lancaster	111.286284
51105 Lee	38.23117115
51107 Loudoun	919.0119209
51109 Louisa	304.529882
51111 Lunenburg	248.2210822
51113 Madison	323.4298608
51115 Mathews	56.80527153
51117 Mecklenburg	776.5089723
51119 Middlesex	139.288699
51121 Montgomery	117.1894732
51125 Nelson	121.3265031
51127 New Kent	232.2361663
51131 Northampton	2292.288027
51133 Northumberland	230.5095908
51135 Nottoway	693.9040208
51137 Orange	387.5122803
51139 Page	1111.436092

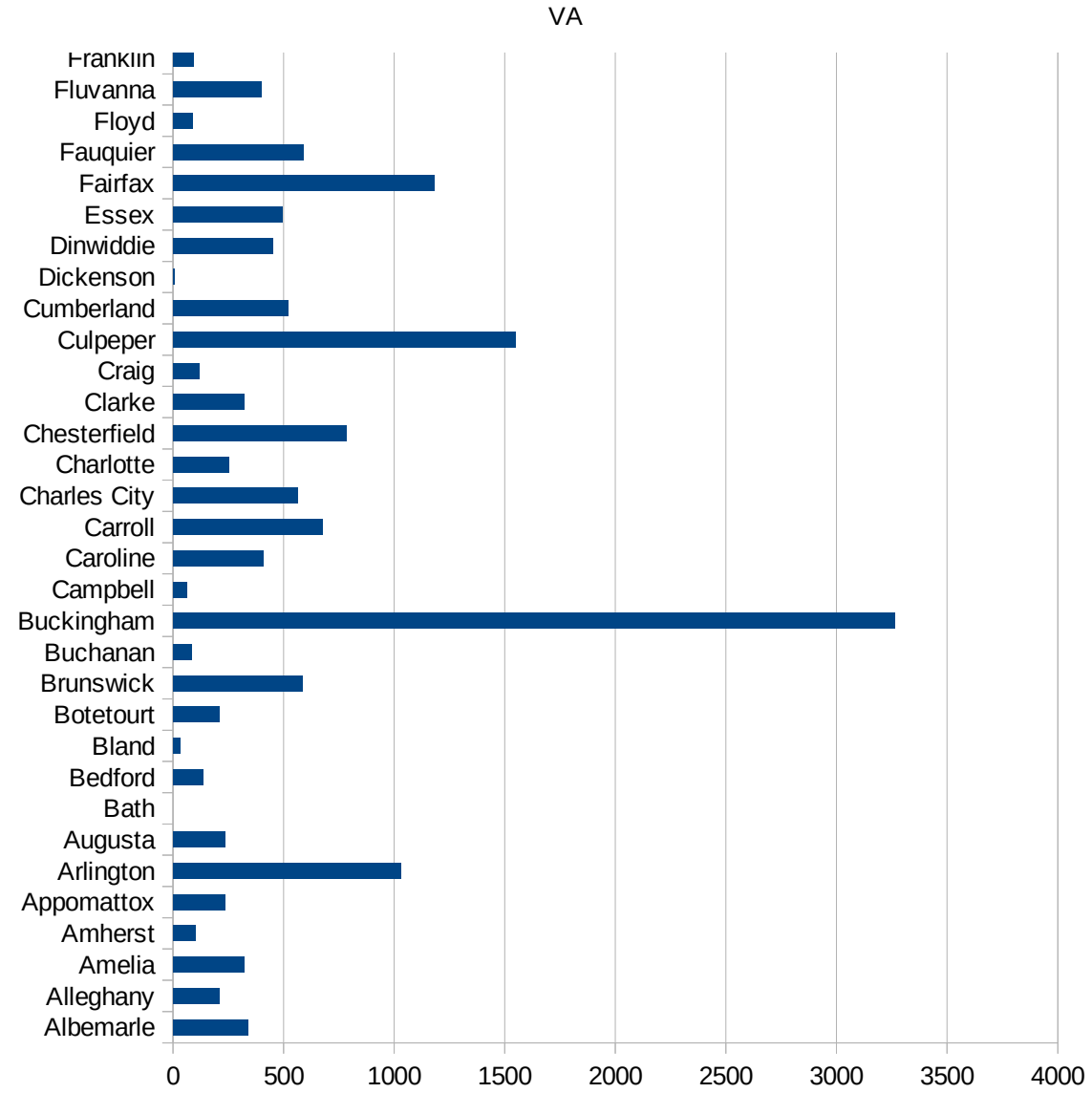


VA

51141 Patrick	220.6756069
51143 Pittsylvania	155.8680208
51145 Powhatan	253.5201617
51147 Prince Edward	775.5991285
51149 Prince George	582.952576
51153 Prince William	1509.366233
51155 Pulaski	114.4836494
51157 Rappahannock	275.7859901
51159 Richmond	3263.996459
51161 Roanoke	212.6008525
51163 Rockbridge	118.6708861
51165 Rockingham	829.5997243
51167 Russell	33.6473755
51169 Scott	41.79437169
51171 Shenandoah	1269.053038
51173 Smyth	114.8595432
51175 Southampton	881.3829182
51177 Spotsylvania	693.5443019
51179 Stafford	636.1696452
51181 Surry	216.2496138
51183 Sussex	1717.540269
51185 Tazewell	31.81985069
51187 Warren	672.4495663
51191 Washington	110.2900629
51193 Westmoreland	515.9842961
51195 Wise	71.03020099
51197 Wythe	166.9332962
51199 York	156.2361819
51510 Alexandria	1414.688843
51520 Bristol	24.26889941
51530 Buena Vista	224.4668911
51540 Charlottesville	401.1056383
51550 Chesapeake	329.7147143
51570 Colonial Heights	796.2765659



51580 Covington	54.94505495
51590 Danville	179.392033
51595 Emporia	2421.40207
51600 Fairfax City	280.7845691
51610 Falls Church	385.8651503
51620 Franklin City	574.0671409
51630 Fredericksburg	809.7721658
51640 Galax	3705.433598
51650 Hampton	209.2128089
51660 Harrisonburg	1678.603816
51670 Hopewell	721.3666136
51678 Lexington	140.1345291
51680 Lynchburg	148.5522246
51683 Manassas	3299.632574
51685 Manassas Park	2409.429711
51690 Martinsville	542.5515424
51700 Newport News	260.880275
51710 Norfolk	325.7182189
51720 Norton	100.8064516
51730 Petersburg	671.5874172
51735 Poquoson	131.2551272
51740 Portsmouth	467.0724491
51750 Radford	59.98146028
51760 Richmond City	913.0923189
51770 Roanoke City	359.2874299
51775 Salem	194.9849862
51790 Staunton	272.851296
51800 Suffolk	426.6052531
51810 Virginia Beach	233.9017613
51820 Waynesboro	309.3512462
51830 Williamsburg	369.226638
51840 Winchester	1070.869503



VA

VA

FIPS

29001  
29003  
29005  
29007  
29009  
29011  
29013  
29015  
29017  
29019  
29021  
29023  
29025  
29027  
29029  
29031  
29033  
29035  
29037

VA

29039  
29041  
29043  
29045  
29047  
29049  
29051  
29053  
29055  
29057  
29059  
29061  
29063  
29065  
29067  
29069  
29071  
29073  
29075  
29077  
29079  
29081  
29083  
29085  
29087  
29089  
29091  
29093  
29095  
29097  
29099  
29101

29103

VA

29105  
29107  
29109  
29111  
29113  
29115  
29117  
29121  
29123  
29125  
29127  
29119  
29129  
29131  
29133  
29135  
29137  
29139  
29141  
29143  
29145  
29147  
29149  
29151  
29153  
29155  
29157  
29159  
29161  
29163  
29165  
29167  
29169  
29171

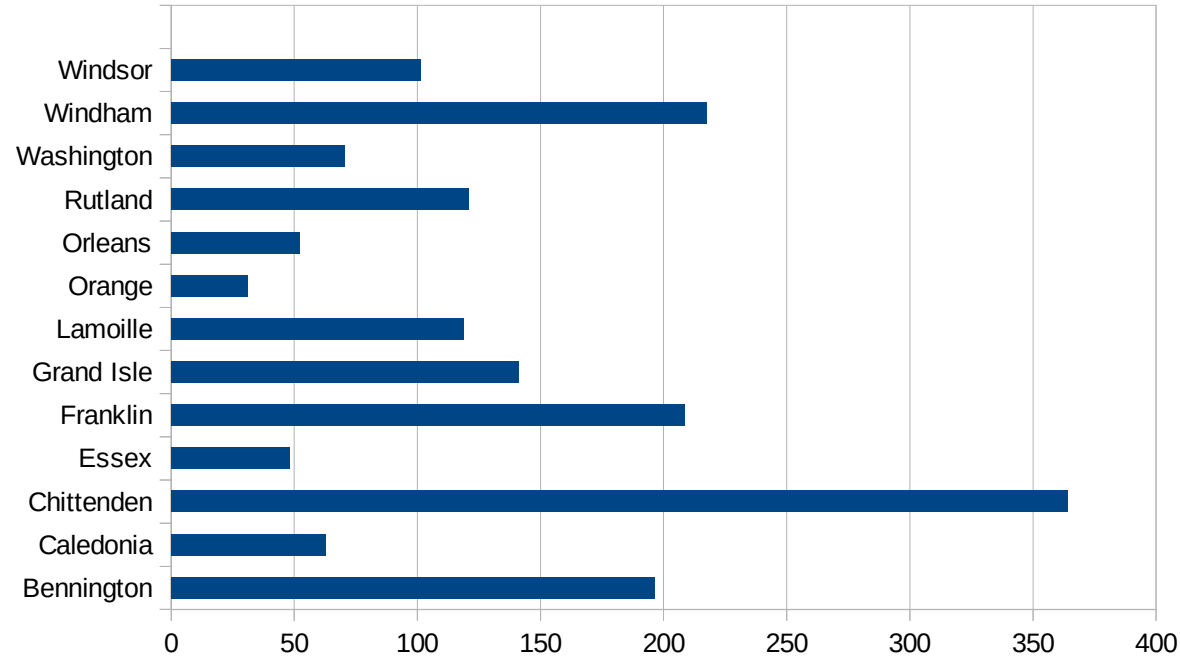
VA

29173  
29175  
29177  
29179  
29181  
29195  
29197  
29199  
29201  
29203  
29205  
29183  
29185  
29187  
29189  
29510  
29186  
29207  
29209  
29211  
29213  
29215  
  
29217  
29219  
29221  
29223  
29225  
29227  
29229



VT

FIPS	County	PC Infection
50001	Addison	183.9179942
50003	Bennington	196.4581404
50005	Caledonia	62.70213187
50007	Chittenden	363.9744306
50009	Essex	48
50011	Franklin	208.4134275
50013	Grand Isle	141.0437236
50015	Lamoille	118.5770751
50017	Orange	31.03555295
50019	Orleans	52.03106998
50021	Rutland	121.0117262
50023	Washington	70.51943584
50025	Windham	217.5133315
50027	Windsor	101.2914662



FIPS

- 29001
- 29003
- 29005
- 29007
- 29009
- 29011
- 29013
- 29015
- 29017
- 29019
- 29021
- 29023
- 29025
- 29027
- 29029
- 29031
- 29033
- 29035
- 29037

VT

29039  
29041  
29043  
29045  
29047  
29049  
29051  
29053  
29055  
29057  
29059  
29061  
29063  
29065  
29067  
29069  
29071  
29073  
29075  
29077  
29079  
29081  
29083  
29085  
29087  
29089  
29091  
29093  
29095  
29097  
29099  
29101

29103

VT

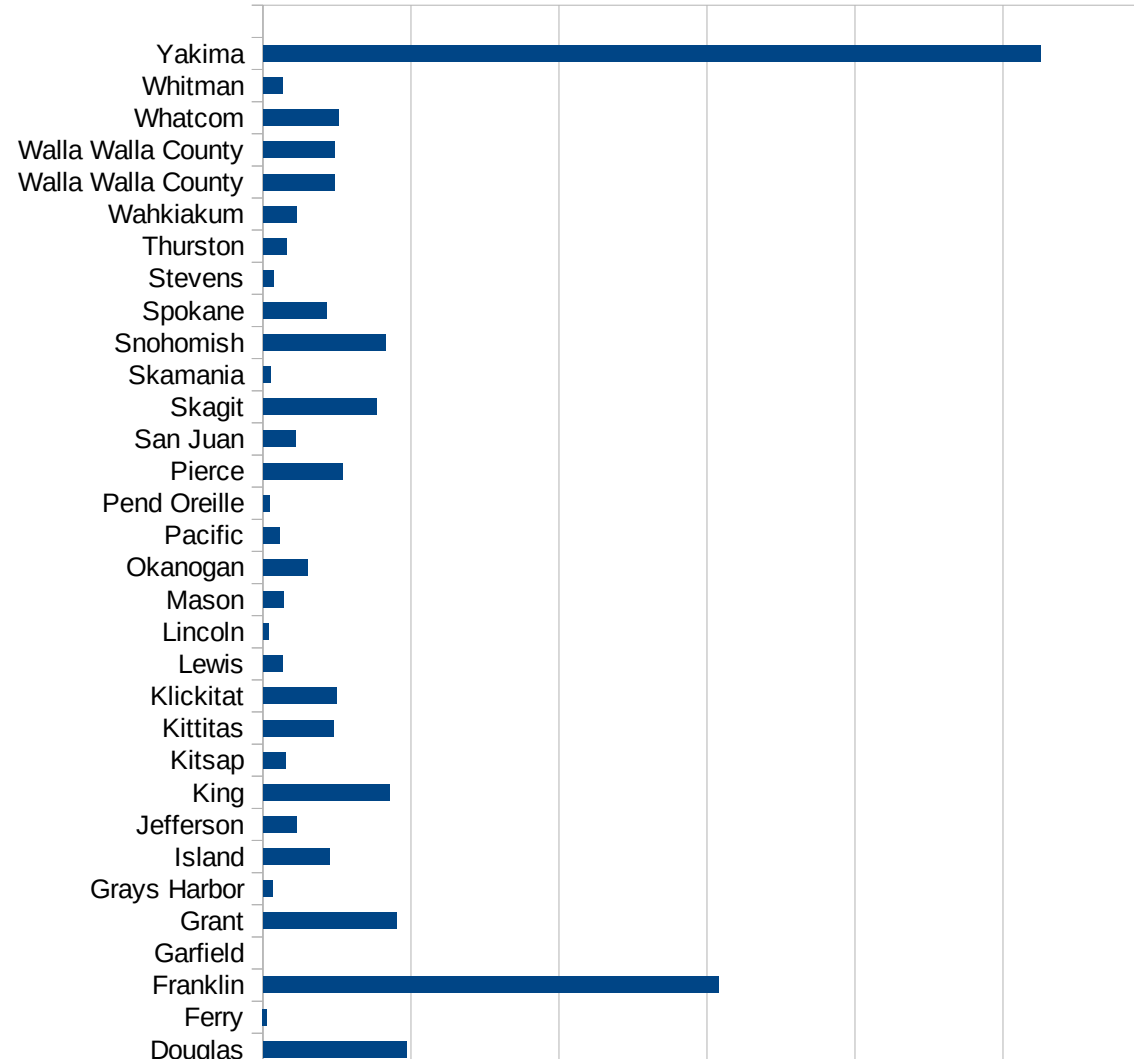
29105  
29107  
29109  
29111  
29113  
29115  
29117  
29121  
29123  
29125  
29127  
29119  
29129  
29131  
29133  
29135  
29137  
29139  
29141  
29143  
29145  
29147  
29149  
29151  
29153  
29155  
29157  
29159  
29161  
29163  
29165  
29167  
29169  
29171

VT

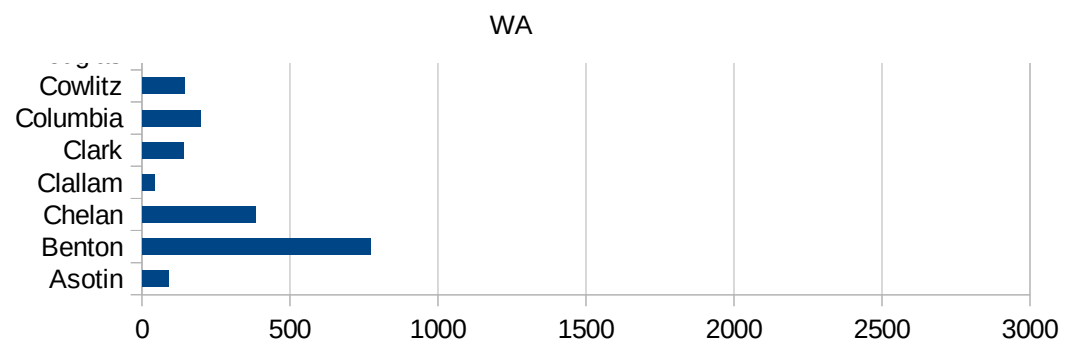
29173  
29175  
29177  
29179  
29181  
29195  
29197  
29199  
29201  
29203  
29205  
29183  
29185  
29187  
29189  
29510  
29186  
29207  
29209  
29211  
29213  
29215  
  
29217  
29219  
29221  
29223  
29225  
29227  
29229

WA

FIPS	County	PC Infection
53001	Adams	556.7083354
53003	Asotin	88.45643521
53005	Benton	770.7663577
53007	Chelan	384.2359416
53009	Clallam	43.00402674
53011	Clark	141.3282364
53013	Columbia	197.09288
53015	Cowlitz	144.9714186
53017	Douglas	484.7693849
53019	Ferry	13.07360439
53021	Franklin	1537.939733
53023	Garfield	0
53025	Grant	450.0107879
53027	Grays Harbor	32.47587989
53029	Island	226.1425527
53031	Jefferson	113.4608718
53033	King	428.6744855
53035	Kitsap	74.12761068
53037	Kittitas	236.4665147
53039	Klickitat	248.789976
53041	Lewis	66.57956887
53043	Lincoln	18.62197393
53045	Mason	70.22150305
53047	Okanogan	149.5300484
53049	Pacific	54.45634416
53051	Pend Oreille	22.05558006
53053	Pierce	269.2699083
53055	San Juan	110.9294722
53057	Skagit	382.9773958
53059	Skamania	25.1593425
53061	Snohomish	413.6698814
53063	Spokane	213.3567546
53065	Stevens	35.35130358



53067 Thurston	78.20710218
53069 Wahkiakum	112.9688206
53071 Walla Walla Cou	241.2921441
53071 Walla Walla Cou	241.2921441
53073 Whatcom	254.3367969
53075 Whitman	66.27703802
53077 Yakima	2627.60195



WA

FIPS

29001  
29003  
29005  
29007  
29009  
29011  
29013  
29015  
29017  
29019  
29021  
29023  
29025  
29027  
29029  
29031  
29033  
29035  
29037



WA

29039  
29041  
29043  
29045  
29047  
29049  
29051  
29053  
29055  
29057  
29059  
29061  
29063  
29065  
29067  
29069  
29071  
29073  
29075  
29077  
29079  
29081  
29083  
29085  
29087  
29089  
29091  
29093  
29095  
29097  
29099  
29101

29103

WA

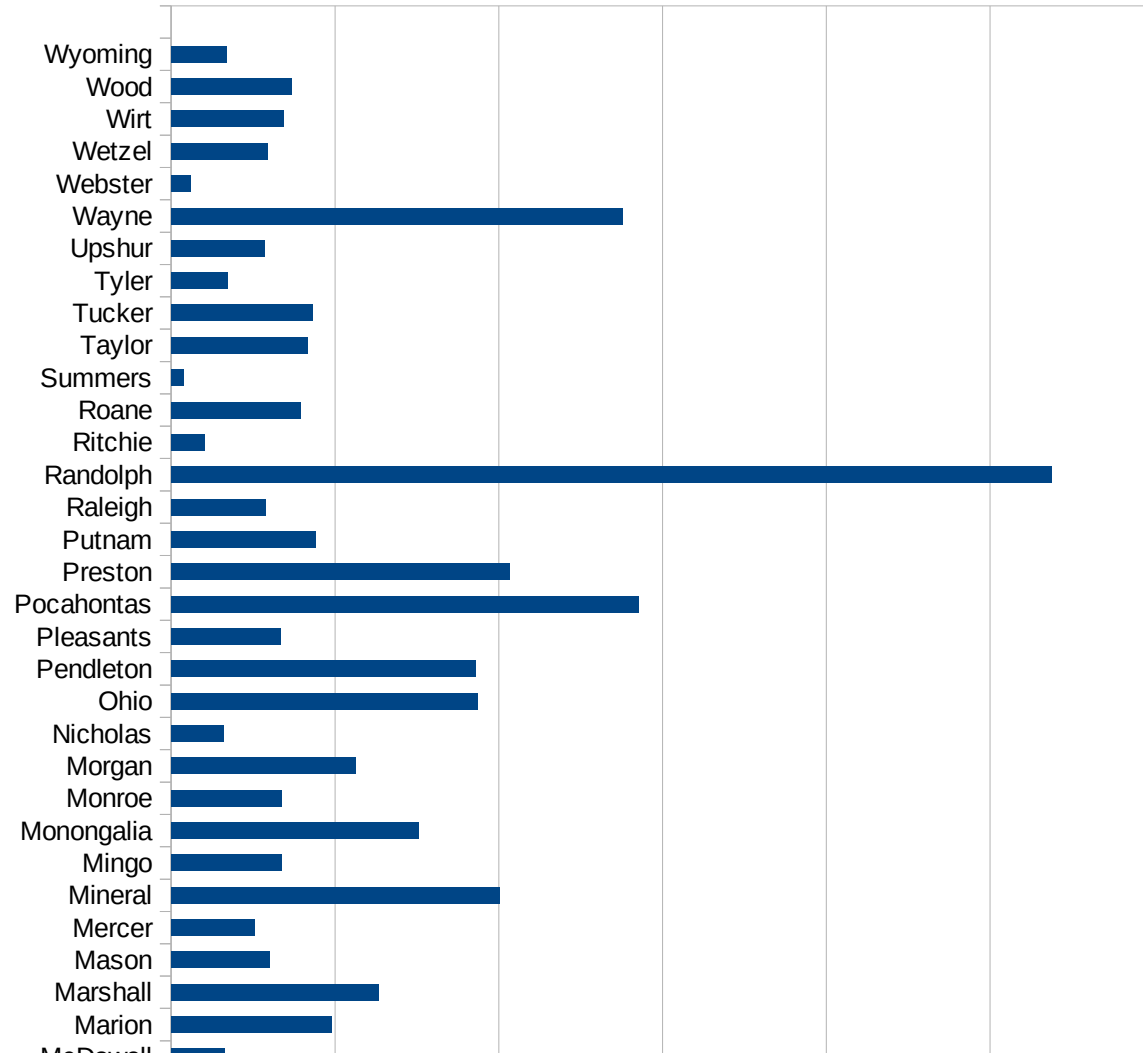
29105  
29107  
29109  
29111  
29113  
29115  
29117  
29121  
29123  
29125  
29127  
29119  
29129  
29131  
29133  
29135  
29137  
29139  
29141  
29143  
29145  
29147  
29149  
29151  
29153  
29155  
29157  
29159  
29161  
29163  
29165  
29167  
29169  
29171

WA

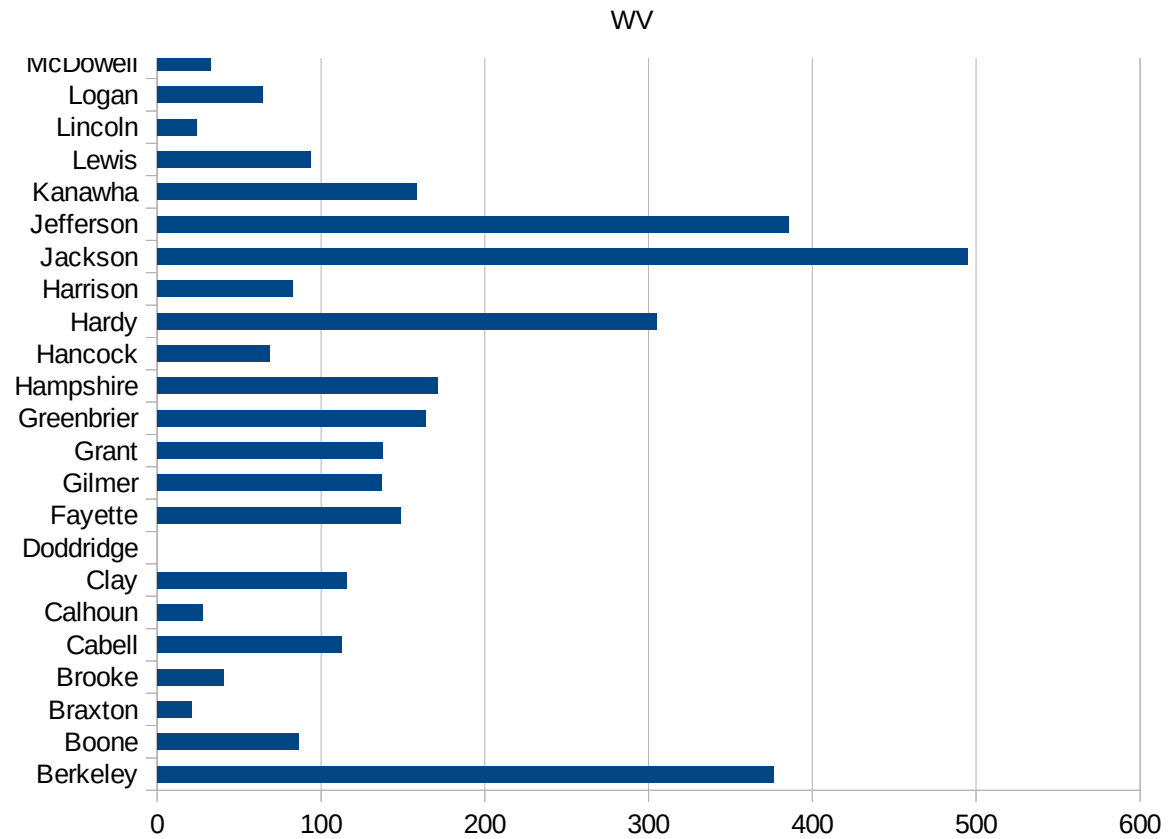
29173  
29175  
29177  
29179  
29181  
29195  
29197  
29199  
29201  
29203  
29205  
29183  
29185  
29187  
29189  
29510  
29186  
29207  
29209  
29211  
29213  
29215  
  
29217  
29219  
29221  
29223  
29225  
29227  
29229

WV

FIPS	County	PC Infection
54001	Barbour	90.71666163
54003	Berkeley	376.5272406
54005	Boone	86.55642112
54007	Braxton	21.29320747
54009	Brooke	40.53506283
54011	Cabell	112.6319403
54013	Calhoun	27.57099531
54015	Clay	115.8480074
54017	Doddridge	0
54019	Fayette	148.7749314
54021	Gilmer	137.0545726
54023	Grant	137.6225701
54025	Greenbrier	163.8590237
54027	Hampshire	171.328222
54029	Hancock	68.74269609
54031	Hardy	304.9001815
54033	Harrison	82.89664565
54035	Jackson	494.6701038
54037	Jefferson	385.4887258
54039	Kanawha	158.489144
54041	Lewis	93.60958562
54043	Lincoln	24.27302296
54045	Logan	64.40334897
54047	McDowell	32.92542391
54049	Marion	98.04445871
54051	Marshall	126.6850739
54053	Mason	59.88472191
54055	Mercer	50.73480915
54057	Mineral	200.4454343
54059	Mingo	67.26928737
54061	Monongalia	151.287352
54063	Monroe	67.77108434
54065	Morgan	112.4416709



54067 Nicholas	32.20352629
54069 Ohio	186.8039756
54071 Pendleton	185.7939117
54073 Pleasants	66.60450246
54075 Pocahontas	285.2388876
54077 Preston	206.8619049
54079 Putnam	88.21142514
54081 Raleigh	57.90933822
54083 Randolph	537.7649794
54085 Ritchie	20.57401502
54087 Roane	78.95492392
54089 Summers	7.836990596
54091 Taylor	83.02692445
54093 Tucker	86.26887132
54095 Tyler	34.30139492
54097 Upshur	57.34179807
54099 Wayne	275.3855398
54101 Webster	12.07000604
54103 Wetzel	58.93909627
54105 Wirt	68.61063465
54107 Wood	73.63158082
54109 Wyoming	33.67651304



FIPS

- 29001
- 29003
- 29005
- 29007
- 29009
- 29011
- 29013
- 29015
- 29017
- 29019
- 29021
- 29023
- 29025
- 29027
- 29029
- 29031
- 29033
- 29035
- 29037

WV

29039  
29041  
29043  
29045  
29047  
29049  
29051  
29053  
29055  
29057  
29059  
29061  
29063  
29065  
29067  
29069  
29071  
29073  
29075  
29077  
29079  
29081  
29083  
29085  
29087  
29089  
29091  
29093  
29095  
29097  
29099  
29101

29103

WV

29105  
29107  
29109  
29111  
29113  
29115  
29117  
29121  
29123  
29125  
29127  
29119  
29129  
29131  
29133  
29135  
29137  
29139  
29141  
29143  
29145  
29147  
29149  
29151  
29153  
29155  
29157  
29159  
29161  
29163  
29165  
29167  
29169  
29171

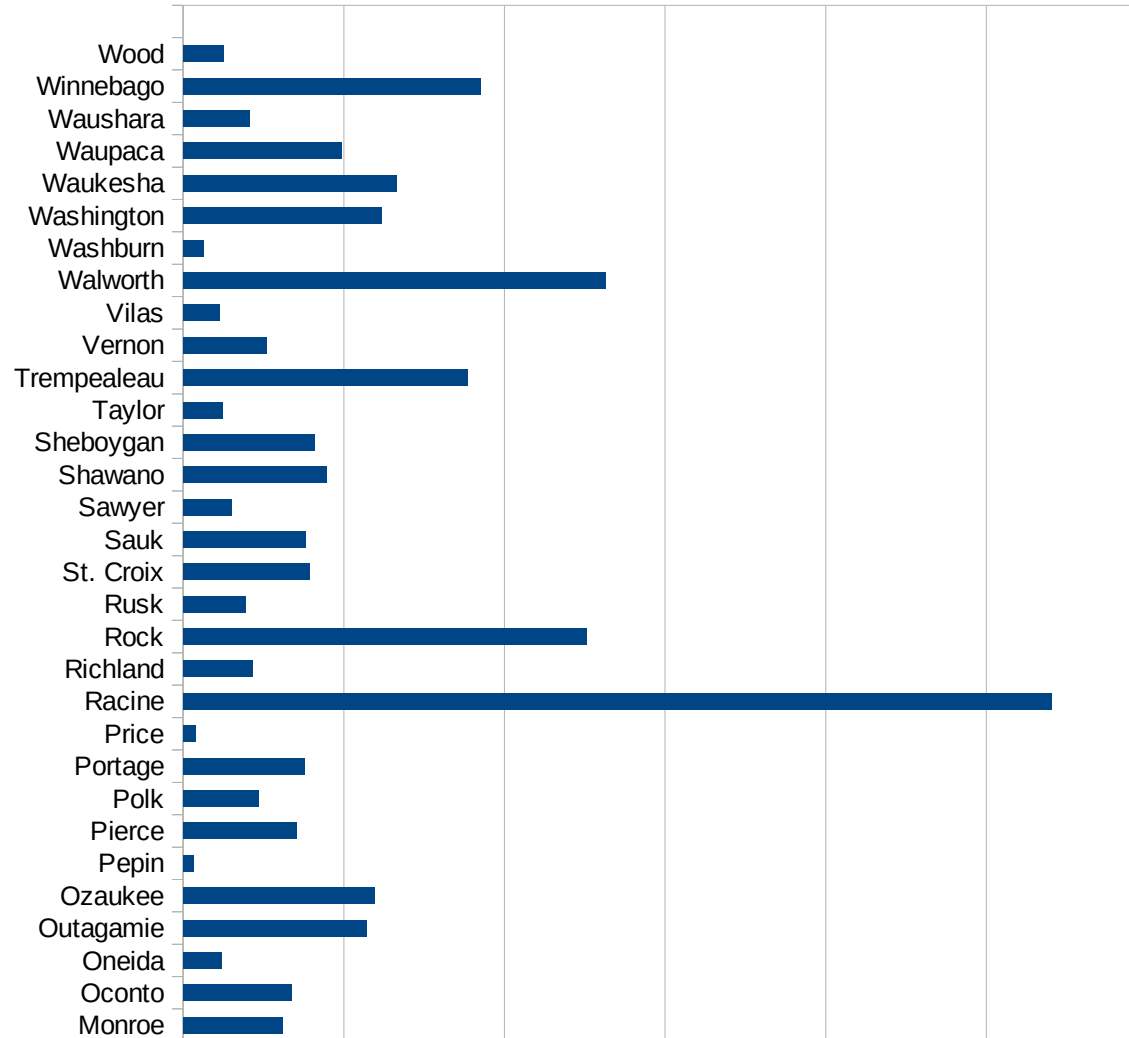


WV

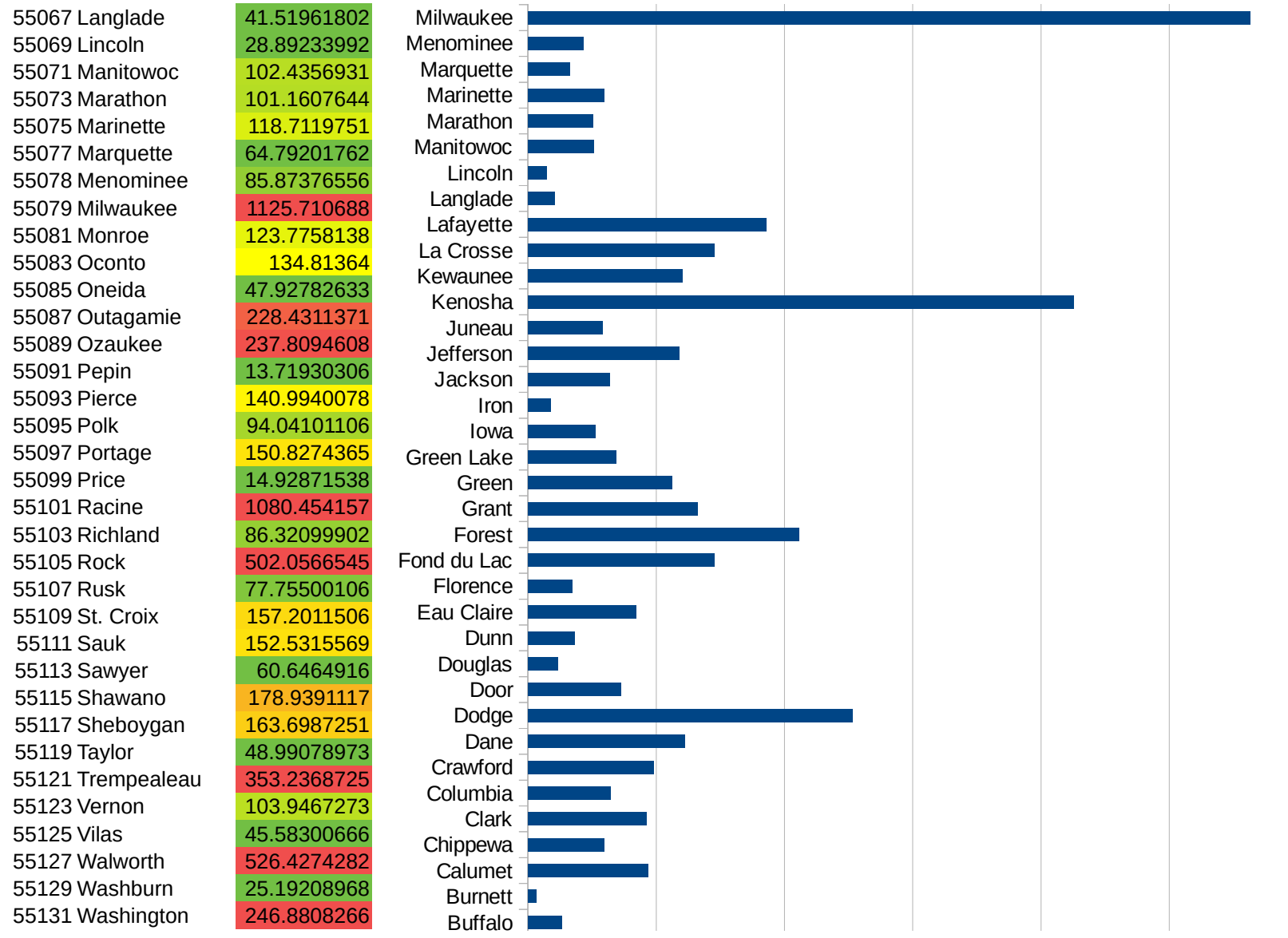
29173  
29175  
29177  
29179  
29181  
29195  
29197  
29199  
29201  
29203  
29205  
29183  
29185  
29187  
29189  
29510  
29186  
29207  
29209  
29211  
29213  
29215  
  
29217  
29219  
29221  
29223  
29225  
29227  
29229

WI

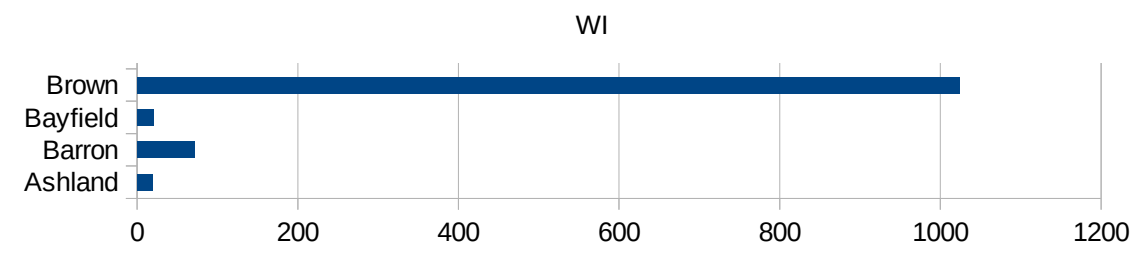
FIPS	County	PC Infection
55001	Adams	58.97385492
55003	Ashland	19.23076923
55005	Barron	70.85289168
55007	Bayfield	19.94415636
55009	Brown	1024.383206
55011	Buffalo	53.33333333
55013	Burnett	12.99376299
55015	Calumet	187.4040551
55017	Chippewa	118.500039
55019	Clark	184.3902158
55021	Columbia	129.0142613
55023	Crawford	196.4274753
55025	Dane	244.1164974
55027	Dodge	506.5625462
55029	Door	144.8750453
55031	Douglas	46.2877245
55033	Dunn	73.12047152
55035	Eau Claire	168.3662732
55037	Florence	69.42837306
55039	Fond du Lac	290.1053694
55041	Forest	422.6448671
55043	Grant	263.801063
55045	Green	224.7556121
55047	Green Lake	137.4352469
55049	Iowa	105.1701653
55051	Iron	35.23608175
55053	Jackson	126.965524
55055	Jefferson	236.1122532
55057	Juneau	116.4669196
55059	Kenosha	850.6113769
55061	Kewaunee	240.3964088
55063	La Crosse	290.1124926
55065	Lafayette	372.0372037



WI



55133 Waukesha	265.2131629
55135 Waupaca	197.5434204
55137 Waushara	82.43003751
55139 Winnebago	370.7168752
55141 Wood	50.64677298



FIPS

- 29001
- 29003
- 29005
- 29007
- 29009
- 29011
- 29013
- 29015
- 29017
- 29019
- 29021
- 29023
- 29025
- 29027
- 29029
- 29031
- 29033
- 29035
- 29037

29039  
29041  
29043  
29045  
29047  
29049  
29051  
29053  
29055  
29057  
29059  
29061  
29063  
29065  
29067  
29069  
29071  
29073  
29075  
29077  
29079  
29081  
29083  
29085  
29087  
29089  
29091  
29093  
29095  
29097  
29099  
29101

29103

29105  
29107  
29109  
29111  
29113  
29115  
29117  
29121  
29123  
29125  
29127  
29119  
29129  
29131  
29133  
29135  
29137  
29139  
29141  
29143  
29145  
29147  
29149  
29151  
29153  
29155  
29157  
29159  
29161  
29163  
29165  
29167  
29169  
29171

WI

29173  
29175  
29177  
29179  
29181  
29195  
29197  
29199  
29201  
29203  
29205  
29183  
29185  
29187  
29189  
29510  
29186  
29207  
29209  
29211  
29213  
29215  
  
29217  
29219  
29221  
29223  
29225  
29227  
29229