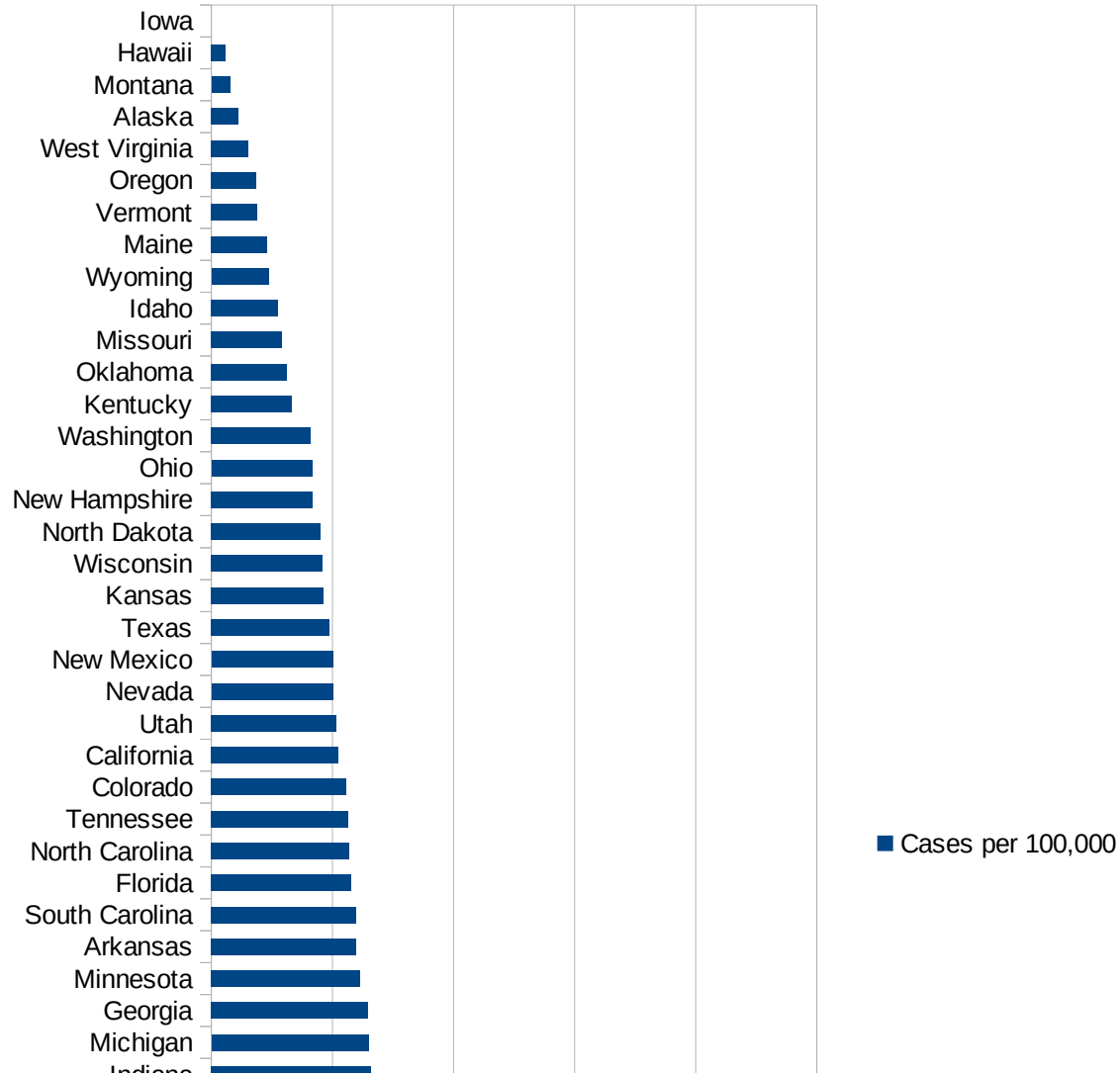


PerCap50States

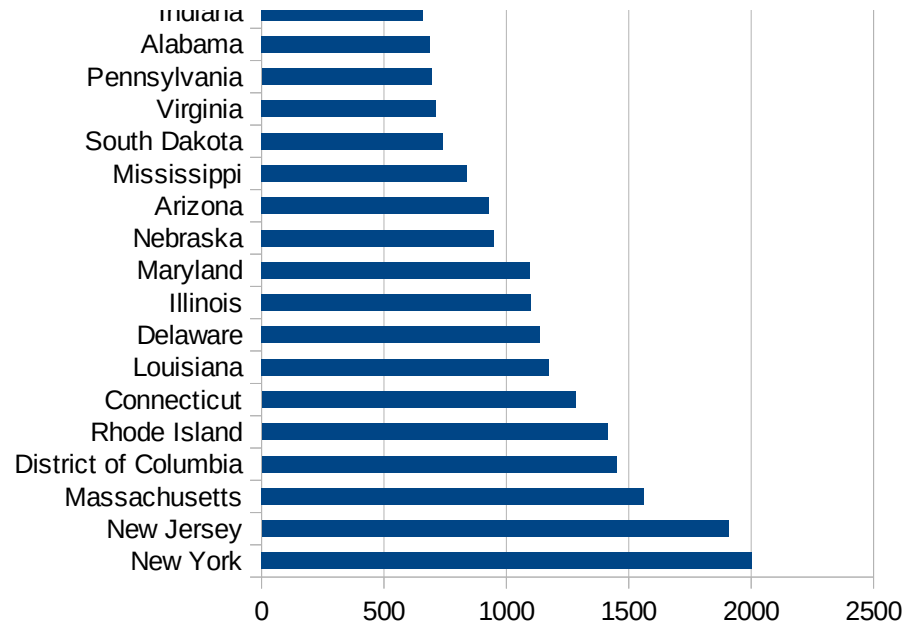
Idx	State	Population	Cases per 100,000
33	New York	19542209	2001.9231193362
31	New Jersey	8908520	1906.97220189212
22	Massachusetts	6902149	1560.74579091237
9	District of Columbia	702455	1449.91494117061
40	Rhode Island	1057315	1413.48604720448
7	Connecticut	3572665	1282.15211893642
19	Louisiana	4659978	1175.06992522282
8	Delaware	967171	1136.71729197836
14	Illinois	12741080	1100.85644231101
21	Maryland	6042718	1094.12684821632
28	Nebraska	1929268	951.345277068816
3	Arizona	7171646	929.479787485328
25	Mississippi	2986530	839.301798408186
42	South Dakota	882235	740.7323444556722
47	Virginia	8517685	711.108710876253
39	Pennsylvania	12807060	693.836056050335
1	Alabama	4887871	689.809530570672
15	Indiana	6691878	659.605569617378
23	Michigan	9995915	649.825453697836
11	Georgia	10519475	647.11404323885
24	Minnesota	5611179	615.467800973735
4	Arkansas	3013825	598.608081092963
41	South Carolina	5084127	596.660941003244
10	Florida	21299325	576.666161955837
34	North Carolina	10383620	569.724238752959
43	Tennessee	6770010	566.779074181574
6	Colorado	5695564	557.978103661025
5	California	39557045	522.900535163838
45	Utah	3161105	515.769011152746
29	Nevada	3034392	502.242294337713
32	New Mexico	2095428	501.806790784508
44	Texas	28701845	488.376269887877
17	Kansas	2911505	462.372553026699



This work is licensed under the Creative Commons Attribution-NoDerivatives 4.0 International License. To view a copy of this license, visit <http://creativecommons.org/licenses/by-nd/4.0/>.

Idx	State	Population	Cases per 100,000
50	Wisconsin	5813568	460.078905071722
35	North Dakota	760077	450.085978131163
30	New Hampshire	1356458	417.926688478375
36	Ohio	11689442	416.084873854543
48	Washington	7535591	408.806688154917
18	Kentucky	4468402	332.534986780509
37	Oklahoma	3943079	313.130931437083
26	Missouri	6126452	293.889513865448
13	Idaho	1754208	277.276126890312
51	Wyoming	577737	236.785942392473
20	Maine	1338404	231.320288941157
46	Vermont	626299	190.484097851026
38	Oregon	4190713	186.555366592749
49	West Virginia	1805832	151.176853660806
2	Alaska	737438	112.958648727079
27	Montana	1062305	78.0378516527739
12	Hawaii	1420491	59.8384643056521
16	Iowa	3156145	0

PerCap50States



Counties\_Cities

FIPS	County	State	Cases Per 100,000
47169	Trousdale	Tennessee	13376.31674537
47095	Lake	Tennessee	9323.97787073
31043	Dakota	Nebraska	8708.85823831
5079	Lincoln	Arkansas	7741.16416349
27105	Nobles	Minnesota	7494.07042510
5077	Lee	Arkansas	6967.16750139
31037	Colfax	Nebraska	6111.57062770
22035	East Carroll	Louisiana	6039.50547108
20057	Ford	Kansas	5715.88762984
40139	Texas	Oklahoma	4810.55976534
20175	Seward	Kansas	4595.95959596
35031	McKinley	New Mexico	4546.96361876
13101	Echols	Georgia	4500.00000000
1085	Lowndes	Alabama	4331.26127933
18017	Cass	Indiana	4315.63693848
20055	Finney	Kansas	4269.20870777
47007	Bledsoe	Tennessee	4174.85598102
39101	Marion	Ohio	4163.60181439
36087	Rockland	New York	4162.48330493
48341	Moore	Texas	4133.11612753
51640	Galax	Virginia	3783.27884166
5133	Sevier	Arkansas	3780.85069141
39129	Pickaway	Ohio	3713.45935337
31151	Saline	Nebraska	3700.34843206
13053	Chattahoochee	Georgia	3678.39760389
31047	Dawson	Nebraska	3602.00767641
36119	Westchester	New York	3586.14816683
4023	Santa Cruz	Arizona	3519.59751457
1011	Bullock	Alabama	3422.76583152
46017	Buffalo	South Dakota	3388.99803536
34031	Passaic	New Jersey	3346.44652401
51683	Manassas	Virginia	3311.63997022
51159	Richmond	Virginia	3275.06085417

This work is licensed under the Creative Commons Attribution-NoDerivatives 4.0 International License. To view a copy of this license, visit <http://creativecommons.org/licenses/by-nd/4.0/>.

Counties\_Cities

51029 Buckingham	Virginia	3264.89793517
6025 Imperial	California	3210.74427890
51001 Accomack	Virginia	3199.43230902
28099 Neshoba	Mississippi	3186.26609442
5123 St. Francis	Arkansas	3160.50159204
4001 Apache	Arizona	3132.91932385
36059 Nassau	New York	3068.73889732
4017 Navajo	Arizona	3048.57621441
48253 Jones	Texas	3047.88817682
51081 Greensville	Virginia	3027.43614002
1013 Butler	Alabama	3008.13008130
22065 Madison	Louisiana	2965.68407849
8075 Logan	Colorado	2954.29208473
34039 Union	New Jersey	2930.83088590
13243 Randolph	Georgia	2883.06746671
28051 Holmes	Mississippi	2871.41073658
36071 Orange	New York	2800.88283576
36103 Suffolk	New York	2782.26958064
34017 Hudson	New Jersey	2779.03916954
46005 Beadle	South Dakota	2727.32087062
48471 Walker	Texas	2690.39735099
53077 Yakima	Washington	2688.05230547
1059 Franklin	Alabama	2633.67662532
4027 Yuma	Arizona	2604.08809775
12077 Liberty	Florida	2601.39529384
13273 Terrell	Georgia	2601.32388805
31079 Hall	Nebraska	2572.75958901
49037 San Juan	Utah	2556.79979287
28123 Scott	Mississippi	2555.94442677
36061 New York City	New York	2548.83227833
13037 Calhoun	Georgia	2534.63476071
13099 Early	Georgia	2527.56904460
13141 Hancock	Georgia	2515.57259224
1131 Wilcox	Alabama	2512.46824127

Counties\_Cities

51595 Emporia	Virginia	2479.98437805
25025 Suffolk	Massachusetts	2441.24511305
51685 Manassas Park	Virginia	2420.98572832
48375 Potter	Texas	2385.33030222
37061 Duplin	North Carolina	2375.28884056
5149 Yell	Arkansas	2372.88135593
16013 Blaine	Idaho	2336.17981505
34013 Essex	New Jersey	2333.92975704
48449 Titus	Texas	2318.89322798
28079 Leake	Mississippi	2310.76747353
51131 Northampton	Virginia	2292.28802727
28153 Wayne	Mississippi	2276.08631392
8087 Morgan	Colorado	2276.06975278
22041 Franklin	Louisiana	2257.39233975
28021 Claiborne	Mississippi	2243.94578982
12047 Hamilton	Florida	2215.23410203
28103 Noxubee	Mississippi	2211.67536782
13287 Turner	Georgia	2186.55207280
22095 St. John the Baptist	Louisiana	2174.41645054
27099 Mower	Minnesota	2169.40341406
1119 Sumter	Alabama	2159.01032228
22047 Iberville	Louisiana	2114.84979065
22051 Jefferson	Louisiana	2112.42457684
34021 Mercer	New Jersey	2060.78239966
34003 Bergen	New Jersey	2056.59918095
13095 Dougherty	Georgia	2052.76021174
29119 McDonald	Missouri	2049.57102002
12051 Hendry	Florida	2047.83906054
25009 Essex	Massachusetts	2020.52013690
24033 Prince George's	Maryland	2013.28922653
34023 Middlesex	New Jersey	2011.00417628
44007 Providence	Rhode Island	1998.47818842
13205 Mitchell	Georgia	1996.21485220
10005 Sussex	Delaware	1970.90097084

Counties\_Cities

31141 Platte	Nebraska	1969.24736984
22071 Orleans	Louisiana	1964.41998333
1063 Greene	Alabama	1943.39851816
13005 Bacon	Georgia	1940.09834600
13061 Clay	Georgia	1939.72982335
34011 Cumberland	New Jersey	1937.44535411
21031 Butler	Kentucky	1933.91794551
36105 Sullivan	New York	1919.25613924
46073 Jerauld	South Dakota	1908.95741557
1047 Dallas	Alabama	1900.28713130
28007 Attala	Mississippi	1884.01851348
28029 Copiah	Mississippi	1874.36499317
48369 Parmer	Texas	1865.36901865
46099 Minnehaha	South Dakota	1854.55940604
13261 Sumter	Georgia	1843.06998957
13071 Colquitt	Georgia	1835.84839446
1065 Hale	Alabama	1833.49178324
31053 Dodge	Nebraska	1829.25171917
13285 Troup	Georgia	1823.40006283
35045 San Juan	New Mexico	1820.17386019
22111 Union	Louisiana	1813.70353784
13259 Stewart	Georgia	1774.47975480
9001 Fairfield	Connecticut	1754.99007759
48001 Anderson	Texas	1751.72675130
51183 Sussex	Virginia	1726.43944113
29211 Sullivan	Missouri	1719.98071050
17031 Cook	Illinois	1719.29582764
28069 Kemper	Mississippi	1705.39543233
20025 Clark	Kansas	1695.76059850
27165 Watonwan	Minnesota	1693.98907104
51660 Harrisonburg	Virginia	1689.70814132
22127 Winn	Louisiana	1683.88283572
13277 Tift	Georgia	1673.60922827
25023 Plymouth	Massachusetts	1668.68674392

Counties\_Cities

22025 Catahoula	Louisiana	1665.27893422
22093 St. James	Louisiana	1639.96767600
42101 Philadelphia	Pennsylvania	1621.89152713
1017 Chambers	Alabama	1621.30001487
27153 Todd	Minnesota	1606.86681312
21177 Muhlenberg	Kentucky	1605.25118607
45061 Lee	South Carolina	1586.74600397
22013 Bienville	Louisiana	1585.51247370
34029 Ocean	New Jersey	1584.80580935
53021 Franklin	Washington	1580.33641769
28163 Yazoo	Mississippi	1561.17247239
1101 Montgomery	Alabama	1559.60011162
22125 West Feliciana	Louisiana	1558.86157827
51047 Culpeper	Virginia	1554.21431188
37163 Sampson	North Carolina	1529.24904913
28083 Leflore	Mississippi	1524.94899547
13139 Hall	Georgia	1521.16271247
28101 Newton	Mississippi	1520.30965816
51153 Prince William	Virginia	1518.55405108
6031 Kings	California	1518.17449097
22007 Assumption	Louisiana	1515.69506726
48117 Deaf Smith	Texas	1513.85927505
13065 Clinch	Georgia	1504.21179302
22037 East Feliciana	Louisiana	1491.84149184
25027 Worcester	Massachusetts	1473.20961101
25017 Middlesex	Massachusetts	1473.07820456
4012 La Paz	Arizona	1464.59380036
1023 Choctaw	Alabama	1464.06043143
28015 Carroll	Mississippi	1463.02088588
8109 Saguache	Colorado	1461.34736227
34035 Somerset	New Jersey	1458.79383025
13321 Worth	Georgia	1458.19991133
28067 Jones	Mississippi	1457.76427455
34025 Monmouth	New Jersey	1457.62319064

Counties\_Cities

11001 District of Colum	District of Col	1449.91494117
13137 Habersham	Georgia	1445.31594254
25005 Bristol	Massachusetts	1443.56071217
46085 Lyman	South Dakota	1439.41376603
12027 DeSoto	Florida	1437.75507482
13093 Dooly	Georgia	1437.32671823
20111 Lyon	Kansas	1433.87415434
9009 New Haven	Connecticut	1428.83794688
34007 Camden	New Jersey	1428.77427141
51510 Alexandria	Virginia	1424.65582757
22073 Ouachita	Louisiana	1423.53131575
36027 Dutchess	New York	1422.79329152
25013 Hampden	Massachusetts	1422.38831988
5035 Crittenden	Arkansas	1421.12448802
17089 Kane	Illinois	1419.27609806
13315 Wilcox	Georgia	1418.52019973
13003 Atkinson	Georgia	1410.14824635
20103 Leavenworth	Kansas	1408.69308683
37191 Wayne	North Carolina	1398.80566013
18039 Elkhart	Indiana	1393.26717260
13007 Baker	Georgia	1390.68564036
1095 Marshall	Alabama	1379.68348438
24031 Montgomery	Maryland	1374.82934578
22089 St. Charles	Louisiana	1372.94578188
12049 Hardee	Florida	1369.05854285
1091 Marengo	Alabama	1363.68404490
17097 Lake	Illinois	1363.09415095
28031 Covington	Mississippi	1357.87407840
34027 Morris	New Jersey	1355.24494768
27145 Stearns	Minnesota	1353.79514744
28061 Jasper	Mississippi	1345.26418310
22117 Washington	Louisiana	1341.71997767
36079 Putnam	New York	1331.75585487
5143 Washington	Arkansas	1325.11257127



Counties\_Cities

28017 Chickasaw	Mississippi	1321.99638926
28053 Humphreys	Mississippi	1320.09204311
1123 Tallapoosa	Alabama	1318.61619379
17153 Pulaski	Illinois	1317.95716639
27067 Kandiyohi	Minnesota	1316.06580329
13293 Upson	Georgia	1308.41121495
13001 Appling	Georgia	1302.20997460
22017 Caddo	Louisiana	1301.24072748
13177 Lee	Georgia	1296.86870044
22049 Jackson	Louisiana	1295.43453654
1035 Conecuh	Alabama	1295.10466726
22087 St. Bernard	Louisiana	1294.92091351
37077 Granville	North Carolina	1290.85918656
25021 Norfolk	Massachusetts	1290.07014579
9003 Hartford	Connecticut	1289.46327813
26163 Wayne	Michigan	1281.66313452
51171 Shenandoah	Virginia	1269.05303814
28155 Webster	Mississippi	1266.85737638
28129 Smith	Mississippi	1262.34220722
42045 Delaware	Pennsylvania	1260.20139849
20209 Wyandotte	Kansas	1259.34528562
22001 Acadia	Louisiana	1259.04486252
37037 Chatham	North Carolina	1252.40979505
48017 Bailey	Texas	1252.31250889
48405 San Augustine	Texas	1251.21477162
1005 Barbour	Alabama	1241.91149873
28023 Clarke	Mississippi	1236.86234299
8037 Eagle	Colorado	1236.52101177
47037 Davidson	Tennessee	1234.06878847
29195 Saline	Missouri	1231.70998035
5059 Hot Spring	Arkansas	1231.41746536
28159 Winston	Mississippi	1227.63556290
37105 Lee	North Carolina	1226.97389833
28043 Grenada	Mississippi	1220.61268107

Counties\_Cities

20093 Kearny	Kansas	1217.34719757
45039 Fairfield	South Carolina	1214.17730560
46003 Aurora	South Dakota	1213.85219564
5099 Nevada	Arkansas	1213.06749940
24510 Baltimore City	Maryland	1211.46233579
28085 Lincoln	Mississippi	1207.42581494
40089 McCurtain	Oklahoma	1204.78243586
34033 Salem	New Jersey	1204.33817305
45089 Williamsburg	South Carolina	1202.37861857
28025 Clay	Mississippi	1201.89827711
38017 Cass	North Dakota	1201.54697107
13173 Lanier	Georgia	1199.22630561
22031 De Soto	Louisiana	1199.15439568
4005 Coconino	Arizona	1199.12638078
1127 Walker	Alabama	1197.59539169
45027 Clarendon	South Carolina	1195.84569733
8025 Crowley	Colorado	1194.94708091
48185 Grimes	Texas	1191.81946403
22099 St. Martin	Louisiana	1189.83234181
51059 Fairfax	Virginia	1186.39722974
49051 Wasatch	Utah	1185.31889290
31055 Douglas	Nebraska	1182.96641264
13081 Crisp	Georgia	1176.93907349
27131 Rice	Minnesota	1172.52679524
48177 Gonzales	Texas	1171.61240757
41061 Union	Oregon	1167.75632062
18097 Marion	Indiana	1163.12443043
28161 Yalobusha	Mississippi	1162.04002582
34041 Warren	New Jersey	1158.07485418
47111 Macon	Tennessee	1153.92540696
27033 Cottonwood	Minnesota	1152.78886229
28075 Lauderdale	Mississippi	1151.13453802
31173 Thurston	Nebraska	1150.21224154
1109 Pike	Alabama	1145.83958246

Counties\_Cities

49043 Summit	Utah	1144.68318508
34005 Burlington	New Jersey	1143.28309953
28147 Walthall	Mississippi	1140.68441065
55079 Milwaukee	Wisconsin	1140.26456416
28077 Lawrence	Mississippi	1140.10437575
1105 Perry	Alabama	1137.85557987
42077 Lehigh	Pennsylvania	1137.46264602
40055 Greer	Oklahoma	1133.82580313
27083 Lyon	Minnesota	1127.62885793
17091 Kankakee	Illinois	1127.02683051
45069 Marlboro	South Carolina	1125.08523373
13069 Coffee	Georgia	1123.15225211
12043 Glades	Florida	1122.12183037
5017 Chicot	Arkansas	1120.90438781
22079 Rapides	Louisiana	1112.88123650
20075 Hamilton	Kansas	1112.38971998
51139 Page	Virginia	1111.43609242
21227 Warren	Kentucky	1108.45319356
42095 Northampton	Pennsylvania	1102.33688859
37181 Vance	North Carolina	1099.09829079
28097 Montgomery	Mississippi	1097.47580565
22033 East Baton Rouge	Louisiana	1096.02772159
12086 Miami-Dade	Florida	1093.43162486
18087 LaGrange	Indiana	1093.31299263
37123 Montgomery	North Carolina	1092.73587327
22057 Lafourche	Louisiana	1091.57621159
55101 Racine	Wisconsin	1090.62792496
37063 Durham	North Carolina	1089.54059967
37023 Burke	North Carolina	1087.60593924
13299 Ware	Georgia	1087.44394619
17181 Union	Illinois	1086.63381034
8003 Alamosa	Colorado	1084.93676197
13165 Jenkins	Georgia	1082.57514684
47069 Hardeman	Tennessee	1082.47422680

Counties\_Cities

13035 Butts	Georgia	1078.82445335
8051 Gunnison	Colorado	1078.51095906
22075 Plaquemines	Louisiana	1076.46304998
51840 Winchester	Virginia	1074.42720934
22003 Allen	Louisiana	1070.10349541
28063 Jefferson	Mississippi	1069.51871658
13263 Talbot	Georgia	1068.23979592
42011 Berks	Pennsylvania	1064.85271997
12085 Martin	Florida	1064.55702496
18181 White	Indiana	1060.78813243
17007 Boone	Illinois	1060.15641040
34001 Atlantic	New Jersey	1059.04027066
39029 Columbiana	Ohio	1058.78342181
5087 Madison	Arkansas	1055.76117954
1025 Clarke	Alabama	1053.51170569
22077 Pointe Coupee	Louisiana	1052.87146764
28089 Madison	Mississippi	1052.73123166
13009 Baldwin	Georgia	1048.56881512
48419 Shelby	Texas	1046.50247856
47147 Robertson	Tennessee	1044.89382076
48103 Crane	Texas	1042.97037964
48111 Dallam	Texas	1041.66666667
17201 Winnebago	Illinois	1041.60433116
55009 Brown	Wisconsin	1039.57050323
22123 West Carroll	Louisiana	1038.06228374
37017 Bladen	North Carolina	1036.45676409
22021 Caldwell	Louisiana	1034.13654618
51013 Arlington	Virginia	1031.06672673
24045 Wicomico	Maryland	1026.21251030
28035 Forrest	Mississippi	1022.17602218
48209 Hays	Texas	1021.87026964
22119 Webster	Louisiana	1007.78390639
24029 Kent	Maryland	1006.03621730
31119 Madison	Nebraska	1005.87703436

Counties\_Cities

18071 Jackson	Indiana	1004.28464555
42091 Montgomery	Pennsylvania	1001.80544627
28157 Wilkinson	Mississippi	1000.90991811
22053 Jefferson Davis	Louisiana	1000.56994491
12021 Collier	Florida	998.18224092
5069 Jefferson	Arkansas	992.45382741
36111 Ulster	New York	989.92715525
46049 Faulk	South Dakota	987.12446352
17017 Cass	Illinois	986.94942904
37131 Northampton	North Carolina	980.89042488
48421 Sherman	Texas	974.34231893
8031 Denver	Colorado	963.16497602
16053 Jerome	Idaho	961.89881324
47157 Shelby	Tennessee	960.49858725
18089 Lake	Indiana	959.92865563
24021 Frederick	Maryland	957.56665415
17043 DuPage	Illinois	956.18190610
16087 Washington	Idaho	954.63044976
48069 Castro	Texas	952.38095238
47167 Tipton	Tennessee	948.34445689
17197 Will	Illinois	944.95240571
45081 Saluda	South Carolina	944.31464174
47003 Bedford	Tennessee	944.16574901
1107 Pickens	Alabama	942.92306149
29021 Buchanan	Missouri	941.61745944
26125 Oakland	Michigan	940.51704216
28095 Monroe	Mississippi	939.15195141
24005 Baltimore	Maryland	937.67616132
13087 Decatur	Georgia	936.97083725
51107 Loudoun	Virginia	935.47990660
37155 Robeson	North Carolina	934.52981469
13185 Lowndes	Georgia	934.48302542
22105 Tangipahoa	Louisiana	932.89578926
51760 Richmond City	Virginia	932.32451712

Counties\_Cities

24011 Caroline	Maryland	927.81647850
45055 Kershaw	South Carolina	926.94231004
6037 Los Angeles	California	924.15846471
13197 Marion	Georgia	922.04526404
28105 Oktibbeha	Mississippi	921.38954414
47141 Putnam	Tennessee	920.81732050
42075 Lebanon	Pennsylvania	919.93716122
35023 Hidalgo	New Mexico	919.81132075
22121 West Baton Rou	Louisiana	919.51413327
13275 Thomas	Georgia	917.92656587
12079 Madison	Florida	917.48070592
48043 Brewster	Texas	917.23319305
18145 Shelby	Indiana	917.18431144
10001 Kent	Delaware	915.70988519
31001 Adams	Nebraska	910.79305639
42079 Luzerne	Pennsylvania	910.13266341
37119 Mecklenburg	North Carolina	909.04021479
13027 Brooks	Georgia	908.91510346
1051 Elmore	Alabama	908.56912575
1133 Winston	Alabama	904.48013525
42017 Bucks	Pennsylvania	903.54109791
48365 Panola	Texas	902.88577847
28091 Marion	Mississippi	902.28606110
5007 Benton	Arkansas	900.19368470
18031 Decatur	Indiana	899.45510189
4013 Maricopa	Arizona	898.38089210
27053 Hennepin	Minnesota	897.86792099
8121 Washington	Colorado	896.31289468
22005 Ascension	Louisiana	894.34676591
22067 Morehouse	Louisiana	893.77116308
48063 Camp	Texas	890.04833883
37047 Columbus	North Carolina	887.61117599
45085 Sumter	South Carolina	887.22397476
56013 Fremont	Wyoming	882.85143305

Counties\_Cities

26127 Oceana	Michigan	882.62910798
8123 Weld	Colorado	882.26404289
51175 Southampton	Virginia	881.38291823
13313 Whitfield	Georgia	881.20543522
49035 Salt Lake	Utah	876.42814322
42103 Pike	Pennsylvania	874.26027569
48163 Frio	Texas	873.03189342
27047 Freeborn	Minnesota	870.45066351
24003 Anne Arundel	Maryland	868.87684864
34015 Gloucester	New Jersey	868.54170098
1041 Crenshaw	Alabama	868.05555556
22091 St. Helena	Louisiana	867.27733385
1001 Autauga	Alabama	866.89088326
17157 Randolph	Illinois	865.88176665
10003 New Castle	Delaware	865.31327380
13167 Johnson	Georgia	865.26576020
28065 Jefferson Davis	Mississippi	863.45024034
48387 Red River	Texas	862.42299795
1087 Macon	Alabama	862.30272791
8117 Summit	Colorado	861.09588158
29075 Gentry	Missouri	859.98792999
22045 Iberia	Louisiana	859.86946900
13193 Macon	Georgia	859.77326333
1125 Tuscaloosa	Alabama	859.21756155
28133 Sunflower	Mississippi	858.75267146
13145 Harris	Georgia	858.59318347
22103 St. Tammany	Louisiana	856.60820345
55059 Kenosha	Wisconsin	856.51840038
22101 St. Mary	Louisiana	855.86852574
34019 Hunterdon	New Jersey	853.95384640
45045 Greenville	South Carolina	853.92629125
18023 Clinton	Indiana	852.71317829
27027 Clay	Minnesota	852.16167618
46013 Brown	South Dakota	852.07040391

Counties\_Cities

13017 Ben Hill	Georgia	851.84964556
18113 Noble	Indiana	849.95371539
18099 Marshall	Indiana	849.76647639
1099 Monroe	Alabama	844.92333982
12121 Suwannee	Florida	844.06327080
51165 Rockingham	Virginia	843.13918566
34037 Sussex	New Jersey	841.62529563
12099 Palm Beach	Florida	841.08319240
28151 Washington	Mississippi	841.04475956
24017 Charles	Maryland	840.23206999
22109 Terrebonne	Louisiana	838.58008845
28119 Quitman	Mississippi	836.76074316
28019 Choctaw	Mississippi	833.53467021
45033 Dillon	South Carolina	833.36056734
22083 Richland	Louisiana	832.01267829
28149 Warren	Mississippi	831.60083160
28113 Pike	Mississippi	829.05745267
26099 Macomb	Michigan	829.02833809
13201 Miller	Georgia	826.59162856
13199 Meriwether	Georgia	825.89709512
21211 Shelby	Kentucky	824.43629169
37193 Wilkes	North Carolina	822.67310413
13279 Toombs	Georgia	821.95856734
42089 Monroe	Pennsylvania	820.61507784
27123 Ramsey	Minnesota	819.32353102
13319 Wilkinson	Georgia	818.94643648
56041 Uinta	Wyoming	817.77427459
51630 Fredericksburg	Virginia	816.63464178
37195 Wilson	North Carolina	816.40169419
28143 Tunica	Mississippi	814.56154465
48129 Donley	Texas	813.49804158
9005 Litchfield	Connecticut	812.20908724
16031 Cassia	Idaho	808.74958096
18063 Hendricks	Indiana	807.14213006



Counties\_Cities

13229 Pierce	Georgia	804.57991645
13135 Gwinnett	Georgia	804.39241588
37197 Yadkin	North Carolina	801.74732973
28137 Tate	Mississippi	799.74964359
51041 Chesterfield	Virginia	798.72387794
51570 Colonial Heights	Virginia	796.27656592
6107 Tulare	California	795.30160284
8001 Adams	Colorado	792.78251424
37159 Rowan	North Carolina	791.43718764
20085 Jackson	Kansas	790.66265060
1097 Mobile	Alabama	790.56064308
42069 Lackawanna	Pennsylvania	788.45122941
9007 Middlesex	Connecticut	788.04047159
42071 Lancaster	Pennsylvania	787.40592063
47143 Rhea	Tennessee	783.80341363
8005 Arapahoe	Colorado	783.15149375
53005 Benton	Washington	783.15013597
37185 Warren	North Carolina	782.55162316
21141 Logan	Kentucky	781.79999259
28049 Hinds	Mississippi	781.57622794
17187 Warren	Illinois	780.88304368
36029 Erie	New York	780.78195623
37079 Greene	North Carolina	780.50637731
28001 Adams	Mississippi	779.04590921
37151 Randolph	North Carolina	778.50869544
28027 Coahoma	Mississippi	777.79741913
51117 Mecklenburg	Virginia	776.50897227
18081 Johnson	Indiana	775.80412866
51147 Prince Edward	Virginia	775.59912854
51087 Henrico	Virginia	772.33562432
21003 Allen	Kentucky	771.70722469
48319 Mason	Texas	771.02803738
31051 Dixon	Nebraska	770.71290944
33011 Hillsborough	New Hampshire	770.38485528

Counties\_Cities

35006 Cibola	New Mexico	770.20862933
12059 Holmes	Florida	770.13913847
45041 Florence	South Carolina	770.12717232
39013 Belmont	Ohio	768.83193837
36021 Columbia	New York	767.74150477
29510 St. Louis City	Missouri	767.07678693
12039 Gadsden	Florida	766.98479104
22055 Lafayette	Louisiana	766.94318360
13307 Webster	Georgia	765.99004213
24027 Howard	Maryland	764.24213171
27091 Martin	Minnesota	763.20444781
34009 Cape May	New Jersey	762.74848747
1039 Covington	Alabama	757.04320554
46127 Union	South Dakota	755.49010820
1067 Henry	Alabama	755.41867627
40147 Washington	Oklahoma	754.20018132
45029 Colleton	South Carolina	754.11577270
28011 Bolivar	Mississippi	753.19950212
45025 Chesterfield	South Carolina	751.84683306
45051 Horry	South Carolina	750.26078972
13215 Muscogee	Georgia	748.86691389
48427 Starr	Texas	748.54707478
37113 Macon	North Carolina	748.19328326
28013 Calhoun	Mississippi	748.12967581
13119 Franklin	Georgia	747.07900795
13257 Stephens	Georgia	745.15075859
1103 Morgan	Alabama	743.98139207
21109 Jackson	Kentucky	743.93691415
48371 Pecos	Texas	740.12633191
12093 Okeechobee	Florida	739.10007945
45079 Richland	South Carolina	739.06834935
39099 Mahoning	Ohio	738.10539884
18107 Montgomery	Indiana	738.01700308
40023 Choctaw	Oklahoma	736.29670030

Counties\_Cities

37015 Bertie	North Carolina	735.83517292
17093 Kendall	Illinois	735.64476410
37067 Forsyth	North Carolina	735.42794890
21183 Ohio	Kentucky	730.68460165
26081 Kent	Michigan	730.66722138
22009 Avoyelles	Louisiana	726.60768128
12063 Jackson	Florida	724.56267467
20119 Meade	Kansas	723.58900145
48113 Dallas	Texas	721.59382994
51670 Hopewell	Virginia	721.36661356
28127 Simpson	Mississippi	721.27961731
47149 Rutherford	Tennessee	719.32038536
25001 Barnstable	Massachusetts	716.91977527
13075 Cook	Georgia	716.69968535
13131 Grady	Georgia	715.20930984
22027 Claiborne	Louisiana	715.00250878
48167 Galveston	Texas	714.72964574
28087 Lowndes	Mississippi	714.40692347
45075 Orangeburg	South Carolina	714.33501277
44003 Kent	Rhode Island	713.40953613
31093 Howard	Nebraska	711.19356834
1049 DeKalb	Alabama	708.83238776
1113 Russell	Alabama	707.84513941
45019 Charleston	South Carolina	704.84472968
51177 Spotsylvania	Virginia	703.97353953
48477 Washington	Texas	703.54335194
13089 DeKalb	Georgia	703.44904158
5071 Johnson	Arkansas	703.01398549
22097 St. Landry	Louisiana	698.37127253
18005 Bartholomew	Indiana	694.83885781
48189 Hale	Texas	694.64971918
51135 Nottoway	Virginia	693.90402075
51730 Petersburg	Virginia	693.76247347
47165 Sumner	Tennessee	692.49635317

Counties\_Cities

42043 Dauphin	Pennsylvania	691.81550143
42029 Chester	Pennsylvania	690.93528157
36073 Orleans	New York	686.98906727
48055 Caldwell	Texas	686.75283835
48225 Houston	Texas	686.26181536
12011 Broward	Florida	682.63583531
18117 Orange	Indiana	682.43624609
4021 Pinal	Arizona	678.76136674
36001 Albany	New York	678.56875393
18003 Allen	Indiana	678.56486329
13011 Banks	Georgia	674.10996419
51187 Warren	Virginia	672.44956628
16063 Lincoln	Idaho	671.64179104
29155 Pemiscot	Missouri	669.86234022
1007 Bibb	Alabama	669.64285714
51035 Carroll	Virginia	668.10635713
21077 Gallatin	Kentucky	668.02536232
28107 Panola	Mississippi	664.16993388
37091 Hertford	North Carolina	663.59524917
16067 Minidoka	Idaho	662.66506603
36065 Oneida	New York	662.08722999
22081 Red River	Louisiana	660.61106524
1111 Randolph	Alabama	660.06600660
29133 Mississippi	Missouri	659.86802639
17163 St. Clair	Illinois	659.62100521
26049 Genesee	Michigan	659.14296668
48041 Brazos	Texas	658.41116962
13239 Quitman	Georgia	658.18341378
4019 Pima	Arizona	657.89410369
18141 St. Joseph	Indiana	657.38206824
26145 Saginaw	Michigan	657.23270440
28005 Amite	Mississippi	657.14749310
24013 Carroll	Maryland	655.46907005
31073 Gosper	Nebraska	651.30260521

Counties\_Cities

39049 Franklin	Ohio	649.54590552
39107 Mercer	Ohio	646.98845187
8079 Mineral	Colorado	644.32989691
20031 Coffey	Kansas	643.75075914
51179 Stafford	Virginia	643.50493465
1031 Coffee	Alabama	643.43370128
18111 Newton	Indiana	642.35243737
18143 Scott	Indiana	640.75718234
17111 McHenry	Illinois	640.04925949
8105 Rio Grande	Colorado	640.00000000
18067 Howard	Indiana	639.82711313
8065 Lake	Colorado	639.05930470
30101 Toole	Montana	638.78013600
6065 Riverside	California	638.29231609
28033 DeSoto	Mississippi	635.71079280
22061 Lincoln	Louisiana	635.64708874
40015 Caddo	Oklahoma	634.98636850
45043 Georgetown	South Carolina	634.54834616
37101 Johnston	North Carolina	633.52658197
31023 Butler	Nebraska	632.91139241
13251 Screven	Georgia	631.36748457
20037 Crawford	Kansas	630.46208258
12071 Lee	Florida	630.39185805
13063 Clayton	Georgia	630.14691919
6041 Marin	California	630.04012847
28135 Tallahatchie	Mississippi	629.15564453
37107 Lenoir	North Carolina	628.84093183
16083 Twin Falls	Idaho	627.31613248
1081 Lee	Alabama	625.83490402
31081 Hamilton	Nebraska	625.00000000
37093 Hoke	North Carolina	622.67182821
29189 St. Louis	Missouri	622.00021064
37001 Alamance	North Carolina	621.86065515
47065 Hamilton	Tennessee	621.48970864

Counties\_Cities

29157 Perry	Missouri	621.40992167
46023 Charles Mix	South Dakota	621.11801242
5139 Union	Arkansas	621.07038798
27109 Olmsted	Minnesota	620.69274429
48141 El Paso	Texas	620.51149082
1093 Marion	Alabama	618.21724961
41041 Lincoln	Oregon	617.55892120
39111 Monroe	Ohio	616.38868745
13033 Burke	Georgia	615.43950408
6083 Santa Barbara	California	614.07260927
22015 Bossier	Louisiana	613.27986791
18123 Perry	Indiana	612.50130876
5115 Pope	Arkansas	612.50000000
42037 Columbia	Pennsylvania	609.56978734
17027 Clinton	Illinois	608.41148808
1033 Colbert	Alabama	608.08589898
37171 Surry	North Carolina	607.38311002
45031 Darlington	South Carolina	606.26927338
13015 Bartow	Georgia	606.15743177
18011 Boone	Indiana	605.97919372
13121 Fulton	Georgia	604.69625203
5107 Phillips	Arkansas	604.58150757
48245 Jefferson	Texas	603.52704499
22059 LaSalle	Louisiana	603.33847288
21061 Edmonson	Kentucky	602.90043995
48381 Randall	Texas	602.47594866
36067 Onondaga	New York	602.41355192
5075 Lawrence	Arkansas	602.40963855
45063 Lexington	South Carolina	601.62965373
48201 Harris	Texas	601.32562355
13253 Seminole	Georgia	601.32291040
13237 Putnam	Georgia	600.66944839
12081 Manatee	Florida	599.71381900
18037 Dubois	Indiana	599.08375426

Counties\_Cities

9013 Tolland	Connecticut	598.98887497
22069 Natchitoches	Louisiana	597.53226933
51149 Prince George	Virginia	596.08213854
28073 Lamar	Mississippi	594.10380002
18079 Jennings	Indiana	593.96617290
28115 Pontotoc	Mississippi	593.72349449
13127 Glynn	Georgia	592.59085415
1129 Washington	Alabama	592.25790695
17177 Stephenson	Illinois	592.13907448
49049 Utah	Utah	590.63375404
31153 Sarpy	Nebraska	590.37509691
39095 Lucas	Ohio	590.37122673
25015 Hampshire	Massachusetts	590.00340863
51061 Fauquier	Virginia	588.60983375
13123 Gilmer	Georgia	587.35721703
37083 Halifax	North Carolina	587.25827500
27023 Chippewa	Minnesota	587.05132506
51025 Brunswick	Virginia	585.93750000
13067 Cobb	Georgia	585.70550891
13221 Oglethorpe	Georgia	584.56224259
13129 Gordon	Georgia	584.20733293
48303 Lubbock	Texas	583.90693922
22063 Livingston	Louisiana	583.23242600
42055 Franklin	Pennsylvania	582.55562373
26023 Branch	Michigan	582.27499885
48285 Lavaca	Texas	581.80009945
45009 Bamberg	South Carolina	581.43607706
48489 Willacy	Texas	580.99000697
13097 Douglas	Georgia	580.05518437
18055 Greene	Indiana	578.01662188
31157 Scotts Bluff	Nebraska	577.95437495
17161 Rock Island	Illinois	577.79295636
21001 Adair	Kentucky	577.67369243
36063 Niagara	New York	576.43050282

Counties\_Cities

20081 Haskell	Kansas	575.43157368
47047 Fayette	Tennessee	575.20922310
51620 Franklin City	Virginia	574.06714090
32015 Lander	Nevada	573.99103139
37065 Edgecombe	North Carolina	573.02182482
17077 Jackson	Illinois	572.98106898
45047 Greenwood	South Carolina	572.51099080
29145 Newton	Missouri	569.80056980
24019 Dorchester	Maryland	568.78554910
12095 Orange	Florida	568.42997295
48453 Travis	Texas	568.33151417
13013 Barrow	Georgia	568.00603893
27101 Murray	Minnesota	567.90720155
27147 Steele	Minnesota	567.88848735
53001 Adams	Washington	566.83030518
13019 Berrien	Georgia	566.17494286
1053 Escambia	Alabama	566.01719821
28071 Lafayette	Mississippi	565.76570000
46083 Lincoln	South Dakota	564.55864098
40007 Beaver	Oklahoma	564.01579244
37033 Caswell	North Carolina	563.92633712
13171 Lamar	Georgia	563.15789474
48347 Nacogdoches	Texas	563.07163184
46027 Clay	South Dakota	562.63798875
27003 Anoka	Minnesota	562.44400291
5061 Howard	Arkansas	562.17674837
51036 Charles City	Virginia	561.87869183
17075 Iroquois	Illinois	561.51282423
37153 Richmond	North Carolina	561.40976229
22019 Calcasieu	Louisiana	560.28201189
5015 Carroll	Arkansas	559.82709138
28041 Greene	Mississippi	559.39938172
6035 Lassen	California	558.40529836
12057 Hillsborough	Florida	558.01148037



Counties\_Cities

26021 Berrien	Michigan	557.93072576
20189 Stevens	Kansas	557.65425436
13163 Jefferson	Georgia	557.35580039
13045 Carroll	Georgia	557.05590031
13255 Spalding	Georgia	556.73222390
23005 Cumberland	Maine	554.23648559
13207 Monroe	Georgia	552.32558140
18085 Kosciusko	Indiana	552.02661827
45067 Marion	South Carolina	550.91981056
39061 Hamilton	Ohio	549.90669586
28145 Union	Mississippi	548.83590855
21107 Hopkins	Kentucky	548.06070826
47155 Sevier	Tennessee	547.54218935
45077 Pickens	South Carolina	547.47592787
32003 Clark	Nevada	546.86068182
13309 Wheeler	Georgia	545.75453738
29007 Audrain	Missouri	545.67581361
18047 Franklin	Indiana	545.39057002
22023 Cameron	Louisiana	545.35017222
20067 Grant	Kansas	545.25627045
24047 Worcester	Maryland	544.15992899
45017 Calhoun	South Carolina	544.07713499
51690 Martinsville	Virginia	542.55154240
13133 Greene	Georgia	542.43417335
42061 Huntingdon	Pennsylvania	542.41941197
24037 St. Mary's	Maryland	542.32052830
22029 Concordia	Louisiana	541.59002657
12013 Calhoun	Florida	541.57811750
18015 Carroll	Indiana	541.56108710
36039 Greene	New York	541.15516624
30003 Big Horn	Montana	539.81106613
55127 Walworth	Wisconsin	538.96141460
37117 Martin	North Carolina	538.13241586
22107 Tensas	Louisiana	537.87539220

Counties\_Cities

54083 Randolph	West Virginia	537.76497936
51077 Grayson	Virginia	537.39364084
48039 Brazoria	Texas	536.46677472
45013 Beaufort	South Carolina	536.25837904
27063 Jackson	Minnesota	534.75935829
48357 Ochiltree	Texas	532.82396703
48005 Angelina	Texas	532.76994443
13155 Irwin	Georgia	532.02809108
38035 Grand Forks	North Dakota	531.29857284
39023 Clark	Ohio	529.03369618
1073 Jefferson	Alabama	527.98422569
45005 Allendale	South Carolina	527.91193980
28139 Tippah	Mississippi	527.39258922
13317 Wilkes	Georgia	526.52895909
51069 Frederick	Virginia	526.28600532
31109 Lancaster	Nebraska	526.04705111
12103 Pinellas	Florida	522.82421458
8023 Costilla	Colorado	522.46603971
13085 Dawson	Georgia	522.26607663
51193 Westmoreland	Virginia	521.59282109
37057 Davidson	North Carolina	520.96462482
21085 Grayson	Kentucky	520.49694161
18007 Benton	Indiana	520.05084942
18059 Hancock	Indiana	519.96699454
51049 Cumberland	Virginia	519.93067591
6071 San Bernardino	California	519.89244811
13161 Jeff Davis	Georgia	518.99660656
8097 Pitkin	Colorado	518.10584958
42107 Schuylkill	Pennsylvania	518.06541984
18019 Clark	Indiana	517.21199727
32031 Washoe	Nevada	516.17336039
48179 Gray	Texas	516.09956611
56039 Teton	Wyoming	515.57558165
46121 Todd	South Dakota	515.41378975

Counties\_Cities

21083 Graves	Kentucky	514.51081277
17037 DeKalb	Illinois	513.71671644
48439 Tarrant	Texas	513.49421156
25011 Franklin	Massachusetts	512.94336485
28081 Lee	Mississippi	512.89875825
51057 Essex	Virginia	512.86747871
31123 Morrill	Nebraska	512.16389245
9015 Windham	Connecticut	510.99318961
45059 Laurens	South Carolina	509.00080604
8125 Yuma	Colorado	508.98203593
55027 Dodge	Wisconsin	508.83923185
1055 Etowah	Alabama	508.28772402
44001 Bristol	Rhode Island	507.71855537
51075 Goochland	Virginia	507.65789021
37167 Stanly	North Carolina	507.45066452
13105 Elbert	Georgia	507.32217573
55105 Rock	Wisconsin	506.96074886
31165 Sioux	Nebraska	505.47598989
39035 Cuyahoga	Ohio	505.44395377
1037 Coosa	Alabama	503.96640224
13271 Telfair	Georgia	503.90526581
5037 Cross	Arkansas	503.71791797
47189 Wilson	Tennessee	503.46666667
53017 Douglas	Washington	503.41436129
20187 Stanton	Kansas	503.27126321
18061 Harrison	Indiana	503.09789343
48325 Medina	Texas	502.73953772
36093 Schenectady	New York	502.73575797
40001 Adair	Oklahoma	502.67185943
22039 Evangeline	Louisiana	502.34727746
39157 Tuscarawas	Ohio	501.21506683
27009 Benton	Minnesota	500.67825872
13115 Floyd	Georgia	497.30922013
45023 Chester	South Carolina	496.10864779

Counties\_Cities

48323 Maverick	Texas	495.85363768
36053 Madison	New York	495.79772583
37081 Guilford	North Carolina	495.62463695
20083 Hodgeman	Kansas	495.04950495
18103 Miami	Indiana	494.84072314
54035 Jackson	West Virginia	494.67010381
26137 Otsego	Michigan	494.62801541
56043 Washakie	Wyoming	494.61001902
48195 Hansford	Texas	494.23393740
12033 Escambia	Florida	494.08304652
46111 Sanborn	South Dakota	494.03046521
22011 Beauregard	Louisiana	493.91995276
13217 Newton	Georgia	493.87900421
47045 Dyer	Tennessee	493.03322615
20197 Wabaunsee	Kansas	492.82504711
31121 Merrick	Nebraska	491.40049140
48277 Lamar	Texas	490.66924067
36055 Monroe	New York	490.38754219
26039 Crawford	Michigan	489.17344076
21111 Jefferson	Kentucky	488.63295683
12041 Gilchrist	Florida	487.51095530
18095 Madison	Indiana	487.50009642
48401 Rusk	Texas	486.68503214
35043 Sandoval	New Mexico	486.29622742
45071 Newberry	South Carolina	485.46209761
27037 Dakota	Minnesota	484.45899728
13157 Jackson	Georgia	484.22368010
32013 Humboldt	Nevada	482.54497796
8085 Montrose	Colorado	480.88311934
28057 Itawamba	Mississippi	480.50346558
28125 Sharkey	Mississippi	479.78067169
6029 Kern	California	479.50185333
17079 Jasper	Illinois	478.61824992
40143 Tulsa	Oklahoma	478.59214017

Counties\_Cities

37007 Anson	North Carolina	478.35349922
17141 Ogle	Illinois	477.19105316
48305 Lynn	Texas	476.43355453
46102 Oglala Lakota	South Dakota	475.22538263
13151 Henry	Georgia	474.76326992
51740 Portsmouth	Virginia	474.46952405
13213 Murray	Georgia	470.93008692
13233 Polk	Georgia	470.92064987
33015 Rockingham	New Hampshire	470.60573913
27013 Blue Earth	Minnesota	470.13807525
47021 Cheatham	Tennessee	469.84346794
28111 Perry	Mississippi	469.36551840
25003 Berkshire	Massachusetts	468.54718713
41059 Umatilla	Oregon	468.29041746
37111 McDowell	North Carolina	468.05985892
48021 Bastrop	Texas	467.94518028
21117 Kenton	Kentucky	467.92852798
13057 Cherokee	Georgia	467.83579711
37089 Henderson	North Carolina	467.67396444
13231 Pike	Georgia	466.88848342
48071 Chambers	Texas	466.38714844
48061 Cameron	Texas	465.19527822
18131 Pulaski	Indiana	465.15358088
51089 Henry	Virginia	465.13453575
37025 Cabarrus	North Carolina	465.12288140
26121 Muskegon	Michigan	464.31780999
18091 LaPorte	Indiana	463.60686138
13159 Jasper	Georgia	462.96296296
36035 Fulton	New York	462.76427012
28093 Marshall	Mississippi	462.61036360
13247 Rockdale	Georgia	462.50303552
35019 Guadalupe	New Mexico	460.72333564
47105 Loudon	Tennessee	459.90877219
53025 Grant	Washington	459.25758494

Counties\_Cities

51053 Dinwiddie	Virginia	459.18188510
38085 Sioux	North Dakota	458.92611290
29207 Stoddard	Missouri	458.80983360
13021 Bibb	Georgia	458.53881577
9011 New London	Connecticut	458.42329375
13249 Schley	Georgia	458.36516425
18093 Lawrence	Indiana	457.65087151
37069 Franklin	North Carolina	457.37122558
51093 Isle of Wight	Virginia	457.33769924
18043 Floyd	Indiana	455.12400201
1075 Lamar	Alabama	455.07078879
28121 Rankin	Mississippi	454.83489493
37139 Pasquotank	North Carolina	454.09823659
13311 White	Georgia	453.78712045
37179 Union	North Carolina	451.87106838
1045 Dale	Alabama	451.42577008
8059 Jefferson	Colorado	450.85336408
39037 Darke	Ohio	450.09060265
13025 Brantley	Georgia	449.80684765
24015 Cecil	Maryland	449.30270554
12111 St. Lucie	Florida	448.73072420
21015 Boone	Kentucky	448.55663598
13047 Catoosa	Georgia	447.93829724
18065 Henry	Indiana	447.47363842
13295 Walker	Georgia	446.62152428
13303 Washington	Georgia	446.38477386
42067 Juniata	Pennsylvania	445.27202073
26161 Washtenaw	Michigan	444.51872559
26157 Tuscola	Michigan	443.67430878
5119 Pulaski	Arkansas	443.10889274
26069 Iosco	Michigan	442.56608588
4015 Mohave	Arizona	442.37652112
47061 Grundy	Tennessee	442.08002398
42115 Susquehanna	Pennsylvania	441.00618394

Counties\_Cities

18109 Morgan	Indiana	440.69827144
48037 Bowie	Texas	439.97285951
6019 Fresno	California	439.86323411
4007 Gila	Arizona	439.79290764
24043 Washington	Maryland	439.28812796
24009 Calvert	Maryland	439.11611578
12031 Duval	Florida	438.96899643
24035 Queen Anne's	Maryland	437.80223279
1043 Cullman	Alabama	437.42959181
48099 Coryell	Texas	437.11902470
45083 Spartanburg	South Carolina	436.14282802
18053 Grant	Indiana	435.27056540
8045 Garfield	Colorado	435.00083654
46103 Pennington	South Dakota	434.98107027
31035 Clay	Nebraska	434.50273576
13235 Pulaski	Georgia	433.64350890
53033 King	Washington	433.10765941
37085 Harnett	North Carolina	432.89075655
8063 Kit Carson	Colorado	432.77956164
48157 Fort Bend	Texas	431.16906854
51800 Suffolk	Virginia	430.99193946
23001 Androscoggin	Maine	430.91039107
38061 Mountrail	North Dakota	430.61264435
13267 Tattnall	Georgia	429.28596747
18057 Hamilton	Indiana	429.28206589
26149 St. Joseph	Michigan	429.20564192
18133 Putnam	Indiana	428.80965616
47181 Wayne	Tennessee	428.79574828
13023 Bleckley	Georgia	428.41564107
1021 Chilton	Alabama	428.05698367
8113 San Miguel	Colorado	427.29825418
48203 Harrison	Texas	425.62119713
48029 Bexar	Texas	425.56855344
24025 Harford	Maryland	424.48298130

Counties\_Cities

28109 Pearl River	Mississippi	424.28728763
37027 Caldwell	North Carolina	424.24020773
1117 Shelby	Alabama	423.72292044
37125 Moore	North Carolina	423.58282159
42025 Carbon	Pennsylvania	423.49790587
55041 Forest	Wisconsin	422.64486709
39007 Ashtabula	Ohio	422.59444268
41049 Morrow	Oregon	422.08934224
37035 Catawba	North Carolina	421.67763407
13077 Coweta	Georgia	421.62562387
12117 Seminole	Florida	420.23632415
13107 Emanuel	Georgia	420.13090394
8014 Broomfield	Colorado	420.11347395
29201 Scott	Missouri	418.63851474
53061 Snohomish	Washington	417.96488162
27139 Scott	Minnesota	417.96432376
26059 Hillsdale	Michigan	417.49546438
37183 Wake	North Carolina	416.64187200
21059 Daviess	Kentucky	416.40291185
51033 Caroline	Virginia	415.96256337
48413 Schleicher	Texas	414.50777202
44009 Washington	Rhode Island	414.49052536
37059 Davie	North Carolina	414.19979875
45057 Lancaster	South Carolina	413.08450409
26007 Alpena	Michigan	412.55289140
28037 Franklin	Mississippi	410.88854648
48181 Grayson	Texas	410.47533043
8013 Boulder	Colorado	409.71792025
21067 Fayette	Kentucky	409.53734017
37071 Gaston	North Carolina	409.25123179
36113 Warren	New York	409.24297829
37127 Nash	North Carolina	408.44111641
40119 Payne	Oklahoma	408.33739639
46031 Corson	South Dakota	408.16326531



Counties\_Cities

16047 Gooding	Idaho	408.00210582
39097 Madison	Ohio	407.53833337
45001 Abbeville	South Carolina	407.48135773
51540 Charlottesville	Virginia	407.34044101
37161 Rutherford	North Carolina	407.02720498
51065 Fluvanna	Virginia	406.97457342
37135 Orange	North Carolina	406.08928486
12133 Washington	Florida	405.94855305
13091 Dodge	Georgia	405.69910650
12075 Levy	Florida	404.70934511
13181 Lincoln	Georgia	404.29564119
48469 Victoria	Texas	404.19405661
13189 McDuffie	Georgia	404.06855232
41047 Marion	Oregon	403.61174856
12097 Osceola	Florida	403.54357455
36037 Genesee	New York	403.40108849
13245 Richmond	Georgia	403.36584737
13297 Walton	Georgia	403.19561939
47011 Bradley	Tennessee	402.89711132
6077 San Joaquin	California	402.70507268
39055 Geauga	Ohio	401.99508673
4003 Cochise	Arizona	401.51455392
39075 Holmes	Ohio	400.98423403
36115 Washington	New York	400.34642221
48479 Webb	Texas	399.04316625
18027 Daviess	Indiana	398.22608381
20069 Gray	Kansas	397.81203381
46117 Stanley	South Dakota	397.08802118
26115 Monroe	Michigan	396.83858574
39155 Trumbull	Ohio	396.72350687
6081 San Mateo	California	396.20814897
5031 Craighead	Arkansas	396.10162310
55065 Lafayette	Wisconsin	396.03960396
53007 Chelan	Washington	395.91879121

Counties\_Cities

26077 Kalamazoo	Michigan	395.66579832
13149 Heard	Georgia	395.65620002
13187 Lumpkin	Georgia	394.47731755
47187 Williamson	Tennessee	393.56317077
39109 Miami	Ohio	393.51546761
18029 Dearborn	Indiana	393.39896708
17019 Champaign	Illinois	393.36517718
38087 Slope	North Dakota	393.18479685
26155 Shiawassee	Michigan	393.00797748
18137 Ripley	Indiana	392.66556814
12105 Polk	Florida	392.65037591
48481 Wharton	Texas	391.64804536
18041 Fayette	Indiana	390.50635658
51137 Orange	Virginia	390.24124004
1057 Fayette	Alabama	389.46023246
26025 Calhoun	Michigan	388.88517106
21213 Simpson	Kentucky	388.58006368
13083 Dade	Georgia	388.26574633
42007 Beaver	Pennsylvania	387.27221959
35013 Dona Ana	New Mexico	387.08728313
35013 Dona Ana	New Mexico	387.08728313
51085 Hanover	Virginia	386.98607783
45015 Berkeley	South Carolina	386.26628854
18127 Porter	Indiana	385.62685001
54037 Jefferson	West Virginia	385.48872577
6075 San Francisco	California	384.91800680
53057 Skagit	Washington	384.53738515
8015 Chaffee	Colorado	384.48095072
12107 Putnam	Florida	384.28866146
46109 Roberts	South Dakota	382.88503877
28055 Issaquena	Mississippi	382.26299694
48139 Ellis	Texas	381.19440915
1077 Lauderdale	Alabama	381.00598569
48257 Kaufman	Texas	380.96126635

Counties\_Cities

54003 Berkeley	West Virginia	380.79625693
31039 Cuming	Nebraska	380.31319911
37165 Scotland	North Carolina	379.20137891
51610 Falls Church	Virginia	379.09558624
1071 Jackson	Alabama	378.84645121
42093 Montour	Pennsylvania	378.28947368
1069 Houston	Alabama	378.14403850
12029 Dixie	Florida	377.24550898
48231 Hunt	Texas	377.22943633
47107 McMinn	Tennessee	377.21685277
48153 Floyd	Texas	376.90594483
37097 Iredell	North Carolina	376.60772830
41031 Jefferson	Oregon	376.15740741
41027 Hood River	Oregon	375.61891753
6059 Orange	California	375.39611195
48437 Swisher	Texas	375.23452158
48051 Burleson	Texas	375.22431889
48205 Hartley	Texas	373.73198078
55139 Winnebago	Wisconsin	373.64050988
48321 Matagorda	Texas	372.07266360
6073 San Diego	California	370.91384605
48199 Hardin	Texas	370.58401944
26017 Bay	Michigan	370.46659546
8053 Hinsdale	Colorado	369.91368681
51830 Williamsburg	Virginia	369.22663802
31041 Custer	Nebraska	369.00369004
51099 King George	Virginia	368.76763876
22113 Vermilion	Louisiana	367.70850744
5011 Bradley	Arkansas	367.07350647
31019 Buffalo	Nebraska	366.82454903
27163 Washington	Minnesota	365.73932971
50007 Chittenden	Vermont	365.18970420
17137 Morgan	Illinois	364.96350365
22043 Grant	Louisiana	364.73623343

Counties\_Cities

36007 Broome	New York	363.66672058
13059 Clarke	Georgia	363.62208435
30037 Golden Valley	Montana	363.19612591
8009 Baca	Colorado	362.62203626
48159 Franklin	Texas	362.25153260
13111 Fannin	Georgia	362.03974734
13301 Warren	Georgia	361.83584079
46097 Miner	South Dakota	361.50022594
13153 Houston	Georgia	361.48685590
13051 Chatham	Georgia	361.00209201
45091 York	South Carolina	360.79352688
18035 Delaware	Indiana	360.71515701
51770 Roanoke City	Virginia	360.28823058
48173 Glasscock	Texas	360.23054755
55121 Trempealeau	Wisconsin	360.02988927
13219 Oconee	Georgia	359.03442656
48349 Navarro	Texas	357.10682942
48115 Dawson	Texas	356.60511926
44005 Newport	Rhode Island	356.18230719
45053 Jasper	South Carolina	355.52794173
37141 Pender	North Carolina	355.52266658
28117 Prentiss	Mississippi	355.52044243
13225 Peach	Georgia	355.35040481
48355 Nueces	Texas	355.26479235
12015 Charlotte	Florida	355.13897448
48187 Guadalupe	Texas	354.93054113
37147 Pitt	North Carolina	354.61387107
12023 Columbia	Florida	354.59483994
6099 Stanislaus	California	352.84595728
27113 Pennington	Minnesota	352.65904923
40087 McClain	Oklahoma	352.63223709
35053 Socorro	New Mexico	352.55452644
31167 Stanton	Nebraska	351.75879397
21097 Harrison	Kentucky	351.47513047

Counties\_Cities

37173 Swain	North Carolina	351.00035100
27103 Nicollet	Minnesota	350.67212157
29097 Jasper	Missouri	350.64159952
5021 Clay	Arkansas	350.23910554
12001 Alachua	Florida	350.05704633
8095 Phillips	Colorado	349.97666822
17133 Monroe	Illinois	349.49759720
5113 Polk	Arkansas	349.14459574
51550 Chesapeake	Virginia	348.67331042
46025 Clark	South Dakota	347.68654721
5041 Desha	Arkansas	347.46351633
29001 Adair	Missouri	347.29073760
1083 Limestone	Alabama	347.28720860
47135 Perry	Tennessee	347.22222222
17003 Alexander	Illinois	346.53465347
39017 Butler	Ohio	345.73118746
36083 Rensselaer	New York	344.32583635
26139 Ottawa	Michigan	344.24118915
46015 Brule	South Dakota	344.23407917
51003 Albemarle	Virginia	344.00927169
39153 Summit	Ohio	343.77894811
12061 Indian River	Florida	343.68190683
39065 Hardin	Ohio	343.07496823
18033 DeKalb	Indiana	342.38652663
26147 St. Clair	Michigan	340.78713670
47075 Haywood	Tennessee	340.35188924
21101 Henderson	Kentucky	339.97938190
5003 Ashley	Arkansas	339.21979447
20043 Doniphan	Kansas	338.45352773
13031 Bulloch	Georgia	337.66300973
37051 Cumberland	North Carolina	337.31531911
16001 Ada	Idaho	337.25843997
13209 Montgomery	Georgia	337.21309692
47097 Lauderdale	Tennessee	336.88286544

Counties\_Cities

51710 Norfolk	Virginia	336.78034711
27039 Dodge	Minnesota	336.18288349
13269 Taylor	Georgia	335.86266949
18151 Steuben	Indiana	335.39582490
24039 Somerset	Maryland	334.95618306
48089 Colorado	Texas	334.63731913
17119 Madison	Illinois	333.88666004
17109 McDonough	Illinois	333.83408446
26123 Newaygo	Michigan	333.38787532
27115 Pine	Minnesota	332.39493946
48393 Roberts	Texas	332.22591362
37103 Jones	North Carolina	332.05354363
13049 Charlton	Georgia	331.58544109
51043 Clarke	Virginia	330.51022516
48339 Montgomery	Texas	330.32956805
42041 Cumberland	Pennsylvania	330.12095154
37149 Polk	North Carolina	329.92091602
5093 Mississippi	Arkansas	329.78491234
6001 Alameda	California	329.56292864
37129 New Hanover	North Carolina	329.35240277
28059 Jackson	Mississippi	328.73385121
51095 James City	Virginia	328.54693247
5023 Cleburne	Arkansas	328.45984378
37049 Craven	North Carolina	328.43594527
12123 Taylor	Florida	328.35406743
6053 Monterey	California	328.05777857
13223 Paulding	Georgia	327.96079101
40113 Osage	Oklahoma	327.56200281
24041 Talbot	Maryland	327.31010604
45011 Barnwell	South Carolina	326.82834407
20171 Scott	Kansas	326.73065142
51097 King and Queen	Virginia	326.61175802
21041 Carroll	Kentucky	325.97559840
26065 Ingham	Michigan	325.89201838

Counties\_Cities

20177 Shawnee	Kansas	324.50887047
31155 Saunders	Nebraska	323.89804253
17195 Whiteside	Illinois	323.58968828
46135 Yankton	South Dakota	323.58214176
51113 Madison	Virginia	323.42986085
13283 Treutlen	Georgia	323.10177706
40105 Nowata	Oklahoma	322.95948326
18169 Wabash	Indiana	322.89002558
51007 Amelia	Virginia	322.75416891
39137 Putnam	Ohio	322.67613973
51820 Waynesboro	Virginia	322.60915680
37019 Brunswick	North Carolina	321.76914526
6069 San Benito	California	321.75764174
12125 Union	Florida	321.28514056
48287 Lee	Texas	320.81194587
13281 Towns	Georgia	320.62099224
40031 Comanche	Oklahoma	320.53943632
20101 Lane	Kansas	320.51282051
48057 Calhoun	Texas	320.02226242
27043 Faribault	Minnesota	319.81392644
27167 Wilkin	Minnesota	319.79533099
13117 Forsyth	Georgia	319.51042213
46101 Moody	South Dakota	319.19744642
40103 Noble	Oklahoma	318.89449907
42133 York	Pennsylvania	318.55588001
18049 Fulton	Indiana	318.53474020
47071 Hardin	Tennessee	318.12538796
18139 Rush	Indiana	318.06997539
49045 Tooele	Utah	317.56476462
8041 El Paso	Colorado	317.43096647
21171 Monroe	Kentucky	317.22336257
13079 Crawford	Georgia	316.60983926
22085 Sabine	Louisiana	316.24500666
42097 Northumberland	Pennsylvania	316.19511874

Counties\_Cities

39117 Morrow	Ohio	316.13123718
26087 Lapeer	Michigan	315.80860635
45049 Hampton	South Carolina	315.22918712
42001 Adams	Pennsylvania	315.14137592
55063 La Crosse	Wisconsin	313.79514506
40109 Oklahoma	Oklahoma	313.65839749
48215 Hidalgo	Texas	313.30151431
18075 Jay	Indiana	313.04180312
40141 Tillman	Oklahoma	313.01034295
1009 Blount	Alabama	312.93222683
51133 Northumberland	Virginia	312.83444472
48229 Hudspeth	Texas	312.82586027
29069 Dunklin	Missouri	312.68055603
48491 Williamson	Texas	312.32409713
37187 Washington	North Carolina	311.99932541
5025 Cleveland	Arkansas	311.79845348
40117 Pawnee	Oklahoma	311.16534472
47159 Smith	Tennessee	310.90161468
45035 Dorchester	South Carolina	310.61893468
13175 Laurens	Georgia	310.61806656
21075 Fulton	Kentucky	310.45751634
48331 Milam	Texas	310.37364212
6021 Glenn	California	310.19360359
5027 Columbia	Arkansas	310.14997663
51109 Louisa	Virginia	309.96791560
16075 Payette	Idaho	309.96560656
26075 Jackson	Michigan	309.77881037
12067 Lafayette	Florida	309.20751260
39123 Ottawa	Ohio	309.05835316
48003 Andrews	Texas	308.91438658
28141 Tishomingo	Mississippi	308.41986224
5081 Little River	Arkansas	308.29141652
48483 Wheeler	Texas	308.22577538
27133 Rock	Minnesota	308.05183769



Counties\_Cities

27171 Wright	Minnesota	307.29965016
5045 Faulkner	Arkansas	306.07502844
39033 Crawford	Ohio	305.65583634
38073 Ransom	North Dakota	305.51842658
5135 Sharp	Arkansas	305.19405735
27019 Carver	Minnesota	305.16363917
21233 Webster	Kentucky	305.08733125
36017 Chenango	New York	305.03197577
54031 Hardy	West Virginia	304.90018149
17029 Coles	Illinois	304.60843078
29135 Moniteau	Missouri	303.95136778
48027 Bell	Texas	302.83262382
18073 Jasper	Indiana	302.66706623
18135 Randolph	Indiana	301.79872037
13029 Bryan	Georgia	301.76598704
38093 Stutsman	North Dakota	301.19041928
39165 Warren	Ohio	300.63788640
38025 Dunn	North Dakota	300.09233610
18157 Tippecanoe	Indiana	299.92540715
6047 Merced	California	299.89263552
48343 Morris	Texas	299.86222546
26067 Ionia	Michigan	299.01884442
39043 Erie	Ohio	298.86751994
47171 Unicoi	Tennessee	298.40662125
39169 Wayne	Ohio	298.36074056
31185 York	Nebraska	297.70548940
55039 Fond du Lac	Wisconsin	296.89713388
26159 Van Buren	Michigan	296.89322447
17063 Grundy	Illinois	296.24107353
48135 Ector	Texas	296.06967506
48505 Zapata	Texas	295.98308668
48149 Fayette	Texas	295.86965955
27141 Sherburne	Minnesota	294.68116123
49011 Davis	Utah	294.55834729

Counties\_Cities

30103 Treasure	Montana	294.55081001
28047 Harrison	Mississippi	293.73336559
35041 Roosevelt	New Mexico	293.44288534
27107 Norman	Minnesota	293.43629344
18009 Blackford	Indiana	293.37803856
12127 Volusia	Florida	293.13033981
35001 Bernalillo	New Mexico	292.76514990
18173 Warrick	Indiana	292.48645452
40145 Wagoner	Oklahoma	292.09836475
47043 Dickson	Tennessee	291.88339633
12115 Sarasota	Florida	291.76177241
39093 Lorain	Ohio	291.15138903
36107 Tioga	New York	290.36243822
48121 Denton	Texas	290.31597180
40041 Delaware	Oklahoma	290.17387031
28009 Benton	Mississippi	290.17047515
13195 Madison	Georgia	290.05059022
26093 Livingston	Michigan	288.66669456
12131 Walton	Florida	288.61646235
51079 Greene	Virginia	288.18443804
48101 Cottle	Texas	287.97696184
39045 Fairfield	Ohio	287.58136370
24001 Allegany	Maryland	287.42514970
31179 Wayne	Nebraska	287.14240136
12065 Jefferson	Florida	286.95408735
39113 Montgomery	Ohio	286.85160173
48329 Midland	Texas	286.24737800
40085 Love	Oklahoma	286.16538386
54075 Pocahontas	West Virginia	285.23888757
46125 Turner	South Dakota	284.90028490
13113 Fayette	Georgia	283.80295966
47119 Maury	Tennessee	283.01886792
48143 Erath	Texas	282.71215191
16073 Owyhee	Idaho	282.22013170

Counties\_Cities

13289 Twiggs	Georgia	280.89887640
51600 Fairfax City	Virginia	280.78456906
6051 Mono	California	280.70175439
27011 Big Stone	Minnesota	280.61735819
17103 Lee	Illinois	280.51310522
5131 Sebastian	Arkansas	279.44549247
13291 Union	Georgia	279.15503521
26045 Eaton	Michigan	278.62254839
37005 Alleghany	North Carolina	277.75288953
17081 Jefferson	Illinois	277.63088313
40027 Cleveland	Oklahoma	276.92078290
51157 Rappahannock	Virginia	275.78599007
36101 Steuben	New York	275.58561944
20099 Labette	Kansas	275.49589261
54099 Wayne	West Virginia	275.38553976
47081 Hickman	Tennessee	275.30622830
18149 Starke	Indiana	274.68933944
6111 Ventura	California	274.51123252
48397 Rockwall	Texas	274.19851575
12007 Bradford	Florida	274.05163710
46123 Tripp	South Dakota	273.82256298
55043 Grant	Wisconsin	273.49963145
12069 Lake	Florida	273.49612197
48291 Liberty	Texas	273.39179593
27161 Waseca	Minnesota	272.85859505
51790 Staunton	Virginia	272.85129604
8107 Routt	Colorado	272.02424902
53053 Pierce	Washington	271.62602000
38045 LaMoure	North Dakota	270.80256032
45037 Edgefield	South Carolina	269.85065799
26037 Clinton	Michigan	269.75243281
12055 Highlands	Florida	269.38837456
33013 Merrimack	New Hampshire	269.30100839
12087 Monroe	Florida	269.23640823

Counties\_Cities

55133 Waukesha	Wisconsin	269.18267704
42127 Wayne	Pennsylvania	269.13175755
16027 Canyon	Idaho	268.90500629
12019 Clay	Florida	268.42904217
48295 Lipscomb	Texas	268.25633383
12109 St. Johns	Florida	268.22831657
39173 Wood	Ohio	267.79702516
39073 Hocking	Ohio	267.74704950
13043 Candler	Georgia	267.62643042
48183 Gregg	Texas	267.56772050
5043 Drew	Arkansas	267.35050196
1115 St. Clair	Alabama	267.22291126
35029 Luna	New Mexico	267.07841255
35009 Curry	New Mexico	267.00649311
29107 Lafayette	Missouri	266.88753911
55025 Dane	Wisconsin	266.61061575
8017 Cheyenne	Colorado	266.52452026
47035 Cumberland	Tennessee	266.45216430
39151 Stark	Ohio	266.43414232
48091 Comal	Texas	266.22094316
37169 Stokes	North Carolina	266.12708118
13227 Pickens	Georgia	265.79111945
8035 Douglas	Colorado	265.77123253
51700 Newport News	Virginia	265.35890632
8029 Delta	Colorado	264.91777857
21049 Clark	Kentucky	264.83489200
48233 Hutchinson	Texas	264.17586565
8083 Montezuma	Colorado	263.78163468
1027 Clay	Alabama	263.65348399
32510 Carson City	Nevada	263.47132494
56017 Hot Springs	Wyoming	263.44676180
47063 Hamblen	Tennessee	263.28423857
27079 Le Sueur	Minnesota	263.21330806
6039 Madera	California	263.20462733

Counties\_Cities

37045 Cleveland	North Carolina	263.19832045
48451 Tom Green	Texas	263.13785547
35057 Torrance	New Mexico	262.97222757
45087 Union	South Carolina	262.67785480
37109 Lincoln	North Carolina	262.62385102
48239 Jackson	Texas	262.20250101
45007 Anderson	South Carolina	261.86889596
20059 Franklin	Kansas	261.40220826
12091 Okaloosa	Florida	261.01346559
47131 Obion	Tennessee	261.01034130
53073 Whatcom	Washington	260.54013337
47121 Meigs	Tennessee	260.03575492
39175 Wyandot	Ohio	259.85867335
21037 Campbell	Kentucky	259.79045002
48107 Crosby	Texas	259.56047759
21047 Christian	Kentucky	259.51919186
26027 Cass	Michigan	259.42346040
21149 McLean	Kentucky	259.40337224
29159 Pettis	Missouri	258.56800338
1121 Talladega	Alabama	258.05481786
1079 Lawrence	Alabama	257.91182450
26005 Allegan	Michigan	257.40025740
4025 Yavapai	Arizona	257.33535064
39003 Allen	Ohio	257.15204114
51145 Powhatan	Virginia	256.94610984
28131 Stone	Mississippi	256.45135438
17143 Peoria	Illinois	256.33785662
18025 Crawford	Indiana	255.73025194
31137 Phelps	Nebraska	255.66918631
29003 Andrew	Missouri	255.58016698
27173 Yellow Medicine	Minnesota	255.23226136
55061 Kewaunee	Wisconsin	255.11455625
13073 Columbia	Georgia	254.06536998
53039 Klickitat	Washington	253.31343014

Counties\_Cities

37145 Person	North Carolina	253.11970031
26011 Arenac	Michigan	252.64277641
21155 Marion	Kentucky	252.52525253
38077 Richland	North Dakota	252.47860090
48315 Marion	Texas	251.81305399
39103 Medina	Ohio	251.74996930
28039 George	Mississippi	251.54639175
20207 Woodson	Kansas	251.33521835
51037 Charlotte	Virginia	251.29837494
39077 Huron	Ohio	251.26487078
29183 St. Charles	Missouri	251.26383454
5105 Perry	Arkansas	251.15919629
48279 Lamb	Texas	250.79799362
6095 Solano	California	250.33026578
47123 Monroe	Tennessee	250.23189594
48465 Val Verde	Texas	249.95935620
41051 Multnomah	Oregon	249.79060945
1019 Cherokee	Alabama	249.69268593
20161 Riley	Kansas	249.65062480
31107 Knox	Nebraska	249.43579998
20091 Johnson	Kansas	249.34943227
31105 Kimball	Nebraska	248.75621891
48473 Waller	Texas	248.46591123
55131 Washington	Wisconsin	248.35474195
55055 Jefferson	Wisconsin	247.85913144
39139 Richland	Ohio	247.73119514
27119 Polk	Minnesota	247.39129056
48085 Collin	Texas	247.32725395
40091 McIntosh	Oklahoma	247.28740853
27093 Meeker	Minnesota	246.31606240
48441 Taylor	Texas	246.29468178
27143 Sibley	Minnesota	246.20708012
37199 Yancey	North Carolina	245.76886555
12101 Pasco	Florida	245.72392195

Counties\_Cities

51127 New Kent	Virginia	245.63440668
17095 Knox	Illinois	245.45019157
5121 Randolph	Arkansas	245.15266325
45073 Oconee	South Carolina	244.97920229
31025 Cass	Nebraska	244.65767040
12035 Flagler	Florida	244.49659579
48501 Yoakum	Texas	244.44185776
13211 Morgan	Georgia	243.99299846
12113 Santa Rosa	Florida	243.65901120
12119 Sumter	Florida	243.09924352
28045 Hancock	Mississippi	242.95432459
53071 Walla Walla Cou	Washington	242.93358721
53071 Walla Walla Cou	Washington	242.93358721
18013 Brown	Indiana	242.87777340
56021 Laramie	Wyoming	242.48302619
39133 Portage	Ohio	242.43986571
21073 Franklin	Kentucky	242.05451146
48053 Burnet	Texas	241.89138025
21239 Woodford	Kentucky	241.20906042
36043 Herkimer	New York	240.97164944
51810 Virginia Beach	Virginia	240.34350017
5019 Clark	Arkansas	240.24296269
55089 Ozaukee	Wisconsin	240.05294626
51111 Lunenburg	Virginia	239.94704617
51011 Appomattox	Virginia	239.88384572
18115 Ohio	Indiana	239.56194387
27049 Goodhue	Minnesota	239.20867185
20149 Pottawatomie	Kansas	238.90925567
53037 Kittitas	Washington	238.57782282
37143 Perquimans	North Carolina	238.41454329
38013 Burke	North Dakota	238.09523810
38059 Morton	North Dakota	237.98038270
46065 Hughes	South Dakota	237.96033994
47099 Lawrence	Tennessee	237.80125303

Counties\_Cities

12073 Leon	Florida	237.60521296
41045 Malheur	Oregon	237.59153784
21143 Lyon	Kentucky	237.23311275
51015 Augusta	Virginia	237.22119883
56019 Johnson	Wyoming	236.40661939
20131 Nemaha	Kansas	236.33677991
46037 Day	South Dakota	236.14895550
51101 King William	Virginia	236.14144873
5055 Greene	Arkansas	236.07280750
1089 Madison	Alabama	235.73129906
5117 Prairie	Arkansas	235.32325985
16003 Adams	Idaho	235.29411765
31059 Fillmore	Nebraska	235.20897413
23031 York	Maine	234.69056243
36091 Saratoga	New York	234.61633712
36121 Wyoming	New York	234.50168392
21145 McCracken	Kentucky	234.13827931
38015 Burleigh	North Dakota	234.06421547
46069 Hyde	South Dakota	234.00936037
18179 Wells	Indiana	233.99276750
5111 Poinsett	Arkansas	233.58638525
47041 DeKalb	Tennessee	233.38961168
35039 Rio Arriba	New Mexico	233.29744142
48123 DeWitt	Texas	232.82310398
55087 Outagamie	Wisconsin	232.70087797
6013 Contra Costa	California	232.65215634
31067 Gage	Nebraska	232.63388080
48147 Fannin	Texas	232.38678229
5091 Miller	Arkansas	231.69388879
13241 Rabun	Georgia	231.22072686
17041 Douglas	Illinois	231.01801941
40051 Grady	Oklahoma	230.41889435
13143 Haralson	Georgia	230.25090577
36069 Ontario	New York	229.37449938



Counties\_Cities

1003 Baldwin	Alabama	229.33465430
38089 Stark	North Dakota	229.05442462
21051 Clay	Kentucky	228.79880627
48247 Jim Hogg	Texas	228.65853659
48361 Orange	Texas	228.54544584
36057 Montgomery	New York	228.49054696
45021 Cherokee	South Carolina	227.75850590
16009 Benewah	Idaho	227.61760243
55045 Green	Wisconsin	227.46351106
31143 Polk	Nebraska	227.35884805
21081 Grant	Kentucky	226.90179531
26057 Gratiot	Michigan	226.60656666
47133 Overton	Tennessee	226.57241254
51141 Patrick	Virginia	226.33395575
53029 Island	Washington	226.14255269
27017 Carlton	Minnesota	226.02338365
13055 Chattooga	Georgia	225.89753933
18175 Washington	Indiana	225.45897005
16069 Nez Perce	Idaho	225.20293011
20129 Morton	Kansas	224.97187852
29169 Pulaski	Missouri	224.93943938
37073 Gates	North Carolina	224.66084853
5073 Lafayette	Arkansas	224.48368752
51530 Buena Vista	Virginia	224.46689113
1061 Geneva	Alabama	224.21524664
48193 Hamilton	Texas	223.95096653
39041 Delaware	Ohio	223.60442522
27085 McLeod	Minnesota	223.00894823
33017 Strafford	New Hampshire	222.92259205
31177 Washington	Nebraska	222.57705521
53063 Spokane	Washington	222.29519792
48031 Blanco	Texas	222.18424201
8101 Pueblo	Colorado	222.05110757
17145 Perry	Illinois	221.97034098

Counties\_Cities

37157 Rockingham	North Carolina	221.63413827
47185 White	Tennessee	221.34504003
51650 Hampton	Virginia	220.38075242
18183 Whitley	Indiana	220.10917415
22115 Vernon	Louisiana	218.99304134
21207 Russell	Kentucky	218.84293811
41065 Wasco	Oregon	218.82663648
54077 Preston	West Virginia	218.68258518
2122 Kenai Peninsula	Alaska	218.68006082
50025 Windham	Vermont	217.51333146
18153 Sullivan	Indiana	217.49637506
12009 Brevard	Florida	217.30789530
48309 McLennan	Texas	216.80472257
17115 Macon	Illinois	216.78508671
27169 Winona	Minnesota	216.42892277
51181 Surry	Virginia	216.24961384
5057 Hempstead	Arkansas	216.18140840
38027 Eddy	North Dakota	216.16947687
48463 Uvalde	Texas	216.04708336
30017 Custer	Montana	215.77766270
18101 Martin	Indiana	215.32739552
47113 Madison	Tennessee	215.15291225
37029 Camden	North Carolina	214.75256769
21193 Perry	Kentucky	214.62517247
46059 Hand	South Dakota	214.59227468
37003 Alexander	North Carolina	214.17289107
27151 Swift	Minnesota	214.01819155
18021 Clay	Indiana	213.98547956
13169 Jones	Georgia	213.16745876
8039 Elbert	Colorado	213.07358649
47139 Polk	Tennessee	213.04296366
31065 Furnas	Nebraska	212.08907741
48373 Polk	Texas	211.86864144
5051 Garland	Arkansas	211.79175828

Counties\_Cities

51161 Roanoke	Virginia	211.53784827
31069 Garden	Nebraska	210.85925145
47125 Montgomery	Tennessee	210.73075989
26091 Lenawee	Michigan	210.65271813
20009 Barton	Kansas	210.63919421
38075 Renville	North Dakota	210.61499579
20047 Edwards	Kansas	210.60021060
20113 McPherson	Kansas	210.25335529
42049 Erie	Pennsylvania	210.24696667
39011 Auglaize	Ohio	209.58868221
13039 Camden	Georgia	208.65547627
40049 Garvin	Oklahoma	208.55057351
50011 Franklin	Vermont	208.41342749
29143 New Madrid	Missouri	208.14061055
51005 Alleghany	Virginia	207.91415158
18163 Vanderburgh	Indiana	207.76465128
51023 Botetourt	Virginia	207.35042221
8091 Ouray	Colorado	206.91082144
5033 Crawford	Arkansas	206.60505315
30031 Gallatin	Montana	206.47860131
21023 Bracken	Kentucky	206.33572035
21099 Hart	Kentucky	206.28371945
16077 Power	Idaho	205.97322348
6085 Santa Clara	California	205.61837766
37099 Jackson	North Carolina	205.41463752
26063 Huron	Michigan	205.35198614
18155 Switzerland	Indiana	205.28132873
17167 Sangamon	Illinois	205.27468927
21103 Henry	Kentucky	204.89258661
48485 Wichita	Texas	204.44632905
36025 Delaware	New York	204.37038202
37021 Buncombe	North Carolina	203.77996395
39089 Licking	Ohio	203.67641621
17053 Ford	Illinois	203.55850422

Counties\_Cities

55135 Waupaca	Wisconsin	203.41104678
41067 Washington	Oregon	203.11362819
13147 Hart	Georgia	203.07291467
21219 Todd	Kentucky	203.07042482
39167 Washington	Ohio	202.80940903
26001 Alcona	Michigan	202.66357846
5083 Logan	Arkansas	202.41983714
13191 McIntosh	Georgia	202.23152022
38103 Wells	North Dakota	202.17336366
36089 St. Lawrence	New York	201.76404713
48377 Presidio	Texas	201.49683362
29199 Scotland	Missouri	201.36931132
6097 Sonoma	California	201.22334191
36099 Seneca	New York	201.16618076
18167 Vigo	Indiana	201.14353826
5029 Conway	Arkansas	201.04351156
42119 Union	Pennsylvania	200.96014290
54057 Mineral	West Virginia	200.44543430
48015 Austin	Texas	200.07336023
8069 Larimer	Colorado	199.98972949
20173 Sedgwick	Kansas	199.76363251
1015 Calhoun	Alabama	199.51521303
21035 Calloway	Kentucky	199.31008049
36051 Livingston	New York	199.28195233
50003 Bennington	Vermont	199.26468525
5141 Van Buren	Arkansas	198.75926037
6113 Yolo	California	198.72236942
31099 Kearney	Nebraska	198.65525672
31061 Franklin	Nebraska	198.47833278
48403 Sabine	Texas	198.31901029
38053 McKenzie	North Dakota	198.06338028
48423 Smith	Texas	197.63618436
53013 Columbia	Washington	197.09288002
4009 Graham	Arizona	196.99516705

Counties\_Cities

48395 Robertson	Texas	196.71372368
18119 Owen	Indiana	196.68985368
55023 Crawford	Wisconsin	196.42747529
13103 Effingham	Georgia	196.17301817
29227 Worth	Missouri	196.07843137
47115 Marion	Tennessee	195.97550306
42003 Allegheny	Pennsylvania	195.49395462
29099 Jefferson	Missouri	195.23327702
51775 Salem	Virginia	194.98498616
29071 Franklin	Missouri	194.84904022
40071 Kay	Oklahoma	194.74196689
29163 Pike	Missouri	194.55252918
20193 Thomas	Kansas	194.52729866
21091 Hancock	Kentucky	194.10824389
21185 Oldham	Kentucky	194.07251392
39143 Sandusky	Ohio	193.88084831
42035 Clinton	Pennsylvania	193.87860614
6055 Napa	California	193.66361348
37177 Tyrrell	North Carolina	193.65771000
47109 McNairy	Tennessee	193.55837721
29187 St. Francois	Missouri	193.42649793
31033 Cheyenne	Nebraska	193.34049409
21225 Union	Kentucky	193.03688383
55019 Clark	Wisconsin	193.03350716
20157 Republic	Kansas	192.96740995
26111 Midland	Michigan	192.28689204
5125 Saline	Arkansas	191.89431812
45003 Aiken	South Carolina	191.85246840
32019 Lyon	Nevada	191.72878440
18159 Tipton	Indiana	191.69751454
55015 Calumet	Wisconsin	191.39137543
31175 Valley	Nebraska	190.93078759
31159 Seward	Nebraska	190.55318166
17185 Wabash	Illinois	190.49268335

Counties\_Cities

21009 Barren	Kentucky	190.14849692
48455 Trinity	Texas	189.95929444
48415 Scurry	Texas	189.73081940
13183 Long	Georgia	189.49363091
51590 Danville	Virginia	189.22173347
47033 Crockett	Tennessee	188.44221106
29101 Johnson	Missouri	188.25020502
17169 Schuyler	Illinois	188.21485450
37009 Ashe	North Carolina	188.12940352
48359 Oldham	Texas	187.70530267
38099 Walsh	North Dakota	187.49414081
20035 Cowley	Kansas	187.40416832
8019 Clear Creek	Colorado	187.40239459
21113 Jessamine	Kentucky	187.31454006
48313 Madison	Texas	187.21397864
17085 Jo Daviess	Illinois	187.21332959
17129 Menard	Illinois	187.17447917
40037 Creek	Oklahoma	187.14038322
47087 Jackson	Tennessee	187.10665079
54069 Ohio	West Virginia	186.80397557
38097 Traill	North Dakota	186.63680478
42099 Perry	Pennsylvania	186.39328984
21165 Menifee	Kentucky	186.01767168
40039 Custer	Oklahoma	185.97602976
56037 Sweetwater	Wyoming	185.82611321
54071 Pendleton	West Virginia	185.79391168
47031 Coffee	Tennessee	184.91921005
18161 Union	Indiana	184.73781441
50001 Addison	Vermont	183.91799421
21029 Bullitt	Kentucky	183.79405198
17099 LaSalle	Illinois	183.67906424
36095 Schoharie	New York	183.29742419
56009 Converse	Wyoming	183.28445748
48251 Johnson	Texas	183.23889333

Counties\_Cities

32007 Elko County	Nevada	182.99656881
32007 Elko County	Nevada	182.99656881
48293 Limestone	Texas	182.83090267
40097 Mayes	Oklahoma	182.45067750
13179 Liberty	Georgia	182.12270517
46029 Codington	South Dakota	182.04533286
46035 Davison	South Dakota	181.91005558
46051 Grant	South Dakota	181.89450119
20073 Greenwood	Kansas	181.66804294
6003 Alpine	California	181.65304269
29079 Grundy	Missouri	181.56142828
5053 Grant	Arkansas	181.43831097
46071 Jackson	South Dakota	181.43332325
55115 Shawano	Wisconsin	181.39033239
26135 Oscoda	Michigan	181.24697922
36123 Yates	New York	181.15212753
18177 Wayne	Indiana	180.47803931
46087 McCook	South Dakota	180.31013343
39031 Coshocton	Ohio	180.18509924
18077 Jefferson	Indiana	180.07948336
46057 Hamlin	South Dakota	180.00327279
37121 Mitchell	North Carolina	180.00000000
26079 Kalkaska	Michigan	179.53321364
18069 Huntington	Indiana	179.35982340
48049 Brown	Texas	179.30598038
4011 Greenlee	Arizona	179.26816408
20005 Atchison	Kansas	179.08973013
6079 San Luis Obispo	California	178.86694130
32023 Nye	Nevada	178.62656023
29011 Barton	Missouri	177.99627055
13305 Wayne	Georgia	177.80461621
46061 Hanson	South Dakota	177.72511848
47093 Knox	Tennessee	177.09423606
27117 Pipestone	Minnesota	176.85420581

Counties\_Cities

48073 Cherokee	Texas	176.83297840
36117 Wayne	New York	176.54112631
6015 Del Norte	California	176.08164439
29023 Butler	Missouri	175.89530711
40013 Bryan	Oklahoma	175.87726733
21215 Spencer	Kentucky	175.58795360
21007 Ballard	Kentucky	175.46058403
29019 Boone	Missouri	173.88405878
21229 Washington	Kentucky	173.78351539
6067 Sacramento	California	173.00734924
47015 Cannon	Tennessee	172.86682340
48499 Wood	Texas	172.83786479
17121 Marion	Illinois	172.78043594
48297 Live Oak	Texas	172.61219793
16039 Elmore	Idaho	172.42011813
55035 Eau Claire	Wisconsin	172.19277938
26113 Missaukee	Michigan	172.03731886
27097 Morrison	Minnesota	171.84720673
26073 Isabella	Michigan	171.48040022
54027 Hampshire	West Virginia	171.32822204
47053 Gibson	Tennessee	171.27128148
20169 Saline	Kansas	170.95273984
38003 Barnes	North Dakota	170.74558907
39085 Lake	Ohio	170.48856035
36109 Tompkins	New York	170.24505560
40019 Carter	Oklahoma	170.20569982
12089 Nassau	Florida	170.09972970
35059 Union	New Mexico	169.98542982
21157 Marshall	Kentucky	169.92081049
39019 Carroll	Ohio	169.86078801
31181 Webster	Nebraska	169.82734220
31021 Burt	Nebraska	169.54377312
18171 Warren	Indiana	169.42998911
46115 Spink	South Dakota	169.36104696



Counties\_Cities

48013 Atascosa	Texas	168.95249453
29031 Cape Girardeau	Missouri	168.88245527
48087 Collingsworth	Texas	168.80486158
47091 Johnson	Tennessee	168.74789065
39171 Williams	Ohio	168.45995001
47027 Clay	Tennessee	168.45924582
13109 Evans	Georgia	167.89478593
39163 Vinton	Ohio	167.44044448
42129 Westmoreland	Pennsylvania	167.42201471
51143 Pittsylvania	Virginia	167.35303286
55109 St. Croix	Wisconsin	167.23526657
48169 Garza	Texas	167.22408027
47051 Franklin	Tennessee	167.10432084
13125 Glascock	Georgia	166.94490818
8067 La Plata	Colorado	166.93304919
46089 McPherson	South Dakota	166.18196926
12003 Baker	Florida	165.75559866
48493 Wilson	Texas	165.25963683
40131 Rogers	Oklahoma	165.24612976
36015 Chemung	New York	164.97733045
55097 Portage	Wisconsin	164.92345860
29047 Clay	Missouri	164.79613581
29129 Mercer	Missouri	164.78989289
40017 Canadian	Oklahoma	164.76631567
29113 Lincoln	Missouri	164.68467219
31163 Sherman	Nebraska	164.58196182
55117 Sheboygan	Wisconsin	164.56485588
41035 Klamath	Oregon	164.07254667
54025 Greenbrier	West Virginia	163.85902375
8119 Teller	Colorado	163.45732169
51197 Wythe	Virginia	163.45551923
21161 Mason	Kentucky	163.26530612
21173 Montgomery	Kentucky	163.10321597
36075 Oswego	New York	162.85263533

Counties\_Cities

46093 Meade	South Dakota	162.57863858
12017 Citrus	Florida	162.23999351
17125 Mason	Illinois	162.18208625
46011 Brookings	South Dakota	161.78474114
48249 Jim Wells	Texas	161.67752682
5085 Lonoke	Arkansas	161.55966168
47153 Sequatchie	Tennessee	161.33369185
6027 Inyo	California	161.22755323
46129 Walworth	South Dakota	161.08824056
27025 Chisago	Minnesota	160.93844998
51680 Lynchburg	Virginia	160.72863649
17087 Johnson	Illinois	160.56518947
47117 Marshall	Tennessee	160.31826144
17083 Jersey	Illinois	160.20506248
1029 Cleburne	Alabama	160.13878695
36009 Cattaraugus	New York	160.07287871
41005 Clackamas	Oregon	159.82695428
54039 Kanawha	West Virginia	159.59745974
48217 Hill	Texas	159.54227870
51199 York	Virginia	159.18403443
20097 Kiowa	Kansas	158.98251192
17073 Henry	Illinois	158.89183133
30009 Carbon	Montana	158.67089789
48011 Armstrong	Texas	158.56236786
40011 Blaine	Oklahoma	158.14443859
40073 Kingfisher	Oklahoma	158.06777946
42009 Bedford	Pennsylvania	157.75489870
46009 Bon Homme	South Dakota	157.59312321
29095 Jackson	Missouri	157.50235254
47089 Jefferson	Tennessee	157.37243576
41053 Polk	Oregon	157.21425722
21221 Trigg	Kentucky	157.07163833
39047 Fayette	Ohio	156.98039489
48211 Hemphill	Texas	156.86274510

Counties\_Cities

48219 Hockley	Texas	156.65796345
48317 Martin	Texas	156.44011820
55029 Door	Wisconsin	155.74067367
48495 Winkler	Texas	155.44041451
26015 Barry	Michigan	155.33790081
17199 Williamson	Illinois	155.09424958
37013 Beaufort	North Carolina	155.05851866
38081 Sargent	North Dakota	155.03875969
12005 Bay	Florida	154.89483882
42081 Lycoming	Pennsylvania	154.84234234
46045 Edmunds	South Dakota	154.83870968
5067 Jackson	Arkansas	154.66063887
27005 Becker	Minnesota	154.19976143
27035 Crow Wing	Minnesota	154.10932516
54061 Monongalia	West Virginia	154.10637098
31027 Cedar	Nebraska	153.91901492
31111 Lincoln	Nebraska	153.47449197
55047 Green Lake	Wisconsin	153.29315995
16041 Franklin	Idaho	152.99431735
18045 Fountain	Indiana	152.89584735
26129 Ogemaw	Michigan	152.73004964
35021 Harding	New Mexico	152.67175573
17009 Brown	Illinois	152.53203173
55111 Sauk	Wisconsin	152.53155691
47055 Giles	Tennessee	152.52686168
47103 Lincoln	Tennessee	152.41668376
53015 Cowlitz	Washington	152.31174360
41037 Lake	Oregon	152.30359183
20017 Chase	Kansas	152.14910612
53047 Okanogan	Washington	151.90354125
6101 Sutter	California	151.84852335
42019 Butler	Pennsylvania	151.15387891
27155 Traverse	Minnesota	151.14873035
48409 San Patricio	Texas	150.98739778

Counties\_Cities

2130 Ketchikan Gatew	Alaska	150.88374766
6061 Placer	California	150.83339904
40101 Muskogee	Oklahoma	150.66850004
42109 Snyder	Pennsylvania	150.46867292
18105 Monroe	Indiana	150.42506994
55093 Pierce	Wisconsin	150.39360827
48507 Zavala	Texas	150.21280147
40021 Cherokee	Oklahoma	149.97431947
54021 Gilmer	West Virginia	149.51407924
39025 Clermont	Ohio	149.41644846
40095 Marshall	Oklahoma	148.75639653
48081 Coke	Texas	148.36795252
21209 Scott	Kentucky	148.13228391
46047 Fall River	South Dakota	147.97277301
48093 Comanche	Texas	147.77597163
26105 Mason	Michigan	147.76632302
17113 McLean	Illinois	147.54553660
5065 IZard	Arkansas	147.13455455
56007 Carbon	Wyoming	146.95077149
46095 Mellette	South Dakota	146.91478942
17015 Carroll	Illinois	146.73001677
40133 Seminole	Oklahoma	146.47245504
8021 Conejos	Colorado	146.34146341
27111 Otter Tail	Minnesota	146.22866082
21179 Nelson	Kentucky	146.12549345
20013 Brown	Kansas	145.86372161
12083 Marion	Florida	145.56485553
46079 Lake	South Dakota	145.51581527
8093 Park	Colorado	145.50549687
47039 Decatur	Tennessee	145.22467111
5095 Monroe	Arkansas	144.92753623
27041 Douglas	Minnesota	144.87409124
21217 Taylor	Kentucky	144.81975811
48145 Falls	Texas	144.21690222

Counties\_Cities

20133 Neosho	Kansas	144.19158673
54019 Fayette	West Virginia	144.12571482
48223 Hopkins	Texas	143.98261342
21017 Bourbon	Kentucky	143.67816092
18083 Knox	Indiana	143.65090121
47183 Weakley	Tennessee	143.64806225
17135 Montgomery	Illinois	143.35163106
48105 Crockett	Texas	142.89797085
29081 Harrison	Missouri	142.61944378
48391 Refugio	Texas	142.20705347
53011 Clark	Washington	142.15835819
37137 Pamlico	North Carolina	142.06787687
31003 Antelope	Nebraska	142.04545455
12129 Wakulla	Florida	141.70851175
36011 Cayuga	New York	141.29237151
40115 Ottawa	Oklahoma	141.13873296
50013 Grand Isle	Vermont	141.04372355
48213 Henderson	Texas	140.94946476
40111 Okmulgee	Oklahoma	140.86344072
20135 Ness	Kansas	140.84507042
20089 Jewell	Kansas	140.79549454
40065 Jackson	Oklahoma	140.28618381
48327 Menard	Texas	140.25245442
51678 Lexington	Virginia	140.13452915
27059 Isanti	Minnesota	140.11910124
47161 Stewart	Tennessee	140.10766168
35049 Santa Fe	New Mexico	139.94775284
8099 Prowers	Colorado	139.75665899
27061 Itasca	Minnesota	139.66480447
51735 Poquoson	Virginia	139.45857260
51119 Middlesex	Virginia	139.28869904
39135 Preble	Ohio	139.03456350
36077 Otsego	New York	138.91445882
31171 Thomas	Nebraska	138.88888889

Counties\_Cities

2220 Sitka	Alaska	138.77645426
29139 Montgomery	Missouri	138.72030518
23027 Waldo	Maine	138.55998388
28003 Alcorn	Mississippi	138.11780636
56025 Natrona	Wyoming	137.77412627
18147 Spencer	Indiana	137.74782309
54023 Grant	West Virginia	137.62257010
55083 Oconto	Wisconsin	137.45704467
31007 Banner	Nebraska	136.98630137
42131 Wyoming	Pennsylvania	136.80396362
46043 Douglas	South Dakota	136.28620102
12053 Hernando	Florida	136.22193697
21199 Pulaski	Kentucky	136.17442706
48109 Culberson	Texas	136.11615245
51019 Bedford	Virginia	135.87819219
21135 Lewis	Kentucky	135.77732519
17189 Washington	Illinois	135.76277242
51091 Highland	Virginia	135.74660633
48353 Nolan	Texas	135.58402820
46067 Hutchinson	South Dakota	135.50135501
37041 Chowan	North Carolina	135.43374439
36041 Hamilton	New York	135.31799729
5001 Arkansas	Arkansas	135.06668918
35025 Lea	New Mexico	135.03612935
20021 Cherokee	Kansas	134.89882588
2090 Fairbanks North	Alaska	134.38279900
42087 Mifflin	Pennsylvania	134.13526027
31011 Boone	Nebraska	133.61328498
48265 Kerr	Texas	133.57504055
20107 Linn	Kansas	133.33333333
54051 Marshall	West Virginia	133.18174436
39027 Clinton	Ohio	133.15262620
26117 Montcalm	Michigan	132.87893947
40035 Craig	Oklahoma	132.81140780

Counties\_Cities

2020 Anchorage	Alaska	132.74427347
55021 Columbia	Wisconsin	132.50113323
39051 Fulton	Ohio	132.46286309
35061 Valencia	New Mexico	132.10212410
40125 Pottawatomie	Oklahoma	132.08767319
20061 Geary	Kansas	131.92612137
48045 Briscoe	Texas	131.92612137
6043 Mariposa	California	131.64672886
8111 San Juan	Colorado	131.23359580
29029 Camden	Missouri	130.96147550
2110 Juneau	Alaska	130.78815433
39059 Guernsey	Ohio	130.69550510
48445 Terry	Texas	130.21893058
21125 Laurel	Kentucky	130.21477196
5063 Independence	Arkansas	130.04936568
27129 Renville	Minnesota	130.03011224
18121 Parke	Indiana	129.96987062
20011 Bourbon	Kansas	129.66627994
38067 Pembina	North Dakota	129.55232474
33001 Belknap	New Hampshire	129.46150569
27157 Wabasha	Minnesota	129.36012936
48497 Wise	Texas	128.83390674
17021 Christian	Illinois	128.59373565
47017 Carroll	Tennessee	128.47965739
17131 Mercer	Illinois	128.19691045
55081 Monroe	Wisconsin	128.11882478
39159 Union	Ohio	127.95020316
48367 Parker	Texas	127.91697682
27089 Marshall	Minnesota	127.79552716
37087 Haywood	North Carolina	127.47898210
16029 Caribou	Idaho	127.47875354
31077 Greeley	Nebraska	127.33446520
40137 Stephens	Oklahoma	127.12354097
23007 Franklin	Maine	127.10305382

Counties\_Cities

48259 Kendall	Texas	127.07872308
55053 Jackson	Wisconsin	126.96552398
21093 Hardin	Kentucky	126.86215521
29181 Ripley	Missouri	126.85620476
37039 Cherokee	North Carolina	126.83648663
27087 Mahanomen	Minnesota	126.83457148
31095 Jefferson	Nebraska	126.81414682
40029 Coal	Oklahoma	126.81159420
48467 Van Zandt	Texas	126.74271229
20087 Jefferson	Kansas	126.48221344
21021 Boyle	Kentucky	126.24584718
51073 Gloucester	Virginia	125.84004927
29033 Carroll	Missouri	125.81493766
6087 Santa Cruz	California	125.43071229
40121 Pittsburg	Oklahoma	125.35041138
36019 Clinton	New York	125.16264948
36003 Allegany	New York	124.91923325
21019 Boyd	Kentucky	124.89415749
39141 Ross	Ohio	124.78714692
50021 Rutland	Vermont	124.42050723
13265 Taliaferro	Georgia	124.37810945
2195 Petersburg	Alaska	124.18503570
42057 Fulton	Pennsylvania	123.94133444
32005 Douglas	Nevada	123.79557225
27081 Lincoln	Minnesota	123.39150361
51121 Montgomery	Virginia	123.25099763
48171 Gillespie	Texas	123.11595284
51083 Halifax	Virginia	123.09495897
51163 Rockbridge	Virginia	123.06610408
37133 Onslow	North Carolina	122.92407541
48067 Cass	Texas	122.84604403
47177 Warren	Tennessee	122.31518176
35005 Chaves	New Mexico	122.12277203
46077 Kingsbury	South Dakota	121.97601138



Counties\_Cities

48503 Young	Texas	121.91742865
55017 Chippewa	Wisconsin	121.61846106
42027 Centre	Pennsylvania	121.61788643
21195 Pike	Kentucky	121.57117907
48443 Terrell	Texas	121.50668287
48255 Karnes	Texas	121.40575080
38029 Emmons	North Dakota	121.39605463
51125 Nelson	Virginia	121.32650310
55075 Marinette	Wisconsin	121.18514122
48389 Reeves	Texas	121.05766168
47083 Houston	Tennessee	121.02142079
20019 Chautauqua	Kansas	120.88244183
41007 Clatsop	Oregon	120.71220199
16081 Teton	Idaho	120.27491409
48241 Jasper	Texas	119.87065120
2275 Wrangell	Alaska	119.85617259
20163 Rooks	Kansas	119.68880910
48025 Bee	Texas	119.67962685
42063 Indiana	Pennsylvania	119.52521272
8089 Otero	Colorado	119.35763889
17071 Henderson	Illinois	119.24280817
56005 Campbell	Wyoming	119.20242739
20181 Sherman	Kansas	118.66418037
27095 Mille Lacs	Minnesota	118.59673285
50015 Lamoille	Vermont	118.57707510
51045 Craig	Virginia	118.48341232
20179 Sheridan	Kansas	118.43663640
47137 Pickett	Tennessee	118.06375443
54011 Cabell	West Virginia	117.99536600
18001 Adams	Indiana	117.85834549
21027 Breckinridge	Kentucky	117.71630371
42085 Mercer	Pennsylvania	117.45254465
17105 Livingston	Illinois	117.44638013
47079 Henry	Tennessee	117.43618271

Counties\_Cities

47029 Cocke	Tennessee	117.40370101
39125 Paulding	Ohio	117.27078891
29037 Cass	Missouri	117.19419936
23011 Kennebec	Maine	117.13342562
39015 Brown	Ohio	116.96711160
48095 Concho	Texas	116.93171188
45065 McCormick	South Carolina	116.89691817
31097 Johnson	Nebraska	116.86793923
47057 Grainger	Tennessee	116.65586520
55057 Juneau	Wisconsin	116.46691964
47001 Anderson	Tennessee	116.36724981
29115 Linn	Missouri	116.30805018
48161 Freestone	Texas	116.11470113
8049 Grand	Colorado	115.94202899
17147 Piatt	Illinois	115.88192242
54015 Clay	West Virginia	115.84800741
21151 Madison	Kentucky	115.84098389
48289 Leon	Texas	115.80775912
35055 Taos	New Mexico	115.73016598
47009 Blount	Tennessee	115.72223618
17001 Adams	Illinois	115.69316954
40005 Atoka	Oklahoma	115.62364504
39081 Jefferson	Ohio	115.55947512
17139 Moultrie	Illinois	115.51267242
46007 Bennett	South Dakota	115.34025375
38055 McLean	North Dakota	115.29189812
42073 Lawrence	Pennsylvania	114.87050961
21005 Anderson	Kentucky	114.72444072
37095 Hyde	North Carolina	114.72275335
40099 Murray	Oklahoma	114.67068014
39091 Logan	Ohio	114.64350280
20029 Cloud	Kansas	114.56065987
51155 Pulaski	Virginia	114.48364939
20033 Comanche	Kansas	114.41647597

Counties\_Cities

8047 Gilpin	Colorado	114.36039863
48059 Callahan	Texas	114.33471488
27045 Fillmore	Minnesota	113.97093741
51191 Washington	Virginia	113.96639829
55049 Iowa	Wisconsin	113.58377855
53031 Jefferson	Washington	113.46087176
16045 Gem	Idaho	113.41726211
31125 Nance	Nebraska	113.25028313
39149 Shelby	Ohio	113.10588768
21105 Hickman	Kentucky	113.09658448
41063 Wallowa	Oregon	112.97839288
53069 Wahkiakum	Washington	112.96882061
39039 Defiance	Ohio	112.66867549
39057 Greene	Ohio	112.50334831
54065 Morgan	West Virginia	112.44167088
48273 Kleberg	Texas	112.43534967
29049 Clinton	Missouri	112.35955056
29219 Warren	Missouri	112.35631356
48459 Upshur	Texas	111.48812409
26133 Osceola	Michigan	111.39197121
53055 San Juan	Washington	110.92947221
51009 Amherst	Virginia	110.52864271
42005 Armstrong	Pennsylvania	110.32284756
36031 Essex	New York	109.91957105
48075 Childress	Texas	109.72431765
18129 Posey	Indiana	109.63194988
37055 Dare	North Carolina	109.58603874
29177 Ray	Missouri	109.25140934
27159 Wadena	Minnesota	108.90873448
26143 Roscommon	Michigan	108.85948752
38007 Billings	North Dakota	108.81392818
29197 Schuyler	Missouri	108.71928680
33003 Carroll	New Hampshire	108.65331393
6057 Nevada	California	108.32932114

Counties\_Cities

51173 Smyth	Virginia	108.29614072
17117 Macoupin	Illinois	108.13673780
37043 Clay	North Carolina	107.72959871
21203 Rockcastle	Kentucky	107.46268657
17051 Fayette	Illinois	107.39633919
55078 Menominee	Wisconsin	107.34220696
35015 Eddy	New Mexico	107.08117444
26151 Sanilac	Michigan	106.84279540
29017 Bollinger	Missouri	106.82882735
29165 Platte	Missouri	106.81167160
41043 Linn	Oregon	106.80488475
47129 Morgan	Tennessee	106.58510589
26031 Cheboygan	Michigan	106.24483532
48283 La Salle	Texas	106.22759262
37075 Graham	North Carolina	106.08203678
16055 Kootenai	Idaho	105.87907495
21167 Mercer	Kentucky	105.63056857
48175 Goliad	Texas	105.48523207
12045 Gulf	Florida	105.17198713
40047 Garfield	Oklahoma	105.06788370
55071 Manitowoc	Wisconsin	104.96496952
50027 Windsor	Vermont	104.90901856
21123 Larue	Kentucky	104.84378276
21039 Carlisle	Kentucky	104.79983232
40093 Major	Oklahoma	104.65724751
5137 Stone	Arkansas	104.35899494
47175 Van Buren	Tennessee	104.07632264
55123 Vernon	Wisconsin	103.94672730
21069 Fleming	Kentucky	103.93569845
40033 Cotton	Oklahoma	103.87811634
48137 Edwards	Texas	103.73443983
55073 Marathon	Wisconsin	103.37596361
21191 Pendleton	Kentucky	103.24179228
47085 Humphreys	Tennessee	102.78048253

Counties\_Cities

26051 Gladwin	Michigan	102.61672653
29027 Callaway	Missouri	102.47499387
48475 Ward	Texas	102.38907850
21033 Caldwell	Kentucky	102.24144711
40043 Dewey	Oklahoma	102.16591745
20045 Douglas	Kansas	102.11140024
48197 Hardeman	Texas	101.98878123
41071 Yamhill	Oregon	101.86725482
5145 White	Arkansas	101.61698020
56003 Big Horn	Wyoming	101.00159919
16005 Bannock	Idaho	100.98923547
48407 San Jacinto	Texas	100.97844632
17067 Hancock	Illinois	100.87424344
51720 Norton	Virginia	100.80645161
47077 Henderson	Tennessee	100.54943082
29009 Barry	Missouri	100.31767263
35051 Sierra	New Mexico	100.29175784
48307 McCulloch	Texas	100.16276449
31131 Otoe	Nebraska	100.09383797
48065 Carson	Texas	99.91673605
27051 Grant	Minnesota	99.65122073
20125 Montgomery	Kansas	99.62640100
30087 Rosebud	Montana	99.30486594
40107 Okfuskee	Oklahoma	99.18994875
29035 Carter	Missouri	99.10802775
26029 Charlevoix	Michigan	99.07026368
29025 Caldwell	Missouri	98.81422925
55095 Polk	Wisconsin	98.62837745
47059 Greene	Tennessee	98.42662151
36049 Lewis	New York	98.30982720
54049 Marion	West Virginia	98.04445871
38069 Pierce	North Dakota	98.01519235
31139 Pierce	Nebraska	98.01176141
46091 Marshall	South Dakota	97.80907668

Counties\_Cities

21147 McCreary	Kentucky	97.65625000
39071 Highland	Ohio	97.54284918
21137 Lincoln	Kentucky	97.38678786
21139 Livingston	Kentucky	97.38151915
6103 Tehama	California	97.00231554
21011 Bath	Kentucky	96.90704999
21079 Garrard	Kentucky	96.81093394
48457 Tyler	Texas	96.79203540
37031 Carteret	North Carolina	96.36959899
20155 Reno	Kansas	96.24330307
29061 Daviess	Missouri	96.23481294
26103 Marquette	Michigan	96.21745144
42053 Forest	Pennsylvania	96.16705591
51067 Franklin	Virginia	96.09395854
42059 Greene	Pennsylvania	95.87465074
17033 Crawford	Illinois	95.70904450
39021 Champaign	Ohio	95.47401559
36013 Chautauqua	New York	95.35794402
29051 Cole	Missouri	95.05703422
29186 Ste. Genevieve	Missouri	95.03577818
51063 Floyd	Virginia	94.96676163
6023 Humboldt	California	94.59350458
21045 Casey	Kentucky	94.41087613
26141 Presque Isle	Michigan	94.20631182
56011 Crook	Wyoming	93.95973154
54041 Lewis	West Virginia	93.60958562
48119 Delta	Texas	93.47541597
48227 Howard	Texas	93.25543761
37189 Watauga	North Carolina	92.94843150
51103 Lancaster	Virginia	92.73856997
47023 Chester	Tennessee	92.61403103
17035 Cumberland	Illinois	92.52405625
5147 Woodruff	Arkansas	92.44992296
33009 Grafton	New Hampshire	92.44202882

Counties\_Cities

30021 Dawson	Montana	92.16589862
42015 Bradford	Pennsylvania	92.05529893
36023 Cortland	New York	92.00593857
26089 Leelanau	Michigan	91.89487227
39087 Lawrence	Ohio	91.87184713
27127 Redwood	Minnesota	91.80929897
47179 Washington	Tennessee	91.75239295
30083 Richland	Montana	91.63383121
27015 Brown	Minnesota	91.59332563
27055 Houston	Minnesota	91.50608246
40069 Johnston	Oklahoma	91.33254178
30057 Madison	Montana	91.24087591
54005 Boone	West Virginia	91.11202223
39063 Hancock	Ohio	90.87317266
54001 Barbour	West Virginia	90.71666163
16019 Bonneville	Idaho	90.71148613
42033 Clearfield	Pennsylvania	90.69380763
20127 Morris	Kansas	90.56330375
42105 Potter	Pennsylvania	90.24184815
42125 Washington	Pennsylvania	90.18741620
27121 Pope	Minnesota	90.11444535
21057 Cumberland	Kentucky	90.10361916
32027 Pershing	Nevada	90.00900090
54079 Putnam	West Virginia	89.97565365
30111 Yellowstone	Montana	89.92300343
5047 Franklin	Arkansas	89.83717013
29091 Howell	Missouri	89.82932428
23023 Sagadahoc	Maine	89.80187461
17023 Clark	Illinois	89.76660682
21055 Crittenden	Kentucky	89.73639933
21169 Metcalfe	Kentucky	89.73080758
38039 Griggs	North Dakota	89.60573477
48281 Lampasas	Texas	89.50021197
40127 Pushmataha	Oklahoma	89.45343948

Counties\_Cities

29077 Greene	Missouri	89.06458210
48125 Dickens	Texas	88.92841263
16025 Camas	Idaho	88.73114463
32021 Mineral	Nevada	88.61320337
39069 Henry	Ohio	88.60666027
53003 Asotin	Washington	88.45643521
29015 Benton	Missouri	88.18342152
29173 Ralls	Missouri	88.13160987
40077 Latimer	Oklahoma	87.96794057
5129 Searcy	Arkansas	87.96179945
26035 Clare	Michigan	87.78489450
33005 Cheshire	New Hampshire	87.58971409
56023 Lincoln	Wyoming	87.47555830
48127 Dimmit	Texas	87.31082654
48351 Newton	Texas	87.29812309
5127 Scott	Arkansas	87.21775366
29083 Henry	Missouri	87.18795888
38071 Ramsey	North Dakota	87.10042679
38101 Ward	North Dakota	87.09258385
21163 Meade	Kentucky	87.06251088
17179 Tazewell	Illinois	86.90526570
41003 Benton	Oregon	86.86116329
48337 Montague	Texas	86.75239845
6045 Mendocino	California	86.75204895
18051 Gibson	Indiana	86.69137869
55103 Richland	Wisconsin	86.32099902
40123 Pontotoc	Oklahoma	86.28127696
54093 Tucker	West Virginia	86.26887132
20143 Ottawa	Kansas	86.17718028
17203 Woodford	Illinois	85.79673972
56029 Park	Wyoming	85.25439913
47019 Carter	Tennessee	85.18038722
42031 Clarion	Pennsylvania	85.09760437
51027 Buchanan	Virginia	84.82163894



Counties\_Cities

38037 Grant	North Dakota	84.24599832
29221 Washington	Missouri	84.19195766
18165 Vermillion	Indiana	83.98475354
56027 Niobrara	Wyoming	83.75209380
39005 Ashland	Ohio	83.72871895
39119 Muskingum	Ohio	83.54315816
5039 Dallas	Arkansas	83.54218881
20183 Smith	Kansas	83.26394671
40081 Lincoln	Oklahoma	83.04696449
54091 Taylor	West Virginia	83.02692445
56001 Albany	Wyoming	82.89940675
54033 Harrison	West Virginia	82.89664565
6017 El Dorado	California	82.86220749
41017 Deschutes	Oregon	82.81422530
40083 Logan	Oklahoma	82.46812290
55137 Waushara	Wisconsin	82.43003751
47049 Fentress	Tennessee	82.34067080
30007 Broadwater	Montana	82.16926869
38105 Williams	North Dakota	82.03677511
20079 Harvey	Kansas	81.84741304
27001 Aitkin	Minnesota	81.75072318
40067 Jefferson	Oklahoma	81.65931733
38043 Kidder	North Dakota	81.63265306
38021 Dickey	North Dakota	81.58270447
5049 Fulton	Arkansas	81.50623523
21043 Carter	Kentucky	81.46941194
47073 Hawkins	Tennessee	81.37272245
42051 Fayette	Pennsylvania	81.26279314
26047 Emmet	Michigan	81.06160682
48345 Motley	Texas	81.03727715
2100 Haines	Alaska	80.84074373
29041 Chariton	Missouri	80.52610388
5103 Ouachita	Arkansas	80.48801152
27071 Koochiching	Minnesota	80.38585209

Counties\_Cities

48131 Duval	Texas	80.27113807
46033 Custer	South Dakota	80.22003209
27065 Kanabec	Minnesota	80.21225396
48383 Reagan	Texas	80.19246191
48435 Sutton	Texas	79.82969665
54107 Wood	West Virginia	79.56961153
29053 Cooper	Missouri	79.53189797
27029 Clearwater	Minnesota	79.45516459
21089 Greenup	Kentucky	79.39208348
56033 Sheridan	Wyoming	79.38345516
29063 DeKalb	Missouri	79.17656374
48237 Jack	Texas	79.15865656
39067 Harrison	Ohio	79.08264136
47145 Roane	Tennessee	79.03650734
54087 Roane	West Virginia	78.95492392
16065 Madison	Idaho	78.87237940
21131 Leslie	Kentucky	78.87212856
6011 Colusa	California	78.60544690
53067 Thurston	Washington	78.20710218
47127 Moore	Tennessee	77.99095305
38009 Bottineau	North Dakota	77.99095305
29217 Vernon	Missouri	77.94232268
55107 Rusk	Wisconsin	77.75500106
55077 Marquette	Wisconsin	77.75042115
21205 Rowan	Kentucky	77.28918358
20121 Miami	Kansas	77.19714964
26009 Antrim	Michigan	77.03830516
20015 Butler	Kansas	76.38732869
29147 Nodaway	Missouri	76.21951220
29229 Wright	Missouri	76.17803896
27137 St. Louis	Minnesota	76.09359512
36045 Jefferson	New York	76.05923672
53035 Kitsap	Washington	75.98080095
8081 Moffat	Colorado	75.82650895

Counties\_Cities

55033 Dunn	Wisconsin	75.33624338
54063 Monroe	West Virginia	75.30120482
40135 Sequoyah	Oklahoma	75.28108988
20023 Cheyenne	Kansas	75.18796992
20027 Clay	Kansas	75.02813555
27125 Red Lake	Minnesota	75.01875469
5109 Pike	Arkansas	74.95549517
51031 Campbell	Virginia	74.58206756
42111 Somerset	Pennsylvania	74.37256599
48221 Hood	Texas	74.33470440
35007 Colfax	New Mexico	74.31874484
39161 Van Wert	Ohio	74.25480004
48429 Stephens	Texas	74.20756917
26097 Mackinac	Michigan	74.16334477
47005 Benton	Tennessee	74.14730598
38083 Sheridan	North Dakota	74.12898443
48097 Cooke	Texas	73.93897570
17173 Shelby	Illinois	73.59367094
29013 Bates	Missouri	73.52941176
31149 Rock	Nebraska	73.52941176
17191 Wayne	Illinois	73.47538575
29203 Shannon	Missouri	73.26901942
47013 Campbell	Tennessee	73.26377485
6115 Yuba	California	73.03853103
29109 Lawrence	Missouri	72.99460361
15009 Maui	Hawaii	72.96345249
46137 Ziebach	South Dakota	72.93946025
55113 Sawyer	Wisconsin	72.77578992
17011 Bureau	Illinois	72.74270300
35037 Quay	New Mexico	72.70083606
29117 Livingston	Missouri	72.62643602
38057 Mercer	North Dakota	72.57771864
21071 Floyd	Kentucky	72.53452364
35047 San Miguel	New Mexico	72.48740531

Counties\_Cities

30085 Roosevelt	Montana	72.33927118
54029 Hancock	West Virginia	72.17983089
17005 Bond	Illinois	72.15874925
39127 Perry	Ohio	72.15607915
39001 Adams	Ohio	72.13966239
31127 Nemaha	Nebraska	71.85972981
46119 Sully	South Dakota	71.83908046
48165 Gaines	Texas	71.76690111
29213 Taney	Missouri	71.61784717
53041 Lewis	Washington	71.60444199
29059 Dallas	Missouri	71.59050233
8057 Jackson	Colorado	71.47962831
16011 Bingham	Idaho	71.37295614
8073 Lincoln	Colorado	71.30124777
39131 Pike	Ohio	71.25806107
51195 Wise	Virginia	71.03020099
29111 Lewis	Missouri	71.02993404
55005 Barron	Wisconsin	70.85289168
50023 Washington	Vermont	70.51943584
21223 Trimble	Kentucky	70.46388726
17183 Vermilion	Illinois	70.30700727
48487 Wilbarger	Texas	70.20280811
6009 Calaveras	California	70.17236086
48019 Bandera	Texas	70.10164739
16037 Custer	Idaho	70.09345794
29105 Laclede	Missouri	70.00252009
46081 Lawrence	South Dakota	69.92735325
38079 Rolette	North Dakota	69.92518006
21181 Nicholas	Kentucky	69.77393246
33019 Sullivan	New Hampshire	69.53458187
55037 Florence	Wisconsin	69.42837306
46039 Deuel	South Dakota	69.17223887
20139 Osage	Kansas	69.00445392
17061 Greene	Illinois	68.99724011

Counties\_Cities

23019 Penobscot	Maine	68.83041245
48207 Haskell	Texas	68.81128505
55001 Adams	Wisconsin	68.80283075
40075 Kiowa	Oklahoma	68.73639592
8043 Fremont	Colorado	68.71993503
53045 Mason	Washington	68.69494863
54105 Wirt	West Virginia	68.61063465
21095 Harlan	Kentucky	68.15858230
8011 Bent	Colorado	68.00408024
46041 Dewey	South Dakota	67.75067751
54045 Logan	West Virginia	67.47017512
54059 Mingo	West Virginia	67.26928737
36097 Schuyler	New York	66.99419384
20115 Marion	Kansas	66.94560669
54073 Pleasants	West Virginia	66.60450246
26107 Mecosta	Michigan	66.59777242
29225 Webster	Missouri	66.48086118
53075 Whitman	Washington	66.27703802
21235 Whitley	Kentucky	66.22151095
48411 San Saba	Texas	66.07201850
48191 Hall	Texas	66.05019815
48447 Throckmorton	Texas	66.00660066
48379 Rains	Texas	65.79488445
48235 Irion	Texas	65.70302234
54103 Wetzel	West Virginia	65.48788474
6033 Lake	California	65.23562486
26101 Manistee	Michigan	65.23157208
20123 Mitchell	Kansas	65.04065041
23015 Lincoln	Maine	64.06149904
5101 Newton	Arkansas	64.06149904
20151 Pratt	Kansas	63.97952655
21133 Letcher	Kentucky	63.92985981
17127 Massac	Illinois	63.92045455
21121 Knox	Kentucky	63.88959877

Counties\_Cities

29141 Morgan	Missouri	63.85696041
29039 Cedar	Missouri	63.53688669
47151 Scott	Tennessee	63.52375335
21231 Wayne	Kentucky	63.51377760
54081 Raleigh	West Virginia	63.29625340
2170 Matanuska-Susit	Alaska	63.19115324
40061 Haskell	Oklahoma	63.15124724
31147 Richardson	Nebraska	62.99609424
21025 Breathitt	Kentucky	62.86342920
37011 Avery	North Carolina	62.83918880
50005 Caledonia	Vermont	62.70213187
38031 Foster	North Dakota	62.18905473
35017 Grant	New Mexico	62.16631317
15003 Honolulu	Hawaii	62.03575218
6007 Butte	California	61.83623344
29073 Gasconade	Missouri	61.20367222
26109 Menominee	Michigan	60.91458904
23017 Oxford	Maine	60.74490611
17123 Marshall	Illinois	60.69013352
41011 Coos	Oregon	60.56935191
23013 Knox	Maine	60.34547786
27073 Lac qui Parle	Minnesota	60.07810153
40079 Le Flore	Oklahoma	60.02400960
51750 Radford	Virginia	59.98146028
42039 Crawford	Pennsylvania	59.95556235
2180 Nome	Alaska	59.95203837
21175 Morgan	Kentucky	59.94754590
54053 Mason	West Virginia	59.88472191
47025 Claiborne	Tennessee	59.83121300
39083 Knox	Ohio	59.78058908
26165 Wexford	Michigan	59.76214666
6093 Siskiyou	California	59.46390998
40153 Woodward	Oklahoma	59.34131144
37053 Currituck	North Carolina	59.10165485

Counties\_Cities

26085 Lake	Michigan	58.91759953
48363 Palo Pinto	Texas	58.87445887
5009 Boone	Arkansas	58.69797225
26041 Delta	Michigan	58.56597038
41055 Sherman	Oregon	58.54800937
8007 Archuleta	Colorado	58.11841627
8055 Huerfano	Colorado	58.06357962
29005 Atchison	Missouri	58.01585767
29137 Monroe	Missouri	57.71006464
27007 Beltrami	Minnesota	57.63442696
20141 Osborne	Kansas	57.55395683
8077 Mesa	Colorado	57.43862878
54097 Upshur	West Virginia	57.34179807
29149 Oregon	Missouri	56.92059577
48009 Archer	Texas	56.90871842
51115 Mathews	Virginia	56.80527153
42117 Tioga	Pennsylvania	56.42371759
20147 Phillips	Kansas	56.42279481
42013 Blair	Pennsylvania	56.33020932
35027 Lincoln	New Mexico	56.24872162
40151 Woods	Oklahoma	56.19871867
39147 Seneca	Ohio	56.15229953
31145 Red Willow	Nebraska	55.93884020
35003 Catron	New Mexico	55.89714925
47173 Union	Tennessee	55.87159691
48023 Baylor	Texas	55.83472920
36033 Franklin	New York	55.67375181
37175 Transylvania	North Carolina	55.53119977
48425 Somervell	Texas	55.45696539
17175 Stark	Illinois	55.27915976
40009 Beckham	Oklahoma	55.27661339
20137 Norton	Kansas	55.24861878
21187 Owen	Kentucky	55.14705882
51580 Covington	Virginia	54.94505495

Counties\_Cities

48461 Upton	Texas	54.48106783
53049 Pacific	Washington	54.45634416
16051 Jefferson	Idaho	54.34967220
26119 Montmorency	Michigan	53.96654074
6089 Shasta	California	53.87691624
16017 Bonner	Idaho	53.65886377
30059 Meagher	Montana	53.59056806
48035 Bosque	Texas	53.50168530
55141 Wood	Wisconsin	53.38443638
23025 Somerset	Maine	53.36812144
55011 Buffalo	Wisconsin	53.33333333
48271 Kinney	Texas	53.09264667
30063 Missoula	Montana	53.03432078
55051 Iron	Wisconsin	52.85412262
38091 Steele	North Dakota	52.54860746
39079 Jackson	Ohio	52.49505929
40063 Hughes	Oklahoma	52.49343832
54055 Mercer	West Virginia	52.42596946
35035 Otero	New Mexico	52.41011665
20051 Ellis	Kansas	52.24660397
38019 Cavalier	North Dakota	52.23295900
2188 Northwest Arctic	Alaska	52.14444010
48151 Fisher	Texas	52.09690023
50019 Orleans	Vermont	52.03106998
38049 McHenry	North Dakota	51.58184319
41009 Columbia	Oregon	51.54934418
38065 Oliver	North Dakota	51.22950820
31015 Boyd	Nebraska	51.15089514
12037 Franklin	Florida	51.12474438
30081 Ravalli	Montana	50.95895488
56035 Sublette	Wyoming	50.95281769
30029 Flathead	Montana	50.92746753
30035 Glacier	Montana	50.92020077
55031 Douglas	Wisconsin	50.91649695



Counties\_Cities

42021 Cambria	Pennsylvania	50.86161087
6005 Amador	California	50.78333291
55085 Oneida	Wisconsin	50.74711023
29103 Knox	Missouri	50.67139600
48007 Aransas	Texas	50.43712172
31071 Garfield	Nebraska	50.32712632
47163 Sullivan	Tennessee	50.10528452
32011 Eureka	Nevada	49.92511233
32029 Storey	Nevada	49.64010921
29205 Shelby	Missouri	49.58677686
26153 Schoolcraft	Michigan	49.57858205
42113 Sullivan	Pennsylvania	49.41525284
29089 Howard	Missouri	49.32425767
29161 Phelps	Missouri	49.18179379
48335 Mitchell	Texas	49.10988336
21053 Clinton	Kentucky	48.99078973
55119 Taylor	Wisconsin	48.99078973
29127 Marion	Missouri	48.96474538
48399 Runnels	Texas	48.85675200
39121 Noble	Ohio	48.76689425
29175 Randolph	Missouri	48.45939507
20053 Ellsworth	Kansas	48.41833441
18125 Pike	Indiana	48.34810637
8071 Las Animas	Colorado	48.26587603
21197 Powell	Kentucky	48.22375824
42065 Jefferson	Pennsylvania	48.11988726
26013 Baraga	Michigan	48.07692308
50009 Essex	Vermont	48.00000000
39115 Morgan	Ohio	47.93207340
20191 Sumner	Kansas	47.83440598
48077 Clay	Texas	47.81943382
30067 Park	Montana	47.80114723
26095 Luce	Michigan	47.74789113
51071 Giles	Virginia	47.49465685

Counties\_Cities

46053 Gregory	South Dakota	47.48338082
29131 Miller	Missouri	47.36343543
8103 Rio Blanco	Colorado	47.34848485
26083 Keweenaw	Michigan	47.32607667
15007 Kauai	Hawaii	47.13515312
27069 Kittson	Minnesota	47.08097928
27075 Lake	Minnesota	46.91311691
40025 Cimarron	Oklahoma	46.44681839
21119 Knott	Kentucky	46.27793204
40053 Grant	Oklahoma	46.23208507
29121 Macon	Missouri	46.19547284
17045 Edgar	Illinois	46.08294931
29055 Crawford	Missouri	45.91559878
48267 Kimble	Texas	45.85052728
47067 Hancock	Tennessee	45.80852038
20145 Pawnee	Kansas	45.71776897
29125 Maries	Missouri	45.61523549
55125 Vilas	Wisconsin	45.58300666
16085 Valley	Idaho	45.28575310
32001 Churchill	Nevada	45.00818331
26071 Iron	Michigan	44.97616263
17107 Logan	Illinois	44.94382022
29043 Christian	Missouri	44.83634733
5097 Montgomery	Arkansas	44.82294935
21189 Owsley	Kentucky	44.72271914
30107 Wheatland	Montana	44.72271914
21115 Johnson	Kentucky	44.67077638
41029 Jackson	Oregon	44.63391084
42023 Cameron	Pennsylvania	44.52359751
48243 Jeff Davis	Texas	44.40497336
53009 Clallam	Washington	44.30717907
21159 Martin	Kentucky	44.15790868
39009 Athens	Ohio	44.06089520
2050 Bethel	Alaska	43.91743522

Counties\_Cities

38023 Divide	North Dakota	43.80201489
29151 Osage	Missouri	43.75091148
48133 Eastland	Texas	43.66335553
2240 Southeast Fairbanks	Alaska	43.36513443
39105 Meigs	Ohio	43.27880204
5005 Baxter	Arkansas	43.24947740
38005 Benson	North Dakota	43.09106579
17057 Fulton	Illinois	43.04901848
15001 Hawaii	Hawaii	42.78968868
20041 Dickinson	Kansas	42.74189240
48047 Brooks	Texas	42.17036829
26055 Grand Traverse	Michigan	42.12891448
29171 Putnam	Missouri	42.04330460
20159 Rice	Kansas	41.96831392
30095 Stillwater	Montana	41.95510803
51169 Scott	Virginia	41.79437169
47101 Lewis	Tennessee	41.37018037
37115 Madison	North Carolina	41.35459266
30051 Liberty	Montana	41.15226337
39145 Scioto	Ohio	41.05851501
54009 Brooke	West Virginia	40.53506283
2185 North Slope	Alaska	40.51863857
21153 Magoffin	Kentucky	40.44652969
8027 Custer	Colorado	40.37141704
29167 Polk	Missouri	40.37141704
6109 Tuolumne	California	40.33810668
20001 Allen	Kansas	40.18000643
21063 Elliott	Kentucky	39.95737880
20049 Elk	Kansas	39.87240829
38041 Hettinger	North Dakota	39.77724741
42047 Elk	Pennsylvania	39.77592893
26053 Gogebic	Michigan	39.74562798
30047 Lake	Montana	39.66942149
27135 Roseau	Minnesota	39.60396040

Counties\_Cities

17059 Gallatin	Illinois	39.54132068
26019 Benzie	Michigan	39.42995550
38051 McIntosh	North Dakota	38.68471954
31161 Sheridan	Nebraska	38.53564547
21127 Lawrence	Kentucky	38.53317064
32017 Lincoln	Nevada	38.45414343
31063 Frontier	Nebraska	38.34355828
20063 Gove	Kansas	38.28483920
51105 Lee	Virginia	38.23117115
20003 Anderson	Kansas	38.08073115
17101 Lawrence	Illinois	38.05899144
29209 Stone	Missouri	37.79646603
41013 Crook	Oregon	37.70897055
2290 Yukon-Koyukuk	Alaska	37.54458419
40057 Harmon	Oklahoma	37.53753754
56015 Goshen	Wyoming	37.38038278
27021 Cass	Minnesota	37.26413496
6063 Plumas	California	37.22612210
30093 Silver Bow	Montana	37.15028720
17065 Hamilton	Illinois	36.75119441
35028 Los Alamos	New Mexico	36.64729595
42083 McKean	Pennsylvania	36.61394259
55067 Langlade	Wisconsin	36.32966577
20077 Harper	Kansas	36.32401017
21087 Green	Kentucky	36.20237126
20195 Trego	Kansas	35.80379520
48083 Coleman	Texas	35.72704537
31087 Hitchcock	Nebraska	35.63791875
30053 Lincoln	Montana	35.36425179
53065 Stevens	Washington	35.35130358
48079 Cochran	Texas	35.26093089
20109 Logan	Kansas	35.16174402
30049 Lewis and Clark	Montana	34.93449782
38063 Nelson	North Dakota	34.85535030

Counties\_Cities

41019 Douglas	Oregon	34.45680658
54095 Tyler	West Virginia	34.30139492
24023 Garrett	Maryland	34.29002503
54109 Wyoming	West Virginia	33.67651304
51167 Russell	Virginia	33.64737550
17055 Franklin	Illinois	33.59086329
53059 Skamania	Washington	33.54579000
30073 Pondera	Montana	33.48961822
6091 Sierra	California	33.47840643
17165 Saline	Illinois	33.46440224
39053 Gallia	Ohio	33.35668301
42121 Venango	Pennsylvania	33.16037920
54047 McDowell	West Virginia	32.92542391
30023 Deer Lodge	Montana	32.85510897
38011 Bowman	North Dakota	32.50975293
55069 Lincoln	Wisconsin	32.50388241
53027 Grays Harbor	Washington	32.47587989
48299 Llano	Texas	32.33853830
54067 Nicholas	West Virginia	32.20352629
17049 Effingham	Illinois	32.15622077
41039 Lane	Oregon	32.13816249
41033 Josephine	Oregon	32.03917934
29179 Reynolds	Missouri	31.97953310
30013 Cascade	Montana	31.84596352
51185 Tazewell	Virginia	31.81985069
51021 Bland	Virginia	31.78134435
32033 White Pine	Nevada	31.66226913
23003 Aroostook	Maine	31.29144254
17047 Edwards	Illinois	31.28911139
2198 Prince of Wales-	Alaska	31.14294612
50017 Orange	Vermont	31.03555295
27149 Stevens	Minnesota	30.75976623
48417 Shackelford	Texas	30.74085460
41015 Curry	Oregon	30.68425898

Counties\_Cities

16043 Fremont	Idaho	30.37667072
26061 Houghton	Michigan	30.37079986
30039 Granite	Montana	29.60331557
29093 Iron	Missouri	29.47823524
31089 Holt	Nebraska	29.47533897
31083 Harlan	Nebraska	29.40311673
17193 White	Illinois	29.27186242
29045 Clark	Missouri	29.23121894
23009 Hancock	Maine	29.19122074
48385 Real	Texas	28.75215641
21065 Estill	Kentucky	28.17298211
21237 Wolfe	Kentucky	27.86679671
31013 Box Butte	Nebraska	27.84998143
26043 Dickinson	Michigan	27.57751251
54013 Calhoun	West Virginia	27.57099531
48275 Knox	Texas	27.37476047
40149 Washita	Oklahoma	26.96144513
21013 Bell	Kentucky	26.34649403
40059 Harper	Oklahoma	26.33658151
41057 Tillamook	Oregon	26.13207899
17069 Hardin	Illinois	25.57544757
17159 Richland	Illinois	25.37588023
17039 De Witt	Illinois	25.36622487
40045 Ellis	Oklahoma	25.30364372
55129 Washburn	Wisconsin	25.19208968
31029 Chase	Nebraska	25.14458134
16059 Lemhi	Idaho	25.12247205
31101 Keith	Nebraska	24.93454681
16057 Latah	Idaho	24.91652963
30043 Jefferson	Montana	24.79953708
29123 Madison	Missouri	24.61437479
54043 Lincoln	West Virginia	24.27302296
51520 Bristol	Virginia	24.26889941
20185 Stafford	Kansas	23.93489708

Counties\_Cities

5089 Marion	Arkansas	23.92058366
31129 Nuckolls	Nebraska	23.83790226
17151 Pope	Illinois	23.74169041
27057 Hubbard	Minnesota	23.43896494
56031 Platte	Wyoming	23.34812048
31045 Dawes	Nebraska	22.94630564
29223 Wayne	Missouri	22.86236854
29087 Holt	Missouri	22.70663034
2150 Kodiak Island	Alaska	22.48032971
29067 Douglas	Missouri	22.43326105
20007 Barber	Kansas	22.36135957
53051 Pend Oreille	Washington	22.05558006
26003 Alger	Michigan	21.98526987
30065 Musselshell	Montana	21.50075253
54007 Braxton	West Virginia	21.29320747
29185 St. Clair	Missouri	21.28791911
17013 Calhoun	Illinois	20.82465639
54085 Ritchie	West Virginia	20.57401502
48333 Mills	Texas	20.32107295
55007 Bayfield	Wisconsin	19.94415636
31169 Thayer	Nebraska	19.84520738
29065 Dent	Missouri	19.42879347
55003 Ashland	Wisconsin	19.23076923
33007 Coos	New Hampshire	18.99395359
53043 Lincoln	Washington	18.62197393
27031 Cook	Minnesota	18.54255516
20201 Washington	Kansas	18.45018450
16049 Idaho	Idaho	18.16750439
30027 Fergus	Montana	17.99694052
17155 Putnam	Illinois	17.42160279
40003 Alfalfa	Oklahoma	17.37921446
31031 Cherry	Nebraska	17.35809755
6105 Trinity	California	15.95532509
29215 Texas	Missouri	15.64272027

Counties\_Cities

17025 Clay	Illinois	15.09092281
55099 Price	Wisconsin	14.92871538
56045 Weston	Wyoming	14.35338022
21129 Lee	Kentucky	14.21868335
41023 Grant	Oregon	13.93534002
55091 Pepin	Wisconsin	13.71930306
41025 Harney	Oregon	13.64442625
30105 Valley	Montana	13.44628210
29057 Dade	Missouri	13.21178491
16015 Boise	Idaho	13.09929264
53019 Ferry	Washington	13.07360439
55013 Burnett	Wisconsin	12.99376299
17149 Pike	Illinois	12.81147909
42123 Warren	Pennsylvania	12.65886880
54101 Webster	West Virginia	12.07000604
23021 Piscataquis	Maine	11.90476190
20205 Wilson	Kansas	11.54068090
29153 Ozark	Missouri	11.09016303
2261 Valdez-Cordova	Alaska	10.91226539
30001 Beaverhead	Montana	10.63377286
20117 Marshall	Kansas	10.28594939
26033 Chippewa	Michigan	7.99637498
54089 Summers	West Virginia	7.83699060
51051 Dickenson	Virginia	6.88562969
23029 Washington	Maine	6.35122261
41001 Baker	Oregon	6.24765713
30041 Hill	Montana	6.11733040
19021 Buena Vista	Iowa	0.00000000
19047 Crawford	Iowa	0.00000000
19115 Louisa	Iowa	0.00000000
19193 Woodbury	Iowa	0.00000000
19197 Wright	Iowa	0.00000000
19171 Tama	Iowa	0.00000000
19127 Marshall	Iowa	0.00000000



Counties\_Cities

19179 Wapello	Iowa	0.00000000
19013 Black Hawk	Iowa	0.00000000
19139 Muscatine	Iowa	0.00000000
19059 Dickinson	Iowa	0.00000000
19167 Sioux	Iowa	0.00000000
19173 Taylor	Iowa	0.00000000
19049 Dallas	Iowa	0.00000000
19039 Clarke	Iowa	0.00000000
19079 Hamilton	Iowa	0.00000000
19153 Polk	Iowa	0.00000000
19149 Plymouth	Iowa	0.00000000
19183 Washington	Iowa	0.00000000
19005 Allamakee	Iowa	0.00000000
19099 Jasper	Iowa	0.00000000
19165 Shelby	Iowa	0.00000000
19143 Osceola	Iowa	0.00000000
19133 Monona	Iowa	0.00000000
19063 Emmet	Iowa	0.00000000
19041 Clay	Iowa	0.00000000
19155 Pottawattamie	Iowa	0.00000000
19151 Pocahontas	Iowa	0.00000000
19069 Franklin	Iowa	0.00000000
19135 Monroe	Iowa	0.00000000
19169 Story	Iowa	0.00000000
19103 Johnson	Iowa	0.00000000
19035 Cherokee	Iowa	0.00000000
19077 Guthrie	Iowa	0.00000000
19141 O'Brien	Iowa	0.00000000
19157 Poweshiek	Iowa	0.00000000
19123 Mahaska	Iowa	0.00000000
19161 Sac	Iowa	0.00000000
19113 Linn	Iowa	0.00000000
19061 Dubuque	Iowa	0.00000000
19015 Boone	Iowa	0.00000000

Counties\_Cities

19091 Humboldt	Iowa	0.00000000
19181 Warren	Iowa	0.00000000
19051 Davis	Iowa	0.00000000
19087 Henry	Iowa	0.00000000
19187 Webster	Iowa	0.00000000
19081 Hancock	Iowa	0.00000000
19031 Cedar	Iowa	0.00000000
19027 Carroll	Iowa	0.00000000
19017 Bremer	Iowa	0.00000000
19083 Hardin	Iowa	0.00000000
19067 Floyd	Iowa	0.00000000
19085 Harrison	Iowa	0.00000000
19117 Lucas	Iowa	0.00000000
19119 Lyon	Iowa	0.00000000
19073 Greene	Iowa	0.00000000
19025 Calhoun	Iowa	0.00000000
19093 Ida	Iowa	0.00000000
19163 Scott	Iowa	0.00000000
19009 Audubon	Iowa	0.00000000
19023 Butler	Iowa	0.00000000
19101 Jefferson	Iowa	0.00000000
19147 Palo Alto	Iowa	0.00000000
19095 Iowa	Iowa	0.00000000
19105 Jones	Iowa	0.00000000
19177 Van Buren	Iowa	0.00000000
19159 Ringgold	Iowa	0.00000000
19075 Grundy	Iowa	0.00000000
19043 Clayton	Iowa	0.00000000
19121 Madison	Iowa	0.00000000
19011 Benton	Iowa	0.00000000
19129 Mills	Iowa	0.00000000
19055 Delaware	Iowa	0.00000000
19057 Des Moines	Iowa	0.00000000
19001 Adair	Iowa	0.00000000

Counties\_Cities

19109 Kossuth	Iowa	0.00000000
19019 Buchanan	Iowa	0.00000000
19037 Chickasaw	Iowa	0.00000000
19003 Adams	Iowa	0.00000000
19107 Keokuk	Iowa	0.00000000
19089 Howard	Iowa	0.00000000
19045 Clinton	Iowa	0.00000000
19189 Winnebago	Iowa	0.00000000
19033 Cerro Gordo	Iowa	0.00000000
19007 Appanoose	Iowa	0.00000000
19125 Marion	Iowa	0.00000000
19065 Fayette	Iowa	0.00000000
19131 Mitchell	Iowa	0.00000000
19175 Union	Iowa	0.00000000
19145 Page	Iowa	0.00000000
19111 Lee	Iowa	0.00000000
19029 Cass	Iowa	0.00000000
19191 Winneshiek	Iowa	0.00000000
19053 Decatur	Iowa	0.00000000
19185 Wayne	Iowa	0.00000000
19097 Jackson	Iowa	0.00000000
19195 Worth	Iowa	0.00000000
19137 Montgomery	Iowa	0.00000000
19071 Fremont	Iowa	0.00000000
31115 Loup	Nebraska	0.00000000
31103 Keya Paha	Nebraska	0.00000000
25007 Dukes	Massachusetts	0.00000000
25019 Nantucket	Massachusetts	0.00000000
20203 Wichita	Kansas	0.00000000
35011 De Baca	New Mexico	0.00000000
31117 McPherson	Nebraska	0.00000000
31091 Hooker	Nebraska	0.00000000
48261 Kenedy	Texas	0.00000000
15005 Kalawao	Hawaii	0.00000000

Counties\_Cities

8061 Kiowa	Colorado	0.00000000
31183 Wheeler	Nebraska	0.00000000
16033 Clark	Idaho	0.00000000
38095 Towner	North Dakota	0.00000000
8115 Sedgwick	Colorado	0.00000000
35033 Mora	New Mexico	0.00000000
46021 Campbell	South Dakota	0.00000000
46055 Haakon	South Dakota	0.00000000
2282 Yakutat	Alaska	0.00000000
48033 Borden	Texas	0.00000000
48433 Stonewall	Texas	0.00000000
46075 Jones	South Dakota	0.00000000
8033 Dolores	Colorado	0.00000000
38001 Adams	North Dakota	0.00000000
27077 Lake of the Woo	Minnesota	0.00000000
38033 Golden Valley	North Dakota	0.00000000
2060 Bristol Bay	Alaska	0.00000000
41069 Wheeler	Oregon	0.00000000
31005 Arthur	Nebraska	0.00000000
2105 Hoonah-Angoon	Alaska	0.00000000
41021 Gilliam	Oregon	0.00000000
2230 Skagway	Alaska	0.00000000
16071 Oneida	Idaho	0.00000000
2013 Aleutians East	Alaska	0.00000000
30079 Prairie	Montana	0.00000000
46063 Harding	South Dakota	0.00000000
30033 Garfield	Montana	0.00000000
54017 Doddridge	West Virginia	0.00000000
49019 Grand	Utah	0.00000000
31085 Hayes	Nebraska	0.00000000
46107 Potter	South Dakota	0.00000000
5013 Calhoun	Arkansas	0.00000000
2070 Dillingham	Alaska	0.00000000
48155 Foard	Texas	0.00000000

Counties\_Cities

53023 Garfield	Washington	0.00000000
21201 Robertson	Kentucky	0.00000000
20071 Greeley	Kansas	0.00000000
48269 King	Texas	0.00000000
49015 Emery	Utah	0.00000000
30091 Sheridan	Montana	0.00000000
30019 Daniels	Montana	0.00000000
16023 Butte	Idaho	0.00000000
31075 Grant	Nebraska	0.00000000
49055 Wayne	Utah	0.00000000
31049 Deuel	Nebraska	0.00000000
38047 Logan	North Dakota	0.00000000
26131 Ontonagon	Michigan	0.00000000
30097 Sweet Grass	Montana	0.00000000
2016 Aleutians West	Alaska	0.00000000
2164 Lake and Penins	Alaska	0.00000000
2068 Denali	Alaska	0.00000000
20165 Rush	Kansas	0.00000000
16007 Bear Lake	Idaho	0.00000000
2158 Kusilvak	Alaska	0.00000000
16035 Clearwater	Idaho	0.00000000
20039 Decatur	Kansas	0.00000000
49033 Rich	Utah	0.00000000
30055 McCone	Montana	0.00000000
49001 Beaver	Utah	0.00000000
49017 Garfield	Utah	0.00000000
30025 Fallon	Montana	0.00000000
30061 Mineral	Montana	0.00000000
16061 Lewis	Idaho	0.00000000
48263 Kent	Texas	0.00000000
16021 Boundary	Idaho	0.00000000
29085 Hickory	Missouri	0.00000000
49047 Uintah	Utah	0.00000000
30071 Phillips	Montana	0.00000000

Counties\_Cities

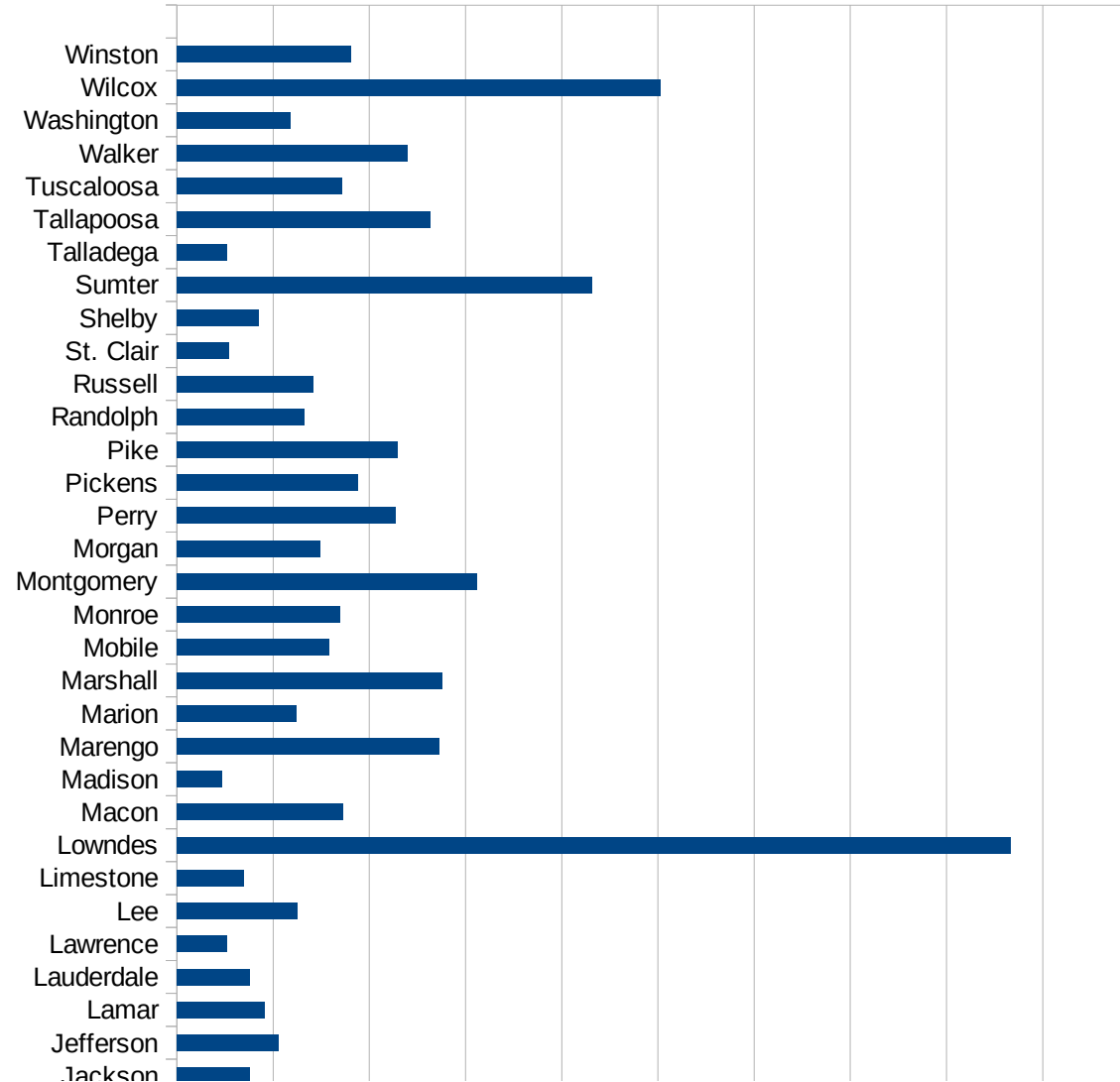
17171 Scott	Illinois	0.00000000
36085 Richmond	New York	0.00000000
49023 Juab	Utah	0.00000000
46019 Butte	South Dakota	0.00000000
31057 Dundy	Nebraska	0.00000000
16079 Shoshone	Idaho	0.00000000
30015 Chouteau	Montana	0.00000000
49041 Sevier	Utah	0.00000000
6049 Modoc	California	0.00000000
46105 Perkins	South Dakota	0.00000000
31135 Perkins	Nebraska	0.00000000
30089 Sanders	Montana	0.00000000
20095 Kingman	Kansas	0.00000000
40129 Roger Mills	Oklahoma	0.00000000
51017 Bath	Virginia	0.00000000
49003 Box Elder	Utah	0.00000000
30099 Teton	Montana	0.00000000
36005 Bronx	New York	0.00000000
30005 Blaine	Montana	0.00000000
20167 Russell	Kansas	0.00000000
30077 Powell	Montana	0.00000000
49025 Kane	Utah	0.00000000
49005 Cache	Utah	0.00000000
49053 Washington	Utah	0.00000000
36081 Queens	New York	0.00000000
36047 Kings	New York	0.00000000
49057 Weber	Utah	0.00000000
49021 Iron	Utah	0.00000000
49013 Duchesne	Utah	0.00000000
49007 Carbon	Utah	0.00000000
31113 Logan	Nebraska	0.00000000
48301 Loving	Texas	0.00000000
49009 Daggett	Utah	0.00000000
20065 Graham	Kansas	0.00000000

Counties\_Cities

20105 Lincoln	Kansas	0.00000000
20153 Rawlins	Kansas	0.00000000
20199 Wallace	Kansas	0.00000000
30011 Carter	Montana	0.00000000
30045 Judith Basin	Montana	0.00000000
30069 Petroleum	Montana	0.00000000
30075 Powder River	Montana	0.00000000
30109 Wibaux	Montana	0.00000000
31009 Blaine	Nebraska	0.00000000
31017 Brown	Nebraska	0.00000000
31133 Pawnee	Nebraska	0.00000000
32009 Esmeralda	Nevada	0.00000000
48311 McMullen	Texas	0.00000000
48431 Sterling	Texas	0.00000000
49027 Millard	Utah	0.00000000
49029 Morgan	Utah	0.00000000
49031 Piute	Utah	0.00000000
49039 Sanpete	Utah	0.00000000

AL

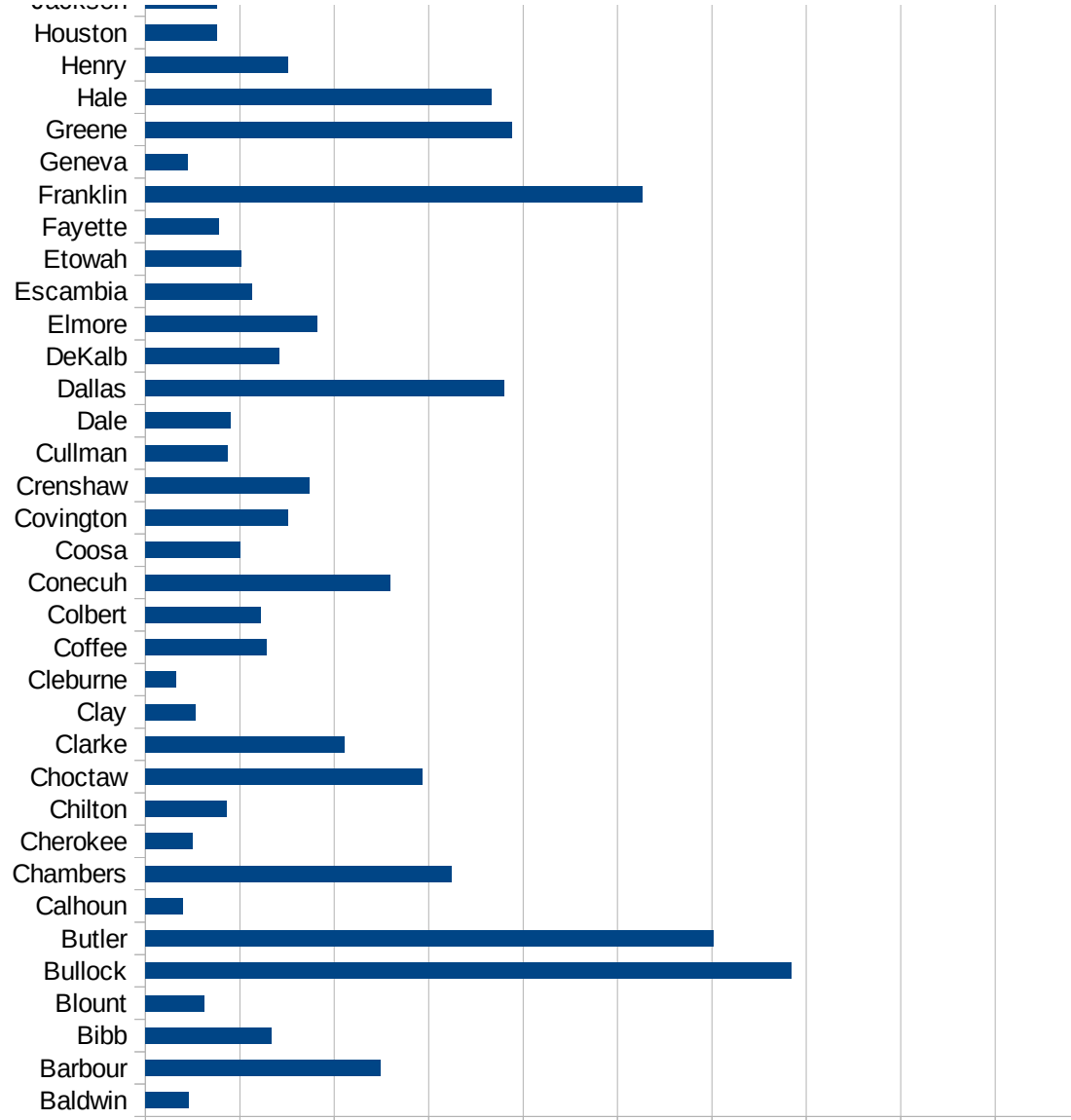
FIPS	County	Current Inf. P/C
1001	Autauga	866.8908832575
1003	Baldwin	229.3346543009
1005	Barbour	1241.911498734
1007	Bibb	669.6428571429
1009	Blount	312.9322268326
1011	Bullock	3422.765831525
1013	Butler	3008.130081301
1015	Calhoun	199.515213035
1017	Chambers	1621.300014874
1019	Cherokee	249.692685925
1021	Chilton	428.0569836704
1023	Choctaw	1464.060431431
1025	Clarke	1053.511705686
1027	Clay	263.6534839925
1029	Cleburne	160.1387869487
1031	Coffee	643.4337012849
1033	Colbert	608.085898981
1035	Conecuh	1295.104667264
1037	Coosa	503.9664022399
1039	Covington	757.0432055372
1041	Crenshaw	868.0555555556
1043	Cullman	437.4295918123
1045	Dale	451.4257700793
1047	Dallas	1900.287131297
1049	DeKalb	708.8323877565
1051	Elmore	908.5691257465
1053	Escambia	566.0171982149
1055	Etowah	508.2877240222
1057	Fayette	389.4602324591
1059	Franklin	2633.676625323
1061	Geneva	224.2152466368
1063	Greene	1943.398518159
1065	Hale	1833.491783241





AL

1067 Henry	755.418676274
1069 Houston	378.1440385019
1071 Jackson	378.8464512139
1073 Jefferson	527.9842256939
1075 Lamar	455.0707887894
1077 Lauderdale	381.0059856906
1079 Lawrence	257.9118244986
1081 Lee	625.8349040203
1083 Limestone	347.2872086011
1085 Lowndes	4331.261279326
1087 Macon	862.3027279137
1089 Madison	235.7312990595
1091 Marengo	1363.684044897
1093 Marion	618.2172496052
1095 Marshall	1379.683484377
1097 Mobile	790.5606430828
1099 Monroe	844.9233398206
1101 Montgomery	1559.600111621
1103 Morgan	743.9813920681
1105 Perry	1137.855579869
1107 Pickens	942.9230614906
1109 Pike	1145.839582458
1111 Randolph	660.0660066007
1113 Russell	707.8451394057
1115 St. Clair	267.222911264
1117 Shelby	423.722920443
1119 Sumter	2159.010322276
1121 Talladega	258.0548178584
1123 Tallapoosa	1318.616193792
1125 Tuscaloosa	859.2175615453
1127 Walker	1197.595391691
1129 Washington	592.2579069483
1131 Wilcox	2512.468241272
1133 Winston	904.4801352494



AL

0 500 1000 1500 2000 2500 3000 3500 4000 4500 5000

AL

FIPS

29001  
29003  
29005  
29007  
29009  
29011  
29013  
29015  
29017  
29019  
29021  
29023  
29025  
29027  
29029  
29031  
29033  
29035  
29037

AL

29039  
29041  
29043  
29045  
29047  
29049  
29051  
29053  
29055  
29057  
29059  
29061  
29063  
29065  
29067  
29069  
29071  
29073  
29075  
29077  
29079  
29081  
29083  
29085  
29087  
29089  
29091  
29093  
29095  
29097  
29099  
29101

29103

AL

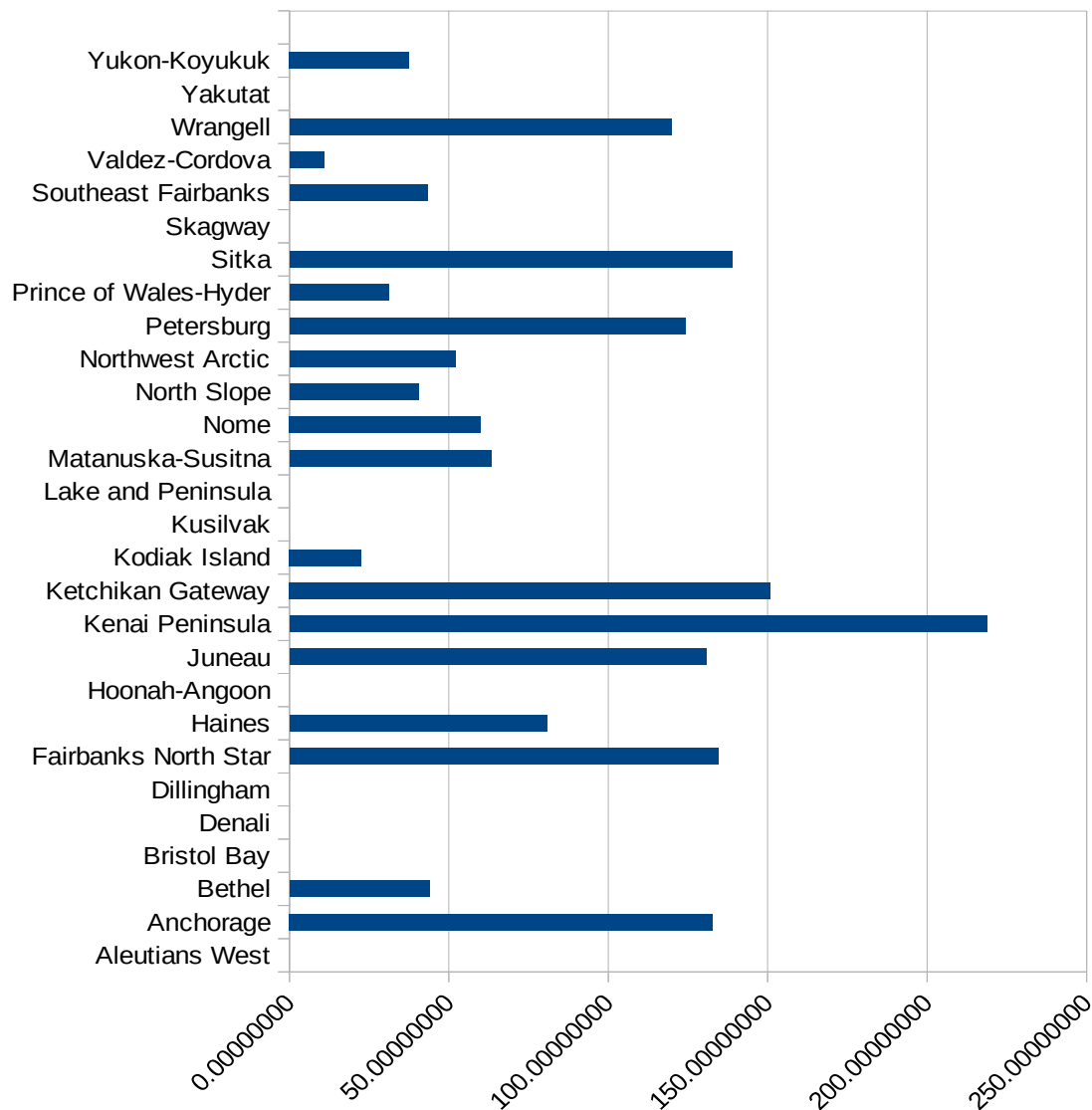
29105  
29107  
29109  
29111  
29113  
29115  
29117  
29121  
29123  
29125  
29127  
29119  
29129  
29131  
29133  
29135  
29137  
29139  
29141  
29143  
29145  
29147  
29149  
29151  
29153  
29155  
29157  
29159  
29161  
29163  
29165  
29167  
29169  
29171

AL

29173  
29175  
29177  
29179  
29181  
29195  
29197  
29199  
29201  
29203  
29205  
29183  
29185  
29187  
29189  
29510  
29186  
29207  
29209  
29211  
29213  
29215  
  
29217  
29219  
29221  
29223  
29225  
29227  
29229

AK

FIPS	County	PC Infection
2013	Aleutians East	0.00000000
2016	Aleutians West	0.00000000
2020	Anchorage	###
2050	Bethel	43.91743522
2060	Bristol Bay	0.00000000
2068	Denali	0.00000000
2070	Dillingham	0.00000000
2090	Fairbanks North Star	###
2100	Haines	80.84074373
2105	Hoonah-Angoon	0.00000000
2110	Juneau	###
2122	Kenai Peninsula	###
2130	Ketchikan Gateway	###
2150	Kodiak Island	22.48032971
2158	Kusilvak	0.00000000
2164	Lake and Peninsula	0.00000000
2170	Matanuska-Susitna	63.19115324
2180	Nome	59.95203837
2185	North Slope	40.51863857
2188	Northwest Arctic	52.14444010
2195	Petersburg	###
2198	Prince of Wales-Hyder	31.14294612
2220	Sitka	###
2230	Skagway	0.00000000
2240	Southeast Fairbanks	43.36513443
2261	Valdez-Cordova	10.91226539
2275	Wrangell	###
2282	Yakutat	0.00000000
2290	Yukon-Koyukuk	37.54458419



AK



AK

FIPS

29001  
29003  
29005  
29007  
29009  
29011  
29013  
29015  
29017  
29019  
29021  
29023  
29025  
29027  
29029  
29031  
29033  
29035  
29037

AK

29039  
29041  
29043  
29045  
29047  
29049  
29051  
29053  
29055  
29057  
29059  
29061  
29063  
29065  
29067  
29069  
29071  
29073  
29075  
29077  
29079  
29081  
29083  
29085  
29087  
29089  
29091  
29093  
29095  
29097  
29099  
29101

29103

AK

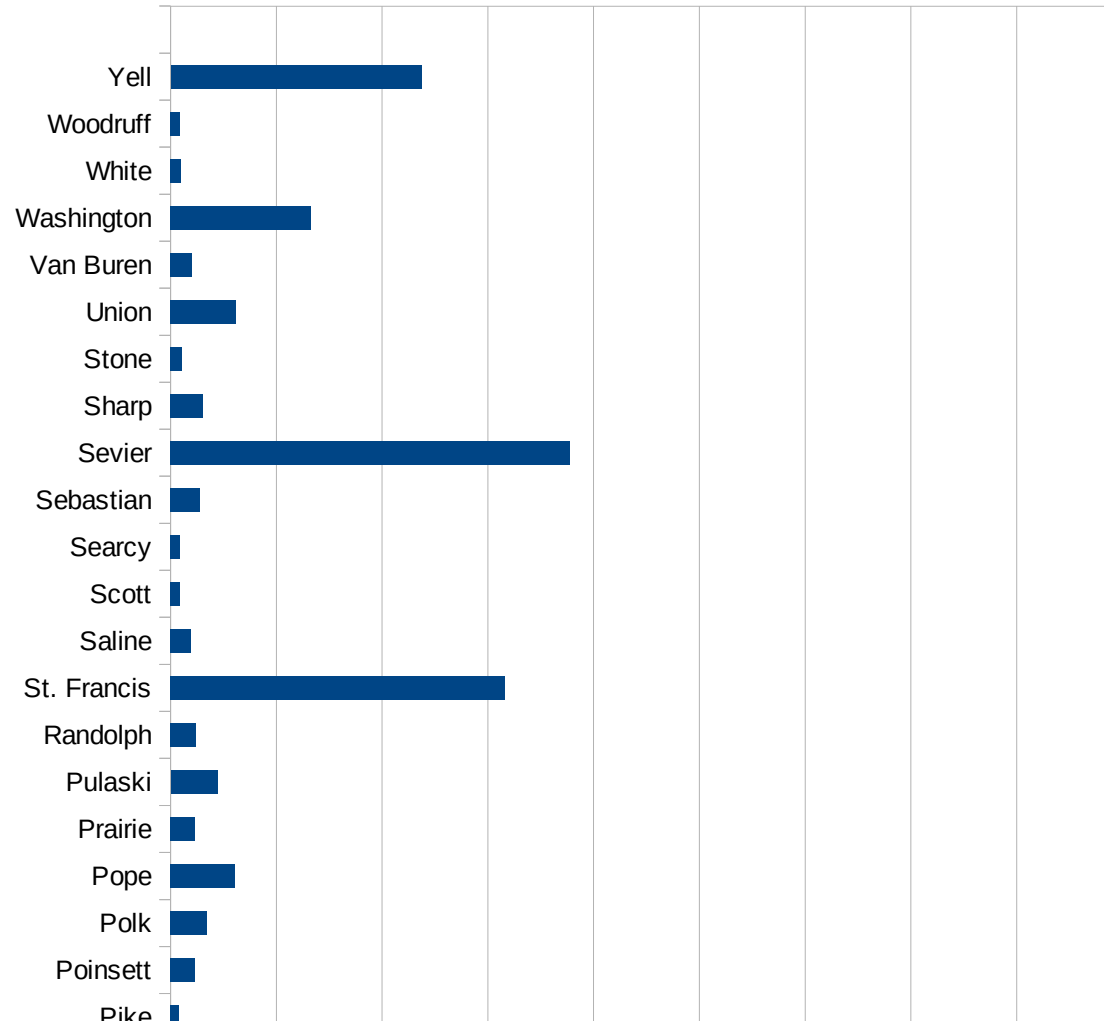
29105  
29107  
29109  
29111  
29113  
29115  
29117  
29121  
29123  
29125  
29127  
29119  
29129  
29131  
29133  
29135  
29137  
29139  
29141  
29143  
29145  
29147  
29149  
29151  
29153  
29155  
29157  
29159  
29161  
29163  
29165  
29167  
29169  
29171

AK

29173  
29175  
29177  
29179  
29181  
29195  
29197  
29199  
29201  
29203  
29205  
29183  
29185  
29187  
29189  
29510  
29186  
29207  
29209  
29211  
29213  
29215  
  
29217  
29219  
29221  
29223  
29225  
29227  
29229

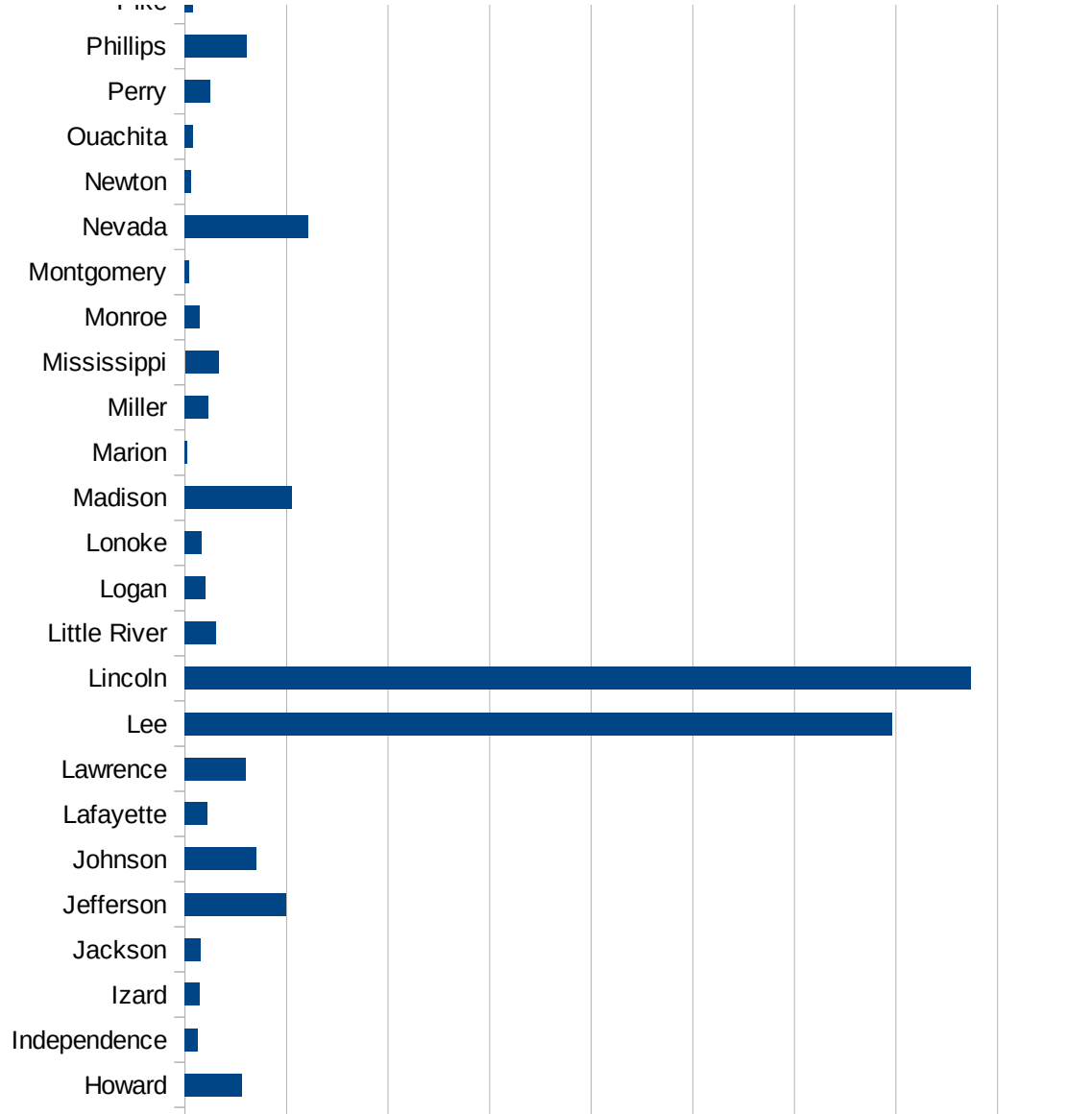
AR

FIPS	County	PC Infection
5001	Arkansas	135.066689178
5003	Ashley	339.219794473
5005	Baxter	43.2494774021
5007	Benton	900.193684705
5009	Boone	58.6979722519
5011	Bradley	367.07350647
5013	Calhoun	0
5015	Carroll	559.827091379
5017	Chicot	1120.90438781
5019	Clark	240.242962694
5021	Clay	350.239105543
5023	Cleburne	328.459843781
5025	Cleveland	311.79845348
5027	Columbia	310.149976633
5029	Conway	201.04351156
5031	Craighead	396.101623095
5033	Crawford	206.60505315
5035	Crittenden	1421.12448802
5037	Cross	503.717917966
5039	Dallas	83.5421888053
5041	Desha	347.463516331
5043	Drew	267.350501964
5045	Faulkner	306.075028444
5047	Franklin	89.8371701291
5049	Fulton	81.506235227
5051	Garland	211.791758275
5053	Grant	181.438310974
5055	Greene	236.072807501
5057	Hempstead	216.181408399
5059	Hot Spring	1231.41746536
5061	Howard	562.17674837
5063	Independence	130.049365678



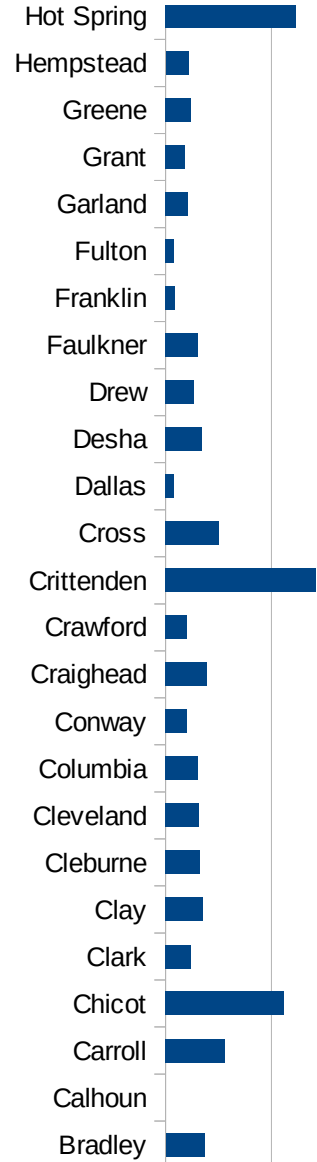
AR

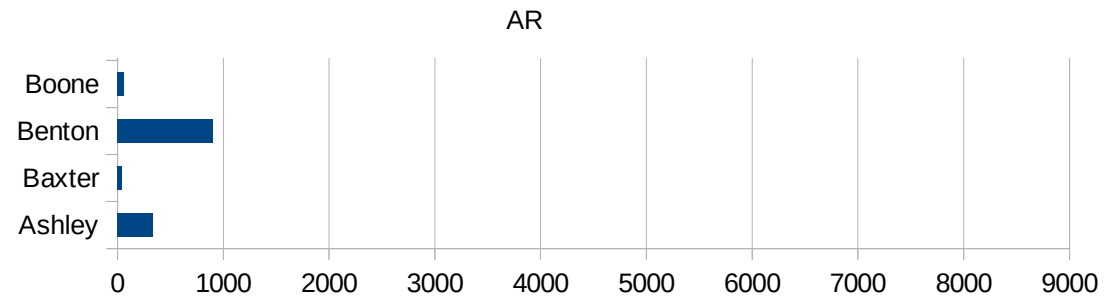
5065 IZARD	147.13455455
5067 JACKSON	154.660638867
5069 JEFFERSON	992.453827407
5071 JOHNSON	703.013985491
5073 LAFAYETTE	224.483687519
5075 LAWRENCE	602.409638554
5077 LEE	6967.16750139
5079 LINCOLN	7741.16416349
5081 LITTLE RIVER	308.291416518
5083 LOGAN	202.419837144
5085 LONOKE	161.559661675
5087 MADISON	1055.76117954
5089 MARION	23.9205836622
5091 MILLER	231.693888787
5093 MISSISSIPPI	329.78491234
5095 MONROE	144.927536232
5097 MONTGOMERY	44.8229493501
5099 NEVADA	1213.0674994
5101 NEWTON	64.0614990391
5103 OUACHITA	80.4880115225
5105 PERRY	251.159196291
5107 PHILLIPS	604.581507571
5109 PIKE	74.9554951747
5111 POINSETT	233.586385251
5113 POLK	349.14459574
5115 POPE	612.5
5117 PRAIRIE	235.323259846
5119 PULASKI	443.108892737
5121 RANDOLPH	245.152663249
5123 ST. FRANCIS	3160.50159204
5125 SALINE	191.894318116
5127 SCOTT	87.2177536583
5129 SEARCY	87.9617994471
5131 SEBASTIAN	279.445492474



AR

5133 Sevier	3780.85069141
5135 Sharp	305.194057353
5137 Stone	104.358994943
5139 Union	621.070387977
5141 Van Buren	198.759260375
5143 Washington	1325.11257127
5145 White	101.616980197
5147 Woodruff	92.4499229584
5149 Yell	2372.88135593







AR

FIPS

29001  
29003  
29005  
29007  
29009  
29011  
29013  
29015  
29017  
29019  
29021  
29023  
29025  
29027  
29029  
29031  
29033  
29035

AR

29037  
29039  
29041  
29043  
29045  
29047  
29049  
29051  
29053  
29055  
29057  
29059  
29061  
29063  
29065  
29067  
29069  
29071  
29073  
29075  
29077  
29079  
29081  
29083  
29085  
29087  
29089  
29091  
29093  
29095  
29097  
29099  
29101

AR

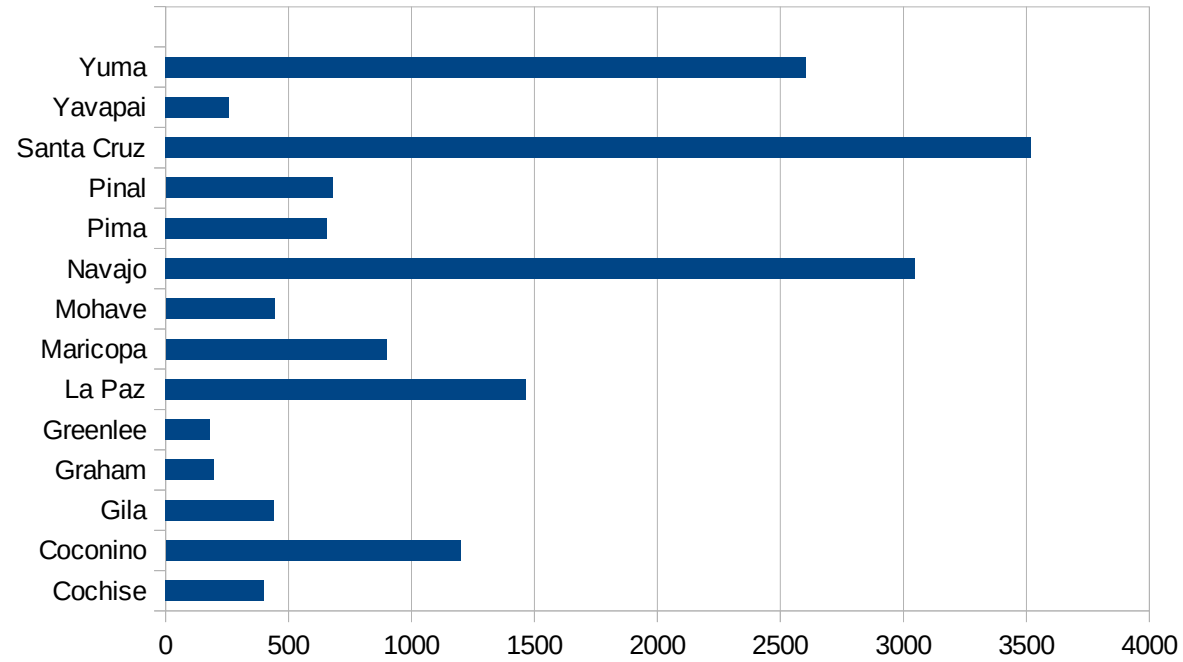
29103  
29105  
29107  
29109  
29111  
29113  
29115  
29117  
29121  
29123  
29125  
29127  
29119  
29129  
29131  
29133  
29135  
29137  
29139  
29141  
29143  
29145  
29147  
29149  
29151  
29153  
29155  
29157  
29159  
29161  
29163  
29165  
29167  
29169

AR

29171  
29173  
29175  
29177  
29179  
29181  
29195  
29197  
29199  
29201  
29203  
29205  
29183  
29185  
29187  
29189  
29510  
29186  
29207  
29209  
29211  
29213  
29215  
  
29217  
29219  
29221  
29223  
29225  
29227  
29229

AZ

FIPS	County	PC Infection
4001	Apache	3132.919324
4003	Cochise	401.5145539
4005	Coconino	1199.126381
4007	Gila	439.7929076
4009	Graham	196.9951671
4011	Greenlee	179.2681641
4012	La Paz	1464.5938
4013	Maricopa	898.3808921
4015	Mohave	442.3765211
4017	Navajo	3048.576214
4019	Pima	657.8941037
4021	Pinal	678.7613667
4023	Santa Cruz	3519.597515
4025	Yavapai	257.3353506
4027	Yuma	2604.088098



AZ

FIPS

29001  
29003  
29005  
29007  
29009  
29011  
29013  
29015  
29017  
29019  
29021  
29023  
29025  
29027  
29029  
29031  
29033  
29035  
29037

AZ

29039  
29041  
29043  
29045  
29047  
29049  
29051  
29053  
29055  
29057  
29059  
29061  
29063  
29065  
29067  
29069  
29071  
29073  
29075  
29077  
29079  
29081  
29083  
29085  
29087  
29089  
29091  
29093  
29095  
29097  
29099  
29101

29103

AZ

29105  
29107  
29109  
29111  
29113  
29115  
29117  
29121  
29123  
29125  
29127  
29119  
29129  
29131  
29133  
29135  
29137  
29139  
29141  
29143  
29145  
29147  
29149  
29151  
29153  
29155  
29157  
29159  
29161  
29163  
29165  
29167  
29169  
29171

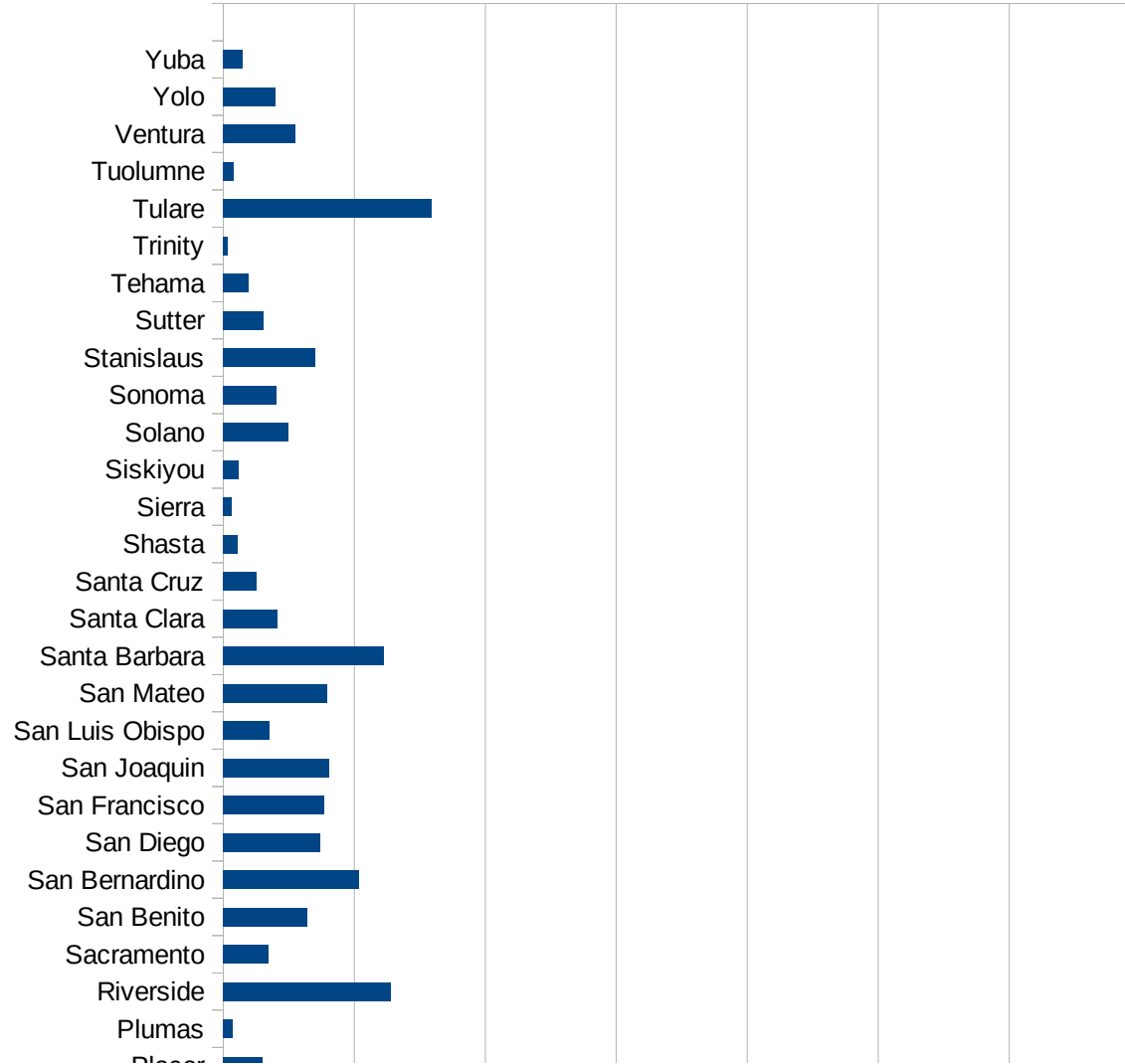


AZ

29173  
29175  
29177  
29179  
29181  
29195  
29197  
29199  
29201  
29203  
29205  
29183  
29185  
29187  
29189  
29510  
29186  
29207  
29209  
29211  
29213  
29215  
  
29217  
29219  
29221  
29223  
29225  
29227  
29229

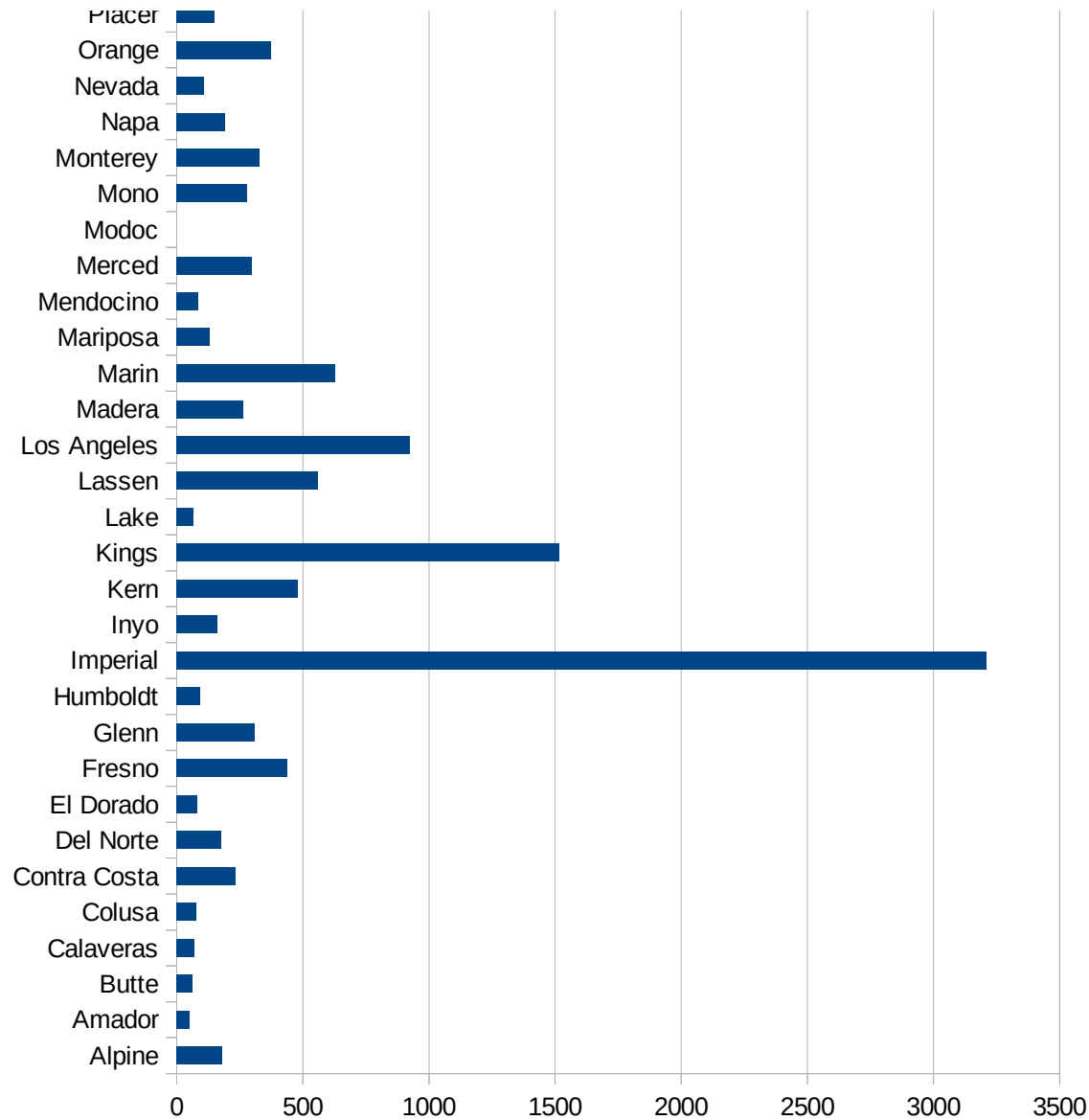
CA

FIPS	County	PC Infection
6001	Alameda	329.5629286
6003	Alpine	181.6530427
6005	Amador	50.78333291
6007	Butte	61.83623344
6009	Calaveras	70.17236086
6011	Colusa	78.6054469
6013	Contra Costa	232.6521563
6015	Del Norte	176.0816444
6017	El Dorado	82.86220749
6019	Fresno	439.8632341
6021	Glenn	310.1936036
6023	Humboldt	94.59350458
6025	Imperial	3210.744279
6027	Inyo	161.2275532
6029	Kern	479.5018533
6031	Kings	1518.174491
6033	Lake	65.23562486
6035	Lassen	558.4052984
6037	Los Angeles	924.1584647
6039	Madera	263.2046273
6041	Marin	630.0401285
6043	Mariposa	131.6467289
6045	Mendocino	86.75204895
6047	Merced	299.8926355
6049	Modoc	0
6051	Mono	280.7017544
6053	Monterey	328.0577786
6055	Napa	193.6636135
6057	Nevada	108.3293211
6059	Orange	375.396112
6061	Placer	150.833399
6063	Plumas	37.2261221
6065	Riverside	638.2923161



CA

6067 Sacramento	173.0073492
6069 San Benito	321.7576417
6071 San Bernardino	519.8924481
6073 San Diego	370.9138461
6075 San Francisco	384.9180068
6077 San Joaquin	402.7050727
6079 San Luis Obispo	178.8669413
6081 San Mateo	396.208149
6083 Santa Barbara	614.0726093
6085 Santa Clara	205.6183777
6087 Santa Cruz	125.4307123
6089 Shasta	53.87691624
6091 Sierra	33.47840643
6093 Siskiyou	59.46390998
6095 Solano	250.3302658
6097 Sonoma	201.2233419
6099 Stanislaus	352.8459573
6101 Sutter	151.8485234
6103 Tehama	97.00231554
6105 Trinity	15.95532509
6107 Tulare	795.3016028
6109 Tuolumne	40.33810668
6111 Ventura	274.5112325
6113 Yolo	198.7223694
6115 Yuba	73.03853103



CA

CA

FIPS

29001  
29003  
29005  
29007  
29009  
29011  
29013  
29015  
29017  
29019  
29021  
29023  
29025  
29027  
29029  
29031  
29033  
29035  
29037

CA

29039  
29041  
29043  
29045  
29047  
29049  
29051  
29053  
29055  
29057  
29059  
29061  
29063  
29065  
29067  
29069  
29071  
29073  
29075  
29077  
29079  
29081  
29083  
29085  
29087  
29089  
29091  
29093  
29095  
29097  
29099  
29101

29103

CA

29105  
29107  
29109  
29111  
29113  
29115  
29117  
29121  
29123  
29125  
29127  
29119  
29129  
29131  
29133  
29135  
29137  
29139  
29141  
29143  
29145  
29147  
29149  
29151  
29153  
29155  
29157  
29159  
29161  
29163  
29165  
29167  
29169  
29171

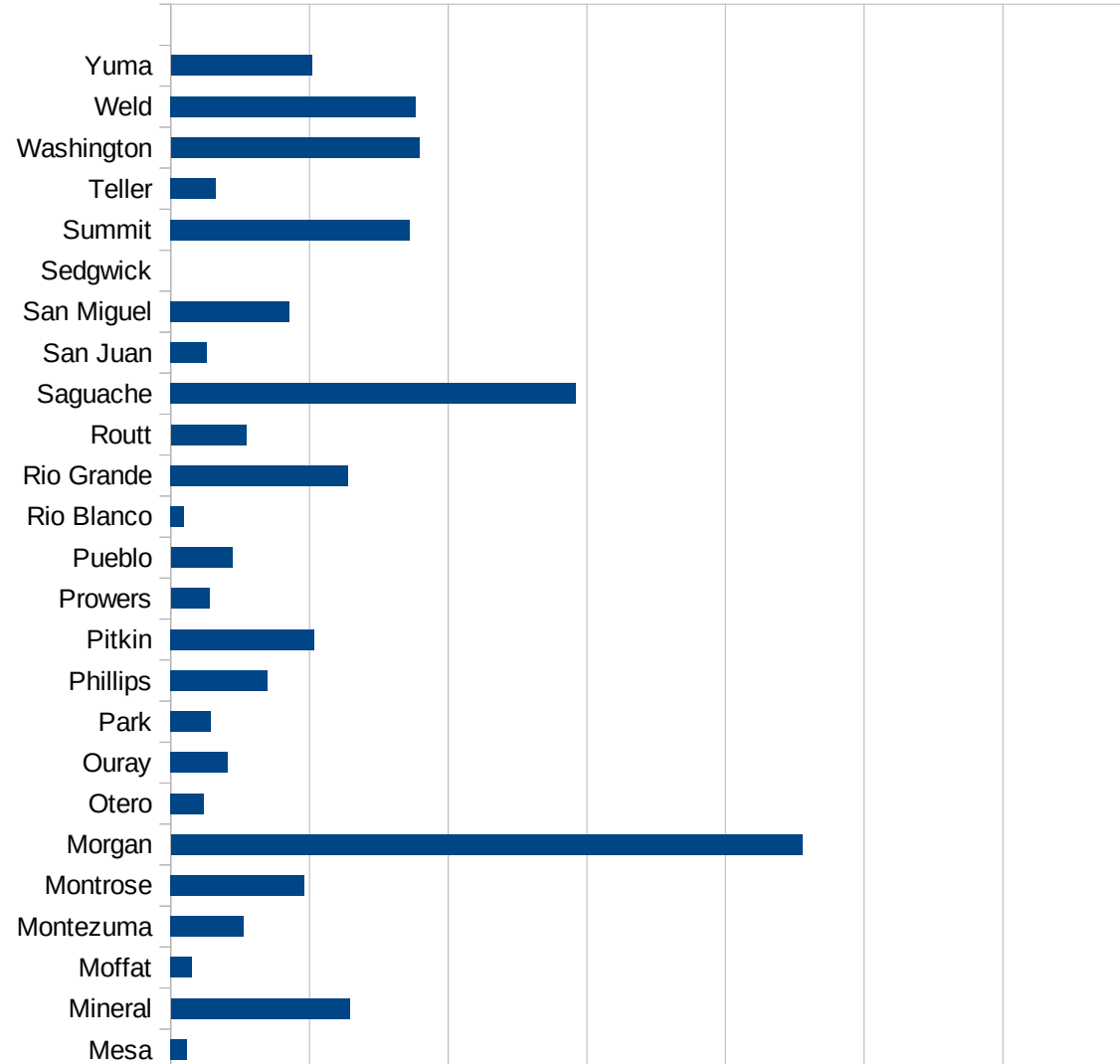
CA

29173  
29175  
29177  
29179  
29181  
29195  
29197  
29199  
29201  
29203  
29205  
29183  
29185  
29187  
29189  
29510  
29186  
29207  
29209  
29211  
29213  
29215  
  
29217  
29219  
29221  
29223  
29225  
29227  
29229



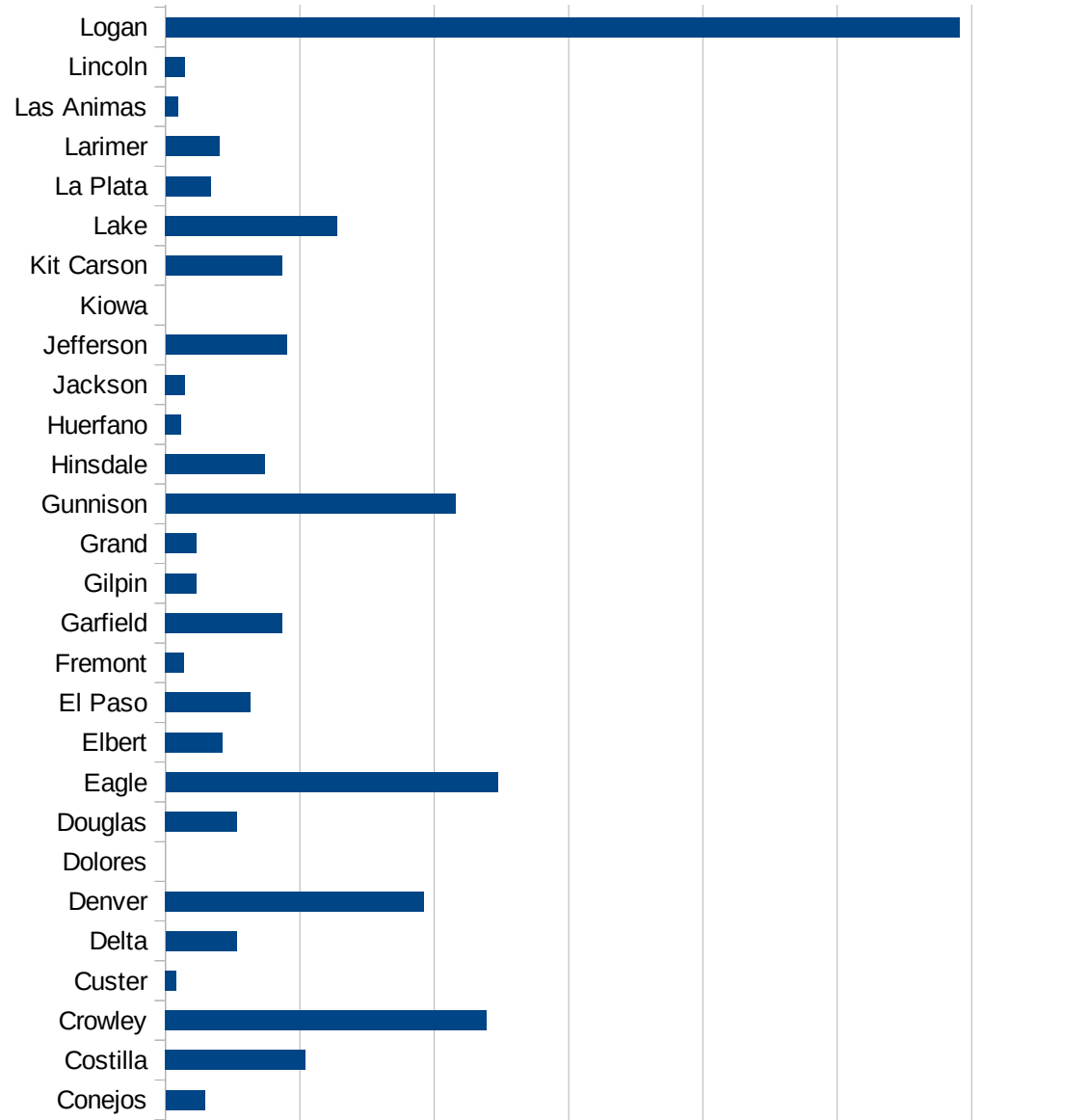
CO

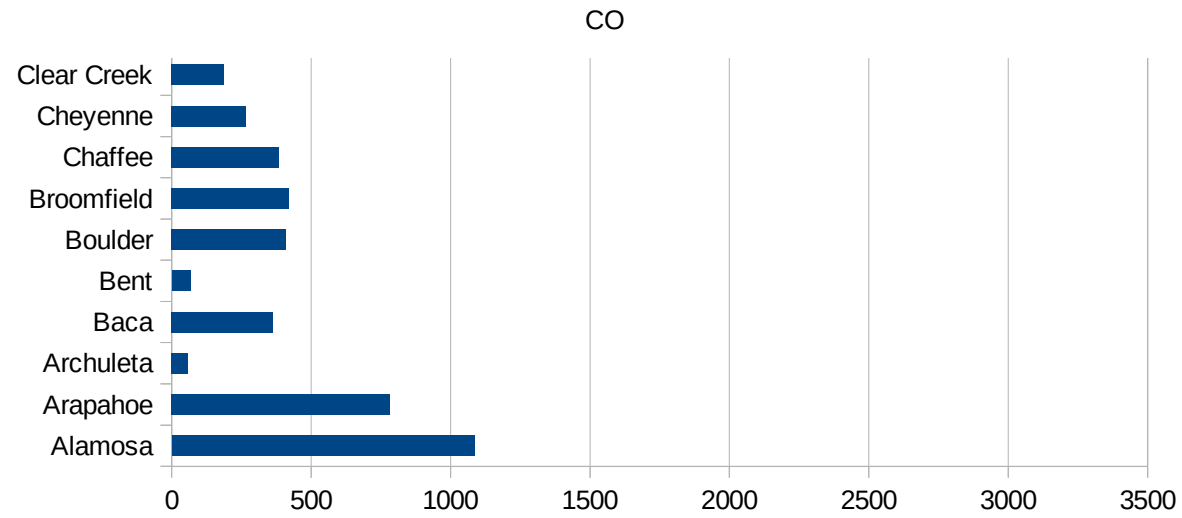
FIPS	County	PC Infection
8001	Adams	792.78251424
8003	Alamosa	1084.936762
8005	Arapahoe	783.15149375
8007	Archuleta	58.118416273
8009	Baca	362.62203626
8011	Bent	68.004080245
8013	Boulder	409.71792025
8014	Broomfield	420.11347395
8015	Chaffee	384.48095072
8017	Cheyenne	266.52452026
8019	Clear Creek	187.40239459
8021	Conejos	146.34146341
8023	Costilla	522.46603971
8025	Crowley	1194.9470809
8027	Custer	40.371417037
8029	Delta	264.91777857
8031	Denver	963.16497602
8033	Dolores	0
8035	Douglas	265.77123253
8037	Eagle	1236.5210118
8039	Elbert	213.07358649
8041	El Paso	317.43096647
8043	Fremont	68.719935028
8045	Garfield	435.00083654
8047	Gilpin	114.36039863
8049	Grand	115.94202899
8051	Gunnison	1078.5109591
8053	Hinsdale	369.91368681
8055	Huerfano	58.06357962
8057	Jackson	71.479628306
8059	Jefferson	450.85336408
8061	Kiowa	0
8063	Kit Carson	432.77956164



CO

8065 Lake	639.0593047
8067 La Plata	166.93304919
8069 Larimer	199.98972949
8071 Las Animas	48.265876026
8073 Lincoln	71.301247772
8075 Logan	2954.2920847
8077 Mesa	57.438628783
8079 Mineral	644.32989691
8081 Moffat	75.826508948
8083 Montezuma	263.78163468
8085 Montrose	480.88311934
8087 Morgan	2276.0697528
8089 Otero	119.35763889
8091 Ouray	206.91082144
8093 Park	145.50549687
8095 Phillips	349.97666822
8097 Pitkin	518.10584958
8099 Prowers	139.75665899
8101 Pueblo	222.05110757
8103 Rio Blanco	47.348484848
8105 Rio Grande	640
8107 Routt	272.02424902
8109 Saguache	1461.3473623
8111 San Juan	131.2335958
8113 San Miguel	427.29825418
8115 Sedgwick	0
8117 Summit	861.09588158
8119 Teller	163.45732169
8121 Washington	896.31289468
8123 Weld	882.26404289
8125 Yuma	508.98203593





CO

FIPS

29001  
29003  
29005  
29007  
29009  
29011  
29013  
29015  
29017  
29019  
29021  
29023  
29025  
29027  
29029  
29031  
29033  
29035  
29037

CO

29039  
29041  
29043  
29045  
29047  
29049  
29051  
29053  
29055  
29057  
29059  
29061  
29063  
29065  
29067  
29069  
29071  
29073  
29075  
29077  
29079  
29081  
29083  
29085  
29087  
29089  
29091  
29093  
29095  
29097  
29099  
29101

29103

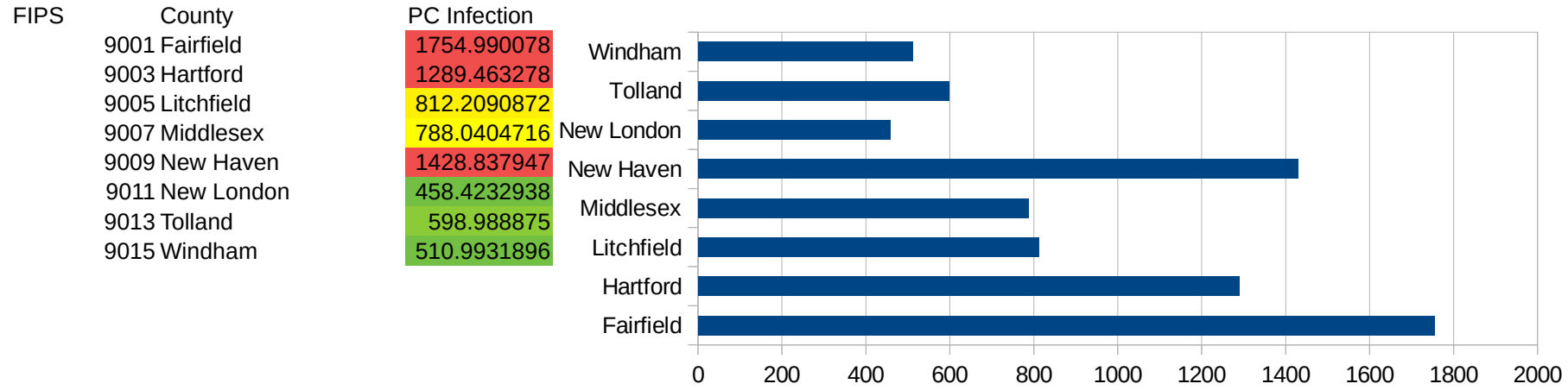
CO

29105  
29107  
29109  
29111  
29113  
29115  
29117  
29121  
29123  
29125  
29127  
29119  
29129  
29131  
29133  
29135  
29137  
29139  
29141  
29143  
29145  
29147  
29149  
29151  
29153  
29155  
29157  
29159  
29161  
29163  
29165  
29167  
29169  
29171

CO

29173  
29175  
29177  
29179  
29181  
29195  
29197  
29199  
29201  
29203  
29205  
29183  
29185  
29187  
29189  
29510  
29186  
29207  
29209  
29211  
29213  
29215  
  
29217  
29219  
29221  
29223  
29225  
29227  
29229

CT





CT

FIPS

29001  
29003  
29005  
29007  
29009  
29011  
29013  
29015  
29017  
29019  
29021  
29023  
29025  
29027  
29029  
29031  
29033  
29035  
29037

CT

29039  
29041  
29043  
29045  
29047  
29049  
29051  
29053  
29055  
29057  
29059  
29061  
29063  
29065  
29067  
29069  
29071  
29073  
29075  
29077  
29079  
29081  
29083  
29085  
29087  
29089  
29091  
29093  
29095  
29097  
29099  
29101

29103

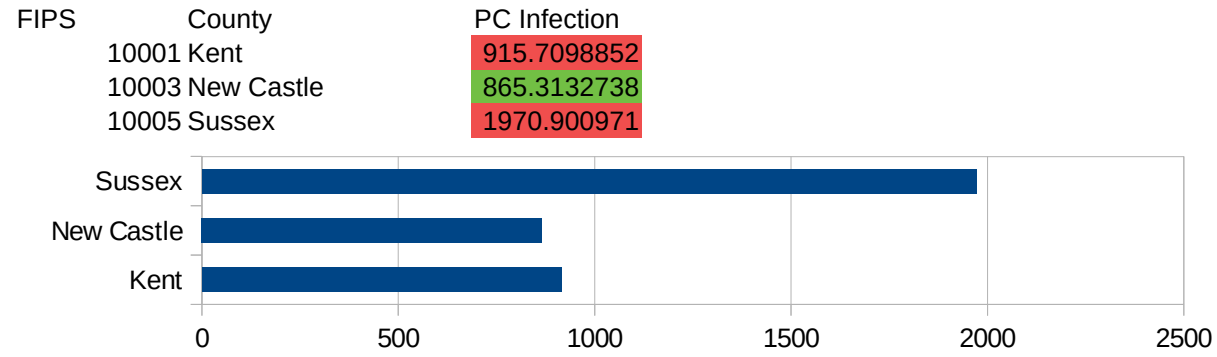
CT

29105  
29107  
29109  
29111  
29113  
29115  
29117  
29121  
29123  
29125  
29127  
29119  
29129  
29131  
29133  
29135  
29137  
29139  
29141  
29143  
29145  
29147  
29149  
29151  
29153  
29155  
29157  
29159  
29161  
29163  
29165  
29167  
29169  
29171

CT

29173  
29175  
29177  
29179  
29181  
29195  
29197  
29199  
29201  
29203  
29205  
29183  
29185  
29187  
29189  
29510  
29186  
29207  
29209  
29211  
29213  
29215  
  
29217  
29219  
29221  
29223  
29225  
29227  
29229

DE



DE

FIPS

29001  
29003  
29005  
29007  
29009  
29011  
29013  
29015  
29017  
29019  
29021  
29023  
29025  
29027  
29029  
29031  
29033  
29035  
29037

This work is licensed under the Creative Commons Attribution-NoDerivatives 4.0 International License. To view a copy of this license, visit <http://creativecommons.org/licenses/by-nd/4.0/>.

Tom McKellips, DM  
[www.creatingtomorrow.us](http://www.creatingtomorrow.us)  
Page 142

DE

29039  
29041  
29043  
29045  
29047  
29049  
29051  
29053  
29055  
29057  
29059  
29061  
29063  
29065  
29067  
29069  
29071  
29073  
29075  
29077  
29079  
29081  
29083  
29085  
29087  
29089  
29091  
29093  
29095  
29097  
29099  
29101

29103

DE

29105  
29107  
29109  
29111  
29113  
29115  
29117  
29121  
29123  
29125  
29127  
29119  
29129  
29131  
29133  
29135  
29137  
29139  
29141  
29143  
29145  
29147  
29149  
29151  
29153  
29155  
29157  
29159  
29161  
29163  
29165  
29167  
29169  
29171



DE

29173  
29175  
29177  
29179  
29181  
29195  
29197  
29199  
29201  
29203  
29205  
29183  
29185  
29187  
29189  
29510  
29186  
29207  
29209  
29211  
29213  
29215  
  
29217  
29219  
29221  
29223  
29225  
29227  
29229

DC

FIPS	County	PC Infection
11001	District of Columbia	1449.914941

DC

FIPS

29001  
29003  
29005  
29007  
29009  
29011  
29013  
29015  
29017  
29019  
29021  
29023  
29025  
29027  
29029  
29031  
29033  
29035  
29037

DC

29039  
29041  
29043  
29045  
29047  
29049  
29051  
29053  
29055  
29057  
29059  
29061  
29063  
29065  
29067  
29069  
29071  
29073  
29075  
29077  
29079  
29081  
29083  
29085  
29087  
29089  
29091  
29093  
29095  
29097  
29099  
29101

29103

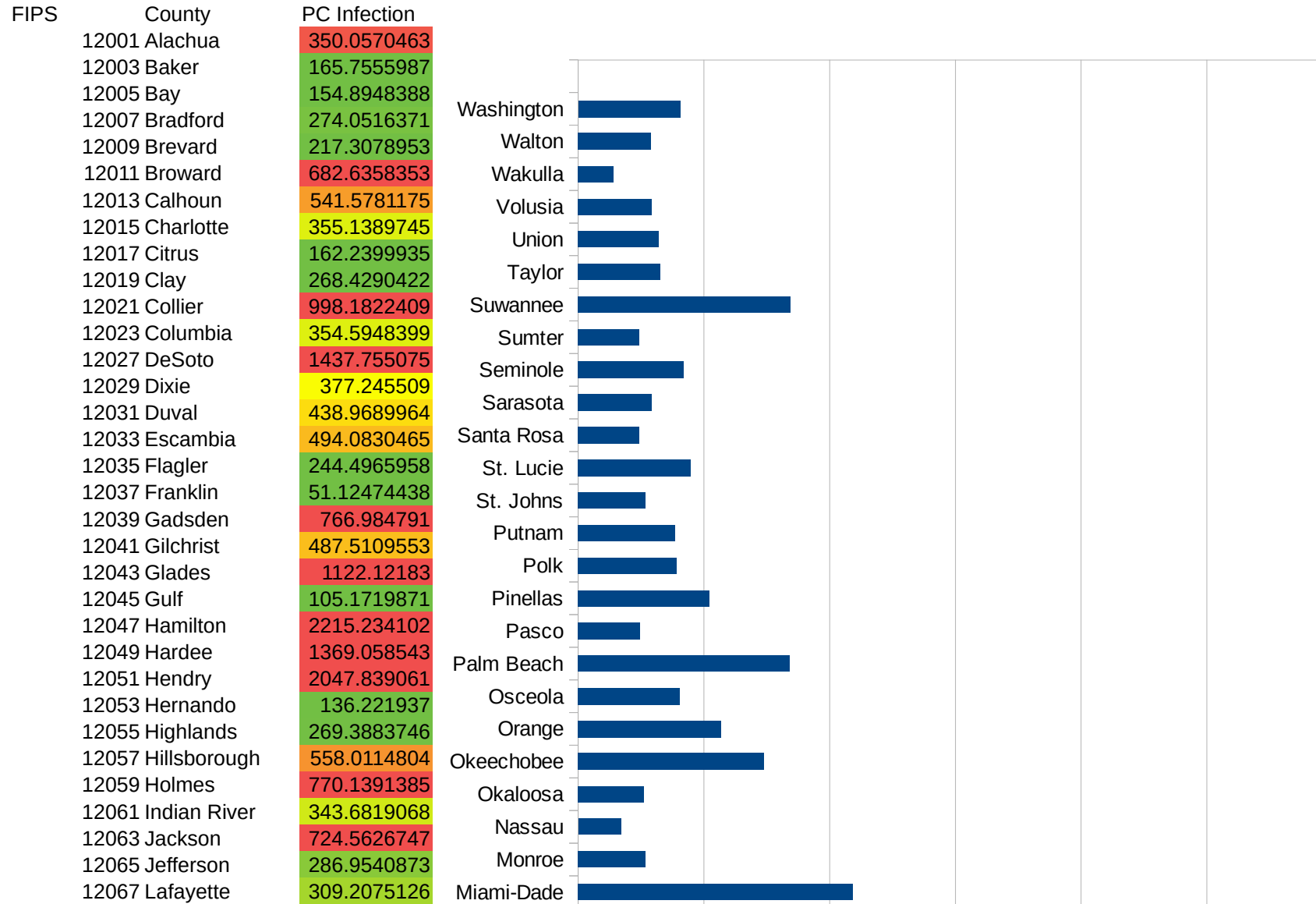
DC

29105  
29107  
29109  
29111  
29113  
29115  
29117  
29121  
29123  
29125  
29127  
29119  
29129  
29131  
29133  
29135  
29137  
29139  
29141  
29143  
29145  
29147  
29149  
29151  
29153  
29155  
29157  
29159  
29161  
29163  
29165  
29167  
29169  
29171

DC

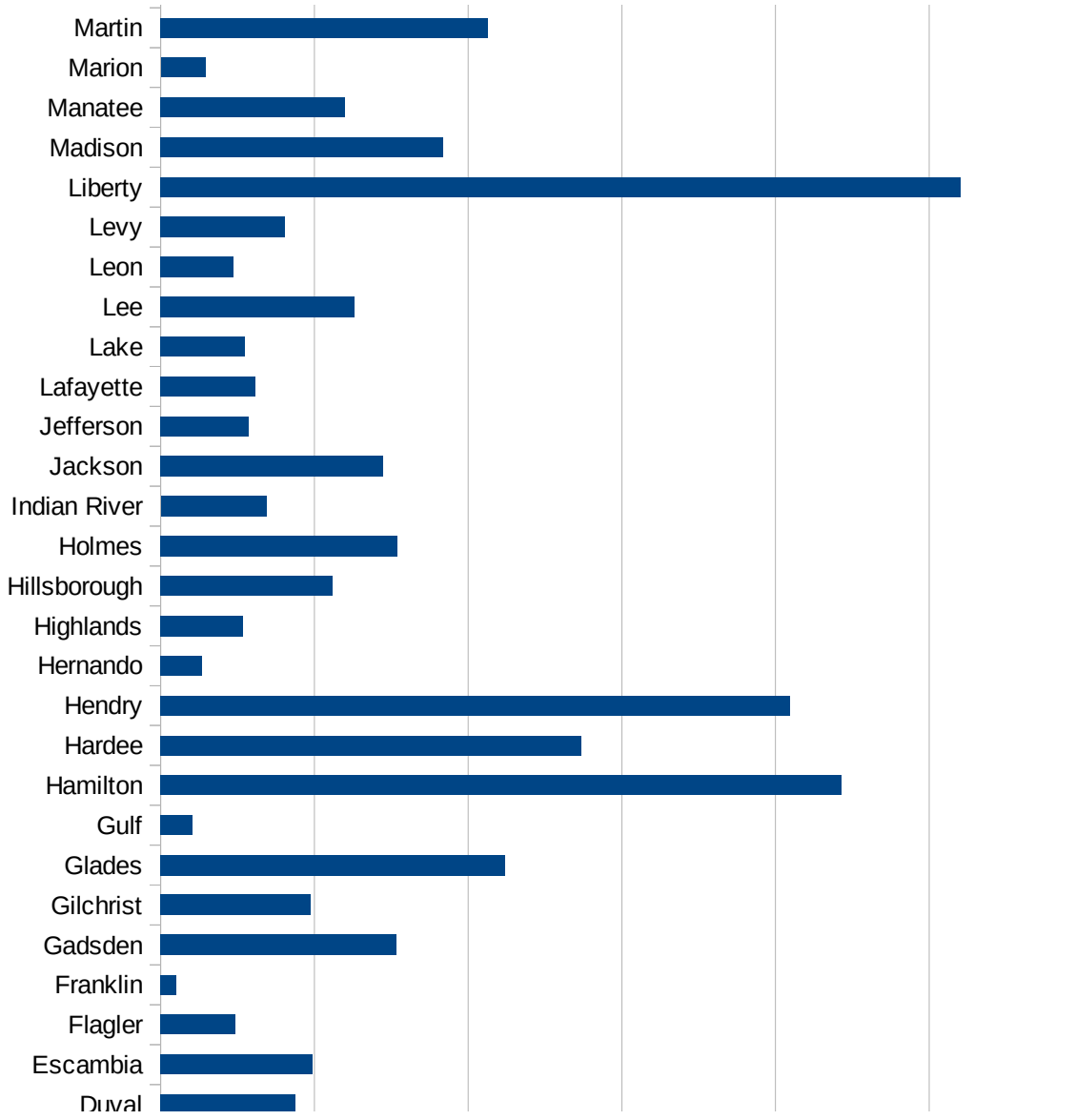
29173  
29175  
29177  
29179  
29181  
29195  
29197  
29199  
29201  
29203  
29205  
29183  
29185  
29187  
29189  
29510  
29186  
29207  
29209  
29211  
29213  
29215  
  
29217  
29219  
29221  
29223  
29225  
29227  
29229

FL

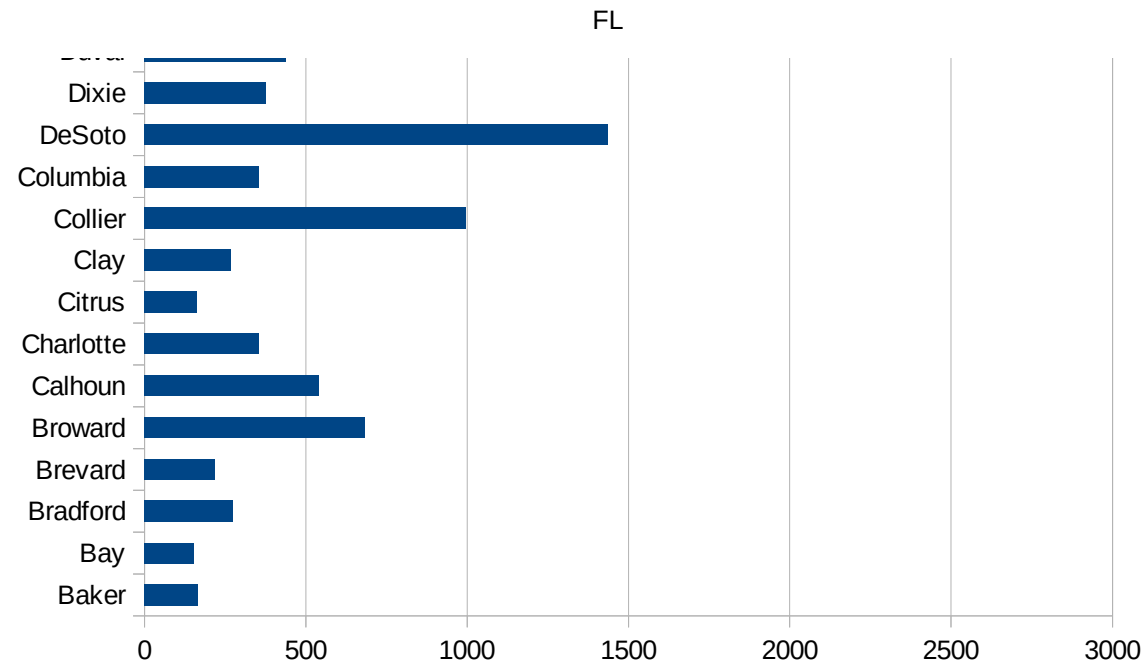


FL

12069 Lake	273.496122
12071 Lee	630.391858
12073 Leon	237.605213
12075 Levy	404.7093451
12077 Liberty	2601.395294
12079 Madison	917.4807059
12081 Manatee	599.713819
12083 Marion	145.5648555
12085 Martin	1064.557025
12086 Miami-Dade	1093.431625
12087 Monroe	269.2364082
12089 Nassau	170.0997297
12091 Okaloosa	261.0134656
12093 Okeechobee	739.1000794
12095 Orange	568.4299729
12097 Osceola	403.5435746
12099 Palm Beach	841.0831924
12101 Pasco	245.7239219
12103 Pinellas	522.8242146
12105 Polk	392.6503759
12107 Putnam	384.2886615
12109 St. Johns	268.2283166
12111 St. Lucie	448.7307242
12113 Santa Rosa	243.6590112
12115 Sarasota	291.7617724
12117 Seminole	420.2363242
12119 Sumter	243.0992435
12121 Suwannee	844.0632708
12123 Taylor	328.3540674
12125 Union	321.2851406
12127 Volusia	293.1303398
12129 Wakulla	141.7085118
12131 Walton	288.6164623
12133 Washington	405.9485531







FL

FIPS

29001  
29003  
29005  
29007  
29009  
29011  
29013  
29015  
29017  
29019  
29021  
29023  
29025  
29027  
29029  
29031  
29033  
29035  
29037

FL

29039  
29041  
29043  
29045  
29047  
29049  
29051  
29053  
29055  
29057  
29059  
29061  
29063  
29065  
29067  
29069  
29071  
29073  
29075  
29077  
29079  
29081  
29083  
29085  
29087  
29089  
29091  
29093  
29095  
29097  
29099  
29101

29103

FL

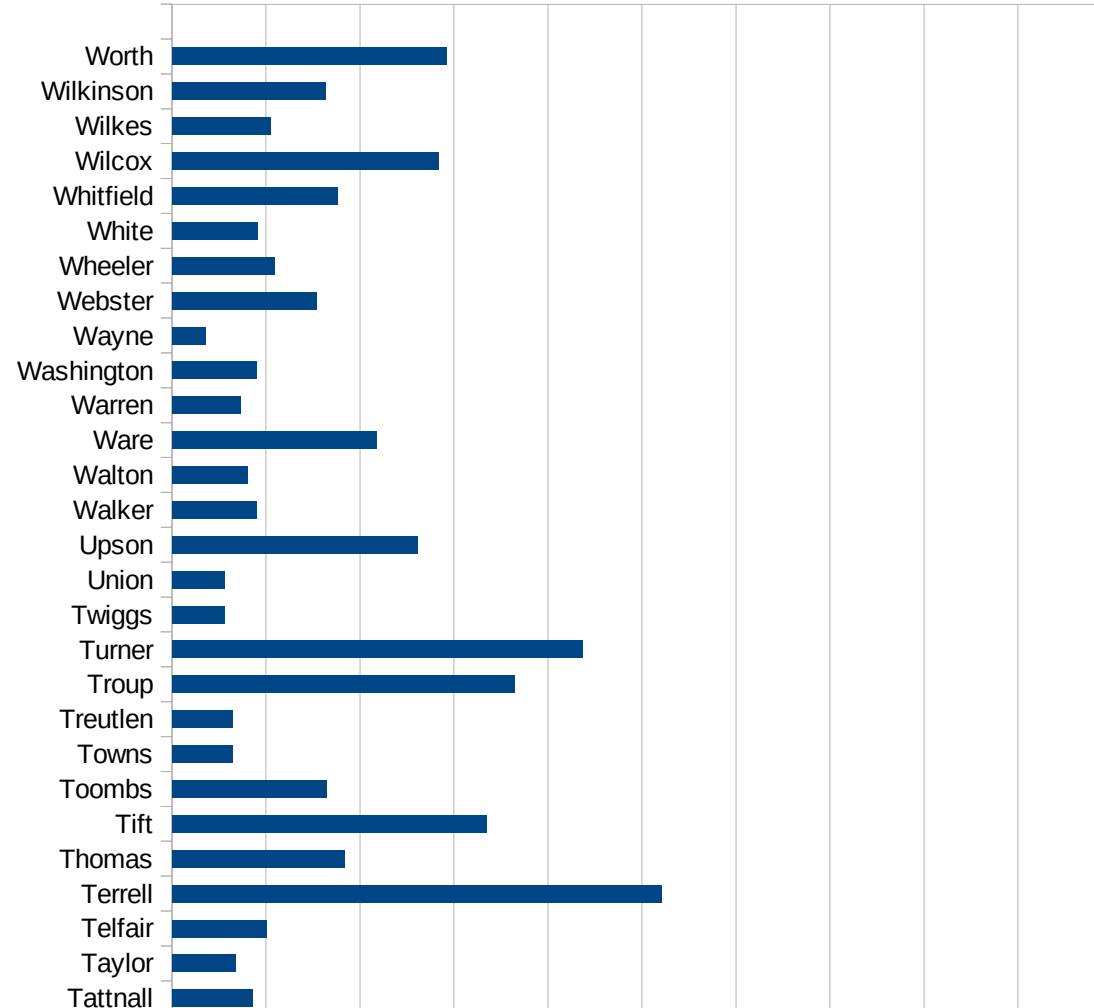
29105  
29107  
29109  
29111  
29113  
29115  
29117  
29121  
29123  
29125  
29127  
29119  
29129  
29131  
29133  
29135  
29137  
29139  
29141  
29143  
29145  
29147  
29149  
29151  
29153  
29155  
29157  
29159  
29161  
29163  
29165  
29167  
29169  
29171

FL

29173  
29175  
29177  
29179  
29181  
29195  
29197  
29199  
29201  
29203  
29205  
29183  
29185  
29187  
29189  
29510  
29186  
29207  
29209  
29211  
29213  
29215  
  
29217  
29219  
29221  
29223  
29225  
29227  
29229

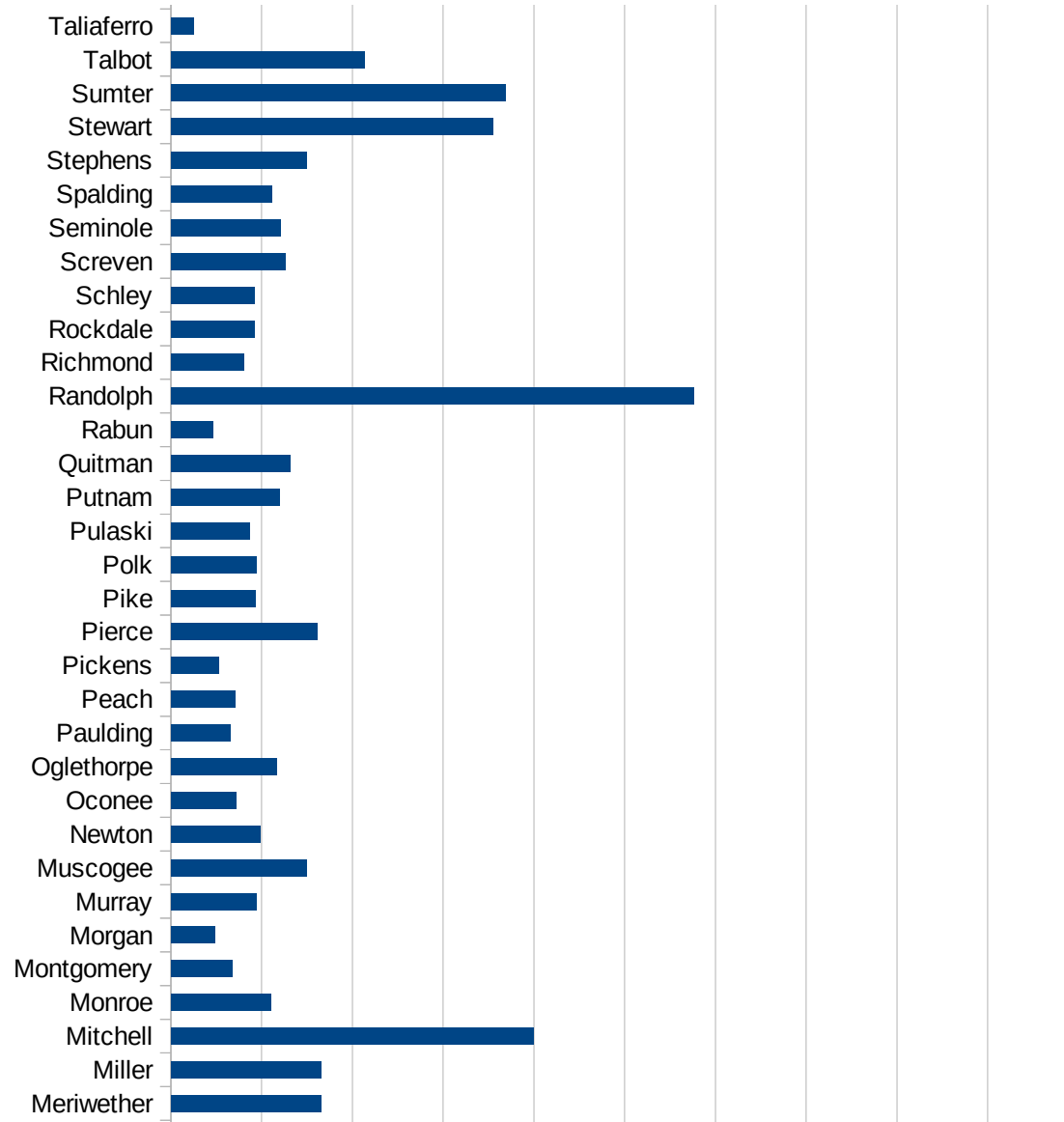
GA

FIPS	County	PC Infection
13001	Appling	1302.209975
13003	Atkinson	1410.148246
13005	Bacon	1940.098346
13007	Baker	1390.68564
13009	Baldwin	1048.568815
13011	Banks	674.1099642
13013	Barrow	568.0060389
13015	Bartow	606.1574318
13017	Ben Hill	851.8496456
13019	Berrien	566.1749429
13021	Bibb	458.5388158
13023	Bleckley	428.4156411
13025	Brantley	449.8068476
13027	Brooks	908.9151035
13029	Bryan	301.765987
13031	Bulloch	337.6630097
13033	Burke	615.4395041
13035	Butts	1078.824453
13037	Calhoun	2534.634761
13039	Camden	208.6554763
13043	Candler	267.6264304
13045	Carroll	557.0559003
13047	Catoosa	447.9382972
13049	Charlton	331.5854411
13051	Chatham	361.002092
13053	Chattahoochee	3678.397604
13055	Chattooga	225.8975393
13057	Cherokee	467.8357971
13059	Clarke	363.6220843
13061	Clay	1939.729823
13063	Clayton	630.1469192
13065	Clinch	1504.211793
13067	Cobb	585.7055089



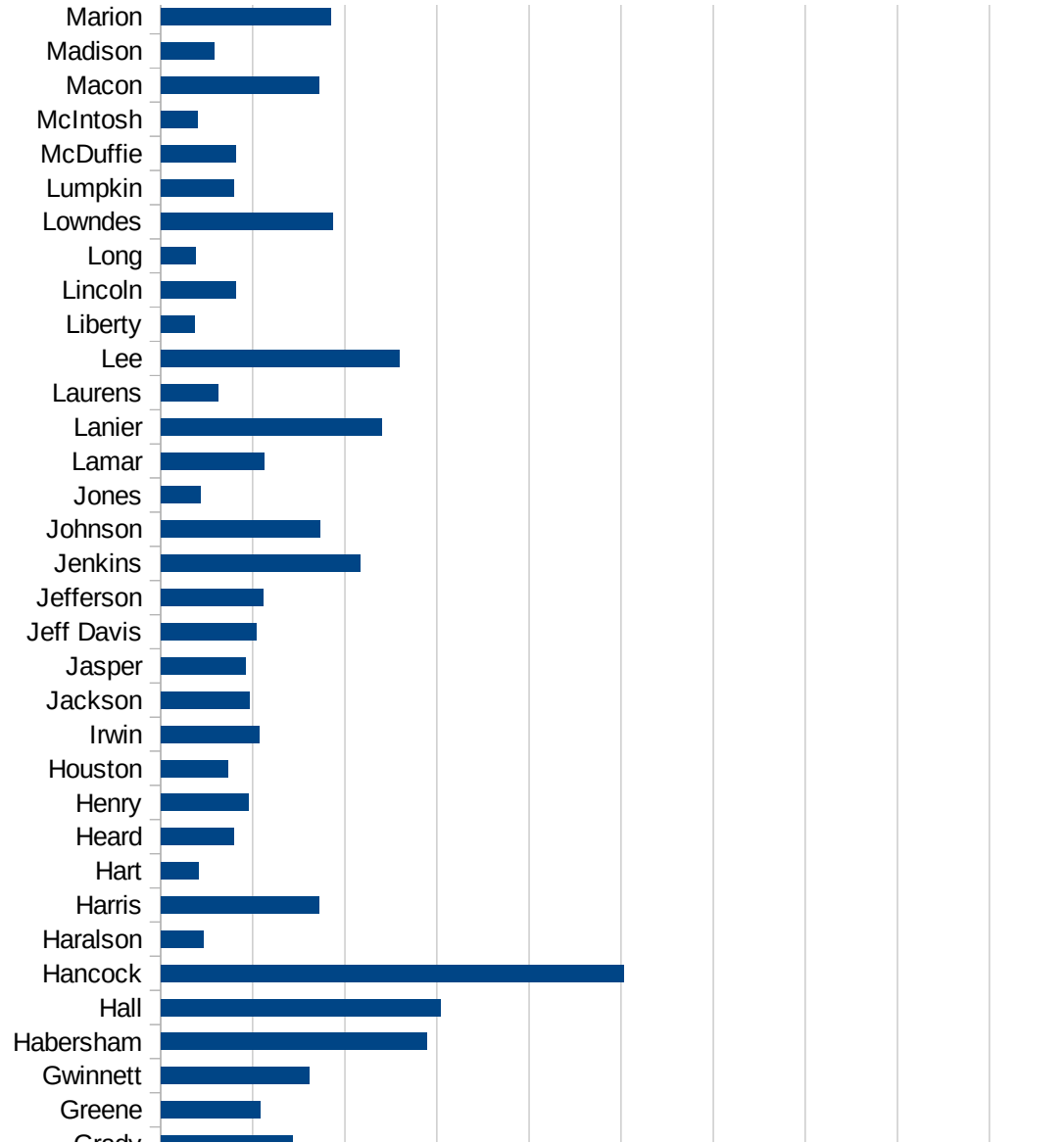
GA

13069 Coffee	1123.152252
13071 Colquitt	1835.848394
13073 Columbia	254.06537
13075 Cook	716.6996854
13077 Coweta	421.6256239
13079 Crawford	316.6098393
13081 Crisp	1176.939073
13083 Dade	388.2657463
13085 Dawson	522.2660766
13087 Decatur	936.9708373
13089 DeKalb	703.4490416
13091 Dodge	405.6991065
13093 Dooly	1437.326718
13095 Dougherty	2052.760212
13097 Douglas	580.0551844
13099 Early	2527.569045
13101 Echols	4500
13103 Effingham	196.1730182
13105 Elbert	507.3221757
13107 Emanuel	420.1309039
13109 Evans	167.8947859
13111 Fannin	362.0397473
13113 Fayette	283.8029597
13115 Floyd	497.3092201
13117 Forsyth	319.5104221
13119 Franklin	747.0790079
13121 Fulton	604.696252
13123 Gilmer	587.357217
13125 Glascock	166.9449082
13127 Glynn	592.5908542
13129 Gordon	584.2073329
13131 Grady	715.2093098
13133 Greene	542.4341734
13135 Gwinnett	804.3924159



GA

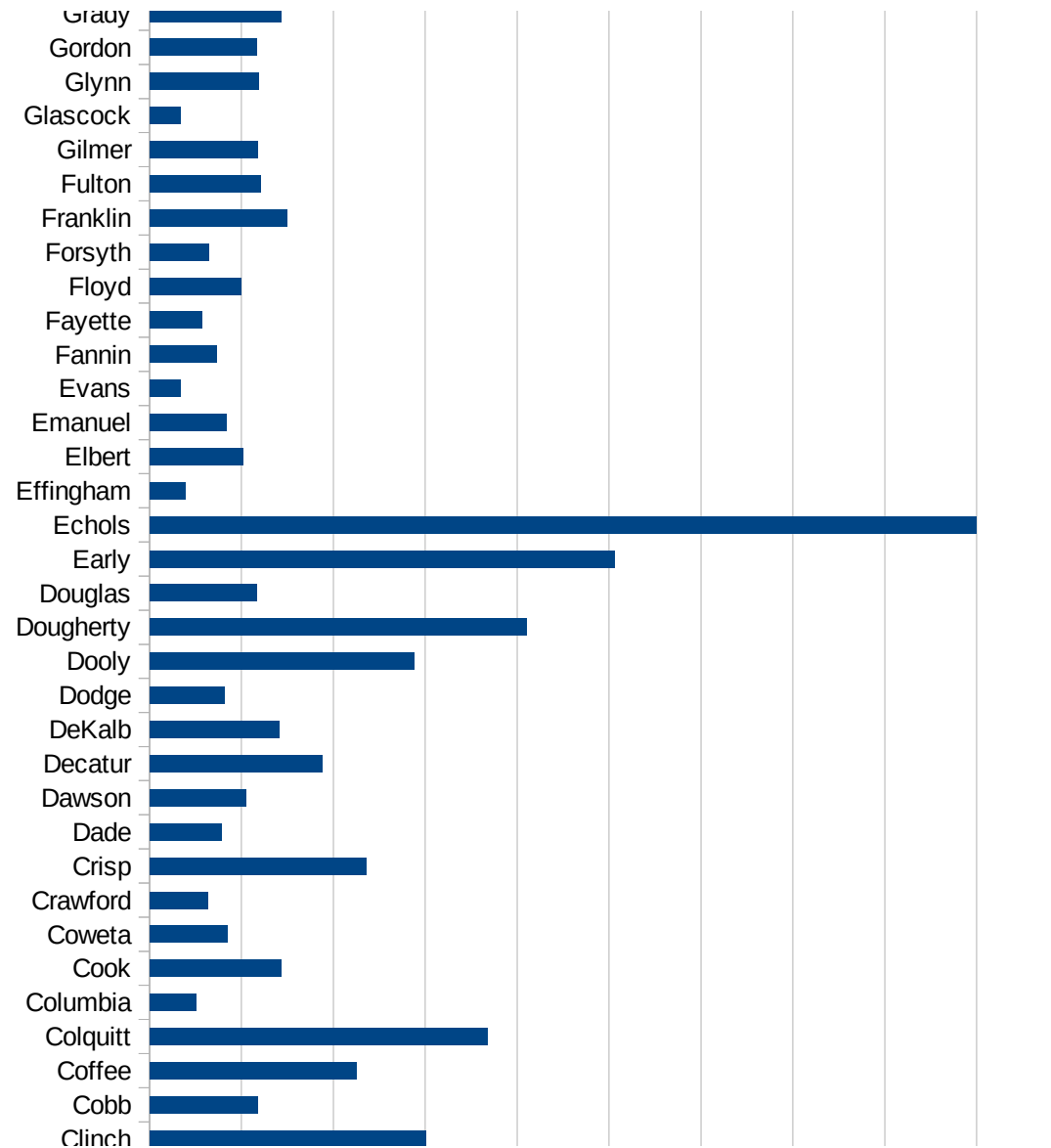
13137 Habersham	1445.315943
13139 Hall	1521.162712
13141 Hancock	2515.572592
13143 Haralson	230.2509058
13145 Harris	858.5931835
13147 Hart	203.0729147
13149 Heard	395.6562
13151 Henry	474.7632699
13153 Houston	361.4868559
13155 Irwin	532.0280911
13157 Jackson	484.2236801
13159 Jasper	462.962963
13161 Jeff Davis	518.9966066
13163 Jefferson	557.3558004
13165 Jenkins	1082.575147
13167 Johnson	865.2657602
13169 Jones	213.1674588
13171 Lamar	563.1578947
13173 Lanier	1199.226306
13175 Laurens	310.6180666
13177 Lee	1296.8687
13179 Liberty	182.1227052
13181 Lincoln	404.2956412
13183 Long	189.4936309
13185 Lowndes	934.4830254
13187 Lumpkin	394.4773176
13189 McDuffie	404.0685523
13191 McIntosh	202.2315202
13193 Macon	859.7732633
13195 Madison	290.0505902
13197 Marion	922.045264
13199 Meriwether	825.8970951
13201 Miller	826.5916286
13205 Mitchell	1996.214852



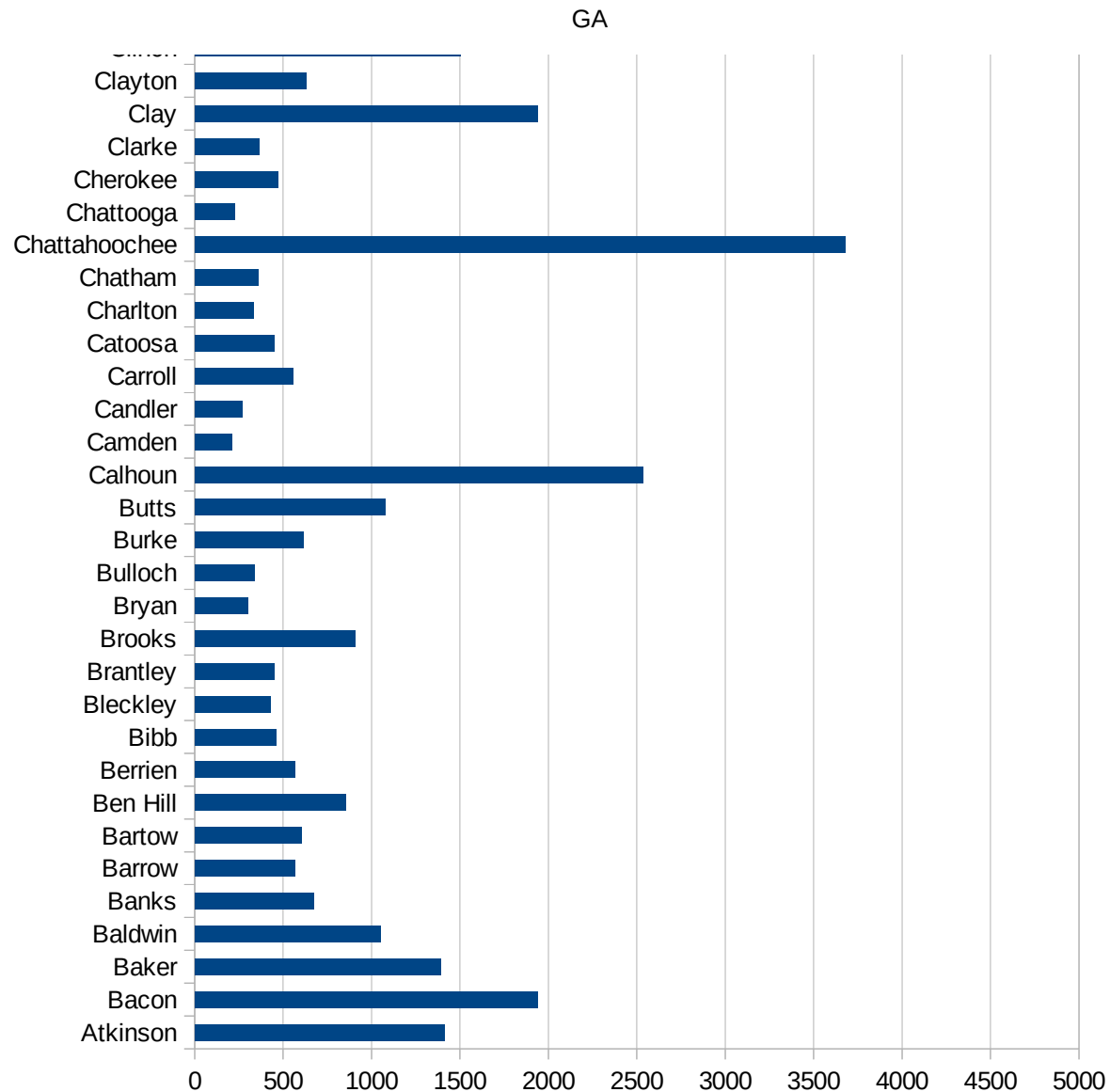


GA

13207 Monroe	552.3255814
13209 Montgomery	337.2130969
13211 Morgan	243.9929985
13213 Murray	470.9300869
13215 Muscogee	748.8669139
13217 Newton	493.8790042
13219 Oconee	359.0344266
13221 Oglethorpe	584.5622426
13223 Paulding	327.960791
13225 Peach	355.3504048
13227 Pickens	265.7911194
13229 Pierce	804.5799164
13231 Pike	466.8884834
13233 Polk	470.9206499
13235 Pulaski	433.6435089
13237 Putnam	600.6694484
13239 Quitman	658.1834138
13241 Rabun	231.2207269
13243 Randolph	2883.067467
13245 Richmond	403.3658474
13247 Rockdale	462.5030355
13249 Schley	458.3651642
13251 Screven	631.3674846
13253 Seminole	601.3229104
13255 Spalding	556.7322239
13257 Stephens	745.1507586
13259 Stewart	1774.479755
13261 Sumter	1843.06999
13263 Talbot	1068.239796
13265 Taliaferro	124.3781095
13267 Tattnall	429.2859675
13269 Taylor	335.8626695
13271 Telfair	503.9052658
13273 Terrell	2601.323888



13275 Thomas	917.9265659
13277 Tift	1673.609228
13279 Toombs	821.9585673
13281 Towns	320.6209922
13283 Treutlen	323.1017771
13285 Troup	1823.400063
13287 Turner	2186.552073
13289 Twiggs	280.8988764
13291 Union	279.1550352
13293 Upson	1308.411215
13295 Walker	446.6215243
13297 Walton	403.1956194
13299 Ware	1087.443946
13301 Warren	361.8358408
13303 Washington	446.3847739
13305 Wayne	177.8046162
13307 Webster	765.9900421
13309 Wheeler	545.7545374
13311 White	453.7871205
13313 Whitfield	881.2054352
13315 Wilcox	1418.5202
13317 Wilkes	526.5289591
13319 Wilkinson	818.9464365
13321 Worth	1458.199911



GA

FIPS

- 29001
- 29003
- 29005
- 29007
- 29009
- 29011
- 29013
- 29015
- 29017
- 29019
- 29021
- 29023
- 29025
- 29027
- 29029
- 29031
- 29033
- 29035
- 29037

GA

29039  
29041  
29043  
29045  
29047  
29049  
29051  
29053  
29055  
29057  
29059  
29061  
29063  
29065  
29067  
29069  
29071  
29073  
29075  
29077  
29079  
29081  
29083  
29085  
29087  
29089  
29091  
29093  
29095  
29097  
29099  
29101

29103

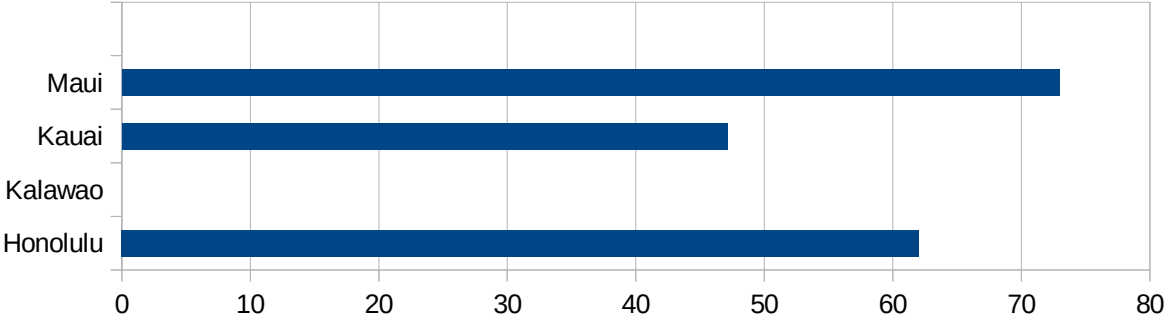
29105  
29107  
29109  
29111  
29113  
29115  
29117  
29121  
29123  
29125  
29127  
29119  
29129  
29131  
29133  
29135  
29137  
29139  
29141  
29143  
29145  
29147  
29149  
29151  
29153  
29155  
29157  
29159  
29161  
29163  
29165  
29167  
29169  
29171

GA

29173  
29175  
29177  
29179  
29181  
29195  
29197  
29199  
29201  
29203  
29205  
29183  
29185  
29187  
29189  
29510  
29186  
29207  
29209  
29211  
29213  
29215  
  
29217  
29219  
29221  
29223  
29225  
29227  
29229

HI

FIPS	County	PC Infection
15001	Hawaii	42.78968868
15003	Honolulu	62.03575218
15005	Kalawao	0
15007	Kauai	47.13515312
15009	Maui	72.96345249





HI

FIPS

29001  
29003  
29005  
29007  
29009  
29011  
29013  
29015  
29017  
29019  
29021  
29023  
29025  
29027  
29029  
29031  
29033  
29035  
29037

HI

29039  
29041  
29043  
29045  
29047  
29049  
29051  
29053  
29055  
29057  
29059  
29061  
29063  
29065  
29067  
29069  
29071  
29073  
29075  
29077  
29079  
29081  
29083  
29085  
29087  
29089  
29091  
29093  
29095  
29097  
29099  
29101

29103

HI

29105  
29107  
29109  
29111  
29113  
29115  
29117  
29121  
29123  
29125  
29127  
29119  
29129  
29131  
29133  
29135  
29137  
29139  
29141  
29143  
29145  
29147  
29149  
29151  
29153  
29155  
29157  
29159  
29161  
29163  
29165  
29167  
29169  
29171

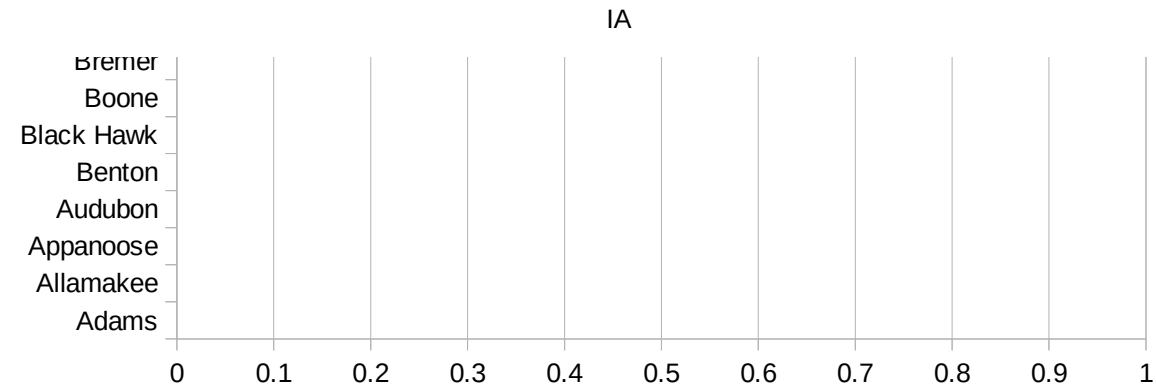
HI

29173  
29175  
29177  
29179  
29181  
29195  
29197  
29199  
29201  
29203  
29205  
29183  
29185  
29187  
29189  
29510  
29186  
29207  
29209  
29211  
29213  
29215  
  
29217  
29219  
29221  
29223  
29225  
29227  
29229

FIPS	County	PC Infection																		
19001	Adair	0																		
19003	Adams	0																		
19005	Allamakee	0																		
19007	Appanoose	0	Wright																	
19009	Audubon	0	Worth																	
19011	Benton	0	Woodbury																	
19013	Black Hawk	0	Winneshiek																	
19015	Boone	0	Winnebago																	
19017	Bremer	0	Webster																	
19019	Buchanan	0	Wayne																	
19021	Buena Vista	0	Washington																	
19023	Butler	0	Warren																	
19025	Calhoun	0	Wapello																	
19027	Carroll	0	Van Buren																	
19029	Cass	0	Union																	
19031	Cedar	0	Taylor																	
19033	Cerro Gordo	0	Tama																	
19035	Cherokee	0	Story																	
19037	Chickasaw	0	Sioux																	
19039	Clarke	0	Shelby																	
19041	Clay	0	Scott																	
19043	Clayton	0	Sac																	
19045	Clinton	0	Ringgold																	
19047	Crawford	0	Poweshiek																	
19049	Dallas	0	Pottawattamie																	
19051	Davis	0	Polk																	
19053	Decatur	0	Pocahontas																	
19055	Delaware	0	Plymouth																	
19057	Des Moines	0	Palo Alto																	
19059	Dickinson	0	Page																	
19061	Dubuque	0	Osceola																	
19063	Emmet	0																		
19065	Fayette	0																		

19067 Floyd	0	O'Brien
19069 Franklin	0	Muscatine
19071 Fremont	0	Montgomery
19073 Greene	0	Monroe
19075 Grundy	0	Monona
19077 Guthrie	0	Mitchell
19079 Hamilton	0	Mills
19081 Hancock	0	Marshall
19083 Hardin	0	Marion
19085 Harrison	0	Mahaska
19087 Henry	0	Madison
19089 Howard	0	Lyon
19091 Humboldt	0	Lucas
19093 Ida	0	Louisa
19095 Iowa	0	Linn
19097 Jackson	0	Lee
19099 Jasper	0	Kossuth
19101 Jefferson	0	Keokuk
19103 Johnson	0	Jones
19105 Jones	0	Johnson
19107 Keokuk	0	Jefferson
19109 Kossuth	0	Jasper
19111 Lee	0	Jackson
19113 Linn	0	Iowa
19115 Louisa	0	Ida
19117 Lucas	0	Humboldt
19119 Lyon	0	Howard
19121 Madison	0	Henry
19123 Mahaska	0	Harrison
19125 Marion	0	Hardin
19127 Marshall	0	Hancock
19129 Mills	0	
19131 Mitchell	0	
19133 Monona	0	

19135 Monroe	0	Hamilton
19137 Montgomery	0	Guthrie
19139 Muscatine	0	Grundy
19141 O'Brien	0	Greene
19143 Osceola	0	Fremont
19145 Page	0	Franklin
19147 Palo Alto	0	Floyd
19149 Plymouth	0	Fayette
19151 Pocahontas	0	Emmet
19153 Polk	0	Dubuque
19155 Pottawattamie	0	Dickinson
19157 Poweshiek	0	Des Moines
19159 Ringgold	0	Delaware
19161 Sac	0	Decatur
19163 Scott	0	Davis
19165 Shelby	0	Dallas
19167 Sioux	0	Crawford
19169 Story	0	Clinton
19171 Tama	0	Clayton
19173 Taylor	0	Clay
19175 Union	0	Clarke
19177 Van Buren	0	Chickasaw
19179 Wapello	0	Cherokee
19181 Warren	0	Cerro Gordo
19183 Washington	0	Cedar
19185 Wayne	0	Cass
19187 Webster	0	Carroll
19189 Winnebago	0	Calhoun
19191 Winneshiek	0	Butler
19193 Woodbury	0	Buena Vista
19195 Worth	0	Buchanan
19197 Wright	0	





FIPS

- 29001
- 29003
- 29005
- 29007
- 29009
- 29011
- 29013
- 29015
- 29017
- 29019
- 29021
- 29023
- 29025
- 29027
- 29029
- 29031
- 29033
- 29035
- 29037

IA

29039  
29041  
29043  
29045  
29047  
29049  
29051  
29053  
29055  
29057  
29059  
29061  
29063  
29065  
29067  
29069  
29071  
29073  
29075  
29077  
29079  
29081  
29083  
29085  
29087  
29089  
29091  
29093  
29095  
29097  
29099  
29101

29103

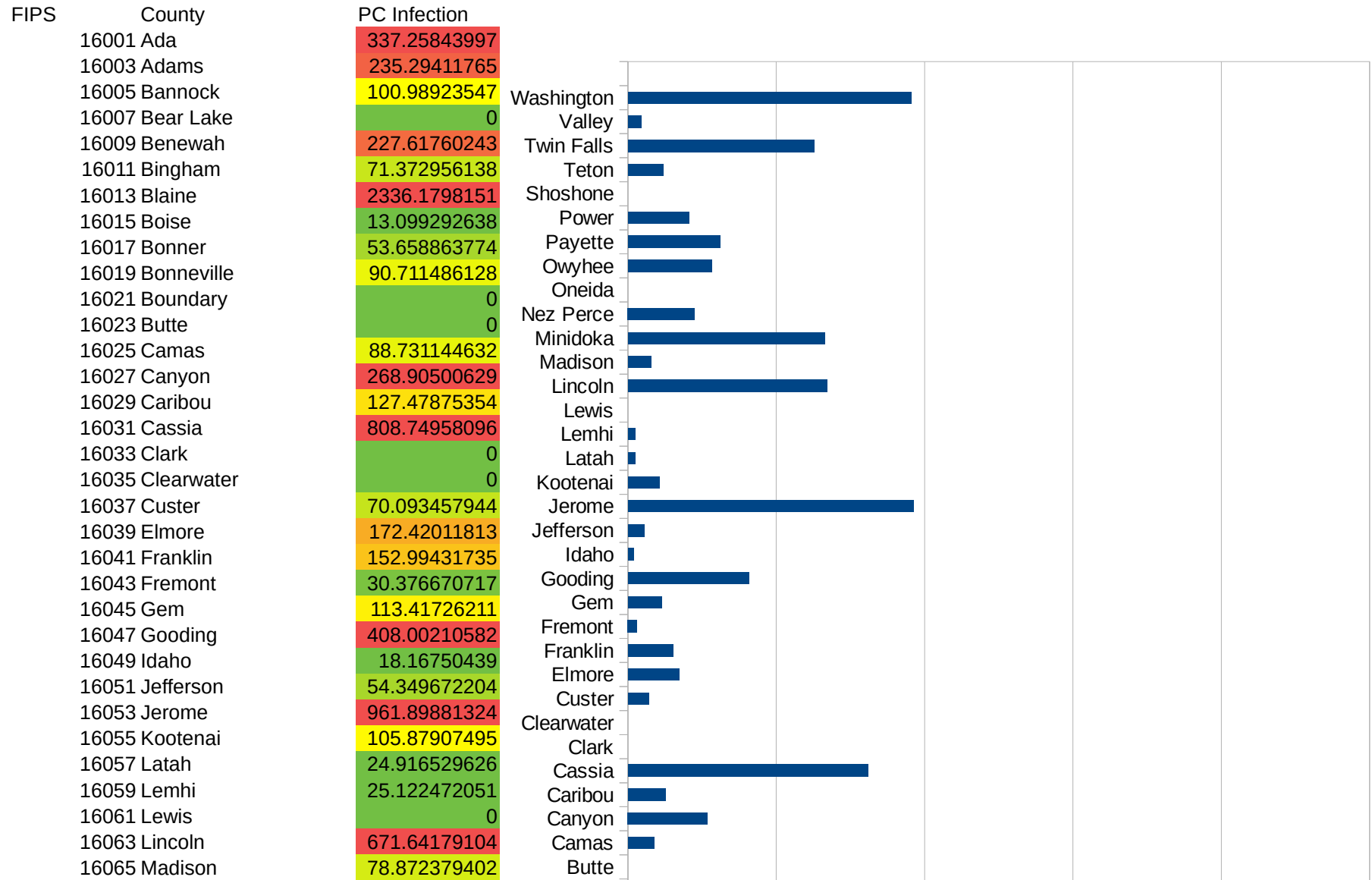
IA

29105  
29107  
29109  
29111  
29113  
29115  
29117  
29121  
29123  
29125  
29127  
29119  
29129  
29131  
29133  
29135  
29137  
29139  
29141  
29143  
29145  
29147  
29149  
29151  
29153  
29155  
29157  
29159  
29161  
29163  
29165  
29167  
29169  
29171

IA

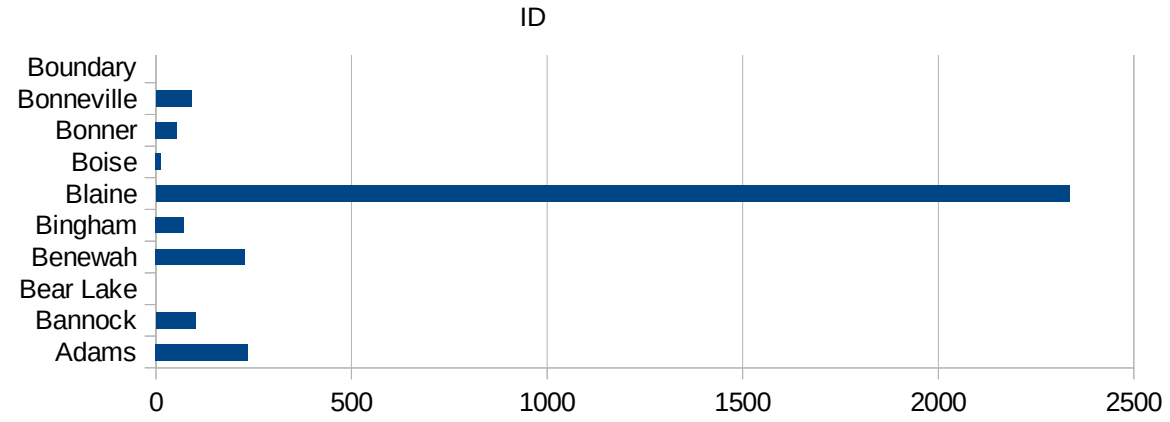
29173  
29175  
29177  
29179  
29181  
29195  
29197  
29199  
29201  
29203  
29205  
29183  
29185  
29187  
29189  
29510  
29186  
29207  
29209  
29211  
29213  
29215  
  
29217  
29219  
29221  
29223  
29225  
29227  
29229

ID



This work is licensed under the Creative Commons Attribution-NoDerivatives 4.0 International License. To view a copy of this license, visit <http://creativecommons.org/licenses/by-nd/4.0/>.

16067 Minidoka	662.66506603
16069 Nez Perce	225.20293011
16071 Oneida	0
16073 Owyhee	282.2201317
16075 Payette	309.96560656
16077 Power	205.97322348
16079 Shoshone	0
16081 Teton	120.27491409
16083 Twin Falls	627.31613248
16085 Valley	45.285753102
16087 Washington	954.63044976



ID

FIPS

29001  
29003  
29005  
29007  
29009  
29011  
29013  
29015  
29017  
29019  
29021  
29023  
29025  
29027  
29029  
29031  
29033  
29035  
29037

ID

29039  
29041  
29043  
29045  
29047  
29049  
29051  
29053  
29055  
29057  
29059  
29061  
29063  
29065  
29067  
29069  
29071  
29073  
29075  
29077  
29079  
29081  
29083  
29085  
29087  
29089  
29091  
29093  
29095  
29097  
29099  
29101

29103



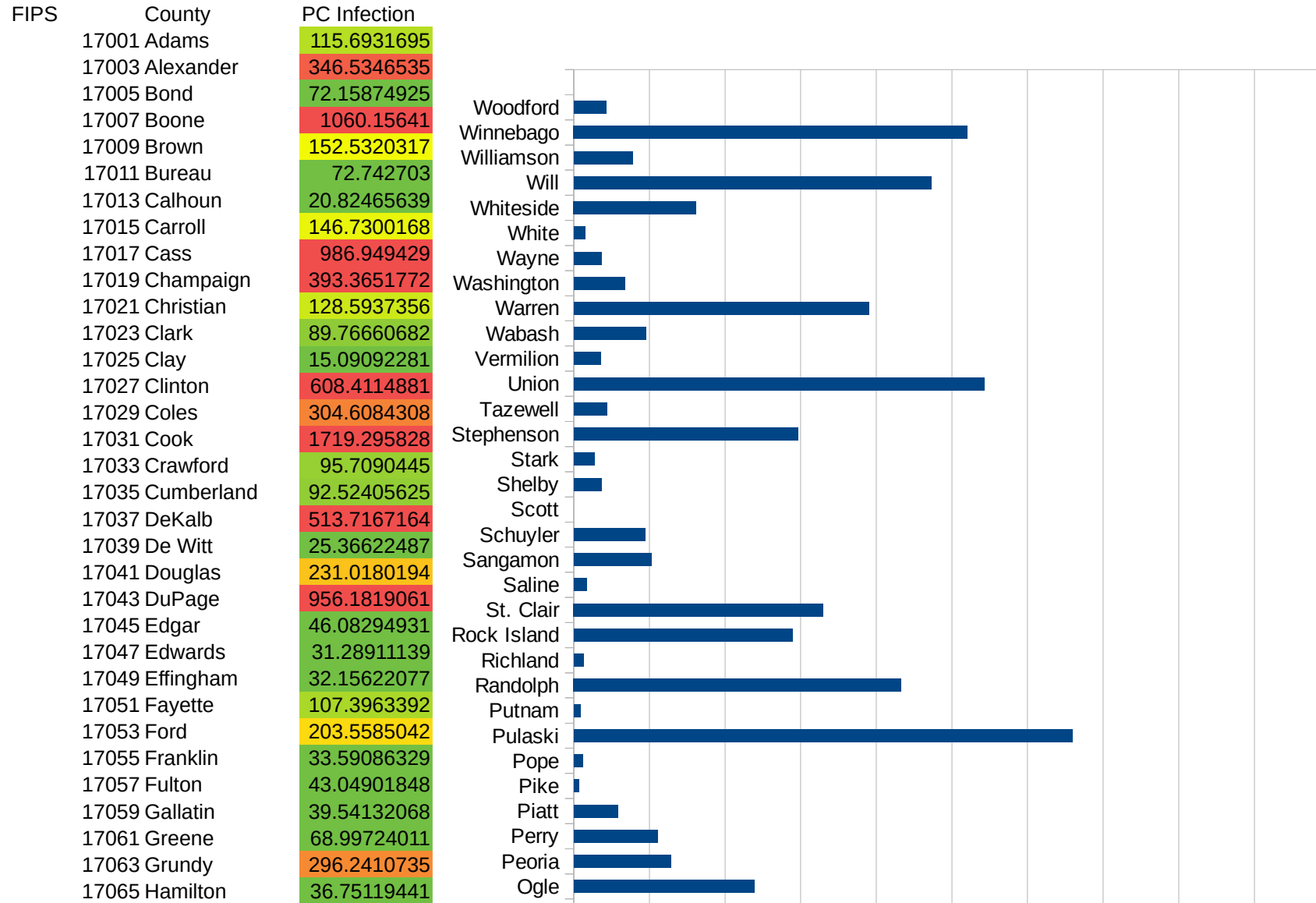
ID

29105  
29107  
29109  
29111  
29113  
29115  
29117  
29121  
29123  
29125  
29127  
29119  
29129  
29131  
29133  
29135  
29137  
29139  
29141  
29143  
29145  
29147  
29149  
29151  
29153  
29155  
29157  
29159  
29161  
29163  
29165  
29167  
29169  
29171

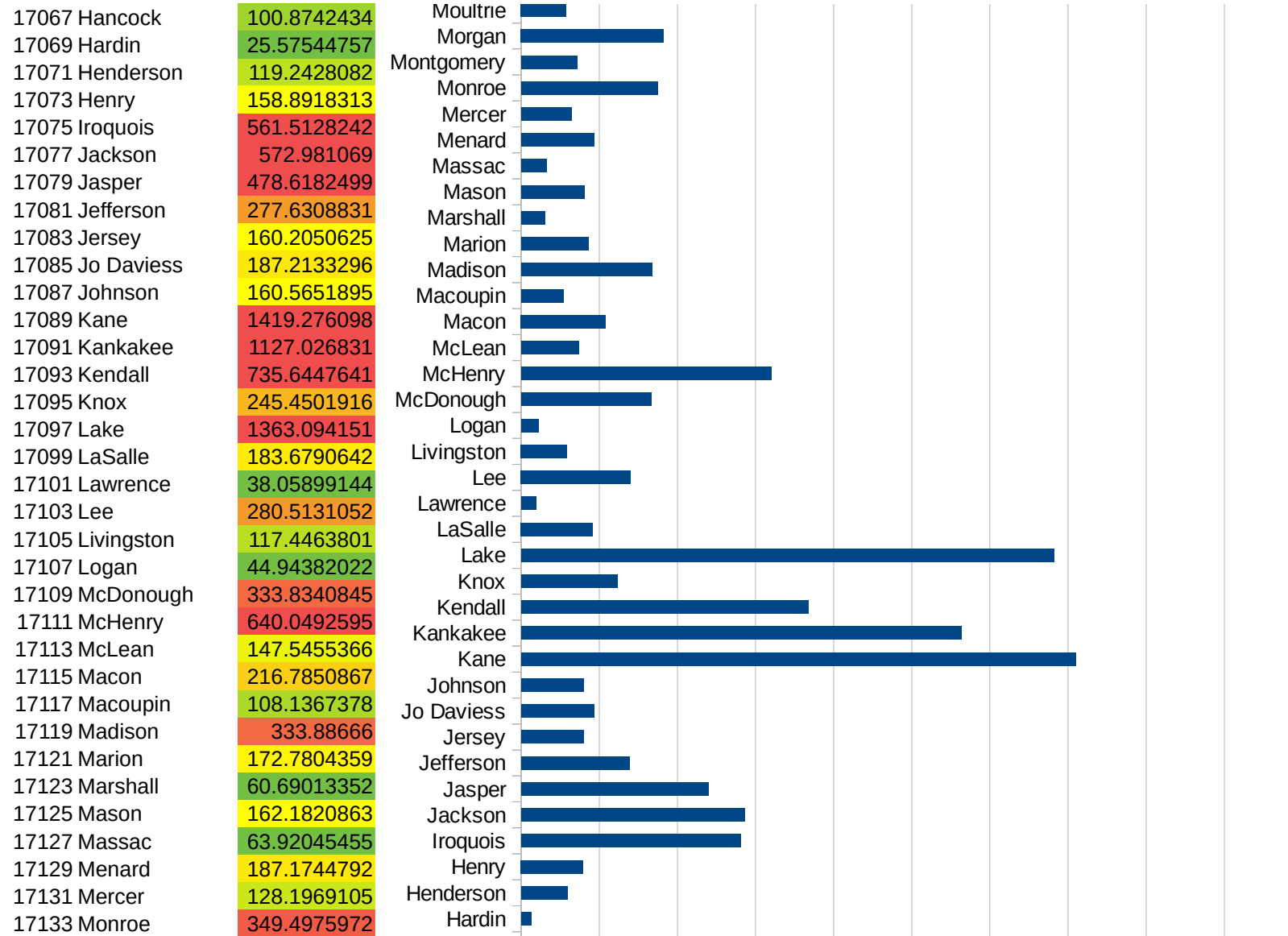
ID

29173  
29175  
29177  
29179  
29181  
29195  
29197  
29199  
29201  
29203  
29205  
29183  
29185  
29187  
29189  
29510  
29186  
29207  
29209  
29211  
29213  
29215  
  
29217  
29219  
29221  
29223  
29225  
29227  
29229

IL

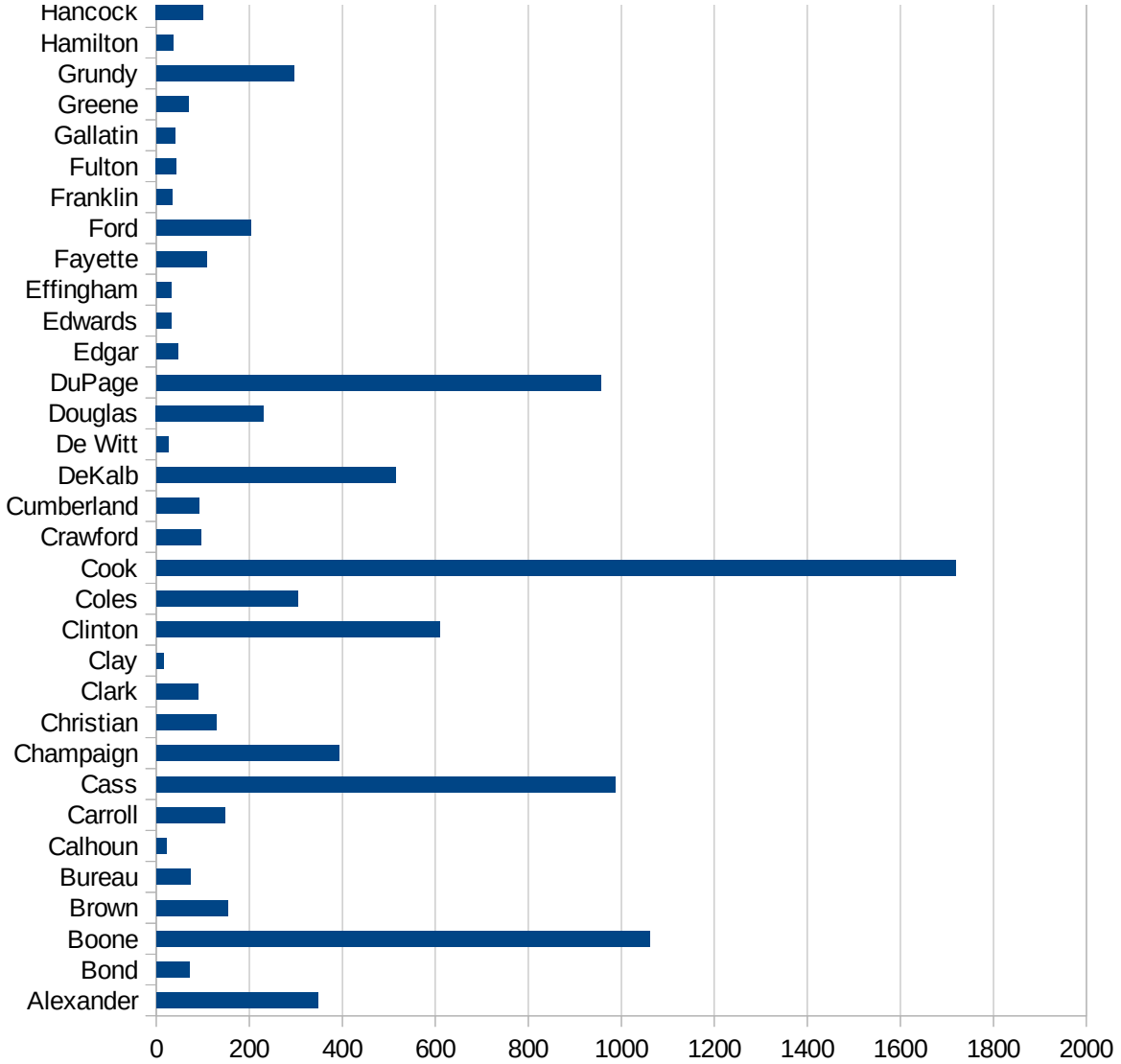


IL



IL

17135 Montgomery	143.3516311
17137 Morgan	364.9635036
17139 Moultrie	115.5126724
17141 Ogle	477.1910532
17143 Peoria	256.3378566
17145 Perry	221.970341
17147 Piatt	115.8819224
17149 Pike	12.81147909
17151 Pope	23.74169041
17153 Pulaski	1317.957166
17155 Putnam	17.42160279
17157 Randolph	865.8817666
17159 Richland	25.37588023
17161 Rock Island	577.7929564
17163 St. Clair	659.6210052
17165 Saline	33.46440224
17167 Sangamon	205.2746893
17169 Schuyler	188.2148545
17171 Scott	0
17173 Shelby	73.59367094
17175 Stark	55.27915976
17177 Stephenson	592.1390745
17179 Tazewell	86.9052657
17181 Union	1086.63381
17183 Vermilion	70.30700727
17185 Wabash	190.4926833
17187 Warren	780.8830437
17189 Washington	135.7627724
17191 Wayne	73.47538575
17193 White	29.27186242
17195 Whiteside	323.5896883
17197 Will	944.9524057
17199 Williamson	155.0942496
17201 Winnebago	1041.604331



IL

17203 Woodford

85.79673972

IL

FIPS

29001  
29003  
29005  
29007  
29009  
29011  
29013  
29015  
29017  
29019  
29021  
29023  
29025  
29027  
29029  
29031  
29033  
29035  
29037

IL

29039  
29041  
29043  
29045  
29047  
29049  
29051  
29053  
29055  
29057  
29059  
29061  
29063  
29065  
29067  
29069  
29071  
29073  
29075  
29077  
29079  
29081  
29083  
29085  
29087  
29089  
29091  
29093  
29095  
29097  
29099  
29101

29103



IL

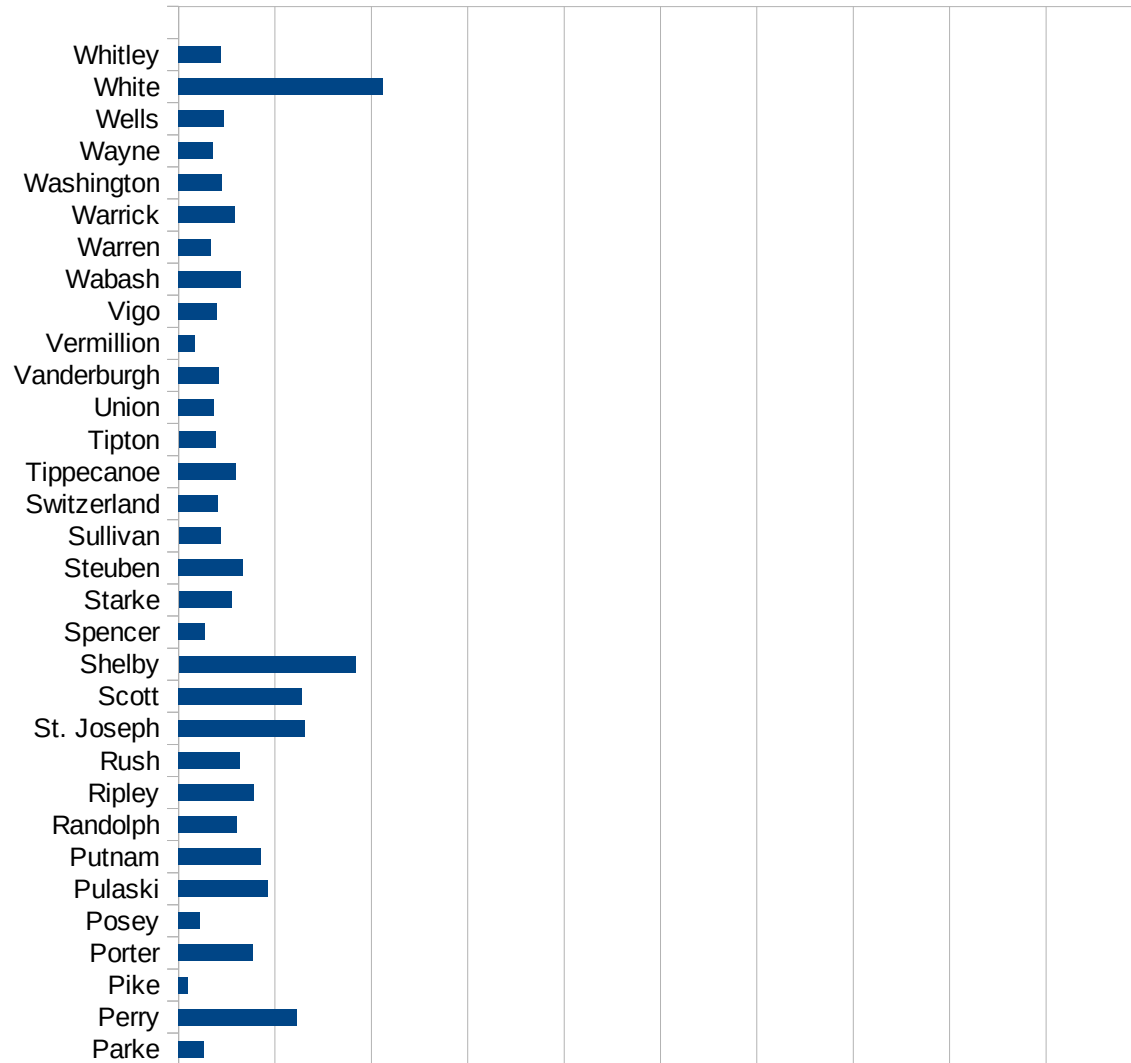
29105  
29107  
29109  
29111  
29113  
29115  
29117  
29121  
29123  
29125  
29127  
29119  
29129  
29131  
29133  
29135  
29137  
29139  
29141  
29143  
29145  
29147  
29149  
29151  
29153  
29155  
29157  
29159  
29161  
29163  
29165  
29167  
29169  
29171

IL

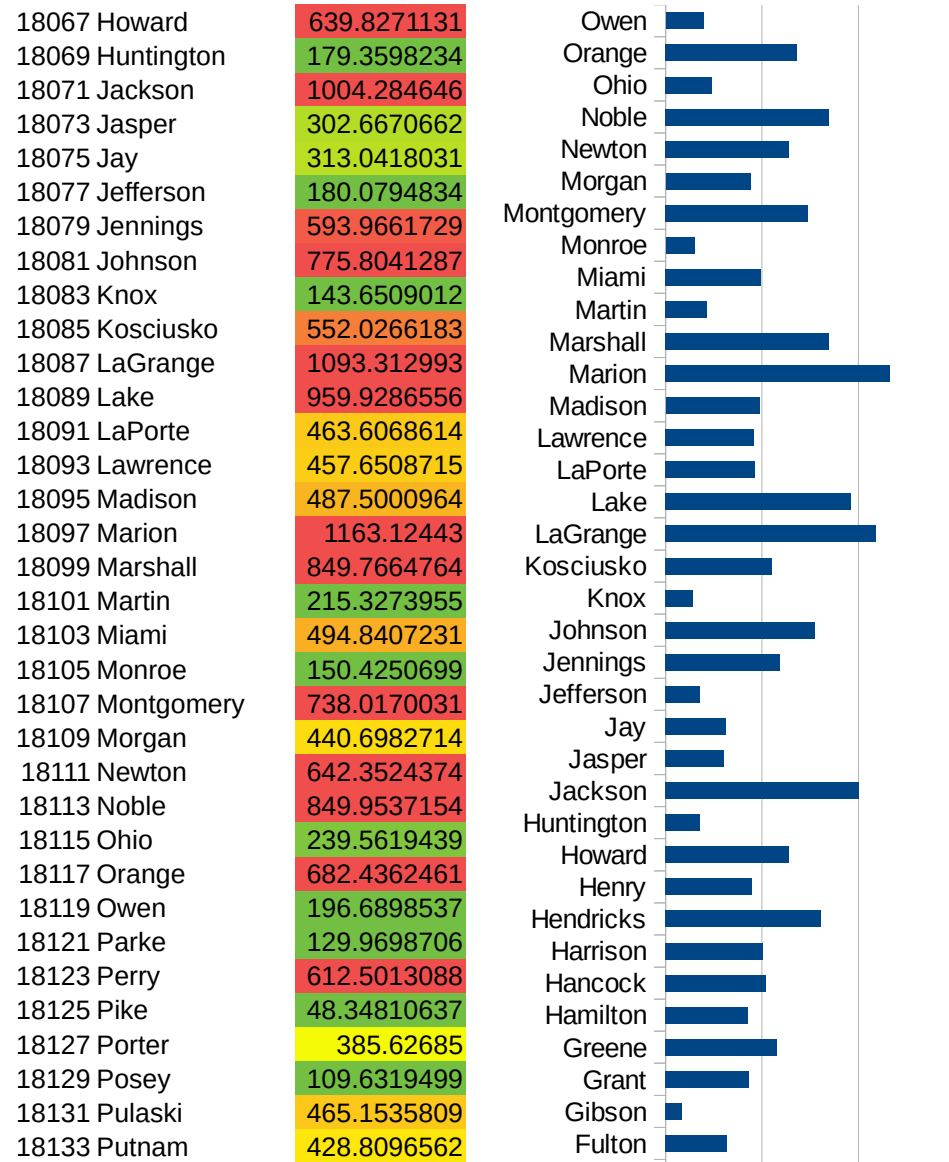
29173  
29175  
29177  
29179  
29181  
29195  
29197  
29199  
29201  
29203  
29205  
29183  
29185  
29187  
29189  
29510  
29186  
29207  
29209  
29211  
29213  
29215  
  
29217  
29219  
29221  
29223  
29225  
29227  
29229

IN

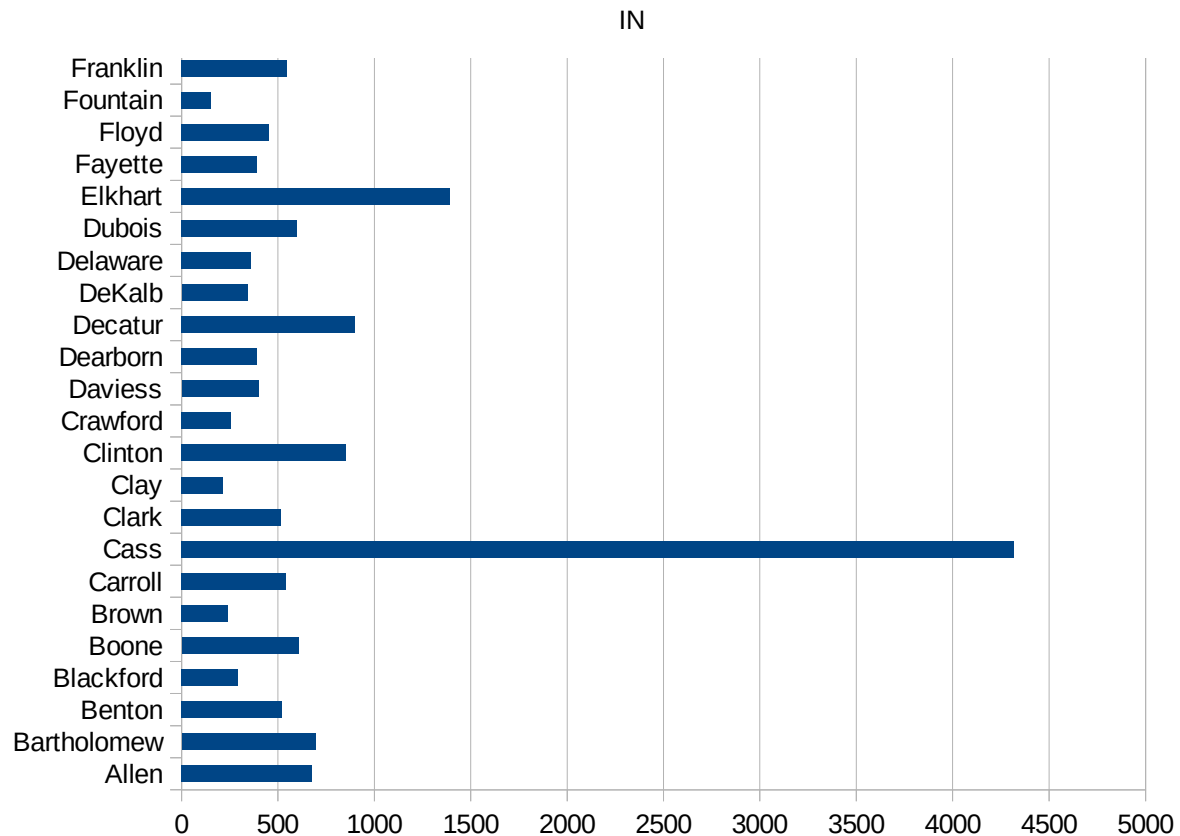
FIPS	County	PC Infection
18001	Adams	117.8583455
18003	Allen	678.5648633
18005	Bartholomew	694.8388578
18007	Benton	520.0508494
18009	Blackford	293.3780386
18011	Boone	605.9791937
18013	Brown	242.8777734
18015	Carroll	541.5610871
18017	Cass	4315.636938
18019	Clark	517.2119973
18021	Clay	213.9854796
18023	Clinton	852.7131783
18025	Crawford	255.7302519
18027	Daviess	398.2260838
18029	Dearborn	393.3989671
18031	Decatur	899.4551019
18033	DeKalb	342.3865266
18035	Delaware	360.715157
18037	Dubois	599.0837543
18039	Elkhart	1393.267173
18041	Fayette	390.5063566
18043	Floyd	455.124002
18045	Fountain	152.8958473
18047	Franklin	545.39057
18049	Fulton	318.5347402
18051	Gibson	86.69137869
18053	Grant	435.2705654
18055	Greene	578.0166219
18057	Hamilton	429.2820659
18059	Hancock	519.9669945
18061	Harrison	503.0978934
18063	Hendricks	807.1421301
18065	Henry	447.4736384



IN



18135 Randolph	301.7987204
18137 Ripley	392.6655681
18139 Rush	318.0699754
18141 St. Joseph	657.3820682
18143 Scott	640.7571823
18145 Shelby	917.1843114
18147 Spencer	137.7478231
18149 Starke	274.6893394
18151 Steuben	335.3958249
18153 Sullivan	217.4963751
18155 Switzerland	205.2813287
18157 Tippecanoe	299.9254072
18159 Tipton	191.6975145
18161 Union	184.7378144
18163 Vanderburgh	207.7646513
18165 Vermillion	83.98475354
18167 Vigo	201.1435383
18169 Wabash	322.8900256
18171 Warren	169.4299891
18173 Warrick	292.4864545
18175 Washington	225.45897
18177 Wayne	180.4780393
18179 Wells	233.9927675
18181 White	1060.788132
18183 Whitley	220.1091742



IN

FIPS

29001  
29003  
29005  
29007  
29009  
29011  
29013  
29015  
29017  
29019  
29021  
29023  
29025  
29027  
29029  
29031  
29033  
29035  
29037

IN

29039  
29041  
29043  
29045  
29047  
29049  
29051  
29053  
29055  
29057  
29059  
29061  
29063  
29065  
29067  
29069  
29071  
29073  
29075  
29077  
29079  
29081  
29083  
29085  
29087  
29089  
29091  
29093  
29095  
29097  
29099  
29101

29103

IN

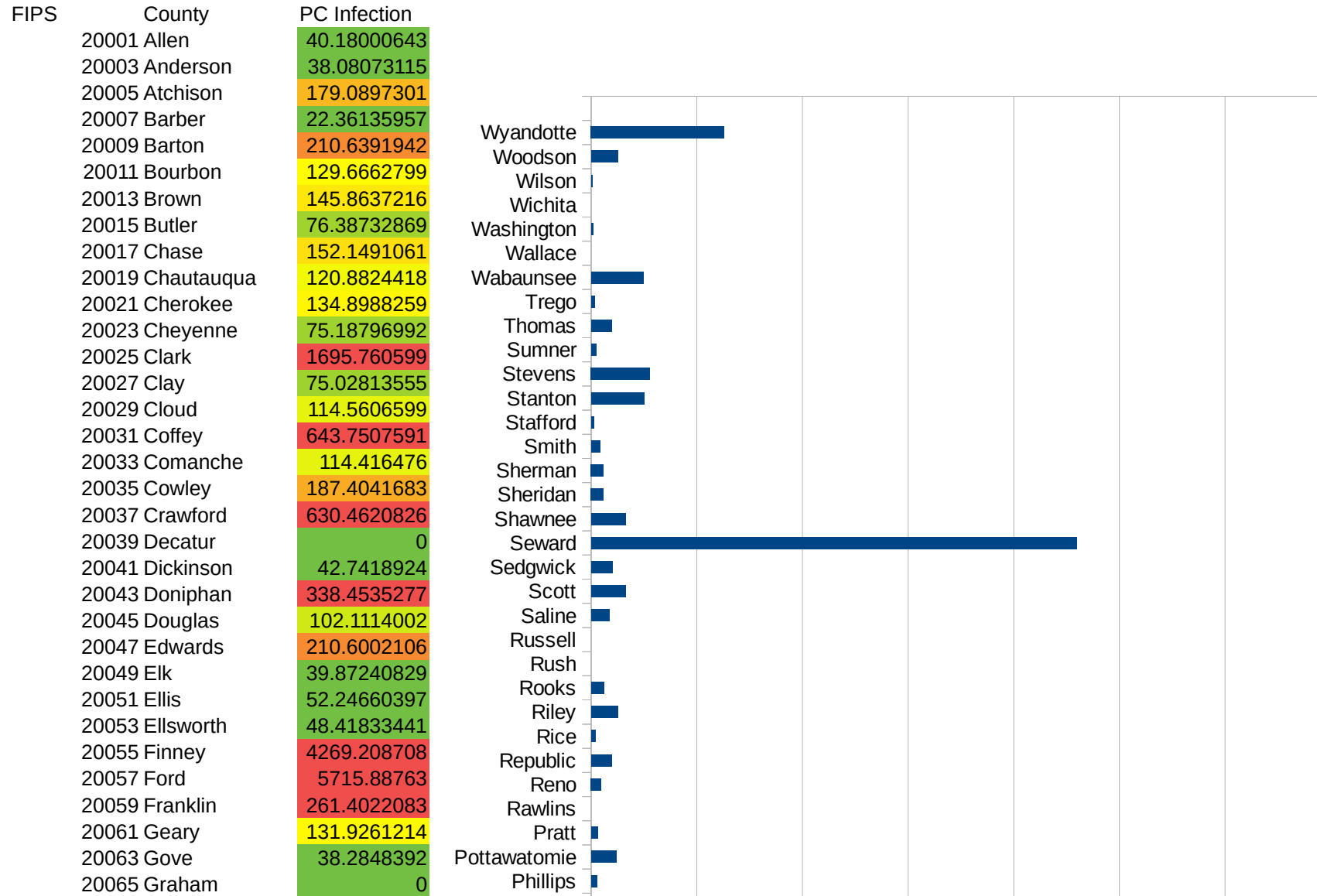
29105  
29107  
29109  
29111  
29113  
29115  
29117  
29121  
29123  
29125  
29127  
29119  
29129  
29131  
29133  
29135  
29137  
29139  
29141  
29143  
29145  
29147  
29149  
29151  
29153  
29155  
29157  
29159  
29161  
29163  
29165  
29167  
29169  
29171



IN

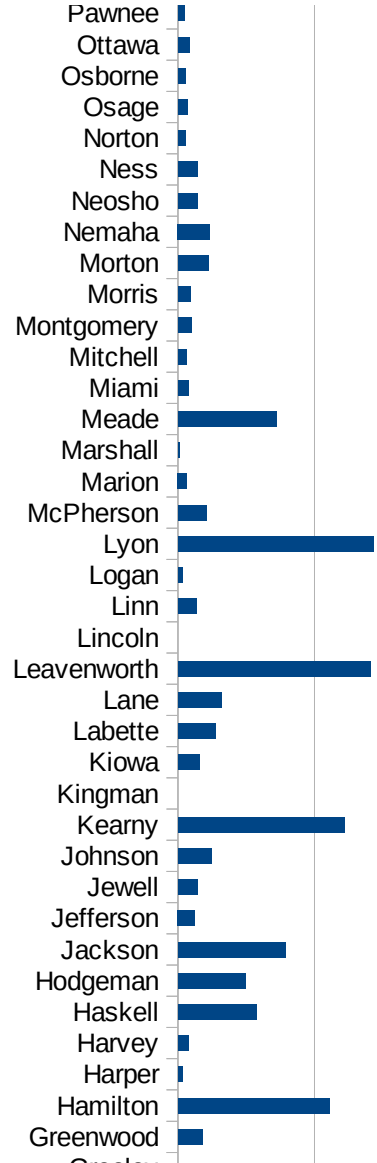
29173  
29175  
29177  
29179  
29181  
29195  
29197  
29199  
29201  
29203  
29205  
29183  
29185  
29187  
29189  
29510  
29186  
29207  
29209  
29211  
29213  
29215  
  
29217  
29219  
29221  
29223  
29225  
29227  
29229

KS

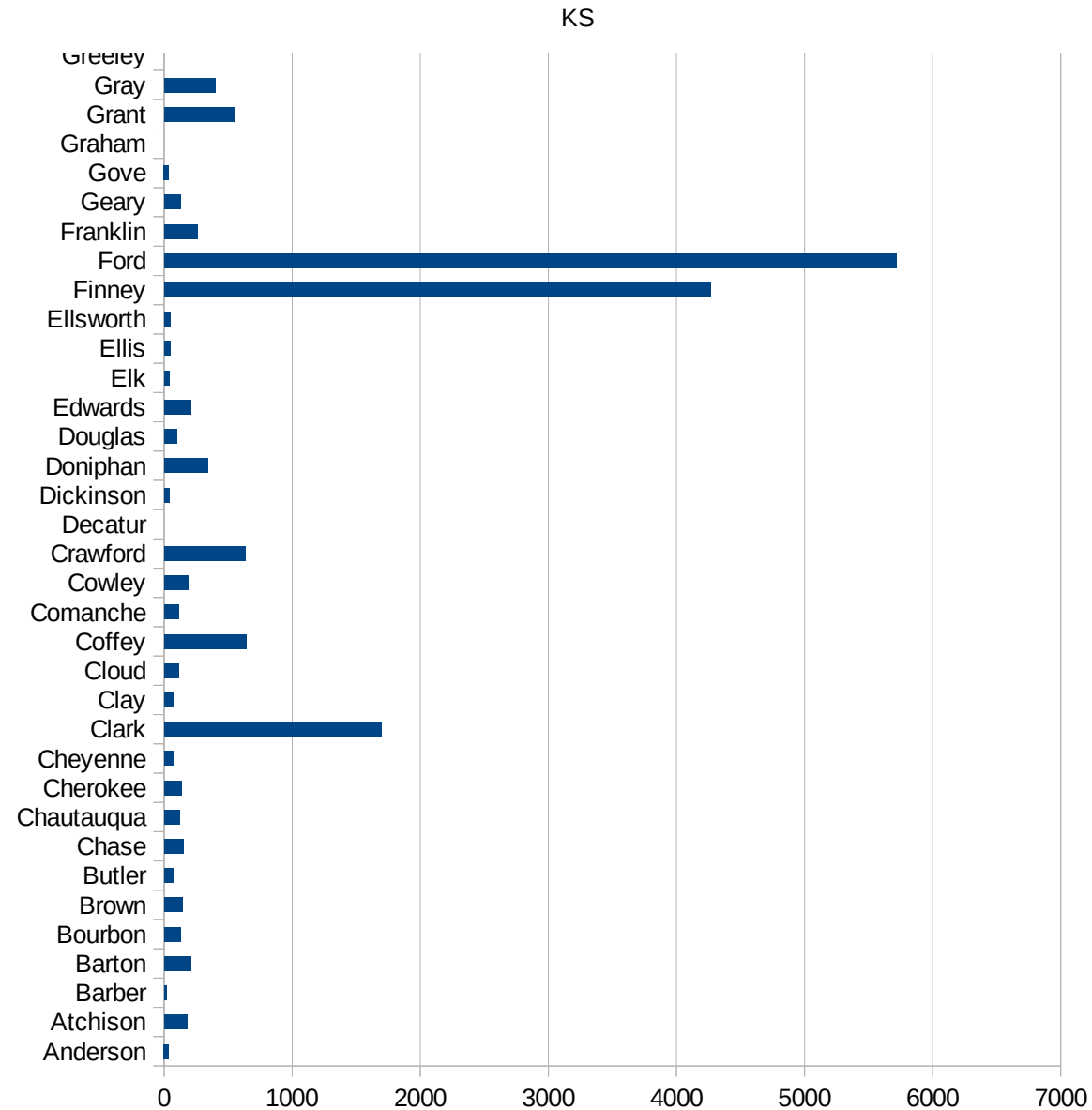


KS

20067 Grant	545.2562704
20069 Gray	397.8120338
20071 Greeley	0
20073 Greenwood	181.6680429
20075 Hamilton	1112.38972
20077 Harper	36.32401017
20079 Harvey	81.84741304
20081 Haskell	575.4315737
20083 Hodgeman	495.049505
20085 Jackson	790.6626506
20087 Jefferson	126.4822134
20089 Jewell	140.7954945
20091 Johnson	249.3494323
20093 Kearny	1217.347198
20095 Kingman	0
20097 Kiowa	158.9825119
20099 Labette	275.4958926
20101 Lane	320.5128205
20103 Leavenworth	1408.693087
20105 Lincoln	0
20107 Linn	133.3333333
20109 Logan	35.16174402
20111 Lyon	1433.874154
20113 McPherson	210.2533553
20115 Marion	66.94560669
20117 Marshall	10.28594939
20119 Meade	723.5890014
20121 Miami	77.19714964
20123 Mitchell	65.04065041
20125 Montgomery	99.626401
20127 Morris	90.56330375
20129 Morton	224.9718785
20131 Nemaha	236.3367799
20133 Neosho	144.1915867



20135 Ness	140.8450704
20137 Norton	55.24861878
20139 Osage	69.00445392
20141 Osborne	57.55395683
20143 Ottawa	86.17718028
20145 Pawnee	45.71776897
20147 Phillips	56.42279481
20149 Pottawatomie	238.9092557
20151 Pratt	63.97952655
20153 Rawlins	0
20155 Reno	96.24330307
20157 Republic	192.9674099
20159 Rice	41.96831392
20161 Riley	249.6506248
20163 Rooks	119.6888091
20165 Rush	0
20167 Russell	0
20169 Saline	170.9527398
20171 Scott	326.7306514
20173 Sedgwick	199.7636325
20175 Seward	4595.959596
20177 Shawnee	324.5088705
20179 Sheridan	118.4366364
20181 Sherman	118.6641804
20183 Smith	83.26394671
20185 Stafford	23.93489708
20187 Stanton	503.2712632
20189 Stevens	557.6542544
20191 Sumner	47.83440598
20193 Thomas	194.5272987
20195 Trego	35.8037952
20197 Wabaunsee	492.8250471
20199 Wallace	0
20201 Washington	18.4501845



KS

20203 Wichita	0
20205 Wilson	11.5406809
20207 Woodson	251.3352183
20209 Wyandotte	1259.345286

KS

FIPS

29001  
29003  
29005  
29007  
29009  
29011  
29013  
29015  
29017  
29019  
29021  
29023  
29025  
29027  
29029  
29031  
29033  
29035  
29037

KS

29039  
29041  
29043  
29045  
29047  
29049  
29051  
29053  
29055  
29057  
29059  
29061  
29063  
29065  
29067  
29069  
29071  
29073  
29075  
29077  
29079  
29081  
29083  
29085  
29087  
29089  
29091  
29093  
29095  
29097  
29099  
29101

29103

KS

29105  
29107  
29109  
29111  
29113  
29115  
29117  
29121  
29123  
29125  
29127  
29119  
29129  
29131  
29133  
29135  
29137  
29139  
29141  
29143  
29145  
29147  
29149  
29151  
29153  
29155  
29157  
29159  
29161  
29163  
29165  
29167  
29169  
29171

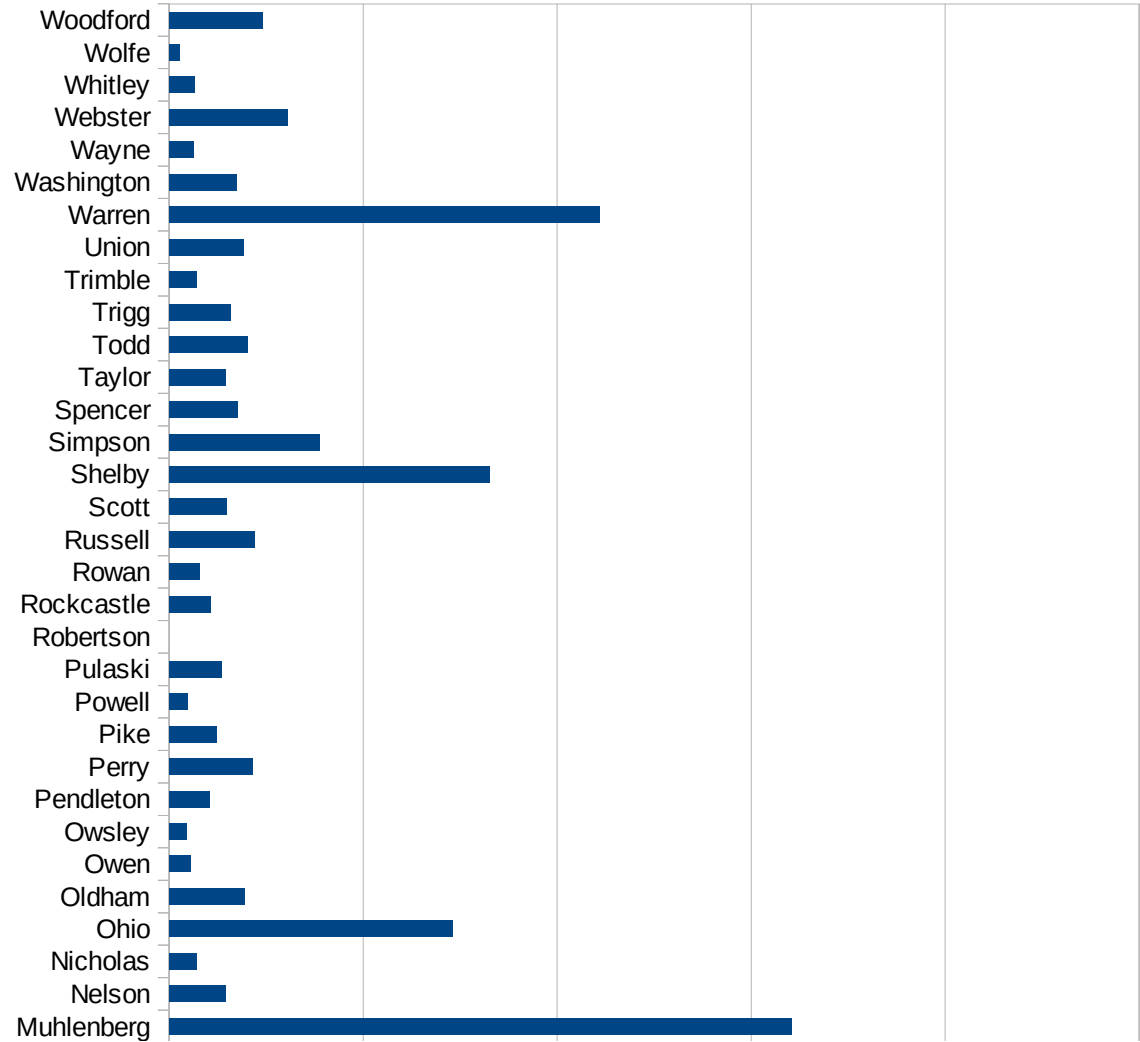


KS

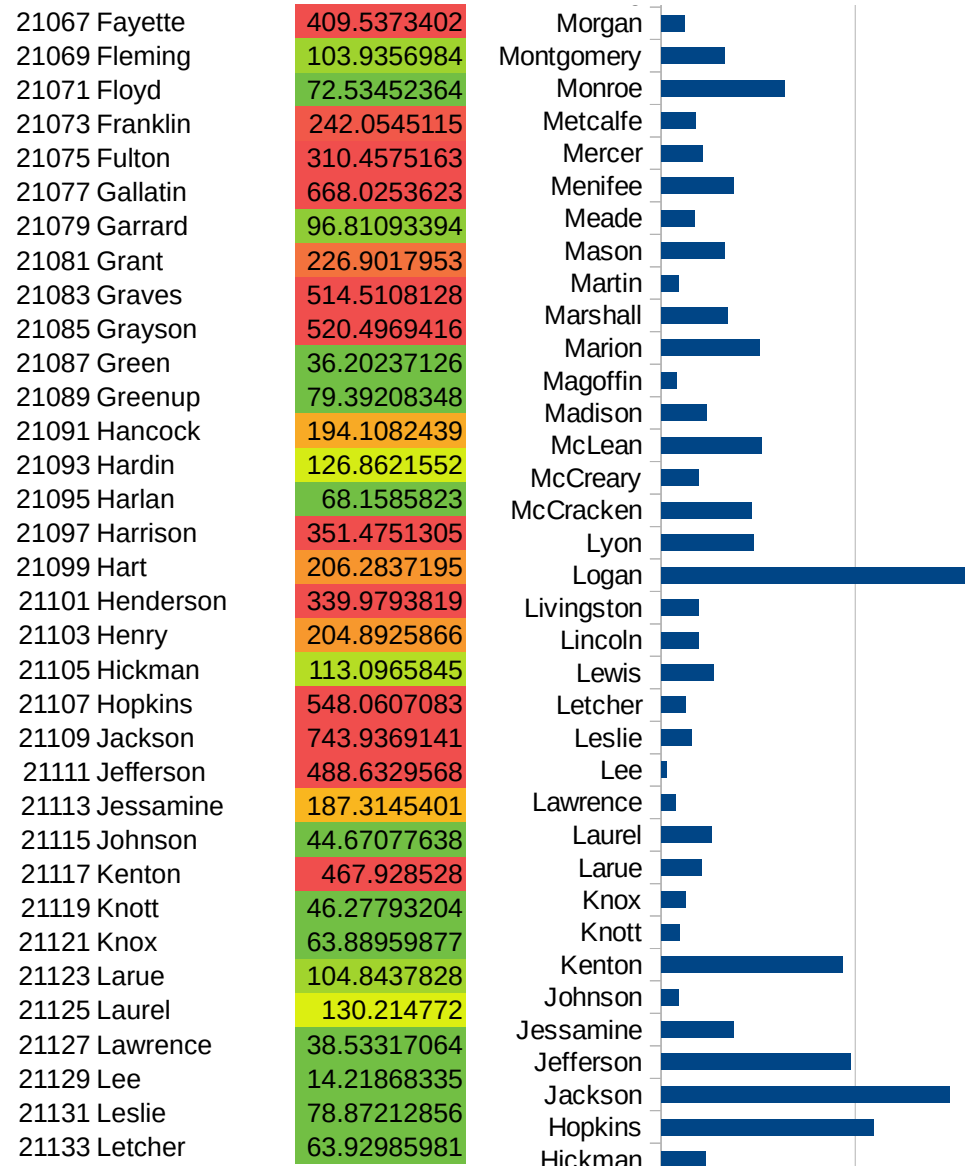
29173  
29175  
29177  
29179  
29181  
29195  
29197  
29199  
29201  
29203  
29205  
29183  
29185  
29187  
29189  
29510  
29186  
29207  
29209  
29211  
29213  
29215  
  
29217  
29219  
29221  
29223  
29225  
29227  
29229

KY

FIPS	County	PC Infection
21001	Adair	577.6736924
21003	Allen	771.7072247
21005	Anderson	114.7244407
21007	Ballard	175.460584
21009	Barren	190.1484969
21011	Bath	96.90704999
21013	Bell	26.34649403
21015	Boone	448.556636
21017	Bourbon	143.6781609
21019	Boyd	124.8941575
21021	Boyle	126.2458472
21023	Bracken	206.3357204
21025	Breathitt	62.8634292
21027	Breckinridge	117.7163037
21029	Bullitt	183.794052
21031	Butler	1933.917946
21033	Caldwell	102.2414471
21035	Calloway	199.3100805
21037	Campbell	259.79045
21039	Carlisle	104.7998323
21041	Carroll	325.9755984
21043	Carter	81.46941194
21045	Casey	94.41087613
21047	Christian	259.5191919
21049	Clark	264.834892
21051	Clay	228.7988063
21053	Clinton	48.99078973
21055	Crittenden	89.73639933
21057	Cumberland	90.10361916
21059	Daviess	416.4029119
21061	Edmonson	602.90044
21063	Elliott	39.9573788
21065	Estill	28.17298211



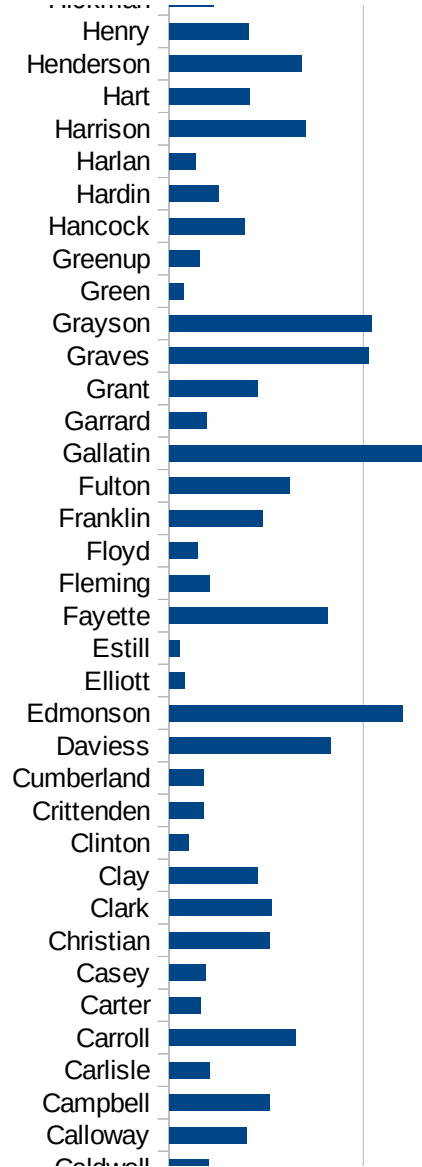
KY



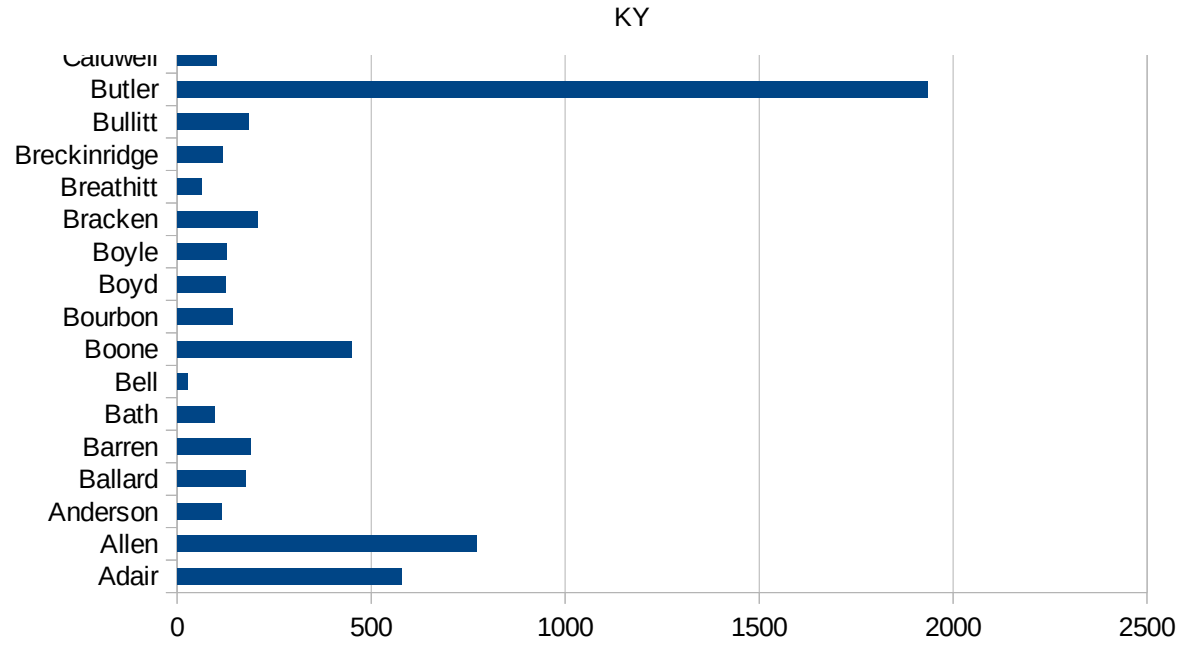
This work is licensed under the Creative Commons Attribution-NoDerivatives 4.0 International License. To view a copy of this license, visit <http://creativecommons.org/licenses/by-nd/4.0/>.

KY

21135 Lewis	135.7773252
21137 Lincoln	97.38678786
21139 Livingston	97.38151915
21141 Logan	781.7999926
21143 Lyon	237.2331127
21145 McCracken	234.1382793
21147 McCreary	97.65625
21149 McLean	259.4033722
21151 Madison	115.8409839
21153 Magoffin	40.44652969
21155 Marion	252.5252525
21157 Marshall	169.9208105
21159 Martin	44.15790868
21161 Mason	163.2653061
21163 Meade	87.06251088
21165 Menifee	186.0176717
21167 Mercer	105.6305686
21169 Metcalfe	89.73080758
21171 Monroe	317.2233626
21173 Montgomery	163.103216
21175 Morgan	59.9475459
21177 Muhlenberg	1605.251186
21179 Nelson	146.1254934
21181 Nicholas	69.77393246
21183 Ohio	730.6846017
21185 Oldham	194.0725139
21187 Owen	55.14705882
21189 Owsley	44.72271914
21191 Pendleton	103.2417923
21193 Perry	214.6251725
21195 Pike	121.5711791
21197 Powell	48.22375824
21199 Pulaski	136.1744271
21201 Robertson	0



21203 Rockcastle	107.4626866
21205 Rowan	77.28918358
21207 Russell	218.8429381
21209 Scott	148.1322839
21211 Shelby	824.4362917
21213 Simpson	388.5800637
21215 Spencer	175.5879536
21217 Taylor	144.8197581
21219 Todd	203.0704248
21221 Trigg	157.0716383
21223 Trimble	70.46388726
21225 Union	193.0368838
21227 Warren	1108.453194
21229 Washington	173.7835154
21231 Wayne	63.5137776
21233 Webster	305.0873312
21235 Whitley	66.22151095
21237 Wolfe	27.86679671
21239 Woodford	241.2090604



KY

FIPS

29001  
29003  
29005  
29007  
29009  
29011  
29013  
29015  
29017  
29019  
29021  
29023  
29025  
29027  
29029  
29031  
29033  
29035  
29037

KY

29039  
29041  
29043  
29045  
29047  
29049  
29051  
29053  
29055  
29057  
29059  
29061  
29063  
29065  
29067  
29069  
29071  
29073  
29075  
29077  
29079  
29081  
29083  
29085  
29087  
29089  
29091  
29093  
29095  
29097  
29099  
29101

29103

KY

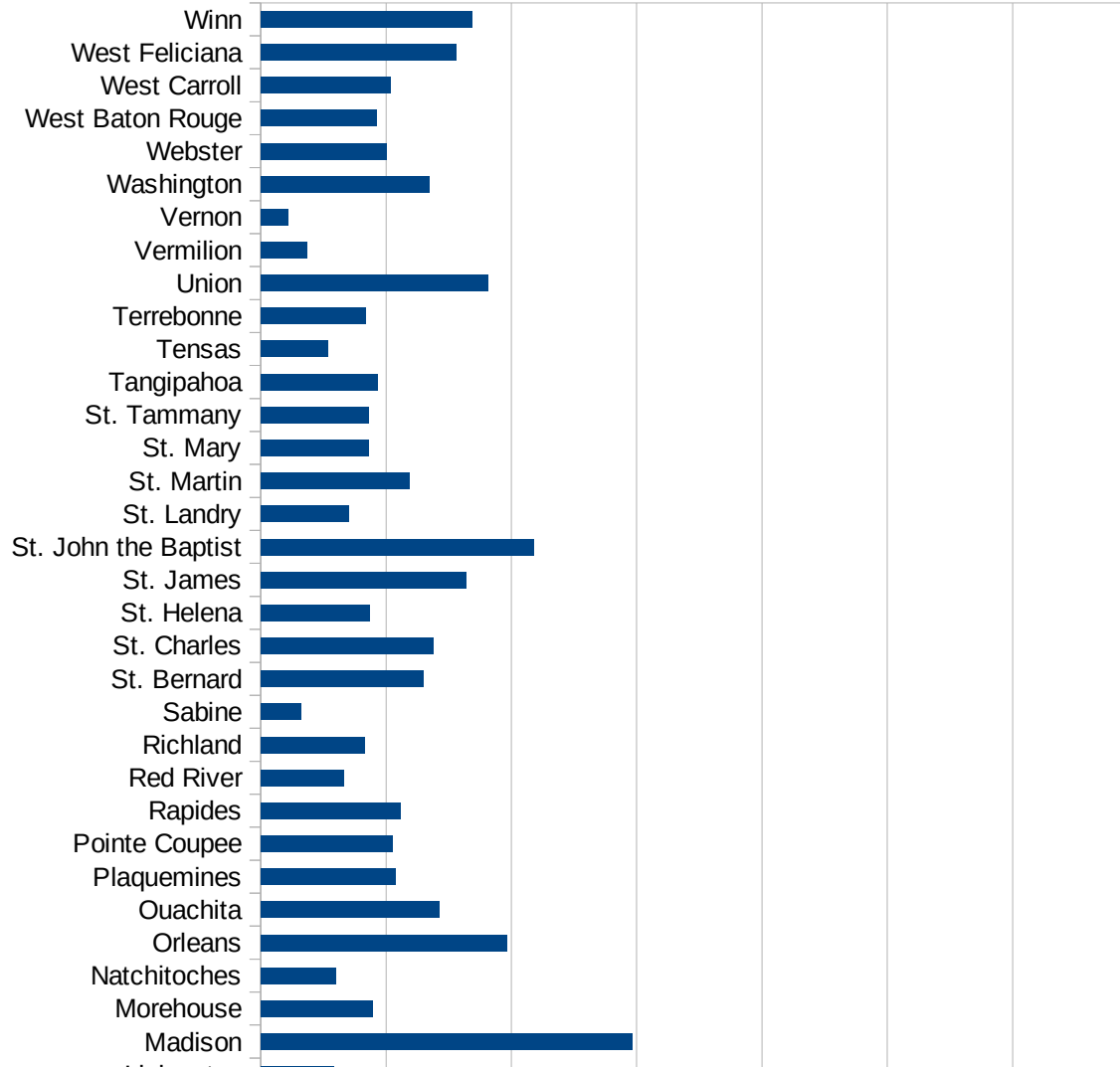
29105  
29107  
29109  
29111  
29113  
29115  
29117  
29121  
29123  
29125  
29127  
29119  
29129  
29131  
29133  
29135  
29137  
29139  
29141  
29143  
29145  
29147  
29149  
29151  
29153  
29155  
29157  
29159  
29161  
29163  
29165  
29167  
29169  
29171



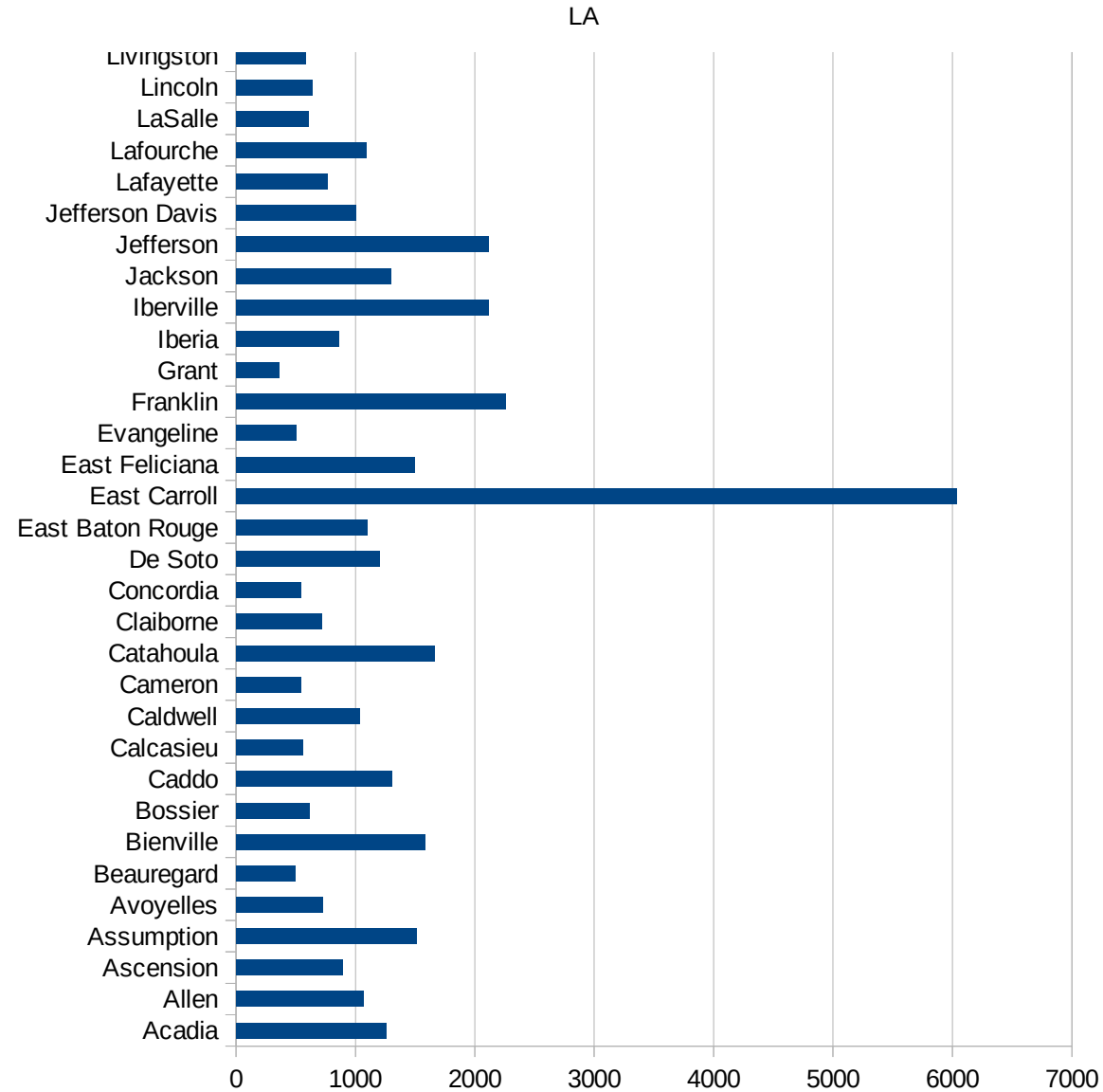
KY

29173  
29175  
29177  
29179  
29181  
29195  
29197  
29199  
29201  
29203  
29205  
29183  
29185  
29187  
29189  
29510  
29186  
29207  
29209  
29211  
29213  
29215  
  
29217  
29219  
29221  
29223  
29225  
29227  
29229

FIPS	County	PC Infection
22001	Acadia	1259.044863
22003	Allen	1070.103495
22005	Ascension	894.3467659
22007	Assumption	1515.695067
22009	Avoyelles	726.6076813
22011	Beauregard	493.9199528
22013	Bienville	1585.512474
22015	Bossier	613.2798679
22017	Caddo	1301.240727
22019	Calcasieu	560.2820119
22021	Caldwell	1034.136546
22023	Cameron	545.3501722
22025	Catahoula	1665.278934
22027	Claiborne	715.0025088
22029	Concordia	541.5900266
22031	De Soto	1199.154396
22033	East Baton Rouge	1096.027722
22035	East Carroll	6039.505471
22037	East Feliciana	1491.841492
22039	Evangeline	502.3472775
22041	Franklin	2257.39234
22043	Grant	364.7362334
22045	Iberia	859.869469
22047	Iberville	2114.849791
22049	Jackson	1295.434537
22051	Jefferson	2112.424577
22053	Jefferson Davis	1000.569945
22055	Lafayette	766.9431836
22057	Lafourche	1091.576212
22059	LaSalle	603.3384729
22061	Lincoln	635.6470887
22063	Livingston	583.232426
22065	Madison	2965.684078



22067 Morehouse	893.7711631
22069 Natchitoches	597.5322693
22071 Orleans	1964.419983
22073 Ouachita	1423.531316
22075 Plaquemines	1076.46305
22077 Pointe Coupee	1052.871468
22079 Rapides	1112.881237
22081 Red River	660.6110652
22083 Richland	832.0126783
22085 Sabine	316.2450067
22087 St. Bernard	1294.920914
22089 St. Charles	1372.945782
22091 St. Helena	867.2773339
22093 St. James	1639.967676
22095 St. John the Baptist	2174.416451
22097 St. Landry	698.3712725
22099 St. Martin	1189.832342
22101 St. Mary	855.8685257
22103 St. Tammany	856.6082034
22105 Tangipahoa	932.8957893
22107 Tensas	537.8753922
22109 Terrebonne	838.5800885
22111 Union	1813.703538
22113 Vermilion	367.7085074
22115 Vernon	218.9930413
22117 Washington	1341.719978
22119 Webster	1007.783906
22121 West Baton Rouge	919.5141333
22123 West Carroll	1038.062284
22125 West Feliciana	1558.861578
22127 Winn	1683.882836



LA

FIPS

29001  
29003  
29005  
29007  
29009  
29011  
29013  
29015  
29017  
29019  
29021  
29023  
29025  
29027  
29029  
29031  
29033  
29035  
29037

LA

29039  
29041  
29043  
29045  
29047  
29049  
29051  
29053  
29055  
29057  
29059  
29061  
29063  
29065  
29067  
29069  
29071  
29073  
29075  
29077  
29079  
29081  
29083  
29085  
29087  
29089  
29091  
29093  
29095  
29097  
29099  
29101

29103

LA

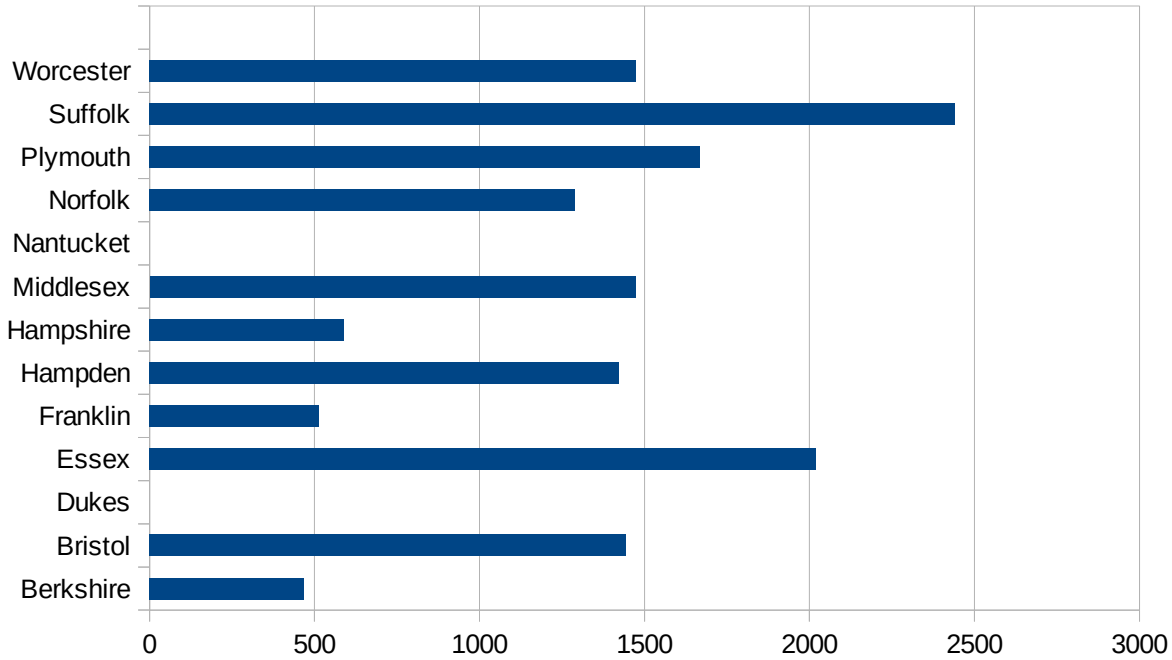
29105  
29107  
29109  
29111  
29113  
29115  
29117  
29121  
29123  
29125  
29127  
29119  
29129  
29131  
29133  
29135  
29137  
29139  
29141  
29143  
29145  
29147  
29149  
29151  
29153  
29155  
29157  
29159  
29161  
29163  
29165  
29167  
29169  
29171

LA

29173  
29175  
29177  
29179  
29181  
29195  
29197  
29199  
29201  
29203  
29205  
29183  
29185  
29187  
29189  
29510  
29186  
29207  
29209  
29211  
29213  
29215  
  
29217  
29219  
29221  
29223  
29225  
29227  
29229

MA

FIPS	County	PC Infection
25001	Barnstable	716.9197753
25003	Berkshire	468.5471871
25005	Bristol	1443.560712
25007	Dukes	0
25009	Essex	2020.520137
25011	Franklin	512.9433649
25013	Hampden	1422.38832
25015	Hampshire	590.0034086
25017	Middlesex	1473.078205
25019	Nantucket	0
25021	Norfolk	1290.070146
25023	Plymouth	1668.686744
25025	Suffolk	2441.245113
25027	Worcester	1473.209611





MA

FIPS

29001  
29003  
29005  
29007  
29009  
29011  
29013  
29015  
29017  
29019  
29021  
29023  
29025  
29027  
29029  
29031  
29033  
29035  
29037

MA

29039  
29041  
29043  
29045  
29047  
29049  
29051  
29053  
29055  
29057  
29059  
29061  
29063  
29065  
29067  
29069  
29071  
29073  
29075  
29077  
29079  
29081  
29083  
29085  
29087  
29089  
29091  
29093  
29095  
29097  
29099  
29101

29103

MA

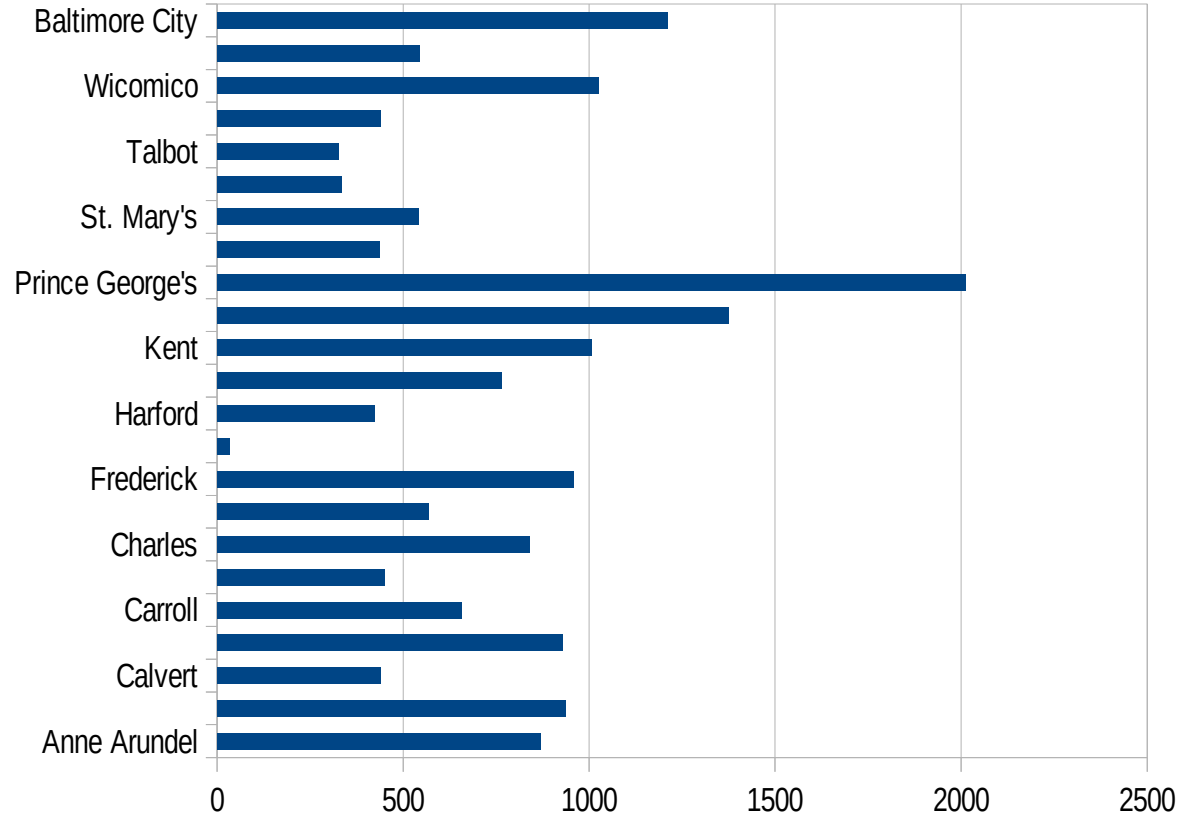
29105  
29107  
29109  
29111  
29113  
29115  
29117  
29121  
29123  
29125  
29127  
29119  
29129  
29131  
29133  
29135  
29137  
29139  
29141  
29143  
29145  
29147  
29149  
29151  
29153  
29155  
29157  
29159  
29161  
29163  
29165  
29167  
29169  
29171

MA

29173  
29175  
29177  
29179  
29181  
29195  
29197  
29199  
29201  
29203  
29205  
29183  
29185  
29187  
29189  
29510  
29186  
29207  
29209  
29211  
29213  
29215  
  
29217  
29219  
29221  
29223  
29225  
29227  
29229

MD

FIPS	County	PC Infection
24001	Allegany	287.4251497
24003	Anne Arundel	868.8768486
24005	Baltimore	937.6761613
24009	Calvert	439.1161158
24011	Caroline	927.8164785
24013	Carroll	655.4690701
24015	Cecil	449.3027055
24017	Charles	840.23207
24019	Dorchester	568.7855491
24021	Frederick	957.5666541
24023	Garrett	34.29002503
24025	Harford	424.4829813
24027	Howard	764.2421317
24029	Kent	1006.036217
24031	Montgomery	1374.829346
24033	Prince George's	2013.289227
24035	Queen Anne's	437.8022328
24037	St. Mary's	542.3205283
24039	Somerset	334.9561831
24041	Talbot	327.310106
24043	Washington	439.288128
24045	Wicomico	1026.21251
24047	Worcester	544.159929
24510	Baltimore City	1211.462336



MD

FIPS

29001  
29003  
29005  
29007  
29009  
29011  
29013  
29015  
29017  
29019  
29021  
29023  
29025  
29027  
29029  
29031  
29033  
29035  
29037

MD

29039  
29041  
29043  
29045  
29047  
29049  
29051  
29053  
29055  
29057  
29059  
29061  
29063  
29065  
29067  
29069  
29071  
29073  
29075  
29077  
29079  
29081  
29083  
29085  
29087  
29089  
29091  
29093  
29095  
29097  
29099  
29101

29103

MD

29105  
29107  
29109  
29111  
29113  
29115  
29117  
29121  
29123  
29125  
29127  
29119  
29129  
29131  
29133  
29135  
29137  
29139  
29141  
29143  
29145  
29147  
29149  
29151  
29153  
29155  
29157  
29159  
29161  
29163  
29165  
29167  
29169  
29171

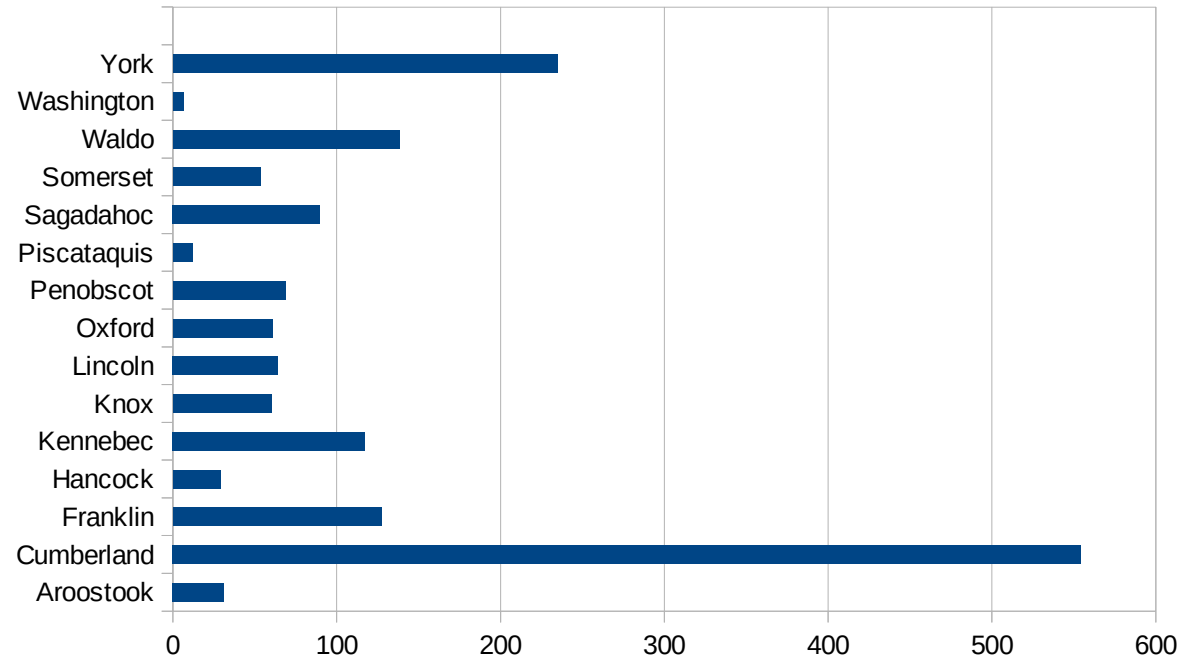


MD

29173  
29175  
29177  
29179  
29181  
29195  
29197  
29199  
29201  
29203  
29205  
29183  
29185  
29187  
29189  
29510  
29186  
29207  
29209  
29211  
29213  
29215  
  
29217  
29219  
29221  
29223  
29225  
29227  
29229

ME

FIPS	County	PC Infection
23001	Androscoggin	430.9103911
23003	Aroostook	31.29144254
23005	Cumberland	554.2364856
23007	Franklin	127.1030538
23009	Hancock	29.19122074
23011	Kennebec	117.1334256
23013	Knox	60.34547786
23015	Lincoln	64.06149904
23017	Oxford	60.74490611
23019	Penobscot	68.83041245
23021	Piscataquis	11.9047619
23023	Sagadahoc	89.80187461
23025	Somerset	53.36812144
23027	Waldo	138.5599839
23029	Washington	6.35122261
23031	York	234.6905624



ME

FIPS

29001  
29003  
29005  
29007  
29009  
29011  
29013  
29015  
29017  
29019  
29021  
29023  
29025  
29027  
29029  
29031  
29033  
29035  
29037

ME

29039  
29041  
29043  
29045  
29047  
29049  
29051  
29053  
29055  
29057  
29059  
29061  
29063  
29065  
29067  
29069  
29071  
29073  
29075  
29077  
29079  
29081  
29083  
29085  
29087  
29089  
29091  
29093  
29095  
29097  
29099  
29101

29103

ME

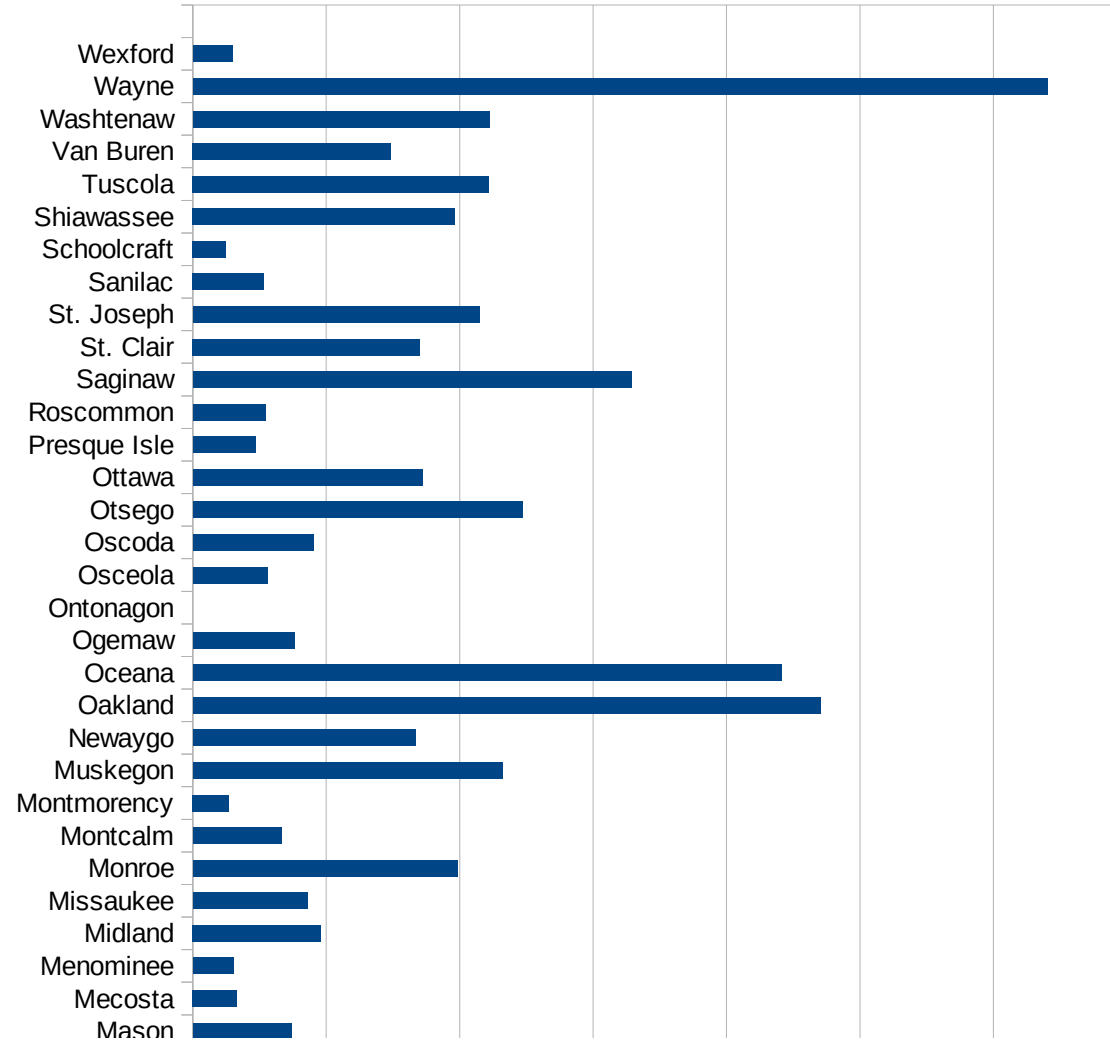
29105  
29107  
29109  
29111  
29113  
29115  
29117  
29121  
29123  
29125  
29127  
29119  
29129  
29131  
29133  
29135  
29137  
29139  
29141  
29143  
29145  
29147  
29149  
29151  
29153  
29155  
29157  
29159  
29161  
29163  
29165  
29167  
29169  
29171

ME

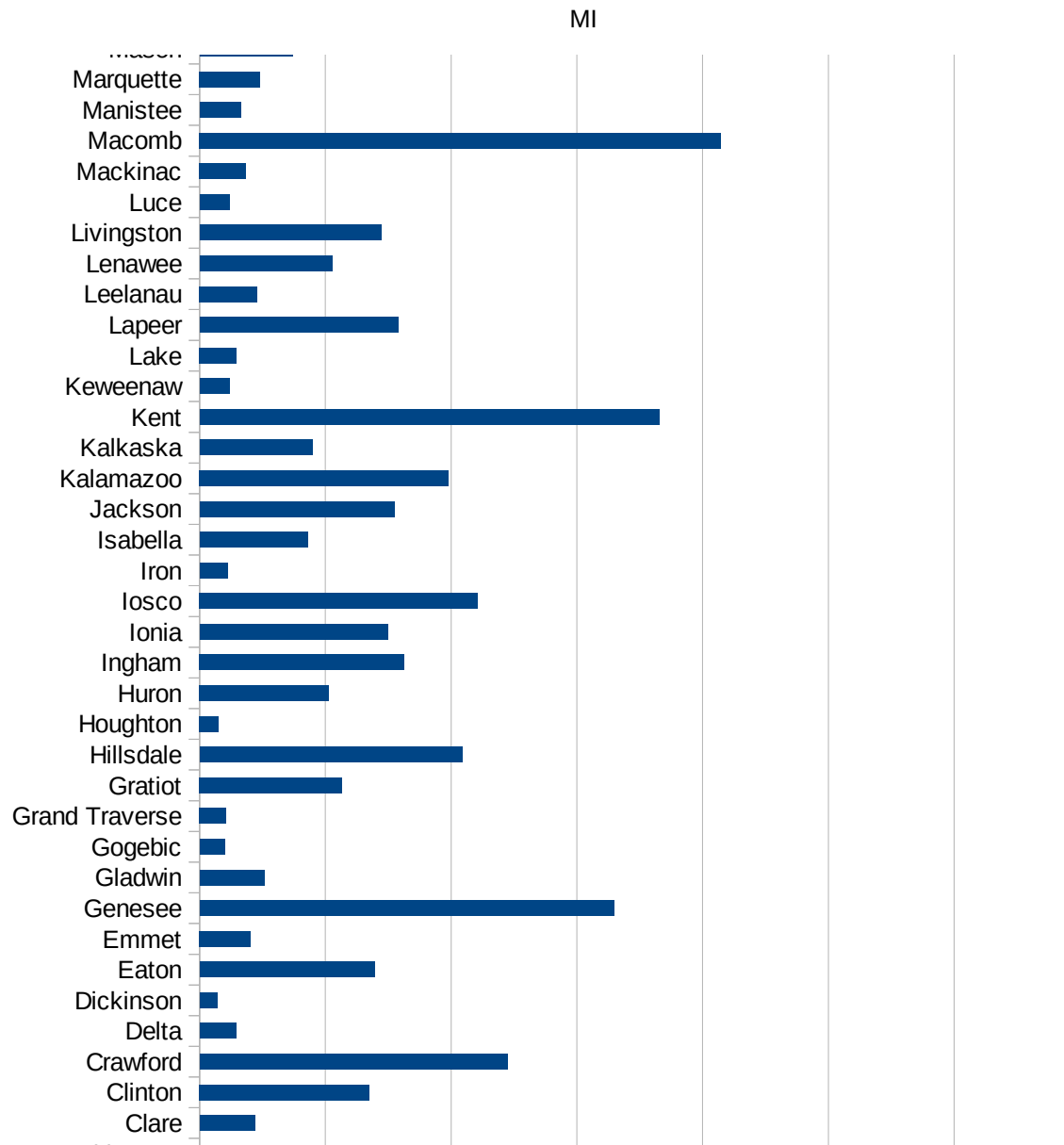
29173  
29175  
29177  
29179  
29181  
29195  
29197  
29199  
29201  
29203  
29205  
29183  
29185  
29187  
29189  
29510  
29186  
29207  
29209  
29211  
29213  
29215  
  
29217  
29219  
29221  
29223  
29225  
29227  
29229

MI

FIPS	County	PC Infection
26001	Alcona	202.6635785
26003	Alger	21.98526987
26005	Allegan	257.4002574
26007	Alpena	412.5528914
26009	Antrim	77.03830516
26011	Arenac	252.6427764
26013	Baraga	48.07692308
26015	Barry	155.3379008
26017	Bay	370.4665955
26019	Benzie	39.4299555
26021	Berrien	557.9307258
26023	Branch	582.2749989
26025	Calhoun	388.8851711
26027	Cass	259.4234604
26029	Charlevoix	99.07026368
26031	Cheboygan	106.2448353
26033	Chippewa	7.996374977
26035	Clare	87.7848945
26037	Clinton	269.7524328
26039	Crawford	489.1734408
26041	Delta	58.56597038
26043	Dickinson	27.57751251
26045	Eaton	278.6225484
26047	Emmet	81.06160682
26049	Genesee	659.1429667
26051	Gladwin	102.6167265
26053	Gogebic	39.74562798
26055	Grand Traverse	42.12891448
26057	Gratiot	226.6065667
26059	Hillsdale	417.4954644
26061	Houghton	30.37079986
26063	Huron	205.3519861
26065	Ingham	325.8920184

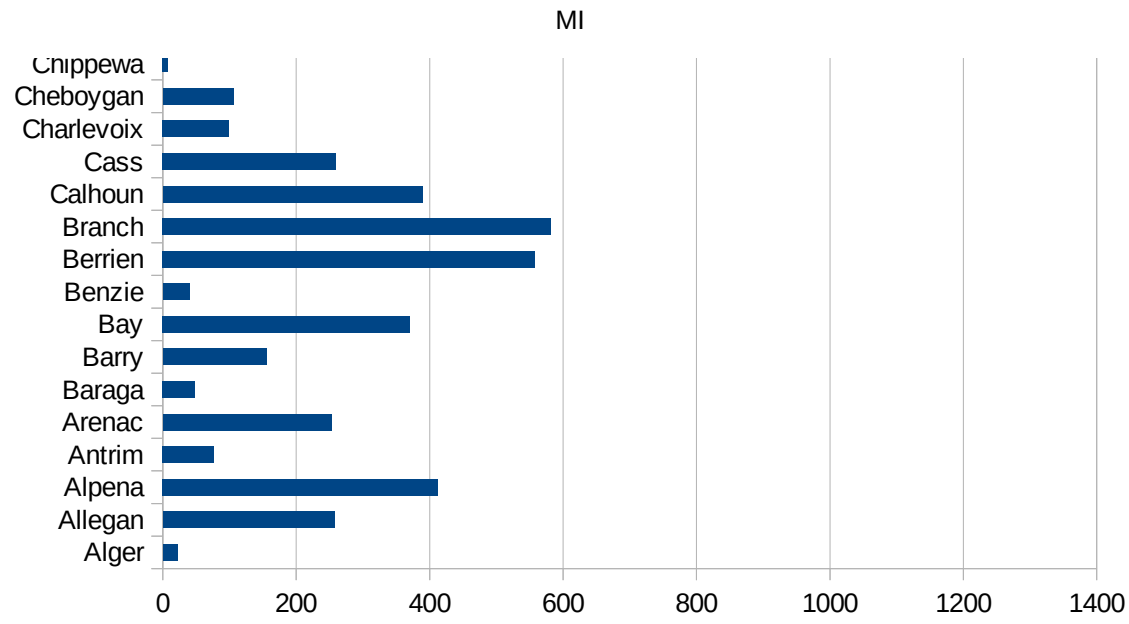


26067 Ionia	299.0188444
26069 Iosco	442.5660859
26071 Iron	44.97616263
26073 Isabella	171.4804002
26075 Jackson	309.7788104
26077 Kalamazoo	395.6657983
26079 Kalkaska	179.5332136
26081 Kent	730.6672214
26083 Keweenaw	47.32607667
26085 Lake	58.91759953
26087 Lapeer	315.8086064
26089 Leelanau	91.89487227
26091 Lenawee	210.6527181
26093 Livingston	288.6666946
26095 Luce	47.74789113
26097 Mackinac	74.16334477
26099 Macomb	829.0283381
26101 Manistee	65.23157208
26103 Marquette	96.21745144
26105 Mason	147.766323
26107 Mecosta	66.59777242
26109 Menominee	60.91458904
26111 Midland	192.286892
26113 Missaukee	172.0373189
26115 Monroe	396.8385857
26117 Montcalm	132.8789395
26119 Montmorency	53.96654074
26121 Muskegon	464.31781
26123 Newaygo	333.3878753
26125 Oakland	940.5170422
26127 Oceana	882.629108
26129 Ogemaw	152.7300496
26131 Ontonagon	0
26133 Osceola	111.3919712





26135 Oscoda	181.2469792
26137 Otsego	494.6280154
26139 Ottawa	344.2411891
26141 Presque Isle	94.20631182
26143 Roscommon	108.8594875
26145 Saginaw	657.2327044
26147 St. Clair	340.7871367
26149 St. Joseph	429.2056419
26151 Sanilac	106.8427954
26153 Schoolcraft	49.57858205
26155 Shiawassee	393.0079775
26157 Tuscola	443.6743088
26159 Van Buren	296.8932245
26161 Washtenaw	444.5187256
26163 Wayne	1281.663135
26165 Wexford	59.76214666



FIPS

- 29001
- 29003
- 29005
- 29007
- 29009
- 29011
- 29013
- 29015
- 29017
- 29019
- 29021
- 29023
- 29025
- 29027
- 29029
- 29031
- 29033
- 29035
- 29037

MI

29039  
29041  
29043  
29045  
29047  
29049  
29051  
29053  
29055  
29057  
29059  
29061  
29063  
29065  
29067  
29069  
29071  
29073  
29075  
29077  
29079  
29081  
29083  
29085  
29087  
29089  
29091  
29093  
29095  
29097  
29099  
29101

29103

MI

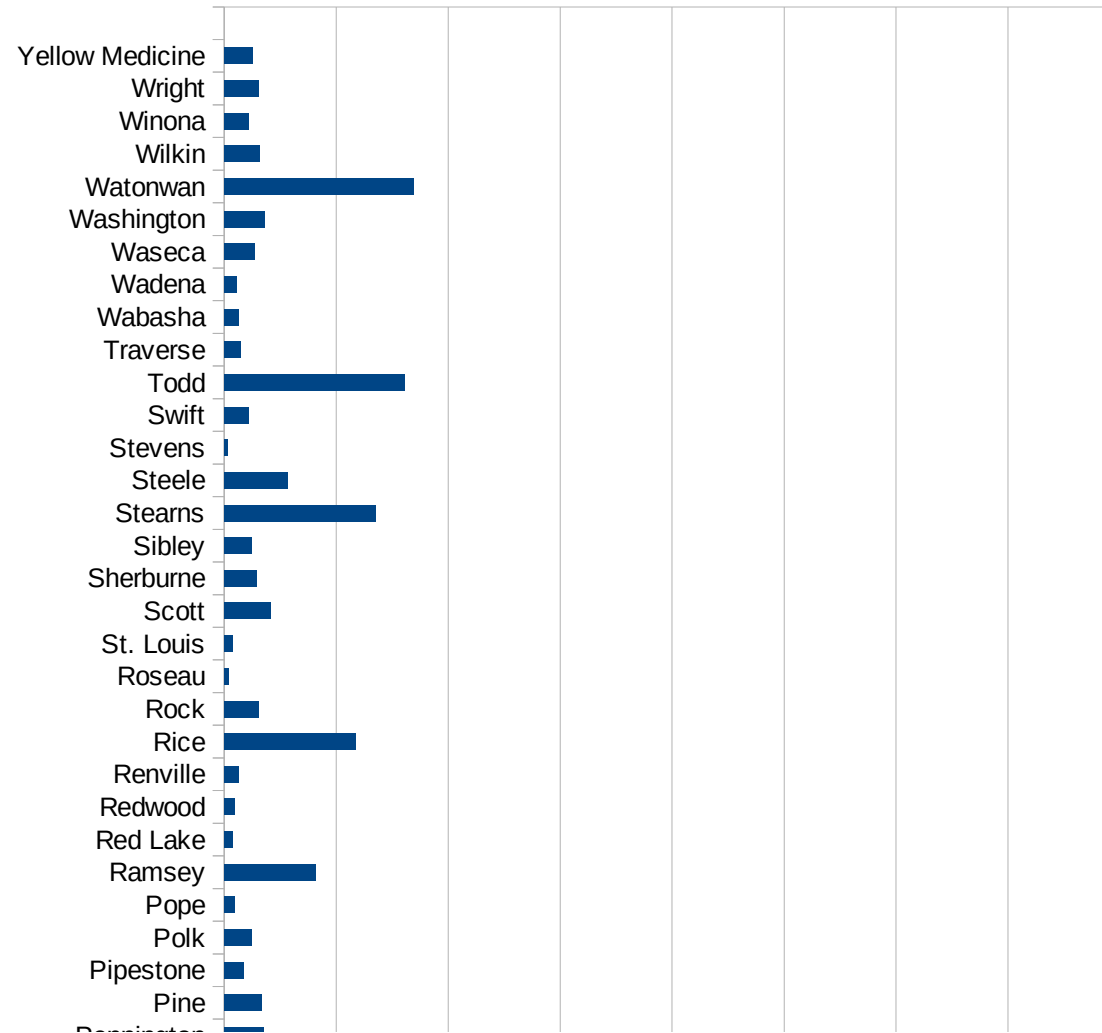
29105  
29107  
29109  
29111  
29113  
29115  
29117  
29121  
29123  
29125  
29127  
29119  
29129  
29131  
29133  
29135  
29137  
29139  
29141  
29143  
29145  
29147  
29149  
29151  
29153  
29155  
29157  
29159  
29161  
29163  
29165  
29167  
29169  
29171

MI

29173  
29175  
29177  
29179  
29181  
29195  
29197  
29199  
29201  
29203  
29205  
29183  
29185  
29187  
29189  
29510  
29186  
29207  
29209  
29211  
29213  
29215  
  
29217  
29219  
29221  
29223  
29225  
29227  
29229

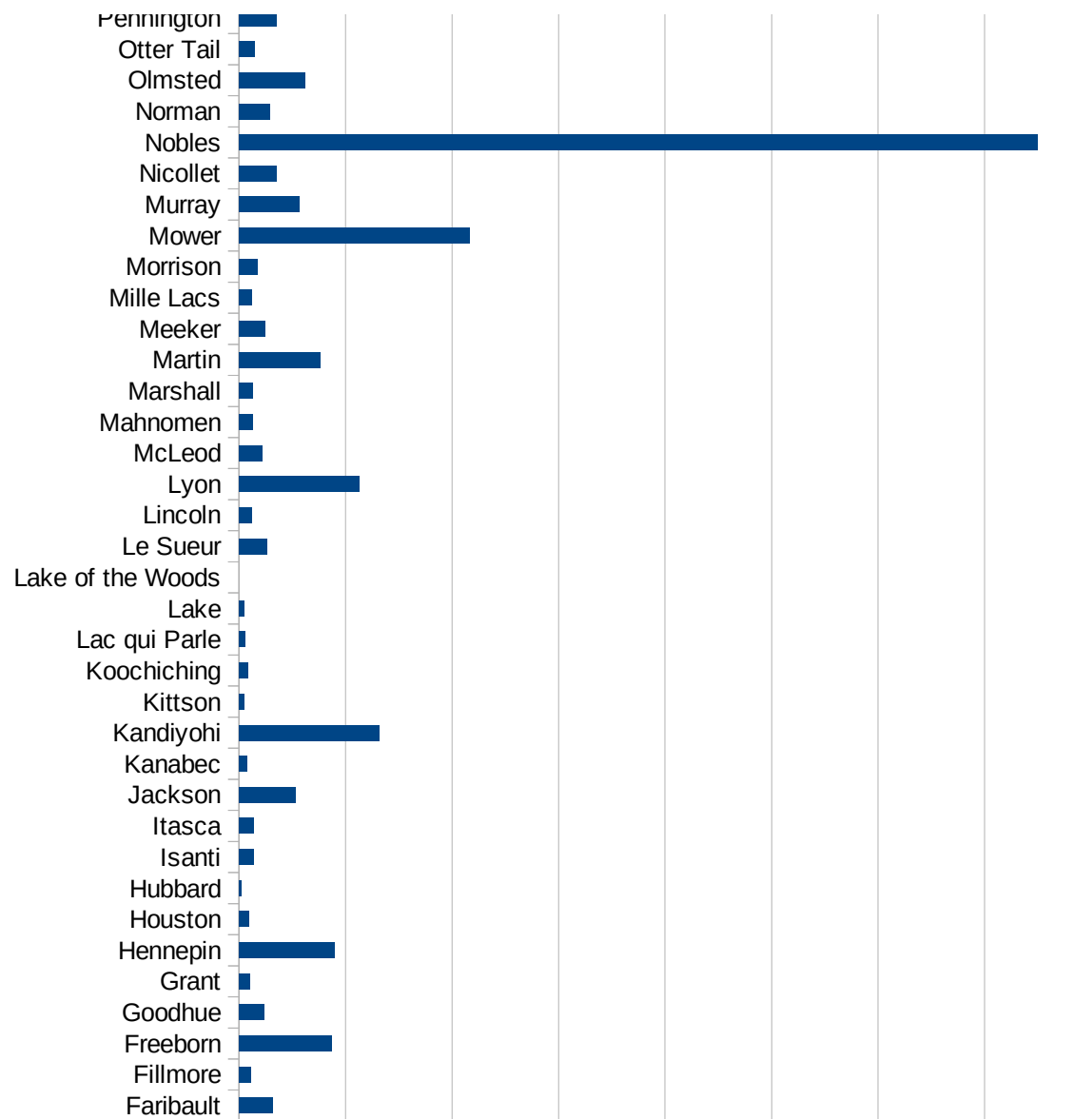
MN

FIPS	County	PC Infection
27001	Aitkin	81.75072318
27003	Anoka	562.4440029
27005	Becker	154.1997614
27007	Beltrami	57.63442696
27009	Benton	500.6782587
27011	Big Stone	280.6173582
27013	Blue Earth	470.1380753
27015	Brown	91.59332563
27017	Carlton	226.0233837
27019	Carver	305.1636392
27021	Cass	37.26413496
27023	Chippewa	587.0513251
27025	Chisago	160.93845
27027	Clay	852.1616762
27029	Clearwater	79.45516459
27031	Cook	18.54255516
27033	Cottonwood	1152.788862
27035	Crow Wing	154.1093252
27037	Dakota	484.4589973
27039	Dodge	336.1828835
27041	Douglas	144.8740912
27043	Faribault	319.8139264
27045	Fillmore	113.9709374
27047	Freeborn	870.4506635
27049	Goodhue	239.2086719
27051	Grant	99.65122073
27053	Hennepin	897.867921
27055	Houston	91.50608246
27057	Hubbard	23.43896494
27059	Isanti	140.1191012
27061	Itasca	139.6648045
27063	Jackson	534.7593583
27065	Kanabec	80.21225396

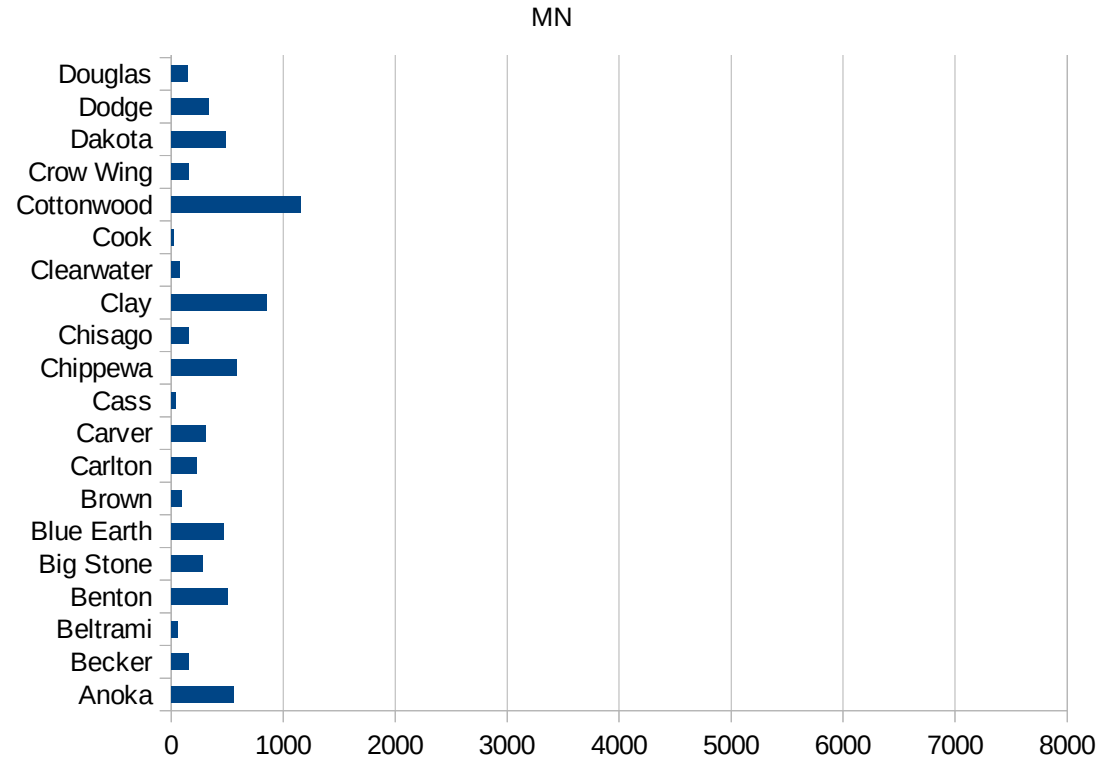


MN

27067 Kandiyohi	1316.065803
27069 Kittson	47.08097928
27071 Koochiching	80.38585209
27073 Lac qui Parle	60.07810153
27075 Lake	46.91311691
27077 Lake of the Woo	0
27079 Le Sueur	263.2133081
27081 Lincoln	123.3915036
27083 Lyon	1127.628858
27085 McLeod	223.0089482
27087 Mahnommen	126.8345715
27089 Marshall	127.7955272
27091 Martin	763.2044478
27093 Meeker	246.3160624
27095 Mille Lacs	118.5967329
27097 Morrison	171.8472067
27099 Mower	2169.403414
27101 Murray	567.9072015
27103 Nicollet	350.6721216
27105 Nobles	7494.070425
27107 Norman	293.4362934
27109 Olmsted	620.6927443
27111 Otter Tail	146.2286608
27113 Pennington	352.6590492
27115 Pine	332.3949395
27117 Pipestone	176.8542058
27119 Polk	247.3912906
27121 Pope	90.11444535
27123 Ramsey	819.323531
27125 Red Lake	75.01875469
27127 Redwood	91.80929897
27129 Renville	130.0301122
27131 Rice	1172.526795
27133 Rock	308.0518377



27135 Roseau	39.6039604
27137 St. Louis	76.09359512
27139 Scott	417.9643238
27141 Sherburne	294.6811612
27143 Sibley	246.2070801
27145 Stearns	1353.795147
27147 Steele	567.8884874
27149 Stevens	30.75976623
27151 Swift	214.0181915
27153 Todd	1606.866813
27155 Traverse	151.1487304
27157 Wabasha	129.3601294
27159 Wadena	108.9087345
27161 Waseca	272.858595
27163 Washington	365.7393297
27165 Watonwan	1693.989071
27167 Wilkin	319.795331
27169 Winona	216.4289228
27171 Wright	307.2996502
27173 Yellow Medicine	255.2322614





MN

FIPS

29001  
29003  
29005  
29007  
29009  
29011  
29013  
29015  
29017  
29019  
29021  
29023  
29025  
29027  
29029  
29031  
29033  
29035  
29037

MN

29039  
29041  
29043  
29045  
29047  
29049  
29051  
29053  
29055  
29057  
29059  
29061  
29063  
29065  
29067  
29069  
29071  
29073  
29075  
29077  
29079  
29081  
29083  
29085  
29087  
29089  
29091  
29093  
29095  
29097  
29099  
29101

29103

MN

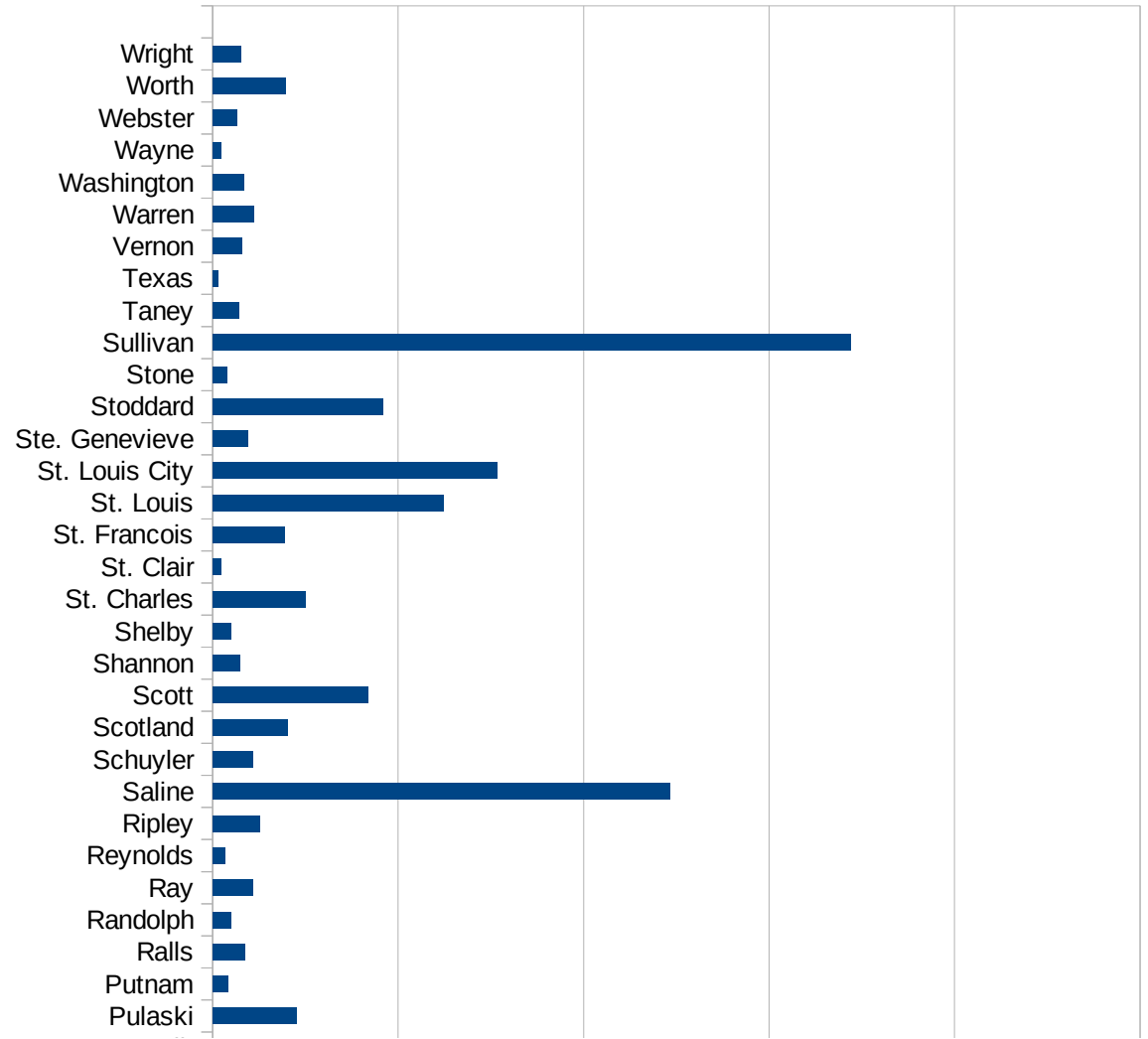
29105  
29107  
29109  
29111  
29113  
29115  
29117  
29121  
29123  
29125  
29127  
29119  
29129  
29131  
29133  
29135  
29137  
29139  
29141  
29143  
29145  
29147  
29149  
29151  
29153  
29155  
29157  
29159  
29161  
29163  
29165  
29167  
29169  
29171

MN

29173  
29175  
29177  
29179  
29181  
29195  
29197  
29199  
29201  
29203  
29205  
29183  
29185  
29187  
29189  
29510  
29186  
29207  
29209  
29211  
29213  
29215  
  
29217  
29219  
29221  
29223  
29225  
29227  
29229

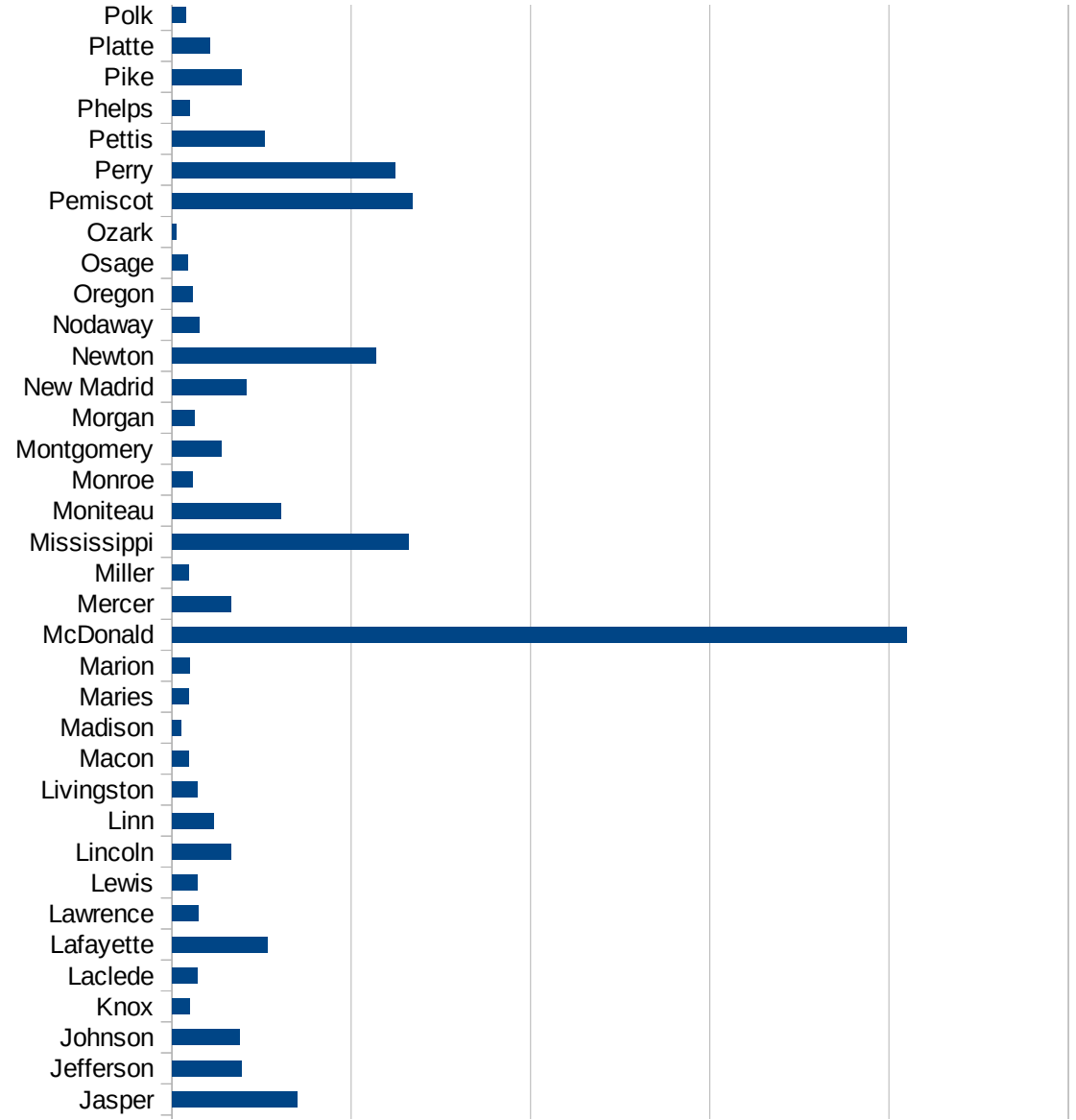
MO

FIPS	County	Cases	Infection Rate per 100,000
29001	Adair	347.2907376	
29003	Andrew	255.580167	
29005	Atchison	58.01585767	
29007	Audrain	545.6758136	
29009	Barry	100.3176726	
29011	Barton	177.9962706	
29013	Bates	73.52941176	
29015	Benton	88.18342152	
29017	Bollinger	106.8288273	
29019	Boone	173.8840588	
29021	Buchanan	941.6174594	
29023	Butler	175.8953071	
29025	Caldwell	98.81422925	
29027	Callaway	102.4749939	
29029	Camden	130.9614755	
29031	Cape Girardeau	168.8824553	
29033	Carroll	125.8149377	
29035	Carter	99.10802775	
29037	Cass	117.1941994	
29039	Cedar	63.53688669	
29041	Chariton	80.52610388	
29043	Christian	44.83634733	
29045	Clark	29.23121894	
29047	Clay	164.7961358	
29049	Clinton	112.3595506	
29051	Cole	95.05703422	
29053	Cooper	79.53189797	
29055	Crawford	45.91559878	
29057	Dade	13.21178491	
29059	Dallas	71.59050233	
29061	Daviess	96.23481294	
29063	DeKalb	79.17656374	
29065	Dent	19.42879347	



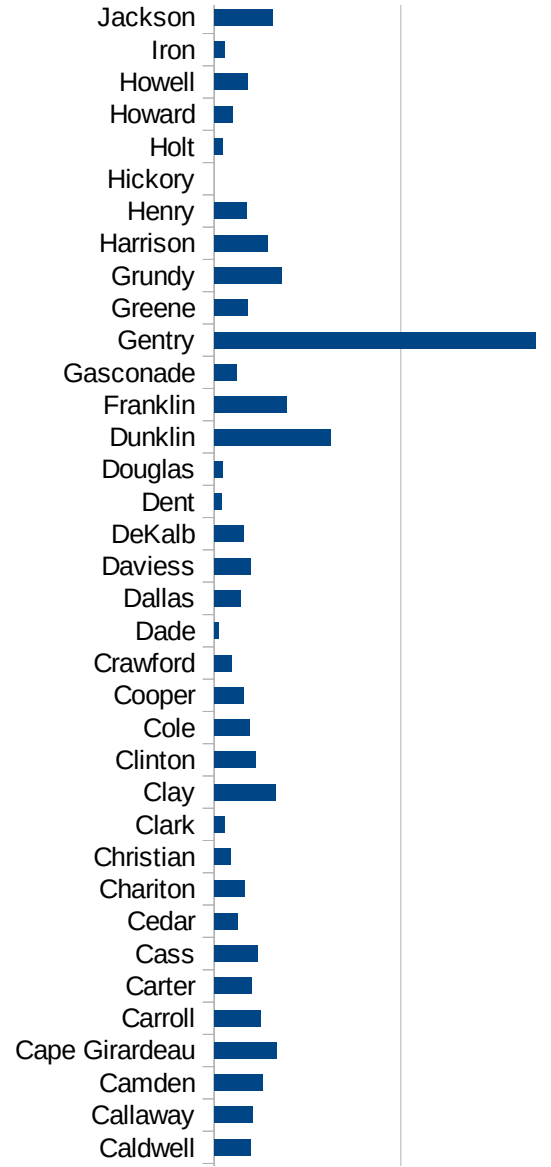
MO

29067 Douglas	22.43326105
29069 Dunklin	312.680556
29071 Franklin	194.8490402
29073 Gasconade	61.20367222
29075 Gentry	859.98793
29077 Greene	89.0645821
29079 Grundy	181.5614283
29081 Harrison	142.6194438
29083 Henry	87.18795888
29085 Hickory	0
29087 Holt	22.70663034
29089 Howard	49.32425767
29091 Howell	89.82932428
29093 Iron	29.47823524
29095 Jackson	157.5023525
29097 Jasper	350.6415995
29099 Jefferson	195.233277
29101 Johnson	188.250205
29103 Knox	50.671396
29105 Laclede	70.00252009
29107 Lafayette	266.8875391
29109 Lawrence	72.99460361
29111 Lewis	71.02993404
29113 Lincoln	164.6846722
29115 Linn	116.3080502
29117 Livingston	72.62643602
29121 Macon	46.19547284
29123 Madison	24.61437479
29125 Maries	45.61523549
29127 Marion	48.96474538
29119 McDonald	2049.57102
29129 Mercer	164.7898929
29131 Miller	47.36343543
29133 Mississippi	659.8680264

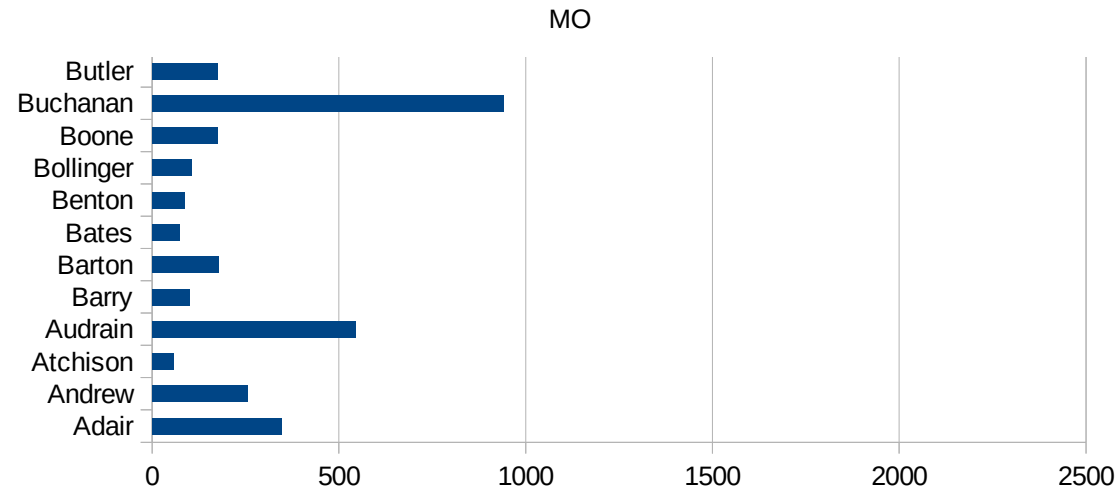


MO

29135 Moniteau	303.9513678
29137 Monroe	57.71006464
29139 Montgomery	138.7203052
29141 Morgan	63.85696041
29143 New Madrid	208.1406105
29145 Newton	569.8005698
29147 Nodaway	76.2195122
29149 Oregon	56.92059577
29151 Osage	43.75091148
29153 Ozark	11.09016303
29155 Pemiscot	669.8623402
29157 Perry	621.4099217
29159 Pettis	258.5680034
29161 Phelps	49.18179379
29163 Pike	194.5525292
29165 Platte	106.8116716
29167 Polk	40.37141704
29169 Pulaski	224.9394394
29171 Putnam	42.0433046
29173 Ralls	88.13160987
29175 Randolph	48.45939507
29177 Ray	109.2514093
29179 Reynolds	31.9795331
29181 Ripley	126.8562048
29195 Saline	1231.70998
29197 Schuyler	108.7192868
29199 Scotland	201.3693113
29201 Scott	418.6385147
29203 Shannon	73.26901942
29205 Shelby	49.58677686
29183 St. Charles	251.2638345
29185 St. Clair	21.28791911
29187 St. Francois	193.4264979
29189 St. Louis	622.0002106



29510 St. Louis City	767.0767869
29186 Ste. Genevieve	95.03577818
29207 Stoddard	458.8098336
29209 Stone	37.79646603
29211 Sullivan	1719.98071
29213 Taney	71.61784717
29215 Texas	15.64272027
29217 Vernon	77.94232268
29219 Warren	112.3563136
29221 Washington	84.19195766
29223 Wayne	22.86236854
29225 Webster	66.48086118
29227 Worth	196.0784314
29229 Wright	76.17803896





MO

FIPS

29001  
29003  
29005  
29007  
29009  
29011  
29013  
29015  
29017  
29019  
29021  
29023  
29025  
29027  
29029  
29031  
29033  
29035  
29037

MO

29039  
29041  
29043  
29045  
29047  
29049  
29051  
29053  
29055  
29057  
29059  
29061  
29063  
29065  
29067  
29069  
29071  
29073  
29075  
29077  
29079  
29081  
29083  
29085  
29087  
29089  
29091  
29093  
29095  
29097  
29099  
29101

29103

MO

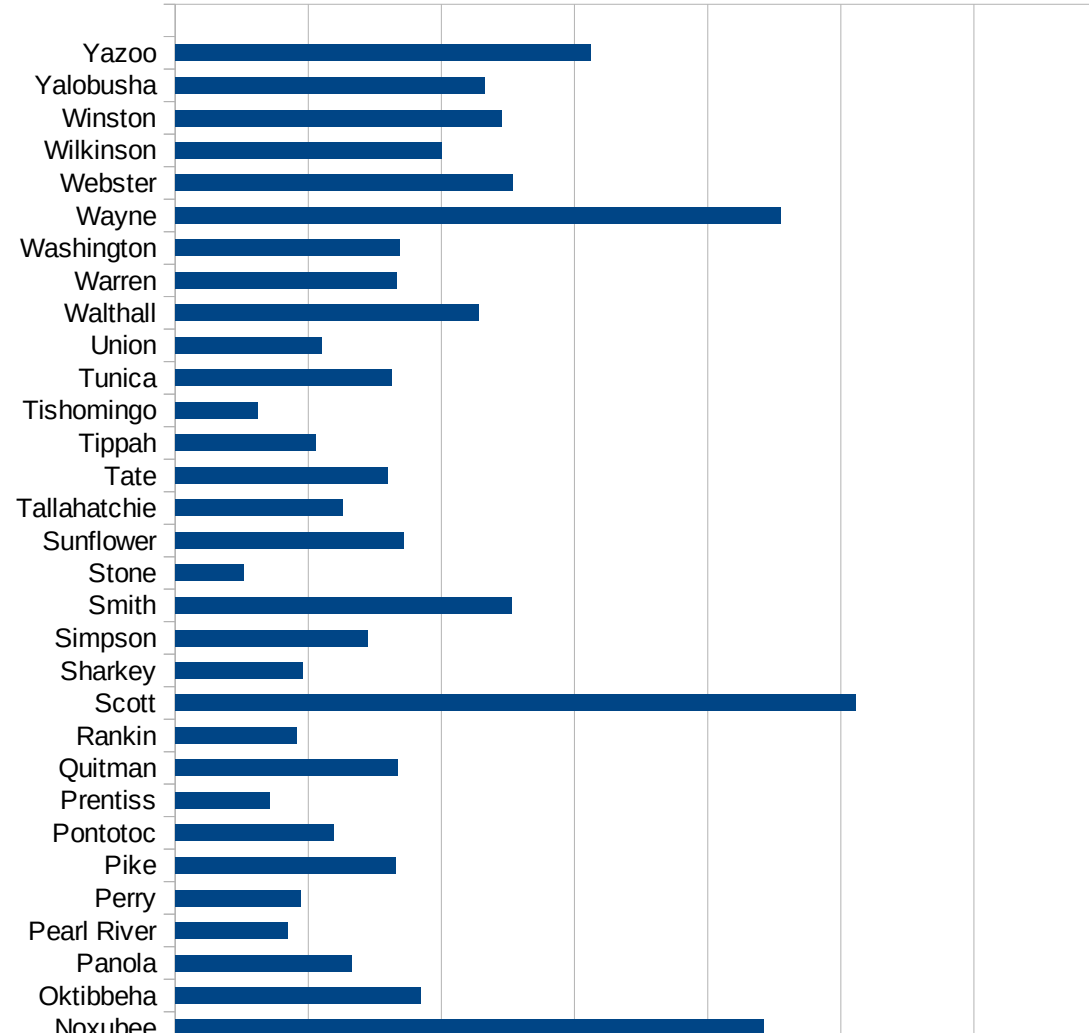
29105  
29107  
29109  
29111  
29113  
29115  
29117  
29121  
29123  
29125  
29127  
29119  
29129  
29131  
29133  
29135  
29137  
29139  
29141  
29143  
29145  
29147  
29149  
29151  
29153  
29155  
29157  
29159  
29161  
29163  
29165  
29167  
29169  
29171

MO

29173  
29175  
29177  
29179  
29181  
29195  
29197  
29199  
29201  
29203  
29205  
29183  
29185  
29187  
29189  
29510  
29186  
29207  
29209  
29211  
29213  
29215  
  
29217  
29219  
29221  
29223  
29225  
29227  
29229

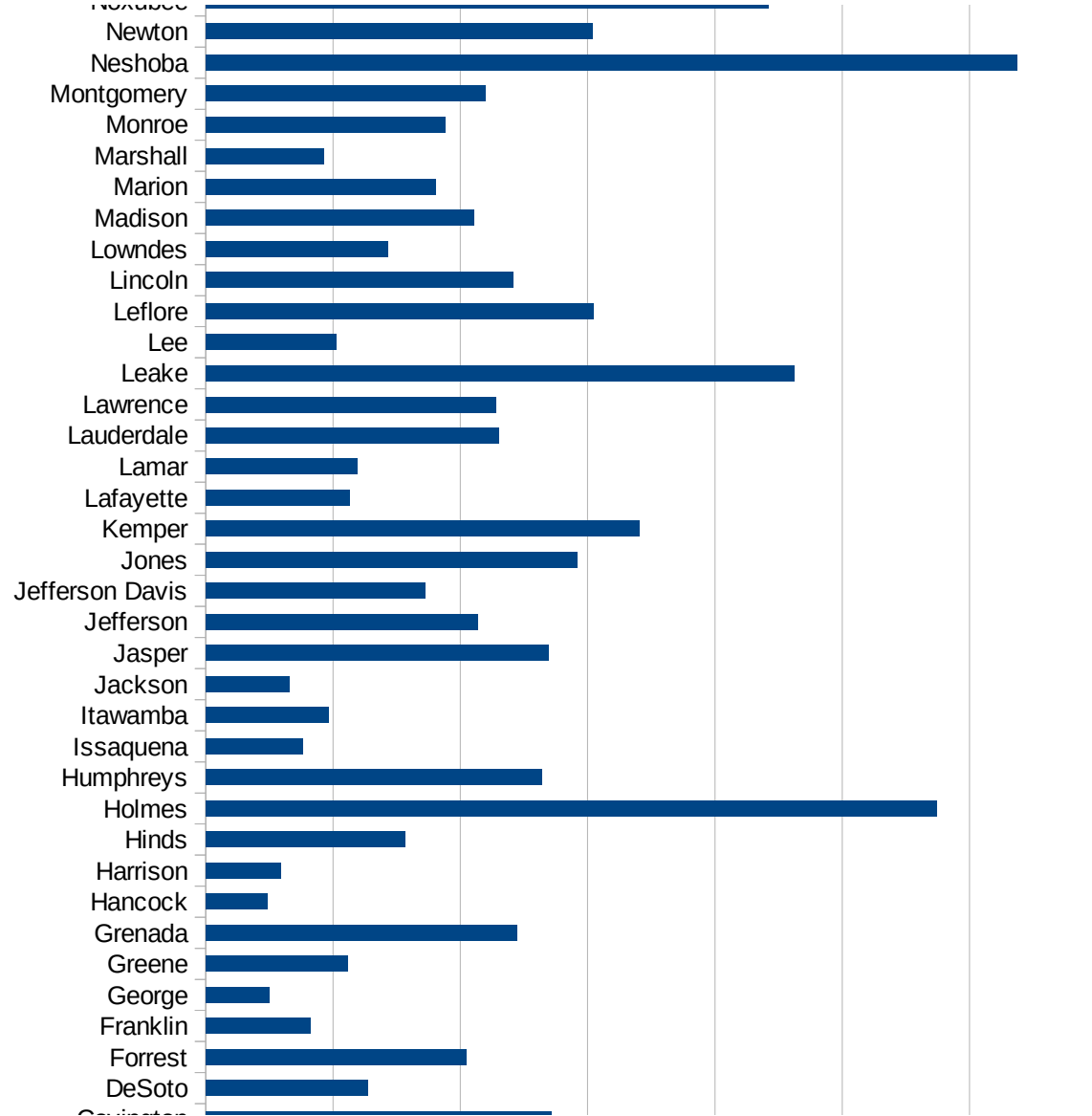
MS

FIPS	County	PC Infection
28001	Adams	779.0459092
28003	Alcorn	138.1178064
28005	Amite	657.1474931
28007	Attala	1884.018513
28009	Benton	290.1704752
28011	Bolivar	753.1995021
28013	Calhoun	748.1296758
28015	Carroll	1463.020886
28017	Chickasaw	1321.996389
28019	Choctaw	833.5346702
28021	Claiborne	2243.94579
28023	Clarke	1236.862343
28025	Clay	1201.898277
28027	Coahoma	777.7974191
28029	Copiah	1874.364993
28031	Covington	1357.874078
28033	DeSoto	635.7107928
28035	Forrest	1022.176022
28037	Franklin	410.8885465
28039	George	251.5463918
28041	Greene	559.3993817
28043	Grenada	1220.612681
28045	Hancock	242.9543246
28047	Harrison	293.7333656
28049	Hinds	781.5762279
28051	Holmes	2871.410737
28053	Humphreys	1320.092043
28055	Issaquena	382.2629969
28057	Itawamba	480.5034656
28059	Jackson	328.7338512
28061	Jasper	1345.264183
28063	Jefferson	1069.518717
28065	Jefferson Davis	863.4502403

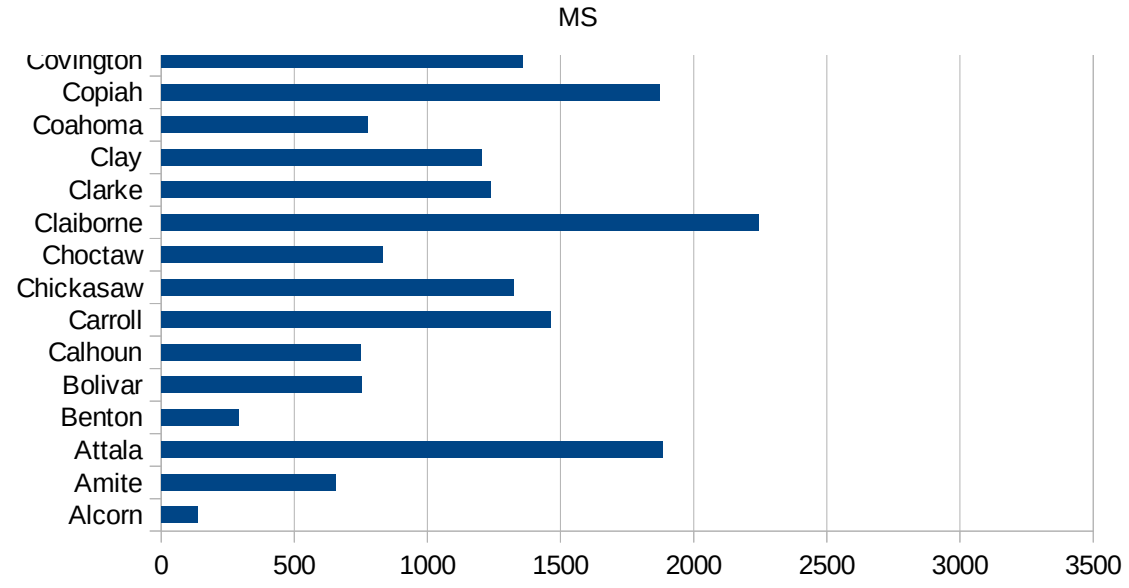


MS

28067 Jones	1457.764275
28069 Kemper	1705.395432
28071 Lafayette	565.7657
28073 Lamar	594.1038
28075 Lauderdale	1151.134538
28077 Lawrence	1140.104376
28079 Leake	2310.767474
28081 Lee	512.8987582
28083 Leflore	1524.948995
28085 Lincoln	1207.425815
28087 Lowndes	714.4069235
28089 Madison	1052.731232
28091 Marion	902.2860611
28093 Marshall	462.6103636
28095 Monroe	939.1519514
28097 Montgomery	1097.475806
28099 Neshoba	3186.266094
28101 Newton	1520.309658
28103 Noxubee	2211.675368
28105 Oktibbeha	921.3895441
28107 Panola	664.1699339
28109 Pearl River	424.2872876
28111 Perry	469.3655184
28113 Pike	829.0574527
28115 Pontotoc	593.7234945
28117 Prentiss	355.5204424
28119 Quitman	836.7607432
28121 Rankin	454.8348949
28123 Scott	2555.944427
28125 Sharkey	479.7806717
28127 Simpson	721.2796173
28129 Smith	1262.342207
28131 Stone	256.4513544
28133 Sunflower	858.7526715



28135 Tallahatchie	629.1556445
28137 Tate	799.7496436
28139 Tippah	527.3925892
28141 Tishomingo	308.4198622
28143 Tunica	814.5615447
28145 Union	548.8359086
28147 Walthall	1140.684411
28149 Warren	831.6008316
28151 Washington	841.0447596
28153 Wayne	2276.086314
28155 Webster	1266.857376
28157 Wilkinson	1000.909918
28159 Winston	1227.635563
28161 Yalobusha	1162.040026
28163 Yazoo	1561.172472



MS

FIPS

29001  
29003  
29005  
29007  
29009  
29011  
29013  
29015  
29017  
29019  
29021  
29023  
29025  
29027  
29029  
29031  
29033  
29035  
29037



MS

29039  
29041  
29043  
29045  
29047  
29049  
29051  
29053  
29055  
29057  
29059  
29061  
29063  
29065  
29067  
29069  
29071  
29073  
29075  
29077  
29079  
29081  
29083  
29085  
29087  
29089  
29091  
29093  
29095  
29097  
29099  
29101

29103

MS

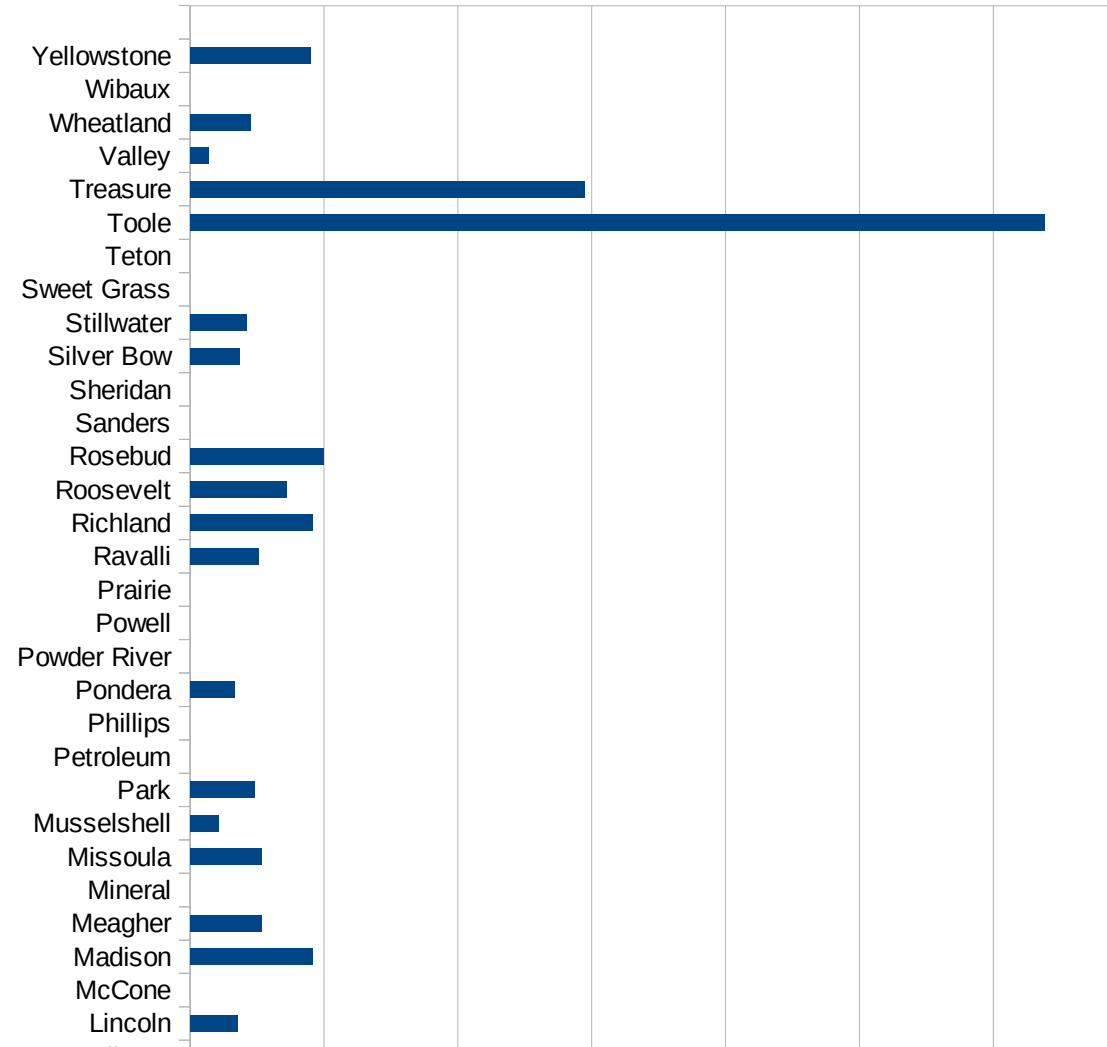
29105  
29107  
29109  
29111  
29113  
29115  
29117  
29121  
29123  
29125  
29127  
29119  
29129  
29131  
29133  
29135  
29137  
29139  
29141  
29143  
29145  
29147  
29149  
29151  
29153  
29155  
29157  
29159  
29161  
29163  
29165  
29167  
29169  
29171

MS

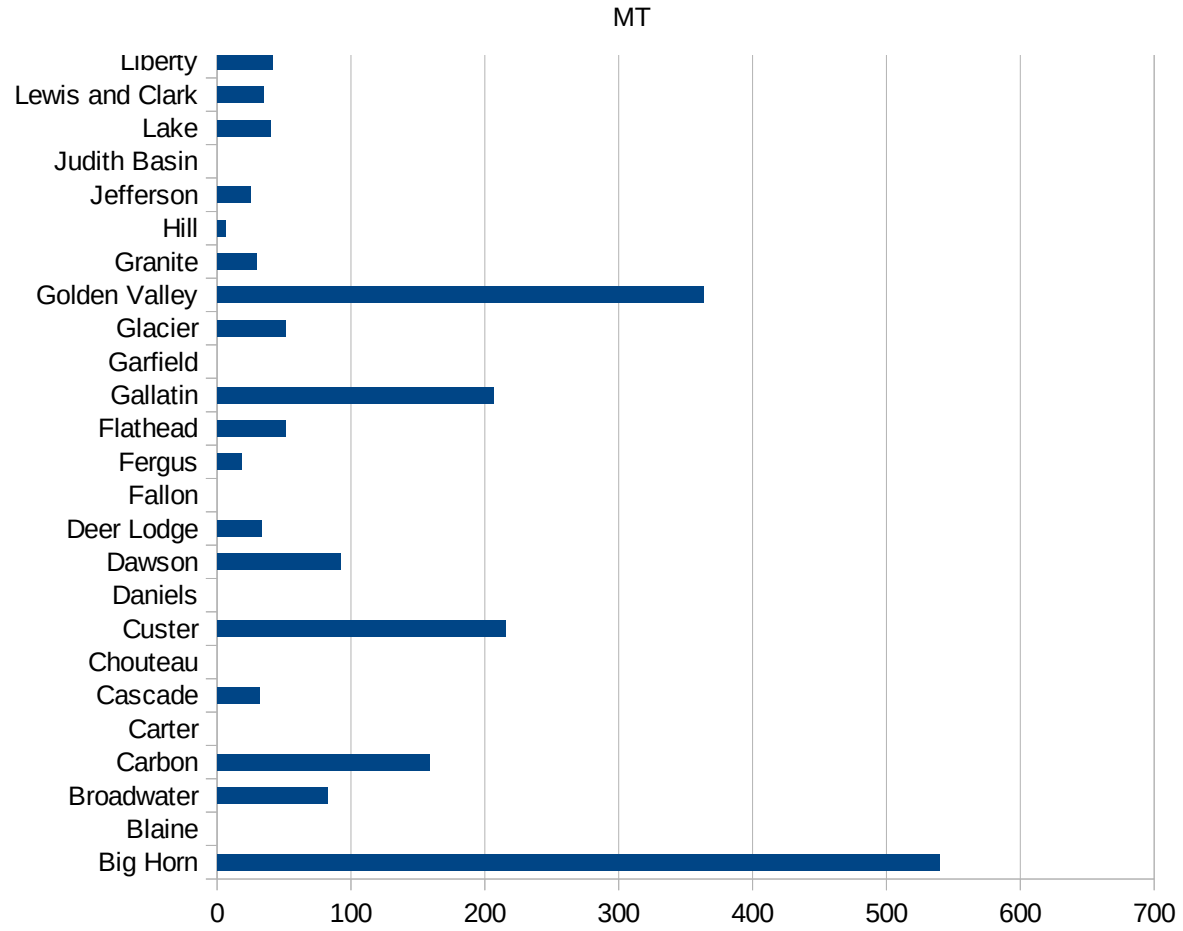
29173  
29175  
29177  
29179  
29181  
29195  
29197  
29199  
29201  
29203  
29205  
29183  
29185  
29187  
29189  
29510  
29186  
29207  
29209  
29211  
29213  
29215  
  
29217  
29219  
29221  
29223  
29225  
29227  
29229

MT

FIPS	County	PC Infection
30001	Beaverhead	10.63377286
30003	Big Horn	539.8110661
30005	Blaine	0
30007	Broadwater	82.16926869
30009	Carbon	158.6708979
30011	Carter	0
30013	Cascade	31.84596352
30015	Chouteau	0
30017	Custer	215.7776627
30019	Daniels	0
30021	Dawson	92.16589862
30023	Deer Lodge	32.85510897
30025	Fallon	0
30027	Fergus	17.99694052
30029	Flathead	50.92746753
30031	Gallatin	206.4786013
30033	Garfield	0
30035	Glacier	50.92020077
30037	Golden Valley	363.1961259
30039	Granite	29.60331557
30041	Hill	6.117330397
30043	Jefferson	24.79953708
30045	Judith Basin	0
30047	Lake	39.66942149
30049	Lewis and Clark	34.93449782
30051	Liberty	41.15226337
30053	Lincoln	35.36425179
30055	McCone	0
30057	Madison	91.24087591
30059	Meagher	53.59056806
30061	Mineral	0
30063	Missoula	53.03432078
30065	Musselshell	21.50075253



30067 Park	47.80114723
30069 Petroleum	0
30071 Phillips	0
30073 Pondera	33.48961822
30075 Powder River	0
30077 Powell	0
30079 Prairie	0
30081 Ravalli	50.95895488
30083 Richland	91.63383121
30085 Roosevelt	72.33927118
30087 Rosebud	99.30486594
30089 Sanders	0
30091 Sheridan	0
30093 Silver Bow	37.1502872
30095 Stillwater	41.95510803
30097 Sweet Grass	0
30099 Teton	0
30101 Toole	638.780136
30103 Treasure	294.55081
30105 Valley	13.4462821
30107 Wheatland	44.72271914
30109 Wibaux	0
30111 Yellowstone	89.92300343



MT

FIPS

29001  
29003  
29005  
29007  
29009  
29011  
29013  
29015  
29017  
29019  
29021  
29023  
29025  
29027  
29029  
29031  
29033  
29035  
29037

MT

29039  
29041  
29043  
29045  
29047  
29049  
29051  
29053  
29055  
29057  
29059  
29061  
29063  
29065  
29067  
29069  
29071  
29073  
29075  
29077  
29079  
29081  
29083  
29085  
29087  
29089  
29091  
29093  
29095  
29097  
29099  
29101

29103

MT

29105  
29107  
29109  
29111  
29113  
29115  
29117  
29121  
29123  
29125  
29127  
29119  
29129  
29131  
29133  
29135  
29137  
29139  
29141  
29143  
29145  
29147  
29149  
29151  
29153  
29155  
29157  
29159  
29161  
29163  
29165  
29167  
29169  
29171

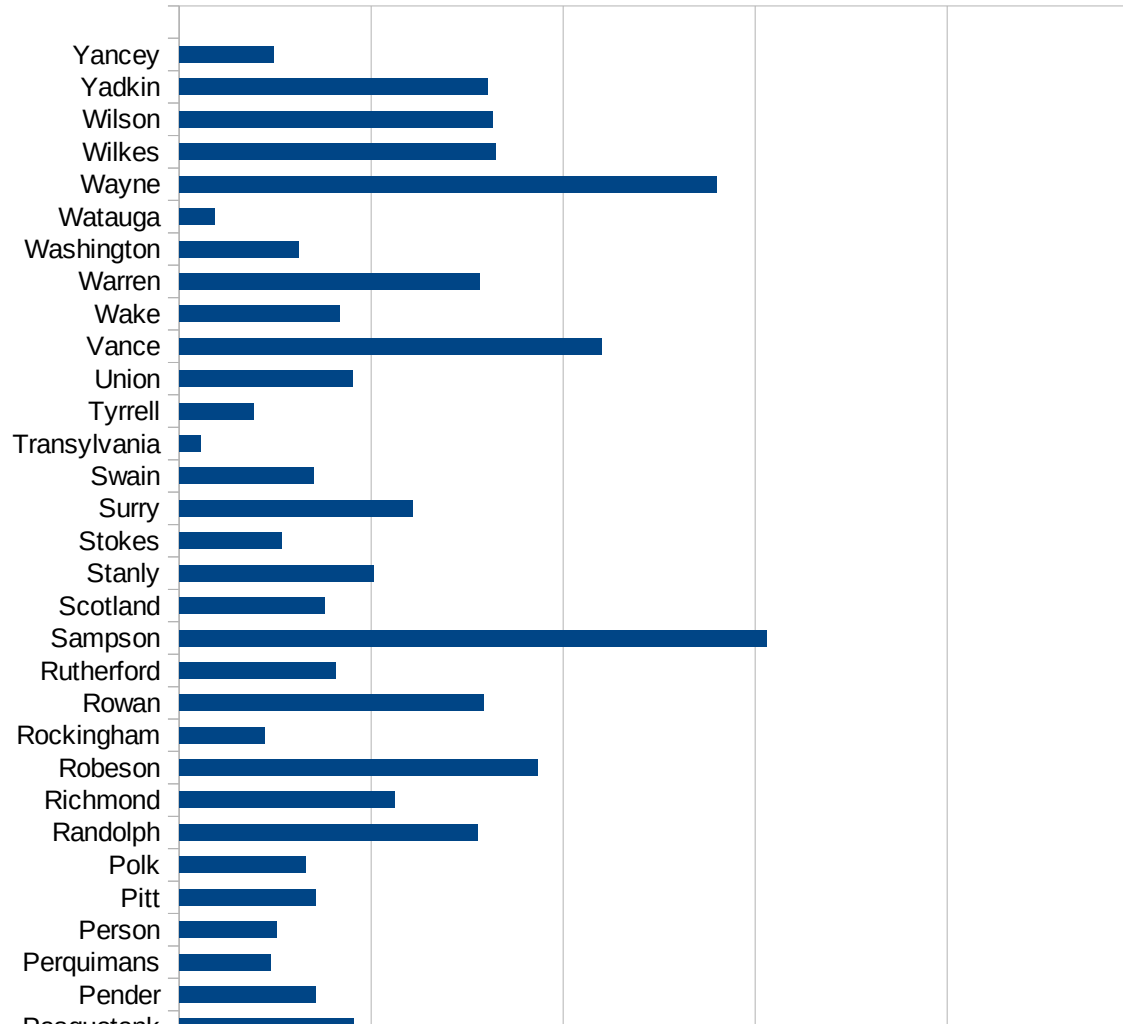


MT

29173  
29175  
29177  
29179  
29181  
29195  
29197  
29199  
29201  
29203  
29205  
29183  
29185  
29187  
29189  
29510  
29186  
29207  
29209  
29211  
29213  
29215  
  
29217  
29219  
29221  
29223  
29225  
29227  
29229

NC

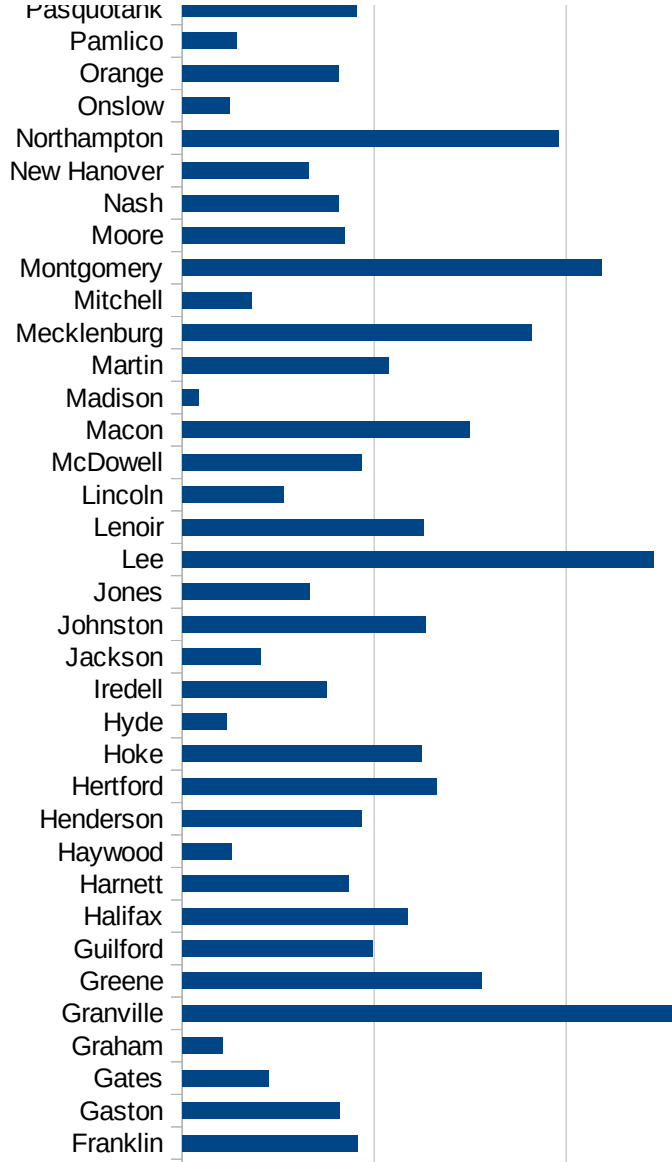
FIPS	County	PC Infection
37001	Alamance	621.8606551
37003	Alexander	214.1728911
37005	Alleghany	277.7528895
37007	Anson	478.3534992
37009	Ashe	188.1294035
37011	Avery	62.8391888
37013	Beaufort	155.0585187
37015	Bertie	735.8351729
37017	Bladen	1036.456764
37019	Brunswick	321.7691453
37021	Buncombe	203.779964
37023	Burke	1087.605939
37025	Cabarrus	465.1228814
37027	Caldwell	424.2402077
37029	Camden	214.7525677
37031	Carteret	96.36959899
37033	Caswell	563.9263371
37035	Catawba	421.6776341
37037	Chatham	1252.409795
37039	Cherokee	126.8364866
37041	Chowan	135.4337444
37043	Clay	107.7295987
37045	Cleveland	263.1983204
37047	Columbus	887.611176
37049	Craven	328.4359453
37051	Cumberland	337.3153191
37053	Currituck	59.10165485
37055	Dare	109.5860387
37057	Davidson	520.9646248
37059	Davie	414.1997988
37061	Duplin	2375.288841
37063	Durham	1089.5406
37065	Edgecombe	573.0218248



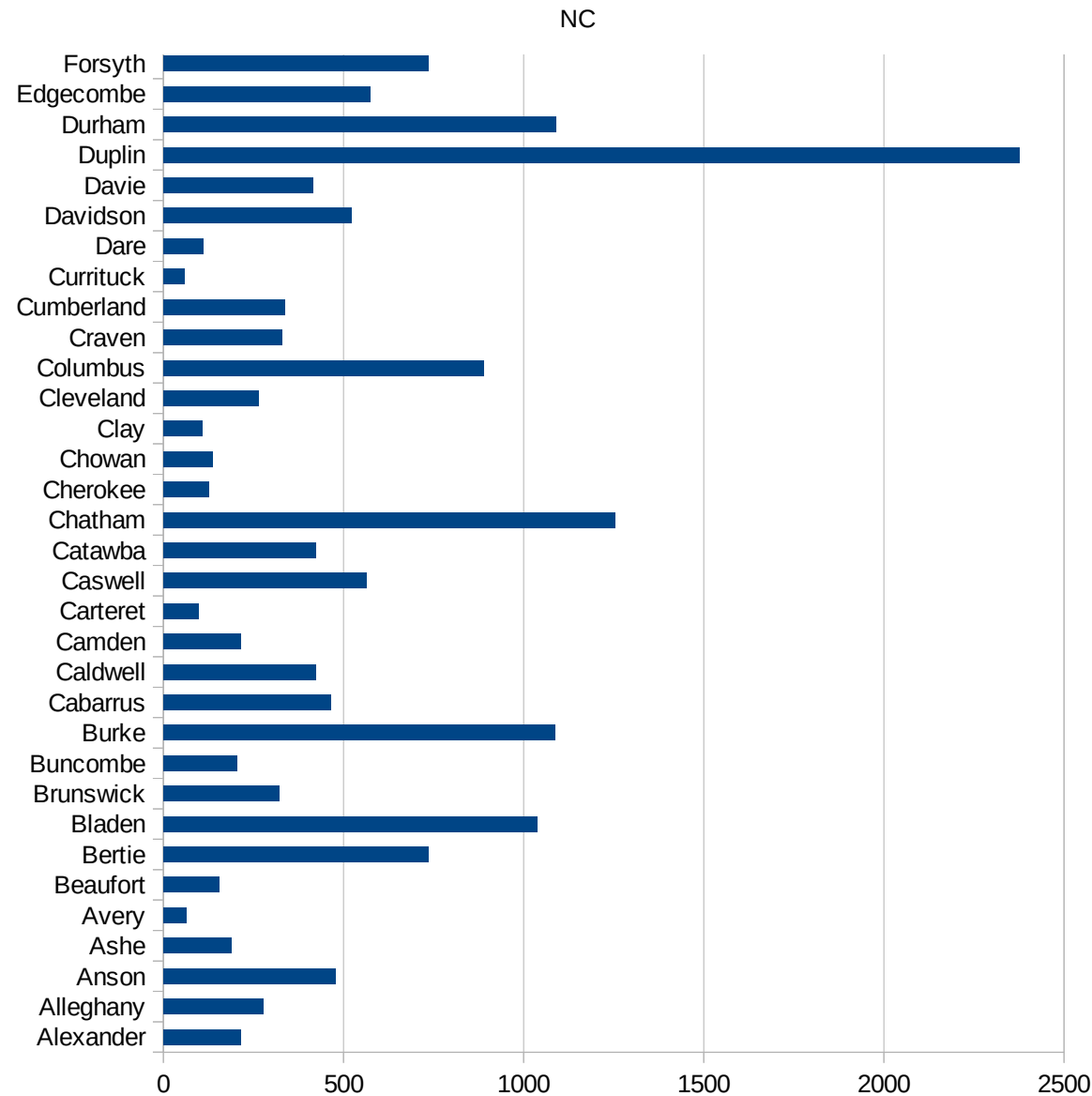
This work is licensed under the Creative Commons Attribution-NoDerivatives 4.0 International License. To view a copy of this license, visit <http://creativecommons.org/licenses/by-nd/4.0/>.

NC

37067 Forsyth	735.4279489
37069 Franklin	457.3712256
37071 Gaston	409.2512318
37073 Gates	224.6608485
37075 Graham	106.0820368
37077 Granville	1290.859187
37079 Greene	780.5063773
37081 Guilford	495.6246369
37083 Halifax	587.258275
37085 Harnett	432.8907566
37087 Haywood	127.4789821
37089 Henderson	467.6739644
37091 Hertford	663.5952492
37093 Hoke	622.6718282
37095 Hyde	114.7227533
37097 Iredell	376.6077283
37099 Jackson	205.4146375
37101 Johnston	633.526582
37103 Jones	332.0535436
37105 Lee	1226.973898
37107 Lenoir	628.8409318
37109 Lincoln	262.623851
37111 McDowell	468.0598589
37113 Macon	748.1932833
37115 Madison	41.35459266
37117 Martin	538.1324159
37119 Mecklenburg	909.0402148
37121 Mitchell	180
37123 Montgomery	1092.735873
37125 Moore	423.5828216
37127 Nash	408.4411164
37129 New Hanover	329.3524028
37131 Northampton	980.8904249
37133 Onslow	122.9240754



37135 Orange	406.0892849
37137 Pamlico	142.0678769
37139 Pasquotank	454.0982366
37141 Pender	355.5226666
37143 Perquimans	238.4145433
37145 Person	253.1197003
37147 Pitt	354.6138711
37149 Polk	329.920916
37151 Randolph	778.5086954
37153 Richmond	561.4097623
37155 Robeson	934.5298147
37157 Rockingham	221.6341383
37159 Rowan	791.4371876
37161 Rutherford	407.027205
37163 Sampson	1529.249049
37165 Scotland	379.2013789
37167 Stanly	507.4506645
37169 Stokes	266.1270812
37171 Surry	607.38311
37173 Swain	351.000351
37175 Transylvania	55.53119977
37177 Tyrrell	193.65771
37179 Union	451.8710684
37181 Vance	1099.098291
37183 Wake	416.641872
37185 Warren	782.5516232
37187 Washington	311.9993254
37189 Watauga	92.9484315
37191 Wayne	1398.80566
37193 Wilkes	822.6731041
37195 Wilson	816.4016942
37197 Yadkin	801.7473297
37199 Yancey	245.7688656



NC

NC

FIPS

29001  
29003  
29005  
29007  
29009  
29011  
29013  
29015  
29017  
29019  
29021  
29023  
29025  
29027  
29029  
29031  
29033  
29035  
29037

NC

29039  
29041  
29043  
29045  
29047  
29049  
29051  
29053  
29055  
29057  
29059  
29061  
29063  
29065  
29067  
29069  
29071  
29073  
29075  
29077  
29079  
29081  
29083  
29085  
29087  
29089  
29091  
29093  
29095  
29097  
29099  
29101

29103

NC

29105  
29107  
29109  
29111  
29113  
29115  
29117  
29121  
29123  
29125  
29127  
29119  
29129  
29131  
29133  
29135  
29137  
29139  
29141  
29143  
29145  
29147  
29149  
29151  
29153  
29155  
29157  
29159  
29161  
29163  
29165  
29167  
29169  
29171

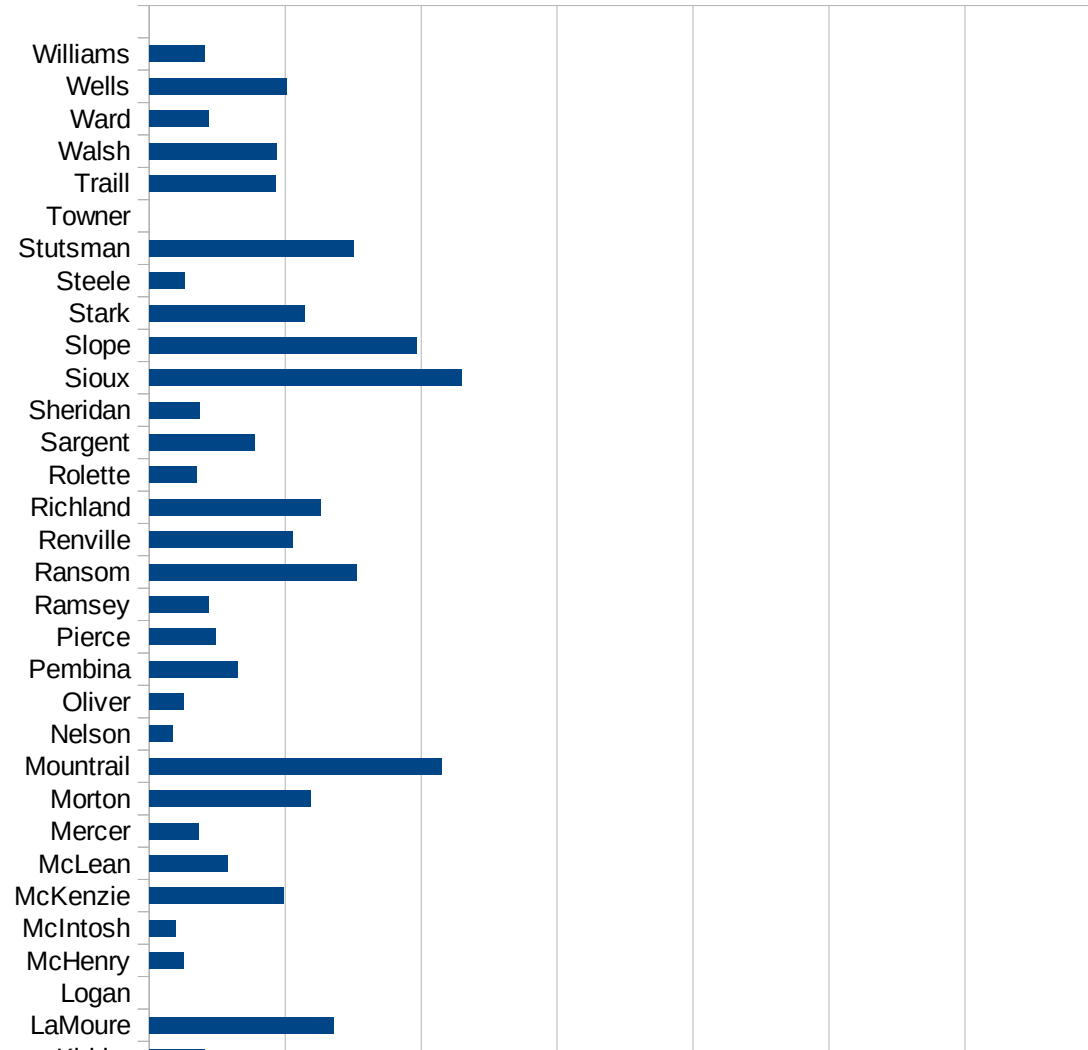


NC

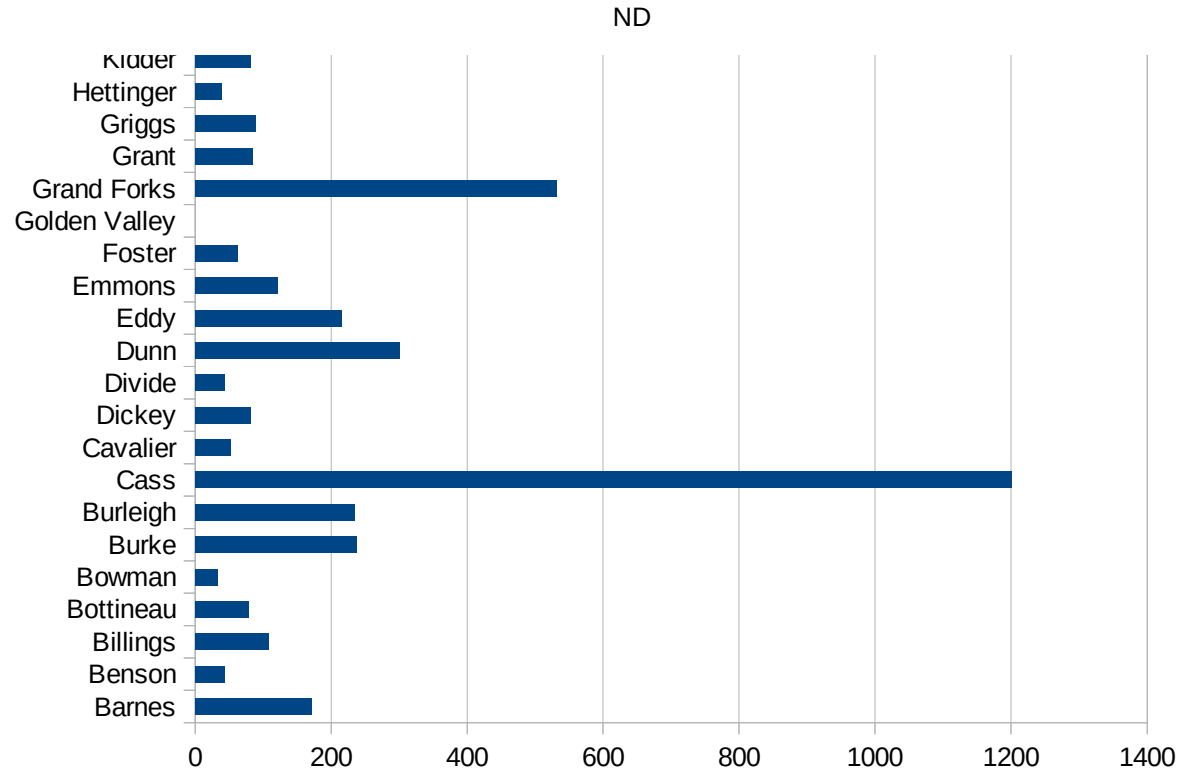
29173  
29175  
29177  
29179  
29181  
29195  
29197  
29199  
29201  
29203  
29205  
29183  
29185  
29187  
29189  
29510  
29186  
29207  
29209  
29211  
29213  
29215  
  
29217  
29219  
29221  
29223  
29225  
29227  
29229

ND

FIPS	County	PC Infection
38001	Adams	0
38003	Barnes	170.7455891
38005	Benson	43.09106579
38007	Billings	108.8139282
38009	Bottineau	77.99095305
38011	Bowman	32.50975293
38013	Burke	238.0952381
38015	Burleigh	234.0642155
38017	Cass	1201.546971
38019	Cavalier	52.232959
38021	Dickey	81.58270447
38023	Divide	43.80201489
38025	Dunn	300.0923361
38027	Eddy	216.1694769
38029	Emmons	121.3960546
38031	Foster	62.18905473
38033	Golden Valley	0
38035	Grand Forks	531.2985728
38037	Grant	84.24599832
38039	Griggs	89.60573477
38041	Hettinger	39.77724741
38043	Kidder	81.63265306
38045	LaMoure	270.8025603
38047	Logan	0
38049	McHenry	51.58184319
38051	McIntosh	38.68471954
38053	McKenzie	198.0633803
38055	McLean	115.2918981
38057	Mercer	72.57771864
38059	Morton	237.9803827
38061	Mountrail	430.6126444
38063	Nelson	34.8553503
38065	Oliver	51.2295082



38067 Pembina	129.5523247
38069 Pierce	98.01519235
38071 Ramsey	87.10042679
38073 Ransom	305.5184266
38075 Renville	210.6149958
38077 Richland	252.4786009
38079 Rolette	69.92518006
38081 Sargent	155.0387597
38083 Sheridan	74.12898443
38085 Sioux	458.9261129
38087 Slope	393.1847969
38089 Stark	229.0544246
38091 Steele	52.54860746
38093 Stutsman	301.1904193
38095 Towner	0
38097 Traill	186.6368048
38099 Walsh	187.4941408
38101 Ward	87.09258385
38103 Wells	202.1733637
38105 Williams	82.03677511



ND

FIPS

29001  
29003  
29005  
29007  
29009  
29011  
29013  
29015  
29017  
29019  
29021  
29023  
29025  
29027  
29029  
29031  
29033  
29035  
29037

ND

29039  
29041  
29043  
29045  
29047  
29049  
29051  
29053  
29055  
29057  
29059  
29061  
29063  
29065  
29067  
29069  
29071  
29073  
29075  
29077  
29079  
29081  
29083  
29085  
29087  
29089  
29091  
29093  
29095  
29097  
29099  
29101

29103

ND

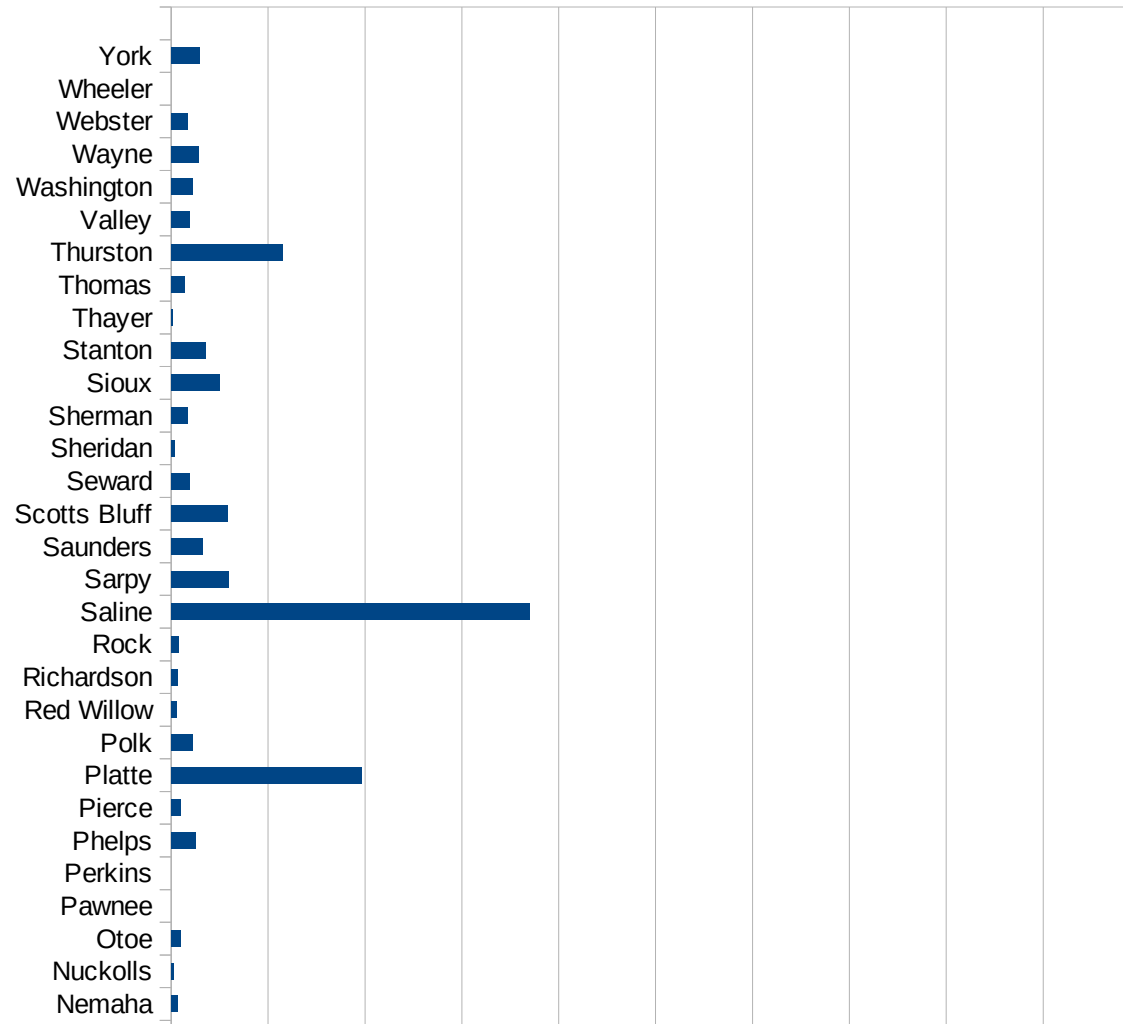
29105  
29107  
29109  
29111  
29113  
29115  
29117  
29121  
29123  
29125  
29127  
29119  
29129  
29131  
29133  
29135  
29137  
29139  
29141  
29143  
29145  
29147  
29149  
29151  
29153  
29155  
29157  
29159  
29161  
29163  
29165  
29167  
29169  
29171

ND

29173  
29175  
29177  
29179  
29181  
29195  
29197  
29199  
29201  
29203  
29205  
29183  
29185  
29187  
29189  
29510  
29186  
29207  
29209  
29211  
29213  
29215  
  
29217  
29219  
29221  
29223  
29225  
29227  
29229

NE

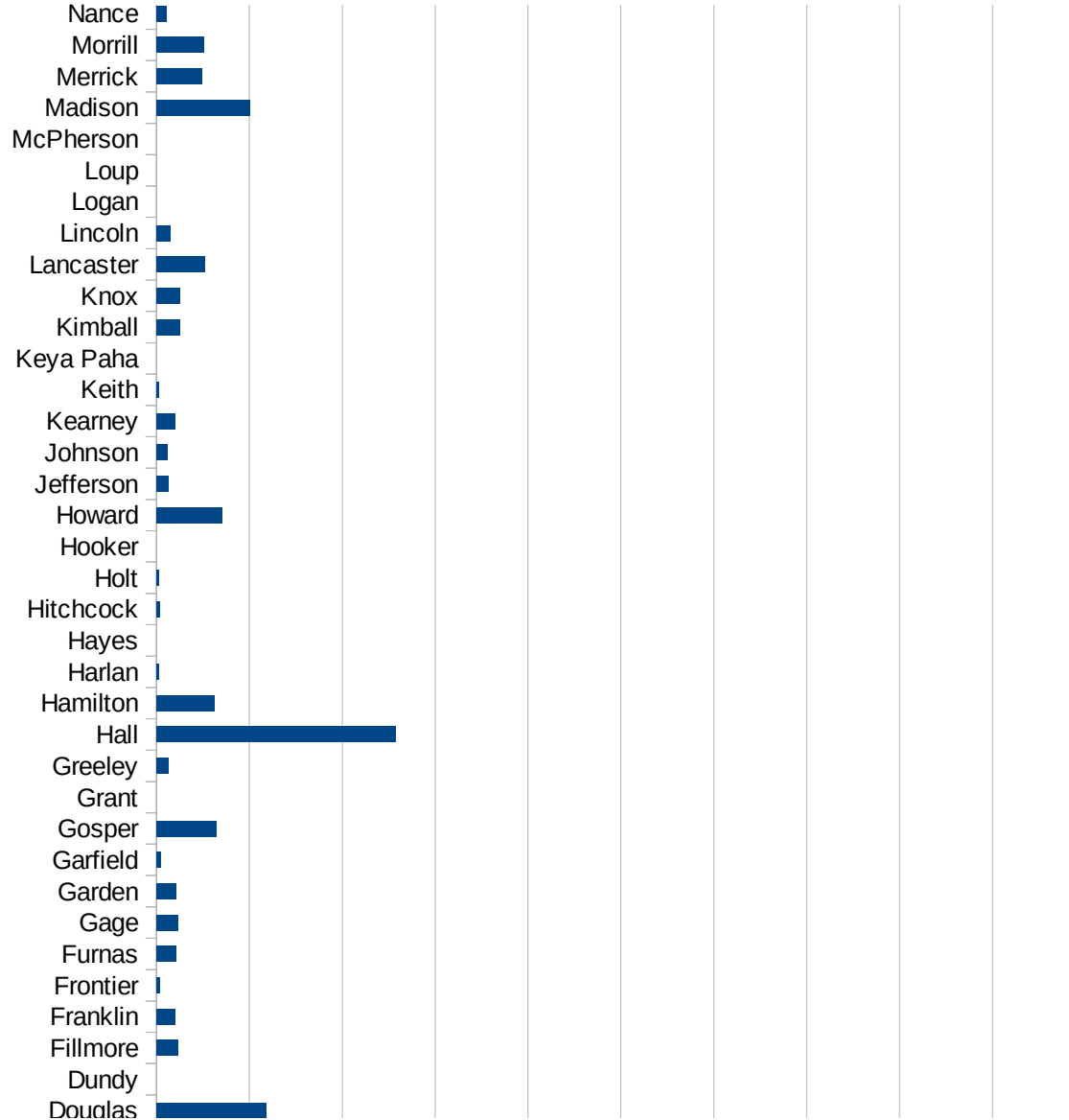
FIPS	County	PC Infection
31001	Adams	910.7930564
31003	Antelope	142.0454545
31005	Arthur	0
31007	Banner	136.9863014
31009	Blaine	0
31011	Boone	133.613285
31013	Box Butte	27.84998143
31015	Boyd	51.15089514
31017	Brown	0
31019	Buffalo	366.824549
31021	Burt	169.5437731
31023	Butler	632.9113924
31025	Cass	244.6576704
31027	Cedar	153.9190149
31029	Chase	25.14458134
31031	Cherry	17.35809755
31033	Cheyenne	193.3404941
31035	Clay	434.5027358
31037	Colfax	611.570628
31039	Cuming	380.3131991
31041	Custer	369.00369
31043	Dakota	8708.858238
31045	Dawes	22.94630564
31047	Dawson	3602.007676
31049	Deuel	0
31051	Dixon	770.7129094
31053	Dodge	1829.251719
31055	Douglas	1182.966413
31057	Dundy	0
31059	Fillmore	235.2089741
31061	Franklin	198.4783328
31063	Frontier	38.34355828
31065	Furnas	212.0890774



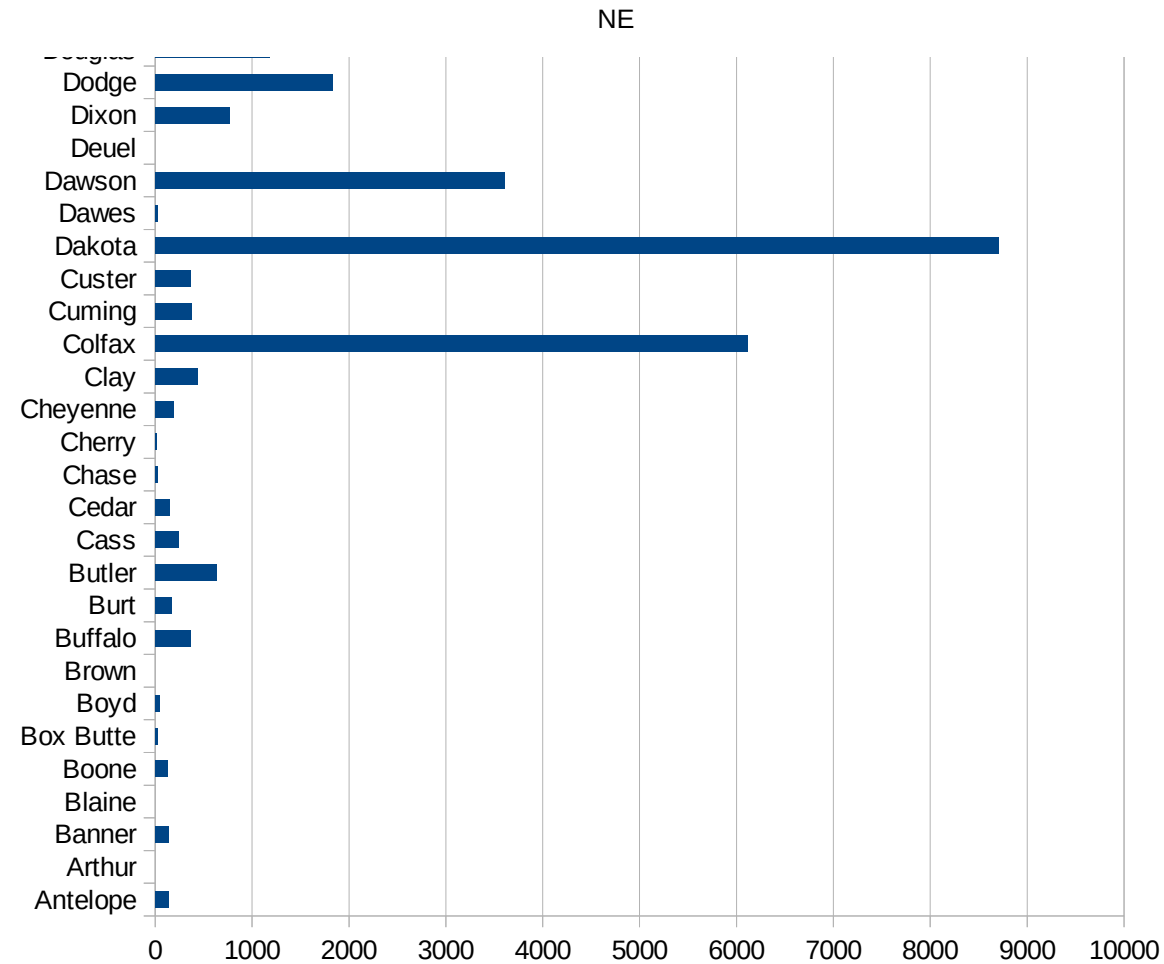


NE

31067 Gage	232.6338808
31069 Garden	210.8592514
31071 Garfield	50.32712632
31073 Gosper	651.3026052
31075 Grant	0
31077 Greeley	127.3344652
31079 Hall	2572.759589
31081 Hamilton	625
31083 Harlan	29.40311673
31085 Hayes	0
31087 Hitchcock	35.63791875
31089 Holt	29.47533897
31091 Hooker	0
31093 Howard	711.1935683
31095 Jefferson	126.8141468
31097 Johnson	116.8679392
31099 Kearney	198.6552567
31101 Keith	24.93454681
31103 Keya Paha	0
31105 Kimball	248.7562189
31107 Knox	249.4358
31109 Lancaster	526.0470511
31111 Lincoln	153.474492
31113 Logan	0
31115 Loup	0
31117 McPherson	0
31119 Madison	1005.877034
31121 Merrick	491.4004914
31123 Morrill	512.1638924
31125 Nance	113.2502831
31127 Nemaha	71.85972981
31129 Nuckolls	23.83790226
31131 Otoe	100.093838
31133 Pawnee	0



31135 Perkins	0
31137 Phelps	255.6691863
31139 Pierce	98.01176141
31141 Platte	1969.24737
31143 Polk	227.358848
31145 Red Willow	55.9388402
31147 Richardson	62.99609424
31149 Rock	73.52941176
31151 Saline	3700.348432
31153 Sarpy	590.3750969
31155 Saunders	323.8980425
31157 Scotts Bluff	577.9543749
31159 Seward	190.5531817
31161 Sheridan	38.53564547
31163 Sherman	164.5819618
31165 Sioux	505.4759899
31167 Stanton	351.758794
31169 Thayer	19.84520738
31171 Thomas	138.8888889
31173 Thurston	1150.212242
31175 Valley	190.9307876
31177 Washington	222.5770552
31179 Wayne	287.1424014
31181 Webster	169.8273422
31183 Wheeler	0
31185 York	297.7054894



NE

FIPS

29001  
29003  
29005  
29007  
29009  
29011  
29013  
29015  
29017  
29019  
29021  
29023  
29025  
29027  
29029  
29031  
29033  
29035  
29037

NE

29039  
29041  
29043  
29045  
29047  
29049  
29051  
29053  
29055  
29057  
29059  
29061  
29063  
29065  
29067  
29069  
29071  
29073  
29075  
29077  
29079  
29081  
29083  
29085  
29087  
29089  
29091  
29093  
29095  
29097  
29099  
29101

29103

NE

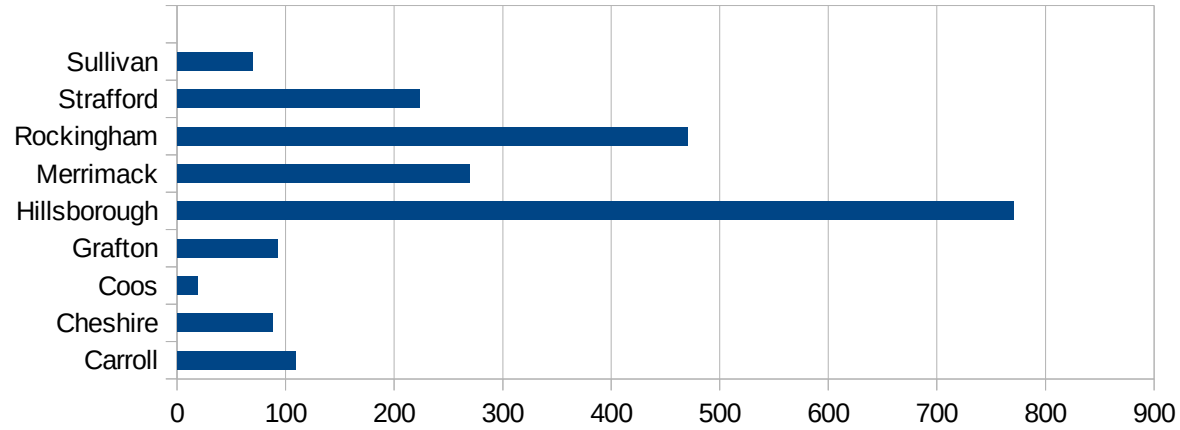
29105  
29107  
29109  
29111  
29113  
29115  
29117  
29121  
29123  
29125  
29127  
29119  
29129  
29131  
29133  
29135  
29137  
29139  
29141  
29143  
29145  
29147  
29149  
29151  
29153  
29155  
29157  
29159  
29161  
29163  
29165  
29167  
29169  
29171

NE

29173  
29175  
29177  
29179  
29181  
29195  
29197  
29199  
29201  
29203  
29205  
29183  
29185  
29187  
29189  
29510  
29186  
29207  
29209  
29211  
29213  
29215  
  
29217  
29219  
29221  
29223  
29225  
29227  
29229

NH

FIPS	County	Cases	Per Capita Cases 100,000
33001	Belknap	129.4615057	
33003	Carroll	108.6533139	
33005	Cheshire	87.58971409	
33007	Coos	18.99395359	
33009	Grafton	92.44202882	
33011	Hillsborough	770.3848553	
33013	Merrimack	269.3010084	
33015	Rockingham	470.6057391	
33017	Strafford	222.9225921	
33019	Sullivan	69.53458187	



NH

FIPS

29001  
29003  
29005  
29007  
29009  
29011  
29013  
29015  
29017  
29019  
29021  
29023  
29025  
29027  
29029  
29031  
29033  
29035  
29037



NH

29039  
29041  
29043  
29045  
29047  
29049  
29051  
29053  
29055  
29057  
29059  
29061  
29063  
29065  
29067  
29069  
29071  
29073  
29075  
29077  
29079  
29081  
29083  
29085  
29087  
29089  
29091  
29093  
29095  
29097  
29099  
29101

29103

NH

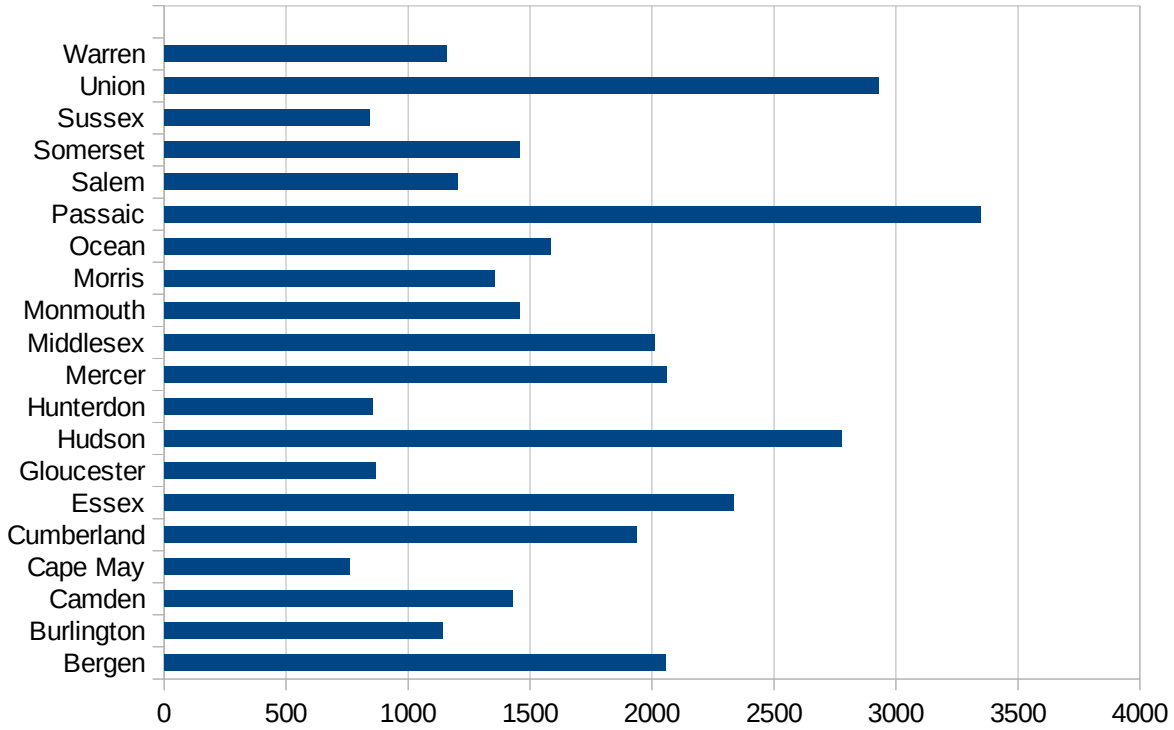
29105  
29107  
29109  
29111  
29113  
29115  
29117  
29121  
29123  
29125  
29127  
29119  
29129  
29131  
29133  
29135  
29137  
29139  
29141  
29143  
29145  
29147  
29149  
29151  
29153  
29155  
29157  
29159  
29161  
29163  
29165  
29167  
29169  
29171

NH

29173  
29175  
29177  
29179  
29181  
29195  
29197  
29199  
29201  
29203  
29205  
29183  
29185  
29187  
29189  
29510  
29186  
29207  
29209  
29211  
29213  
29215  
  
29217  
29219  
29221  
29223  
29225  
29227  
29229

NJ

FIPS	County	PC Infection
34001	Atlantic	1059.040271
34003	Bergen	2056.599181
34005	Burlington	1143.2831
34007	Camden	1428.774271
34009	Cape May	762.7484875
34011	Cumberland	1937.445354
34013	Essex	2333.929757
34015	Gloucester	868.541701
34017	Hudson	2779.03917
34019	Hunterdon	853.9538464
34021	Mercer	2060.7824
34023	Middlesex	2011.004176
34025	Monmouth	1457.623191
34027	Morris	1355.244948
34029	Ocean	1584.805809
34031	Passaic	3346.446524
34033	Salem	1204.338173
34035	Somerset	1458.79383
34037	Sussex	841.6252956
34039	Union	2930.830886
34041	Warren	1158.074854



FIPS

- 29001
- 29003
- 29005
- 29007
- 29009
- 29011
- 29013
- 29015
- 29017
- 29019
- 29021
- 29023
- 29025
- 29027
- 29029
- 29031
- 29033
- 29035
- 29037

NJ

29039  
29041  
29043  
29045  
29047  
29049  
29051  
29053  
29055  
29057  
29059  
29061  
29063  
29065  
29067  
29069  
29071  
29073  
29075  
29077  
29079  
29081  
29083  
29085  
29087  
29089  
29091  
29093  
29095  
29097  
29099  
29101

29103

NJ

29105  
29107  
29109  
29111  
29113  
29115  
29117  
29121  
29123  
29125  
29127  
29119  
29129  
29131  
29133  
29135  
29137  
29139  
29141  
29143  
29145  
29147  
29149  
29151  
29153  
29155  
29157  
29159  
29161  
29163  
29165  
29167  
29169  
29171

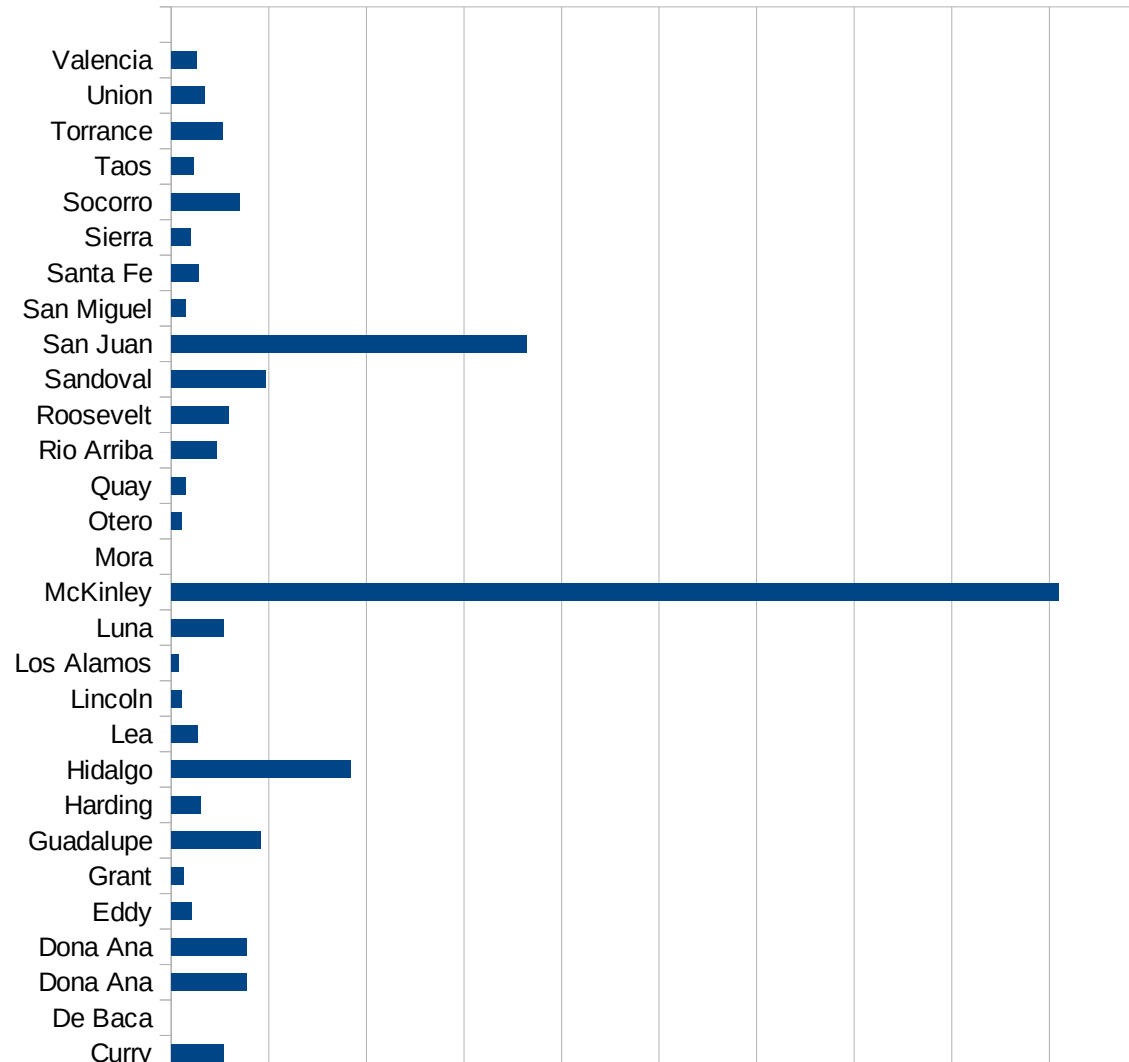
NJ

29173  
29175  
29177  
29179  
29181  
29195  
29197  
29199  
29201  
29203  
29205  
29183  
29185  
29187  
29189  
29510  
29186  
29207  
29209  
29211  
29213  
29215  
  
29217  
29219  
29221  
29223  
29225  
29227  
29229



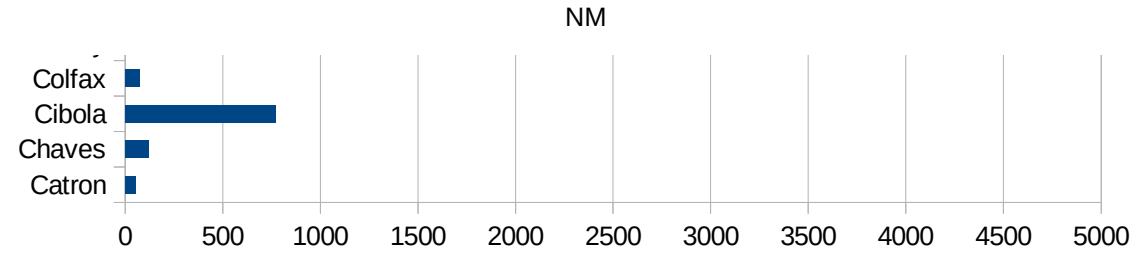
NM

FIPS	County	PC Infection
35001	Bernalillo	292.7651499
35003	Catron	55.89714925
35005	Chaves	122.122772
35006	Cibola	770.2086293
35007	Colfax	74.31874484
35009	Curry	267.0064931
35011	De Baca	0
35013	Dona Ana	387.0872831
35013	Dona Ana	387.0872831
35015	Eddy	107.0811744
35017	Grant	62.16631317
35019	Guadalupe	460.7233356
35021	Harding	152.6717557
35023	Hidalgo	919.8113208
35025	Lea	135.0361293
35027	Lincoln	56.24872162
35028	Los Alamos	36.64729595
35029	Luna	267.0784126
35031	McKinley	4546.963619
35033	Mora	0
35035	Otero	52.41011665
35037	Quay	72.70083606
35039	Rio Arriba	233.2974414
35041	Roosevelt	293.4428853
35043	Sandoval	486.2962274
35045	San Juan	1820.17386
35047	San Miguel	72.48740531
35049	Santa Fe	139.9477528
35051	Sierra	100.2917578
35053	Socorro	352.5545264
35055	Taos	115.730166
35057	Torrance	262.9722276
35059	Union	169.9854298



35061 Valencia

132.1021241



NM

FIPS

29001  
29003  
29005  
29007  
29009  
29011  
29013  
29015  
29017  
29019  
29021  
29023  
29025  
29027  
29029  
29031  
29033  
29035  
29037

NM

29039  
29041  
29043  
29045  
29047  
29049  
29051  
29053  
29055  
29057  
29059  
29061  
29063  
29065  
29067  
29069  
29071  
29073  
29075  
29077  
29079  
29081  
29083  
29085  
29087  
29089  
29091  
29093  
29095  
29097  
29099  
29101

29103

NM

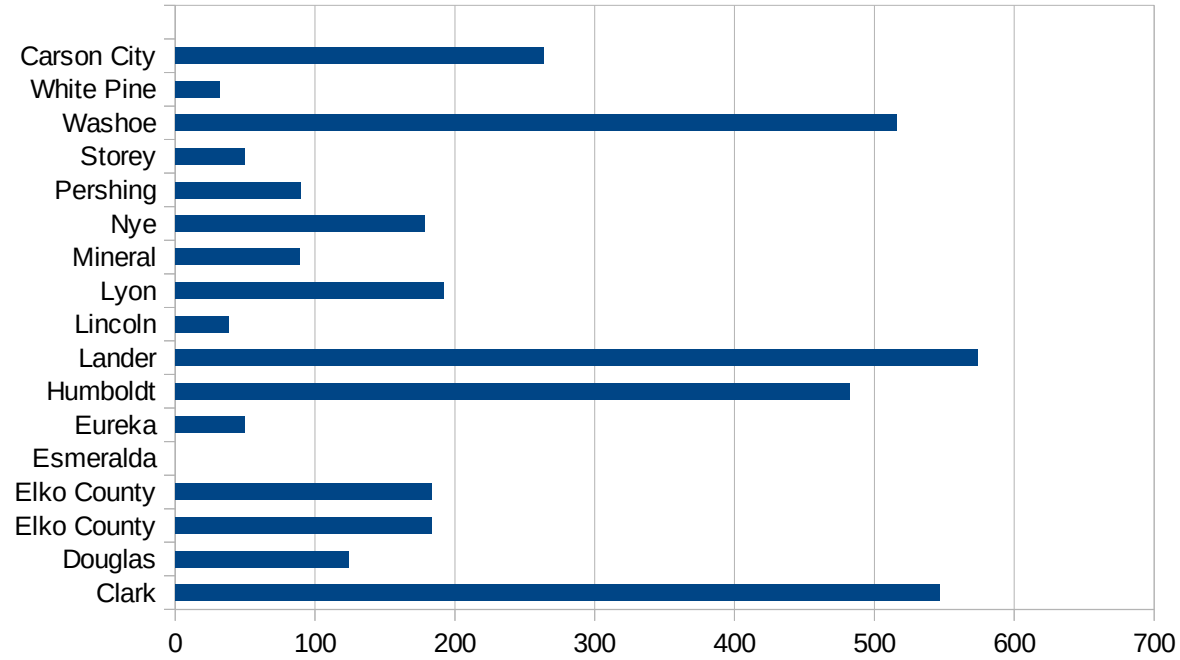
29105  
29107  
29109  
29111  
29113  
29115  
29117  
29121  
29123  
29125  
29127  
29119  
29129  
29131  
29133  
29135  
29137  
29139  
29141  
29143  
29145  
29147  
29149  
29151  
29153  
29155  
29157  
29159  
29161  
29163  
29165  
29167  
29169  
29171

NM

29173  
29175  
29177  
29179  
29181  
29195  
29197  
29199  
29201  
29203  
29205  
29183  
29185  
29187  
29189  
29510  
29186  
29207  
29209  
29211  
29213  
29215  
  
29217  
29219  
29221  
29223  
29225  
29227  
29229

NV

FIPS	County	PC Infection
32001	Churchill	45.00818331
32003	Clark	546.8606818
32005	Douglas	123.7955722
32007	Elko County	182.9965688
32007	Elko County	182.9965688
32009	Esmeralda	0
32011	Eureka	49.92511233
32013	Humboldt	482.544978
32015	Lander	573.9910314
32017	Lincoln	38.45414343
32019	Lyon	191.7287844
32021	Mineral	88.61320337
32023	Nye	178.6265602
32027	Pershing	90.0090009
32029	Storey	49.64010921
32031	Washoe	516.1733604
32033	White Pine	31.66226913
32510	Carson City	263.4713249



NV

FIPS

29001  
29003  
29005  
29007  
29009  
29011  
29013  
29015  
29017  
29019  
29021  
29023  
29025  
29027  
29029  
29031  
29033  
29035  
29037



NV

29039  
29041  
29043  
29045  
29047  
29049  
29051  
29053  
29055  
29057  
29059  
29061  
29063  
29065  
29067  
29069  
29071  
29073  
29075  
29077  
29079  
29081  
29083  
29085  
29087  
29089  
29091  
29093  
29095  
29097  
29099  
29101

29103

NV

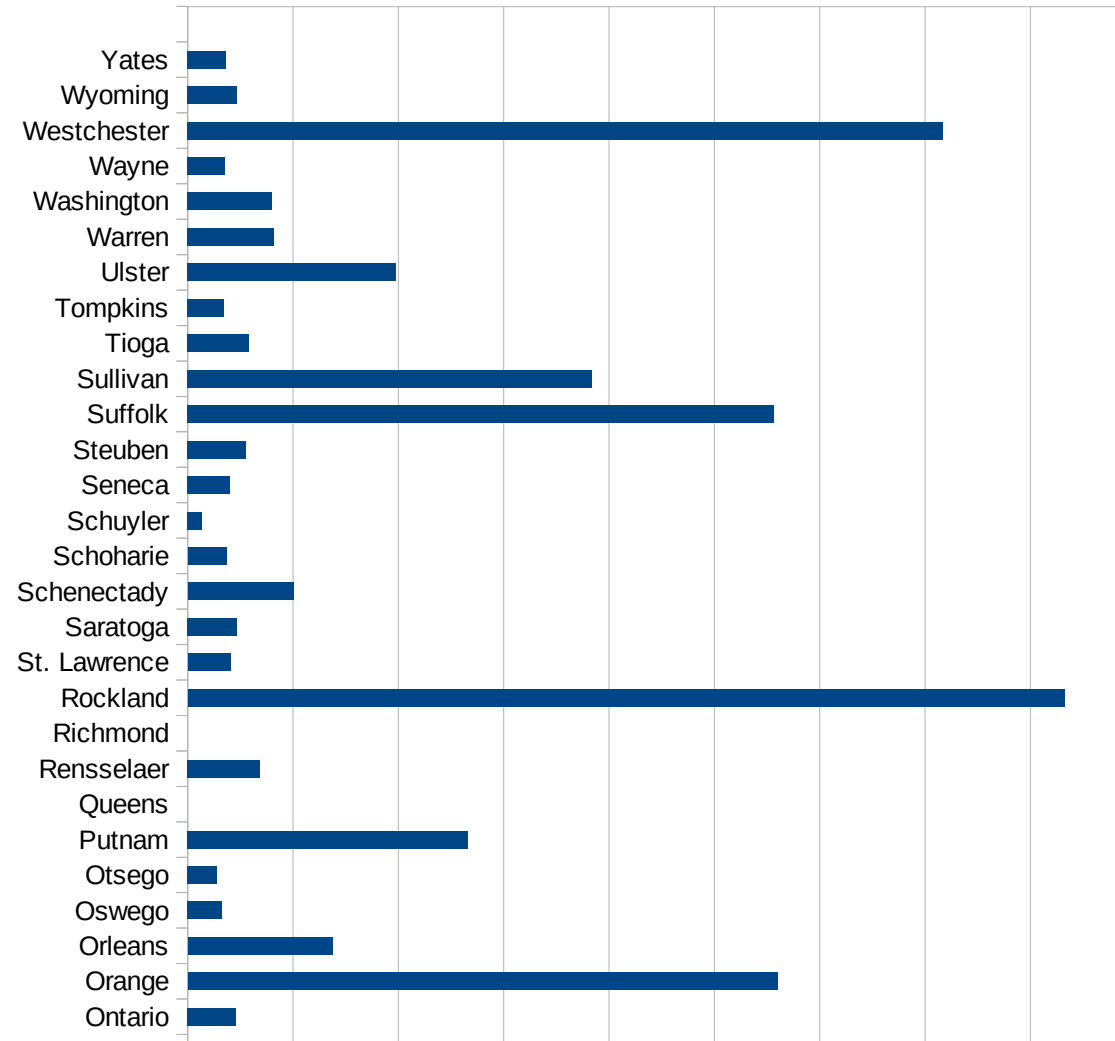
29105  
29107  
29109  
29111  
29113  
29115  
29117  
29121  
29123  
29125  
29127  
29119  
29129  
29131  
29133  
29135  
29137  
29139  
29141  
29143  
29145  
29147  
29149  
29151  
29153  
29155  
29157  
29159  
29161  
29163  
29165  
29167  
29169  
29171

NV

29173  
29175  
29177  
29179  
29181  
29195  
29197  
29199  
29201  
29203  
29205  
29183  
29185  
29187  
29189  
29510  
29186  
29207  
29209  
29211  
29213  
29215  
  
29217  
29219  
29221  
29223  
29225  
29227  
29229

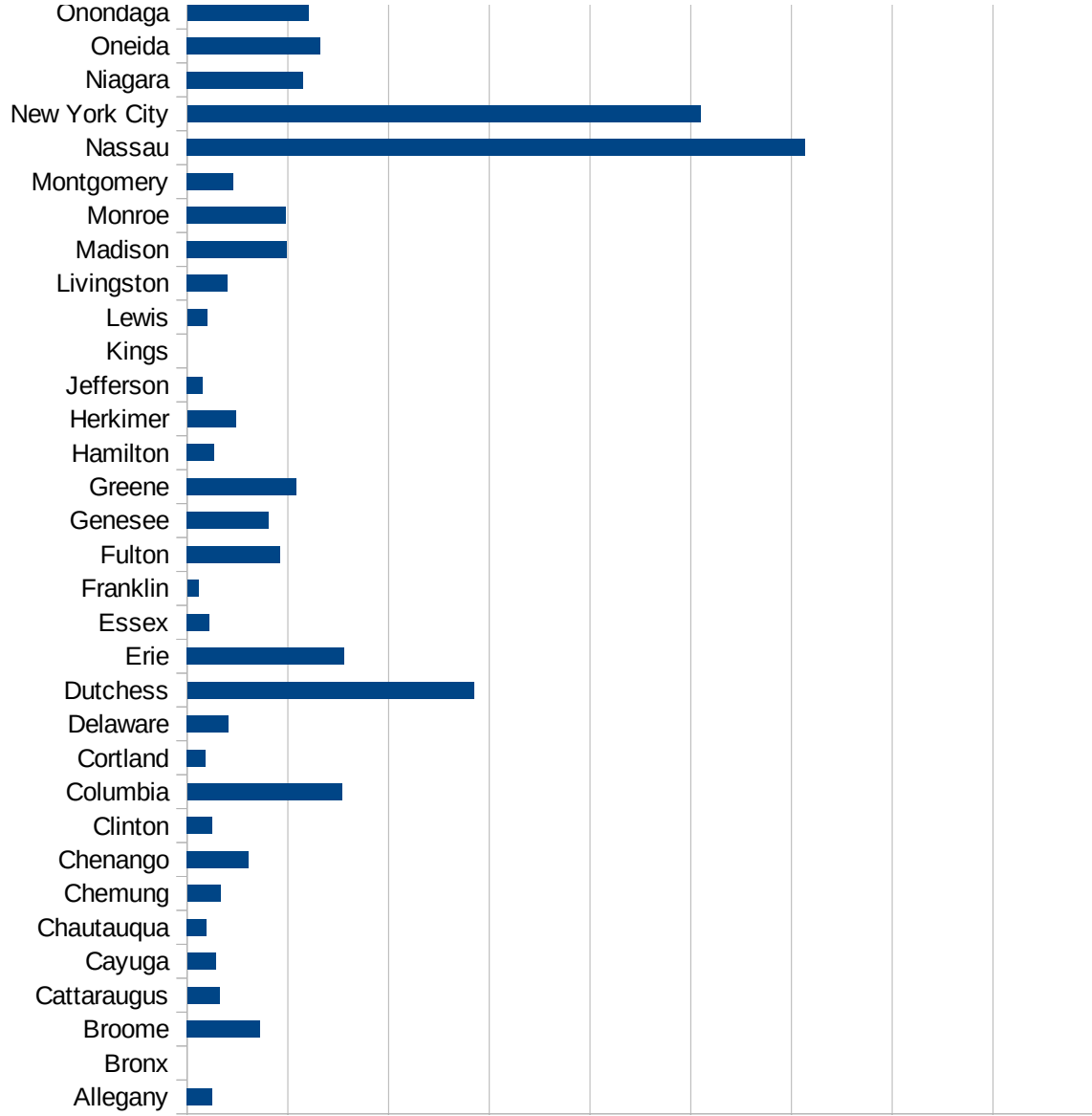
NY

FIPS	County	PC Infection
36001	Albany	678.568753928
36003	Allegany	124.919233254
36005	Bronx	0
36007	Broome	363.666720582
36009	Cattaraugus	160.072878709
36011	Cayuga	141.292371508
36013	Chautauqua	95.3579440202
36015	Chemung	164.977330453
36017	Chenango	305.031975766
36019	Clinton	125.162649483
36021	Columbia	767.741504773
36023	Cortland	92.0059385651
36025	Delaware	204.370382015
36027	Dutchess	1422.79329152
36029	Erie	780.781956228
36031	Essex	109.919571046
36033	Franklin	55.6737518144
36035	Fulton	462.76427012
36037	Genesee	403.401088487
36039	Greene	541.155166242
36041	Hamilton	135.317997294
36043	Herkimer	240.971649443
36045	Jefferson	76.0592367232
36047	Kings	0
36049	Lewis	98.3098272016
36051	Livingston	199.28195233
36053	Madison	495.797725828
36055	Monroe	490.38754219
36057	Montgomery	228.490546962
36059	Nassau	3068.73889732
36061	New York City	2548.83227833
36063	Niagara	576.43050282
36065	Oneida	662.087229993



NY

36067 Onondaga	602.413551923
36069 Ontario	229.374499381
36071 Orange	2800.88283576
36073 Orleans	686.989067271
36075 Oswego	162.852635329
36077 Otsego	138.914458819
36079 Putnam	1331.75585487
36081 Queens	0
36083 Rensselaer	344.325836354
36085 Richmond	0
36087 Rockland	4162.48330493
36089 St. Lawrence	201.764047128
36091 Saratoga	234.616337118
36093 Schenectady	502.735757966
36095 Schoharie	183.297424189
36097 Schuylar	66.9941938365
36099 Seneca	201.166180758
36101 Steuben	275.585619441
36103 Suffolk	2782.26958064
36105 Sullivan	1919.25613924
36107 Tioga	290.362438221
36109 Tompkins	170.245055597
36111 Ulster	989.927155247
36113 Warren	409.242978293
36115 Washington	400.34642221
36117 Wayne	176.54112631
36119 Westchester	3586.14816683
36121 Wyoming	234.501683922
36123 Yates	181.152127531



NY  
0 500 1000 1500 2000 2500 3000 3500 4000 4500

NY

FIPS

29001  
29003  
29005  
29007  
29009  
29011  
29013  
29015  
29017  
29019  
29021  
29023  
29025  
29027  
29029  
29031  
29033  
29035  
29037

NY

29039  
29041  
29043  
29045  
29047  
29049  
29051  
29053  
29055  
29057  
29059  
29061  
29063  
29065  
29067  
29069  
29071  
29073  
29075  
29077  
29079  
29081  
29083  
29085  
29087  
29089  
29091  
29093  
29095  
29097  
29099  
29101

29103



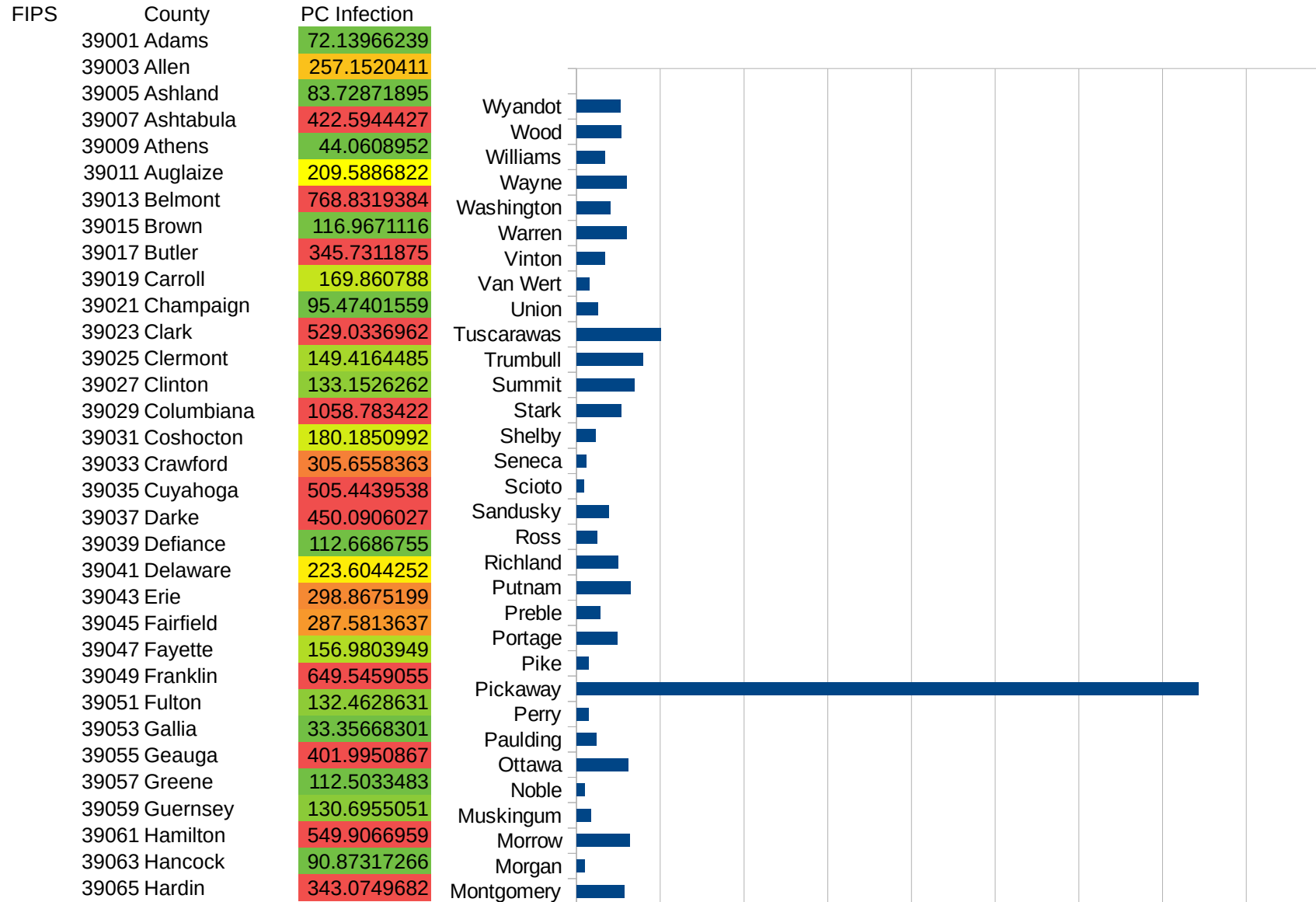
NY

29105  
29107  
29109  
29111  
29113  
29115  
29117  
29121  
29123  
29125  
29127  
29119  
29129  
29131  
29133  
29135  
29137  
29139  
29141  
29143  
29145  
29147  
29149  
29151  
29153  
29155  
29157  
29159  
29161  
29163  
29165  
29167  
29169  
29171

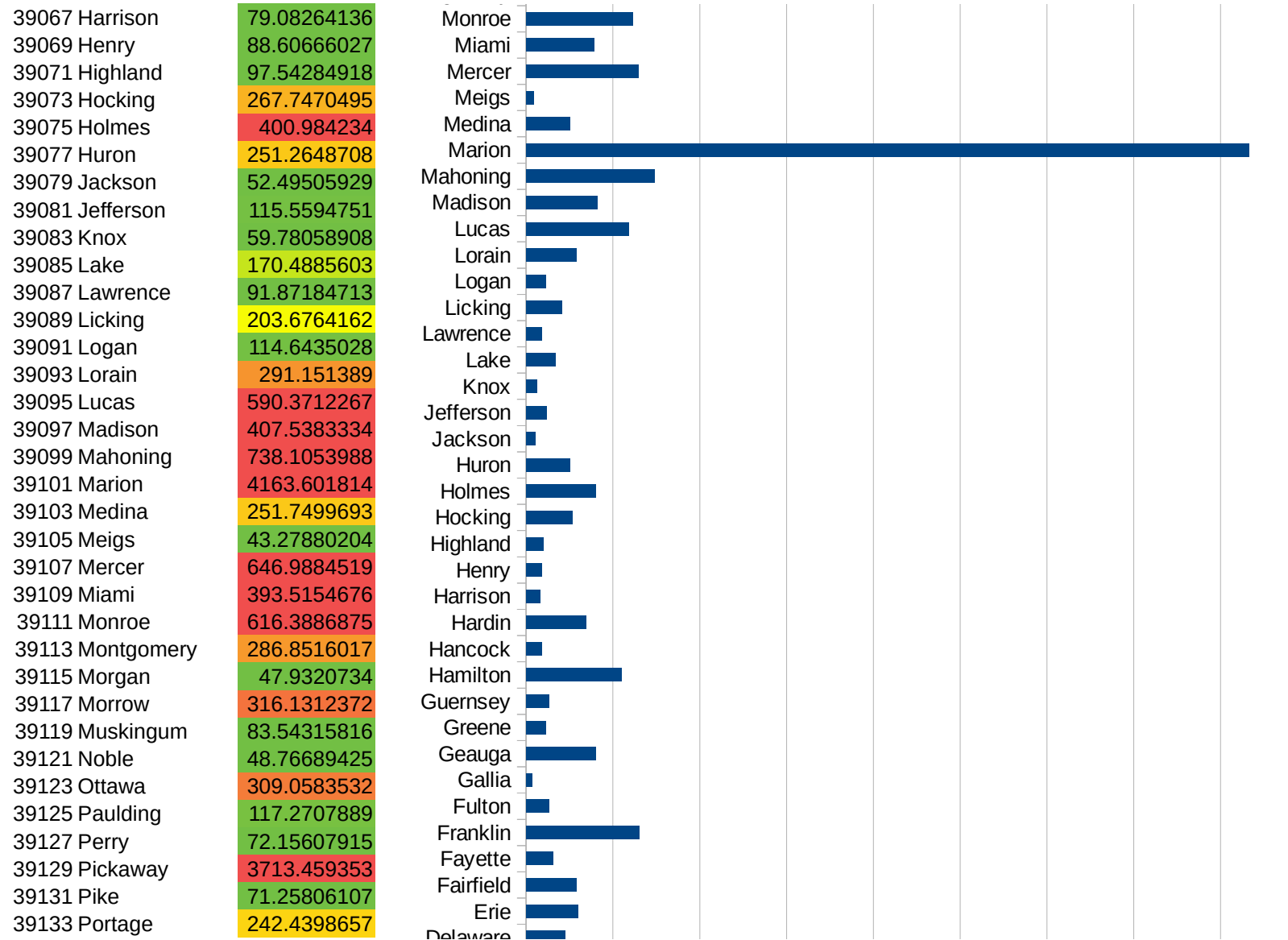
NY

29173  
29175  
29177  
29179  
29181  
29195  
29197  
29199  
29201  
29203  
29205  
29183  
29185  
29187  
29189  
29510  
29186  
29207  
29209  
29211  
29213  
29215  
  
29217  
29219  
29221  
29223  
29225  
29227  
29229

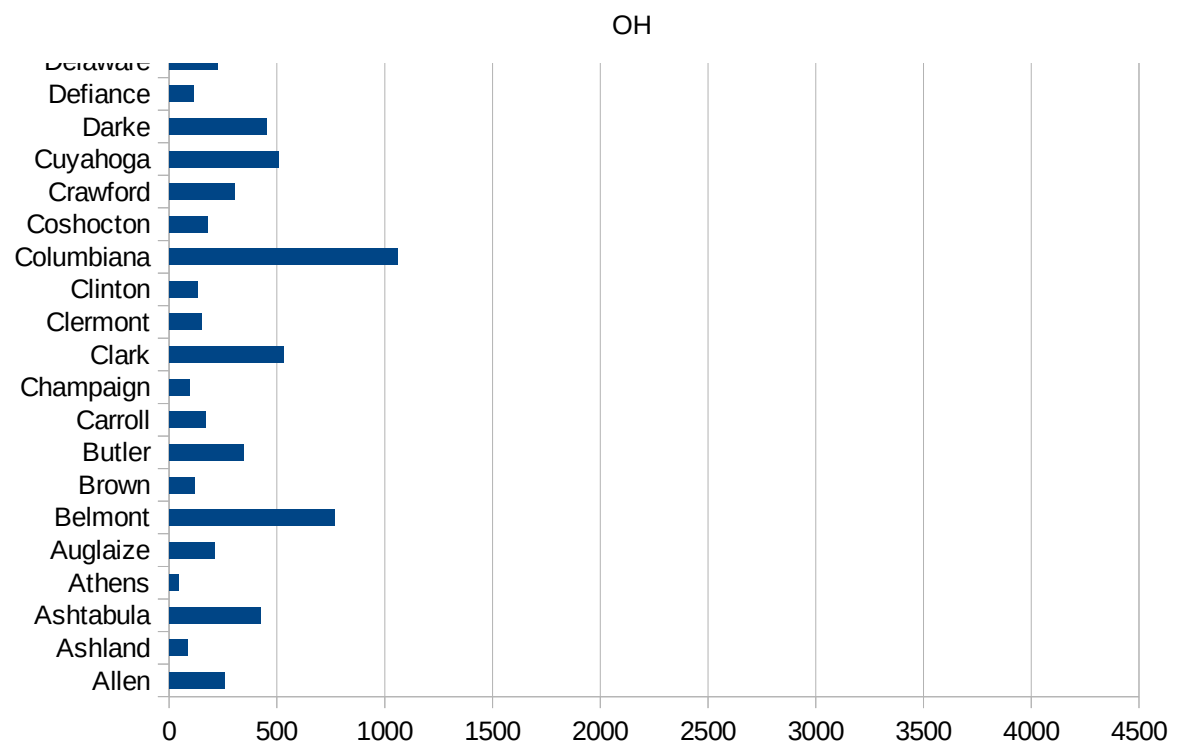
OH



OH



39135 Preble	139.0345635
39137 Putnam	322.6761397
39139 Richland	247.7311951
39141 Ross	124.7871469
39143 Sandusky	193.8808483
39145 Scioto	41.05851501
39147 Seneca	56.15229953
39149 Shelby	113.1058877
39151 Stark	266.4341423
39153 Summit	343.7789481
39155 Trumbull	396.7235069
39157 Tuscarawas	501.2150668
39159 Union	127.9502032
39161 Van Wert	74.25480004
39163 Vinton	167.4404445
39165 Warren	300.6378864
39167 Washington	202.809409
39169 Wayne	298.3607406
39171 Williams	168.45995
39173 Wood	267.7970252
39175 Wyandot	259.8586734



OH

FIPS

29001  
29003  
29005  
29007  
29009  
29011  
29013  
29015  
29017  
29019  
29021  
29023  
29025  
29027  
29029  
29031  
29033  
29035  
29037

OH

29039  
29041  
29043  
29045  
29047  
29049  
29051  
29053  
29055  
29057  
29059  
29061  
29063  
29065  
29067  
29069  
29071  
29073  
29075  
29077  
29079  
29081  
29083  
29085  
29087  
29089  
29091  
29093  
29095  
29097  
29099  
29101

29103

OH

29105  
29107  
29109  
29111  
29113  
29115  
29117  
29121  
29123  
29125  
29127  
29119  
29129  
29131  
29133  
29135  
29137  
29139  
29141  
29143  
29145  
29147  
29149  
29151  
29153  
29155  
29157  
29159  
29161  
29163  
29165  
29167  
29169  
29171

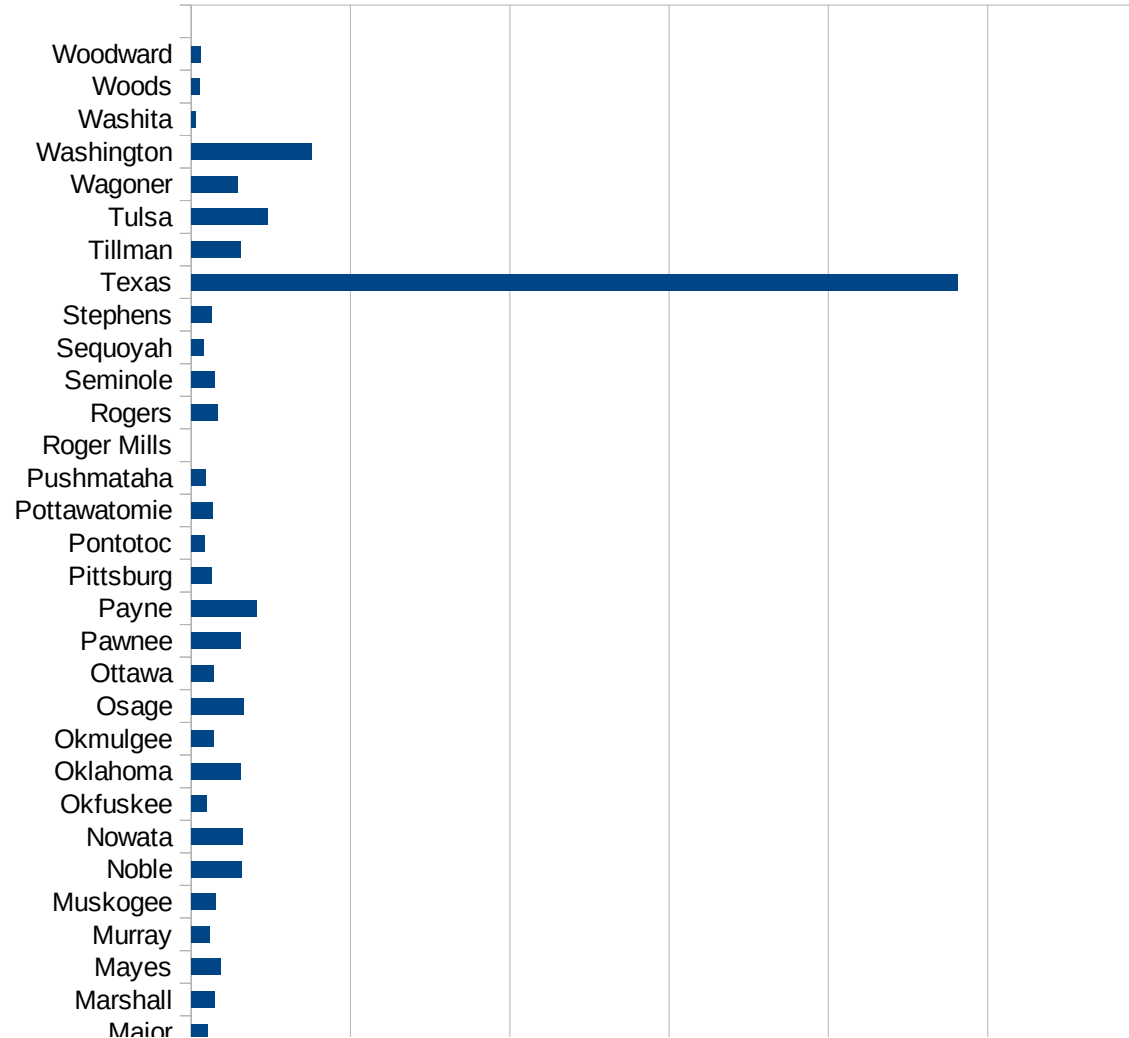


OH

29173  
29175  
29177  
29179  
29181  
29195  
29197  
29199  
29201  
29203  
29205  
29183  
29185  
29187  
29189  
29510  
29186  
29207  
29209  
29211  
29213  
29215  
  
29217  
29219  
29221  
29223  
29225  
29227  
29229

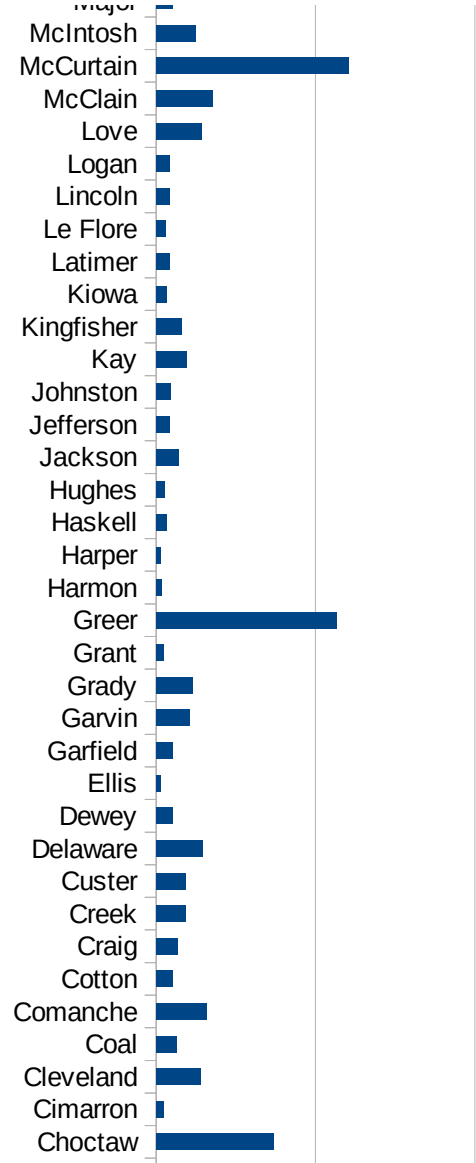
OK

FIPS	County	PC Infection
40001	Adair	502.6718594
40003	Alfalfa	17.37921446
40005	Atoka	115.623645
40007	Beaver	564.0157924
40009	Beckham	55.27661339
40011	Blaine	158.1444386
40013	Bryan	175.8772673
40015	Caddo	634.9863685
40017	Canadian	164.7663157
40019	Carter	170.2056998
40021	Cherokee	149.9743195
40023	Choctaw	736.2967003
40025	Cimarron	46.44681839
40027	Cleveland	276.9207829
40029	Coal	126.8115942
40031	Comanche	320.5394363
40033	Cotton	103.8781163
40035	Craig	132.8114078
40037	Creek	187.1403832
40039	Custer	185.9760298
40041	Delaware	290.1738703
40043	Dewey	102.1659174
40045	Ellis	25.30364372
40047	Garfield	105.0678837
40049	Garvin	208.5505735
40051	Grady	230.4188943
40053	Grant	46.23208507
40055	Greer	1133.825803
40057	Harmon	37.53753754
40059	Harper	26.33658151
40061	Haskell	63.15124724
40063	Hughes	52.49343832
40065	Jackson	140.2861838

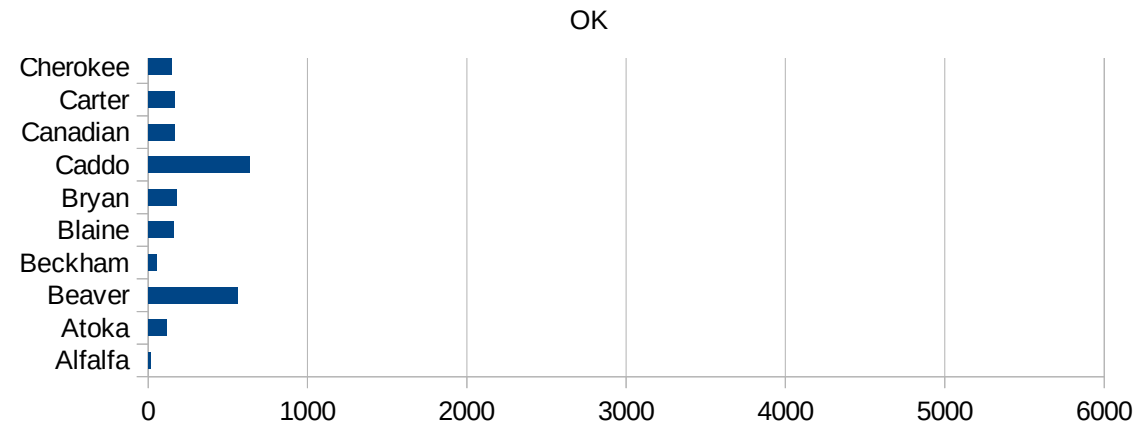


OK

40067 Jefferson	81.65931733
40069 Johnston	91.33254178
40071 Kay	194.7419669
40073 Kingfisher	158.0677795
40075 Kiowa	68.73639592
40077 Latimer	87.96794057
40079 Le Flore	60.0240096
40081 Lincoln	83.04696449
40083 Logan	82.4681229
40085 Love	286.1653839
40087 McClain	352.6322371
40089 McCurtain	1204.782436
40091 McIntosh	247.2874085
40093 Major	104.6572475
40095 Marshall	148.7563965
40097 Mayes	182.4506775
40099 Murray	114.6706801
40101 Muskogee	150.6685
40103 Noble	318.8944991
40105 Nowata	322.9594833
40107 Okfuskee	99.18994875
40109 Oklahoma	313.6583975
40111 Okmulgee	140.8634407
40113 Osage	327.5620028
40115 Ottawa	141.138733
40117 Pawnee	311.1653447
40119 Payne	408.3373964
40121 Pittsburg	125.3504114
40123 Pontotoc	86.28127696
40125 Pottawatomie	132.0876732
40127 Pushmataha	89.45343948
40129 Roger Mills	0
40131 Rogers	165.2461298
40133 Seminole	146.472455



40135 Sequoyah	75.28108988
40137 Stephens	127.123541
40139 Texas	4810.559765
40141 Tillman	313.010343
40143 Tulsa	478.5921402
40145 Wagoner	292.0983647
40147 Washington	754.2001813
40149 Washita	26.96144513
40151 Woods	56.19871867
40153 Woodward	59.34131144



OK

FIPS

- 29001
- 29003
- 29005
- 29007
- 29009
- 29011
- 29013
- 29015
- 29017
- 29019
- 29021
- 29023
- 29025
- 29027
- 29029
- 29031
- 29033
- 29035
- 29037

OK

29039  
29041  
29043  
29045  
29047  
29049  
29051  
29053  
29055  
29057  
29059  
29061  
29063  
29065  
29067  
29069  
29071  
29073  
29075  
29077  
29079  
29081  
29083  
29085  
29087  
29089  
29091  
29093  
29095  
29097  
29099  
29101

29103

OK

29105  
29107  
29109  
29111  
29113  
29115  
29117  
29121  
29123  
29125  
29127  
29119  
29129  
29131  
29133  
29135  
29137  
29139  
29141  
29143  
29145  
29147  
29149  
29151  
29153  
29155  
29157  
29159  
29161  
29163  
29165  
29167  
29169  
29171

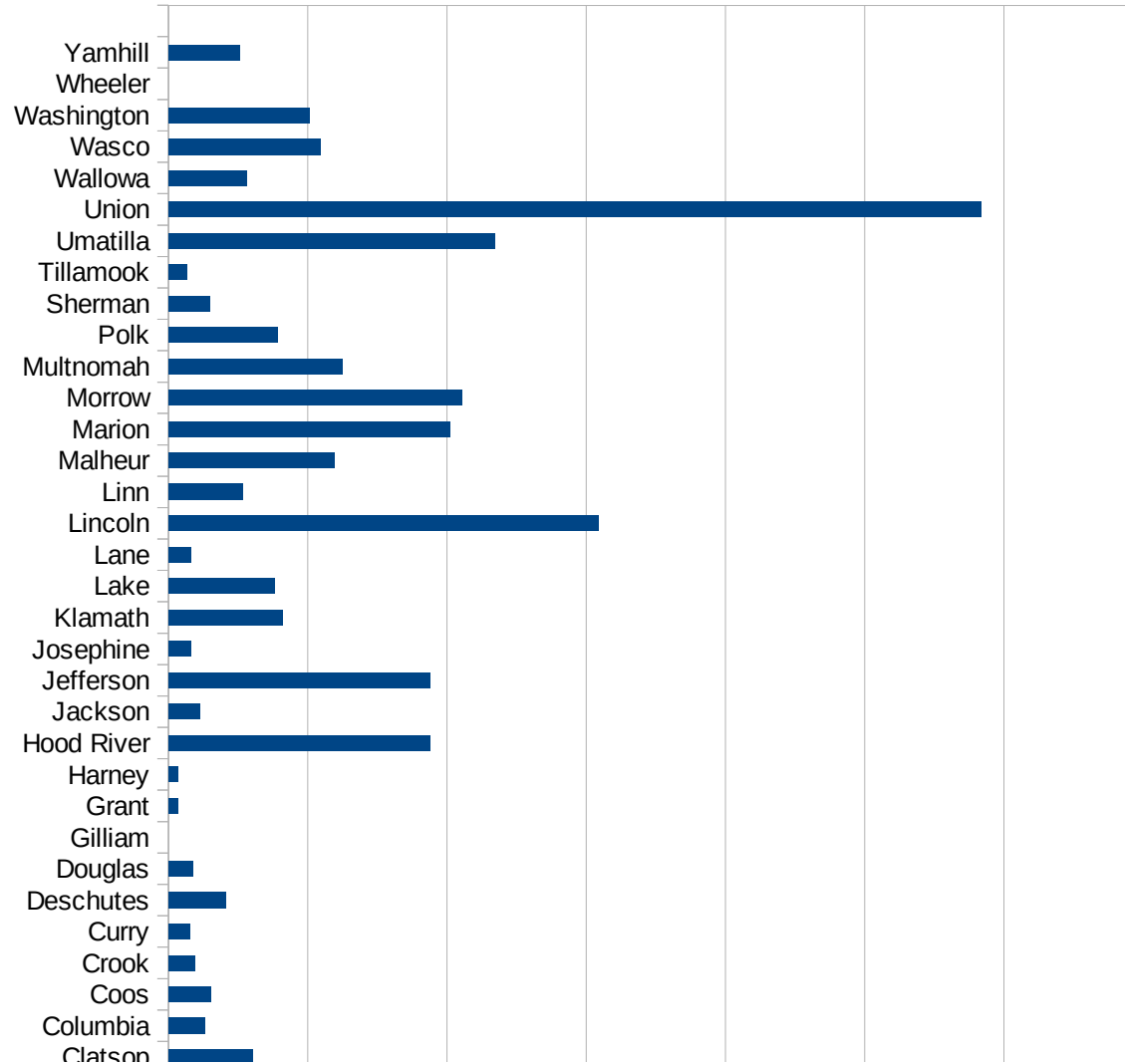
OK

29173  
29175  
29177  
29179  
29181  
29195  
29197  
29199  
29201  
29203  
29205  
29183  
29185  
29187  
29189  
29510  
29186  
29207  
29209  
29211  
29213  
29215  
  
29217  
29219  
29221  
29223  
29225  
29227  
29229



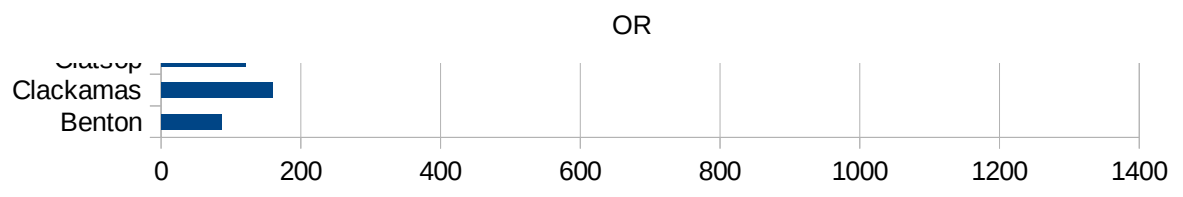
OR

FIPS	County	PC Infection
41001	Baker	6.247657129
41003	Benton	86.86116329
41005	Clackamas	159.8269543
41007	Clatsop	120.712202
41009	Columbia	51.54934418
41011	Coos	60.56935191
41013	Crook	37.70897055
41015	Curry	30.68425898
41017	Deschutes	82.8142253
41019	Douglas	34.45680658
41021	Gilliam	0
41023	Grant	13.93534002
41025	Harney	13.64442625
41027	Hood River	375.6189175
41029	Jackson	44.63391084
41031	Jefferson	376.1574074
41033	Josephine	32.03917934
41035	Klamath	164.0725467
41037	Lake	152.3035918
41039	Lane	32.13816249
41041	Lincoln	617.5589212
41043	Linn	106.8048848
41045	Malheur	237.5915378
41047	Marion	403.6117486
41049	Morrow	422.0893422
41051	Multnomah	249.7906094
41053	Polk	157.2142572
41055	Sherman	58.54800937
41057	Tillamook	26.13207899
41059	Umatilla	468.2904175
41061	Union	1167.756321
41063	Wallowa	112.9783929
41065	Wasco	218.8266365



41067 Washington  
41069 Wheeler  
41071 Yamhill

203.1136282  
0  
101.8672548



OR

FIPS

29001  
29003  
29005  
29007  
29009  
29011  
29013  
29015  
29017  
29019  
29021  
29023  
29025  
29027  
29029  
29031  
29033  
29035  
29037

This work is licensed under the Creative Commons Attribution-NoDerivatives 4.0 International License. To view a copy of this license, visit <http://creativecommons.org/licenses/by-nd/4.0/>.

Tom McKellips, DM  
[www.creatingtomorrow.us](http://www.creatingtomorrow.us)  
Page 339

OR

29039  
29041  
29043  
29045  
29047  
29049  
29051  
29053  
29055  
29057  
29059  
29061  
29063  
29065  
29067  
29069  
29071  
29073  
29075  
29077  
29079  
29081  
29083  
29085  
29087  
29089  
29091  
29093  
29095  
29097  
29099  
29101

29103

OR

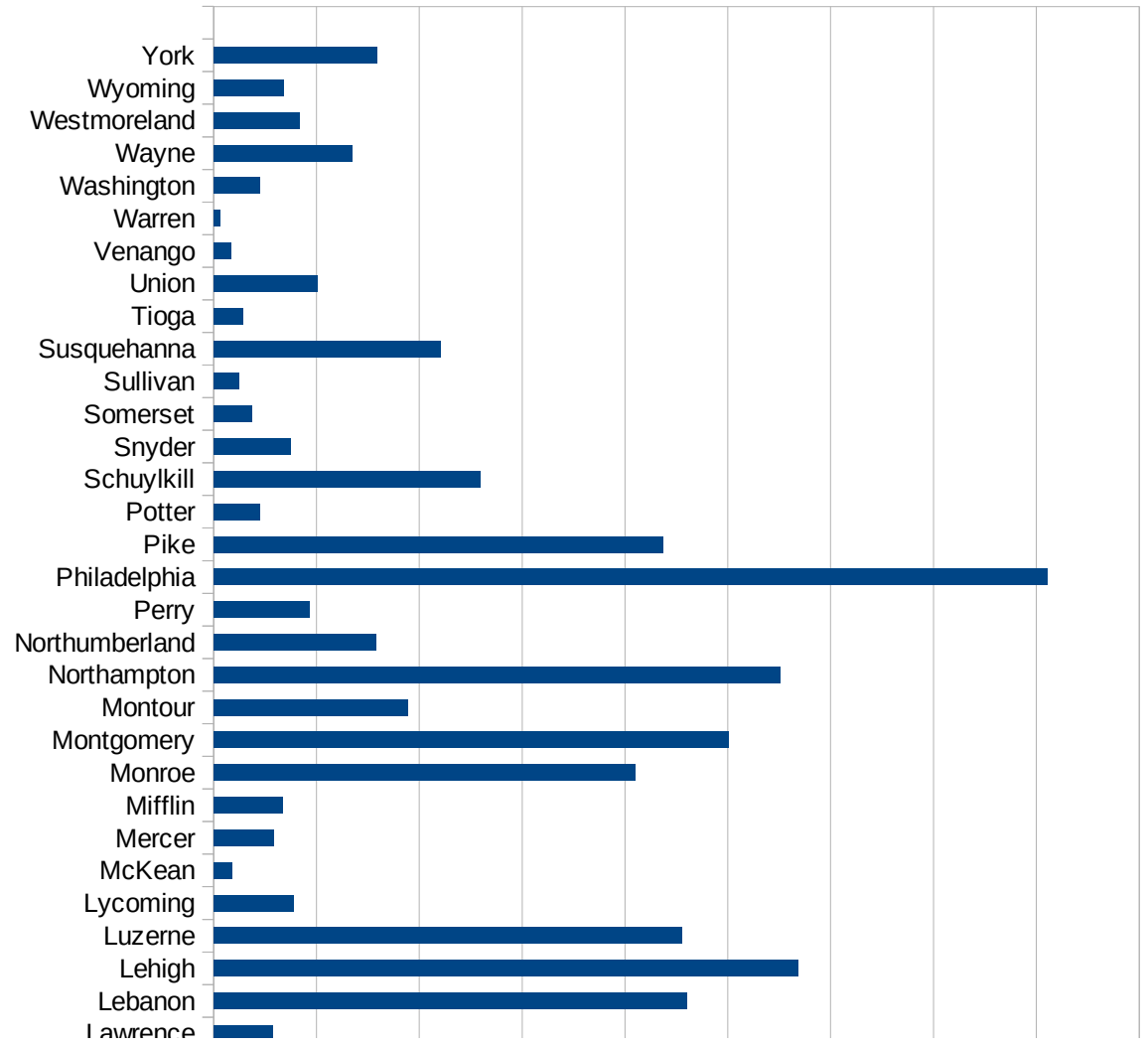
29105  
29107  
29109  
29111  
29113  
29115  
29117  
29121  
29123  
29125  
29127  
29119  
29129  
29131  
29133  
29135  
29137  
29139  
29141  
29143  
29145  
29147  
29149  
29151  
29153  
29155  
29157  
29159  
29161  
29163  
29165  
29167  
29169  
29171

OR

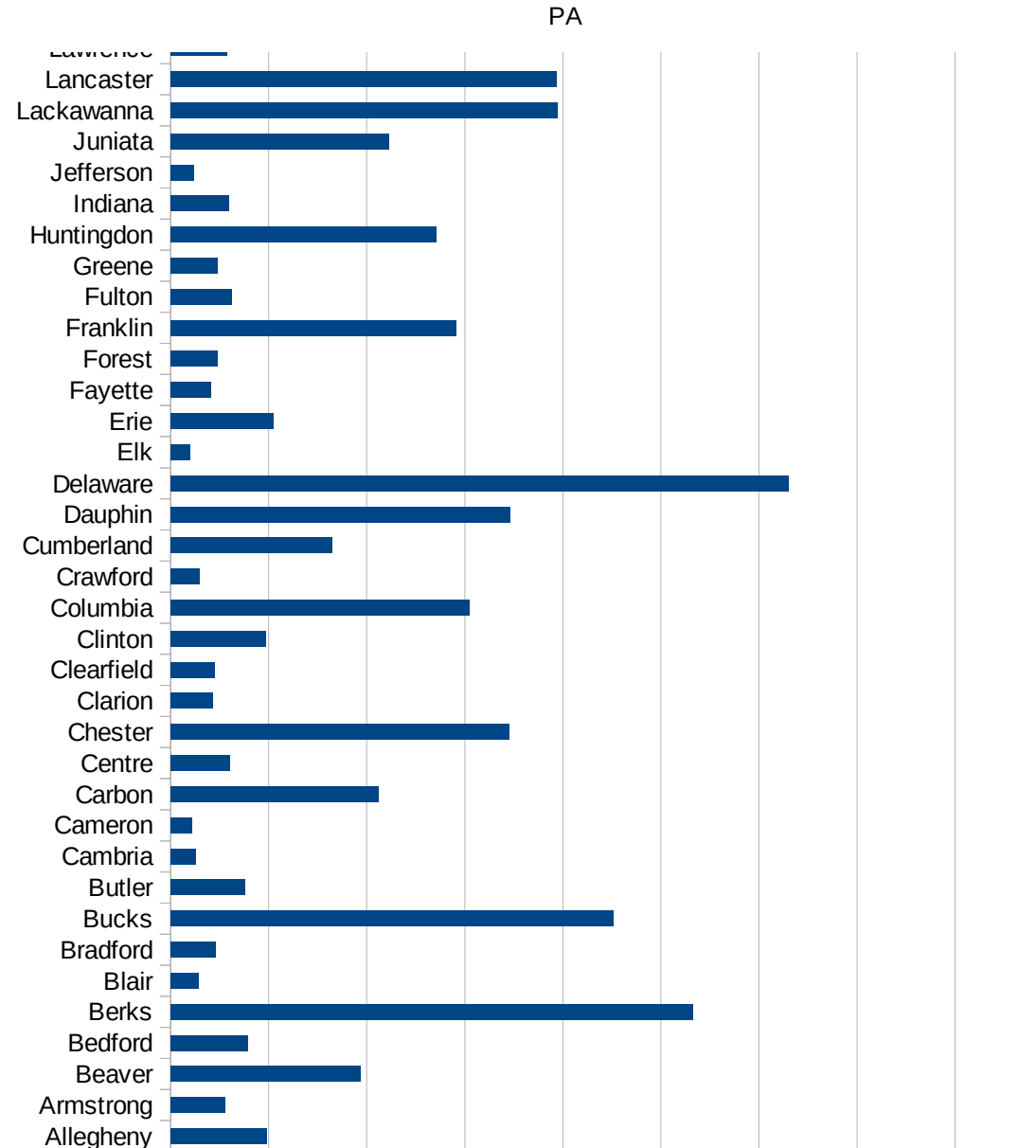
29173  
29175  
29177  
29179  
29181  
29195  
29197  
29199  
29201  
29203  
29205  
29183  
29185  
29187  
29189  
29510  
29186  
29207  
29209  
29211  
29213  
29215  
  
29217  
29219  
29221  
29223  
29225  
29227  
29229

PA

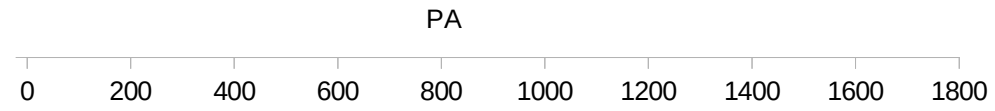
FIPS	County	PC Infection
42001	Adams	315.1413759
42003	Allegheny	195.4939546
42005	Armstrong	110.3228476
42007	Beaver	387.2722196
42009	Bedford	157.7548987
42011	Berks	1064.85272
42013	Blair	56.33020932
42015	Bradford	92.05529893
42017	Bucks	903.5410979
42019	Butler	151.1538789
42021	Cambria	50.86161087
42023	Cameron	44.52359751
42025	Carbon	423.4979059
42027	Centre	121.6178864
42029	Chester	690.9352816
42031	Clarion	85.09760437
42033	Clearfield	90.69380763
42035	Clinton	193.8786061
42037	Columbia	609.5697873
42039	Crawford	59.95556235
42041	Cumberland	330.1209515
42043	Dauphin	691.8155014
42045	Delaware	1260.201398
42047	Elk	39.77592893
42049	Erie	210.2469667
42051	Fayette	81.26279314
42053	Forest	96.16705591
42055	Franklin	582.5556237
42057	Fulton	123.9413344
42059	Greene	95.87465074
42061	Huntingdon	542.419412
42063	Indiana	119.5252127
42065	Jefferson	48.11988726



42067 Juniata	445.2720207
42069 Lackawanna	788.4512294
42071 Lancaster	787.4059206
42073 Lawrence	114.8705096
42075 Lebanon	919.9371612
42077 Lehigh	1137.462646
42079 Luzerne	910.1326634
42081 Lycoming	154.8423423
42083 McKean	36.61394259
42085 Mercer	117.4525447
42087 Mifflin	134.1352603
42089 Monroe	820.6150778
42091 Montgomery	1001.805446
42093 Montour	378.2894737
42095 Northampton	1102.336889
42097 Northumberland	316.1951187
42099 Perry	186.3932898
42101 Philadelphia	1621.891527
42103 Pike	874.2602757
42105 Potter	90.24184815
42107 Schuylkill	518.0654198
42109 Snyder	150.4686729
42111 Somerset	74.37256599
42113 Sullivan	49.41525284
42115 Susquehanna	441.0061839
42117 Tioga	56.42371759
42119 Union	200.9601429
42121 Venango	33.1603792
42123 Warren	12.6588688
42125 Washington	90.1874162
42127 Wayne	269.1317575
42129 Westmoreland	167.4220147
42131 Wyoming	136.8039636
42133 York	318.55588







FIPS

- 29001
- 29003
- 29005
- 29007
- 29009
- 29011
- 29013
- 29015
- 29017
- 29019
- 29021
- 29023
- 29025
- 29027
- 29029
- 29031
- 29033
- 29035
- 29037

PA

29039  
29041  
29043  
29045  
29047  
29049  
29051  
29053  
29055  
29057  
29059  
29061  
29063  
29065  
29067  
29069  
29071  
29073  
29075  
29077  
29079  
29081  
29083  
29085  
29087  
29089  
29091  
29093  
29095  
29097  
29099  
29101

29103

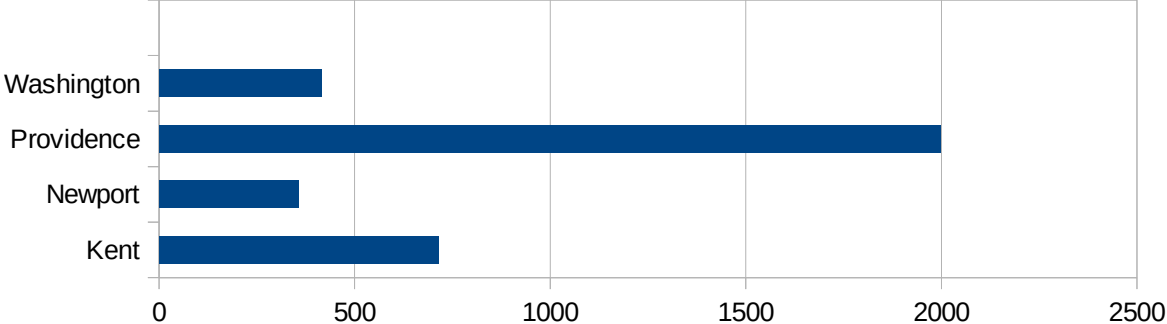
PA

29105  
29107  
29109  
29111  
29113  
29115  
29117  
29121  
29123  
29125  
29127  
29119  
29129  
29131  
29133  
29135  
29137  
29139  
29141  
29143  
29145  
29147  
29149  
29151  
29153  
29155  
29157  
29159  
29161  
29163  
29165  
29167  
29169  
29171

PA

29173  
29175  
29177  
29179  
29181  
29195  
29197  
29199  
29201  
29203  
29205  
29183  
29185  
29187  
29189  
29510  
29186  
29207  
29209  
29211  
29213  
29215  
  
29217  
29219  
29221  
29223  
29225  
29227  
29229

FIPS	County	PC Infection
44001	Bristol	507.7185554
44003	Kent	713.4095361
44005	Newport	356.1823072
44007	Providence	1998.478188
44009	Washington	414.4905254



RI

FIPS

29001  
29003  
29005  
29007  
29009  
29011  
29013  
29015  
29017  
29019  
29021  
29023  
29025  
29027  
29029  
29031  
29033  
29035  
29037

RI

29039  
29041  
29043  
29045  
29047  
29049  
29051  
29053  
29055  
29057  
29059  
29061  
29063  
29065  
29067  
29069  
29071  
29073  
29075  
29077  
29079  
29081  
29083  
29085  
29087  
29089  
29091  
29093  
29095  
29097  
29099  
29101

29103



RI

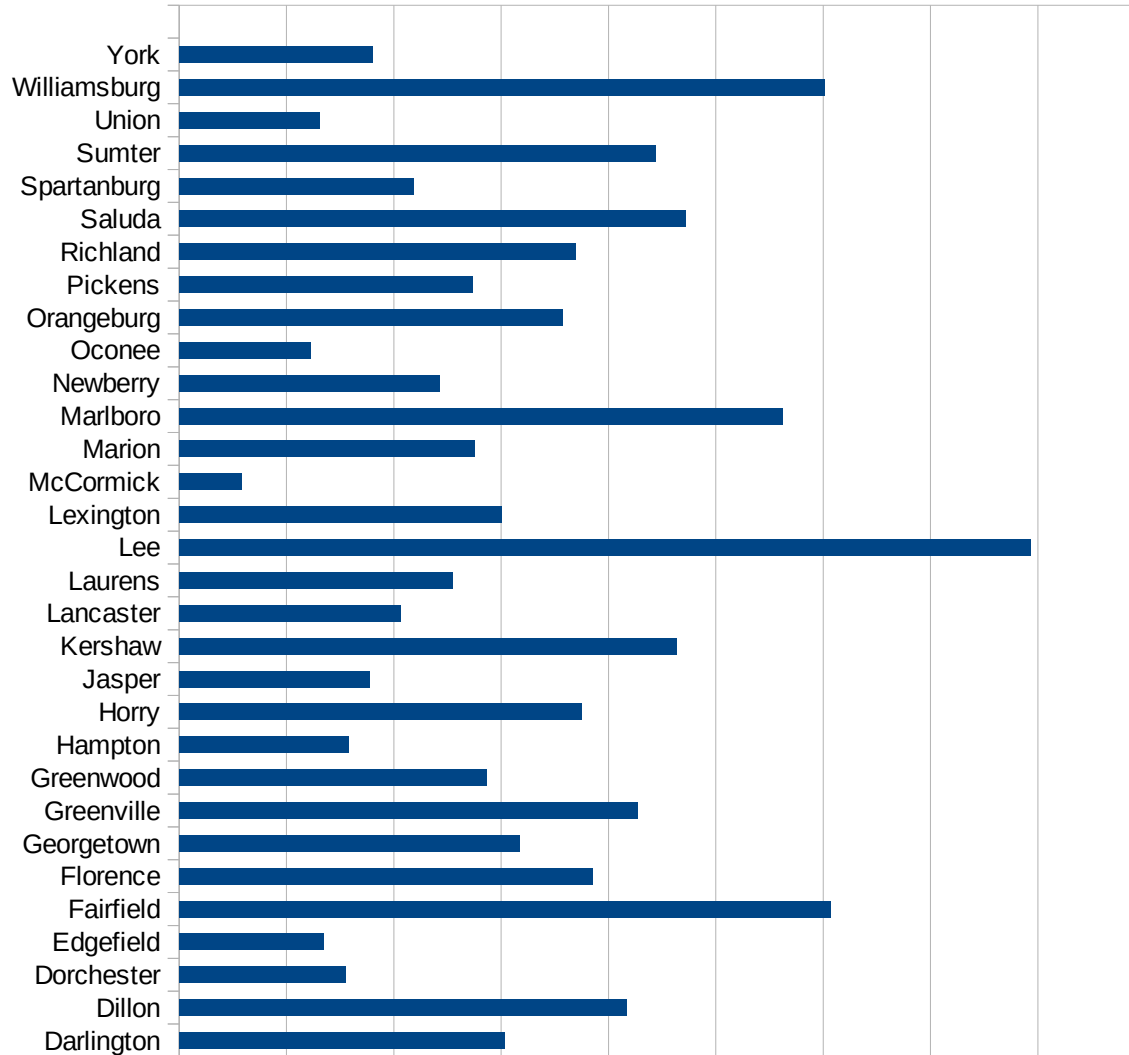
29105  
29107  
29109  
29111  
29113  
29115  
29117  
29121  
29123  
29125  
29127  
29119  
29129  
29131  
29133  
29135  
29137  
29139  
29141  
29143  
29145  
29147  
29149  
29151  
29153  
29155  
29157  
29159  
29161  
29163  
29165  
29167  
29169  
29171

RI

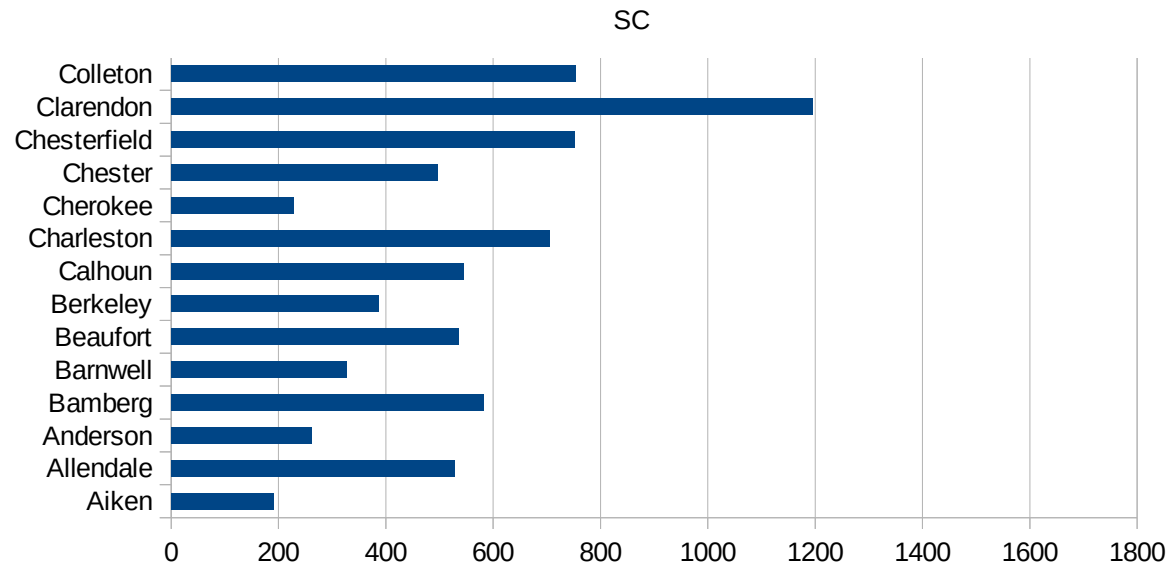
29173  
29175  
29177  
29179  
29181  
29195  
29197  
29199  
29201  
29203  
29205  
29183  
29185  
29187  
29189  
29510  
29186  
29207  
29209  
29211  
29213  
29215  
  
29217  
29219  
29221  
29223  
29225  
29227  
29229

SC

FIPS	County	PC Infection
45001	Abbeville	407.4813577
45003	Aiken	191.8524684
45005	Allendale	527.9119398
45007	Anderson	261.868896
45009	Bamberg	581.4360771
45011	Barnwell	326.8283441
45013	Beaufort	536.258379
45015	Berkeley	386.2662885
45017	Calhoun	544.077135
45019	Charleston	704.8447297
45021	Cherokee	227.7585059
45023	Chester	496.1086478
45025	Chesterfield	751.8468331
45027	Clarendon	1195.845697
45029	Colleton	754.1157727
45031	Darlington	606.2692734
45033	Dillon	833.3605673
45035	Dorchester	310.6189347
45037	Edgefield	269.850658
45039	Fairfield	1214.177306
45041	Florence	770.1271723
45043	Georgetown	634.5483462
45045	Greenville	853.9262912
45047	Greenwood	572.5109908
45049	Hampton	315.2291871
45051	Horry	750.2607897
45053	Jasper	355.5279417
45055	Kershaw	926.94231
45057	Lancaster	413.0845041
45059	Laurens	509.000806
45061	Lee	1586.746004
45063	Lexington	601.6296537
45065	McCormick	116.8969182



45067 Marion	550.9198106
45069 Marlboro	1125.085234
45071 Newberry	485.4620976
45073 Oconee	244.9792023
45075 Orangeburg	714.3350128
45077 Pickens	547.4759279
45079 Richland	739.0683493
45081 Saluda	944.3146417
45083 Spartanburg	436.142828
45085 Sumter	887.2239748
45087 Union	262.6778548
45089 Williamsburg	1202.378619
45091 York	360.7935269



FIPS

- 29001
- 29003
- 29005
- 29007
- 29009
- 29011
- 29013
- 29015
- 29017
- 29019
- 29021
- 29023
- 29025
- 29027
- 29029
- 29031
- 29033
- 29035
- 29037

SC

29039  
29041  
29043  
29045  
29047  
29049  
29051  
29053  
29055  
29057  
29059  
29061  
29063  
29065  
29067  
29069  
29071  
29073  
29075  
29077  
29079  
29081  
29083  
29085  
29087  
29089  
29091  
29093  
29095  
29097  
29099  
29101

29103

SC

29105  
29107  
29109  
29111  
29113  
29115  
29117  
29121  
29123  
29125  
29127  
29119  
29129  
29131  
29133  
29135  
29137  
29139  
29141  
29143  
29145  
29147  
29149  
29151  
29153  
29155  
29157  
29159  
29161  
29163  
29165  
29167  
29169  
29171

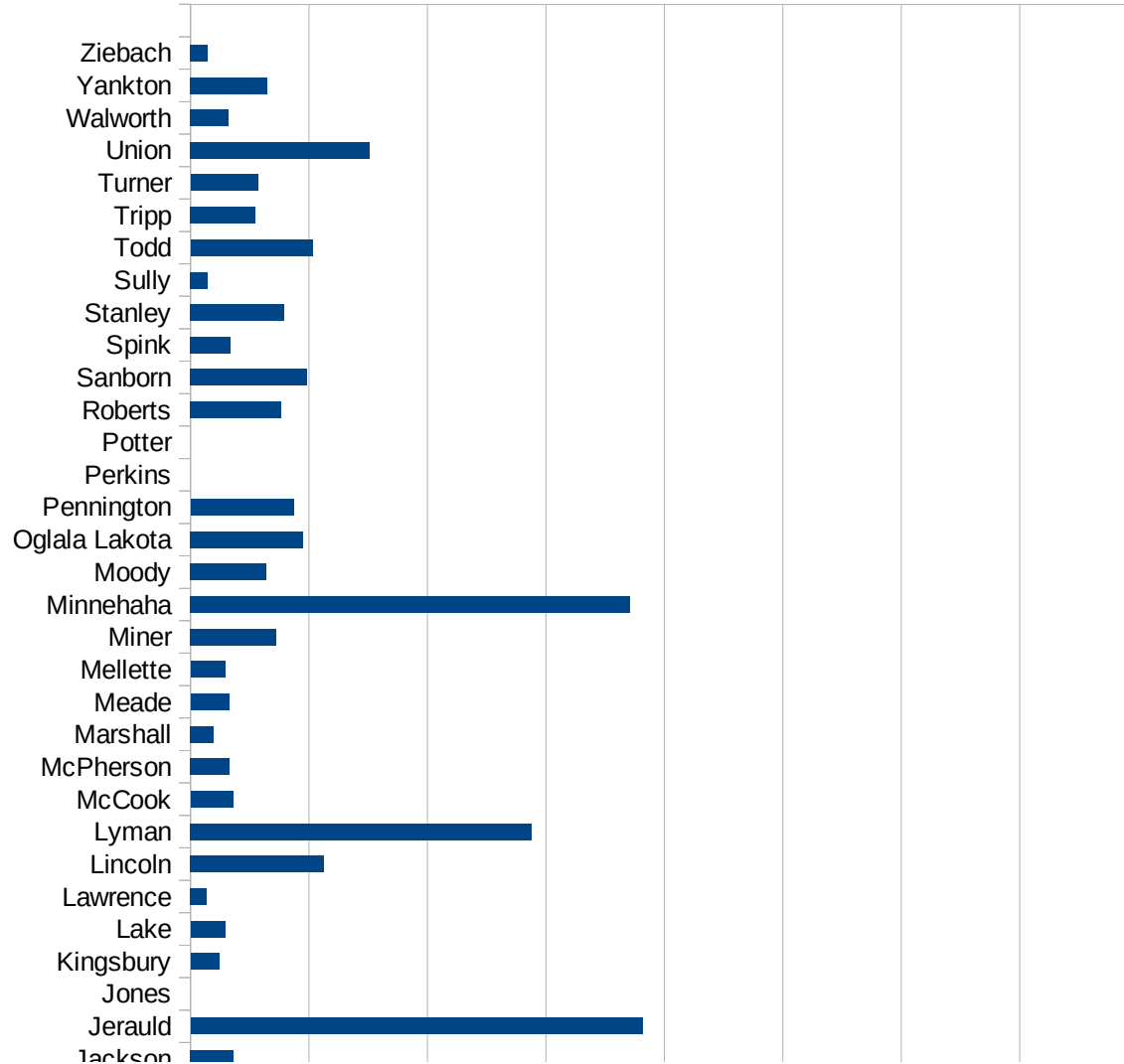
SC

29173  
29175  
29177  
29179  
29181  
29195  
29197  
29199  
29201  
29203  
29205  
29183  
29185  
29187  
29189  
29510  
29186  
29207  
29209  
29211  
29213  
29215  
  
29217  
29219  
29221  
29223  
29225  
29227  
29229



SD

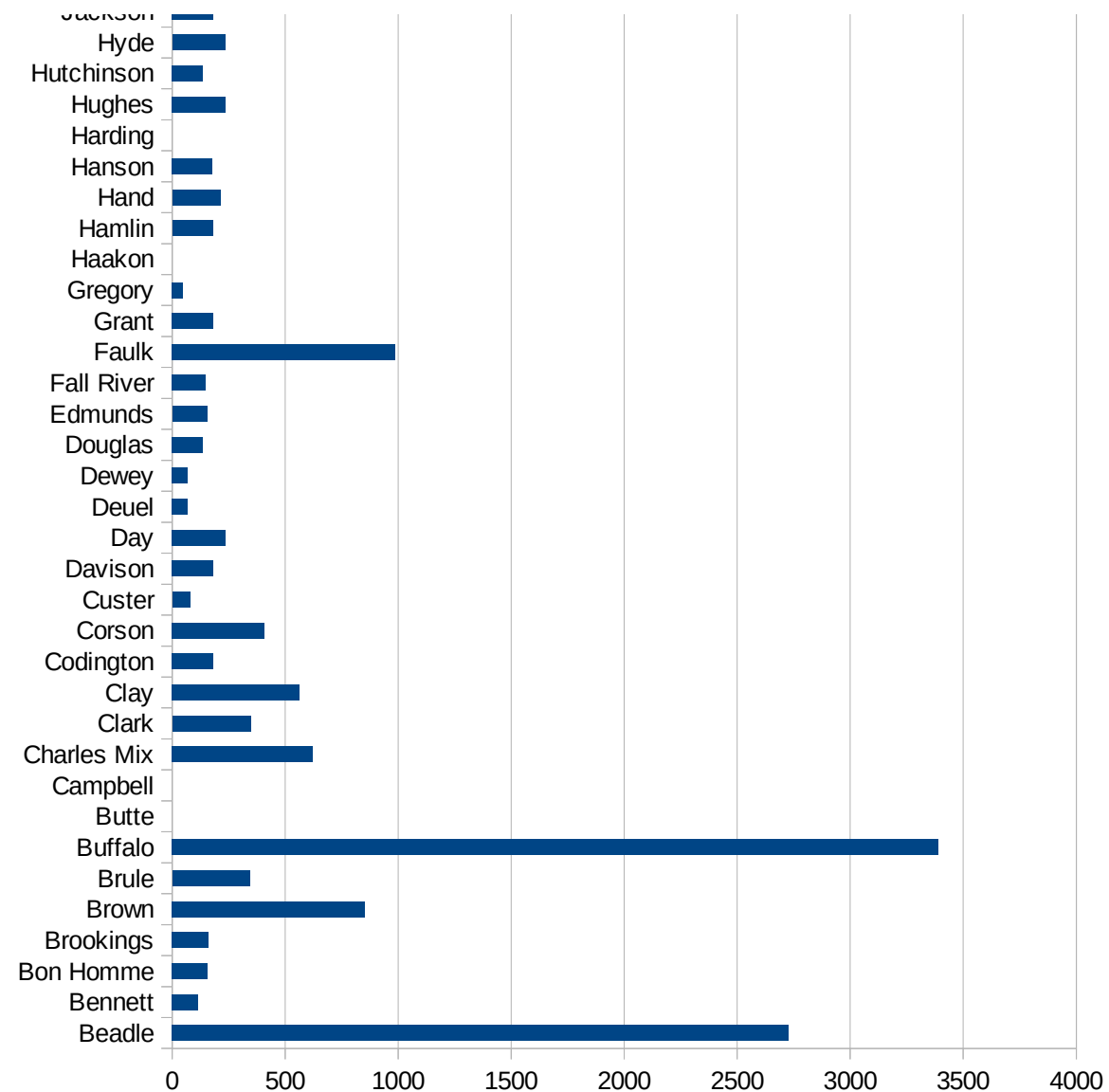
FIPS	County	PC Infection
46003	Aurora	1213.852196
46005	Beadle	2727.320871
46007	Bennett	115.3402537
46009	Bon Homme	157.5931232
46011	Brookings	161.7847411
46013	Brown	852.0704039
46015	Brule	344.2340792
46017	Buffalo	3388.998035
46019	Butte	0
46021	Campbell	0
46023	Charles Mix	621.1180124
46025	Clark	347.6865472
46027	Clay	562.6379887
46029	Codington	182.0453329
46031	Corson	408.1632653
46033	Custer	80.22003209
46035	Davison	181.9100556
46037	Day	236.1489555
46039	Deuel	69.17223887
46041	Dewey	67.75067751
46043	Douglas	136.286201
46045	Edmunds	154.8387097
46047	Fall River	147.972773
46049	Faulk	987.1244635
46051	Grant	181.8945012
46053	Gregory	47.48338082
46055	Haakon	0
46057	Hamlin	180.0032728
46059	Hand	214.5922747
46061	Hanson	177.7251185
46063	Harding	0
46065	Hughes	237.9603399
46067	Hutchinson	135.501355



This work is licensed under the Creative Commons Attribution-NoDerivatives 4.0 International License. To view a copy of this license, visit <http://creativecommons.org/licenses/by-nd/4.0/>.

SD

46069 Hyde	234.0093604
46071 Jackson	181.4333233
46073 Jerauld	1908.957416
46075 Jones	0
46077 Kingsbury	121.9760114
46079 Lake	145.5158153
46081 Lawrence	69.92735325
46083 Lincoln	564.558641
46085 Lyman	1439.413766
46087 McCook	180.3101334
46089 McPherson	166.1819693
46091 Marshall	97.80907668
46093 Meade	162.5786386
46095 Mellette	146.9147894
46097 Miner	361.5002259
46099 Minnehaha	1854.559406
46101 Moody	319.1974464
46102 Oglala Lakota	475.2253826
46103 Pennington	434.9810703
46105 Perkins	0
46107 Potter	0
46109 Roberts	382.8850388
46111 Sanborn	494.0304652
46115 Spink	169.361047
46117 Stanley	397.0880212
46119 Sully	71.83908046
46121 Todd	515.4137898
46123 Tripp	273.822563
46125 Turner	284.9002849
46127 Union	755.4901082
46129 Walworth	161.0882406
46135 Yankton	323.5821418
46137 Ziebach	72.93946025



SD

SD

FIPS

29001  
29003  
29005  
29007  
29009  
29011  
29013  
29015  
29017  
29019  
29021  
29023  
29025  
29027  
29029  
29031  
29033  
29035  
29037

SD

29039  
29041  
29043  
29045  
29047  
29049  
29051  
29053  
29055  
29057  
29059  
29061  
29063  
29065  
29067  
29069  
29071  
29073  
29075  
29077  
29079  
29081  
29083  
29085  
29087  
29089  
29091  
29093  
29095  
29097  
29099  
29101

29103

SD

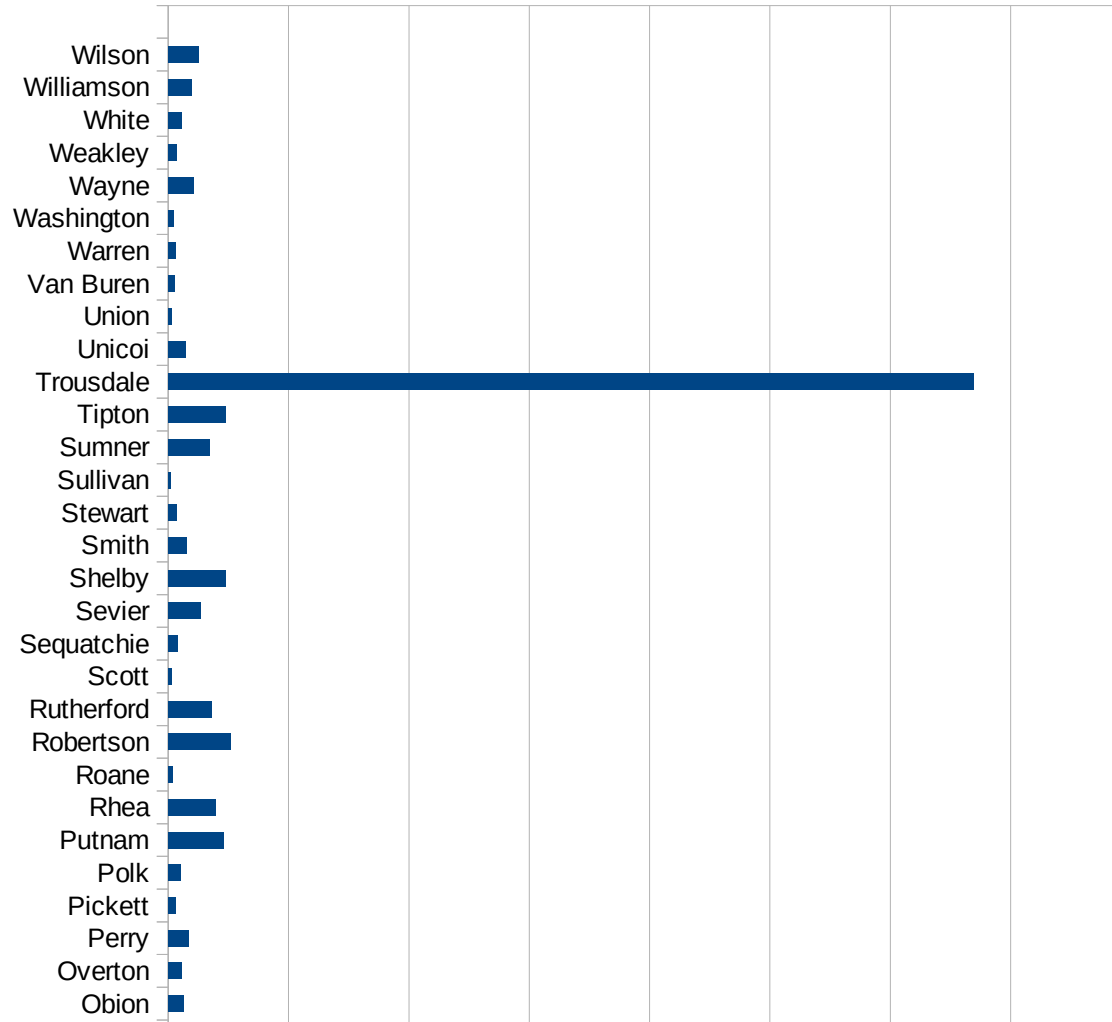
29105  
29107  
29109  
29111  
29113  
29115  
29117  
29121  
29123  
29125  
29127  
29119  
29129  
29131  
29133  
29135  
29137  
29139  
29141  
29143  
29145  
29147  
29149  
29151  
29153  
29155  
29157  
29159  
29161  
29163  
29165  
29167  
29169  
29171

SD

29173  
29175  
29177  
29179  
29181  
29195  
29197  
29199  
29201  
29203  
29205  
29183  
29185  
29187  
29189  
29510  
29186  
29207  
29209  
29211  
29213  
29215  
  
29217  
29219  
29221  
29223  
29225  
29227  
29229

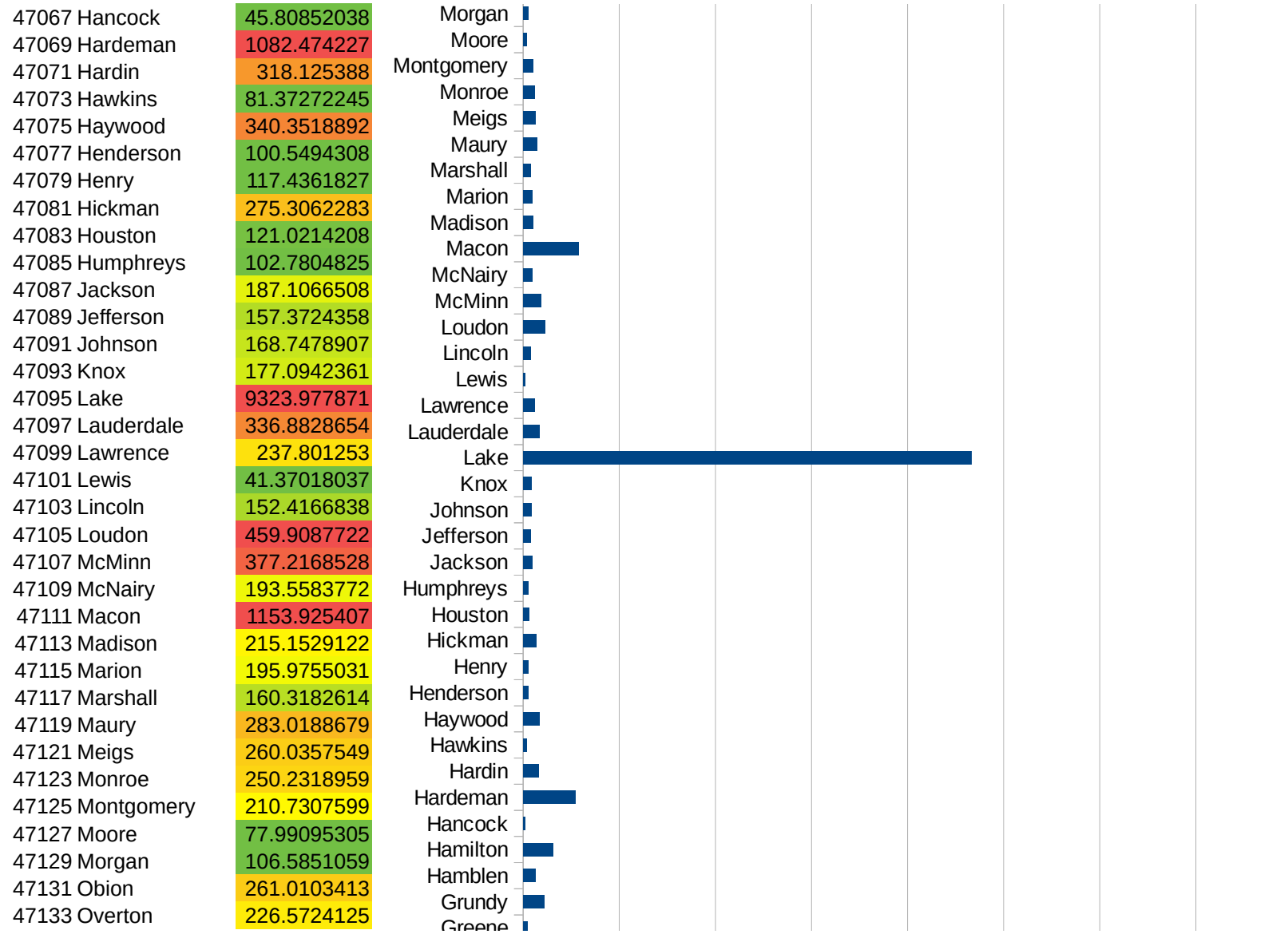
TN

FIPS	County	PC Infection
47001	Anderson	116.3672498
47003	Bedford	944.165749
47005	Benton	74.14730598
47007	Bledsoe	4174.855981
47009	Blount	115.7222362
47011	Bradley	402.8971113
47013	Campbell	73.26377485
47015	Cannon	172.8668234
47017	Carroll	128.4796574
47019	Carter	85.18038722
47021	Cheatham	469.8434679
47023	Chester	92.61403103
47025	Claiborne	59.831213
47027	Clay	168.4592458
47029	Cocke	117.403701
47031	Coffee	184.9192101
47033	Crockett	188.4422111
47035	Cumberland	266.4521643
47037	Davidson	1234.068788
47039	Decatur	145.2246711
47041	DeKalb	233.3896117
47043	Dickson	291.8833963
47045	Dyer	493.0332262
47047	Fayette	575.2092231
47049	Fentress	82.3406708
47051	Franklin	167.1043208
47053	Gibson	171.2712815
47055	Giles	152.5268617
47057	Grainger	116.6558652
47059	Greene	98.42662151
47061	Grundy	442.080024
47063	Hamblen	263.2842386
47065	Hamilton	621.4897086



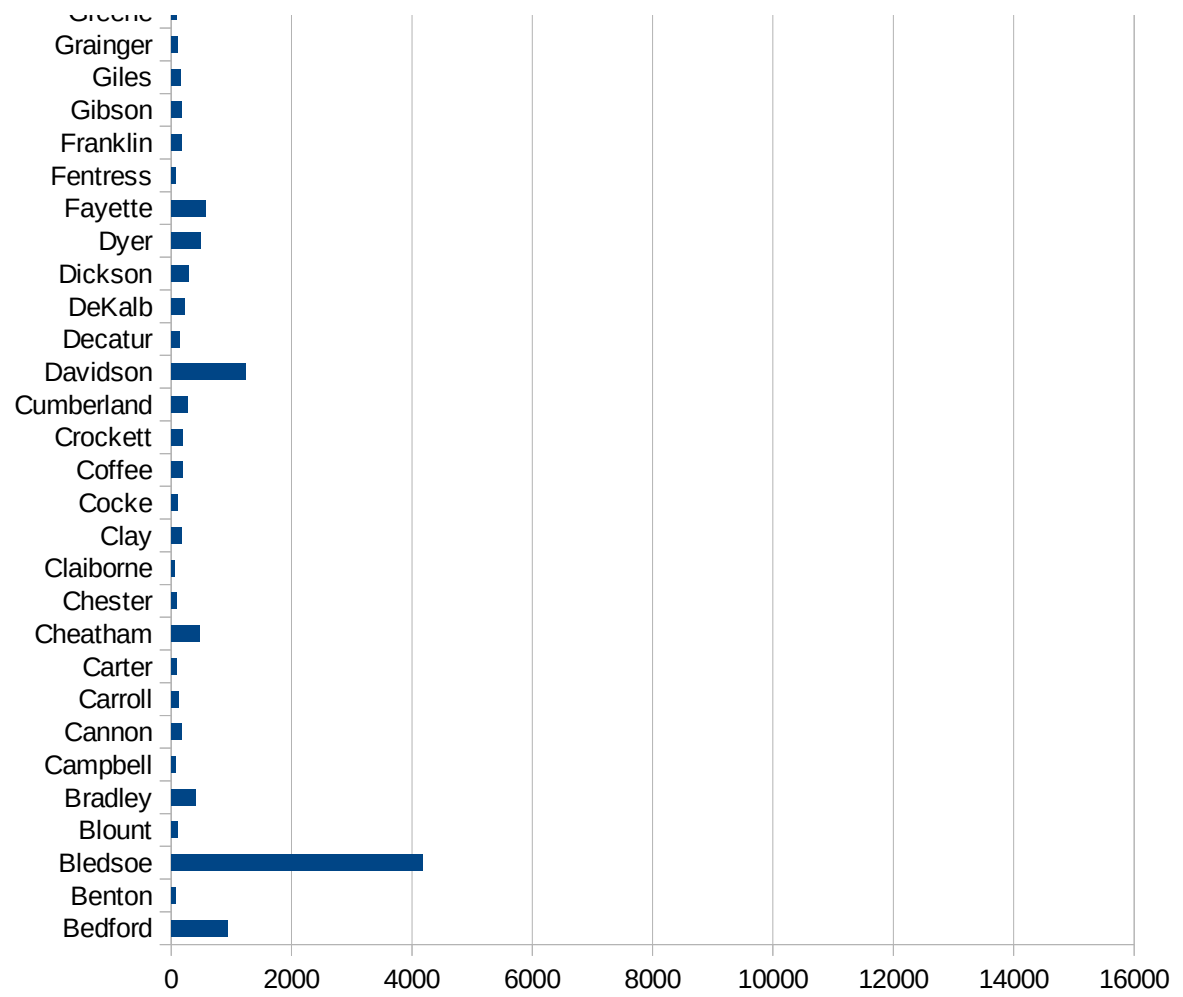


TN



TN

47135 Perry	347.2222222
47137 Pickett	118.0637544
47139 Polk	213.0429637
47141 Putnam	920.8173205
47143 Rhea	783.8034136
47145 Roane	79.03650734
47147 Robertson	1044.893821
47149 Rutherford	719.3203854
47151 Scott	63.52375335
47153 Sequatchie	161.3336919
47155 Sevier	547.5421894
47157 Shelby	960.4985873
47159 Smith	310.9016147
47161 Stewart	140.1076617
47163 Sullivan	50.10528452
47165 Sumner	692.4963532
47167 Tipton	948.3444569
47169 Trousdale	13376.31675
47171 Unicoi	298.4066212
47173 Union	55.87159691
47175 Van Buren	104.0763226
47177 Warren	122.3151818
47179 Washington	91.75239295
47181 Wayne	428.7957483
47183 Weakley	143.6480622
47185 White	221.34504
47187 Williamson	393.5631708
47189 Wilson	503.4666667



TN

FIPS

29001  
29003  
29005  
29007  
29009  
29011  
29013  
29015  
29017  
29019  
29021  
29023  
29025  
29027  
29029  
29031  
29033  
29035  
29037

TN

29039  
29041  
29043  
29045  
29047  
29049  
29051  
29053  
29055  
29057  
29059  
29061  
29063  
29065  
29067  
29069  
29071  
29073  
29075  
29077  
29079  
29081  
29083  
29085  
29087  
29089  
29091  
29093  
29095  
29097  
29099  
29101

29103

TN

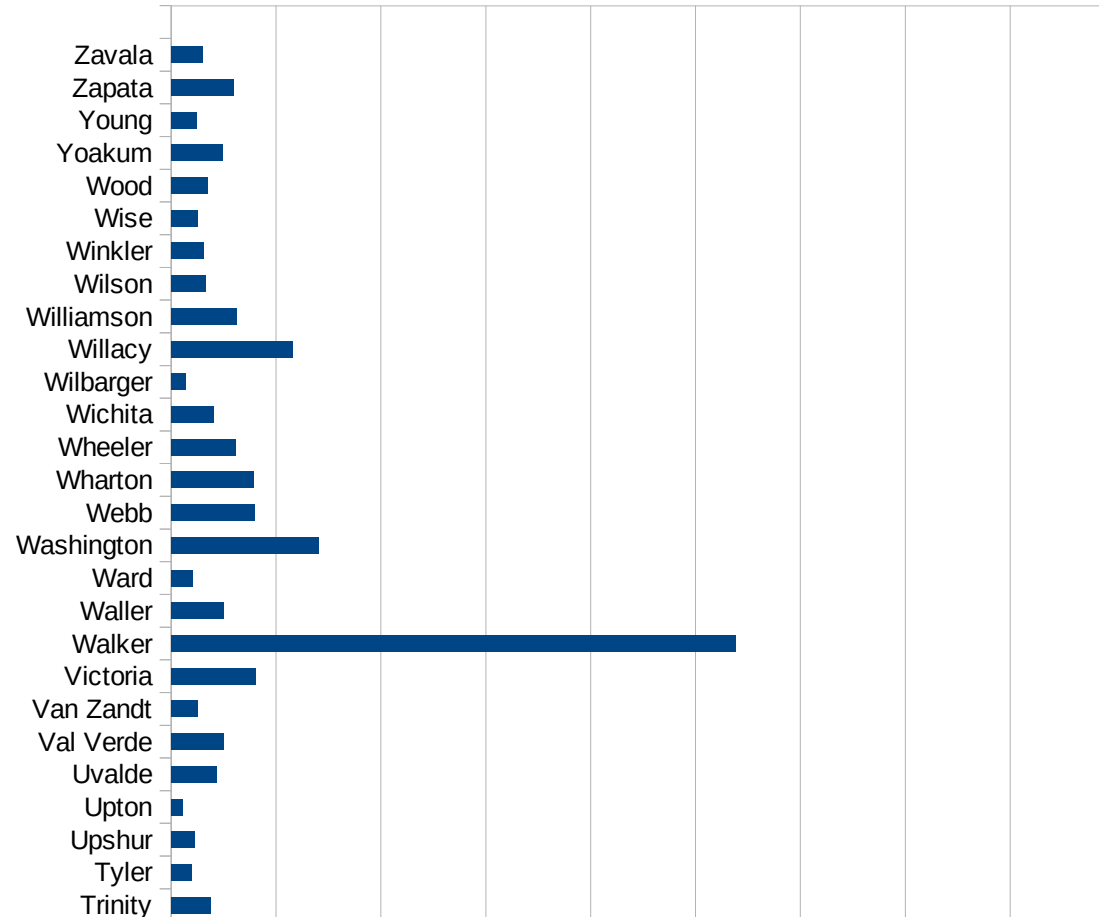
29105  
29107  
29109  
29111  
29113  
29115  
29117  
29121  
29123  
29125  
29127  
29119  
29129  
29131  
29133  
29135  
29137  
29139  
29141  
29143  
29145  
29147  
29149  
29151  
29153  
29155  
29157  
29159  
29161  
29163  
29165  
29167  
29169  
29171

TN

29173  
29175  
29177  
29179  
29181  
29195  
29197  
29199  
29201  
29203  
29205  
29183  
29185  
29187  
29189  
29510  
29186  
29207  
29209  
29211  
29213  
29215  
  
29217  
29219  
29221  
29223  
29225  
29227  
29229

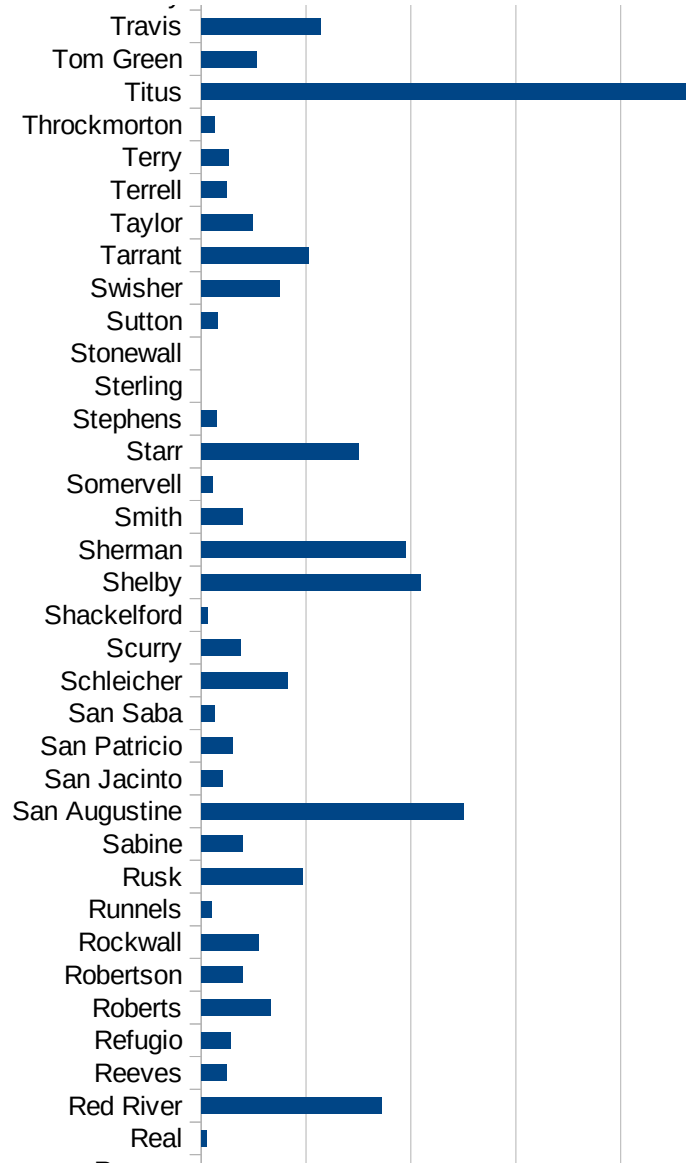
TX

FIPS	County	PC Infection
48001	Anderson	1751.726751
48003	Andrews	308.9143866
48005	Angelina	532.7699444
48007	Aransas	50.43712172
48009	Archer	56.90871842
48011	Armstrong	158.5623679
48013	Atascosa	168.9524945
48015	Austin	200.0733602
48017	Bailey	1252.312509
48019	Bandera	70.10164739
48021	Bastrop	467.9451803
48023	Baylor	55.8347292
48025	Bee	119.6796268
48027	Bell	302.8326238
48029	Bexar	425.5685534
48031	Blanco	222.184242
48033	Borden	0
48035	Bosque	53.5016853
48037	Bowie	439.9728595
48039	Brazoria	536.4667747
48041	Brazos	658.4111696
48043	Brewster	917.2331931
48045	Briscoe	131.9261214
48047	Brooks	42.17036829
48049	Brown	179.3059804
48051	Burleson	375.2243189
48053	Burnet	241.8913803
48055	Caldwell	686.7528383
48057	Calhoun	320.0222624
48059	Callahan	114.3347149
48061	Cameron	465.1952782
48063	Camp	890.0483388
48065	Carson	99.91673605



TX

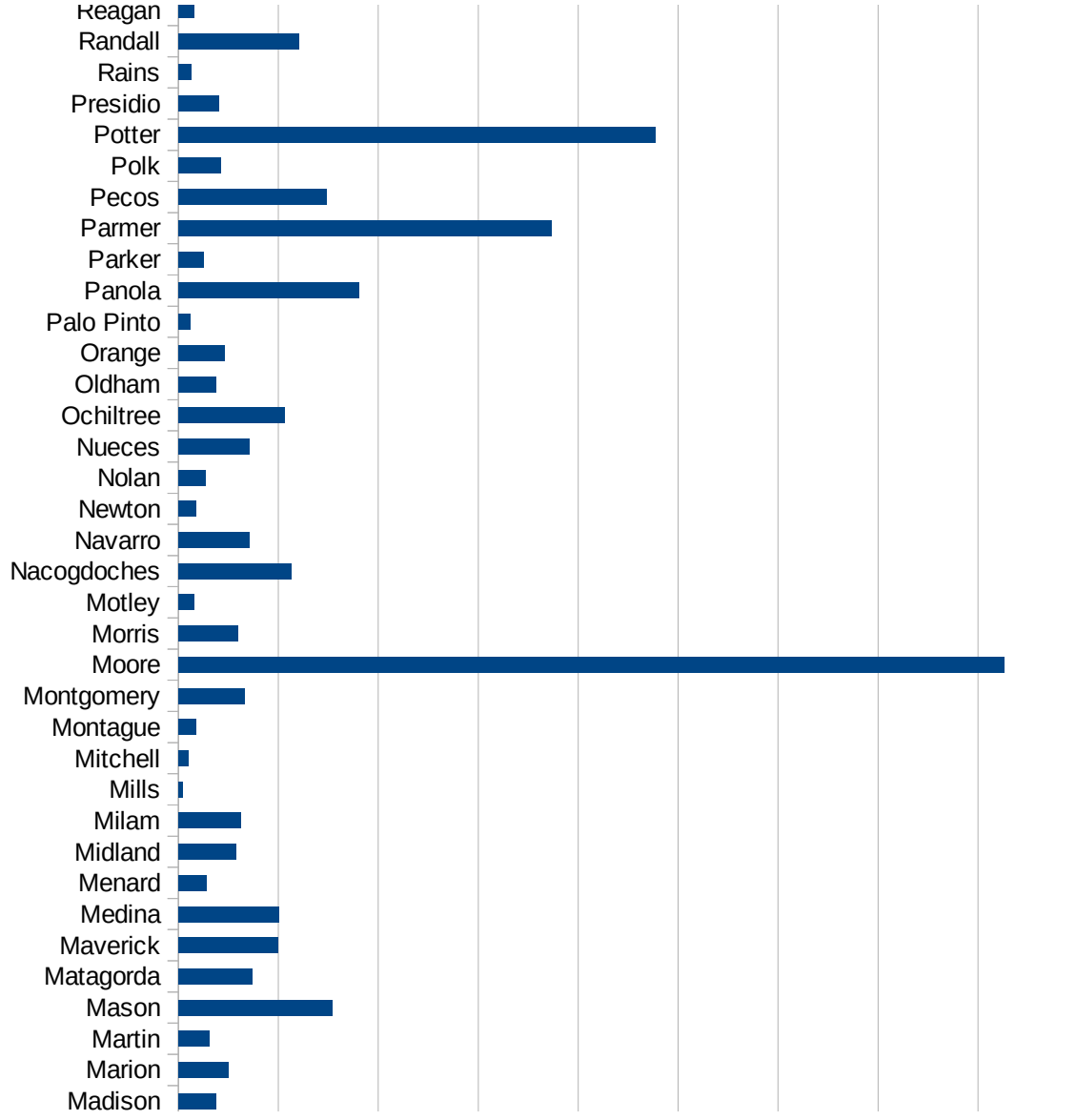
48067 Cass	122.846044
48069 Castro	952.3809524
48071 Chambers	466.3871484
48073 Cherokee	176.8329784
48075 Childress	109.7243177
48077 Clay	47.81943382
48079 Cochran	35.26093089
48081 Coke	148.3679525
48083 Coleman	35.72704537
48085 Collin	247.327254
48087 Collingsworth	168.8048616
48089 Colorado	334.6373191
48091 Comal	266.2209432
48093 Comanche	147.7759716
48095 Concho	116.9317119
48097 Cooke	73.9389757
48099 Coryell	437.1190247
48101 Cottle	287.9769618
48103 Crane	1042.97038
48105 Crockett	142.8979708
48107 Crosby	259.5604776
48109 Culberson	136.1161525
48111 Dallam	1041.666667
48113 Dallas	721.5938299
48115 Dawson	356.6051193
48117 Deaf Smith	1513.859275
48119 Delta	93.47541597
48121 Denton	290.3159718
48123 DeWitt	232.823104
48125 Dickens	88.92841263
48127 Dimmit	87.31082654
48129 Donley	813.4980416
48131 Duval	80.27113807
48133 Eastland	43.66335553





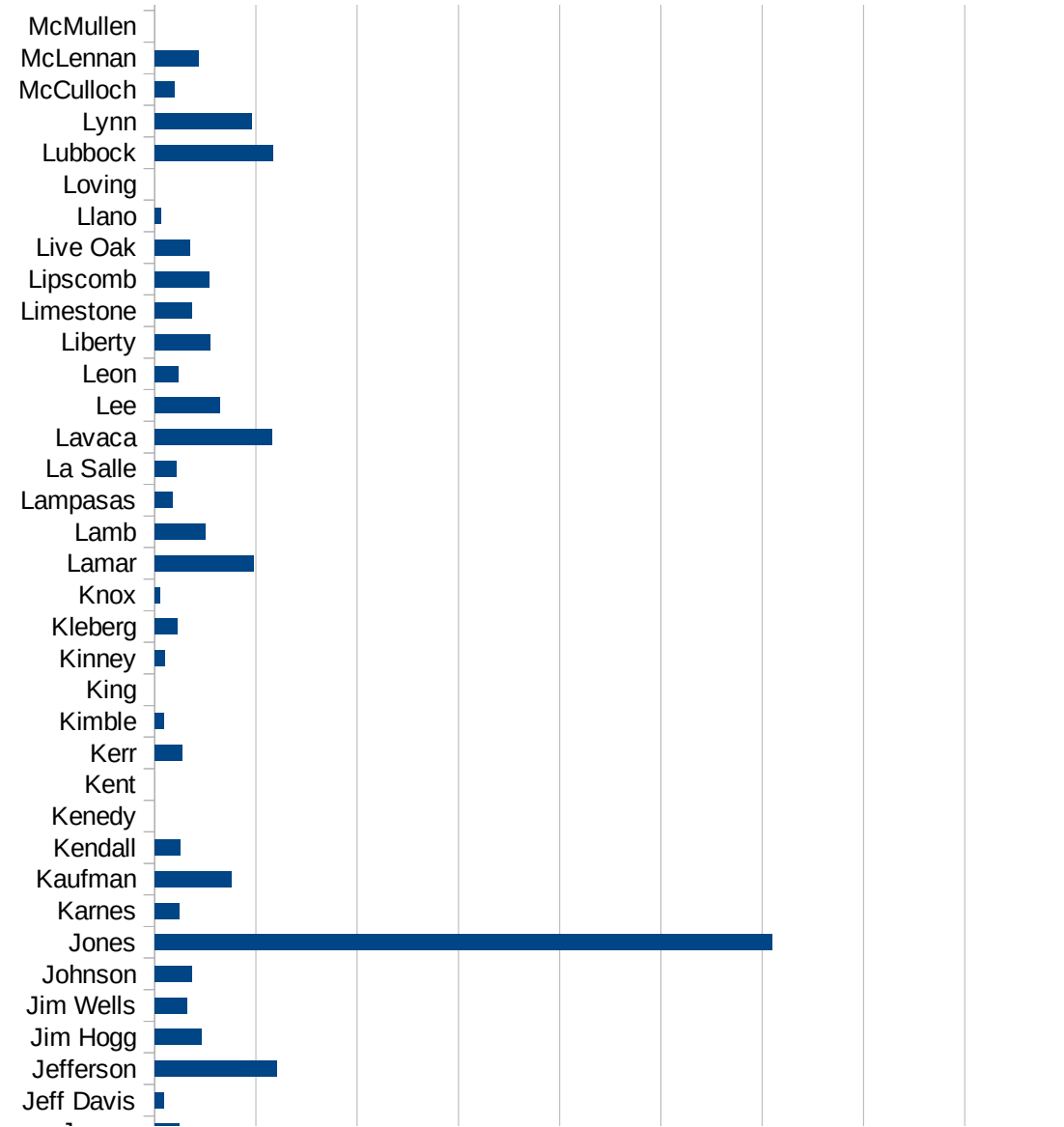
TX

48135 Ector	296.0696751
48137 Edwards	103.7344398
48139 Ellis	381.1944091
48141 El Paso	620.5114908
48143 Erath	282.7121519
48145 Falls	144.2169022
48147 Fannin	232.3867823
48149 Fayette	295.8696596
48151 Fisher	52.09690023
48153 Floyd	376.9059448
48155 Foard	0
48157 Fort Bend	431.1690685
48159 Franklin	362.2515326
48161 Freestone	116.1147011
48163 Frio	873.0318934
48165 Gaines	71.76690111
48167 Galveston	714.7296457
48169 Garza	167.2240803
48171 Gillespie	123.1159528
48173 Glasscock	360.2305476
48175 Goliad	105.4852321
48177 Gonzales	1171.612408
48179 Gray	516.0995661
48181 Grayson	410.4753304
48183 Gregg	267.5677205
48185 Grimes	1191.819464
48187 Guadalupe	354.9305411
48189 Hale	694.6497192
48191 Hall	66.05019815
48193 Hamilton	223.9509665
48195 Hansford	494.2339374
48197 Hardeman	101.9887812
48199 Hardin	370.5840194
48201 Harris	601.3256236



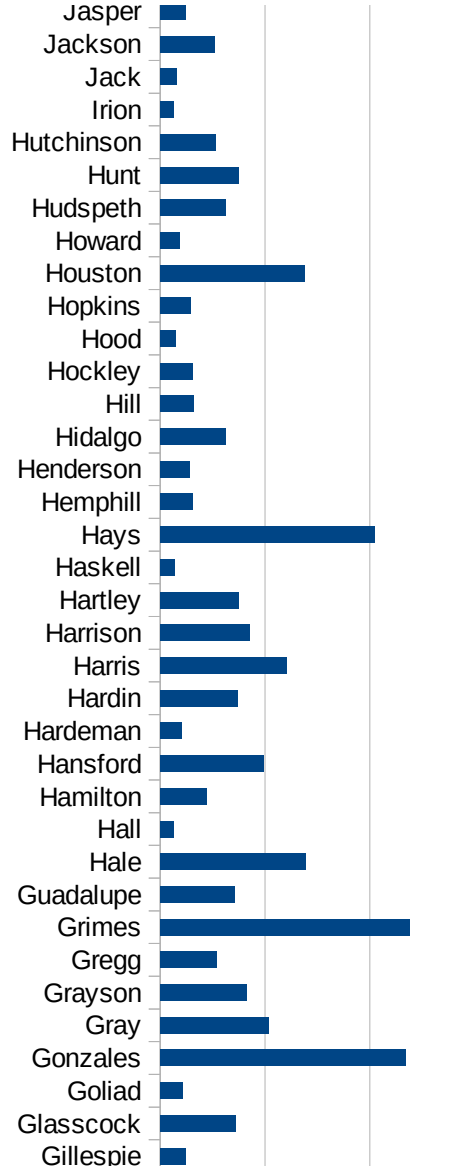
TX

48203 Harrison	425.6211971
48205 Hartley	373.7319808
48207 Haskell	68.81128505
48209 Hays	1021.87027
48211 Hemphill	156.8627451
48213 Henderson	140.9494648
48215 Hidalgo	313.3015143
48217 Hill	159.5422787
48219 Hockley	156.6579634
48221 Hood	74.3347044
48223 Hopkins	143.9826134
48225 Houston	686.2618154
48227 Howard	93.25543761
48229 Hudspeth	312.8258603
48231 Hunt	377.2294363
48233 Hutchinson	264.1758656
48235 Irion	65.70302234
48237 Jack	79.15865656
48239 Jackson	262.202501
48241 Jasper	119.8706512
48243 Jeff Davis	44.40497336
48245 Jefferson	603.527045
48247 Jim Hogg	228.6585366
48249 Jim Wells	161.6775268
48251 Johnson	183.2388933
48253 Jones	3047.888177
48255 Karnes	121.4057508
48257 Kaufman	380.9612663
48259 Kendall	127.0787231
48261 Kenedy	0
48263 Kent	0
48265 Kerr	133.5750405
48267 Kimble	45.85052728
48269 King	0



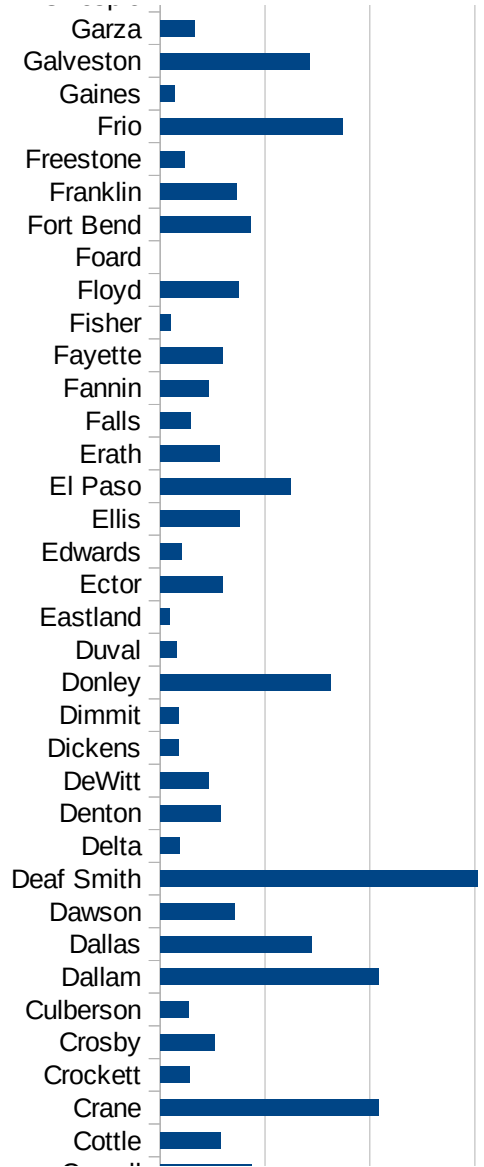
TX

48271 Kinney	53.09264667
48273 Kleberg	112.4353497
48275 Knox	27.37476047
48277 Lamar	490.6692407
48279 Lamb	250.7979936
48281 Lampasas	89.50021197
48283 La Salle	106.2275926
48285 Lavaca	581.8000995
48287 Lee	320.8119459
48289 Leon	115.8077591
48291 Liberty	273.3917959
48293 Limestone	182.8309027
48295 Lipscomb	268.2563338
48297 Live Oak	172.6121979
48299 Llano	32.3385383
48301 Loving	0
48303 Lubbock	583.9069392
48305 Lynn	476.4335545
48307 McCulloch	100.1627645
48309 McLennan	216.8047226
48311 McMullen	0
48313 Madison	187.2139786
48315 Marion	251.813054
48317 Martin	156.4401182
48319 Mason	771.0280374
48321 Matagorda	372.0726636
48323 Maverick	495.8536377
48325 Medina	502.7395377
48327 Menard	140.2524544
48329 Midland	286.247378
48331 Milam	310.3736421
48333 Mills	20.32107295
48335 Mitchell	49.10988336
48337 Montague	86.75239845



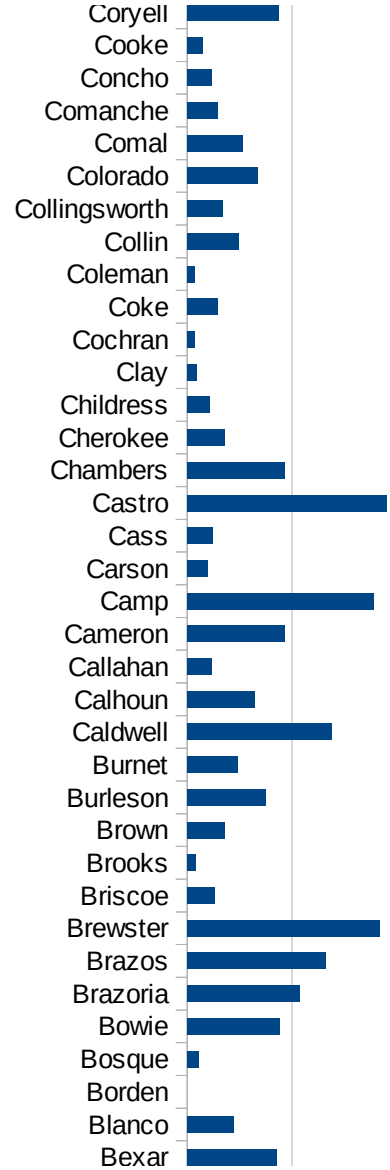
TX

48339 Montgomery	330.3295681
48341 Moore	4133.116128
48343 Morris	299.8622255
48345 Motley	81.03727715
48347 Nacogdoches	563.0716318
48349 Navarro	357.1068294
48351 Newton	87.29812309
48353 Nolan	135.5840282
48355 Nueces	355.2647923
48357 Ochiltree	532.823967
48359 Oldham	187.7053027
48361 Orange	228.5454458
48363 Palo Pinto	58.87445887
48365 Panola	902.8857785
48367 Parker	127.9169768
48369 Parmer	1865.369019
48371 Pecos	740.1263319
48373 Polk	211.8686414
48375 Potter	2385.330302
48377 Presidio	201.4968336
48379 Rains	65.79488445
48381 Randall	602.4759487
48383 Reagan	80.19246191
48385 Real	28.75215641
48387 Red River	862.4229979
48389 Reeves	121.0576617
48391 Refugio	142.2070535
48393 Roberts	332.2259136
48395 Robertson	196.7137237
48397 Rockwall	274.1985158
48399 Runnels	48.856752
48401 Rusk	486.6850321
48403 Sabine	198.3190103
48405 San Augustine	1251.214772

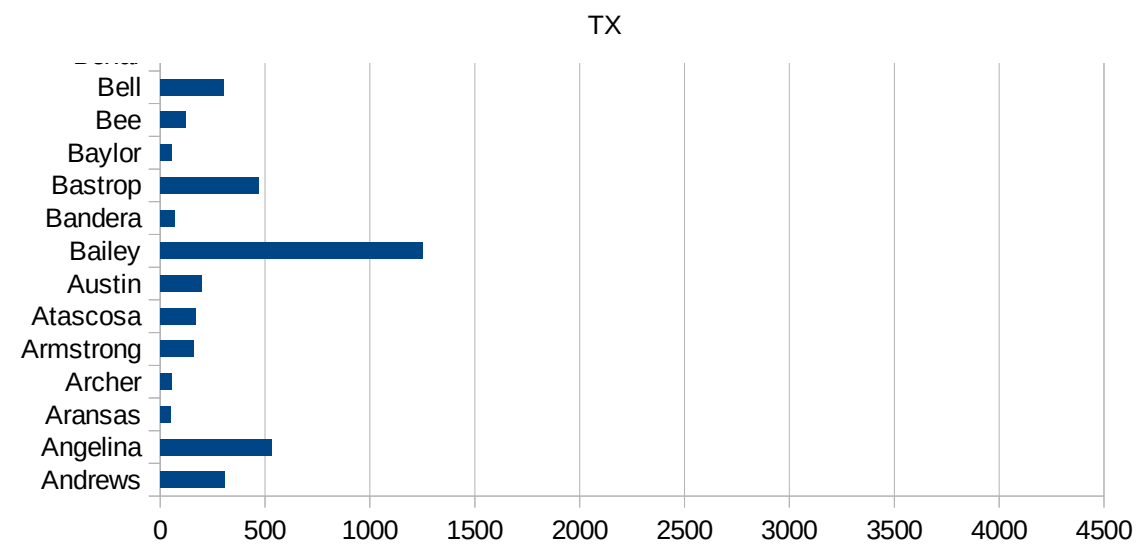


TX

48407 San Jacinto	100.9784463
48409 San Patricio	150.9873978
48411 San Saba	66.0720185
48413 Schleicher	414.507772
48415 Scurry	189.7308194
48417 Shackelford	30.7408546
48419 Shelby	1046.502479
48421 Sherman	974.3423189
48423 Smith	197.6361844
48425 Somervell	55.45696539
48427 Starr	748.5470748
48429 Stephens	74.20756917
48431 Sterling	0
48433 Stonewall	0
48435 Sutton	79.82969665
48437 Swisher	375.2345216
48439 Tarrant	513.4942116
48441 Taylor	246.2946818
48443 Terrell	121.5066829
48445 Terry	130.2189306
48447 Throckmorton	66.00660066
48449 Titus	2318.893228
48451 Tom Green	263.1378555
48453 Travis	568.3315142
48455 Trinity	189.9592944
48457 Tyler	96.7920354
48459 Upshur	111.4881241
48461 Upton	54.48106783
48463 Uvalde	216.0470834
48465 Val Verde	249.9593562
48467 Van Zandt	126.7427123
48469 Victoria	404.1940566
48471 Walker	2690.397351
48473 Waller	248.4659112



48475 Ward	102.3890785
48477 Washington	703.5433519
48479 Webb	399.0431662
48481 Wharton	391.6480454
48483 Wheeler	308.2257754
48485 Wichita	204.4463291
48487 Wilbarger	70.20280811
48489 Willacy	580.990007
48491 Williamson	312.3240971
48493 Wilson	165.2596368
48495 Winkler	155.4404145
48497 Wise	128.8339067
48499 Wood	172.8378648
48501 Yoakum	244.4418578
48503 Young	121.9174287
48505 Zapata	295.9830867
48507 Zavala	150.2128015



TX

FIPS

29001  
29003  
29005  
29007  
29009  
29011  
29013  
29015  
29017  
29019  
29021  
29023  
29025  
29027  
29029  
29031  
29033  
29035  
29037

TX

29039  
29041  
29043  
29045  
29047  
29049  
29051  
29053  
29055  
29057  
29059  
29061  
29063  
29065  
29067  
29069  
29071  
29073  
29075  
29077  
29079  
29081  
29083  
29085  
29087  
29089  
29091  
29093  
29095  
29097  
29099  
29101

29103



TX

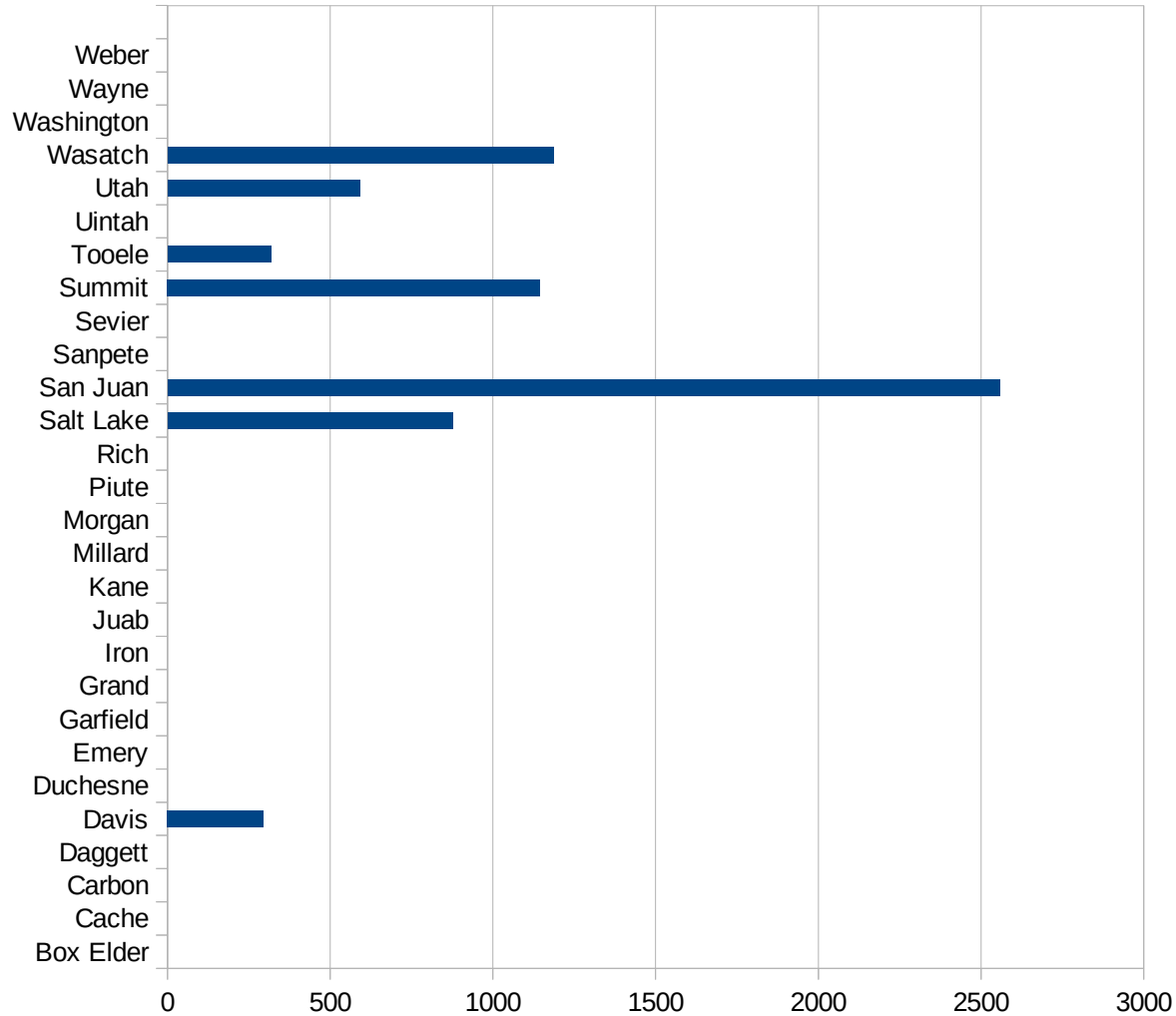
29105  
29107  
29109  
29111  
29113  
29115  
29117  
29121  
29123  
29125  
29127  
29119  
29129  
29131  
29133  
29135  
29137  
29139  
29141  
29143  
29145  
29147  
29149  
29151  
29153  
29155  
29157  
29159  
29161  
29163  
29165  
29167  
29169  
29171

TX

29173  
29175  
29177  
29179  
29181  
29195  
29197  
29199  
29201  
29203  
29205  
29183  
29185  
29187  
29189  
29510  
29186  
29207  
29209  
29211  
29213  
29215  
  
29217  
29219  
29221  
29223  
29225  
29227  
29229

UT

FIPS	County	PC Infection
49001	Beaver	0
49003	Box Elder	0
49005	Cache	0
49007	Carbon	0
49009	Daggett	0
49011	Davis	294.55834729
49013	Duchesne	0
49015	Emery	0
49017	Garfield	0
49019	Grand	0
49021	Iron	0
49023	Juab	0
49025	Kane	0
49027	Millard	0
49029	Morgan	0
49031	Piute	0
49033	Rich	0
49035	Salt Lake	876.42814322
49037	San Juan	2556.7997929
49039	Sanpete	0
49041	Sevier	0
49043	Summit	1144.6831851
49045	Tooele	317.56476462
49047	Uintah	0
49049	Utah	590.63375404
49051	Wasatch	1185.3188929
49053	Washington	0
49055	Wayne	0
49057	Weber	0



UT

FIPS

29001  
29003  
29005  
29007  
29009  
29011  
29013  
29015  
29017  
29019  
29021  
29023  
29025  
29027  
29029  
29031  
29033  
29035  
29037

UT

29039  
29041  
29043  
29045  
29047  
29049  
29051  
29053  
29055  
29057  
29059  
29061  
29063  
29065  
29067  
29069  
29071  
29073  
29075  
29077  
29079  
29081  
29083  
29085  
29087  
29089  
29091  
29093  
29095  
29097  
29099  
29101

29103

UT

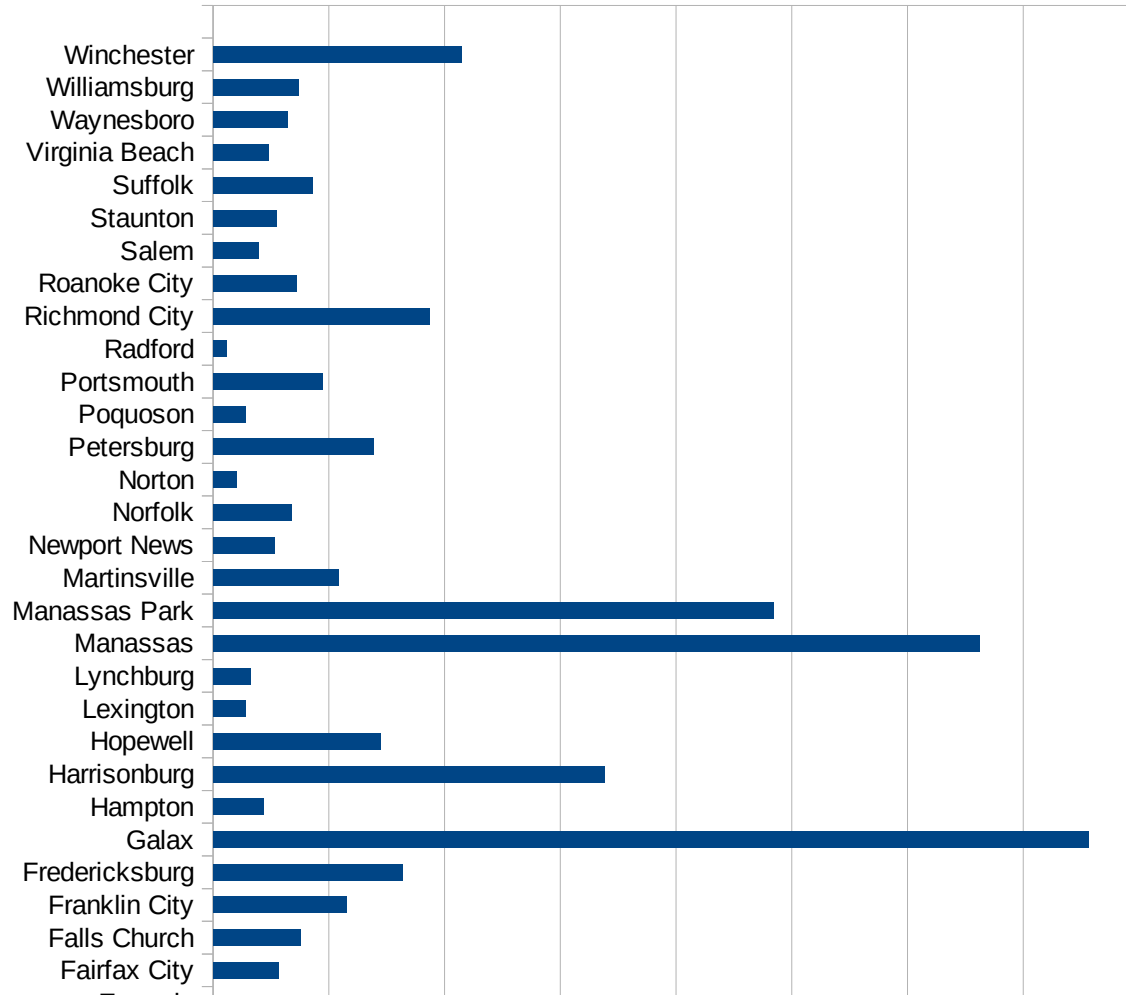
29105  
29107  
29109  
29111  
29113  
29115  
29117  
29121  
29123  
29125  
29127  
29119  
29129  
29131  
29133  
29135  
29137  
29139  
29141  
29143  
29145  
29147  
29149  
29151  
29153  
29155  
29157  
29159  
29161  
29163  
29165  
29167  
29169  
29171

UT

29173  
29175  
29177  
29179  
29181  
29195  
29197  
29199  
29201  
29203  
29205  
29183  
29185  
29187  
29189  
29510  
29186  
29207  
29209  
29211  
29213  
29215  
  
29217  
29219  
29221  
29223  
29225  
29227  
29229

VA

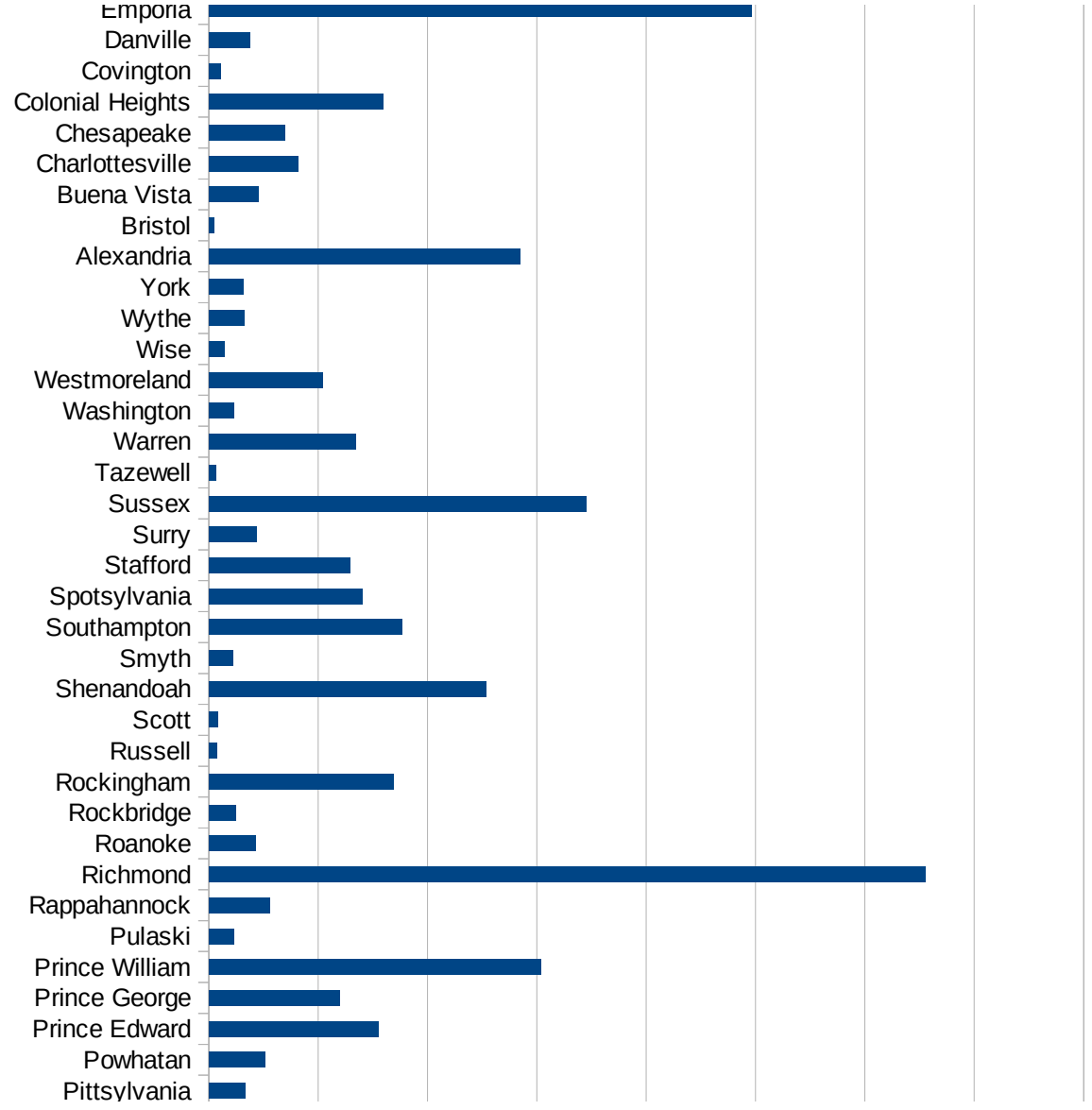
FIPS	County	PC Infection
51001	Accomack	3199.432309
51003	Albemarle	344.0092717
51005	Alleghany	207.9141516
51007	Amelia	322.7541689
51009	Amherst	110.5286427
51011	Appomattox	239.8838457
51013	Arlington	1031.066727
51015	Augusta	237.2211988
51017	Bath	0
51019	Bedford	135.8781922
51021	Bland	31.78134435
51023	Botetourt	207.3504222
51025	Brunswick	585.9375
51027	Buchanan	84.82163894
51029	Buckingham	3264.897935
51031	Campbell	74.58206756
51033	Caroline	415.9625634
51035	Carroll	668.1063571
51036	Charles City	561.8786918
51037	Charlotte	251.2983749
51041	Chesterfield	798.7238779
51043	Clarke	330.5102252
51045	Craig	118.4834123
51047	Culpeper	1554.214312
51049	Cumberland	519.9306759
51051	Dickenson	6.885629691
51053	Dinwiddie	459.1818851
51057	Essex	512.8674787
51059	Fairfax	1186.39723
51061	Fauquier	588.6098337
51063	Floyd	94.96676163
51065	Fluvanna	406.9745734
51067	Franklin	96.09395854





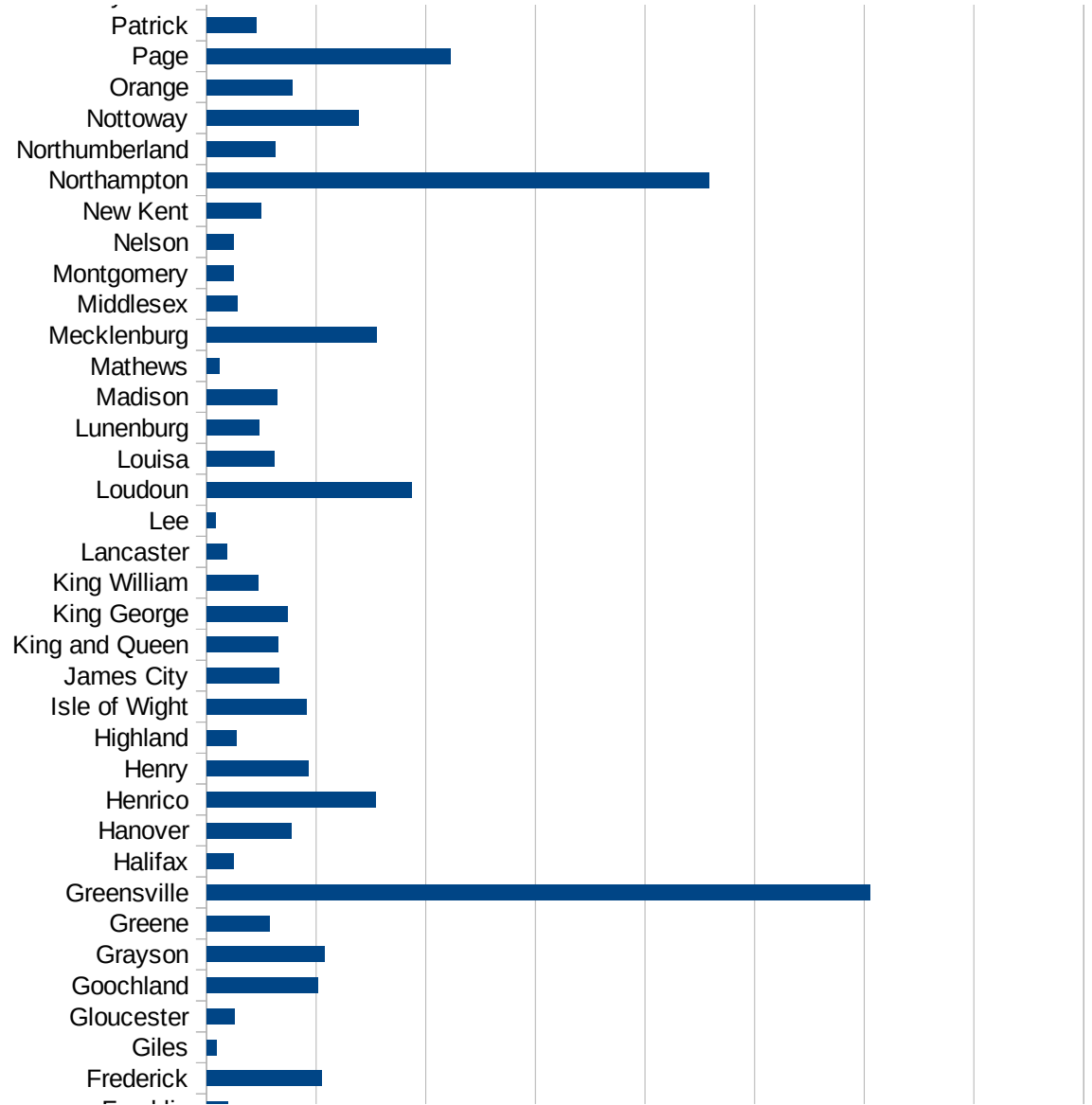
VA

51069 Frederick	526.2860053
51071 Giles	47.49465685
51073 Gloucester	125.8400493
51075 Goochland	507.6578902
51077 Grayson	537.3936408
51079 Greene	288.184438
51081 Greensville	3027.43614
51083 Halifax	123.094959
51085 Hanover	386.9860778
51087 Henrico	772.3356243
51089 Henry	465.1345357
51091 Highland	135.7466063
51093 Isle of Wight	457.3376992
51095 James City	328.5469325
51097 King and Queen	326.611758
51099 King George	368.7676388
51101 King William	236.1414487
51103 Lancaster	92.73856997
51105 Lee	38.23117115
51107 Loudoun	935.4799066
51109 Louisa	309.9679156
51111 Lunenburg	239.9470462
51113 Madison	323.4298608
51115 Mathews	56.80527153
51117 Mecklenburg	776.5089723
51119 Middlesex	139.288699
51121 Montgomery	123.2509976
51125 Nelson	121.3265031
51127 New Kent	245.6344067
51131 Northampton	2292.288027
51133 Northumberland	312.8344447
51135 Nottoway	693.9040208
51137 Orange	390.24124
51139 Page	1111.436092



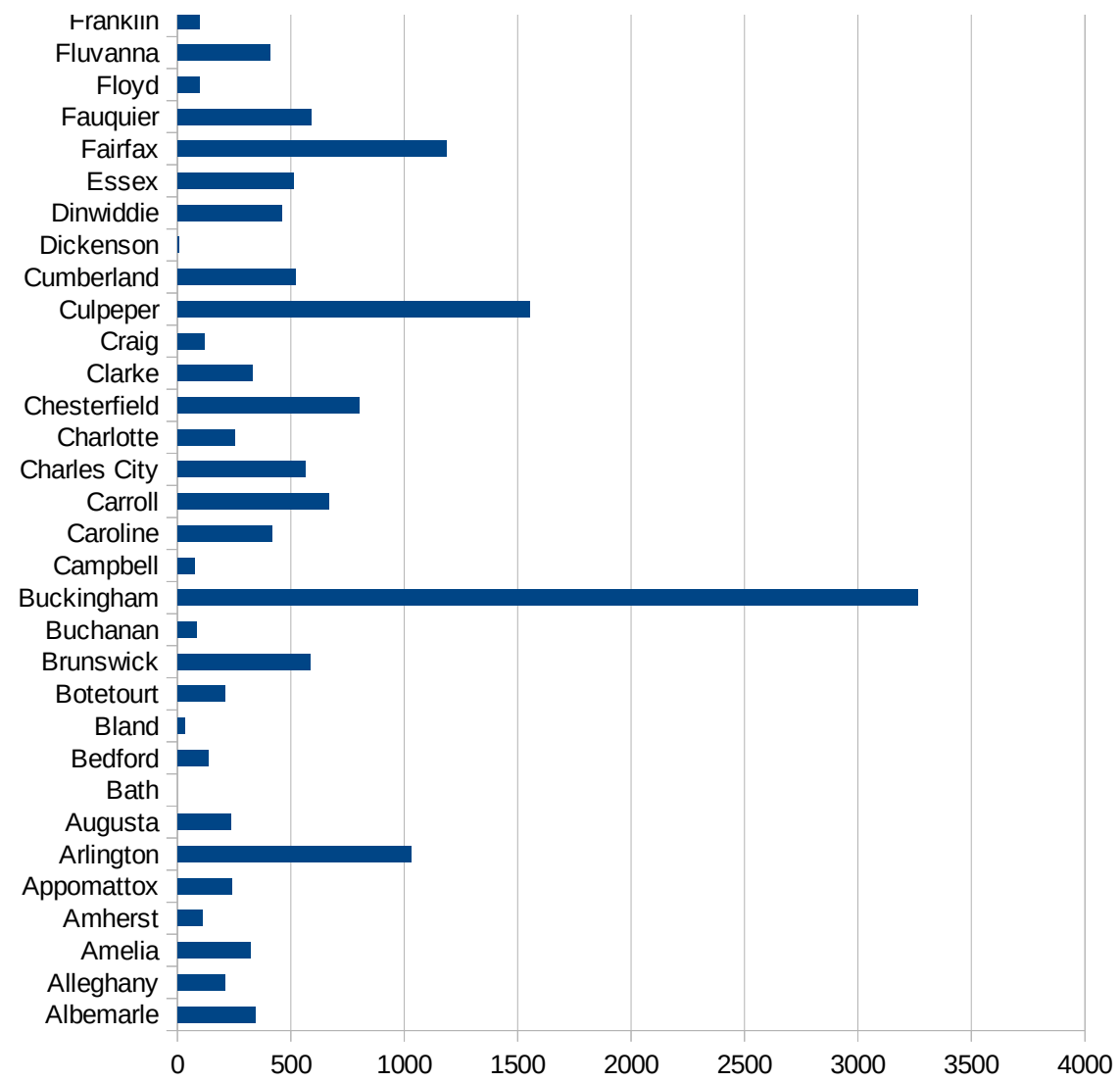
VA

51141 Patrick	226.3339558
51143 Pittsylvania	167.3530329
51145 Powhatan	256.9461098
51147 Prince Edward	775.5991285
51149 Prince George	596.0821385
51153 Prince William	1518.554051
51155 Pulaski	114.4836494
51157 Rappahannock	275.7859901
51159 Richmond	3275.060854
51161 Roanoke	211.5378483
51163 Rockbridge	123.0661041
51165 Rockingham	843.1391857
51167 Russell	33.6473755
51169 Scott	41.79437169
51171 Shenandoah	1269.053038
51173 Smyth	108.2961407
51175 Southampton	881.3829182
51177 Spotsylvania	703.9735395
51179 Stafford	643.5049346
51181 Surry	216.2496138
51183 Sussex	1726.439441
51185 Tazewell	31.81985069
51187 Warren	672.4495663
51191 Washington	113.9663983
51193 Westmoreland	521.5928211
51195 Wise	71.03020099
51197 Wythe	163.4555192
51199 York	159.1840344
51510 Alexandria	1424.655828
51520 Bristol	24.26889941
51530 Buena Vista	224.4668911
51540 Charlottesville	407.340441
51550 Chesapeake	348.6733104
51570 Colonial Heights	796.2765659



VA

51580 Covington	54.94505495
51590 Danville	189.2217335
51595 Emporia	2479.984378
51600 Fairfax City	280.7845691
51610 Falls Church	379.0955862
51620 Franklin City	574.0671409
51630 Fredericksburg	816.6346418
51640 Galax	3783.278842
51650 Hampton	220.3807524
51660 Harrisonburg	1689.708141
51670 Hopewell	721.3666136
51678 Lexington	140.1345291
51680 Lynchburg	160.7286365
51683 Manassas	3311.63997
51685 Manassas Park	2420.985728
51690 Martinsville	542.5515424
51700 Newport News	265.3589063
51710 Norfolk	336.7803471
51720 Norton	100.8064516
51730 Petersburg	693.7624735
51735 Poquoson	139.4585726
51740 Portsmouth	474.4695241
51750 Radford	59.98146028
51760 Richmond City	932.3245171
51770 Roanoke City	360.2882306
51775 Salem	194.9849862
51790 Staunton	272.851296
51800 Suffolk	430.9919395
51810 Virginia Beach	240.3435002
51820 Waynesboro	322.6091568
51830 Williamsburg	369.226638
51840 Winchester	1074.427209



VA

VA

FIPS

29001  
29003  
29005  
29007  
29009  
29011  
29013  
29015  
29017  
29019  
29021  
29023  
29025  
29027  
29029  
29031  
29033  
29035  
29037

VA

29039  
29041  
29043  
29045  
29047  
29049  
29051  
29053  
29055  
29057  
29059  
29061  
29063  
29065  
29067  
29069  
29071  
29073  
29075  
29077  
29079  
29081  
29083  
29085  
29087  
29089  
29091  
29093  
29095  
29097  
29099  
29101

29103

VA

29105  
29107  
29109  
29111  
29113  
29115  
29117  
29121  
29123  
29125  
29127  
29119  
29129  
29131  
29133  
29135  
29137  
29139  
29141  
29143  
29145  
29147  
29149  
29151  
29153  
29155  
29157  
29159  
29161  
29163  
29165  
29167  
29169  
29171

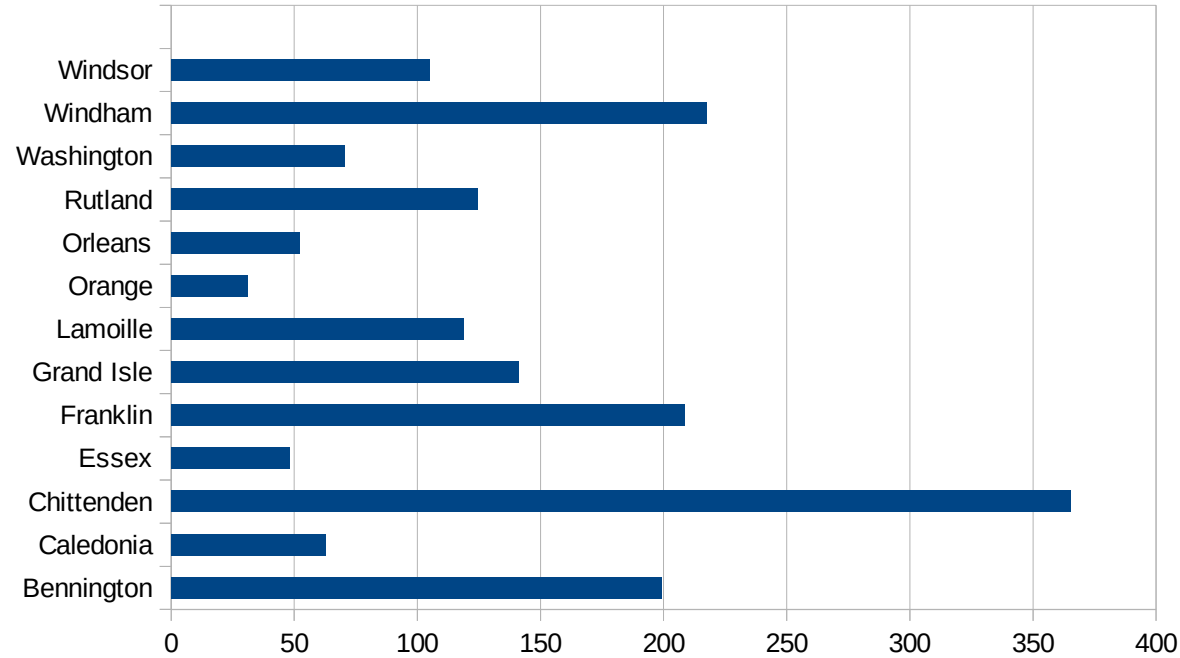
VA

29173  
29175  
29177  
29179  
29181  
29195  
29197  
29199  
29201  
29203  
29205  
29183  
29185  
29187  
29189  
29510  
29186  
29207  
29209  
29211  
29213  
29215  
  
29217  
29219  
29221  
29223  
29225  
29227  
29229



VT

FIPS	County	PC Infection
50001	Addison	183.9179942
50003	Bennington	199.2646852
50005	Caledonia	62.70213187
50007	Chittenden	365.1897042
50009	Essex	48
50011	Franklin	208.4134275
50013	Grand Isle	141.0437236
50015	Lamoille	118.5770751
50017	Orange	31.03555295
50019	Orleans	52.03106998
50021	Rutland	124.4205072
50023	Washington	70.51943584
50025	Windham	217.5133315
50027	Windsor	104.9090186



FIPS

- 29001
- 29003
- 29005
- 29007
- 29009
- 29011
- 29013
- 29015
- 29017
- 29019
- 29021
- 29023
- 29025
- 29027
- 29029
- 29031
- 29033
- 29035
- 29037

VT

29039  
29041  
29043  
29045  
29047  
29049  
29051  
29053  
29055  
29057  
29059  
29061  
29063  
29065  
29067  
29069  
29071  
29073  
29075  
29077  
29079  
29081  
29083  
29085  
29087  
29089  
29091  
29093  
29095  
29097  
29099  
29101

29103

VT

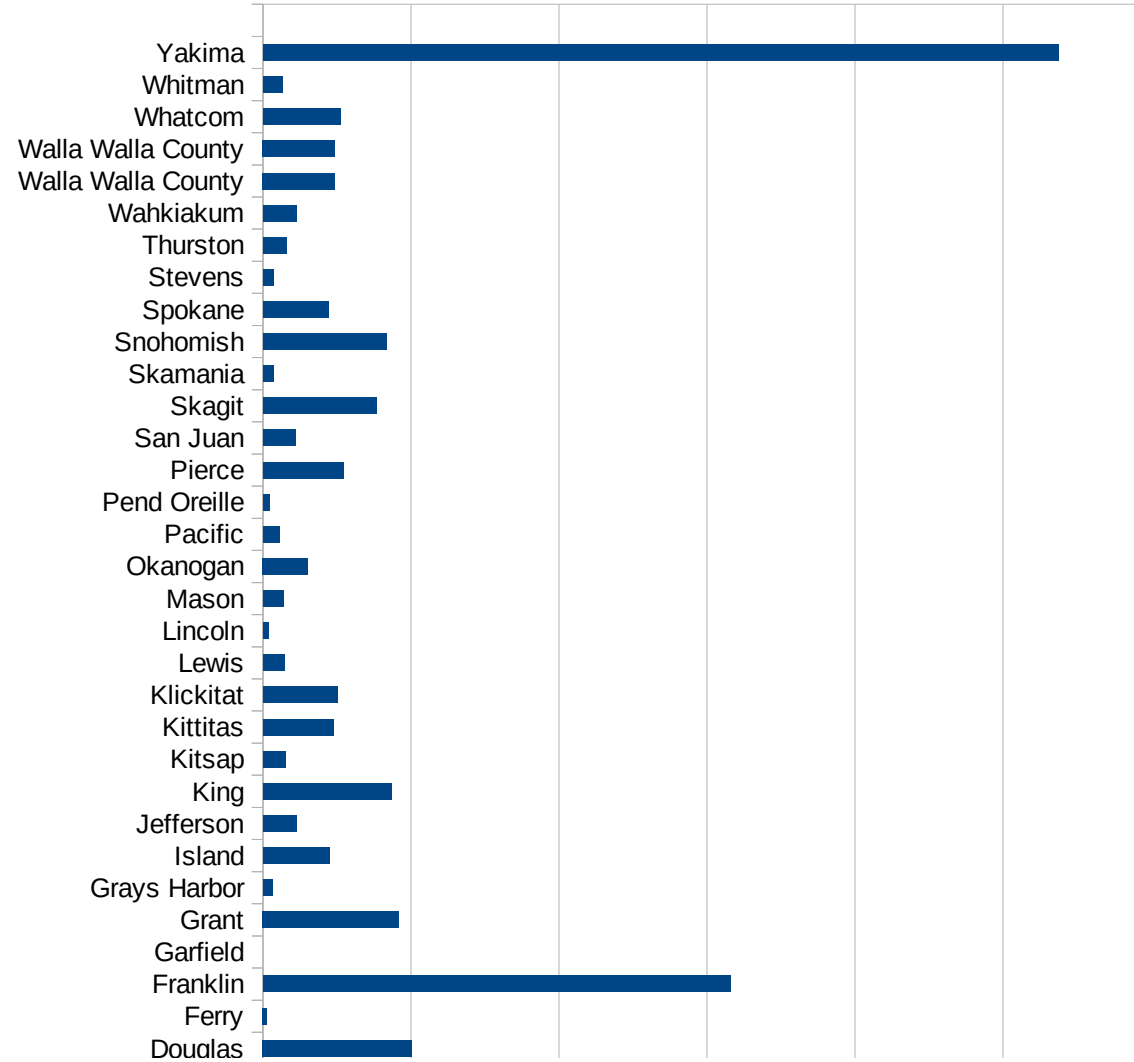
29105  
29107  
29109  
29111  
29113  
29115  
29117  
29121  
29123  
29125  
29127  
29119  
29129  
29131  
29133  
29135  
29137  
29139  
29141  
29143  
29145  
29147  
29149  
29151  
29153  
29155  
29157  
29159  
29161  
29163  
29165  
29167  
29169  
29171

VT

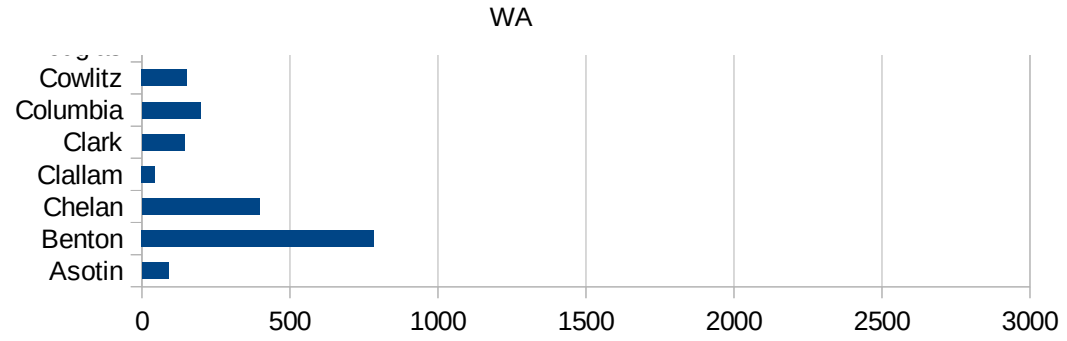
29173  
29175  
29177  
29179  
29181  
29195  
29197  
29199  
29201  
29203  
29205  
29183  
29185  
29187  
29189  
29510  
29186  
29207  
29209  
29211  
29213  
29215  
  
29217  
29219  
29221  
29223  
29225  
29227  
29229

WA

FIPS	County	PC Infection
53001	Adams	566.8303052
53003	Asotin	88.45643521
53005	Benton	783.150136
53007	Chelan	395.9187912
53009	Clallam	44.30717907
53011	Clark	142.1583582
53013	Columbia	197.09288
53015	Cowlitz	152.3117436
53017	Douglas	503.4143613
53019	Ferry	13.07360439
53021	Franklin	1580.336418
53023	Garfield	0
53025	Grant	459.2575849
53027	Grays Harbor	32.47587989
53029	Island	226.1425527
53031	Jefferson	113.4608718
53033	King	433.1076594
53035	Kitsap	75.98080095
53037	Kittitas	238.5778228
53039	Klickitat	253.3134301
53041	Lewis	71.60444199
53043	Lincoln	18.62197393
53045	Mason	68.69494863
53047	Okanogan	151.9035413
53049	Pacific	54.45634416
53051	Pend Oreille	22.05558006
53053	Pierce	271.62602
53055	San Juan	110.9294722
53057	Skagit	384.5373851
53059	Skamania	33.54579
53061	Snohomish	417.9648816
53063	Spokane	222.2951979
53065	Stevens	35.35130358



53067 Thurston	78.20710218
53069 Wahkiakum	112.9688206
53071 Walla Walla Cou	242.9335872
53071 Walla Walla Cou	242.9335872
53073 Whatcom	260.5401334
53075 Whitman	66.27703802
53077 Yakima	2688.052305



WA

FIPS

29001  
29003  
29005  
29007  
29009  
29011  
29013  
29015  
29017  
29019  
29021  
29023  
29025  
29027  
29029  
29031  
29033  
29035  
29037



WA

29039  
29041  
29043  
29045  
29047  
29049  
29051  
29053  
29055  
29057  
29059  
29061  
29063  
29065  
29067  
29069  
29071  
29073  
29075  
29077  
29079  
29081  
29083  
29085  
29087  
29089  
29091  
29093  
29095  
29097  
29099  
29101

29103

WA

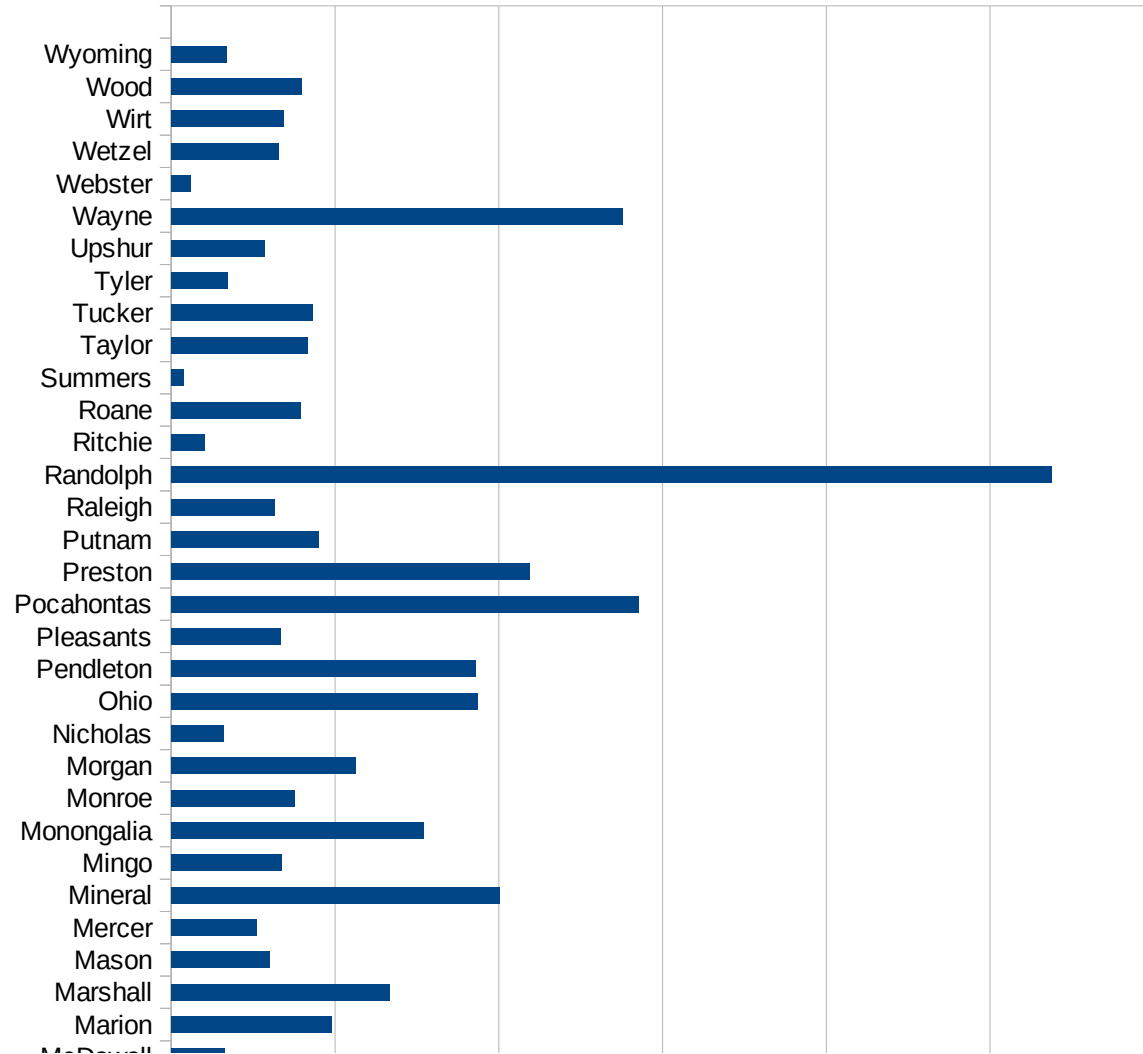
29105  
29107  
29109  
29111  
29113  
29115  
29117  
29121  
29123  
29125  
29127  
29119  
29129  
29131  
29133  
29135  
29137  
29139  
29141  
29143  
29145  
29147  
29149  
29151  
29153  
29155  
29157  
29159  
29161  
29163  
29165  
29167  
29169  
29171

WA

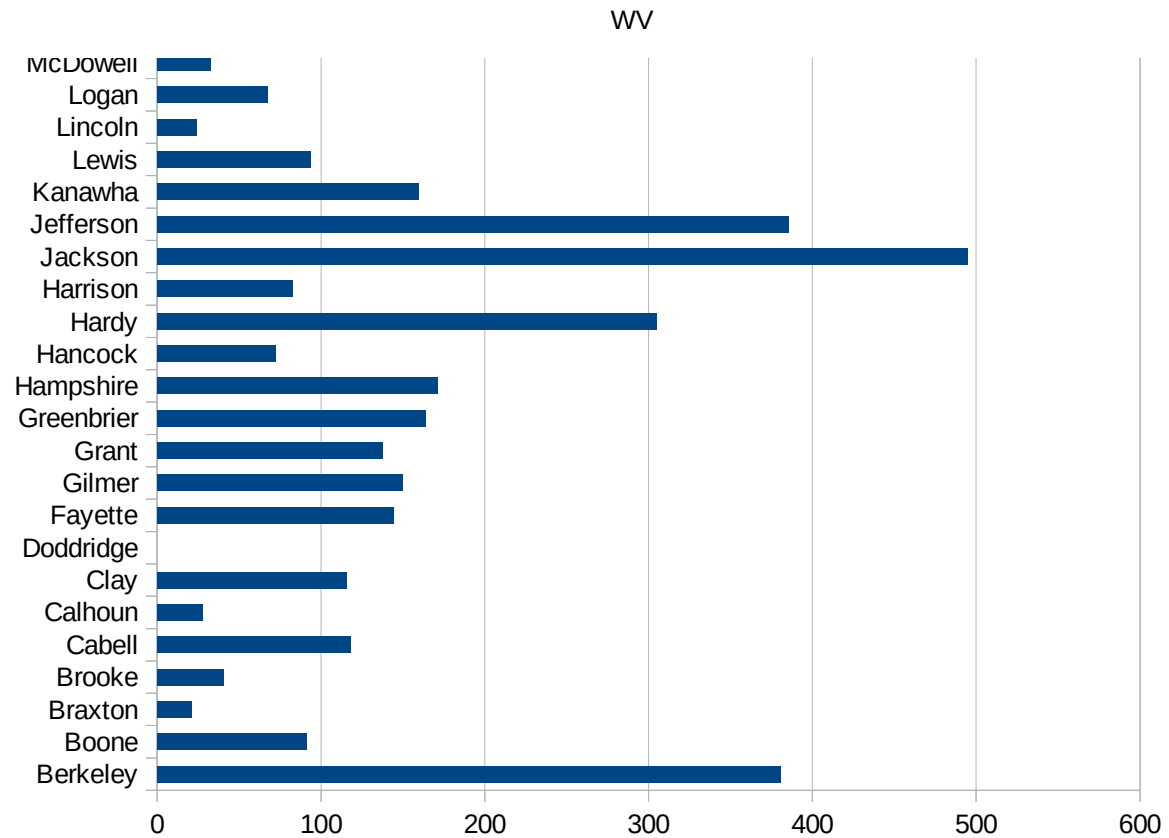
29173  
29175  
29177  
29179  
29181  
29195  
29197  
29199  
29201  
29203  
29205  
29183  
29185  
29187  
29189  
29510  
29186  
29207  
29209  
29211  
29213  
29215  
  
29217  
29219  
29221  
29223  
29225  
29227  
29229

WV

FIPS	County	PC Infection
54001	Barbour	90.71666163
54003	Berkeley	380.7962569
54005	Boone	91.11202223
54007	Braxton	21.29320747
54009	Brooke	40.53506283
54011	Cabell	117.995366
54013	Calhoun	27.57099531
54015	Clay	115.8480074
54017	Doddridge	0
54019	Fayette	144.1257148
54021	Gilmer	149.5140792
54023	Grant	137.6225701
54025	Greenbrier	163.8590237
54027	Hampshire	171.328222
54029	Hancock	72.17983089
54031	Hardy	304.9001815
54033	Harrison	82.89664565
54035	Jackson	494.6701038
54037	Jefferson	385.4887258
54039	Kanawha	159.5974597
54041	Lewis	93.60958562
54043	Lincoln	24.27302296
54045	Logan	67.47017512
54047	McDowell	32.92542391
54049	Marion	98.04445871
54051	Marshall	133.1817444
54053	Mason	59.88472191
54055	Mercer	52.42596946
54057	Mineral	200.4454343
54059	Mingo	67.26928737
54061	Monongalia	154.106371
54063	Monroe	75.30120482
54065	Morgan	112.4416709



54067 Nicholas	32.20352629
54069 Ohio	186.8039756
54071 Pendleton	185.7939117
54073 Pleasants	66.60450246
54075 Pocahontas	285.2388876
54077 Preston	218.6825852
54079 Putnam	89.97565365
54081 Raleigh	63.2962534
54083 Randolph	537.7649794
54085 Ritchie	20.57401502
54087 Roane	78.95492392
54089 Summers	7.836990596
54091 Taylor	83.02692445
54093 Tucker	86.26887132
54095 Tyler	34.30139492
54097 Upshur	57.34179807
54099 Wayne	275.3855398
54101 Webster	12.07000604
54103 Wetzel	65.48788474
54105 Wirt	68.61063465
54107 Wood	79.56961153
54109 Wyoming	33.67651304



FIPS

- 29001
- 29003
- 29005
- 29007
- 29009
- 29011
- 29013
- 29015
- 29017
- 29019
- 29021
- 29023
- 29025
- 29027
- 29029
- 29031
- 29033
- 29035
- 29037

WV

29039  
29041  
29043  
29045  
29047  
29049  
29051  
29053  
29055  
29057  
29059  
29061  
29063  
29065  
29067  
29069  
29071  
29073  
29075  
29077  
29079  
29081  
29083  
29085  
29087  
29089  
29091  
29093  
29095  
29097  
29099  
29101

29103

29105  
29107  
29109  
29111  
29113  
29115  
29117  
29121  
29123  
29125  
29127  
29119  
29129  
29131  
29133  
29135  
29137  
29139  
29141  
29143  
29145  
29147  
29149  
29151  
29153  
29155  
29157  
29159  
29161  
29163  
29165  
29167  
29169  
29171

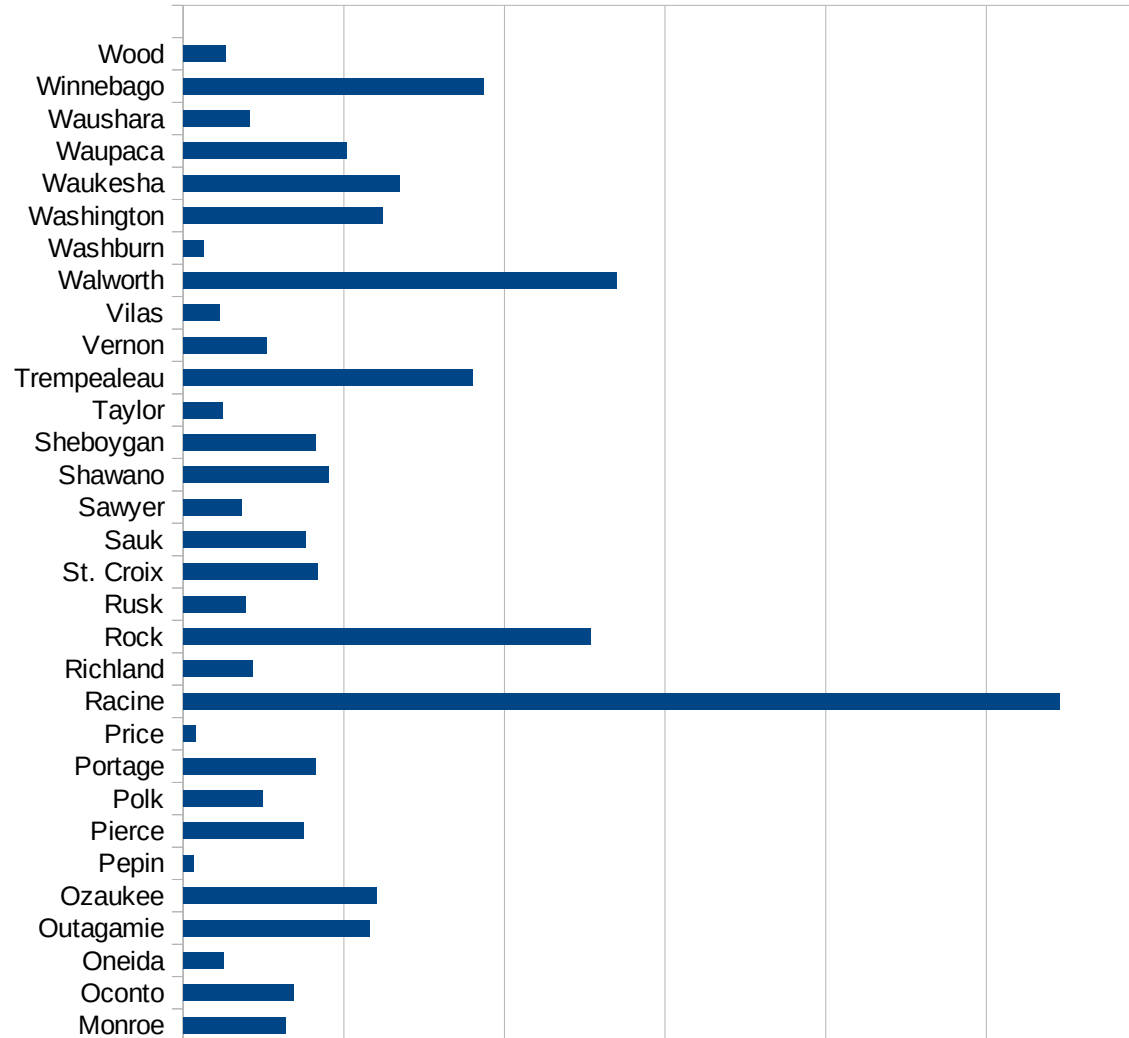


WV

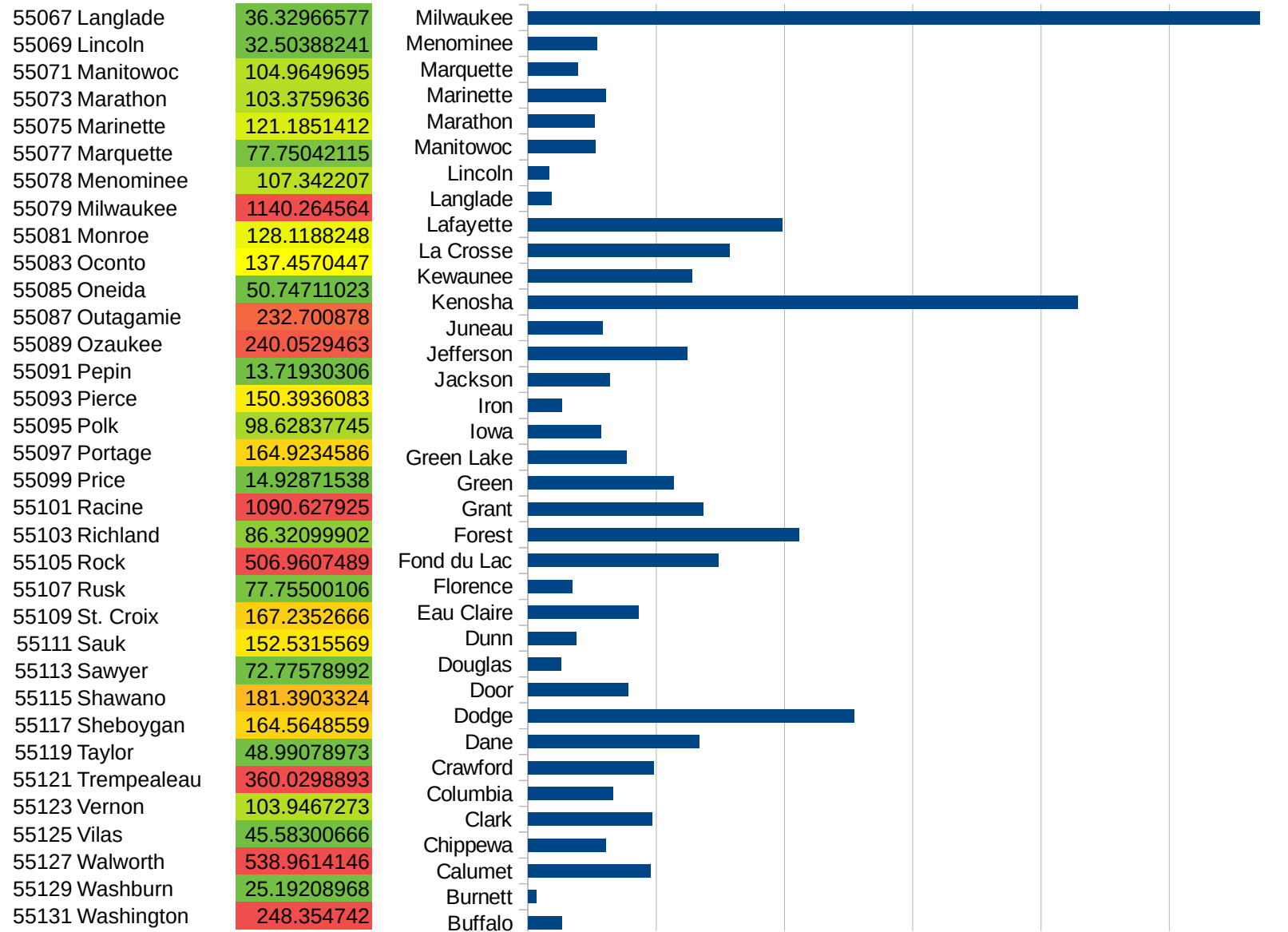
29173  
29175  
29177  
29179  
29181  
29195  
29197  
29199  
29201  
29203  
29205  
29183  
29185  
29187  
29189  
29510  
29186  
29207  
29209  
29211  
29213  
29215  
  
29217  
29219  
29221  
29223  
29225  
29227  
29229

WI

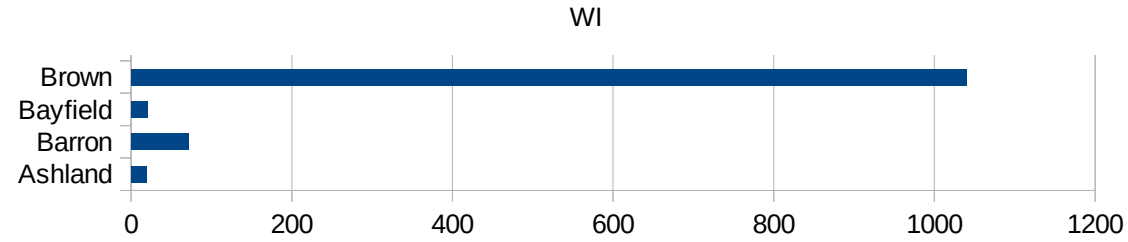
FIPS	County	PC Infection
55001	Adams	68.80283075
55003	Ashland	19.23076923
55005	Barron	70.85289168
55007	Bayfield	19.94415636
55009	Brown	1039.570503
55011	Buffalo	53.33333333
55013	Burnett	12.99376299
55015	Calumet	191.3913754
55017	Chippewa	121.6184611
55019	Clark	193.0335072
55021	Columbia	132.5011332
55023	Crawford	196.4274753
55025	Dane	266.6106157
55027	Dodge	508.8392318
55029	Door	155.7406737
55031	Douglas	50.91649695
55033	Dunn	75.33624338
55035	Eau Claire	172.1927794
55037	Florence	69.42837306
55039	Fond du Lac	296.8971339
55041	Forest	422.6448671
55043	Grant	273.4996315
55045	Green	227.4635111
55047	Green Lake	153.29316
55049	Iowa	113.5837786
55051	Iron	52.85412262
55053	Jackson	126.965524
55055	Jefferson	247.8591314
55057	Juneau	116.4669196
55059	Kenosha	856.5184004
55061	Kewaunee	255.1145562
55063	La Crosse	313.7951451
55065	Lafayette	396.039604



WI



55133 Waukesha	269.182677
55135 Waupaca	203.4110468
55137 Waushara	82.43003751
55139 Winnebago	373.6405099
55141 Wood	53.38443638



FIPS

- 29001
- 29003
- 29005
- 29007
- 29009
- 29011
- 29013
- 29015
- 29017
- 29019
- 29021
- 29023
- 29025
- 29027
- 29029
- 29031
- 29033
- 29035
- 29037

29039  
29041  
29043  
29045  
29047  
29049  
29051  
29053  
29055  
29057  
29059  
29061  
29063  
29065  
29067  
29069  
29071  
29073  
29075  
29077  
29079  
29081  
29083  
29085  
29087  
29089  
29091  
29093  
29095  
29097  
29099  
29101

29103

29105  
29107  
29109  
29111  
29113  
29115  
29117  
29121  
29123  
29125  
29127  
29119  
29129  
29131  
29133  
29135  
29137  
29139  
29141  
29143  
29145  
29147  
29149  
29151  
29153  
29155  
29157  
29159  
29161  
29163  
29165  
29167  
29169  
29171

WI

29173  
29175  
29177  
29179  
29181  
29195  
29197  
29199  
29201  
29203  
29205  
29183  
29185  
29187  
29189  
29510  
29186  
29207  
29209  
29211  
29213  
29215  
  
29217  
29219  
29221  
29223  
29225  
29227  
29229