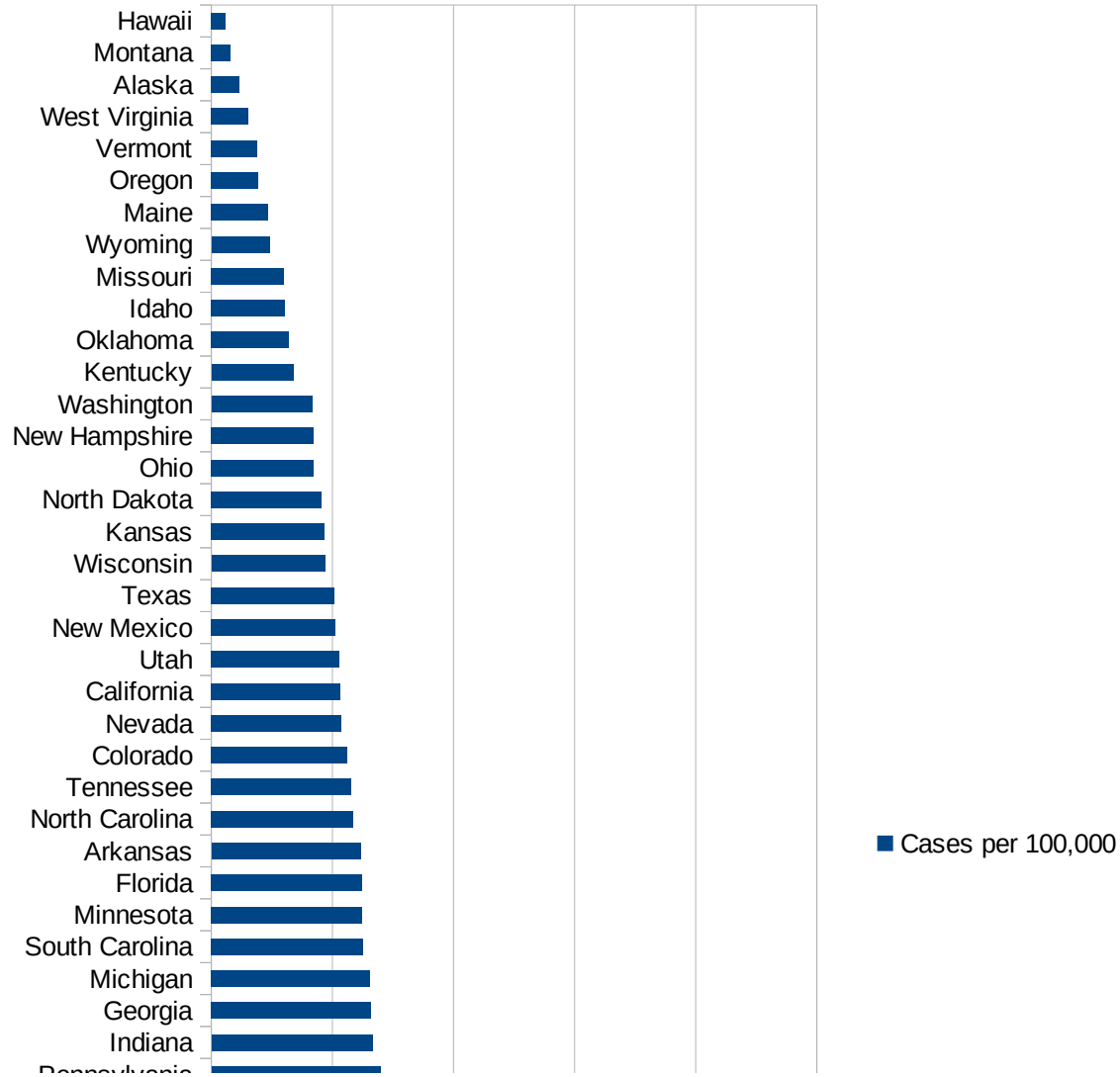
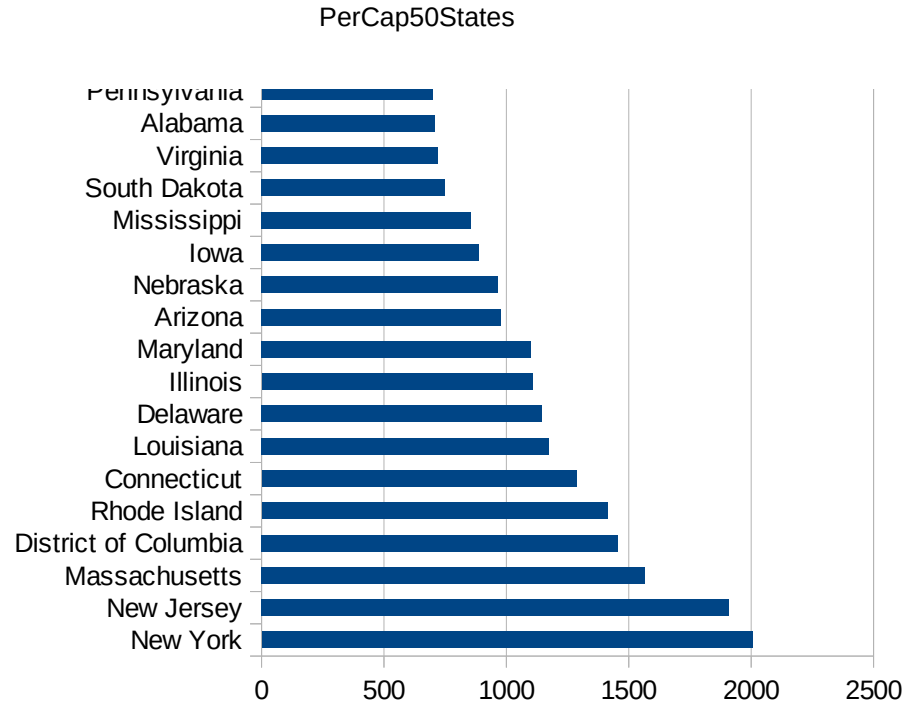


PerCap50States

Idx	State	Population	Cases per 100,000
33	New York	19542209	2005.52046086499
31	New Jersey	8908520	1910.26118816594
22	Massachusetts	6902149	1566.04848721753
9	District of Columbia	702455	1454.32803524781
40	Rhode Island	1057315	1413.48604720448
7	Connecticut	3572665	1286.26669447037
19	Louisiana	4659978	1175.06992522282
8	Delaware	967171	1144.05828958891
14	Illinois	12741080	1107.0333127176
21	Maryland	6042718	1099.67071109392
3	Arizona	7171646	977.767168095023
28	Nebraska	1929268	964.148060300591
16	Iowa	3156145	889.344437597132
25	Mississippi	2986530	854.871707299106
42	South Dakota	882235	751.047056623235
47	Virginia	8517685	719.056879891661
1	Alabama	4887871	707.976949473503
39	Pennsylvania	12807060	698.411657320259
15	Indiana	6691878	666.105986989004
11	Georgia	10519475	660.422692197092
23	Michigan	9995915	653.306875858788
41	South Carolina	5084127	628.210113555385
24	Minnesota	5611179	622.881572660576
10	Florida	21299325	621.644113135041
4	Arkansas	3013825	616.392789893242
34	North Carolina	10383620	585.65317297821
43	Tennessee	6770010	578.433414426271
6	Colorado	5695564	561.946104020603
29	Nevada	3034392	538.460423043562
5	California	39557045	532.355235331658
45	Utah	3161105	529.97290504428
32	New Mexico	2095428	511.876332663303
44	Texas	28701845	508.308786421221



Idx	State	Population	Cases per 100,000
50	Wisconsin	5813568	469.350319803604
17	Kansas	2911505	467.69626018159
35	North Dakota	760077	454.953905985841
36	Ohio	11689442	423.074086855472
30	New Hampshire	1356458	421.317873461618
48	Washington	7535591	416.039033965617
18	Kentucky	4468402	339.383072516752
37	Oklahoma	3943079	320.713838094545
13	Idaho	1754208	303.327769568945
26	Missouri	6126452	299.194378736665
51	Wyoming	577737	240.940081732692
20	Maine	1338404	235.42966099922
38	Oregon	4190713	193.141358045755
46	Vermont	626299	190.803434142478
49	West Virginia	1805832	154.056412778154
2	Alaska	737438	115.399531892851
27	Montana	1062305	80.2029548952514
12	Hawaii	1420491	60.2608534654567



Counties\_Cities

FIPS	County	State	Cases Per 100,000
47169	Trousdale	Tennessee	13403.55975300
47095	Lake	Tennessee	9323.97787073
31043	Dakota	Nebraska	8738.73425285
19021	Buena Vista	Iowa	8498.54080708
5079	Lincoln	Arkansas	7741.16416349
27105	Nobles	Minnesota	7498.63163656
5077	Lee	Arkansas	6967.16750139
31037	Colfax	Nebraska	6111.57062770
22035	East Carroll	Louisiana	6039.50547108
20057	Ford	Kansas	5715.88762984
40139	Texas	Oklahoma	4810.55976534
20175	Seward	Kansas	4595.95959596
35031	McKinley	New Mexico	4577.39659704
13101	Echols	Georgia	4525.00000000
1085	Lowndes	Alabama	4371.36555043
18017	Cass	Indiana	4302.46344355
20055	Finney	Kansas	4269.20870777
47007	Bledsoe	Tennessee	4174.85598102
39101	Marion	Ohio	4166.66666667
36087	Rockland	New York	4165.24662644
48341	Moore	Texas	4133.11612753
19047	Crawford	Iowa	3834.94579788
5133	Sevier	Arkansas	3804.18927592
51640	Galax	Virginia	3798.84789039
13053	Chattahoochee	Georgia	3725.19655560
39129	Pickaway	Ohio	3722.06727955
31151	Saline	Nebraska	3714.28571429
31047	Dawson	Nebraska	3614.66109916
36119	Westchester	New York	3591.10883288
4023	Santa Cruz	Arizona	3556.14800800
1011	Bullock	Alabama	3491.81298086
46017	Buffalo	South Dakota	3487.22986248
34031	Passaic	New Jersey	3351.41364169

This work is licensed under the Creative Commons Attribution-NoDerivatives 4.0 International License. To view a copy of this license, visit <http://creativecommons.org/licenses/by-nd/4.0/>.

Counties\_Cities

6025 Imperial	California	3322.38886414
51683 Manassas	Virginia	3318.84440816
51159 Richmond	Virginia	3275.06085417
51029 Buckingham	Virginia	3270.78063415
51001 Accomack	Virginia	3205.60286314
19115 Louisa	Iowa	3205.30038499
28099 Neshoba	Mississippi	3200.00000000
5123 St. Francis	Arkansas	3180.15645269
4001 Apache	Arizona	3132.91932385
4017 Navajo	Arizona	3075.73905564
36059 Nassau	New York	3071.75728075
48253 Jones	Texas	3063.02669425
51081 Greensville	Virginia	3053.23815258
19193 Woodbury	Iowa	3049.57138260
1013 Butler	Alabama	3033.53658537
22065 Madison	Louisiana	2965.68407849
8075 Logan	Colorado	2954.29208473
34039 Union	New Jersey	2930.29331604
13243 Randolph	Georgia	2883.06746671
28051 Holmes	Mississippi	2877.08546136
19197 Wright	Iowa	2852.63987392
36071 Orange	New York	2804.02460001
36103 Suffolk	New York	2785.30787736
34017 Hudson	New Jersey	2782.88497636
46005 Beadle	South Dakota	2743.20817667
53077 Yakima	Washington	2715.49358510
48471 Walker	Texas	2705.57395143
4027 Yuma	Arizona	2677.62860160
1059 Franklin	Alabama	2643.24203679
12077 Liberty	Florida	2613.21981790
13273 Terrell	Georgia	2601.32388805
51595 Emporia	Virginia	2597.14899434
19171 Tama	Iowa	2585.18693800
49037 San Juan	Utah	2582.69143634

Counties\_Cities

31079 Hall	Nebraska	2576.00597335
28123 Scott	Mississippi	2563.01481246
36061 New York City	New York	2553.16625764
1131 Wilcox	Alabama	2550.10821492
13099 Early	Georgia	2537.32799844
13037 Calhoun	Georgia	2534.63476071
19127 Marshall	Iowa	2523.69875691
13141 Hancock	Georgia	2515.57259224
5149 Yell	Arkansas	2479.68423497
25025 Suffolk	Massachusetts	2448.30610516
51685 Manassas Park	Virginia	2438.31975501
37061 Duplin	North Carolina	2416.06633139
48375 Potter	Texas	2388.67344210
28079 Leake	Mississippi	2345.91222598
28021 Claiborne	Mississippi	2343.92357254
16013 Blaine	Idaho	2340.60439804
34013 Essex	New Jersey	2337.68084955
48449 Titus	Texas	2318.89322798
28153 Wayne	Mississippi	2305.64587644
51131 Northampton	Virginia	2292.28802727
8087 Morgan	Colorado	2279.57139856
22041 Franklin	Louisiana	2257.39233975
12047 Hamilton	Florida	2250.17470300
27099 Mower	Minnesota	2234.38554398
13287 Turner	Georgia	2211.83013145
28103 Noxubee	Mississippi	2211.67536782
22095 St. John the Bap	Louisiana	2174.41645054
1119 Sumter	Alabama	2159.01032228
29119 McDonald	Missouri	2157.89929803
12051 Hendry	Florida	2153.72028107
22047 Iberville	Louisiana	2114.84979065
22051 Jefferson	Louisiana	2112.42457684
13095 Dougherty	Georgia	2063.71995660
34021 Mercer	New Jersey	2060.24158286

Counties\_Cities

34003 Bergen	New Jersey	2057.77352641
25009 Essex	Massachusetts	2027.22358399
13005 Bacon	Georgia	2020.56325436
24033 Prince George's	Maryland	2017.13830737
34023 Middlesex	New Jersey	2015.70475542
13205 Mitchell	Georgia	2000.72098053
44007 Providence	Rhode Island	1998.47818842
1063 Greene	Alabama	1991.98348111
10005 Sussex	Delaware	1980.93211099
31141 Platte	Nebraska	1975.24203459
13061 Clay	Georgia	1974.36785591
21031 Butler	Kentucky	1973.06608205
19179 Wapello	Iowa	1971.31089334
22071 Orleans	Louisiana	1964.41998333
13071 Colquitt	Georgia	1963.06369539
34011 Cumberland	New Jersey	1944.73147339
1047 Dallas	Alabama	1942.05168363
36105 Sullivan	New York	1921.90521603
46073 Jerauld	South Dakota	1908.95741557
48369 Parmer	Texas	1905.92051906
35045 San Juan	New Mexico	1884.95157666
28007 Attala	Mississippi	1878.57337326
28029 Copiah	Mississippi	1877.86847914
46099 Minnehaha	South Dakota	1859.22561646
13285 Troup	Georgia	1856.24125425
1065 Hale	Alabama	1853.86391417
13261 Sumter	Georgia	1849.79652238
31053 Dodge	Nebraska	1845.56005545
22111 Union	Louisiana	1813.70353784
13259 Stewart	Georgia	1790.61138893
9001 Fairfield	Connecticut	1759.44006450
48001 Anderson	Texas	1751.72675130
29211 Sullivan	Missouri	1736.05529658
51183 Sussex	Virginia	1735.33861351

Counties\_Cities

27165 Watonwan	Minnesota	1730.41894353
17031 Cook	Illinois	1725.83960638
51660 Harrisonburg	Virginia	1711.91679159
28069 Kemper	Mississippi	1705.39543233
20025 Clark	Kansas	1695.76059850
13277 Tift	Georgia	1690.86293165
22127 Winn	Louisiana	1683.88283572
25023 Plymouth	Massachusetts	1671.58175909
22025 Catahoula	Louisiana	1665.27893422
53021 Franklin	Washington	1648.17111302
22093 St. James	Louisiana	1639.96767600
42101 Philadelphia	Pennsylvania	1627.50972453
1017 Chambers	Alabama	1627.24973970
45061 Lee	South Carolina	1610.08050403
21177 Muhlenberg	Kentucky	1608.50068239
27153 Todd	Minnesota	1606.86681312
34029 Ocean	New Jersey	1586.46790249
22013 Bienville	Louisiana	1585.51247370
1101 Montgomery	Alabama	1583.96194239
28163 Yazoo	Mississippi	1571.79269329
22125 West Feliciana	Louisiana	1558.86157827
51047 Culpeper	Virginia	1556.14261748
28083 Leflore	Mississippi	1552.61246931
37163 Sampson	North Carolina	1549.68094804
28101 Newton	Mississippi	1538.96376440
13139 Hall	Georgia	1534.02457605
6031 Kings	California	1531.38749785
51153 Prince William	Virginia	1531.16059238
12027 DeSoto	Florida	1531.11579397
48117 Deaf Smith	Texas	1529.85074627
19013 Black Hawk	Iowa	1516.52468129
22007 Assumption	Louisiana	1515.69506726
13065 Clinch	Georgia	1504.21179302
4012 La Paz	Arizona	1493.03251493

Counties\_Cities

22037 East Feliciana	Louisiana	1491.84149184
46085 Lyman	South Dakota	1491.75608479
28015 Carroll	Mississippi	1483.20048431
28067 Jones	Mississippi	1481.13524488
25027 Worcester	Massachusetts	1480.79230753
12049 Hardee	Florida	1479.17049000
13321 Worth	Georgia	1477.90531553
25017 Middlesex	Massachusetts	1477.59912901
1023 Choctaw	Alabama	1464.06043143
34035 Somerset	New Jersey	1461.81348214
34025 Monmouth	New Jersey	1461.64666197
8109 Saguache	Colorado	1461.34736227
13093 Dooly	Georgia	1459.21494236
11001 District of Colum	District of Col	1454.32803525
13137 Habersham	Georgia	1451.92561911
25005 Bristol	Massachusetts	1449.58884583
1095 Marshall	Alabama	1445.23405716
5035 Crittenden	Arkansas	1439.74183939
34007 Camden	New Jersey	1435.28214594
51510 Alexandria	Virginia	1434.62281194
13003 Atkinson	Georgia	1434.25334458
20111 Lyon	Kansas	1433.87415434
9009 New Haven	Connecticut	1431.28658380
25013 Hampden	Massachusetts	1430.46644813
13315 Wilcox	Georgia	1429.86836133
36027 Dutchess	New York	1426.87884297
18039 Elkhart	Indiana	1424.40163456
22073 Ouachita	Louisiana	1423.53131575
17089 Kane	Illinois	1423.39428246
37191 Wayne	North Carolina	1411.78761521
20103 Leavenworth	Kansas	1408.69308683
19139 Muscatine	Iowa	1402.31545109
28031 Covington	Mississippi	1400.30764335
28061 Jasper	Mississippi	1393.96152910



Counties\_Cities

13007 Baker	Georgia	1390.68564036
1091 Marengo	Alabama	1384.66379943
24031 Montgomery	Maryland	1379.48463138
22089 St. Charles	Louisiana	1372.94578188
17097 Lake	Illinois	1370.94196612
19059 Dickinson	Iowa	1370.02273655
28043 Grenada	Mississippi	1367.84611731
5143 Washington	Arkansas	1366.46958782
27145 Stearns	Minnesota	1360.07434571
34027 Morris	New Jersey	1358.68465567
17153 Pulaski	Illinois	1354.56708768
28017 Chickasaw	Mississippi	1351.11525246
28053 Humphreys	Mississippi	1344.31391547
22117 Washington	Louisiana	1341.71997767
13001 Appling	Georgia	1334.63013995
36079 Putnam	New York	1333.77826316
1123 Tallapoosa	Alabama	1330.96278737
1035 Conecuh	Alabama	1327.68591675
13293 Upson	Georgia	1327.48426473
48017 Bailey	Texas	1323.46662872
27067 Kandiyohi	Minnesota	1316.06580329
37077 Granville	North Carolina	1307.49396989
22017 Caddo	Louisiana	1301.24072748
22049 Jackson	Louisiana	1295.43453654
22087 St. Bernard	Louisiana	1294.92091351
9003 Hartford	Connecticut	1294.72822245
25021 Norfolk	Massachusetts	1293.61429454
13177 Lee	Georgia	1293.50893697
26163 Wayne	Michigan	1287.36473662
51171 Shenandoah	Virginia	1282.84709290
28129 Smith	Mississippi	1274.84064492
19167 Sioux	Iowa	1274.74290298
19039 Clarke	Iowa	1273.47978351
20209 Wyandotte	Kansas	1265.99888703

Counties\_Cities

19049 Dallas	Iowa	1264.13838989
37037 Chatham	North Carolina	1263.34787186
42045 Delaware	Pennsylvania	1263.03450547
1005 Barbour	Alabama	1262.00715405
22001 Acadia	Louisiana	1259.04486252
28155 Webster	Mississippi	1256.64078463
28159 Winston	Mississippi	1255.16102395
37105 Lee	North Carolina	1253.01047972
47037 Davidson	Tennessee	1252.55022113
48405 San Augustine	Texas	1251.21477162
5059 Hot Spring	Arkansas	1246.25382036
8037 Eagle	Colorado	1245.61307803
45039 Fairfield	South Carolina	1245.42451567
45089 Williamsburg	South Carolina	1244.85395021
19173 Taylor	Iowa	1243.74091423
28023 Clarke	Mississippi	1243.27095617
40089 McCurtain	Oklahoma	1241.47631716
29195 Saline	Missouri	1231.70998035
13173 Lanier	Georgia	1228.23984526
28085 Lincoln	Mississippi	1227.89065926
1127 Walker	Alabama	1224.27838207
24510 Baltimore City	Maryland	1222.08483058
20093 Kearny	Kansas	1217.34719757
19079 Hamilton	Iowa	1217.22846442
4005 Coconino	Arizona	1214.52671959
46003 Aurora	South Dakota	1213.85219564
31055 Douglas	Nebraska	1213.30793113
5099 Nevada	Arkansas	1213.06749940
41061 Union	Oregon	1209.32693398
38017 Cass	North Dakota	1208.15795853
47111 Macon	Tennessee	1207.50051515
28025 Clay	Mississippi	1207.05663881
34033 Salem	New Jersey	1205.93543853
45027 Clarendon	South Carolina	1204.74777448

Counties\_Cities

1105 Perry	Alabama	1203.50109409
48185 Grimes	Texas	1202.39774330
19153 Polk	Iowa	1200.93431088
49051 Wasatch	Utah	1200.36101083
22031 De Soto	Louisiana	1199.15439568
8025 Crowley	Colorado	1194.94708091
28161 Yalobusha	Mississippi	1194.31891543
51059 Fairfax	Virginia	1192.91446348
22099 St. Martin	Louisiana	1189.83234181
48177 Gonzales	Texas	1186.01747815
13081 Crisp	Georgia	1181.36365648
28077 Lawrence	Mississippi	1180.24889603
27131 Rice	Minnesota	1177.03651369
18097 Marion	Indiana	1171.29479297
48111 Dallam	Texas	1166.66666667
1109 Pike	Alabama	1163.83706281
27033 Cottonwood	Minnesota	1161.65646892
34041 Warren	New Jersey	1159.96558863
55079 Milwaukee	Wisconsin	1157.98232653
28075 Lauderdale	Mississippi	1153.78998101
12043 Glades	Florida	1151.26785194
34005 Burlington	New Jersey	1150.69243619
17091 Kankakee	Illinois	1150.65803825
31173 Thurston	Nebraska	1150.21224154
12085 Martin	Florida	1149.69672865
5017 Chicot	Arkansas	1149.64552596
49043 Summit	Utah	1149.45269835
19149 Plymouth	Iowa	1147.63897191
12086 Miami-Dade	Florida	1142.89604397
42077 Lehigh	Pennsylvania	1142.35262157
28147 Walthall	Mississippi	1140.68441065
27083 Lyon	Minnesota	1135.43251785
40055 Greer	Oklahoma	1133.82580313
21227 Warren	Kentucky	1128.26060458

Counties\_Cities

45069 Marlboro	South Carolina	1125.08523373
13069 Coffee	Georgia	1120.83168960
51139 Page	Virginia	1115.61442360
37063 Durham	North Carolina	1115.11370561
22079 Rapides	Louisiana	1112.88123650
20075 Hamilton	Kansas	1112.38971998
18087 LaGrange	Indiana	1111.11111111
48209 Hays	Texas	1109.00997615
42095 Northampton	Pennsylvania	1107.91418832
28097 Montgomery	Mississippi	1107.45285843
37023 Burke	North Carolina	1106.41499414
13299 Ware	Georgia	1104.26008969
37181 Vance	North Carolina	1103.58440626
8003 Alamosa	Colorado	1102.91913924
51840 Winchester	Virginia	1102.88885726
28063 Jefferson	Mississippi	1097.66394596
22033 East Baton Rouge	Louisiana	1096.02772159
47069 Hardeman	Tennessee	1094.36954798
37123 Montgomery	North Carolina	1092.73587327
55101 Racine	Wisconsin	1092.66267855
22057 Lafourche	Louisiana	1091.57621159
13035 Butts	Georgia	1087.09130740
17181 Union	Illinois	1086.63381034
35023 Hidalgo	New Mexico	1084.90566038
13263 Talbot	Georgia	1084.18367347
13165 Jenkins	Georgia	1082.57514684
48419 Shelby	Texas	1081.91045716
8051 Gunnison	Colorado	1078.51095906
22075 Plaquemines	Louisiana	1076.46304998
1025 Clarke	Alabama	1070.23411371
22003 Allen	Louisiana	1070.10349541
42011 Berks	Pennsylvania	1067.94683829
17007 Boone	Illinois	1067.62230061
28089 Madison	Mississippi	1066.93174288

Counties\_Cities

39029	Columbiana	Ohio	1064.62767253
34001	Atlantic	New Jersey	1063.18450508
13009	Baldwin	Georgia	1061.95479999
5087	Madison	Arkansas	1061.82877253
47147	Robertson	Tennessee	1057.56773503
55009	Brown	Wisconsin	1054.37811814
17201	Winnebago	Illinois	1053.22073634
22077	Pointe Coupee	Louisiana	1052.87146764
37017	Bladen	North Carolina	1051.52154263
18181	White	Indiana	1048.35702151
12021	Collier	Florida	1047.85356471
48103	Crane	Texas	1042.97037964
22123	West Carroll	Louisiana	1038.06228374
17017	Cass	Illinois	1035.88907015
22021	Caldwell	Louisiana	1034.13654618
51013	Arlington	Virginia	1033.17180376
28035	Forrest	Mississippi	1032.83757130
24045	Wicomico	Maryland	1025.24347110
28157	Wilkinson	Mississippi	1012.28389445
31119	Madison	Nebraska	1011.52802893
24029	Kent	Maryland	1011.19537739
42091	Montgomery	Pennsylvania	1007.83969182
22119	Webster	Louisiana	1007.78390639
18071	Jackson	Indiana	1004.28464555
22053	Jefferson Davis	Louisiana	1000.56994491
5069	Jefferson	Arkansas	998.32633526
19183	Washington	Iowa	993.63172395
36111	Ulster	New York	992.72672299
46049	Faulk	South Dakota	987.12446352
47003	Bedford	Tennessee	982.91121171
37131	Northampton	North Carolina	980.89042488
47157	Shelby	Tennessee	976.63513450
48421	Sherman	Texas	974.34231893
45081	Saluda	South Carolina	973.52024922

Counties\_Cities

13185 Lowndes	Georgia	970.59000524
8031 Denver	Colorado	969.58514540
18089 Lake	Indiana	969.42472405
16053 Jerome	Idaho	966.06287737
12079 Madison	Florida	966.05321388
48069 Castro	Texas	965.42726680
16087 Washington	Idaho	964.47200079
19151 Pocahontas	Iowa	964.39169139
24021 Frederick	Maryland	964.21642258
47167 Tipton	Tennessee	962.95935435
4013 Maricopa	Arizona	960.68217639
17043 DuPage	Illinois	960.48951689
51107 Loudoun	Virginia	956.12633649
1107 Pickens	Alabama	952.95415789
28095 Monroe	Mississippi	950.39928017
17197 Will	Illinois	950.00794442
29021 Buchanan	Missouri	946.13361032
24011 Caroline	Maryland	945.83233245
26125 Oakland	Michigan	943.93190603
6037 Los Angeles	California	943.89025877
5007 Benton	Arkansas	943.84610870
51760 Richmond City	Virginia	943.68899787
1051 Elmore	Alabama	941.54139241
24005 Baltimore	Maryland	941.53888495
37155 Robeson	North Carolina	940.59819011
37119 Mecklenburg	North Carolina	940.39588592
13313 Whitfield	Georgia	937.90240434
45055 Kershaw	South Carolina	937.61434321
28105 Oktibbeha	Mississippi	937.51890159
13087 Decatur	Georgia	936.97083725
26127 Oceana	Michigan	935.21126761
45085 Sumter	South Carolina	935.10590356
13197 Marion	Georgia	934.01987786
13275 Thomas	Georgia	933.67530598

Counties\_Cities

22105 Tangipahoa	Louisiana	932.89578926
47141 Putnam	Tennessee	932.23241125
42075 Lebanon	Pennsylvania	926.30595695
10001 Kent	Delaware	925.23102772
22121 West Baton Rou	Louisiana	919.51413327
18145 Shelby	Indiana	919.42681587
48043 Brewster	Texas	917.23319305
48163 Frio	Texas	913.40331046
1133 Winston	Alabama	912.93322063
42079 Luzerne	Pennsylvania	912.33637445
31001 Adams	Nebraska	910.79305639
28091 Marion	Mississippi	910.37831277
13027 Brooks	Georgia	908.91510346
42017 Bucks	Pennsylvania	907.99831263
27053 Hennepin	Minnesota	906.36384136
49035 Salt Lake	Utah	903.75687665
48365 Panola	Texas	902.88577847
37047 Columbus	North Carolina	901.98544605
28133 Sunflower	Mississippi	901.49601710
18031 Decatur	Indiana	899.45510189
48063 Camp	Texas	897.72116934
8121 Washington	Colorado	896.31289468
22005 Ascension	Louisiana	894.34676591
28151 Washington	Mississippi	894.30353061
22067 Morehouse	Louisiana	893.77116308
13017 Ben Hill	Georgia	893.54857926
28119 Quitman	Mississippi	893.49028507
56013 Fremont	Wyoming	890.44041385
27047 Freeborn	Minnesota	890.15898042
28065 Jefferson Davis	Mississippi	890.15488695
12121 Suwannee	Florida	889.32135503
1099 Monroe	Alabama	887.64418285
8123 Weld	Colorado	885.44566583
1001 Autauga	Alabama	884.87617129

Counties\_Cities

45045 Greenville	South Carolina	884.06944204
19005 Allamakee	Iowa	882.01272412
13145 Harris	Georgia	881.79840464
51175 Southampton	Virginia	881.38291823
19165 Shelby	Iowa	880.98117119
1125 Tuscaloosa	Alabama	880.27916194
42103 Pike	Pennsylvania	879.62383566
18113 Noble	Indiana	877.30371118
16031 Cassia	Idaho	875.79617834
13167 Johnson	Georgia	875.56654306
24003 Anne Arundel	Maryland	875.30011406
1041 Crenshaw	Alabama	875.28935185
34015 Gloucester	New Jersey	874.03228463
10003 New Castle	Delaware	870.85556956
12099 Palm Beach	Florida	870.02108428
27027 Clay	Minnesota	869.36126964
17157 Randolph	Illinois	868.99644926
1087 Macon	Alabama	867.72601551
22091 St. Helena	Louisiana	867.27733385
55059 Kenosha	Wisconsin	867.15104259
18099 Marshall	Indiana	867.06452171
51165 Rockingham	Virginia	862.83294766
48387 Red River	Texas	862.42299795
46013 Brown	South Dakota	862.24437888
8117 Summit	Colorado	861.09588158
29075 Gentry	Missouri	859.98792999
22045 Iberia	Louisiana	859.86946900
13193 Macon	Georgia	859.77326333
45033 Dillon	South Carolina	859.50521259
22103 St. Tammany	Louisiana	856.60820345
22101 St. Mary	Louisiana	855.86852574
18023 Clinton	Indiana	855.81395349
34019 Hunterdon	New Jersey	853.95384640
28149 Warren	Mississippi	848.92584893



Counties\_Cities

28019 Choctaw	Mississippi	845.61488282
24017 Charles	Maryland	843.32798772
34037 Sussex	New Jersey	840.91506332
22109 Terrebonne	Louisiana	838.58008845
13279 Toombs	Georgia	836.83564548
28113 Pike	Mississippi	836.64029523
48167 Galveston	Texas	834.88709343
21211 Shelby	Kentucky	834.74174533
22083 Richland	Louisiana	832.01267829
19099 Jasper	Iowa	831.83029585
26099 Macomb	Michigan	831.20036490
13199 Meriwether	Georgia	830.64363015
13319 Wilkinson	Georgia	830.01328021
27123 Ramsey	Minnesota	829.31971429
37195 Wilson	North Carolina	828.67841139
19143 Osceola	Iowa	827.81456954
37193 Wilkes	North Carolina	827.04902490
12059 Holmes	Florida	826.61600863
13201 Miller	Georgia	826.59162856
42089 Monroe	Pennsylvania	826.51453922
28143 Tunica	Mississippi	824.61786002
56041 Uinta	Wyoming	822.70062565
53005 Benton	Washington	820.79682183
51630 Fredericksburg	Virginia	820.06587977
13135 Gwinnett	Georgia	819.58996789
37079 Greene	North Carolina	818.57985913
9005 Litchfield	Connecticut	818.28271060
51041 Chesterfield	Virginia	815.36395873
37197 Yadkin	North Carolina	815.06539168
13229 Pierce	Georgia	814.89504358
45051 Horry	South Carolina	814.47753431
48129 Donley	Texas	813.49804158
1097 Mobile	Alabama	812.55422869
18063 Hendricks	Indiana	811.93229107

Counties\_Cities

28137 Tate	Mississippi	810.18116068
31051 Dixon	Nebraska	805.74531442
37159 Rowan	North Carolina	804.88737240
13307 Webster	Georgia	804.28954424
51570 Colonial Heights	Virginia	801.88414737
12093 Okeechobee	Florida	801.69487445
19063 Emmet	Iowa	799.74062466
8001 Adams	Colorado	799.62021459
45041 Florence	South Carolina	799.07932165
28049 Hinds	Mississippi	798.44781408
42069 Lackawanna	Pennsylvania	796.99041240
42071 Lancaster	Pennsylvania	795.86869454
12039 Gadsden	Florida	795.31093389
6107 Tulare	California	795.30160284
28001 Adams	Mississippi	795.07566043
37151 Randolph	North Carolina	793.15805261
51147 Prince Edward	Virginia	793.02832244
47143 Rhea	Tennessee	792.88221765
37185 Warren	North Carolina	792.64906346
1039 Covington	Alabama	792.19164008
9007 Middlesex	Connecticut	791.11395237
20085 Jackson	Kansas	790.66265060
8005 Arapahoe	Colorado	787.29758989
13119 Franklin	Georgia	786.17035139
36029 Erie	New York	783.50017777
45029 Colleton	South Carolina	783.32448221
51117 Mecklenburg	Virginia	783.03425775
28027 Coahoma	Mississippi	782.21672264
21141 Logan	Kentucky	781.79999259
21003 Allen	Kentucky	781.17602500
18081 Johnson	Indiana	780.92494799
17187 Warren	Illinois	780.88304368
33011 Hillsborough	New Hampshire	778.09111204
51087 Henrico	Virginia	777.49870164

Counties\_Cities

29510 St. Louis City	Missouri	776.98307346
45019 Charleston	South Carolina	774.07275101
5071 Johnson	Arkansas	774.06327126
35006 Cibola	New Mexico	773.94750617
45025 Chesterfield	South Carolina	773.70284565
21109 Jackson	Kentucky	773.69439072
28011 Bolivar	Mississippi	772.34864201
19133 Monona	Iowa	771.97833852
39013 Belmont	Ohio	771.79468188
48319 Mason	Texas	771.02803738
13215 Muscogee	Georgia	770.49855789
24027 Howard	Maryland	770.43032711
45079 Richland	South Carolina	769.94326734
36021 Columbia	New York	769.41050804
27091 Martin	Minnesota	768.25878191
1067 Henry	Alabama	767.04050206
22055 Lafayette	Louisiana	766.94318360
48371 Pecos	Texas	765.64792956
28013 Calhoun	Mississippi	761.98392907
46127 Union	South Dakota	761.89256675
34009 Cape May	New Jersey	761.66810717
1103 Morgan	Alabama	761.61526253
21183 Ohio	Kentucky	759.74592104
48041 Brazos	Texas	758.51789132
37067 Forsyth	North Carolina	757.32196603
40147 Washington	Oklahoma	754.20018132
37113 Macon	North Carolina	753.86141420
40023 Choctaw	Oklahoma	749.93182438
13257 Stephens	Georgia	748.99174189
48427 Starr	Texas	748.54707478
51670 Hopewell	Virginia	747.91998584
48113 Dallas	Texas	742.86177880
39099 Mahoning	Ohio	742.46000296
37015 Bertie	North Carolina	741.09113844

Counties\_Cities

48477 Washington	Texas	740.57194941
1049 DeKalb	Alabama	739.65118722
45075 Orangeburg	South Carolina	739.64156717
17093 Kendall	Illinois	739.55360982
26081 Kent	Michigan	736.63247607
16067 Minidoka	Idaho	734.69387755
13075 Cook	Georgia	734.18016548
18107 Montgomery	Indiana	732.80133521
13131 Grady	Georgia	731.37223210
12063 Jackson	Florida	730.77321188
28127 Simpson	Mississippi	728.75401749
46023 Charles Mix	South Dakota	728.20732491
47149 Rutherford	Tennessee	727.01529749
22009 Avoyelles	Louisiana	726.60768128
51177 Spotsylvania	Virginia	726.32190587
20119 Meade	Kansas	723.58900145
28087 Lowndes	Mississippi	721.19463771
12011 Broward	Florida	719.84256327
19041 Clay	Iowa	718.97855461
1113 Russell	Alabama	718.22917568
25001 Barnstable	Massachusetts	717.38835029
22027 Claiborne	Louisiana	715.00250878
13089 DeKalb	Georgia	714.28760254
6035 Lassen	California	714.23933511
19155 Pottawattamie	Iowa	714.18643687
44003 Kent	Rhode Island	713.40953613
31093 Howard	Nebraska	711.19356834
51135 Nottoway	Virginia	706.87418936
4021 Pinal	Arizona	705.37507436
1007 Bibb	Alabama	705.35714286
5107 Phillips	Arkansas	704.42065561
47165 Sumner	Tennessee	704.25169250
19069 Franklin	Iowa	701.30383248
48055 Caldwell	Texas	700.62663306

Counties\_Cities

51730 Petersburg	Virginia	700.09820382
22097 St. Landry	Louisiana	698.37127253
42043 Dauphin	Pennsylvania	697.22876827
42029 Chester	Pennsylvania	697.06500960
18005 Bartholomew	Indiana	696.04727321
51187 Warren	Virginia	694.94787891
48189 Hale	Texas	694.64971918
28107 Panola	Mississippi	693.42852127
21077 Gallatin	Kentucky	690.67028986
48225 Houston	Texas	690.57792740
36073 Orleans	New York	689.45139368
18003 Allen	Indiana	686.02454769
51035 Carroll	Virginia	684.97772979
45043 Georgetown	South Carolina	684.34834295
18117 Orange	Indiana	682.43624609
4019 Pima	Arizona	681.95401093
36001 Albany	New York	680.84801558
13011 Banks	Georgia	679.37644828
1111 Randolph	Alabama	677.66776678
37091 Hertford	North Carolina	676.27541316
29155 Pemiscot	Missouri	676.00786627
36065 Oneida	New York	673.84799000
17163 St. Clair	Illinois	673.79404656
6041 Marin	California	672.40223980
16063 Lincoln	Idaho	671.64179104
12081 Manatee	Florida	669.10638082
37101 Johnston	North Carolina	664.11742938
18141 St. Joseph	Indiana	664.02975208
19169 Story	Iowa	663.57474135
39049 Franklin	Ohio	663.51217278
22081 Red River	Louisiana	660.61106524
26145 Saginaw	Michigan	660.37735849
28033 DeSoto	Mississippi	659.88648414
29133 Mississippi	Missouri	659.86802639

Counties\_Cities

26049 Genesee	Michigan	659.38873215
13239 Quitman	Georgia	658.18341378
12071 Lee	Florida	656.76309617
24013 Carroll	Maryland	655.46907005
19103 Johnson	Iowa	653.17995504
1031 Coffee	Alabama	653.06594232
31073 Gosper	Nebraska	651.30260521
18067 Howard	Indiana	650.75395187
28135 Tallahatchie	Mississippi	650.60413241
51179 Stafford	Virginia	649.50653508
18111 Newton	Indiana	649.48968667
28005 Amite	Mississippi	649.03456109
8105 Rio Grande	Colorado	648.88888889
39107 Mercer	Ohio	646.98845187
17111 McHenry	Illinois	645.23446868
18143 Scott	Indiana	644.94513778
8079 Mineral	Colorado	644.32989691
20031 Coffey	Kansas	643.75075914
13063 Clayton	Georgia	643.61307253
37093 Hoke	North Carolina	642.75801622
29157 Perry	Missouri	642.29765013
19135 Monroe	Iowa	641.84852375
20067 Grant	Kansas	640.67611778
37001 Alamance	North Carolina	640.48643322
16083 Twin Falls	Idaho	640.09479444
12095 Orange	Florida	640.06315889
37107 Lenoir	North Carolina	639.55981135
8065 Lake	Colorado	639.05930470
30101 Toole	Montana	638.78013600
27109 Olmsted	Minnesota	638.60964825
13251 Screven	Georgia	638.54211508
6065 Riverside	California	638.29231609
47065 Hamilton	Tennessee	637.13675519
1081 Lee	Alabama	636.81446374

Counties\_Cities

48245 Jefferson	Texas	635.68378163
22061 Lincoln	Louisiana	635.64708874
12057 Hillsborough	Florida	635.40094983
40015 Caddo	Oklahoma	634.98636850
48141 El Paso	Texas	633.95174355
45047 Greenwood	South Carolina	633.29610834
31023 Butler	Nebraska	632.91139241
1093 Marion	Alabama	631.65675503
13127 Glynn	Georgia	631.31461294
29189 St. Louis	Missouri	631.22840277
20037 Crawford	Kansas	630.46208258
5115 Pope	Arkansas	628.12500000
5139 Union	Arkansas	626.18207841
45063 Lexington	South Carolina	625.69483988
31081 Hamilton	Nebraska	625.00000000
13237 Putnam	Georgia	623.59576322
48303 Lubbock	Texas	623.26779696
45031 Darlington	South Carolina	622.73584623
1033 Colbert	Alabama	622.69456923
41041 Lincoln	Oregon	621.60848789
48201 Harris	Texas	620.65045070
27023 Chippewa	Minnesota	620.59711506
13121 Fulton	Georgia	619.55178200
13015 Bartow	Georgia	619.31433727
18123 Perry	Indiana	617.73636268
37171 Surry	North Carolina	617.11235893
39111 Monroe	Ohio	616.38868745
13033 Burke	Georgia	615.43950408
17161 Rock Island	Illinois	614.73267492
17027 Clinton	Illinois	613.72512553
22015 Bossier	Louisiana	613.27986791
28073 Lamar	Mississippi	611.71873749
18011 Boone	Indiana	610.45687249
42037 Columbia	Pennsylvania	609.56978734

Counties\_Cities

19035 Cherokee	Iowa	609.48679445
28115 Pontotoc	Mississippi	609.43046524
18079 Jennings	Indiana	608.45315273
6083 Santa Barbara	California	607.35409057
48285 Lavaca	Texas	606.66335157
48381 Randall	Texas	605.41127606
36067 Onondaga	New York	604.36240957
51025 Brunswick	Virginia	604.24804688
22059 LaSalle	Louisiana	603.33847288
21061 Edmonson	Kentucky	602.90043995
49049 Utah	Utah	602.84822079
5075 Lawrence	Arkansas	602.40963855
47047 Fayette	Tennessee	602.36502333
31153 Sarpy	Nebraska	602.30186654
18037 Dubois	Indiana	601.43310231
13253 Seminole	Georgia	601.32291040
45077 Pickens	South Carolina	601.10295589
9013 Tolland	Connecticut	600.31407160
48489 Willacy	Texas	599.58168719
17177 Stephenson	Illinois	598.84253570
51149 Prince George	Virginia	598.70805105
1129 Washington	Alabama	598.36365857
13129 Gordon	Georgia	598.07575626
13067 Cobb	Georgia	597.99303707
22069 Natchitoches	Louisiana	597.53226933
29145 Newton	Missouri	597.26083822
19077 Guthrie	Iowa	597.01492537
19161 Sac	Iowa	596.76921494
13097 Douglas	Georgia	594.50495765
39095 Lucas	Ohio	592.92996727
25015 Hampshire	Massachusetts	591.86266307
37033 Caswell	North Carolina	590.36038417
32003 Clark	Nevada	590.32633745
51061 Fauquier	Virginia	590.02476123



Counties\_Cities

42055 Franklin	Pennsylvania	589.01411180
48071 Chambers	Texas	588.87266218
45009 Bamberg	South Carolina	588.44133100
13123 Gilmer	Georgia	587.35721703
37083 Halifax	North Carolina	587.25827500
51620 Franklin City	Virginia	586.54686135
12103 Pinellas	Florida	585.78049381
1053 Escambia	Alabama	585.06585392
26023 Branch	Michigan	584.56742011
13221 Oglethorpe	Georgia	584.56224259
28071 Lafayette	Mississippi	584.01620645
22063 Livingston	Louisiana	583.23242600
36063 Niagara	New York	581.18260919
31157 Scotts Bluff	Nebraska	580.73300175
37065 Edgecombe	North Carolina	580.71339294
46102 Oglala Lakota	South Dakota	580.05451115
27101 Murray	Minnesota	579.99033349
13171 Lamar	Georgia	578.94736842
19141 O'Brien	Iowa	578.03468208
21001 Adair	Kentucky	577.67369243
48347 Nacogdoches	Texas	576.76796883
13013 Barrow	Georgia	576.66844040
27147 Steele	Minnesota	576.03999674
20081 Haskell	Kansas	575.43157368
13255 Spalding	Georgia	574.88653555
28041 Greene	Mississippi	574.12041808
32015 Lander	Nevada	573.99103139
46083 Lincoln	South Dakota	573.06103015
17077 Jackson	Illinois	572.98106898
37153 Richmond	North Carolina	572.54884488
24019 Dorchester	Maryland	571.91074442
53001 Adams	Washington	571.89129005
18055 Greene	Indiana	571.76779354
13019 Berrien	Georgia	571.36920839

Counties\_Cities

27003 Anoka	Minnesota	570.92305823
39061 Hamilton	Ohio	570.72258058
5015 Carroll	Arkansas	570.45671970
46027 Clay	South Dakota	569.75998860
5061 Howard	Arkansas	569.67243835
48453 Travis	Texas	568.33151417
45067 Marion	South Carolina	567.02857695
13045 Carroll	Georgia	566.36838496
18085 Kosciusko	Indiana	565.89030046
17075 Iroquois	Illinois	565.13548761
45013 Beaufort	South Carolina	564.87295657
23005 Cumberland	Maine	564.11531662
40007 Beaver	Oklahoma	564.01579244
51036 Charles City	Virginia	561.87869183
26021 Berrien	Michigan	561.17450905
51193 Westmoreland	Virginia	560.85249579
47155 Sevier	Tennessee	560.82213051
13271 Telfair	Georgia	560.59460821
22019 Calcasieu	Louisiana	560.28201189
13207 Monroe	Georgia	559.59302326
28145 Union	Mississippi	559.32321891
20189 Stevens	Kansas	557.65425436
48039 Brazoria	Texas	557.53646677
13163 Jefferson	Georgia	557.35580039
45059 Laurens	South Carolina	555.27360659
21107 Hopkins	Kentucky	554.71731606
19157 Poweshiek	Iowa	550.83159527
55127 Walworth	Wisconsin	549.56709539
24037 St. Mary's	Maryland	549.42128808
13133 Greene	Georgia	548.08452933
37167 Stanly	North Carolina	547.72452678
36039 Greene	New York	547.47215262
1073 Jefferson	Alabama	546.48870014
13309 Wheeler	Georgia	545.75453738

Counties\_Cities

18047 Franklin	Indiana	545.39057002
22023 Cameron	Louisiana	545.35017222
37057 Davidson	North Carolina	544.97221122
46121 Todd	South Dakota	544.58815521
24047 Worcester	Maryland	544.15992899
51690 Martinsville	Virginia	542.55154240
37117 Martin	North Carolina	542.54333730
42061 Huntingdon	Pennsylvania	542.41941197
51069 Frederick	Virginia	542.13117537
29007 Audrain	Missouri	541.75008833
22029 Concordia	Louisiana	541.59002657
41059 Umatilla	Oregon	540.53356726
30003 Big Horn	Montana	539.81106613
32031 Washoe	Nevada	539.36251302
45005 Allendale	South Carolina	539.14410873
22107 Tensas	Louisiana	537.87539220
54083 Randolph	West Virginia	537.76497936
51077 Grayson	Virginia	537.39364084
45017 Calhoun	South Carolina	537.19008264
39023 Clark	Ohio	536.46394472
38035 Grand Forks	North Dakota	535.53765720
27063 Jackson	Minnesota	534.75935829
1055 Etowah	Alabama	533.65333021
48357 Ochiltree	Texas	532.82396703
48005 Angelina	Texas	532.76994443
13155 Irwin	Georgia	532.02809108
19123 Mahaska	Iowa	531.81818182
48323 Maverick	Texas	531.76028041
18015 Carroll	Indiana	531.62418642
48439 Tarrant	Texas	531.57634473
31109 Lancaster	Nebraska	531.09004261
18059 Hancock	Indiana	529.13517832
28139 Tippah	Mississippi	527.39258922
13317 Wilkes	Georgia	526.52895909

Counties\_Cities

13161 Jeff Davis	Georgia	525.65040921
21083 Graves	Kentucky	525.22978803
28081 Lee	Mississippi	524.63557193
8023 Costilla	Colorado	522.46603971
18019 Clark	Indiana	522.32447171
13085 Dawson	Georgia	522.26607663
48469 Victoria	Texas	521.54071821
48179 Gray	Texas	520.66681891
21085 Grayson	Kentucky	520.49694161
42107 Schuylkill	Pennsylvania	520.17709954
6071 San Bernardino	California	519.89244811
53017 Douglas	Washington	519.72871559
19113 Linn	Iowa	517.46499697
39035 Cuyahoga	Ohio	516.86005706
25011 Franklin	Massachusetts	515.76173499
17037 DeKalb	Illinois	515.63715276
56039 Teton	Wyoming	515.57558165
47189 Wilson	Tennessee	515.55555556
39157 Tuscarawas	Ohio	515.31852109
12041 Gilchrist	Florida	514.89921122
47045 Dyer	Tennessee	514.46945338
55105 Rock	Wisconsin	514.31689031
1037 Coosa	Alabama	513.29911339
51057 Essex	Virginia	512.86747871
48195 Hansford	Texas	512.53889804
8097 Pitkin	Colorado	512.53481894
55027 Dodge	Wisconsin	512.25426025
31123 Morrill	Nebraska	512.16389245
13217 Newton	Georgia	512.13700806
9015 Windham	Connecticut	511.84769327
19061 Dubuque	Iowa	511.07853057
12033 Escambia	Florida	510.56304550
27009 Benton	Minnesota	510.54384018
12031 Duval	Florida	510.21857941

Counties\_Cities

51049 Cumberland	Virginia	509.73595677
5037 Cross	Arkansas	509.71455985
8125 Yuma	Colorado	508.98203593
18007 Benton	Indiana	508.49416387
44001 Bristol	Rhode Island	507.71855537
51075 Goochland	Virginia	507.65789021
13105 Elbert	Georgia	507.32217573
36093 Schenectady	New York	505.95429675
31165 Sioux	Nebraska	505.47598989
37081 Guilford	North Carolina	504.05681414
13115 Floyd	Georgia	503.43623311
20187 Stanton	Kansas	503.27126321
18061 Harrison	Indiana	503.09789343
40001 Adair	Oklahoma	502.67185943
28125 Sharkey	Mississippi	502.62737034
22039 Evangeline	Louisiana	502.34727746
45023 Chester	South Carolina	502.31000589
18103 Miami	Indiana	500.46391318
37139 Pasquotank	North Carolina	499.50806024
48325 Medina	Texas	498.81188508
19015 Boone	Iowa	497.22918090
27013 Blue Earth	Minnesota	496.83361265
36053 Madison	New York	495.79772583
21111 Jefferson	Kentucky	495.77102128
36055 Monroe	New York	495.10151197
20083 Hodgeman	Kansas	495.04950495
54035 Jackson	West Virginia	494.67010381
26137 Otsego	Michigan	494.62801541
56043 Washakie	Wyoming	494.61001902
51053 Dinwiddie	Virginia	494.23393740
46111 Sanborn	South Dakota	494.03046521
22011 Beauregard	Louisiana	493.91995276
12013 Calhoun	Florida	493.59018304
45071 Newberry	South Carolina	493.25025961

Counties\_Cities

13157 Jackson	Georgia	492.74374485
18095 Madison	Indiana	492.12826189
48061 Cameron	Texas	491.85200562
31121 Merrick	Nebraska	491.40049140
27037 Dakota	Minnesota	491.27574203
35043 Sandoval	New Mexico	491.11786140
12111 St. Lucie	Florida	490.77003562
48277 Lamar	Texas	490.66924067
40143 Tulsa	Oklahoma	490.15978777
13151 Henry	Georgia	489.96611936
26039 Crawford	Michigan	489.17344076
37007 Anson	North Carolina	486.39305382
17141 Ogle	Illinois	485.04604992
48401 Rusk	Texas	484.84848485
6029 Kern	California	483.96233569
48413 Schleicher	Texas	483.59240069
37111 McDowell	North Carolina	483.44210781
37025 Cabarrus	North Carolina	483.10321659
32013 Humboldt	Nevada	482.54497796
37069 Franklin	North Carolina	482.53404381
28093 Marshall	Mississippi	482.35592790
38085 Sioux	North Dakota	481.87241854
8085 Montrose	Colorado	480.88311934
51740 Portsmouth	Virginia	480.80987404
28057 Itawamba	Mississippi	480.50346558
47021 Cheatham	Tennessee	479.73490937
13057 Cherokee	Georgia	479.63989628
51093 Isle of Wight	Virginia	478.98682110
17079 Jasper	Illinois	478.61824992
13213 Murray	Georgia	478.44492873
20197 Wabaunsee	Kansas	478.33019278
13233 Polk	Georgia	477.98445962
37089 Henderson	North Carolina	477.95251311
13159 Jasper	Georgia	477.20797721

Counties\_Cities

48021 Bastrop	Texas	477.14311994
51089 Henry	Virginia	476.91009362
48305 Lynn	Texas	476.43355453
37179 Union	North Carolina	476.03302983
13247 Rockdale	Georgia	474.64511999
33015 Rockingham	New Hampshire	473.84014283
13021 Bibb	Georgia	472.90897809
21117 Kenton	Kentucky	472.74632492
19091 Humboldt	Iowa	471.35225725
12117 Seminole	Florida	470.68178320
25003 Berkshire	Massachusetts	470.13011682
1045 Dale	Alabama	469.80962497
53025 Grant	Washington	469.53180384
28111 Perry	Mississippi	469.36551840
13267 Tattnall	Georgia	468.67000118
47105 Loudon	Tennessee	467.44826026
13231 Pike	Georgia	466.88848342
18093 Lawrence	Indiana	466.40973986
41049 Morrow	Oregon	466.05698206
18091 LaPorte	Indiana	465.42492750
9011 New London	Connecticut	465.17032506
36035 Fulton	New York	464.63025508
28121 Rankin	Mississippi	464.58135697
26121 Muskegon	Michigan	464.31780999
13311 White	Georgia	463.79713046
48157 Fort Bend	Texas	462.64682214
1075 Lamar	Alabama	462.29413464
4007 Gila	Arizona	462.06090297
5119 Pulaski	Arkansas	460.93511256
35019 Guadalupe	New Mexico	460.72333564
24015 Cecil	Maryland	460.00038901
4015 Mohave	Arizona	459.07897876
18043 Floyd	Indiana	458.98098507
29207 Stoddard	Missouri	458.80983360

Counties\_Cities

28055 Issaquena	Mississippi	458.71559633
13249 Schley	Georgia	458.36516425
45083 Spartanburg	South Carolina	455.25792639
39037 Darke	Ohio	453.98749099
8059 Jefferson	Colorado	453.78322157
24043 Washington	Maryland	453.20223156
26149 St. Joseph	Michigan	452.14029455
21015 Boone	Kentucky	451.59769792
13295 Walker	Georgia	450.94366806
6019 Fresno	California	449.91954948
13025 Brantley	Georgia	449.80684765
12105 Polk	Florida	449.42931516
13047 Catoosa	Georgia	449.42153664
42067 Juniata	Pennsylvania	449.31994819
12097 Osceola	Florida	448.11000299
26161 Washtenaw	Michigan	447.75354955
18065 Henry	Indiana	447.47363842
47181 Wayne	Tennessee	446.91387849
13107 Emanuel	Georgia	446.66548735
19181 Warren	Iowa	446.56847383
18109 Morgan	Indiana	446.40310343
13303 Washington	Georgia	446.38477386
48029 Bexar	Texas	445.96079956
42115 Susquehanna	Pennsylvania	445.93362734
1043 Cullman	Alabama	445.81865248
24035 Queen Anne's	Maryland	445.76227339
37085 Harnett	North Carolina	445.55709538
8045 Garfield	Colorado	445.03931738
46103 Pennington	South Dakota	444.82632083
37059 Davie	North Carolina	444.62125290
37035 Catawba	North Carolina	443.73849684
26157 Tuscola	Michigan	443.67430878
24009 Calvert	Maryland	443.46380009
48037 Bowie	Texas	443.15338620



Counties\_Cities

13235 Pulaski	Georgia	442.67774867
26069 Iosco	Michigan	442.56608588
47061 Grundy	Tennessee	442.08002398
18131 Pulaski	Indiana	441.09391290
48479 Webb	Texas	439.27367620
53033 King	Washington	439.24245566
1021 Chilton	Alabama	437.11639073
1117 Shelby	Alabama	436.70349131
37027 Caldwell	North Carolina	436.43101830
37071 Gaston	North Carolina	436.17565494
48099 Coryell	Texas	435.78226928
23001 Androscoggin	Maine	435.55382201
51800 Suffolk	Virginia	435.37862587
48481 Wharton	Texas	434.89752277
13077 Coweta	Georgia	434.65145615
31035 Clay	Nebraska	434.50273576
8063 Kit Carson	Colorado	432.77956164
18057 Hamilton	Indiana	432.61453076
45057 Lancaster	South Carolina	431.95638499
48203 Harrison	Texas	431.61586188
18053 Grant	Indiana	430.72069886
38061 Mountrail	North Dakota	430.61264435
24025 Harford	Maryland	429.20820930
18133 Putnam	Indiana	428.80965616
37127 Nash	North Carolina	428.65044248
13023 Bleckley	Georgia	428.41564107
37183 Wake	North Carolina	427.99401266
8113 San Miguel	Colorado	427.29825418
37125 Moore	North Carolina	426.62288969
28109 Pearl River	Mississippi	426.09276545
12133 Washington	Florida	426.04501608
27139 Scott	Minnesota	425.42797240
42025 Carbon	Pennsylvania	425.05488346
13091 Dodge	Georgia	425.01811157

Counties\_Cities

4003 Cochise	Arizona	424.39062870
21067 Fayette	Kentucky	423.74451788
28037 Franklin	Mississippi	423.72881356
21059 Daviess	Kentucky	423.32647571
55041 Forest	Wisconsin	422.64486709
39007 Ashtabula	Ohio	422.59444268
37135 Orange	North Carolina	421.83979675
53061 Snohomish	Washington	421.03273895
40119 Payne	Oklahoma	420.52657240
37161 Rutherford	North Carolina	420.49501691
8014 Broomfield	Colorado	420.11347395
45001 Abbeville	South Carolina	419.70579846
26059 Hillsdale	Michigan	419.68130451
39075 Holmes	Ohio	419.21079012
29201 Scott	Missouri	418.63851474
13181 Lincoln	Georgia	416.92987997
48181 Grayson	Texas	416.44588069
47011 Bradley	Tennessee	416.01469169
51033 Caroline	Virginia	415.96256337
51540 Charlottesville	Virginia	415.65351123
48437 Swisher	Texas	415.43822032
44009 Washington	Rhode Island	414.49052536
48355 Nueces	Texas	413.78548852
13189 McDuffie	Georgia	413.35748456
8013 Boulder	Colorado	413.09134624
41047 Marion	Oregon	412.83715996
26007 Alpena	Michigan	412.55289140
36037 Genesee	New York	412.09507746
12075 Levy	Florida	412.06769684
6077 San Joaquin	California	410.94252385
19051 Davis	Iowa	410.33603194
39097 Madison	Ohio	409.78992637
36113 Warren	New York	409.24297829
46031 Corson	South Dakota	408.16326531

Counties\_Cities

55065 Lafayette	Wisconsin	408.04080408
16047 Gooding	Idaho	408.00210582
18041 Fayette	Indiana	407.86219465
13245 Richmond	Georgia	407.83115195
47187 Williamson	Tennessee	407.80394340
48321 Matagorda	Texas	407.63843292
53007 Chelan	Washington	407.60164079
13297 Walton	Georgia	407.47355700
51065 Fluvanna	Virginia	406.97457342
13187 Lumpkin	Georgia	406.61508117
13149 Heard	Georgia	404.07441704
45015 Berkeley	South Carolina	403.45378147
39055 Geauga	Ohio	403.05856579
39155 Trumbull	Ohio	402.76498160
48257 Kaufman	Texas	402.73048157
19025 Calhoun	Iowa	402.10330962
5031 Craighead	Arkansas	401.62862249
19081 Hancock	Iowa	401.41896938
18027 Daviess	Indiana	401.24294808
1069 Houston	Alabama	401.06185902
6081 San Mateo	California	400.62634414
12107 Putnam	Florida	400.46923668
36115 Washington	New York	400.34642221
26115 Monroe	Michigan	400.16219198
35013 Dona Ana	New Mexico	399.04009709
35013 Dona Ana	New Mexico	399.04009709
19087 Henry	Iowa	398.66447401
17019 Champaign	Illinois	398.60369649
26077 Kalamazoo	Michigan	398.30860422
20069 Gray	Kansas	397.81203381
18029 Dearborn	Indiana	397.43382828
46117 Stanley	South Dakota	397.08802118
39109 Miami	Ohio	396.33974130
48139 Ellis	Texas	396.24155688

Counties\_Cities

37097 Iredell	North Carolina	396.22271415
51137 Orange	Virginia	395.69915948
1057 Fayette	Alabama	395.54554859
26155 Shiawassee	Michigan	394.47442515
19187 Webster	Iowa	394.18915566
21213 Simpson	Kentucky	393.97700901
12061 Indian River	Florida	393.86835903
38087 Slope	North Dakota	393.18479685
1077 Lauderdale	Alabama	392.91242274
18137 Ripley	Indiana	392.66556814
6075 San Francisco	California	392.61636694
16001 Ada	Idaho	391.73046561
53057 Skagit	Washington	391.55733741
48205 Hartley	Texas	391.52874177
6059 Orange	California	391.15270461
54037 Jefferson	West Virginia	390.76939325
42007 Beaver	Pennsylvania	389.70025859
12029 Dixie	Florida	389.22155689
18127 Porter	Indiana	389.16471102
26025 Calhoun	Michigan	388.88517106
41031 Jefferson	Oregon	388.55820106
48187 Guadalupe	Texas	388.52981783
13083 Dade	Georgia	388.26574633
12125 Union	Florida	388.21954485
51085 Hanover	Virginia	387.91857440
19067 Floyd	Iowa	387.03127974
48089 Colorado	Texas	386.48253759
5011 Bradley	Arkansas	385.42718179
8015 Chaffee	Colorado	384.48095072
6073 San Diego	California	383.95460381
42093 Montour	Pennsylvania	383.77192982
54003 Berkeley	West Virginia	383.35766673
47097 Lauderdale	Tennessee	383.34946757
46109 Roberts	South Dakota	382.88503877

Counties\_Cities

12001 Alachua	Florida	382.65495118
37165 Scotland	North Carolina	382.07411663
45091 York	South Carolina	381.95229792
47107 McMinn	Tennessee	380.97025429
48159 Franklin	Texas	380.82853427
48051 Burleson	Texas	380.66235249
31039 Cuming	Nebraska	380.31319911
45053 Jasper	South Carolina	379.69003486
48199 Hardin	Texas	379.32420858
51610 Falls Church	Virginia	379.09558624
13059 Clarke	Georgia	377.75858007
48231 Hunt	Texas	377.22943633
19027 Carroll	Iowa	377.09635804
55121 Trempealeau	Wisconsin	377.01243122
48153 Floyd	Texas	376.90594483
13051 Chatham	Georgia	376.21673957
55139 Winnebago	Wisconsin	375.97941761
19031 Cedar	Iowa	375.79857197
41027 Hood River	Oregon	375.61891753
1071 Jackson	Alabama	374.98067110
46025 Clark	South Dakota	374.43166622
27163 Washington	Minnesota	373.45534932
48349 Navarro	Texas	373.24725108
13219 Oconee	Georgia	371.76614382
26017 Bay	Michigan	371.42884636
12015 Charlotte	Florida	371.35536600
17137 Morgan	Illinois	370.85001177
29097 Jasper	Missouri	370.53615836
12023 Columbia	Florida	370.19701289
8053 Hinsdale	Colorado	369.91368681
13153 Houston	Georgia	369.84865150
51830 Williamsburg	Virginia	369.22663802
31041 Custer	Nebraska	369.00369004
31019 Buffalo	Nebraska	368.84006853

Counties\_Cities

22113 Vermilion	Louisiana	367.70850744
36007 Broome	New York	365.75376059
50007 Chittenden	Vermont	365.18970420
18035 Delaware	Indiana	365.07162026
51099 King George	Virginia	365.00470367
1083 Limestone	Alabama	364.96350365
5041 Desha	Arkansas	364.83669215
22043 Grant	Louisiana	364.73623343
6099 Stanislaus	California	363.75871884
51770 Roanoke City	Virginia	363.29063251
30037 Golden Valley	Montana	363.19612591
17003 Alexander	Illinois	363.03630363
8009 Baca	Colorado	362.62203626
21097 Harrison	Kentucky	362.12589200
13111 Fannin	Georgia	362.03974734
13301 Warren	Georgia	361.83584079
19083 Hardin	Iowa	361.63149158
46097 Miner	South Dakota	361.50022594
5093 Mississippi	Arkansas	361.30847014
37147 Pitt	North Carolina	361.28372445
48173 Glasscock	Texas	360.23054755
47135 Perry	Tennessee	359.62301587
28117 Prentiss	Mississippi	359.47066956
27103 Nicollet	Minnesota	359.43892461
13225 Peach	Georgia	359.01381104
17133 Monroe	Illinois	358.23503713
37173 Swain	North Carolina	358.02035802
47075 Haywood	Tennessee	357.65791751
37141 Pender	North Carolina	357.13136643
48115 Dawson	Texas	356.60511926
44005 Newport	Rhode Island	356.18230719
27039 Dodge	Minnesota	355.39333397
29001 Adair	Missouri	355.18370891
40087 McClain	Oklahoma	355.13317494

Counties\_Cities

12067 Lafayette	Florida	355.01603298
12055 Highlands	Florida	353.80937927
39017 Butler	Ohio	353.05378448
27113 Pennington	Minnesota	352.65904923
39065 Hardin	Ohio	352.60482846
35053 Socorro	New Mexico	352.55452644
51550 Chesapeake	Virginia	351.97045756
13031 Bulloch	Georgia	351.89401780
31167 Stanton	Nebraska	351.75879397
24041 Talbot	Maryland	351.65548583
51003 Albemarle	Virginia	351.36775879
5021 Clay	Arkansas	350.23910554
8095 Phillips	Colorado	349.97666822
18033 DeKalb	Indiana	349.32679406
5113 Polk	Arkansas	349.14459574
16075 Payette	Idaho	348.18054435
39153 Summit	Ohio	347.65407313
48003 Andrews	Texas	347.52868491
26139 Ottawa	Michigan	346.99511866
18151 Steuben	Indiana	346.96119817
19085 Harrison	Iowa	346.68176029
37129 New Hanover	North Carolina	346.57344343
45011 Barnwell	South Carolina	345.77491474
47071 Hardin	Tennessee	345.28243327
51710 Norfolk	Virginia	344.97451613
36083 Rensselaer	New York	344.95302367
21041 Carroll	Kentucky	344.60277545
46015 Brule	South Dakota	344.23407917
26147 St. Clair	Michigan	343.29753918
21075 Fulton	Kentucky	343.13725490
45035 Dorchester	South Carolina	342.98804210
31155 Saunders	Nebraska	342.67474065
21101 Henderson	Kentucky	342.17279726
17119 Madison	Illinois	341.44921179

Counties\_Cities

19017 Bremer	Iowa	340.72233134
37049 Craven	North Carolina	340.09639303
5003 Ashley	Arkansas	339.21979447
20043 Doniphan	Kansas	338.45352773
13283 Treutlen	Georgia	337.78822147
13223 Paulding	Georgia	337.71427178
12123 Taylor	Florida	337.60347778
51043 Clarke	Virginia	337.39585485
37051 Cumberland	North Carolina	337.31531911
13209 Montgomery	Georgia	337.21309692
46135 Yankton	South Dakota	336.70033670
47159 Smith	Tennessee	335.97432554
13269 Taylor	Georgia	335.86266949
20177 Shawnee	Kansas	335.77653959
18169 Wabash	Indiana	335.67774936
37019 Brunswick	North Carolina	335.66372199
19117 Lucas	Iowa	335.45401966
24039 Somerset	Maryland	334.95618306
55063 La Crosse	Wisconsin	334.94037046
26065 Ingham	Michigan	334.77377150
48215 Hidalgo	Texas	333.97271632
48057 Calhoun	Texas	333.93627383
17109 McDonough	Illinois	333.83408446
26123 Newaygo	Michigan	333.38787532
6069 San Benito	California	333.13291191
5023 Cleburne	Arkansas	332.46545163
19163 Scott	Iowa	332.40421738
27115 Pine	Minnesota	332.39493946
48393 Roberts	Texas	332.22591362
37103 Jones	North Carolina	332.05354363
40113 Osage	Oklahoma	331.81605479
13049 Charlton	Georgia	331.58544109
6053 Monterey	California	331.50135218
42041 Cumberland	Pennsylvania	331.31415980



Counties\_Cities

48339 Montgomery	Texas	330.32956805
28059 Jackson	Mississippi	330.12974867
37149 Polk	North Carolina	329.92091602
51095 James City	Virginia	329.85588439
6001 Alameda	California	329.56292864
17195 Whiteside	Illinois	328.98284975
48397 Rockwall	Texas	328.83952433
13117 Forsyth	Georgia	328.80834446
40109 Oklahoma	Oklahoma	328.04176729
40103 Noble	Oklahoma	327.75267960
5045 Faulkner	Arkansas	327.70860375
26087 Lapeer	Michigan	327.16862816
27043 Faribault	Minnesota	327.08242477
51820 Waynesboro	Virginia	327.02846031
20171 Scott	Kansas	326.73065142
48287 Lee	Texas	326.64489034
51097 King and Queen	Virginia	326.61175802
48491 Williamson	Texas	326.44044050
48329 Midland	Texas	326.22929922
39137 Putnam	Ohio	325.63647128
45049 Hampton	South Carolina	325.56457031
40031 Comanche	Oklahoma	324.69150155
38073 Ransom	North Dakota	324.61332824
18049 Fulton	Indiana	323.51184551
51113 Madison	Virginia	323.42986085
40105 Nowata	Oklahoma	322.95948326
42097 Northumberland	Pennsylvania	322.78251704
51007 Amelia	Virginia	322.75416891
42133 York	Pennsylvania	321.90205522
49045 Tooele	Utah	321.85618035
39117 Morrow	Ohio	321.82729551
19119 Lyon	Iowa	321.73397680
8041 El Paso	Colorado	321.63349471
13281 Towns	Georgia	320.62099224

Counties\_Cities

20101 Lane	Kansas	320.51282051
37187 Washington	North Carolina	320.43173961
38045 LaMoure	North Dakota	320.03938946
1009 Blount	Alabama	319.84785615
27167 Wilkin	Minnesota	319.79533099
46101 Moody	South Dakota	319.19744642
13175 Laurens	Georgia	319.07025885
12127 Volusia	Florida	318.69934142
48331 Milam	Texas	318.33194063
51109 Louisa	Virginia	318.12496601
18139 Rush	Indiana	318.06997539
42001 Adams	Pennsylvania	318.05935163
21171 Monroe	Kentucky	317.22336257
48027 Bell	Texas	317.17288734
13079 Crawford	Georgia	316.60983926
22085 Sabine	Louisiana	316.24500666
12065 Jefferson	Florida	314.94960806
5027 Columbia	Arkansas	314.39860645
12115 Sarasota	Florida	314.25906571
17063 Grundy	Illinois	313.89782626
18075 Jay	Indiana	313.04180312
40141 Tillman	Oklahoma	313.01034295
51133 Northumberland	Virginia	312.83444472
48229 Hudspeth	Texas	312.82586027
29069 Dunklin	Missouri	312.68055603
54031 Hardy	West Virginia	312.15970962
48135 Ector	Texas	312.10678246
27019 Carver	Minnesota	311.92359321
5025 Cleveland	Arkansas	311.79845348
19073 Greene	Iowa	311.76929072
39123 Ottawa	Ohio	311.51119723
40117 Pawnee	Oklahoma	311.16534472
26075 Jackson	Michigan	311.03807383
17029 Coles	Illinois	310.50407782

Counties\_Cities

39033 Crawford	Ohio	310.46931408
18157 Tippecanoe	Indiana	310.28552484
6021 Glenn	California	310.19360359
48505 Zapata	Texas	310.07751938
16027 Canyon	Idaho	309.62107213
19009 Audubon	Iowa	308.75408645
28141 Tishomingo	Mississippi	308.41986224
5081 Little River	Arkansas	308.29141652
48483 Wheeler	Texas	308.22577538
27133 Rock	Minnesota	308.05183769
27171 Wright	Minnesota	308.03306222
12069 Lake	Florida	307.99870966
36017 Chenango	New York	307.13564456
49011 Davis	Utah	307.06854737
19093 Ida	Iowa	306.97266482
28047 Harrison	Mississippi	306.79893540
18073 Jasper	Indiana	305.66376985
5135 Sharp	Arkansas	305.19405735
21233 Webster	Kentucky	305.08733125
39165 Warren	Ohio	304.94501945
13029 Bryan	Georgia	304.39003910
29135 Moniteau	Missouri	303.95136778
48291 Liberty	Texas	303.51123107
51079 Greene	Virginia	303.35204004
28009 Benton	Mississippi	302.26091162
12101 Pasco	Florida	302.05881808
18135 Randolph	Indiana	301.79872037
39043 Erie	Ohio	301.54794612
38093 Stutsman	North Dakota	301.19041928
26067 Ionia	Michigan	300.57623423
48121 Denton	Texas	300.44327314
38025 Dunn	North Dakota	300.09233610
39169 Wayne	Ohio	300.08536911
6047 Merced	California	299.89263552

Counties\_Cities

48343 Morris	Texas	299.86222546
27141 Sherburne	Minnesota	298.84626598
47171 Unicoi	Tennessee	298.40662125
55039 Fond du Lac	Wisconsin	297.86738595
31179 Wayne	Nebraska	297.77730512
35001 Bernalillo	New Mexico	297.77471965
31185 York	Nebraska	297.70548940
47043 Dickson	Tennessee	297.49653856
12109 St. Johns	Florida	297.33226881
40041 Delaware	Oklahoma	297.19420588
40145 Wagoner	Oklahoma	297.09149919
26159 Van Buren	Michigan	296.89322447
46125 Turner	South Dakota	296.77113010
5131 Sebastian	Arkansas	295.88346262
48149 Fayette	Texas	295.86965955
18173 Warrick	Indiana	295.68302779
39093 Lorain	Ohio	294.70595649
30103 Treasure	Montana	294.55081001
12131 Walton	Florida	294.22066550
39045 Fairfield	Ohio	294.00059057
35041 Roosevelt	New Mexico	293.44288534
27107 Norman	Minnesota	293.43629344
13195 Madison	Georgia	293.42327150
18009 Blackford	Indiana	293.37803856
26093 Livingston	Michigan	293.37321675
48091 Comal	Texas	293.18002602
47119 Maury	Tennessee	292.55882976
36107 Tioga	New York	292.42174629
39113 Montgomery	Ohio	291.73578093
19095 Iowa	Iowa	291.18394152
16073 Owyhee	Idaho	290.77225691
48451 Tom Green	Texas	289.36703077
5043 Drew	Arkansas	289.17503274
12007 Bradford	Florida	288.47540747

Counties\_Cities

48101 Cottle	Texas	287.97696184
47131 Obion	Tennessee	287.44176826
24001 Allegany	Maryland	287.42514970
40085 Love	Oklahoma	286.16538386
45073 Oconee	South Carolina	285.80906933
13113 Fayette	Georgia	285.56571096
54075 Pocahontas	West Virginia	285.23888757
12019 Clay	Florida	285.09015513
51600 Fairfax City	Virginia	284.85391064
17103 Lee	Illinois	283.43511673
18149 Starke	Indiana	283.40963593
26045 Eaton	Michigan	283.17520441
48143 Erath	Texas	282.71215191
40027 Cleveland	Oklahoma	282.24618258
55025 Dane	Wisconsin	282.09836936
19023 Butler	Iowa	282.00013756
55043 Grant	Wisconsin	281.25848625
13289 Twiggs	Georgia	280.89887640
6051 Mono	California	280.70175439
27011 Big Stone	Minnesota	280.61735819
47063 Hamblen	Tennessee	280.32027753
17081 Jefferson	Illinois	280.27498678
35029 Luna	New Mexico	279.59771314
13291 Union	Georgia	279.15503521
1115 St. Clair	Alabama	278.49813959
29003 Andrew	Missouri	278.29840404
27161 Waseca	Minnesota	278.20876358
37005 Alleghany	North Carolina	277.75288953
46065 Hughes	South Dakota	277.62039660
55133 Waukesha	Wisconsin	277.61789457
48123 DeWitt	Texas	277.40625155
37109 Lincoln	North Carolina	276.94878835
41045 Malheur	Oregon	276.64768104
53053 Pierce	Washington	276.56263499

Counties\_Cities

8107 Routt	Colorado	275.91030972
51157 Rappahannock	Virginia	275.78599007
1121 Talladega	Alabama	275.59252393
36101 Steuben	New York	275.58561944
20099 Labette	Kansas	275.49589261
54099 Wayne	West Virginia	275.38553976
45007 Anderson	South Carolina	275.33643918
47081 Hickman	Tennessee	275.30622830
13227 Pickens	Georgia	275.17198249
35009 Curry	New Mexico	275.09759896
6111 Ventura	California	274.51123252
37045 Cleveland	North Carolina	274.46361821
51700 Newport News	Virginia	274.31616898
46123 Tripp	South Dakota	273.82256298
48279 Lamb	Texas	273.59781122
1079 Lawrence	Alabama	273.08310829
51790 Staunton	Virginia	272.85129604
37169 Stokes	North Carolina	272.72527328
29159 Pettis	Missouri	272.67171266
46037 Day	South Dakota	272.47956403
28039 George	Mississippi	272.16494845
19101 Jefferson	Iowa	272.02002067
12087 Monroe	Florida	271.90211524
12091 Okaloosa	Florida	271.62769155
39151 Stark	Ohio	271.27839946
26037 Clinton	Michigan	271.01295820
39173 Wood	Ohio	270.85756259
4025 Yavapai	Arizona	270.69782278
21049 Clark	Kentucky	270.35228558
33013 Merrimack	New Hampshire	269.96268163
45037 Edgefield	South Carolina	269.85065799
8035 Douglas	Colorado	268.98032534
48233 Hutchinson	Texas	268.89329182
19147 Palo Alto	Iowa	268.78709822

Counties\_Cities

48295 Lipscomb	Texas	268.25633383
37143 Perquimans	North Carolina	268.21636120
39073 Hocking	Ohio	267.74704950
13043 Candler	Georgia	267.62643042
8083 Montezuma	Colorado	267.60455692
48183 Gregg	Texas	267.56772050
42127 Wayne	Pennsylvania	267.18152742
29107 Lafayette	Missouri	266.88753911
8017 Cheyenne	Colorado	266.52452026
47035 Cumberland	Tennessee	266.45216430
45087 Union	South Carolina	266.32615834
27143 Sibley	Minnesota	266.16981634
13073 Columbia	Georgia	265.73163697
53073 Whatcom	Washington	265.41418349
32510 Carson City	Nevada	265.27592305
12073 Leon	Florida	264.95545330
55061 Kewaunee	Wisconsin	264.92665457
8029 Delta	Colorado	264.91777857
21037 Campbell	Kentucky	264.08450704
51145 Powhatan	Virginia	263.79800610
1027 Clay	Alabama	263.65348399
21051 Clay	Kentucky	263.61601592
56017 Hot Springs	Wyoming	263.44676180
27079 Le Sueur	Minnesota	263.21330806
6039 Madera	California	263.20462733
35057 Torrance	New Mexico	262.97222757
21047 Christian	Kentucky	262.30972081
48239 Jackson	Texas	262.20250101
48315 Marion	Texas	261.88557615
28131 Stone	Mississippi	261.79409093
39077 Huron	Ohio	261.52057979
20059 Franklin	Kansas	261.40220826
5105 Perry	Arkansas	260.81916538
55055 Jefferson	Wisconsin	260.78069753

Counties\_Cities

37145 Person	North Carolina	260.71329132
47121 Meigs	Tennessee	260.03575492
39175 Wyandot	Ohio	259.85867335
48107 Crosby	Texas	259.56047759
26027 Cass	Michigan	259.42346040
21149 McLean	Kentucky	259.40337224
20091 Johnson	Kansas	259.39034901
12009 Brevard	Florida	259.19453664
17143 Peoria	Illinois	259.10608401
47099 Lawrence	Tennessee	258.38020762
26005 Allegan	Michigan	258.25257613
39003 Allen	Ohio	258.12610191
53039 Klickitat	Washington	257.83688424
41051 Multnomah	Oregon	257.05769326
39103 Medina	Ohio	256.77380461
55131 Washington	Wisconsin	256.46127656
19177 Van Buren	Iowa	256.41025641
5121 Randolph	Arkansas	256.29596612
18025 Crawford	Indiana	255.73025194
31137 Phelps	Nebraska	255.66918631
27173 Yellow Medicine	Minnesota	255.23226136
51127 New Kent	Virginia	254.56656692
47123 Monroe	Tennessee	254.54623897
1019 Cherokee	Alabama	253.53411186
29183 St. Charles	Missouri	253.01742063
39139 Richland	Ohio	252.68581904
26011 Arenac	Michigan	252.64277641
21155 Marion	Kentucky	252.52525253
38077 Richland	North Dakota	252.47860090
48085 Collin	Texas	251.90370354
21073 Franklin	Kentucky	251.89412575
48441 Taylor	Texas	251.38041267
20207 Woodson	Kansas	251.33521835
51037 Charlotte	Virginia	251.29837494



Counties\_Cities

38059 Morton	North Dakota	250.84418717
48473 Waller	Texas	250.34822874
6095 Solano	California	250.33026578
48465 Val Verde	Texas	249.95935620
20161 Riley	Kansas	249.65062480
53071 Walla Walla Cou	Washington	249.49935984
53071 Walla Walla Cou	Washington	249.49935984
31107 Knox	Nebraska	249.43579998
5019 Clark	Arkansas	249.30873487
36043 Herkimer	New York	249.05794640
12035 Flagler	Florida	248.95821250
31105 Kimball	Nebraska	248.75621891
56021 Laramie	Wyoming	248.54510184
31025 Cass	Nebraska	248.48044650
51111 Lunenburg	Virginia	248.22108224
12119 Sumter	Florida	247.75929292
48247 Jim Hogg	Texas	247.71341463
5117 Prairie	Arkansas	247.70869458
17095 Knox	Illinois	247.44572158
40091 McIntosh	Oklahoma	247.28740853
1003 Baldwin	Alabama	247.22275734
5055 Greene	Arkansas	247.10424710
53037 Kittitas	Washington	247.02305549
12113 Santa Rosa	Florida	246.44687174
27093 Meeker	Minnesota	246.31606240
19105 Jones	Iowa	245.85422291
37199 Yancey	North Carolina	245.76886555
38015 Burleigh	North Dakota	245.60998394
39133 Portage	Ohio	245.50872477
5091 Miller	Arkansas	245.45788218
48309 McLennan	Texas	245.08359943
28045 Hancock	Mississippi	245.06697089
21239 Woodford	Kentucky	244.97795198
1089 Madison	Alabama	244.46208791

Counties\_Cities

48501 Yoakum	Texas	244.44185776
27119 Polk	Minnesota	244.21960735
48053 Burnet	Texas	243.99478356
13211 Morgan	Georgia	243.99299846
27049 Goodhue	Minnesota	243.51873801
55089 Ozaukee	Wisconsin	243.41817448
13241 Rabun	Georgia	243.07820004
18013 Brown	Indiana	242.87777340
51810 Virginia Beach	Virginia	242.56478946
19159 Ringgold	Iowa	241.54589372
17041 Douglas	Illinois	241.28548693
23031 York	Maine	240.99423456
51011 Appomattox	Virginia	239.88384572
18115 Ohio	Indiana	239.56194387
20149 Pottawatomie	Kansas	238.90925567
55087 Outagamie	Wisconsin	238.57177168
35039 Rio Arriba	New Mexico	238.42485771
45021 Cherokee	South Carolina	238.27043695
38013 Burke	North Dakota	238.09523810
21143 Lyon	Kentucky	237.23311275
36091 Saratoga	New York	237.22318531
51015 Augusta	Virginia	237.22119883
21145 McCracken	Kentucky	237.19891042
36121 Wyoming	New York	236.99638269
48361 Orange	Texas	236.92145695
56019 Johnson	Wyoming	236.40661939
20131 Nemaha	Kansas	236.33677991
51101 King William	Virginia	236.14144873
37003 Alexander	North Carolina	235.59018017
16003 Adams	Idaho	235.29411765
31059 Fillmore	Nebraska	235.20897413
36057 Montgomery	New York	234.55666768
19055 Delaware	Iowa	234.34296092
40051 Grady	Oklahoma	234.01918957

Counties\_Cities

46069 Hyde	South Dakota	234.00936037
18179 Wells	Indiana	233.99276750
6013 Contra Costa	California	233.69543955
47113 Madison	Tennessee	233.59459044
5111 Poinsett	Arkansas	233.58638525
47041 DeKalb	Tennessee	233.38961168
31067 Gage	Nebraska	232.63388080
48147 Fannin	Texas	232.38678229
51141 Patrick	Virginia	231.99230465
37157 Rockingham	North Carolina	231.55805491
31061 Franklin	Nebraska	231.55805491
17145 Perry	Illinois	231.41588741
36069 Ontario	New York	231.19493192
47133 Overton	Tennessee	231.10386079
48463 Uvalde	Texas	230.94688222
29169 Pulaski	Missouri	230.70711731
13143 Haralson	Georgia	230.25090577
55045 Green	Wisconsin	230.17141000
16069 Nez Perce	Idaho	230.15244506
53063 Spokane	Washington	229.09618737
38089 Stark	North Dakota	229.05442462
1061 Geneva	Alabama	228.01550505
16009 Benewah	Idaho	227.61760243
31143 Polk	Nebraska	227.35884805
53029 Island	Washington	227.32654511
51650 Hampton	Virginia	227.08151854
21081 Grant	Kentucky	226.90179531
26057 Gratiot	Michigan	226.60656666
41065 Wasco	Oregon	226.37238257
17053 Ford	Illinois	226.17611580
27017 Carlton	Minnesota	226.02338365
18183 Whitley	Indiana	225.97875213
13055 Chattooga	Georgia	225.89753933
8101 Pueblo	Colorado	225.63257705

Counties\_Cities

18175 Washington	Indiana	225.45897005
18021 Clay	Indiana	225.44898739
39041 Delaware	Ohio	225.06908303
47185 White	Tennessee	225.03412403
20129 Morton	Kansas	224.97187852
47139 Polk	Tennessee	224.87868387
37073 Gates	North Carolina	224.66084853
5073 Lafayette	Arkansas	224.48368752
51530 Buena Vista	Virginia	224.46689113
21207 Russell	Kentucky	224.45429549
37029 Camden	North Carolina	224.08963585
48193 Hamilton	Texas	223.95096653
27085 McLeod	Minnesota	223.00894823
40049 Garvin	Oklahoma	222.93337169
33017 Strafford	New Hampshire	222.92259205
31177 Washington	Nebraska	222.57705521
48031 Blanco	Texas	222.18424201
2122 Kenai Peninsula	Alaska	222.09693677
29199 Scotland	Missouri	221.50624245
50025 Windham	Vermont	219.85218449
29143 New Madrid	Missouri	219.70397780
19003 Adams	Iowa	219.47873800
19075 Grundy	Iowa	219.44083225
22115 Vernon	Louisiana	218.99304134
54077 Preston	West Virginia	218.68258518
21193 Perry	Kentucky	218.45776483
18153 Sullivan	Indiana	217.49637506
48455 Trinity	Texas	217.09633650
48251 Johnson	Texas	217.08556789
17115 Macon	Illinois	216.78508671
19043 Clayton	Iowa	216.45021645
27169 Winona	Minnesota	216.42892277
51181 Surry	Virginia	216.24961384
5057 Hempstead	Arkansas	216.18140840

Counties\_Cities

38027 Eddy	North Dakota	216.16947687
48377 Presidio	Texas	215.88946459
5051 Garland	Arkansas	215.82588700
30017 Custer	Montana	215.77766270
19121 Madison	Iowa	215.39787064
4009 Graham	Arizona	215.38138264
18101 Martin	Indiana	215.32739552
19109 Kossuth	Iowa	214.64985243
18155 Switzerland	Indiana	214.61229822
46059 Hand	South Dakota	214.59227468
19011 Benton	Iowa	214.49184931
18163 Vanderburgh	Indiana	214.39543802
27151 Swift	Minnesota	214.01819155
42049 Erie	Pennsylvania	213.92261294
30031 Gallatin	Montana	213.62937538
13169 Jones	Georgia	213.16745876
8039 Elbert	Colorado	213.07358649
5033 Crawford	Arkansas	212.91360439
26091 Lenawee	Michigan	212.68801010
47125 Montgomery	Tennessee	212.67297888
51161 Roanoke	Virginia	212.60085253
19129 Mills	Iowa	212.44108079
13039 Camden	Georgia	212.38146692
31065 Furnas	Nebraska	212.08907741
48373 Polk	Texas	211.86864144
5083 Logan	Arkansas	211.62073883
39089 Licking	Ohio	211.07248718
31069 Garden	Nebraska	210.85925145
13147 Hart	Georgia	210.73604353
20009 Barton	Kansas	210.63919421
5029 Conway	Arkansas	210.61701211
38075 Renville	North Dakota	210.61499579
20047 Edwards	Kansas	210.60021060
41067 Washington	Oregon	210.47524239

Counties\_Cities

50011 Franklin	Vermont	210.43685883
20113 McPherson	Kansas	210.25335529
37099 Jackson	North Carolina	210.03069679
39011 Auglaize	Ohio	209.58868221
19057 Des Moines	Iowa	209.51504931
13191 McIntosh	Georgia	209.20502092
17167 Sangamon	Illinois	208.85803796
29101 Johnson	Missouri	208.75270260
26063 Huron	Michigan	208.56061092
51005 Alleghany	Virginia	207.91415158
6113 Yolo	California	207.79645022
20173 Sedgwick	Kansas	207.74638975
46089 McPherson	South Dakota	207.72746157
1015 Calhoun	Alabama	207.39081355
51023 Botetourt	Virginia	207.35042221
55135 Waupaca	Wisconsin	207.32279768
29187 St. Francois	Missouri	206.92136988
8091 Ouray	Colorado	206.91082144
37021 Buncombe	North Carolina	206.86753916
21023 Bracken	Kentucky	206.33572035
21099 Hart	Kentucky	206.28371945
40071 Kay	Oklahoma	206.06417427
16077 Power	Idaho	205.97322348
6085 Santa Clara	California	205.61837766
21103 Henry	Kentucky	204.89258661
5141 Van Buren	Arkansas	204.78226826
48485 Wichita	Texas	204.44632905
36025 Delaware	New York	204.37038202
54057 Mineral	West Virginia	204.15738679
18167 Vigo	Indiana	203.93719852
8069 Larimer	Colorado	203.41323413
48015 Austin	Texas	203.40791624
21219 Todd	Kentucky	203.07042482
42003 Allegheny	Pennsylvania	202.88037608

Counties\_Cities

39167 Washington	Ohio	202.80940903
26001 Alcona	Michigan	202.66357846
5125 Saline	Arkansas	202.60086805
48087 Collingsworth	Texas	202.56583390
38103 Wells	North Dakota	202.17336366
21035 Calloway	Kentucky	201.86533793
36089 St. Lawrence	New York	201.76404713
18119 Owen	Indiana	201.48716719
47109 McNairy	Tennessee	201.30071229
21121 Knox	Kentucky	201.25223614
6097 Sonoma	California	201.22334191
54069 Ohio	West Virginia	201.17351215
36099 Seneca	New York	201.16618076
42119 Union	Pennsylvania	200.96014290
19037 Chickasaw	Iowa	200.60180542
32007 Elko County	Nevada	200.15249714
32007 Elko County	Nevada	200.15249714
48105 Crockett	Texas	200.05715919
21225 Union	Kentucky	199.93105826
48073 Cherokee	Texas	199.65013690
47115 Marion	Tennessee	199.47506562
19033 Cerro Gordo	Iowa	199.31061974
36051 Livingston	New York	199.28195233
50003 Bennington	Vermont	199.26468525
38097 Traill	North Dakota	199.07925843
51775 Salem	Virginia	198.88468588
55019 Clark	Wisconsin	198.79570140
31099 Kearney	Nebraska	198.65525672
32023 Nye	Nevada	198.47395581
48249 Jim Wells	Texas	198.42241928
29099 Jefferson	Missouri	198.35344355
48403 Sabine	Texas	198.31901029
18159 Tipton	Indiana	198.30777366
19001 Adair	Iowa	198.21605550

Counties\_Cities

19019 Buchanan	Iowa	198.12255295
38053 McKenzie	North Dakota	198.06338028
13103 Effingham	Georgia	197.78099373
45003 Aiken	South Carolina	197.75562128
48423 Smith	Texas	197.63618436
53013 Columbia	Washington	197.09288002
38099 Walsh	North Dakota	196.86884785
29071 Franklin	Missouri	196.77823864
48395 Robertson	Texas	196.71372368
55023 Crawford	Wisconsin	196.42747529
29227 Worth	Missouri	196.07843137
47033 Crockett	Tennessee	195.42155221
17129 Menard	Illinois	195.31250000
29163 Pike	Missouri	194.55252918
20193 Thomas	Kansas	194.52729866
19175 Union	Iowa	194.19046848
48313 Madison	Texas	194.14782970
51590 Danville	Virginia	194.13658369
40037 Creek	Oklahoma	194.12323334
21091 Hancock	Kentucky	194.10824389
21185 Oldham	Kentucky	194.07251392
39143 Sandusky	Ohio	193.88084831
42035 Clinton	Pennsylvania	193.87860614
6055 Napa	California	193.66361348
37177 Tyrrell	North Carolina	193.65771000
32019 Lyon	Nevada	193.52064220
55015 Calumet	Wisconsin	193.38503559
31033 Cheyenne	Nebraska	193.34049409
20157 Republic	Kansas	192.96740995
21113 Jessamine	Kentucky	192.87833828
18077 Jefferson	Indiana	192.49875807
26111 Midland	Michigan	192.28689204
37009 Ashe	North Carolina	191.81821535
21215 Spencer	Kentucky	191.55049484



Counties\_Cities

20005 Atchison	Kansas	191.44074600
48293 Limestone	Texas	191.33466559
47091 Johnson	Tennessee	191.24760940
48317 Martin	Texas	191.20458891
31175 Valley	Nebraska	190.93078759
16039 Elmore	Idaho	190.76268388
56009 Converse	Wyoming	190.61583578
31159 Seward	Nebraska	190.55318166
17185 Wabash	Illinois	190.49268335
19189 Winnebago	Iowa	190.15021867
21009 Barren	Kentucky	190.14849692
4011 Greenlee	Arizona	189.81335021
48415 Scurry	Texas	189.73081940
13183 Long	Georgia	189.49363091
46029 Codrington	South Dakota	189.18436552
47093 Knox	Tennessee	188.69992628
17169 Schuyler	Illinois	188.21485450
56037 Sweetwater	Wyoming	188.14893963
48367 Parker	Texas	187.90064392
48359 Oldham	Texas	187.70530267
20035 Cowley	Kansas	187.40416832
8019 Clear Creek	Colorado	187.40239459
17099 LaSalle	Illinois	187.33436900
17085 Jo Daviess	Illinois	187.21332959
47087 Jackson	Tennessee	187.10665079
19045 Clinton	Iowa	187.02437766
46035 Davison	South Dakota	186.96311268
5053 Grant	Arkansas	186.93644161
42099 Perry	Pennsylvania	186.39328984
21165 Menifee	Kentucky	186.01767168
40039 Custer	Oklahoma	185.97602976
19107 Keokuk	Iowa	185.81907090
54071 Pendleton	West Virginia	185.79391168
55035 Eau Claire	Wisconsin	185.58555111

Counties\_Cities

13179 Liberty	Georgia	185.37489634
26113 Missaukee	Michigan	185.27095878
19089 Howard	Iowa	185.04408403
31021 Burt	Nebraska	184.95684340
47031 Coffee	Tennessee	184.91921005
40097 Mayes	Oklahoma	184.88335320
18161 Union	Indiana	184.73781441
13305 Wayne	Georgia	184.51422437
12089 Nassau	Florida	184.08052941
50001 Addison	Vermont	183.91799421
55115 Shawano	Wisconsin	183.84155309
47053 Gibson	Tennessee	183.50494444
36095 Schoharie	New York	183.29742419
48211 Hemphill	Texas	183.00653595
39031 Coshocton	Ohio	182.91517650
21029 Bullitt	Kentucky	182.56053485
48169 Garza	Texas	182.42626938
18069 Huntington	Indiana	182.11920530
21229 Washington	Kentucky	182.05892089
18177 Wayne	Indiana	181.99466149
46051 Grant	South Dakota	181.89450119
20133 Neosho	Kansas	181.80678327
20073 Greenwood	Kansas	181.66804294
6003 Alpine	California	181.65304269
29079 Grundy	Missouri	181.56142828
46071 Jackson	South Dakota	181.43332325
48495 Winkler	Texas	181.34715026
36123 Yates	New York	181.15212753
46045 Edmunds	South Dakota	180.64516129
55097 Portage	Wisconsin	180.42908291
46087 McCook	South Dakota	180.31013343
38003 Barnes	North Dakota	180.23145513
40013 Bryan	Oklahoma	180.11527378
46057 Hamlin	South Dakota	180.00327279

Counties\_Cities

37121 Mitchell	North Carolina	180.00000000
12003 Baker	Florida	179.86245812
6015 Del Norte	California	179.67514733
26079 Kalkaska	Michigan	179.53321364
48049 Brown	Texas	179.30598038
29031 Cape Girardeau	Missouri	179.04079845
6079 San Luis Obispo	California	178.86694130
36117 Wayne	New York	178.76176941
12017 Citrus	Florida	178.46399286
47117 Marshall	Tennessee	178.13140160
29011 Barton	Missouri	177.99627055
46061 Hanson	South Dakota	177.72511848
27117 Pipestone	Minnesota	176.85420581
29023 Butler	Missouri	175.89530711
39085 Lake	Ohio	175.69431792
51143 Pittsylvania	Virginia	175.55661291
21007 Ballard	Kentucky	175.46058403
48493 Wilson	Texas	175.21503664
40131 Rogers	Oklahoma	175.03044008
47051 Franklin	Tennessee	174.26593459
5095 Monroe	Arkansas	173.91304348
29019 Boone	Missouri	173.88405878
19125 Marion	Iowa	173.61630796
39019 Carroll	Ohio	173.55341383
21157 Marshall	Kentucky	173.12686352
42129 Westmoreland	Pennsylvania	173.12634230
6067 Sacramento	California	173.00734924
48013 Atascosa	Texas	172.92784735
47015 Cannon	Tennessee	172.86682340
48499 Wood	Texas	172.83786479
55109 St. Croix	Wisconsin	172.80977546
17121 Marion	Illinois	172.78043594
48297 Live Oak	Texas	172.61219793
5085 Lonoke	Arkansas	172.42081540

Counties\_Cities

40017 Canadian	Oklahoma	172.38156556
37095 Hyde	North Carolina	172.08413002
27097 Morrison	Minnesota	171.84720673
26073 Isabella	Michigan	171.48040022
54027 Hampshire	West Virginia	171.32822204
39171 Williams	Ohio	171.17704597
20169 Saline	Kansas	170.95273984
36109 Tompkins	New York	170.24505560
40019 Carter	Oklahoma	170.20569982
35059 Union	New Mexico	169.98542982
31181 Webster	Nebraska	169.82734220
18171 Warren	Indiana	169.42998911
46115 Spink	South Dakota	169.36104696
26135 Oscoda	Michigan	169.16384727
21161 Mason	Kentucky	169.09620991
55117 Sheboygan	Wisconsin	168.89550998
47089 Jefferson	Tennessee	168.48107828
47027 Clay	Tennessee	168.45924582
29047 Clay	Missouri	168.04335031
30009 Carbon	Montana	168.00448012
13109 Evans	Georgia	167.89478593
16041 Franklin	Idaho	167.56520472
39163 Vinton	Ohio	167.44044448
13125 Glascock	Georgia	166.94490818
8067 La Plata	Colorado	166.93304919
1029 Cleburne	Alabama	166.81123640
54025 Greenbrier	West Virginia	166.73374346
21173 Montgomery	Kentucky	166.64893806
29113 Lincoln	Missouri	166.41819506
12083 Marion	Florida	166.12172444
46093 Meade	South Dakota	166.11295681
41037 Lake	Oregon	164.99555781
36015 Chemung	New York	164.97733045
29129 Mercer	Missouri	164.78989289

Counties\_Cities

46011 Brookings	South Dakota	164.62306994
12005 Bay	Florida	164.60949770
31163 Sherman	Nebraska	164.58196182
36075 Oswego	New York	164.54901695
40073 Kingfisher	Oklahoma	164.39049064
41035 Klamath	Oregon	164.07254667
21221 Trigg	Kentucky	163.90083999
48095 Concho	Texas	163.70439663
41005 Clackamas	Oregon	163.67241483
12053 Hernando	Florida	163.46632437
8119 Teller	Colorado	163.45732169
51197 Wythe	Virginia	163.45551923
48409 San Patricio	Texas	162.94679563
48353 Nolan	Texas	162.70083384
17125 Mason	Illinois	162.18208625
51199 York	Virginia	162.13188692
54039 Kanawha	West Virginia	161.81409113
47153 Sequatchie	Tennessee	161.33369185
46129 Walworth	South Dakota	161.08824056
27025 Chisago	Minnesota	160.93844998
17073 Henry	Illinois	160.92890609
19007 Appanoose	Iowa	160.81048484
29095 Jackson	Missouri	160.78662644
51680 Lynchburg	Virginia	160.72863649
17087 Johnson	Illinois	160.56518947
17083 Jersey	Illinois	160.20506248
36009 Cattaraugus	New York	160.07287871
42009 Bedford	Pennsylvania	159.83062106
41053 Polk	Oregon	159.56073867
48217 Hill	Texas	159.54227870
53047 Okanogan	Washington	159.02401975
18045 Fountain	Indiana	159.01168124
20097 Kiowa	Kansas	158.98251192
55047 Green Lake	Wisconsin	158.57913099

Counties\_Cities

48011 Armstrong	Texas	158.56236786
48507 Zavala	Texas	158.55795711
8021 Conejos	Colorado	158.53658537
21135 Lewis	Kentucky	158.40687938
48175 Goliad	Texas	158.22784810
40011 Blaine	Oklahoma	158.14443859
17199 Williamson	Illinois	158.07683131
19065 Fayette	Iowa	157.68056968
46009 Bon Homme	South Dakota	157.59312321
37013 Beaufort	North Carolina	157.18260796
27005 Becker	Minnesota	157.10919089
6101 Sutter	California	157.01343911
39047 Fayette	Ohio	156.98039489
26015 Barry	Michigan	156.97303661
37041 Chowan	North Carolina	156.81801982
48219 Hockley	Texas	156.65796345
54061 Monongalia	West Virginia	155.98571697
53015 Cowlitz	Washington	155.98190610
51735 Poquoson	Virginia	155.86546349
55029 Door	Wisconsin	155.74067367
27035 Crow Wing	Minnesota	155.65041841
55111 Sauk	Wisconsin	155.64444583
6061 Placer	California	155.41181588
42109 Snyder	Pennsylvania	155.40207203
39025 Clermont	Ohio	155.25683081
38081 Sargent	North Dakota	155.03875969
42019 Butler	Pennsylvania	154.87950268
42081 Lycoming	Pennsylvania	154.84234234
5067 Jackson	Arkansas	154.66063887
26105 Mason	Michigan	154.63917526
18105 Monroe	Indiana	154.50900849
29081 Harrison	Missouri	154.50439743
31027 Cedar	Nebraska	153.91901492
47039 Decatur	Tennessee	153.76729882

Counties\_Cities

40101 Muskogee	Oklahoma	153.59410199
31111 Lincoln	Nebraska	153.47449197
27041 Douglas	Minnesota	152.77631440
55093 Pierce	Wisconsin	152.74350840
26129 Ogemaw	Michigan	152.73004964
35021 Harding	New Mexico	152.67175573
17009 Brown	Illinois	152.53203173
47055 Giles	Tennessee	152.52686168
47103 Lincoln	Tennessee	152.41668376
20017 Chase	Kansas	152.14910612
40021 Cherokee	Oklahoma	152.02876220
18083 Knox	Indiana	151.78208429
19131 Mitchell	Iowa	151.38612925
27155 Traverse	Minnesota	151.14873035
2130 Ketchikan Gateway	Alaska	150.88374766
21179 Nelson	Kentucky	150.48744847
6027 Inyo	California	150.10841163
54021 Gilmer	West Virginia	149.51407924
46067 Hutchinson	South Dakota	149.05149051
54019 Fayette	West Virginia	148.77493142
40095 Marshall	Oklahoma	148.75639653
21017 Bourbon	Kentucky	148.63258026
48081 Coke	Texas	148.36795252
17113 McLean	Illinois	148.12414655
8099 Prowers	Colorado	147.97763893
46047 Fall River	South Dakota	147.97277301
27111 Otter Tail	Minnesota	147.92899408
48093 Comanche	Texas	147.77597163
19195 Worth	Iowa	147.59157386
18147 Spencer	Indiana	147.58695331
5065 Izard	Arkansas	147.13455455
56007 Carbon	Wyoming	146.95077149
46095 Mellette	South Dakota	146.91478942
17015 Carroll	Illinois	146.73001677

Counties\_Cities

48223 Hopkins	Texas	146.69926650
47183 Weakley	Tennessee	146.64073021
40133 Seminole	Oklahoma	146.47245504
21209 Scott	Kentucky	146.34755760
5001 Arkansas	Arkansas	146.32224661
51027 Buchanan	Virginia	146.08171151
20013 Brown	Kansas	145.86372161
46079 Lake	South Dakota	145.51581527
8093 Park	Colorado	145.50549687
35049 Santa Fe	New Mexico	145.27909580
27059 Isanti	Minnesota	145.12335485
20021 Cherokee	Kansas	144.89133150
21217 Taylor	Kentucky	144.81975811
12129 Wakulla	Florida	144.78913157
48145 Falls	Texas	144.21690222
46007 Bennett	South Dakota	144.17531719
56025 Natrona	Wyoming	144.09404032
36011 Cayuga	New York	143.88489209
35025 Lea	New Mexico	143.65545675
53011 Clark	Washington	143.61107133
51083 Halifax	Virginia	143.61078546
28003 Alcorn	Mississippi	143.53419093
17135 Montgomery	Illinois	143.35163106
20011 Bourbon	Kansas	143.31536204
48391 Refugio	Texas	142.20705347
37137 Pamlico	North Carolina	142.06787687
31003 Antelope	Nebraska	142.04545455
27061 Itasca	Minnesota	141.88170613
16029 Caribou	Idaho	141.64305949
40115 Ottawa	Oklahoma	141.13873296
50013 Grand Isle	Vermont	141.04372355
48213 Henderson	Texas	140.94946476
40111 Okmulgee	Oklahoma	140.86344072
20135 Ness	Kansas	140.84507042



Counties\_Cities

20089 Jewell	Kansas	140.79549454
36077 Otsego	New York	140.58812700
40065 Jackson	Oklahoma	140.28618381
48327 Menard	Texas	140.25245442
51678 Lexington	Virginia	140.13452915
47161 Stewart	Tennessee	140.10766168
55083 Oconto	Wisconsin	140.10044938
54051 Marshall	West Virginia	139.67841481
51119 Middlesex	Virginia	139.28869904
39135 Preble	Ohio	139.03456350
31171 Thomas	Nebraska	138.88888889
2220 Sitka	Alaska	138.77645426
37087 Haywood	North Carolina	138.77458811
29139 Montgomery	Missouri	138.72030518
27157 Wabasha	Minnesota	138.60013860
23027 Waldo	Maine	138.55998388
21125 Laurel	Kentucky	138.45621322
55021 Columbia	Wisconsin	137.73144112
48307 McCulloch	Texas	137.72380118
21199 Pulaski	Kentucky	137.72186373
54023 Grant	West Virginia	137.62257010
16081 Teton	Idaho	137.45704467
48265 Kerr	Texas	137.39147028
31007 Banner	Nebraska	136.98630137
42131 Wyoming	Pennsylvania	136.80396362
46043 Douglas	South Dakota	136.28620102
48109 Culberson	Texas	136.11615245
12045 Gulf	Florida	136.10492452
35061 Valencia	New Mexico	136.02594957
51019 Bedford	Virginia	135.87819219
2020 Anchorage	Alaska	135.83134960
17189 Washington	Illinois	135.76277242
51091 Highland	Virginia	135.74660633
47017 Carroll	Tennessee	135.61741613

Counties\_Cities

2090 Fairbanks North	Alaska	135.39319599
5063 Independence	Arkansas	135.35750305
36041 Hamilton	New York	135.31799729
48273 Kleberg	Texas	134.92241961
47177 Warren	Tennessee	134.54669994
26117 Montcalm	Michigan	134.44222111
48255 Karnes	Texas	134.18530351
47029 Cocke	Tennessee	134.17565830
42087 Mifflin	Pennsylvania	134.13526027
2110 Juneau	Alaska	133.90215800
48259 Kendall	Texas	133.65176048
31011 Boone	Nebraska	133.61328498
40125 Pottawatomie	Oklahoma	133.46358646
20107 Linn	Kansas	133.33333333
39027 Clinton	Ohio	133.15262620
40035 Craig	Oklahoma	132.81140780
48283 La Salle	Texas	132.78449077
33001 Belknap	New Hampshire	132.73901216
39051 Fulton	Ohio	132.46286309
55081 Monroe	Wisconsin	132.46183579
19111 Lee	Iowa	132.13918661
37133 Onslow	North Carolina	132.02956248
48025 Bee	Texas	131.95446037
20061 Geary	Kansas	131.92612137
48045 Briscoe	Texas	131.92612137
48497 Wise	Texas	131.76195008
17021 Christian	Illinois	131.65549126
6043 Mariposa	California	131.64672886
19029 Cass	Iowa	131.47718484
39159 Union	Ohio	131.40831676
48235 Irion	Texas	131.40604468
21093 Hardin	Kentucky	131.39294646
8111 San Juan	Colorado	131.23359580
19145 Page	Iowa	131.15614139

Counties\_Cities

29029 Camden	Missouri	130.96147550
39059 Guernsey	Ohio	130.69550510
23007 Franklin	Maine	130.44787102
48151 Fisher	Texas	130.24225059
48445 Terry	Texas	130.21893058
40005 Atoka	Oklahoma	130.07660066
27129 Renville	Minnesota	130.03011224
18121 Parke	Indiana	129.96987062
38067 Pembina	North Dakota	129.55232474
40099 Murray	Oklahoma	129.00451516
55078 Menominee	Wisconsin	128.81064835
17131 Mercer	Illinois	128.19691045
32005 Douglas	Nevada	127.92209132
55017 Chippewa	Wisconsin	127.85530522
27089 Marshall	Minnesota	127.79552716
40121 Pittsburg	Oklahoma	127.62950977
51163 Rockbridge	Virginia	127.46132208
31077 Greeley	Nebraska	127.33446520
51121 Montgomery	Virginia	127.29201394
6087 Santa Cruz	California	127.25383311
40137 Stephens	Oklahoma	127.12354097
21019 Boyd	Kentucky	127.01100762
55053 Jackson	Wisconsin	126.96552398
29181 Ripley	Missouri	126.85620476
37039 Cherokee	North Carolina	126.83648663
27087 Mahanomen	Minnesota	126.83457148
31095 Jefferson	Nebraska	126.81414682
40029 Coal	Oklahoma	126.81159420
48467 Van Zandt	Texas	126.74271229
20087 Jefferson	Kansas	126.48221344
21021 Boyle	Kentucky	126.24584718
39141 Ross	Ohio	126.08701304
29033 Carroll	Missouri	125.81493766
36019 Clinton	New York	125.16264948

Counties\_Cities

19185 Wayne	Iowa	124.98047180
36003 Allegany	New York	124.91923325
29115 Linn	Missouri	124.61576805
54011 Cabell	West Virginia	124.43147687
50021 Rutland	Vermont	124.42050723
13265 Taliaferro	Georgia	124.37810945
2195 Petersburg	Alaska	124.18503570
42057 Fulton	Pennsylvania	123.94133444
55075 Marinette	Wisconsin	123.65830737
47079 Henry	Tennessee	123.61703443
27081 Lincoln	Minnesota	123.39150361
48171 Gillespie	Texas	123.11595284
42027 Centre	Pennsylvania	122.84634993
48067 Cass	Texas	122.84604403
27095 Mille Lacs	Minnesota	122.42243391
35005 Chaves	New Mexico	122.12277203
55049 Iowa	Wisconsin	121.99739178
46077 Kingsbury	South Dakota	121.97601138
48503 Young	Texas	121.91742865
21195 Pike	Kentucky	121.57117907
48443 Terrell	Texas	121.50668287
38029 Emmons	North Dakota	121.39605463
51125 Nelson	Virginia	121.32650310
21151 Madison	Kentucky	121.25411398
48389 Reeves	Texas	121.05766168
47083 Houston	Tennessee	121.02142079
47057 Grainger	Tennessee	120.97645280
20019 Chautauqua	Kansas	120.88244183
41007 Clatsop	Oregon	120.71220199
18001 Adams	Indiana	120.66449658
55057 Juneau	Wisconsin	120.22391705
48241 Jasper	Texas	119.87065120
2275 Wrangell	Alaska	119.85617259
19191 Winneshiek	Iowa	119.82625193

Counties\_Cities

29009 Barry	Missouri	119.82388675
20163 Rooks	Kansas	119.68880910
42063 Indiana	Pennsylvania	119.52521272
48475 Ward	Texas	119.45392491
8089 Otero	Colorado	119.35763889
39015 Brown	Ohio	119.26058438
42085 Mercer	Pennsylvania	119.25950688
17071 Henderson	Illinois	119.24280817
56005 Campbell	Wyoming	119.20242739
29037 Cass	Missouri	119.09979610
16045 Gem	Idaho	119.08812521
39091 Logan	Ohio	119.05286829
35055 Taos	New Mexico	118.77569667
47009 Blount	Tennessee	118.76755818
27045 Fillmore	Minnesota	118.71972647
20181 Sherman	Kansas	118.66418037
50015 Lamoille	Vermont	118.57707510
51045 Craig	Virginia	118.48341232
20179 Sheridan	Kansas	118.43663640
19097 Jackson	Iowa	118.36146562
47137 Pickett	Tennessee	118.06375443
51073 Gloucester	Virginia	117.80770569
21069 Fleming	Kentucky	117.79379157
21027 Breckinridge	Kentucky	117.71630371
47001 Anderson	Tennessee	117.67474700
17105 Livingston	Illinois	117.44638013
20151 Pratt	Kansas	117.29579868
39125 Paulding	Ohio	117.27078891
17001 Adams	Illinois	117.21544808
42073 Lawrence	Pennsylvania	117.19112596
23011 Kennebec	Maine	117.13342562
45065 McCormick	South Carolina	116.89691817
31097 Johnson	Nebraska	116.86793923
53031 Jefferson	Washington	116.61256264

Counties\_Cities

8049 Grand	Colorado	115.94202899
17147 Piatt	Illinois	115.88192242
54015 Clay	West Virginia	115.84800741
48289 Leon	Texas	115.80775912
51191 Washington	Virginia	115.80456601
16055 Kootenai	Idaho	115.78588898
39081 Jefferson	Ohio	115.55947512
17139 Moultrie	Illinois	115.51267242
38055 McLean	North Dakota	115.29189812
39039 Defiance	Ohio	115.28887724
29219 Warren	Missouri	115.23724468
37055 Dare	North Carolina	115.06534068
39057 Greene	Ohio	114.88437156
21005 Anderson	Kentucky	114.72444072
20029 Cloud	Kansas	114.56065987
51155 Pulaski	Virginia	114.48364939
20033 Comanche	Kansas	114.41647597
8047 Gilpin	Colorado	114.36039863
48059 Callahan	Texas	114.33471488
19053 Decatur	Iowa	114.06844106
35015 Eddy	New Mexico	113.98963731
21203 Rockcastle	Kentucky	113.43283582
31125 Nance	Nebraska	113.25028313
39149 Shelby	Ohio	113.10588768
21105 Hickman	Kentucky	113.09658448
41063 Wallowa	Oregon	112.97839288
53069 Wahkiakum	Washington	112.96882061
36031 Essex	New York	112.60053619
17117 Macoupin	Illinois	112.55048220
54065 Morgan	West Virginia	112.44167088
29049 Clinton	Missouri	112.35955056
31139 Pierce	Nebraska	112.01344161
42005 Armstrong	Pennsylvania	111.85510933
48459 Upshur	Texas	111.48812409

Counties\_Cities

26133 Osceola	Michigan	111.39197121
47077 Henderson	Tennessee	111.32258412
53055 San Juan	Washington	110.92947221
37031 Carteret	North Carolina	110.75312122
29165 Platte	Missouri	110.69573239
51009 Amherst	Virginia	110.52864271
26031 Cheboygan	Michigan	110.17982922
55071 Manitowoc	Wisconsin	110.02352227
47023 Chester	Tennessee	109.97916184
41043 Linn	Oregon	109.94620489
18129 Posey	Indiana	109.63194988
35051 Sierra	New Mexico	109.40919037
55073 Marathon	Wisconsin	109.28316153
29177 Ray	Missouri	109.25140934
16005 Bannock	Idaho	109.02247010
27159 Wadena	Minnesota	108.90873448
26143 Roscommon	Michigan	108.85948752
38007 Billings	North Dakota	108.81392818
29197 Schuyler	Missouri	108.71928680
33003 Carroll	New Hampshire	108.65331393
6057 Nevada	California	108.32932114
51173 Smyth	Virginia	108.29614072
21079 Garrard	Kentucky	108.20045558
47085 Humphreys	Tennessee	108.18998161
48407 San Jacinto	Texas	107.94247711
37043 Clay	North Carolina	107.72959871
27055 Houston	Minnesota	107.65421466
40107 Okfuskee	Oklahoma	107.45577781
17051 Fayette	Illinois	107.39633919
47059 Greene	Tennessee	107.11132340
26151 Sanilac	Michigan	106.84279540
51067 Franklin	Virginia	106.77106504
48127 Dimmit	Texas	106.71323244
47129 Morgan	Tennessee	106.58510589

Counties\_Cities

37075 Graham	North Carolina	106.08203678
56029 Park	Wyoming	105.71545492
21167 Mercer	Kentucky	105.63056857
41071 Yamhill	Oregon	105.60550270
40047 Garfield	Oklahoma	105.06788370
21011 Bath	Kentucky	104.98263749
50027 Windsor	Vermont	104.90901856
21123 Larue	Kentucky	104.84378276
21039 Carlisle	Kentucky	104.79983232
40093 Major	Oklahoma	104.65724751
5137 Stone	Arkansas	104.35899494
5145 White	Arkansas	104.15740470
47175 Van Buren	Tennessee	104.07632264
55123 Vernon	Wisconsin	103.94672730
40033 Cotton	Oklahoma	103.87811634
48137 Edwards	Texas	103.73443983
37189 Watauga	North Carolina	103.67325051
21191 Pendleton	Kentucky	103.24179228
26051 Gladwin	Michigan	102.61672653
21033 Caldwell	Kentucky	102.24144711
40043 Dewey	Oklahoma	102.16591745
20045 Douglas	Kansas	102.11140024
48197 Hardeman	Texas	101.98878123
17035 Cumberland	Illinois	101.77646188
21137 Lincoln	Kentucky	101.44457069
56003 Big Horn	Wyoming	101.00159919
48161 Freestone	Texas	100.96930533
17067 Hancock	Illinois	100.87424344
51720 Norton	Virginia	100.80645161
31131 Otoe	Nebraska	100.09383797
19137 Montgomery	Iowa	99.97000900
48065 Carson	Texas	99.91673605
39071 Highland	Ohio	99.86529797
54041 Lewis	West Virginia	99.85022466



Counties\_Cities

54049 Marion	West Virginia	99.82708523
27051 Grant	Minnesota	99.65122073
16085 Valley	Idaho	99.62865682
20125 Montgomery	Kansas	99.62640100
30087 Rosebud	Montana	99.30486594
29035 Carter	Missouri	99.10802775
26029 Charlevoix	Michigan	99.07026368
29025 Caldwell	Missouri	98.81422925
55095 Polk	Wisconsin	98.62837745
29017 Bollinger	Missouri	98.61122524
36049 Lewis	New York	98.30982720
29027 Callaway	Missouri	98.01955936
38069 Pierce	North Dakota	98.01519235
46091 Marshall	South Dakota	97.80907668
5049 Fulton	Arkansas	97.80748227
21147 McCreary	Kentucky	97.65625000
5039 Dallas	Arkansas	97.46588694
21139 Livingston	Kentucky	97.38151915
6103 Tehama	California	97.00231554
5127 Scott	Arkansas	96.90861518
48457 Tyler	Texas	96.79203540
20155 Reno	Kansas	96.24330307
29061 Daviess	Missouri	96.23481294
26103 Marquette	Michigan	96.21745144
42053 Forest	Pennsylvania	96.16705591
36013 Chautauqua	New York	96.13956651
48075 Childress	Texas	96.00877795
39069 Henry	Ohio	95.99054862
42059 Greene	Pennsylvania	95.87465074
17033 Crawford	Illinois	95.70904450
39021 Champaign	Ohio	95.47401559
23023 Sagadahoc	Maine	95.41449178
39087 Lawrence	Ohio	95.21264157
29186 Ste. Genevieve	Missouri	95.03577818

Counties\_Cities

42125 Washington	Pennsylvania	95.01027268
51063 Floyd	Virginia	94.96676163
54091 Taylor	West Virginia	94.88791365
6023 Humboldt	California	94.59350458
21045 Casey	Kentucky	94.41087613
26141 Presque Isle	Michigan	94.20631182
48221 Hood	Texas	94.15729223
47179 Washington	Tennessee	94.08508091
56011 Crook	Wyoming	93.95973154
29051 Cole	Missouri	93.75488307
47127 Moore	Tennessee	93.58914366
39063 Hancock	Ohio	93.50717766
48119 Delta	Texas	93.47541597
48227 Howard	Texas	93.25543761
30111 Yellowstone	Montana	93.04532994
51103 Lancaster	Virginia	92.73856997
18051 Gibson	Indiana	92.67009446
5147 Woodruff	Arkansas	92.44992296
33009 Grafton	New Hampshire	92.44202882
30021 Dawson	Montana	92.16589862
42015 Bradford	Pennsylvania	92.05529893
36023 Cortland	New York	92.00593857
27127 Redwood	Minnesota	91.80929897
46033 Custer	South Dakota	91.68003667
30083 Richland	Montana	91.63383121
27015 Brown	Minnesota	91.59332563
16019 Bonneville	Idaho	91.56725487
40123 Pontotoc	Oklahoma	91.51044526
40069 Johnston	Oklahoma	91.33254178
30057 Madison	Montana	91.24087591
54005 Boone	West Virginia	91.11202223
29077 Greene	Missouri	90.77736252
54001 Barbour	West Virginia	90.71666163
42033 Clearfield	Pennsylvania	90.69380763

Counties\_Cities

20127 Morris	Kansas	90.56330375
42105 Potter	Pennsylvania	90.24184815
27121 Pope	Minnesota	90.11444535
21057 Cumberland	Kentucky	90.10361916
32027 Pershing	Nevada	90.00900090
54079 Putnam	West Virginia	89.97565365
5047 Franklin	Arkansas	89.83717013
29091 Howell	Missouri	89.82932428
17023 Clark	Illinois	89.76660682
21055 Crittenden	Kentucky	89.73639933
21169 Metcalfe	Kentucky	89.73080758
38039 Griggs	North Dakota	89.60573477
48281 Lampasas	Texas	89.50021197
21205 Rowan	Kentucky	89.49273888
40127 Pushmataha	Oklahoma	89.45343948
48131 Duval	Texas	89.19015341
41003 Benton	Oregon	89.03269237
48125 Dickens	Texas	88.92841263
54033 Harrison	West Virginia	88.81783462
16025 Camas	Idaho	88.73114463
32021 Mineral	Nevada	88.61320337
53003 Asotin	Washington	88.45643521
17179 Tazewell	Illinois	88.41666163
29015 Benton	Missouri	88.18342152
29173 Ralls	Missouri	88.13160987
55051 Iron	Wisconsin	88.09020437
40077 Latimer	Oklahoma	87.96794057
5129 Searcy	Arkansas	87.96179945
54107 Wood	West Virginia	87.88285453
47049 Fentress	Tennessee	87.83004886
26035 Clare	Michigan	87.78489450
33005 Cheshire	New Hampshire	87.58971409
56023 Lincoln	Wyoming	87.47555830
48351 Newton	Texas	87.29812309

Counties\_Cities

29083 Henry	Missouri	87.18795888
38071 Ramsey	North Dakota	87.10042679
29063 DeKalb	Missouri	87.09422011
38101 Ward	North Dakota	87.09258385
21163 Meade	Kentucky	87.06251088
47019 Carter	Tennessee	86.95497862
48337 Montague	Texas	86.75239845
6045 Mendocino	California	86.75204895
40083 Logan	Oklahoma	86.69725741
55137 Waushara	Wisconsin	86.55153938
55103 Richland	Wisconsin	86.32099902
54093 Tucker	West Virginia	86.26887132
48097 Cooke	Texas	86.26213832
20143 Ottawa	Kansas	86.17718028
29213 Taney	Missouri	85.94141660
19071 Fremont	Iowa	85.80008580
17203 Woodford	Illinois	85.79673972
42031 Clarion	Pennsylvania	85.09760437
39119 Muskingum	Ohio	84.70347980
41017 Deschutes	Oregon	84.37675785
42051 Fayette	Pennsylvania	84.32931364
38037 Grant	North Dakota	84.24599832
29221 Washington	Missouri	84.19195766
18165 Vermillion	Indiana	83.98475354
16065 Madison	Idaho	83.96092001
56027 Niobrara	Wyoming	83.75209380
39005 Ashland	Ohio	83.72871895
20183 Smith	Kansas	83.26394671
40081 Lincoln	Oklahoma	83.04696449
56001 Albany	Wyoming	82.89940675
6017 El Dorado	California	82.86220749
54063 Monroe	West Virginia	82.83132530
30007 Broadwater	Montana	82.16926869
38105 Williams	North Dakota	82.03677511

Counties\_Cities

20079 Harvey	Kansas	81.84741304
27001 Aitkin	Minnesota	81.75072318
40067 Jefferson	Oklahoma	81.65931733
38043 Kidder	North Dakota	81.63265306
38021 Dickey	North Dakota	81.58270447
21043 Carter	Kentucky	81.46941194
26047 Emmet	Michigan	81.06160682
48345 Motley	Texas	81.03727715
47145 Roane	Tennessee	80.91832894
2100 Haines	Alaska	80.84074373
29041 Chariton	Missouri	80.52610388
5103 Ouachita	Arkansas	80.48801152
27071 Koochiching	Minnesota	80.38585209
53067 Thurston	Washington	80.30193528
27065 Kanabec	Minnesota	80.21225396
48435 Sutton	Texas	79.82969665
55033 Dunn	Wisconsin	79.76778711
47073 Hawkins	Tennessee	79.60375022
29053 Cooper	Missouri	79.53189797
21095 Harlan	Kentucky	79.51834602
27029 Clearwater	Minnesota	79.45516459
21089 Greenup	Kentucky	79.39208348
56033 Sheridan	Wyoming	79.38345516
48237 Jack	Texas	79.15865656
39067 Harrison	Ohio	79.08264136
54087 Roane	West Virginia	78.95492392
21131 Leslie	Kentucky	78.87212856
6011 Colusa	California	78.60544690
47013 Campbell	Tennessee	78.31644898
29109 Lawrence	Missouri	78.20850387
53035 Kitsap	Washington	78.20462927
17005 Bond	Illinois	78.17197835
6115 Yuba	California	78.16404198
38009 Bottineau	North Dakota	77.99095305

Counties\_Cities

29217 Vernon	Missouri	77.94232268
16011 Bingham	Idaho	77.86140670
55107 Rusk	Wisconsin	77.75500106
55077 Marquette	Wisconsin	77.75042115
40135 Sequoyah	Oklahoma	77.70951213
20121 Miami	Kansas	77.19714964
42111 Somerset	Pennsylvania	77.07702293
26009 Antrim	Michigan	77.03830516
20015 Butler	Kansas	76.38732869
29147 Nodaway	Missouri	76.21951220
29229 Wright	Missouri	76.17803896
27137 St. Louis	Minnesota	76.09359512
36045 Jefferson	New York	76.05923672
8081 Moffat	Colorado	75.82650895
54029 Hancock	West Virginia	75.61696570
17183 Vermilion	Illinois	75.51493373
53041 Lewis	Washington	75.37309683
21071 Floyd	Kentucky	75.32431301
55005 Barron	Wisconsin	75.28119741
20023 Cheyenne	Kansas	75.18796992
20027 Clay	Kansas	75.02813555
27125 Red Lake	Minnesota	75.01875469
5109 Pike	Arkansas	74.95549517
29073 Gasconade	Missouri	74.80448827
51031 Campbell	Virginia	74.58206756
35007 Colfax	New Mexico	74.31874484
53075 Whitman	Washington	74.31061838
39161 Van Wert	Ohio	74.25480004
48429 Stephens	Texas	74.20756917
26097 Mackinac	Michigan	74.16334477
47005 Benton	Tennessee	74.14730598
38083 Sheridan	North Dakota	74.12898443
46081 Lawrence	South Dakota	73.81220621
55001 Adams	Wisconsin	73.71731866

Counties\_Cities

17173 Shelby	Illinois	73.59367094
29013 Bates	Missouri	73.52941176
31149 Rock	Nebraska	73.52941176
26089 Leelanau	Michigan	73.51589781
17191 Wayne	Illinois	73.47538575
29203 Shannon	Missouri	73.26901942
15009 Maui	Hawaii	72.96345249
46137 Ziebach	South Dakota	72.93946025
55113 Sawyer	Wisconsin	72.77578992
17011 Bureau	Illinois	72.74270300
35037 Quay	New Mexico	72.70083606
29117 Livingston	Missouri	72.62643602
38057 Mercer	North Dakota	72.57771864
35047 San Miguel	New Mexico	72.48740531
30085 Roosevelt	Montana	72.33927118
39127 Perry	Ohio	72.15607915
39001 Adams	Ohio	72.13966239
31127 Nemaha	Nebraska	71.85972981
33019 Sullivan	New Hampshire	71.85240126
46119 Sully	South Dakota	71.83908046
48165 Gaines	Texas	71.76690111
29059 Dallas	Missouri	71.59050233
8057 Jackson	Colorado	71.47962831
54059 Mingo	West Virginia	71.47361783
8073 Lincoln	Colorado	71.30124777
39131 Pike	Ohio	71.25806107
51195 Wise	Virginia	71.03020099
29111 Lewis	Missouri	71.02993404
17127 Massac	Illinois	71.02272727
8043 Fremont	Colorado	70.80235730
50023 Washington	Vermont	70.51943584
21223 Trimble	Kentucky	70.46388726
53045 Mason	Washington	70.22150305
48487 Wilbarger	Texas	70.20280811

Counties\_Cities

6009 Calaveras	California	70.17236086
48019 Bandera	Texas	70.10164739
16037 Custer	Idaho	70.09345794
29105 Laclede	Missouri	70.00252009
38079 Rolette	North Dakota	69.92518006
6033 Lake	California	69.89531235
21181 Nicholas	Kentucky	69.77393246
23019 Penobscot	Maine	69.49224334
55037 Florence	Wisconsin	69.42837306
17123 Marshall	Illinois	69.36015259
46039 Deuel	South Dakota	69.17223887
29225 Webster	Missouri	69.03781738
20139 Osage	Kansas	69.00445392
17061 Greene	Illinois	68.99724011
21235 Whitley	Kentucky	68.98074058
48207 Haskell	Texas	68.81128505
40075 Kiowa	Oklahoma	68.73639592
54105 Wirt	West Virginia	68.61063465
21133 Letcher	Kentucky	68.49627837
48009 Archer	Texas	68.29046210
8011 Bent	Colorado	68.00408024
46041 Dewey	South Dakota	67.75067751
54045 Logan	West Virginia	67.47017512
48007 Aransas	Texas	67.24949563
36097 Schuyler	New York	66.99419384
23015 Lincoln	Maine	66.97338536
20115 Marion	Kansas	66.94560669
42023 Cameron	Pennsylvania	66.78539626
54073 Pleasants	West Virginia	66.60450246
26107 Mecosta	Michigan	66.59777242
37053 Currituck	North Carolina	66.48936170
29149 Oregon	Missouri	66.40736173
47025 Claiborne	Tennessee	66.12923542
48411 San Saba	Texas	66.07201850



Counties\_Cities

48191 Hall	Texas	66.05019815
48447 Throckmorton	Texas	66.00660066
2170 Matanuska-Susit	Alaska	65.97899823
42113 Sullivan	Pennsylvania	65.88700379
35017 Grant	New Mexico	65.82315512
48379 Rains	Texas	65.79488445
54103 Wetzel	West Virginia	65.48788474
26109 Menominee	Michigan	65.26563112
26101 Manistee	Michigan	65.23157208
20123 Mitchell	Kansas	65.04065041
5101 Newton	Arkansas	64.06149904
29141 Morgan	Missouri	63.85696041
29039 Cedar	Missouri	63.53688669
47151 Scott	Tennessee	63.52375335
21231 Wayne	Kentucky	63.51377760
54081 Raleigh	West Virginia	63.29625340
40061 Haskell	Oklahoma	63.15124724
31147 Richardson	Nebraska	62.99609424
21025 Breathitt	Kentucky	62.86342920
37011 Avery	North Carolina	62.83918880
26165 Wexford	Michigan	62.75025399
50005 Caledonia	Vermont	62.70213187
15003 Honolulu	Hawaii	62.54591462
42039 Crawford	Pennsylvania	62.30676087
38031 Foster	North Dakota	62.18905473
41011 Coos	Oregon	62.12241221
6007 Butte	California	61.83623344
6093 Siskiyou	California	61.75098344
39083 Knox	Ohio	61.39628068
16051 Jefferson	Idaho	61.14338123
56035 Sublette	Wyoming	61.14338123
23017 Oxford	Maine	60.74490611
23013 Knox	Maine	60.34547786
27073 Lac qui Parle	Minnesota	60.07810153

Counties\_Cities

40079 Le Flore	Oklahoma	60.02400960
51750 Radford	Virginia	59.98146028
2180 Nome	Alaska	59.95203837
21175 Morgan	Kentucky	59.94754590
54053 Mason	West Virginia	59.88472191
40153 Woodward	Oklahoma	59.34131144
30039 Granite	Montana	59.20663114
26085 Lake	Michigan	58.91759953
42117 Tioga	Pennsylvania	58.87692270
48363 Palo Pinto	Texas	58.87445887
5009 Boone	Arkansas	58.69797225
26041 Delta	Michigan	58.56597038
41055 Sherman	Oregon	58.54800937
37175 Transylvania	North Carolina	58.45389449
30035 Glacier	Montana	58.19451517
8007 Archuleta	Colorado	58.11841627
8077 Mesa	Colorado	58.09134047
8055 Huerfano	Colorado	58.06357962
29005 Atchison	Missouri	58.01585767
42013 Blair	Pennsylvania	57.96296901
29137 Monroe	Missouri	57.71006464
36033 Franklin	New York	57.66210009
27007 Beltrami	Minnesota	57.63442696
20141 Osborne	Kansas	57.55395683
55141 Wood	Wisconsin	57.49093149
48077 Clay	Texas	57.38332058
54097 Upshur	West Virginia	57.34179807
51115 Mathews	Virginia	56.80527153
20147 Phillips	Kansas	56.42279481
2290 Yukon-Koyukuk	Alaska	56.31687629
35027 Lincoln	New Mexico	56.24872162
40151 Woods	Oklahoma	56.19871867
39147 Seneca	Ohio	56.15229953
6089 Shasta	California	56.09864475

Counties\_Cities

31145 Red Willow	Nebraska	55.93884020
35003 Catron	New Mexico	55.89714925
47173 Union	Tennessee	55.87159691
54055 Mercer	West Virginia	55.80829007
39121 Noble	Ohio	55.73359342
30063 Missoula	Montana	55.55976463
48425 Somervell	Texas	55.45696539
42021 Cambria	Pennsylvania	55.41638199
17175 Stark	Illinois	55.27915976
40009 Beckham	Oklahoma	55.27661339
20137 Norton	Kansas	55.24861878
21187 Owen	Kentucky	55.14705882
51580 Covington	Virginia	54.94505495
48461 Upton	Texas	54.48106783
53049 Pacific	Washington	54.45634416
26119 Montmorency	Michigan	53.96654074
55119 Taylor	Wisconsin	53.88986870
30067 Park	Montana	53.77629063
16017 Bonner	Idaho	53.65886377
30059 Meagher	Montana	53.59056806
55085 Oneida	Wisconsin	53.56639414
48035 Bosque	Texas	53.50168530
48383 Reagan	Texas	53.46164127
41009 Columbia	Oregon	53.45857915
23025 Somerset	Maine	53.36812144
55011 Buffalo	Wisconsin	53.33333333
48271 Kinney	Texas	53.09264667
47163 Sullivan	Tennessee	52.64226095
38091 Steele	North Dakota	52.54860746
39079 Jackson	Ohio	52.49505929
40063 Hughes	Oklahoma	52.49343832
29127 Marion	Missouri	52.46222720
35035 Otero	New Mexico	52.41011665
20051 Ellis	Kansas	52.24660397

Counties\_Cities

38019 Cavalier	North Dakota	52.23295900
2188 Northwest Arctic	Alaska	52.14444010
50019 Orleans	Vermont	52.03106998
30029 Flathead	Montana	51.90684191
17045 Edgar	Illinois	51.84331797
38049 McHenry	North Dakota	51.58184319
38065 Oliver	North Dakota	51.22950820
31015 Boyd	Nebraska	51.15089514
12037 Franklin	Florida	51.12474438
29151 Osage	Missouri	51.04273006
30081 Ravalli	Montana	50.95895488
55031 Douglas	Wisconsin	50.91649695
6005 Amador	California	50.78333291
29103 Knox	Missouri	50.67139600
37115 Madison	North Carolina	50.54450214
31071 Garfield	Nebraska	50.32712632
32011 Eureka	Nevada	49.92511233
32029 Storey	Nevada	49.64010921
29205 Shelby	Missouri	49.58677686
26153 Schoolcraft	Michigan	49.57858205
2050 Bethel	Alaska	49.40711462
29089 Howard	Missouri	49.32425767
48133 Eastland	Texas	49.12127497
48335 Mitchell	Texas	49.10988336
17065 Hamilton	Illinois	49.00159255
21053 Clinton	Kentucky	48.99078973
48399 Runnels	Texas	48.85675200
15007 Kauai	Hawaii	48.52148115
29175 Randolph	Missouri	48.45939507
20053 Ellsworth	Kansas	48.41833441
18125 Pike	Indiana	48.34810637
8071 Las Animas	Colorado	48.26587603
21197 Powell	Kentucky	48.22375824
42065 Jefferson	Pennsylvania	48.11988726

Counties\_Cities

26013 Baraga	Michigan	48.07692308
50009 Essex	Vermont	48.00000000
39115 Morgan	Ohio	47.93207340
20191 Sumner	Kansas	47.83440598
26095 Luce	Michigan	47.74789113
39105 Meigs	Ohio	47.60668225
51071 Giles	Virginia	47.49465685
46053 Gregory	South Dakota	47.48338082
29131 Miller	Missouri	47.36343543
8103 Rio Blanco	Colorado	47.34848485
26083 Keweenaw	Michigan	47.32607667
27069 Kittson	Minnesota	47.08097928
29161 Phelps	Missouri	46.94625771
27075 Lake	Minnesota	46.91311691
40025 Cimarron	Oklahoma	46.44681839
26053 Gogebic	Michigan	46.36989931
21119 Knott	Kentucky	46.27793204
40053 Grant	Oklahoma	46.23208507
29121 Macon	Missouri	46.19547284
29043 Christian	Missouri	45.98599726
29055 Crawford	Missouri	45.91559878
47067 Hancock	Tennessee	45.80852038
54095 Tyler	West Virginia	45.73519323
20145 Pawnee	Kansas	45.71776897
29125 Maries	Missouri	45.61523549
53009 Clallam	Washington	45.61033139
55125 Vilas	Wisconsin	45.58300666
39009 Athens	Ohio	45.58023641
26055 Grand Traverse	Michigan	45.36960021
26071 Iron	Michigan	44.97616263
17107 Logan	Illinois	44.94382022
5097 Montgomery	Arkansas	44.82294935
21189 Owsley	Kentucky	44.72271914
30107 Wheatland	Montana	44.72271914

Counties\_Cities

21115 Johnson	Kentucky	44.67077638
48243 Jeff Davis	Texas	44.40497336
17101 Lawrence	Illinois	44.40215668
41029 Jackson	Oregon	44.17846277
21159 Martin	Kentucky	44.15790868
38023 Divide	North Dakota	43.80201489
39145 Scioto	Ohio	43.70745146
2240 Southeast Fairbanks	Alaska	43.36513443
5005 Baxter	Arkansas	43.24947740
38005 Benson	North Dakota	43.09106579
17057 Fulton	Illinois	43.04901848
15001 Hawaii	Hawaii	42.78968868
20041 Dickinson	Kansas	42.74189240
48047 Brooks	Texas	42.17036829
29171 Putnam	Missouri	42.04330460
20159 Rice	Kansas	41.96831392
30095 Stillwater	Montana	41.95510803
41013 Crook	Oregon	41.89885616
51169 Scott	Virginia	41.79437169
47101 Lewis	Tennessee	41.37018037
30051 Liberty	Montana	41.15226337
32001 Churchill	Nevada	40.91653028
54009 Brooke	West Virginia	40.53506283
2185 North Slope	Alaska	40.51863857
21153 Magoffin	Kentucky	40.44652969
8027 Custer	Colorado	40.37141704
29167 Polk	Missouri	40.37141704
6109 Tuolumne	California	40.33810668
20001 Allen	Kansas	40.18000643
21063 Elliott	Kentucky	39.95737880
20049 Elk	Kansas	39.87240829
38041 Hettinger	North Dakota	39.77724741
42047 Elk	Pennsylvania	39.77592893
30047 Lake	Montana	39.66942149

Counties\_Cities

27135 Roseau	Minnesota	39.60396040
17059 Gallatin	Illinois	39.54132068
26019 Benzie	Michigan	39.42995550
38051 McIntosh	North Dakota	38.68471954
31161 Sheridan	Nebraska	38.53564547
21127 Lawrence	Kentucky	38.53317064
32017 Lincoln	Nevada	38.45414343
31063 Frontier	Nebraska	38.34355828
20063 Gove	Kansas	38.28483920
51105 Lee	Virginia	38.23117115
20003 Anderson	Kansas	38.08073115
16043 Fremont	Idaho	37.97083840
29209 Stone	Missouri	37.79646603
17165 Saline	Illinois	37.64745252
40057 Harmon	Oklahoma	37.53753754
31101 Keith	Nebraska	37.40182022
56015 Goshen	Wyoming	37.38038278
27021 Cass	Minnesota	37.26413496
6063 Plumas	California	37.22612210
30093 Silver Bow	Montana	37.15028720
48299 Llano	Texas	36.95832948
51185 Tazewell	Virginia	36.71521234
35028 Los Alamos	New Mexico	36.64729595
42083 McKean	Pennsylvania	36.61394259
30049 Lewis and Clark	Montana	36.39010189
55067 Langlade	Wisconsin	36.32966577
20077 Harper	Kansas	36.32401017
21087 Green	Kentucky	36.20237126
41039 Lane	Oregon	35.82614835
20195 Trego	Kansas	35.80379520
48083 Coleman	Texas	35.72704537
31087 Hitchcock	Nebraska	35.63791875
30053 Lincoln	Montana	35.36425179
53065 Stevens	Washington	35.35130358

Counties\_Cities

48079 Cochran	Texas	35.26093089
20109 Logan	Kansas	35.16174402
42121 Venango	Pennsylvania	35.11098974
38063 Nelson	North Dakota	34.85535030
41019 Douglas	Oregon	34.45680658
41033 Josephine	Oregon	34.32769215
24023 Garrett	Maryland	34.29002503
23003 Aroostook	Maine	34.27157992
53027 Grays Harbor	Washington	33.82904156
54109 Wyoming	West Virginia	33.67651304
51167 Russell	Virginia	33.64737550
17055 Franklin	Illinois	33.59086329
53059 Skamania	Washington	33.54579000
30073 Pondera	Montana	33.48961822
6091 Sierra	California	33.47840643
39053 Gallia	Ohio	33.35668301
30013 Cascade	Montana	33.07080828
26003 Alger	Michigan	32.97790480
54047 McDowell	West Virginia	32.92542391
30023 Deer Lodge	Montana	32.85510897
29123 Madison	Missouri	32.81916639
38011 Bowman	North Dakota	32.50975293
55069 Lincoln	Wisconsin	32.50388241
54067 Nicholas	West Virginia	32.20352629
17049 Effingham	Illinois	32.15622077
29179 Reynolds	Missouri	31.97953310
51021 Bland	Virginia	31.78134435
32033 White Pine	Nevada	31.66226913
17047 Edwards	Illinois	31.28911139
2198 Prince of Wales-	Alaska	31.14294612
50017 Orange	Vermont	31.03555295
27149 Stevens	Minnesota	30.75976623
48417 Shackelford	Texas	30.74085460
41015 Curry	Oregon	30.68425898



Counties\_Cities

26061 Houghton	Michigan	30.37079986
21013 Bell	Kentucky	30.11027890
29093 Iron	Missouri	29.47823524
31089 Holt	Nebraska	29.47533897
31083 Harlan	Nebraska	29.40311673
17193 White	Illinois	29.27186242
29045 Clark	Missouri	29.23121894
23009 Hancock	Maine	29.19122074
48385 Real	Texas	28.75215641
21065 Estill	Kentucky	28.17298211
53043 Lincoln	Washington	27.93296089
48023 Baylor	Texas	27.91736460
21237 Wolfe	Kentucky	27.86679671
31013 Box Butte	Nebraska	27.84998143
26043 Dickinson	Michigan	27.57751251
54013 Calhoun	West Virginia	27.57099531
16057 Latah	Idaho	27.40818259
48275 Knox	Texas	27.37476047
40149 Washita	Oklahoma	26.96144513
40059 Harper	Oklahoma	26.33658151
16015 Boise	Idaho	26.19858528
41057 Tillamook	Oregon	26.13207899
17069 Hardin	Illinois	25.57544757
17159 Richland	Illinois	25.37588023
17039 De Witt	Illinois	25.36622487
40045 Ellis	Oklahoma	25.30364372
55129 Washburn	Wisconsin	25.19208968
31029 Chase	Nebraska	25.14458134
16059 Lemhi	Idaho	25.12247205
30043 Jefferson	Montana	24.79953708
54043 Lincoln	West Virginia	24.27302296
51520 Bristol	Virginia	24.26889941
20185 Stafford	Kansas	23.93489708
5089 Marion	Arkansas	23.92058366

Counties\_Cities

31129 Nuckolls	Nebraska	23.83790226
17151 Pope	Illinois	23.74169041
27057 Hubbard	Minnesota	23.43896494
56031 Platte	Wyoming	23.34812048
31045 Dawes	Nebraska	22.94630564
48267 Kimble	Texas	22.92526364
29223 Wayne	Missouri	22.86236854
29087 Holt	Missouri	22.70663034
2150 Kodiak Island	Alaska	22.48032971
29067 Douglas	Missouri	22.43326105
20007 Barber	Kansas	22.36135957
53051 Pend Oreille	Washington	22.05558006
30065 Musselshell	Montana	21.50075253
54007 Braxton	West Virginia	21.29320747
29185 St. Clair	Missouri	21.28791911
17013 Calhoun	Illinois	20.82465639
51051 Dickenson	Virginia	20.65688907
54085 Ritchie	West Virginia	20.57401502
48333 Mills	Texas	20.32107295
55007 Bayfield	Wisconsin	19.94415636
31169 Thayer	Nebraska	19.84520738
55013 Burnett	Wisconsin	19.49064449
29065 Dent	Missouri	19.42879347
55003 Ashland	Wisconsin	19.23076923
33007 Coos	New Hampshire	18.99395359
27031 Cook	Minnesota	18.54255516
20201 Washington	Kansas	18.45018450
16049 Idaho	Idaho	18.16750439
30027 Fergus	Montana	17.99694052
23021 Piscataquis	Maine	17.85714286
17155 Putnam	Illinois	17.42160279
40003 Alfalfa	Oklahoma	17.37921446
31031 Cherry	Nebraska	17.35809755
6105 Trinity	California	15.95532509

Counties\_Cities

29215 Texas	Missouri	15.64272027
17025 Clay	Illinois	15.09092281
55099 Price	Wisconsin	14.92871538
56045 Weston	Wyoming	14.35338022
21129 Lee	Kentucky	14.21868335
41023 Grant	Oregon	13.93534002
55091 Pepin	Wisconsin	13.71930306
41025 Harney	Oregon	13.64442625
30105 Valley	Montana	13.44628210
29057 Dade	Missouri	13.21178491
53019 Ferry	Washington	13.07360439
17149 Pike	Illinois	12.81147909
42123 Warren	Pennsylvania	12.65886880
54101 Webster	West Virginia	12.07000604
20205 Wilson	Kansas	11.54068090
16035 Clearwater	Idaho	11.41813199
29153 Ozark	Missouri	11.09016303
2261 Valdez-Cordova	Alaska	10.91226539
30001 Beaverhead	Montana	10.63377286
20117 Marshall	Kansas	10.28594939
16021 Boundary	Idaho	8.36960161
26033 Chippewa	Michigan	7.99637498
54089 Summers	West Virginia	7.83699060
23029 Washington	Maine	6.35122261
41001 Baker	Oregon	6.24765713
30041 Hill	Montana	6.11733040
31115 Loup	Nebraska	0.00000000
31103 Keya Paha	Nebraska	0.00000000
25007 Dukes	Massachusetts	0.00000000
25019 Nantucket	Massachusetts	0.00000000
20203 Wichita	Kansas	0.00000000
35011 De Baca	New Mexico	0.00000000
31117 McPherson	Nebraska	0.00000000
31091 Hooker	Nebraska	0.00000000

Counties\_Cities

48261 Kenedy	Texas	0.00000000
15005 Kalawao	Hawaii	0.00000000
8061 Kiowa	Colorado	0.00000000
31183 Wheeler	Nebraska	0.00000000
16033 Clark	Idaho	0.00000000
38095 Towner	North Dakota	0.00000000
8115 Sedgwick	Colorado	0.00000000
35033 Mora	New Mexico	0.00000000
46021 Campbell	South Dakota	0.00000000
46055 Haakon	South Dakota	0.00000000
2282 Yakutat	Alaska	0.00000000
48033 Borden	Texas	0.00000000
48433 Stonewall	Texas	0.00000000
46075 Jones	South Dakota	0.00000000
8033 Dolores	Colorado	0.00000000
38001 Adams	North Dakota	0.00000000
27077 Lake of the Woo	Minnesota	0.00000000
38033 Golden Valley	North Dakota	0.00000000
2060 Bristol Bay	Alaska	0.00000000
41069 Wheeler	Oregon	0.00000000
31005 Arthur	Nebraska	0.00000000
2105 Hoonah-Angoon	Alaska	0.00000000
41021 Gilliam	Oregon	0.00000000
2230 Skagway	Alaska	0.00000000
16071 Oneida	Idaho	0.00000000
2013 Aleutians East	Alaska	0.00000000
30079 Prairie	Montana	0.00000000
46063 Harding	South Dakota	0.00000000
30033 Garfield	Montana	0.00000000
54017 Doddridge	West Virginia	0.00000000
49019 Grand	Utah	0.00000000
31085 Hayes	Nebraska	0.00000000
46107 Potter	South Dakota	0.00000000
5013 Calhoun	Arkansas	0.00000000

Counties\_Cities

2070 Dillingham	Alaska	0.00000000
48155 Foard	Texas	0.00000000
53023 Garfield	Washington	0.00000000
21201 Robertson	Kentucky	0.00000000
20071 Greeley	Kansas	0.00000000
48269 King	Texas	0.00000000
49015 Emery	Utah	0.00000000
30091 Sheridan	Montana	0.00000000
30019 Daniels	Montana	0.00000000
16023 Butte	Idaho	0.00000000
31075 Grant	Nebraska	0.00000000
49055 Wayne	Utah	0.00000000
31049 Deuel	Nebraska	0.00000000
38047 Logan	North Dakota	0.00000000
26131 Ontonagon	Michigan	0.00000000
30097 Sweet Grass	Montana	0.00000000
2016 Aleutians West	Alaska	0.00000000
2164 Lake and Penins	Alaska	0.00000000
2068 Denali	Alaska	0.00000000
20165 Rush	Kansas	0.00000000
16007 Bear Lake	Idaho	0.00000000
2158 Kusilvak	Alaska	0.00000000
20039 Decatur	Kansas	0.00000000
49033 Rich	Utah	0.00000000
30055 McCone	Montana	0.00000000
49001 Beaver	Utah	0.00000000
49017 Garfield	Utah	0.00000000
30025 Fallon	Montana	0.00000000
30061 Mineral	Montana	0.00000000
16061 Lewis	Idaho	0.00000000
48263 Kent	Texas	0.00000000
29085 Hickory	Missouri	0.00000000
49047 Uintah	Utah	0.00000000
30071 Phillips	Montana	0.00000000

Counties\_Cities

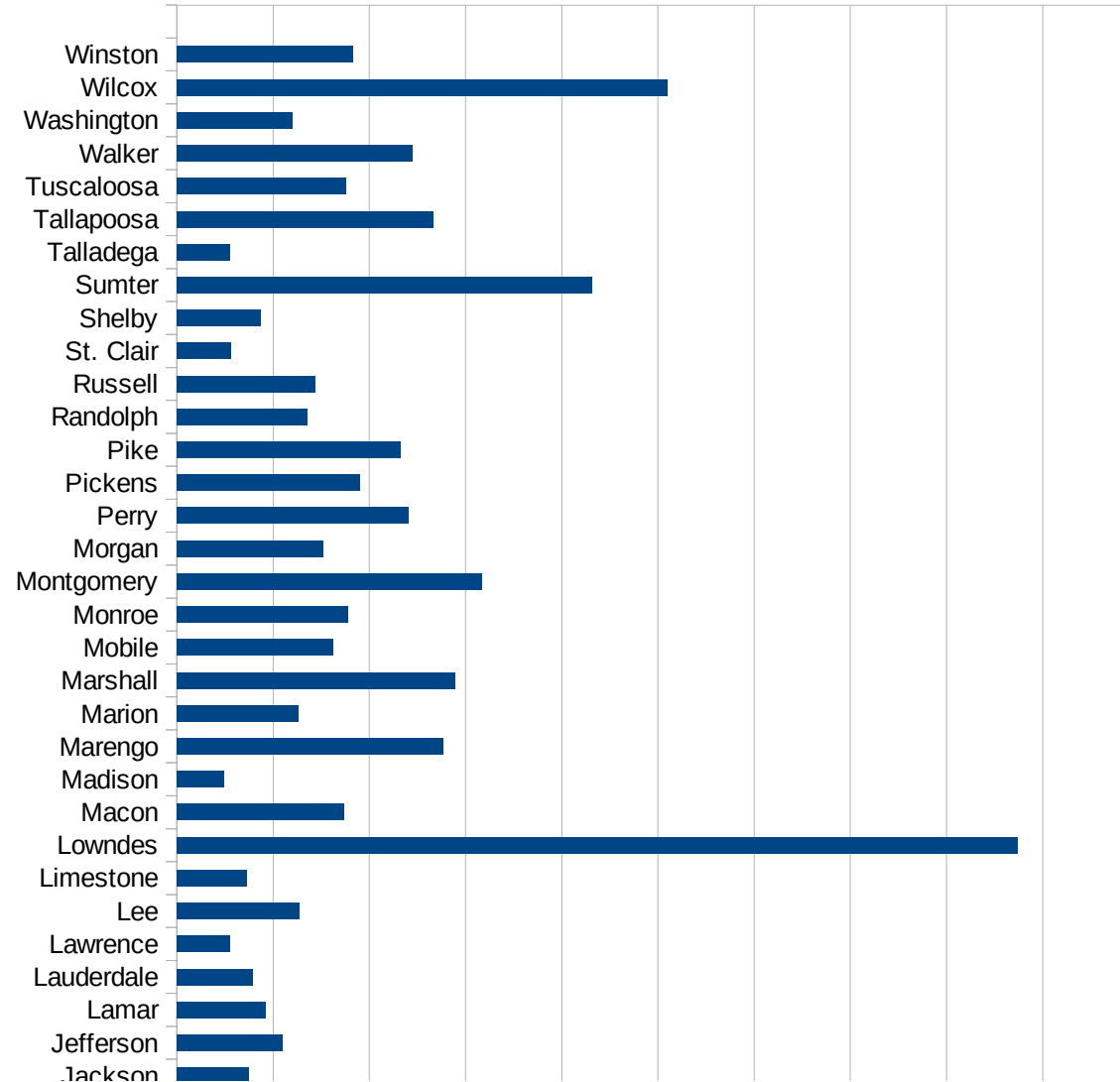
17171 Scott	Illinois	0.00000000
36085 Richmond	New York	0.00000000
49023 Juab	Utah	0.00000000
46019 Butte	South Dakota	0.00000000
31057 Dundy	Nebraska	0.00000000
16079 Shoshone	Idaho	0.00000000
30015 Chouteau	Montana	0.00000000
49041 Sevier	Utah	0.00000000
6049 Modoc	California	0.00000000
46105 Perkins	South Dakota	0.00000000
31135 Perkins	Nebraska	0.00000000
30089 Sanders	Montana	0.00000000
20095 Kingman	Kansas	0.00000000
40129 Roger Mills	Oklahoma	0.00000000
51017 Bath	Virginia	0.00000000
49003 Box Elder	Utah	0.00000000
30099 Teton	Montana	0.00000000
36005 Bronx	New York	0.00000000
30005 Blaine	Montana	0.00000000
20167 Russell	Kansas	0.00000000
30077 Powell	Montana	0.00000000
49025 Kane	Utah	0.00000000
49005 Cache	Utah	0.00000000
49053 Washington	Utah	0.00000000
36081 Queens	New York	0.00000000
36047 Kings	New York	0.00000000
49057 Weber	Utah	0.00000000
49021 Iron	Utah	0.00000000
49013 Duchesne	Utah	0.00000000
49007 Carbon	Utah	0.00000000
31113 Logan	Nebraska	0.00000000
48301 Loving	Texas	0.00000000
49009 Daggett	Utah	0.00000000
20065 Graham	Kansas	0.00000000

Counties\_Cities

20105 Lincoln	Kansas	0.00000000
20153 Rawlins	Kansas	0.00000000
20199 Wallace	Kansas	0.00000000
30011 Carter	Montana	0.00000000
30045 Judith Basin	Montana	0.00000000
30069 Petroleum	Montana	0.00000000
30075 Powder River	Montana	0.00000000
30109 Wibaux	Montana	0.00000000
31009 Blaine	Nebraska	0.00000000
31017 Brown	Nebraska	0.00000000
31133 Pawnee	Nebraska	0.00000000
32009 Esmeralda	Nevada	0.00000000
48311 McMullen	Texas	0.00000000
48431 Sterling	Texas	0.00000000
49027 Millard	Utah	0.00000000
49029 Morgan	Utah	0.00000000
49031 Piute	Utah	0.00000000
49039 Sanpete	Utah	0.00000000

AL

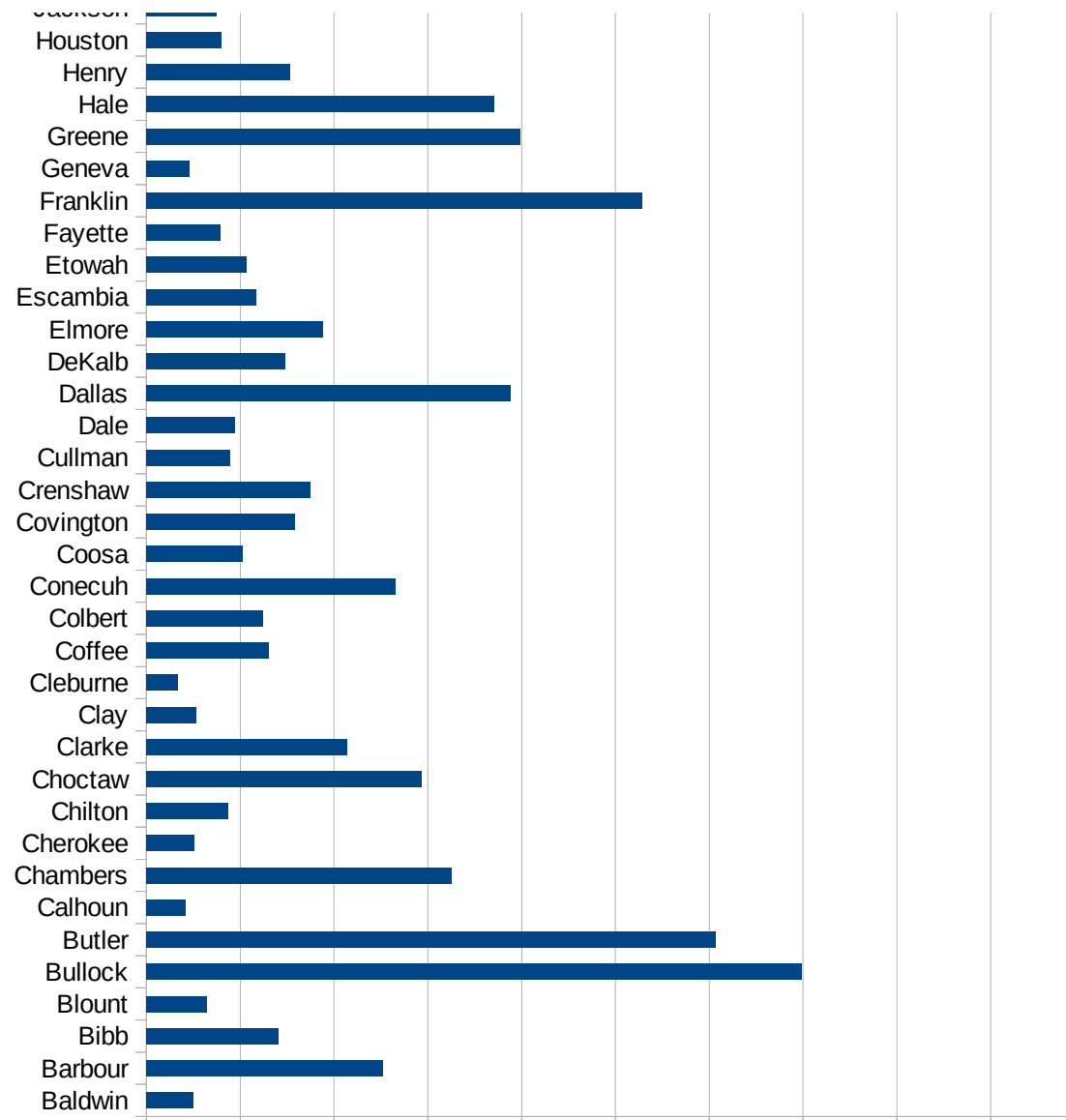
FIPS	County	Current Inf. P/C
1001	Autauga	884.8761712919
1003	Baldwin	247.2227573364
1005	Barbour	1262.007154053
1007	Bibb	705.3571428571
1009	Blount	319.8478561549
1011	Bullock	3491.812980864
1013	Butler	3033.536585366
1015	Calhoun	207.3908135495
1017	Chambers	1627.2497397
1019	Cherokee	253.5341118623
1021	Chilton	437.1163907322
1023	Choctaw	1464.060431431
1025	Clarke	1070.234113712
1027	Clay	263.6534839925
1029	Cleburne	166.8112364049
1031	Coffee	653.0659423221
1033	Colbert	622.6945692268
1035	Conecuh	1327.685916755
1037	Coosa	513.2991133924
1039	Covington	792.19164008
1041	Crenshaw	875.2893518519
1043	Cullman	445.8186524772
1045	Dale	469.8096249694
1047	Dallas	1942.051683634
1049	DeKalb	739.6511872242
1051	Elmore	941.5413924066
1053	Escambia	585.065853924
1055	Etowah	533.6533302114
1057	Fayette	395.5455485913
1059	Franklin	2643.242036795
1061	Geneva	228.0155050543
1063	Greene	1991.983481113
1065	Hale	1853.863914165





AL

1067 Henry	767.0405020629
1069 Houston	401.0618590172
1071 Jackson	374.9806710994
1073 Jefferson	546.4887001365
1075 Lamar	462.2941346432
1077 Lauderdale	392.9124227435
1079 Lawrence	273.0831082926
1081 Lee	636.81446374
1083 Limestone	364.9635036496
1085 Lowndes	4371.365550431
1087 Macon	867.7260155106
1089 Madison	244.4620879136
1091 Marengo	1384.663799434
1093 Marion	631.6567550314
1095 Marshall	1445.234057164
1097 Mobile	812.5542286898
1099 Monroe	887.6441828452
1101 Montgomery	1583.961942391
1103 Morgan	761.6152625347
1105 Perry	1203.501094092
1107 Pickens	952.9541578895
1109 Pike	1163.837062811
1111 Randolph	677.6677667767
1113 Russell	718.2291756806
1115 St. Clair	278.4981395873
1117 Shelby	436.70349131
1119 Sumter	2159.010322276
1121 Talladega	275.5925239264
1123 Tallapoosa	1330.962787367
1125 Tuscaloosa	880.2791619398
1127 Walker	1224.278382069
1129 Washington	598.3636585664
1131 Wilcox	2550.108214924
1133 Winston	912.9332206255



AL

0 500 1000 1500 2000 2500 3000 3500 4000 4500 5000

AL

FIPS

29001  
29003  
29005  
29007  
29009  
29011  
29013  
29015  
29017  
29019  
29021  
29023  
29025  
29027  
29029  
29031  
29033  
29035  
29037

AL

29039  
29041  
29043  
29045  
29047  
29049  
29051  
29053  
29055  
29057  
29059  
29061  
29063  
29065  
29067  
29069  
29071  
29073  
29075  
29077  
29079  
29081  
29083  
29085  
29087  
29089  
29091  
29093  
29095  
29097  
29099  
29101

29103

AL

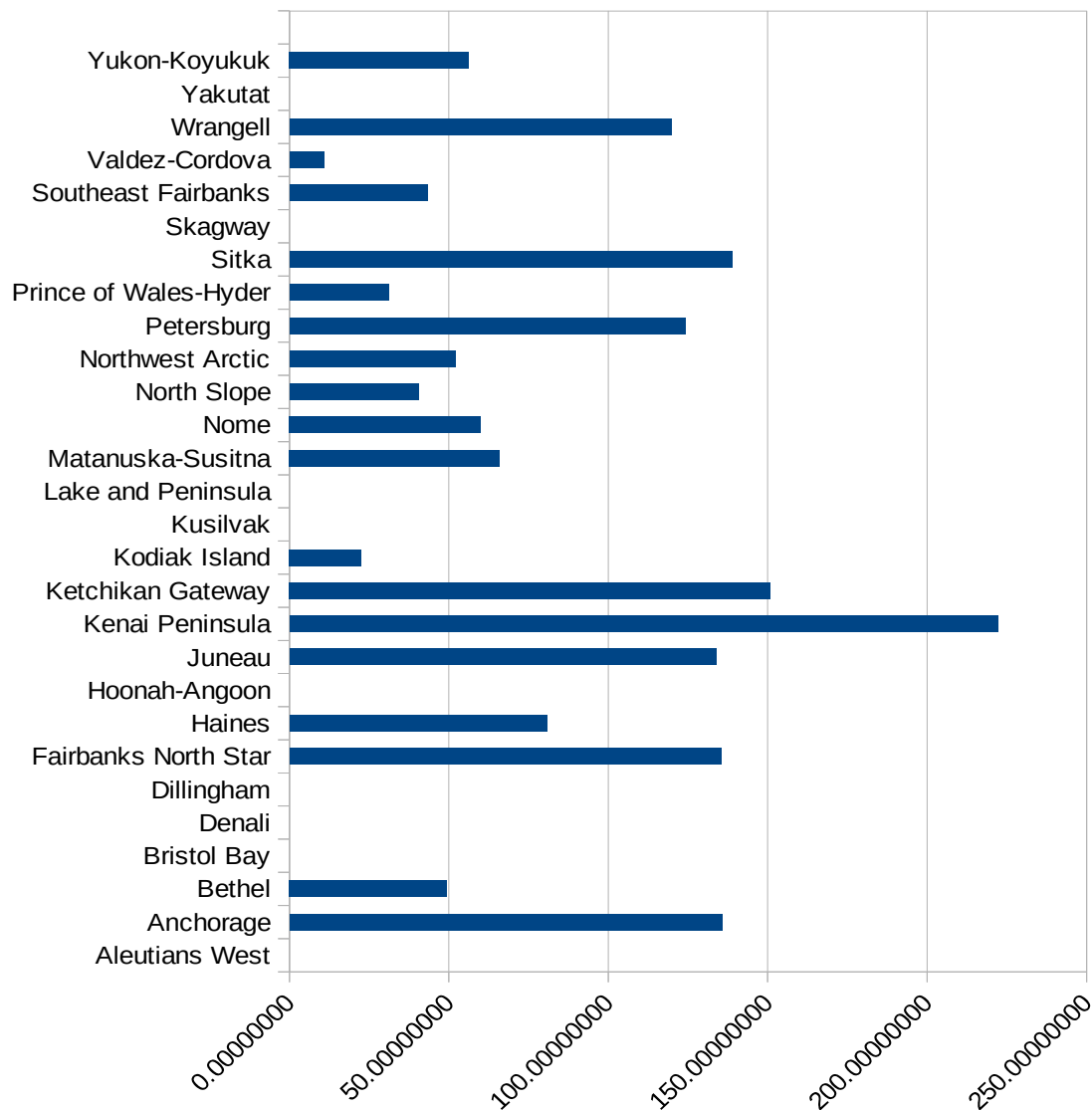
29105  
29107  
29109  
29111  
29113  
29115  
29117  
29121  
29123  
29125  
29127  
29119  
29129  
29131  
29133  
29135  
29137  
29139  
29141  
29143  
29145  
29147  
29149  
29151  
29153  
29155  
29157  
29159  
29161  
29163  
29165  
29167  
29169  
29171

AL

29173  
29175  
29177  
29179  
29181  
29195  
29197  
29199  
29201  
29203  
29205  
29183  
29185  
29187  
29189  
29510  
29186  
29207  
29209  
29211  
29213  
29215  
  
29217  
29219  
29221  
29223  
29225  
29227  
29229

AK

FIPS	County	PC Infection
2013	Aleutians East	0.00000000
2016	Aleutians West	0.00000000
2020	Anchorage	###
2050	Bethel	49.40711462
2060	Bristol Bay	0.00000000
2068	Denali	0.00000000
2070	Dillingham	0.00000000
2090	Fairbanks North Star	###
2100	Haines	80.84074373
2105	Hoonah-Angoon	0.00000000
2110	Juneau	###
2122	Kenai Peninsula	###
2130	Ketchikan Gateway	###
2150	Kodiak Island	22.48032971
2158	Kusilvak	0.00000000
2164	Lake and Peninsula	0.00000000
2170	Matanuska-Susitna	65.97899823
2180	Nome	59.95203837
2185	North Slope	40.51863857
2188	Northwest Arctic	52.14444010
2195	Petersburg	###
2198	Prince of Wales-Hyder	31.14294612
2220	Sitka	###
2230	Skagway	0.00000000
2240	Southeast Fairbanks	43.36513443
2261	Valdez-Cordova	10.91226539
2275	Wrangell	###
2282	Yakutat	0.00000000
2290	Yukon-Koyukuk	56.31687629



AK



AK

FIPS

29001  
29003  
29005  
29007  
29009  
29011  
29013  
29015  
29017  
29019  
29021  
29023  
29025  
29027  
29029  
29031  
29033  
29035  
29037

AK

29039  
29041  
29043  
29045  
29047  
29049  
29051  
29053  
29055  
29057  
29059  
29061  
29063  
29065  
29067  
29069  
29071  
29073  
29075  
29077  
29079  
29081  
29083  
29085  
29087  
29089  
29091  
29093  
29095  
29097  
29099  
29101

29103

AK

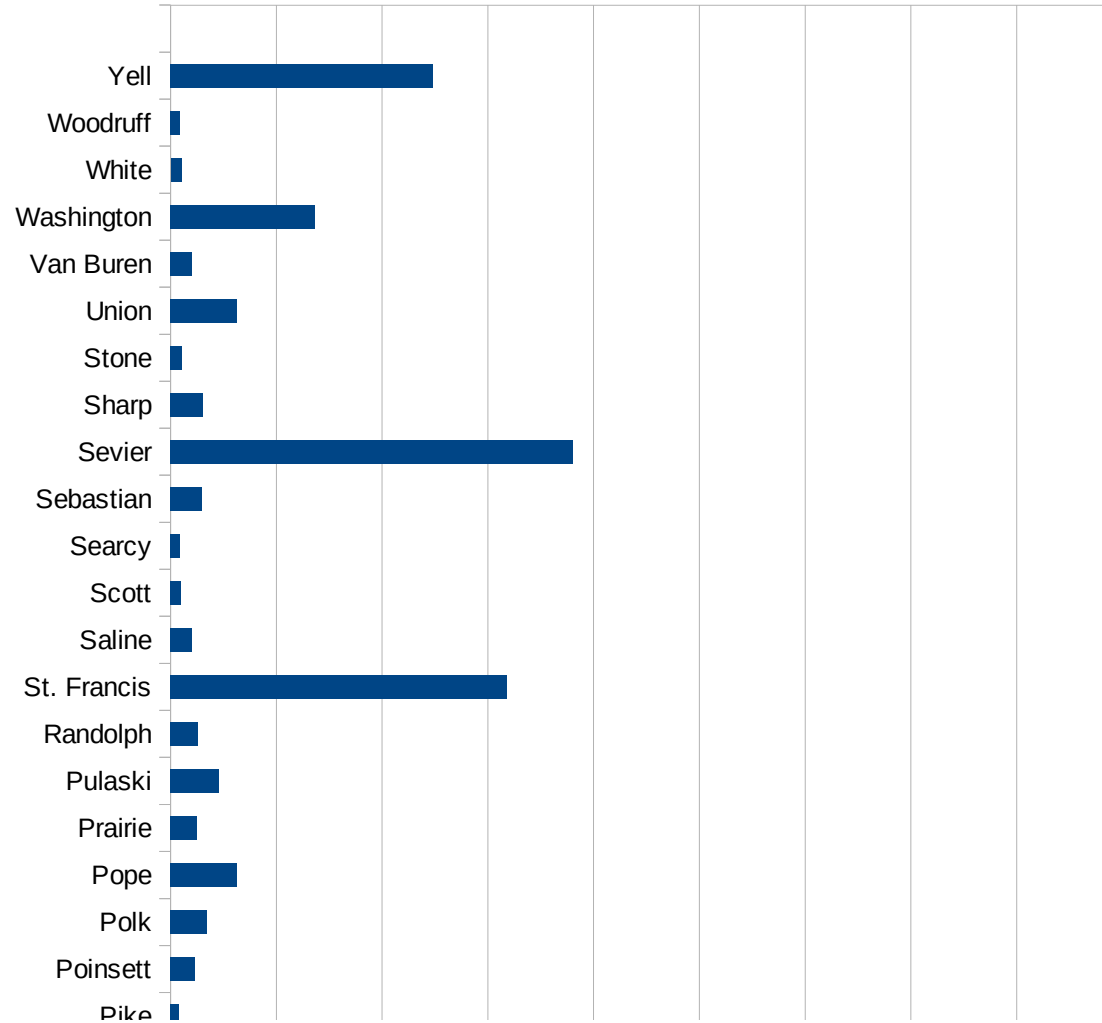
29105  
29107  
29109  
29111  
29113  
29115  
29117  
29121  
29123  
29125  
29127  
29119  
29129  
29131  
29133  
29135  
29137  
29139  
29141  
29143  
29145  
29147  
29149  
29151  
29153  
29155  
29157  
29159  
29161  
29163  
29165  
29167  
29169  
29171

AK

29173  
29175  
29177  
29179  
29181  
29195  
29197  
29199  
29201  
29203  
29205  
29183  
29185  
29187  
29189  
29510  
29186  
29207  
29209  
29211  
29213  
29215  
  
29217  
29219  
29221  
29223  
29225  
29227  
29229

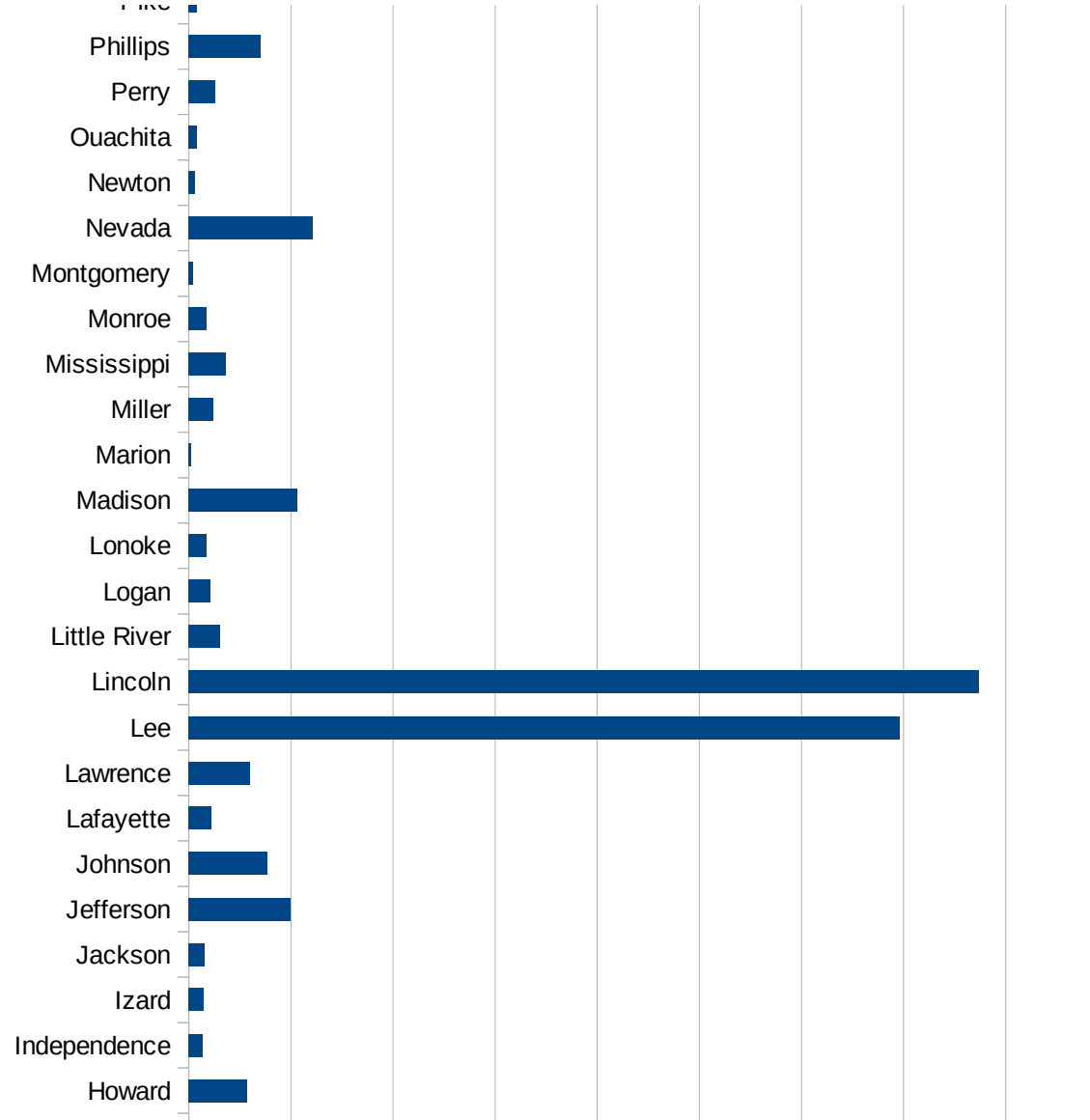
AR

FIPS	County	PC Infection
5001	Arkansas	146.322246609
5003	Ashley	339.219794473
5005	Baxter	43.2494774021
5007	Benton	943.846108698
5009	Boone	58.6979722519
5011	Bradley	385.427181793
5013	Calhoun	0
5015	Carroll	570.456719697
5017	Chicot	1149.64552596
5019	Clark	249.308734871
5021	Clay	350.239105543
5023	Cleburne	332.465451632
5025	Cleveland	311.79845348
5027	Columbia	314.398606449
5029	Conway	210.61701211
5031	Craighead	401.628622488
5033	Crawford	212.913604391
5035	Crittenden	1439.74183939
5037	Cross	509.714559846
5039	Dallas	97.4658869396
5041	Desha	364.836692147
5043	Drew	289.175032737
5045	Faulkner	327.708603753
5047	Franklin	89.8371701291
5049	Fulton	97.8074822724
5051	Garland	215.825887004
5053	Grant	186.93644161
5055	Greene	247.104247104
5057	Hempstead	216.181408399
5059	Hot Spring	1246.25382036
5061	Howard	569.672438348
5063	Independence	135.357503052



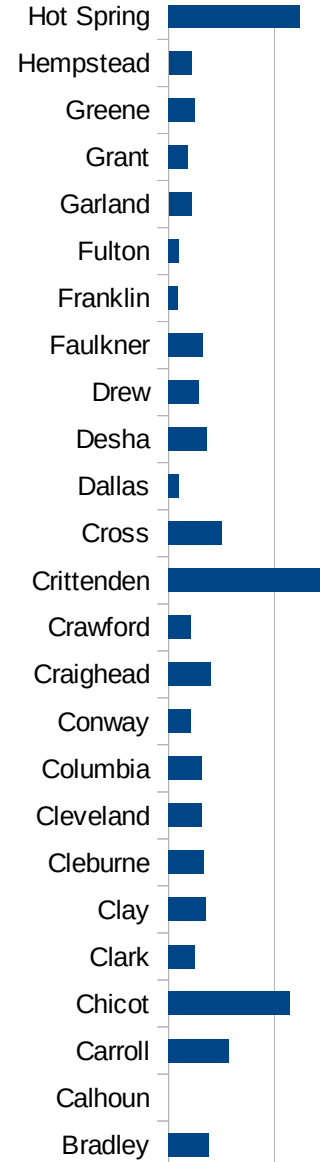
AR

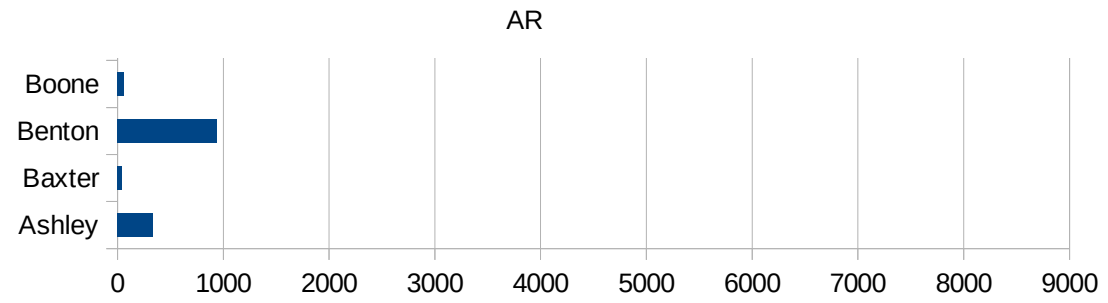
5065 IZARD	147.13455455
5067 JACKSON	154.660638867
5069 JEFFERSON	998.326335261
5071 JOHNSON	774.063271259
5073 LAFAYETTE	224.483687519
5075 LAWRENCE	602.409638554
5077 LEE	6967.16750139
5079 LINCOLN	7741.16416349
5081 LITTLE RIVER	308.291416518
5083 LOGAN	211.620738832
5085 LONOKE	172.420815401
5087 MADISON	1061.82877253
5089 MARION	23.9205836622
5091 MILLER	245.45788218
5093 MISSISSIPPI	361.308470137
5095 MONROE	173.913043478
5097 MONTGOMERY	44.8229493501
5099 NEVADA	1213.0674994
5101 NEWTON	64.0614990391
5103 OUACHITA	80.4880115225
5105 PERRY	260.819165379
5107 PHILLIPS	704.42065561
5109 PIKE	74.9554951747
5111 POINSETT	233.586385251
5113 POLK	349.14459574
5115 POPE	628.125
5117 PRAIRIE	247.708694575
5119 PULASKI	460.93511256
5121 RANDOLPH	256.295966124
5123 ST. FRANCIS	3180.15645269
5125 SALINE	202.600868054
5127 SCOTT	96.9086151759
5129 SEARCY	87.9617994471
5131 SEBASTIAN	295.883462619



AR

5133 Sevier	3804.18927592
5135 Sharp	305.194057353
5137 Stone	104.358994943
5139 Union	626.182078413
5141 Van Buren	204.782268265
5143 Washington	1366.46958782
5145 White	104.157404702
5147 Woodruff	92.4499229584
5149 Yell	2479.68423497







AR

FIPS

29001  
29003  
29005  
29007  
29009  
29011  
29013  
29015  
29017  
29019  
29021  
29023  
29025  
29027  
29029  
29031  
29033  
29035

AR

29037  
29039  
29041  
29043  
29045  
29047  
29049  
29051  
29053  
29055  
29057  
29059  
29061  
29063  
29065  
29067  
29069  
29071  
29073  
29075  
29077  
29079  
29081  
29083  
29085  
29087  
29089  
29091  
29093  
29095  
29097  
29099  
29101

AR

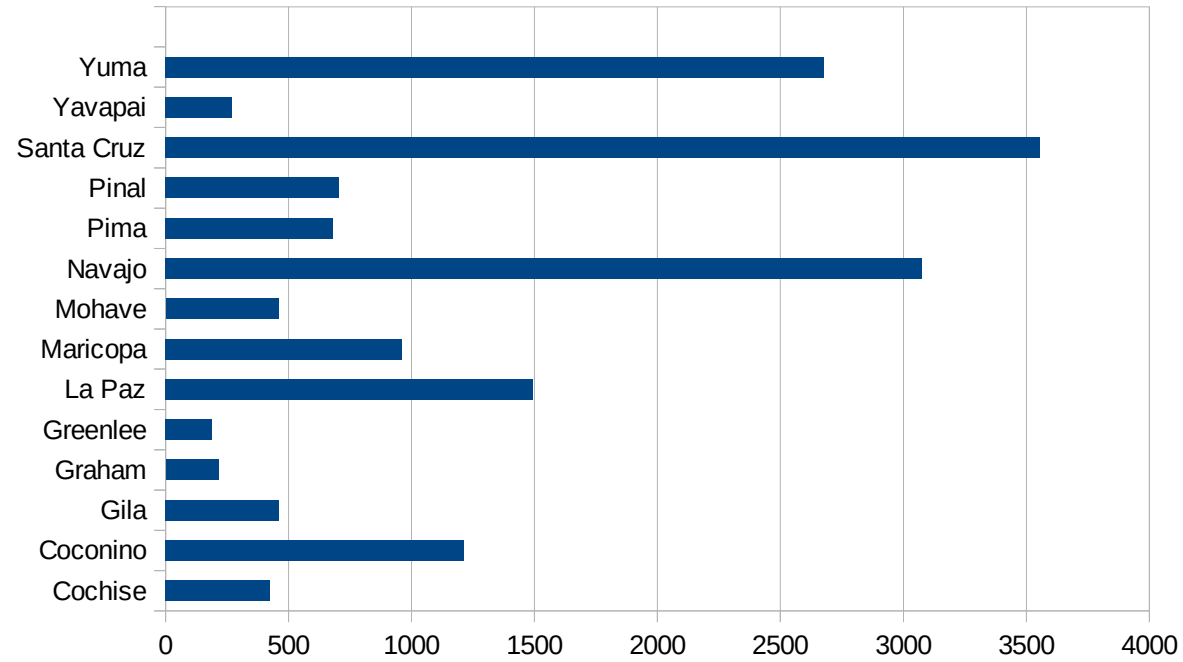
29103  
29105  
29107  
29109  
29111  
29113  
29115  
29117  
29121  
29123  
29125  
29127  
29119  
29129  
29131  
29133  
29135  
29137  
29139  
29141  
29143  
29145  
29147  
29149  
29151  
29153  
29155  
29157  
29159  
29161  
29163  
29165  
29167  
29169

AR

29171  
29173  
29175  
29177  
29179  
29181  
29195  
29197  
29199  
29201  
29203  
29205  
29183  
29185  
29187  
29189  
29510  
29186  
29207  
29209  
29211  
29213  
29215  
  
29217  
29219  
29221  
29223  
29225  
29227  
29229

AZ

FIPS	County	PC Infection
4001	Apache	3132.919324
4003	Cochise	424.3906287
4005	Coconino	1214.52672
4007	Gila	462.060903
4009	Graham	215.3813826
4011	Greenlee	189.8133502
4012	La Paz	1493.032515
4013	Maricopa	960.6821764
4015	Mohave	459.0789788
4017	Navajo	3075.739056
4019	Pima	681.9540109
4021	Pinal	705.3750744
4023	Santa Cruz	3556.148008
4025	Yavapai	270.6978228
4027	Yuma	2677.628602



AZ

FIPS

29001  
29003  
29005  
29007  
29009  
29011  
29013  
29015  
29017  
29019  
29021  
29023  
29025  
29027  
29029  
29031  
29033  
29035  
29037

AZ

29039  
29041  
29043  
29045  
29047  
29049  
29051  
29053  
29055  
29057  
29059  
29061  
29063  
29065  
29067  
29069  
29071  
29073  
29075  
29077  
29079  
29081  
29083  
29085  
29087  
29089  
29091  
29093  
29095  
29097  
29099  
29101

29103

AZ

29105  
29107  
29109  
29111  
29113  
29115  
29117  
29121  
29123  
29125  
29127  
29119  
29129  
29131  
29133  
29135  
29137  
29139  
29141  
29143  
29145  
29147  
29149  
29151  
29153  
29155  
29157  
29159  
29161  
29163  
29165  
29167  
29169  
29171

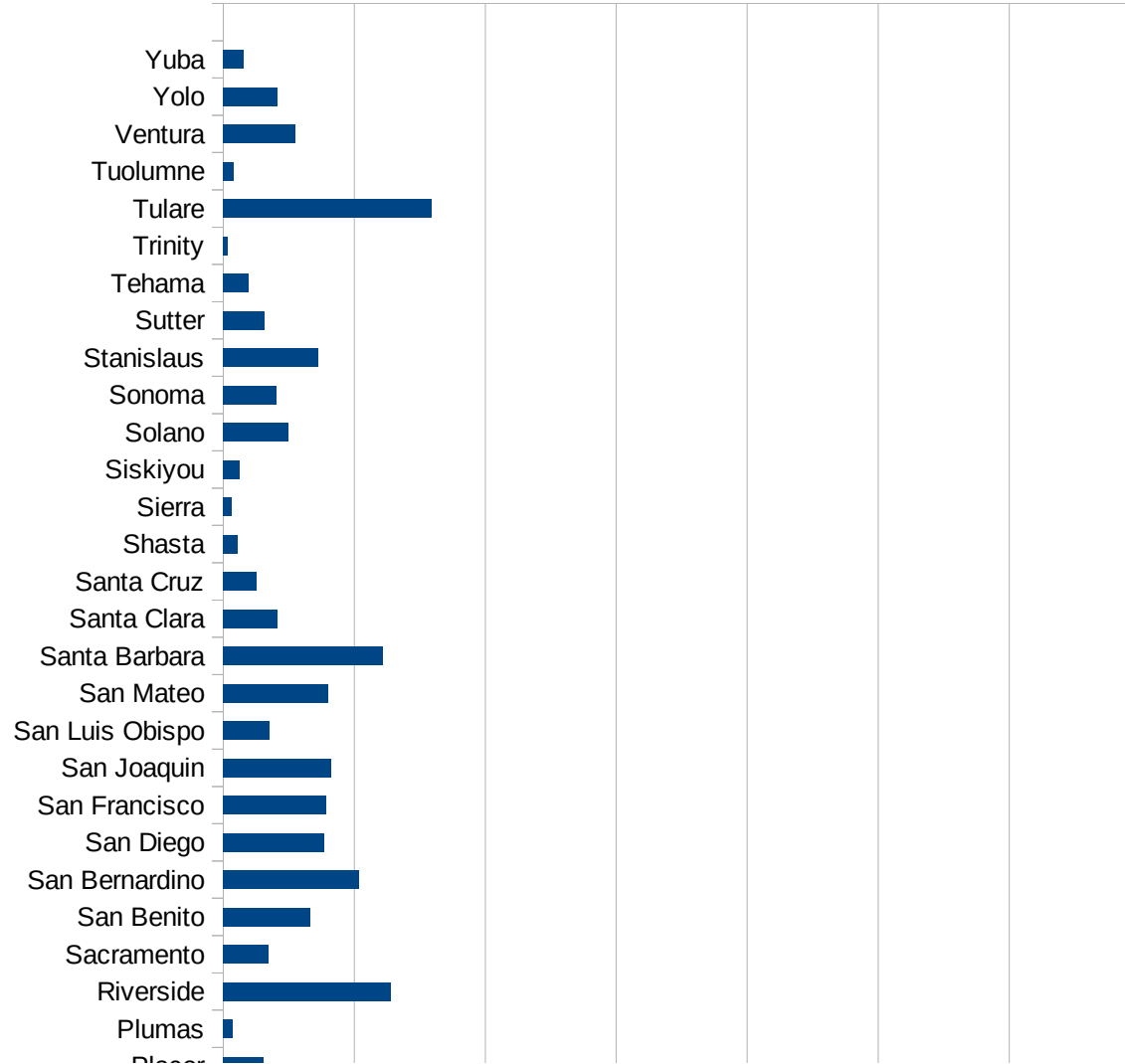


AZ

29173  
29175  
29177  
29179  
29181  
29195  
29197  
29199  
29201  
29203  
29205  
29183  
29185  
29187  
29189  
29510  
29186  
29207  
29209  
29211  
29213  
29215  
  
29217  
29219  
29221  
29223  
29225  
29227  
29229

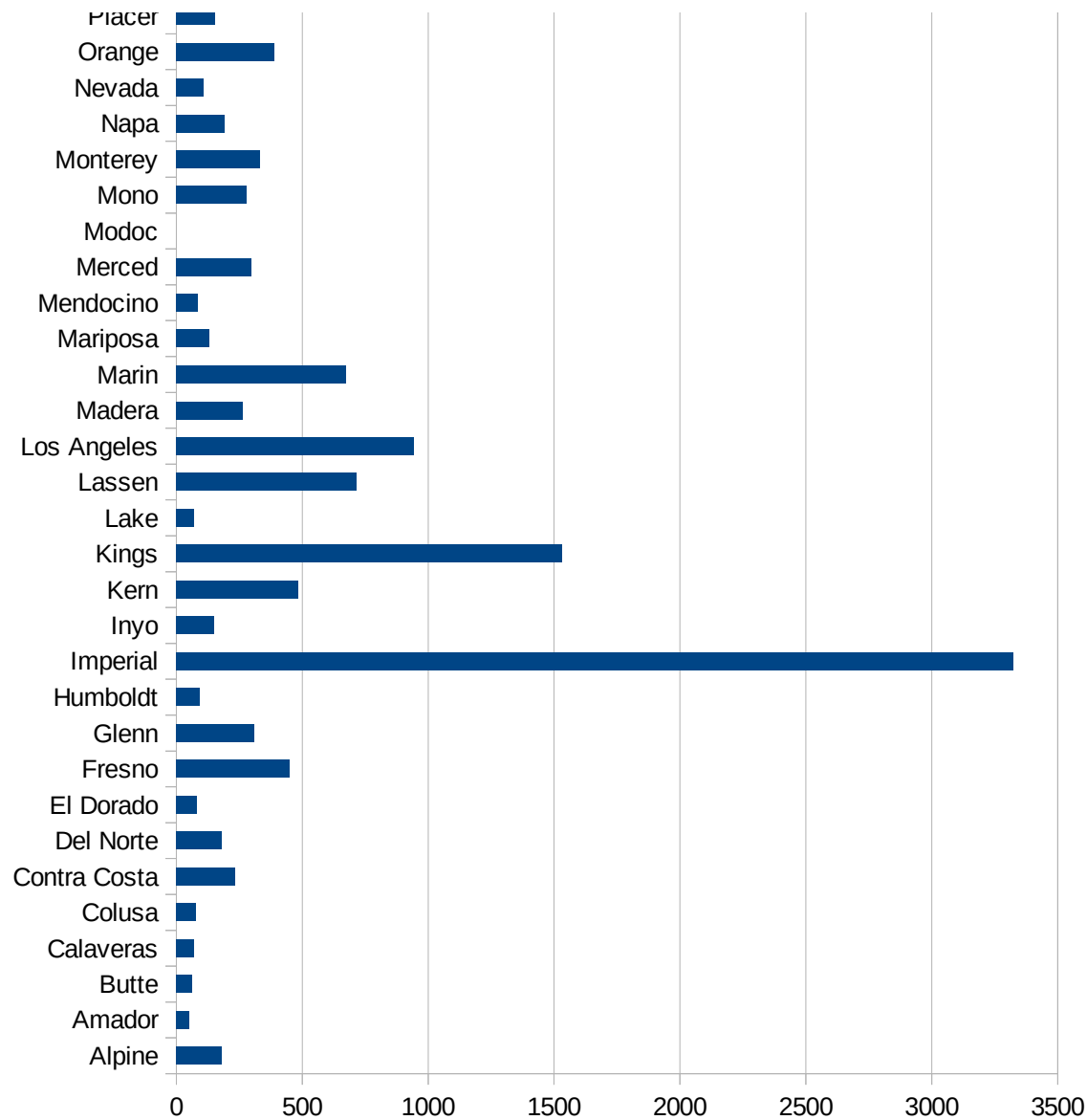
CA

FIPS	County	PC Infection
6001	Alameda	329.5629286
6003	Alpine	181.6530427
6005	Amador	50.78333291
6007	Butte	61.83623344
6009	Calaveras	70.17236086
6011	Colusa	78.6054469
6013	Contra Costa	233.6954395
6015	Del Norte	179.6751473
6017	El Dorado	82.86220749
6019	Fresno	449.9195495
6021	Glenn	310.1936036
6023	Humboldt	94.59350458
6025	Imperial	3322.388864
6027	Inyo	150.1084116
6029	Kern	483.9623357
6031	Kings	1531.387498
6033	Lake	69.89531235
6035	Lassen	714.2393351
6037	Los Angeles	943.8902588
6039	Madera	263.2046273
6041	Marin	672.4022398
6043	Mariposa	131.6467289
6045	Mendocino	86.75204895
6047	Merced	299.8926355
6049	Modoc	0
6051	Mono	280.7017544
6053	Monterey	331.5013522
6055	Napa	193.6636135
6057	Nevada	108.3293211
6059	Orange	391.1527046
6061	Placer	155.4118159
6063	Plumas	37.2261221
6065	Riverside	638.2923161



CA

6067 Sacramento	173.0073492
6069 San Benito	333.1329119
6071 San Bernardino	519.8924481
6073 San Diego	383.9546038
6075 San Francisco	392.6163669
6077 San Joaquin	410.9425238
6079 San Luis Obispo	178.8669413
6081 San Mateo	400.6263441
6083 Santa Barbara	607.3540906
6085 Santa Clara	205.6183777
6087 Santa Cruz	127.2538331
6089 Shasta	56.09864475
6091 Sierra	33.47840643
6093 Siskiyou	61.75098344
6095 Solano	250.3302658
6097 Sonoma	201.2233419
6099 Stanislaus	363.7587188
6101 Sutter	157.0134391
6103 Tehama	97.00231554
6105 Trinity	15.95532509
6107 Tulare	795.3016028
6109 Tuolumne	40.33810668
6111 Ventura	274.5112325
6113 Yolo	207.7964502
6115 Yuba	78.16404198



CA

CA

FIPS

29001  
29003  
29005  
29007  
29009  
29011  
29013  
29015  
29017  
29019  
29021  
29023  
29025  
29027  
29029  
29031  
29033  
29035  
29037

CA

29039  
29041  
29043  
29045  
29047  
29049  
29051  
29053  
29055  
29057  
29059  
29061  
29063  
29065  
29067  
29069  
29071  
29073  
29075  
29077  
29079  
29081  
29083  
29085  
29087  
29089  
29091  
29093  
29095  
29097  
29099  
29101

29103

CA

29105  
29107  
29109  
29111  
29113  
29115  
29117  
29121  
29123  
29125  
29127  
29119  
29129  
29131  
29133  
29135  
29137  
29139  
29141  
29143  
29145  
29147  
29149  
29151  
29153  
29155  
29157  
29159  
29161  
29163  
29165  
29167  
29169  
29171

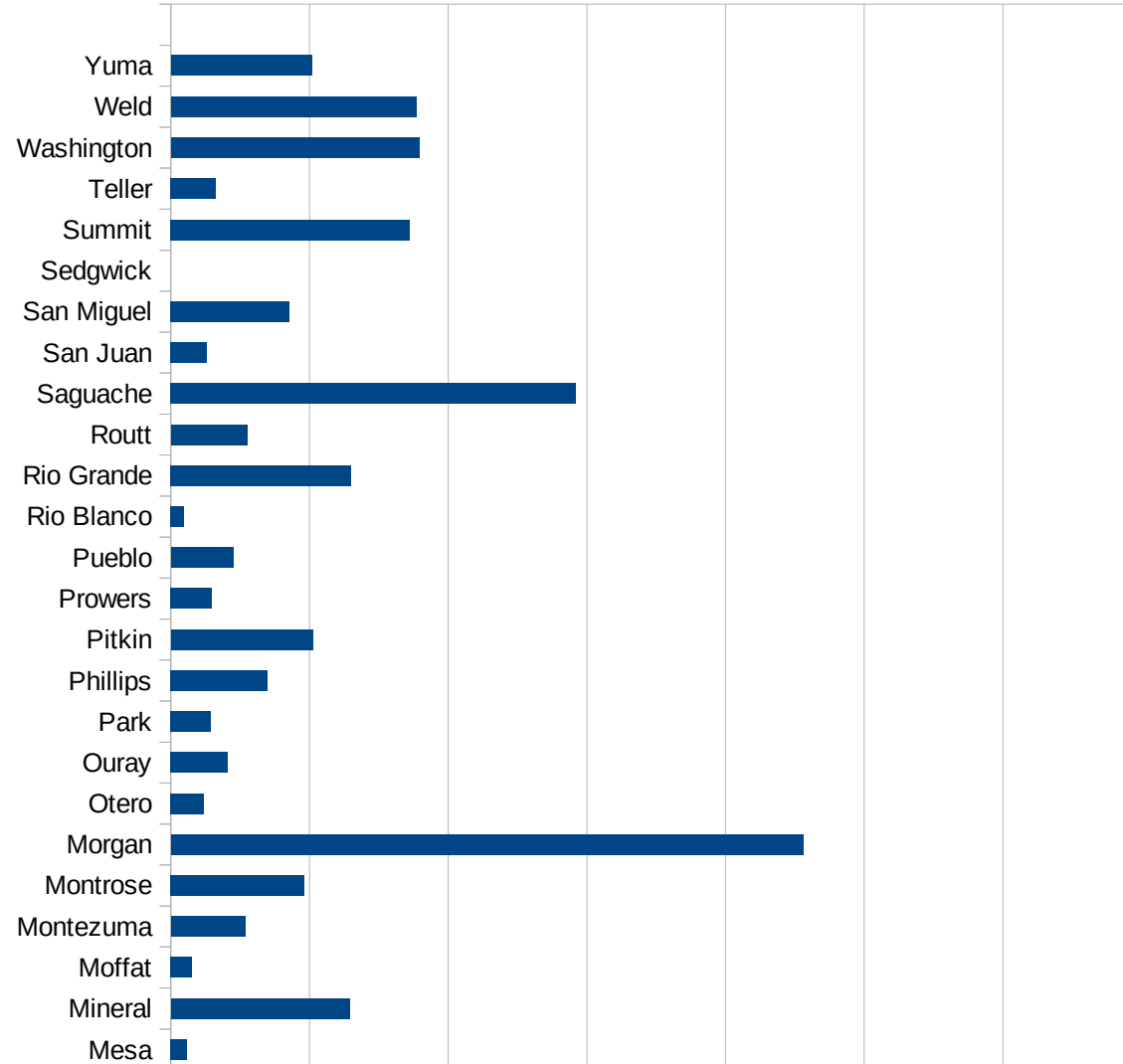
CA

29173  
29175  
29177  
29179  
29181  
29195  
29197  
29199  
29201  
29203  
29205  
29183  
29185  
29187  
29189  
29510  
29186  
29207  
29209  
29211  
29213  
29215  
  
29217  
29219  
29221  
29223  
29225  
29227  
29229



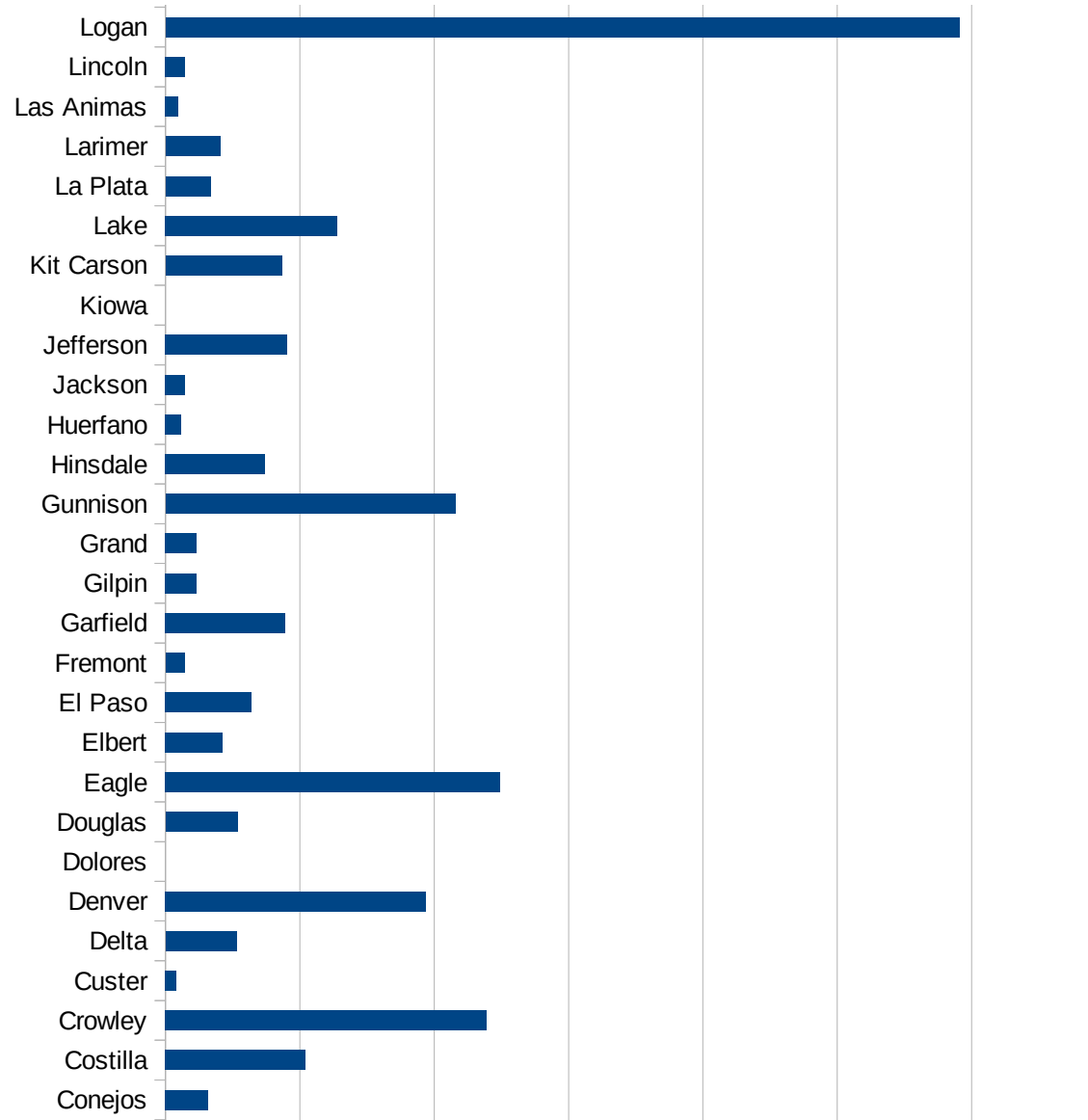
CO

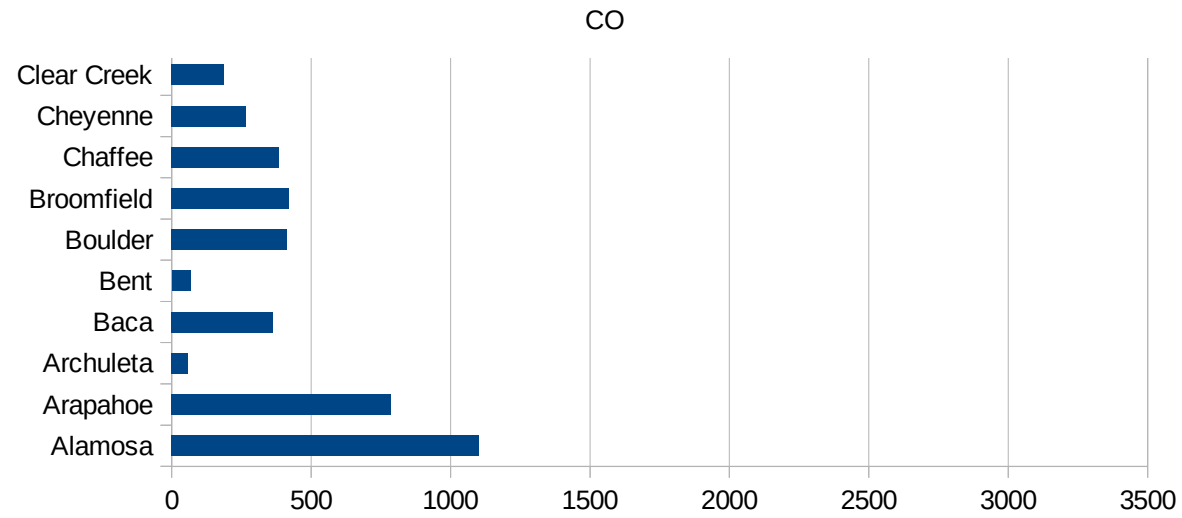
FIPS	County	PC Infection
8001	Adams	799.62021459
8003	Alamosa	1102.9191392
8005	Arapahoe	787.29758989
8007	Archuleta	58.118416273
8009	Baca	362.62203626
8011	Bent	68.004080245
8013	Boulder	413.09134624
8014	Broomfield	420.11347395
8015	Chaffee	384.48095072
8017	Cheyenne	266.52452026
8019	Clear Creek	187.40239459
8021	Conejos	158.53658537
8023	Costilla	522.46603971
8025	Crowley	1194.9470809
8027	Custer	40.371417037
8029	Delta	264.91777857
8031	Denver	969.5851454
8033	Dolores	0
8035	Douglas	268.98032534
8037	Eagle	1245.613078
8039	Elbert	213.07358649
8041	El Paso	321.63349471
8043	Fremont	70.802357302
8045	Garfield	445.03931738
8047	Gilpin	114.36039863
8049	Grand	115.94202899
8051	Gunnison	1078.5109591
8053	Hinsdale	369.91368681
8055	Huerfano	58.06357962
8057	Jackson	71.479628306
8059	Jefferson	453.78322157
8061	Kiowa	0
8063	Kit Carson	432.77956164



CO

8065 Lake	639.0593047
8067 La Plata	166.93304919
8069 Larimer	203.41323413
8071 Las Animas	48.265876026
8073 Lincoln	71.301247772
8075 Logan	2954.2920847
8077 Mesa	58.091340474
8079 Mineral	644.32989691
8081 Moffat	75.826508948
8083 Montezuma	267.60455692
8085 Montrose	480.88311934
8087 Morgan	2279.5713986
8089 Otero	119.35763889
8091 Ouray	206.91082144
8093 Park	145.50549687
8095 Phillips	349.97666822
8097 Pitkin	512.53481894
8099 Prowers	147.97763893
8101 Pueblo	225.63257705
8103 Rio Blanco	47.348484848
8105 Rio Grande	648.88888889
8107 Routt	275.91030972
8109 Saguache	1461.3473623
8111 San Juan	131.2335958
8113 San Miguel	427.29825418
8115 Sedgwick	0
8117 Summit	861.09588158
8119 Teller	163.45732169
8121 Washington	896.31289468
8123 Weld	885.44566583
8125 Yuma	508.98203593





CO

FIPS

29001  
29003  
29005  
29007  
29009  
29011  
29013  
29015  
29017  
29019  
29021  
29023  
29025  
29027  
29029  
29031  
29033  
29035  
29037

CO

29039  
29041  
29043  
29045  
29047  
29049  
29051  
29053  
29055  
29057  
29059  
29061  
29063  
29065  
29067  
29069  
29071  
29073  
29075  
29077  
29079  
29081  
29083  
29085  
29087  
29089  
29091  
29093  
29095  
29097  
29099  
29101

29103

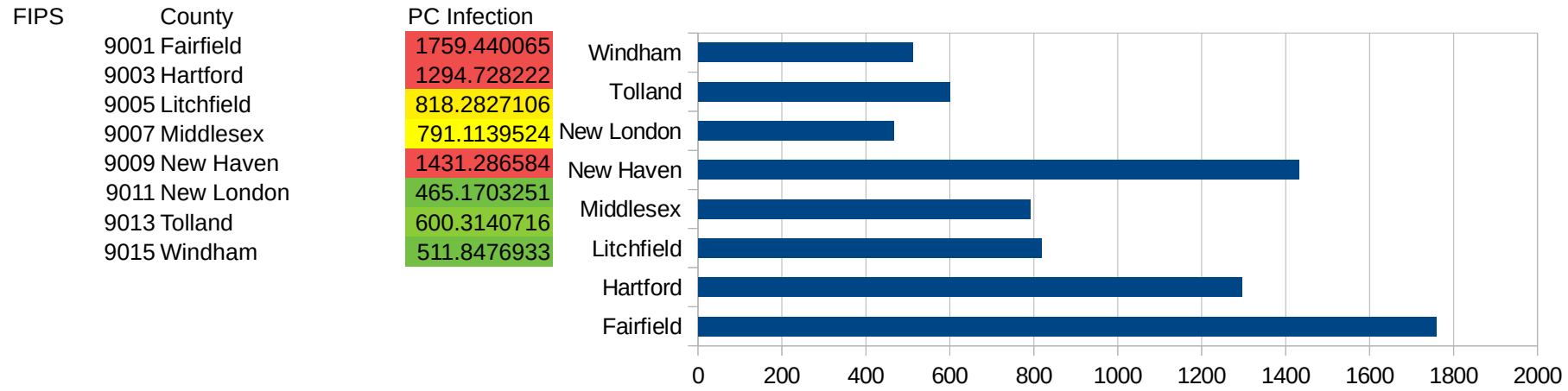
CO

29105  
29107  
29109  
29111  
29113  
29115  
29117  
29121  
29123  
29125  
29127  
29119  
29129  
29131  
29133  
29135  
29137  
29139  
29141  
29143  
29145  
29147  
29149  
29151  
29153  
29155  
29157  
29159  
29161  
29163  
29165  
29167  
29169  
29171

CO

29173  
29175  
29177  
29179  
29181  
29195  
29197  
29199  
29201  
29203  
29205  
29183  
29185  
29187  
29189  
29510  
29186  
29207  
29209  
29211  
29213  
29215  
  
29217  
29219  
29221  
29223  
29225  
29227  
29229

CT





CT

FIPS

29001  
29003  
29005  
29007  
29009  
29011  
29013  
29015  
29017  
29019  
29021  
29023  
29025  
29027  
29029  
29031  
29033  
29035  
29037

CT

29039  
29041  
29043  
29045  
29047  
29049  
29051  
29053  
29055  
29057  
29059  
29061  
29063  
29065  
29067  
29069  
29071  
29073  
29075  
29077  
29079  
29081  
29083  
29085  
29087  
29089  
29091  
29093  
29095  
29097  
29099  
29101

29103

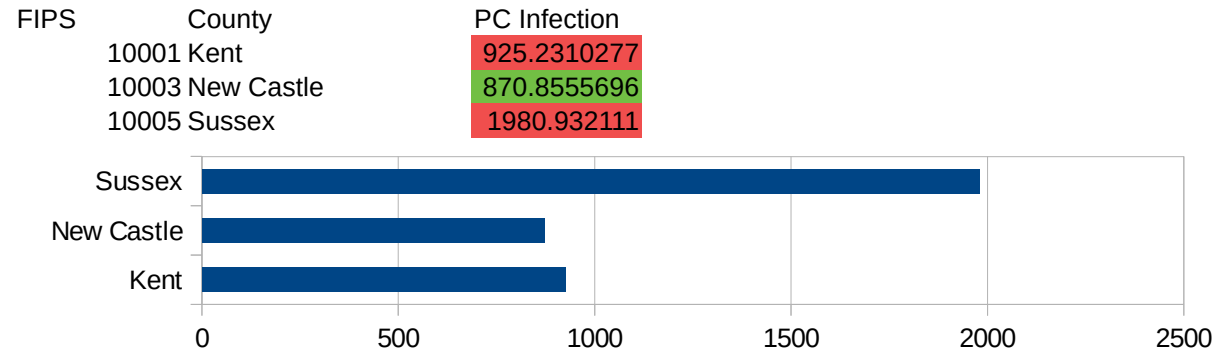
CT

29105  
29107  
29109  
29111  
29113  
29115  
29117  
29121  
29123  
29125  
29127  
29119  
29129  
29131  
29133  
29135  
29137  
29139  
29141  
29143  
29145  
29147  
29149  
29151  
29153  
29155  
29157  
29159  
29161  
29163  
29165  
29167  
29169  
29171

CT

29173  
29175  
29177  
29179  
29181  
29195  
29197  
29199  
29201  
29203  
29205  
29183  
29185  
29187  
29189  
29510  
29186  
29207  
29209  
29211  
29213  
29215  
  
29217  
29219  
29221  
29223  
29225  
29227  
29229

DE



DE

FIPS

29001  
29003  
29005  
29007  
29009  
29011  
29013  
29015  
29017  
29019  
29021  
29023  
29025  
29027  
29029  
29031  
29033  
29035  
29037

This work is licensed under the Creative Commons Attribution-NoDerivatives 4.0 International License. To view a copy of this license, visit <http://creativecommons.org/licenses/by-nd/4.0/>.

Tom McKellips, DM  
[www.creatingtomorrow.us](http://www.creatingtomorrow.us)  
Page 142

DE

29039  
29041  
29043  
29045  
29047  
29049  
29051  
29053  
29055  
29057  
29059  
29061  
29063  
29065  
29067  
29069  
29071  
29073  
29075  
29077  
29079  
29081  
29083  
29085  
29087  
29089  
29091  
29093  
29095  
29097  
29099  
29101

29103

DE

29105  
29107  
29109  
29111  
29113  
29115  
29117  
29121  
29123  
29125  
29127  
29119  
29129  
29131  
29133  
29135  
29137  
29139  
29141  
29143  
29145  
29147  
29149  
29151  
29153  
29155  
29157  
29159  
29161  
29163  
29165  
29167  
29169  
29171



DE

29173  
29175  
29177  
29179  
29181  
29195  
29197  
29199  
29201  
29203  
29205  
29183  
29185  
29187  
29189  
29510  
29186  
29207  
29209  
29211  
29213  
29215  
  
29217  
29219  
29221  
29223  
29225  
29227  
29229

DC

FIPS	County	PC Infection
11001	District of Columbia	1454.328035

DC

FIPS

- 29001
- 29003
- 29005
- 29007
- 29009
- 29011
- 29013
- 29015
- 29017
- 29019
- 29021
- 29023
- 29025
- 29027
- 29029
- 29031
- 29033
- 29035
- 29037

This work is licensed under the Creative Commons Attribution-NoDerivatives 4.0 International License. To view a copy of this license, visit <http://creativecommons.org/licenses/by-nd/4.0/>.

Tom McKellips, DM  
[www.creatingtomorrow.us](http://www.creatingtomorrow.us)  
Page 147

DC

29039  
29041  
29043  
29045  
29047  
29049  
29051  
29053  
29055  
29057  
29059  
29061  
29063  
29065  
29067  
29069  
29071  
29073  
29075  
29077  
29079  
29081  
29083  
29085  
29087  
29089  
29091  
29093  
29095  
29097  
29099  
29101

29103

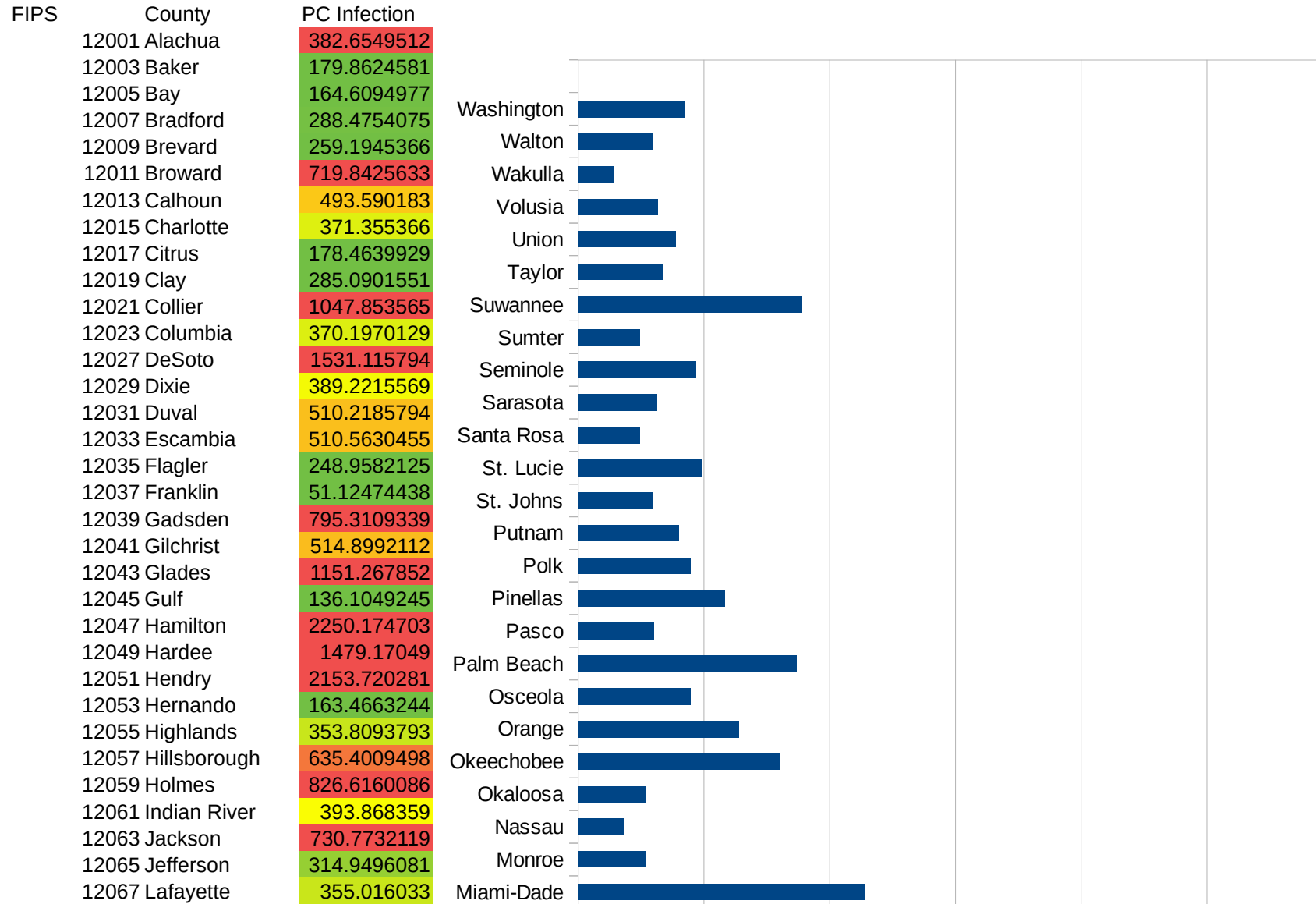
DC

29105  
29107  
29109  
29111  
29113  
29115  
29117  
29121  
29123  
29125  
29127  
29119  
29129  
29131  
29133  
29135  
29137  
29139  
29141  
29143  
29145  
29147  
29149  
29151  
29153  
29155  
29157  
29159  
29161  
29163  
29165  
29167  
29169  
29171

DC

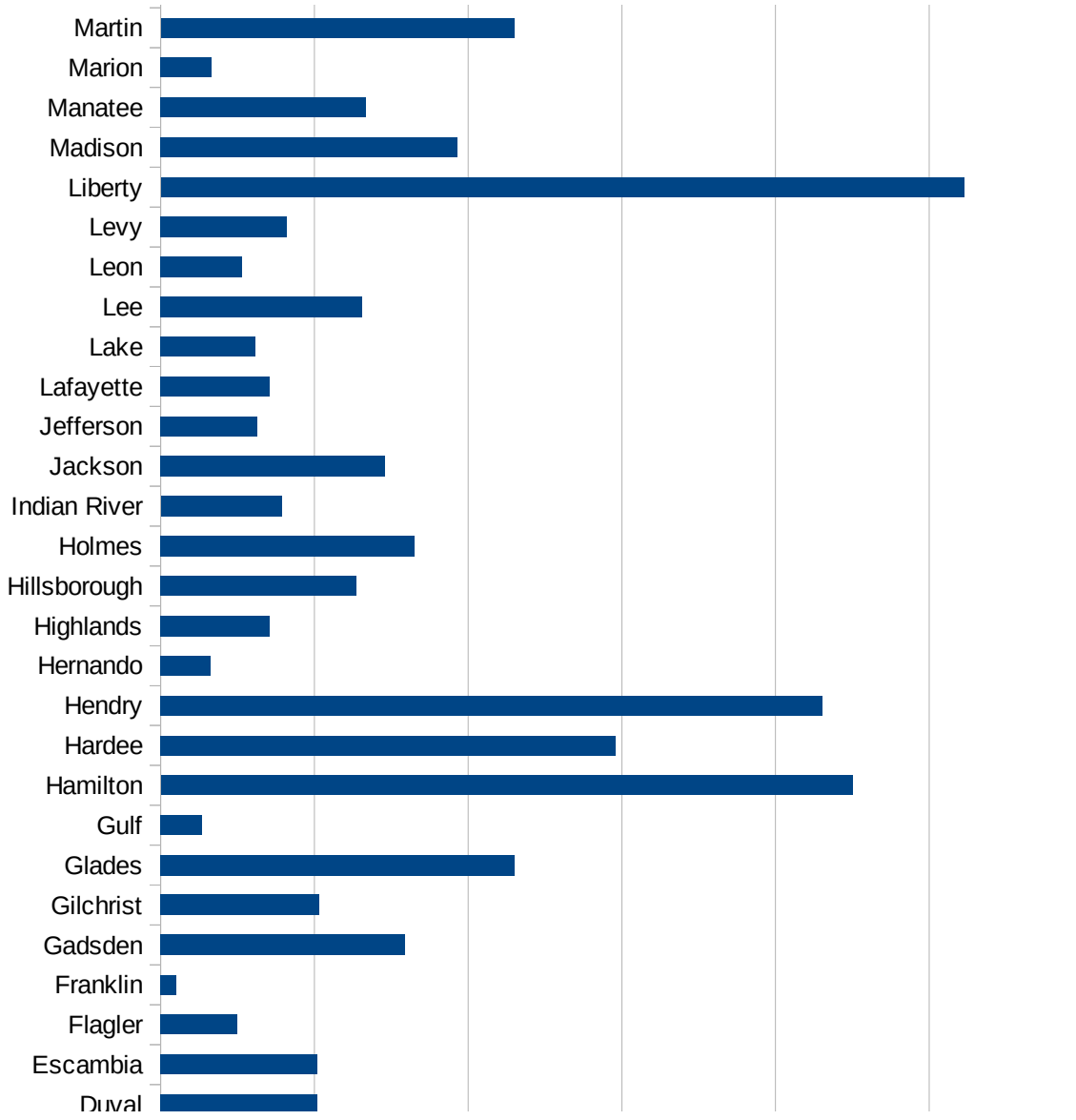
29173  
29175  
29177  
29179  
29181  
29195  
29197  
29199  
29201  
29203  
29205  
29183  
29185  
29187  
29189  
29510  
29186  
29207  
29209  
29211  
29213  
29215  
  
29217  
29219  
29221  
29223  
29225  
29227  
29229

FL

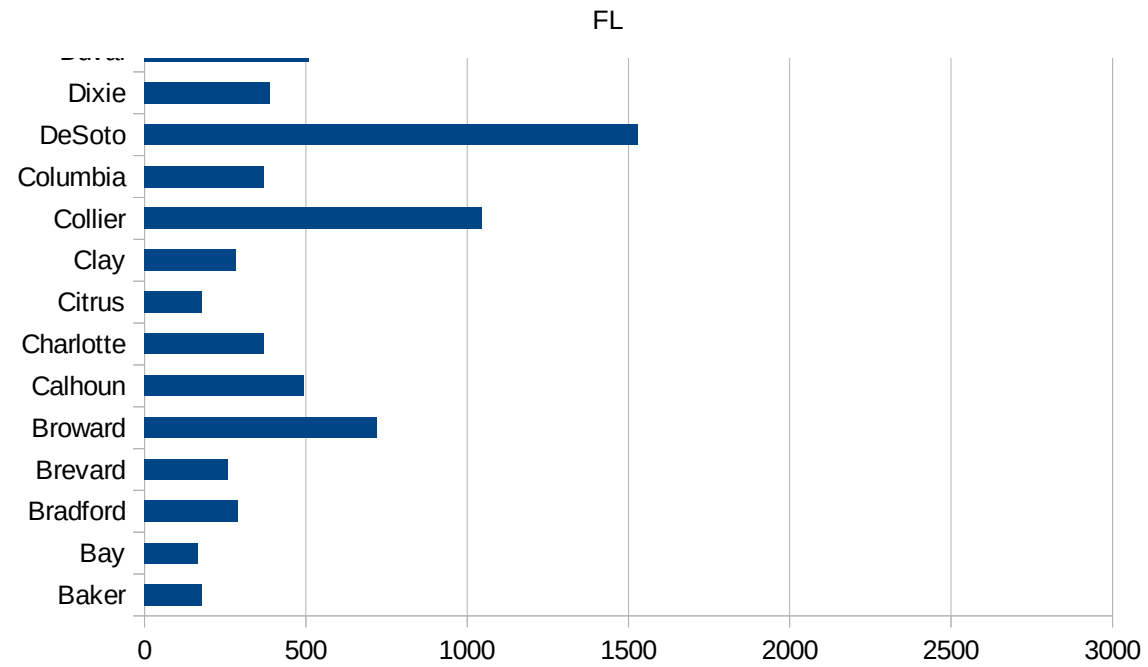


FL

12069 Lake	307.9987097
12071 Lee	656.7630962
12073 Leon	264.9554533
12075 Levy	412.0676968
12077 Liberty	2613.219818
12079 Madison	966.0532139
12081 Manatee	669.1063808
12083 Marion	166.1217244
12085 Martin	1149.696729
12086 Miami-Dade	1142.896044
12087 Monroe	271.9021152
12089 Nassau	184.0805294
12091 Okaloosa	271.6276916
12093 Okeechobee	801.6948744
12095 Orange	640.0631589
12097 Osceola	448.110003
12099 Palm Beach	870.0210843
12101 Pasco	302.0588181
12103 Pinellas	585.7804938
12105 Polk	449.4293152
12107 Putnam	400.4692367
12109 St. Johns	297.3322688
12111 St. Lucie	490.7700356
12113 Santa Rosa	246.4468717
12115 Sarasota	314.2590657
12117 Seminole	470.6817832
12119 Sumter	247.7592929
12121 Suwannee	889.321355
12123 Taylor	337.6034778
12125 Union	388.2195448
12127 Volusia	318.6993414
12129 Wakulla	144.7891316
12131 Walton	294.2206655
12133 Washington	426.0450161







FL

FIPS

29001  
29003  
29005  
29007  
29009  
29011  
29013  
29015  
29017  
29019  
29021  
29023  
29025  
29027  
29029  
29031  
29033  
29035  
29037

FL

29039  
29041  
29043  
29045  
29047  
29049  
29051  
29053  
29055  
29057  
29059  
29061  
29063  
29065  
29067  
29069  
29071  
29073  
29075  
29077  
29079  
29081  
29083  
29085  
29087  
29089  
29091  
29093  
29095  
29097  
29099  
29101

29103

FL

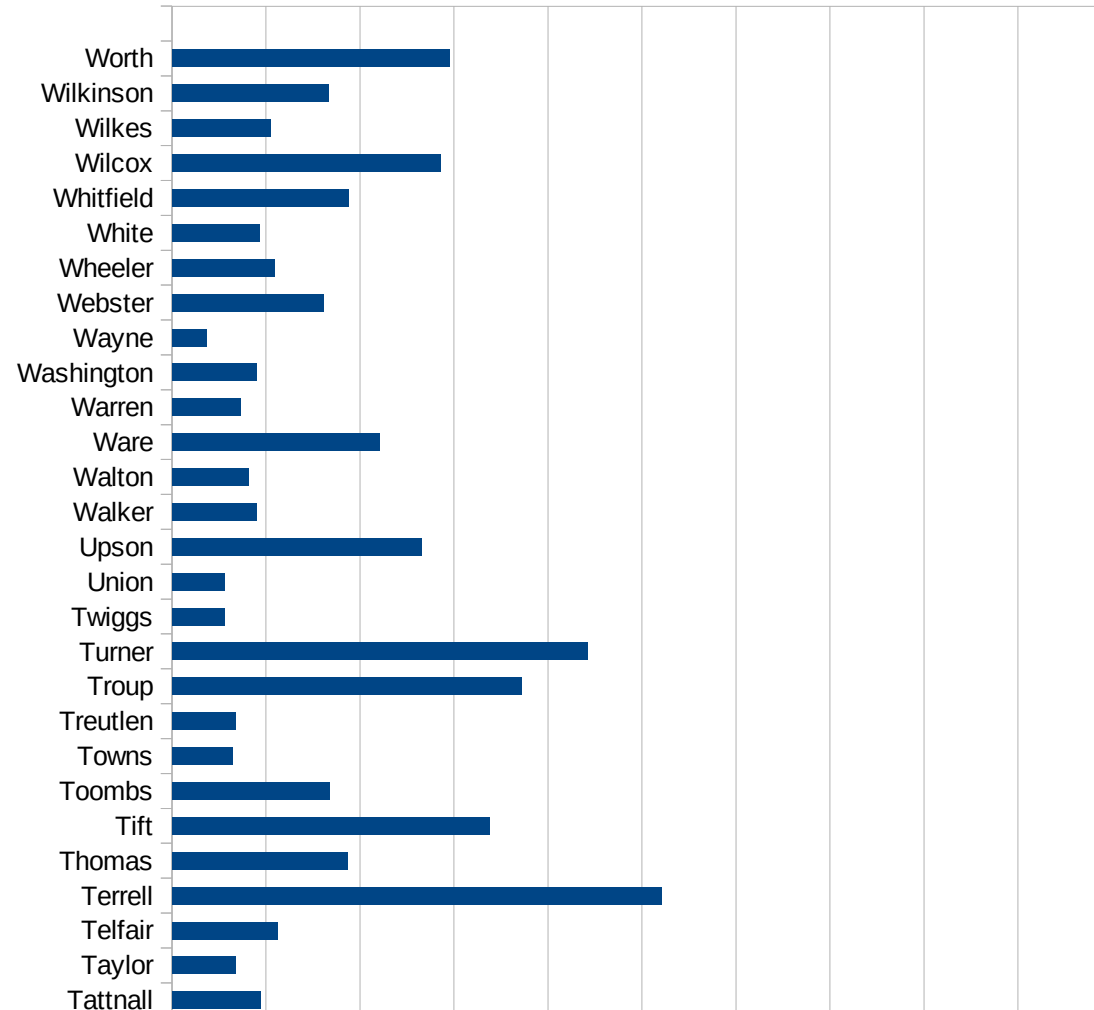
29105  
29107  
29109  
29111  
29113  
29115  
29117  
29121  
29123  
29125  
29127  
29119  
29129  
29131  
29133  
29135  
29137  
29139  
29141  
29143  
29145  
29147  
29149  
29151  
29153  
29155  
29157  
29159  
29161  
29163  
29165  
29167  
29169  
29171

FL

29173  
29175  
29177  
29179  
29181  
29195  
29197  
29199  
29201  
29203  
29205  
29183  
29185  
29187  
29189  
29510  
29186  
29207  
29209  
29211  
29213  
29215  
  
29217  
29219  
29221  
29223  
29225  
29227  
29229

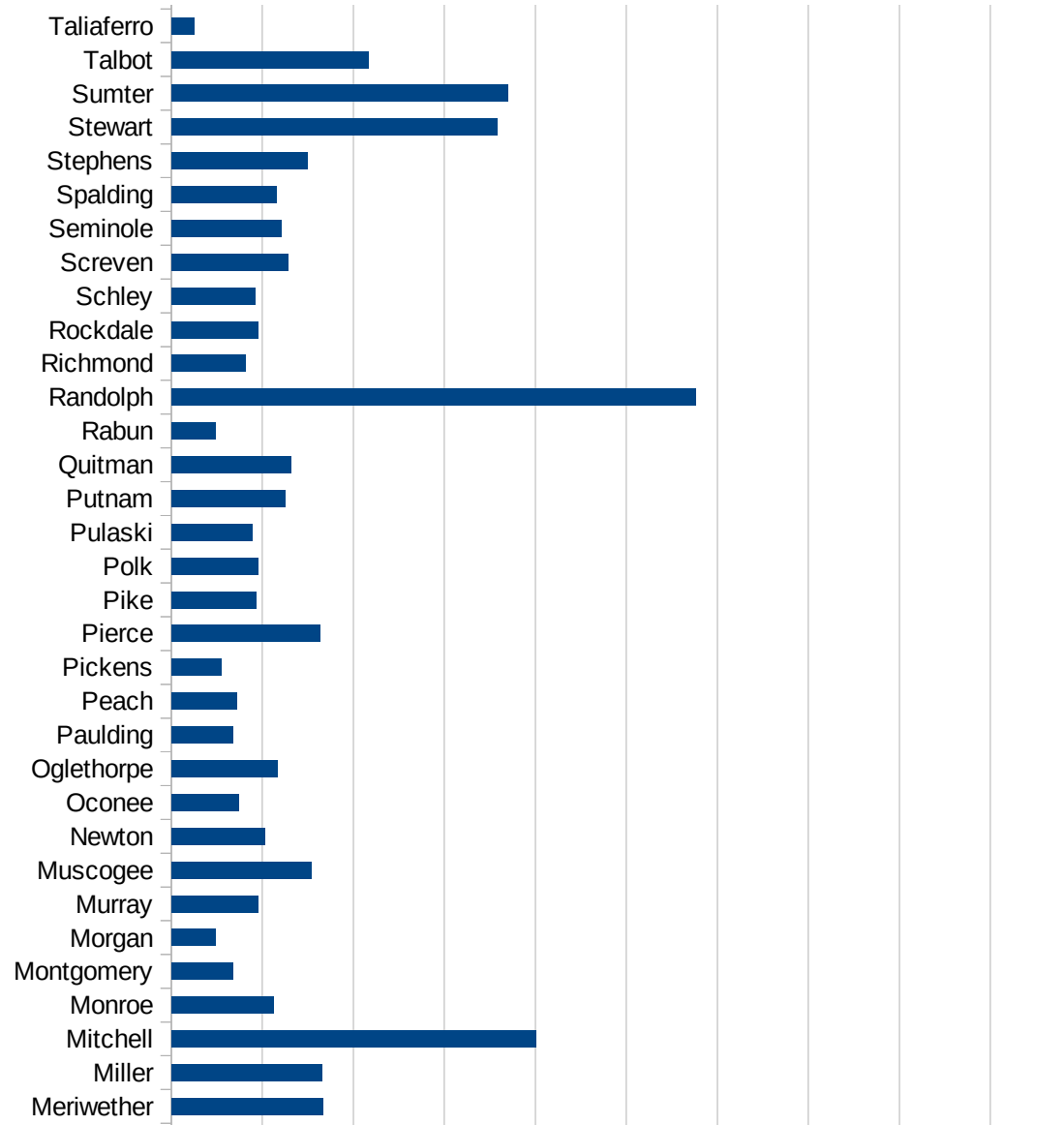
GA

FIPS	County	PC Infection
13001	Appling	1334.63014
13003	Atkinson	1434.253345
13005	Bacon	2020.563254
13007	Baker	1390.68564
13009	Baldwin	1061.9548
13011	Banks	679.3764483
13013	Barrow	576.6684404
13015	Bartow	619.3143373
13017	Ben Hill	893.5485793
13019	Berrien	571.3692084
13021	Bibb	472.9089781
13023	Bleckley	428.4156411
13025	Brantley	449.8068476
13027	Brooks	908.9151035
13029	Bryan	304.3900391
13031	Bulloch	351.8940178
13033	Burke	615.4395041
13035	Butts	1087.091307
13037	Calhoun	2534.634761
13039	Camden	212.3814669
13043	Candler	267.6264304
13045	Carroll	566.368385
13047	Catoosa	449.4215366
13049	Charlton	331.5854411
13051	Chatham	376.2167396
13053	Chattahoochee	3725.196556
13055	Chattooga	225.8975393
13057	Cherokee	479.6398963
13059	Clarke	377.7585801
13061	Clay	1974.367856
13063	Clayton	643.6130725
13065	Clinch	1504.211793
13067	Cobb	597.9930371



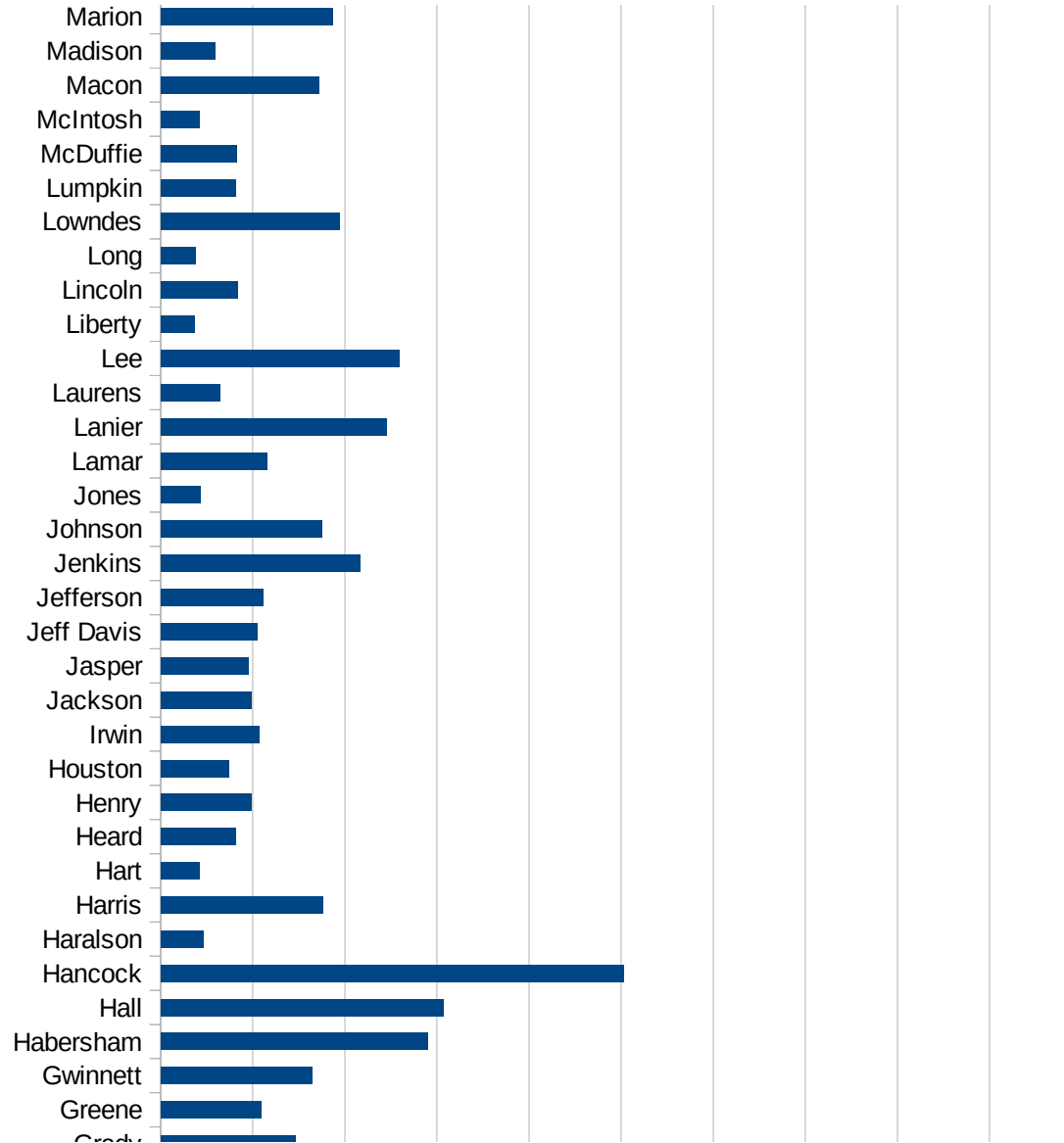
GA

13069 Coffee	1120.83169
13071 Colquitt	1963.063695
13073 Columbia	265.731637
13075 Cook	734.1801655
13077 Coweta	434.6514562
13079 Crawford	316.6098393
13081 Crisp	1181.363656
13083 Dade	388.2657463
13085 Dawson	522.2660766
13087 Decatur	936.9708373
13089 DeKalb	714.2876025
13091 Dodge	425.0181116
13093 Dooly	1459.214942
13095 Dougherty	2063.719957
13097 Douglas	594.5049576
13099 Early	2537.327998
13101 Echols	4525
13103 Effingham	197.7809937
13105 Elbert	507.3221757
13107 Emanuel	446.6654874
13109 Evans	167.8947859
13111 Fannin	362.0397473
13113 Fayette	285.565711
13115 Floyd	503.4362331
13117 Forsyth	328.8083445
13119 Franklin	786.1703514
13121 Fulton	619.551782
13123 Gilmer	587.357217
13125 Glascock	166.9449082
13127 Glynn	631.3146129
13129 Gordon	598.0757563
13131 Grady	731.3722321
13133 Greene	548.0845293
13135 Gwinnett	819.5899679



GA

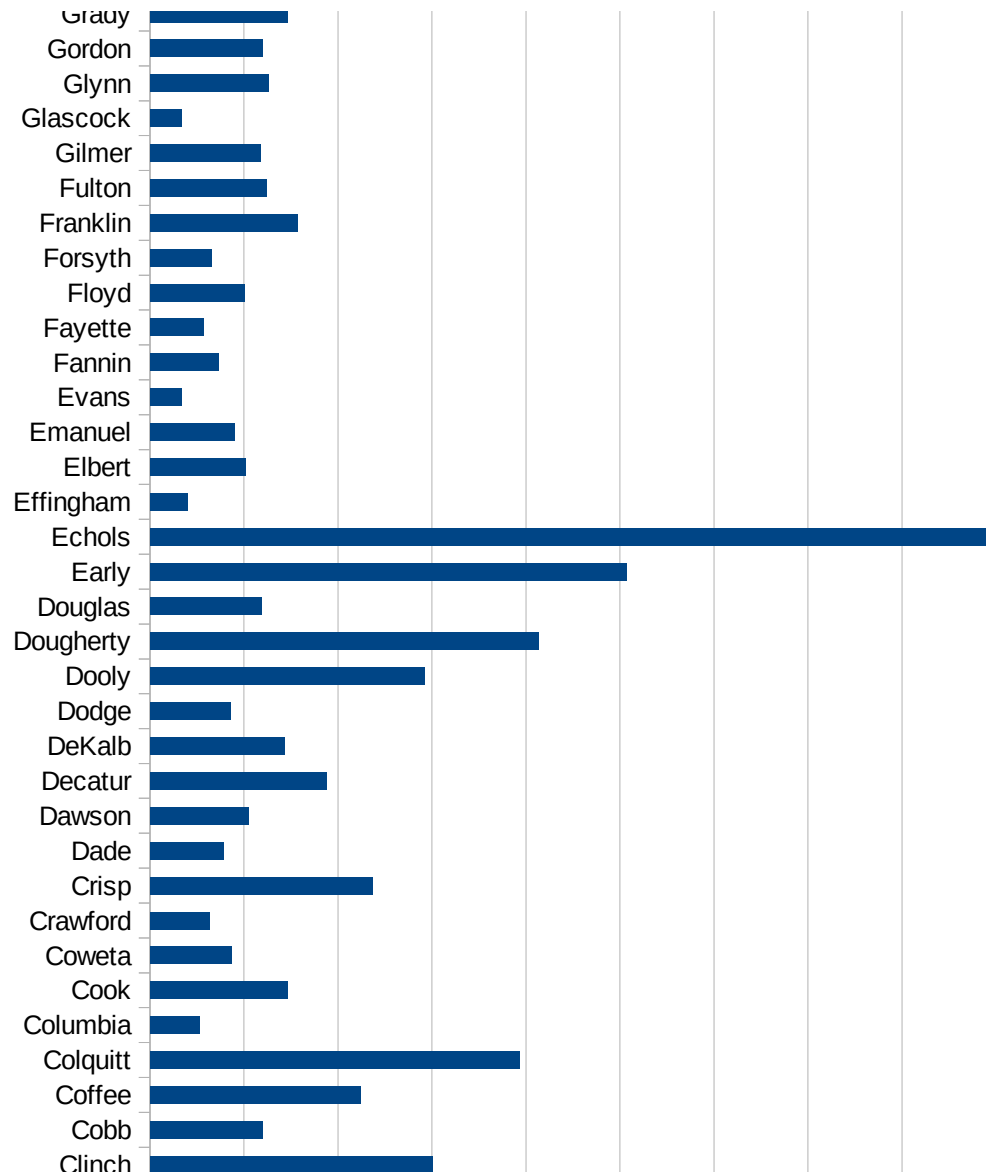
13137 Habersham	1451.925619
13139 Hall	1534.024576
13141 Hancock	2515.572592
13143 Haralson	230.2509058
13145 Harris	881.7984046
13147 Hart	210.7360435
13149 Heard	404.074417
13151 Henry	489.9661194
13153 Houston	369.8486515
13155 Irwin	532.0280911
13157 Jackson	492.7437449
13159 Jasper	477.2079772
13161 Jeff Davis	525.6504092
13163 Jefferson	557.3558004
13165 Jenkins	1082.575147
13167 Johnson	875.5665431
13169 Jones	213.1674588
13171 Lamar	578.9473684
13173 Lanier	1228.239845
13175 Laurens	319.0702588
13177 Lee	1293.508937
13179 Liberty	185.3748963
13181 Lincoln	416.92988
13183 Long	189.4936309
13185 Lowndes	970.5900052
13187 Lumpkin	406.6150812
13189 McDuffie	413.3574846
13191 McIntosh	209.2050209
13193 Macon	859.7732633
13195 Madison	293.4232715
13197 Marion	934.0198779
13199 Meriwether	830.6436301
13201 Miller	826.5916286
13205 Mitchell	2000.720981



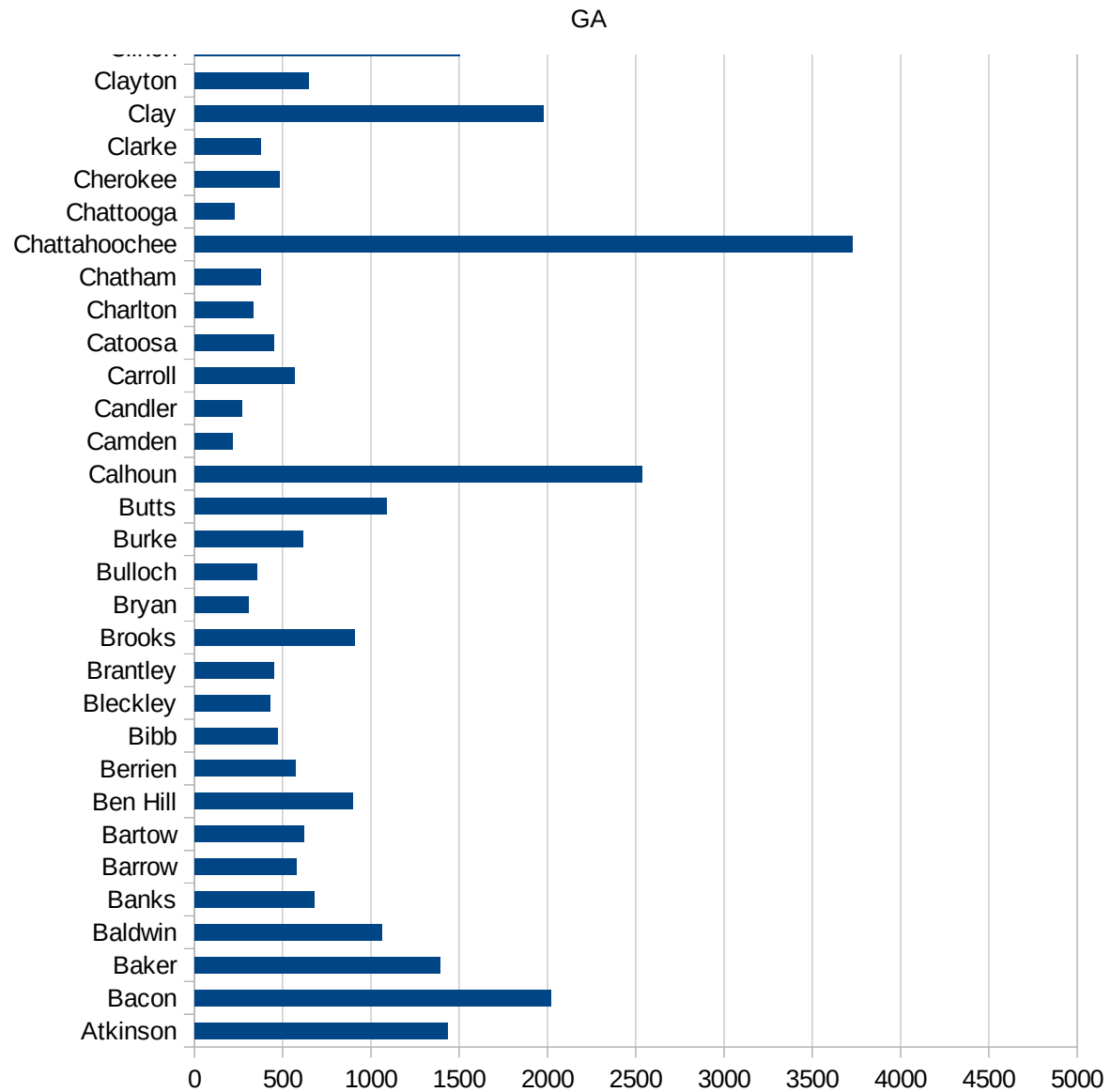


GA

13207 Monroe	559.5930233
13209 Montgomery	337.2130969
13211 Morgan	243.9929985
13213 Murray	478.4449287
13215 Muscogee	770.4985579
13217 Newton	512.1370081
13219 Oconee	371.7661438
13221 Oglethorpe	584.5622426
13223 Paulding	337.7142718
13225 Peach	359.013811
13227 Pickens	275.1719825
13229 Pierce	814.8950436
13231 Pike	466.8884834
13233 Polk	477.9844596
13235 Pulaski	442.6777487
13237 Putnam	623.5957632
13239 Quitman	658.1834138
13241 Rabun	243.0782
13243 Randolph	2883.067467
13245 Richmond	407.8311519
13247 Rockdale	474.64512
13249 Schley	458.3651642
13251 Screven	638.5421151
13253 Seminole	601.3229104
13255 Spalding	574.8865356
13257 Stephens	748.9917419
13259 Stewart	1790.611389
13261 Sumter	1849.796522
13263 Talbot	1084.183673
13265 Taliaferro	124.3781095
13267 Tattnall	468.6700012
13269 Taylor	335.8626695
13271 Telfair	560.5946082
13273 Terrell	2601.323888



13275 Thomas	933.675306
13277 Tift	1690.862932
13279 Toombs	836.8356455
13281 Towns	320.6209922
13283 Treutlen	337.7882215
13285 Troup	1856.241254
13287 Turner	2211.830131
13289 Twiggs	280.8988764
13291 Union	279.1550352
13293 Upson	1327.484265
13295 Walker	450.9436681
13297 Walton	407.473557
13299 Ware	1104.26009
13301 Warren	361.8358408
13303 Washington	446.3847739
13305 Wayne	184.5142244
13307 Webster	804.2895442
13309 Wheeler	545.7545374
13311 White	463.7971305
13313 Whitfield	937.9024043
13315 Wilcox	1429.868361
13317 Wilkes	526.5289591
13319 Wilkinson	830.0132802
13321 Worth	1477.905316



GA

FIPS

- 29001
- 29003
- 29005
- 29007
- 29009
- 29011
- 29013
- 29015
- 29017
- 29019
- 29021
- 29023
- 29025
- 29027
- 29029
- 29031
- 29033
- 29035
- 29037

GA

29039  
29041  
29043  
29045  
29047  
29049  
29051  
29053  
29055  
29057  
29059  
29061  
29063  
29065  
29067  
29069  
29071  
29073  
29075  
29077  
29079  
29081  
29083  
29085  
29087  
29089  
29091  
29093  
29095  
29097  
29099  
29101

29103

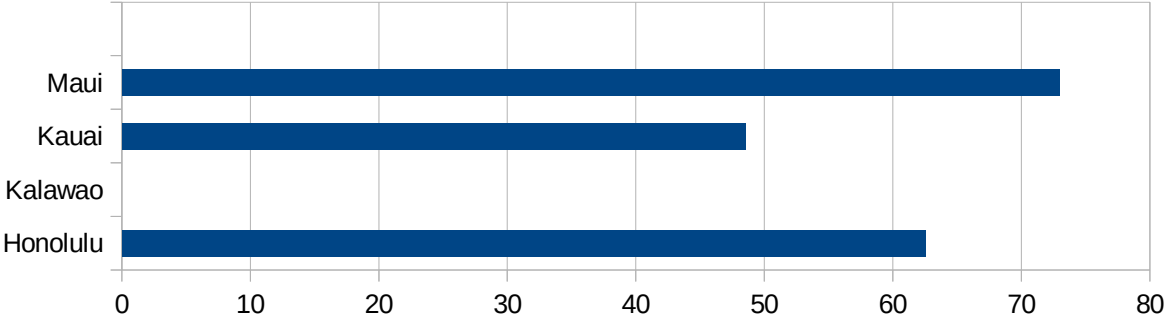
29105  
29107  
29109  
29111  
29113  
29115  
29117  
29121  
29123  
29125  
29127  
29119  
29129  
29131  
29133  
29135  
29137  
29139  
29141  
29143  
29145  
29147  
29149  
29151  
29153  
29155  
29157  
29159  
29161  
29163  
29165  
29167  
29169  
29171

GA

29173  
29175  
29177  
29179  
29181  
29195  
29197  
29199  
29201  
29203  
29205  
29183  
29185  
29187  
29189  
29510  
29186  
29207  
29209  
29211  
29213  
29215  
  
29217  
29219  
29221  
29223  
29225  
29227  
29229

HI

FIPS	County	PC Infection
15001	Hawaii	42.78968868
15003	Honolulu	62.54591462
15005	Kalawao	0
15007	Kauai	48.52148115
15009	Maui	72.96345249





HI

FIPS

29001  
29003  
29005  
29007  
29009  
29011  
29013  
29015  
29017  
29019  
29021  
29023  
29025  
29027  
29029  
29031  
29033  
29035  
29037

HI

29039  
29041  
29043  
29045  
29047  
29049  
29051  
29053  
29055  
29057  
29059  
29061  
29063  
29065  
29067  
29069  
29071  
29073  
29075  
29077  
29079  
29081  
29083  
29085  
29087  
29089  
29091  
29093  
29095  
29097  
29099  
29101

29103

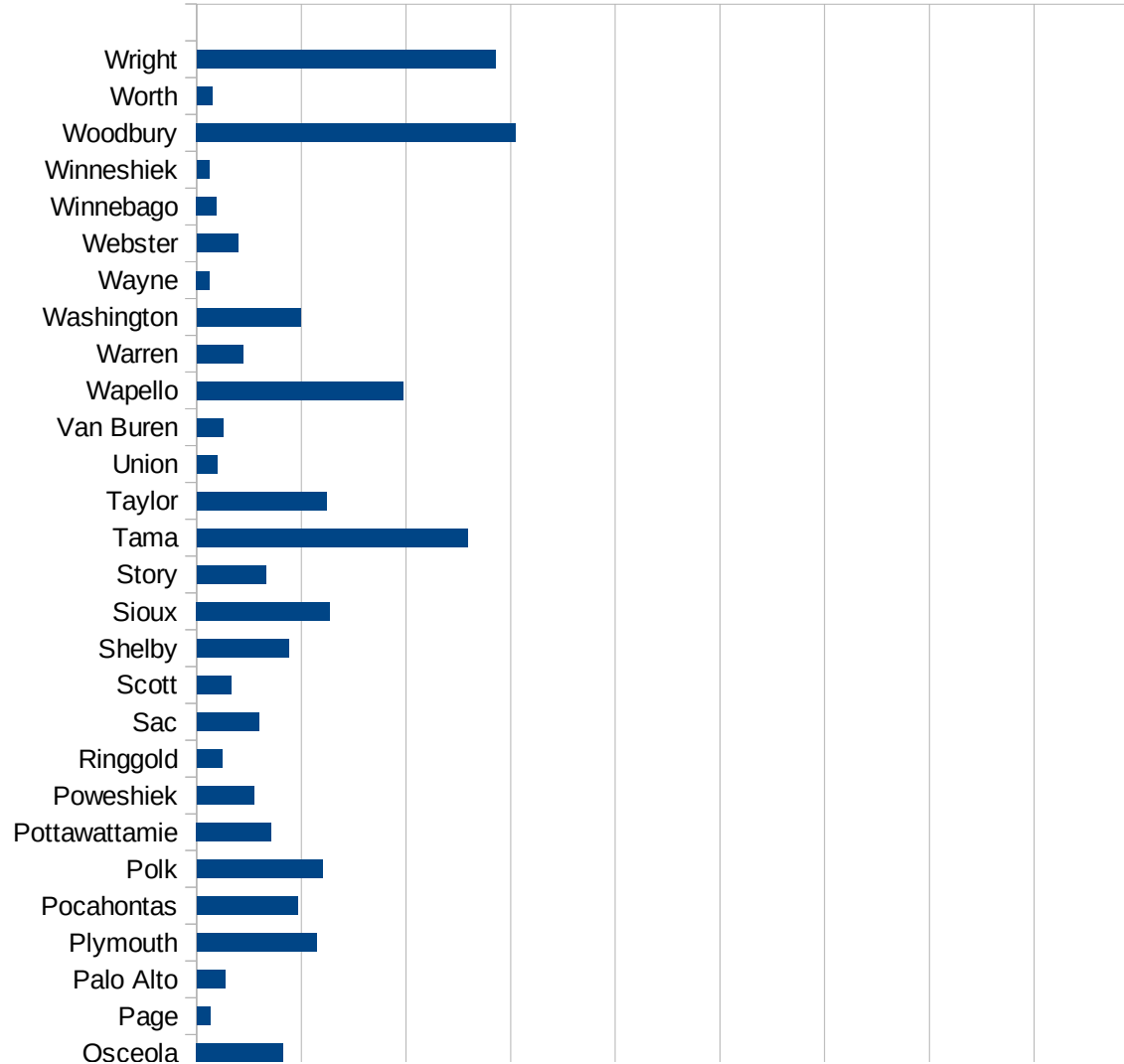
HI

29105  
29107  
29109  
29111  
29113  
29115  
29117  
29121  
29123  
29125  
29127  
29119  
29129  
29131  
29133  
29135  
29137  
29139  
29141  
29143  
29145  
29147  
29149  
29151  
29153  
29155  
29157  
29159  
29161  
29163  
29165  
29167  
29169  
29171

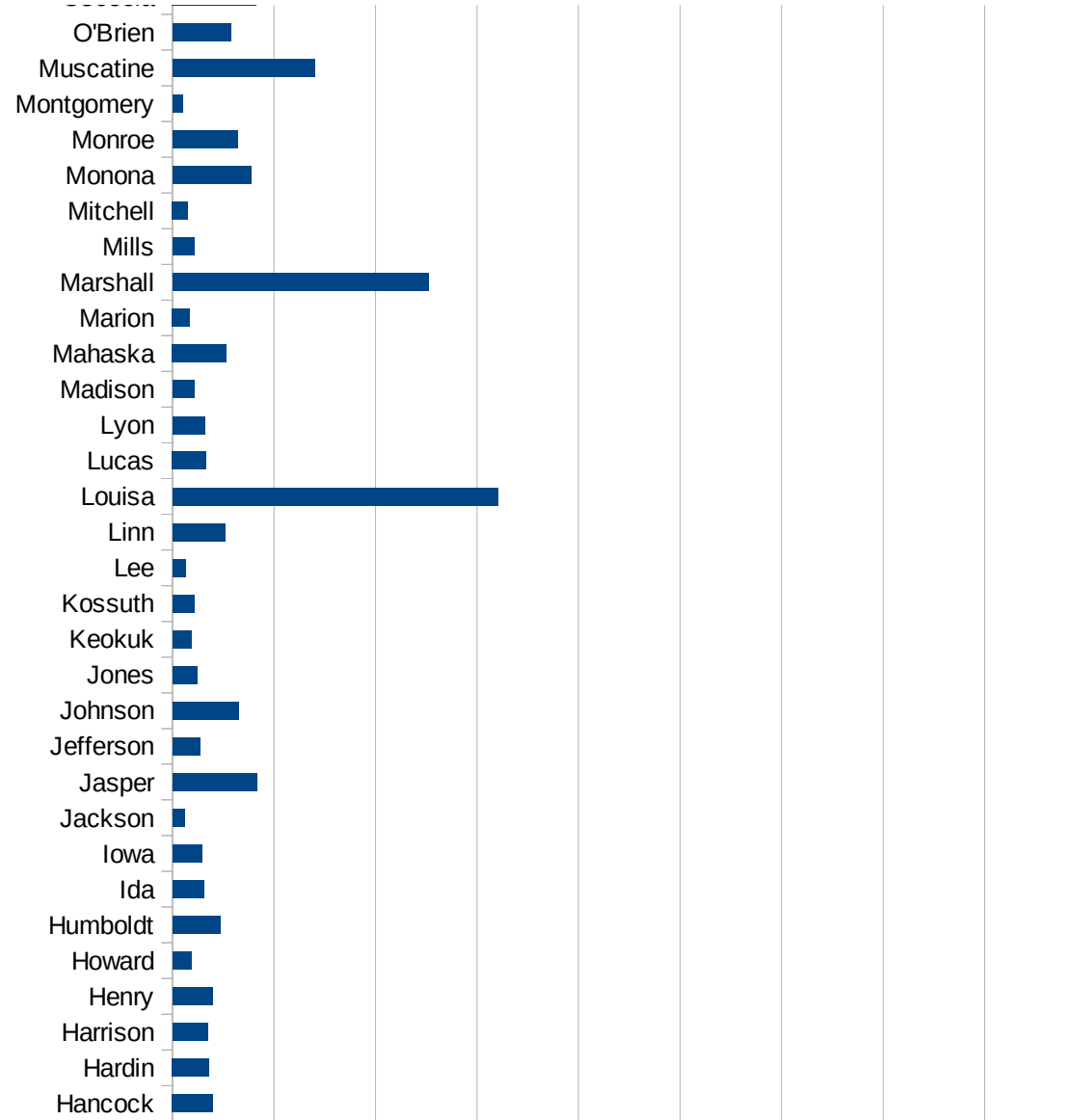
HI

29173  
29175  
29177  
29179  
29181  
29195  
29197  
29199  
29201  
29203  
29205  
29183  
29185  
29187  
29189  
29510  
29186  
29207  
29209  
29211  
29213  
29215  
  
29217  
29219  
29221  
29223  
29225  
29227  
29229

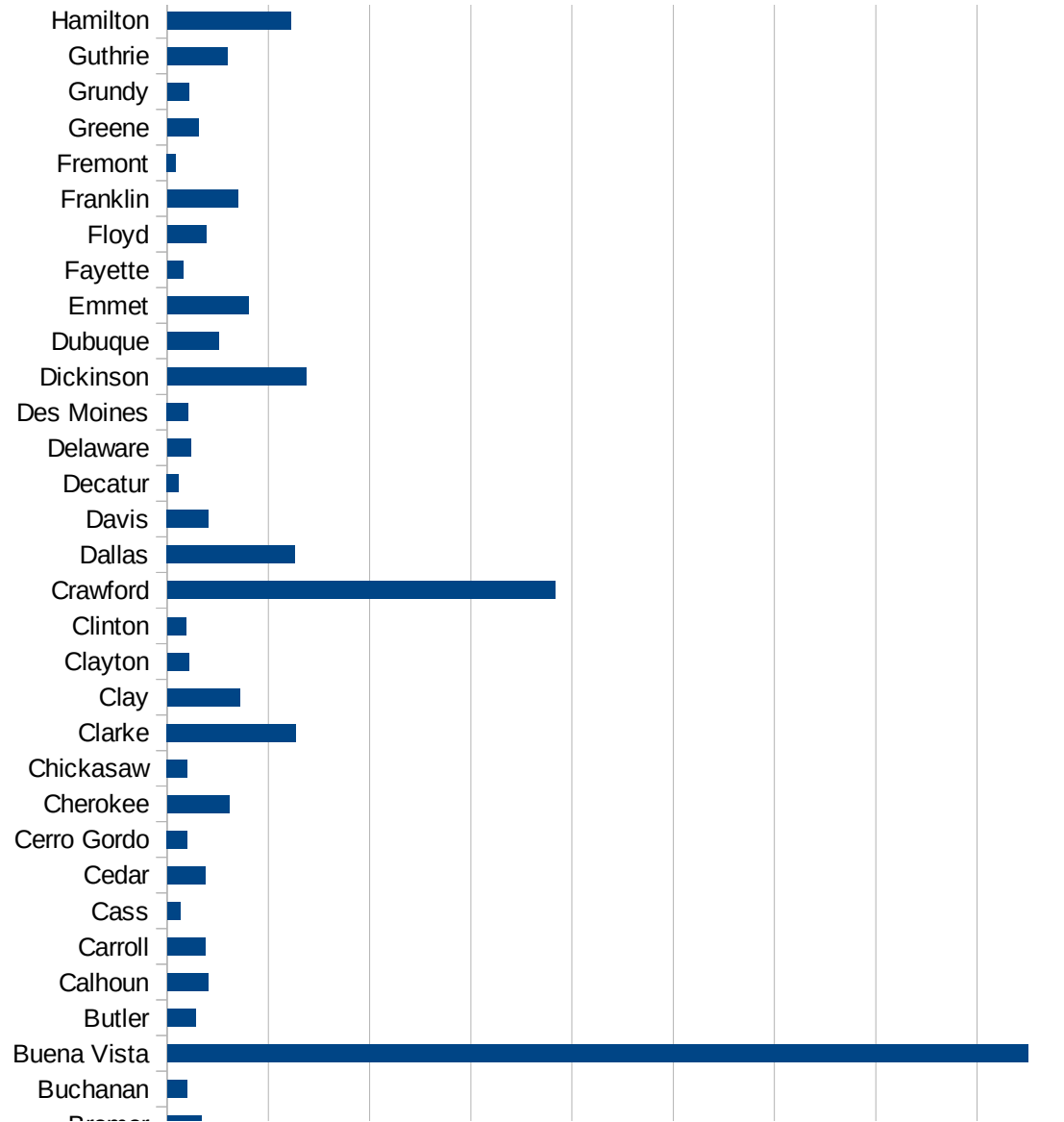
FIPS	County	PC Infection
19001	Adair	198.2160555
19003	Adams	219.478738
19005	Allamakee	882.0127241
19007	Appanoose	160.8104848
19009	Audubon	308.7540865
19011	Benton	214.4918493
19013	Black Hawk	1516.524681
19015	Boone	497.2291809
19017	Bremer	340.7223313
19019	Buchanan	198.122553
19021	Buena Vista	8498.540807
19023	Butler	282.0001376
19025	Calhoun	402.1033096
19027	Carroll	377.096358
19029	Cass	131.4771848
19031	Cedar	375.798572
19033	Cerro Gordo	199.3106197
19035	Cherokee	609.4867945
19037	Chickasaw	200.6018054
19039	Clarke	1273.479784
19041	Clay	718.9785546
19043	Clayton	216.4502165
19045	Clinton	187.0243777
19047	Crawford	3834.945798
19049	Dallas	1264.13839
19051	Davis	410.3360319
19053	Decatur	114.0684411
19055	Delaware	234.3429609
19057	Des Moines	209.5150493
19059	Dickinson	1370.022737
19061	Dubuque	511.0785306
19063	Emmet	799.7406247
19065	Fayette	157.6805697

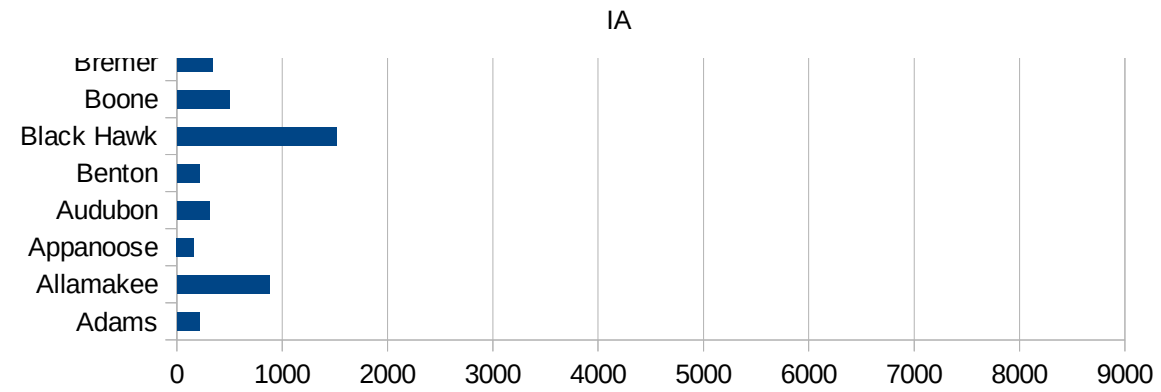


19067 Floyd	387.0312797
19069 Franklin	701.3038325
19071 Fremont	85.8000858
19073 Greene	311.7692907
19075 Grundy	219.4408322
19077 Guthrie	597.0149254
19079 Hamilton	1217.228464
19081 Hancock	401.4189694
19083 Hardin	361.6314916
19085 Harrison	346.6817603
19087 Henry	398.664474
19089 Howard	185.044084
19091 Humboldt	471.3522573
19093 Ida	306.9726648
19095 Iowa	291.1839415
19097 Jackson	118.3614656
19099 Jasper	831.8302959
19101 Jefferson	272.0200207
19103 Johnson	653.179955
19105 Jones	245.8542229
19107 Keokuk	185.8190709
19109 Kossuth	214.6498524
19111 Lee	132.1391866
19113 Linn	517.464997
19115 Louisa	3205.300385
19117 Lucas	335.4540197
19119 Lyon	321.7339768
19121 Madison	215.3978706
19123 Mahaska	531.8181818
19125 Marion	173.616308
19127 Marshall	2523.698757
19129 Mills	212.4410808
19131 Mitchell	151.3861292
19133 Monona	771.9783385



19135 Monroe	641.8485237
19137 Montgomery	99.970009
19139 Muscatine	1402.315451
19141 O'Brien	578.0346821
19143 Osceola	827.8145695
19145 Page	131.1561414
19147 Palo Alto	268.7870982
19149 Plymouth	1147.638972
19151 Pocahontas	964.3916914
19153 Polk	1200.934311
19155 Pottawattamie	714.1864369
19157 Poweshiek	550.8315953
19159 Ringgold	241.5458937
19161 Sac	596.7692149
19163 Scott	332.4042174
19165 Shelby	880.9811712
19167 Sioux	1274.742903
19169 Story	663.5747413
19171 Tama	2585.186938
19173 Taylor	1243.740914
19175 Union	194.1904685
19177 Van Buren	256.4102564
19179 Wapello	1971.310893
19181 Warren	446.5684738
19183 Washington	993.631724
19185 Wayne	124.9804718
19187 Webster	394.1891557
19189 Winnebago	190.1502187
19191 Winneshiek	119.8262519
19193 Woodbury	3049.571383
19195 Worth	147.5915739
19197 Wright	2852.639874







FIPS

- 29001
- 29003
- 29005
- 29007
- 29009
- 29011
- 29013
- 29015
- 29017
- 29019
- 29021
- 29023
- 29025
- 29027
- 29029
- 29031
- 29033
- 29035
- 29037

IA

29039  
29041  
29043  
29045  
29047  
29049  
29051  
29053  
29055  
29057  
29059  
29061  
29063  
29065  
29067  
29069  
29071  
29073  
29075  
29077  
29079  
29081  
29083  
29085  
29087  
29089  
29091  
29093  
29095  
29097  
29099  
29101

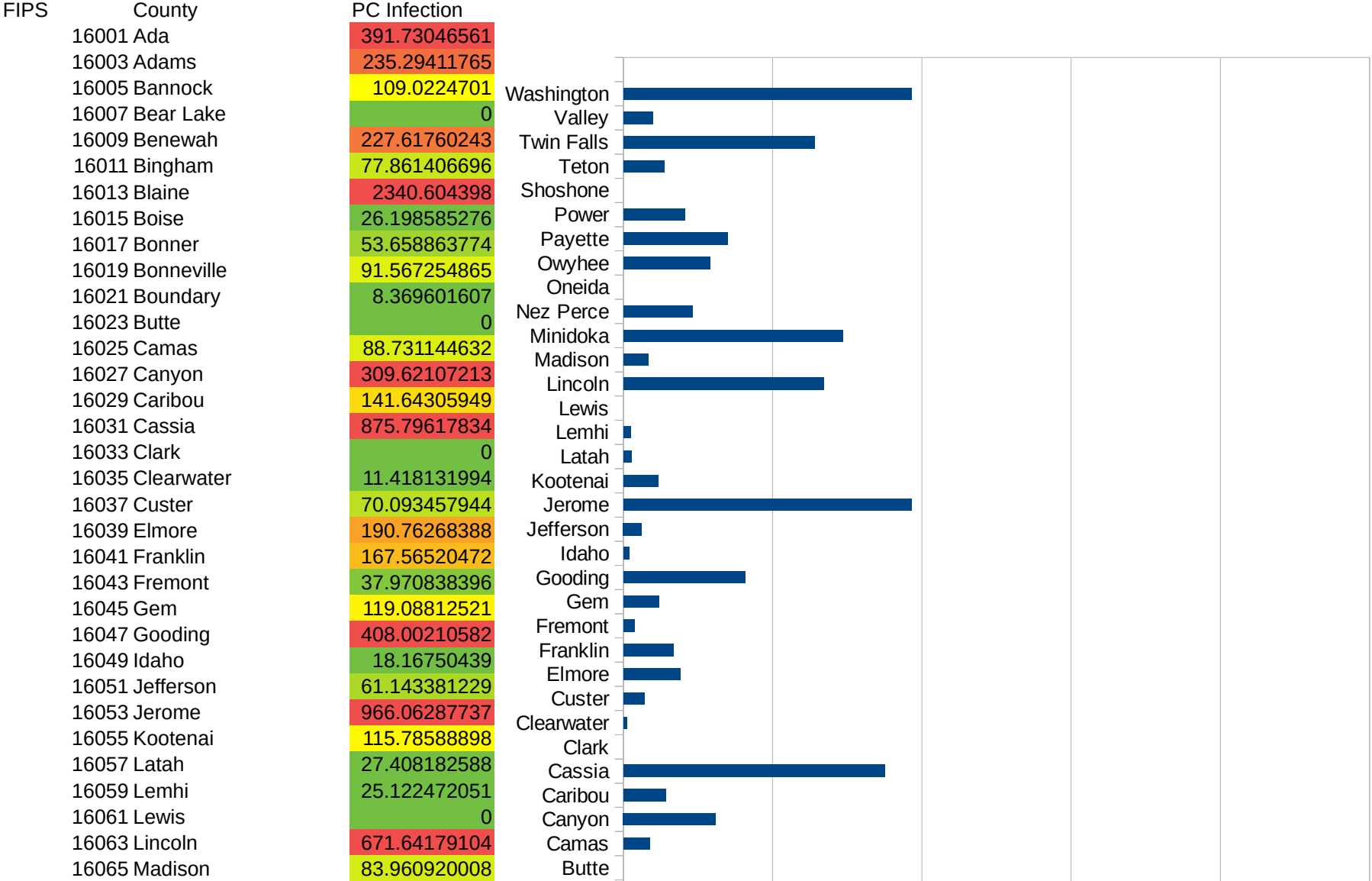
29103

29105  
29107  
29109  
29111  
29113  
29115  
29117  
29121  
29123  
29125  
29127  
29119  
29129  
29131  
29133  
29135  
29137  
29139  
29141  
29143  
29145  
29147  
29149  
29151  
29153  
29155  
29157  
29159  
29161  
29163  
29165  
29167  
29169  
29171

IA

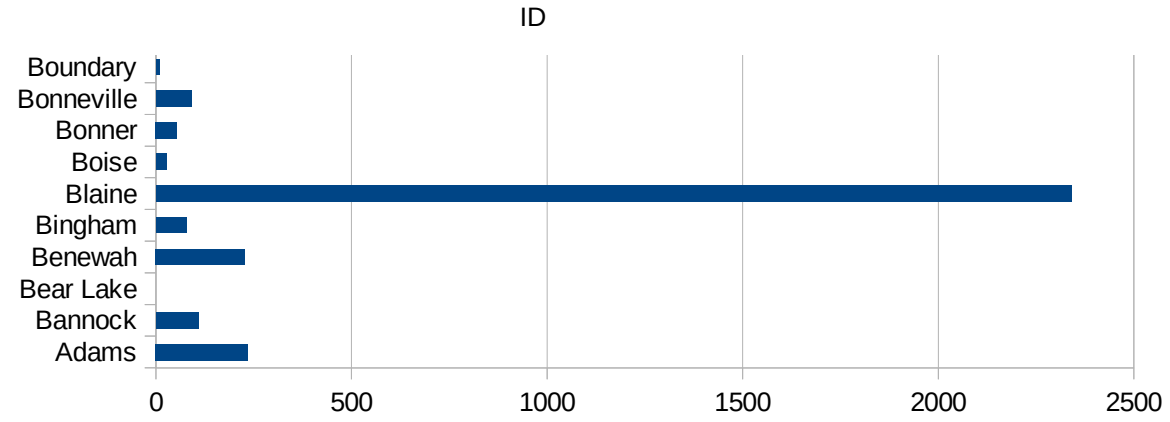
29173  
29175  
29177  
29179  
29181  
29195  
29197  
29199  
29201  
29203  
29205  
29183  
29185  
29187  
29189  
29510  
29186  
29207  
29209  
29211  
29213  
29215  
  
29217  
29219  
29221  
29223  
29225  
29227  
29229

ID



This work is licensed under the Creative Commons Attribution-NoDerivatives 4.0 International License. To view a copy of this license, visit <http://creativecommons.org/licenses/by-nd/4.0/>.

16067 Minidoka	734.69387755
16069 Nez Perce	230.15244506
16071 Oneida	0
16073 Owyhee	290.77225691
16075 Payette	348.18054435
16077 Power	205.97322348
16079 Shoshone	0
16081 Teton	137.45704467
16083 Twin Falls	640.09479444
16085 Valley	99.628656825
16087 Washington	964.47200079



ID

FIPS

29001  
29003  
29005  
29007  
29009  
29011  
29013  
29015  
29017  
29019  
29021  
29023  
29025  
29027  
29029  
29031  
29033  
29035  
29037

ID

29039  
29041  
29043  
29045  
29047  
29049  
29051  
29053  
29055  
29057  
29059  
29061  
29063  
29065  
29067  
29069  
29071  
29073  
29075  
29077  
29079  
29081  
29083  
29085  
29087  
29089  
29091  
29093  
29095  
29097  
29099  
29101

29103



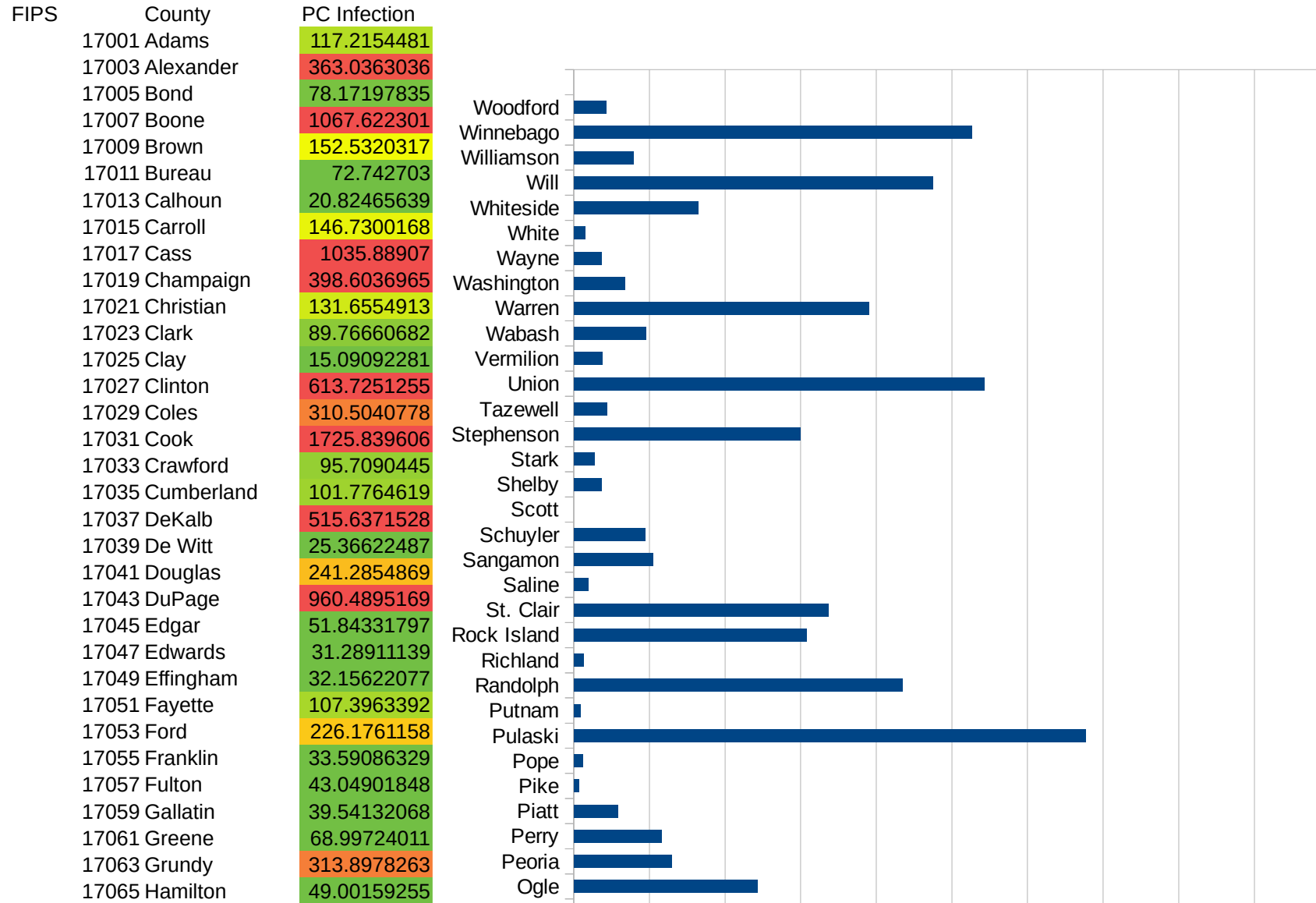
ID

29105  
29107  
29109  
29111  
29113  
29115  
29117  
29121  
29123  
29125  
29127  
29119  
29129  
29131  
29133  
29135  
29137  
29139  
29141  
29143  
29145  
29147  
29149  
29151  
29153  
29155  
29157  
29159  
29161  
29163  
29165  
29167  
29169  
29171

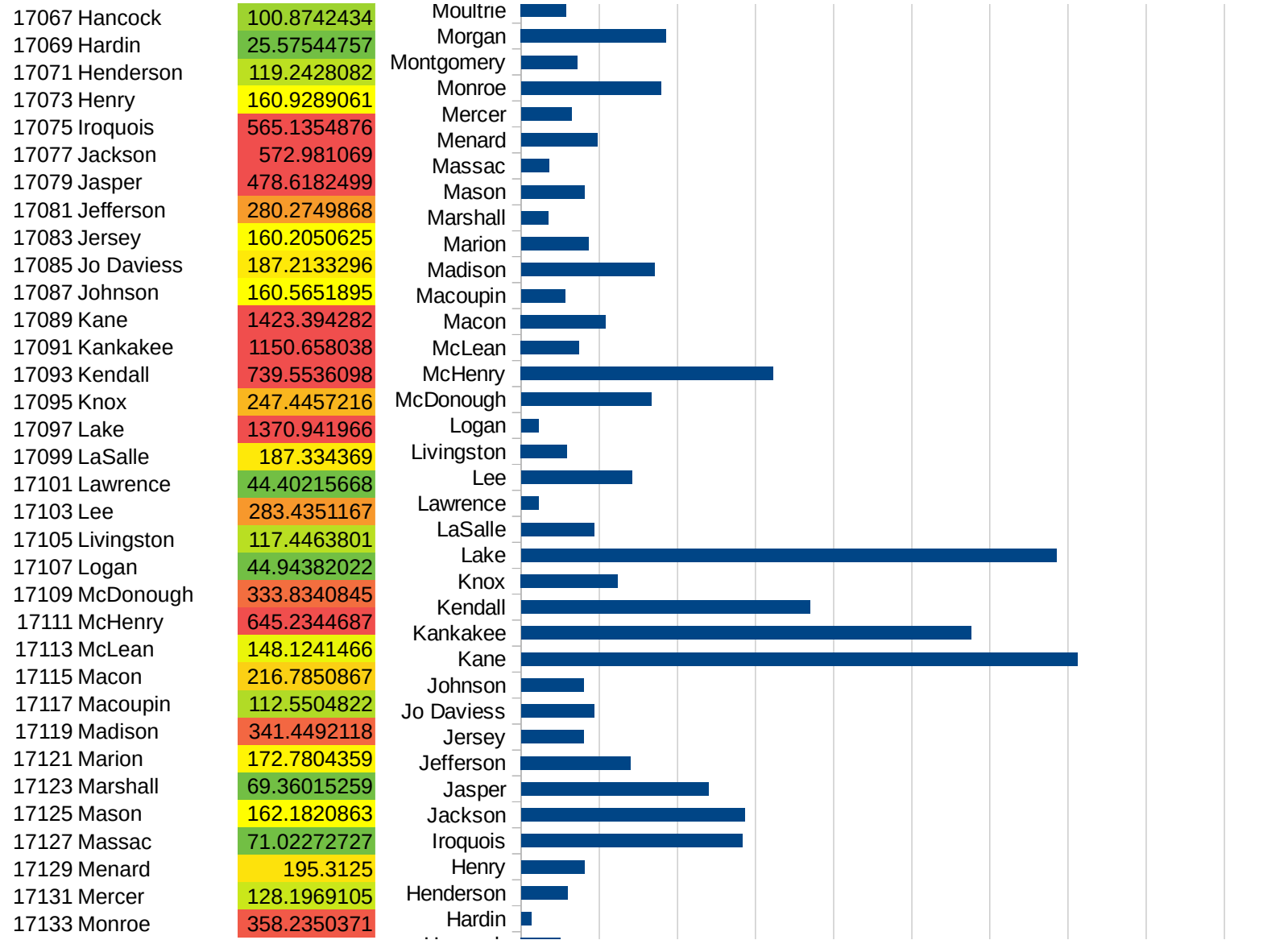
ID

29173  
29175  
29177  
29179  
29181  
29195  
29197  
29199  
29201  
29203  
29205  
29183  
29185  
29187  
29189  
29510  
29186  
29207  
29209  
29211  
29213  
29215  
  
29217  
29219  
29221  
29223  
29225  
29227  
29229

IL

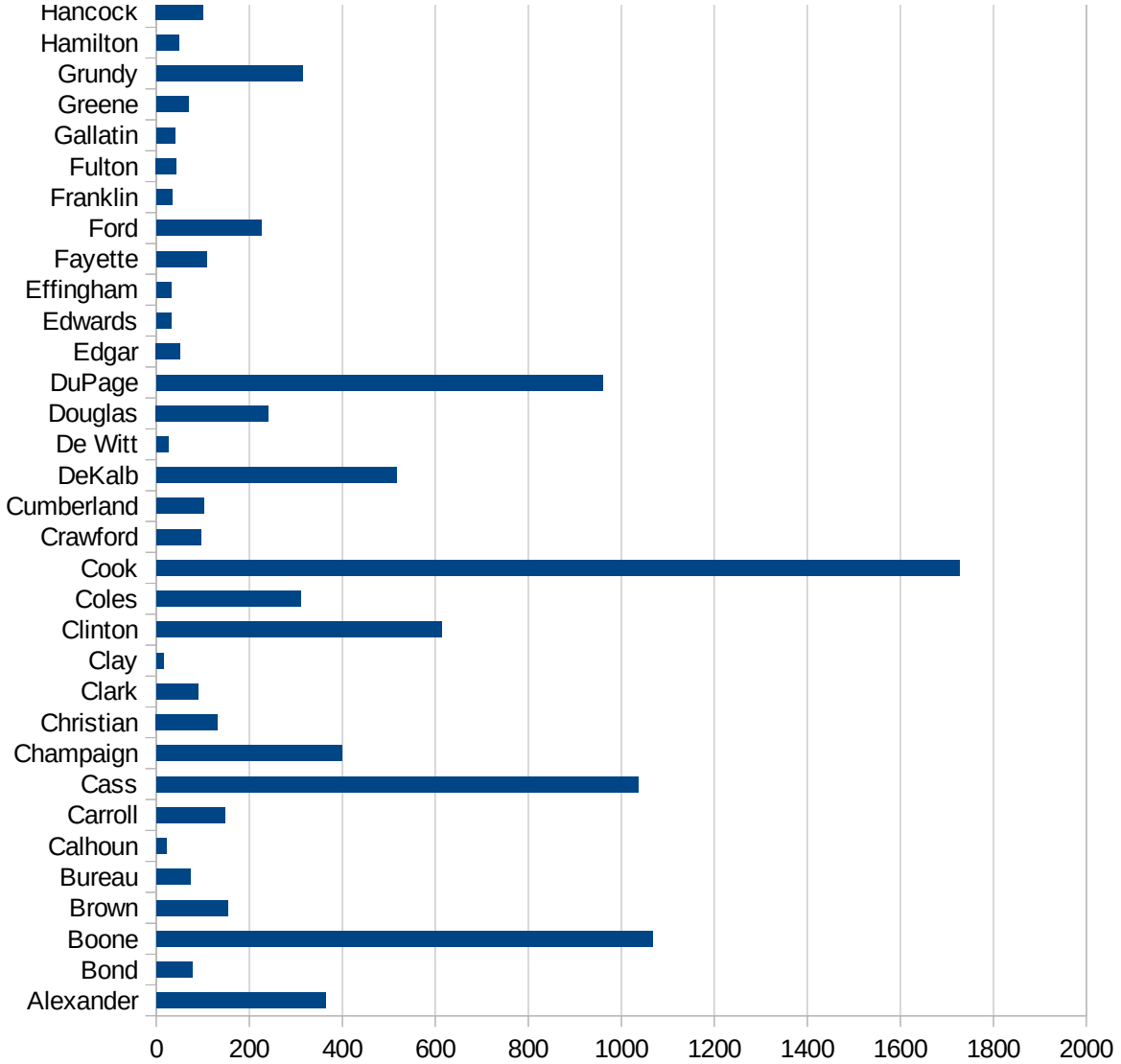


IL



IL

17135 Montgomery	143.3516311
17137 Morgan	370.8500118
17139 Moultrie	115.5126724
17141 Ogle	485.0460499
17143 Peoria	259.106084
17145 Perry	231.4158874
17147 Piatt	115.8819224
17149 Pike	12.81147909
17151 Pope	23.74169041
17153 Pulaski	1354.567088
17155 Putnam	17.42160279
17157 Randolph	868.9964493
17159 Richland	25.37588023
17161 Rock Island	614.7326749
17163 St. Clair	673.7940466
17165 Saline	37.64745252
17167 Sangamon	208.858038
17169 Schuyler	188.2148545
17171 Scott	0
17173 Shelby	73.59367094
17175 Stark	55.27915976
17177 Stephenson	598.8425357
17179 Tazewell	88.41666163
17181 Union	1086.63381
17183 Vermilion	75.51493373
17185 Wabash	190.4926833
17187 Warren	780.8830437
17189 Washington	135.7627724
17191 Wayne	73.47538575
17193 White	29.27186242
17195 Whiteside	328.9828497
17197 Will	950.0079444
17199 Williamson	158.0768313
17201 Winnebago	1053.220736



IL

17203 Woodford

85.79673972

IL

FIPS

29001  
29003  
29005  
29007  
29009  
29011  
29013  
29015  
29017  
29019  
29021  
29023  
29025  
29027  
29029  
29031  
29033  
29035  
29037

IL

29039  
29041  
29043  
29045  
29047  
29049  
29051  
29053  
29055  
29057  
29059  
29061  
29063  
29065  
29067  
29069  
29071  
29073  
29075  
29077  
29079  
29081  
29083  
29085  
29087  
29089  
29091  
29093  
29095  
29097  
29099  
29101

29103



IL

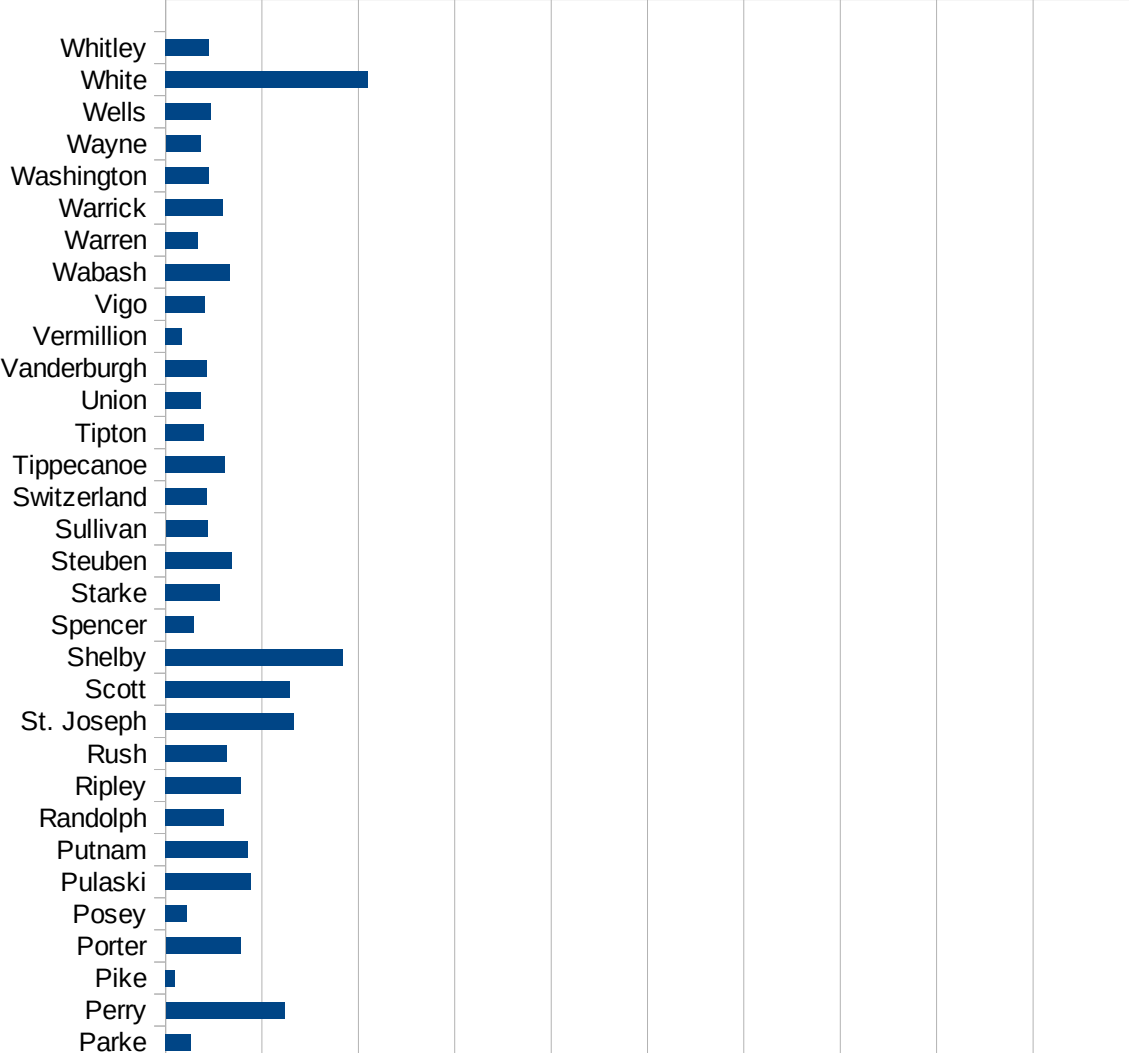
29105  
29107  
29109  
29111  
29113  
29115  
29117  
29121  
29123  
29125  
29127  
29119  
29129  
29131  
29133  
29135  
29137  
29139  
29141  
29143  
29145  
29147  
29149  
29151  
29153  
29155  
29157  
29159  
29161  
29163  
29165  
29167  
29169  
29171

IL

29173  
29175  
29177  
29179  
29181  
29195  
29197  
29199  
29201  
29203  
29205  
29183  
29185  
29187  
29189  
29510  
29186  
29207  
29209  
29211  
29213  
29215  
  
29217  
29219  
29221  
29223  
29225  
29227  
29229

IN

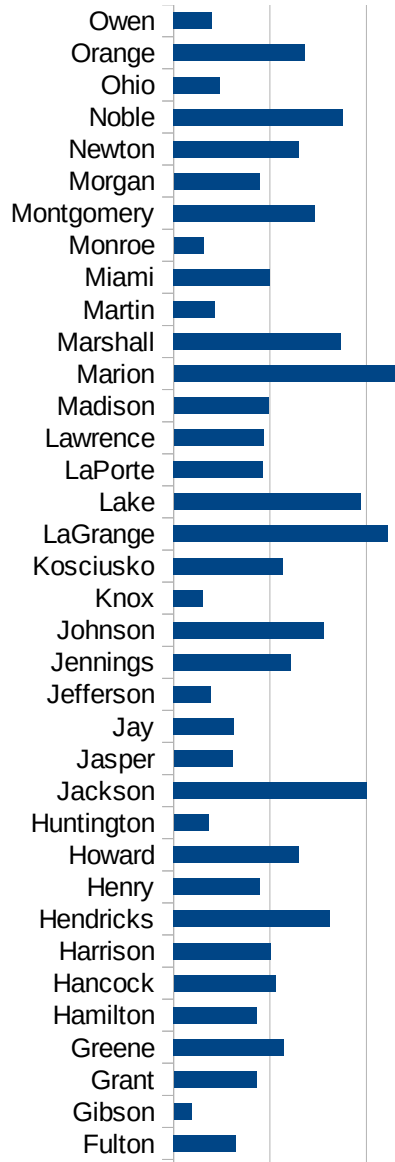
FIPS	County	PC Infection
18001	Adams	120.6644966
18003	Allen	686.0245477
18005	Bartholomew	696.0472732
18007	Benton	508.4941639
18009	Blackford	293.3780386
18011	Boone	610.4568725
18013	Brown	242.8777734
18015	Carroll	531.6241864
18017	Cass	4302.463444
18019	Clark	522.3244717
18021	Clay	225.4489874
18023	Clinton	855.8139535
18025	Crawford	255.7302519
18027	Daviess	401.2429481
18029	Dearborn	397.4338283
18031	Decatur	899.4551019
18033	DeKalb	349.3267941
18035	Delaware	365.0716203
18037	Dubois	601.4331023
18039	Elkhart	1424.401635
18041	Fayette	407.8621946
18043	Floyd	458.9809851
18045	Fountain	159.0116812
18047	Franklin	545.39057
18049	Fulton	323.5118455
18051	Gibson	92.67009446
18053	Grant	430.7206989
18055	Greene	571.7677935
18057	Hamilton	432.6145308
18059	Hancock	529.1351783
18061	Harrison	503.0978934
18063	Hendricks	811.9322911
18065	Henry	447.4736384



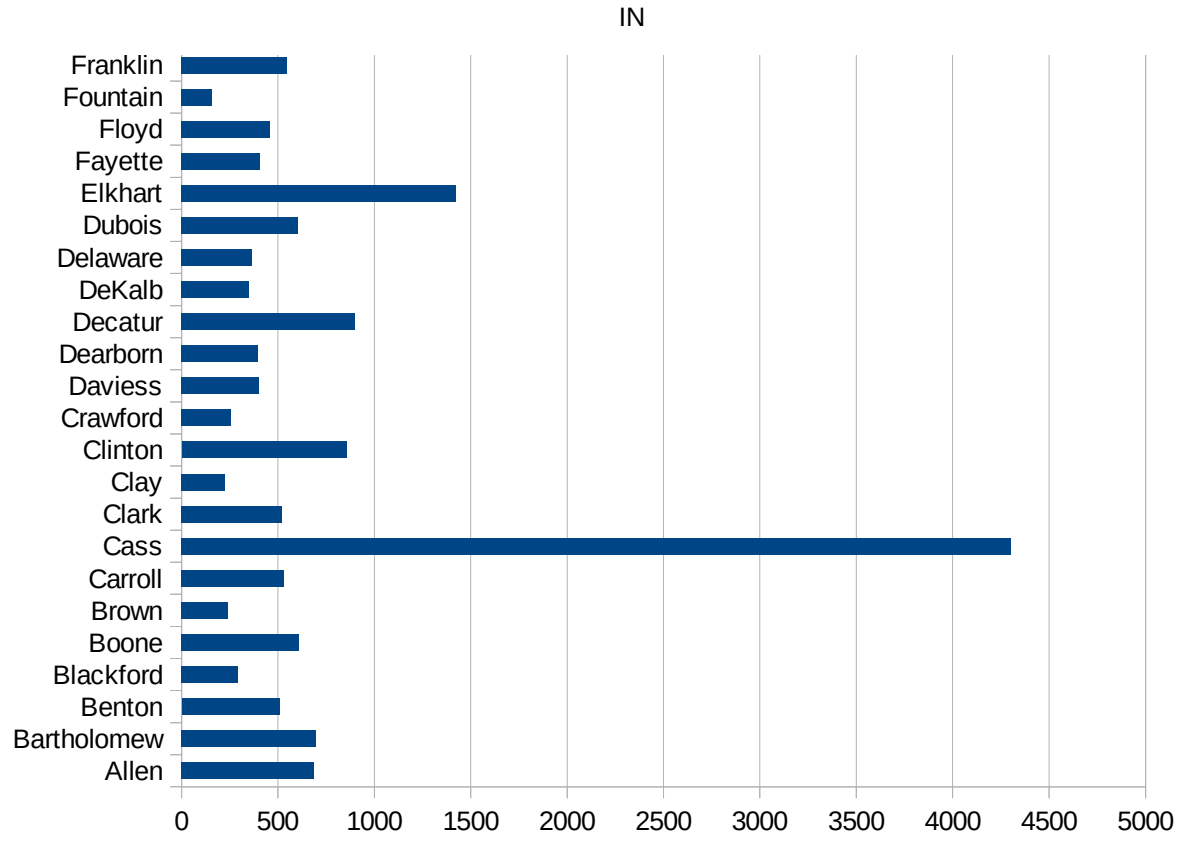
This work is licensed under the Creative Commons Attribution-NoDerivatives 4.0 International License. To view a copy of this license, visit <http://creativecommons.org/licenses/by-nd/4.0/>.

IN

18067 Howard	650.7539519
18069 Huntington	182.1192053
18071 Jackson	1004.284646
18073 Jasper	305.6637699
18075 Jay	313.0418031
18077 Jefferson	192.4987581
18079 Jennings	608.4531527
18081 Johnson	780.924948
18083 Knox	151.7820843
18085 Kosciusko	565.8903005
18087 LaGrange	1111.111111
18089 Lake	969.424724
18091 LaPorte	465.4249275
18093 Lawrence	466.4097399
18095 Madison	492.1282619
18097 Marion	1171.294793
18099 Marshall	867.0645217
18101 Martin	215.3273955
18103 Miami	500.4639132
18105 Monroe	154.5090085
18107 Montgomery	732.8013352
18109 Morgan	446.4031034
18111 Newton	649.4896867
18113 Noble	877.3037112
18115 Ohio	239.5619439
18117 Orange	682.4362461
18119 Owen	201.4871672
18121 Parke	129.9698706
18123 Perry	617.7363627
18125 Pike	48.34810637
18127 Porter	389.164711
18129 Posey	109.6319499
18131 Pulaski	441.0939129
18133 Putnam	428.8096562



18135 Randolph	301.7987204
18137 Ripley	392.6655681
18139 Rush	318.0699754
18141 St. Joseph	664.0297521
18143 Scott	644.9451378
18145 Shelby	919.4268159
18147 Spencer	147.5869533
18149 Starke	283.4096359
18151 Steuben	346.9611982
18153 Sullivan	217.4963751
18155 Switzerland	214.6122982
18157 Tippecanoe	310.2855248
18159 Tipton	198.3077737
18161 Union	184.7378144
18163 Vanderburgh	214.395438
18165 Vermillion	83.98475354
18167 Vigo	203.9371985
18169 Wabash	335.6777494
18171 Warren	169.4299891
18173 Warrick	295.6830278
18175 Washington	225.45897
18177 Wayne	181.9946615
18179 Wells	233.9927675
18181 White	1048.357022
18183 Whitley	225.9787521



IN

FIPS

29001  
29003  
29005  
29007  
29009  
29011  
29013  
29015  
29017  
29019  
29021  
29023  
29025  
29027  
29029  
29031  
29033  
29035  
29037

IN

29039  
29041  
29043  
29045  
29047  
29049  
29051  
29053  
29055  
29057  
29059  
29061  
29063  
29065  
29067  
29069  
29071  
29073  
29075  
29077  
29079  
29081  
29083  
29085  
29087  
29089  
29091  
29093  
29095  
29097  
29099  
29101

29103

IN

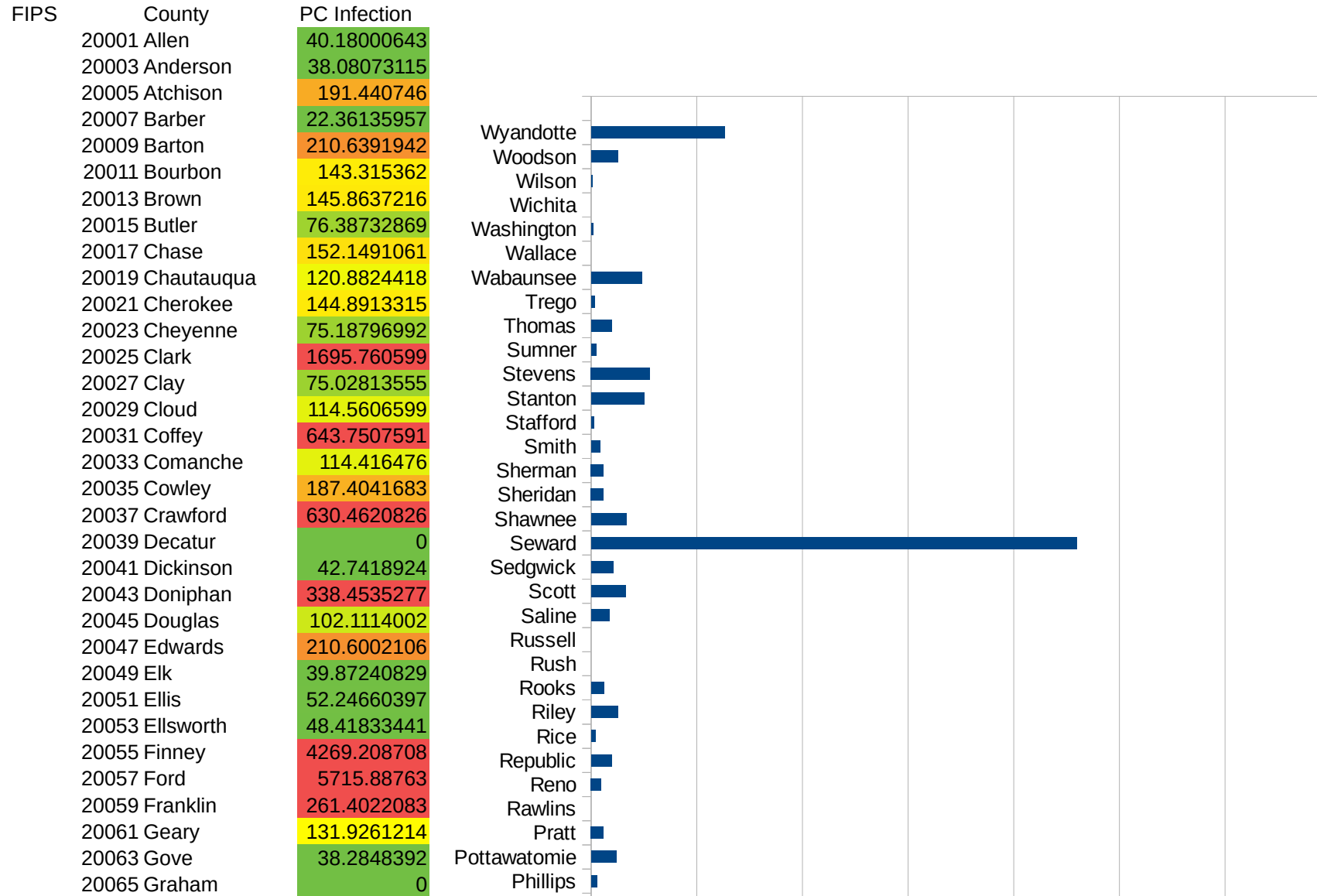
29105  
29107  
29109  
29111  
29113  
29115  
29117  
29121  
29123  
29125  
29127  
29119  
29129  
29131  
29133  
29135  
29137  
29139  
29141  
29143  
29145  
29147  
29149  
29151  
29153  
29155  
29157  
29159  
29161  
29163  
29165  
29167  
29169  
29171



IN

29173  
29175  
29177  
29179  
29181  
29195  
29197  
29199  
29201  
29203  
29205  
29183  
29185  
29187  
29189  
29510  
29186  
29207  
29209  
29211  
29213  
29215  
  
29217  
29219  
29221  
29223  
29225  
29227  
29229

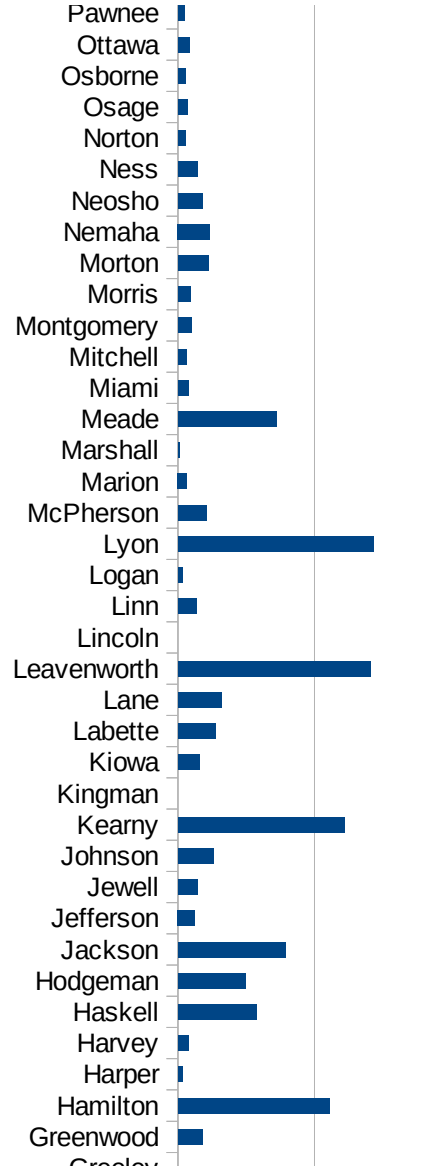
KS



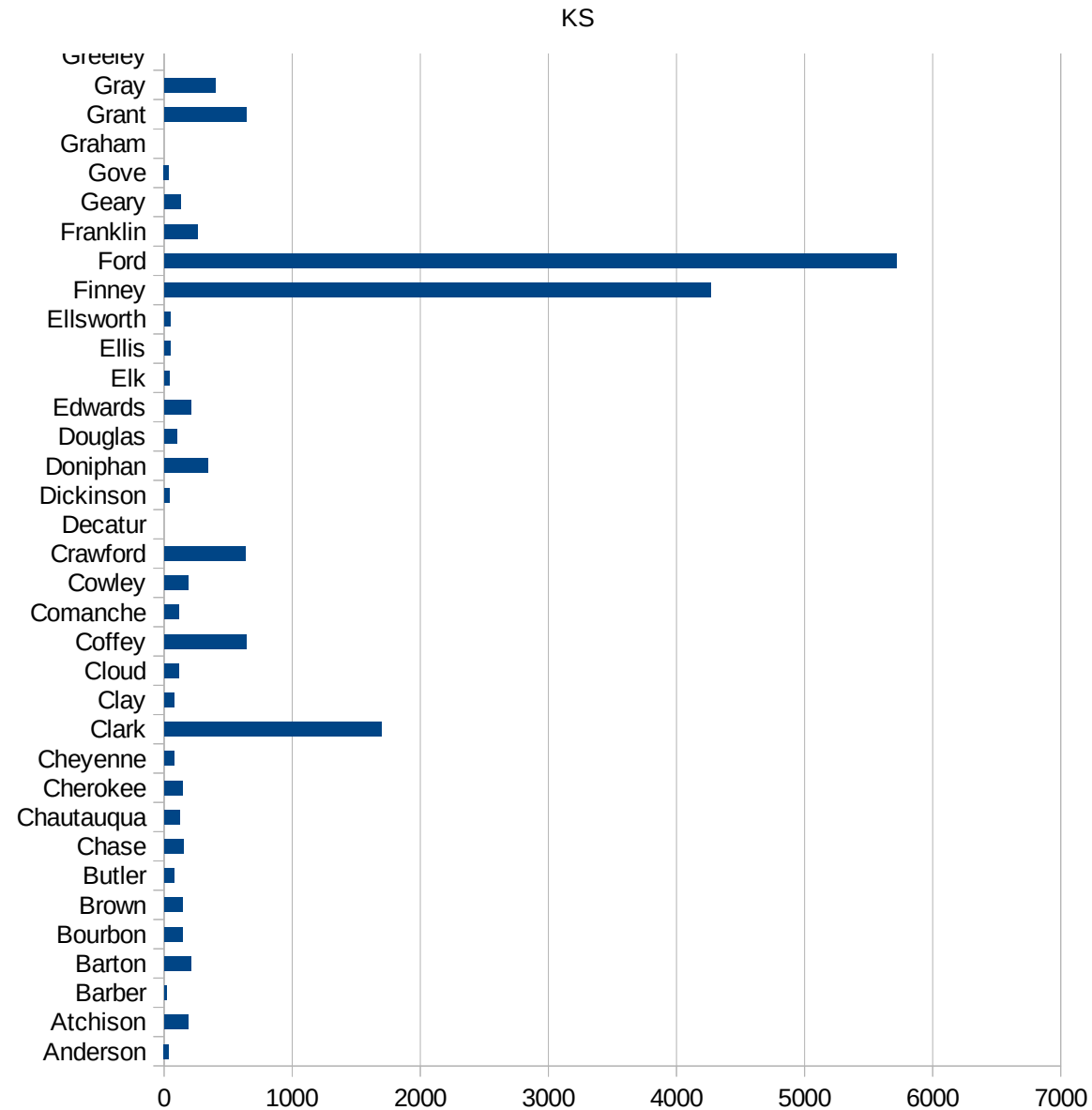
This work is licensed under the Creative Commons Attribution-NoDerivatives 4.0 International License. To view a copy of this license, visit <http://creativecommons.org/licenses/by-nd/4.0/>.

KS

20067 Grant	640.6761178
20069 Gray	397.8120338
20071 Greeley	0
20073 Greenwood	181.6680429
20075 Hamilton	1112.38972
20077 Harper	36.32401017
20079 Harvey	81.84741304
20081 Haskell	575.4315737
20083 Hodgeman	495.049505
20085 Jackson	790.6626506
20087 Jefferson	126.4822134
20089 Jewell	140.7954945
20091 Johnson	259.390349
20093 Kearny	1217.347198
20095 Kingman	0
20097 Kiowa	158.9825119
20099 Labette	275.4958926
20101 Lane	320.5128205
20103 Leavenworth	1408.693087
20105 Lincoln	0
20107 Linn	133.3333333
20109 Logan	35.16174402
20111 Lyon	1433.874154
20113 McPherson	210.2533553
20115 Marion	66.94560669
20117 Marshall	10.28594939
20119 Meade	723.5890014
20121 Miami	77.19714964
20123 Mitchell	65.04065041
20125 Montgomery	99.626401
20127 Morris	90.56330375
20129 Morton	224.9718785
20131 Nemaha	236.3367799
20133 Neosho	181.8067833



20135 Ness	140.8450704
20137 Norton	55.24861878
20139 Osage	69.00445392
20141 Osborne	57.55395683
20143 Ottawa	86.17718028
20145 Pawnee	45.71776897
20147 Phillips	56.42279481
20149 Pottawatomie	238.9092557
20151 Pratt	117.2957987
20153 Rawlins	0
20155 Reno	96.24330307
20157 Republic	192.9674099
20159 Rice	41.96831392
20161 Riley	249.6506248
20163 Rooks	119.6888091
20165 Rush	0
20167 Russell	0
20169 Saline	170.9527398
20171 Scott	326.7306514
20173 Sedgwick	207.7463897
20175 Seward	4595.959596
20177 Shawnee	335.7765396
20179 Sheridan	118.4366364
20181 Sherman	118.6641804
20183 Smith	83.26394671
20185 Stafford	23.93489708
20187 Stanton	503.2712632
20189 Stevens	557.6542544
20191 Sumner	47.83440598
20193 Thomas	194.5272987
20195 Trego	35.8037952
20197 Wabaunsee	478.3301928
20199 Wallace	0
20201 Washington	18.4501845



KS

20203 Wichita	0
20205 Wilson	11.5406809
20207 Woodson	251.3352183
20209 Wyandotte	1265.998887

KS

FIPS

29001  
29003  
29005  
29007  
29009  
29011  
29013  
29015  
29017  
29019  
29021  
29023  
29025  
29027  
29029  
29031  
29033  
29035  
29037

KS

29039  
29041  
29043  
29045  
29047  
29049  
29051  
29053  
29055  
29057  
29059  
29061  
29063  
29065  
29067  
29069  
29071  
29073  
29075  
29077  
29079  
29081  
29083  
29085  
29087  
29089  
29091  
29093  
29095  
29097  
29099  
29101

29103

KS

29105  
29107  
29109  
29111  
29113  
29115  
29117  
29121  
29123  
29125  
29127  
29119  
29129  
29131  
29133  
29135  
29137  
29139  
29141  
29143  
29145  
29147  
29149  
29151  
29153  
29155  
29157  
29159  
29161  
29163  
29165  
29167  
29169  
29171

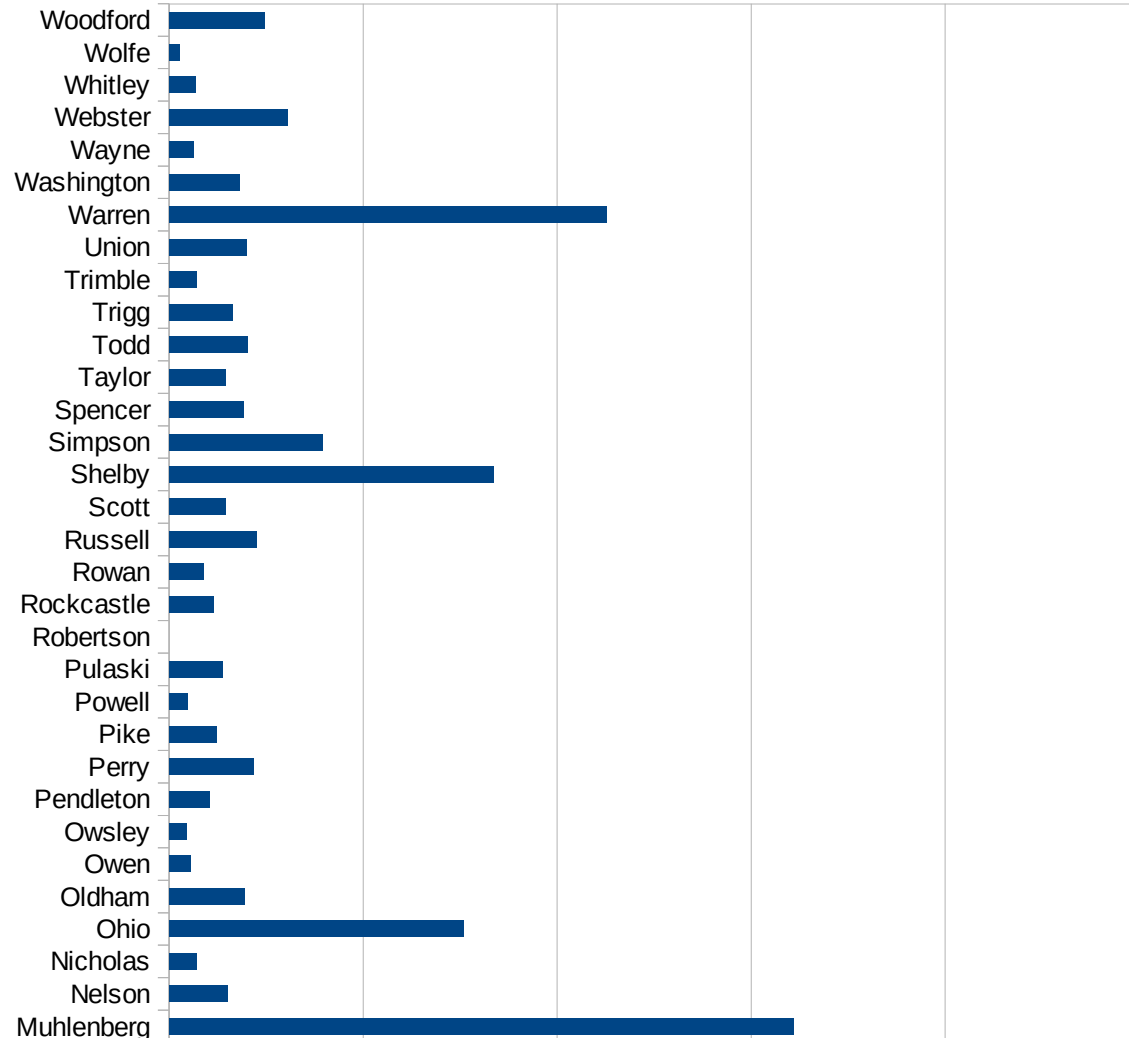


KS

29173  
29175  
29177  
29179  
29181  
29195  
29197  
29199  
29201  
29203  
29205  
29183  
29185  
29187  
29189  
29510  
29186  
29207  
29209  
29211  
29213  
29215  
  
29217  
29219  
29221  
29223  
29225  
29227  
29229

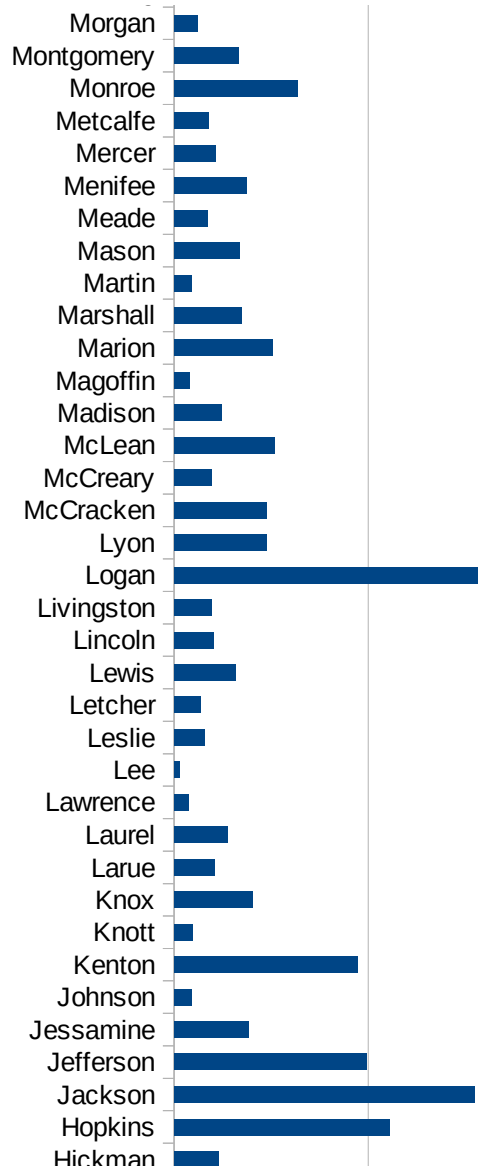
KY

FIPS	County	PC Infection
21001	Adair	577.6736924
21003	Allen	781.176025
21005	Anderson	114.7244407
21007	Ballard	175.460584
21009	Barren	190.1484969
21011	Bath	104.9826375
21013	Bell	30.1102789
21015	Boone	451.5976979
21017	Bourbon	148.6325803
21019	Boyd	127.0110076
21021	Boyle	126.2458472
21023	Bracken	206.3357204
21025	Breathitt	62.8634292
21027	Breckinridge	117.7163037
21029	Bullitt	182.5605349
21031	Butler	1973.066082
21033	Caldwell	102.2414471
21035	Calloway	201.8653379
21037	Campbell	264.084507
21039	Carlisle	104.7998323
21041	Carroll	344.6027754
21043	Carter	81.46941194
21045	Casey	94.41087613
21047	Christian	262.3097208
21049	Clark	270.3522856
21051	Clay	263.6160159
21053	Clinton	48.99078973
21055	Crittenden	89.73639933
21057	Cumberland	90.10361916
21059	Daviess	423.3264757
21061	Edmonson	602.90044
21063	Elliott	39.9573788
21065	Estill	28.17298211



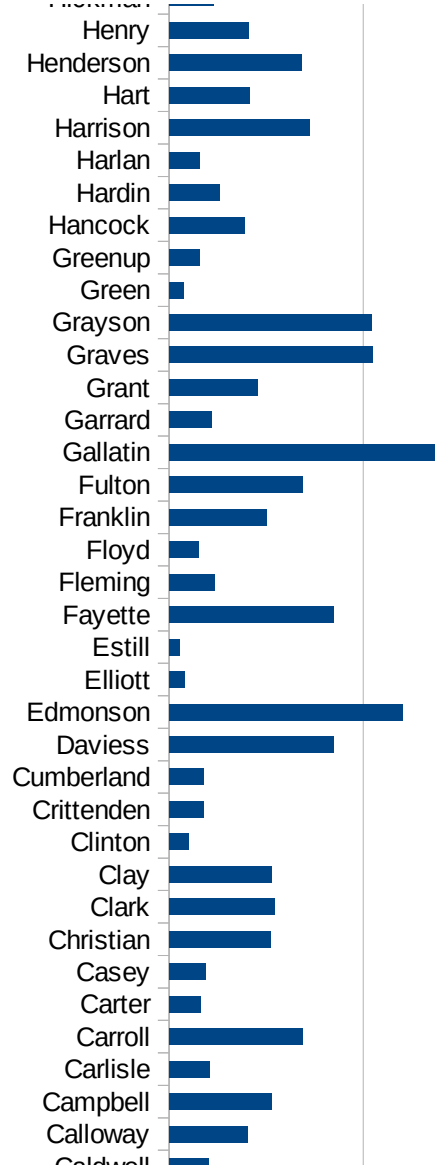
KY

21067 Fayette	423.7445179
21069 Fleming	117.7937916
21071 Floyd	75.32431301
21073 Franklin	251.8941258
21075 Fulton	343.1372549
21077 Gallatin	690.6702899
21079 Garrard	108.2004556
21081 Grant	226.9017953
21083 Graves	525.229788
21085 Grayson	520.4969416
21087 Green	36.20237126
21089 Greenup	79.39208348
21091 Hancock	194.1082439
21093 Hardin	131.3929465
21095 Harlan	79.51834602
21097 Harrison	362.125892
21099 Hart	206.2837195
21101 Henderson	342.1727973
21103 Henry	204.8925866
21105 Hickman	113.0965845
21107 Hopkins	554.7173161
21109 Jackson	773.6943907
21111 Jefferson	495.7710213
21113 Jessamine	192.8783383
21115 Johnson	44.67077638
21117 Kenton	472.7463249
21119 Knott	46.27793204
21121 Knox	201.2522361
21123 Larue	104.8437828
21125 Laurel	138.4562132
21127 Lawrence	38.53317064
21129 Lee	14.21868335
21131 Leslie	78.87212856
21133 Letcher	68.49627837

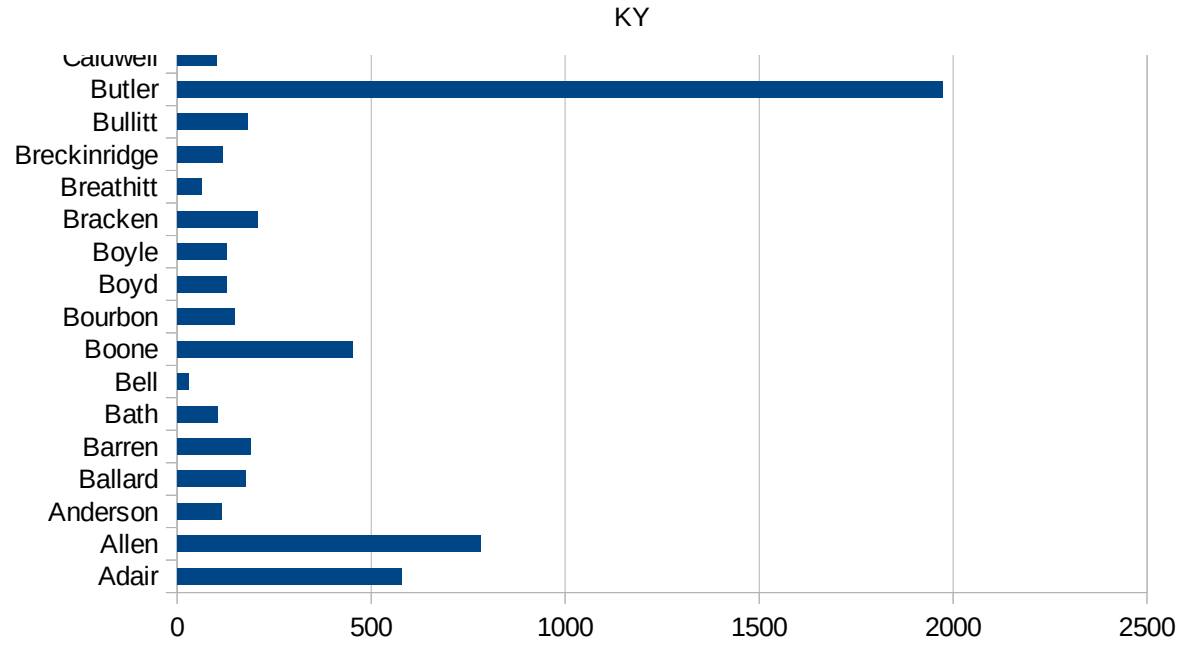


KY

21135 Lewis	158.4068794
21137 Lincoln	101.4445707
21139 Livingston	97.38151915
21141 Logan	781.7999926
21143 Lyon	237.2331127
21145 McCracken	237.1989104
21147 McCreary	97.65625
21149 McLean	259.4033722
21151 Madison	121.254114
21153 Magoffin	40.44652969
21155 Marion	252.5252525
21157 Marshall	173.1268635
21159 Martin	44.15790868
21161 Mason	169.0962099
21163 Meade	87.06251088
21165 Menifee	186.0176717
21167 Mercer	105.6305686
21169 Metcalfe	89.73080758
21171 Monroe	317.2233626
21173 Montgomery	166.6489381
21175 Morgan	59.9475459
21177 Muhlenberg	1608.500682
21179 Nelson	150.4874485
21181 Nicholas	69.77393246
21183 Ohio	759.745921
21185 Oldham	194.0725139
21187 Owen	55.14705882
21189 Owsley	44.72271914
21191 Pendleton	103.2417923
21193 Perry	218.4577648
21195 Pike	121.5711791
21197 Powell	48.22375824
21199 Pulaski	137.7218637
21201 Robertson	0



21203 Rockcastle	113.4328358
21205 Rowan	89.49273888
21207 Russell	224.4542955
21209 Scott	146.3475576
21211 Shelby	834.7417453
21213 Simpson	393.977009
21215 Spencer	191.5504948
21217 Taylor	144.8197581
21219 Todd	203.0704248
21221 Trigg	163.90084
21223 Trimble	70.46388726
21225 Union	199.9310583
21227 Warren	1128.260605
21229 Washington	182.0589209
21231 Wayne	63.5137776
21233 Webster	305.0873312
21235 Whitley	68.98074058
21237 Wolfe	27.86679671
21239 Woodford	244.977952



KY

FIPS

29001  
29003  
29005  
29007  
29009  
29011  
29013  
29015  
29017  
29019  
29021  
29023  
29025  
29027  
29029  
29031  
29033  
29035  
29037

KY

29039  
29041  
29043  
29045  
29047  
29049  
29051  
29053  
29055  
29057  
29059  
29061  
29063  
29065  
29067  
29069  
29071  
29073  
29075  
29077  
29079  
29081  
29083  
29085  
29087  
29089  
29091  
29093  
29095  
29097  
29099  
29101

29103

KY

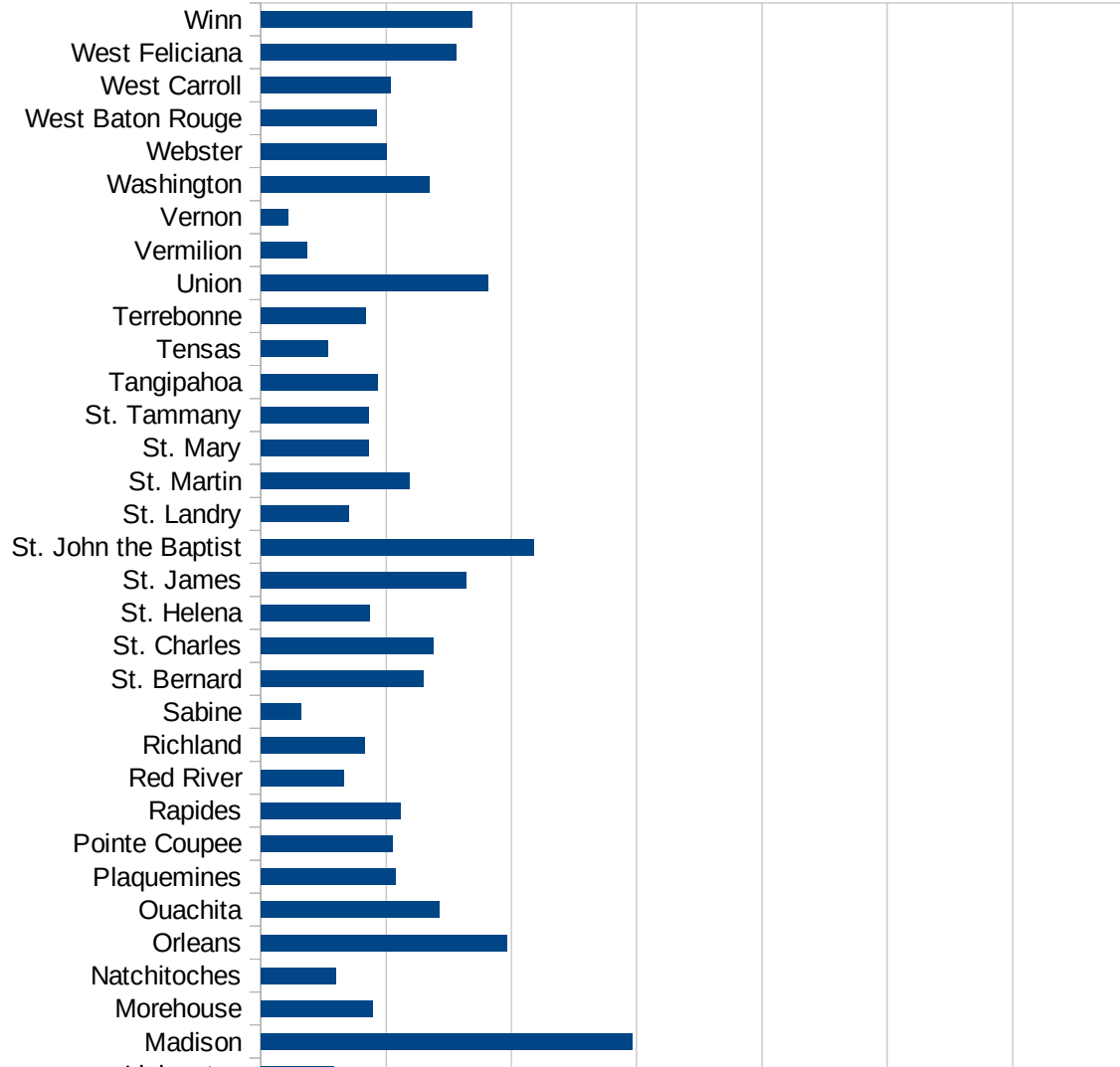
29105  
29107  
29109  
29111  
29113  
29115  
29117  
29121  
29123  
29125  
29127  
29119  
29129  
29131  
29133  
29135  
29137  
29139  
29141  
29143  
29145  
29147  
29149  
29151  
29153  
29155  
29157  
29159  
29161  
29163  
29165  
29167  
29169  
29171



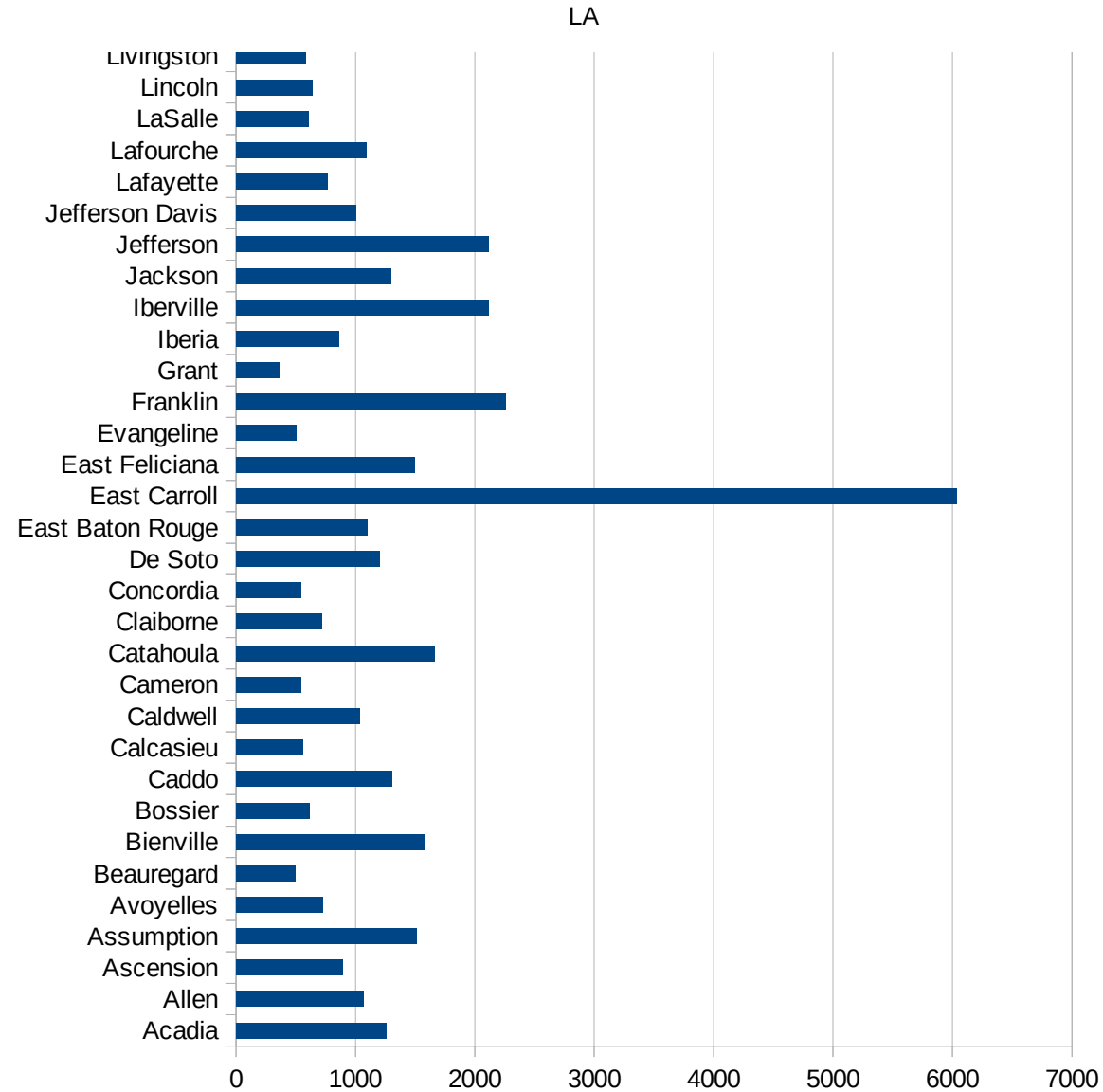
KY

29173  
29175  
29177  
29179  
29181  
29195  
29197  
29199  
29201  
29203  
29205  
29183  
29185  
29187  
29189  
29510  
29186  
29207  
29209  
29211  
29213  
29215  
  
29217  
29219  
29221  
29223  
29225  
29227  
29229

FIPS	County	PC Infection
22001	Acadia	1259.044863
22003	Allen	1070.103495
22005	Ascension	894.3467659
22007	Assumption	1515.695067
22009	Avoyelles	726.6076813
22011	Beauregard	493.9199528
22013	Bienville	1585.512474
22015	Bossier	613.2798679
22017	Caddo	1301.240727
22019	Calcasieu	560.2820119
22021	Caldwell	1034.136546
22023	Cameron	545.3501722
22025	Catahoula	1665.278934
22027	Claiborne	715.0025088
22029	Concordia	541.5900266
22031	De Soto	1199.154396
22033	East Baton Rouge	1096.027722
22035	East Carroll	6039.505471
22037	East Feliciana	1491.841492
22039	Evangeline	502.3472775
22041	Franklin	2257.39234
22043	Grant	364.7362334
22045	Iberia	859.869469
22047	Iberville	2114.849791
22049	Jackson	1295.434537
22051	Jefferson	2112.424577
22053	Jefferson Davis	1000.569945
22055	Lafayette	766.9431836
22057	Lafourche	1091.576212
22059	LaSalle	603.3384729
22061	Lincoln	635.6470887
22063	Livingston	583.232426
22065	Madison	2965.684078



22067 Morehouse	893.7711631
22069 Natchitoches	597.5322693
22071 Orleans	1964.419983
22073 Ouachita	1423.531316
22075 Plaquemines	1076.46305
22077 Pointe Coupee	1052.871468
22079 Rapides	1112.881237
22081 Red River	660.6110652
22083 Richland	832.0126783
22085 Sabine	316.2450067
22087 St. Bernard	1294.920914
22089 St. Charles	1372.945782
22091 St. Helena	867.2773339
22093 St. James	1639.967676
22095 St. John the Baptist	2174.416451
22097 St. Landry	698.3712725
22099 St. Martin	1189.832342
22101 St. Mary	855.8685257
22103 St. Tammany	856.6082034
22105 Tangipahoa	932.8957893
22107 Tensas	537.8753922
22109 Terrebonne	838.5800885
22111 Union	1813.703538
22113 Vermilion	367.7085074
22115 Vernon	218.9930413
22117 Washington	1341.719978
22119 Webster	1007.783906
22121 West Baton Rouge	919.5141333
22123 West Carroll	1038.062284
22125 West Feliciana	1558.861578
22127 Winn	1683.882836



LA

FIPS

29001  
29003  
29005  
29007  
29009  
29011  
29013  
29015  
29017  
29019  
29021  
29023  
29025  
29027  
29029  
29031  
29033  
29035  
29037

LA

29039  
29041  
29043  
29045  
29047  
29049  
29051  
29053  
29055  
29057  
29059  
29061  
29063  
29065  
29067  
29069  
29071  
29073  
29075  
29077  
29079  
29081  
29083  
29085  
29087  
29089  
29091  
29093  
29095  
29097  
29099  
29101

29103

LA

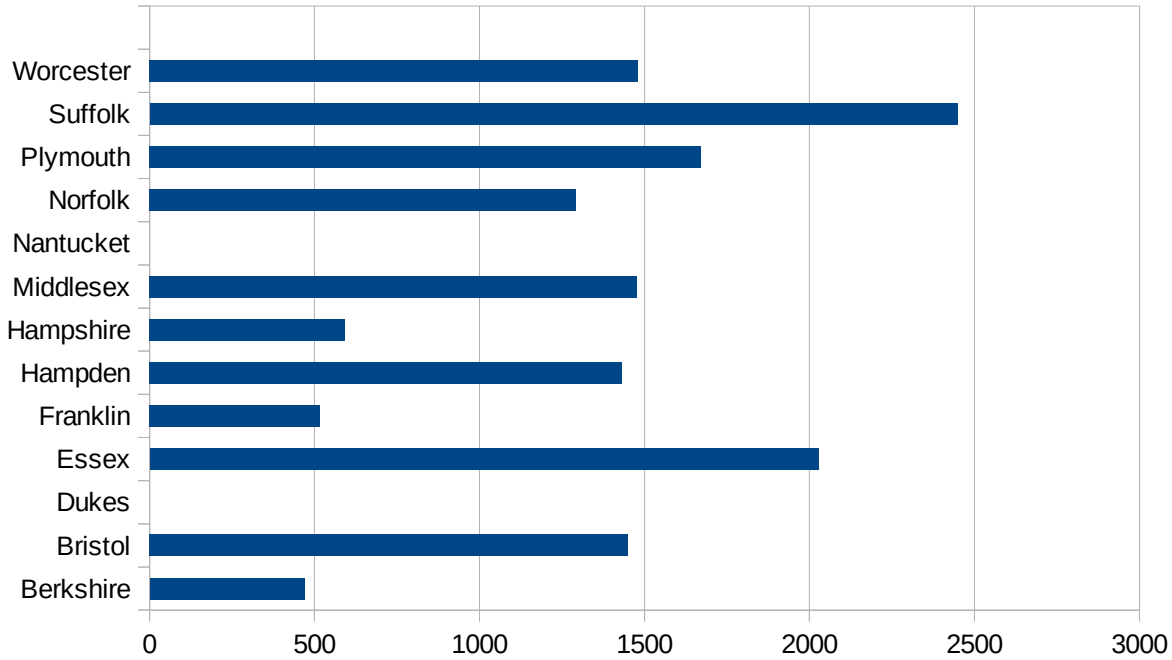
29105  
29107  
29109  
29111  
29113  
29115  
29117  
29121  
29123  
29125  
29127  
29119  
29129  
29131  
29133  
29135  
29137  
29139  
29141  
29143  
29145  
29147  
29149  
29151  
29153  
29155  
29157  
29159  
29161  
29163  
29165  
29167  
29169  
29171

LA

29173  
29175  
29177  
29179  
29181  
29195  
29197  
29199  
29201  
29203  
29205  
29183  
29185  
29187  
29189  
29510  
29186  
29207  
29209  
29211  
29213  
29215  
  
29217  
29219  
29221  
29223  
29225  
29227  
29229

MA

FIPS	County	PC Infection
25001	Barnstable	717.3883503
25003	Berkshire	470.1301168
25005	Bristol	1449.588846
25007	Dukes	0
25009	Essex	2027.223584
25011	Franklin	515.761735
25013	Hampden	1430.466448
25015	Hampshire	591.8626631
25017	Middlesex	1477.599129
25019	Nantucket	0
25021	Norfolk	1293.614295
25023	Plymouth	1671.581759
25025	Suffolk	2448.306105
25027	Worcester	1480.792308





MA

FIPS

29001  
29003  
29005  
29007  
29009  
29011  
29013  
29015  
29017  
29019  
29021  
29023  
29025  
29027  
29029  
29031  
29033  
29035  
29037

MA

29039  
29041  
29043  
29045  
29047  
29049  
29051  
29053  
29055  
29057  
29059  
29061  
29063  
29065  
29067  
29069  
29071  
29073  
29075  
29077  
29079  
29081  
29083  
29085  
29087  
29089  
29091  
29093  
29095  
29097  
29099  
29101

29103

MA

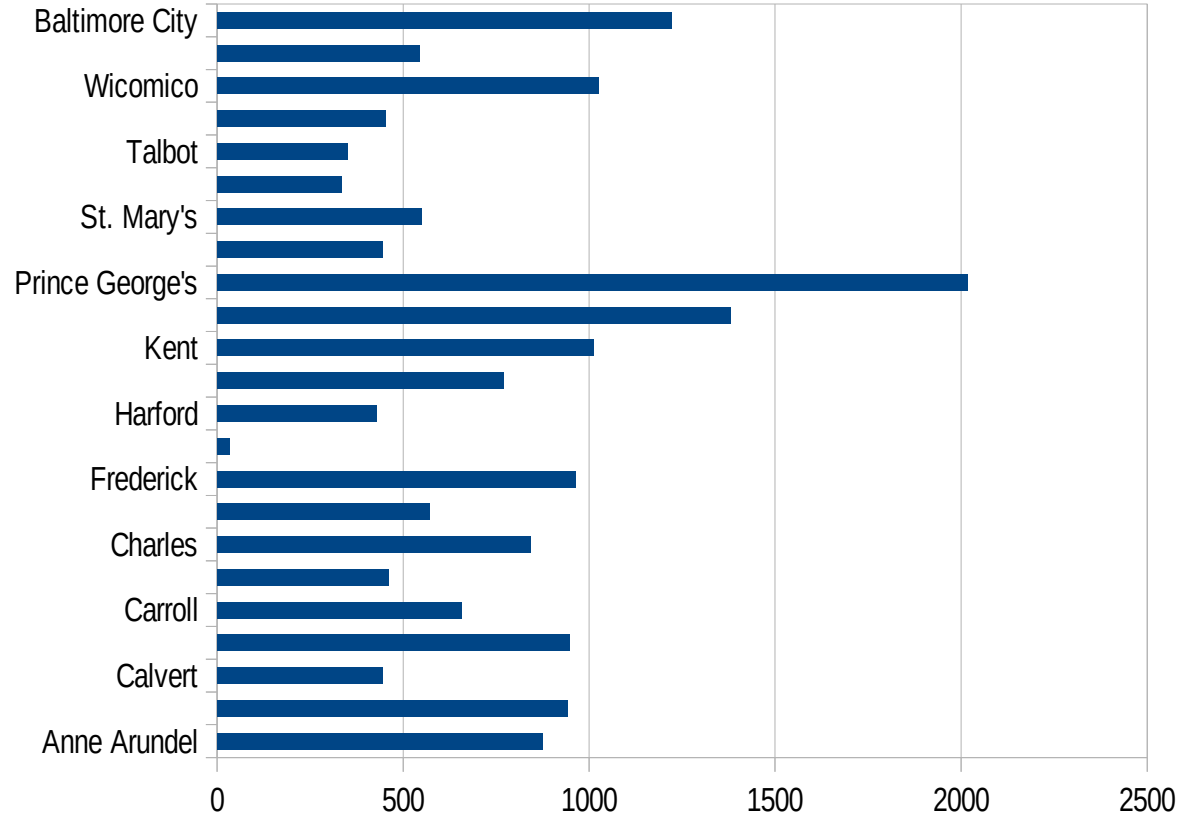
29105  
29107  
29109  
29111  
29113  
29115  
29117  
29121  
29123  
29125  
29127  
29119  
29129  
29131  
29133  
29135  
29137  
29139  
29141  
29143  
29145  
29147  
29149  
29151  
29153  
29155  
29157  
29159  
29161  
29163  
29165  
29167  
29169  
29171

MA

29173  
29175  
29177  
29179  
29181  
29195  
29197  
29199  
29201  
29203  
29205  
29183  
29185  
29187  
29189  
29510  
29186  
29207  
29209  
29211  
29213  
29215  
  
29217  
29219  
29221  
29223  
29225  
29227  
29229

MD

FIPS	County	PC Infection
24001	Allegany	287.4251497
24003	Anne Arundel	875.3001141
24005	Baltimore	941.538885
24009	Calvert	443.4638001
24011	Caroline	945.8323325
24013	Carroll	655.4690701
24015	Cecil	460.000389
24017	Charles	843.3279877
24019	Dorchester	571.9107444
24021	Frederick	964.2164226
24023	Garrett	34.29002503
24025	Harford	429.2082093
24027	Howard	770.4303271
24029	Kent	1011.195377
24031	Montgomery	1379.484631
24033	Prince George's	2017.138307
24035	Queen Anne's	445.7622734
24037	St. Mary's	549.4212881
24039	Somerset	334.9561831
24041	Talbot	351.6554858
24043	Washington	453.2022316
24045	Wicomico	1025.243471
24047	Worcester	544.159929
24510	Baltimore City	1222.084831



MD

FIPS

29001  
29003  
29005  
29007  
29009  
29011  
29013  
29015  
29017  
29019  
29021  
29023  
29025  
29027  
29029  
29031  
29033  
29035  
29037

MD

29039  
29041  
29043  
29045  
29047  
29049  
29051  
29053  
29055  
29057  
29059  
29061  
29063  
29065  
29067  
29069  
29071  
29073  
29075  
29077  
29079  
29081  
29083  
29085  
29087  
29089  
29091  
29093  
29095  
29097  
29099  
29101

29103

MD

29105  
29107  
29109  
29111  
29113  
29115  
29117  
29121  
29123  
29125  
29127  
29119  
29129  
29131  
29133  
29135  
29137  
29139  
29141  
29143  
29145  
29147  
29149  
29151  
29153  
29155  
29157  
29159  
29161  
29163  
29165  
29167  
29169  
29171

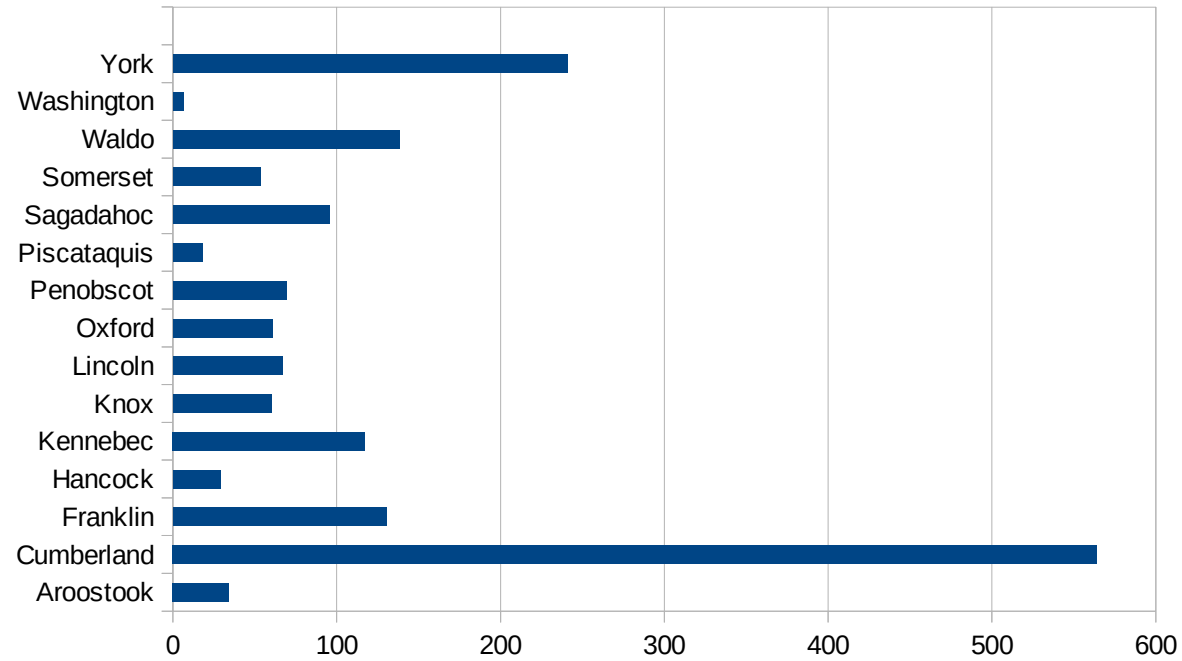


MD

29173  
29175  
29177  
29179  
29181  
29195  
29197  
29199  
29201  
29203  
29205  
29183  
29185  
29187  
29189  
29510  
29186  
29207  
29209  
29211  
29213  
29215  
  
29217  
29219  
29221  
29223  
29225  
29227  
29229

ME

FIPS	County	PC Infection
23001	Androscoggin	435.553822
23003	Aroostook	34.27157992
23005	Cumberland	564.1153166
23007	Franklin	130.447871
23009	Hancock	29.19122074
23011	Kennebec	117.1334256
23013	Knox	60.34547786
23015	Lincoln	66.97338536
23017	Oxford	60.74490611
23019	Penobscot	69.49224334
23021	Piscataquis	17.85714286
23023	Sagadahoc	95.41449178
23025	Somerset	53.36812144
23027	Waldo	138.5599839
23029	Washington	6.35122261
23031	York	240.9942346



ME

FIPS

29001  
29003  
29005  
29007  
29009  
29011  
29013  
29015  
29017  
29019  
29021  
29023  
29025  
29027  
29029  
29031  
29033  
29035  
29037

ME

29039  
29041  
29043  
29045  
29047  
29049  
29051  
29053  
29055  
29057  
29059  
29061  
29063  
29065  
29067  
29069  
29071  
29073  
29075  
29077  
29079  
29081  
29083  
29085  
29087  
29089  
29091  
29093  
29095  
29097  
29099  
29101

29103

ME

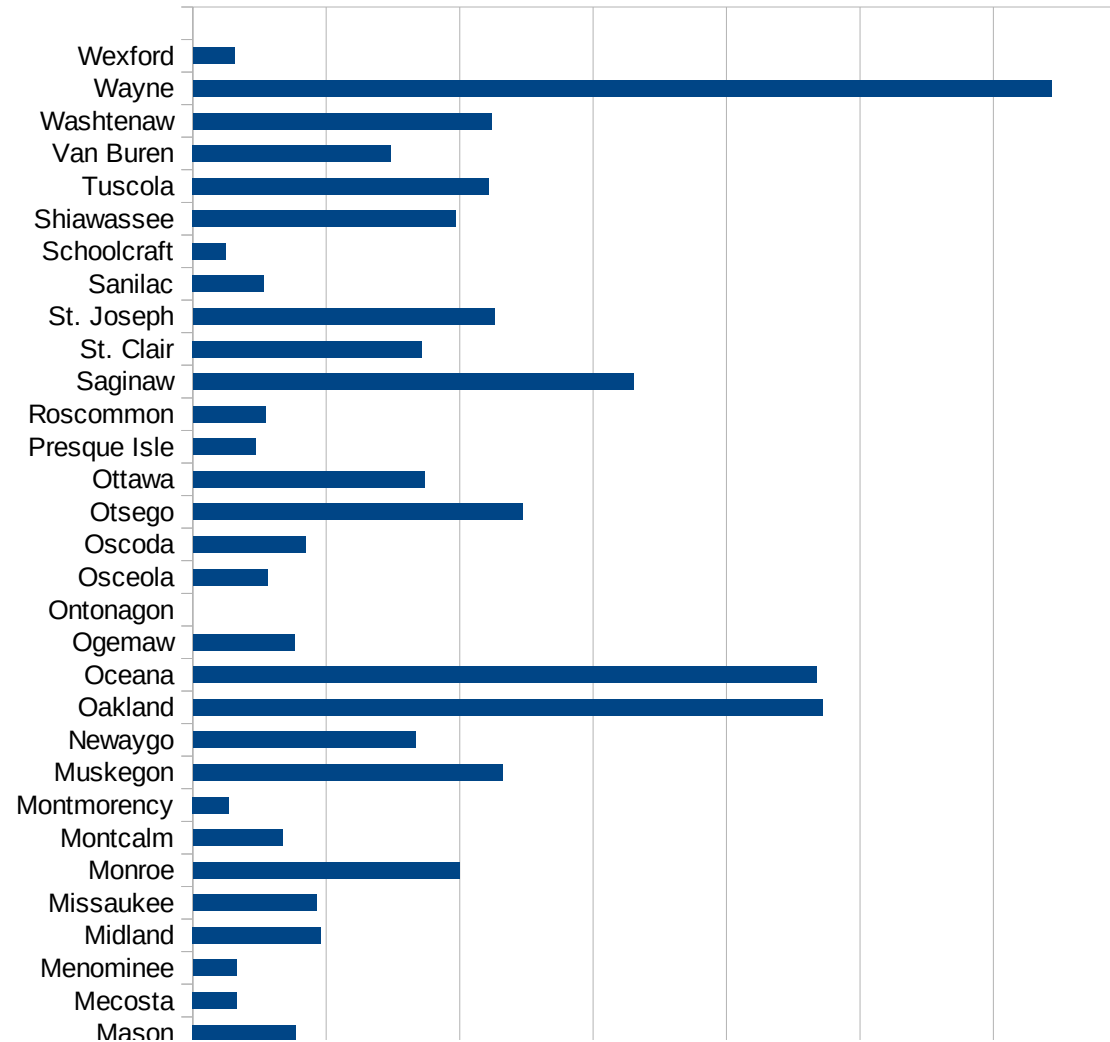
29105  
29107  
29109  
29111  
29113  
29115  
29117  
29121  
29123  
29125  
29127  
29119  
29129  
29131  
29133  
29135  
29137  
29139  
29141  
29143  
29145  
29147  
29149  
29151  
29153  
29155  
29157  
29159  
29161  
29163  
29165  
29167  
29169  
29171

ME

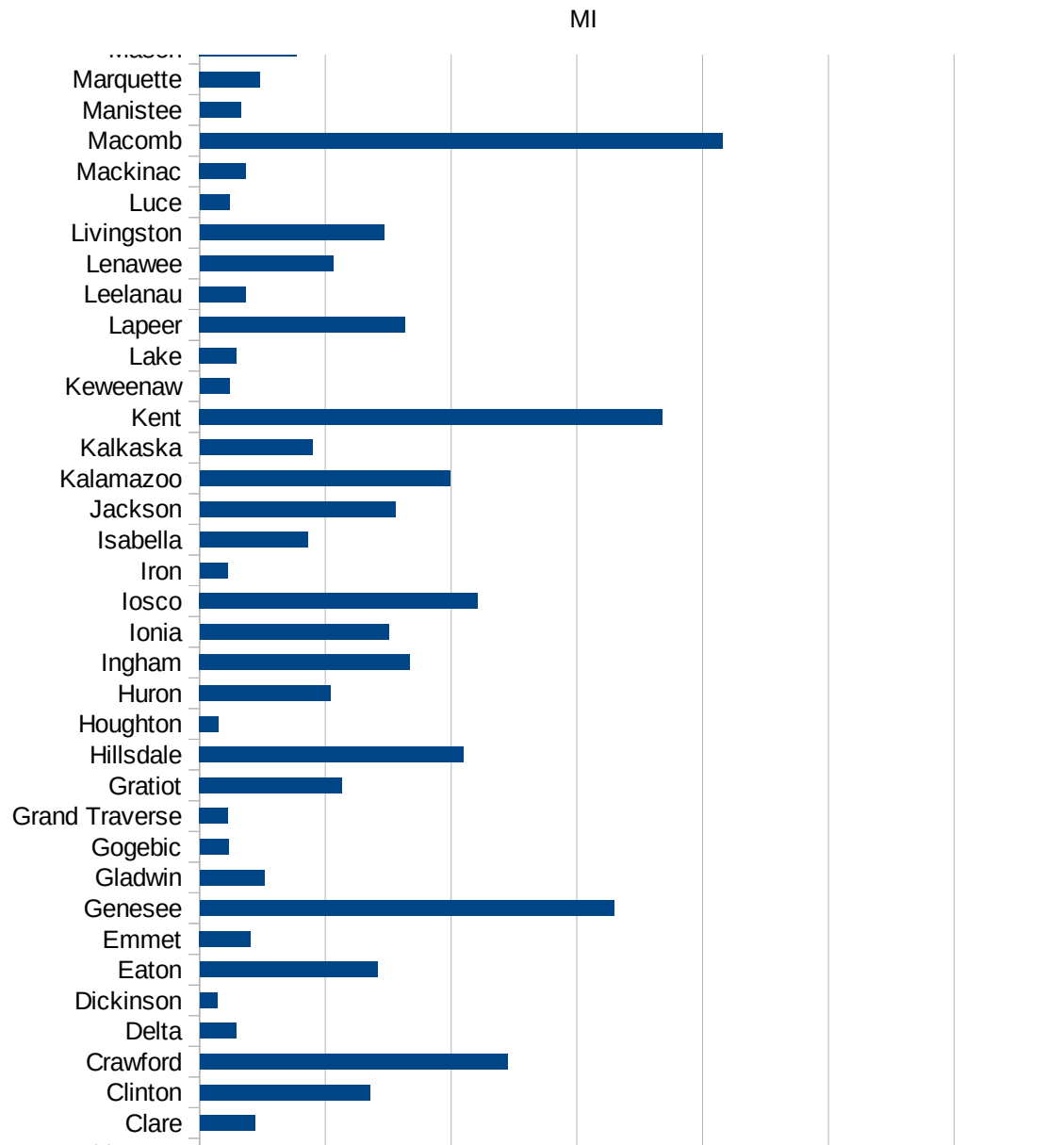
29173  
29175  
29177  
29179  
29181  
29195  
29197  
29199  
29201  
29203  
29205  
29183  
29185  
29187  
29189  
29510  
29186  
29207  
29209  
29211  
29213  
29215  
  
29217  
29219  
29221  
29223  
29225  
29227  
29229

MI

FIPS	County	PC Infection
26001	Alcona	202.6635785
26003	Alger	32.9779048
26005	Allegan	258.2525761
26007	Alpena	412.5528914
26009	Antrim	77.03830516
26011	Arenac	252.6427764
26013	Baraga	48.07692308
26015	Barry	156.9730366
26017	Bay	371.4288464
26019	Benzie	39.4299555
26021	Berrien	561.1745091
26023	Branch	584.5674201
26025	Calhoun	388.8851711
26027	Cass	259.4234604
26029	Charlevoix	99.07026368
26031	Cheboygan	110.1798292
26033	Chippewa	7.996374977
26035	Clare	87.7848945
26037	Clinton	271.0129582
26039	Crawford	489.1734408
26041	Delta	58.56597038
26043	Dickinson	27.57751251
26045	Eaton	283.1752044
26047	Emmet	81.06160682
26049	Genesee	659.3887321
26051	Gladwin	102.6167265
26053	Gogebic	46.36989931
26055	Grand Traverse	45.36960021
26057	Gratiot	226.6065667
26059	Hillsdale	419.6813045
26061	Houghton	30.37079986
26063	Huron	208.5606109
26065	Ingham	334.7737715

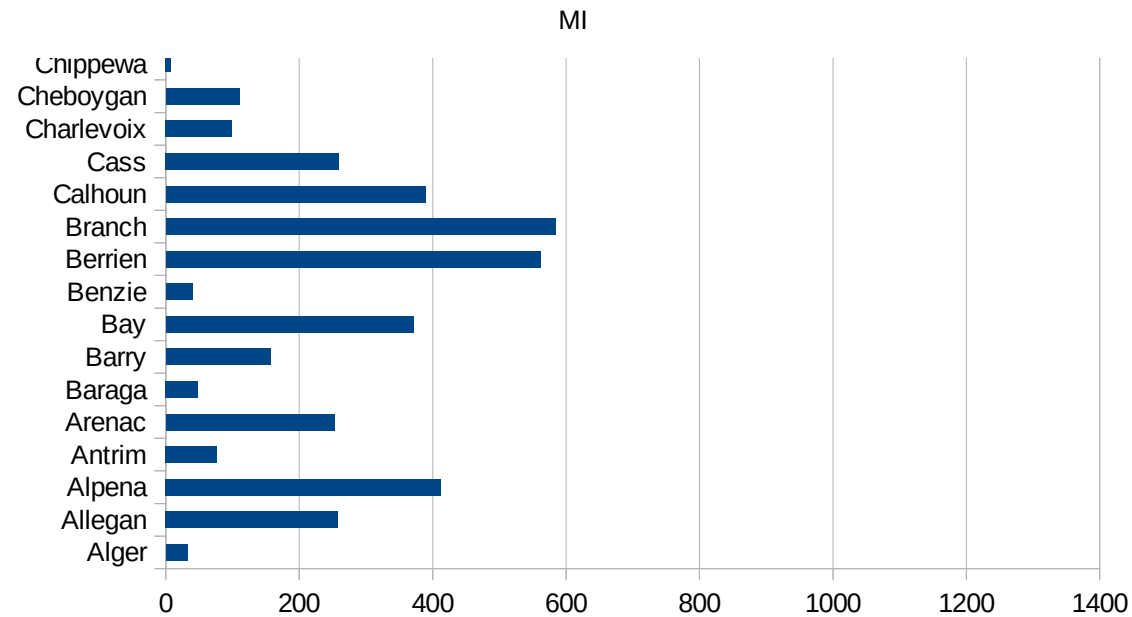


26067 Ionia	300.5762342
26069 Iosco	442.5660859
26071 Iron	44.97616263
26073 Isabella	171.4804002
26075 Jackson	311.0380738
26077 Kalamazoo	398.3086042
26079 Kalkaska	179.5332136
26081 Kent	736.6324761
26083 Keweenaw	47.32607667
26085 Lake	58.91759953
26087 Lapeer	327.1686282
26089 Leelanau	73.51589781
26091 Lenawee	212.6880101
26093 Livingston	293.3732168
26095 Luce	47.74789113
26097 Mackinac	74.16334477
26099 Macomb	831.2003649
26101 Manistee	65.23157208
26103 Marquette	96.21745144
26105 Mason	154.6391753
26107 Mecosta	66.59777242
26109 Menominee	65.26563112
26111 Midland	192.286892
26113 Missaukee	185.2709588
26115 Monroe	400.162192
26117 Montcalm	134.4422211
26119 Montmorency	53.96654074
26121 Muskegon	464.31781
26123 Newaygo	333.3878753
26125 Oakland	943.931906
26127 Oceana	935.2112676
26129 Ogemaw	152.7300496
26131 Ontonagon	0
26133 Osceola	111.3919712





26135 Oscoda	169.1638473
26137 Otsego	494.6280154
26139 Ottawa	346.9951187
26141 Presque Isle	94.20631182
26143 Roscommon	108.8594875
26145 Saginaw	660.3773585
26147 St. Clair	343.2975392
26149 St. Joseph	452.1402945
26151 Sanilac	106.8427954
26153 Schoolcraft	49.57858205
26155 Shiawassee	394.4744252
26157 Tuscola	443.6743088
26159 Van Buren	296.8932245
26161 Washtenaw	447.7535495
26163 Wayne	1287.364737
26165 Wexford	62.75025399



FIPS

- 29001
- 29003
- 29005
- 29007
- 29009
- 29011
- 29013
- 29015
- 29017
- 29019
- 29021
- 29023
- 29025
- 29027
- 29029
- 29031
- 29033
- 29035
- 29037

MI

29039  
29041  
29043  
29045  
29047  
29049  
29051  
29053  
29055  
29057  
29059  
29061  
29063  
29065  
29067  
29069  
29071  
29073  
29075  
29077  
29079  
29081  
29083  
29085  
29087  
29089  
29091  
29093  
29095  
29097  
29099  
29101

29103

MI

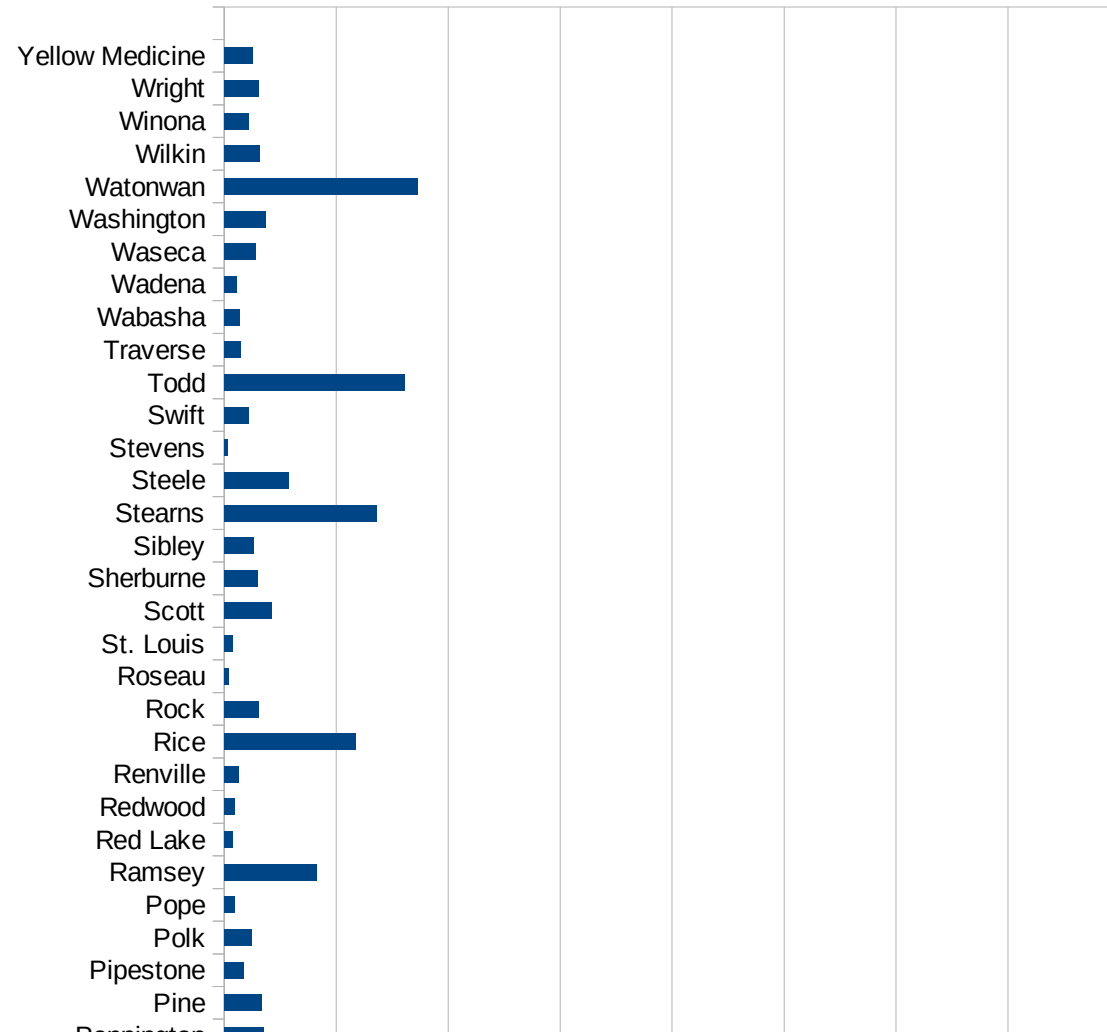
29105  
29107  
29109  
29111  
29113  
29115  
29117  
29121  
29123  
29125  
29127  
29119  
29129  
29131  
29133  
29135  
29137  
29139  
29141  
29143  
29145  
29147  
29149  
29151  
29153  
29155  
29157  
29159  
29161  
29163  
29165  
29167  
29169  
29171

MI

29173  
29175  
29177  
29179  
29181  
29195  
29197  
29199  
29201  
29203  
29205  
29183  
29185  
29187  
29189  
29510  
29186  
29207  
29209  
29211  
29213  
29215  
  
29217  
29219  
29221  
29223  
29225  
29227  
29229

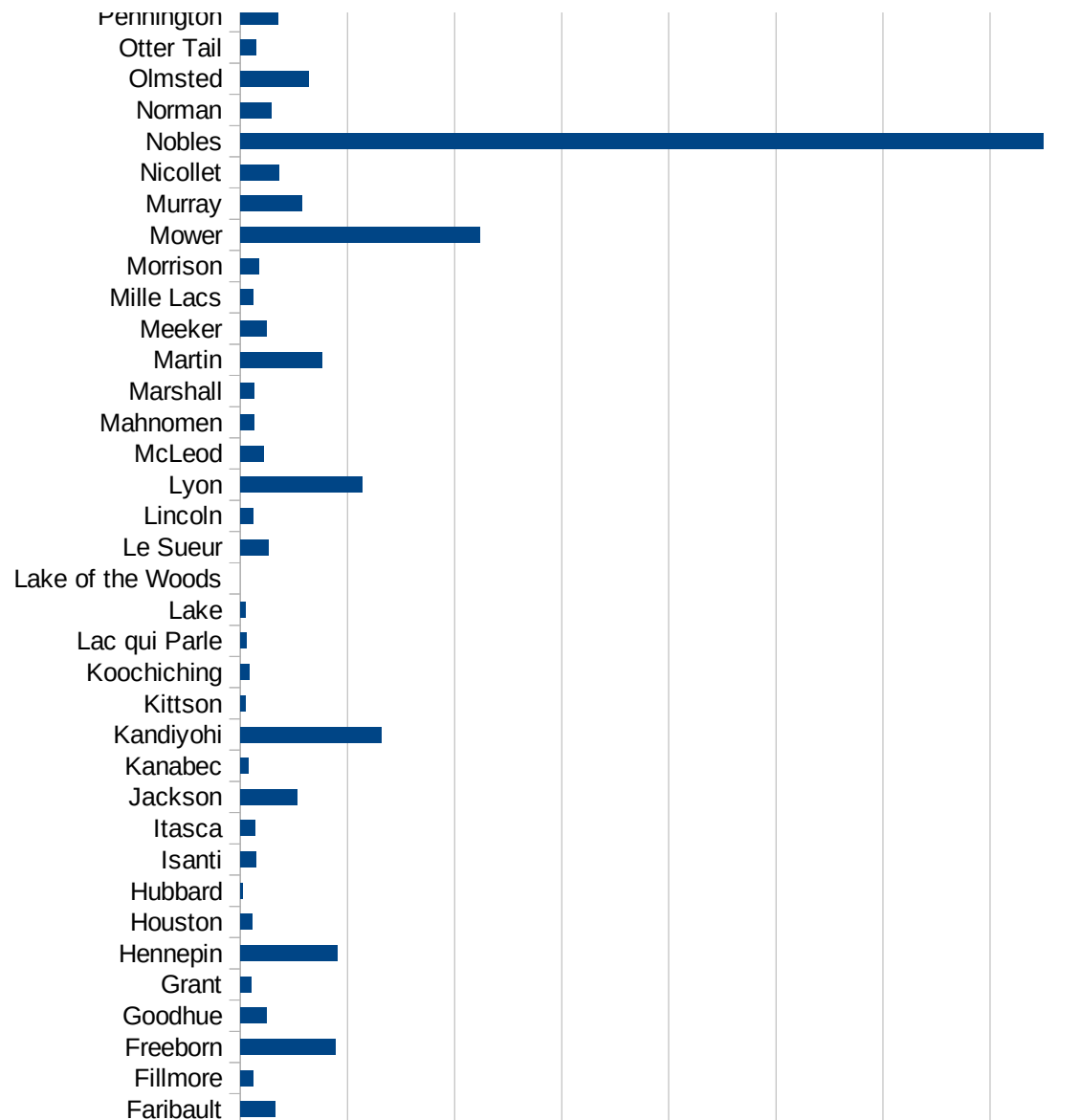
MN

FIPS	County	PC Infection
27001	Aitkin	81.75072318
27003	Anoka	570.9230582
27005	Becker	157.1091909
27007	Beltrami	57.63442696
27009	Benton	510.5438402
27011	Big Stone	280.6173582
27013	Blue Earth	496.8336126
27015	Brown	91.59332563
27017	Carlton	226.0233837
27019	Carver	311.9235932
27021	Cass	37.26413496
27023	Chippewa	620.5971151
27025	Chisago	160.93845
27027	Clay	869.3612696
27029	Clearwater	79.45516459
27031	Cook	18.54255516
27033	Cottonwood	1161.656469
27035	Crow Wing	155.6504184
27037	Dakota	491.275742
27039	Dodge	355.393334
27041	Douglas	152.7763144
27043	Faribault	327.0824248
27045	Fillmore	118.7197265
27047	Freeborn	890.1589804
27049	Goodhue	243.518738
27051	Grant	99.65122073
27053	Hennepin	906.3638414
27055	Houston	107.6542147
27057	Hubbard	23.43896494
27059	Isanti	145.1233549
27061	Itasca	141.8817061
27063	Jackson	534.7593583
27065	Kanabec	80.21225396

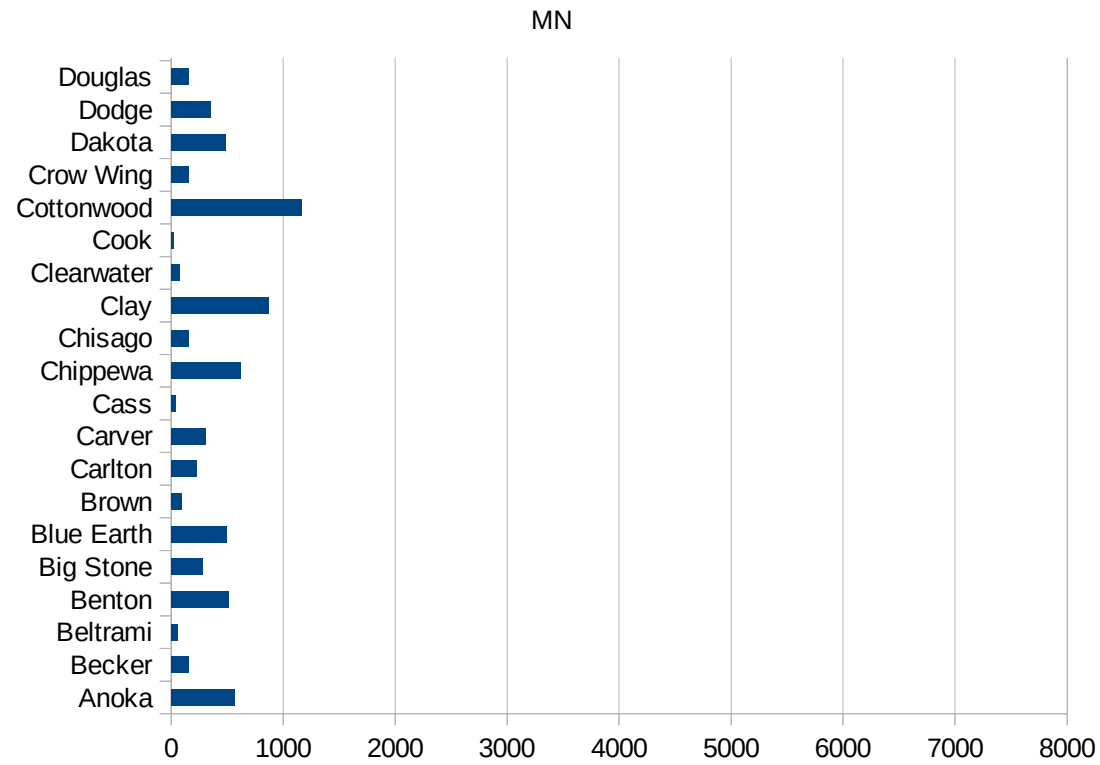


MN

27067 Kandiyohi	1316.065803
27069 Kittson	47.08097928
27071 Koochiching	80.38585209
27073 Lac qui Parle	60.07810153
27075 Lake	46.91311691
27077 Lake of the Woo	0
27079 Le Sueur	263.2133081
27081 Lincoln	123.3915036
27083 Lyon	1135.432518
27085 McLeod	223.0089482
27087 Mahnommen	126.8345715
27089 Marshall	127.7955272
27091 Martin	768.2587819
27093 Meeker	246.3160624
27095 Mille Lacs	122.4224339
27097 Morrison	171.8472067
27099 Mower	2234.385544
27101 Murray	579.9903335
27103 Nicollet	359.4389246
27105 Nobles	7498.631637
27107 Norman	293.4362934
27109 Olmsted	638.6096483
27111 Otter Tail	147.9289941
27113 Pennington	352.6590492
27115 Pine	332.3949395
27117 Pipestone	176.8542058
27119 Polk	244.2196073
27121 Pope	90.11444535
27123 Ramsey	829.3197143
27125 Red Lake	75.01875469
27127 Redwood	91.80929897
27129 Renville	130.0301122
27131 Rice	1177.036514
27133 Rock	308.0518377



27135 Roseau	39.6039604
27137 St. Louis	76.09359512
27139 Scott	425.4279724
27141 Sherburne	298.846266
27143 Sibley	266.1698163
27145 Stearns	1360.074346
27147 Steele	576.0399967
27149 Stevens	30.75976623
27151 Swift	214.0181915
27153 Todd	1606.866813
27155 Traverse	151.1487304
27157 Wabasha	138.6001386
27159 Wadena	108.9087345
27161 Waseca	278.2087636
27163 Washington	373.4553493
27165 Watonwan	1730.418944
27167 Wilkin	319.795331
27169 Winona	216.4289228
27171 Wright	308.0330622
27173 Yellow Medicine	255.2322614





MN

FIPS

29001  
29003  
29005  
29007  
29009  
29011  
29013  
29015  
29017  
29019  
29021  
29023  
29025  
29027  
29029  
29031  
29033  
29035  
29037

MN

29039  
29041  
29043  
29045  
29047  
29049  
29051  
29053  
29055  
29057  
29059  
29061  
29063  
29065  
29067  
29069  
29071  
29073  
29075  
29077  
29079  
29081  
29083  
29085  
29087  
29089  
29091  
29093  
29095  
29097  
29099  
29101

29103

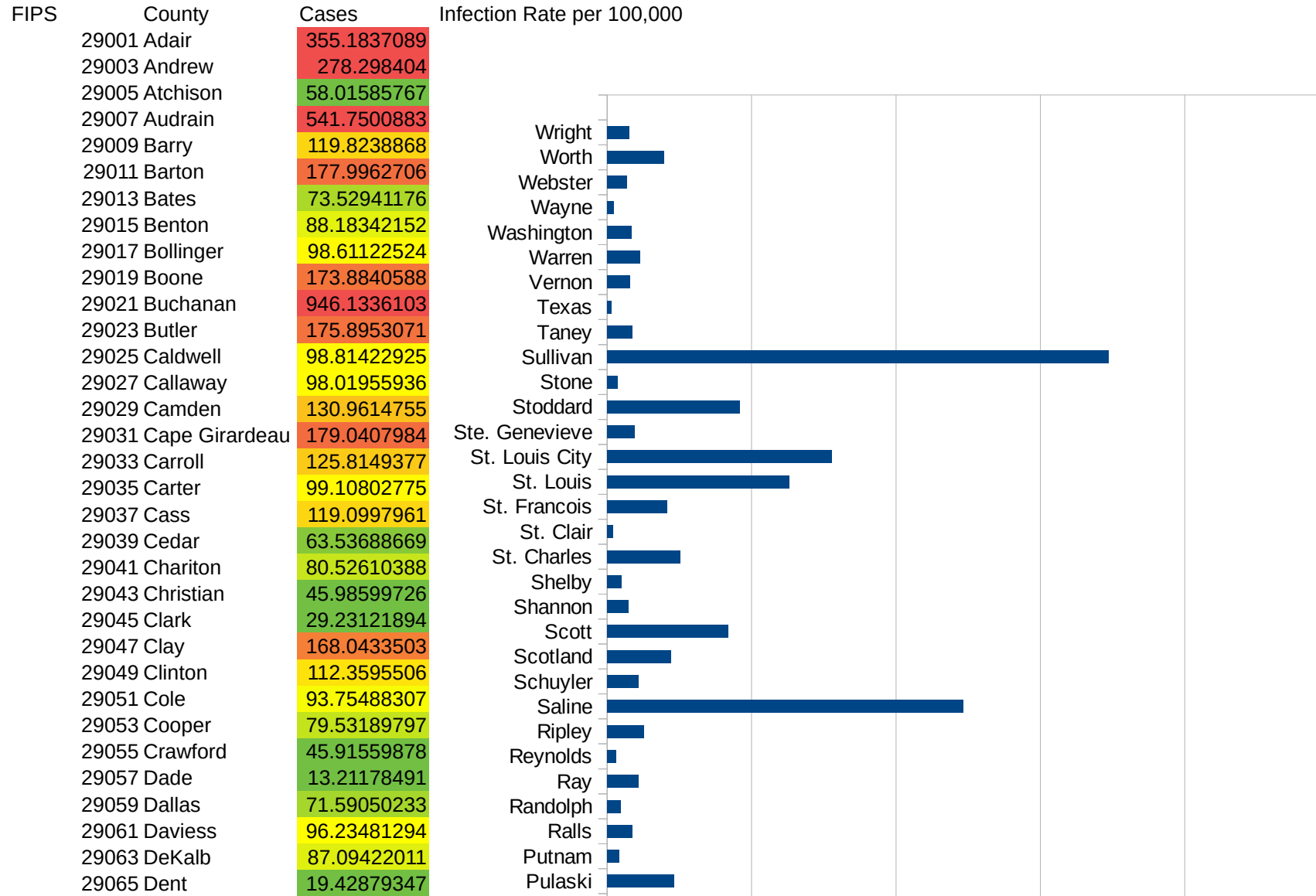
MN

29105  
29107  
29109  
29111  
29113  
29115  
29117  
29121  
29123  
29125  
29127  
29119  
29129  
29131  
29133  
29135  
29137  
29139  
29141  
29143  
29145  
29147  
29149  
29151  
29153  
29155  
29157  
29159  
29161  
29163  
29165  
29167  
29169  
29171

MN

29173  
29175  
29177  
29179  
29181  
29195  
29197  
29199  
29201  
29203  
29205  
29183  
29185  
29187  
29189  
29510  
29186  
29207  
29209  
29211  
29213  
29215  
  
29217  
29219  
29221  
29223  
29225  
29227  
29229

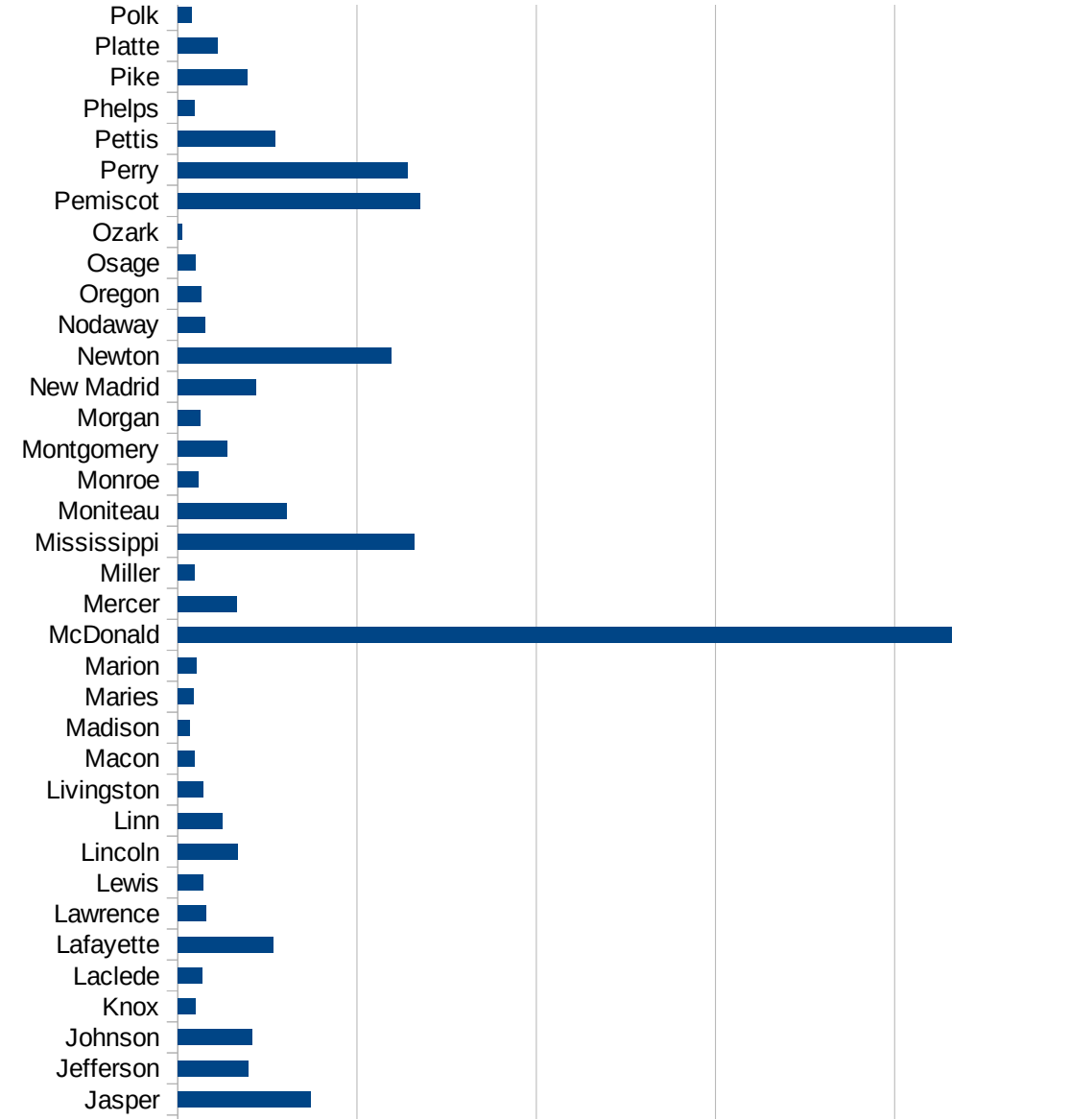
MO



This work is licensed under the Creative Commons Attribution-NoDerivatives 4.0 International License. To view a copy of this license, visit <http://creativecommons.org/licenses/by-nd/4.0/>.

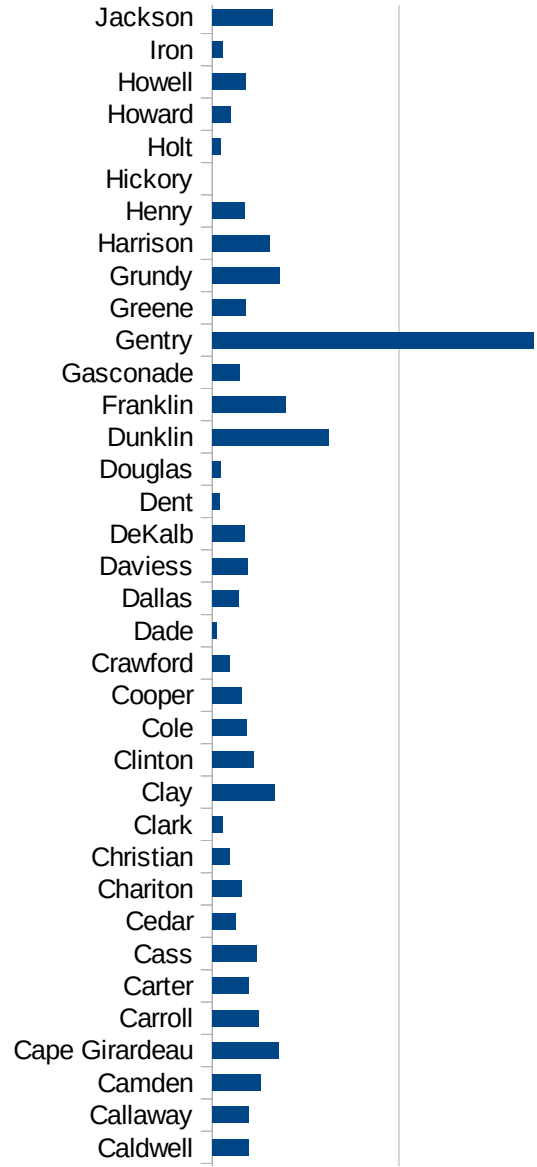
MO

29067 Douglas	22.43326105
29069 Dunklin	312.680556
29071 Franklin	196.7782386
29073 Gasconade	74.80448827
29075 Gentry	859.98793
29077 Greene	90.77736252
29079 Grundy	181.5614283
29081 Harrison	154.5043974
29083 Henry	87.18795888
29085 Hickory	0
29087 Holt	22.70663034
29089 Howard	49.32425767
29091 Howell	89.82932428
29093 Iron	29.47823524
29095 Jackson	160.7866264
29097 Jasper	370.5361584
29099 Jefferson	198.3534435
29101 Johnson	208.7527026
29103 Knox	50.671396
29105 Laclede	70.00252009
29107 Lafayette	266.8875391
29109 Lawrence	78.20850387
29111 Lewis	71.02993404
29113 Lincoln	166.4181951
29115 Linn	124.615768
29117 Livingston	72.62643602
29121 Macon	46.19547284
29123 Madison	32.81916639
29125 Maries	45.61523549
29127 Marion	52.4622272
29119 McDonald	2157.899298
29129 Mercer	164.7898929
29131 Miller	47.36343543
29133 Mississippi	659.8680264

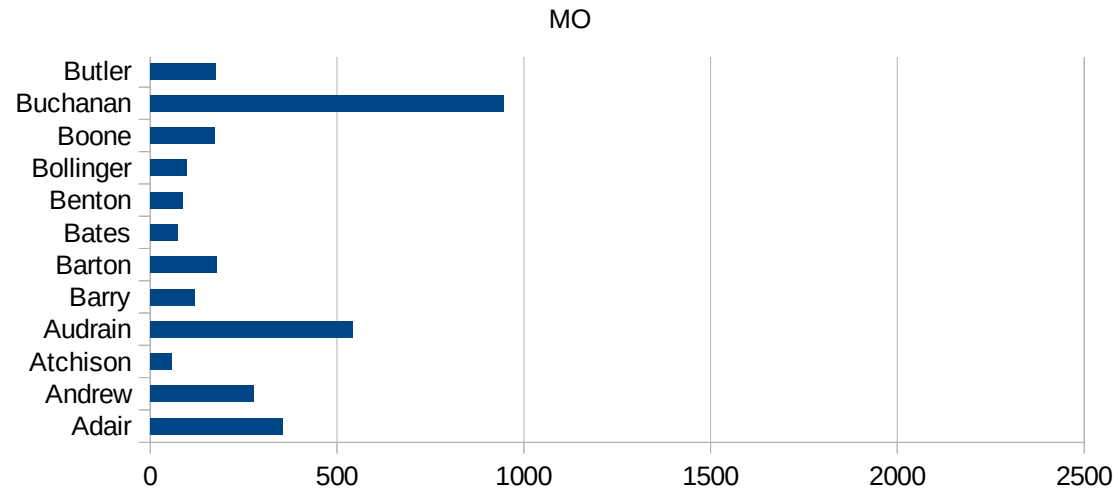


MO

29135 Moniteau	303.9513678
29137 Monroe	57.71006464
29139 Montgomery	138.7203052
29141 Morgan	63.85696041
29143 New Madrid	219.7039778
29145 Newton	597.2608382
29147 Nodaway	76.2195122
29149 Oregon	66.40736173
29151 Osage	51.04273006
29153 Ozark	11.09016303
29155 Pemiscot	676.0078663
29157 Perry	642.2976501
29159 Pettis	272.6717127
29161 Phelps	46.94625771
29163 Pike	194.5525292
29165 Platte	110.6957324
29167 Polk	40.37141704
29169 Pulaski	230.7071173
29171 Putnam	42.0433046
29173 Ralls	88.13160987
29175 Randolph	48.45939507
29177 Ray	109.2514093
29179 Reynolds	31.9795331
29181 Ripley	126.8562048
29195 Saline	1231.70998
29197 Schuyler	108.7192868
29199 Scotland	221.5062424
29201 Scott	418.6385147
29203 Shannon	73.26901942
29205 Shelby	49.58677686
29183 St. Charles	253.0174206
29185 St. Clair	21.28791911
29187 St. Francois	206.9213699
29189 St. Louis	631.2284028



29510 St. Louis City	776.9830735
29186 Ste. Genevieve	95.03577818
29207 Stoddard	458.8098336
29209 Stone	37.79646603
29211 Sullivan	1736.055297
29213 Taney	85.9414166
29215 Texas	15.64272027
29217 Vernon	77.94232268
29219 Warren	115.2372447
29221 Washington	84.19195766
29223 Wayne	22.86236854
29225 Webster	69.03781738
29227 Worth	196.0784314
29229 Wright	76.17803896





MO

FIPS

29001  
29003  
29005  
29007  
29009  
29011  
29013  
29015  
29017  
29019  
29021  
29023  
29025  
29027  
29029  
29031  
29033  
29035  
29037

MO

29039  
29041  
29043  
29045  
29047  
29049  
29051  
29053  
29055  
29057  
29059  
29061  
29063  
29065  
29067  
29069  
29071  
29073  
29075  
29077  
29079  
29081  
29083  
29085  
29087  
29089  
29091  
29093  
29095  
29097  
29099  
29101

29103

MO

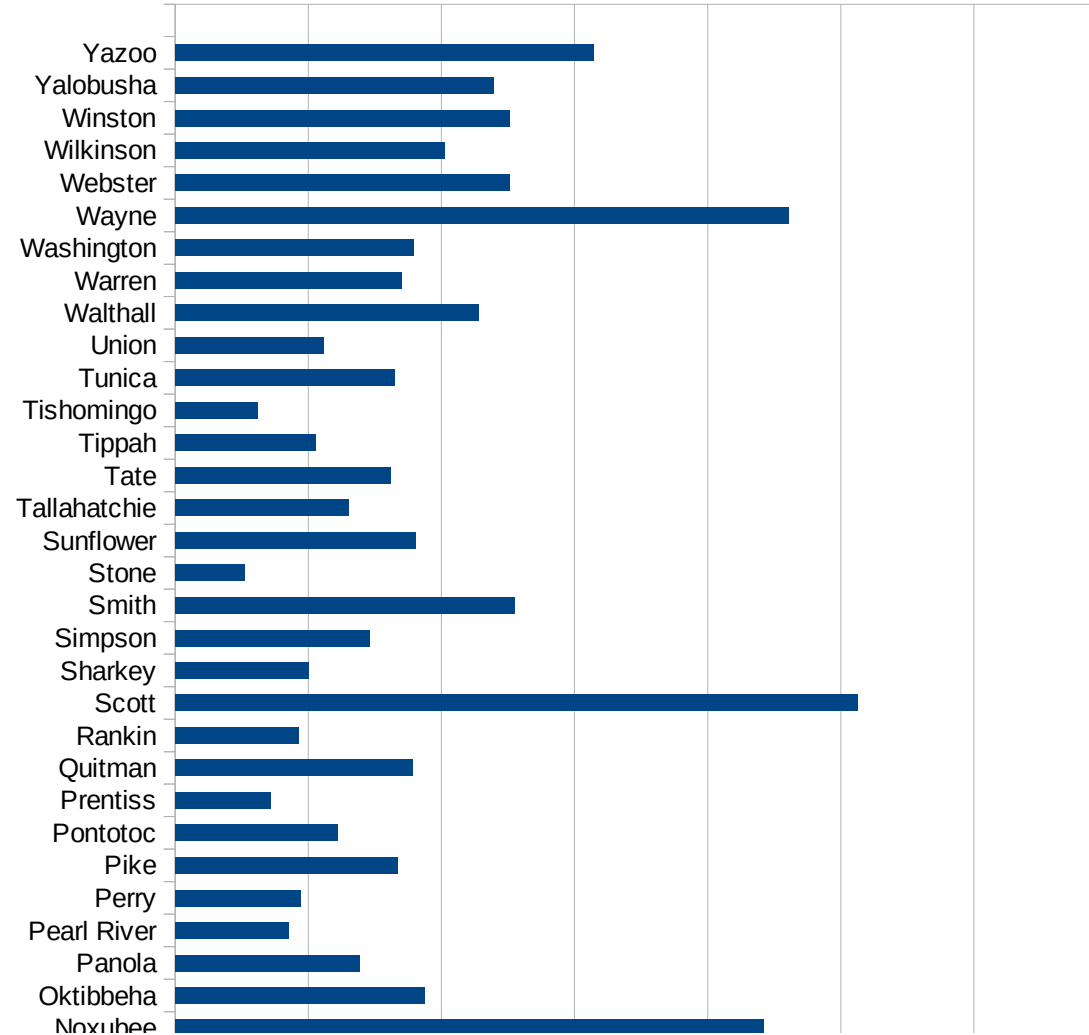
29105  
29107  
29109  
29111  
29113  
29115  
29117  
29121  
29123  
29125  
29127  
29119  
29129  
29131  
29133  
29135  
29137  
29139  
29141  
29143  
29145  
29147  
29149  
29151  
29153  
29155  
29157  
29159  
29161  
29163  
29165  
29167  
29169  
29171

MO

29173  
29175  
29177  
29179  
29181  
29195  
29197  
29199  
29201  
29203  
29205  
29183  
29185  
29187  
29189  
29510  
29186  
29207  
29209  
29211  
29213  
29215  
  
29217  
29219  
29221  
29223  
29225  
29227  
29229

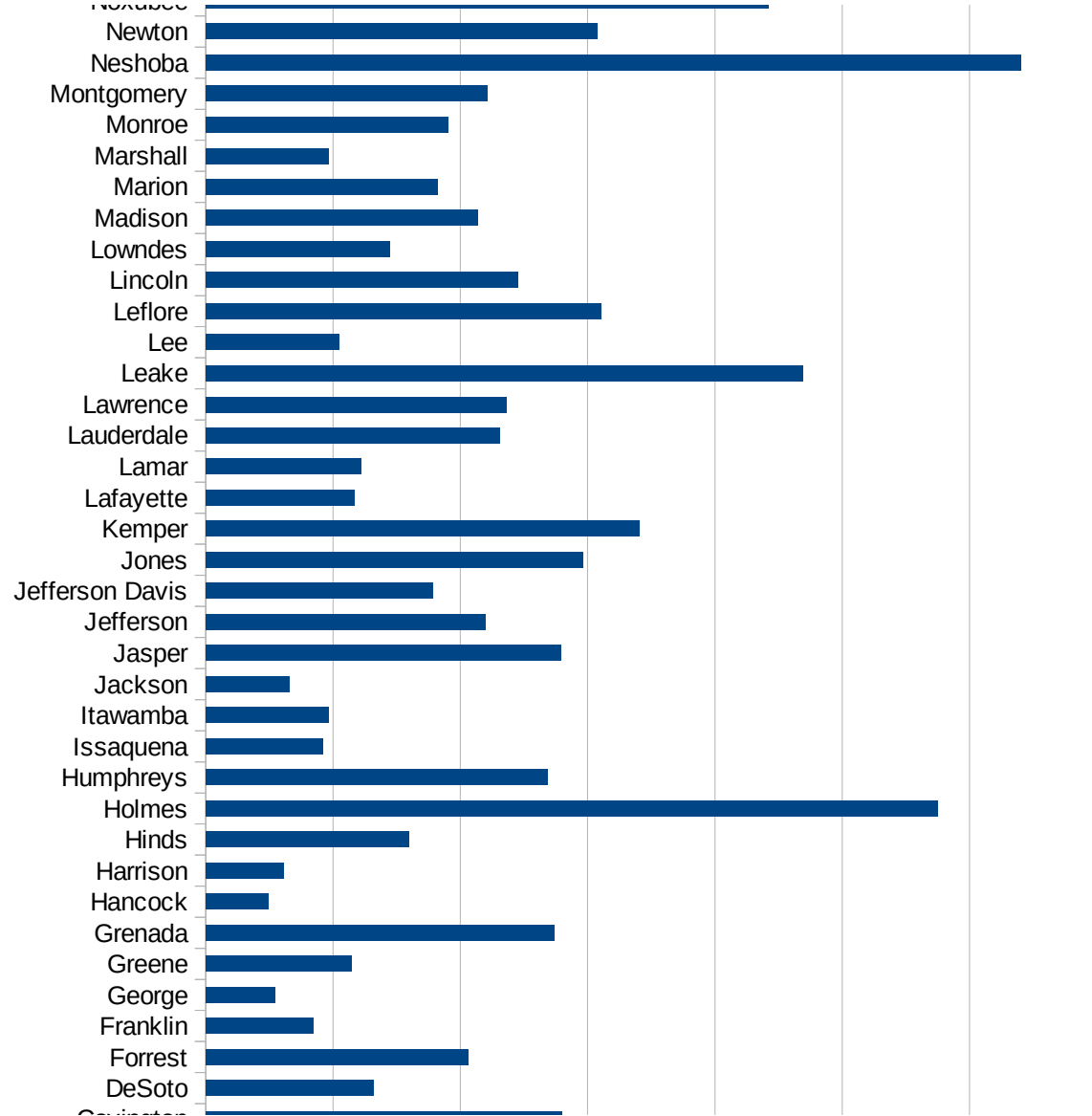
MS

FIPS	County	PC Infection
28001	Adams	795.0756604
28003	Alcorn	143.5341909
28005	Amite	649.0345611
28007	Attala	1878.573373
28009	Benton	302.2609116
28011	Bolivar	772.348642
28013	Calhoun	761.9839291
28015	Carroll	1483.200484
28017	Chickasaw	1351.115252
28019	Choctaw	845.6148828
28021	Claiborne	2343.923573
28023	Clarke	1243.270956
28025	Clay	1207.056639
28027	Coahoma	782.2167226
28029	Copiah	1877.868479
28031	Covington	1400.307643
28033	DeSoto	659.8864841
28035	Forrest	1032.837571
28037	Franklin	423.7288136
28039	George	272.1649485
28041	Greene	574.1204181
28043	Grenada	1367.846117
28045	Hancock	245.0669709
28047	Harrison	306.7989354
28049	Hinds	798.4478141
28051	Holmes	2877.085461
28053	Humphreys	1344.313915
28055	Issaquena	458.7155963
28057	Itawamba	480.5034656
28059	Jackson	330.1297487
28061	Jasper	1393.961529
28063	Jefferson	1097.663946
28065	Jefferson Davis	890.154887

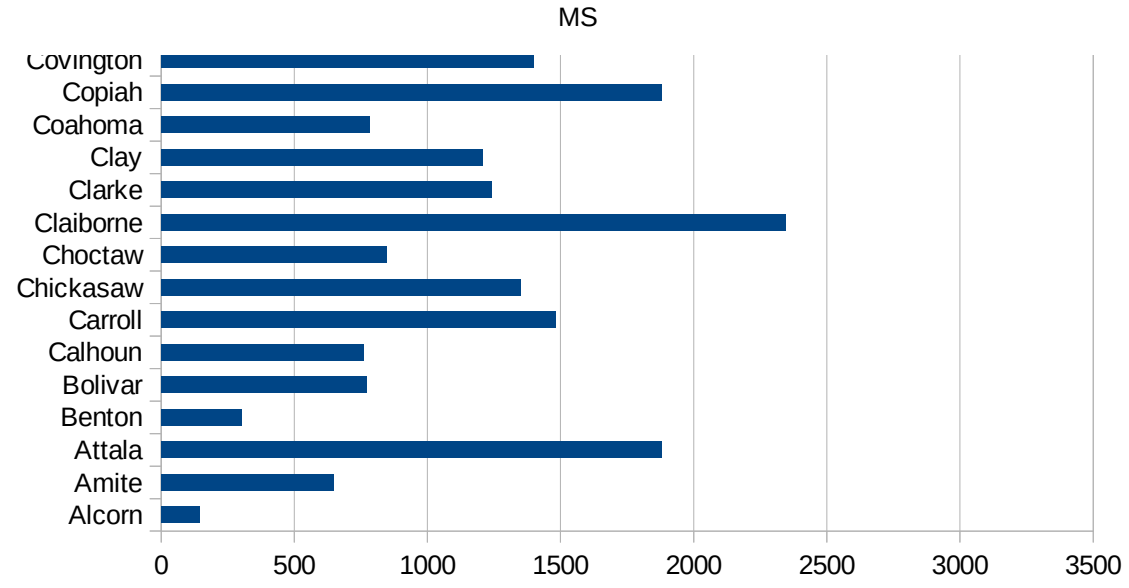


MS

28067 Jones	1481.135245
28069 Kemper	1705.395432
28071 Lafayette	584.0162064
28073 Lamar	611.7187375
28075 Lauderdale	1153.789981
28077 Lawrence	1180.248896
28079 Leake	2345.912226
28081 Lee	524.6355719
28083 Leflore	1552.612469
28085 Lincoln	1227.890659
28087 Lowndes	721.1946377
28089 Madison	1066.931743
28091 Marion	910.3783128
28093 Marshall	482.3559279
28095 Monroe	950.3992802
28097 Montgomery	1107.452858
28099 Neshoba	3200
28101 Newton	1538.963764
28103 Noxubee	2211.675368
28105 Oktibbeha	937.5189016
28107 Panola	693.4285213
28109 Pearl River	426.0927655
28111 Perry	469.3655184
28113 Pike	836.6402952
28115 Pontotoc	609.4304652
28117 Prentiss	359.4706696
28119 Quitman	893.4902851
28121 Rankin	464.581357
28123 Scott	2563.014812
28125 Sharkey	502.6273703
28127 Simpson	728.7540175
28129 Smith	1274.840645
28131 Stone	261.7940909
28133 Sunflower	901.4960171



28135 Tallahatchie	650.6041324
28137 Tate	810.1811607
28139 Tippah	527.3925892
28141 Tishomingo	308.4198622
28143 Tunica	824.61786
28145 Union	559.3232189
28147 Walthall	1140.684411
28149 Warren	848.9258489
28151 Washington	894.3035306
28153 Wayne	2305.645876
28155 Webster	1256.640785
28157 Wilkinson	1012.283894
28159 Winston	1255.161024
28161 Yazobusha	1194.318915
28163 Yazoo	1571.792693



MS

FIPS

29001  
29003  
29005  
29007  
29009  
29011  
29013  
29015  
29017  
29019  
29021  
29023  
29025  
29027  
29029  
29031  
29033  
29035  
29037



MS

29039  
29041  
29043  
29045  
29047  
29049  
29051  
29053  
29055  
29057  
29059  
29061  
29063  
29065  
29067  
29069  
29071  
29073  
29075  
29077  
29079  
29081  
29083  
29085  
29087  
29089  
29091  
29093  
29095  
29097  
29099  
29101

29103

MS

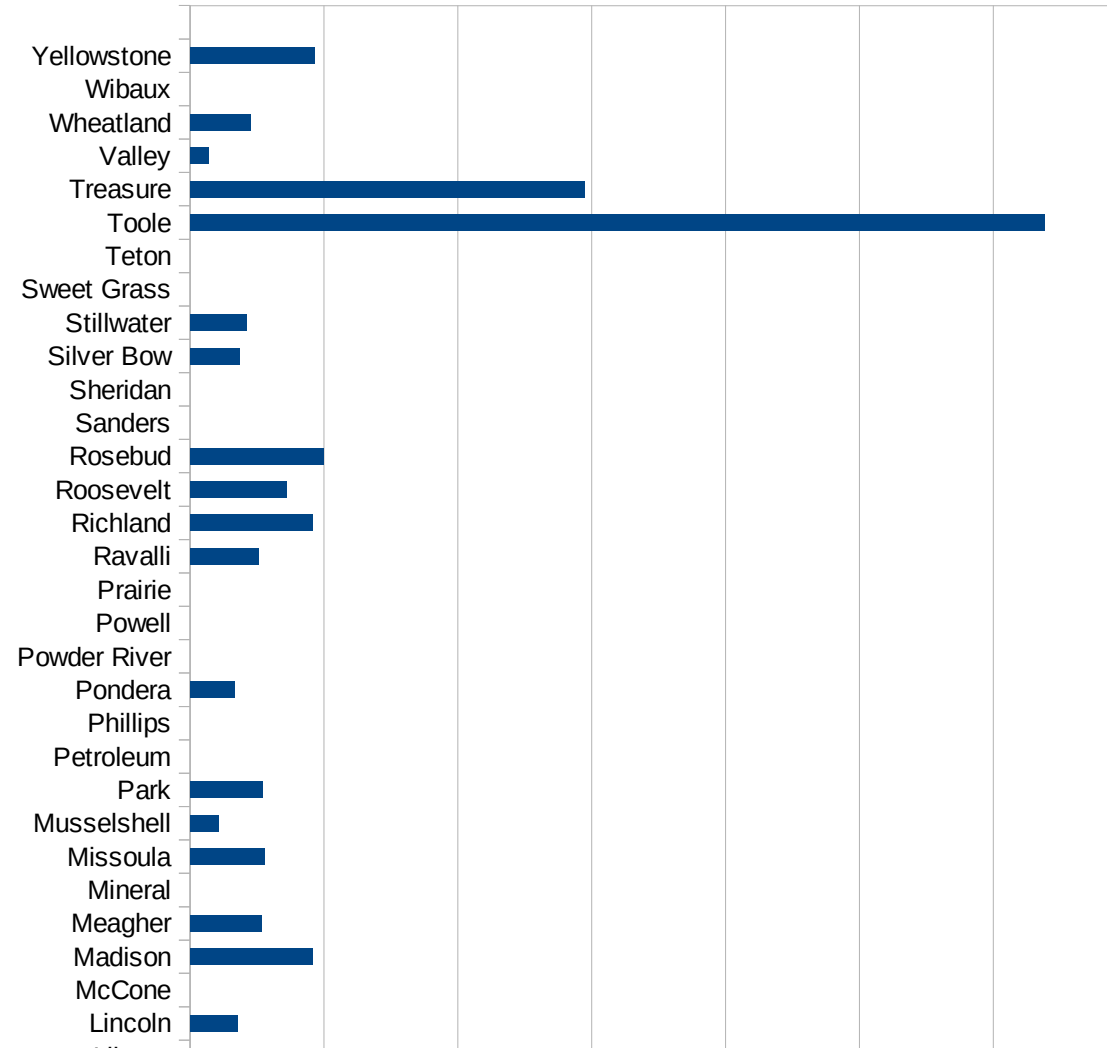
29105  
29107  
29109  
29111  
29113  
29115  
29117  
29121  
29123  
29125  
29127  
29119  
29129  
29131  
29133  
29135  
29137  
29139  
29141  
29143  
29145  
29147  
29149  
29151  
29153  
29155  
29157  
29159  
29161  
29163  
29165  
29167  
29169  
29171

MS

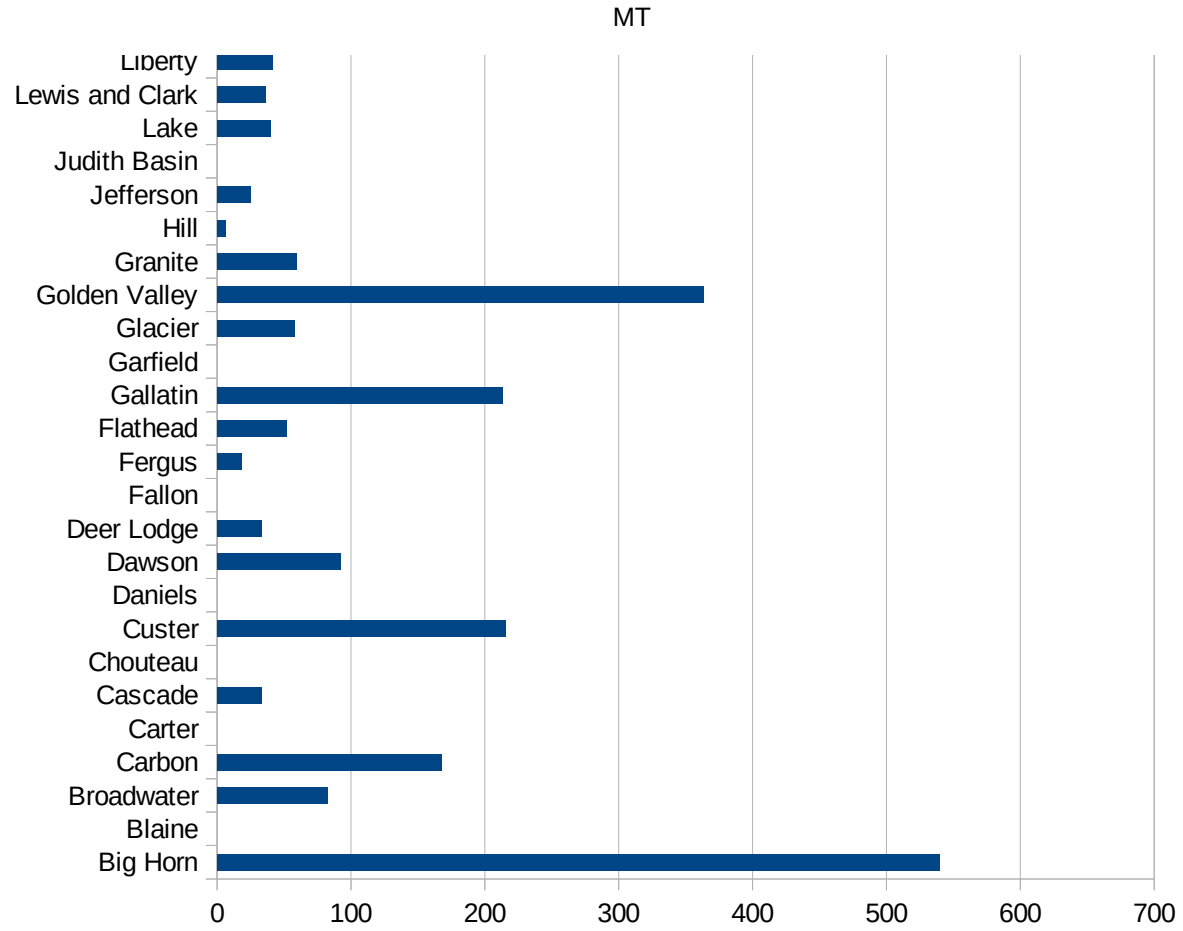
29173  
29175  
29177  
29179  
29181  
29195  
29197  
29199  
29201  
29203  
29205  
29183  
29185  
29187  
29189  
29510  
29186  
29207  
29209  
29211  
29213  
29215  
  
29217  
29219  
29221  
29223  
29225  
29227  
29229

MT

FIPS	County	PC Infection
30001	Beaverhead	10.63377286
30003	Big Horn	539.8110661
30005	Blaine	0
30007	Broadwater	82.16926869
30009	Carbon	168.0044801
30011	Carter	0
30013	Cascade	33.07080828
30015	Chouteau	0
30017	Custer	215.7776627
30019	Daniels	0
30021	Dawson	92.16589862
30023	Deer Lodge	32.85510897
30025	Fallon	0
30027	Fergus	17.99694052
30029	Flathead	51.90684191
30031	Gallatin	213.6293754
30033	Garfield	0
30035	Glacier	58.19451517
30037	Golden Valley	363.1961259
30039	Granite	59.20663114
30041	Hill	6.117330397
30043	Jefferson	24.79953708
30045	Judith Basin	0
30047	Lake	39.66942149
30049	Lewis and Clark	36.39010189
30051	Liberty	41.15226337
30053	Lincoln	35.36425179
30055	McCone	0
30057	Madison	91.24087591
30059	Meagher	53.59056806
30061	Mineral	0
30063	Missoula	55.55976463
30065	Musselshell	21.50075253



30067 Park	53.77629063
30069 Petroleum	0
30071 Phillips	0
30073 Pondera	33.48961822
30075 Powder River	0
30077 Powell	0
30079 Prairie	0
30081 Ravalli	50.95895488
30083 Richland	91.63383121
30085 Roosevelt	72.33927118
30087 Rosebud	99.30486594
30089 Sanders	0
30091 Sheridan	0
30093 Silver Bow	37.1502872
30095 Stillwater	41.95510803
30097 Sweet Grass	0
30099 Teton	0
30101 Toole	638.780136
30103 Treasure	294.55081
30105 Valley	13.4462821
30107 Wheatland	44.72271914
30109 Wibaux	0
30111 Yellowstone	93.04532994



MT

FIPS

29001  
29003  
29005  
29007  
29009  
29011  
29013  
29015  
29017  
29019  
29021  
29023  
29025  
29027  
29029  
29031  
29033  
29035  
29037

MT

29039  
29041  
29043  
29045  
29047  
29049  
29051  
29053  
29055  
29057  
29059  
29061  
29063  
29065  
29067  
29069  
29071  
29073  
29075  
29077  
29079  
29081  
29083  
29085  
29087  
29089  
29091  
29093  
29095  
29097  
29099  
29101

29103

MT

29105  
29107  
29109  
29111  
29113  
29115  
29117  
29121  
29123  
29125  
29127  
29119  
29129  
29131  
29133  
29135  
29137  
29139  
29141  
29143  
29145  
29147  
29149  
29151  
29153  
29155  
29157  
29159  
29161  
29163  
29165  
29167  
29169  
29171

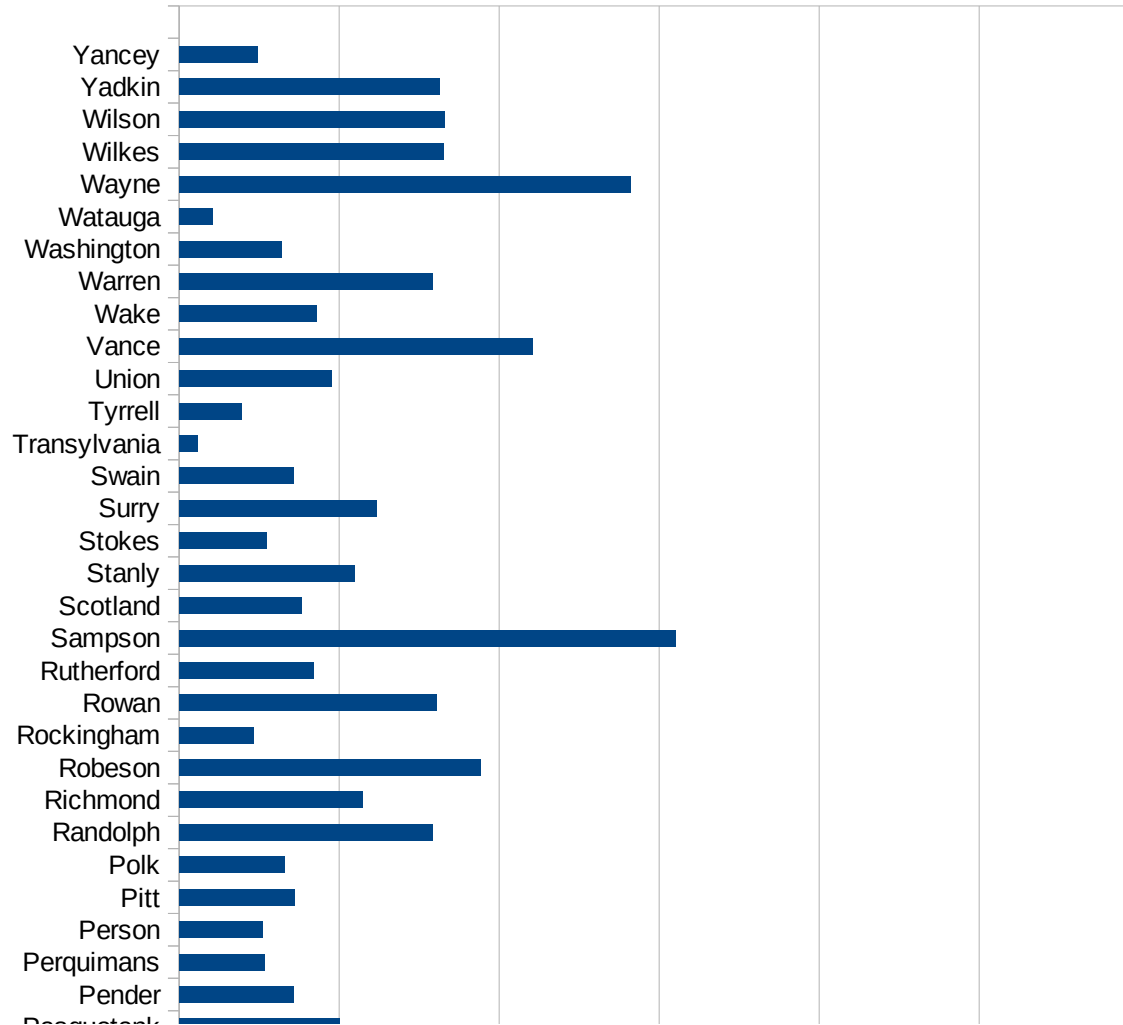


MT

29173  
29175  
29177  
29179  
29181  
29195  
29197  
29199  
29201  
29203  
29205  
29183  
29185  
29187  
29189  
29510  
29186  
29207  
29209  
29211  
29213  
29215  
  
29217  
29219  
29221  
29223  
29225  
29227  
29229

NC

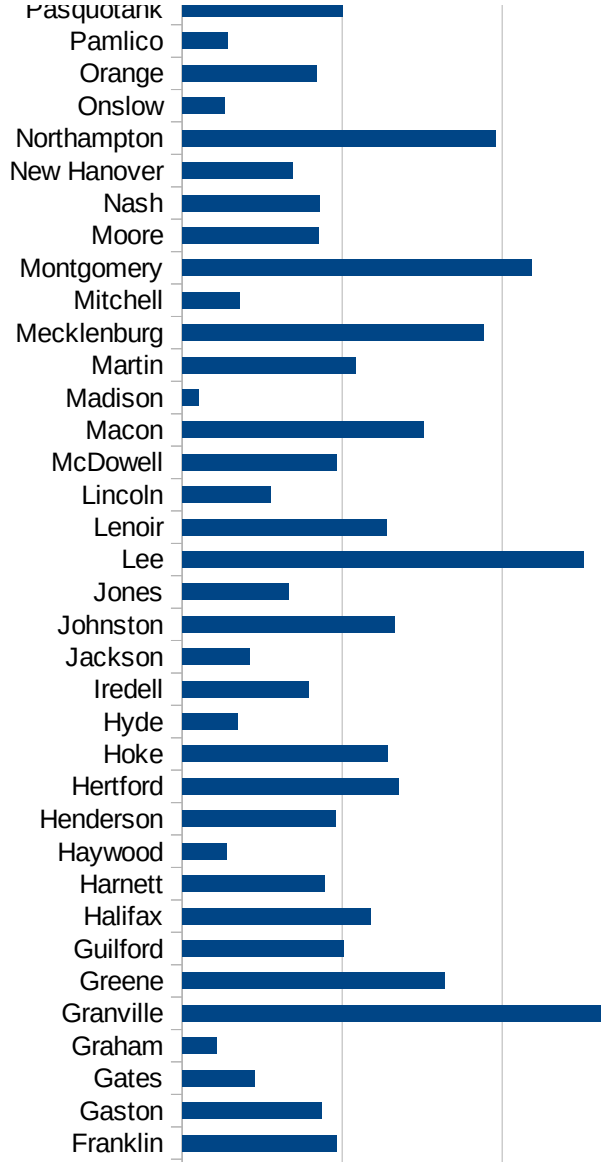
FIPS	County	PC Infection
37001	Alamance	640.4864332
37003	Alexander	235.5901802
37005	Alleghany	277.7528895
37007	Anson	486.3930538
37009	Ashe	191.8182154
37011	Avery	62.8391888
37013	Beaufort	157.182608
37015	Bertie	741.0911384
37017	Bladen	1051.521543
37019	Brunswick	335.663722
37021	Buncombe	206.8675392
37023	Burke	1106.414994
37025	Cabarrus	483.1032166
37027	Caldwell	436.4310183
37029	Camden	224.0896359
37031	Carteret	110.7531212
37033	Caswell	590.3603842
37035	Catawba	443.7384968
37037	Chatham	1263.347872
37039	Cherokee	126.8364866
37041	Chowan	156.8180198
37043	Clay	107.7295987
37045	Cleveland	274.4636182
37047	Columbus	901.9854461
37049	Craven	340.096393
37051	Cumberland	337.3153191
37053	Currituck	66.4893617
37055	Dare	115.0653407
37057	Davidson	544.9722112
37059	Davie	444.6212529
37061	Duplin	2416.066331
37063	Durham	1115.113706
37065	Edgecombe	580.7133929



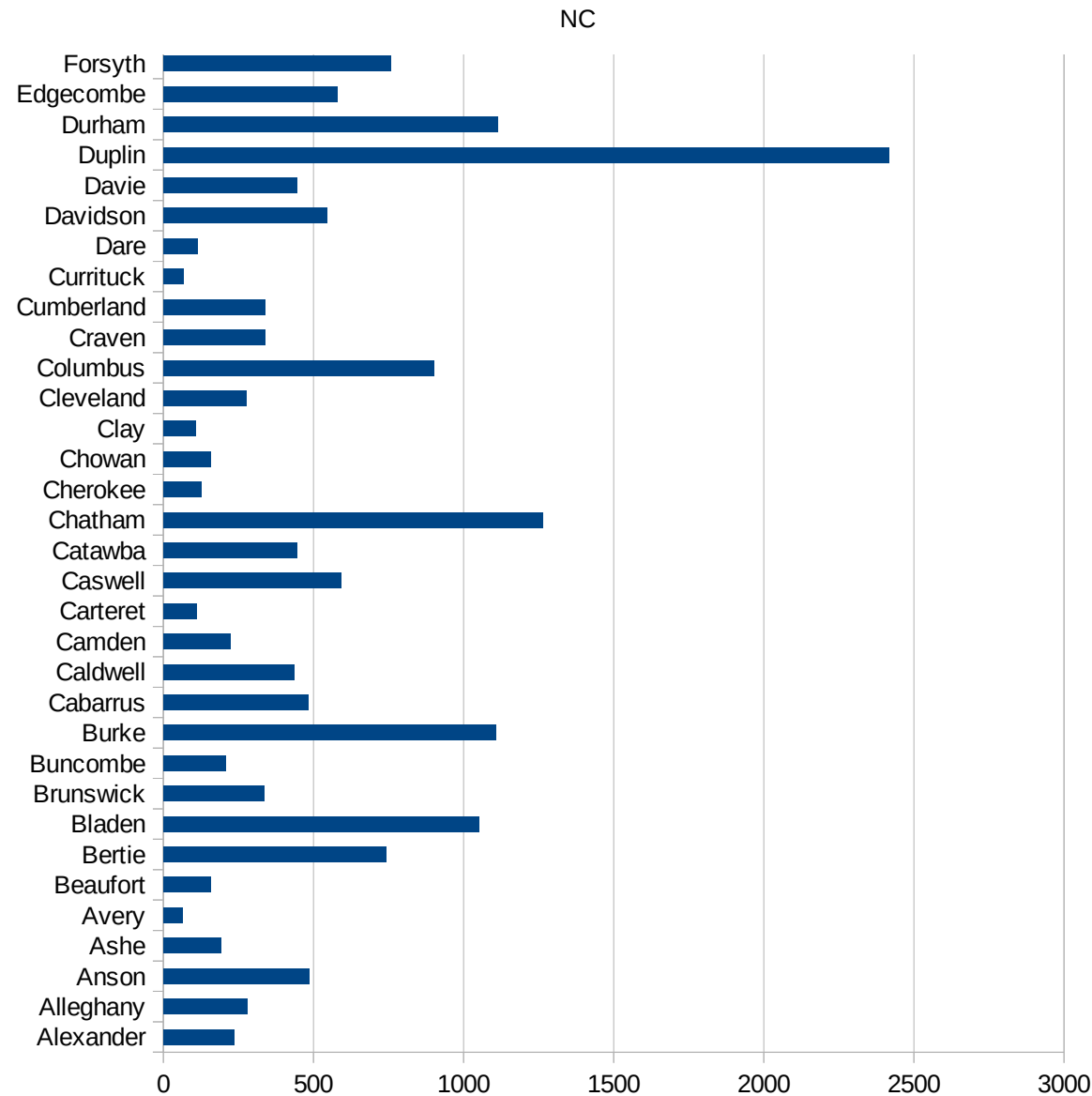
This work is licensed under the Creative Commons Attribution-NoDerivatives 4.0 International License. To view a copy of this license, visit <http://creativecommons.org/licenses/by-nd/4.0/>.

NC

37067 Forsyth	757.321966
37069 Franklin	482.5340438
37071 Gaston	436.1756549
37073 Gates	224.6608485
37075 Graham	106.0820368
37077 Granville	1307.49397
37079 Greene	818.5798591
37081 Guilford	504.0568141
37083 Halifax	587.258275
37085 Harnett	445.5570954
37087 Haywood	138.7745881
37089 Henderson	477.9525131
37091 Hertford	676.2754132
37093 Hoke	642.7580162
37095 Hyde	172.08413
37097 Iredell	396.2227142
37099 Jackson	210.0306968
37101 Johnston	664.1174294
37103 Jones	332.0535436
37105 Lee	1253.01048
37107 Lenoir	639.5598113
37109 Lincoln	276.9487883
37111 McDowell	483.4421078
37113 Macon	753.8614142
37115 Madison	50.54450214
37117 Martin	542.5433373
37119 Mecklenburg	940.3958859
37121 Mitchell	180
37123 Montgomery	1092.735873
37125 Moore	426.6228897
37127 Nash	428.6504425
37129 New Hanover	346.5734434
37131 Northampton	980.8904249
37133 Onslow	132.0295625



37135 Orange	421.8397967
37137 Pamlico	142.0678769
37139 Pasquotank	499.5080602
37141 Pender	357.1313664
37143 Perquimans	268.2163612
37145 Person	260.7132913
37147 Pitt	361.2837244
37149 Polk	329.920916
37151 Randolph	793.1580526
37153 Richmond	572.5488449
37155 Robeson	940.5981901
37157 Rockingham	231.5580549
37159 Rowan	804.8873724
37161 Rutherford	420.4950169
37163 Sampson	1549.680948
37165 Scotland	382.0741166
37167 Stanly	547.7245268
37169 Stokes	272.7252733
37171 Surry	617.1123589
37173 Swain	358.020358
37175 Transylvania	58.45389449
37177 Tyrrell	193.65771
37179 Union	476.0330298
37181 Vance	1103.584406
37183 Wake	427.9940127
37185 Warren	792.6490635
37187 Washington	320.4317396
37189 Watauga	103.6732505
37191 Wayne	1411.787615
37193 Wilkes	827.0490249
37195 Wilson	828.6784114
37197 Yadkin	815.0653917
37199 Yancey	245.7688656



NC

NC

FIPS

29001  
29003  
29005  
29007  
29009  
29011  
29013  
29015  
29017  
29019  
29021  
29023  
29025  
29027  
29029  
29031  
29033  
29035  
29037

NC

29039  
29041  
29043  
29045  
29047  
29049  
29051  
29053  
29055  
29057  
29059  
29061  
29063  
29065  
29067  
29069  
29071  
29073  
29075  
29077  
29079  
29081  
29083  
29085  
29087  
29089  
29091  
29093  
29095  
29097  
29099  
29101

29103

NC

29105  
29107  
29109  
29111  
29113  
29115  
29117  
29121  
29123  
29125  
29127  
29119  
29129  
29131  
29133  
29135  
29137  
29139  
29141  
29143  
29145  
29147  
29149  
29151  
29153  
29155  
29157  
29159  
29161  
29163  
29165  
29167  
29169  
29171

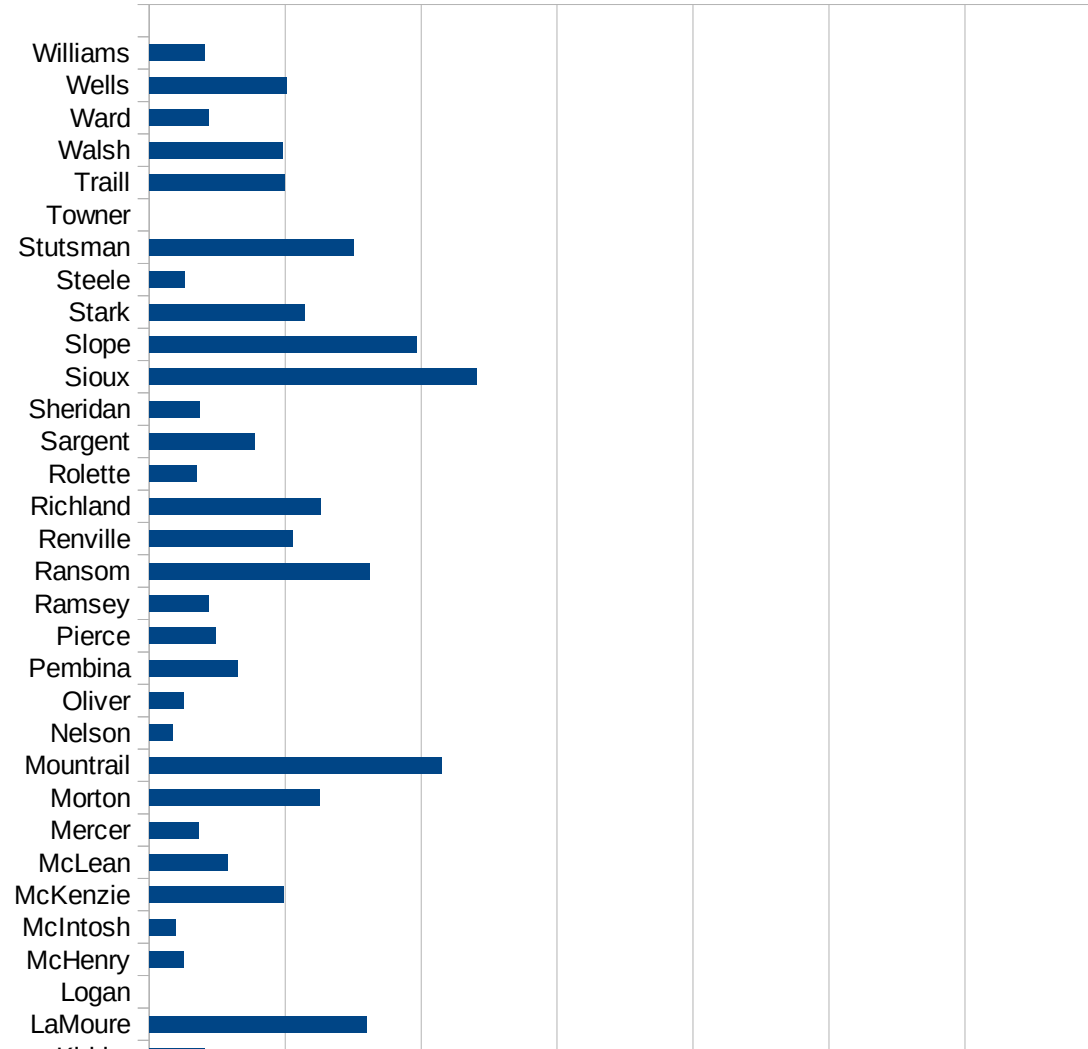


NC

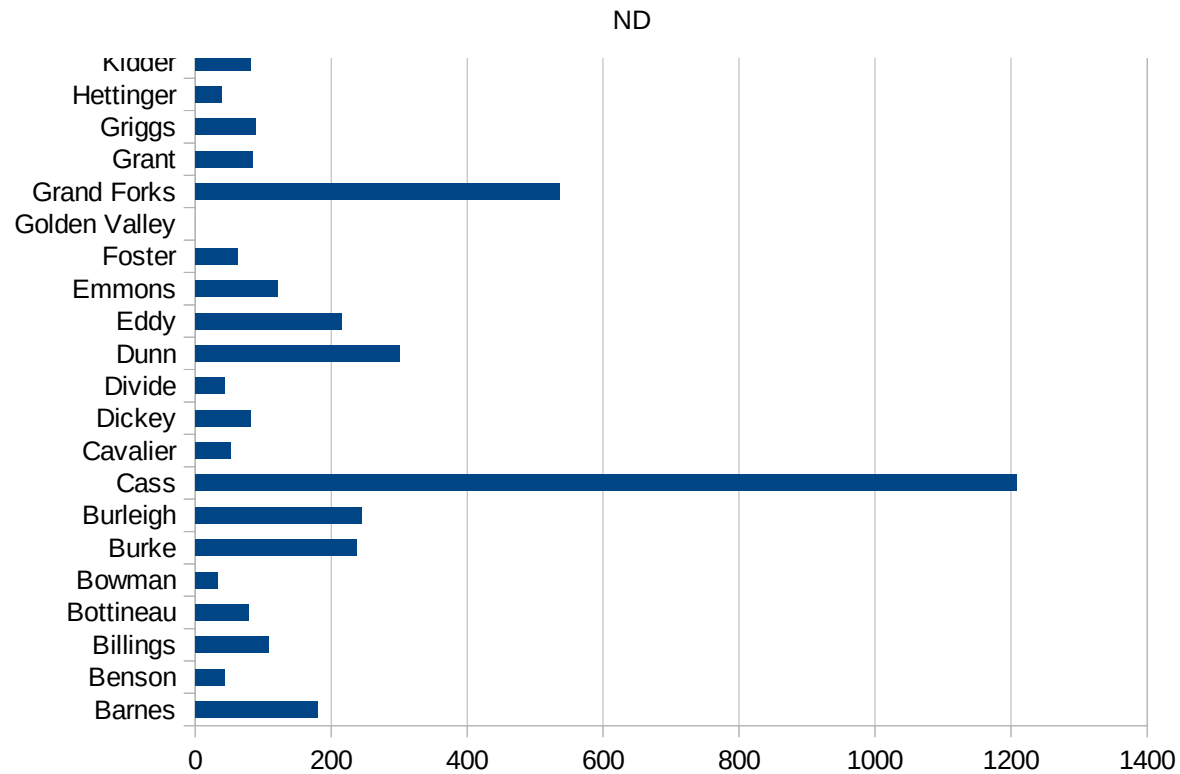
29173  
29175  
29177  
29179  
29181  
29195  
29197  
29199  
29201  
29203  
29205  
29183  
29185  
29187  
29189  
29510  
29186  
29207  
29209  
29211  
29213  
29215  
  
29217  
29219  
29221  
29223  
29225  
29227  
29229

ND

FIPS	County	PC Infection
38001	Adams	0
38003	Barnes	180.2314551
38005	Benson	43.09106579
38007	Billings	108.8139282
38009	Bottineau	77.99095305
38011	Bowman	32.50975293
38013	Burke	238.0952381
38015	Burleigh	245.6099839
38017	Cass	1208.157959
38019	Cavalier	52.232959
38021	Dickey	81.58270447
38023	Divide	43.80201489
38025	Dunn	300.0923361
38027	Eddy	216.1694769
38029	Emmons	121.3960546
38031	Foster	62.18905473
38033	Golden Valley	0
38035	Grand Forks	535.5376572
38037	Grant	84.24599832
38039	Griggs	89.60573477
38041	Hettinger	39.77724741
38043	Kidder	81.63265306
38045	LaMoure	320.0393895
38047	Logan	0
38049	McHenry	51.58184319
38051	McIntosh	38.68471954
38053	McKenzie	198.0633803
38055	McLean	115.2918981
38057	Mercer	72.57771864
38059	Morton	250.8441872
38061	Mountrail	430.6126444
38063	Nelson	34.8553503
38065	Oliver	51.2295082



38067 Pembina	129.5523247
38069 Pierce	98.01519235
38071 Ramsey	87.10042679
38073 Ransom	324.6133282
38075 Renville	210.6149958
38077 Richland	252.4786009
38079 Rolette	69.92518006
38081 Sargent	155.0387597
38083 Sheridan	74.12898443
38085 Sioux	481.8724185
38087 Slope	393.1847969
38089 Stark	229.0544246
38091 Steele	52.54860746
38093 Stutsman	301.1904193
38095 Towner	0
38097 Traill	199.0792584
38099 Walsh	196.8688478
38101 Ward	87.09258385
38103 Wells	202.1733637
38105 Williams	82.03677511



ND

FIPS

29001  
29003  
29005  
29007  
29009  
29011  
29013  
29015  
29017  
29019  
29021  
29023  
29025  
29027  
29029  
29031  
29033  
29035  
29037

ND

29039  
29041  
29043  
29045  
29047  
29049  
29051  
29053  
29055  
29057  
29059  
29061  
29063  
29065  
29067  
29069  
29071  
29073  
29075  
29077  
29079  
29081  
29083  
29085  
29087  
29089  
29091  
29093  
29095  
29097  
29099  
29101

29103

ND

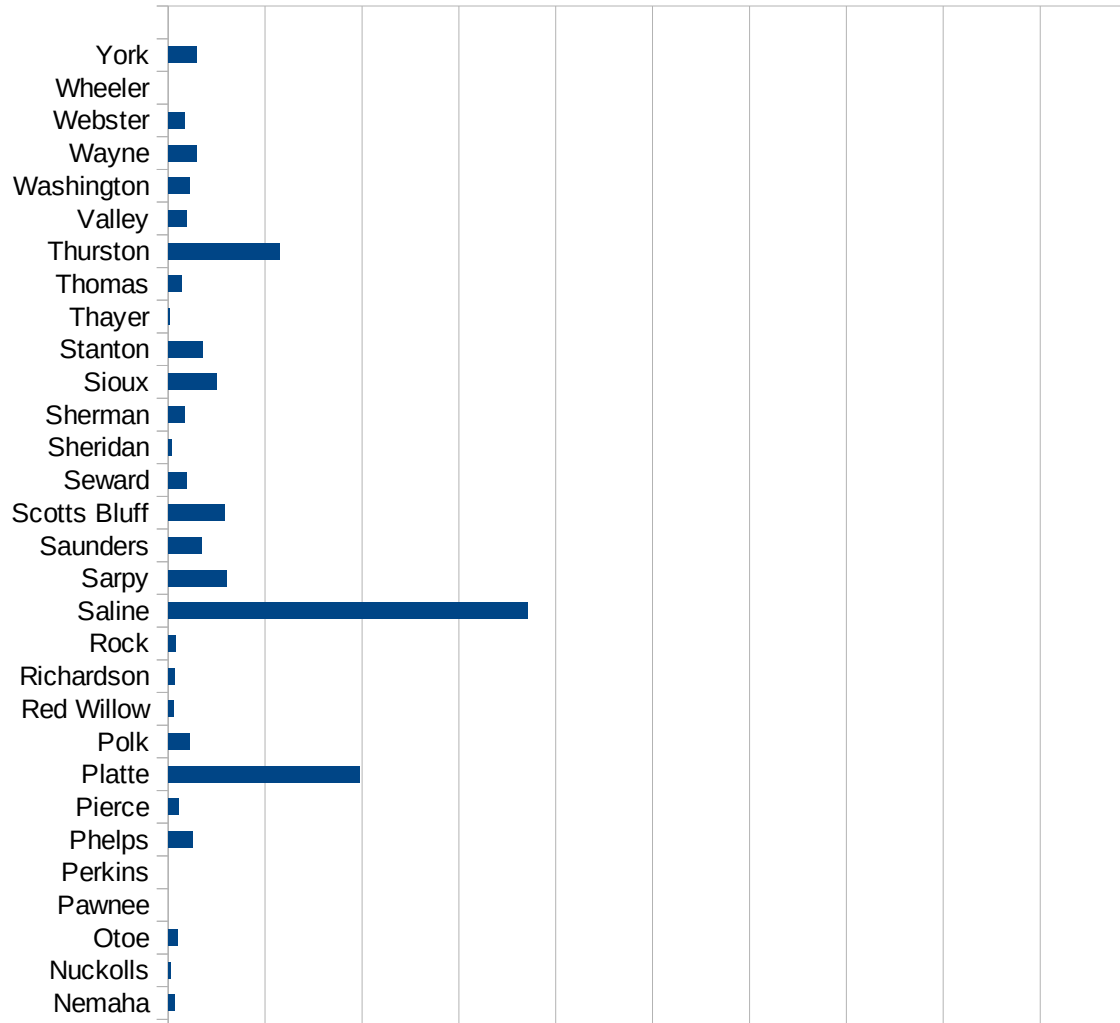
29105  
29107  
29109  
29111  
29113  
29115  
29117  
29121  
29123  
29125  
29127  
29119  
29129  
29131  
29133  
29135  
29137  
29139  
29141  
29143  
29145  
29147  
29149  
29151  
29153  
29155  
29157  
29159  
29161  
29163  
29165  
29167  
29169  
29171

ND

29173  
29175  
29177  
29179  
29181  
29195  
29197  
29199  
29201  
29203  
29205  
29183  
29185  
29187  
29189  
29510  
29186  
29207  
29209  
29211  
29213  
29215  
  
29217  
29219  
29221  
29223  
29225  
29227  
29229

NE

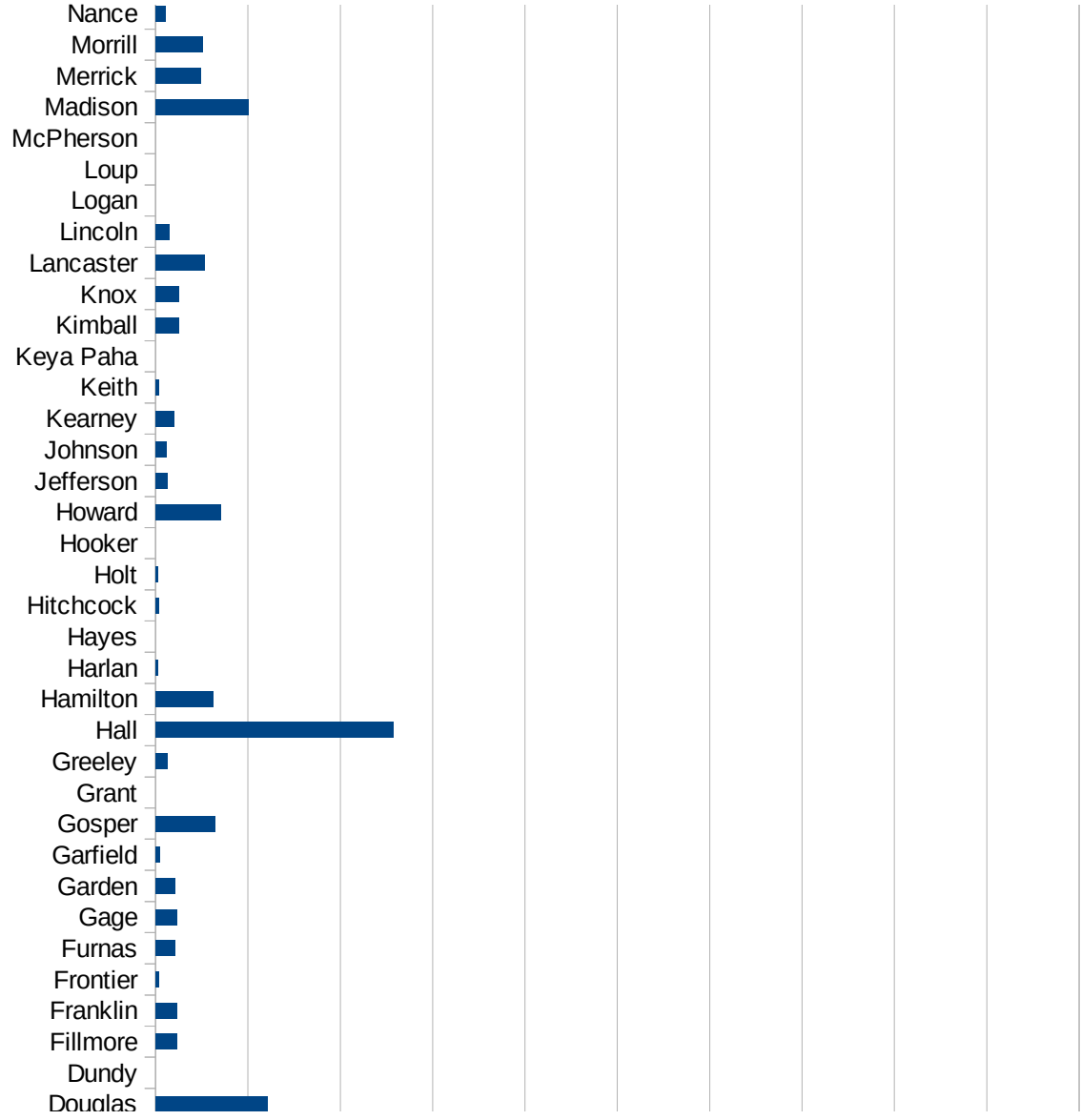
FIPS	County	PC Infection
31001	Adams	910.7930564
31003	Antelope	142.0454545
31005	Arthur	0
31007	Banner	136.9863014
31009	Blaine	0
31011	Boone	133.613285
31013	Box Butte	27.84998143
31015	Boyd	51.15089514
31017	Brown	0
31019	Buffalo	368.8400685
31021	Burt	184.9568434
31023	Butler	632.9113924
31025	Cass	248.4804465
31027	Cedar	153.9190149
31029	Chase	25.14458134
31031	Cherry	17.35809755
31033	Cheyenne	193.3404941
31035	Clay	434.5027358
31037	Colfax	611.570628
31039	Cuming	380.3131991
31041	Custer	369.00369
31043	Dakota	8738.734253
31045	Dawes	22.94630564
31047	Dawson	3614.661099
31049	Deuel	0
31051	Dixon	805.7453144
31053	Dodge	1845.560055
31055	Douglas	1213.307931
31057	Dundy	0
31059	Fillmore	235.2089741
31061	Franklin	231.5580549
31063	Frontier	38.34355828
31065	Furnas	212.0890774



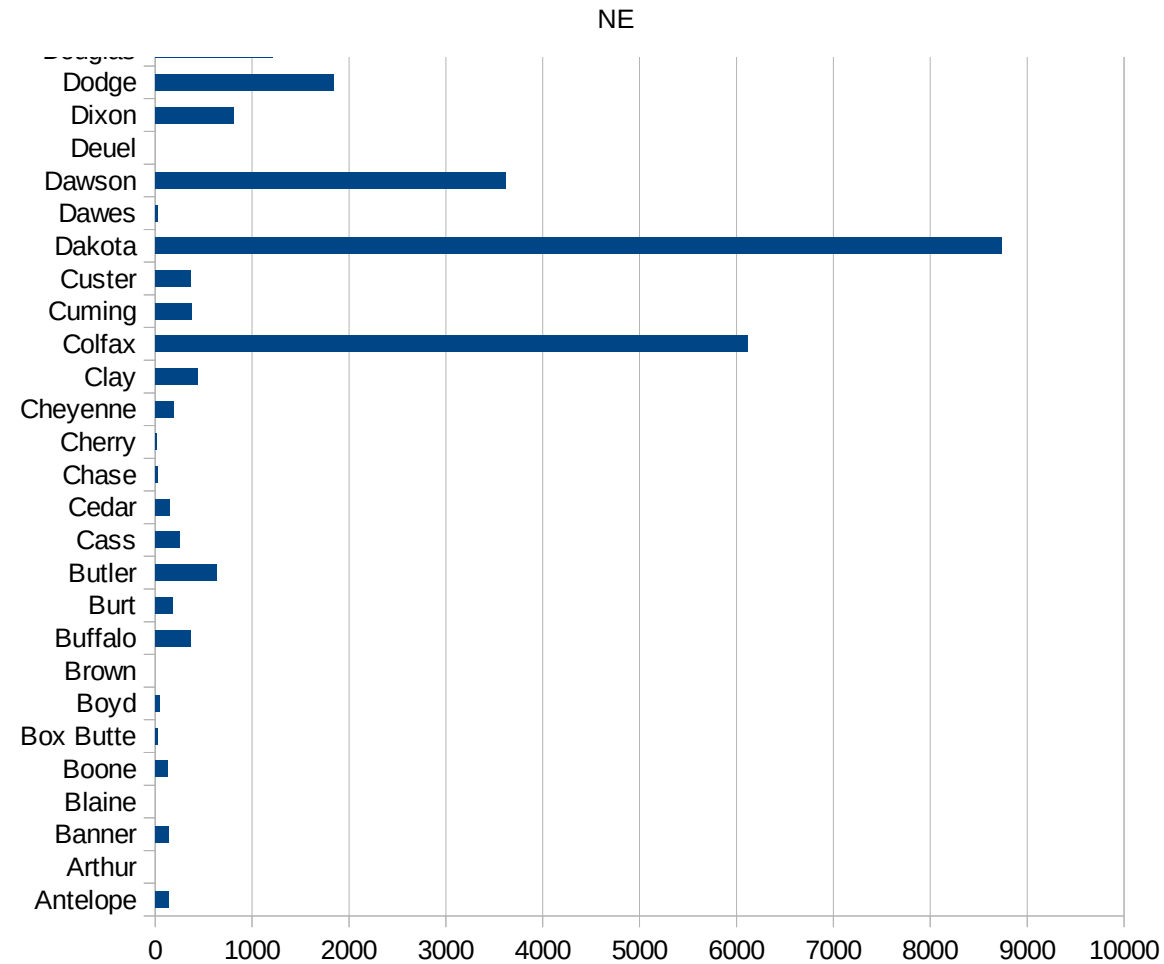


NE

31067 Gage	232.6338808
31069 Garden	210.8592514
31071 Garfield	50.32712632
31073 Gosper	651.3026052
31075 Grant	0
31077 Greeley	127.3344652
31079 Hall	2576.005973
31081 Hamilton	625
31083 Harlan	29.40311673
31085 Hayes	0
31087 Hitchcock	35.63791875
31089 Holt	29.47533897
31091 Hooker	0
31093 Howard	711.1935683
31095 Jefferson	126.8141468
31097 Johnson	116.8679392
31099 Kearney	198.6552567
31101 Keith	37.40182022
31103 Keya Paha	0
31105 Kimball	248.7562189
31107 Knox	249.4358
31109 Lancaster	531.0900426
31111 Lincoln	153.474492
31113 Logan	0
31115 Loup	0
31117 McPherson	0
31119 Madison	1011.528029
31121 Merrick	491.4004914
31123 Morrill	512.1638924
31125 Nance	113.2502831
31127 Nemaha	71.85972981
31129 Nuckolls	23.83790226
31131 Otoe	100.093838
31133 Pawnee	0



31135 Perkins	0
31137 Phelps	255.6691863
31139 Pierce	112.0134416
31141 Platte	1975.242035
31143 Polk	227.358848
31145 Red Willow	55.9388402
31147 Richardson	62.99609424
31149 Rock	73.52941176
31151 Saline	3714.285714
31153 Sarpy	602.3018665
31155 Saunders	342.6747406
31157 Scotts Bluff	580.7330018
31159 Seward	190.5531817
31161 Sheridan	38.53564547
31163 Sherman	164.5819618
31165 Sioux	505.4759899
31167 Stanton	351.758794
31169 Thayer	19.84520738
31171 Thomas	138.8888889
31173 Thurston	1150.212242
31175 Valley	190.9307876
31177 Washington	222.5770552
31179 Wayne	297.7773051
31181 Webster	169.8273422
31183 Wheeler	0
31185 York	297.7054894



NE

FIPS

29001  
29003  
29005  
29007  
29009  
29011  
29013  
29015  
29017  
29019  
29021  
29023  
29025  
29027  
29029  
29031  
29033  
29035  
29037

NE

29039  
29041  
29043  
29045  
29047  
29049  
29051  
29053  
29055  
29057  
29059  
29061  
29063  
29065  
29067  
29069  
29071  
29073  
29075  
29077  
29079  
29081  
29083  
29085  
29087  
29089  
29091  
29093  
29095  
29097  
29099  
29101

29103

NE

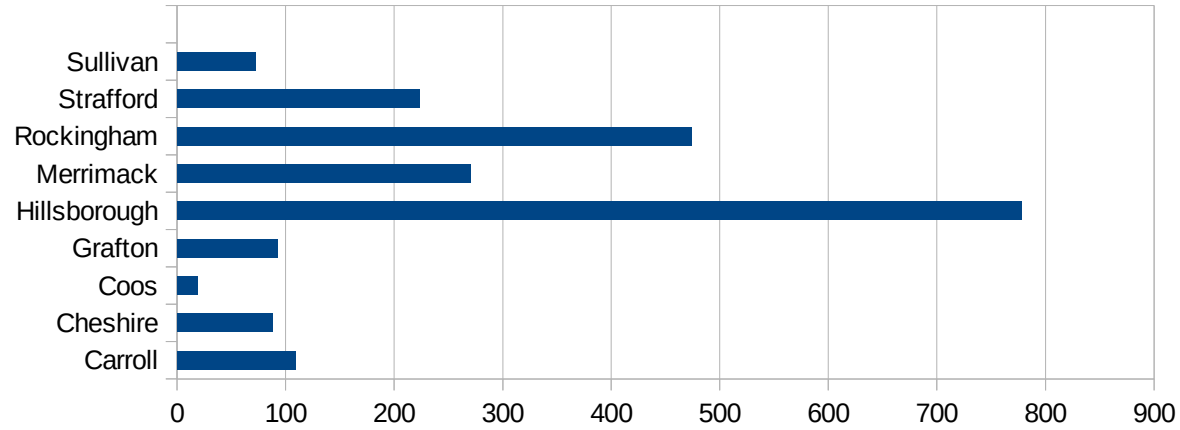
29105  
29107  
29109  
29111  
29113  
29115  
29117  
29121  
29123  
29125  
29127  
29119  
29129  
29131  
29133  
29135  
29137  
29139  
29141  
29143  
29145  
29147  
29149  
29151  
29153  
29155  
29157  
29159  
29161  
29163  
29165  
29167  
29169  
29171

NE

29173  
29175  
29177  
29179  
29181  
29195  
29197  
29199  
29201  
29203  
29205  
29183  
29185  
29187  
29189  
29510  
29186  
29207  
29209  
29211  
29213  
29215  
  
29217  
29219  
29221  
29223  
29225  
29227  
29229

NH

FIPS	County	Cases	Per Capita Cases 100,000
33001	Belknap	132.7390122	
33003	Carroll	108.6533139	
33005	Cheshire	87.58971409	
33007	Coos	18.99395359	
33009	Grafton	92.44202882	
33011	Hillsborough	778.091112	
33013	Merrimack	269.9626816	
33015	Rockingham	473.8401428	
33017	Strafford	222.9225921	
33019	Sullivan	71.85240126	



NH

FIPS

29001  
29003  
29005  
29007  
29009  
29011  
29013  
29015  
29017  
29019  
29021  
29023  
29025  
29027  
29029  
29031  
29033  
29035  
29037



NH

29039  
29041  
29043  
29045  
29047  
29049  
29051  
29053  
29055  
29057  
29059  
29061  
29063  
29065  
29067  
29069  
29071  
29073  
29075  
29077  
29079  
29081  
29083  
29085  
29087  
29089  
29091  
29093  
29095  
29097  
29099  
29101

29103

NH

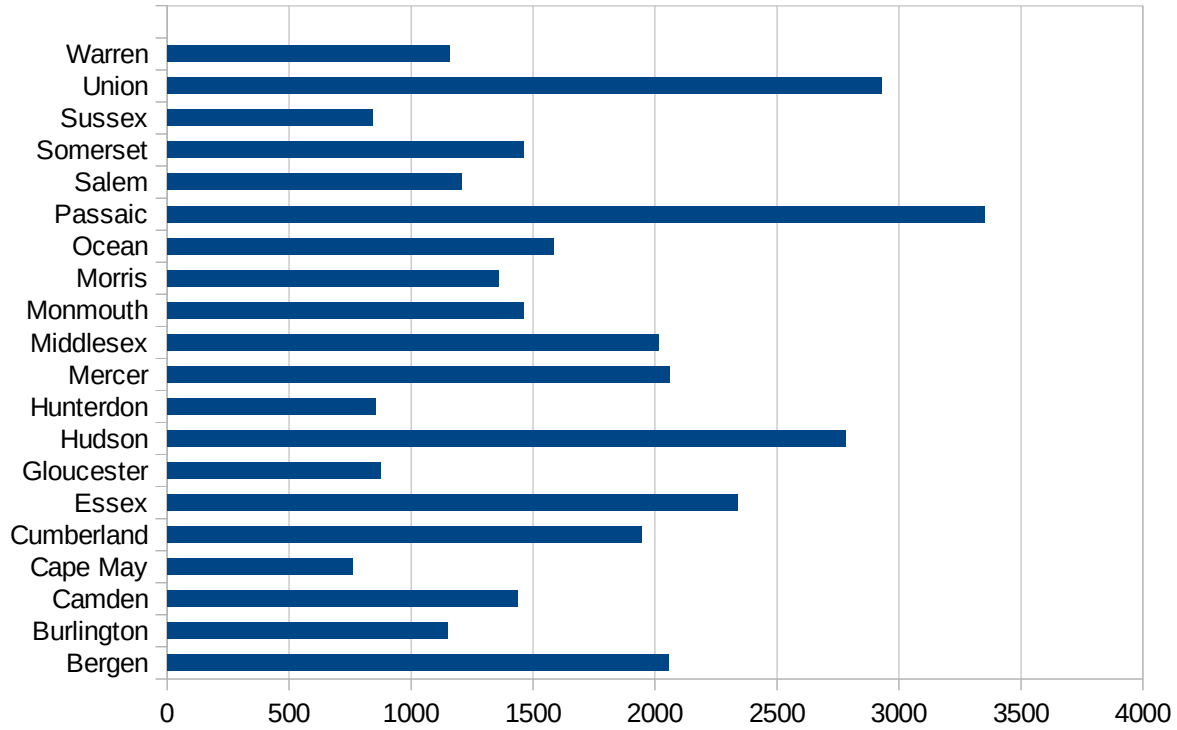
29105  
29107  
29109  
29111  
29113  
29115  
29117  
29121  
29123  
29125  
29127  
29119  
29129  
29131  
29133  
29135  
29137  
29139  
29141  
29143  
29145  
29147  
29149  
29151  
29153  
29155  
29157  
29159  
29161  
29163  
29165  
29167  
29169  
29171

NH

29173  
29175  
29177  
29179  
29181  
29195  
29197  
29199  
29201  
29203  
29205  
29183  
29185  
29187  
29189  
29510  
29186  
29207  
29209  
29211  
29213  
29215  
  
29217  
29219  
29221  
29223  
29225  
29227  
29229

NJ

FIPS	County	PC Infection
34001	Atlantic	1063.184505
34003	Bergen	2057.773526
34005	Burlington	1150.692436
34007	Camden	1435.282146
34009	Cape May	761.6681072
34011	Cumberland	1944.731473
34013	Essex	2337.68085
34015	Gloucester	874.0322846
34017	Hudson	2782.884976
34019	Hunterdon	853.9538464
34021	Mercer	2060.241583
34023	Middlesex	2015.704755
34025	Monmouth	1461.646662
34027	Morris	1358.684656
34029	Ocean	1586.467902
34031	Passaic	3351.413642
34033	Salem	1205.935439
34035	Somerset	1461.813482
34037	Sussex	840.9150633
34039	Union	2930.293316
34041	Warren	1159.965589



NJ

FIPS

29001  
29003  
29005  
29007  
29009  
29011  
29013  
29015  
29017  
29019  
29021  
29023  
29025  
29027  
29029  
29031  
29033  
29035  
29037

NJ

29039  
29041  
29043  
29045  
29047  
29049  
29051  
29053  
29055  
29057  
29059  
29061  
29063  
29065  
29067  
29069  
29071  
29073  
29075  
29077  
29079  
29081  
29083  
29085  
29087  
29089  
29091  
29093  
29095  
29097  
29099  
29101

29103

NJ

29105  
29107  
29109  
29111  
29113  
29115  
29117  
29121  
29123  
29125  
29127  
29119  
29129  
29131  
29133  
29135  
29137  
29139  
29141  
29143  
29145  
29147  
29149  
29151  
29153  
29155  
29157  
29159  
29161  
29163  
29165  
29167  
29169  
29171

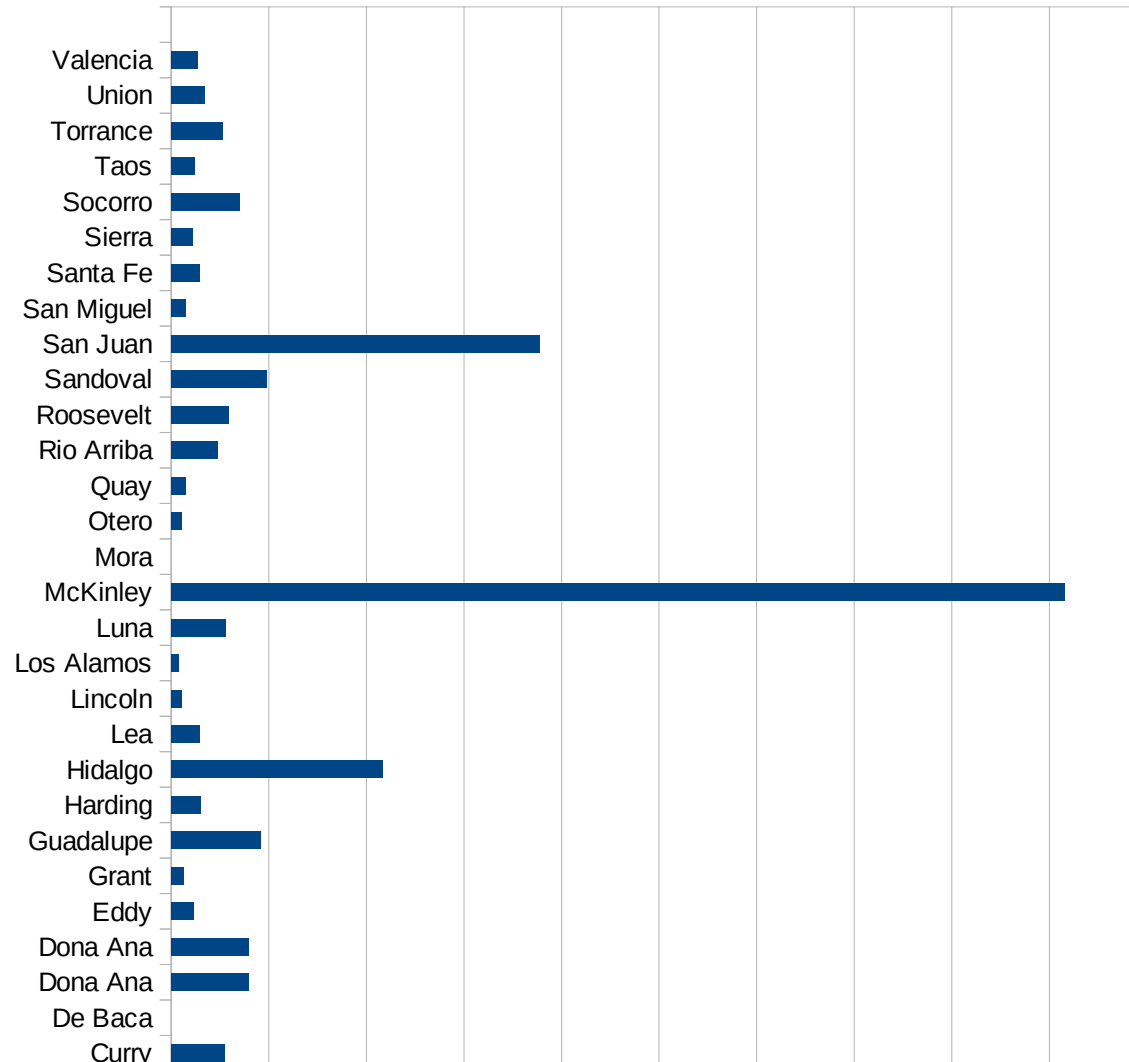
NJ

29173  
29175  
29177  
29179  
29181  
29195  
29197  
29199  
29201  
29203  
29205  
29183  
29185  
29187  
29189  
29510  
29186  
29207  
29209  
29211  
29213  
29215  
  
29217  
29219  
29221  
29223  
29225  
29227  
29229



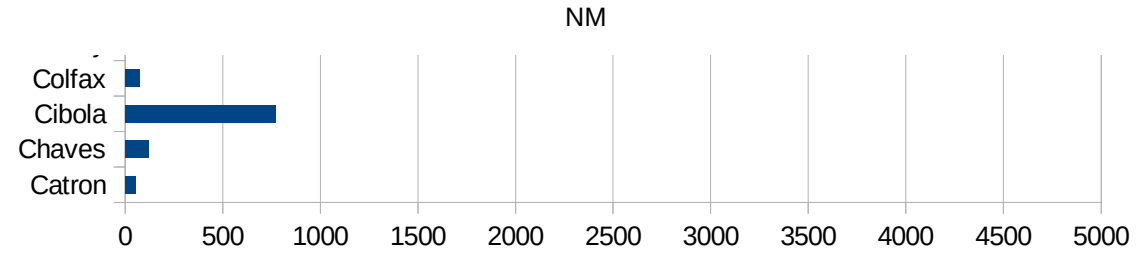
NM

FIPS	County	PC Infection
35001	Bernalillo	297.7747196
35003	Catron	55.89714925
35005	Chaves	122.122772
35006	Cibola	773.9475062
35007	Colfax	74.31874484
35009	Curry	275.097599
35011	De Baca	0
35013	Dona Ana	399.0400971
35013	Dona Ana	399.0400971
35015	Eddy	113.9896373
35017	Grant	65.82315512
35019	Guadalupe	460.7233356
35021	Harding	152.6717557
35023	Hidalgo	1084.90566
35025	Lea	143.6554568
35027	Lincoln	56.24872162
35028	Los Alamos	36.64729595
35029	Luna	279.5977131
35031	McKinley	4577.396597
35033	Mora	0
35035	Otero	52.41011665
35037	Quay	72.70083606
35039	Rio Arriba	238.4248577
35041	Roosevelt	293.4428853
35043	Sandoval	491.1178614
35045	San Juan	1884.951577
35047	San Miguel	72.48740531
35049	Santa Fe	145.2790958
35051	Sierra	109.4091904
35053	Socorro	352.5545264
35055	Taos	118.7756967
35057	Torrance	262.9722276
35059	Union	169.9854298



35061 Valencia

136.0259496



NM

FIPS

29001  
29003  
29005  
29007  
29009  
29011  
29013  
29015  
29017  
29019  
29021  
29023  
29025  
29027  
29029  
29031  
29033  
29035  
29037

NM

29039  
29041  
29043  
29045  
29047  
29049  
29051  
29053  
29055  
29057  
29059  
29061  
29063  
29065  
29067  
29069  
29071  
29073  
29075  
29077  
29079  
29081  
29083  
29085  
29087  
29089  
29091  
29093  
29095  
29097  
29099  
29101

29103

NM

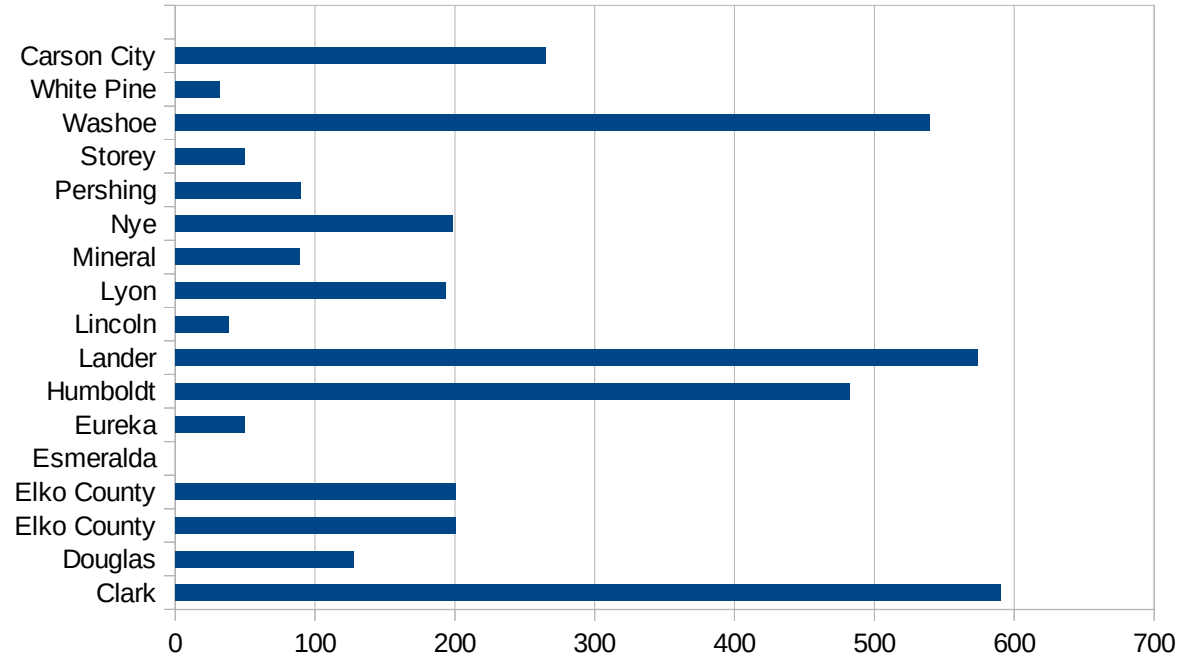
29105  
29107  
29109  
29111  
29113  
29115  
29117  
29121  
29123  
29125  
29127  
29119  
29129  
29131  
29133  
29135  
29137  
29139  
29141  
29143  
29145  
29147  
29149  
29151  
29153  
29155  
29157  
29159  
29161  
29163  
29165  
29167  
29169  
29171

NM

29173  
29175  
29177  
29179  
29181  
29195  
29197  
29199  
29201  
29203  
29205  
29183  
29185  
29187  
29189  
29510  
29186  
29207  
29209  
29211  
29213  
29215  
  
29217  
29219  
29221  
29223  
29225  
29227  
29229

NV

FIPS	County	PC Infection
32001	Churchill	40.91653028
32003	Clark	590.3263375
32005	Douglas	127.9220913
32007	Elko County	200.1524971
32007	Elko County	200.1524971
32009	Esmeralda	0
32011	Eureka	49.92511233
32013	Humboldt	482.544978
32015	Lander	573.9910314
32017	Lincoln	38.45414343
32019	Lyon	193.5206422
32021	Mineral	88.61320337
32023	Nye	198.4739558
32027	Pershing	90.0090009
32029	Storey	49.64010921
32031	Washoe	539.362513
32033	White Pine	31.66226913
32510	Carson City	265.2759231



NV

FIPS

29001  
29003  
29005  
29007  
29009  
29011  
29013  
29015  
29017  
29019  
29021  
29023  
29025  
29027  
29029  
29031  
29033  
29035  
29037



NV

29039  
29041  
29043  
29045  
29047  
29049  
29051  
29053  
29055  
29057  
29059  
29061  
29063  
29065  
29067  
29069  
29071  
29073  
29075  
29077  
29079  
29081  
29083  
29085  
29087  
29089  
29091  
29093  
29095  
29097  
29099  
29101

29103

NV

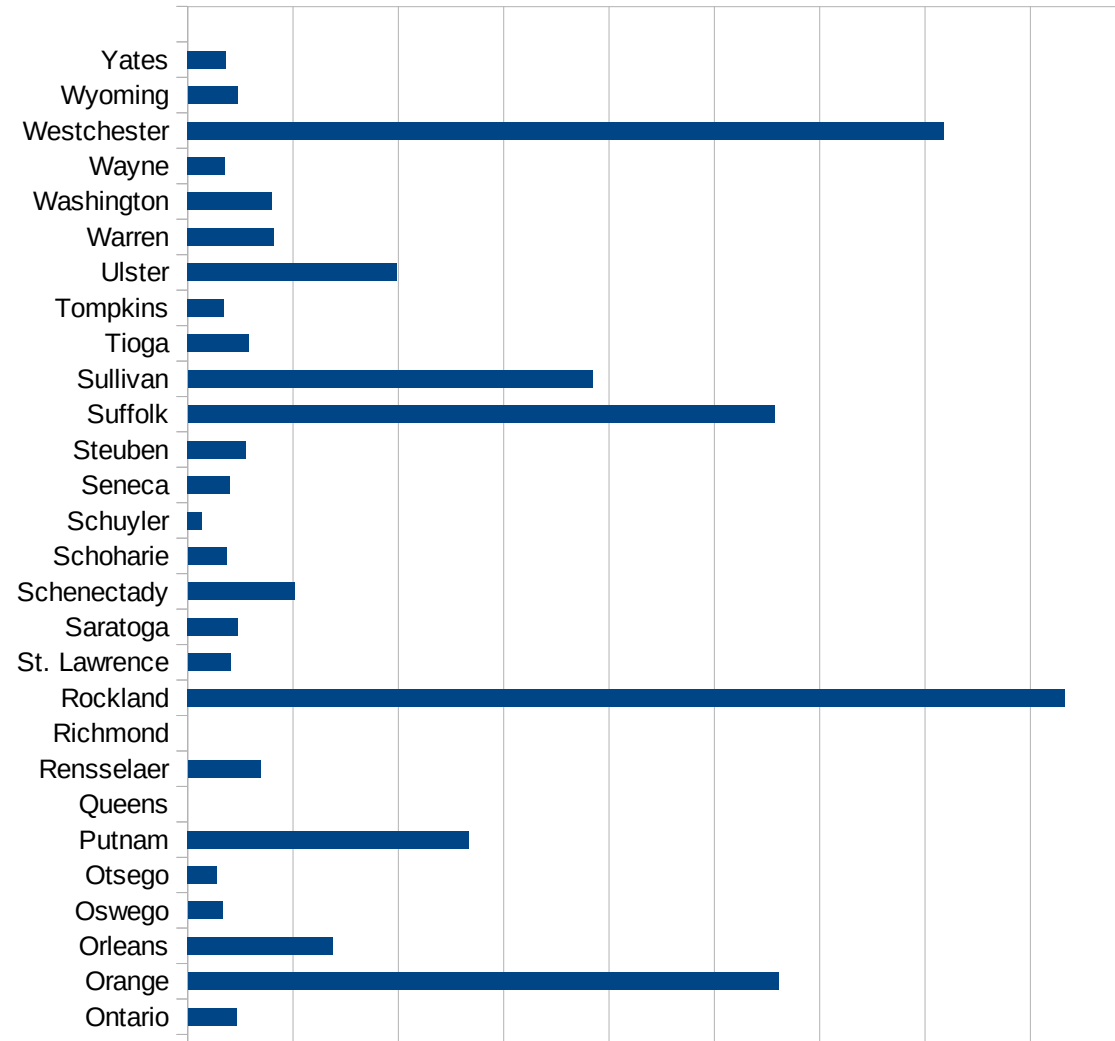
29105  
29107  
29109  
29111  
29113  
29115  
29117  
29121  
29123  
29125  
29127  
29119  
29129  
29131  
29133  
29135  
29137  
29139  
29141  
29143  
29145  
29147  
29149  
29151  
29153  
29155  
29157  
29159  
29161  
29163  
29165  
29167  
29169  
29171

NV

29173  
29175  
29177  
29179  
29181  
29195  
29197  
29199  
29201  
29203  
29205  
29183  
29185  
29187  
29189  
29510  
29186  
29207  
29209  
29211  
29213  
29215  
  
29217  
29219  
29221  
29223  
29225  
29227  
29229

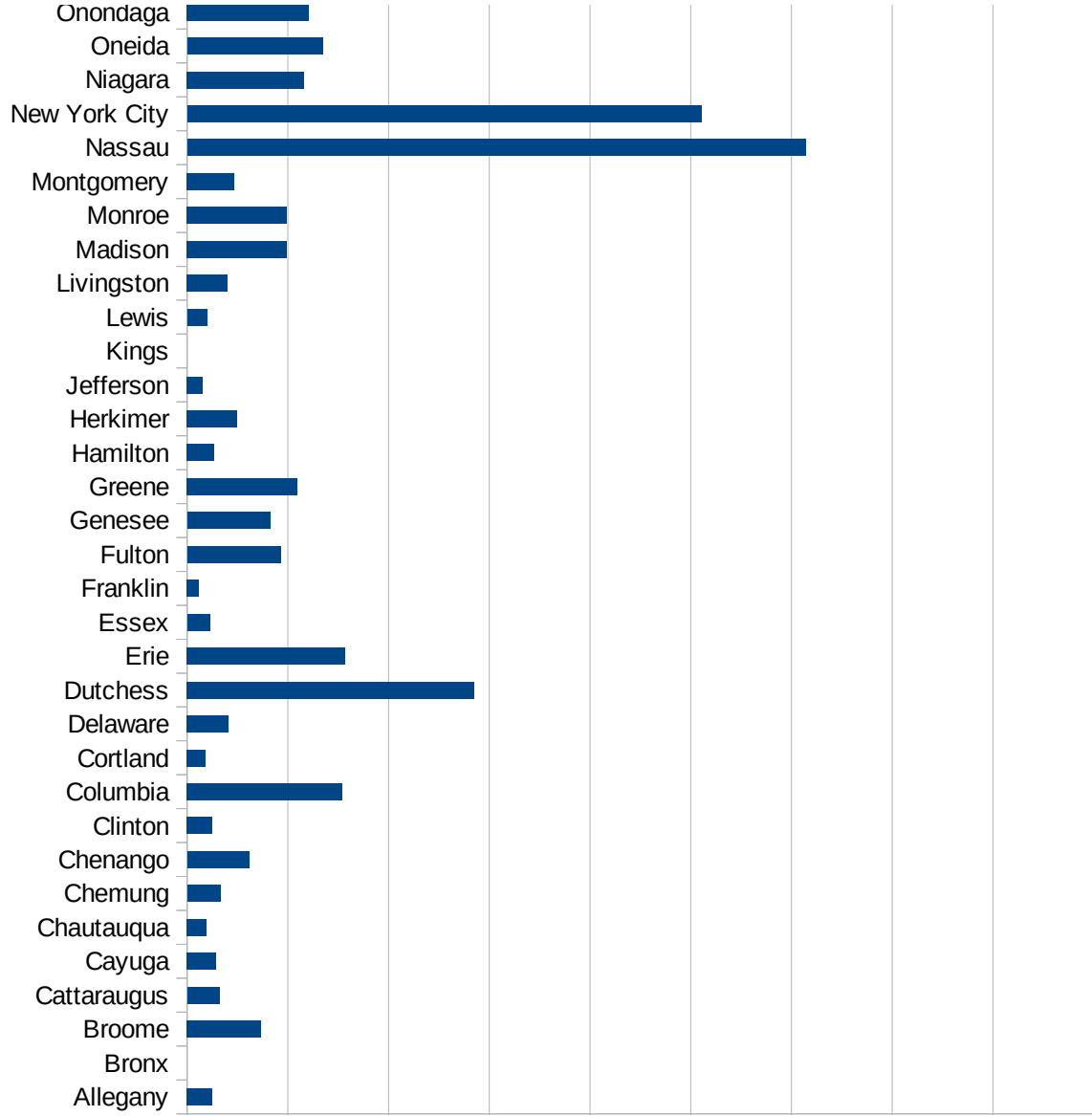
NY

FIPS	County	PC Infection
36001	Albany	680.848015577
36003	Allegany	124.919233254
36005	Bronx	0
36007	Broome	365.753760585
36009	Cattaraugus	160.072878709
36011	Cayuga	143.884892086
36013	Chautauqua	96.1395665122
36015	Chemung	164.977330453
36017	Chenango	307.135644564
36019	Clinton	125.162649483
36021	Columbia	769.410508045
36023	Cortland	92.0059385651
36025	Delaware	204.370382015
36027	Dutchess	1426.87884297
36029	Erie	783.500177772
36031	Essex	112.600536193
36033	Franklin	57.6621000935
36035	Fulton	464.63025508
36037	Genesee	412.095077463
36039	Greene	547.472152618
36041	Hamilton	135.317997294
36043	Herkimer	249.057946404
36045	Jefferson	76.0592367232
36047	Kings	0
36049	Lewis	98.3098272016
36051	Livingston	199.28195233
36053	Madison	495.797725828
36055	Monroe	495.101511972
36057	Montgomery	234.556667678
36059	Nassau	3071.75728075
36061	New York City	2553.16625764
36063	Niagara	581.182609192
36065	Oneida	673.847989999



NY

36067 Onondaga	604.362409568
36069 Ontario	231.194931916
36071 Orange	2804.02460001
36073 Orleans	689.451393677
36075 Oswego	164.549016947
36077 Otsego	140.588126998
36079 Putnam	1333.77826316
36081 Queens	0
36083 Rensselaer	344.95302367
36085 Richmond	0
36087 Rockland	4165.24662644
36089 St. Lawrence	201.764047128
36091 Saratoga	237.223185308
36093 Schenectady	505.954296749
36095 Schoharie	183.297424189
36097 Schuyler	66.9941938365
36099 Seneca	201.166180758
36101 Steuben	275.585619441
36103 Suffolk	2785.30787736
36105 Sullivan	1921.90521603
36107 Tioga	292.421746293
36109 Tompkins	170.245055597
36111 Ulster	992.726722994
36113 Warren	409.242978293
36115 Washington	400.34642221
36117 Wayne	178.761769408
36119 Westchester	3591.10883288
36121 Wyoming	236.996382687
36123 Yates	181.152127531



NY  
0 500 1000 1500 2000 2500 3000 3500 4000 4500

NY

FIPS

29001  
29003  
29005  
29007  
29009  
29011  
29013  
29015  
29017  
29019  
29021  
29023  
29025  
29027  
29029  
29031  
29033  
29035  
29037

NY

29039  
29041  
29043  
29045  
29047  
29049  
29051  
29053  
29055  
29057  
29059  
29061  
29063  
29065  
29067  
29069  
29071  
29073  
29075  
29077  
29079  
29081  
29083  
29085  
29087  
29089  
29091  
29093  
29095  
29097  
29099  
29101

29103



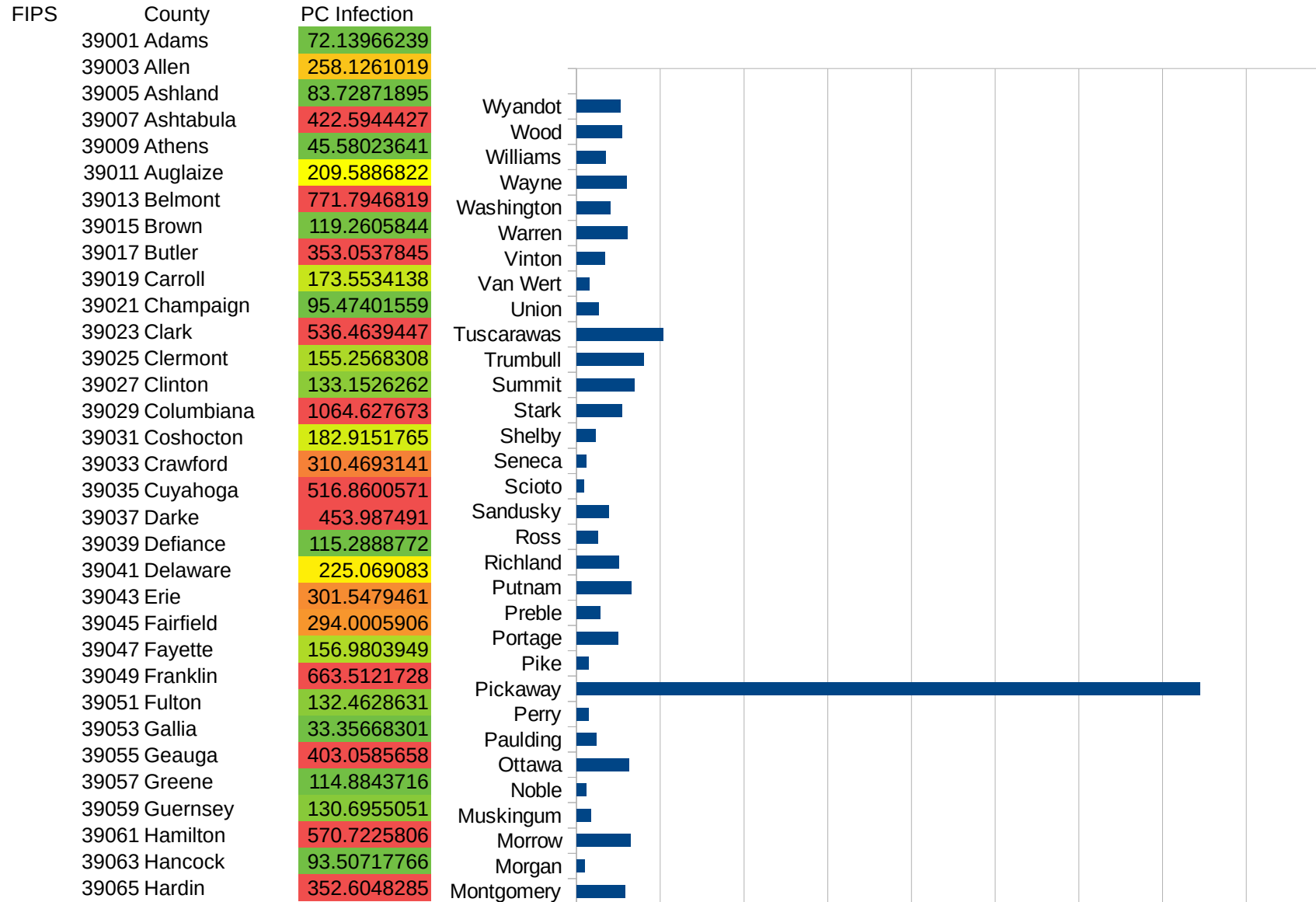
NY

29105  
29107  
29109  
29111  
29113  
29115  
29117  
29121  
29123  
29125  
29127  
29119  
29129  
29131  
29133  
29135  
29137  
29139  
29141  
29143  
29145  
29147  
29149  
29151  
29153  
29155  
29157  
29159  
29161  
29163  
29165  
29167  
29169  
29171

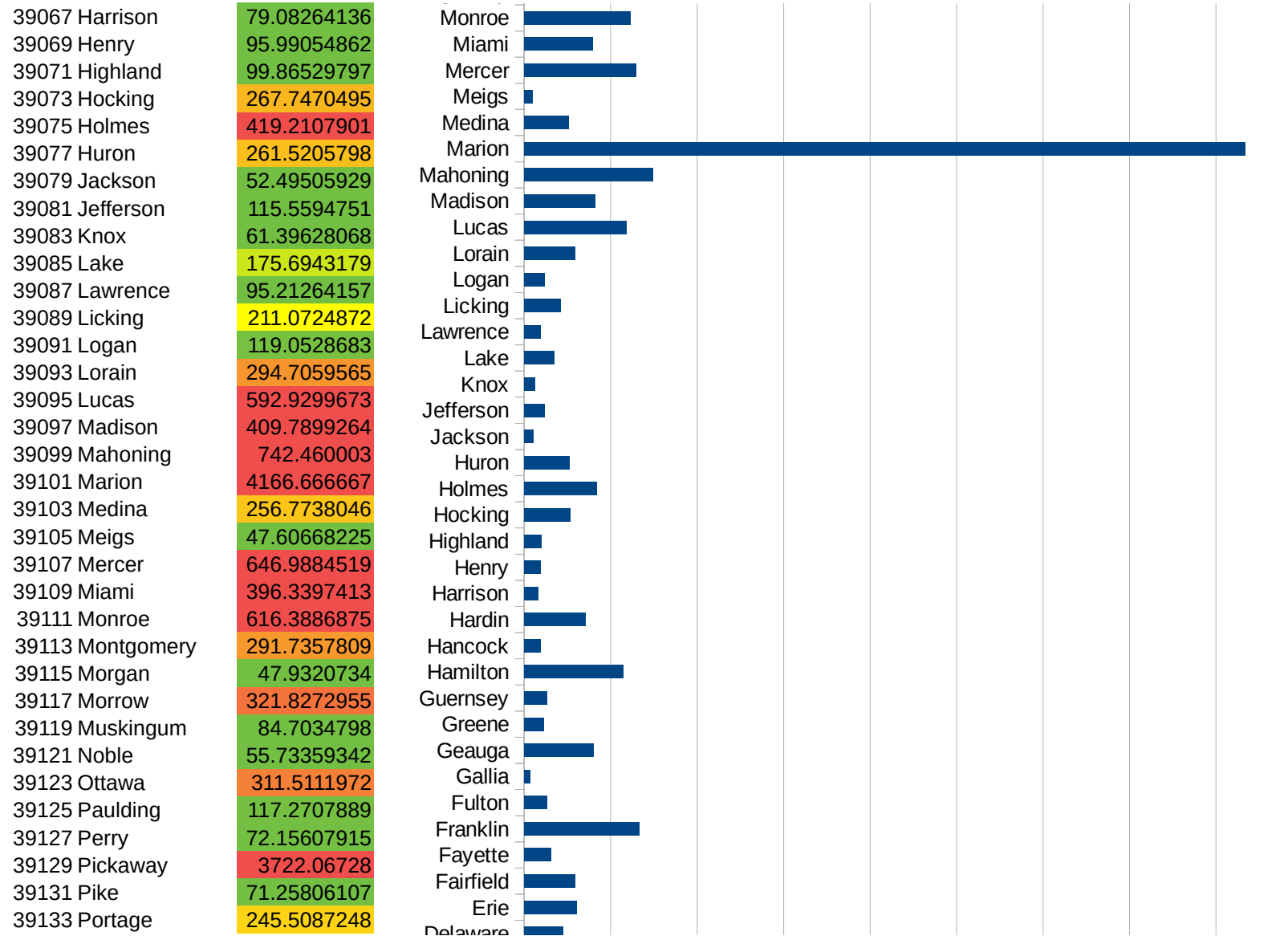
NY

29173  
29175  
29177  
29179  
29181  
29195  
29197  
29199  
29201  
29203  
29205  
29183  
29185  
29187  
29189  
29510  
29186  
29207  
29209  
29211  
29213  
29215  
  
29217  
29219  
29221  
29223  
29225  
29227  
29229

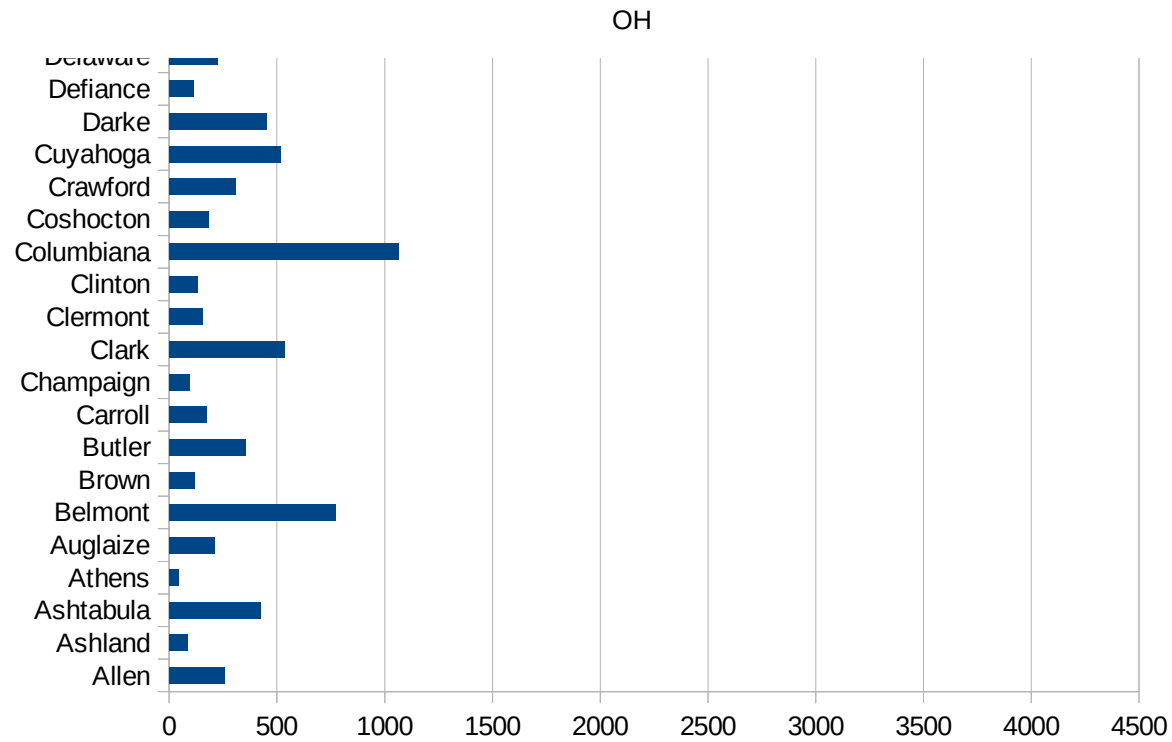
OH



OH



39135 Preble	139.0345635
39137 Putnam	325.6364713
39139 Richland	252.685819
39141 Ross	126.087013
39143 Sandusky	193.8808483
39145 Scioto	43.70745146
39147 Seneca	56.15229953
39149 Shelby	113.1058877
39151 Stark	271.2783995
39153 Summit	347.6540731
39155 Trumbull	402.7649816
39157 Tuscarawas	515.3185211
39159 Union	131.4083168
39161 Van Wert	74.25480004
39163 Vinton	167.4404445
39165 Warren	304.9450194
39167 Washington	202.809409
39169 Wayne	300.0853691
39171 Williams	171.177046
39173 Wood	270.8575626
39175 Wyandot	259.8586734



OH

FIPS

29001  
29003  
29005  
29007  
29009  
29011  
29013  
29015  
29017  
29019  
29021  
29023  
29025  
29027  
29029  
29031  
29033  
29035  
29037

OH

29039  
29041  
29043  
29045  
29047  
29049  
29051  
29053  
29055  
29057  
29059  
29061  
29063  
29065  
29067  
29069  
29071  
29073  
29075  
29077  
29079  
29081  
29083  
29085  
29087  
29089  
29091  
29093  
29095  
29097  
29099  
29101

29103

OH

29105  
29107  
29109  
29111  
29113  
29115  
29117  
29121  
29123  
29125  
29127  
29119  
29129  
29131  
29133  
29135  
29137  
29139  
29141  
29143  
29145  
29147  
29149  
29151  
29153  
29155  
29157  
29159  
29161  
29163  
29165  
29167  
29169  
29171

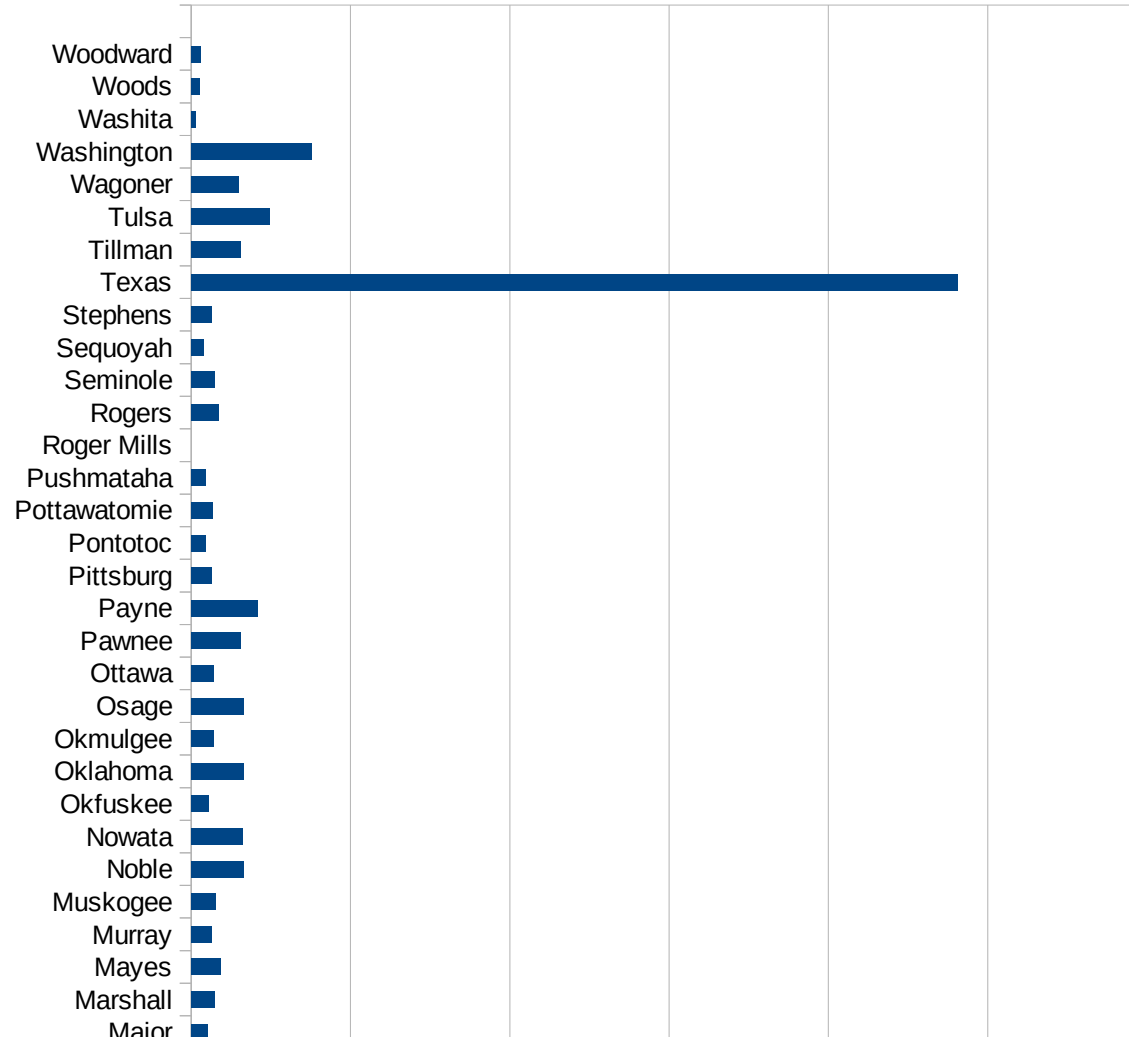


OH

29173  
29175  
29177  
29179  
29181  
29195  
29197  
29199  
29201  
29203  
29205  
29183  
29185  
29187  
29189  
29510  
29186  
29207  
29209  
29211  
29213  
29215  
  
29217  
29219  
29221  
29223  
29225  
29227  
29229

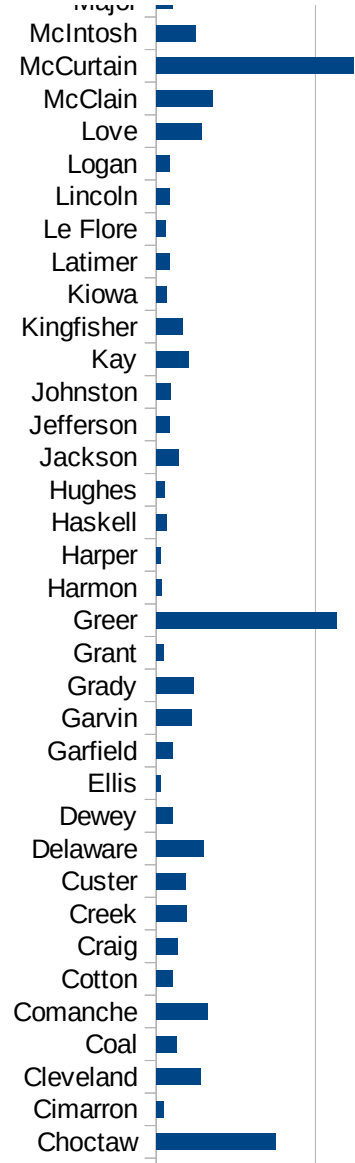
OK

FIPS	County	PC Infection
40001	Adair	502.6718594
40003	Alfalfa	17.37921446
40005	Atoka	130.0766007
40007	Beaver	564.0157924
40009	Beckham	55.27661339
40011	Blaine	158.1444386
40013	Bryan	180.1152738
40015	Caddo	634.9863685
40017	Canadian	172.3815656
40019	Carter	170.2056998
40021	Cherokee	152.0287622
40023	Choctaw	749.9318244
40025	Cimarron	46.44681839
40027	Cleveland	282.2461826
40029	Coal	126.8115942
40031	Comanche	324.6915016
40033	Cotton	103.8781163
40035	Craig	132.8114078
40037	Creek	194.1232333
40039	Custer	185.9760298
40041	Delaware	297.1942059
40043	Dewey	102.1659174
40045	Ellis	25.30364372
40047	Garfield	105.0678837
40049	Garvin	222.9333717
40051	Grady	234.0191896
40053	Grant	46.23208507
40055	Greer	1133.825803
40057	Harmon	37.53753754
40059	Harper	26.33658151
40061	Haskell	63.15124724
40063	Hughes	52.49343832
40065	Jackson	140.2861838

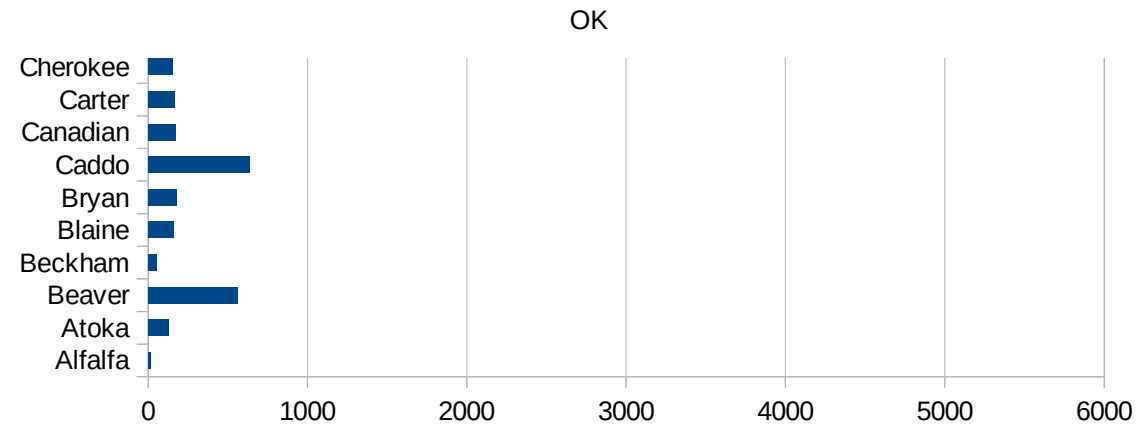


OK

40067 Jefferson	81.65931733
40069 Johnston	91.33254178
40071 Kay	206.0641743
40073 Kingfisher	164.3904906
40075 Kiowa	68.73639592
40077 Latimer	87.96794057
40079 Le Flore	60.0240096
40081 Lincoln	83.04696449
40083 Logan	86.69725741
40085 Love	286.1653839
40087 McClain	355.1331749
40089 McCurtain	1241.476317
40091 McIntosh	247.2874085
40093 Major	104.6572475
40095 Marshall	148.7563965
40097 Mayes	184.8833532
40099 Murray	129.0045152
40101 Muskogee	153.594102
40103 Noble	327.7526796
40105 Nowata	322.9594833
40107 Okfuskee	107.4557778
40109 Oklahoma	328.0417673
40111 Okmulgee	140.8634407
40113 Osage	331.8160548
40115 Ottawa	141.138733
40117 Pawnee	311.1653447
40119 Payne	420.5265724
40121 Pittsburg	127.6295098
40123 Pontotoc	91.51044526
40125 Pottawatomie	133.4635865
40127 Pushmataha	89.45343948
40129 Roger Mills	0
40131 Rogers	175.0304401
40133 Seminole	146.472455



40135 Sequoyah	77.70951213
40137 Stephens	127.123541
40139 Texas	4810.559765
40141 Tillman	313.010343
40143 Tulsa	490.1597878
40145 Wagoner	297.0914992
40147 Washington	754.2001813
40149 Washita	26.96144513
40151 Woods	56.19871867
40153 Woodward	59.34131144



OK

FIPS

- 29001
- 29003
- 29005
- 29007
- 29009
- 29011
- 29013
- 29015
- 29017
- 29019
- 29021
- 29023
- 29025
- 29027
- 29029
- 29031
- 29033
- 29035
- 29037

OK

29039  
29041  
29043  
29045  
29047  
29049  
29051  
29053  
29055  
29057  
29059  
29061  
29063  
29065  
29067  
29069  
29071  
29073  
29075  
29077  
29079  
29081  
29083  
29085  
29087  
29089  
29091  
29093  
29095  
29097  
29099  
29101

29103

OK

29105  
29107  
29109  
29111  
29113  
29115  
29117  
29121  
29123  
29125  
29127  
29119  
29129  
29131  
29133  
29135  
29137  
29139  
29141  
29143  
29145  
29147  
29149  
29151  
29153  
29155  
29157  
29159  
29161  
29163  
29165  
29167  
29169  
29171

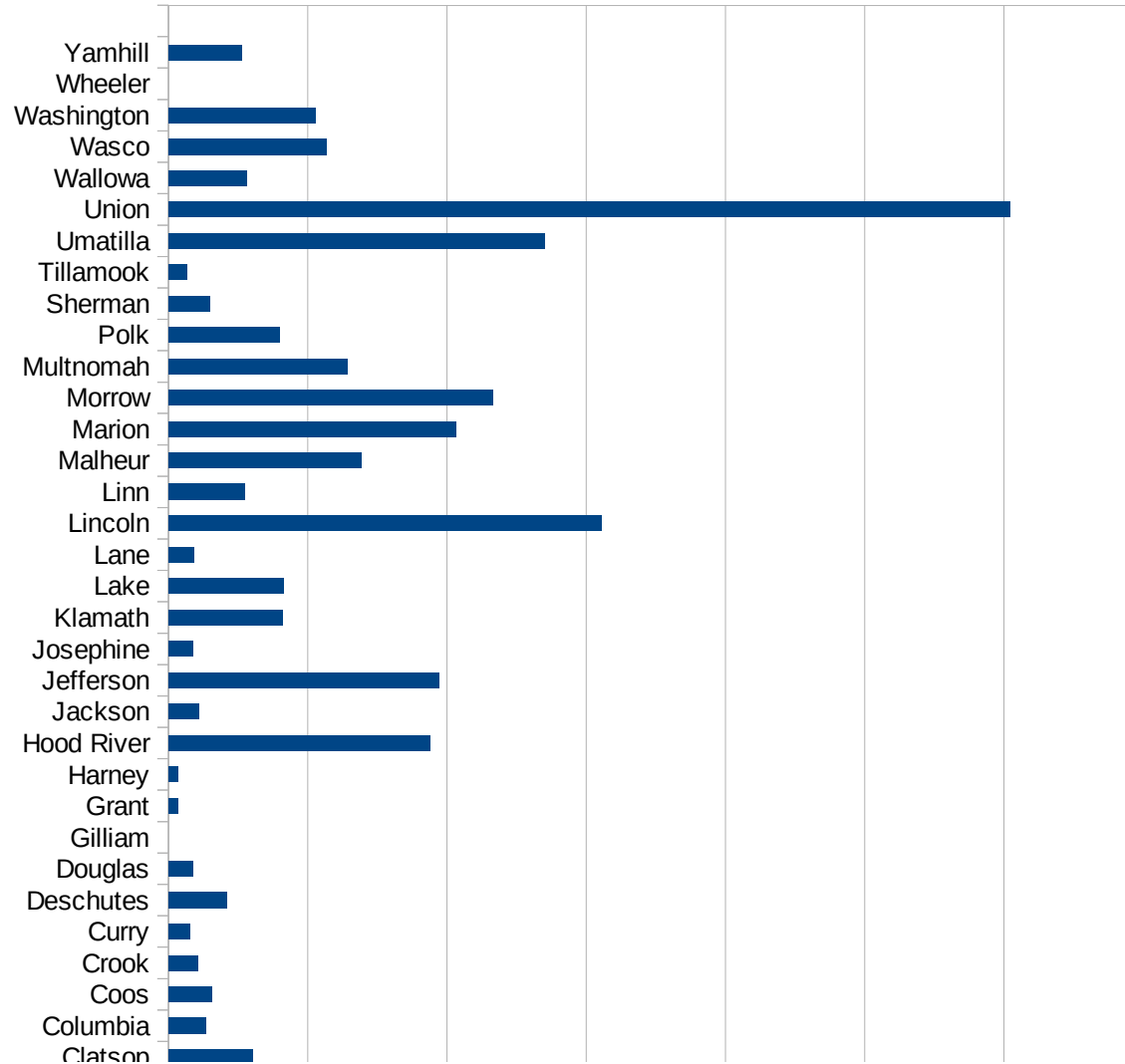
OK

29173  
29175  
29177  
29179  
29181  
29195  
29197  
29199  
29201  
29203  
29205  
29183  
29185  
29187  
29189  
29510  
29186  
29207  
29209  
29211  
29213  
29215  
  
29217  
29219  
29221  
29223  
29225  
29227  
29229

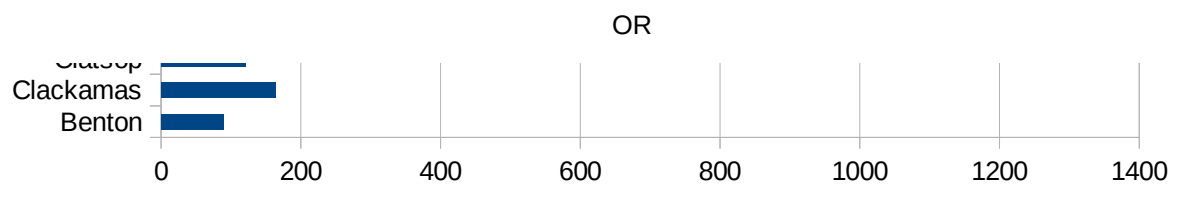


OR

FIPS	County	PC Infection
41001	Baker	6.247657129
41003	Benton	89.03269237
41005	Clackamas	163.6724148
41007	Clatsop	120.712202
41009	Columbia	53.45857915
41011	Coos	62.12241221
41013	Crook	41.89885616
41015	Curry	30.68425898
41017	Deschutes	84.37675785
41019	Douglas	34.45680658
41021	Gilliam	0
41023	Grant	13.93534002
41025	Harney	13.64442625
41027	Hood River	375.6189175
41029	Jackson	44.17846277
41031	Jefferson	388.5582011
41033	Josephine	34.32769215
41035	Klamath	164.0725467
41037	Lake	164.9955578
41039	Lane	35.82614835
41041	Lincoln	621.6084879
41043	Linn	109.9462049
41045	Malheur	276.647681
41047	Marion	412.83716
41049	Morrow	466.0569821
41051	Multnomah	257.0576933
41053	Polk	159.5607387
41055	Sherman	58.54800937
41057	Tillamook	26.13207899
41059	Umatilla	540.5335673
41061	Union	1209.326934
41063	Wallowa	112.9783929
41065	Wasco	226.3723826



41067 Washington	210.4752424
41069 Wheeler	0
41071 Yamhill	105.6055027



OR

FIPS

29001  
29003  
29005  
29007  
29009  
29011  
29013  
29015  
29017  
29019  
29021  
29023  
29025  
29027  
29029  
29031  
29033  
29035  
29037

This work is licensed under the Creative Commons Attribution-NoDerivatives 4.0 International License. To view a copy of this license, visit <http://creativecommons.org/licenses/by-nd/4.0/>.

Tom McKellips, DM  
[www.creatingtomorrow.us](http://www.creatingtomorrow.us)  
Page 339

OR

29039  
29041  
29043  
29045  
29047  
29049  
29051  
29053  
29055  
29057  
29059  
29061  
29063  
29065  
29067  
29069  
29071  
29073  
29075  
29077  
29079  
29081  
29083  
29085  
29087  
29089  
29091  
29093  
29095  
29097  
29099  
29101

29103

OR

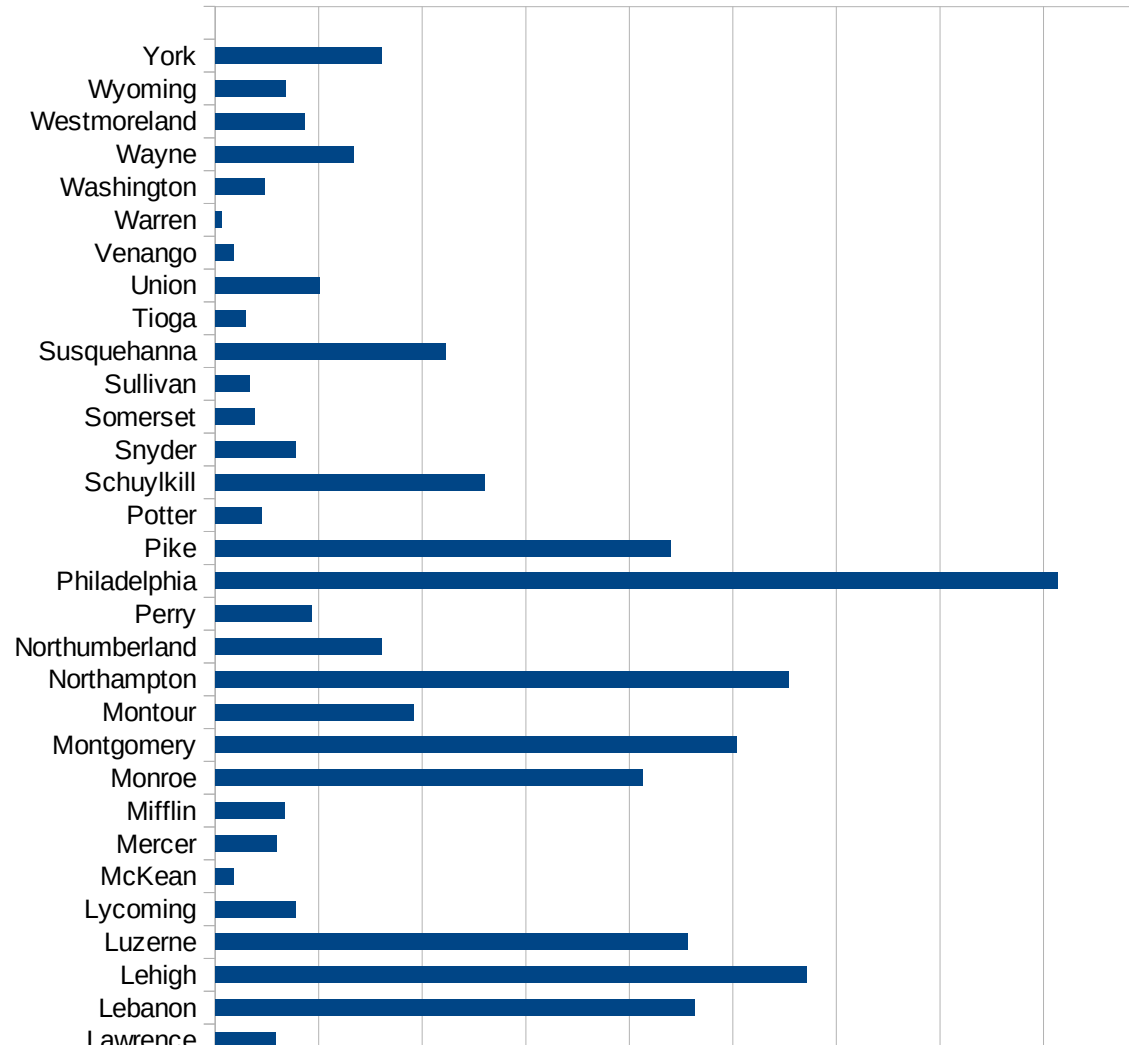
29105  
29107  
29109  
29111  
29113  
29115  
29117  
29121  
29123  
29125  
29127  
29119  
29129  
29131  
29133  
29135  
29137  
29139  
29141  
29143  
29145  
29147  
29149  
29151  
29153  
29155  
29157  
29159  
29161  
29163  
29165  
29167  
29169  
29171

OR

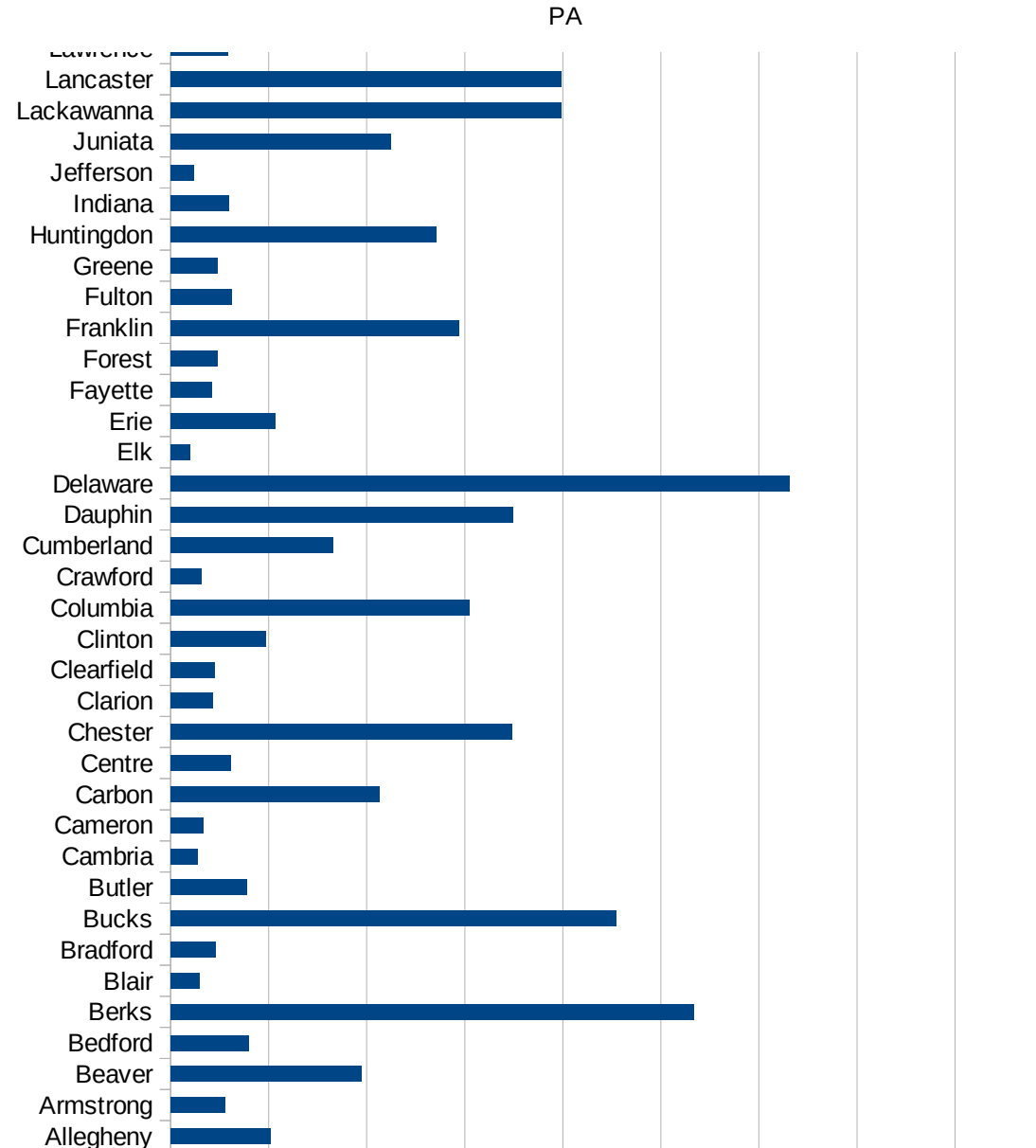
29173  
29175  
29177  
29179  
29181  
29195  
29197  
29199  
29201  
29203  
29205  
29183  
29185  
29187  
29189  
29510  
29186  
29207  
29209  
29211  
29213  
29215  
  
29217  
29219  
29221  
29223  
29225  
29227  
29229

PA

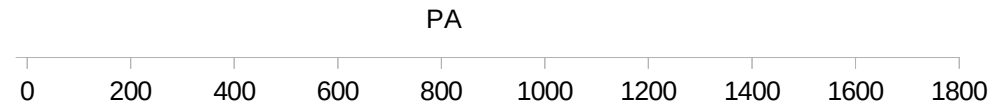
FIPS	County	PC Infection
42001	Adams	318.0593516
42003	Allegheny	202.8803761
42005	Armstrong	111.8551093
42007	Beaver	389.7002586
42009	Bedford	159.8306211
42011	Berks	1067.946838
42013	Blair	57.96296901
42015	Bradford	92.05529893
42017	Bucks	907.9983126
42019	Butler	154.8795027
42021	Cambria	55.41638199
42023	Cameron	66.78539626
42025	Carbon	425.0548835
42027	Centre	122.8463499
42029	Chester	697.0650096
42031	Clarion	85.09760437
42033	Clearfield	90.69380763
42035	Clinton	193.8786061
42037	Columbia	609.5697873
42039	Crawford	62.30676087
42041	Cumberland	331.3141598
42043	Dauphin	697.2287683
42045	Delaware	1263.034505
42047	Elk	39.77592893
42049	Erie	213.9226129
42051	Fayette	84.32931364
42053	Forest	96.16705591
42055	Franklin	589.0141118
42057	Fulton	123.9413344
42059	Greene	95.87465074
42061	Huntingdon	542.419412
42063	Indiana	119.5252127
42065	Jefferson	48.11988726



42067 Juniata	449.3199482
42069 Lackawanna	796.9904124
42071 Lancaster	795.8686945
42073 Lawrence	117.191126
42075 Lebanon	926.3059569
42077 Lehigh	1142.352622
42079 Luzerne	912.3363745
42081 Lycoming	154.8423423
42083 McKean	36.61394259
42085 Mercer	119.2595069
42087 Mifflin	134.1352603
42089 Monroe	826.5145392
42091 Montgomery	1007.839692
42093 Montour	383.7719298
42095 Northampton	1107.914188
42097 Northumberland	322.782517
42099 Perry	186.3932898
42101 Philadelphia	1627.509725
42103 Pike	879.6238357
42105 Potter	90.24184815
42107 Schuylkill	520.1770995
42109 Snyder	155.402072
42111 Somerset	77.07702293
42113 Sullivan	65.88700379
42115 Susquehanna	445.9336273
42117 Tioga	58.8769227
42119 Union	200.9601429
42121 Venango	35.11098974
42123 Warren	12.6588688
42125 Washington	95.01027268
42127 Wayne	267.1815274
42129 Westmoreland	173.1263423
42131 Wyoming	136.8039636
42133 York	321.9020552







FIPS

- 29001
- 29003
- 29005
- 29007
- 29009
- 29011
- 29013
- 29015
- 29017
- 29019
- 29021
- 29023
- 29025
- 29027
- 29029
- 29031
- 29033
- 29035
- 29037

PA

29039  
29041  
29043  
29045  
29047  
29049  
29051  
29053  
29055  
29057  
29059  
29061  
29063  
29065  
29067  
29069  
29071  
29073  
29075  
29077  
29079  
29081  
29083  
29085  
29087  
29089  
29091  
29093  
29095  
29097  
29099  
29101

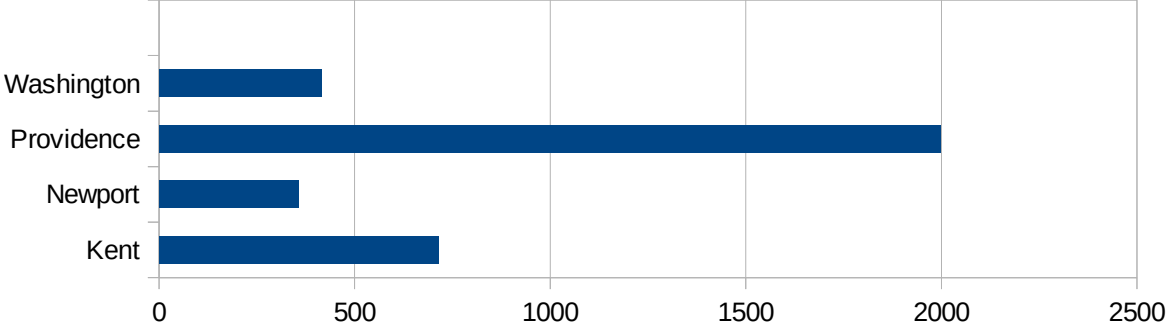
29103

29105  
29107  
29109  
29111  
29113  
29115  
29117  
29121  
29123  
29125  
29127  
29119  
29129  
29131  
29133  
29135  
29137  
29139  
29141  
29143  
29145  
29147  
29149  
29151  
29153  
29155  
29157  
29159  
29161  
29163  
29165  
29167  
29169  
29171

PA

29173  
29175  
29177  
29179  
29181  
29195  
29197  
29199  
29201  
29203  
29205  
29183  
29185  
29187  
29189  
29510  
29186  
29207  
29209  
29211  
29213  
29215  
  
29217  
29219  
29221  
29223  
29225  
29227  
29229

FIPS	County	PC Infection
44001	Bristol	507.7185554
44003	Kent	713.4095361
44005	Newport	356.1823072
44007	Providence	1998.478188
44009	Washington	414.4905254



RI

FIPS

29001  
29003  
29005  
29007  
29009  
29011  
29013  
29015  
29017  
29019  
29021  
29023  
29025  
29027  
29029  
29031  
29033  
29035  
29037

RI

29039  
29041  
29043  
29045  
29047  
29049  
29051  
29053  
29055  
29057  
29059  
29061  
29063  
29065  
29067  
29069  
29071  
29073  
29075  
29077  
29079  
29081  
29083  
29085  
29087  
29089  
29091  
29093  
29095  
29097  
29099  
29101

29103



RI

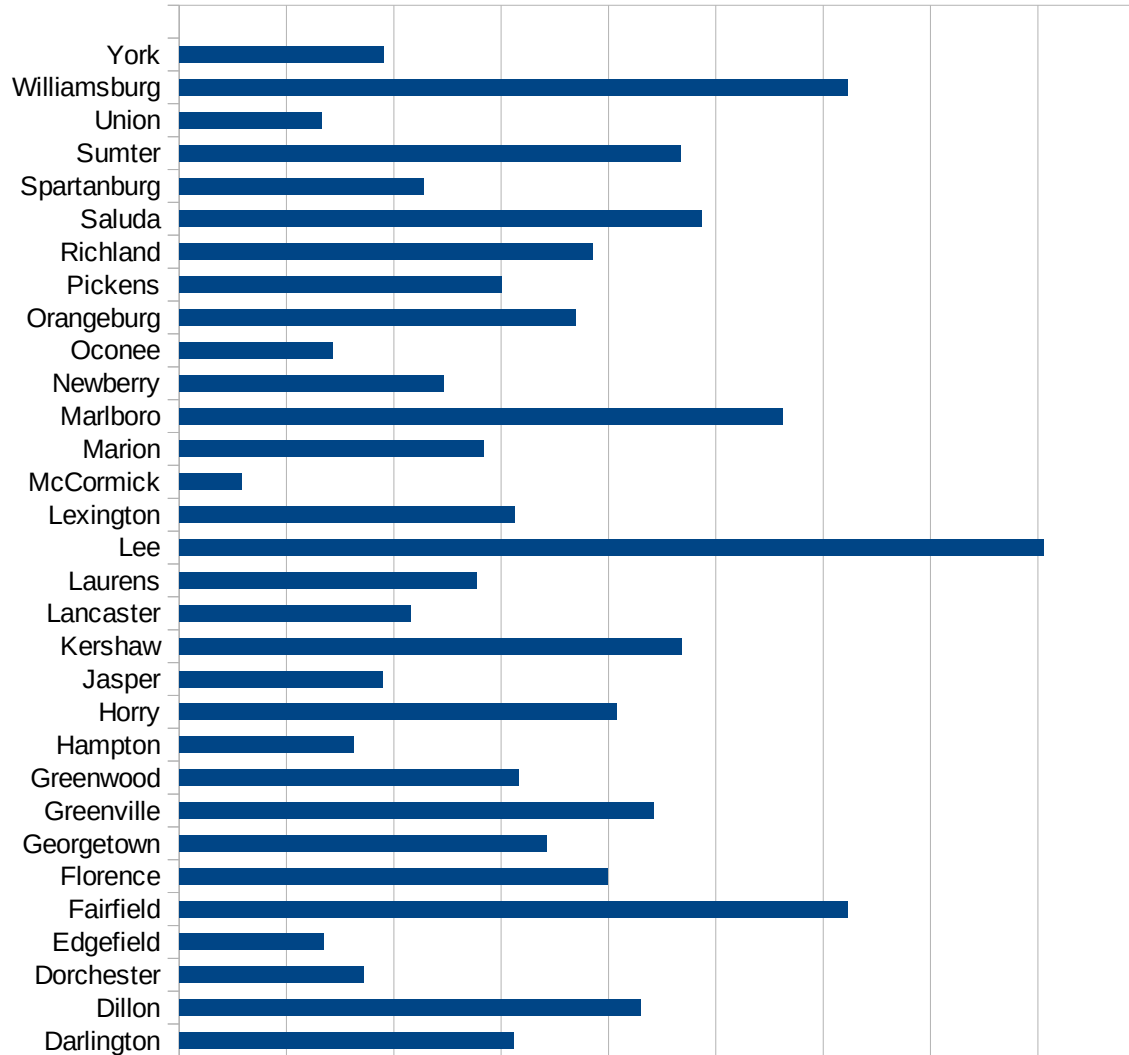
29105  
29107  
29109  
29111  
29113  
29115  
29117  
29121  
29123  
29125  
29127  
29119  
29129  
29131  
29133  
29135  
29137  
29139  
29141  
29143  
29145  
29147  
29149  
29151  
29153  
29155  
29157  
29159  
29161  
29163  
29165  
29167  
29169  
29171

RI

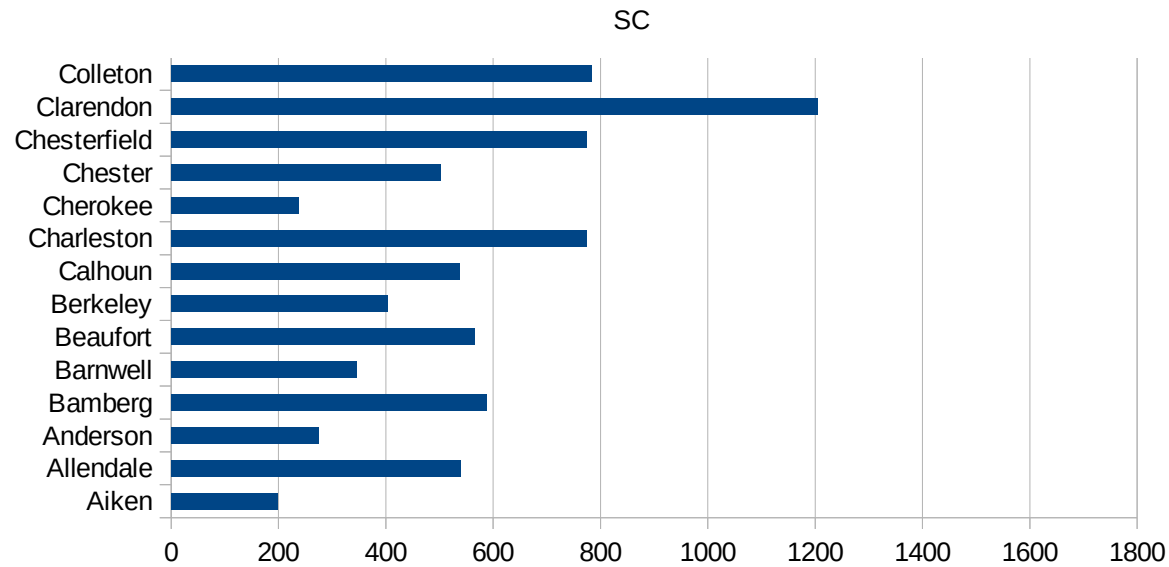
29173  
29175  
29177  
29179  
29181  
29195  
29197  
29199  
29201  
29203  
29205  
29183  
29185  
29187  
29189  
29510  
29186  
29207  
29209  
29211  
29213  
29215  
  
29217  
29219  
29221  
29223  
29225  
29227  
29229

SC

FIPS	County	PC Infection
45001	Abbeville	419.7057985
45003	Aiken	197.7556213
45005	Allendale	539.1441087
45007	Anderson	275.3364392
45009	Bamberg	588.441331
45011	Barnwell	345.7749147
45013	Beaufort	564.8729566
45015	Berkeley	403.4537815
45017	Calhoun	537.1900826
45019	Charleston	774.072751
45021	Cherokee	238.2704369
45023	Chester	502.3100059
45025	Chesterfield	773.7028457
45027	Clarendon	1204.747774
45029	Colleton	783.3244822
45031	Darlington	622.7358462
45033	Dillon	859.5052126
45035	Dorchester	342.9880421
45037	Edgefield	269.850658
45039	Fairfield	1245.424516
45041	Florence	799.0793217
45043	Georgetown	684.3483429
45045	Greenville	884.069442
45047	Greenwood	633.2961083
45049	Hampton	325.5645703
45051	Horry	814.4775343
45053	Jasper	379.6900349
45055	Kershaw	937.6143432
45057	Lancaster	431.956385
45059	Laurens	555.2736066
45061	Lee	1610.080504
45063	Lexington	625.6948399
45065	McCormick	116.8969182



45067 Marion	567.028577
45069 Marlboro	1125.085234
45071 Newberry	493.2502596
45073 Oconee	285.8090693
45075 Orangeburg	739.6415672
45077 Pickens	601.1029559
45079 Richland	769.9432673
45081 Saluda	973.5202492
45083 Spartanburg	455.2579264
45085 Sumter	935.1059036
45087 Union	266.3261583
45089 Williamsburg	1244.85395
45091 York	381.9522979



FIPS

- 29001
- 29003
- 29005
- 29007
- 29009
- 29011
- 29013
- 29015
- 29017
- 29019
- 29021
- 29023
- 29025
- 29027
- 29029
- 29031
- 29033
- 29035
- 29037

SC

29039  
29041  
29043  
29045  
29047  
29049  
29051  
29053  
29055  
29057  
29059  
29061  
29063  
29065  
29067  
29069  
29071  
29073  
29075  
29077  
29079  
29081  
29083  
29085  
29087  
29089  
29091  
29093  
29095  
29097  
29099  
29101

29103

SC

29105  
29107  
29109  
29111  
29113  
29115  
29117  
29121  
29123  
29125  
29127  
29119  
29129  
29131  
29133  
29135  
29137  
29139  
29141  
29143  
29145  
29147  
29149  
29151  
29153  
29155  
29157  
29159  
29161  
29163  
29165  
29167  
29169  
29171

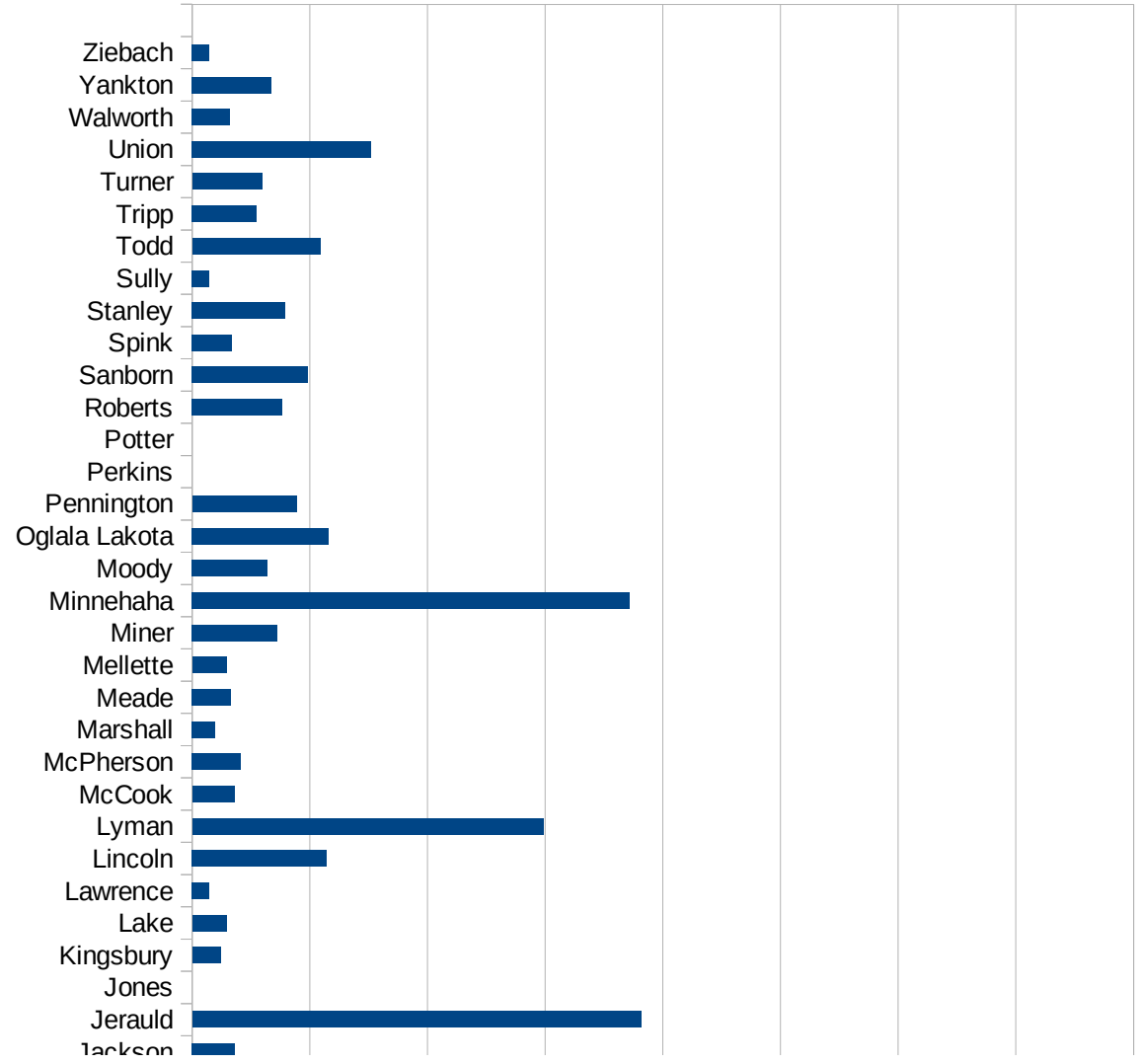
SC

29173  
29175  
29177  
29179  
29181  
29195  
29197  
29199  
29201  
29203  
29205  
29183  
29185  
29187  
29189  
29510  
29186  
29207  
29209  
29211  
29213  
29215  
  
29217  
29219  
29221  
29223  
29225  
29227  
29229



SD

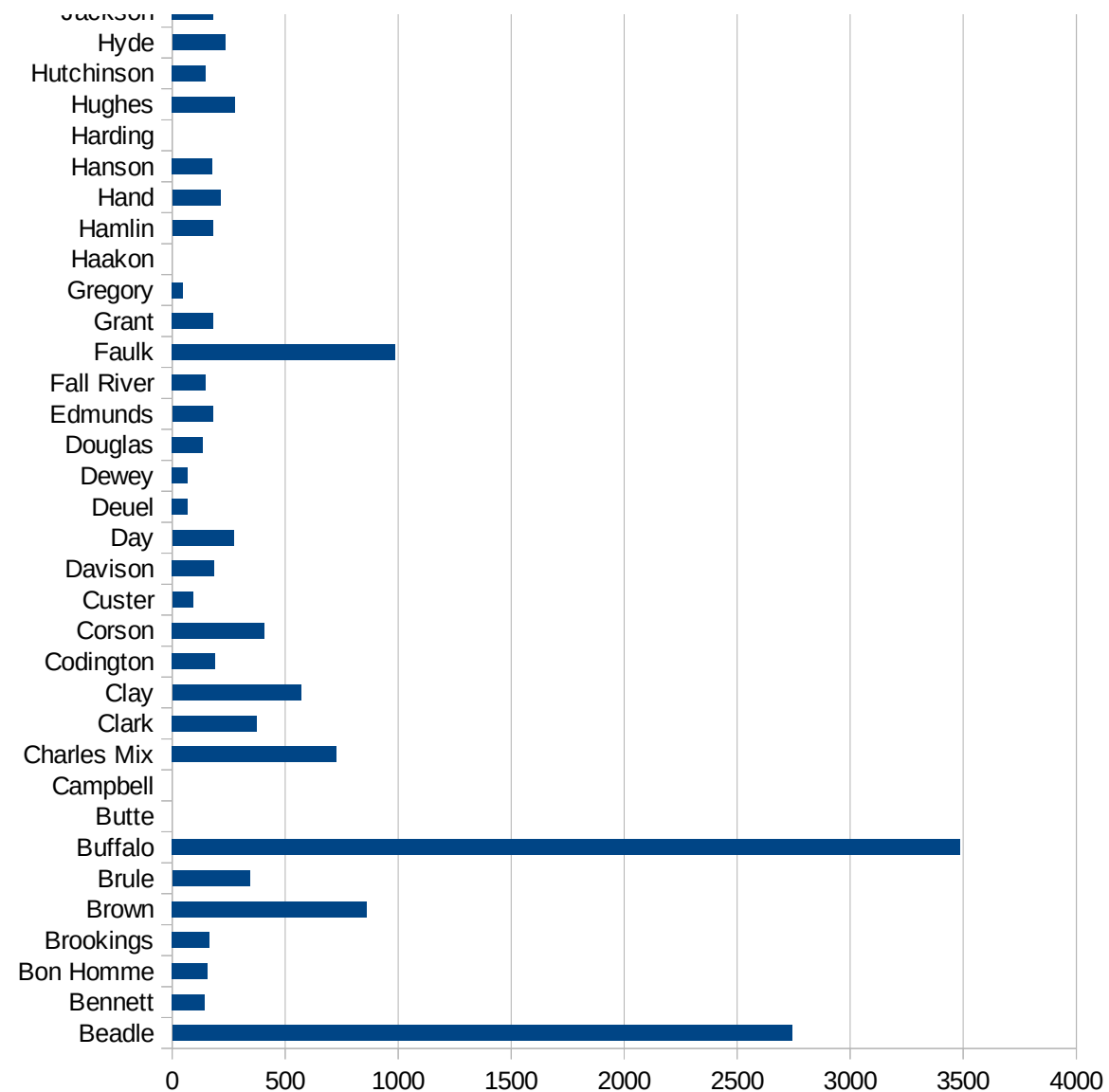
FIPS	County	PC Infection
46003	Aurora	1213.852196
46005	Beadle	2743.208177
46007	Bennett	144.1753172
46009	Bon Homme	157.5931232
46011	Brookings	164.6230699
46013	Brown	862.2443789
46015	Brule	344.2340792
46017	Buffalo	3487.229862
46019	Butte	0
46021	Campbell	0
46023	Charles Mix	728.2073249
46025	Clark	374.4316662
46027	Clay	569.7599886
46029	Codington	189.1843655
46031	Corson	408.1632653
46033	Custer	91.68003667
46035	Davison	186.9631127
46037	Day	272.479564
46039	Deuel	69.17223887
46041	Dewey	67.75067751
46043	Douglas	136.286201
46045	Edmunds	180.6451613
46047	Fall River	147.972773
46049	Faulk	987.1244635
46051	Grant	181.8945012
46053	Gregory	47.48338082
46055	Haakon	0
46057	Hamlin	180.0032728
46059	Hand	214.5922747
46061	Hanson	177.7251185
46063	Harding	0
46065	Hughes	277.6203966
46067	Hutchinson	149.0514905



This work is licensed under the Creative Commons Attribution-NoDerivatives 4.0 International License. To view a copy of this license, visit <http://creativecommons.org/licenses/by-nd/4.0/>.

SD

46069 Hyde	234.0093604
46071 Jackson	181.4333233
46073 Jerauld	1908.957416
46075 Jones	0
46077 Kingsbury	121.9760114
46079 Lake	145.5158153
46081 Lawrence	73.81220621
46083 Lincoln	573.0610301
46085 Lyman	1491.756085
46087 McCook	180.3101334
46089 McPherson	207.7274616
46091 Marshall	97.80907668
46093 Meade	166.1129568
46095 Mellette	146.9147894
46097 Miner	361.5002259
46099 Minnehaha	1859.225616
46101 Moody	319.1974464
46102 Oglala Lakota	580.0545111
46103 Pennington	444.8263208
46105 Perkins	0
46107 Potter	0
46109 Roberts	382.8850388
46111 Sanborn	494.0304652
46115 Spink	169.361047
46117 Stanley	397.0880212
46119 Sully	71.83908046
46121 Todd	544.5881552
46123 Tripp	273.822563
46125 Turner	296.7711301
46127 Union	761.8925667
46129 Walworth	161.0882406
46135 Yankton	336.7003367
46137 Ziebach	72.93946025



SD

SD

FIPS

29001  
29003  
29005  
29007  
29009  
29011  
29013  
29015  
29017  
29019  
29021  
29023  
29025  
29027  
29029  
29031  
29033  
29035  
29037

SD

29039  
29041  
29043  
29045  
29047  
29049  
29051  
29053  
29055  
29057  
29059  
29061  
29063  
29065  
29067  
29069  
29071  
29073  
29075  
29077  
29079  
29081  
29083  
29085  
29087  
29089  
29091  
29093  
29095  
29097  
29099  
29101

29103

SD

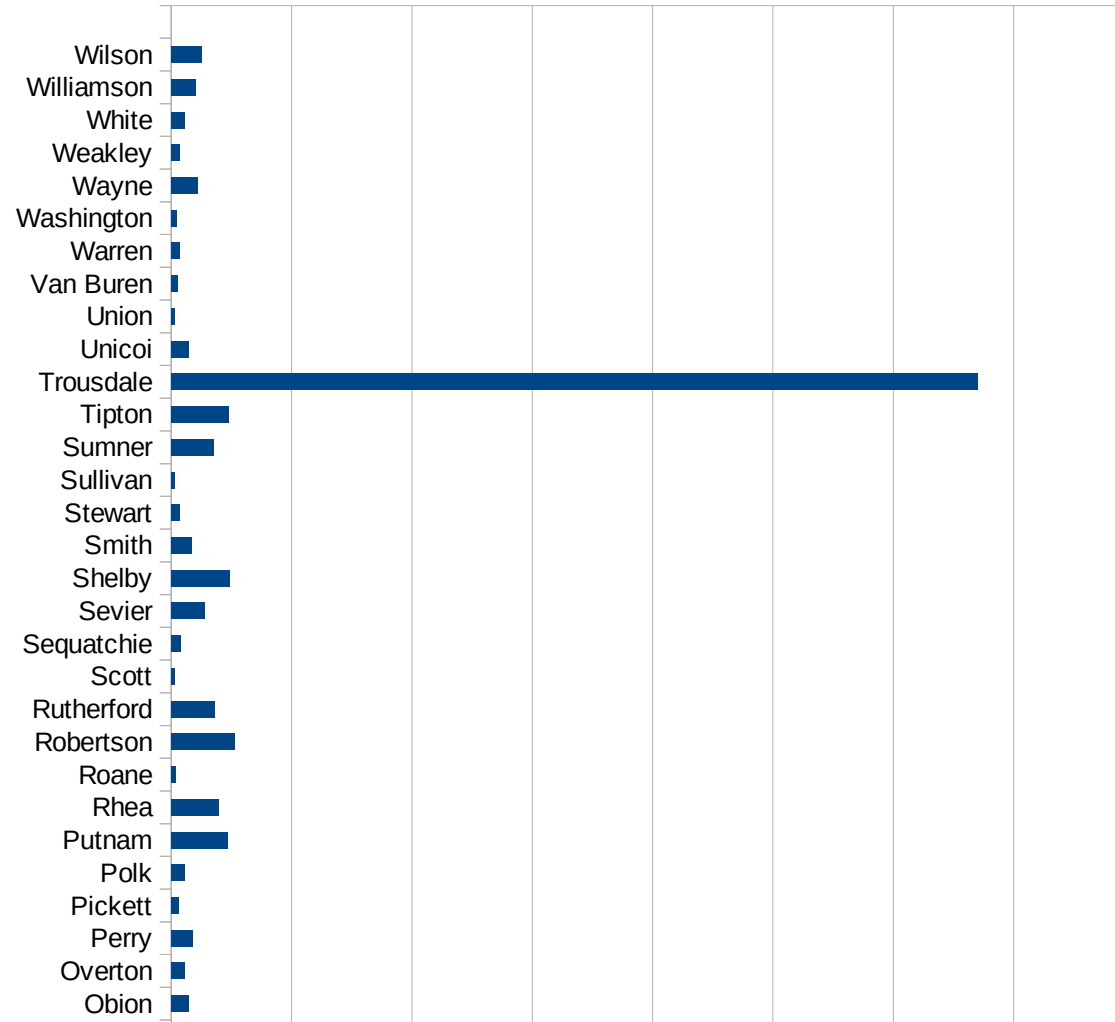
29105  
29107  
29109  
29111  
29113  
29115  
29117  
29121  
29123  
29125  
29127  
29119  
29129  
29131  
29133  
29135  
29137  
29139  
29141  
29143  
29145  
29147  
29149  
29151  
29153  
29155  
29157  
29159  
29161  
29163  
29165  
29167  
29169  
29171

SD

29173  
29175  
29177  
29179  
29181  
29195  
29197  
29199  
29201  
29203  
29205  
29183  
29185  
29187  
29189  
29510  
29186  
29207  
29209  
29211  
29213  
29215  
  
29217  
29219  
29221  
29223  
29225  
29227  
29229

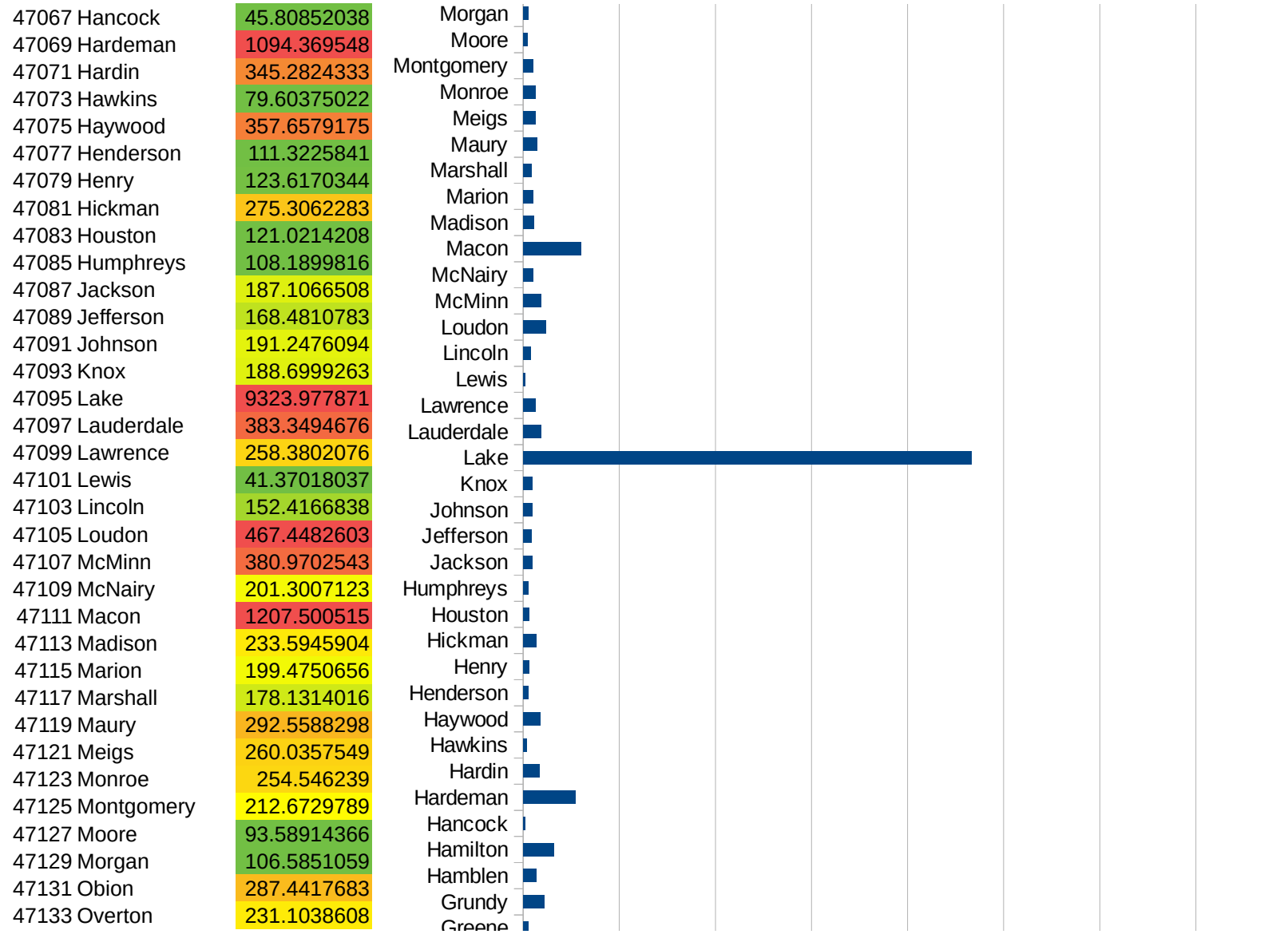
TN

FIPS	County	PC Infection
47001	Anderson	117.674747
47003	Bedford	982.9112117
47005	Benton	74.14730598
47007	Bledsoe	4174.855981
47009	Blount	118.7675582
47011	Bradley	416.0146917
47013	Campbell	78.31644898
47015	Cannon	172.8668234
47017	Carroll	135.6174161
47019	Carter	86.95497862
47021	Cheatham	479.7349094
47023	Chester	109.9791618
47025	Claiborne	66.12923542
47027	Clay	168.4592458
47029	Cocke	134.1756583
47031	Coffee	184.9192101
47033	Crockett	195.4215522
47035	Cumberland	266.4521643
47037	Davidson	1252.550221
47039	Decatur	153.7672988
47041	DeKalb	233.3896117
47043	Dickson	297.4965386
47045	Dyer	514.4694534
47047	Fayette	602.3650233
47049	Fentress	87.83004886
47051	Franklin	174.2659346
47053	Gibson	183.5049444
47055	Giles	152.5268617
47057	Grainger	120.9764528
47059	Greene	107.1113234
47061	Grundy	442.080024
47063	Hamblen	280.3202775
47065	Hamilton	637.1367552



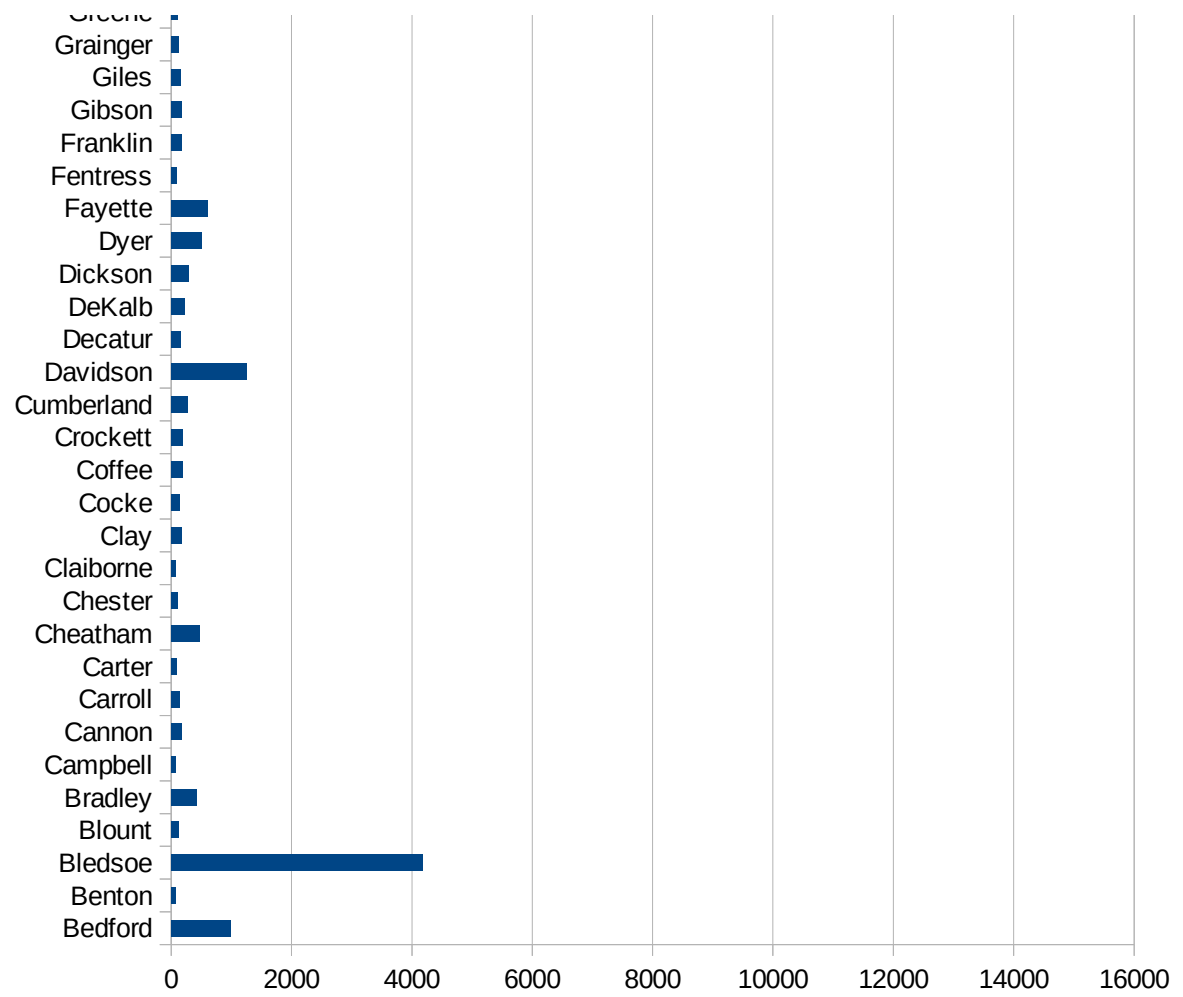


TN



TN

47135 Perry	359.6230159
47137 Pickett	118.0637544
47139 Polk	224.8786839
47141 Putnam	932.2324112
47143 Rhea	792.8822176
47145 Roane	80.91832894
47147 Robertson	1057.567735
47149 Rutherford	727.0152975
47151 Scott	63.52375335
47153 Sequatchie	161.3336919
47155 Sevier	560.8221305
47157 Shelby	976.6351345
47159 Smith	335.9743255
47161 Stewart	140.1076617
47163 Sullivan	52.64226095
47165 Sumner	704.2516925
47167 Tipton	962.9593543
47169 Trousdale	13403.55975
47171 Unicoi	298.4066212
47173 Union	55.87159691
47175 Van Buren	104.0763226
47177 Warren	134.5466999
47179 Washington	94.08508091
47181 Wayne	446.9138785
47183 Weakley	146.6407302
47185 White	225.034124
47187 Williamson	407.8039434
47189 Wilson	515.5555556



TN

FIPS

29001  
29003  
29005  
29007  
29009  
29011  
29013  
29015  
29017  
29019  
29021  
29023  
29025  
29027  
29029  
29031  
29033  
29035  
29037

TN

29039  
29041  
29043  
29045  
29047  
29049  
29051  
29053  
29055  
29057  
29059  
29061  
29063  
29065  
29067  
29069  
29071  
29073  
29075  
29077  
29079  
29081  
29083  
29085  
29087  
29089  
29091  
29093  
29095  
29097  
29099  
29101

29103

TN

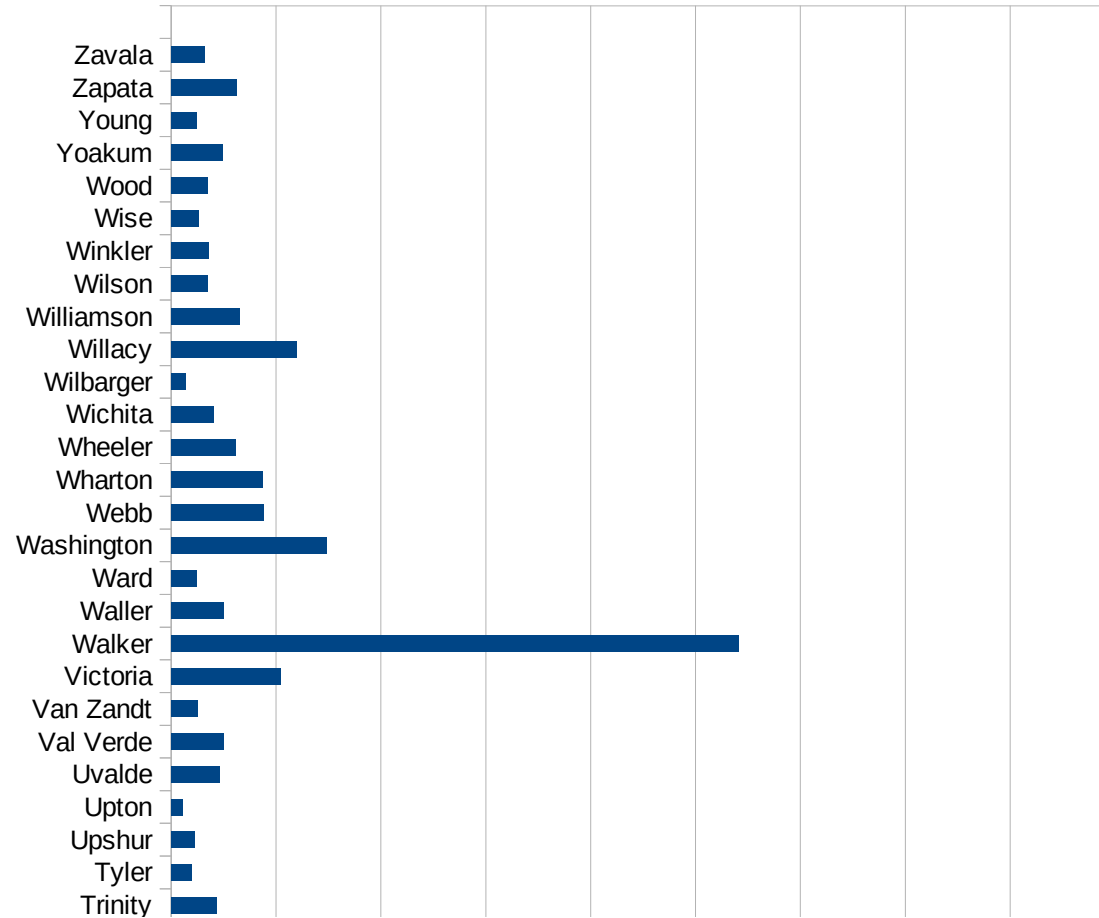
29105  
29107  
29109  
29111  
29113  
29115  
29117  
29121  
29123  
29125  
29127  
29119  
29129  
29131  
29133  
29135  
29137  
29139  
29141  
29143  
29145  
29147  
29149  
29151  
29153  
29155  
29157  
29159  
29161  
29163  
29165  
29167  
29169  
29171

TN

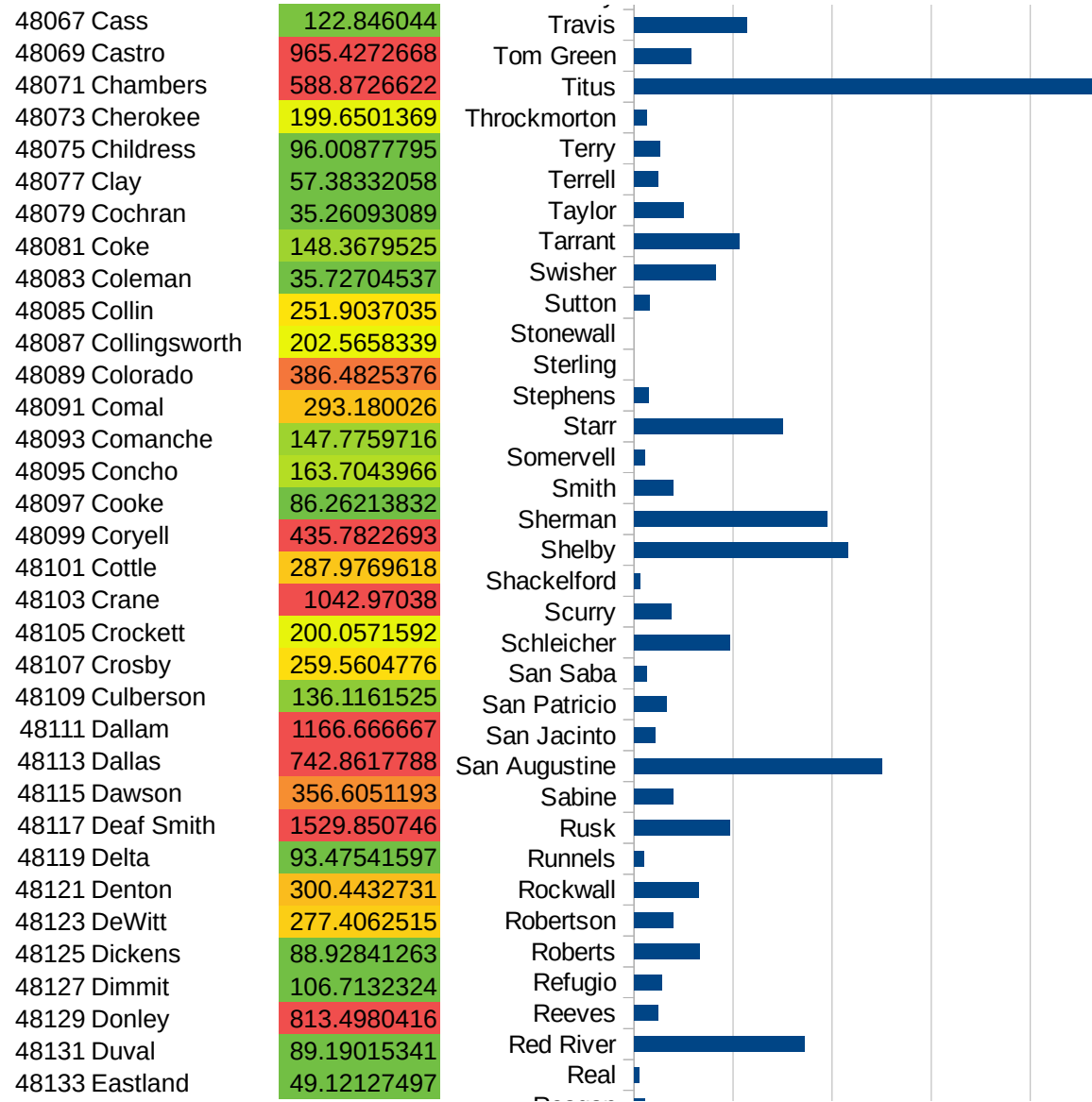
29173  
29175  
29177  
29179  
29181  
29195  
29197  
29199  
29201  
29203  
29205  
29183  
29185  
29187  
29189  
29510  
29186  
29207  
29209  
29211  
29213  
29215  
  
29217  
29219  
29221  
29223  
29225  
29227  
29229

TX

FIPS	County	PC Infection
48001	Anderson	1751.726751
48003	Andrews	347.5286849
48005	Angelina	532.7699444
48007	Aransas	67.24949563
48009	Archer	68.2904621
48011	Armstrong	158.5623679
48013	Atascosa	172.9278473
48015	Austin	203.4079162
48017	Bailey	1323.466629
48019	Bandera	70.10164739
48021	Bastrop	477.1431199
48023	Baylor	27.9173646
48025	Bee	131.9544604
48027	Bell	317.1728873
48029	Bexar	445.9607996
48031	Blanco	222.184242
48033	Borden	0
48035	Bosque	53.5016853
48037	Bowie	443.1533862
48039	Brazoria	557.5364668
48041	Brazos	758.5178913
48043	Brewster	917.2331931
48045	Briscoe	131.9261214
48047	Brooks	42.17036829
48049	Brown	179.3059804
48051	Burleson	380.6623525
48053	Burnet	243.9947836
48055	Caldwell	700.6266331
48057	Calhoun	333.9362738
48059	Callahan	114.3347149
48061	Cameron	491.8520056
48063	Camp	897.7211693
48065	Carson	99.91673605



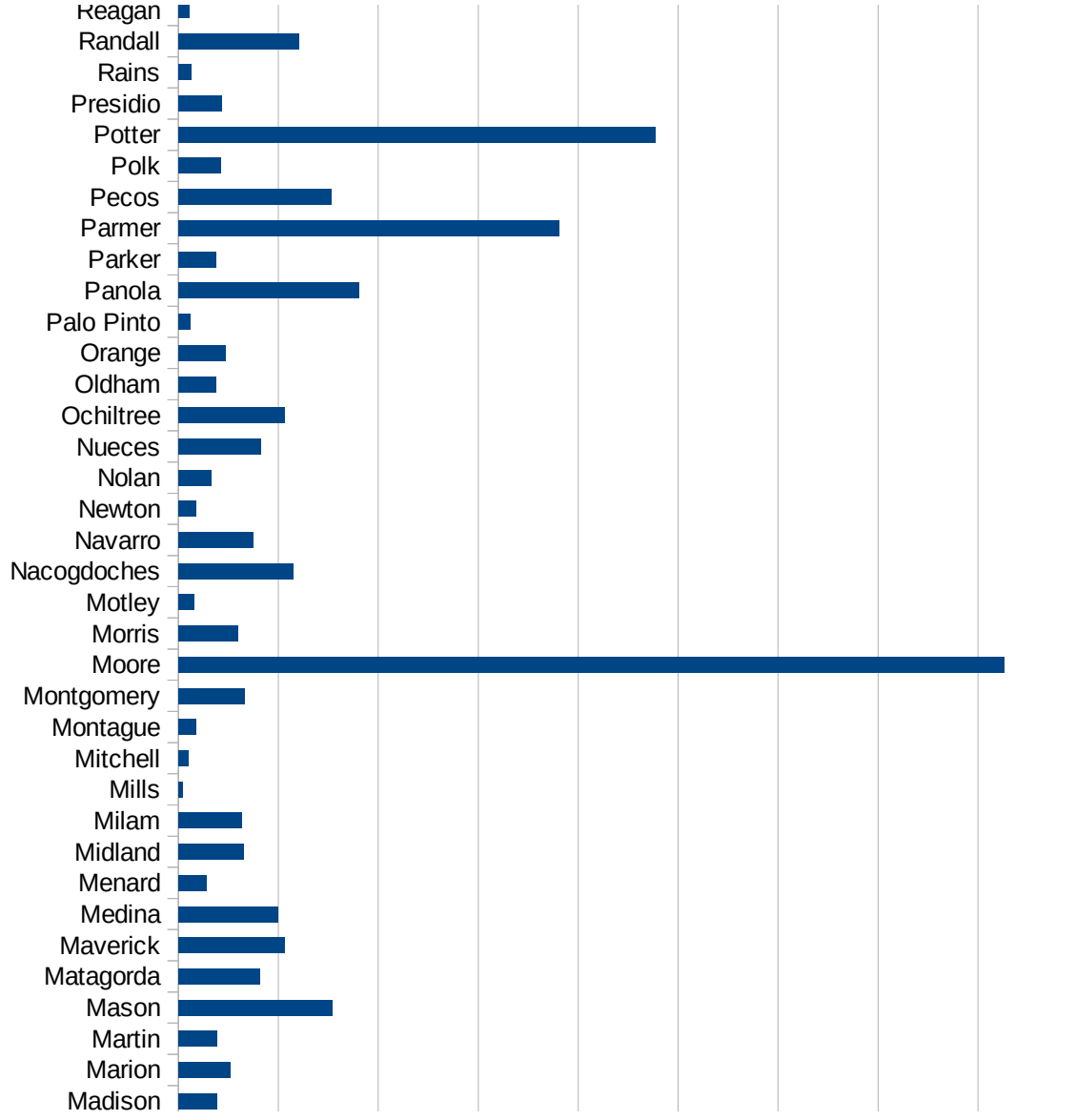
TX





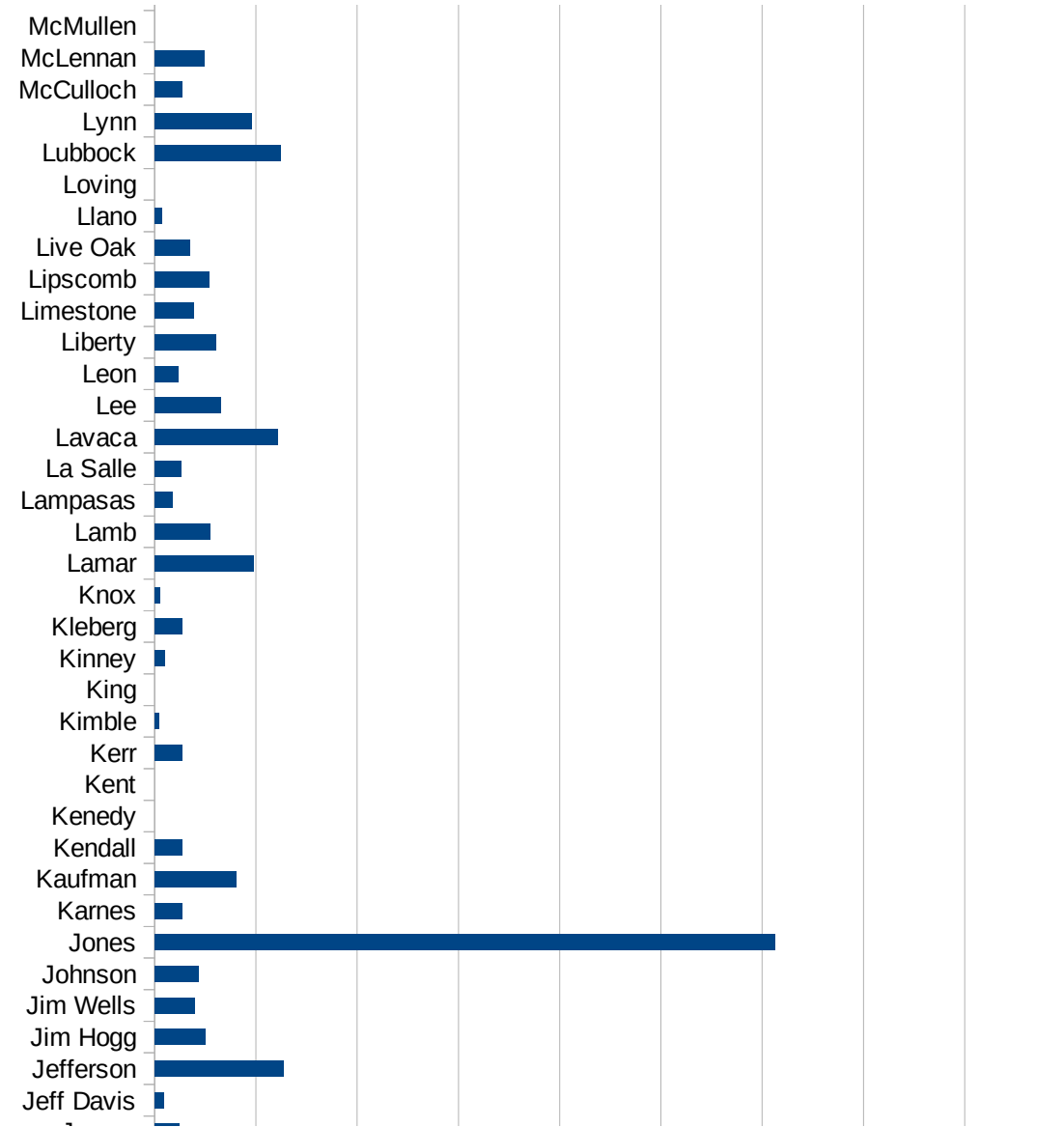
TX

48135 Ector	312.1067825
48137 Edwards	103.7344398
48139 Ellis	396.2415569
48141 El Paso	633.9517435
48143 Erath	282.7121519
48145 Falls	144.2169022
48147 Fannin	232.3867823
48149 Fayette	295.8696596
48151 Fisher	130.2422506
48153 Floyd	376.9059448
48155 Foard	0
48157 Fort Bend	462.6468221
48159 Franklin	380.8285343
48161 Freestone	100.9693053
48163 Frio	913.4033105
48165 Gaines	71.76690111
48167 Galveston	834.8870934
48169 Garza	182.4262694
48171 Gillespie	123.1159528
48173 Glasscock	360.2305476
48175 Goliad	158.2278481
48177 Gonzales	1186.017478
48179 Gray	520.6668189
48181 Grayson	416.4458807
48183 Gregg	267.5677205
48185 Grimes	1202.397743
48187 Guadalupe	388.5298178
48189 Hale	694.6497192
48191 Hall	66.05019815
48193 Hamilton	223.9509665
48195 Hansford	512.538898
48197 Hardeman	101.9887812
48199 Hardin	379.3242086
48201 Harris	620.6504507



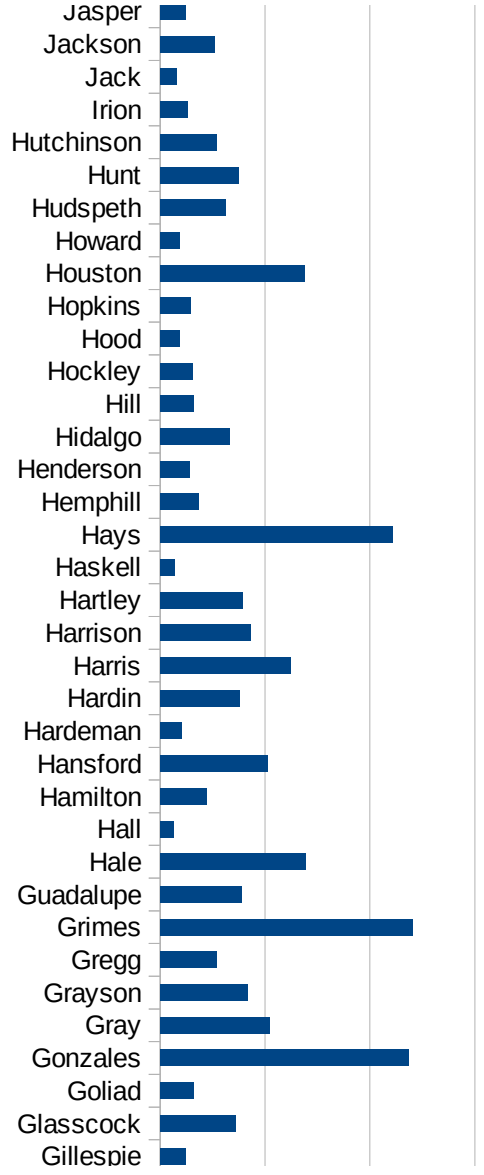
TX

48203 Harrison	431.6158619
48205 Hartley	391.5287418
48207 Haskell	68.81128505
48209 Hays	1109.009976
48211 Hemphill	183.0065359
48213 Henderson	140.9494648
48215 Hidalgo	333.9727163
48217 Hill	159.5422787
48219 Hockley	156.6579634
48221 Hood	94.15729223
48223 Hopkins	146.6992665
48225 Houston	690.5779274
48227 Howard	93.25543761
48229 Hudspeth	312.8258603
48231 Hunt	377.2294363
48233 Hutchinson	268.8932918
48235 Irion	131.4060447
48237 Jack	79.15865656
48239 Jackson	262.202501
48241 Jasper	119.8706512
48243 Jeff Davis	44.40497336
48245 Jefferson	635.6837816
48247 Jim Hogg	247.7134146
48249 Jim Wells	198.4224193
48251 Johnson	217.0855679
48253 Jones	3063.026694
48255 Karnes	134.1853035
48257 Kaufman	402.7304816
48259 Kendall	133.6517605
48261 Kenedy	0
48263 Kent	0
48265 Kerr	137.3914703
48267 Kimble	22.92526364
48269 King	0



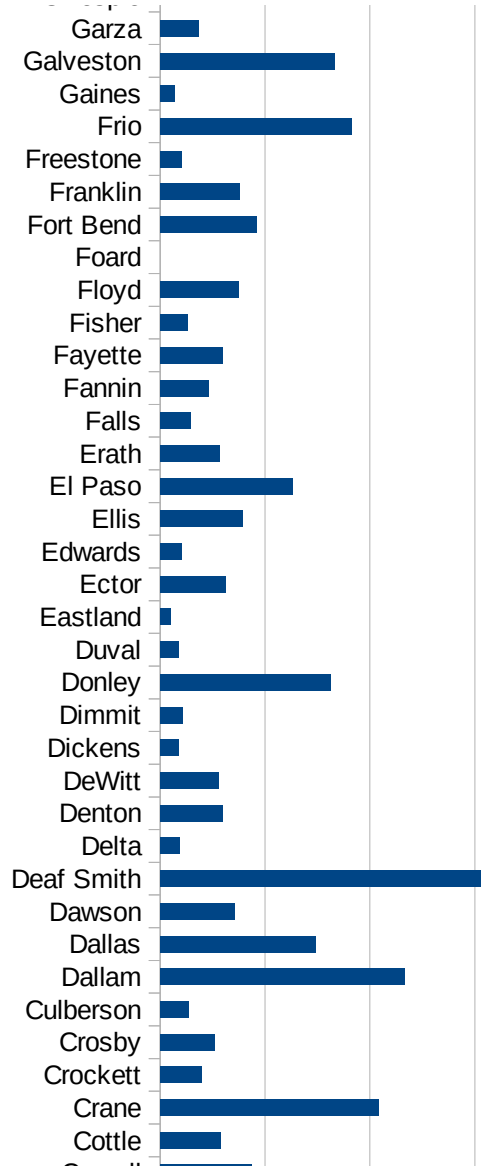
TX

48271 Kinney	53.09264667
48273 Kleberg	134.9224196
48275 Knox	27.37476047
48277 Lamar	490.6692407
48279 Lamb	273.5978112
48281 Lampasas	89.50021197
48283 La Salle	132.7844908
48285 Lavaca	606.6633516
48287 Lee	326.6448903
48289 Leon	115.8077591
48291 Liberty	303.5112311
48293 Limestone	191.3346656
48295 Lipscomb	268.2563338
48297 Live Oak	172.6121979
48299 Llano	36.95832948
48301 Loving	0
48303 Lubbock	623.267797
48305 Lynn	476.4335545
48307 McCulloch	137.7238012
48309 McLennan	245.0835994
48311 McMullen	0
48313 Madison	194.1478297
48315 Marion	261.8855761
48317 Martin	191.2045889
48319 Mason	771.0280374
48321 Matagorda	407.6384329
48323 Maverick	531.7602804
48325 Medina	498.8118851
48327 Menard	140.2524544
48329 Midland	326.2292992
48331 Milam	318.3319406
48333 Mills	20.32107295
48335 Mitchell	49.10988336
48337 Montague	86.75239845



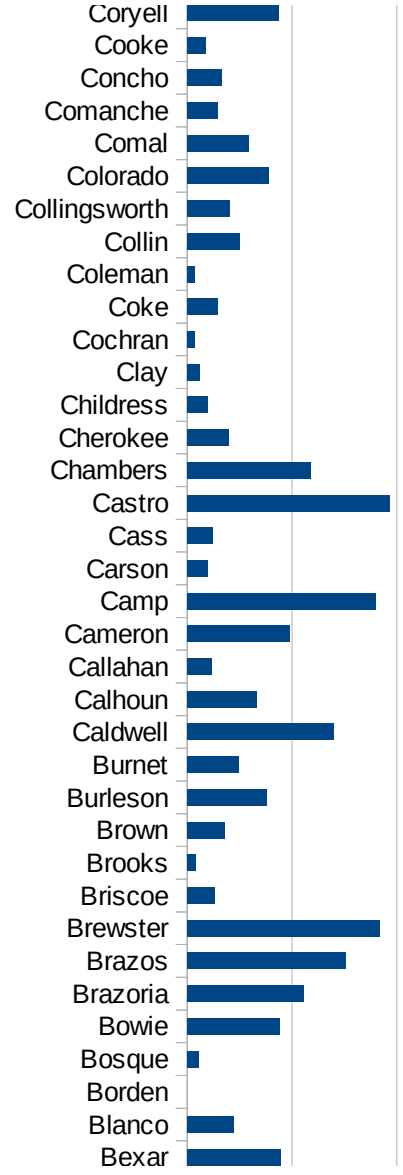
TX

48339 Montgomery	330.3295681
48341 Moore	4133.116128
48343 Morris	299.8622255
48345 Motley	81.03727715
48347 Nacogdoches	576.7679688
48349 Navarro	373.2472511
48351 Newton	87.29812309
48353 Nolan	162.7008338
48355 Nueces	413.7854885
48357 Ochiltree	532.823967
48359 Oldham	187.7053027
48361 Orange	236.9214569
48363 Palo Pinto	58.87445887
48365 Panola	902.8857785
48367 Parker	187.9006439
48369 Parmer	1905.920519
48371 Pecos	765.6479296
48373 Polk	211.8686414
48375 Potter	2388.673442
48377 Presidio	215.8894646
48379 Rains	65.79488445
48381 Randall	605.4112761
48383 Reagan	53.46164127
48385 Real	28.75215641
48387 Red River	862.4229979
48389 Reeves	121.0576617
48391 Refugio	142.2070535
48393 Roberts	332.2259136
48395 Robertson	196.7137237
48397 Rockwall	328.8395243
48399 Runnels	48.856752
48401 Rusk	484.8484848
48403 Sabine	198.3190103
48405 San Augustine	1251.214772

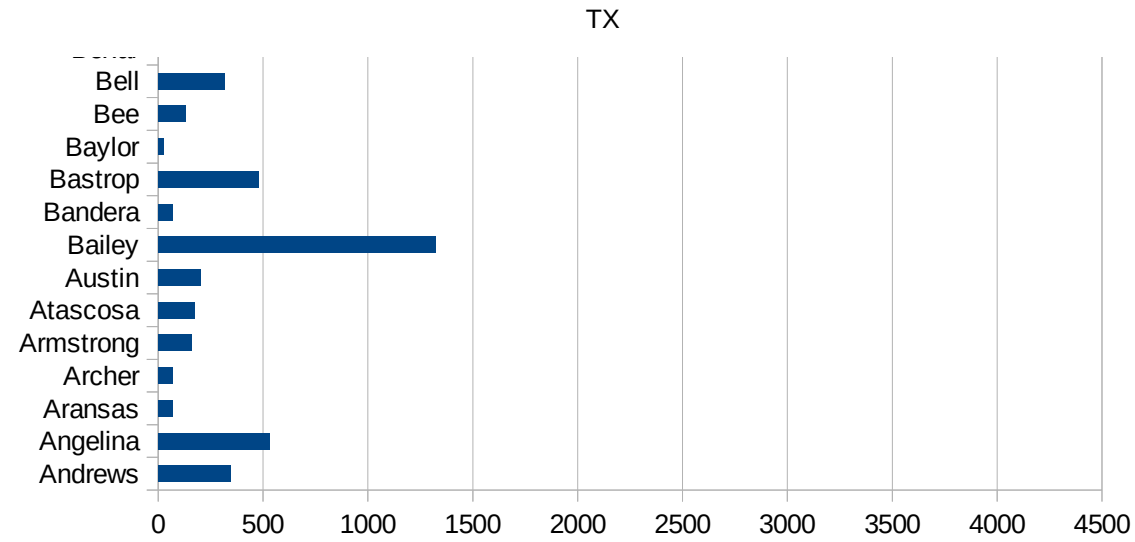


TX

48407 San Jacinto	107.9424771
48409 San Patricio	162.9467956
48411 San Saba	66.0720185
48413 Schleicher	483.5924007
48415 Scurry	189.7308194
48417 Shackelford	30.7408546
48419 Shelby	1081.910457
48421 Sherman	974.3423189
48423 Smith	197.6361844
48425 Somervell	55.45696539
48427 Starr	748.5470748
48429 Stephens	74.20756917
48431 Sterling	0
48433 Stonewall	0
48435 Sutton	79.82969665
48437 Swisher	415.4382203
48439 Tarrant	531.5763447
48441 Taylor	251.3804127
48443 Terrell	121.5066829
48445 Terry	130.2189306
48447 Throckmorton	66.00660066
48449 Titus	2318.893228
48451 Tom Green	289.3670308
48453 Travis	568.3315142
48455 Trinity	217.0963365
48457 Tyler	96.7920354
48459 Upshur	111.4881241
48461 Upton	54.48106783
48463 Uvalde	230.9468822
48465 Val Verde	249.9593562
48467 Van Zandt	126.7427123
48469 Victoria	521.5407182
48471 Walker	2705.573951
48473 Waller	250.3482287



48475 Ward	119.4539249
48477 Washington	740.5719494
48479 Webb	439.2736762
48481 Wharton	434.8975228
48483 Wheeler	308.2257754
48485 Wichita	204.4463291
48487 Wilbarger	70.20280811
48489 Willacy	599.5816872
48491 Williamson	326.4404405
48493 Wilson	175.2150366
48495 Winkler	181.3471503
48497 Wise	131.7619501
48499 Wood	172.8378648
48501 Yoakum	244.4418578
48503 Young	121.9174287
48505 Zapata	310.0775194
48507 Zavala	158.5579571



TX

FIPS

29001  
29003  
29005  
29007  
29009  
29011  
29013  
29015  
29017  
29019  
29021  
29023  
29025  
29027  
29029  
29031  
29033  
29035  
29037

TX

29039  
29041  
29043  
29045  
29047  
29049  
29051  
29053  
29055  
29057  
29059  
29061  
29063  
29065  
29067  
29069  
29071  
29073  
29075  
29077  
29079  
29081  
29083  
29085  
29087  
29089  
29091  
29093  
29095  
29097  
29099  
29101

29103



TX

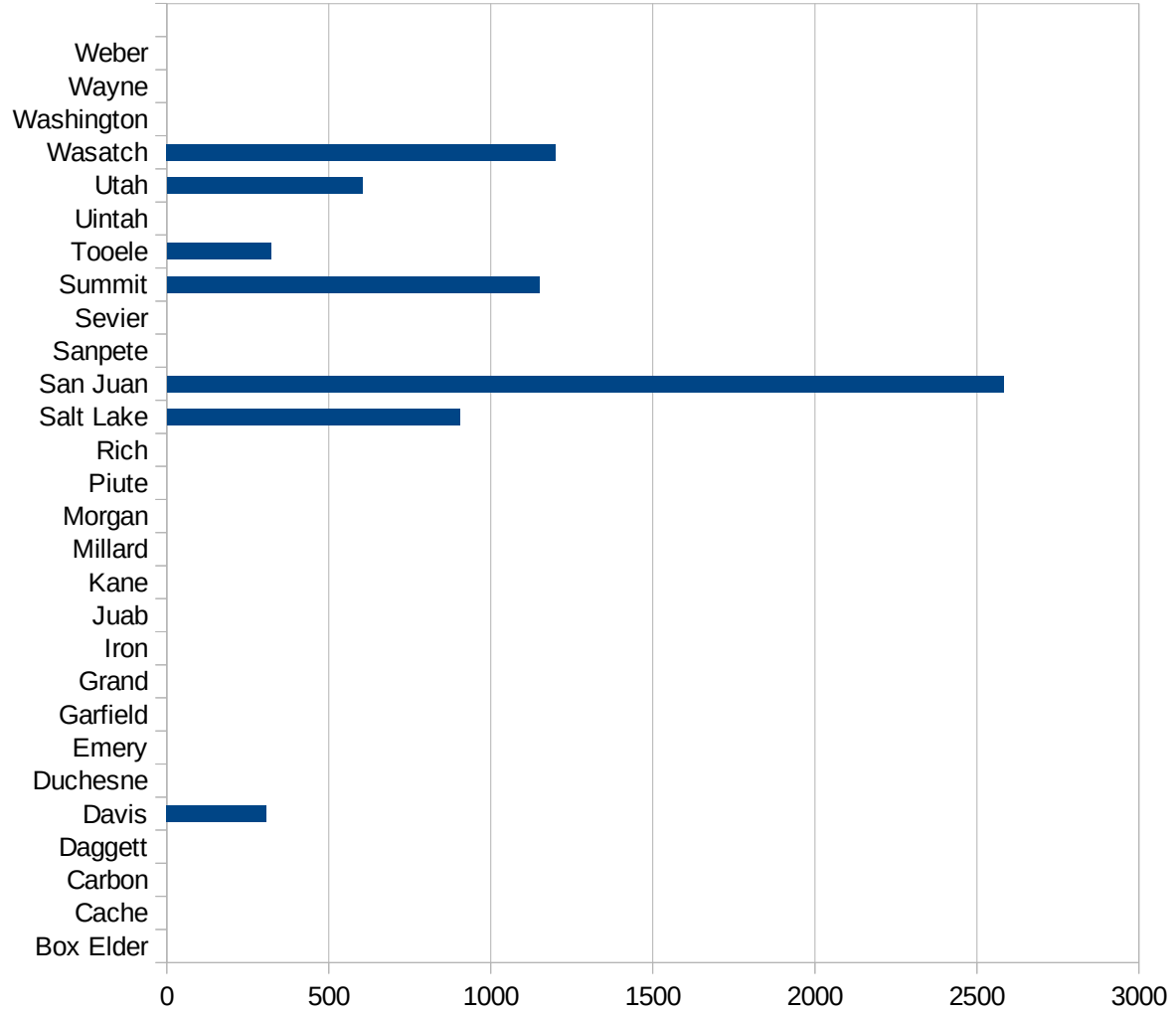
29105  
29107  
29109  
29111  
29113  
29115  
29117  
29121  
29123  
29125  
29127  
29119  
29129  
29131  
29133  
29135  
29137  
29139  
29141  
29143  
29145  
29147  
29149  
29151  
29153  
29155  
29157  
29159  
29161  
29163  
29165  
29167  
29169  
29171

TX

29173  
29175  
29177  
29179  
29181  
29195  
29197  
29199  
29201  
29203  
29205  
29183  
29185  
29187  
29189  
29510  
29186  
29207  
29209  
29211  
29213  
29215  
  
29217  
29219  
29221  
29223  
29225  
29227  
29229

UT

FIPS	County	PC Infection
49001	Beaver	0
49003	Box Elder	0
49005	Cache	0
49007	Carbon	0
49009	Daggett	0
49011	Davis	307.06854737
49013	Duchesne	0
49015	Emery	0
49017	Garfield	0
49019	Grand	0
49021	Iron	0
49023	Juab	0
49025	Kane	0
49027	Millard	0
49029	Morgan	0
49031	Piute	0
49033	Rich	0
49035	Salt Lake	903.75687665
49037	San Juan	2582.6914363
49039	Sanpete	0
49041	Sevier	0
49043	Summit	1149.4526984
49045	Tooele	321.85618035
49047	Uintah	0
49049	Utah	602.84822079
49051	Wasatch	1200.3610108
49053	Washington	0
49055	Wayne	0
49057	Weber	0



UT

FIPS

29001  
29003  
29005  
29007  
29009  
29011  
29013  
29015  
29017  
29019  
29021  
29023  
29025  
29027  
29029  
29031  
29033  
29035  
29037

UT

29039  
29041  
29043  
29045  
29047  
29049  
29051  
29053  
29055  
29057  
29059  
29061  
29063  
29065  
29067  
29069  
29071  
29073  
29075  
29077  
29079  
29081  
29083  
29085  
29087  
29089  
29091  
29093  
29095  
29097  
29099  
29101

29103

UT

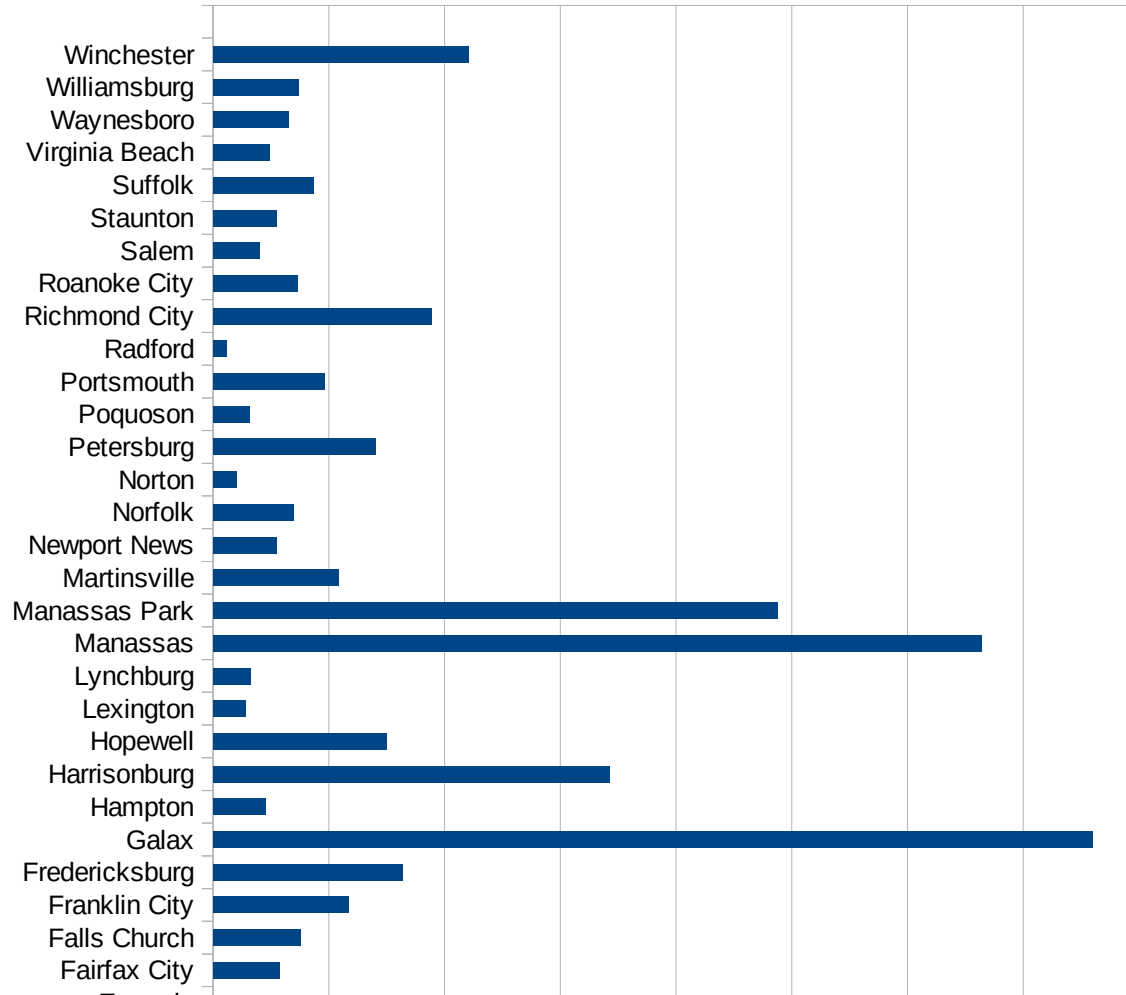
29105  
29107  
29109  
29111  
29113  
29115  
29117  
29121  
29123  
29125  
29127  
29119  
29129  
29131  
29133  
29135  
29137  
29139  
29141  
29143  
29145  
29147  
29149  
29151  
29153  
29155  
29157  
29159  
29161  
29163  
29165  
29167  
29169  
29171

UT

29173  
29175  
29177  
29179  
29181  
29195  
29197  
29199  
29201  
29203  
29205  
29183  
29185  
29187  
29189  
29510  
29186  
29207  
29209  
29211  
29213  
29215  
  
29217  
29219  
29221  
29223  
29225  
29227  
29229

VA

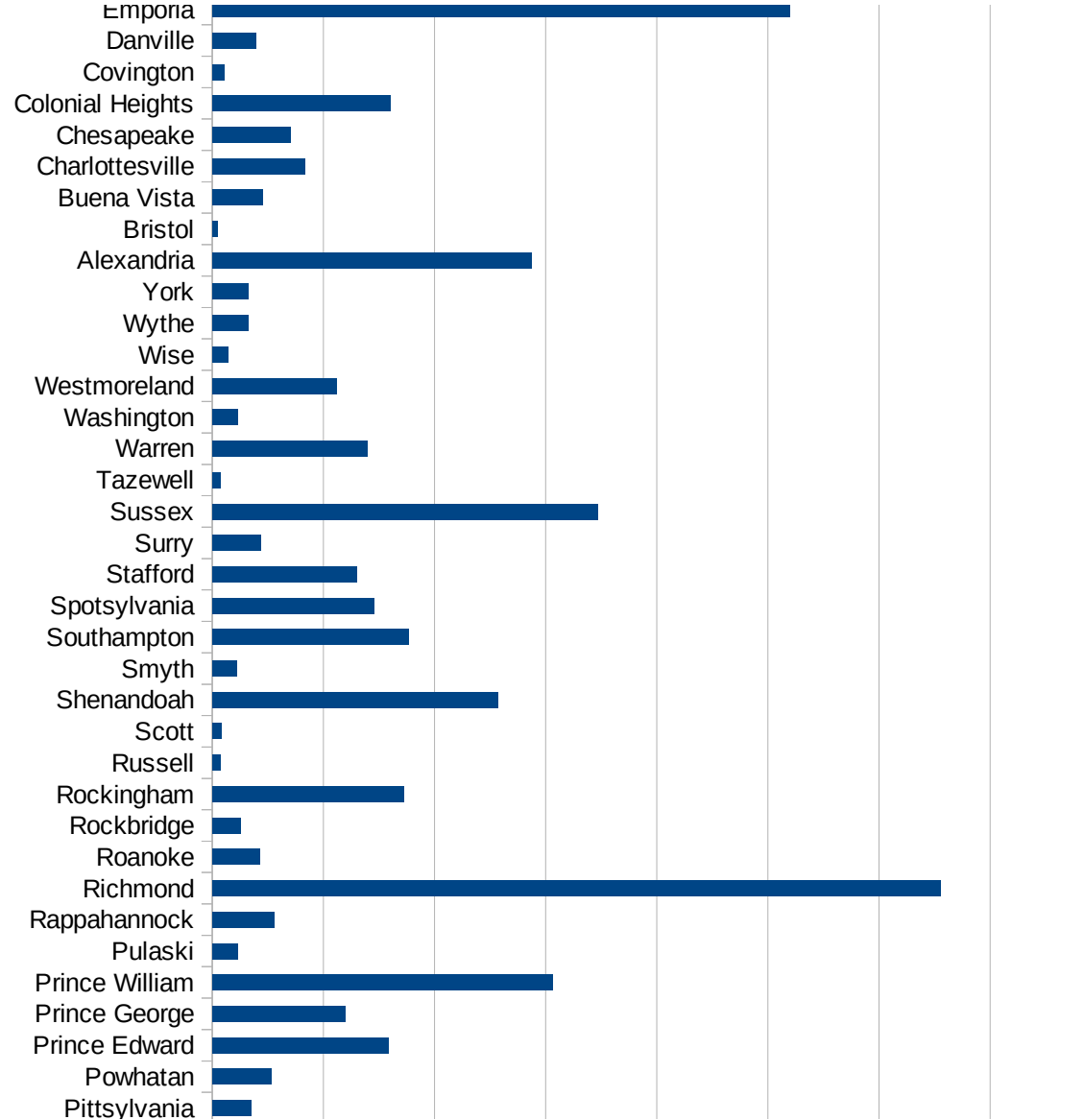
FIPS	County	PC Infection
51001	Accomack	3205.602863
51003	Albemarle	351.3677588
51005	Alleghany	207.9141516
51007	Amelia	322.7541689
51009	Amherst	110.5286427
51011	Appomattox	239.8838457
51013	Arlington	1033.171804
51015	Augusta	237.2211988
51017	Bath	0
51019	Bedford	135.8781922
51021	Bland	31.78134435
51023	Botetourt	207.3504222
51025	Brunswick	604.2480469
51027	Buchanan	146.0817115
51029	Buckingham	3270.780634
51031	Campbell	74.58206756
51033	Caroline	415.9625634
51035	Carroll	684.9777298
51036	Charles City	561.8786918
51037	Charlotte	251.2983749
51041	Chesterfield	815.3639587
51043	Clarke	337.3958549
51045	Craig	118.4834123
51047	Culpeper	1556.142617
51049	Cumberland	509.7359568
51051	Dickenson	20.65688907
51053	Dinwiddie	494.2339374
51057	Essex	512.8674787
51059	Fairfax	1192.914463
51061	Fauquier	590.0247612
51063	Floyd	94.96676163
51065	Fluvanna	406.9745734
51067	Franklin	106.771065





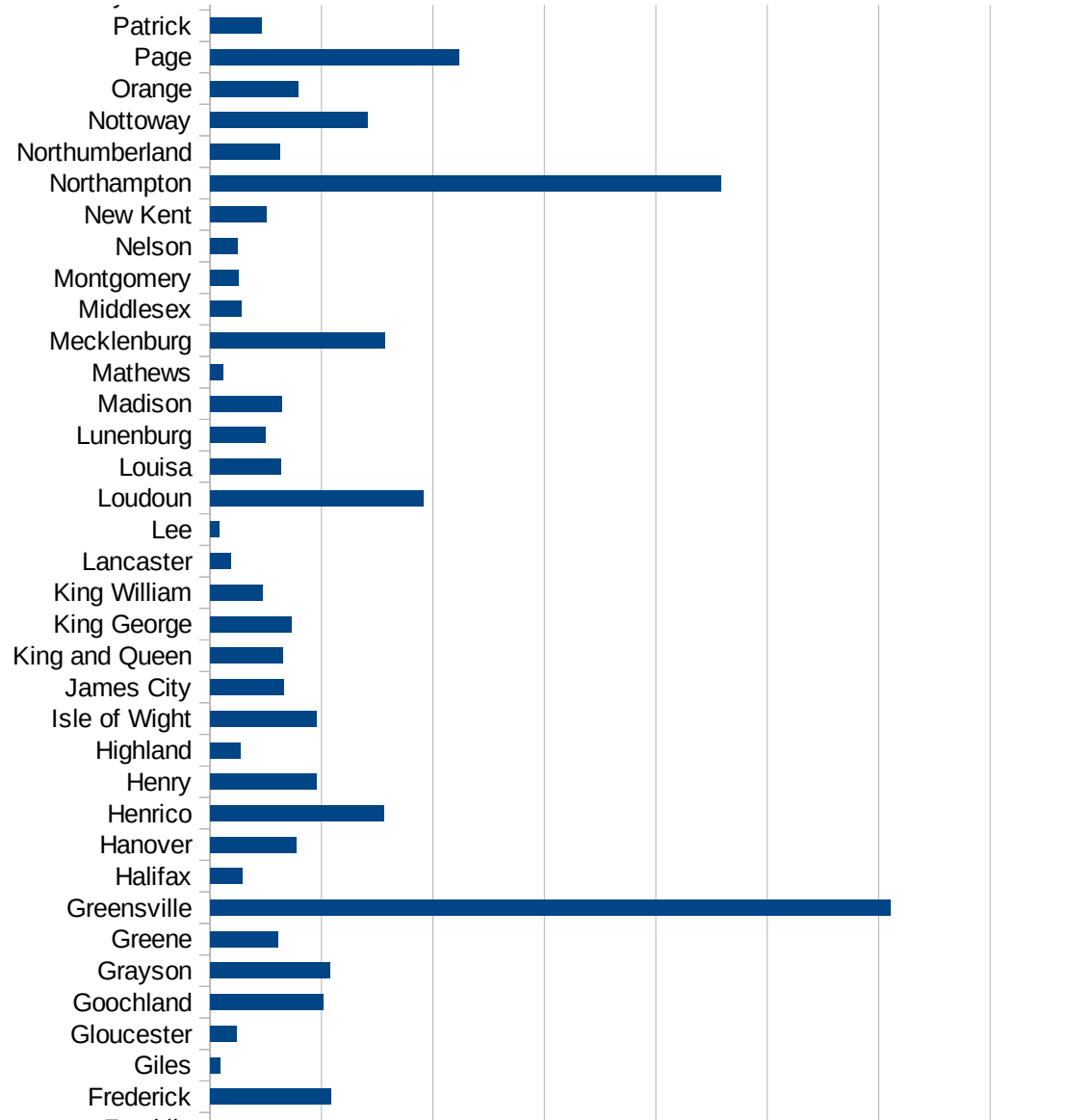
VA

51069 Frederick	542.1311754
51071 Giles	47.49465685
51073 Gloucester	117.8077057
51075 Goochland	507.6578902
51077 Grayson	537.3936408
51079 Greene	303.35204
51081 Greensville	3053.238153
51083 Halifax	143.6107855
51085 Hanover	387.9185744
51087 Henrico	777.4987016
51089 Henry	476.9100936
51091 Highland	135.7466063
51093 Isle of Wight	478.9868211
51095 James City	329.8558844
51097 King and Queen	326.611758
51099 King George	365.0047037
51101 King William	236.1414487
51103 Lancaster	92.73856997
51105 Lee	38.23117115
51107 Loudoun	956.1263365
51109 Louisa	318.124966
51111 Lunenburg	248.2210822
51113 Madison	323.4298608
51115 Mathews	56.80527153
51117 Mecklenburg	783.0342577
51119 Middlesex	139.288699
51121 Montgomery	127.2920139
51125 Nelson	121.3265031
51127 New Kent	254.5665669
51131 Northampton	2292.288027
51133 Northumberland	312.8344447
51135 Nottoway	706.8741894
51137 Orange	395.6991595
51139 Page	1115.614424



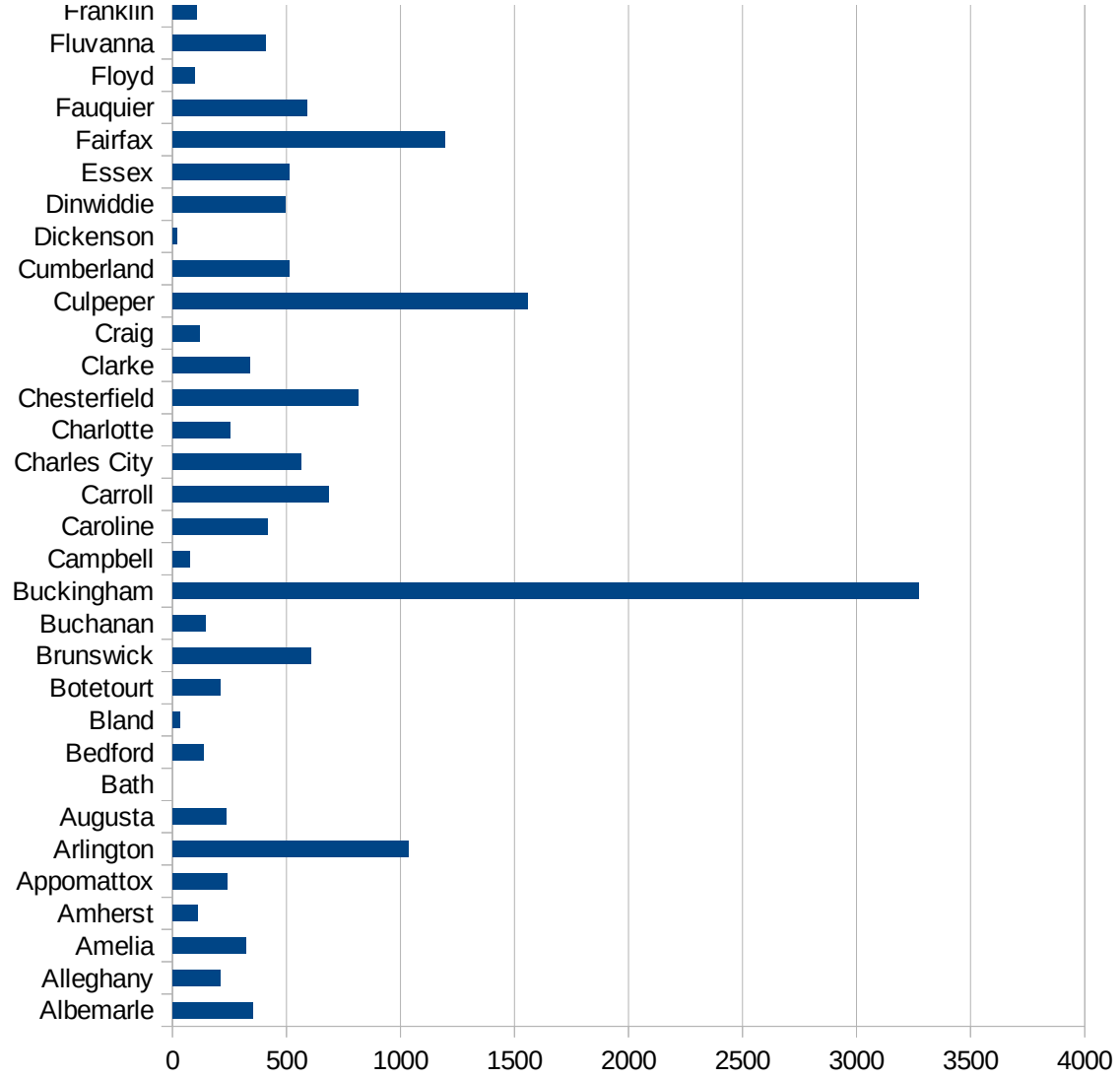
VA

51141 Patrick	231.9923046
51143 Pittsylvania	175.5566129
51145 Powhatan	263.7980061
51147 Prince Edward	793.0283224
51149 Prince George	598.708051
51153 Prince William	1531.160592
51155 Pulaski	114.4836494
51157 Rappahannock	275.7859901
51159 Richmond	3275.060854
51161 Roanoke	212.6008525
51163 Rockbridge	127.4613221
51165 Rockingham	862.8329477
51167 Russell	33.6473755
51169 Scott	41.79437169
51171 Shenandoah	1282.847093
51173 Smyth	108.2961407
51175 Southampton	881.3829182
51177 Spotsylvania	726.3219059
51179 Stafford	649.5065351
51181 Surry	216.2496138
51183 Sussex	1735.338614
51185 Tazewell	36.71521234
51187 Warren	694.9478789
51191 Washington	115.804566
51193 Westmoreland	560.8524958
51195 Wise	71.03020099
51197 Wythe	163.4555192
51199 York	162.1318869
51510 Alexandria	1434.622812
51520 Bristol	24.26889941
51530 Buena Vista	224.4668911
51540 Charlottesville	415.6535112
51550 Chesapeake	351.9704576
51570 Colonial Heights	801.8841474



VA

51580 Covington	54.94505495
51590 Danville	194.1365837
51595 Emporia	2597.148994
51600 Fairfax City	284.8539106
51610 Falls Church	379.0955862
51620 Franklin City	586.5468614
51630 Fredericksburg	820.0658798
51640 Galax	3798.84789
51650 Hampton	227.0815185
51660 Harrisonburg	1711.916792
51670 Hopewell	747.9199858
51678 Lexington	140.1345291
51680 Lynchburg	160.7286365
51683 Manassas	3318.844408
51685 Manassas Park	2438.319755
51690 Martinsville	542.5515424
51700 Newport News	274.316169
51710 Norfolk	344.9745161
51720 Norton	100.8064516
51730 Petersburg	700.0982038
51735 Poquoson	155.8654635
51740 Portsmouth	480.809874
51750 Radford	59.98146028
51760 Richmond City	943.6889979
51770 Roanoke City	363.2906325
51775 Salem	198.8846859
51790 Staunton	272.851296
51800 Suffolk	435.3786259
51810 Virginia Beach	242.5647895
51820 Waynesboro	327.0284603
51830 Williamsburg	369.226638
51840 Winchester	1102.888857



VA

VA

FIPS

29001  
29003  
29005  
29007  
29009  
29011  
29013  
29015  
29017  
29019  
29021  
29023  
29025  
29027  
29029  
29031  
29033  
29035  
29037

VA

29039  
29041  
29043  
29045  
29047  
29049  
29051  
29053  
29055  
29057  
29059  
29061  
29063  
29065  
29067  
29069  
29071  
29073  
29075  
29077  
29079  
29081  
29083  
29085  
29087  
29089  
29091  
29093  
29095  
29097  
29099  
29101

29103

VA

29105  
29107  
29109  
29111  
29113  
29115  
29117  
29121  
29123  
29125  
29127  
29119  
29129  
29131  
29133  
29135  
29137  
29139  
29141  
29143  
29145  
29147  
29149  
29151  
29153  
29155  
29157  
29159  
29161  
29163  
29165  
29167  
29169  
29171

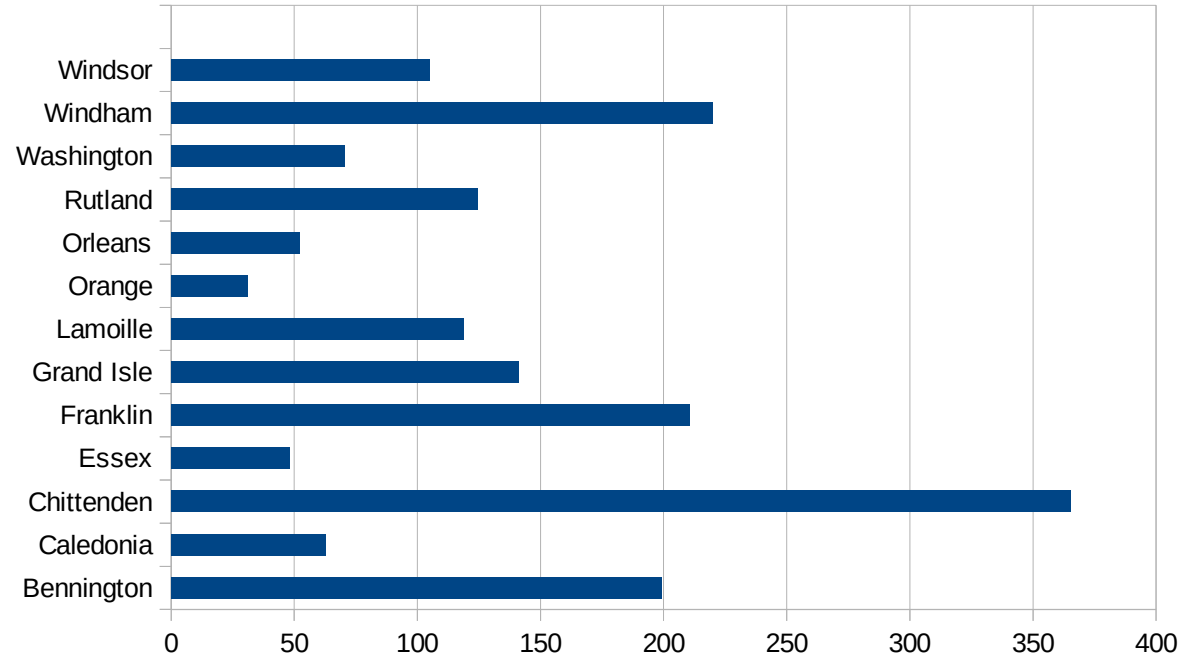
VA

29173  
29175  
29177  
29179  
29181  
29195  
29197  
29199  
29201  
29203  
29205  
29183  
29185  
29187  
29189  
29510  
29186  
29207  
29209  
29211  
29213  
29215  
  
29217  
29219  
29221  
29223  
29225  
29227  
29229



VT

FIPS	County	PC Infection
50001	Addison	183.9179942
50003	Bennington	199.2646852
50005	Caledonia	62.70213187
50007	Chittenden	365.1897042
50009	Essex	48
50011	Franklin	210.4368588
50013	Grand Isle	141.0437236
50015	Lamoille	118.5770751
50017	Orange	31.03555295
50019	Orleans	52.03106998
50021	Rutland	124.4205072
50023	Washington	70.51943584
50025	Windham	219.8521845
50027	Windsor	104.9090186



FIPS

- 29001
- 29003
- 29005
- 29007
- 29009
- 29011
- 29013
- 29015
- 29017
- 29019
- 29021
- 29023
- 29025
- 29027
- 29029
- 29031
- 29033
- 29035
- 29037

VT

29039  
29041  
29043  
29045  
29047  
29049  
29051  
29053  
29055  
29057  
29059  
29061  
29063  
29065  
29067  
29069  
29071  
29073  
29075  
29077  
29079  
29081  
29083  
29085  
29087  
29089  
29091  
29093  
29095  
29097  
29099  
29101

29103

VT

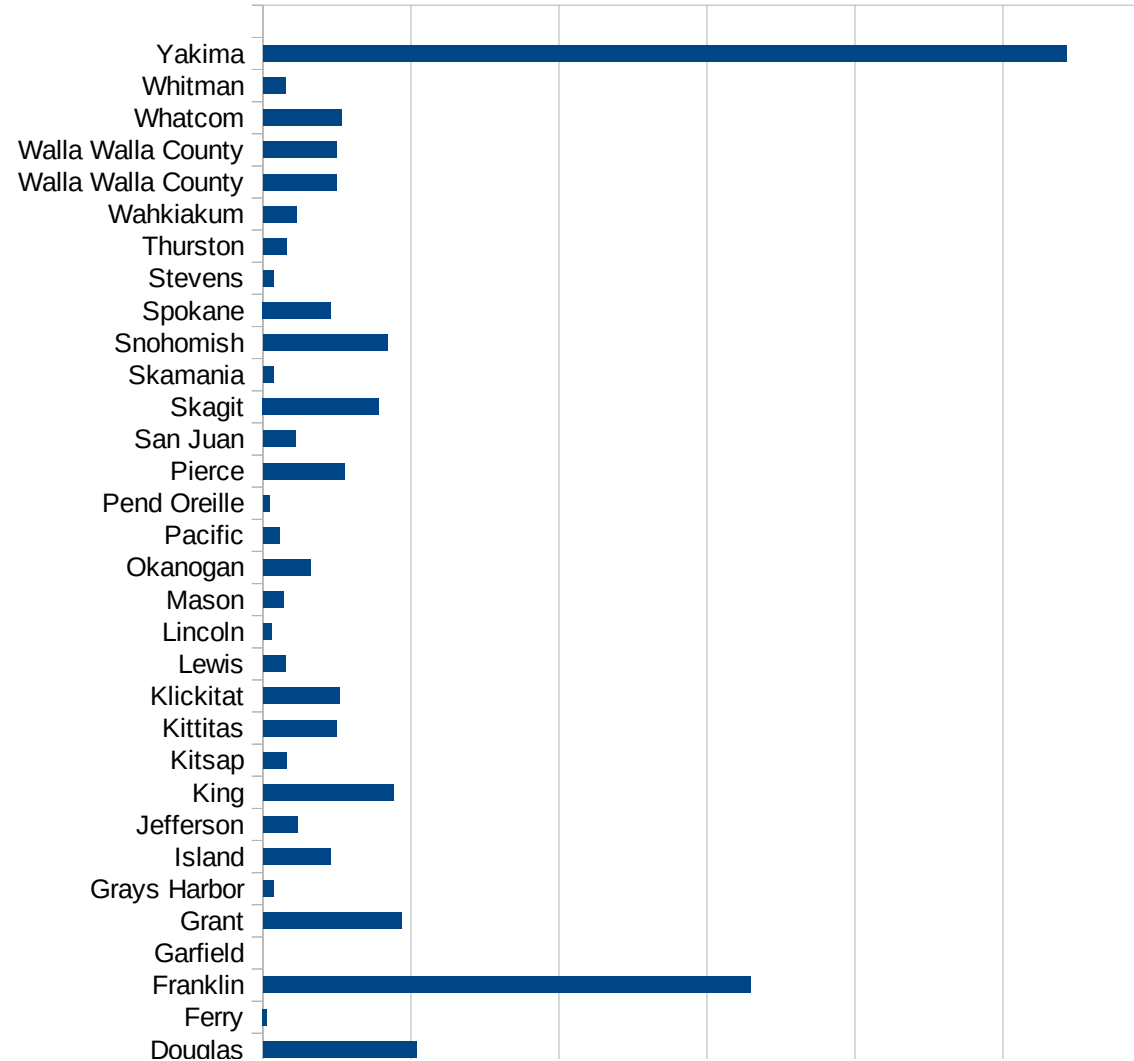
29105  
29107  
29109  
29111  
29113  
29115  
29117  
29121  
29123  
29125  
29127  
29119  
29129  
29131  
29133  
29135  
29137  
29139  
29141  
29143  
29145  
29147  
29149  
29151  
29153  
29155  
29157  
29159  
29161  
29163  
29165  
29167  
29169  
29171

VT

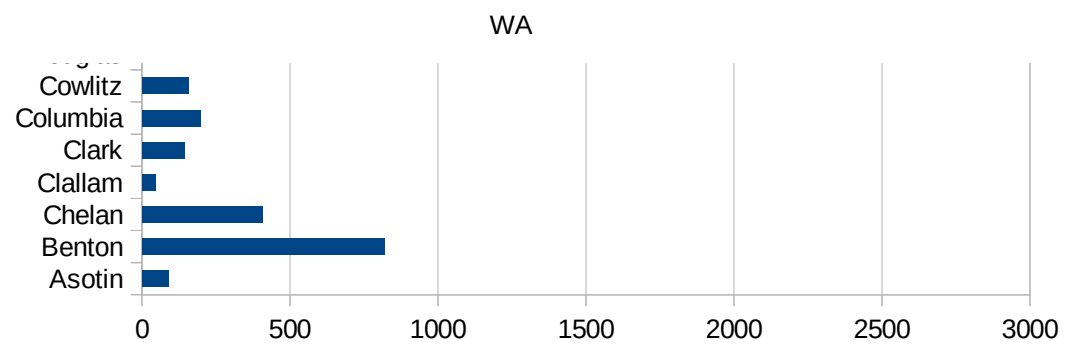
29173  
29175  
29177  
29179  
29181  
29195  
29197  
29199  
29201  
29203  
29205  
29183  
29185  
29187  
29189  
29510  
29186  
29207  
29209  
29211  
29213  
29215  
  
29217  
29219  
29221  
29223  
29225  
29227  
29229

WA

FIPS	County	PC Infection
53001	Adams	571.89129
53003	Asotin	88.45643521
53005	Benton	820.7968218
53007	Chelan	407.6016408
53009	Clallam	45.61033139
53011	Clark	143.6110713
53013	Columbia	197.09288
53015	Cowlitz	155.9819061
53017	Douglas	519.7287156
53019	Ferry	13.07360439
53021	Franklin	1648.171113
53023	Garfield	0
53025	Grant	469.5318038
53027	Grays Harbor	33.82904156
53029	Island	227.3265451
53031	Jefferson	116.6125626
53033	King	439.2424557
53035	Kitsap	78.20462927
53037	Kittitas	247.0230555
53039	Klickitat	257.8368842
53041	Lewis	75.37309683
53043	Lincoln	27.93296089
53045	Mason	70.22150305
53047	Okanogan	159.0240197
53049	Pacific	54.45634416
53051	Pend Oreille	22.05558006
53053	Pierce	276.562635
53055	San Juan	110.9294722
53057	Skagit	391.5573374
53059	Skamania	33.54579
53061	Snohomish	421.0327389
53063	Spokane	229.0961874
53065	Stevens	35.35130358



53067 Thurston	80.30193528
53069 Wahkiakum	112.9688206
53071 Walla Walla Cou	249.4993598
53071 Walla Walla Cou	249.4993598
53073 Whatcom	265.4141835
53075 Whitman	74.31061838
53077 Yakima	2715.493585



WA

FIPS

29001  
29003  
29005  
29007  
29009  
29011  
29013  
29015  
29017  
29019  
29021  
29023  
29025  
29027  
29029  
29031  
29033  
29035  
29037



WA

29039  
29041  
29043  
29045  
29047  
29049  
29051  
29053  
29055  
29057  
29059  
29061  
29063  
29065  
29067  
29069  
29071  
29073  
29075  
29077  
29079  
29081  
29083  
29085  
29087  
29089  
29091  
29093  
29095  
29097  
29099  
29101

29103

WA

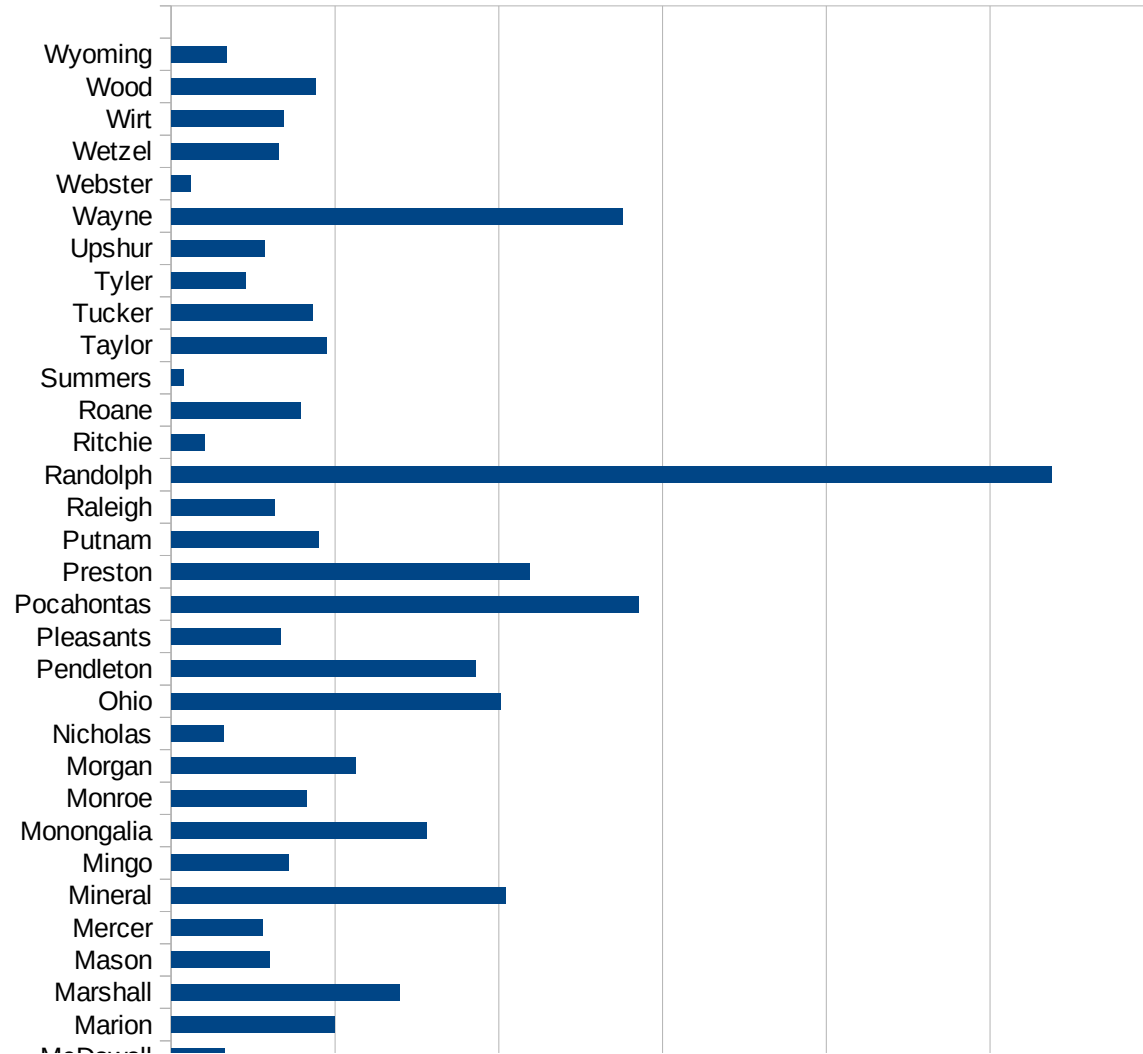
29105  
29107  
29109  
29111  
29113  
29115  
29117  
29121  
29123  
29125  
29127  
29119  
29129  
29131  
29133  
29135  
29137  
29139  
29141  
29143  
29145  
29147  
29149  
29151  
29153  
29155  
29157  
29159  
29161  
29163  
29165  
29167  
29169  
29171

WA

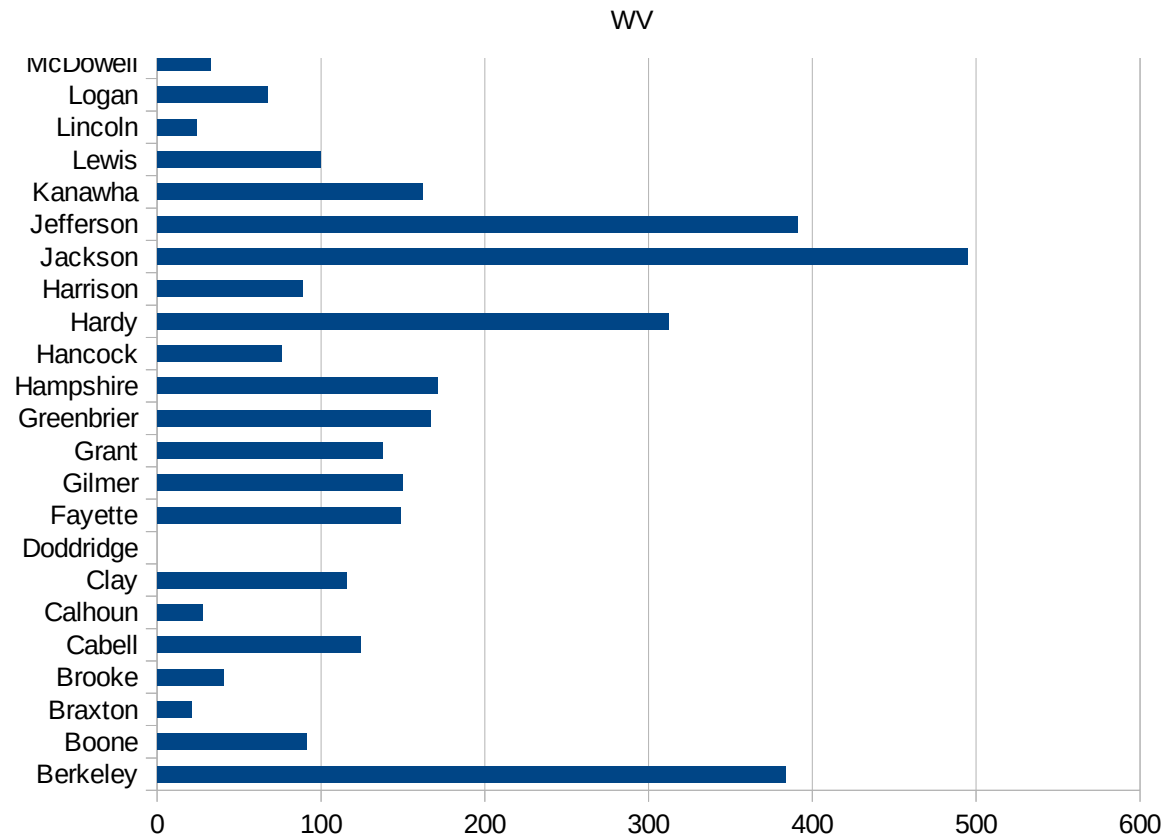
29173  
29175  
29177  
29179  
29181  
29195  
29197  
29199  
29201  
29203  
29205  
29183  
29185  
29187  
29189  
29510  
29186  
29207  
29209  
29211  
29213  
29215  
  
29217  
29219  
29221  
29223  
29225  
29227  
29229

WV

FIPS	County	PC Infection
54001	Barbour	90.71666163
54003	Berkeley	383.3576667
54005	Boone	91.11202223
54007	Braxton	21.29320747
54009	Brooke	40.53506283
54011	Cabell	124.4314769
54013	Calhoun	27.57099531
54015	Clay	115.8480074
54017	Doddridge	0
54019	Fayette	148.7749314
54021	Gilmer	149.5140792
54023	Grant	137.6225701
54025	Greenbrier	166.7337435
54027	Hampshire	171.328222
54029	Hancock	75.6169657
54031	Hardy	312.1597096
54033	Harrison	88.81783462
54035	Jackson	494.6701038
54037	Jefferson	390.7693933
54039	Kanawha	161.8140911
54041	Lewis	99.85022466
54043	Lincoln	24.27302296
54045	Logan	67.47017512
54047	McDowell	32.92542391
54049	Marion	99.82708523
54051	Marshall	139.6784148
54053	Mason	59.88472191
54055	Mercer	55.80829007
54057	Mineral	204.1573868
54059	Mingo	71.47361783
54061	Monongalia	155.985717
54063	Monroe	82.8313253
54065	Morgan	112.4416709



54067 Nicholas	32.20352629
54069 Ohio	201.1735122
54071 Pendleton	185.7939117
54073 Pleasants	66.60450246
54075 Pocahontas	285.2388876
54077 Preston	218.6825852
54079 Putnam	89.97565365
54081 Raleigh	63.2962534
54083 Randolph	537.7649794
54085 Ritchie	20.57401502
54087 Roane	78.95492392
54089 Summers	7.836990596
54091 Taylor	94.88791365
54093 Tucker	86.26887132
54095 Tyler	45.73519323
54097 Upshur	57.34179807
54099 Wayne	275.3855398
54101 Webster	12.07000604
54103 Wetzel	65.48788474
54105 Wirt	68.61063465
54107 Wood	87.88285453
54109 Wyoming	33.67651304



FIPS

- 29001
- 29003
- 29005
- 29007
- 29009
- 29011
- 29013
- 29015
- 29017
- 29019
- 29021
- 29023
- 29025
- 29027
- 29029
- 29031
- 29033
- 29035
- 29037

WV

29039  
29041  
29043  
29045  
29047  
29049  
29051  
29053  
29055  
29057  
29059  
29061  
29063  
29065  
29067  
29069  
29071  
29073  
29075  
29077  
29079  
29081  
29083  
29085  
29087  
29089  
29091  
29093  
29095  
29097  
29099  
29101

29103

29105  
29107  
29109  
29111  
29113  
29115  
29117  
29121  
29123  
29125  
29127  
29119  
29129  
29131  
29133  
29135  
29137  
29139  
29141  
29143  
29145  
29147  
29149  
29151  
29153  
29155  
29157  
29159  
29161  
29163  
29165  
29167  
29169  
29171

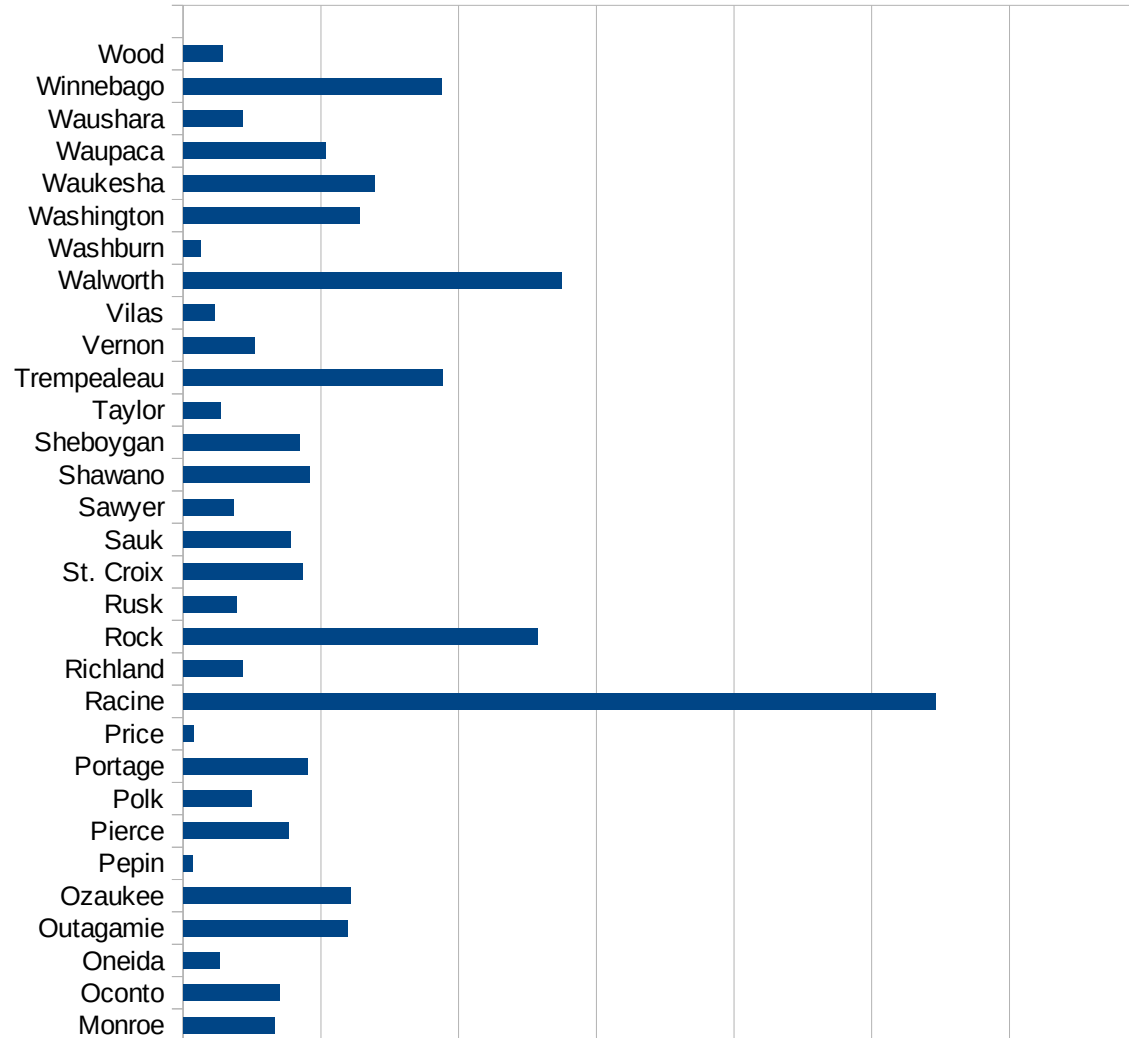


WV

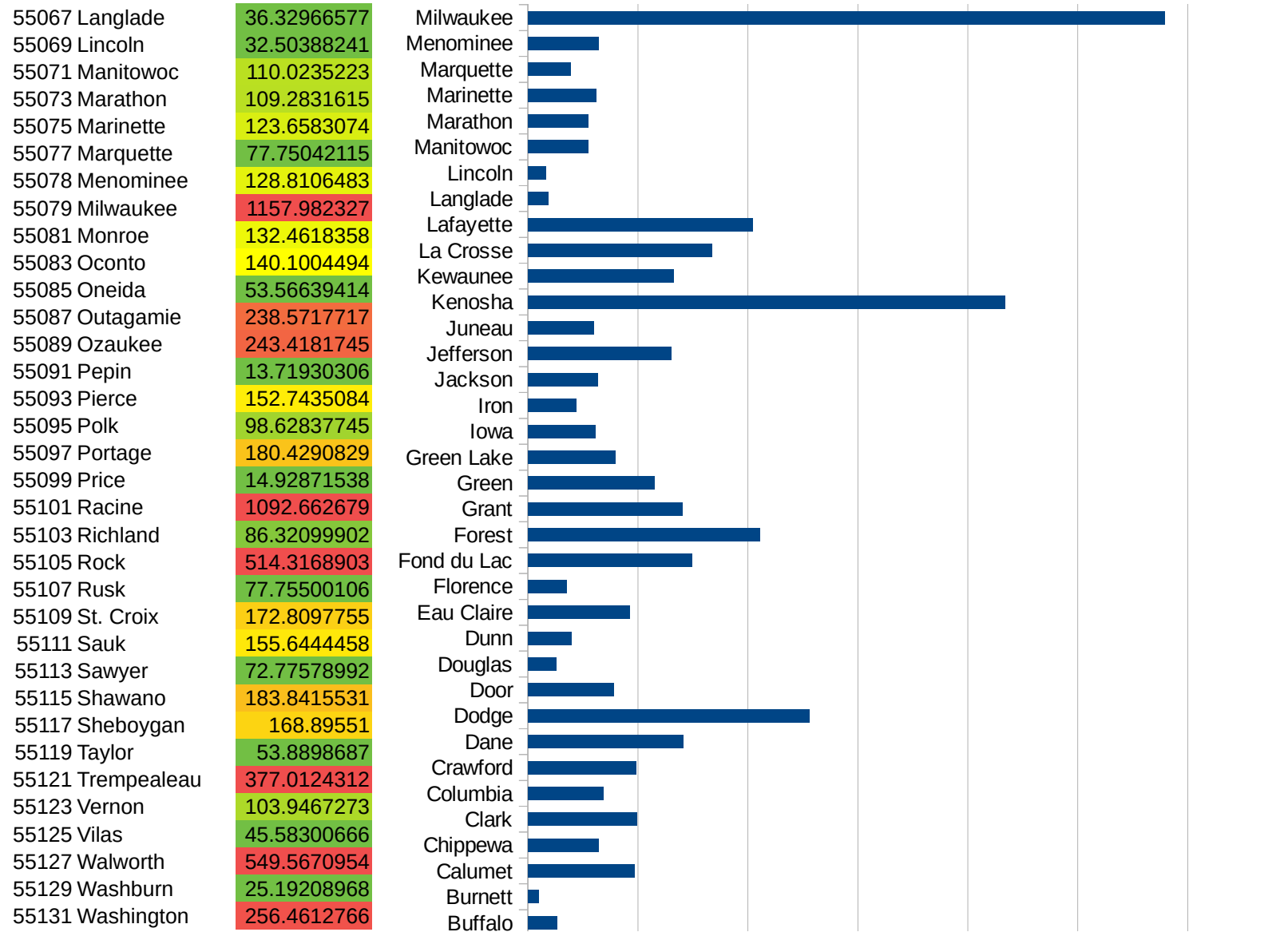
29173  
29175  
29177  
29179  
29181  
29195  
29197  
29199  
29201  
29203  
29205  
29183  
29185  
29187  
29189  
29510  
29186  
29207  
29209  
29211  
29213  
29215  
  
29217  
29219  
29221  
29223  
29225  
29227  
29229

WI

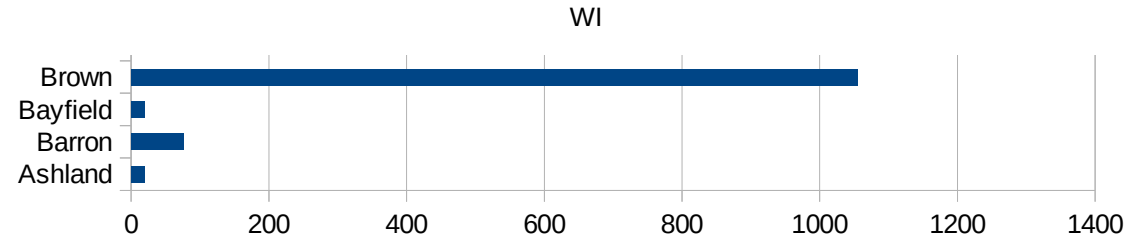
FIPS	County	PC Infection
55001	Adams	73.71731866
55003	Ashland	19.23076923
55005	Barron	75.28119741
55007	Bayfield	19.94415636
55009	Brown	1054.378118
55011	Buffalo	53.33333333
55013	Burnett	19.49064449
55015	Calumet	193.3850356
55017	Chippewa	127.8553052
55019	Clark	198.7957014
55021	Columbia	137.7314411
55023	Crawford	196.4274753
55025	Dane	282.0983694
55027	Dodge	512.2542602
55029	Door	155.7406737
55031	Douglas	50.91649695
55033	Dunn	79.76778711
55035	Eau Claire	185.5855511
55037	Florence	69.42837306
55039	Fond du Lac	297.8673859
55041	Forest	422.6448671
55043	Grant	281.2584862
55045	Green	230.17141
55047	Green Lake	158.579131
55049	Iowa	121.9973918
55051	Iron	88.09020437
55053	Jackson	126.965524
55055	Jefferson	260.7806975
55057	Juneau	120.223917
55059	Kenosha	867.1510426
55061	Kewaunee	264.9266546
55063	La Crosse	334.9403705
55065	Lafayette	408.0408041



WI



55133 Waukesha	277.6178946
55135 Waupaca	207.3227977
55137 Waushara	86.55153938
55139 Winnebago	375.9794176
55141 Wood	57.49093149



FIPS

- 29001
- 29003
- 29005
- 29007
- 29009
- 29011
- 29013
- 29015
- 29017
- 29019
- 29021
- 29023
- 29025
- 29027
- 29029
- 29031
- 29033
- 29035
- 29037

29039  
29041  
29043  
29045  
29047  
29049  
29051  
29053  
29055  
29057  
29059  
29061  
29063  
29065  
29067  
29069  
29071  
29073  
29075  
29077  
29079  
29081  
29083  
29085  
29087  
29089  
29091  
29093  
29095  
29097  
29099  
29101

29103

29105  
29107  
29109  
29111  
29113  
29115  
29117  
29121  
29123  
29125  
29127  
29119  
29129  
29131  
29133  
29135  
29137  
29139  
29141  
29143  
29145  
29147  
29149  
29151  
29153  
29155  
29157  
29159  
29161  
29163  
29165  
29167  
29169  
29171

WI

29173  
29175  
29177  
29179  
29181  
29195  
29197  
29199  
29201  
29203  
29205  
29183  
29185  
29187  
29189  
29510  
29186  
29207  
29209  
29211  
29213  
29215  
  
29217  
29219  
29221  
29223  
29225  
29227  
29229