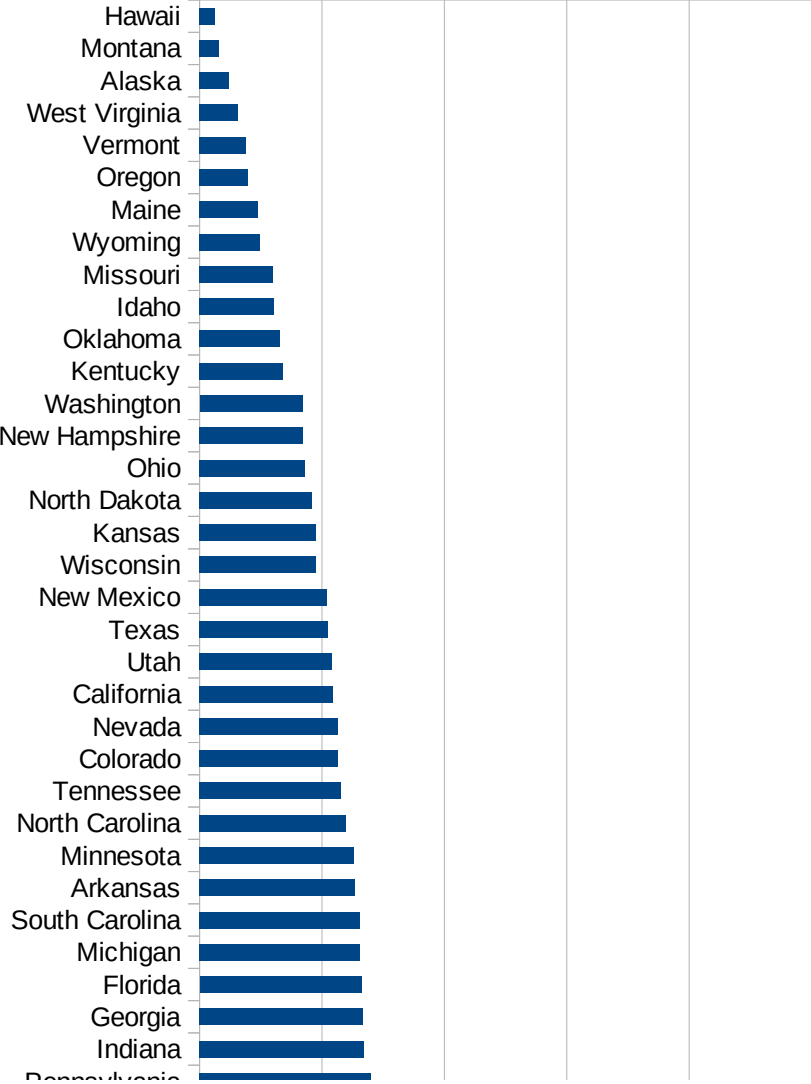


PerCap50States

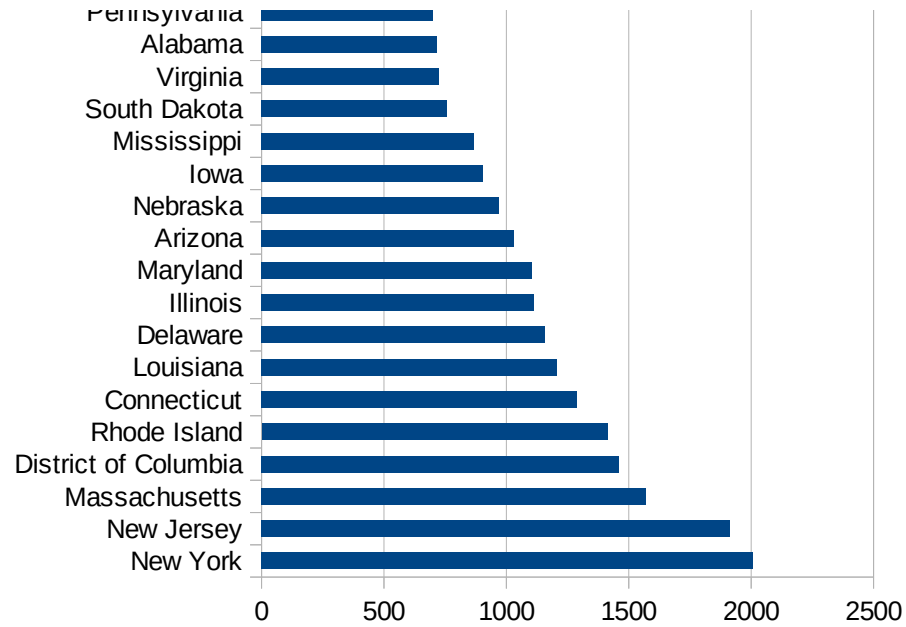
Idx	State	Population	Cases per 100,000
33	New York	19542209	2008.67261219036
31	New Jersey	8908520	1914.24613740554
22	Massachusetts	6902149	1569.32282974477
9	District of Columbia	702455	1458.88348719847
40	Rhode Island	1057315	1413.48604720448
7	Connecticut	3572665	1289.00974482634
19	Louisiana	4659978	1206.55076054007
8	Delaware	967171	1157.60294715205
14	Illinois	12741080	1112.10352654563
21	Maryland	6042718	1105.08218321623
3	Arizona	7171646	1030.71177802139
28	Nebraska	1929268	970.627201612218
16	Iowa	3156145	903.443916550095
25	Mississippi	2986530	866.959313986466
42	South Dakota	882235	757.281223256842
47	Virginia	8517685	724.797876418299
1	Alabama	4887871	715.321660493904
39	Pennsylvania	12807060	701.667673923602
15	Indiana	6691878	671.410925303779
11	Georgia	10519475	669.434548777387
10	Florida	21299325	661.673550687639
23	Michigan	9995915	655.847913872817
41	South Carolina	5084127	655.37308568413
4	Arkansas	3013825	633.945235705457
24	Minnesota	5611179	632.077501002909
34	North Carolina	10383620	599.482646707025
43	Tennessee	6770010	578.433414426271
6	Colorado	5695564	566.932440755648
29	Nevada	3034392	565.516914096794
5	California	39557045	544.267146345234
45	Utah	3161105	541.044982688016
44	Texas	28701845	523.14406965824
32	New Mexico	2095428	520.657354965191



This work is licensed under the Creative Commons Attribution-NoDerivatives 4.0 International License. To view a copy of this license, visit <http://creativecommons.org/licenses/by-nd/4.0/>.

Idx	State	Population	Cases per 100,000
50	Wisconsin	5813568	477.211241014124
17	Kansas	2911505	475.595954669492
35	North Dakota	760077	459.821833840519
36	Ohio	11689442	430.379824802587
30	New Hampshire	1356458	423.529515841994
48	Washington	7535591	420.683659715608
18	Kentucky	4468402	340.837731251575
37	Oklahoma	3943079	328.347466535669
13	Idaho	1754208	303.327769568945
26	Missouri	6126452	301.104130090303
51	Wyoming	577737	245.267310212086
20	Maine	1338404	238.04471594526
38	Oregon	4190713	199.035343150438
46	Vermont	626299	190.963102288204
49	West Virginia	1805832	156.825219621759
2	Alaska	737438	119.332065882149
27	Montana	1062305	81.2384390546971
12	Hawaii	1420491	62.1616046845774

PerCap50States



Counties_Cities

FIPS	County	State	Cases Per 100,000
47169	Trousdale	Tennessee	13403.55975300
47095	Lake	Tennessee	9323.97787073
31043	Dakota	Nebraska	8763.63093163
19021	Buena Vista	Iowa	8513.63590621
5079	Lincoln	Arkansas	7748.63632967
27105	Nobles	Minnesota	7521.43769385
5077	Lee	Arkansas	6989.42682248
31037	Colfax	Nebraska	6120.76095947
22035	East Carroll	Louisiana	6067.92667330
20057	Ford	Kansas	5715.88762984
40139	Texas	Oklahoma	4815.44854559
35031	McKinley	New Mexico	4614.74616129
20175	Seward	Kansas	4595.95959596
13101	Echols	Georgia	4550.00000000
1085	Lowndes	Alabama	4381.39161821
18017	Cass	Indiana	4307.73284152
20055	Finney	Kansas	4269.20870777
47007	Bledsoe	Tennessee	4174.85598102
39101	Marion	Ohio	4169.73151894
36087	Rockland	New York	4168.31698368
48341	Moore	Texas	4133.11612753
51640	Galax	Virginia	3923.40028024
5133	Sevier	Arkansas	3856.70109108
19047	Crawford	Iowa	3852.43035319
13053	Chattahoochee	Georgia	3781.35529764
39129	Pickaway	Ohio	3725.51045002
31151	Saline	Nebraska	3714.28571429
4023	Santa Cruz	Arizona	3650.74928512
31047	Dawson	Nebraska	3614.66109916
36119	Westchester	New York	3594.41594358
46017	Buffalo	South Dakota	3536.34577603
1011	Bullock	Alabama	3481.94910239
34031	Passaic	New Jersey	3351.21495698

This work is licensed under the Creative Commons Attribution-NoDerivatives 4.0 International License. To view a copy of this license, visit <http://creativecommons.org/licenses/by-nd/4.0/>.

Counties_Cities

51683 Manassas	Virginia	3330.85180471
6025 Imperial	California	3322.38886414
51159 Richmond	Virginia	3275.06085417
51029 Buckingham	Virginia	3270.78063415
19115 Louisa	Iowa	3214.25373802
4001 Apache	Arizona	3206.71697903
51001 Accomack	Virginia	3205.60286314
28099 Neshoba	Mississippi	3203.43347639
4017 Navajo	Arizona	3202.49898139
5123 St. Francis	Arkansas	3184.08742482
22065 Madison	Louisiana	3109.04040857
36059 Nassau	New York	3073.89223488
48253 Jones	Texas	3063.02669425
19193 Woodbury	Iowa	3062.24948556
51081 Greensville	Virginia	3053.23815258
1013 Butler	Alabama	3043.69918699
8075 Logan	Colorado	2958.93719807
34039 Union	New Jersey	2932.98116534
19197 Wright	Iowa	2884.16075650
13243 Randolph	Georgia	2883.06746671
28051 Holmes	Mississippi	2877.08546136
36071 Orange	New York	2804.81004108
36103 Suffolk	New York	2788.88631571
34017 Hudson	New Jersey	2785.84328929
46005 Beadle	South Dakota	2764.39125139
53077 Yakima	Washington	2752.08195796
4027 Yuma	Arizona	2730.89832554
48471 Walker	Texas	2713.85209713
5149 Yell	Arkansas	2702.57719991
1059 Franklin	Alabama	2662.37285974
12077 Liberty	Florida	2613.21981790
13273 Terrell	Georgia	2612.93694112
51595 Emporia	Virginia	2597.14899434
19171 Tama	Iowa	2591.10269759

Counties_Cities

49037 San Juan	Utah	2582.69143634
31079 Hall	Nebraska	2580.87554986
28123 Scott	Mississippi	2566.55000530
36061 New York City	New York	2556.92872319
1131 Wilcox	Alabama	2540.69822151
13099 Early	Georgia	2537.32799844
13037 Calhoun	Georgia	2534.63476071
19127 Marshall	Iowa	2523.69875691
13141 Hancock	Georgia	2515.57259224
51685 Manassas Park	Virginia	2472.98780840
28153 Wayne	Mississippi	2458.37028279
25025 Suffolk	Massachusetts	2452.14629385
37061 Duplin	North Carolina	2443.25132527
48375 Potter	Texas	2388.67344210
28021 Claiborne	Mississippi	2355.03221506
28079 Leake	Mississippi	2341.51913192
16013 Blaine	Idaho	2340.60439804
34013 Essex	New Jersey	2340.18157788
48449 Titus	Texas	2318.89322798
22041 Franklin	Louisiana	2302.04405636
51131 Northampton	Virginia	2292.28802727
8087 Morgan	Colorado	2283.07304433
27099 Mower	Minnesota	2274.37454700
12047 Hamilton	Florida	2271.13906359
13287 Turner	Georgia	2224.46916077
28103 Noxubee	Mississippi	2221.16753678
12051 Hendry	Florida	2221.09923958
22095 St. John the Bap	Louisiana	2204.52019266
1119 Sumter	Alabama	2159.01032228
29119 McDonald	Missouri	2157.89929803
22051 Jefferson	Louisiana	2152.28164432
22047 Iberville	Louisiana	2136.24277987
34003 Bergen	New Jersey	2066.20746200
13095 Dougherty	Georgia	2063.71995660

Counties_Cities

34021 Mercer	New Jersey	2062.13444165
13005 Bacon	Georgia	2038.44434511
25009 Essex	Massachusetts	2030.38558734
24033 Prince George's	Maryland	2025.05641653
34023 Middlesex	New Jersey	2020.52586222
10005 Sussex	Delaware	2009.71712185
13205 Mitchell	Georgia	2000.72098053
44007 Providence	Rhode Island	1998.47818842
1063 Greene	Alabama	1991.98348111
13071 Colquitt	Georgia	1989.38410247
22071 Orleans	Louisiana	1984.62427687
21031 Butler	Kentucky	1980.89570936
31141 Platte	Nebraska	1978.23936696
19179 Wapello	Iowa	1976.99190456
13061 Clay	Georgia	1974.36785591
22025 Catahoula	Louisiana	1956.70274771
1047 Dallas	Alabama	1949.88253720
34011 Cumberland	New Jersey	1948.70572027
36105 Sullivan	New York	1921.90521603
35045 San Juan	New Mexico	1912.94194797
46073 Jerauld	South Dakota	1908.95741557
13285 Troup	Georgia	1906.21698032
48369 Parmer	Texas	1905.92051906
28029 Copiah	Mississippi	1884.87545107
28007 Attala	Mississippi	1884.01851348
1065 Hale	Alabama	1867.44533478
46099 Minnehaha	South Dakota	1865.44723034
31053 Dodge	Nebraska	1850.99616754
13261 Sumter	Georgia	1849.79652238
22111 Union	Louisiana	1845.05150022
13259 Stewart	Georgia	1806.74302307
27165 Watonwan	Minnesota	1785.06375228
9001 Fairfield	Connecticut	1762.30077038
48001 Anderson	Texas	1750.00430611

Counties_Cities

29211 Sullivan	Missouri	1736.05529658
51183 Sussex	Virginia	1735.33861351
17031 Cook	Illinois	1732.55711377
51660 Harrisonburg	Virginia	1726.72255844
13277 Tift	Georgia	1713.04626457
28069 Kemper	Mississippi	1705.39543233
22127 Winn	Louisiana	1705.10824961
20025 Clark	Kansas	1695.76059850
25023 Plymouth	Massachusetts	1673.51176920
53021 Franklin	Washington	1672.54920665
22093 St. James	Louisiana	1658.98179398
22013 Bienville	Louisiana	1653.14096784
13003 Atkinson	Georgia	1651.19922864
45061 Lee	South Carolina	1650.91587913
42101 Philadelphia	Pennsylvania	1627.50972453
1017 Chambers	Alabama	1627.24973970
27153 Todd	Minnesota	1615.00284761
21177 Muhlenberg	Kentucky	1611.75017872
37163 Sampson	North Carolina	1599.97485305
34029 Ocean	New Jersey	1590.62313534
1101 Montgomery	Alabama	1586.61959666
28163 Yazoo	Mississippi	1575.33276692
28083 Leflore	Mississippi	1569.90214046
22125 West Feliciana	Louisiana	1565.32988357
12027 DeSoto	Florida	1560.45773427
51047 Culpeper	Virginia	1558.07092308
19013 Black Hawk	Iowa	1555.04199142
4012 La Paz	Arizona	1554.64972983
13065 Clinch	Georgia	1549.33814681
46085 Lyman	South Dakota	1544.09840356
22037 East Feliciana	Louisiana	1543.64154364
13139 Hall	Georgia	1541.93956903
51153 Prince William	Virginia	1539.28005966
22007 Assumption	Louisiana	1538.11659193

Counties_Cities

28101 Newton	Mississippi	1534.30023784
6031 Kings	California	1531.38749785
48117 Deaf Smith	Texas	1529.85074627
5035 Crittenden	Arkansas	1512.14265028
12049 Hardee	Florida	1508.53367590
28067 Jones	Mississippi	1500.12415828
13321 Worth	Georgia	1492.68436869
8109 Saguache	Colorado	1490.57430951
25027 Worcester	Massachusetts	1483.31987304
25017 Middlesex	Massachusetts	1481.06723544
28015 Carroll	Mississippi	1473.11068510
22073 Ouachita	Louisiana	1467.55138372
34035 Somerset	New Jersey	1466.64492517
34025 Monmouth	New Jersey	1465.83107214
1095 Marshall	Alabama	1465.00327753
1023 Choctaw	Alabama	1464.06043143
13093 Dooly	Georgia	1459.21494236
11001 District of Colum	District of Col	1458.88348720
13137 Habersham	Georgia	1458.53529567
25005 Bristol	Massachusetts	1453.48940290
18039 Elkhart	Indiana	1447.75248103
51510 Alexandria	Virginia	1440.22924064
25013 Hampden	Massachusetts	1437.05650013
34007 Camden	New Jersey	1436.46539586
9009 New Haven	Connecticut	1434.08502600
20111 Lyon	Kansas	1433.87415434
37191 Wayne	North Carolina	1433.69466442
13315 Wilcox	Georgia	1429.86836133
36027 Dutchess	New York	1429.26208132
17089 Kane	Illinois	1427.51246687
28061 Jasper	Mississippi	1424.39737034
28031 Covington	Mississippi	1421.52442582
19139 Muscatine	Iowa	1411.63316173
20103 Leavenworth	Kansas	1408.69308683

Counties_Cities

28043 Grenada	Mississippi	1405.84184279
5143 Washington	Arkansas	1401.07443841
1091 Marengo	Alabama	1395.15367670
22089 St. Charles	Louisiana	1391.85688080
13007 Baker	Georgia	1390.68564036
22117 Washington	Louisiana	1388.94852089
24031 Montgomery	Maryland	1387.75013847
19059 Dickinson	Iowa	1381.68250452
27145 Stearns	Minnesota	1381.42361983
17097 Lake	Illinois	1376.07871787
13001 Appling	Georgia	1372.45366618
28017 Chickasaw	Mississippi	1368.58657038
34027 Morris	New Jersey	1361.71969213
17153 Pulaski	Illinois	1354.56708768
28053 Humphreys	Mississippi	1344.31391547
1123 Tallapoosa	Alabama	1340.84006223
36079 Putnam	New York	1337.82307972
1035 Conecuh	Alabama	1327.68591675
13293 Upson	Georgia	1327.48426473
20209 Wyandotte	Kansas	1325.27642690
48017 Bailey	Texas	1323.46662872
22017 Caddo	Louisiana	1321.82346597
27067 Kandiyohi	Minnesota	1318.39925330
22049 Jackson	Louisiana	1314.30008804
37077 Granville	North Carolina	1307.49396989
22001 Acadia	Louisiana	1305.67615372
19039 Clarke	Iowa	1305.31677810
19049 Dallas	Iowa	1299.62297627
22087 St. Bernard	Louisiana	1299.20164380
37105 Lee	North Carolina	1298.57449717
9003 Hartford	Connecticut	1297.97680512
25021 Norfolk	Massachusetts	1297.30020925
13177 Lee	Georgia	1293.50893697
26163 Wayne	Michigan	1289.75940950

Counties_Cities

40089	McCurtain	Oklahoma	1287.34366878
51171	Shenandoah	Virginia	1282.84709290
1105	Perry	Alabama	1280.08752735
37037	Chatham	North Carolina	1279.75498708
28129	Smith	Mississippi	1274.84064492
19167	Sioux	Iowa	1274.74290298
4005	Coconino	Arizona	1273.32801322
42045	Delaware	Pennsylvania	1266.75295838
28159	Winston	Mississippi	1266.17120837
1005	Barbour	Alabama	1262.00715405
28023	Clarke	Mississippi	1256.08818252
5059	Hot Spring	Arkansas	1255.15563336
47037	Davidson	Tennessee	1252.55022113
45089	Williamsburg	South Carolina	1251.38861661
48405	San Augustine	Texas	1251.21477162
45039	Fairfield	South Carolina	1249.88840282
13173	Lanier	Georgia	1247.58220503
8037	Eagle	Colorado	1247.43149128
28155	Webster	Mississippi	1246.42419289
19173	Taylor	Iowa	1243.74091423
13069	Coffee	Georgia	1234.53925231
28085	Lincoln	Mississippi	1233.73775764
1127	Walker	Alabama	1233.69590808
22099	St. Martin	Louisiana	1232.72598422
29195	Saline	Missouri	1231.70998035
24510	Baltimore City	Maryland	1230.88158408
31055	Douglas	Nebraska	1228.12588202
22031	De Soto	Louisiana	1224.66831900
12086	Miami-Dade	Florida	1220.82242020
19153	Polk	Iowa	1220.63858261
20093	Kearny	Kansas	1217.34719757
19079	Hamilton	Iowa	1217.22846442
41061	Union	Oregon	1216.88522732
38017	Cass	North Dakota	1216.42169285

Counties_Cities

46003 Aurora	South Dakota	1213.85219564
5099 Nevada	Arkansas	1213.06749940
48185 Grimes	Texas	1212.97602257
28025 Clay	Mississippi	1212.21500052
45027 Clarendon	South Carolina	1207.71513353
34033 Salem	New Jersey	1207.53270401
47111 Macon	Tennessee	1207.50051515
49051 Wasatch	Utah	1203.36943442
51059 Fairfax	Virginia	1197.25928597
8025 Crowley	Colorado	1194.94708091
28161 Yalobusha	Mississippi	1194.31891543
27131 Rice	Minnesota	1192.06890850
48177 Gonzales	Texas	1190.81916835
12085 Martin	Florida	1186.98419012
13081 Crisp	Georgia	1185.78823946
18097 Marion	Indiana	1176.95119780
12043 Glades	Florida	1173.12736811
28077 Lawrence	Mississippi	1172.21999197
55079 Milwaukee	Wisconsin	1171.69249980
1109 Pike	Alabama	1166.83664287
48111 Dallam	Texas	1166.66666667
39029 Columbiana	Ohio	1165.92801831
27033 Cottonwood	Minnesota	1161.65646892
34041 Warren	New Jersey	1160.91095586
19149 Plymouth	Iowa	1159.59354453
28075 Lauderdale	Mississippi	1153.78998101
34005 Burlington	New Jersey	1153.16221508
17091 Kankakee	Illinois	1152.47582346
49043 Summit	Utah	1151.83745499
31173 Thurston	Nebraska	1150.21224154
5017 Chicot	Arkansas	1149.64552596
28147 Walthall	Mississippi	1147.59764950
22079 Rapides	Louisiana	1147.34762029
27083 Lyon	Minnesota	1147.13800773

Counties_Cities

42077 Lehigh	Pennsylvania	1144.79760935
5087 Madison	Arkansas	1140.70748134
21227 Warren	Kentucky	1135.87883959
18087 LaGrange	Indiana	1133.99440631
40055 Greer	Oklahoma	1133.82580313
45069 Marlboro	South Carolina	1128.87339950
37063 Durham	North Carolina	1127.42668254
28063 Jefferson	Mississippi	1125.80917534
22033 East Baton Rouge	Louisiana	1125.50912109
37023 Burke	North Carolina	1124.11763404
8003 Alamosa	Colorado	1120.90151651
37181 Vance	North Carolina	1119.28581042
22057 Lafourche	Louisiana	1118.07572746
51139 Page	Virginia	1115.61442360
20075 Hamilton	Kansas	1112.38971998
42095 Northampton	Pennsylvania	1111.85110578
22003 Allen	Louisiana	1109.15836751
48209 Hays	Texas	1109.00997615
28097 Montgomery	Mississippi	1107.45285843
13299 Ware	Georgia	1107.06278027
51840 Winchester	Virginia	1106.44656326
22075 Plaquemines	Louisiana	1097.82144383
47069 Hardeman	Tennessee	1094.36954798
55101 Racine	Wisconsin	1094.18874374
13165 Jenkins	Georgia	1094.09190372
37123 Montgomery	North Carolina	1092.73587327
17181 Union	Illinois	1092.57170002
13035 Butts	Georgia	1091.22473443
35023 Hidalgo	New Mexico	1084.90566038
13263 Talbot	Georgia	1084.18367347
28089 Madison	Mississippi	1083.97235634
48419 Shelby	Texas	1081.91045716
12021 Collier	Florida	1079.82287417
8051 Gunnison	Colorado	1078.51095906

Counties_Cities

17007 Boone	Illinois	1076.95466338
37017 Bladen	North Carolina	1075.62518831
55009 Brown	Wisconsin	1072.98255739
42011 Berks	Pennsylvania	1070.56493840
1025 Clarke	Alabama	1070.23411371
34001 Atlantic	New Jersey	1069.58923102
13009 Baldwin	Georgia	1068.64779243
22077 Pointe Coupee	Louisiana	1066.54512306
47147 Robertson	Tennessee	1057.56773503
17201 Winnebago	Illinois	1057.44488368
18181 White	Indiana	1056.64442879
22123 West Carroll	Louisiana	1047.16809324
48103 Crane	Texas	1042.97037964
19151 Pocahontas	Iowa	1038.57566766
22053 Jefferson Davis	Louisiana	1038.56627193
51013 Arlington	Virginia	1037.38195781
22119 Webster	Louisiana	1036.13588329
17017 Cass	Illinois	1035.88907015
28035 Forrest	Mississippi	1035.50295858
22021 Caldwell	Louisiana	1034.13654618
24045 Wicomico	Maryland	1027.18154949
24029 Kent	Maryland	1021.51369757
4013 Maricopa	Arizona	1019.35602055
31119 Madison	Nebraska	1014.35352622
28157 Wilkinson	Mississippi	1012.28389445
18071 Jackson	Indiana	1011.08567024
42091 Montgomery	Pennsylvania	1010.97749951
12079 Madison	Florida	1009.22877651
5069 Jefferson	Arkansas	1002.73071615
19183 Washington	Iowa	998.14823179
36111 Ulster	New York	995.52629074
45081 Saluda	South Carolina	988.12305296
26127 Oceana	Michigan	987.79342723
46049 Faulk	South Dakota	987.12446352

Counties_Cities

47003 Bedford	Tennessee	982.91121171
37131 Northampton	North Carolina	980.89042488
12121 Suwannee	Florida	979.83752348
18089 Lake	Indiana	978.71435620
8031 Denver	Colorado	977.95927938
47157 Shelby	Tennessee	976.63513450
13185 Lowndes	Georgia	976.60783521
48421 Sherman	Texas	974.34231893
6037 Los Angeles	California	968.95577248
37119 Mecklenburg	North Carolina	968.27775091
24021 Frederick	Maryland	966.56339967
51107 Loudoun	Virginia	966.44955143
16053 Jerome	Idaho	966.06287737
48069 Castro	Texas	965.42726680
16087 Washington	Idaho	964.47200079
17043 DuPage	Illinois	963.93560553
1107 Pickens	Alabama	962.98525429
47167 Tipton	Tennessee	962.95935435
5007 Benton	Arkansas	962.18746332
13313 Whitfield	Georgia	961.92654379
45055 Kershaw	South Carolina	957.43383339
28095 Monroe	Mississippi	956.02294455
51760 Richmond City	Virginia	954.61638321
17197 Will	Illinois	954.48570727
22105 Tangipahoa	Louisiana	951.58360555
24005 Baltimore	Maryland	947.21226028
26125 Oakland	Michigan	946.31436919
29021 Buchanan	Missouri	946.13361032
24011 Caroline	Maryland	945.83233245
1051 Elmore	Alabama	945.20497759
45033 Dillon	South Carolina	944.47530965
45085 Sumter	South Carolina	941.67793300
37155 Robeson	North Carolina	940.59819011
28105 Oktibbeha	Mississippi	939.53507127

Counties_Cities

22121 West Baton Rou	Louisiana	938.43417717
13275 Thomas	Georgia	938.17494600
13087 Decatur	Georgia	936.97083725
42075 Lebanon	Pennsylvania	936.92061650
13197 Marion	Georgia	934.01987786
47141 Putnam	Tennessee	932.23241125
10001 Kent	Delaware	931.39176701
28151 Washington	Mississippi	929.80937798
13017 Ben Hill	Georgia	929.29052243
22067 Morehouse	Louisiana	929.20702418
28133 Sunflower	Mississippi	924.81056926
18145 Shelby	Indiana	923.91182473
28091 Marion	Mississippi	922.51669027
49035 Salt Lake	Utah	922.14954803
45045 Greenville	South Carolina	921.99147046
13027 Brooks	Georgia	921.80751628
37047 Columbus	North Carolina	921.75006738
1133 Winston	Alabama	921.38630600
27047 Freeborn	Minnesota	919.72145579
22005 Ascension	Louisiana	919.21201232
27053 Hennepin	Minnesota	917.55939998
48043 Brewster	Texas	917.23319305
31001 Adams	Nebraska	913.96655136
42079 Luzerne	Pennsylvania	913.91045378
42017 Bucks	Pennsylvania	910.22691999
48365 Panola	Texas	902.88577847
12099 Palm Beach	Florida	901.04519628
18031 Decatur	Indiana	899.45510189
28065 Jefferson Davis	Mississippi	899.05643582
18113 Noble	Indiana	898.34216949
48163 Frio	Texas	898.26402907
56013 Fremont	Wyoming	898.02939465
48063 Camp	Texas	897.72116934
22045 Iberia	Louisiana	896.51964308

Counties_Cities

8121 Washington	Colorado	896.31289468
13167 Johnson	Georgia	896.16810878
1001 Autauga	Alabama	893.86881531
28119 Quitman	Mississippi	893.49028507
1099 Monroe	Alabama	892.39094318
22101 St. Mary	Louisiana	890.02290352
22109 Terrebonne	Louisiana	889.92172652
19165 Shelby	Iowa	889.61824149
19005 Allamakee	Iowa	889.24233661
13145 Harris	Georgia	887.59970993
8123 Weld	Colorado	887.03647731
22103 St. Tammany	Louisiana	886.44032994
1125 Tuscaloosa	Alabama	883.15119836
42103 Pike	Pennsylvania	881.41168899
51175 Southampton	Virginia	881.38291823
10003 New Castle	Delaware	880.50989121
24003 Anne Arundel	Maryland	877.55693704
34015 Gloucester	New Jersey	877.46389941
16031 Cassia	Idaho	875.79617834
1041 Crenshaw	Alabama	875.28935185
1087 Macon	Alabama	873.14930311
55059 Kenosha	Wisconsin	873.05806604
18099 Marshall	Indiana	871.38903304
27027 Clay	Minnesota	870.92486905
51165 Rockingham	Virginia	870.21810841
17157 Randolph	Illinois	868.99644926
45051 Horry	South Carolina	867.94305922
8117 Summit	Colorado	867.54603799
46013 Brown	South Dakota	867.33136636
22091 St. Helena	Louisiana	867.27733385
22083 Richland	Louisiana	866.67987322
48387 Red River	Texas	862.42299795
28149 Warren	Mississippi	861.91961192
34019 Hunterdon	New Jersey	861.17035778

Counties_Cities

29075 Gentry	Missouri	859.98792999
13193 Macon	Georgia	859.77326333
18023 Clinton	Indiana	858.91472868
28019 Choctaw	Mississippi	857.69509543
37197 Yadkin	North Carolina	857.68318994
13279 Toombs	Georgia	855.43199316
24017 Charles	Maryland	848.90063962
34037 Sussex	New Jersey	844.46622490
19143 Osceola	Iowa	844.37086093
28113 Pike	Mississippi	844.22313778
51630 Fredericksburg	Virginia	844.08454570
19099 Jasper	Iowa	842.59832557
37195 Wilson	North Carolina	842.18280032
13199 Meriwether	Georgia	840.13670021
27123 Ramsey	Minnesota	837.86190727
21211 Shelby	Kentucky	836.80283606
53005 Benton	Washington	835.16200459
48167 Galveston	Texas	834.88709343
26099 Macomb	Michigan	834.17261211
45019 Charleston	South Carolina	832.95352361
37193 Wilkes	North Carolina	831.42494567
13229 Pierce	Georgia	830.36773428
13319 Wilkinson	Georgia	830.01328021
42089 Monroe	Pennsylvania	828.87432377
13135 Gwinnett	Georgia	828.32047649
37079 Greene	North Carolina	828.09822958
56041 Uinta	Wyoming	827.62697670
12059 Holmes	Florida	826.61600863
13201 Miller	Georgia	826.59162856
1097 Mobile	Alabama	826.08874291
12093 Okeechobee	Florida	825.76979560
28049 Hinds	Mississippi	825.44235190
28143 Tunica	Mississippi	824.61786002
37159 Rowan	North Carolina	823.29288839

Counties_Cities

45041 Florence	South Carolina	820.79343365
51041 Chesterfield	Virginia	819.38052996
9005 Litchfield	Connecticut	818.28271060
45029 Colleton	South Carolina	815.18852894
13257 Stephens	Georgia	814.28845785
28137 Tate	Mississippi	813.65833304
48129 Donley	Texas	813.49804158
18063 Hendricks	Indiana	813.12983133
12039 Gadsden	Florida	812.74240641
22055 Lafayette	Louisiana	812.25132011
13119 Franklin	Georgia	812.23124701
19063 Emmet	Iowa	810.54793040
8001 Adams	Colorado	810.36517227
28001 Adams	Mississippi	807.89946140
42071 Lancaster	Pennsylvania	807.27504199
31051 Dixon	Nebraska	805.74531442
13307 Webster	Georgia	804.28954424
37185 Warren	North Carolina	802.74650376
51570 Colonial Heights	Virginia	801.88414737
37151 Randolph	North Carolina	801.52911385
42069 Lackawanna	Pennsylvania	798.88800862
6107 Tulare	California	795.30160284
19133 Monona	Iowa	795.02246803
1039 Covington	Alabama	794.89536581
29510 St. Louis City	Missouri	794.48417966
9007 Middlesex	Connecticut	794.18743315
51147 Prince Edward	Virginia	793.02832244
47143 Rhea	Tennessee	792.88221765
17187 Warren	Illinois	792.62564584
45079 Richland	South Carolina	792.37582494
8005 Arapahoe	Colorado	791.90436338
34009 Cape May	New Jersey	790.83837511
20085 Jackson	Kansas	790.66265060
21141 Logan	Kentucky	789.21041906

Counties_Cities

35006 Cibola	New Mexico	788.90301353
28011 Bolivar	Mississippi	788.30625858
28027 Coahoma	Mississippi	786.63602616
36029 Erie	New York	785.89221273
18081 Johnson	Indiana	785.40566491
5071 Johnson	Arkansas	785.28157954
37113 Macon	North Carolina	785.03613433
45025 Chesterfield	South Carolina	784.63085195
33011 Hillsborough	New Hampshire	783.62998408
51087 Henrico	Virginia	783.26919981
51117 Mecklenburg	Virginia	783.03425775
13215 Muscogee	Georgia	782.85949732
21003 Allen	Kentucky	781.17602500
27091 Martin	Minnesota	778.36745009
39013 Belmont	Ohio	774.75742538
46127 Union	South Dakota	774.69748383
37067 Forsyth	North Carolina	774.20409972
24027 Howard	Maryland	773.83383458
21109 Jackson	Kentucky	773.69439072
36021 Columbia	New York	772.74851459
48319 Mason	Texas	771.02803738
45075 Orangeburg	South Carolina	770.69961120
1103 Morgan	Alabama	769.17263559
48427 Starr	Texas	768.69430453
1067 Henry	Alabama	767.04050206
28013 Calhoun	Mississippi	761.98392907
40147 Washington	Oklahoma	761.91578419
22009 Avoyelles	Louisiana	761.20804706
21183 Ohio	Kentucky	759.74592104
48041 Brazos	Texas	758.51789132
13075 Cook	Georgia	757.48747232
1049 DeKalb	Alabama	755.06058696
40023 Choctaw	Oklahoma	749.93182438
46023 Charles Mix	South Dakota	749.62518741

Counties_Cities

12011 Broward	Florida	749.25945287
4021 Pinal	Arizona	749.20941633
39099 Mahoning	Ohio	748.99190915
51670 Hopewell	Virginia	747.91998584
13131 Grady	Georgia	747.53515436
48371 Pecos	Texas	746.50673132
6041 Marin	California	745.57315937
48477 Washington	Texas	743.42030306
12063 Jackson	Florida	743.19428631
48113 Dallas	Texas	742.86177880
17093 Kendall	Illinois	742.68068639
26081 Kent	Michigan	741.67999927
37015 Bertie	North Carolina	741.09113844
28127 Simpson	Mississippi	739.96561776
19041 Clay	Iowa	737.57282757
16067 Minidoka	Idaho	734.69387755
18107 Montgomery	Indiana	732.80133521
5107 Phillips	Arkansas	732.15375229
28087 Lowndes	Mississippi	731.37620906
22097 St. Landry	Louisiana	730.99415205
19069 Franklin	Iowa	730.93638878
51177 Spotsylvania	Virginia	730.79157914
1113 Russell	Alabama	730.34388467
47149 Rutherford	Tennessee	727.01529749
22069 Natchitoches	Louisiana	724.28153858
4019 Pima	Arizona	724.20320805
20119 Meade	Kansas	723.58900145
19155 Pottawattamie	Iowa	720.60128511
13089 DeKalb	Georgia	720.10341573
25001 Barnstable	Massachusetts	717.85692530
22027 Claiborne	Louisiana	715.00250878
6035 Lassen	California	714.23933511
44003 Kent	Rhode Island	713.40953613
51187 Warren	Virginia	712.44656651

Counties_Cities

31093 Howard	Nebraska	711.19356834
48055 Caldwell	Texas	709.87582954
1007 Bibb	Alabama	709.82142857
22081 Red River	Louisiana	707.79756990
51135 Nottoway	Virginia	706.87418936
47165 Sumner	Tennessee	704.25169250
28107 Panola	Mississippi	702.20609749
42043 Dauphin	Pennsylvania	700.83761282
42029 Chester	Pennsylvania	700.70453562
12095 Orange	Florida	700.46970800
51730 Petersburg	Virginia	700.09820382
45043 Georgetown	South Carolina	698.80640653
18005 Bartholomew	Indiana	697.25568862
51035 Carroll	Virginia	695.10055338
48189 Hale	Texas	694.64971918
12081 Manatee	Florida	693.16584569
18003 Allen	Indiana	692.15214559
36073 Orleans	New York	691.91372008
36065 Oneida	New York	690.83575445
21077 Gallatin	Kentucky	690.67028986
48225 Houston	Texas	690.57792740
12057 Hillsborough	Florida	690.24168898
17163 St. Clair	Illinois	689.88236376
12071 Lee	Florida	687.50745418
37101 Johnston	North Carolina	687.30726533
19169 Story	Iowa	685.99969421
13011 Banks	Georgia	684.64293238
19103 Johnson	Iowa	682.93005421
36001 Albany	New York	682.80166842
18117 Orange	Indiana	682.43624609
1111 Randolph	Alabama	677.66776678
37091 Hertford	North Carolina	676.27541316
29155 Pemiscot	Missouri	676.00786627
39049 Franklin	Ohio	674.65465924

Counties_Cities

28033 DeSoto	Mississippi	672.52377734
16063 Lincoln	Idaho	671.64179104
18141 St. Joseph	Indiana	669.20017284
48141 El Paso	Texas	667.73078579
13271 Telfair	Georgia	667.67447720
28135 Tallahatchie	Mississippi	664.90312433
26145 Saginaw	Michigan	664.57023061
18111 Newton	Indiana	663.76418528
26049 Genesee	Michigan	661.10909037
22061 Lincoln	Louisiana	661.07297229
29133 Mississippi	Missouri	659.86802639
13161 Jeff Davis	Georgia	658.72646217
13239 Quitman	Georgia	658.18341378
53001 Adams	Washington	657.92803280
24013 Carroll	Maryland	656.06279204
51179 Stafford	Virginia	655.50813550
1031 Coffee	Alabama	654.99239053
37001 Alamance	North Carolina	653.70472734
27109 Olmsted	Minnesota	652.68721565
18067 Howard	Indiana	651.96804507
37093 Hoke	North Carolina	651.88810167
8065 Lake	Colorado	651.84049080
31073 Gosper	Nebraska	651.30260521
13063 Clayton	Georgia	650.51879219
39107 Mercer	Ohio	649.42991772
28005 Amite	Mississippi	649.03456109
1081 Lee	Alabama	649.01397454
8105 Rio Grande	Colorado	648.88888889
22015 Bossier	Louisiana	648.66139875
37107 Lenoir	North Carolina	648.49221095
17111 McHenry	Illinois	647.82707327
45047 Greenwood	South Carolina	647.43218219
5115 Pope	Arkansas	646.87500000
48303 Lubbock	Texas	645.38794842

Counties_Cities

18143 Scott	Indiana	644.94513778
45063 Lexington	South Carolina	644.33688549
8079 Mineral	Colorado	644.32989691
20031 Coffey	Kansas	643.75075914
29157 Perry	Missouri	642.29765013
19135 Monroe	Iowa	641.84852375
48071 Chambers	Texas	640.69345645
20067 Grant	Kansas	640.67611778
16083 Twin Falls	Idaho	640.09479444
48245 Jefferson	Texas	639.60533488
45031 Darlington	South Carolina	639.20241909
30101 Toole	Montana	638.78013600
13251 Screven	Georgia	638.54211508
6065 Riverside	California	638.29231609
29189 St. Louis	Missouri	637.64801468
45009 Bamberg	South Carolina	637.47810858
47065 Hamilton	Tennessee	637.13675519
48489 Willacy	Texas	636.76504764
1093 Marion	Alabama	635.01663139
40015 Caddo	Oklahoma	634.98636850
28115 Pontotoc	Mississippi	634.56161845
1033 Colbert	Alabama	633.65107191
31023 Butler	Nebraska	632.91139241
13015 Bartow	Georgia	630.59168484
20037 Crawford	Kansas	630.46208258
13121 Fulton	Georgia	629.45546864
13033 Burke	Georgia	628.81862373
13237 Putnam	Georgia	628.18102618
32015 Lander	Nevada	627.80269058
41041 Lincoln	Oregon	627.68283794
19035 Cherokee	Iowa	627.15307835
37171 Surry	North Carolina	626.84160783
48453 Travis	Texas	626.63013927
17161 Rock Island	Illinois	626.58126390

Counties_Cities

5139 Union	Arkansas	626.18207841
13127 Glynn	Georgia	625.44737676
31081 Hamilton	Nebraska	625.00000000
32003 Clark	Nevada	623.30646379
48201 Harris	Texas	623.07669551
45077 Pickens	South Carolina	622.71384778
51025 Brunswick	Virginia	622.55859375
27023 Chippewa	Minnesota	620.59711506
17027 Clinton	Illinois	619.03876299
49049 Utah	Utah	618.75917089
18123 Perry	Indiana	617.73636268
19161 Sac	Iowa	617.34746373
12103 Pinellas	Florida	617.25863342
39111 Monroe	Ohio	616.38868745
45067 Marion	South Carolina	615.35487612
28073 Lamar	Mississippi	614.92145339
5061 Howard	Arkansas	614.64657822
18011 Boone	Indiana	613.44199167
48285 Lavaca	Texas	611.63600199
28041 Greene	Mississippi	610.92300898
22059 LaSalle	Louisiana	610.04223369
36067 Onondaga	New York	609.77590302
42037 Columbia	Pennsylvania	609.56978734
31153 Sarpy	Nebraska	608.80737725
13067 Cobb	Georgia	608.69507772
13129 Gordon	Georgia	608.47707376
18079 Jennings	Indiana	608.45315273
37153 Richmond	North Carolina	608.19390915
45059 Laurens	South Carolina	607.51709108
6083 Santa Barbara	California	607.35409057
22063 Livingston	Louisiana	606.16048206
18037 Dubois	Indiana	606.13179843
48381 Randall	Texas	605.41127606
13097 Douglas	Georgia	604.13813983

Counties_Cities

9013 Tolland	Connecticut	602.96446485
21061 Edmonson	Kentucky	602.90043995
41059 Umatilla	Oregon	602.45626709
5075 Lawrence	Arkansas	602.40963855
47047 Fayette	Tennessee	602.36502333
51149 Prince George	Virginia	601.33396355
13253 Seminole	Georgia	601.32291040
17177 Stephenson	Illinois	598.84253570
1129 Washington	Alabama	598.36365857
29145 Newton	Missouri	597.26083822
39095 Lucas	Ohio	597.11699725
19077 Guthrie	Iowa	597.01492537
45013 Beaufort	South Carolina	596.13703203
13155 Irwin	Georgia	595.87146201
37033 Caswell	North Carolina	594.76605868
37065 Edgecombe	North Carolina	594.17363715
25015 Hampshire	Massachusetts	593.72191751
22019 Calcasieu	Louisiana	593.26873843
27101 Murray	Minnesota	592.07346544
51061 Fauquier	Virginia	590.02476123
18085 Kosciusko	Indiana	589.83666062
42055 Franklin	Pennsylvania	589.65996060
28071 Lafayette	Mississippi	589.49135839
13171 Lamar	Georgia	589.47368421
37083 Halifax	North Carolina	589.23557559
26023 Branch	Michigan	589.15226262
5015 Carroll	Arkansas	588.17276689
12031 Duval	Florida	588.09847808
1053 Escambia	Alabama	587.78709045
13123 Gilmer	Georgia	587.35721703
46102 Oglala Lakota	South Dakota	587.04311971
39061 Hamilton	Ohio	587.00794922
13019 Berrien	Georgia	586.95200499
51620 Franklin City	Virginia	586.54686135

Counties_Cities

13221 Oglethorpe	Georgia	584.56224259
48039 Brazoria	Texas	583.73851972
51193 Westmoreland	Virginia	583.28659563
36063 Niagara	New York	582.60824110
31157 Scotts Bluff	Nebraska	580.73300175
27003 Anoka	Minnesota	580.25001908
48347 Nacogdoches	Texas	579.81159928
13255 Spalding	Georgia	579.42511346
37167 Stanly	North Carolina	578.33266210
24019 Dorchester	Maryland	578.16113507
19141 O'Brien	Iowa	578.03468208
21001 Adair	Kentucky	577.67369243
13013 Barrow	Georgia	576.66844040
46083 Lincoln	South Dakota	576.46198582
27147 Steele	Minnesota	576.03999674
20081 Haskell	Kansas	575.43157368
22023 Cameron	Louisiana	574.05281286
45071 Newberry	South Carolina	573.72793354
17077 Jackson	Illinois	572.98106898
23005 Cumberland	Maine	572.97219961
18055 Greene	Indiana	571.76779354
13309 Wheeler	Georgia	571.13846935
13163 Jefferson	Georgia	570.31756319
46027 Clay	South Dakota	569.75998860
13045 Carroll	Georgia	569.75474302
13207 Monroe	Georgia	566.86046512
17075 Iroquois	Illinois	565.13548761
45017 Calhoun	South Carolina	564.73829201
26021 Berrien	Michigan	564.41829234
40007 Beaver	Oklahoma	564.01579244
28145 Union	Mississippi	562.81898902
51036 Charles City	Virginia	561.87869183
47155 Sevier	Tennessee	560.82213051
1073 Jefferson	Alabama	558.47110572

Counties_Cities

51690 Martinsville	Virginia	558.05301504
20189 Stevens	Kansas	557.65425436
19157 Poweshiek	Iowa	556.17947484
37057 Davidson	North Carolina	555.17543544
21107 Hopkins	Kentucky	554.71731606
32031 Washoe	Nevada	552.46008997
51069 Frederick	Virginia	552.31735612
55127 Walworth	Wisconsin	551.49540099
48439 Tarrant	Texas	550.42588939
24037 St. Mary's	Maryland	550.30888305
13133 Greene	Georgia	548.08452933
36039 Greene	New York	547.47215262
22029 Concordia	Louisiana	546.69936644
27013 Blue Earth	Minnesota	545.77543121
18047 Franklin	Indiana	545.39057002
27063 Jackson	Minnesota	544.84915750
46121 Todd	South Dakota	544.58815521
24047 Worcester	Maryland	544.15992899
38035 Grand Forks	North Dakota	542.60279780
37117 Martin	North Carolina	542.54333730
42061 Huntingdon	Pennsylvania	542.41941197
29007 Audrain	Missouri	541.75008833
39023 Clark	Ohio	540.17906899
30003 Big Horn	Montana	539.81106613
45005 Allendale	South Carolina	539.14410873
22107 Tensas	Louisiana	537.87539220
54083 Randolph	West Virginia	537.76497936
1055 Etowah	Alabama	537.55573116
51077 Grayson	Virginia	537.39364084
13317 Wilkes	Georgia	536.65451600
41049 Morrow	Oregon	536.40520577
53017 Douglas	Washington	536.04306990
18059 Hancock	Indiana	534.37414048
31123 Morrill	Nebraska	533.50405463

Counties_Cities

31109 Lancaster	Nebraska	533.29635140
21083 Graves	Kentucky	533.26901948
56039 Teton	Wyoming	532.90585330
48277 Lamar	Texas	532.89897040
48357 Ochiltree	Texas	532.82396703
48005 Angelina	Texas	532.76994443
19123 Mahaska	Iowa	531.81818182
48323 Maverick	Texas	531.76028041
18015 Carroll	Indiana	531.62418642
18007 Benton	Indiana	531.60753496
12041 Gilchrist	Florida	531.33216477
28081 Lee	Mississippi	530.50397878
13085 Dawson	Georgia	530.23960451
45023 Chester	South Carolina	530.21611733
6071 San Bernardino	California	529.60877287
39035 Cuyahoga	Ohio	528.27616036
28139 Tippah	Mississippi	527.39258922
39157 Tuscarawas	Ohio	527.25221316
12033 Escambia	Florida	526.09227532
28125 Sharkey	Mississippi	525.47406900
19113 Linn	Iowa	522.77687033
8023 Costilla	Colorado	522.46603971
18019 Clark	Indiana	522.32447171
28093 Marshall	Mississippi	521.84705650
48469 Victoria	Texas	521.54071821
13217 Newton	Georgia	521.26600999
12013 Calhoun	Florida	521.01185988
42107 Schuylkill	Pennsylvania	520.88099277
48179 Gray	Texas	520.66681891
21085 Grayson	Kentucky	520.49694161
55105 Rock	Wisconsin	519.83399641
17037 DeKalb	Illinois	519.47802541
8097 Pitkin	Colorado	518.10584958
13105 Elbert	Georgia	517.78242678

Counties_Cities

22039 Evangeline	Louisiana	517.29808929
9015 Windham	Connecticut	516.97471524
19061 Dubuque	Iowa	516.24093997
25011 Franklin	Massachusetts	515.76173499
55027 Dodge	Wisconsin	515.66928865
47189 Wilson	Tennessee	515.55555556
48061 Cameron	Texas	514.97022939
37139 Pasquotank	North Carolina	514.64466813
47045 Dyer	Tennessee	514.46945338
12111 St. Lucie	Florida	514.43661095
37081 Guilford	North Carolina	513.98804505
1037 Coosa	Alabama	513.29911339
27009 Benton	Minnesota	513.01023554
51057 Essex	Virginia	512.86747871
22011 Beauregard	Louisiana	512.71038574
48195 Hansford	Texas	512.53889804
51075 Goochland	Virginia	511.96007572
48029 Bexar	Texas	510.91387977
36093 Schenectady	New York	509.81654329
51049 Cumberland	Virginia	509.73595677
5037 Cross	Arkansas	509.71455985
8125 Yuma	Colorado	508.98203593
19015 Boone	Iowa	508.61610871
18061 Harrison	Indiana	508.05452292
44001 Bristol	Rhode Island	507.71855537
40001 Adair	Oklahoma	507.20043474
12117 Seminole	Florida	505.73710221
13115 Floyd	Georgia	505.47857077
31165 Sioux	Nebraska	505.47598989
13267 Tattnall	Georgia	504.11563152
37025 Cabarrus	North Carolina	503.44938536
18103 Miami	Indiana	503.27550820
20187 Stanton	Kansas	503.27126321
13157 Jackson	Georgia	502.68382040

Counties_Cities

37007 Anson	North Carolina	502.47216304
28121 Rankin	Mississippi	502.26767683
40143 Tulsa	Oklahoma	501.41896477
27037 Dakota	Minnesota	501.38332906
6029 Kern	California	499.35099982
48325 Medina	Texas	498.81188508
12097 Osceola	Florida	498.11136172
4007 Gila	Arizona	497.31856223
36053 Madison	New York	497.21025496
36055 Monroe	New York	496.98709988
21111 Jefferson	Kentucky	496.93906818
13151 Henry	Georgia	495.61289202
20083 Hodgeman	Kansas	495.04950495
17141 Ogle	Illinois	494.86479587
54035 Jackson	West Virginia	494.67010381
26137 Otsego	Michigan	494.62801541
56043 Washakie	Wyoming	494.61001902
51053 Dinwiddie	Virginia	494.23393740
46111 Sanborn	South Dakota	494.03046521
12105 Polk	Florida	493.63779274
35043 Sandoval	New Mexico	493.18427596
13057 Cherokee	Georgia	493.01787534
18095 Madison	Indiana	492.89962280
37069 Franklin	North Carolina	491.41503848
31121 Merrick	Nebraska	491.40049140
1075 Lamar	Alabama	491.18751806
26039 Crawford	Michigan	489.17344076
28057 Itawamba	Mississippi	489.00795169
51089 Henry	Virginia	488.68565148
32013 Humboldt	Nevada	488.50232336
37179 Union	North Carolina	487.90206352
37111 McDowell	North Carolina	487.83703606
37089 Henderson	North Carolina	487.37451605
13213 Murray	Georgia	485.95977055

Counties_Cities

37027 Caldwell	North Carolina	485.19426057
51740 Portsmouth	Virginia	485.03677403
53025 Grant	Washington	484.94313220
48401 Rusk	Texas	484.84848485
48413 Schleicher	Texas	483.59240069
8085 Montrose	Colorado	483.25200171
13233 Polk	Georgia	482.69366612
38085 Sioux	North Dakota	481.87241854
19091 Humboldt	Iowa	481.82675186
13247 Rockdale	Georgia	481.26807515
47021 Cheatham	Tennessee	479.73490937
48021 Bastrop	Texas	479.44260486
4015 Mohave	Arizona	479.12192794
51093 Isle of Wight	Virginia	478.98682110
17079 Jasper	Illinois	478.61824992
20197 Wabaunsee	Kansas	478.33019278
13021 Bibb	Georgia	476.82811326
48355 Nueces	Texas	476.72284101
48305 Lynn	Texas	476.43355453
1045 Dale	Alabama	475.93757660
36035 Fulton	New York	475.82616484
33015 Rockingham	New Hampshire	475.45734468
18093 Lawrence	Indiana	475.16860822
5119 Pulaski	Arkansas	474.17744729
21117 Kenton	Kentucky	473.95077416
18091 LaPorte	Indiana	473.60622506
26149 St. Joseph	Michigan	473.43675770
48157 Fort Bend	Texas	471.65859838
25003 Berkshire	Massachusetts	470.13011682
13159 Jasper	Georgia	470.08547009
28111 Perry	Mississippi	469.36551840
45083 Spartanburg	South Carolina	468.95708023
47105 Loudon	Tennessee	467.44826026
13231 Pike	Georgia	466.88848342

Counties_Cities

9011 New London	Connecticut	466.29483027
26121 Muskegon	Michigan	464.89388667
37127 Nash	North Carolina	464.81449966
13107 Emanuel	Georgia	464.35520962
19181 Warren	Iowa	464.19617675
13311 White	Georgia	463.79713046
35019 Guadalupe	New Mexico	460.72333564
24015 Cecil	Maryland	460.00038901
24043 Washington	Maryland	459.82799518
18043 Floyd	Indiana	458.98098507
29207 Stoddard	Missouri	458.80983360
28055 Issaquena	Mississippi	458.71559633
13249 Schley	Georgia	458.36516425
37085 Harnett	North Carolina	458.22343422
8059 Jefferson	Colorado	457.74714640
48479 Webb	Texas	457.39552753
8045 Garfield	Colorado	456.75087837
18065 Henry	Indiana	455.76018728
13181 Lincoln	Georgia	454.83259634
48481 Wharton	Texas	454.11951272
39037 Darke	Ohio	453.98749099
13295 Walker	Georgia	453.82509725
37035 Catawba	North Carolina	453.82346267
46103 Pennington	South Dakota	453.77654861
21015 Boone	Kentucky	451.59769792
37071 Gaston	North Carolina	450.53534728
26161 Washtenaw	Michigan	450.17966751
6019 Fresno	California	449.91954948
13025 Brantley	Georgia	449.80684765
24035 Queen Anne's	Maryland	449.74229369
13047 Catoosa	Georgia	449.42153664
42067 Juniata	Pennsylvania	449.31994819
1043 Cullman	Alabama	448.21552695
18109 Morgan	Indiana	447.82931143

Counties_Cities

47181 Wayne	Tennessee	446.91387849
26069 Iosco	Michigan	446.55316774
13303 Washington	Georgia	446.38477386
42115 Susquehanna	Pennsylvania	445.93362734
24009 Calvert	Maryland	445.63764225
37125 Moore	North Carolina	444.86329827
37059 Davie	North Carolina	444.62125290
13091 Dodge	Georgia	444.33711664
26157 Tuscola	Michigan	443.67430878
48037 Bowie	Texas	443.15338620
53033 King	Washington	443.09349564
13235 Pulaski	Georgia	442.67774867
4003 Cochise	Arizona	442.53372249
12133 Washington	Florida	442.12218650
47061 Grundy	Tennessee	442.08002398
23001 Androscoggin	Maine	442.05462532
1021 Chilton	Alabama	441.64609426
45057 Lancaster	South Carolina	441.39232544
18131 Pulaski	Indiana	441.09391290
37183 Wake	North Carolina	440.90249518
1117 Shelby	Alabama	440.87581766
13077 Coweta	Georgia	440.82158723
38061 Mountrail	North Dakota	440.39929536
8113 San Miguel	Colorado	439.50677573
48099 Coryell	Texas	437.11902470
28037 Franklin	Mississippi	436.56908064
51800 Suffolk	Virginia	436.47529747
13023 Bleckley	Georgia	436.20501636
37135 Orange	North Carolina	434.85108918
31035 Clay	Nebraska	434.50273576
51540 Charlottesville	Virginia	434.35791924
18057 Hamilton	Indiana	433.82633617
39075 Holmes	Ohio	432.88070719
8063 Kit Carson	Colorado	432.77956164

Counties_Cities

27139 Scott	Minnesota	432.21310752
48203 Harrison	Texas	431.61586188
24025 Harford	Maryland	431.57082329
40119 Payne	Oklahoma	431.49683081
45015 Berkeley	South Carolina	429.23502087
18053 Grant	Indiana	429.20407668
18133 Putnam	Indiana	428.80965616
12107 Putnam	Florida	428.78524332
42025 Carbon	Pennsylvania	426.61186106
28109 Pearl River	Mississippi	426.09276545
8014 Broomfield	Colorado	425.88822960
39007 Ashtabula	Ohio	425.67158668
21067 Fayette	Kentucky	425.59762802
41047 Marion	Oregon	425.23380652
21059 Daviess	Kentucky	423.32647571
19025 Calhoun	Iowa	422.72399216
13245 Richmond	Georgia	422.71550056
55041 Forest	Wisconsin	422.64486709
53061 Snohomish	Washington	421.89173900
26059 Hillsdale	Michigan	421.86714464
37161 Rutherford	North Carolina	420.49501691
48181 Grayson	Texas	420.17747461
19081 Hancock	Iowa	420.08961912
55065 Lafayette	Wisconsin	420.04200420
45001 Abbeville	South Carolina	419.70579846
12075 Levy	Florida	419.42604857
29201 Scott	Missouri	418.63851474
45053 Jasper	South Carolina	417.65903835
8013 Boulder	Colorado	417.07812241
12001 Alachua	Florida	416.36414823
12061 Indian River	Florida	416.10286317
26007 Alpena	Michigan	416.07898449
47011 Bradley	Tennessee	416.01469169
51033 Caroline	Virginia	415.96256337

Counties_Cities

48321 Matagorda	Texas	415.84591814
48437 Swisher	Texas	415.43822032
44009 Washington	Rhode Island	414.49052536
39097 Madison	Ohio	414.29311238
36037 Genesee	New York	413.83387526
19187 Webster	Iowa	413.48512832
13189 McDuffie	Georgia	413.35748456
18041 Fayette	Indiana	412.20115416
35013 Dona Ana	New Mexico	411.45263468
35013 Dona Ana	New Mexico	411.45263468
6077 San Joaquin	California	410.94252385
19051 Davis	Iowa	410.33603194
48089 Colorado	Texas	410.04854598
37097 Iredell	North Carolina	409.67299016
13187 Lumpkin	Georgia	409.64952208
13297 Walton	Georgia	409.61252580
36113 Warren	New York	409.24297829
53007 Chelan	Washington	408.89973519
12125 Union	Florida	408.29986613
46031 Corson	South Dakota	408.16326531
16047 Gooding	Idaho	408.00210582
47187 Williamson	Tennessee	407.80394340
39155 Trumbull	Ohio	407.29608764
5031 Craighead	Arkansas	407.15562188
51065 Fluvanna	Virginia	406.97457342
46097 Miner	South Dakota	406.68775418
39055 Geauga	Ohio	406.24900299
48231 Hunt	Texas	406.24708528
19067 Floyd	Iowa	406.06560497
1069 Houston	Alabama	405.83640496
21213 Simpson	Kentucky	404.77089967
18027 Daviess	Indiana	404.25981235
13149 Heard	Georgia	404.07441704
19087 Henry	Iowa	403.64777994

Counties_Cities

17019 Champaign	Illinois	403.36598677
48257 Kaufman	Texas	402.73048157
48003 Andrews	Texas	402.69196823
1077 Lauderdale	Alabama	402.65405306
48051 Burleson	Texas	402.41448692
36115 Washington	New York	401.98048924
1057 Fayette	Alabama	401.63086472
26077 Kalamazoo	Michigan	401.32895383
41031 Jefferson	Oregon	400.95899471
26115 Monroe	Michigan	400.82691323
6081 San Mateo	California	400.62634414
42093 Montour	Pennsylvania	400.21929825
39109 Miami	Ohio	400.10543955
45091 York	South Carolina	399.46300498
18029 Dearborn	Indiana	399.45125888
6073 San Diego	California	398.81987124
20069 Gray	Kansas	397.81203381
6075 San Francisco	California	397.59765879
46117 Stanley	South Dakota	397.08802118
48139 Ellis	Texas	396.24155688
6059 Orange	California	395.73529929
51137 Orange	Virginia	395.69915948
26155 Shiawassee	Michigan	394.47442515
13083 Dade	Georgia	394.42869469
54037 Jefferson	West Virginia	394.28983824
18127 Porter	Indiana	393.88185903
42007 Beaver	Pennsylvania	393.34231708
38087 Slope	North Dakota	393.18479685
18137 Ripley	Indiana	392.66556814
46109 Roberts	South Dakota	392.45716474
53057 Skagit	Washington	392.33733211
19027 Carroll	Iowa	391.98174060
16001 Ada	Idaho	391.73046561
51085 Hanover	Virginia	391.64856069

Counties_Cities

48205 Hartley	Texas	391.52874177
31039 Cuming	Nebraska	391.49888143
26025 Calhoun	Michigan	391.11586994
48187 Guadalupe	Texas	389.75160971
8015 Chaffee	Colorado	389.47420982
12029 Dixie	Florida	389.22155689
12015 Charlotte	Florida	385.95011838
5011 Bradley	Arkansas	385.42718179
19083 Hardin	Iowa	385.34503201
37165 Scotland	North Carolina	384.94685435
6099 Stanislaus	California	384.67484518
54003 Berkeley	West Virginia	384.21146999
47097 Lauderdale	Tennessee	383.34946757
55139 Winnebago	Wisconsin	382.99614080
22113 Vermilion	Louisiana	382.75112820
5041 Desha	Arkansas	382.20986796
12023 Columbia	Florida	381.54404777
19031 Cedar	Iowa	381.16712299
47107 McMinn	Tennessee	380.97025429
13059 Clarke	Georgia	380.90002356
48159 Franklin	Texas	380.82853427
5093 Mississippi	Arkansas	380.70758263
55121 Trempealeau	Wisconsin	380.40893961
27163 Washington	Minnesota	379.62816501
27039 Dodge	Minnesota	379.40639708
48199 Hardin	Texas	379.32420858
51610 Falls Church	Virginia	379.09558624
1071 Jackson	Alabama	378.84645121
13051 Chatham	Georgia	378.63725168
37141 Pender	North Carolina	378.04446446
40087 McClain	Oklahoma	377.64161561
48153 Floyd	Texas	376.90594483
41027 Hood River	Oregon	375.61891753
46025 Clark	South Dakota	374.43166622

Counties_Cities

27103 Nicollet	Minnesota	374.05026300
8095 Phillips	Colorado	373.30844610
1083 Limestone	Alabama	373.28176014
48349 Navarro	Texas	373.24725108
13153 Houston	Georgia	371.77829664
13219 Oconee	Georgia	371.76614382
26017 Bay	Michigan	371.42884636
17137 Morgan	Illinois	370.85001177
29097 Jasper	Missouri	370.53615836
13031 Bulloch	Georgia	370.00620989
8053 Hinsdale	Colorado	369.91368681
45035 Dorchester	South Carolina	369.75480401
51830 Williamsburg	Virginia	369.22663802
31041 Custer	Nebraska	369.00369004
31019 Buffalo	Nebraska	368.84006853
51770 Roanoke City	Virginia	368.29463571
18035 Delaware	Indiana	367.68549821
37147 Pitt	North Carolina	366.84193559
36007 Broome	New York	366.79728059
50007 Chittenden	Vermont	365.79734098
51099 King George	Virginia	365.00470367
22043 Grant	Louisiana	364.73623343
5021 Clay	Arkansas	363.70984037
30037 Golden Valley	Montana	363.19612591
37103 Jones	North Carolina	363.18356335
17003 Alexander	Illinois	363.03630363
8009 Baca	Colorado	362.62203626
51550 Chesapeake	Virginia	362.27404238
21097 Harrison	Kentucky	362.12589200
13111 Fannin	Georgia	362.03974734
13301 Warren	Georgia	361.83584079
51003 Albemarle	Virginia	361.48567854
48173 Glasscock	Texas	360.23054755
47135 Perry	Tennessee	359.62301587

Counties_Cities

28117 Prentiss	Mississippi	359.47066956
5113 Polk	Arkansas	359.12015562
13225 Peach	Georgia	359.01381104
18033 DeKalb	Indiana	358.58048397
39017 Butler	Ohio	358.54573223
17133 Monroe	Illinois	358.23503713
37173 Swain	North Carolina	358.02035802
47075 Haywood	Tennessee	357.65791751
5027 Columbia	Arkansas	356.88490462
48115 Dawson	Texas	356.60511926
48491 Williamson	Texas	356.26121588
44005 Newport	Rhode Island	356.18230719
6053 Monterey	California	355.37679582
45011 Barnwell	South Carolina	355.24820008
29001 Adair	Missouri	355.18370891
12127 Volusia	Florida	353.03485785
27113 Pennington	Minnesota	352.65904923
39065 Hardin	Ohio	352.60482846
35053 Socorro	New Mexico	352.55452644
31167 Stanton	Nebraska	351.75879397
24041 Talbot	Maryland	351.65548583
51710 Norfolk	Virginia	350.30072600
37019 Brunswick	North Carolina	350.28959223
5045 Faulkner	Arkansas	350.14342259
39153 Summit	Ohio	349.86843028
37149 Polk	North Carolina	349.32802872
27043 Faribault	Minnesota	348.88791976
37129 New Hanover	North Carolina	348.72607352
26139 Ottawa	Michigan	348.37208342
16075 Payette	Idaho	348.18054435
31155 Saunders	Nebraska	347.36891518
13049 Charlton	Georgia	347.00801974
18151 Steuben	Indiana	346.96119817
17119 Madison	Illinois	346.74299802

Counties_Cities

19085 Harrison	Iowa	346.68176029
36083 Rensselaer	New York	345.58021099
47071 Hardin	Tennessee	345.28243327
19163 Scott	Iowa	345.10021179
19017 Bremer	Iowa	344.73082936
21041 Carroll	Kentucky	344.60277545
26147 St. Clair	Michigan	344.55274042
46015 Brule	South Dakota	344.23407917
37049 Craven	North Carolina	343.98320896
5043 Drew	Arkansas	343.73635967
37051 Cumberland	North Carolina	343.63433936
12067 Lafayette	Florida	343.56390289
21075 Fulton	Kentucky	343.13725490
12123 Taylor	Florida	342.22818295
21101 Henderson	Kentucky	342.17279726
13223 Paulding	Georgia	341.37182707
46135 Yankton	South Dakota	341.07306835
55063 La Crosse	Wisconsin	340.86103358
5131 Sebastian	Arkansas	340.50081016
51820 Waynesboro	Virginia	340.28637087
6001 Alameda	California	340.18237855
5003 Ashley	Arkansas	339.21979447
18169 Wabash	Indiana	338.87468031
26065 Ingham	Michigan	338.87304217
20043 Doniphan	Kansas	338.45352773
13283 Treutlen	Georgia	337.78822147
51043 Clarke	Virginia	337.39585485
13209 Montgomery	Georgia	337.21309692
5023 Cleburne	Arkansas	336.47105948
40113 Osage	Oklahoma	336.07010678
40109 Oklahoma	Oklahoma	335.99047165
47159 Smith	Tennessee	335.97432554
45049 Hampton	South Carolina	335.89995349
13269 Taylor	Georgia	335.86266949

Counties_Cities

27115 Pine	Minnesota	335.78672455
20177 Shawnee	Kansas	335.77653959
19117 Lucas	Iowa	335.45401966
24039 Somerset	Maryland	334.95618306
12069 Lake	Florida	334.36654091
42041 Cumberland	Pennsylvania	334.09831241
48215 Hidalgo	Texas	333.97271632
48057 Calhoun	Texas	333.93627383
17109 McDonough	Illinois	333.83408446
26123 Newaygo	Michigan	333.38787532
6069 San Benito	California	333.13291191
13117 Forsyth	Georgia	333.03467280
40105 Nowata	Oklahoma	332.74613427
51095 James City	Virginia	332.47378824
48393 Roberts	Texas	332.22591362
39137 Putnam	Ohio	331.55713440
28059 Jackson	Mississippi	331.52564613
48339 Montgomery	Texas	330.32956805
19119 Lyon	Iowa	330.20066040
12101 Pasco	Florida	329.85564183
13175 Laurens	Georgia	329.63549921
12109 St. Johns	Florida	329.18929761
17195 Whiteside	Illinois	328.98284975
12065 Jefferson	Florida	328.94736842
48397 Rockwall	Texas	328.83952433
51079 Greene	Virginia	328.63137671
12115 Sarasota	Florida	328.31987402
42097 Northumberland	Pennsylvania	328.27201563
40103 Noble	Oklahoma	327.75267960
49045 Tooele	Utah	327.57806800
26087 Lapeer	Michigan	327.16862816
20171 Scott	Kansas	326.73065142
48287 Lee	Texas	326.64489034
51097 King and Queen	Virginia	326.61175802

Counties_Cities

21171 Monroe	Kentucky	326.55346147
48329 Midland	Texas	326.22929922
8041 El Paso	Colorado	325.97610723
40031 Comanche	Oklahoma	325.52191460
12073 Leon	Florida	325.12598204
42133 York	Pennsylvania	324.80207374
19147 Palo Alto	Iowa	324.78441035
38073 Ransom	North Dakota	324.61332824
18049 Fulton	Indiana	323.51184551
51113 Madison	Virginia	323.42986085
40117 Pawnee	Oklahoma	323.36790726
51007 Amelia	Virginia	322.75416891
39117 Morrow	Ohio	321.82729551
27019 Carver	Minnesota	321.58067039
1009 Blount	Alabama	321.57676349
51109 Louisa	Virginia	320.84398282
13281 Towns	Georgia	320.62099224
20101 Lane	Kansas	320.51282051
37187 Washington	North Carolina	320.43173961
22085 Sabine	Louisiana	320.40612517
38045 LaMoure	North Dakota	320.03938946
27167 Wilkin	Minnesota	319.79533099
46101 Moody	South Dakota	319.19744642
42001 Adams	Pennsylvania	319.03201019
48291 Liberty	Texas	318.57094865
48331 Milam	Texas	318.33194063
18139 Rush	Indiana	318.06997539
18073 Jasper	Indiana	317.65058436
48027 Bell	Texas	317.17288734
48505 Zapata	Texas	317.12473573
48091 Comal	Texas	316.76922351
13079 Crawford	Georgia	316.60983926
49011 Davis	Utah	316.45119743
17029 Coles	Illinois	316.39972487

Counties_Cities

48149 Fayette	Texas	315.59430352
18157 Tippecanoe	Indiana	315.46558369
17063 Grundy	Illinois	313.89782626
18075 Jay	Indiana	313.04180312
40141 Tillman	Oklahoma	313.01034295
39033 Crawford	Ohio	312.87605295
51133 Northumberland	Virginia	312.83444472
48229 Hudspeth	Texas	312.82586027
29069 Dunklin	Missouri	312.68055603
41045 Malheur	Oregon	312.44914565
27171 Wright	Minnesota	312.43353453
39165 Warren	Ohio	312.26714562
54031 Hardy	West Virginia	312.15970962
48135 Ector	Texas	312.10678246
5025 Cleveland	Arkansas	311.79845348
19073 Greene	Iowa	311.76929072
39123 Ottawa	Ohio	311.51119723
45073 Oconee	South Carolina	311.32773624
26075 Jackson	Michigan	311.03807383
28047 Harrison	Mississippi	310.67021534
6021 Glenn	California	310.19360359
16027 Canyon	Idaho	309.62107213
40041 Delaware	Oklahoma	308.89476517
19009 Audubon	Iowa	308.75408645
28141 Tishomingo	Mississippi	308.41986224
5081 Little River	Arkansas	308.29141652
48483 Wheeler	Texas	308.22577538
27133 Rock	Minnesota	308.05183769
12055 Highlands	Florida	307.33039915
36017 Chenango	New York	307.13564456
19093 Ida	Iowa	306.97266482
48121 Denton	Texas	306.14715551
5135 Sharp	Arkansas	305.19405735
21233 Webster	Kentucky	305.08733125

Counties_Cities

12019 Clay	Florida	304.99092895
35029 Luna	New Mexico	304.63631432
13029 Bryan	Georgia	304.39003910
35041 Roosevelt	New Mexico	304.11353572
35001 Bernalillo	New Mexico	304.11035198
29135 Moniteau	Missouri	303.95136778
18173 Warrick	Indiana	303.67446098
55025 Dane	Wisconsin	303.67059761
27141 Sherburne	Minnesota	303.01137074
48451 Tom Green	Texas	302.90466964
40027 Cleveland	Oklahoma	302.48270133
28009 Benton	Mississippi	302.26091162
40145 Wagoner	Oklahoma	302.08463363
39169 Wayne	Ohio	301.80999767
18135 Randolph	Indiana	301.79872037
39045 Fairfield	Ohio	301.70366281
39043 Erie	Ohio	301.54794612
38093 Stutsman	North Dakota	301.19041928
39113 Montgomery	Ohio	301.12843325
26067 Ionia	Michigan	300.57623423
13195 Madison	Georgia	300.16863406
38025 Dunn	North Dakota	300.09233610
6047 Merced	California	299.89263552
48343 Morris	Texas	299.86222546
39093 Lorain	Ohio	298.90680894
55039 Fond du Lac	Wisconsin	298.83763802
47171 Unicoi	Tennessee	298.40662125
26159 Van Buren	Michigan	298.21864065
31179 Wayne	Nebraska	297.77730512
31185 York	Nebraska	297.70548940
47043 Dickson	Tennessee	297.49653856
26093 Livingston	Michigan	295.98795130
12007 Bradford	Florida	295.68729266
12131 Walton	Florida	295.62171629

Counties_Cities

13043 Candler	Georgia	295.31192322
30103 Treasure	Montana	294.55081001
27161 Waseca	Minnesota	294.25926917
27107 Norman	Minnesota	293.43629344
18009 Blackford	Indiana	293.37803856
47119 Maury	Tennessee	292.55882976
36107 Tioga	New York	292.42174629
12087 Monroe	Florida	291.89491783
19095 Iowa	Iowa	291.18394152
55043 Grant	Wisconsin	290.95705474
16073 Owyhee	Idaho	290.77225691
46037 Day	South Dakota	290.64486830
12091 Okaloosa	Florida	289.96135457
46065 Hughes	South Dakota	288.95184136
19023 Butler	Iowa	288.87818970
48101 Cottle	Texas	287.97696184
4025 Yavapai	Arizona	287.93972232
18149 Starke	Indiana	287.76978417
47131 Obion	Tennessee	287.44176826
24001 Allegany	Maryland	287.42514970
13113 Fayette	Georgia	287.32846226
35009 Curry	New Mexico	287.23425774
37109 Lincoln	North Carolina	286.49874657
40085 Love	Oklahoma	286.16538386
27143 Sibley	Minnesota	286.13255257
26045 Eaton	Michigan	285.90679803
54075 Pocahontas	West Virginia	285.23888757
1079 Lawrence	Alabama	285.22013533
46125 Turner	South Dakota	284.90028490
51600 Fairfax City	Virginia	284.85391064
37045 Cleveland	North Carolina	283.68068001
17103 Lee	Illinois	283.43511673
13291 Union	Georgia	283.32152827
48143 Erath	Texas	282.71215191

Counties_Cities

55133 Waukesha	Wisconsin	281.09121943
13289 Twiggs	Georgia	280.89887640
45007 Anderson	South Carolina	280.82321605
1115 St. Clair	Alabama	280.75318525
6051 Mono	California	280.70175439
27011 Big Stone	Minnesota	280.61735819
47063 Hamblen	Tennessee	280.32027753
17081 Jefferson	Illinois	280.27498678
5105 Perry	Arkansas	280.13910355
51700 Newport News	Virginia	279.91445814
8107 Routt	Colorado	279.79637042
1121 Talladega	Alabama	279.35060380
53053 Pierce	Washington	278.80655089
13227 Pickens	Georgia	278.29893684
29003 Andrew	Missouri	278.29840404
54099 Wayne	West Virginia	277.88904466
37005 Alleghany	North Carolina	277.75288953
39173 Wood	Ohio	277.74377181
36101 Steuben	New York	277.67338929
48123 DeWitt	Texas	277.40625155
51157 Rappahannock	Virginia	275.78599007
27173 Yellow Medicine	Minnesota	275.65084227
20099 Labette	Kansas	275.49589261
47081 Hickman	Tennessee	275.30622830
37169 Stokes	North Carolina	274.92467064
6111 Ventura	California	274.51123252
48183 Gregg	Texas	274.03461405
8035 Douglas	Colorado	273.93983243
46123 Tripp	South Dakota	273.82256298
48309 McLennan	Texas	273.75523847
48279 Lamb	Texas	273.59781122
26037 Clinton	Michigan	273.53400897
13073 Columbia	Georgia	273.50914830
39151 Stark	Ohio	273.43140263

Counties_Cities

12009 Brevard	Florida	273.26844813
48473 Waller	Texas	272.93603885
51790 Staunton	Virginia	272.85129604
29159 Pettis	Missouri	272.67171266
19101 Jefferson	Iowa	272.02002067
39077 Huron	Ohio	271.77628880
42127 Wayne	Pennsylvania	271.08198767
21049 Clark	Kentucky	270.35228558
27079 Le Sueur	Minnesota	270.23232961
20091 Johnson	Kansas	269.93331158
45037 Edgefield	South Carolina	269.85065799
55061 Kewaunee	Wisconsin	269.83270372
35057 Torrance	New Mexico	269.38618434
33013 Merrimack	New Hampshire	269.30100839
48239 Jackson	Texas	268.92564206
48233 Hutchinson	Texas	268.89329182
32510 Carson City	Nevada	268.88511928
48295 Lipscomb	Texas	268.25633383
37143 Perquimans	North Carolina	268.21636120
28039 George	Mississippi	268.04123711
55055 Jefferson	Wisconsin	267.82882449
39073 Hocking	Ohio	267.74704950
8083 Montezuma	Colorado	267.60455692
29107 Lafayette	Missouri	266.88753911
53039 Klickitat	Washington	266.88379246
8017 Cheyenne	Colorado	266.52452026
47035 Cumberland	Tennessee	266.45216430
45087 Union	South Carolina	266.32615834
21037 Campbell	Kentucky	266.23153555
53073 Whatcom	Washington	265.85727895
48085 Collin	Texas	265.73254035
18025 Crawford	Indiana	265.20174275
21047 Christian	Kentucky	265.10024975
8029 Delta	Colorado	264.91777857

Counties_Cities

51145 Powhatan	Virginia	263.79800610
1027 Clay	Alabama	263.65348399
21051 Clay	Kentucky	263.61601592
31069 Garden	Nebraska	263.57406431
41051 Multnomah	Oregon	263.46258068
56017 Hot Springs	Wyoming	263.44676180
26027 Cass	Michigan	263.29545235
37145 Person	North Carolina	263.24448832
6039 Madera	California	263.20462733
17143 Peoria	Illinois	262.98160236
39003 Allen	Ohio	262.02234495
48315 Marion	Texas	261.88557615
19159 Ringgold	Iowa	261.67471820
12035 Flagler	Florida	261.45073929
20059 Franklin	Kansas	261.40220826
12113 Santa Rosa	Florida	260.94374655
55131 Washington	Wisconsin	260.88302271
26005 Allegan	Michigan	260.80953233
48463 Uvalde	Texas	260.74647992
47121 Meigs	Tennessee	260.03575492
13211 Morgan	Georgia	259.90558532
39175 Wyandot	Ohio	259.85867335
48107 Crosby	Texas	259.56047759
21149 McLean	Kentucky	259.40337224
53071 Walla Walla Cou	Washington	259.34801878
53071 Walla Walla Cou	Washington	259.34801878
26011 Arenac	Michigan	259.29127053
39103 Medina	Ohio	259.00662030
47099 Lawrence	Tennessee	258.38020762
53037 Kittitas	Washington	257.57959632
1019 Cherokee	Alabama	257.37553780
48249 Jim Wells	Texas	257.21424722
28131 Stone	Mississippi	256.45135438
19177 Van Buren	Iowa	256.41025641

Counties_Cities

1003 Baldwin	Alabama	256.39614351
5121 Randolph	Arkansas	256.29596612
39139 Richland	Ohio	255.98890164
31137 Phelps	Nebraska	255.66918631
36043 Herkimer	New York	255.52698397
5091 Miller	Arkansas	254.63387778
51127 New Kent	Virginia	254.56656692
47123 Monroe	Tennessee	254.54623897
12119 Sumter	Florida	253.97269211
5019 Clark	Arkansas	253.84162096
29183 St. Charles	Missouri	253.01742063
38015 Burleigh	North Dakota	252.95729115
56021 Laramie	Wyoming	252.58648561
21155 Marion	Kentucky	252.52525253
38077 Richland	North Dakota	252.47860090
40091 McIntosh	Oklahoma	252.33409034
20113 McPherson	Kansas	252.30402635
27049 Goodhue	Minnesota	252.13887033
21073 Franklin	Kentucky	251.89412575
5055 Greene	Arkansas	251.51682295
48441 Taylor	Texas	251.38041267
20207 Woodson	Kansas	251.33521835
51037 Charlotte	Virginia	251.29837494
38059 Morton	North Dakota	250.84418717
27119 Polk	Minnesota	250.56297377
6095 Solano	California	250.33026578
48465 Val Verde	Texas	249.95935620
39133 Portage	Ohio	249.80512745
21143 Lyon	Kentucky	249.71906605
20161 Riley	Kansas	249.65062480
51810 Virginia Beach	Virginia	249.45078623
18013 Brown	Indiana	249.44203755
31107 Knox	Nebraska	249.43579998
55089 Ozaukee	Wisconsin	249.02688817

Counties_Cities

45021 Cherokee	South Carolina	248.78236799
31105 Kimball	Nebraska	248.75621891
21239 Woodford	Kentucky	248.74684355
31025 Cass	Nebraska	248.48044650
51111 Lunenburg	Virginia	248.22108224
51101 King William	Virginia	247.94852116
48247 Jim Hogg	Texas	247.71341463
5117 Prairie	Arkansas	247.70869458
17095 Knox	Illinois	247.44572158
1089 Madison	Alabama	246.91762228
17041 Douglas	Illinois	246.41922070
27093 Meeker	Minnesota	246.31606240
51011 Appomattox	Virginia	246.19657850
48053 Burnet	Texas	246.09818687
19105 Jones	Iowa	245.85422291
37199 Yancey	North Carolina	245.76886555
28045 Hancock	Mississippi	245.06697089
40049 Garvin	Oklahoma	244.50756895
48501 Yoakum	Texas	244.44185776
19075 Grundy	Iowa	243.82314694
6013 Contra Costa	California	243.60663006
21145 McCracken	Kentucky	243.32017262
13241 Rabun	Georgia	243.07820004
40051 Grady	Oklahoma	243.01992763
51015 Augusta	Virginia	242.52223120
55087 Outagamie	Wisconsin	242.30779495
23031 York	Maine	241.96403028
37157 Rockingham	North Carolina	240.37931415
19055 Delaware	Iowa	240.20153495
18115 Ohio	Indiana	239.56194387
5073 Lafayette	Arkansas	239.44926669
5051 Garland	Arkansas	239.02212720
20149 Pottawatomie	Kansas	238.90925567
36057 Montgomery	New York	238.60074815

Counties_Cities

35039 Rio Arriba	New Mexico	238.42485771
55045 Green	Wisconsin	238.29510683
38013 Burke	North Dakota	238.09523810
36091 Saratoga	New York	238.09213470
5111 Poinsett	Arkansas	237.75757070
41065 Wasco	Oregon	237.69100170
51141 Patrick	Virginia	237.65065354
18179 Wells	Indiana	237.53811246
36121 Wyoming	New York	236.99638269
48361 Orange	Texas	236.92145695
56019 Johnson	Wyoming	236.40661939
20131 Nemaha	Kansas	236.33677991
37003 Alexander	North Carolina	235.59018017
38089 Stark	North Dakota	235.50666194
16003 Adams	Idaho	235.29411765
31059 Fillmore	Nebraska	235.20897413
46069 Hyde	South Dakota	234.00936037
13125 Glascock	Georgia	233.72287145
47113 Madison	Tennessee	233.59459044
5033 Crawford	Arkansas	233.41639592
47041 DeKalb	Tennessee	233.38961168
37073 Gates	North Carolina	233.30165039
36069 Ontario	New York	233.01536445
31067 Gage	Nebraska	232.63388080
48147 Fannin	Texas	232.38678229
53063 Spokane	Washington	231.81658314
31061 Franklin	Nebraska	231.55805491
17145 Perry	Illinois	231.41588741
47133 Overton	Tennessee	231.10386079
51650 Hampton	Virginia	230.80416639
29169 Pulaski	Missouri	230.70711731
13143 Haralson	Georgia	230.25090577
16069 Nez Perce	Idaho	230.15244506
39041 Delaware	Ohio	229.95127572

Counties_Cities

18183 Whitley	Indiana	228.91354112
8101 Pueblo	Colorado	228.61713494
19089 Howard	Iowa	228.58386851
1061 Geneva	Alabama	228.01550505
19121 Madison	Iowa	227.70632039
16009 Benewah	Idaho	227.61760243
31143 Polk	Nebraska	227.35884805
53029 Island	Washington	227.32654511
2122 Kenai Peninsula	Alaska	227.22225070
22115 Vernon	Louisiana	227.17969709
48485 Wichita	Texas	227.16258784
21081 Grant	Kentucky	226.90179531
26057 Gratiot	Michigan	226.60656666
17053 Ford	Illinois	226.17611580
27017 Carlton	Minnesota	226.02338365
13055 Chattooga	Georgia	225.89753933
18175 Washington	Indiana	225.45897005
18021 Clay	Indiana	225.44898739
47185 White	Tennessee	225.03412403
5029 Conway	Arkansas	224.97726294
20129 Morton	Kansas	224.97187852
47139 Polk	Tennessee	224.87868387
51530 Buena Vista	Virginia	224.46689113
21207 Russell	Kentucky	224.45429549
37029 Camden	North Carolina	224.08963585
48193 Hamilton	Texas	223.95096653
48353 Nolan	Texas	223.71364653
33017 Strafford	New Hampshire	223.69129064
48015 Austin	Texas	223.41525226
4009 Graham	Arizona	223.26118933
31177 Washington	Nebraska	222.57705521
48031 Blanco	Texas	222.18424201
19043 Clayton	Iowa	222.14627478
54077 Preston	West Virginia	221.63775525

Counties_Cities

37099 Jackson	North Carolina	221.57084497
29199 Scotland	Missouri	221.50624245
27117 Pipestone	Minnesota	221.06775727
18163 Vanderburgh	Indiana	221.02622476
5057 Hempstead	Arkansas	220.78101283
27169 Winona	Minnesota	220.36399410
27085 McLeod	Minnesota	220.22133638
50025 Windham	Vermont	219.85218449
29143 New Madrid	Missouri	219.70397780
19003 Adams	Iowa	219.47873800
51023 Botetourt	Virginia	219.37073654
32007 Elko County	Nevada	219.21463973
32007 Elko County	Nevada	219.21463973
51161 Roanoke	Virginia	218.97887811
21193 Perry	Kentucky	218.45776483
6097 Sonoma	California	218.42533734
19011 Benton	Iowa	218.39170112
19033 Cerro Gordo	Iowa	218.06926630
20173 Sedgwick	Kansas	218.06556375
18153 Sullivan	Indiana	217.49637506
6113 Yolo	California	217.32423505
48403 Sabine	Texas	217.20653508
48455 Trinity	Texas	217.09633650
48251 Johnson	Texas	217.08556789
8039 Elbert	Colorado	216.87847196
17115 Macon	Illinois	216.78508671
39089 Licking	Ohio	216.76177255
48423 Smith	Texas	216.74825494
13169 Jones	Georgia	216.66200727
42049 Erie	Pennsylvania	216.49556533
51181 Surry	Virginia	216.24961384
38027 Eddy	North Dakota	216.16947687
48377 Presidio	Texas	215.88946459
30017 Custer	Montana	215.77766270

Counties_Cities

18101 Martin	Indiana	215.32739552
41067 Washington	Oregon	215.32721539
6085 Santa Clara	California	214.80514252
19109 Kossuth	Iowa	214.64985243
19057 Des Moines	Iowa	214.62517247
18155 Switzerland	Indiana	214.61229822
46059 Hand	South Dakota	214.59227468
13147 Hart	Georgia	214.56760795
30031 Gallatin	Montana	214.52322214
27151 Swift	Minnesota	214.01819155
39011 Auglaize	Ohio	213.95511309
26091 Lenawee	Michigan	213.70565608
47125 Montgomery	Tennessee	212.67297888
19129 Mills	Iowa	212.44108079
19001 Adair	Iowa	212.37434518
31065 Furnas	Nebraska	212.08907741
48373 Polk	Texas	211.86864144
5083 Logan	Arkansas	211.62073883
38097 Traill	North Dakota	211.52171208
37021 Buncombe	North Carolina	211.11295508
42003 Allegheny	Pennsylvania	210.75922564
20009 Barton	Kansas	210.63919421
38075 Renville	North Dakota	210.61499579
20047 Edwards	Kansas	210.60021060
13039 Camden	Georgia	210.51847160
50011 Franklin	Vermont	210.43685883
17167 Sangamon	Illinois	210.39375883
19175 Union	Iowa	210.37300752
13191 McIntosh	Georgia	209.20502092
19189 Winnebago	Iowa	209.16524054
29101 Johnson	Missouri	208.75270260
26063 Huron	Michigan	208.56061092
54069 Ohio	West Virginia	208.35828045
48313 Madison	Texas	208.01553183

Counties_Cities

51005 Alleghany	Virginia	207.91415158
1015 Calhoun	Alabama	207.39081355
55135 Waupaca	Wisconsin	207.32279768
32023 Nye	Nevada	207.29502051
29187 St. Francois	Missouri	206.92136988
8091 Ouray	Colorado	206.91082144
21023 Bracken	Kentucky	206.33572035
18119 Owen	Indiana	206.28448069
21099 Hart	Kentucky	206.28371945
38099 Walsh	North Dakota	206.24355489
40071 Kay	Oklahoma	206.06417427
16077 Power	Idaho	205.97322348
5125 Saline	Arkansas	205.89519111
55015 Calumet	Wisconsin	205.34699655
21103 Henry	Kentucky	204.89258661
8069 Larimer	Colorado	204.83969440
5141 Van Buren	Arkansas	204.78226826
36025 Delaware	New York	204.37038202
54057 Mineral	West Virginia	204.15738679
45003 Aiken	South Carolina	203.65877415
46029 Codington	South Dakota	203.46243084
21219 Todd	Kentucky	203.07042482
18167 Vigo	Indiana	203.00597843
19019 Buchanan	Iowa	202.83975659
39167 Washington	Ohio	202.80940903
26001 Alcona	Michigan	202.66357846
13103 Effingham	Georgia	202.60492041
48087 Collingsworth	Texas	202.56583390
55023 Crawford	Wisconsin	202.56583390
48395 Robertson	Texas	202.49942143
36051 Livingston	New York	202.44515792
38103 Wells	North Dakota	202.17336366
21035 Calloway	Kentucky	201.86533793
36089 St. Lawrence	New York	201.76404713

Counties_Cities

55019 Clark	Wisconsin	201.67679852
47109 McNairy	Tennessee	201.30071229
21121 Knox	Kentucky	201.25223614
36099 Seneca	New York	201.16618076
42119 Union	Pennsylvania	200.96014290
19037 Chickasaw	Iowa	200.60180542
31021 Burt	Nebraska	200.36991369
48105 Crockett	Texas	200.05715919
21225 Union	Kentucky	199.93105826
48073 Cherokee	Texas	199.65013690
47115 Marion	Tennessee	199.47506562
50003 Bennington	Vermont	199.26468525
55035 Eau Claire	Wisconsin	198.97832284
51775 Salem	Virginia	198.88468588
19131 Mitchell	Iowa	198.69429464
31099 Kearney	Nebraska	198.65525672
29099 Jefferson	Missouri	198.35344355
18159 Tipton	Indiana	198.30777366
38053 McKenzie	North Dakota	198.06338028
32019 Lyon	Nevada	197.10435780
26111 Midland	Michigan	197.09406434
53013 Columbia	Washington	197.09288002
46035 Davison	South Dakota	197.06922688
12089 Nassau	Florida	196.89626247
29071 Franklin	Missouri	196.77823864
51590 Danville	Virginia	196.59400880
17085 Jo Daviess	Illinois	196.57399607
29227 Worth	Missouri	196.07843137
18077 Jefferson	Indiana	195.60357675
39143 Sandusky	Ohio	195.58155751
40037 Creek	Oklahoma	195.51980336
47033 Crockett	Tennessee	195.42155221
17129 Menard	Illinois	195.31250000
13183 Long	Georgia	194.75734288

Counties_Cities

29163 Pike	Missouri	194.55252918
20193 Thomas	Kansas	194.52729866
21091 Hancock	Kentucky	194.10824389
21185 Oldham	Kentucky	194.07251392
12003 Baker	Florida	193.96931758
42035 Clinton	Pennsylvania	193.87860614
6055 Napa	California	193.66361348
37177 Tyrrell	North Carolina	193.65771000
31033 Cheyenne	Nebraska	193.34049409
37121 Mitchell	North Carolina	193.33333333
26135 Oscoda	Michigan	193.33011116
20157 Republic	Kansas	192.96740995
21113 Jessamine	Kentucky	192.87833828
37009 Ashe	North Carolina	191.81821535
21215 Spencer	Kentucky	191.55049484
20005 Atchison	Kansas	191.44074600
48293 Limestone	Texas	191.33466559
47091 Johnson	Tennessee	191.24760940
13305 Wayne	Georgia	191.22383253
48317 Martin	Texas	191.20458891
37095 Hyde	North Carolina	191.20458891
39031 Coshocton	Ohio	191.10540828
31175 Valley	Nebraska	190.93078759
16039 Elmore	Idaho	190.76268388
56009 Converse	Wyoming	190.61583578
31159 Seward	Nebraska	190.55318166
17185 Wabash	Illinois	190.49268335
56037 Sweetwater	Wyoming	190.47176604
21009 Barren	Kentucky	190.14849692
4011 Greenlee	Arizona	189.81335021
40097 Mayes	Oklahoma	189.74870460
48415 Scurry	Texas	189.73081940
40039 Custer	Oklahoma	189.42003031
19045 Clinton	Iowa	189.17408315

Counties_Cities

47093 Knox	Tennessee	188.69992628
17169 Schuyler	Illinois	188.21485450
18177 Wayne	Indiana	188.06115021
48359 Oldham	Texas	187.70530267
20035 Cowley	Kansas	187.40416832
8019 Clear Creek	Colorado	187.40239459
17099 LaSalle	Illinois	187.33436900
12017 Citrus	Florida	187.25199251
47087 Jackson	Tennessee	187.10665079
5053 Grant	Arkansas	186.93644161
36095 Schoharie	New York	186.51316847
42099 Perry	Pennsylvania	186.39328984
21165 Menifee	Kentucky	186.01767168
19107 Keokuk	Iowa	185.81907090
54071 Pendleton	West Virginia	185.79391168
13179 Liberty	Georgia	185.37489634
26113 Missaukee	Michigan	185.27095878
47031 Coffee	Tennessee	184.91921005
18069 Huntington	Indiana	184.87858720
18161 Union	Indiana	184.73781441
48367 Parker	Texas	184.28717000
50001 Addison	Vermont	183.91799421
55115 Shawano	Wisconsin	183.84155309
47053 Gibson	Tennessee	183.50494444
55097 Portage	Wisconsin	183.24828733
48211 Hemphill	Texas	183.00653595
21029 Bullitt	Kentucky	182.56053485
48169 Garza	Texas	182.42626938
21229 Washington	Kentucky	182.05892089
46051 Grant	South Dakota	181.89450119
20133 Neosho	Kansas	181.80678327
20073 Greenwood	Kansas	181.66804294
6003 Alpine	California	181.65304269
29079 Grundy	Missouri	181.56142828

Counties_Cities

46071 Jackson	South Dakota	181.43332325
48495 Winkler	Texas	181.34715026
12053 Hernando	Florida	181.27996228
36123 Yates	New York	181.15212753
46045 Edmunds	South Dakota	180.64516129
46087 McCook	South Dakota	180.31013343
38003 Barnes	North Dakota	180.23145513
6067 Sacramento	California	180.14568698
40013 Bryan	Oklahoma	180.11527378
39085 Lake	Ohio	180.03244922
46057 Hamlin	South Dakota	180.00327279
36117 Wayne	New York	179.87209096
6015 Del Norte	California	179.67514733
19125 Marion	Iowa	179.60307720
26079 Kalkaska	Michigan	179.53321364
8067 La Plata	Colorado	179.36423371
48049 Brown	Texas	179.30598038
5085 Lonoke	Arkansas	179.20903648
29031 Cape Girardeau	Missouri	179.04079845
48013 Atascosa	Texas	178.89087657
6079 San Luis Obispo	California	178.86694130
40017 Canadian	Oklahoma	178.61222455
40131 Rogers	Oklahoma	178.29187685
47117 Marshall	Tennessee	178.13140160
29011 Barton	Missouri	177.99627055
46061 Hanson	South Dakota	177.72511848
48499 Wood	Texas	177.26960491
39019 Carroll	Ohio	177.24603966
13109 Evans	Georgia	177.22227404
51143 Pittsylvania	Virginia	177.19732891
42129 Westmoreland	Pennsylvania	176.83415523
21157 Marshall	Kentucky	176.33291655
55109 St. Croix	Wisconsin	176.15448079
29023 Butler	Missouri	175.89530711

Counties_Cities

54027 Hampshire	West Virginia	175.61142759
21007 Ballard	Kentucky	175.46058403
12083 Marion	Florida	175.28897680
47051 Franklin	Tennessee	174.26593459
5095 Monroe	Arkansas	173.91304348
29019 Boone	Missouri	173.88405878
12005 Bay	Florida	173.78445331
46011 Brookings	South Dakota	173.13805631
26073 Isabella	Michigan	172.89759361
47015 Cannon	Tennessee	172.86682340
17121 Marion	Illinois	172.78043594
48297 Live Oak	Texas	172.61219793
27097 Morrison	Minnesota	171.84720673
55117 Sheboygan	Wisconsin	171.49390244
48493 Wilson	Texas	171.23287671
36109 Tompkins	New York	171.21788449
39171 Williams	Ohio	171.17704597
37041 Chowan	North Carolina	171.07420344
20169 Saline	Kansas	170.95273984
40073 Kingfisher	Oklahoma	170.71320182
51197 Wythe	Virginia	170.41107324
40019 Carter	Oklahoma	170.20569982
35059 Union	New Mexico	169.98542982
31181 Webster	Nebraska	169.82734220
54025 Greenbrier	West Virginia	169.60846317
18171 Warren	Indiana	169.42998911
46115 Spink	South Dakota	169.36104696
55047 Green Lake	Wisconsin	169.15107305
21161 Mason	Kentucky	169.09620991
17073 Henry	Illinois	169.07720513
17199 Williamson	Illinois	168.51586733
47089 Jefferson	Tennessee	168.48107828
47027 Clay	Tennessee	168.45924582
42009 Bedford	Pennsylvania	168.13351046

Counties_Cities

29047 Clay	Missouri	168.04335031
51199 York	Virginia	168.02759190
30009 Carbon	Montana	168.00448012
41005 Clackamas	Oregon	167.99855795
16041 Franklin	Idaho	167.56520472
39163 Vinton	Ohio	167.44044448
48273 Kleberg	Texas	167.04680523
1029 Cleburne	Alabama	166.81123640
54039 Kanawha	West Virginia	166.80151174
6027 Inyo	California	166.78712403
21173 Montgomery	Kentucky	166.64893806
29113 Lincoln	Missouri	166.41819506
12129 Wakulla	Florida	166.35347032
46089 McPherson	South Dakota	166.18196926
36015 Chemung	New York	166.16421772
46093 Meade	South Dakota	166.11295681
36075 Oswego	New York	165.39720776
6101 Sutter	California	165.27730433
18045 Fountain	Indiana	165.12751514
41037 Lake	Oregon	164.99555781
29129 Mercer	Missouri	164.78989289
31163 Sherman	Nebraska	164.58196182
27025 Chisago	Minnesota	164.51485998
27129 Renville	Minnesota	164.24856283
41035 Klamath	Oregon	164.07254667
21221 Trigg	Kentucky	163.90083999
48095 Concho	Texas	163.70439663
37013 Beaufort	North Carolina	163.55487585
8119 Teller	Colorado	163.45732169
51680 Lynchburg	Virginia	163.16391886
41053 Polk	Oregon	163.08046085
48409 San Patricio	Texas	162.94679563
46047 Fall River	South Dakota	162.77005031
46067 Hutchinson	South Dakota	162.60162602

Counties_Cities

48217 Hill	Texas	162.29300765
17125 Mason	Illinois	162.18208625
47153 Sequatchie	Tennessee	161.33369185
46129 Walworth	South Dakota	161.08824056
19195 Worth	Iowa	161.00898967
19007 Appanoose	Iowa	160.81048484
29095 Jackson	Missouri	160.78662644
5067 Jackson	Arkansas	160.60912498
17087 Johnson	Illinois	160.56518947
42109 Snyder	Pennsylvania	160.33547114
17083 Jersey	Illinois	160.20506248
36009 Cattaraugus	New York	160.07287871
6061 Placer	California	159.48151973
39025 Clermont	Ohio	159.15041905
53047 Okanogan	Washington	159.02401975
20097 Kiowa	Kansas	158.98251192
55111 Sauk	Wisconsin	158.75733474
26015 Barry	Michigan	158.60817241
18105 Monroe	Indiana	158.59294704
48011 Armstrong	Texas	158.56236786
48507 Zavala	Texas	158.55795711
8021 Conejos	Colorado	158.53658537
21135 Lewis	Kentucky	158.40687938
48175 Goliad	Texas	158.22784810
40011 Blaine	Oklahoma	158.14443859
19065 Fayette	Iowa	157.68056968
46009 Bon Homme	South Dakota	157.59312321
18083 Knox	Indiana	157.20287302
27035 Crow Wing	Minnesota	157.19151166
27005 Becker	Minnesota	157.10919089
42019 Butler	Pennsylvania	157.00843055
39047 Fayette	Ohio	156.98039489
54061 Monongalia	West Virginia	156.92538996
48219 Hockley	Texas	156.65796345

Counties_Cities

31111 Lincoln	Nebraska	156.31661219
8099 Prowers	Colorado	156.19861888
53015 Cowlitz	Washington	155.98190610
51735 Poquoson	Virginia	155.86546349
54019 Fayette	West Virginia	155.74875633
55029 Door	Wisconsin	155.74067367
42081 Lycoming	Pennsylvania	155.72212838
55093 Pierce	Wisconsin	155.09340853
40101 Muskogee	Oklahoma	155.05690296
38081 Sargent	North Dakota	155.03875969
26105 Mason	Michigan	154.63917526
29081 Harrison	Missouri	154.50439743
31027 Cedar	Nebraska	153.91901492
40111 Okmulgee	Oklahoma	153.90635190
47039 Decatur	Tennessee	153.76729882
46079 Lake	South Dakota	153.17454239
27041 Douglas	Minnesota	152.77631440
26129 Ogemaw	Michigan	152.73004964
35021 Harding	New Mexico	152.67175573
17009 Brown	Illinois	152.53203173
47055 Giles	Tennessee	152.52686168
47103 Lincoln	Tennessee	152.41668376
35025 Lea	New Mexico	152.27478416
20017 Chase	Kansas	152.14910612
40021 Cherokee	Oklahoma	152.02876220
35049 Santa Fe	New Mexico	151.94327451
27155 Traverse	Minnesota	151.14873035
2130 Ketchikan Gatew	Alaska	150.88374766
40115 Ottawa	Oklahoma	150.76182839
21179 Nelson	Kentucky	150.48744847
27059 Isanti	Minnesota	150.12760847
48145 Falls	Texas	149.98557831
37137 Pamlico	North Carolina	149.96053670
27111 Otter Tail	Minnesota	149.62932735

Counties_Cities

54021 Gilmer	West Virginia	149.51407924
56025 Natrona	Wyoming	149.14997156
40095 Marshall	Oklahoma	148.75639653
21217 Taylor	Kentucky	148.73380563
17113 McLean	Illinois	148.70275650
39059 Guernsey	Ohio	148.63410384
21017 Bourbon	Kentucky	148.63258026
48081 Coke	Texas	148.36795252
55083 Oconto	Wisconsin	148.03066349
48093 Comanche	Texas	147.77597163
18147 Spencer	Indiana	147.58695331
5065 Izard	Arkansas	147.13455455
56007 Carbon	Wyoming	146.95077149
46095 Mellette	South Dakota	146.91478942
17015 Carroll	Illinois	146.73001677
48223 Hopkins	Texas	146.69926650
47183 Weakley	Tennessee	146.64073021
36011 Cayuga	New York	146.47741266
40133 Seminole	Oklahoma	146.47245504
21209 Scott	Kentucky	146.34755760
5001 Arkansas	Arkansas	146.32224661
51027 Buchanan	Virginia	146.08171151
20013 Brown	Kansas	145.86372161
8093 Park	Colorado	145.50549687
40029 Coal	Oklahoma	144.92753623
20021 Cherokee	Kansas	144.89133150
53011 Clark	Washington	144.64872358
46007 Bennett	South Dakota	144.17531719
39135 Preble	Ohio	143.91296924
37087 Haywood	North Carolina	143.61556212
51083 Halifax	Virginia	143.61078546
28003 Alcorn	Mississippi	143.53419093
17135 Montgomery	Illinois	143.35163106
5063 Independence	Arkansas	143.31970911

Counties_Cities

20011 Bourbon	Kansas	143.31536204
39027 Clinton	Ohio	142.66352807
48391 Refugio	Texas	142.20705347
48241 Jasper	Texas	142.17216771
48213 Henderson	Texas	142.16454635
31003 Antelope	Nebraska	142.04545455
27061 Itasca	Minnesota	141.88170613
16029 Caribou	Idaho	141.64305949
50013 Grand Isle	Vermont	141.04372355
2020 Anchorage	Alaska	140.97647648
20135 Ness	Kansas	140.84507042
20089 Jewell	Kansas	140.79549454
36077 Otsego	New York	140.58812700
40065 Jackson	Oklahoma	140.28618381
48327 Menard	Texas	140.25245442
51678 Lexington	Virginia	140.13452915
47161 Stewart	Tennessee	140.10766168
21125 Laurel	Kentucky	140.10450148
55021 Columbia	Wisconsin	139.47487709
51119 Middlesex	Virginia	139.28869904
48467 Van Zandt	Texas	139.23847266
31171 Thomas	Nebraska	138.88888889
2220 Sitka	Alaska	138.77645426
29139 Montgomery	Missouri	138.72030518
27157 Wabasha	Minnesota	138.60013860
23027 Waldo	Maine	138.55998388
2090 Fairbanks North	Alaska	138.42438694
51019 Bedford	Virginia	138.41797148
20061 Geary	Kansas	138.06222004
19111 Lee	Iowa	138.01203935
48307 McCulloch	Texas	137.72380118
21199 Pulaski	Kentucky	137.72186373
54023 Grant	West Virginia	137.62257010
16081 Teton	Idaho	137.45704467

Counties_Cities

51121 Montgomery	Virginia	137.39455473
48265 Kerr	Texas	137.39147028
35061 Valencia	New Mexico	137.33389139
40005 Atoka	Oklahoma	137.30307848
2110 Juneau	Alaska	137.01616168
31007 Banner	Nebraska	136.98630137
42131 Wyoming	Pennsylvania	136.80396362
54051 Marshall	West Virginia	136.43007958
46043 Douglas	South Dakota	136.28620102
40125 Pottawatomie	Oklahoma	136.21541298
48109 Culberson	Texas	136.11615245
12045 Gulf	Florida	136.10492452
17189 Washington	Illinois	135.76277242
51091 Highland	Virginia	135.74660633
47017 Carroll	Tennessee	135.61741613
36041 Hamilton	New York	135.31799729
39051 Fulton	Ohio	134.82827136
19191 Winneshiek	Iowa	134.80453343
47177 Warren	Tennessee	134.54669994
26117 Montcalm	Michigan	134.44222111
48255 Karnes	Texas	134.18530351
47029 Cocke	Tennessee	134.17565830
42087 Mifflin	Pennsylvania	134.13526027
48131 Duval	Texas	133.78523011
48259 Kendall	Texas	133.65176048
31011 Boone	Nebraska	133.61328498
20107 Linn	Kansas	133.33333333
39159 Union	Ohio	133.13737356
40035 Craig	Oklahoma	132.81140780
48283 La Salle	Texas	132.78449077
33001 Belknap	New Hampshire	132.73901216
55081 Monroe	Wisconsin	132.46183579
32005 Douglas	Nevada	132.04861039
37133 Onslow	North Carolina	132.02956248

Counties_Cities

48025 Bee	Texas	131.95446037
48045 Briscoe	Texas	131.92612137
51163 Rockbridge	Virginia	131.85654008
48497 Wise	Texas	131.76195008
17021 Christian	Illinois	131.65549126
6043 Mariposa	California	131.64672886
19029 Cass	Iowa	131.47718484
48235 Irion	Texas	131.40604468
21093 Hardin	Kentucky	131.39294646
8111 San Juan	Colorado	131.23359580
19145 Page	Iowa	131.15614139
55075 Marinette	Wisconsin	131.07780581
29029 Camden	Missouri	130.96147550
23007 Franklin	Maine	130.44787102
48151 Fisher	Texas	130.24225059
48445 Terry	Texas	130.21893058
21195 Pike	Kentucky	130.13252971
39141 Ross	Ohio	129.98661138
18121 Parke	Indiana	129.96987062
40121 Pittsburg	Oklahoma	129.90860815
38067 Pembina	North Dakota	129.55232474
21019 Boyd	Kentucky	129.12785775
40099 Murray	Oklahoma	129.00451516
55078 Menominee	Wisconsin	128.81064835
35005 Chaves	New Mexico	128.30620353
55017 Chippewa	Wisconsin	127.85530522
27089 Marshall	Minnesota	127.79552716
45065 McCormick	South Carolina	127.52391073
31077 Greeley	Nebraska	127.33446520
6087 Santa Cruz	California	127.25383311
40137 Stephens	Oklahoma	127.12354097
36003 Allegany	New York	127.07301314
55053 Jackson	Wisconsin	126.96552398
29181 Ripley	Missouri	126.85620476

Counties_Cities

37039 Cherokee	North Carolina	126.83648663
27087 Mahanomen	Minnesota	126.83457148
31095 Jefferson	Nebraska	126.81414682
54011 Cabell	West Virginia	126.57684716
20087 Jefferson	Kansas	126.48221344
38037 Grant	North Dakota	126.36899747
17001 Adams	Illinois	126.34911936
21021 Boyle	Kentucky	126.24584718
56029 Park	Wyoming	126.17651071
29033 Carroll	Missouri	125.81493766
5039 Dallas	Arkansas	125.31328321
36019 Clinton	New York	125.16264948
19185 Wayne	Iowa	124.98047180
21069 Fleming	Kentucky	124.72283814
29115 Linn	Missouri	124.61576805
50021 Rutland	Vermont	124.42050723
13265 Taliaferro	Georgia	124.37810945
2195 Petersburg	Alaska	124.18503570
42057 Fulton	Pennsylvania	123.94133444
47079 Henry	Tennessee	123.61703443
18001 Adams	Indiana	123.47064766
39091 Logan	Ohio	123.46223378
42027 Centre	Pennsylvania	123.46058168
21151 Madison	Kentucky	123.41936601
27081 Lincoln	Minnesota	123.39150361
41007 Clatsop	Oregon	123.22703953
48171 Gillespie	Texas	123.11595284
48067 Cass	Texas	122.84604403
27095 Mille Lacs	Minnesota	122.42243391
8049 Grand	Colorado	122.38325282
55049 Iowa	Wisconsin	121.99739178
46077 Kingsbury	South Dakota	121.97601138
42085 Mercer	Pennsylvania	121.96995022
48503 Young	Texas	121.91742865

Counties_Cities

35055 Taos	New Mexico	121.82122735
17131 Mercer	Illinois	121.78706493
39015 Brown	Ohio	121.55405715
48443 Terrell	Texas	121.50668287
38029 Emmons	North Dakota	121.39605463
51125 Nelson	Virginia	121.32650310
48389 Reeves	Texas	121.05766168
47083 Houston	Tennessee	121.02142079
47057 Grainger	Tennessee	120.97645280
20019 Chautauqua	Kansas	120.88244183
42063 Indiana	Pennsylvania	120.70863067
51073 Gloucester	Virginia	120.48515355
17105 Livingston	Illinois	120.24272252
55057 Juneau	Wisconsin	120.22391705
2275 Wrangell	Alaska	119.85617259
29009 Barry	Missouri	119.82388675
20163 Rooks	Kansas	119.68880910
48475 Ward	Texas	119.45392491
8089 Otero	Colorado	119.35763889
17071 Henderson	Illinois	119.24280817
56005 Campbell	Wyoming	119.20242739
35015 Eddy	New Mexico	119.17098446
29037 Cass	Missouri	119.09979610
16045 Gem	Idaho	119.08812521
47009 Blount	Tennessee	118.76755818
27045 Fillmore	Minnesota	118.71972647
20181 Sherman	Kansas	118.66418037
50015 Lamoille	Vermont	118.57707510
51045 Craig	Virginia	118.48341232
20179 Sheridan	Kansas	118.43663640
19097 Jackson	Iowa	118.36146562
42073 Lawrence	Pennsylvania	118.35143414
47137 Pickett	Tennessee	118.06375443
39039 Defiance	Ohio	117.90907900

Counties_Cities

37055 Dare	North Carolina	117.80499164
21027 Breckinridge	Kentucky	117.71630371
47001 Anderson	Tennessee	117.67474700
51067 Franklin	Virginia	117.44817155
20151 Pratt	Kansas	117.29579868
39125 Paulding	Ohio	117.27078891
23011 Kennebec	Maine	117.13342562
31097 Johnson	Nebraska	116.86793923
53031 Jefferson	Washington	116.61256264
37189 Watauga	North Carolina	116.18553937
17147 Piatt	Illinois	115.88192242
54015 Clay	West Virginia	115.84800741
48289 Leon	Texas	115.80775912
51191 Washington	Virginia	115.80456601
16055 Kootenai	Idaho	115.78588898
40107 Okfuskee	Oklahoma	115.72160688
26133 Osceola	Michigan	115.67627779
39081 Jefferson	Ohio	115.55947512
17139 Moultrie	Illinois	115.51267242
39057 Greene	Ohio	115.47962737
38055 McLean	North Dakota	115.29189812
29219 Warren	Missouri	115.23724468
48457 Tyler	Texas	115.22861357
39149 Shelby	Ohio	115.16235836
55071 Manitowoc	Wisconsin	115.08207502
51173 Smyth	Virginia	114.85954319
21005 Anderson	Kentucky	114.72444072
20029 Cloud	Kansas	114.56065987
51155 Pulaski	Virginia	114.48364939
20033 Comanche	Kansas	114.41647597
8047 Gilpin	Colorado	114.36039863
48059 Callahan	Texas	114.33471488
19053 Decatur	Iowa	114.06844106
21079 Garrard	Kentucky	113.89521640

Counties_Cities

18129 Posey	Indiana	113.54737666
21203 Rockcastle	Kentucky	113.43283582
31125 Nance	Nebraska	113.25028313
21105 Hickman	Kentucky	113.09658448
27055 Houston	Minnesota	113.03692540
41063 Wallowa	Oregon	112.97839288
53069 Wahkiakum	Washington	112.96882061
31131 Otoe	Nebraska	112.60556772
36031 Essex	New York	112.60053619
17117 Macoupin	Illinois	112.55048220
54065 Morgan	West Virginia	112.44167088
29049 Clinton	Missouri	112.35955056
31139 Pierce	Nebraska	112.01344161
42005 Armstrong	Pennsylvania	111.85510933
48459 Upshur	Texas	111.48812409
47077 Henderson	Tennessee	111.32258412
53055 San Juan	Washington	110.92947221
55073 Marathon	Wisconsin	110.75996101
37031 Carteret	North Carolina	110.75312122
33003 Carroll	New Hampshire	110.70337645
29165 Platte	Missouri	110.69573239
51009 Amherst	Virginia	110.52864271
21191 Pendleton	Kentucky	110.12457843
47023 Chester	Tennessee	109.97916184
41043 Linn	Oregon	109.94620489
36049 Lewis	New York	109.65326880
35051 Sierra	New Mexico	109.40919037
46137 Ziebach	South Dakota	109.40919037
29177 Ray	Missouri	109.25140934
16005 Bannock	Idaho	109.02247010
27159 Wadena	Minnesota	108.90873448
26143 Roscommon	Michigan	108.85948752
38007 Billings	North Dakota	108.81392818
29197 Schuyler	Missouri	108.71928680

Counties_Cities

6057 Nevada	California	108.32932114
21139 Livingston	Kentucky	108.20168795
47085 Humphreys	Tennessee	108.18998161
48407 San Jacinto	Texas	107.94247711
37043 Clay	North Carolina	107.72959871
27015 Brown	Minnesota	107.52259966
17051 Fayette	Illinois	107.39633919
47059 Greene	Tennessee	107.11132340
26151 Sanilac	Michigan	106.84279540
42059 Greene	Pennsylvania	106.83175368
48127 Dimmit	Texas	106.71323244
40047 Garfield	Oklahoma	106.70956939
5145 White	Arkansas	106.69782921
47129 Morgan	Tennessee	106.58510589
41071 Yamhill	Oregon	106.54006467
26031 Cheboygan	Michigan	106.24483532
54041 Lewis	West Virginia	106.09086370
37075 Graham	North Carolina	106.08203678
21167 Mercer	Kentucky	105.63056857
55095 Polk	Wisconsin	105.50942704
21011 Bath	Kentucky	104.98263749
50027 Windsor	Vermont	104.90901856
21123 Larue	Kentucky	104.84378276
21039 Carlisle	Kentucky	104.79983232
40093 Major	Oklahoma	104.65724751
5137 Stone	Arkansas	104.35899494
47175 Van Buren	Tennessee	104.07632264
55123 Vernon	Wisconsin	103.94672730
40033 Cotton	Oklahoma	103.87811634
48137 Edwards	Texas	103.73443983
26051 Gladwin	Michigan	102.61672653
21033 Caldwell	Kentucky	102.24144711
40043 Dewey	Oklahoma	102.16591745
20045 Douglas	Kansas	102.11140024

Counties_Cities

51103 Lancaster	Virginia	102.01242697
48197 Hardeman	Texas	101.98878123
17035 Cumberland	Illinois	101.77646188
42125 Washington	Pennsylvania	101.76227176
21137 Lincoln	Kentucky	101.44457069
51063 Floyd	Virginia	101.29787908
56003 Big Horn	Wyoming	101.00159919
48161 Freestone	Texas	100.96930533
17067 Hancock	Illinois	100.87424344
51720 Norton	Virginia	100.80645161
19071 Fremont	Iowa	100.10010010
19137 Montgomery	Iowa	99.97000900
48065 Carson	Texas	99.91673605
39071 Highland	Ohio	99.86529797
54049 Marion	West Virginia	99.82708523
39069 Henry	Ohio	99.68249280
27051 Grant	Minnesota	99.65122073
16085 Valley	Idaho	99.62865682
20125 Montgomery	Kansas	99.62640100
20155 Reno	Kansas	99.45141317
30087 Rosebud	Montana	99.30486594
29035 Carter	Missouri	99.10802775
26029 Charlevoix	Michigan	99.07026368
29025 Caldwell	Missouri	98.81422925
29017 Bollinger	Missouri	98.61122524
54107 Wood	West Virginia	98.57130981
39087 Lawrence	Ohio	98.55343601
29027 Callaway	Missouri	98.01955936
38069 Pierce	North Dakota	98.01519235
46091 Marshall	South Dakota	97.80907668
5049 Fulton	Arkansas	97.80748227
21147 McCreary	Kentucky	97.65625000
6103 Tehama	California	97.00231554
5127 Scott	Arkansas	96.90861518

Counties_Cities

40123 Pontotoc	Oklahoma	96.73961356
27071 Koochiching	Minnesota	96.46302251
29061 Daviess	Missouri	96.23481294
26103 Marquette	Michigan	96.21745144
36023 Cortland	New York	96.18802668
17023 Clark	Illinois	96.17850731
42053 Forest	Pennsylvania	96.16705591
36013 Chautauqua	New York	96.13956651
48075 Childress	Texas	96.00877795
17033 Crawford	Illinois	95.70904450
18051 Gibson	Indiana	95.65945235
39021 Champaign	Ohio	95.47401559
5047 Franklin	Arkansas	95.45199326
23023 Sagadahoc	Maine	95.41449178
29186 Ste. Genevieve	Missouri	95.03577818
54091 Taylor	West Virginia	94.88791365
55137 Waushara	Wisconsin	94.79454313
6023 Humboldt	California	94.59350458
21045 Casey	Kentucky	94.41087613
30111 Yellowstone	Montana	94.29426054
26141 Presque Isle	Michigan	94.20631182
48221 Hood	Texas	94.15729223
47179 Washington	Tennessee	94.08508091
56011 Crook	Wyoming	93.95973154
29051 Cole	Missouri	93.75488307
47127 Moore	Tennessee	93.58914366
33009 Grafton	New Hampshire	93.55578821
48119 Delta	Texas	93.47541597
48227 Howard	Texas	93.25543761
53003 Asotin	Washington	92.87925697
5147 Woodruff	Arkansas	92.44992296
30021 Dawson	Montana	92.16589862
42015 Bradford	Pennsylvania	92.05529893
27127 Redwood	Minnesota	91.80929897

Counties_Cities

54079 Putnam	West Virginia	91.73988215
46033 Custer	South Dakota	91.68003667
40075 Kiowa	Oklahoma	91.64852790
30083 Richland	Montana	91.63383121
16019 Bonneville	Idaho	91.56725487
40069 Johnston	Oklahoma	91.33254178
30057 Madison	Montana	91.24087591
54005 Boone	West Virginia	91.11202223
40083 Logan	Oklahoma	90.92639191
39063 Hancock	Ohio	90.87317266
29077 Greene	Missouri	90.77736252
54001 Barbour	West Virginia	90.71666163
42033 Clearfield	Pennsylvania	90.69380763
17179 Tazewell	Illinois	90.68375552
20127 Morris	Kansas	90.56330375
38105 Williams	North Dakota	90.52333805
54033 Harrison	West Virginia	90.29813186
42031 Clarion	Pennsylvania	90.25503494
42105 Potter	Pennsylvania	90.24184815
27121 Pope	Minnesota	90.11444535
21057 Cumberland	Kentucky	90.10361916
32027 Pershing	Nevada	90.00900090
29091 Howell	Missouri	89.82932428
21055 Crittenden	Kentucky	89.73639933
21169 Metcalfe	Kentucky	89.73080758
38039 Griggs	North Dakota	89.60573477
48281 Lampasas	Texas	89.50021197
21205 Rowan	Kentucky	89.49273888
40127 Pushmataha	Oklahoma	89.45343948
41003 Benton	Oregon	89.03269237
5103 Ouachita	Arkansas	88.96043379
48125 Dickens	Texas	88.92841263
16025 Camas	Idaho	88.73114463
32021 Mineral	Nevada	88.61320337

Counties_Cities

41017 Deschutes	Oregon	88.54351132
29015 Benton	Missouri	88.18342152
29173 Ralls	Missouri	88.13160987
55051 Iron	Wisconsin	88.09020437
40077 Latimer	Oklahoma	87.96794057
5129 Searcy	Arkansas	87.96179945
47049 Fentress	Tennessee	87.83004886
26035 Clare	Michigan	87.78489450
33005 Cheshire	New Hampshire	87.58971409
56023 Lincoln	Wyoming	87.47555830
48351 Newton	Texas	87.29812309
29083 Henry	Missouri	87.18795888
38071 Ramsey	North Dakota	87.10042679
29063 DeKalb	Missouri	87.09422011
38101 Ward	North Dakota	87.09258385
21163 Meade	Kentucky	87.06251088
47019 Carter	Tennessee	86.95497862
48337 Montague	Texas	86.75239845
6045 Mendocino	California	86.75204895
55103 Richland	Wisconsin	86.32099902
54093 Tucker	West Virginia	86.26887132
48097 Cooke	Texas	86.26213832
20143 Ottawa	Kansas	86.17718028
56033 Sheridan	Wyoming	85.99874310
29213 Taney	Missouri	85.94141660
39119 Muskingum	Ohio	85.86380145
17203 Woodford	Illinois	85.79673972
39005 Ashland	Ohio	85.58935715
42051 Fayette	Pennsylvania	85.09594376
17183 Vermilion	Illinois	84.62880504
55077 Marquette	Wisconsin	84.22962291
55033 Dunn	Wisconsin	84.19933084
29221 Washington	Missouri	84.19195766
18165 Vermillion	Indiana	83.98475354

Counties_Cities

16065 Madison	Idaho	83.96092001
56027 Niobrara	Wyoming	83.75209380
21095 Harlan	Kentucky	83.30493392
6115 Yuba	California	83.28955293
20183 Smith	Kansas	83.26394671
40081 Lincoln	Oklahoma	83.04696449
56001 Albany	Wyoming	82.89940675
6017 El Dorado	California	82.86220749
54063 Monroe	West Virginia	82.83132530
17173 Shelby	Illinois	82.79287981
53067 Thurston	Washington	82.74590722
42111 Somerset	Pennsylvania	82.48593682
42113 Sullivan	Pennsylvania	82.35875474
30007 Broadwater	Montana	82.16926869
20079 Harvey	Kansas	81.84741304
27001 Aitkin	Minnesota	81.75072318
40067 Jefferson	Oklahoma	81.65931733
38043 Kidder	North Dakota	81.63265306
38021 Dickey	North Dakota	81.58270447
21043 Carter	Kentucky	81.46941194
26047 Emmet	Michigan	81.06160682
48345 Motley	Texas	81.03727715
47145 Roane	Tennessee	80.91832894
2100 Haines	Alaska	80.84074373
29041 Chariton	Missouri	80.52610388
53041 Lewis	Washington	80.39796995
27065 Kanabec	Minnesota	80.21225396
48435 Sutton	Texas	79.82969665
47073 Hawkins	Tennessee	79.60375022
29053 Cooper	Missouri	79.53189797
27029 Clearwater	Minnesota	79.45516459
21089 Greenup	Kentucky	79.39208348
6033 Lake	California	79.21468733
48237 Jack	Texas	79.15865656

Counties_Cities

39067 Harrison	Ohio	79.08264136
54087 Roane	West Virginia	78.95492392
53035 Kitsap	Washington	78.94590538
21131 Leslie	Kentucky	78.87212856
6011 Colusa	California	78.60544690
47013 Campbell	Tennessee	78.31644898
51031 Campbell	Virginia	78.22021720
29109 Lawrence	Missouri	78.20850387
17005 Bond	Illinois	78.17197835
17127 Massac	Illinois	78.12500000
27137 St. Louis	Minnesota	78.09605815
38009 Bottineau	North Dakota	77.99095305
29217 Vernon	Missouri	77.94232268
16011 Bingham	Idaho	77.86140670
55107 Rusk	Wisconsin	77.75500106
40135 Sequoyah	Oklahoma	77.70951213
38051 McIntosh	North Dakota	77.36943907
20121 Miami	Kansas	77.19714964
51071 Giles	Virginia	77.17881738
26009 Antrim	Michigan	77.03830516
20015 Butler	Kansas	76.38732869
29147 Nodaway	Missouri	76.21951220
29229 Wright	Missouri	76.17803896
35047 San Miguel	New Mexico	76.11177558
36045 Jefferson	New York	76.05923672
8081 Moffat	Colorado	75.82650895
17011 Bureau	Illinois	75.77364896
54029 Hancock	West Virginia	75.61696570
21071 Floyd	Kentucky	75.32431301
55005 Barron	Wisconsin	75.28119741
20023 Cheyenne	Kansas	75.18796992
20027 Clay	Kansas	75.02813555
27125 Red Lake	Minnesota	75.01875469
40063 Hughes	Oklahoma	74.99062617

Counties_Cities

8043 Fremont	Colorado	74.96720185
5109 Pike	Arkansas	74.95549517
29073 Gasconade	Missouri	74.80448827
35007 Colfax	New Mexico	74.31874484
53075 Whitman	Washington	74.31061838
39161 Van Wert	Ohio	74.25480004
48429 Stephens	Texas	74.20756917
26097 Mackinac	Michigan	74.16334477
47005 Benton	Tennessee	74.14730598
38083 Sheridan	North Dakota	74.12898443
46081 Lawrence	South Dakota	73.81220621
55001 Adams	Wisconsin	73.71731866
15009 Maui	Hawaii	73.56151357
29013 Bates	Missouri	73.52941176
31149 Rock	Nebraska	73.52941176
26089 Leelanau	Michigan	73.51589781
17191 Wayne	Illinois	73.47538575
29203 Shannon	Missouri	73.26901942
55113 Sawyer	Wisconsin	72.77578992
35037 Quay	New Mexico	72.70083606
29117 Livingston	Missouri	72.62643602
38057 Mercer	North Dakota	72.57771864
30085 Roosevelt	Montana	72.33927118
2240 Southeast Fairbanks	Alaska	72.27522405
39127 Perry	Ohio	72.15607915
39001 Adams	Ohio	72.13966239
31127 Nemaha	Nebraska	71.85972981
33019 Sullivan	New Hampshire	71.85240126
46119 Sully	South Dakota	71.83908046
48165 Gaines	Texas	71.76690111
53045 Mason	Washington	71.74805746
29059 Dallas	Missouri	71.59050233
8057 Jackson	Colorado	71.47962831
54059 Mingo	West Virginia	71.47361783

Counties_Cities

48007 Aransas	Texas	71.45258911
8073 Lincoln	Colorado	71.30124777
39131 Pike	Ohio	71.25806107
51195 Wise	Virginia	71.03020099
29111 Lewis	Missouri	71.02993404
54045 Logan	West Virginia	70.53700126
50023 Washington	Vermont	70.51943584
21223 Trimble	Kentucky	70.46388726
48487 Wilbarger	Texas	70.20280811
6009 Calaveras	California	70.17236086
48019 Bandera	Texas	70.10164739
16037 Custer	Idaho	70.09345794
29105 Laclede	Missouri	70.00252009
38079 Rolette	North Dakota	69.92518006
21181 Nicholas	Kentucky	69.77393246
2170 Matanuska-Susit	Alaska	69.69612490
26109 Menominee	Michigan	69.61667319
23019 Penobscot	Maine	69.49224334
55037 Florence	Wisconsin	69.42837306
17123 Marshall	Illinois	69.36015259
46039 Deuel	South Dakota	69.17223887
29225 Webster	Missouri	69.03781738
20139 Osage	Kansas	69.00445392
17061 Greene	Illinois	68.99724011
21235 Whitley	Kentucky	68.98074058
48207 Haskell	Texas	68.81128505
54081 Raleigh	West Virginia	68.68316858
54105 Wirt	West Virginia	68.61063465
21133 Letcher	Kentucky	68.49627837
48009 Archer	Texas	68.29046210
8011 Bent	Colorado	68.00408024
46041 Dewey	South Dakota	67.75067751
36097 Schuyler	New York	66.99419384
23015 Lincoln	Maine	66.97338536

Counties_Cities

20115 Marion	Kansas	66.94560669
42023 Cameron	Pennsylvania	66.78539626
54073 Pleasants	West Virginia	66.60450246
26107 Mecosta	Michigan	66.59777242
37053 Currituck	North Carolina	66.48936170
29149 Oregon	Missouri	66.40736173
47025 Claiborne	Tennessee	66.12923542
48411 San Saba	Texas	66.07201850
48191 Hall	Texas	66.05019815
48447 Throckmorton	Texas	66.00660066
35017 Grant	New Mexico	65.82315512
48379 Rains	Texas	65.79488445
54097 Upshur	West Virginia	65.53348351
54103 Wetzel	West Virginia	65.48788474
30035 Glacier	Montana	65.46882956
26101 Manistee	Michigan	65.23157208
20123 Mitchell	Kansas	65.04065041
15003 Honolulu	Hawaii	64.89266182
55141 Wood	Wisconsin	64.33509000
5101 Newton	Arkansas	64.06149904
29141 Morgan	Missouri	63.85696041
29039 Cedar	Missouri	63.53688669
47151 Scott	Tennessee	63.52375335
21231 Wayne	Kentucky	63.51377760
40061 Haskell	Oklahoma	63.15124724
31147 Richardson	Nebraska	62.99609424
21025 Breathitt	Kentucky	62.86342920
37011 Avery	North Carolina	62.83918880
26165 Wexford	Michigan	62.75025399
50005 Caledonia	Vermont	62.70213187
39121 Noble	Ohio	62.70029260
42039 Crawford	Pennsylvania	62.30676087
38031 Foster	North Dakota	62.18905473
41011 Coos	Oregon	62.12241221

Counties_Cities

6007 Butte	California	61.83623344
6093 Siskiyou	California	61.75098344
39083 Knox	Ohio	61.39628068
37175 Transylvania	North Carolina	61.37658922
16051 Jefferson	Idaho	61.14338123
56035 Sublette	Wyoming	61.14338123
54055 Mercer	West Virginia	60.88177098
23017 Oxford	Maine	60.74490611
23013 Knox	Maine	60.34547786
27073 Lac qui Parle	Minnesota	60.07810153
40079 Le Flore	Oklahoma	60.02400960
51750 Radford	Virginia	59.98146028
2180 Nome	Alaska	59.95203837
21175 Morgan	Kentucky	59.94754590
54053 Mason	West Virginia	59.88472191
40153 Woodward	Oklahoma	59.34131144
30039 Granite	Montana	59.20663114
53049 Pacific	Washington	58.99437284
26085 Lake	Michigan	58.91759953
42117 Tioga	Pennsylvania	58.87692270
48363 Palo Pinto	Texas	58.87445887
55119 Taylor	Wisconsin	58.78894768
5009 Boone	Arkansas	58.69797225
26041 Delta	Michigan	58.56597038
41055 Sherman	Oregon	58.54800937
42021 Cambria	Pennsylvania	58.45289608
6089 Shasta	California	58.32037325
8007 Archuleta	Colorado	58.11841627
8077 Mesa	Colorado	58.09134047
8055 Huerfano	Colorado	58.06357962
29005 Atchison	Missouri	58.01585767
42013 Blair	Pennsylvania	57.96296901
29137 Monroe	Missouri	57.71006464
36033 Franklin	New York	57.66210009

Counties_Cities

27007 Beltrami	Minnesota	57.63442696
20141 Osborne	Kansas	57.55395683
48077 Clay	Texas	57.38332058
35035 Otero	New Mexico	56.90241236
51115 Mathews	Virginia	56.80527153
20147 Phillips	Kansas	56.42279481
2290 Yukon-Koyukuk	Alaska	56.31687629
27075 Lake	Minnesota	56.29574029
35027 Lincoln	New Mexico	56.24872162
40151 Woods	Oklahoma	56.19871867
39147 Seneca	Ohio	56.15229953
31145 Red Willow	Nebraska	55.93884020
35003 Catron	New Mexico	55.89714925
47173 Union	Tennessee	55.87159691
30063 Missoula	Montana	55.55976463
55031 Douglas	Wisconsin	55.54526939
48425 Somervell	Texas	55.45696539
41009 Columbia	Oregon	55.36781412
17175 Stark	Illinois	55.27915976
40009 Beckham	Oklahoma	55.27661339
20137 Norton	Kansas	55.24861878
21187 Owen	Kentucky	55.14705882
37115 Madison	North Carolina	55.13945688
51580 Covington	Virginia	54.94505495
48461 Upton	Texas	54.48106783
26119 Montmorency	Michigan	53.96654074
30067 Park	Montana	53.77629063
16017 Bonner	Idaho	53.65886377
30059 Meagher	Montana	53.59056806
55085 Oneida	Wisconsin	53.56639414
48035 Bosque	Texas	53.50168530
48383 Reagan	Texas	53.46164127
23025 Somerset	Maine	53.36812144
55011 Buffalo	Wisconsin	53.33333333

Counties_Cities

6005 Amador	California	53.32249956
30081 Ravalli	Montana	53.27527101
48271 Kinney	Texas	53.09264667
30047 Lake	Montana	52.89256198
47163 Sullivan	Tennessee	52.64226095
38091 Steele	North Dakota	52.54860746
39079 Jackson	Ohio	52.49505929
29127 Marion	Missouri	52.46222720
20051 Ellis	Kansas	52.24660397
38019 Cavalier	North Dakota	52.23295900
2188 Northwest Arctic	Alaska	52.14444010
50019 Orleans	Vermont	52.03106998
30029 Flathead	Montana	51.90684191
17045 Edgar	Illinois	51.84331797
38049 McHenry	North Dakota	51.58184319
6109 Tuolumne	California	51.33940850
15007 Kauai	Hawaii	51.29413722
38065 Oliver	North Dakota	51.22950820
31015 Boyd	Nebraska	51.15089514
12037 Franklin	Florida	51.12474438
29151 Osage	Missouri	51.04273006
29103 Knox	Missouri	50.67139600
31071 Garfield	Nebraska	50.32712632
32011 Eureka	Nevada	49.92511233
32029 Storey	Nevada	49.64010921
29205 Shelby	Missouri	49.58677686
26153 Schoolcraft	Michigan	49.57858205
2050 Bethel	Alaska	49.40711462
29089 Howard	Missouri	49.32425767
48133 Eastland	Texas	49.12127497
48335 Mitchell	Texas	49.10988336
17065 Hamilton	Illinois	49.00159255
21053 Clinton	Kentucky	48.99078973
48399 Runnels	Texas	48.85675200

Counties_Cities

29175 Randolph	Missouri	48.45939507
20053 Ellsworth	Kansas	48.41833441
18125 Pike	Indiana	48.34810637
41029 Jackson	Oregon	48.27749540
8071 Las Animas	Colorado	48.26587603
21197 Powell	Kentucky	48.22375824
42065 Jefferson	Pennsylvania	48.11988726
26013 Baraga	Michigan	48.07692308
5005 Baxter	Arkansas	48.05497489
50009 Essex	Vermont	48.00000000
39115 Morgan	Ohio	47.93207340
20191 Sumner	Kansas	47.83440598
26095 Luce	Michigan	47.74789113
39105 Meigs	Ohio	47.60668225
26055 Grand Traverse	Michigan	47.53005736
46053 Gregory	South Dakota	47.48338082
29131 Miller	Missouri	47.36343543
8103 Rio Blanco	Colorado	47.34848485
26083 Keweenaw	Michigan	47.32607667
27069 Kittson	Minnesota	47.08097928
29161 Phelps	Missouri	46.94625771
53009 Clallam	Washington	46.91348372
40025 Cimarron	Oklahoma	46.44681839
51169 Scott	Virginia	46.43819077
26053 Gogebic	Michigan	46.36989931
21119 Knott	Kentucky	46.27793204
40053 Grant	Oklahoma	46.23208507
29121 Macon	Missouri	46.19547284
29043 Christian	Missouri	45.98599726
29055 Crawford	Missouri	45.91559878
47067 Hancock	Tennessee	45.80852038
54095 Tyler	West Virginia	45.73519323
20145 Pawnee	Kansas	45.71776897
29125 Maries	Missouri	45.61523549

Counties_Cities

55125 Vilas	Wisconsin	45.58300666
39009 Athens	Ohio	45.58023641
39145 Scioto	Ohio	45.03191968
26071 Iron	Michigan	44.97616263
21127 Lawrence	Kentucky	44.95536574
17107 Logan	Illinois	44.94382022
5097 Montgomery	Arkansas	44.82294935
21189 Owsley	Kentucky	44.72271914
30107 Wheatland	Montana	44.72271914
21115 Johnson	Kentucky	44.67077638
48243 Jeff Davis	Texas	44.40497336
17101 Lawrence	Illinois	44.40215668
21159 Martin	Kentucky	44.15790868
38023 Divide	North Dakota	43.80201489
15001 Hawaii	Hawaii	43.28724320
38005 Benson	North Dakota	43.09106579
42047 Elk	Pennsylvania	43.09058968
17057 Fulton	Illinois	43.04901848
20041 Dickinson	Kansas	42.74189240
48047 Brooks	Texas	42.17036829
29171 Putnam	Missouri	42.04330460
20159 Rice	Kansas	41.96831392
30095 Stillwater	Montana	41.95510803
41013 Crook	Oregon	41.89885616
35028 Los Alamos	New Mexico	41.88262395
47101 Lewis	Tennessee	41.37018037
30051 Liberty	Montana	41.15226337
32001 Churchill	Nevada	40.91653028
27021 Cass	Minnesota	40.65178360
54009 Brooke	West Virginia	40.53506283
2185 North Slope	Alaska	40.51863857
21153 Magoffin	Kentucky	40.44652969
8027 Custer	Colorado	40.37141704
29167 Polk	Missouri	40.37141704

Counties_Cities

20001 Allen	Kansas	40.18000643
30093 Silver Bow	Montana	40.00800160
21063 Elliott	Kentucky	39.95737880
20049 Elk	Kansas	39.87240829
38041 Hettinger	North Dakota	39.77724741
27135 Roseau	Minnesota	39.60396040
17059 Gallatin	Illinois	39.54132068
26019 Benzie	Michigan	39.42995550
31161 Sheridan	Nebraska	38.53564547
32017 Lincoln	Nevada	38.45414343
31063 Frontier	Nebraska	38.34355828
20063 Gove	Kansas	38.28483920
51105 Lee	Virginia	38.23117115
20003 Anderson	Kansas	38.08073115
16043 Fremont	Idaho	37.97083840
29209 Stone	Missouri	37.79646603
24023 Garrett	Maryland	37.71902753
17165 Saline	Illinois	37.64745252
53065 Stevens	Washington	37.56076005
40057 Harmon	Oklahoma	37.53753754
31101 Keith	Nebraska	37.40182022
56015 Goshen	Wyoming	37.38038278
6063 Plumas	California	37.22612210
48299 Llano	Texas	36.95832948
51185 Tazewell	Virginia	36.71521234
41039 Lane	Oregon	36.61643103
42083 McKean	Pennsylvania	36.61394259
30049 Lewis and Clark	Montana	36.39010189
55067 Langlade	Wisconsin	36.32966577
20077 Harper	Kansas	36.32401017
21087 Green	Kentucky	36.20237126
20195 Trego	Kansas	35.80379520
48083 Coleman	Texas	35.72704537
31087 Hitchcock	Nebraska	35.63791875

Counties_Cities

41033 Josephine	Oregon	35.47194855
30053 Lincoln	Montana	35.36425179
48079 Cochran	Texas	35.26093089
53027 Grays Harbor	Washington	35.18220322
20109 Logan	Kansas	35.16174402
42121 Venango	Pennsylvania	35.11098974
38063 Nelson	North Dakota	34.85535030
41019 Douglas	Oregon	34.45680658
23003 Aroostook	Maine	34.27157992
54043 Lincoln	West Virginia	33.98223215
54109 Wyoming	West Virginia	33.67651304
51167 Russell	Virginia	33.64737550
17055 Franklin	Illinois	33.59086329
53059 Skamania	Washington	33.54579000
30073 Pondera	Montana	33.48961822
6091 Sierra	California	33.47840643
39053 Gallia	Ohio	33.35668301
30013 Cascade	Montana	33.07080828
30043 Jefferson	Montana	33.06604943
26003 Alger	Michigan	32.97790480
54047 McDowell	West Virginia	32.92542391
30023 Deer Lodge	Montana	32.85510897
29123 Madison	Missouri	32.81916639
38011 Bowman	North Dakota	32.50975293
55069 Lincoln	Wisconsin	32.50388241
54067 Nicholas	West Virginia	32.20352629
17049 Effingham	Illinois	32.15622077
29179 Reynolds	Missouri	31.97953310
51021 Bland	Virginia	31.78134435
32033 White Pine	Nevada	31.66226913
17047 Edwards	Illinois	31.28911139
2198 Prince of Wales-	Alaska	31.14294612
50017 Orange	Vermont	31.03555295
27149 Stevens	Minnesota	30.75976623

Counties_Cities

48417 Shackelford	Texas	30.74085460
41015 Curry	Oregon	30.68425898
26061 Houghton	Michigan	30.37079986
21013 Bell	Kentucky	30.11027890
29093 Iron	Missouri	29.47823524
31089 Holt	Nebraska	29.47533897
31083 Harlan	Nebraska	29.40311673
17193 White	Illinois	29.27186242
29045 Clark	Missouri	29.23121894
23009 Hancock	Maine	29.19122074
48385 Real	Texas	28.75215641
54007 Braxton	West Virginia	28.39094329
21065 Estill	Kentucky	28.17298211
53043 Lincoln	Washington	27.93296089
48023 Baylor	Texas	27.91736460
21237 Wolfe	Kentucky	27.86679671
31013 Box Butte	Nebraska	27.84998143
26043 Dickinson	Michigan	27.57751251
54013 Calhoun	West Virginia	27.57099531
16057 Latah	Idaho	27.40818259
48275 Knox	Texas	27.37476047
40149 Washita	Oklahoma	26.96144513
40059 Harper	Oklahoma	26.33658151
16015 Boise	Idaho	26.19858528
41057 Tillamook	Oregon	26.13207899
17069 Hardin	Illinois	25.57544757
17159 Richland	Illinois	25.37588023
17039 De Witt	Illinois	25.36622487
40045 Ellis	Oklahoma	25.30364372
55129 Washburn	Wisconsin	25.19208968
31029 Chase	Nebraska	25.14458134
16059 Lemhi	Idaho	25.12247205
51520 Bristol	Virginia	24.26889941
20185 Stafford	Kansas	23.93489708

Counties_Cities

5089 Marion	Arkansas	23.92058366
31129 Nuckolls	Nebraska	23.83790226
17151 Pope	Illinois	23.74169041
27057 Hubbard	Minnesota	23.43896494
56031 Platte	Wyoming	23.34812048
31045 Dawes	Nebraska	22.94630564
48267 Kimble	Texas	22.92526364
29223 Wayne	Missouri	22.86236854
29087 Holt	Missouri	22.70663034
2150 Kodiak Island	Alaska	22.48032971
29067 Douglas	Missouri	22.43326105
20007 Barber	Kansas	22.36135957
53051 Pend Oreille	Washington	22.05558006
2261 Valdez-Cordova	Alaska	21.82453077
30065 Musselshell	Montana	21.50075253
29185 St. Clair	Missouri	21.28791911
17013 Calhoun	Illinois	20.82465639
51051 Dickenson	Virginia	20.65688907
54085 Ritchie	West Virginia	20.57401502
48333 Mills	Texas	20.32107295
55007 Bayfield	Wisconsin	19.94415636
31169 Thayer	Nebraska	19.84520738
55013 Burnett	Wisconsin	19.49064449
29065 Dent	Missouri	19.42879347
55003 Ashland	Wisconsin	19.23076923
33007 Coos	New Hampshire	18.99395359
27031 Cook	Minnesota	18.54255516
20201 Washington	Kansas	18.45018450
16049 Idaho	Idaho	18.16750439
30027 Fergus	Montana	17.99694052
23021 Piscataquis	Maine	17.85714286
17155 Putnam	Illinois	17.42160279
40003 Alfalfa	Oklahoma	17.37921446
31031 Cherry	Nebraska	17.35809755

Counties_Cities

6105 Trinity	California	15.95532509
54089 Summers	West Virginia	15.67398119
29215 Texas	Missouri	15.64272027
17025 Clay	Illinois	15.09092281
55099 Price	Wisconsin	14.92871538
56045 Weston	Wyoming	14.35338022
21129 Lee	Kentucky	14.21868335
41023 Grant	Oregon	13.93534002
55091 Pepin	Wisconsin	13.71930306
41025 Harney	Oregon	13.64442625
30105 Valley	Montana	13.44628210
26033 Chippewa	Michigan	13.32729163
29057 Dade	Missouri	13.21178491
53019 Ferry	Washington	13.07360439
17149 Pike	Illinois	12.81147909
42123 Warren	Pennsylvania	12.65886880
54101 Webster	West Virginia	12.07000604
20205 Wilson	Kansas	11.54068090
16035 Clearwater	Idaho	11.41813199
29153 Ozark	Missouri	11.09016303
30001 Beaverhead	Montana	10.63377286
20117 Marshall	Kansas	10.28594939
16021 Boundary	Idaho	8.36960161
23029 Washington	Maine	6.35122261
41001 Baker	Oregon	6.24765713
30041 Hill	Montana	6.11733040
31115 Loup	Nebraska	0.00000000
31103 Keya Paha	Nebraska	0.00000000
25007 Dukes	Massachusetts	0.00000000
25019 Nantucket	Massachusetts	0.00000000
20203 Wichita	Kansas	0.00000000
35011 De Baca	New Mexico	0.00000000
31117 McPherson	Nebraska	0.00000000
31091 Hooker	Nebraska	0.00000000

Counties_Cities

48261 Kenedy	Texas	0.00000000
15005 Kalawao	Hawaii	0.00000000
8061 Kiowa	Colorado	0.00000000
31183 Wheeler	Nebraska	0.00000000
16033 Clark	Idaho	0.00000000
38095 Towner	North Dakota	0.00000000
8115 Sedgwick	Colorado	0.00000000
35033 Mora	New Mexico	0.00000000
46021 Campbell	South Dakota	0.00000000
46055 Haakon	South Dakota	0.00000000
2282 Yakutat	Alaska	0.00000000
48033 Borden	Texas	0.00000000
48433 Stonewall	Texas	0.00000000
46075 Jones	South Dakota	0.00000000
8033 Dolores	Colorado	0.00000000
38001 Adams	North Dakota	0.00000000
27077 Lake of the Woo	Minnesota	0.00000000
38033 Golden Valley	North Dakota	0.00000000
2060 Bristol Bay	Alaska	0.00000000
41069 Wheeler	Oregon	0.00000000
31005 Arthur	Nebraska	0.00000000
2105 Hoonah-Angoon	Alaska	0.00000000
41021 Gilliam	Oregon	0.00000000
2230 Skagway	Alaska	0.00000000
16071 Oneida	Idaho	0.00000000
2013 Aleutians East	Alaska	0.00000000
30079 Prairie	Montana	0.00000000
46063 Harding	South Dakota	0.00000000
30033 Garfield	Montana	0.00000000
54017 Doddridge	West Virginia	0.00000000
49019 Grand	Utah	0.00000000
31085 Hayes	Nebraska	0.00000000
46107 Potter	South Dakota	0.00000000
5013 Calhoun	Arkansas	0.00000000

Counties_Cities

2070 Dillingham	Alaska	0.00000000
48155 Foard	Texas	0.00000000
53023 Garfield	Washington	0.00000000
21201 Robertson	Kentucky	0.00000000
20071 Greeley	Kansas	0.00000000
48269 King	Texas	0.00000000
49015 Emery	Utah	0.00000000
30091 Sheridan	Montana	0.00000000
30019 Daniels	Montana	0.00000000
16023 Butte	Idaho	0.00000000
31075 Grant	Nebraska	0.00000000
49055 Wayne	Utah	0.00000000
31049 Deuel	Nebraska	0.00000000
38047 Logan	North Dakota	0.00000000
26131 Ontonagon	Michigan	0.00000000
30097 Sweet Grass	Montana	0.00000000
2016 Aleutians West	Alaska	0.00000000
2164 Lake and Penins	Alaska	0.00000000
2068 Denali	Alaska	0.00000000
20165 Rush	Kansas	0.00000000
16007 Bear Lake	Idaho	0.00000000
2158 Kusilvak	Alaska	0.00000000
20039 Decatur	Kansas	0.00000000
49033 Rich	Utah	0.00000000
30055 McCone	Montana	0.00000000
49001 Beaver	Utah	0.00000000
49017 Garfield	Utah	0.00000000
30025 Fallon	Montana	0.00000000
30061 Mineral	Montana	0.00000000
16061 Lewis	Idaho	0.00000000
48263 Kent	Texas	0.00000000
29085 Hickory	Missouri	0.00000000
49047 Uintah	Utah	0.00000000
30071 Phillips	Montana	0.00000000

Counties_Cities

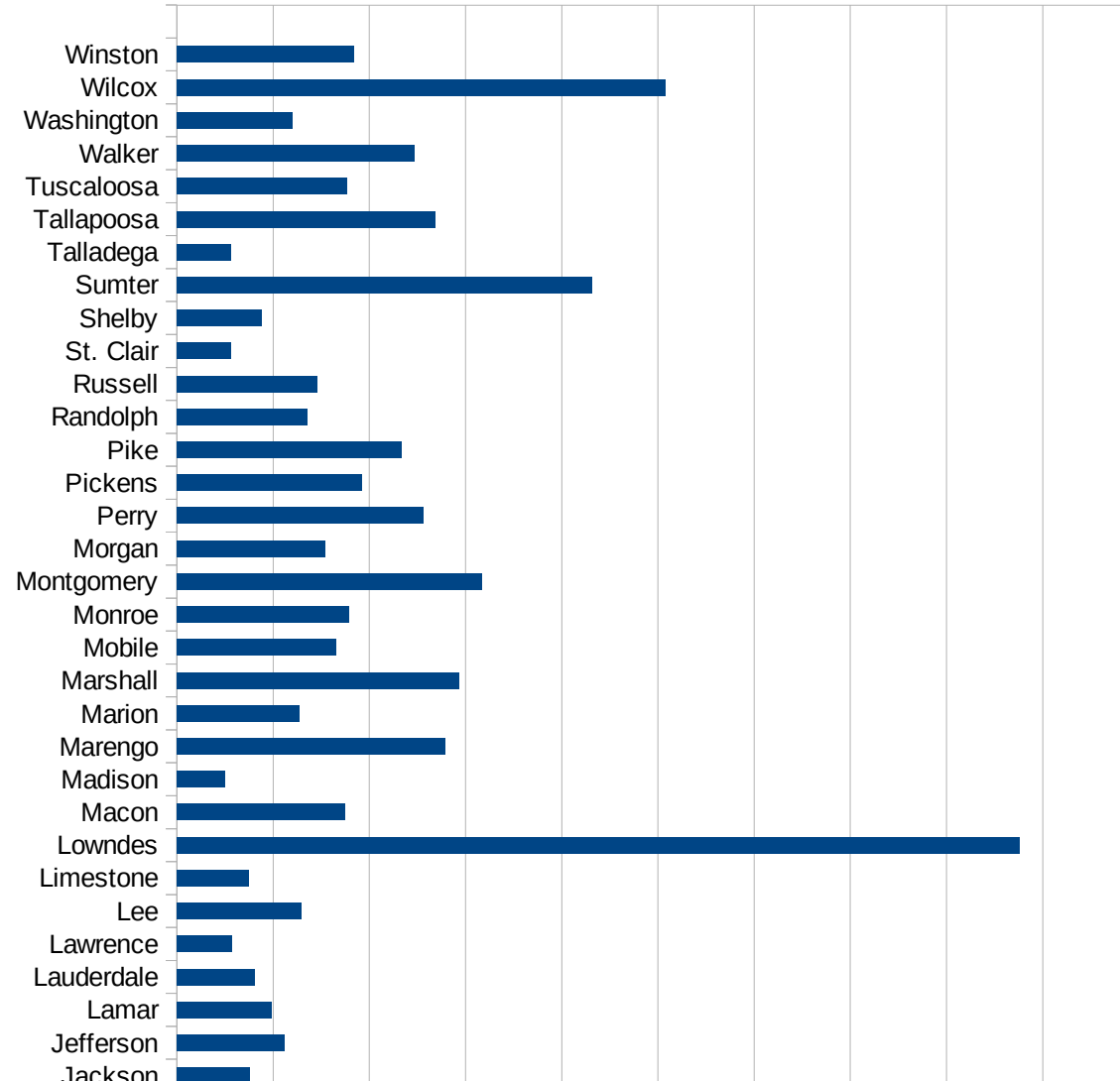
17171 Scott	Illinois	0.00000000
36085 Richmond	New York	0.00000000
49023 Juab	Utah	0.00000000
46019 Butte	South Dakota	0.00000000
31057 Dundy	Nebraska	0.00000000
16079 Shoshone	Idaho	0.00000000
30015 Chouteau	Montana	0.00000000
49041 Sevier	Utah	0.00000000
6049 Modoc	California	0.00000000
46105 Perkins	South Dakota	0.00000000
31135 Perkins	Nebraska	0.00000000
30089 Sanders	Montana	0.00000000
20095 Kingman	Kansas	0.00000000
40129 Roger Mills	Oklahoma	0.00000000
51017 Bath	Virginia	0.00000000
49003 Box Elder	Utah	0.00000000
30099 Teton	Montana	0.00000000
36005 Bronx	New York	0.00000000
30005 Blaine	Montana	0.00000000
20167 Russell	Kansas	0.00000000
30077 Powell	Montana	0.00000000
49025 Kane	Utah	0.00000000
49005 Cache	Utah	0.00000000
49053 Washington	Utah	0.00000000
36081 Queens	New York	0.00000000
36047 Kings	New York	0.00000000
49057 Weber	Utah	0.00000000
49021 Iron	Utah	0.00000000
49013 Duchesne	Utah	0.00000000
49007 Carbon	Utah	0.00000000
31113 Logan	Nebraska	0.00000000
48301 Loving	Texas	0.00000000
49009 Daggett	Utah	0.00000000
20065 Graham	Kansas	0.00000000

Counties_Cities

20105 Lincoln	Kansas	0.00000000
20153 Rawlins	Kansas	0.00000000
20199 Wallace	Kansas	0.00000000
30011 Carter	Montana	0.00000000
30045 Judith Basin	Montana	0.00000000
30069 Petroleum	Montana	0.00000000
30075 Powder River	Montana	0.00000000
30109 Wibaux	Montana	0.00000000
31009 Blaine	Nebraska	0.00000000
31017 Brown	Nebraska	0.00000000
31133 Pawnee	Nebraska	0.00000000
32009 Esmeralda	Nevada	0.00000000
48311 McMullen	Texas	0.00000000
48431 Sterling	Texas	0.00000000
49027 Millard	Utah	0.00000000
49029 Morgan	Utah	0.00000000
49031 Piute	Utah	0.00000000
49039 Sanpete	Utah	0.00000000

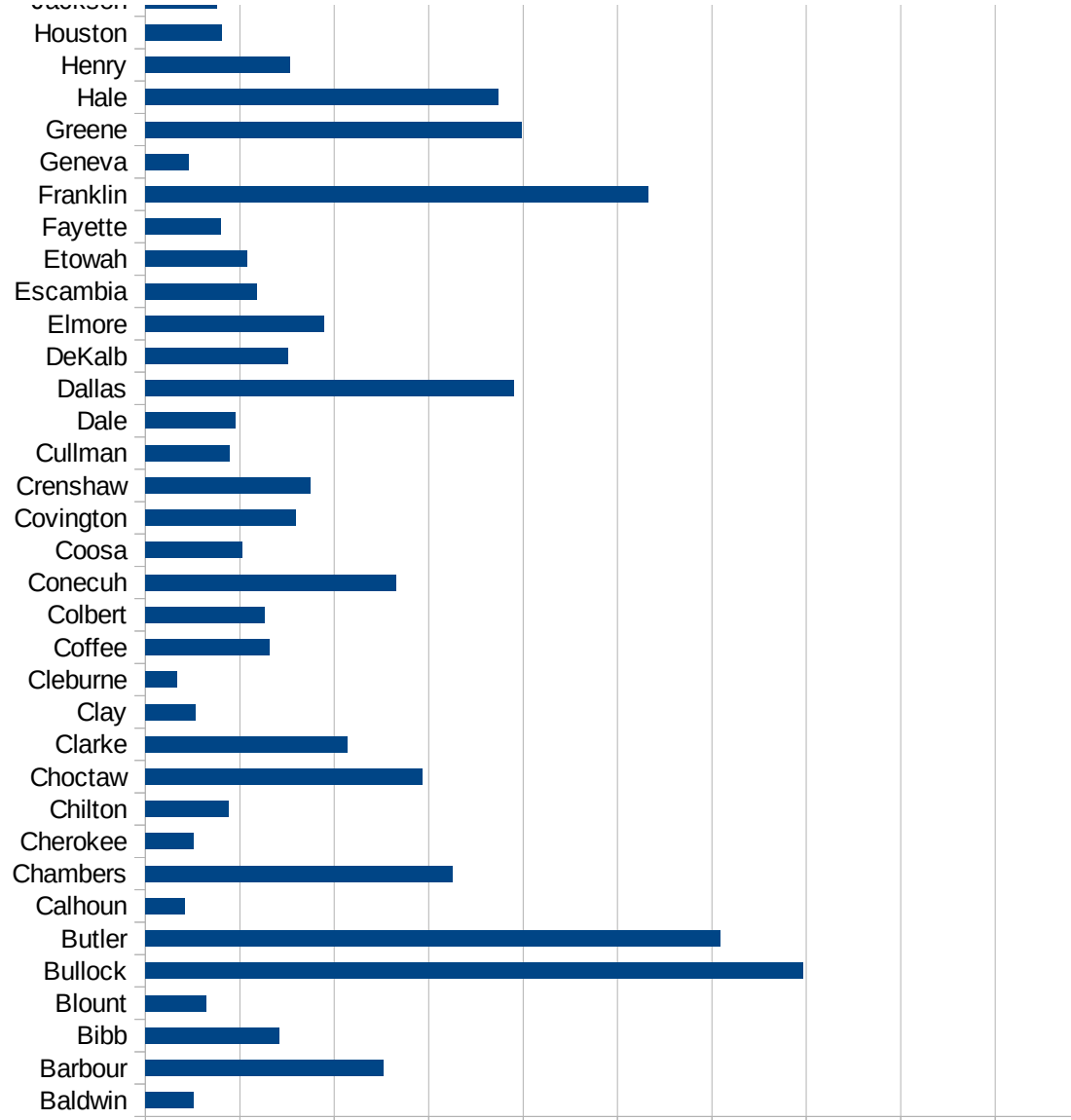
AL

FIPS	County	Current Inf. P/C
1001	Autauga	893.8688153091
1003	Baldwin	256.3961435085
1005	Barbour	1262.007154053
1007	Bibb	709.8214285714
1009	Blount	321.5767634855
1011	Bullock	3481.949102387
1013	Butler	3043.699186992
1015	Calhoun	207.3908135495
1017	Chambers	1627.2497397
1019	Cherokee	257.3755377996
1021	Chilton	441.6460942631
1023	Choctaw	1464.060431431
1025	Clarke	1070.234113712
1027	Clay	263.6534839925
1029	Cleburne	166.8112364049
1031	Coffee	654.9923905296
1033	Colbert	633.6510719112
1035	Conecuh	1327.685916755
1037	Coosa	513.2991133924
1039	Covington	794.8953658141
1041	Crenshaw	875.2893518519
1043	Cullman	448.2155269529
1045	Dale	475.9375765994
1047	Dallas	1949.882537197
1049	DeKalb	755.060586958
1051	Elmore	945.2049775911
1053	Escambia	587.7870904539
1055	Etowah	537.5557311636
1057	Fayette	401.6308647234
1059	Franklin	2662.372859739
1061	Geneva	228.0155050543
1063	Greene	1991.983481113
1065	Hale	1867.445334782



AL

1067 Henry	767.0405020629
1069 Houston	405.8364049579
1071 Jackson	378.8464512139
1073 Jefferson	558.4711057182
1075 Lamar	491.1875180584
1077 Lauderdale	402.6540530594
1079 Lawrence	285.2201353279
1081 Lee	649.0139745396
1083 Limestone	373.2817601431
1085 Lowndes	4381.391618207
1087 Macon	873.1493031075
1089 Madison	246.9176222788
1091 Marengo	1395.153676702
1093 Marion	635.016631388
1095 Marshall	1465.003277529
1097 Mobile	826.0887429095
1099 Monroe	892.3909431813
1101 Montgomery	1586.619596657
1103 Morgan	769.1726355919
1105 Perry	1280.087527352
1107 Pickens	962.9852542883
1109 Pike	1166.83664287
1111 Randolph	677.6677667767
1113 Russell	730.343884668
1115 St. Clair	280.753185252
1117 Shelby	440.8758176601
1119 Sumter	2159.010322276
1121 Talladega	279.3506037982
1123 Tallapoosa	1340.840062227
1125 Tuscaloosa	883.1511983572
1127 Walker	1233.695908085
1129 Washington	598.3636585664
1131 Wilcox	2540.698221511
1133 Winston	921.3863060017



AL

0 500 1000 1500 2000 2500 3000 3500 4000 4500 5000

AL

FIPS

29001
29003
29005
29007
29009
29011
29013
29015
29017
29019
29021
29023
29025
29027
29029
29031
29033
29035
29037

AL

29039
29041
29043
29045
29047
29049
29051
29053
29055
29057
29059
29061
29063
29065
29067
29069
29071
29073
29075
29077
29079
29081
29083
29085
29087
29089
29091
29093
29095
29097
29099
29101

29103

AL

29105
29107
29109
29111
29113
29115
29117
29121
29123
29125
29127
29119
29129
29131
29133
29135
29137
29139
29141
29143
29145
29147
29149
29151
29153
29155
29157
29159
29161
29163
29165
29167
29169
29171

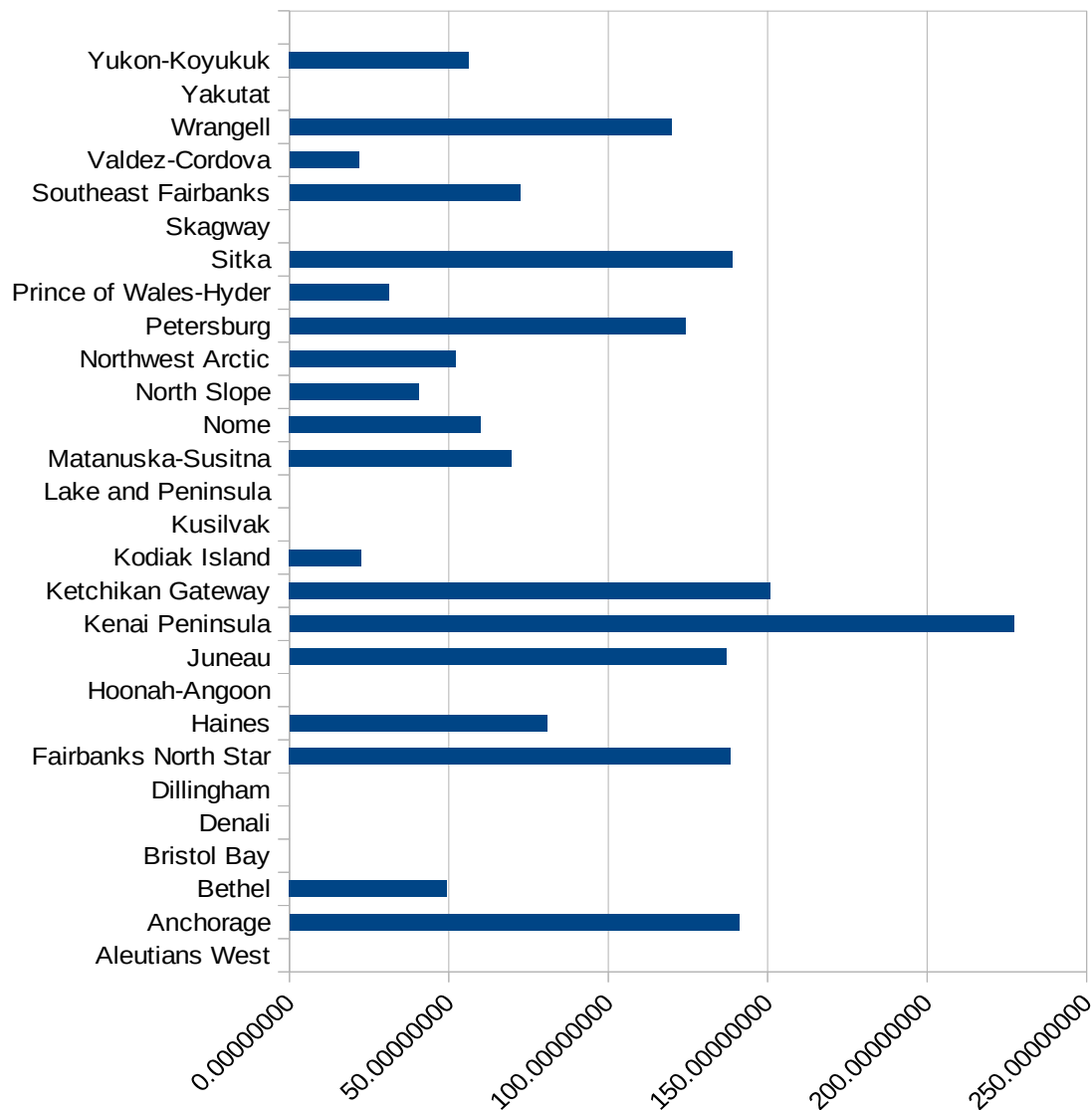
AL

29173
29175
29177
29179
29181
29195
29197
29199
29201
29203
29205
29183
29185
29187
29189
29510
29186
29207
29209
29211
29213
29215

29217
29219
29221
29223
29225
29227
29229

AK

FIPS	County	PC Infection
2013	Aleutians East	0.00000000
2016	Aleutians West	0.00000000
2020	Anchorage	###
2050	Bethel	49.40711462
2060	Bristol Bay	0.00000000
2068	Denali	0.00000000
2070	Dillingham	0.00000000
2090	Fairbanks North Star	###
2100	Haines	80.84074373
2105	Hoonah-Angoon	0.00000000
2110	Juneau	###
2122	Kenai Peninsula	###
2130	Ketchikan Gateway	###
2150	Kodiak Island	22.48032971
2158	Kusilvak	0.00000000
2164	Lake and Peninsula	0.00000000
2170	Matanuska-Susitna	69.69612490
2180	Nome	59.95203837
2185	North Slope	40.51863857
2188	Northwest Arctic	52.14444010
2195	Petersburg	###
2198	Prince of Wales-Hyder	31.14294612
2220	Sitka	###
2230	Skagway	0.00000000
2240	Southeast Fairbanks	72.27522405
2261	Valdez-Cordova	21.82453077
2275	Wrangell	###
2282	Yakutat	0.00000000
2290	Yukon-Koyukuk	56.31687629



AK

AK

FIPS

29001
29003
29005
29007
29009
29011
29013
29015
29017
29019
29021
29023
29025
29027
29029
29031
29033
29035
29037

AK

29039
29041
29043
29045
29047
29049
29051
29053
29055
29057
29059
29061
29063
29065
29067
29069
29071
29073
29075
29077
29079
29081
29083
29085
29087
29089
29091
29093
29095
29097
29099
29101

29103

AK

29105
29107
29109
29111
29113
29115
29117
29121
29123
29125
29127
29119
29129
29131
29133
29135
29137
29139
29141
29143
29145
29147
29149
29151
29153
29155
29157
29159
29161
29163
29165
29167
29169
29171

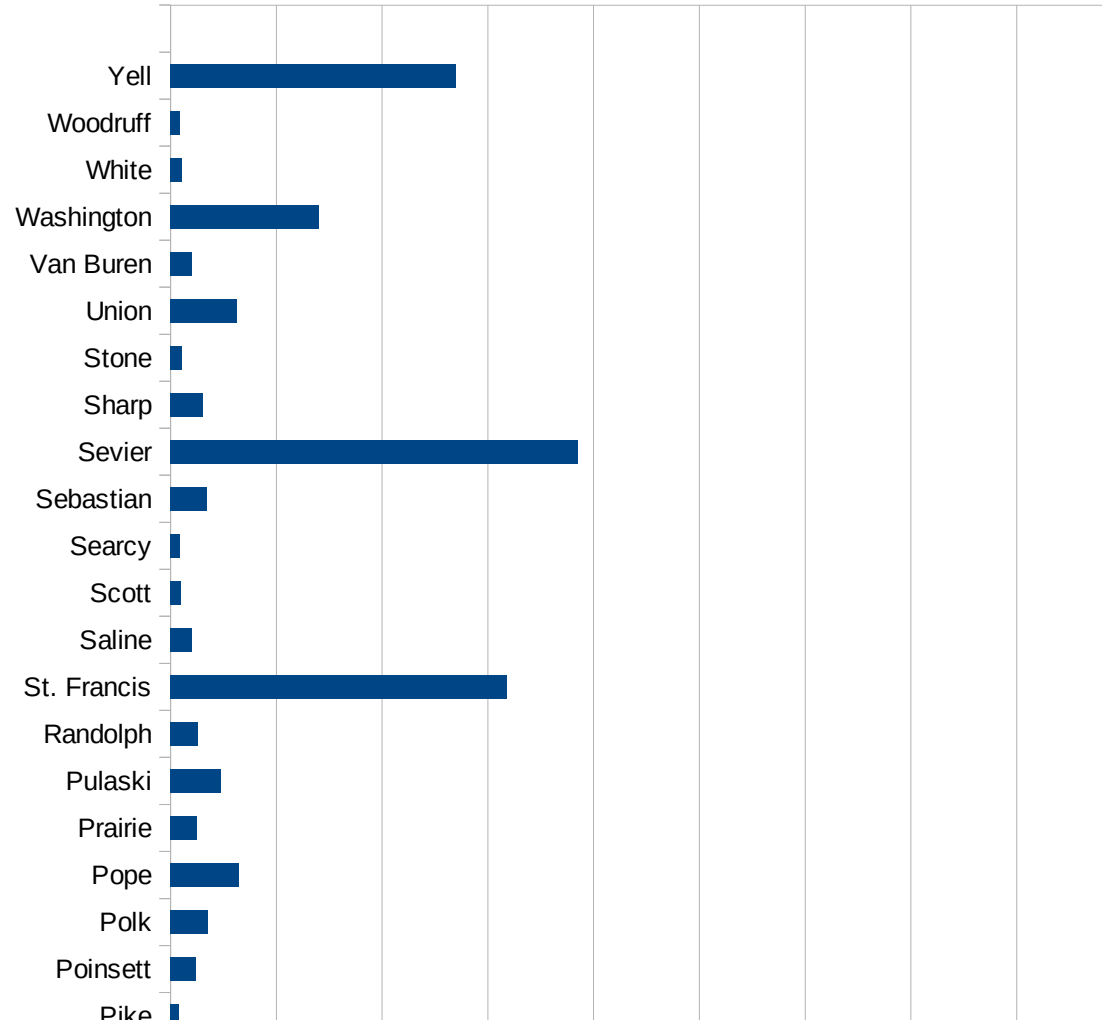
AK

29173
29175
29177
29179
29181
29195
29197
29199
29201
29203
29205
29183
29185
29187
29189
29510
29186
29207
29209
29211
29213
29215

29217
29219
29221
29223
29225
29227
29229

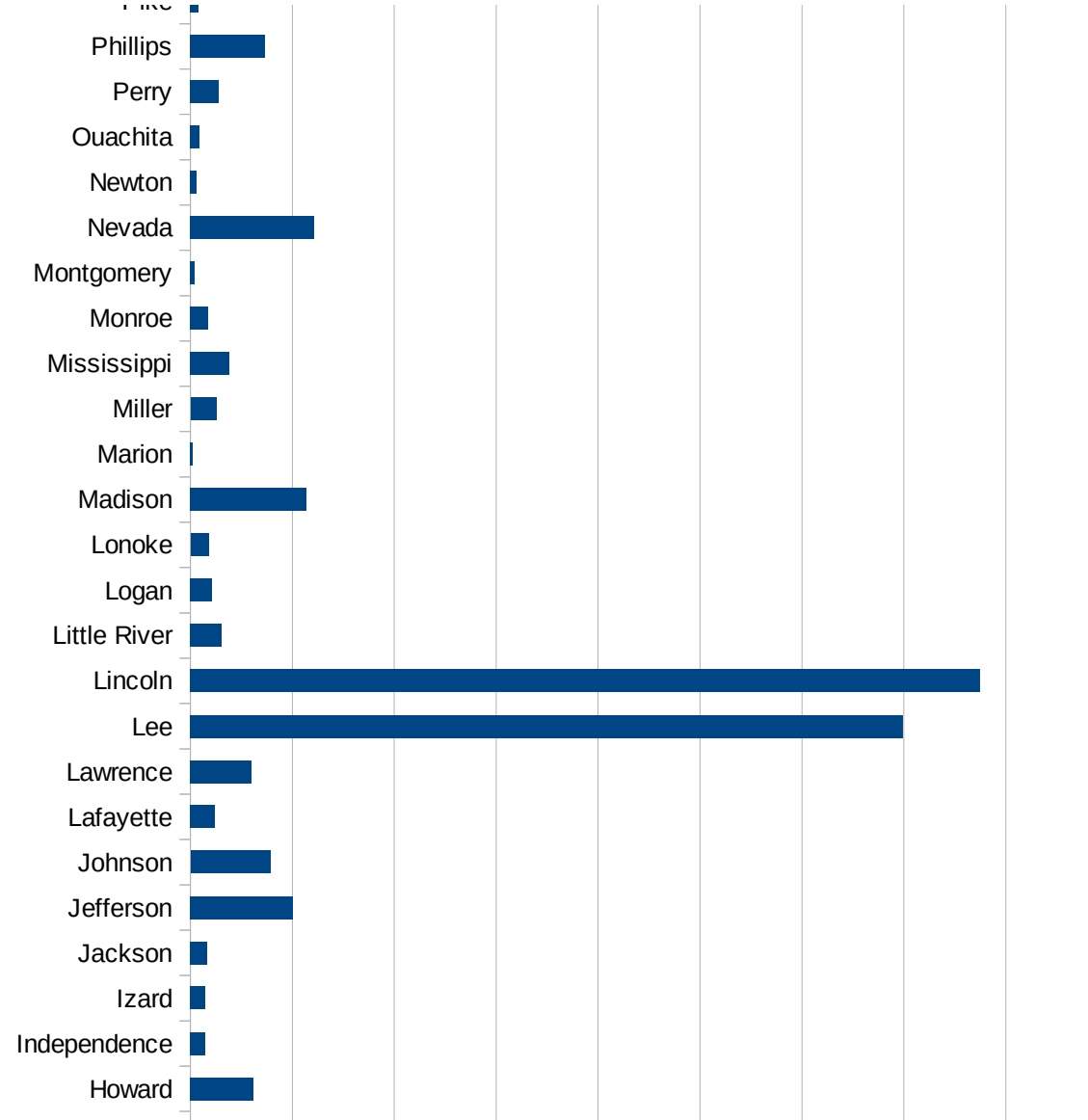
AR

FIPS	County	PC Infection
5001	Arkansas	146.322246609
5003	Ashley	339.219794473
5005	Baxter	48.0549748913
5007	Benton	962.187463317
5009	Boone	58.6979722519
5011	Bradley	385.427181793
5013	Calhoun	0
5015	Carroll	588.172766892
5017	Chicot	1149.64552596
5019	Clark	253.84162096
5021	Clay	363.709840372
5023	Cleburne	336.471059483
5025	Cleveland	311.79845348
5027	Columbia	356.884904618
5029	Conway	224.977262936
5031	Craighead	407.15562188
5033	Crawford	233.416395925
5035	Crittenden	1512.14265028
5037	Cross	509.714559846
5039	Dallas	125.313283208
5041	Desha	382.209867964
5043	Drew	343.736359668
5045	Faulkner	350.143422592
5047	Franklin	95.4519932622
5049	Fulton	97.8074822724
5051	Garland	239.022127196
5053	Grant	186.93644161
5055	Greene	251.516822945
5057	Hempstead	220.781012833
5059	Hot Spring	1255.15563336
5061	Howard	614.646578218
5063	Independence	143.319709114



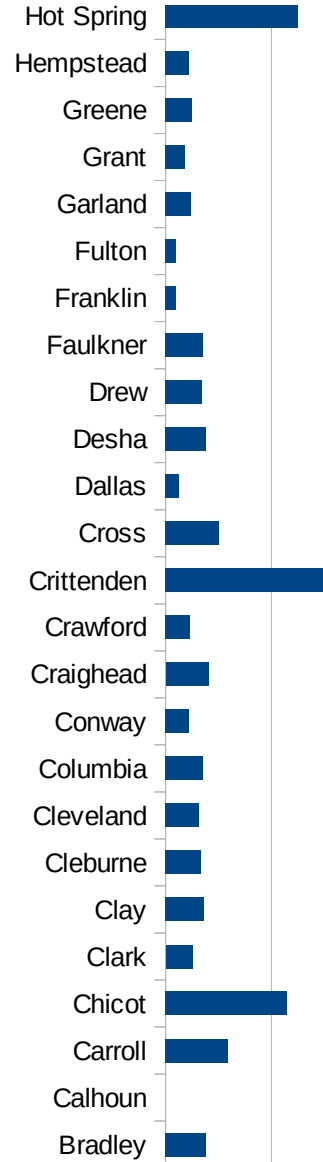
AR

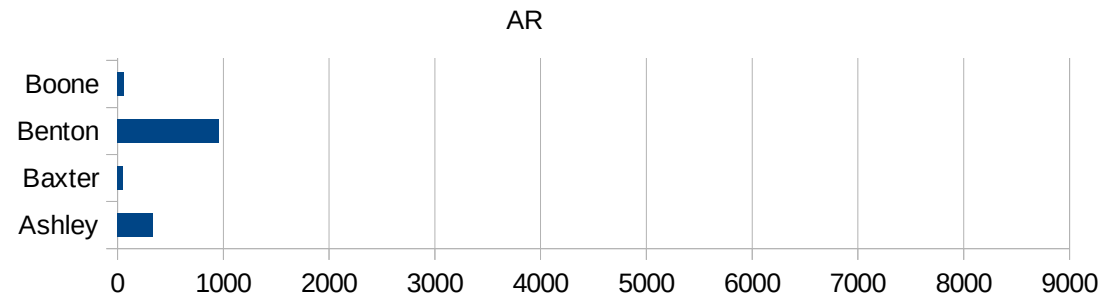
5065 IZARD	147.13455455
5067 JACKSON	160.609124978
5069 JEFFERSON	1002.73071615
5071 JOHNSON	785.281579538
5073 LAFAYETTE	239.449266687
5075 LAWRENCE	602.409638554
5077 LEE	6989.42682248
5079 LINCOLN	7748.63632967
5081 LITTLE RIVER	308.291416518
5083 LOGAN	211.620738832
5085 LONOKE	179.20903648
5087 MADISON	1140.70748134
5089 MARION	23.9205836622
5091 MILLER	254.633877776
5093 MISSISSIPPI	380.707582628
5095 MONROE	173.913043478
5097 MONTGOMERY	44.8229493501
5099 NEVADA	1213.0674994
5101 NEWTON	64.0614990391
5103 OUACHITA	88.960433788
5105 PERRY	280.139103555
5107 PHILLIPS	732.153752288
5109 PIKE	74.9554951747
5111 POINSETT	237.757570702
5113 POLK	359.120155619
5115 POPE	646.875
5117 PRAIRIE	247.708694575
5119 PULASKI	474.177447285
5121 RANDOLPH	256.295966124
5123 ST. FRANCIS	3184.08742482
5125 SALINE	205.895191112
5127 SCOTT	96.9086151759
5129 SEARCY	87.9617994471
5131 SEBASTIAN	340.500810157



AR

5133 Sevier	3856.70109108
5135 Sharp	305.194057353
5137 Stone	104.358994943
5139 Union	626.182078413
5141 Van Buren	204.782268265
5143 Washington	1401.07443841
5145 White	106.697829207
5147 Woodruff	92.4499229584
5149 Yell	2702.57719991





AR

FIPS

29001
29003
29005
29007
29009
29011
29013
29015
29017
29019
29021
29023
29025
29027
29029
29031
29033
29035

AR

29037
29039
29041
29043
29045
29047
29049
29051
29053
29055
29057
29059
29061
29063
29065
29067
29069
29071
29073
29075
29077
29079
29081
29083
29085
29087
29089
29091
29093
29095
29097
29099
29101

AR

29103
29105
29107
29109
29111
29113
29115
29117
29121
29123
29125
29127
29119
29129
29131
29133
29135
29137
29139
29141
29143
29145
29147
29149
29151
29153
29155
29157
29159
29161
29163
29165
29167
29169

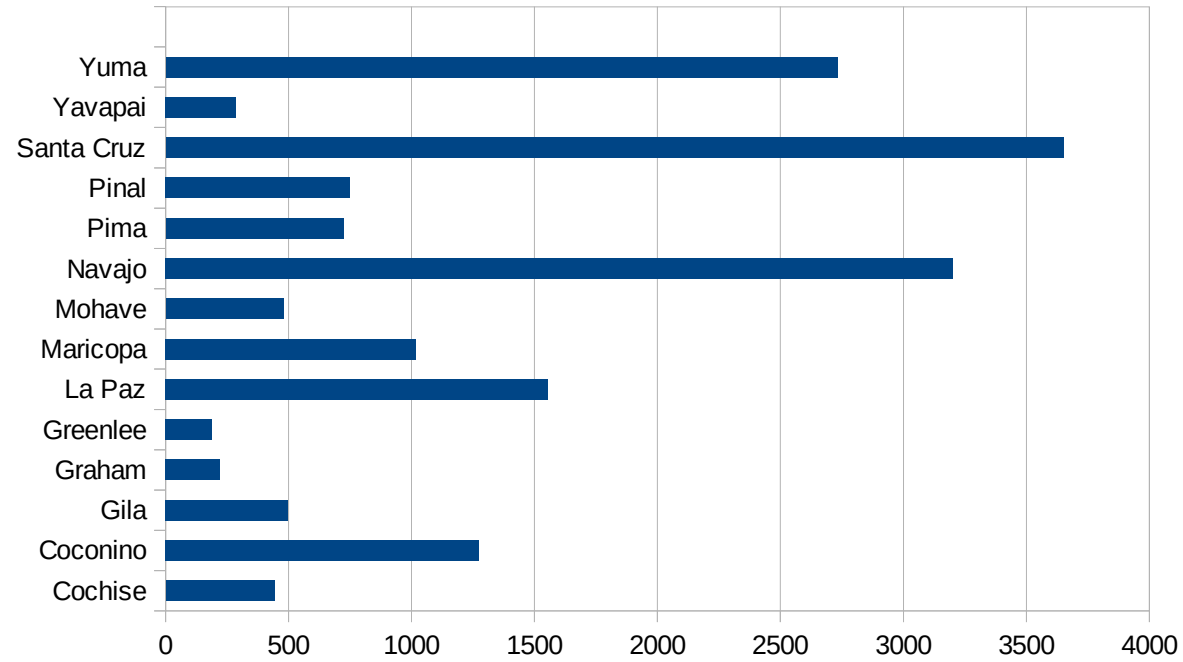
AR

29171
29173
29175
29177
29179
29181
29195
29197
29199
29201
29203
29205
29183
29185
29187
29189
29510
29186
29207
29209
29211
29213
29215

29217
29219
29221
29223
29225
29227
29229

AZ

FIPS	County	PC Infection
4001	Apache	3206.716979
4003	Cochise	442.5337225
4005	Coconino	1273.328013
4007	Gila	497.3185622
4009	Graham	223.2611893
4011	Greenlee	189.8133502
4012	La Paz	1554.64973
4013	Maricopa	1019.356021
4015	Mohave	479.1219279
4017	Navajo	3202.498981
4019	Pima	724.2032081
4021	Pinal	749.2094163
4023	Santa Cruz	3650.749285
4025	Yavapai	287.9397223
4027	Yuma	2730.898326



AZ

FIPS

29001
29003
29005
29007
29009
29011
29013
29015
29017
29019
29021
29023
29025
29027
29029
29031
29033
29035
29037

AZ

29039
29041
29043
29045
29047
29049
29051
29053
29055
29057
29059
29061
29063
29065
29067
29069
29071
29073
29075
29077
29079
29081
29083
29085
29087
29089
29091
29093
29095
29097
29099
29101

29103

AZ

29105
29107
29109
29111
29113
29115
29117
29121
29123
29125
29127
29119
29129
29131
29133
29135
29137
29139
29141
29143
29145
29147
29149
29151
29153
29155
29157
29159
29161
29163
29165
29167
29169
29171

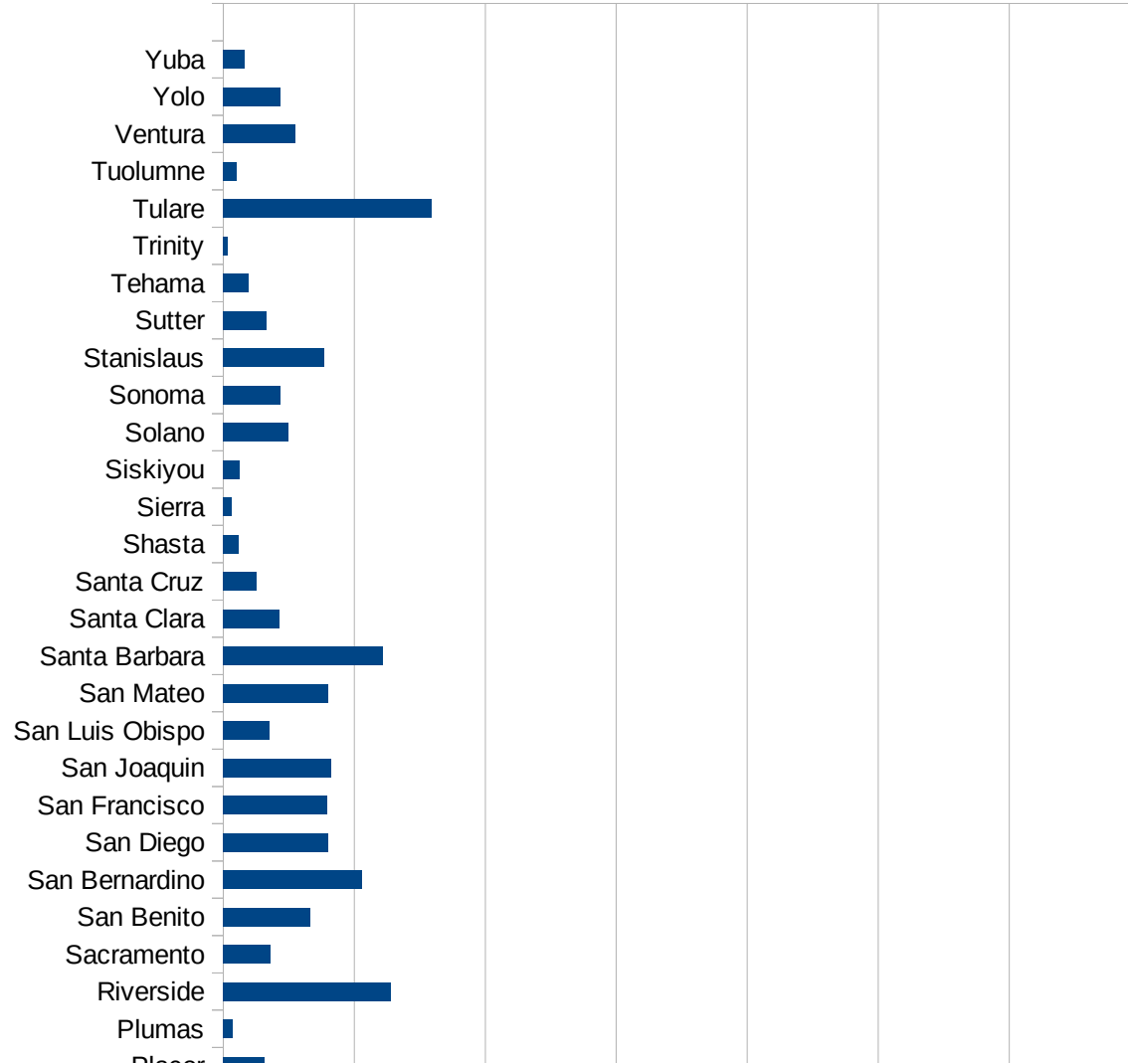
AZ

29173
29175
29177
29179
29181
29195
29197
29199
29201
29203
29205
29183
29185
29187
29189
29510
29186
29207
29209
29211
29213
29215

29217
29219
29221
29223
29225
29227
29229

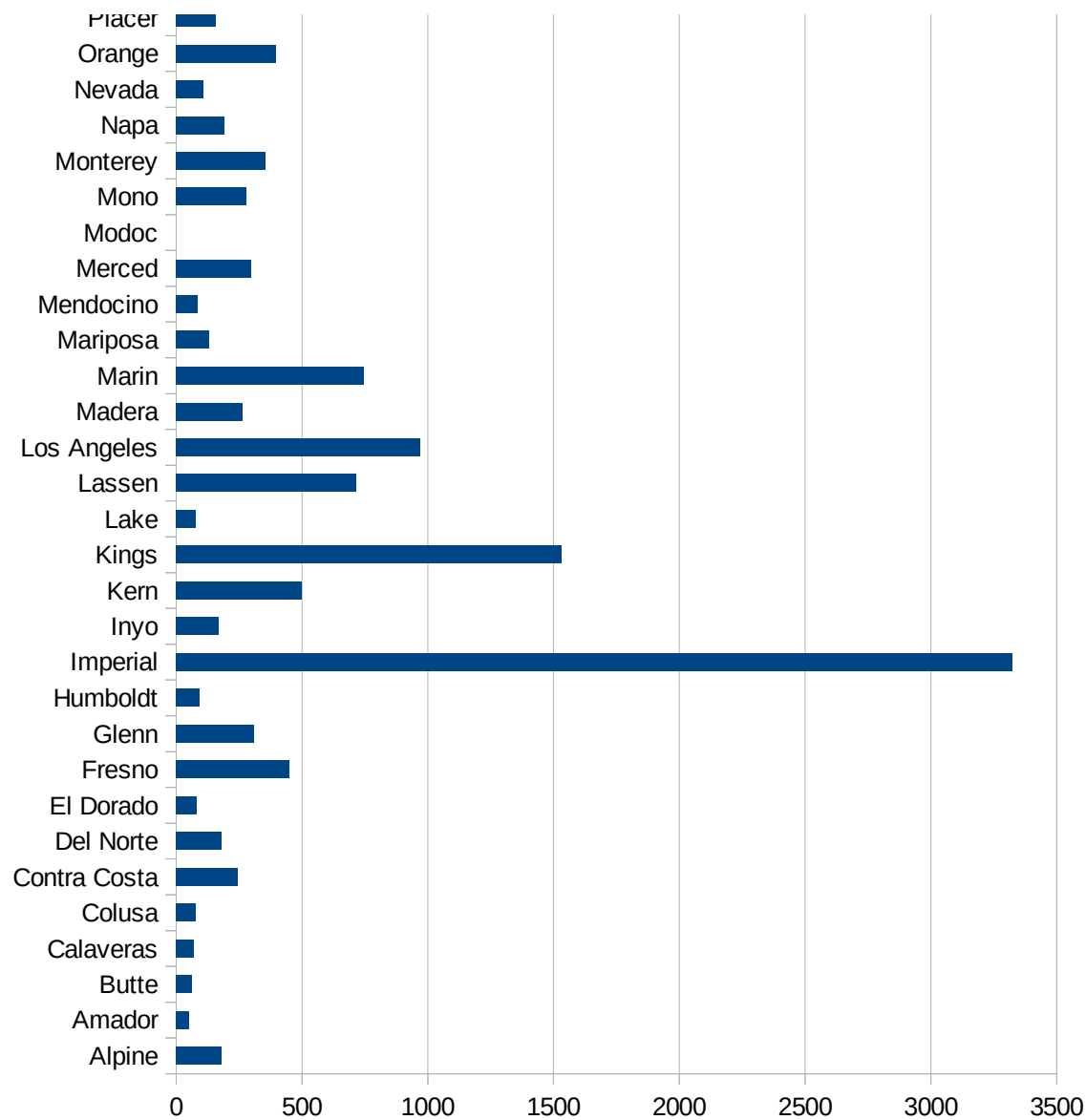
CA

FIPS	County	PC Infection
6001	Alameda	340.1823786
6003	Alpine	181.6530427
6005	Amador	53.32249956
6007	Butte	61.83623344
6009	Calaveras	70.17236086
6011	Colusa	78.6054469
6013	Contra Costa	243.6066301
6015	Del Norte	179.6751473
6017	El Dorado	82.86220749
6019	Fresno	449.9195495
6021	Glenn	310.1936036
6023	Humboldt	94.59350458
6025	Imperial	3322.388864
6027	Inyo	166.787124
6029	Kern	499.3509998
6031	Kings	1531.387498
6033	Lake	79.21468733
6035	Lassen	714.2393351
6037	Los Angeles	968.9557725
6039	Madera	263.2046273
6041	Marin	745.5731594
6043	Mariposa	131.6467289
6045	Mendocino	86.75204895
6047	Merced	299.8926355
6049	Modoc	0
6051	Mono	280.7017544
6053	Monterey	355.3767958
6055	Napa	193.6636135
6057	Nevada	108.3293211
6059	Orange	395.7352993
6061	Placer	159.4815197
6063	Plumas	37.2261221
6065	Riverside	638.2923161



CA

6067 Sacramento	180.145687
6069 San Benito	333.1329119
6071 San Bernardino	529.6087729
6073 San Diego	398.8198712
6075 San Francisco	397.5976588
6077 San Joaquin	410.9425238
6079 San Luis Obispo	178.8669413
6081 San Mateo	400.6263441
6083 Santa Barbara	607.3540906
6085 Santa Clara	214.8051425
6087 Santa Cruz	127.2538331
6089 Shasta	58.32037325
6091 Sierra	33.47840643
6093 Siskiyou	61.75098344
6095 Solano	250.3302658
6097 Sonoma	218.4253373
6099 Stanislaus	384.6748452
6101 Sutter	165.2773043
6103 Tehama	97.00231554
6105 Trinity	15.95532509
6107 Tulare	795.3016028
6109 Tuolumne	51.3394085
6111 Ventura	274.5112325
6113 Yolo	217.3242351
6115 Yuba	83.28955293



CA

CA

FIPS

29001
29003
29005
29007
29009
29011
29013
29015
29017
29019
29021
29023
29025
29027
29029
29031
29033
29035
29037

CA

29039
29041
29043
29045
29047
29049
29051
29053
29055
29057
29059
29061
29063
29065
29067
29069
29071
29073
29075
29077
29079
29081
29083
29085
29087
29089
29091
29093
29095
29097
29099
29101

29103

CA

29105
29107
29109
29111
29113
29115
29117
29121
29123
29125
29127
29119
29129
29131
29133
29135
29137
29139
29141
29143
29145
29147
29149
29151
29153
29155
29157
29159
29161
29163
29165
29167
29169
29171

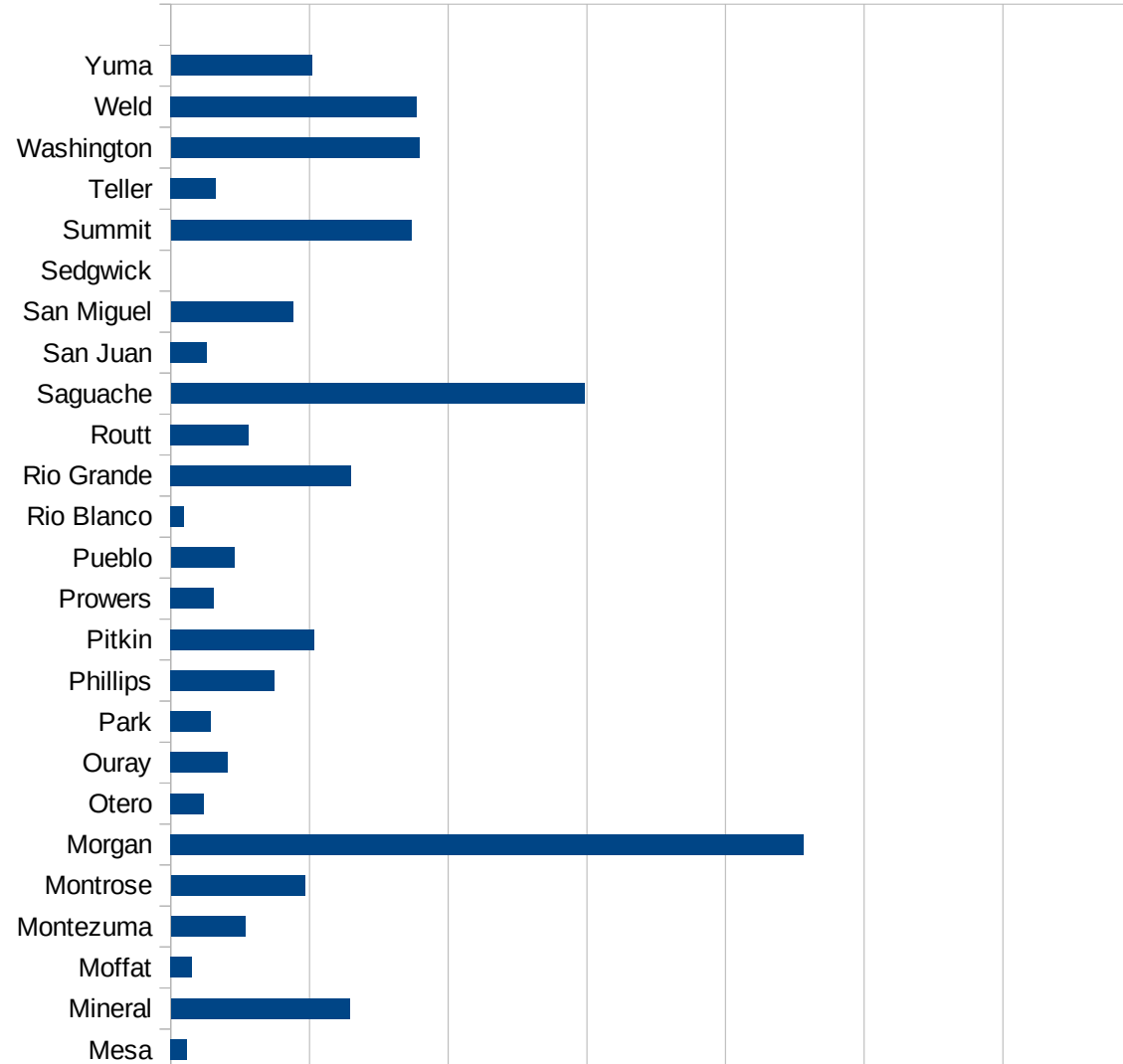
CA

29173
29175
29177
29179
29181
29195
29197
29199
29201
29203
29205
29183
29185
29187
29189
29510
29186
29207
29209
29211
29213
29215

29217
29219
29221
29223
29225
29227
29229

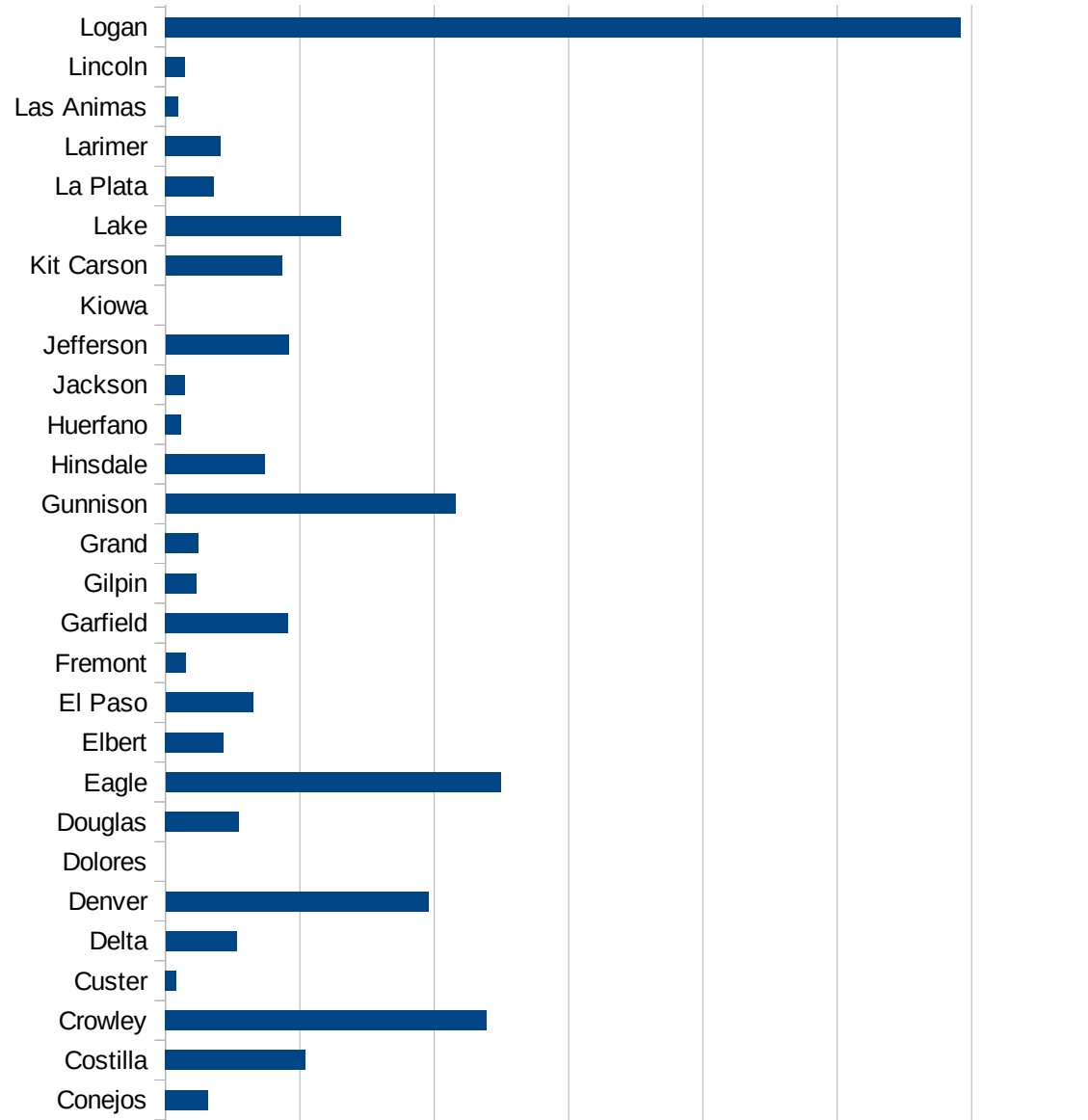
CO

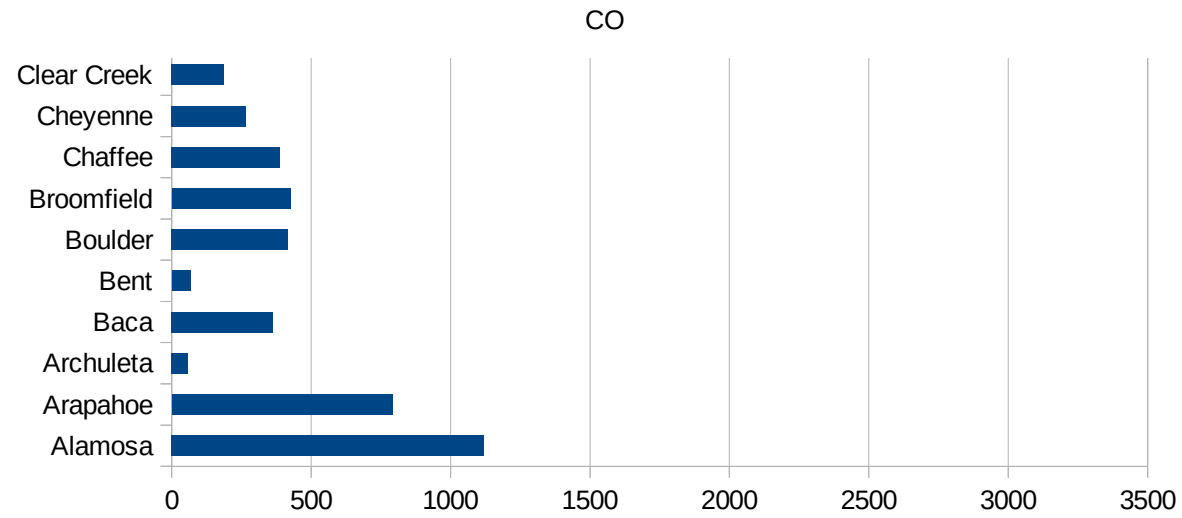
FIPS	County	PC Infection
8001	Adams	810.36517227
8003	Alamosa	1120.9015165
8005	Arapahoe	791.90436338
8007	Archuleta	58.118416273
8009	Baca	362.62203626
8011	Bent	68.004080245
8013	Boulder	417.07812241
8014	Broomfield	425.8882296
8015	Chaffee	389.47420982
8017	Cheyenne	266.52452026
8019	Clear Creek	187.40239459
8021	Conejos	158.53658537
8023	Costilla	522.46603971
8025	Crowley	1194.9470809
8027	Custer	40.371417037
8029	Delta	264.91777857
8031	Denver	977.95927938
8033	Dolores	0
8035	Douglas	273.93983243
8037	Eagle	1247.4314913
8039	Elbert	216.87847196
8041	El Paso	325.97610723
8043	Fremont	74.967201849
8045	Garfield	456.75087837
8047	Gilpin	114.36039863
8049	Grand	122.38325282
8051	Gunnison	1078.5109591
8053	Hinsdale	369.91368681
8055	Huerfano	58.06357962
8057	Jackson	71.479628306
8059	Jefferson	457.7471464
8061	Kiowa	0
8063	Kit Carson	432.77956164



CO

8065 Lake	651.8404908
8067 La Plata	179.36423371
8069 Larimer	204.8396944
8071 Las Animas	48.265876026
8073 Lincoln	71.301247772
8075 Logan	2958.9371981
8077 Mesa	58.091340474
8079 Mineral	644.32989691
8081 Moffat	75.826508948
8083 Montezuma	267.60455692
8085 Montrose	483.25200171
8087 Morgan	2283.0730443
8089 Otero	119.35763889
8091 Ouray	206.91082144
8093 Park	145.50549687
8095 Phillips	373.3084461
8097 Pitkin	518.10584958
8099 Prowers	156.19861888
8101 Pueblo	228.61713494
8103 Rio Blanco	47.348484848
8105 Rio Grande	648.88888889
8107 Routt	279.79637042
8109 Saguache	1490.5743095
8111 San Juan	131.2335958
8113 San Miguel	439.50677573
8115 Sedgwick	0
8117 Summit	867.54603799
8119 Teller	163.45732169
8121 Washington	896.31289468
8123 Weld	887.03647731
8125 Yuma	508.98203593





CO

FIPS

29001
29003
29005
29007
29009
29011
29013
29015
29017
29019
29021
29023
29025
29027
29029
29031
29033
29035
29037

CO

29039
29041
29043
29045
29047
29049
29051
29053
29055
29057
29059
29061
29063
29065
29067
29069
29071
29073
29075
29077
29079
29081
29083
29085
29087
29089
29091
29093
29095
29097
29099
29101

29103

CO

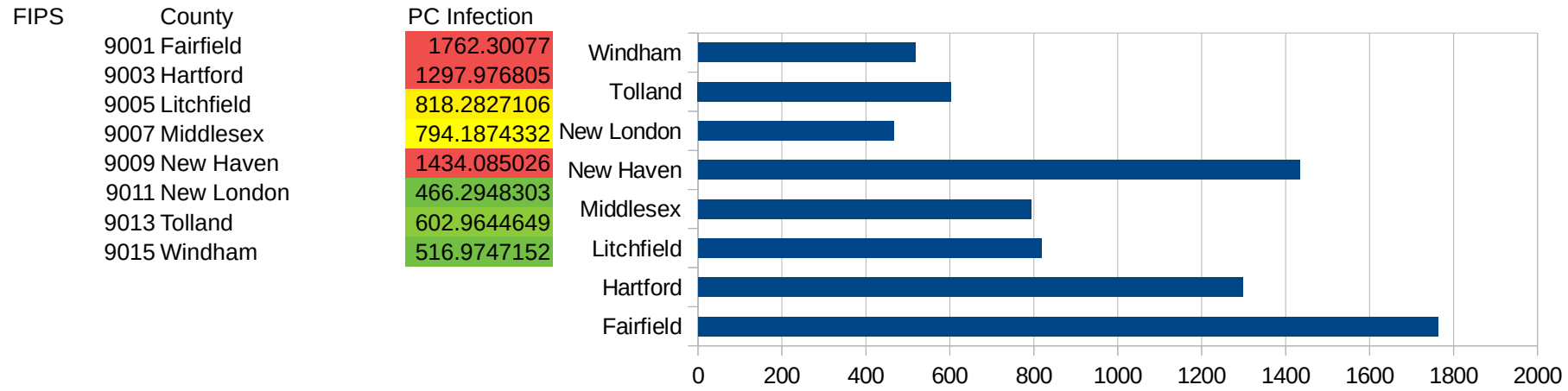
29105
29107
29109
29111
29113
29115
29117
29121
29123
29125
29127
29119
29129
29131
29133
29135
29137
29139
29141
29143
29145
29147
29149
29151
29153
29155
29157
29159
29161
29163
29165
29167
29169
29171

CO

29173
29175
29177
29179
29181
29195
29197
29199
29201
29203
29205
29183
29185
29187
29189
29510
29186
29207
29209
29211
29213
29215

29217
29219
29221
29223
29225
29227
29229

CT



CT

FIPS

29001
29003
29005
29007
29009
29011
29013
29015
29017
29019
29021
29023
29025
29027
29029
29031
29033
29035
29037

CT

29039
29041
29043
29045
29047
29049
29051
29053
29055
29057
29059
29061
29063
29065
29067
29069
29071
29073
29075
29077
29079
29081
29083
29085
29087
29089
29091
29093
29095
29097
29099
29101

29103

CT

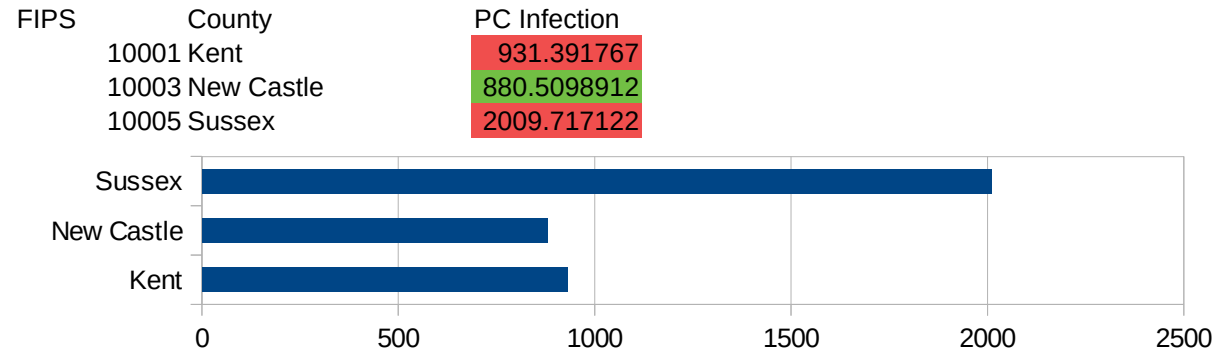
29105
29107
29109
29111
29113
29115
29117
29121
29123
29125
29127
29119
29129
29131
29133
29135
29137
29139
29141
29143
29145
29147
29149
29151
29153
29155
29157
29159
29161
29163
29165
29167
29169
29171

CT

29173
29175
29177
29179
29181
29195
29197
29199
29201
29203
29205
29183
29185
29187
29189
29510
29186
29207
29209
29211
29213
29215

29217
29219
29221
29223
29225
29227
29229

DE



DE

FIPS

29001
29003
29005
29007
29009
29011
29013
29015
29017
29019
29021
29023
29025
29027
29029
29031
29033
29035
29037

DE

29039
29041
29043
29045
29047
29049
29051
29053
29055
29057
29059
29061
29063
29065
29067
29069
29071
29073
29075
29077
29079
29081
29083
29085
29087
29089
29091
29093
29095
29097
29099
29101

29103

DE

29105
29107
29109
29111
29113
29115
29117
29121
29123
29125
29127
29119
29129
29131
29133
29135
29137
29139
29141
29143
29145
29147
29149
29151
29153
29155
29157
29159
29161
29163
29165
29167
29169
29171

DE

29173
29175
29177
29179
29181
29195
29197
29199
29201
29203
29205
29183
29185
29187
29189
29510
29186
29207
29209
29211
29213
29215

29217
29219
29221
29223
29225
29227
29229

DC

FIPS	County	PC Infection
11001	District of Columbia	1458.883487

DC

FIPS

- 29001
- 29003
- 29005
- 29007
- 29009
- 29011
- 29013
- 29015
- 29017
- 29019
- 29021
- 29023
- 29025
- 29027
- 29029
- 29031
- 29033
- 29035
- 29037

This work is licensed under the Creative Commons Attribution-NoDerivatives 4.0 International License. To view a copy of this license, visit <http://creativecommons.org/licenses/by-nd/4.0/>.

Tom McKellips, DM
www.creatingtomorrow.us
Page 147

DC

29039
29041
29043
29045
29047
29049
29051
29053
29055
29057
29059
29061
29063
29065
29067
29069
29071
29073
29075
29077
29079
29081
29083
29085
29087
29089
29091
29093
29095
29097
29099
29101

29103

DC

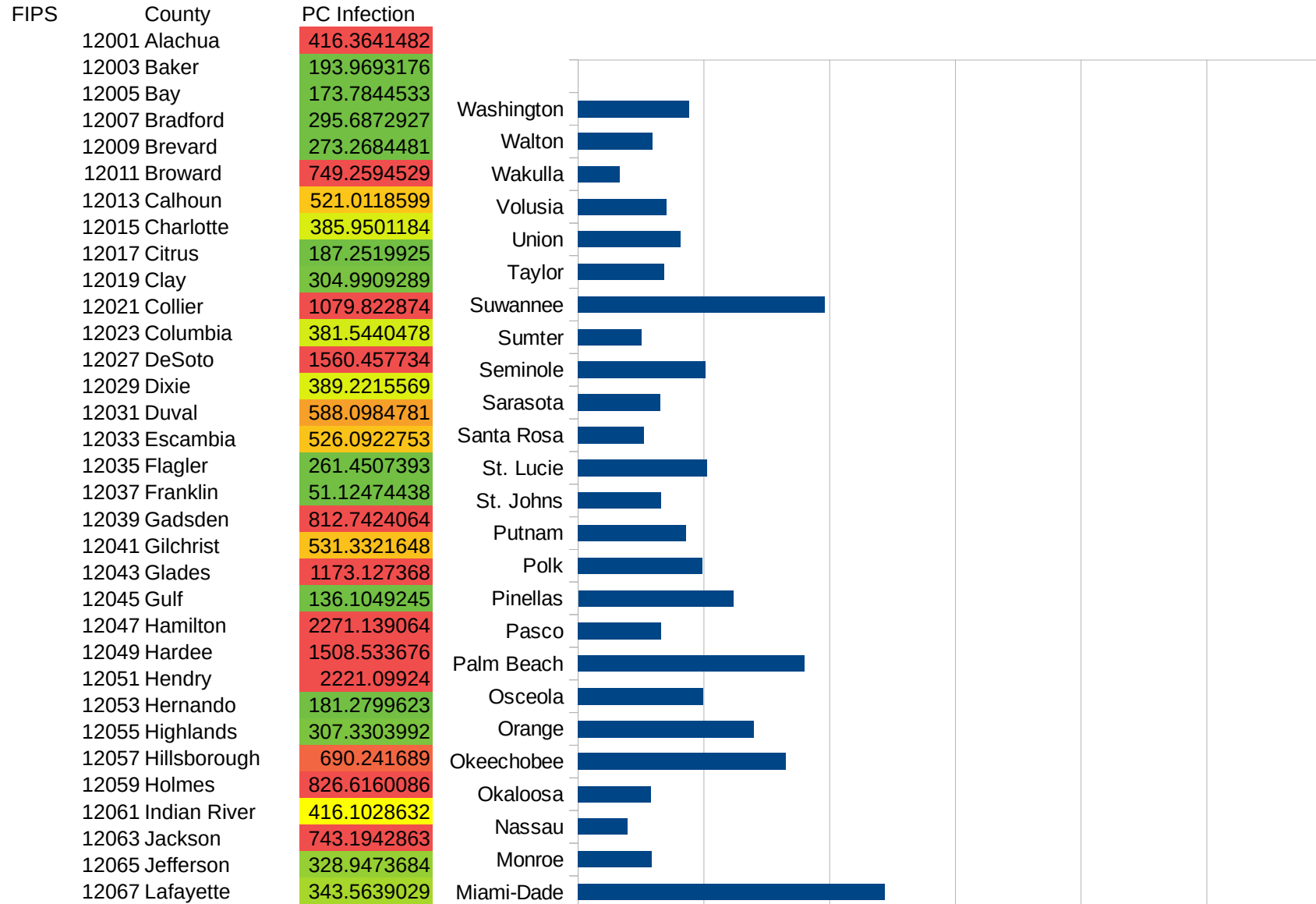
29105
29107
29109
29111
29113
29115
29117
29121
29123
29125
29127
29119
29129
29131
29133
29135
29137
29139
29141
29143
29145
29147
29149
29151
29153
29155
29157
29159
29161
29163
29165
29167
29169
29171

DC

29173
29175
29177
29179
29181
29195
29197
29199
29201
29203
29205
29183
29185
29187
29189
29510
29186
29207
29209
29211
29213
29215

29217
29219
29221
29223
29225
29227
29229

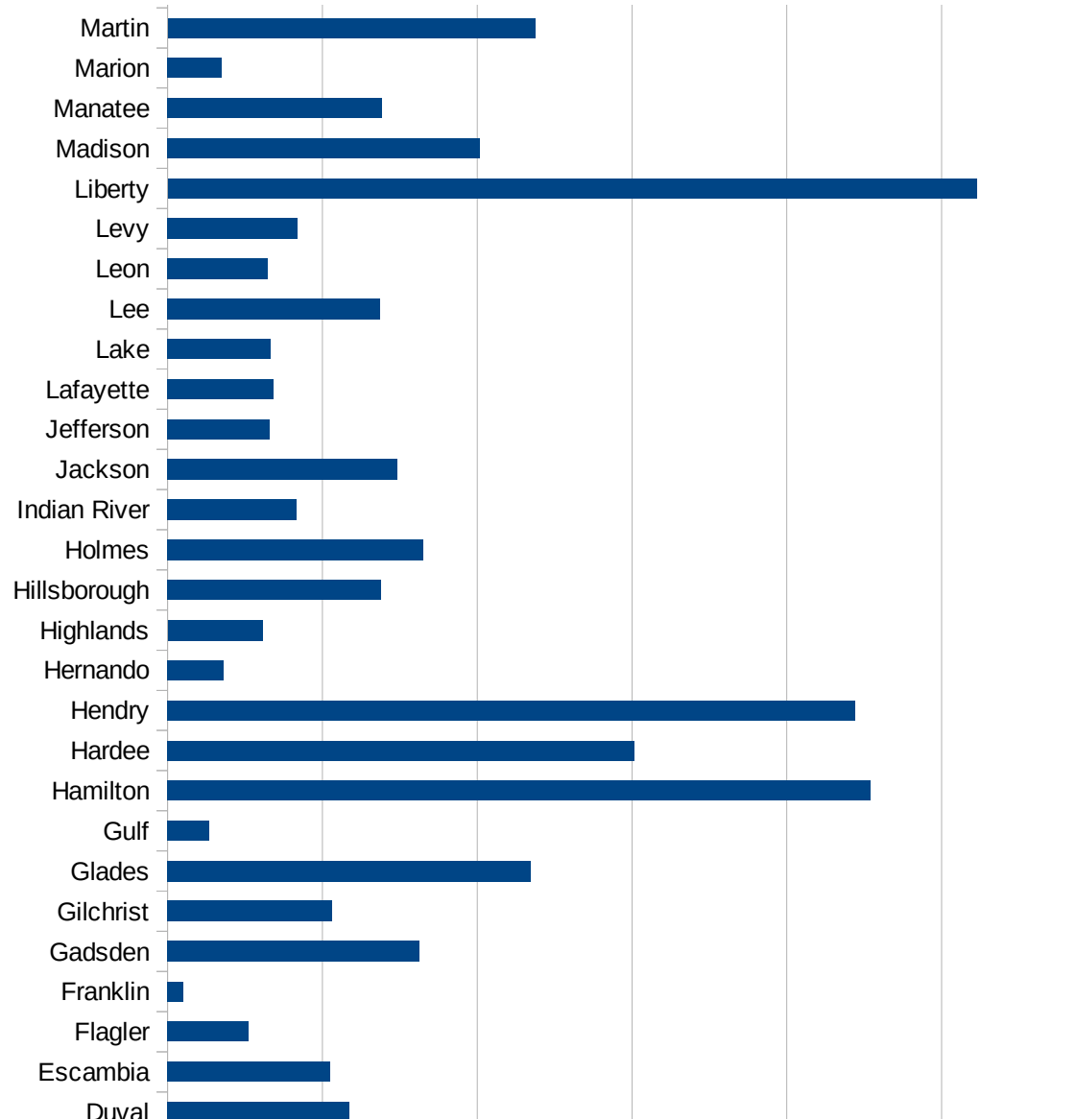
FL

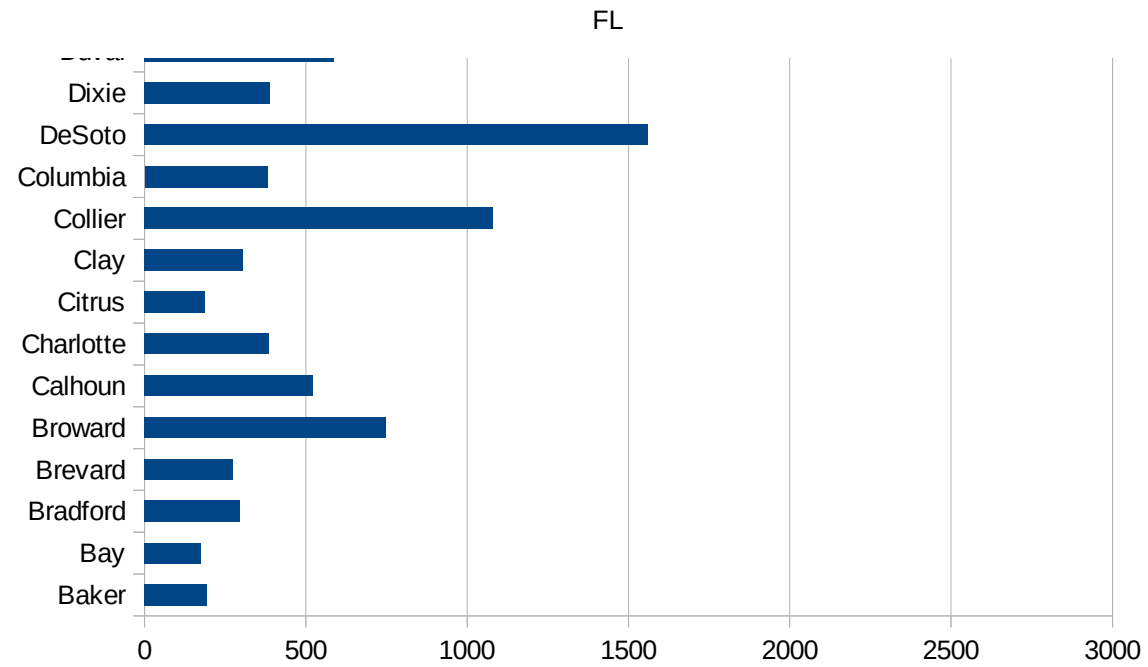


This work is licensed under the Creative Commons Attribution-NoDerivatives 4.0 International License. To view a copy of this license, visit <http://creativecommons.org/licenses/by-nd/4.0/>.

FL

12069 Lake	334.3665409
12071 Lee	687.5074542
12073 Leon	325.125982
12075 Levy	419.4260486
12077 Liberty	2613.219818
12079 Madison	1009.228777
12081 Manatee	693.1658457
12083 Marion	175.2889768
12085 Martin	1186.98419
12086 Miami-Dade	1220.82242
12087 Monroe	291.8949178
12089 Nassau	196.8962625
12091 Okaloosa	289.9613546
12093 Okeechobee	825.7697956
12095 Orange	700.469708
12097 Osceola	498.1113617
12099 Palm Beach	901.0451963
12101 Pasco	329.8556418
12103 Pinellas	617.2586334
12105 Polk	493.6377927
12107 Putnam	428.7852433
12109 St. Johns	329.1892976
12111 St. Lucie	514.4366109
12113 Santa Rosa	260.9437466
12115 Sarasota	328.319874
12117 Seminole	505.7371022
12119 Sumter	253.9726921
12121 Suwannee	979.8375235
12123 Taylor	342.228183
12125 Union	408.2998661
12127 Volusia	353.0348579
12129 Wakulla	166.3534703
12131 Walton	295.6217163
12133 Washington	442.1221865





FL

FIPS

29001
29003
29005
29007
29009
29011
29013
29015
29017
29019
29021
29023
29025
29027
29029
29031
29033
29035
29037

FL

29039
29041
29043
29045
29047
29049
29051
29053
29055
29057
29059
29061
29063
29065
29067
29069
29071
29073
29075
29077
29079
29081
29083
29085
29087
29089
29091
29093
29095
29097
29099
29101

29103

FL

29105
29107
29109
29111
29113
29115
29117
29121
29123
29125
29127
29119
29129
29131
29133
29135
29137
29139
29141
29143
29145
29147
29149
29151
29153
29155
29157
29159
29161
29163
29165
29167
29169
29171

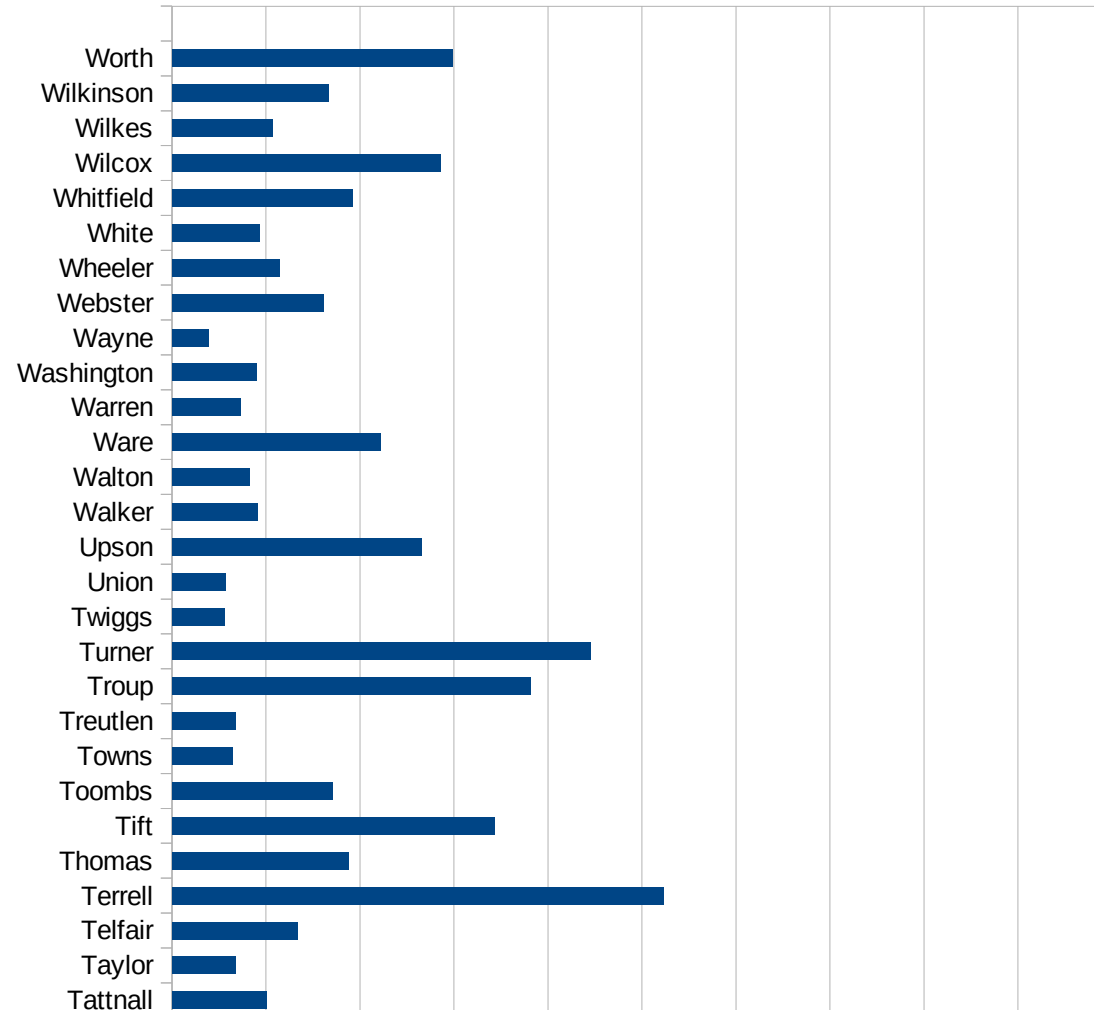
FL

29173
29175
29177
29179
29181
29195
29197
29199
29201
29203
29205
29183
29185
29187
29189
29510
29186
29207
29209
29211
29213
29215

29217
29219
29221
29223
29225
29227
29229

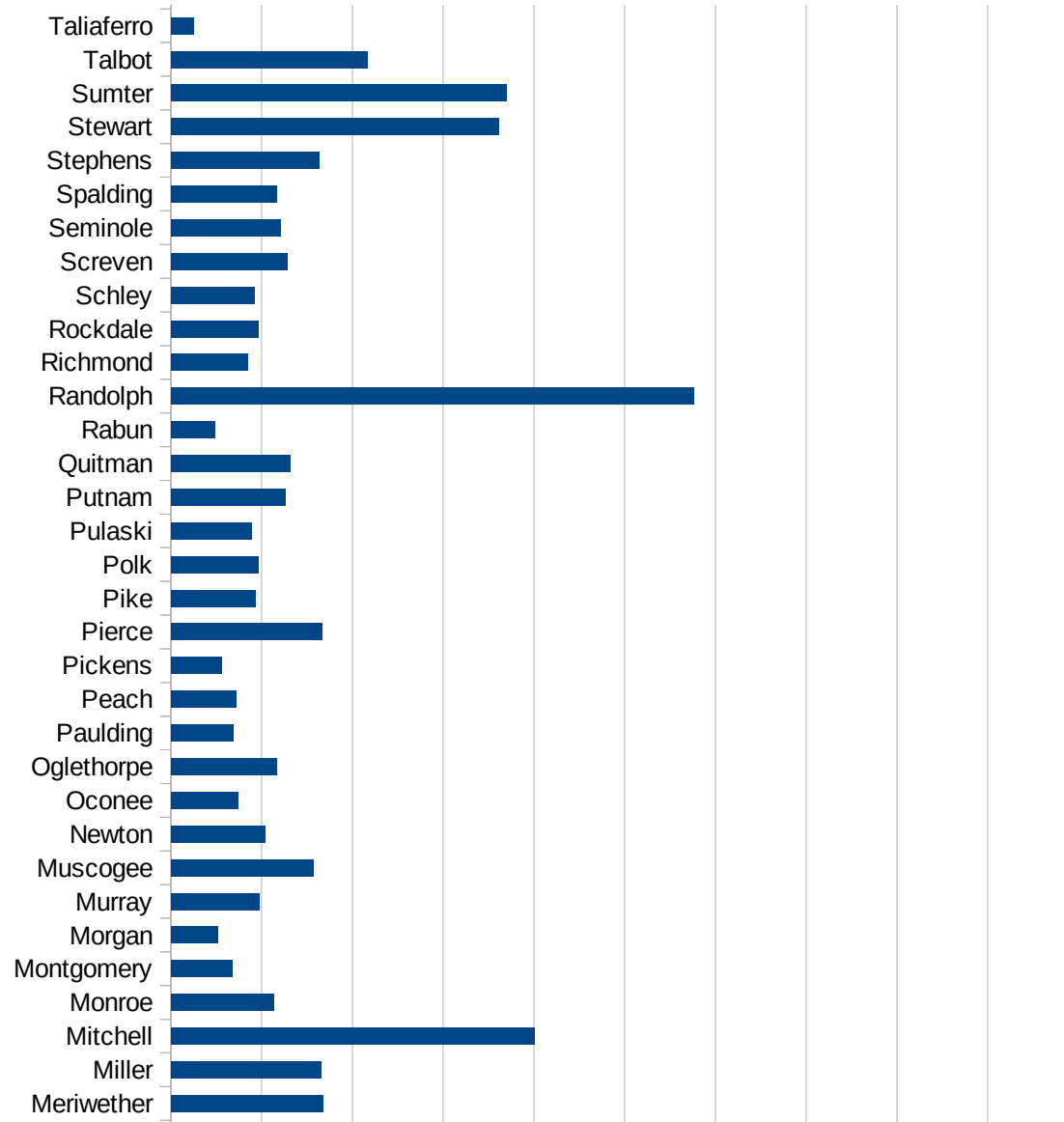
GA

FIPS	County	PC Infection
13001	Appling	1372.453666
13003	Atkinson	1651.199229
13005	Bacon	2038.444345
13007	Baker	1390.68564
13009	Baldwin	1068.647792
13011	Banks	684.6429324
13013	Barrow	576.6684404
13015	Bartow	630.5916848
13017	Ben Hill	929.2905224
13019	Berrien	586.952005
13021	Bibb	476.8281133
13023	Bleckley	436.2050164
13025	Brantley	449.8068476
13027	Brooks	921.8075163
13029	Bryan	304.3900391
13031	Bulloch	370.0062099
13033	Burke	628.8186237
13035	Butts	1091.224734
13037	Calhoun	2534.634761
13039	Camden	210.5184716
13043	Candler	295.3119232
13045	Carroll	569.754743
13047	Catoosa	449.4215366
13049	Charlton	347.0080197
13051	Chatham	378.6372517
13053	Chattahoochee	3781.355298
13055	Chattooga	225.8975393
13057	Cherokee	493.0178753
13059	Clarke	380.9000236
13061	Clay	1974.367856
13063	Clayton	650.5187922
13065	Clinch	1549.338147
13067	Cobb	608.6950777



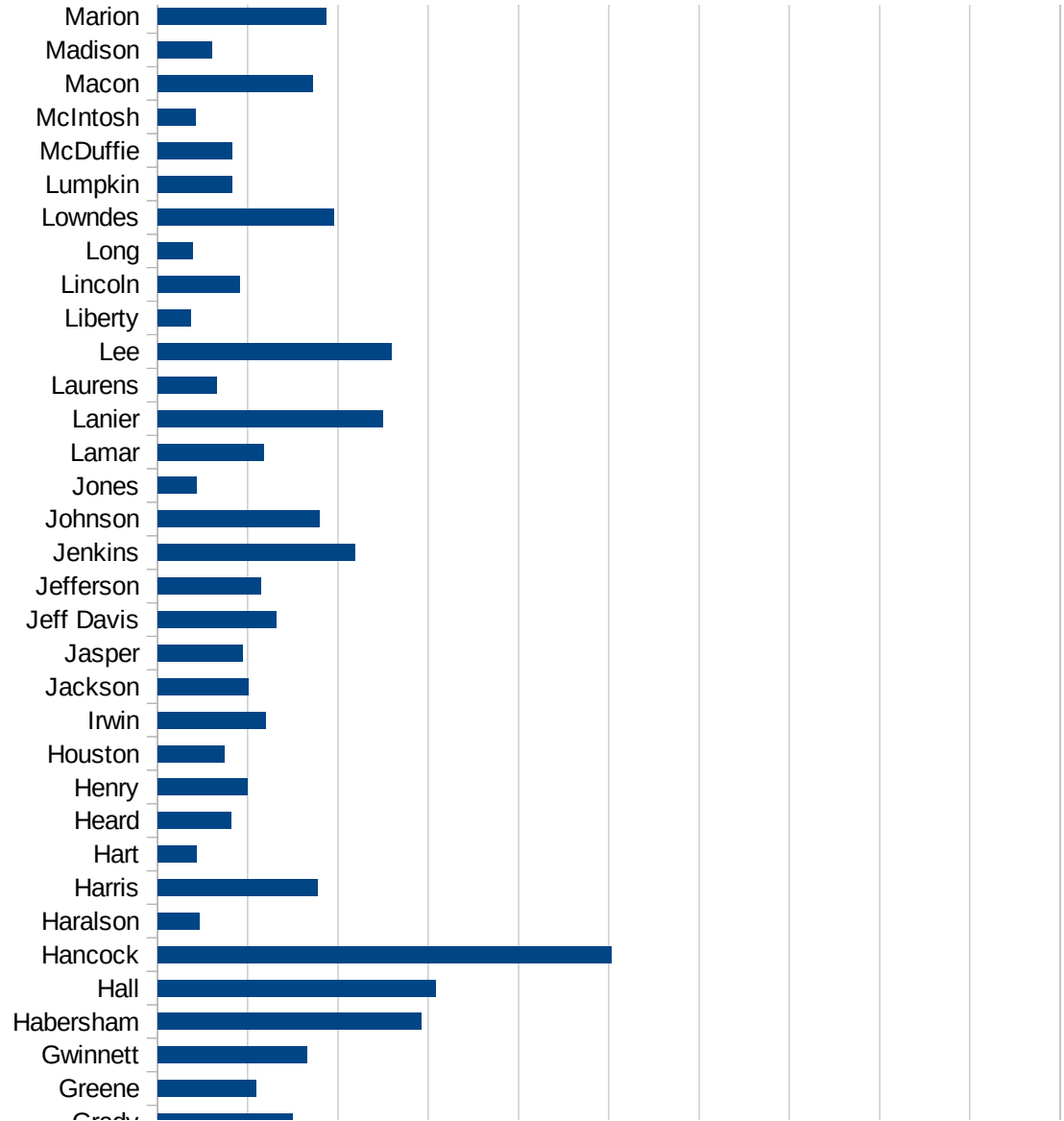
GA

13069 Coffee	1234.539252
13071 Colquitt	1989.384102
13073 Columbia	273.5091483
13075 Cook	757.4874723
13077 Coweta	440.8215872
13079 Crawford	316.6098393
13081 Crisp	1185.788239
13083 Dade	394.4286947
13085 Dawson	530.2396045
13087 Decatur	936.9708373
13089 DeKalb	720.1034157
13091 Dodge	444.3371166
13093 Dooly	1459.214942
13095 Dougherty	2063.719957
13097 Douglas	604.1381398
13099 Early	2537.327998
13101 Echols	4550
13103 Effingham	202.6049204
13105 Elbert	517.7824268
13107 Emanuel	464.3552096
13109 Evans	177.222274
13111 Fannin	362.0397473
13113 Fayette	287.3284623
13115 Floyd	505.4785708
13117 Forsyth	333.0346728
13119 Franklin	812.231247
13121 Fulton	629.4554686
13123 Gilmer	587.357217
13125 Glascock	233.7228715
13127 Glynn	625.4473768
13129 Gordon	608.4770738
13131 Grady	747.5351544
13133 Greene	548.0845293
13135 Gwinnett	828.3204765



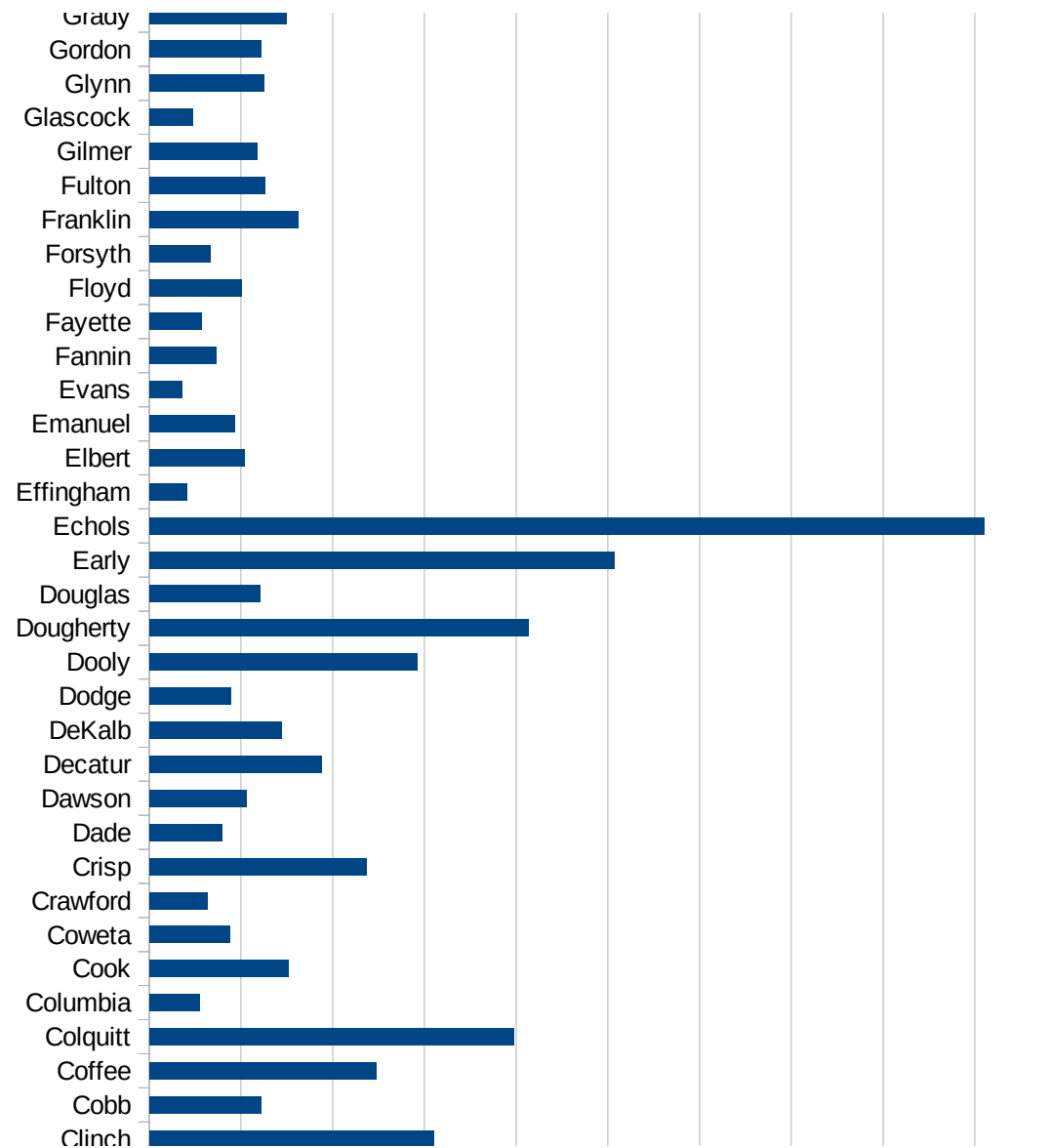
GA

13137 Habersham	1458.535296
13139 Hall	1541.939569
13141 Hancock	2515.572592
13143 Haralson	230.2509058
13145 Harris	887.5997099
13147 Hart	214.567608
13149 Heard	404.074417
13151 Henry	495.612892
13153 Houston	371.7782966
13155 Irwin	595.871462
13157 Jackson	502.6838204
13159 Jasper	470.0854701
13161 Jeff Davis	658.7264622
13163 Jefferson	570.3175632
13165 Jenkins	1094.091904
13167 Johnson	896.1681088
13169 Jones	216.6620073
13171 Lamar	589.4736842
13173 Lanier	1247.582205
13175 Laurens	329.6354992
13177 Lee	1293.508937
13179 Liberty	185.3748963
13181 Lincoln	454.8325963
13183 Long	194.7573429
13185 Lowndes	976.6078352
13187 Lumpkin	409.6495221
13189 McDuffie	413.3574846
13191 McIntosh	209.2050209
13193 Macon	859.7732633
13195 Madison	300.1686341
13197 Marion	934.0198779
13199 Meriwether	840.1367002
13201 Miller	826.5916286
13205 Mitchell	2000.720981

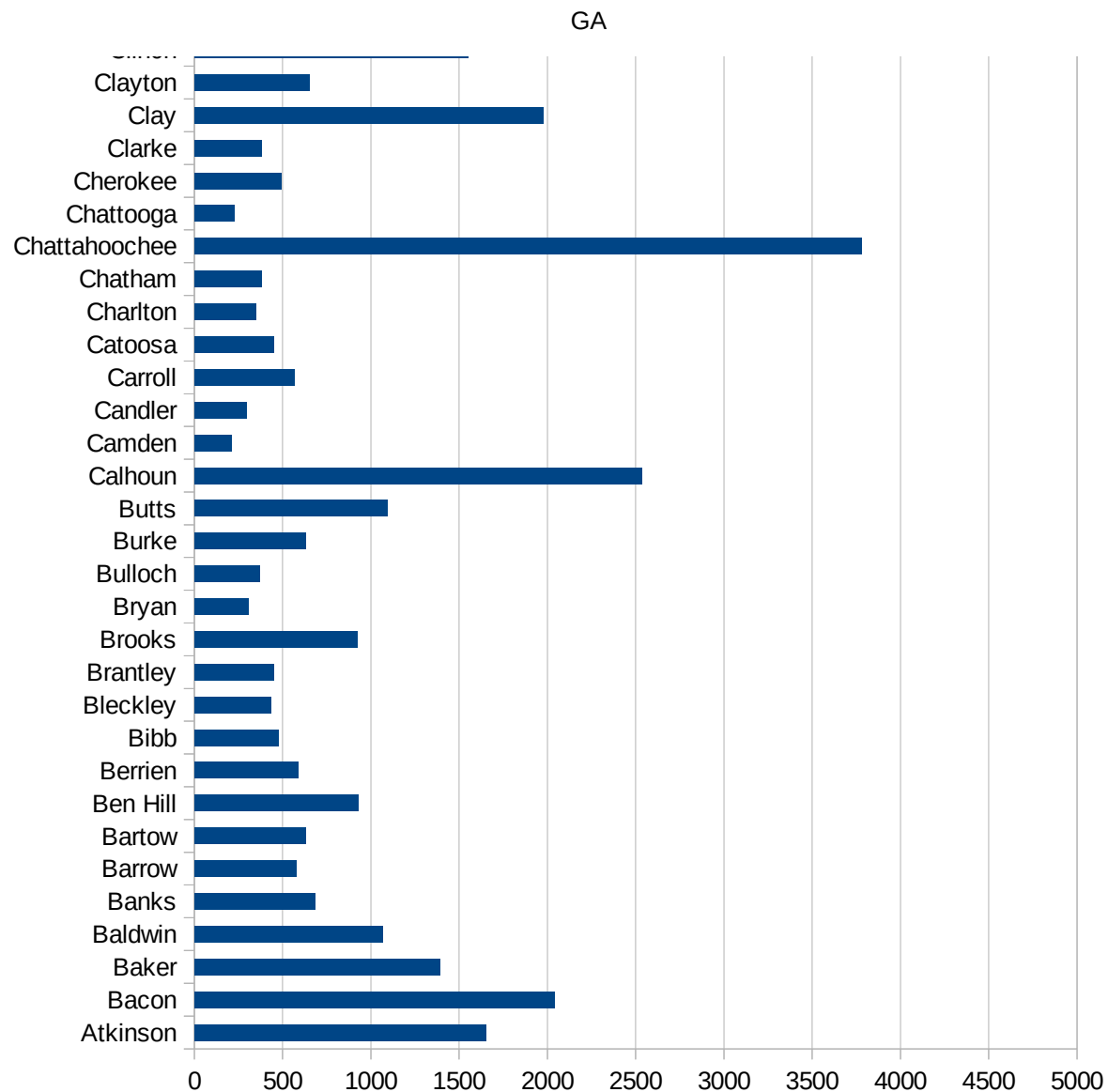


GA

13207 Monroe	566.8604651
13209 Montgomery	337.2130969
13211 Morgan	259.9055853
13213 Murray	485.9597705
13215 Muscogee	782.8594973
13217 Newton	521.26601
13219 Oconee	371.7661438
13221 Oglethorpe	584.5622426
13223 Paulding	341.3718271
13225 Peach	359.013811
13227 Pickens	278.2989368
13229 Pierce	830.3677343
13231 Pike	466.8884834
13233 Polk	482.6936661
13235 Pulaski	442.6777487
13237 Putnam	628.1810262
13239 Quitman	658.1834138
13241 Rabun	243.0782
13243 Randolph	2883.067467
13245 Richmond	422.7155006
13247 Rockdale	481.2680751
13249 Schley	458.3651642
13251 Screven	638.5421151
13253 Seminole	601.3229104
13255 Spalding	579.4251135
13257 Stephens	814.2884578
13259 Stewart	1806.743023
13261 Sumter	1849.796522
13263 Talbot	1084.183673
13265 Taliaferro	124.3781095
13267 Tattnall	504.1156315
13269 Taylor	335.8626695
13271 Telfair	667.6744772
13273 Terrell	2612.936941



13275 Thomas	938.174946
13277 Tift	1713.046265
13279 Toombs	855.4319932
13281 Towns	320.6209922
13283 Treutlen	337.7882215
13285 Troup	1906.21698
13287 Turner	2224.469161
13289 Twiggs	280.8988764
13291 Union	283.3215283
13293 Upson	1327.484265
13295 Walker	453.8250972
13297 Walton	409.6125258
13299 Ware	1107.06278
13301 Warren	361.8358408
13303 Washington	446.3847739
13305 Wayne	191.2238325
13307 Webster	804.2895442
13309 Wheeler	571.1384693
13311 White	463.7971305
13313 Whitfield	961.9265438
13315 Wilcox	1429.868361
13317 Wilkes	536.654516
13319 Wilkinson	830.0132802
13321 Worth	1492.684369



GA

FIPS

- 29001
- 29003
- 29005
- 29007
- 29009
- 29011
- 29013
- 29015
- 29017
- 29019
- 29021
- 29023
- 29025
- 29027
- 29029
- 29031
- 29033
- 29035
- 29037

GA

29039
29041
29043
29045
29047
29049
29051
29053
29055
29057
29059
29061
29063
29065
29067
29069
29071
29073
29075
29077
29079
29081
29083
29085
29087
29089
29091
29093
29095
29097
29099
29101

29103

29105
29107
29109
29111
29113
29115
29117
29121
29123
29125
29127
29119
29129
29131
29133
29135
29137
29139
29141
29143
29145
29147
29149
29151
29153
29155
29157
29159
29161
29163
29165
29167
29169
29171

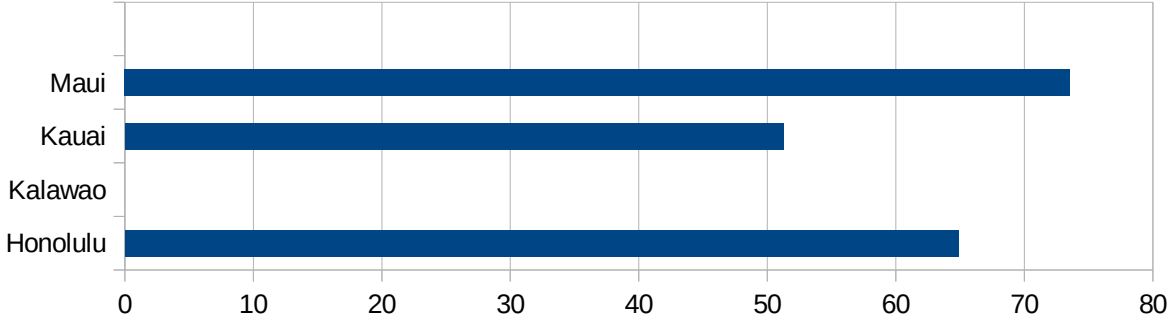
GA

29173
29175
29177
29179
29181
29195
29197
29199
29201
29203
29205
29183
29185
29187
29189
29510
29186
29207
29209
29211
29213
29215

29217
29219
29221
29223
29225
29227
29229

HI

FIPS	County	PC Infection
15001	Hawaii	43.2872432
15003	Honolulu	64.89266182
15005	Kalawao	0
15007	Kauai	51.29413722
15009	Maui	73.56151357



HI

FIPS

29001
29003
29005
29007
29009
29011
29013
29015
29017
29019
29021
29023
29025
29027
29029
29031
29033
29035
29037

HI

29039
29041
29043
29045
29047
29049
29051
29053
29055
29057
29059
29061
29063
29065
29067
29069
29071
29073
29075
29077
29079
29081
29083
29085
29087
29089
29091
29093
29095
29097
29099
29101

29103

HI

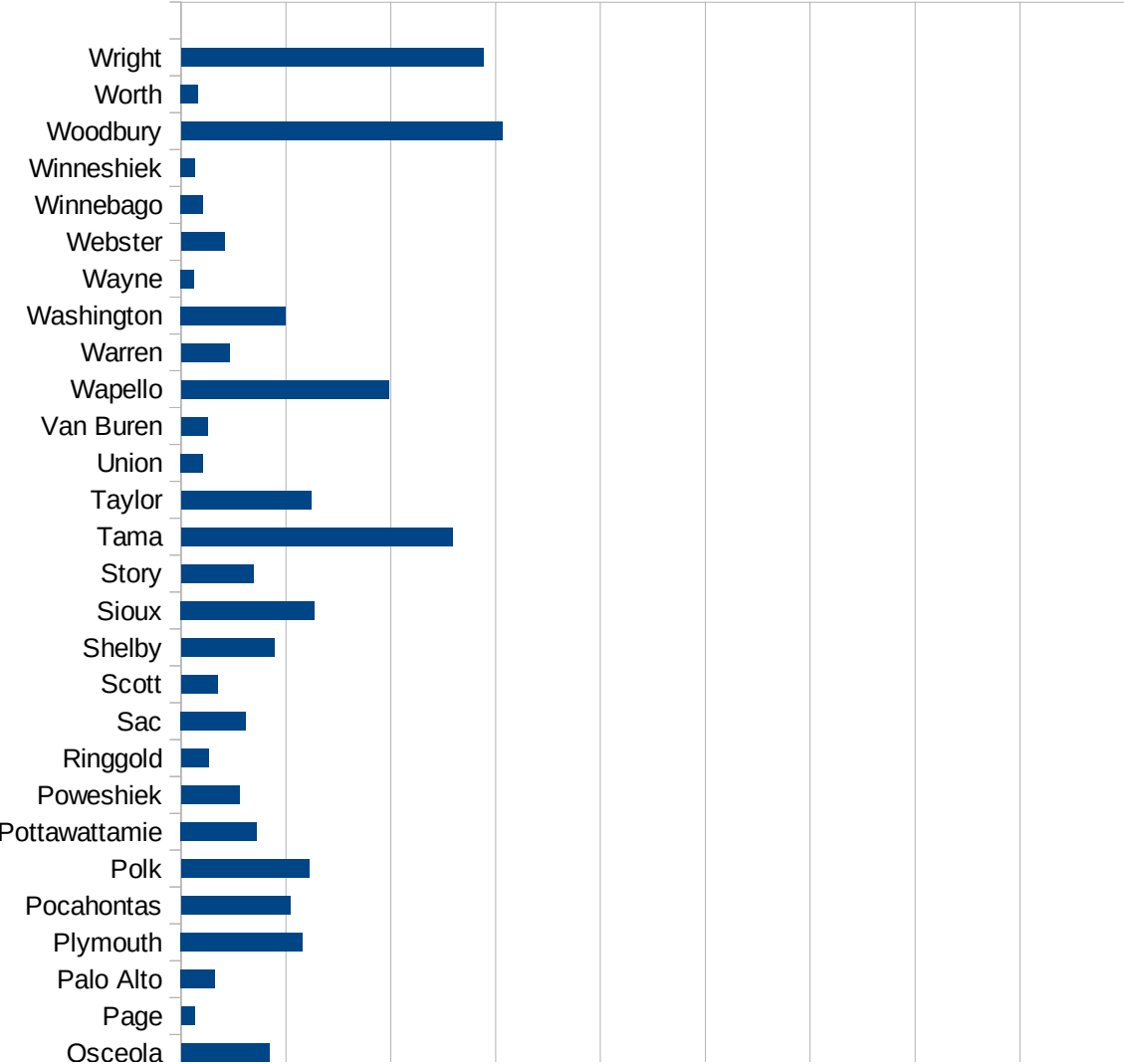
29105
29107
29109
29111
29113
29115
29117
29121
29123
29125
29127
29119
29129
29131
29133
29135
29137
29139
29141
29143
29145
29147
29149
29151
29153
29155
29157
29159
29161
29163
29165
29167
29169
29171

HI

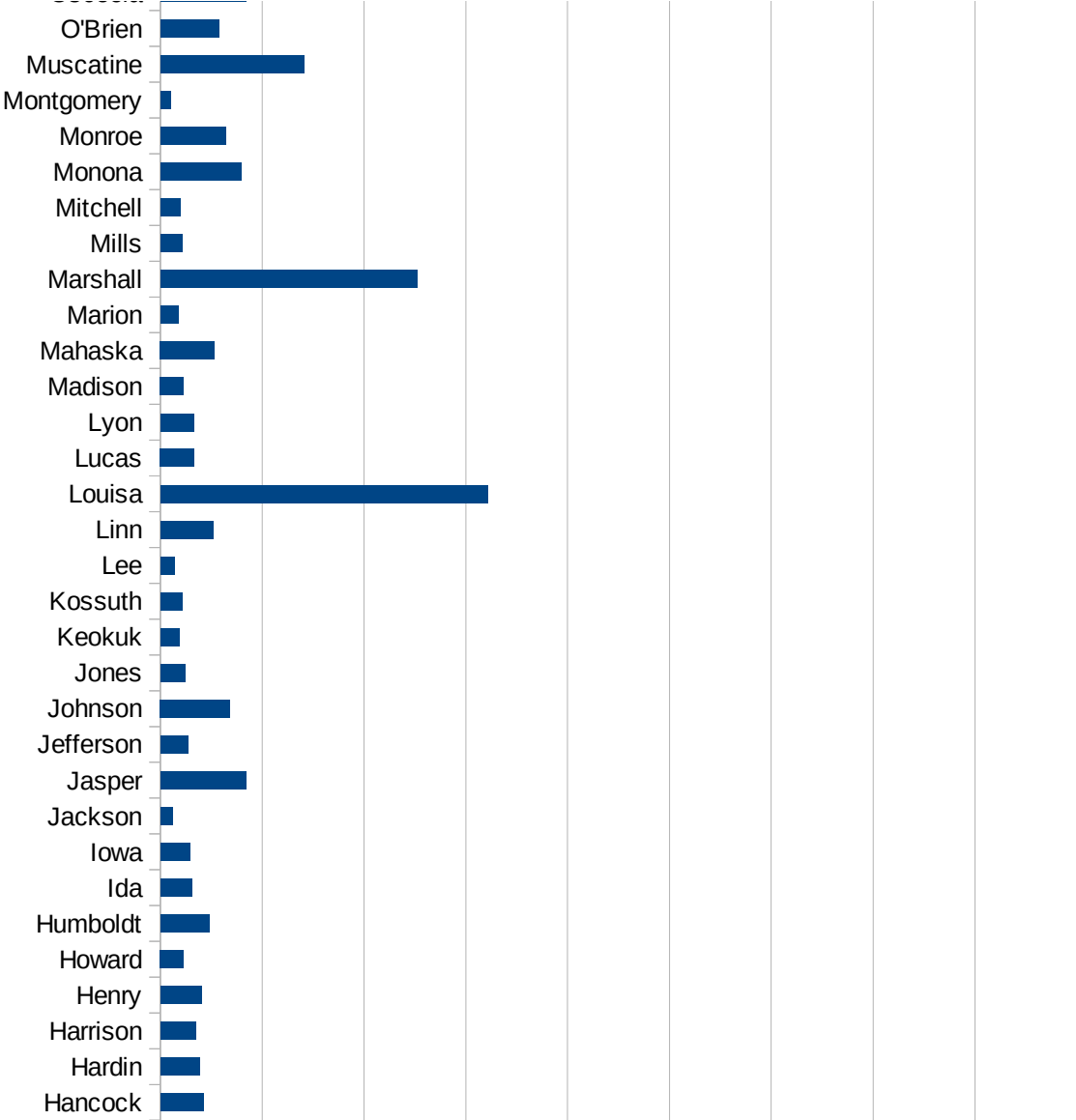
29173
29175
29177
29179
29181
29195
29197
29199
29201
29203
29205
29183
29185
29187
29189
29510
29186
29207
29209
29211
29213
29215

29217
29219
29221
29223
29225
29227
29229

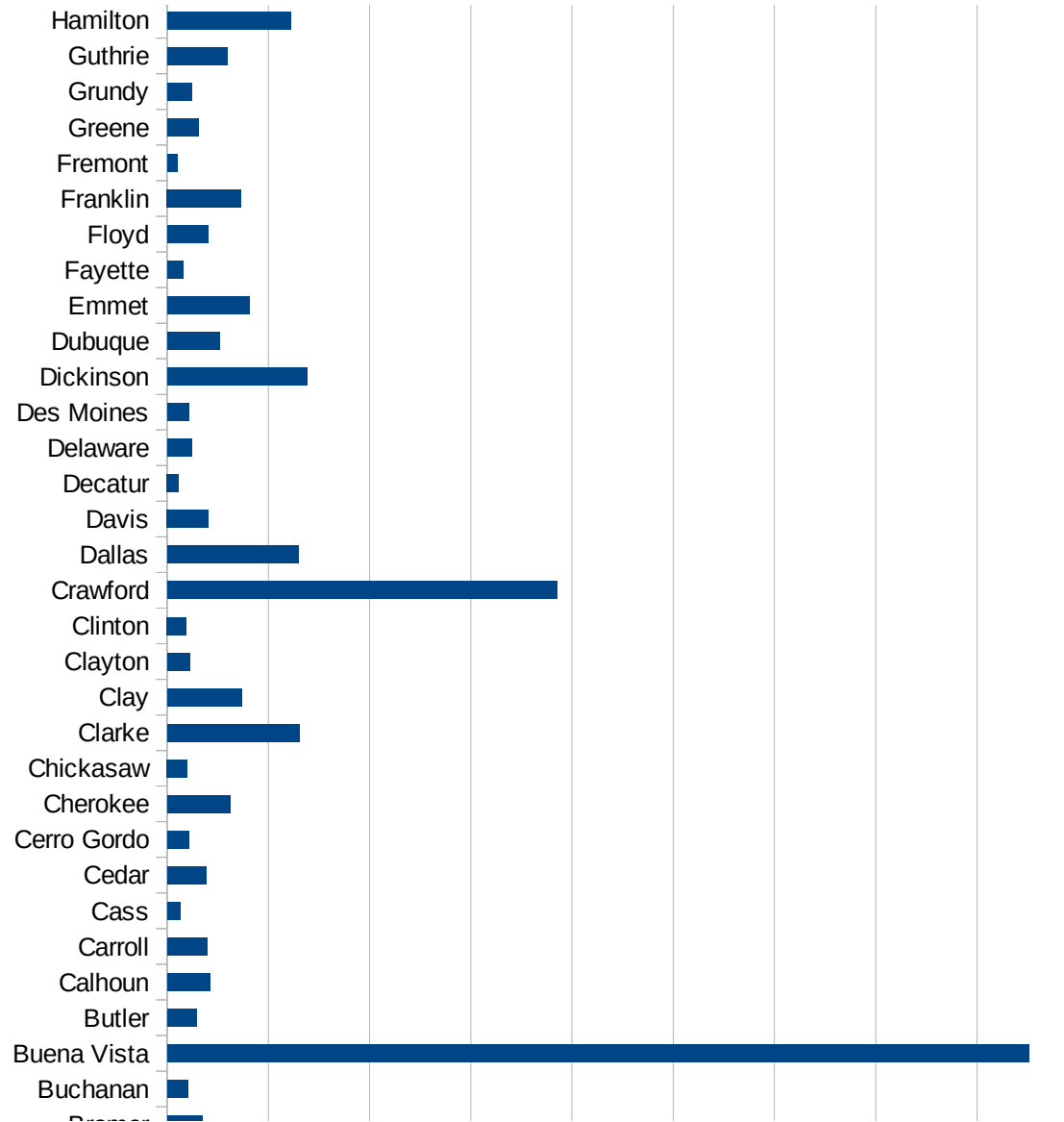
FIPS	County	PC Infection
19001	Adair	212.3743452
19003	Adams	219.478738
19005	Allamakee	889.2423366
19007	Appanoose	160.8104848
19009	Audubon	308.7540865
19011	Benton	218.3917011
19013	Black Hawk	1555.041991
19015	Boone	508.6161087
19017	Bremer	344.7308294
19019	Buchanan	202.8397566
19021	Buena Vista	8513.635906
19023	Butler	288.8781897
19025	Calhoun	422.7239922
19027	Carroll	391.9817406
19029	Cass	131.4771848
19031	Cedar	381.167123
19033	Cerro Gordo	218.0692663
19035	Cherokee	627.1530783
19037	Chickasaw	200.6018054
19039	Clarke	1305.316778
19041	Clay	737.5728276
19043	Clayton	222.1462748
19045	Clinton	189.1740832
19047	Crawford	3852.430353
19049	Dallas	1299.622976
19051	Davis	410.3360319
19053	Decatur	114.0684411
19055	Delaware	240.2015349
19057	Des Moines	214.6251725
19059	Dickinson	1381.682505
19061	Dubuque	516.24094
19063	Emmet	810.5479304
19065	Fayette	157.6805697

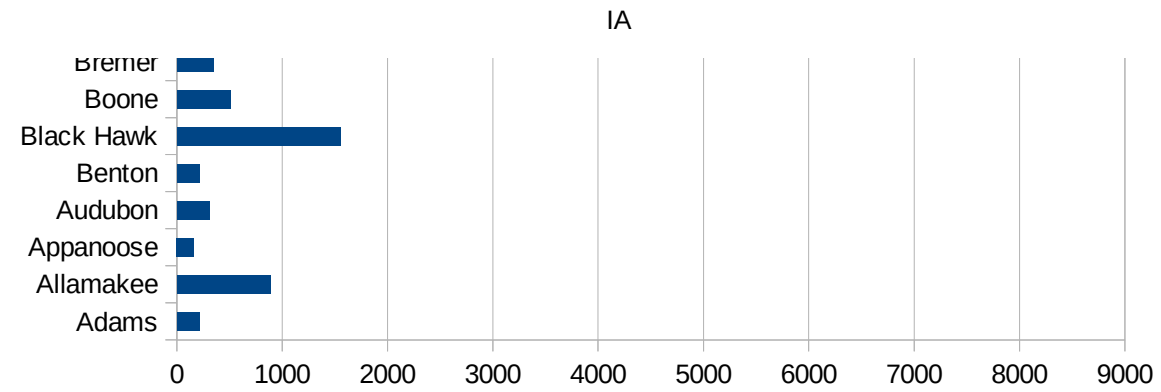


19067 Floyd	406.065605
19069 Franklin	730.9363888
19071 Fremont	100.1001001
19073 Greene	311.7692907
19075 Grundy	243.8231469
19077 Guthrie	597.0149254
19079 Hamilton	1217.228464
19081 Hancock	420.0896191
19083 Hardin	385.345032
19085 Harrison	346.6817603
19087 Henry	403.6477799
19089 Howard	228.5838685
19091 Humboldt	481.8267519
19093 Ida	306.9726648
19095 Iowa	291.1839415
19097 Jackson	118.3614656
19099 Jasper	842.5983256
19101 Jefferson	272.0200207
19103 Johnson	682.9300542
19105 Jones	245.8542229
19107 Keokuk	185.8190709
19109 Kossuth	214.6498524
19111 Lee	138.0120393
19113 Linn	522.7768703
19115 Louisa	3214.253738
19117 Lucas	335.4540197
19119 Lyon	330.2006604
19121 Madison	227.7063204
19123 Mahaska	531.8181818
19125 Marion	179.6030772
19127 Marshall	2523.698757
19129 Mills	212.4410808
19131 Mitchell	198.6942946
19133 Monona	795.022468



19135 Monroe	641.8485237
19137 Montgomery	99.970009
19139 Muscatine	1411.633162
19141 O'Brien	578.0346821
19143 Osceola	844.3708609
19145 Page	131.1561414
19147 Palo Alto	324.7844103
19149 Plymouth	1159.593545
19151 Pocahontas	1038.575668
19153 Polk	1220.638583
19155 Pottawattamie	720.6012851
19157 Poweshiek	556.1794748
19159 Ringgold	261.6747182
19161 Sac	617.3474637
19163 Scott	345.1002118
19165 Shelby	889.6182415
19167 Sioux	1274.742903
19169 Story	685.9996942
19171 Tama	2591.102698
19173 Taylor	1243.740914
19175 Union	210.3730075
19177 Van Buren	256.4102564
19179 Wapello	1976.991905
19181 Warren	464.1961767
19183 Washington	998.1482318
19185 Wayne	124.9804718
19187 Webster	413.4851283
19189 Winnebago	209.1652405
19191 Winneshiek	134.8045334
19193 Woodbury	3062.249486
19195 Worth	161.0089897
19197 Wright	2884.160757





FIPS

- 29001
- 29003
- 29005
- 29007
- 29009
- 29011
- 29013
- 29015
- 29017
- 29019
- 29021
- 29023
- 29025
- 29027
- 29029
- 29031
- 29033
- 29035
- 29037

IA

29039
29041
29043
29045
29047
29049
29051
29053
29055
29057
29059
29061
29063
29065
29067
29069
29071
29073
29075
29077
29079
29081
29083
29085
29087
29089
29091
29093
29095
29097
29099
29101

29103

IA

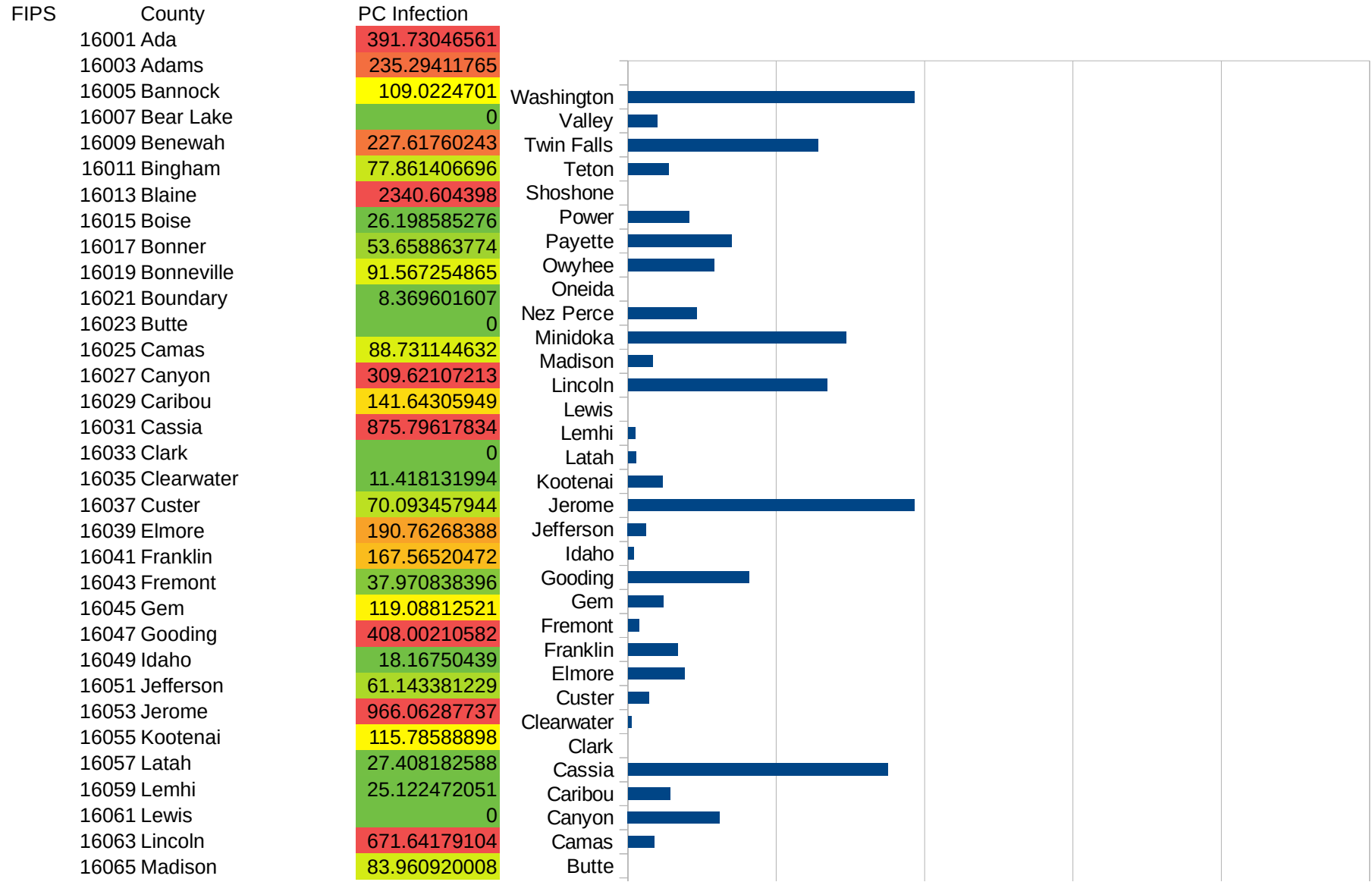
29105
29107
29109
29111
29113
29115
29117
29121
29123
29125
29127
29119
29129
29131
29133
29135
29137
29139
29141
29143
29145
29147
29149
29151
29153
29155
29157
29159
29161
29163
29165
29167
29169
29171

IA

29173
29175
29177
29179
29181
29195
29197
29199
29201
29203
29205
29183
29185
29187
29189
29510
29186
29207
29209
29211
29213
29215

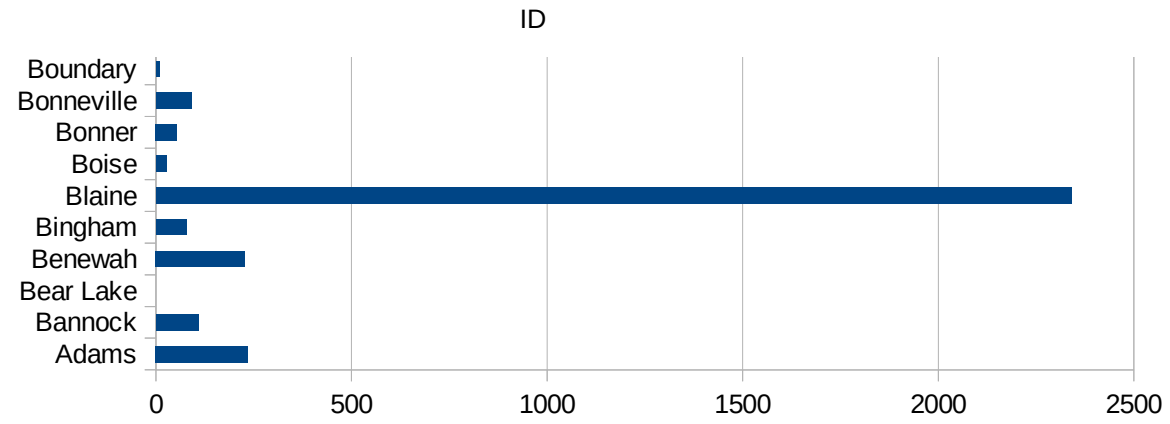
29217
29219
29221
29223
29225
29227
29229

ID



This work is licensed under the Creative Commons Attribution-NoDerivatives 4.0 International License. To view a copy of this license, visit <http://creativecommons.org/licenses/by-nd/4.0/>.

16067 Minidoka	734.69387755
16069 Nez Perce	230.15244506
16071 Oneida	0
16073 Owyhee	290.77225691
16075 Payette	348.18054435
16077 Power	205.97322348
16079 Shoshone	0
16081 Teton	137.45704467
16083 Twin Falls	640.09479444
16085 Valley	99.628656825
16087 Washington	964.47200079



ID

FIPS

29001
29003
29005
29007
29009
29011
29013
29015
29017
29019
29021
29023
29025
29027
29029
29031
29033
29035
29037

ID

29039
29041
29043
29045
29047
29049
29051
29053
29055
29057
29059
29061
29063
29065
29067
29069
29071
29073
29075
29077
29079
29081
29083
29085
29087
29089
29091
29093
29095
29097
29099
29101

29103

ID

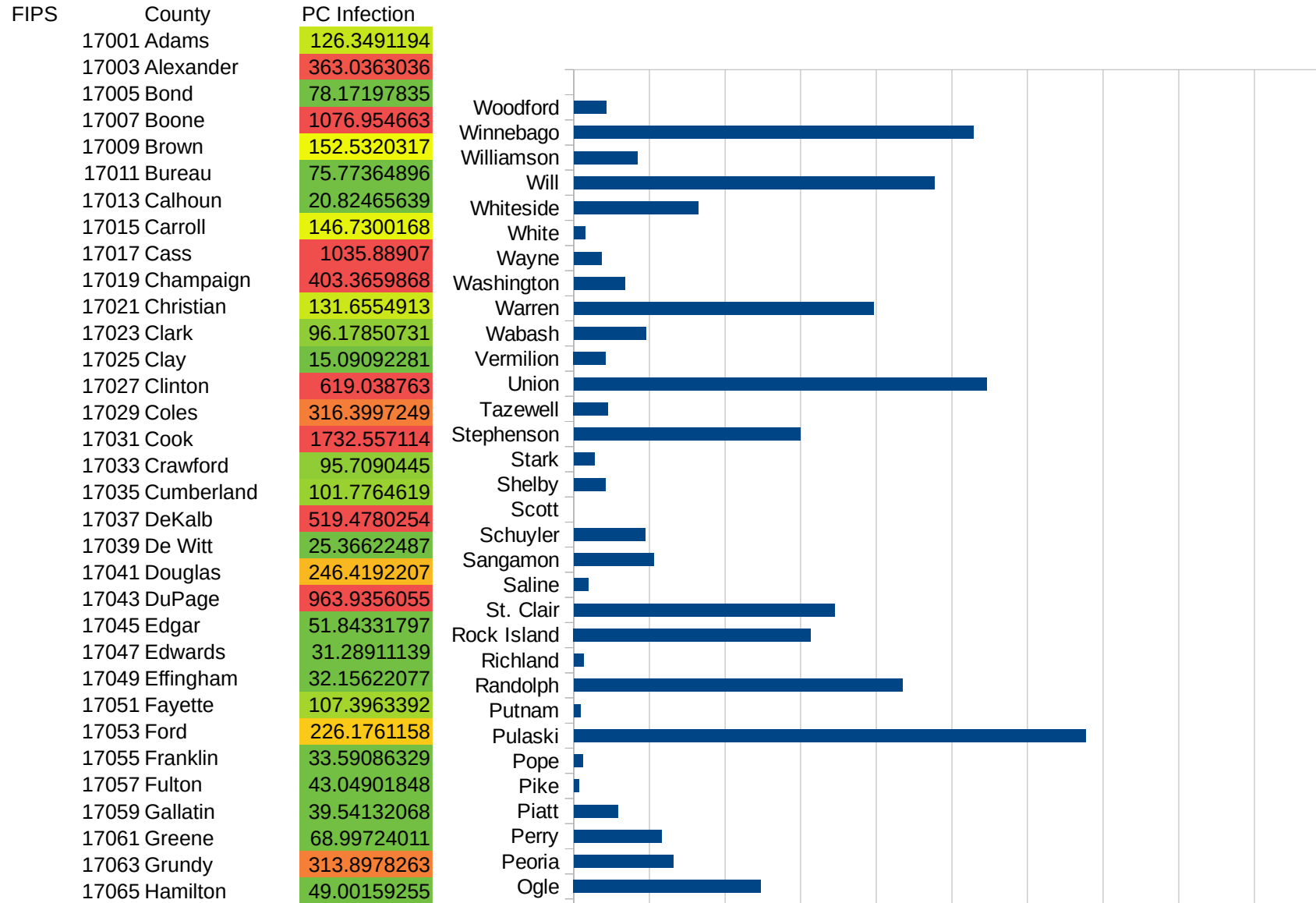
29105
29107
29109
29111
29113
29115
29117
29121
29123
29125
29127
29119
29129
29131
29133
29135
29137
29139
29141
29143
29145
29147
29149
29151
29153
29155
29157
29159
29161
29163
29165
29167
29169
29171

ID

29173
29175
29177
29179
29181
29195
29197
29199
29201
29203
29205
29183
29185
29187
29189
29510
29186
29207
29209
29211
29213
29215

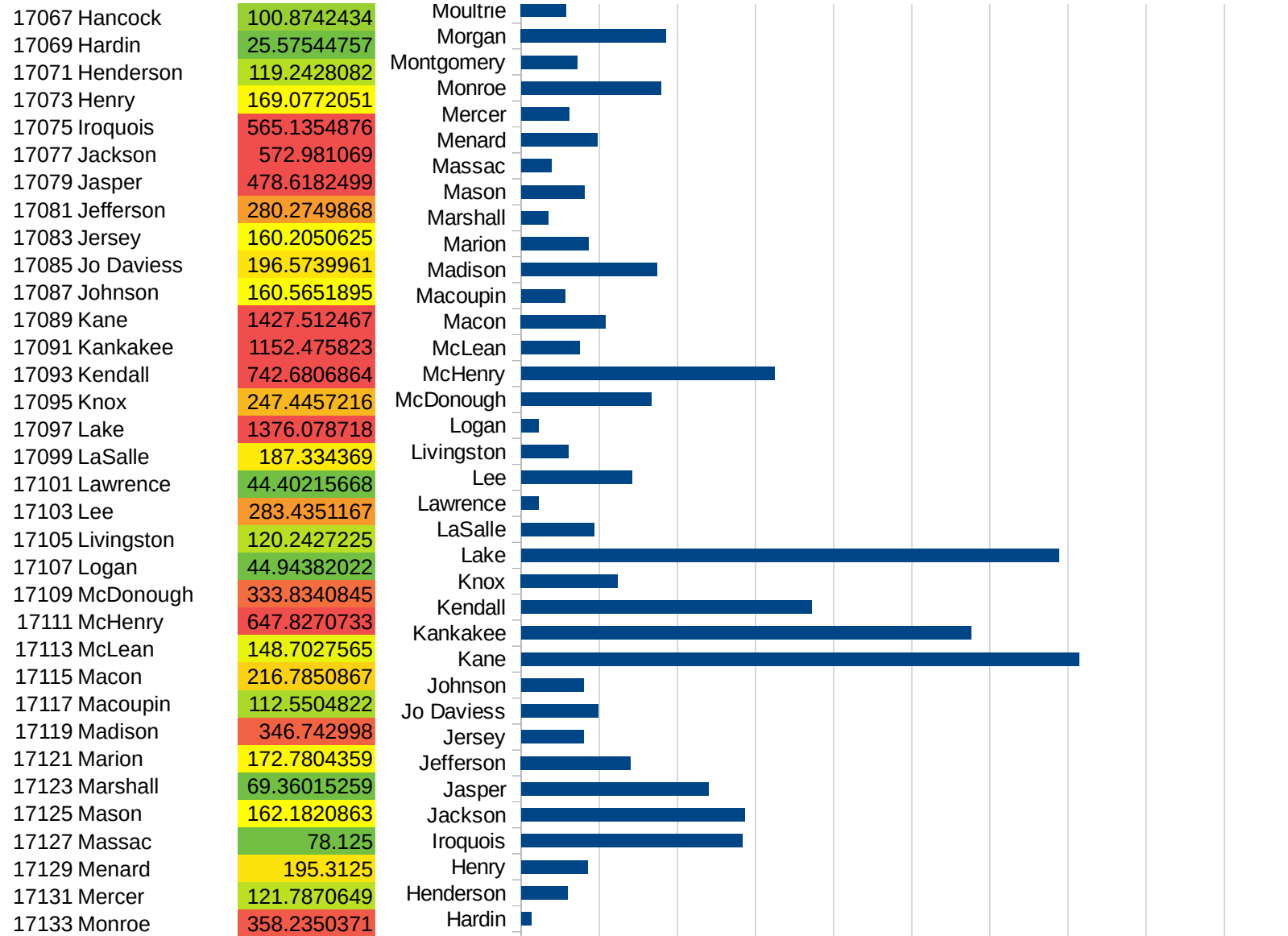
29217
29219
29221
29223
29225
29227
29229

IL



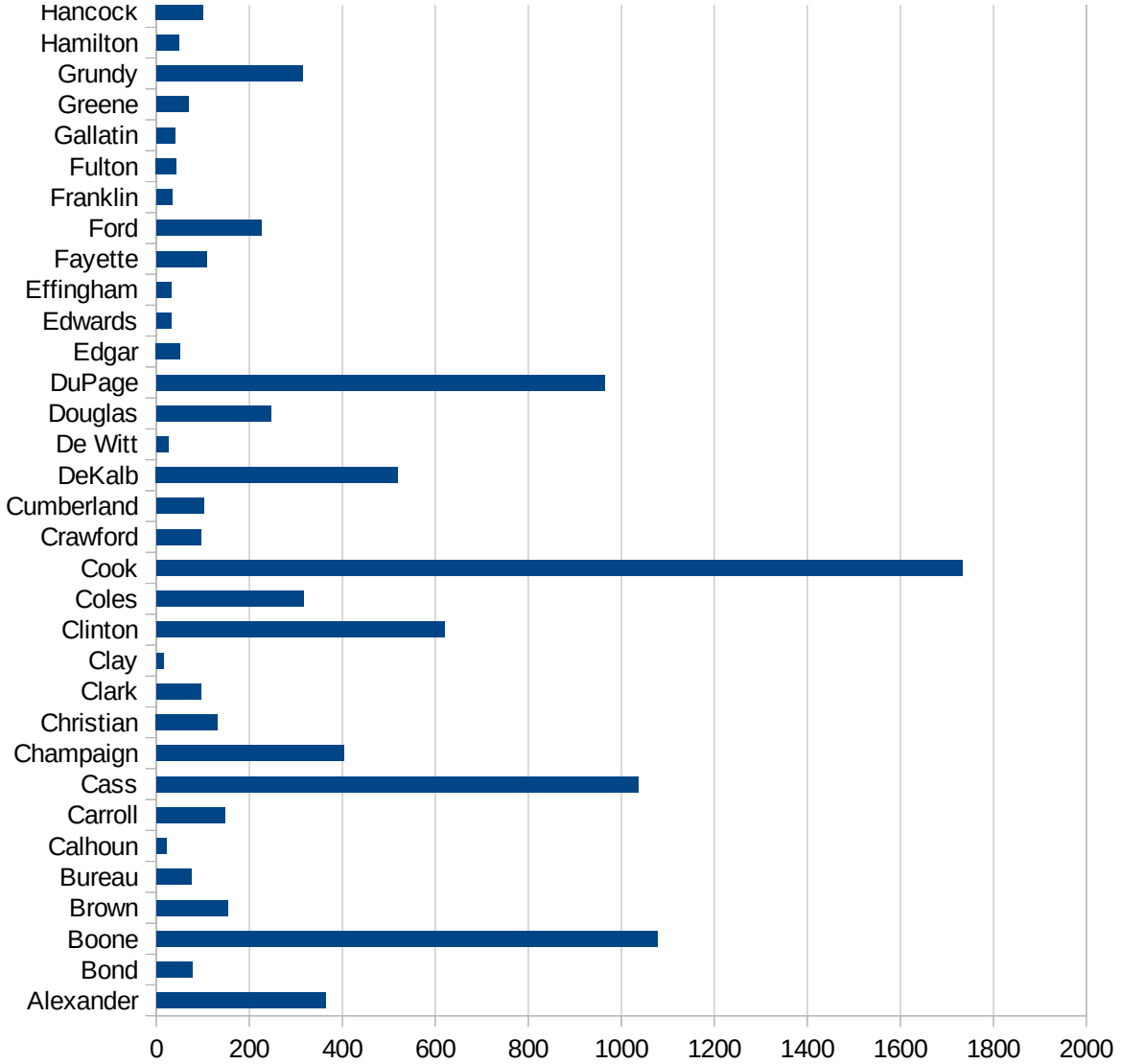
This work is licensed under the Creative Commons Attribution-NoDerivatives 4.0 International License. To view a copy of this license, visit <http://creativecommons.org/licenses/by-nd/4.0/>.

IL



IL

17135 Montgomery	143.3516311
17137 Morgan	370.8500118
17139 Moultrie	115.5126724
17141 Ogle	494.8647959
17143 Peoria	262.9816024
17145 Perry	231.4158874
17147 Piatt	115.8819224
17149 Pike	12.81147909
17151 Pope	23.74169041
17153 Pulaski	1354.567088
17155 Putnam	17.42160279
17157 Randolph	868.9964493
17159 Richland	25.37588023
17161 Rock Island	626.5812639
17163 St. Clair	689.8823638
17165 Saline	37.64745252
17167 Sangamon	210.3937588
17169 Schuyler	188.2148545
17171 Scott	0
17173 Shelby	82.79287981
17175 Stark	55.27915976
17177 Stephenson	598.8425357
17179 Tazewell	90.68375552
17181 Union	1092.5717
17183 Vermilion	84.62880504
17185 Wabash	190.4926833
17187 Warren	792.6256458
17189 Washington	135.7627724
17191 Wayne	73.47538575
17193 White	29.27186242
17195 Whiteside	328.9828497
17197 Will	954.4857073
17199 Williamson	168.5158673
17201 Winnebago	1057.444884



IL

17203 Woodford

85.79673972

IL

FIPS

29001
29003
29005
29007
29009
29011
29013
29015
29017
29019
29021
29023
29025
29027
29029
29031
29033
29035
29037

IL

29039
29041
29043
29045
29047
29049
29051
29053
29055
29057
29059
29061
29063
29065
29067
29069
29071
29073
29075
29077
29079
29081
29083
29085
29087
29089
29091
29093
29095
29097
29099
29101

29103

IL

29105
29107
29109
29111
29113
29115
29117
29121
29123
29125
29127
29119
29129
29131
29133
29135
29137
29139
29141
29143
29145
29147
29149
29151
29153
29155
29157
29159
29161
29163
29165
29167
29169
29171

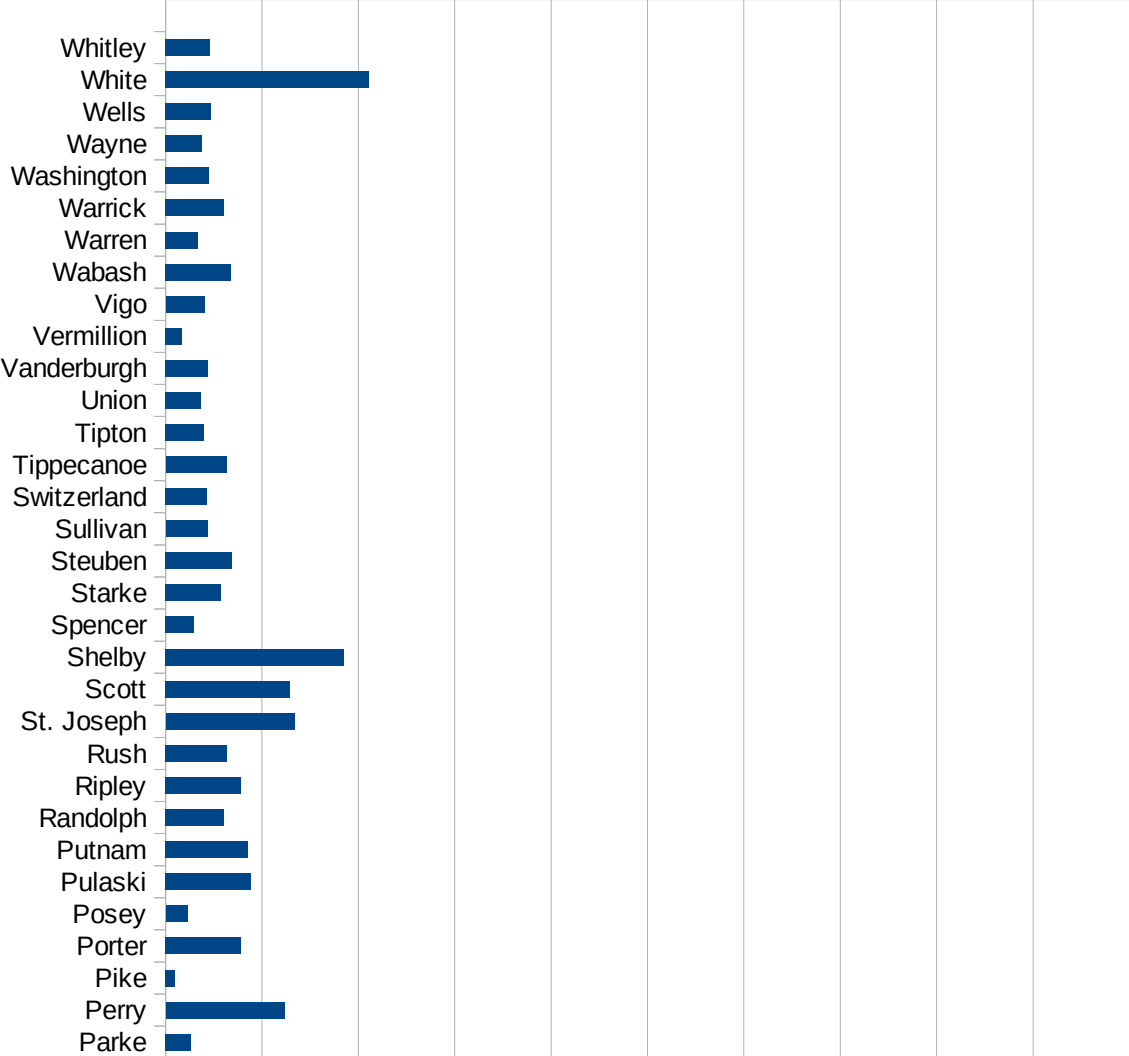
IL

29173
29175
29177
29179
29181
29195
29197
29199
29201
29203
29205
29183
29185
29187
29189
29510
29186
29207
29209
29211
29213
29215

29217
29219
29221
29223
29225
29227
29229

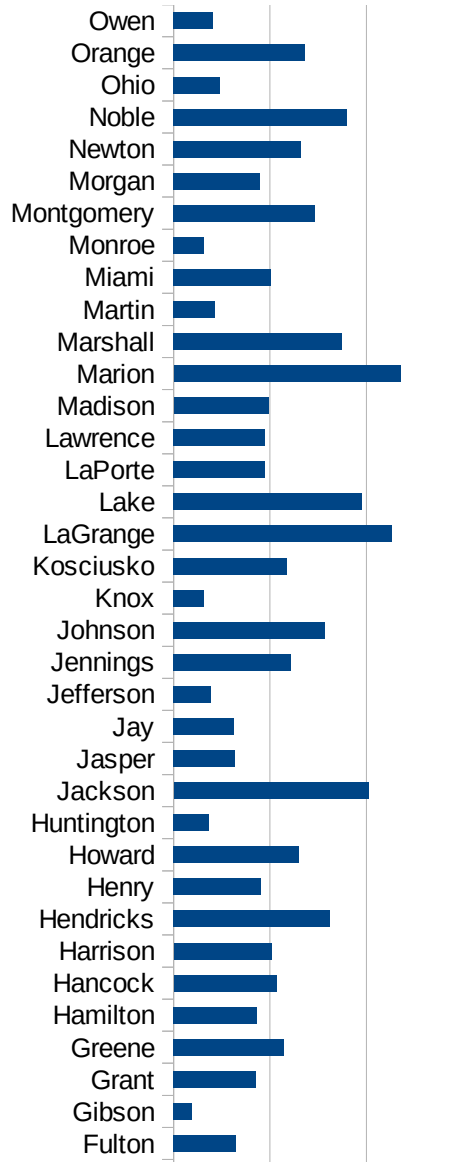
IN

FIPS	County	PC Infection
18001	Adams	123.4706477
18003	Allen	692.1521456
18005	Bartholomew	697.2556886
18007	Benton	531.607535
18009	Blackford	293.3780386
18011	Boone	613.4419917
18013	Brown	249.4420375
18015	Carroll	531.6241864
18017	Cass	4307.732842
18019	Clark	522.3244717
18021	Clay	225.4489874
18023	Clinton	858.9147287
18025	Crawford	265.2017428
18027	Daviess	404.2598124
18029	Dearborn	399.4512589
18031	Decatur	899.4551019
18033	DeKalb	358.580484
18035	Delaware	367.6854982
18037	Dubois	606.1317984
18039	Elkhart	1447.752481
18041	Fayette	412.2011542
18043	Floyd	458.9809851
18045	Fountain	165.1275151
18047	Franklin	545.39057
18049	Fulton	323.5118455
18051	Gibson	95.65945235
18053	Grant	429.2040767
18055	Greene	571.7677935
18057	Hamilton	433.8263362
18059	Hancock	534.3741405
18061	Harrison	508.0545229
18063	Hendricks	813.1298313
18065	Henry	455.7601873

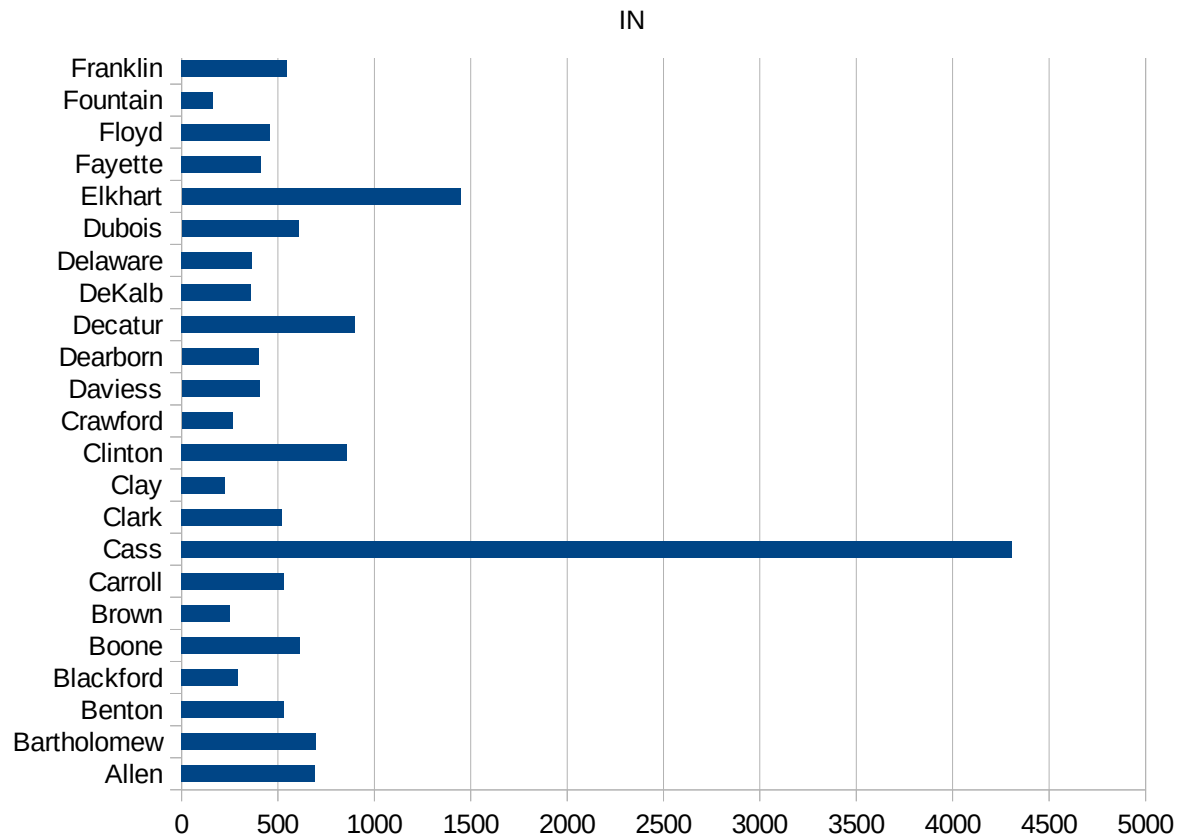


IN

18067 Howard	651.9680451
18069 Huntington	184.8785872
18071 Jackson	1011.08567
18073 Jasper	317.6505844
18075 Jay	313.0418031
18077 Jefferson	195.6035768
18079 Jennings	608.4531527
18081 Johnson	785.4056649
18083 Knox	157.202873
18085 Kosciusko	589.8366606
18087 LaGrange	1133.994406
18089 Lake	978.7143562
18091 LaPorte	473.6062251
18093 Lawrence	475.1686082
18095 Madison	492.8996228
18097 Marion	1176.951198
18099 Marshall	871.389033
18101 Martin	215.3273955
18103 Miami	503.2755082
18105 Monroe	158.592947
18107 Montgomery	732.8013352
18109 Morgan	447.8293114
18111 Newton	663.7641853
18113 Noble	898.3421695
18115 Ohio	239.5619439
18117 Orange	682.4362461
18119 Owen	206.2844807
18121 Parke	129.9698706
18123 Perry	617.7363627
18125 Pike	48.34810637
18127 Porter	393.881859
18129 Posey	113.5473767
18131 Pulaski	441.0939129
18133 Putnam	428.8096562



18135 Randolph	301.7987204
18137 Ripley	392.6655681
18139 Rush	318.0699754
18141 St. Joseph	669.2001728
18143 Scott	644.9451378
18145 Shelby	923.9118247
18147 Spencer	147.5869533
18149 Starke	287.7697842
18151 Steuben	346.9611982
18153 Sullivan	217.4963751
18155 Switzerland	214.6122982
18157 Tippecanoe	315.4655837
18159 Tipton	198.3077737
18161 Union	184.7378144
18163 Vanderburgh	221.0262248
18165 Vermillion	83.98475354
18167 Vigo	203.0059784
18169 Wabash	338.8746803
18171 Warren	169.4299891
18173 Warrick	303.674461
18175 Washington	225.45897
18177 Wayne	188.0611502
18179 Wells	237.5381125
18181 White	1056.644429
18183 Whitley	228.9135411



IN

FIPS

29001
29003
29005
29007
29009
29011
29013
29015
29017
29019
29021
29023
29025
29027
29029
29031
29033
29035
29037

IN

29039
29041
29043
29045
29047
29049
29051
29053
29055
29057
29059
29061
29063
29065
29067
29069
29071
29073
29075
29077
29079
29081
29083
29085
29087
29089
29091
29093
29095
29097
29099
29101

29103

IN

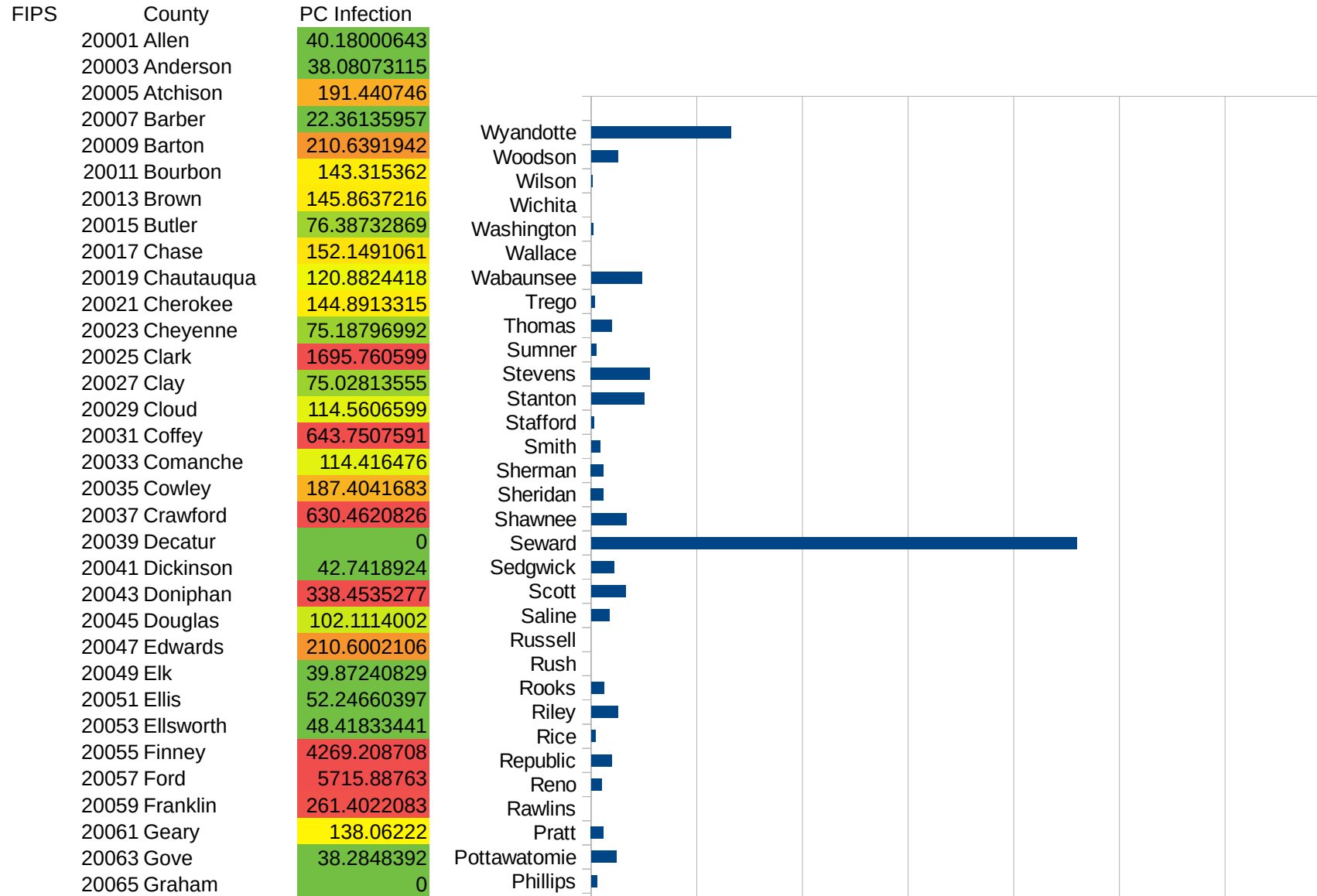
29105
29107
29109
29111
29113
29115
29117
29121
29123
29125
29127
29119
29129
29131
29133
29135
29137
29139
29141
29143
29145
29147
29149
29151
29153
29155
29157
29159
29161
29163
29165
29167
29169
29171

IN

29173
29175
29177
29179
29181
29195
29197
29199
29201
29203
29205
29183
29185
29187
29189
29510
29186
29207
29209
29211
29213
29215

29217
29219
29221
29223
29225
29227
29229

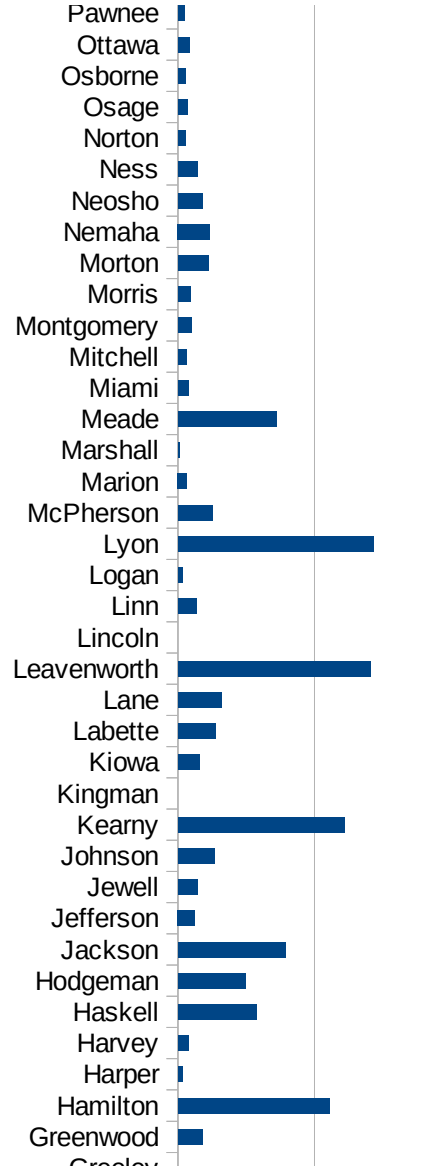
KS



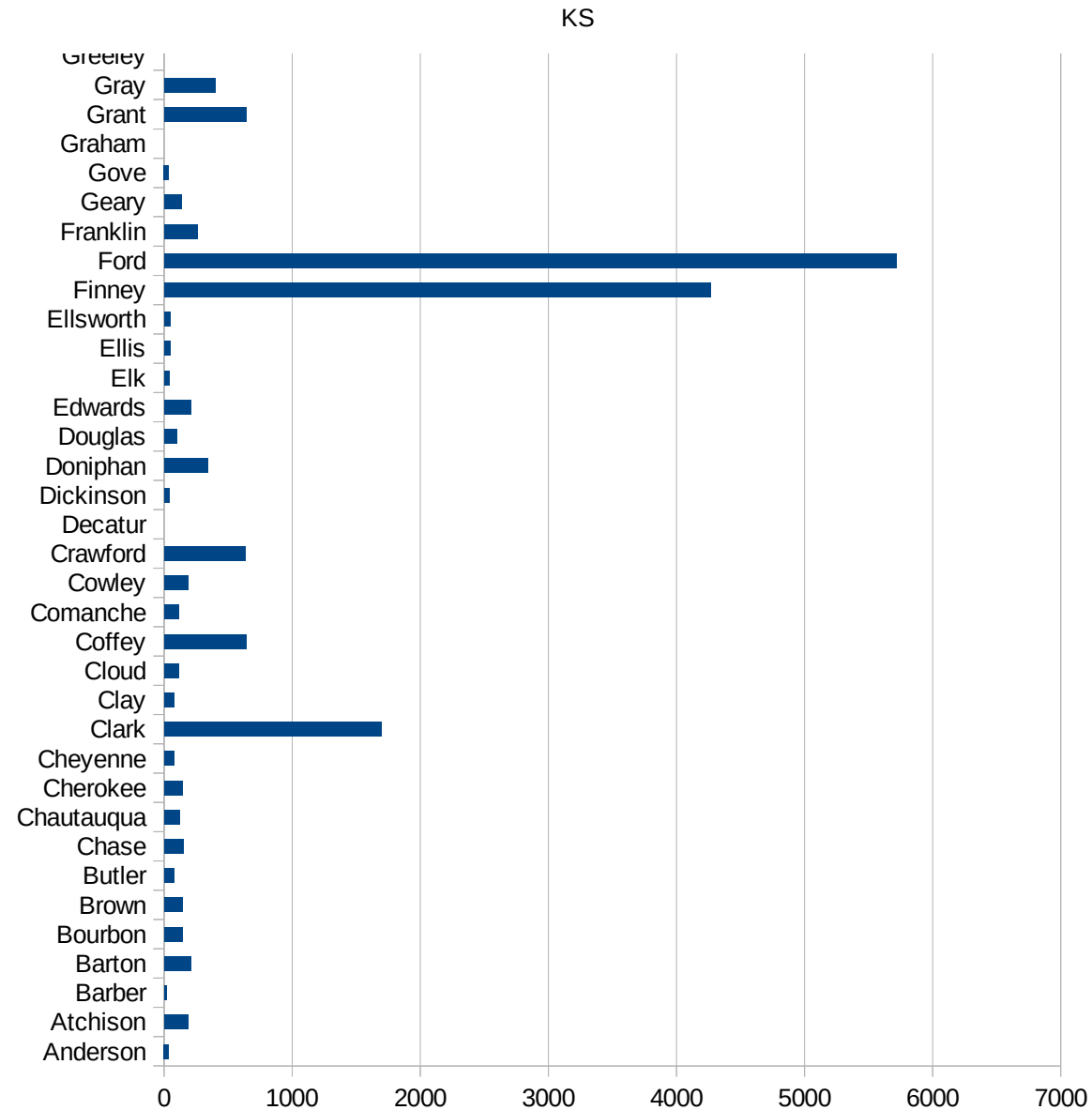
This work is licensed under the Creative Commons Attribution-NoDerivatives 4.0 International License. To view a copy of this license, visit <http://creativecommons.org/licenses/by-nd/4.0/>.

KS

20067 Grant	640.6761178
20069 Gray	397.8120338
20071 Greeley	0
20073 Greenwood	181.6680429
20075 Hamilton	1112.38972
20077 Harper	36.32401017
20079 Harvey	81.84741304
20081 Haskell	575.4315737
20083 Hodgeman	495.049505
20085 Jackson	790.6626506
20087 Jefferson	126.4822134
20089 Jewell	140.7954945
20091 Johnson	269.9333116
20093 Kearny	1217.347198
20095 Kingman	0
20097 Kiowa	158.9825119
20099 Labette	275.4958926
20101 Lane	320.5128205
20103 Leavenworth	1408.693087
20105 Lincoln	0
20107 Linn	133.3333333
20109 Logan	35.16174402
20111 Lyon	1433.874154
20113 McPherson	252.3040264
20115 Marion	66.94560669
20117 Marshall	10.28594939
20119 Meade	723.5890014
20121 Miami	77.19714964
20123 Mitchell	65.04065041
20125 Montgomery	99.626401
20127 Morris	90.56330375
20129 Morton	224.9718785
20131 Nemaha	236.3367799
20133 Neosho	181.8067833



20135 Ness	140.8450704
20137 Norton	55.24861878
20139 Osage	69.00445392
20141 Osborne	57.55395683
20143 Ottawa	86.17718028
20145 Pawnee	45.71776897
20147 Phillips	56.42279481
20149 Pottawatomie	238.9092557
20151 Pratt	117.2957987
20153 Rawlins	0
20155 Reno	99.45141317
20157 Republic	192.9674099
20159 Rice	41.96831392
20161 Riley	249.6506248
20163 Rooks	119.6888091
20165 Rush	0
20167 Russell	0
20169 Saline	170.9527398
20171 Scott	326.7306514
20173 Sedgwick	218.0655637
20175 Seward	4595.959596
20177 Shawnee	335.7765396
20179 Sheridan	118.4366364
20181 Sherman	118.6641804
20183 Smith	83.26394671
20185 Stafford	23.93489708
20187 Stanton	503.2712632
20189 Stevens	557.6542544
20191 Sumner	47.83440598
20193 Thomas	194.5272987
20195 Trego	35.8037952
20197 Wabaunsee	478.3301928
20199 Wallace	0
20201 Washington	18.4501845



KS

20203 Wichita	0
20205 Wilson	11.5406809
20207 Woodson	251.3352183
20209 Wyandotte	1325.276427

KS

FIPS

29001
29003
29005
29007
29009
29011
29013
29015
29017
29019
29021
29023
29025
29027
29029
29031
29033
29035
29037

KS

29039
29041
29043
29045
29047
29049
29051
29053
29055
29057
29059
29061
29063
29065
29067
29069
29071
29073
29075
29077
29079
29081
29083
29085
29087
29089
29091
29093
29095
29097
29099
29101

29103

KS

29105
29107
29109
29111
29113
29115
29117
29121
29123
29125
29127
29119
29129
29131
29133
29135
29137
29139
29141
29143
29145
29147
29149
29151
29153
29155
29157
29159
29161
29163
29165
29167
29169
29171

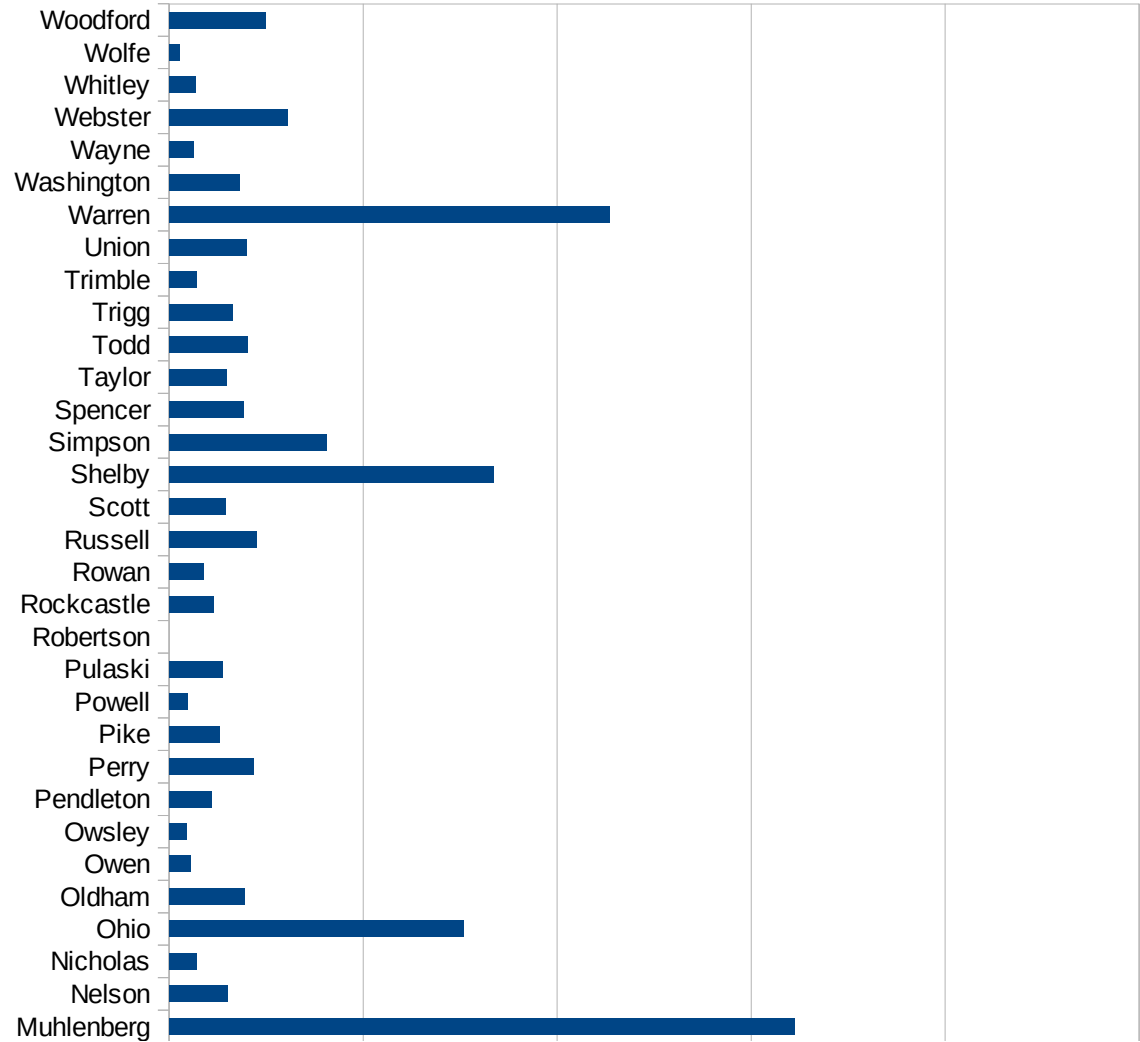
KS

29173
29175
29177
29179
29181
29195
29197
29199
29201
29203
29205
29183
29185
29187
29189
29510
29186
29207
29209
29211
29213
29215

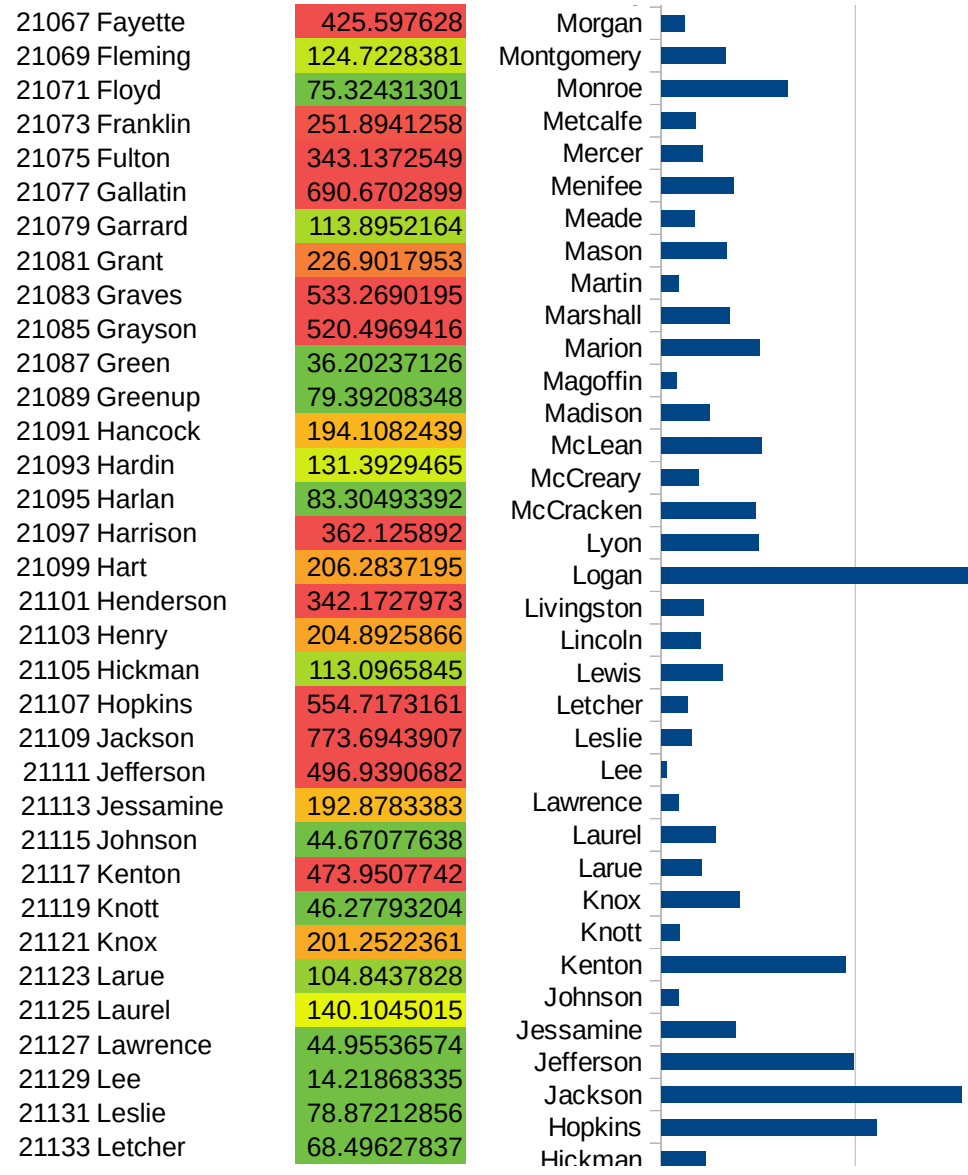
29217
29219
29221
29223
29225
29227
29229

KY

FIPS	County	PC Infection
21001	Adair	577.6736924
21003	Allen	781.176025
21005	Anderson	114.7244407
21007	Ballard	175.460584
21009	Barren	190.1484969
21011	Bath	104.9826375
21013	Bell	30.1102789
21015	Boone	451.5976979
21017	Bourbon	148.6325803
21019	Boyd	129.1278577
21021	Boyle	126.2458472
21023	Bracken	206.3357204
21025	Breathitt	62.8634292
21027	Breckinridge	117.7163037
21029	Bullitt	182.5605349
21031	Butler	1980.895709
21033	Caldwell	102.2414471
21035	Calloway	201.8653379
21037	Campbell	266.2315356
21039	Carlisle	104.7998323
21041	Carroll	344.6027754
21043	Carter	81.46941194
21045	Casey	94.41087613
21047	Christian	265.1002498
21049	Clark	270.3522856
21051	Clay	263.6160159
21053	Clinton	48.99078973
21055	Crittenden	89.73639933
21057	Cumberland	90.10361916
21059	Daviess	423.3264757
21061	Edmonson	602.90044
21063	Elliott	39.9573788
21065	Estill	28.17298211



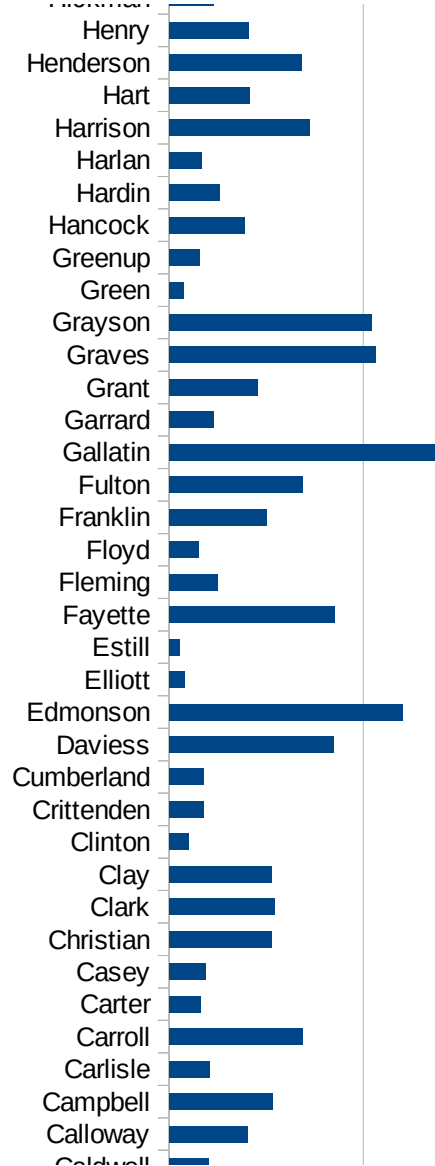
KY



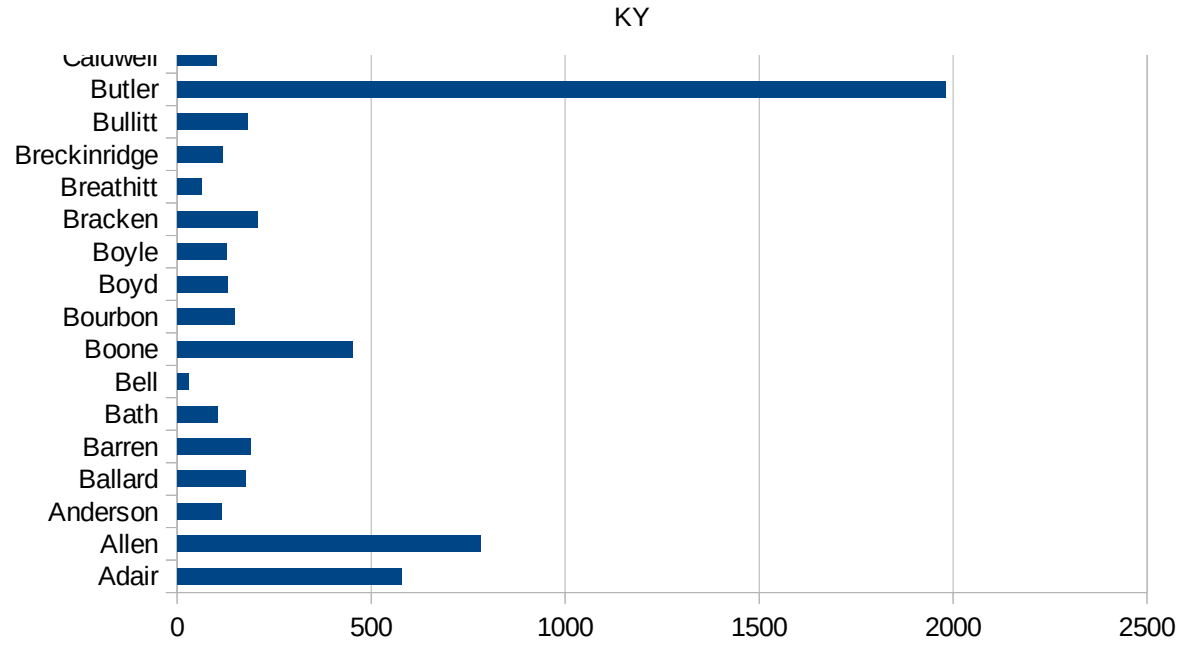
This work is licensed under the Creative Commons Attribution-NoDerivatives 4.0 International License. To view a copy of this license, visit <http://creativecommons.org/licenses/by-nd/4.0/>.

KY

21135 Lewis	158.4068794
21137 Lincoln	101.4445707
21139 Livingston	108.2016879
21141 Logan	789.2104191
21143 Lyon	249.7190661
21145 McCracken	243.3201726
21147 McCreary	97.65625
21149 McLean	259.4033722
21151 Madison	123.419366
21153 Magoffin	40.44652969
21155 Marion	252.5252525
21157 Marshall	176.3329165
21159 Martin	44.15790868
21161 Mason	169.0962099
21163 Meade	87.06251088
21165 Menifee	186.0176717
21167 Mercer	105.6305686
21169 Metcalfe	89.73080758
21171 Monroe	326.5534615
21173 Montgomery	166.6489381
21175 Morgan	59.9475459
21177 Muhlenberg	1611.750179
21179 Nelson	150.4874485
21181 Nicholas	69.77393246
21183 Ohio	759.745921
21185 Oldham	194.0725139
21187 Owen	55.14705882
21189 Owsley	44.72271914
21191 Pendleton	110.1245784
21193 Perry	218.4577648
21195 Pike	130.1325297
21197 Powell	48.22375824
21199 Pulaski	137.7218637
21201 Robertson	0



21203 Rockcastle	113.4328358
21205 Rowan	89.49273888
21207 Russell	224.4542955
21209 Scott	146.3475576
21211 Shelby	836.8028361
21213 Simpson	404.7708997
21215 Spencer	191.5504948
21217 Taylor	148.7338056
21219 Todd	203.0704248
21221 Trigg	163.90084
21223 Trimble	70.46388726
21225 Union	199.9310583
21227 Warren	1135.87884
21229 Washington	182.0589209
21231 Wayne	63.5137776
21233 Webster	305.0873312
21235 Whitley	68.98074058
21237 Wolfe	27.86679671
21239 Woodford	248.7468436



KY

FIPS

29001
29003
29005
29007
29009
29011
29013
29015
29017
29019
29021
29023
29025
29027
29029
29031
29033
29035
29037

KY

29039
29041
29043
29045
29047
29049
29051
29053
29055
29057
29059
29061
29063
29065
29067
29069
29071
29073
29075
29077
29079
29081
29083
29085
29087
29089
29091
29093
29095
29097
29099
29101

29103

KY

29105
29107
29109
29111
29113
29115
29117
29121
29123
29125
29127
29119
29129
29131
29133
29135
29137
29139
29141
29143
29145
29147
29149
29151
29153
29155
29157
29159
29161
29163
29165
29167
29169
29171

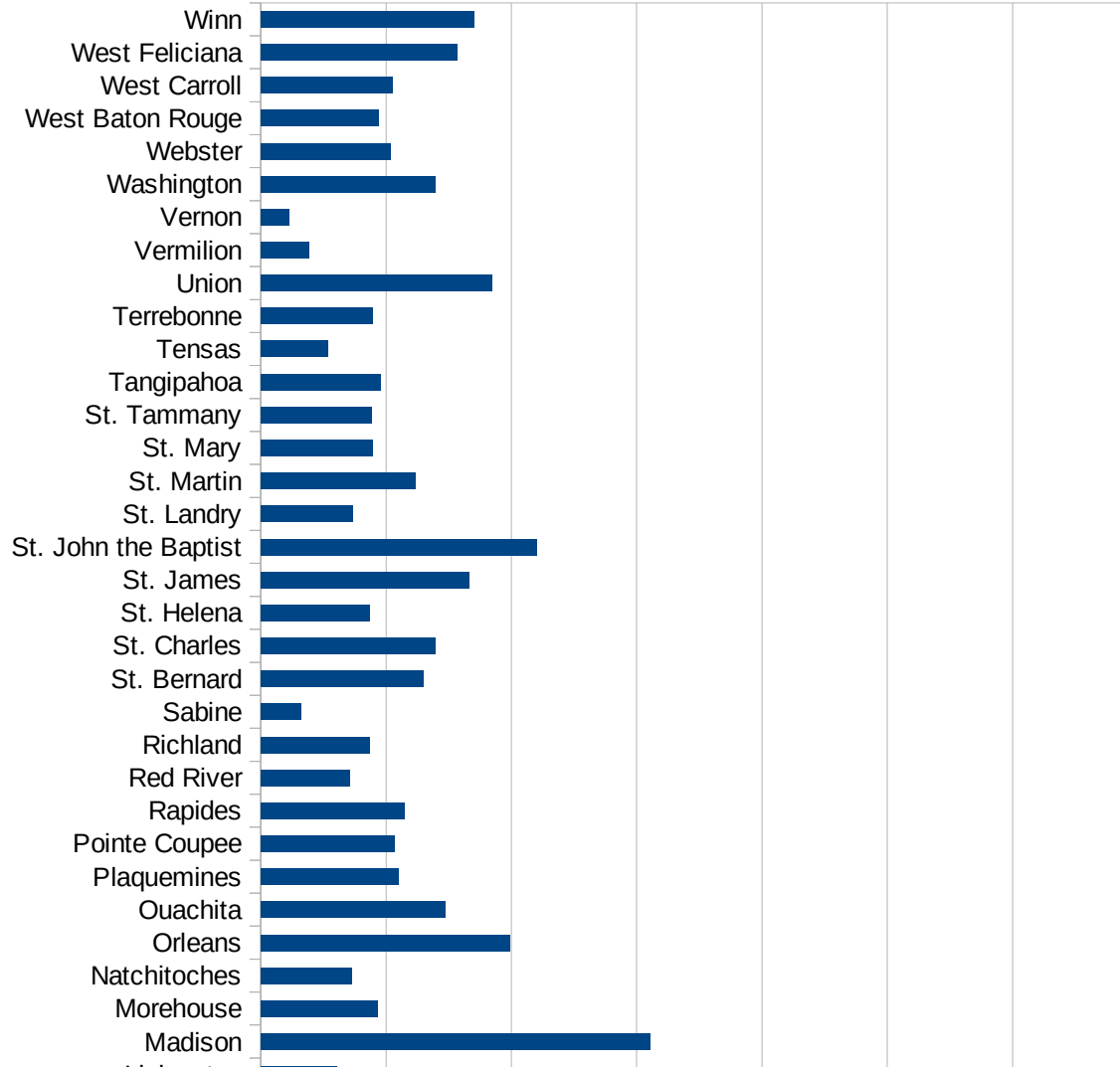
KY

29173
29175
29177
29179
29181
29195
29197
29199
29201
29203
29205
29183
29185
29187
29189
29510
29186
29207
29209
29211
29213
29215

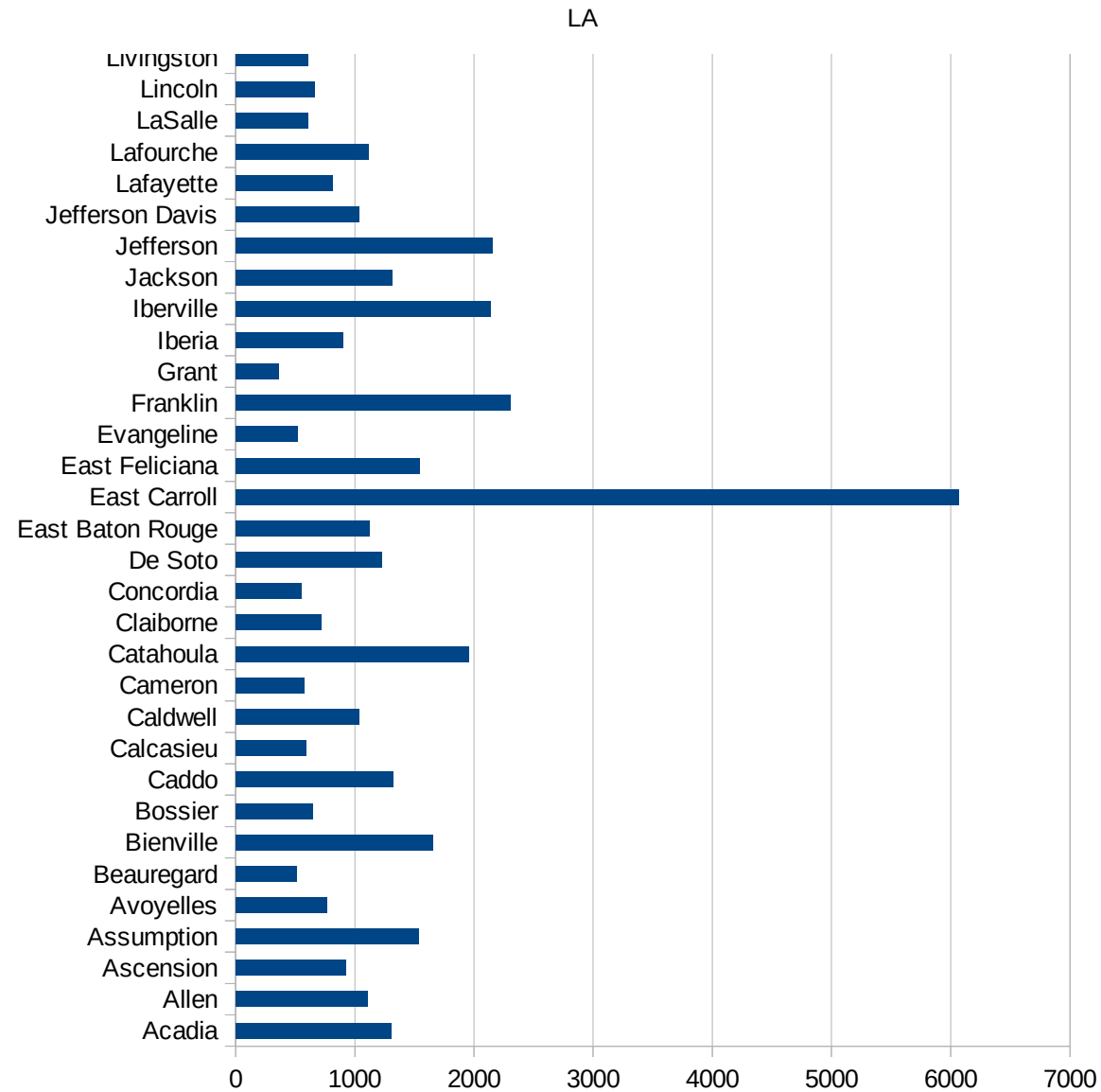
29217
29219
29221
29223
29225
29227
29229

LA

FIPS	County	PC Infection
22001	Acadia	1305.676154
22003	Allen	1109.158368
22005	Ascension	919.2120123
22007	Assumption	1538.116592
22009	Avoyelles	761.2080471
22011	Beauregard	512.7103857
22013	Bienville	1653.140968
22015	Bossier	648.6613987
22017	Caddo	1321.823466
22019	Calcasieu	593.2687384
22021	Caldwell	1034.136546
22023	Cameron	574.0528129
22025	Catahoula	1956.702748
22027	Claiborne	715.0025088
22029	Concordia	546.6993664
22031	De Soto	1224.668319
22033	East Baton Rouge	1125.509121
22035	East Carroll	6067.926673
22037	East Feliciana	1543.641544
22039	Evangeline	517.2980893
22041	Franklin	2302.044056
22043	Grant	364.7362334
22045	Iberia	896.5196431
22047	Iberville	2136.24278
22049	Jackson	1314.300088
22051	Jefferson	2152.281644
22053	Jefferson Davis	1038.566272
22055	Lafayette	812.2513201
22057	Lafourche	1118.075727
22059	LaSalle	610.0422337
22061	Lincoln	661.0729723
22063	Livingston	606.1604821
22065	Madison	3109.040409



22067 Morehouse	929.2070242
22069 Natchitoches	724.2815386
22071 Orleans	1984.624277
22073 Ouachita	1467.551384
22075 Plaquemines	1097.821444
22077 Pointe Coupee	1066.545123
22079 Rapides	1147.34762
22081 Red River	707.7975699
22083 Richland	866.6798732
22085 Sabine	320.4061252
22087 St. Bernard	1299.201644
22089 St. Charles	1391.856881
22091 St. Helena	867.2773339
22093 St. James	1658.981794
22095 St. John the Baptist	2204.520193
22097 St. Landry	730.994152
22099 St. Martin	1232.725984
22101 St. Mary	890.0229035
22103 St. Tammany	886.4403299
22105 Tangipahoa	951.5836056
22107 Tensas	537.8753922
22109 Terrebonne	889.9217265
22111 Union	1845.0515
22113 Vermilion	382.7511282
22115 Vernon	227.1796971
22117 Washington	1388.948521
22119 Webster	1036.135883
22121 West Baton Rouge	938.4341772
22123 West Carroll	1047.168093
22125 West Feliciana	1565.329884
22127 Winn	1705.10825



LA

FIPS

29001
29003
29005
29007
29009
29011
29013
29015
29017
29019
29021
29023
29025
29027
29029
29031
29033
29035
29037

LA

29039
29041
29043
29045
29047
29049
29051
29053
29055
29057
29059
29061
29063
29065
29067
29069
29071
29073
29075
29077
29079
29081
29083
29085
29087
29089
29091
29093
29095
29097
29099
29101

29103

LA

29105
29107
29109
29111
29113
29115
29117
29121
29123
29125
29127
29119
29129
29131
29133
29135
29137
29139
29141
29143
29145
29147
29149
29151
29153
29155
29157
29159
29161
29163
29165
29167
29169
29171

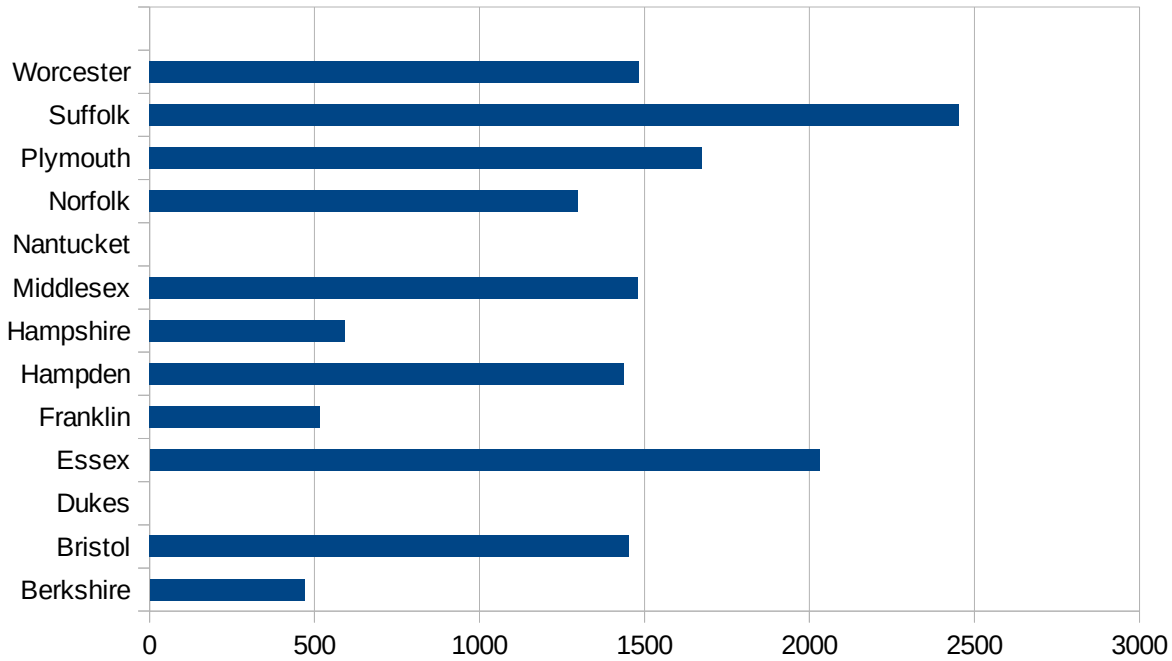
LA

29173
29175
29177
29179
29181
29195
29197
29199
29201
29203
29205
29183
29185
29187
29189
29510
29186
29207
29209
29211
29213
29215

29217
29219
29221
29223
29225
29227
29229

MA

FIPS	County	PC Infection
25001	Barnstable	717.8569253
25003	Berkshire	470.1301168
25005	Bristol	1453.489403
25007	Dukes	0
25009	Essex	2030.385587
25011	Franklin	515.761735
25013	Hampden	1437.0565
25015	Hampshire	593.7219175
25017	Middlesex	1481.067235
25019	Nantucket	0
25021	Norfolk	1297.300209
25023	Plymouth	1673.511769
25025	Suffolk	2452.146294
25027	Worcester	1483.319873



MA

FIPS

29001
29003
29005
29007
29009
29011
29013
29015
29017
29019
29021
29023
29025
29027
29029
29031
29033
29035
29037

MA

29039
29041
29043
29045
29047
29049
29051
29053
29055
29057
29059
29061
29063
29065
29067
29069
29071
29073
29075
29077
29079
29081
29083
29085
29087
29089
29091
29093
29095
29097
29099
29101

29103

MA

29105
29107
29109
29111
29113
29115
29117
29121
29123
29125
29127
29119
29129
29131
29133
29135
29137
29139
29141
29143
29145
29147
29149
29151
29153
29155
29157
29159
29161
29163
29165
29167
29169
29171

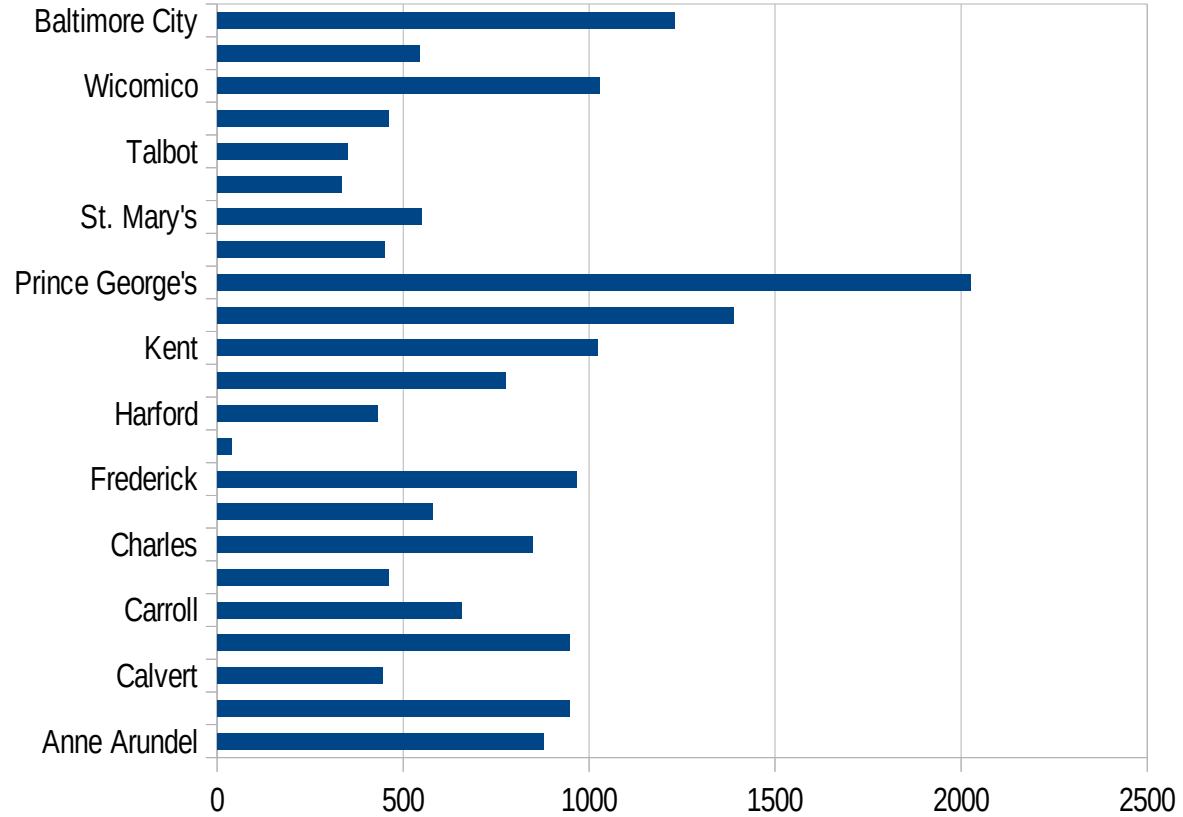
MA

29173
29175
29177
29179
29181
29195
29197
29199
29201
29203
29205
29183
29185
29187
29189
29510
29186
29207
29209
29211
29213
29215

29217
29219
29221
29223
29225
29227
29229

MD

FIPS	County	PC Infection
24001	Allegany	287.4251497
24003	Anne Arundel	877.556937
24005	Baltimore	947.2122603
24009	Calvert	445.6376423
24011	Caroline	945.8323325
24013	Carroll	656.062792
24015	Cecil	460.000389
24017	Charles	848.9006396
24019	Dorchester	578.1611351
24021	Frederick	966.5633997
24023	Garrett	37.71902753
24025	Harford	431.5708233
24027	Howard	773.8338346
24029	Kent	1021.513698
24031	Montgomery	1387.750138
24033	Prince George's	2025.056417
24035	Queen Anne's	449.7422937
24037	St. Mary's	550.3088831
24039	Somerset	334.9561831
24041	Talbot	351.6554858
24043	Washington	459.8279952
24045	Wicomico	1027.181549
24047	Worcester	544.159929
24510	Baltimore City	1230.881584



MD

FIPS

29001
29003
29005
29007
29009
29011
29013
29015
29017
29019
29021
29023
29025
29027
29029
29031
29033
29035
29037

MD

29039
29041
29043
29045
29047
29049
29051
29053
29055
29057
29059
29061
29063
29065
29067
29069
29071
29073
29075
29077
29079
29081
29083
29085
29087
29089
29091
29093
29095
29097
29099
29101

29103

MD

29105
29107
29109
29111
29113
29115
29117
29121
29123
29125
29127
29119
29129
29131
29133
29135
29137
29139
29141
29143
29145
29147
29149
29151
29153
29155
29157
29159
29161
29163
29165
29167
29169
29171

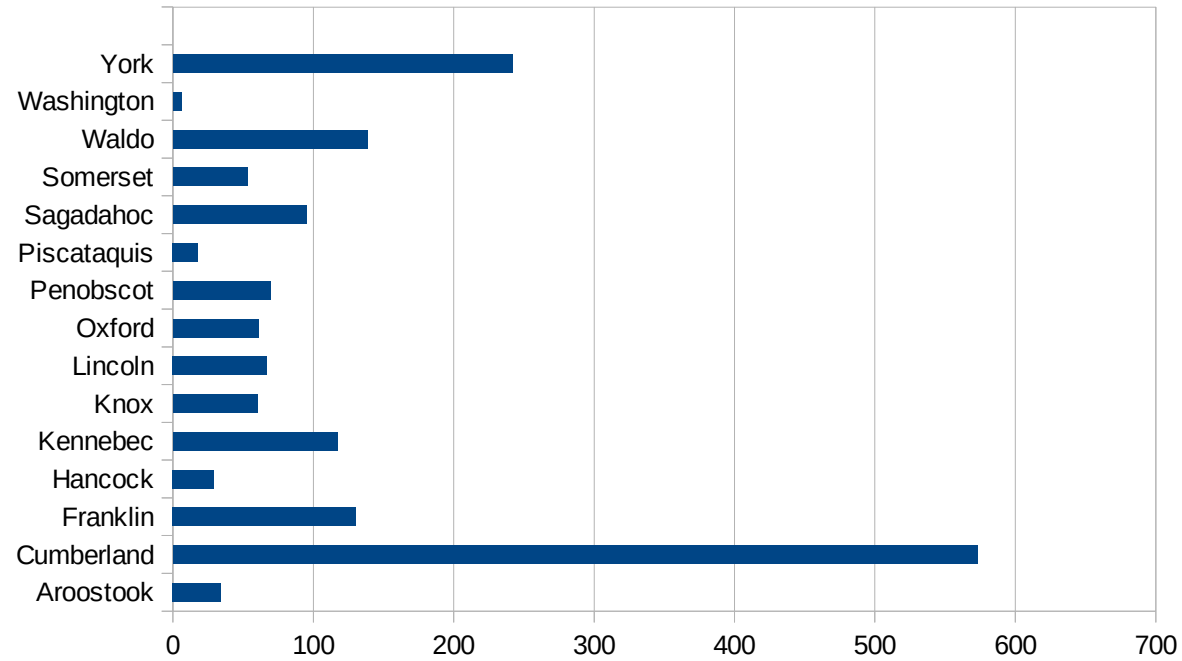
MD

29173
29175
29177
29179
29181
29195
29197
29199
29201
29203
29205
29183
29185
29187
29189
29510
29186
29207
29209
29211
29213
29215

29217
29219
29221
29223
29225
29227
29229

ME

FIPS	County	PC Infection
23001	Androscoggin	442.0546253
23003	Aroostook	34.27157992
23005	Cumberland	572.9721996
23007	Franklin	130.447871
23009	Hancock	29.19122074
23011	Kennebec	117.1334256
23013	Knox	60.34547786
23015	Lincoln	66.97338536
23017	Oxford	60.74490611
23019	Penobscot	69.49224334
23021	Piscataquis	17.85714286
23023	Sagadahoc	95.41449178
23025	Somerset	53.36812144
23027	Waldo	138.5599839
23029	Washington	6.35122261
23031	York	241.9640303



ME

FIPS

29001
29003
29005
29007
29009
29011
29013
29015
29017
29019
29021
29023
29025
29027
29029
29031
29033
29035
29037

ME

29039
29041
29043
29045
29047
29049
29051
29053
29055
29057
29059
29061
29063
29065
29067
29069
29071
29073
29075
29077
29079
29081
29083
29085
29087
29089
29091
29093
29095
29097
29099
29101

29103

ME

29105
29107
29109
29111
29113
29115
29117
29121
29123
29125
29127
29119
29129
29131
29133
29135
29137
29139
29141
29143
29145
29147
29149
29151
29153
29155
29157
29159
29161
29163
29165
29167
29169
29171

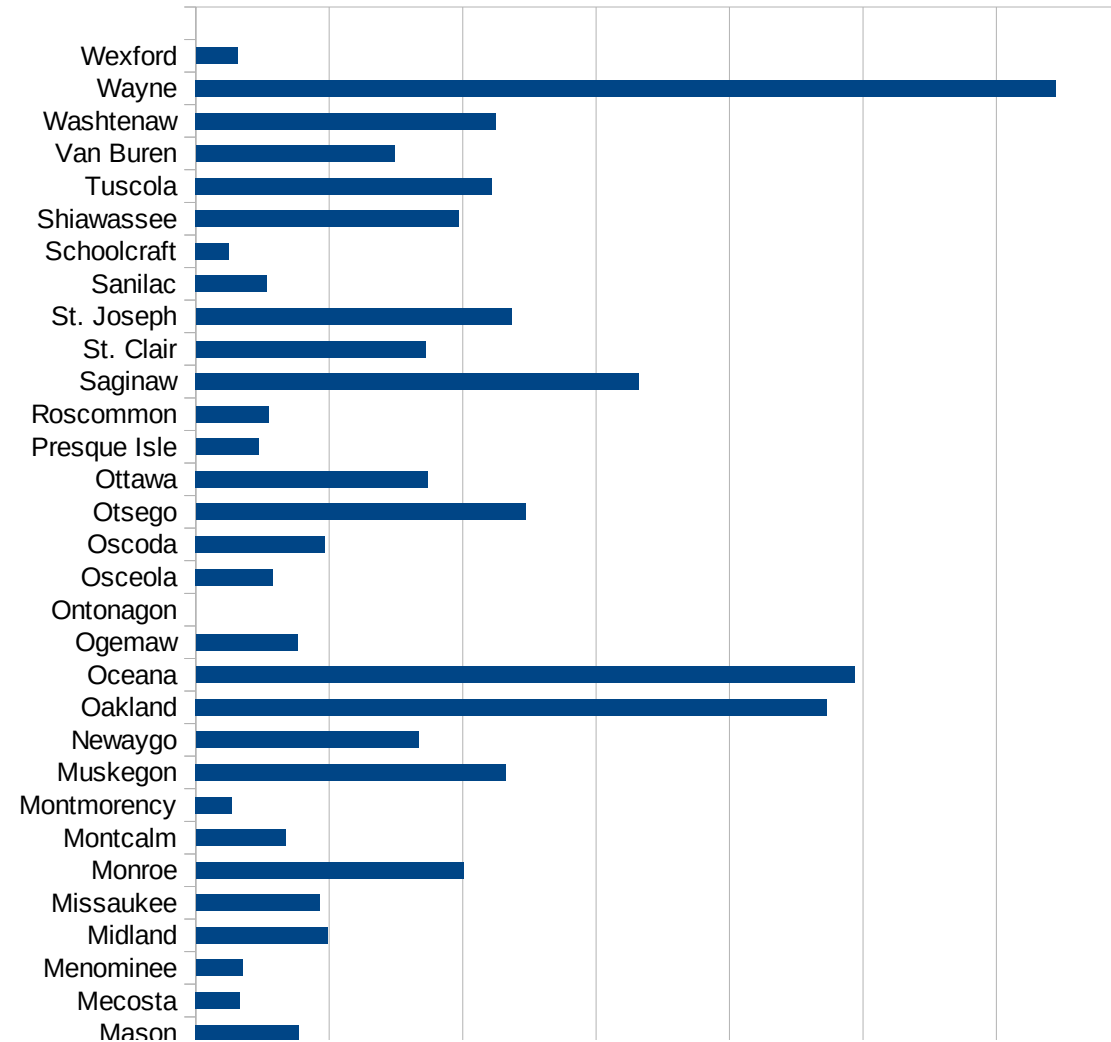
ME

29173
29175
29177
29179
29181
29195
29197
29199
29201
29203
29205
29183
29185
29187
29189
29510
29186
29207
29209
29211
29213
29215

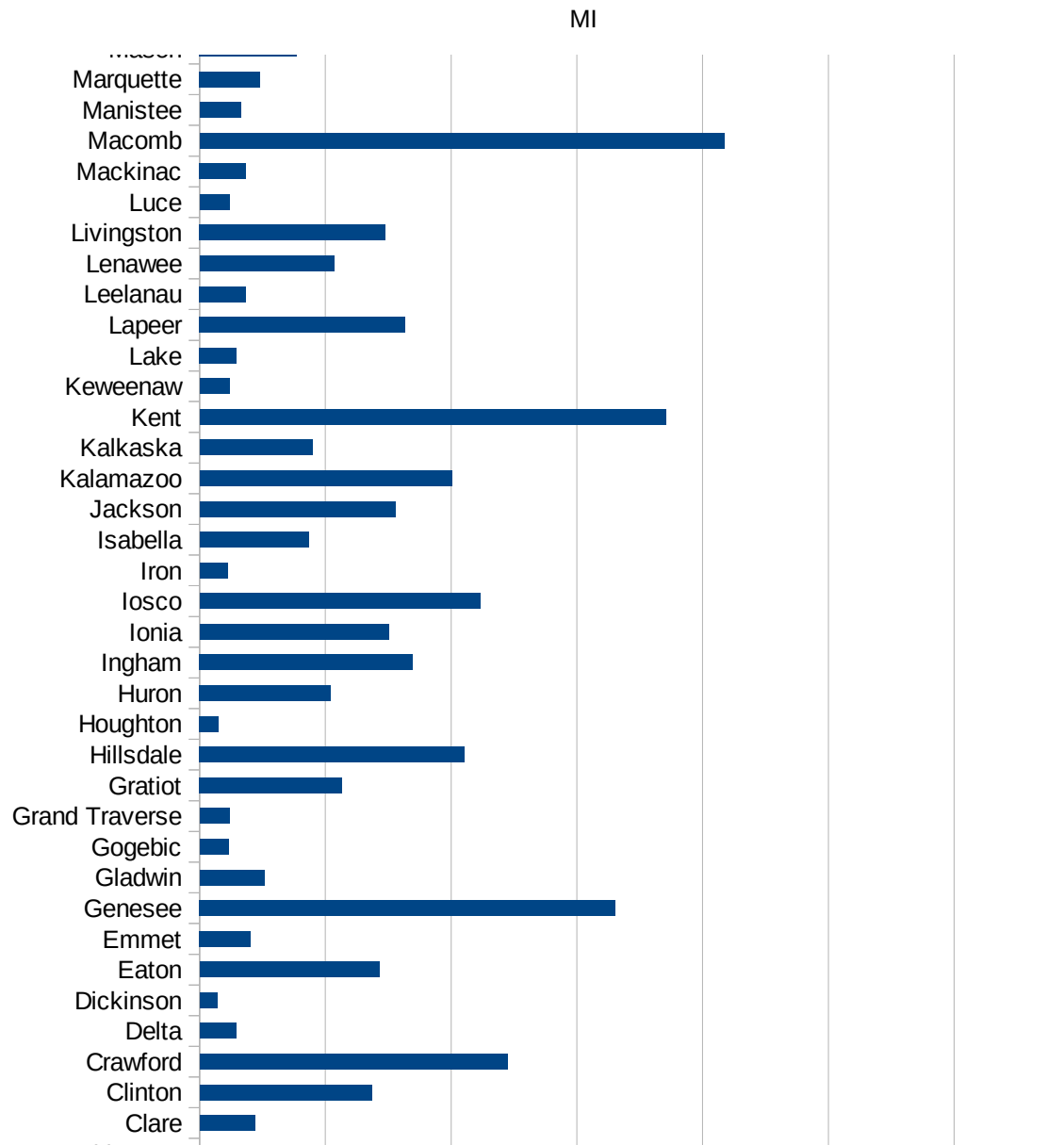
29217
29219
29221
29223
29225
29227
29229

MI

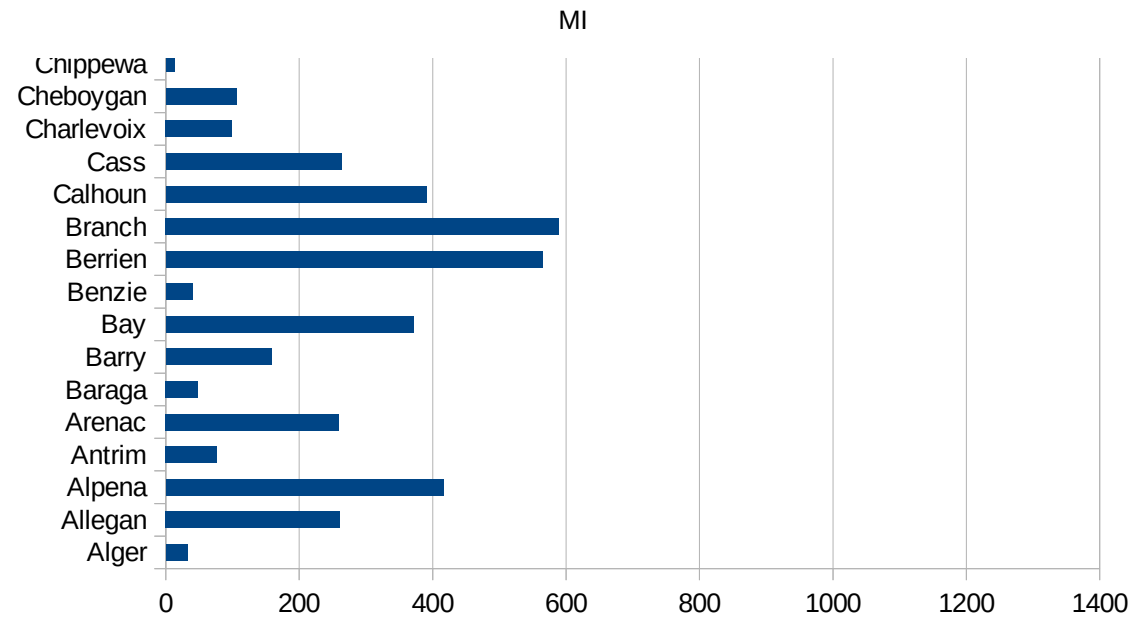
FIPS	County	PC Infection
26001	Alcona	202.6635785
26003	Alger	32.9779048
26005	Allegan	260.8095323
26007	Alpena	416.0789845
26009	Antrim	77.03830516
26011	Arenac	259.2912705
26013	Baraga	48.07692308
26015	Barry	158.6081724
26017	Bay	371.4288464
26019	Benzie	39.4299555
26021	Berrien	564.4182923
26023	Branch	589.1522626
26025	Calhoun	391.1158699
26027	Cass	263.2954523
26029	Charlevoix	99.07026368
26031	Cheboygan	106.2448353
26033	Chippewa	13.32729163
26035	Clare	87.7848945
26037	Clinton	273.534009
26039	Crawford	489.1734408
26041	Delta	58.56597038
26043	Dickinson	27.57751251
26045	Eaton	285.906798
26047	Emmet	81.06160682
26049	Genesee	661.1090904
26051	Gladwin	102.6167265
26053	Gogebic	46.36989931
26055	Grand Traverse	47.53005736
26057	Gratiot	226.6065667
26059	Hillsdale	421.8671446
26061	Houghton	30.37079986
26063	Huron	208.5606109
26065	Ingham	338.8730422



26067 Ionia	300.5762342
26069 Iosco	446.5531677
26071 Iron	44.97616263
26073 Isabella	172.8975936
26075 Jackson	311.0380738
26077 Kalamazoo	401.3289538
26079 Kalkaska	179.5332136
26081 Kent	741.6799993
26083 Keweenaw	47.32607667
26085 Lake	58.91759953
26087 Lapeer	327.1686282
26089 Leelanau	73.51589781
26091 Lenawee	213.7056561
26093 Livingston	295.9879513
26095 Luce	47.74789113
26097 Mackinac	74.16334477
26099 Macomb	834.1726121
26101 Manistee	65.23157208
26103 Marquette	96.21745144
26105 Mason	154.6391753
26107 Mecosta	66.59777242
26109 Menominee	69.61667319
26111 Midland	197.0940643
26113 Missaukee	185.2709588
26115 Monroe	400.8269132
26117 Montcalm	134.4422211
26119 Montmorency	53.96654074
26121 Muskegon	464.8938867
26123 Newaygo	333.3878753
26125 Oakland	946.3143692
26127 Oceana	987.7934272
26129 Ogemaw	152.7300496
26131 Ontonagon	0
26133 Osceola	115.6762778



26135 Oscoda	193.3301112
26137 Otsego	494.6280154
26139 Ottawa	348.3720834
26141 Presque Isle	94.20631182
26143 Roscommon	108.8594875
26145 Saginaw	664.5702306
26147 St. Clair	344.5527404
26149 St. Joseph	473.4367577
26151 Sanilac	106.8427954
26153 Schoolcraft	49.57858205
26155 Shiawassee	394.4744252
26157 Tuscola	443.6743088
26159 Van Buren	298.2186407
26161 Washtenaw	450.1796675
26163 Wayne	1289.759409
26165 Wexford	62.75025399



MI

FIPS

29001
29003
29005
29007
29009
29011
29013
29015
29017
29019
29021
29023
29025
29027
29029
29031
29033
29035
29037

MI

29039
29041
29043
29045
29047
29049
29051
29053
29055
29057
29059
29061
29063
29065
29067
29069
29071
29073
29075
29077
29079
29081
29083
29085
29087
29089
29091
29093
29095
29097
29099
29101

29103

MI

29105
29107
29109
29111
29113
29115
29117
29121
29123
29125
29127
29119
29129
29131
29133
29135
29137
29139
29141
29143
29145
29147
29149
29151
29153
29155
29157
29159
29161
29163
29165
29167
29169
29171

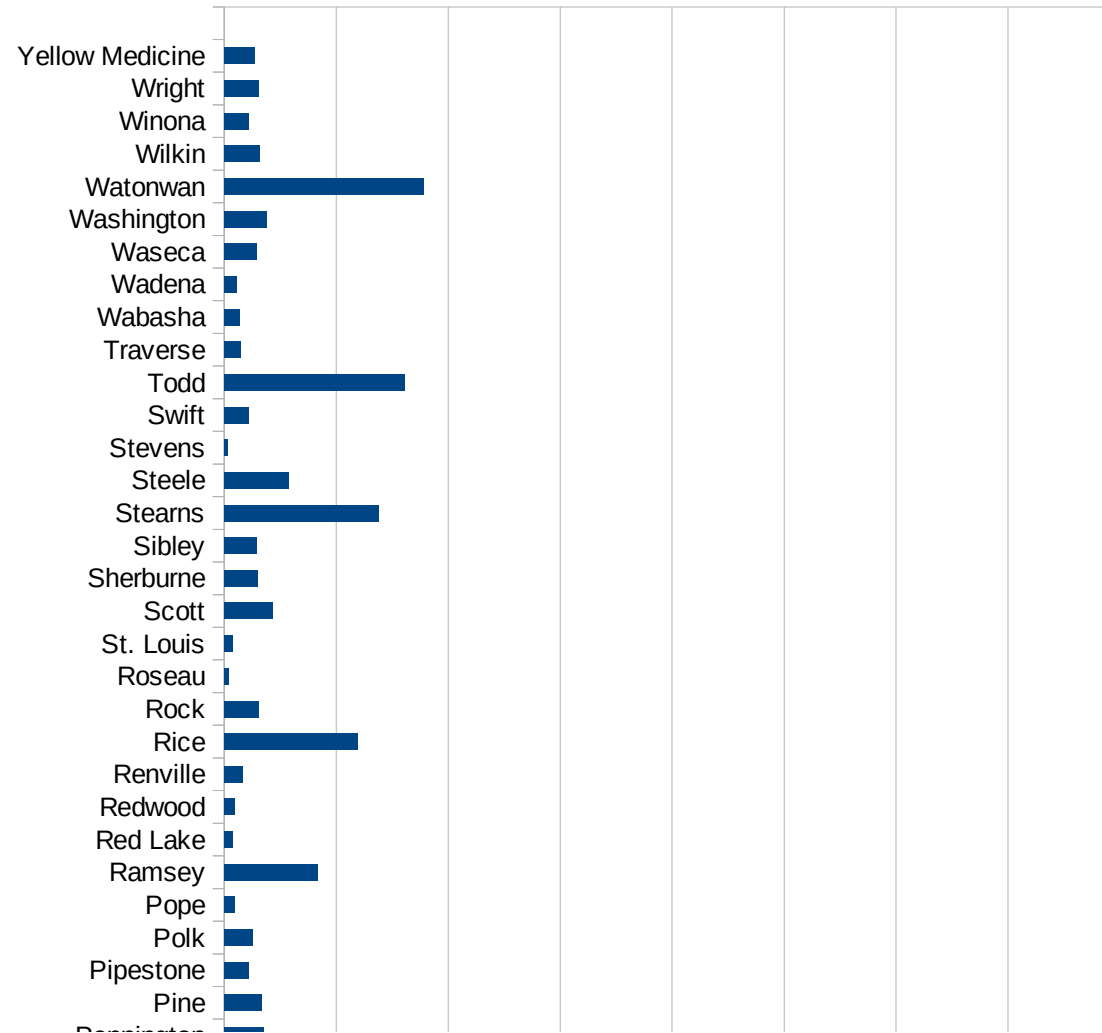
MI

29173
29175
29177
29179
29181
29195
29197
29199
29201
29203
29205
29183
29185
29187
29189
29510
29186
29207
29209
29211
29213
29215

29217
29219
29221
29223
29225
29227
29229

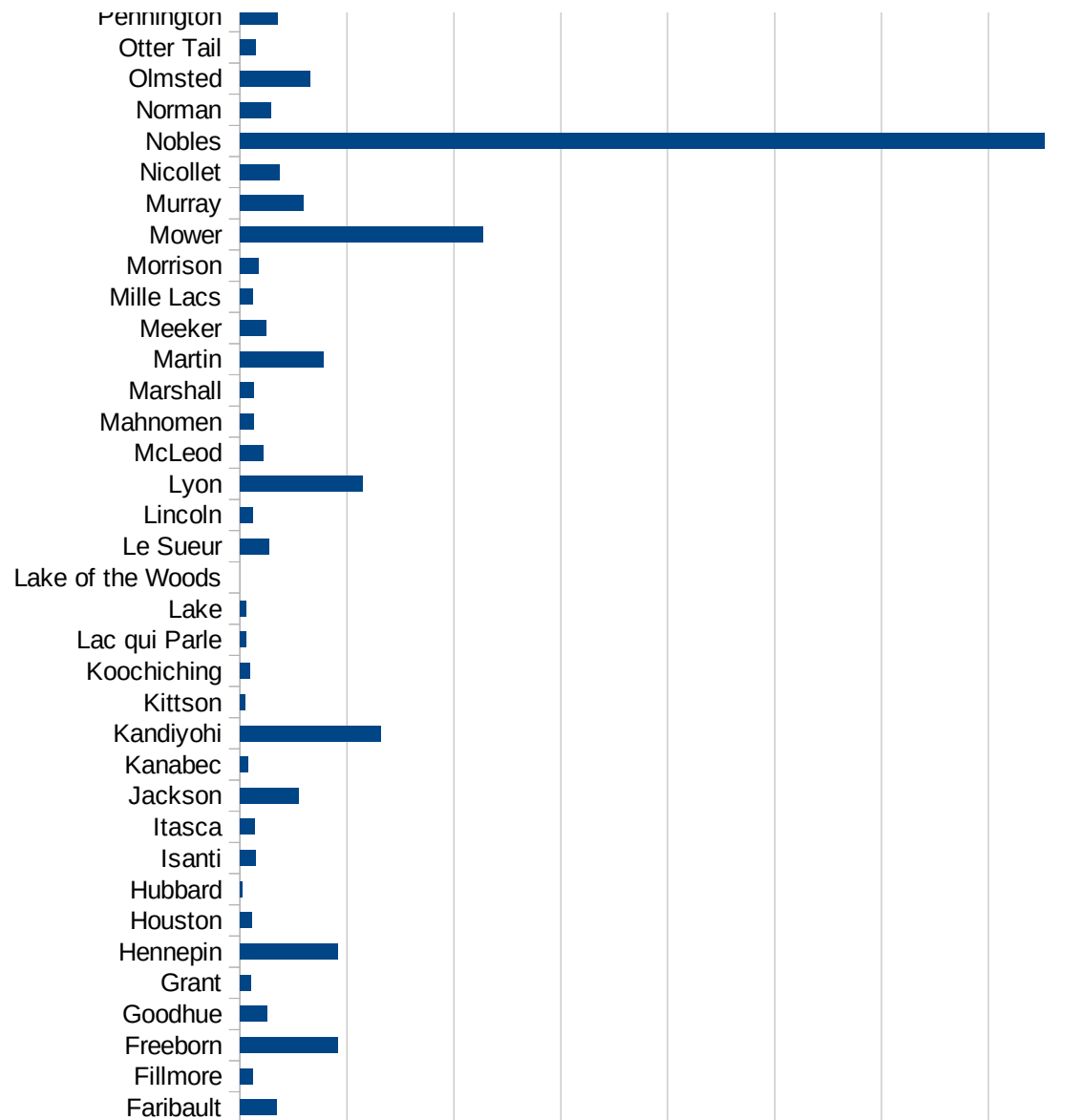
MN

FIPS	County	PC Infection
27001	Aitkin	81.75072318
27003	Anoka	580.2500191
27005	Becker	157.1091909
27007	Beltrami	57.63442696
27009	Benton	513.0102355
27011	Big Stone	280.6173582
27013	Blue Earth	545.7754312
27015	Brown	107.5225997
27017	Carlton	226.0233837
27019	Carver	321.5806704
27021	Cass	40.6517836
27023	Chippewa	620.5971151
27025	Chisago	164.51486
27027	Clay	870.924869
27029	Clearwater	79.45516459
27031	Cook	18.54255516
27033	Cottonwood	1161.656469
27035	Crow Wing	157.1915117
27037	Dakota	501.3833291
27039	Dodge	379.4063971
27041	Douglas	152.7763144
27043	Faribault	348.8879198
27045	Fillmore	118.7197265
27047	Freeborn	919.7214558
27049	Goodhue	252.1388703
27051	Grant	99.65122073
27053	Hennepin	917.5594
27055	Houston	113.0369254
27057	Hubbard	23.43896494
27059	Isanti	150.1276085
27061	Itasca	141.8817061
27063	Jackson	544.8491575
27065	Kanabec	80.21225396

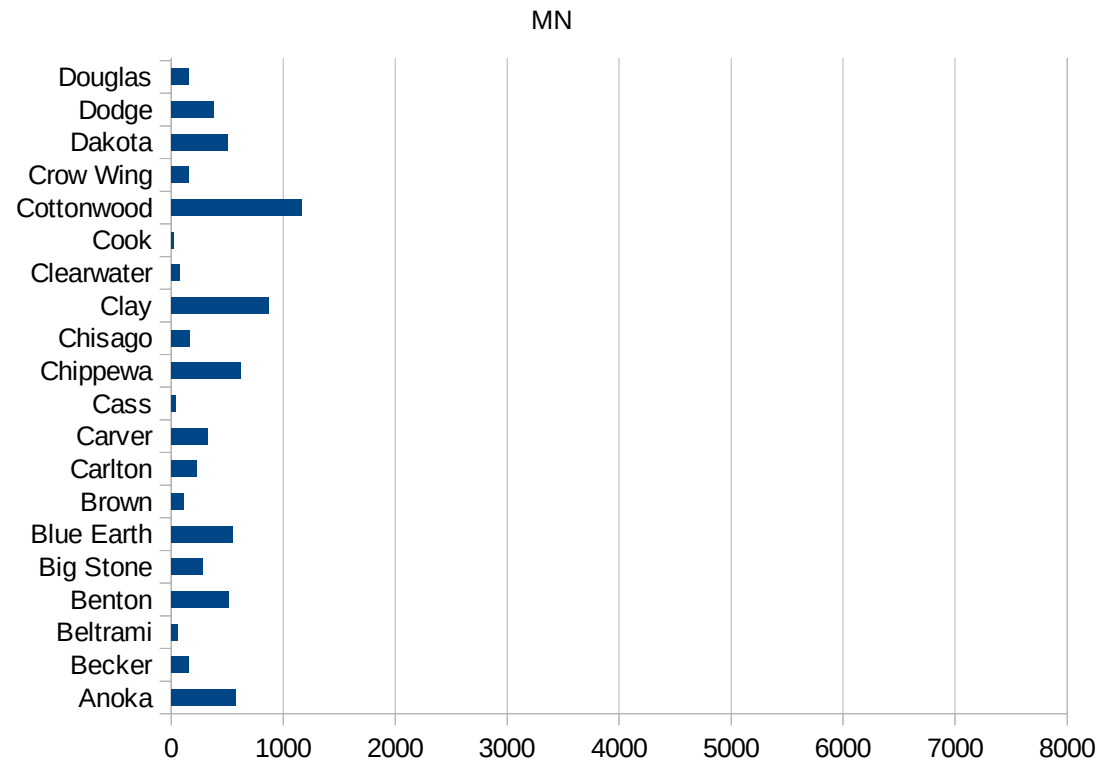


MN

27067 Kandiyohi	1318.399253
27069 Kittson	47.08097928
27071 Koochiching	96.46302251
27073 Lac qui Parle	60.07810153
27075 Lake	56.29574029
27077 Lake of the Woo	0
27079 Le Sueur	270.2323296
27081 Lincoln	123.3915036
27083 Lyon	1147.138008
27085 McLeod	220.2213364
27087 Mahnommen	126.8345715
27089 Marshall	127.7955272
27091 Martin	778.3674501
27093 Meeker	246.3160624
27095 Mille Lacs	122.4224339
27097 Morrison	171.8472067
27099 Mower	2274.374547
27101 Murray	592.0734654
27103 Nicollet	374.050263
27105 Nobles	7521.437694
27107 Norman	293.4362934
27109 Olmsted	652.6872156
27111 Otter Tail	149.6293273
27113 Pennington	352.6590492
27115 Pine	335.7867246
27117 Pipestone	221.0677573
27119 Polk	250.5629738
27121 Pope	90.11444535
27123 Ramsey	837.8619073
27125 Red Lake	75.01875469
27127 Redwood	91.80929897
27129 Renville	164.2485628
27131 Rice	1192.068908
27133 Rock	308.0518377



27135 Roseau	39.6039604
27137 St. Louis	78.09605815
27139 Scott	432.2131075
27141 Sherburne	303.0113707
27143 Sibley	286.1325526
27145 Stearns	1381.42362
27147 Steele	576.0399967
27149 Stevens	30.75976623
27151 Swift	214.0181915
27153 Todd	1615.002848
27155 Traverse	151.1487304
27157 Wabasha	138.6001386
27159 Wadena	108.9087345
27161 Waseca	294.2592692
27163 Washington	379.628165
27165 Watonwan	1785.063752
27167 Wilkin	319.795331
27169 Winona	220.3639941
27171 Wright	312.4335345
27173 Yellow Medicine	275.6508423



MN

FIPS

29001
29003
29005
29007
29009
29011
29013
29015
29017
29019
29021
29023
29025
29027
29029
29031
29033
29035
29037

MN

29039
29041
29043
29045
29047
29049
29051
29053
29055
29057
29059
29061
29063
29065
29067
29069
29071
29073
29075
29077
29079
29081
29083
29085
29087
29089
29091
29093
29095
29097
29099
29101

29103

MN

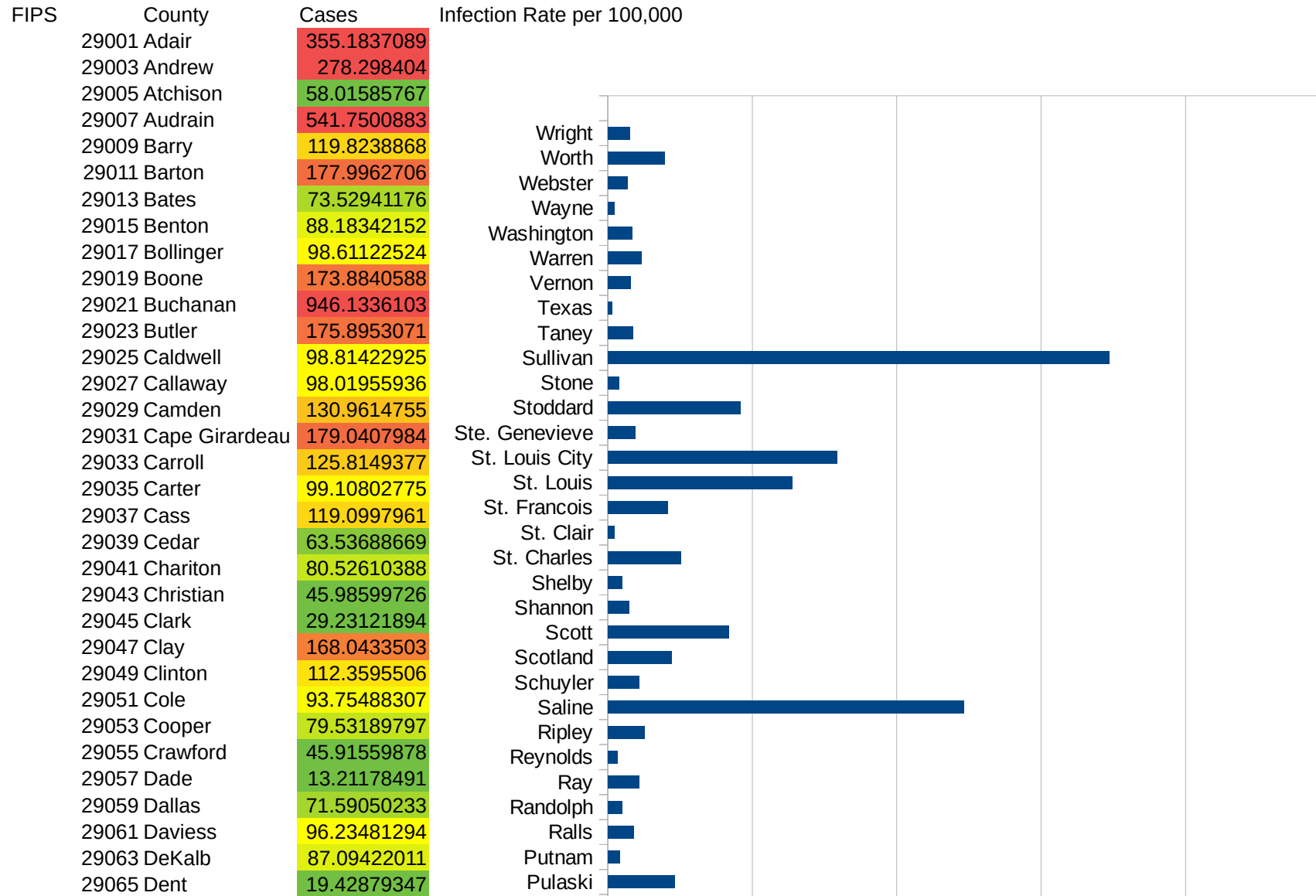
29105
29107
29109
29111
29113
29115
29117
29121
29123
29125
29127
29119
29129
29131
29133
29135
29137
29139
29141
29143
29145
29147
29149
29151
29153
29155
29157
29159
29161
29163
29165
29167
29169
29171

MN

29173
29175
29177
29179
29181
29195
29197
29199
29201
29203
29205
29183
29185
29187
29189
29510
29186
29207
29209
29211
29213
29215

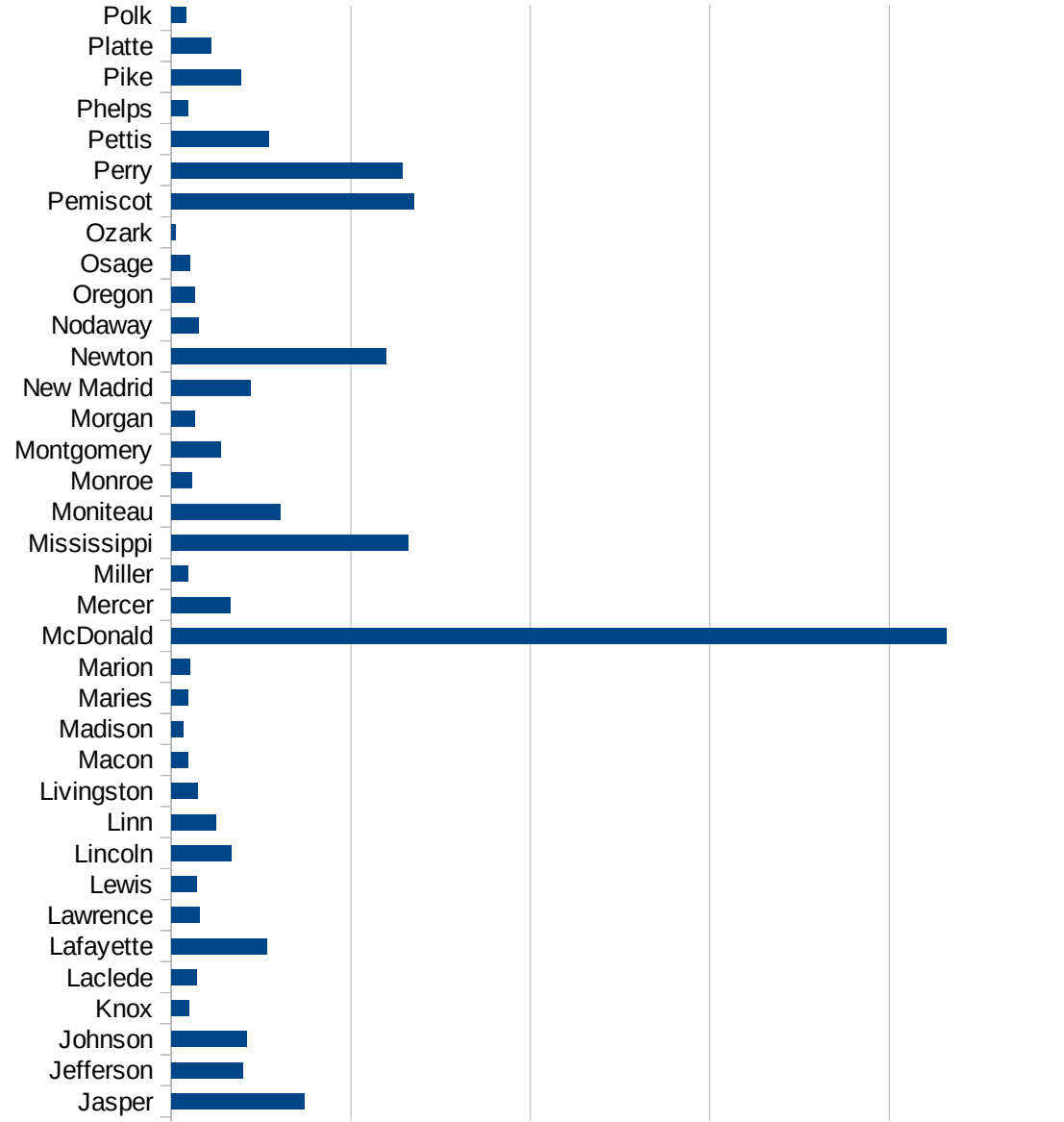
29217
29219
29221
29223
29225
29227
29229

MO



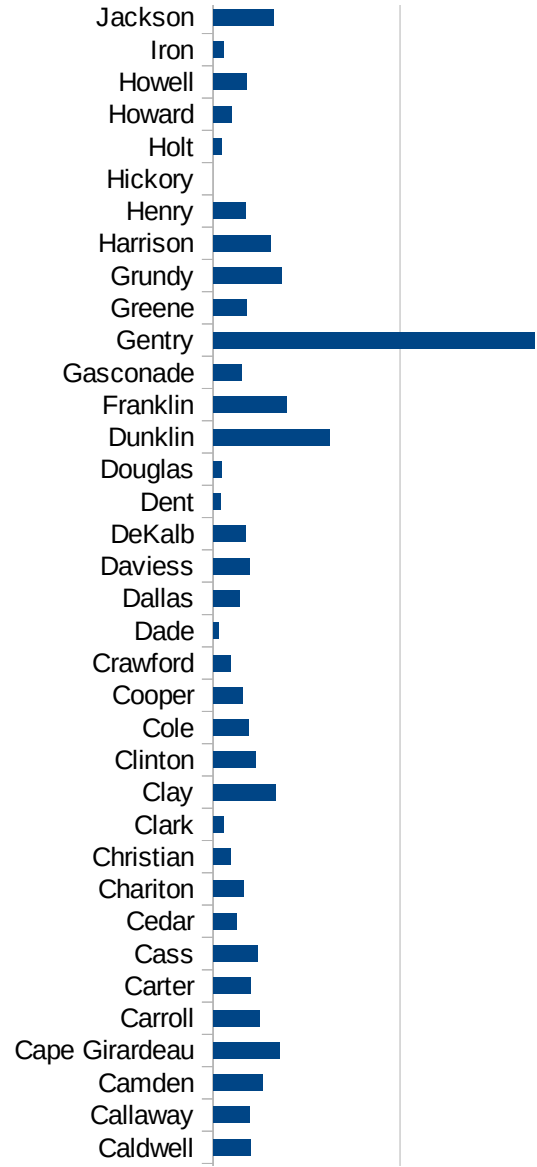
MO

29067 Douglas	22.43326105
29069 Dunklin	312.680556
29071 Franklin	196.7782386
29073 Gasconade	74.80448827
29075 Gentry	859.98793
29077 Greene	90.77736252
29079 Grundy	181.5614283
29081 Harrison	154.5043974
29083 Henry	87.18795888
29085 Hickory	0
29087 Holt	22.70663034
29089 Howard	49.32425767
29091 Howell	89.82932428
29093 Iron	29.47823524
29095 Jackson	160.7866264
29097 Jasper	370.5361584
29099 Jefferson	198.3534435
29101 Johnson	208.7527026
29103 Knox	50.671396
29105 Laclede	70.00252009
29107 Lafayette	266.8875391
29109 Lawrence	78.20850387
29111 Lewis	71.02993404
29113 Lincoln	166.4181951
29115 Linn	124.615768
29117 Livingston	72.62643602
29121 Macon	46.19547284
29123 Madison	32.81916639
29125 Maries	45.61523549
29127 Marion	52.4622272
29119 McDonald	2157.899298
29129 Mercer	164.7898929
29131 Miller	47.36343543
29133 Mississippi	659.8680264

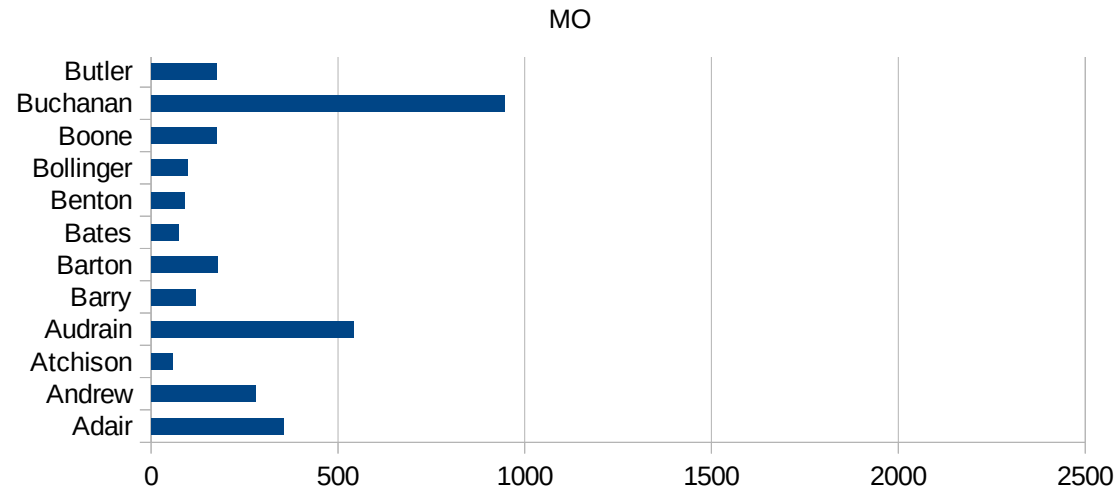


MO

29135 Moniteau	303.9513678
29137 Monroe	57.71006464
29139 Montgomery	138.7203052
29141 Morgan	63.85696041
29143 New Madrid	219.7039778
29145 Newton	597.2608382
29147 Nodaway	76.2195122
29149 Oregon	66.40736173
29151 Osage	51.04273006
29153 Ozark	11.09016303
29155 Pemiscot	676.0078663
29157 Perry	642.2976501
29159 Pettis	272.6717127
29161 Phelps	46.94625771
29163 Pike	194.5525292
29165 Platte	110.6957324
29167 Polk	40.37141704
29169 Pulaski	230.7071173
29171 Putnam	42.0433046
29173 Ralls	88.13160987
29175 Randolph	48.45939507
29177 Ray	109.2514093
29179 Reynolds	31.9795331
29181 Ripley	126.8562048
29195 Saline	1231.70998
29197 Schuyler	108.7192868
29199 Scotland	221.5062424
29201 Scott	418.6385147
29203 Shannon	73.26901942
29205 Shelby	49.58677686
29183 St. Charles	253.0174206
29185 St. Clair	21.28791911
29187 St. Francois	206.9213699
29189 St. Louis	637.6480147



29510 St. Louis City	794.4841797
29186 Ste. Genevieve	95.03577818
29207 Stoddard	458.8098336
29209 Stone	37.79646603
29211 Sullivan	1736.055297
29213 Taney	85.9414166
29215 Texas	15.64272027
29217 Vernon	77.94232268
29219 Warren	115.2372447
29221 Washington	84.19195766
29223 Wayne	22.86236854
29225 Webster	69.03781738
29227 Worth	196.0784314
29229 Wright	76.17803896



MO

FIPS

29001
29003
29005
29007
29009
29011
29013
29015
29017
29019
29021
29023
29025
29027
29029
29031
29033
29035
29037

MO

29039
29041
29043
29045
29047
29049
29051
29053
29055
29057
29059
29061
29063
29065
29067
29069
29071
29073
29075
29077
29079
29081
29083
29085
29087
29089
29091
29093
29095
29097
29099
29101

29103

MO

29105
29107
29109
29111
29113
29115
29117
29121
29123
29125
29127
29119
29129
29131
29133
29135
29137
29139
29141
29143
29145
29147
29149
29151
29153
29155
29157
29159
29161
29163
29165
29167
29169
29171

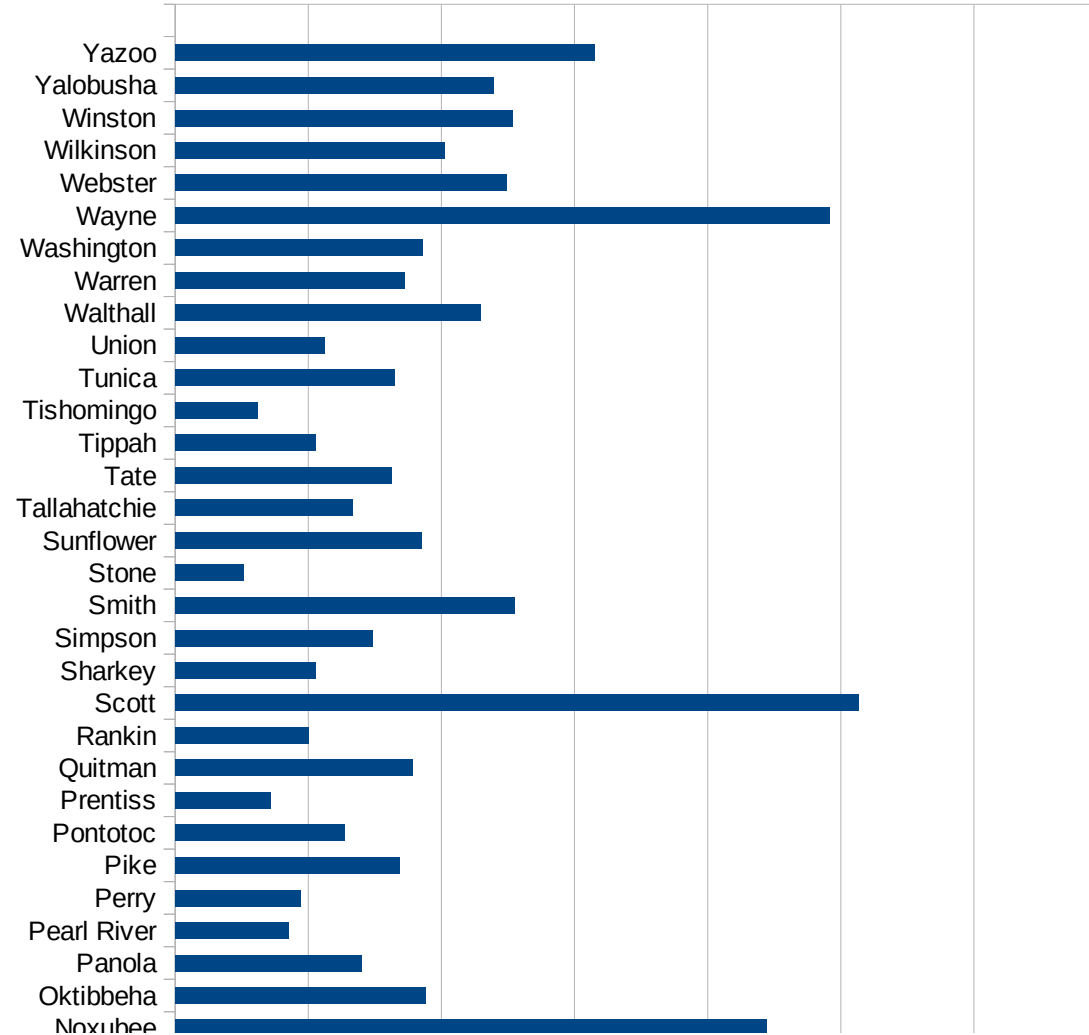
MO

29173
29175
29177
29179
29181
29195
29197
29199
29201
29203
29205
29183
29185
29187
29189
29510
29186
29207
29209
29211
29213
29215

29217
29219
29221
29223
29225
29227
29229

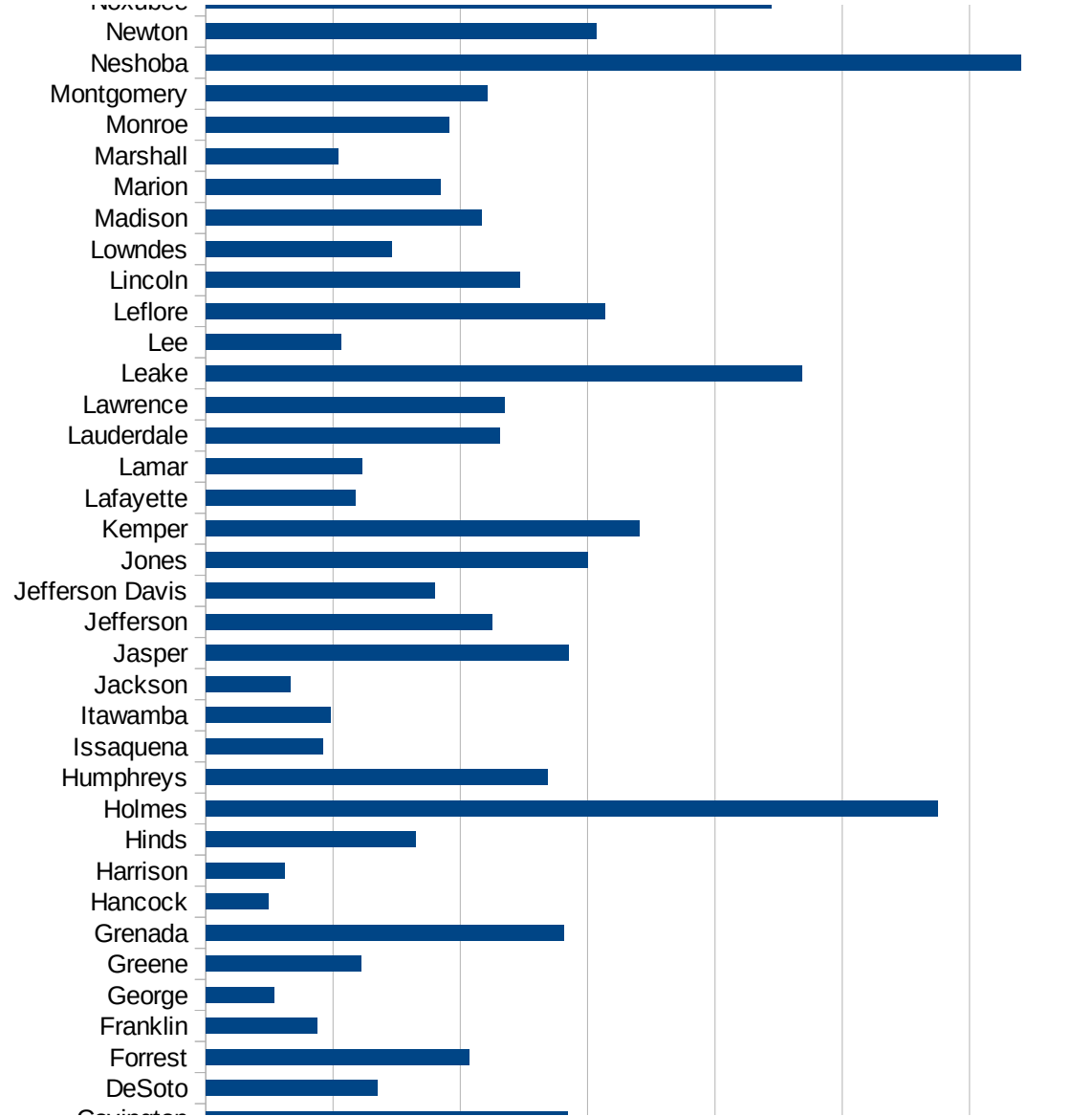
MS

FIPS	County	PC Infection
28001	Adams	807.8994614
28003	Alcorn	143.5341909
28005	Amite	649.0345611
28007	Attala	1884.018513
28009	Benton	302.2609116
28011	Bolivar	788.3062586
28013	Calhoun	761.9839291
28015	Carroll	1473.110685
28017	Chickasaw	1368.58657
28019	Choctaw	857.6950954
28021	Claiborne	2355.032215
28023	Clarke	1256.088183
28025	Clay	1212.215001
28027	Coahoma	786.6360262
28029	Copiah	1884.875451
28031	Covington	1421.524426
28033	DeSoto	672.5237773
28035	Forrest	1035.502959
28037	Franklin	436.5690806
28039	George	268.0412371
28041	Greene	610.923009
28043	Grenada	1405.841843
28045	Hancock	245.0669709
28047	Harrison	310.6702153
28049	Hinds	825.4423519
28051	Holmes	2877.085461
28053	Humphreys	1344.313915
28055	Issaquena	458.7155963
28057	Itawamba	489.0079517
28059	Jackson	331.5256461
28061	Jasper	1424.39737
28063	Jefferson	1125.809175
28065	Jefferson Davis	899.0564358

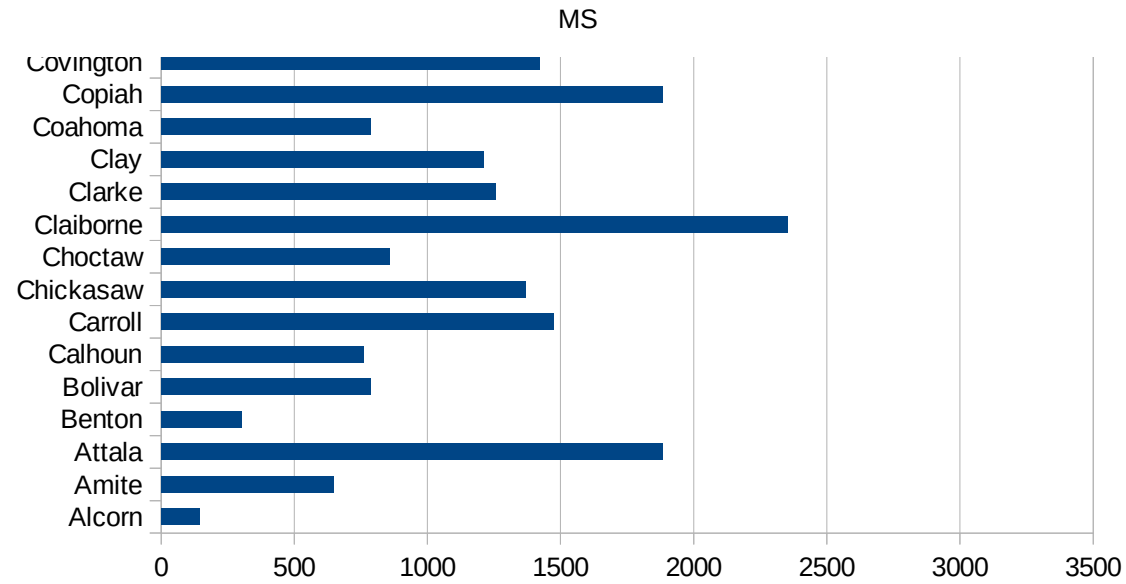


MS

28067 Jones	1500.124158
28069 Kemper	1705.395432
28071 Lafayette	589.4913584
28073 Lamar	614.9214534
28075 Lauderdale	1153.789981
28077 Lawrence	1172.219992
28079 Leake	2341.519132
28081 Lee	530.5039788
28083 Leflore	1569.90214
28085 Lincoln	1233.737758
28087 Lowndes	731.3762091
28089 Madison	1083.972356
28091 Marion	922.5166903
28093 Marshall	521.8470565
28095 Monroe	956.0229446
28097 Montgomery	1107.452858
28099 Neshoba	3203.433476
28101 Newton	1534.300238
28103 Noxubee	2221.167537
28105 Oktibbeha	939.5350713
28107 Panola	702.2060975
28109 Pearl River	426.0927655
28111 Perry	469.3655184
28113 Pike	844.2231378
28115 Pontotoc	634.5616184
28117 Prentiss	359.4706696
28119 Quitman	893.4902851
28121 Rankin	502.2676768
28123 Scott	2566.550005
28125 Sharkey	525.474069
28127 Simpson	739.9656178
28129 Smith	1274.840645
28131 Stone	256.4513544
28133 Sunflower	924.8105693



28135 Tallahatchie	664.9031243
28137 Tate	813.658333
28139 Tippah	527.3925892
28141 Tishomingo	308.4198622
28143 Tunica	824.61786
28145 Union	562.818989
28147 Walthall	1147.597649
28149 Warren	861.9196119
28151 Washington	929.809378
28153 Wayne	2458.370283
28155 Webster	1246.424193
28157 Wilkinson	1012.283894
28159 Winston	1266.171208
28161 Yazobusha	1194.318915
28163 Yazoo	1575.332767



MS

FIPS

29001
29003
29005
29007
29009
29011
29013
29015
29017
29019
29021
29023
29025
29027
29029
29031
29033
29035
29037

MS

29039
29041
29043
29045
29047
29049
29051
29053
29055
29057
29059
29061
29063
29065
29067
29069
29071
29073
29075
29077
29079
29081
29083
29085
29087
29089
29091
29093
29095
29097
29099
29101

29103

MS

29105
29107
29109
29111
29113
29115
29117
29121
29123
29125
29127
29119
29129
29131
29133
29135
29137
29139
29141
29143
29145
29147
29149
29151
29153
29155
29157
29159
29161
29163
29165
29167
29169
29171

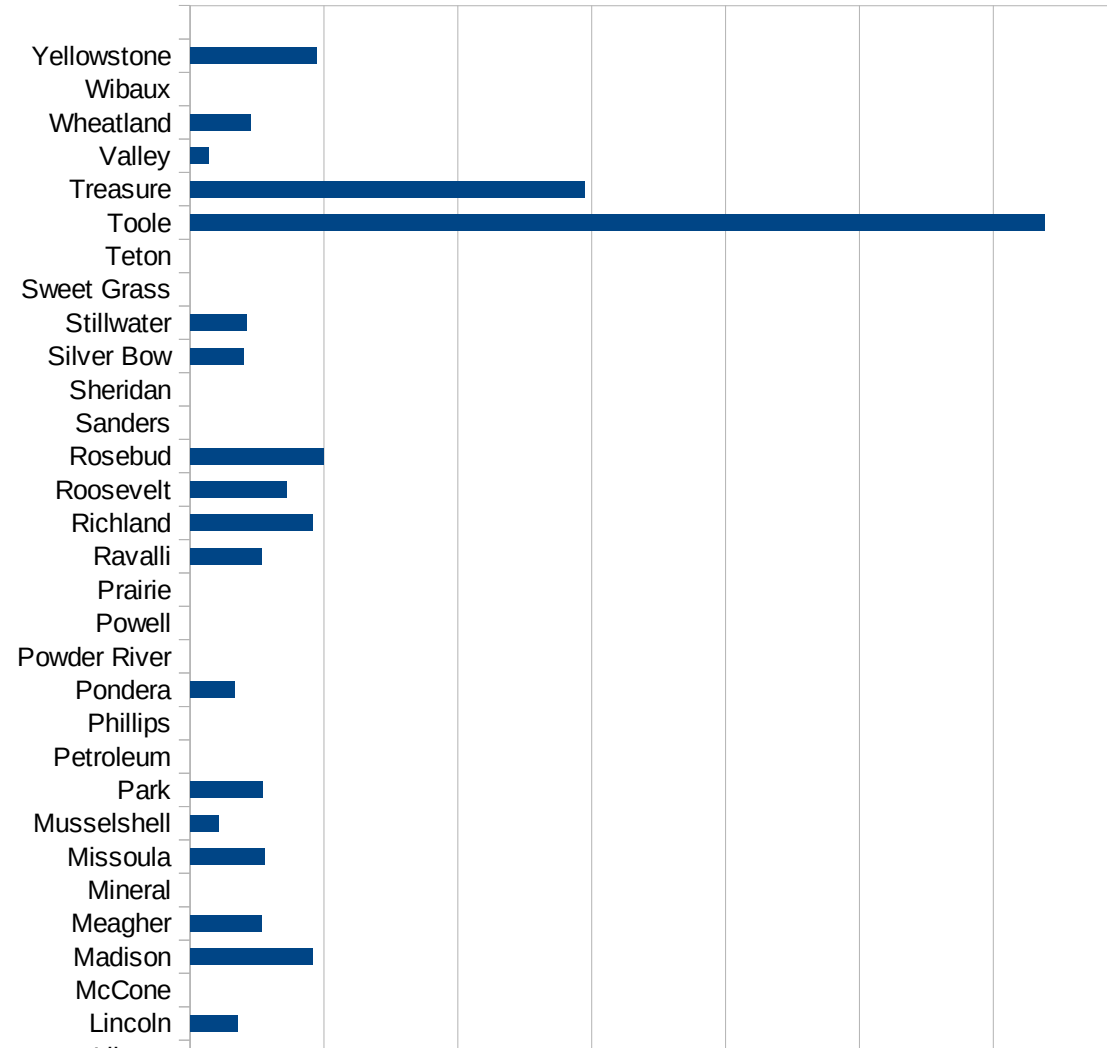
MS

29173
29175
29177
29179
29181
29195
29197
29199
29201
29203
29205
29183
29185
29187
29189
29510
29186
29207
29209
29211
29213
29215

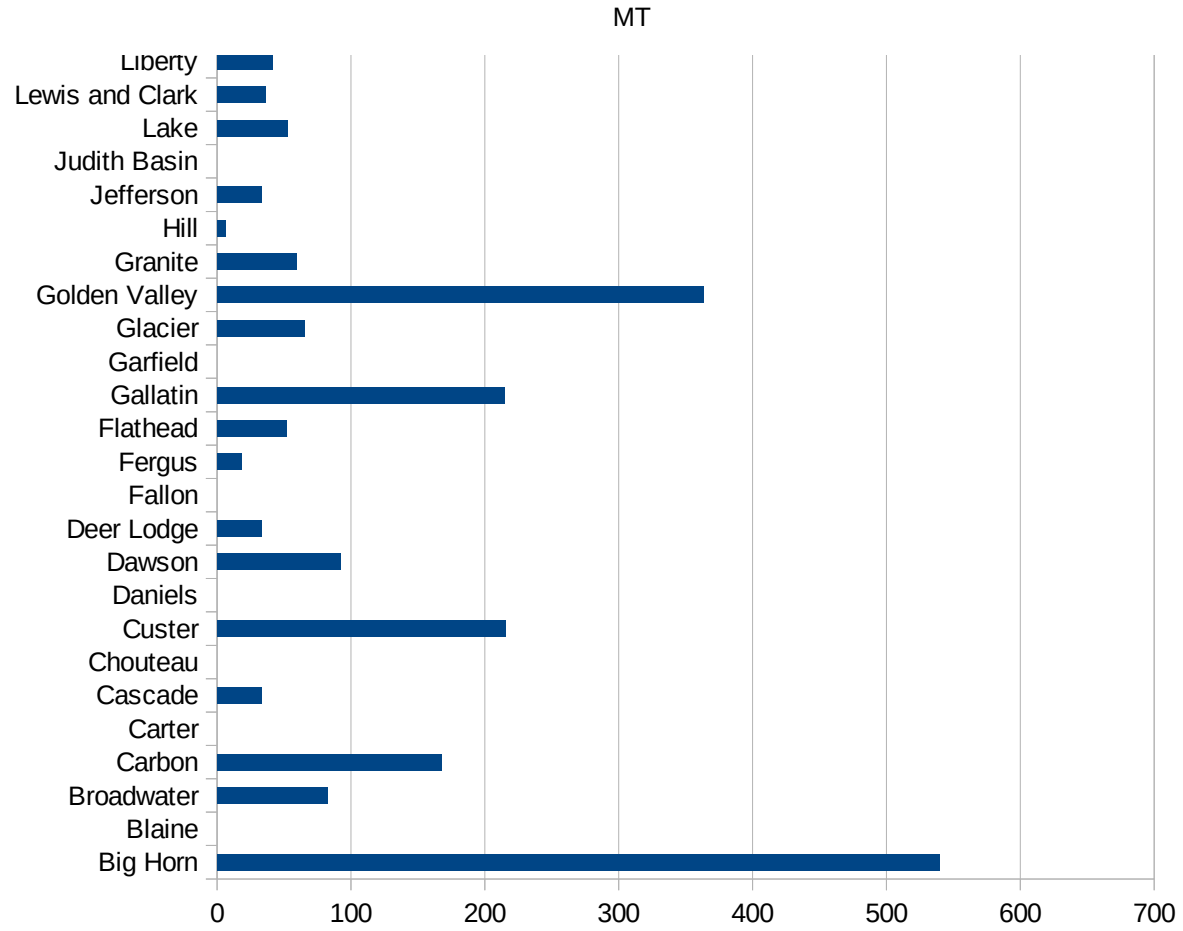
29217
29219
29221
29223
29225
29227
29229

MT

FIPS	County	PC Infection
30001	Beaverhead	10.63377286
30003	Big Horn	539.8110661
30005	Blaine	0
30007	Broadwater	82.16926869
30009	Carbon	168.0044801
30011	Carter	0
30013	Cascade	33.07080828
30015	Chouteau	0
30017	Custer	215.7776627
30019	Daniels	0
30021	Dawson	92.16589862
30023	Deer Lodge	32.85510897
30025	Fallon	0
30027	Fergus	17.99694052
30029	Flathead	51.90684191
30031	Gallatin	214.5232221
30033	Garfield	0
30035	Glacier	65.46882956
30037	Golden Valley	363.1961259
30039	Granite	59.20663114
30041	Hill	6.117330397
30043	Jefferson	33.06604943
30045	Judith Basin	0
30047	Lake	52.89256198
30049	Lewis and Clark	36.39010189
30051	Liberty	41.15226337
30053	Lincoln	35.36425179
30055	McCone	0
30057	Madison	91.24087591
30059	Meagher	53.59056806
30061	Mineral	0
30063	Missoula	55.55976463
30065	Musselshell	21.50075253



30067 Park	53.77629063
30069 Petroleum	0
30071 Phillips	0
30073 Pondera	33.48961822
30075 Powder River	0
30077 Powell	0
30079 Prairie	0
30081 Ravalli	53.27527101
30083 Richland	91.63383121
30085 Roosevelt	72.33927118
30087 Rosebud	99.30486594
30089 Sanders	0
30091 Sheridan	0
30093 Silver Bow	40.0080016
30095 Stillwater	41.95510803
30097 Sweet Grass	0
30099 Teton	0
30101 Toole	638.780136
30103 Treasure	294.55081
30105 Valley	13.4462821
30107 Wheatland	44.72271914
30109 Wibaux	0
30111 Yellowstone	94.29426054



MT

FIPS

29001
29003
29005
29007
29009
29011
29013
29015
29017
29019
29021
29023
29025
29027
29029
29031
29033
29035
29037

MT

29039
29041
29043
29045
29047
29049
29051
29053
29055
29057
29059
29061
29063
29065
29067
29069
29071
29073
29075
29077
29079
29081
29083
29085
29087
29089
29091
29093
29095
29097
29099
29101

29103

MT

29105
29107
29109
29111
29113
29115
29117
29121
29123
29125
29127
29119
29129
29131
29133
29135
29137
29139
29141
29143
29145
29147
29149
29151
29153
29155
29157
29159
29161
29163
29165
29167
29169
29171

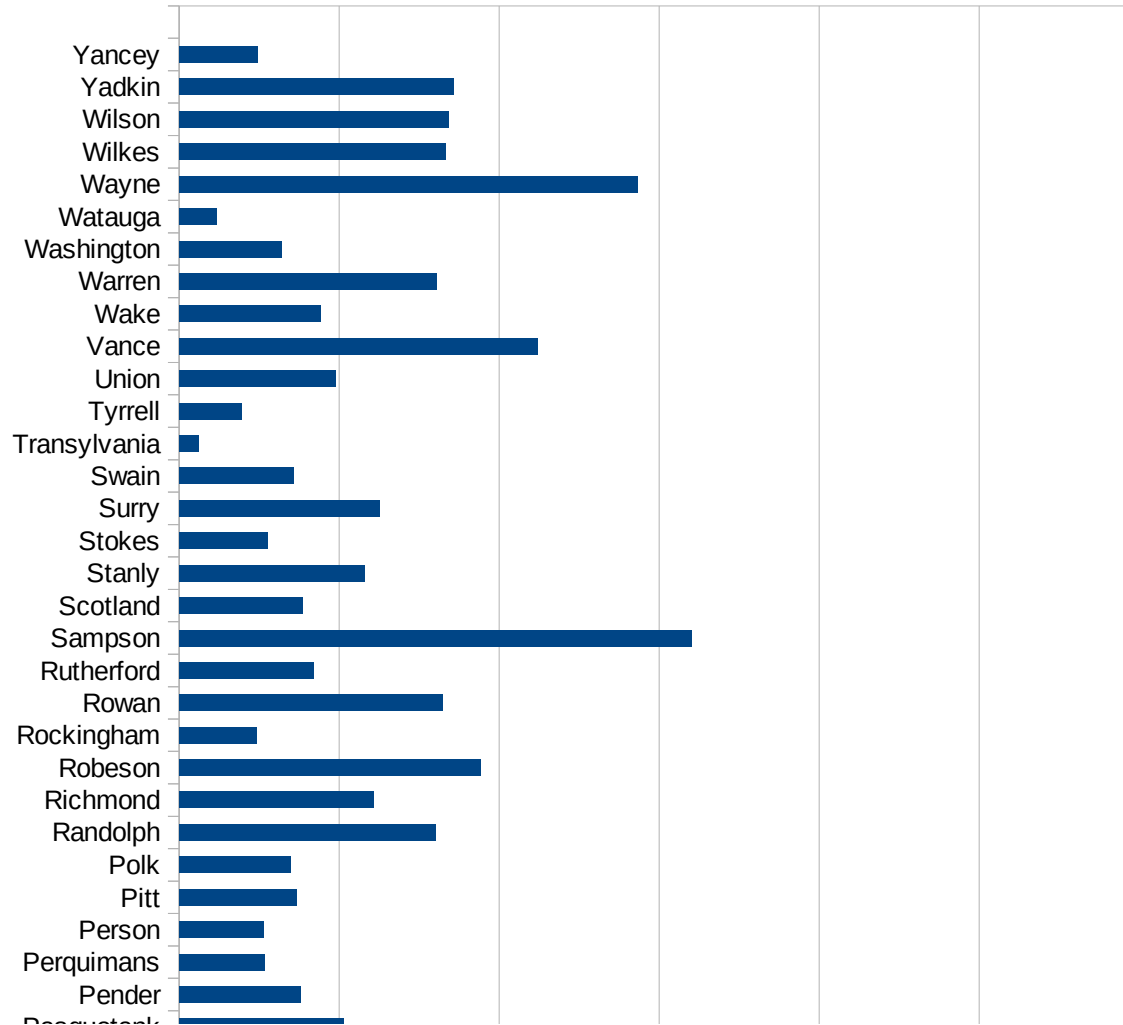
MT

29173
29175
29177
29179
29181
29195
29197
29199
29201
29203
29205
29183
29185
29187
29189
29510
29186
29207
29209
29211
29213
29215

29217
29219
29221
29223
29225
29227
29229

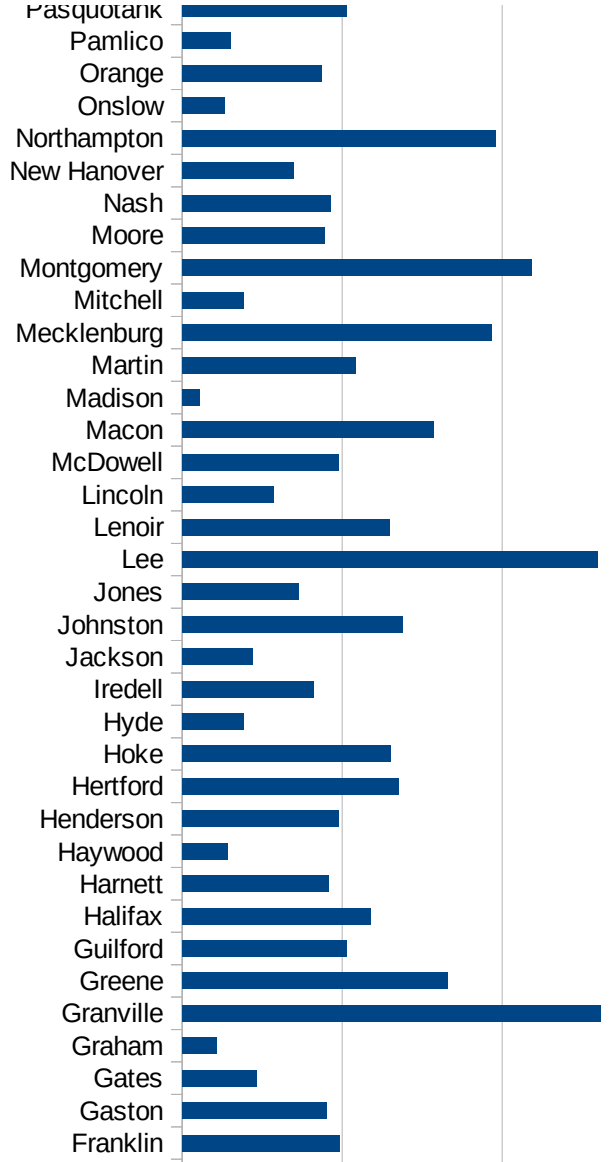
NC

FIPS	County	PC Infection
37001	Alamance	653.7047273
37003	Alexander	235.5901802
37005	Alleghany	277.7528895
37007	Anson	502.472163
37009	Ashe	191.8182154
37011	Avery	62.8391888
37013	Beaufort	163.5548758
37015	Bertie	741.0911384
37017	Bladen	1075.625188
37019	Brunswick	350.2895922
37021	Buncombe	211.1129551
37023	Burke	1124.117634
37025	Cabarrus	503.4493854
37027	Caldwell	485.1942606
37029	Camden	224.0896359
37031	Carteret	110.7531212
37033	Caswell	594.7660587
37035	Catawba	453.8234627
37037	Chatham	1279.754987
37039	Cherokee	126.8364866
37041	Chowan	171.0742034
37043	Clay	107.7295987
37045	Cleveland	283.68068
37047	Columbus	921.7500674
37049	Craven	343.983209
37051	Cumberland	343.6343394
37053	Currituck	66.4893617
37055	Dare	117.8049916
37057	Davidson	555.1754354
37059	Davie	444.6212529
37061	Duplin	2443.251325
37063	Durham	1127.426683
37065	Edgecombe	594.1736372

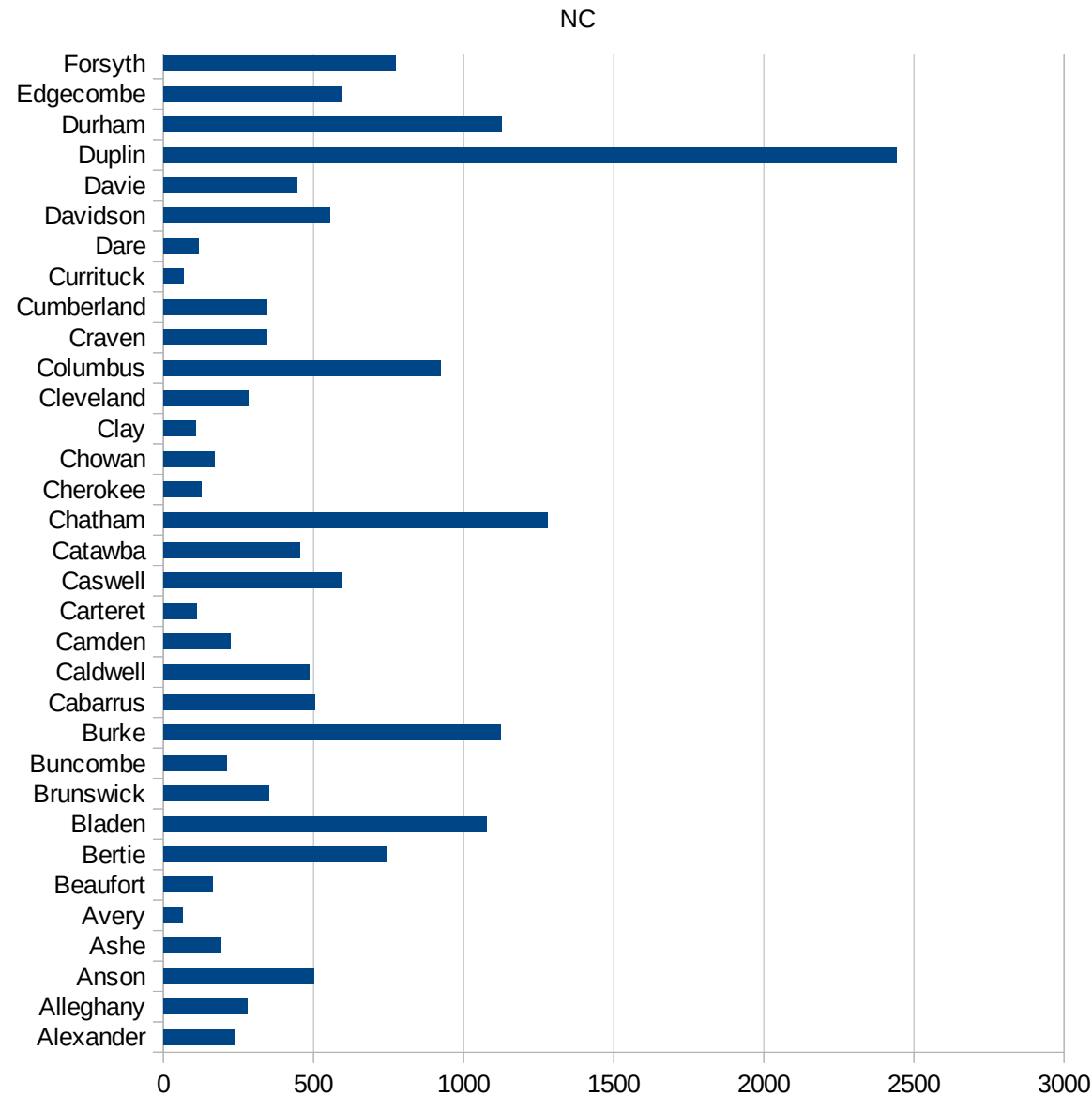


NC

37067 Forsyth	774.2040997
37069 Franklin	491.4150385
37071 Gaston	450.5353473
37073 Gates	233.3016504
37075 Graham	106.0820368
37077 Granville	1307.49397
37079 Greene	828.0982296
37081 Guilford	513.988045
37083 Halifax	589.2355756
37085 Harnett	458.2234342
37087 Haywood	143.6155621
37089 Henderson	487.3745161
37091 Hertford	676.2754132
37093 Hoke	651.8881017
37095 Hyde	191.2045889
37097 Iredell	409.6729902
37099 Jackson	221.570845
37101 Johnston	687.3072653
37103 Jones	363.1835633
37105 Lee	1298.574497
37107 Lenoir	648.4922109
37109 Lincoln	286.4987466
37111 McDowell	487.8370361
37113 Macon	785.0361343
37115 Madison	55.13945688
37117 Martin	542.5433373
37119 Mecklenburg	968.2777509
37121 Mitchell	193.3333333
37123 Montgomery	1092.735873
37125 Moore	444.8632983
37127 Nash	464.8144997
37129 New Hanover	348.7260735
37131 Northampton	980.8904249
37133 Onslow	132.0295625



37135 Orange	434.8510892
37137 Pamlico	149.9605367
37139 Pasquotank	514.6446681
37141 Pender	378.0444645
37143 Perquimans	268.2163612
37145 Person	263.2444883
37147 Pitt	366.8419356
37149 Polk	349.3280287
37151 Randolph	801.5291139
37153 Richmond	608.1939091
37155 Robeson	940.5981901
37157 Rockingham	240.3793141
37159 Rowan	823.2928884
37161 Rutherford	420.4950169
37163 Sampson	1599.974853
37165 Scotland	384.9468544
37167 Stanly	578.3326621
37169 Stokes	274.9246706
37171 Surry	626.8416078
37173 Swain	358.020358
37175 Transylvania	61.37658922
37177 Tyrrell	193.65771
37179 Union	487.9020635
37181 Vance	1119.28581
37183 Wake	440.9024952
37185 Warren	802.7465038
37187 Washington	320.4317396
37189 Watauga	116.1855394
37191 Wayne	1433.694664
37193 Wilkes	831.4249457
37195 Wilson	842.1828003
37197 Yadkin	857.6831899
37199 Yancey	245.7688656



NC

NC

FIPS

- 29001
- 29003
- 29005
- 29007
- 29009
- 29011
- 29013
- 29015
- 29017
- 29019
- 29021
- 29023
- 29025
- 29027
- 29029
- 29031
- 29033
- 29035
- 29037

This work is licensed under the Creative Commons Attribution-NoDerivatives 4.0 International License. To view a copy of this license, visit <http://creativecommons.org/licenses/by-nd/4.0/>.

Tom McKellips, DM
www.creatingtomorrow.us
Page 278

NC

29039
29041
29043
29045
29047
29049
29051
29053
29055
29057
29059
29061
29063
29065
29067
29069
29071
29073
29075
29077
29079
29081
29083
29085
29087
29089
29091
29093
29095
29097
29099
29101

29103

NC

29105
29107
29109
29111
29113
29115
29117
29121
29123
29125
29127
29119
29129
29131
29133
29135
29137
29139
29141
29143
29145
29147
29149
29151
29153
29155
29157
29159
29161
29163
29165
29167
29169
29171

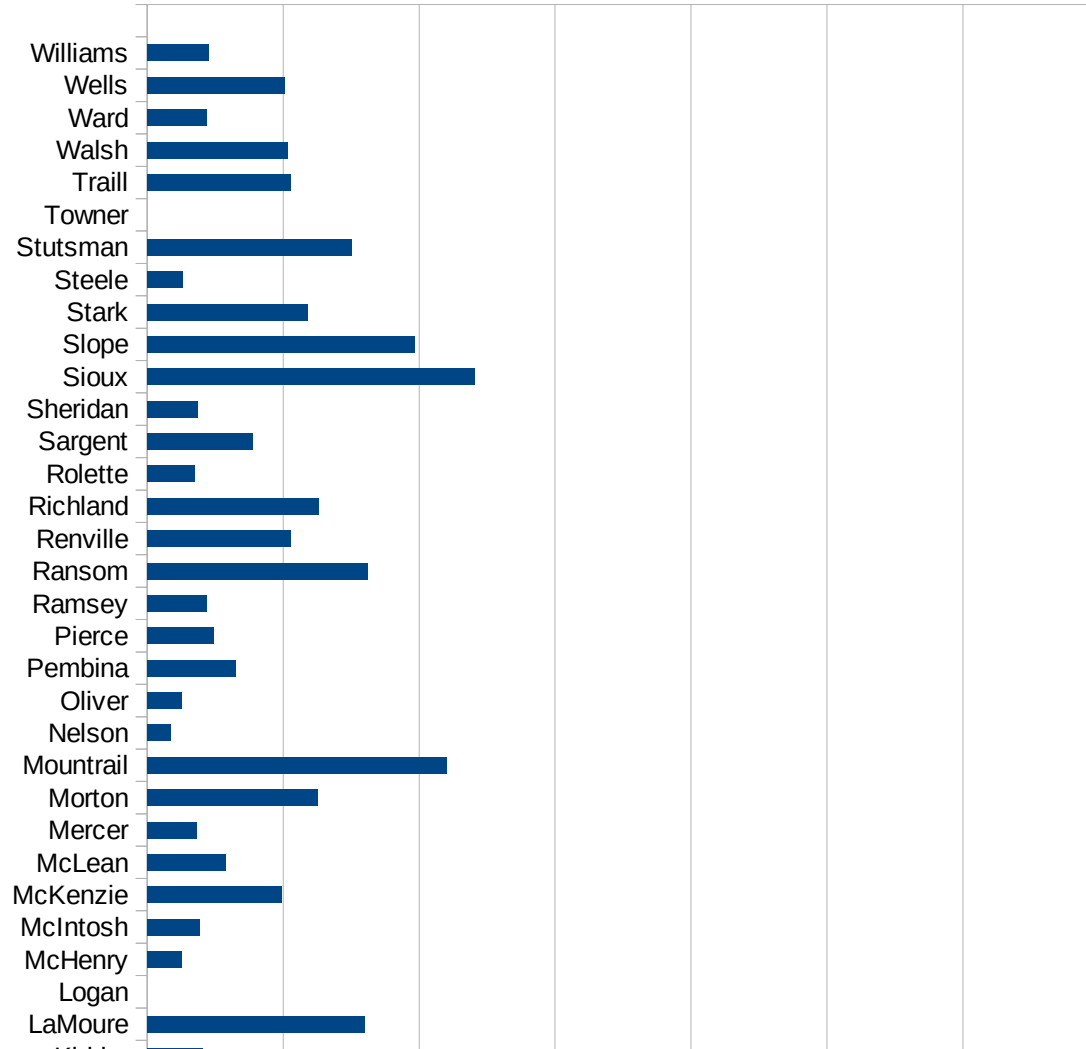
NC

29173
29175
29177
29179
29181
29195
29197
29199
29201
29203
29205
29183
29185
29187
29189
29510
29186
29207
29209
29211
29213
29215

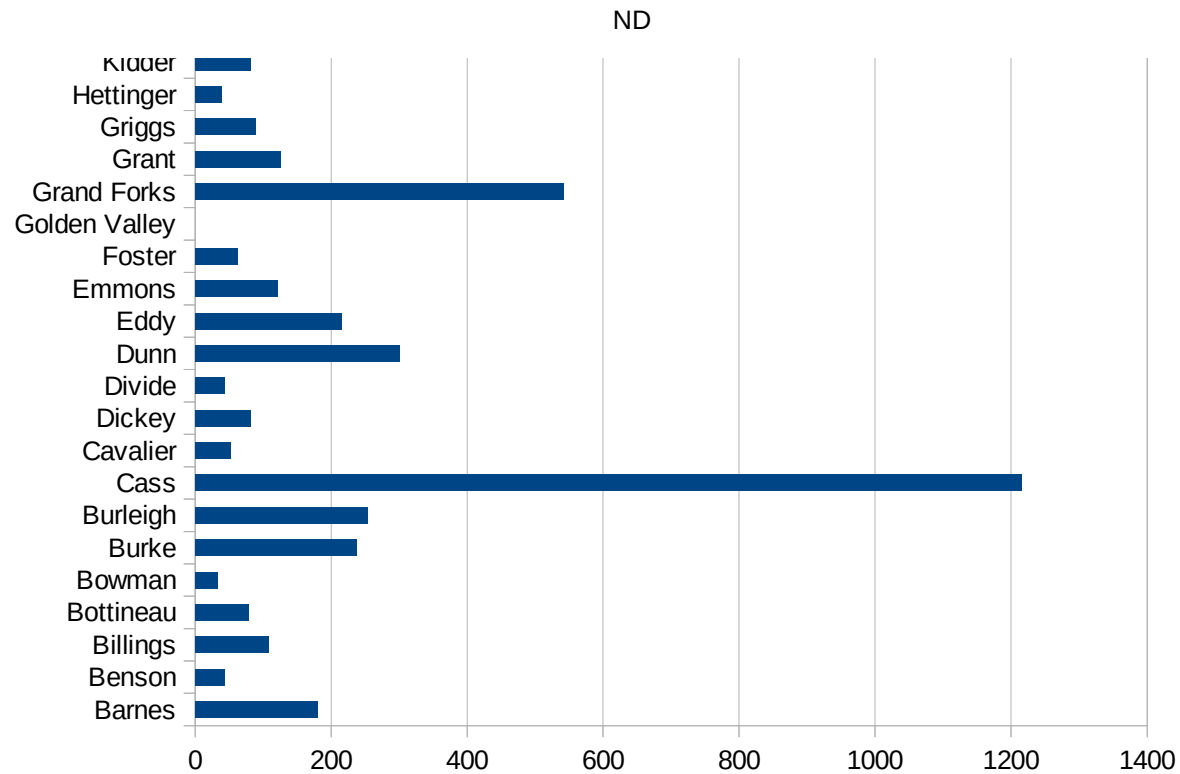
29217
29219
29221
29223
29225
29227
29229

ND

FIPS	County	PC Infection
38001	Adams	0
38003	Barnes	180.2314551
38005	Benson	43.09106579
38007	Billings	108.8139282
38009	Bottineau	77.99095305
38011	Bowman	32.50975293
38013	Burke	238.0952381
38015	Burleigh	252.9572912
38017	Cass	1216.421693
38019	Cavalier	52.232959
38021	Dickey	81.58270447
38023	Divide	43.80201489
38025	Dunn	300.0923361
38027	Eddy	216.1694769
38029	Emmons	121.3960546
38031	Foster	62.18905473
38033	Golden Valley	0
38035	Grand Forks	542.6027978
38037	Grant	126.3689975
38039	Griggs	89.60573477
38041	Hettinger	39.77724741
38043	Kidder	81.63265306
38045	LaMoure	320.0393895
38047	Logan	0
38049	McHenry	51.58184319
38051	McIntosh	77.36943907
38053	McKenzie	198.0633803
38055	McLean	115.2918981
38057	Mercer	72.57771864
38059	Morton	250.8441872
38061	Mountrail	440.3992954
38063	Nelson	34.8553503
38065	Oliver	51.2295082



38067 Pembina	129.5523247
38069 Pierce	98.01519235
38071 Ramsey	87.10042679
38073 Ransom	324.6133282
38075 Renville	210.6149958
38077 Richland	252.4786009
38079 Rolette	69.92518006
38081 Sargent	155.0387597
38083 Sheridan	74.12898443
38085 Sioux	481.8724185
38087 Slope	393.1847969
38089 Stark	235.5066619
38091 Steele	52.54860746
38093 Stutsman	301.1904193
38095 Towner	0
38097 Traill	211.5217121
38099 Walsh	206.2435549
38101 Ward	87.09258385
38103 Wells	202.1733637
38105 Williams	90.52333805



ND

FIPS

29001
29003
29005
29007
29009
29011
29013
29015
29017
29019
29021
29023
29025
29027
29029
29031
29033
29035
29037

ND

29039
29041
29043
29045
29047
29049
29051
29053
29055
29057
29059
29061
29063
29065
29067
29069
29071
29073
29075
29077
29079
29081
29083
29085
29087
29089
29091
29093
29095
29097
29099
29101

29103

ND

29105
29107
29109
29111
29113
29115
29117
29121
29123
29125
29127
29119
29129
29131
29133
29135
29137
29139
29141
29143
29145
29147
29149
29151
29153
29155
29157
29159
29161
29163
29165
29167
29169
29171

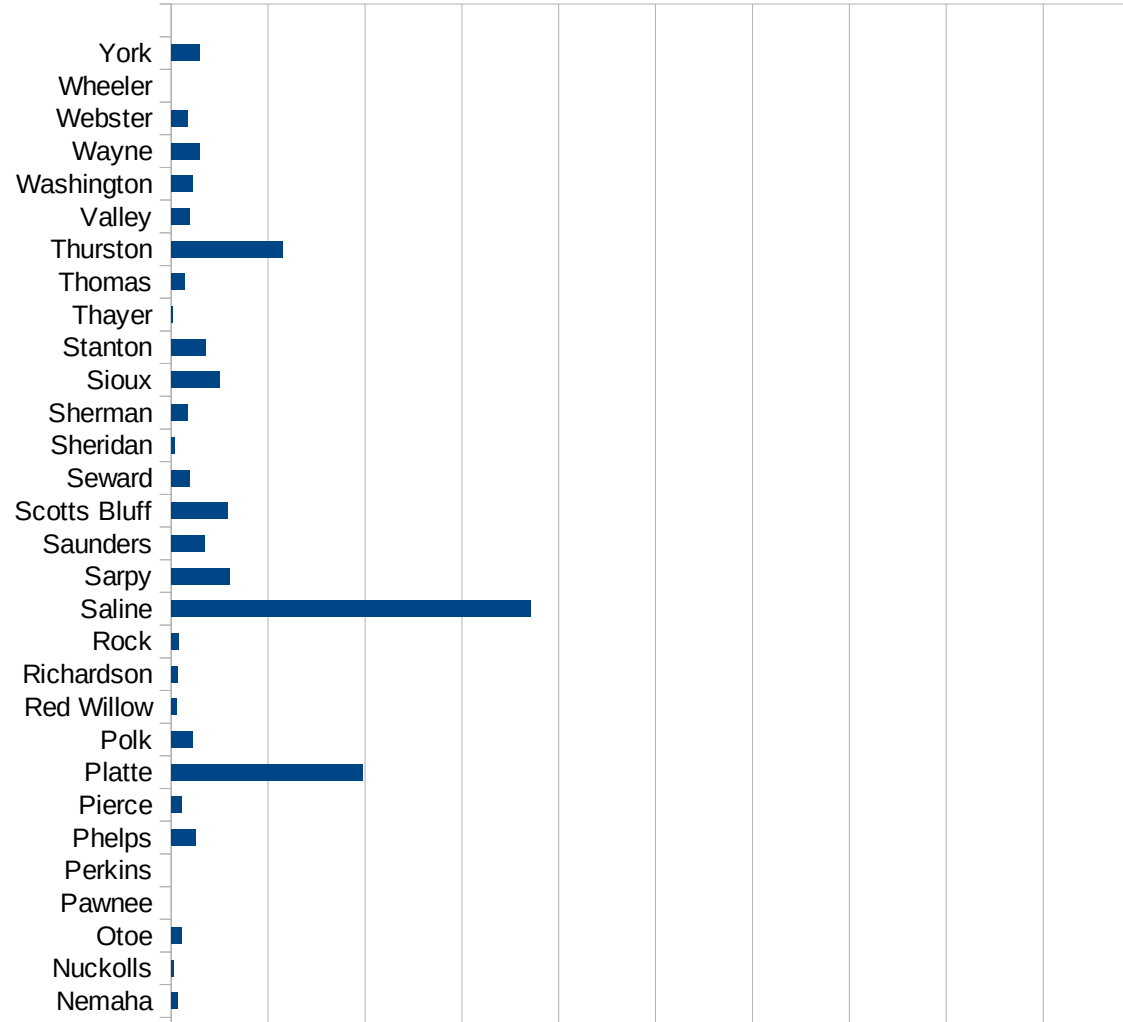
ND

29173
29175
29177
29179
29181
29195
29197
29199
29201
29203
29205
29183
29185
29187
29189
29510
29186
29207
29209
29211
29213
29215

29217
29219
29221
29223
29225
29227
29229

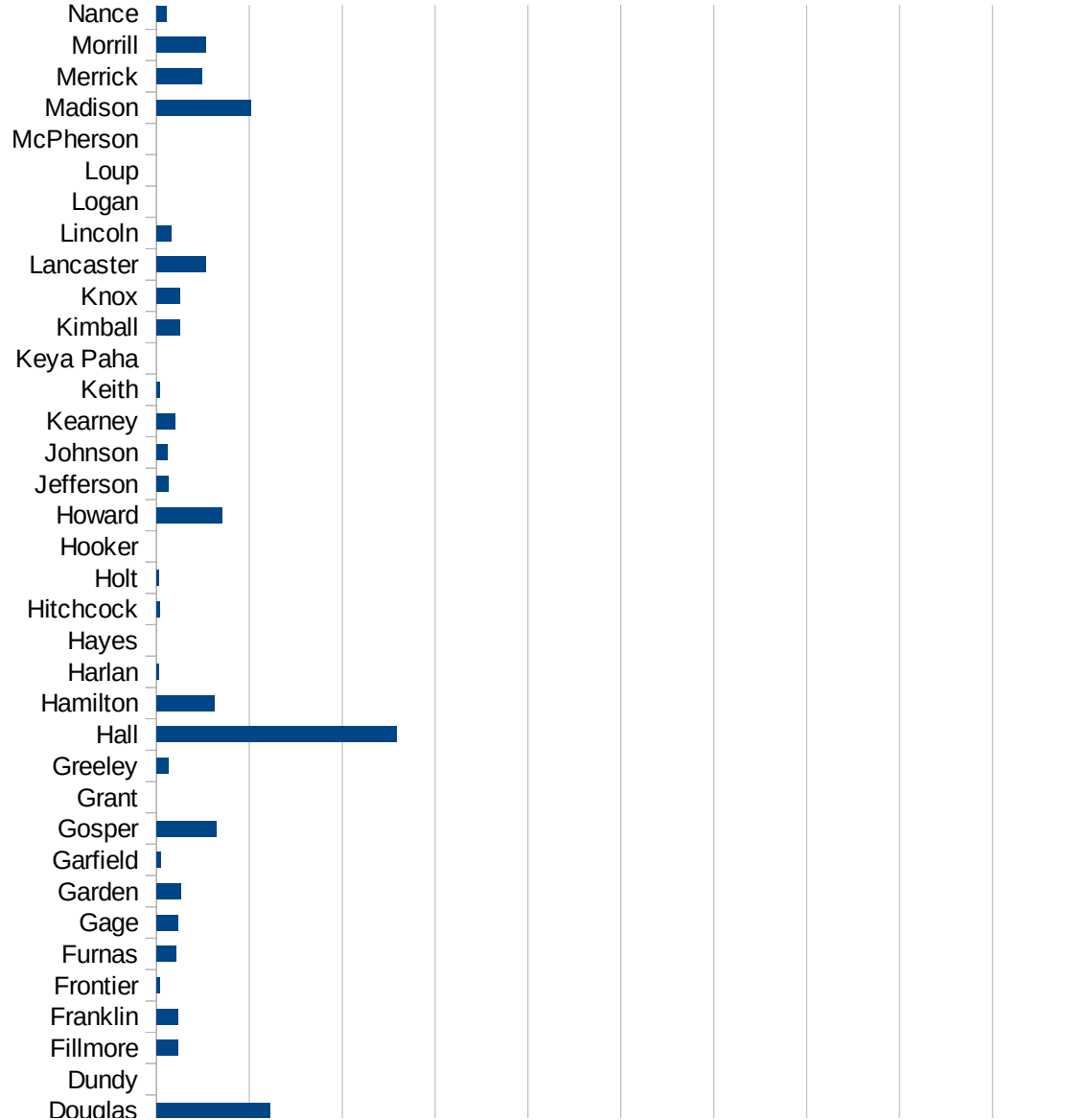
NE

FIPS	County	PC Infection
31001	Adams	913.9665514
31003	Antelope	142.0454545
31005	Arthur	0
31007	Banner	136.9863014
31009	Blaine	0
31011	Boone	133.613285
31013	Box Butte	27.84998143
31015	Boyd	51.15089514
31017	Brown	0
31019	Buffalo	368.8400685
31021	Burt	200.3699137
31023	Butler	632.9113924
31025	Cass	248.4804465
31027	Cedar	153.9190149
31029	Chase	25.14458134
31031	Cherry	17.35809755
31033	Cheyenne	193.3404941
31035	Clay	434.5027358
31037	Colfax	6120.760959
31039	Cuming	391.4988814
31041	Custer	369.00369
31043	Dakota	8763.630932
31045	Dawes	22.94630564
31047	Dawson	3614.661099
31049	Deuel	0
31051	Dixon	805.7453144
31053	Dodge	1850.996168
31055	Douglas	1228.125882
31057	Dundy	0
31059	Fillmore	235.2089741
31061	Franklin	231.5580549
31063	Frontier	38.34355828
31065	Furnas	212.0890774

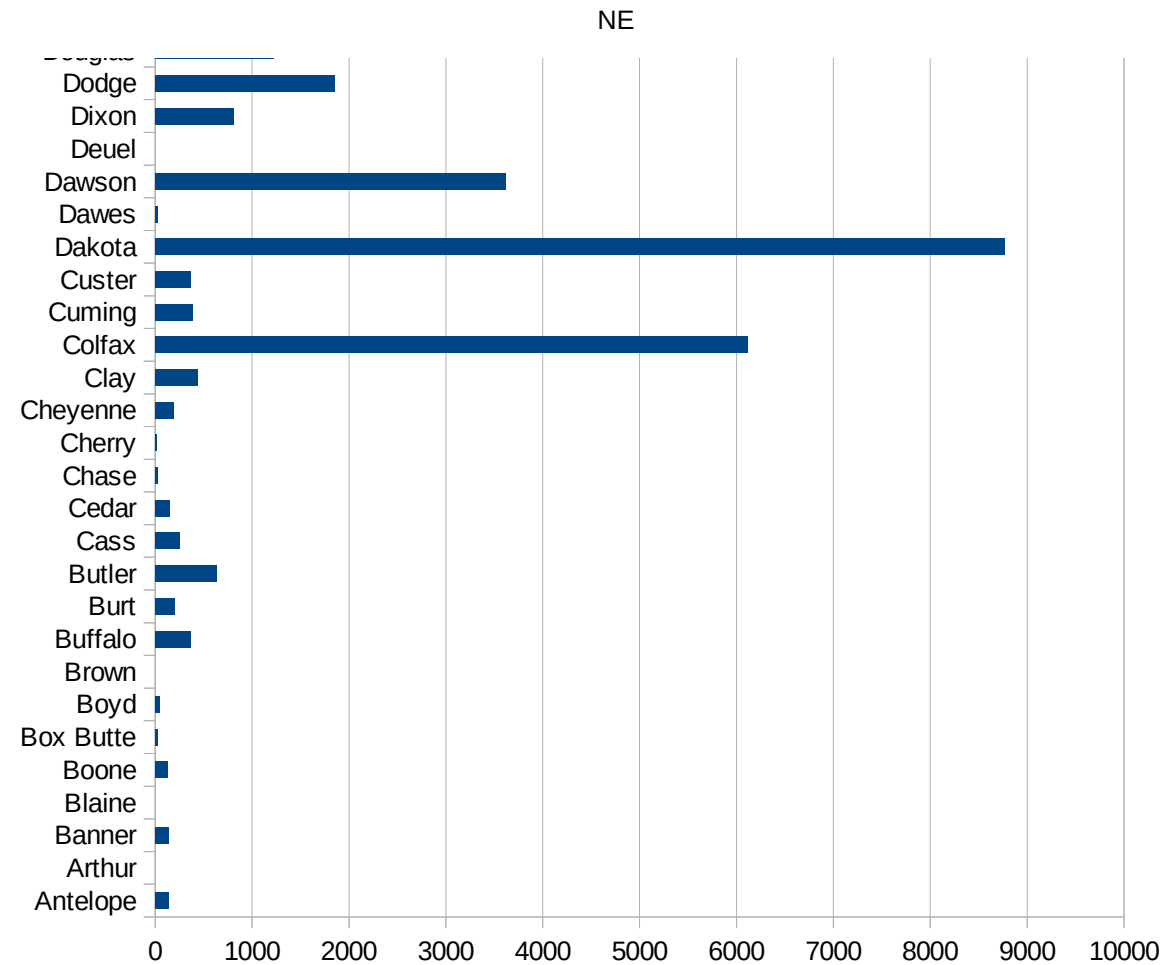


NE

31067 Gage	232.6338808
31069 Garden	263.5740643
31071 Garfield	50.32712632
31073 Gosper	651.3026052
31075 Grant	0
31077 Greeley	127.3344652
31079 Hall	2580.87555
31081 Hamilton	625
31083 Harlan	29.40311673
31085 Hayes	0
31087 Hitchcock	35.63791875
31089 Holt	29.47533897
31091 Hooker	0
31093 Howard	711.1935683
31095 Jefferson	126.8141468
31097 Johnson	116.8679392
31099 Kearney	198.6552567
31101 Keith	37.40182022
31103 Keya Paha	0
31105 Kimball	248.7562189
31107 Knox	249.4358
31109 Lancaster	533.2963514
31111 Lincoln	156.3166122
31113 Logan	0
31115 Loup	0
31117 McPherson	0
31119 Madison	1014.353526
31121 Merrick	491.4004914
31123 Morrill	533.5040546
31125 Nance	113.2502831
31127 Nemaha	71.85972981
31129 Nuckolls	23.83790226
31131 Otoe	112.6055677
31133 Pawnee	0



31135 Perkins	0
31137 Phelps	255.6691863
31139 Pierce	112.0134416
31141 Platte	1978.239367
31143 Polk	227.358848
31145 Red Willow	55.9388402
31147 Richardson	62.99609424
31149 Rock	73.52941176
31151 Saline	3714.285714
31153 Sarpy	608.8073772
31155 Saunders	347.3689152
31157 Scotts Bluff	580.7330018
31159 Seward	190.5531817
31161 Sheridan	38.53564547
31163 Sherman	164.5819618
31165 Sioux	505.4759899
31167 Stanton	351.758794
31169 Thayer	19.84520738
31171 Thomas	138.8888889
31173 Thurston	1150.212242
31175 Valley	190.9307876
31177 Washington	222.5770552
31179 Wayne	297.7773051
31181 Webster	169.8273422
31183 Wheeler	0
31185 York	297.7054894



NE

FIPS

29001
29003
29005
29007
29009
29011
29013
29015
29017
29019
29021
29023
29025
29027
29029
29031
29033
29035
29037

NE

29039
29041
29043
29045
29047
29049
29051
29053
29055
29057
29059
29061
29063
29065
29067
29069
29071
29073
29075
29077
29079
29081
29083
29085
29087
29089
29091
29093
29095
29097
29099
29101

29103

NE

29105
29107
29109
29111
29113
29115
29117
29121
29123
29125
29127
29119
29129
29131
29133
29135
29137
29139
29141
29143
29145
29147
29149
29151
29153
29155
29157
29159
29161
29163
29165
29167
29169
29171

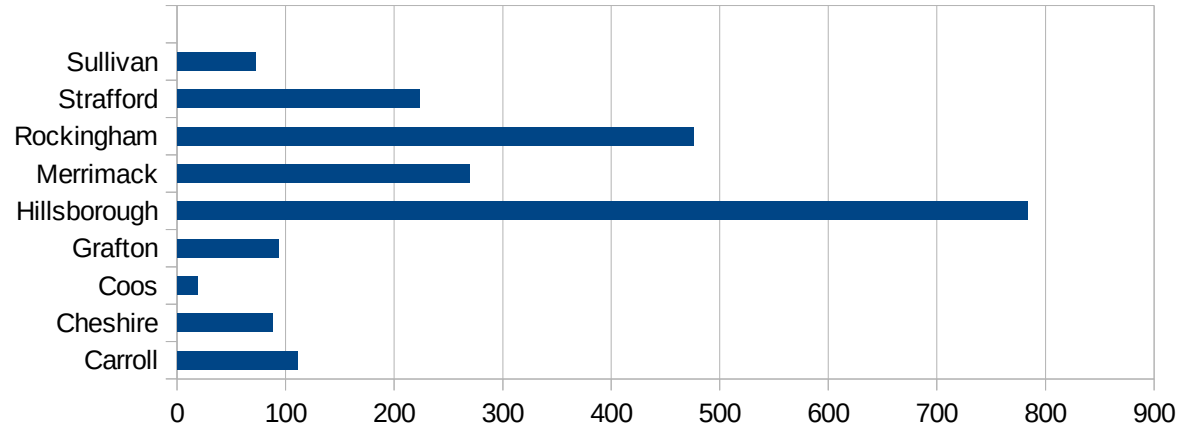
NE

29173
29175
29177
29179
29181
29195
29197
29199
29201
29203
29205
29183
29185
29187
29189
29510
29186
29207
29209
29211
29213
29215

29217
29219
29221
29223
29225
29227
29229

NH

FIPS	County	Cases	Per Capita Cases 100,000
33001	Belknap	132.7390122	
33003	Carroll	110.7033765	
33005	Cheshire	87.58971409	
33007	Coos	18.99395359	
33009	Grafton	93.55578821	
33011	Hillsborough	783.6299841	
33013	Merrimack	269.3010084	
33015	Rockingham	475.4573447	
33017	Strafford	223.6912906	
33019	Sullivan	71.85240126	



NH

FIPS

29001
29003
29005
29007
29009
29011
29013
29015
29017
29019
29021
29023
29025
29027
29029
29031
29033
29035
29037

NH

29039
29041
29043
29045
29047
29049
29051
29053
29055
29057
29059
29061
29063
29065
29067
29069
29071
29073
29075
29077
29079
29081
29083
29085
29087
29089
29091
29093
29095
29097
29099
29101

29103

NH

29105
29107
29109
29111
29113
29115
29117
29121
29123
29125
29127
29119
29129
29131
29133
29135
29137
29139
29141
29143
29145
29147
29149
29151
29153
29155
29157
29159
29161
29163
29165
29167
29169
29171

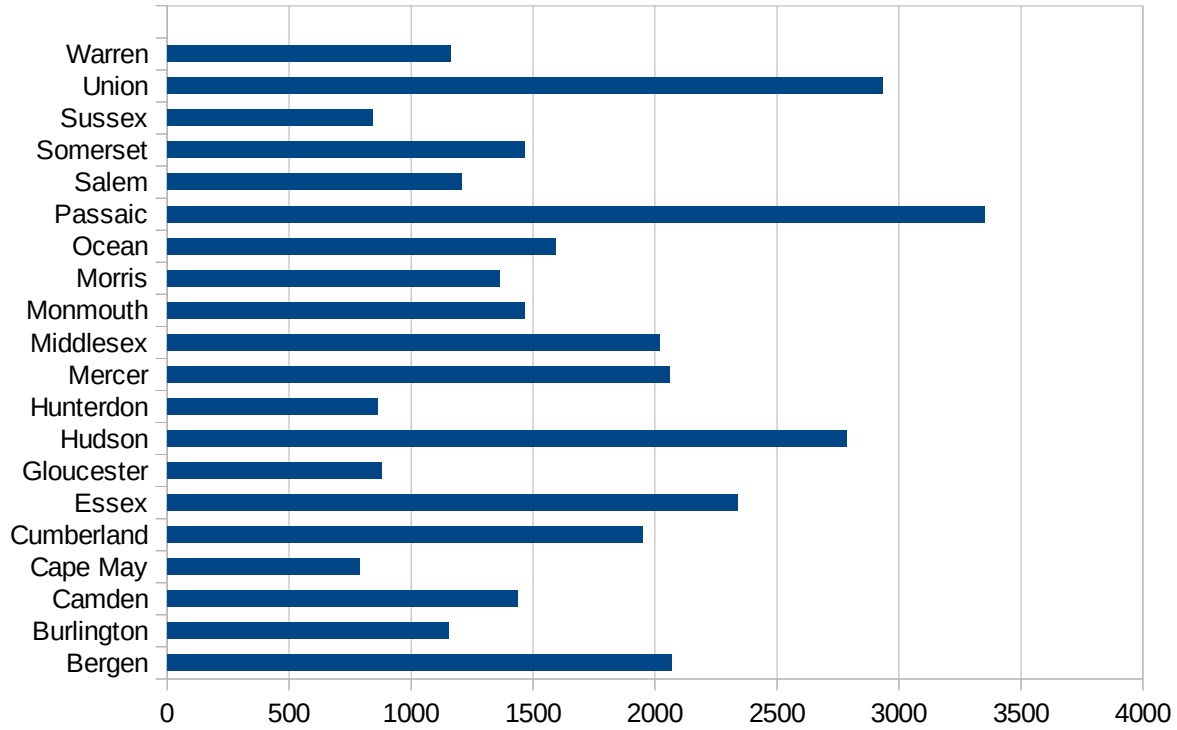
NH

29173
29175
29177
29179
29181
29195
29197
29199
29201
29203
29205
29183
29185
29187
29189
29510
29186
29207
29209
29211
29213
29215

29217
29219
29221
29223
29225
29227
29229

NJ

FIPS	County	PC Infection
34001	Atlantic	1069.589231
34003	Bergen	2066.207462
34005	Burlington	1153.162215
34007	Camden	1436.465396
34009	Cape May	790.8383751
34011	Cumberland	1948.70572
34013	Essex	2340.181578
34015	Gloucester	877.4638994
34017	Hudson	2785.843289
34019	Hunterdon	861.1703578
34021	Mercer	2062.134442
34023	Middlesex	2020.525862
34025	Monmouth	1465.831072
34027	Morris	1361.719692
34029	Ocean	1590.623135
34031	Passaic	3351.214957
34033	Salem	1207.532704
34035	Somerset	1466.644925
34037	Sussex	844.4662249
34039	Union	2932.981165
34041	Warren	1160.910956



FIPS

- 29001
- 29003
- 29005
- 29007
- 29009
- 29011
- 29013
- 29015
- 29017
- 29019
- 29021
- 29023
- 29025
- 29027
- 29029
- 29031
- 29033
- 29035
- 29037

NJ

29039
29041
29043
29045
29047
29049
29051
29053
29055
29057
29059
29061
29063
29065
29067
29069
29071
29073
29075
29077
29079
29081
29083
29085
29087
29089
29091
29093
29095
29097
29099
29101

29103

NJ

29105
29107
29109
29111
29113
29115
29117
29121
29123
29125
29127
29119
29129
29131
29133
29135
29137
29139
29141
29143
29145
29147
29149
29151
29153
29155
29157
29159
29161
29163
29165
29167
29169
29171

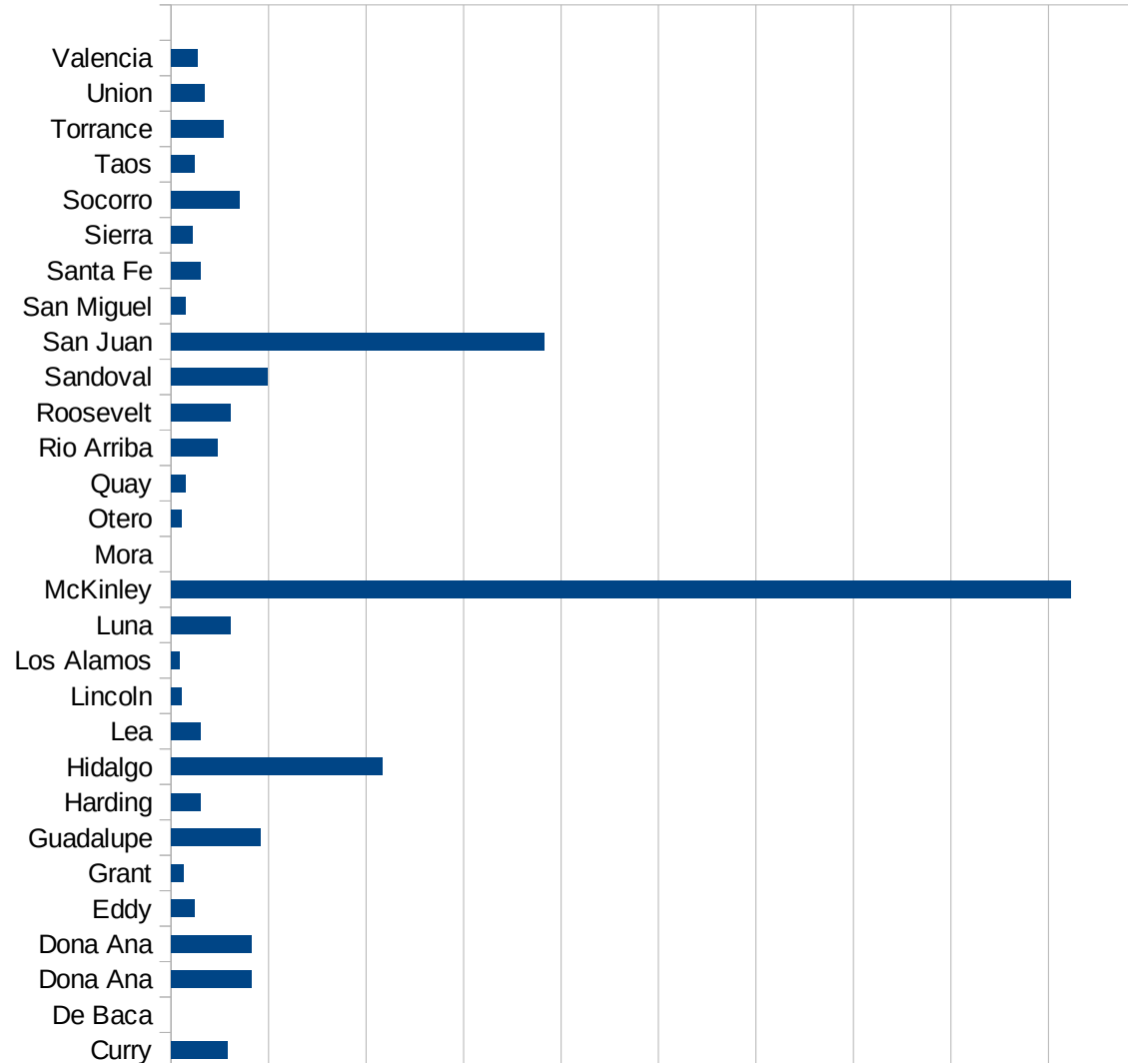
NJ

29173
29175
29177
29179
29181
29195
29197
29199
29201
29203
29205
29183
29185
29187
29189
29510
29186
29207
29209
29211
29213
29215

29217
29219
29221
29223
29225
29227
29229

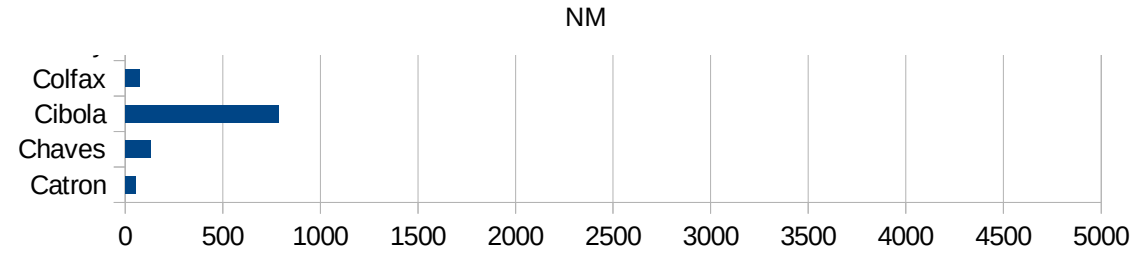
NM

FIPS	County	PC Infection
35001	Bernalillo	304.110352
35003	Catron	55.89714925
35005	Chaves	128.3062035
35006	Cibola	788.9030135
35007	Colfax	74.31874484
35009	Curry	287.2342577
35011	De Baca	0
35013	Dona Ana	411.4526347
35013	Dona Ana	411.4526347
35015	Eddy	119.1709845
35017	Grant	65.82315512
35019	Guadalupe	460.7233356
35021	Harding	152.6717557
35023	Hidalgo	1084.90566
35025	Lea	152.2747842
35027	Lincoln	56.24872162
35028	Los Alamos	41.88262395
35029	Luna	304.6363143
35031	McKinley	4614.746161
35033	Mora	0
35035	Otero	56.90241236
35037	Quay	72.70083606
35039	Rio Arriba	238.4248577
35041	Roosevelt	304.1135357
35043	Sandoval	493.184276
35045	San Juan	1912.941948
35047	San Miguel	76.11177558
35049	Santa Fe	151.9432745
35051	Sierra	109.4091904
35053	Socorro	352.5545264
35055	Taos	121.8212273
35057	Torrance	269.3861843
35059	Union	169.9854298



35061 Valencia

137.3338914



NM

FIPS

29001
29003
29005
29007
29009
29011
29013
29015
29017
29019
29021
29023
29025
29027
29029
29031
29033
29035
29037

NM

29039
29041
29043
29045
29047
29049
29051
29053
29055
29057
29059
29061
29063
29065
29067
29069
29071
29073
29075
29077
29079
29081
29083
29085
29087
29089
29091
29093
29095
29097
29099
29101

29103

NM

29105
29107
29109
29111
29113
29115
29117
29121
29123
29125
29127
29119
29129
29131
29133
29135
29137
29139
29141
29143
29145
29147
29149
29151
29153
29155
29157
29159
29161
29163
29165
29167
29169
29171

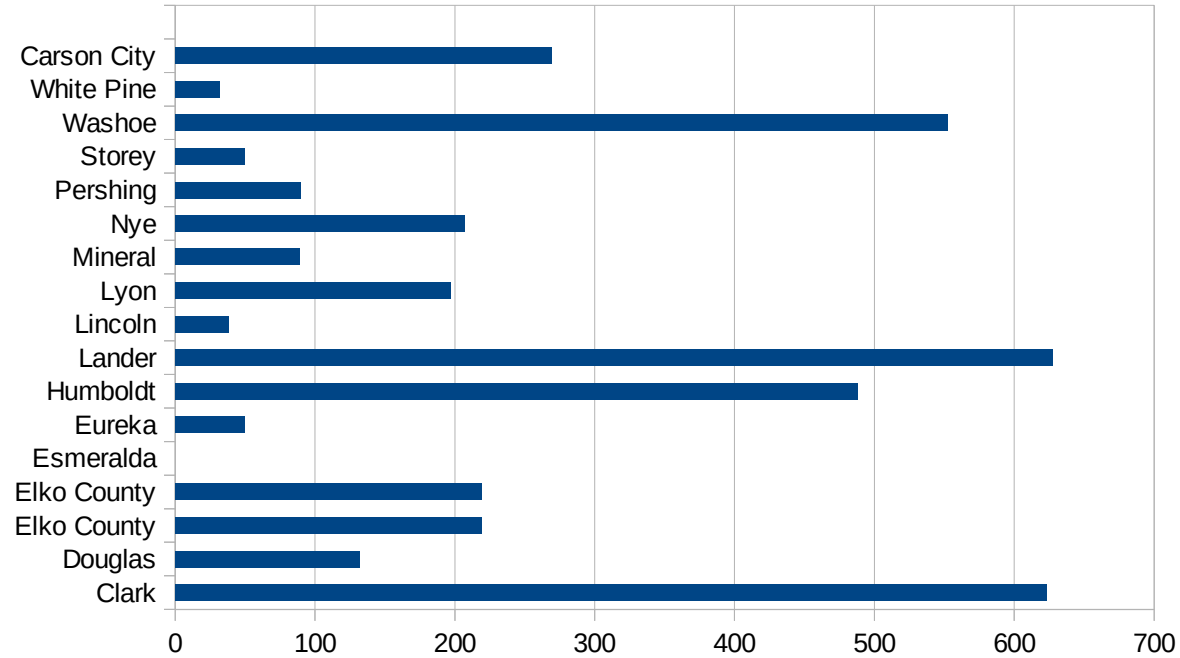
NM

29173
29175
29177
29179
29181
29195
29197
29199
29201
29203
29205
29183
29185
29187
29189
29510
29186
29207
29209
29211
29213
29215

29217
29219
29221
29223
29225
29227
29229

NV

FIPS	County	PC Infection
32001	Churchill	40.91653028
32003	Clark	623.3064638
32005	Douglas	132.0486104
32007	Elko County	219.2146397
32007	Elko County	219.2146397
32009	Esmeralda	0
32011	Eureka	49.92511233
32013	Humboldt	488.5023234
32015	Lander	627.8026906
32017	Lincoln	38.45414343
32019	Lyon	197.1043578
32021	Mineral	88.61320337
32023	Nye	207.2950205
32027	Pershing	90.0090009
32029	Storey	49.64010921
32031	Washoe	552.46009
32033	White Pine	31.66226913
32510	Carson City	268.8851193



NV

FIPS

29001
29003
29005
29007
29009
29011
29013
29015
29017
29019
29021
29023
29025
29027
29029
29031
29033
29035
29037

NV

29039
29041
29043
29045
29047
29049
29051
29053
29055
29057
29059
29061
29063
29065
29067
29069
29071
29073
29075
29077
29079
29081
29083
29085
29087
29089
29091
29093
29095
29097
29099
29101

29103

NV

29105
29107
29109
29111
29113
29115
29117
29121
29123
29125
29127
29119
29129
29131
29133
29135
29137
29139
29141
29143
29145
29147
29149
29151
29153
29155
29157
29159
29161
29163
29165
29167
29169
29171

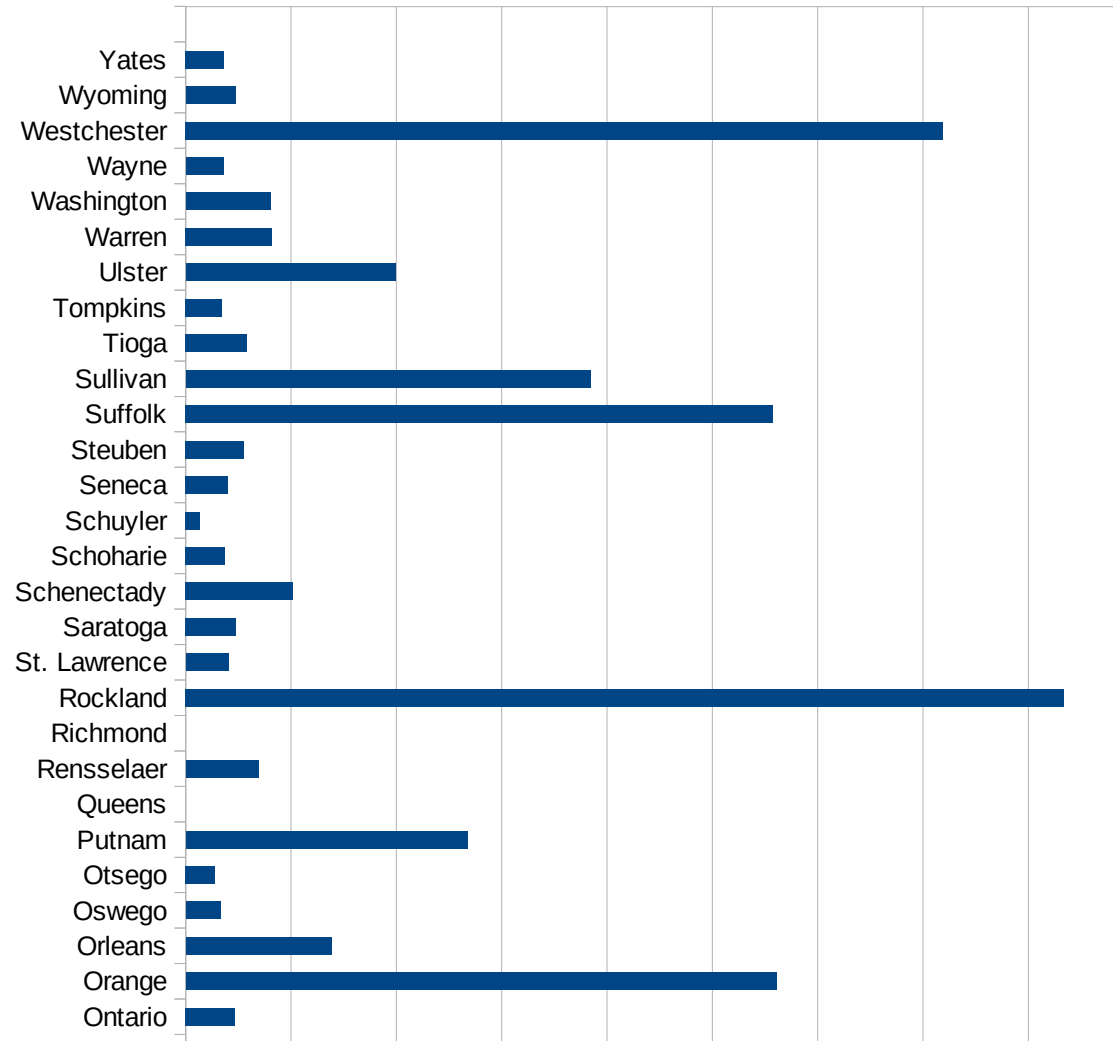
NV

29173
29175
29177
29179
29181
29195
29197
29199
29201
29203
29205
29183
29185
29187
29189
29510
29186
29207
29209
29211
29213
29215

29217
29219
29221
29223
29225
29227
29229

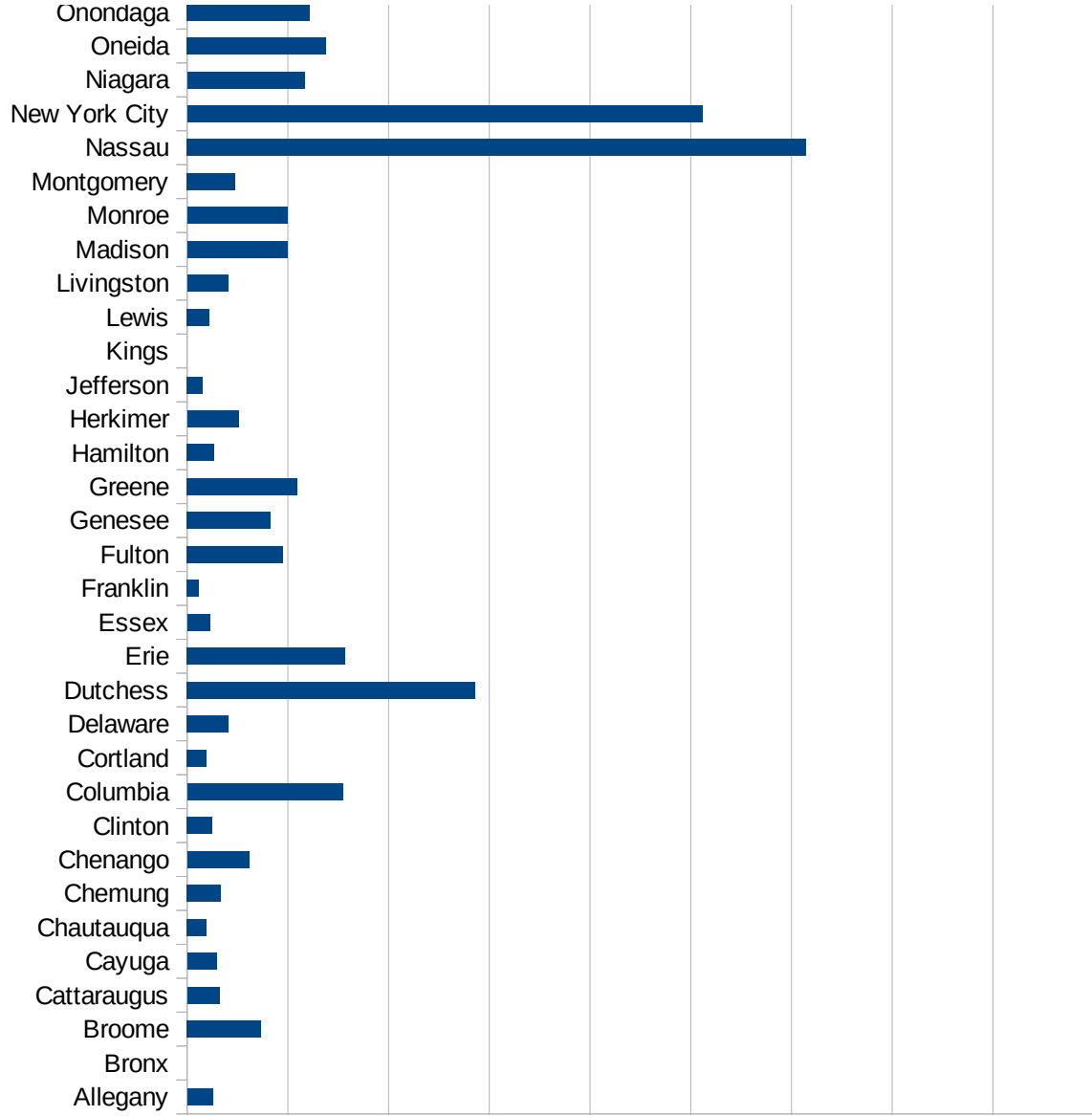
NY

FIPS	County	PC Infection
36001	Albany	682.80166842
36003	Allegany	127.073013138
36005	Bronx	0
36007	Broome	366.797280587
36009	Cattaraugus	160.072878709
36011	Cayuga	146.477412664
36013	Chautauqua	96.1395665122
36015	Chemung	166.164217723
36017	Chenango	307.135644564
36019	Clinton	125.162649483
36021	Columbia	772.748514587
36023	Cortland	96.1880266817
36025	Delaware	204.370382015
36027	Dutchess	1429.26208132
36029	Erie	785.89221273
36031	Essex	112.600536193
36033	Franklin	57.6621000935
36035	Fulton	475.826164841
36037	Genesee	413.833875259
36039	Greene	547.472152618
36041	Hamilton	135.317997294
36043	Herkimer	255.526983973
36045	Jefferson	76.0592367232
36047	Kings	0
36049	Lewis	109.653268802
36051	Livingston	202.445157923
36053	Madison	497.210254962
36055	Monroe	496.987099885
36057	Montgomery	238.600748155
36059	Nassau	3073.89223488
36061	New York City	2556.92872319
36063	Niagara	582.608241103
36065	Oneida	690.835754453



NY

36067 Onondaga	609.775903025
36069 Ontario	233.015364451
36071 Orange	2804.81004108
36073 Orleans	691.913720083
36075 Oswego	165.397207756
36077 Otsego	140.588126998
36079 Putnam	1337.82307972
36081 Queens	0
36083 Rensselaer	345.580210986
36085 Richmond	0
36087 Rockland	4168.31698368
36089 St. Lawrence	201.764047128
36091 Saratoga	238.092134705
36093 Schenectady	509.816543289
36095 Schoharie	186.513168473
36097 Schuyler	66.9941938365
36099 Seneca	201.166180758
36101 Steuben	277.673389286
36103 Suffolk	2788.88631571
36105 Sullivan	1921.90521603
36107 Tioga	292.421746293
36109 Tompkins	171.217884486
36111 Ulster	995.526290741
36113 Warren	409.242978293
36115 Washington	401.98048924
36117 Wayne	179.872090958
36119 Westchester	3594.41594358
36121 Wyoming	236.996382687
36123 Yates	181.152127531



NY
0 500 1000 1500 2000 2500 3000 3500 4000 4500

NY

FIPS

29001
29003
29005
29007
29009
29011
29013
29015
29017
29019
29021
29023
29025
29027
29029
29031
29033
29035
29037

NY

29039
29041
29043
29045
29047
29049
29051
29053
29055
29057
29059
29061
29063
29065
29067
29069
29071
29073
29075
29077
29079
29081
29083
29085
29087
29089
29091
29093
29095
29097
29099
29101

29103

NY

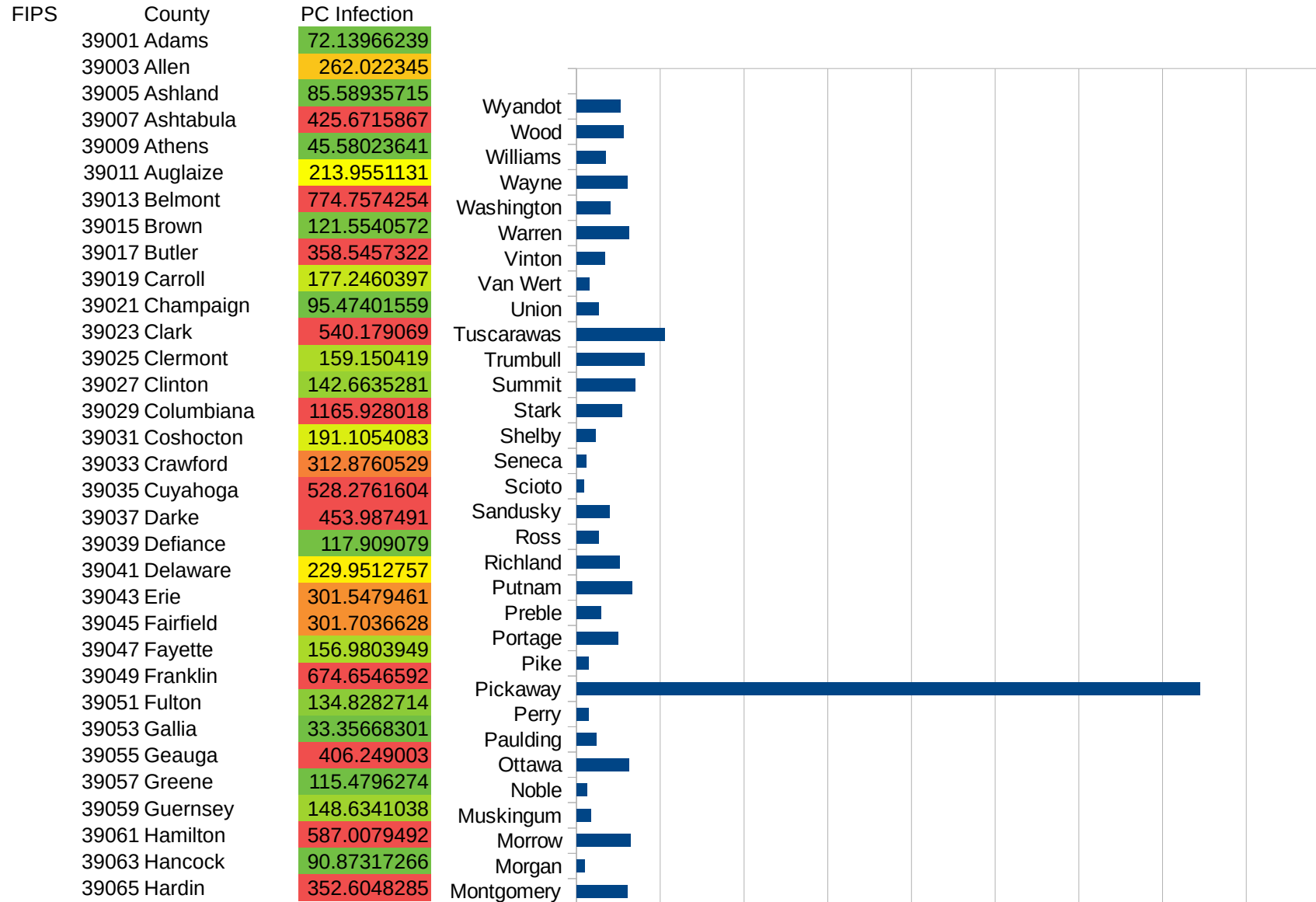
29105
29107
29109
29111
29113
29115
29117
29121
29123
29125
29127
29119
29129
29131
29133
29135
29137
29139
29141
29143
29145
29147
29149
29151
29153
29155
29157
29159
29161
29163
29165
29167
29169
29171

NY

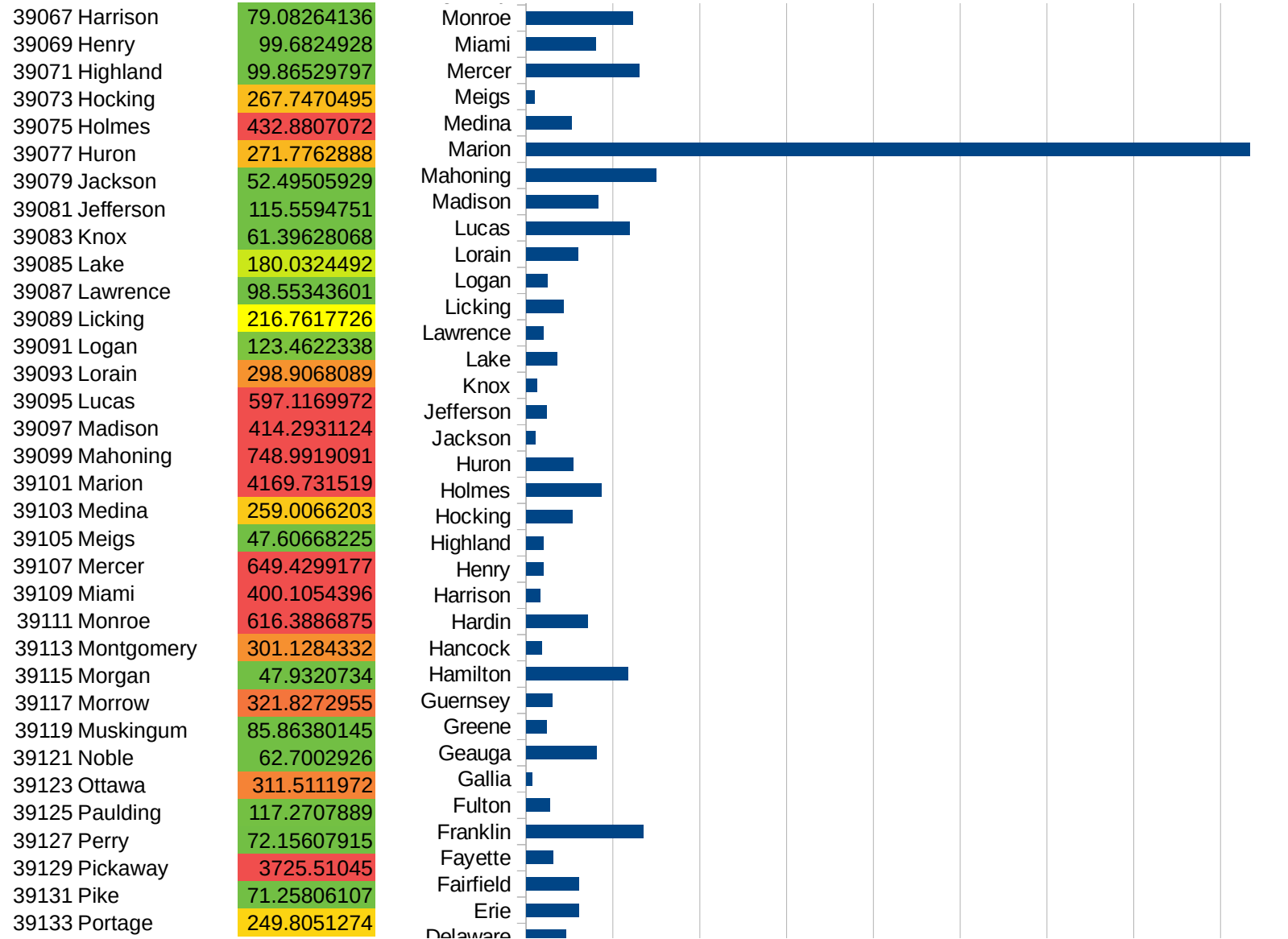
29173
29175
29177
29179
29181
29195
29197
29199
29201
29203
29205
29183
29185
29187
29189
29510
29186
29207
29209
29211
29213
29215

29217
29219
29221
29223
29225
29227
29229

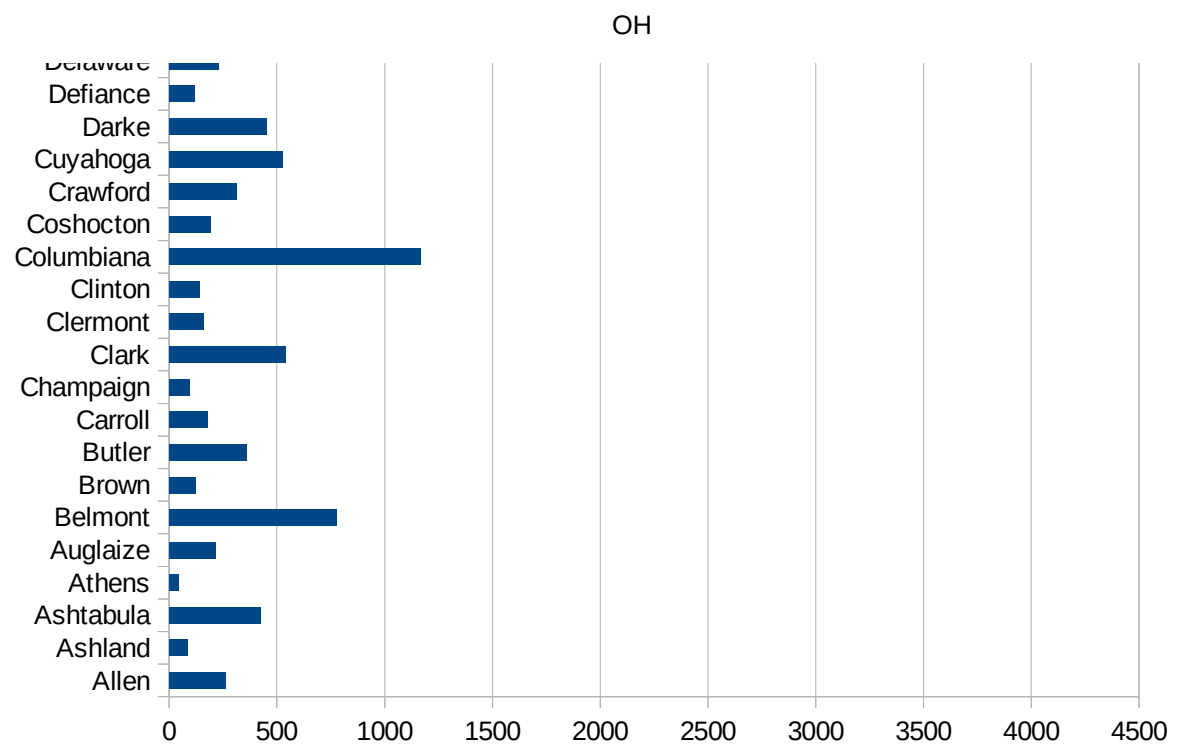
OH



OH



39135 Preble	143.9129692
39137 Putnam	331.5571344
39139 Richland	255.9889016
39141 Ross	129.9866114
39143 Sandusky	195.5815575
39145 Scioto	45.03191968
39147 Seneca	56.15229953
39149 Shelby	115.1623584
39151 Stark	273.4314026
39153 Summit	349.8684303
39155 Trumbull	407.2960876
39157 Tuscarawas	527.2522132
39159 Union	133.1373736
39161 Van Wert	74.25480004
39163 Vinton	167.4404445
39165 Warren	312.2671456
39167 Washington	202.809409
39169 Wayne	301.8099977
39171 Williams	171.177046
39173 Wood	277.7437718
39175 Wyandot	259.8586734



OH

FIPS

29001
29003
29005
29007
29009
29011
29013
29015
29017
29019
29021
29023
29025
29027
29029
29031
29033
29035
29037

OH

29039
29041
29043
29045
29047
29049
29051
29053
29055
29057
29059
29061
29063
29065
29067
29069
29071
29073
29075
29077
29079
29081
29083
29085
29087
29089
29091
29093
29095
29097
29099
29101

29103

OH

29105
29107
29109
29111
29113
29115
29117
29121
29123
29125
29127
29119
29129
29131
29133
29135
29137
29139
29141
29143
29145
29147
29149
29151
29153
29155
29157
29159
29161
29163
29165
29167
29169
29171

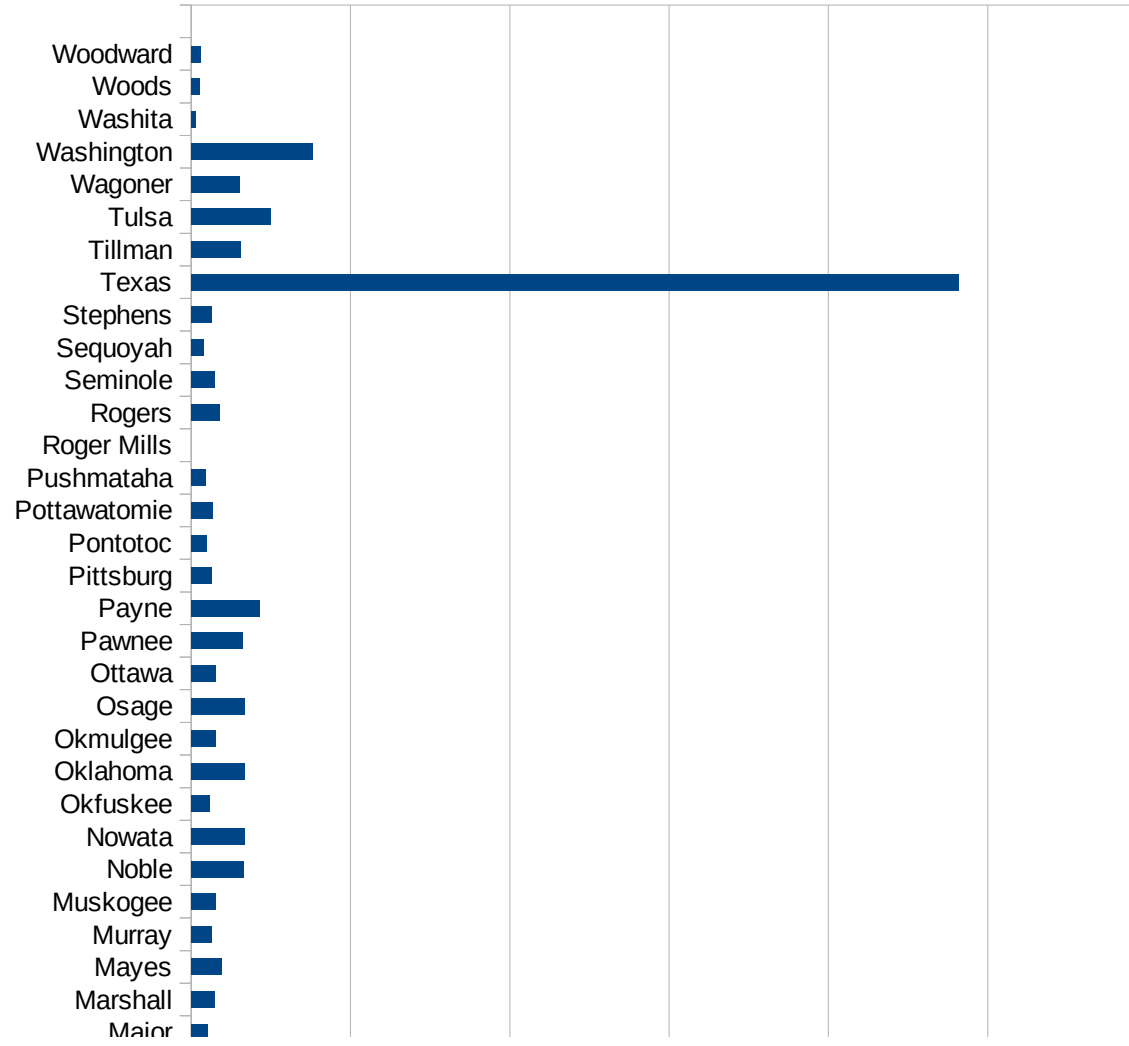
OH

29173
29175
29177
29179
29181
29195
29197
29199
29201
29203
29205
29183
29185
29187
29189
29510
29186
29207
29209
29211
29213
29215

29217
29219
29221
29223
29225
29227
29229

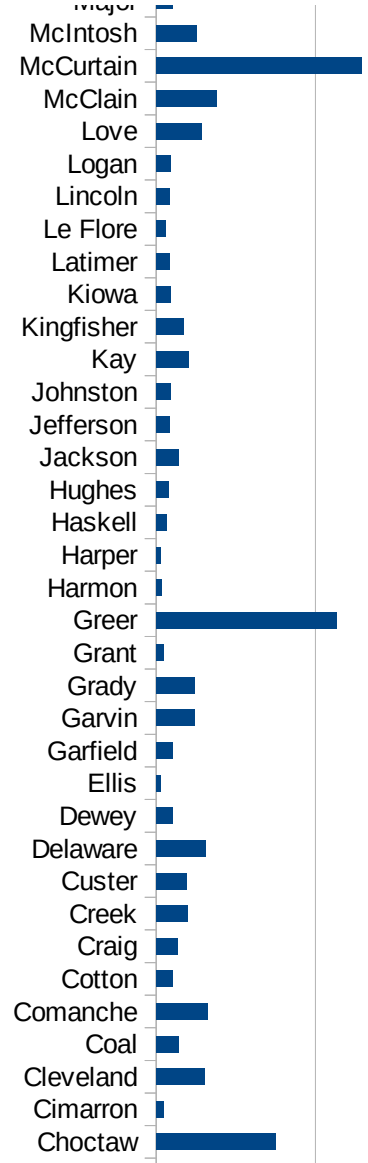
OK

FIPS	County	PC Infection
40001	Adair	507.2004347
40003	Alfalfa	17.37921446
40005	Atoka	137.3030785
40007	Beaver	564.0157924
40009	Beckham	55.27661339
40011	Blaine	158.1444386
40013	Bryan	180.1152738
40015	Caddo	634.9863685
40017	Canadian	178.6122246
40019	Carter	170.2056998
40021	Cherokee	152.0287622
40023	Choctaw	749.9318244
40025	Cimarron	46.44681839
40027	Cleveland	302.4827013
40029	Coal	144.9275362
40031	Comanche	325.5219146
40033	Cotton	103.8781163
40035	Craig	132.8114078
40037	Creek	195.5198034
40039	Custer	189.4200303
40041	Delaware	308.8947652
40043	Dewey	102.1659174
40045	Ellis	25.30364372
40047	Garfield	106.7095694
40049	Garvin	244.5075689
40051	Grady	243.0199276
40053	Grant	46.23208507
40055	Greer	1133.825803
40057	Harmon	37.53753754
40059	Harper	26.33658151
40061	Haskell	63.15124724
40063	Hughes	74.99062617
40065	Jackson	140.2861838

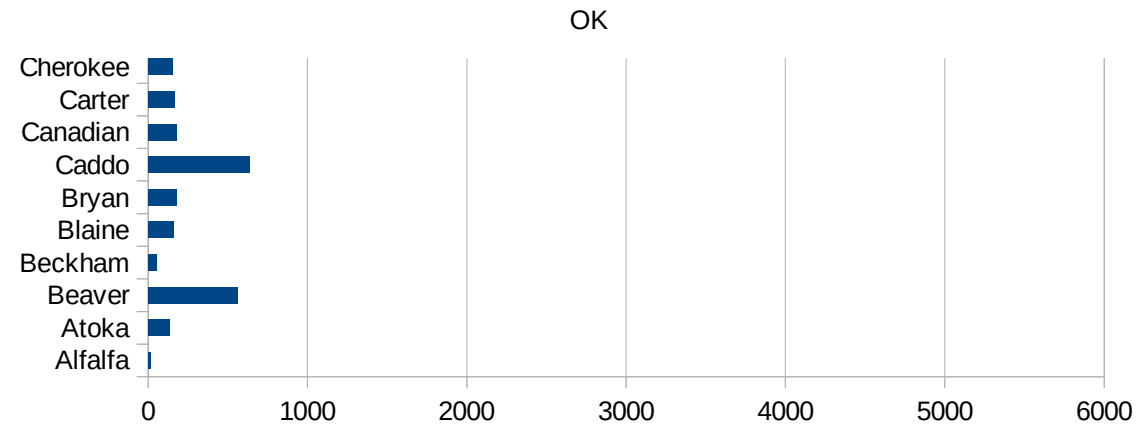


OK

40067 Jefferson	81.65931733
40069 Johnston	91.33254178
40071 Kay	206.0641743
40073 Kingfisher	170.7132018
40075 Kiowa	91.6485279
40077 Latimer	87.96794057
40079 Le Flore	60.0240096
40081 Lincoln	83.04696449
40083 Logan	90.92639191
40085 Love	286.1653839
40087 McClain	377.6416156
40089 McCurtain	1287.343669
40091 McIntosh	252.3340903
40093 Major	104.6572475
40095 Marshall	148.7563965
40097 Mayes	189.7487046
40099 Murray	129.0045152
40101 Muskogee	155.056903
40103 Noble	327.7526796
40105 Nowata	332.7461343
40107 Okfuskee	115.7216069
40109 Oklahoma	335.9904716
40111 Okmulgee	153.9063519
40113 Osage	336.0701068
40115 Ottawa	150.7618284
40117 Pawnee	323.3679073
40119 Payne	431.4968308
40121 Pittsburg	129.9086082
40123 Pontotoc	96.73961356
40125 Pottawatomie	136.215413
40127 Pushmataha	89.45343948
40129 Roger Mills	0
40131 Rogers	178.2918768
40133 Seminole	146.472455



40135 Sequoyah	77.70951213
40137 Stephens	127.123541
40139 Texas	4815.448546
40141 Tillman	313.010343
40143 Tulsa	501.4189648
40145 Wagoner	302.0846336
40147 Washington	761.9157842
40149 Washita	26.96144513
40151 Woods	56.19871867
40153 Woodward	59.34131144



OK

FIPS

29001
29003
29005
29007
29009
29011
29013
29015
29017
29019
29021
29023
29025
29027
29029
29031
29033
29035
29037

OK

29039
29041
29043
29045
29047
29049
29051
29053
29055
29057
29059
29061
29063
29065
29067
29069
29071
29073
29075
29077
29079
29081
29083
29085
29087
29089
29091
29093
29095
29097
29099
29101

29103

OK

29105
29107
29109
29111
29113
29115
29117
29121
29123
29125
29127
29119
29129
29131
29133
29135
29137
29139
29141
29143
29145
29147
29149
29151
29153
29155
29157
29159
29161
29163
29165
29167
29169
29171

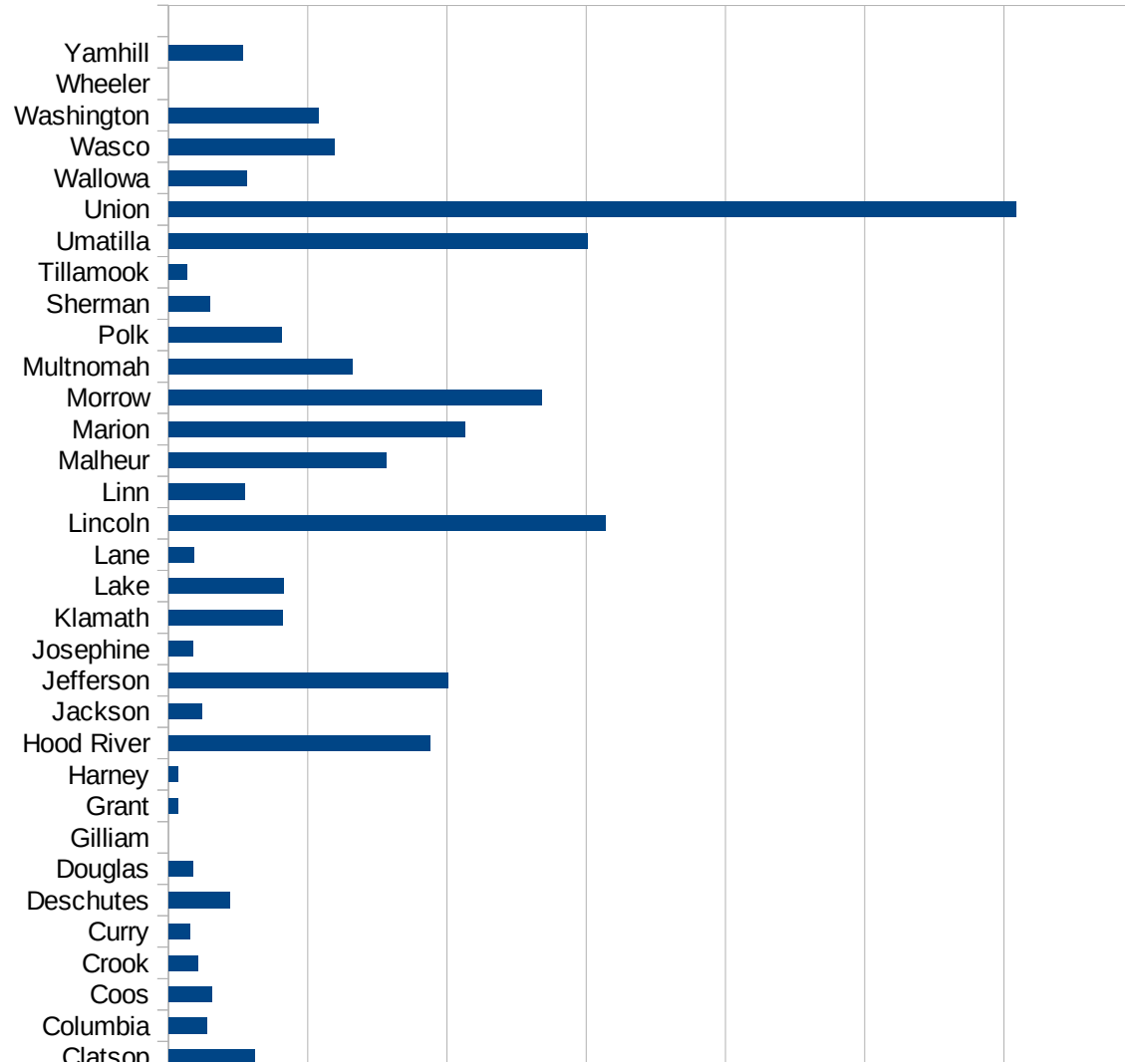
OK

29173
29175
29177
29179
29181
29195
29197
29199
29201
29203
29205
29183
29185
29187
29189
29510
29186
29207
29209
29211
29213
29215

29217
29219
29221
29223
29225
29227
29229

OR

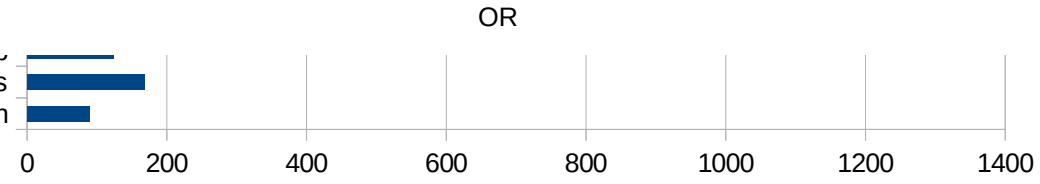
FIPS	County	PC Infection
41001	Baker	6.247657129
41003	Benton	89.03269237
41005	Clackamas	167.998558
41007	Clatsop	123.2270395
41009	Columbia	55.36781412
41011	Coos	62.12241221
41013	Crook	41.89885616
41015	Curry	30.68425898
41017	Deschutes	88.54351132
41019	Douglas	34.45680658
41021	Gilliam	0
41023	Grant	13.93534002
41025	Harney	13.64442625
41027	Hood River	375.6189175
41029	Jackson	48.2774954
41031	Jefferson	400.9589947
41033	Josephine	35.47194855
41035	Klamath	164.0725467
41037	Lake	164.9955578
41039	Lane	36.61643103
41041	Lincoln	627.6828379
41043	Linn	109.9462049
41045	Malheur	312.4491456
41047	Marion	425.2338065
41049	Morrow	536.4052058
41051	Multnomah	263.4625807
41053	Polk	163.0804608
41055	Sherman	58.54800937
41057	Tillamook	26.13207899
41059	Umatilla	602.4562671
41061	Union	1216.885227
41063	Wallowa	112.9783929
41065	Wasco	237.6910017



41067 Washington
41069 Wheeler
41071 Yamhill

215.3272154
0
106.5400647

Clatsop
Clackamas
Benton



OR

FIPS

29001
29003
29005
29007
29009
29011
29013
29015
29017
29019
29021
29023
29025
29027
29029
29031
29033
29035
29037

This work is licensed under the Creative Commons Attribution-
NoDerivatives 4.0 International License. To view a copy of this license, visit
<http://creativecommons.org/licenses/by-nd/4.0/>.

Tom McKellips, DM
www.creatingtomorrow.us
Page 339

OR

29039
29041
29043
29045
29047
29049
29051
29053
29055
29057
29059
29061
29063
29065
29067
29069
29071
29073
29075
29077
29079
29081
29083
29085
29087
29089
29091
29093
29095
29097
29099
29101

29103

OR

29105
29107
29109
29111
29113
29115
29117
29121
29123
29125
29127
29119
29129
29131
29133
29135
29137
29139
29141
29143
29145
29147
29149
29151
29153
29155
29157
29159
29161
29163
29165
29167
29169
29171

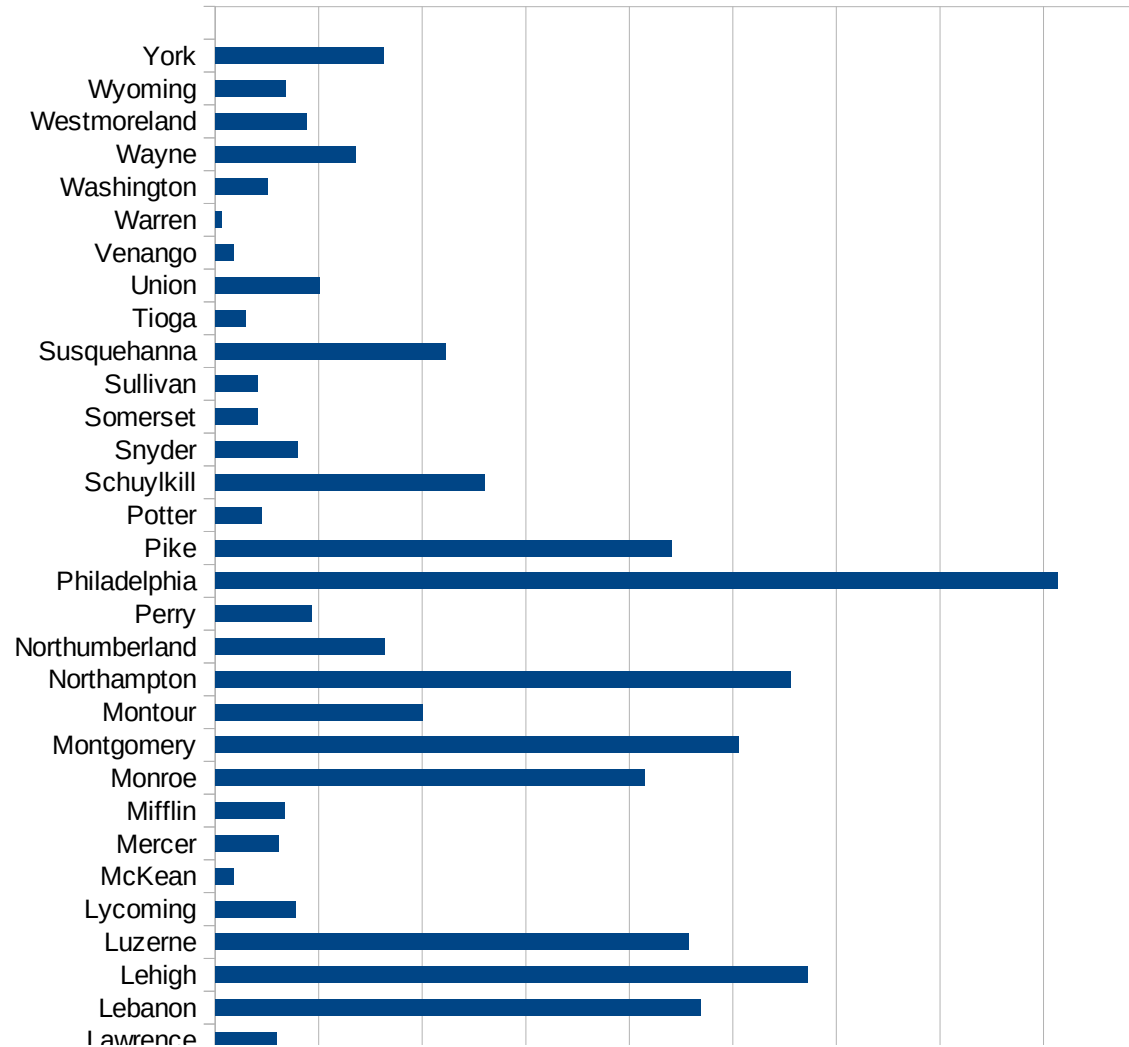
OR

29173
29175
29177
29179
29181
29195
29197
29199
29201
29203
29205
29183
29185
29187
29189
29510
29186
29207
29209
29211
29213
29215

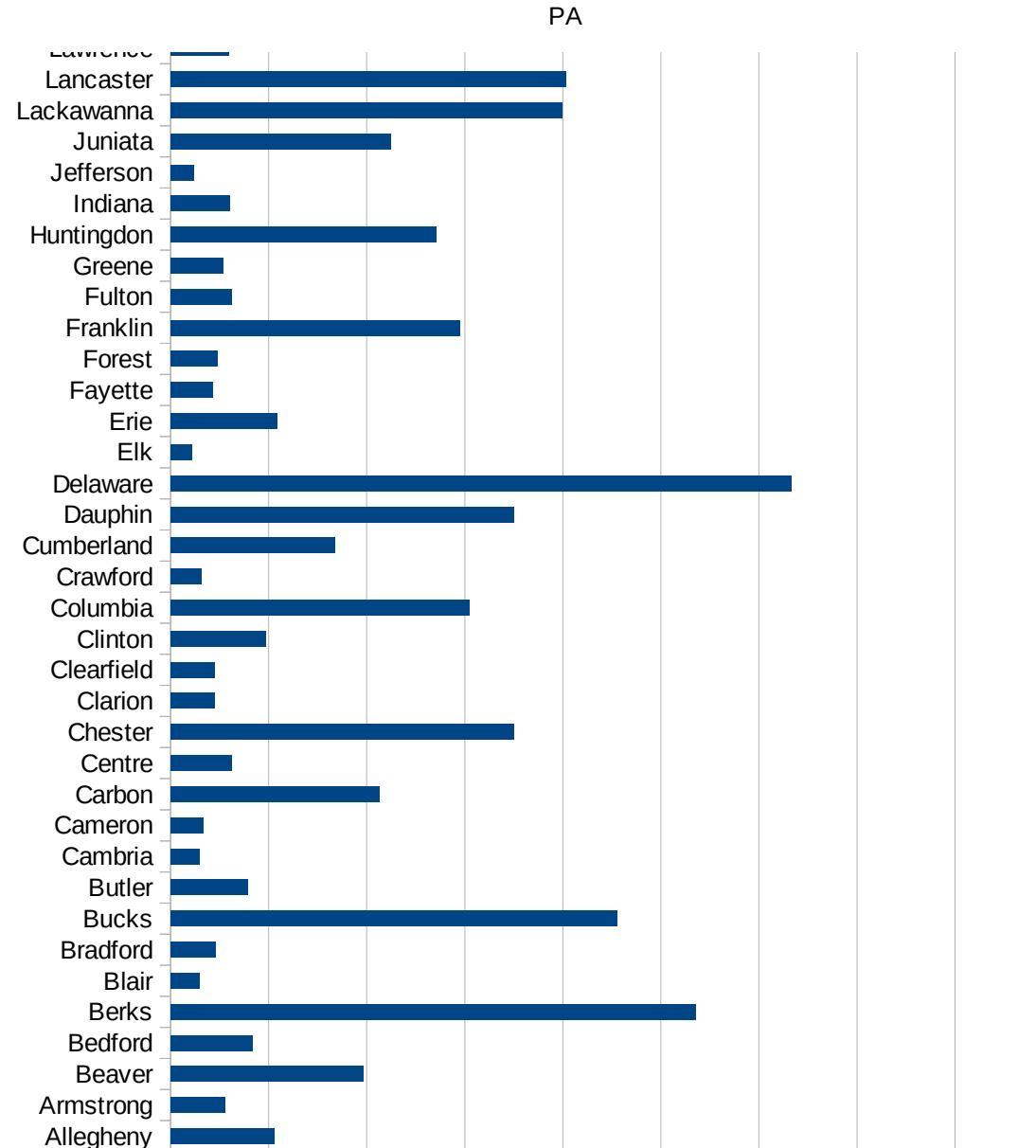
29217
29219
29221
29223
29225
29227
29229

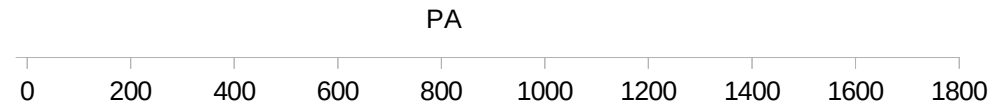
PA

FIPS	County	PC Infection
42001	Adams	319.0320102
42003	Allegheny	210.7592256
42005	Armstrong	111.8551093
42007	Beaver	393.3423171
42009	Bedford	168.1335105
42011	Berks	1070.564938
42013	Blair	57.96296901
42015	Bradford	92.05529893
42017	Bucks	910.22692
42019	Butler	157.0084306
42021	Cambria	58.45289608
42023	Cameron	66.78539626
42025	Carbon	426.6118611
42027	Centre	123.4605817
42029	Chester	700.7045356
42031	Clarion	90.25503494
42033	Clearfield	90.69380763
42035	Clinton	193.8786061
42037	Columbia	609.5697873
42039	Crawford	62.30676087
42041	Cumberland	334.0983124
42043	Dauphin	700.8376128
42045	Delaware	1266.752958
42047	Elk	43.09058968
42049	Erie	216.4955653
42051	Fayette	85.09594376
42053	Forest	96.16705591
42055	Franklin	589.6599606
42057	Fulton	123.9413344
42059	Greene	106.8317537
42061	Huntingdon	542.419412
42063	Indiana	120.7086307
42065	Jefferson	48.11988726



42067 Juniata	449.3199482
42069 Lackawanna	798.8880086
42071 Lancaster	807.275042
42073 Lawrence	118.3514341
42075 Lebanon	936.9206165
42077 Lehigh	1144.797609
42079 Luzerne	913.9104538
42081 Lycoming	155.7221284
42083 McKean	36.61394259
42085 Mercer	121.9699502
42087 Mifflin	134.1352603
42089 Monroe	828.8743238
42091 Montgomery	1010.9775
42093 Montour	400.2192982
42095 Northampton	1111.851106
42097 Northumberland	328.2720156
42099 Perry	186.3932898
42101 Philadelphia	1627.509725
42103 Pike	881.411689
42105 Potter	90.24184815
42107 Schuylkill	520.8809928
42109 Snyder	160.3354711
42111 Somerset	82.48593682
42113 Sullivan	82.35875474
42115 Susquehanna	445.9336273
42117 Tioga	58.8769227
42119 Union	200.9601429
42121 Venango	35.11098974
42123 Warren	12.6588688
42125 Washington	101.7622718
42127 Wayne	271.0819877
42129 Westmoreland	176.8341552
42131 Wyoming	136.8039636
42133 York	324.8020737





FIPS

- 29001
- 29003
- 29005
- 29007
- 29009
- 29011
- 29013
- 29015
- 29017
- 29019
- 29021
- 29023
- 29025
- 29027
- 29029
- 29031
- 29033
- 29035
- 29037

PA

29039
29041
29043
29045
29047
29049
29051
29053
29055
29057
29059
29061
29063
29065
29067
29069
29071
29073
29075
29077
29079
29081
29083
29085
29087
29089
29091
29093
29095
29097
29099
29101

29103

PA

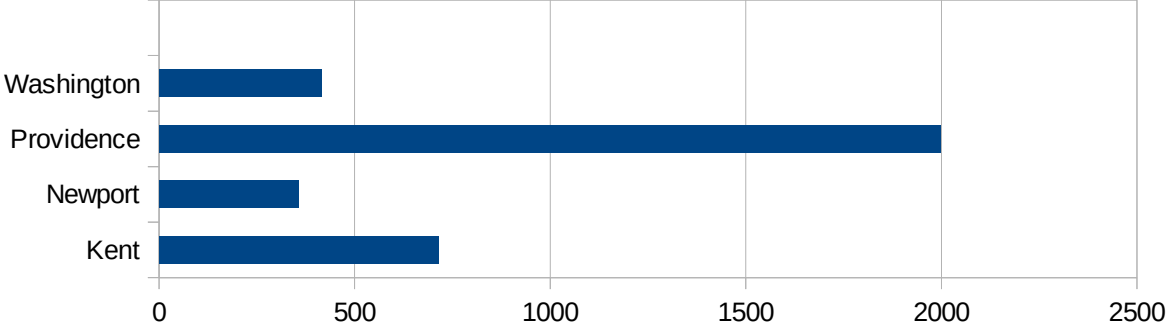
29105
29107
29109
29111
29113
29115
29117
29121
29123
29125
29127
29119
29129
29131
29133
29135
29137
29139
29141
29143
29145
29147
29149
29151
29153
29155
29157
29159
29161
29163
29165
29167
29169
29171

PA

29173
29175
29177
29179
29181
29195
29197
29199
29201
29203
29205
29183
29185
29187
29189
29510
29186
29207
29209
29211
29213
29215

29217
29219
29221
29223
29225
29227
29229

FIPS	County	PC Infection
44001	Bristol	507.7185554
44003	Kent	713.4095361
44005	Newport	356.1823072
44007	Providence	1998.478188
44009	Washington	414.4905254



RI

FIPS

29001
29003
29005
29007
29009
29011
29013
29015
29017
29019
29021
29023
29025
29027
29029
29031
29033
29035
29037

RI

29039
29041
29043
29045
29047
29049
29051
29053
29055
29057
29059
29061
29063
29065
29067
29069
29071
29073
29075
29077
29079
29081
29083
29085
29087
29089
29091
29093
29095
29097
29099
29101

29103

RI

29105
29107
29109
29111
29113
29115
29117
29121
29123
29125
29127
29119
29129
29131
29133
29135
29137
29139
29141
29143
29145
29147
29149
29151
29153
29155
29157
29159
29161
29163
29165
29167
29169
29171

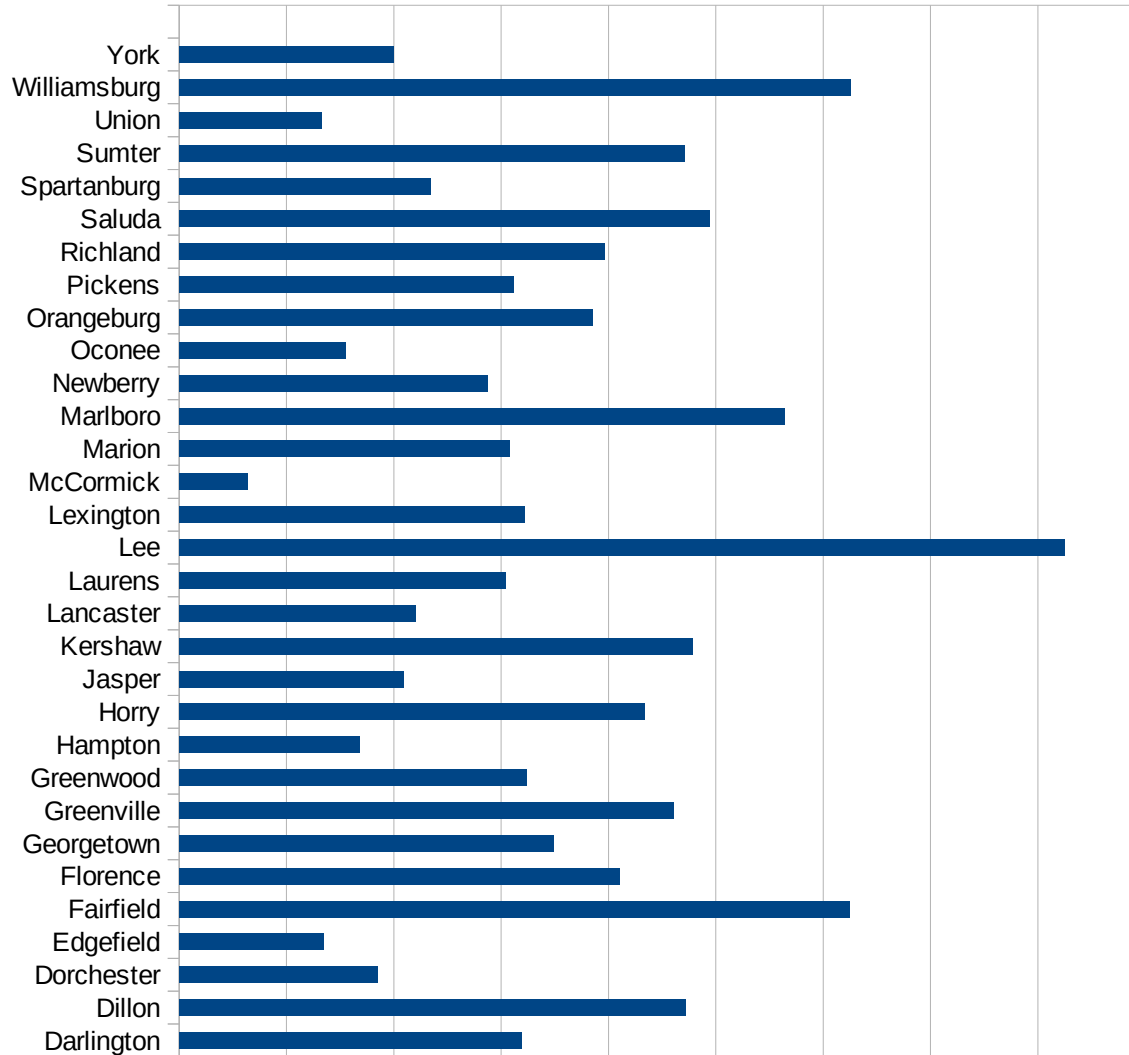
RI

29173
29175
29177
29179
29181
29195
29197
29199
29201
29203
29205
29183
29185
29187
29189
29510
29186
29207
29209
29211
29213
29215

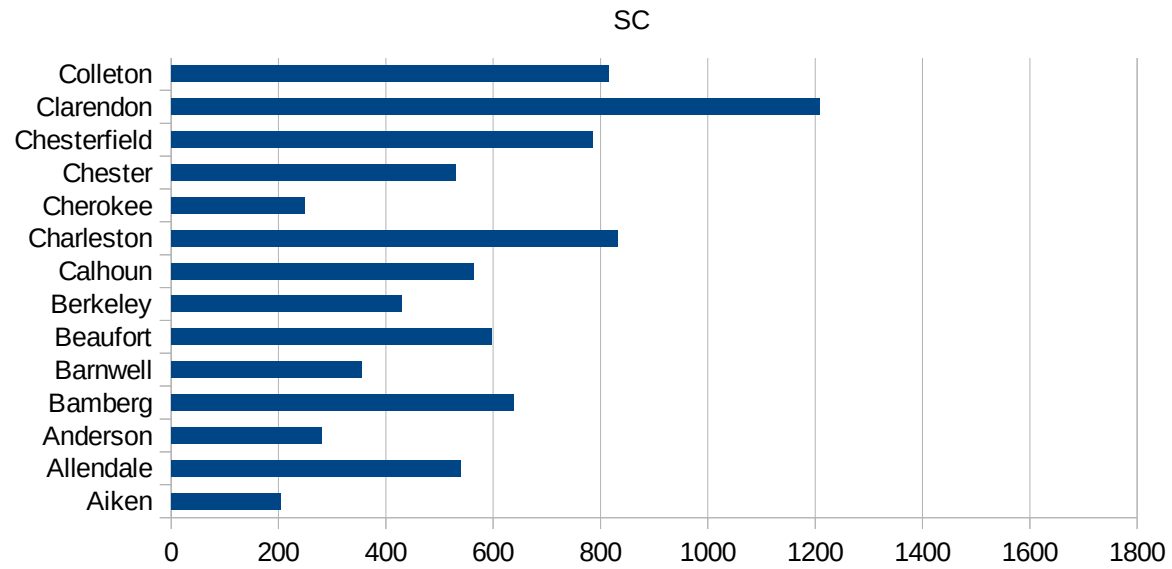
29217
29219
29221
29223
29225
29227
29229

SC

FIPS	County	PC Infection
45001	Abbeville	419.7057985
45003	Aiken	203.6587742
45005	Allendale	539.1441087
45007	Anderson	280.823216
45009	Bamberg	637.4781086
45011	Barnwell	355.2482001
45013	Beaufort	596.137032
45015	Berkeley	429.2350209
45017	Calhoun	564.738292
45019	Charleston	832.9535236
45021	Cherokee	248.782368
45023	Chester	530.2161173
45025	Chesterfield	784.6308519
45027	Clarendon	1207.715134
45029	Colleton	815.1885289
45031	Darlington	639.2024191
45033	Dillon	944.4753097
45035	Dorchester	369.754804
45037	Edgefield	269.850658
45039	Fairfield	1249.888403
45041	Florence	820.7934337
45043	Georgetown	698.8064065
45045	Greenville	921.9914705
45047	Greenwood	647.4321822
45049	Hampton	335.8999535
45051	Horry	867.9430592
45053	Jasper	417.6590383
45055	Kershaw	957.4338334
45057	Lancaster	441.3923254
45059	Laurens	607.5170911
45061	Lee	1650.915879
45063	Lexington	644.3368855
45065	McCormick	127.5239107



45067 Marion	615.3548761
45069 Marlboro	1128.873399
45071 Newberry	573.7279335
45073 Oconee	311.3277362
45075 Orangeburg	770.6996112
45077 Pickens	622.7138478
45079 Richland	792.3758249
45081 Saluda	988.123053
45083 Spartanburg	468.9570802
45085 Sumter	941.677933
45087 Union	266.3261583
45089 Williamsburg	1251.388617
45091 York	399.463005



FIPS

- 29001
- 29003
- 29005
- 29007
- 29009
- 29011
- 29013
- 29015
- 29017
- 29019
- 29021
- 29023
- 29025
- 29027
- 29029
- 29031
- 29033
- 29035
- 29037

SC

29039
29041
29043
29045
29047
29049
29051
29053
29055
29057
29059
29061
29063
29065
29067
29069
29071
29073
29075
29077
29079
29081
29083
29085
29087
29089
29091
29093
29095
29097
29099
29101

29103

SC

29105
29107
29109
29111
29113
29115
29117
29121
29123
29125
29127
29119
29129
29131
29133
29135
29137
29139
29141
29143
29145
29147
29149
29151
29153
29155
29157
29159
29161
29163
29165
29167
29169
29171

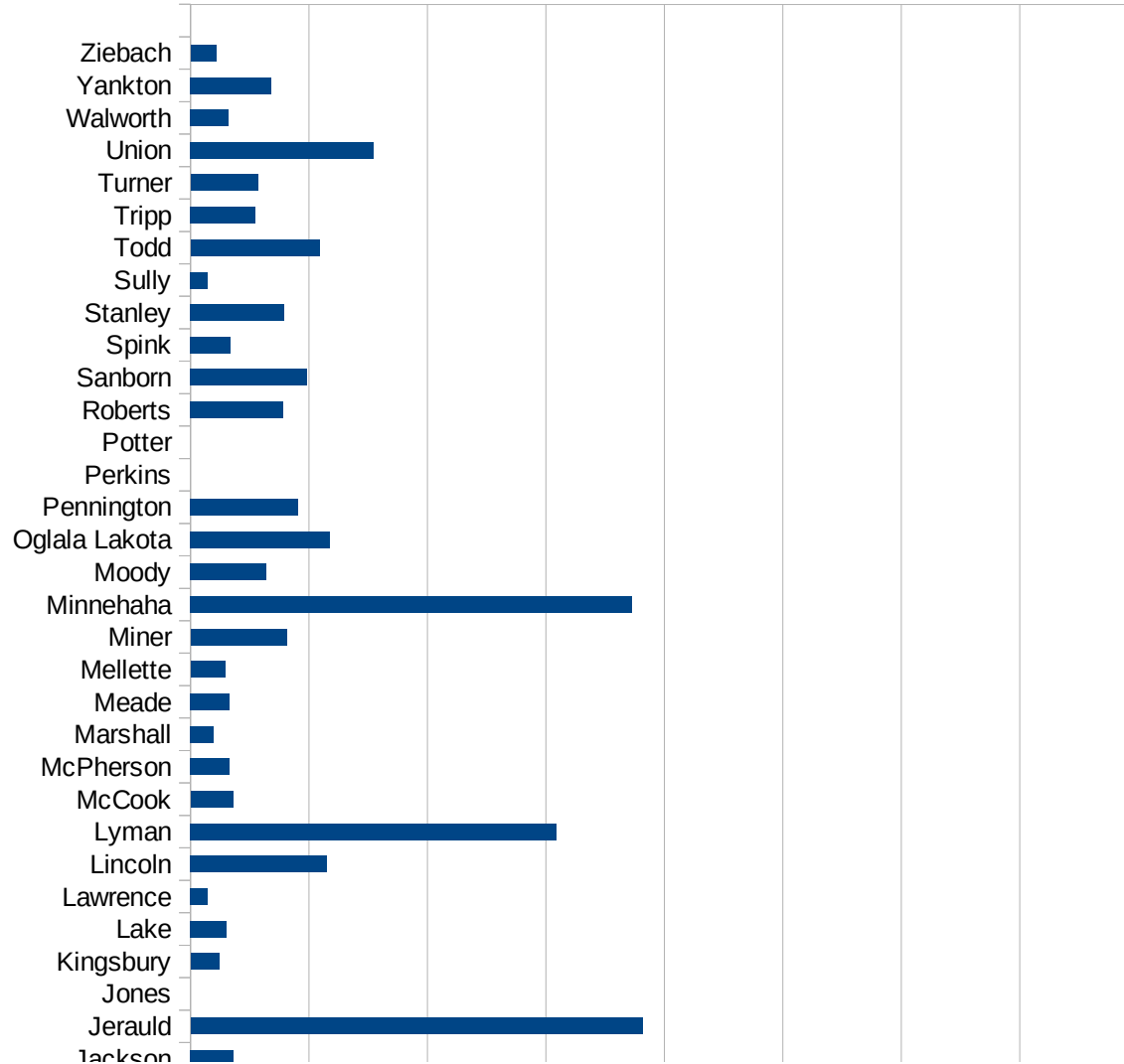
SC

29173
29175
29177
29179
29181
29195
29197
29199
29201
29203
29205
29183
29185
29187
29189
29510
29186
29207
29209
29211
29213
29215

29217
29219
29221
29223
29225
29227
29229

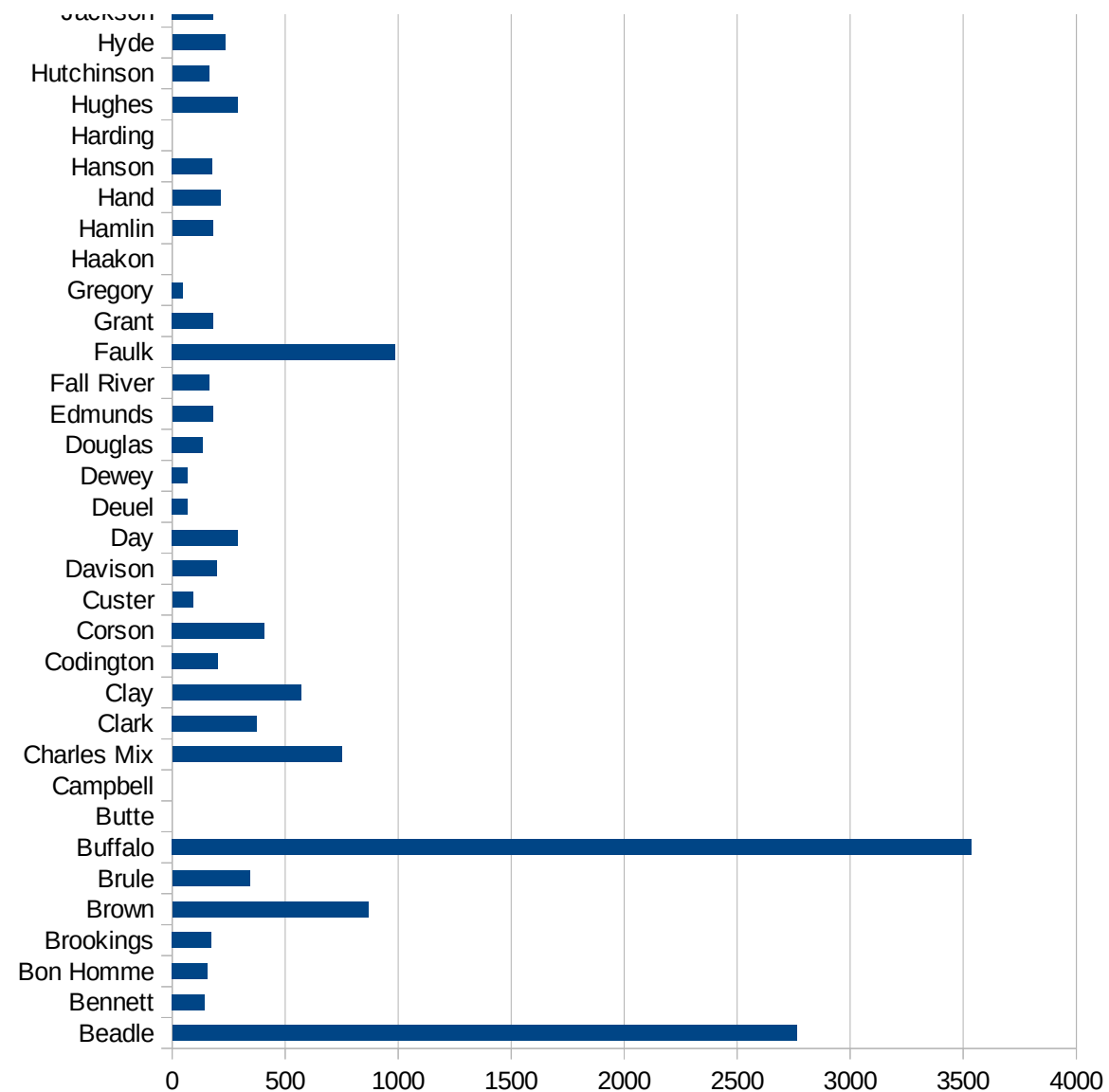
SD

FIPS	County	PC Infection
46003	Aurora	1213.852196
46005	Beadle	2764.391251
46007	Bennett	144.1753172
46009	Bon Homme	157.5931232
46011	Brookings	173.1380563
46013	Brown	867.3313664
46015	Brule	344.2340792
46017	Buffalo	3536.345776
46019	Butte	0
46021	Campbell	0
46023	Charles Mix	749.6251874
46025	Clark	374.4316662
46027	Clay	569.7599886
46029	Codington	203.4624308
46031	Corson	408.1632653
46033	Custer	91.68003667
46035	Davison	197.0692269
46037	Day	290.6448683
46039	Deuel	69.17223887
46041	Dewey	67.75067751
46043	Douglas	136.286201
46045	Edmunds	180.6451613
46047	Fall River	162.7700503
46049	Faulk	987.1244635
46051	Grant	181.8945012
46053	Gregory	47.48338082
46055	Haakon	0
46057	Hamlin	180.0032728
46059	Hand	214.5922747
46061	Hanson	177.7251185
46063	Harding	0
46065	Hughes	288.9518414
46067	Hutchinson	162.601626



SD

46069 Hyde	234.0093604
46071 Jackson	181.4333233
46073 Jerauld	1908.957416
46075 Jones	0
46077 Kingsbury	121.9760114
46079 Lake	153.1745424
46081 Lawrence	73.81220621
46083 Lincoln	576.4619858
46085 Lyman	1544.098404
46087 McCook	180.3101334
46089 McPherson	166.1819693
46091 Marshall	97.80907668
46093 Meade	166.1129568
46095 Mellette	146.9147894
46097 Miner	406.6877542
46099 Minnehaha	1865.44723
46101 Moody	319.1974464
46102 Oglala Lakota	587.0431197
46103 Pennington	453.7765486
46105 Perkins	0
46107 Potter	0
46109 Roberts	392.4571647
46111 Sanborn	494.0304652
46115 Spink	169.361047
46117 Stanley	397.0880212
46119 Sully	71.83908046
46121 Todd	544.5881552
46123 Tripp	273.822563
46125 Turner	284.9002849
46127 Union	774.6974838
46129 Walworth	161.0882406
46135 Yankton	341.0730683
46137 Ziebach	109.4091904



SD

SD

FIPS

29001
29003
29005
29007
29009
29011
29013
29015
29017
29019
29021
29023
29025
29027
29029
29031
29033
29035
29037

SD

29039
29041
29043
29045
29047
29049
29051
29053
29055
29057
29059
29061
29063
29065
29067
29069
29071
29073
29075
29077
29079
29081
29083
29085
29087
29089
29091
29093
29095
29097
29099
29101

29103

SD

29105
29107
29109
29111
29113
29115
29117
29121
29123
29125
29127
29119
29129
29131
29133
29135
29137
29139
29141
29143
29145
29147
29149
29151
29153
29155
29157
29159
29161
29163
29165
29167
29169
29171

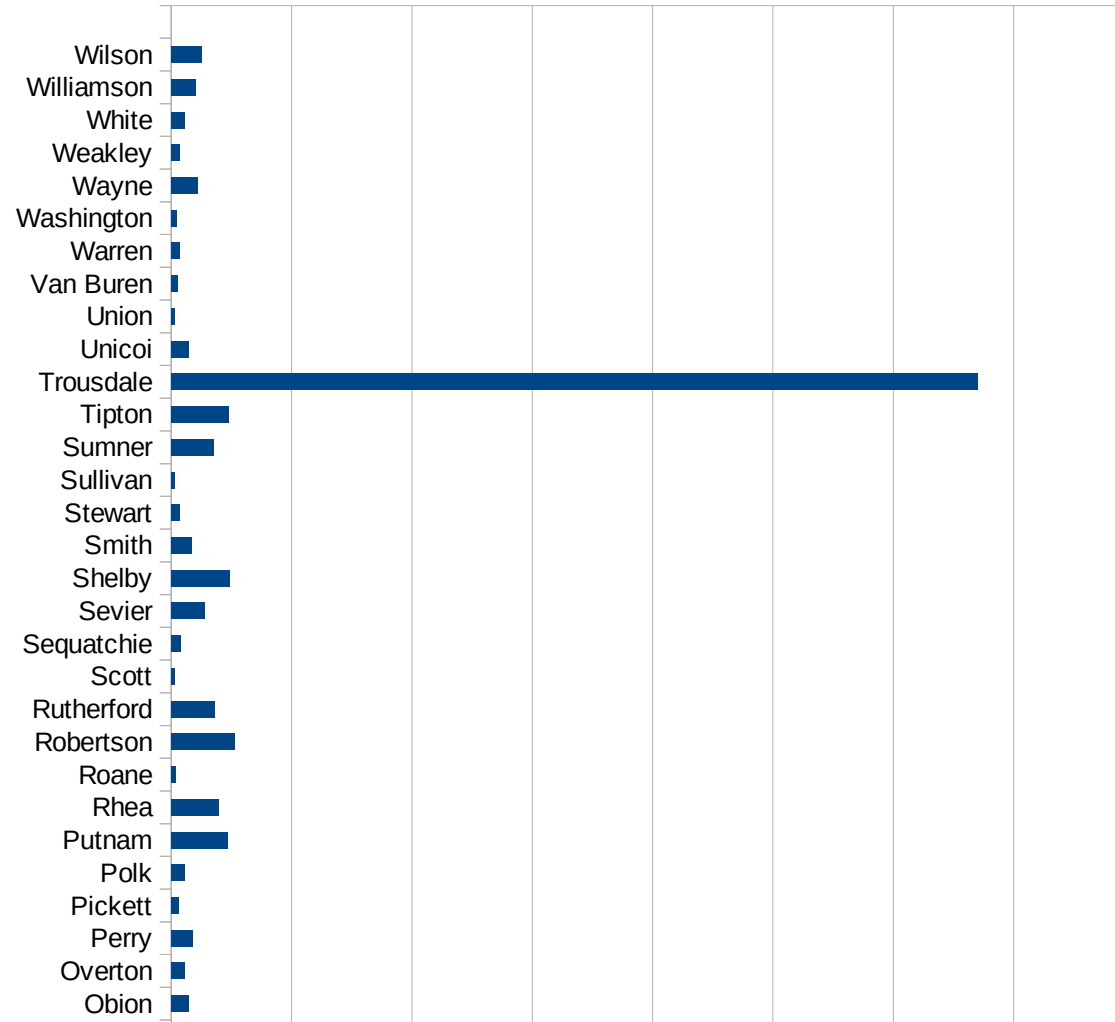
SD

29173
29175
29177
29179
29181
29195
29197
29199
29201
29203
29205
29183
29185
29187
29189
29510
29186
29207
29209
29211
29213
29215

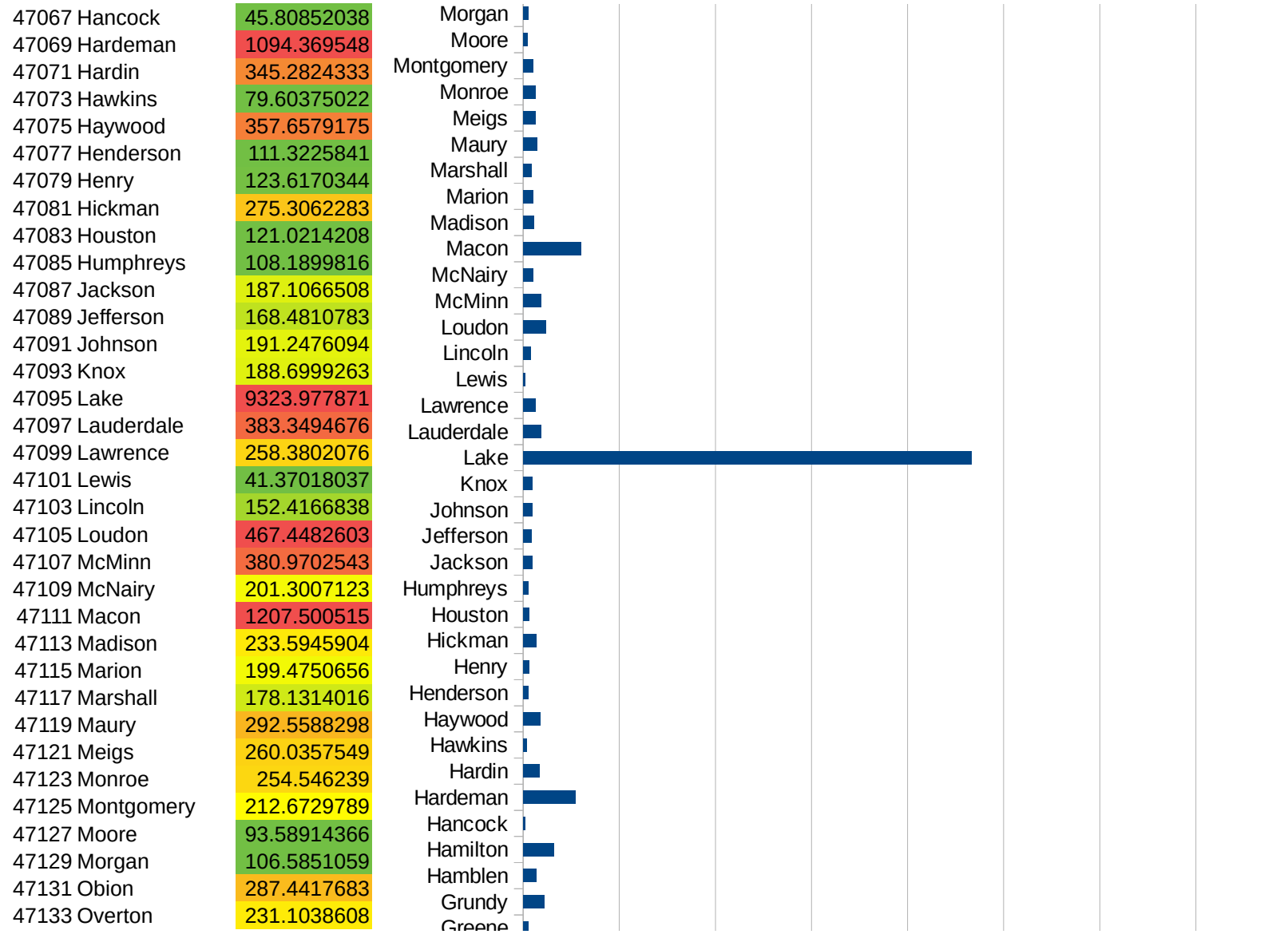
29217
29219
29221
29223
29225
29227
29229

TN

FIPS	County	PC Infection
47001	Anderson	117.674747
47003	Bedford	982.9112117
47005	Benton	74.14730598
47007	Bledsoe	4174.855981
47009	Blount	118.7675582
47011	Bradley	416.0146917
47013	Campbell	78.31644898
47015	Cannon	172.8668234
47017	Carroll	135.6174161
47019	Carter	86.95497862
47021	Cheatham	479.7349094
47023	Chester	109.9791618
47025	Claiborne	66.12923542
47027	Clay	168.4592458
47029	Cocke	134.1756583
47031	Coffee	184.9192101
47033	Crockett	195.4215522
47035	Cumberland	266.4521643
47037	Davidson	1252.550221
47039	Decatur	153.7672988
47041	DeKalb	233.3896117
47043	Dickson	297.4965386
47045	Dyer	514.4694534
47047	Fayette	602.3650233
47049	Fentress	87.83004886
47051	Franklin	174.2659346
47053	Gibson	183.5049444
47055	Giles	152.5268617
47057	Grainger	120.9764528
47059	Greene	107.1113234
47061	Grundy	442.080024
47063	Hamblen	280.3202775
47065	Hamilton	637.1367552

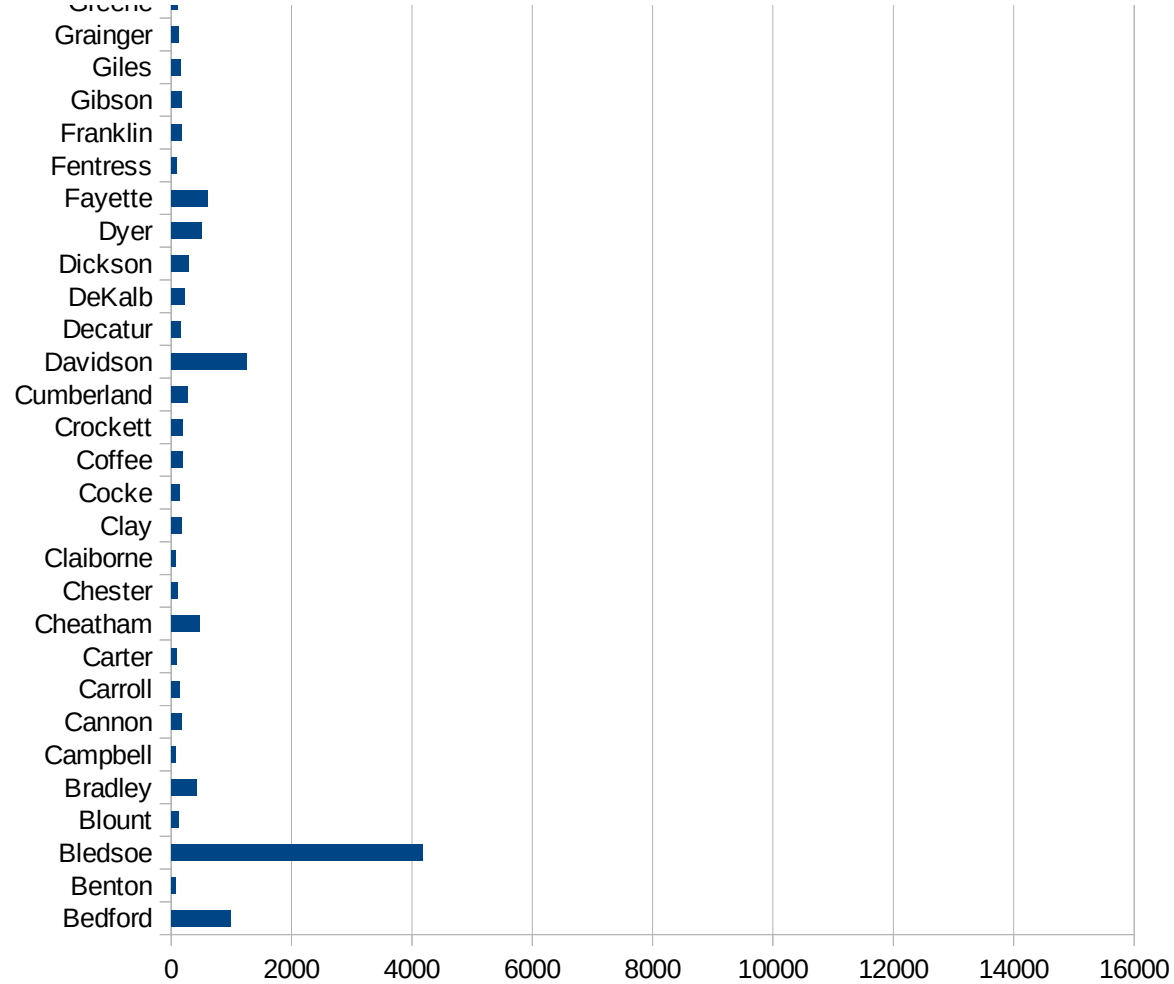


TN



TN

47135 Perry	359.6230159
47137 Pickett	118.0637544
47139 Polk	224.8786839
47141 Putnam	932.2324112
47143 Rhea	792.8822176
47145 Roane	80.91832894
47147 Robertson	1057.567735
47149 Rutherford	727.0152975
47151 Scott	63.52375335
47153 Sequatchie	161.3336919
47155 Sevier	560.8221305
47157 Shelby	976.6351345
47159 Smith	335.9743255
47161 Stewart	140.1076617
47163 Sullivan	52.64226095
47165 Sumner	704.2516925
47167 Tipton	962.9593543
47169 Trousdale	13403.55975
47171 Unicoi	298.4066212
47173 Union	55.87159691
47175 Van Buren	104.0763226
47177 Warren	134.5466999
47179 Washington	94.08508091
47181 Wayne	446.9138785
47183 Weakley	146.6407302
47185 White	225.034124
47187 Williamson	407.8039434
47189 Wilson	515.5555556



TN

FIPS

29001
29003
29005
29007
29009
29011
29013
29015
29017
29019
29021
29023
29025
29027
29029
29031
29033
29035
29037

TN

29039
29041
29043
29045
29047
29049
29051
29053
29055
29057
29059
29061
29063
29065
29067
29069
29071
29073
29075
29077
29079
29081
29083
29085
29087
29089
29091
29093
29095
29097
29099
29101

29103

TN

29105
29107
29109
29111
29113
29115
29117
29121
29123
29125
29127
29119
29129
29131
29133
29135
29137
29139
29141
29143
29145
29147
29149
29151
29153
29155
29157
29159
29161
29163
29165
29167
29169
29171

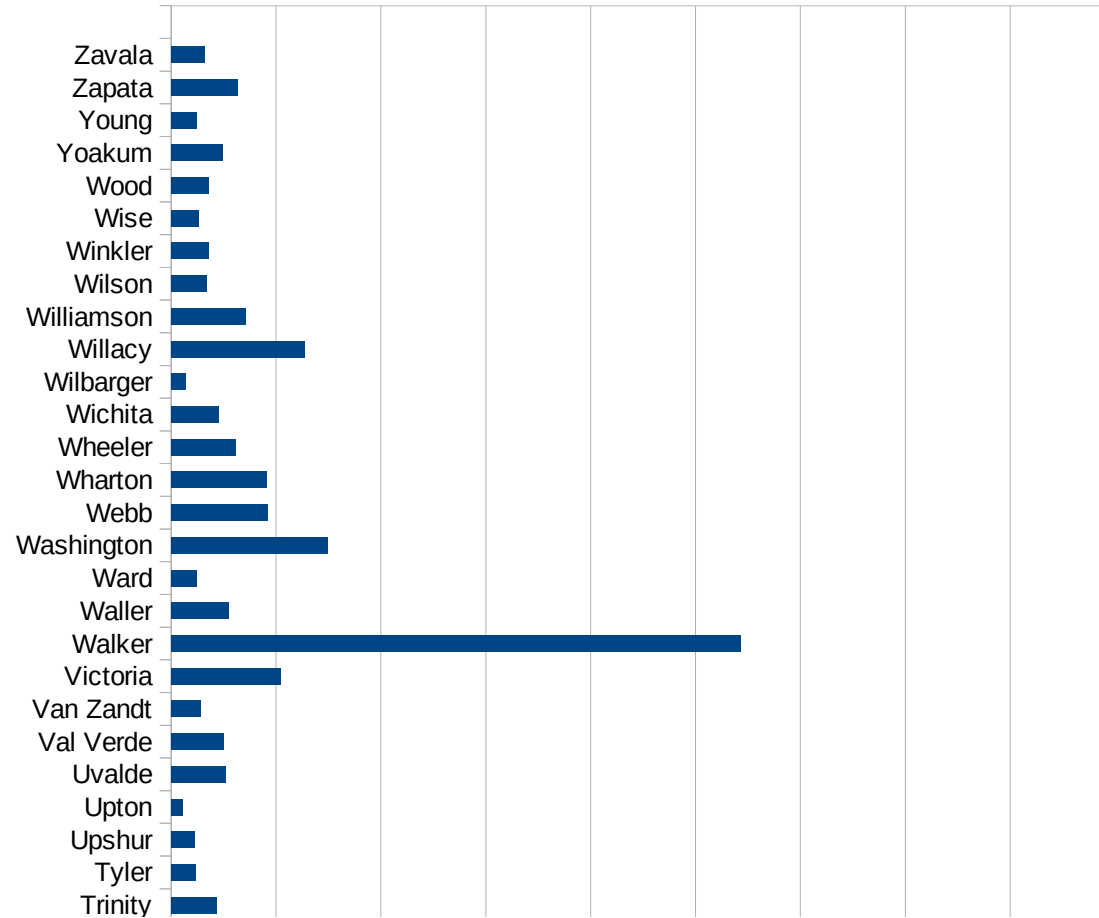
TN

29173
29175
29177
29179
29181
29195
29197
29199
29201
29203
29205
29183
29185
29187
29189
29510
29186
29207
29209
29211
29213
29215

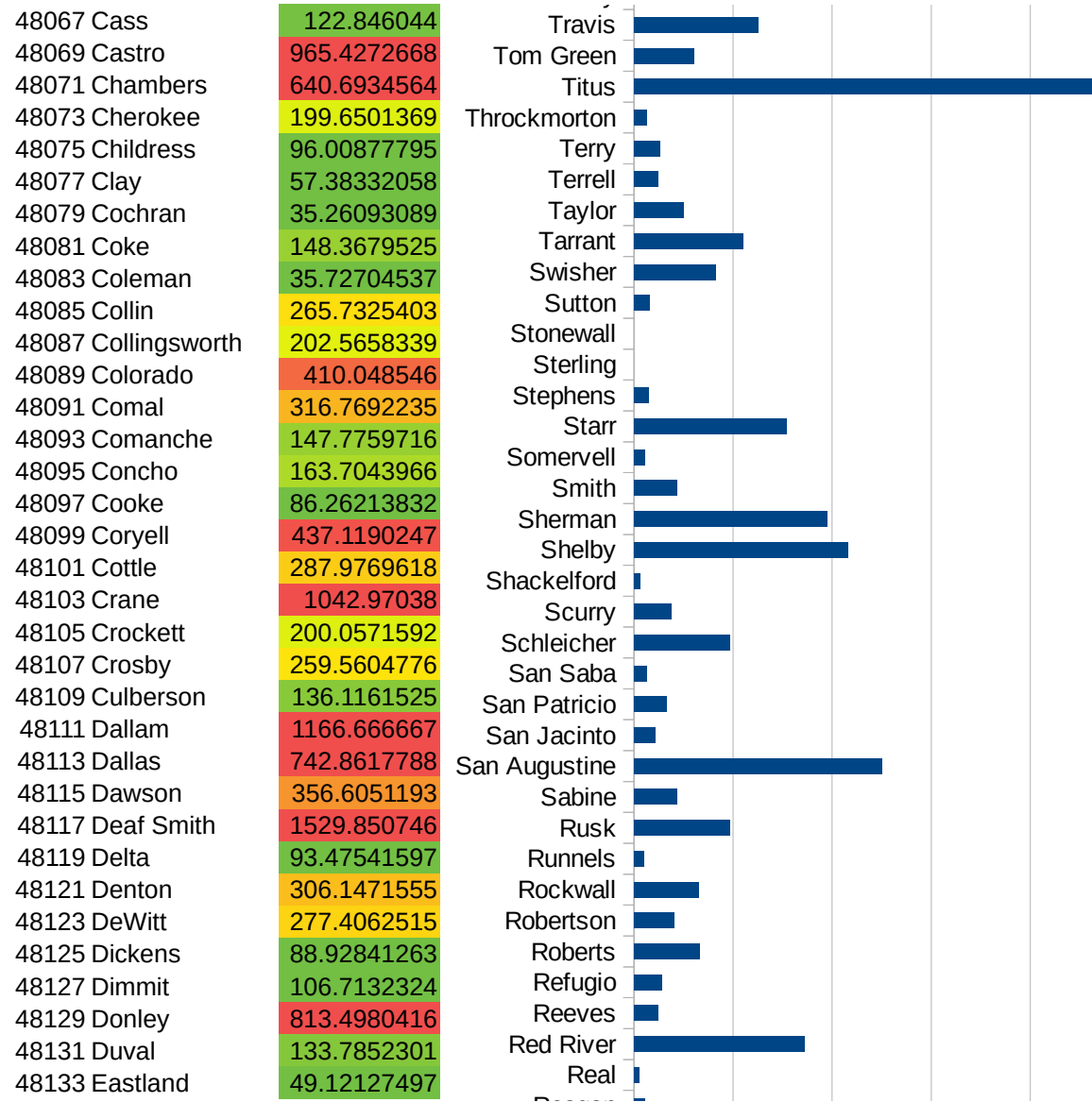
29217
29219
29221
29223
29225
29227
29229

TX

FIPS	County	PC Infection
48001	Anderson	1750.004306
48003	Andrews	402.6919682
48005	Angelina	532.7699444
48007	Aransas	71.45258911
48009	Archer	68.2904621
48011	Armstrong	158.5623679
48013	Atascosa	178.8908766
48015	Austin	223.4152523
48017	Bailey	1323.466629
48019	Bandera	70.10164739
48021	Bastrop	479.4426049
48023	Baylor	27.9173646
48025	Bee	131.9544604
48027	Bell	317.1728873
48029	Bexar	510.9138798
48031	Blanco	222.184242
48033	Borden	0
48035	Bosque	53.5016853
48037	Bowie	443.1533862
48039	Brazoria	583.7385197
48041	Brazos	758.5178913
48043	Brewster	917.2331931
48045	Briscoe	131.9261214
48047	Brooks	42.17036829
48049	Brown	179.3059804
48051	Burleson	402.4144869
48053	Burnet	246.0981869
48055	Caldwell	709.8758295
48057	Calhoun	333.9362738
48059	Callahan	114.3347149
48061	Cameron	514.9702294
48063	Camp	897.7211693
48065	Carson	99.91673605

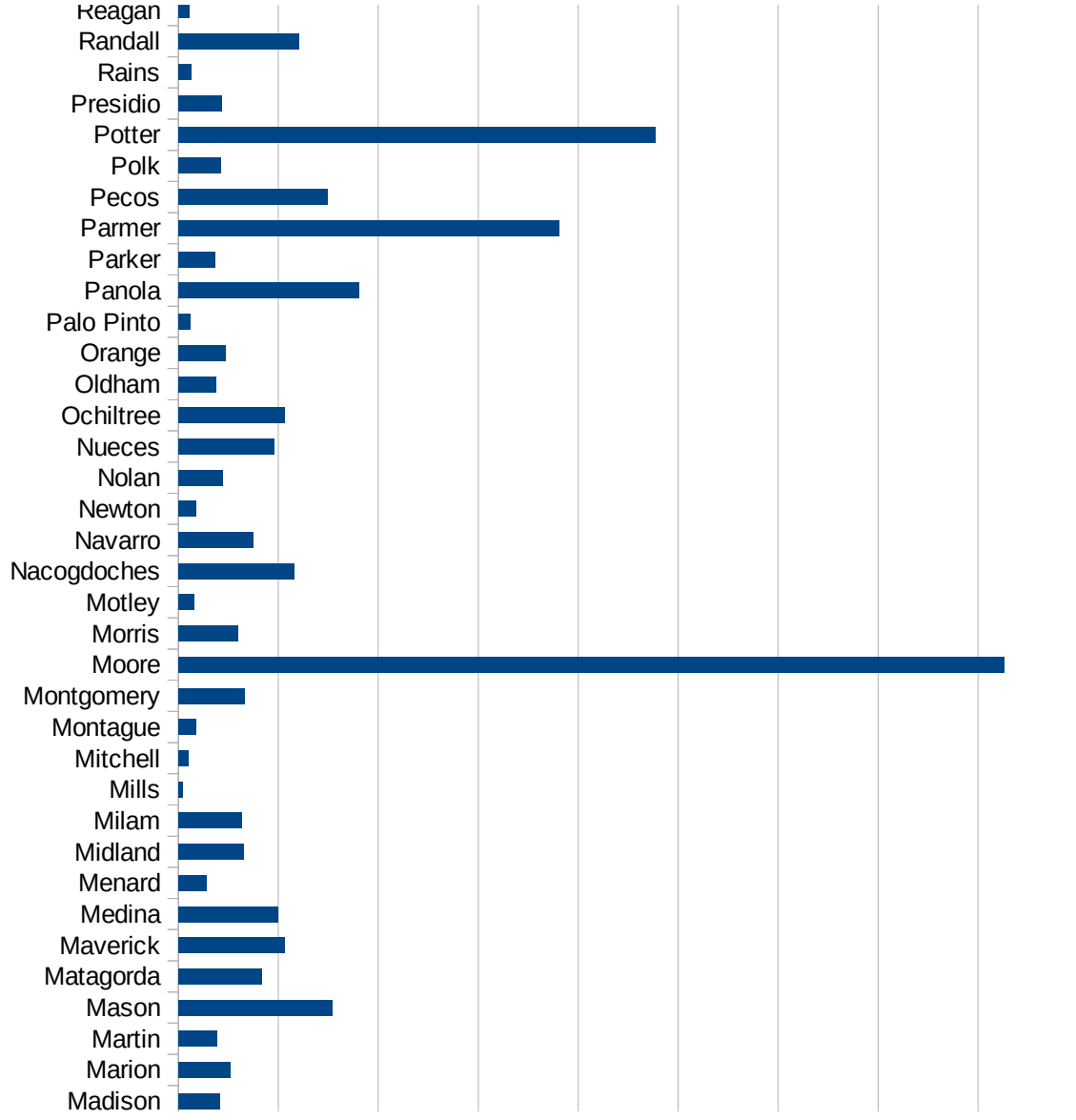


TX



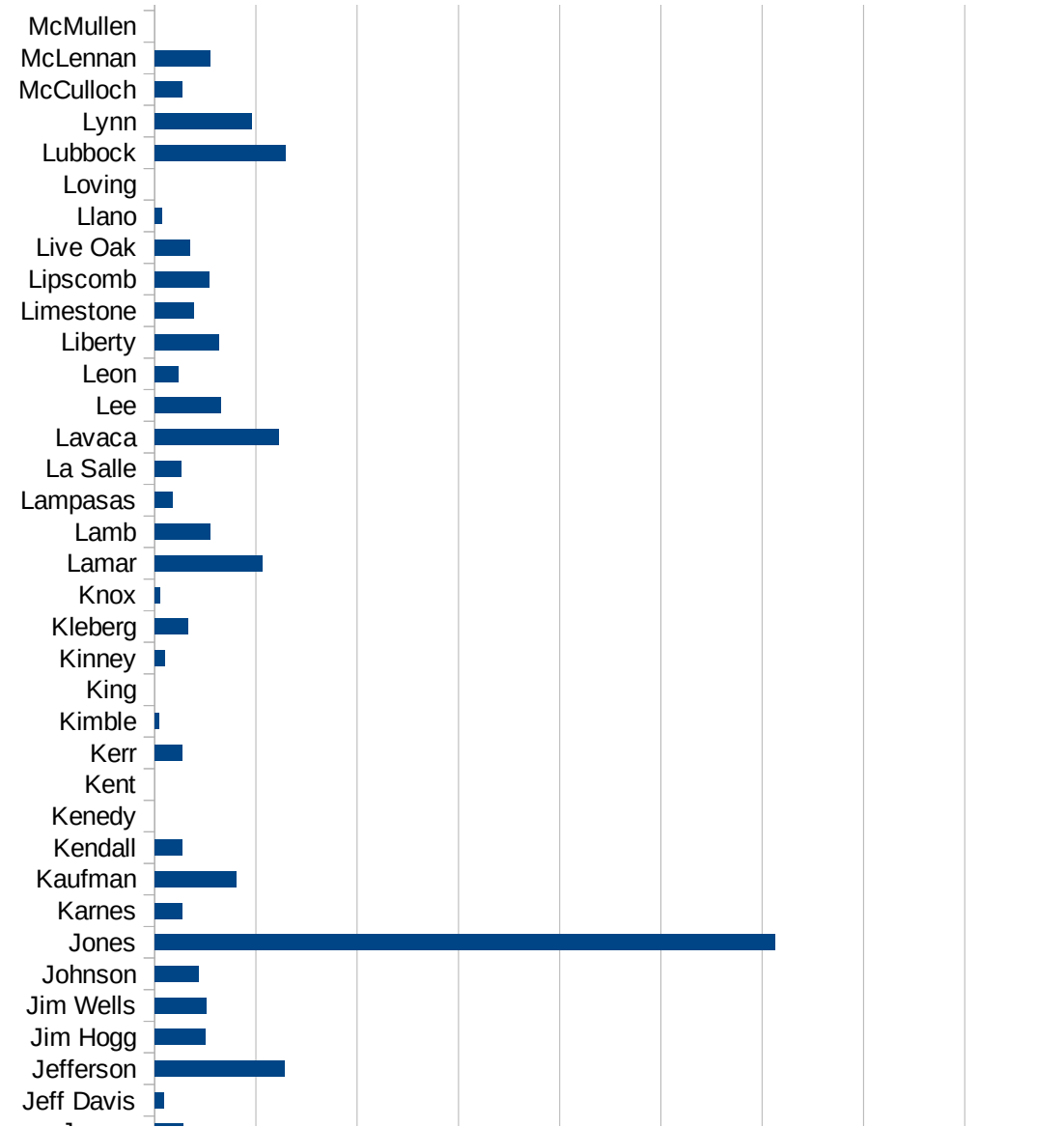
TX

48135 Ector	312.1067825
48137 Edwards	103.7344398
48139 Ellis	396.2415569
48141 El Paso	667.7307858
48143 Erath	282.7121519
48145 Falls	149.9855783
48147 Fannin	232.3867823
48149 Fayette	315.5943035
48151 Fisher	130.2422506
48153 Floyd	376.9059448
48155 Foard	0
48157 Fort Bend	471.6585984
48159 Franklin	380.8285343
48161 Freestone	100.9693053
48163 Frio	898.2640291
48165 Gaines	71.76690111
48167 Galveston	834.8870934
48169 Garza	182.4262694
48171 Gillespie	123.1159528
48173 Glasscock	360.2305476
48175 Goliad	158.2278481
48177 Gonzales	1190.819168
48179 Gray	520.6668189
48181 Grayson	420.1774746
48183 Gregg	274.034614
48185 Grimes	1212.976023
48187 Guadalupe	389.7516097
48189 Hale	694.6497192
48191 Hall	66.05019815
48193 Hamilton	223.9509665
48195 Hansford	512.538898
48197 Hardeman	101.9887812
48199 Hardin	379.3242086
48201 Harris	623.0766955



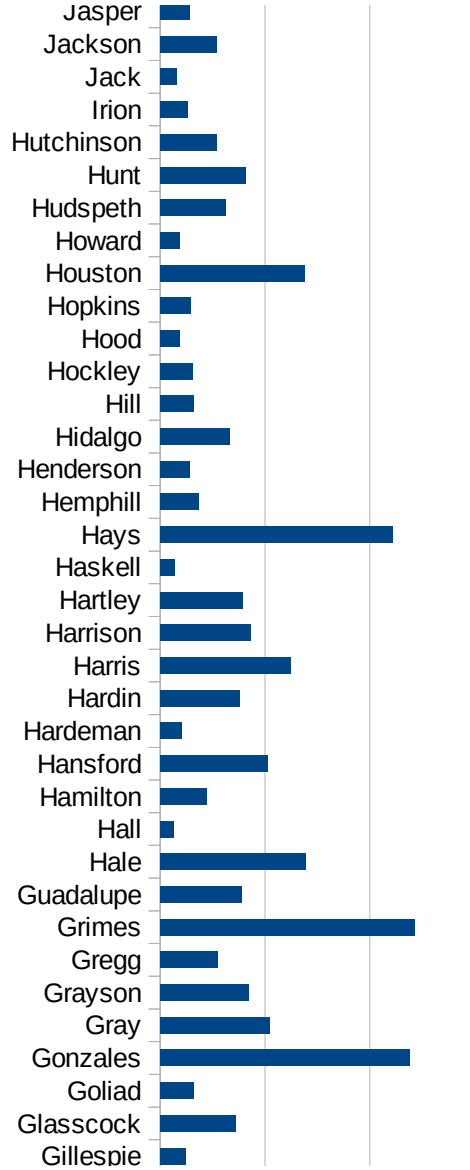
TX

48203 Harrison	431.6158619
48205 Hartley	391.5287418
48207 Haskell	68.81128505
48209 Hays	1109.009976
48211 Hemphill	183.0065359
48213 Henderson	142.1645463
48215 Hidalgo	333.9727163
48217 Hill	162.2930076
48219 Hockley	156.6579634
48221 Hood	94.15729223
48223 Hopkins	146.6992665
48225 Houston	690.5779274
48227 Howard	93.25543761
48229 Hudspeth	312.8258603
48231 Hunt	406.2470853
48233 Hutchinson	268.8932918
48235 Irion	131.4060447
48237 Jack	79.15865656
48239 Jackson	268.9256421
48241 Jasper	142.1721677
48243 Jeff Davis	44.40497336
48245 Jefferson	639.6053349
48247 Jim Hogg	247.7134146
48249 Jim Wells	257.2142472
48251 Johnson	217.0855679
48253 Jones	3063.026694
48255 Karnes	134.1853035
48257 Kaufman	402.7304816
48259 Kendall	133.6517605
48261 Kenedy	0
48263 Kent	0
48265 Kerr	137.3914703
48267 Kimble	22.92526364
48269 King	0



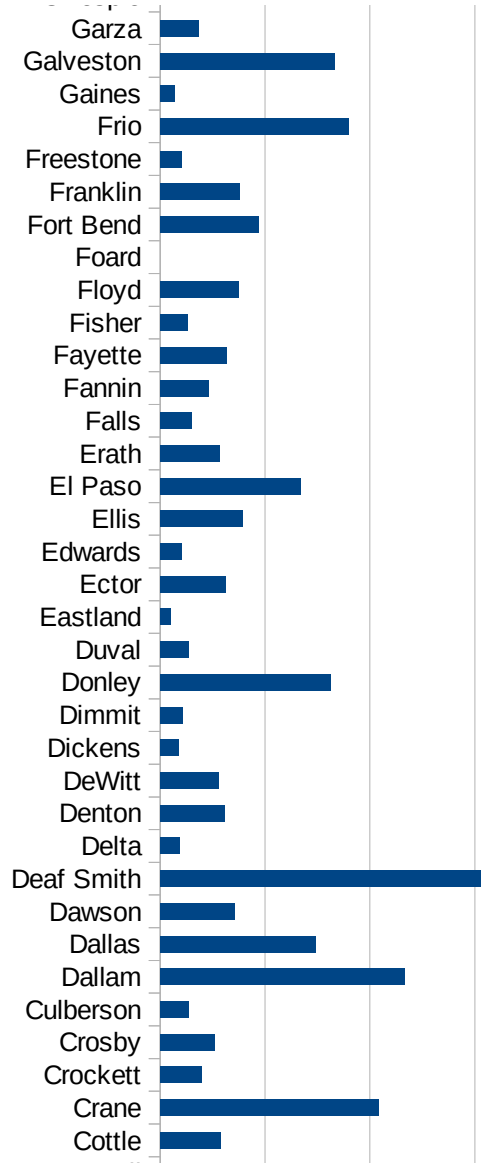
TX

48271 Kinney	53.09264667
48273 Kleberg	167.0468052
48275 Knox	27.37476047
48277 Lamar	532.8989704
48279 Lamb	273.5978112
48281 Lampasas	89.50021197
48283 La Salle	132.7844908
48285 Lavaca	611.636002
48287 Lee	326.6448903
48289 Leon	115.8077591
48291 Liberty	318.5709486
48293 Limestone	191.3346656
48295 Lipscomb	268.2563338
48297 Live Oak	172.6121979
48299 Llano	36.95832948
48301 Loving	0
48303 Lubbock	645.3879484
48305 Lynn	476.4335545
48307 McCulloch	137.7238012
48309 McLennan	273.7552385
48311 McMullen	0
48313 Madison	208.0155318
48315 Marion	261.8855761
48317 Martin	191.2045889
48319 Mason	771.0280374
48321 Matagorda	415.8459181
48323 Maverick	531.7602804
48325 Medina	498.8118851
48327 Menard	140.2524544
48329 Midland	326.2292992
48331 Milam	318.3319406
48333 Mills	20.32107295
48335 Mitchell	49.10988336
48337 Montague	86.75239845



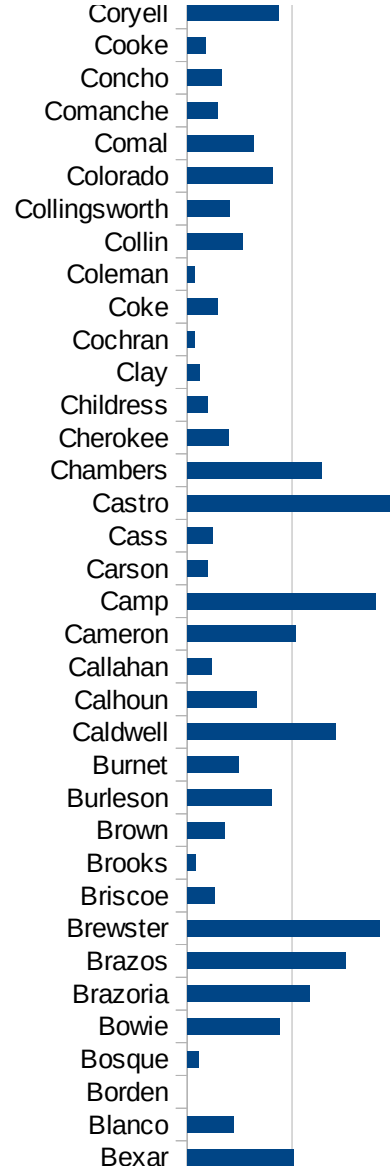
TX

48339 Montgomery	330.3295681
48341 Moore	4133.116128
48343 Morris	299.8622255
48345 Motley	81.03727715
48347 Nacogdoches	579.8115993
48349 Navarro	373.2472511
48351 Newton	87.29812309
48353 Nolan	223.7136465
48355 Nueces	476.722841
48357 Ochiltree	532.823967
48359 Oldham	187.7053027
48361 Orange	236.9214569
48363 Palo Pinto	58.87445887
48365 Panola	902.8857785
48367 Parker	184.28717
48369 Parmer	1905.920519
48371 Pecos	746.5067313
48373 Polk	211.8686414
48375 Potter	2388.673442
48377 Presidio	215.8894646
48379 Rains	65.79488445
48381 Randall	605.4112761
48383 Reagan	53.46164127
48385 Real	28.75215641
48387 Red River	862.4229979
48389 Reeves	121.0576617
48391 Refugio	142.2070535
48393 Roberts	332.2259136
48395 Robertson	202.4994214
48397 Rockwall	328.8395243
48399 Runnels	48.856752
48401 Rusk	484.8484848
48403 Sabine	217.2065351
48405 San Augustine	1251.214772

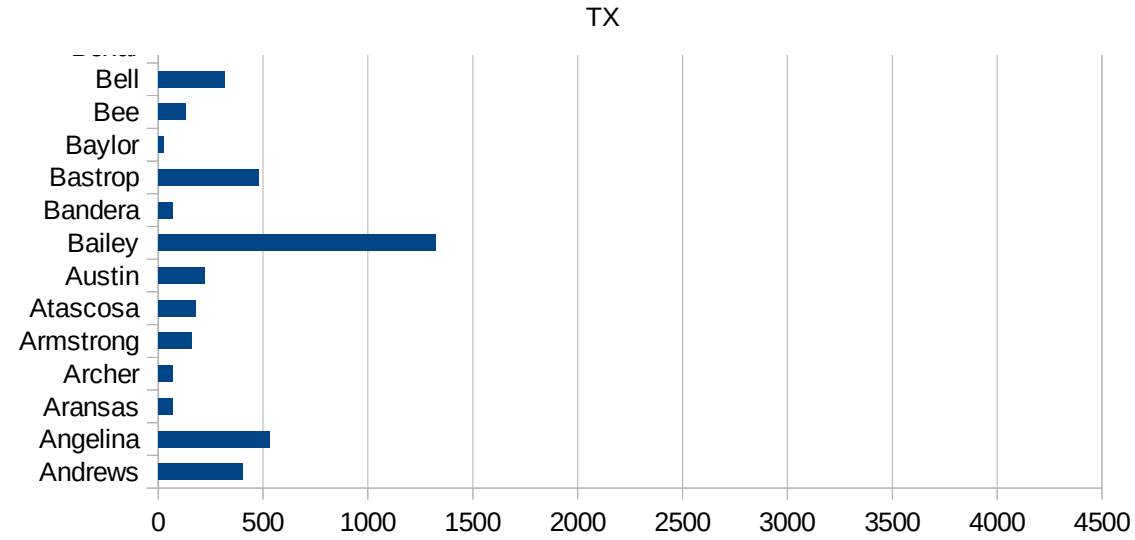


TX

48407 San Jacinto	107.9424771
48409 San Patricio	162.9467956
48411 San Saba	66.0720185
48413 Schleicher	483.5924007
48415 Scurry	189.7308194
48417 Shackelford	30.7408546
48419 Shelby	1081.910457
48421 Sherman	974.3423189
48423 Smith	216.7482549
48425 Somervell	55.45696539
48427 Starr	768.6943045
48429 Stephens	74.20756917
48431 Sterling	0
48433 Stonewall	0
48435 Sutton	79.82969665
48437 Swisher	415.4382203
48439 Tarrant	550.4258894
48441 Taylor	251.3804127
48443 Terrell	121.5066829
48445 Terry	130.2189306
48447 Throckmorton	66.00660066
48449 Titus	2318.893228
48451 Tom Green	302.9046696
48453 Travis	626.6301393
48455 Trinity	217.0963365
48457 Tyler	115.2286136
48459 Upshur	111.4881241
48461 Upton	54.48106783
48463 Uvalde	260.7464799
48465 Val Verde	249.9593562
48467 Van Zandt	139.2384727
48469 Victoria	521.5407182
48471 Walker	2713.852097
48473 Waller	272.9360389



48475 Ward	119.4539249
48477 Washington	743.4203031
48479 Webb	457.3955275
48481 Wharton	454.1195127
48483 Wheeler	308.2257754
48485 Wichita	227.1625878
48487 Wilbarger	70.20280811
48489 Willacy	636.7650476
48491 Williamson	356.2612159
48493 Wilson	171.2328767
48495 Winkler	181.3471503
48497 Wise	131.7619501
48499 Wood	177.2696049
48501 Yoakum	244.4418578
48503 Young	121.9174287
48505 Zapata	317.1247357
48507 Zavala	158.5579571



TX

FIPS

29001
29003
29005
29007
29009
29011
29013
29015
29017
29019
29021
29023
29025
29027
29029
29031
29033
29035
29037

TX

29039
29041
29043
29045
29047
29049
29051
29053
29055
29057
29059
29061
29063
29065
29067
29069
29071
29073
29075
29077
29079
29081
29083
29085
29087
29089
29091
29093
29095
29097
29099
29101

29103

TX

29105
29107
29109
29111
29113
29115
29117
29121
29123
29125
29127
29119
29129
29131
29133
29135
29137
29139
29141
29143
29145
29147
29149
29151
29153
29155
29157
29159
29161
29163
29165
29167
29169
29171

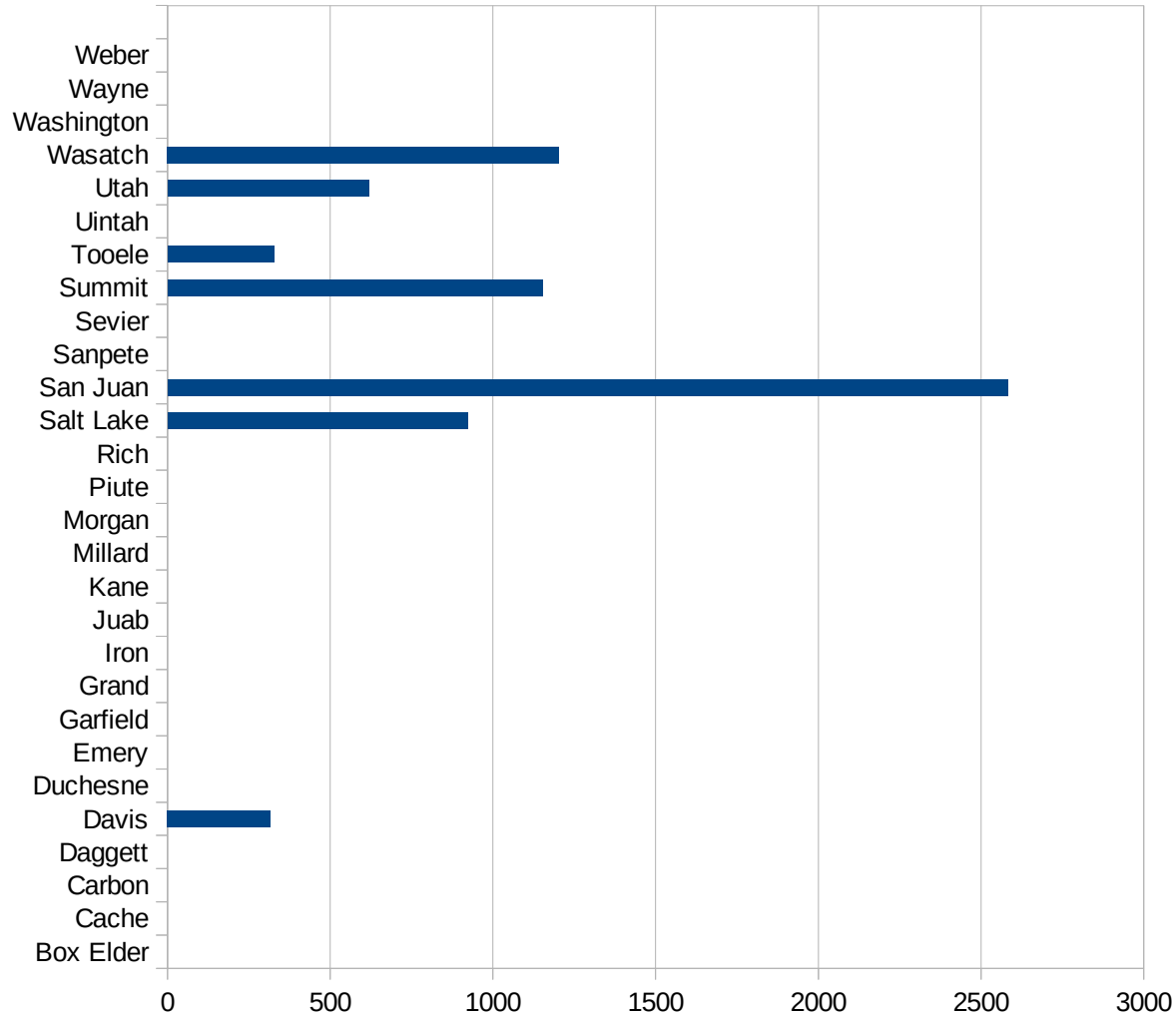
TX

29173
29175
29177
29179
29181
29195
29197
29199
29201
29203
29205
29183
29185
29187
29189
29510
29186
29207
29209
29211
29213
29215

29217
29219
29221
29223
29225
29227
29229

UT

FIPS	County	PC Infection
49001	Beaver	0
49003	Box Elder	0
49005	Cache	0
49007	Carbon	0
49009	Daggett	0
49011	Davis	316.45119743
49013	Duchesne	0
49015	Emery	0
49017	Garfield	0
49019	Grand	0
49021	Iron	0
49023	Juab	0
49025	Kane	0
49027	Millard	0
49029	Morgan	0
49031	Piute	0
49033	Rich	0
49035	Salt Lake	922.14954803
49037	San Juan	2582.6914363
49039	Sanpete	0
49041	Sevier	0
49043	Summit	1151.837455
49045	Tooele	327.578068
49047	Uintah	0
49049	Utah	618.75917089
49051	Wasatch	1203.3694344
49053	Washington	0
49055	Wayne	0
49057	Weber	0



UT

FIPS

29001
29003
29005
29007
29009
29011
29013
29015
29017
29019
29021
29023
29025
29027
29029
29031
29033
29035
29037

UT

29039
29041
29043
29045
29047
29049
29051
29053
29055
29057
29059
29061
29063
29065
29067
29069
29071
29073
29075
29077
29079
29081
29083
29085
29087
29089
29091
29093
29095
29097
29099
29101

29103

UT

29105
29107
29109
29111
29113
29115
29117
29121
29123
29125
29127
29119
29129
29131
29133
29135
29137
29139
29141
29143
29145
29147
29149
29151
29153
29155
29157
29159
29161
29163
29165
29167
29169
29171

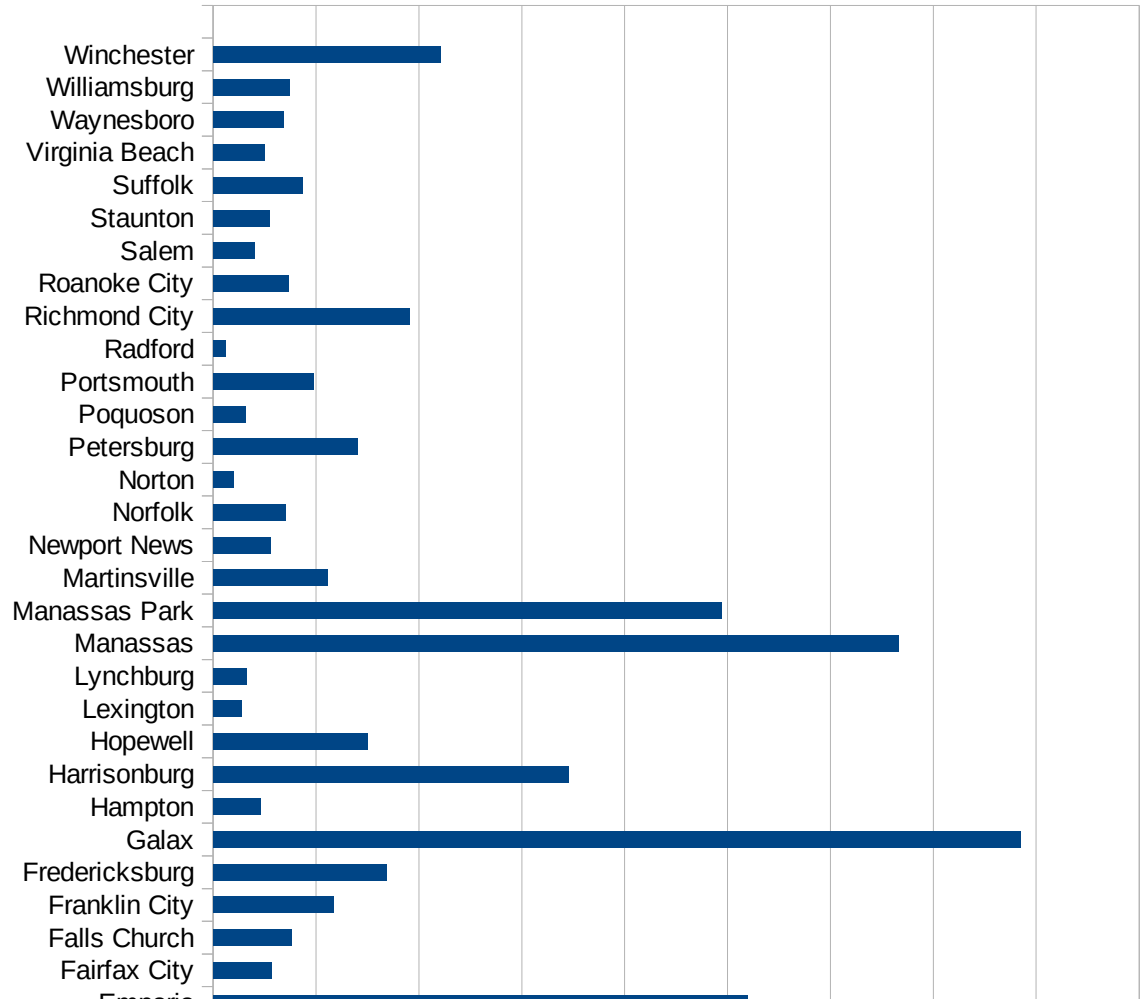
UT

29173
29175
29177
29179
29181
29195
29197
29199
29201
29203
29205
29183
29185
29187
29189
29510
29186
29207
29209
29211
29213
29215

29217
29219
29221
29223
29225
29227
29229

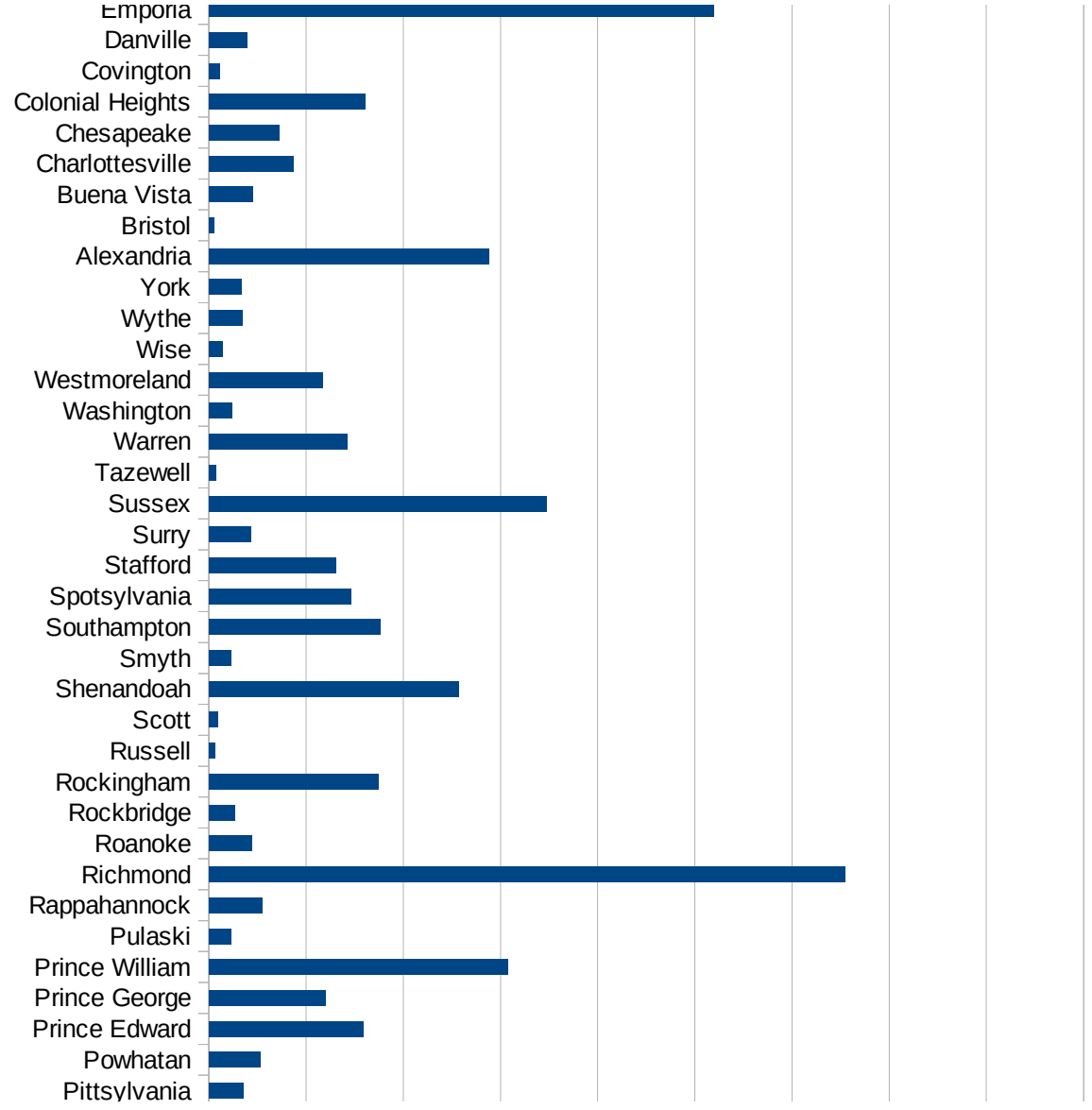
VA

FIPS	County	PC Infection
51001	Accomack	3205.602863
51003	Albemarle	361.4856785
51005	Alleghany	207.9141516
51007	Amelia	322.7541689
51009	Amherst	110.5286427
51011	Appomattox	246.1965785
51013	Arlington	1037.381958
51015	Augusta	242.5222312
51017	Bath	0
51019	Bedford	138.4179715
51021	Bland	31.78134435
51023	Botetourt	219.3707365
51025	Brunswick	622.5585938
51027	Buchanan	146.0817115
51029	Buckingham	3270.780634
51031	Campbell	78.2202172
51033	Caroline	415.9625634
51035	Carroll	695.1005534
51036	Charles City	561.8786918
51037	Charlotte	251.2983749
51041	Chesterfield	819.38053
51043	Clarke	337.3958549
51045	Craig	118.4834123
51047	Culpeper	1558.070923
51049	Cumberland	509.7359568
51051	Dickenson	20.65688907
51053	Dinwiddie	494.2339374
51057	Essex	512.8674787
51059	Fairfax	1197.259286
51061	Fauquier	590.0247612
51063	Floyd	101.2978791
51065	Fluvanna	406.9745734
51067	Franklin	117.4481715



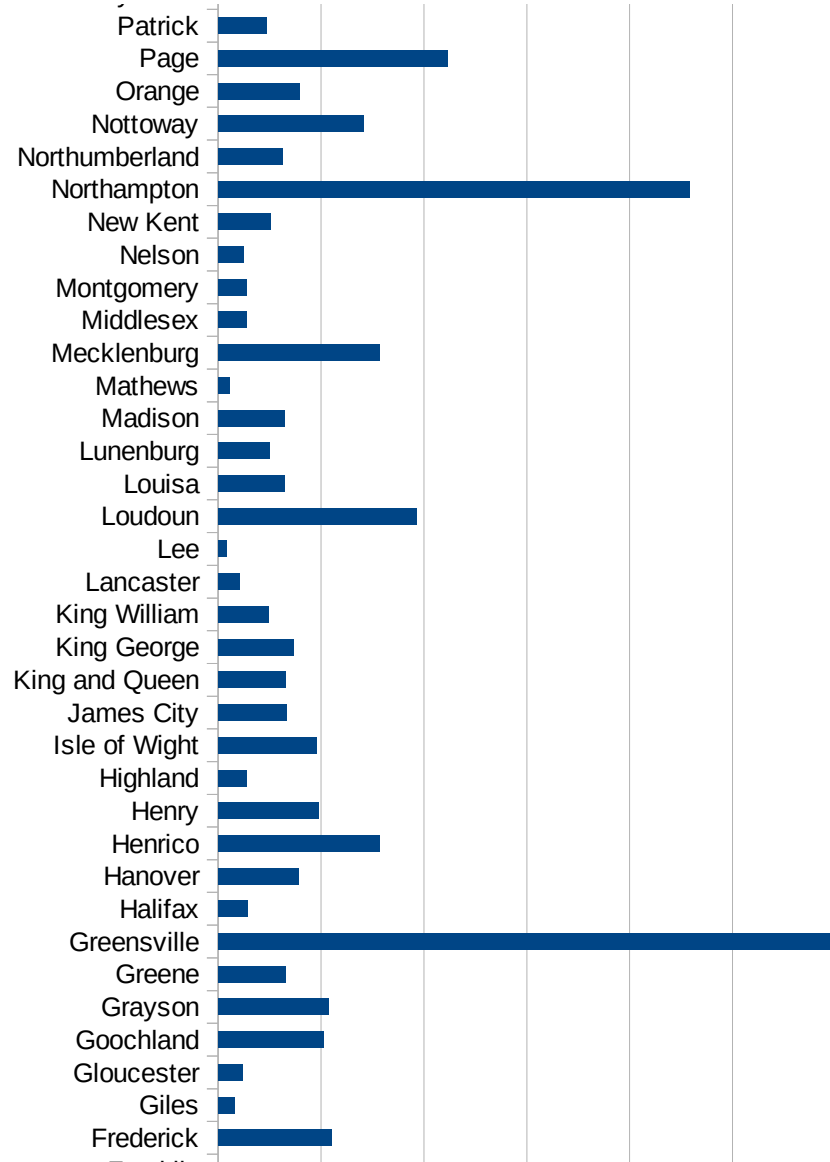
VA

51069 Frederick	552.3173561
51071 Giles	77.17881738
51073 Gloucester	120.4851536
51075 Goochland	511.9600757
51077 Grayson	537.3936408
51079 Greene	328.6313767
51081 Greensville	3053.238153
51083 Halifax	143.6107855
51085 Hanover	391.6485607
51087 Henrico	783.2691998
51089 Henry	488.6856515
51091 Highland	135.7466063
51093 Isle of Wight	478.9868211
51095 James City	332.4737882
51097 King and Queen	326.611758
51099 King George	365.0047037
51101 King William	247.9485212
51103 Lancaster	102.012427
51105 Lee	38.23117115
51107 Loudoun	966.4495514
51109 Louisa	320.8439828
51111 Lunenburg	248.2210822
51113 Madison	323.4298608
51115 Mathews	56.80527153
51117 Mecklenburg	783.0342577
51119 Middlesex	139.288699
51121 Montgomery	137.3945547
51125 Nelson	121.3265031
51127 New Kent	254.5665669
51131 Northampton	2292.288027
51133 Northumberland	312.8344447
51135 Nottoway	706.8741894
51137 Orange	395.6991595
51139 Page	1115.614424

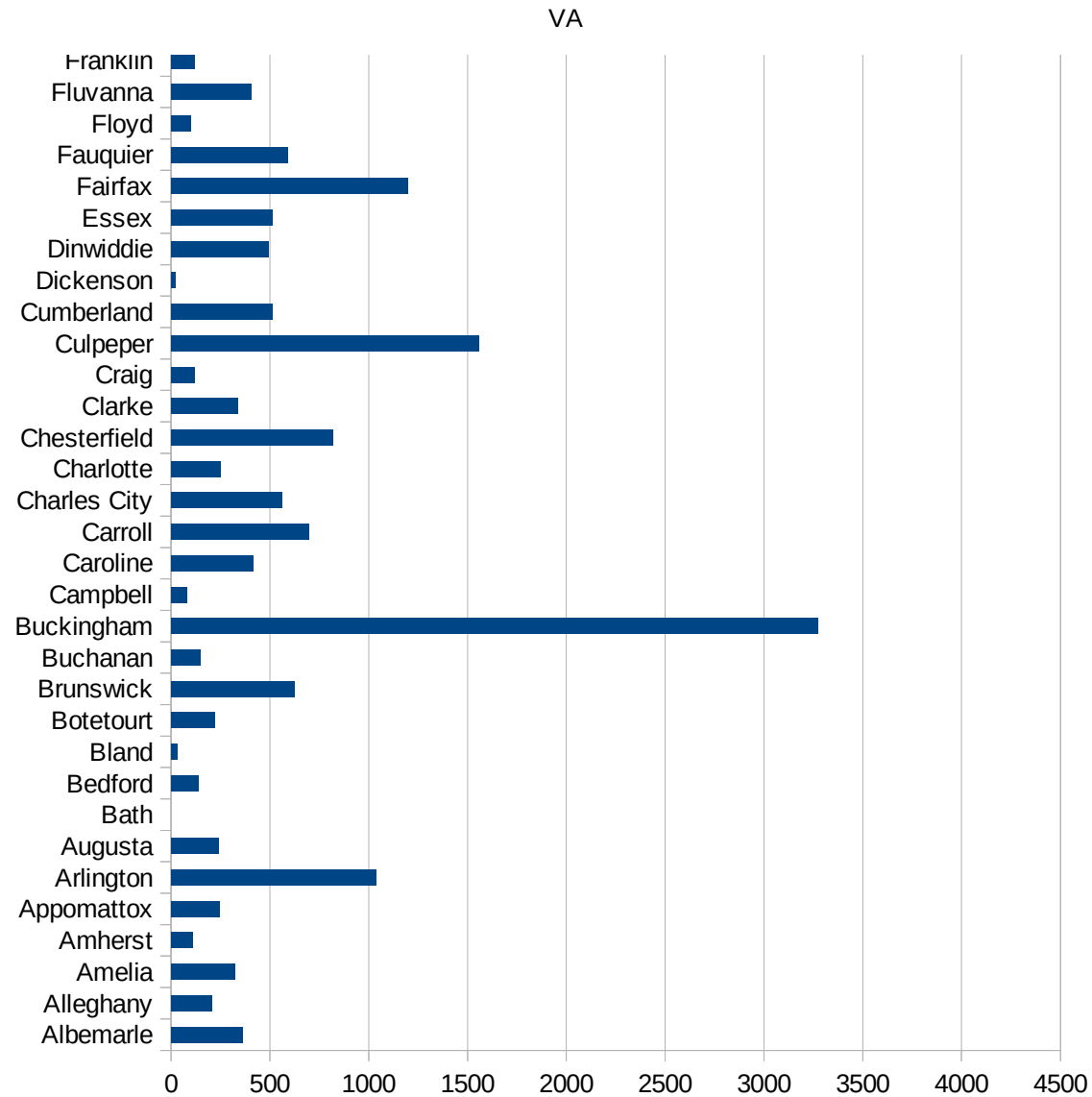


VA

51141 Patrick	237.6506535
51143 Pittsylvania	177.1973289
51145 Powhatan	263.7980061
51147 Prince Edward	793.0283224
51149 Prince George	601.3339636
51153 Prince William	1539.28006
51155 Pulaski	114.4836494
51157 Rappahannock	275.7859901
51159 Richmond	3275.060854
51161 Roanoke	218.9788781
51163 Rockbridge	131.8565401
51165 Rockingham	870.2181084
51167 Russell	33.6473755
51169 Scott	46.43819077
51171 Shenandoah	1282.847093
51173 Smyth	114.8595432
51175 Southampton	881.3829182
51177 Spotsylvania	730.7915791
51179 Stafford	655.5081355
51181 Surry	216.2496138
51183 Sussex	1735.338614
51185 Tazewell	36.71521234
51187 Warren	712.4465665
51191 Washington	115.804566
51193 Westmoreland	583.2865956
51195 Wise	71.03020099
51197 Wythe	170.4110732
51199 York	168.0275919
51510 Alexandria	1440.229241
51520 Bristol	24.26889941
51530 Buena Vista	224.4668911
51540 Charlottesville	434.3579192
51550 Chesapeake	362.2740424
51570 Colonial Heights	801.8841474



51580 Covington	54.94505495
51590 Danville	196.5940088
51595 Emporia	2597.148994
51600 Fairfax City	284.8539106
51610 Falls Church	379.0955862
51620 Franklin City	586.5468614
51630 Fredericksburg	844.0845457
51640 Galax	3923.40028
51650 Hampton	230.8041664
51660 Harrisonburg	1726.722558
51670 Hopewell	747.9199858
51678 Lexington	140.1345291
51680 Lynchburg	163.1639189
51683 Manassas	3330.851805
51685 Manassas Park	2472.987808
51690 Martinsville	558.053015
51700 Newport News	279.9144581
51710 Norfolk	350.300726
51720 Norton	100.8064516
51730 Petersburg	700.0982038
51735 Poquoson	155.8654635
51740 Portsmouth	485.036774
51750 Radford	59.98146028
51760 Richmond City	954.6163832
51770 Roanoke City	368.2946357
51775 Salem	198.8846859
51790 Staunton	272.851296
51800 Suffolk	436.4752975
51810 Virginia Beach	249.4507862
51820 Waynesboro	340.2863709
51830 Williamsburg	369.226638
51840 Winchester	1106.446563



VA

VA

FIPS

29001
29003
29005
29007
29009
29011
29013
29015
29017
29019
29021
29023
29025
29027
29029
29031
29033
29035
29037

VA

29039
29041
29043
29045
29047
29049
29051
29053
29055
29057
29059
29061
29063
29065
29067
29069
29071
29073
29075
29077
29079
29081
29083
29085
29087
29089
29091
29093
29095
29097
29099
29101

29103

VA

29105
29107
29109
29111
29113
29115
29117
29121
29123
29125
29127
29119
29129
29131
29133
29135
29137
29139
29141
29143
29145
29147
29149
29151
29153
29155
29157
29159
29161
29163
29165
29167
29169
29171

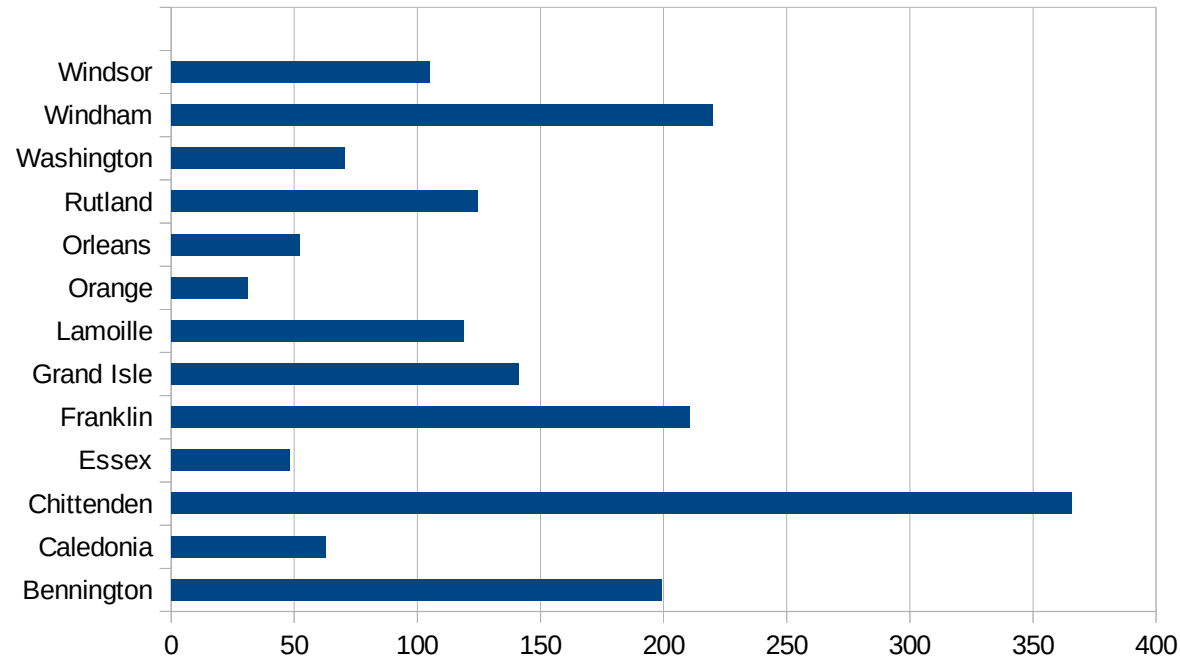
VA

29173
29175
29177
29179
29181
29195
29197
29199
29201
29203
29205
29183
29185
29187
29189
29510
29186
29207
29209
29211
29213
29215

29217
29219
29221
29223
29225
29227
29229

VT

FIPS	County	PC Infection
50001	Addison	183.9179942
50003	Bennington	199.2646852
50005	Caledonia	62.70213187
50007	Chittenden	365.797341
50009	Essex	48
50011	Franklin	210.4368588
50013	Grand Isle	141.0437236
50015	Lamoille	118.5770751
50017	Orange	31.03555295
50019	Orleans	52.03106998
50021	Rutland	124.4205072
50023	Washington	70.51943584
50025	Windham	219.8521845
50027	Windsor	104.9090186



FIPS

- 29001
- 29003
- 29005
- 29007
- 29009
- 29011
- 29013
- 29015
- 29017
- 29019
- 29021
- 29023
- 29025
- 29027
- 29029
- 29031
- 29033
- 29035
- 29037

VT

29039
29041
29043
29045
29047
29049
29051
29053
29055
29057
29059
29061
29063
29065
29067
29069
29071
29073
29075
29077
29079
29081
29083
29085
29087
29089
29091
29093
29095
29097
29099
29101

29103

VT

29105
29107
29109
29111
29113
29115
29117
29121
29123
29125
29127
29119
29129
29131
29133
29135
29137
29139
29141
29143
29145
29147
29149
29151
29153
29155
29157
29159
29161
29163
29165
29167
29169
29171

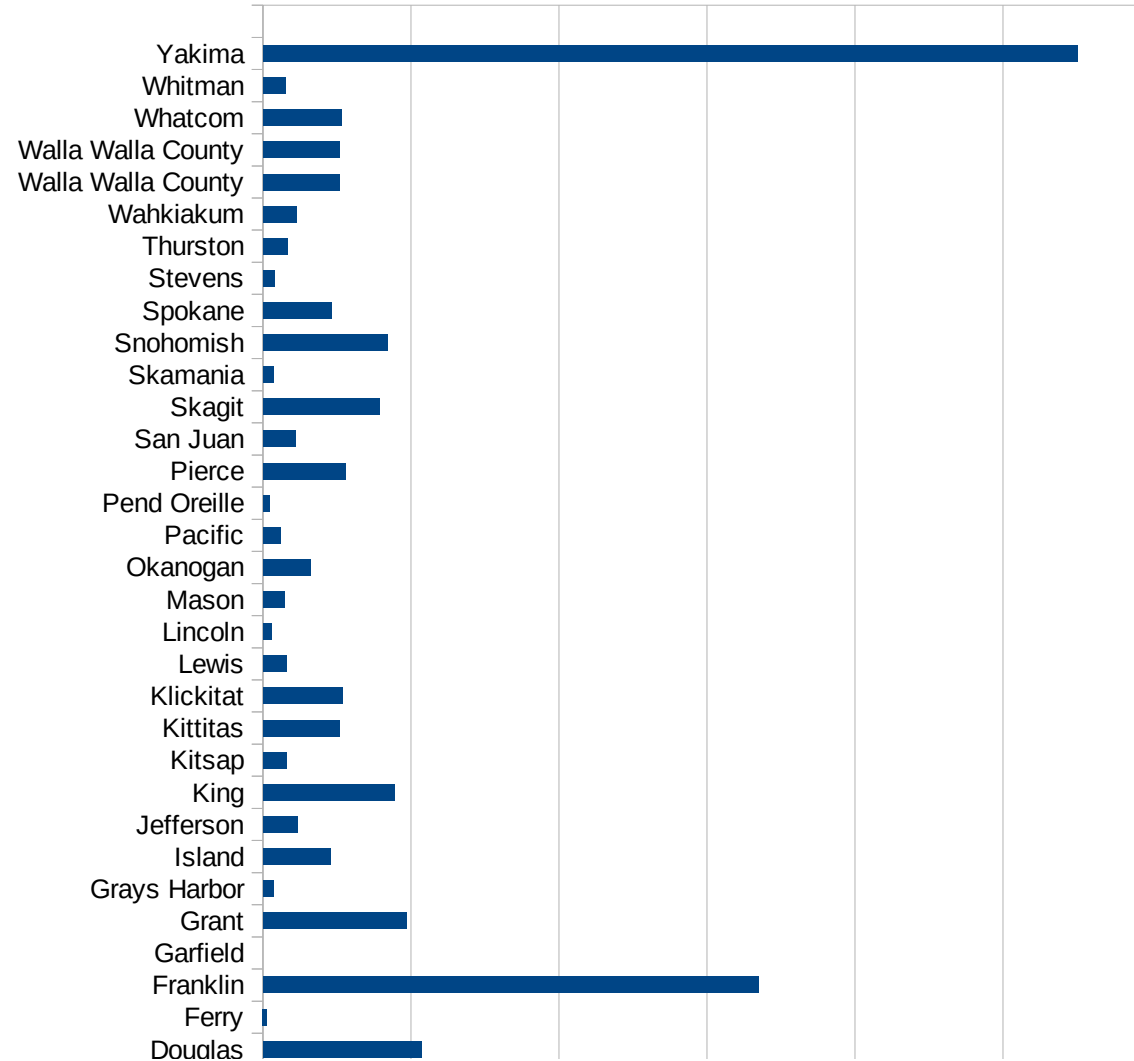
VT

29173
29175
29177
29179
29181
29195
29197
29199
29201
29203
29205
29183
29185
29187
29189
29510
29186
29207
29209
29211
29213
29215

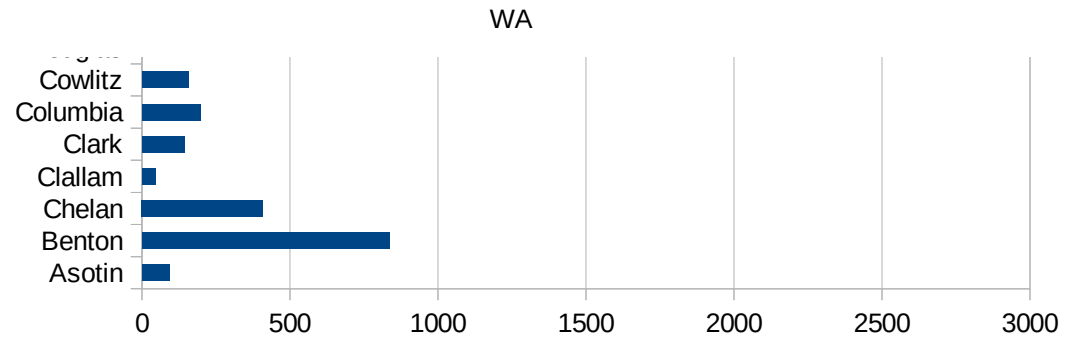
29217
29219
29221
29223
29225
29227
29229

WA

FIPS	County	PC Infection
53001	Adams	657.9280328
53003	Asotin	92.87925697
53005	Benton	835.1620046
53007	Chelan	408.8997352
53009	Clallam	46.91348372
53011	Clark	144.6487236
53013	Columbia	197.09288
53015	Cowlitz	155.9819061
53017	Douglas	536.0430699
53019	Ferry	13.07360439
53021	Franklin	1672.549207
53023	Garfield	0
53025	Grant	484.9431322
53027	Grays Harbor	35.18220322
53029	Island	227.3265451
53031	Jefferson	116.6125626
53033	King	443.0934956
53035	Kitsap	78.94590538
53037	Kittitas	257.5795963
53039	Klickitat	266.8837925
53041	Lewis	80.39796995
53043	Lincoln	27.93296089
53045	Mason	71.74805746
53047	Okanogan	159.0240197
53049	Pacific	58.99437284
53051	Pend Oreille	22.05558006
53053	Pierce	278.8065509
53055	San Juan	110.9294722
53057	Skagit	392.3373321
53059	Skamania	33.54579
53061	Snohomish	421.891739
53063	Spokane	231.8165831
53065	Stevens	37.56076005



53067 Thurston	82.74590722
53069 Wahkiakum	112.9688206
53071 Walla Walla Cou	259.3480188
53071 Walla Walla Cou	259.3480188
53073 Whatcom	265.857279
53075 Whitman	74.31061838
53077 Yakima	2752.081958



WA

FIPS

29001
29003
29005
29007
29009
29011
29013
29015
29017
29019
29021
29023
29025
29027
29029
29031
29033
29035
29037

WA

29039
29041
29043
29045
29047
29049
29051
29053
29055
29057
29059
29061
29063
29065
29067
29069
29071
29073
29075
29077
29079
29081
29083
29085
29087
29089
29091
29093
29095
29097
29099
29101

29103

WA

29105
29107
29109
29111
29113
29115
29117
29121
29123
29125
29127
29119
29129
29131
29133
29135
29137
29139
29141
29143
29145
29147
29149
29151
29153
29155
29157
29159
29161
29163
29165
29167
29169
29171

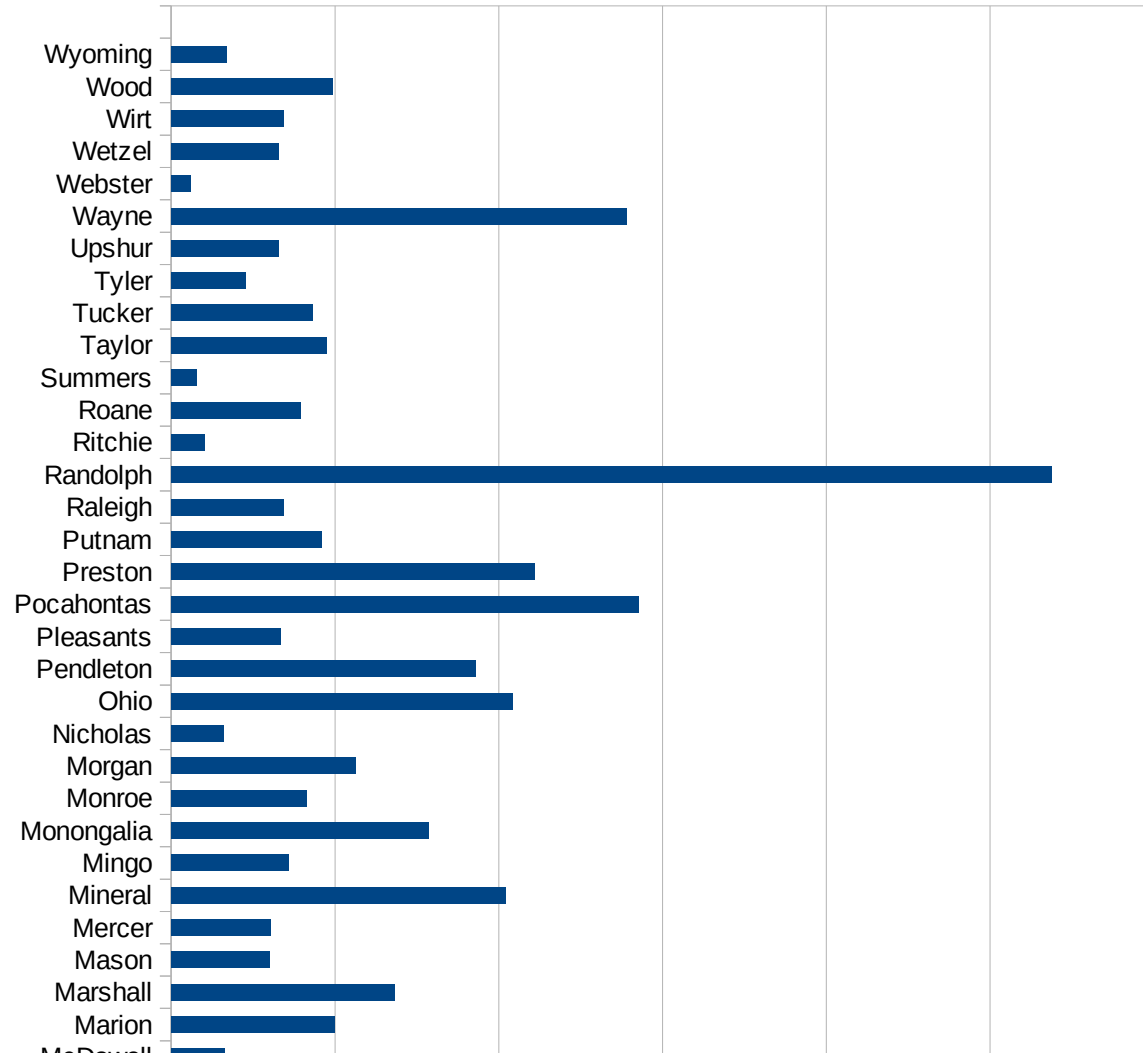
WA

29173
29175
29177
29179
29181
29195
29197
29199
29201
29203
29205
29183
29185
29187
29189
29510
29186
29207
29209
29211
29213
29215

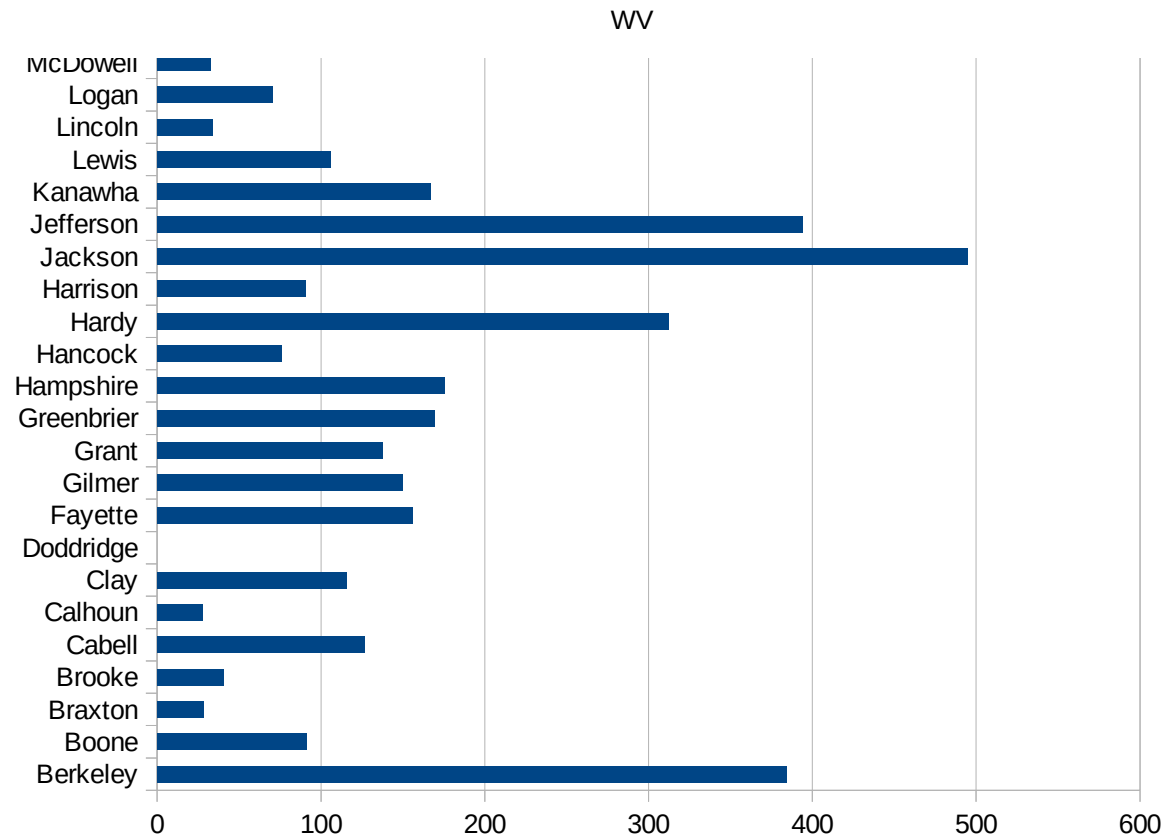
29217
29219
29221
29223
29225
29227
29229

WV

FIPS	County	PC Infection
54001	Barbour	90.71666163
54003	Berkeley	384.21147
54005	Boone	91.11202223
54007	Braxton	28.39094329
54009	Brooke	40.53506283
54011	Cabell	126.5768472
54013	Calhoun	27.57099531
54015	Clay	115.8480074
54017	Doddridge	0
54019	Fayette	155.7487563
54021	Gilmer	149.5140792
54023	Grant	137.6225701
54025	Greenbrier	169.6084632
54027	Hampshire	175.6114276
54029	Hancock	75.6169657
54031	Hardy	312.1597096
54033	Harrison	90.29813186
54035	Jackson	494.6701038
54037	Jefferson	394.2898382
54039	Kanawha	166.8015117
54041	Lewis	106.0908637
54043	Lincoln	33.98223215
54045	Logan	70.53700126
54047	McDowell	32.92542391
54049	Marion	99.82708523
54051	Marshall	136.4300796
54053	Mason	59.88472191
54055	Mercer	60.88177098
54057	Mineral	204.1573868
54059	Mingo	71.47361783
54061	Monongalia	156.92539
54063	Monroe	82.8313253
54065	Morgan	112.4416709



54067 Nicholas	32.20352629
54069 Ohio	208.3582804
54071 Pendleton	185.7939117
54073 Pleasants	66.60450246
54075 Pocahontas	285.2388876
54077 Preston	221.6377553
54079 Putnam	91.73988215
54081 Raleigh	68.68316858
54083 Randolph	537.7649794
54085 Ritchie	20.57401502
54087 Roane	78.95492392
54089 Summers	15.67398119
54091 Taylor	94.88791365
54093 Tucker	86.26887132
54095 Tyler	45.73519323
54097 Upshur	65.53348351
54099 Wayne	277.8890447
54101 Webster	12.07000604
54103 Wetzel	65.48788474
54105 Wirt	68.61063465
54107 Wood	98.57130981
54109 Wyoming	33.67651304



FIPS

- 29001
- 29003
- 29005
- 29007
- 29009
- 29011
- 29013
- 29015
- 29017
- 29019
- 29021
- 29023
- 29025
- 29027
- 29029
- 29031
- 29033
- 29035
- 29037

WV

29039
29041
29043
29045
29047
29049
29051
29053
29055
29057
29059
29061
29063
29065
29067
29069
29071
29073
29075
29077
29079
29081
29083
29085
29087
29089
29091
29093
29095
29097
29099
29101

29103

WV

29105
29107
29109
29111
29113
29115
29117
29121
29123
29125
29127
29119
29129
29131
29133
29135
29137
29139
29141
29143
29145
29147
29149
29151
29153
29155
29157
29159
29161
29163
29165
29167
29169
29171

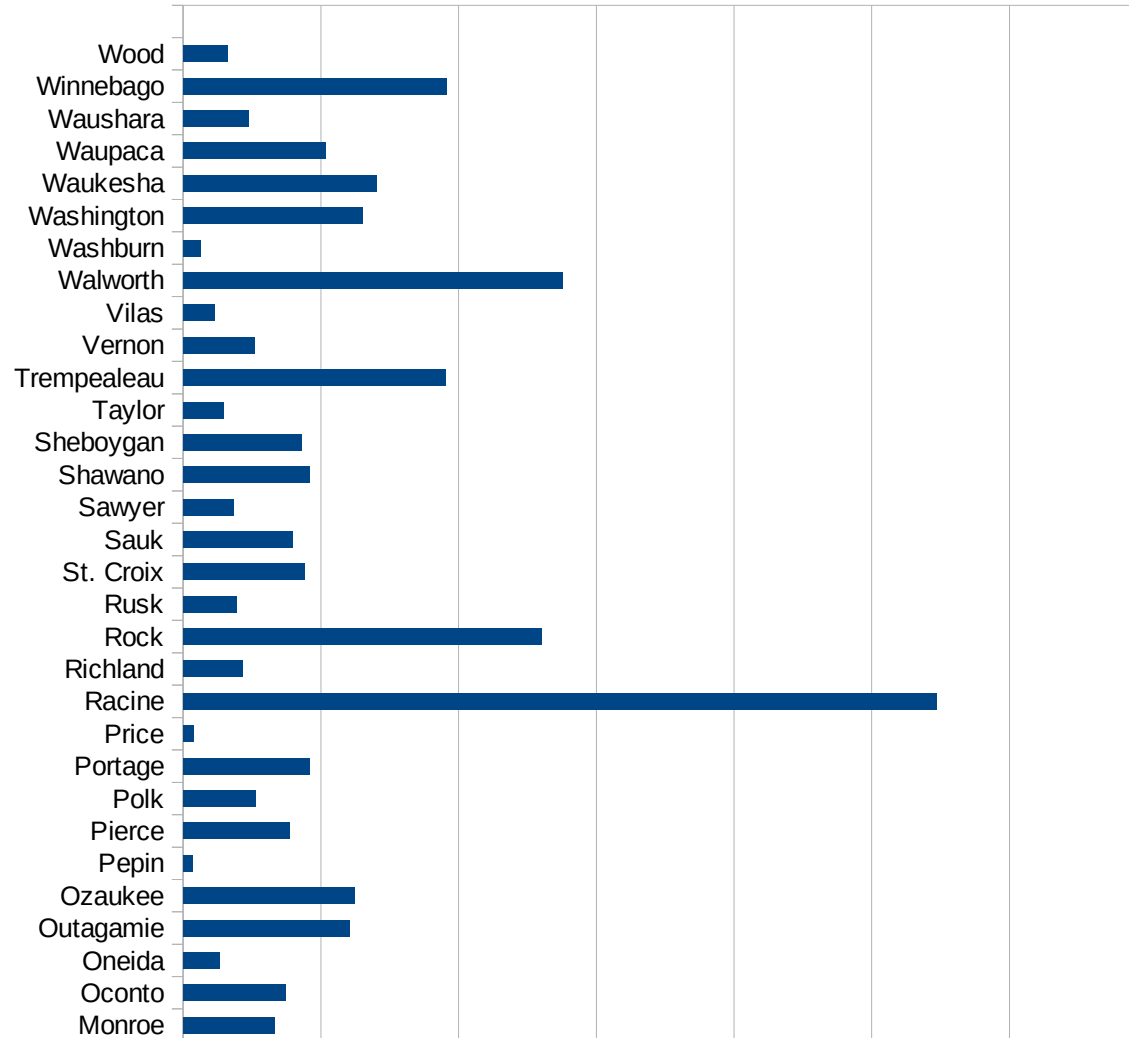
WV

29173
29175
29177
29179
29181
29195
29197
29199
29201
29203
29205
29183
29185
29187
29189
29510
29186
29207
29209
29211
29213
29215

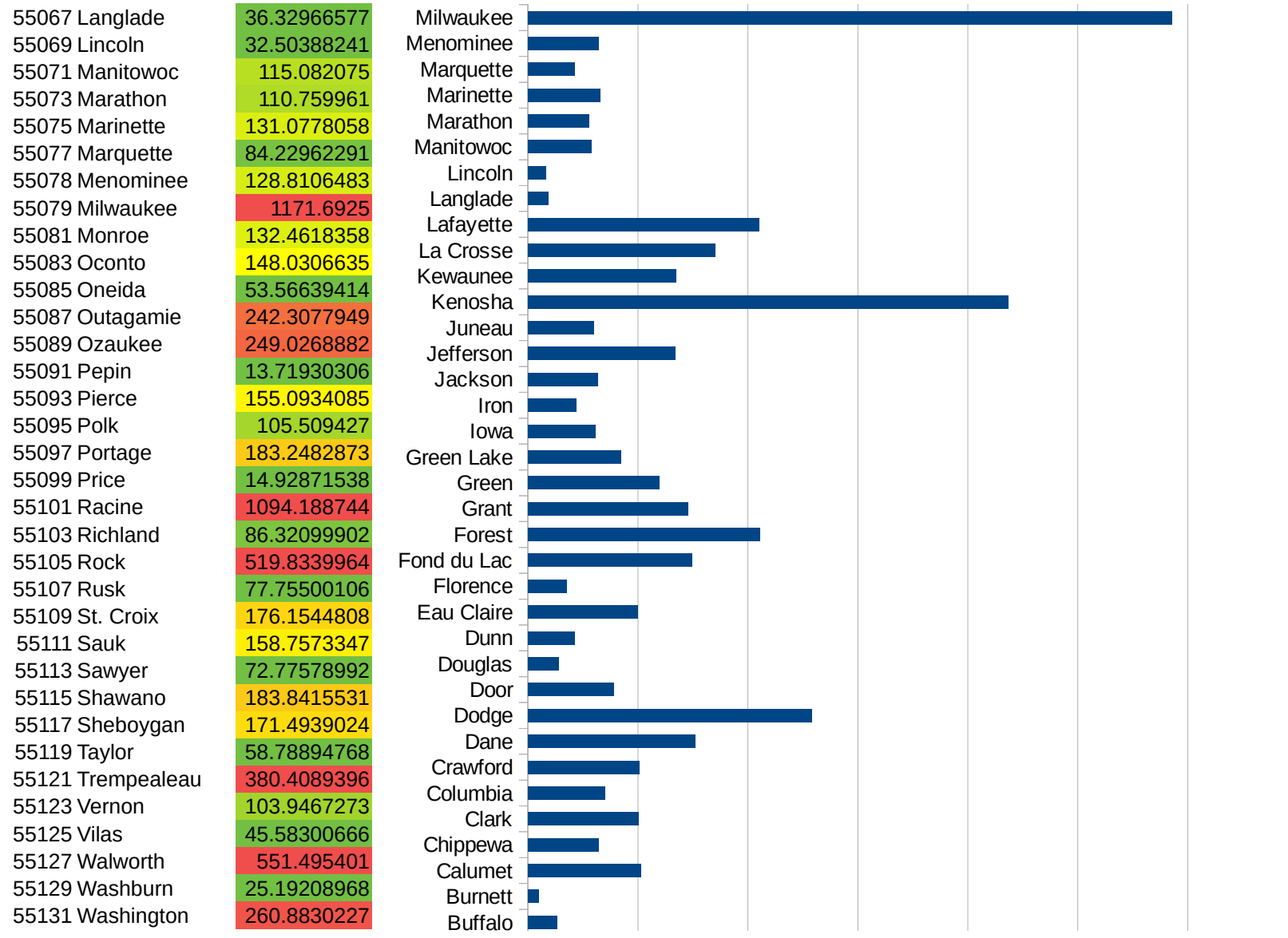
29217
29219
29221
29223
29225
29227
29229

WI

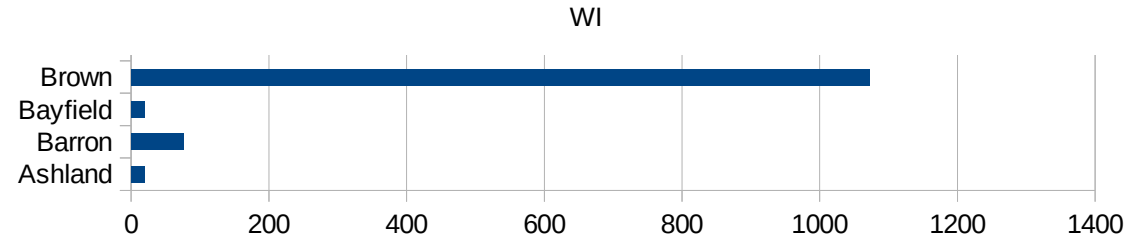
FIPS	County	PC Infection
55001	Adams	73.71731866
55003	Ashland	19.23076923
55005	Barron	75.28119741
55007	Bayfield	19.94415636
55009	Brown	1072.982557
55011	Buffalo	53.33333333
55013	Burnett	19.49064449
55015	Calumet	205.3469966
55017	Chippewa	127.8553052
55019	Clark	201.6767985
55021	Columbia	139.4748771
55023	Crawford	202.5658339
55025	Dane	303.6705976
55027	Dodge	515.6692886
55029	Door	155.7406737
55031	Douglas	55.54526939
55033	Dunn	84.19933084
55035	Eau Claire	198.9783228
55037	Florence	69.42837306
55039	Fond du Lac	298.837638
55041	Forest	422.6448671
55043	Grant	290.9570547
55045	Green	238.2951068
55047	Green Lake	169.1510731
55049	Iowa	121.9973918
55051	Iron	88.09020437
55053	Jackson	126.965524
55055	Jefferson	267.8288245
55057	Juneau	120.223917
55059	Kenosha	873.058066
55061	Kewaunee	269.8327037
55063	La Crosse	340.8610336
55065	Lafayette	420.0420042



WI



55133 Waukesha	281.0912194
55135 Waupaca	207.3227977
55137 Waushara	94.79454313
55139 Winnebago	382.9961408
55141 Wood	64.33509



FIPS

- 29001
- 29003
- 29005
- 29007
- 29009
- 29011
- 29013
- 29015
- 29017
- 29019
- 29021
- 29023
- 29025
- 29027
- 29029
- 29031
- 29033
- 29035
- 29037

29039
29041
29043
29045
29047
29049
29051
29053
29055
29057
29059
29061
29063
29065
29067
29069
29071
29073
29075
29077
29079
29081
29083
29085
29087
29089
29091
29093
29095
29097
29099
29101

29103

WI

29105
29107
29109
29111
29113
29115
29117
29121
29123
29125
29127
29119
29129
29131
29133
29135
29137
29139
29141
29143
29145
29147
29149
29151
29153
29155
29157
29159
29161
29163
29165
29167
29169
29171

WI

29173
29175
29177
29179
29181
29195
29197
29199
29201
29203
29205
29183
29185
29187
29189
29510
29186
29207
29209
29211
29213
29215

29217
29219
29221
29223
29225
29227
29229