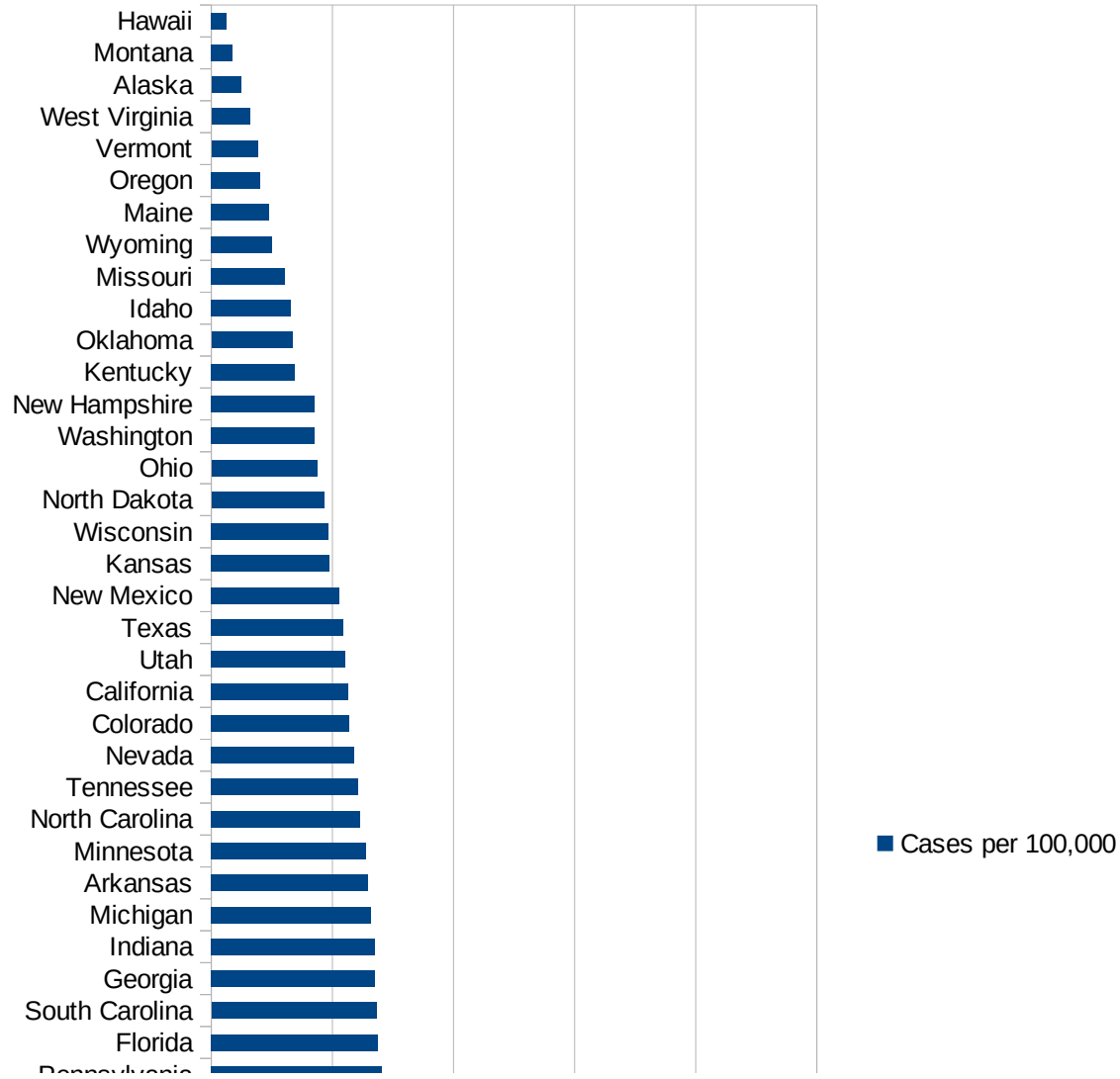


PerCap50States

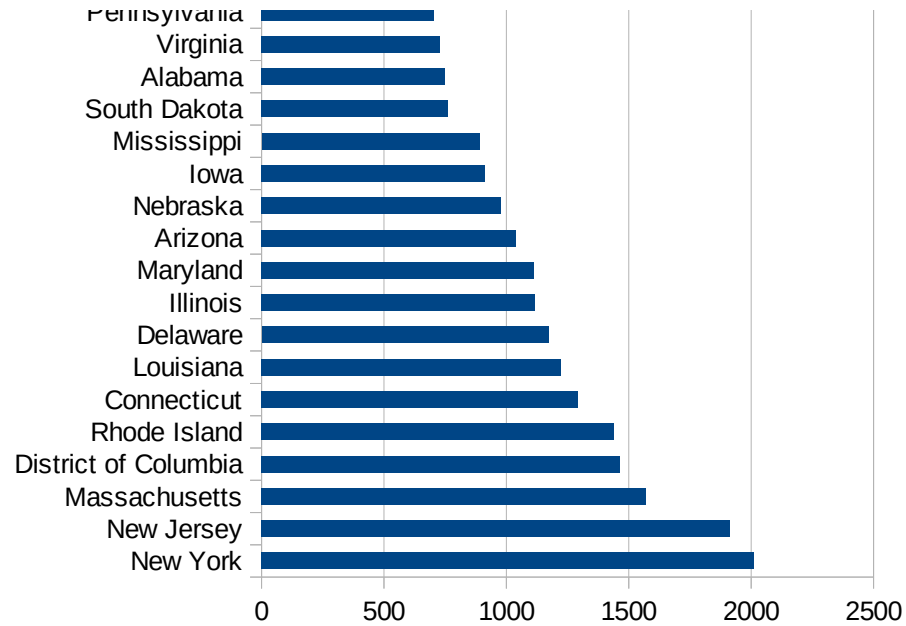
Idx	State	Population	Cases per 100,000
33	New York	19542209	2012.5872157032
31	New Jersey	8908520	1915.42478436373
22	Massachusetts	6902149	1570.75716563059
9	District of Columbia	702455	1465.14723363062
40	Rhode Island	1057315	1440.34653816507
7	Connecticut	3572665	1291.94872735059
19	Louisiana	4659978	1224.68389335744
8	Delaware	967171	1172.49173103826
14	Illinois	12741080	1117.77808474635
21	Maryland	6042718	1112.97598200015
3	Arizona	7171646	1039.44059704007
28	Nebraska	1929268	977.935673011733
16	Iowa	3156145	913.741288819113
25	Mississippi	2986530	889.560794634576
42	South Dakota	882235	761.248420205501
1	Alabama	4887871	750.469887605463
47	Virginia	8517685	730.116222893897
39	Pennsylvania	12807060	706.383822672807
10	Florida	21299325	686.420813805132
41	South Carolina	5084127	681.414921381783
11	Georgia	10519475	676.792330415729
15	Indiana	6691878	675.864084790548
23	Michigan	9995915	658.609041793573
4	Arkansas	3013825	647.881014989258
24	Minnesota	5611179	637.63782976804
34	North Carolina	10383620	613.812909178109
43	Tennessee	6770010	605.656417051083
29	Nevada	3034392	589.706273942193
6	Colorado	5695564	570.514175593497
5	California	39557045	565.375902067508
45	Utah	3161105	554.61618642848
44	Texas	28701845	545.978838642603
32	New Mexico	2095428	528.865701899564



This work is licensed under the Creative Commons Attribution-NoDerivatives 4.0 International License. To view a copy of this license, visit <http://creativecommons.org/licenses/by-nd/4.0/>.

Idx	State	Population	Cases per 100,000
17	Kansas	2911505	488.029386863495
50	Wisconsin	5813568	482.629600273017
35	North Dakota	760077	465.610721019055
36	Ohio	11689442	436.684659541491
48	Washington	7535591	426.562428879168
30	New Hampshire	1356458	424.561615619503
18	Kentucky	4468402	343.411358243954
37	Oklahoma	3943079	334.129749873132
13	Idaho	1754208	327.897261898247
26	Missouri	6126452	303.324012005644
51	Wyoming	577737	250.979251804887
20	Maine	1338404	240.136759902092
38	Oregon	4190713	202.47151260418
46	Vermont	626299	191.92111116256
49	West Virginia	1805832	158.929512822898
2	Alaska	737438	122.179762908882
27	Montana	1062305	86.5099947755117
12	Hawaii	1420491	62.2320028778781

PerCap50States



Counties_Cities

FIPS	County	State	Cases Per 100,000
47169	Trousdale	Tennessee	13458.04576825
47095	Lake	Tennessee	9323.97787073
31043	Dakota	Nebraska	8768.61026739
19021	Buena Vista	Iowa	8523.69930563
5079	Lincoln	Arkansas	7756.10849585
27105	Nobles	Minnesota	7530.56011677
5077	Lee	Arkansas	7134.11240957
22035	East Carroll	Louisiana	6138.97967884
31037	Colfax	Nebraska	6129.95129124
20057	Ford	Kansas	5736.54390935
40139	Texas	Oklahoma	4820.33732584
20175	Seward	Kansas	4641.87327824
35031	McKinley	New Mexico	4629.96265044
13101	Echols	Georgia	4575.00000000
1085	Lowndes	Alabama	4571.88690596
18017	Cass	Indiana	4310.36754051
20055	Finney	Kansas	4269.20870777
47007	Bledsoe	Tennessee	4174.85598102
39101	Marion	Ohio	4174.32879735
36087	Rockland	New York	4169.54512658
48341	Moore	Texas	4133.11612753
5133	Sevier	Arkansas	4043.40976720
51640	Galax	Virginia	3938.96932897
19047	Crawford	Iowa	3887.39946381
13053	Chattahoochee	Georgia	3790.71508798
39129	Pickaway	Ohio	3734.11837620
31151	Saline	Nebraska	3721.25435540
4023	Santa Cruz	Arizona	3691.59983660
31047	Dawson	Nebraska	3614.66109916
36119	Westchester	New York	3596.27619335
1011	Bullock	Alabama	3550.99625173
46017	Buffalo	South Dakota	3487.22986248
6025	Imperial	California	3402.68496978

This work is licensed under the Creative Commons Attribution-NoDerivatives 4.0 International License. To view a copy of this license, visit <http://creativecommons.org/licenses/by-nd/4.0/>.

Counties_Cities

34031 Passaic	New Jersey	3353.00311935
51683 Manassas	Virginia	3326.04884609
51159 Richmond	Virginia	3275.06085417
51029 Buckingham	Virginia	3270.78063415
4017 Navajo	Arizona	3232.37810675
28099 Neshoba	Mississippi	3220.60085837
4001 Apache	Arizona	3215.07143056
19115 Louisa	Iowa	3214.25373802
51001 Accomack	Virginia	3205.60286314
5123 St. Francis	Arkansas	3188.01839695
22065 Madison	Louisiana	3153.83926171
36059 Nassau	New York	3075.80633169
19193 Woodbury	Iowa	3073.95234984
48253 Jones	Texas	3063.02669425
1013 Butler	Alabama	3058.94308943
51081 Greensville	Virginia	3044.63748172
8075 Logan	Colorado	2958.93719807
34039 Union	New Jersey	2934.59387493
28051 Holmes	Mississippi	2916.80853479
19197 Wright	Iowa	2907.80141844
13243 Randolph	Georgia	2897.70232694
36071 Orange	New York	2812.92626541
36103 Suffolk	New York	2791.11439997
53077 Yakima	Washington	2787.07953199
34017 Hudson	New Jersey	2786.43495188
4027 Yuma	Arizona	2778.98250113
46005 Beadle	South Dakota	2769.68702007
5149 Yell	Arkansas	2744.36963083
48471 Walker	Texas	2733.16777042
1059 Franklin	Alabama	2649.61897778
12077 Liberty	Florida	2625.04434197
1131 Wilcox	Alabama	2615.97816882
13273 Terrell	Georgia	2612.93694112
51595 Emporia	Virginia	2597.14899434

Counties_Cities

28123 Scott	Mississippi	2591.29635522
19171 Tama	Iowa	2591.10269759
49037 San Juan	Utah	2589.16434721
31079 Hall	Nebraska	2576.00597335
36061 New York City	New York	2556.92872319
13037 Calhoun	Georgia	2550.37783375
13099 Early	Georgia	2537.32799844
19127 Marshall	Iowa	2528.70113304
13141 Hancock	Georgia	2515.57259224
28153 Wayne	Mississippi	2507.63622032
37061 Duplin	North Carolina	2480.63069186
51685 Manassas Park	Virginia	2467.20979950
25025 Suffolk	Massachusetts	2452.14629385
28021 Claiborne	Mississippi	2443.90135525
48375 Potter	Texas	2388.67344210
16013 Blaine	Idaho	2353.87814698
34013 Essex	New Jersey	2342.05712414
28079 Leake	Mississippi	2341.51913192
22041 Franklin	Louisiana	2321.88926374
48449 Titus	Texas	2318.89322798
28103 Noxubee	Mississippi	2297.10488847
51131 Northampton	Virginia	2292.28802727
12047 Hamilton	Florida	2285.11530398
8087 Morgan	Colorado	2283.07304433
27099 Mower	Minnesota	2276.87385969
12051 Hendry	Florida	2257.19511021
13287 Turner	Georgia	2224.46916077
22095 St. John the Bap	Louisiana	2223.04557243
22051 Jefferson	Louisiana	2166.33529240
1119 Sumter	Alabama	2159.01032228
29119 McDonald	Missouri	2157.89929803
22047 Iberville	Louisiana	2145.41120381
34003 Bergen	New Jersey	2068.44939425
13095 Dougherty	Georgia	2068.10385454

Counties_Cities

34021 Mercer	New Jersey	2064.29770883
13005 Bacon	Georgia	2047.38489048
1047 Dallas	Alabama	2038.63221091
24033 Prince George's	Maryland	2035.06402671
44007 Providence	Rhode Island	2033.85087504
25009 Essex	Massachusetts	2032.40926948
10005 Sussex	Delaware	2022.36508117
34023 Middlesex	New Jersey	2020.52586222
13205 Mitchell	Georgia	2009.73323720
13071 Colquitt	Georgia	1998.15757150
21031 Butler	Kentucky	1996.55496398
22071 Orleans	Louisiana	1993.83129671
1063 Greene	Alabama	1991.98348111
31141 Platte	Nebraska	1987.23136409
19179 Wapello	Iowa	1985.51342139
22025 Catahoula	Louisiana	1977.51873439
13061 Clay	Georgia	1974.36785591
28029 Copiah	Mississippi	1954.94517044
34011 Cumberland	New Jersey	1951.35521819
35045 San Juan	New Mexico	1923.33837160
36105 Sullivan	New York	1921.90521603
46073 Jerauld	South Dakota	1908.95741557
1065 Hale	Alabama	1908.18959663
13285 Troup	Georgia	1907.64485821
48369 Parmer	Texas	1905.92051906
28007 Attala	Mississippi	1889.46365369
22111 Union	Louisiana	1867.44290193
46099 Minnehaha	South Dakota	1866.48416599
31053 Dodge	Nebraska	1859.15033568
13261 Sumter	Georgia	1853.15978879
13259 Stewart	Georgia	1822.87465720
27165 Watonwan	Minnesota	1821.49362477
13277 Tift	Georgia	1777.13144857
9001 Fairfield	Connecticut	1765.58528453

Counties_Cities

48001 Anderson	Texas	1750.00430611
17031 Cook	Illinois	1739.64138162
29211 Sullivan	Missouri	1736.05529658
51183 Sussex	Virginia	1735.33861351
51660 Harrisonburg	Virginia	1732.27472100
28069 Kemper	Mississippi	1715.36850504
22127 Winn	Louisiana	1712.18338758
53021 Franklin	Washington	1706.46655432
1017 Chambers	Alabama	1698.64643760
20025 Clark	Kansas	1695.76059850
28043 Grenada	Mississippi	1686.06031821
13003 Atkinson	Georgia	1675.30432687
25023 Plymouth	Massachusetts	1674.47677426
22093 St. James	Louisiana	1668.48885297
45061 Lee	South Carolina	1662.58312916
22013 Bienville	Louisiana	1653.14096784
1101 Montgomery	Alabama	1650.84624141
42101 Philadelphia	Pennsylvania	1640.70301956
37163 Sampson	North Carolina	1618.83506743
21177 Muhlenberg	Kentucky	1618.24917138
27153 Todd	Minnesota	1615.00284761
28163 Yazoo	Mississippi	1607.19342962
12027 DeSoto	Florida	1600.46947104
34029 Ocean	New Jersey	1591.45418191
6031 Kings	California	1581.59692401
22007 Assumption	Louisiana	1573.99103139
4012 La Paz	Arizona	1573.60887288
28083 Leflore	Mississippi	1573.36007469
19013 Black Hawk	Iowa	1570.14681892
22125 West Feliciana	Louisiana	1565.32988357
13065 Clinch	Georgia	1564.38026474
12049 Hardee	Florida	1563.58964948
51047 Culpeper	Virginia	1558.07092308
13139 Hall	Georgia	1552.32799731

Counties_Cities

22037 East Feliciana	Louisiana	1548.82154882
46085 Lyman	South Dakota	1544.09840356
51153 Prince William	Virginia	1540.56208081
28101 Newton	Mississippi	1534.30023784
48117 Deaf Smith	Texas	1529.85074627
5035 Crittenden	Arkansas	1524.55421786
36079 Putnam	New York	1515.79500870
1095 Marshall	Alabama	1511.82511523
22073 Ouachita	Louisiana	1508.98203593
28067 Jones	Mississippi	1508.88827215
28015 Carroll	Mississippi	1503.38008274
13321 Worth	Georgia	1502.53707079
13093 Dooly	Georgia	1495.69531592
8109 Saguache	Colorado	1490.57430951
47111 Macon	Tennessee	1487.73954255
1023 Choctaw	Alabama	1487.42309789
25027 Worcester	Massachusetts	1485.48635777
25017 Middlesex	Massachusetts	1482.98708006
13137 Habersham	Georgia	1467.34819776
34035 Somerset	New Jersey	1466.94689036
34025 Monmouth	New Jersey	1466.15294985
11001 District of Colum	District of Col	1465.14723363
20111 Lyon	Kansas	1463.80889661
18039 Elkhart	Indiana	1460.88733217
37191 Wayne	North Carolina	1456.41308581
25005 Bristol	Massachusetts	1455.26238338
28061 Jasper	Mississippi	1454.83321159
1105 Perry	Alabama	1444.20131291
51510 Alexandria	Virginia	1443.34392325
5143 Washington	Arkansas	1442.00944459
13315 Wilcox	Georgia	1441.21652292
34007 Camden	New Jersey	1439.02910400
25013 Hampden	Massachusetts	1438.11941174
17089 Kane	Illinois	1436.49759648

Counties_Cities

9009 New Haven	Connecticut	1436.30045941
1035 Conecuh	Alabama	1433.57497760
28017 Chickasaw	Mississippi	1432.64806942
1091 Marengo	Alabama	1431.86824714
36027 Dutchess	New York	1430.28346918
20103 Leavenworth	Kansas	1428.36070410
28031 Covington	Mississippi	1426.82862144
22117 Washington	Louisiana	1423.29655232
19139 Muscatine	Iowa	1420.95087237
22089 St. Charles	Louisiana	1401.31243027
27145 Stearns	Minnesota	1399.00537499
24031 Montgomery	Maryland	1394.21053482
19059 Dickinson	Iowa	1393.34227249
28053 Humphreys	Mississippi	1392.75766017
13007 Baker	Georgia	1390.68564036
17097 Lake	Illinois	1383.35578284
13001 Appling	Georgia	1383.26038796
1123 Tallapoosa	Alabama	1372.94120552
22001 Acadia	Louisiana	1366.77922496
34027 Morris	New Jersey	1362.73137095
17153 Pulaski	Illinois	1354.56708768
20209 Wyandotte	Kansas	1351.28595969
22017 Caddo	Louisiana	1341.99454969
37105 Lee	North Carolina	1336.00208293
40089 McCurtain	Oklahoma	1333.21102040
22049 Jackson	Louisiana	1333.16563954
13293 Upson	Georgia	1327.48426473
48017 Bailey	Texas	1323.46662872
27067 Kandiyohi	Minnesota	1318.39925330
37077 Granville	North Carolina	1310.82092656
22087 St. Bernard	Louisiana	1307.76310439
19039 Clarke	Iowa	1305.31677810
9003 Hartford	Connecticut	1302.00952843
47037 Davidson	Tennessee	1301.78591282

Counties_Cities

19049 Dallas	Iowa	1300.73186959
25021 Norfolk	Massachusetts	1298.71786875
1127 Walker	Alabama	1298.04900253
4005 Coconino	Arizona	1295.02849063
37037 Chatham	North Carolina	1294.79484270
13177 Lee	Georgia	1293.50893697
26163 Wayne	Michigan	1292.09706635
19167 Sioux	Iowa	1286.20126615
45039 Fairfield	South Carolina	1285.59950004
51171 Shenandoah	Virginia	1285.14610203
1005 Barbour	Alabama	1282.10280937
22099 St. Martin	Louisiana	1277.48456761
12086 Miami-Dade	Florida	1275.42882139
45089 Williamsburg	South Carolina	1270.99261583
5059 Hot Spring	Arkansas	1269.99198837
42045 Delaware	Pennsylvania	1269.58606536
28129 Smith	Mississippi	1268.59142607
28159 Winston	Mississippi	1266.17120837
19173 Taylor	Iowa	1259.89339364
28085 Lincoln	Mississippi	1257.12615115
28023 Clarke	Mississippi	1256.08818252
48185 Grimes	Texas	1251.76304654
48405 San Augustine	Texas	1251.21477162
8037 Eagle	Colorado	1251.06831779
13173 Lanier	Georgia	1247.58220503
28155 Webster	Mississippi	1246.42419289
24510 Baltimore City	Maryland	1244.49165553
22031 De Soto	Louisiana	1242.89254993
13069 Coffee	Georgia	1239.18037732
31055 Douglas	Nebraska	1238.18092012
5017 Chicot	Arkansas	1235.86894041
41061 Union	Oregon	1235.78096066
29195 Saline	Missouri	1231.70998035
19153 Polk	Iowa	1231.51698262

Counties_Cities

38017 Cass	North Dakota	1230.19458340
12085 Martin	Florida	1229.86477081
19079 Hamilton	Iowa	1223.91653291
28025 Clay	Mississippi	1222.53172392
49051 Wasatch	Utah	1221.41997593
28161 Yalobusha	Mississippi	1218.52808263
20093 Kearny	Kansas	1217.34719757
34033 Salem	New Jersey	1217.11629690
12043 Glades	Florida	1216.84640047
46003 Aurora	South Dakota	1213.85219564
45027 Clarendon	South Carolina	1213.64985163
5099 Nevada	Arkansas	1213.06749940
27131 Rice	Minnesota	1208.60454279
51059 Fairfax	Virginia	1202.64686586
13081 Crisp	Georgia	1199.06198841
28077 Lawrence	Mississippi	1196.30670413
8025 Crowley	Colorado	1194.94708091
48177 Gonzales	Texas	1190.81916835
1109 Pike	Alabama	1184.83412322
55079 Milwaukee	Wisconsin	1182.87156415
18097 Marion	Indiana	1181.45537201
19149 Plymouth	Iowa	1179.51783224
39029 Columbiana	Ohio	1170.79822724
27033 Cottonwood	Minnesota	1170.52407555
28063 Jefferson	Mississippi	1168.02701942
48111 Dallam	Texas	1166.66666667
31173 Thurston	Nebraska	1163.90524442
34041 Warren	New Jersey	1162.80169032
48209 Hays	Texas	1161.56330430
28147 Walthall	Mississippi	1161.42412720
28075 Lauderdale	Mississippi	1157.77314551
49043 Summit	Utah	1156.60696826
35023 Hidalgo	New Mexico	1155.66037736
34005 Burlington	New Jersey	1154.50936720

Counties_Cities

17091 Kankakee	Illinois	1153.38471606
5087 Madison	Arkansas	1152.84266731
27083 Lyon	Minnesota	1151.03983768
21227 Warren	Kentucky	1148.82983910
22079 Rapides	Louisiana	1148.11353993
42077 Lehigh	Pennsylvania	1146.42760120
37063 Durham	North Carolina	1145.10685454
18087 LaGrange	Indiana	1141.62217137
22033 East Baton Rouge	Louisiana	1141.61050082
22057 Lafourche	Louisiana	1140.49839474
45069 Marlboro	South Carolina	1140.23789681
47069 Hardeman	Tennessee	1137.98572561
40055 Greer	Oklahoma	1133.82580313
37023 Burke	North Carolina	1130.75612401
8003 Alamosa	Colorado	1126.89564227
37181 Vance	North Carolina	1123.77192589
22003 Allen	Louisiana	1120.87482913
37123 Montgomery	North Carolina	1118.40416560
28089 Madison	Mississippi	1118.05358326
42095 Northampton	Pennsylvania	1117.75648197
28097 Montgomery	Mississippi	1117.42991120
51840 Winchester	Virginia	1117.11968123
51139 Page	Virginia	1115.61442360
13299 Ware	Georgia	1112.66816143
20075 Hamilton	Kansas	1112.38971998
22075 Plaquemines	Louisiana	1110.63648014
13165 Jenkins	Georgia	1105.60866060
37017 Bladen	North Carolina	1102.74178970
13263 Talbot	Georgia	1100.12755102
55101 Racine	Wisconsin	1096.22349733
12021 Collier	Florida	1095.67542432
13035 Butts	Georgia	1095.35816145
17181 Union	Illinois	1092.57170002
1025 Clarke	Alabama	1091.13712375

Counties_Cities

19151 Pocahontas	Iowa	1083.08605341
48419 Shelby	Texas	1081.91045716
47147 Robertson	Tennessee	1081.50735087
17007 Boone	Illinois	1080.68760849
22077 Pointe Coupee	Louisiana	1080.21877849
8051 Gunnison	Colorado	1078.51095906
13009 Baldwin	Georgia	1077.57178234
42011 Berks	Pennsylvania	1076.03914774
22123 West Carroll	Louisiana	1074.48552176
22053 Jefferson Davis	Louisiana	1073.39623836
55009 Brown	Wisconsin	1072.60287496
34001 Atlantic	New Jersey	1071.84972252
17201 Winnebago	Illinois	1060.96500646
18181 White	Indiana	1056.64442879
22119 Webster	Louisiana	1054.17805041
17017 Cass	Illinois	1052.20228385
26127 Oceana	Michigan	1051.64319249
28035 Forrest	Mississippi	1047.49720134
22021 Caldwell	Louisiana	1044.17670683
48103 Crane	Texas	1042.97037964
51013 Arlington	Virginia	1038.22398862
47157 Shelby	Tennessee	1033.48707580
12079 Madison	Florida	1030.81655783
24045 Wicomico	Maryland	1029.11962789
24029 Kent	Maryland	1026.67285766
4013 Maricopa	Arizona	1024.25306473
47003 Bedford	Tennessee	1023.69590929
18071 Jackson	Indiana	1022.42071139
31119 Madison	Nebraska	1020.00452080
5069 Jefferson	Arkansas	1017.41198579
19183 Washington	Iowa	1016.21426313
42091 Montgomery	Pennsylvania	1015.32215630
13313 Whitfield	Georgia	1013.81868501
28157 Wilkinson	Mississippi	1012.28389445

Counties_Cities

36111 Ulster	New York	1005.60473463
45081 Saluda	South Carolina	1002.72585670
6037 Los Angeles	California	999.03834717
12121 Suwannee	Florida	993.41494875
1107 Pickens	Alabama	993.07854348
37119 Mecklenburg	North Carolina	993.05147358
13185 Lowndes	Georgia	988.64349516
46049 Faulk	South Dakota	987.12446352
18089 Lake	Indiana	986.97180700
16053 Jerome	Idaho	986.88319800
8031 Denver	Colorado	986.05427555
16087 Washington	Idaho	984.15510284
5007 Benton	Arkansas	982.72978049
47167 Tipton	Tennessee	982.44588428
37131 Northampton	North Carolina	980.89042488
47141 Putnam	Tennessee	980.42946108
45055 Kershaw	South Carolina	975.72874741
51107 Loudoun	Virginia	975.29802138
48421 Sherman	Texas	974.34231893
45033 Dillon	South Carolina	973.88803556
24021 Frederick	Maryland	972.43084241
1051 Elmore	Alabama	972.07126894
17043 DuPage	Illinois	968.45859686
22105 Tangipahoa	Louisiana	968.02888389
48069 Castro	Texas	965.42726680
28105 Oktibbeha	Mississippi	961.71293776
28095 Monroe	Mississippi	961.64660893
28133 Sunflower	Mississippi	959.78239751
45085 Sumter	South Carolina	959.51629863
51760 Richmond City	Virginia	959.42443276
17197 Will	Illinois	958.38569427
24005 Baltimore	Maryland	957.11048959
16031 Cassia	Idaho	955.41401274
1133 Winston	Alabama	955.19864751

Counties_Cities

24011 Caroline	Maryland	954.84025943
22121 West Baton Rou	Louisiana	953.57021228
45045 Greenville	South Carolina	951.94014932
22045 Iberia	Louisiana	948.67566006
26125 Oakland	Michigan	948.37917060
28151 Washington	Mississippi	947.56230167
13275 Thomas	Georgia	947.17422606
13017 Ben Hill	Georgia	947.16149401
29021 Buchanan	Missouri	946.13361032
49035 Salt Lake	Utah	944.53308208
28091 Marion	Mississippi	942.74731944
42075 Lebanon	Pennsylvania	941.87412429
13087 Decatur	Georgia	940.73377234
37155 Robeson	North Carolina	940.59819011
1001 Autauga	Alabama	937.03350659
10001 Kent	Delaware	936.43237188
13027 Brooks	Georgia	934.69992909
13197 Marion	Georgia	934.01987786
22067 Morehouse	Louisiana	933.14434207
37047 Columbus	North Carolina	928.93720241
22005 Ascension	Louisiana	928.03516427
48427 Starr	Texas	926.77256877
31001 Adams	Nebraska	926.66053124
27047 Freeborn	Minnesota	926.29089476
18145 Shelby	Indiana	926.15432915
27053 Hennepin	Minnesota	925.49951248
12099 Palm Beach	Florida	922.71496648
28119 Quitman	Mississippi	921.85505602
1125 Tuscaloosa	Alabama	921.44501726
22101 St. Mary	Louisiana	918.15003817
48043 Brewster	Texas	917.23319305
45051 Horry	South Carolina	915.88768753
42079 Luzerne	Pennsylvania	914.85490137
42017 Bucks	Pennsylvania	911.97796862

Counties_Cities

22109 Terrebonne	Louisiana	910.63852785
28065 Jefferson Davis	Mississippi	907.95798469
18113 Noble	Indiana	906.75755281
13167 Johnson	Georgia	906.46889164
22083 Richland	Louisiana	906.29952456
18031 Decatur	Indiana	903.18728073
48365 Panola	Texas	902.88577847
22103 St. Tammany	Louisiana	901.55010829
56013 Fremont	Wyoming	900.55905492
45019 Charleston	South Carolina	900.21064042
10003 New Castle	Delaware	899.46096704
48163 Frio	Texas	898.26402907
48063 Camp	Texas	897.72116934
1099 Monroe	Alabama	897.13770352
8121 Washington	Colorado	896.31289468
1087 Macon	Alabama	894.84245350
13145 Harris	Georgia	890.50036258
8123 Weld	Colorado	890.21810025
19165 Shelby	Iowa	889.61824149
19005 Allamakee	Iowa	889.24233661
28149 Warren	Mississippi	885.74151074
37195 Wilson	North Carolina	885.15131054
28143 Tunica	Mississippi	884.95575221
24003 Anne Arundel	Maryland	883.98020245
42103 Pike	Pennsylvania	883.19954231
1041 Crenshaw	Alabama	882.52314815
51175 Southampton	Virginia	881.38291823
55059 Kenosha	Wisconsin	880.14649418
18099 Marshall	Indiana	880.03805570
34015 Gloucester	New Jersey	879.52286828
37197 Yadkin	North Carolina	878.99208907
13279 Toombs	Georgia	877.74761037
51165 Rockingham	Virginia	877.60326916
28113 Pike	Mississippi	877.08212218

Counties_Cities

22091 St. Helena	Louisiana	877.02202300
27027 Clay	Minnesota	875.61566727
17157 Randolph	Illinois	875.22581449
46013 Brown	South Dakota	869.87486011
8117 Summit	Colorado	867.54603799
12093 Okeechobee	Florida	866.69716157
48167 Galveston	Texas	865.07443251
28049 Hinds	Mississippi	863.82521037
34019 Hunterdon	New Jersey	862.77402697
48387 Red River	Texas	862.42299795
18023 Clinton	Indiana	862.01550388
45029 Colleton	South Carolina	860.32926182
29075 Gentry	Missouri	859.98792999
13193 Macon	Georgia	859.77326333
28019 Choctaw	Mississippi	857.69509543
56041 Uinta	Wyoming	857.18508301
24017 Charles	Maryland	856.33084215
1097 Mobile	Alabama	854.84958563
6041 Marin	California	851.09332758
53005 Benton	Washington	851.01324074
19099 Jasper	Iowa	847.98234043
22055 Lafayette	Louisiana	847.67404503
51630 Fredericksburg	Virginia	847.51578369
34037 Sussex	New Jersey	845.17645722
19143 Osceola	Iowa	844.37086093
28137 Tate	Mississippi	841.47571195
27123 Ramsey	Minnesota	841.31513422
13319 Wilkinson	Georgia	841.08012395
21211 Shelby	Kentucky	840.92501752
16067 Minidoka	Idaho	840.33613445
37193 Wilkes	North Carolina	840.17678720
13199 Meriwether	Georgia	840.13670021
45041 Florence	South Carolina	838.88852699
37159 Rowan	North Carolina	837.45097762

Counties_Cities

26099 Macomb	Michigan	836.45895612
13135 Gwinnett	Georgia	835.86536047
13229 Pierce	Georgia	835.52529785
42089 Monroe	Pennsylvania	831.23410833
6107 Tulare	California	831.14920545
13257 Stephens	Georgia	829.65239101
37079 Greene	North Carolina	828.09822958
12059 Holmes	Florida	826.61600863
13201 Miller	Georgia	826.59162856
31051 Dixon	Nebraska	823.26151690
51041 Chesterfield	Virginia	823.11020324
9005 Litchfield	Connecticut	821.04344849
12039 Gadsden	Florida	819.27920861
1039 Covington	Alabama	816.52517169
18063 Hendricks	Indiana	814.92614170
8001 Adams	Colorado	814.66315534
48129 Donley	Texas	813.49804158
13119 Franklin	Georgia	812.23124701
42071 Lancaster	Pennsylvania	812.05834899
45079 Richland	South Carolina	811.19022809
28001 Adams	Mississippi	811.10541164
28011 Bolivar	Mississippi	810.64692178
19063 Emmet	Iowa	810.54793040
51147 Prince Edward	Virginia	810.45751634
29510 St. Louis City	Missouri	810.00402856
19133 Monona	Iowa	806.54453278
37151 Randolph	North Carolina	805.71464447
47143 Rhea	Tennessee	804.98728967
13307 Webster	Georgia	804.28954424
42069 Lackawanna	Pennsylvania	803.63199917
48041 Brazos	Texas	803.49976627
46023 Charles Mix	South Dakota	803.16984365
37185 Warren	North Carolina	802.74650376
51570 Colonial Heights	Virginia	801.88414737

Counties_Cities

21141 Logan	Kentucky	800.32605876
45075 Orangeburg	South Carolina	798.30676145
20085 Jackson	Kansas	798.19277108
9007 Middlesex	Connecticut	796.03152162
28027 Coahoma	Mississippi	795.47463320
8005 Arapahoe	Colorado	794.20775013
37113 Macon	North Carolina	793.53833074
45025 Chesterfield	South Carolina	793.37325698
17187 Warren	Illinois	792.62564584
13215 Muscogee	Georgia	791.10012361
28013 Calhoun	Mississippi	789.69243558
5071 Johnson	Arkansas	789.02101563
35006 Cibola	New Mexico	788.90301353
1103 Morgan	Alabama	788.48592229
36029 Erie	New York	788.17551883
18081 Johnson	Indiana	787.96607457
1049 DeKalb	Alabama	787.28024095
48113 Dallas	Texas	786.15589217
33011 Hillsborough	New Hampshire	785.79736879
37067 Forsyth	North Carolina	785.54678329
51087 Henrico	Virginia	784.78775197
27091 Martin	Minnesota	783.42178418
51117 Mecklenburg	Virginia	783.03425775
1113 Russell	Alabama	782.26406604
24027 Howard	Maryland	781.87848860
21003 Allen	Kentucky	781.17602500
28127 Simpson	Mississippi	781.07481875
5107 Phillips	Arkansas	776.52670697
39013 Belmont	Ohio	776.23879713
46127 Union	South Dakota	774.69748383
21109 Jackson	Kentucky	773.69439072
36021 Columbia	New York	772.74851459
12011 Broward	Florida	771.04025091
48319 Mason	Texas	771.02803738

Counties_Cities

34009 Cape May	New Jersey	769.23076923
48055 Caldwell	Texas	767.68330751
48371 Pecos	Texas	765.64792956
21183 Ohio	Kentucky	763.89753809
40147 Washington	Oklahoma	763.84468491
13131 Grady	Georgia	763.69807661
22009 Avoyelles	Louisiana	763.67950175
37015 Bertie	North Carolina	762.11500053
13075 Cook	Georgia	757.48747232
4021 Pinal	Arizona	756.36604359
39099 Mahoning	Ohio	755.95927574
48477 Washington	Texas	754.81371767
47149 Rutherford	Tennessee	754.10138816
40023 Choctaw	Oklahoma	749.93182438
51670 Hopewell	Virginia	747.91998584
22097 St. Landry	Louisiana	747.90971920
17093 Kendall	Illinois	746.58953211
1067 Henry	Alabama	743.79685049
26081 Kent	Michigan	743.66841749
6035 Lassen	California	743.45821700
28087 Lowndes	Mississippi	743.25470898
12063 Jackson	Florida	743.19428631
18107 Montgomery	Indiana	740.62483701
19041 Clay	Iowa	737.57282757
19103 Johnson	Iowa	737.14134603
51177 Spotsylvania	Virginia	733.77136131
47165 Sumner	Tennessee	732.57137361
44003 Kent	Rhode Island	731.71773637
19069 Franklin	Iowa	730.93638878
19155 Pottawattamie	Iowa	730.22355746
4019 Pima	Arizona	728.34151210
22027 Claiborne	Louisiana	727.54641244
12095 Orange	Florida	725.31316884
22069 Natchitoches	Louisiana	724.28153858

Counties_Cities

20119 Meade	Kansas	723.58900145
1007 Bibb	Alabama	723.21428571
13089 DeKalb	Georgia	722.87914476
45009 Bamberg	South Carolina	721.54115587
28107 Panola	Mississippi	719.76124993
25001 Barnstable	Massachusetts	719.26265035
12057 Hillsborough	Florida	718.42760187
1111 Randolph	Alabama	717.27172717
51730 Petersburg	Virginia	715.93752970
17163 St. Clair	Illinois	713.63178439
51135 Nottoway	Virginia	713.35927367
51187 Warren	Virginia	712.44656651
12081 Manatee	Florida	711.65364501
42043 Dauphin	Pennsylvania	711.30326203
31093 Howard	Nebraska	711.19356834
12071 Lee	Florida	710.69824148
28033 DeSoto	Mississippi	710.43565695
22081 Red River	Louisiana	707.79756990
45043 Georgetown	South Carolina	706.83866407
37101 Johnston	North Carolina	706.05649439
13271 Telfair	Georgia	705.46737213
51035 Carroll	Virginia	705.22337697
42029 Chester	Pennsylvania	704.34406163
36065 Oneida	New York	703.90326557
48489 Willacy	Texas	701.83592842
18005 Bartholomew	Indiana	698.46410402
18003 Allen	Indiana	698.27974349
48189 Hale	Texas	694.64971918
1081 Lee	Alabama	692.32223788
13161 Jeff Davis	Georgia	691.99547541
36073 Orleans	New York	691.91372008
21077 Gallatin	Kentucky	690.67028986
48225 Houston	Texas	690.57792740
19169 Story	Iowa	690.07695836

Counties_Cities

31081 Hamilton	Nebraska	689.65517241
39049 Franklin	Ohio	685.49187209
13011 Banks	Georgia	684.64293238
36001 Albany	New York	683.45288603
48141 El Paso	Texas	683.31196373
18117 Orange	Indiana	682.43624609
37091 Hertford	North Carolina	680.50213449
6065 Riverside	California	678.72878514
48453 Travis	Texas	677.56135570
29155 Pemiscot	Missouri	676.00786627
1053 Escambia	Alabama	674.86665941
18141 St. Joseph	Indiana	671.78538322
36039 Greene	New York	671.70621802
16063 Lincoln	Idaho	671.64179104
37001 Alamance	North Carolina	669.32634767
26145 Saginaw	Michigan	668.23899371
45063 Lexington	South Carolina	668.06312536
47065 Hamilton	Tennessee	667.88182911
26049 Genesee	Michigan	667.25322690
1031 Coffee	Alabama	666.55107977
22061 Lincoln	Louisiana	665.31061954
28135 Tallahatchie	Mississippi	664.90312433
48303 Lubbock	Texas	663.92984008
18111 Newton	Indiana	663.76418528
1093 Marion	Alabama	661.89564224
31123 Morrill	Nebraska	661.54502774
24013 Carroll	Maryland	661.40628989
45047 Greenwood	South Carolina	660.15464865
29133 Mississippi	Missouri	659.86802639
37093 Hoke	North Carolina	659.19217004
13239 Quitman	Georgia	658.18341378
53001 Adams	Washington	657.92803280
8105 Rio Grande	Colorado	657.77777778
16083 Twin Falls	Idaho	657.52024256

Counties_Cities

22015 Bossier	Louisiana	657.31021740
27109 Olmsted	Minnesota	657.16644164
51179 Stafford	Virginia	656.84182449
20037 Crawford	Kansas	656.09062252
37107 Lenoir	North Carolina	655.63813063
32003 Clark	Nevada	654.53900191
48201 Harris	Texas	654.00067552
1033 Colbert	Alabama	653.73799350
18067 Howard	Indiana	653.18213826
13251 Screven	Georgia	652.89137609
13063 Clayton	Georgia	651.89993612
8065 Lake	Colorado	651.84049080
17111 McHenry	Illinois	651.39190459
31073 Gosper	Nebraska	651.30260521
13237 Putnam	Georgia	651.10734101
5115 Pope	Arkansas	650.00000000
39107 Mercer	Ohio	649.42991772
47047 Fayette	Tennessee	649.27049646
28005 Amite	Mississippi	649.03456109
6083 Santa Barbara	California	648.56100527
45031 Darlington	South Carolina	648.18418610
28041 Greene	Mississippi	647.72559988
45077 Pickens	South Carolina	647.52635328
29189 St. Louis	Missouri	646.57528750
18143 Scott	Indiana	644.94513778
37171 Surry	North Carolina	644.91021293
5061 Howard	Arkansas	644.62933813
8079 Mineral	Colorado	644.32989691
20031 Coffey	Kansas	643.75075914
22059 LaSalle	Louisiana	643.56103774
48245 Jefferson	Texas	642.35042216
29157 Perry	Missouri	642.29765013
13127 Glynn	Georgia	641.87563806
12103 Pinellas	Florida	641.86695103

Counties_Cities

19135 Monroe	Iowa	641.84852375
48071 Chambers	Texas	640.69345645
20067 Grant	Kansas	640.67611778
30101 Toole	Montana	638.78013600
45071 Newberry	South Carolina	638.62928349
40015 Caddo	Oklahoma	638.43738137
19161 Sac	Iowa	637.92571252
13033 Burke	Georgia	637.73803684
28115 Pontotoc	Mississippi	637.70301260
49049 Utah	Utah	637.24158769
13015 Bartow	Georgia	636.23035862
17161 Rock Island	Illinois	635.64194958
13121 Fulton	Georgia	633.07412338
31023 Butler	Nebraska	632.91139241
5139 Union	Arkansas	631.29376885
45059 Laurens	South Carolina	629.90715586
28073 Lamar	Mississippi	629.33367496
32015 Lander	Nevada	627.80269058
13155 Irwin	Georgia	627.79314748
41041 Lincoln	Oregon	627.68283794
19035 Cherokee	Iowa	627.15307835
17027 Clinton	Illinois	627.00921916
51620 Franklin City	Virginia	623.98602271
18123 Perry	Indiana	622.97141661
51025 Brunswick	Virginia	622.55859375
41059 Umatilla	Oregon	621.80711079
45067 Marion	South Carolina	621.79838268
18011 Boone	Indiana	620.90478962
31153 Sarpy	Nebraska	620.73414688
27023 Chippewa	Minnesota	620.59711506
22019 Calcasieu	Louisiana	618.87037693
13129 Gordon	Georgia	617.14483835
51149 Prince George	Virginia	617.08943858
39111 Monroe	Ohio	616.38868745

Counties_Cities

22063 Livingston	Louisiana	616.19150659
18079 Jennings	Indiana	615.69664264
13163 Jefferson	Georgia	615.68373299
37153 Richmond	North Carolina	614.87735870
1073 Jefferson	Alabama	614.74290915
12031 Duval	Florida	614.51449776
13067 Cobb	Georgia	611.73392877
48285 Lavaca	Texas	611.63600199
42037 Columbia	Pennsylvania	611.09753117
36067 Onondaga	New York	611.07514145
21061 Edmonson	Kentucky	611.04774320
45013 Beaufort	South Carolina	610.44432080
13309 Wheeler	Georgia	609.21436731
18037 Dubois	Indiana	606.13179843
48381 Randall	Texas	605.41127606
37083 Halifax	North Carolina	605.05398031
13097 Douglas	Georgia	604.82622427
27101 Murray	Minnesota	604.15659739
39061 Hamilton	Ohio	602.68108595
5075 Lawrence	Arkansas	602.40963855
9013 Tolland	Connecticut	602.30186654
28071 Lafayette	Mississippi	602.26671290
37065 Edgecombe	North Carolina	601.86520527
13253 Seminole	Georgia	601.32291040
18085 Kosciusko	Indiana	601.17967332
39095 Lucas	Ohio	601.07141445
37167 Stanly	North Carolina	600.88602497
47155 Sevier	Tennessee	600.66195399
13123 Gilmer	Georgia	600.33748702
13013 Barrow	Georgia	600.18067294
48039 Brazoria	Texas	598.86547812
17177 Stephenson	Illinois	598.84253570
5015 Carroll	Arkansas	598.80239521
21001 Adair	Kentucky	598.49076243

Counties_Cities

1129 Washington	Alabama	598.36365857
29145 Newton	Missouri	597.26083822
19077 Guthrie	Iowa	597.01492537
37033 Caswell	North Carolina	594.76605868
25015 Hampshire	Massachusetts	594.34166899
46102 Oglala Lakota	South Dakota	594.03172828
13019 Berrien	Georgia	592.14627052
31157 Scotts Bluff	Nebraska	591.84750896
42055 Franklin	Pennsylvania	590.95165822
51061 Fauquier	Virginia	590.02476123
13171 Lamar	Georgia	589.47368421
26023 Branch	Michigan	589.15226262
51193 Westmoreland	Virginia	588.89512058
24019 Dorchester	Maryland	587.53672105
27003 Anoka	Minnesota	586.75062816
19141 O'Brien	Iowa	585.26011561
48355 Nueces	Texas	585.20696175
13221 Oglethorpe	Georgia	584.56224259
27147 Steele	Minnesota	584.19150613
36063 Niagara	New York	583.55866238
1055 Etowah	Alabama	582.43334211
28145 Union	Mississippi	580.29783961
46083 Lincoln	South Dakota	579.86294149
48347 Nacogdoches	Texas	579.81159928
13255 Spalding	Georgia	579.42511346
23005 Cumberland	Maine	578.08193979
51036 Charles City	Virginia	576.28583778
20081 Haskell	Kansas	575.43157368
22023 Cameron	Louisiana	574.05281286
13045 Carroll	Georgia	573.98769059
51690 Martinsville	Virginia	573.55448768
17077 Jackson	Illinois	572.98106898
18055 Greene	Indiana	571.76779354
45017 Calhoun	South Carolina	571.62534435

Counties_Cities

26021 Berrien	Michigan	570.25710226
46027 Clay	South Dakota	569.75998860
17075 Iroquois	Illinois	568.75815099
13207 Monroe	Georgia	566.86046512
37117 Martin	North Carolina	564.59794451
40007 Beaver	Oklahoma	564.01579244
48439 Tarrant	Texas	563.04021572
22029 Concordia	Louisiana	562.02738606
24037 St. Mary's	Maryland	561.84761770
37057 Davidson	North Carolina	561.77752170
27013 Blue Earth	Minnesota	559.12319991
32031 Washoe	Nevada	558.25737812
36093 Schenectady	New York	558.09462504
20189 Stevens	Kansas	557.65425436
19157 Poweshiek	Iowa	556.17947484
51069 Frederick	Virginia	555.71274970
42061 Huntingdon	Pennsylvania	555.70315267
21107 Hopkins	Kentucky	554.71731606
56039 Teton	Wyoming	554.56869286
46121 Todd	South Dakota	554.31294369
55127 Walworth	Wisconsin	553.42370659
47045 Dyer	Tennessee	551.98285102
24047 Worcester	Maryland	551.87850954
37025 Cabarrus	North Carolina	550.76605691
38085 Sioux	North Dakota	550.71133547
28093 Marshall	Mississippi	550.05500550
28125 Sharkey	Mississippi	548.32076765
13133 Greene	Georgia	548.08452933
30003 Big Horn	Montana	547.30844205
13317 Wilkes	Georgia	546.78007290
18047 Franklin	Indiana	545.39057002
27063 Jackson	Minnesota	544.84915750
38035 Grand Forks	North Dakota	544.01582591
48029 Bexar	Texas	543.64217600

Counties_Cities

6071 San Bernardino	California	543.23925690
53017 Douglas	Washington	543.03493602
13085 Dawson	Georgia	542.19989634
47189 Wilson	Tennessee	541.86666667
29007 Audrain	Missouri	541.75008833
54083 Randolph	West Virginia	541.23443084
28139 Tippah	Mississippi	541.03205274
18059 Hancock	Indiana	540.92284318
39023 Clark	Ohio	540.92209384
39157 Tuscarawas	Ohio	540.27078632
28081 Lee	Mississippi	539.89342973
12033 Escambia	Florida	539.40304373
45005 Allendale	South Carolina	539.14410873
31109 Lancaster	Nebraska	538.33934290
39035 Cuyahoga	Ohio	538.16475688
22107 Tensas	Louisiana	537.87539220
51077 Grayson	Virginia	537.39364084
45023 Chester	South Carolina	536.41747543
41049 Morrow	Oregon	536.40520577
21083 Graves	Kentucky	535.94876330
48277 Lamar	Texas	532.89897040
48357 Ochiltree	Texas	532.82396703
48005 Angelina	Texas	532.76994443
48323 Maverick	Texas	531.76028041
18015 Carroll	Indiana	531.62418642
18007 Benton	Indiana	531.60753496
36053 Madison	New York	529.69842503
12117 Seminole	Florida	529.46356812
22039 Evangeline	Louisiana	529.25873875
19113 Linn	Iowa	528.53139981
48479 Webb	Texas	528.07074771
12111 St. Lucie	Florida	526.58130091
13213 Murray	Georgia	526.03892688
12041 Gilchrist	Florida	525.85451358

Counties_Cities

8097 Pitkin	Colorado	523.67688022
18019 Clark	Indiana	523.17655078
13105 Elbert	Georgia	523.01255230
55105 Rock	Wisconsin	522.89905535
19123 Mahaska	Iowa	522.72727273
8023 Costilla	Colorado	522.46603971
51057 Essex	Virginia	522.02582654
42107 Schuylkill	Pennsylvania	521.58488600
48469 Victoria	Texas	521.54071821
12097 Osceola	Florida	521.48156200
13217 Newton	Georgia	521.26600999
48179 Gray	Texas	520.66681891
21085 Grayson	Kentucky	520.49694161
17037 DeKalb	Illinois	520.43824357
44001 Bristol	Rhode Island	520.05179963
12105 Polk	Florida	520.04988637
37081 Guilford	North Carolina	519.98425994
55027 Dodge	Wisconsin	519.08431705
8125 Yuma	Colorado	518.96207585
28121 Rankin	Mississippi	518.51178022
48413 Schleicher	Texas	518.13471503
22011 Beauregard	Louisiana	518.07908088
9015 Windham	Connecticut	517.82921890
19061 Dubuque	Iowa	517.27342185
40001 Adair	Oklahoma	516.25758536
25011 Franklin	Massachusetts	515.76173499
48061 Cameron	Texas	514.97022939
37139 Pasquotank	North Carolina	514.64466813
12013 Calhoun	Florida	514.15644067
1037 Coosa	Alabama	513.29911339
27009 Benton	Minnesota	513.01023554
13115 Floyd	Georgia	512.62675258
48195 Hansford	Texas	512.53889804
19015 Boone	Iowa	512.41175131

Counties_Cities

13267 Tattnall	Georgia	511.99243827
51075 Goochland	Virginia	511.96007572
26039 Crawford	Michigan	510.75462197
18061 Harrison	Indiana	510.53283767
51049 Cumberland	Virginia	509.73595677
5037 Cross	Arkansas	509.71455985
40143 Tulsa	Oklahoma	509.59343575
37089 Henderson	North Carolina	507.93161339
20197 Wabaunsee	Kansas	507.31990143
6029 Kern	California	507.15684394
27037 Dakota	Minnesota	507.02477299
37007 Anson	North Carolina	506.49194035
13021 Bibb	Georgia	506.22162709
18103 Miami	Indiana	506.08710321
28057 Itawamba	Mississippi	506.01692393
1075 Lamar	Alabama	505.63420977
31165 Sioux	Nebraska	505.47598989
13057 Cherokee	Georgia	504.82197451
48021 Bastrop	Texas	504.73693893
13157 Jackson	Georgia	504.10383119
20187 Stanton	Kansas	503.27126321
26149 St. Joseph	Michigan	502.92416821
4007 Gila	Arizona	502.88556106
19091 Humboldt	Iowa	502.77574107
17141 Ogle	Illinois	502.71979263
37027 Caldwell	North Carolina	501.04231430
53025 Grant	Washington	500.35446055
37069 Franklin	North Carolina	500.29603316
21111 Jefferson	Kentucky	499.92407695
36055 Monroe	New York	499.54611205
48325 Medina	Texas	498.81188508
54035 Jackson	West Virginia	498.15369609
51740 Portsmouth	Virginia	497.71747400
37179 Union	North Carolina	497.22773285

Counties_Cities

37111 McDowell	North Carolina	496.62689257
35043 Sandoval	New Mexico	495.93949538
13151 Henry	Georgia	495.61289202
18095 Madison	Indiana	495.21370554
20083 Hodgeman	Kansas	495.04950495
26137 Otsego	Michigan	494.62801541
56043 Washakie	Wyoming	494.61001902
28111 Perry	Mississippi	494.51009974
32013 Humboldt	Nevada	494.45966877
46111 Sanborn	South Dakota	494.03046521
45083 Spartanburg	South Carolina	491.89519829
31121 Merrick	Nebraska	491.40049140
51053 Dinwiddie	Virginia	490.72873217
51089 Henry	Virginia	490.64824446
4015 Mohave	Arizona	490.57504176
37127 Nash	North Carolina	490.34206943
37035 Catawba	North Carolina	489.12084310
48401 Rusk	Texas	488.52157943
5119 Pulaski	Arkansas	487.92910258
8085 Montrose	Colorado	485.62088407
13233 Polk	Georgia	485.04826937
6019 Fresno	California	483.80933226
47021 Cheatham	Tennessee	482.20776973
51093 Isle of Wight	Virginia	481.69296133
13247 Rockdale	Georgia	481.26807515
18065 Henry	Indiana	480.61983385
1045 Dale	Alabama	480.02287769
47105 Loudon	Tennessee	478.75749237
17079 Jasper	Illinois	478.61824992
36035 Fulton	New York	477.69214980
13249 Schley	Georgia	477.46371276
18093 Lawrence	Indiana	477.35832530
48305 Lynn	Texas	476.43355453
19181 Warren	Iowa	475.94797869

Counties_Cities

33015 Rockingham	New Hampshire	475.45734468
18091 LaPorte	Indiana	474.51525812
21117 Kenton	Kentucky	473.95077416
13231 Pike	Georgia	472.25501771
1117 Shelby	Alabama	471.93646938
48157 Fort Bend	Texas	471.65859838
1043 Cullman	Alabama	470.98583447
9011 New London	Connecticut	470.41801607
25003 Berkshire	Massachusetts	470.13011682
13159 Jasper	Georgia	470.08547009
13107 Emanuel	Georgia	468.77764019
45057 Lancaster	South Carolina	468.65170895
5011 Bradley	Arkansas	468.01872075
26121 Muskegon	Michigan	467.19819342
37071 Gaston	North Carolina	467.13874155
13311 White	Georgia	467.13380047
24015 Cecil	Maryland	464.86297240
13091 Dodge	Georgia	463.65612171
8045 Garfield	Colorado	463.44319893
37085 Harnett	North Carolina	462.69390675
47011 Bradley	Tennessee	461.92622298
48481 Wharton	Texas	461.32775896
13303 Washington	Georgia	461.10075542
35019 Guadalupe	New Mexico	460.72333564
24043 Washington	Maryland	460.49057154
8059 Jefferson	Colorado	460.33231478
18043 Floyd	Indiana	460.26664610
38061 Mountrail	North Dakota	459.97259738
1021 Chilton	Alabama	459.76490839
46103 Pennington	South Dakota	459.14668528
29207 Stoddard	Missouri	458.80983360
28055 Issaquena	Mississippi	458.71559633
37183 Wake	North Carolina	458.57155282
4003 Cochise	Arizona	457.52149562

Counties_Cities

37125 Moore	North Carolina	456.01021463
48037 Bowie	Texas	455.87549298
45015 Berkeley	South Carolina	455.46856272
13181 Lincoln	Georgia	454.83259634
39037 Darke	Ohio	453.98749099
13295 Walker	Georgia	453.82509725
26161 Washtenaw	Michigan	453.68406014
47181 Wayne	Tennessee	452.95325522
13023 Bleckley	Georgia	451.78376694
24035 Queen Anne's	Maryland	451.73230383
8113 San Miguel	Colorado	451.71529728
37059 Davie	North Carolina	451.64158847
21015 Boone	Kentucky	451.59769792
13047 Catoosa	Georgia	450.90477603
18109 Morgan	Indiana	450.68172742
26069 Iosco	Michigan	450.54024959
12133 Washington	Florida	450.16077170
13025 Brantley	Georgia	449.80684765
28037 Franklin	Mississippi	449.40934771
42067 Juniata	Pennsylvania	449.31994819
24009 Calvert	Maryland	448.89840549
39075 Holmes	Ohio	448.82894377
53033 King	Washington	448.64615794
42115 Susquehanna	Pennsylvania	448.39734904
37135 Orange	North Carolina	445.80796702
26157 Tuscola	Michigan	445.57849036
13245 Richmond	Georgia	444.54587852
13077 Coweta	Georgia	443.56386771
19025 Calhoun	Iowa	443.34467471
13235 Pulaski	Georgia	442.67774867
47061 Grundy	Tennessee	442.08002398
23001 Androscoggin	Maine	442.05462532
51800 Suffolk	Virginia	441.95865548
48099 Coryell	Texas	441.12929098

Counties_Cities

18131 Pulaski	Indiana	441.09391290
19187 Webster	Iowa	441.05080354
12107 Putnam	Florida	440.92067473
51540 Charlottesville	Virginia	438.51445435
18057 Hamilton	Indiana	438.37060645
6077 San Joaquin	California	437.24922276
40119 Payne	Oklahoma	436.37250122
24025 Harford	Maryland	436.29605128
12061 Indian River	Florida	435.79628112
37161 Rutherford	North Carolina	435.45925239
27139 Scott	Minnesota	434.92716157
31035 Clay	Nebraska	434.50273576
18133 Putnam	Indiana	434.10360253
16001 Ada	Idaho	434.07395429
48203 Harrison	Texas	433.11452807
42025 Carbon	Pennsylvania	432.83977144
8063 Kit Carson	Colorado	432.77956164
48321 Matagorda	Texas	432.26088860
47187 Williamson	Tennessee	431.97010301
45001 Abbeville	South Carolina	431.93023919
46109 Roberts	South Dakota	430.74566861
47097 Lauderdale	Tennessee	429.81606970
39007 Ashtabula	Ohio	429.77444534
19081 Hancock	Iowa	429.42494399
12001 Alachua	Florida	429.32922402
41047 Marion	Oregon	429.26992401
18053 Grant	Indiana	429.20407668
8014 Broomfield	Colorado	428.77560743
21067 Fayette	Kentucky	428.37729322
28109 Pearl River	Mississippi	427.89824327
35013 Dona Ana	New Mexico	427.08323756
35013 Dona Ana	New Mexico	427.08323756
21059 Daviess	Kentucky	426.29371736
53061 Snohomish	Washington	424.95959632

Counties_Cities

12075 Levy	Florida	424.33161638
1077 Lauderdale	Alabama	424.30212043
26059 Hillsdale	Michigan	424.05298476
13189 McDuffie	Georgia	422.64641679
55041 Forest	Wisconsin	422.64486709
48181 Grayson	Texas	422.41643095
53007 Chelan	Washington	421.88067916
45091 York	South Carolina	421.71619522
44009 Washington	Rhode Island	421.62324951
16047 Gooding	Idaho	421.16346407
45053 Jasper	South Carolina	421.11076594
55065 Lafayette	Wisconsin	420.04200420
26007 Alpena	Michigan	419.60507757
8013 Boulder	Colorado	419.22484804
37097 Iredell	North Carolina	419.20026901
13187 Lumpkin	Georgia	418.75284479
29201 Scott	Missouri	418.63851474
39097 Madison	Ohio	416.54470538
51033 Caroline	Virginia	415.96256337
48437 Swisher	Texas	415.43822032
39155 Trumbull	Ohio	414.84793105
36037 Genesee	New York	413.83387526
6073 San Diego	California	413.71504868
41031 Jefferson	Oregon	413.35978836
48051 Burleson	Texas	413.29055414
19067 Floyd	Iowa	412.41038005
18041 Fayette	Indiana	412.20115416
5031 Craighead	Arkansas	411.76145471
51065 Fluvanna	Virginia	410.70828511
19051 Davis	Iowa	410.33603194
21213 Simpson	Kentucky	410.16784500
48089 Colorado	Texas	410.04854598
6059 Orange	California	410.04806075
1083 Limestone	Alabama	409.67413230

Counties_Cities

13297 Walton	Georgia	409.61252580
36113 Warren	New York	409.24297829
12125 Union	Florida	408.29986613
46031 Corson	South Dakota	408.16326531
6081 San Mateo	California	408.16326531
39055 Geauga	Ohio	407.31248205
18027 Daviess	Indiana	407.27667662
19027 Carroll	Iowa	406.86712315
17019 Champaign	Illinois	406.69958997
46097 Miner	South Dakota	406.68775418
48231 Hunt	Texas	406.24708528
39109 Miami	Ohio	405.75398693
12015 Charlotte	Florida	404.86924183
13149 Heard	Georgia	404.07441704
19087 Henry	Iowa	403.64777994
26077 Kalamazoo	Michigan	403.59421603
51770 Roanoke City	Virginia	403.32265813
6075 San Francisco	California	403.14500654
26115 Monroe	Michigan	402.82107698
48257 Kaufman	Texas	402.73048157
48003 Andrews	Texas	402.69196823
31039 Cuming	Nebraska	402.68456376
36115 Washington	New York	401.98048924
1057 Fayette	Alabama	401.63086472
18029 Dearborn	Indiana	401.46868948
1069 Houston	Alabama	401.06185902
13083 Dade	Georgia	400.59164304
42093 Montour	Pennsylvania	400.21929825
53057 Skagit	Washington	399.35728437
26155 Shiawassee	Michigan	398.87376818
18127 Porter	Indiana	398.59900704
12023 Columbia	Florida	398.56460009
51137 Orange	Virginia	398.42811920
47107 McMinn	Tennessee	397.86056113

Counties_Cities

20069 Gray	Kansas	397.81203381
22113 Vermilion	Louisiana	397.79374896
27103 Nicollet	Minnesota	397.42840444
19031 Cedar	Iowa	397.27277608
46117 Stanley	South Dakota	397.08802118
48139 Ellis	Texas	396.24155688
47159 Smith	Tennessee	396.14883161
26025 Calhoun	Michigan	395.57726769
42007 Beaver	Pennsylvania	395.16334632
51085 Hanover	Virginia	394.44605041
1071 Jackson	Alabama	394.30957167
54037 Jefferson	West Virginia	394.28983824
13051 Chatham	Georgia	394.19768668
6099 Stanislaus	California	393.76881315
38087 Slope	North Dakota	393.18479685
18137 Ripley	Indiana	392.66556814
48205 Hartley	Texas	391.52874177
19083 Hardin	Iowa	391.27341712
37141 Pender	North Carolina	390.91406325
5041 Desha	Arkansas	390.89645587
37165 Scotland	North Carolina	390.69232979
8009 Baca	Colorado	390.51603905
5093 Mississippi	Arkansas	390.40713887
45035 Dorchester	South Carolina	390.29673757
48187 Guadalupe	Texas	389.75160971
8015 Chaffee	Colorado	389.47420982
12029 Dixie	Florida	389.22155689
13153 Houston	Georgia	388.50188784
48465 Val Verde	Texas	388.14826857
54003 Berkeley	West Virginia	387.62668306
55139 Winnebago	Wisconsin	387.08922933
13031 Bulloch	Georgia	386.82467398
47075 Haywood	Tennessee	386.50129795
27043 Faribault	Minnesota	385.23041140

Counties_Cities

40087 McClain	Oklahoma	385.14442916
13059 Clarke	Georgia	384.82682793
27163 Washington	Minnesota	383.87197580
46015 Brule	South Dakota	382.48231019
13301 Warren	Georgia	380.87983241
48159 Franklin	Texas	380.82853427
48215 Hidalgo	Texas	380.39630967
27039 Dodge	Minnesota	379.40639708
48199 Hardin	Texas	379.32420858
51610 Falls Church	Virginia	379.09558624
16075 Payette	Idaho	377.90327375
37147 Pitt	North Carolina	377.40253677
55121 Trempealeau	Wisconsin	377.01243122
48153 Floyd	Texas	376.90594483
13219 Oconee	Georgia	376.85883072
51830 Williamsburg	Virginia	375.93984962
21075 Fulton	Kentucky	375.81699346
41027 Hood River	Oregon	375.61891753
46025 Clark	South Dakota	374.43166622
17137 Morgan	Illinois	373.79326583
8095 Phillips	Colorado	373.30844610
48349 Navarro	Texas	373.24725108
44005 Newport	Rhode Island	373.14336944
26017 Bay	Michigan	372.39109725
47135 Perry	Tennessee	372.02380952
28117 Prentiss	Mississippi	371.32135098
31019 Buffalo	Nebraska	370.85558803
48491 Williamson	Texas	370.55401354
29097 Jasper	Missouri	370.53615836
36007 Broome	New York	370.44960059
13225 Peach	Georgia	370.00402975
8053 Hinsdale	Colorado	369.91368681
12127 Volusia	Florida	369.65470890
22043 Grant	Louisiana	369.18423628

Counties_Cities

5113 Polk	Arkansas	369.09571550
31041 Custer	Nebraska	369.00369004
50007 Chittenden	Vermont	368.83552488
18035 Delaware	Indiana	368.55679085
6053 Monterey	California	368.46237551
24041 Talbot	Maryland	367.88573902
6021 Glenn	California	367.24070311
17133 Monroe	Illinois	366.97247706
51550 Chesapeake	Virginia	365.57118953
37173 Swain	North Carolina	365.04036504
51099 King George	Virginia	365.00470367
37019 Brunswick	North Carolina	364.91546247
45011 Barnwell	South Carolina	364.72148541
51710 Norfolk	Virginia	364.23081335
5021 Clay	Arkansas	363.70984037
30037 Golden Valley	Montana	363.19612591
37103 Jones	North Carolina	363.18356335
17003 Alexander	Illinois	363.03630363
39017 Butler	Ohio	362.99159470
5045 Faulkner	Arkansas	362.96331907
51003 Albemarle	Virginia	362.40548943
21097 Harrison	Kentucky	362.12589200
13111 Fannin	Georgia	362.03974734
37129 New Hanover	North Carolina	361.64185402
1027 Clay	Alabama	361.58192090
18033 DeKalb	Indiana	360.89390645
48173 Glasscock	Texas	360.23054755
35053 Socorro	New Mexico	358.53002689
19163 Scott	Iowa	358.37329686
51820 Waynesboro	Virginia	357.96358494
5131 Sebastian	Arkansas	357.72154079
5027 Columbia	Arkansas	356.88490462
48115 Dawson	Texas	356.60511926
29001 Adair	Missouri	355.18370891

Counties_Cities

12067 Lafayette	Florida	355.01603298
13049 Charlton	Georgia	354.71930907
37049 Craven	North Carolina	354.67195274
39153 Summit	Ohio	354.29714459
37149 Polk	North Carolina	354.17980690
12101 Pasco	Florida	353.76091025
27113 Pennington	Minnesota	352.65904923
39065 Hardin	Ohio	352.60482846
17119 Madison	Illinois	352.03678425
12109 St. Johns	Florida	352.00050342
31167 Stanton	Nebraska	351.75879397
12123 Taylor	Florida	351.47759330
45049 Hampton	South Carolina	351.40302827
12069 Lake	Florida	351.19707149
20177 Shawnee	Kansas	349.86112598
18151 Steuben	Indiana	349.85254149
5003 Ashley	Arkansas	349.19684725
5043 Drew	Arkansas	349.19249236
19017 Bremer	Iowa	348.73932737
26139 Ottawa	Michigan	348.71632461
13269 Taylor	Georgia	348.30202762
37051 Cumberland	North Carolina	348.14792526
31155 Saunders	Nebraska	347.36891518
19117 Lucas	Iowa	347.02139965
36083 Rensselaer	New York	346.83458562
19085 Harrison	Iowa	346.68176029
26147 St. Clair	Michigan	346.43554228
6069 San Benito	California	346.13322066
6001 Alameda	California	345.70209263
47071 Hardin	Tennessee	345.28243327
40109 Oklahoma	Oklahoma	344.69619547
21041 Carroll	Kentucky	344.60277545
13223 Paulding	Georgia	344.41978981
21101 Henderson	Kentucky	344.36621263

Counties_Cities

28059 Jackson	Mississippi	344.08872324
48339 Montgomery	Texas	343.19076025
26065 Ingham	Michigan	342.28910106
16073 Owyhee	Idaho	342.08500812
55063 La Crosse	Wisconsin	341.70684259
16027 Canyon	Idaho	341.38855207
12073 Leon	Florida	341.19424824
46135 Yankton	South Dakota	341.07306835
5023 Cleburne	Arkansas	340.47666733
40113 Osage	Oklahoma	340.32415876
48149 Fayette	Texas	339.26387629
27115 Pine	Minnesota	339.17850965
12115 Sarasota	Florida	339.09982705
18169 Wabash	Indiana	338.87468031
1009 Blount	Alabama	338.86583679
24039 Somerset	Maryland	338.85102240
48287 Lee	Texas	338.31077928
51007 Amelia	Virginia	338.12341505
13283 Treutlen	Georgia	337.78822147
51095 James City	Virginia	337.70959593
26123 Newaygo	Michigan	337.47852409
51043 Clarke	Virginia	337.39585485
13209 Montgomery	Georgia	337.21309692
42041 Cumberland	Pennsylvania	336.88246501
40103 Noble	Oklahoma	336.61086013
19147 Palo Alto	Iowa	335.98387277
49045 Tooele	Utah	334.73042757
13117 Forsyth	Georgia	334.72520413
48143 Erath	Texas	334.54271309
39137 Putnam	Ohio	334.51746596
48057 Calhoun	Texas	333.93627383
13175 Laurens	Georgia	333.86159535
17109 McDonough	Illinois	333.83408446
28047 Harrison	Mississippi	332.93007501

Counties_Cities

40105 Nowata	Oklahoma	332.74613427
48291 Liberty	Texas	332.47222641
48393 Roberts	Texas	332.22591362
42097 Northumberland	Pennsylvania	331.56571479
40031 Comanche	Oklahoma	331.33480593
8041 El Paso	Colorado	330.59888829
26087 Lapeer	Michigan	330.57663471
19119 Lyon	Iowa	330.20066040
42133 York	Pennsylvania	329.48671903
40117 Pawnee	Oklahoma	329.46918853
17195 Whiteside	Illinois	328.98284975
48397 Rockwall	Texas	328.83952433
41045 Malheur	Oregon	328.72253865
51079 Greene	Virginia	328.63137671
49011 Davis	Utah	328.39275204
12055 Highlands	Florida	327.24996206
20171 Scott	Kansas	326.73065142
51097 King and Queen	Virginia	326.61175802
21171 Monroe	Kentucky	326.55346147
28009 Benton	Mississippi	326.44178455
27019 Carver	Minnesota	326.40920899
48329 Midland	Texas	326.22929922
4025 Yavapai	Arizona	325.44085382
20043 Doniphan	Kansas	325.43608435
39117 Morrow	Ohio	324.67532468
38073 Ransom	North Dakota	324.61332824
18049 Fulton	Indiana	323.51184551
51113 Madison	Virginia	323.42986085
18157 Tippecanoe	Indiana	323.23567196
42001 Adams	Pennsylvania	322.92264446
6111 Ventura	California	321.98663403
12065 Jefferson	Florida	321.94848824
45073 Oconee	South Carolina	321.53520300
35029 Luna	New Mexico	321.32871510

Counties_Cities

27171 Wright	Minnesota	321.23447917
51133 Northumberland	Virginia	321.06693011
51109 Louisa	Virginia	320.84398282
48451 Tom Green	Texas	320.67282065
18073 Jasper	Indiana	320.64728798
13281 Towns	Georgia	320.62099224
20101 Lane	Kansas	320.51282051
37187 Washington	North Carolina	320.43173961
22085 Sabine	Louisiana	320.40612517
38045 LaMoure	North Dakota	320.03938946
27167 Wilkin	Minnesota	319.79533099
46101 Moody	South Dakota	319.19744642
27133 Rock	Minnesota	318.67431485
55025 Dane	Wisconsin	318.42083914
48331 Milam	Texas	318.33194063
40041 Delaware	Oklahoma	318.25521260
18139 Rush	Indiana	318.06997539
18075 Jay	Indiana	317.85783086
39033 Crawford	Ohio	317.68953069
48027 Bell	Texas	317.17288734
48505 Zapata	Texas	317.12473573
48091 Comal	Texas	316.76922351
13079 Crawford	Georgia	316.60983926
17029 Coles	Illinois	316.39972487
47063 Hamblen	Tennessee	315.94108628
12019 Clay	Florida	315.63552890
39165 Warren	Ohio	314.85142545
12087 Monroe	Florida	314.55342743
47043 Dickson	Tennessee	314.33596527
17063 Grundy	Illinois	313.89782626
28141 Tishomingo	Mississippi	313.56019328
40141 Tillman	Oklahoma	313.01034295
26075 Jackson	Michigan	312.92696902
48229 Hudspeth	Texas	312.82586027

Counties_Cities

29069 Dunklin	Missouri	312.68055603
1115 St. Clair	Alabama	312.32382456
54031 Hardy	West Virginia	312.15970962
48135 Ector	Texas	312.10678246
5025 Cleveland	Arkansas	311.79845348
19073 Greene	Iowa	311.76929072
39123 Ottawa	Ohio	311.51119723
48121 Denton	Texas	310.80338601
35001 Bernalillo	New Mexico	310.74066489
18173 Warrick	Indiana	310.06760752
40027 Cleveland	Oklahoma	309.93826087
19023 Butler	Iowa	309.51234610
6039 Madera	California	309.50327262
35009 Curry	New Mexico	309.48479883
39113 Montgomery	Ohio	309.20611424
19009 Audubon	Iowa	308.75408645
5081 Little River	Arkansas	308.29141652
48483 Wheeler	Texas	308.22577538
48343 Morris	Texas	307.96660994
47131 Obion	Tennessee	307.26533849
40145 Wagoner	Oklahoma	307.07776807
13029 Bryan	Georgia	307.01409116
19093 Ida	Iowa	306.97266482
1121 Talladega	Alabama	306.90985619
12091 Okaloosa	Florida	306.84762314
45087 Union	South Carolina	306.45749726
27143 Sibley	Minnesota	306.09528879
39045 Fairfield	Ohio	305.55519893
5135 Sharp	Arkansas	305.19405735
21233 Webster	Kentucky	305.08733125
27161 Waseca	Minnesota	304.95960623
13043 Candler	Georgia	304.54042082
35041 Roosevelt	New Mexico	304.11353572
29135 Moniteau	Missouri	303.95136778

Counties_Cities

48249 Jim Wells	Texas	303.75777767
39169 Wayne	Ohio	303.53462623
27141 Sherburne	Minnesota	303.01137074
39043 Erie	Ohio	302.88815922
39093 Lorain	Ohio	302.78451889
26067 Ionia	Michigan	302.13362405
18135 Randolph	Indiana	301.79872037
20161 Riley	Kansas	301.20890601
38093 Stutsman	North Dakota	301.19041928
13195 Madison	Georgia	300.16863406
38025 Dunn	North Dakota	300.09233610
6047 Merced	California	299.89263552
55039 Fond du Lac	Wisconsin	299.80789009
26159 Van Buren	Michigan	299.54405683
12007 Bradford	Florida	299.29323525
47119 Maury	Tennessee	298.91880432
12131 Walton	Florida	298.42381786
47171 Unicoi	Tennessee	298.40662125
31179 Wayne	Nebraska	297.77730512
31185 York	Nebraska	297.70548940
36101 Steuben	New York	297.50720281
26093 Livingston	Michigan	297.03384512
28039 George	Mississippi	296.90721649
36107 Tioga	New York	296.54036244
40085 Love	Oklahoma	296.03315571
55043 Grant	Wisconsin	294.83648214
46065 Hughes	South Dakota	294.61756374
30103 Treasure	Montana	294.55081001
1079 Lawrence	Alabama	294.32290560
37109 Lincoln	North Carolina	293.66121523
27107 Norman	Minnesota	293.43629344
18009 Blackford	Indiana	293.37803856
13289 Twiggs	Georgia	293.11187103
48309 McLennan	Texas	292.21506086

Counties_Cities

18149 Starke	Indiana	292.12993242
46123 Tripp	South Dakota	292.07740051
19095 Iowa	Iowa	291.18394152
46037 Day	South Dakota	290.64486830
26045 Eaton	Michigan	290.45945405
37045 Cleveland	North Carolina	289.82538788
51790 Staunton	Virginia	288.90137228
45007 Anderson	South Carolina	288.30518451
48101 Cottle	Texas	287.97696184
13073 Columbia	Georgia	287.76791906
6051 Mono	California	287.71929825
13227 Pickens	Georgia	287.67979987
12009 Brevard	Florida	287.50990619
24001 Allegany	Maryland	287.42514970
13113 Fayette	Georgia	287.32846226
51700 Newport News	Virginia	287.19223405
1003 Baldwin	Alabama	287.12698718
55133 Waukesha	Wisconsin	285.55692283
20099 Labette	Kansas	285.51392507
54075 Pocahontas	West Virginia	285.23888757
46125 Turner	South Dakota	284.90028490
51600 Fairfax City	Virginia	284.85391064
8107 Routt	Colorado	283.68243112
17103 Lee	Illinois	283.43511673
13291 Union	Georgia	283.32152827
17081 Jefferson	Illinois	282.91909043
19101 Jefferson	Iowa	282.90082150
39077 Huron	Ohio	282.03199781
19159 Ringgold	Iowa	281.80354267
53053 Pierce	Washington	281.61144577
39173 Wood	Ohio	281.56944359
45037 Edgefield	South Carolina	280.94041106
27011 Big Stone	Minnesota	280.61735819
48473 Waller	Texas	280.46530889

Counties_Cities

5105 Perry	Arkansas	280.13910355
47081 Hickman	Tennessee	279.29617364
29003 Andrew	Missouri	278.29840404
31137 Phelps	Nebraska	277.90128946
54099 Wayne	West Virginia	277.88904466
37005 Alleghany	North Carolina	277.75288953
48123 DeWitt	Texas	277.40625155
26037 Clinton	Michigan	277.31558514
27079 Le Sueur	Minnesota	277.25135116
20059 Franklin	Kansas	277.00831025
39003 Allen	Ohio	276.63325638
47035 Cumberland	Tennessee	276.50696295
20091 Johnson	Kansas	276.29255884
39151 Stark	Ohio	276.12265659
8035 Douglas	Colorado	275.98198240
35057 Torrance	New Mexico	275.80014111
51157 Rappahannock	Virginia	275.78599007
27173 Yellow Medicine	Minnesota	275.65084227
37169 Stokes	North Carolina	274.92467064
48085 Collin	Texas	274.88543953
55055 Jefferson	Wisconsin	274.87695145
48183 Gregg	Texas	274.03461405
48279 Lamb	Texas	273.59781122
29159 Pettis	Missouri	272.67171266
53073 Whatcom	Washington	272.50371092
32510 Carson City	Nevada	272.49431552
48463 Uvalde	Texas	271.92132906
1089 Madison	Alabama	271.74580308
8083 Montezuma	Colorado	271.42747917
53039 Klickitat	Washington	271.40724657
36019 Clinton	New York	271.39227957
48053 Burnet	Texas	271.33902654
42127 Wayne	Pennsylvania	271.08198767
37145 Person	North Carolina	270.83807933

Counties_Cities

19177 Van Buren	Iowa	270.65527066
51145 Powhatan	Virginia	270.64990236
33013 Merrimack	New Hampshire	270.62435487
21049 Clark	Kentucky	270.35228558
55061 Kewaunee	Wisconsin	269.83270372
17143 Peoria	Illinois	269.62534810
12035 Flagler	Florida	269.48164937
26027 Cass	Michigan	269.10344026
48239 Jackson	Texas	268.92564206
1019 Cherokee	Alabama	268.89981561
48233 Hutchinson	Texas	268.89329182
12113 Santa Rosa	Florida	268.74975606
48295 Lipscomb	Texas	268.25633383
37143 Perquimans	North Carolina	268.21636120
19075 Grundy	Iowa	268.20546164
53037 Kittitas	Washington	268.13613715
21047 Christian	Kentucky	267.89077870
39073 Hocking	Ohio	267.74704950
20149 Pottawatomie	Kansas	267.74313136
21037 Campbell	Kentucky	267.30504981
28131 Stone	Mississippi	267.13682748
13125 Glascock	Georgia	267.11185309
41051 Multnomah	Oregon	266.91136621
29107 Lafayette	Missouri	266.88753911
48247 Jim Hogg	Texas	266.76829268
8017 Cheyenne	Colorado	266.52452026
47099 Lawrence	Tennessee	265.23985915
18025 Crawford	Indiana	265.20174275
8029 Delta	Colorado	264.91777857
53071 Walla Walla Cou	Washington	264.27234825
53071 Walla Walla Cou	Washington	264.27234825
55131 Washington	Wisconsin	263.83085347
21051 Clay	Kentucky	263.61601592
56017 Hot Springs	Wyoming	263.44676180

Counties_Cities

21155 Marion	Kentucky	262.83240569
26005 Allegan	Michigan	262.51416980
40091 McIntosh	Oklahoma	262.42745395
48315 Marion	Texas	261.88557615
5121 Randolph	Arkansas	261.86761756
39103 Medina	Ohio	261.79763991
5091 Miller	Arkansas	261.51587447
38015 Burleigh	North Dakota	261.35421368
38059 Morton	North Dakota	260.49204052
47121 Meigs	Tennessee	260.03575492
13211 Morgan	Georgia	259.90558532
39175 Wyandot	Ohio	259.85867335
51037 Charlotte	Virginia	259.67498744
48107 Crosby	Texas	259.56047759
12119 Sumter	Florida	259.40941641
21149 McLean	Kentucky	259.40337224
56021 Laramie	Wyoming	258.64856127
51023 Botetourt	Virginia	258.43675812
6013 Contra Costa	California	258.29953530
39139 Richland	Ohio	257.64044294
36043 Herkimer	New York	257.14424337
17041 Douglas	Illinois	256.68668823
41065 Wasco	Oregon	256.55536691
51111 Lunenburg	Virginia	256.49511832
48441 Taylor	Texas	255.73961058
51127 New Kent	Virginia	254.56656692
47123 Monroe	Tennessee	254.54623897
51810 Virginia Beach	Virginia	254.33762264
45021 Cherokee	South Carolina	254.03833351
5019 Clark	Arkansas	253.84162096
28045 Hancock	Mississippi	253.51755609
31059 Fillmore	Nebraska	253.30197214
29183 St. Charles	Missouri	253.01742063
26011 Arenac	Michigan	252.64277641

Counties_Cities

21239 Woodford	Kentucky	252.51573512
37157 Rockingham	North Carolina	252.50854559
38077 Richland	North Dakota	252.47860090
20113 McPherson	Kansas	252.30402635
31025 Cass	Nebraska	252.30322260
27049 Goodhue	Minnesota	252.13887033
6095 Solano	California	252.12153781
21073 Franklin	Kentucky	251.89412575
5055 Greene	Arkansas	251.51682295
20207 Woodson	Kansas	251.33521835
39133 Portage	Ohio	251.03267107
19105 Jones	Iowa	250.67489395
27119 Polk	Minnesota	250.56297377
55089 Ozaukee	Wisconsin	250.14863091
21143 Lyon	Kentucky	249.71906605
18013 Brown	Indiana	249.44203755
17095 Knox	Illinois	249.44125160
31107 Knox	Nebraska	249.43579998
47133 Overton	Tennessee	249.22965380
13241 Rabun	Georgia	249.00693662
31105 Kimball	Nebraska	248.75621891
51161 Roanoke	Virginia	248.74299746
40051 Grady	Oklahoma	248.42037047
47041 DeKalb	Tennessee	248.28682094
40049 Garvin	Oklahoma	248.10326849
51101 King William	Virginia	247.94852116
5117 Prairie	Arkansas	247.70869458
48073 Cherokee	Texas	247.18588378
55087 Outagamie	Wisconsin	247.11125344
21145 McCracken	Kentucky	246.38080372
27093 Meeker	Minnesota	246.31606240
51011 Appomattox	Virginia	246.19657850
35039 Rio Arriba	New Mexico	246.11598216
37199 Yancey	North Carolina	245.76886555

Counties_Cities

5033 Crawford	Arkansas	244.45636060
48501 Yoakum	Texas	244.44185776
23031 York	Maine	244.38851956
48317 Martin	Texas	243.35129498
48395 Robertson	Texas	242.99930572
37029 Camden	North Carolina	242.76377218
47139 Polk	Tennessee	242.63226417
51015 Augusta	Virginia	242.52223120
37099 Jackson	North Carolina	242.34311169
5051 Garland	Arkansas	242.04772374
37073 Gates	North Carolina	241.94245226
4009 Graham	Arizona	241.64740492
21207 Russell	Kentucky	241.28836766
2122 Kenai Peninsula	Alaska	240.88975450
53063 Spokane	Washington	240.17208446
18115 Ohio	Indiana	239.56194387
5073 Lafayette	Arkansas	239.44926669
47113 Madison	Tennessee	238.71727883
36033 Franklin	New York	238.60179349
36057 Montgomery	New York	238.60074815
36091 Saratoga	New York	238.52660940
55045 Green	Wisconsin	238.29510683
38013 Burke	North Dakota	238.09523810
5111 Poinsett	Arkansas	237.75757070
51141 Patrick	Virginia	237.65065354
18179 Wells	Indiana	237.53811246
22115 Vernon	Louisiana	237.41301678
36121 Wyoming	New York	236.99638269
48361 Orange	Texas	236.92145695
56019 Johnson	Wyoming	236.40661939
20131 Nemaha	Kansas	236.33677991
17145 Perry	Illinois	236.13866062
48193 Hamilton	Texas	235.73785950
37003 Alexander	North Carolina	235.59018017

Counties_Cities

38089 Stark	North Dakota	235.50666194
39041 Delaware	Ohio	235.32168768
16003 Adams	Idaho	235.29411765
51650 Hampton	Virginia	235.27134380
16069 Nez Perce	Idaho	235.10196001
18101 Martin	Indiana	234.90261329
19055 Delaware	Iowa	234.34296092
46069 Hyde	South Dakota	234.00936037
36069 Ontario	New York	233.92558072
17053 Ford	Illinois	233.71531966
30017 Custer	Montana	233.03987571
47185 White	Tennessee	232.41229203
48147 Fannin	Texas	232.38678229
31177 Washington	Nebraska	232.25431848
19033 Cerro Gordo	Iowa	232.13825123
18183 Whitley	Indiana	231.84833011
48031 Blanco	Texas	230.72978978
29169 Pulaski	Missouri	230.70711731
13143 Haralson	Georgia	230.25090577
48015 Austin	Texas	230.08436427
51775 Salem	Virginia	230.08228366
5057 Hempstead	Arkansas	229.98022170
8101 Pueblo	Colorado	229.81095810
5029 Conway	Arkansas	229.76401321
6113 Yolo	California	229.12054009
48105 Crockett	Texas	228.63675336
19089 Howard	Iowa	228.58386851
1015 Calhoun	Alabama	228.39241492
31067 Gage	Nebraska	227.98120318
19121 Madison	Iowa	227.70632039
16009 Benewah	Idaho	227.61760243
54077 Preston	West Virginia	227.54809539
31143 Polk	Nebraska	227.35884805
53029 Island	Washington	227.32654511

Counties_Cities

48485 Wichita	Texas	227.16258784
21081 Grant	Kentucky	226.90179531
26057 Gratiot	Michigan	226.60656666
19011 Benton	Iowa	226.19140473
30031 Gallatin	Montana	226.14323000
20173 Sedgwick	Kansas	226.04832099
27017 Carlton	Minnesota	226.02338365
13055 Chattooga	Georgia	225.89753933
27085 McLeod	Minnesota	225.79656009
18175 Washington	Indiana	225.45897005
18021 Clay	Indiana	225.44898739
47125 Montgomery	Tennessee	225.29740228
39089 Licking	Ohio	225.29570061
20129 Morton	Kansas	224.97187852
18163 Vanderburgh	Indiana	224.89418369
51530 Buena Vista	Virginia	224.46689113
33017 Strafford	New Hampshire	224.45998924
1061 Geneva	Alabama	224.21524664
48353 Nolan	Texas	223.71364653
6097 Sonoma	California	223.62594061
6055 Napa	California	222.35451918
27169 Winona	Minnesota	222.33152976
37021 Buncombe	North Carolina	221.53352142
29199 Scotland	Missouri	221.50624245
27117 Pipestone	Minnesota	221.06775727
32023 Nye	Nevada	220.52661756
6085 Santa Clara	California	220.12107950
41067 Washington	Oregon	220.01187897
5053 Grant	Arkansas	219.92522542
50025 Windham	Vermont	219.85218449
29143 New Madrid	Missouri	219.70397780
19003 Adams	Iowa	219.47873800
42049 Erie	Pennsylvania	218.70095310
19189 Winnebago	Iowa	218.67275147

Counties_Cities

21193 Perry	Kentucky	218.45776483
37177 Tyrrell	North Carolina	217.86492375
26091 Lenawee	Michigan	217.77624000
46029 Codington	South Dakota	217.74049616
17115 Macon	Illinois	217.74008710
42003 Allegheny	Pennsylvania	217.57114765
18153 Sullivan	Indiana	217.49637506
48403 Sabine	Texas	217.20653508
48455 Trinity	Texas	217.09633650
48251 Johnson	Texas	217.08556789
47109 McNairy	Tennessee	216.78538247
48423 Smith	Texas	216.74825494
13169 Jones	Georgia	216.66200727
19043 Clayton	Iowa	216.45021645
51181 Surry	Virginia	216.24961384
13191 McIntosh	Georgia	216.17852162
38027 Eddy	North Dakota	216.16947687
48377 Presidio	Texas	215.88946459
5125 Saline	Arkansas	214.95457952
19109 Kossuth	Iowa	214.64985243
19057 Des Moines	Iowa	214.62517247
18155 Switzerland	Indiana	214.61229822
46059 Hand	South Dakota	214.59227468
13147 Hart	Georgia	214.56760795
17167 Sangamon	Illinois	214.48901448
20009 Barton	Kansas	214.46899774
27151 Swift	Minnesota	214.01819155
39011 Auglaize	Ohio	213.95511309
47115 Marion	Tennessee	213.47331584
54069 Ohio	West Virginia	213.14812597
8039 Elbert	Colorado	213.07358649
19129 Mills	Iowa	212.44108079
13039 Camden	Georgia	212.38146692
19001 Adair	Iowa	212.37434518

Counties_Cities

31065 Furnas	Nebraska	212.08907741
48373 Polk	Texas	211.86864144
32007 Elko County	Nevada	211.58978269
32007 Elko County	Nevada	211.58978269
21099 Hart	Kentucky	211.57304559
38097 Traill	North Dakota	211.52171208
45003 Aiken	South Carolina	211.33287289
55015 Calumet	Wisconsin	211.32797703
31069 Garden	Nebraska	210.85925145
13103 Effingham	Georgia	210.64479820
38075 Renville	North Dakota	210.61499579
20047 Edwards	Kansas	210.60021060
50011 Franklin	Vermont	210.43685883
37095 Hyde	North Carolina	210.32504780
20005 Atchison	Kansas	209.96726981
47033 Crockett	Tennessee	209.38023451
19037 Chickasaw	Iowa	208.96021398
29101 Johnson	Missouri	208.75270260
26063 Huron	Michigan	208.56061092
55035 Eau Claire	Wisconsin	208.54458836
40071 Kay	Oklahoma	208.32861575
19131 Mitchell	Iowa	208.15592771
51005 Alleghany	Virginia	207.91415158
54057 Mineral	West Virginia	207.86933927
19019 Buchanan	Iowa	207.55696023
46061 Hanson	South Dakota	207.34597156
55135 Waupaca	Wisconsin	207.32279768
48495 Winkler	Texas	207.25388601
5083 Logan	Arkansas	207.02028799
29187 St. Francois	Missouri	206.92136988
8091 Ouray	Colorado	206.91082144
21023 Bracken	Kentucky	206.33572035
18119 Owen	Indiana	206.28448069
8069 Larimer	Colorado	206.26615466

Counties_Cities

38099 Walsh	North Dakota	206.24355489
20029 Cloud	Kansas	206.20918776
39167 Washington	Ohio	206.13415344
16077 Power	Idaho	205.97322348
42119 Union	Pennsylvania	205.42592386
21103 Henry	Kentucky	204.89258661
18167 Vigo	Indiana	204.86841860
5141 Van Buren	Arkansas	204.78226826
39031 Coshocton	Ohio	204.75579459
21121 Knox	Kentucky	204.44671607
36025 Delaware	New York	204.37038202
39143 Sandusky	Ohio	204.08510349
12089 Nassau	Florida	203.88666232
47093 Knox	Tennessee	203.52941935
21219 Todd	Kentucky	203.07042482
36089 St. Lawrence	New York	202.68957028
26001 Alcona	Michigan	202.66357846
48087 Collingsworth	Texas	202.56583390
55023 Crawford	Wisconsin	202.56583390
36051 Livingston	New York	202.44515792
19175 Union	Iowa	202.28173800
38103 Wells	North Dakota	202.17336366
46035 Davison	South Dakota	202.12228398
50003 Bennington	Vermont	202.07123011
21035 Calloway	Kentucky	201.86533793
55019 Clark	Wisconsin	201.67679852
51590 Danville	Virginia	201.50885902
31027 Cedar	Nebraska	201.27871182
36099 Seneca	New York	201.16618076
48313 Madison	Texas	201.08168077
12003 Baker	Florida	201.02274731
32019 Lyon	Nevada	200.68807339
20133 Neosho	Kansas	200.61438154
31021 Burt	Nebraska	200.36991369

Counties_Cities

1029 Cleburne	Alabama	200.17348369
37121 Mitchell	North Carolina	200.00000000
21225 Union	Kentucky	199.93105826
48293 Limestone	Texas	199.83842850
56037 Sweetwater	Wyoming	199.76307171
6079 San Luis Obispo	California	199.64085772
42035 Clinton	Pennsylvania	199.04870231
47117 Marshall	Tennessee	198.91339845
20035 Cowley	Kansas	198.76199671
31099 Kearney	Nebraska	198.65525672
31061 Franklin	Nebraska	198.47833278
29099 Jefferson	Missouri	198.35344355
18159 Tipton	Indiana	198.30777366
16039 Elmore	Idaho	198.09971019
38053 McKenzie	North Dakota	198.06338028
13305 Wayne	Georgia	197.93344069
47053 Gibson	Tennessee	197.77755123
19045 Clinton	Iowa	197.77290511
26111 Midland	Michigan	197.09406434
53013 Columbia	Washington	197.09288002
47091 Johnson	Tennessee	196.87253909
29071 Franklin	Missouri	196.77823864
17085 Jo Daviess	Illinois	196.57399607
29227 Worth	Missouri	196.07843137
47087 Jackson	Tennessee	195.61149855
18077 Jefferson	Indiana	195.60357675
40037 Creek	Oklahoma	195.51980336
17129 Menard	Illinois	195.31250000
6067 Sacramento	California	194.94151430
13183 Long	Georgia	194.75734288
29163 Pike	Missouri	194.55252918
20193 Thomas	Kansas	194.52729866
21091 Hancock	Kentucky	194.10824389
21185 Oldham	Kentucky	194.07251392

Counties_Cities

31033 Cheyenne	Nebraska	193.34049409
26135 Oscoda	Michigan	193.33011116
18069 Huntington	Indiana	193.15673289
20169 Saline	Kansas	193.01115788
20157 Republic	Kansas	192.96740995
21113 Jessamine	Kentucky	192.87833828
48049 Brown	Texas	192.49024365
21009 Barren	Kentucky	192.41216950
40097 Mayes	Oklahoma	192.18138030
12017 Citrus	Florida	191.98399232
51143 Pittsylvania	Virginia	191.96377299
26113 Missaukee	Michigan	191.88777873
37009 Ashe	North Carolina	191.81821535
21215 Spencer	Kentucky	191.55049484
18177 Wayne	Indiana	191.09439456
31175 Valley	Nebraska	190.93078759
56009 Converse	Wyoming	190.61583578
31159 Seward	Nebraska	190.55318166
17185 Wabash	Illinois	190.49268335
41037 Lake	Oregon	190.37948978
21229 Washington	Kentucky	190.33432638
55097 Portage	Wisconsin	190.29629838
17099 LaSalle	Illinois	190.07584757
4011 Greenlee	Arizona	189.81335021
48415 Scurry	Texas	189.73081940
48273 Kleberg	Texas	189.53387516
40039 Custer	Oklahoma	189.42003031
12053 Hernando	Florida	189.13892018
19125 Marion	Iowa	188.58323106
47031 Coffee	Tennessee	188.50987433
8067 La Plata	Colorado	188.24365122
17169 Schuyler	Illinois	188.21485450
48359 Oldham	Texas	187.70530267
8019 Clear Creek	Colorado	187.40239459

Counties_Cities

12005 Bay	Florida	187.27703509
36095 Schoharie	New York	186.51316847
42099 Perry	Pennsylvania	186.39328984
55115 Shawano	Wisconsin	186.29277380
21165 Menifee	Kentucky	186.01767168
19107 Keokuk	Iowa	185.81907090
54071 Pendleton	West Virginia	185.79391168
13179 Liberty	Georgia	185.37489634
36123 Yates	New York	185.17773037
18161 Union	Indiana	184.73781441
39019 Carroll	Ohio	184.63129131
48367 Parker	Texas	184.28717000
40017 Canadian	Oklahoma	184.15058810
50001 Addison	Vermont	183.91799421
21029 Bullitt	Kentucky	183.79405198
47089 Jefferson	Tennessee	183.29260164
36117 Wayne	New York	183.20305560
39085 Lake	Ohio	183.06914114
48211 Hemphill	Texas	183.00653595
42129 Westmoreland	Pennsylvania	182.53848282
48169 Garza	Texas	182.42626938
40013 Bryan	Oklahoma	182.23427700
16041 Franklin	Idaho	182.13609209
12083 Marion	Florida	181.95606942
5085 Lonoke	Arkansas	181.92432491
46051 Grant	South Dakota	181.89450119
6101 Sutter	California	181.80503476
20073 Greenwood	Kansas	181.66804294
6003 Alpine	California	181.65304269
29079 Grundy	Missouri	181.56142828
40131 Rogers	Oklahoma	181.55331362
48217 Hill	Texas	181.54811025
46071 Jackson	South Dakota	181.43332325
47027 Clay	Tennessee	181.41764935

Counties_Cities

46045 Edmunds	South Dakota	180.64516129
46087 McCook	South Dakota	180.31013343
38003 Barnes	North Dakota	180.23145513
46057 Hamlin	South Dakota	180.00327279
47015 Cannon	Tennessee	179.78149634
6015 Del Norte	California	179.67514733
21157 Marshall	Kentucky	179.53896957
26079 Kalkaska	Michigan	179.53321364
29031 Cape Girardeau	Missouri	179.04079845
48013 Atascosa	Texas	178.89087657
48131 Duval	Texas	178.38030681
29011 Barton	Missouri	177.99627055
46047 Fall River	South Dakota	177.56732761
30009 Carbon	Montana	177.33806235
48499 Wood	Texas	177.26960491
55109 St. Croix	Wisconsin	177.26938257
13109 Evans	Georgia	177.22227404
29023 Butler	Missouri	175.89530711
54027 Hampshire	West Virginia	175.61142759
21007 Ballard	Kentucky	175.46058403
17073 Henry	Illinois	175.18842942
21161 Mason	Kentucky	174.92711370
20061 Geary	Kansas	174.87881205
27097 Morrison	Minnesota	174.86207001
19195 Worth	Iowa	174.42640547
47051 Franklin	Tennessee	174.26593459
55117 Sheboygan	Wisconsin	174.09229490
5095 Monroe	Arkansas	173.91304348
29019 Boone	Missouri	173.88405878
46011 Brookings	South Dakota	173.13805631
26073 Isabella	Michigan	172.89759361
17121 Marion	Illinois	172.78043594
48297 Live Oak	Texas	172.61219793
6027 Inyo	California	172.34669484

Counties_Cities

36109 Tompkins	New York	172.19071338
41005 Clackamas	Oregon	172.08435979
41035 Klamath	Oregon	171.46320193
18045 Fountain	Indiana	171.24334903
54039 Kanawha	West Virginia	171.23477451
48493 Wilson	Texas	171.23287671
39171 Williams	Ohio	171.17704597
37041 Chowan	North Carolina	171.07420344
40073 Kingfisher	Oklahoma	170.71320182
48391 Refugio	Texas	170.64846416
51197 Wythe	Virginia	170.41107324
40019 Carter	Oklahoma	170.20569982
21173 Montgomery	Kentucky	170.19466014
17199 Williamson	Illinois	170.00715820
35059 Union	New Mexico	169.98542982
48093 Comanche	Texas	169.94236737
37013 Beaufort	North Carolina	169.92714374
31181 Webster	Nebraska	169.82734220
51199 York	Virginia	169.50151814
47055 Giles	Tennessee	169.47429075
12129 Wakulla	Florida	169.43409014
18171 Warren	Indiana	169.42998911
46115 Spink	South Dakota	169.36104696
51680 Lynchburg	Virginia	169.25212478
55047 Green Lake	Wisconsin	169.15107305
42009 Bedford	Pennsylvania	168.13351046
29047 Clay	Missouri	168.04335031
47183 Weakley	Tennessee	167.58940596
39163 Vinton	Ohio	167.44044448
54025 Greenbrier	West Virginia	166.73374346
29113 Lincoln	Missouri	166.41819506
27025 Chisago	Minnesota	166.30306498
36075 Oswego	New York	166.24539856
46089 McPherson	South Dakota	166.18196926

Counties_Cities

36015 Chemung	New York	166.16421772
53047 Okanogan	Washington	166.14449824
46093 Meade	South Dakota	166.11295681
21135 Lewis	Kentucky	165.95006412
29129 Mercer	Missouri	164.78989289
31163 Sherman	Nebraska	164.58196182
8099 Prowers	Colorado	164.41959882
27129 Renville	Minnesota	164.24856283
36017 Chenango	New York	164.08616627
21221 Trigg	Kentucky	163.90083999
48095 Concho	Texas	163.70439663
6061 Placer	California	163.55122358
39025 Clermont	Ohio	163.53070581
8119 Teller	Colorado	163.45732169
55111 Sauk	Wisconsin	163.42666812
41053 Polk	Oregon	163.08046085
48409 San Patricio	Texas	162.94679563
19065 Fayette	Iowa	162.76703967
46067 Hutchinson	South Dakota	162.60162602
35025 Lea	New Mexico	162.33066613
47039 Decatur	Tennessee	162.30992653
17125 Mason	Illinois	162.18208625
31111 Lincoln	Nebraska	162.00085264
6011 Colusa	California	161.83474361
48145 Falls	Texas	161.52293049
47153 Sequatchie	Tennessee	161.33369185
18105 Monroe	Indiana	161.31557274
46129 Walworth	South Dakota	161.08824056
46079 Lake	South Dakota	160.83326951
19007 Appanoose	Iowa	160.81048484
29095 Jackson	Missouri	160.78662644
42019 Butler	Pennsylvania	160.73405433
54061 Monongalia	West Virginia	160.68408194
5067 Jackson	Arkansas	160.60912498

Counties_Cities

17087 Johnson	Illinois	160.56518947
39047 Fayette	Ohio	160.46884811
40115 Ottawa	Oklahoma	160.38492382
42109 Snyder	Pennsylvania	160.33547114
26015 Barry	Michigan	160.24330821
17083 Jersey	Illinois	160.20506248
36009 Cattaraugus	New York	160.07287871
18083 Knox	Indiana	159.91326738
55093 Pierce	Wisconsin	159.79320879
45065 McCormick	South Carolina	159.40488842
40111 Okmulgee	Oklahoma	159.12351637
20097 Kiowa	Kansas	158.98251192
27081 Lincoln	Minnesota	158.64621893
48011 Armstrong	Texas	158.56236786
48507 Zavala	Texas	158.55795711
8021 Conejos	Colorado	158.53658537
48175 Goliad	Texas	158.22784810
36031 Essex	New York	158.17694370
26105 Mason	Michigan	158.07560137
20179 Sheridan	Kansas	157.91551520
53015 Cowlitz	Washington	157.81698735
46009 Bon Homme	South Dakota	157.59312321
5001 Arkansas	Arkansas	157.57780404
26129 Ogemaw	Michigan	157.50286369
42081 Lycoming	Pennsylvania	157.48170045
27035 Crow Wing	Minnesota	157.19151166
27005 Becker	Minnesota	157.10919089
48219 Hockley	Texas	156.65796345
48289 Leon	Texas	156.34047481
35049 Santa Fe	New Mexico	155.94178173
51735 Poquoson	Virginia	155.86546349
55029 Door	Wisconsin	155.74067367
47103 Lincoln	Tennessee	155.34777384
40101 Muskogee	Oklahoma	155.05690296

Counties_Cities

38081 Sargent	North Dakota	155.03875969
27111 Otter Tail	Minnesota	154.73032714
40095 Marshall	Oklahoma	154.70665239
29081 Harrison	Missouri	154.50439743
54019 Fayette	West Virginia	153.42414803
27041 Douglas	Minnesota	152.77631440
35021 Harding	New Mexico	152.67175573
21179 Nelson	Kentucky	152.66842599
27059 Isanti	Minnesota	152.62973527
17009 Brown	Illinois	152.53203173
20017 Chase	Kansas	152.14910612
40021 Cherokee	Oklahoma	152.02876220
35061 Valencia	New Mexico	151.72125144
56025 Natrona	Wyoming	151.67793718
39059 Guernsey	Ohio	151.19676080
27155 Traverse	Minnesota	151.14873035
2130 Ketchikan Gateway	Alaska	150.88374766
40133 Seminole	Oklahoma	150.54113435
37137 Pamlico	North Carolina	149.96053670
54021 Gilmer	West Virginia	149.51407924
21217 Taylor	Kentucky	148.73380563
17113 McLean	Illinois	148.70275650
21017 Bourbon	Kentucky	148.63258026
48081 Coke	Texas	148.36795252
21125 Laurel	Kentucky	148.34594274
21209 Scott	Kentucky	148.13228391
55083 Oconto	Wisconsin	148.03066349
36011 Cayuga	New York	147.77367295
40011 Blaine	Oklahoma	147.60147601
18147 Spencer	Indiana	147.58695331
47161 Stewart	Tennessee	147.48174913
5065 Izard	Arkansas	147.13455455
56007 Carbon	Wyoming	146.95077149
46095 Mellette	South Dakota	146.91478942

Counties_Cities

17135 Montgomery	Illinois	146.84801231
17015 Carroll	Illinois	146.73001677
48223 Hopkins	Texas	146.69926650
51083 Halifax	Virginia	146.54161782
39135 Preble	Ohio	146.35217211
51027 Buchanan	Virginia	146.08171151
5063 Independence	Arkansas	145.97377780
20013 Brown	Kansas	145.86372161
8093 Park	Colorado	145.50549687
21199 Pulaski	Kentucky	145.45904709
53011 Clark	Washington	145.27131493
47083 Houston	Tennessee	145.22570495
40029 Coal	Oklahoma	144.92753623
20021 Cherokee	Kansas	144.89133150
16055 Kootenai	Idaho	144.88715520
51019 Bedford	Virginia	144.76741971
55021 Columbia	Wisconsin	144.70518498
51121 Montgomery	Virginia	144.46633328
46007 Bennett	South Dakota	144.17531719
37087 Haywood	North Carolina	143.61556212
20107 Linn	Kansas	143.58974359
28003 Alcorn	Mississippi	143.53419093
2020 Anchorage	Alaska	143.37753569
20011 Bourbon	Kansas	143.31536204
6043 Mariposa	California	143.09427051
39027 Clinton	Ohio	142.66352807
47029 Cocke	Tennessee	142.56163694
48241 Jasper	Texas	142.17216771
48213 Henderson	Texas	142.16454635
31003 Antelope	Nebraska	142.04545455
47177 Warren	Tennessee	141.88561084
27061 Itasca	Minnesota	141.88170613
16029 Caribou	Idaho	141.64305949
48161 Freestone	Texas	141.35702746

Counties_Cities

48025 Bee	Texas	141.16058551
50013 Grand Isle	Vermont	141.04372355
20135 Ness	Kansas	140.84507042
20089 Jewell	Kansas	140.79549454
36077 Otsego	New York	140.58812700
2090 Fairbanks North	Alaska	140.44518091
40125 Pottawatomie	Oklahoma	140.34315277
40065 Jackson	Oklahoma	140.28618381
48327 Menard	Texas	140.25245442
51678 Lexington	Virginia	140.13452915
36049 Lewis	New York	139.90244640
19191 Winneshiek	Iowa	139.79729392
20163 Rooks	Kansas	139.63694395
51119 Middlesex	Virginia	139.28869904
48467 Van Zandt	Texas	139.23847266
5039 Dallas	Arkansas	139.23698134
47017 Carroll	Tennessee	139.18629550
31171 Thomas	Nebraska	138.88888889
2220 Sitka	Alaska	138.77645426
29139 Montgomery	Missouri	138.72030518
27157 Wabasha	Minnesota	138.60013860
23027 Waldo	Maine	138.55998388
47057 Grainger	Tennessee	138.25880320
51045 Craig	Virginia	138.23064771
19111 Lee	Iowa	138.01203935
48307 McCulloch	Texas	137.72380118
54023 Grant	West Virginia	137.62257010
35005 Chaves	New Mexico	137.58135077
16081 Teton	Idaho	137.45704467
48265 Kerr	Texas	137.39147028
40005 Atoka	Oklahoma	137.30307848
23007 Franklin	Maine	137.13750544
2110 Juneau	Alaska	137.01616168
31007 Banner	Nebraska	136.98630137

Counties_Cities

55081 Monroe	Wisconsin	136.80484680
42131 Wyoming	Pennsylvania	136.80396362
37133 Onslow	North Carolina	136.58230602
39141 Ross	Ohio	136.48594195
54051 Marshall	West Virginia	136.43007958
56029 Park	Wyoming	136.40703860
42087 Mifflin	Pennsylvania	136.29873221
46043 Douglas	South Dakota	136.28620102
40099 Murray	Oklahoma	136.17143267
48109 Culberson	Texas	136.11615245
12045 Gulf	Florida	136.10492452
26117 Montcalm	Michigan	136.00550275
17189 Washington	Illinois	135.76277242
51091 Highland	Virginia	135.74660633
36041 Hamilton	New York	135.31799729
8049 Grand	Colorado	135.26570048
39051 Fulton	Ohio	134.82827136
35015 Eddy	New Mexico	134.71502591
48255 Karnes	Texas	134.18530351
17001 Adams	Illinois	133.96051209
48259 Kendall	Texas	133.65176048
31011 Boone	Nebraska	133.61328498
39159 Union	Ohio	133.13737356
40035 Craig	Oklahoma	132.81140780
48283 La Salle	Texas	132.78449077
33001 Belknap	New Hampshire	132.73901216
21093 Hardin	Kentucky	132.29910472
40121 Pittsburg	Oklahoma	132.18770654
51155 Pulaski	Virginia	132.09651852
32005 Douglas	Nevada	132.04861039
48045 Briscoe	Texas	131.92612137
51163 Rockbridge	Virginia	131.85654008
48497 Wise	Texas	131.76195008
17021 Christian	Illinois	131.65549126

Counties_Cities

37055 Dare	North Carolina	131.50324649
55057 Juneau	Wisconsin	131.49490927
19029 Cass	Iowa	131.47718484
48235 Irion	Texas	131.40604468
8111 San Juan	Colorado	131.23359580
19145 Page	Iowa	131.15614139
55075 Marinette	Wisconsin	131.07780581
55017 Chippewa	Wisconsin	130.97372729
29029 Camden	Missouri	130.96147550
30035 Glacier	Montana	130.93765913
54011 Cabell	West Virginia	130.86758775
16045 Gem	Idaho	130.42985142
48151 Fisher	Texas	130.24225059
48445 Terry	Texas	130.21893058
21195 Pike	Kentucky	130.13252971
18121 Parke	Indiana	129.96987062
47079 Henry	Tennessee	129.79788615
38067 Pembina	North Dakota	129.55232474
20045 Douglas	Kansas	129.28620837
21019 Boyd	Kentucky	129.12785775
55078 Menominee	Wisconsin	128.81064835
51073 Gloucester	Virginia	128.51749712
51067 Franklin	Virginia	128.12527805
27089 Marshall	Minnesota	127.79552716
48389 Reeves	Texas	127.42911755
31077 Greeley	Nebraska	127.33446520
6087 Santa Cruz	California	127.25383311
40137 Stephens	Oklahoma	127.12354097
36003 Allegany	New York	127.07301314
55053 Jackson	Wisconsin	126.96552398
29181 Ripley	Missouri	126.85620476
37039 Cherokee	North Carolina	126.83648663
27087 Mahanomen	Minnesota	126.83457148
47001 Anderson	Tennessee	126.82722732

Counties_Cities

31095 Jefferson	Nebraska	126.81414682
20087 Jefferson	Kansas	126.48221344
38037 Grant	North Dakota	126.36899747
18001 Adams	Indiana	126.27679874
21021 Boyle	Kentucky	126.24584718
48067 Cass	Texas	126.16620738
29033 Carroll	Missouri	125.81493766
31131 Otoe	Nebraska	125.11729747
19185 Wayne	Iowa	124.98047180
21069 Fleming	Kentucky	124.72283814
29115 Linn	Missouri	124.61576805
21151 Madison	Kentucky	124.50199203
50021 Rutland	Vermont	124.42050723
13265 Taliaferro	Georgia	124.37810945
26133 Osceola	Michigan	124.24489096
2195 Petersburg	Alaska	124.18503570
42057 Fulton	Pennsylvania	123.94133444
27055 Houston	Minnesota	123.80234686
39091 Logan	Ohio	123.46223378
42027 Centre	Pennsylvania	123.46058168
47009 Blount	Tennessee	123.33554119
41007 Clatsop	Oregon	123.22703953
48171 Gillespie	Texas	123.11595284
42063 Indiana	Pennsylvania	123.07546656
42085 Mercer	Pennsylvania	122.87343133
27095 Mille Lacs	Minnesota	122.42243391
55049 Iowa	Wisconsin	121.99739178
46077 Kingsbury	South Dakota	121.97601138
48503 Young	Texas	121.91742865
35055 Taos	New Mexico	121.82122735
17131 Mercer	Illinois	121.78706493
47023 Chester	Tennessee	121.55591572
39015 Brown	Ohio	121.55405715
48443 Terrell	Texas	121.50668287

Counties_Cities

47175 Van Buren	Tennessee	121.42237641
38029 Emmons	North Dakota	121.39605463
51125 Nelson	Virginia	121.32650310
20019 Chautauqua	Kansas	120.88244183
37031 Carteret	North Carolina	120.82158679
17105 Livingston	Illinois	120.24272252
2275 Wrangell	Alaska	119.85617259
29009 Barry	Missouri	119.82388675
53031 Jefferson	Washington	119.76425352
37189 Watauga	North Carolina	119.76047904
39057 Greene	Ohio	119.64641805
23011 Kennebec	Maine	119.59077021
21079 Garrard	Kentucky	119.58997722
48475 Ward	Texas	119.45392491
8089 Otero	Colorado	119.35763889
39149 Shelby	Ohio	119.27529973
17071 Henderson	Illinois	119.24280817
56005 Campbell	Wyoming	119.20242739
29037 Cass	Missouri	119.09979610
27045 Fillmore	Minnesota	118.71972647
20181 Sherman	Kansas	118.66418037
50015 Lamoille	Vermont	118.57707510
19097 Jackson	Iowa	118.36146562
20125 Montgomery	Kansas	118.30635118
51173 Smyth	Virginia	118.14124442
47137 Pickett	Tennessee	118.06375443
39039 Defiance	Ohio	117.90907900
56003 Big Horn	Wyoming	117.83519906
21027 Breckinridge	Kentucky	117.71630371
18129 Posey	Indiana	117.46280345
6103 Tehama	California	117.34151073
20151 Pratt	Kansas	117.29579868
39125 Paulding	Ohio	117.27078891
47059 Greene	Tennessee	117.24347562

Counties_Cities

42073 Lawrence	Pennsylvania	117.19112596
31097 Johnson	Nebraska	116.86793923
55073 Marathon	Wisconsin	116.66715893
55071 Manitowoc	Wisconsin	116.34671321
17147 Piatt	Illinois	115.88192242
54015 Clay	West Virginia	115.84800741
51191 Washington	Virginia	115.80456601
40107 Okfuskee	Oklahoma	115.72160688
39081 Jefferson	Ohio	115.55947512
17139 Moultrie	Illinois	115.51267242
38055 McLean	North Dakota	115.29189812
29219 Warren	Missouri	115.23724468
48457 Tyler	Texas	115.22861357
21005 Anderson	Kentucky	114.72444072
20033 Comanche	Kansas	114.41647597
8047 Gilpin	Colorado	114.36039863
48059 Callahan	Texas	114.33471488
19053 Decatur	Iowa	114.06844106
21203 Rockcastle	Kentucky	113.43283582
6057 Nevada	California	113.34456749
21045 Casey	Kentucky	113.29305136
31125 Nance	Nebraska	113.25028313
21105 Hickman	Kentucky	113.09658448
41063 Wallowa	Oregon	112.97839288
53069 Wahkiakum	Washington	112.96882061
17117 Macoupin	Illinois	112.55048220
54065 Morgan	West Virginia	112.44167088
5137 Stone	Arkansas	112.38660994
29049 Clinton	Missouri	112.35955056
48119 Delta	Texas	112.17049916
31139 Pierce	Nebraska	112.01344161
42005 Armstrong	Pennsylvania	111.85510933
26151 Sanilac	Michigan	111.69928610
48459 Upshur	Texas	111.48812409

Counties_Cities

47077 Henderson	Tennessee	111.32258412
53055 San Juan	Washington	110.92947221
32021 Mineral	Nevada	110.76650421
33003 Carroll	New Hampshire	110.70337645
29165 Platte	Missouri	110.69573239
51009 Amherst	Virginia	110.52864271
21191 Pendleton	Kentucky	110.12457843
55095 Polk	Wisconsin	110.09679343
30083 Richland	Montana	109.96059745
41043 Linn	Oregon	109.94620489
40069 Johnston	Oklahoma	109.59905014
35051 Sierra	New Mexico	109.40919037
46137 Ziebach	South Dakota	109.40919037
29177 Ray	Missouri	109.25140934
16005 Bannock	Idaho	109.02247010
27159 Wadena	Minnesota	108.90873448
26143 Roscommon	Michigan	108.85948752
38007 Billings	North Dakota	108.81392818
29197 Schuyler	Missouri	108.71928680
40047 Garfield	Oklahoma	108.35125507
21139 Livingston	Kentucky	108.20168795
47085 Humphreys	Tennessee	108.18998161
20079 Harvey	Kansas	108.15551008
5145 White	Arkansas	107.96804146
48407 San Jacinto	Texas	107.94247711
37043 Clay	North Carolina	107.72959871
51063 Floyd	Virginia	107.62899652
18051 Gibson	Indiana	107.61688389
27015 Brown	Minnesota	107.52259966
41071 Yamhill	Oregon	107.47462664
17051 Fayette	Illinois	107.39633919
42059 Greene	Pennsylvania	106.83175368
48127 Dimmit	Texas	106.71323244
5127 Scott	Arkansas	106.59947669

Counties_Cities

47129 Morgan	Tennessee	106.58510589
48435 Sutton	Texas	106.43959553
26031 Cheboygan	Michigan	106.24483532
54041 Lewis	West Virginia	106.09086370
37075 Graham	North Carolina	106.08203678
55051 Iron	Wisconsin	105.70824524
21167 Mercer	Kentucky	105.63056857
21011 Bath	Kentucky	104.98263749
27127 Redwood	Minnesota	104.92491311
50027 Windsor	Vermont	104.90901856
21123 Larue	Kentucky	104.84378276
21039 Carlisle	Kentucky	104.79983232
40093 Major	Oklahoma	104.65724751
42125 Washington	Pennsylvania	104.17370000
55123 Vernon	Wisconsin	103.94672730
40033 Cotton	Oklahoma	103.87811634
48137 Edwards	Texas	103.73443983
20143 Ottawa	Kansas	103.41261634
21147 McCreary	Kentucky	103.40073529
39069 Henry	Ohio	103.37443698
30111 Yellowstone	Montana	103.03677476
26051 Gladwin	Michigan	102.61672653
36023 Cortland	New York	102.46115886
38065 Oliver	North Dakota	102.45901639
21033 Caldwell	Kentucky	102.24144711
40043 Dewey	Oklahoma	102.16591745
54107 Wood	West Virginia	102.13412824
51103 Lancaster	Virginia	102.01242697
48197 Hardeman	Texas	101.98878123
17035 Cumberland	Illinois	101.77646188
21137 Lincoln	Kentucky	101.44457069
5047 Franklin	Arkansas	101.06681640
20155 Reno	Kansas	101.05546822
17067 Hancock	Illinois	100.87424344

Counties_Cities

51720 Norton	Virginia	100.80645161
39087 Lawrence	Ohio	100.22383323
19071 Fremont	Iowa	100.10010010
19137 Montgomery	Iowa	99.97000900
48065 Carson	Texas	99.91673605
27051 Grant	Minnesota	99.65122073
16085 Valley	Idaho	99.62865682
47179 Washington	Tennessee	99.52801947
40123 Pontotoc	Oklahoma	99.35419771
30087 Rosebud	Montana	99.30486594
29035 Carter	Missouri	99.10802775
26029 Charlevoix	Michigan	99.07026368
29025 Caldwell	Missouri	98.81422925
29017 Bollinger	Missouri	98.61122524
54049 Marion	West Virginia	98.04445871
29027 Callaway	Missouri	98.01955936
38069 Pierce	North Dakota	98.01519235
40067 Jefferson	Oklahoma	97.99118079
46091 Marshall	South Dakota	97.80907668
5049 Fulton	Arkansas	97.80748227
39071 Highland	Ohio	97.54284918
6023 Humboldt	California	97.52663650
16019 Bonneville	Idaho	96.70186729
27071 Koochiching	Minnesota	96.46302251
29061 Daviess	Missouri	96.23481294
26103 Marquette	Michigan	96.21745144
17023 Clark	Illinois	96.17850731
42053 Forest	Pennsylvania	96.16705591
36013 Chautauqua	New York	96.13956651
48075 Childress	Texas	96.00877795
17033 Crawford	Illinois	95.70904450
39021 Champaign	Ohio	95.47401559
23023 Sagadahoc	Maine	95.41449178
29186 Ste. Genevieve	Missouri	95.03577818

Counties_Cities

39005 Ashland	Ohio	94.89254814
54091 Taylor	West Virginia	94.88791365
39063 Hancock	Ohio	94.82418017
55137 Waushara	Wisconsin	94.79454313
48281 Lampasas	Texas	94.21074945
26141 Presque Isle	Michigan	94.20631182
48221 Hood	Texas	94.15729223
56011 Crook	Wyoming	93.95973154
29051 Cole	Missouri	93.75488307
47127 Moore	Tennessee	93.58914366
33009 Grafton	New Hampshire	93.55578821
54079 Putnam	West Virginia	93.50411065
16037 Custer	Idaho	93.45794393
55001 Adams	Wisconsin	93.37527030
6017 El Dorado	California	93.35109452
47049 Fentress	Tennessee	93.31942691
48227 Howard	Texas	93.25543761
40083 Logan	Oklahoma	93.04095917
53003 Asotin	Washington	92.87925697
56023 Lincoln	Wyoming	92.62117938
5147 Woodruff	Arkansas	92.44992296
47019 Carter	Tennessee	92.27875282
17179 Tazewell	Illinois	92.19515144
30021 Dawson	Montana	92.16589862
42015 Bradford	Pennsylvania	92.05529893
48267 Kimble	Texas	91.70105456
46033 Custer	South Dakota	91.68003667
40075 Kiowa	Oklahoma	91.64852790
16065 Madison	Idaho	91.59373092
30057 Madison	Montana	91.24087591
54005 Boone	West Virginia	91.11202223
6115 Yuba	California	90.97781935
29077 Greene	Missouri	90.77736252
54001 Barbour	West Virginia	90.71666163

Counties_Cities

42033 Clearfield	Pennsylvania	90.69380763
20127 Morris	Kansas	90.56330375
38105 Williams	North Dakota	90.52333805
54063 Monroe	West Virginia	90.36144578
42105 Potter	Pennsylvania	90.24184815
33005 Cheshire	New Hampshire	90.20433242
27121 Pope	Minnesota	90.11444535
21057 Cumberland	Kentucky	90.10361916
32027 Pershing	Nevada	90.00900090
29091 Howell	Missouri	89.82932428
21055 Crittenden	Kentucky	89.73639933
21169 Metcalfe	Kentucky	89.73080758
38039 Griggs	North Dakota	89.60573477
41017 Deschutes	Oregon	89.58519969
21205 Rowan	Kentucky	89.49273888
40127 Pushmataha	Oklahoma	89.45343948
41003 Benton	Oregon	89.03269237
48125 Dickens	Texas	88.92841263
54033 Harrison	West Virginia	88.81783462
30039 Granite	Montana	88.80994671
16025 Camas	Idaho	88.73114463
38101 Ward	North Dakota	88.56872933
29015 Benton	Missouri	88.18342152
29173 Ralls	Missouri	88.13160987
56001 Albany	Wyoming	88.08061967
40077 Latimer	Oklahoma	87.96794057
5129 Searcy	Arkansas	87.96179945
26035 Clare	Michigan	87.78489450
42031 Clarion	Pennsylvania	87.67631966
48351 Newton	Texas	87.29812309
29083 Henry	Missouri	87.18795888
38071 Ramsey	North Dakota	87.10042679
29063 DeKalb	Missouri	87.09422011
21095 Harlan	Kentucky	87.09152183

Counties_Cities

21163 Meade	Kentucky	87.06251088
6033 Lake	California	86.98083315
48337 Montague	Texas	86.75239845
6045 Mendocino	California	86.75204895
47073 Hawkins	Tennessee	86.67963913
27065 Kanabec	Minnesota	86.38242735
55103 Richland	Wisconsin	86.32099902
54093 Tucker	West Virginia	86.26887132
48097 Cooke	Texas	86.26213832
56033 Sheridan	Wyoming	85.99874310
29213 Taney	Missouri	85.94141660
17183 Vermilion	Illinois	85.93078666
42051 Fayette	Pennsylvania	85.86257388
17203 Woodford	Illinois	85.79673972
5103 Ouachita	Arkansas	84.72422266
39119 Muskingum	Ohio	84.70347980
55077 Marquette	Wisconsin	84.22962291
29221 Washington	Missouri	84.19195766
53067 Thurston	Washington	84.14246262
48007 Aransas	Texas	84.06186954
18165 Vermillion	Indiana	83.98475354
56027 Niobrara	Wyoming	83.75209380
20183 Smith	Kansas	83.26394671
51071 Giles	Virginia	83.11564949
40081 Lincoln	Oklahoma	83.04696449
17173 Shelby	Illinois	82.79287981
42111 Somerset	Pennsylvania	82.48593682
42113 Sullivan	Pennsylvania	82.35875474
30007 Broadwater	Montana	82.16926869
55033 Dunn	Wisconsin	81.98355897
27001 Aitkin	Minnesota	81.75072318
38043 Kidder	North Dakota	81.63265306
38021 Dickey	North Dakota	81.58270447
20139 Osage	Kansas	81.55071827

Counties_Cities

21043 Carter	Kentucky	81.46941194
36045 Jefferson	New York	81.42812402
39161 Van Wert	Ohio	81.32668576
26047 Emmet	Michigan	81.06160682
48345 Motley	Texas	81.03727715
47145 Roane	Tennessee	80.91832894
2100 Haines	Alaska	80.84074373
29041 Chariton	Missouri	80.52610388
53041 Lewis	Washington	80.39796995
20121 Miami	Kansas	80.16627078
51031 Campbell	Virginia	80.03929202
16011 Bingham	Idaho	80.02422355
17191 Wayne	Illinois	79.59833456
29053 Cooper	Missouri	79.53189797
27029 Clearwater	Minnesota	79.45516459
21089 Greenup	Kentucky	79.39208348
20015 Butler	Kansas	79.38291021
48237 Jack	Texas	79.15865656
27137 St. Louis	Minnesota	79.09728967
39067 Harrison	Ohio	79.08264136
54087 Roane	West Virginia	78.95492392
21131 Leslie	Kentucky	78.87212856
53035 Kitsap	Washington	78.57526732
47013 Campbell	Tennessee	78.31644898
29109 Lawrence	Missouri	78.20850387
17005 Bond	Illinois	78.17197835
36097 Schuyler	New York	78.15989281
17127 Massac	Illinois	78.12500000
38009 Bottineau	North Dakota	77.99095305
29217 Vernon	Missouri	77.94232268
54097 Upshur	West Virginia	77.82101167
55107 Rusk	Wisconsin	77.75500106
40135 Sequoyah	Oklahoma	77.70951213
39127 Perry	Ohio	77.70654678

Counties_Cities

38051 McIntosh	North Dakota	77.36943907
31161 Sheridan	Nebraska	77.07129094
26009 Antrim	Michigan	77.03830516
29147 Nodaway	Missouri	76.21951220
29229 Wright	Missouri	76.17803896
35047 San Miguel	New Mexico	76.11177558
8081 Moffat	Colorado	75.82650895
17011 Bureau	Illinois	75.77364896
39001 Adams	Ohio	75.74664551
54059 Mingo	West Virginia	75.67794829
54029 Hancock	West Virginia	75.61696570
47025 Claiborne	Tennessee	75.57626905
21071 Floyd	Kentucky	75.32431301
20115 Marion	Kansas	75.31380753
55005 Barron	Wisconsin	75.28119741
20023 Cheyenne	Kansas	75.18796992
20027 Clay	Kansas	75.02813555
27125 Red Lake	Minnesota	75.01875469
40063 Hughes	Oklahoma	74.99062617
8043 Fremont	Colorado	74.96720185
5109 Pike	Arkansas	74.95549517
29073 Gasconade	Missouri	74.80448827
21235 Whitley	Kentucky	74.49919982
35007 Colfax	New Mexico	74.31874484
53075 Whitman	Washington	74.31061838
48429 Stephens	Texas	74.20756917
26097 Mackinac	Michigan	74.16334477
47005 Benton	Tennessee	74.14730598
38083 Sheridan	North Dakota	74.12898443
46081 Lawrence	South Dakota	73.81220621
20137 Norton	Kansas	73.66482505
29013 Bates	Missouri	73.52941176
31149 Rock	Nebraska	73.52941176
26089 Leelanau	Michigan	73.51589781

Counties_Cities

29203 Shannon	Missouri	73.26901942
15009 Maui	Hawaii	72.96345249
55113 Sawyer	Wisconsin	72.77578992
35037 Quay	New Mexico	72.70083606
6007 Butte	California	72.64676376
29117 Livingston	Missouri	72.62643602
38057 Mercer	North Dakota	72.57771864
2170 Matanuska-Susit	Alaska	72.48396989
2240 Southeast Fairbæ	Alaska	72.27522405
31127 Nemaha	Nebraska	71.85972981
33019 Sullivan	New Hampshire	71.85240126
46119 Sully	South Dakota	71.83908046
48165 Gaines	Texas	71.76690111
53045 Mason	Washington	71.74805746
29059 Dallas	Missouri	71.59050233
8057 Jackson	Colorado	71.47962831
8073 Lincoln	Colorado	71.30124777
39131 Pike	Ohio	71.25806107
46053 Gregory	South Dakota	71.22507123
40061 Haskell	Oklahoma	71.04515314
51195 Wise	Virginia	71.03020099
29111 Lewis	Missouri	71.02993404
54045 Logan	West Virginia	70.53700126
50023 Washington	Vermont	70.51943584
21223 Trimble	Kentucky	70.46388726
48487 Wilbarger	Texas	70.20280811
37053 Currituck	North Carolina	70.18321513
6009 Calaveras	California	70.17236086
23019 Penobscot	Maine	70.15407423
48019 Bandera	Texas	70.10164739
54081 Raleigh	West Virginia	70.02989738
29105 Laclede	Missouri	70.00252009
2180 Nome	Alaska	69.94404476
38079 Rolette	North Dakota	69.92518006

Counties_Cities

21181 Nicholas	Kentucky	69.77393246
26109 Menominee	Michigan	69.61667319
48035 Bosque	Texas	69.55219089
55037 Florence	Wisconsin	69.42837306
17123 Marshall	Illinois	69.36015259
16017 Bonner	Idaho	69.30936571
46039 Deuel	South Dakota	69.17223887
29225 Webster	Missouri	69.03781738
17061 Greene	Illinois	68.99724011
48207 Haskell	Texas	68.81128505
54105 Wirt	West Virginia	68.61063465
21133 Letcher	Kentucky	68.49627837
21231 Wayne	Kentucky	68.39945280
48009 Archer	Texas	68.29046210
8011 Bent	Colorado	68.00408024
46041 Dewey	South Dakota	67.75067751
55141 Wood	Wisconsin	67.07275340
23015 Lincoln	Maine	66.97338536
42023 Cameron	Pennsylvania	66.78539626
54073 Pleasants	West Virginia	66.60450246
26107 Mecosta	Michigan	66.59777242
29149 Oregon	Missouri	66.40736173
48411 San Saba	Texas	66.07201850
48191 Hall	Texas	66.05019815
48447 Throckmorton	Texas	66.00660066
35017 Grant	New Mexico	65.82315512
48379 Rains	Texas	65.79488445
54103 Wetzell	West Virginia	65.48788474
26101 Manistee	Michigan	65.23157208
15003 Honolulu	Hawaii	65.09672680
20123 Mitchell	Kansas	65.04065041
37175 Transylvania	North Carolina	64.29928394
23017 Oxford	Maine	64.21604360
5101 Newton	Arkansas	64.06149904

Counties_Cities

6093 Siskiyou	California	64.03805690
29141 Morgan	Missouri	63.85696041
54053 Mason	West Virginia	63.62751703
29039 Cedar	Missouri	63.53688669
47151 Scott	Tennessee	63.52375335
30085 Roosevelt	Montana	63.29686228
31147 Richardson	Nebraska	62.99609424
21025 Breathitt	Kentucky	62.86342920
37011 Avery	North Carolina	62.83918880
26165 Wexford	Michigan	62.75025399
50005 Caledonia	Vermont	62.70213187
39121 Noble	Ohio	62.70029260
20051 Ellis	Kansas	62.69592476
54055 Mercer	West Virginia	62.57293129
30081 Ravalli	Montana	62.54053553
42039 Crawford	Pennsylvania	62.30676087
6089 Shasta	California	62.20839813
38031 Foster	North Dakota	62.18905473
41011 Coos	Oregon	62.12241221
40079 Le Flore	Oklahoma	62.02480992
8077 Mesa	Colorado	62.00761062
39083 Knox	Ohio	61.39628068
35035 Otero	New Mexico	61.39470808
42117 Tioga	Pennsylvania	61.33012781
16051 Jefferson	Idaho	61.14338123
56035 Sublette	Wyoming	61.14338123
47173 Union	Tennessee	60.95083299
23013 Knox	Maine	60.34547786
26013 Baraga	Michigan	60.09615385
27073 Lac qui Parle	Minnesota	60.07810153
51750 Radford	Virginia	59.98146028
21175 Morgan	Kentucky	59.94754590
37115 Madison	North Carolina	59.73441162
40153 Woodward	Oklahoma	59.34131144

Counties_Cities

42021 Cambria	Pennsylvania	59.21202460
53049 Pacific	Washington	58.99437284
26085 Lake	Michigan	58.91759953
48363 Palo Pinto	Texas	58.87445887
55119 Taylor	Wisconsin	58.78894768
42013 Blair	Pennsylvania	58.77934886
5009 Boone	Arkansas	58.69797225
26041 Delta	Michigan	58.56597038
41055 Sherman	Oregon	58.54800937
8007 Archuleta	Colorado	58.11841627
8055 Huerfano	Colorado	58.06357962
29005 Atchison	Missouri	58.01585767
39147 Seneca	Ohio	57.96366403
30029 Flathead	Montana	57.78308816
29137 Monroe	Missouri	57.71006464
27007 Beltrami	Minnesota	57.63442696
17045 Edgar	Illinois	57.60368664
20141 Osborne	Kansas	57.55395683
48077 Clay	Texas	57.38332058
51115 Mathews	Virginia	56.80527153
20147 Phillips	Kansas	56.42279481
2290 Yukon-Koyukuk	Alaska	56.31687629
27075 Lake	Minnesota	56.29574029
35027 Lincoln	New Mexico	56.24872162
40151 Woods	Oklahoma	56.19871867
31145 Red Willow	Nebraska	55.93884020
35003 Catron	New Mexico	55.89714925
6005 Amador	California	55.86166620
30063 Missoula	Montana	55.55976463
55031 Douglas	Wisconsin	55.54526939
48425 Somervell	Texas	55.45696539
41009 Columbia	Oregon	55.36781412
23025 Somerset	Maine	55.34471853
17175 Stark	Illinois	55.27915976

Counties_Cities

47163 Sullivan	Tennessee	55.17923738
21187 Owen	Kentucky	55.14705882
51580 Covington	Virginia	54.94505495
48461 Upton	Texas	54.48106783
26119 Montmorency	Michigan	53.96654074
30067 Park	Montana	53.77629063
30059 Meagher	Montana	53.59056806
55085 Oneida	Wisconsin	53.56639414
48383 Reagan	Texas	53.46164127
55011 Buffalo	Wisconsin	53.33333333
48271 Kinney	Texas	53.09264667
30047 Lake	Montana	52.89256198
38091 Steele	North Dakota	52.54860746
39079 Jackson	Ohio	52.49505929
29127 Marion	Missouri	52.46222720
30095 Stillwater	Montana	52.44388504
16015 Boise	Idaho	52.39717055
38019 Cavalier	North Dakota	52.23295900
2188 Northwest Arctic	Alaska	52.14444010
50019 Orleans	Vermont	52.03106998
38049 McHenry	North Dakota	51.58184319
6109 Tuolumne	California	51.33940850
15007 Kauai	Hawaii	51.29413722
31015 Boyd	Nebraska	51.15089514
12037 Franklin	Florida	51.12474438
29151 Osage	Missouri	51.04273006
20003 Anderson	Kansas	50.77430820
26055 Grand Traverse	Michigan	50.77074309
26019 Benzie	Michigan	50.69565707
29103 Knox	Missouri	50.67139600
40009 Beckham	Oklahoma	50.67022894
31071 Garfield	Nebraska	50.32712632
32011 Eureka	Nevada	49.92511233
31101 Keith	Nebraska	49.86909363

Counties_Cities

41029 Jackson	Oregon	49.64383961
32029 Storey	Nevada	49.64010921
29205 Shelby	Missouri	49.58677686
26153 Schoolcraft	Michigan	49.57858205
2050 Bethel	Alaska	49.40711462
29089 Howard	Missouri	49.32425767
48133 Eastland	Texas	49.12127497
48335 Mitchell	Texas	49.10988336
17065 Hamilton	Illinois	49.00159255
21053 Clinton	Kentucky	48.99078973
48399 Runnels	Texas	48.85675200
39009 Athens	Ohio	48.61891884
29175 Randolph	Missouri	48.45939507
20053 Ellsworth	Kansas	48.41833441
18125 Pike	Indiana	48.34810637
8071 Las Animas	Colorado	48.26587603
21197 Powell	Kentucky	48.22375824
42065 Jefferson	Pennsylvania	48.11988726
5005 Baxter	Arkansas	48.05497489
50009 Essex	Vermont	48.00000000
39115 Morgan	Ohio	47.93207340
20191 Sumner	Kansas	47.83440598
26095 Luce	Michigan	47.74789113
39105 Meigs	Ohio	47.60668225
29131 Miller	Missouri	47.36343543
8103 Rio Blanco	Colorado	47.34848485
26083 Keweenaw	Michigan	47.32607667
27069 Kittson	Minnesota	47.08097928
29161 Phelps	Missouri	46.94625771
53009 Clallam	Washington	46.91348372
40025 Cimarron	Oklahoma	46.44681839
51169 Scott	Virginia	46.43819077
26053 Gogebic	Michigan	46.36989931
21119 Knott	Kentucky	46.27793204

Counties_Cities

40053 Grant	Oklahoma	46.23208507
29121 Macon	Missouri	46.19547284
29043 Christian	Missouri	45.98599726
29055 Crawford	Missouri	45.91559878
47067 Hancock	Tennessee	45.80852038
54095 Tyler	West Virginia	45.73519323
20145 Pawnee	Kansas	45.71776897
29125 Maries	Missouri	45.61523549
55125 Vilas	Wisconsin	45.58300666
16043 Fremont	Idaho	45.56500608
39145 Scioto	Ohio	45.03191968
32001 Churchill	Nevada	45.00818331
26071 Iron	Michigan	44.97616263
21127 Lawrence	Kentucky	44.95536574
17107 Logan	Illinois	44.94382022
5097 Montgomery	Arkansas	44.82294935
21189 Owsley	Kentucky	44.72271914
30107 Wheatland	Montana	44.72271914
21115 Johnson	Kentucky	44.67077638
48243 Jeff Davis	Texas	44.40497336
17101 Lawrence	Illinois	44.40215668
21159 Martin	Kentucky	44.15790868
38023 Divide	North Dakota	43.80201489
15001 Hawaii	Hawaii	43.28724320
38005 Benson	North Dakota	43.09106579
42047 Elk	Pennsylvania	43.09058968
17057 Fulton	Illinois	43.04901848
20041 Dickinson	Kansas	42.74189240
6063 Plumas	California	42.54413954
32033 White Pine	Nevada	42.21635884
48047 Brooks	Texas	42.17036829
29171 Putnam	Missouri	42.04330460
20159 Rice	Kansas	41.96831392
41013 Crook	Oregon	41.89885616

Counties_Cities

35028 Los Alamos	New Mexico	41.88262395
48299 Llano	Texas	41.57812067
55067 Langlade	Wisconsin	41.51961802
47101 Lewis	Tennessee	41.37018037
30051 Liberty	Montana	41.15226337
51167 Russell	Virginia	41.12457006
27021 Cass	Minnesota	40.65178360
54009 Brooke	West Virginia	40.53506283
2185 North Slope	Alaska	40.51863857
21153 Magoffin	Kentucky	40.44652969
30053 Lincoln	Montana	40.41628776
8027 Custer	Colorado	40.37141704
29167 Polk	Missouri	40.37141704
54067 Nicholas	West Virginia	40.25440786
30093 Silver Bow	Montana	40.00800160
21063 Elliott	Kentucky	39.95737880
20049 Elk	Kansas	39.87240829
38041 Hettinger	North Dakota	39.77724741
27135 Roseau	Minnesota	39.60396040
17059 Gallatin	Illinois	39.54132068
54043 Lincoln	West Virginia	38.83683674
32017 Lincoln	Nevada	38.45414343
31063 Frontier	Nebraska	38.34355828
20063 Gove	Kansas	38.28483920
51105 Lee	Virginia	38.23117115
41039 Lane	Oregon	38.19699640
29209 Stone	Missouri	37.79646603
24023 Garrett	Maryland	37.71902753
17165 Saline	Illinois	37.64745252
53065 Stevens	Washington	37.56076005
40057 Harmon	Oklahoma	37.53753754
56015 Goshen	Wyoming	37.38038278
51185 Tazewell	Virginia	36.71521234
39053 Gallia	Ohio	36.69235131

Counties_Cities

41033 Josephine	Oregon	36.61620496
42083 McKean	Pennsylvania	36.61394259
30049 Lewis and Clark	Montana	36.39010189
20077 Harper	Kansas	36.32401017
41019 Douglas	Oregon	36.27032272
21087 Green	Kentucky	36.20237126
17055 Franklin	Illinois	36.17477585
20195 Trego	Kansas	35.80379520
48083 Coleman	Texas	35.72704537
31087 Hitchcock	Nebraska	35.63791875
48079 Cochran	Texas	35.26093089
53027 Grays Harbor	Washington	35.18220322
20109 Logan	Kansas	35.16174402
42121 Venango	Pennsylvania	35.11098974
16057 Latah	Idaho	34.88314148
38063 Nelson	North Dakota	34.85535030
30013 Cascade	Montana	34.29565303
54109 Wyoming	West Virginia	33.67651304
41057 Tillamook	Oregon	33.59838728
53059 Skamania	Washington	33.54579000
30073 Pondera	Montana	33.48961822
6091 Sierra	California	33.47840643
20105 Lincoln	Kansas	33.07972213
30043 Jefferson	Montana	33.06604943
26003 Alger	Michigan	32.97790480
54047 McDowell	West Virginia	32.92542391
30023 Deer Lodge	Montana	32.85510897
29123 Madison	Missouri	32.81916639
23003 Aroostook	Maine	32.78151123
38011 Bowman	North Dakota	32.50975293
55069 Lincoln	Wisconsin	32.50388241
20165 Rush	Kansas	32.33107016
17049 Effingham	Illinois	32.15622077
20001 Allen	Kansas	32.14400514

Counties_Cities

29179 Reynolds	Missouri	31.97953310
51021 Bland	Virginia	31.78134435
17047 Edwards	Illinois	31.28911139
2198 Prince of Wales-	Alaska	31.14294612
50017 Orange	Vermont	31.03555295
27149 Stevens	Minnesota	30.75976623
48417 Shackelford	Texas	30.74085460
41015 Curry	Oregon	30.68425898
26061 Houghton	Michigan	30.37079986
21013 Bell	Kentucky	30.11027890
29093 Iron	Missouri	29.47823524
31089 Holt	Nebraska	29.47533897
53051 Pend Oreille	Washington	29.40744008
31083 Harlan	Nebraska	29.40311673
17193 White	Illinois	29.27186242
29045 Clark	Missouri	29.23121894
23009 Hancock	Maine	29.19122074
48385 Real	Texas	28.75215641
56045 Weston	Wyoming	28.70676044
54007 Braxton	West Virginia	28.39094329
21065 Estill	Kentucky	28.17298211
53043 Lincoln	Washington	27.93296089
48023 Baylor	Texas	27.91736460
21237 Wolfe	Kentucky	27.86679671
31013 Box Butte	Nebraska	27.84998143
26043 Dickinson	Michigan	27.57751251
54013 Calhoun	West Virginia	27.57099531
51051 Dickenson	Virginia	27.54251876
48275 Knox	Texas	27.37476047
40149 Washita	Oklahoma	26.96144513
30105 Valley	Montana	26.89256421
40059 Harper	Oklahoma	26.33658151
17069 Hardin	Illinois	25.57544757
17159 Richland	Illinois	25.37588023

Counties_Cities

17039 De Witt	Illinois	25.36622487
40045 Ellis	Oklahoma	25.30364372
55129 Washburn	Wisconsin	25.19208968
31029 Chase	Nebraska	25.14458134
16059 Lemhi	Idaho	25.12247205
51520 Bristol	Virginia	24.26889941
16049 Idaho	Idaho	24.22333919
20185 Stafford	Kansas	23.93489708
5089 Marion	Arkansas	23.92058366
31129 Nuckolls	Nebraska	23.83790226
17151 Pope	Illinois	23.74169041
27057 Hubbard	Minnesota	23.43896494
56031 Platte	Wyoming	23.34812048
31045 Dawes	Nebraska	22.94630564
29223 Wayne	Missouri	22.86236854
29087 Holt	Missouri	22.70663034
2150 Kodiak Island	Alaska	22.48032971
29067 Douglas	Missouri	22.43326105
20007 Barber	Kansas	22.36135957
2261 Valdez-Cordova	Alaska	21.82453077
30065 Musselshell	Montana	21.50075253
29185 St. Clair	Missouri	21.28791911
17013 Calhoun	Illinois	20.82465639
54085 Ritchie	West Virginia	20.57401502
20117 Marshall	Kansas	20.57189879
48333 Mills	Texas	20.32107295
55007 Bayfield	Wisconsin	19.94415636
31169 Thayer	Nebraska	19.84520738
55013 Burnett	Wisconsin	19.49064449
29065 Dent	Missouri	19.42879347
55003 Ashland	Wisconsin	19.23076923
33007 Coos	New Hampshire	18.99395359
27031 Cook	Minnesota	18.54255516
20201 Washington	Kansas	18.45018450

Counties_Cities

30027 Fergus	Montana	17.99694052
23021 Piscataquis	Maine	17.85714286
17155 Putnam	Illinois	17.42160279
40003 Alfalfa	Oklahoma	17.37921446
31031 Cherry	Nebraska	17.35809755
6105 Trinity	California	15.95532509
54089 Summers	West Virginia	15.67398119
29215 Texas	Missouri	15.64272027
17025 Clay	Illinois	15.09092281
55099 Price	Wisconsin	14.92871538
21129 Lee	Kentucky	14.21868335
41023 Grant	Oregon	13.93534002
55091 Pepin	Wisconsin	13.71930306
41025 Harney	Oregon	13.64442625
26033 Chippewa	Michigan	13.32729163
29057 Dade	Missouri	13.21178491
53019 Ferry	Washington	13.07360439
17149 Pike	Illinois	12.81147909
42123 Warren	Pennsylvania	12.65886880
54101 Webster	West Virginia	12.07000604
20205 Wilson	Kansas	11.54068090
16035 Clearwater	Idaho	11.41813199
29153 Ozark	Missouri	11.09016303
30001 Beaverhead	Montana	10.63377286
16021 Boundary	Idaho	8.36960161
23029 Washington	Maine	6.35122261
41001 Baker	Oregon	6.24765713
30041 Hill	Montana	6.11733040
31115 Loup	Nebraska	0.00000000
31103 Keya Paha	Nebraska	0.00000000
25007 Dukes	Massachusetts	0.00000000
25019 Nantucket	Massachusetts	0.00000000
20203 Wichita	Kansas	0.00000000
35011 De Baca	New Mexico	0.00000000

Counties_Cities

31117 McPherson	Nebraska	0.00000000
31091 Hooker	Nebraska	0.00000000
48261 Kenedy	Texas	0.00000000
15005 Kalawao	Hawaii	0.00000000
8061 Kiowa	Colorado	0.00000000
31183 Wheeler	Nebraska	0.00000000
16033 Clark	Idaho	0.00000000
38095 Towner	North Dakota	0.00000000
8115 Sedgwick	Colorado	0.00000000
35033 Mora	New Mexico	0.00000000
46021 Campbell	South Dakota	0.00000000
46055 Haakon	South Dakota	0.00000000
2282 Yakutat	Alaska	0.00000000
48033 Borden	Texas	0.00000000
48433 Stonewall	Texas	0.00000000
46075 Jones	South Dakota	0.00000000
8033 Dolores	Colorado	0.00000000
38001 Adams	North Dakota	0.00000000
27077 Lake of the Woo	Minnesota	0.00000000
38033 Golden Valley	North Dakota	0.00000000
2060 Bristol Bay	Alaska	0.00000000
41069 Wheeler	Oregon	0.00000000
31005 Arthur	Nebraska	0.00000000
2105 Hoonah-Angoon	Alaska	0.00000000
41021 Gilliam	Oregon	0.00000000
2230 Skagway	Alaska	0.00000000
16071 Oneida	Idaho	0.00000000
2013 Aleutians East	Alaska	0.00000000
30079 Prairie	Montana	0.00000000
46063 Harding	South Dakota	0.00000000
30033 Garfield	Montana	0.00000000
54017 Doddridge	West Virginia	0.00000000
49019 Grand	Utah	0.00000000
31085 Hayes	Nebraska	0.00000000

Counties_Cities

46107 Potter	South Dakota	0.00000000
5013 Calhoun	Arkansas	0.00000000
2070 Dillingham	Alaska	0.00000000
48155 Foard	Texas	0.00000000
53023 Garfield	Washington	0.00000000
21201 Robertson	Kentucky	0.00000000
20071 Greeley	Kansas	0.00000000
48269 King	Texas	0.00000000
49015 Emery	Utah	0.00000000
30091 Sheridan	Montana	0.00000000
30019 Daniels	Montana	0.00000000
16023 Butte	Idaho	0.00000000
31075 Grant	Nebraska	0.00000000
49055 Wayne	Utah	0.00000000
31049 Deuel	Nebraska	0.00000000
38047 Logan	North Dakota	0.00000000
26131 Ontonagon	Michigan	0.00000000
30097 Sweet Grass	Montana	0.00000000
2016 Aleutians West	Alaska	0.00000000
2164 Lake and Penins	Alaska	0.00000000
2068 Denali	Alaska	0.00000000
16007 Bear Lake	Idaho	0.00000000
2158 Kusilvak	Alaska	0.00000000
20039 Decatur	Kansas	0.00000000
49033 Rich	Utah	0.00000000
30055 McCone	Montana	0.00000000
49001 Beaver	Utah	0.00000000
49017 Garfield	Utah	0.00000000
30025 Fallon	Montana	0.00000000
30061 Mineral	Montana	0.00000000
16061 Lewis	Idaho	0.00000000
48263 Kent	Texas	0.00000000
29085 Hickory	Missouri	0.00000000
49047 Uintah	Utah	0.00000000

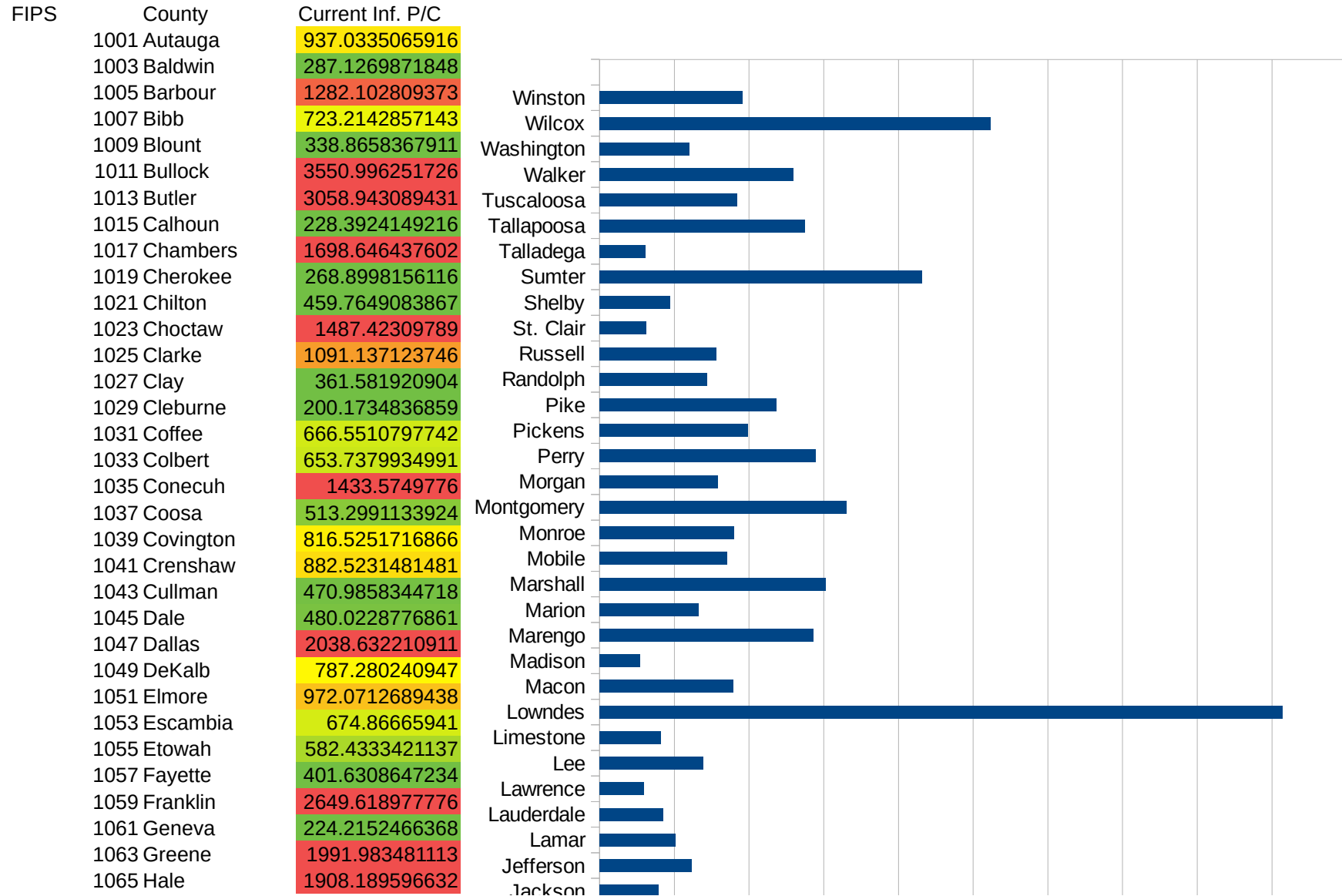
Counties_Cities

30071 Phillips	Montana	0.00000000
17171 Scott	Illinois	0.00000000
36085 Richmond	New York	0.00000000
49023 Juab	Utah	0.00000000
46019 Butte	South Dakota	0.00000000
31057 Dundy	Nebraska	0.00000000
16079 Shoshone	Idaho	0.00000000
30015 Chouteau	Montana	0.00000000
49041 Sevier	Utah	0.00000000
6049 Modoc	California	0.00000000
46105 Perkins	South Dakota	0.00000000
31135 Perkins	Nebraska	0.00000000
30089 Sanders	Montana	0.00000000
20095 Kingman	Kansas	0.00000000
40129 Roger Mills	Oklahoma	0.00000000
51017 Bath	Virginia	0.00000000
49003 Box Elder	Utah	0.00000000
30099 Teton	Montana	0.00000000
36005 Bronx	New York	0.00000000
30005 Blaine	Montana	0.00000000
20167 Russell	Kansas	0.00000000
30077 Powell	Montana	0.00000000
49025 Kane	Utah	0.00000000
49005 Cache	Utah	0.00000000
49053 Washington	Utah	0.00000000
36081 Queens	New York	0.00000000
36047 Kings	New York	0.00000000
49057 Weber	Utah	0.00000000
49021 Iron	Utah	0.00000000
49013 Duchesne	Utah	0.00000000
49007 Carbon	Utah	0.00000000
31113 Logan	Nebraska	0.00000000
48301 Loving	Texas	0.00000000
49009 Daggett	Utah	0.00000000

Counties_Cities

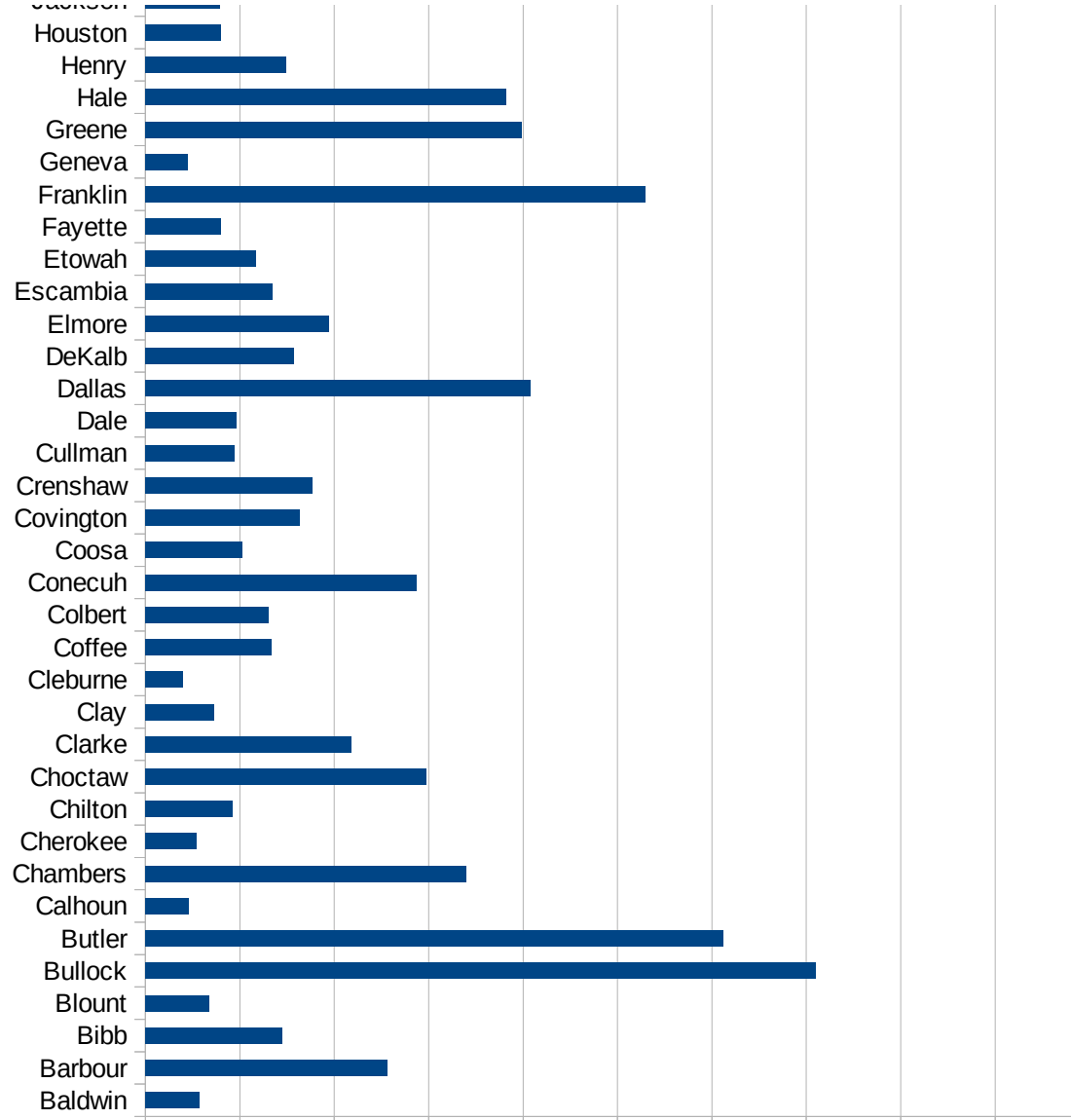
20065 Graham	Kansas	0.00000000
20153 Rawlins	Kansas	0.00000000
20199 Wallace	Kansas	0.00000000
30011 Carter	Montana	0.00000000
30045 Judith Basin	Montana	0.00000000
30069 Petroleum	Montana	0.00000000
30075 Powder River	Montana	0.00000000
30109 Wibaux	Montana	0.00000000
31009 Blaine	Nebraska	0.00000000
31017 Brown	Nebraska	0.00000000
31133 Pawnee	Nebraska	0.00000000
32009 Esmeralda	Nevada	0.00000000
48311 McMullen	Texas	0.00000000
48431 Sterling	Texas	0.00000000
49027 Millard	Utah	0.00000000
49029 Morgan	Utah	0.00000000
49031 Piute	Utah	0.00000000
49039 Sanpete	Utah	0.00000000

AL



AL

1067 Henry	743.7968504852
1069 Houston	401.0618590172
1071 Jackson	394.3095716716
1073 Jefferson	614.7429091461
1075 Lamar	505.634209766
1077 Lauderdale	424.3021204282
1079 Lawrence	294.3229056043
1081 Lee	692.3222378783
1083 Limestone	409.6741323019
1085 Lowndes	4571.886905955
1087 Macon	894.8424534953
1089 Madison	271.7458030825
1091 Marengo	1431.868247142
1093 Marion	661.8956422404
1095 Marshall	1511.825115234
1097 Mobile	854.8495856263
1099 Monroe	897.1377035174
1101 Montgomery	1650.846241412
1103 Morgan	788.4859222934
1105 Perry	1444.20131291
1107 Pickens	993.0785434848
1109 Pike	1184.834123223
1111 Randolph	717.2717271727
1113 Russell	782.2640660425
1115 St. Clair	312.3238245574
1117 Shelby	471.9364693774
1119 Sumter	2159.010322276
1121 Talladega	306.9098561908
1123 Tallapoosa	1372.941205521
1125 Tuscaloosa	921.4450172562
1127 Walker	1298.049002527
1129 Washington	598.3636585664
1131 Wilcox	2615.978168815
1133 Winston	955.1986475063



AL

0 500 1000 1500 2000 2500 3000 3500 4000 4500 5000

AL

FIPS

29001
29003
29005
29007
29009
29011
29013
29015
29017
29019
29021
29023
29025
29027
29029
29031
29033
29035
29037

AL

29039
29041
29043
29045
29047
29049
29051
29053
29055
29057
29059
29061
29063
29065
29067
29069
29071
29073
29075
29077
29079
29081
29083
29085
29087
29089
29091
29093
29095
29097
29099
29101

29103

AL

29105
29107
29109
29111
29113
29115
29117
29121
29123
29125
29127
29119
29129
29131
29133
29135
29137
29139
29141
29143
29145
29147
29149
29151
29153
29155
29157
29159
29161
29163
29165
29167
29169
29171

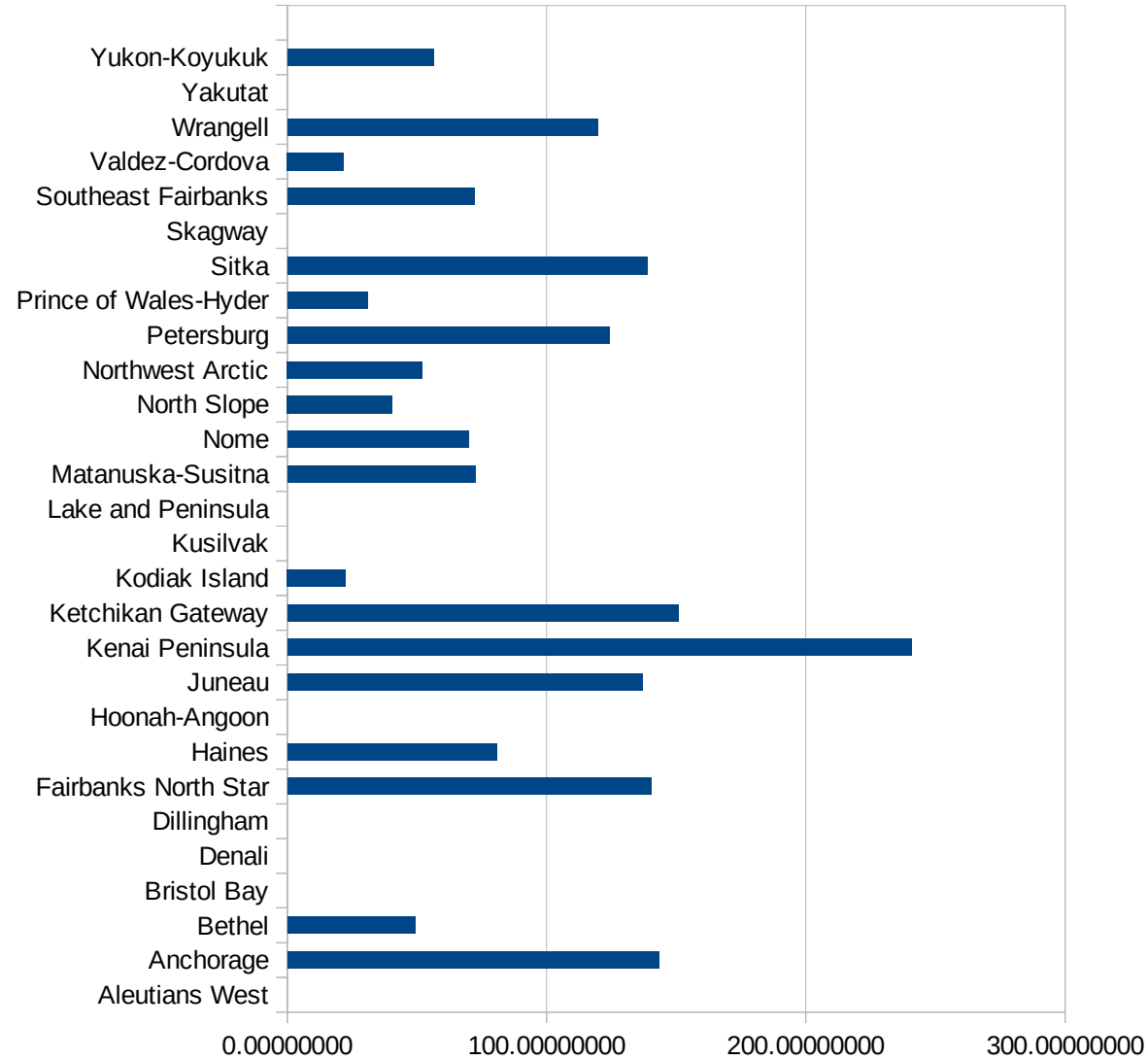
AL

29173
29175
29177
29179
29181
29195
29197
29199
29201
29203
29205
29183
29185
29187
29189
29510
29186
29207
29209
29211
29213
29215

29217
29219
29221
29223
29225
29227
29229

AK

FIPS	County	PC Infection
2013	Aleutians East	0.00000000
2016	Aleutians West	0.00000000
2020	Anchorage	###
2050	Bethel	49.40711462
2060	Bristol Bay	0.00000000
2068	Denali	0.00000000
2070	Dillingham	0.00000000
2090	Fairbanks North Star	###
2100	Haines	80.84074373
2105	Hoonah-Angoon	0.00000000
2110	Juneau	###
2122	Kenai Peninsula	###
2130	Ketchikan Gateway	###
2150	Kodiak Island	22.48032971
2158	Kusilvak	0.00000000
2164	Lake and Peninsula	0.00000000
2170	Matanuska-Susitna	72.48396989
2180	Nome	69.94404476
2185	North Slope	40.51863857
2188	Northwest Arctic	52.14444010
2195	Petersburg	###
2198	Prince of Wales-Hyder	31.14294612
2220	Sitka	###
2230	Skagway	0.00000000
2240	Southeast Fairbanks	72.27522405
2261	Valdez-Cordova	21.82453077
2275	Wrangell	###
2282	Yakutat	0.00000000
2290	Yukon-Koyukuk	56.31687629



AK

AK

FIPS

29001
29003
29005
29007
29009
29011
29013
29015
29017
29019
29021
29023
29025
29027
29029
29031
29033
29035
29037

AK

29039
29041
29043
29045
29047
29049
29051
29053
29055
29057
29059
29061
29063
29065
29067
29069
29071
29073
29075
29077
29079
29081
29083
29085
29087
29089
29091
29093
29095
29097
29099
29101

29103

AK

29105
29107
29109
29111
29113
29115
29117
29121
29123
29125
29127
29119
29129
29131
29133
29135
29137
29139
29141
29143
29145
29147
29149
29151
29153
29155
29157
29159
29161
29163
29165
29167
29169
29171

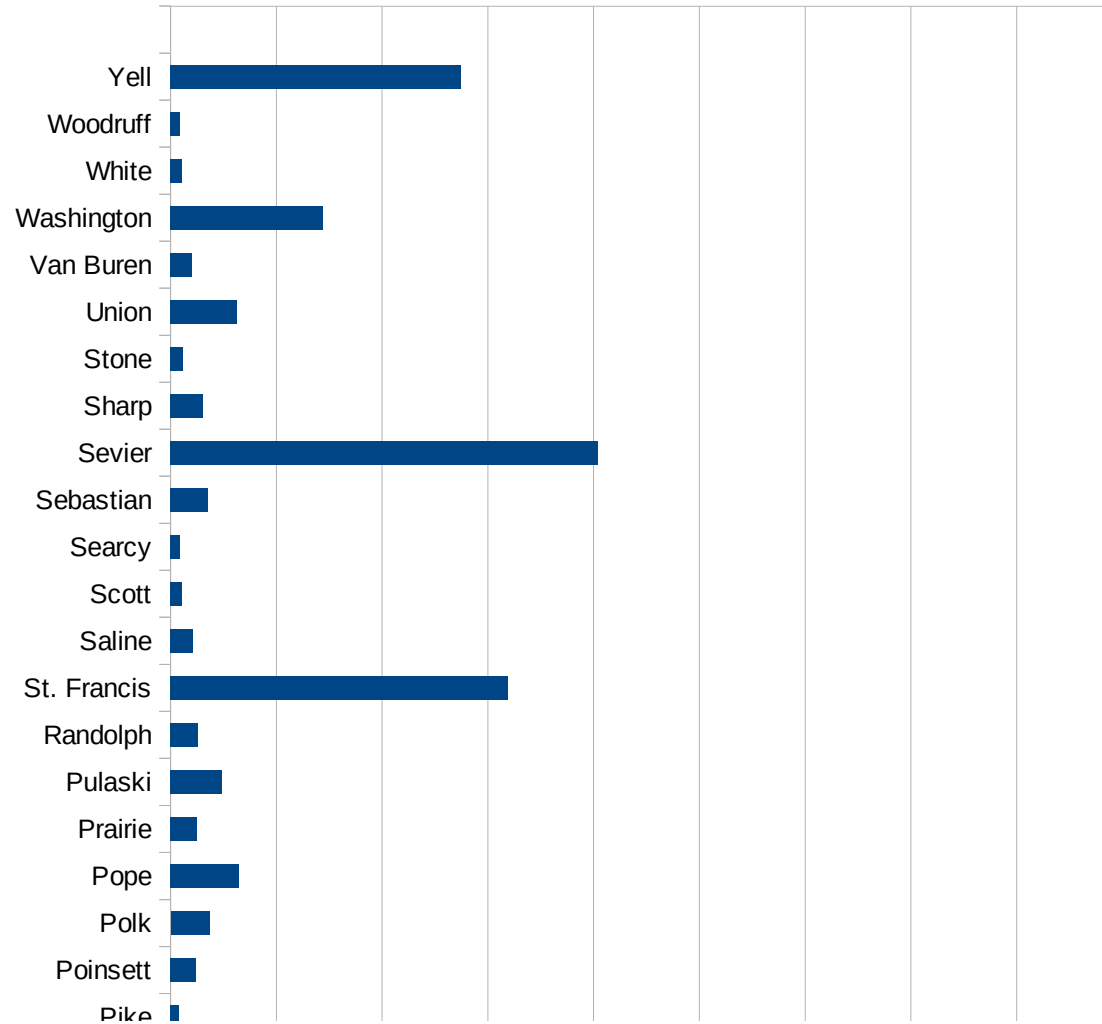
AK

29173
29175
29177
29179
29181
29195
29197
29199
29201
29203
29205
29183
29185
29187
29189
29510
29186
29207
29209
29211
29213
29215

29217
29219
29221
29223
29225
29227
29229

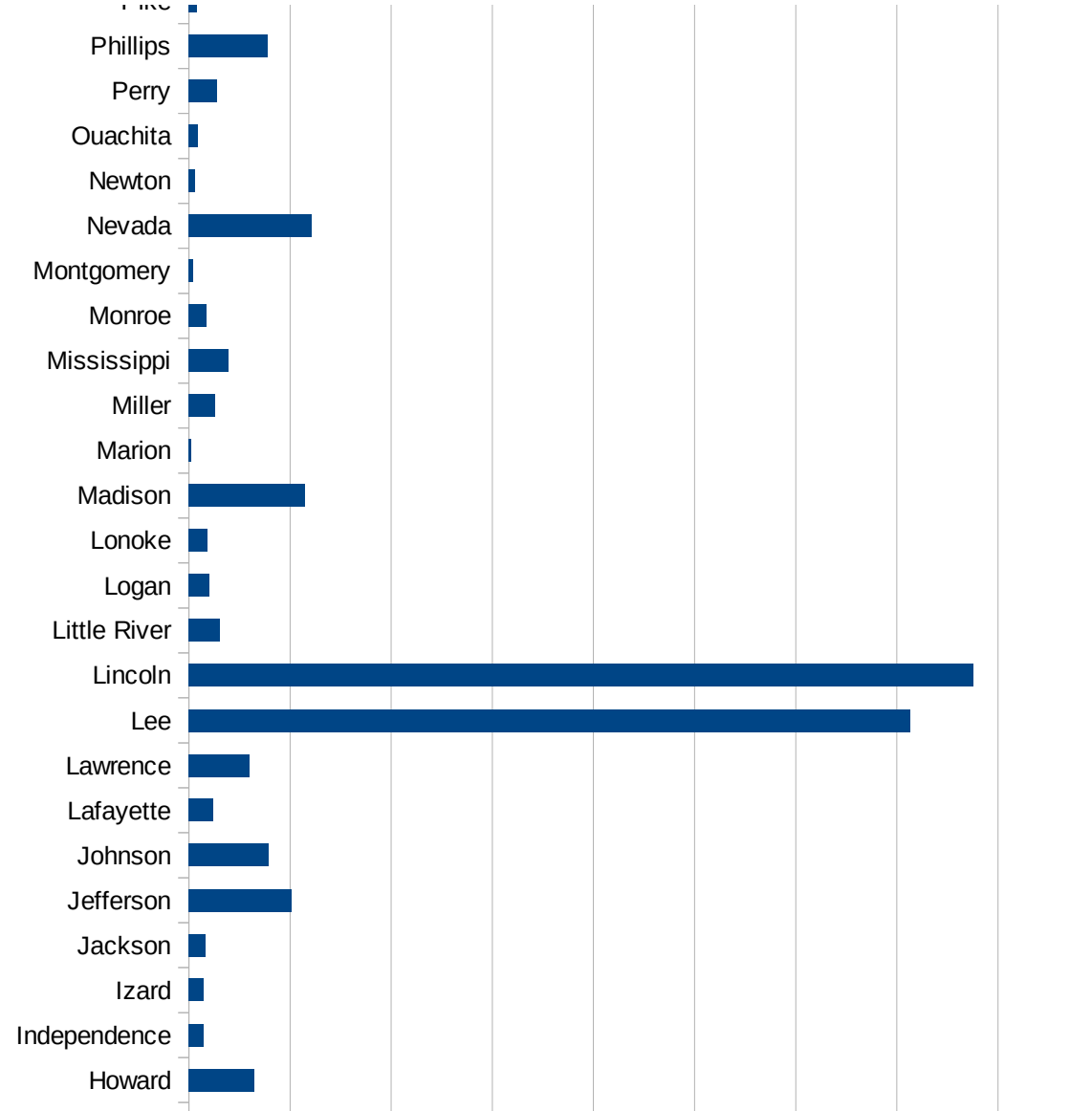
AR

FIPS	County	PC Infection
5001	Arkansas	157.577804041
5003	Ashley	349.196847251
5005	Baxter	48.0549748913
5007	Benton	982.729780491
5009	Boone	58.6979722519
5011	Bradley	468.018720749
5013	Calhoun	0
5015	Carroll	598.80239521
5017	Chicot	1235.86894041
5019	Clark	253.84162096
5021	Clay	363.709840372
5023	Cleburne	340.476667334
5025	Cleveland	311.79845348
5027	Columbia	356.884904618
5029	Conway	229.764013211
5031	Craighead	411.761454706
5033	Crawford	244.456360597
5035	Crittenden	1524.55421786
5037	Cross	509.714559846
5039	Dallas	139.236981342
5041	Desha	390.896455872
5043	Drew	349.192492361
5045	Faulkner	362.963319071
5047	Franklin	101.066816395
5049	Fulton	97.8074822724
5051	Garland	242.047723743
5053	Grant	219.925225423
5055	Greene	251.516822945
5057	Hempstead	229.980221701
5059	Hot Spring	1269.99198837
5061	Howard	644.629338131
5063	Independence	145.973777801



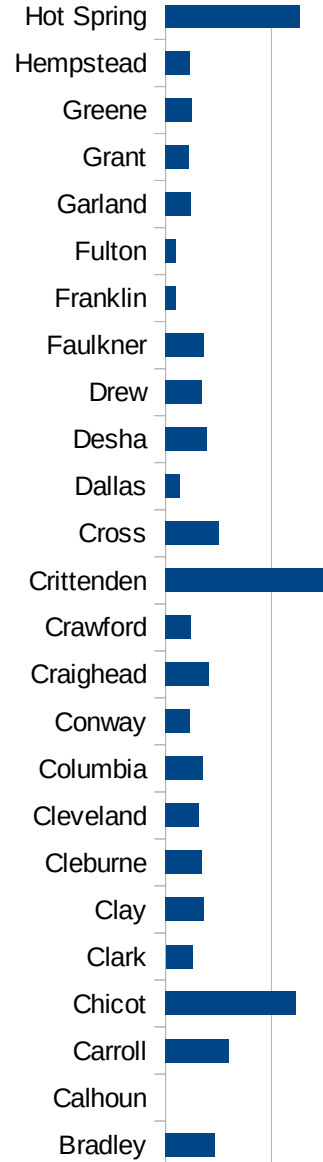
AR

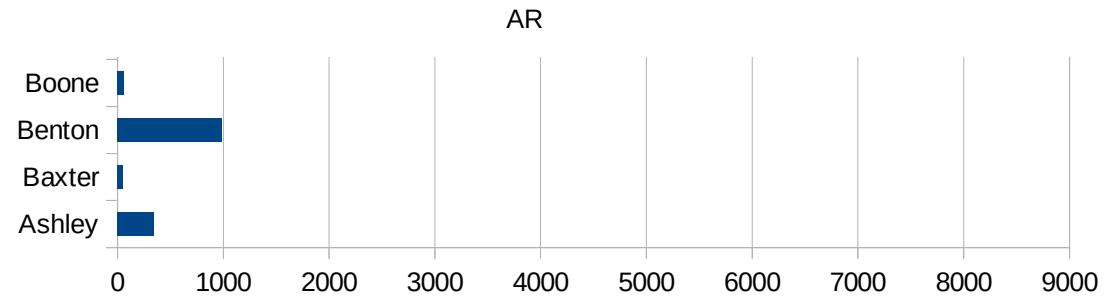
5065 IZARD	147.13455455
5067 JACKSON	160.609124978
5069 JEFFERSON	1017.41198579
5071 JOHNSON	789.021015631
5073 LAFAYETTE	239.449266687
5075 LAWRENCE	602.409638554
5077 LEE	7134.11240957
5079 LINCOLN	7756.10849585
5081 LITTLE RIVER	308.291416518
5083 LOGAN	207.020287988
5085 LONOKE	181.924324911
5087 MADISON	1152.84266731
5089 MARION	23.9205836622
5091 MILLER	261.515874472
5093 MISSISSIPPI	390.407138873
5095 MONROE	173.913043478
5097 MONTGOMERY	44.8229493501
5099 NEVADA	1213.0674994
5101 NEWTON	64.0614990391
5103 OUACHITA	84.7242226553
5105 PERRY	280.139103555
5107 PHILLIPS	776.526706972
5109 PIKE	74.9554951747
5111 POINSETT	237.757570702
5113 POLK	369.095715497
5115 POPE	650
5117 PRAIRIE	247.708694575
5119 PULASKI	487.929102577
5121 RANDOLPH	261.867617562
5123 ST. FRANCIS	3188.01839695
5125 SALINE	214.954579521
5127 SCOTT	106.599476693
5129 SEARCY	87.9617994471
5131 SEBASTIAN	357.721540786



AR

5133 Sevier	4043.4097672
5135 Sharp	305.194057353
5137 Stone	112.386609938
5139 Union	631.293768849
5141 Van Buren	204.782268265
5143 Washington	1442.00944459
5145 White	107.96804146
5147 Woodruff	92.4499229584
5149 Yell	2744.36963083





AR

FIPS

29001
29003
29005
29007
29009
29011
29013
29015
29017
29019
29021
29023
29025
29027
29029
29031
29033
29035

AR

29037
29039
29041
29043
29045
29047
29049
29051
29053
29055
29057
29059
29061
29063
29065
29067
29069
29071
29073
29075
29077
29079
29081
29083
29085
29087
29089
29091
29093
29095
29097
29099
29101

AR

29103
29105
29107
29109
29111
29113
29115
29117
29121
29123
29125
29127
29119
29129
29131
29133
29135
29137
29139
29141
29143
29145
29147
29149
29151
29153
29155
29157
29159
29161
29163
29165
29167
29169

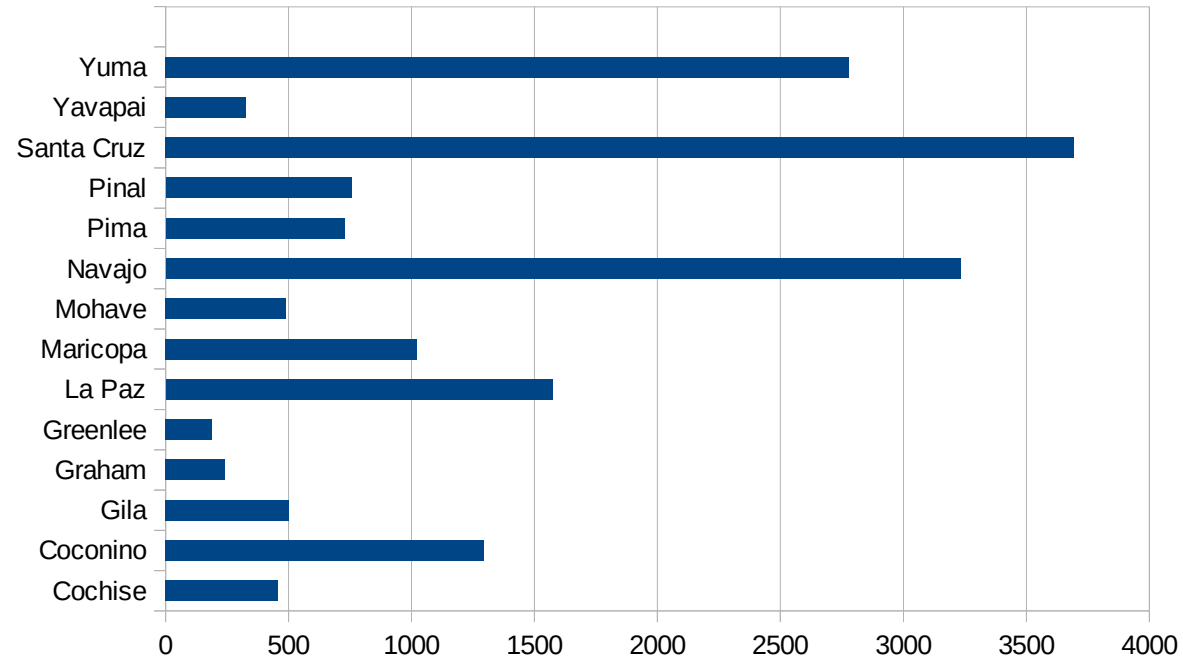
AR

29171
29173
29175
29177
29179
29181
29195
29197
29199
29201
29203
29205
29183
29185
29187
29189
29510
29186
29207
29209
29211
29213
29215

29217
29219
29221
29223
29225
29227
29229

AZ

FIPS	County	PC Infection
4001	Apache	3215.071431
4003	Cochise	457.5214956
4005	Coconino	1295.028491
4007	Gila	502.8855611
4009	Graham	241.6474049
4011	Greenlee	189.8133502
4012	La Paz	1573.608873
4013	Maricopa	1024.253065
4015	Mohave	490.5750418
4017	Navajo	3232.378107
4019	Pima	728.3415121
4021	Pinal	756.3660436
4023	Santa Cruz	3691.599837
4025	Yavapai	325.4408538
4027	Yuma	2778.982501



AZ

FIPS

29001
29003
29005
29007
29009
29011
29013
29015
29017
29019
29021
29023
29025
29027
29029
29031
29033
29035
29037

AZ

29039
29041
29043
29045
29047
29049
29051
29053
29055
29057
29059
29061
29063
29065
29067
29069
29071
29073
29075
29077
29079
29081
29083
29085
29087
29089
29091
29093
29095
29097
29099
29101

29103

AZ

29105
29107
29109
29111
29113
29115
29117
29121
29123
29125
29127
29119
29129
29131
29133
29135
29137
29139
29141
29143
29145
29147
29149
29151
29153
29155
29157
29159
29161
29163
29165
29167
29169
29171

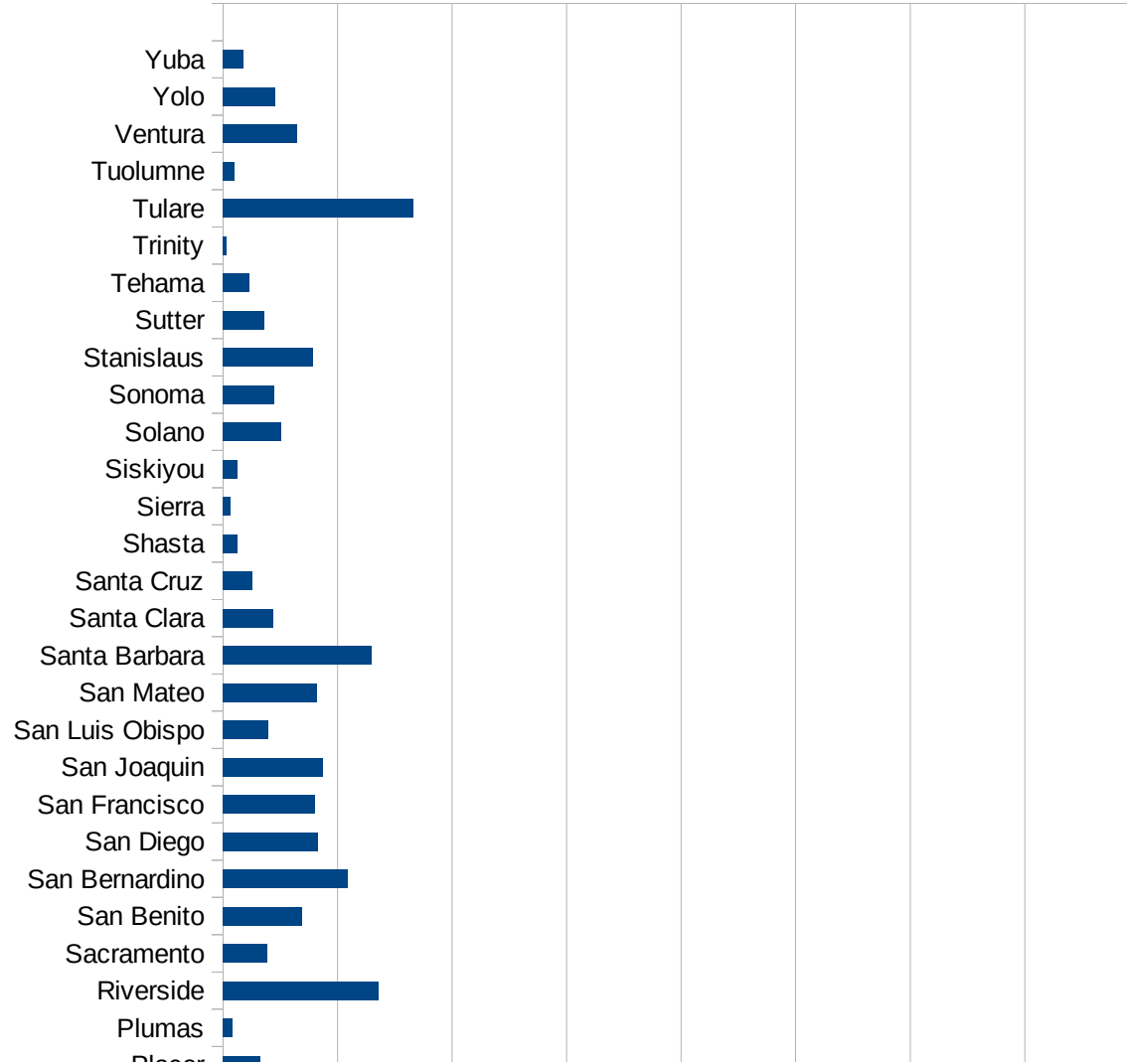
AZ

29173
29175
29177
29179
29181
29195
29197
29199
29201
29203
29205
29183
29185
29187
29189
29510
29186
29207
29209
29211
29213
29215

29217
29219
29221
29223
29225
29227
29229

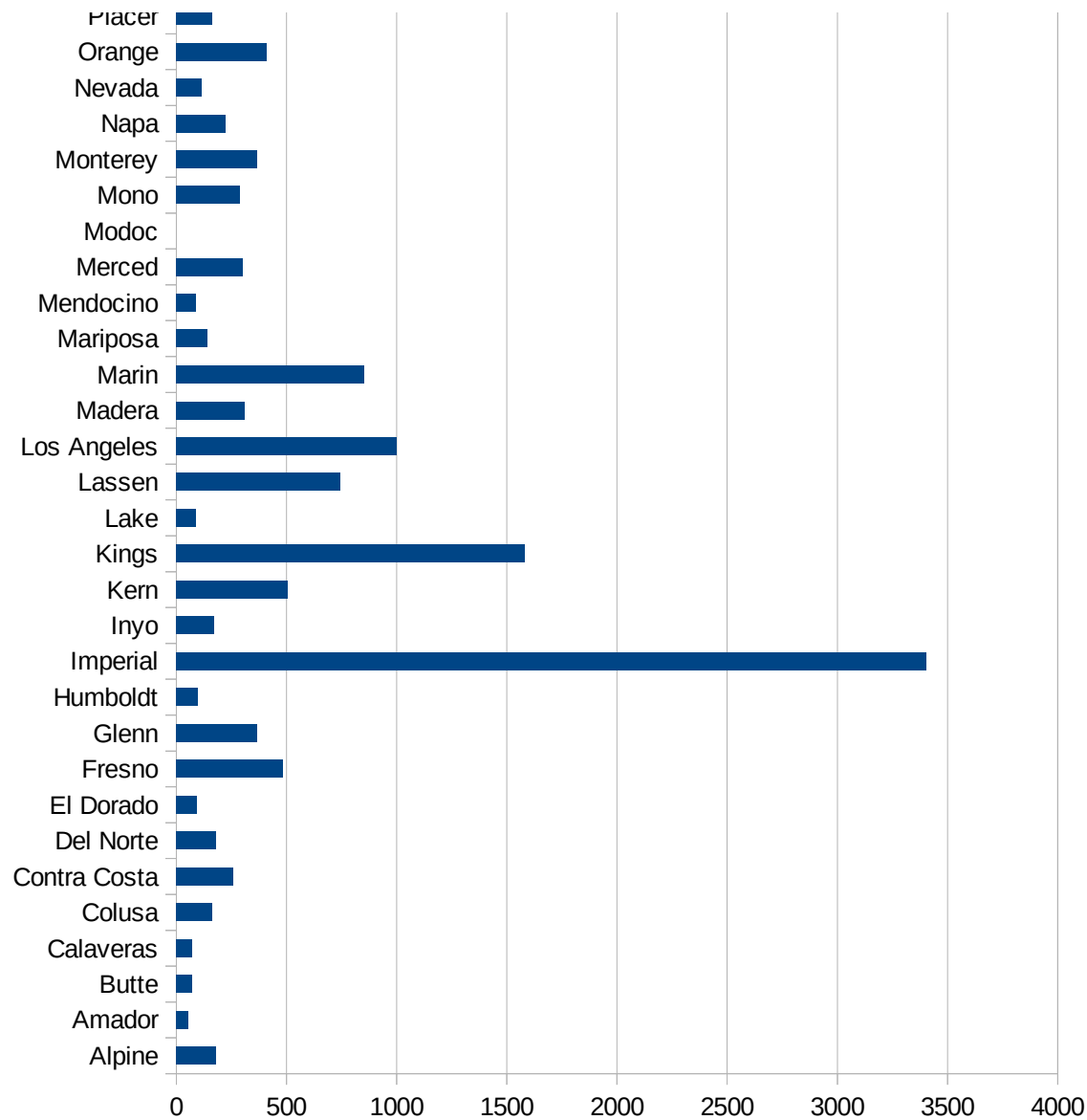
CA

FIPS	County	PC Infection
6001	Alameda	345.7020926
6003	Alpine	181.6530427
6005	Amador	55.8616662
6007	Butte	72.64676376
6009	Calaveras	70.17236086
6011	Colusa	161.8347436
6013	Contra Costa	258.2995353
6015	Del Norte	179.6751473
6017	El Dorado	93.35109452
6019	Fresno	483.8093323
6021	Glenn	367.2407031
6023	Humboldt	97.5266365
6025	Imperial	3402.68497
6027	Inyo	172.3466948
6029	Kern	507.1568439
6031	Kings	1581.596924
6033	Lake	86.98083315
6035	Lassen	743.458217
6037	Los Angeles	999.0383472
6039	Madera	309.5032726
6041	Marin	851.0933276
6043	Mariposa	143.0942705
6045	Mendocino	86.75204895
6047	Merced	299.8926355
6049	Modoc	0
6051	Mono	287.7192982
6053	Monterey	368.4623755
6055	Napa	222.3545192
6057	Nevada	113.3445675
6059	Orange	410.0480607
6061	Placer	163.5512236
6063	Plumas	42.54413954
6065	Riverside	678.7287851



CA

6067 Sacramento	194.9415143
6069 San Benito	346.1332207
6071 San Bernardino	543.2392569
6073 San Diego	413.7150487
6075 San Francisco	403.1450065
6077 San Joaquin	437.2492228
6079 San Luis Obispo	199.6408577
6081 San Mateo	408.1632653
6083 Santa Barbara	648.5610053
6085 Santa Clara	220.1210795
6087 Santa Cruz	127.2538331
6089 Shasta	62.20839813
6091 Sierra	33.47840643
6093 Siskiyou	64.0380569
6095 Solano	252.1215378
6097 Sonoma	223.6259406
6099 Stanislaus	393.7688131
6101 Sutter	181.8050348
6103 Tehama	117.3415107
6105 Trinity	15.95532509
6107 Tulare	831.1492054
6109 Tuolumne	51.3394085
6111 Ventura	321.986634
6113 Yolo	229.1205401
6115 Yuba	90.97781935



CA

CA

FIPS

29001
29003
29005
29007
29009
29011
29013
29015
29017
29019
29021
29023
29025
29027
29029
29031
29033
29035
29037

CA

29039
29041
29043
29045
29047
29049
29051
29053
29055
29057
29059
29061
29063
29065
29067
29069
29071
29073
29075
29077
29079
29081
29083
29085
29087
29089
29091
29093
29095
29097
29099
29101

29103

CA

29105
29107
29109
29111
29113
29115
29117
29121
29123
29125
29127
29119
29129
29131
29133
29135
29137
29139
29141
29143
29145
29147
29149
29151
29153
29155
29157
29159
29161
29163
29165
29167
29169
29171

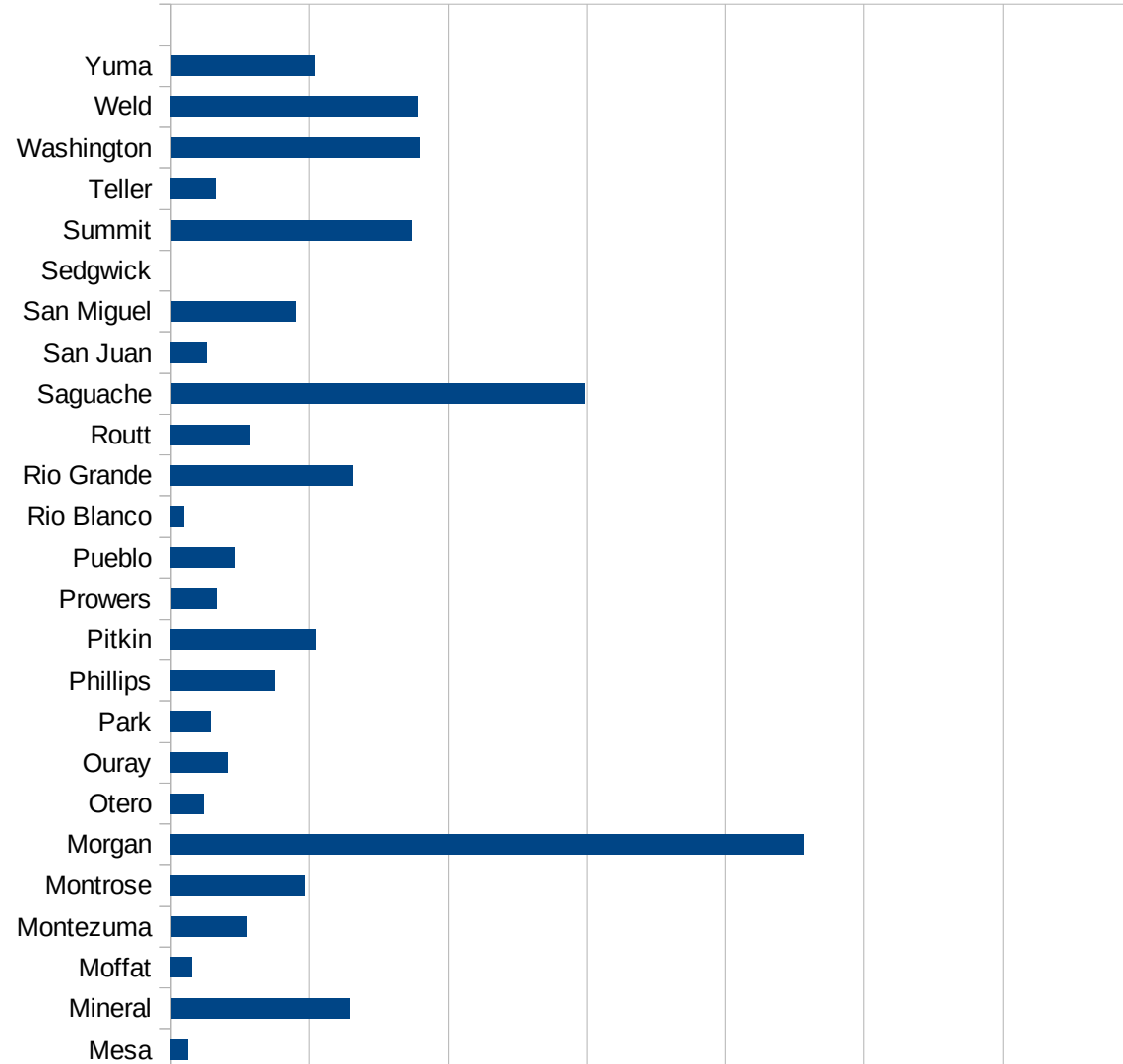
CA

29173
29175
29177
29179
29181
29195
29197
29199
29201
29203
29205
29183
29185
29187
29189
29510
29186
29207
29209
29211
29213
29215

29217
29219
29221
29223
29225
29227
29229

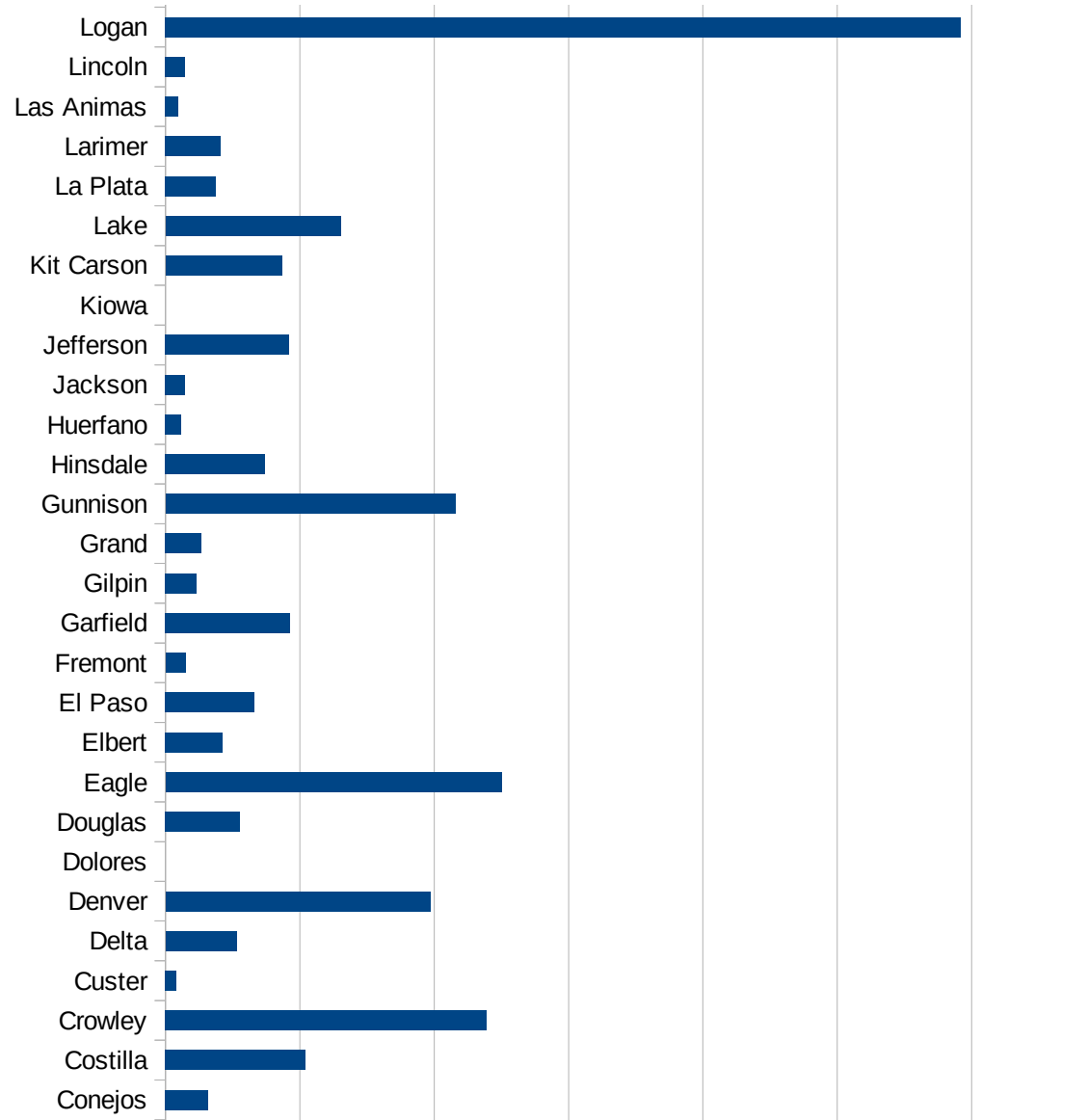
CO

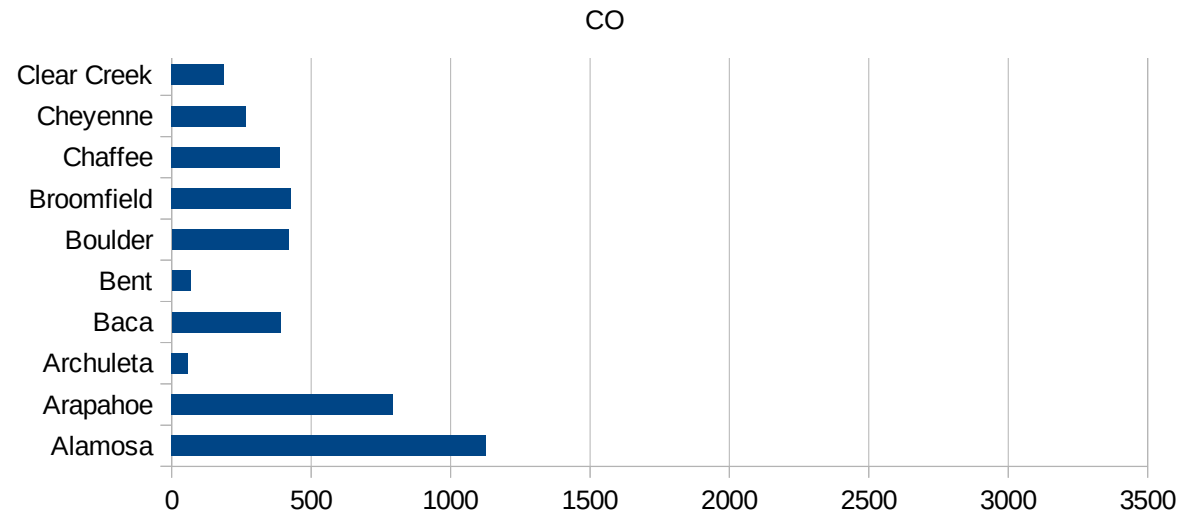
FIPS	County	PC Infection
8001	Adams	814.66315534
8003	Alamosa	1126.8956423
8005	Arapahoe	794.20775013
8007	Archuleta	58.118416273
8009	Baca	390.51603905
8011	Bent	68.004080245
8013	Boulder	419.22484804
8014	Broomfield	428.77560743
8015	Chaffee	389.47420982
8017	Cheyenne	266.52452026
8019	Clear Creek	187.40239459
8021	Conejos	158.53658537
8023	Costilla	522.46603971
8025	Crowley	1194.9470809
8027	Custer	40.371417037
8029	Delta	264.91777857
8031	Denver	986.05427555
8033	Dolores	0
8035	Douglas	275.9819824
8037	Eagle	1251.0683178
8039	Elbert	213.07358649
8041	El Paso	330.59888829
8043	Fremont	74.967201849
8045	Garfield	463.44319893
8047	Gilpin	114.36039863
8049	Grand	135.26570048
8051	Gunnison	1078.5109591
8053	Hinsdale	369.91368681
8055	Huerfano	58.06357962
8057	Jackson	71.479628306
8059	Jefferson	460.33231478
8061	Kiowa	0
8063	Kit Carson	432.77956164



CO

8065 Lake	651.8404908
8067 La Plata	188.24365122
8069 Larimer	206.26615466
8071 Las Animas	48.265876026
8073 Lincoln	71.301247772
8075 Logan	2958.9371981
8077 Mesa	62.007610618
8079 Mineral	644.32989691
8081 Moffat	75.826508948
8083 Montezuma	271.42747917
8085 Montrose	485.62088407
8087 Morgan	2283.0730443
8089 Otero	119.35763889
8091 Ouray	206.91082144
8093 Park	145.50549687
8095 Phillips	373.3084461
8097 Pitkin	523.67688022
8099 Prowers	164.41959882
8101 Pueblo	229.8109581
8103 Rio Blanco	47.348484848
8105 Rio Grande	657.77777778
8107 Routt	283.68243112
8109 Saguache	1490.5743095
8111 San Juan	131.2335958
8113 San Miguel	451.71529728
8115 Sedgwick	0
8117 Summit	867.54603799
8119 Teller	163.45732169
8121 Washington	896.31289468
8123 Weld	890.21810025
8125 Yuma	518.96207585





CO

FIPS

29001
29003
29005
29007
29009
29011
29013
29015
29017
29019
29021
29023
29025
29027
29029
29031
29033
29035
29037

CO

29039
29041
29043
29045
29047
29049
29051
29053
29055
29057
29059
29061
29063
29065
29067
29069
29071
29073
29075
29077
29079
29081
29083
29085
29087
29089
29091
29093
29095
29097
29099
29101

29103

CO

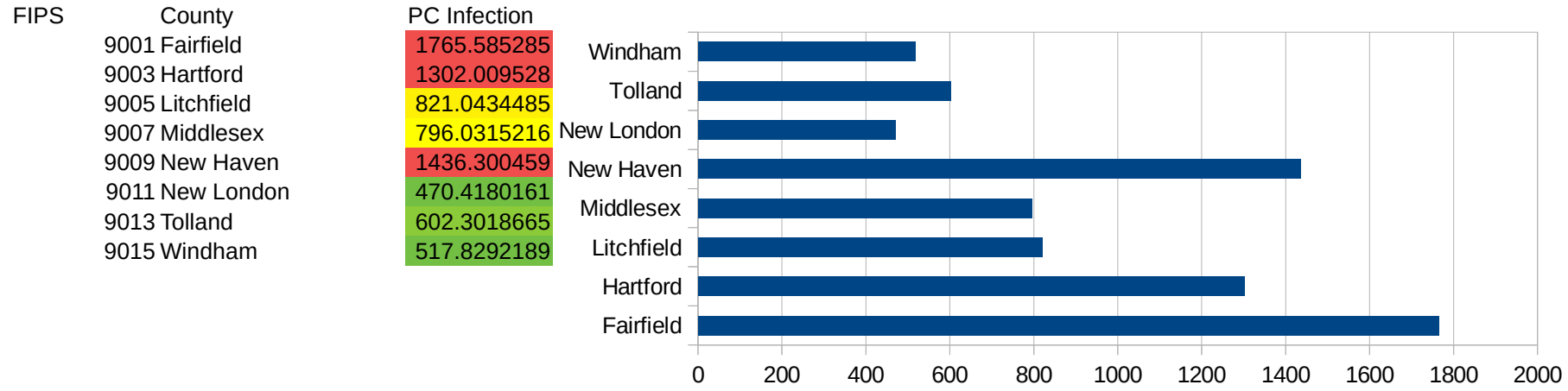
29105
29107
29109
29111
29113
29115
29117
29121
29123
29125
29127
29119
29129
29131
29133
29135
29137
29139
29141
29143
29145
29147
29149
29151
29153
29155
29157
29159
29161
29163
29165
29167
29169
29171

CO

29173
29175
29177
29179
29181
29195
29197
29199
29201
29203
29205
29183
29185
29187
29189
29510
29186
29207
29209
29211
29213
29215

29217
29219
29221
29223
29225
29227
29229

CT



CT

FIPS

29001
29003
29005
29007
29009
29011
29013
29015
29017
29019
29021
29023
29025
29027
29029
29031
29033
29035
29037

CT

29039
29041
29043
29045
29047
29049
29051
29053
29055
29057
29059
29061
29063
29065
29067
29069
29071
29073
29075
29077
29079
29081
29083
29085
29087
29089
29091
29093
29095
29097
29099
29101

29103

CT

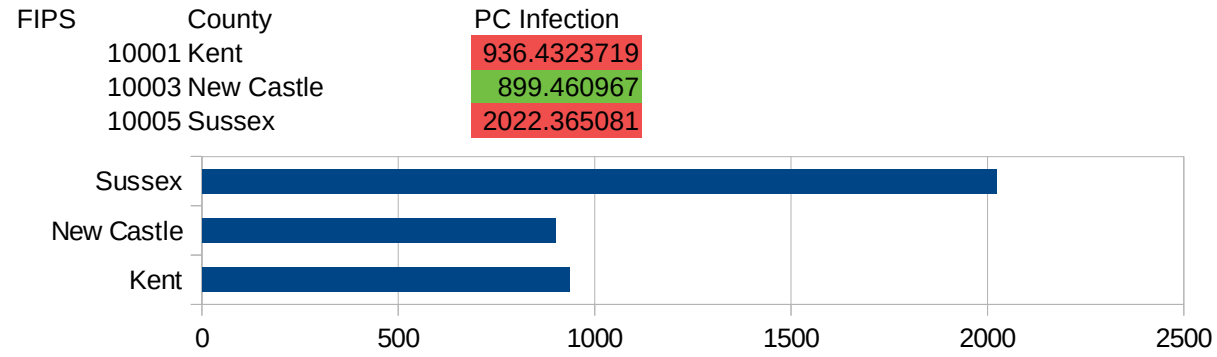
29105
29107
29109
29111
29113
29115
29117
29121
29123
29125
29127
29119
29129
29131
29133
29135
29137
29139
29141
29143
29145
29147
29149
29151
29153
29155
29157
29159
29161
29163
29165
29167
29169
29171

CT

29173
29175
29177
29179
29181
29195
29197
29199
29201
29203
29205
29183
29185
29187
29189
29510
29186
29207
29209
29211
29213
29215

29217
29219
29221
29223
29225
29227
29229

DE



DE

FIPS

29001
29003
29005
29007
29009
29011
29013
29015
29017
29019
29021
29023
29025
29027
29029
29031
29033
29035
29037

This work is licensed under the Creative Commons Attribution-NoDerivatives 4.0 International License. To view a copy of this license, visit <http://creativecommons.org/licenses/by-nd/4.0/>.

Tom McKellips, DM
www.creatingtomorrow.us
Page 142

DE

29039
29041
29043
29045
29047
29049
29051
29053
29055
29057
29059
29061
29063
29065
29067
29069
29071
29073
29075
29077
29079
29081
29083
29085
29087
29089
29091
29093
29095
29097
29099
29101

29103

DE

29105
29107
29109
29111
29113
29115
29117
29121
29123
29125
29127
29119
29129
29131
29133
29135
29137
29139
29141
29143
29145
29147
29149
29151
29153
29155
29157
29159
29161
29163
29165
29167
29169
29171

DE

29173
29175
29177
29179
29181
29195
29197
29199
29201
29203
29205
29183
29185
29187
29189
29510
29186
29207
29209
29211
29213
29215

29217
29219
29221
29223
29225
29227
29229

DC

FIPS	County	PC Infection
11001	District of Columbia	1465.147234

DC

FIPS

29001
29003
29005
29007
29009
29011
29013
29015
29017
29019
29021
29023
29025
29027
29029
29031
29033
29035
29037

DC

29039
29041
29043
29045
29047
29049
29051
29053
29055
29057
29059
29061
29063
29065
29067
29069
29071
29073
29075
29077
29079
29081
29083
29085
29087
29089
29091
29093
29095
29097
29099
29101

29103

DC

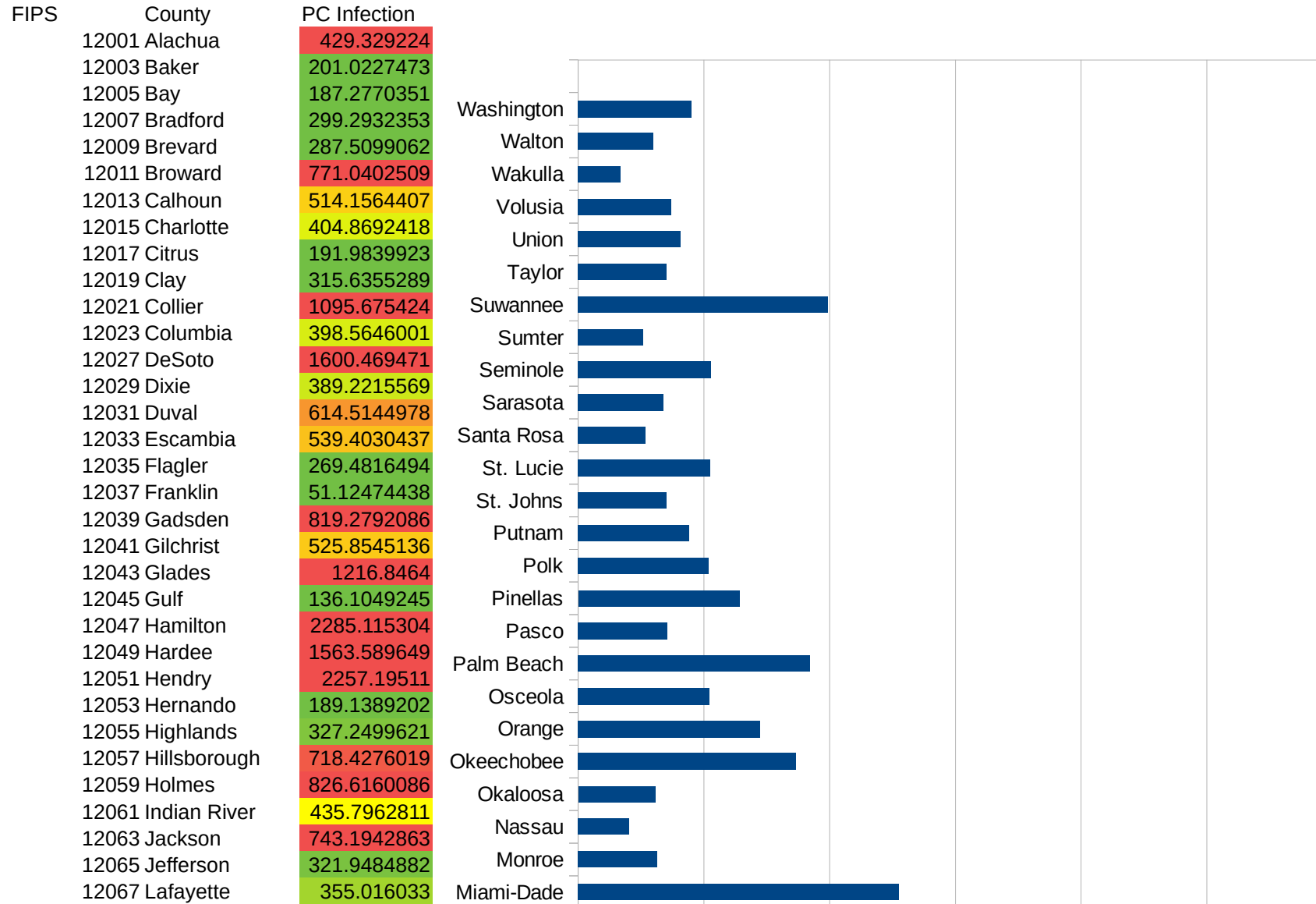
29105
29107
29109
29111
29113
29115
29117
29121
29123
29125
29127
29119
29129
29131
29133
29135
29137
29139
29141
29143
29145
29147
29149
29151
29153
29155
29157
29159
29161
29163
29165
29167
29169
29171

DC

29173
29175
29177
29179
29181
29195
29197
29199
29201
29203
29205
29183
29185
29187
29189
29510
29186
29207
29209
29211
29213
29215

29217
29219
29221
29223
29225
29227
29229

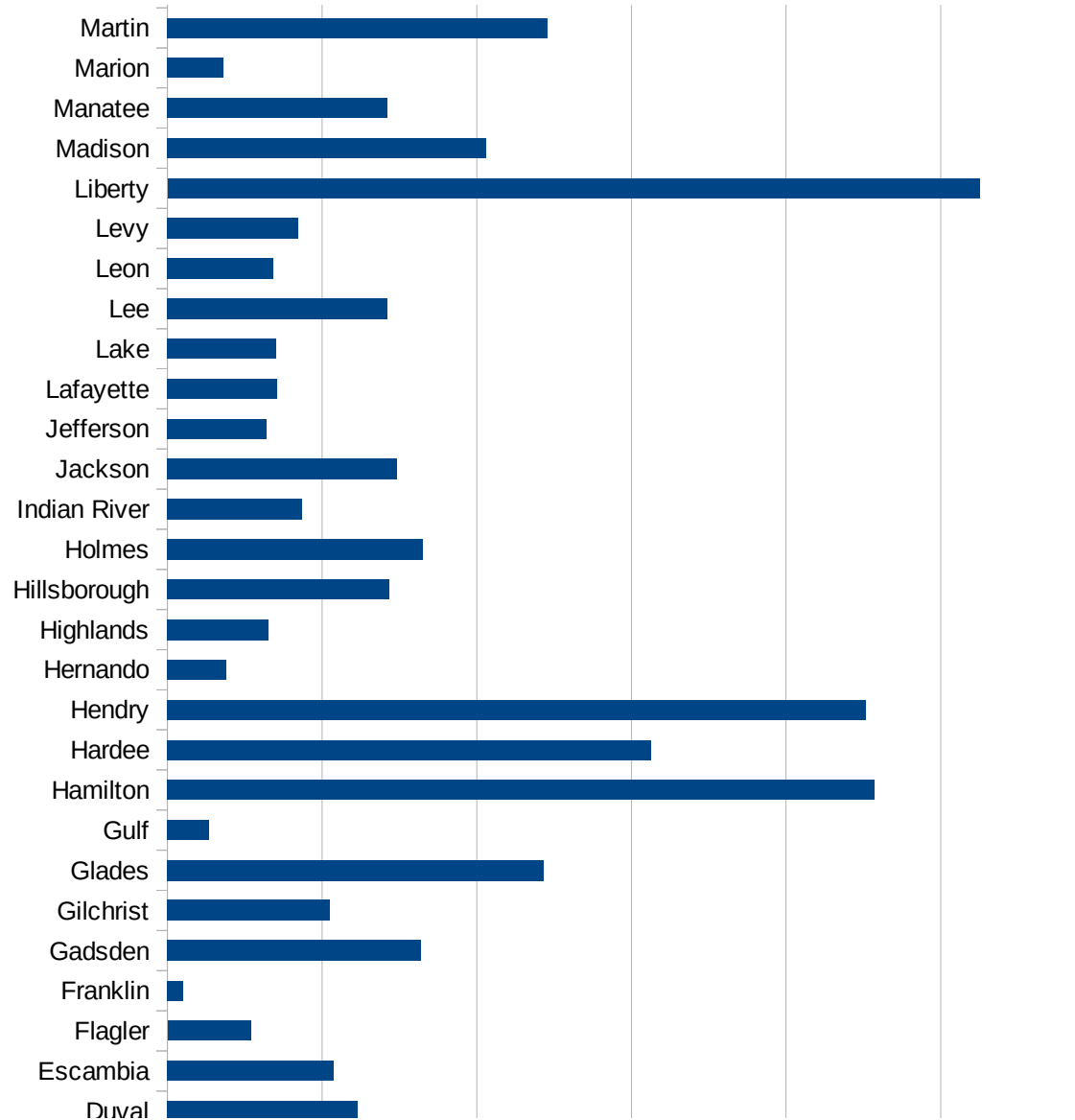
FL

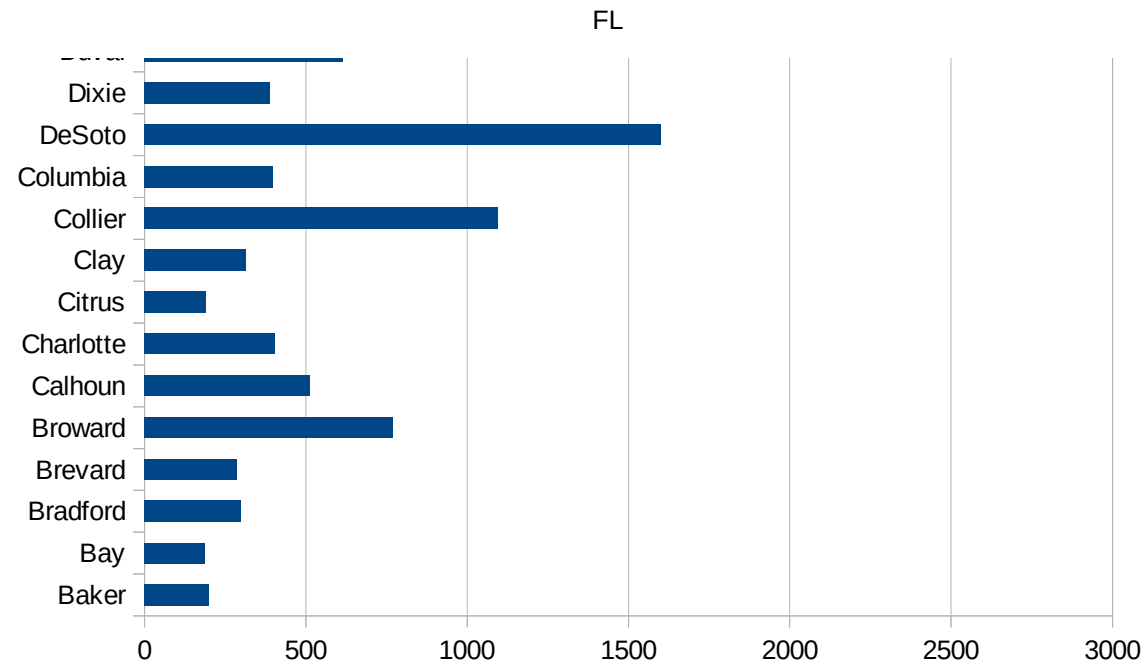


This work is licensed under the Creative Commons Attribution-NoDerivatives 4.0 International License. To view a copy of this license, visit <http://creativecommons.org/licenses/by-nd/4.0/>.

FL

12069 Lake	351.1970715
12071 Lee	710.6982415
12073 Leon	341.1942482
12075 Levy	424.3316164
12077 Liberty	2625.044342
12079 Madison	1030.816558
12081 Manatee	711.653645
12083 Marion	181.9560694
12085 Martin	1229.864771
12086 Miami-Dade	1275.428821
12087 Monroe	314.5534274
12089 Nassau	203.8866623
12091 Okaloosa	306.8476231
12093 Okeechobee	866.6971616
12095 Orange	725.3131688
12097 Osceola	521.481562
12099 Palm Beach	922.7149665
12101 Pasco	353.7609103
12103 Pinellas	641.866951
12105 Polk	520.0498864
12107 Putnam	440.9206747
12109 St. Johns	352.0005034
12111 St. Lucie	526.5813009
12113 Santa Rosa	268.7497561
12115 Sarasota	339.0998271
12117 Seminole	529.4635681
12119 Sumter	259.4094164
12121 Suwannee	993.4149487
12123 Taylor	351.4775933
12125 Union	408.2998661
12127 Volusia	369.6547089
12129 Wakulla	169.4340901
12131 Walton	298.4238179
12133 Washington	450.1607717





FL

FIPS

29001
29003
29005
29007
29009
29011
29013
29015
29017
29019
29021
29023
29025
29027
29029
29031
29033
29035
29037

FL

29039
29041
29043
29045
29047
29049
29051
29053
29055
29057
29059
29061
29063
29065
29067
29069
29071
29073
29075
29077
29079
29081
29083
29085
29087
29089
29091
29093
29095
29097
29099
29101

29103

FL

29105
29107
29109
29111
29113
29115
29117
29121
29123
29125
29127
29119
29129
29131
29133
29135
29137
29139
29141
29143
29145
29147
29149
29151
29153
29155
29157
29159
29161
29163
29165
29167
29169
29171

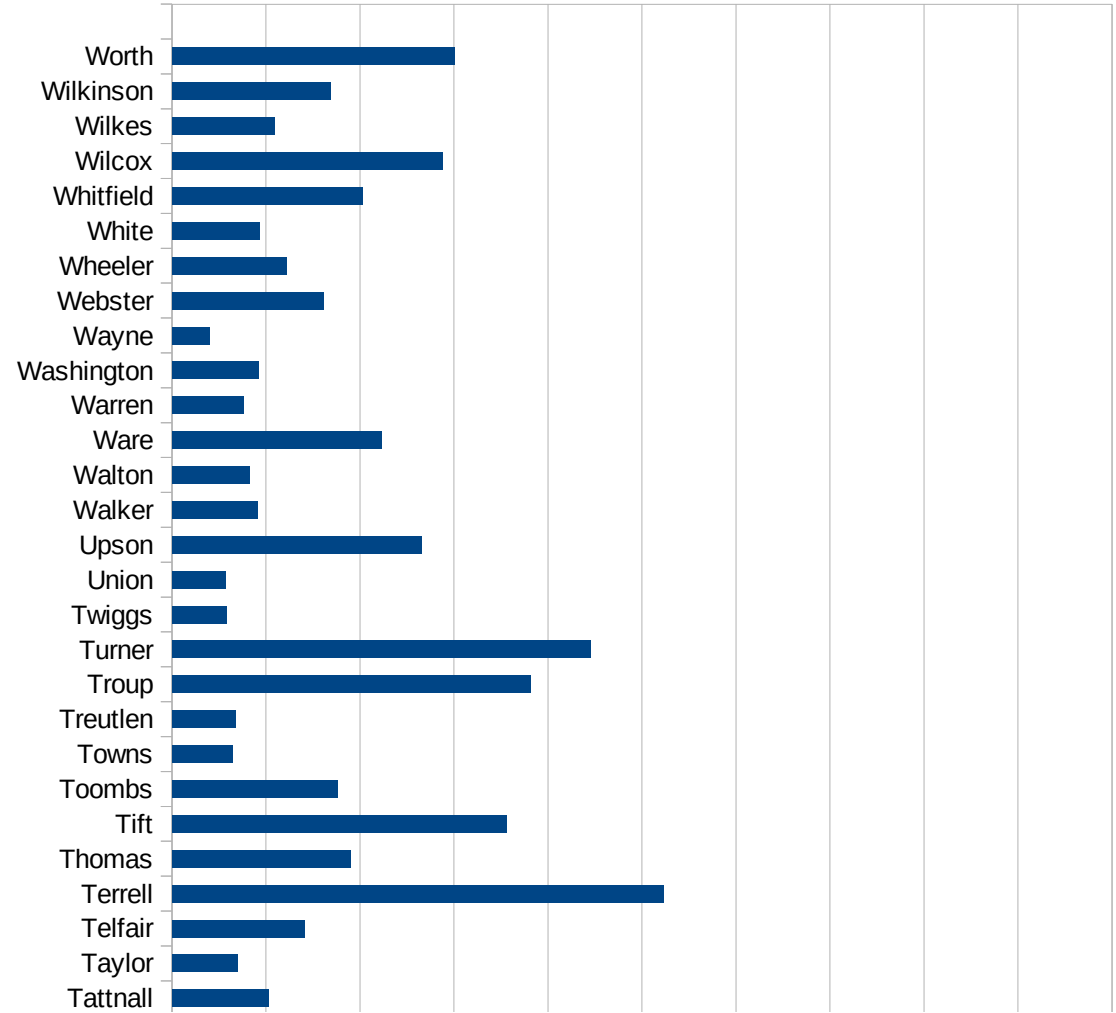
FL

29173
29175
29177
29179
29181
29195
29197
29199
29201
29203
29205
29183
29185
29187
29189
29510
29186
29207
29209
29211
29213
29215

29217
29219
29221
29223
29225
29227
29229

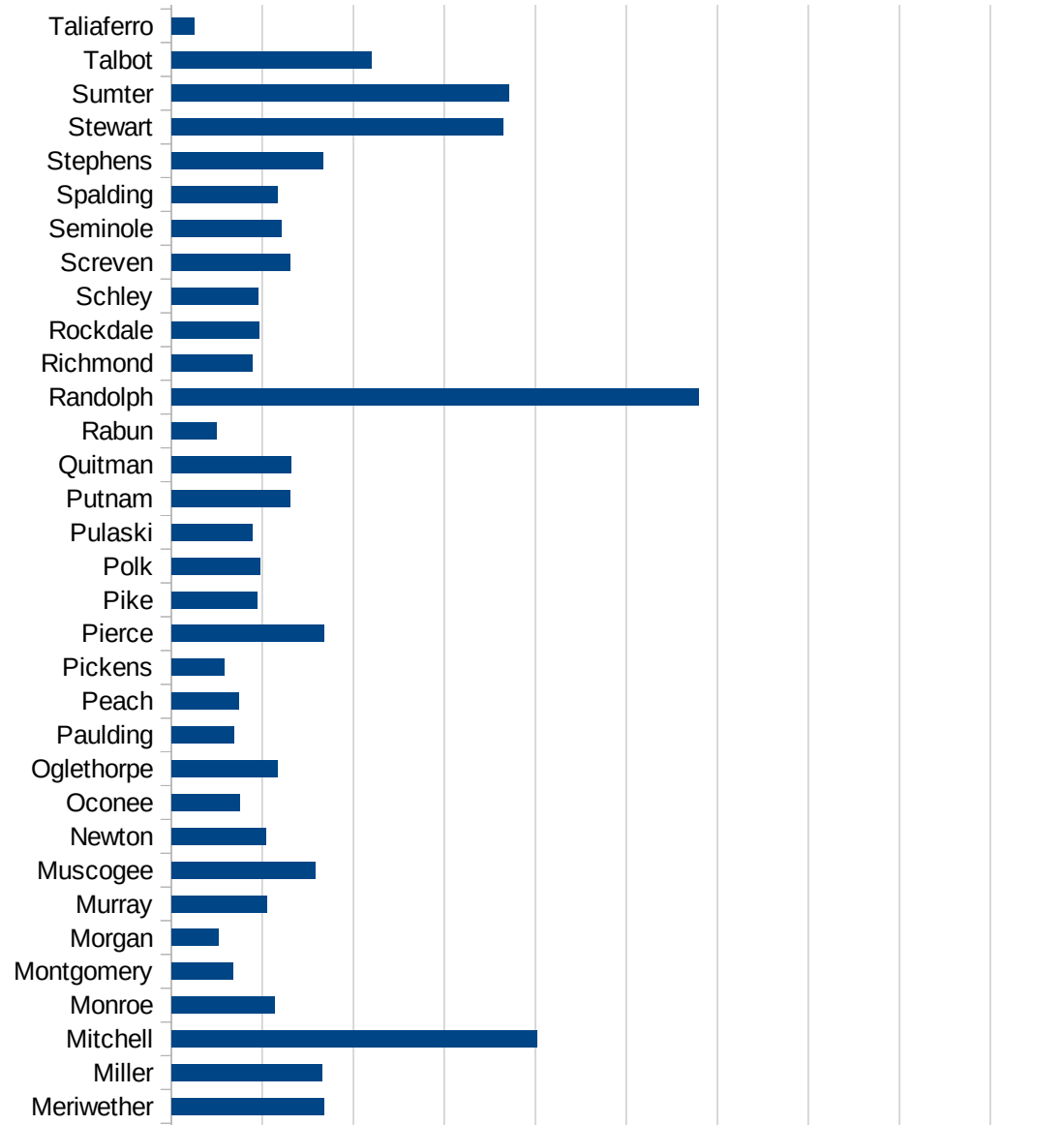
GA

FIPS	County	PC Infection
13001	Appling	1383.260388
13003	Atkinson	1675.304327
13005	Bacon	2047.38489
13007	Baker	1390.68564
13009	Baldwin	1077.571782
13011	Banks	684.6429324
13013	Barrow	600.1806729
13015	Bartow	636.2303586
13017	Ben Hill	947.161494
13019	Berrien	592.1462705
13021	Bibb	506.2216271
13023	Bleckley	451.7837669
13025	Brantley	449.8068476
13027	Brooks	934.6999291
13029	Bryan	307.0140912
13031	Bulloch	386.824674
13033	Burke	637.7380368
13035	Butts	1095.358161
13037	Calhoun	2550.377834
13039	Camden	212.3814669
13043	Candler	304.5404208
13045	Carroll	573.9876906
13047	Catoosa	450.904776
13049	Charlton	354.7193091
13051	Chatham	394.1976867
13053	Chattahoochee	3790.715088
13055	Chattooga	225.8975393
13057	Cherokee	504.8219745
13059	Clarke	384.8268279
13061	Clay	1974.367856
13063	Clayton	651.8999361
13065	Clinch	1564.380265
13067	Cobb	611.7339288



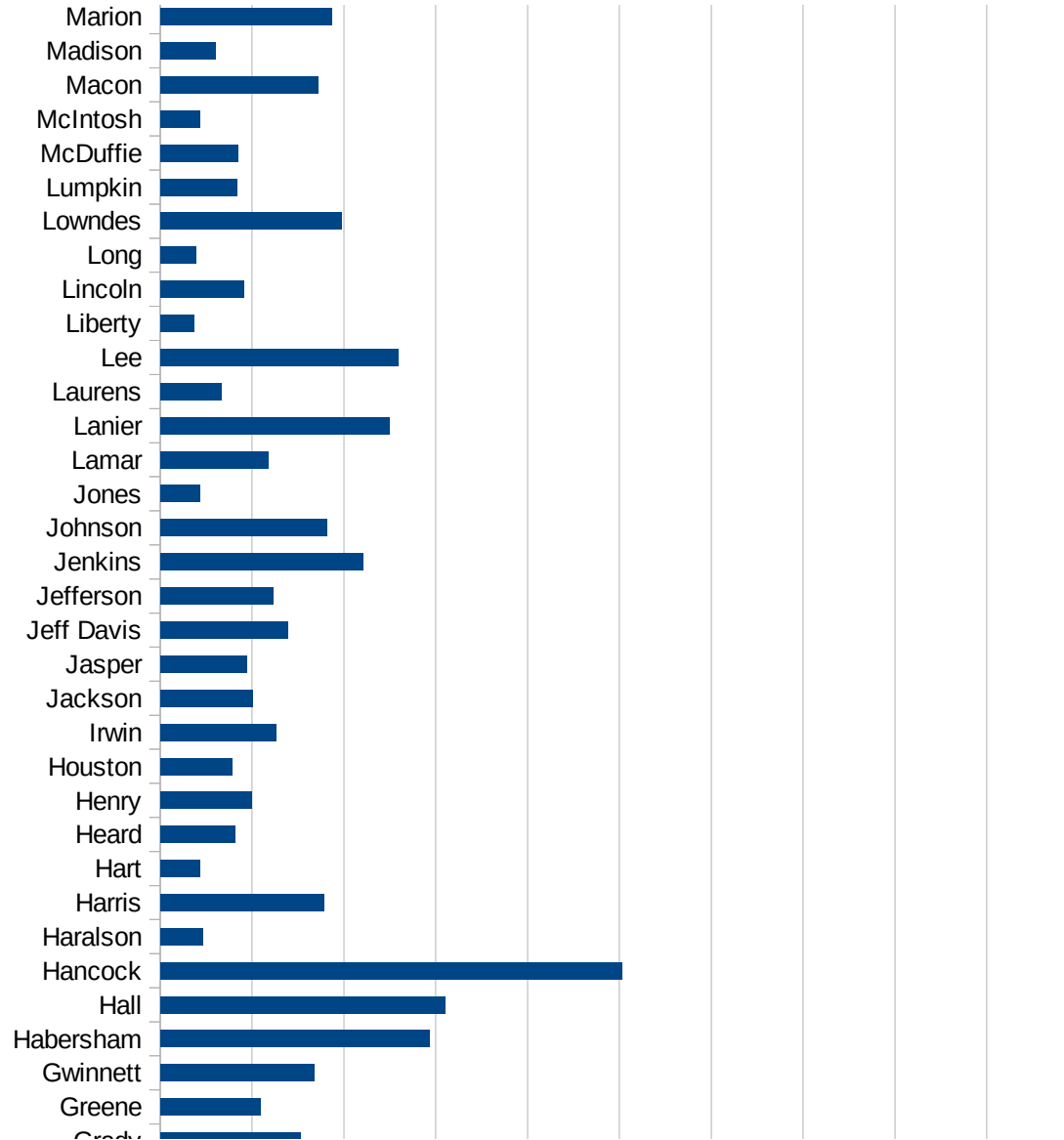
GA

13069 Coffee	1239.180377
13071 Colquitt	1998.157572
13073 Columbia	287.7679191
13075 Cook	757.4874723
13077 Coweta	443.5638677
13079 Crawford	316.6098393
13081 Crisp	1199.061988
13083 Dade	400.591643
13085 Dawson	542.1998963
13087 Decatur	940.7337723
13089 DeKalb	722.8791448
13091 Dodge	463.6561217
13093 Dooly	1495.695316
13095 Dougherty	2068.103855
13097 Douglas	604.8262243
13099 Early	2537.327998
13101 Echols	4575
13103 Effingham	210.6447982
13105 Elbert	523.0125523
13107 Emanuel	468.7776402
13109 Evans	177.222274
13111 Fannin	362.0397473
13113 Fayette	287.3284623
13115 Floyd	512.6267526
13117 Forsyth	334.7252041
13119 Franklin	812.231247
13121 Fulton	633.0741234
13123 Gilmer	600.337487
13125 Glascock	267.1118531
13127 Glynn	641.8756381
13129 Gordon	617.1448383
13131 Grady	763.6980766
13133 Greene	548.0845293
13135 Gwinnett	835.8653605



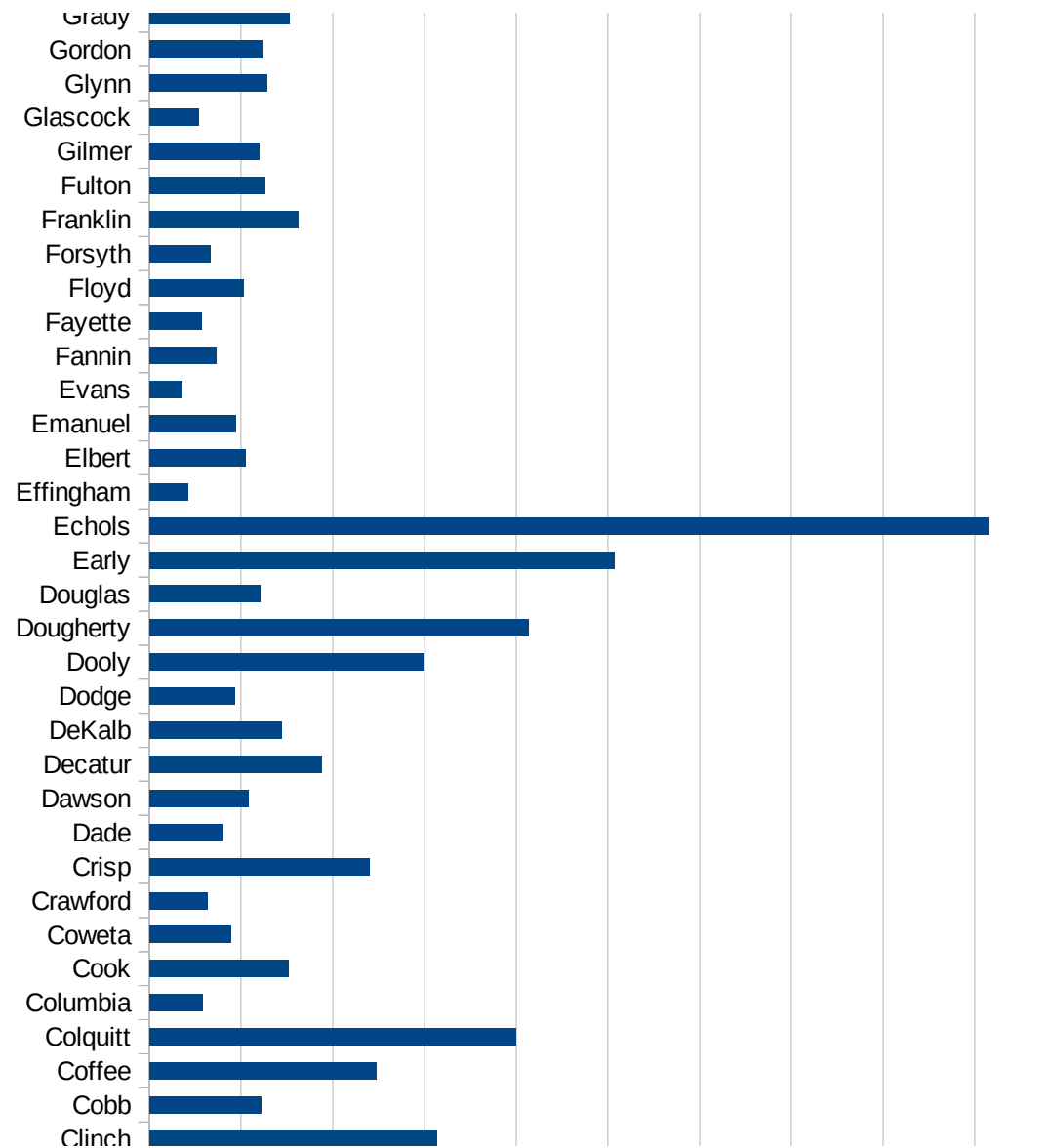
GA

13137 Habersham	1467.348198
13139 Hall	1552.327997
13141 Hancock	2515.572592
13143 Haralson	230.2509058
13145 Harris	890.5003626
13147 Hart	214.567608
13149 Heard	404.074417
13151 Henry	495.612892
13153 Houston	388.5018878
13155 Irwin	627.7931475
13157 Jackson	504.1038312
13159 Jasper	470.0854701
13161 Jeff Davis	691.9954754
13163 Jefferson	615.683733
13165 Jenkins	1105.608661
13167 Johnson	906.4688916
13169 Jones	216.6620073
13171 Lamar	589.4736842
13173 Lanier	1247.582205
13175 Laurens	333.8615954
13177 Lee	1293.508937
13179 Liberty	185.3748963
13181 Lincoln	454.8325963
13183 Long	194.7573429
13185 Lowndes	988.6434952
13187 Lumpkin	418.7528448
13189 McDuffie	422.6464168
13191 McIntosh	216.1785216
13193 Macon	859.7732633
13195 Madison	300.1686341
13197 Marion	934.0198779
13199 Meriwether	840.1367002
13201 Miller	826.5916286
13205 Mitchell	2009.733237

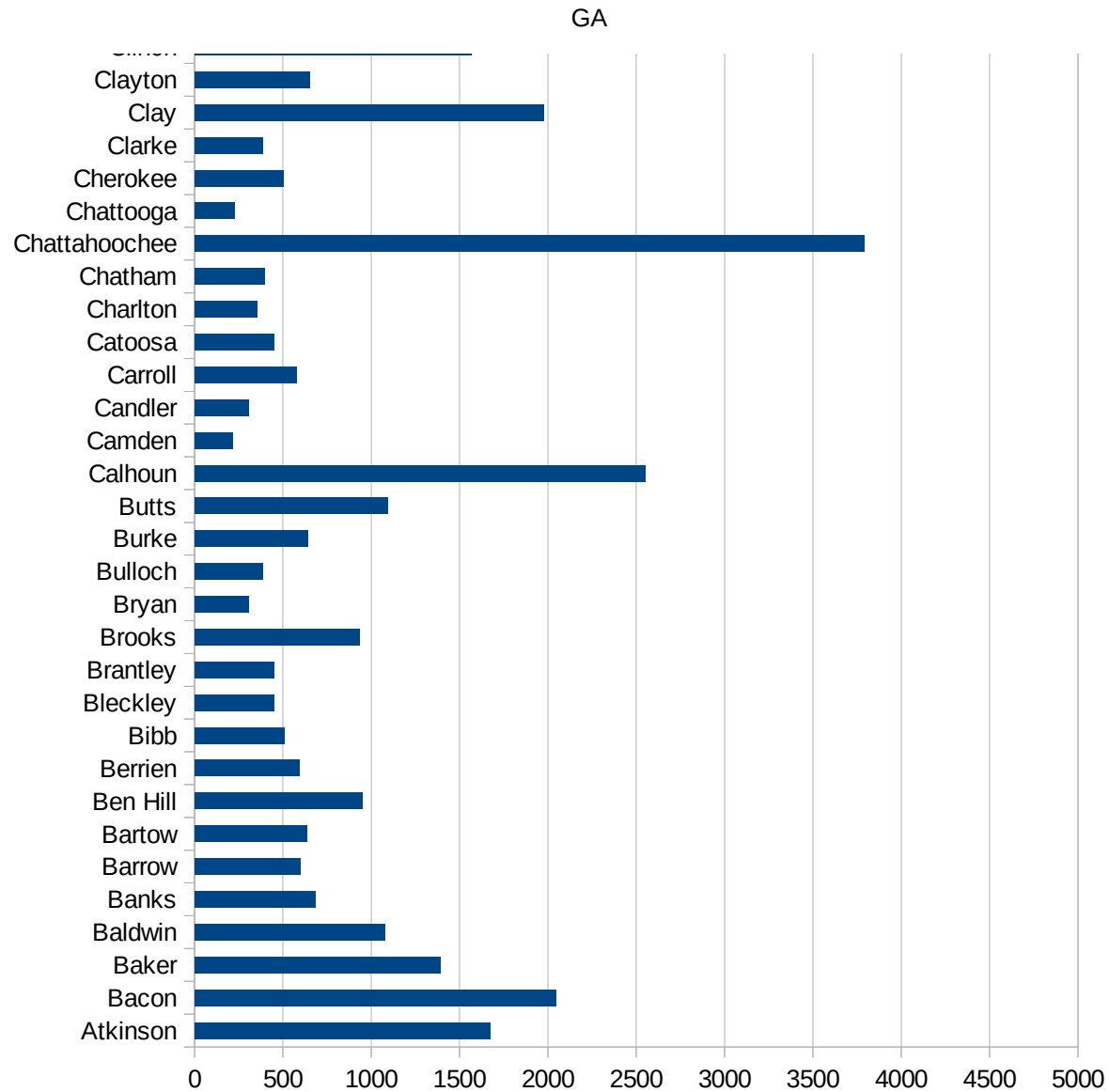


GA

13207 Monroe	566.8604651
13209 Montgomery	337.2130969
13211 Morgan	259.9055853
13213 Murray	526.0389269
13215 Muscogee	791.1001236
13217 Newton	521.26601
13219 Oconee	376.8588307
13221 Oglethorpe	584.5622426
13223 Paulding	344.4197898
13225 Peach	370.0040297
13227 Pickens	287.6797999
13229 Pierce	835.5252978
13231 Pike	472.2550177
13233 Polk	485.0482694
13235 Pulaski	442.6777487
13237 Putnam	651.107341
13239 Quitman	658.1834138
13241 Rabun	249.0069366
13243 Randolph	2897.702327
13245 Richmond	444.5458785
13247 Rockdale	481.2680751
13249 Schley	477.4637128
13251 Screven	652.8913761
13253 Seminole	601.3229104
13255 Spalding	579.4251135
13257 Stephens	829.652391
13259 Stewart	1822.874657
13261 Sumter	1853.159789
13263 Talbot	1100.127551
13265 Taliaferro	124.3781095
13267 Tattnall	511.9924383
13269 Taylor	348.3020276
13271 Telfair	705.4673721
13273 Terrell	2612.936941



13275 Thomas	947.1742261
13277 Tift	1777.131449
13279 Toombs	877.7476104
13281 Towns	320.6209922
13283 Treutlen	337.7882215
13285 Troup	1907.644858
13287 Turner	2224.469161
13289 Twiggs	293.111871
13291 Union	283.3215283
13293 Upson	1327.484265
13295 Walker	453.8250972
13297 Walton	409.6125258
13299 Ware	1112.668161
13301 Warren	380.8798324
13303 Washington	461.1007554
13305 Wayne	197.9334407
13307 Webster	804.2895442
13309 Wheeler	609.2143673
13311 White	467.1338005
13313 Whitfield	1013.818685
13315 Wilcox	1441.216523
13317 Wilkes	546.7800729
13319 Wilkinson	841.0801239
13321 Worth	1502.537071



GA

GA

FIPS

29001
29003
29005
29007
29009
29011
29013
29015
29017
29019
29021
29023
29025
29027
29029
29031
29033
29035
29037

GA

29039
29041
29043
29045
29047
29049
29051
29053
29055
29057
29059
29061
29063
29065
29067
29069
29071
29073
29075
29077
29079
29081
29083
29085
29087
29089
29091
29093
29095
29097
29099
29101

29103

29105
29107
29109
29111
29113
29115
29117
29121
29123
29125
29127
29119
29129
29131
29133
29135
29137
29139
29141
29143
29145
29147
29149
29151
29153
29155
29157
29159
29161
29163
29165
29167
29169
29171

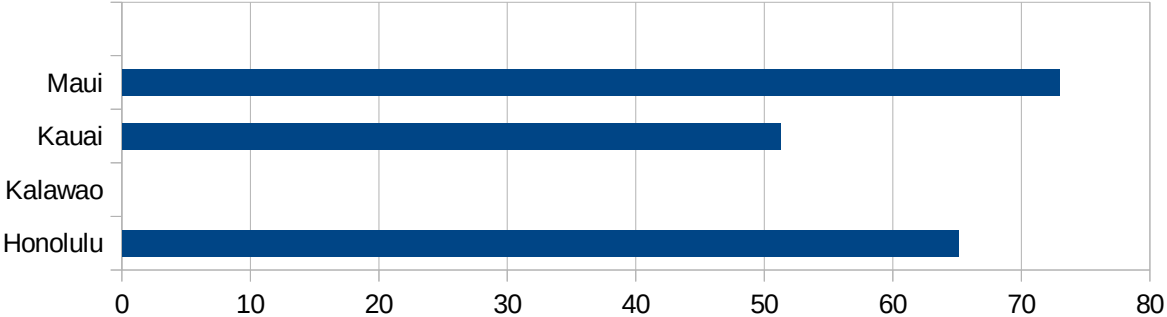
GA

29173
29175
29177
29179
29181
29195
29197
29199
29201
29203
29205
29183
29185
29187
29189
29510
29186
29207
29209
29211
29213
29215

29217
29219
29221
29223
29225
29227
29229

HI

FIPS	County	PC Infection
15001	Hawaii	43.2872432
15003	Honolulu	65.0967268
15005	Kalawao	0
15007	Kauai	51.29413722
15009	Maui	72.96345249



HI

FIPS

29001
29003
29005
29007
29009
29011
29013
29015
29017
29019
29021
29023
29025
29027
29029
29031
29033
29035
29037

HI

29039
29041
29043
29045
29047
29049
29051
29053
29055
29057
29059
29061
29063
29065
29067
29069
29071
29073
29075
29077
29079
29081
29083
29085
29087
29089
29091
29093
29095
29097
29099
29101

29103

HI

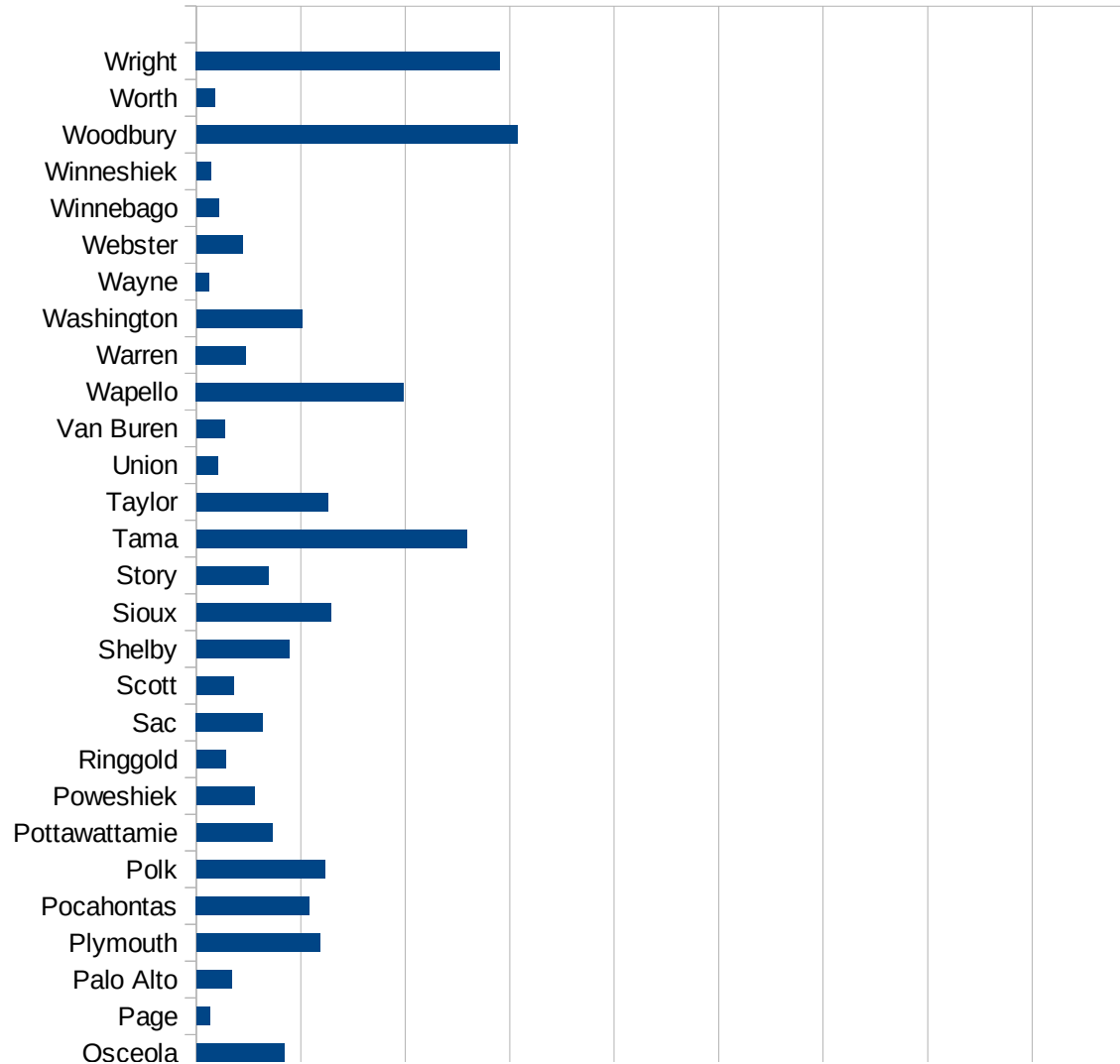
29105
29107
29109
29111
29113
29115
29117
29121
29123
29125
29127
29119
29129
29131
29133
29135
29137
29139
29141
29143
29145
29147
29149
29151
29153
29155
29157
29159
29161
29163
29165
29167
29169
29171

HI

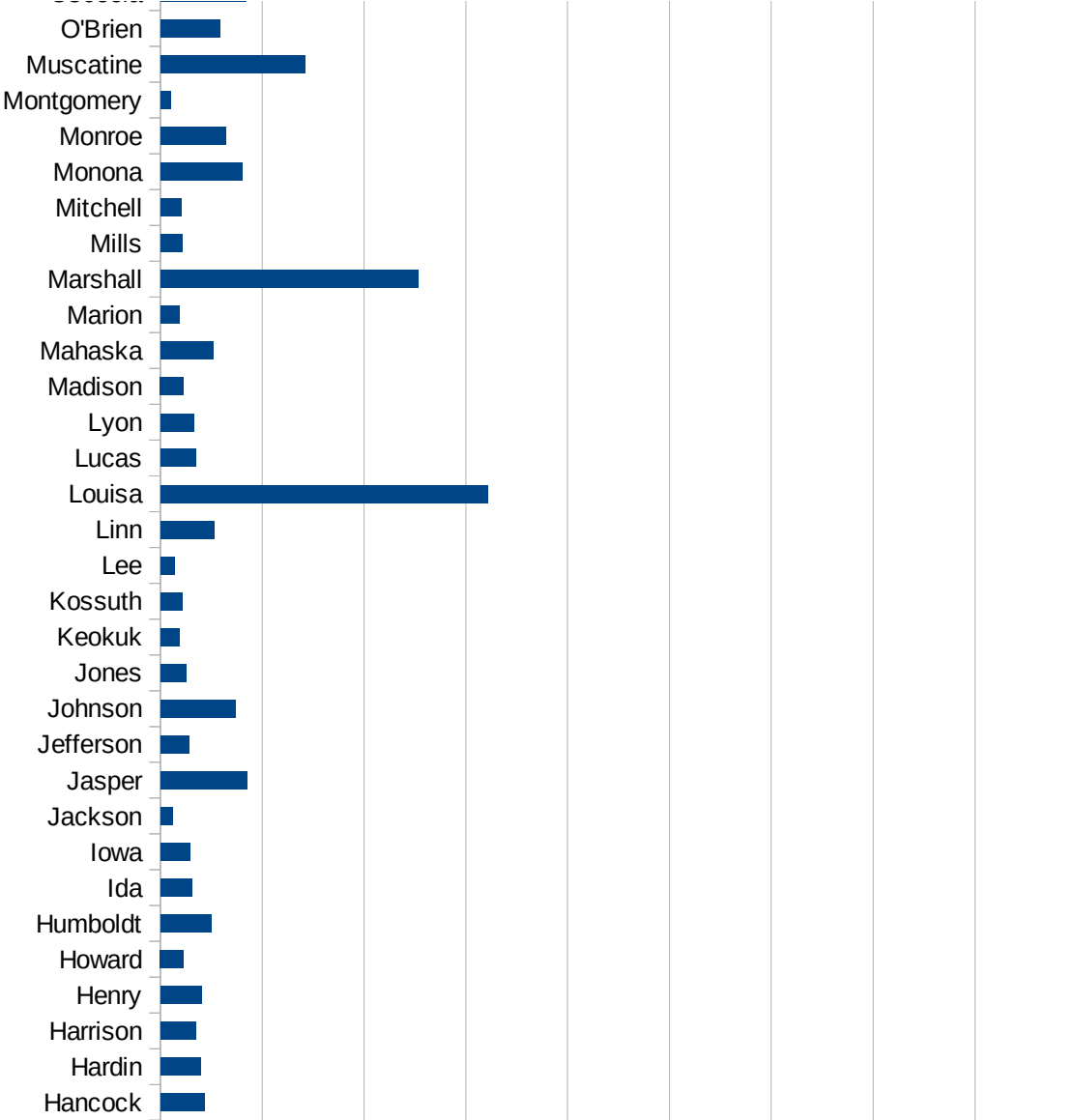
29173
29175
29177
29179
29181
29195
29197
29199
29201
29203
29205
29183
29185
29187
29189
29510
29186
29207
29209
29211
29213
29215

29217
29219
29221
29223
29225
29227
29229

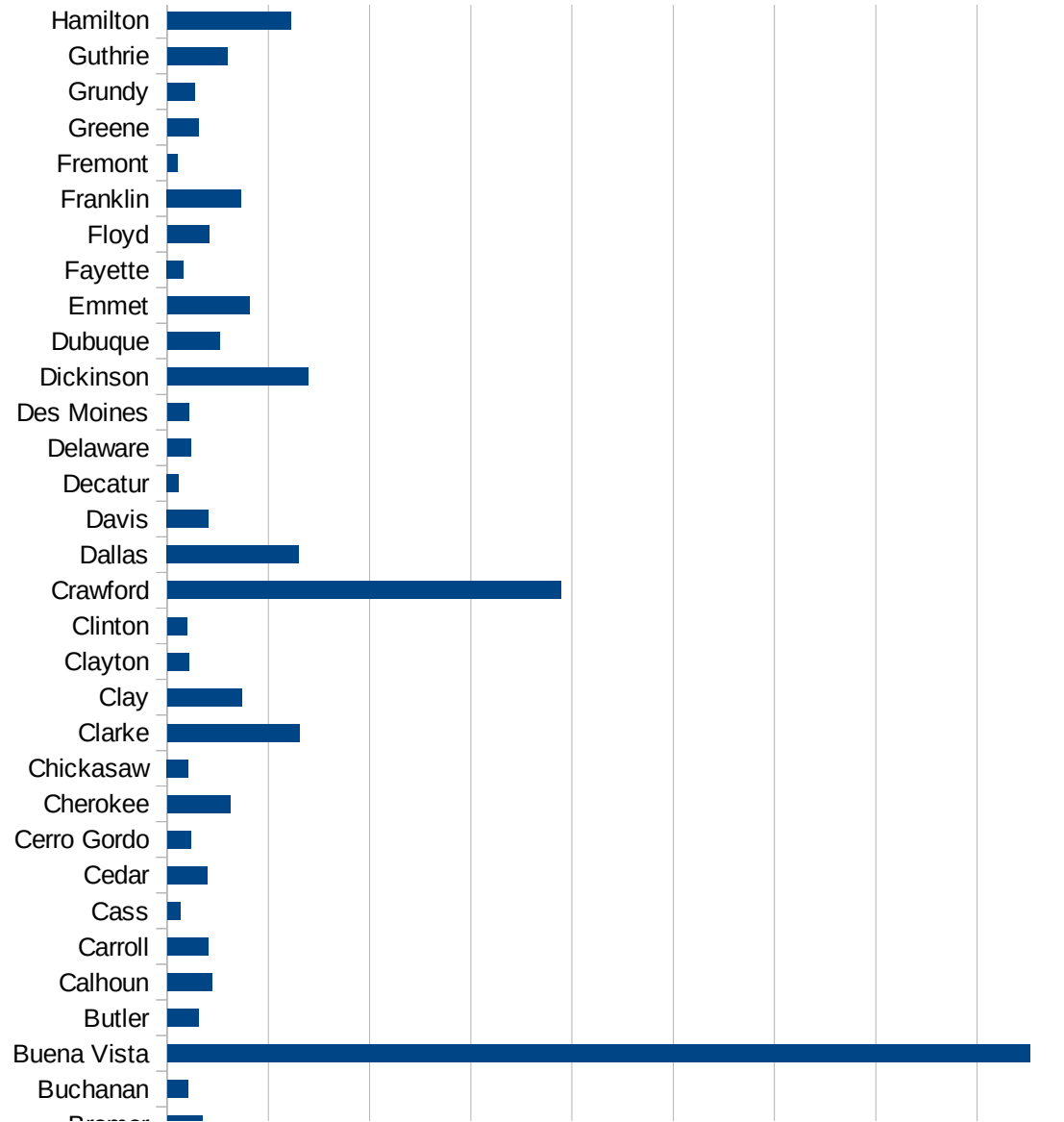
FIPS	County	PC Infection
19001	Adair	212.3743452
19003	Adams	219.478738
19005	Allamakee	889.2423366
19007	Appanoose	160.8104848
19009	Audubon	308.7540865
19011	Benton	226.1914047
19013	Black Hawk	1570.146819
19015	Boone	512.4117513
19017	Bremer	348.7393274
19019	Buchanan	207.5569602
19021	Buena Vista	8523.699306
19023	Butler	309.5123461
19025	Calhoun	443.3446747
19027	Carroll	406.8671232
19029	Cass	131.4771848
19031	Cedar	397.2727761
19033	Cerro Gordo	232.1382512
19035	Cherokee	627.1530783
19037	Chickasaw	208.960214
19039	Clarke	1305.316778
19041	Clay	737.5728276
19043	Clayton	216.4502165
19045	Clinton	197.7729051
19047	Crawford	3887.399464
19049	Dallas	1300.73187
19051	Davis	410.3360319
19053	Decatur	114.0684411
19055	Delaware	234.3429609
19057	Des Moines	214.6251725
19059	Dickinson	1393.342272
19061	Dubuque	517.2734219
19063	Emmet	810.5479304
19065	Fayette	162.7670397

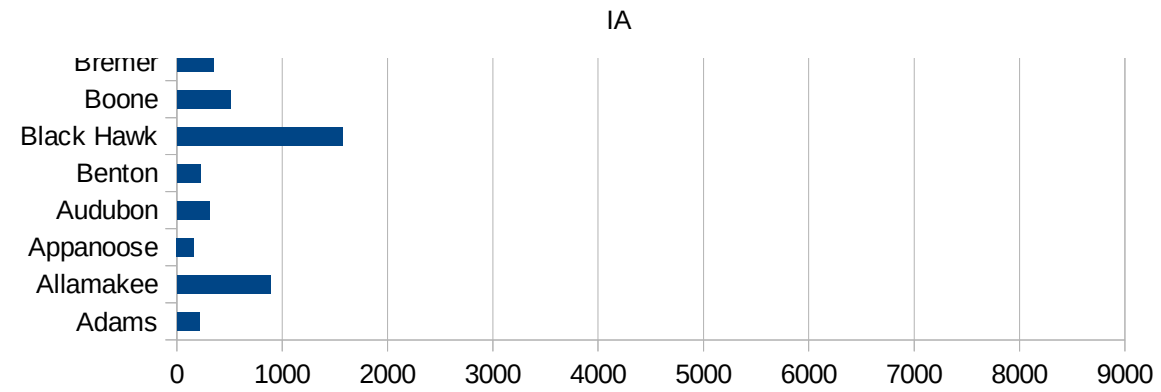


19067 Floyd	412.4103801
19069 Franklin	730.9363888
19071 Fremont	100.1001001
19073 Greene	311.7692907
19075 Grundy	268.2054616
19077 Guthrie	597.0149254
19079 Hamilton	1223.916533
19081 Hancock	429.424944
19083 Hardin	391.2734171
19085 Harrison	346.6817603
19087 Henry	403.6477799
19089 Howard	228.5838685
19091 Humboldt	502.7757411
19093 Ida	306.9726648
19095 Iowa	291.1839415
19097 Jackson	118.3614656
19099 Jasper	847.9823404
19101 Jefferson	282.9008215
19103 Johnson	737.141346
19105 Jones	250.6748939
19107 Keokuk	185.8190709
19109 Kossuth	214.6498524
19111 Lee	138.0120393
19113 Linn	528.5313998
19115 Louisa	3214.253738
19117 Lucas	347.0213997
19119 Lyon	330.2006604
19121 Madison	227.7063204
19123 Mahaska	522.7272727
19125 Marion	188.5832311
19127 Marshall	2528.701133
19129 Mills	212.4410808
19131 Mitchell	208.1559277
19133 Monona	806.5445328



19135 Monroe	641.8485237
19137 Montgomery	99.970009
19139 Muscatine	1420.950872
19141 O'Brien	585.2601156
19143 Osceola	844.3708609
19145 Page	131.1561414
19147 Palo Alto	335.9838728
19149 Plymouth	1179.517832
19151 Pocahontas	1083.086053
19153 Polk	1231.516983
19155 Pottawattamie	730.2235575
19157 Poweshiek	556.1794748
19159 Ringgold	281.8035427
19161 Sac	637.9257125
19163 Scott	358.3732969
19165 Shelby	889.6182415
19167 Sioux	1286.201266
19169 Story	690.0769584
19171 Tama	2591.102698
19173 Taylor	1259.893394
19175 Union	202.281738
19177 Van Buren	270.6552707
19179 Wapello	1985.513421
19181 Warren	475.9479787
19183 Washington	1016.214263
19185 Wayne	124.9804718
19187 Webster	441.0508035
19189 Winnebago	218.6727515
19191 Winneshiek	139.7972939
19193 Woodbury	3073.95235
19195 Worth	174.4264055
19197 Wright	2907.801418





FIPS

- 29001
- 29003
- 29005
- 29007
- 29009
- 29011
- 29013
- 29015
- 29017
- 29019
- 29021
- 29023
- 29025
- 29027
- 29029
- 29031
- 29033
- 29035
- 29037

IA

29039
29041
29043
29045
29047
29049
29051
29053
29055
29057
29059
29061
29063
29065
29067
29069
29071
29073
29075
29077
29079
29081
29083
29085
29087
29089
29091
29093
29095
29097
29099
29101

29103

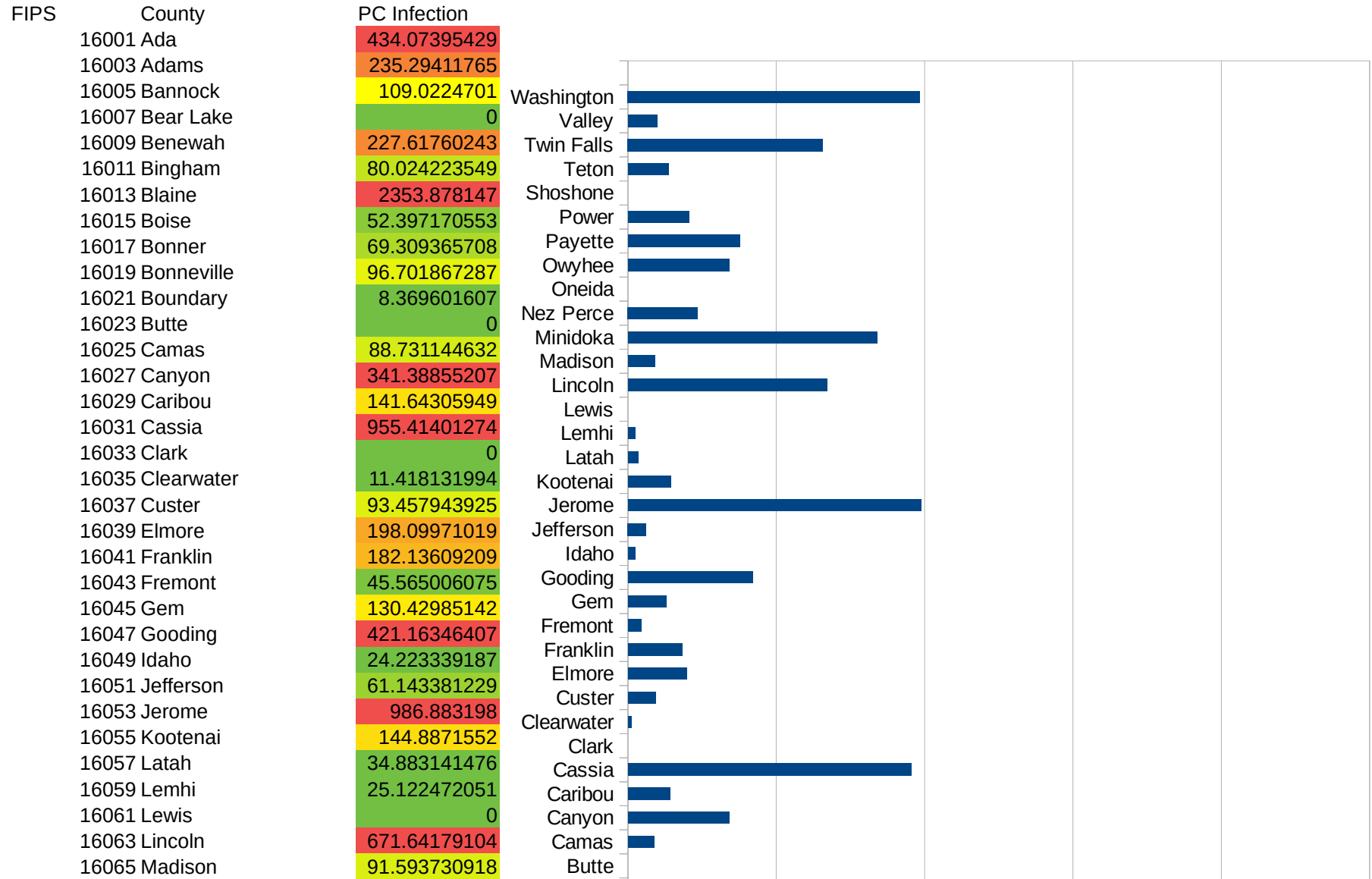
29105
29107
29109
29111
29113
29115
29117
29121
29123
29125
29127
29119
29129
29131
29133
29135
29137
29139
29141
29143
29145
29147
29149
29151
29153
29155
29157
29159
29161
29163
29165
29167
29169
29171

IA

29173
29175
29177
29179
29181
29195
29197
29199
29201
29203
29205
29183
29185
29187
29189
29510
29186
29207
29209
29211
29213
29215

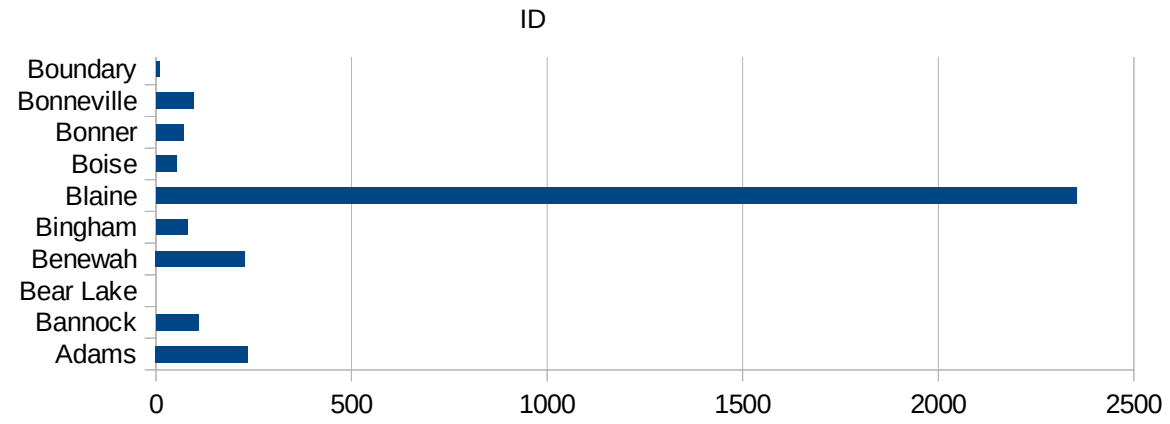
29217
29219
29221
29223
29225
29227
29229

ID



This work is licensed under the Creative Commons Attribution-NoDerivatives 4.0 International License. To view a copy of this license, visit <http://creativecommons.org/licenses/by-nd/4.0/>.

16067 Minidoka	840.33613445
16069 Nez Perce	235.10196001
16071 Oneida	0
16073 Owyhee	342.08500812
16075 Payette	377.90327375
16077 Power	205.97322348
16079 Shoshone	0
16081 Teton	137.45704467
16083 Twin Falls	657.52024256
16085 Valley	99.628656825
16087 Washington	984.15510284



ID

FIPS

29001
29003
29005
29007
29009
29011
29013
29015
29017
29019
29021
29023
29025
29027
29029
29031
29033
29035
29037

ID

29039
29041
29043
29045
29047
29049
29051
29053
29055
29057
29059
29061
29063
29065
29067
29069
29071
29073
29075
29077
29079
29081
29083
29085
29087
29089
29091
29093
29095
29097
29099
29101

29103

ID

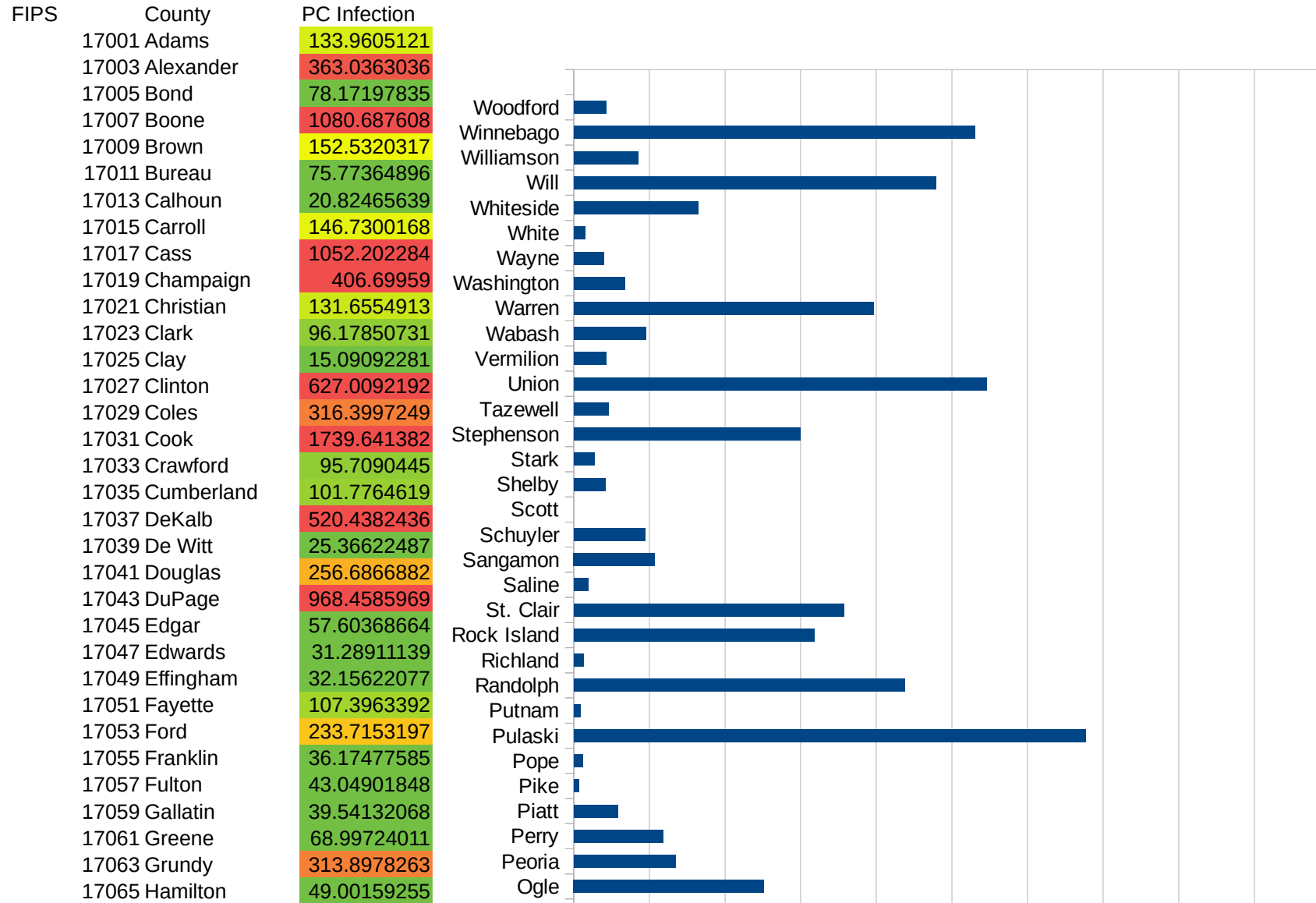
29105
29107
29109
29111
29113
29115
29117
29121
29123
29125
29127
29119
29129
29131
29133
29135
29137
29139
29141
29143
29145
29147
29149
29151
29153
29155
29157
29159
29161
29163
29165
29167
29169
29171

ID

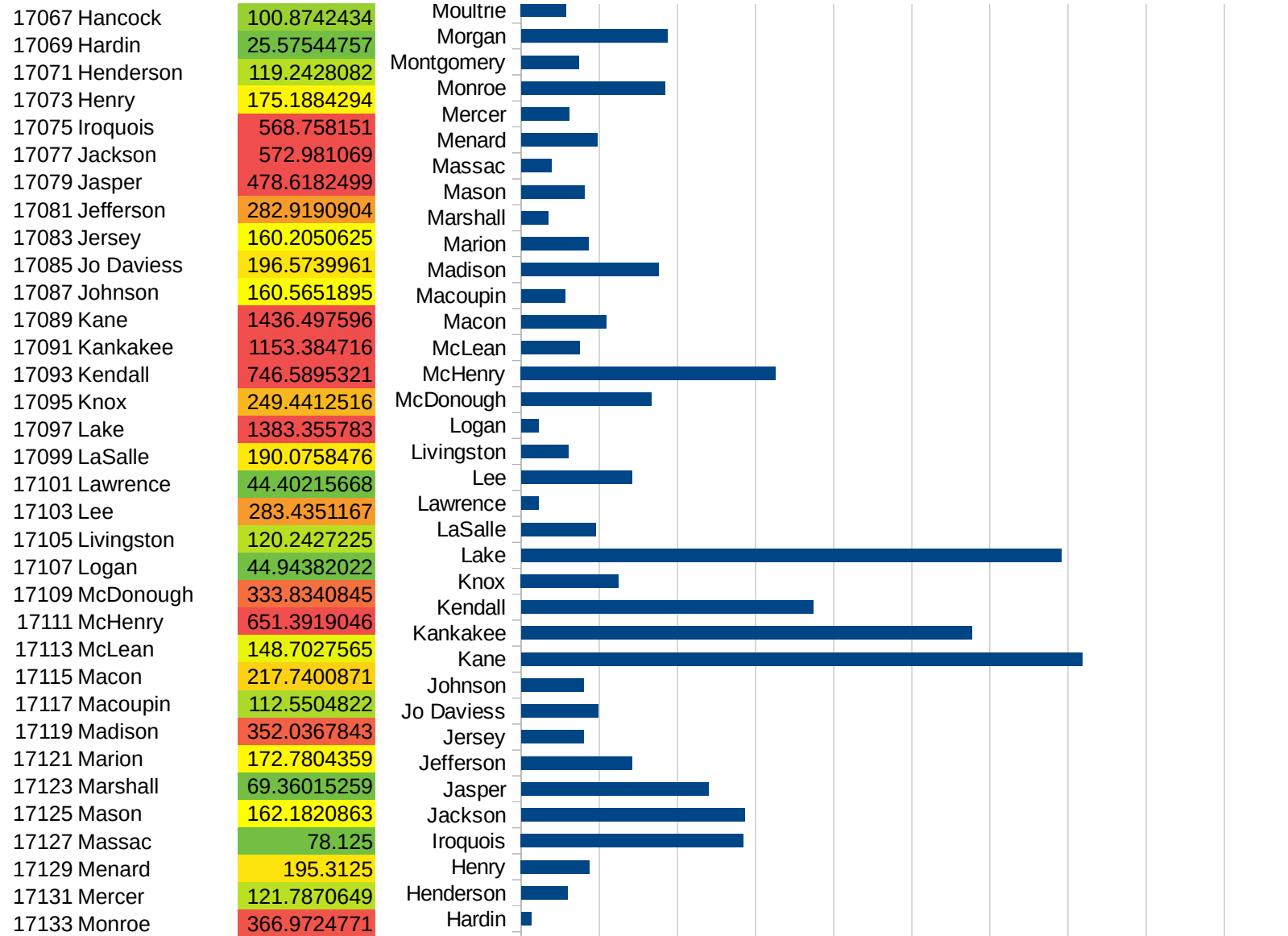
29173
29175
29177
29179
29181
29195
29197
29199
29201
29203
29205
29183
29185
29187
29189
29510
29186
29207
29209
29211
29213
29215

29217
29219
29221
29223
29225
29227
29229

IL

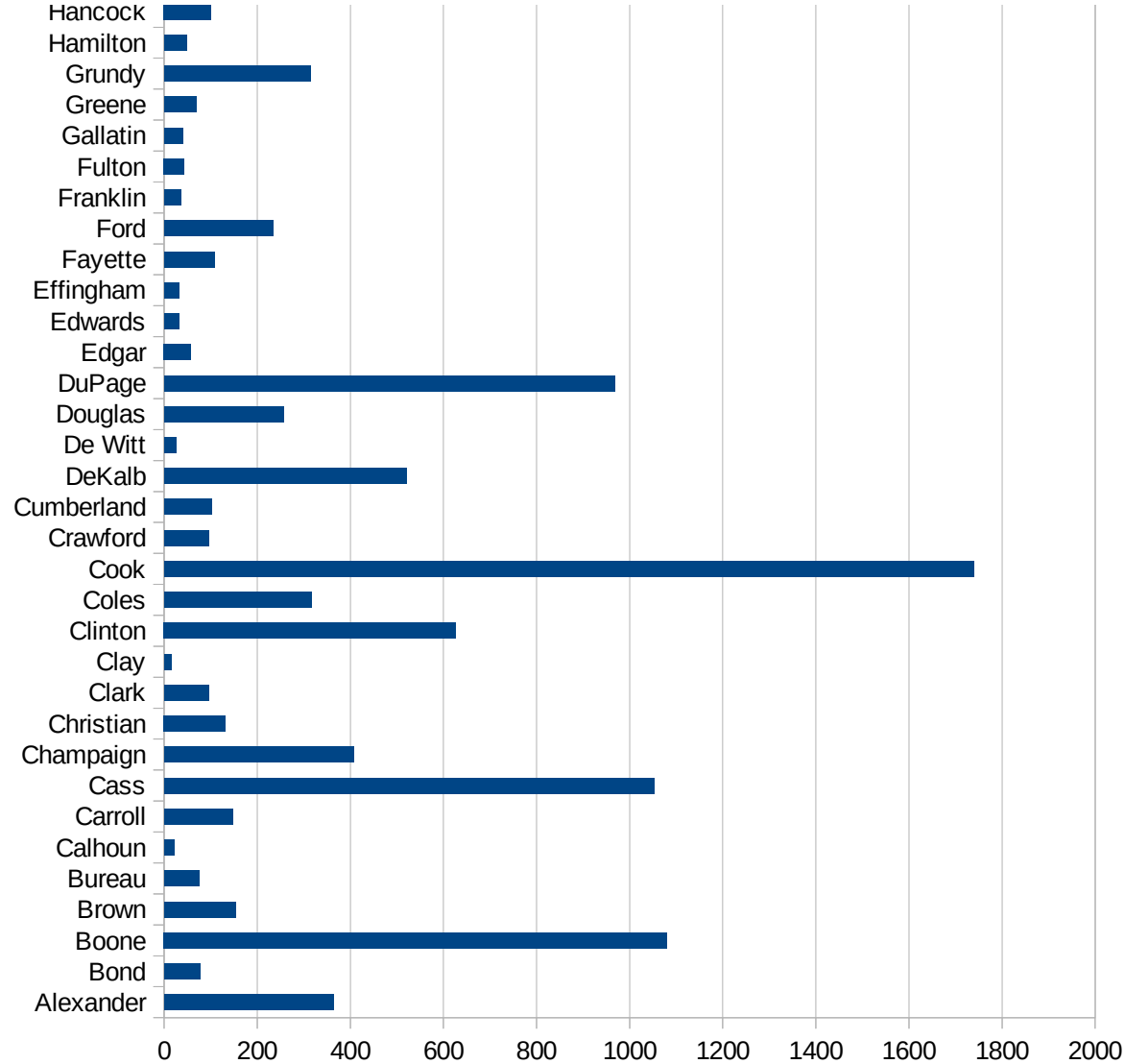


IL



IL

17135 Montgomery	146.8480123
17137 Morgan	373.7932658
17139 Moultrie	115.5126724
17141 Ogle	502.7197926
17143 Peoria	269.6253481
17145 Perry	236.1386606
17147 Piatt	115.8819224
17149 Pike	12.81147909
17151 Pope	23.74169041
17153 Pulaski	1354.567088
17155 Putnam	17.42160279
17157 Randolph	875.2258145
17159 Richland	25.37588023
17161 Rock Island	635.6419496
17163 St. Clair	713.6317844
17165 Saline	37.64745252
17167 Sangamon	214.4890145
17169 Schuyler	188.2148545
17171 Scott	0
17173 Shelby	82.79287981
17175 Stark	55.27915976
17177 Stephenson	598.8425357
17179 Tazewell	92.19515144
17181 Union	1092.5717
17183 Vermilion	85.93078666
17185 Wabash	190.4926833
17187 Warren	792.6256458
17189 Washington	135.7627724
17191 Wayne	79.59833456
17193 White	29.27186242
17195 Whiteside	328.9828497
17197 Will	958.3856943
17199 Williamson	170.0071582
17201 Winnebago	1060.965006



IL

17203 Woodford

85.79673972

IL

FIPS

29001
29003
29005
29007
29009
29011
29013
29015
29017
29019
29021
29023
29025
29027
29029
29031
29033
29035
29037

IL

29039
29041
29043
29045
29047
29049
29051
29053
29055
29057
29059
29061
29063
29065
29067
29069
29071
29073
29075
29077
29079
29081
29083
29085
29087
29089
29091
29093
29095
29097
29099
29101

29103

IL

29105
29107
29109
29111
29113
29115
29117
29121
29123
29125
29127
29119
29129
29131
29133
29135
29137
29139
29141
29143
29145
29147
29149
29151
29153
29155
29157
29159
29161
29163
29165
29167
29169
29171

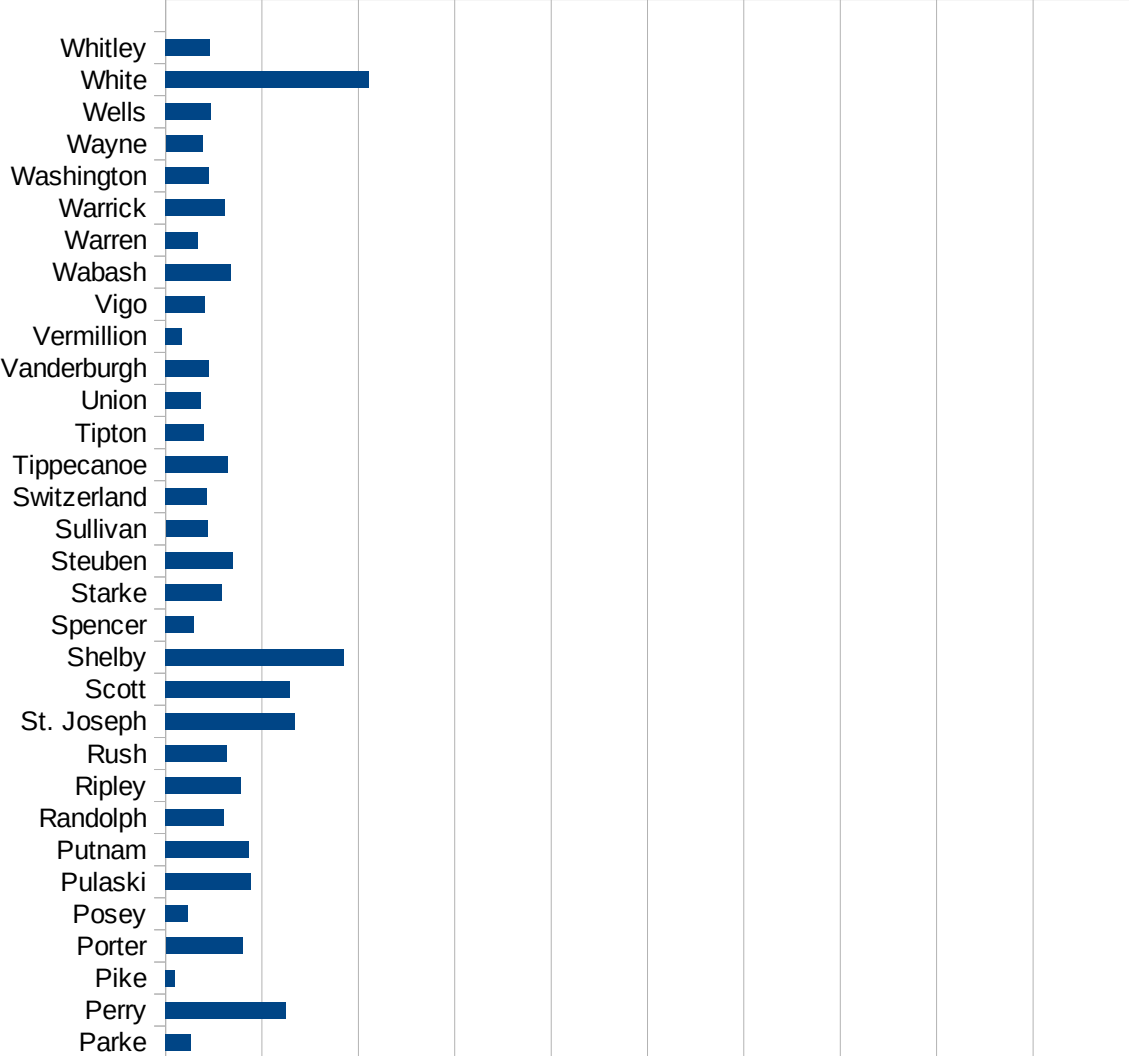
IL

29173
29175
29177
29179
29181
29195
29197
29199
29201
29203
29205
29183
29185
29187
29189
29510
29186
29207
29209
29211
29213
29215

29217
29219
29221
29223
29225
29227
29229

IN

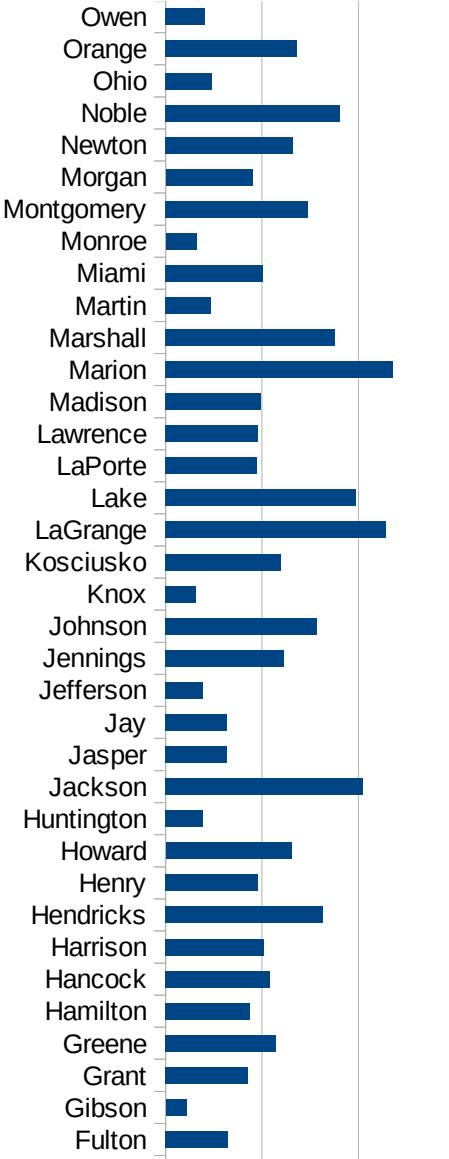
FIPS	County	PC Infection
18001	Adams	126.2767987
18003	Allen	698.2797435
18005	Bartholomew	698.464104
18007	Benton	531.607535
18009	Blackford	293.3780386
18011	Boone	620.9047896
18013	Brown	249.4420375
18015	Carroll	531.6241864
18017	Cass	4310.367541
18019	Clark	523.1765508
18021	Clay	225.4489874
18023	Clinton	862.0155039
18025	Crawford	265.2017428
18027	Daviess	407.2766766
18029	Dearborn	401.4686895
18031	Decatur	903.1872807
18033	DeKalb	360.8939064
18035	Delaware	368.5567909
18037	Dubois	606.1317984
18039	Elkhart	1460.887332
18041	Fayette	412.2011542
18043	Floyd	460.2666461
18045	Fountain	171.243349
18047	Franklin	545.39057
18049	Fulton	323.5118455
18051	Gibson	107.6168839
18053	Grant	429.2040767
18055	Greene	571.7677935
18057	Hamilton	438.3706064
18059	Hancock	540.9228432
18061	Harrison	510.5328377
18063	Hendricks	814.9261417
18065	Henry	480.6198339



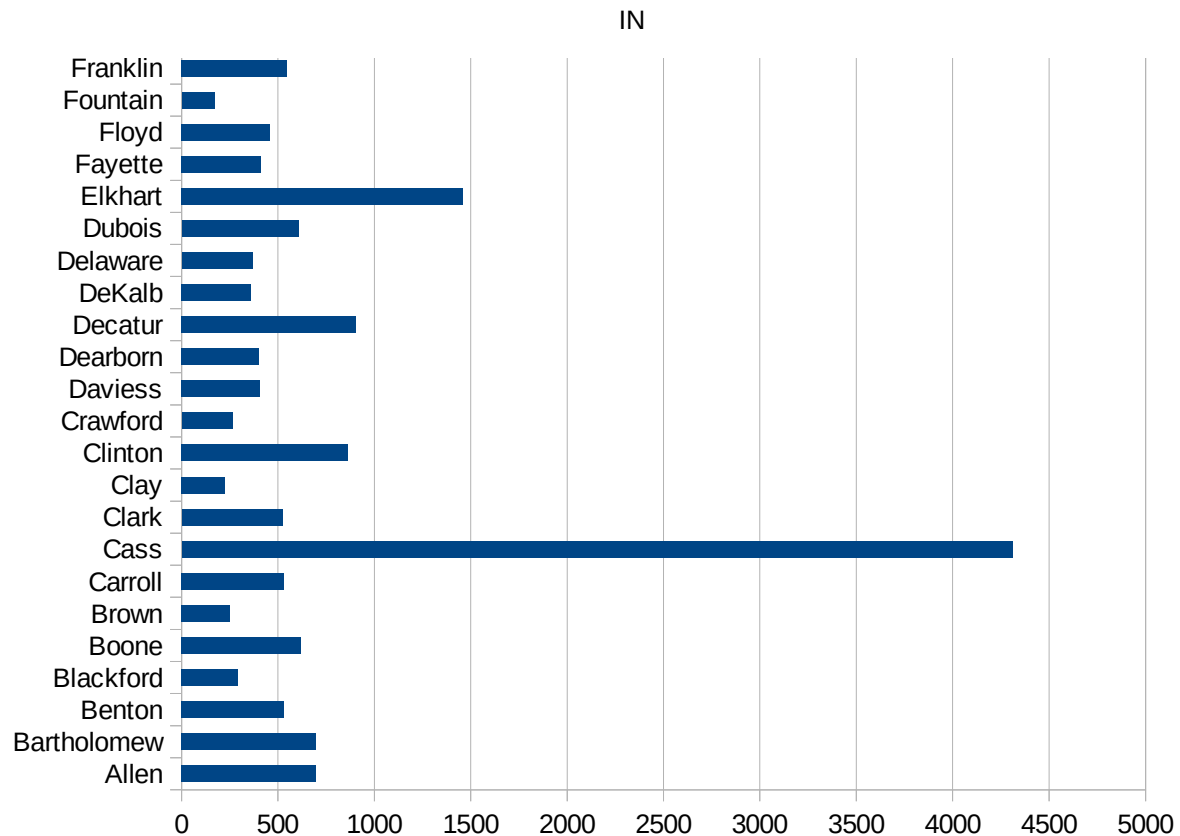
This work is licensed under the Creative Commons Attribution-NoDerivatives 4.0 International License. To view a copy of this license, visit <http://creativecommons.org/licenses/by-nd/4.0/>.

IN

18067 Howard	653.1821383
18069 Huntington	193.1567329
18071 Jackson	1022.420711
18073 Jasper	320.647288
18075 Jay	317.8578309
18077 Jefferson	195.6035768
18079 Jennings	615.6966426
18081 Johnson	787.9660746
18083 Knox	159.9132674
18085 Kosciusko	601.1796733
18087 LaGrange	1141.622171
18089 Lake	986.971807
18091 LaPorte	474.5152581
18093 Lawrence	477.3583253
18095 Madison	495.2137055
18097 Marion	1181.455372
18099 Marshall	880.0380557
18101 Martin	234.9026133
18103 Miami	506.0871032
18105 Monroe	161.3155727
18107 Montgomery	740.624837
18109 Morgan	450.6817274
18111 Newton	663.7641853
18113 Noble	906.7575528
18115 Ohio	239.5619439
18117 Orange	682.4362461
18119 Owen	206.2844807
18121 Parke	129.9698706
18123 Perry	622.9714166
18125 Pike	48.34810637
18127 Porter	398.599007
18129 Posey	117.4628034
18131 Pulaski	441.0939129
18133 Putnam	434.1036025



18135 Randolph	301.7987204
18137 Ripley	392.6655681
18139 Rush	318.0699754
18141 St. Joseph	671.7853832
18143 Scott	644.9451378
18145 Shelby	926.1543292
18147 Spencer	147.5869533
18149 Starke	292.1299324
18151 Steuben	349.8525415
18153 Sullivan	217.4963751
18155 Switzerland	214.6122982
18157 Tippecanoe	323.235672
18159 Tipton	198.3077737
18161 Union	184.7378144
18163 Vanderburgh	224.8941837
18165 Vermillion	83.98475354
18167 Vigo	204.8684186
18169 Wabash	338.8746803
18171 Warren	169.4299891
18173 Warrick	310.0676075
18175 Washington	225.45897
18177 Wayne	191.0943946
18179 Wells	237.5381125
18181 White	1056.644429
18183 Whitley	231.8483301



IN

FIPS

29001
29003
29005
29007
29009
29011
29013
29015
29017
29019
29021
29023
29025
29027
29029
29031
29033
29035
29037

This work is licensed under the Creative Commons Attribution-NoDerivatives 4.0 International License. To view a copy of this license, visit <http://creativecommons.org/licenses/by-nd/4.0/>.

Tom McKellips, DM
www.creatingtomorrow.us
Page 198

IN

29039
29041
29043
29045
29047
29049
29051
29053
29055
29057
29059
29061
29063
29065
29067
29069
29071
29073
29075
29077
29079
29081
29083
29085
29087
29089
29091
29093
29095
29097
29099
29101

29103

IN

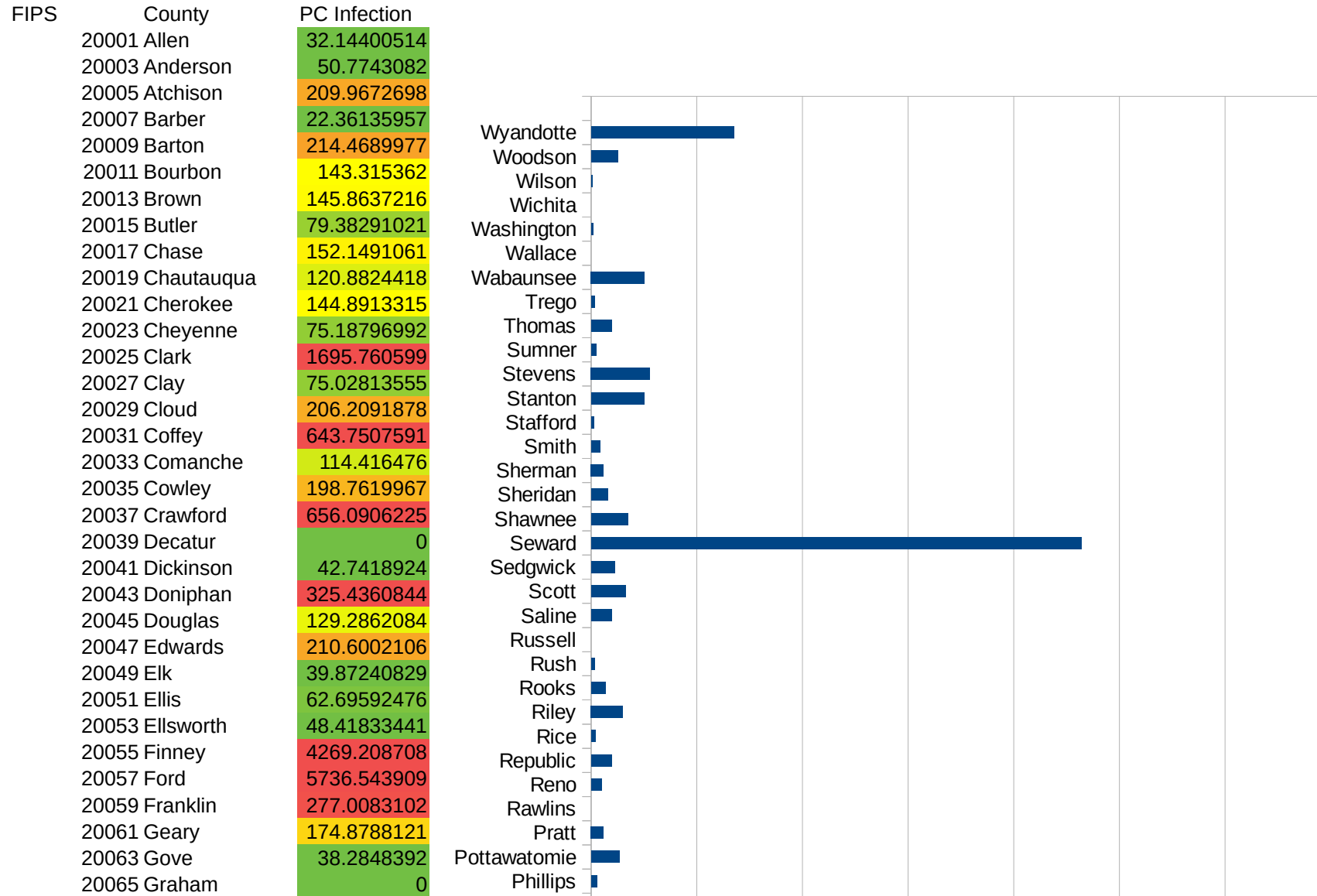
29105
29107
29109
29111
29113
29115
29117
29121
29123
29125
29127
29119
29129
29131
29133
29135
29137
29139
29141
29143
29145
29147
29149
29151
29153
29155
29157
29159
29161
29163
29165
29167
29169
29171

IN

29173
29175
29177
29179
29181
29195
29197
29199
29201
29203
29205
29183
29185
29187
29189
29510
29186
29207
29209
29211
29213
29215

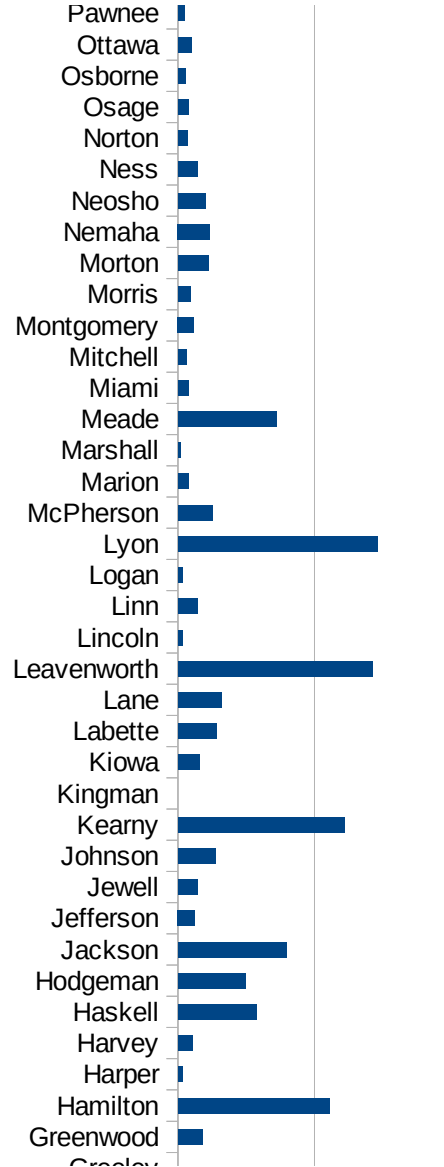
29217
29219
29221
29223
29225
29227
29229

KS

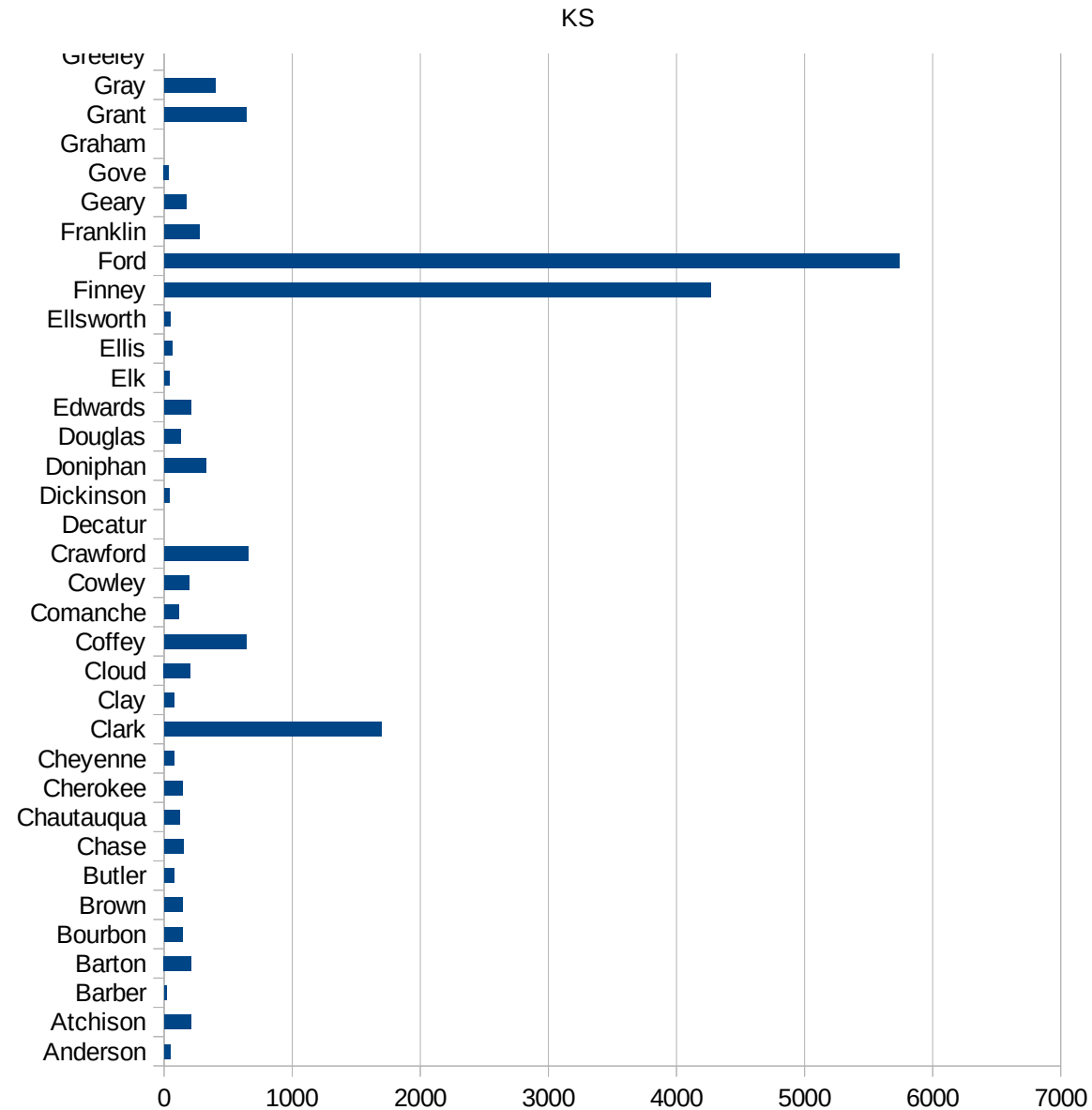


KS

20067 Grant	640.6761178
20069 Gray	397.8120338
20071 Greeley	0
20073 Greenwood	181.6680429
20075 Hamilton	1112.38972
20077 Harper	36.32401017
20079 Harvey	108.1555101
20081 Haskell	575.4315737
20083 Hodgeman	495.049505
20085 Jackson	798.1927711
20087 Jefferson	126.4822134
20089 Jewell	140.7954945
20091 Johnson	276.2925588
20093 Kearny	1217.347198
20095 Kingman	0
20097 Kiowa	158.9825119
20099 Labette	285.5139251
20101 Lane	320.5128205
20103 Leavenworth	1428.360704
20105 Lincoln	33.07972213
20107 Linn	143.5897436
20109 Logan	35.16174402
20111 Lyon	1463.808897
20113 McPherson	252.3040264
20115 Marion	75.31380753
20117 Marshall	20.57189879
20119 Meade	723.5890014
20121 Miami	80.16627078
20123 Mitchell	65.04065041
20125 Montgomery	118.3063512
20127 Morris	90.56330375
20129 Morton	224.9718785
20131 Nemaha	236.3367799
20133 Neosho	200.6143815



20135 Ness	140.8450704
20137 Norton	73.66482505
20139 Osage	81.55071827
20141 Osborne	57.55395683
20143 Ottawa	103.4126163
20145 Pawnee	45.71776897
20147 Phillips	56.42279481
20149 Pottawatomie	267.7431314
20151 Pratt	117.2957987
20153 Rawlins	0
20155 Reno	101.0554682
20157 Republic	192.9674099
20159 Rice	41.96831392
20161 Riley	301.208906
20163 Rooks	139.6369439
20165 Rush	32.33107016
20167 Russell	0
20169 Saline	193.0111579
20171 Scott	326.7306514
20173 Sedgwick	226.048321
20175 Seward	4641.873278
20177 Shawnee	349.861126
20179 Sheridan	157.9155152
20181 Sherman	118.6641804
20183 Smith	83.26394671
20185 Stafford	23.93489708
20187 Stanton	503.2712632
20189 Stevens	557.6542544
20191 Sumner	47.83440598
20193 Thomas	194.5272987
20195 Trego	35.8037952
20197 Wabaunsee	507.3199014
20199 Wallace	0
20201 Washington	18.4501845



KS

20203 Wichita	0
20205 Wilson	11.5406809
20207 Woodson	251.3352183
20209 Wyandotte	1351.28596

KS

FIPS

29001
29003
29005
29007
29009
29011
29013
29015
29017
29019
29021
29023
29025
29027
29029
29031
29033
29035
29037

KS

29039
29041
29043
29045
29047
29049
29051
29053
29055
29057
29059
29061
29063
29065
29067
29069
29071
29073
29075
29077
29079
29081
29083
29085
29087
29089
29091
29093
29095
29097
29099
29101

29103

KS

29105
29107
29109
29111
29113
29115
29117
29121
29123
29125
29127
29119
29129
29131
29133
29135
29137
29139
29141
29143
29145
29147
29149
29151
29153
29155
29157
29159
29161
29163
29165
29167
29169
29171

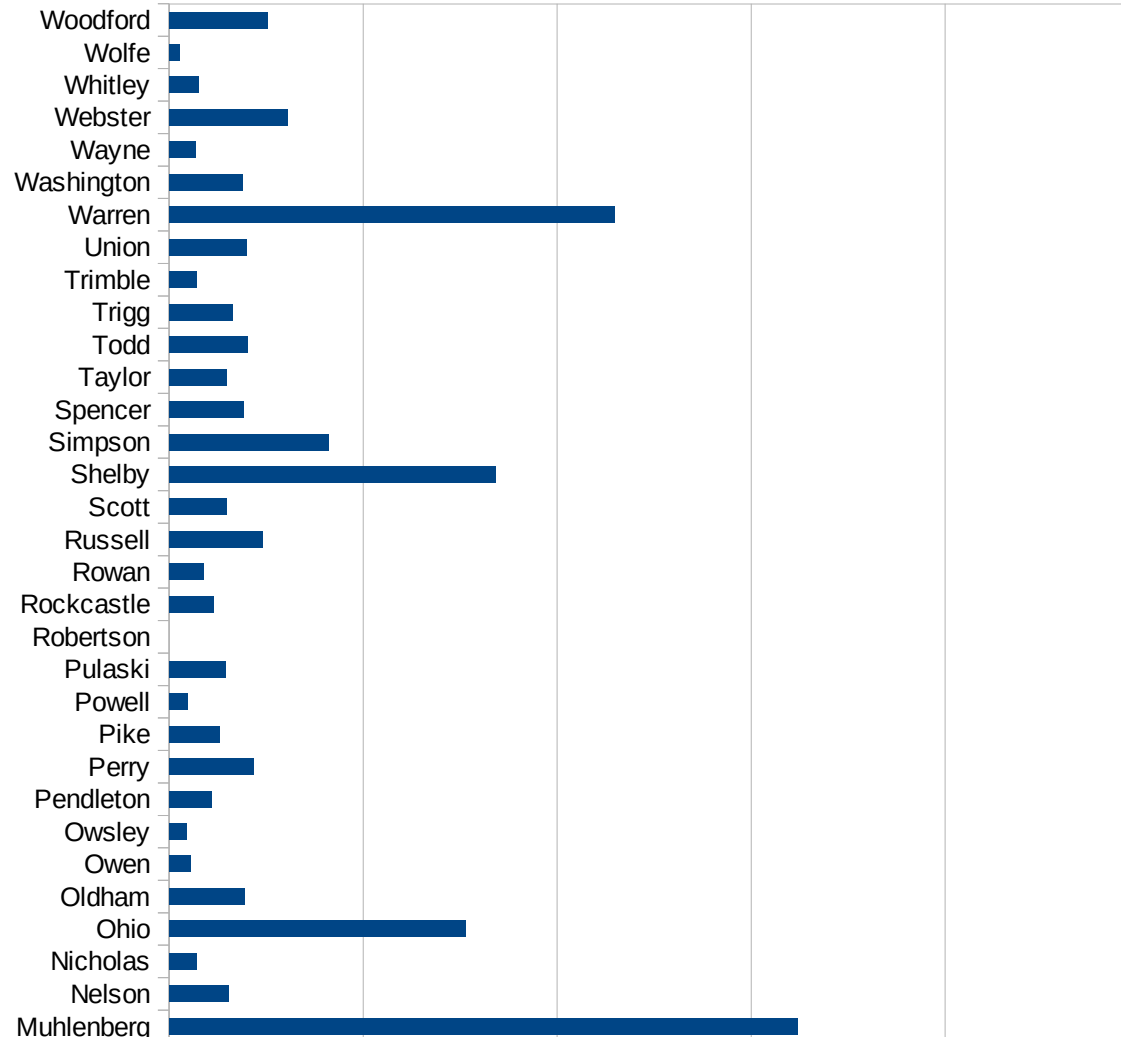
KS

29173
29175
29177
29179
29181
29195
29197
29199
29201
29203
29205
29183
29185
29187
29189
29510
29186
29207
29209
29211
29213
29215

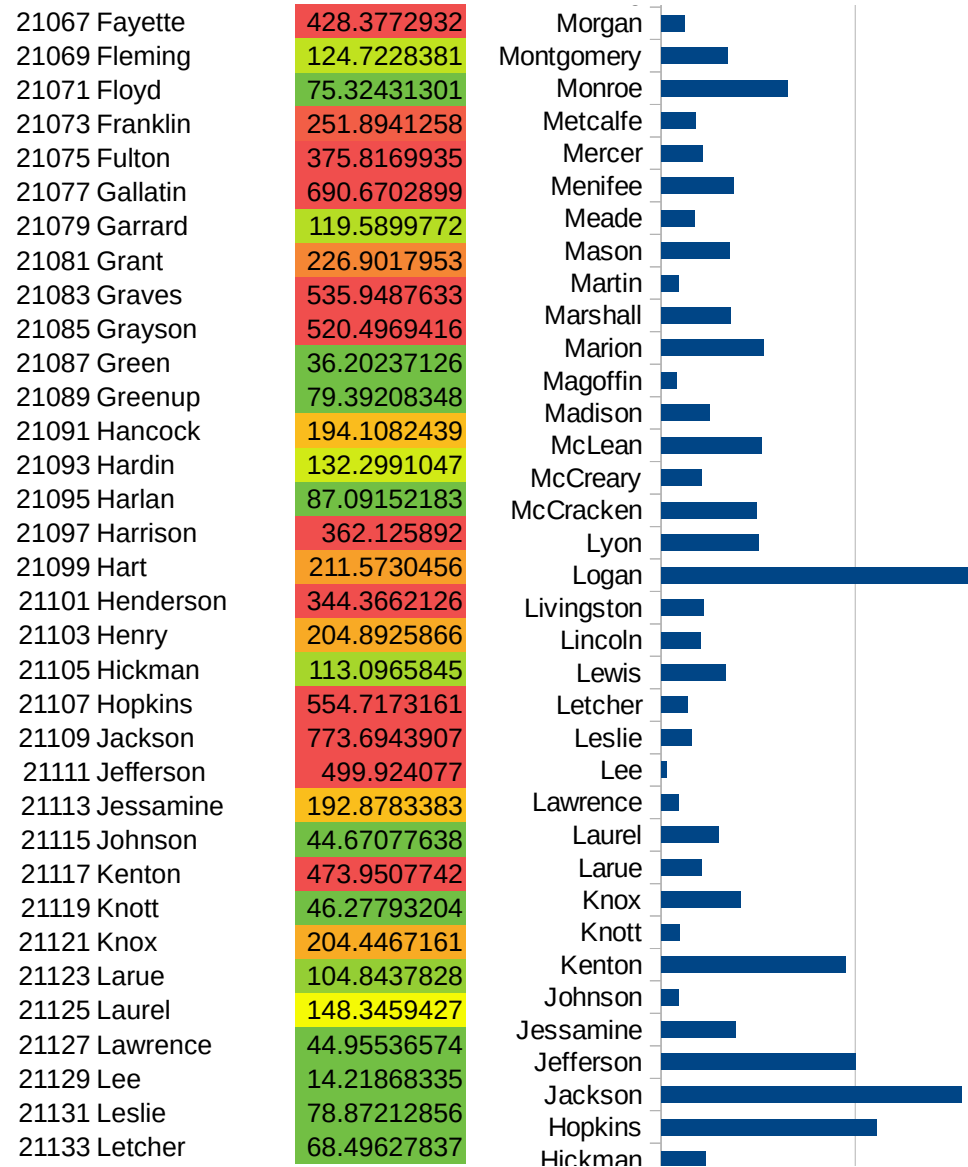
29217
29219
29221
29223
29225
29227
29229

KY

FIPS	County	PC Infection
21001	Adair	598.4907624
21003	Allen	781.176025
21005	Anderson	114.7244407
21007	Ballard	175.460584
21009	Barren	192.4121695
21011	Bath	104.9826375
21013	Bell	30.1102789
21015	Boone	451.5976979
21017	Bourbon	148.6325803
21019	Boyd	129.1278577
21021	Boyle	126.2458472
21023	Bracken	206.3357204
21025	Breathitt	62.8634292
21027	Breckinridge	117.7163037
21029	Bullitt	183.794052
21031	Butler	1996.554964
21033	Caldwell	102.2414471
21035	Calloway	201.8653379
21037	Campbell	267.3050498
21039	Carlisle	104.7998323
21041	Carroll	344.6027754
21043	Carter	81.46941194
21045	Casey	113.2930514
21047	Christian	267.8907787
21049	Clark	270.3522856
21051	Clay	263.6160159
21053	Clinton	48.99078973
21055	Crittenden	89.73639933
21057	Cumberland	90.10361916
21059	Daviess	426.2937174
21061	Edmonson	611.0477432
21063	Elliott	39.9573788
21065	Estill	28.17298211

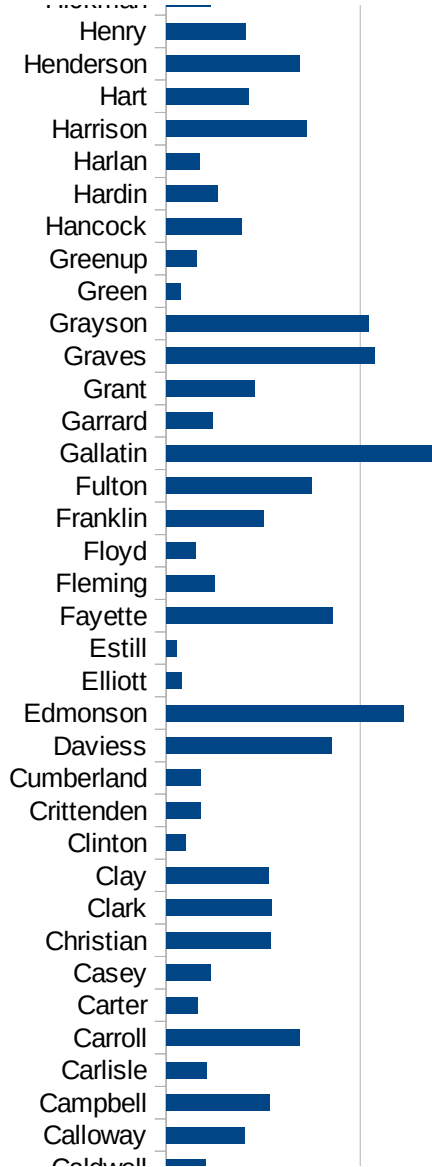


KY

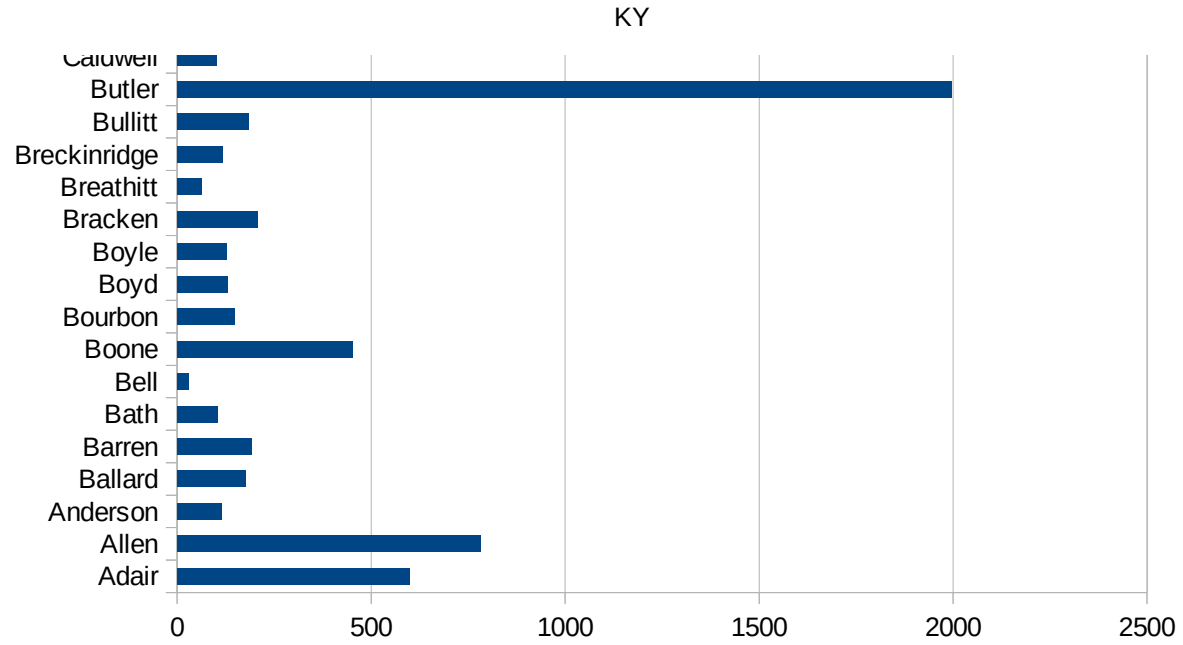


KY

21135 Lewis	165.9500641
21137 Lincoln	101.4445707
21139 Livingston	108.2016879
21141 Logan	800.3260588
21143 Lyon	249.7190661
21145 McCracken	246.3808037
21147 McCreary	103.4007353
21149 McLean	259.4033722
21151 Madison	124.501992
21153 Magoffin	40.44652969
21155 Marion	262.8324057
21157 Marshall	179.5389696
21159 Martin	44.15790868
21161 Mason	174.9271137
21163 Meade	87.06251088
21165 Menifee	186.0176717
21167 Mercer	105.6305686
21169 Metcalfe	89.73080758
21171 Monroe	326.5534615
21173 Montgomery	170.1946601
21175 Morgan	59.9475459
21177 Muhlenberg	1618.249171
21179 Nelson	152.668426
21181 Nicholas	69.77393246
21183 Ohio	763.8975381
21185 Oldham	194.0725139
21187 Owen	55.14705882
21189 Owsley	44.72271914
21191 Pendleton	110.1245784
21193 Perry	218.4577648
21195 Pike	130.1325297
21197 Powell	48.22375824
21199 Pulaski	145.4590471
21201 Robertson	0



21203 Rockcastle	113.4328358
21205 Rowan	89.49273888
21207 Russell	241.2883677
21209 Scott	148.1322839
21211 Shelby	840.9250175
21213 Simpson	410.167845
21215 Spencer	191.5504948
21217 Taylor	148.7338056
21219 Todd	203.0704248
21221 Trigg	163.90084
21223 Trimble	70.46388726
21225 Union	199.9310583
21227 Warren	1148.829839
21229 Washington	190.3343264
21231 Wayne	68.3994528
21233 Webster	305.0873312
21235 Whitley	74.49919982
21237 Wolfe	27.86679671
21239 Woodford	252.5157351



KY

FIPS

29001
29003
29005
29007
29009
29011
29013
29015
29017
29019
29021
29023
29025
29027
29029
29031
29033
29035
29037

KY

29039
29041
29043
29045
29047
29049
29051
29053
29055
29057
29059
29061
29063
29065
29067
29069
29071
29073
29075
29077
29079
29081
29083
29085
29087
29089
29091
29093
29095
29097
29099
29101

29103

KY

29105
29107
29109
29111
29113
29115
29117
29121
29123
29125
29127
29119
29129
29131
29133
29135
29137
29139
29141
29143
29145
29147
29149
29151
29153
29155
29157
29159
29161
29163
29165
29167
29169
29171

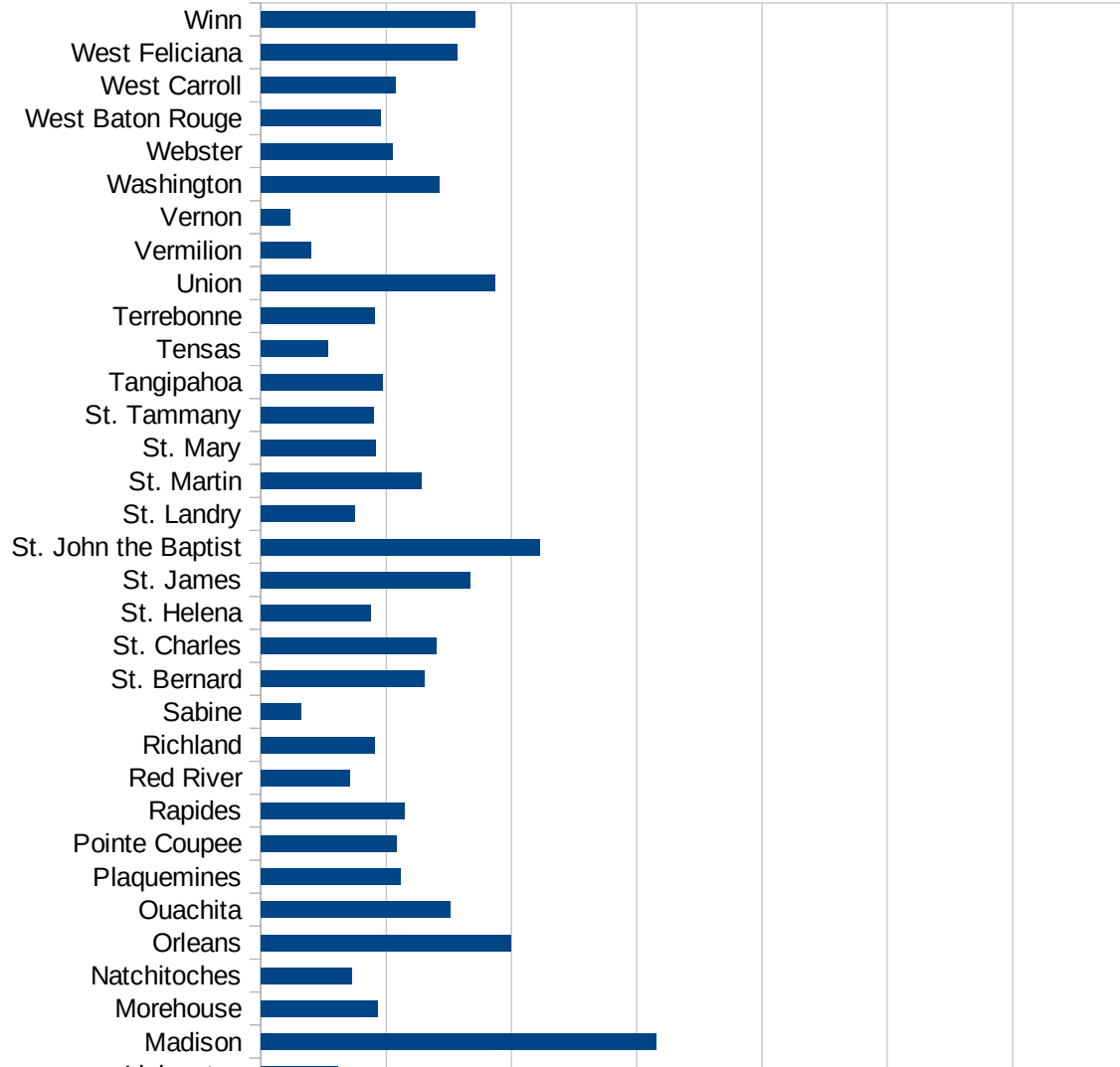
KY

29173
29175
29177
29179
29181
29195
29197
29199
29201
29203
29205
29183
29185
29187
29189
29510
29186
29207
29209
29211
29213
29215

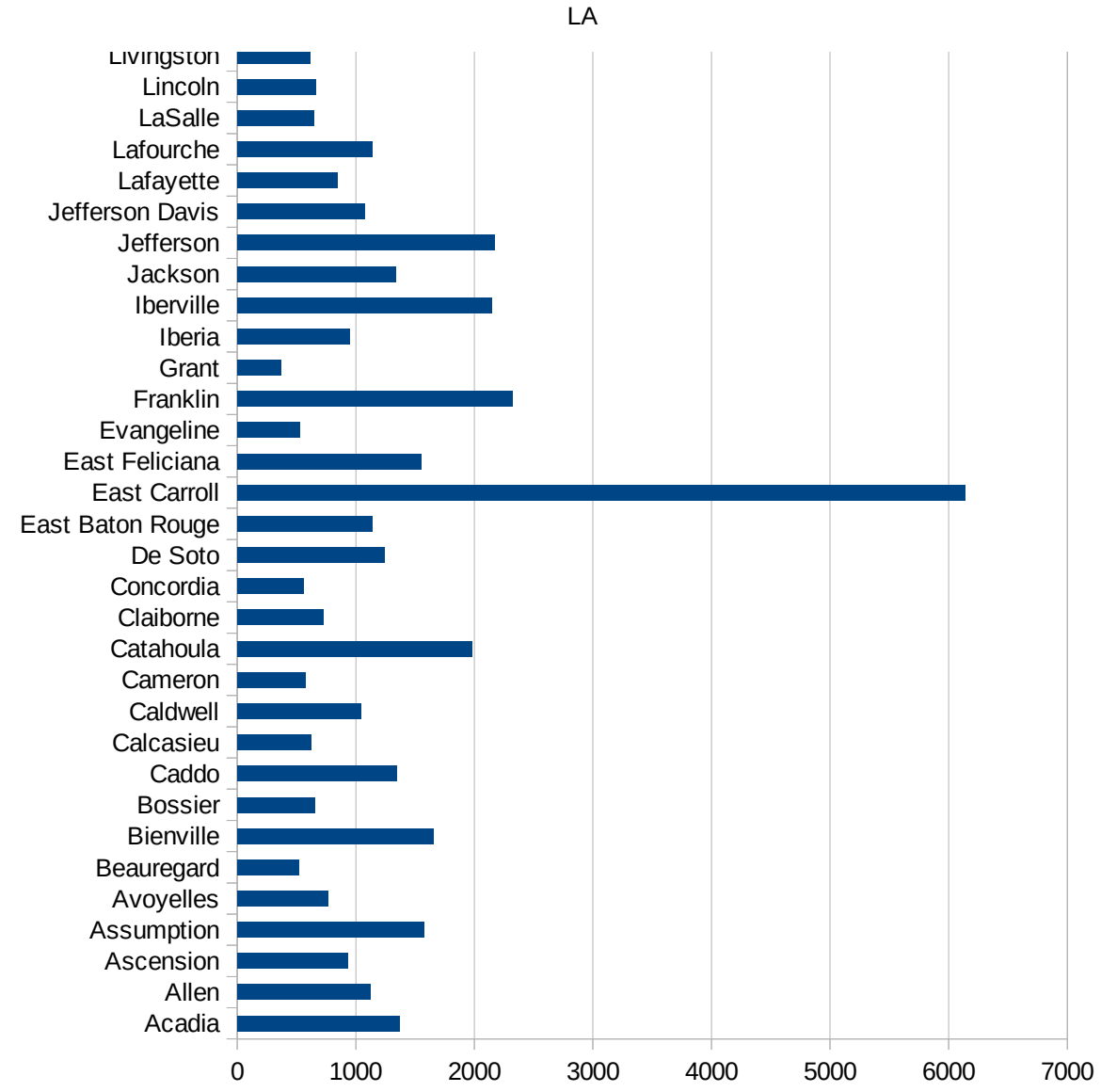
29217
29219
29221
29223
29225
29227
29229

LA

FIPS	County	PC Infection
22001	Acadia	1366.779225
22003	Allen	1120.874829
22005	Ascension	928.0351643
22007	Assumption	1573.991031
22009	Avoyelles	763.6795018
22011	Beauregard	518.0790809
22013	Bienville	1653.140968
22015	Bossier	657.3102174
22017	Caddo	1341.99455
22019	Calcasieu	618.8703769
22021	Caldwell	1044.176707
22023	Cameron	574.0528129
22025	Catahoula	1977.518734
22027	Claiborne	727.5464124
22029	Concordia	562.0273861
22031	De Soto	1242.89255
22033	East Baton Rouge	1141.610501
22035	East Carroll	6138.979679
22037	East Feliciana	1548.821549
22039	Evangeline	529.2587387
22041	Franklin	2321.889264
22043	Grant	369.1842363
22045	Iberia	948.6756601
22047	Iberville	2145.411204
22049	Jackson	1333.16564
22051	Jefferson	2166.335292
22053	Jefferson Davis	1073.396238
22055	Lafayette	847.674045
22057	Lafourche	1140.498395
22059	LaSalle	643.5610377
22061	Lincoln	665.3106195
22063	Livingston	616.1915066
22065	Madison	3153.839262



22067 Morehouse	933.1443421
22069 Natchitoches	724.2815386
22071 Orleans	1993.831297
22073 Ouachita	1508.982036
22075 Plaquemines	1110.63648
22077 Pointe Coupee	1080.218778
22079 Rapides	1148.11354
22081 Red River	707.7975699
22083 Richland	906.2995246
22085 Sabine	320.4061252
22087 St. Bernard	1307.763104
22089 St. Charles	1401.31243
22091 St. Helena	877.022023
22093 St. James	1668.488853
22095 St. John the Baptist	2223.045572
22097 St. Landry	747.9097192
22099 St. Martin	1277.484568
22101 St. Mary	918.1500382
22103 St. Tammany	901.5501083
22105 Tangipahoa	968.0288839
22107 Tensas	537.8753922
22109 Terrebonne	910.6385278
22111 Union	1867.442902
22113 Vermilion	397.793749
22115 Vernon	237.4130168
22117 Washington	1423.296552
22119 Webster	1054.17805
22121 West Baton Rouge	953.5702123
22123 West Carroll	1074.485522
22125 West Feliciana	1565.329884
22127 Winn	1712.183388



LA

FIPS

29001
29003
29005
29007
29009
29011
29013
29015
29017
29019
29021
29023
29025
29027
29029
29031
29033
29035
29037

LA

29039
29041
29043
29045
29047
29049
29051
29053
29055
29057
29059
29061
29063
29065
29067
29069
29071
29073
29075
29077
29079
29081
29083
29085
29087
29089
29091
29093
29095
29097
29099
29101

29103

LA

29105
29107
29109
29111
29113
29115
29117
29121
29123
29125
29127
29119
29129
29131
29133
29135
29137
29139
29141
29143
29145
29147
29149
29151
29153
29155
29157
29159
29161
29163
29165
29167
29169
29171

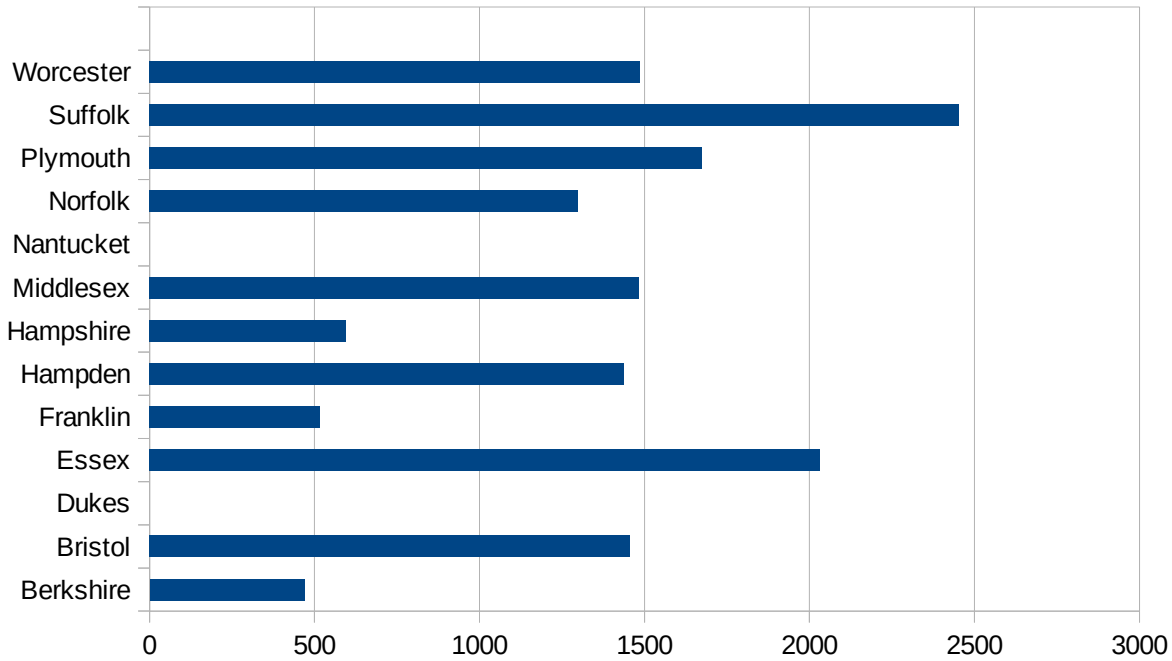
LA

29173
29175
29177
29179
29181
29195
29197
29199
29201
29203
29205
29183
29185
29187
29189
29510
29186
29207
29209
29211
29213
29215

29217
29219
29221
29223
29225
29227
29229

MA

FIPS	County	PC Infection
25001	Barnstable	719.2626504
25003	Berkshire	470.1301168
25005	Bristol	1455.262383
25007	Dukes	0
25009	Essex	2032.409269
25011	Franklin	515.761735
25013	Hampden	1438.119412
25015	Hampshire	594.341669
25017	Middlesex	1482.98708
25019	Nantucket	0
25021	Norfolk	1298.717869
25023	Plymouth	1674.476774
25025	Suffolk	2452.146294
25027	Worcester	1485.486358



MA

FIPS

29001
29003
29005
29007
29009
29011
29013
29015
29017
29019
29021
29023
29025
29027
29029
29031
29033
29035
29037

MA

29039
29041
29043
29045
29047
29049
29051
29053
29055
29057
29059
29061
29063
29065
29067
29069
29071
29073
29075
29077
29079
29081
29083
29085
29087
29089
29091
29093
29095
29097
29099
29101

29103

MA

29105
29107
29109
29111
29113
29115
29117
29121
29123
29125
29127
29119
29129
29131
29133
29135
29137
29139
29141
29143
29145
29147
29149
29151
29153
29155
29157
29159
29161
29163
29165
29167
29169
29171

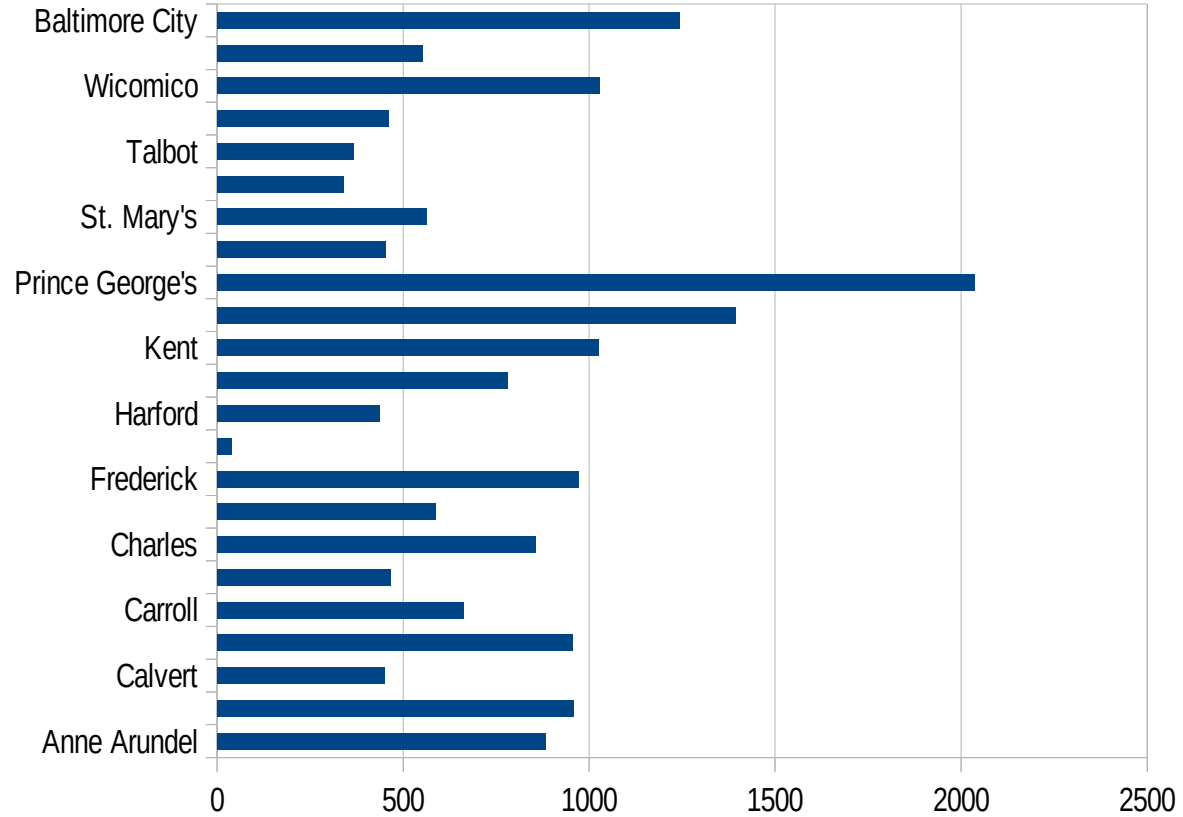
MA

29173
29175
29177
29179
29181
29195
29197
29199
29201
29203
29205
29183
29185
29187
29189
29510
29186
29207
29209
29211
29213
29215

29217
29219
29221
29223
29225
29227
29229

MD

FIPS	County	PC Infection
24001	Allegany	287.4251497
24003	Anne Arundel	883.9802025
24005	Baltimore	957.1104896
24009	Calvert	448.8984055
24011	Caroline	954.8402594
24013	Carroll	661.4062899
24015	Cecil	464.8629724
24017	Charles	856.3308422
24019	Dorchester	587.536721
24021	Frederick	972.4308424
24023	Garrett	37.71902753
24025	Harford	436.2960513
24027	Howard	781.8784886
24029	Kent	1026.672858
24031	Montgomery	1394.210535
24033	Prince George's	2035.064027
24035	Queen Anne's	451.7323038
24037	St. Mary's	561.8476177
24039	Somerset	338.8510224
24041	Talbot	367.885739
24043	Washington	460.4905715
24045	Wicomico	1029.119628
24047	Worcester	551.8785095
24510	Baltimore City	1244.491656



MD

FIPS

29001
29003
29005
29007
29009
29011
29013
29015
29017
29019
29021
29023
29025
29027
29029
29031
29033
29035
29037

MD

29039
29041
29043
29045
29047
29049
29051
29053
29055
29057
29059
29061
29063
29065
29067
29069
29071
29073
29075
29077
29079
29081
29083
29085
29087
29089
29091
29093
29095
29097
29099
29101

29103

MD

29105
29107
29109
29111
29113
29115
29117
29121
29123
29125
29127
29119
29129
29131
29133
29135
29137
29139
29141
29143
29145
29147
29149
29151
29153
29155
29157
29159
29161
29163
29165
29167
29169
29171

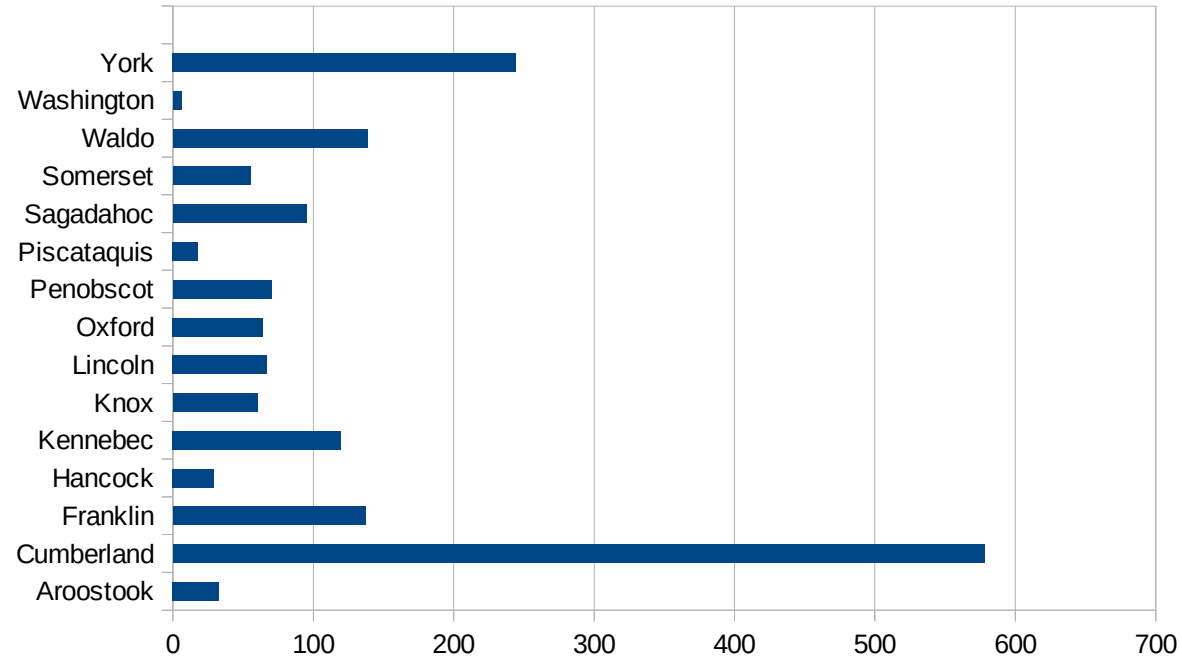
MD

29173
29175
29177
29179
29181
29195
29197
29199
29201
29203
29205
29183
29185
29187
29189
29510
29186
29207
29209
29211
29213
29215

29217
29219
29221
29223
29225
29227
29229

ME

FIPS	County	PC Infection
23001	Androscoggin	442.0546253
23003	Aroostook	32.78151123
23005	Cumberland	578.0819398
23007	Franklin	137.1375054
23009	Hancock	29.19122074
23011	Kennebec	119.5907702
23013	Knox	60.34547786
23015	Lincoln	66.97338536
23017	Oxford	64.2160436
23019	Penobscot	70.15407423
23021	Piscataquis	17.85714286
23023	Sagadahoc	95.41449178
23025	Somerset	55.34471853
23027	Waldo	138.5599839
23029	Washington	6.35122261
23031	York	244.3885196



ME

FIPS

29001
29003
29005
29007
29009
29011
29013
29015
29017
29019
29021
29023
29025
29027
29029
29031
29033
29035
29037

ME

29039
29041
29043
29045
29047
29049
29051
29053
29055
29057
29059
29061
29063
29065
29067
29069
29071
29073
29075
29077
29079
29081
29083
29085
29087
29089
29091
29093
29095
29097
29099
29101

29103

ME

29105
29107
29109
29111
29113
29115
29117
29121
29123
29125
29127
29119
29129
29131
29133
29135
29137
29139
29141
29143
29145
29147
29149
29151
29153
29155
29157
29159
29161
29163
29165
29167
29169
29171

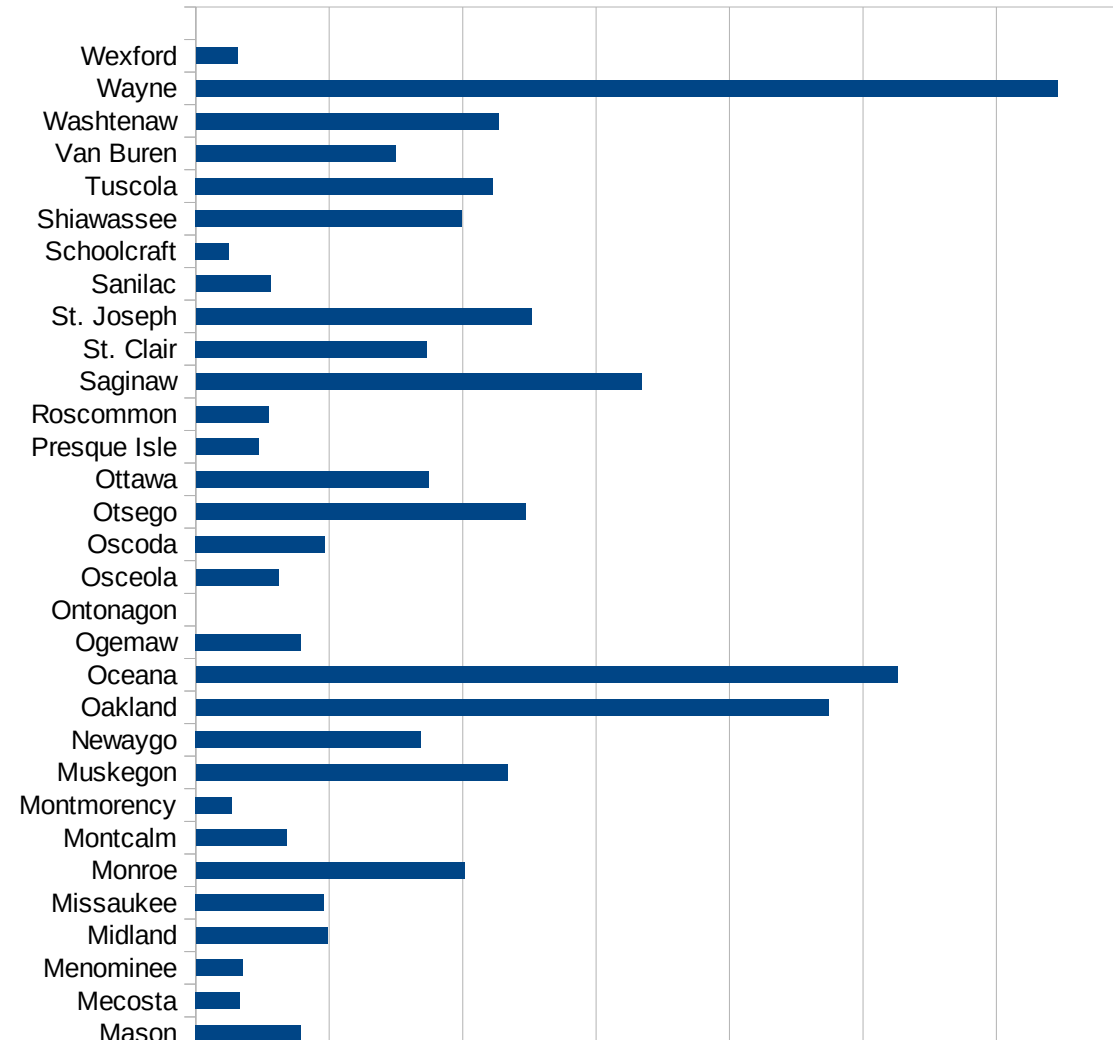
ME

29173
29175
29177
29179
29181
29195
29197
29199
29201
29203
29205
29183
29185
29187
29189
29510
29186
29207
29209
29211
29213
29215

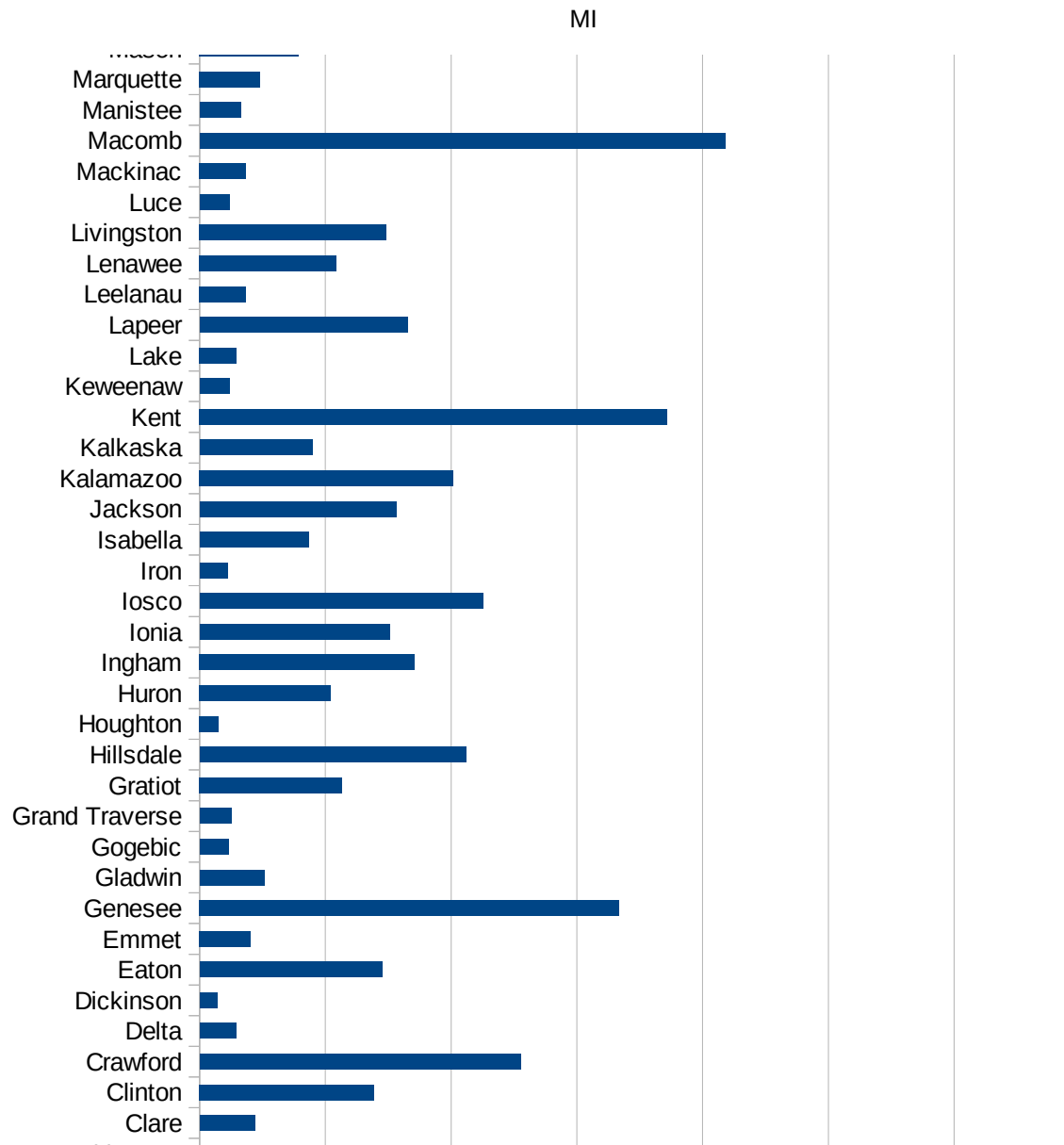
29217
29219
29221
29223
29225
29227
29229

MI

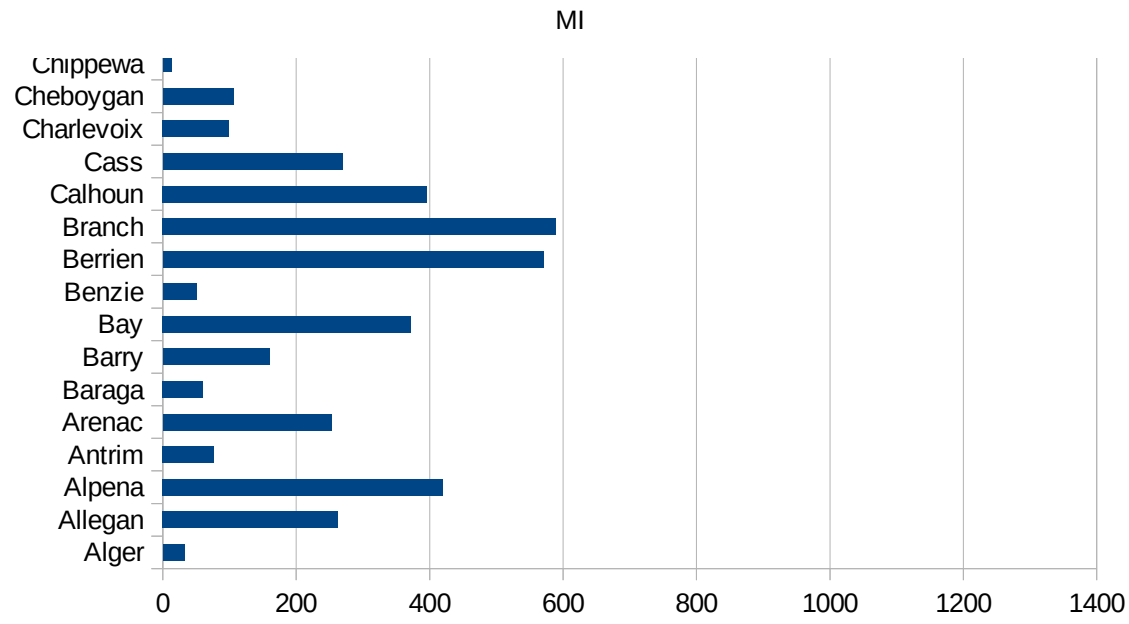
FIPS	County	PC Infection
26001	Alcona	202.6635785
26003	Alger	32.9779048
26005	Allegan	262.5141698
26007	Alpena	419.6050776
26009	Antrim	77.03830516
26011	Arenac	252.6427764
26013	Baraga	60.09615385
26015	Barry	160.2433082
26017	Bay	372.3910973
26019	Benzie	50.69565707
26021	Berrien	570.2571023
26023	Branch	589.1522626
26025	Calhoun	395.5772677
26027	Cass	269.1034403
26029	Charlevoix	99.07026368
26031	Cheboygan	106.2448353
26033	Chippewa	13.32729163
26035	Clare	87.7848945
26037	Clinton	277.3155851
26039	Crawford	510.754622
26041	Delta	58.56597038
26043	Dickinson	27.57751251
26045	Eaton	290.459454
26047	Emmet	81.06160682
26049	Genesee	667.2532269
26051	Gladwin	102.6167265
26053	Gogebic	46.36989931
26055	Grand Traverse	50.77074309
26057	Gratiot	226.6065667
26059	Hillsdale	424.0529848
26061	Houghton	30.37079986
26063	Huron	208.5606109
26065	Ingham	342.2891011



26067 Ionia	302.133624
26069 Iosco	450.5402496
26071 Iron	44.97616263
26073 Isabella	172.8975936
26075 Jackson	312.926969
26077 Kalamazoo	403.594216
26079 Kalkaska	179.5332136
26081 Kent	743.6684175
26083 Keweenaw	47.32607667
26085 Lake	58.91759953
26087 Lapeer	330.5766347
26089 Leelanau	73.51589781
26091 Lenawee	217.77624
26093 Livingston	297.0338451
26095 Luce	47.74789113
26097 Mackinac	74.16334477
26099 Macomb	836.4589561
26101 Manistee	65.23157208
26103 Marquette	96.21745144
26105 Mason	158.0756014
26107 Mecosta	66.59777242
26109 Menominee	69.61667319
26111 Midland	197.0940643
26113 Missaukee	191.8877787
26115 Monroe	402.821077
26117 Montcalm	136.0055028
26119 Montmorency	53.96654074
26121 Muskegon	467.1981934
26123 Newaygo	337.4785241
26125 Oakland	948.3791706
26127 Oceana	1051.643192
26129 Ogemaw	157.5028637
26131 Ontonagon	0
26133 Osceola	124.244891



26135 Oscoda	193.3301112
26137 Otsego	494.6280154
26139 Ottawa	348.7163246
26141 Presque Isle	94.20631182
26143 Roscommon	108.8594875
26145 Saginaw	668.2389937
26147 St. Clair	346.4355423
26149 St. Joseph	502.9241682
26151 Sanilac	111.6992861
26153 Schoolcraft	49.57858205
26155 Shiawassee	398.8737682
26157 Tuscola	445.5784904
26159 Van Buren	299.5440568
26161 Washtenaw	453.6840601
26163 Wayne	1292.097066
26165 Wexford	62.75025399



FIPS

- 29001
- 29003
- 29005
- 29007
- 29009
- 29011
- 29013
- 29015
- 29017
- 29019
- 29021
- 29023
- 29025
- 29027
- 29029
- 29031
- 29033
- 29035
- 29037

MI

29039
29041
29043
29045
29047
29049
29051
29053
29055
29057
29059
29061
29063
29065
29067
29069
29071
29073
29075
29077
29079
29081
29083
29085
29087
29089
29091
29093
29095
29097
29099
29101

29103

MI

29105
29107
29109
29111
29113
29115
29117
29121
29123
29125
29127
29119
29129
29131
29133
29135
29137
29139
29141
29143
29145
29147
29149
29151
29153
29155
29157
29159
29161
29163
29165
29167
29169
29171

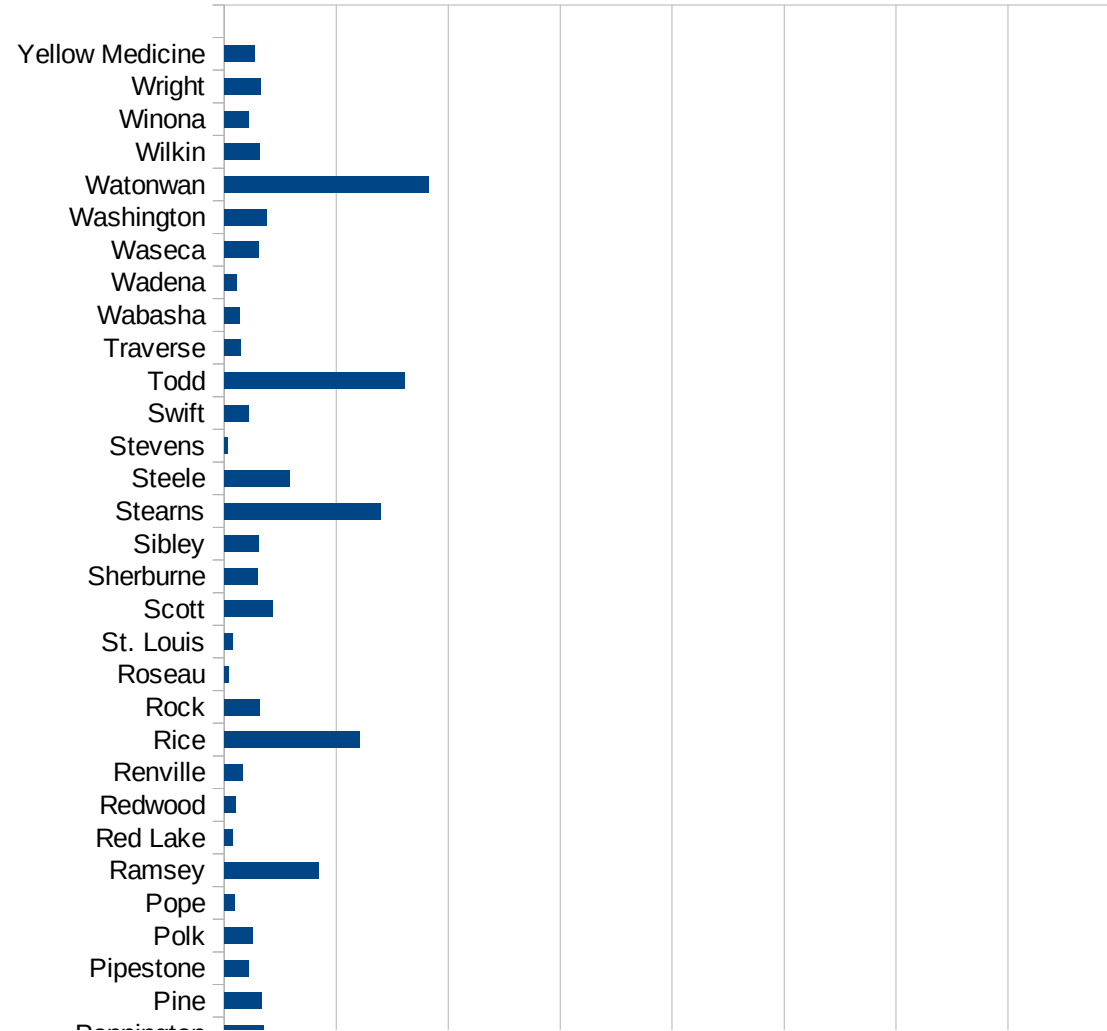
MI

29173
29175
29177
29179
29181
29195
29197
29199
29201
29203
29205
29183
29185
29187
29189
29510
29186
29207
29209
29211
29213
29215

29217
29219
29221
29223
29225
29227
29229

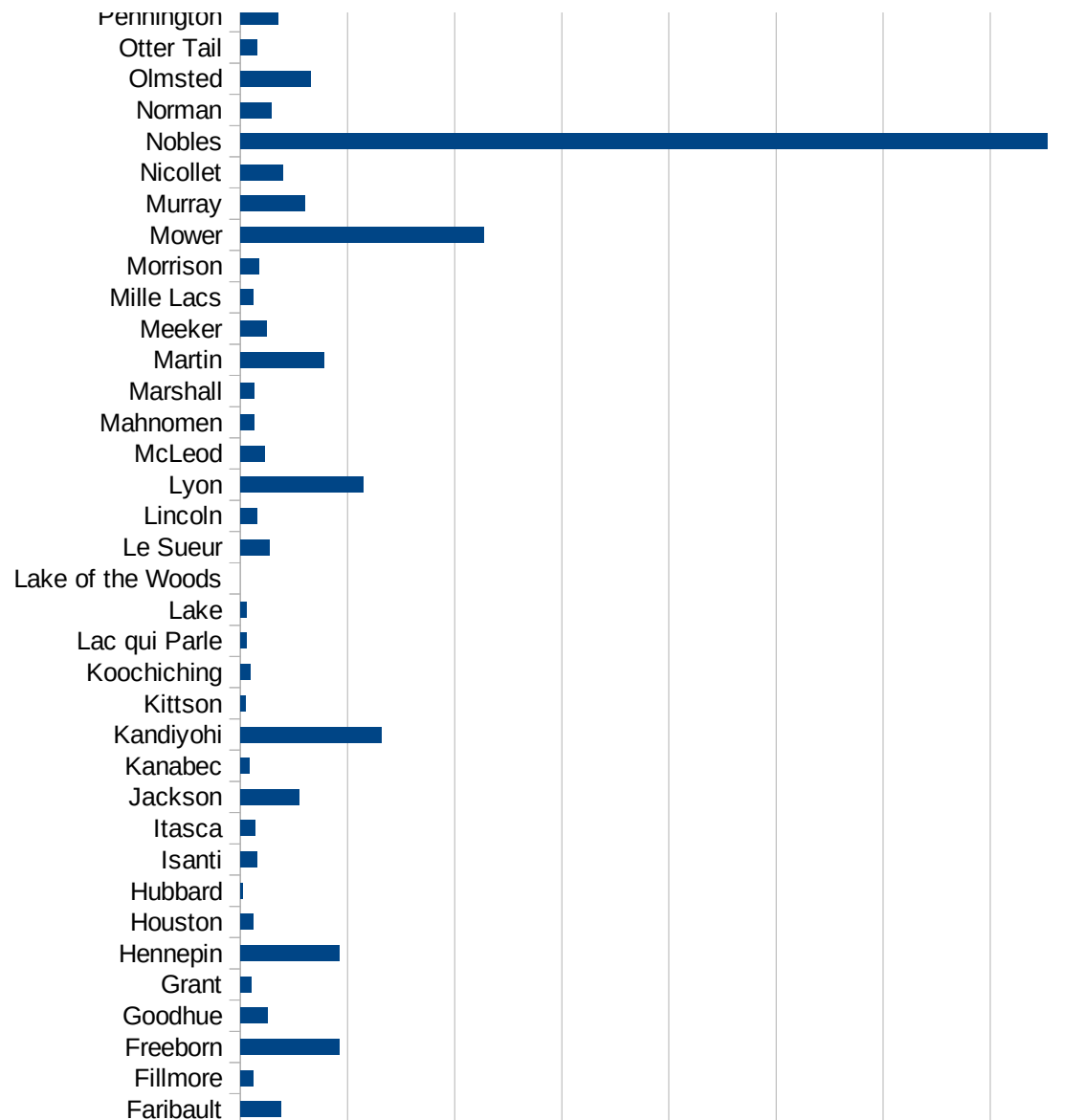
MN

FIPS	County	PC Infection
27001	Aitkin	81.75072318
27003	Anoka	586.7506282
27005	Becker	157.1091909
27007	Beltrami	57.63442696
27009	Benton	513.0102355
27011	Big Stone	280.6173582
27013	Blue Earth	559.1231999
27015	Brown	107.5225997
27017	Carlton	226.0233837
27019	Carver	326.409209
27021	Cass	40.6517836
27023	Chippewa	620.5971151
27025	Chisago	166.303065
27027	Clay	875.6156673
27029	Clearwater	79.45516459
27031	Cook	18.54255516
27033	Cottonwood	1170.524076
27035	Crow Wing	157.1915117
27037	Dakota	507.024773
27039	Dodge	379.4063971
27041	Douglas	152.7763144
27043	Faribault	385.2304114
27045	Fillmore	118.7197265
27047	Freeborn	926.2908948
27049	Goodhue	252.1388703
27051	Grant	99.65122073
27053	Hennepin	925.4995125
27055	Houston	123.8023469
27057	Hubbard	23.43896494
27059	Isanti	152.6297353
27061	Itasca	141.8817061
27063	Jackson	544.8491575
27065	Kanabec	86.38242735

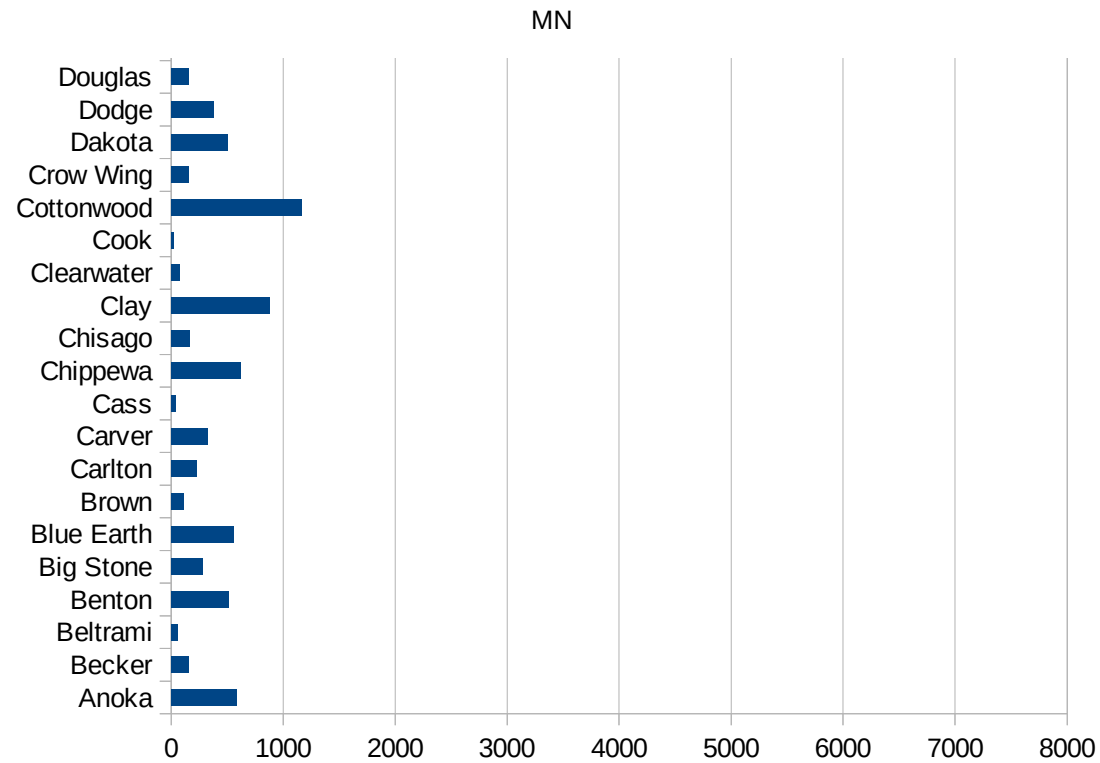


MN

27067 Kandiyohi	1318.399253
27069 Kittson	47.08097928
27071 Koochiching	96.46302251
27073 Lac qui Parle	60.07810153
27075 Lake	56.29574029
27077 Lake of the Woo	0
27079 Le Sueur	277.2513512
27081 Lincoln	158.6462189
27083 Lyon	1151.039838
27085 McLeod	225.7965601
27087 Mahnomen	126.8345715
27089 Marshall	127.7955272
27091 Martin	783.4217842
27093 Meeker	246.3160624
27095 Mille Lacs	122.4224339
27097 Morrison	174.86207
27099 Mower	2276.87386
27101 Murray	604.1565974
27103 Nicollet	397.4284044
27105 Nobles	7530.560117
27107 Norman	293.4362934
27109 Olmsted	657.1664416
27111 Otter Tail	154.7303271
27113 Pennington	352.6590492
27115 Pine	339.1785096
27117 Pipestone	221.0677573
27119 Polk	250.5629738
27121 Pope	90.11444535
27123 Ramsey	841.3151342
27125 Red Lake	75.01875469
27127 Redwood	104.9249131
27129 Renville	164.2485628
27131 Rice	1208.604543
27133 Rock	318.6743149



27135 Roseau	39.6039604
27137 St. Louis	79.09728967
27139 Scott	434.9271616
27141 Sherburne	303.0113707
27143 Sibley	306.0952888
27145 Stearns	1399.005375
27147 Steele	584.1915061
27149 Stevens	30.75976623
27151 Swift	214.0181915
27153 Todd	1615.002848
27155 Traverse	151.1487304
27157 Wabasha	138.6001386
27159 Wadena	108.9087345
27161 Waseca	304.9596062
27163 Washington	383.8719758
27165 Watonwan	1821.493625
27167 Wilkin	319.795331
27169 Winona	222.3315298
27171 Wright	321.2344792
27173 Yellow Medicine	275.6508423



MN

FIPS

29001
29003
29005
29007
29009
29011
29013
29015
29017
29019
29021
29023
29025
29027
29029
29031
29033
29035
29037

MN

29039
29041
29043
29045
29047
29049
29051
29053
29055
29057
29059
29061
29063
29065
29067
29069
29071
29073
29075
29077
29079
29081
29083
29085
29087
29089
29091
29093
29095
29097
29099
29101

29103

MN

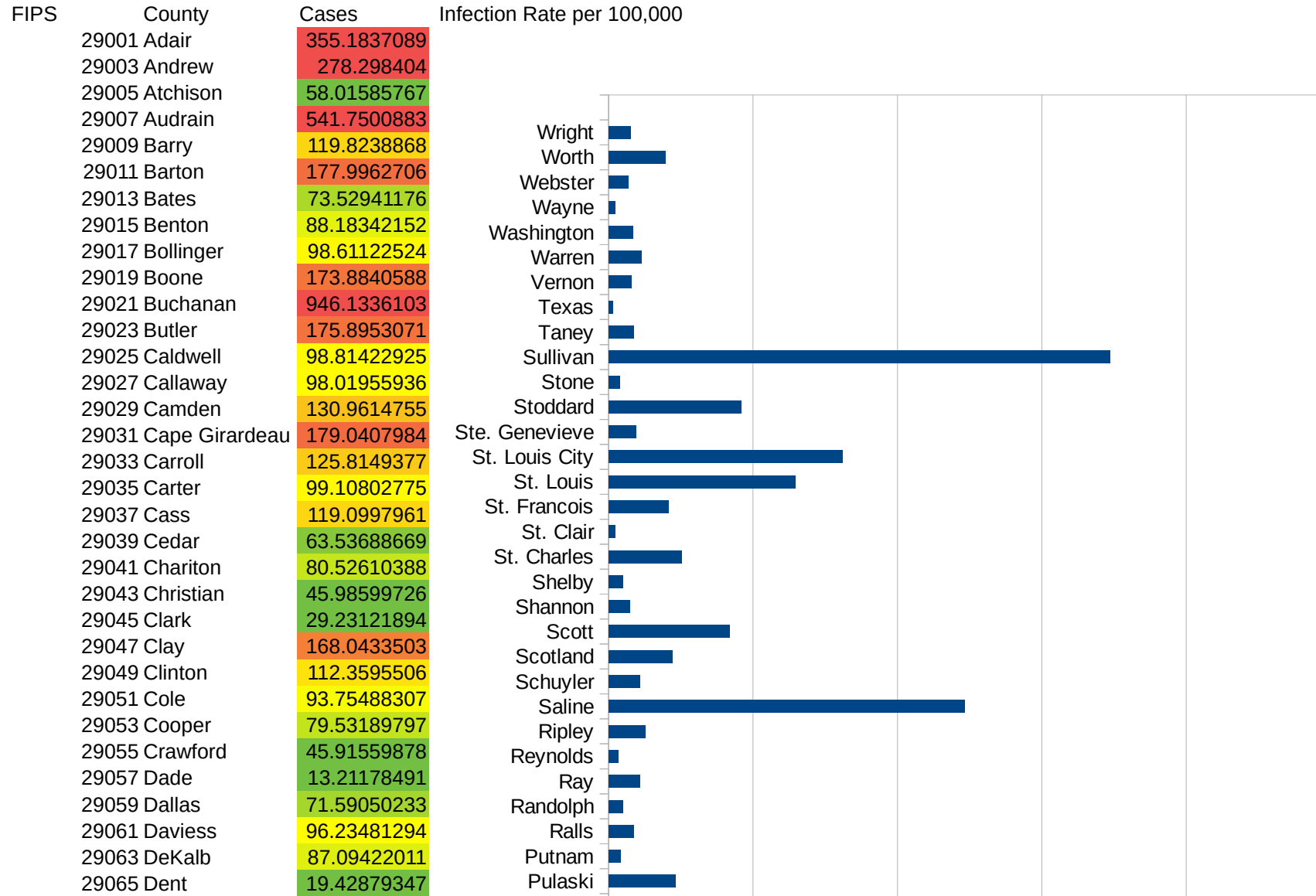
29105
29107
29109
29111
29113
29115
29117
29121
29123
29125
29127
29119
29129
29131
29133
29135
29137
29139
29141
29143
29145
29147
29149
29151
29153
29155
29157
29159
29161
29163
29165
29167
29169
29171

MN

29173
29175
29177
29179
29181
29195
29197
29199
29201
29203
29205
29183
29185
29187
29189
29510
29186
29207
29209
29211
29213
29215

29217
29219
29221
29223
29225
29227
29229

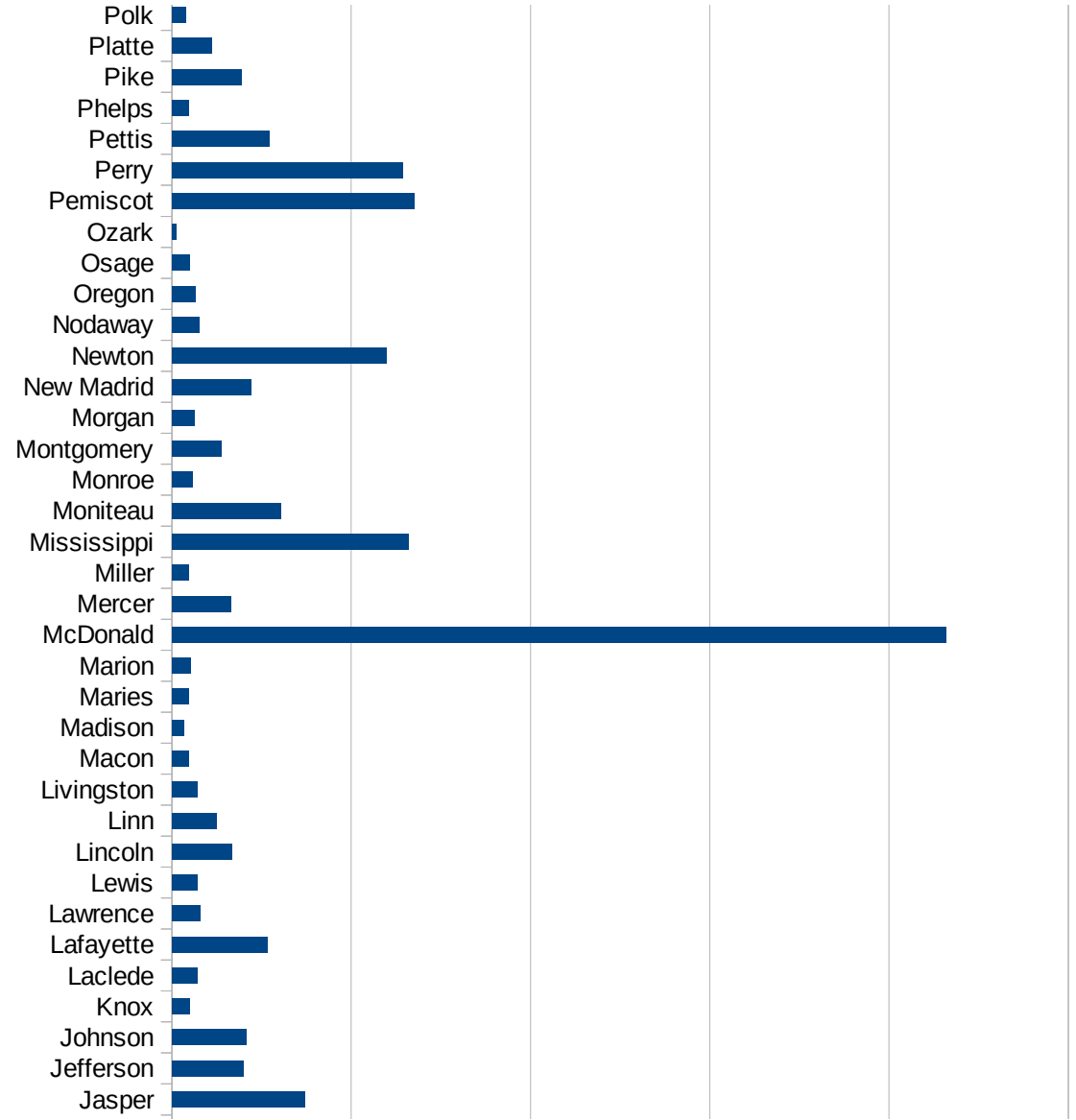
MO



This work is licensed under the Creative Commons Attribution-NoDerivatives 4.0 International License. To view a copy of this license, visit <http://creativecommons.org/licenses/by-nd/4.0/>.

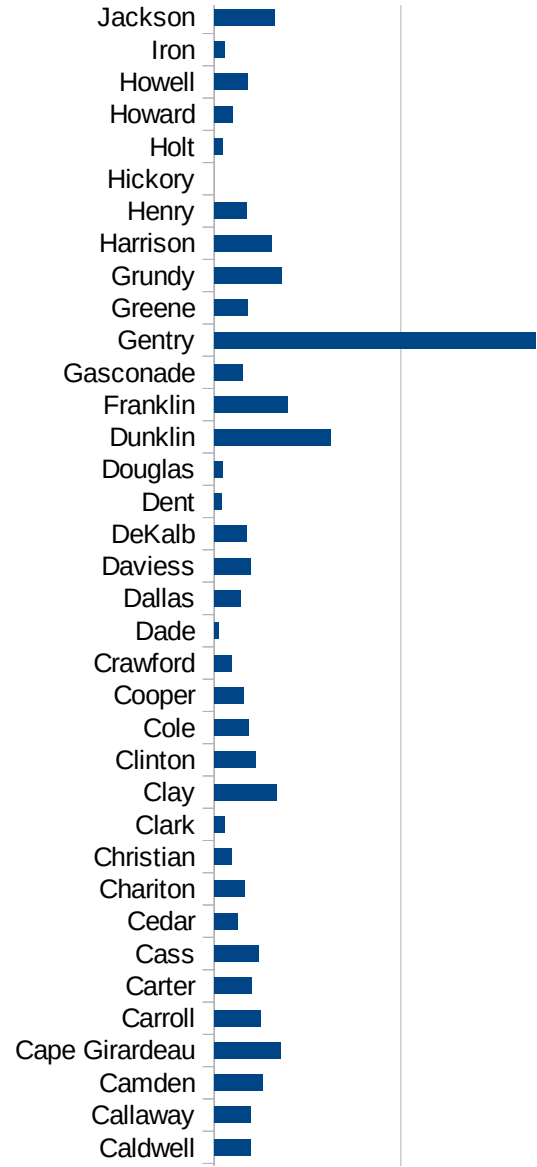
MO

29067 Douglas	22.43326105
29069 Dunklin	312.680556
29071 Franklin	196.7782386
29073 Gasconade	74.80448827
29075 Gentry	859.98793
29077 Greene	90.77736252
29079 Grundy	181.5614283
29081 Harrison	154.5043974
29083 Henry	87.18795888
29085 Hickory	0
29087 Holt	22.70663034
29089 Howard	49.32425767
29091 Howell	89.82932428
29093 Iron	29.47823524
29095 Jackson	160.7866264
29097 Jasper	370.5361584
29099 Jefferson	198.3534435
29101 Johnson	208.7527026
29103 Knox	50.671396
29105 Laclede	70.00252009
29107 Lafayette	266.8875391
29109 Lawrence	78.20850387
29111 Lewis	71.02993404
29113 Lincoln	166.4181951
29115 Linn	124.615768
29117 Livingston	72.62643602
29121 Macon	46.19547284
29123 Madison	32.81916639
29125 Maries	45.61523549
29127 Marion	52.4622272
29119 McDonald	2157.899298
29129 Mercer	164.7898929
29131 Miller	47.36343543
29133 Mississippi	659.8680264

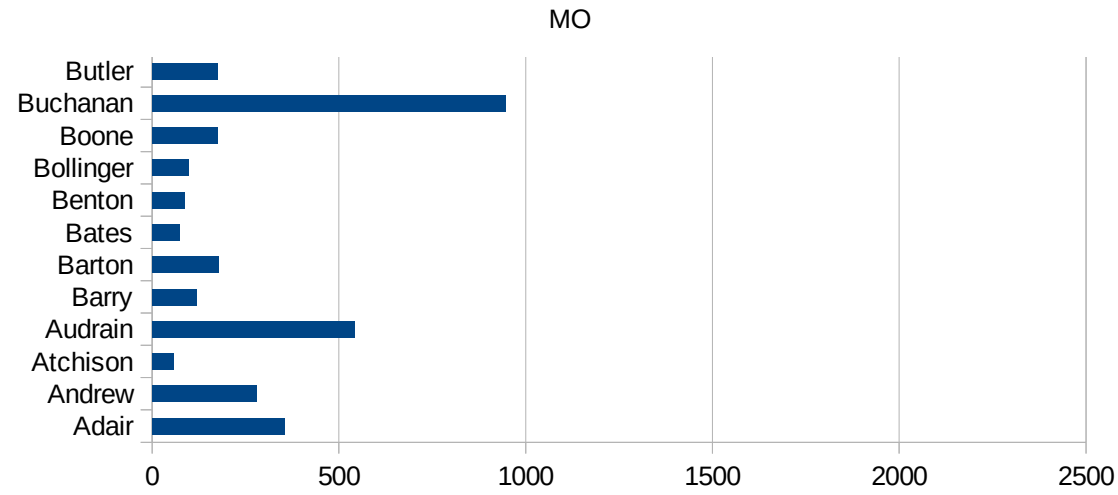


MO

29135 Moniteau	303.9513678
29137 Monroe	57.71006464
29139 Montgomery	138.7203052
29141 Morgan	63.85696041
29143 New Madrid	219.7039778
29145 Newton	597.2608382
29147 Nodaway	76.2195122
29149 Oregon	66.40736173
29151 Osage	51.04273006
29153 Ozark	11.09016303
29155 Pemiscot	676.0078663
29157 Perry	642.2976501
29159 Pettis	272.6717127
29161 Phelps	46.94625771
29163 Pike	194.5525292
29165 Platte	110.6957324
29167 Polk	40.37141704
29169 Pulaski	230.7071173
29171 Putnam	42.0433046
29173 Ralls	88.13160987
29175 Randolph	48.45939507
29177 Ray	109.2514093
29179 Reynolds	31.9795331
29181 Ripley	126.8562048
29195 Saline	1231.70998
29197 Schuyler	108.7192868
29199 Scotland	221.5062424
29201 Scott	418.6385147
29203 Shannon	73.26901942
29205 Shelby	49.58677686
29183 St. Charles	253.0174206
29185 St. Clair	21.28791911
29187 St. Francois	206.9213699
29189 St. Louis	646.5752875



29510 St. Louis City	810.0040286
29186 Ste. Genevieve	95.03577818
29207 Stoddard	458.8098336
29209 Stone	37.79646603
29211 Sullivan	1736.055297
29213 Taney	85.9414166
29215 Texas	15.64272027
29217 Vernon	77.94232268
29219 Warren	115.2372447
29221 Washington	84.19195766
29223 Wayne	22.86236854
29225 Webster	69.03781738
29227 Worth	196.0784314
29229 Wright	76.17803896



MO

FIPS

29001
29003
29005
29007
29009
29011
29013
29015
29017
29019
29021
29023
29025
29027
29029
29031
29033
29035
29037

MO

29039
29041
29043
29045
29047
29049
29051
29053
29055
29057
29059
29061
29063
29065
29067
29069
29071
29073
29075
29077
29079
29081
29083
29085
29087
29089
29091
29093
29095
29097
29099
29101

29103

MO

29105
29107
29109
29111
29113
29115
29117
29121
29123
29125
29127
29119
29129
29131
29133
29135
29137
29139
29141
29143
29145
29147
29149
29151
29153
29155
29157
29159
29161
29163
29165
29167
29169
29171

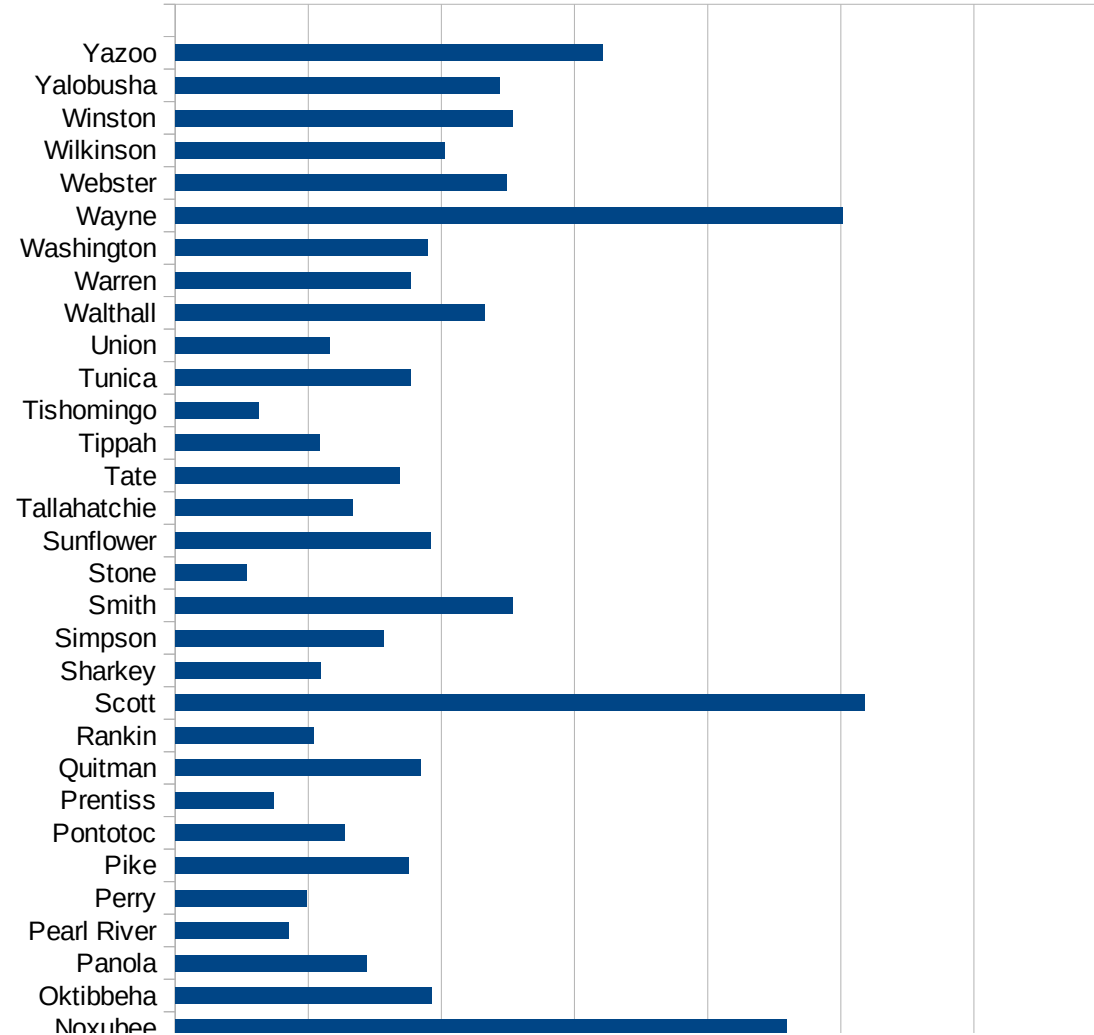
MO

29173
29175
29177
29179
29181
29195
29197
29199
29201
29203
29205
29183
29185
29187
29189
29510
29186
29207
29209
29211
29213
29215

29217
29219
29221
29223
29225
29227
29229

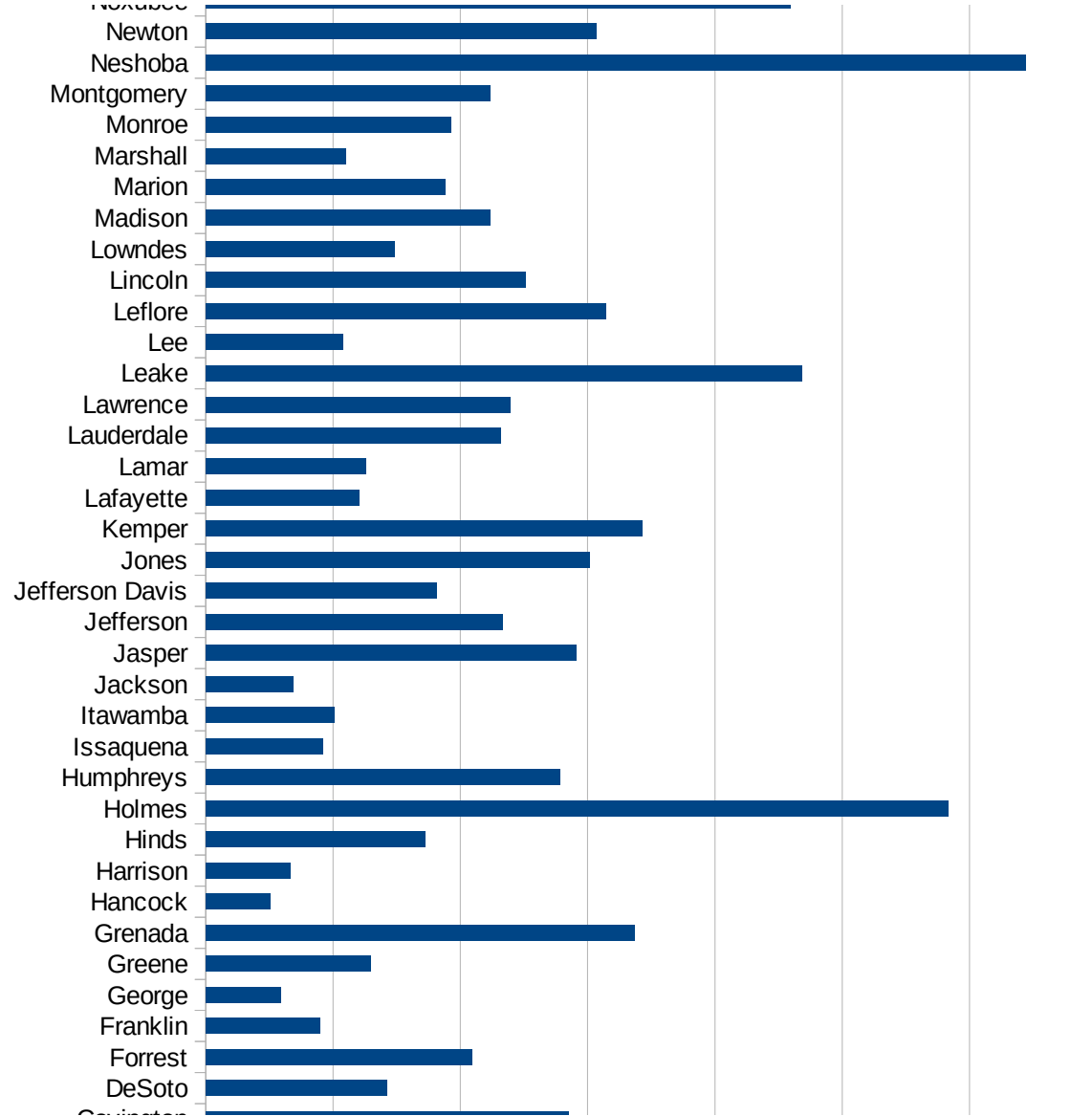
MS

FIPS	County	PC Infection
28001	Adams	811.1054116
28003	Alcorn	143.5341909
28005	Amite	649.0345611
28007	Attala	1889.463654
28009	Benton	326.4417845
28011	Bolivar	810.6469218
28013	Calhoun	789.6924356
28015	Carroll	1503.380083
28017	Chickasaw	1432.648069
28019	Choctaw	857.6950954
28021	Claiborne	2443.901355
28023	Clarke	1256.088183
28025	Clay	1222.531724
28027	Coahoma	795.4746332
28029	Copiah	1954.94517
28031	Covington	1426.828621
28033	DeSoto	710.4356569
28035	Forrest	1047.497201
28037	Franklin	449.4093477
28039	George	296.9072165
28041	Greene	647.7255999
28043	Grenada	1686.060318
28045	Hancock	253.5175561
28047	Harrison	332.930075
28049	Hinds	863.8252104
28051	Holmes	2916.808535
28053	Humphreys	1392.75766
28055	Issaquena	458.7155963
28057	Itawamba	506.0169239
28059	Jackson	344.0887232
28061	Jasper	1454.833212
28063	Jefferson	1168.027019
28065	Jefferson Davis	907.9579847

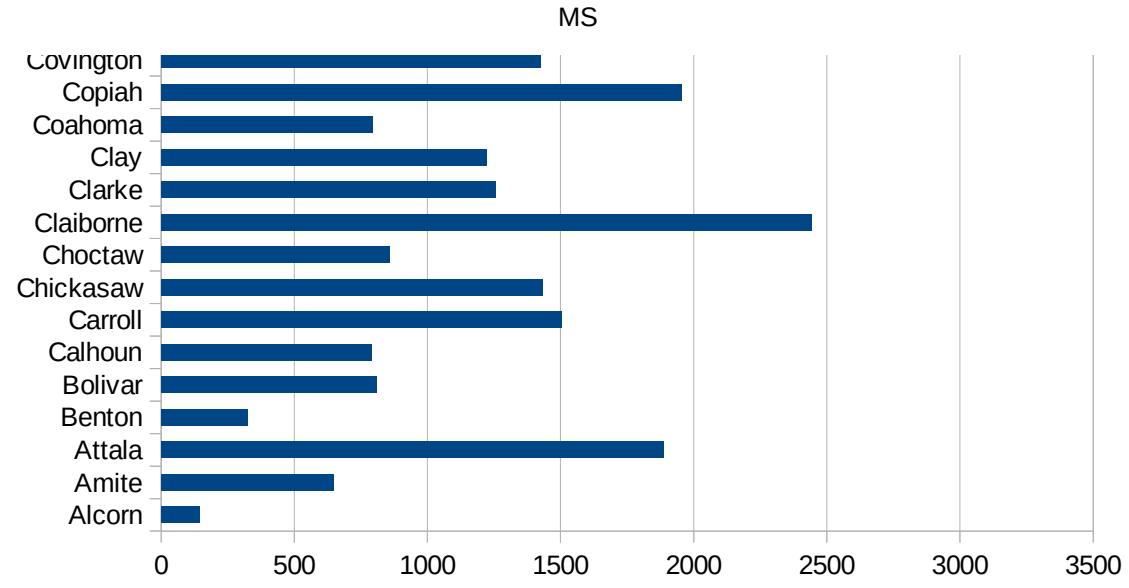


MS

28067 Jones	1508.888272
28069 Kemper	1715.368505
28071 Lafayette	602.2667129
28073 Lamar	629.333675
28075 Lauderdale	1157.773146
28077 Lawrence	1196.306704
28079 Leake	2341.519132
28081 Lee	539.8934297
28083 Leflore	1573.360075
28085 Lincoln	1257.126151
28087 Lowndes	743.254709
28089 Madison	1118.053583
28091 Marion	942.7473194
28093 Marshall	550.0550055
28095 Monroe	961.6466089
28097 Montgomery	1117.429911
28099 Neshoba	3220.600858
28101 Newton	1534.300238
28103 Noxubee	2297.104888
28105 Oktibbeha	961.7129378
28107 Panola	719.7612499
28109 Pearl River	427.8982433
28111 Perry	494.5100997
28113 Pike	877.0821222
28115 Pontotoc	637.7030126
28117 Prentiss	371.321351
28119 Quitman	921.855056
28121 Rankin	518.5117802
28123 Scott	2591.296355
28125 Sharkey	548.3207676
28127 Simpson	781.0748187
28129 Smith	1268.591426
28131 Stone	267.1368275
28133 Sunflower	959.7823975



28135 Tallahatchie	664.9031243
28137 Tate	841.475712
28139 Tippah	541.0320527
28141 Tishomingo	313.5601933
28143 Tunica	884.9557522
28145 Union	580.2978396
28147 Walthall	1161.424127
28149 Warren	885.7415107
28151 Washington	947.5623017
28153 Wayne	2507.63622
28155 Webster	1246.424193
28157 Wilkinson	1012.283894
28159 Winston	1266.171208
28161 Yalobusha	1218.528083
28163 Yazoo	1607.19343



MS

FIPS

29001
29003
29005
29007
29009
29011
29013
29015
29017
29019
29021
29023
29025
29027
29029
29031
29033
29035
29037

MS

29039
29041
29043
29045
29047
29049
29051
29053
29055
29057
29059
29061
29063
29065
29067
29069
29071
29073
29075
29077
29079
29081
29083
29085
29087
29089
29091
29093
29095
29097
29099
29101

29103

MS

29105
29107
29109
29111
29113
29115
29117
29121
29123
29125
29127
29119
29129
29131
29133
29135
29137
29139
29141
29143
29145
29147
29149
29151
29153
29155
29157
29159
29161
29163
29165
29167
29169
29171

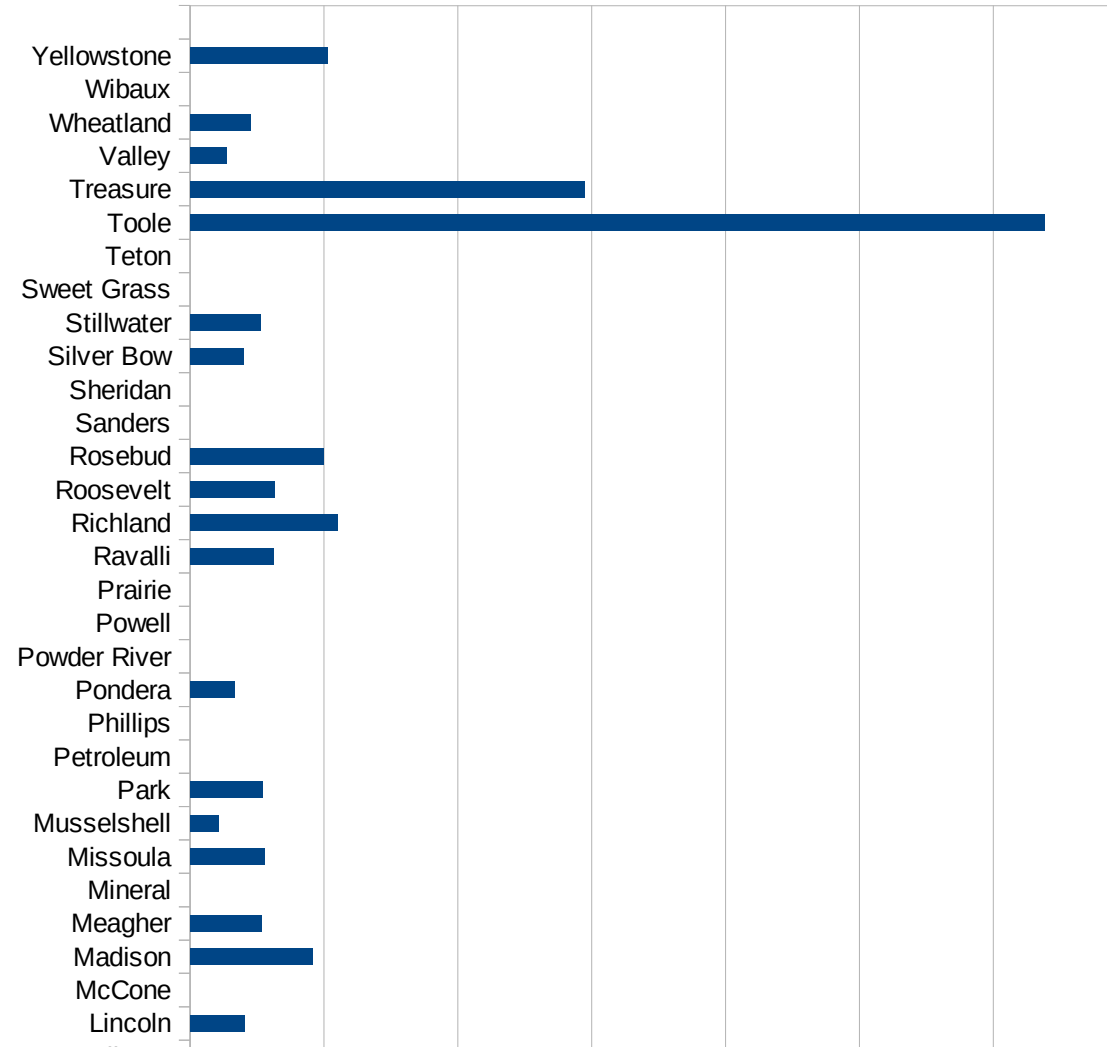
MS

29173
29175
29177
29179
29181
29195
29197
29199
29201
29203
29205
29183
29185
29187
29189
29510
29186
29207
29209
29211
29213
29215

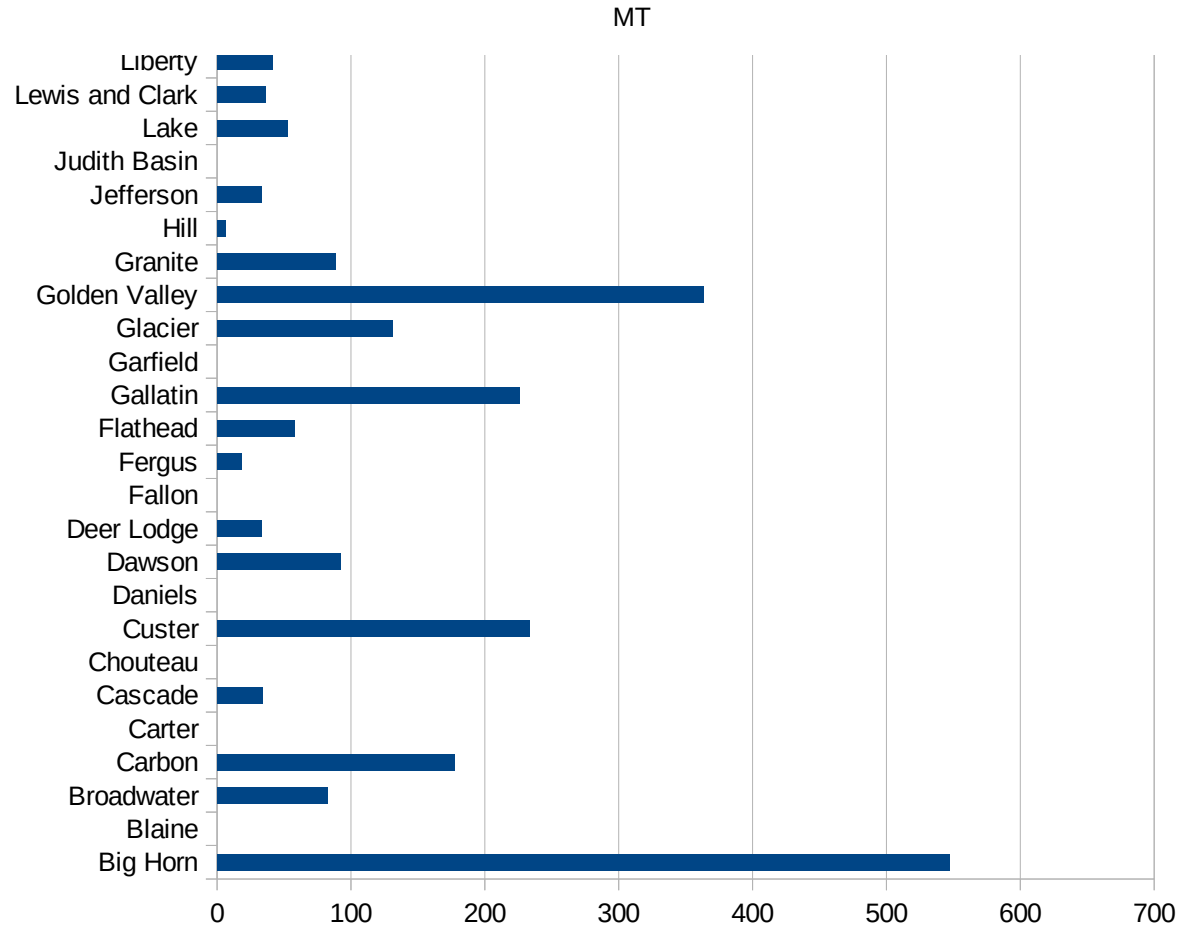
29217
29219
29221
29223
29225
29227
29229

MT

FIPS	County	PC Infection
30001	Beaverhead	10.63377286
30003	Big Horn	547.308442
30005	Blaine	0
30007	Broadwater	82.16926869
30009	Carbon	177.3380623
30011	Carter	0
30013	Cascade	34.29565303
30015	Chouteau	0
30017	Custer	233.0398757
30019	Daniels	0
30021	Dawson	92.16589862
30023	Deer Lodge	32.85510897
30025	Fallon	0
30027	Fergus	17.99694052
30029	Flathead	57.78308816
30031	Gallatin	226.14323
30033	Garfield	0
30035	Glacier	130.9376591
30037	Golden Valley	363.1961259
30039	Granite	88.80994671
30041	Hill	6.117330397
30043	Jefferson	33.06604943
30045	Judith Basin	0
30047	Lake	52.89256198
30049	Lewis and Clark	36.39010189
30051	Liberty	41.15226337
30053	Lincoln	40.41628776
30055	McCone	0
30057	Madison	91.24087591
30059	Meagher	53.59056806
30061	Mineral	0
30063	Missoula	55.55976463
30065	Musselshell	21.50075253



30067 Park	53.77629063
30069 Petroleum	0
30071 Phillips	0
30073 Pondera	33.48961822
30075 Powder River	0
30077 Powell	0
30079 Prairie	0
30081 Ravalli	62.54053553
30083 Richland	109.9605975
30085 Roosevelt	63.29686228
30087 Rosebud	99.30486594
30089 Sanders	0
30091 Sheridan	0
30093 Silver Bow	40.0080016
30095 Stillwater	52.44388504
30097 Sweet Grass	0
30099 Teton	0
30101 Toole	638.780136
30103 Treasure	294.55081
30105 Valley	26.89256421
30107 Wheatland	44.72271914
30109 Wibaux	0
30111 Yellowstone	103.0367748



MT

FIPS

29001
29003
29005
29007
29009
29011
29013
29015
29017
29019
29021
29023
29025
29027
29029
29031
29033
29035
29037

MT

29039
29041
29043
29045
29047
29049
29051
29053
29055
29057
29059
29061
29063
29065
29067
29069
29071
29073
29075
29077
29079
29081
29083
29085
29087
29089
29091
29093
29095
29097
29099
29101

29103

MT

29105
29107
29109
29111
29113
29115
29117
29121
29123
29125
29127
29119
29129
29131
29133
29135
29137
29139
29141
29143
29145
29147
29149
29151
29153
29155
29157
29159
29161
29163
29165
29167
29169
29171

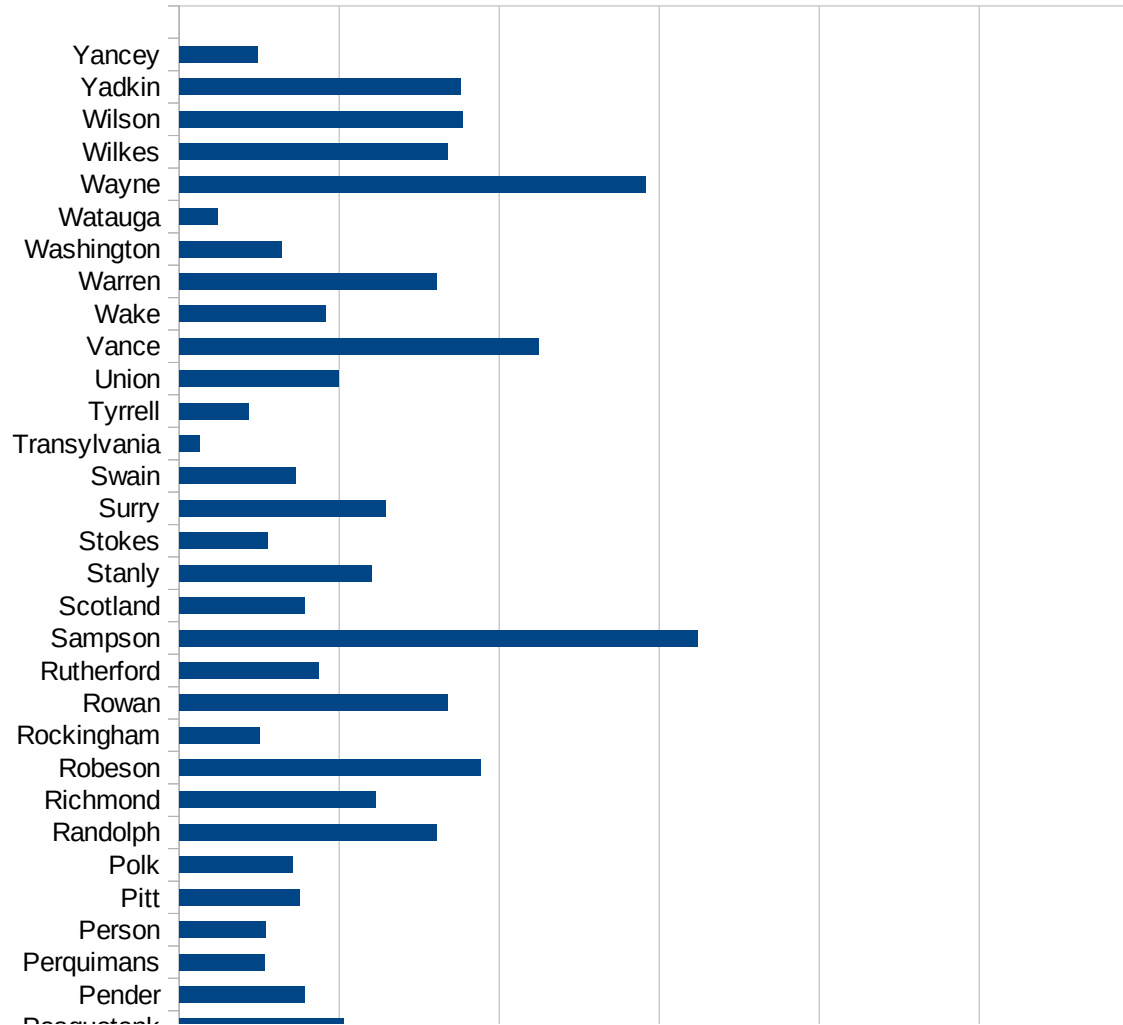
MT

29173
29175
29177
29179
29181
29195
29197
29199
29201
29203
29205
29183
29185
29187
29189
29510
29186
29207
29209
29211
29213
29215

29217
29219
29221
29223
29225
29227
29229

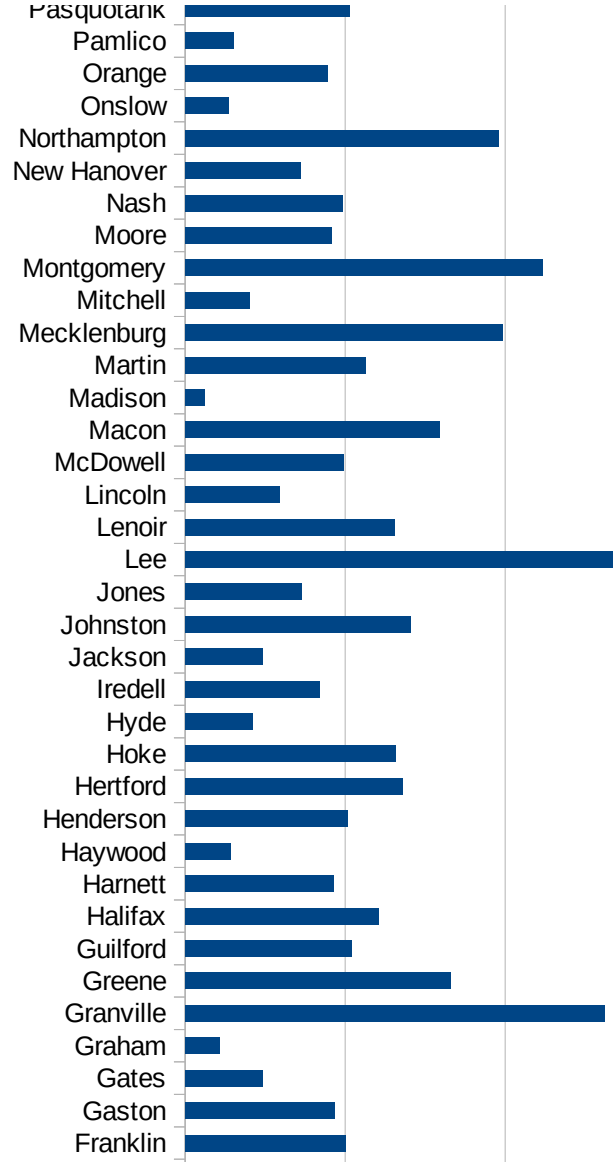
NC

FIPS	County	PC Infection
37001	Alamance	669.3263477
37003	Alexander	235.5901802
37005	Alleghany	277.7528895
37007	Anson	506.4919403
37009	Ashe	191.8182154
37011	Avery	62.8391888
37013	Beaufort	169.9271437
37015	Bertie	762.1150005
37017	Bladen	1102.74179
37019	Brunswick	364.9154625
37021	Buncombe	221.5335214
37023	Burke	1130.756124
37025	Cabarrus	550.7660569
37027	Caldwell	501.0423143
37029	Camden	242.7637722
37031	Carteret	120.8215868
37033	Caswell	594.7660587
37035	Catawba	489.1208431
37037	Chatham	1294.794843
37039	Cherokee	126.8364866
37041	Chowan	171.0742034
37043	Clay	107.7295987
37045	Cleveland	289.8253879
37047	Columbus	928.9372024
37049	Craven	354.6719527
37051	Cumberland	348.1479253
37053	Currituck	70.18321513
37055	Dare	131.5032465
37057	Davidson	561.7775217
37059	Davie	451.6415885
37061	Duplin	2480.630692
37063	Durham	1145.106855
37065	Edgecombe	601.8652053

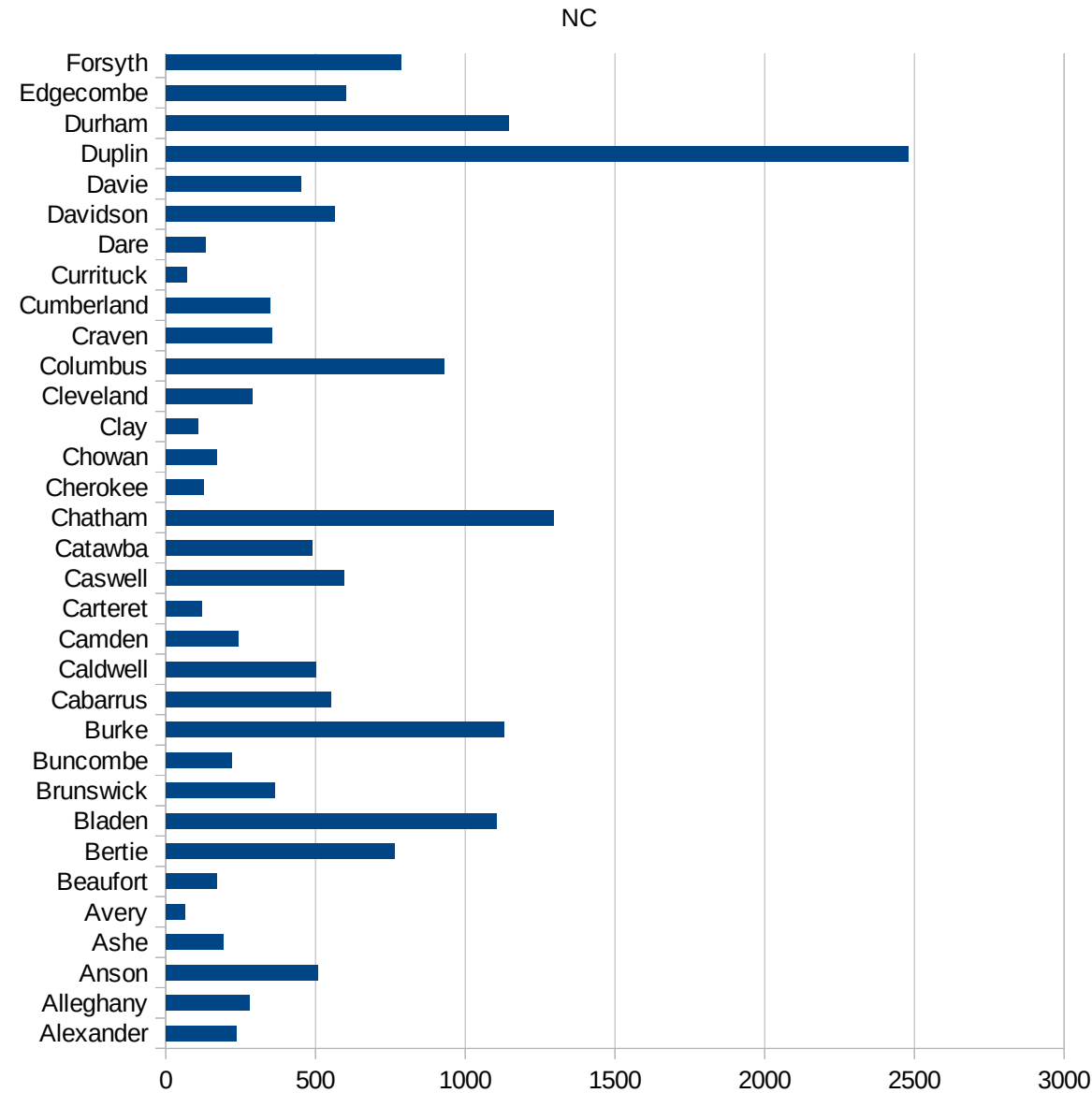


NC

37067 Forsyth	785.5467833
37069 Franklin	500.2960332
37071 Gaston	467.1387416
37073 Gates	241.9424523
37075 Graham	106.0820368
37077 Granville	1310.820927
37079 Greene	828.0982296
37081 Guilford	519.9842599
37083 Halifax	605.0539803
37085 Harnett	462.6939067
37087 Haywood	143.6155621
37089 Henderson	507.9316134
37091 Hertford	680.5021345
37093 Hoke	659.19217
37095 Hyde	210.3250478
37097 Iredell	419.200269
37099 Jackson	242.3431117
37101 Johnston	706.0564944
37103 Jones	363.1835633
37105 Lee	1336.002083
37107 Lenoir	655.6381306
37109 Lincoln	293.6612152
37111 McDowell	496.6268926
37113 Macon	793.5383307
37115 Madison	59.73441162
37117 Martin	564.5979445
37119 Mecklenburg	993.0514736
37121 Mitchell	200
37123 Montgomery	1118.404166
37125 Moore	456.0102146
37127 Nash	490.3420694
37129 New Hanover	361.641854
37131 Northampton	980.8904249
37133 Onslow	136.582306



37135 Orange	445.807967
37137 Pamlico	149.9605367
37139 Pasquotank	514.6446681
37141 Pender	390.9140633
37143 Perquimans	268.2163612
37145 Person	270.8380793
37147 Pitt	377.4025368
37149 Polk	354.1798069
37151 Randolph	805.7146445
37153 Richmond	614.8773587
37155 Robeson	940.5981901
37157 Rockingham	252.5085456
37159 Rowan	837.4509776
37161 Rutherford	435.4592524
37163 Sampson	1618.835067
37165 Scotland	390.6923298
37167 Stanly	600.886025
37169 Stokes	274.9246706
37171 Surry	644.9102129
37173 Swain	365.040365
37175 Transylvania	64.29928394
37177 Tyrrell	217.8649237
37179 Union	497.2277328
37181 Vance	1123.771926
37183 Wake	458.5715528
37185 Warren	802.7465038
37187 Washington	320.4317396
37189 Watauga	119.760479
37191 Wayne	1456.413086
37193 Wilkes	840.1767872
37195 Wilson	885.1513105
37197 Yadkin	878.9920891
37199 Yancey	245.7688656



NC

NC

FIPS

29001
29003
29005
29007
29009
29011
29013
29015
29017
29019
29021
29023
29025
29027
29029
29031
29033
29035
29037

NC

29039
29041
29043
29045
29047
29049
29051
29053
29055
29057
29059
29061
29063
29065
29067
29069
29071
29073
29075
29077
29079
29081
29083
29085
29087
29089
29091
29093
29095
29097
29099
29101

29103

NC

29105
29107
29109
29111
29113
29115
29117
29121
29123
29125
29127
29119
29129
29131
29133
29135
29137
29139
29141
29143
29145
29147
29149
29151
29153
29155
29157
29159
29161
29163
29165
29167
29169
29171

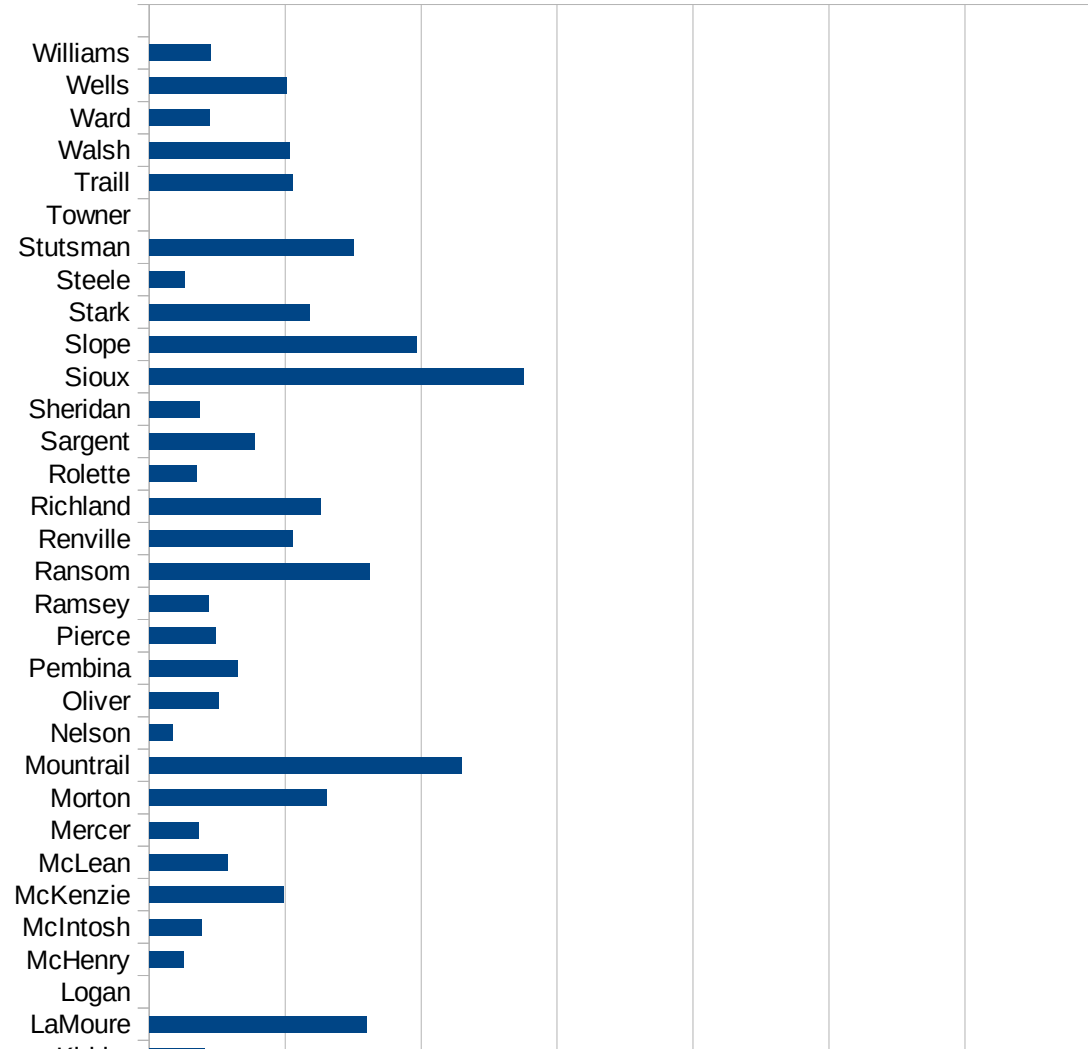
NC

29173
29175
29177
29179
29181
29195
29197
29199
29201
29203
29205
29183
29185
29187
29189
29510
29186
29207
29209
29211
29213
29215

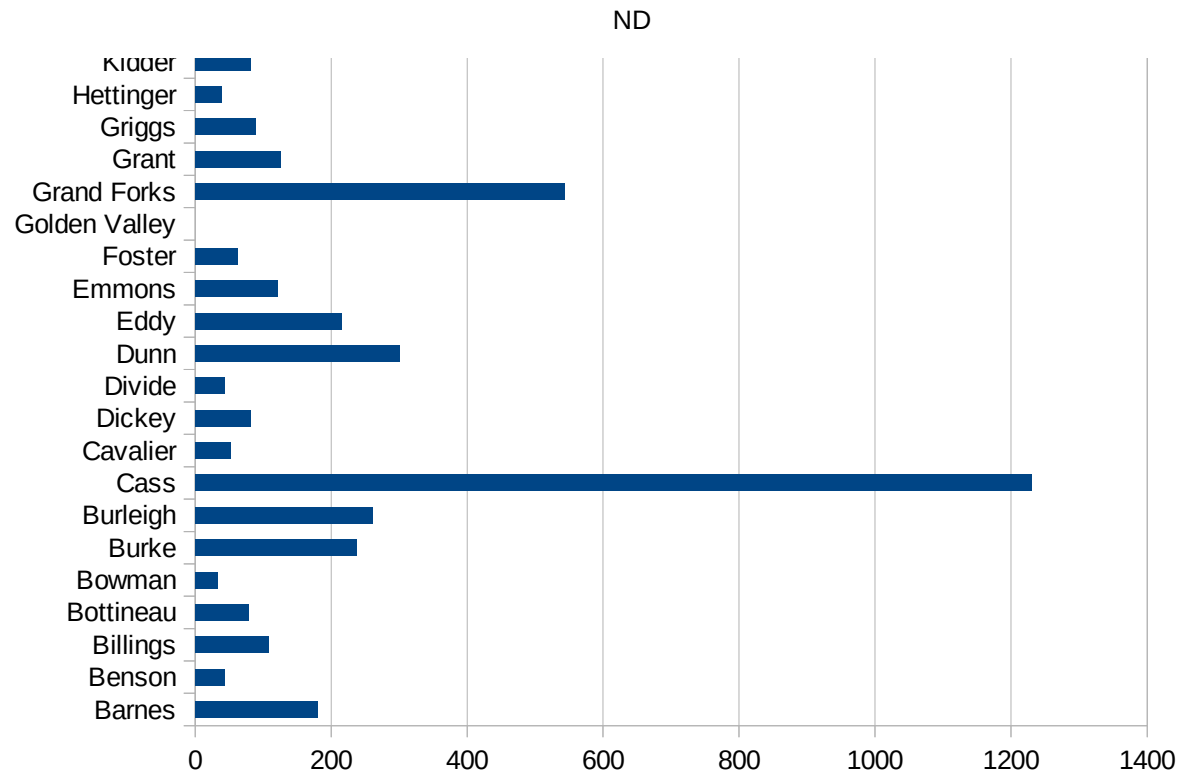
29217
29219
29221
29223
29225
29227
29229

ND

FIPS	County	PC Infection
38001	Adams	0
38003	Barnes	180.2314551
38005	Benson	43.09106579
38007	Billings	108.8139282
38009	Bottineau	77.99095305
38011	Bowman	32.50975293
38013	Burke	238.0952381
38015	Burleigh	261.3542137
38017	Cass	1230.194583
38019	Cavalier	52.232959
38021	Dickey	81.58270447
38023	Divide	43.80201489
38025	Dunn	300.0923361
38027	Eddy	216.1694769
38029	Emmons	121.3960546
38031	Foster	62.18905473
38033	Golden Valley	0
38035	Grand Forks	544.0158259
38037	Grant	126.3689975
38039	Griggs	89.60573477
38041	Hettinger	39.77724741
38043	Kidder	81.63265306
38045	LaMoure	320.0393895
38047	Logan	0
38049	McHenry	51.58184319
38051	McIntosh	77.36943907
38053	McKenzie	198.0633803
38055	McLean	115.2918981
38057	Mercer	72.57771864
38059	Morton	260.4920405
38061	Mountrail	459.9725974
38063	Nelson	34.8553503
38065	Oliver	102.4590164



38067 Pembina	129.5523247
38069 Pierce	98.01519235
38071 Ramsey	87.10042679
38073 Ransom	324.6133282
38075 Renville	210.6149958
38077 Richland	252.4786009
38079 Rolette	69.92518006
38081 Sargent	155.0387597
38083 Sheridan	74.12898443
38085 Sioux	550.7113355
38087 Slope	393.1847969
38089 Stark	235.5066619
38091 Steele	52.54860746
38093 Stutsman	301.1904193
38095 Towner	0
38097 Traill	211.5217121
38099 Walsh	206.2435549
38101 Ward	88.56872933
38103 Wells	202.1733637
38105 Williams	90.52333805



ND

FIPS

29001
29003
29005
29007
29009
29011
29013
29015
29017
29019
29021
29023
29025
29027
29029
29031
29033
29035
29037

ND

29039
29041
29043
29045
29047
29049
29051
29053
29055
29057
29059
29061
29063
29065
29067
29069
29071
29073
29075
29077
29079
29081
29083
29085
29087
29089
29091
29093
29095
29097
29099
29101

29103

ND

29105
29107
29109
29111
29113
29115
29117
29121
29123
29125
29127
29119
29129
29131
29133
29135
29137
29139
29141
29143
29145
29147
29149
29151
29153
29155
29157
29159
29161
29163
29165
29167
29169
29171

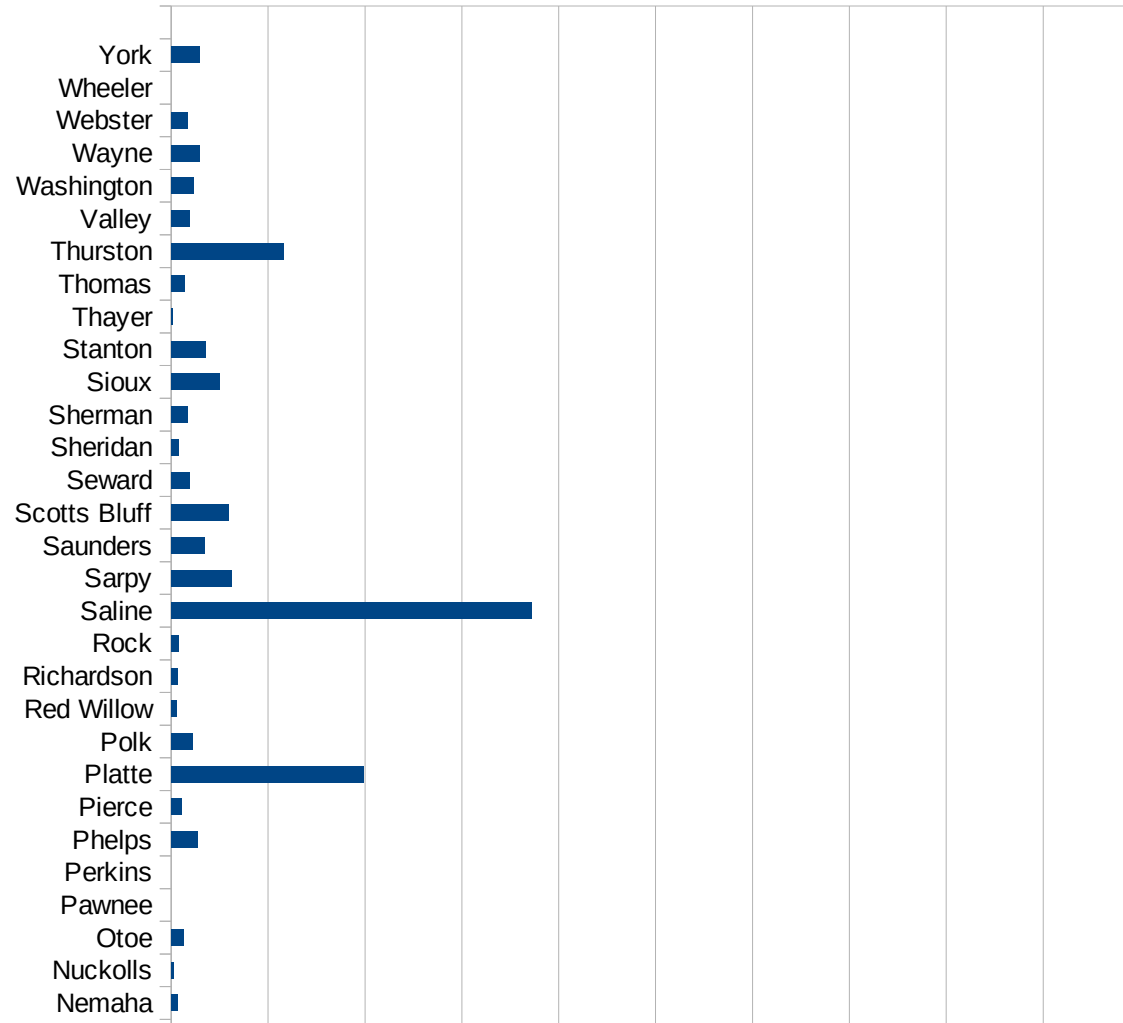
ND

29173
29175
29177
29179
29181
29195
29197
29199
29201
29203
29205
29183
29185
29187
29189
29510
29186
29207
29209
29211
29213
29215

29217
29219
29221
29223
29225
29227
29229

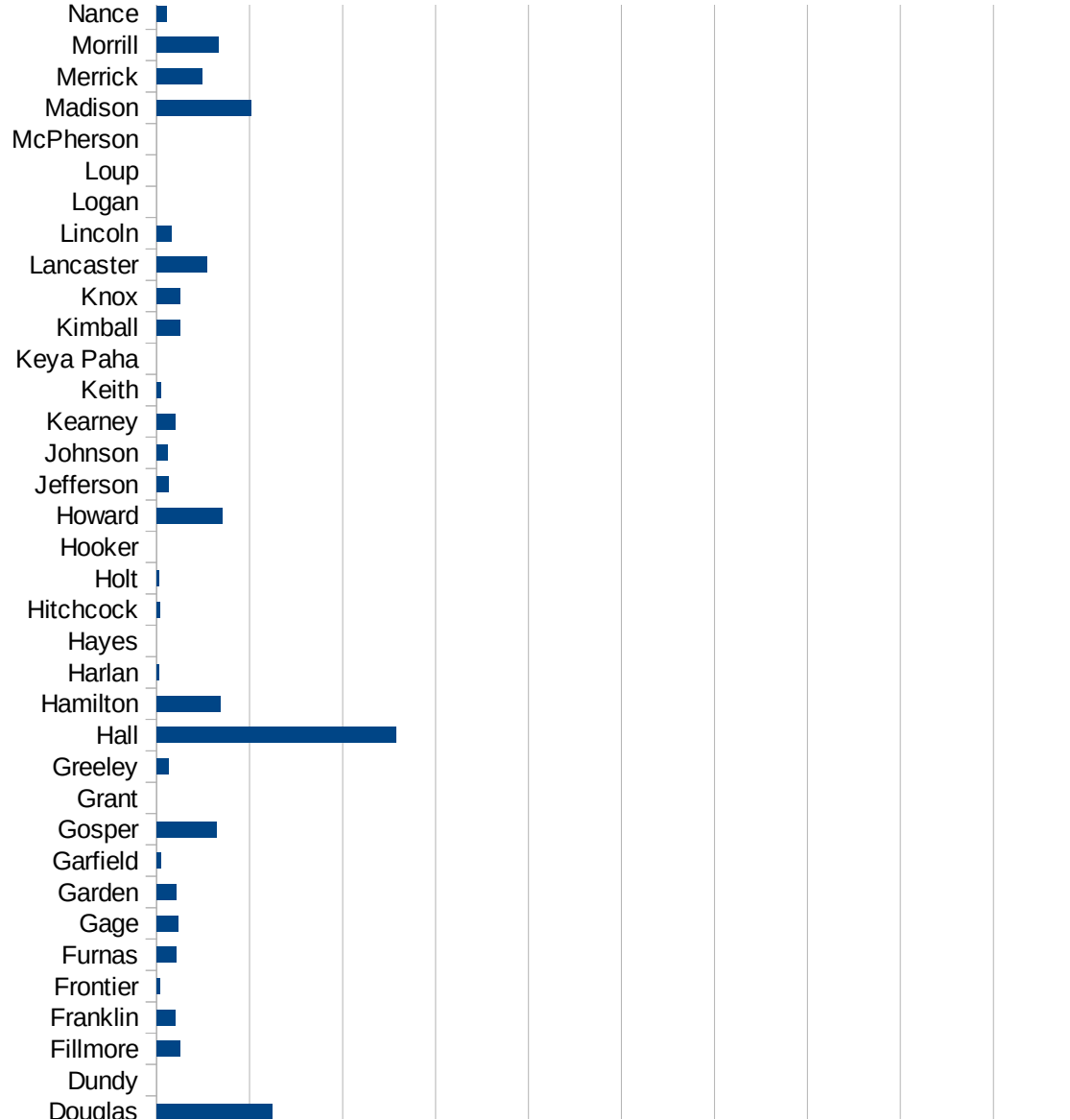
NE

FIPS	County	PC Infection
31001	Adams	926.6605312
31003	Antelope	142.0454545
31005	Arthur	0
31007	Banner	136.9863014
31009	Blaine	0
31011	Boone	133.613285
31013	Box Butte	27.84998143
31015	Boyd	51.15089514
31017	Brown	0
31019	Buffalo	370.855588
31021	Burt	200.3699137
31023	Butler	632.9113924
31025	Cass	252.3032226
31027	Cedar	201.2787118
31029	Chase	25.14458134
31031	Cherry	17.35809755
31033	Cheyenne	193.3404941
31035	Clay	434.5027358
31037	Colfax	6129.951291
31039	Cuming	402.6845638
31041	Custer	369.00369
31043	Dakota	8768.610267
31045	Dawes	22.94630564
31047	Dawson	3614.661099
31049	Deuel	0
31051	Dixon	823.2615169
31053	Dodge	1859.150336
31055	Douglas	1238.18092
31057	Dundy	0
31059	Fillmore	253.3019721
31061	Franklin	198.4783328
31063	Frontier	38.34355828
31065	Furnas	212.0890774

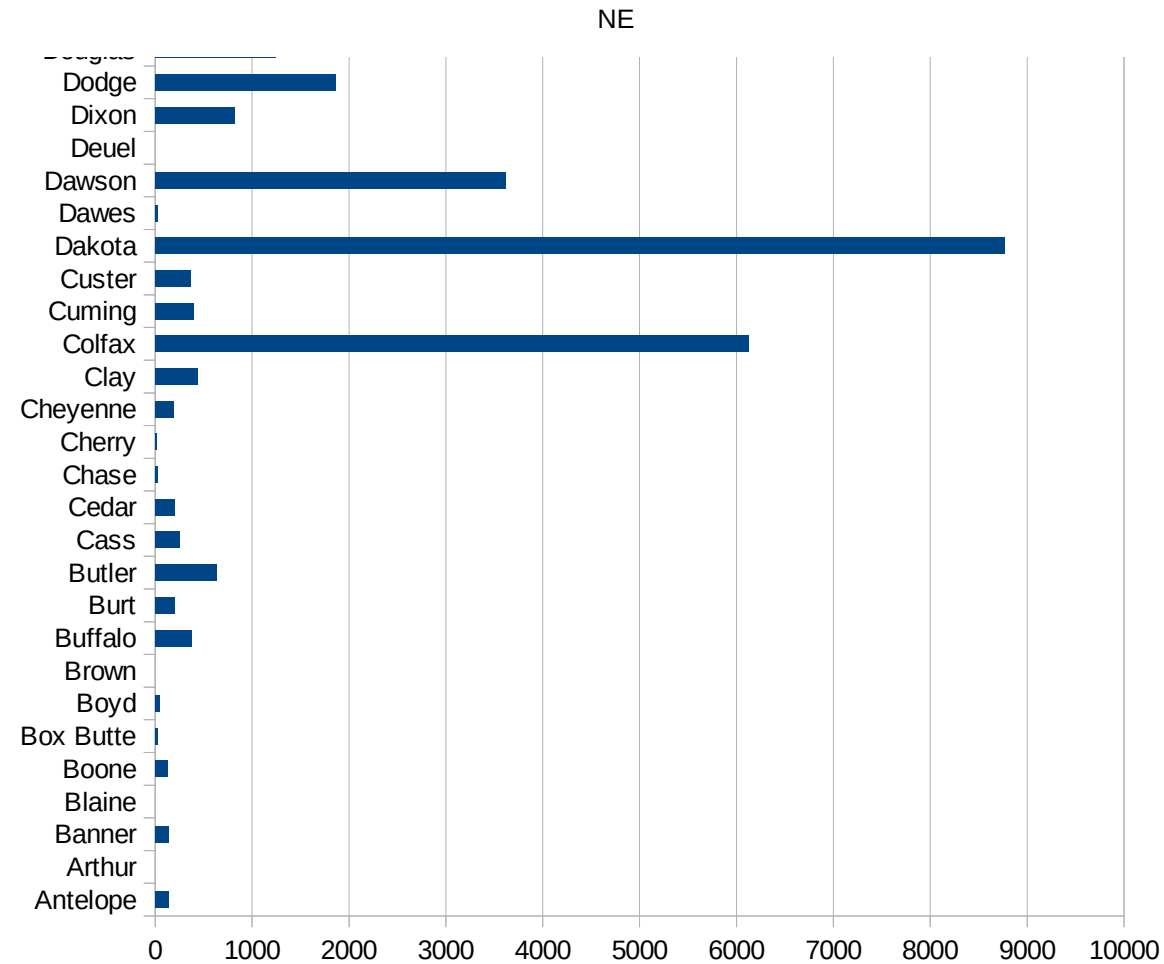


NE

31067 Gage	227.9812032
31069 Garden	210.8592514
31071 Garfield	50.32712632
31073 Gosper	651.3026052
31075 Grant	0
31077 Greeley	127.3344652
31079 Hall	2576.005973
31081 Hamilton	689.6551724
31083 Harlan	29.40311673
31085 Hayes	0
31087 Hitchcock	35.63791875
31089 Holt	29.47533897
31091 Hooker	0
31093 Howard	711.1935683
31095 Jefferson	126.8141468
31097 Johnson	116.8679392
31099 Kearney	198.6552567
31101 Keith	49.86909363
31103 Keya Paha	0
31105 Kimball	248.7562189
31107 Knox	249.4358
31109 Lancaster	538.3393429
31111 Lincoln	162.0008526
31113 Logan	0
31115 Loup	0
31117 McPherson	0
31119 Madison	1020.004521
31121 Merrick	491.4004914
31123 Morrill	661.5450277
31125 Nance	113.2502831
31127 Nemaha	71.85972981
31129 Nuckolls	23.83790226
31131 Otoe	125.1172975
31133 Pawnee	0



31135 Perkins	0
31137 Phelps	277.9012895
31139 Pierce	112.0134416
31141 Platte	1987.231364
31143 Polk	227.358848
31145 Red Willow	55.9388402
31147 Richardson	62.99609424
31149 Rock	73.52941176
31151 Saline	3721.254355
31153 Sarpy	620.7341469
31155 Saunders	347.3689152
31157 Scotts Bluff	591.847509
31159 Seward	190.5531817
31161 Sheridan	77.07129094
31163 Sherman	164.5819618
31165 Sioux	505.4759899
31167 Stanton	351.758794
31169 Thayer	19.84520738
31171 Thomas	138.8888889
31173 Thurston	1163.905244
31175 Valley	190.9307876
31177 Washington	232.2543185
31179 Wayne	297.7773051
31181 Webster	169.8273422
31183 Wheeler	0
31185 York	297.7054894



NE

FIPS

29001
29003
29005
29007
29009
29011
29013
29015
29017
29019
29021
29023
29025
29027
29029
29031
29033
29035
29037

NE

29039
29041
29043
29045
29047
29049
29051
29053
29055
29057
29059
29061
29063
29065
29067
29069
29071
29073
29075
29077
29079
29081
29083
29085
29087
29089
29091
29093
29095
29097
29099
29101

29103

NE

29105
29107
29109
29111
29113
29115
29117
29121
29123
29125
29127
29119
29129
29131
29133
29135
29137
29139
29141
29143
29145
29147
29149
29151
29153
29155
29157
29159
29161
29163
29165
29167
29169
29171

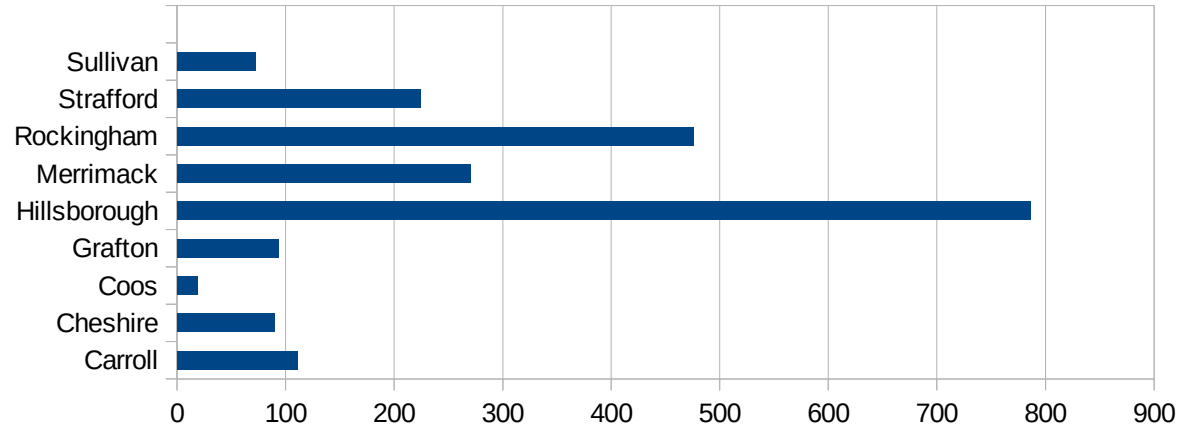
NE

29173
29175
29177
29179
29181
29195
29197
29199
29201
29203
29205
29183
29185
29187
29189
29510
29186
29207
29209
29211
29213
29215

29217
29219
29221
29223
29225
29227
29229

NH

FIPS	County	Cases	Per Capita Cases 100,000
33001	Belknap	132.7390122	
33003	Carroll	110.7033765	
33005	Cheshire	90.20433242	
33007	Coos	18.99395359	
33009	Grafton	93.55578821	
33011	Hillsborough	785.7973688	
33013	Merrimack	270.6243549	
33015	Rockingham	475.4573447	
33017	Strafford	224.4599892	
33019	Sullivan	71.85240126	



NH

FIPS

29001
29003
29005
29007
29009
29011
29013
29015
29017
29019
29021
29023
29025
29027
29029
29031
29033
29035
29037

NH

29039
29041
29043
29045
29047
29049
29051
29053
29055
29057
29059
29061
29063
29065
29067
29069
29071
29073
29075
29077
29079
29081
29083
29085
29087
29089
29091
29093
29095
29097
29099
29101

29103

NH

29105
29107
29109
29111
29113
29115
29117
29121
29123
29125
29127
29119
29129
29131
29133
29135
29137
29139
29141
29143
29145
29147
29149
29151
29153
29155
29157
29159
29161
29163
29165
29167
29169
29171

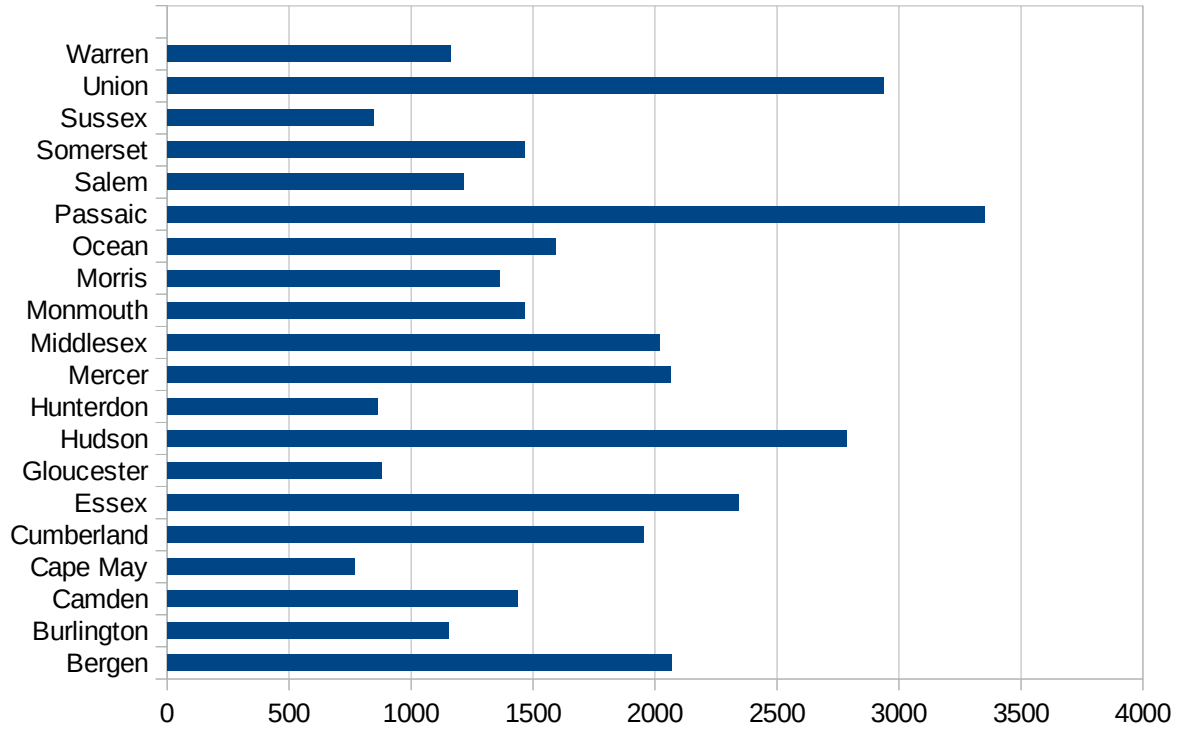
NH

29173
29175
29177
29179
29181
29195
29197
29199
29201
29203
29205
29183
29185
29187
29189
29510
29186
29207
29209
29211
29213
29215

29217
29219
29221
29223
29225
29227
29229

NJ

FIPS	County	PC Infection
34001	Atlantic	1071.849723
34003	Bergen	2068.449394
34005	Burlington	1154.509367
34007	Camden	1439.029104
34009	Cape May	769.2307692
34011	Cumberland	1951.355218
34013	Essex	2342.057124
34015	Gloucester	879.5228683
34017	Hudson	2786.434952
34019	Hunterdon	862.774027
34021	Mercer	2064.297709
34023	Middlesex	2020.525862
34025	Monmouth	1466.15295
34027	Morris	1362.731371
34029	Ocean	1591.454182
34031	Passaic	3353.003119
34033	Salem	1217.116297
34035	Somerset	1466.94689
34037	Sussex	845.1764572
34039	Union	2934.593875
34041	Warren	1162.80169



FIPS

- 29001
- 29003
- 29005
- 29007
- 29009
- 29011
- 29013
- 29015
- 29017
- 29019
- 29021
- 29023
- 29025
- 29027
- 29029
- 29031
- 29033
- 29035
- 29037

NJ

29039
29041
29043
29045
29047
29049
29051
29053
29055
29057
29059
29061
29063
29065
29067
29069
29071
29073
29075
29077
29079
29081
29083
29085
29087
29089
29091
29093
29095
29097
29099
29101

29103

NJ

29105
29107
29109
29111
29113
29115
29117
29121
29123
29125
29127
29119
29129
29131
29133
29135
29137
29139
29141
29143
29145
29147
29149
29151
29153
29155
29157
29159
29161
29163
29165
29167
29169
29171

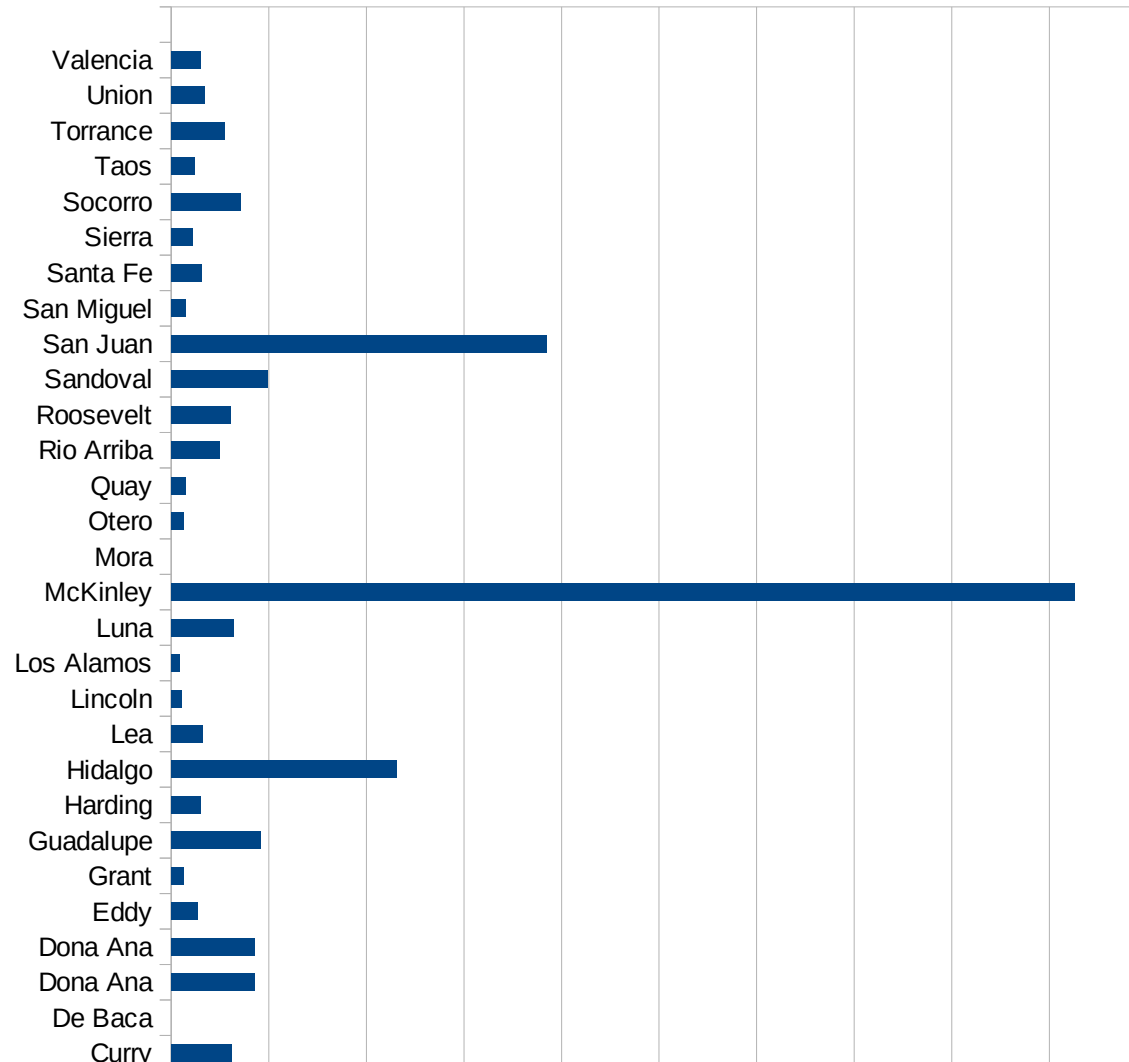
NJ

29173
29175
29177
29179
29181
29195
29197
29199
29201
29203
29205
29183
29185
29187
29189
29510
29186
29207
29209
29211
29213
29215

29217
29219
29221
29223
29225
29227
29229

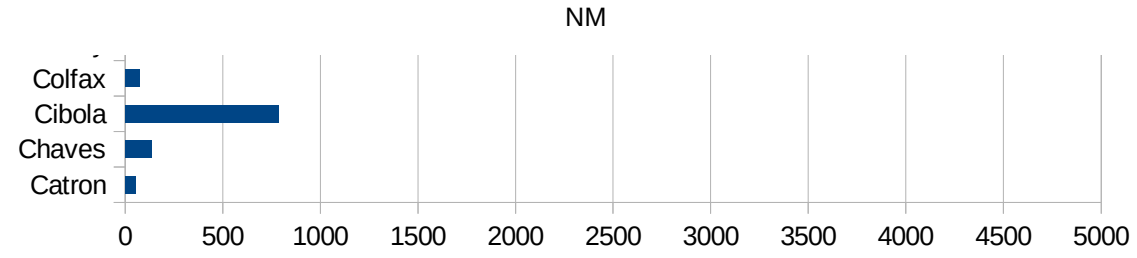
NM

FIPS	County	PC Infection
35001	Bernalillo	310.7406649
35003	Catron	55.89714925
35005	Chaves	137.5813508
35006	Cibola	788.9030135
35007	Colfax	74.31874484
35009	Curry	309.4847988
35011	De Baca	0
35013	Dona Ana	427.0832376
35013	Dona Ana	427.0832376
35015	Eddy	134.7150259
35017	Grant	65.82315512
35019	Guadalupe	460.7233356
35021	Harding	152.6717557
35023	Hidalgo	1155.660377
35025	Lea	162.3306661
35027	Lincoln	56.24872162
35028	Los Alamos	41.88262395
35029	Luna	321.3287151
35031	McKinley	4629.96265
35033	Mora	0
35035	Otero	61.39470808
35037	Quay	72.70083606
35039	Rio Arriba	246.1159822
35041	Roosevelt	304.1135357
35043	Sandoval	495.9394954
35045	San Juan	1923.338372
35047	San Miguel	76.11177558
35049	Santa Fe	155.9417817
35051	Sierra	109.4091904
35053	Socorro	358.5300269
35055	Taos	121.8212273
35057	Torrance	275.8001411
35059	Union	169.9854298



35061 Valencia

151.7212514



NM

FIPS

29001
29003
29005
29007
29009
29011
29013
29015
29017
29019
29021
29023
29025
29027
29029
29031
29033
29035
29037

NM

29039
29041
29043
29045
29047
29049
29051
29053
29055
29057
29059
29061
29063
29065
29067
29069
29071
29073
29075
29077
29079
29081
29083
29085
29087
29089
29091
29093
29095
29097
29099
29101

29103

NM

29105
29107
29109
29111
29113
29115
29117
29121
29123
29125
29127
29119
29129
29131
29133
29135
29137
29139
29141
29143
29145
29147
29149
29151
29153
29155
29157
29159
29161
29163
29165
29167
29169
29171

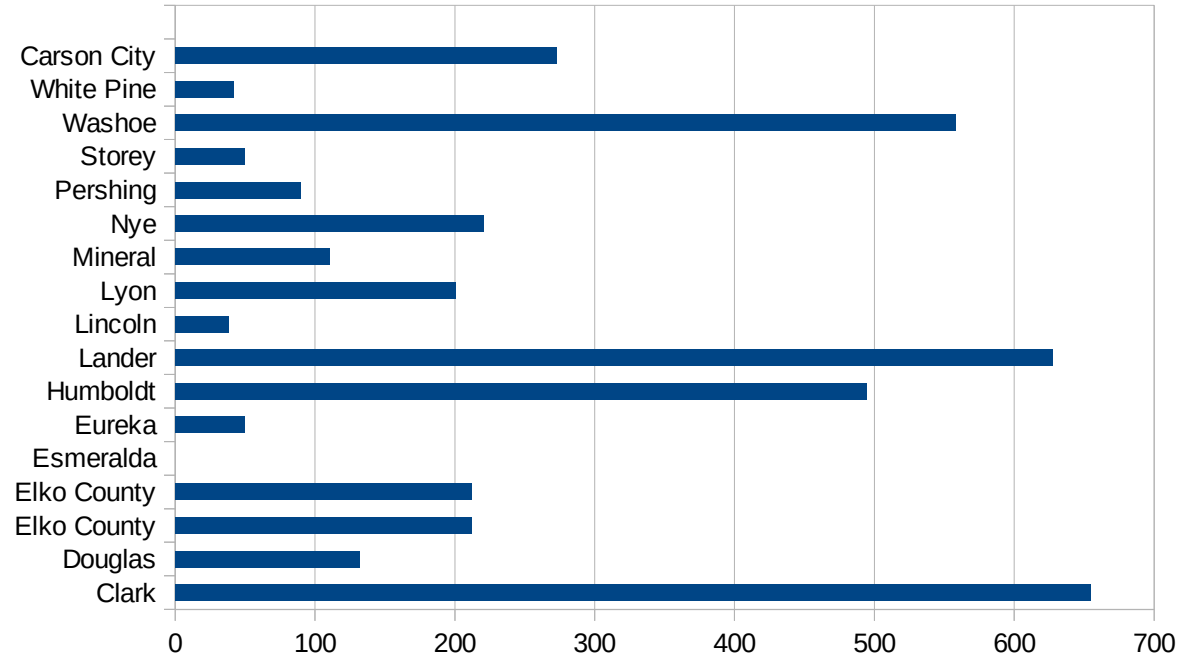
NM

29173
29175
29177
29179
29181
29195
29197
29199
29201
29203
29205
29183
29185
29187
29189
29510
29186
29207
29209
29211
29213
29215

29217
29219
29221
29223
29225
29227
29229

NV

FIPS	County	PC Infection
32001	Churchill	45.00818331
32003	Clark	654.5390019
32005	Douglas	132.0486104
32007	Elko County	211.5897827
32007	Elko County	211.5897827
32009	Esmeralda	0
32011	Eureka	49.92511233
32013	Humboldt	494.4596688
32015	Lander	627.8026906
32017	Lincoln	38.45414343
32019	Lyon	200.6880734
32021	Mineral	110.7665042
32023	Nye	220.5266176
32027	Pershing	90.0090009
32029	Storey	49.64010921
32031	Washoe	558.2573781
32033	White Pine	42.21635884
32510	Carson City	272.4943155



NV

FIPS

29001
29003
29005
29007
29009
29011
29013
29015
29017
29019
29021
29023
29025
29027
29029
29031
29033
29035
29037

NV

29039
29041
29043
29045
29047
29049
29051
29053
29055
29057
29059
29061
29063
29065
29067
29069
29071
29073
29075
29077
29079
29081
29083
29085
29087
29089
29091
29093
29095
29097
29099
29101

29103

NV

29105
29107
29109
29111
29113
29115
29117
29121
29123
29125
29127
29119
29129
29131
29133
29135
29137
29139
29141
29143
29145
29147
29149
29151
29153
29155
29157
29159
29161
29163
29165
29167
29169
29171

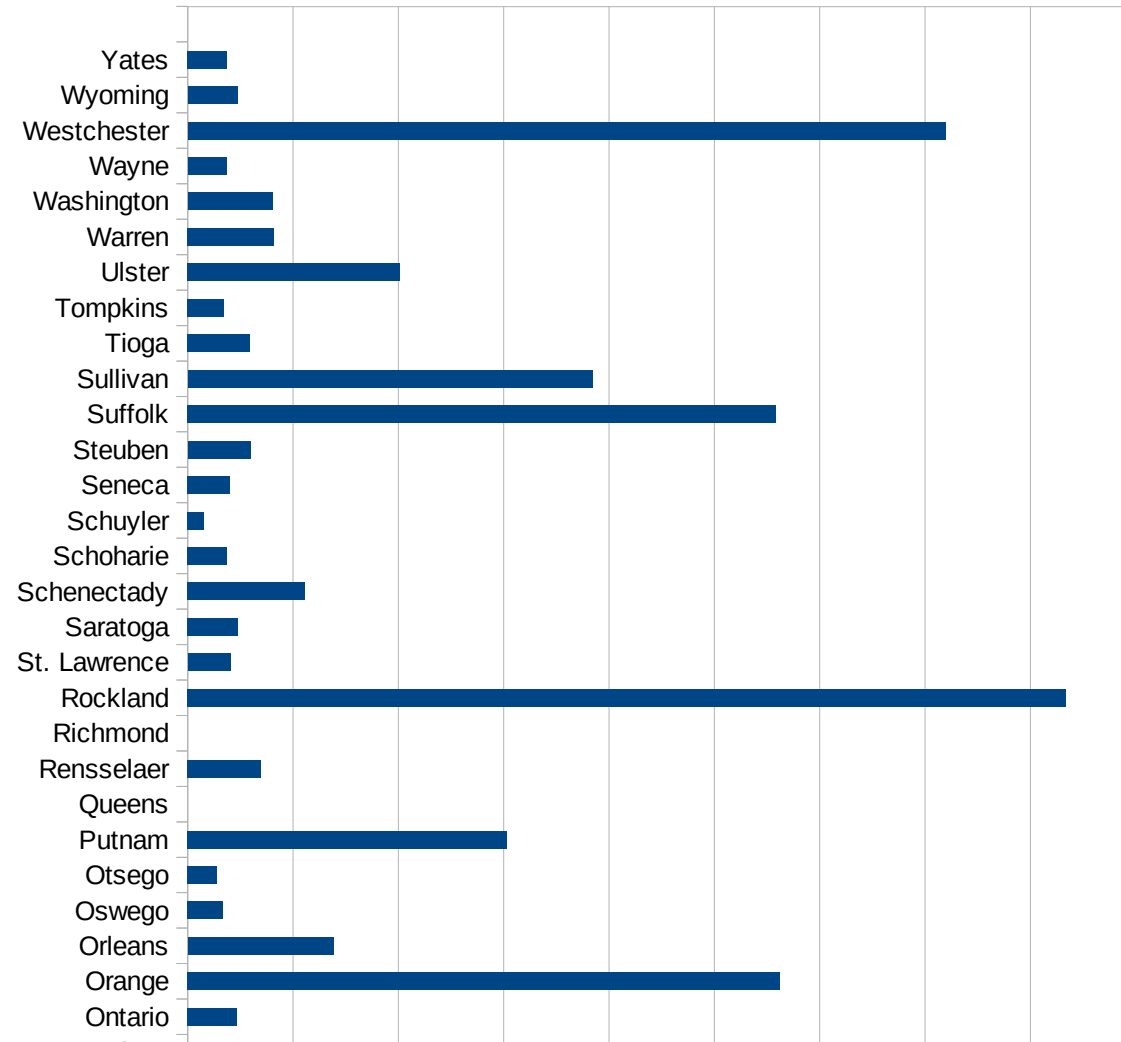
NV

29173
29175
29177
29179
29181
29195
29197
29199
29201
29203
29205
29183
29185
29187
29189
29510
29186
29207
29209
29211
29213
29215

29217
29219
29221
29223
29225
29227
29229

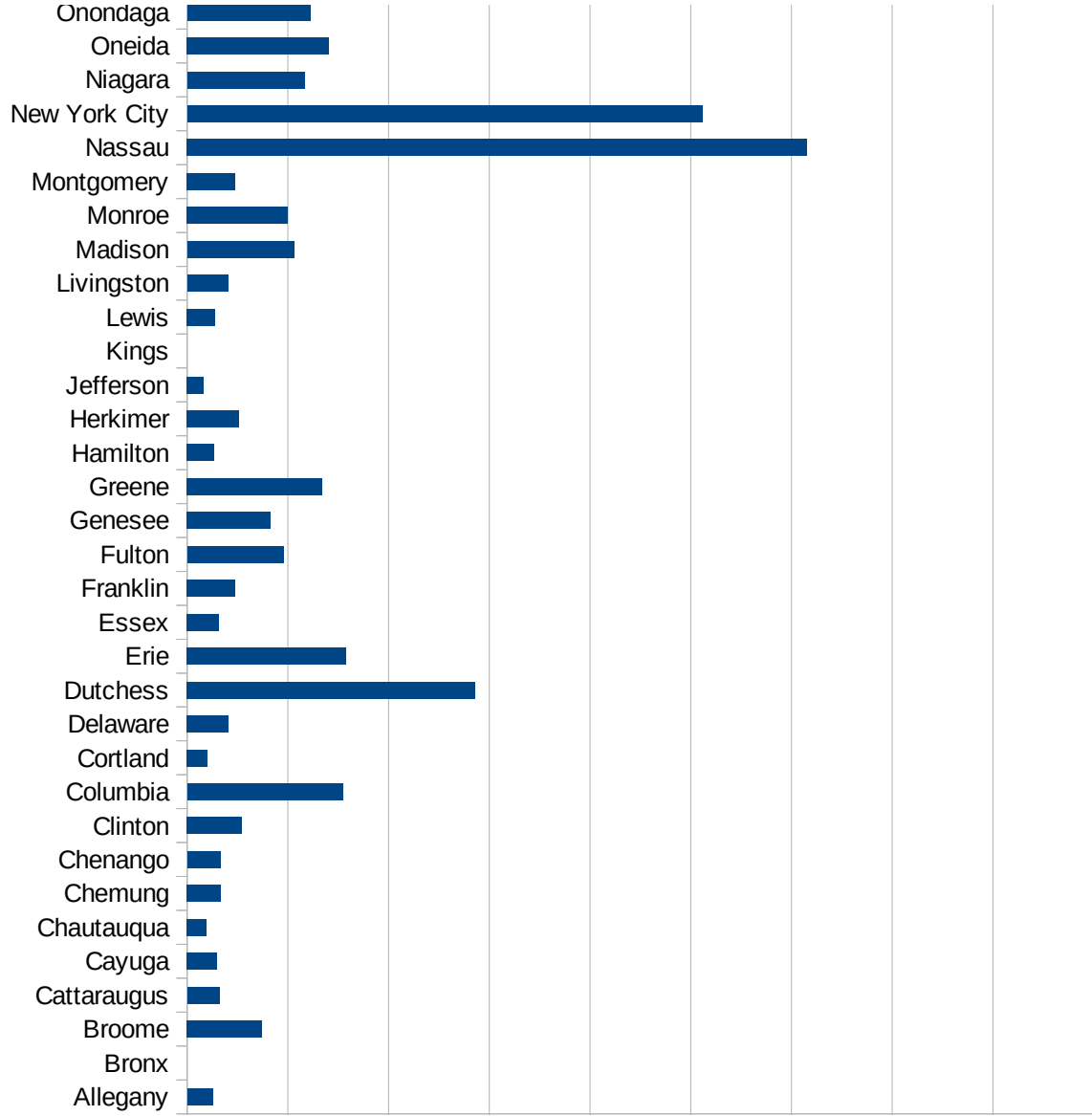
NY

FIPS	County	PC Infection
36001	Albany	683.452886034
36003	Allegany	127.073013138
36005	Bronx	0
36007	Broome	370.449600593
36009	Cattaraugus	160.072878709
36011	Cayuga	147.773672954
36013	Chautauqua	96.1395665122
36015	Chemung	166.164217723
36017	Chenango	164.086166274
36019	Clinton	271.392279571
36021	Columbia	772.748514587
36023	Cortland	102.461158857
36025	Delaware	204.370382015
36027	Dutchess	1430.28346918
36029	Erie	788.175518827
36031	Essex	158.1769437
36033	Franklin	238.60179349
36035	Fulton	477.692149801
36037	Genesee	413.833875259
36039	Greene	671.70621802
36041	Hamilton	135.317997294
36043	Herkimer	257.144243365
36045	Jefferson	81.4281240213
36047	Kings	0
36049	Lewis	139.902446402
36051	Livingston	202.445157923
36053	Madison	529.69842503
36055	Monroe	499.546112052
36057	Montgomery	238.600748155
36059	Nassau	3075.80633169
36061	New York City	2556.92872319
36063	Niagara	583.558662377
36065	Oneida	703.903265571



NY

36067 Onondaga	611.075141455
36069 Ontario	233.925580718
36071 Orange	2812.92626541
36073 Orleans	691.913720083
36075 Oswego	166.245398565
36077 Otsego	140.588126998
36079 Putnam	1515.7950087
36081 Queens	0
36083 Rensselaer	346.834585617
36085 Richmond	0
36087 Rockland	4169.54512658
36089 St. Lawrence	202.68957028
36091 Saratoga	238.526609403
36093 Schenectady	558.09462504
36095 Schoharie	186.513168473
36097 Schuyler	78.1598928093
36099 Seneca	201.166180758
36101 Steuben	297.507202806
36103 Suffolk	2791.11439997
36105 Sullivan	1921.90521603
36107 Tioga	296.540362438
36109 Tompkins	172.190713375
36111 Ulster	1005.60473463
36113 Warren	409.242978293
36115 Washington	401.98048924
36117 Wayne	183.203055605
36119 Westchester	3596.27619335
36121 Wyoming	236.996382687
36123 Yates	185.177730365



NY
0 500 1000 1500 2000 2500 3000 3500 4000 4500

NY

FIPS

29001
29003
29005
29007
29009
29011
29013
29015
29017
29019
29021
29023
29025
29027
29029
29031
29033
29035
29037

NY

29039
29041
29043
29045
29047
29049
29051
29053
29055
29057
29059
29061
29063
29065
29067
29069
29071
29073
29075
29077
29079
29081
29083
29085
29087
29089
29091
29093
29095
29097
29099
29101

29103

NY

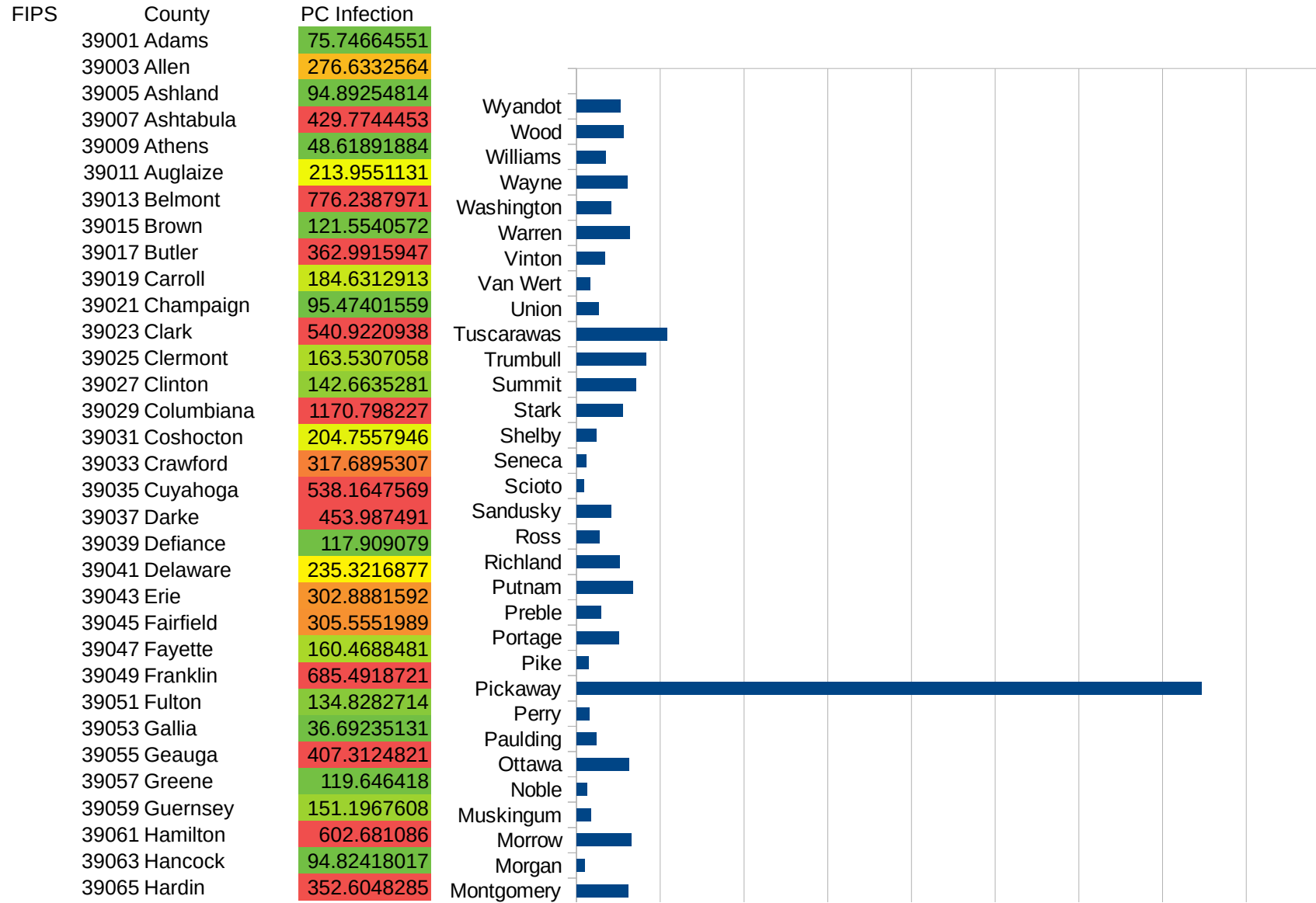
29105
29107
29109
29111
29113
29115
29117
29121
29123
29125
29127
29119
29129
29131
29133
29135
29137
29139
29141
29143
29145
29147
29149
29151
29153
29155
29157
29159
29161
29163
29165
29167
29169
29171

NY

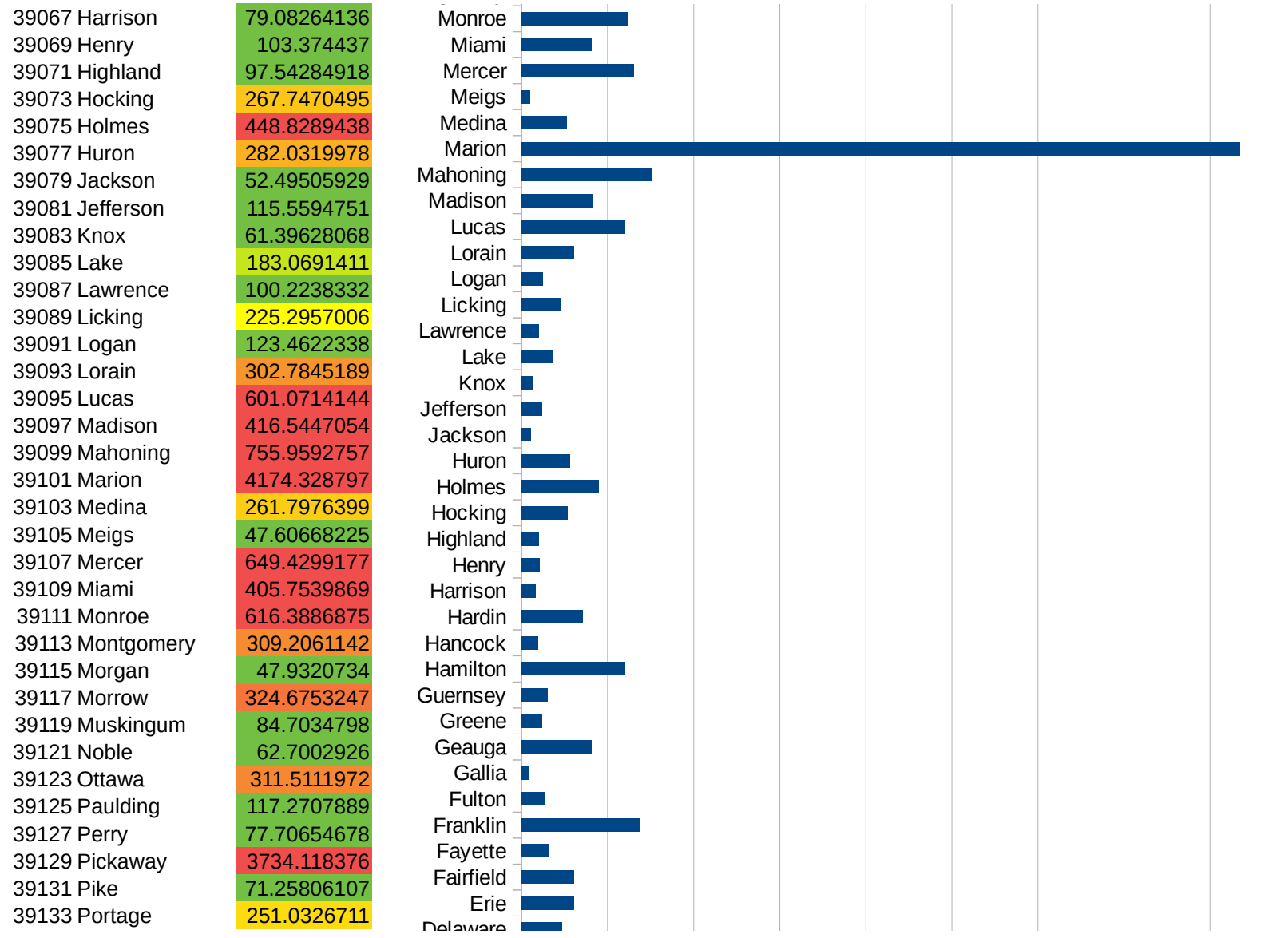
29173
29175
29177
29179
29181
29195
29197
29199
29201
29203
29205
29183
29185
29187
29189
29510
29186
29207
29209
29211
29213
29215

29217
29219
29221
29223
29225
29227
29229

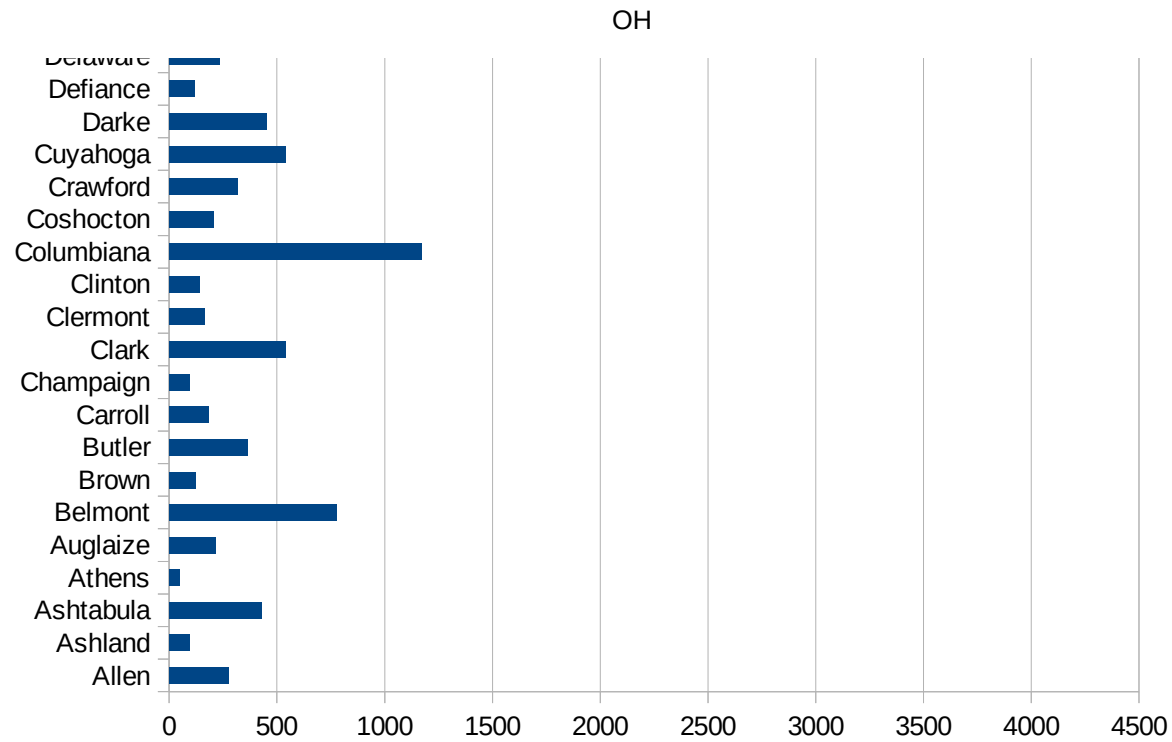
OH



OH



39135 Preble	146.3521721
39137 Putnam	334.517466
39139 Richland	257.6404429
39141 Ross	136.4859419
39143 Sandusky	204.0851035
39145 Scioto	45.03191968
39147 Seneca	57.96366403
39149 Shelby	119.2752997
39151 Stark	276.1226566
39153 Summit	354.2971446
39155 Trumbull	414.847931
39157 Tuscarawas	540.2707863
39159 Union	133.1373736
39161 Van Wert	81.32668576
39163 Vinton	167.4404445
39165 Warren	314.8514254
39167 Washington	206.1341534
39169 Wayne	303.5346262
39171 Williams	171.177046
39173 Wood	281.5694436
39175 Wyandot	259.8586734



OH

FIPS

29001
29003
29005
29007
29009
29011
29013
29015
29017
29019
29021
29023
29025
29027
29029
29031
29033
29035
29037

OH

29039
29041
29043
29045
29047
29049
29051
29053
29055
29057
29059
29061
29063
29065
29067
29069
29071
29073
29075
29077
29079
29081
29083
29085
29087
29089
29091
29093
29095
29097
29099
29101

29103

OH

29105
29107
29109
29111
29113
29115
29117
29121
29123
29125
29127
29119
29129
29131
29133
29135
29137
29139
29141
29143
29145
29147
29149
29151
29153
29155
29157
29159
29161
29163
29165
29167
29169
29171

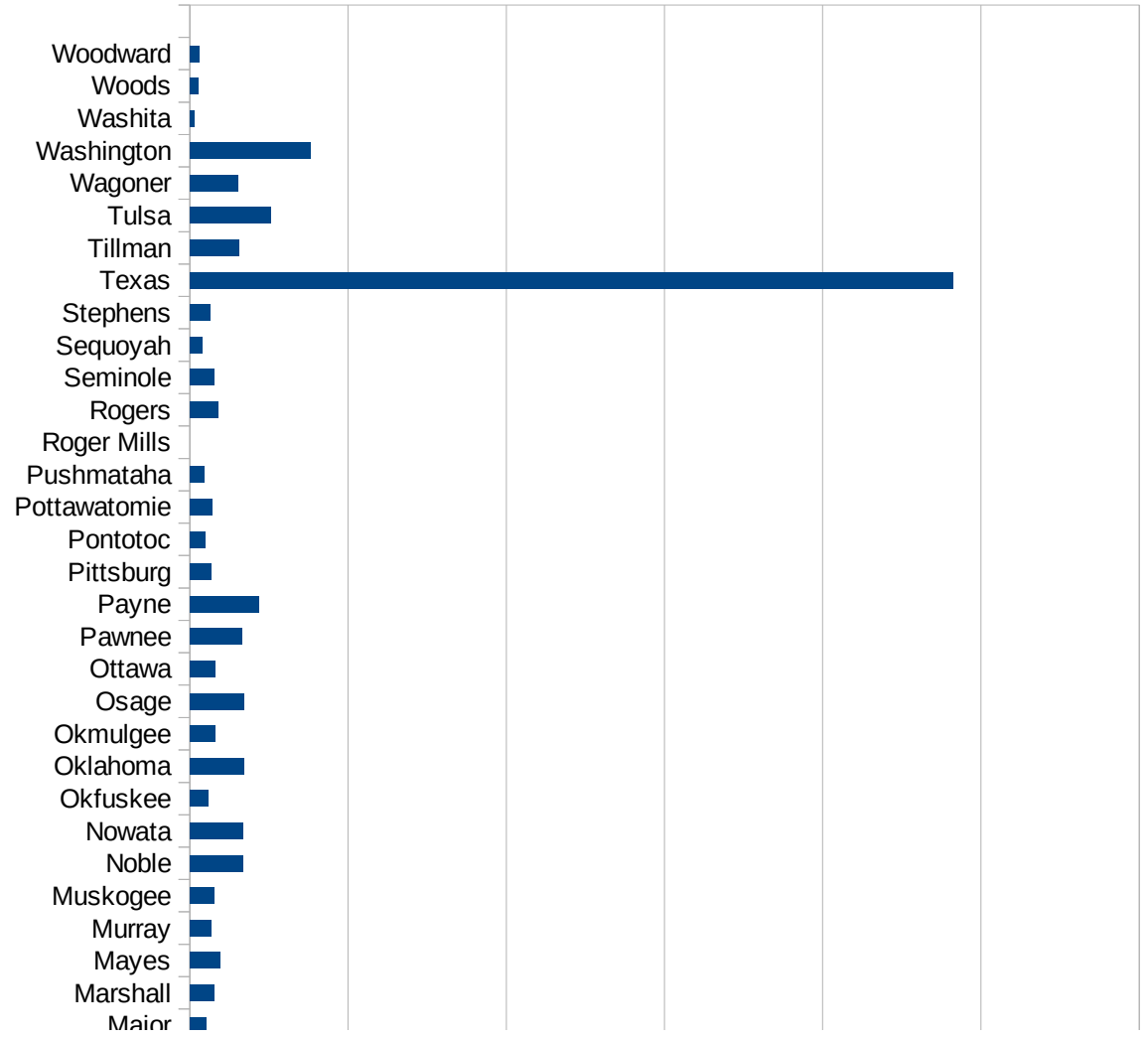
OH

29173
29175
29177
29179
29181
29195
29197
29199
29201
29203
29205
29183
29185
29187
29189
29510
29186
29207
29209
29211
29213
29215

29217
29219
29221
29223
29225
29227
29229

OK

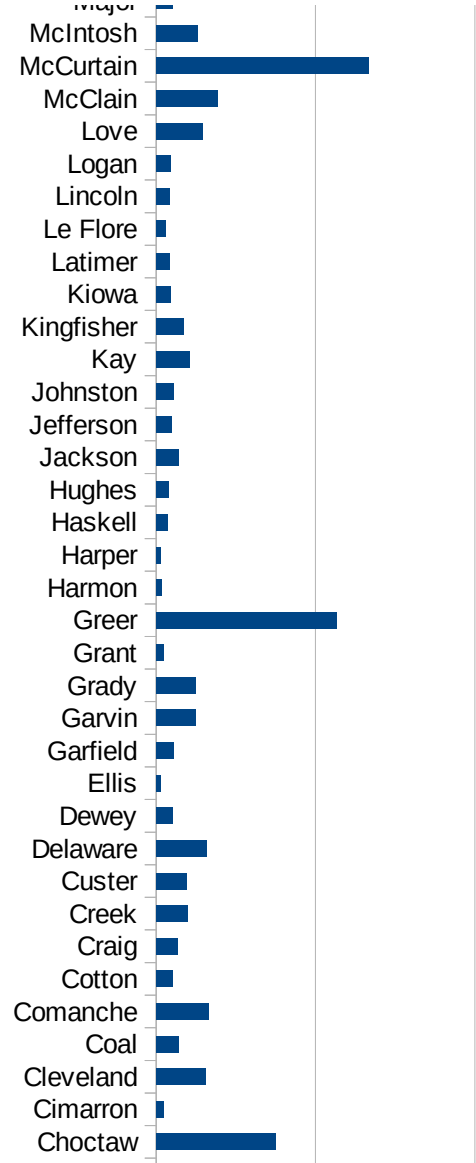
FIPS	County	PC Infection
40001	Adair	516.2575854
40003	Alfalfa	17.37921446
40005	Atoka	137.3030785
40007	Beaver	564.0157924
40009	Beckham	50.67022894
40011	Blaine	147.601476
40013	Bryan	182.234277
40015	Caddo	638.4373814
40017	Canadian	184.1505881
40019	Carter	170.2056998
40021	Cherokee	152.0287622
40023	Choctaw	749.9318244
40025	Cimarron	46.44681839
40027	Cleveland	309.9382609
40029	Coal	144.9275362
40031	Comanche	331.3348059
40033	Cotton	103.8781163
40035	Craig	132.8114078
40037	Creek	195.5198034
40039	Custer	189.4200303
40041	Delaware	318.2552126
40043	Dewey	102.1659174
40045	Ellis	25.30364372
40047	Garfield	108.3512551
40049	Garvin	248.1032685
40051	Grady	248.4203705
40053	Grant	46.23208507
40055	Greer	1133.825803
40057	Harmon	37.53753754
40059	Harper	26.33658151
40061	Haskell	71.04515314
40063	Hughes	74.99062617
40065	Jackson	140.2861838



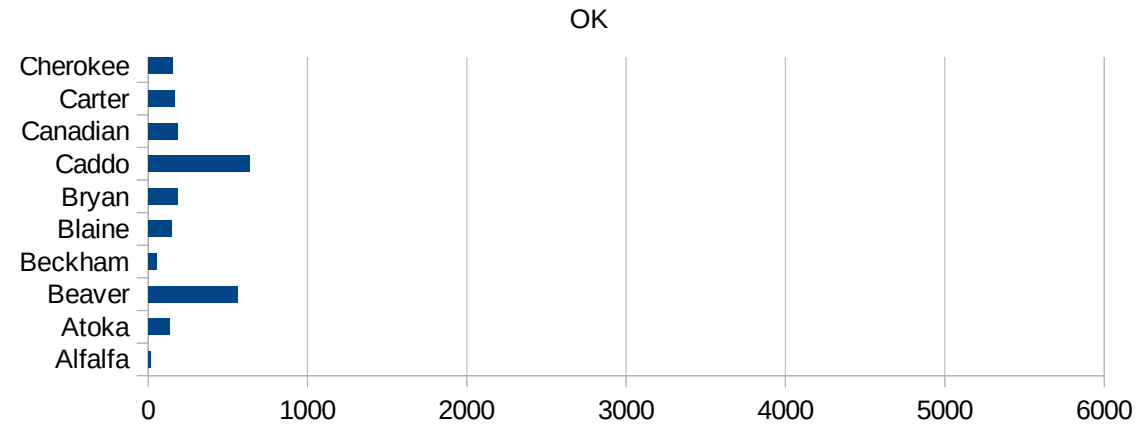
This work is licensed under the Creative Commons Attribution-NoDerivatives 4.0 International License. To view a copy of this license, visit <http://creativecommons.org/licenses/by-nd/4.0/>.

OK

40067 Jefferson	97.99118079
40069 Johnston	109.5990501
40071 Kay	208.3286157
40073 Kingfisher	170.7132018
40075 Kiowa	91.6485279
40077 Latimer	87.96794057
40079 Le Flore	62.02480992
40081 Lincoln	83.04696449
40083 Logan	93.04095917
40085 Love	296.0331557
40087 McClain	385.1444292
40089 McCurtain	1333.21102
40091 McIntosh	262.4274539
40093 Major	104.6572475
40095 Marshall	154.7066524
40097 Mayes	192.1813803
40099 Murray	136.1714327
40101 Muskogee	155.056903
40103 Noble	336.6108601
40105 Nowata	332.7461343
40107 Okfuskee	115.7216069
40109 Oklahoma	344.6961955
40111 Okmulgee	159.1235164
40113 Osage	340.3241588
40115 Ottawa	160.3849238
40117 Pawnee	329.4691885
40119 Payne	436.3725012
40121 Pittsburg	132.1877065
40123 Pontotoc	99.35419771
40125 Pottawatomie	140.3431528
40127 Pushmataha	89.45343948
40129 Roger Mills	0
40131 Rogers	181.5533136
40133 Seminole	150.5411343



40135 Sequoyah	77.70951213
40137 Stephens	127.123541
40139 Texas	4820.337326
40141 Tillman	313.010343
40143 Tulsa	509.5934357
40145 Wagoner	307.0777681
40147 Washington	763.8446849
40149 Washita	26.96144513
40151 Woods	56.19871867
40153 Woodward	59.34131144



OK

FIPS

29001
29003
29005
29007
29009
29011
29013
29015
29017
29019
29021
29023
29025
29027
29029
29031
29033
29035
29037

OK

29039
29041
29043
29045
29047
29049
29051
29053
29055
29057
29059
29061
29063
29065
29067
29069
29071
29073
29075
29077
29079
29081
29083
29085
29087
29089
29091
29093
29095
29097
29099
29101

29103

OK

29105
29107
29109
29111
29113
29115
29117
29121
29123
29125
29127
29119
29129
29131
29133
29135
29137
29139
29141
29143
29145
29147
29149
29151
29153
29155
29157
29159
29161
29163
29165
29167
29169
29171

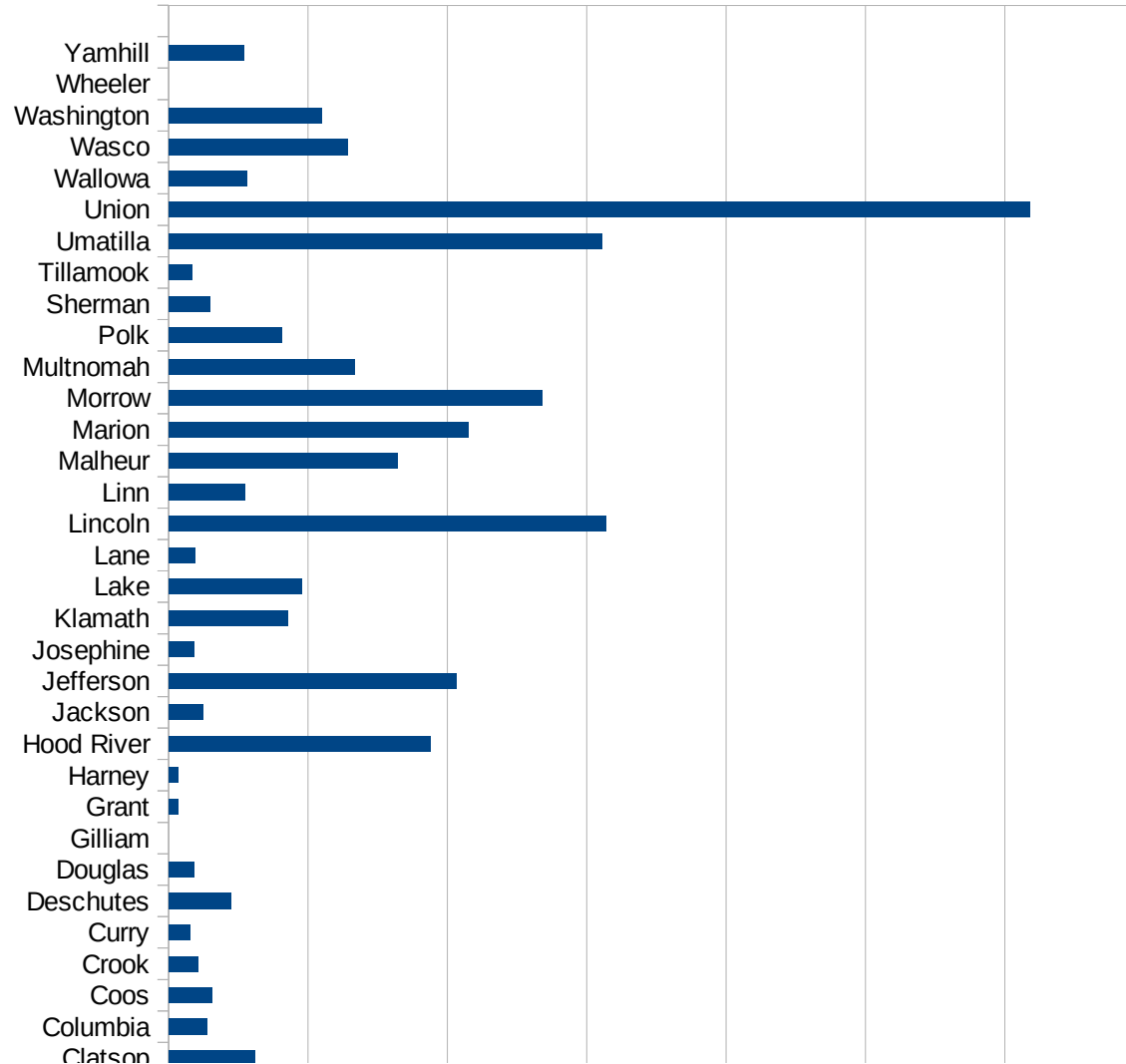
OK

29173
29175
29177
29179
29181
29195
29197
29199
29201
29203
29205
29183
29185
29187
29189
29510
29186
29207
29209
29211
29213
29215

29217
29219
29221
29223
29225
29227
29229

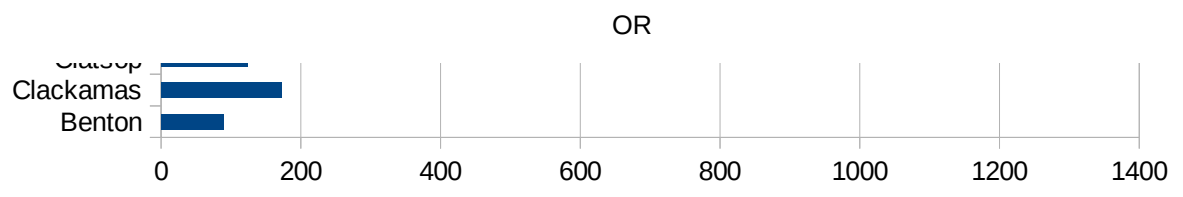
OR

FIPS	County	PC Infection
41001	Baker	6.247657129
41003	Benton	89.03269237
41005	Clackamas	172.0843598
41007	Clatsop	123.2270395
41009	Columbia	55.36781412
41011	Coos	62.12241221
41013	Crook	41.89885616
41015	Curry	30.68425898
41017	Deschutes	89.58519969
41019	Douglas	36.27032272
41021	Gilliam	0
41023	Grant	13.93534002
41025	Harney	13.64442625
41027	Hood River	375.6189175
41029	Jackson	49.64383961
41031	Jefferson	413.3597884
41033	Josephine	36.61620496
41035	Klamath	171.4632019
41037	Lake	190.3794898
41039	Lane	38.1969964
41041	Lincoln	627.6828379
41043	Linn	109.9462049
41045	Malheur	328.7225386
41047	Marion	429.269924
41049	Morrow	536.4052058
41051	Multnomah	266.9113662
41053	Polk	163.0804608
41055	Sherman	58.54800937
41057	Tillamook	33.59838728
41059	Umatilla	621.8071108
41061	Union	1235.780961
41063	Wallowa	112.9783929
41065	Wasco	256.5553669



41067 Washington
41069 Wheeler
41071 Yamhill

220.011879
0
107.4746266



OR

FIPS

29001
29003
29005
29007
29009
29011
29013
29015
29017
29019
29021
29023
29025
29027
29029
29031
29033
29035
29037

This work is licensed under the Creative Commons Attribution-NoDerivatives 4.0 International License. To view a copy of this license, visit <http://creativecommons.org/licenses/by-nd/4.0/>.

Tom McKellips, DM
www.creatingtomorrow.us
Page 339

OR

29039
29041
29043
29045
29047
29049
29051
29053
29055
29057
29059
29061
29063
29065
29067
29069
29071
29073
29075
29077
29079
29081
29083
29085
29087
29089
29091
29093
29095
29097
29099
29101

29103

OR

29105
29107
29109
29111
29113
29115
29117
29121
29123
29125
29127
29119
29129
29131
29133
29135
29137
29139
29141
29143
29145
29147
29149
29151
29153
29155
29157
29159
29161
29163
29165
29167
29169
29171

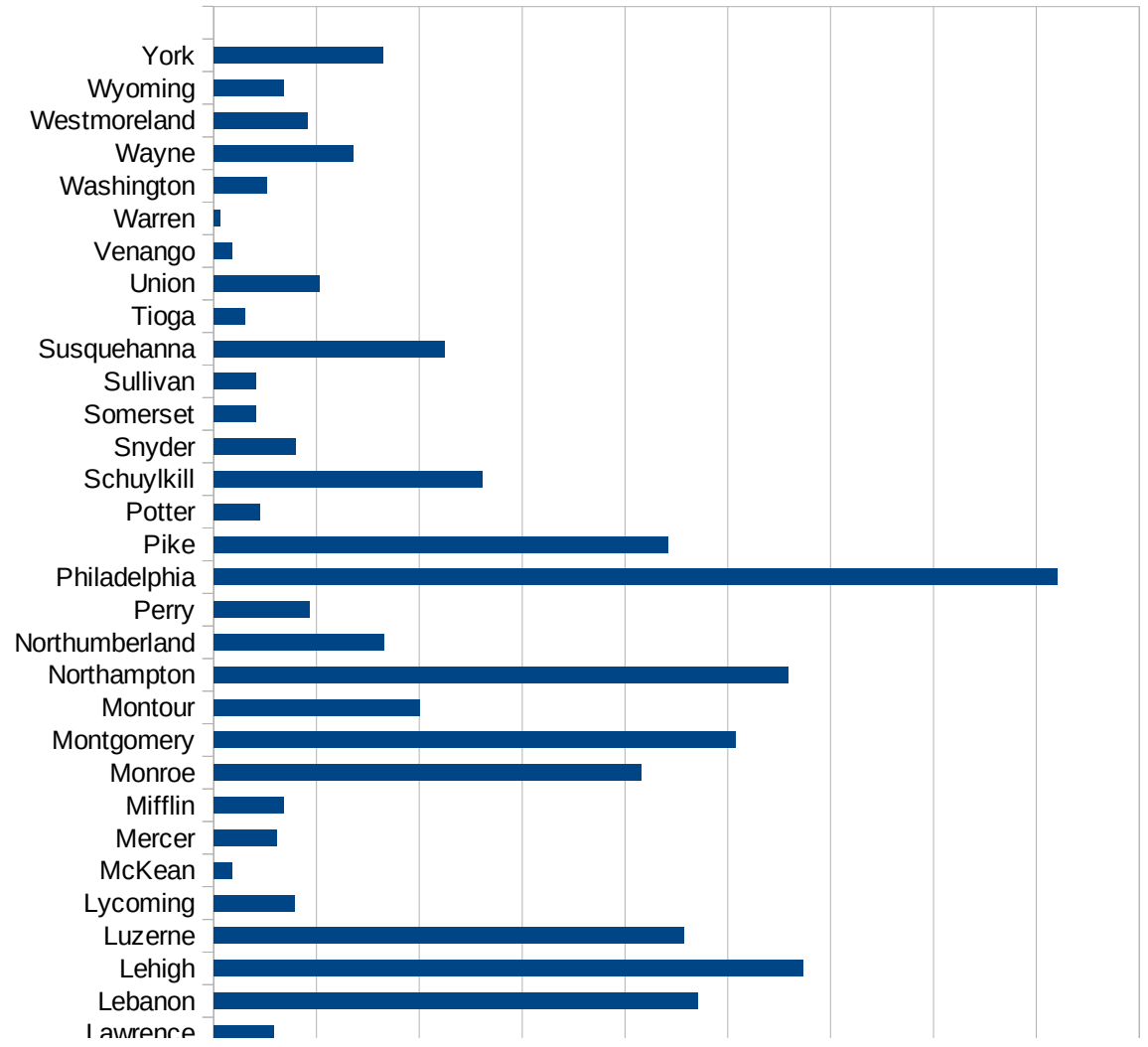
OR

29173
29175
29177
29179
29181
29195
29197
29199
29201
29203
29205
29183
29185
29187
29189
29510
29186
29207
29209
29211
29213
29215

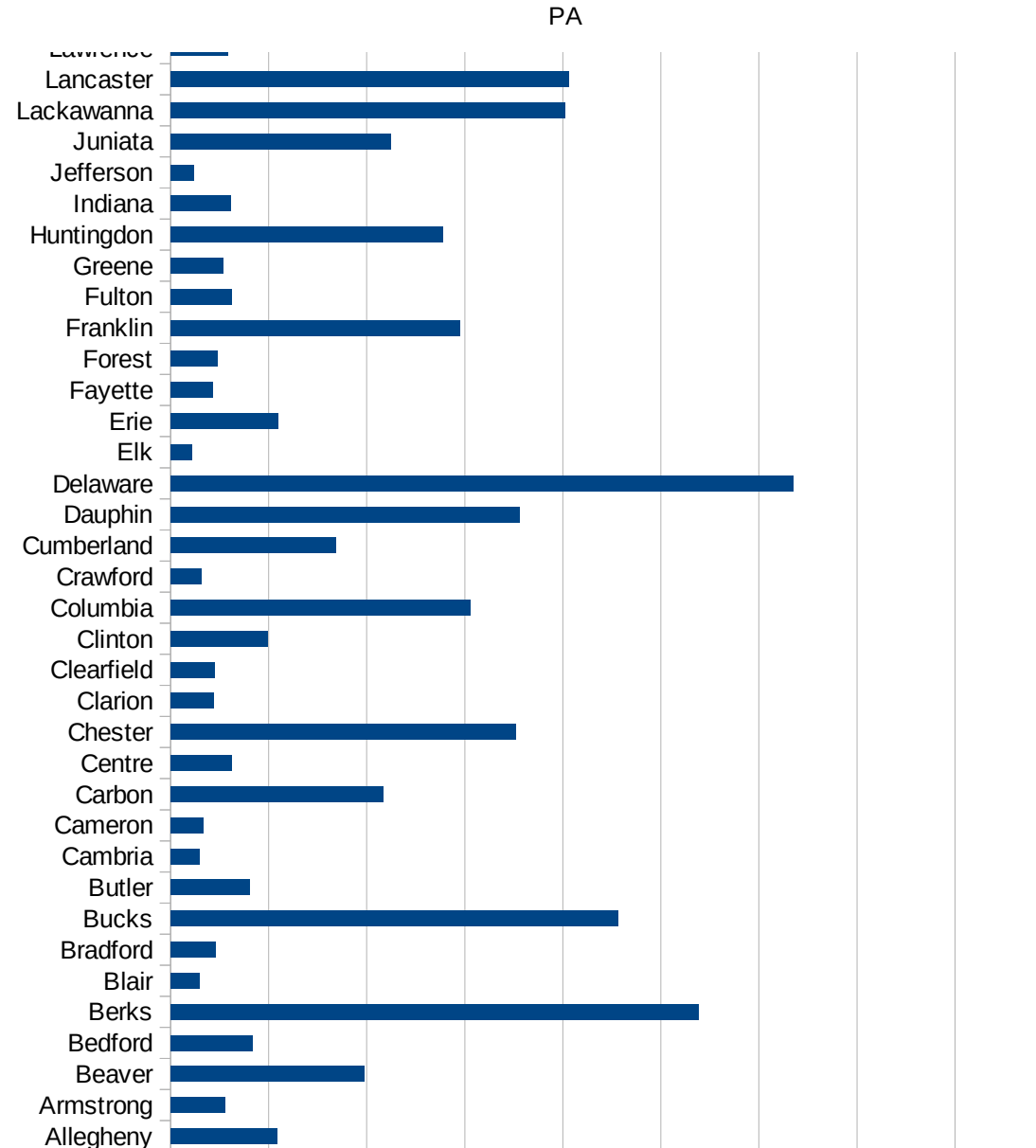
29217
29219
29221
29223
29225
29227
29229

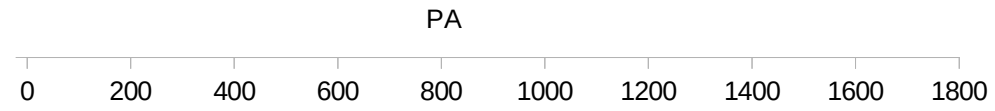
PA

FIPS	County	PC Infection
42001	Adams	322.9226445
42003	Allegheny	217.5711477
42005	Armstrong	111.8551093
42007	Beaver	395.1633463
42009	Bedford	168.1335105
42011	Berks	1076.039148
42013	Blair	58.77934886
42015	Bradford	92.05529893
42017	Bucks	911.9779686
42019	Butler	160.7340543
42021	Cambria	59.2120246
42023	Cameron	66.78539626
42025	Carbon	432.8397714
42027	Centre	123.4605817
42029	Chester	704.3440616
42031	Clarion	87.67631966
42033	Clearfield	90.69380763
42035	Clinton	199.0487023
42037	Columbia	611.0975312
42039	Crawford	62.30676087
42041	Cumberland	336.882465
42043	Dauphin	711.303262
42045	Delaware	1269.586065
42047	Elk	43.09058968
42049	Erie	218.7009531
42051	Fayette	85.86257388
42053	Forest	96.16705591
42055	Franklin	590.9516582
42057	Fulton	123.9413344
42059	Greene	106.8317537
42061	Huntingdon	555.7031527
42063	Indiana	123.0754666
42065	Jefferson	48.11988726



42067 Juniata	449.3199482
42069 Lackawanna	803.6319992
42071 Lancaster	812.058349
42073 Lawrence	117.191126
42075 Lebanon	941.8741243
42077 Lehigh	1146.427601
42079 Luzerne	914.8549014
42081 Lycoming	157.4817005
42083 McKean	36.61394259
42085 Mercer	122.8734313
42087 Mifflin	136.2987322
42089 Monroe	831.2341083
42091 Montgomery	1015.322156
42093 Montour	400.2192982
42095 Northampton	1117.756482
42097 Northumberland	331.5657148
42099 Perry	186.3932898
42101 Philadelphia	1640.70302
42103 Pike	883.1995423
42105 Potter	90.24184815
42107 Schuylkill	521.584886
42109 Snyder	160.3354711
42111 Somerset	82.48593682
42113 Sullivan	82.35875474
42115 Susquehanna	448.397349
42117 Tioga	61.33012781
42119 Union	205.4259239
42121 Venango	35.11098974
42123 Warren	12.6588688
42125 Washington	104.1737
42127 Wayne	271.0819877
42129 Westmoreland	182.5384828
42131 Wyoming	136.8039636
42133 York	329.486719





FIPS

- 29001
- 29003
- 29005
- 29007
- 29009
- 29011
- 29013
- 29015
- 29017
- 29019
- 29021
- 29023
- 29025
- 29027
- 29029
- 29031
- 29033
- 29035
- 29037

PA

29039
29041
29043
29045
29047
29049
29051
29053
29055
29057
29059
29061
29063
29065
29067
29069
29071
29073
29075
29077
29079
29081
29083
29085
29087
29089
29091
29093
29095
29097
29099
29101

29103

PA

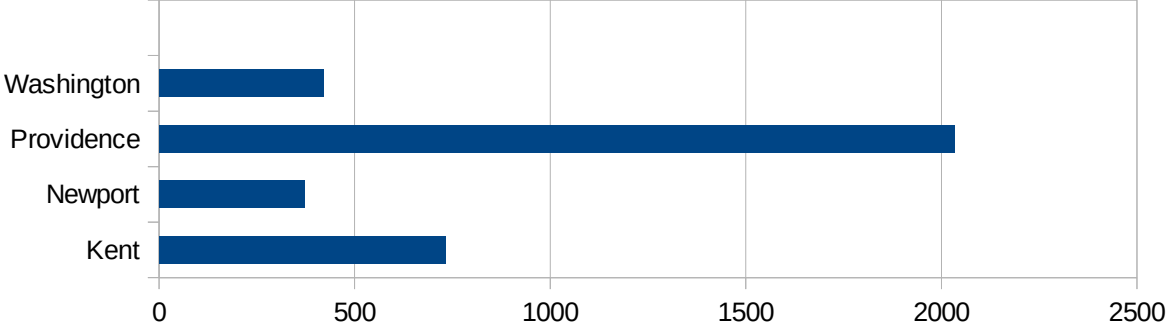
29105
29107
29109
29111
29113
29115
29117
29121
29123
29125
29127
29119
29129
29131
29133
29135
29137
29139
29141
29143
29145
29147
29149
29151
29153
29155
29157
29159
29161
29163
29165
29167
29169
29171

PA

29173
29175
29177
29179
29181
29195
29197
29199
29201
29203
29205
29183
29185
29187
29189
29510
29186
29207
29209
29211
29213
29215

29217
29219
29221
29223
29225
29227
29229

FIPS	County	PC Infection
44001	Bristol	520.0517996
44003	Kent	731.7177364
44005	Newport	373.1433694
44007	Providence	2033.850875
44009	Washington	421.6232495



RI

FIPS

29001
29003
29005
29007
29009
29011
29013
29015
29017
29019
29021
29023
29025
29027
29029
29031
29033
29035
29037

RI

29039
29041
29043
29045
29047
29049
29051
29053
29055
29057
29059
29061
29063
29065
29067
29069
29071
29073
29075
29077
29079
29081
29083
29085
29087
29089
29091
29093
29095
29097
29099
29101

29103

RI

29105
29107
29109
29111
29113
29115
29117
29121
29123
29125
29127
29119
29129
29131
29133
29135
29137
29139
29141
29143
29145
29147
29149
29151
29153
29155
29157
29159
29161
29163
29165
29167
29169
29171

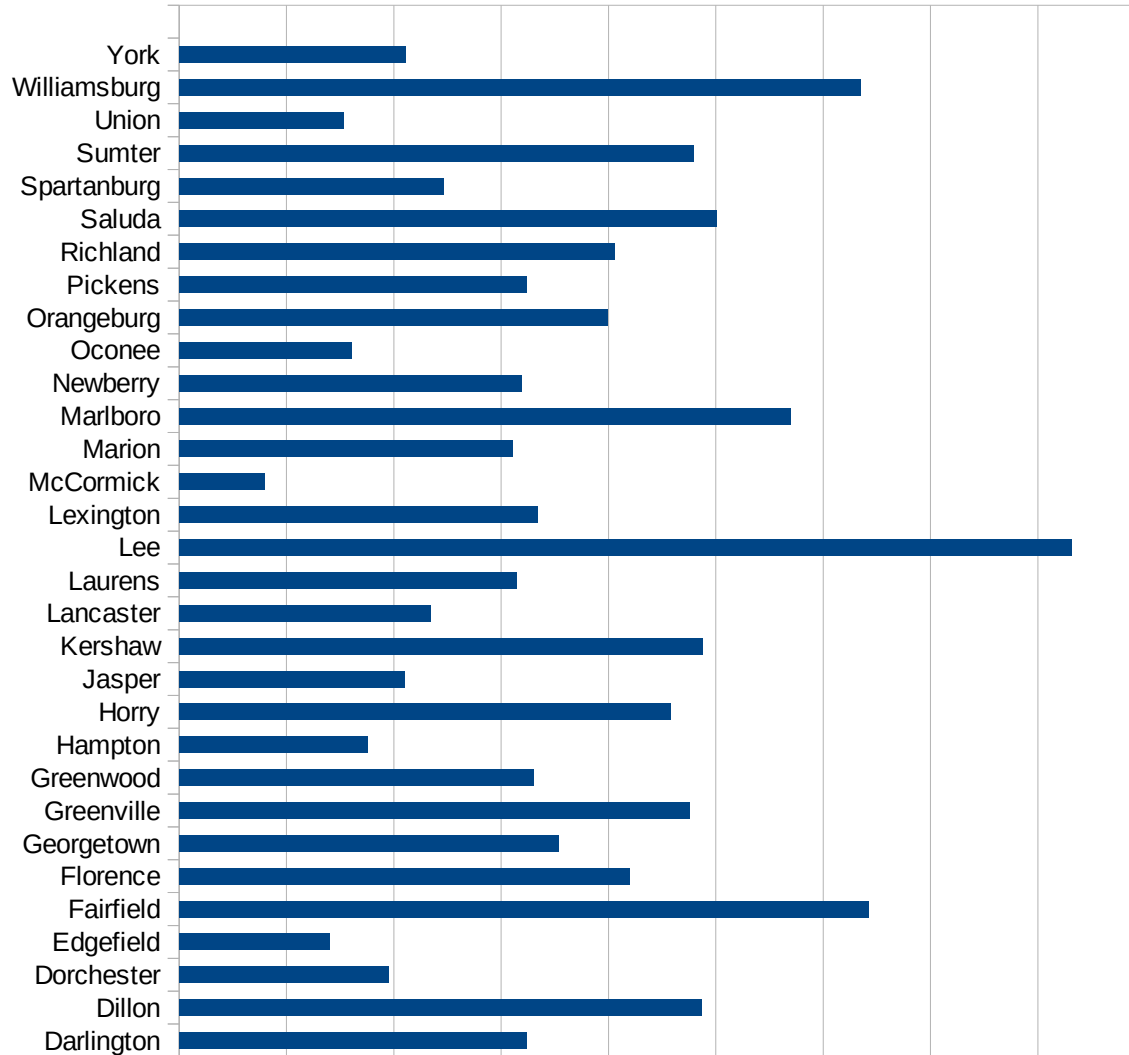
RI

29173
29175
29177
29179
29181
29195
29197
29199
29201
29203
29205
29183
29185
29187
29189
29510
29186
29207
29209
29211
29213
29215

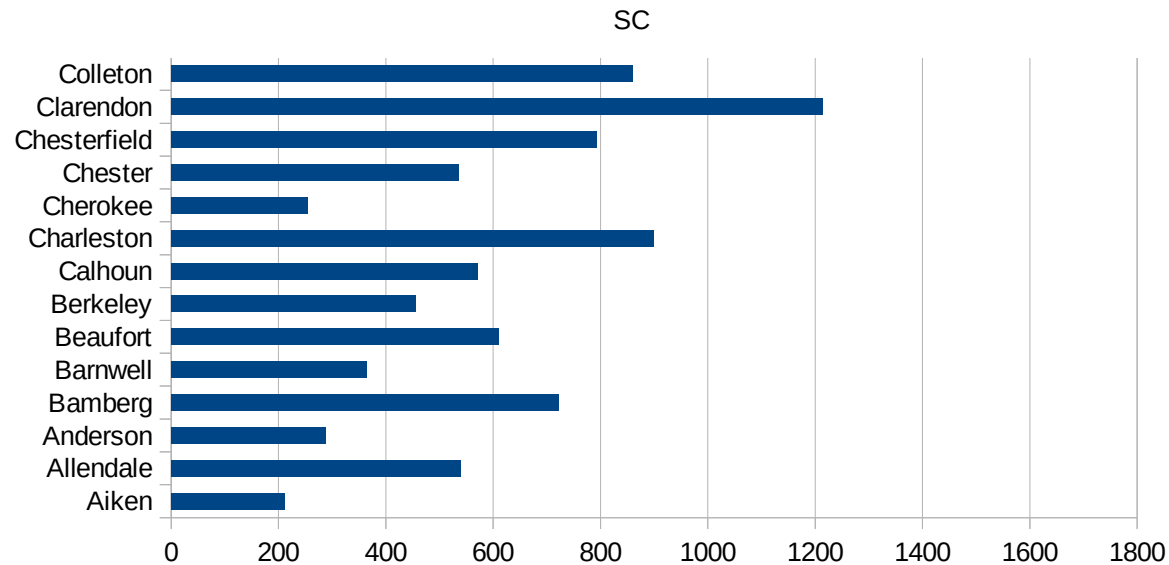
29217
29219
29221
29223
29225
29227
29229

SC

FIPS	County	PC Infection
45001	Abbeville	431.9302392
45003	Aiken	211.3328729
45005	Allendale	539.1441087
45007	Anderson	288.3051845
45009	Bamberg	721.5411559
45011	Barnwell	364.7214854
45013	Beaufort	610.4443208
45015	Berkeley	455.4685627
45017	Calhoun	571.6253444
45019	Charleston	900.2106404
45021	Cherokee	254.0383335
45023	Chester	536.4174754
45025	Chesterfield	793.373257
45027	Clarendon	1213.649852
45029	Colleton	860.3292618
45031	Darlington	648.1841861
45033	Dillon	973.8880356
45035	Dorchester	390.2967376
45037	Edgefield	280.9404111
45039	Fairfield	1285.5995
45041	Florence	838.888527
45043	Georgetown	706.8386641
45045	Greenville	951.9401493
45047	Greenwood	660.1546486
45049	Hampton	351.4030283
45051	Horry	915.8876875
45053	Jasper	421.1107659
45055	Kershaw	975.7287474
45057	Lancaster	468.651709
45059	Laurens	629.9071559
45061	Lee	1662.583129
45063	Lexington	668.0631254
45065	McCormick	159.4048884



45067 Marion	621.7983827
45069 Marlboro	1140.237897
45071 Newberry	638.6292835
45073 Oconee	321.535203
45075 Orangeburg	798.3067615
45077 Pickens	647.5263533
45079 Richland	811.1902281
45081 Saluda	1002.725857
45083 Spartanburg	491.8951983
45085 Sumter	959.5162986
45087 Union	306.4574973
45089 Williamsburg	1270.992616
45091 York	421.7161952



SC

FIPS

29001
29003
29005
29007
29009
29011
29013
29015
29017
29019
29021
29023
29025
29027
29029
29031
29033
29035
29037

SC

29039
29041
29043
29045
29047
29049
29051
29053
29055
29057
29059
29061
29063
29065
29067
29069
29071
29073
29075
29077
29079
29081
29083
29085
29087
29089
29091
29093
29095
29097
29099
29101

29103

SC

29105
29107
29109
29111
29113
29115
29117
29121
29123
29125
29127
29119
29129
29131
29133
29135
29137
29139
29141
29143
29145
29147
29149
29151
29153
29155
29157
29159
29161
29163
29165
29167
29169
29171

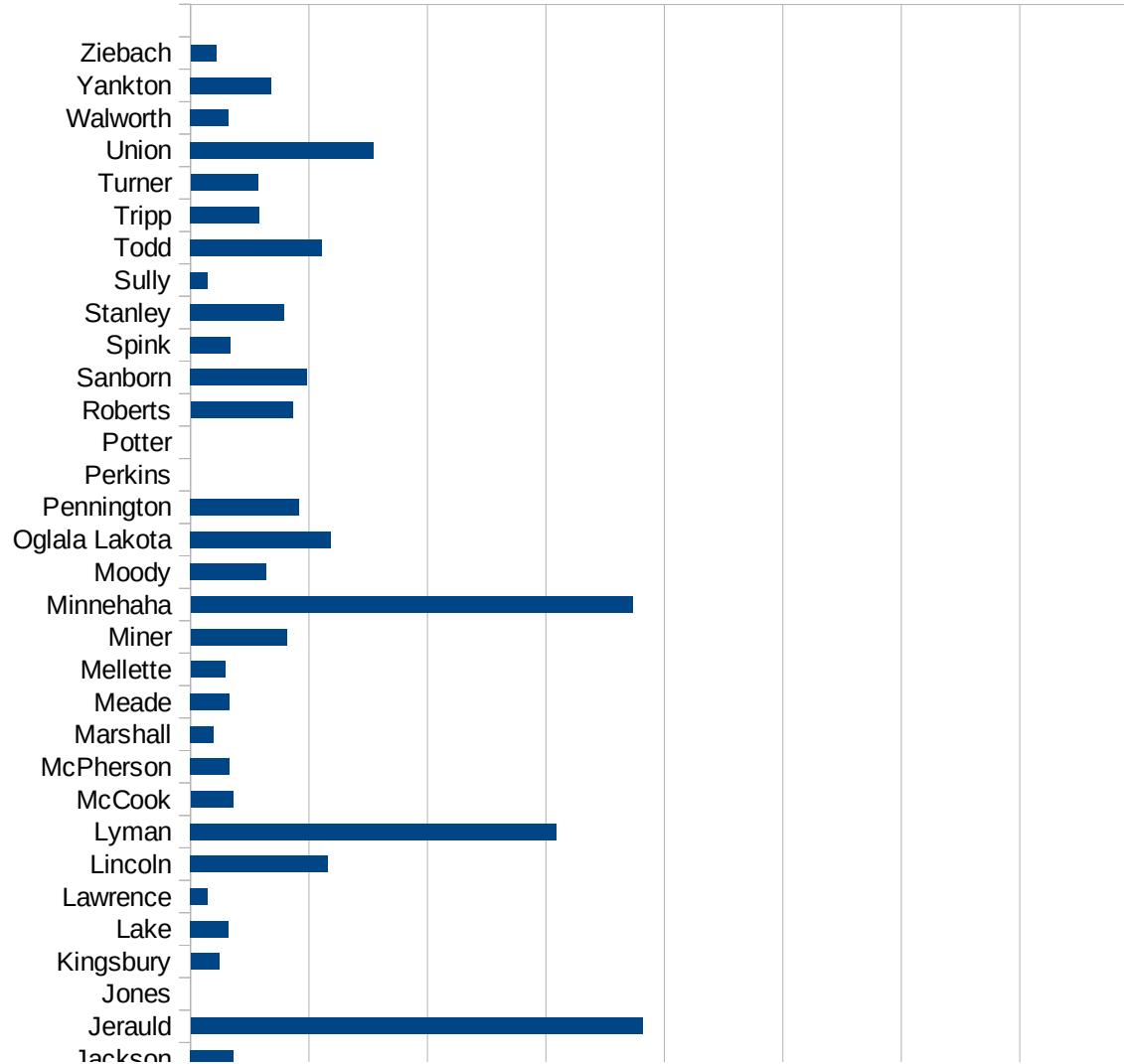
SC

29173
29175
29177
29179
29181
29195
29197
29199
29201
29203
29205
29183
29185
29187
29189
29510
29186
29207
29209
29211
29213
29215

29217
29219
29221
29223
29225
29227
29229

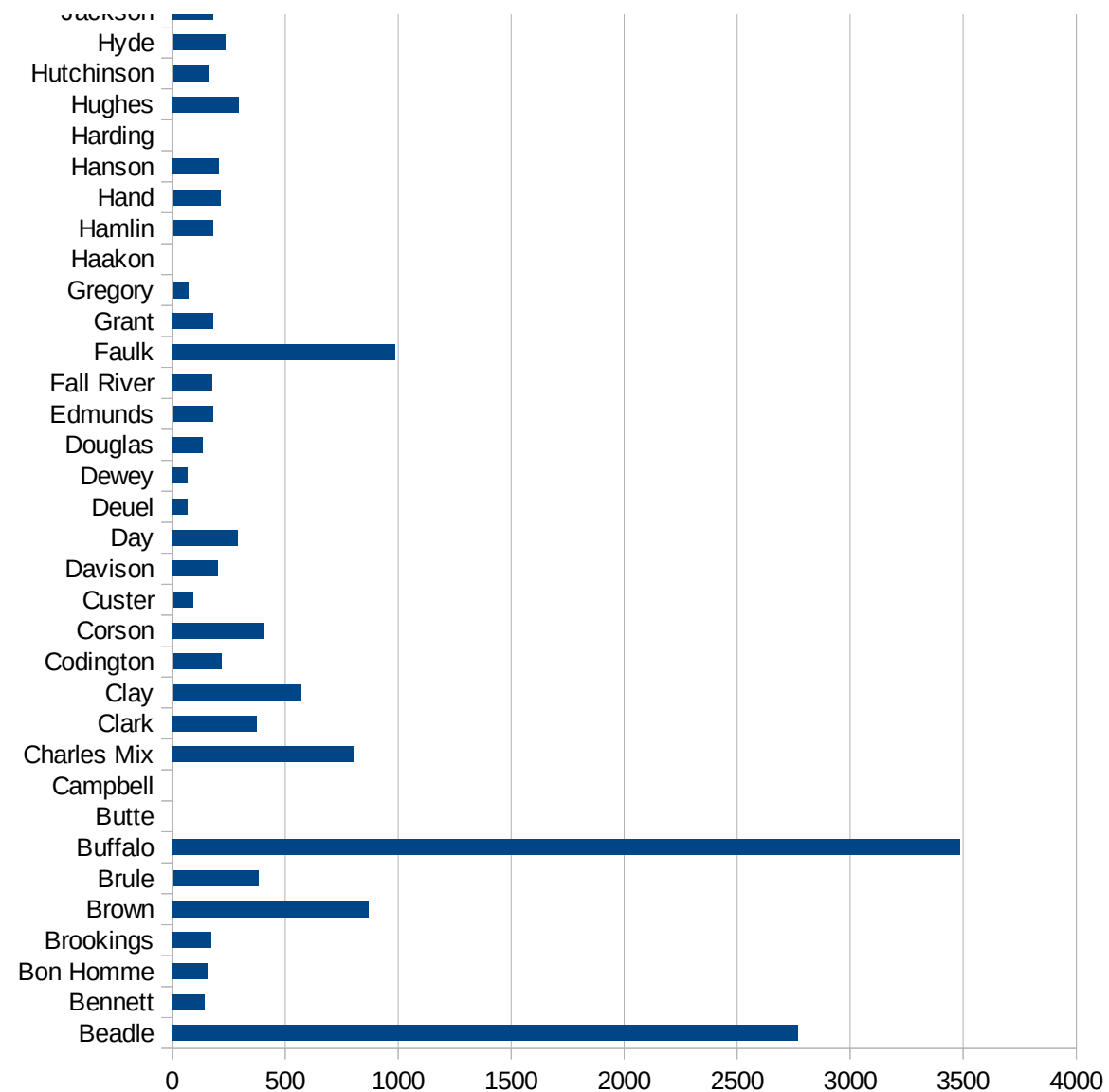
SD

FIPS	County	PC Infection
46003	Aurora	1213.852196
46005	Beadle	2769.68702
46007	Bennett	144.1753172
46009	Bon Homme	157.5931232
46011	Brookings	173.1380563
46013	Brown	869.8748601
46015	Brule	382.4823102
46017	Buffalo	3487.229862
46019	Butte	0
46021	Campbell	0
46023	Charles Mix	803.1698436
46025	Clark	374.4316662
46027	Clay	569.7599886
46029	Codington	217.7404962
46031	Corson	408.1632653
46033	Custer	91.68003667
46035	Davison	202.122284
46037	Day	290.6448683
46039	Deuel	69.17223887
46041	Dewey	67.75067751
46043	Douglas	136.286201
46045	Edmunds	180.6451613
46047	Fall River	177.5673276
46049	Faulk	987.1244635
46051	Grant	181.8945012
46053	Gregory	71.22507123
46055	Haakon	0
46057	Hamlin	180.0032728
46059	Hand	214.5922747
46061	Hanson	207.3459716
46063	Harding	0
46065	Hughes	294.6175637
46067	Hutchinson	162.601626



SD

46069 Hyde	234.0093604
46071 Jackson	181.4333233
46073 Jerauld	1908.957416
46075 Jones	0
46077 Kingsbury	121.9760114
46079 Lake	160.8332695
46081 Lawrence	73.81220621
46083 Lincoln	579.8629415
46085 Lyman	1544.098404
46087 McCook	180.3101334
46089 McPherson	166.1819693
46091 Marshall	97.80907668
46093 Meade	166.1129568
46095 Mellette	146.9147894
46097 Miner	406.6877542
46099 Minnehaha	1866.484166
46101 Moody	319.1974464
46102 Oglala Lakota	594.0317283
46103 Pennington	459.1466853
46105 Perkins	0
46107 Potter	0
46109 Roberts	430.7456686
46111 Sanborn	494.0304652
46115 Spink	169.361047
46117 Stanley	397.0880212
46119 Sully	71.83908046
46121 Todd	554.3129437
46123 Tripp	292.0774005
46125 Turner	284.9002849
46127 Union	774.6974838
46129 Walworth	161.0882406
46135 Yankton	341.0730683
46137 Ziebach	109.4091904



SD

SD

FIPS

29001
29003
29005
29007
29009
29011
29013
29015
29017
29019
29021
29023
29025
29027
29029
29031
29033
29035
29037

SD

29039
29041
29043
29045
29047
29049
29051
29053
29055
29057
29059
29061
29063
29065
29067
29069
29071
29073
29075
29077
29079
29081
29083
29085
29087
29089
29091
29093
29095
29097
29099
29101

29103

SD

29105
29107
29109
29111
29113
29115
29117
29121
29123
29125
29127
29119
29129
29131
29133
29135
29137
29139
29141
29143
29145
29147
29149
29151
29153
29155
29157
29159
29161
29163
29165
29167
29169
29171

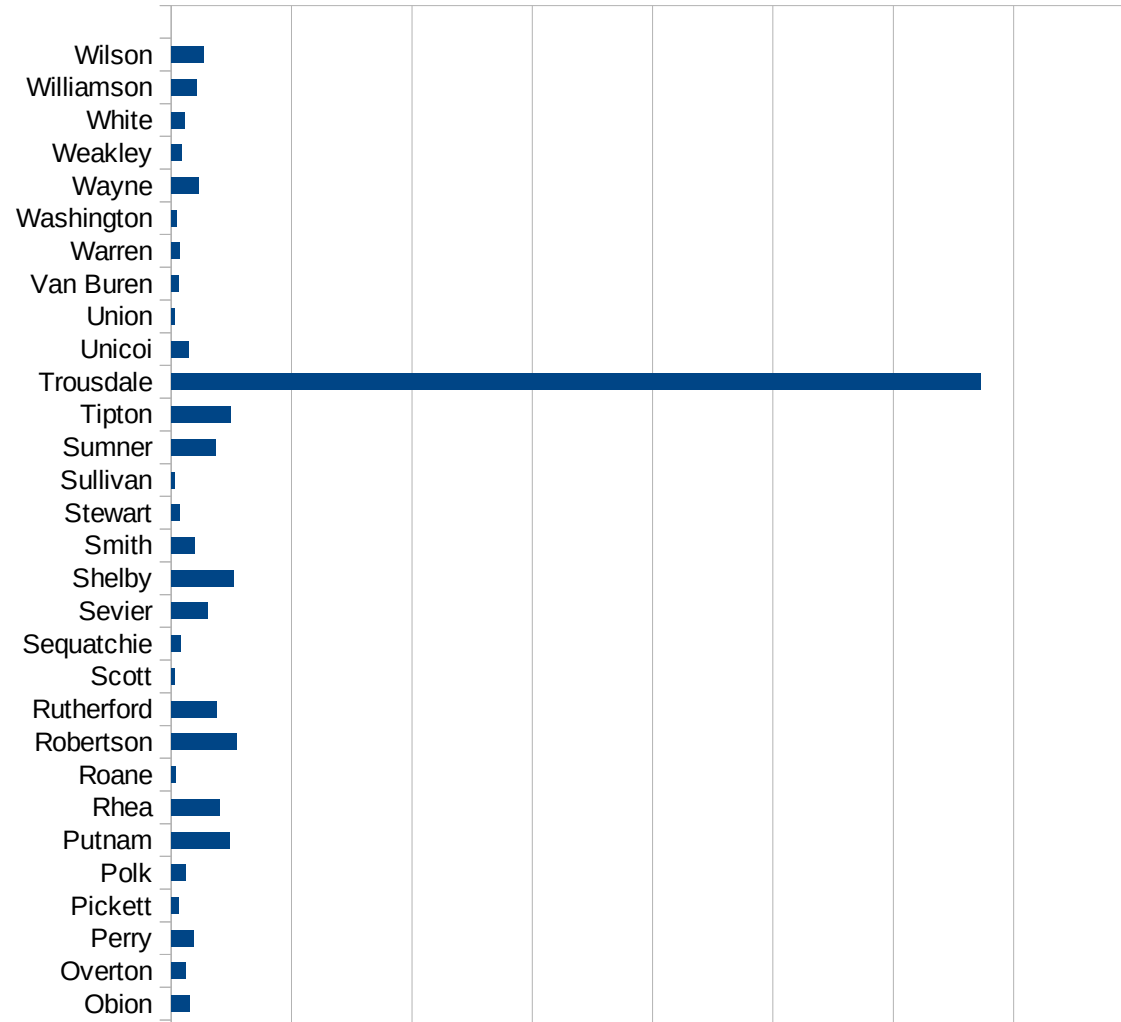
SD

29173
29175
29177
29179
29181
29195
29197
29199
29201
29203
29205
29183
29185
29187
29189
29510
29186
29207
29209
29211
29213
29215

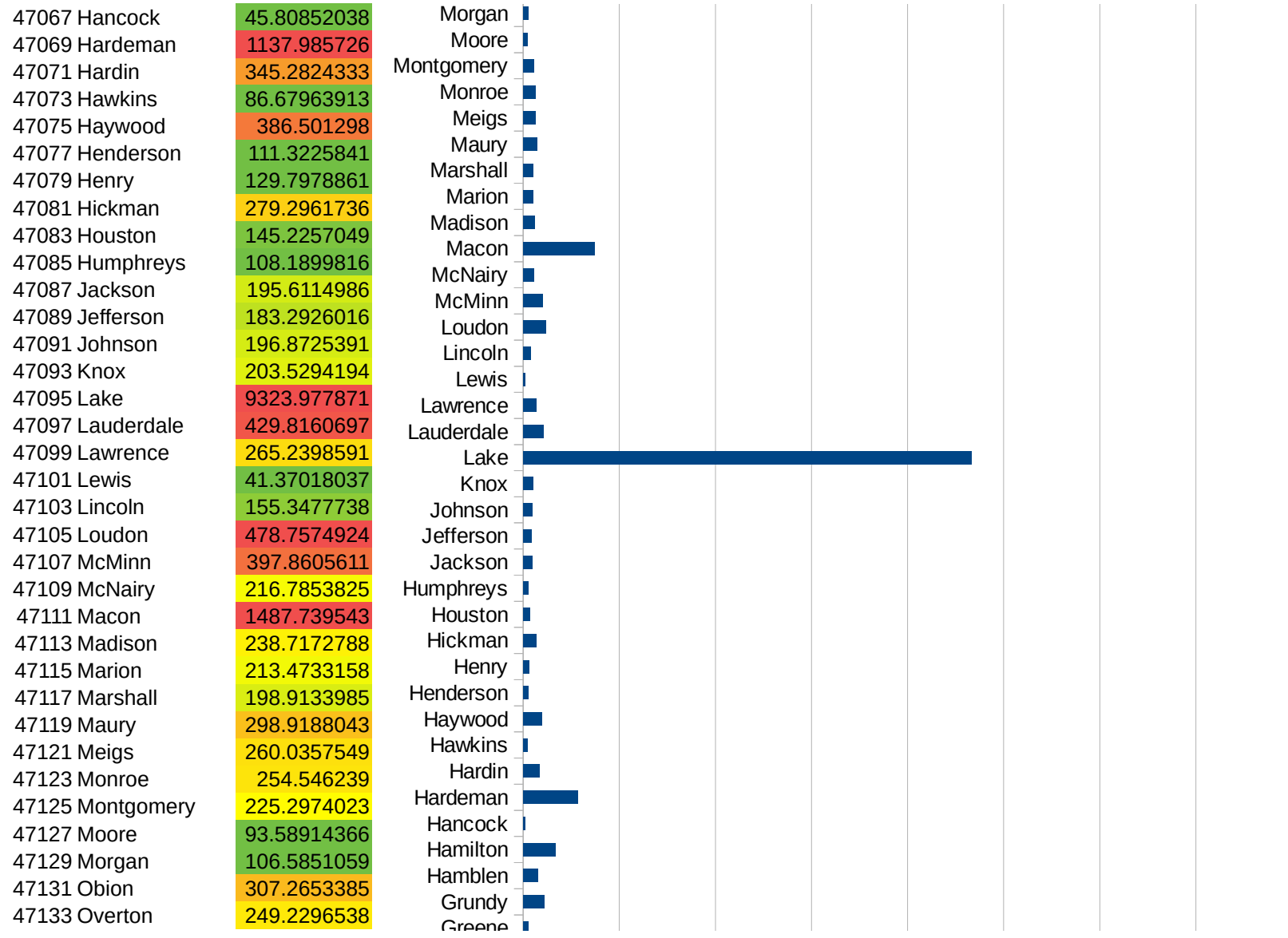
29217
29219
29221
29223
29225
29227
29229

TN

FIPS	County	PC Infection
47001	Anderson	126.8272273
47003	Bedford	1023.695909
47005	Benton	74.14730598
47007	Bledsoe	4174.855981
47009	Blount	123.3355412
47011	Bradley	461.926223
47013	Campbell	78.31644898
47015	Cannon	179.7814963
47017	Carroll	139.1862955
47019	Carter	92.27875282
47021	Cheatham	482.2077697
47023	Chester	121.5559157
47025	Claiborne	75.57626905
47027	Clay	181.4176493
47029	Cocke	142.5616369
47031	Coffee	188.5098743
47033	Crockett	209.3802345
47035	Cumberland	276.5069629
47037	Davidson	1301.785913
47039	Decatur	162.3099265
47041	DeKalb	248.2868209
47043	Dickson	314.3359653
47045	Dyer	551.982851
47047	Fayette	649.2704965
47049	Fentress	93.31942691
47051	Franklin	174.2659346
47053	Gibson	197.7775512
47055	Giles	169.4742908
47057	Grainger	138.2588032
47059	Greene	117.2434756
47061	Grundy	442.080024
47063	Hamblen	315.9410863
47065	Hamilton	667.8818291

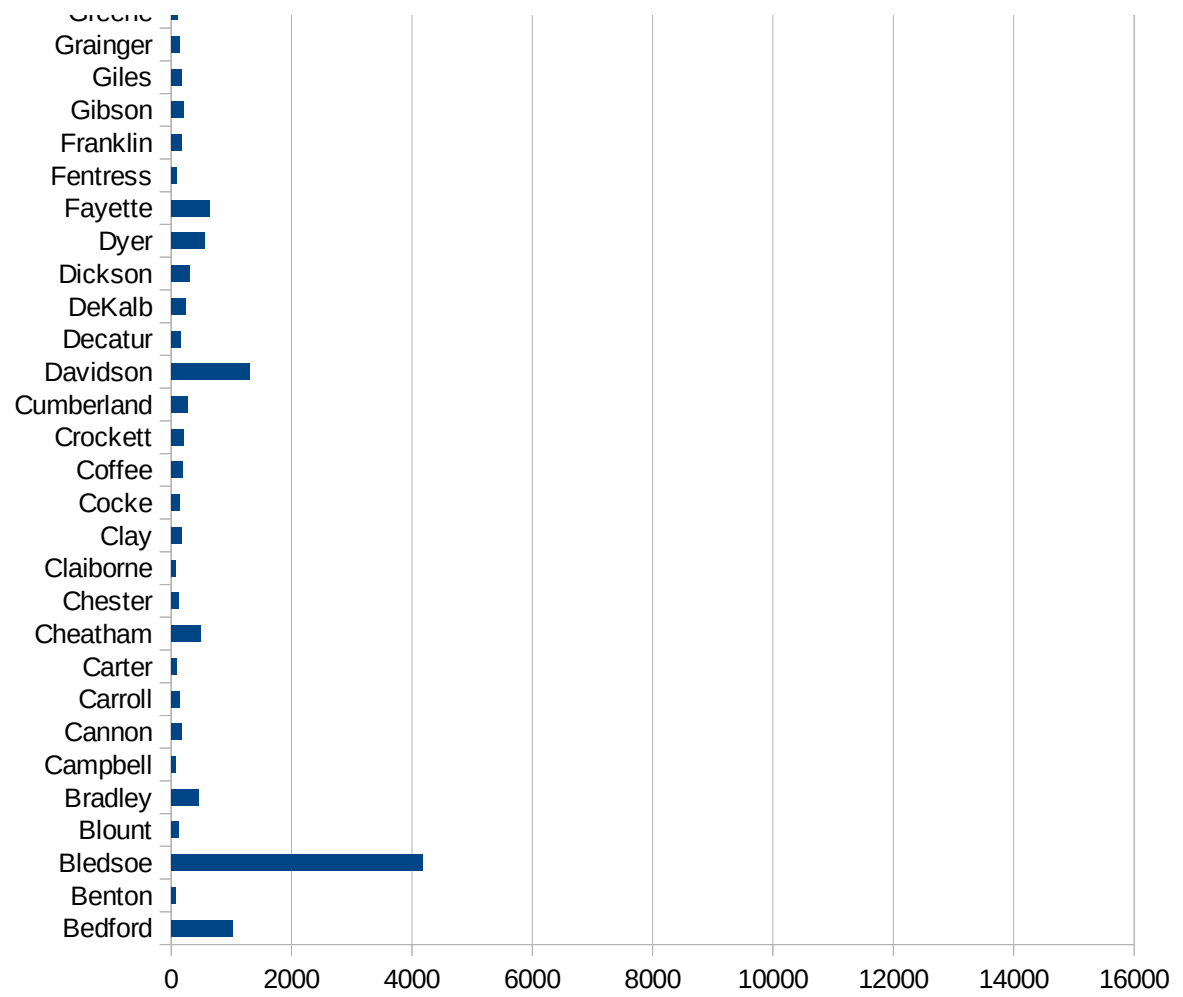


TN



TN

47135 Perry	372.0238095
47137 Pickett	118.0637544
47139 Polk	242.6322642
47141 Putnam	980.4294611
47143 Rhea	804.9872897
47145 Roane	80.91832894
47147 Robertson	1081.507351
47149 Rutherford	754.1013882
47151 Scott	63.52375335
47153 Sequatchie	161.3336919
47155 Sevier	600.661954
47157 Shelby	1033.487076
47159 Smith	396.1488316
47161 Stewart	147.4817491
47163 Sullivan	55.17923738
47165 Sumner	732.5713736
47167 Tipton	982.4458843
47169 Trousdale	13458.04577
47171 Unicoi	298.4066212
47173 Union	60.95083299
47175 Van Buren	121.4223764
47177 Warren	141.8856108
47179 Washington	99.52801947
47181 Wayne	452.9532552
47183 Weakley	167.589406
47185 White	232.412292
47187 Williamson	431.970103
47189 Wilson	541.8666667



TN

FIPS

29001
29003
29005
29007
29009
29011
29013
29015
29017
29019
29021
29023
29025
29027
29029
29031
29033
29035
29037

TN

29039
29041
29043
29045
29047
29049
29051
29053
29055
29057
29059
29061
29063
29065
29067
29069
29071
29073
29075
29077
29079
29081
29083
29085
29087
29089
29091
29093
29095
29097
29099
29101

29103

TN

29105
29107
29109
29111
29113
29115
29117
29121
29123
29125
29127
29119
29129
29131
29133
29135
29137
29139
29141
29143
29145
29147
29149
29151
29153
29155
29157
29159
29161
29163
29165
29167
29169
29171

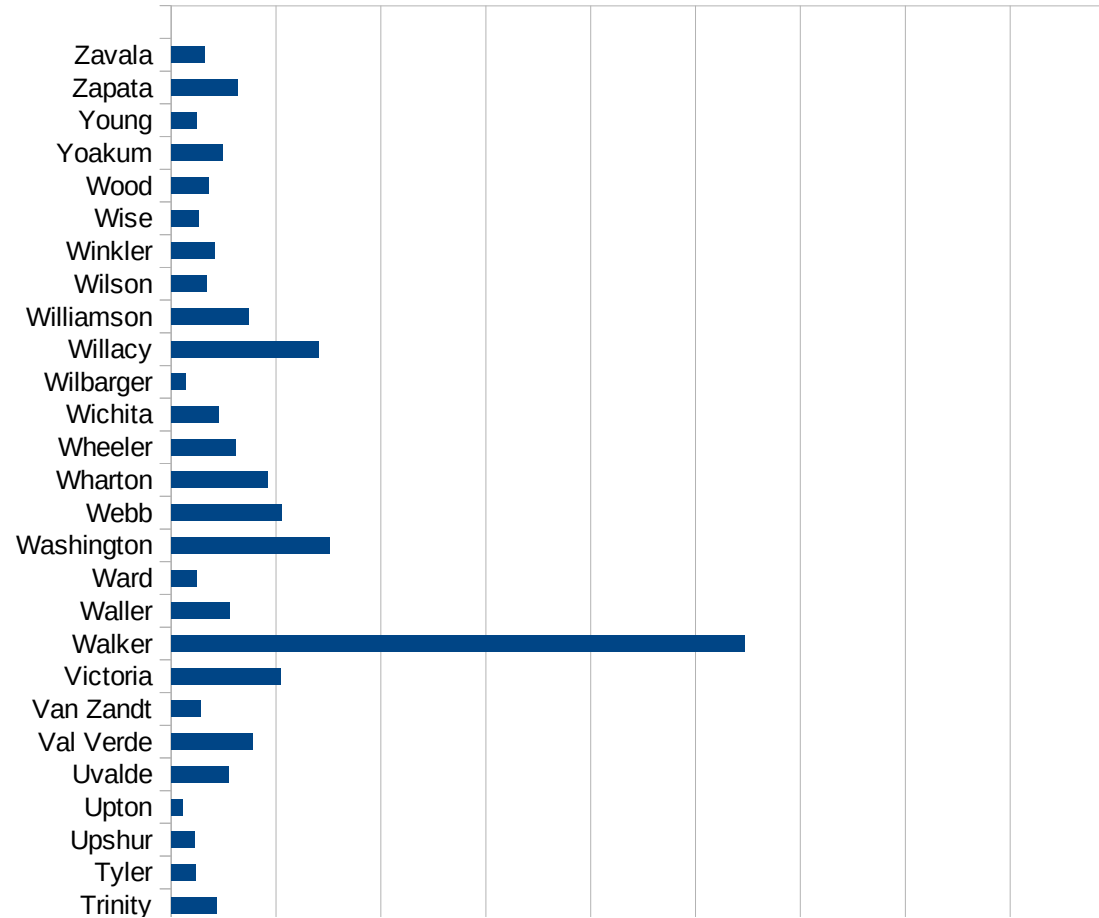
TN

29173
29175
29177
29179
29181
29195
29197
29199
29201
29203
29205
29183
29185
29187
29189
29510
29186
29207
29209
29211
29213
29215

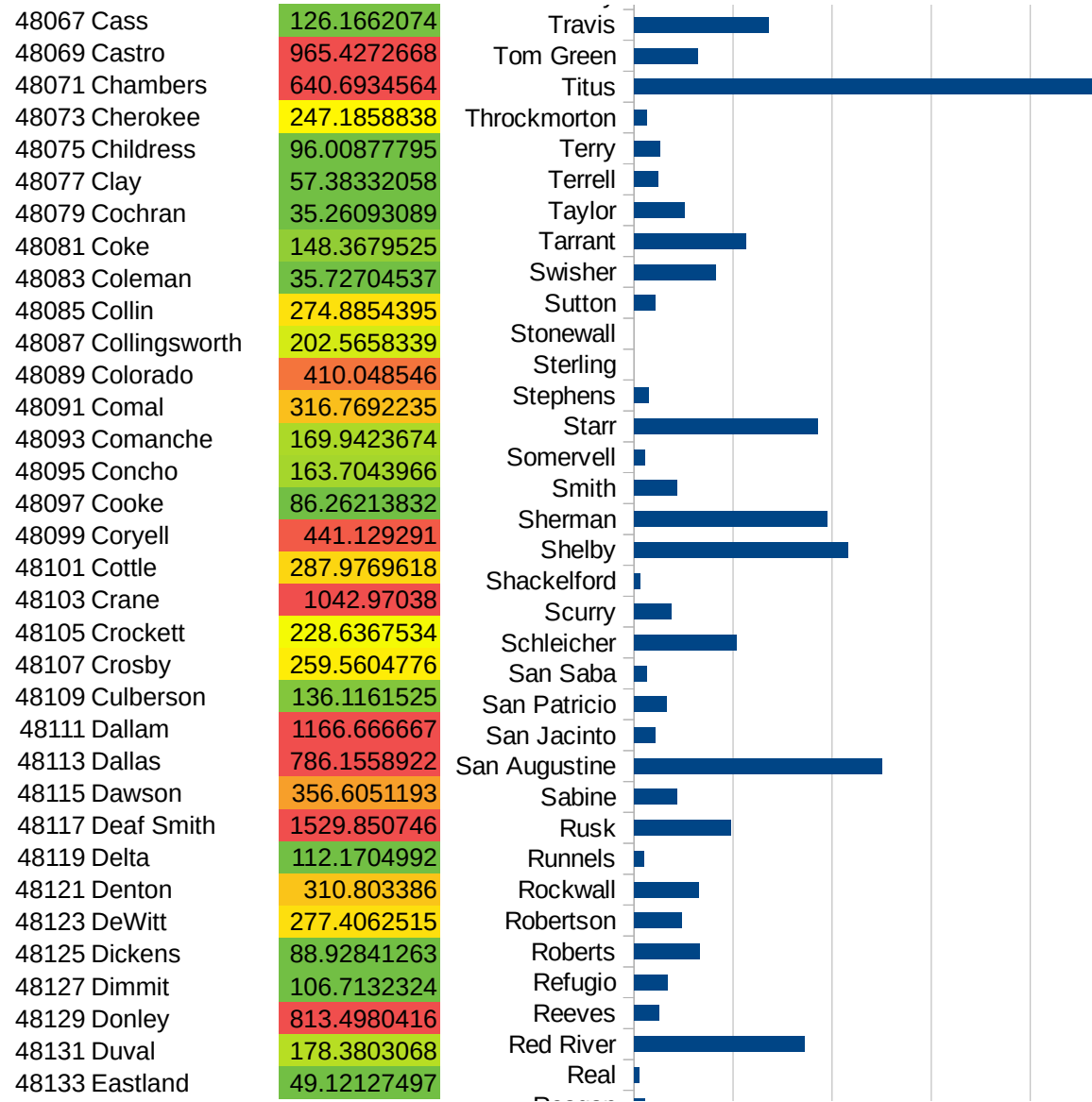
29217
29219
29221
29223
29225
29227
29229

TX

FIPS	County	PC Infection
48001	Anderson	1750.004306
48003	Andrews	402.6919682
48005	Angelina	532.7699444
48007	Aransas	84.06186954
48009	Archer	68.2904621
48011	Armstrong	158.5623679
48013	Atascosa	178.8908766
48015	Austin	230.0843643
48017	Bailey	1323.466629
48019	Bandera	70.10164739
48021	Bastrop	504.7369389
48023	Baylor	27.9173646
48025	Bee	141.1605855
48027	Bell	317.1728873
48029	Bexar	543.642176
48031	Blanco	230.7297898
48033	Borden	0
48035	Bosque	69.55219089
48037	Bowie	455.875493
48039	Brazoria	598.8654781
48041	Brazos	803.4997663
48043	Brewster	917.2331931
48045	Briscoe	131.9261214
48047	Brooks	42.17036829
48049	Brown	192.4902436
48051	Burleson	413.2905541
48053	Burnet	271.3390265
48055	Caldwell	767.6833075
48057	Calhoun	333.9362738
48059	Callahan	114.3347149
48061	Cameron	514.9702294
48063	Camp	897.7211693
48065	Carson	99.91673605

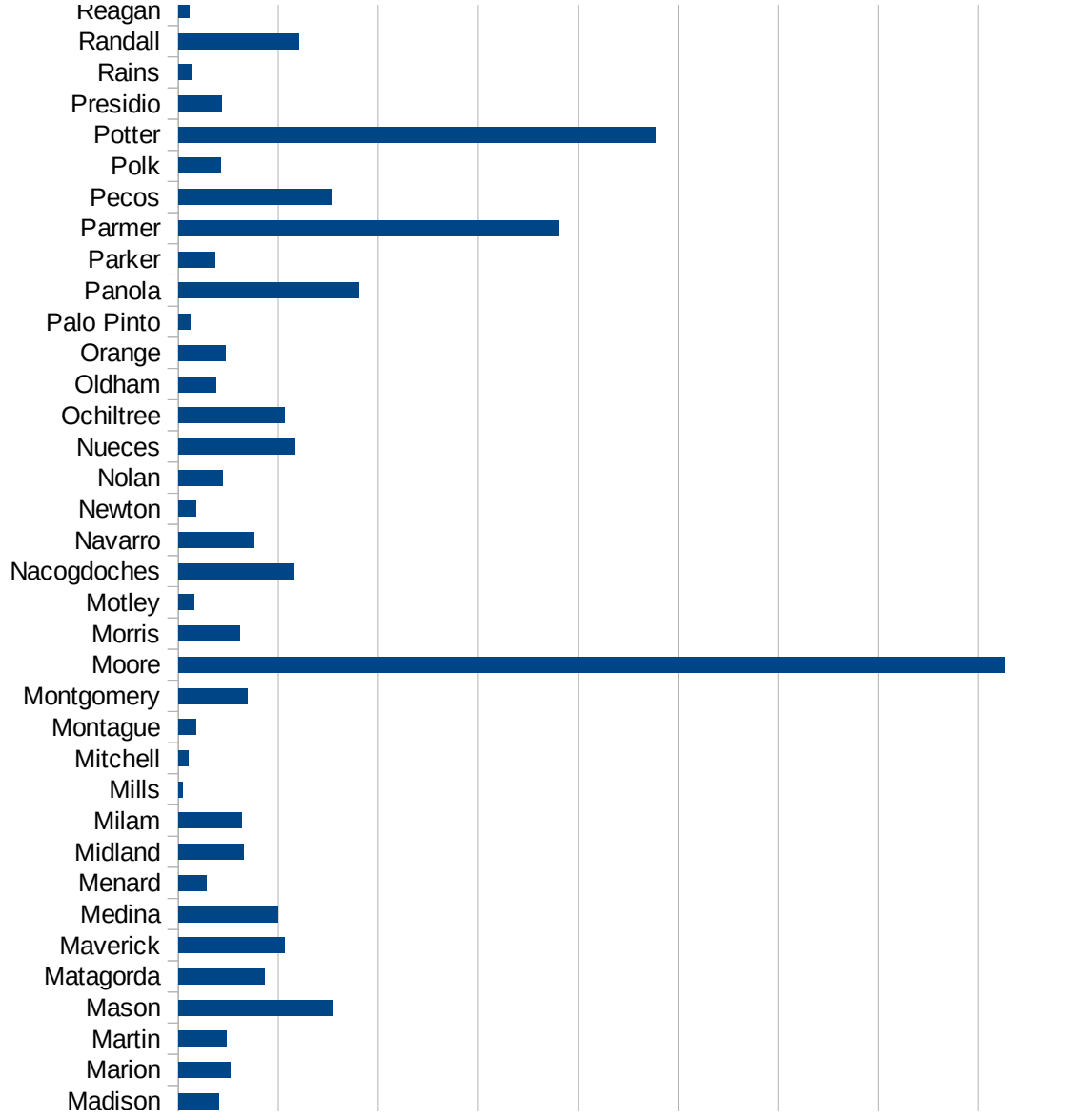


TX



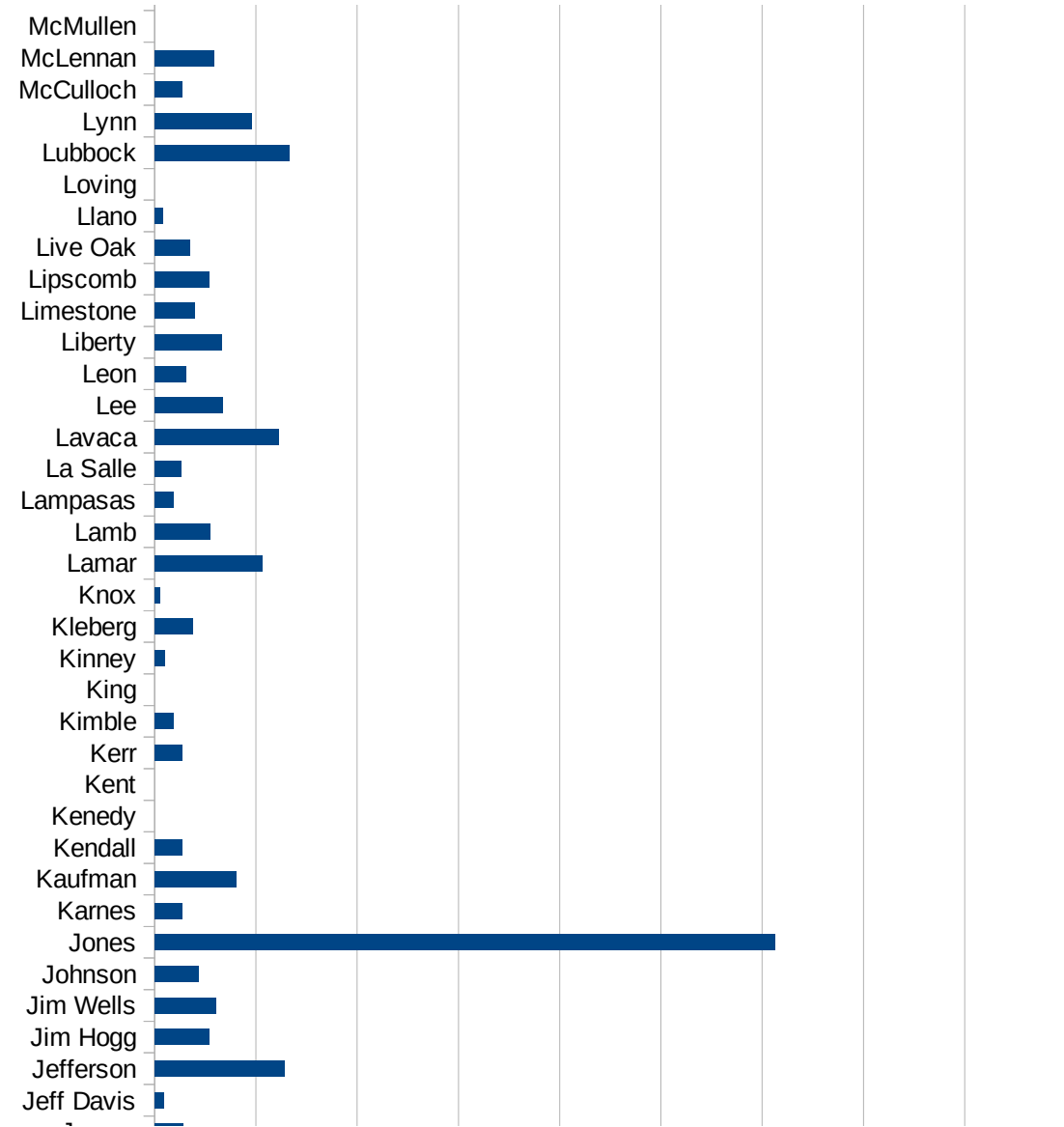
TX

48135 Ector	312.1067825
48137 Edwards	103.7344398
48139 Ellis	396.2415569
48141 El Paso	683.3119637
48143 Erath	334.5427131
48145 Falls	161.5229305
48147 Fannin	232.3867823
48149 Fayette	339.2638763
48151 Fisher	130.2422506
48153 Floyd	376.9059448
48155 Foard	0
48157 Fort Bend	471.6585984
48159 Franklin	380.8285343
48161 Freestone	141.3570275
48163 Frio	898.2640291
48165 Gaines	71.76690111
48167 Galveston	865.0744325
48169 Garza	182.4262694
48171 Gillespie	123.1159528
48173 Glasscock	360.2305476
48175 Goliad	158.2278481
48177 Gonzales	1190.819168
48179 Gray	520.6668189
48181 Grayson	422.416431
48183 Gregg	274.034614
48185 Grimes	1251.763047
48187 Guadalupe	389.7516097
48189 Hale	694.6497192
48191 Hall	66.05019815
48193 Hamilton	235.7378595
48195 Hansford	512.538898
48197 Hardeman	101.9887812
48199 Hardin	379.3242086
48201 Harris	654.0006755



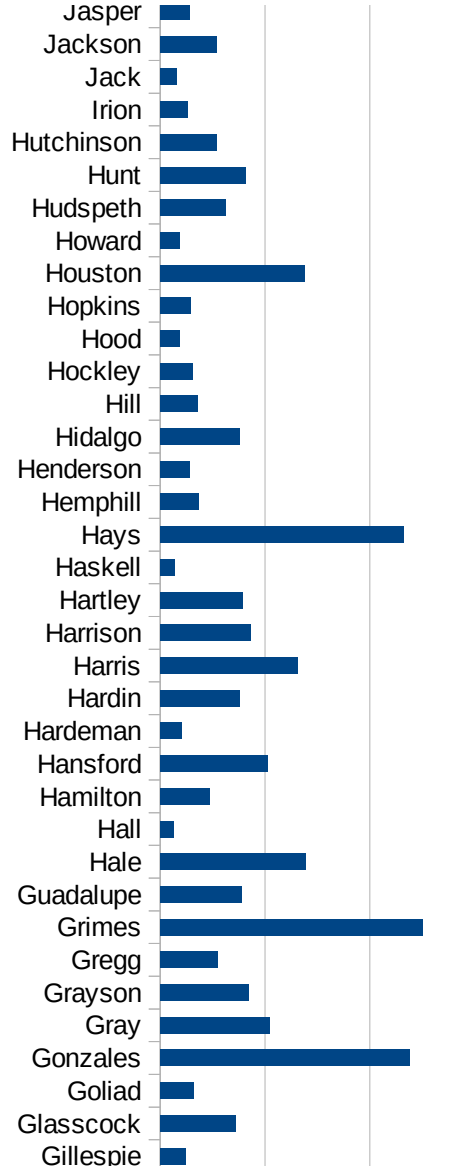
TX

48203 Harrison	433.1145281
48205 Hartley	391.5287418
48207 Haskell	68.81128505
48209 Hays	1161.563304
48211 Hemphill	183.0065359
48213 Henderson	142.1645463
48215 Hidalgo	380.3963097
48217 Hill	181.5481102
48219 Hockley	156.6579634
48221 Hood	94.15729223
48223 Hopkins	146.6992665
48225 Houston	690.5779274
48227 Howard	93.25543761
48229 Hudspeth	312.8258603
48231 Hunt	406.2470853
48233 Hutchinson	268.8932918
48235 Irion	131.4060447
48237 Jack	79.15865656
48239 Jackson	268.9256421
48241 Jasper	142.1721677
48243 Jeff Davis	44.40497336
48245 Jefferson	642.3504222
48247 Jim Hogg	266.7682927
48249 Jim Wells	303.7577777
48251 Johnson	217.0855679
48253 Jones	3063.026694
48255 Karnes	134.1853035
48257 Kaufman	402.7304816
48259 Kendall	133.6517605
48261 Kenedy	0
48263 Kent	0
48265 Kerr	137.3914703
48267 Kimble	91.70105456
48269 King	0



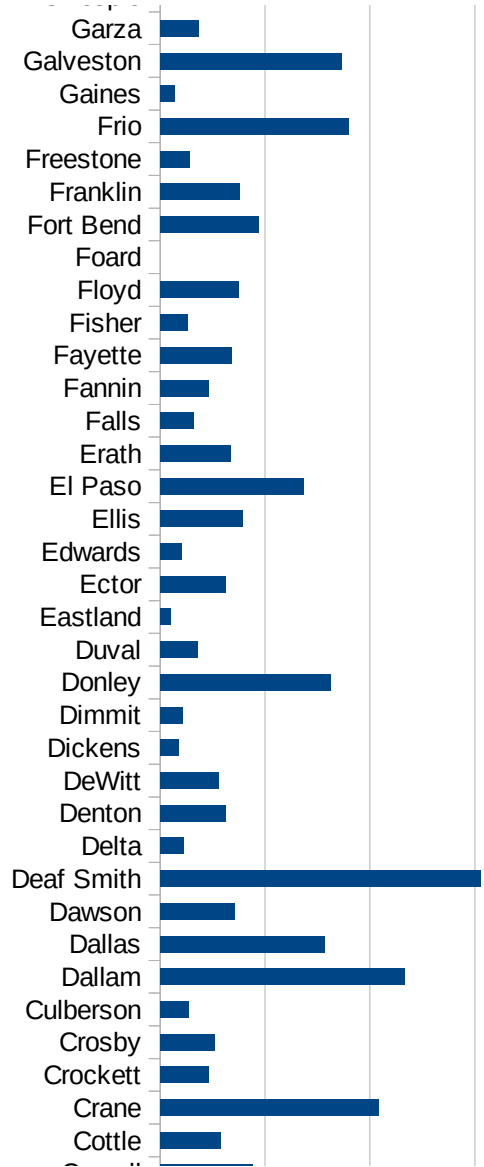
TX

48271 Kinney	53.09264667
48273 Kleberg	189.5338752
48275 Knox	27.37476047
48277 Lamar	532.8989704
48279 Lamb	273.5978112
48281 Lampasas	94.21074945
48283 La Salle	132.7844908
48285 Lavaca	611.636002
48287 Lee	338.3107793
48289 Leon	156.3404748
48291 Liberty	332.4722264
48293 Limestone	199.8384285
48295 Lipscomb	268.2563338
48297 Live Oak	172.6121979
48299 Llano	41.57812067
48301 Loving	0
48303 Lubbock	663.9298401
48305 Lynn	476.4335545
48307 McCulloch	137.7238012
48309 McLennan	292.2150609
48311 McMullen	0
48313 Madison	201.0816808
48315 Marion	261.8855761
48317 Martin	243.351295
48319 Mason	771.0280374
48321 Matagorda	432.2608886
48323 Maverick	531.7602804
48325 Medina	498.8118851
48327 Menard	140.2524544
48329 Midland	326.2292992
48331 Milam	318.3319406
48333 Mills	20.32107295
48335 Mitchell	49.10988336
48337 Montague	86.75239845



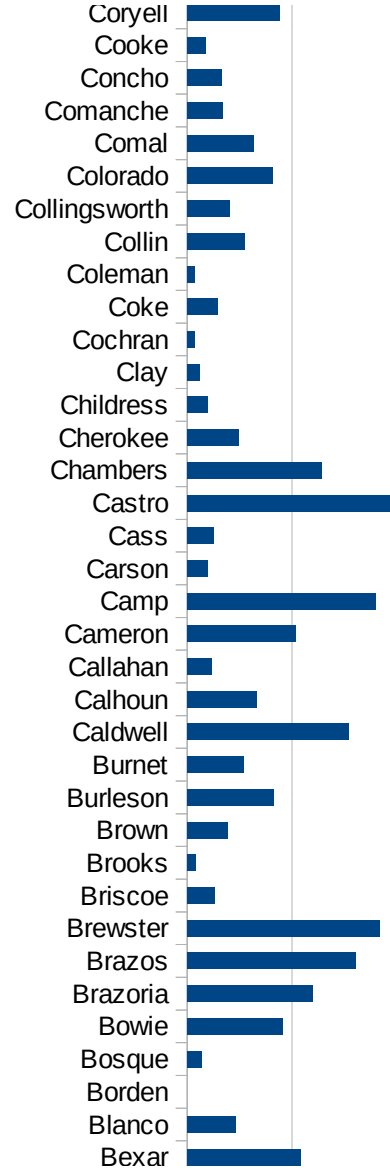
TX

48339 Montgomery	343.1907602
48341 Moore	4133.116128
48343 Morris	307.9666099
48345 Motley	81.03727715
48347 Nacogdoches	579.8115993
48349 Navarro	373.2472511
48351 Newton	87.29812309
48353 Nolan	223.7136465
48355 Nueces	585.2069618
48357 Ochiltree	532.823967
48359 Oldham	187.7053027
48361 Orange	236.9214569
48363 Palo Pinto	58.87445887
48365 Panola	902.8857785
48367 Parker	184.28717
48369 Parmer	1905.920519
48371 Pecos	765.6479296
48373 Polk	211.8686414
48375 Potter	2388.673442
48377 Presidio	215.8894646
48379 Rains	65.79488445
48381 Randall	605.4112761
48383 Reagan	53.46164127
48385 Real	28.75215641
48387 Red River	862.4229979
48389 Reeves	127.4291176
48391 Refugio	170.6484642
48393 Roberts	332.2259136
48395 Robertson	242.9993057
48397 Rockwall	328.8395243
48399 Runnels	48.856752
48401 Rusk	488.5215794
48403 Sabine	217.2065351
48405 San Augustine	1251.214772

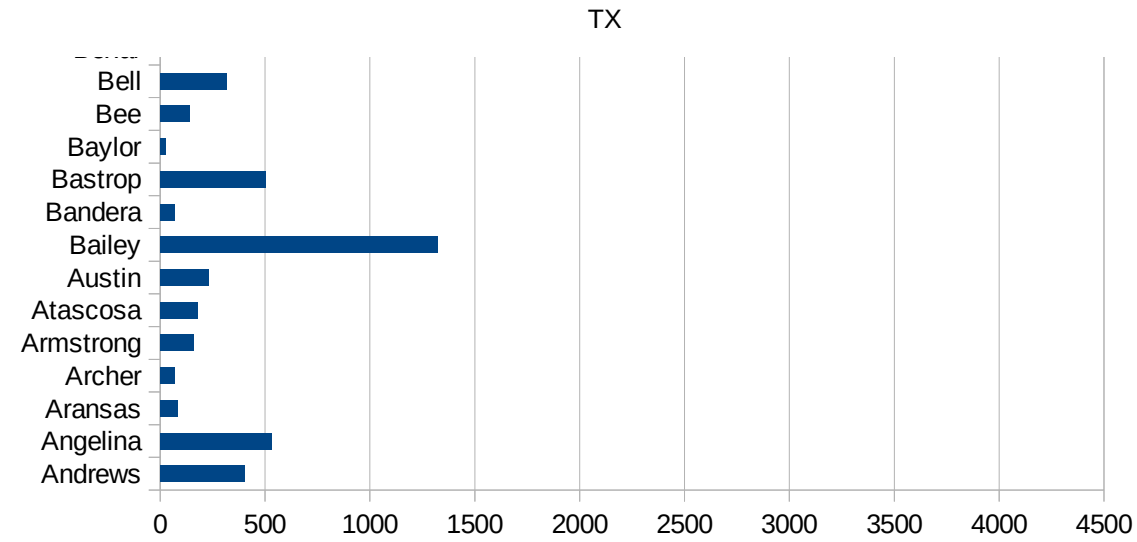


TX

48407 San Jacinto	107.9424771
48409 San Patricio	162.9467956
48411 San Saba	66.0720185
48413 Schleicher	518.134715
48415 Scurry	189.7308194
48417 Shackelford	30.7408546
48419 Shelby	1081.910457
48421 Sherman	974.3423189
48423 Smith	216.7482549
48425 Somervell	55.45696539
48427 Starr	926.7725688
48429 Stephens	74.20756917
48431 Sterling	0
48433 Stonewall	0
48435 Sutton	106.4395955
48437 Swisher	415.4382203
48439 Tarrant	563.0402157
48441 Taylor	255.7396106
48443 Terrell	121.5066829
48445 Terry	130.2189306
48447 Throckmorton	66.00660066
48449 Titus	2318.893228
48451 Tom Green	320.6728207
48453 Travis	677.5613557
48455 Trinity	217.0963365
48457 Tyler	115.2286136
48459 Upshur	111.4881241
48461 Upton	54.48106783
48463 Uvalde	271.9213291
48465 Val Verde	388.1482686
48467 Van Zandt	139.2384727
48469 Victoria	521.5407182
48471 Walker	2733.16777
48473 Waller	280.4653089



48475 Ward	119.4539249
48477 Washington	754.8137177
48479 Webb	528.0707477
48481 Wharton	461.327759
48483 Wheeler	308.2257754
48485 Wichita	227.1625878
48487 Wilbarger	70.20280811
48489 Willacy	701.8359284
48491 Williamson	370.5540135
48493 Wilson	171.2328767
48495 Winkler	207.253886
48497 Wise	131.7619501
48499 Wood	177.2696049
48501 Yoakum	244.4418578
48503 Young	121.9174287
48505 Zapata	317.1247357
48507 Zavala	158.5579571



TX

FIPS

29001
29003
29005
29007
29009
29011
29013
29015
29017
29019
29021
29023
29025
29027
29029
29031
29033
29035
29037

TX

29039
29041
29043
29045
29047
29049
29051
29053
29055
29057
29059
29061
29063
29065
29067
29069
29071
29073
29075
29077
29079
29081
29083
29085
29087
29089
29091
29093
29095
29097
29099
29101

29103

TX

29105
29107
29109
29111
29113
29115
29117
29121
29123
29125
29127
29119
29129
29131
29133
29135
29137
29139
29141
29143
29145
29147
29149
29151
29153
29155
29157
29159
29161
29163
29165
29167
29169
29171

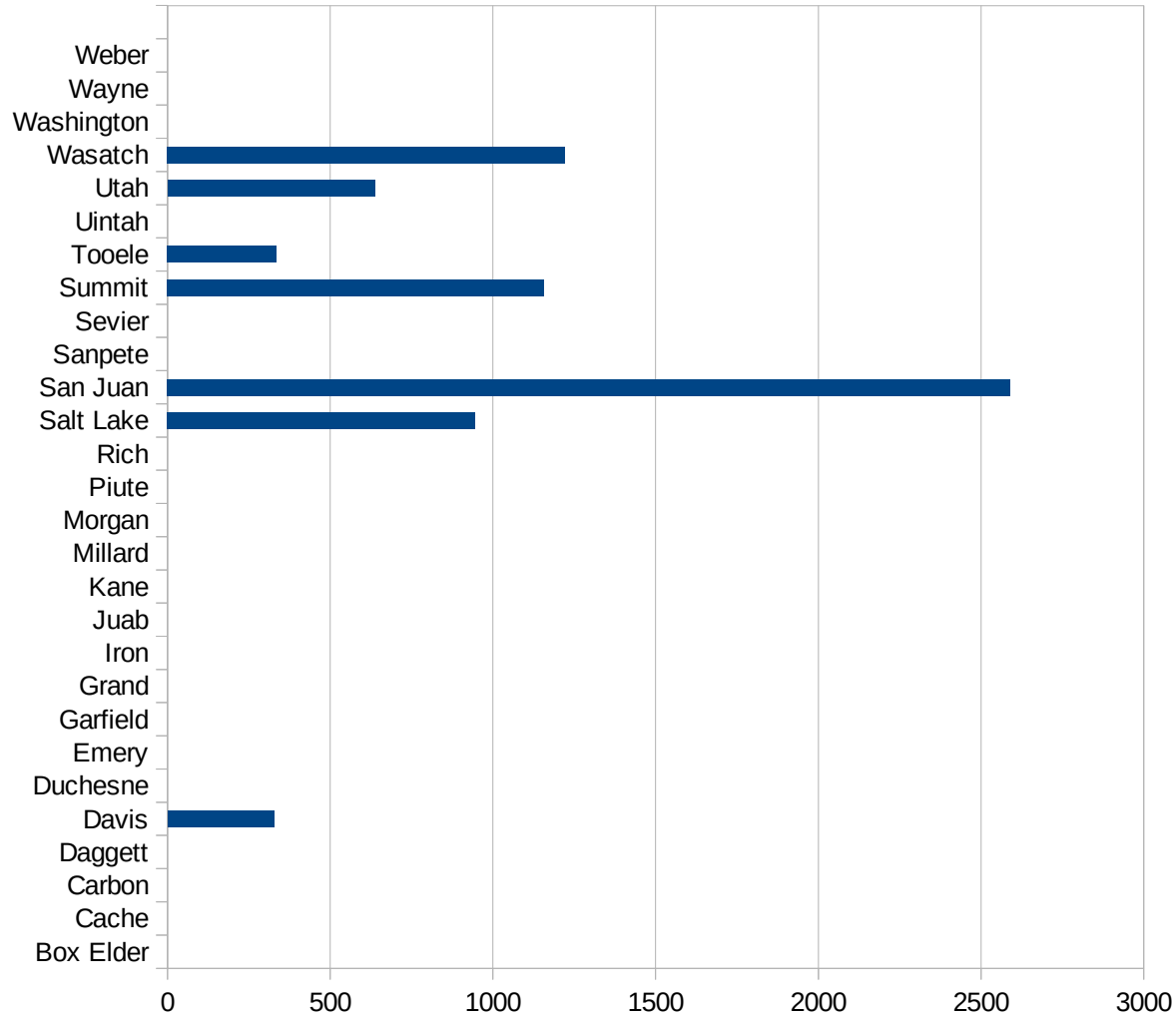
TX

29173
29175
29177
29179
29181
29195
29197
29199
29201
29203
29205
29183
29185
29187
29189
29510
29186
29207
29209
29211
29213
29215

29217
29219
29221
29223
29225
29227
29229

UT

FIPS	County	PC Infection
49001	Beaver	0
49003	Box Elder	0
49005	Cache	0
49007	Carbon	0
49009	Daggett	0
49011	Davis	328.39275204
49013	Duchesne	0
49015	Emery	0
49017	Garfield	0
49019	Grand	0
49021	Iron	0
49023	Juab	0
49025	Kane	0
49027	Millard	0
49029	Morgan	0
49031	Piute	0
49033	Rich	0
49035	Salt Lake	944.53308208
49037	San Juan	2589.1643472
49039	Sanpete	0
49041	Sevier	0
49043	Summit	1156.6069683
49045	Tooele	334.73042757
49047	Uintah	0
49049	Utah	637.24158769
49051	Wasatch	1221.4199759
49053	Washington	0
49055	Wayne	0
49057	Weber	0



UT

FIPS

29001
29003
29005
29007
29009
29011
29013
29015
29017
29019
29021
29023
29025
29027
29029
29031
29033
29035
29037

UT

29039
29041
29043
29045
29047
29049
29051
29053
29055
29057
29059
29061
29063
29065
29067
29069
29071
29073
29075
29077
29079
29081
29083
29085
29087
29089
29091
29093
29095
29097
29099
29101

29103

UT

29105
29107
29109
29111
29113
29115
29117
29121
29123
29125
29127
29119
29129
29131
29133
29135
29137
29139
29141
29143
29145
29147
29149
29151
29153
29155
29157
29159
29161
29163
29165
29167
29169
29171

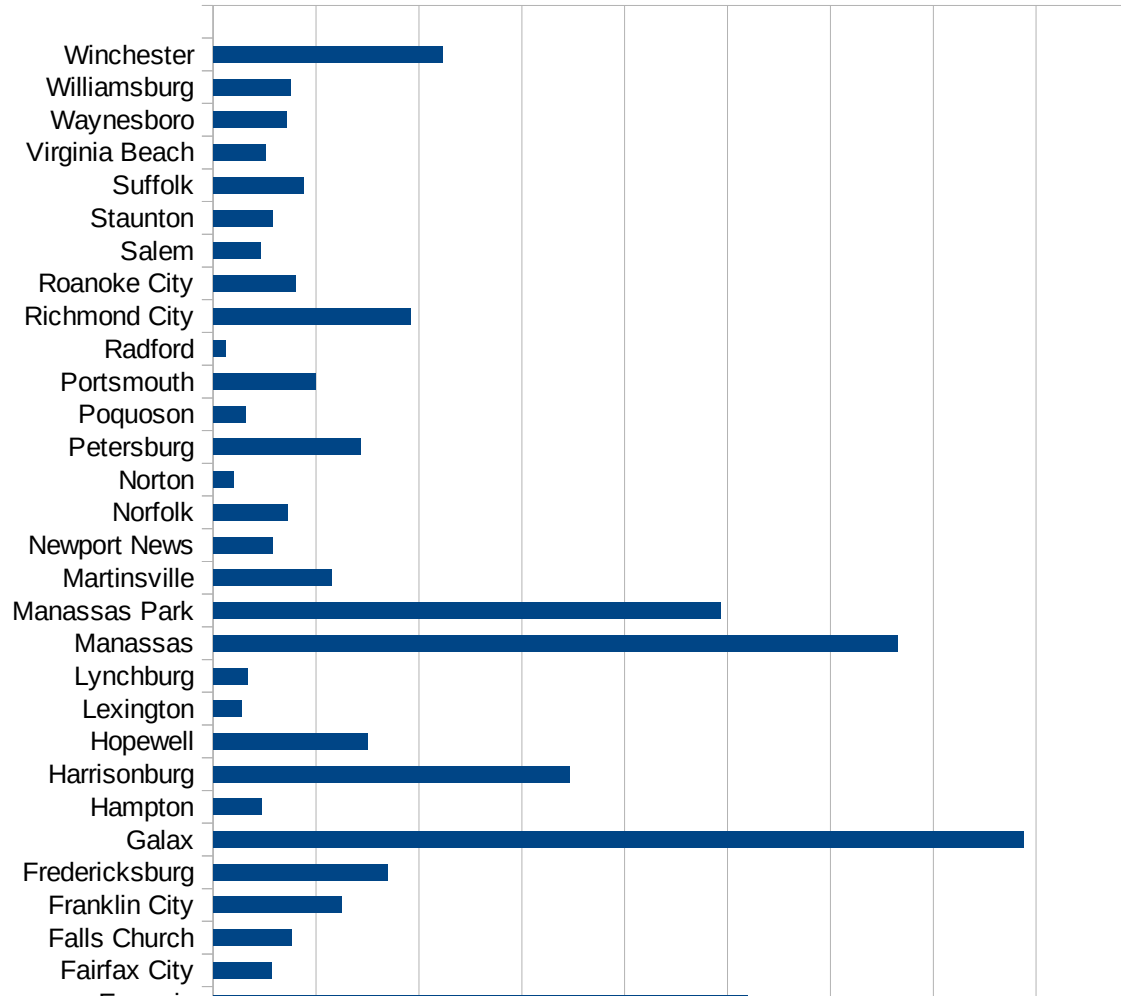
UT

29173
29175
29177
29179
29181
29195
29197
29199
29201
29203
29205
29183
29185
29187
29189
29510
29186
29207
29209
29211
29213
29215

29217
29219
29221
29223
29225
29227
29229

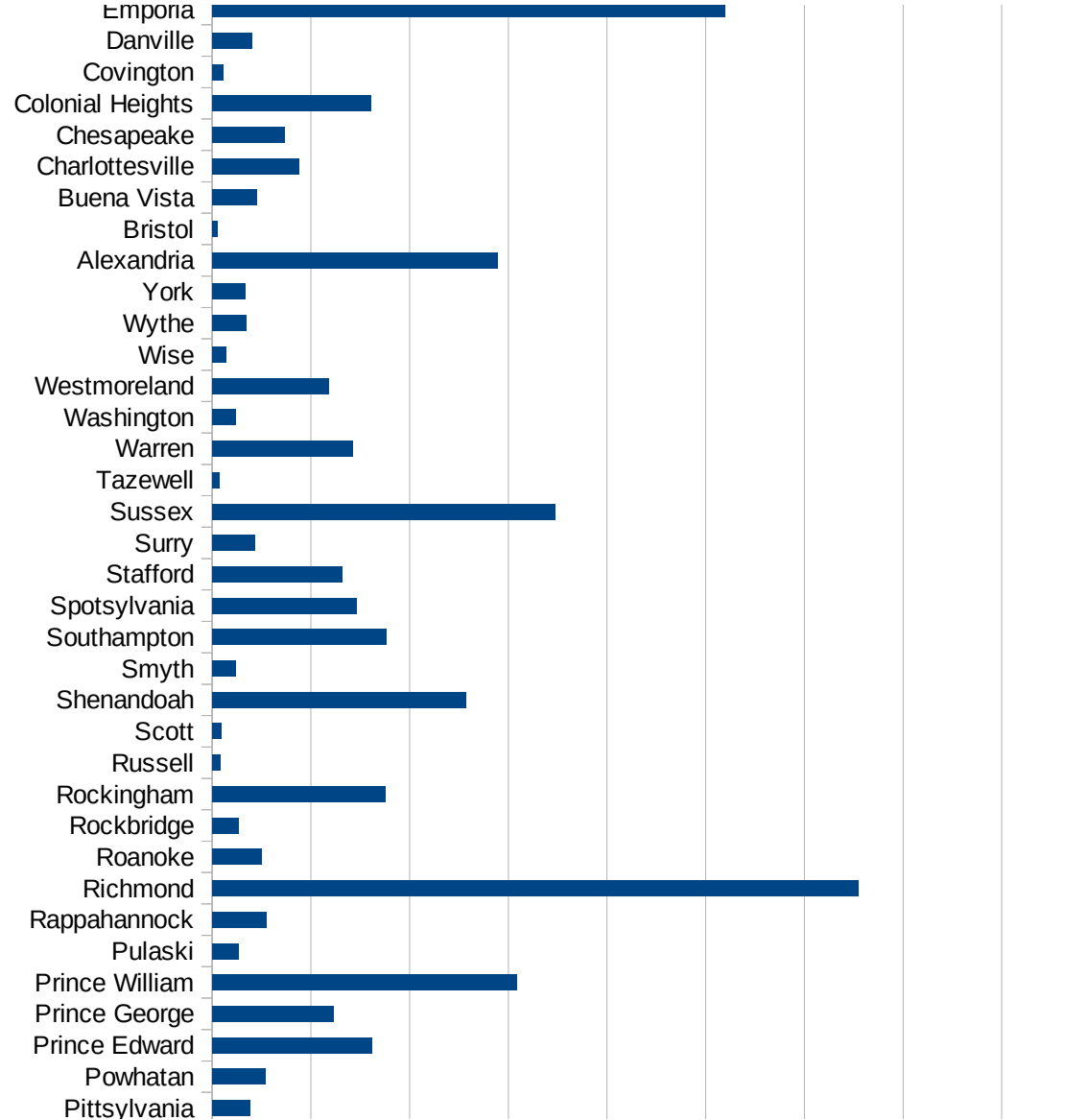
VA

FIPS	County	PC Infection
51001	Accomack	3205.602863
51003	Albemarle	362.4054894
51005	Alleghany	207.9141516
51007	Amelia	338.123415
51009	Amherst	110.5286427
51011	Appomattox	246.1965785
51013	Arlington	1038.223989
51015	Augusta	242.5222312
51017	Bath	0
51019	Bedford	144.7674197
51021	Bland	31.78134435
51023	Botetourt	258.4367581
51025	Brunswick	622.5585938
51027	Buchanan	146.0817115
51029	Buckingham	3270.780634
51031	Campbell	80.03929202
51033	Caroline	415.9625634
51035	Carroll	705.223377
51036	Charles City	576.2858378
51037	Charlotte	259.6749874
51041	Chesterfield	823.1102032
51043	Clarke	337.3958549
51045	Craig	138.2306477
51047	Culpeper	1558.070923
51049	Cumberland	509.7359568
51051	Dickenson	27.54251876
51053	Dinwiddie	490.7287322
51057	Essex	522.0258265
51059	Fairfax	1202.646866
51061	Fauquier	590.0247612
51063	Floyd	107.6289965
51065	Fluvanna	410.7082851
51067	Franklin	128.125278



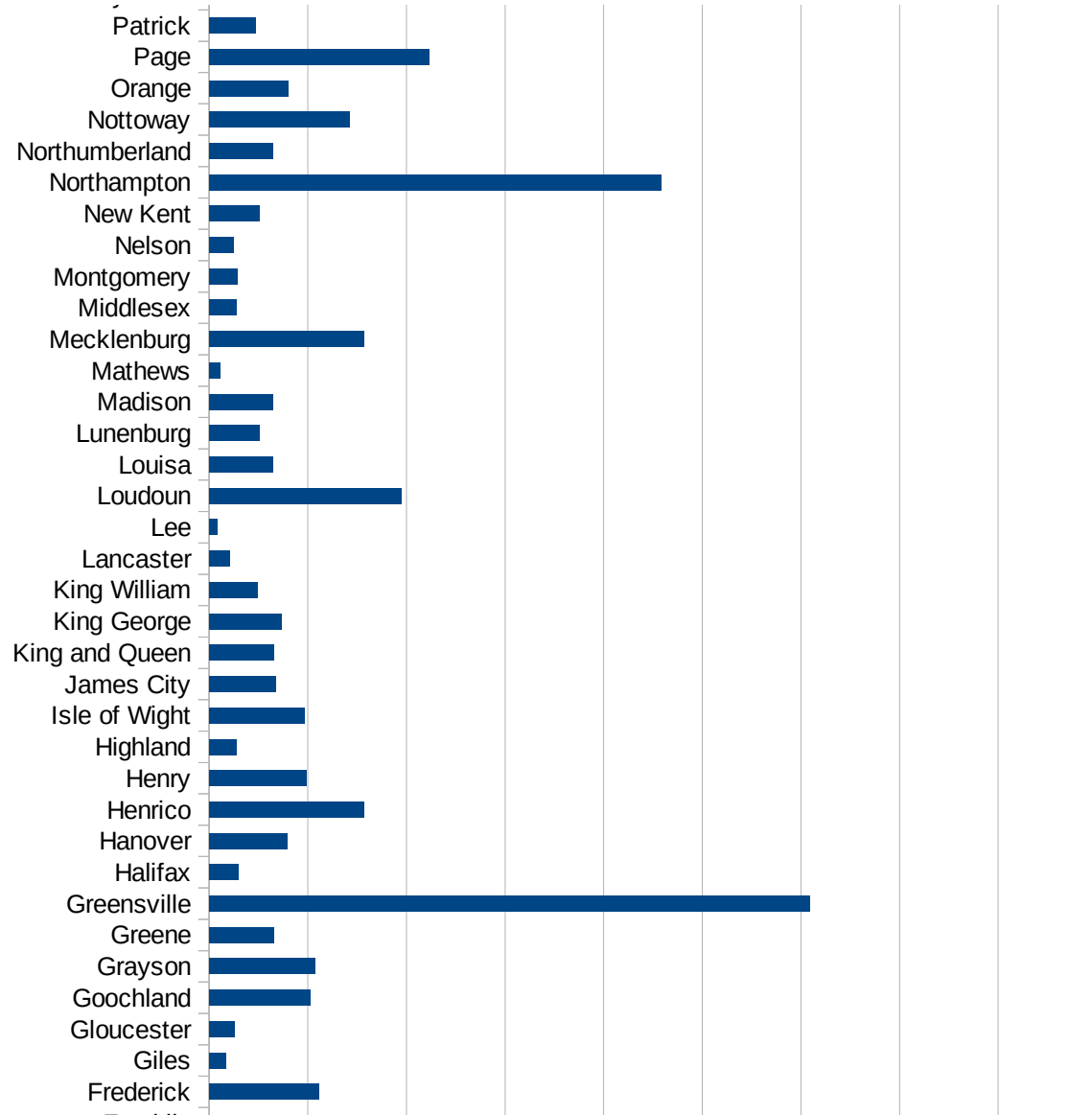
VA

51069 Frederick	555.7127497
51071 Giles	83.11564949
51073 Gloucester	128.5174971
51075 Goochland	511.9600757
51077 Grayson	537.3936408
51079 Greene	328.6313767
51081 Greensville	3044.637482
51083 Halifax	146.5416178
51085 Hanover	394.4460504
51087 Henrico	784.787752
51089 Henry	490.6482445
51091 Highland	135.7466063
51093 Isle of Wight	481.6929613
51095 James City	337.7095959
51097 King and Queen	326.611758
51099 King George	365.0047037
51101 King William	247.9485212
51103 Lancaster	102.012427
51105 Lee	38.23117115
51107 Loudoun	975.2980214
51109 Louisa	320.8439828
51111 Lunenburg	256.4951183
51113 Madison	323.4298608
51115 Mathews	56.80527153
51117 Mecklenburg	783.0342577
51119 Middlesex	139.288699
51121 Montgomery	144.4663333
51125 Nelson	121.3265031
51127 New Kent	254.5665669
51131 Northampton	2292.288027
51133 Northumberland	321.0669301
51135 Nottoway	713.3592737
51137 Orange	398.4281192
51139 Page	1115.614424

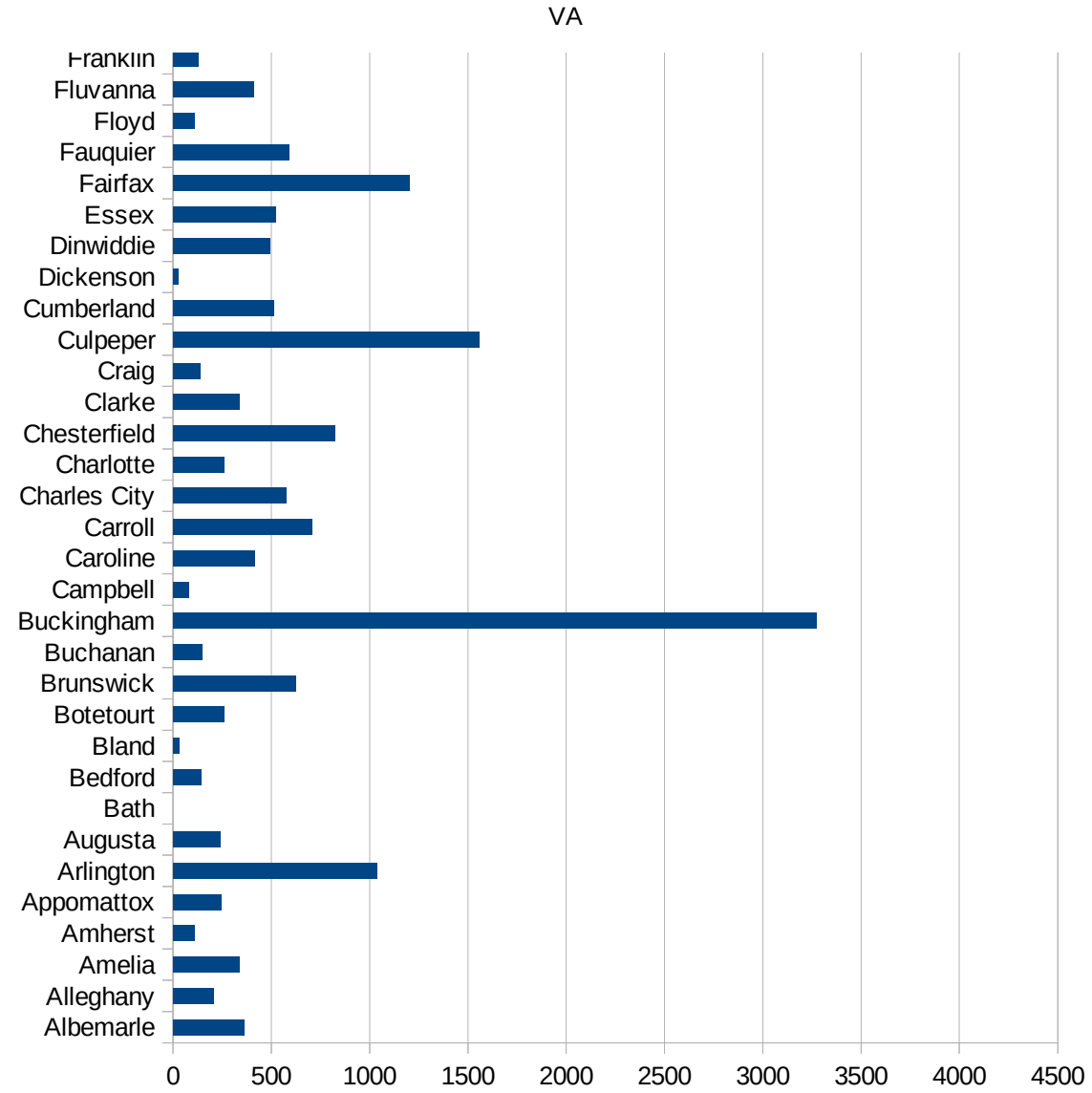


VA

51141 Patrick	237.6506535
51143 Pittsylvania	191.963773
51145 Powhatan	270.6499024
51147 Prince Edward	810.4575163
51149 Prince George	617.0894386
51153 Prince William	1540.562081
51155 Pulaski	132.0965185
51157 Rappahannock	275.7859901
51159 Richmond	3275.060854
51161 Roanoke	248.7429975
51163 Rockbridge	131.8565401
51165 Rockingham	877.6032692
51167 Russell	41.12457006
51169 Scott	46.43819077
51171 Shenandoah	1285.146102
51173 Smyth	118.1412444
51175 Southampton	881.3829182
51177 Spotsylvania	733.7713613
51179 Stafford	656.8418245
51181 Surry	216.2496138
51183 Sussex	1735.338614
51185 Tazewell	36.71521234
51187 Warren	712.4465665
51191 Washington	115.804566
51193 Westmoreland	588.8951206
51195 Wise	71.03020099
51197 Wythe	170.4110732
51199 York	169.5015181
51510 Alexandria	1443.343923
51520 Bristol	24.26889941
51530 Buena Vista	224.4668911
51540 Charlottesville	438.5144544
51550 Chesapeake	365.5711895
51570 Colonial Heights	801.8841474



51580 Covington	54.94505495
51590 Danville	201.508859
51595 Emporia	2597.148994
51600 Fairfax City	284.8539106
51610 Falls Church	379.0955862
51620 Franklin City	623.9860227
51630 Fredericksburg	847.5157837
51640 Galax	3938.969329
51650 Hampton	235.2713438
51660 Harrisonburg	1732.274721
51670 Hopewell	747.9199858
51678 Lexington	140.1345291
51680 Lynchburg	169.2521248
51683 Manassas	3326.048846
51685 Manassas Park	2467.2098
51690 Martinsville	573.5544877
51700 Newport News	287.1922341
51710 Norfolk	364.2308134
51720 Norton	100.8064516
51730 Petersburg	715.9375297
51735 Poquoson	155.8654635
51740 Portsmouth	497.717474
51750 Radford	59.98146028
51760 Richmond City	959.4244328
51770 Roanoke City	403.3226581
51775 Salem	230.0822837
51790 Staunton	288.9013723
51800 Suffolk	441.9586555
51810 Virginia Beach	254.3376226
51820 Waynesboro	357.9635849
51830 Williamsburg	375.9398496
51840 Winchester	1117.119681



VA

VA

FIPS

29001
29003
29005
29007
29009
29011
29013
29015
29017
29019
29021
29023
29025
29027
29029
29031
29033
29035
29037

VA

29039
29041
29043
29045
29047
29049
29051
29053
29055
29057
29059
29061
29063
29065
29067
29069
29071
29073
29075
29077
29079
29081
29083
29085
29087
29089
29091
29093
29095
29097
29099
29101

29103

VA

29105
29107
29109
29111
29113
29115
29117
29121
29123
29125
29127
29119
29129
29131
29133
29135
29137
29139
29141
29143
29145
29147
29149
29151
29153
29155
29157
29159
29161
29163
29165
29167
29169
29171

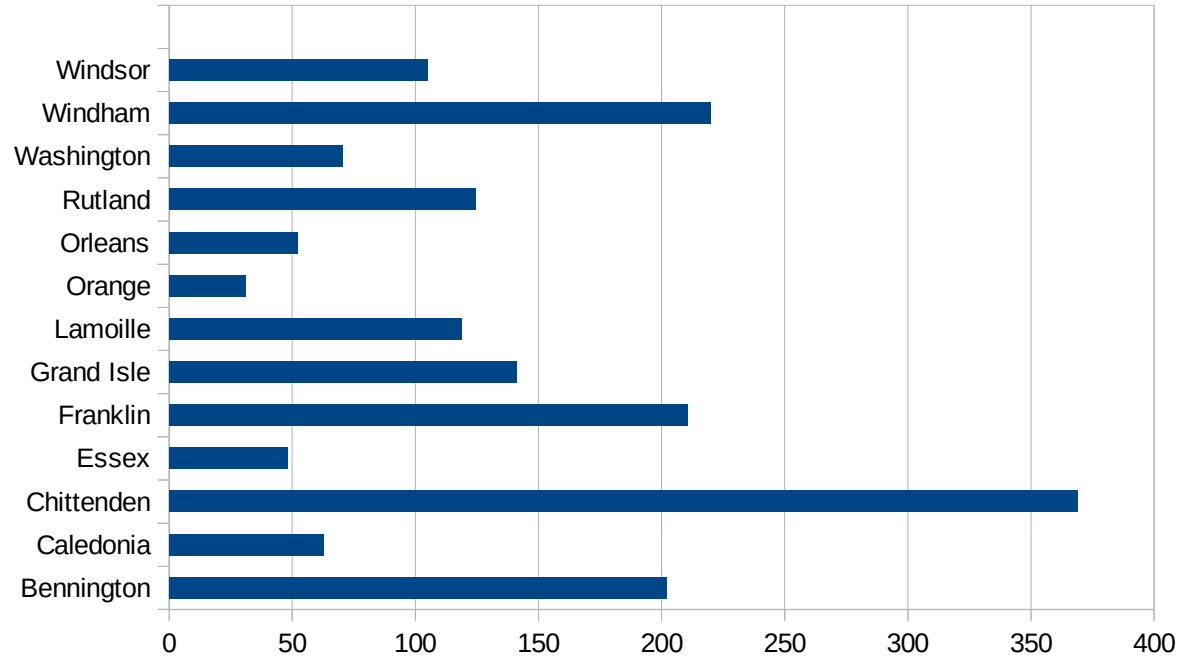
VA

29173
29175
29177
29179
29181
29195
29197
29199
29201
29203
29205
29183
29185
29187
29189
29510
29186
29207
29209
29211
29213
29215

29217
29219
29221
29223
29225
29227
29229

VT

FIPS	County	PC Infection
50001	Addison	183.9179942
50003	Bennington	202.0712301
50005	Caledonia	62.70213187
50007	Chittenden	368.8355249
50009	Essex	48
50011	Franklin	210.4368588
50013	Grand Isle	141.0437236
50015	Lamoille	118.5770751
50017	Orange	31.03555295
50019	Orleans	52.03106998
50021	Rutland	124.4205072
50023	Washington	70.51943584
50025	Windham	219.8521845
50027	Windsor	104.9090186



FIPS

- 29001
- 29003
- 29005
- 29007
- 29009
- 29011
- 29013
- 29015
- 29017
- 29019
- 29021
- 29023
- 29025
- 29027
- 29029
- 29031
- 29033
- 29035
- 29037

VT

29039
29041
29043
29045
29047
29049
29051
29053
29055
29057
29059
29061
29063
29065
29067
29069
29071
29073
29075
29077
29079
29081
29083
29085
29087
29089
29091
29093
29095
29097
29099
29101

29103

VT

29105
29107
29109
29111
29113
29115
29117
29121
29123
29125
29127
29119
29129
29131
29133
29135
29137
29139
29141
29143
29145
29147
29149
29151
29153
29155
29157
29159
29161
29163
29165
29167
29169
29171

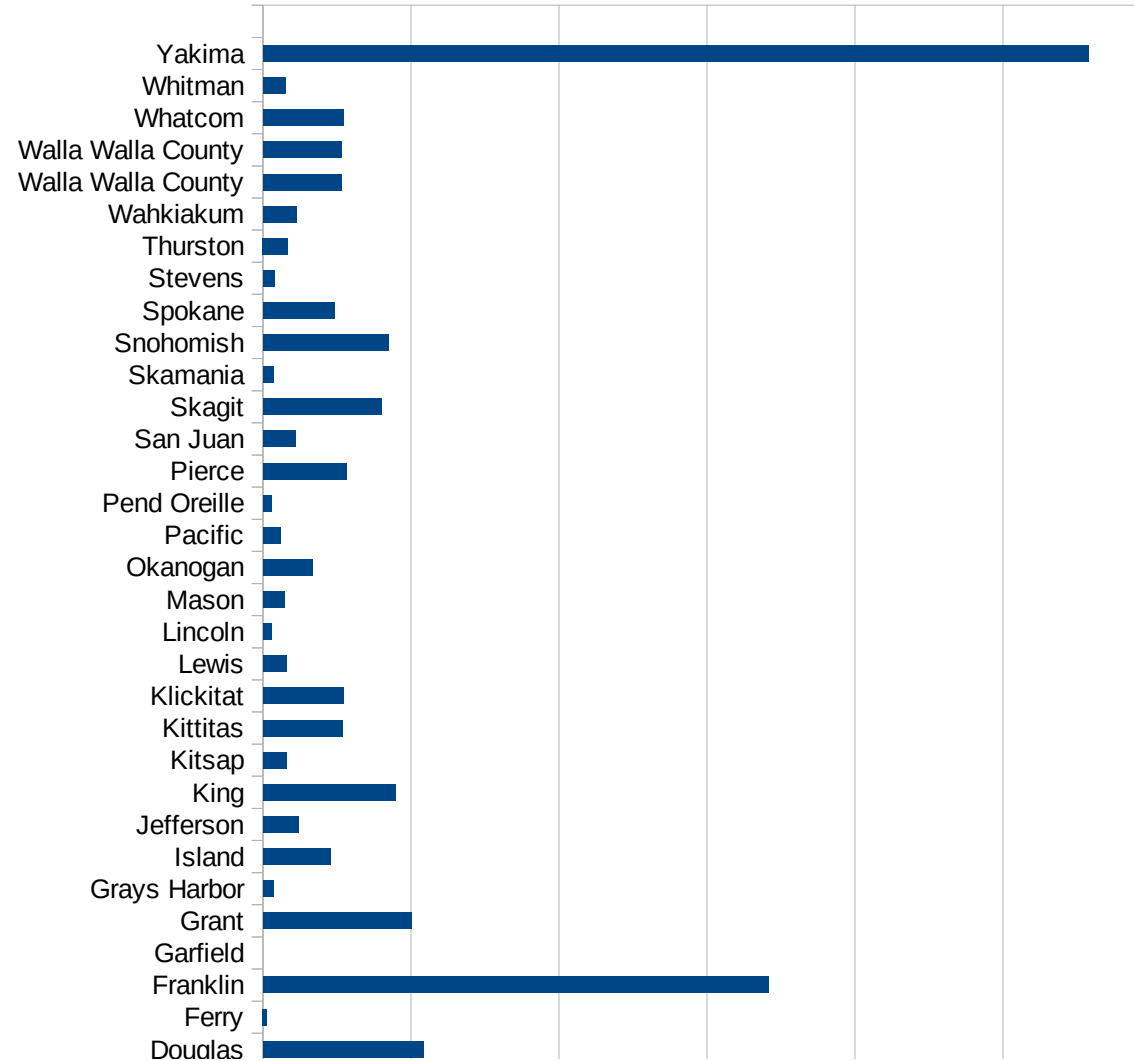
VT

29173
29175
29177
29179
29181
29195
29197
29199
29201
29203
29205
29183
29185
29187
29189
29510
29186
29207
29209
29211
29213
29215

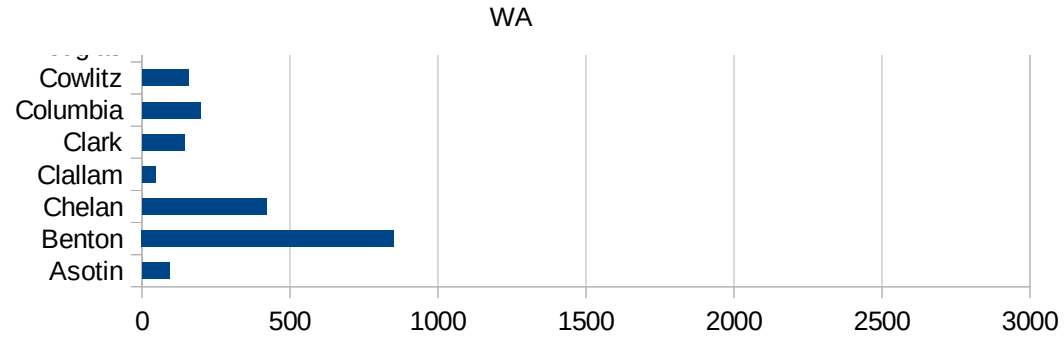
29217
29219
29221
29223
29225
29227
29229

WA

FIPS	County	PC Infection
53001	Adams	657.9280328
53003	Asotin	92.87925697
53005	Benton	851.0132407
53007	Chelan	421.8806792
53009	Clallam	46.91348372
53011	Clark	145.2713149
53013	Columbia	197.09288
53015	Cowlitz	157.8169873
53017	Douglas	543.034936
53019	Ferry	13.07360439
53021	Franklin	1706.466554
53023	Garfield	0
53025	Grant	500.3544606
53027	Grays Harbor	35.18220322
53029	Island	227.3265451
53031	Jefferson	119.7642535
53033	King	448.6461579
53035	Kitsap	78.57526732
53037	Kittitas	268.1361372
53039	Klickitat	271.4072466
53041	Lewis	80.39796995
53043	Lincoln	27.93296089
53045	Mason	71.74805746
53047	Okanogan	166.1444982
53049	Pacific	58.99437284
53051	Pend Oreille	29.40744008
53053	Pierce	281.6114458
53055	San Juan	110.9294722
53057	Skagit	399.3572844
53059	Skamania	33.54579
53061	Snohomish	424.9595963
53063	Spokane	240.1720845
53065	Stevens	37.56076005



53067 Thurston	84.14246262
53069 Wahkiakum	112.9688206
53071 Walla Walla Cou	264.2723482
53071 Walla Walla Cou	264.2723482
53073 Whatcom	272.5037109
53075 Whitman	74.31061838
53077 Yakima	2787.079532



WA

FIPS

29001
29003
29005
29007
29009
29011
29013
29015
29017
29019
29021
29023
29025
29027
29029
29031
29033
29035
29037

WA

29039
29041
29043
29045
29047
29049
29051
29053
29055
29057
29059
29061
29063
29065
29067
29069
29071
29073
29075
29077
29079
29081
29083
29085
29087
29089
29091
29093
29095
29097
29099
29101

29103

WA

29105
29107
29109
29111
29113
29115
29117
29121
29123
29125
29127
29119
29129
29131
29133
29135
29137
29139
29141
29143
29145
29147
29149
29151
29153
29155
29157
29159
29161
29163
29165
29167
29169
29171

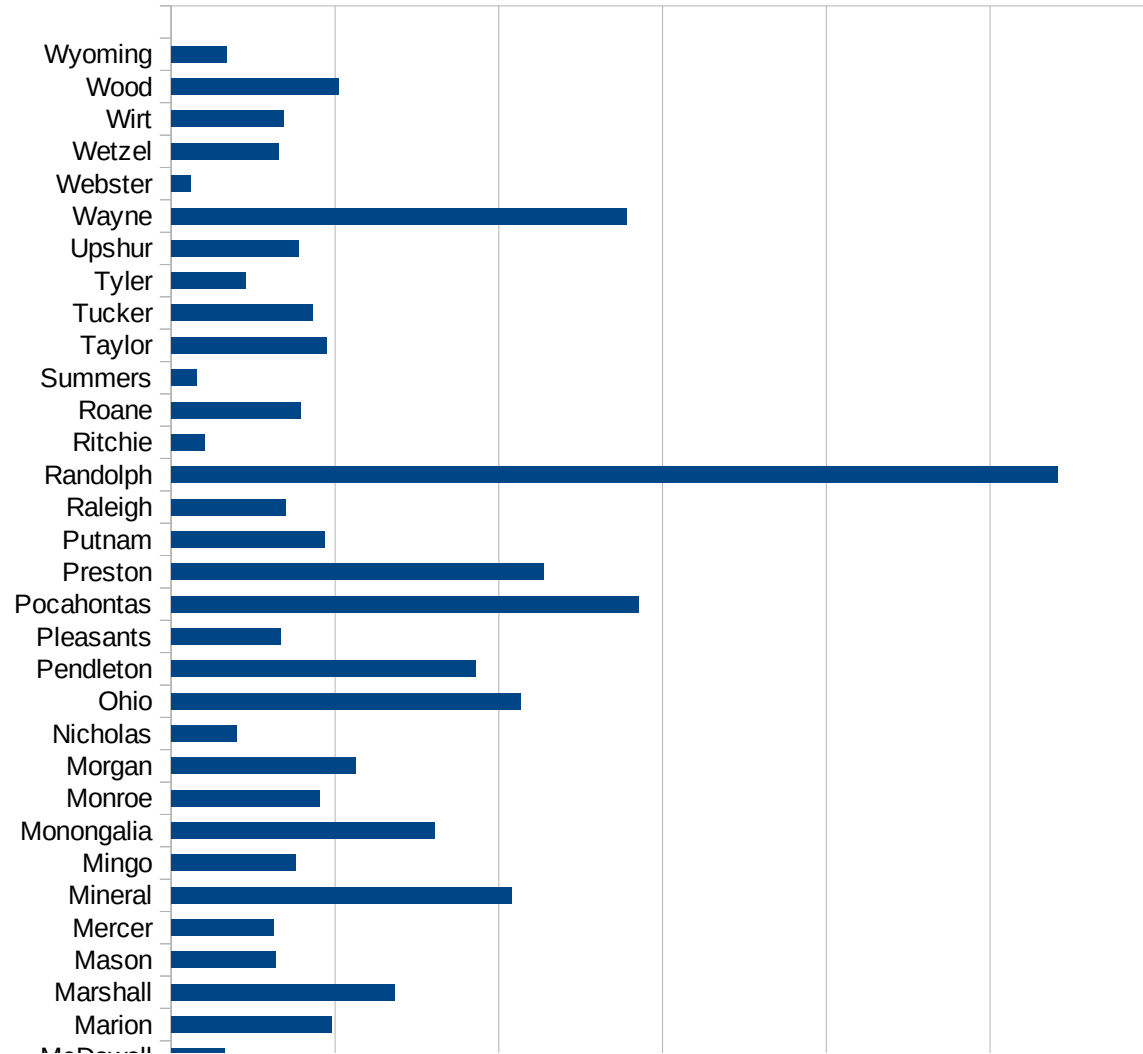
WA

29173
29175
29177
29179
29181
29195
29197
29199
29201
29203
29205
29183
29185
29187
29189
29510
29186
29207
29209
29211
29213
29215

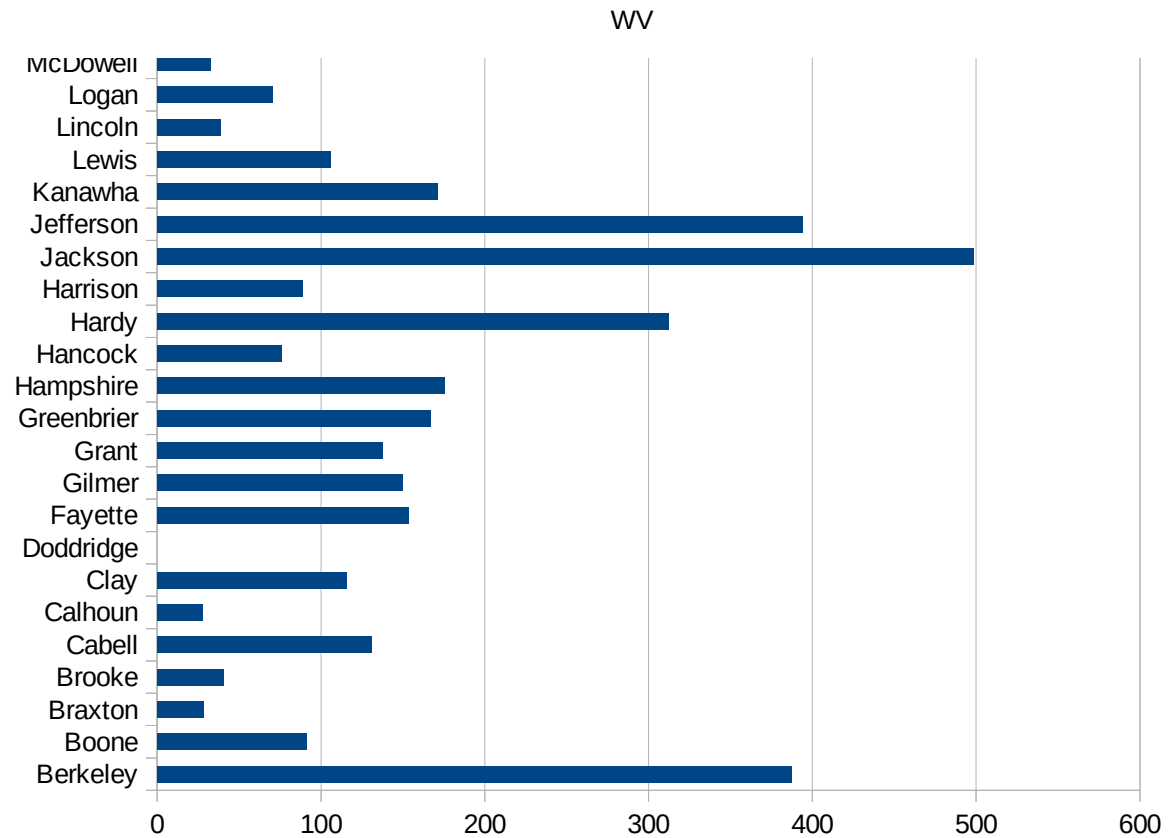
29217
29219
29221
29223
29225
29227
29229

WV

FIPS	County	PC Infection
54001	Barbour	90.71666163
54003	Berkeley	387.6266831
54005	Boone	91.11202223
54007	Braxton	28.39094329
54009	Brooke	40.53506283
54011	Cabell	130.8675877
54013	Calhoun	27.57099531
54015	Clay	115.8480074
54017	Doddridge	0
54019	Fayette	153.424148
54021	Gilmer	149.5140792
54023	Grant	137.6225701
54025	Greenbrier	166.7337435
54027	Hampshire	175.6114276
54029	Hancock	75.6169657
54031	Hardy	312.1597096
54033	Harrison	88.81783462
54035	Jackson	498.1536961
54037	Jefferson	394.2898382
54039	Kanawha	171.2347745
54041	Lewis	106.0908637
54043	Lincoln	38.83683674
54045	Logan	70.53700126
54047	McDowell	32.92542391
54049	Marion	98.04445871
54051	Marshall	136.4300796
54053	Mason	63.62751703
54055	Mercer	62.57293129
54057	Mineral	207.8693393
54059	Mingo	75.67794829
54061	Monongalia	160.6840819
54063	Monroe	90.36144578
54065	Morgan	112.4416709



54067 Nicholas	40.25440786
54069 Ohio	213.148126
54071 Pendleton	185.7939117
54073 Pleasants	66.60450246
54075 Pocahontas	285.2388876
54077 Preston	227.5480954
54079 Putnam	93.50411065
54081 Raleigh	70.02989738
54083 Randolph	541.2344308
54085 Ritchie	20.57401502
54087 Roane	78.95492392
54089 Summers	15.67398119
54091 Taylor	94.88791365
54093 Tucker	86.26887132
54095 Tyler	45.73519323
54097 Upshur	77.82101167
54099 Wayne	277.8890447
54101 Webster	12.07000604
54103 Wetzel	65.48788474
54105 Wirt	68.61063465
54107 Wood	102.1341282
54109 Wyoming	33.67651304



FIPS

- 29001
- 29003
- 29005
- 29007
- 29009
- 29011
- 29013
- 29015
- 29017
- 29019
- 29021
- 29023
- 29025
- 29027
- 29029
- 29031
- 29033
- 29035
- 29037

WV

29039
29041
29043
29045
29047
29049
29051
29053
29055
29057
29059
29061
29063
29065
29067
29069
29071
29073
29075
29077
29079
29081
29083
29085
29087
29089
29091
29093
29095
29097
29099
29101

29103

29105
29107
29109
29111
29113
29115
29117
29121
29123
29125
29127
29119
29129
29131
29133
29135
29137
29139
29141
29143
29145
29147
29149
29151
29153
29155
29157
29159
29161
29163
29165
29167
29169
29171

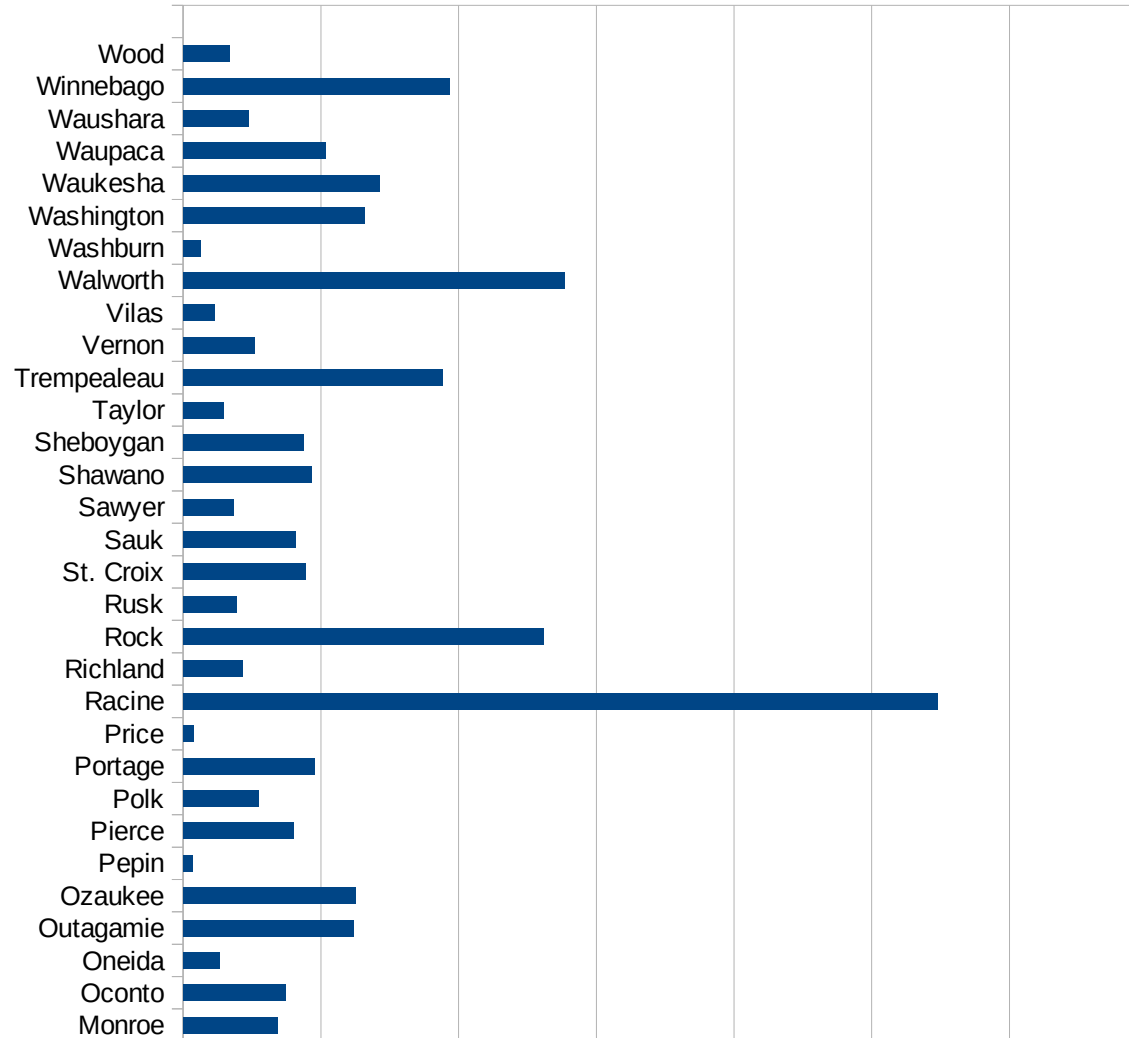
WV

29173
29175
29177
29179
29181
29195
29197
29199
29201
29203
29205
29183
29185
29187
29189
29510
29186
29207
29209
29211
29213
29215

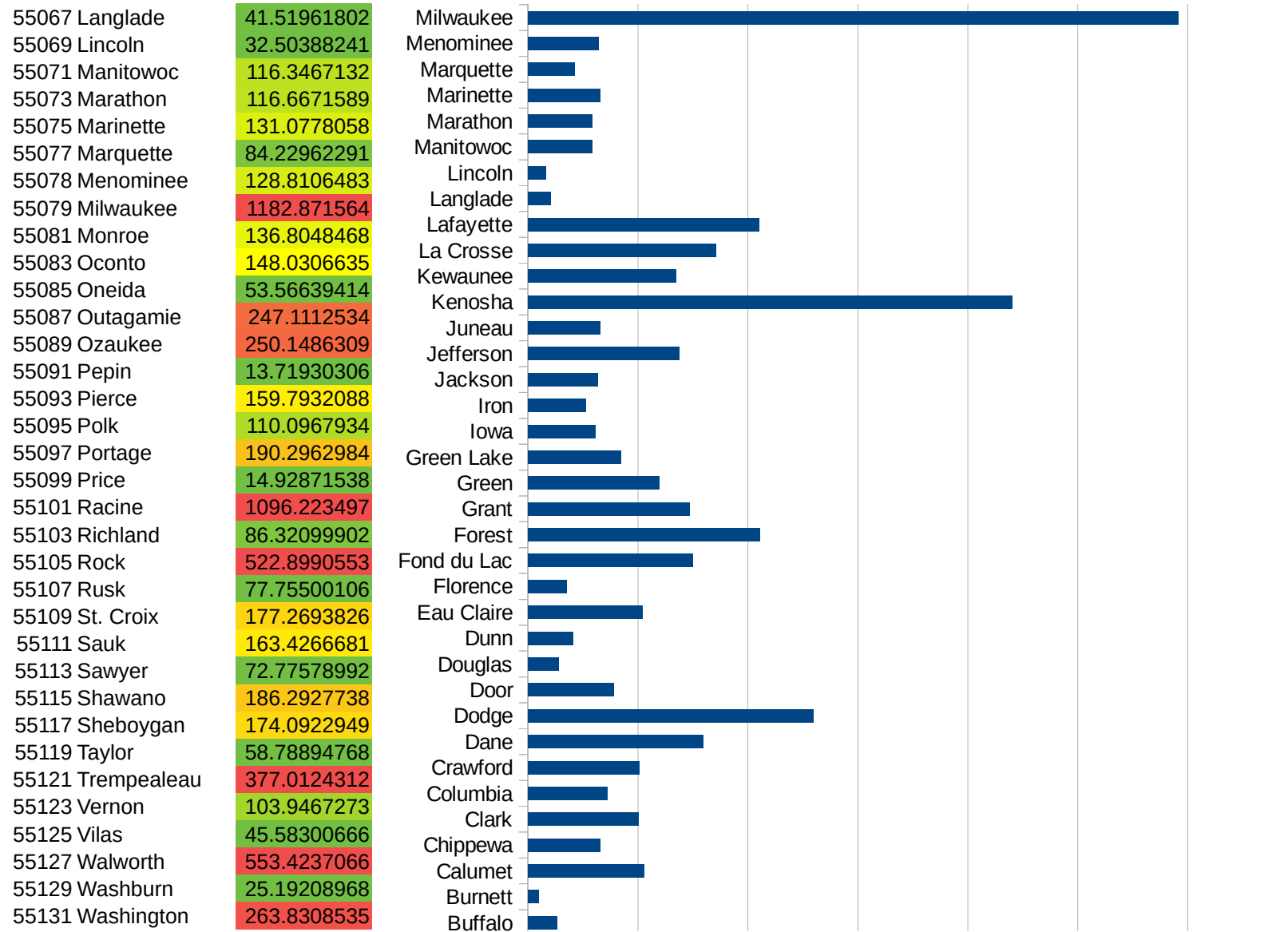
29217
29219
29221
29223
29225
29227
29229

WI

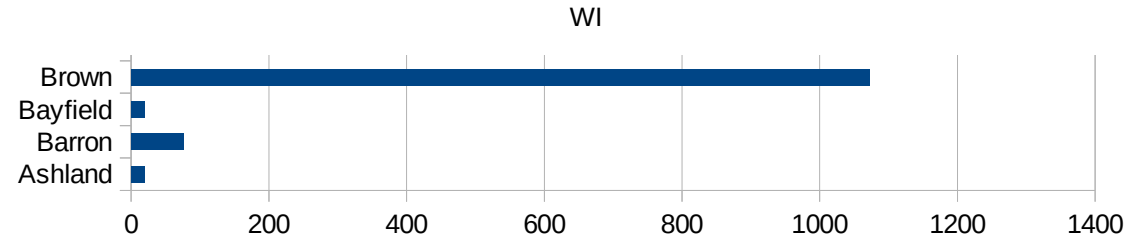
FIPS	County	PC Infection
55001	Adams	93.3752703
55003	Ashland	19.23076923
55005	Barron	75.28119741
55007	Bayfield	19.94415636
55009	Brown	1072.602875
55011	Buffalo	53.33333333
55013	Burnett	19.49064449
55015	Calumet	211.327977
55017	Chippewa	130.9737273
55019	Clark	201.6767985
55021	Columbia	144.705185
55023	Crawford	202.5658339
55025	Dane	318.4208391
55027	Dodge	519.0843171
55029	Door	155.7406737
55031	Douglas	55.54526939
55033	Dunn	81.98355897
55035	Eau Claire	208.5445884
55037	Florence	69.42837306
55039	Fond du Lac	299.8078901
55041	Forest	422.6448671
55043	Grant	294.8364821
55045	Green	238.2951068
55047	Green Lake	169.1510731
55049	Iowa	121.9973918
55051	Iron	105.7082452
55053	Jackson	126.965524
55055	Jefferson	274.8769515
55057	Juneau	131.4949093
55059	Kenosha	880.1464942
55061	Kewaunee	269.8327037
55063	La Crosse	341.7068426
55065	Lafayette	420.0420042



WI



55133 Waukesha	285.5569228
55135 Waupaca	207.3227977
55137 Waushara	94.79454313
55139 Winnebago	387.0892293
55141 Wood	67.0727534



FIPS

- 29001
- 29003
- 29005
- 29007
- 29009
- 29011
- 29013
- 29015
- 29017
- 29019
- 29021
- 29023
- 29025
- 29027
- 29029
- 29031
- 29033
- 29035
- 29037

29039
29041
29043
29045
29047
29049
29051
29053
29055
29057
29059
29061
29063
29065
29067
29069
29071
29073
29075
29077
29079
29081
29083
29085
29087
29089
29091
29093
29095
29097
29099
29101

29103

29105
29107
29109
29111
29113
29115
29117
29121
29123
29125
29127
29119
29129
29131
29133
29135
29137
29139
29141
29143
29145
29147
29149
29151
29153
29155
29157
29159
29161
29163
29165
29167
29169
29171

WI

29173
29175
29177
29179
29181
29195
29197
29199
29201
29203
29205
29183
29185
29187
29189
29510
29186
29207
29209
29211
29213
29215

29217
29219
29221
29223
29225
29227
29229