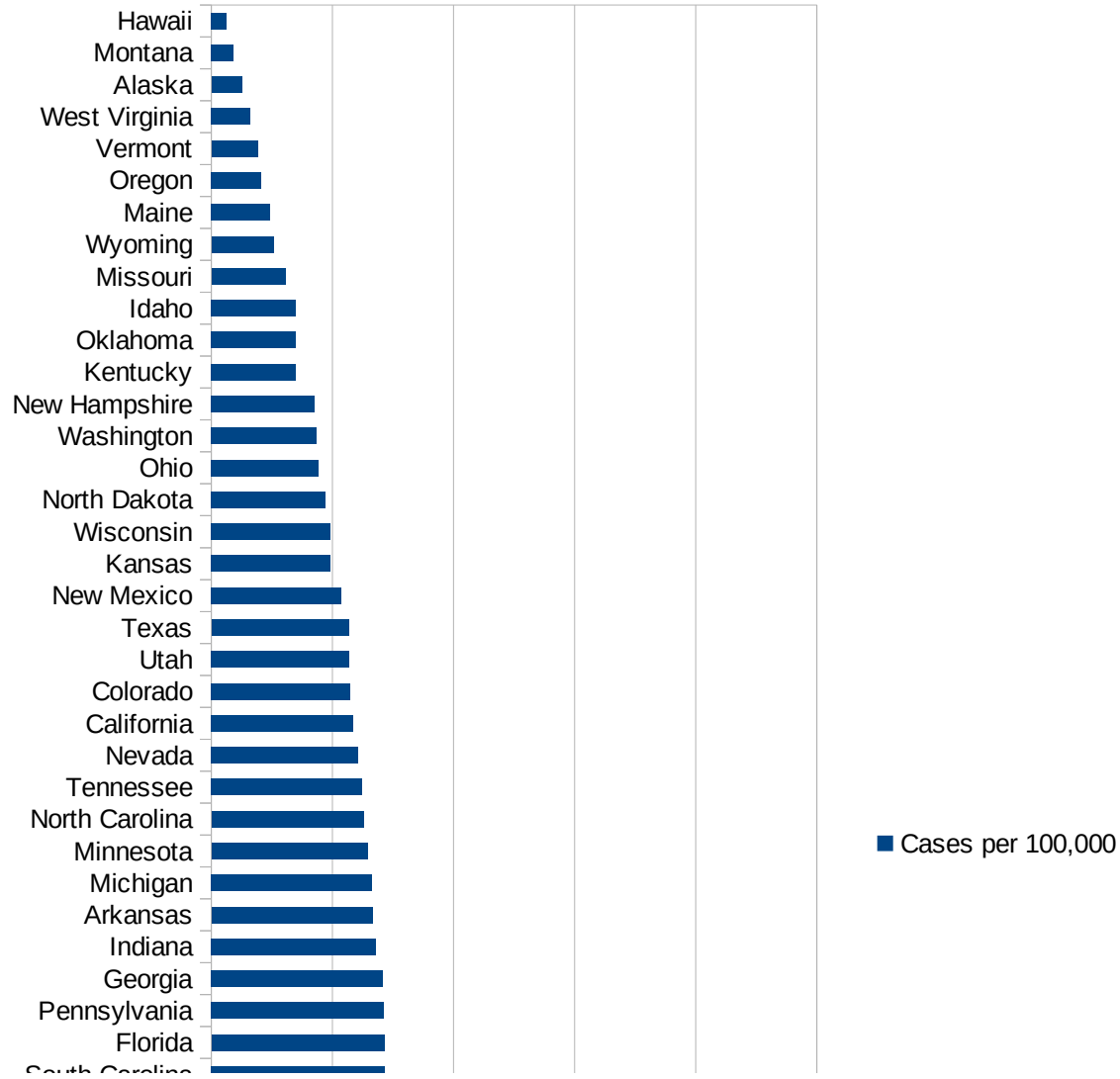


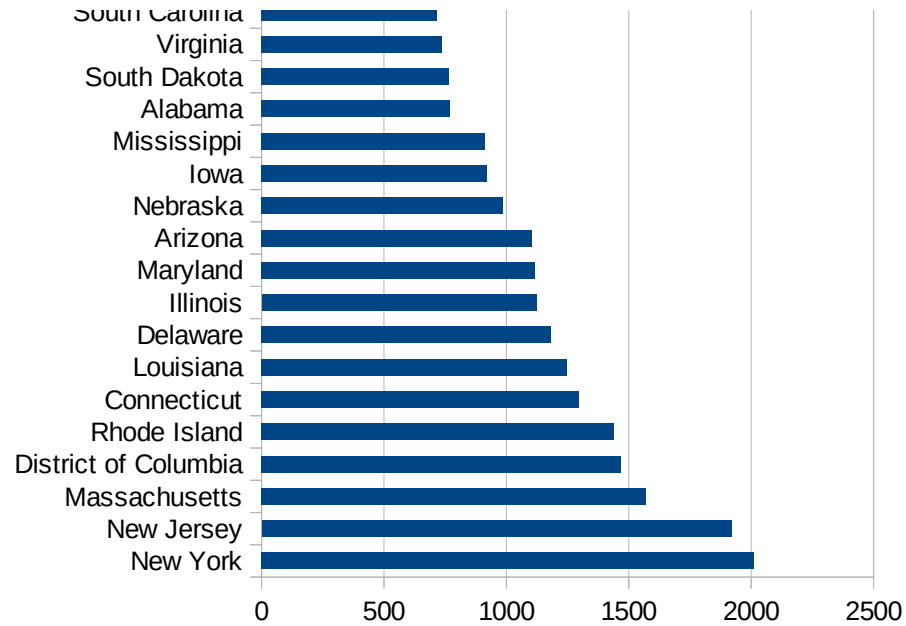
PerCap50States

Idx	State	Population	Cases per 100,000
33	New York	19542209	2013.35478501944
31	New Jersey	8908520	1919.79139071361
22	Massachusetts	6902149	1572.40882513548
9	District of Columbia	702455	1470.12975920166
40	Rhode Island	1057315	1440.34653816507
7	Connecticut	3572665	1296.23124474307
19	Louisiana	4659978	1246.63678669728
8	Delaware	967171	1182.41758696239
14	Illinois	12741080	1123.4212484342
21	Maryland	6042718	1118.02337954543
3	Arizona	7171646	1104.72547027558
28	Nebraska	1929268	984.984978758783
16	Iowa	3156145	921.092028408074
25	Mississippi	2986530	912.329693657857
1	Alabama	4887871	767.941707135888
42	South Dakota	882235	766.689147449376
47	Virginia	8517685	737.136909852853
41	South Carolina	5084127	715.934122023309
10	Florida	21299325	714.994489261984
39	Pennsylvania	12807060	711.630928565963
11	Georgia	10519475	708.980248539019
15	Indiana	6691878	681.33340147564
4	Arkansas	3013825	665.466641228339
23	Michigan	9995915	663.581072868267
24	Minnesota	5611179	645.497140618754
34	North Carolina	10383620	629.135118580996
43	Tennessee	6770010	623.160083958517
29	Nevada	3034392	608.227282434175
5	California	39557045	584.553269841061
6	Colorado	5695564	574.095910431346
45	Utah	3161105	568.408831721819
44	Texas	28701845	568.116788310995
32	New Mexico	2095428	536.501373466423



Idx	State	Population	Cases per 100,000
17	Kansas	2911505	493.559173005027
50	Wisconsin	5813568	492.967485716173
35	North Dakota	760077	470.478648873733
36	Ohio	11689442	443.040822650046
48	Washington	7535591	434.551185169153
30	New Hampshire	1356458	426.183486698446
18	Kentucky	4468402	349.610442390814
37	Oklahoma	3943079	348.889788918761
13	Idaho	1754208	348.647366788887
26	Missouri	6126452	306.196800366672
51	Wyoming	577737	257.383549954391
20	Maine	1338404	242.901246559335
38	Oregon	4190713	206.551963830499
46	Vermont	626299	191.92111116256
49	West Virginia	1805832	160.590796929061
2	Alaska	737438	127.061529240424
27	Montana	1062305	91.0284711076386
12	Hawaii	1420491	63.3583739706904

PerCap50States



Counties_Cities

FIPS	County	State	Cases Per 100,000
47169	Trousdale	Tennessee	13485.28877588
47095	Lake	Tennessee	9310.48441506
31043	Dakota	Nebraska	8758.65159588
19021	Buena Vista	Iowa	8528.73100533
5079	Lincoln	Arkansas	7756.10849585
27105	Nobles	Minnesota	7535.12132822
5077	Lee	Arkansas	7245.40901503
22035	East Carroll	Louisiana	6252.66448771
31037	Colfax	Nebraska	6139.14162301
20057	Ford	Kansas	5736.54390935
40139	Texas	Oklahoma	4825.22610609
35031	McKinley	New Mexico	4668.69553189
20175	Seward	Kansas	4641.87327824
13101	Echols	Georgia	4600.00000000
1085	Lowndes	Alabama	4581.91297373
18017	Cass	Indiana	4310.36754051
20055	Finney	Kansas	4288.32864440
47007	Bledsoe	Tennessee	4181.63334463
39101	Marion	Ohio	4177.39364963
36087	Rockland	New York	4172.61548381
48341	Moore	Texas	4137.77053758
5133	Sevier	Arkansas	4084.25229010
51640	Galax	Virginia	3938.96932897
19047	Crawford	Iowa	3881.57127870
13053	Chattahoochee	Georgia	3837.51403969
4023	Santa Cruz	Arizona	3807.70140397
39129	Pickaway	Ohio	3735.83996144
31151	Saline	Nebraska	3714.28571429
31047	Dawson	Nebraska	3614.66109916
36119	Westchester	New York	3600.41008173
1011	Bullock	Alabama	3550.99625173
46017	Buffalo	South Dakota	3487.22986248
6025	Imperial	California	3432.93350273

This work is licensed under the Creative Commons Attribution-NoDerivatives 4.0 International License. To view a copy of this license, visit <http://creativecommons.org/licenses/by-nd/4.0/>.

Counties_Cities

51683 Manassas	Virginia	3354.86659782
34031 Passaic	New Jersey	3353.59917347
51159 Richmond	Virginia	3297.18964373
4017 Navajo	Arizona	3282.17664901
51029 Buckingham	Virginia	3270.78063415
28099 Neshoba	Mississippi	3268.66952790
4001 Apache	Arizona	3254.05887104
19115 Louisa	Iowa	3223.20709106
51001 Accomack	Virginia	3214.85869431
5123 St. Francis	Arkansas	3191.94936908
22065 Madison	Louisiana	3189.67834423
51081 Greensville	Virginia	3087.64083599
19193 Woodbury	Iowa	3086.63045280
48253 Jones	Texas	3083.21138417
36059 Nassau	New York	3077.79404760
1013 Butler	Alabama	3069.10569106
8075 Logan	Colorado	2958.93719807
28051 Holmes	Mississippi	2950.85688344
34039 Union	New Jersey	2936.20658451
4027 Yuma	Arizona	2934.54895158
19197 Wright	Iowa	2915.68163909
13243 Randolph	Georgia	2883.06746671
5149 Yell	Arkansas	2860.45971674
53077 Yakima	Washington	2812.13461340
36071 Orange	New York	2807.42817796
36103 Suffolk	New York	2794.22021440
34017 Hudson	New Jersey	2786.87869882
46005 Beadle	South Dakota	2774.98278875
48471 Walker	Texas	2746.96467991
1059 Franklin	Alabama	2687.88062366
51595 Emporia	Virginia	2655.73130248
19171 Tama	Iowa	2632.51301467
12077 Liberty	Florida	2625.04434197
28123 Scott	Mississippi	2623.11309082

Counties_Cities

1131 Wilcox	Alabama	2615.97816882
13273 Terrell	Georgia	2612.93694112
49037 San Juan	Utah	2582.69143634
31079 Hall	Nebraska	2582.49874203
36061 New York City	New York	2562.03662736
13037 Calhoun	Georgia	2550.37783375
13141 Hancock	Georgia	2539.53042645
13099 Early	Georgia	2537.32799844
28153 Wayne	Mississippi	2537.19578284
28021 Claiborne	Mississippi	2532.77049545
19127 Marshall	Iowa	2531.20232110
37061 Duplin	North Carolina	2494.22318880
51685 Manassas Park	Virginia	2490.32183510
25025 Suffolk	Massachusetts	2455.11934315
48449 Titus	Texas	2418.79332788
28079 Leake	Mississippi	2403.02244871
48375 Potter	Texas	2401.21021664
16013 Blaine	Idaho	2367.15189593
34013 Essex	New Jersey	2345.43310739
12047 Hamilton	Florida	2334.03214535
28103 Noxubee	Mississippi	2325.58139535
22041 Franklin	Louisiana	2316.92796190
27099 Mower	Minnesota	2301.86698658
12051 Hendry	Florida	2293.29098085
51131 Northampton	Virginia	2292.28802727
8087 Morgan	Colorado	2283.07304433
22095 St. John the Bap	Louisiana	2246.20229715
13287 Turner	Georgia	2237.10819009
22051 Jefferson	Louisiana	2186.14863230
22047 Iberville	Louisiana	2172.91647566
1119 Sumter	Alabama	2166.88992199
29119 McDonald	Missouri	2157.89929803
13005 Bacon	Georgia	2109.96870809
1047 Dallas	Alabama	2109.10989298

Counties_Cities

13071 Colquitt	Georgia	2085.89226180
13095 Dougherty	Georgia	2085.63944631
34003 Bergen	New Jersey	2073.57381082
34021 Mercer	New Jersey	2071.05791877
24033 Prince George's	Maryland	2042.43226717
10005 Sussex	Delaware	2041.55508840
25009 Essex	Massachusetts	2034.81239202
44007 Providence	Rhode Island	2033.85087504
13205 Mitchell	Georgia	2027.75775054
34023 Middlesex	New Jersey	2026.79330107
22071 Orleans	Louisiana	2007.89757702
21031 Butler	Kentucky	2004.38459129
13285 Troup	Georgia	1996.17328726
1063 Greene	Alabama	1991.98348111
31141 Platte	Nebraska	1990.22869646
19179 Wapello	Iowa	1988.35392700
22025 Catahoula	Louisiana	1977.51873439
13061 Clay	Georgia	1974.36785591
28029 Copiah	Mississippi	1968.95911432
34011 Cumberland	New Jersey	1962.61558435
35045 San Juan	New Mexico	1936.93369481
48369 Parmer	Texas	1936.33414436
1065 Hale	Alabama	1935.35243787
36105 Sullivan	New York	1921.90521603
13259 Stewart	Georgia	1919.66446201
46073 Jerauld	South Dakota	1908.95741557
28007 Attala	Mississippi	1905.79907433
22111 Union	Louisiana	1889.83430363
46099 Minnehaha	South Dakota	1871.66884423
31053 Dodge	Nebraska	1867.30450382
13261 Sumter	Georgia	1863.24958800
27165 Watonwan	Minnesota	1848.81602914
13277 Tift	Georgia	1848.61107688
48185 Grimes	Texas	1808.88575458

Counties_Cities

48001 Anderson	Texas	1777.56342904
13003 Atkinson	Georgia	1771.72471978
9001 Fairfield	Connecticut	1769.71741524
17031 Cook	Illinois	1747.63289903
22093 St. James	Louisiana	1744.54532490
28043 Grenada	Mississippi	1743.05390644
53021 Franklin	Washington	1738.26406775
51660 Harrisonburg	Virginia	1737.82688357
29211 Sullivan	Missouri	1736.05529658
28069 Kemper	Mississippi	1735.31465044
51183 Sussex	Virginia	1726.43944113
1017 Chambers	Alabama	1713.52074967
22127 Winn	Louisiana	1712.18338758
22013 Bienville	Louisiana	1705.74090772
20025 Clark	Kansas	1695.76059850
45061 Lee	South Carolina	1685.91762921
1101 Montgomery	Alabama	1677.86572645
25023 Plymouth	Massachusetts	1676.02078235
28163 Yazoo	Mississippi	1653.21438686
42101 Philadelphia	Pennsylvania	1649.66688508
37163 Sampson	North Carolina	1634.55191274
13065 Clinch	Georgia	1624.54873646
47111 Macon	Tennessee	1623.73789409
46085 Lyman	South Dakota	1622.61188171
28083 Leflore	Mississippi	1621.77115391
21177 Muhlenberg	Kentucky	1621.49866771
4012 La Paz	Arizona	1621.00673050
27153 Todd	Minnesota	1619.07086486
12027 DeSoto	Florida	1611.13926752
34029 Ocean	New Jersey	1597.93634516
22125 West Feliciana	Louisiana	1591.20310479
28015 Carroll	Mississippi	1584.09847644
19013 Black Hawk	Iowa	1582.23068093
6031 Kings	California	1581.59692401

Counties_Cities

22007 Assumption	Louisiana	1578.47533632
12049 Hardee	Florida	1578.27124243
13139 Hall	Georgia	1576.56766330
51047 Culpeper	Virginia	1558.07092308
51153 Prince William	Virginia	1556.58734517
48117 Deaf Smith	Texas	1556.50319829
1095 Marshall	Alabama	1555.52549709
13321 Worth	Georgia	1551.80058131
28067 Jones	Mississippi	1549.78747024
22073 Ouachita	Louisiana	1548.47062631
5035 Crittenden	Arkansas	1543.17156924
22037 East Feliciana	Louisiana	1538.46153846
28031 Covington	Mississippi	1538.21672943
13093 Dooly	Georgia	1532.17568948
28101 Newton	Mississippi	1529.63671128
5143 Washington	Arkansas	1509.95311465
13137 Habersham	Georgia	1493.78690403
28061 Jasper	Mississippi	1491.35622109
8109 Saguache	Colorado	1490.57430951
1023 Choctaw	Alabama	1487.42309789
25027 Worcester	Massachusetts	1486.44923986
25017 Middlesex	Massachusetts	1483.97796762
18039 Elkhart	Indiana	1479.37341895
28017 Chickasaw	Mississippi	1479.23825054
1105 Perry	Alabama	1477.02407002
34025 Monmouth	New Jersey	1470.98111544
34035 Somerset	New Jersey	1470.26850745
11001 District of Colum	District of Col	1470.12975920
20111 Lyon	Kansas	1463.80889661
37191 Wayne	North Carolina	1462.09269116
25005 Bristol	Massachusetts	1458.27645021
22117 Washington	Louisiana	1455.49783178
28053 Humphreys	Mississippi	1453.31234104
1091 Marengo	Alabama	1452.84800168

Counties_Cities

1035 Conecuh	Alabama	1449.86560235
51510 Alexandria	Virginia	1448.32741544
34007 Camden	New Jersey	1442.97327038
17089 Kane	Illinois	1441.92611228
9009 New Haven	Connecticut	1441.08113150
25013 Hampden	Massachusetts	1440.45781729
40089 McCurtain	Oklahoma	1440.23484084
22089 St. Charles	Louisiana	1435.35240833
19139 Muscatine	Iowa	1432.59801067
36027 Dutchess	New York	1432.32624490
13315 Wilcox	Georgia	1429.86836133
20103 Leavenworth	Kansas	1428.36070410
27145 Stearns	Minnesota	1422.23840860
22001 Acadia	Louisiana	1411.80254060
19059 Dickinson	Iowa	1405.00204046
48043 Brewster	Texas	1402.82723643
24031 Montgomery	Maryland	1400.10089619
13001 Appling	Georgia	1394.06710974
13007 Baker	Georgia	1390.68564036
17097 Lake	Illinois	1386.78028401
1123 Tallapoosa	Alabama	1382.81848038
34027 Morris	New Jersey	1363.33837824
22017 Caddo	Louisiana	1362.16563341
17153 Pulaski	Illinois	1354.56708768
13293 Upson	Georgia	1354.18653443
37077 Granville	North Carolina	1352.40788489
20209 Wyandotte	Kansas	1351.28595969
36079 Putnam	New York	1340.85669215
37105 Lee	North Carolina	1339.25665560
48017 Bailey	Texas	1337.69745268
47037 Davidson	Tennessee	1333.69526139
12086 Miami-Dade	Florida	1333.29422530
45039 Fairfield	South Carolina	1330.23837157
22099 St. Martin	Louisiana	1327.83797393

Counties_Cities

22049 Jackson	Louisiana	1326.87712237
19039 Clarke	Iowa	1326.54144115
1127 Walker	Alabama	1323.16240524
28159 Winston	Mississippi	1321.22213047
22087 St. Bernard	Louisiana	1320.60529526
4005 Coconino	Arizona	1319.52902964
27067 Kandiyohi	Minnesota	1318.39925330
45089 Williamsburg	South Carolina	1306.93328106
9003 Hartford	Connecticut	1306.37831201
13177 Lee	Georgia	1303.58822739
19167 Sioux	Iowa	1303.38881091
19049 Dallas	Iowa	1302.94965624
25021 Norfolk	Massachusetts	1299.42669850
37037 Chatham	North Carolina	1298.89662150
26163 Wayne	Michigan	1298.08374855
1005 Barbour	Alabama	1294.16020256
51171 Shenandoah	Virginia	1292.04312941
5017 Chicot	Arkansas	1283.77083733
12085 Martin	Florida	1277.09555533
13173 Lanier	Georgia	1276.59574468
48405 San Augustine	Texas	1275.51020408
12043 Glades	Florida	1275.13844360
42045 Delaware	Pennsylvania	1275.07521014
28129 Smith	Mississippi	1274.84064492
41061 Union	Oregon	1273.57242735
28023 Clarke	Mississippi	1268.90540887
28085 Lincoln	Mississippi	1268.82034790
22031 De Soto	Louisiana	1268.40647325
5059 Hot Spring	Arkansas	1264.05744637
19173 Taylor	Iowa	1259.89339364
8037 Eagle	Colorado	1258.34197080
28155 Webster	Mississippi	1256.64078463
13069 Coffee	Georgia	1253.10375235
24510 Baltimore City	Maryland	1252.45852663

Counties_Cities

31055 Douglas	Nebraska	1249.64719165
48177 Gonzales	Texas	1248.43945069
19153 Polk	Iowa	1239.11133735
28025 Clay	Mississippi	1238.00680904
19079 Hamilton	Iowa	1237.29266988
38017 Cass	North Dakota	1236.80557086
28077 Lawrence	Mississippi	1236.45122441
29195 Saline	Missouri	1231.70998035
49051 Wasatch	Utah	1227.43682310
34033 Salem	New Jersey	1226.69988979
28161 Yalobusha	Mississippi	1226.59780504
45027 Clarendon	South Carolina	1225.51928783
20093 Kearny	Kansas	1217.34719757
27131 Rice	Minnesota	1216.12074020
46003 Aurora	South Dakota	1213.85219564
5099 Nevada	Arkansas	1213.06749940
13081 Crisp	Georgia	1207.91115437
51059 Fairfax	Virginia	1203.51583036
55079 Milwaukee	Wisconsin	1197.84729187
13165 Jenkins	Georgia	1197.74271565
19149 Plymouth	Iowa	1195.45726240
48209 Hays	Texas	1195.25133517
8025 Crowley	Colorado	1194.94708091
13299 Ware	Georgia	1188.34080717
1109 Pike	Alabama	1187.83370328
22003 Allen	Louisiana	1187.26811170
18097 Marion	Indiana	1186.69278389
47069 Hardeman	Tennessee	1185.56701031
28063 Jefferson	Mississippi	1182.09963411
27033 Cottonwood	Minnesota	1179.39168218
22079 Rapides	Louisiana	1176.45256660
39029 Columbiana	Ohio	1173.72035260
22057 Lafourche	Louisiana	1171.07475921
28147 Walthall	Mississippi	1168.33736606

Counties_Cities

21227 Warren	Kentucky	1167.87542662
28075 Lauderdale	Mississippi	1167.06719598
34041 Warren	New Jersey	1165.63779200
5087 Madison	Arkansas	1164.97785329
31173 Thurston	Nebraska	1163.90524442
13263 Talbot	Georgia	1163.90306122
49043 Summit	Utah	1163.76123817
22033 East Baton Rouge	Louisiana	1161.79392048
37063 Durham	North Carolina	1161.52415711
34005 Burlington	New Jersey	1160.34702639
18087 LaGrange	Indiana	1159.42028986
28097 Montgomery	Mississippi	1157.33812232
17091 Kankakee	Illinois	1156.11139388
35023 Hidalgo	New Mexico	1155.66037736
48111 Dallam	Texas	1152.77777778
27083 Lyon	Minnesota	1151.03983768
42077 Lehigh	Pennsylvania	1150.50258082
8003 Alamosa	Colorado	1144.87801954
45069 Marlboro	South Carolina	1144.02606258
37023 Burke	North Carolina	1142.92668894
28089 Madison	Mississippi	1141.72110196
40055 Greer	Oklahoma	1133.82580313
37123 Montgomery	North Carolina	1133.07176121
13035 Butts	Georgia	1132.55900467
12121 Suwannee	Florida	1129.18920142
22123 West Carroll	Louisiana	1129.12037880
51840 Winchester	Virginia	1127.79279920
48103 Crane	Texas	1126.40801001
37181 Vance	North Carolina	1126.01498363
51139 Page	Virginia	1123.97108595
42095 Northampton	Pennsylvania	1119.72494070
37017 Bladen	North Carolina	1117.80656824
22077 Pointe Coupee	Louisiana	1116.68185962
17181 Union	Illinois	1116.32325871

Counties_Cities

12021 Collier	Florida	1116.28373951
22075 Plaquemines	Louisiana	1114.90815891
13009 Baldwin	Georgia	1113.26774201
19151 Pocahontas	Iowa	1112.75964392
20075 Hamilton	Kansas	1112.38971998
22053 Jefferson Davis	Louisiana	1105.05984422
55101 Racine	Wisconsin	1104.36251170
1025 Clarke	Alabama	1103.67892977
4013 Maricopa	Arizona	1101.65356858
17007 Boone	Illinois	1093.75291636
47147 Robertson	Tennessee	1092.77305244
55009 Brown	Wisconsin	1090.82763177
48419 Shelby	Texas	1089.77889684
28133 Sunflower	Mississippi	1088.01243443
8051 Gunnison	Colorado	1084.30940508
34001 Atlantic	New Jersey	1078.63119704
26127 Oceana	Michigan	1077.93427230
42011 Berks	Pennsylvania	1077.46720235
22119 Webster	Louisiana	1077.37512243
47157 Shelby	Tennessee	1071.63772062
17201 Winnebago	Illinois	1066.59720291
18181 White	Indiana	1064.93183608
28035 Forrest	Mississippi	1063.48952503
13313 Whitfield	Georgia	1058.02310161
12079 Madison	Florida	1052.40433914
17017 Cass	Illinois	1052.20228385
47003 Bedford	Tennessee	1046.12749296
22021 Caldwell	Louisiana	1044.17670683
51013 Arlington	Virginia	1043.69718888
24045 Wicomico	Maryland	1033.96482388
28151 Washington	Mississippi	1031.88868917
13185 Lowndes	Georgia	1030.76830495
18071 Jackson	Indiana	1029.22173607
5069 Jefferson	Arkansas	1027.68887453

Counties_Cities

6037 Los Angeles	California	1027.65637546
1107 Pickens	Alabama	1023.17183268
31119 Madison	Nebraska	1022.83001808
24029 Kent	Maryland	1021.51369757
37119 Mecklenburg	North Carolina	1021.11617048
42091 Montgomery	Pennsylvania	1019.54612819
19183 Washington	Iowa	1016.21426313
45055 Kershaw	South Carolina	1013.84315160
45081 Saluda	South Carolina	1012.46105919
28157 Wilkinson	Mississippi	1012.28389445
37131 Northampton	North Carolina	1011.38442773
16031 Cassia	Idaho	1005.69896078
16087 Washington	Idaho	1003.83820490
18089 Lake	Indiana	1000.59660082
5007 Benton	Arkansas	998.87017256
28095 Monroe	Mississippi	998.20042740
36111 Ulster	New York	997.20603139
16053 Jerome	Idaho	995.21132625
45085 Sumter	South Carolina	994.25416854
45033 Dillon	South Carolina	993.49651949
47141 Putnam	Tennessee	993.11289525
13027 Brooks	Georgia	992.71578676
45019 Charleston	South Carolina	992.10406376
8031 Denver	Colorado	989.68306694
46049 Faulk	South Dakota	987.12446352
47167 Tipton	Tennessee	985.69363927
1051 Elmore	Alabama	984.28321956
51107 Loudoun	Virginia	983.16332801
13017 Ben Hill	Georgia	982.90343718
22045 Iberia	Louisiana	982.50658998
13275 Thomas	Georgia	978.67170626
48069 Castro	Texas	978.47358121
22121 West Baton Rou	Louisiana	976.27426496
22105 Tangipahoa	Louisiana	974.75649775

Counties_Cities

48167 Galveston	Texas	974.57752523
48421 Sherman	Texas	974.34231893
45045 Greenville	South Carolina	974.10995055
24021 Frederick	Maryland	973.99549380
28105 Oktibbeha	Mississippi	973.80995585
17043 DuPage	Illinois	972.65851738
28091 Marion	Mississippi	971.07020028
48163 Frio	Texas	968.91400888
49035 Salt Lake	Utah	968.73853169
1133 Winston	Alabama	967.87827557
17197 Will	Illinois	965.75233638
51760 Richmond City	Virginia	965.54376855
45051 Horry	South Carolina	964.99460986
24005 Baltimore	Maryland	963.87025594
24011 Caroline	Maryland	957.84290175
26125 Oakland	Michigan	954.33532851
1001 Autauga	Alabama	953.22026582
12099 Palm Beach	Florida	952.25853516
13087 Decatur	Georgia	952.02257761
28119 Quitman	Mississippi	950.21982697
42075 Lebanon	Pennsylvania	949.65820796
10001 Kent	Delaware	946.51358163
29021 Buchanan	Missouri	946.13361032
13197 Marion	Georgia	945.99449168
22091 St. Helena	Louisiana	945.23484701
22101 St. Mary	Louisiana	942.25901073
37155 Robeson	North Carolina	940.59819011
1125 Tuscaloosa	Alabama	940.11325397
13145 Harris	Georgia	939.81145758
22005 Ascension	Louisiana	939.26463039
27053 Hennepin	Minnesota	936.61566997
37047 Columbus	North Carolina	936.12433744
31001 Adams	Nebraska	933.00752118
22083 Richland	Louisiana	931.06180666

Counties_Cities

18145 Shelby	Indiana	928.39683358
22109 Terrebonne	Louisiana	927.75240720
13167 Johnson	Georgia	927.07045735
48427 Starr	Texas	926.77256877
22067 Morehouse	Louisiana	925.26970628
13127 Glynn	Georgia	924.67642192
27047 Freeborn	Minnesota	923.00617527
1099 Monroe	Alabama	920.87150520
28149 Warren	Mississippi	920.39154539
28065 Jefferson Davis	Mississippi	916.85953356
8121 Washington	Colorado	916.68364229
42079 Luzerne	Pennsylvania	916.11416482
19165 Shelby	Iowa	915.52945241
42017 Bucks	Pennsylvania	914.36576222
18113 Noble	Indiana	913.06909030
12059 Holmes	Florida	908.76418340
12093 Okeechobee	Florida	907.62452753
13279 Toombs	Georgia	907.50176665
18031 Decatur	Indiana	906.91945958
10003 New Castle	Delaware	905.53961401
48387 Red River	Texas	903.49075975
48365 Panola	Texas	902.88577847
37195 Wilson	North Carolina	902.33871463
8079 Mineral	Colorado	902.06185567
1087 Macon	Alabama	900.26574109
28113 Pike	Mississippi	899.83064985
56013 Fremont	Wyoming	898.02939465
48063 Camp	Texas	897.72116934
37197 Yadkin	North Carolina	897.63737581
19005 Allamakee	Iowa	896.47194910
28143 Tunica	Mississippi	895.01206758
22103 St. Tammany	Louisiana	894.18893422
6107 Tulare	California	892.11159552
8123 Weld	Colorado	891.49074943

Counties_Cities

28049 Hinds	Mississippi	890.39795854
22055 Lafayette	Louisiana	888.86326004
16067 Minidoka	Idaho	888.35534214
55059 Kenosha	Wisconsin	887.82562467
17157 Randolph	Illinois	887.68454494
51175 Southampton	Virginia	887.06925964
24003 Anne Arundel	Maryland	886.93143251
42103 Pike	Pennsylvania	886.77524896
51165 Rockingham	Virginia	886.21929004
34015 Gloucester	New Jersey	884.67029045
18099 Marshall	Indiana	884.36256703
1041 Crenshaw	Alabama	882.52314815
27027 Clay	Minnesota	880.30646548
1097 Mobile	Alabama	878.29329776
46023 Charles Mix	South Dakota	878.13236239
13229 Pierce	Georgia	876.78580639
13193 Macon	Georgia	874.99048923
45029 Colleton	South Carolina	873.60594796
13135 Gwinnett	Georgia	871.11074704
46013 Brown	South Dakota	869.87486011
13199 Meriwether	Georgia	868.61591039
45041 Florence	South Carolina	867.84067632
8117 Summit	Colorado	867.54603799
56041 Uinta	Wyoming	867.03778511
34019 Hunterdon	New Jersey	865.98136536
18023 Clinton	Indiana	865.11627907
13215 Muscogee	Georgia	864.75072105
24017 Charles	Maryland	862.52267760
13257 Stephens	Georgia	860.38025735
29075 Gentry	Missouri	859.98792999
45075 Orangeburg	South Carolina	859.27255159
28019 Choctaw	Mississippi	857.69509543
53005 Benton	Washington	857.45280542
48041 Brazos	Texas	856.86061793

Counties_Cities

19099 Jasper	Iowa	853.36635529
21211 Shelby	Kentucky	853.29156189
37159 Rowan	North Carolina	853.02487576
28137 Tate	Mississippi	851.90722904
27123 Ramsey	Minnesota	851.49306628
6041 Marin	California	851.09332758
5071 Johnson	Arkansas	848.85199312
45079 Richland	South Carolina	848.57782409
34037 Sussex	New Jersey	846.59692185
19143 Osceola	Iowa	844.37086093
51630 Fredericksburg	Virginia	844.08454570
20085 Jackson	Kansas	843.37349398
28001 Adams	Mississippi	843.16491408
13307 Webster	Georgia	842.58904634
48189 Hale	Texas	842.44753178
26099 Macomb	Michigan	841.26027855
13319 Wilkinson	Georgia	841.08012395
31051 Dixon	Nebraska	840.77771939
37193 Wilkes	North Carolina	840.17678720
42089 Monroe	Pennsylvania	838.31346198
13119 Franklin	Georgia	838.29214264
37151 Randolph	North Carolina	837.80371257
28011 Bolivar	Mississippi	832.98758497
1039 Covington	Alabama	832.74752609
51041 Chesterfield	Virginia	831.14334569
37079 Greene	North Carolina	828.09822958
13201 Miller	Georgia	826.59162856
12039 Gadsden	Florida	825.81601081
28013 Calhoun	Mississippi	824.32806872
29510 St. Louis City	Missouri	823.21241060
9005 Litchfield	Connecticut	822.69989123
18063 Hendricks	Indiana	817.91999234
8001 Adams	Colorado	817.59359835
42071 Lancaster	Pennsylvania	817.20960267

Counties_Cities

51147 Prince Edward	Virginia	814.81481481
28127 Simpson	Mississippi	814.70961955
47143 Rhea	Tennessee	814.06609369
48129 Donley	Texas	813.49804158
37185 Warren	North Carolina	812.84394406
1113 Russell	Alabama	811.68550215
19063 Emmet	Iowa	810.54793040
48113 Dallas	Texas	808.94027232
28027 Coahoma	Mississippi	808.73254375
42069 Lackawanna	Pennsylvania	807.90159066
1049 DeKalb	Alabama	806.89220424
19133 Monona	Iowa	806.54453278
21141 Logan	Kentucky	804.03127200
21109 Jackson	Kentucky	803.45186728
9007 Middlesex	Connecticut	802.17848318
1103 Morgan	Alabama	801.92125217
51570 Colonial Heights	Virginia	801.88414737
12011 Broward	Florida	800.71338520
45025 Chesterfield	South Carolina	799.93006076
34009 Cape May	New Jersey	799.48141746
4021 Pinal	Arizona	799.30580716
37113 Macon	North Carolina	799.20646167
8005 Arapahoe	Colorado	798.81452362
17187 Warren	Illinois	798.49694692
36029 Erie	New York	792.85085988
35006 Cibola	New Mexico	792.64189038
45009 Bamberg	South Carolina	791.59369527
48371 Pecos	Texas	791.16952721
37067 Forsyth	North Carolina	790.29488339
31123 Morrill	Nebraska	789.58600085
33011 Hillsborough	New Hampshire	788.68721508
18081 Johnson	Indiana	788.60617699
27091 Martin	Minnesota	788.47611827
22009 Avoyelles	Louisiana	788.39404874

Counties_Cities

5107 Phillips	Arkansas	787.61994564
46127 Union	South Dakota	787.50240092
51087 Henrico	Virginia	786.91372498
21003 Allen	Kentucky	785.91042515
24027 Howard	Maryland	785.28199606
51117 Mecklenburg	Virginia	783.03425775
39013 Belmont	Ohio	782.16428413
47149 Rutherford	Tennessee	778.10951399
48055 Caldwell	Texas	776.93250399
13131 Grady	Georgia	775.82026830
13075 Cook	Georgia	774.96795245
36021 Columbia	New York	774.41751786
21183 Ohio	Kentucky	772.20077220
13089 DeKalb	Georgia	772.04920178
48319 Mason	Texas	771.02803738
4019 Pima	Arizona	770.30199033
51670 Hopewell	Virginia	770.04779607
40147 Washington	Oklahoma	767.70248635
40023 Choctaw	Oklahoma	763.56694846
37015 Bertie	North Carolina	762.11500053
48477 Washington	Texas	760.51042497
37101 Johnston	North Carolina	760.33057851
39099 Mahoning	Ohio	758.13657780
47165 Sumner	Tennessee	757.15071948
19103 Johnson	Iowa	756.97474547
22097 St. Landry	Louisiana	756.36750278
28087 Lowndes	Mississippi	753.43628033
22027 Claiborne	Louisiana	752.63421977
12063 Jackson	Florida	751.47500259
19041 Clay	Iowa	749.96900955
1067 Henry	Alabama	749.60776338
26081 Kent	Michigan	749.48071693
12057 Hillsborough	Florida	748.28379108
17093 Kendall	Illinois	747.37130125

Counties_Cities

12095 Orange	Florida	747.04214335
13239 Quitman	Georgia	745.94120228
1007 Bibb	Alabama	745.53571429
1111 Randolph	Alabama	743.67436744
6035 Lassen	California	743.45821700
13271 Telfair	Georgia	743.26026707
18107 Montgomery	Indiana	743.23267094
28107 Panola	Mississippi	743.16811984
51730 Petersburg	Virginia	741.28045110
19069 Franklin	Iowa	740.81390755
12071 Lee	Florida	740.51496800
19155 Pottawattamie	Iowa	739.84582981
51177 Spotsylvania	Virginia	739.73092567
42043 Dauphin	Pennsylvania	738.00871175
45043 Georgetown	South Carolina	735.75479124
13161 Jeff Davis	Georgia	731.91829130
44003 Kent	Rhode Island	731.71773637
28115 Pontotoc	Mississippi	725.66204882
22069 Natchitoches	Louisiana	724.28153858
20119 Meade	Kansas	723.58900145
12081 Manatee	Florida	723.30349115
51035 Carroll	Virginia	722.09474963
25001 Barnstable	Massachusetts	720.66837540
28033 DeSoto	Mississippi	720.32571250
51135 Nottoway	Virginia	719.84435798
48453 Travis	Texas	718.24226442
17163 St. Clair	Illinois	717.84539127
48489 Willacy	Texas	715.77968859
1081 Lee	Alabama	711.84145516
31093 Howard	Nebraska	711.19356834
42029 Chester	Pennsylvania	710.85689767
51187 Warren	Virginia	709.94675399
36065 Oneida	New York	708.69468631
22081 Red River	Louisiana	707.79756990

Counties_Cities

19169 Story	Iowa	707.40533102
6065 Riverside	California	705.74083610
18003 Allen	Indiana	705.73942790
48141 El Paso	Texas	705.07803672
45059 Laurens	South Carolina	703.04803415
1053 Escambia	Alabama	702.07902471
45063 Lexington	South Carolina	701.95775374
48245 Jefferson	Texas	700.78156556
13011 Banks	Georgia	700.44238466
18005 Bartholomew	Indiana	698.46410402
39049 Franklin	Ohio	698.16072655
45047 Greenwood	South Carolina	696.90844065
16083 Twin Falls	Idaho	695.85622844
36073 Orleans	New York	691.91372008
48413 Schleicher	Texas	690.84628670
21077 Gallatin	Kentucky	690.67028986
48225 Houston	Texas	690.57792740
31081 Hamilton	Nebraska	689.65517241
37001 Alamance	North Carolina	688.55295729
22015 Bossier	Louisiana	687.97421080
37091 Hertford	North Carolina	684.72885583
36001 Albany	New York	684.42971245
22061 Lincoln	Louisiana	684.38003221
18117 Orange	Indiana	682.43624609
48303 Lubbock	Texas	681.49584271
13155 Irwin	Georgia	680.99595659
13237 Putnam	Georgia	678.61891879
48071 Chambers	Texas	678.38130683
53001 Adams	Washington	678.17197227
1031 Coffee	Alabama	678.10976902
37093 Hoke	North Carolina	677.45234095
47065 Hamilton	Tennessee	676.94064554
5115 Pope	Arkansas	676.56250000
32003 Clark	Nevada	676.40625959

Counties_Cities

29155 Pemiscot	Missouri	676.00786627
18141 St. Joseph	Indiana	675.84785668
8105 Rio Grande	Colorado	675.55555556
26145 Saginaw	Michigan	674.00419287
47047 Fayette	Tennessee	673.95758758
28135 Tallahatchie	Mississippi	672.05262029
1093 Marion	Alabama	671.97527131
26049 Genesee	Michigan	671.92277066
16063 Lincoln	Idaho	671.64179104
18111 Newton	Indiana	670.90143459
45067 Marion	South Carolina	670.12468185
27109 Olmsted	Minnesota	669.96423018
28041 Greene	Mississippi	669.80715442
13063 Clayton	Georgia	669.50952126
48201 Harris	Texas	668.74969007
45077 Pickens	South Carolina	668.33684177
5061 Howard	Arkansas	667.11640807
45031 Darlington	South Carolina	666.14772013
12103 Pinellas	Florida	665.14231810
13121 Fulton	Georgia	663.26132210
24013 Carroll	Maryland	663.18745584
1033 Colbert	Alabama	662.86841240
48355 Nueces	Texas	660.84220115
29189 St. Louis	Missouri	660.21696282
22023 Cameron	Louisiana	660.16073479
13251 Screven	Georgia	660.06600660
29133 Mississippi	Missouri	659.86802639
39107 Mercer	Ohio	659.19578115
51179 Stafford	Virginia	658.84235796
13129 Gordon	Georgia	658.75010835
17111 McHenry	Illinois	658.52156723
18067 Howard	Indiana	658.03851104
37107 Lenoir	North Carolina	657.42461055
28005 Amite	Mississippi	657.14749310

Counties_Cities

49049 Utah	Utah	656.36687115
20037 Crawford	Kansas	656.09062252
45071 Newberry	South Carolina	654.20560748
37171 Surry	North Carolina	653.24956913
12031 Duval	Florida	653.24396089
8065 Lake	Colorado	651.84049080
28073 Lamar	Mississippi	651.75268628
48285 Lavaca	Texas	651.41720537
31073 Gosper	Nebraska	651.30260521
22059 LaSalle	Louisiana	650.26479855
6083 Santa Barbara	California	648.56100527
19161 Sac	Iowa	648.21483692
45013 Beaufort	South Carolina	648.06719127
13013 Barrow	Georgia	647.20513804
22063 Livingston	Louisiana	647.00108192
13015 Bartow	Georgia	646.56792722
18143 Scott	Indiana	644.94513778
17161 Rock Island	Illinois	644.70263527
13067 Cobb	Georgia	644.36854657
20031 Coffey	Kansas	643.75075914
29157 Perry	Missouri	642.29765013
13033 Burke	Georgia	642.19774339
40015 Caddo	Oklahoma	641.88839424
19135 Monroe	Iowa	641.84852375
20067 Grant	Kansas	640.67611778
22019 Calcasieu	Louisiana	640.04096262
30101 Toole	Montana	638.78013600
1073 Jefferson	Alabama	638.55604429
51620 Franklin City	Virginia	636.46574317
19035 Cherokee	Iowa	635.98622030
13163 Jefferson	Georgia	635.12637719
37083 Halifax	North Carolina	634.71348914
41059 Umatilla	Oregon	634.70767325
5139 Union	Arkansas	633.84961407

Counties_Cities

31023 Butler	Nebraska	632.91139241
31153 Sarpy	Nebraska	632.66091652
41041 Lincoln	Oregon	631.73240463
13097 Douglas	Georgia	630.97343306
27023 Chippewa	Minnesota	628.98356256
51025 Brunswick	Virginia	628.66210938
18011 Boone	Indiana	628.36758758
32015 Lander	Nevada	627.80269058
17027 Clinton	Illinois	627.00921916
51149 Prince George	Virginia	624.96717609
13309 Wheeler	Georgia	621.90633329
47155 Sevier	Tennessee	621.09263270
48381 Randall	Texas	619.35408121
37153 Richmond	North Carolina	619.33299173
28071 Lafayette	Mississippi	618.69216871
12033 Escambia	Florida	618.63380808
18123 Perry	Indiana	617.73636268
39111 Monroe	Ohio	616.38868745
27101 Murray	Minnesota	616.23972934
36067 Onondaga	New York	615.40593622
39061 Hamilton	Ohio	613.45636746
13253 Seminole	Georgia	613.34936861
48039 Brazoria	Texas	612.91193949
18079 Jennings	Indiana	612.07489769
42037 Columbia	Pennsylvania	611.09753117
21061 Edmonson	Kentucky	611.04774320
18085 Kosciusko	Indiana	610.00201654
37167 Stanly	North Carolina	608.94079742
21001 Adair	Kentucky	608.89929742
18037 Dubois	Indiana	608.48114648
51193 Westmoreland	Virginia	605.72069546
37065 Edgecombe	North Carolina	605.71098933
13171 Lamar	Georgia	605.26315789
13255 Spalding	Georgia	605.14372163

Counties_Cities

9013 Tolland	Connecticut	604.95225979
39095 Lucas	Ohio	604.79321887
51690 Martinsville	Virginia	604.55743296
48347 Nacogdoches	Texas	604.16064281
17177 Stephenson	Illinois	603.31150984
13019 Berrien	Georgia	602.53480158
5075 Lawrence	Arkansas	602.40963855
28145 Union	Mississippi	601.27246032
19141 O'Brien	Iowa	599.71098266
45017 Calhoun	South Carolina	599.17355372
1129 Washington	Alabama	598.36365857
27013 Blue Earth	Minnesota	597.68342059
42055 Franklin	Pennsylvania	597.41014628
31157 Scotts Bluff	Nebraska	597.40476257
29145 Newton	Missouri	597.26083822
13123 Gilmer	Georgia	597.09241952
19077 Guthrie	Iowa	597.01492537
25015 Hampshire	Massachusetts	596.20092343
13045 Carroll	Georgia	595.99901796
5015 Carroll	Arkansas	595.25918577
37033 Caswell	North Carolina	594.76605868
51061 Fauquier	Virginia	594.26954369
46102 Oglala Lakota	South Dakota	594.03172828
27003 Anoka	Minnesota	592.68596688
48439 Tarrant	Texas	592.05796259
1055 Etowah	Alabama	591.21374426
13221 Oglethorpe	Georgia	591.20499535
26023 Branch	Michigan	589.15226262
24019 Dorchester	Maryland	587.53672105
37117 Martin	North Carolina	586.65255172
36063 Niagara	New York	586.40992620
55127 Walworth	Wisconsin	585.24074895
23005 Cumberland	Maine	584.21362802
27147 Steele	Minnesota	584.19150613

Counties_Cities

46027 Clay	South Dakota	584.00398832
46083 Lincoln	South Dakota	583.26389716
22107 Tensas	Louisiana	582.69834155
13207 Monroe	Georgia	581.39534884
17077 Jackson	Illinois	578.20582037
6071 San Bernardino	California	577.91410308
20081 Haskell	Kansas	575.43157368
18055 Greene	Indiana	574.89220771
22039 Evangeline	Louisiana	574.11117424
45023 Chester	South Carolina	573.62562401
47045 Dyer	Tennessee	573.41907824
26021 Berrien	Michigan	572.20337224
32031 Washoe	Nevada	570.28138319
48277 Lamar	Texas	569.09588160
17075 Iroquois	Illinois	568.75815099
37057 Davidson	North Carolina	567.77941830
22029 Concordia	Louisiana	567.13672594
13317 Wilkes	Georgia	567.03118672
24037 St. Mary's	Maryland	565.39799759
40007 Beaver	Oklahoma	564.01579244
21107 Hopkins	Kentucky	563.59279311
13085 Dawson	Georgia	562.13371606
51036 Charles City	Virginia	561.87869183
48305 Lynn	Texas	561.51097499
28081 Lee	Mississippi	559.84601300
56039 Teton	Wyoming	558.90126078
51069 Frederick	Virginia	557.97634542
42061 Huntingdon	Pennsylvania	557.91710946
20189 Stevens	Kansas	557.65425436
19157 Poweshiek	Iowa	556.17947484
30003 Big Horn	Montana	554.80581796
46121 Todd	South Dakota	554.31294369
47189 Wilson	Tennessee	553.95555556
13021 Bibb	Georgia	553.90443842

Counties_Cities

13133 Greene	Georgia	553.73488530
28093 Marshall	Mississippi	552.87580040
21083 Graves	Kentucky	552.02722620
24047 Worcester	Maryland	551.87850954
8097 Pitkin	Colorado	551.53203343
37025 Cabarrus	North Carolina	550.76605691
38085 Sioux	North Dakota	550.71133547
12097 Osceola	Florida	550.55843909
28139 Tippah	Mississippi	550.12502842
39157 Tuscarawas	Ohio	550.03471620
39035 Cuyahoga	Ohio	549.17888471
8023 Costilla	Colorado	548.58934169
12117 Seminole	Florida	548.48749124
28125 Sharkey	Mississippi	548.32076765
36039 Greene	New York	547.47215262
18059 Hancock	Indiana	547.47154589
13217 Newton	Georgia	546.82721538
48005 Angelina	Texas	546.54847747
18047 Franklin	Indiana	545.39057002
27063 Jackson	Minnesota	544.84915750
48479 Webb	Texas	544.74285093
38035 Grand Forks	North Dakota	544.01582591
13105 Elbert	Georgia	543.93305439
48029 Bexar	Texas	543.64217600
13267 Tattnall	Georgia	543.49966524
18007 Benton	Indiana	543.16422050
31109 Lancaster	Nebraska	543.06714743
53017 Douglas	Washington	543.03493602
4007 Gila	Arizona	541.85455288
12105 Polk	Florida	541.80102230
29007 Audrain	Missouri	541.75008833
39023 Clark	Ohio	541.66511870
48061 Cameron	Texas	541.62695679
54083 Randolph	West Virginia	541.23443084

Counties_Cities

22011 Beauregard	Louisiana	539.55386143
45005 Allendale	South Carolina	539.14410873
51077 Grayson	Virginia	537.39364084
12111 St. Lucie	Florida	536.85757704
18015 Carroll	Indiana	536.59263676
41049 Morrow	Oregon	536.40520577
13213 Murray	Georgia	536.05871596
48357 Ochiltree	Texas	532.82396703
19113 Linn	Iowa	532.51530484
48323 Maverick	Texas	531.76028041
12041 Gilchrist	Florida	531.33216477
51057 Essex	Virginia	531.18417437
28121 Rankin	Mississippi	530.20753466
55105 Rock	Wisconsin	529.64218502
19061 Dubuque	Iowa	528.63072253
17037 DeKalb	Illinois	528.11998886
40143 Tulsa	Oklahoma	528.10167191
37081 Guilford	North Carolina	526.91738340
13157 Jackson	Georgia	525.40399307
53025 Grant	Washington	525.01258592
13115 Floyd	Georgia	524.88077854
18019 Clark	Indiana	524.88070893
21085 Grayson	Kentucky	524.29618935
26149 St. Joseph	Michigan	524.22063136
19123 Mahaska	Iowa	522.72727273
13151 Henry	Georgia	522.54365390
55027 Dodge	Wisconsin	522.49934545
37089 Henderson	North Carolina	522.49289067
42107 Schuylkill	Pennsylvania	521.58488600
48469 Victoria	Texas	521.54071821
9015 Windham	Connecticut	521.24723354
12013 Calhoun	Florida	521.01185988
40001 Adair	Oklahoma	520.78616067
48179 Gray	Texas	520.66681891

Counties_Cities

44001 Bristol	Rhode Island	520.05179963
37035 Catawba	North Carolina	520.00605098
51049 Cumberland	Virginia	519.93067591
6029 Kern	California	519.08863424
8125 Yuma	Colorado	518.96207585
28057 Itawamba	Mississippi	518.77365310
5119 Pulaski	Arkansas	518.48833656
13057 Cherokee	Georgia	517.41301363
37111 McDowell	North Carolina	516.40406970
19015 Boone	Iowa	516.20739391
25011 Franklin	Massachusetts	515.76173499
18061 Harrison	Indiana	515.48946716
47011 Bradley	Tennessee	515.33351448
13303 Washington	Georgia	515.05935446
36093 Schenectady	New York	514.96620534
37007 Anson	North Carolina	514.53149496
1037 Coosa	Alabama	513.29911339
27009 Benton	Minnesota	513.01023554
13107 Emanuel	Georgia	513.00194587
1075 Lamar	Alabama	512.85755562
45083 Spartanburg	South Carolina	512.60322153
48195 Hansford	Texas	512.53889804
17141 Ogle	Illinois	512.53853858
27037 Dakota	Minnesota	512.43115675
6077 San Joaquin	California	512.31631813
37139 Pasquotank	North Carolina	512.12190015
51075 Goochland	Virginia	511.96007572
4015 Mohave	Arizona	511.09520401
37027 Caldwell	North Carolina	510.79496276
37069 Franklin	North Carolina	510.65719361
51089 Henry	Virginia	510.27417424
5037 Cross	Arkansas	509.71455985
51740 Portsmouth	Virginia	509.34144898
37179 Union	North Carolina	509.09676654

Counties_Cities

48021 Bastrop	Texas	508.18616630
20197 Wabaunsee	Kansas	507.31990143
13247 Rockdale	Georgia	506.65606994
21111 Jefferson	Kentucky	506.28344345
18103 Miami	Indiana	506.08710321
31165 Sioux	Nebraska	505.47598989
36053 Madison	New York	504.27290063
36055 Monroe	New York	503.99071213
26039 Crawford	Michigan	503.56089490
20187 Stanton	Kansas	503.27126321
19091 Humboldt	Iowa	502.77574107
35043 Sandoval	New Mexico	501.44993422
18093 Lawrence	Indiana	501.44521328
37059 Davie	North Carolina	500.78393747
48325 Medina	Texas	500.77571140
47021 Cheatham	Tennessee	499.51779223
37127 Nash	North Carolina	498.85125936
8045 Garfield	Colorado	498.57788188
54035 Jackson	West Virginia	498.15369609
45057 Lancaster	South Carolina	498.00796813
51053 Dinwiddie	Virginia	497.73914263
13025 Brantley	Georgia	497.43345505
18095 Madison	Indiana	495.21370554
20083 Hodgeman	Kansas	495.04950495
26137 Otsego	Michigan	494.62801541
56043 Washakie	Wyoming	494.61001902
28111 Perry	Mississippi	494.51009974
32013 Humboldt	Nevada	494.45966877
46111 Sanborn	South Dakota	494.03046521
1045 Dale	Alabama	492.27878095
48401 Rusk	Texas	492.19467401
47105 Loudon	Tennessee	491.95159649
31121 Merrick	Nebraska	491.40049140
8085 Montrose	Colorado	490.35864879

Counties_Cities

1117 Shelby	Alabama	489.55295841
38061 Mountrail	North Dakota	489.33255040
28037 Franklin	Mississippi	487.93014895
18065 Henry	Indiana	486.83474550
37071 Gaston	North Carolina	485.98583775
18091 LaPorte	Indiana	485.42365486
51093 Isle of Wight	Virginia	484.39910156
4003 Cochise	Arizona	484.34172123
13159 Jasper	Georgia	484.33048433
6019 Fresno	California	483.80933226
45015 Berkeley	South Carolina	483.51131435
13231 Pike	Georgia	482.98808629
13091 Dodge	Georgia	482.97512678
13233 Polk	Georgia	482.69366612
20069 Gray	Kansas	480.68954086
19181 Warren	Iowa	479.86524600
48153 Floyd	Texas	479.69847524
17079 Jasper	Illinois	478.61824992
21117 Kenton	Kentucky	478.16634648
36035 Fulton	New York	477.69214980
13249 Schley	Georgia	477.46371276
5011 Bradley	Arkansas	477.19555841
1043 Cullman	Alabama	476.97802066
33015 Rockingham	New Hampshire	476.75110617
9011 New London	Connecticut	475.29087202
37183 Wake	North Carolina	474.04342194
13311 White	Georgia	473.80714047
48481 Wharton	Texas	473.34150268
18131 Pulaski	Indiana	473.17347021
48157 Fort Bend	Texas	472.42015693
13245 Richmond	Georgia	472.32999593
48321 Matagorda	Texas	470.56248632
25003 Berkshire	Massachusetts	470.13011682
26121 Muskegon	Michigan	469.50250017

Counties_Cities

37085 Harnett	North Carolina	469.39961554
13181 Lincoln	Georgia	467.46683512
13023 Bleckley	Georgia	467.36251753
1021 Chilton	Alabama	466.55946368
24015 Cecil	Maryland	465.83548908
40119 Payne	Oklahoma	465.62652365
18043 Floyd	Indiana	465.40929019
47181 Wayne	Tennessee	465.03200870
37125 Moore	North Carolina	464.11706289
48349 Navarro	Texas	464.03712297
46103 Pennington	South Dakota	463.62179917
41031 Jefferson	Oregon	462.96296296
13047 Catoosa	Georgia	462.77069119
48205 Hartley	Texas	462.71578573
24043 Washington	Maryland	462.47830062
8059 Jefferson	Colorado	462.22810492
48203 Harrison	Texas	461.58918562
16001 Ada	Idaho	461.52274845
47097 Lauderdale	Tennessee	460.79380445
35019 Guadalupe	New Mexico	460.72333564
45001 Abbeville	South Carolina	460.45393423
39075 Holmes	Ohio	460.22054133
29207 Stoddard	Missouri	458.80983360
28055 Issaquena	Mississippi	458.71559633
13295 Walker	Georgia	458.14724103
37135 Orange	North Carolina	458.13445459
26161 Washtenaw	Michigan	457.99715875
37161 Rutherford	North Carolina	457.90560560
24035 Queen Anne's	Maryland	457.70233428
13077 Coweta	Georgia	457.27527011
12107 Putnam	Florida	457.10124995
48139 Ellis	Texas	456.98744956
13051 Chatham	Georgia	456.78521413
39037 Darke	Ohio	455.93593516

Counties_Cities

53033 King	Washington	455.72132442
45053 Jasper	South Carolina	455.62804183
48257 Kaufman	Texas	455.59857567
48465 Val Verde	Texas	455.21053487
12133 Washington	Florida	454.18006431
51800 Suffolk	Virginia	454.02204310
21015 Boone	Kentucky	453.87849437
19025 Calhoun	Iowa	453.65501598
18109 Morgan	Indiana	453.53414342
48037 Bowie	Texas	452.69496629
8113 San Miguel	Colorado	451.71529728
13235 Pulaski	Georgia	451.71198844
47159 Smith	Tennessee	451.30879551
26069 Iosco	Michigan	450.54024959
24009 Calvert	Maryland	449.98532657
46109 Roberts	South Dakota	449.88992055
42067 Juniata	Pennsylvania	449.31994819
23001 Androscoggin	Maine	448.55542864
42115 Susquehanna	Pennsylvania	448.39734904
8063 Kit Carson	Colorado	446.74019266
27139 Scott	Minnesota	446.46189129
55065 Lafayette	Wisconsin	444.04440444
19187 Webster	Iowa	443.80737106
1077 Lauderdale	Alabama	443.78538106
12001 Alachua	Florida	443.40559202
18057 Hamilton	Indiana	443.21782808
45035 Dorchester	South Carolina	443.20777855
12061 Indian River	Florida	442.78426814
48099 Coryell	Texas	442.46604641
21067 Fayette	Kentucky	442.27561925
26157 Tuscola	Michigan	441.77012720
51540 Charlottesville	Virginia	440.59272191
46015 Brule	South Dakota	439.85465672
24025 Harford	Maryland	439.44620328

Counties_Cities

51770 Roanoke City	Virginia	439.35148118
45091 York	South Carolina	439.22690228
19081 Hancock	Iowa	438.76026886
13031 Bulloch	Georgia	438.57379425
37129 New Hanover	North Carolina	438.27548499
47187 Williamson	Tennessee	437.14856578
18133 Putnam	Indiana	436.75057572
41047 Marion	Oregon	436.47727666
35013 Dona Ana	New Mexico	436.27770984
35013 Dona Ana	New Mexico	436.27770984
37097 Iredell	North Carolina	436.01311402
47061 Grundy	Tennessee	434.58714221
31035 Clay	Nebraska	434.50273576
6059 Orange	California	434.49902824
55041 Forest	Wisconsin	433.76710043
16075 Payette	Idaho	433.10262834
42025 Carbon	Pennsylvania	432.83977144
18053 Grant	Indiana	432.23732104
46031 Corson	South Dakota	432.17286915
28109 Pearl River	Mississippi	431.50919891
39007 Ashtabula	Ohio	430.80016001
53061 Snohomish	Washington	430.48173950
8014 Broomfield	Colorado	430.21929635
53007 Chelan	Washington	428.37115115
21059 Daviess	Kentucky	428.27187846
16047 Gooding	Idaho	427.74414320
13189 McDuffie	Georgia	427.29088291
48181 Grayson	Texas	426.89434365
12075 Levy	Florida	426.78440029
13297 Walton	Georgia	426.72427623
48187 Guadalupe	Texas	426.40536611
8013 Boulder	Colorado	424.43832457
26059 Hillsdale	Michigan	424.05298476
6073 San Diego	California	423.19651704

Counties_Cities

26007 Alpena	Michigan	423.13117066
13187 Lumpkin	Georgia	421.78728569
44009 Washington	Rhode Island	421.62324951
39097 Madison	Ohio	421.04789138
27103 Nicollet	Minnesota	420.80654588
6081 San Mateo	California	419.98843472
39155 Trumbull	Ohio	419.88249332
37141 Pender	North Carolina	419.87066053
22113 Vermilion	Louisiana	419.52197894
1083 Limestone	Alabama	419.03217086
13301 Warren	Georgia	418.96781565
12015 Charlotte	Florida	418.92344782
29201 Scott	Missouri	418.63851474
13059 Clarke	Georgia	417.02662373
18027 Daviess	Indiana	416.32726944
51033 Caroline	Virginia	415.96256337
21213 Simpson	Kentucky	415.56479033
5031 Craighead	Arkansas	415.44612097
48437 Swisher	Texas	415.43822032
12125 Union	Florida	414.99330656
36037 Genesee	New York	413.83387526
48003 Andrews	Texas	413.72462489
48051 Burleson	Texas	413.29055414
19067 Floyd	Iowa	412.41038005
18041 Fayette	Indiana	412.20115416
48115 Dawson	Texas	412.07702671
39055 Geauga	Ohio	411.56639832
39109 Miami	Ohio	411.40253431
51065 Fluvanna	Virginia	410.70828511
19051 Davis	Iowa	410.33603194
26115 Monroe	Michigan	410.13301072
48089 Colorado	Texas	410.04854598
47075 Haywood	Tennessee	409.57600231
17019 Champaign	Illinois	409.55696414

Counties_Cities

18029 Dearborn	Indiana	409.53841188
26077 Kalamazoo	Michigan	409.25737154
36113 Warren	New York	409.24297829
48215 Hidalgo	Texas	409.03574039
19087 Henry	Iowa	408.63108586
5041 Desha	Arkansas	408.26963169
6075 San Francisco	California	407.89987603
5093 Mississippi	Arkansas	407.38136230
12029 Dixie	Florida	407.18562874
37173 Swain	North Carolina	407.16040716
12023 Columbia	Florida	407.07487625
19027 Carroll	Iowa	406.86712315
13083 Dade	Georgia	406.75459140
46097 Miner	South Dakota	406.68775418
51137 Orange	Virginia	406.61499836
48231 Hunt	Texas	406.24708528
42007 Beaver	Pennsylvania	406.08952180
1071 Jackson	Alabama	405.90691201
48199 Hardin	Texas	405.54477599
1069 Houston	Alabama	404.88149577
53057 Skagit	Washington	404.81724724
13153 Houston	Georgia	404.58226399
13149 Heard	Georgia	404.07441704
51830 Williamsburg	Virginia	402.79269603
19031 Cedar	Iowa	402.64132711
36115 Washington	New York	401.98048924
1057 Fayette	Alabama	401.63086472
46025 Clark	South Dakota	401.17678524
18127 Porter	Indiana	400.95758105
26155 Shiawassee	Michigan	400.34021586
42093 Montour	Pennsylvania	400.21929825
51085 Hanover	Virginia	400.04102985
1027 Clay	Alabama	399.24670433
26025 Calhoun	Michigan	398.55153286

Counties_Cities

40087 McClain	Oklahoma	397.64911842
46117 Stanley	South Dakota	397.08802118
54037 Jefferson	West Virginia	394.28983824
47107 McMinn	Tennessee	394.10715961
55121 Trempealeau	Wisconsin	393.99497317
6099 Stanislaus	California	393.76881315
37165 Scotland	North Carolina	393.56506751
48491 Williamson	Texas	393.49307152
13049 Charlton	Georgia	393.27575571
38087 Slope	North Dakota	393.18479685
18137 Ripley	Indiana	392.66556814
13219 Oconee	Georgia	392.13689142
31039 Cumming	Nebraska	391.49888143
55139 Winnebago	Wisconsin	391.18231786
54003 Berkeley	West Virginia	391.04189613
8009 Baca	Colorado	390.51603905
27039 Dodge	Minnesota	389.01162232
27163 Washington	Minnesota	388.88738855
37147 Pitt	North Carolina	386.85149571
27043 Faribault	Minnesota	385.23041140
8015 Chaffee	Colorado	384.48095072
12127 Volusia	Florida	384.44820268
47135 Perry	Tennessee	384.42460317
28117 Prentiss	Mississippi	383.17203239
16027 Canyon	Idaho	382.99947651
5045 Faulkner	Arkansas	382.19316379
12073 Leon	Florida	380.85209674
48159 Franklin	Texas	380.82853427
13281 Towns	Georgia	379.68275397
51610 Falls Church	Virginia	379.09558624
13225 Peach	Georgia	377.33084222
48329 Midland	Texas	377.22073497
26017 Bay	Michigan	377.20235174
6053 Monterey	California	376.95652374

Counties_Cities

17137 Morgan	Illinois	376.73651990
21075 Fulton	Kentucky	375.81699346
41027 Hood River	Oregon	375.61891753
51710 Norfolk	Virginia	374.88323309
45011 Barnwell	South Carolina	374.19477075
22043 Grant	Louisiana	373.63223912
13111 Fannin	Georgia	373.59420736
36007 Broome	New York	373.58016060
19083 Hardin	Iowa	373.48826180
8095 Phillips	Colorado	373.30844610
44005 Newport	Rhode Island	373.14336944
37019 Brunswick	North Carolina	372.95969110
12109 St. Johns	Florida	372.84522597
21097 Harrison	Kentucky	372.77665353
31019 Buffalo	Nebraska	370.85558803
24041 Talbot	Maryland	370.59078122
29097 Jasper	Missouri	370.53615836
18035 Delaware	Indiana	370.29937615
8053 Hinsdale	Colorado	369.91368681
17133 Monroe	Illinois	369.88495704
12101 Pasco	Florida	369.14181939
5113 Polk	Arkansas	369.09571550
31041 Custer	Nebraska	369.00369004
51550 Chesapeake	Virginia	368.86833667
51003 Albemarle	Virginia	368.84416564
50007 Chittenden	Vermont	368.83552488
40109 Oklahoma	Oklahoma	367.53294927
39017 Butler	Ohio	367.43745718
6021 Glenn	California	367.24070311
45049 Hampton	South Carolina	366.90610304
12067 Lafayette	Florida	366.46816308
5131 Sebastian	Arkansas	366.33190610
48131 Duval	Texas	365.67962897
55063 La Crosse	Wisconsin	365.38949505

Counties_Cities

12123 Taylor	Florida	365.35170883
12069 Lake	Florida	365.22251364
51099 King George	Virginia	365.00470367
19163 Scott	Iowa	364.14420341
20177 Shawnee	Kansas	363.94571237
48291 Liberty	Texas	363.75010136
5021 Clay	Arkansas	363.70984037
51023 Botetourt	Virginia	363.61450852
48107 Crosby	Texas	363.38466863
18033 DeKalb	Indiana	363.20732892
30037 Golden Valley	Montana	363.19612591
37103 Jones	North Carolina	363.18356335
17003 Alexander	Illinois	363.03630363
51820 Waynesboro	Virginia	362.38288846
31155 Saunders	Nebraska	361.45143876
48339 Montgomery	Texas	360.95951263
47071 Hardin	Tennessee	360.80074488
39153 Summit	Ohio	360.38662676
48173 Glasscock	Texas	360.23054755
35053 Socorro	New Mexico	358.53002689
6001 Alameda	California	357.82146485
48397 Rockwall	Texas	357.65023794
26139 Ottawa	Michigan	356.63387196
6047 Merced	California	356.30447837
40041 Delaware	Oklahoma	355.69700232
18151 Steuben	Indiana	355.63522813
13223 Paulding	Georgia	355.39245568
29001 Adair	Missouri	355.18370891
37051 Cumberland	North Carolina	355.06875696
37049 Craven	North Carolina	354.67195274
5043 Drew	Arkansas	354.64862505
5003 Ashley	Arkansas	354.18537364
37149 Polk	North Carolina	354.17980690
19085 Harrison	Iowa	353.75689826

Counties_Cities

13175 Laurens	Georgia	352.87902800
1009 Blount	Alabama	352.69709544
27113 Pennington	Minnesota	352.65904923
5027 Columbia	Arkansas	352.63627480
39065 Hardin	Ohio	352.60482846
28059 Jackson	Mississippi	352.46410799
17119 Madison	Illinois	352.41491184
31167 Stanton	Nebraska	351.75879397
41045 Malheur	Oregon	351.50528885
48143 Erath	Texas	351.03425529
40113 Osage	Oklahoma	350.95928872
16073 Owyhee	Idaho	350.63713333
26147 St. Clair	Michigan	350.20114600
13117 Forsyth	Georgia	349.93998614
49045 Tooele	Utah	349.03514669
19017 Bremer	Iowa	348.73932737
13269 Taylor	Georgia	348.30202762
26065 Ingham	Michigan	348.09640118
28047 Harrison	Mississippi	347.93128478
48249 Jim Wells	Texas	347.85164862
12115 Sarasota	Florida	347.30196523
19147 Palo Alto	Iowa	347.18333520
19117 Lucas	Iowa	347.02139965
36083 Rensselaer	New York	346.83458562
6069 San Benito	California	346.13322066
40103 Noble	Oklahoma	345.46904066
55025 Dane	Wisconsin	345.34002994
12087 Monroe	Florida	345.20905807
21041 Carroll	Kentucky	344.60277545
51095 James City	Virginia	344.25435554
48135 Ector	Texas	344.18099726
48287 Lee	Texas	344.14372375
12131 Walton	Florida	343.25744308
48057 Calhoun	Texas	343.21228143

Counties_Cities

12065 Jefferson	Florida	342.94512878
21101 Henderson	Kentucky	342.17279726
18169 Wabash	Indiana	342.07161125
40117 Pawnee	Oklahoma	341.67175107
26123 Newaygo	Michigan	341.56917287
13043 Candler	Georgia	341.45441122
22085 Sabine	Louisiana	341.21171771
13079 Crawford	Georgia	340.96444228
47063 Hamblen	Tennessee	340.72077932
5023 Cleburne	Arkansas	340.47666733
48149 Fayette	Texas	339.26387629
27115 Pine	Minnesota	339.17850965
42041 Cumberland	Pennsylvania	338.87114544
24039 Somerset	Maryland	338.85102240
51079 Greene	Virginia	338.74311138
51007 Amelia	Virginia	338.12341505
42133 York	Pennsylvania	337.96369623
13283 Treutlen	Georgia	337.78822147
51043 Clarke	Virginia	337.39585485
13209 Montgomery	Georgia	337.21309692
40031 Comanche	Oklahoma	337.14769726
46135 Yankton	South Dakota	336.70033670
4025 Yavapai	Arizona	336.64808852
18139 Rush	Indiana	336.07393627
49011 Davis	Utah	335.21649754
39137 Putnam	Ohio	334.51746596
46101 Moody	South Dakota	334.39732482
17195 Whiteside	Illinois	334.37601122
28141 Tishomingo	Mississippi	334.12151743
17109 McDonough	Illinois	333.83408446
48027 Bell	Texas	333.76260397
42097 Northumberland	Pennsylvania	333.76151422
48451 Tom Green	Texas	333.36435709
13029 Bryan	Georgia	333.25461177

Counties_Cities

40105 Nowata	Oklahoma	332.74613427
8041 El Paso	Colorado	332.56006814
48393 Roberts	Texas	332.22591362
40145 Wagoner	Oklahoma	332.04344027
12055 Highlands	Florida	331.99271513
45073 Oconee	South Carolina	331.74266976
26087 Lapeer	Michigan	331.71263689
48505 Zapata	Texas	331.21916843
12113 Santa Rosa	Florida	330.64026005
48331 Milam	Texas	330.26938840
19119 Lyon	Iowa	330.20066040
12019 Clay	Florida	329.98259839
13289 Twiggs	Georgia	329.75085491
42001 Adams	Pennsylvania	329.73125444
35009 Curry	New Mexico	329.71256346
35029 Luna	New Mexico	329.67491549
1115 St. Clair	Alabama	329.23666704
18049 Fulton	Indiana	328.48895083
45087 Union	South Carolina	328.34731850
27019 Carver	Minnesota	328.34062443
18157 Tippecanoe	Indiana	327.89772492
47043 Dickson	Tennessee	327.43329716
20171 Scott	Kansas	326.73065142
51097 King and Queen	Virginia	326.61175802
21171 Monroe	Kentucky	326.55346147
28009 Benton	Mississippi	326.44178455
27171 Wright	Minnesota	326.36836354
20043 Doniphan	Kansas	325.43608435
39033 Crawford	Ohio	324.90974729
39117 Morrow	Ohio	324.67532468
38073 Ransom	North Dakota	324.61332824
51113 Madison	Virginia	323.42986085
18075 Jay	Indiana	322.67385860
17029 Coles	Illinois	322.29537192

Counties_Cities

6111 Ventura	California	321.98663403
1121 Talladega	Alabama	321.94217568
19093 Ida	Iowa	321.59041076
12091 Okaloosa	Florida	321.32156762
51109 Louisa	Virginia	320.84398282
18073 Jasper	Indiana	320.64728798
20101 Lane	Kansas	320.51282051
37187 Washington	North Carolina	320.43173961
39113 Montgomery	Ohio	320.10159093
38045 LaMoure	North Dakota	320.03938946
27167 Wilkin	Minnesota	319.79533099
54031 Hardy	West Virginia	319.41923775
27143 Sibley	Minnesota	319.40377961
48121 Denton	Texas	318.95178939
27133 Rock	Minnesota	318.67431485
26075 Jackson	Michigan	317.96402284
39165 Warren	Ohio	317.86641858
17063 Grundy	Illinois	317.82154909
48091 Comal	Texas	316.76922351
39123 Ottawa	Ohio	316.41688538
20161 Riley	Kansas	316.13367163
35001 Bernalillo	New Mexico	315.75023464
35041 Roosevelt	New Mexico	314.78418610
40027 Cleveland	Oklahoma	314.55360725
20207 Woodson	Kansas	314.16902293
18173 Warrick	Indiana	313.26418080
40141 Tillman	Oklahoma	313.01034295
48229 Hudspeth	Texas	312.82586027
21233 Webster	Kentucky	312.71451453
29069 Dunklin	Missouri	312.68055603
48309 McLennan	Texas	312.24593197
5025 Cleveland	Arkansas	311.79845348
19073 Greene	Iowa	311.76929072
46065 Hughes	South Dakota	311.61473088

Counties_Cities

47131 Obion	Tennessee	310.56926686
13195 Madison	Georgia	310.28667791
19023 Butler	Iowa	309.51234610
6039 Madera	California	309.50327262
27107 Norman	Minnesota	308.88030888
39045 Fairfield	Ohio	308.76481237
19009 Audubon	Iowa	308.75408645
5081 Little River	Arkansas	308.29141652
48483 Wheeler	Texas	308.22577538
48343 Morris	Texas	307.96660994
27141 Sherburne	Minnesota	307.17647549
36017 Chenango	New York	307.13564456
39093 Lorain	Ohio	306.01594385
18135 Randolph	Indiana	305.82270331
39043 Erie	Ohio	305.56858541
5135 Sharp	Arkansas	305.19405735
27161 Waseca	Minnesota	304.95960623
13073 Columbia	Georgia	304.61919360
51133 Northumberland	Virginia	304.60195933
39169 Wayne	Ohio	304.39694051
47119 Maury	Tennessee	304.21878312
37045 Cleveland	North Carolina	304.16303958
1003 Baldwin	Alabama	304.09775160
47171 Unicoi	Tennessee	304.03693486
29135 Moniteau	Missouri	303.95136778
26067 Ionia	Michigan	303.69101386
1079 Lawrence	Alabama	303.42567588
45007 Anderson	South Carolina	303.26912142
55039 Fond du Lac	Wisconsin	301.74839423
38093 Stutsman	North Dakota	301.19041928
28039 George	Mississippi	301.03092784
37109 Lincoln	North Carolina	300.82368390
13113 Fayette	Georgia	300.54909703
12009 Brevard	Florida	300.41099172

Counties_Cities

38025 Dunn	North Dakota	300.09233610
12007 Bradford	Florida	299.29323525
26093 Livingston	Michigan	299.12563277
55043 Grant	Wisconsin	298.71590953
26159 Van Buren	Michigan	298.21864065
48463 Uvalde	Texas	297.99597705
31179 Wayne	Nebraska	297.77730512
26045 Eaton	Michigan	297.74370368
31185 York	Nebraska	297.70548940
54075 Pocahontas	West Virginia	297.12384122
18149 Starke	Indiana	296.49008066
27173 Yellow Medicine	Minnesota	296.06942318
40085 Love	Oklahoma	296.03315571
13291 Union	Georgia	295.82100746
20099 Labette	Kansas	295.53195752
6051 Mono	California	294.73684211
30103 Treasure	Montana	294.55081001
36107 Tioga	New York	294.48105437
21051 Clay	Kentucky	293.45933847
18009 Blackford	Indiana	293.37803856
51790 Staunton	Virginia	292.91389134
51700 Newport News	Virginia	292.79052322
38059 Morton	North Dakota	292.65155170
48233 Hutchinson	Texas	292.48042268
46123 Tripp	South Dakota	292.07740051
55133 Waukesha	Wisconsin	291.51119403
19095 Iowa	Iowa	291.18394152
13227 Pickens	Georgia	290.80675422
46037 Day	South Dakota	290.64486830
48441 Taylor	Texas	290.61319384
39077 Huron	Ohio	290.57842199
31137 Phelps	Nebraska	289.01734104
24001 Allegany	Maryland	288.83409651
19101 Jefferson	Iowa	288.34122191

Counties_Cities

48101 Cottle	Texas	287.97696184
27079 Le Sueur	Minnesota	287.77988348
39173 Wood	Ohio	287.69051846
53053 Pierce	Washington	287.67001870
40091 McIntosh	Oklahoma	287.66086298
48183 Gregg	Texas	286.96840114
48085 Collin	Texas	286.72451564
48473 Waller	Texas	286.11226142
13191 McIntosh	Georgia	285.91352859
48247 Jim Hogg	Texas	285.82317073
39003 Allen	Ohio	285.39980324
46125 Turner	South Dakota	284.90028490
51600 Fairfax City	Virginia	284.85391064
47123 Monroe	Tennessee	284.74664021
8107 Routt	Colorado	283.68243112
47099 Lawrence	Tennessee	283.53226323
17103 Lee	Illinois	283.43511673
20091 Johnson	Kansas	283.15385195
17081 Jefferson	Illinois	282.91909043
22115 Vernon	Louisiana	282.43962341
19159 Ringgold	Iowa	281.80354267
47035 Cumberland	Tennessee	281.53436227
48073 Cherokee	Texas	281.41162154
48279 Lamb	Texas	281.19775042
26037 Clinton	Michigan	281.09716130
45037 Edgefield	South Carolina	280.94041106
51145 Powhatan	Virginia	280.92774675
26027 Cass	Michigan	280.71941610
27011 Big Stone	Minnesota	280.61735819
48327 Menard	Texas	280.50490884
39151 Stark	Ohio	280.42866293
5105 Perry	Arkansas	280.13910355
48501 Yoakum	Texas	279.36212315
47081 Hickman	Tennessee	279.29617364

Counties_Cities

1089 Madison	Alabama	278.56673187
29003 Andrew	Missouri	278.29840404
48317 Martin	Texas	278.11576569
54099 Wayne	West Virginia	277.88904466
37005 Alleghany	North Carolina	277.75288953
36101 Steuben	New York	277.67338929
8035 Douglas	Colorado	277.44066096
48123 DeWitt	Texas	277.40625155
55055 Jefferson	Wisconsin	277.22632710
20059 Franklin	Kansas	277.00831025
12035 Flagler	Florida	276.62023611
31105 Kimball	Nebraska	276.39579878
27117 Pipestone	Minnesota	276.33469658
13211 Morgan	Georgia	275.81817217
35057 Torrance	New Mexico	275.80014111
51157 Rappahannock	Virginia	275.78599007
48239 Jackson	Texas	275.64878311
53073 Whatcom	Washington	275.60537918
8083 Montezuma	Colorado	275.25040141
37169 Stokes	North Carolina	274.92467064
21037 Campbell	Kentucky	274.81964960
55061 Kewaunee	Wisconsin	274.73875288
18025 Crawford	Indiana	274.67323357
48377 Presidio	Texas	273.45998849
42127 Wayne	Pennsylvania	273.03221780
1019 Cherokee	Alabama	272.74124155
29159 Pettis	Missouri	272.67171266
32510 Carson City	Nevada	272.49431552
28131 Stone	Mississippi	272.47956403
53071 Walla Walla Cou	Washington	272.47956403
53071 Walla Walla Cou	Washington	272.47956403
6013 Contra Costa	California	272.29691840
48495 Winkler	Texas	272.02072539
48053 Burnet	Texas	271.33902654

Counties_Cities

33013 Merrimack	New Hampshire	271.28602811
41051 Multnomah	Oregon	271.22234813
55131 Washington	Wisconsin	271.20043038
37145 Person	North Carolina	270.83807933
38015 Burleigh	North Dakota	270.80075152
19177 Van Buren	Iowa	270.65527066
21049 Clark	Kentucky	270.35228558
53037 Kittitas	Washington	270.24744532
51161 Roanoke	Virginia	270.00308271
45021 Cherokee	South Carolina	269.80623007
17143 Peoria	Illinois	269.62534810
5073 Lafayette	Arkansas	269.38042502
21047 Christian	Kentucky	269.28604317
48295 Lipscomb	Texas	268.25633383
37143 Perquimans	North Carolina	268.21636120
19075 Grundy	Iowa	268.20546164
8029 Delta	Colorado	268.14848318
12119 Sumter	Florida	267.95284030
39103 Medina	Ohio	267.93788307
39073 Hocking	Ohio	267.74704950
20149 Pottawatomie	Kansas	267.74313136
5121 Randolph	Arkansas	267.43926900
17041 Douglas	Illinois	266.95415576
29107 Lafayette	Missouri	266.88753911
53039 Klickitat	Washington	266.88379246
8017 Cheyenne	Colorado	266.52452026
26005 Allegan	Michigan	265.92344473
21073 Franklin	Kentucky	265.66958575
37099 Jackson	North Carolina	265.42340804
51775 Salem	Virginia	265.17958117
39175 Wyandot	Ohio	264.41759745
56021 Laramie	Wyoming	263.70029098
56017 Hot Springs	Wyoming	263.44676180
5029 Conway	Arkansas	263.27126514

Counties_Cities

21155 Marion	Kentucky	262.83240569
8111 San Juan	Colorado	262.46719160
48315 Marion	Texas	261.88557615
5091 Miller	Arkansas	261.51587447
37029 Camden	North Carolina	261.43790850
51810 Virginia Beach	Virginia	261.22361941
53063 Spokane	Washington	261.15799476
41065 Wasco	Oregon	260.32823995
19105 Jones	Iowa	260.31623602
51141 Patrick	Virginia	260.28404911
47121 Meigs	Tennessee	260.03575492
51037 Charlotte	Virginia	259.67498744
17095 Knox	Illinois	259.41890166
21149 McLean	Kentucky	259.40337224
39139 Richland	Ohio	259.29198424
16003 Adams	Idaho	258.82352941
47041 DeKalb	Tennessee	258.21829377
48105 Crockett	Texas	257.21634753
36043 Herkimer	New York	257.14424337
55089 Ozaukee	Wisconsin	256.87908735
51111 Lunenburg	Virginia	256.49511832
27049 Goodhue	Minnesota	256.44893649
20131 Nemaha	Kansas	256.03151157
13169 Jones	Georgia	255.10204082
48297 Live Oak	Texas	254.80848266
37157 Rockingham	North Carolina	254.71386040
51127 New Kent	Virginia	254.56656692
48251 Johnson	Texas	254.43362259
55087 Outagamie	Wisconsin	254.04958237
21145 McCracken	Kentucky	254.03238148
5019 Clark	Arkansas	253.84162096
47133 Overton	Tennessee	253.76110205
48361 Orange	Texas	253.67347916
28045 Hancock	Mississippi	253.51755609

Counties_Cities

31059 Fillmore	Nebraska	253.30197214
47113 Madison	Tennessee	253.06080631
29183 St. Charles	Missouri	253.01742063
39133 Portage	Ohio	252.87398651
26011 Arenac	Michigan	252.64277641
21239 Woodford	Kentucky	252.51573512
21207 Russell	Kentucky	252.51108243
51011 Appomattox	Virginia	252.50931128
38077 Richland	North Dakota	252.47860090
20113 McPherson	Kansas	252.30402635
31025 Cass	Nebraska	252.30322260
4009 Graham	Arizona	252.15381383
6095 Solano	California	252.12153781
40049 Garvin	Oklahoma	251.69896803
5055 Greene	Arkansas	251.51682295
35039 Rio Arriba	New Mexico	251.24339845
5033 Crawford	Arkansas	250.76491184
27093 Meeker	Minnesota	250.63739683
27119 Polk	Minnesota	250.56297377
5051 Garland	Arkansas	250.11598120
23031 York	Maine	249.72239598
21143 Lyon	Kentucky	249.71906605
18013 Brown	Indiana	249.44203755
31107 Knox	Nebraska	249.43579998
2122 Kenai Peninsula	Alaska	249.43194437
48147 Fannin	Texas	249.39069319
13241 Rabun	Georgia	249.00693662
51101 King William	Virginia	247.94852116
5117 Prairie	Arkansas	247.70869458
13143 Haralson	Georgia	247.18111943
40051 Grady	Oklahoma	246.62022286
13055 Chattooga	Georgia	246.06696248
48423 Smith	Texas	245.85072604
37199 Yancey	North Carolina	245.76886555

Counties_Cities

51015 Augusta	Virginia	245.17274739
51650 Hampton	Virginia	244.20569863
37003 Alexander	North Carolina	243.62166359
48443 Terrell	Texas	243.01336574
48395 Robertson	Texas	242.99930572
47139 Polk	Tennessee	242.63226417
37177 Tyrrell	North Carolina	242.07213750
31067 Gage	Nebraska	241.93923603
31177 Washington	Nebraska	241.93158175
5111 Poinsett	Arkansas	241.92875615
39041 Delaware	Ohio	241.18031890
55045 Green	Wisconsin	241.00300577
17145 Perry	Illinois	240.86143383
48485 Wichita	Texas	240.79234311
51530 Buena Vista	Virginia	240.50024050
19055 Delaware	Iowa	240.20153495
18115 Ohio	Indiana	239.56194387
19089 Howard	Iowa	239.46881463
1061 Geneva	Alabama	239.41628031
36057 Montgomery	New York	238.60074815
36091 Saratoga	New York	238.52660940
13039 Camden	Georgia	238.46340146
38013 Burke	North Dakota	238.09523810
16069 Nez Perce	Idaho	237.57671748
18179 Wells	Indiana	237.53811246
36121 Wyoming	New York	236.99638269
48015 Austin	Texas	236.75347627
56019 Johnson	Wyoming	236.40661939
20157 Republic	Kansas	235.84905660
36069 Ontario	New York	235.74601325
48193 Hamilton	Texas	235.73785950
38089 Stark	North Dakota	235.50666194
20173 Sedgwick	Kansas	235.19928661
30031 Gallatin	Montana	235.08169759

Counties_Cities

13305 Wayne	Georgia	234.83628556
1015 Calhoun	Alabama	234.51788199
27169 Winona	Minnesota	234.13674373
46069 Hyde	South Dakota	234.00936037
13125 Glascock	Georgia	233.72287145
17053 Ford	Illinois	233.71531966
37073 Gates	North Carolina	233.30165039
30017 Custer	Montana	233.03987571
8101 Pueblo	Colorado	232.79551600
47125 Montgomery	Tennessee	232.58072348
47185 White	Tennessee	232.41229203
19033 Cerro Gordo	Iowa	232.13825123
18183 Whitley	Indiana	231.84833011
51181 Surry	Virginia	231.69601483
48031 Blanco	Texas	230.72978978
29169 Pulaski	Missouri	230.70711731
32007 Elko County	Nevada	230.65192528
32007 Elko County	Nevada	230.65192528
54077 Preston	West Virginia	230.50326546
5057 Hempstead	Arkansas	229.98022170
39089 Licking	Ohio	229.84712890
32023 Nye	Nevada	229.34768227
6113 Yolo	California	229.12054009
18175 Washington	Indiana	229.03768386
45003 Aiken	South Carolina	228.45201622
18163 Vanderburgh	Indiana	228.20957707
19189 Winnebago	Iowa	228.18026241
37021 Buncombe	North Carolina	228.09461874
19121 Madison	Iowa	227.70632039
16009 Benewah	Idaho	227.61760243
8091 Ouray	Colorado	227.60190358
6055 Napa	California	227.37542767
31143 Polk	Nebraska	227.35884805
53029 Island	Washington	227.32654511

Counties_Cities

6097 Sonoma	California	227.22635826
21081 Grant	Kentucky	226.90179531
13103 Effingham	Georgia	226.72455379
48403 Sabine	Texas	226.65029748
26057 Gratiot	Michigan	226.60656666
42003 Allegheny	Pennsylvania	226.51692475
5125 Saline	Arkansas	226.48471022
13183 Long	Georgia	226.33961470
19011 Benton	Iowa	226.19140473
13147 Hart	Georgia	226.06230124
27017 Carlton	Minnesota	226.02338365
48373 Polk	Texas	225.85996682
27085 McLeod	Minnesota	225.79656009
19129 Mills	Iowa	225.71864834
6085 Santa Clara	California	225.54023855
18021 Clay	Indiana	225.44898739
20129 Morton	Kansas	224.97187852
46029 Codington	South Dakota	224.87952882
40115 Ottawa	Oklahoma	224.53889334
47109 McNairy	Tennessee	224.52771756
33017 Strafford	New Hampshire	224.45998924
47115 Marion	Tennessee	223.97200350
18155 Switzerland	Indiana	223.94326771
26091 Lenawee	Michigan	223.88211589
48353 Nolan	Texas	223.71364653
42049 Erie	Pennsylvania	223.11172862
41067 Washington	Oregon	222.68882959
12003 Baker	Florida	222.18303650
19043 Clayton	Iowa	222.14627478
17115 Macon	Illinois	221.56008862
29199 Scotland	Missouri	221.50624245
47087 Jackson	Tennessee	221.12604184
55135 Waupaca	Wisconsin	221.01392583
16039 Elmore	Idaho	220.11078910

Counties_Cities

5053 Grant	Arkansas	219.92522542
50025 Windham	Vermont	219.85218449
29143 New Madrid	Missouri	219.70397780
40071 Kay	Oklahoma	219.65082312
19003 Adams	Iowa	219.47873800
55035 Eau Claire	Wisconsin	219.06748044
16077 Power	Idaho	218.84654995
21193 Perry	Kentucky	218.45776483
17167 Sangamon	Illinois	218.07236317
54069 Ohio	West Virginia	217.93797150
19131 Mitchell	Iowa	217.61756079
18153 Sullivan	Indiana	217.49637506
26135 Oscoda	Michigan	217.49637506
48455 Trinity	Texas	217.09633650
8039 Elbert	Colorado	216.87847196
47033 Crockett	Tennessee	216.35957566
38027 Eddy	North Dakota	216.16947687
39011 Auglaize	Ohio	216.13832853
31021 Burt	Nebraska	215.78298397
41037 Lake	Oregon	215.76342175
38099 Walsh	North Dakota	215.61826193
18101 Martin	Indiana	215.32739552
55015 Calumet	Wisconsin	215.31529735
6079 San Luis Obispo	California	215.13326996
46129 Walworth	South Dakota	214.78432074
19109 Kossuth	Iowa	214.64985243
19057 Des Moines	Iowa	214.62517247
46059 Hand	South Dakota	214.59227468
13109 Evans	Georgia	214.53222647
20009 Barton	Kansas	214.46899774
27151 Swift	Minnesota	214.01819155
37121 Mitchell	North Carolina	213.33333333
6011 Colusa	California	212.69709160
19001 Adair	Iowa	212.37434518

Counties_Cities

26001 Alcona	Michigan	212.31422505
19019 Buchanan	Iowa	212.27416388
31065 Furnas	Nebraska	212.08907741
12089 Nassau	Florida	212.04212881
48273 Kleberg	Texas	212.02094510
5083 Logan	Arkansas	211.62073883
21099 Hart	Kentucky	211.57304559
38097 Traill	North Dakota	211.52171208
51590 Danville	Virginia	211.33855946
31069 Garden	Nebraska	210.85925145
21121 Knox	Kentucky	210.83567595
5141 Van Buren	Arkansas	210.80527615
47117 Marshall	Tennessee	210.78882522
48013 Atascosa	Texas	210.69369907
38075 Renville	North Dakota	210.61499579
20047 Edwards	Kansas	210.60021060
48095 Concho	Texas	210.47708138
50011 Franklin	Vermont	210.43685883
37095 Hyde	North Carolina	210.32504780
8069 Larimer	Colorado	209.97495136
20005 Atchison	Kansas	209.96726981
6067 Sacramento	California	209.15329580
56037 Sweetwater	Wyoming	209.05437737
19037 Chickasaw	Iowa	208.96021398
29101 Johnson	Missouri	208.75270260
26063 Huron	Michigan	208.56061092
48293 Limestone	Texas	208.34219142
48313 Madison	Texas	208.01553183
51005 Alleghany	Virginia	207.91415158
54057 Mineral	West Virginia	207.86933927
47093 Knox	Tennessee	207.82782314
39143 Sandusky	Ohio	207.48652188
39031 Coshocton	Ohio	207.48587185
55019 Clark	Wisconsin	207.43899277

Counties_Cities

46061 Hanson	South Dakota	207.34597156
47027 Clay	Tennessee	207.33445639
12005 Bay	Florida	207.24605612
46035 Davison	South Dakota	207.17534108
21035 Calloway	Kentucky	206.97585282
29187 St. Francois	Missouri	206.92136988
18167 Vigo	Indiana	206.73085877
48367 Parker	Texas	206.69070831
21023 Bracken	Kentucky	206.33572035
18119 Owen	Indiana	206.28448069
20029 Cloud	Kansas	206.20918776
39167 Washington	Ohio	206.13415344
32019 Lyon	Nevada	206.06364679
21091 Hancock	Kentucky	205.52637588
42119 Union	Pennsylvania	205.42592386
21103 Henry	Kentucky	204.89258661
36025 Delaware	New York	204.37038202
19045 Clinton	Iowa	204.22202158
31033 Cheyenne	Nebraska	204.08163265
36051 Livingston	New York	204.02676072
47053 Gibson	Tennessee	203.89438271
17129 Menard	Illinois	203.45052083
21219 Todd	Kentucky	203.07042482
48049 Brown	Texas	203.03765426
36089 St. Lawrence	New York	202.68957028
48087 Collingsworth	Texas	202.56583390
55023 Crawford	Wisconsin	202.56583390
47091 Johnson	Tennessee	202.49746878
19175 Union	Iowa	202.28173800
38103 Wells	North Dakota	202.17336366
50003 Bennington	Vermont	202.07123011
42035 Clinton	Pennsylvania	201.63375039
20035 Cowley	Kansas	201.60145380
21165 Menifee	Kentucky	201.51914432

Counties_Cities

31027 Cedar	Nebraska	201.27871182
36099 Seneca	New York	201.16618076
40037 Creek	Oklahoma	201.10608346
20133 Neosho	Kansas	200.61438154
51143 Pittsylvania	Virginia	200.16735303
55097 Portage	Wisconsin	200.16351386
21225 Union	Kentucky	199.93105826
26111 Midland	Michigan	199.49765049
37009 Ashe	North Carolina	199.19583902
40013 Bryan	Oklahoma	199.18630276
8067 La Plata	Colorado	198.89895223
48409 San Patricio	Texas	198.82498916
18077 Jefferson	Indiana	198.70839543
31099 Kearney	Nebraska	198.65525672
31061 Franklin	Nebraska	198.47833278
29099 Jefferson	Missouri	198.35344355
18159 Tipton	Indiana	198.30777366
38053 McKenzie	North Dakota	198.06338028
8019 Clear Creek	Colorado	197.81363873
19125 Marion	Iowa	197.56338492
17099 LaSalle	Illinois	197.38645710
53013 Columbia	Washington	197.09288002
40097 Mayes	Oklahoma	197.04673170
29071 Franklin	Missouri	196.77823864
13179 Liberty	Georgia	196.75756541
12017 Citrus	Florida	196.71599213
17085 Jo Daviess	Illinois	196.57399607
31159 Seward	Nebraska	196.32752050
29227 Worth	Missouri	196.07843137
21185 Oldham	Kentucky	195.57695201
12053 Hernando	Florida	195.42608650
48493 Wilson	Texas	195.12583625
21009 Barren	Kentucky	194.67584209
29163 Pike	Missouri	194.55252918

Counties_Cities

20193 Thomas	Kansas	194.52729866
47031 Coffee	Tennessee	193.89587074
40017 Canadian	Oklahoma	193.84272432
40131 Rogers	Oklahoma	193.51191512
1029 Cleburne	Alabama	193.50103423
18069 Huntington	Indiana	193.15673289
20169 Saline	Kansas	193.01115788
21113 Jessamine	Kentucky	192.87833828
18177 Wayne	Indiana	192.61101674
26113 Missaukee	Michigan	191.88777873
21215 Spencer	Kentucky	191.55049484
55115 Shawano	Wisconsin	191.19521522
20011 Bourbon	Kansas	191.08714939
40019 Carter	Oklahoma	190.96249248
31175 Valley	Nebraska	190.93078759
56009 Converse	Wyoming	190.61583578
17185 Wabash	Illinois	190.49268335
40095 Marshall	Oklahoma	190.40818755
21229 Washington	Kentucky	190.33432638
4011 Greenlee	Arizona	189.81335021
48415 Scurry	Texas	189.73081940
35025 Lea	New Mexico	189.62520291
40039 Custer	Oklahoma	189.42003031
47089 Jefferson	Tennessee	188.84692291
36117 Wayne	New York	188.75466335
39019 Carroll	Ohio	188.32391714
17169 Schuyler	Illinois	188.21485450
19195 Worth	Iowa	187.84382128
39085 Lake	Ohio	187.84108557
48359 Oldham	Texas	187.70530267
5085 Lonoke	Arkansas	187.35490177
47015 Cannon	Tennessee	186.69616927
12083 Marion	Florida	186.67859335
30009 Carbon	Montana	186.67164458

Counties_Cities

36095 Schoharie	New York	186.51316847
42099 Perry	Pennsylvania	186.39328984
21157 Marshall	Kentucky	185.95107563
19107 Keokuk	Iowa	185.81907090
54071 Pendleton	West Virginia	185.79391168
48255 Karnes	Texas	185.30351438
36123 Yates	New York	185.17773037
26079 Kalkaska	Michigan	185.14362657
21029 Bullitt	Kentucky	185.02756911
12129 Wakulla	Florida	184.83718924
48389 Reeves	Texas	184.77222045
18161 Union	Indiana	184.73781441
48175 Goliad	Texas	184.59915612
21173 Montgomery	Kentucky	184.37754849
42129 Westmoreland	Pennsylvania	184.24978110
50001 Addison	Vermont	183.91799421
48211 Hemphill	Texas	183.00653595
55109 St. Croix	Wisconsin	182.84389145
53047 Okanogan	Washington	182.75894807
48169 Garza	Texas	182.42626938
16041 Franklin	Idaho	182.13609209
46051 Grant	South Dakota	181.89450119
6101 Sutter	California	181.80503476
48499 Wood	Texas	181.70134503
20073 Greenwood	Kansas	181.66804294
6003 Alpine	California	181.65304269
29079 Grundy	Missouri	181.56142828
48217 Hill	Texas	181.54811025
46071 Jackson	South Dakota	181.43332325
21161 Mason	Kentucky	180.75801749
45065 McCormick	South Carolina	180.65887354
46045 Edmunds	South Dakota	180.64516129
46087 McCook	South Dakota	180.31013343
38003 Barnes	North Dakota	180.23145513

Counties_Cities

55117 Sheboygan	Wisconsin	180.15521064
46057 Hamlin	South Dakota	180.00327279
6015 Del Norte	California	179.67514733
47183 Weakley	Tennessee	179.56007781
47039 Decatur	Tennessee	179.39518196
29031 Cape Girardeau	Missouri	179.04079845
47051 Franklin	Tennessee	179.04034376
51680 Lynchburg	Virginia	178.99325427
29011 Barton	Missouri	177.99627055
48243 Jeff Davis	Texas	177.61989343
46047 Fall River	South Dakota	177.56732761
21221 Trigg	Kentucky	177.55924332
39171 Williams	Ohio	176.61123791
37013 Beaufort	North Carolina	176.29941163
41005 Clackamas	Oregon	176.17016163
46011 Brookings	South Dakota	175.97638510
41035 Klamath	Oregon	175.89759508
29023 Butler	Missouri	175.89530711
54027 Hampshire	West Virginia	175.61142759
21007 Ballard	Kentucky	175.46058403
26105 Mason	Michigan	175.25773196
48507 Zavala	Texas	175.24826838
54039 Kanawha	West Virginia	175.11387944
20061 Geary	Kansas	174.87881205
27097 Morrison	Minnesota	174.86207001
26073 Isabella	Michigan	174.31478700
6061 Placer	California	173.97983970
5095 Monroe	Arkansas	173.91304348
51197 Wythe	Virginia	173.88885025
29019 Boone	Missouri	173.88405878
21135 Lewis	Kentucky	173.49324885
17121 Marion	Illinois	172.78043594
48283 La Salle	Texas	172.61983800
40101 Muskogee	Oklahoma	172.61051461

Counties_Cities

6027 Inyo	California	172.34669484
36109 Tompkins	New York	172.19071338
17199 Williamson	Illinois	171.49844906
18045 Fountain	Indiana	171.24334903
17073 Henry	Illinois	171.11427989
37041 Chowan	North Carolina	171.07420344
48391 Refugio	Texas	170.64846416
56029 Park	Wyoming	170.50879825
42009 Bedford	Pennsylvania	170.20923281
35059 Union	New Mexico	169.98542982
48093 Comanche	Texas	169.94236737
31181 Webster	Nebraska	169.82734220
46093 Meade	South Dakota	169.64727504
51199 York	Virginia	169.50151814
47055 Giles	Tennessee	169.47429075
18171 Warren	Indiana	169.42998911
46115 Spink	South Dakota	169.36104696
55047 Green Lake	Wisconsin	169.15107305
39025 Clermont	Ohio	168.88438963
56003 Big Horn	Wyoming	168.33599865
21125 Laurel	Kentucky	168.12540177
18083 Knox	Indiana	168.04445047
29047 Clay	Missouri	168.04335031
19065 Fayette	Iowa	167.85350966
39163 Vinton	Ohio	167.44044448
36015 Chemung	New York	167.35110499
48145 Falls	Texas	167.29160658
36075 Oswego	New York	167.09358937
26015 Barry	Michigan	166.78385140
54025 Greenbrier	West Virginia	166.73374346
55111 Sauk	Wisconsin	166.53955704
29113 Lincoln	Missouri	166.41819506
27025 Chisago	Minnesota	166.30306498
46089 McPherson	South Dakota	166.18196926

Counties_Cities

18105 Monroe	Indiana	166.08016771
37137 Pamlico	North Carolina	165.74585635
41053 Polk	Oregon	165.42694230
48219 Hockley	Texas	165.36118364
29129 Mercer	Missouri	164.78989289
31163 Sherman	Nebraska	164.58196182
8099 Prowers	Colorado	164.41959882
40073 Kingfisher	Oklahoma	164.39049064
27129 Renville	Minnesota	164.24856283
53015 Cowlitz	Washington	164.23977172
47103 Lincoln	Tennessee	164.14104405
8119 Teller	Colorado	163.45732169
42019 Butler	Pennsylvania	163.39521417
42109 Snyder	Pennsylvania	162.80217070
40133 Seminole	Oklahoma	162.74717227
46067 Hutchinson	South Dakota	162.60162602
17125 Mason	Illinois	162.18208625
47029 Cocke	Tennessee	162.12892045
48475 Ward	Texas	162.11604096
31111 Lincoln	Nebraska	162.00085264
54021 Gilmer	West Virginia	161.97358585
40111 Okmulgee	Oklahoma	161.73209860
37055 Dare	North Carolina	161.63940714
16055 Kootenai	Idaho	161.60490387
21179 Nelson	Kentucky	161.39233605
47153 Sequatchie	Tennessee	161.33369185
46079 Lake	South Dakota	160.83326951
19007 Appanoose	Iowa	160.81048484
29095 Jackson	Missouri	160.78662644
54061 Monongalia	West Virginia	160.68408194
27041 Douglas	Minnesota	160.67853756
5067 Jackson	Arkansas	160.60912498
17087 Johnson	Illinois	160.56518947
21217 Taylor	Kentucky	160.47594818

Counties_Cities

39047 Fayette	Ohio	160.46884811
17083 Jersey	Illinois	160.20506248
42081 Lycoming	Pennsylvania	160.12105856
36009 Cattaraugus	New York	160.07287871
55093 Pierce	Wisconsin	159.79320879
55029 Door	Wisconsin	159.36254980
20097 Kiowa	Kansas	158.98251192
40005 Atoka	Oklahoma	158.98251192
48011 Armstrong	Texas	158.56236786
8021 Conejos	Colorado	158.53658537
35061 Valencia	New Mexico	158.26096055
40021 Cherokee	Oklahoma	158.19209040
35049 Santa Fe	New Mexico	157.94103535
20179 Sheridan	Kansas	157.91551520
46009 Bon Homme	South Dakota	157.59312321
5001 Arkansas	Arkansas	157.57780404
26129 Ogemaw	Michigan	157.50286369
27035 Crow Wing	Minnesota	157.19151166
27005 Becker	Minnesota	157.10919089
48171 Gillespie	Texas	156.69303089
51067 Franklin	Virginia	156.59756206
27111 Otter Tail	Minnesota	156.43066041
48289 Leon	Texas	156.34047481
55083 Oconto	Wisconsin	155.96087761
51735 Poquoson	Virginia	155.86546349
16029 Caribou	Idaho	155.80736544
48213 Henderson	Texas	155.53044387
51083 Halifax	Virginia	155.33411489
21209 Scott	Kentucky	155.27118916
38081 Sargent	North Dakota	155.03875969
47161 Stewart	Tennessee	154.85583659
29081 Harrison	Missouri	154.50439743
17135 Montgomery	Illinois	153.84077480
56007 Carbon	Wyoming	153.63035201

Counties_Cities

21017 Bourbon	Kentucky	153.58699960
54019 Fayette	West Virginia	153.42414803
56025 Natrona	Wyoming	152.94191999
35021 Harding	New Mexico	152.67175573
27059 Isanti	Minnesota	152.62973527
17009 Brown	Illinois	152.53203173
40065 Jackson	Oklahoma	152.31071386
48497 Wise	Texas	152.25825342
20017 Chase	Kansas	152.14910612
48223 Hopkins	Texas	152.13257267
48467 Van Zandt	Texas	151.73423303
53011 Clark	Washington	151.70475888
47177 Warren	Tennessee	151.67082538
39135 Preble	Ohio	151.23057785
47057 Grainger	Tennessee	151.22056600
39059 Guernsey	Ohio	151.19676080
27155 Traverse	Minnesota	151.14873035
2020 Anchorage	Alaska	150.92372178
2130 Ketchikan Gatew	Alaska	150.88374766
17113 McLean	Illinois	150.43858634
55078 Menominee	Wisconsin	150.27908974
48307 McCulloch	Texas	150.24414674
51019 Bedford	Virginia	149.84697830
36011 Cayuga	New York	149.06993324
28003 Alcorn	Mississippi	148.95057549
6043 Mariposa	California	148.81804133
48081 Coke	Texas	148.36795252
55021 Columbia	Wisconsin	148.19205691
40011 Blaine	Oklahoma	147.60147601
18147 Spencer	Indiana	147.58695331
16045 Gem	Idaho	147.44244074
5065 Izard	Arkansas	147.13455455
48265 Kerr	Texas	146.93254460
46095 Mellette	South Dakota	146.91478942

Counties_Cities

40035 Craig	Oklahoma	146.79155599
17015 Carroll	Illinois	146.73001677
37133 Onslow	North Carolina	146.69951387
51121 Montgomery	Virginia	146.48684144
51027 Buchanan	Virginia	146.08171151
16081 Teton	Idaho	146.04810997
5063 Independence	Arkansas	145.97377780
20013 Brown	Kansas	145.86372161
40137 Stephens	Oklahoma	145.61423784
8093 Park	Colorado	145.50549687
2090 Fairbanks North	Alaska	145.49716584
21199 Pulaski	Kentucky	145.45904709
35005 Chaves	New Mexico	145.31064014
37087 Haywood	North Carolina	145.22922012
47083 Houston	Tennessee	145.22570495
39027 Clinton	Ohio	145.04125354
40029 Coal	Oklahoma	144.92753623
20021 Cherokee	Kansas	144.89133150
19191 Winneshiek	Iowa	144.79005442
48259 Kendall	Texas	144.60682281
27061 Itasca	Minnesota	144.09860779
21195 Pike	Kentucky	143.83069073
20107 Linn	Kansas	143.58974359
55081 Monroe	Wisconsin	143.31936331
27157 Wabasha	Minnesota	143.22014322
40125 Pottawatomie	Oklahoma	143.09497929
8057 Jackson	Colorado	142.95925661
12045 Gulf	Florida	142.29151200
48241 Jasper	Texas	142.17216771
31003 Antelope	Nebraska	142.04545455
48161 Freestone	Texas	141.35702746
48025 Bee	Texas	141.16058551
50013 Grand Isle	Vermont	141.04372355
27081 Lincoln	Minnesota	141.01886127

Counties_Cities

19111 Lee	Iowa	140.94846572
20135 Ness	Kansas	140.84507042
20089 Jewell	Kansas	140.79549454
36077 Otsego	New York	140.58812700
42131 Wyoming	Pennsylvania	140.50136804
21093 Hardin	Kentucky	140.45452898
51678 Lexington	Virginia	140.13452915
20163 Rooks	Kansas	139.63694395
51119 Middlesex	Virginia	139.28869904
5039 Dallas	Arkansas	139.23698134
47017 Carroll	Tennessee	139.18629550
39141 Ross	Ohio	139.08567418
31171 Thomas	Nebraska	138.88888889
2220 Sitka	Alaska	138.77645426
29139 Montgomery	Missouri	138.72030518
21069 Fleming	Kentucky	138.58093126
23027 Waldo	Maine	138.55998388
55075 Marinette	Wisconsin	138.49730425
48445 Terry	Texas	138.35761374
51045 Craig	Virginia	138.23064771
6087 Santa Cruz	California	138.19255802
35015 Eddy	New Mexico	138.16925734
31131 Otoe	Nebraska	137.62902721
54023 Grant	West Virginia	137.62257010
26117 Montcalm	Michigan	137.56878439
23007 Franklin	Maine	137.13750544
2110 Juneau	Alaska	137.01616168
31007 Banner	Nebraska	136.98630137
31097 Johnson	Nebraska	136.34592910
42087 Mifflin	Pennsylvania	136.29873221
46043 Douglas	South Dakota	136.28620102
48109 Culberson	Texas	136.11615245
17189 Washington	Illinois	135.76277242
51091 Highland	Virginia	135.74660633

Counties_Cities

36041 Hamilton	New York	135.31799729
8049 Grand	Colorado	135.26570048
55057 Juneau	Wisconsin	135.25190668
37031 Carteret	North Carolina	135.20510903
39051 Fulton	Ohio	134.82827136
32005 Douglas	Nevada	134.11186993
31011 Boone	Nebraska	133.61328498
47001 Anderson	Tennessee	133.36471327
39159 Union	Ohio	133.13737356
47023 Chester	Tennessee	133.13266960
48435 Sutton	Texas	133.04949441
54011 Cabell	West Virginia	133.01295804
48503 Young	Texas	133.00083126
33001 Belknap	New Hampshire	132.73901216
17001 Adams	Illinois	132.43823355
40121 Pittsburg	Oklahoma	132.18770654
51155 Pulaski	Virginia	132.09651852
48045 Briscoe	Texas	131.92612137
51163 Rockbridge	Virginia	131.85654008
55053 Jackson	Wisconsin	131.84881336
47009 Blount	Tennessee	131.71017670
17021 Christian	Illinois	131.65549126
19029 Cass	Iowa	131.47718484
48235 Irion	Texas	131.40604468
21019 Boyd	Kentucky	131.24470787
51073 Gloucester	Virginia	131.19494498
19145 Page	Iowa	131.15614139
21079 Garrard	Kentucky	130.97949886
55017 Chippewa	Wisconsin	130.97372729
29029 Camden	Missouri	130.96147550
30035 Glacier	Montana	130.93765913
40067 Jefferson	Oklahoma	130.65490772
55049 Iowa	Wisconsin	130.41100501
48151 Fisher	Texas	130.24225059

Counties_Cities

18121 Parke	Indiana	129.96987062
54051 Marshall	West Virginia	129.93340913
47079 Henry	Tennessee	129.79788615
38067 Pembina	North Dakota	129.55232474
20045 Douglas	Kansas	129.28620837
27055 Houston	Minnesota	129.18505760
40099 Murray	Oklahoma	129.00451516
48459 Upshur	Texas	128.45370819
17131 Mercer	Illinois	128.19691045
35055 Taos	New Mexico	127.91228872
39091 Logan	Ohio	127.87159928
42063 Indiana	Pennsylvania	127.80913835
27089 Marshall	Minnesota	127.79552716
21151 Madison	Kentucky	127.74987008
20125 Montgomery	Kansas	127.64632628
48197 Hardeman	Texas	127.48597654
31077 Greeley	Nebraska	127.33446520
36003 Allegany	New York	127.07301314
29181 Ripley	Missouri	126.85620476
37039 Cherokee	North Carolina	126.83648663
27087 Mahanomen	Minnesota	126.83457148
31095 Jefferson	Nebraska	126.81414682
19053 Decatur	Iowa	126.74271229
42085 Mercer	Pennsylvania	126.48735578
20087 Jefferson	Kansas	126.48221344
38037 Grant	North Dakota	126.36899747
18001 Adams	Indiana	126.27679874
21021 Boyle	Kentucky	126.24584718
48067 Cass	Texas	126.16620738
48127 Dimmit	Texas	126.11563834
29033 Carroll	Missouri	125.81493766
21203 Rockcastle	Kentucky	125.37313433
18129 Posey	Indiana	125.29365701
36019 Clinton	New York	125.16264948

Counties_Cities

19185 Wayne	Iowa	124.98047180
29115 Linn	Missouri	124.61576805
50021 Rutland	Vermont	124.42050723
13265 Taliaferro	Georgia	124.37810945
26133 Osceola	Michigan	124.24489096
2195 Petersburg	Alaska	124.18503570
55073 Marathon	Wisconsin	124.05115633
42057 Fulton	Pennsylvania	123.94133444
39057 Greene	Ohio	123.81320873
19097 Jackson	Iowa	123.50761630
42027 Centre	Pennsylvania	123.46058168
47059 Greene	Tennessee	123.03327688
39125 Paulding	Ohio	122.60127932
18051 Gibson	Indiana	122.56367332
38069 Pierce	North Dakota	122.51899044
27095 Mille Lacs	Minnesota	122.42243391
46077 Kingsbury	South Dakota	121.97601138
37189 Watauga	North Carolina	121.54794888
47175 Van Buren	Tennessee	121.42237641
38029 Emmons	North Dakota	121.39605463
56005 Campbell	Wyoming	121.36974426
51125 Nelson	Virginia	121.32650310
21011 Bath	Kentucky	121.13381248
20019 Chautauqua	Kansas	120.88244183
41007 Clatsop	Oregon	120.71220199
17105 Livingston	Illinois	120.24272252
2275 Wrangell	Alaska	119.85617259
29009 Barry	Missouri	119.82388675
53031 Jefferson	Washington	119.76425352
23011 Kennebec	Maine	119.59077021
21045 Casey	Kentucky	119.58710977
27015 Brown	Minnesota	119.46955518
8089 Otero	Colorado	119.35763889
39149 Shelby	Ohio	119.27529973

Counties_Cities

39015 Brown	Ohio	119.26058438
17071 Henderson	Illinois	119.24280817
29037 Cass	Missouri	119.09979610
47085 Humphreys	Tennessee	119.00897977
55071 Manitowoc	Wisconsin	118.87598958
27045 Fillmore	Minnesota	118.71972647
20181 Sherman	Kansas	118.66418037
50015 Lamoille	Vermont	118.57707510
54041 Lewis	West Virginia	118.57214179
42073 Lawrence	Pennsylvania	118.35143414
56023 Lincoln	Wyoming	118.34928476
51173 Smyth	Virginia	118.14124442
47137 Pickett	Tennessee	118.06375443
21033 Caldwell	Kentucky	117.97090051
5047 Franklin	Arkansas	117.91128579
39039 Defiance	Ohio	117.90907900
16085 Valley	Idaho	117.74295807
21027 Breckinridge	Kentucky	117.71630371
51191 Washington	Virginia	117.64273372
6103 Tehama	California	117.34151073
20151 Pratt	Kansas	117.29579868
16005 Bannock	Idaho	117.05570474
21191 Pendleton	Kentucky	117.00736458
17147 Piatt	Illinois	115.88192242
54015 Clay	West Virginia	115.84800741
40107 Okfuskee	Oklahoma	115.72160688
39081 Jefferson	Ohio	115.55947512
17139 Moultrie	Illinois	115.51267242
46007 Bennett	South Dakota	115.34025375
38055 McLean	North Dakota	115.29189812
29219 Warren	Missouri	115.23724468
48457 Tyler	Texas	115.22861357
47077 Henderson	Tennessee	114.91363522
48407 San Jacinto	Texas	114.90650789

Counties_Cities

21005 Anderson	Kentucky	114.72444072
48267 Kimble	Texas	114.62631820
40075 Kiowa	Oklahoma	114.56065987
20033 Comanche	Kansas	114.41647597
8047 Gilpin	Colorado	114.36039863
48059 Callahan	Texas	114.33471488
26151 Sanilac	Michigan	114.12753145
55123 Vernon	Wisconsin	113.69173299
51009 Amherst	Virginia	113.68660393
21137 Lincoln	Kentucky	113.61791917
36049 Lewis	New York	113.43441600
42005 Armstrong	Pennsylvania	113.38737110
6057 Nevada	California	113.34456749
31125 Nance	Nebraska	113.25028313
21105 Hickman	Kentucky	113.09658448
41043 Linn	Oregon	113.08752503
41063 Wallowa	Oregon	112.97839288
53069 Wahkiakum	Washington	112.96882061
36031 Essex	New York	112.60053619
17117 Macoupin	Illinois	112.55048220
54065 Morgan	West Virginia	112.44167088
5137 Stone	Arkansas	112.38660994
29049 Clinton	Missouri	112.35955056
42059 Greene	Pennsylvania	112.31030516
48119 Delta	Texas	112.17049916
31139 Pierce	Nebraska	112.01344161
47129 Morgan	Tennessee	111.21924093
41071 Yamhill	Oregon	111.21287453
53055 San Juan	Washington	110.92947221
32021 Mineral	Nevada	110.76650421
33003 Carroll	New Hampshire	110.70337645
29165 Platte	Missouri	110.69573239
55095 Polk	Wisconsin	110.09679343
40047 Garfield	Oklahoma	109.99294075

Counties_Cities

30083 Richland	Montana	109.96059745
48227 Howard	Texas	109.71227955
40069 Johnston	Oklahoma	109.59905014
29177 Ray	Missouri	109.25140934
5145 White	Arkansas	109.23825371
47127 Moore	Tennessee	109.18733427
27159 Wadena	Minnesota	108.90873448
26143 Roscommon	Michigan	108.85948752
38007 Billings	North Dakota	108.81392818
29197 Schuyler	Missouri	108.71928680
30111 Yellowstone	Montana	108.65696248
21139 Livingston	Kentucky	108.20168795
20079 Harvey	Kansas	108.15551008
37043 Clay	North Carolina	107.72959871
51063 Floyd	Virginia	107.62899652
40077 Latimer	Oklahoma	107.51637181
17051 Fayette	Illinois	107.39633919
30059 Meagher	Montana	107.18113612
39069 Henry	Ohio	107.06638116
48383 Reagan	Texas	106.92328254
5127 Scott	Arkansas	106.59947669
26051 Gladwin	Michigan	106.56352370
26031 Cheboygan	Michigan	106.24483532
8081 Moffat	Colorado	106.15711253
37075 Graham	North Carolina	106.08203678
48097 Cooke	Texas	105.97919850
55051 Iron	Wisconsin	105.70824524
21167 Mercer	Kentucky	105.63056857
42125 Washington	Pennsylvania	105.62055694
39087 Lawrence	Ohio	105.23502489
54049 Marion	West Virginia	105.17496479
27127 Redwood	Minnesota	104.92491311
50027 Windsor	Vermont	104.90901856
21123 Larue	Kentucky	104.84378276

Counties_Cities

21039 Carlisle	Kentucky	104.79983232
40093 Major	Oklahoma	104.65724751
27071 Koochiching	Minnesota	104.50160772
40033 Cotton	Oklahoma	103.87811634
48137 Edwards	Texas	103.73443983
40083 Logan	Oklahoma	103.61379544
20143 Ottawa	Kansas	103.41261634
21147 McCreary	Kentucky	103.40073529
55137 Waushara	Wisconsin	103.03754688
26029 Charlevoix	Michigan	102.88065844
38065 Oliver	North Dakota	102.45901639
40043 Dewey	Oklahoma	102.16591745
54107 Wood	West Virginia	102.13412824
51103 Lancaster	Virginia	102.01242697
40123 Pontotoc	Oklahoma	101.96878187
47179 Washington	Tennessee	101.86070743
17035 Cumberland	Illinois	101.77646188
48237 Jack	Texas	101.77541558
20155 Reno	Kansas	101.05546822
21055 Crittenden	Kentucky	100.95344924
17067 Hancock	Illinois	100.87424344
51720 Norton	Virginia	100.80645161
48221 Hood	Texas	100.76482151
35051 Sierra	New Mexico	100.29175784
19071 Fremont	Iowa	100.10010010
39063 Hancock	Ohio	100.09219018
19137 Montgomery	Iowa	99.97000900
48065 Carson	Texas	99.91673605
27051 Grant	Minnesota	99.65122073
30087 Rosebud	Montana	99.30486594
36013 Chautauqua	New York	99.26605648
29035 Carter	Missouri	99.10802775
29025 Caldwell	Missouri	98.81422925
48379 Rains	Texas	98.69232667

Counties_Cities

39005 Ashland	Ohio	98.61382454
29017 Bollinger	Missouri	98.61122524
16019 Bonneville	Idaho	98.41340476
40127 Pushmataha	Oklahoma	98.39878343
36023 Cortland	New York	98.27907074
29027 Callaway	Missouri	98.01955936
46091 Marshall	South Dakota	97.80907668
5049 Fulton	Arkansas	97.80748227
39071 Highland	Ohio	97.54284918
6023 Humboldt	California	97.52663650
40135 Sequoyah	Oklahoma	97.13689016
54079 Putnam	West Virginia	97.03256766
48007 Aransas	Texas	96.67114997
29061 Daviess	Missouri	96.23481294
26103 Marquette	Michigan	96.21745144
42053 Forest	Pennsylvania	96.16705591
48075 Childress	Texas	96.00877795
17179 Tazewell	Illinois	95.97364126
47019 Carter	Tennessee	95.82793562
17033 Crawford	Illinois	95.70904450
54005 Boone	West Virginia	95.66762334
39021 Champaign	Ohio	95.47401559
23023 Sagadahoc	Maine	95.41449178
29186 Ste. Genevieve	Missouri	95.03577818
54091 Taylor	West Virginia	94.88791365
33009 Grafton	New Hampshire	94.66954759
41017 Deschutes	Oregon	94.27279735
48281 Lampasas	Texas	94.21074945
26141 Presque Isle	Michigan	94.20631182
56011 Crook	Wyoming	93.95973154
29051 Cole	Missouri	93.75488307
42015 Bradford	Pennsylvania	93.69914356
16037 Custer	Idaho	93.45794393
55001 Adams	Wisconsin	93.37527030

Counties_Cities

6017 El Dorado	California	93.35109452
47049 Fentress	Tennessee	93.31942691
6033 Lake	California	93.19374981
53003 Asotin	Washington	92.87925697
33005 Cheshire	New Hampshire	92.81895075
5147 Woodruff	Arkansas	92.44992296
30021 Dawson	Montana	92.16589862
48337 Montague	Texas	91.85548071
46033 Custer	South Dakota	91.68003667
51580 Covington	Virginia	91.57509158
30057 Madison	Montana	91.24087591
26035 Clare	Michigan	91.03618688
6115 Yuba	California	90.97781935
47013 Campbell	Tennessee	90.94813430
29077 Greene	Missouri	90.77736252
54001 Barbour	West Virginia	90.71666163
42033 Clearfield	Pennsylvania	90.69380763
20127 Morris	Kansas	90.56330375
21163 Meade	Kentucky	90.54501132
38105 Williams	North Dakota	90.52333805
54063 Monroe	West Virginia	90.36144578
54033 Harrison	West Virginia	90.29813186
42105 Potter	Pennsylvania	90.24184815
47073 Hawkins	Tennessee	90.21758358
27121 Pope	Minnesota	90.11444535
21057 Cumberland	Kentucky	90.10361916
32027 Pershing	Nevada	90.00900090
29091 Howell	Missouri	89.82932428
17023 Clark	Illinois	89.76660682
21169 Metcalfe	Kentucky	89.73080758
38039 Griggs	North Dakota	89.60573477
21205 Rowan	Kentucky	89.49273888
56033 Sheridan	Wyoming	89.30638706
51071 Giles	Virginia	89.05248160

Counties_Cities

16065 Madison	Idaho	89.04946061
6045 Mendocino	California	89.03499760
41003 Benton	Oregon	89.03269237
42051 Fayette	Pennsylvania	88.92909438
48125 Dickens	Texas	88.92841263
30039 Granite	Montana	88.80994671
16025 Camas	Idaho	88.73114463
38101 Ward	North Dakota	88.56872933
53067 Thurston	Washington	88.33212880
29015 Benton	Missouri	88.18342152
29173 Ralls	Missouri	88.13160987
56001 Albany	Wyoming	88.08061967
27001 Aitkin	Minnesota	88.03924035
5129 Searcy	Arkansas	87.96179945
17011 Bureau	Illinois	87.89743279
42031 Clarion	Pennsylvania	87.67631966
48351 Newton	Texas	87.29812309
29083 Henry	Missouri	87.18795888
38071 Ramsey	North Dakota	87.10042679
29063 DeKalb	Missouri	87.09422011
21095 Harlan	Kentucky	87.09152183
16011 Bingham	Idaho	86.51267411
27065 Kanabec	Minnesota	86.38242735
55103 Richland	Wisconsin	86.32099902
54093 Tucker	West Virginia	86.26887132
48207 Haskell	Texas	86.01410631
29213 Taney	Missouri	85.94141660
17203 Woodford	Illinois	85.79673972
17191 Wayne	Illinois	85.72128337
21043 Carter	Kentucky	85.17256703
39161 Van Wert	Ohio	84.86262862
48429 Stephens	Texas	84.80865048
5103 Ouachita	Arkansas	84.72422266
39119 Muskingum	Ohio	84.70347980

Counties_Cities

17183 Vermilion	Illinois	84.62880504
55077 Marquette	Wisconsin	84.22962291
29221 Washington	Missouri	84.19195766
54059 Mingo	West Virginia	84.08660921
18165 Vermillion	Indiana	83.98475354
56027 Niobrara	Wyoming	83.75209380
26097 Mackinac	Michigan	83.43376286
20183 Smith	Kansas	83.26394671
39127 Perry	Ohio	83.25701440
40081 Lincoln	Oklahoma	83.04696449
47145 Roane	Tennessee	82.80015055
17173 Shelby	Illinois	82.79287981
42111 Somerset	Pennsylvania	82.48593682
42113 Sullivan	Pennsylvania	82.35875474
30007 Broadwater	Montana	82.16926869
48275 Knox	Texas	82.12428141
55033 Dunn	Wisconsin	81.98355897
53035 Kitsap	Washington	81.91100980
51031 Campbell	Virginia	81.85836683
48461 Upton	Texas	81.72160174
53041 Lewis	Washington	81.65418823
38043 Kidder	North Dakota	81.63265306
38021 Dickey	North Dakota	81.58270447
20139 Osage	Kansas	81.55071827
26047 Emmet	Michigan	81.06160682
48345 Motley	Texas	81.03727715
21071 Floyd	Kentucky	80.90389176
2100 Haines	Alaska	80.84074373
27137 St. Louis	Minnesota	80.59913694
29041 Chariton	Missouri	80.52610388
20121 Miami	Kansas	80.16627078
48009 Archer	Texas	79.67220578
29053 Cooper	Missouri	79.53189797
27029 Clearwater	Minnesota	79.45516459

Counties_Cities

21089 Greenup	Kentucky	79.39208348
20015 Butler	Kansas	79.38291021
39067 Harrison	Ohio	79.08264136
54087 Roane	West Virginia	78.95492392
40061 Haskell	Oklahoma	78.93905905
21131 Leslie	Kentucky	78.87212856
47025 Claiborne	Tennessee	78.72528026
40151 Woods	Oklahoma	78.67820614
29109 Lawrence	Missouri	78.20850387
17005 Bond	Illinois	78.17197835
17127 Massac	Illinois	78.12500000
26089 Leelanau	Michigan	78.11064143
48487 Wilbarger	Texas	78.00312012
38009 Bottineau	North Dakota	77.99095305
29217 Vernon	Missouri	77.94232268
54097 Upshur	West Virginia	77.82101167
55107 Rusk	Wisconsin	77.75500106
26101 Manistee	Michigan	77.46249185
38051 McIntosh	North Dakota	77.36943907
21235 Whitley	Kentucky	77.25842945
53049 Pacific	Washington	77.14648757
31161 Sheridan	Nebraska	77.07129094
26009 Antrim	Michigan	77.03830516
36045 Jefferson	New York	76.95405127
48165 Gaines	Texas	76.55136118
53045 Mason	Washington	76.32772070
53075 Whitman	Washington	76.31901348
29147 Nodaway	Missouri	76.21951220
29229 Wright	Missouri	76.17803896
35047 San Miguel	New Mexico	76.11177558
39001 Adams	Ohio	75.74664551
54029 Hancock	West Virginia	75.61696570
20115 Marion	Kansas	75.31380753
55005 Barron	Wisconsin	75.28119741

Counties_Cities

2170 Matanuska-Susit	Alaska	75.27181489
20023 Cheyenne	Kansas	75.18796992
20027 Clay	Kansas	75.02813555
27125 Red Lake	Minnesota	75.01875469
40063 Hughes	Oklahoma	74.99062617
8043 Fremont	Colorado	74.96720185
5109 Pike	Arkansas	74.95549517
29073 Gasconade	Missouri	74.80448827
26165 Wexford	Michigan	74.70268332
35007 Colfax	New Mexico	74.31874484
33019 Sullivan	New Hampshire	74.17022066
47005 Benton	Tennessee	74.14730598
38083 Sheridan	North Dakota	74.12898443
46081 Lawrence	South Dakota	73.81220621
20137 Norton	Kansas	73.66482505
51195 Wise	Virginia	73.66094917
15009 Maui	Hawaii	73.56151357
29013 Bates	Missouri	73.52941176
31149 Rock	Nebraska	73.52941176
21231 Wayne	Kentucky	73.28512800
29203 Shannon	Missouri	73.26901942
46137 Ziebach	South Dakota	72.93946025
55113 Sawyer	Wisconsin	72.77578992
35037 Quay	New Mexico	72.70083606
6007 Butte	California	72.64676376
29117 Livingston	Missouri	72.62643602
38057 Mercer	North Dakota	72.57771864
30063 Missoula	Montana	72.39605694
2240 Southeast Fairbairn	Alaska	72.27522405
31127 Nemaha	Nebraska	71.85972981
46119 Sully	South Dakota	71.83908046
29059 Dallas	Missouri	71.59050233
16017 Bonner	Idaho	71.54515170
8073 Lincoln	Colorado	71.30124777

Counties_Cities

39131 Pike	Ohio	71.25806107
46053 Gregory	South Dakota	71.22507123
29111 Lewis	Missouri	71.02993404
50023 Washington	Vermont	70.51943584
21223 Trimble	Kentucky	70.46388726
37053 Currituck	North Carolina	70.18321513
6009 Calaveras	California	70.17236086
23019 Penobscot	Maine	70.15407423
48019 Bandera	Texas	70.10164739
54081 Raleigh	West Virginia	70.02989738
29105 Laclede	Missouri	70.00252009
2180 Nome	Alaska	69.94404476
38079 Rolette	North Dakota	69.92518006
55141 Wood	Wisconsin	69.81041681
21181 Nicholas	Kentucky	69.77393246
26109 Menominee	Michigan	69.61667319
48035 Bosque	Texas	69.55219089
55037 Florence	Wisconsin	69.42837306
5009 Boone	Arkansas	69.37033084
17123 Marshall	Illinois	69.36015259
46039 Deuel	South Dakota	69.17223887
29225 Webster	Missouri	69.03781738
17061 Greene	Illinois	68.99724011
54105 Wirt	West Virginia	68.61063465
37011 Avery	North Carolina	68.55184233
48399 Runnels	Texas	68.39945280
51115 Mathews	Virginia	68.16632584
8011 Bent	Colorado	68.00408024
46041 Dewey	South Dakota	67.75067751
26019 Benzie	Michigan	67.59420943
54045 Logan	West Virginia	67.47017512
54053 Mason	West Virginia	67.37031215
26085 Lake	Michigan	67.33439946
36097 Schuyler	New York	66.99419384

Counties_Cities

23015 Lincoln	Maine	66.97338536
48077 Clay	Texas	66.94720735
42023 Cameron	Pennsylvania	66.78539626
54073 Pleasants	West Virginia	66.60450246
26107 Mecosta	Michigan	66.59777242
48425 Somervell	Texas	66.54835847
15003 Honolulu	Hawaii	66.52518162
29149 Oregon	Missouri	66.40736173
48411 San Saba	Texas	66.07201850
48191 Hall	Texas	66.05019815
48447 Throckmorton	Texas	66.00660066
54055 Mercer	West Virginia	65.95525190
35017 Grant	New Mexico	65.82315512
48363 Palo Pinto	Texas	65.80086580
30067 Park	Montana	65.72657744
27075 Lake	Minnesota	65.67836367
54103 Wetzel	West Virginia	65.48788474
20123 Mitchell	Kansas	65.04065041
37175 Transylvania	North Carolina	64.29928394
23017 Oxford	Maine	64.21604360
26041 Delta	Michigan	64.14368185
5101 Newton	Arkansas	64.06149904
6093 Siskiyou	California	64.03805690
40079 Le Flore	Oklahoma	64.02561024
21133 Letcher	Kentucky	63.92985981
29141 Morgan	Missouri	63.85696041
41011 Coos	Oregon	63.67547252
29039 Cedar	Missouri	63.53688669
47151 Scott	Tennessee	63.52375335
30085 Roosevelt	Montana	63.29686228
8103 Rio Blanco	Colorado	63.13131313
39083 Knox	Ohio	63.01197227
31147 Richardson	Nebraska	62.99609424
35035 Otero	New Mexico	62.89213998

Counties_Cities

21025 Breathitt	Kentucky	62.86342920
50005 Caledonia	Vermont	62.70213187
39121 Noble	Ohio	62.70029260
20051 Ellis	Kansas	62.69592476
8077 Mesa	Colorado	62.66032231
30081 Ravalli	Montana	62.54053553
42039 Crawford	Pennsylvania	62.30676087
6089 Shasta	California	62.20839813
38031 Foster	North Dakota	62.18905473
8071 Las Animas	Colorado	62.05612632
39115 Morgan	Ohio	61.62695152
48335 Mitchell	Texas	61.38735421
42117 Tioga	Pennsylvania	61.33012781
17065 Hamilton	Illinois	61.25199069
16051 Jefferson	Idaho	61.14338123
56035 Sublette	Wyoming	61.14338123
47173 Union	Tennessee	60.95083299
42021 Cambria	Pennsylvania	60.73028164
23013 Knox	Maine	60.34547786
26013 Baraga	Michigan	60.09615385
27073 Lac qui Parle	Minnesota	60.07810153
51750 Radford	Virginia	59.98146028
21175 Morgan	Kentucky	59.94754590
39147 Seneca	Ohio	59.77502853
36033 Franklin	New York	59.65044837
40153 Woodward	Oklahoma	59.34131144
55119 Taylor	Wisconsin	58.78894768
41055 Sherman	Oregon	58.54800937
8007 Archuleta	Colorado	58.11841627
8055 Huerfano	Colorado	58.06357962
29005 Atchison	Missouri	58.01585767
42013 Blair	Pennsylvania	57.96296901
55031 Douglas	Wisconsin	57.85965562
29137 Monroe	Missouri	57.71006464

Counties_Cities

27007 Beltrami	Minnesota	57.63442696
17045 Edgar	Illinois	57.60368664
20141 Osborne	Kansas	57.55395683
38005 Benson	North Dakota	57.45475438
30029 Flathead	Montana	56.80371379
47163 Sullivan	Tennessee	56.44772560
20147 Phillips	Kansas	56.42279481
2290 Yukon-Koyukuk	Alaska	56.31687629
35027 Lincoln	New Mexico	56.24872162
30047 Lake	Montana	56.19834711
31145 Red Willow	Nebraska	55.93884020
35003 Catron	New Mexico	55.89714925
6005 Amador	California	55.86166620
41009 Columbia	Oregon	55.36781412
23025 Somerset	Maine	55.34471853
17175 Stark	Illinois	55.27915976
21187 Owen	Kentucky	55.14705882
37115 Madison	North Carolina	55.13945688
48133 Eastland	Texas	54.57919441
26119 Montmorency	Michigan	53.96654074
55085 Oneida	Wisconsin	53.56639414
55011 Buffalo	Wisconsin	53.33333333
16043 Fremont	Idaho	53.15917375
48271 Kinney	Texas	53.09264667
15007 Kauai	Hawaii	52.68046525
38091 Steele	North Dakota	52.54860746
39079 Jackson	Ohio	52.49505929
29127 Marion	Missouri	52.46222720
30095 Stillwater	Montana	52.44388504
16015 Boise	Idaho	52.39717055
38019 Cavalier	North Dakota	52.23295900
2188 Northwest Arctic	Alaska	52.14444010
50019 Orleans	Vermont	52.03106998
41029 Jackson	Oregon	51.92107996

Counties_Cities

26055 Grand Traverse	Michigan	51.85097167
38049 McHenry	North Dakota	51.58184319
21127 Lawrence	Kentucky	51.37756085
6109 Tuolumne	California	51.33940850
31015 Boyd	Nebraska	51.15089514
12037 Franklin	Florida	51.12474438
29151 Osage	Missouri	51.04273006
20003 Anderson	Kansas	50.77430820
29103 Knox	Missouri	50.67139600
40009 Beckham	Oklahoma	50.67022894
42065 Jefferson	Pennsylvania	50.41131046
31071 Garfield	Nebraska	50.32712632
39009 Athens	Ohio	50.13826005
32011 Eureka	Nevada	49.92511233
31101 Keith	Nebraska	49.86909363
16057 Latah	Idaho	49.83305925
42047 Elk	Pennsylvania	49.71991117
47101 Lewis	Tennessee	49.64421645
32029 Storey	Nevada	49.64010921
29205 Shelby	Missouri	49.58677686
26153 Schoolcraft	Michigan	49.57858205
2050 Bethel	Alaska	49.40711462
29089 Howard	Missouri	49.32425767
21053 Clinton	Kentucky	48.99078973
29175 Randolph	Missouri	48.45939507
20053 Ellsworth	Kansas	48.41833441
17107 Logan	Illinois	48.40103717
18125 Pike	Indiana	48.34810637
21197 Powell	Kentucky	48.22375824
5005 Baxter	Arkansas	48.05497489
50009 Essex	Vermont	48.00000000
6063 Plumas	California	47.86215699
20191 Sumner	Kansas	47.83440598
26095 Luce	Michigan	47.74789113

Counties_Cities

39105 Meigs	Ohio	47.60668225
29131 Miller	Missouri	47.36343543
26083 Keweenaw	Michigan	47.32607667
27069 Kittson	Minnesota	47.08097928
29161 Phelps	Missouri	46.94625771
53009 Clallam	Washington	46.91348372
51105 Lee	Virginia	46.72698696
39053 Gallia	Ohio	46.69935622
40025 Cimarron	Oklahoma	46.44681839
51169 Scott	Virginia	46.43819077
26053 Gogebic	Michigan	46.36989931
39145 Scioto	Ohio	46.35638791
21119 Knott	Kentucky	46.27793204
40053 Grant	Oklahoma	46.23208507
48299 Llano	Texas	46.19791185
29121 Macon	Missouri	46.19547284
29043 Christian	Missouri	45.98599726
29055 Crawford	Missouri	45.91559878
47067 Hancock	Tennessee	45.80852038
54095 Tyler	West Virginia	45.73519323
20145 Pawnee	Kansas	45.71776897
29125 Maries	Missouri	45.61523549
55125 Vilas	Wisconsin	45.58300666
32001 Churchill	Nevada	45.00818331
26071 Iron	Michigan	44.97616263
51167 Russell	Virginia	44.86316734
5097 Montgomery	Arkansas	44.82294935
21189 Owsley	Kentucky	44.72271914
30107 Wheatland	Montana	44.72271914
21115 Johnson	Kentucky	44.67077638
16071 Oneida	Idaho	44.56327986
17101 Lawrence	Illinois	44.40215668
21159 Martin	Kentucky	44.15790868
27021 Cass	Minnesota	44.03943223

Counties_Cities

30023 Deer Lodge	Montana	43.80681196
38023 Divide	North Dakota	43.80201489
15001 Hawaii	Hawaii	43.28724320
17057 Fulton	Illinois	43.04901848
20041 Dickinson	Kansas	42.74189240
32033 White Pine	Nevada	42.21635884
48047 Brooks	Texas	42.17036829
29171 Putnam	Missouri	42.04330460
20159 Rice	Kansas	41.96831392
53059 Skamania	Washington	41.93223750
41013 Crook	Oregon	41.89885616
35028 Los Alamos	New Mexico	41.88262395
55067 Langlade	Wisconsin	41.51961802
42083 McKean	Pennsylvania	41.49580160
30051 Liberty	Montana	41.15226337
27149 Stevens	Minnesota	41.01302163
54009 Brooke	West Virginia	40.53506283
2185 North Slope	Alaska	40.51863857
21153 Magoffin	Kentucky	40.44652969
30053 Lincoln	Montana	40.41628776
8027 Custer	Colorado	40.37141704
29167 Polk	Missouri	40.37141704
30105 Valley	Montana	40.33884631
54067 Nicholas	West Virginia	40.25440786
30093 Silver Bow	Montana	40.00800160
21063 Elliott	Kentucky	39.95737880
20049 Elk	Kansas	39.87240829
41039 Lane	Oregon	39.77756177
38041 Hettinger	North Dakota	39.77724741
53065 Stevens	Washington	39.77021653
27135 Roseau	Minnesota	39.60396040
17059 Gallatin	Illinois	39.54132068
54043 Lincoln	West Virginia	38.83683674
32017 Lincoln	Nevada	38.45414343

Counties_Cities

31063 Frontier	Nebraska	38.34355828
20063 Gove	Kansas	38.28483920
17039 De Witt	Illinois	38.04933731
30049 Lewis and Clark	Montana	37.84570597
29209 Stone	Missouri	37.79646603
41033 Josephine	Oregon	37.76046136
24023 Garrett	Maryland	37.71902753
17165 Saline	Illinois	37.64745252
40057 Harmon	Oklahoma	37.53753754
56015 Goshen	Wyoming	37.38038278
53043 Lincoln	Washington	37.24394786
51185 Tazewell	Virginia	36.71521234
53027 Grays Harbor	Washington	36.53536488
20077 Harper	Kansas	36.32401017
41019 Douglas	Oregon	36.27032272
21087 Green	Kentucky	36.20237126
17055 Franklin	Illinois	36.17477585
55069 Lincoln	Wisconsin	36.11542490
5089 Marion	Arkansas	35.88087549
20195 Trego	Kansas	35.80379520
48083 Coleman	Texas	35.72704537
31087 Hitchcock	Nebraska	35.63791875
30013 Cascade	Montana	35.52049778
48079 Cochran	Texas	35.26093089
20109 Logan	Kansas	35.16174402
42121 Venango	Pennsylvania	35.11098974
17049 Effingham	Illinois	35.07951356
56031 Platte	Wyoming	35.02218071
38063 Nelson	North Dakota	34.85535030
31045 Dawes	Nebraska	34.41945847
23003 Aroostook	Maine	34.27157992
54109 Wyoming	West Virginia	33.67651304
41057 Tillamook	Oregon	33.59838728
30073 Pondera	Montana	33.48961822

Counties_Cities

6091 Sierra	California	33.47840643
20105 Lincoln	Kansas	33.07972213
30043 Jefferson	Montana	33.06604943
26003 Alger	Michigan	32.97790480
54047 McDowell	West Virginia	32.92542391
29123 Madison	Missouri	32.81916639
2261 Valdez-Cordova	Alaska	32.73679616
38011 Bowman	North Dakota	32.50975293
20165 Rush	Kansas	32.33107016
20001 Allen	Kansas	32.14400514
29179 Reynolds	Missouri	31.97953310
51021 Bland	Virginia	31.78134435
17047 Edwards	Illinois	31.28911139
2198 Prince of Wales-	Alaska	31.14294612
50017 Orange	Vermont	31.03555295
48417 Shackelford	Texas	30.74085460
41015 Curry	Oregon	30.68425898
26061 Houghton	Michigan	30.37079986
21013 Bell	Kentucky	30.11027890
29093 Iron	Missouri	29.47823524
31089 Holt	Nebraska	29.47533897
53051 Pend Oreille	Washington	29.40744008
31083 Harlan	Nebraska	29.40311673
17193 White	Illinois	29.27186242
29045 Clark	Missouri	29.23121894
23009 Hancock	Maine	29.19122074
48385 Real	Texas	28.75215641
56045 Weston	Wyoming	28.70676044
21065 Estill	Kentucky	28.17298211
48023 Baylor	Texas	27.91736460
21237 Wolfe	Kentucky	27.86679671
31013 Box Butte	Nebraska	27.84998143
26043 Dickinson	Michigan	27.57751251
54013 Calhoun	West Virginia	27.57099531

Counties_Cities

51051 Dickenson	Virginia	27.54251876
40149 Washita	Oklahoma	26.96144513
26033 Chippewa	Michigan	26.65458326
40059 Harper	Oklahoma	26.33658151
17069 Hardin	Illinois	25.57544757
17159 Richland	Illinois	25.37588023
40045 Ellis	Oklahoma	25.30364372
55129 Washburn	Wisconsin	25.19208968
31029 Chase	Nebraska	25.14458134
16059 Lemhi	Idaho	25.12247205
51520 Bristol	Virginia	24.26889941
16049 Idaho	Idaho	24.22333919
20185 Stafford	Kansas	23.93489708
31129 Nuckolls	Nebraska	23.83790226
17151 Pope	Illinois	23.74169041
27057 Hubbard	Minnesota	23.43896494
29223 Wayne	Missouri	22.86236854
29087 Holt	Missouri	22.70663034
2150 Kodiak Island	Alaska	22.48032971
29067 Douglas	Missouri	22.43326105
20007 Barber	Kansas	22.36135957
33007 Coos	New Hampshire	22.15961252
30065 Musselshell	Montana	21.50075253
54007 Braxton	West Virginia	21.29320747
29185 St. Clair	Missouri	21.28791911
17013 Calhoun	Illinois	20.82465639
54085 Ritchie	West Virginia	20.57401502
20117 Marshall	Kansas	20.57189879
48333 Mills	Texas	20.32107295
55007 Bayfield	Wisconsin	19.94415636
31169 Thayer	Nebraska	19.84520738
55013 Burnett	Wisconsin	19.49064449
29065 Dent	Missouri	19.42879347
55003 Ashland	Wisconsin	19.23076923

Counties_Cities

27031 Cook	Minnesota	18.54255516
20201 Washington	Kansas	18.45018450
30027 Fergus	Montana	17.99694052
23021 Piscataquis	Maine	17.85714286
17155 Putnam	Illinois	17.42160279
40003 Alfalfa	Oklahoma	17.37921446
31031 Cherry	Nebraska	17.35809755
16007 Bear Lake	Idaho	16.52892562
6105 Trinity	California	15.95532509
54089 Summers	West Virginia	15.67398119
29215 Texas	Missouri	15.64272027
42123 Warren	Pennsylvania	15.19064256
17025 Clay	Illinois	15.09092281
55099 Price	Wisconsin	14.92871538
21129 Lee	Kentucky	14.21868335
41023 Grant	Oregon	13.93534002
55091 Pepin	Wisconsin	13.71930306
41025 Harney	Oregon	13.64442625
29057 Dade	Missouri	13.21178491
53019 Ferry	Washington	13.07360439
17149 Pike	Illinois	12.81147909
54101 Webster	West Virginia	12.07000604
20205 Wilson	Kansas	11.54068090
16035 Clearwater	Idaho	11.41813199
29153 Ozark	Missouri	11.09016303
30001 Beaverhead	Montana	10.63377286
16021 Boundary	Idaho	8.36960161
23029 Washington	Maine	6.35122261
41001 Baker	Oregon	6.24765713
30041 Hill	Montana	6.11733040
31115 Loup	Nebraska	0.00000000
31103 Keya Paha	Nebraska	0.00000000
25007 Dukes	Massachusetts	0.00000000
25019 Nantucket	Massachusetts	0.00000000

Counties_Cities

20203 Wichita	Kansas	0.00000000
35011 De Baca	New Mexico	0.00000000
31117 McPherson	Nebraska	0.00000000
31091 Hooker	Nebraska	0.00000000
48261 Kenedy	Texas	0.00000000
15005 Kalawao	Hawaii	0.00000000
8061 Kiowa	Colorado	0.00000000
31183 Wheeler	Nebraska	0.00000000
16033 Clark	Idaho	0.00000000
38095 Towner	North Dakota	0.00000000
8115 Sedgwick	Colorado	0.00000000
35033 Mora	New Mexico	0.00000000
46021 Campbell	South Dakota	0.00000000
46055 Haakon	South Dakota	0.00000000
2282 Yakutat	Alaska	0.00000000
48033 Borden	Texas	0.00000000
48433 Stonewall	Texas	0.00000000
46075 Jones	South Dakota	0.00000000
8033 Dolores	Colorado	0.00000000
38001 Adams	North Dakota	0.00000000
27077 Lake of the Woo	Minnesota	0.00000000
38033 Golden Valley	North Dakota	0.00000000
2060 Bristol Bay	Alaska	0.00000000
41069 Wheeler	Oregon	0.00000000
31005 Arthur	Nebraska	0.00000000
2105 Hoonah-Angoon	Alaska	0.00000000
41021 Gilliam	Oregon	0.00000000
2230 Skagway	Alaska	0.00000000
2013 Aleutians East	Alaska	0.00000000
30079 Prairie	Montana	0.00000000
46063 Harding	South Dakota	0.00000000
30033 Garfield	Montana	0.00000000
54017 Doddridge	West Virginia	0.00000000
49019 Grand	Utah	0.00000000

Counties_Cities

31085 Hayes	Nebraska	0.00000000
46107 Potter	South Dakota	0.00000000
5013 Calhoun	Arkansas	0.00000000
2070 Dillingham	Alaska	0.00000000
48155 Foard	Texas	0.00000000
53023 Garfield	Washington	0.00000000
21201 Robertson	Kentucky	0.00000000
20071 Greeley	Kansas	0.00000000
48269 King	Texas	0.00000000
49015 Emery	Utah	0.00000000
30091 Sheridan	Montana	0.00000000
30019 Daniels	Montana	0.00000000
16023 Butte	Idaho	0.00000000
31075 Grant	Nebraska	0.00000000
49055 Wayne	Utah	0.00000000
31049 Deuel	Nebraska	0.00000000
38047 Logan	North Dakota	0.00000000
26131 Ontonagon	Michigan	0.00000000
30097 Sweet Grass	Montana	0.00000000
2016 Aleutians West	Alaska	0.00000000
2164 Lake and Penins	Alaska	0.00000000
2068 Denali	Alaska	0.00000000
2158 Kusilvak	Alaska	0.00000000
20039 Decatur	Kansas	0.00000000
49033 Rich	Utah	0.00000000
30055 McCone	Montana	0.00000000
49001 Beaver	Utah	0.00000000
49017 Garfield	Utah	0.00000000
30025 Fallon	Montana	0.00000000
30061 Mineral	Montana	0.00000000
16061 Lewis	Idaho	0.00000000
48263 Kent	Texas	0.00000000
29085 Hickory	Missouri	0.00000000
49047 Uintah	Utah	0.00000000

Counties_Cities

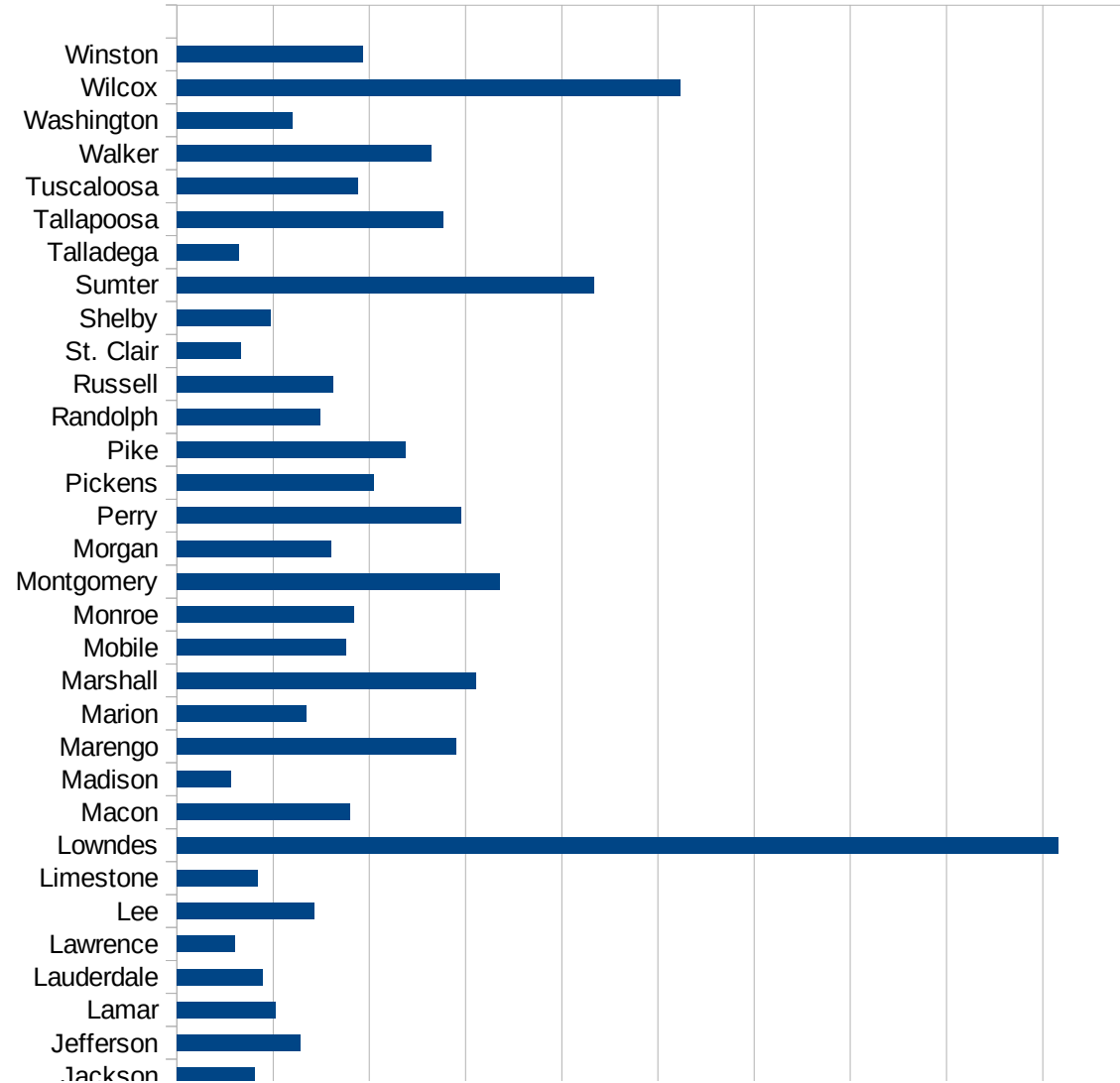
30071 Phillips	Montana	0.00000000
17171 Scott	Illinois	0.00000000
36085 Richmond	New York	0.00000000
49023 Juab	Utah	0.00000000
46019 Butte	South Dakota	0.00000000
31057 Dundy	Nebraska	0.00000000
16079 Shoshone	Idaho	0.00000000
30015 Chouteau	Montana	0.00000000
49041 Sevier	Utah	0.00000000
6049 Modoc	California	0.00000000
46105 Perkins	South Dakota	0.00000000
31135 Perkins	Nebraska	0.00000000
30089 Sanders	Montana	0.00000000
20095 Kingman	Kansas	0.00000000
40129 Roger Mills	Oklahoma	0.00000000
51017 Bath	Virginia	0.00000000
49003 Box Elder	Utah	0.00000000
30099 Teton	Montana	0.00000000
36005 Bronx	New York	0.00000000
30005 Blaine	Montana	0.00000000
20167 Russell	Kansas	0.00000000
30077 Powell	Montana	0.00000000
49025 Kane	Utah	0.00000000
49005 Cache	Utah	0.00000000
49053 Washington	Utah	0.00000000
36081 Queens	New York	0.00000000
36047 Kings	New York	0.00000000
49057 Weber	Utah	0.00000000
49021 Iron	Utah	0.00000000
49013 Duchesne	Utah	0.00000000
49007 Carbon	Utah	0.00000000
31113 Logan	Nebraska	0.00000000
48301 Loving	Texas	0.00000000
49009 Daggett	Utah	0.00000000

Counties_Cities

20065 Graham	Kansas	0.00000000
20153 Rawlins	Kansas	0.00000000
20199 Wallace	Kansas	0.00000000
30011 Carter	Montana	0.00000000
30045 Judith Basin	Montana	0.00000000
30069 Petroleum	Montana	0.00000000
30075 Powder River	Montana	0.00000000
30109 Wibaux	Montana	0.00000000
31009 Blaine	Nebraska	0.00000000
31017 Brown	Nebraska	0.00000000
31133 Pawnee	Nebraska	0.00000000
32009 Esmeralda	Nevada	0.00000000
48311 McMullen	Texas	0.00000000
48431 Sterling	Texas	0.00000000
49027 Millard	Utah	0.00000000
49029 Morgan	Utah	0.00000000
49031 Piute	Utah	0.00000000
49039 Sanpete	Utah	0.00000000

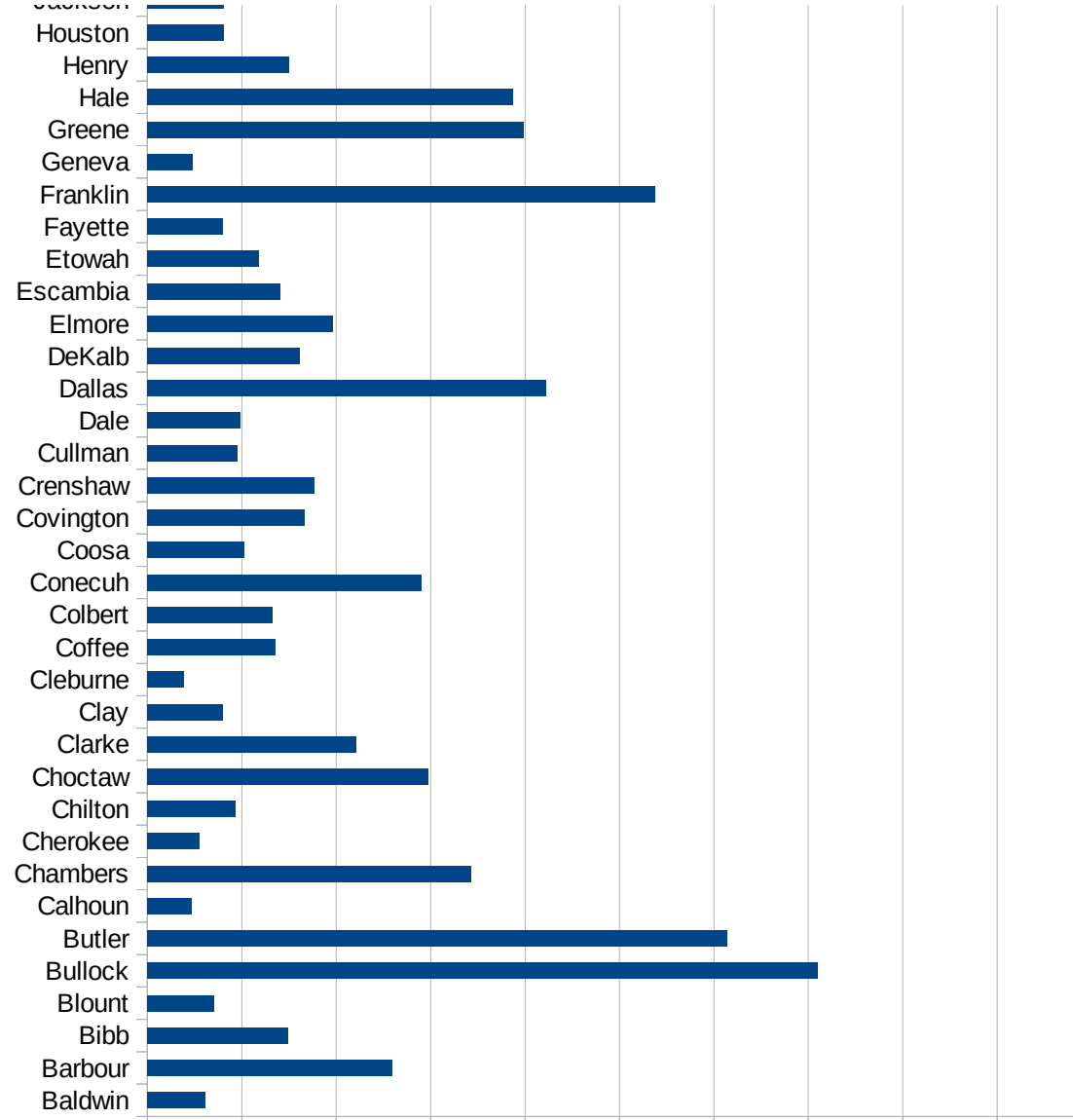
AL

FIPS	County	Current Inf. P/C
1001	Autauga	953.2202658226
1003	Baldwin	304.0977516031
1005	Barbour	1294.160202564
1007	Bibb	745.5357142857
1009	Blount	352.6970954357
1011	Bullock	3550.996251726
1013	Butler	3069.105691057
1015	Calhoun	234.5178819885
1017	Chambers	1713.520749665
1019	Cherokee	272.7412415489
1021	Chilton	466.5594636831
1023	Choctaw	1487.42309789
1025	Clarke	1103.678929766
1027	Clay	399.2467043315
1029	Cleburne	193.5010342297
1031	Coffee	678.1097690189
1033	Colbert	662.8684124028
1035	Conecuh	1449.865602346
1037	Coosa	513.2991133924
1039	Covington	832.747526091
1041	Crenshaw	882.5231481481
1043	Cullman	476.9780206611
1045	Dale	492.2787809462
1047	Dallas	2109.109892978
1049	DeKalb	806.8922042446
1051	Elmore	984.2832195587
1053	Escambia	702.0790247088
1055	Etowah	591.2137442562
1057	Fayette	401.6308647234
1059	Franklin	2687.880623665
1061	Geneva	239.4162803071
1063	Greene	1991.983481113
1065	Hale	1935.352437865



AL

1067 Henry	749.6077633796
1069 Houston	404.8814957698
1071 Jackson	405.9069120148
1073 Jefferson	638.5560442894
1075 Lamar	512.8575556198
1077 Lauderdale	443.7853810601
1079 Lawrence	303.4256758807
1081 Lee	711.8414551576
1083 Limestone	419.032170857
1085 Lowndes	4581.912973732
1087 Macon	900.2657410923
1089 Madison	278.5667318747
1091 Marengo	1452.848001678
1093 Marion	671.97527131
1095 Marshall	1555.525497092
1097 Mobile	878.2932977569
1099 Monroe	920.8715051977
1101 Montgomery	1677.865726448
1103 Morgan	801.9212521727
1105 Perry	1477.024070022
1107 Pickens	1023.171832681
1109 Pike	1187.833703282
1111 Randolph	743.6743674367
1113 Russell	811.6855021547
1115 St. Clair	329.2366670425
1117 Shelby	489.5529584112
1119 Sumter	2166.889921992
1121 Talladega	321.9421756777
1123 Tallapoosa	1382.818480381
1125 Tuscaloosa	940.1132539694
1127 Walker	1323.162405236
1129 Washington	598.3636585664
1131 Wilcox	2615.978168815
1133 Winston	967.8782755706



AL
0 500 1000 1500 2000 2500 3000 3500 4000 4500 5000

AL

FIPS

29001
29003
29005
29007
29009
29011
29013
29015
29017
29019
29021
29023
29025
29027
29029
29031
29033
29035
29037

AL

29039
29041
29043
29045
29047
29049
29051
29053
29055
29057
29059
29061
29063
29065
29067
29069
29071
29073
29075
29077
29079
29081
29083
29085
29087
29089
29091
29093
29095
29097
29099
29101

29103

AL

29105
29107
29109
29111
29113
29115
29117
29121
29123
29125
29127
29119
29129
29131
29133
29135
29137
29139
29141
29143
29145
29147
29149
29151
29153
29155
29157
29159
29161
29163
29165
29167
29169
29171

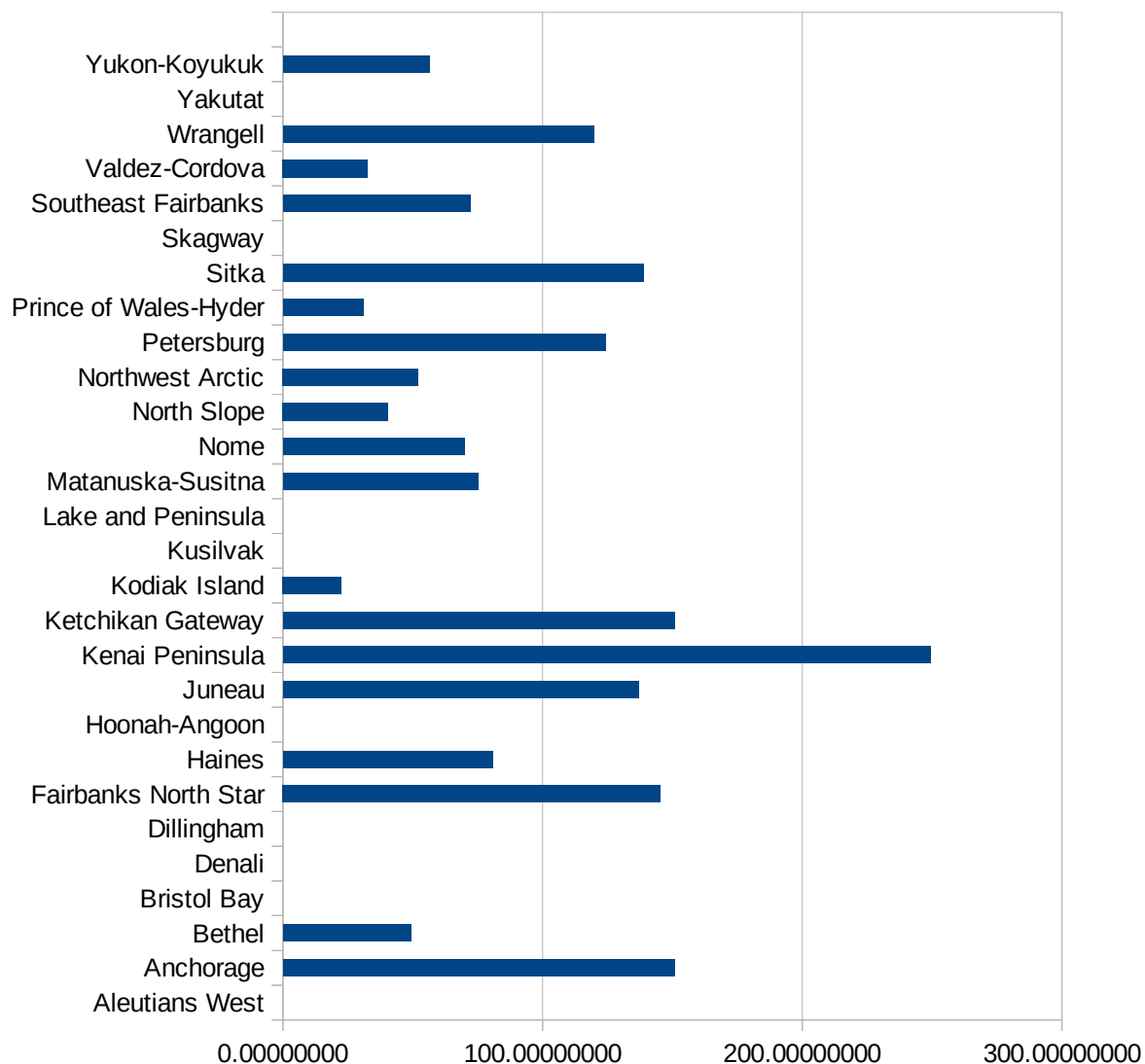
AL

29173
29175
29177
29179
29181
29195
29197
29199
29201
29203
29205
29183
29185
29187
29189
29510
29186
29207
29209
29211
29213
29215

29217
29219
29221
29223
29225
29227
29229

AK

FIPS	County	PC Infection
2013	Aleutians East	0.00000000
2016	Aleutians West	0.00000000
2020	Anchorage	###
2050	Bethel	49.40711462
2060	Bristol Bay	0.00000000
2068	Denali	0.00000000
2070	Dillingham	0.00000000
2090	Fairbanks North Star	###
2100	Haines	80.84074373
2105	Hoonah-Angoon	0.00000000
2110	Juneau	###
2122	Kenai Peninsula	###
2130	Ketchikan Gateway	###
2150	Kodiak Island	22.48032971
2158	Kusilvak	0.00000000
2164	Lake and Peninsula	0.00000000
2170	Matanuska-Susitna	75.27181489
2180	Nome	69.94404476
2185	North Slope	40.51863857
2188	Northwest Arctic	52.14444010
2195	Petersburg	###
2198	Prince of Wales-Hyder	31.14294612
2220	Sitka	###
2230	Skagway	0.00000000
2240	Southeast Fairbanks	72.27522405
2261	Valdez-Cordova	32.73679616
2275	Wrangell	###
2282	Yakutat	0.00000000
2290	Yukon-Koyukuk	56.31687629



AK

AK

FIPS

29001
29003
29005
29007
29009
29011
29013
29015
29017
29019
29021
29023
29025
29027
29029
29031
29033
29035
29037

AK

29039
29041
29043
29045
29047
29049
29051
29053
29055
29057
29059
29061
29063
29065
29067
29069
29071
29073
29075
29077
29079
29081
29083
29085
29087
29089
29091
29093
29095
29097
29099
29101

29103

AK

29105
29107
29109
29111
29113
29115
29117
29121
29123
29125
29127
29119
29129
29131
29133
29135
29137
29139
29141
29143
29145
29147
29149
29151
29153
29155
29157
29159
29161
29163
29165
29167
29169
29171

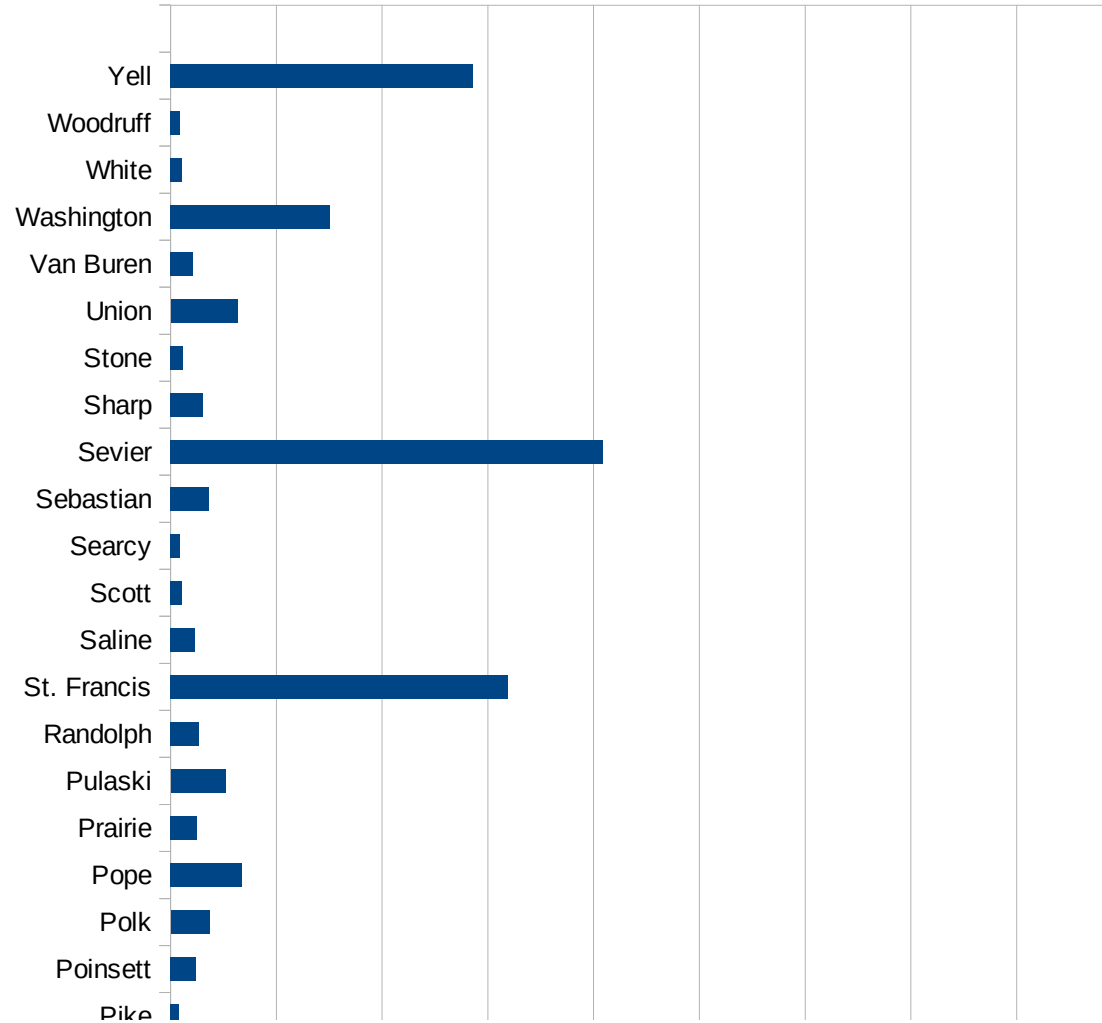
AK

29173
29175
29177
29179
29181
29195
29197
29199
29201
29203
29205
29183
29185
29187
29189
29510
29186
29207
29209
29211
29213
29215

29217
29219
29221
29223
29225
29227
29229

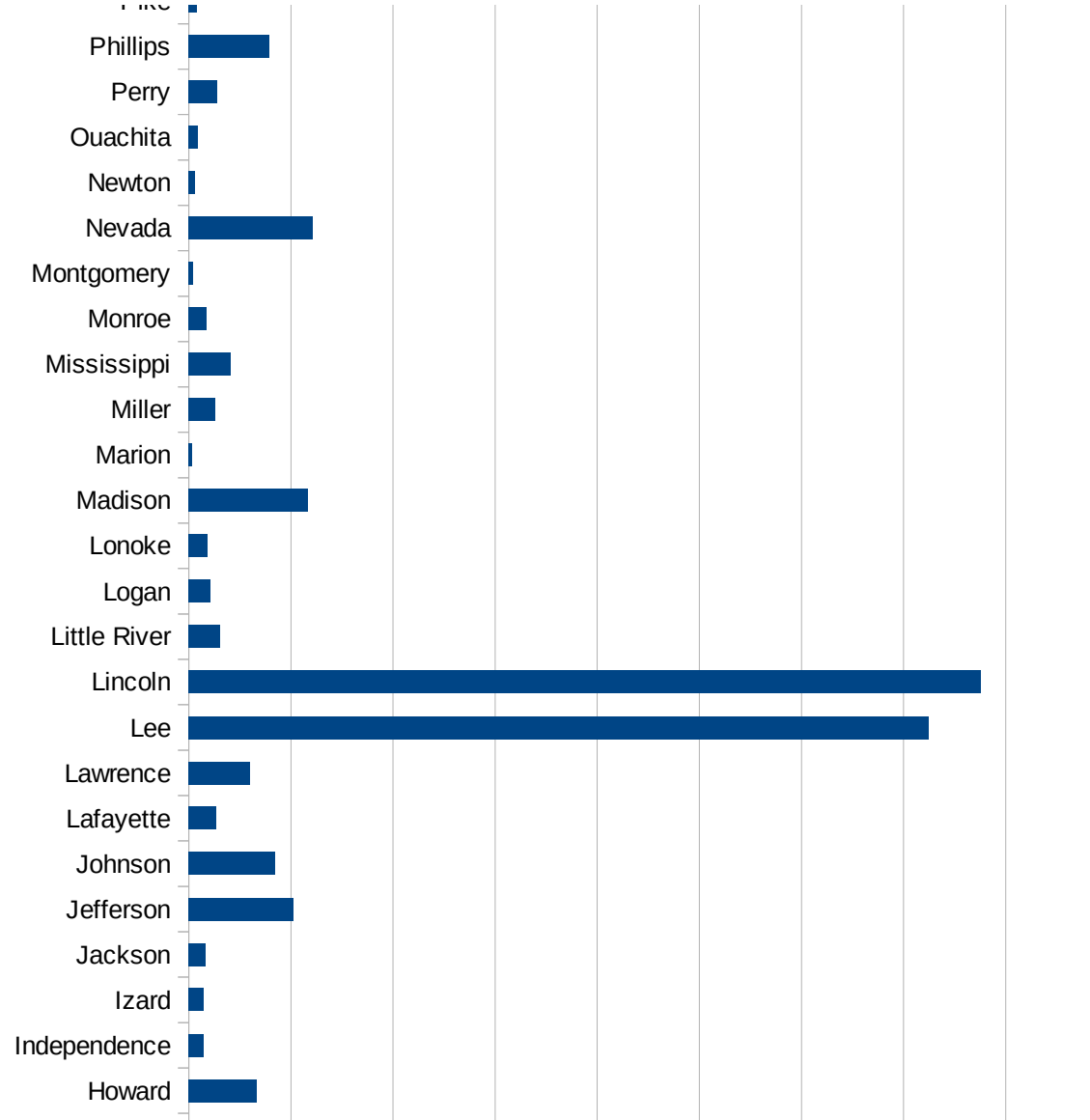
AR

FIPS	County	PC Infection
5001	Arkansas	157.577804041
5003	Ashley	354.185373641
5005	Baxter	48.0549748913
5007	Benton	998.870172555
5009	Boone	69.3703308431
5011	Bradley	477.195558411
5013	Calhoun	0
5015	Carroll	595.25918577
5017	Chicot	1283.77083733
5019	Clark	253.84162096
5021	Clay	363.709840372
5023	Cleburne	340.476667334
5025	Cleveland	311.79845348
5027	Columbia	352.636274801
5029	Conway	263.271265138
5031	Craighead	415.446120968
5033	Crawford	250.764911838
5035	Crittenden	1543.17156924
5037	Cross	509.714559846
5039	Dallas	139.236981342
5041	Desha	408.269631689
5043	Drew	354.648625055
5045	Faulkner	382.19316379
5047	Franklin	117.911285794
5049	Fulton	97.8074822724
5051	Garland	250.115981201
5053	Grant	219.925225423
5055	Greene	251.516822945
5057	Hempstead	229.980221701
5059	Hot Spring	1264.05744637
5061	Howard	667.116408065
5063	Independence	145.973777801



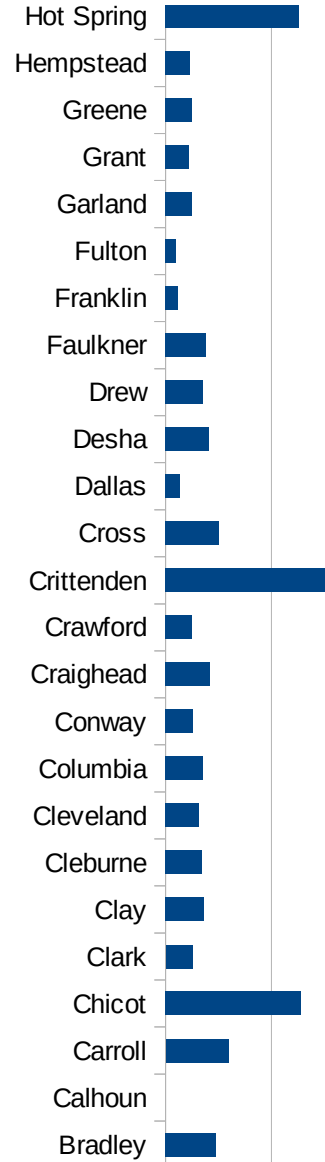
AR

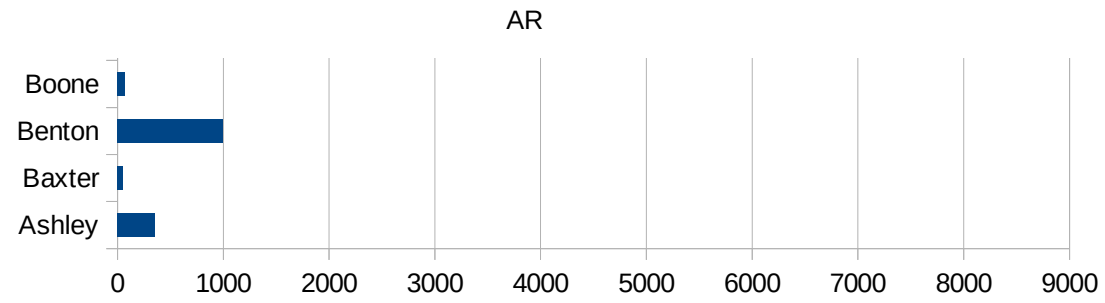
5065 IZARD	147.13455455
5067 JACKSON	160.609124978
5069 JEFFERSON	1027.68887453
5071 JOHNSON	848.851993119
5073 LAFAYETTE	269.380425022
5075 LAWRENCE	602.409638554
5077 LEE	7245.40901503
5079 LINCOLN	7756.10849585
5081 LITTLE RIVER	308.291416518
5083 LOGAN	211.620738832
5085 LONOKE	187.354901774
5087 MADISON	1164.97785329
5089 MARION	35.8808754934
5091 MILLER	261.515874472
5093 MISSISSIPPI	407.381362303
5095 MONROE	173.913043478
5097 MONTGOMERY	44.8229493501
5099 NEVADA	1213.0674994
5101 NEWTON	64.0614990391
5103 OUACHITA	84.7242226553
5105 PERRY	280.139103555
5107 PHILLIPS	787.619945643
5109 PIKE	74.9554951747
5111 POINSETT	241.928756152
5113 POLK	369.095715497
5115 POPE	676.5625
5117 PRAIRIE	247.708694575
5119 PULASKI	518.488336559
5121 RANDOLPH	267.439268999
5123 ST. FRANCIS	3191.94936908
5125 SALINE	226.484710223
5127 SCOTT	106.599476693
5129 SEARCY	87.9617994471
5131 SEBASTIAN	366.3319061



AR

5133 Sevier	4084.2522901
5135 Sharp	305.194057353
5137 Stone	112.386609938
5139 Union	633.849614067
5141 Van Buren	210.805276155
5143 Washington	1509.95311465
5145 White	109.238253712
5147 Woodruff	92.4499229584
5149 Yell	2860.45971674





AR

FIPS

29001
29003
29005
29007
29009
29011
29013
29015
29017
29019
29021
29023
29025
29027
29029
29031
29033
29035

AR

29037
29039
29041
29043
29045
29047
29049
29051
29053
29055
29057
29059
29061
29063
29065
29067
29069
29071
29073
29075
29077
29079
29081
29083
29085
29087
29089
29091
29093
29095
29097
29099
29101

AR

29103
29105
29107
29109
29111
29113
29115
29117
29121
29123
29125
29127
29119
29129
29131
29133
29135
29137
29139
29141
29143
29145
29147
29149
29151
29153
29155
29157
29159
29161
29163
29165
29167
29169

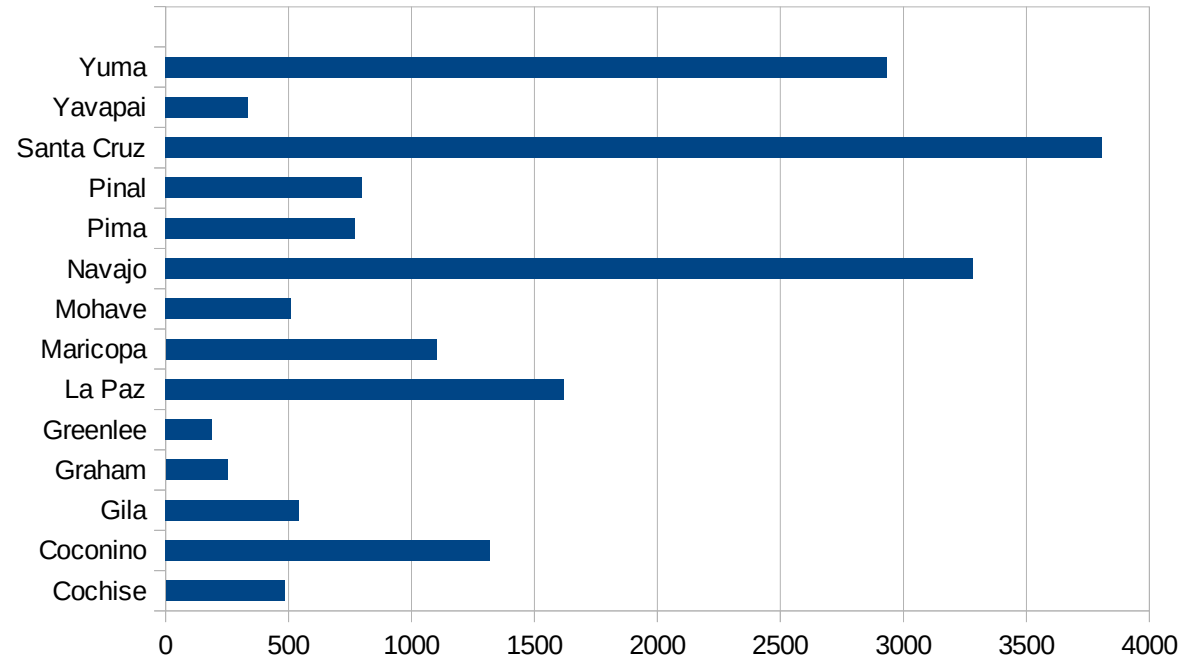
AR

29171
29173
29175
29177
29179
29181
29195
29197
29199
29201
29203
29205
29183
29185
29187
29189
29510
29186
29207
29209
29211
29213
29215

29217
29219
29221
29223
29225
29227
29229

AZ

FIPS	County	PC Infection
4001	Apache	3254.058871
4003	Cochise	484.3417212
4005	Coconino	1319.52903
4007	Gila	541.8545529
4009	Graham	252.1538138
4011	Greenlee	189.8133502
4012	La Paz	1621.00673
4013	Maricopa	1101.653569
4015	Mohave	511.095204
4017	Navajo	3282.176649
4019	Pima	770.3019903
4021	Pinal	799.3058072
4023	Santa Cruz	3807.701404
4025	Yavapai	336.6480885
4027	Yuma	2934.548952



AZ

FIPS

29001
29003
29005
29007
29009
29011
29013
29015
29017
29019
29021
29023
29025
29027
29029
29031
29033
29035
29037

AZ

29039
29041
29043
29045
29047
29049
29051
29053
29055
29057
29059
29061
29063
29065
29067
29069
29071
29073
29075
29077
29079
29081
29083
29085
29087
29089
29091
29093
29095
29097
29099
29101

29103

AZ

29105
29107
29109
29111
29113
29115
29117
29121
29123
29125
29127
29119
29129
29131
29133
29135
29137
29139
29141
29143
29145
29147
29149
29151
29153
29155
29157
29159
29161
29163
29165
29167
29169
29171

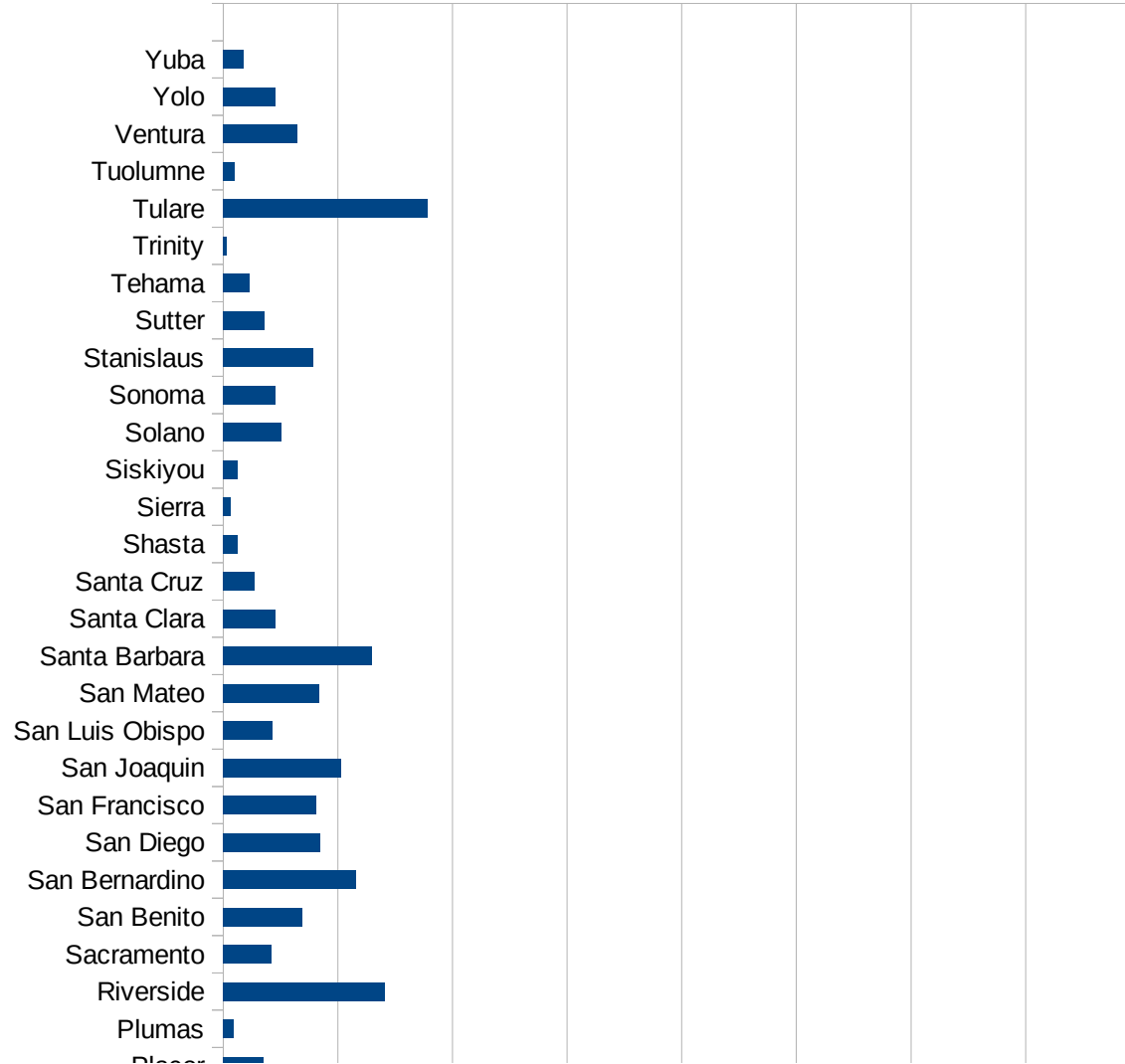
AZ

29173
29175
29177
29179
29181
29195
29197
29199
29201
29203
29205
29183
29185
29187
29189
29510
29186
29207
29209
29211
29213
29215

29217
29219
29221
29223
29225
29227
29229

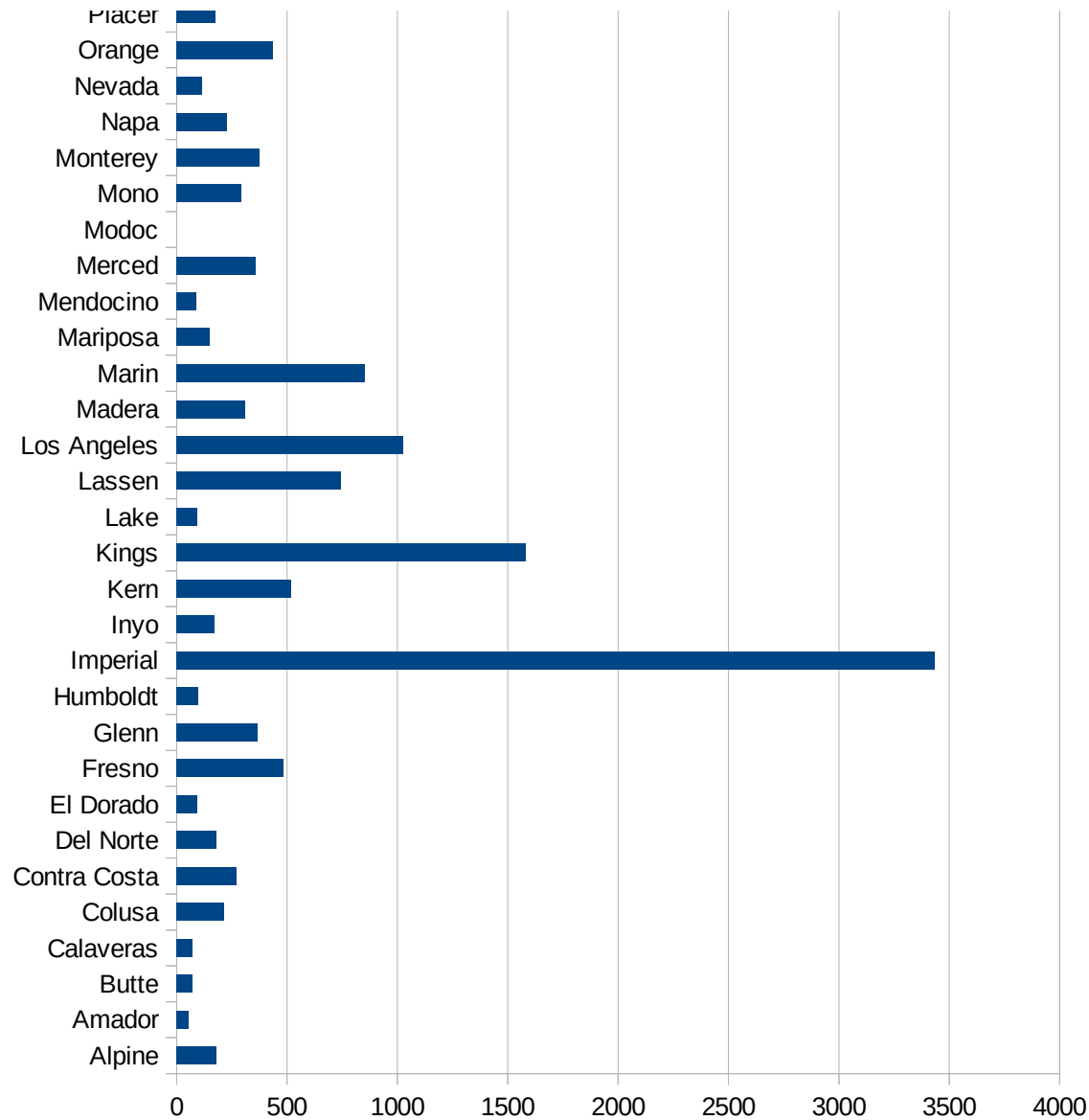
CA

FIPS	County	PC Infection
6001	Alameda	357.8214648
6003	Alpine	181.6530427
6005	Amador	55.8616662
6007	Butte	72.64676376
6009	Calaveras	70.17236086
6011	Colusa	212.6970916
6013	Contra Costa	272.2969184
6015	Del Norte	179.6751473
6017	El Dorado	93.35109452
6019	Fresno	483.8093323
6021	Glenn	367.2407031
6023	Humboldt	97.5266365
6025	Imperial	3432.933503
6027	Inyo	172.3466948
6029	Kern	519.0886342
6031	Kings	1581.596924
6033	Lake	93.19374981
6035	Lassen	743.458217
6037	Los Angeles	1027.656375
6039	Madera	309.5032726
6041	Marin	851.0933276
6043	Mariposa	148.8180413
6045	Mendocino	89.0349976
6047	Merced	356.3044784
6049	Modoc	0
6051	Mono	294.7368421
6053	Monterey	376.9565237
6055	Napa	227.3754277
6057	Nevada	113.3445675
6059	Orange	434.4990282
6061	Placer	173.9798397
6063	Plumas	47.86215699
6065	Riverside	705.7408361



CA

6067 Sacramento	209.1532958
6069 San Benito	346.1332207
6071 San Bernardino	577.9141031
6073 San Diego	423.196517
6075 San Francisco	407.899876
6077 San Joaquin	512.3163181
6079 San Luis Obispo	215.13327
6081 San Mateo	419.9884347
6083 Santa Barbara	648.5610053
6085 Santa Clara	225.5402385
6087 Santa Cruz	138.192558
6089 Shasta	62.20839813
6091 Sierra	33.47840643
6093 Siskiyou	64.0380569
6095 Solano	252.1215378
6097 Sonoma	227.2263583
6099 Stanislaus	393.7688131
6101 Sutter	181.8050348
6103 Tehama	117.3415107
6105 Trinity	15.95532509
6107 Tulare	892.1115955
6109 Tuolumne	51.3394085
6111 Ventura	321.986634
6113 Yolo	229.1205401
6115 Yuba	90.97781935



CA

CA

FIPS

29001
29003
29005
29007
29009
29011
29013
29015
29017
29019
29021
29023
29025
29027
29029
29031
29033
29035
29037

CA

29039
29041
29043
29045
29047
29049
29051
29053
29055
29057
29059
29061
29063
29065
29067
29069
29071
29073
29075
29077
29079
29081
29083
29085
29087
29089
29091
29093
29095
29097
29099
29101

29103

CA

29105
29107
29109
29111
29113
29115
29117
29121
29123
29125
29127
29119
29129
29131
29133
29135
29137
29139
29141
29143
29145
29147
29149
29151
29153
29155
29157
29159
29161
29163
29165
29167
29169
29171

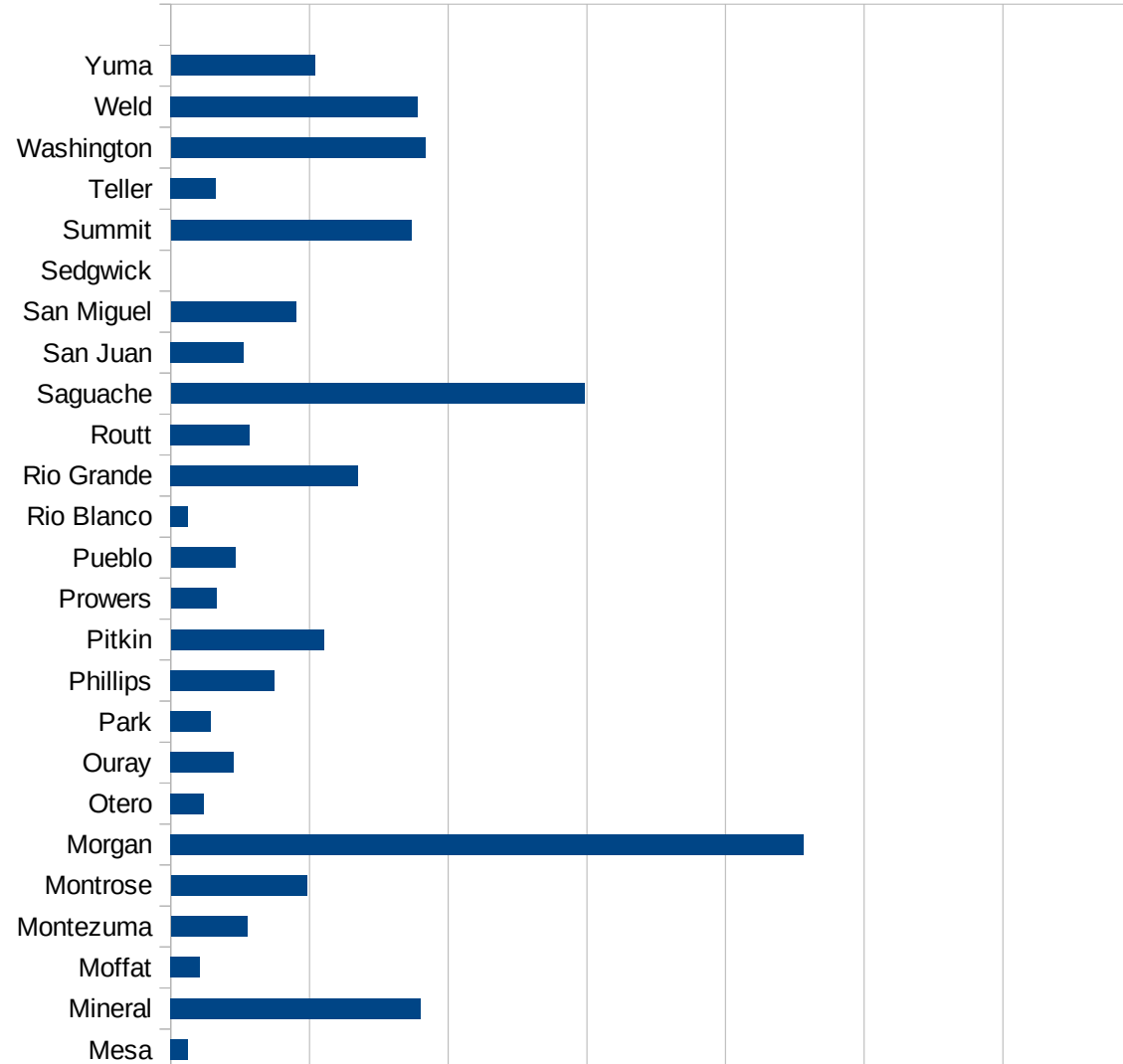
CA

29173
29175
29177
29179
29181
29195
29197
29199
29201
29203
29205
29183
29185
29187
29189
29510
29186
29207
29209
29211
29213
29215

29217
29219
29221
29223
29225
29227
29229

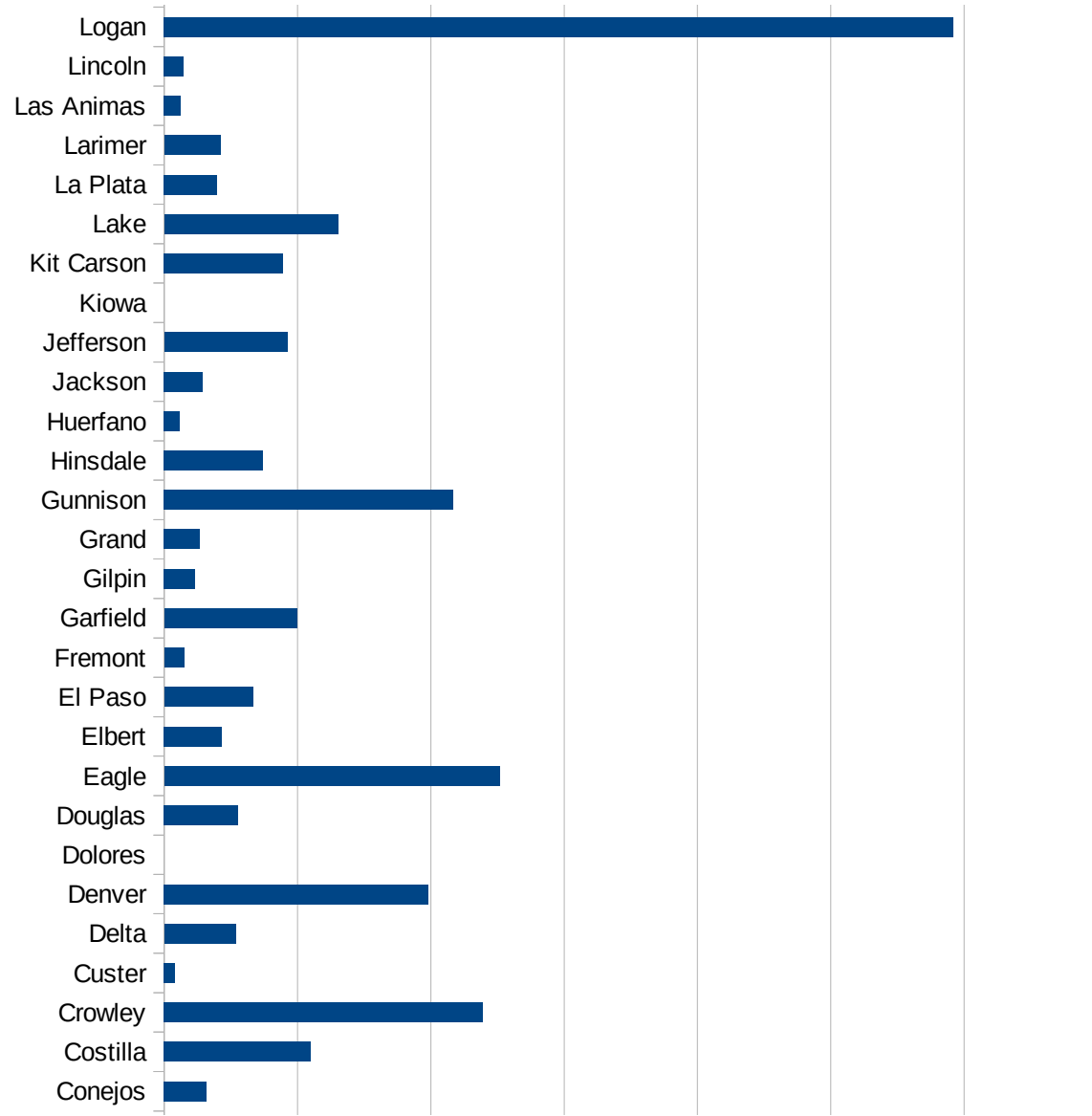
CO

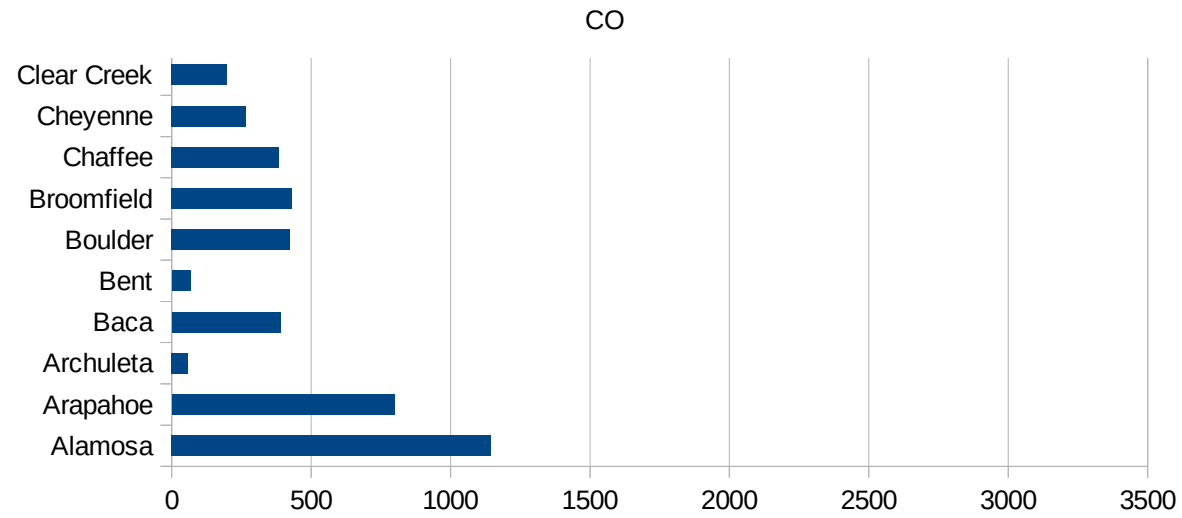
FIPS	County	PC Infection
8001	Adams	817.59359835
8003	Alamosa	1144.8780195
8005	Arapahoe	798.81452362
8007	Archuleta	58.118416273
8009	Baca	390.51603905
8011	Bent	68.004080245
8013	Boulder	424.43832457
8014	Broomfield	430.21929635
8015	Chaffee	384.48095072
8017	Cheyenne	266.52452026
8019	Clear Creek	197.81363873
8021	Conejos	158.53658537
8023	Costilla	548.58934169
8025	Crowley	1194.9470809
8027	Custer	40.371417037
8029	Delta	268.14848318
8031	Denver	989.68306694
8033	Dolores	0
8035	Douglas	277.44066096
8037	Eagle	1258.3419708
8039	Elbert	216.87847196
8041	El Paso	332.56006814
8043	Fremont	74.967201849
8045	Garfield	498.57788188
8047	Gilpin	114.36039863
8049	Grand	135.26570048
8051	Gunnison	1084.3094051
8053	Hinsdale	369.91368681
8055	Huerfano	58.06357962
8057	Jackson	142.95925661
8059	Jefferson	462.22810492
8061	Kiowa	0
8063	Kit Carson	446.74019266



CO

8065 Lake	651.8404908
8067 La Plata	198.89895223
8069 Larimer	209.97495136
8071 Las Animas	62.056126319
8073 Lincoln	71.301247772
8075 Logan	2958.9371981
8077 Mesa	62.660322309
8079 Mineral	902.06185567
8081 Moffat	106.15711253
8083 Montezuma	275.25040141
8085 Montrose	490.35864879
8087 Morgan	2283.0730443
8089 Otero	119.35763889
8091 Ouray	227.60190358
8093 Park	145.50549687
8095 Phillips	373.3084461
8097 Pitkin	551.53203343
8099 Prowers	164.41959882
8101 Pueblo	232.795516
8103 Rio Blanco	63.131313131
8105 Rio Grande	675.55555556
8107 Routt	283.68243112
8109 Saguache	1490.5743095
8111 San Juan	262.4671916
8113 San Miguel	451.71529728
8115 Sedgwick	0
8117 Summit	867.54603799
8119 Teller	163.45732169
8121 Washington	916.68364229
8123 Weld	891.49074943
8125 Yuma	518.96207585





CO

FIPS

29001
29003
29005
29007
29009
29011
29013
29015
29017
29019
29021
29023
29025
29027
29029
29031
29033
29035
29037

CO

29039
29041
29043
29045
29047
29049
29051
29053
29055
29057
29059
29061
29063
29065
29067
29069
29071
29073
29075
29077
29079
29081
29083
29085
29087
29089
29091
29093
29095
29097
29099
29101

29103

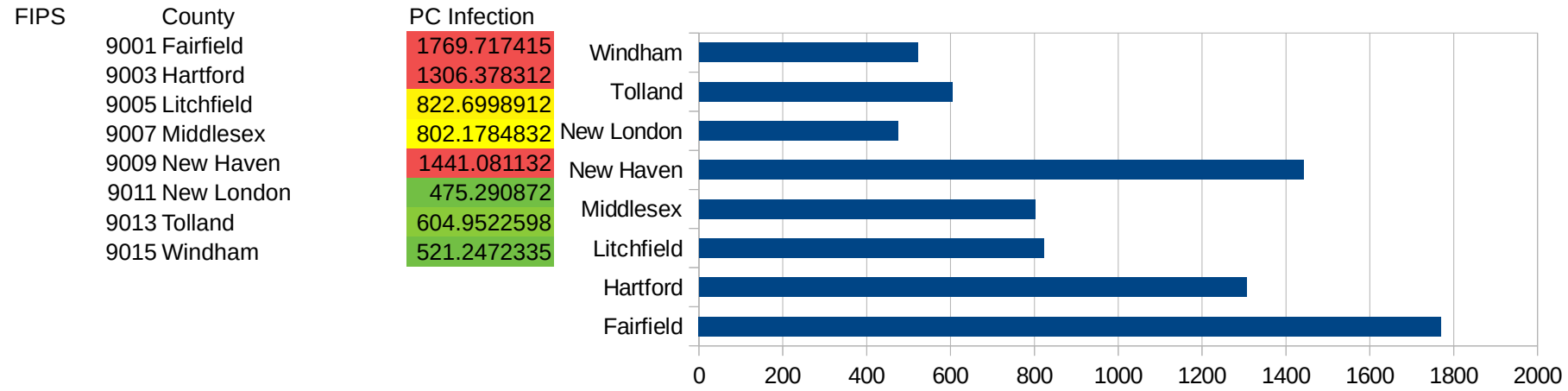
29105
29107
29109
29111
29113
29115
29117
29121
29123
29125
29127
29119
29129
29131
29133
29135
29137
29139
29141
29143
29145
29147
29149
29151
29153
29155
29157
29159
29161
29163
29165
29167
29169
29171

CO

29173
29175
29177
29179
29181
29195
29197
29199
29201
29203
29205
29183
29185
29187
29189
29510
29186
29207
29209
29211
29213
29215

29217
29219
29221
29223
29225
29227
29229

CT



CT

FIPS

29001
29003
29005
29007
29009
29011
29013
29015
29017
29019
29021
29023
29025
29027
29029
29031
29033
29035
29037

CT

29039
29041
29043
29045
29047
29049
29051
29053
29055
29057
29059
29061
29063
29065
29067
29069
29071
29073
29075
29077
29079
29081
29083
29085
29087
29089
29091
29093
29095
29097
29099
29101

29103

CT

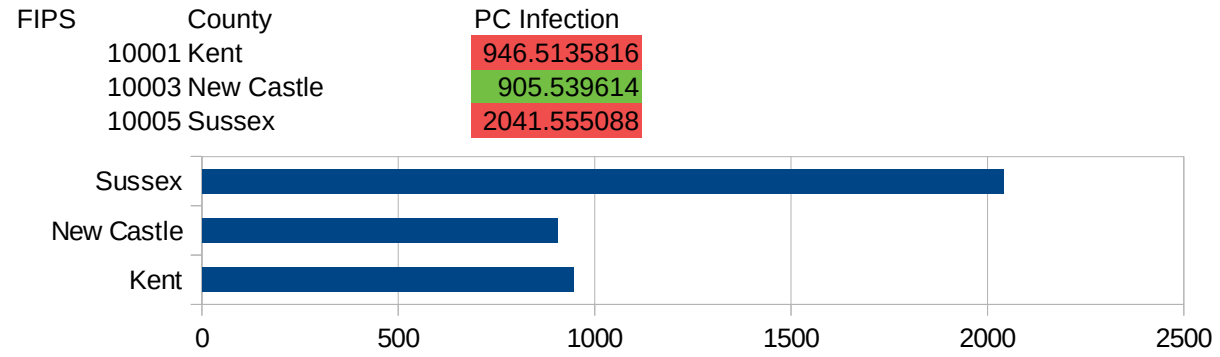
29105
29107
29109
29111
29113
29115
29117
29121
29123
29125
29127
29119
29129
29131
29133
29135
29137
29139
29141
29143
29145
29147
29149
29151
29153
29155
29157
29159
29161
29163
29165
29167
29169
29171

CT

29173
29175
29177
29179
29181
29195
29197
29199
29201
29203
29205
29183
29185
29187
29189
29510
29186
29207
29209
29211
29213
29215

29217
29219
29221
29223
29225
29227
29229

DE



DE

FIPS

29001
29003
29005
29007
29009
29011
29013
29015
29017
29019
29021
29023
29025
29027
29029
29031
29033
29035
29037

DE

29039
29041
29043
29045
29047
29049
29051
29053
29055
29057
29059
29061
29063
29065
29067
29069
29071
29073
29075
29077
29079
29081
29083
29085
29087
29089
29091
29093
29095
29097
29099
29101

29103

DE

29105
29107
29109
29111
29113
29115
29117
29121
29123
29125
29127
29119
29129
29131
29133
29135
29137
29139
29141
29143
29145
29147
29149
29151
29153
29155
29157
29159
29161
29163
29165
29167
29169
29171

DE

29173
29175
29177
29179
29181
29195
29197
29199
29201
29203
29205
29183
29185
29187
29189
29510
29186
29207
29209
29211
29213
29215

29217
29219
29221
29223
29225
29227
29229

DC

FIPS	County	PC Infection
11001	District of Columbia	1470.129759

DC

FIPS

29001
29003
29005
29007
29009
29011
29013
29015
29017
29019
29021
29023
29025
29027
29029
29031
29033
29035
29037

DC

29039
29041
29043
29045
29047
29049
29051
29053
29055
29057
29059
29061
29063
29065
29067
29069
29071
29073
29075
29077
29079
29081
29083
29085
29087
29089
29091
29093
29095
29097
29099
29101

29103

DC

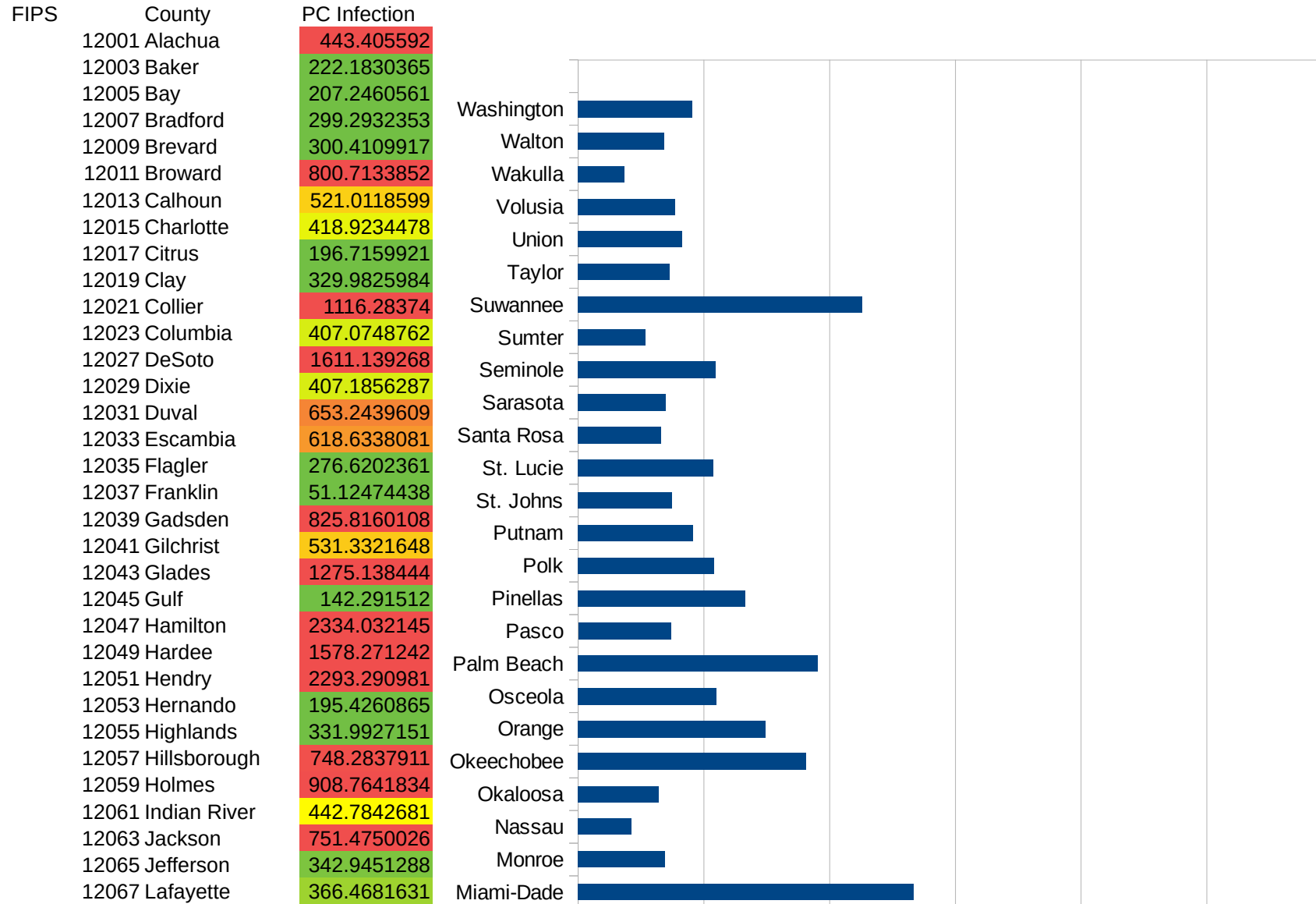
29105
29107
29109
29111
29113
29115
29117
29121
29123
29125
29127
29119
29129
29131
29133
29135
29137
29139
29141
29143
29145
29147
29149
29151
29153
29155
29157
29159
29161
29163
29165
29167
29169
29171

DC

29173
29175
29177
29179
29181
29195
29197
29199
29201
29203
29205
29183
29185
29187
29189
29510
29186
29207
29209
29211
29213
29215

29217
29219
29221
29223
29225
29227
29229

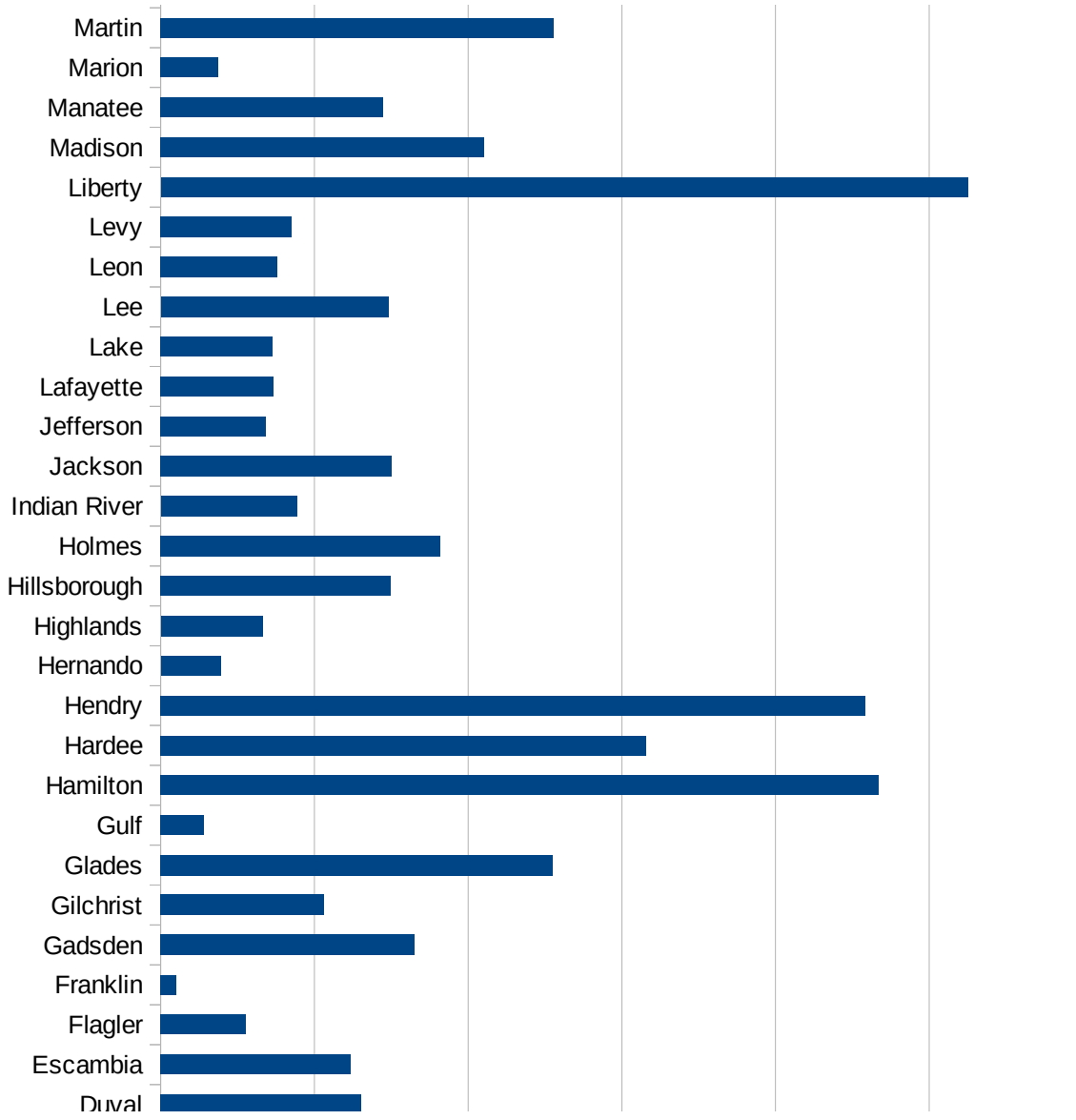
FL

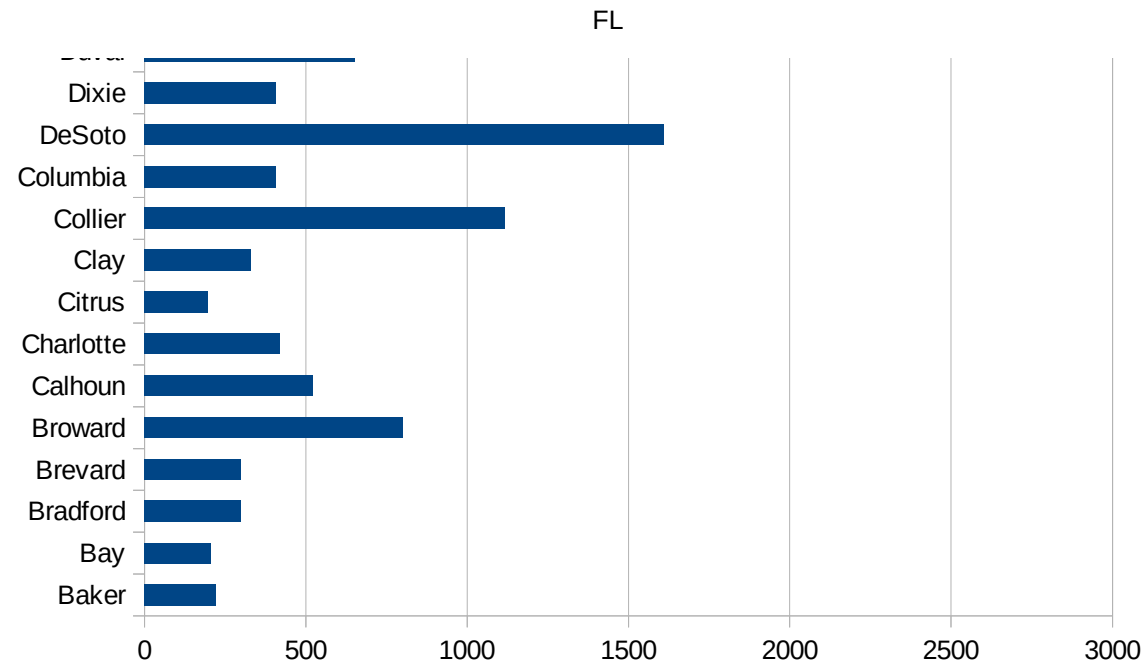


This work is licensed under the Creative Commons Attribution-NoDerivatives 4.0 International License. To view a copy of this license, visit <http://creativecommons.org/licenses/by-nd/4.0/>.

FL

12069 Lake	365.2225136
12071 Lee	740.514968
12073 Leon	380.8520967
12075 Levy	426.7844003
12077 Liberty	2625.044342
12079 Madison	1052.404339
12081 Manatee	723.3034912
12083 Marion	186.6785934
12085 Martin	1277.095555
12086 Miami-Dade	1333.294225
12087 Monroe	345.2090581
12089 Nassau	212.0421288
12091 Okaloosa	321.3215676
12093 Okeechobee	907.6245275
12095 Orange	747.0421433
12097 Osceola	550.5584391
12099 Palm Beach	952.2585352
12101 Pasco	369.1418194
12103 Pinellas	665.1423181
12105 Polk	541.8010223
12107 Putnam	457.1012499
12109 St. Johns	372.845226
12111 St. Lucie	536.857577
12113 Santa Rosa	330.6402601
12115 Sarasota	347.3019652
12117 Seminole	548.4874912
12119 Sumter	267.9528403
12121 Suwannee	1129.189201
12123 Taylor	365.3517088
12125 Union	414.9933066
12127 Volusia	384.4482027
12129 Wakulla	184.8371892
12131 Walton	343.2574431
12133 Washington	454.1800643





FL

FIPS

29001
29003
29005
29007
29009
29011
29013
29015
29017
29019
29021
29023
29025
29027
29029
29031
29033
29035
29037

FL

29039
29041
29043
29045
29047
29049
29051
29053
29055
29057
29059
29061
29063
29065
29067
29069
29071
29073
29075
29077
29079
29081
29083
29085
29087
29089
29091
29093
29095
29097
29099
29101

29103

FL

29105
29107
29109
29111
29113
29115
29117
29121
29123
29125
29127
29119
29129
29131
29133
29135
29137
29139
29141
29143
29145
29147
29149
29151
29153
29155
29157
29159
29161
29163
29165
29167
29169
29171

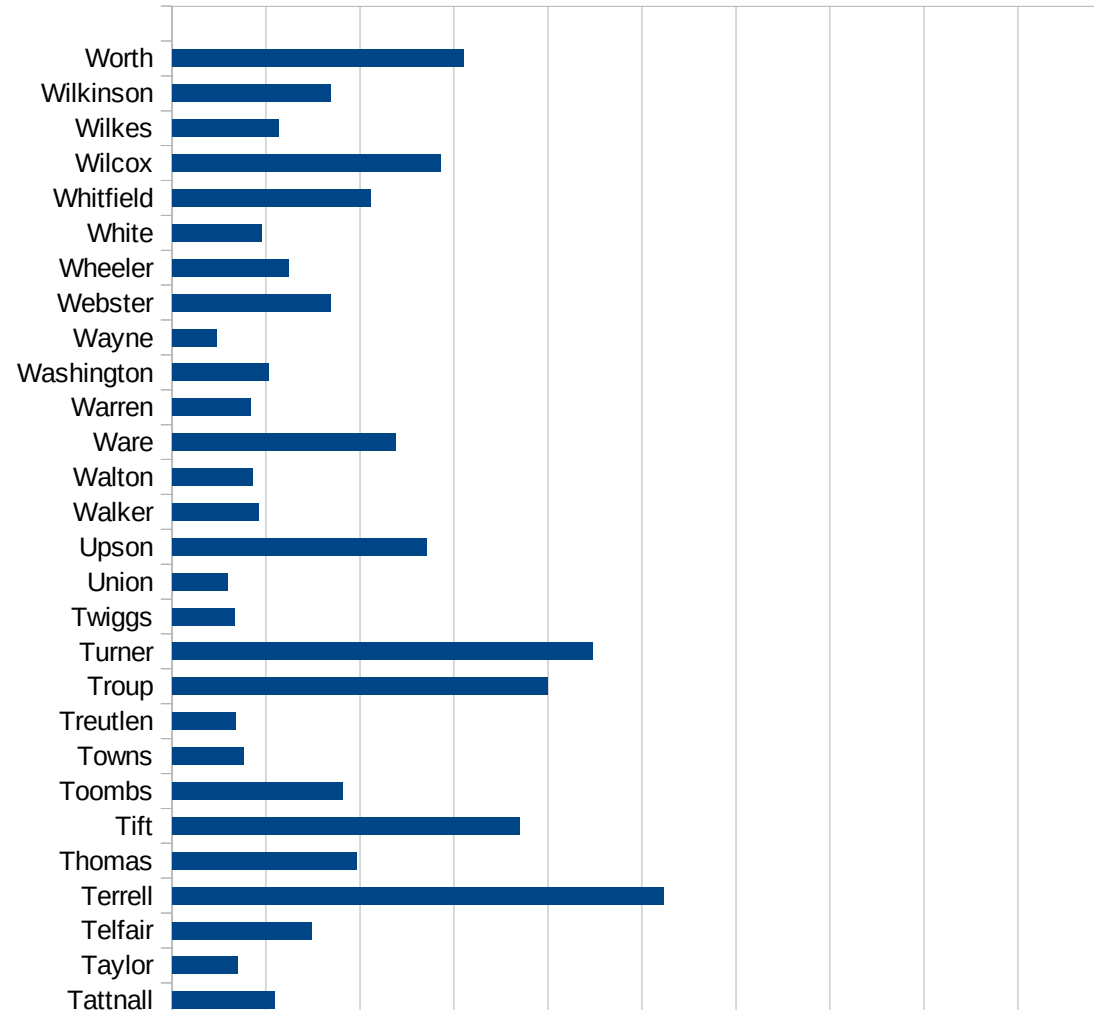
FL

29173
29175
29177
29179
29181
29195
29197
29199
29201
29203
29205
29183
29185
29187
29189
29510
29186
29207
29209
29211
29213
29215

29217
29219
29221
29223
29225
29227
29229

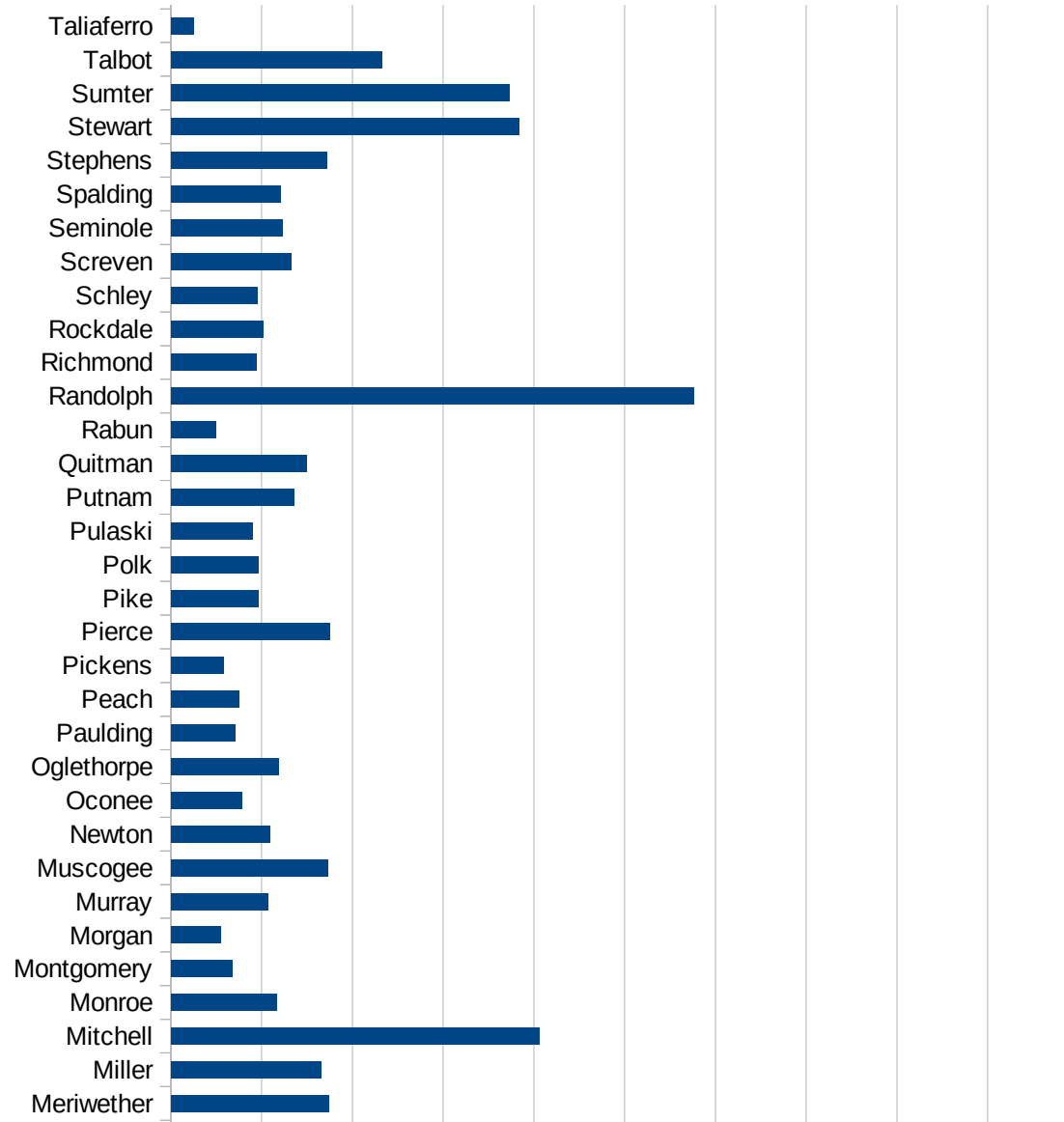
GA

FIPS	County	PC Infection
13001	Appling	1394.06711
13003	Atkinson	1771.72472
13005	Bacon	2109.968708
13007	Baker	1390.68564
13009	Baldwin	1113.267742
13011	Banks	700.4423847
13013	Barrow	647.205138
13015	Bartow	646.5679272
13017	Ben Hill	982.9034372
13019	Berrien	602.5348016
13021	Bibb	553.9044384
13023	Bleckley	467.3625175
13025	Brantley	497.433455
13027	Brooks	992.7157868
13029	Bryan	333.2546118
13031	Bulloch	438.5737942
13033	Burke	642.1977434
13035	Butts	1132.559005
13037	Calhoun	2550.377834
13039	Camden	238.4634015
13043	Candler	341.4544112
13045	Carroll	595.999018
13047	Catoosa	462.7706912
13049	Charlton	393.2757557
13051	Chatham	456.7852141
13053	Chattahoochee	3837.51404
13055	Chattooga	246.0669625
13057	Cherokee	517.4130136
13059	Clarke	417.0266237
13061	Clay	1974.367856
13063	Clayton	669.5095213
13065	Clinch	1624.548736
13067	Cobb	644.3685466



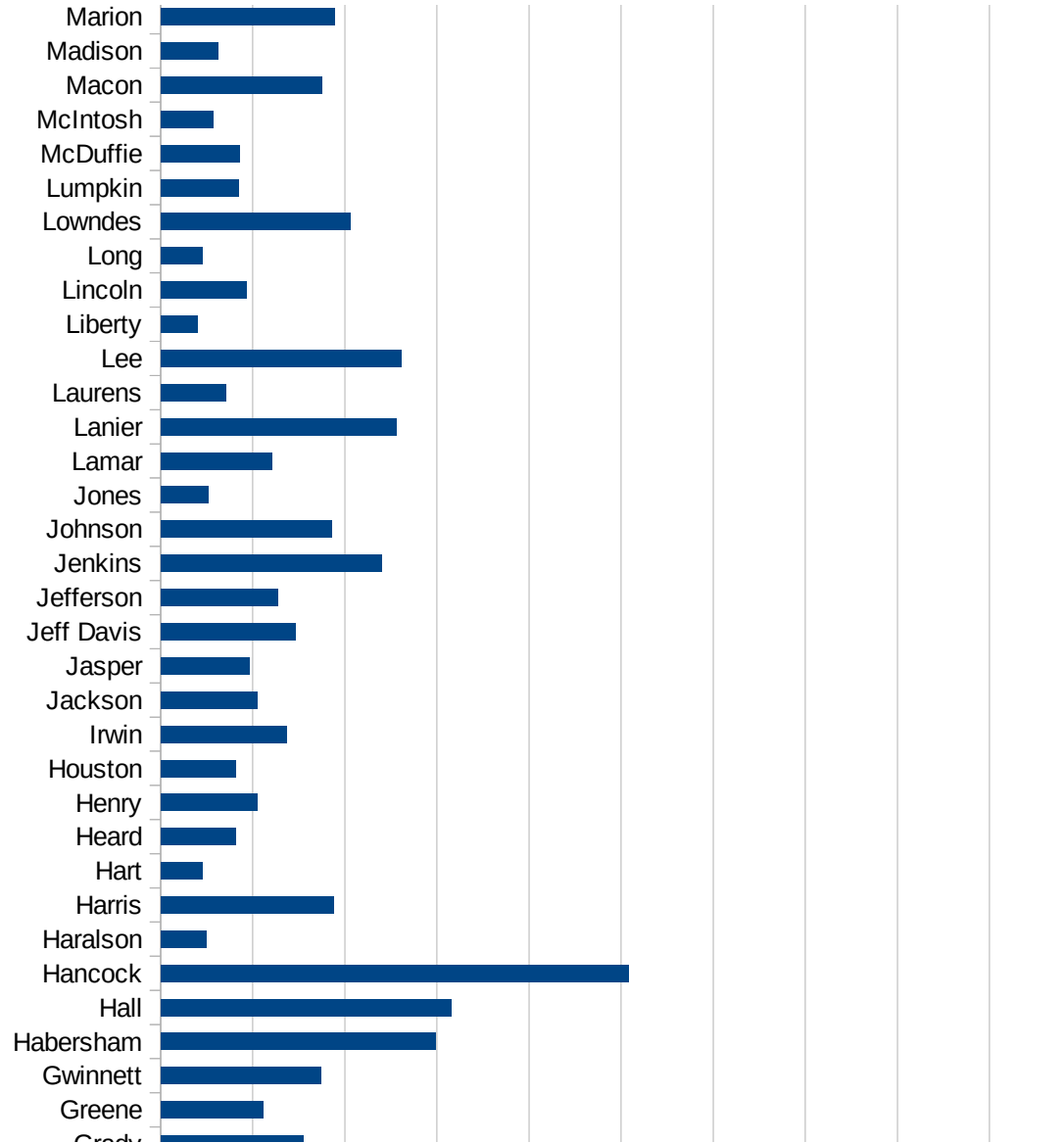
GA

13069 Coffee	1253.103752
13071 Colquitt	2085.892262
13073 Columbia	304.6191936
13075 Cook	774.9679525
13077 Coweta	457.2752701
13079 Crawford	340.9644423
13081 Crisp	1207.911154
13083 Dade	406.7545914
13085 Dawson	562.1337161
13087 Decatur	952.0225776
13089 DeKalb	772.0492018
13091 Dodge	482.9751268
13093 Dooly	1532.175689
13095 Dougherty	2085.639446
13097 Douglas	630.9734331
13099 Early	2537.327998
13101 Echols	4600
13103 Effingham	226.7245538
13105 Elbert	543.9330544
13107 Emanuel	513.0019459
13109 Evans	214.5322265
13111 Fannin	373.5942074
13113 Fayette	300.549097
13115 Floyd	524.8807785
13117 Forsyth	349.9399861
13119 Franklin	838.2921426
13121 Fulton	663.2613221
13123 Gilmer	597.0924195
13125 Glascock	233.7228715
13127 Glynn	924.6764219
13129 Gordon	658.7501083
13131 Grady	775.8202683
13133 Greene	553.7348853
13135 Gwinnett	871.110747



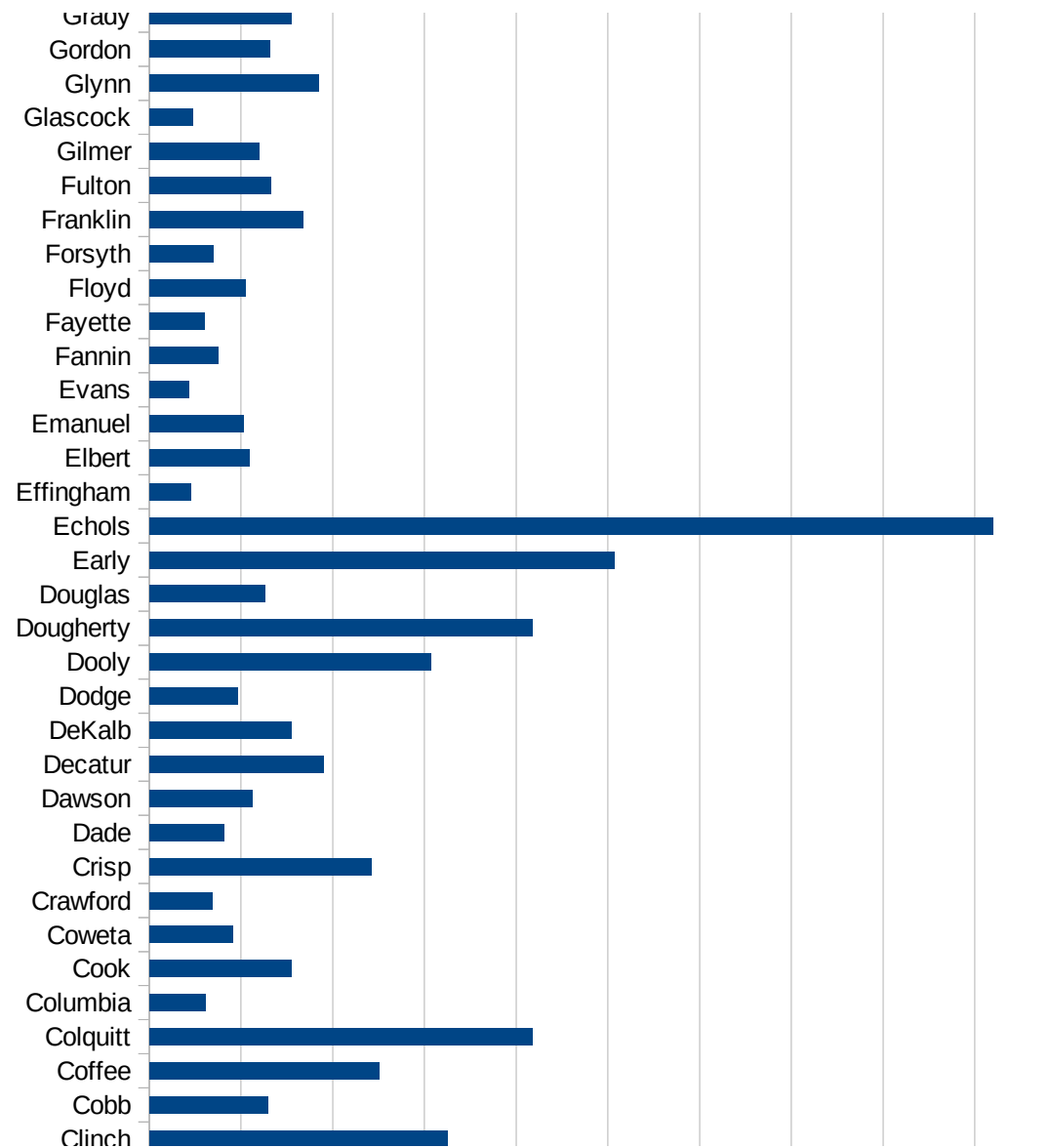
GA

13137 Habersham	1493.786904
13139 Hall	1576.567663
13141 Hancock	2539.530426
13143 Haralson	247.1811194
13145 Harris	939.8114576
13147 Hart	226.0623012
13149 Heard	404.074417
13151 Henry	522.5436539
13153 Houston	404.582264
13155 Irwin	680.9959566
13157 Jackson	525.4039931
13159 Jasper	484.3304843
13161 Jeff Davis	731.9182913
13163 Jefferson	635.1263772
13165 Jenkins	1197.742716
13167 Johnson	927.0704574
13169 Jones	255.1020408
13171 Lamar	605.2631579
13173 Lanier	1276.595745
13175 Laurens	352.879028
13177 Lee	1303.588227
13179 Liberty	196.7575654
13181 Lincoln	467.4668351
13183 Long	226.3396147
13185 Lowndes	1030.768305
13187 Lumpkin	421.7872857
13189 McDuffie	427.2908829
13191 McIntosh	285.9135286
13193 Macon	874.9904892
13195 Madison	310.2866779
13197 Marion	945.9944917
13199 Meriwether	868.6159104
13201 Miller	826.5916286
13205 Mitchell	2027.757751

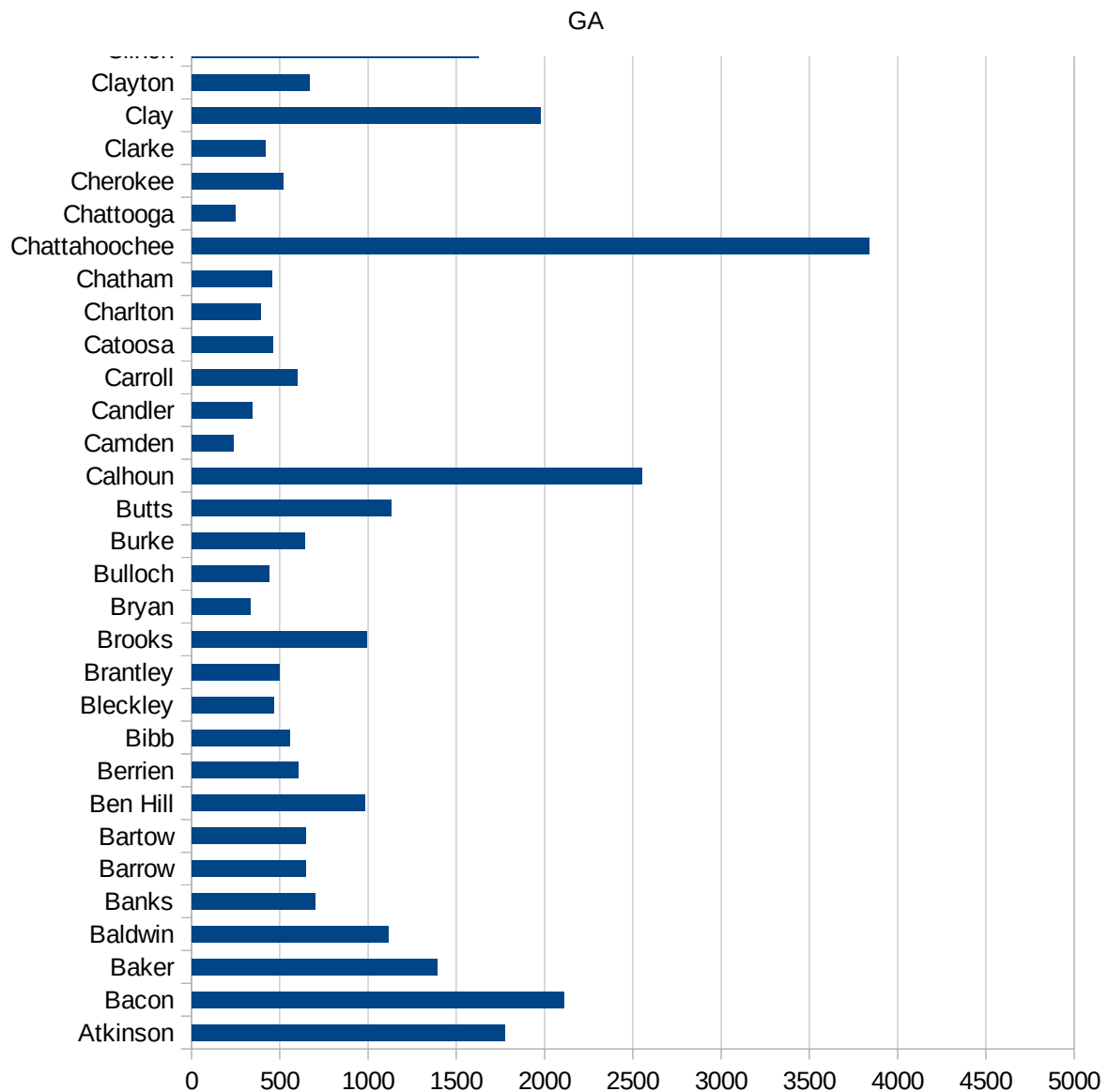


GA

13207 Monroe	581.3953488
13209 Montgomery	337.2130969
13211 Morgan	275.8181722
13213 Murray	536.058716
13215 Muscogee	864.7507211
13217 Newton	546.8272154
13219 Oconee	392.1368914
13221 Oglethorpe	591.2049954
13223 Paulding	355.3924557
13225 Peach	377.3308422
13227 Pickens	290.8067542
13229 Pierce	876.7858064
13231 Pike	482.9880863
13233 Polk	482.6936661
13235 Pulaski	451.7119884
13237 Putnam	678.6189188
13239 Quitman	745.9412023
13241 Rabun	249.0069366
13243 Randolph	2883.067467
13245 Richmond	472.3299959
13247 Rockdale	506.6560699
13249 Schley	477.4637128
13251 Screven	660.0660066
13253 Seminole	613.3493686
13255 Spalding	605.1437216
13257 Stephens	860.3802573
13259 Stewart	1919.664462
13261 Sumter	1863.249588
13263 Talbot	1163.903061
13265 Taliaferro	124.3781095
13267 Tattnall	543.4996652
13269 Taylor	348.3020276
13271 Telfair	743.2602671
13273 Terrell	2612.936941



13275 Thomas	978.6717063
13277 Tift	1848.611077
13279 Toombs	907.5017667
13281 Towns	379.682754
13283 Treutlen	337.7882215
13285 Troup	1996.173287
13287 Turner	2237.10819
13289 Twiggs	329.7508549
13291 Union	295.8210075
13293 Upson	1354.186534
13295 Walker	458.147241
13297 Walton	426.7242762
13299 Ware	1188.340807
13301 Warren	418.9678157
13303 Washington	515.0593545
13305 Wayne	234.8362856
13307 Webster	842.5890463
13309 Wheeler	621.9063333
13311 White	473.8071405
13313 Whitfield	1058.023102
13315 Wilcox	1429.868361
13317 Wilkes	567.0311867
13319 Wilkinson	841.0801239
13321 Worth	1551.800581



GA

FIPS

- 29001
- 29003
- 29005
- 29007
- 29009
- 29011
- 29013
- 29015
- 29017
- 29019
- 29021
- 29023
- 29025
- 29027
- 29029
- 29031
- 29033
- 29035
- 29037

GA

29039
29041
29043
29045
29047
29049
29051
29053
29055
29057
29059
29061
29063
29065
29067
29069
29071
29073
29075
29077
29079
29081
29083
29085
29087
29089
29091
29093
29095
29097
29099
29101

29103

29105
29107
29109
29111
29113
29115
29117
29121
29123
29125
29127
29119
29129
29131
29133
29135
29137
29139
29141
29143
29145
29147
29149
29151
29153
29155
29157
29159
29161
29163
29165
29167
29169
29171

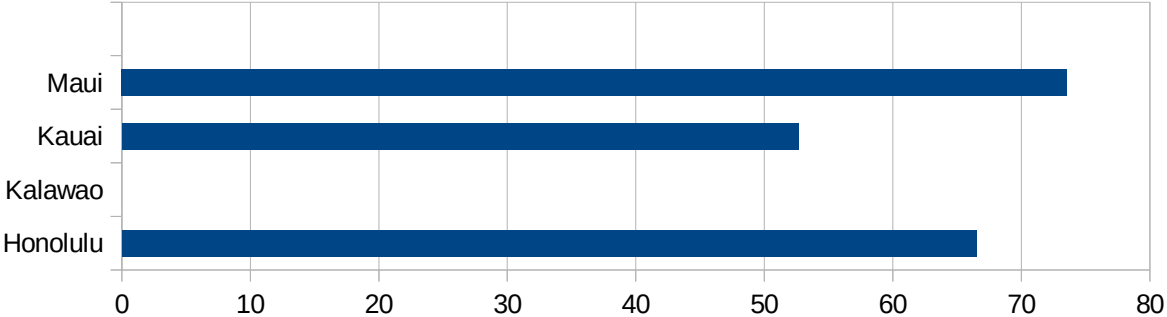
GA

29173
29175
29177
29179
29181
29195
29197
29199
29201
29203
29205
29183
29185
29187
29189
29510
29186
29207
29209
29211
29213
29215

29217
29219
29221
29223
29225
29227
29229

HI

FIPS	County	PC Infection
15001	Hawaii	43.2872432
15003	Honolulu	66.52518162
15005	Kalawao	0
15007	Kauai	52.68046525
15009	Maui	73.56151357



HI

FIPS

29001
29003
29005
29007
29009
29011
29013
29015
29017
29019
29021
29023
29025
29027
29029
29031
29033
29035
29037

HI

29039
29041
29043
29045
29047
29049
29051
29053
29055
29057
29059
29061
29063
29065
29067
29069
29071
29073
29075
29077
29079
29081
29083
29085
29087
29089
29091
29093
29095
29097
29099
29101

29103

HI

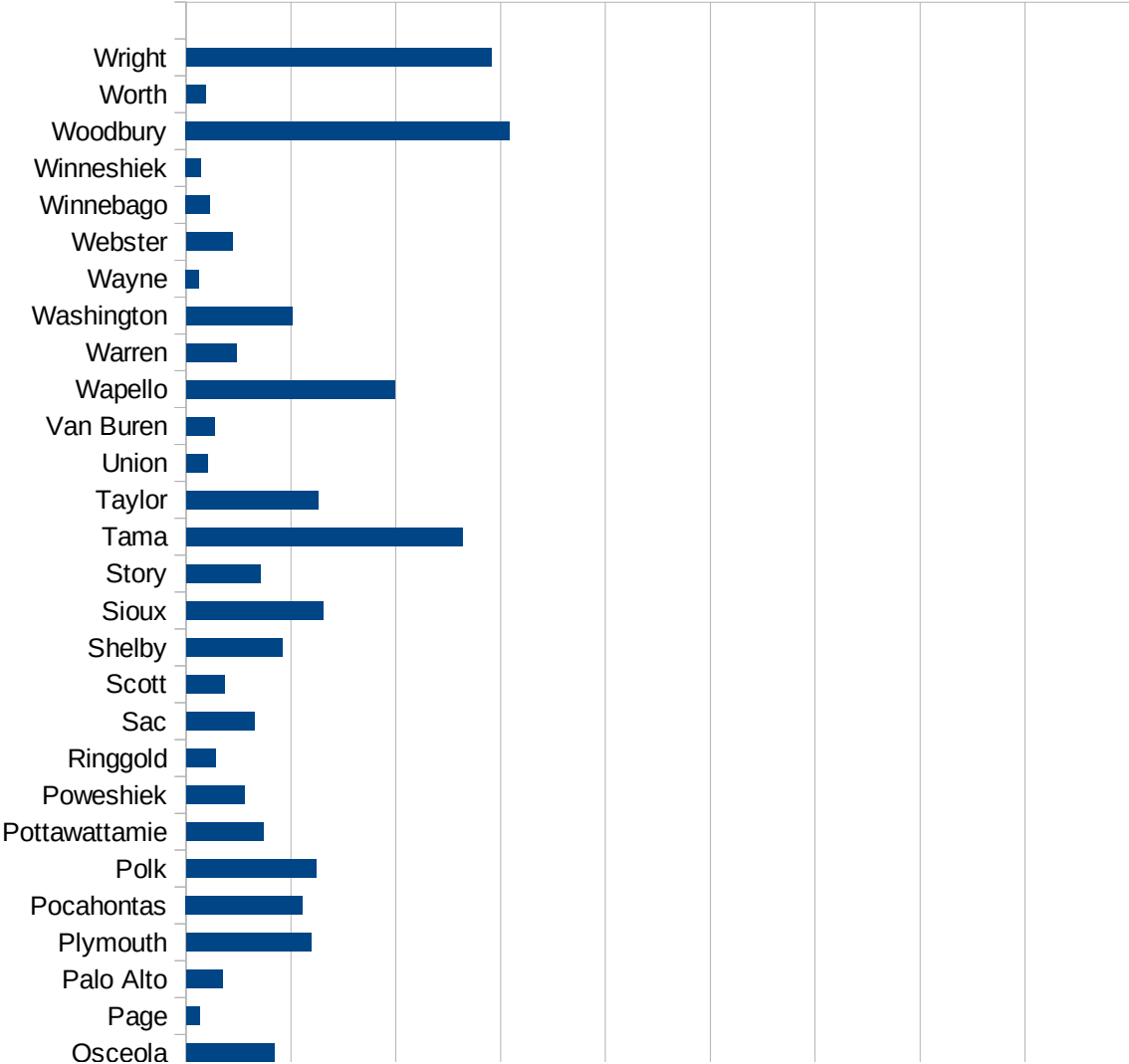
29105
29107
29109
29111
29113
29115
29117
29121
29123
29125
29127
29119
29129
29131
29133
29135
29137
29139
29141
29143
29145
29147
29149
29151
29153
29155
29157
29159
29161
29163
29165
29167
29169
29171

HI

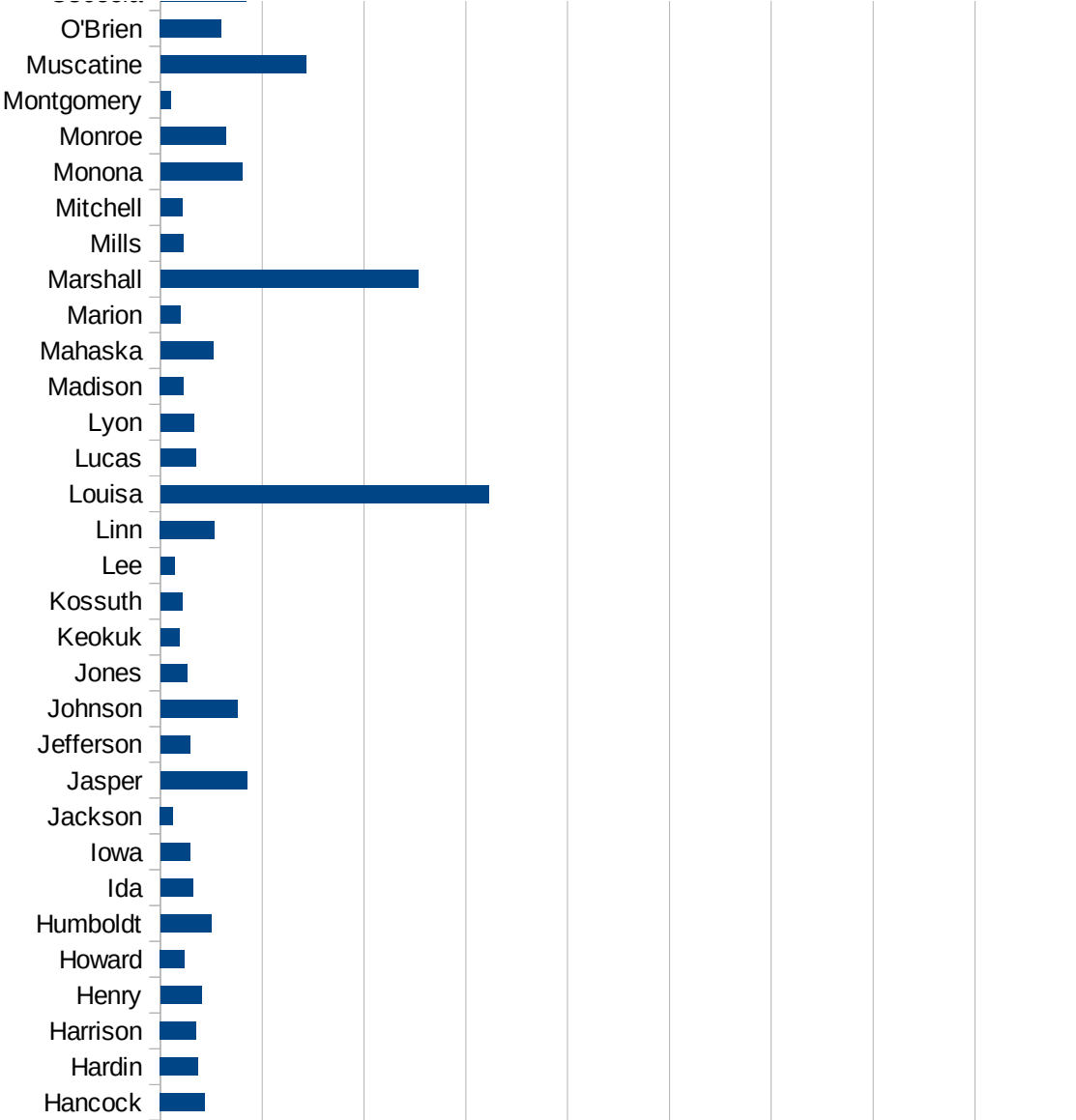
29173
29175
29177
29179
29181
29195
29197
29199
29201
29203
29205
29183
29185
29187
29189
29510
29186
29207
29209
29211
29213
29215

29217
29219
29221
29223
29225
29227
29229

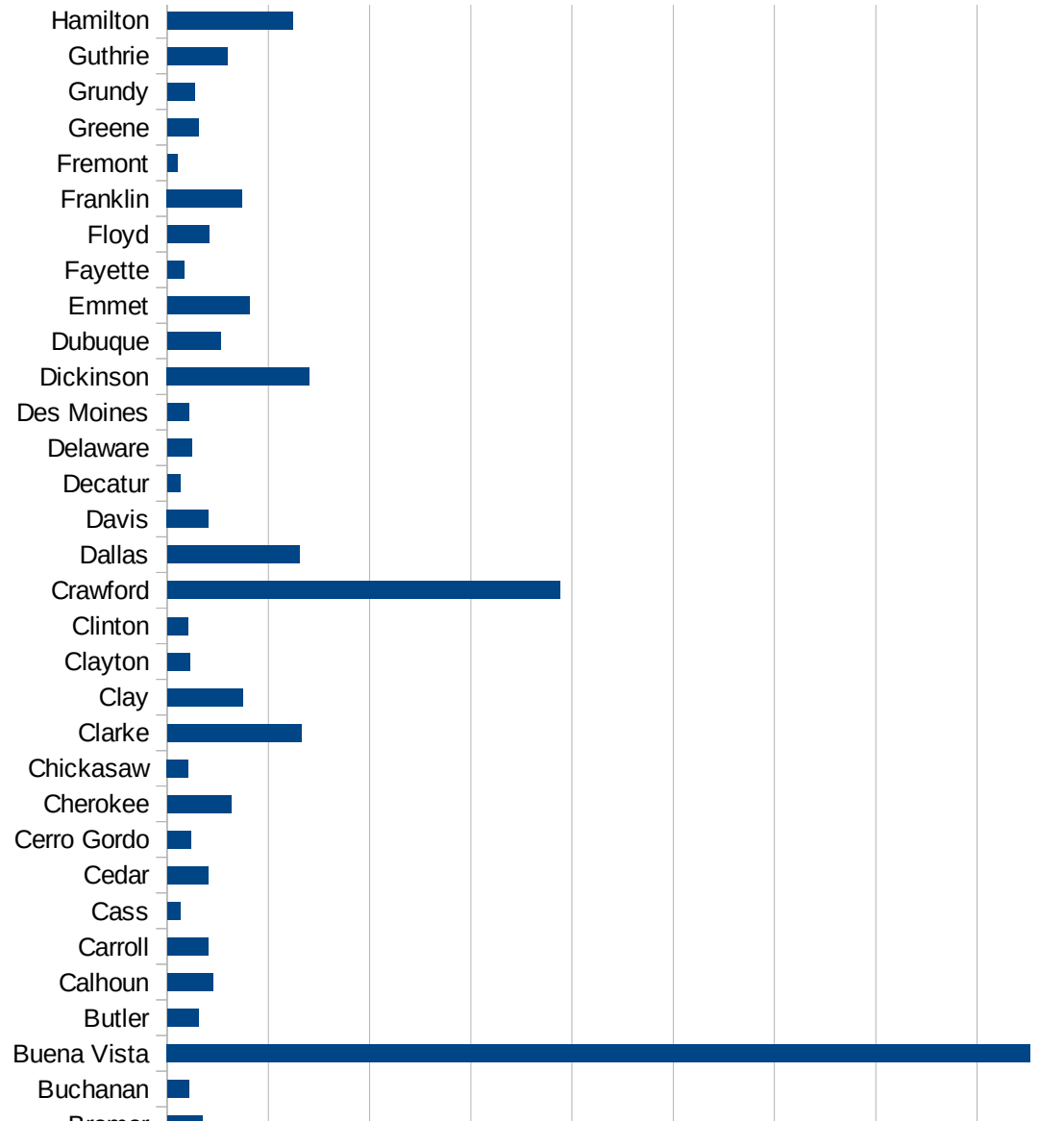
FIPS	County	PC Infection
19001	Adair	212.3743452
19003	Adams	219.478738
19005	Allamakee	896.4719491
19007	Appanoose	160.8104848
19009	Audubon	308.7540865
19011	Benton	226.1914047
19013	Black Hawk	1582.230681
19015	Boone	516.2073939
19017	Bremer	348.7393274
19019	Buchanan	212.2741639
19021	Buena Vista	8528.731005
19023	Butler	309.5123461
19025	Calhoun	453.655016
19027	Carroll	406.8671232
19029	Cass	131.4771848
19031	Cedar	402.6413271
19033	Cerro Gordo	232.1382512
19035	Cherokee	635.9862203
19037	Chickasaw	208.960214
19039	Clarke	1326.541441
19041	Clay	749.9690095
19043	Clayton	222.1462748
19045	Clinton	204.2220216
19047	Crawford	3881.571279
19049	Dallas	1302.949656
19051	Davis	410.3360319
19053	Decatur	126.7427123
19055	Delaware	240.2015349
19057	Des Moines	214.6251725
19059	Dickinson	1405.00204
19061	Dubuque	528.6307225
19063	Emmet	810.5479304
19065	Fayette	167.8535097

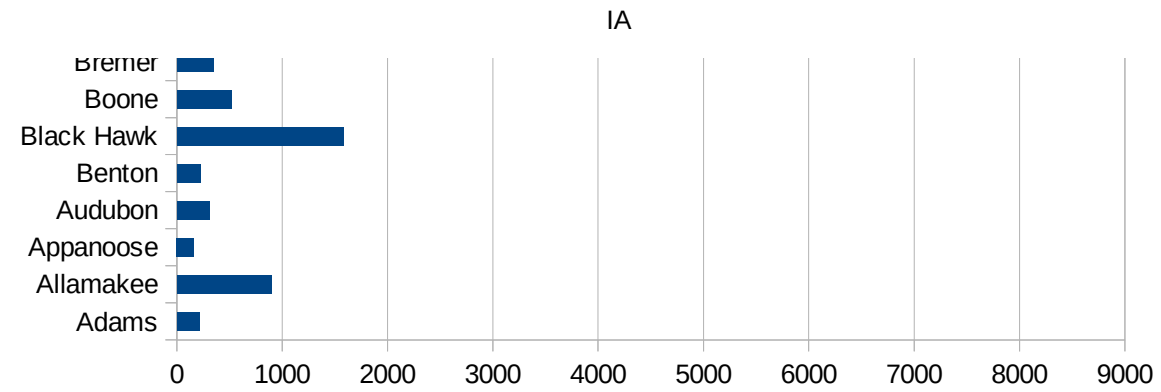


19067 Floyd	412.4103801
19069 Franklin	740.8139075
19071 Fremont	100.1001001
19073 Greene	311.7692907
19075 Grundy	268.2054616
19077 Guthrie	597.0149254
19079 Hamilton	1237.29267
19081 Hancock	438.7602689
19083 Hardin	373.4882618
19085 Harrison	353.7568983
19087 Henry	408.6310859
19089 Howard	239.4688146
19091 Humboldt	502.7757411
19093 Ida	321.5904108
19095 Iowa	291.1839415
19097 Jackson	123.5076163
19099 Jasper	853.3663553
19101 Jefferson	288.3412219
19103 Johnson	756.9747455
19105 Jones	260.316236
19107 Keokuk	185.8190709
19109 Kossuth	214.6498524
19111 Lee	140.9484657
19113 Linn	532.5153048
19115 Louisa	3223.207091
19117 Lucas	347.0213997
19119 Lyon	330.2006604
19121 Madison	227.7063204
19123 Mahaska	522.7272727
19125 Marion	197.5633849
19127 Marshall	2531.202321
19129 Mills	225.7186483
19131 Mitchell	217.6175608
19133 Monona	806.5445328



19135 Monroe	641.8485237
19137 Montgomery	99.970009
19139 Muscatine	1432.598011
19141 O'Brien	599.7109827
19143 Osceola	844.3708609
19145 Page	131.1561414
19147 Palo Alto	347.1833352
19149 Plymouth	1195.457262
19151 Pocahontas	1112.759644
19153 Polk	1239.111337
19155 Pottawattamie	739.8458298
19157 Poweshiek	556.1794748
19159 Ringgold	281.8035427
19161 Sac	648.2148369
19163 Scott	364.1442034
19165 Shelby	915.5294524
19167 Sioux	1303.388811
19169 Story	707.405331
19171 Tama	2632.513015
19173 Taylor	1259.893394
19175 Union	202.281738
19177 Van Buren	270.6552707
19179 Wapello	1988.353927
19181 Warren	479.865246
19183 Washington	1016.214263
19185 Wayne	124.9804718
19187 Webster	443.8073711
19189 Winnebago	228.1802624
19191 Winneshiek	144.7900544
19193 Woodbury	3086.630453
19195 Worth	187.8438213
19197 Wright	2915.681639





FIPS

- 29001
- 29003
- 29005
- 29007
- 29009
- 29011
- 29013
- 29015
- 29017
- 29019
- 29021
- 29023
- 29025
- 29027
- 29029
- 29031
- 29033
- 29035
- 29037

IA

29039
29041
29043
29045
29047
29049
29051
29053
29055
29057
29059
29061
29063
29065
29067
29069
29071
29073
29075
29077
29079
29081
29083
29085
29087
29089
29091
29093
29095
29097
29099
29101

29103

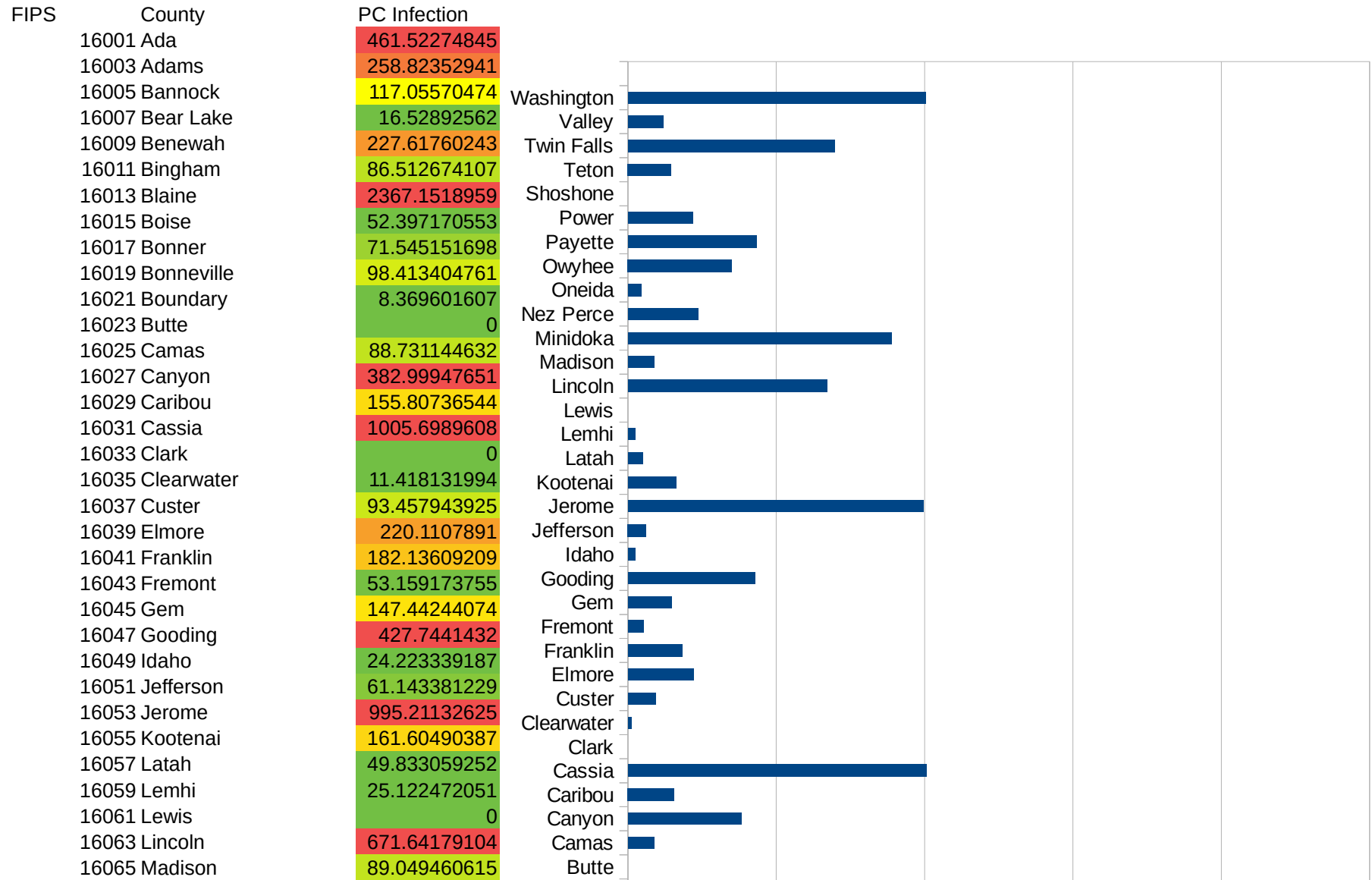
29105
29107
29109
29111
29113
29115
29117
29121
29123
29125
29127
29119
29129
29131
29133
29135
29137
29139
29141
29143
29145
29147
29149
29151
29153
29155
29157
29159
29161
29163
29165
29167
29169
29171

IA

29173
29175
29177
29179
29181
29195
29197
29199
29201
29203
29205
29183
29185
29187
29189
29510
29186
29207
29209
29211
29213
29215

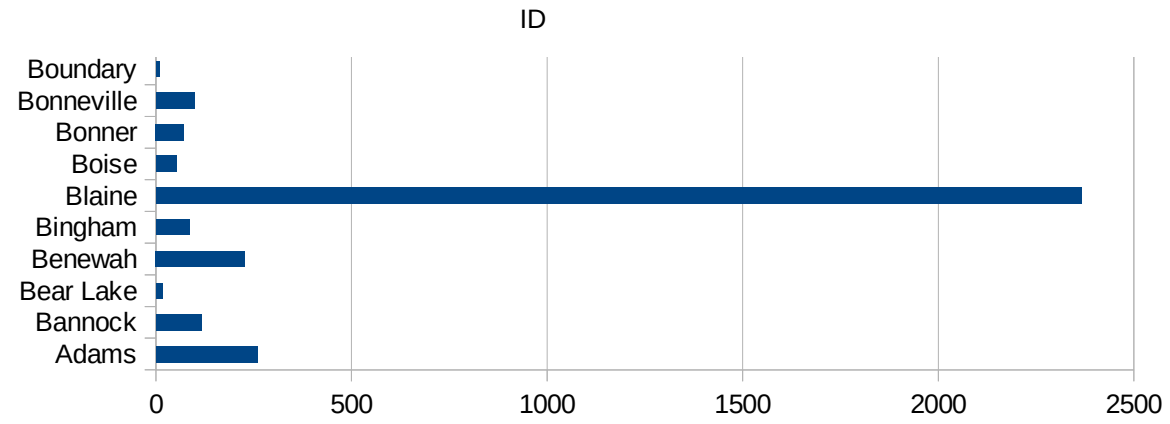
29217
29219
29221
29223
29225
29227
29229

ID



This work is licensed under the Creative Commons Attribution-NoDerivatives 4.0 International License. To view a copy of this license, visit <http://creativecommons.org/licenses/by-nd/4.0/>.

16067 Minidoka	888.35534214
16069 Nez Perce	237.57671748
16071 Oneida	44.563279857
16073 Owyhee	350.63713333
16075 Payette	433.10262834
16077 Power	218.84654995
16079 Shoshone	0
16081 Teton	146.04810997
16083 Twin Falls	695.85622844
16085 Valley	117.74295807
16087 Washington	1003.8382049



ID

FIPS

29001
29003
29005
29007
29009
29011
29013
29015
29017
29019
29021
29023
29025
29027
29029
29031
29033
29035
29037

ID

29039
29041
29043
29045
29047
29049
29051
29053
29055
29057
29059
29061
29063
29065
29067
29069
29071
29073
29075
29077
29079
29081
29083
29085
29087
29089
29091
29093
29095
29097
29099
29101

29103

ID

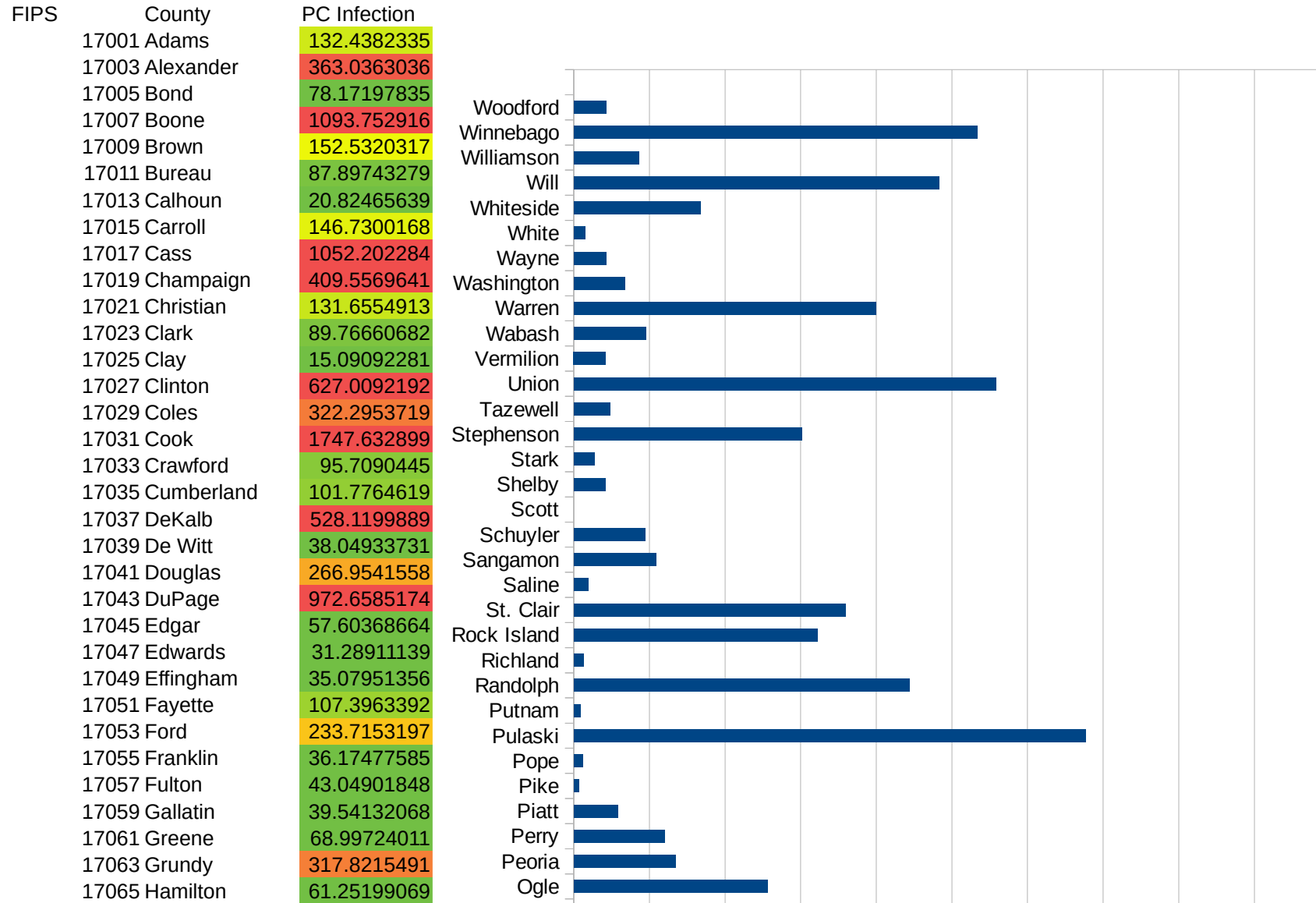
29105
29107
29109
29111
29113
29115
29117
29121
29123
29125
29127
29119
29129
29131
29133
29135
29137
29139
29141
29143
29145
29147
29149
29151
29153
29155
29157
29159
29161
29163
29165
29167
29169
29171

ID

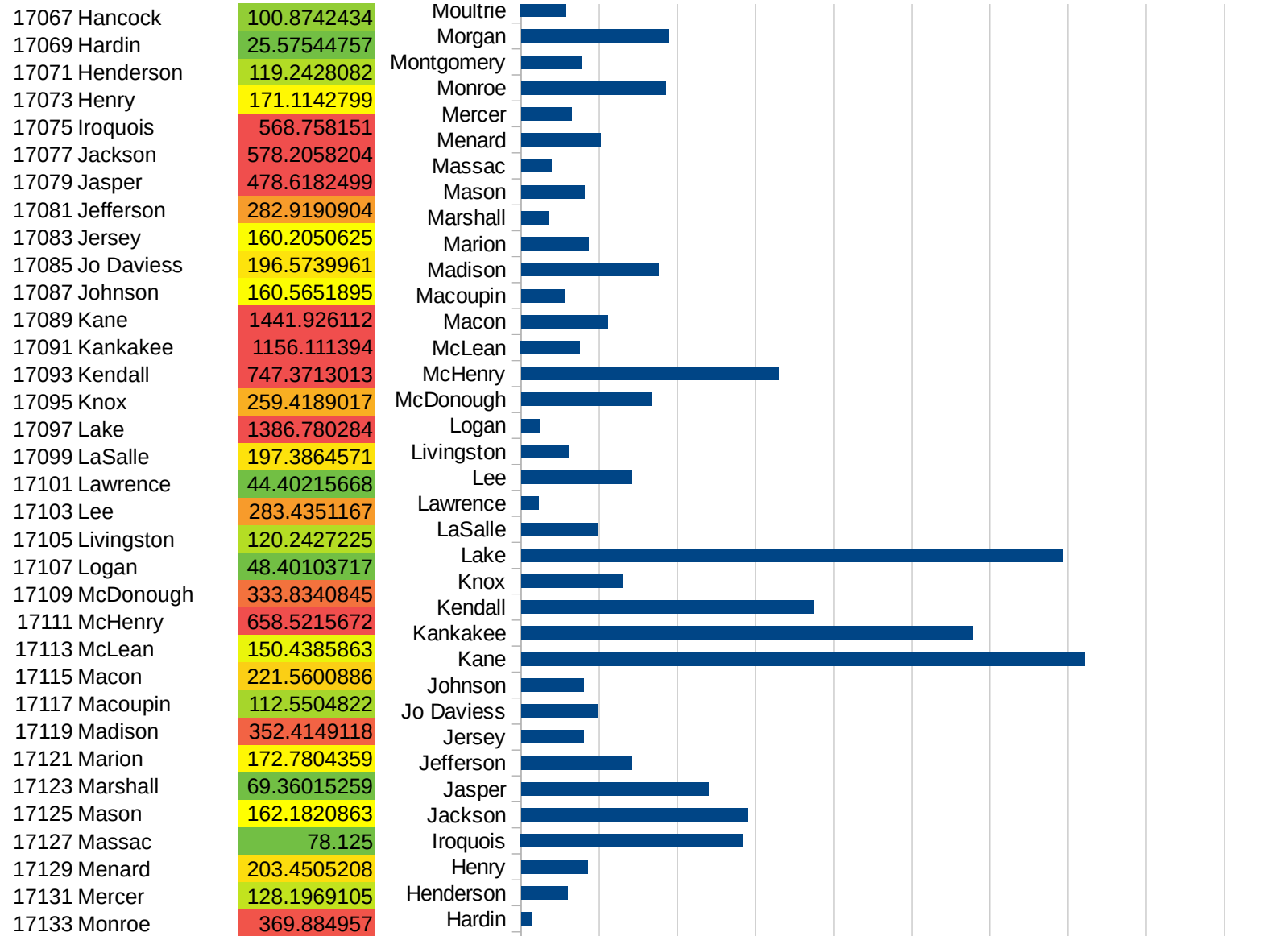
29173
29175
29177
29179
29181
29195
29197
29199
29201
29203
29205
29183
29185
29187
29189
29510
29186
29207
29209
29211
29213
29215

29217
29219
29221
29223
29225
29227
29229

IL

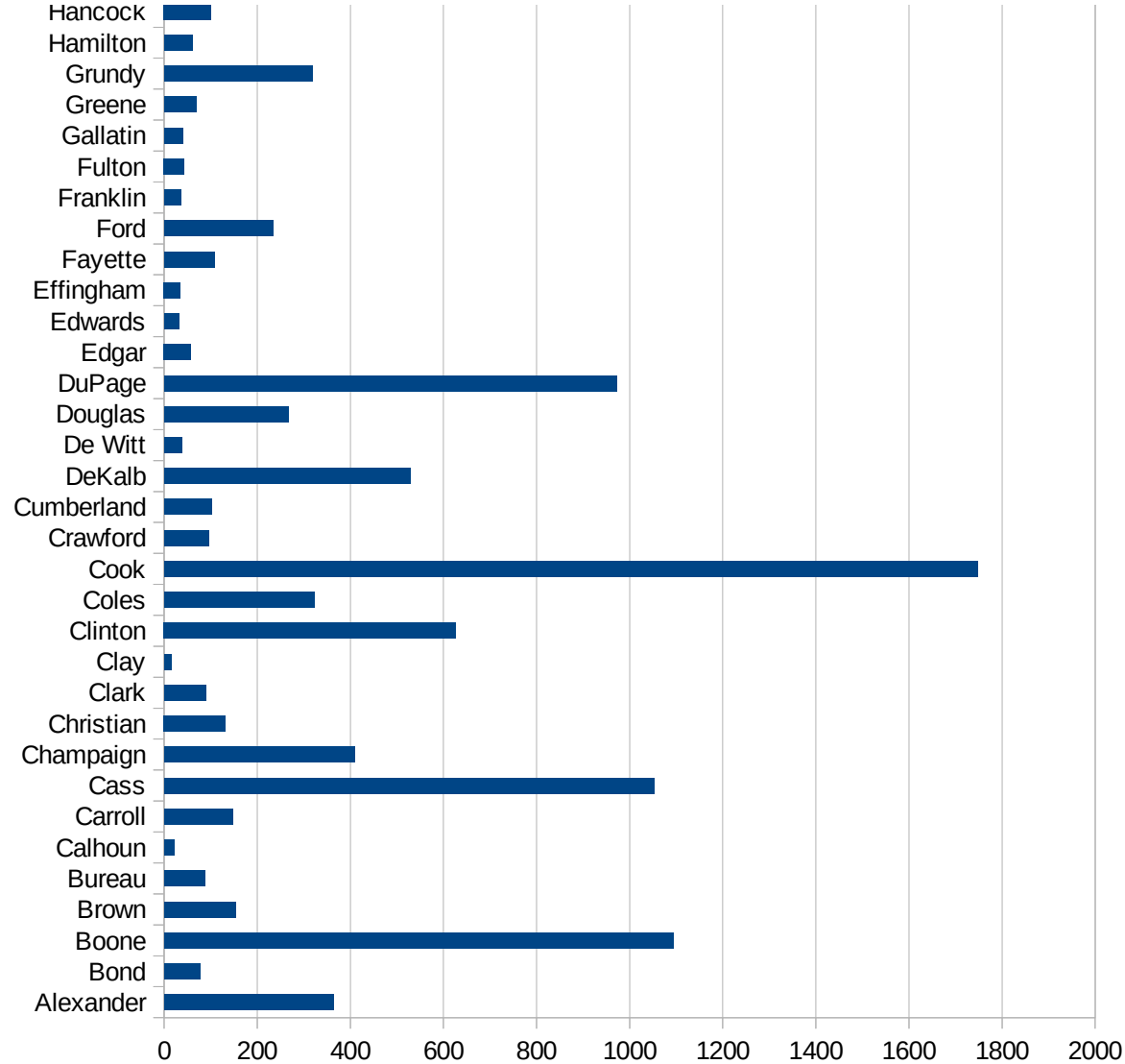


IL



IL

17135 Montgomery	153.8407748
17137 Morgan	376.7365199
17139 Moultrie	115.5126724
17141 Ogle	512.5385386
17143 Peoria	269.6253481
17145 Perry	240.8614338
17147 Piatt	115.8819224
17149 Pike	12.81147909
17151 Pope	23.74169041
17153 Pulaski	1354.567088
17155 Putnam	17.42160279
17157 Randolph	887.6845449
17159 Richland	25.37588023
17161 Rock Island	644.7026353
17163 St. Clair	717.8453913
17165 Saline	37.64745252
17167 Sangamon	218.0723632
17169 Schuyler	188.2148545
17171 Scott	0
17173 Shelby	82.79287981
17175 Stark	55.27915976
17177 Stephenson	603.3115098
17179 Tazewell	95.97364126
17181 Union	1116.323259
17183 Vermilion	84.62880504
17185 Wabash	190.4926833
17187 Warren	798.4969469
17189 Washington	135.7627724
17191 Wayne	85.72128337
17193 White	29.27186242
17195 Whiteside	334.3760112
17197 Will	965.7523364
17199 Williamson	171.4984491
17201 Winnebago	1066.597203



IL

17203 Woodford

85.79673972

IL

FIPS

29001
29003
29005
29007
29009
29011
29013
29015
29017
29019
29021
29023
29025
29027
29029
29031
29033
29035
29037

IL

29039
29041
29043
29045
29047
29049
29051
29053
29055
29057
29059
29061
29063
29065
29067
29069
29071
29073
29075
29077
29079
29081
29083
29085
29087
29089
29091
29093
29095
29097
29099
29101

29103

IL

29105
29107
29109
29111
29113
29115
29117
29121
29123
29125
29127
29119
29129
29131
29133
29135
29137
29139
29141
29143
29145
29147
29149
29151
29153
29155
29157
29159
29161
29163
29165
29167
29169
29171

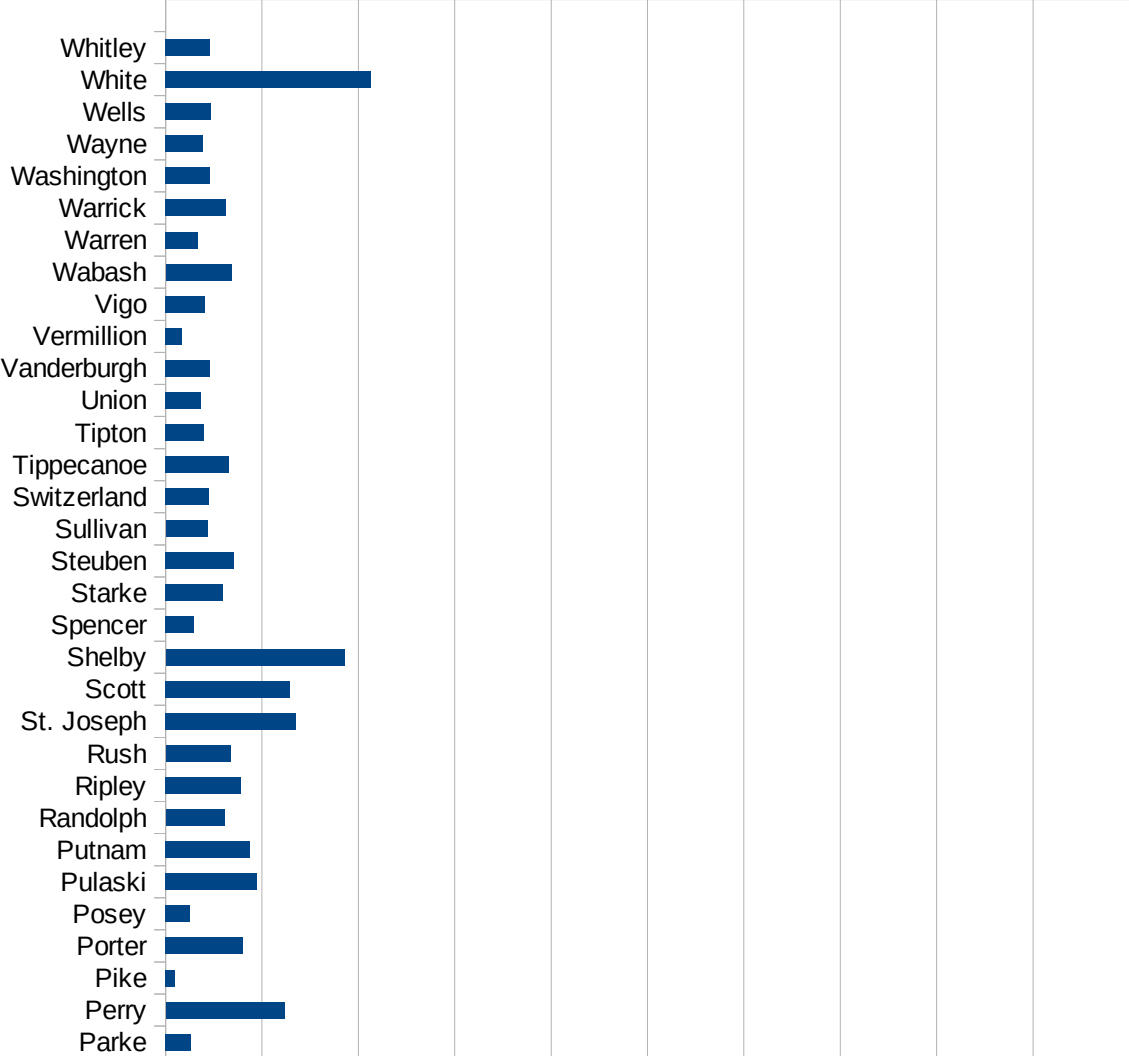
IL

29173
29175
29177
29179
29181
29195
29197
29199
29201
29203
29205
29183
29185
29187
29189
29510
29186
29207
29209
29211
29213
29215

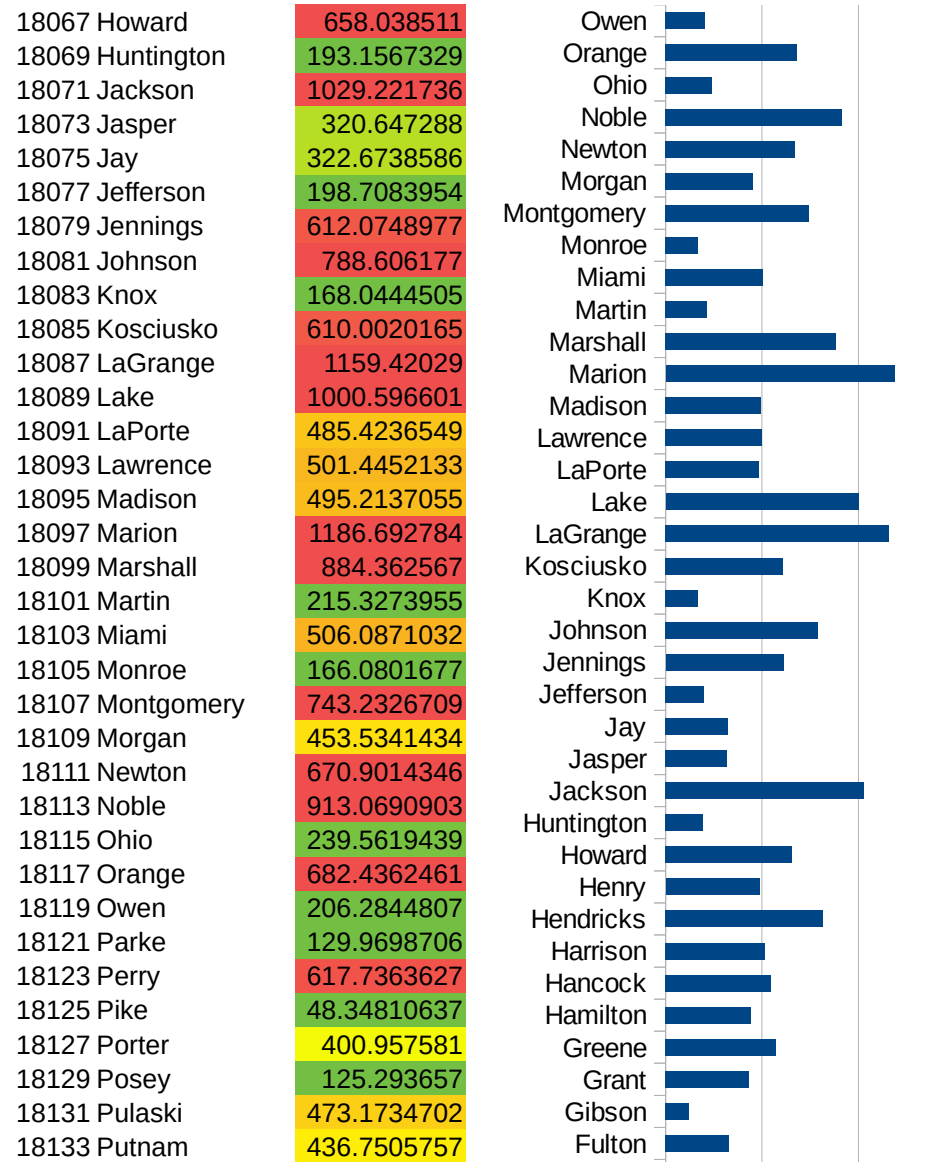
29217
29219
29221
29223
29225
29227
29229

IN

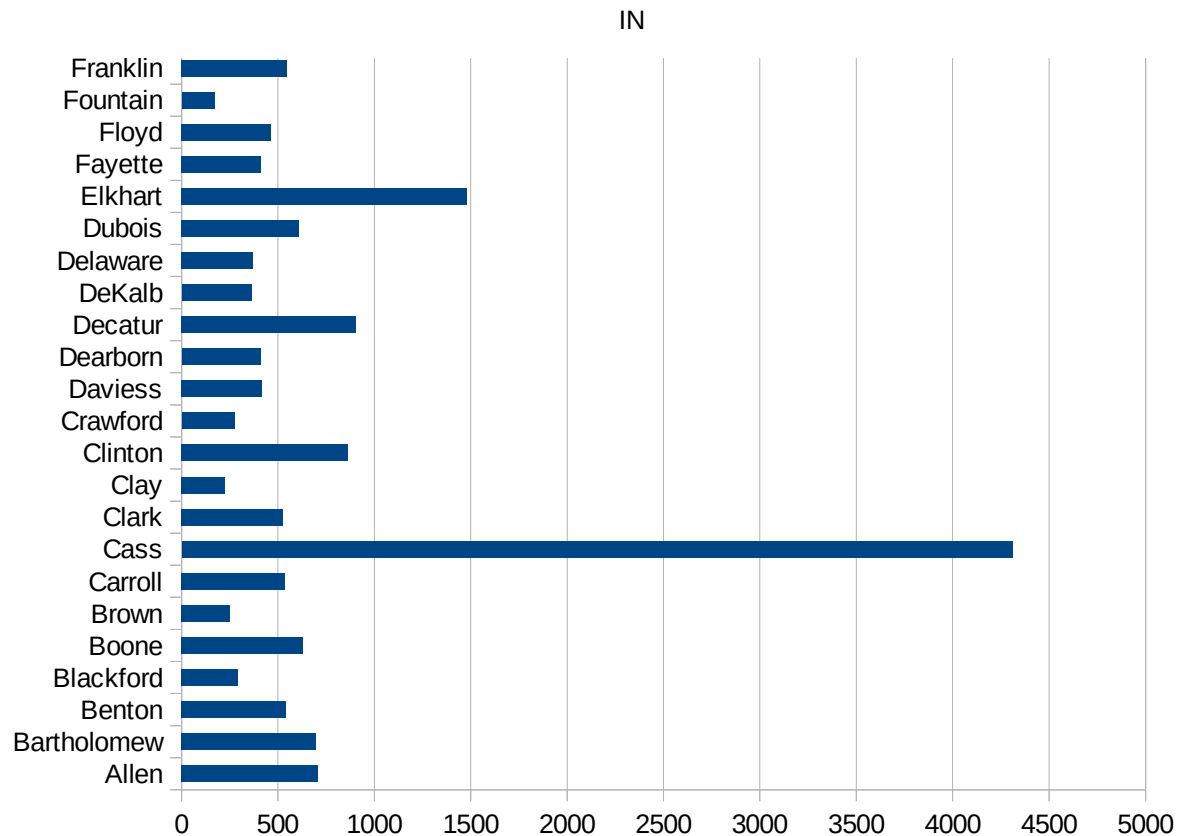
FIPS	County	PC Infection
18001	Adams	126.2767987
18003	Allen	705.7394279
18005	Bartholomew	698.464104
18007	Benton	543.1642205
18009	Blackford	293.3780386
18011	Boone	628.3675876
18013	Brown	249.4420375
18015	Carroll	536.5926368
18017	Cass	4310.367541
18019	Clark	524.8807089
18021	Clay	225.4489874
18023	Clinton	865.1162791
18025	Crawford	274.6732336
18027	Daviess	416.3272694
18029	Dearborn	409.5384119
18031	Decatur	906.9194596
18033	DeKalb	363.2073289
18035	Delaware	370.2993762
18037	Dubois	608.4811465
18039	Elkhart	1479.373419
18041	Fayette	412.2011542
18043	Floyd	465.4092902
18045	Fountain	171.243349
18047	Franklin	545.39057
18049	Fulton	328.4889508
18051	Gibson	122.5636733
18053	Grant	432.237321
18055	Greene	574.8922077
18057	Hamilton	443.2178281
18059	Hancock	547.4715459
18061	Harrison	515.4894672
18063	Hendricks	817.9199923
18065	Henry	486.8347455



IN



18135 Randolph	305.8227033
18137 Ripley	392.6655681
18139 Rush	336.0739363
18141 St. Joseph	675.8478567
18143 Scott	644.9451378
18145 Shelby	928.3968336
18147 Spencer	147.5869533
18149 Starke	296.4900807
18151 Steuben	355.6352281
18153 Sullivan	217.4963751
18155 Switzerland	223.9432677
18157 Tippecanoe	327.8977249
18159 Tipton	198.3077737
18161 Union	184.7378144
18163 Vanderburgh	228.2095771
18165 Vermillion	83.98475354
18167 Vigo	206.7308588
18169 Wabash	342.0716113
18171 Warren	169.4299891
18173 Warrick	313.2641808
18175 Washington	229.0376839
18177 Wayne	192.6110167
18179 Wells	237.5381125
18181 White	1064.931836
18183 Whitley	231.8483301



IN

FIPS

29001
29003
29005
29007
29009
29011
29013
29015
29017
29019
29021
29023
29025
29027
29029
29031
29033
29035
29037

IN

29039
29041
29043
29045
29047
29049
29051
29053
29055
29057
29059
29061
29063
29065
29067
29069
29071
29073
29075
29077
29079
29081
29083
29085
29087
29089
29091
29093
29095
29097
29099
29101

29103

IN

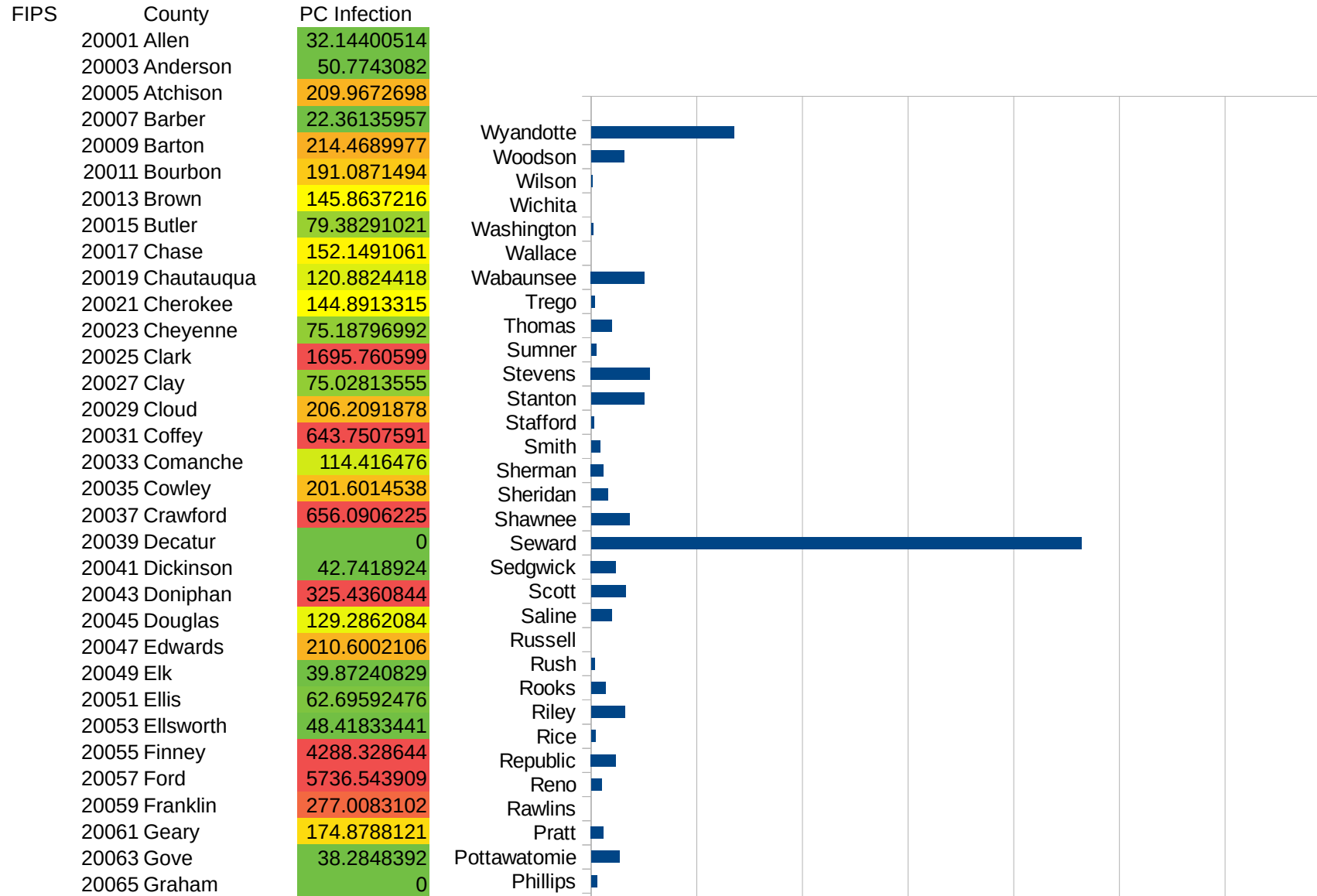
29105
29107
29109
29111
29113
29115
29117
29121
29123
29125
29127
29119
29129
29131
29133
29135
29137
29139
29141
29143
29145
29147
29149
29151
29153
29155
29157
29159
29161
29163
29165
29167
29169
29171

IN

29173
29175
29177
29179
29181
29195
29197
29199
29201
29203
29205
29183
29185
29187
29189
29510
29186
29207
29209
29211
29213
29215

29217
29219
29221
29223
29225
29227
29229

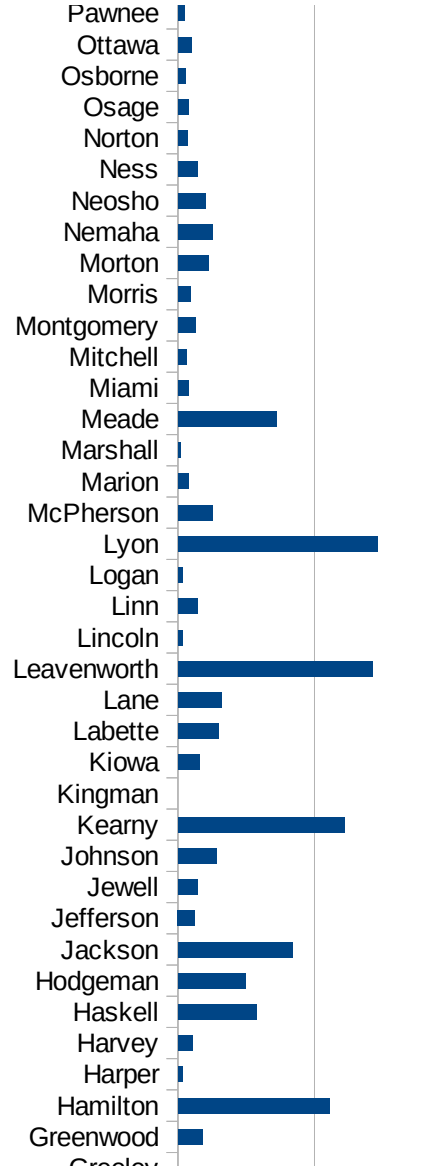
KS



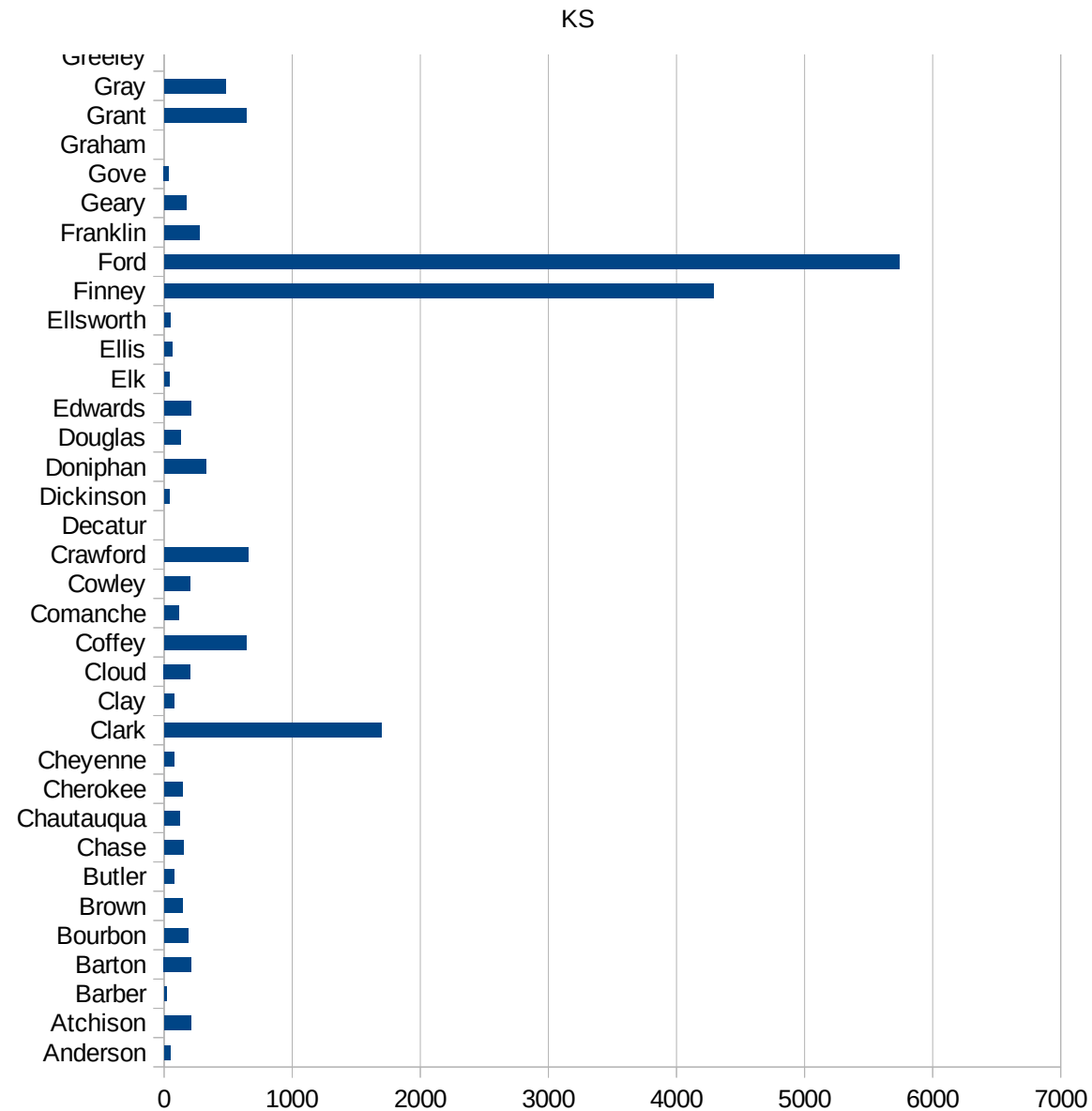
This work is licensed under the Creative Commons Attribution-NoDerivatives 4.0 International License. To view a copy of this license, visit <http://creativecommons.org/licenses/by-nd/4.0/>.

KS

20067 Grant	640.6761178
20069 Gray	480.6895409
20071 Greeley	0
20073 Greenwood	181.6680429
20075 Hamilton	1112.38972
20077 Harper	36.32401017
20079 Harvey	108.1555101
20081 Haskell	575.4315737
20083 Hodgeman	495.049505
20085 Jackson	843.373494
20087 Jefferson	126.4822134
20089 Jewell	140.7954945
20091 Johnson	283.1538519
20093 Kearny	1217.347198
20095 Kingman	0
20097 Kiowa	158.9825119
20099 Labette	295.5319575
20101 Lane	320.5128205
20103 Leavenworth	1428.360704
20105 Lincoln	33.07972213
20107 Linn	143.5897436
20109 Logan	35.16174402
20111 Lyon	1463.808897
20113 McPherson	252.3040264
20115 Marion	75.31380753
20117 Marshall	20.57189879
20119 Meade	723.5890014
20121 Miami	80.16627078
20123 Mitchell	65.04065041
20125 Montgomery	127.6463263
20127 Morris	90.56330375
20129 Morton	224.9718785
20131 Nemaha	256.0315116
20133 Neosho	200.6143815



20135 Ness	140.8450704
20137 Norton	73.66482505
20139 Osage	81.55071827
20141 Osborne	57.55395683
20143 Ottawa	103.4126163
20145 Pawnee	45.71776897
20147 Phillips	56.42279481
20149 Pottawatomie	267.7431314
20151 Pratt	117.2957987
20153 Rawlins	0
20155 Reno	101.0554682
20157 Republic	235.8490566
20159 Rice	41.96831392
20161 Riley	316.1336716
20163 Rooks	139.6369439
20165 Rush	32.33107016
20167 Russell	0
20169 Saline	193.0111579
20171 Scott	326.7306514
20173 Sedgwick	235.1992866
20175 Seward	4641.873278
20177 Shawnee	363.9457124
20179 Sheridan	157.9155152
20181 Sherman	118.6641804
20183 Smith	83.26394671
20185 Stafford	23.93489708
20187 Stanton	503.2712632
20189 Stevens	557.6542544
20191 Sumner	47.83440598
20193 Thomas	194.5272987
20195 Trego	35.8037952
20197 Wabaunsee	507.3199014
20199 Wallace	0
20201 Washington	18.4501845



KS

20203 Wichita	0
20205 Wilson	11.5406809
20207 Woodson	314.1690229
20209 Wyandotte	1351.28596

KS

FIPS

29001
29003
29005
29007
29009
29011
29013
29015
29017
29019
29021
29023
29025
29027
29029
29031
29033
29035
29037

KS

29039
29041
29043
29045
29047
29049
29051
29053
29055
29057
29059
29061
29063
29065
29067
29069
29071
29073
29075
29077
29079
29081
29083
29085
29087
29089
29091
29093
29095
29097
29099
29101

29103

KS

29105
29107
29109
29111
29113
29115
29117
29121
29123
29125
29127
29119
29129
29131
29133
29135
29137
29139
29141
29143
29145
29147
29149
29151
29153
29155
29157
29159
29161
29163
29165
29167
29169
29171

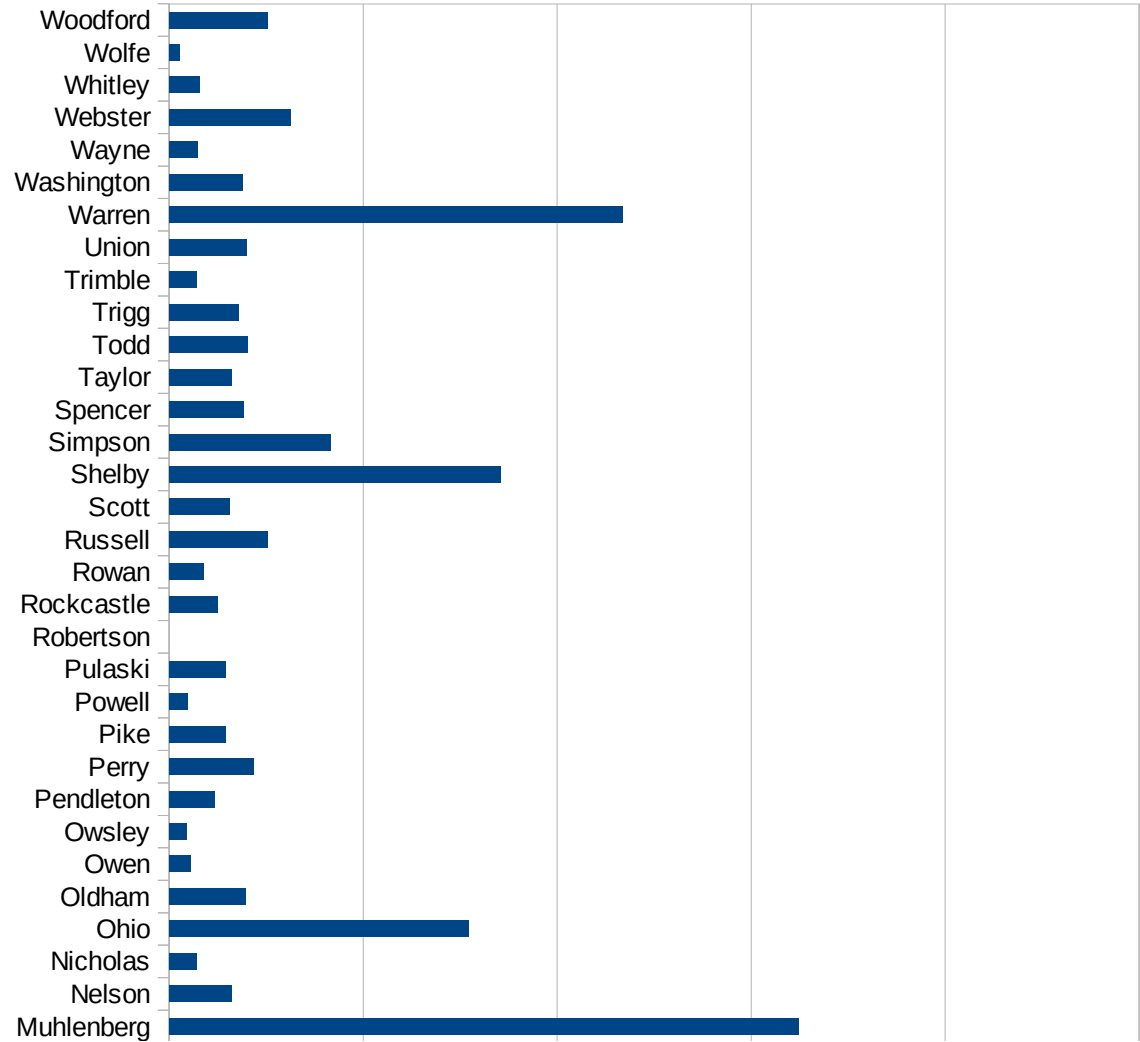
KS

29173
29175
29177
29179
29181
29195
29197
29199
29201
29203
29205
29183
29185
29187
29189
29510
29186
29207
29209
29211
29213
29215

29217
29219
29221
29223
29225
29227
29229

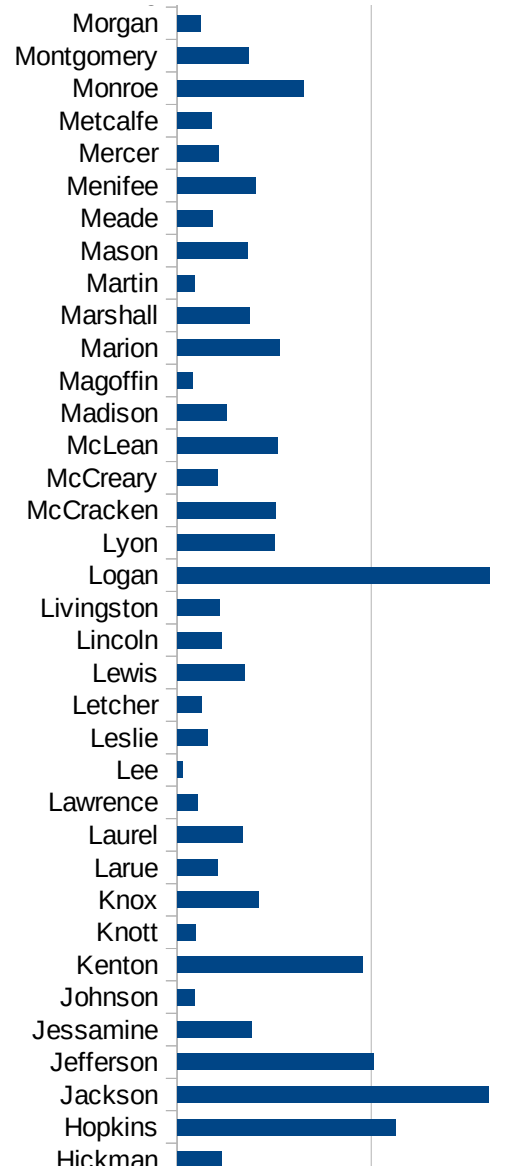
KY

FIPS	County	PC Infection
21001	Adair	608.8992974
21003	Allen	785.9104251
21005	Anderson	114.7244407
21007	Ballard	175.460584
21009	Barren	194.6758421
21011	Bath	121.1338125
21013	Bell	30.1102789
21015	Boone	453.8784944
21017	Bourbon	153.5869996
21019	Boyd	131.2447079
21021	Boyle	126.2458472
21023	Bracken	206.3357204
21025	Breathitt	62.8634292
21027	Breckinridge	117.7163037
21029	Bullitt	185.0275691
21031	Butler	2004.384591
21033	Caldwell	117.9709005
21035	Calloway	206.9758528
21037	Campbell	274.8196496
21039	Carlisle	104.7998323
21041	Carroll	344.6027754
21043	Carter	85.17256703
21045	Casey	119.5871098
21047	Christian	269.2860432
21049	Clark	270.3522856
21051	Clay	293.4593385
21053	Clinton	48.99078973
21055	Crittenden	100.9534492
21057	Cumberland	90.10361916
21059	Daviess	428.2718785
21061	Edmonson	611.0477432
21063	Elliott	39.9573788
21065	Estill	28.17298211



KY

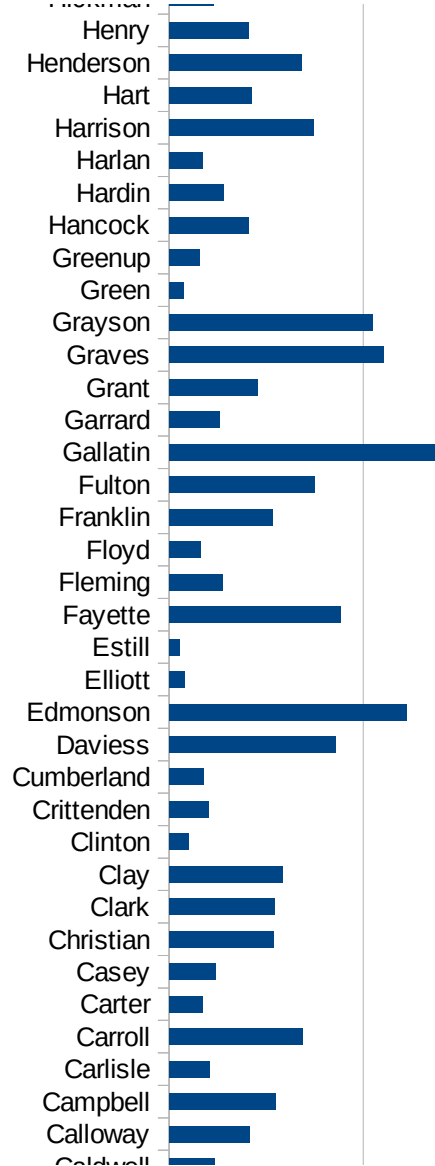
21067 Fayette	442.2756192
21069 Fleming	138.5809313
21071 Floyd	80.90389176
21073 Franklin	265.6695858
21075 Fulton	375.8169935
21077 Gallatin	690.6702899
21079 Garrard	130.9794989
21081 Grant	226.9017953
21083 Graves	552.0272262
21085 Grayson	524.2961894
21087 Green	36.20237126
21089 Greenup	79.39208348
21091 Hancock	205.5263759
21093 Hardin	140.454529
21095 Harlan	87.09152183
21097 Harrison	372.7766535
21099 Hart	211.5730456
21101 Henderson	342.1727973
21103 Henry	204.8925866
21105 Hickman	113.0965845
21107 Hopkins	563.5927931
21109 Jackson	803.4518673
21111 Jefferson	506.2834435
21113 Jessamine	192.8783383
21115 Johnson	44.67077638
21117 Kenton	478.1663465
21119 Knott	46.27793204
21121 Knox	210.835676
21123 Larue	104.8437828
21125 Laurel	168.1254018
21127 Lawrence	51.37756085
21129 Lee	14.21868335
21131 Leslie	78.87212856
21133 Letcher	63.92985981



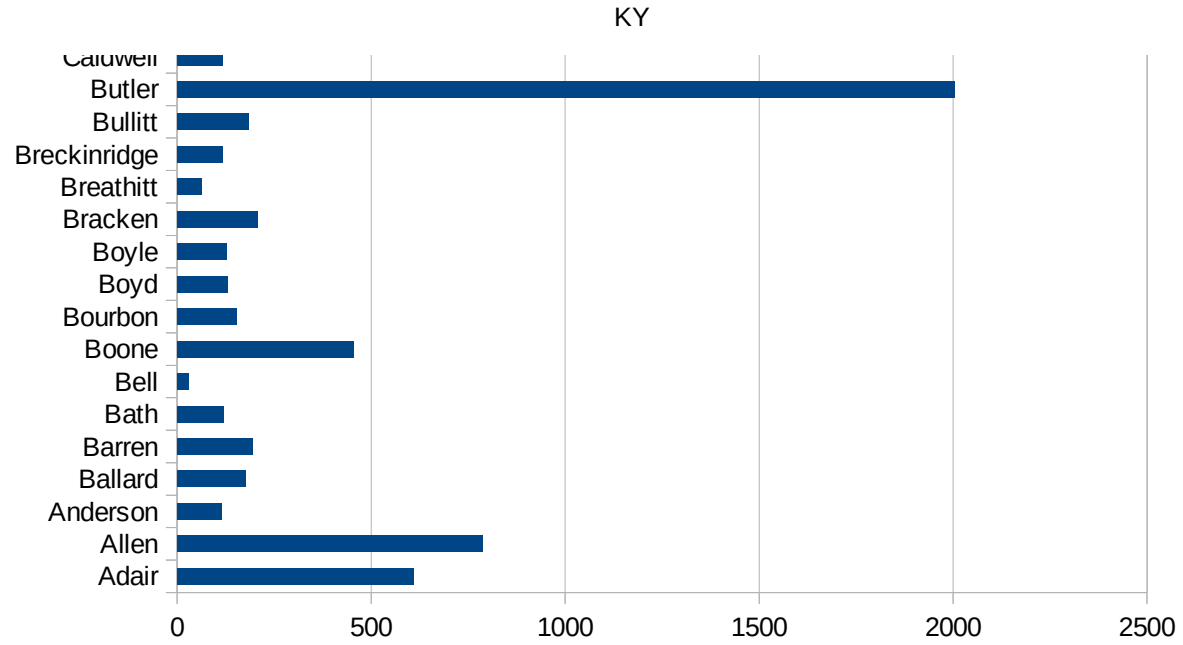
This work is licensed under the Creative Commons Attribution-NoDerivatives 4.0 International License. To view a copy of this license, visit <http://creativecommons.org/licenses/by-nd/4.0/>.

KY

21135 Lewis	173.4932488
21137 Lincoln	113.6179192
21139 Livingston	108.2016879
21141 Logan	804.031272
21143 Lyon	249.7190661
21145 McCracken	254.0323815
21147 McCreary	103.4007353
21149 McLean	259.4033722
21151 Madison	127.7498701
21153 Magoffin	40.44652969
21155 Marion	262.8324057
21157 Marshall	185.9510756
21159 Martin	44.15790868
21161 Mason	180.7580175
21163 Meade	90.54501132
21165 Menifee	201.5191443
21167 Mercer	105.6305686
21169 Metcalfe	89.73080758
21171 Monroe	326.5534615
21173 Montgomery	184.3775485
21175 Morgan	59.9475459
21177 Muhlenberg	1621.498668
21179 Nelson	161.392336
21181 Nicholas	69.77393246
21183 Ohio	772.2007722
21185 Oldham	195.576952
21187 Owen	55.14705882
21189 Owsley	44.72271914
21191 Pendleton	117.0073646
21193 Perry	218.4577648
21195 Pike	143.8306907
21197 Powell	48.22375824
21199 Pulaski	145.4590471
21201 Robertson	0



21203 Rockcastle	125.3731343
21205 Rowan	89.49273888
21207 Russell	252.5110824
21209 Scott	155.2711892
21211 Shelby	853.2915619
21213 Simpson	415.5647903
21215 Spencer	191.5504948
21217 Taylor	160.4759482
21219 Todd	203.0704248
21221 Trigg	177.5592433
21223 Trimble	70.46388726
21225 Union	199.9310583
21227 Warren	1167.875427
21229 Washington	190.3343264
21231 Wayne	73.285128
21233 Webster	312.7145145
21235 Whitley	77.25842945
21237 Wolfe	27.86679671
21239 Woodford	252.5157351



KY

FIPS

29001
29003
29005
29007
29009
29011
29013
29015
29017
29019
29021
29023
29025
29027
29029
29031
29033
29035
29037

KY

29039
29041
29043
29045
29047
29049
29051
29053
29055
29057
29059
29061
29063
29065
29067
29069
29071
29073
29075
29077
29079
29081
29083
29085
29087
29089
29091
29093
29095
29097
29099
29101

29103

KY

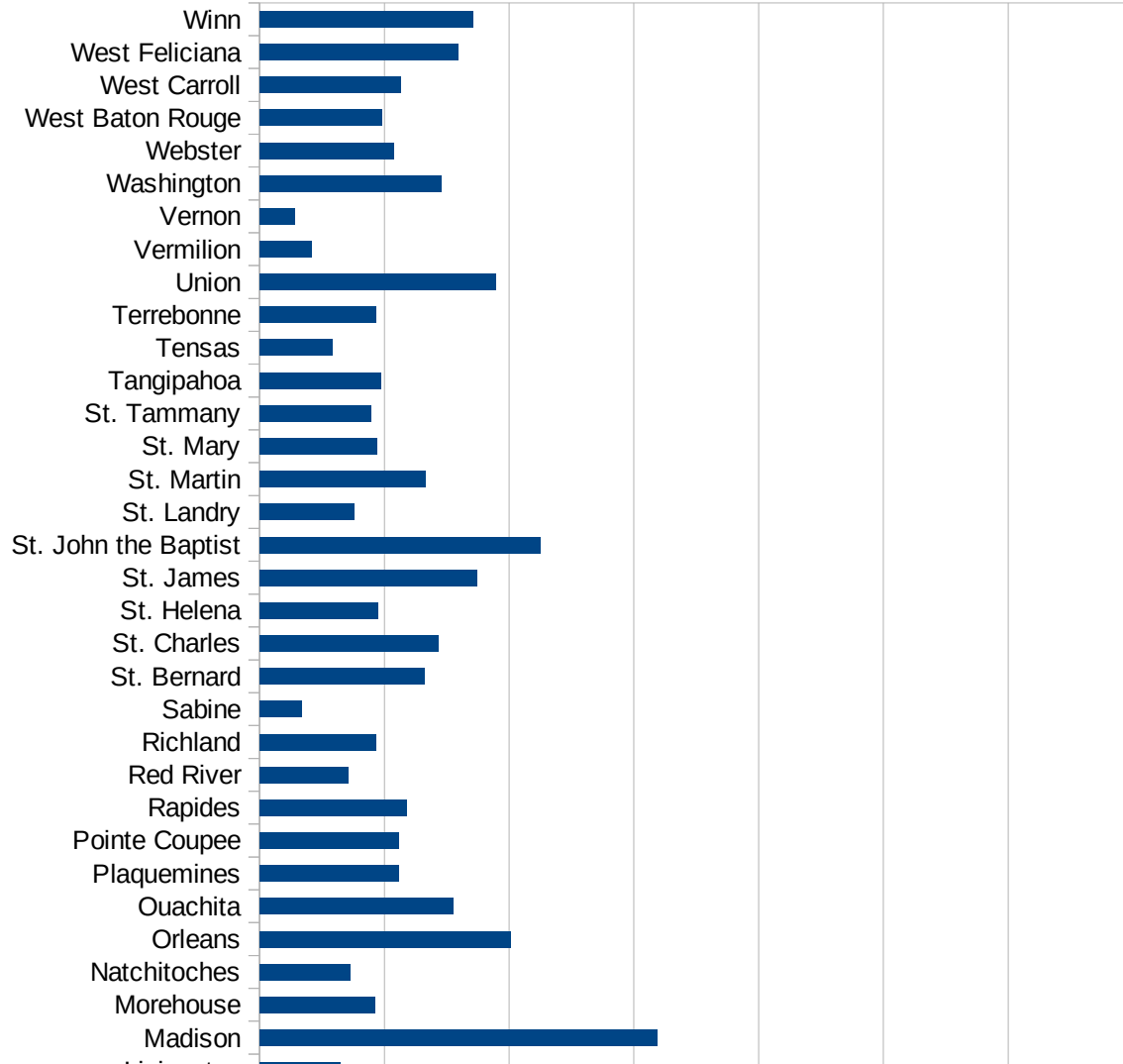
29105
29107
29109
29111
29113
29115
29117
29121
29123
29125
29127
29119
29129
29131
29133
29135
29137
29139
29141
29143
29145
29147
29149
29151
29153
29155
29157
29159
29161
29163
29165
29167
29169
29171

KY

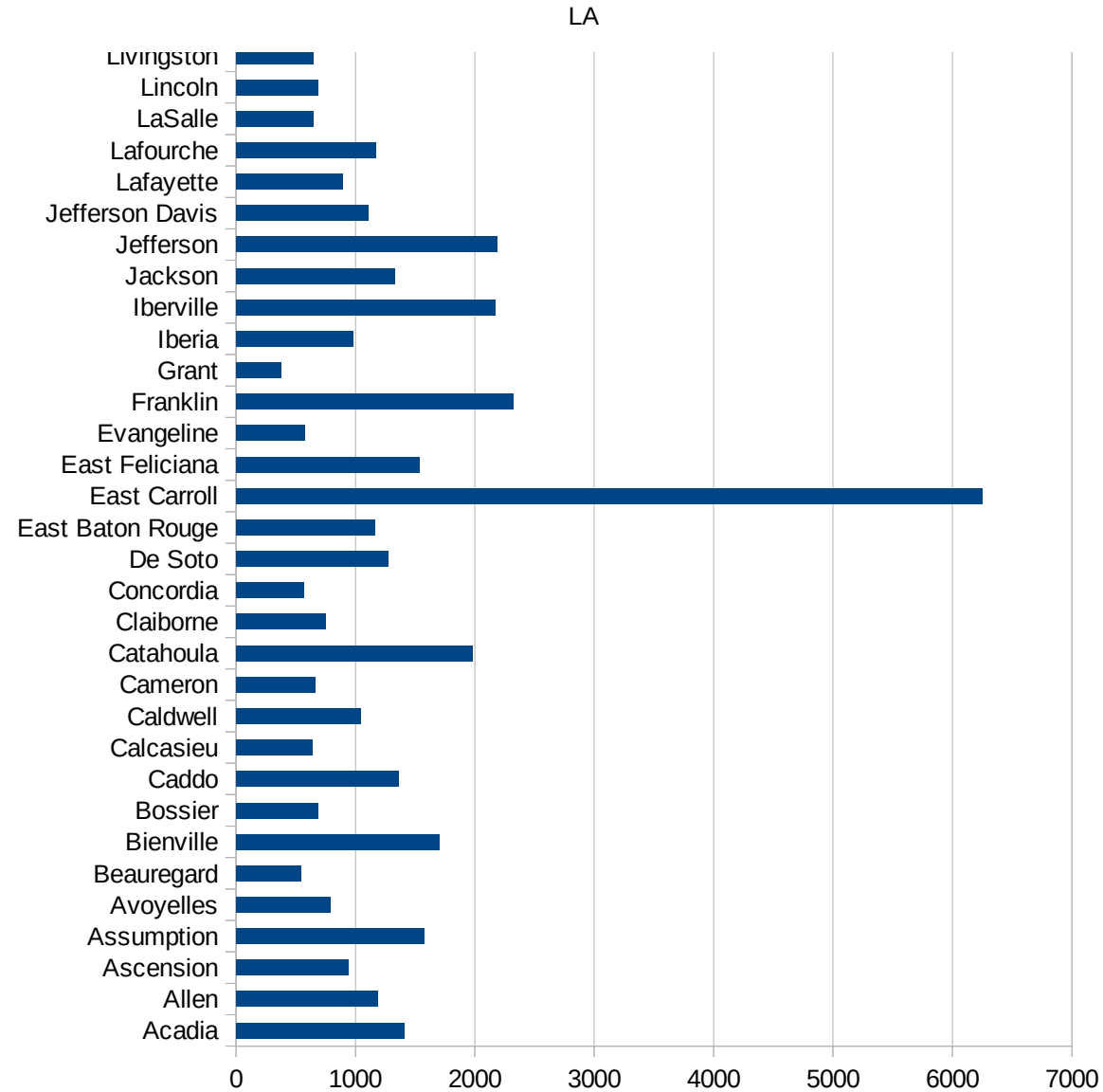
29173
29175
29177
29179
29181
29195
29197
29199
29201
29203
29205
29183
29185
29187
29189
29510
29186
29207
29209
29211
29213
29215

29217
29219
29221
29223
29225
29227
29229

FIPS	County	PC Infection
22001	Acadia	1411.802541
22003	Allen	1187.268112
22005	Ascension	939.2646304
22007	Assumption	1578.475336
22009	Avoyelles	788.3940487
22011	Beauregard	539.5538614
22013	Bienville	1705.740908
22015	Bossier	687.9742108
22017	Caddo	1362.165633
22019	Calcasieu	640.0409626
22021	Caldwell	1044.176707
22023	Cameron	660.1607348
22025	Catahoula	1977.518734
22027	Claiborne	752.6342198
22029	Concordia	567.1367259
22031	De Soto	1268.406473
22033	East Baton Rouge	1161.79392
22035	East Carroll	6252.664488
22037	East Feliciana	1538.461538
22039	Evangeline	574.1111742
22041	Franklin	2316.927962
22043	Grant	373.6322391
22045	Iberia	982.50659
22047	Iberville	2172.916476
22049	Jackson	1326.877122
22051	Jefferson	2186.148632
22053	Jefferson Davis	1105.059844
22055	Lafayette	888.86326
22057	Lafourche	1171.074759
22059	LaSalle	650.2647986
22061	Lincoln	684.3800322
22063	Livingston	647.0010819
22065	Madison	3189.678344



22067 Morehouse	925.2697063
22069 Natchitoches	724.2815386
22071 Orleans	2007.897577
22073 Ouachita	1548.470626
22075 Plaquemines	1114.908159
22077 Pointe Coupee	1116.68186
22079 Rapides	1176.452567
22081 Red River	707.7975699
22083 Richland	931.0618067
22085 Sabine	341.2117177
22087 St. Bernard	1320.605295
22089 St. Charles	1435.352408
22091 St. Helena	945.234847
22093 St. James	1744.545325
22095 St. John the Baptist	2246.202297
22097 St. Landry	756.3675028
22099 St. Martin	1327.837974
22101 St. Mary	942.2590107
22103 St. Tammany	894.1889342
22105 Tangipahoa	974.7564978
22107 Tensas	582.6983416
22109 Terrebonne	927.7524072
22111 Union	1889.834304
22113 Vermilion	419.5219789
22115 Vernon	282.4396234
22117 Washington	1455.497832
22119 Webster	1077.375122
22121 West Baton Rouge	976.274265
22123 West Carroll	1129.120379
22125 West Feliciana	1591.203105
22127 Winn	1712.183388



LA

FIPS

29001
29003
29005
29007
29009
29011
29013
29015
29017
29019
29021
29023
29025
29027
29029
29031
29033
29035
29037

LA

29039
29041
29043
29045
29047
29049
29051
29053
29055
29057
29059
29061
29063
29065
29067
29069
29071
29073
29075
29077
29079
29081
29083
29085
29087
29089
29091
29093
29095
29097
29099
29101

29103

LA

29105
29107
29109
29111
29113
29115
29117
29121
29123
29125
29127
29119
29129
29131
29133
29135
29137
29139
29141
29143
29145
29147
29149
29151
29153
29155
29157
29159
29161
29163
29165
29167
29169
29171

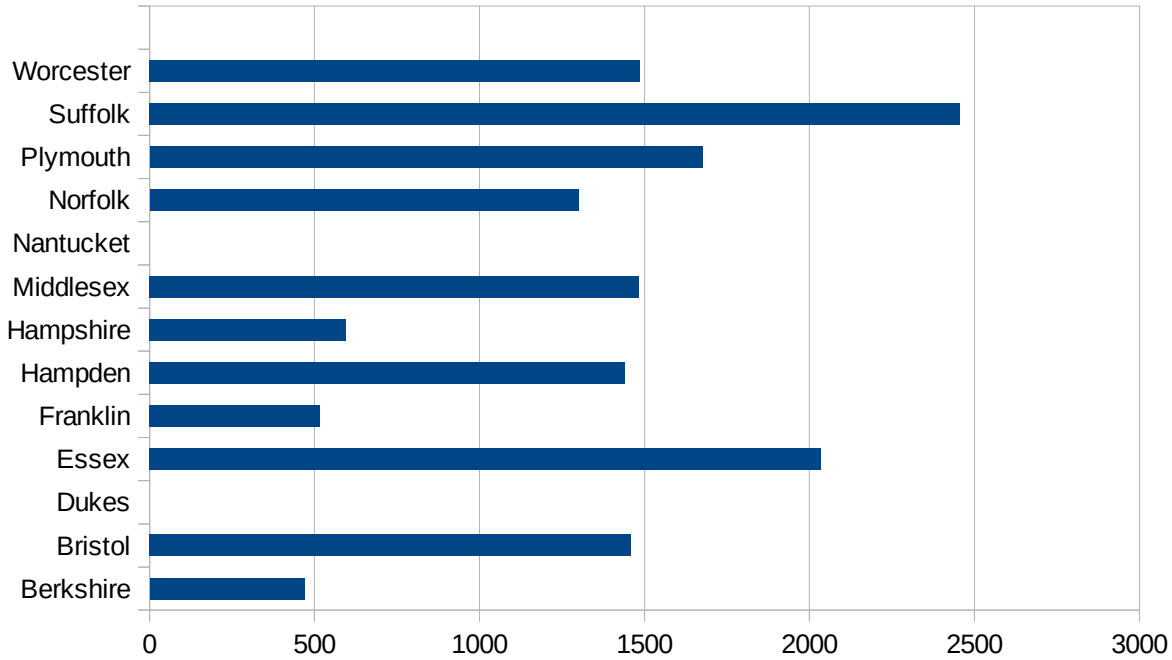
LA

29173
29175
29177
29179
29181
29195
29197
29199
29201
29203
29205
29183
29185
29187
29189
29510
29186
29207
29209
29211
29213
29215

29217
29219
29221
29223
29225
29227
29229

MA

FIPS	County	PC Infection
25001	Barnstable	720.6683754
25003	Berkshire	470.1301168
25005	Bristol	1458.27645
25007	Dukes	0
25009	Essex	2034.812392
25011	Franklin	515.761735
25013	Hampden	1440.457817
25015	Hampshire	596.2009234
25017	Middlesex	1483.977968
25019	Nantucket	0
25021	Norfolk	1299.426698
25023	Plymouth	1676.020782
25025	Suffolk	2455.119343
25027	Worcester	1486.44924



MA

FIPS

- 29001
- 29003
- 29005
- 29007
- 29009
- 29011
- 29013
- 29015
- 29017
- 29019
- 29021
- 29023
- 29025
- 29027
- 29029
- 29031
- 29033
- 29035
- 29037

MA

29039
29041
29043
29045
29047
29049
29051
29053
29055
29057
29059
29061
29063
29065
29067
29069
29071
29073
29075
29077
29079
29081
29083
29085
29087
29089
29091
29093
29095
29097
29099
29101

29103

MA

29105
29107
29109
29111
29113
29115
29117
29121
29123
29125
29127
29119
29129
29131
29133
29135
29137
29139
29141
29143
29145
29147
29149
29151
29153
29155
29157
29159
29161
29163
29165
29167
29169
29171

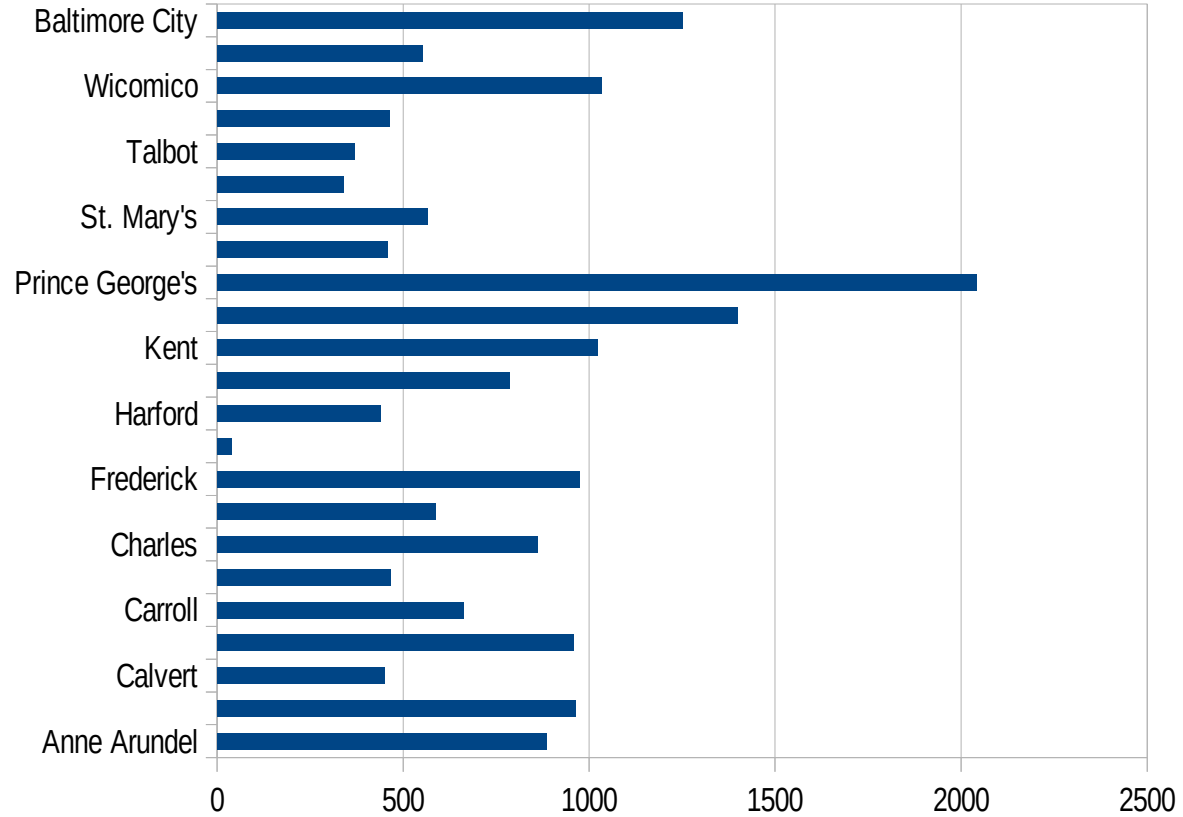
MA

29173
29175
29177
29179
29181
29195
29197
29199
29201
29203
29205
29183
29185
29187
29189
29510
29186
29207
29209
29211
29213
29215

29217
29219
29221
29223
29225
29227
29229

MD

FIPS	County	PC Infection
24001	Allegany	288.8340965
24003	Anne Arundel	886.9314325
24005	Baltimore	963.8702559
24009	Calvert	449.9853266
24011	Caroline	957.8429018
24013	Carroll	663.1874558
24015	Cecil	465.8354891
24017	Charles	862.5226776
24019	Dorchester	587.536721
24021	Frederick	973.9954938
24023	Garrett	37.71902753
24025	Harford	439.4462033
24027	Howard	785.2819961
24029	Kent	1021.513698
24031	Montgomery	1400.100896
24033	Prince George's	2042.432267
24035	Queen Anne's	457.7023343
24037	St. Mary's	565.3979976
24039	Somerset	338.8510224
24041	Talbot	370.5907812
24043	Washington	462.4783006
24045	Wicomico	1033.964824
24047	Worcester	551.8785095
24510	Baltimore City	1252.458527



MD

FIPS

29001
29003
29005
29007
29009
29011
29013
29015
29017
29019
29021
29023
29025
29027
29029
29031
29033
29035
29037

MD

29039
29041
29043
29045
29047
29049
29051
29053
29055
29057
29059
29061
29063
29065
29067
29069
29071
29073
29075
29077
29079
29081
29083
29085
29087
29089
29091
29093
29095
29097
29099
29101

29103

MD

29105
29107
29109
29111
29113
29115
29117
29121
29123
29125
29127
29119
29129
29131
29133
29135
29137
29139
29141
29143
29145
29147
29149
29151
29153
29155
29157
29159
29161
29163
29165
29167
29169
29171

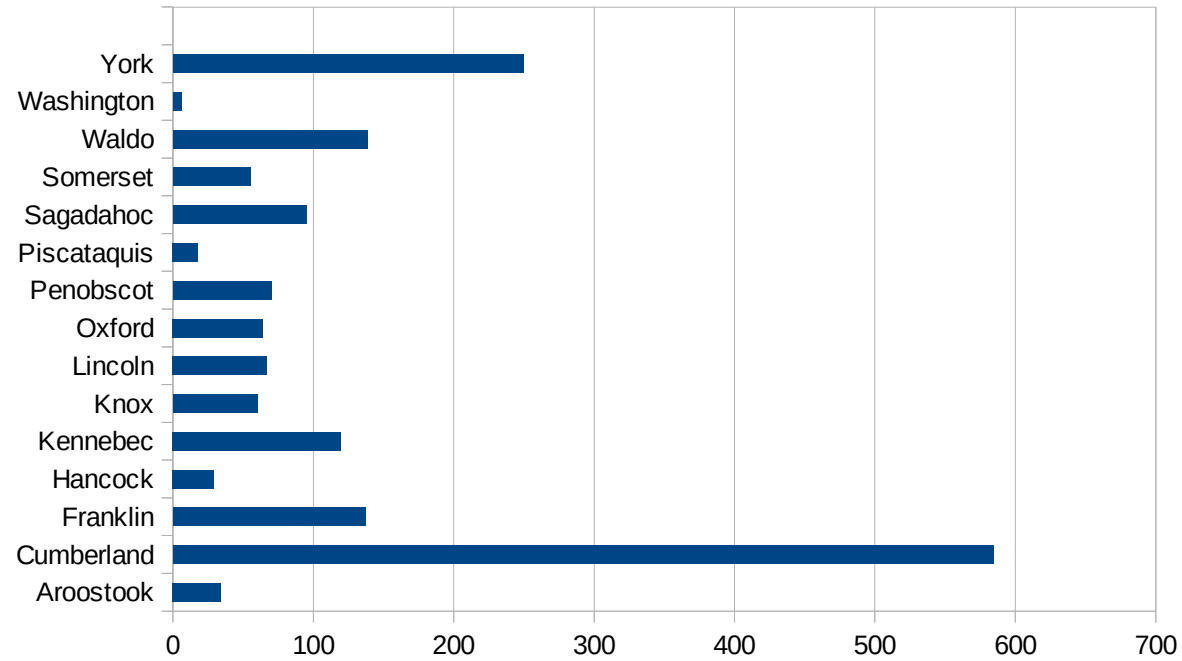
MD

29173
29175
29177
29179
29181
29195
29197
29199
29201
29203
29205
29183
29185
29187
29189
29510
29186
29207
29209
29211
29213
29215

29217
29219
29221
29223
29225
29227
29229

ME

FIPS	County	PC Infection
23001	Androscoggin	448.5554286
23003	Aroostook	34.27157992
23005	Cumberland	584.213628
23007	Franklin	137.1375054
23009	Hancock	29.19122074
23011	Kennebec	119.5907702
23013	Knox	60.34547786
23015	Lincoln	66.97338536
23017	Oxford	64.2160436
23019	Penobscot	70.15407423
23021	Piscataquis	17.85714286
23023	Sagadahoc	95.41449178
23025	Somerset	55.34471853
23027	Waldo	138.5599839
23029	Washington	6.35122261
23031	York	249.722396



ME

FIPS

29001
29003
29005
29007
29009
29011
29013
29015
29017
29019
29021
29023
29025
29027
29029
29031
29033
29035
29037

ME

29039
29041
29043
29045
29047
29049
29051
29053
29055
29057
29059
29061
29063
29065
29067
29069
29071
29073
29075
29077
29079
29081
29083
29085
29087
29089
29091
29093
29095
29097
29099
29101

29103

ME

29105
29107
29109
29111
29113
29115
29117
29121
29123
29125
29127
29119
29129
29131
29133
29135
29137
29139
29141
29143
29145
29147
29149
29151
29153
29155
29157
29159
29161
29163
29165
29167
29169
29171

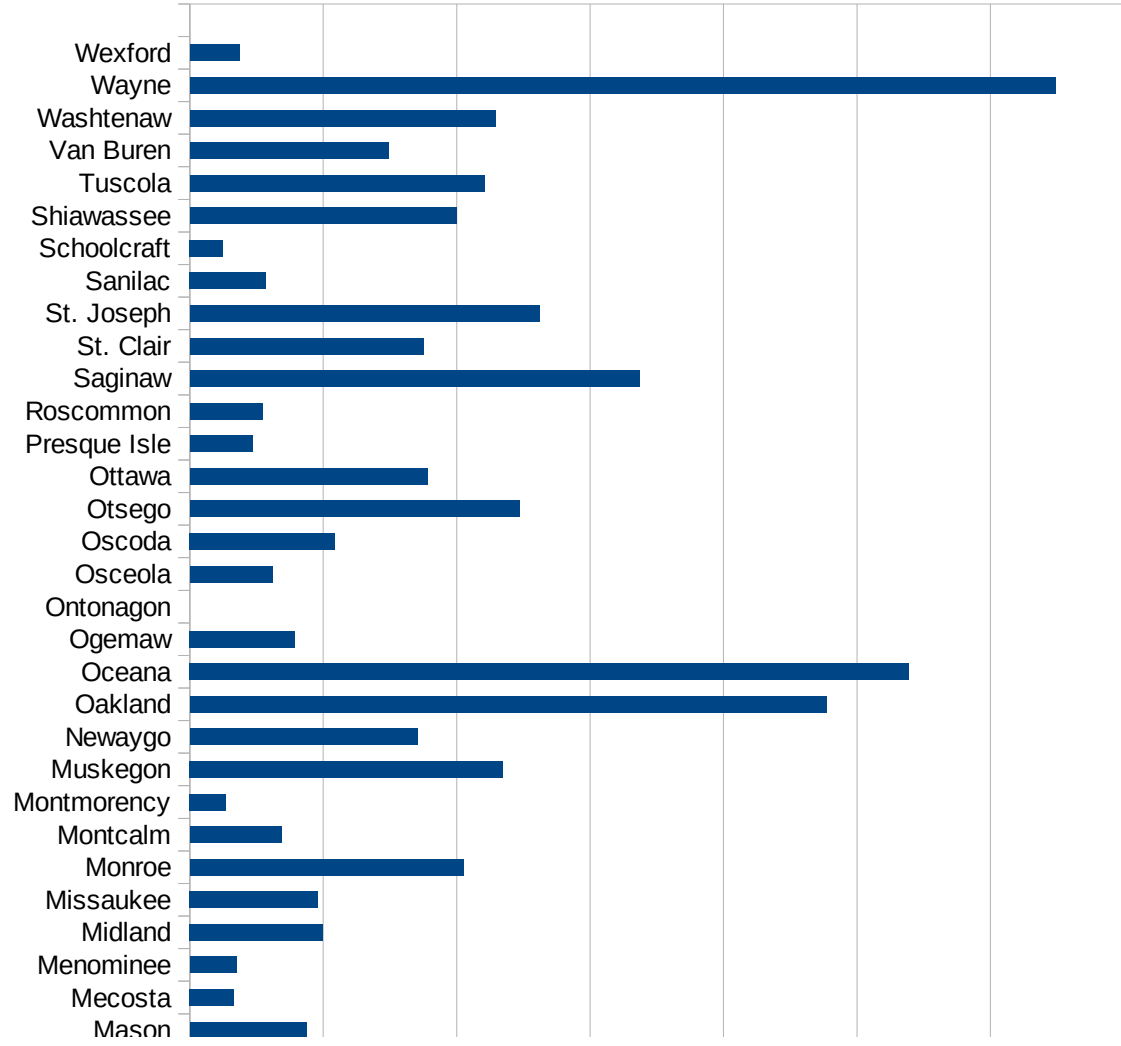
ME

29173
29175
29177
29179
29181
29195
29197
29199
29201
29203
29205
29183
29185
29187
29189
29510
29186
29207
29209
29211
29213
29215

29217
29219
29221
29223
29225
29227
29229

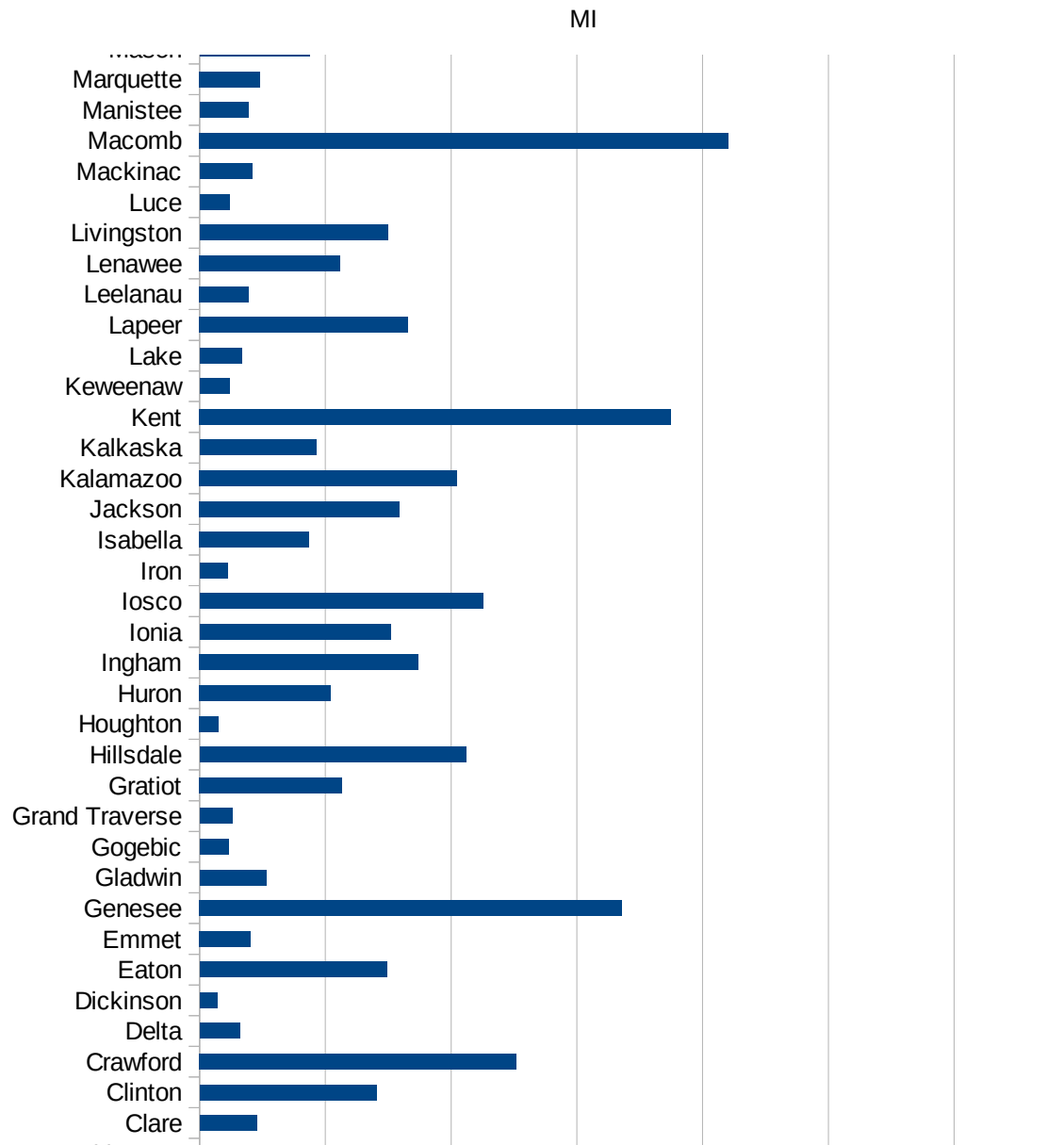
MI

FIPS	County	PC Infection
26001	Alcona	212.3142251
26003	Alger	32.9779048
26005	Allegan	265.9234447
26007	Alpena	423.1311707
26009	Antrim	77.03830516
26011	Arenac	252.6427764
26013	Baraga	60.09615385
26015	Barry	166.7838514
26017	Bay	377.2023517
26019	Benzie	67.59420943
26021	Berrien	572.2033722
26023	Branch	589.1522626
26025	Calhoun	398.5515329
26027	Cass	280.7194161
26029	Charlevoix	102.8806584
26031	Cheboygan	106.2448353
26033	Chippewa	26.65458326
26035	Clare	91.03618688
26037	Clinton	281.0971613
26039	Crawford	503.5608949
26041	Delta	64.14368185
26043	Dickinson	27.57751251
26045	Eaton	297.7437037
26047	Emmet	81.06160682
26049	Genesee	671.9227707
26051	Gladwin	106.5635237
26053	Gogebic	46.36989931
26055	Grand Traverse	51.85097167
26057	Gratiot	226.6065667
26059	Hillsdale	424.0529848
26061	Houghton	30.37079986
26063	Huron	208.5606109
26065	Ingham	348.0964012

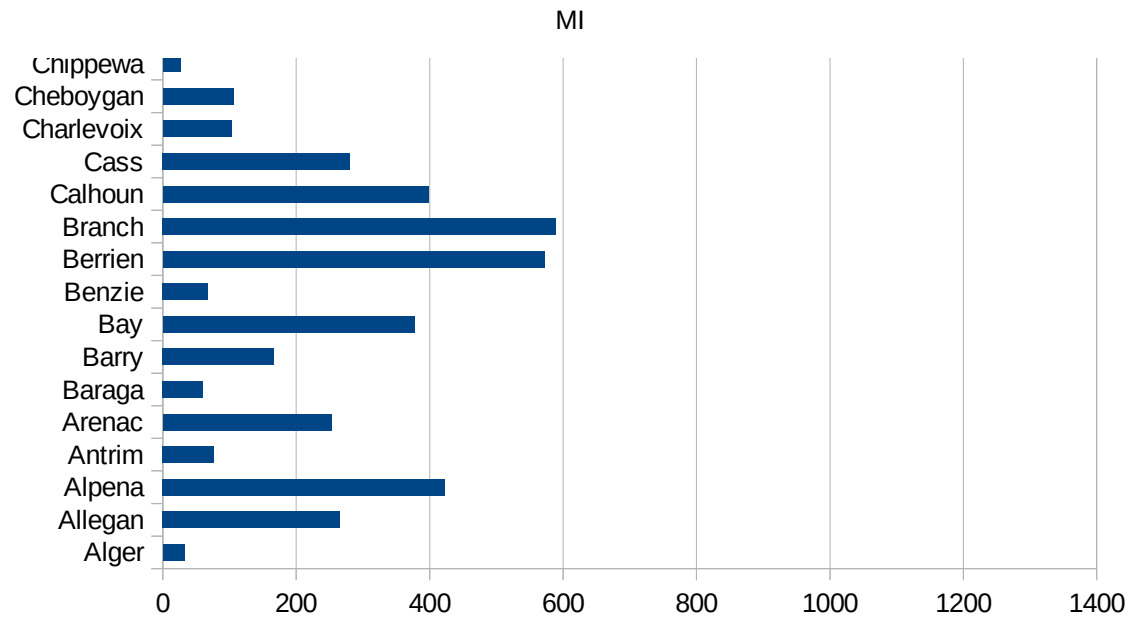


This work is licensed under the Creative Commons Attribution-NoDerivatives 4.0 International License. To view a copy of this license, visit <http://creativecommons.org/licenses/by-nd/4.0/>.

26067 Ionia	303.6910139
26069 Iosco	450.5402496
26071 Iron	44.97616263
26073 Isabella	174.314787
26075 Jackson	317.9640228
26077 Kalamazoo	409.2573715
26079 Kalkaska	185.1436266
26081 Kent	749.4807169
26083 Keweenaw	47.32607667
26085 Lake	67.33439946
26087 Lapeer	331.7126369
26089 Leelanau	78.11064143
26091 Lenawee	223.8821159
26093 Livingston	299.1256328
26095 Luce	47.74789113
26097 Mackinac	83.43376286
26099 Macomb	841.2602785
26101 Manistee	77.46249185
26103 Marquette	96.21745144
26105 Mason	175.257732
26107 Mecosta	66.59777242
26109 Menominee	69.61667319
26111 Midland	199.4976505
26113 Missaukee	191.8877787
26115 Monroe	410.1330107
26117 Montcalm	137.5687844
26119 Montmorency	53.96654074
26121 Muskegon	469.5025002
26123 Newaygo	341.5691729
26125 Oakland	954.3353285
26127 Oceana	1077.934272
26129 Ogemaw	157.5028637
26131 Ontonagon	0
26133 Osceola	124.244891



26135 Oscoda	217.4963751
26137 Otsego	494.6280154
26139 Ottawa	356.633872
26141 Presque Isle	94.20631182
26143 Roscommon	108.8594875
26145 Saginaw	674.0041929
26147 St. Clair	350.201146
26149 St. Joseph	524.2206314
26151 Sanilac	114.1275314
26153 Schoolcraft	49.57858205
26155 Shiawassee	400.3402159
26157 Tuscola	441.7701272
26159 Van Buren	298.2186407
26161 Washtenaw	457.9971587
26163 Wayne	1298.083749
26165 Wexford	74.70268332



MI

FIPS

29001
29003
29005
29007
29009
29011
29013
29015
29017
29019
29021
29023
29025
29027
29029
29031
29033
29035
29037

MI

29039
29041
29043
29045
29047
29049
29051
29053
29055
29057
29059
29061
29063
29065
29067
29069
29071
29073
29075
29077
29079
29081
29083
29085
29087
29089
29091
29093
29095
29097
29099
29101

29103

MI

29105
29107
29109
29111
29113
29115
29117
29121
29123
29125
29127
29119
29129
29131
29133
29135
29137
29139
29141
29143
29145
29147
29149
29151
29153
29155
29157
29159
29161
29163
29165
29167
29169
29171

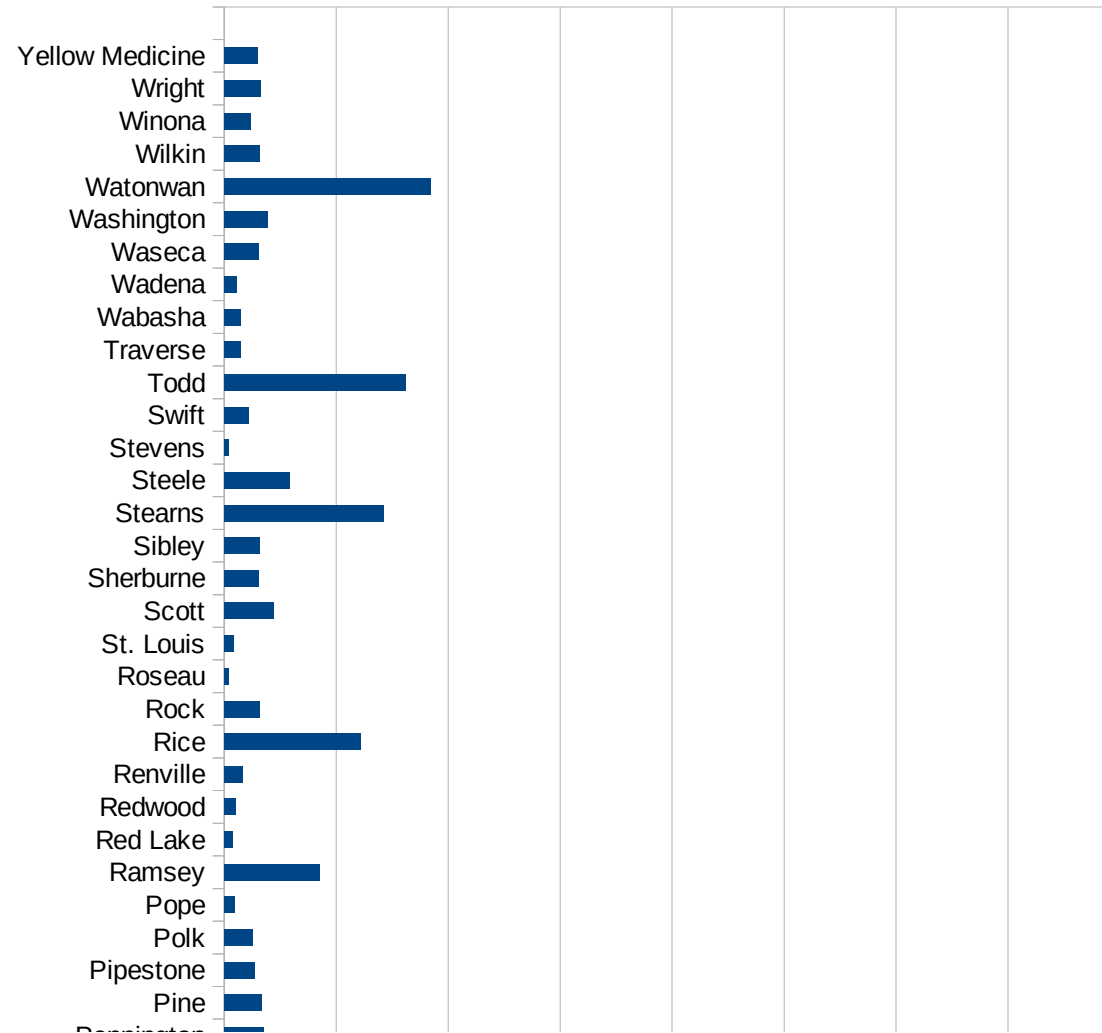
MI

29173
29175
29177
29179
29181
29195
29197
29199
29201
29203
29205
29183
29185
29187
29189
29510
29186
29207
29209
29211
29213
29215

29217
29219
29221
29223
29225
29227
29229

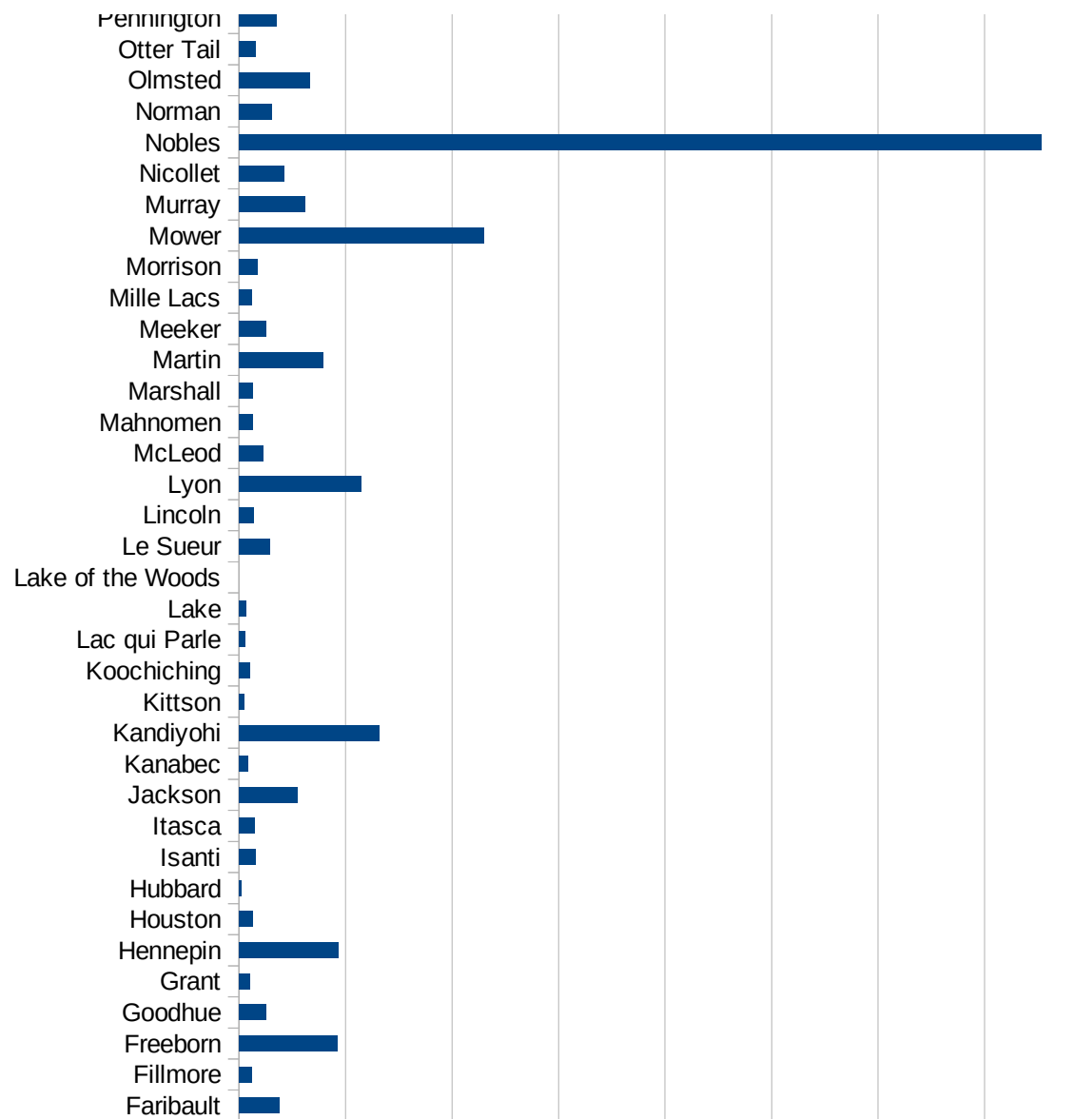
MN

FIPS	County	PC Infection
27001	Aitkin	88.03924035
27003	Anoka	592.6859669
27005	Becker	157.1091909
27007	Beltrami	57.63442696
27009	Benton	513.0102355
27011	Big Stone	280.6173582
27013	Blue Earth	597.6834206
27015	Brown	119.4695552
27017	Carlton	226.0233837
27019	Carver	328.3406244
27021	Cass	44.03943223
27023	Chippewa	628.9835626
27025	Chisago	166.303065
27027	Clay	880.3064655
27029	Clearwater	79.45516459
27031	Cook	18.54255516
27033	Cottonwood	1179.391682
27035	Crow Wing	157.1915117
27037	Dakota	512.4311568
27039	Dodge	389.0116223
27041	Douglas	160.6785376
27043	Faribault	385.2304114
27045	Fillmore	118.7197265
27047	Freeborn	923.0061753
27049	Goodhue	256.4489365
27051	Grant	99.65122073
27053	Hennepin	936.61567
27055	Houston	129.1850576
27057	Hubbard	23.43896494
27059	Isanti	152.6297353
27061	Itasca	144.0986078
27063	Jackson	544.8491575
27065	Kanabec	86.38242735

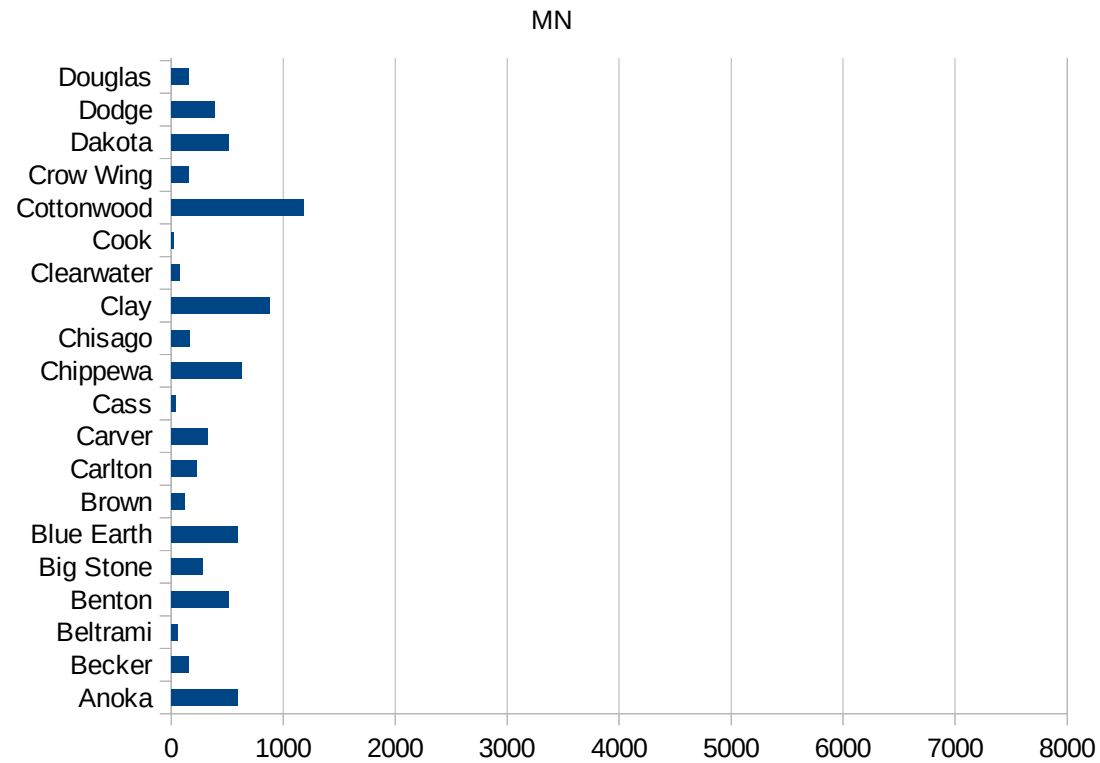


MN

27067 Kandiyohi	1318.399253
27069 Kittson	47.08097928
27071 Koochiching	104.5016077
27073 Lac qui Parle	60.07810153
27075 Lake	65.67836367
27077 Lake of the Woo	0
27079 Le Sueur	287.7798835
27081 Lincoln	141.0188613
27083 Lyon	1151.039838
27085 McLeod	225.7965601
27087 Mahnommen	126.8345715
27089 Marshall	127.7955272
27091 Martin	788.4761183
27093 Meeker	250.6373968
27095 Mille Lacs	122.4224339
27097 Morrison	174.86207
27099 Mower	2301.866987
27101 Murray	616.2397293
27103 Nicollet	420.8065459
27105 Nobles	7535.121328
27107 Norman	308.8803089
27109 Olmsted	669.9642302
27111 Otter Tail	156.4306604
27113 Pennington	352.6590492
27115 Pine	339.1785096
27117 Pipestone	276.3346966
27119 Polk	250.5629738
27121 Pope	90.11444535
27123 Ramsey	851.4930663
27125 Red Lake	75.01875469
27127 Redwood	104.9249131
27129 Renville	164.2485628
27131 Rice	1216.12074
27133 Rock	318.6743149



27135 Roseau	39.6039604
27137 St. Louis	80.59913694
27139 Scott	446.4618913
27141 Sherburne	307.1764755
27143 Sibley	319.4037796
27145 Stearns	1422.238409
27147 Steele	584.1915061
27149 Stevens	41.01302163
27151 Swift	214.0181915
27153 Todd	1619.070865
27155 Traverse	151.1487304
27157 Wabasha	143.2201432
27159 Wadena	108.9087345
27161 Waseca	304.9596062
27163 Washington	388.8873886
27165 Watonwan	1848.816029
27167 Wilkin	319.795331
27169 Winona	234.1367437
27171 Wright	326.3683635
27173 Yellow Medicine	296.0694232



MN

FIPS

29001
29003
29005
29007
29009
29011
29013
29015
29017
29019
29021
29023
29025
29027
29029
29031
29033
29035
29037

MN

29039
29041
29043
29045
29047
29049
29051
29053
29055
29057
29059
29061
29063
29065
29067
29069
29071
29073
29075
29077
29079
29081
29083
29085
29087
29089
29091
29093
29095
29097
29099
29101

29103

MN

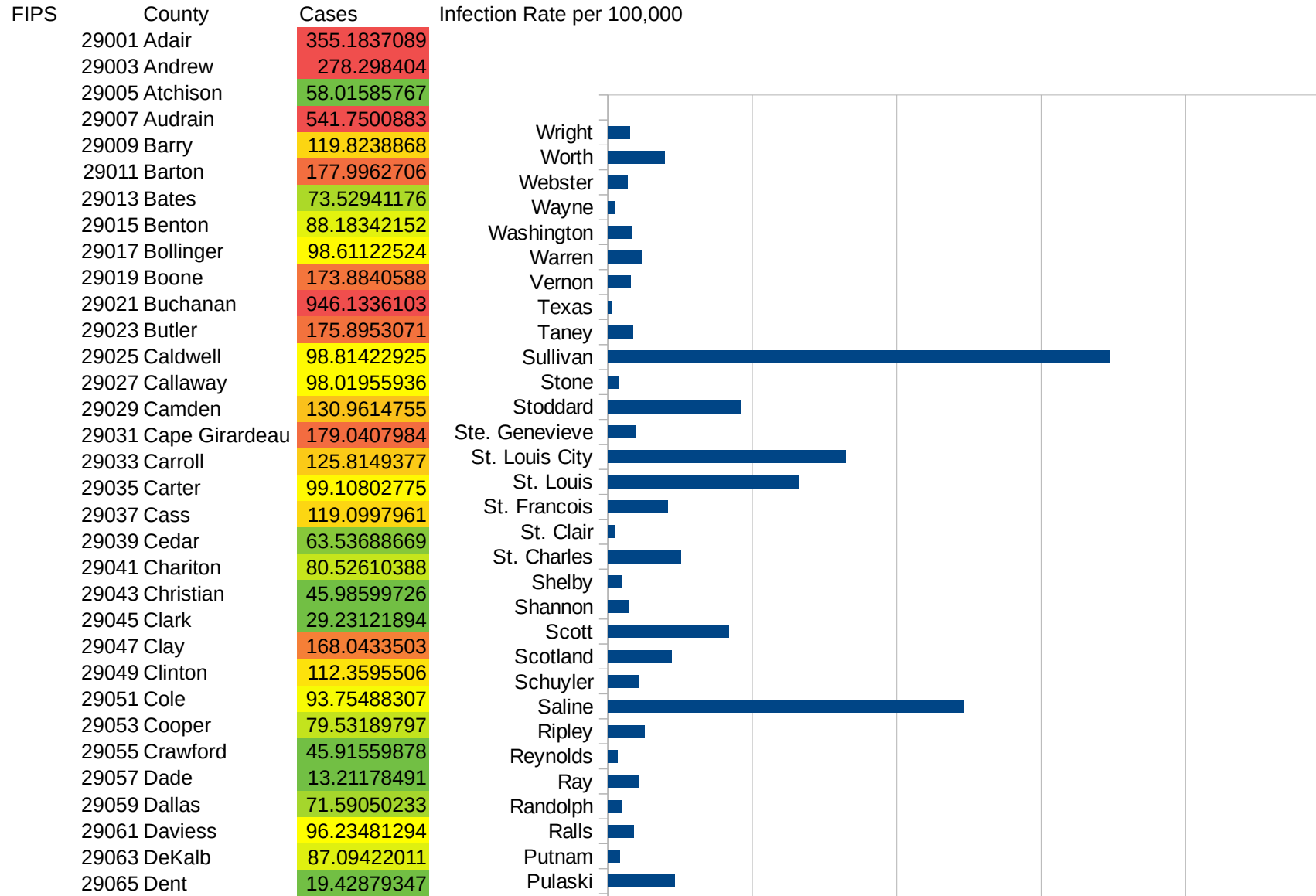
29105
29107
29109
29111
29113
29115
29117
29121
29123
29125
29127
29119
29129
29131
29133
29135
29137
29139
29141
29143
29145
29147
29149
29151
29153
29155
29157
29159
29161
29163
29165
29167
29169
29171

MN

29173
29175
29177
29179
29181
29195
29197
29199
29201
29203
29205
29183
29185
29187
29189
29510
29186
29207
29209
29211
29213
29215

29217
29219
29221
29223
29225
29227
29229

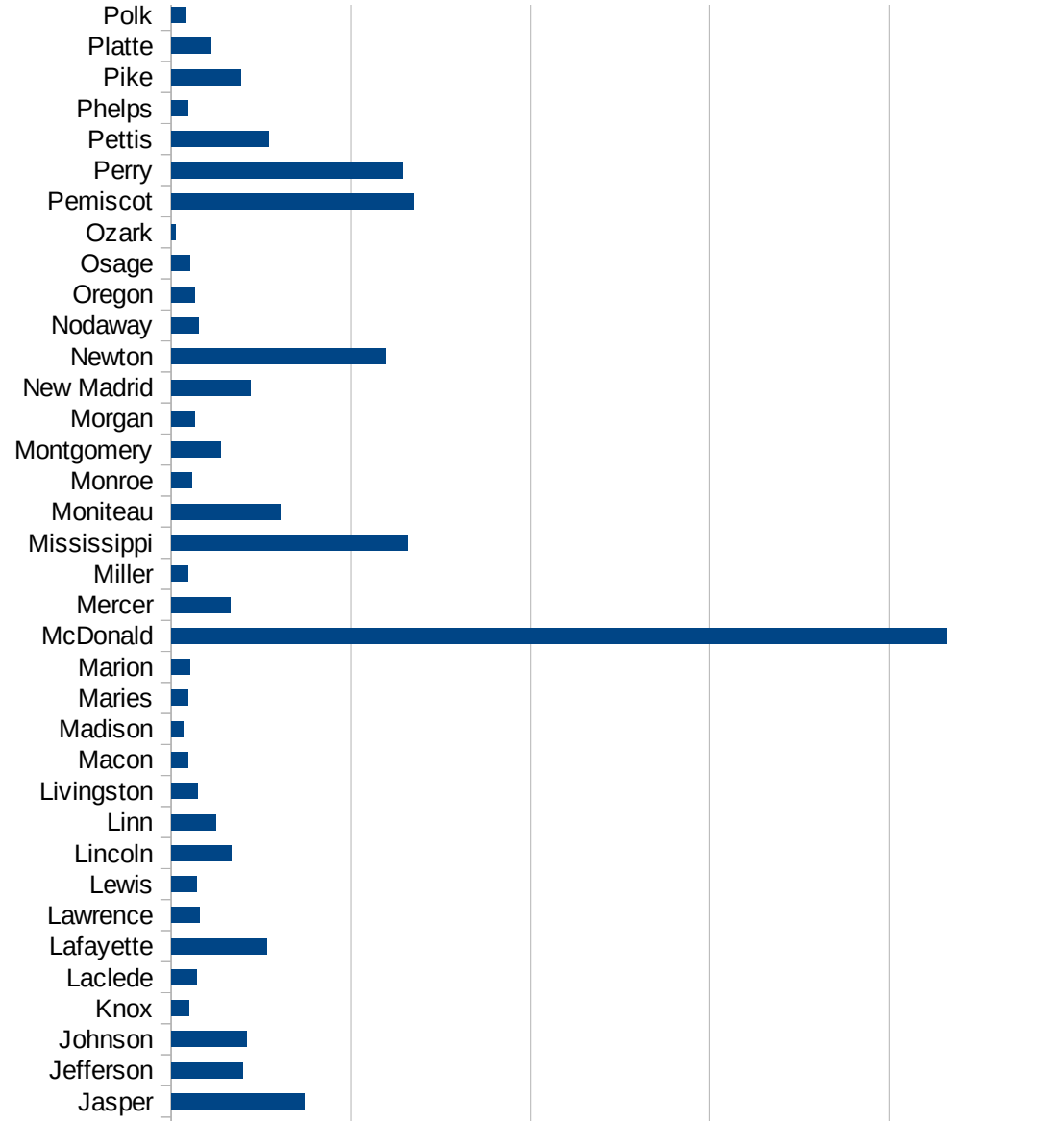
MO



This work is licensed under the Creative Commons Attribution-NoDerivatives 4.0 International License. To view a copy of this license, visit <http://creativecommons.org/licenses/by-nd/4.0/>.

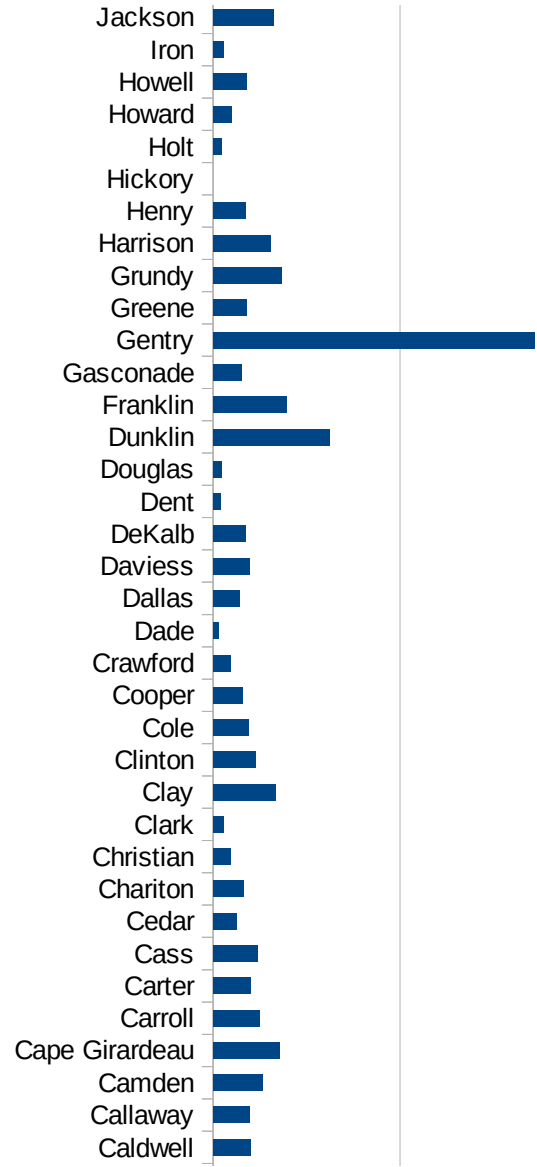
MO

29067 Douglas	22.43326105
29069 Dunklin	312.680556
29071 Franklin	196.7782386
29073 Gasconade	74.80448827
29075 Gentry	859.98793
29077 Greene	90.77736252
29079 Grundy	181.5614283
29081 Harrison	154.5043974
29083 Henry	87.18795888
29085 Hickory	0
29087 Holt	22.70663034
29089 Howard	49.32425767
29091 Howell	89.82932428
29093 Iron	29.47823524
29095 Jackson	160.7866264
29097 Jasper	370.5361584
29099 Jefferson	198.3534435
29101 Johnson	208.7527026
29103 Knox	50.671396
29105 Laclede	70.00252009
29107 Lafayette	266.8875391
29109 Lawrence	78.20850387
29111 Lewis	71.02993404
29113 Lincoln	166.4181951
29115 Linn	124.615768
29117 Livingston	72.62643602
29121 Macon	46.19547284
29123 Madison	32.81916639
29125 Maries	45.61523549
29127 Marion	52.4622272
29119 McDonald	2157.899298
29129 Mercer	164.7898929
29131 Miller	47.36343543
29133 Mississippi	659.8680264



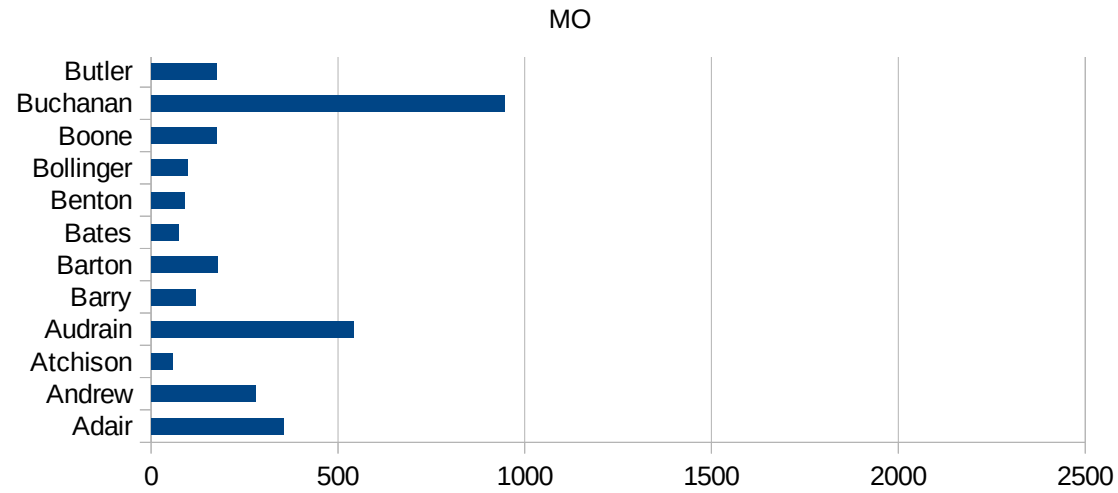
MO

29135 Moniteau	303.9513678
29137 Monroe	57.71006464
29139 Montgomery	138.7203052
29141 Morgan	63.85696041
29143 New Madrid	219.7039778
29145 Newton	597.2608382
29147 Nodaway	76.2195122
29149 Oregon	66.40736173
29151 Osage	51.04273006
29153 Ozark	11.09016303
29155 Pemiscot	676.0078663
29157 Perry	642.2976501
29159 Pettis	272.6717127
29161 Phelps	46.94625771
29163 Pike	194.5525292
29165 Platte	110.6957324
29167 Polk	40.37141704
29169 Pulaski	230.7071173
29171 Putnam	42.0433046
29173 Ralls	88.13160987
29175 Randolph	48.45939507
29177 Ray	109.2514093
29179 Reynolds	31.9795331
29181 Ripley	126.8562048
29195 Saline	1231.70998
29197 Schuyler	108.7192868
29199 Scotland	221.5062424
29201 Scott	418.6385147
29203 Shannon	73.26901942
29205 Shelby	49.58677686
29183 St. Charles	253.0174206
29185 St. Clair	21.28791911
29187 St. Francois	206.9213699
29189 St. Louis	660.2169628



This work is licensed under the Creative Commons Attribution-NoDerivatives 4.0 International License. To view a copy of this license, visit <http://creativecommons.org/licenses/by-nd/4.0/>.

29510 St. Louis City	823.2124106
29186 Ste. Genevieve	95.03577818
29207 Stoddard	458.8098336
29209 Stone	37.79646603
29211 Sullivan	1736.055297
29213 Taney	85.9414166
29215 Texas	15.64272027
29217 Vernon	77.94232268
29219 Warren	115.2372447
29221 Washington	84.19195766
29223 Wayne	22.86236854
29225 Webster	69.03781738
29227 Worth	196.0784314
29229 Wright	76.17803896



MO

FIPS

29001
29003
29005
29007
29009
29011
29013
29015
29017
29019
29021
29023
29025
29027
29029
29031
29033
29035
29037

MO

29039
29041
29043
29045
29047
29049
29051
29053
29055
29057
29059
29061
29063
29065
29067
29069
29071
29073
29075
29077
29079
29081
29083
29085
29087
29089
29091
29093
29095
29097
29099
29101

29103

MO

29105
29107
29109
29111
29113
29115
29117
29121
29123
29125
29127
29119
29129
29131
29133
29135
29137
29139
29141
29143
29145
29147
29149
29151
29153
29155
29157
29159
29161
29163
29165
29167
29169
29171

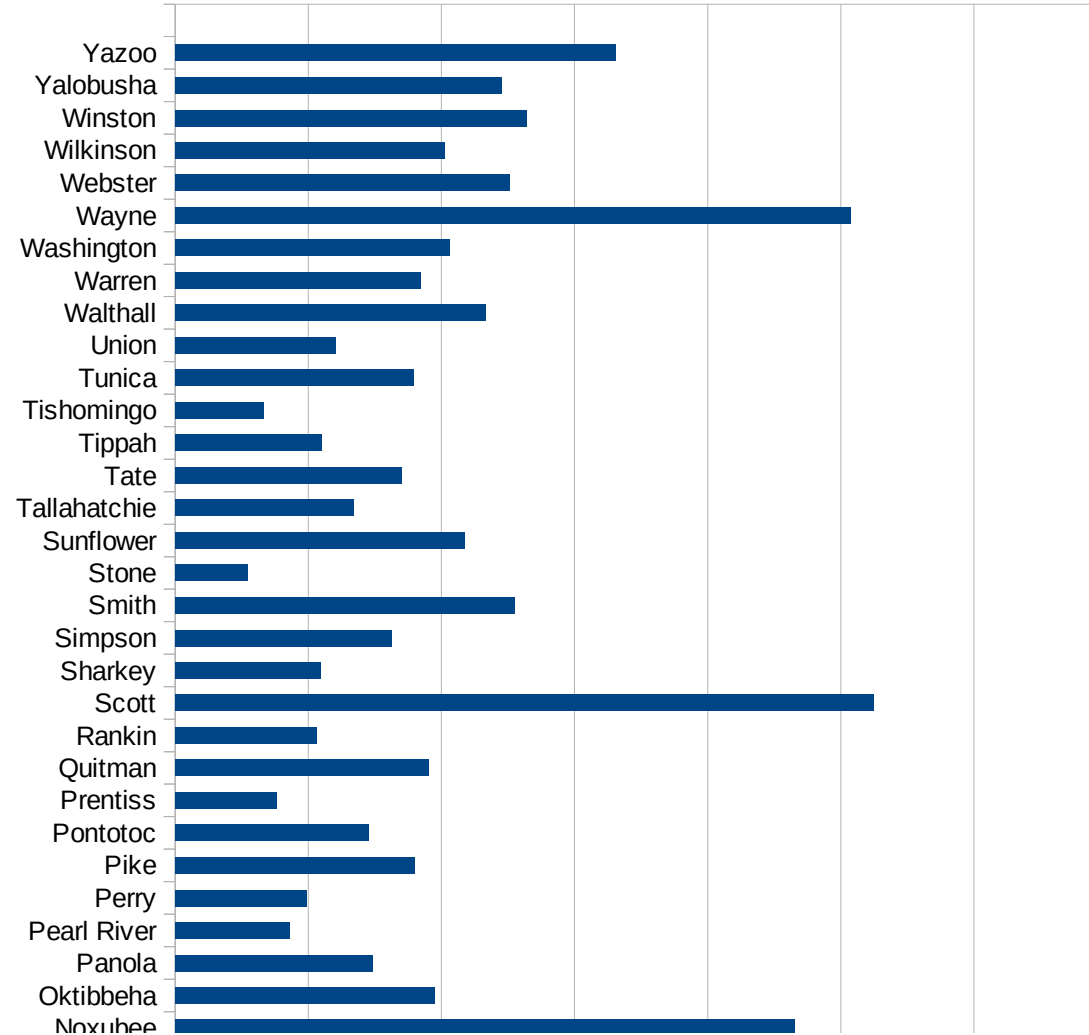
MO

29173
29175
29177
29179
29181
29195
29197
29199
29201
29203
29205
29183
29185
29187
29189
29510
29186
29207
29209
29211
29213
29215

29217
29219
29221
29223
29225
29227
29229

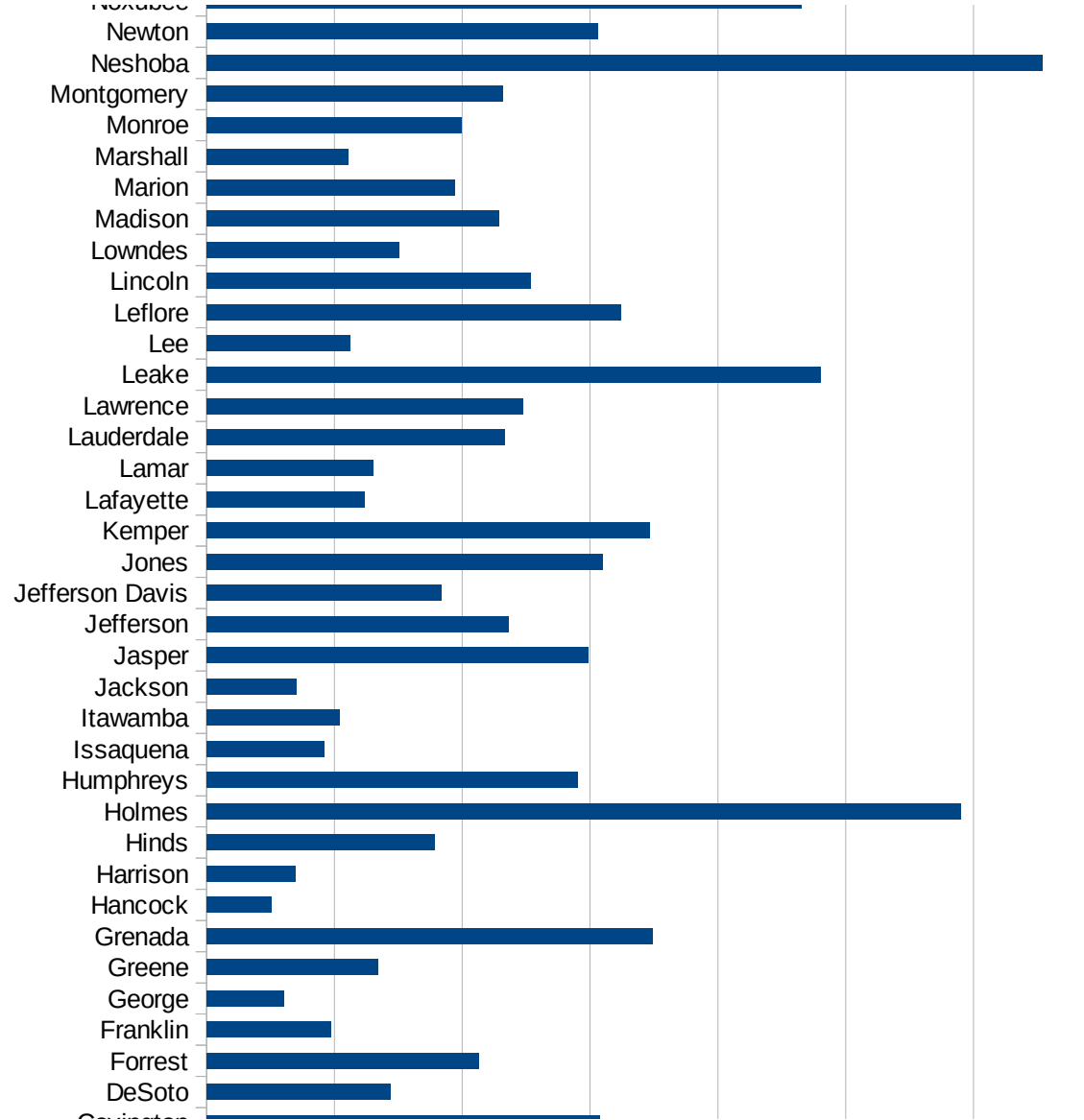
MS

FIPS	County	PC Infection
28001	Adams	843.1649141
28003	Alcorn	148.9505755
28005	Amite	657.1474931
28007	Attala	1905.799074
28009	Benton	326.4417845
28011	Bolivar	832.987585
28013	Calhoun	824.3280687
28015	Carroll	1584.098476
28017	Chickasaw	1479.238251
28019	Choctaw	857.6950954
28021	Claiborne	2532.770495
28023	Clarke	1268.905409
28025	Clay	1238.006809
28027	Coahoma	808.7325438
28029	Copiah	1968.959114
28031	Covington	1538.216729
28033	DeSoto	720.3257125
28035	Forrest	1063.489525
28037	Franklin	487.9301489
28039	George	301.0309278
28041	Greene	669.8071544
28043	Grenada	1743.053906
28045	Hancock	253.5175561
28047	Harrison	347.9312848
28049	Hinds	890.3979585
28051	Holmes	2950.856883
28053	Humphreys	1453.312341
28055	Issaquena	458.7155963
28057	Itawamba	518.7736531
28059	Jackson	352.464108
28061	Jasper	1491.356221
28063	Jefferson	1182.099634
28065	Jefferson Davis	916.8595336

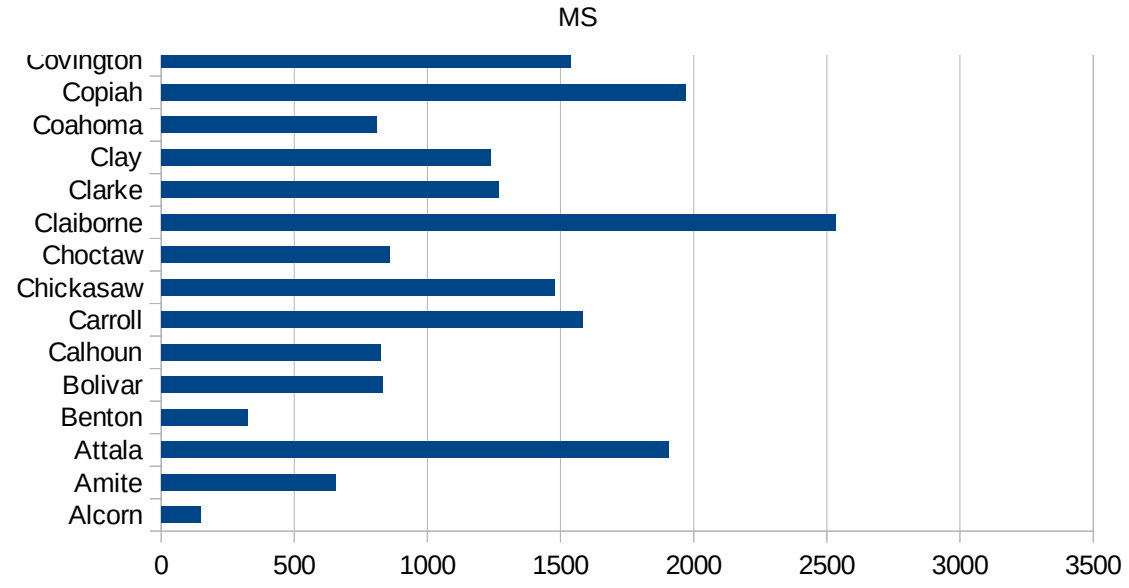


MS

28067 Jones	1549.78747
28069 Kemper	1735.31465
28071 Lafayette	618.6921687
28073 Lamar	651.7526863
28075 Lauderdale	1167.067196
28077 Lawrence	1236.451224
28079 Leake	2403.022449
28081 Lee	559.846013
28083 Leflore	1621.771154
28085 Lincoln	1268.820348
28087 Lowndes	753.4362803
28089 Madison	1141.721102
28091 Marion	971.0702003
28093 Marshall	552.8758004
28095 Monroe	998.2004274
28097 Montgomery	1157.338122
28099 Neshoba	3268.669528
28101 Newton	1529.636711
28103 Noxubee	2325.581395
28105 Oktibbeha	973.8099558
28107 Panola	743.1681198
28109 Pearl River	431.5091989
28111 Perry	494.5100997
28113 Pike	899.8306498
28115 Pontotoc	725.6620488
28117 Prentiss	383.1720324
28119 Quitman	950.219827
28121 Rankin	530.2075347
28123 Scott	2623.113091
28125 Sharkey	548.3207676
28127 Simpson	814.7096196
28129 Smith	1274.840645
28131 Stone	272.479564
28133 Sunflower	1088.012434



28135 Tallahatchie	672.0526203
28137 Tate	851.907229
28139 Tippah	550.1250284
28141 Tishomingo	334.1215174
28143 Tunica	895.0120676
28145 Union	601.2724603
28147 Walthall	1168.337366
28149 Warren	920.3915454
28151 Washington	1031.888689
28153 Wayne	2537.195783
28155 Webster	1256.640785
28157 Wilkinson	1012.283894
28159 Winston	1321.22213
28161 Yalobusha	1226.597805
28163 Yazoo	1653.214387



MS

FIPS

29001
29003
29005
29007
29009
29011
29013
29015
29017
29019
29021
29023
29025
29027
29029
29031
29033
29035
29037

MS

29039
29041
29043
29045
29047
29049
29051
29053
29055
29057
29059
29061
29063
29065
29067
29069
29071
29073
29075
29077
29079
29081
29083
29085
29087
29089
29091
29093
29095
29097
29099
29101

29103

MS

29105
29107
29109
29111
29113
29115
29117
29121
29123
29125
29127
29119
29129
29131
29133
29135
29137
29139
29141
29143
29145
29147
29149
29151
29153
29155
29157
29159
29161
29163
29165
29167
29169
29171

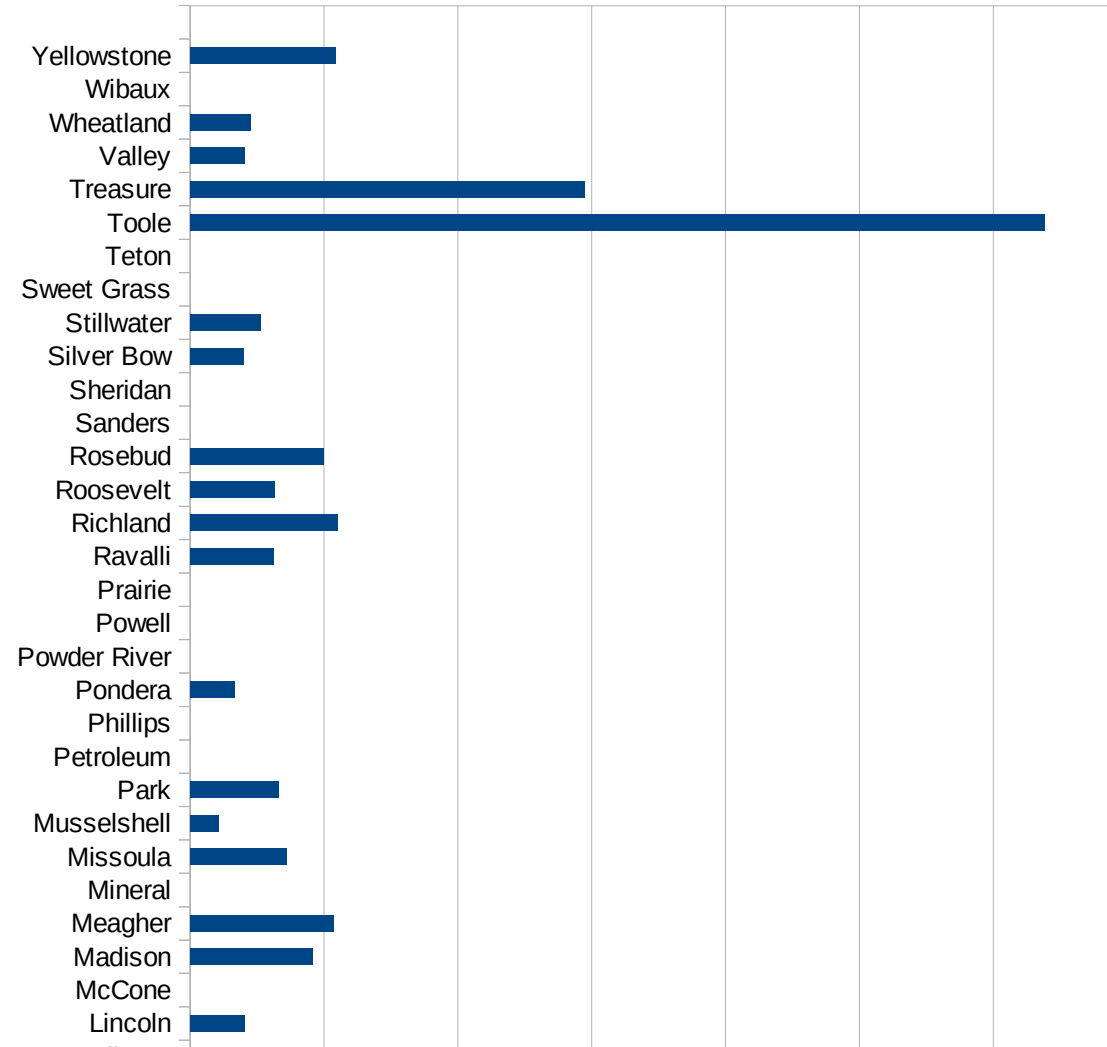
MS

29173
29175
29177
29179
29181
29195
29197
29199
29201
29203
29205
29183
29185
29187
29189
29510
29186
29207
29209
29211
29213
29215

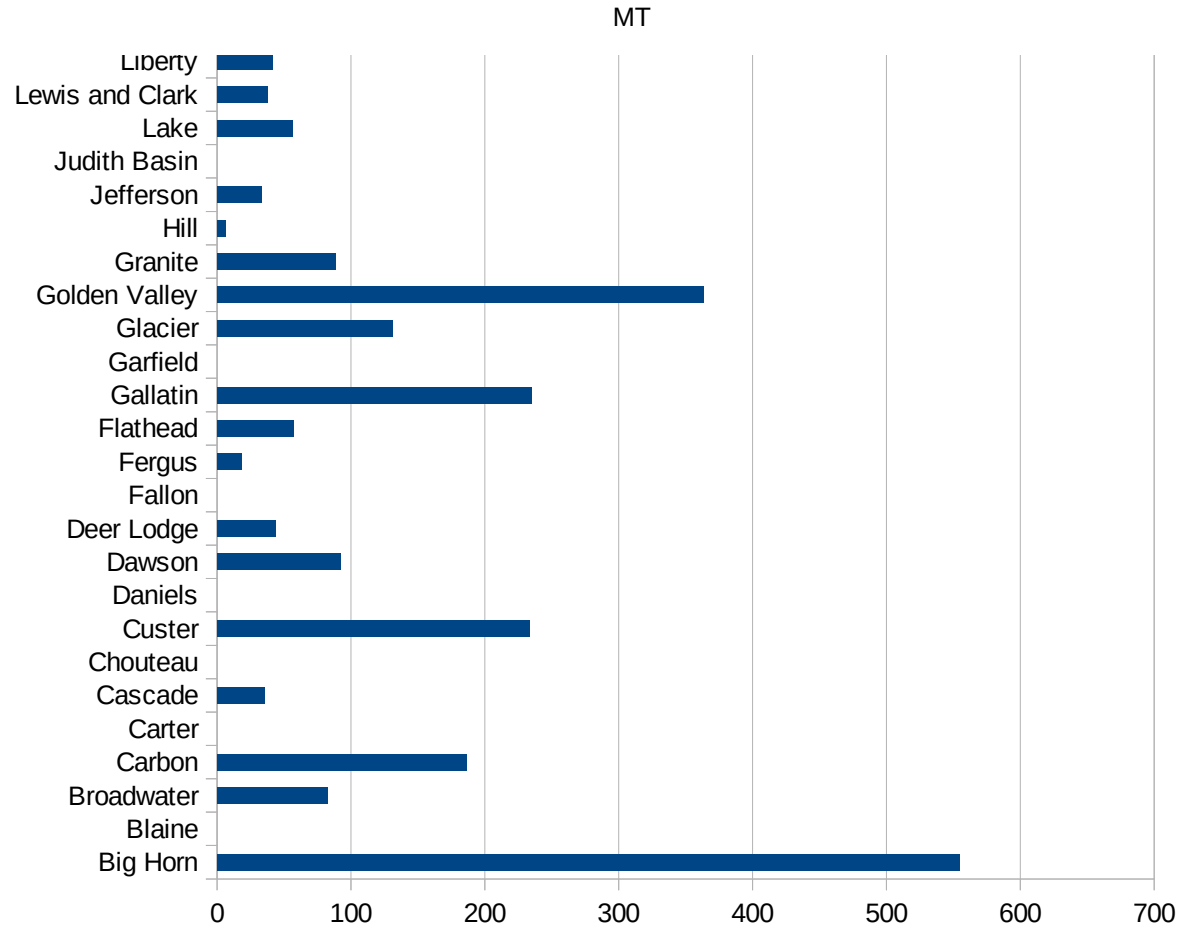
29217
29219
29221
29223
29225
29227
29229

MT

FIPS	County	PC Infection
30001	Beaverhead	10.63377286
30003	Big Horn	554.805818
30005	Blaine	0
30007	Broadwater	82.16926869
30009	Carbon	186.6716446
30011	Carter	0
30013	Cascade	35.52049778
30015	Chouteau	0
30017	Custer	233.0398757
30019	Daniels	0
30021	Dawson	92.16589862
30023	Deer Lodge	43.80681196
30025	Fallon	0
30027	Fergus	17.99694052
30029	Flathead	56.80371379
30031	Gallatin	235.0816976
30033	Garfield	0
30035	Glacier	130.9376591
30037	Golden Valley	363.1961259
30039	Granite	88.80994671
30041	Hill	6.117330397
30043	Jefferson	33.06604943
30045	Judith Basin	0
30047	Lake	56.19834711
30049	Lewis and Clark	37.84570597
30051	Liberty	41.15226337
30053	Lincoln	40.41628776
30055	McCone	0
30057	Madison	91.24087591
30059	Meagher	107.1811361
30061	Mineral	0
30063	Missoula	72.39605694
30065	Musselshell	21.50075253



30067 Park	65.72657744
30069 Petroleum	0
30071 Phillips	0
30073 Pondera	33.48961822
30075 Powder River	0
30077 Powell	0
30079 Prairie	0
30081 Ravalli	62.54053553
30083 Richland	109.9605975
30085 Roosevelt	63.29686228
30087 Rosebud	99.30486594
30089 Sanders	0
30091 Sheridan	0
30093 Silver Bow	40.0080016
30095 Stillwater	52.44388504
30097 Sweet Grass	0
30099 Teton	0
30101 Toole	638.780136
30103 Treasure	294.55081
30105 Valley	40.33884631
30107 Wheatland	44.72271914
30109 Wibaux	0
30111 Yellowstone	108.6569625



MT

FIPS

29001
29003
29005
29007
29009
29011
29013
29015
29017
29019
29021
29023
29025
29027
29029
29031
29033
29035
29037

MT

29039
29041
29043
29045
29047
29049
29051
29053
29055
29057
29059
29061
29063
29065
29067
29069
29071
29073
29075
29077
29079
29081
29083
29085
29087
29089
29091
29093
29095
29097
29099
29101

29103

MT

29105
29107
29109
29111
29113
29115
29117
29121
29123
29125
29127
29119
29129
29131
29133
29135
29137
29139
29141
29143
29145
29147
29149
29151
29153
29155
29157
29159
29161
29163
29165
29167
29169
29171

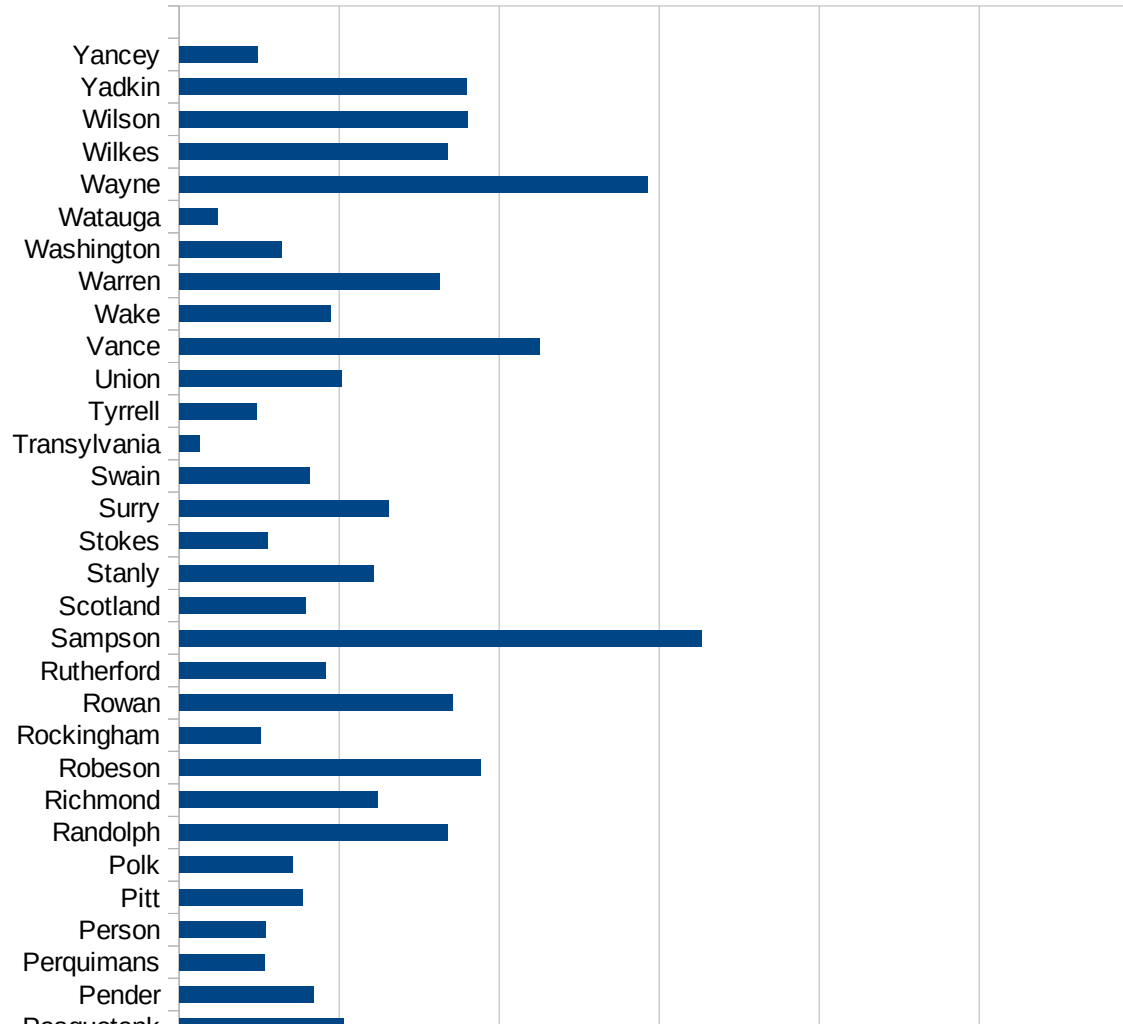
MT

29173
29175
29177
29179
29181
29195
29197
29199
29201
29203
29205
29183
29185
29187
29189
29510
29186
29207
29209
29211
29213
29215

29217
29219
29221
29223
29225
29227
29229

NC

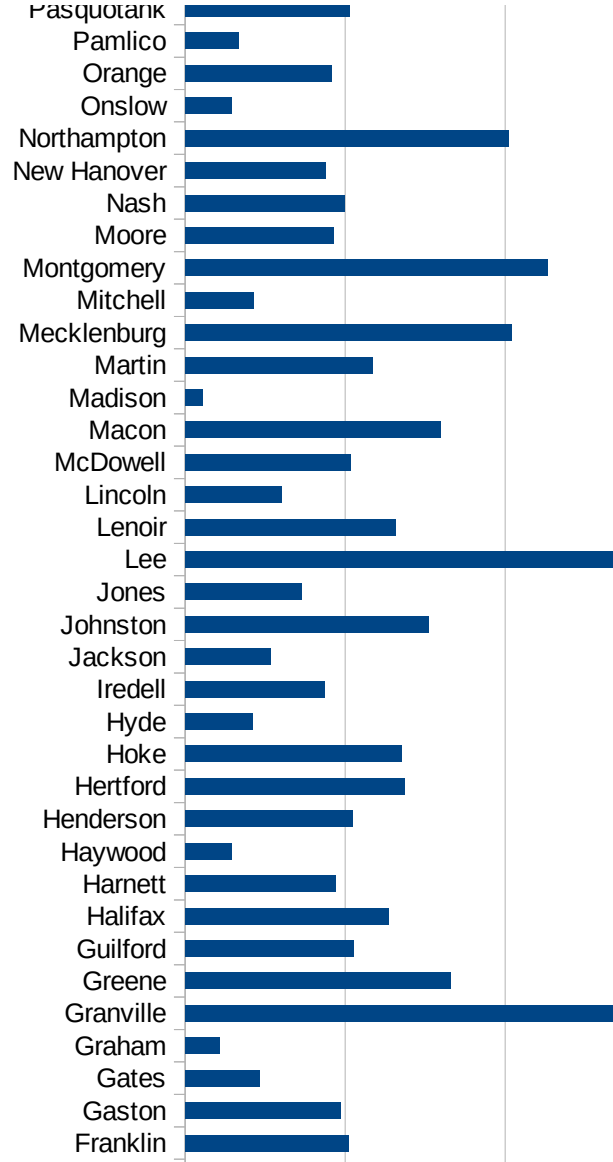
FIPS	County	PC Infection
37001	Alamance	688.5529573
37003	Alexander	243.6216636
37005	Alleghany	277.7528895
37007	Anson	514.531495
37009	Ashe	199.195839
37011	Avery	68.55184233
37013	Beaufort	176.2994116
37015	Bertie	762.1150005
37017	Bladen	1117.806568
37019	Brunswick	372.9596911
37021	Buncombe	228.0946187
37023	Burke	1142.926689
37025	Cabarrus	550.7660569
37027	Caldwell	510.7949628
37029	Camden	261.4379085
37031	Carteret	135.205109
37033	Caswell	594.7660587
37035	Catawba	520.006051
37037	Chatham	1298.896622
37039	Cherokee	126.8364866
37041	Chowan	171.0742034
37043	Clay	107.7295987
37045	Cleveland	304.1630396
37047	Columbus	936.1243374
37049	Craven	354.6719527
37051	Cumberland	355.068757
37053	Currituck	70.18321513
37055	Dare	161.6394071
37057	Davidson	567.7794183
37059	Davie	500.7839375
37061	Duplin	2494.223189
37063	Durham	1161.524157
37065	Edgecombe	605.7109893



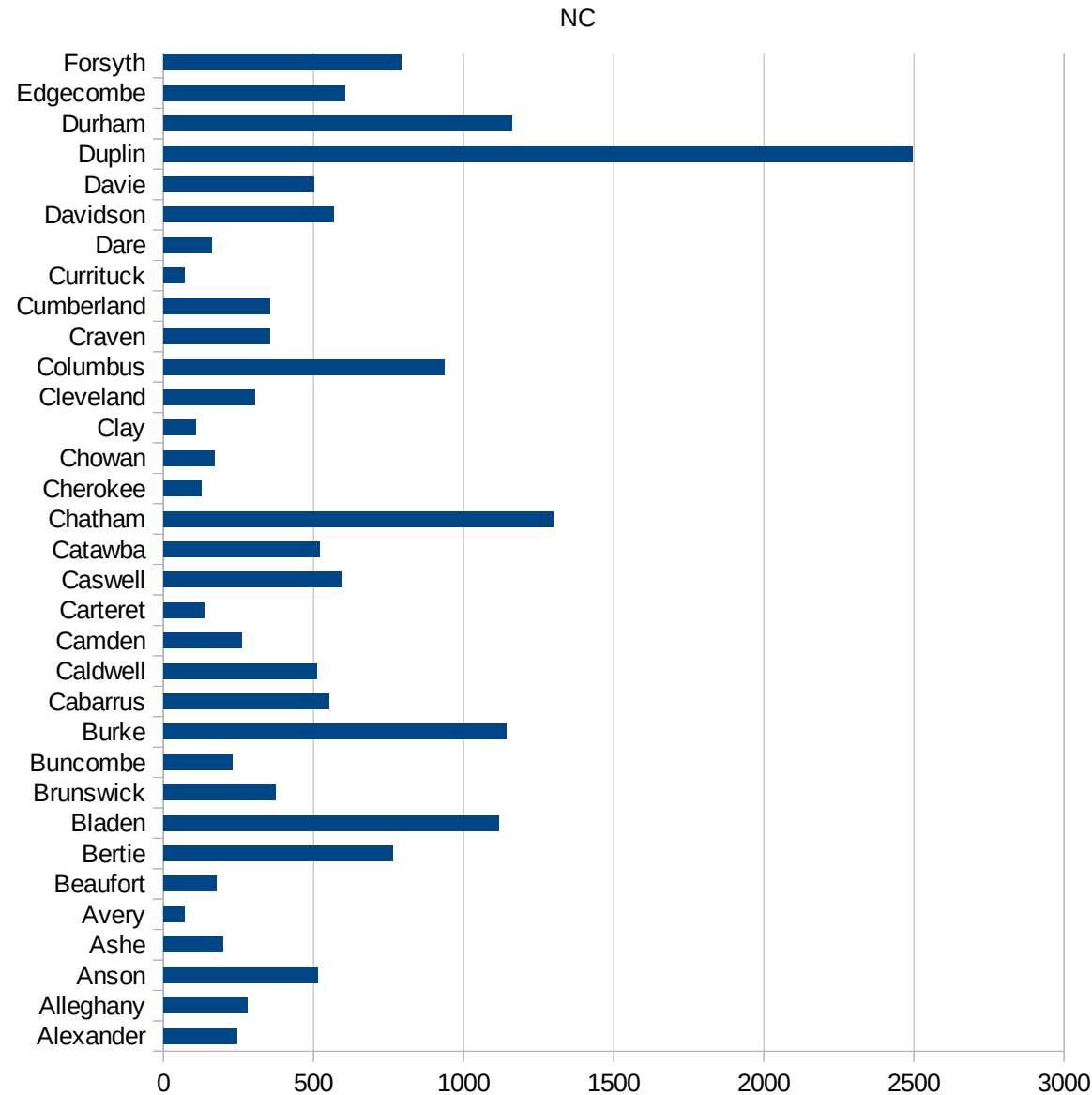
This work is licensed under the Creative Commons Attribution-NoDerivatives 4.0 International License. To view a copy of this license, visit <http://creativecommons.org/licenses/by-nd/4.0/>.

NC

37067 Forsyth	790.2948834
37069 Franklin	510.6571936
37071 Gaston	485.9858378
37073 Gates	233.3016504
37075 Graham	106.0820368
37077 Granville	1352.407885
37079 Greene	828.0982296
37081 Guilford	526.9173834
37083 Halifax	634.7134891
37085 Harnett	469.3996155
37087 Haywood	145.2292201
37089 Henderson	522.4928907
37091 Hertford	684.7288558
37093 Hoke	677.452341
37095 Hyde	210.3250478
37097 Iredell	436.013114
37099 Jackson	265.423408
37101 Johnston	760.3305785
37103 Jones	363.1835633
37105 Lee	1339.256656
37107 Lenoir	657.4246105
37109 Lincoln	300.8236839
37111 McDowell	516.4040697
37113 Macon	799.2064617
37115 Madison	55.13945688
37117 Martin	586.6525517
37119 Mecklenburg	1021.11617
37121 Mitchell	213.3333333
37123 Montgomery	1133.071761
37125 Moore	464.1170629
37127 Nash	498.8512594
37129 New Hanover	438.275485
37131 Northampton	1011.384428
37133 Onslow	146.6995139



37135 Orange	458.1344546
37137 Pamlico	165.7458564
37139 Pasquotank	512.1219001
37141 Pender	419.8706605
37143 Perquimans	268.2163612
37145 Person	270.8380793
37147 Pitt	386.8514957
37149 Polk	354.1798069
37151 Randolph	837.8037126
37153 Richmond	619.3329917
37155 Robeson	940.5981901
37157 Rockingham	254.7138604
37159 Rowan	853.0248758
37161 Rutherford	457.9056056
37163 Sampson	1634.551913
37165 Scotland	393.5650675
37167 Stanly	608.9407974
37169 Stokes	274.9246706
37171 Surry	653.2495691
37173 Swain	407.1604072
37175 Transylvania	64.29928394
37177 Tyrrell	242.0721375
37179 Union	509.0967665
37181 Vance	1126.014984
37183 Wake	474.0434219
37185 Warren	812.8439441
37187 Washington	320.4317396
37189 Watauga	121.5479489
37191 Wayne	1462.092691
37193 Wilkes	840.1767872
37195 Wilson	902.3387146
37197 Yadkin	897.6373758
37199 Yancey	245.7688656



NC

NC

FIPS

29001
29003
29005
29007
29009
29011
29013
29015
29017
29019
29021
29023
29025
29027
29029
29031
29033
29035
29037

NC

29039
29041
29043
29045
29047
29049
29051
29053
29055
29057
29059
29061
29063
29065
29067
29069
29071
29073
29075
29077
29079
29081
29083
29085
29087
29089
29091
29093
29095
29097
29099
29101

29103

NC

29105
29107
29109
29111
29113
29115
29117
29121
29123
29125
29127
29119
29129
29131
29133
29135
29137
29139
29141
29143
29145
29147
29149
29151
29153
29155
29157
29159
29161
29163
29165
29167
29169
29171

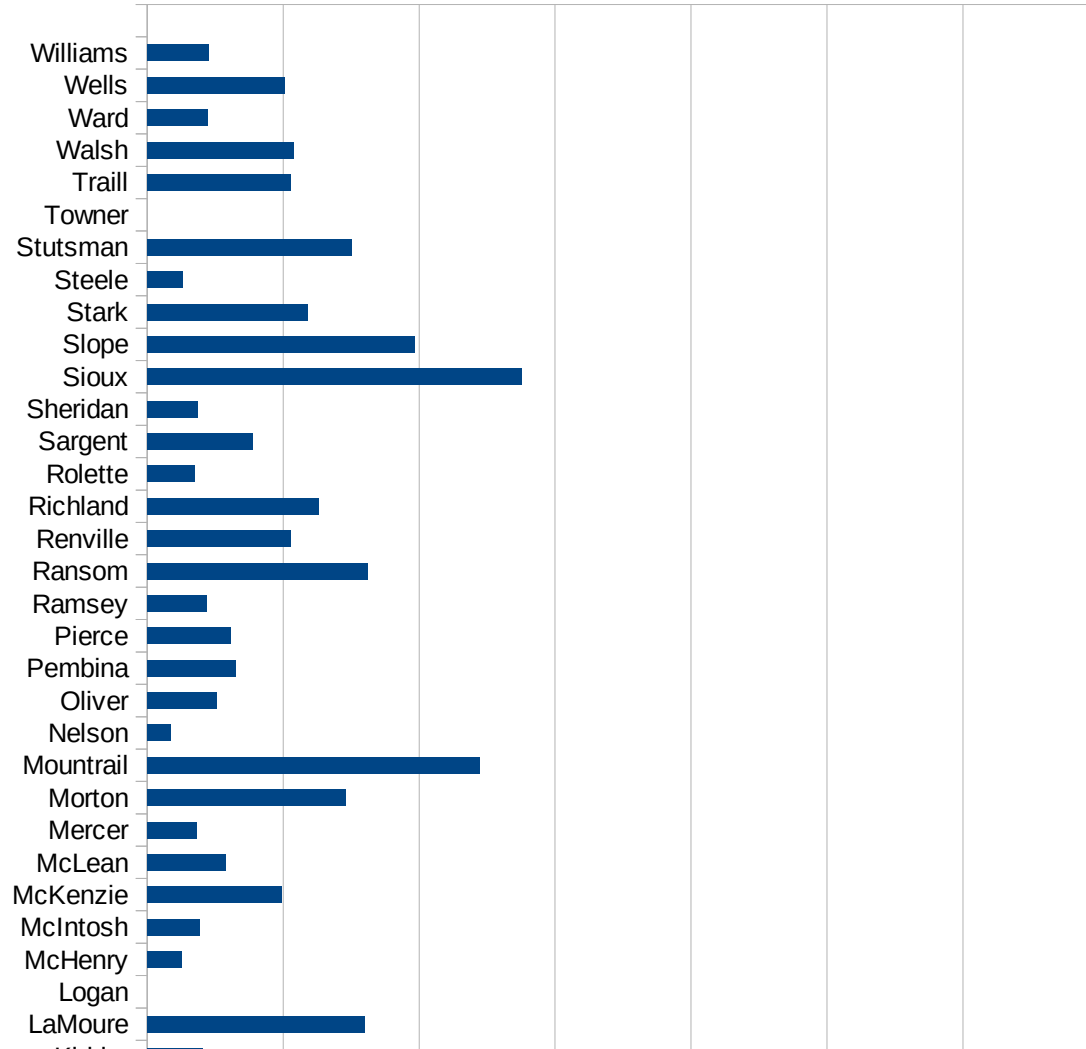
NC

29173
29175
29177
29179
29181
29195
29197
29199
29201
29203
29205
29183
29185
29187
29189
29510
29186
29207
29209
29211
29213
29215

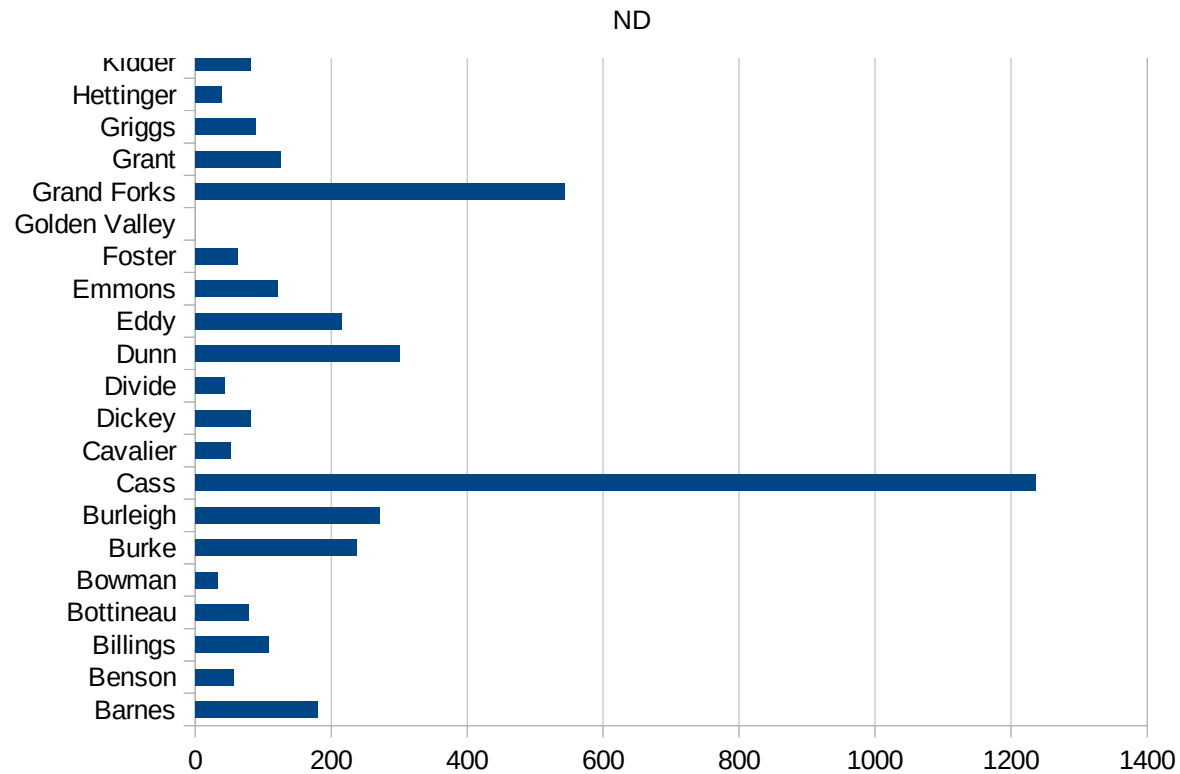
29217
29219
29221
29223
29225
29227
29229

ND

FIPS	County	PC Infection
38001	Adams	0
38003	Barnes	180.2314551
38005	Benson	57.45475438
38007	Billings	108.8139282
38009	Bottineau	77.99095305
38011	Bowman	32.50975293
38013	Burke	238.0952381
38015	Burleigh	270.8007515
38017	Cass	1236.805571
38019	Cavalier	52.232959
38021	Dickey	81.58270447
38023	Divide	43.80201489
38025	Dunn	300.0923361
38027	Eddy	216.1694769
38029	Emmons	121.3960546
38031	Foster	62.18905473
38033	Golden Valley	0
38035	Grand Forks	544.0158259
38037	Grant	126.3689975
38039	Griggs	89.60573477
38041	Hettinger	39.77724741
38043	Kidder	81.63265306
38045	LaMoure	320.0393895
38047	Logan	0
38049	McHenry	51.58184319
38051	McIntosh	77.36943907
38053	McKenzie	198.0633803
38055	McLean	115.2918981
38057	Mercer	72.57771864
38059	Morton	292.6515517
38061	Mountrail	489.3325504
38063	Nelson	34.8553503
38065	Oliver	102.4590164



38067 Pembina	129.5523247
38069 Pierce	122.5189904
38071 Ramsey	87.10042679
38073 Ransom	324.6133282
38075 Renville	210.6149958
38077 Richland	252.4786009
38079 Rolette	69.92518006
38081 Sargent	155.0387597
38083 Sheridan	74.12898443
38085 Sioux	550.7113355
38087 Slope	393.1847969
38089 Stark	235.5066619
38091 Steele	52.54860746
38093 Stutsman	301.1904193
38095 Towner	0
38097 Traill	211.5217121
38099 Walsh	215.6182619
38101 Ward	88.56872933
38103 Wells	202.1733637
38105 Williams	90.52333805



ND

FIPS

29001
29003
29005
29007
29009
29011
29013
29015
29017
29019
29021
29023
29025
29027
29029
29031
29033
29035
29037

ND

29039
29041
29043
29045
29047
29049
29051
29053
29055
29057
29059
29061
29063
29065
29067
29069
29071
29073
29075
29077
29079
29081
29083
29085
29087
29089
29091
29093
29095
29097
29099
29101

29103

ND

29105
29107
29109
29111
29113
29115
29117
29121
29123
29125
29127
29119
29129
29131
29133
29135
29137
29139
29141
29143
29145
29147
29149
29151
29153
29155
29157
29159
29161
29163
29165
29167
29169
29171

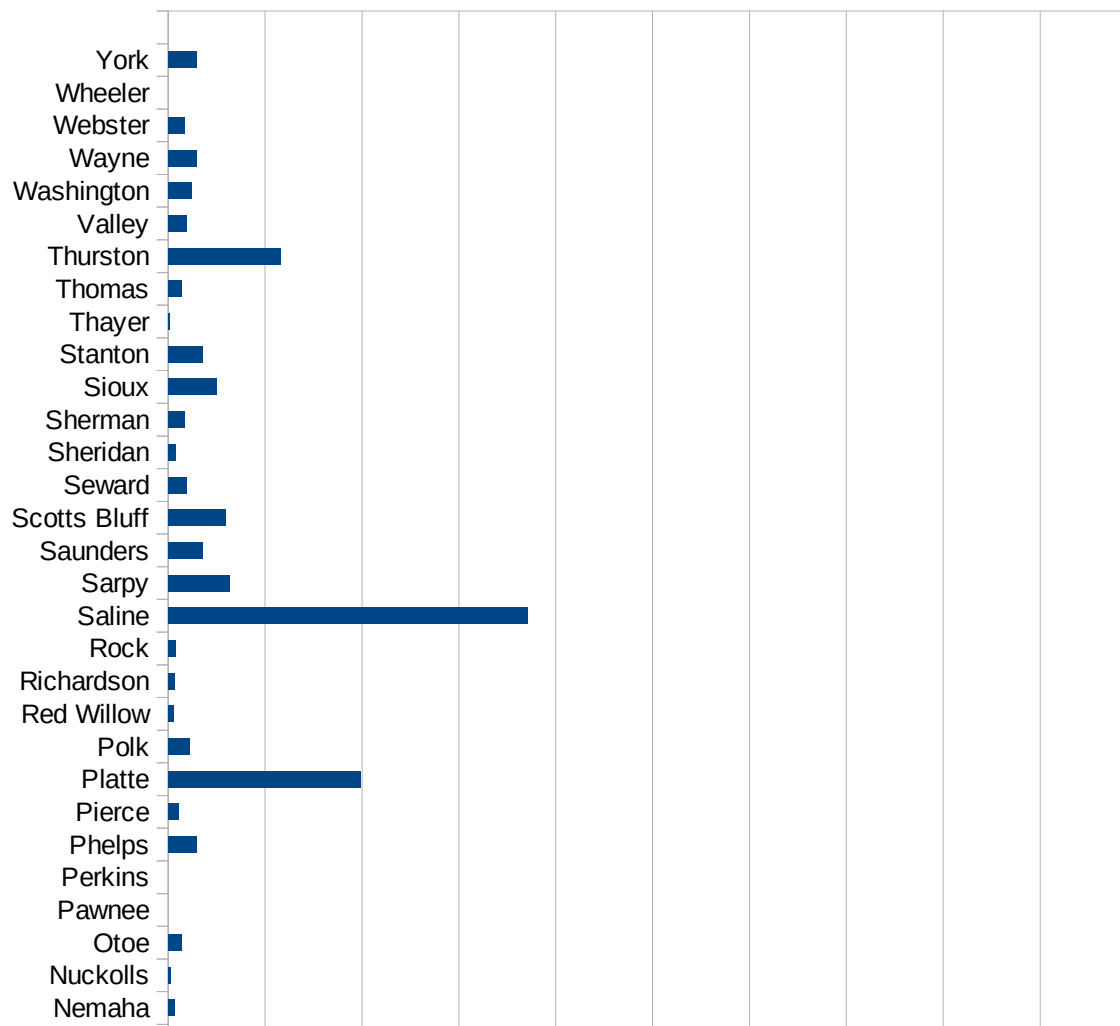
ND

29173
29175
29177
29179
29181
29195
29197
29199
29201
29203
29205
29183
29185
29187
29189
29510
29186
29207
29209
29211
29213
29215

29217
29219
29221
29223
29225
29227
29229

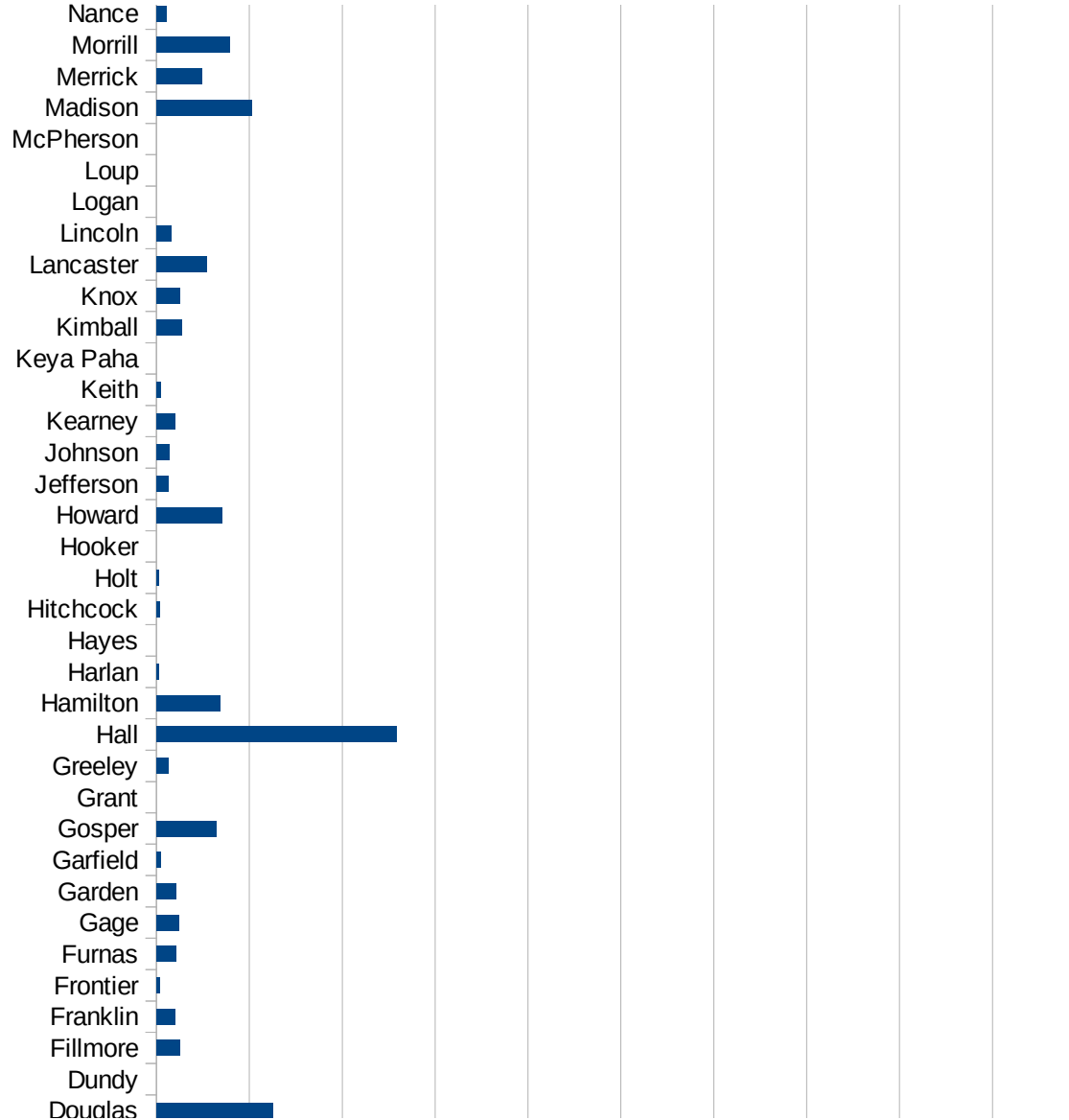
NE

FIPS	County	PC Infection
31001	Adams	933.0075212
31003	Antelope	142.0454545
31005	Arthur	0
31007	Banner	136.9863014
31009	Blaine	0
31011	Boone	133.613285
31013	Box Butte	27.84998143
31015	Boyd	51.15089514
31017	Brown	0
31019	Buffalo	370.855588
31021	Burt	215.782984
31023	Butler	632.9113924
31025	Cass	252.3032226
31027	Cedar	201.2787118
31029	Chase	25.14458134
31031	Cherry	17.35809755
31033	Cheyenne	204.0816327
31035	Clay	434.5027358
31037	Colfax	6139.141623
31039	Cuming	391.4988814
31041	Custer	369.00369
31043	Dakota	8758.651596
31045	Dawes	34.41945847
31047	Dawson	3614.661099
31049	Deuel	0
31051	Dixon	840.7777194
31053	Dodge	1867.304504
31055	Douglas	1249.647192
31057	Dundy	0
31059	Fillmore	253.3019721
31061	Franklin	198.4783328
31063	Frontier	38.34355828
31065	Furnas	212.0890774

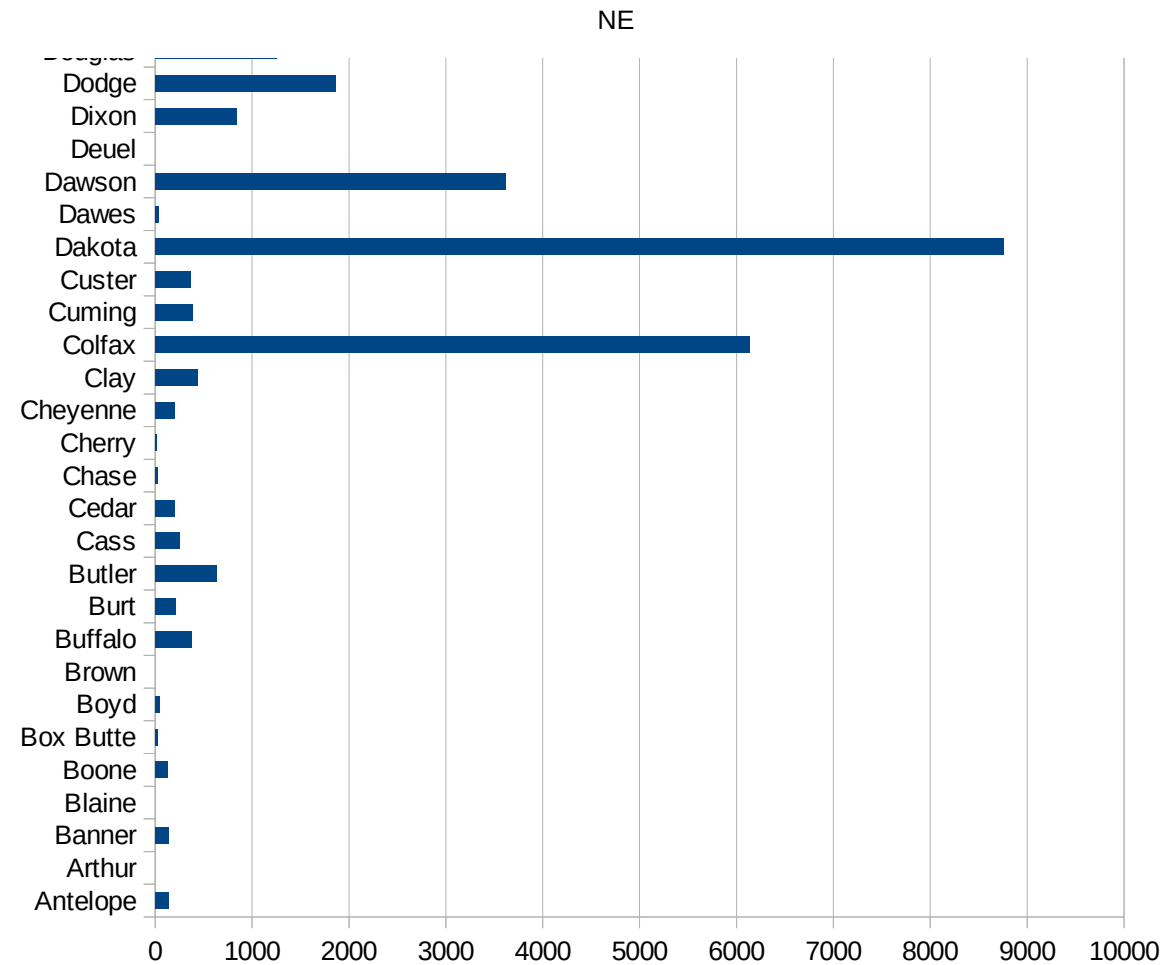


NE

31067 Gage	241.939236
31069 Garden	210.8592514
31071 Garfield	50.32712632
31073 Gosper	651.3026052
31075 Grant	0
31077 Greeley	127.3344652
31079 Hall	2582.498742
31081 Hamilton	689.6551724
31083 Harlan	29.40311673
31085 Hayes	0
31087 Hitchcock	35.63791875
31089 Holt	29.47533897
31091 Hooker	0
31093 Howard	711.1935683
31095 Jefferson	126.8141468
31097 Johnson	136.3459291
31099 Kearney	198.6552567
31101 Keith	49.86909363
31103 Keya Paha	0
31105 Kimball	276.3957988
31107 Knox	249.4358
31109 Lancaster	543.0671474
31111 Lincoln	162.0008526
31113 Logan	0
31115 Loup	0
31117 McPherson	0
31119 Madison	1022.830018
31121 Merrick	491.4004914
31123 Morrill	789.5860009
31125 Nance	113.2502831
31127 Nemaha	71.85972981
31129 Nuckolls	23.83790226
31131 Otoe	137.6290272
31133 Pawnee	0



31135 Perkins	0
31137 Phelps	289.017341
31139 Pierce	112.0134416
31141 Platte	1990.228696
31143 Polk	227.358848
31145 Red Willow	55.9388402
31147 Richardson	62.99609424
31149 Rock	73.52941176
31151 Saline	3714.285714
31153 Sarpy	632.6609165
31155 Saunders	361.4514388
31157 Scotts Bluff	597.4047626
31159 Seward	196.3275205
31161 Sheridan	77.07129094
31163 Sherman	164.5819618
31165 Sioux	505.4759899
31167 Stanton	351.758794
31169 Thayer	19.84520738
31171 Thomas	138.8888889
31173 Thurston	1163.905244
31175 Valley	190.9307876
31177 Washington	241.9315817
31179 Wayne	297.7773051
31181 Webster	169.8273422
31183 Wheeler	0
31185 York	297.7054894



NE

FIPS

29001
29003
29005
29007
29009
29011
29013
29015
29017
29019
29021
29023
29025
29027
29029
29031
29033
29035
29037

NE

29039
29041
29043
29045
29047
29049
29051
29053
29055
29057
29059
29061
29063
29065
29067
29069
29071
29073
29075
29077
29079
29081
29083
29085
29087
29089
29091
29093
29095
29097
29099
29101

29103

NE

29105
29107
29109
29111
29113
29115
29117
29121
29123
29125
29127
29119
29129
29131
29133
29135
29137
29139
29141
29143
29145
29147
29149
29151
29153
29155
29157
29159
29161
29163
29165
29167
29169
29171

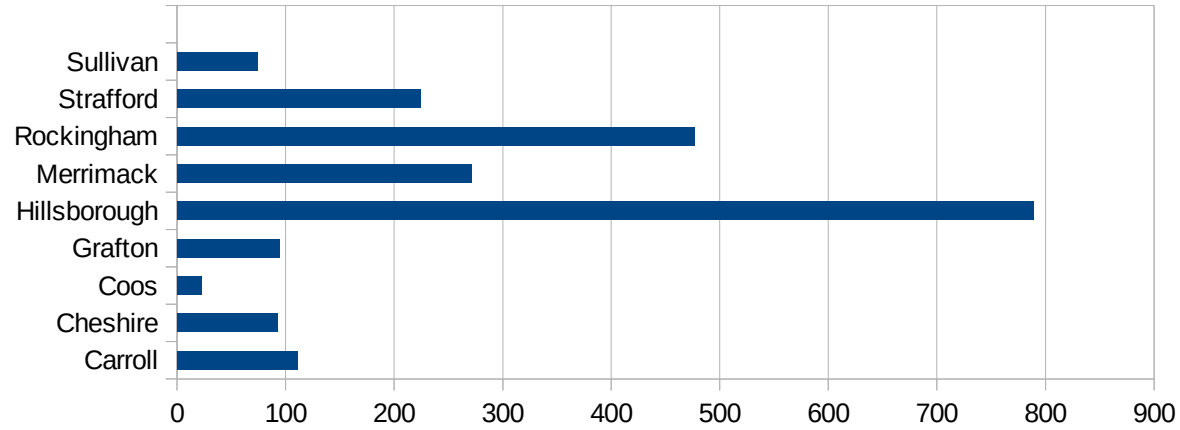
NE

29173
29175
29177
29179
29181
29195
29197
29199
29201
29203
29205
29183
29185
29187
29189
29510
29186
29207
29209
29211
29213
29215

29217
29219
29221
29223
29225
29227
29229

NH

FIPS	County	Cases	Per Capita Cases 100,000
33001	Belknap	132.7390122	
33003	Carroll	110.7033765	
33005	Cheshire	92.81895075	
33007	Coos	22.15961252	
33009	Grafton	94.66954759	
33011	Hillsborough	788.6872151	
33013	Merrimack	271.2860281	
33015	Rockingham	476.7511062	
33017	Strafford	224.4599892	
33019	Sullivan	74.17022066	



NH

FIPS

29001
29003
29005
29007
29009
29011
29013
29015
29017
29019
29021
29023
29025
29027
29029
29031
29033
29035
29037

NH

29039
29041
29043
29045
29047
29049
29051
29053
29055
29057
29059
29061
29063
29065
29067
29069
29071
29073
29075
29077
29079
29081
29083
29085
29087
29089
29091
29093
29095
29097
29099
29101

29103

NH

29105
29107
29109
29111
29113
29115
29117
29121
29123
29125
29127
29119
29129
29131
29133
29135
29137
29139
29141
29143
29145
29147
29149
29151
29153
29155
29157
29159
29161
29163
29165
29167
29169
29171

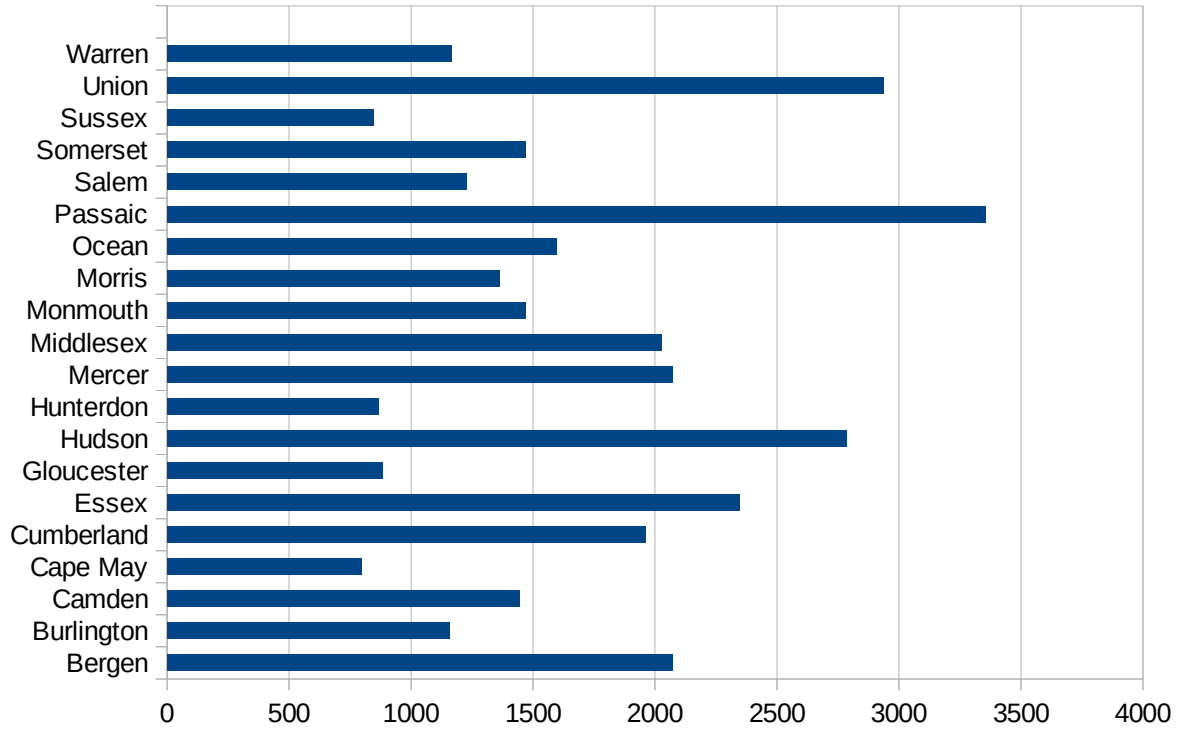
NH

29173
29175
29177
29179
29181
29195
29197
29199
29201
29203
29205
29183
29185
29187
29189
29510
29186
29207
29209
29211
29213
29215

29217
29219
29221
29223
29225
29227
29229

NJ

FIPS	County	PC Infection
34001	Atlantic	1078.631197
34003	Bergen	2073.573811
34005	Burlington	1160.347026
34007	Camden	1442.97327
34009	Cape May	799.4814175
34011	Cumberland	1962.615584
34013	Essex	2345.433107
34015	Gloucester	884.6702905
34017	Hudson	2786.878699
34019	Hunterdon	865.9813654
34021	Mercer	2071.057919
34023	Middlesex	2026.793301
34025	Monmouth	1470.981115
34027	Morris	1363.338378
34029	Ocean	1597.936345
34031	Passaic	3353.599173
34033	Salem	1226.69989
34035	Somerset	1470.268507
34037	Sussex	846.5969219
34039	Union	2936.206585
34041	Warren	1165.637792



FIPS

- 29001
- 29003
- 29005
- 29007
- 29009
- 29011
- 29013
- 29015
- 29017
- 29019
- 29021
- 29023
- 29025
- 29027
- 29029
- 29031
- 29033
- 29035
- 29037

NJ

29039
29041
29043
29045
29047
29049
29051
29053
29055
29057
29059
29061
29063
29065
29067
29069
29071
29073
29075
29077
29079
29081
29083
29085
29087
29089
29091
29093
29095
29097
29099
29101

29103

NJ

29105
29107
29109
29111
29113
29115
29117
29121
29123
29125
29127
29119
29129
29131
29133
29135
29137
29139
29141
29143
29145
29147
29149
29151
29153
29155
29157
29159
29161
29163
29165
29167
29169
29171

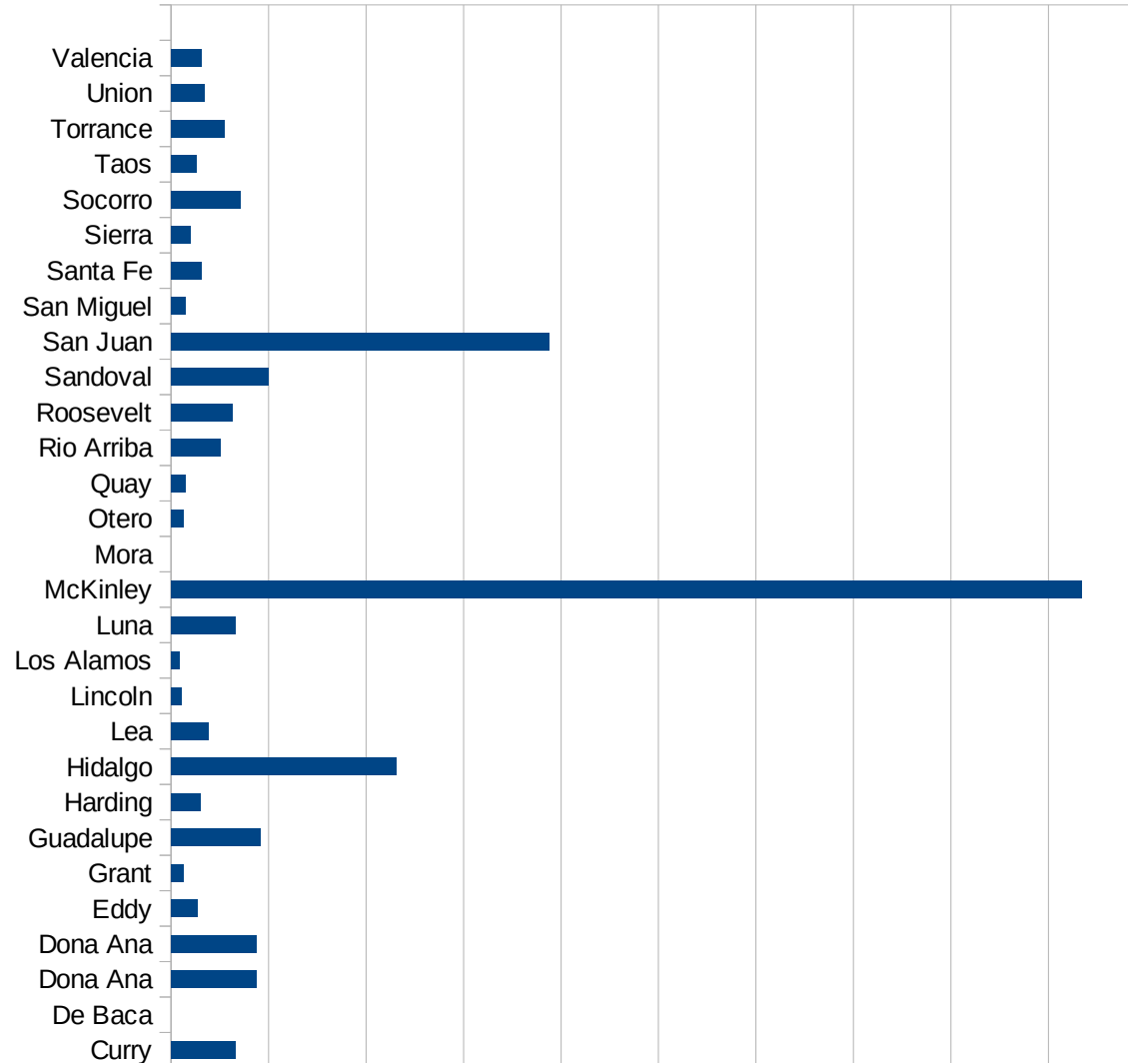
NJ

29173
29175
29177
29179
29181
29195
29197
29199
29201
29203
29205
29183
29185
29187
29189
29510
29186
29207
29209
29211
29213
29215

29217
29219
29221
29223
29225
29227
29229

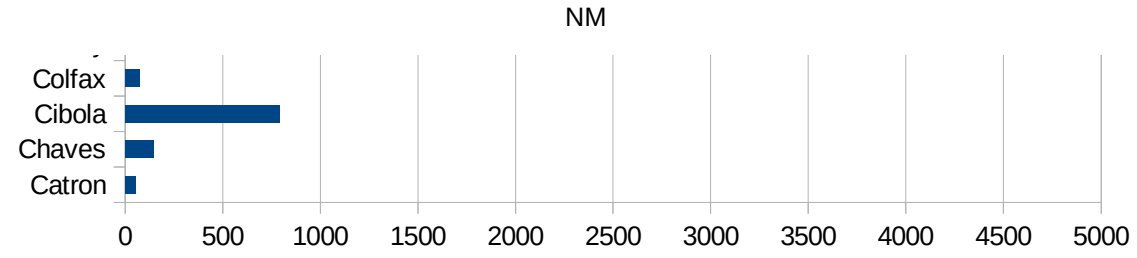
NM

FIPS	County	PC Infection
35001	Bernalillo	315.7502346
35003	Catron	55.89714925
35005	Chaves	145.3106401
35006	Cibola	792.6418904
35007	Colfax	74.31874484
35009	Curry	329.7125635
35011	De Baca	0
35013	Dona Ana	436.2777098
35013	Dona Ana	436.2777098
35015	Eddy	138.1692573
35017	Grant	65.82315512
35019	Guadalupe	460.7233356
35021	Harding	152.6717557
35023	Hidalgo	1155.660377
35025	Lea	189.6252029
35027	Lincoln	56.24872162
35028	Los Alamos	41.88262395
35029	Luna	329.6749155
35031	McKinley	4668.695532
35033	Mora	0
35035	Otero	62.89213998
35037	Quay	72.70083606
35039	Rio Arriba	251.2433985
35041	Roosevelt	314.7841861
35043	Sandoval	501.4499342
35045	San Juan	1936.933695
35047	San Miguel	76.11177558
35049	Santa Fe	157.9410353
35051	Sierra	100.2917578
35053	Socorro	358.5300269
35055	Taos	127.9122887
35057	Torrance	275.8001411
35059	Union	169.9854298



35061 Valencia

158.2609606



NM

FIPS

29001
29003
29005
29007
29009
29011
29013
29015
29017
29019
29021
29023
29025
29027
29029
29031
29033
29035
29037

NM

29039
29041
29043
29045
29047
29049
29051
29053
29055
29057
29059
29061
29063
29065
29067
29069
29071
29073
29075
29077
29079
29081
29083
29085
29087
29089
29091
29093
29095
29097
29099
29101

29103

NM

29105
29107
29109
29111
29113
29115
29117
29121
29123
29125
29127
29119
29129
29131
29133
29135
29137
29139
29141
29143
29145
29147
29149
29151
29153
29155
29157
29159
29161
29163
29165
29167
29169
29171

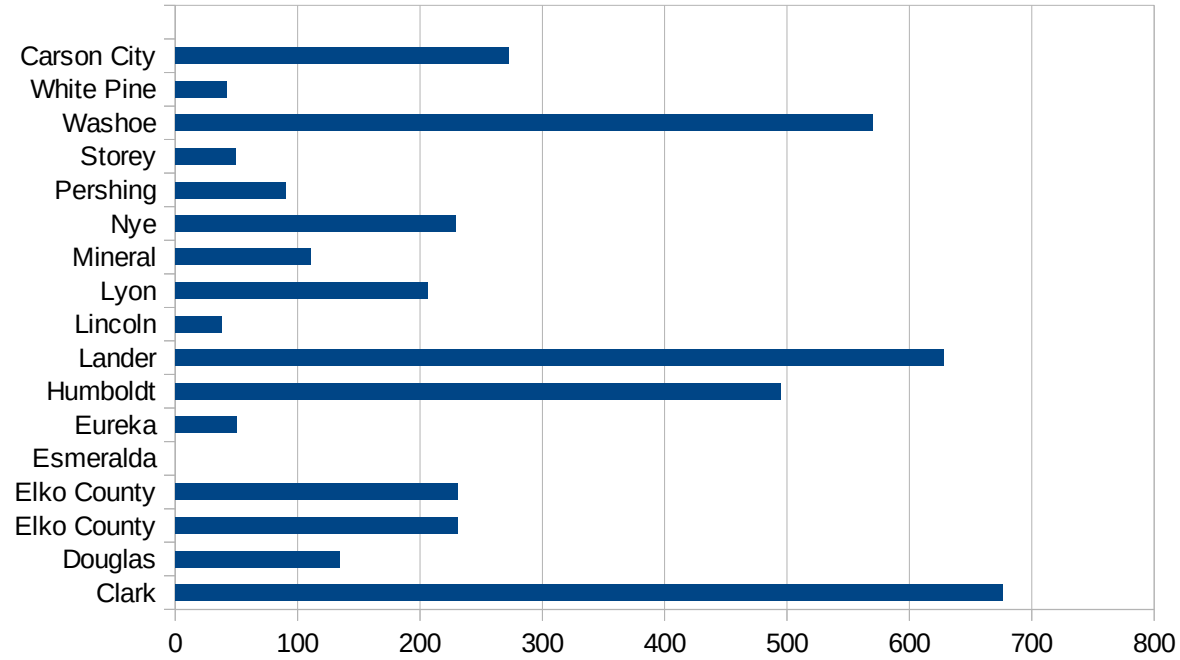
NM

29173
29175
29177
29179
29181
29195
29197
29199
29201
29203
29205
29183
29185
29187
29189
29510
29186
29207
29209
29211
29213
29215

29217
29219
29221
29223
29225
29227
29229

NV

FIPS	County	PC Infection
32001	Churchill	45.00818331
32003	Clark	676.4062596
32005	Douglas	134.1118699
32007	Elko County	230.6519253
32007	Elko County	230.6519253
32009	Esmeralda	0
32011	Eureka	49.92511233
32013	Humboldt	494.4596688
32015	Lander	627.8026906
32017	Lincoln	38.45414343
32019	Lyon	206.0636468
32021	Mineral	110.7665042
32023	Nye	229.3476823
32027	Pershing	90.0090009
32029	Storey	49.64010921
32031	Washoe	570.2813832
32033	White Pine	42.21635884
32510	Carson City	272.4943155



NV

FIPS

29001
29003
29005
29007
29009
29011
29013
29015
29017
29019
29021
29023
29025
29027
29029
29031
29033
29035
29037

NV

29039
29041
29043
29045
29047
29049
29051
29053
29055
29057
29059
29061
29063
29065
29067
29069
29071
29073
29075
29077
29079
29081
29083
29085
29087
29089
29091
29093
29095
29097
29099
29101

29103

NV

29105
29107
29109
29111
29113
29115
29117
29121
29123
29125
29127
29119
29129
29131
29133
29135
29137
29139
29141
29143
29145
29147
29149
29151
29153
29155
29157
29159
29161
29163
29165
29167
29169
29171

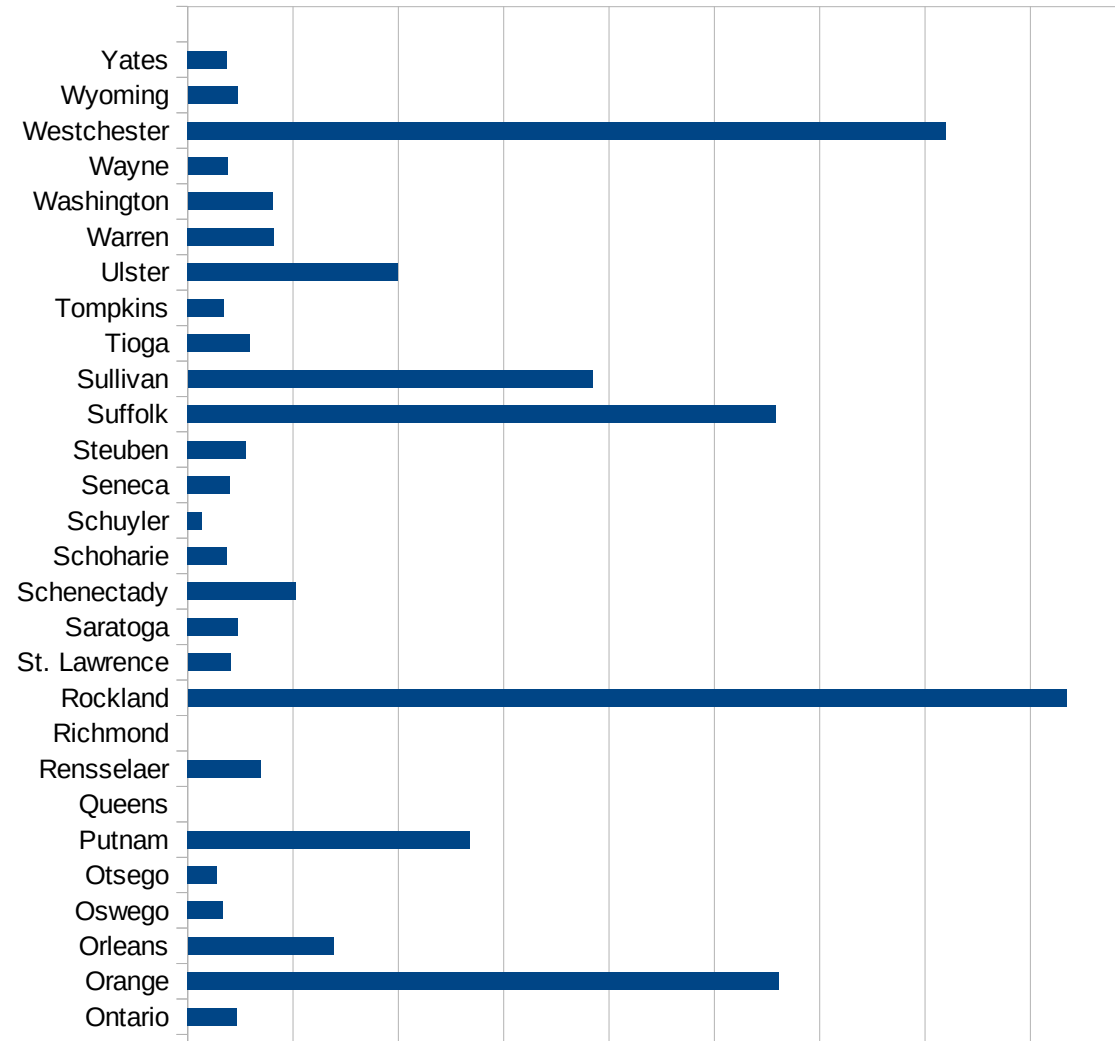
NV

29173
29175
29177
29179
29181
29195
29197
29199
29201
29203
29205
29183
29185
29187
29189
29510
29186
29207
29209
29211
29213
29215

29217
29219
29221
29223
29225
29227
29229

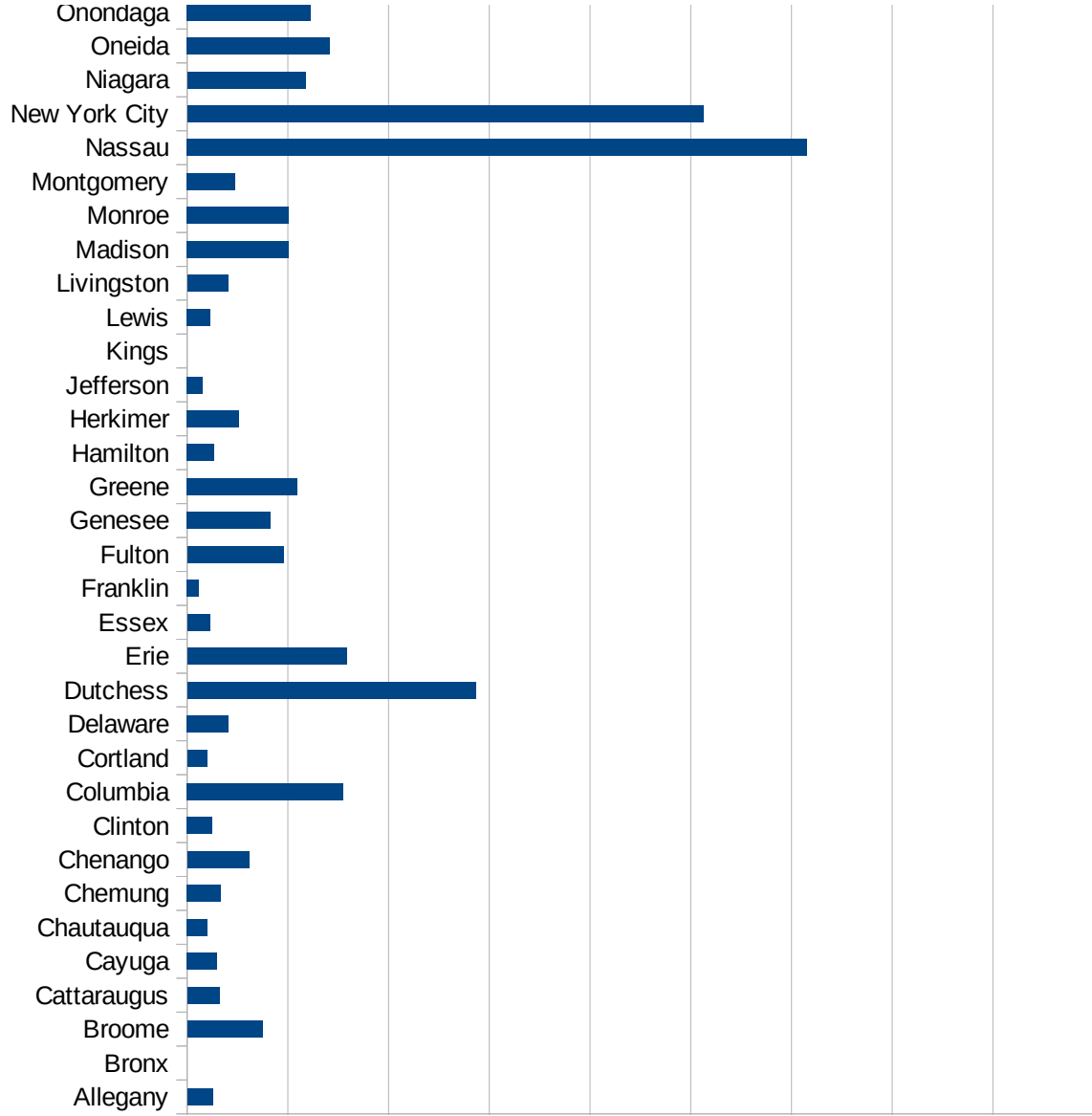
NY

FIPS	County	PC Infection
36001	Albany	684.429712455
36003	Allegany	127.073013138
36005	Bronx	0
36007	Broome	373.580160598
36009	Cattaraugus	160.072878709
36011	Cayuga	149.069933243
36013	Chautauqua	99.26605648
36015	Chemung	167.351104992
36017	Chenango	307.135644564
36019	Clinton	125.162649483
36021	Columbia	774.417517858
36023	Cortland	98.27907074
36025	Delaware	204.370382015
36027	Dutchess	1432.3262449
36029	Erie	792.850859882
36031	Essex	112.600536193
36033	Franklin	59.6504483725
36035	Fulton	477.692149801
36037	Genesee	413.833875259
36039	Greene	547.472152618
36041	Hamilton	135.317997294
36043	Herkimer	257.144243365
36045	Jefferson	76.9540512729
36047	Kings	0
36049	Lewis	113.434416002
36051	Livingston	204.026760719
36053	Madison	504.272900629
36055	Monroe	503.990712133
36057	Montgomery	238.600748155
36059	Nassau	3077.7940476
36061	New York City	2562.03662736
36063	Niagara	586.4099262
36065	Oneida	708.694686314



NY

36067 Onondaga	615.40593622
36069 Ontario	235.746013253
36071 Orange	2807.42817796
36073 Orleans	691.913720083
36075 Oswego	167.093589374
36077 Otsego	140.588126998
36079 Putnam	1340.85669215
36081 Queens	0
36083 Rensselaer	346.834585617
36085 Richmond	0
36087 Rockland	4172.61548381
36089 St. Lawrence	202.68957028
36091 Saratoga	238.526609403
36093 Schenectady	514.966205343
36095 Schoharie	186.513168473
36097 Schuyler	66.9941938365
36099 Seneca	201.166180758
36101 Steuben	277.673389286
36103 Suffolk	2794.2202144
36105 Sullivan	1921.90521603
36107 Tioga	294.481054366
36109 Tompkins	172.190713375
36111 Ulster	997.206031389
36113 Warren	409.242978293
36115 Washington	401.98048924
36117 Wayne	188.754663351
36119 Westchester	3600.41008173
36121 Wyoming	236.996382687
36123 Yates	185.177730365



NY
0 500 1000 1500 2000 2500 3000 3500 4000 4500

NY

FIPS

29001
29003
29005
29007
29009
29011
29013
29015
29017
29019
29021
29023
29025
29027
29029
29031
29033
29035
29037

NY

29039
29041
29043
29045
29047
29049
29051
29053
29055
29057
29059
29061
29063
29065
29067
29069
29071
29073
29075
29077
29079
29081
29083
29085
29087
29089
29091
29093
29095
29097
29099
29101

29103

NY

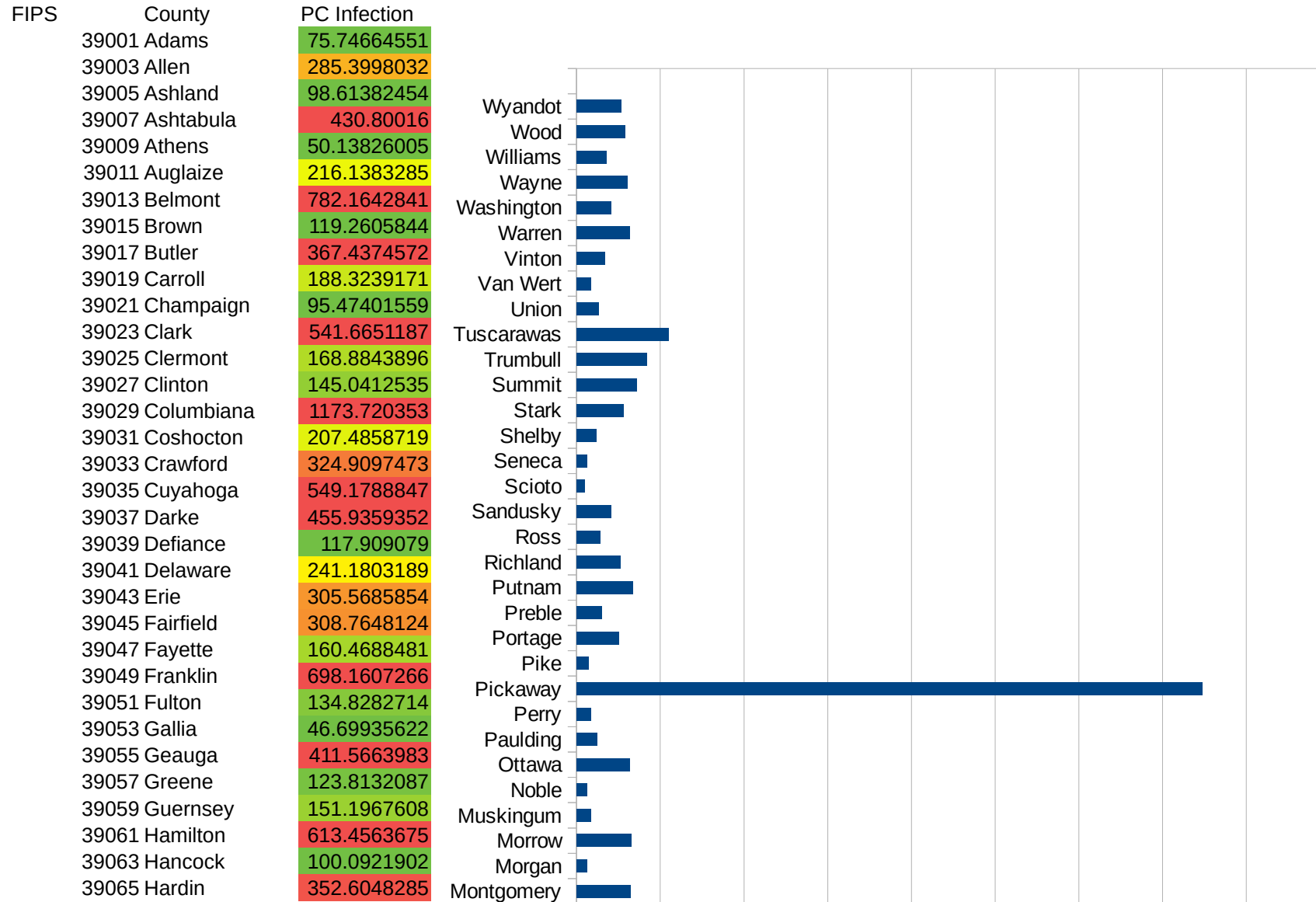
29105
29107
29109
29111
29113
29115
29117
29121
29123
29125
29127
29119
29129
29131
29133
29135
29137
29139
29141
29143
29145
29147
29149
29151
29153
29155
29157
29159
29161
29163
29165
29167
29169
29171

NY

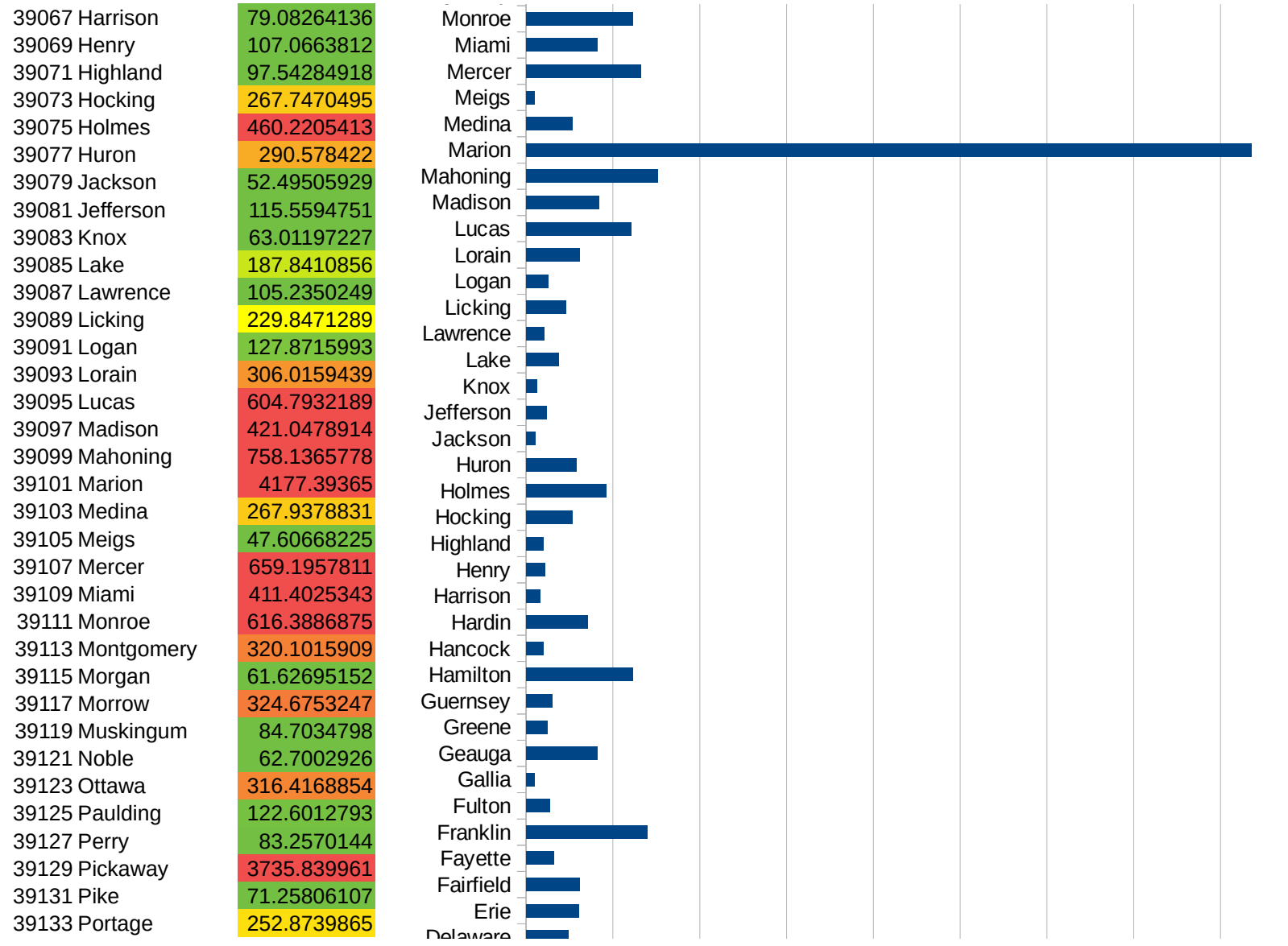
29173
29175
29177
29179
29181
29195
29197
29199
29201
29203
29205
29183
29185
29187
29189
29510
29186
29207
29209
29211
29213
29215

29217
29219
29221
29223
29225
29227
29229

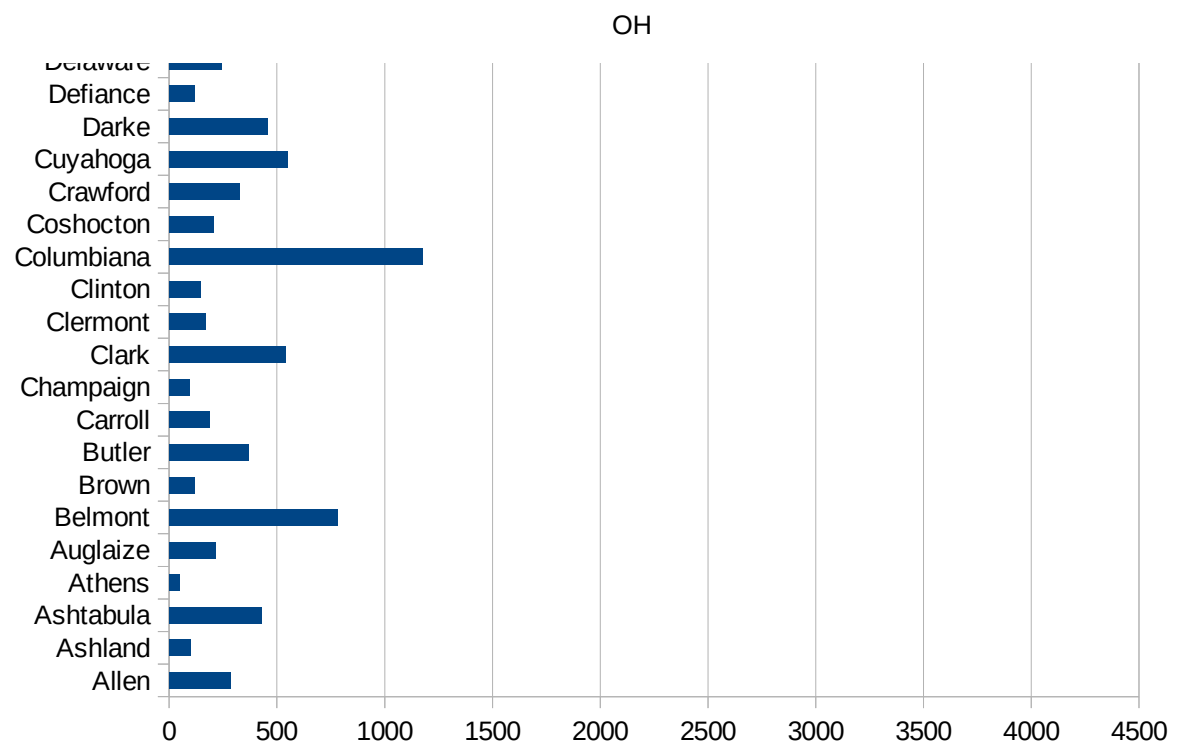
OH



OH



39135 Preble	151.2305778
39137 Putnam	334.517466
39139 Richland	259.2919842
39141 Ross	139.0856742
39143 Sandusky	207.4865219
39145 Scioto	46.35638791
39147 Seneca	59.77502853
39149 Shelby	119.2752997
39151 Stark	280.4286629
39153 Summit	360.3866268
39155 Trumbull	419.8824933
39157 Tuscarawas	550.0347162
39159 Union	133.1373736
39161 Van Wert	84.86262862
39163 Vinton	167.4404445
39165 Warren	317.8664186
39167 Washington	206.1341534
39169 Wayne	304.3969405
39171 Williams	176.6112379
39173 Wood	287.6905185
39175 Wyandot	264.4175974



OH

FIPS

- 29001
- 29003
- 29005
- 29007
- 29009
- 29011
- 29013
- 29015
- 29017
- 29019
- 29021
- 29023
- 29025
- 29027
- 29029
- 29031
- 29033
- 29035
- 29037

OH

29039
29041
29043
29045
29047
29049
29051
29053
29055
29057
29059
29061
29063
29065
29067
29069
29071
29073
29075
29077
29079
29081
29083
29085
29087
29089
29091
29093
29095
29097
29099
29101

29103

OH

29105
29107
29109
29111
29113
29115
29117
29121
29123
29125
29127
29119
29129
29131
29133
29135
29137
29139
29141
29143
29145
29147
29149
29151
29153
29155
29157
29159
29161
29163
29165
29167
29169
29171

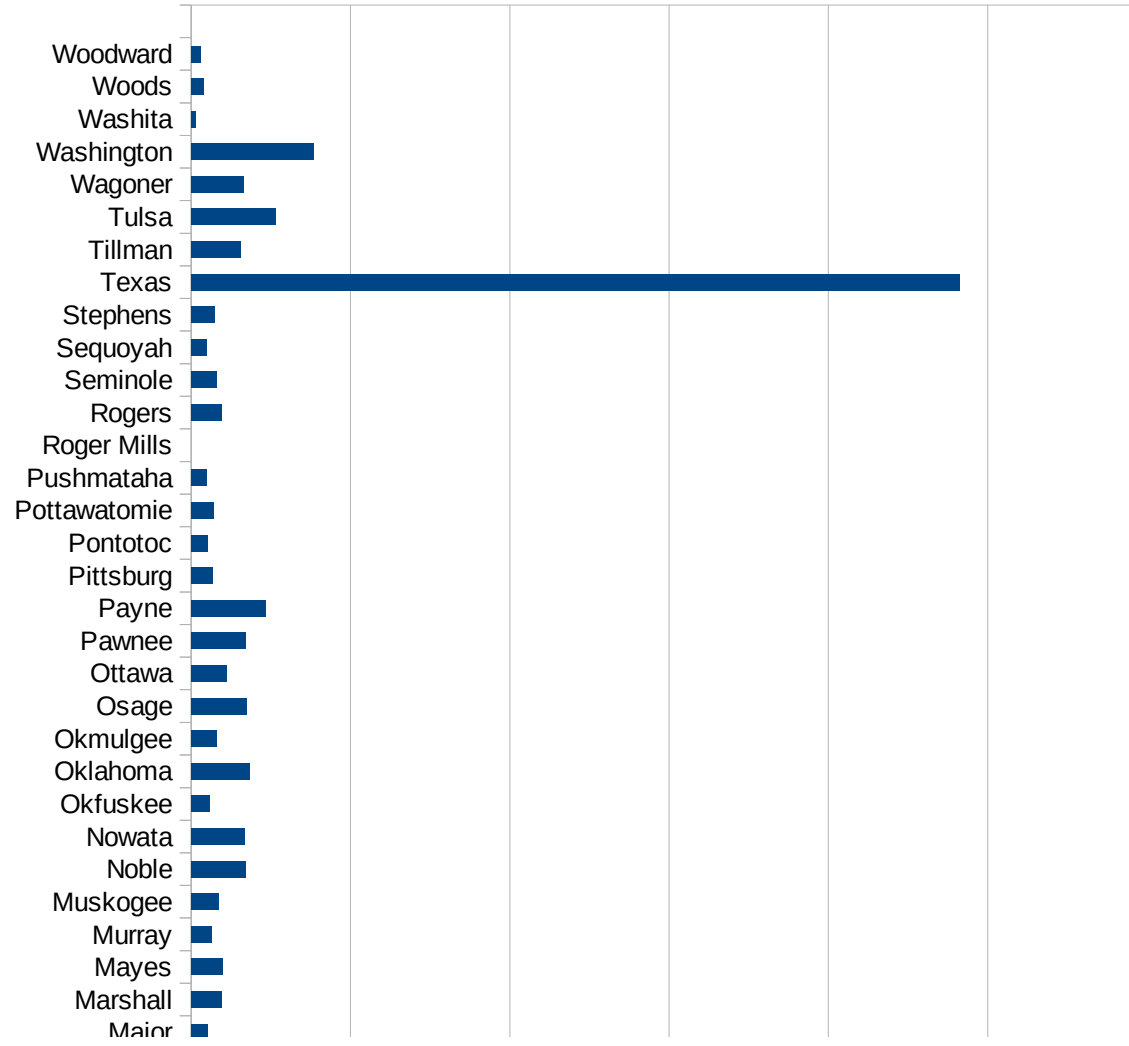
OH

29173
29175
29177
29179
29181
29195
29197
29199
29201
29203
29205
29183
29185
29187
29189
29510
29186
29207
29209
29211
29213
29215

29217
29219
29221
29223
29225
29227
29229

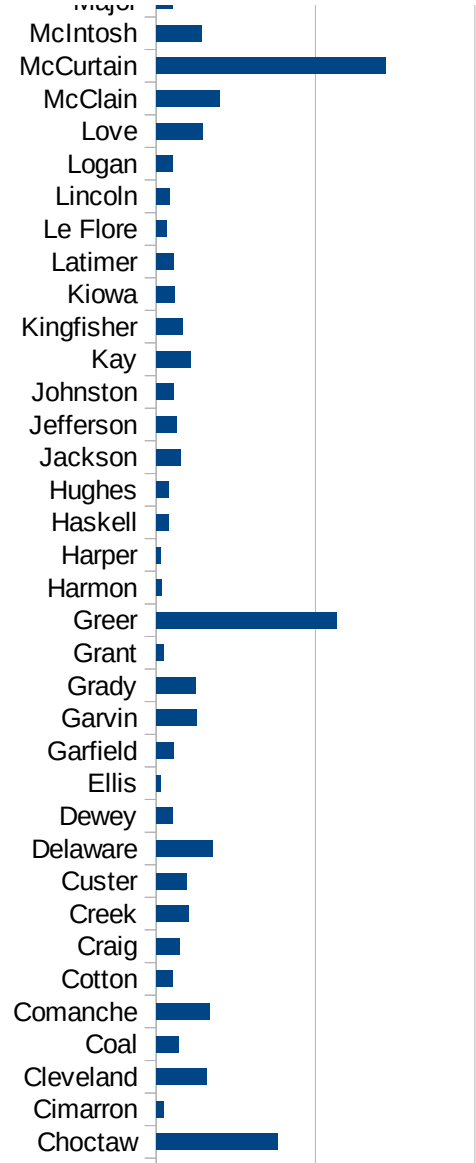
OK

FIPS	County	PC Infection
40001	Adair	520.7861607
40003	Alfalfa	17.37921446
40005	Atoka	158.9825119
40007	Beaver	564.0157924
40009	Beckham	50.67022894
40011	Blaine	147.601476
40013	Bryan	199.1863028
40015	Caddo	641.8883942
40017	Canadian	193.8427243
40019	Carter	190.9624925
40021	Cherokee	158.1920904
40023	Choctaw	763.5669485
40025	Cimarron	46.44681839
40027	Cleveland	314.5536072
40029	Coal	144.9275362
40031	Comanche	337.1476973
40033	Cotton	103.8781163
40035	Craig	146.791556
40037	Creek	201.1060835
40039	Custer	189.4200303
40041	Delaware	355.6970023
40043	Dewey	102.1659174
40045	Ellis	25.30364372
40047	Garfield	109.9929408
40049	Garvin	251.698968
40051	Grady	246.6202229
40053	Grant	46.23208507
40055	Greer	1133.825803
40057	Harmon	37.53753754
40059	Harper	26.33658151
40061	Haskell	78.93905905
40063	Hughes	74.99062617
40065	Jackson	152.3107139

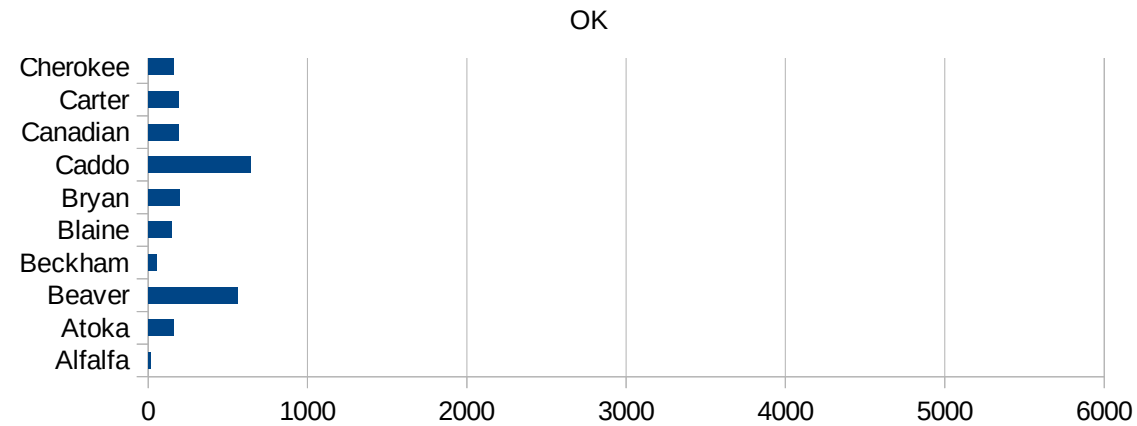


OK

40067 Jefferson	130.6549077
40069 Johnston	109.5990501
40071 Kay	219.6508231
40073 Kingfisher	164.3904906
40075 Kiowa	114.5606599
40077 Latimer	107.5163718
40079 Le Flore	64.02561024
40081 Lincoln	83.04696449
40083 Logan	103.6137954
40085 Love	296.0331557
40087 McClain	397.6491184
40089 McCurtain	1440.234841
40091 McIntosh	287.660863
40093 Major	104.6572475
40095 Marshall	190.4081876
40097 Mayes	197.0467317
40099 Murray	129.0045152
40101 Muskogee	172.6105146
40103 Noble	345.4690407
40105 Nowata	332.7461343
40107 Okfuskee	115.7216069
40109 Oklahoma	367.5329493
40111 Okmulgee	161.7320986
40113 Osage	350.9592887
40115 Ottawa	224.5388933
40117 Pawnee	341.6717511
40119 Payne	465.6265236
40121 Pittsburg	132.1877065
40123 Pontotoc	101.9687819
40125 Pottawatomie	143.0949793
40127 Pushmataha	98.39878343
40129 Roger Mills	0
40131 Rogers	193.5119151
40133 Seminole	162.7471723



40135 Sequoyah	97.13689016
40137 Stephens	145.6142378
40139 Texas	4825.226106
40141 Tillman	313.010343
40143 Tulsa	528.1016719
40145 Wagoner	332.0434403
40147 Washington	767.7024864
40149 Washita	26.96144513
40151 Woods	78.67820614
40153 Woodward	59.34131144



OK

FIPS

29001
29003
29005
29007
29009
29011
29013
29015
29017
29019
29021
29023
29025
29027
29029
29031
29033
29035
29037

OK

29039
29041
29043
29045
29047
29049
29051
29053
29055
29057
29059
29061
29063
29065
29067
29069
29071
29073
29075
29077
29079
29081
29083
29085
29087
29089
29091
29093
29095
29097
29099
29101

29103

OK

29105
29107
29109
29111
29113
29115
29117
29121
29123
29125
29127
29119
29129
29131
29133
29135
29137
29139
29141
29143
29145
29147
29149
29151
29153
29155
29157
29159
29161
29163
29165
29167
29169
29171

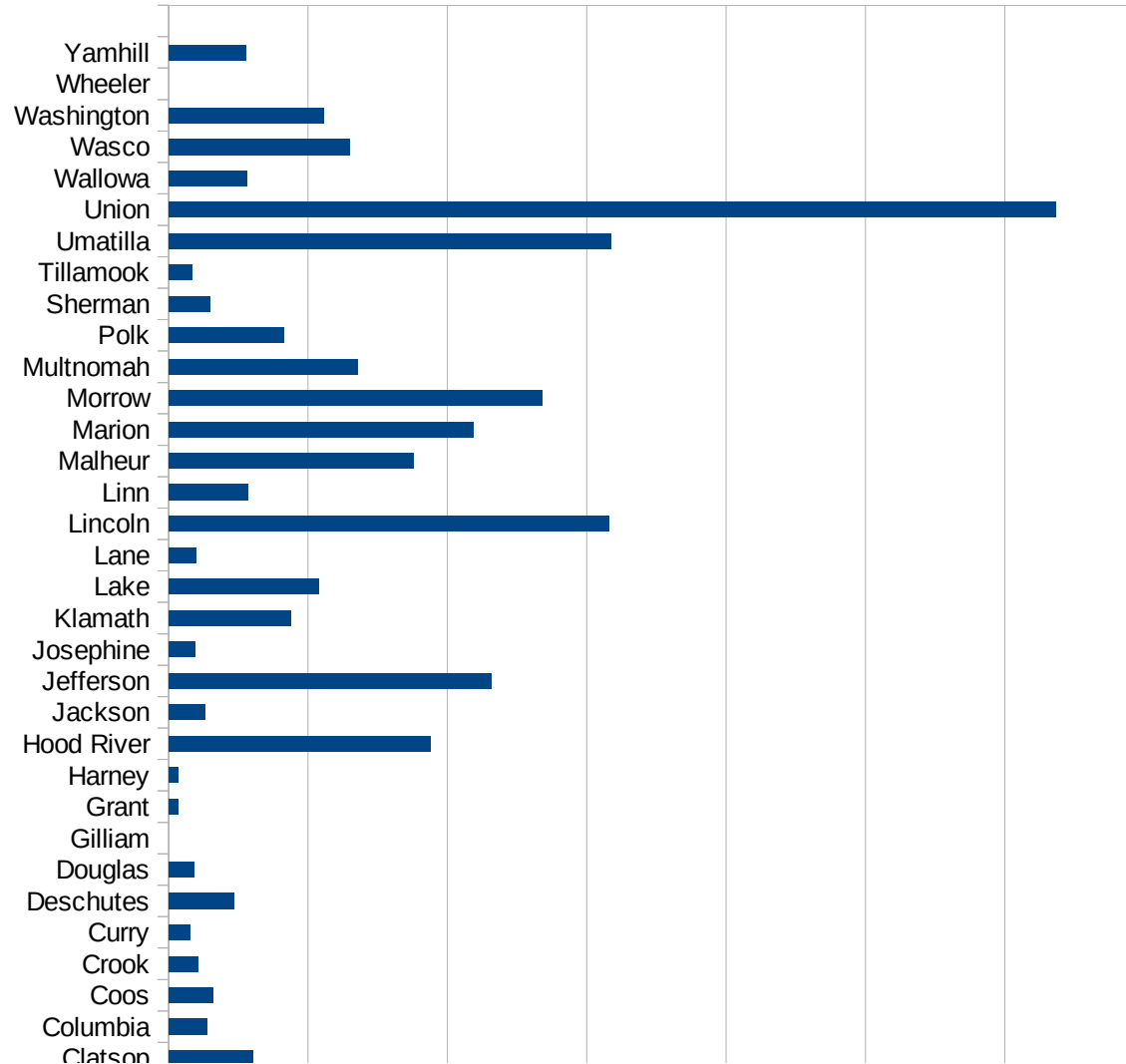
OK

29173
29175
29177
29179
29181
29195
29197
29199
29201
29203
29205
29183
29185
29187
29189
29510
29186
29207
29209
29211
29213
29215

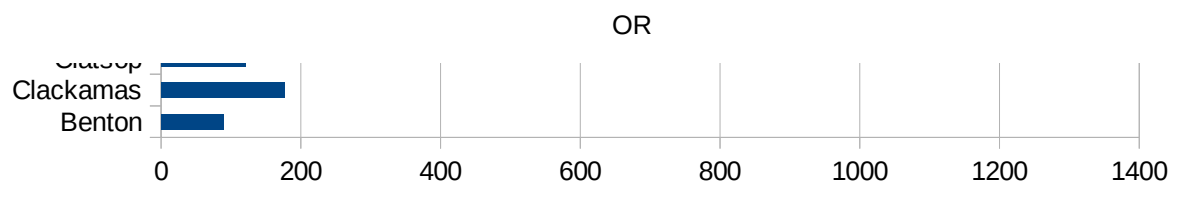
29217
29219
29221
29223
29225
29227
29229

OR

FIPS	County	PC Infection
41001	Baker	6.247657129
41003	Benton	89.03269237
41005	Clackamas	176.1701616
41007	Clatsop	120.712202
41009	Columbia	55.36781412
41011	Coos	63.67547252
41013	Crook	41.89885616
41015	Curry	30.68425898
41017	Deschutes	94.27279735
41019	Douglas	36.27032272
41021	Gilliam	0
41023	Grant	13.93534002
41025	Harney	13.64442625
41027	Hood River	375.6189175
41029	Jackson	51.92107996
41031	Jefferson	462.962963
41033	Josephine	37.76046136
41035	Klamath	175.8975951
41037	Lake	215.7634218
41039	Lane	39.77756177
41041	Lincoln	631.7324046
41043	Linn	113.087525
41045	Malheur	351.5052889
41047	Marion	436.4772767
41049	Morrow	536.4052058
41051	Multnomah	271.2223481
41053	Polk	165.4269423
41055	Sherman	58.54800937
41057	Tillamook	33.59838728
41059	Umatilla	634.7076733
41061	Union	1273.572427
41063	Wallowa	112.9783929
41065	Wasco	260.32824



41067 Washington	222.6888296
41069 Wheeler	0
41071 Yamhill	111.2128745



OR

FIPS

29001
29003
29005
29007
29009
29011
29013
29015
29017
29019
29021
29023
29025
29027
29029
29031
29033
29035
29037

This work is licensed under the Creative Commons Attribution-NoDerivatives 4.0 International License. To view a copy of this license, visit <http://creativecommons.org/licenses/by-nd/4.0/>.

Tom McKellips, DM
www.creatingtomorrow.us
Page 339

OR

29039
29041
29043
29045
29047
29049
29051
29053
29055
29057
29059
29061
29063
29065
29067
29069
29071
29073
29075
29077
29079
29081
29083
29085
29087
29089
29091
29093
29095
29097
29099
29101

29103

OR

29105
29107
29109
29111
29113
29115
29117
29121
29123
29125
29127
29119
29129
29131
29133
29135
29137
29139
29141
29143
29145
29147
29149
29151
29153
29155
29157
29159
29161
29163
29165
29167
29169
29171

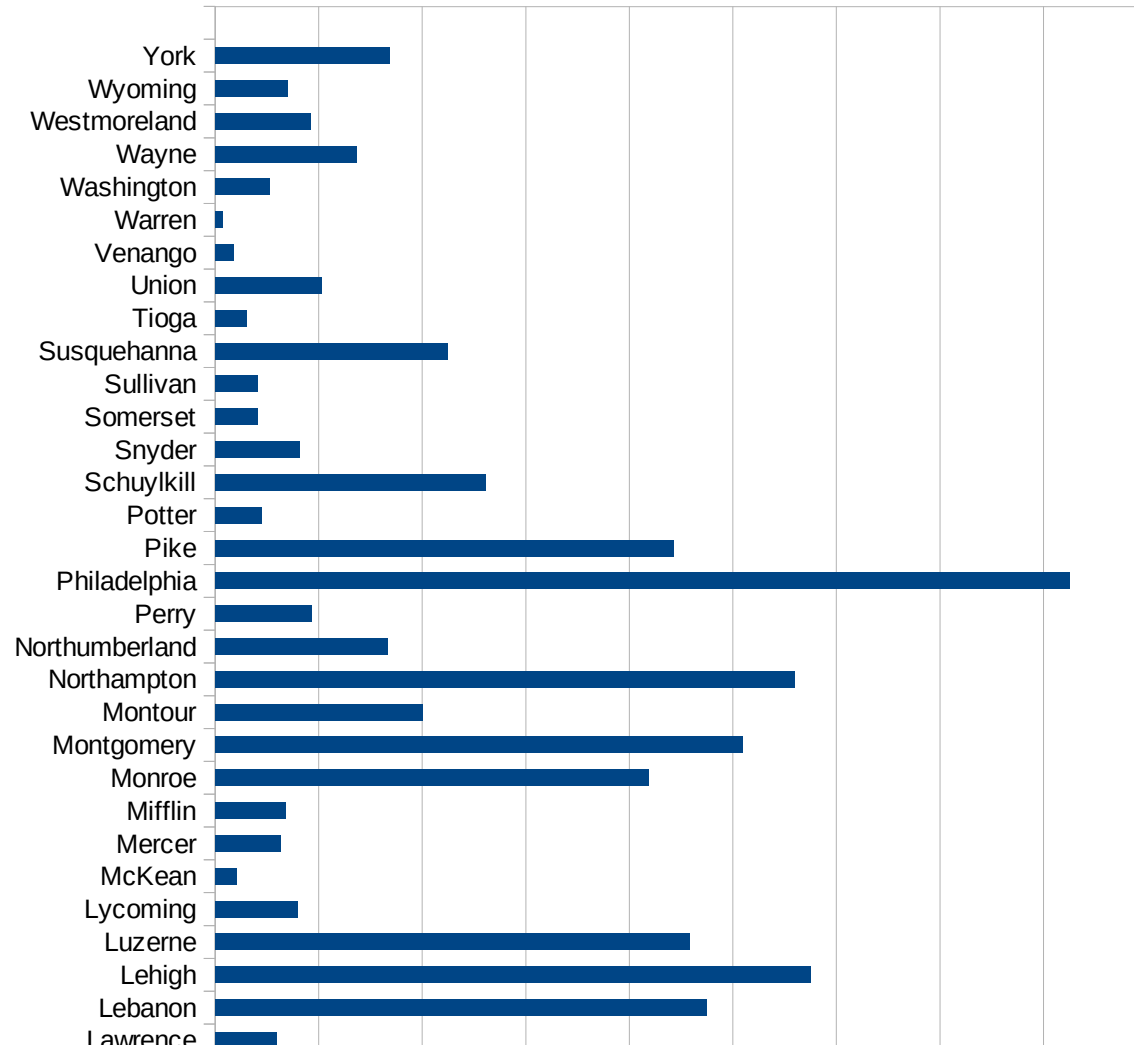
OR

29173
29175
29177
29179
29181
29195
29197
29199
29201
29203
29205
29183
29185
29187
29189
29510
29186
29207
29209
29211
29213
29215

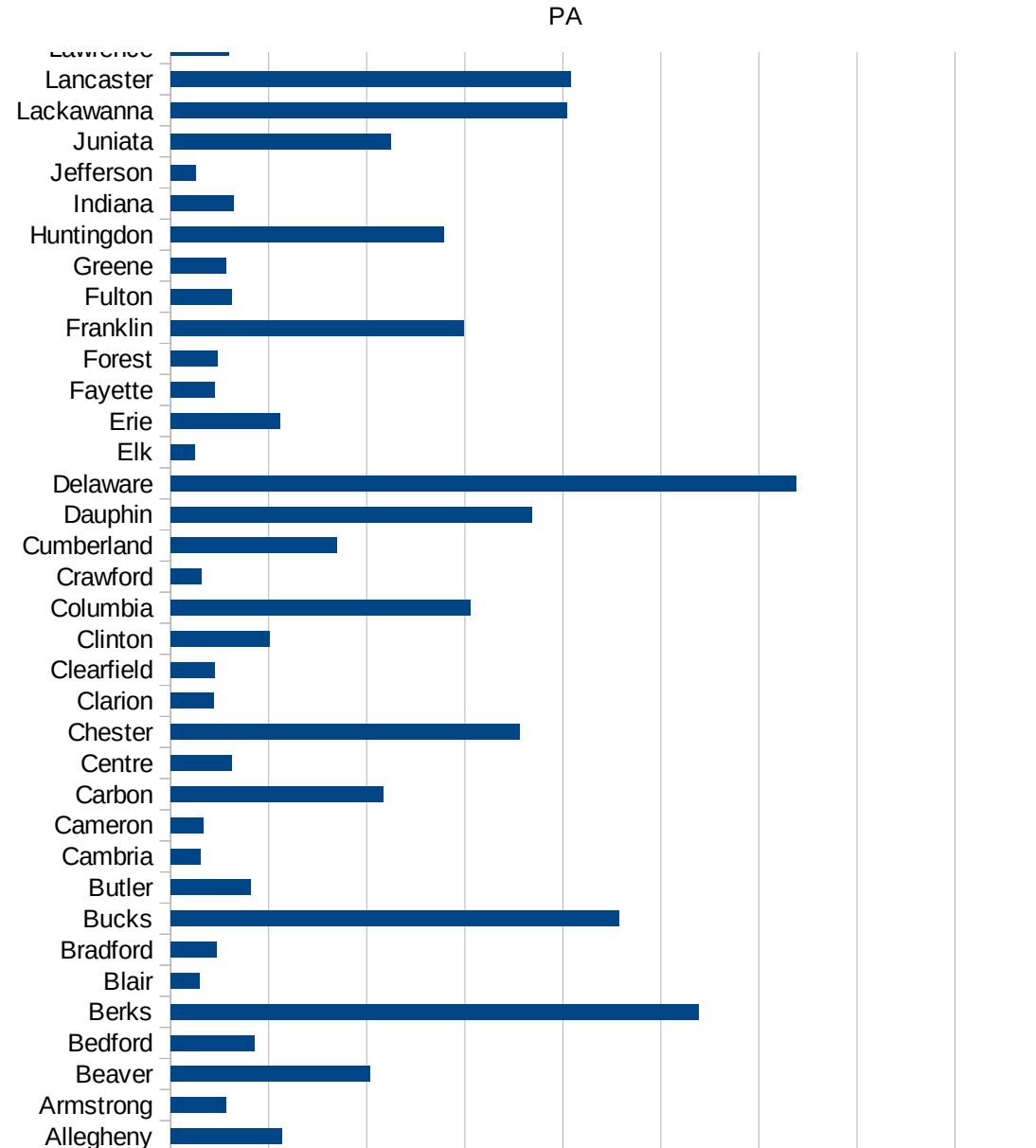
29217
29219
29221
29223
29225
29227
29229

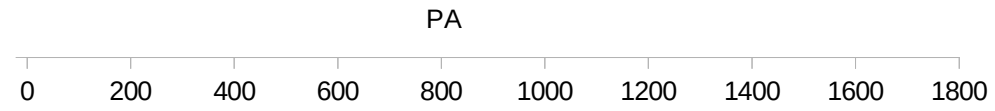
PA

FIPS	County	PC Infection
42001	Adams	329.7312544
42003	Allegheny	226.5169248
42005	Armstrong	113.3873711
42007	Beaver	406.0895218
42009	Bedford	170.2092328
42011	Berks	1077.467202
42013	Blair	57.96296901
42015	Bradford	93.69914356
42017	Bucks	914.3657622
42019	Butler	163.3952142
42021	Cambria	60.73028164
42023	Cameron	66.78539626
42025	Carbon	432.8397714
42027	Centre	123.4605817
42029	Chester	710.8568977
42031	Clarion	87.67631966
42033	Clearfield	90.69380763
42035	Clinton	201.6337504
42037	Columbia	611.0975312
42039	Crawford	62.30676087
42041	Cumberland	338.8711454
42043	Dauphin	738.0087118
42045	Delaware	1275.07521
42047	Elk	49.71991117
42049	Erie	223.1117286
42051	Fayette	88.92909438
42053	Forest	96.16705591
42055	Franklin	597.4101463
42057	Fulton	123.9413344
42059	Greene	112.3103052
42061	Huntingdon	557.9171095
42063	Indiana	127.8091384
42065	Jefferson	50.41131046



42067 Juniata	449.3199482
42069 Lackawanna	807.9015907
42071 Lancaster	817.2096027
42073 Lawrence	118.3514341
42075 Lebanon	949.658208
42077 Lehigh	1150.502581
42079 Luzerne	916.1141648
42081 Lycoming	160.1210586
42083 McKean	41.4958016
42085 Mercer	126.4873558
42087 Mifflin	136.2987322
42089 Monroe	838.313462
42091 Montgomery	1019.546128
42093 Montour	400.2192982
42095 Northampton	1119.724941
42097 Northumberland	333.7615142
42099 Perry	186.3932898
42101 Philadelphia	1649.666885
42103 Pike	886.775249
42105 Potter	90.24184815
42107 Schuylkill	521.584886
42109 Snyder	162.8021707
42111 Somerset	82.48593682
42113 Sullivan	82.35875474
42115 Susquehanna	448.397349
42117 Tioga	61.33012781
42119 Union	205.4259239
42121 Venango	35.11098974
42123 Warren	15.19064256
42125 Washington	105.6205569
42127 Wayne	273.0322178
42129 Westmoreland	184.2497811
42131 Wyoming	140.501368
42133 York	337.9636962





FIPS

- 29001
- 29003
- 29005
- 29007
- 29009
- 29011
- 29013
- 29015
- 29017
- 29019
- 29021
- 29023
- 29025
- 29027
- 29029
- 29031
- 29033
- 29035
- 29037

PA

29039
29041
29043
29045
29047
29049
29051
29053
29055
29057
29059
29061
29063
29065
29067
29069
29071
29073
29075
29077
29079
29081
29083
29085
29087
29089
29091
29093
29095
29097
29099
29101

29103

PA

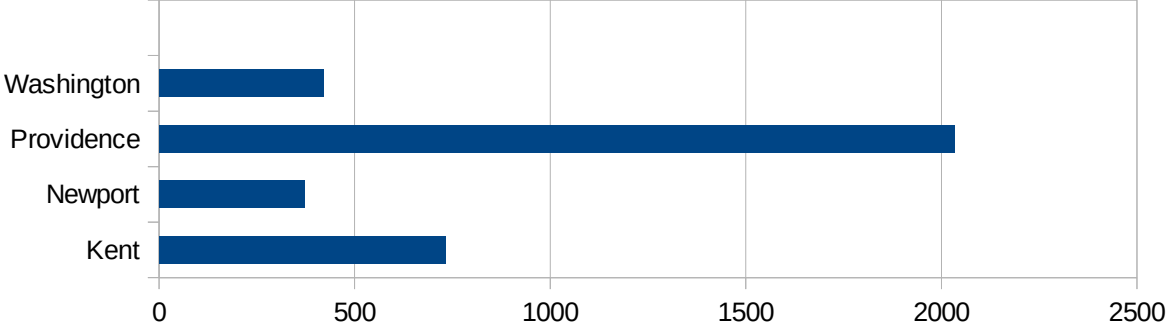
29105
29107
29109
29111
29113
29115
29117
29121
29123
29125
29127
29119
29129
29131
29133
29135
29137
29139
29141
29143
29145
29147
29149
29151
29153
29155
29157
29159
29161
29163
29165
29167
29169
29171

PA

29173
29175
29177
29179
29181
29195
29197
29199
29201
29203
29205
29183
29185
29187
29189
29510
29186
29207
29209
29211
29213
29215

29217
29219
29221
29223
29225
29227
29229

FIPS	County	PC Infection
44001	Bristol	520.0517996
44003	Kent	731.7177364
44005	Newport	373.1433694
44007	Providence	2033.850875
44009	Washington	421.6232495



RI

FIPS

29001
29003
29005
29007
29009
29011
29013
29015
29017
29019
29021
29023
29025
29027
29029
29031
29033
29035
29037

RI

29039
29041
29043
29045
29047
29049
29051
29053
29055
29057
29059
29061
29063
29065
29067
29069
29071
29073
29075
29077
29079
29081
29083
29085
29087
29089
29091
29093
29095
29097
29099
29101

29103

RI

29105
29107
29109
29111
29113
29115
29117
29121
29123
29125
29127
29119
29129
29131
29133
29135
29137
29139
29141
29143
29145
29147
29149
29151
29153
29155
29157
29159
29161
29163
29165
29167
29169
29171

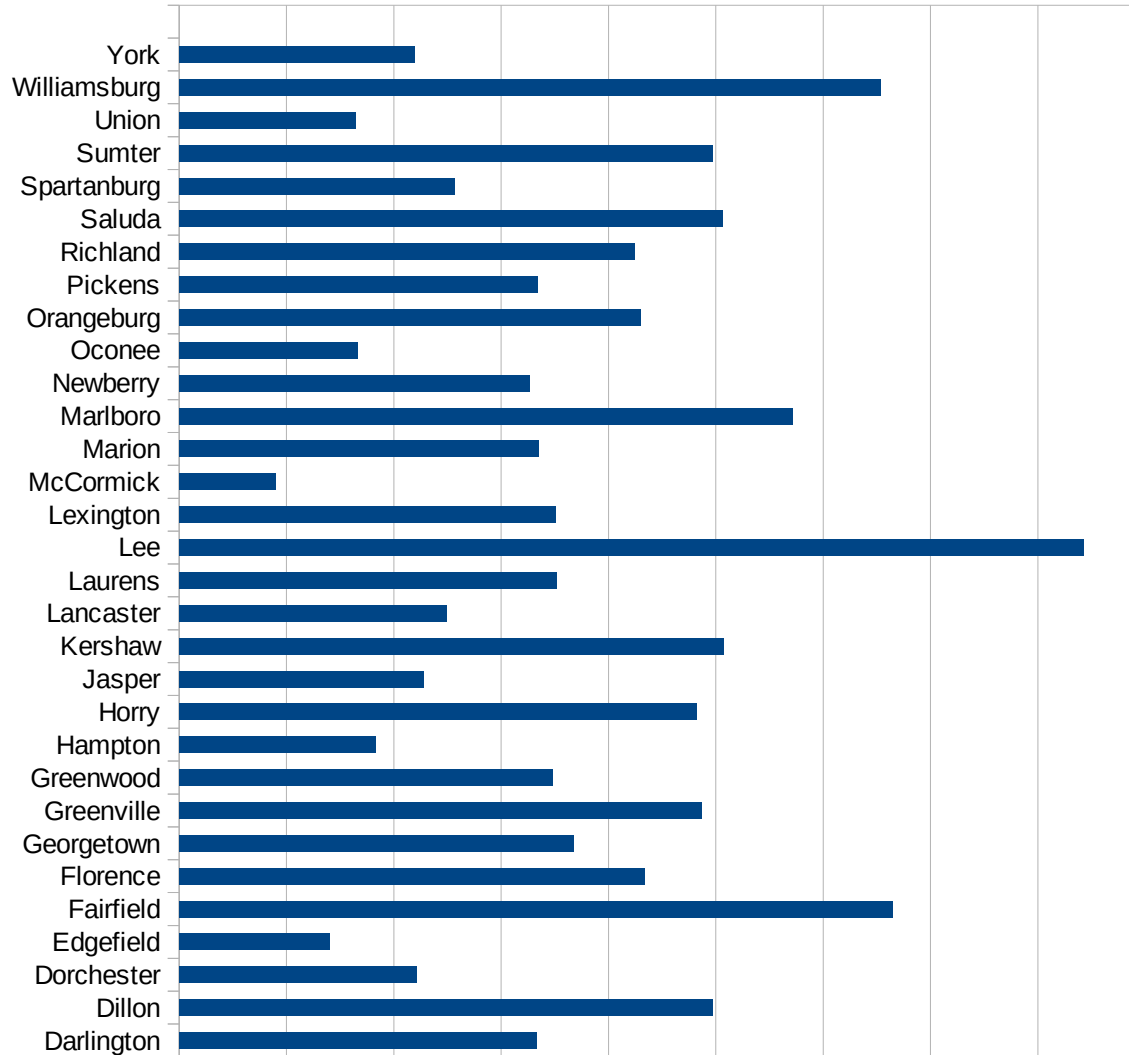
RI

29173
29175
29177
29179
29181
29195
29197
29199
29201
29203
29205
29183
29185
29187
29189
29510
29186
29207
29209
29211
29213
29215

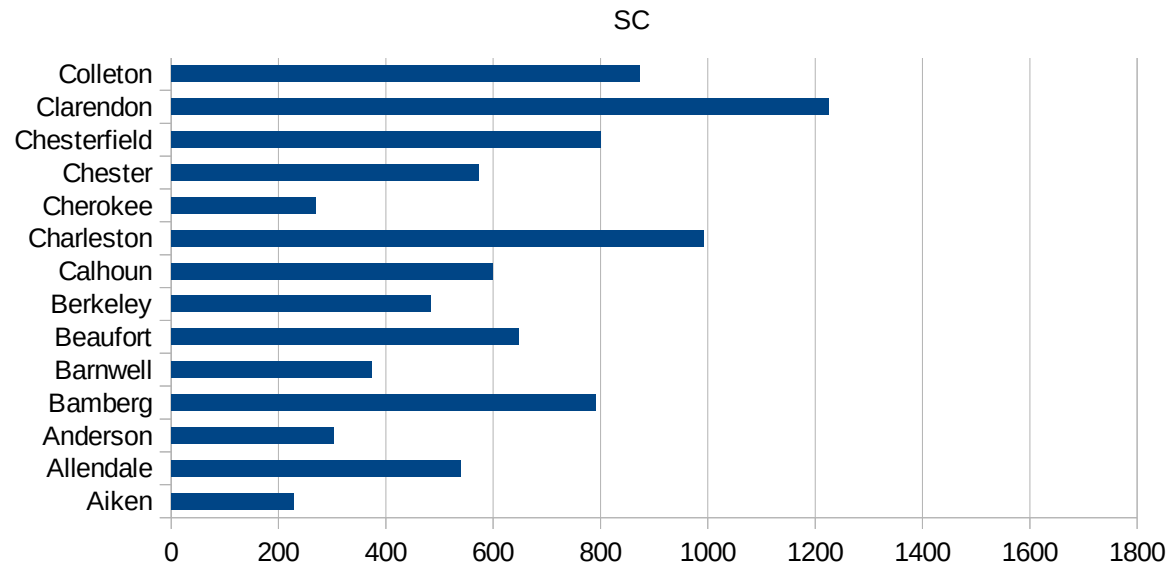
29217
29219
29221
29223
29225
29227
29229

SC

FIPS	County	PC Infection
45001	Abbeville	460.4539342
45003	Aiken	228.4520162
45005	Allendale	539.1441087
45007	Anderson	303.2691214
45009	Bamberg	791.5936953
45011	Barnwell	374.1947707
45013	Beaufort	648.0671913
45015	Berkeley	483.5113143
45017	Calhoun	599.1735537
45019	Charleston	992.1040638
45021	Cherokee	269.8062301
45023	Chester	573.625624
45025	Chesterfield	799.9300608
45027	Clarendon	1225.519288
45029	Colleton	873.605948
45031	Darlington	666.1477201
45033	Dillon	993.4965195
45035	Dorchester	443.2077785
45037	Edgefield	280.9404111
45039	Fairfield	1330.238372
45041	Florence	867.8406763
45043	Georgetown	735.7547912
45045	Greenville	974.1099505
45047	Greenwood	696.9084406
45049	Hampton	366.906103
45051	Horry	964.9946099
45053	Jasper	455.6280418
45055	Kershaw	1013.843152
45057	Lancaster	498.0079681
45059	Laurens	703.0480342
45061	Lee	1685.917629
45063	Lexington	701.9577537
45065	McCormick	180.6588735



45067 Marion	670.1246819
45069 Marlboro	1144.026063
45071 Newberry	654.2056075
45073 Oconee	331.7426698
45075 Orangeburg	859.2725516
45077 Pickens	668.3368418
45079 Richland	848.5778241
45081 Saluda	1012.461059
45083 Spartanburg	512.6032215
45085 Sumter	994.2541685
45087 Union	328.3473185
45089 Williamsburg	1306.933281
45091 York	439.2269023



FIPS

- 29001
- 29003
- 29005
- 29007
- 29009
- 29011
- 29013
- 29015
- 29017
- 29019
- 29021
- 29023
- 29025
- 29027
- 29029
- 29031
- 29033
- 29035
- 29037

SC

29039
29041
29043
29045
29047
29049
29051
29053
29055
29057
29059
29061
29063
29065
29067
29069
29071
29073
29075
29077
29079
29081
29083
29085
29087
29089
29091
29093
29095
29097
29099
29101

29103

SC

29105
29107
29109
29111
29113
29115
29117
29121
29123
29125
29127
29119
29129
29131
29133
29135
29137
29139
29141
29143
29145
29147
29149
29151
29153
29155
29157
29159
29161
29163
29165
29167
29169
29171

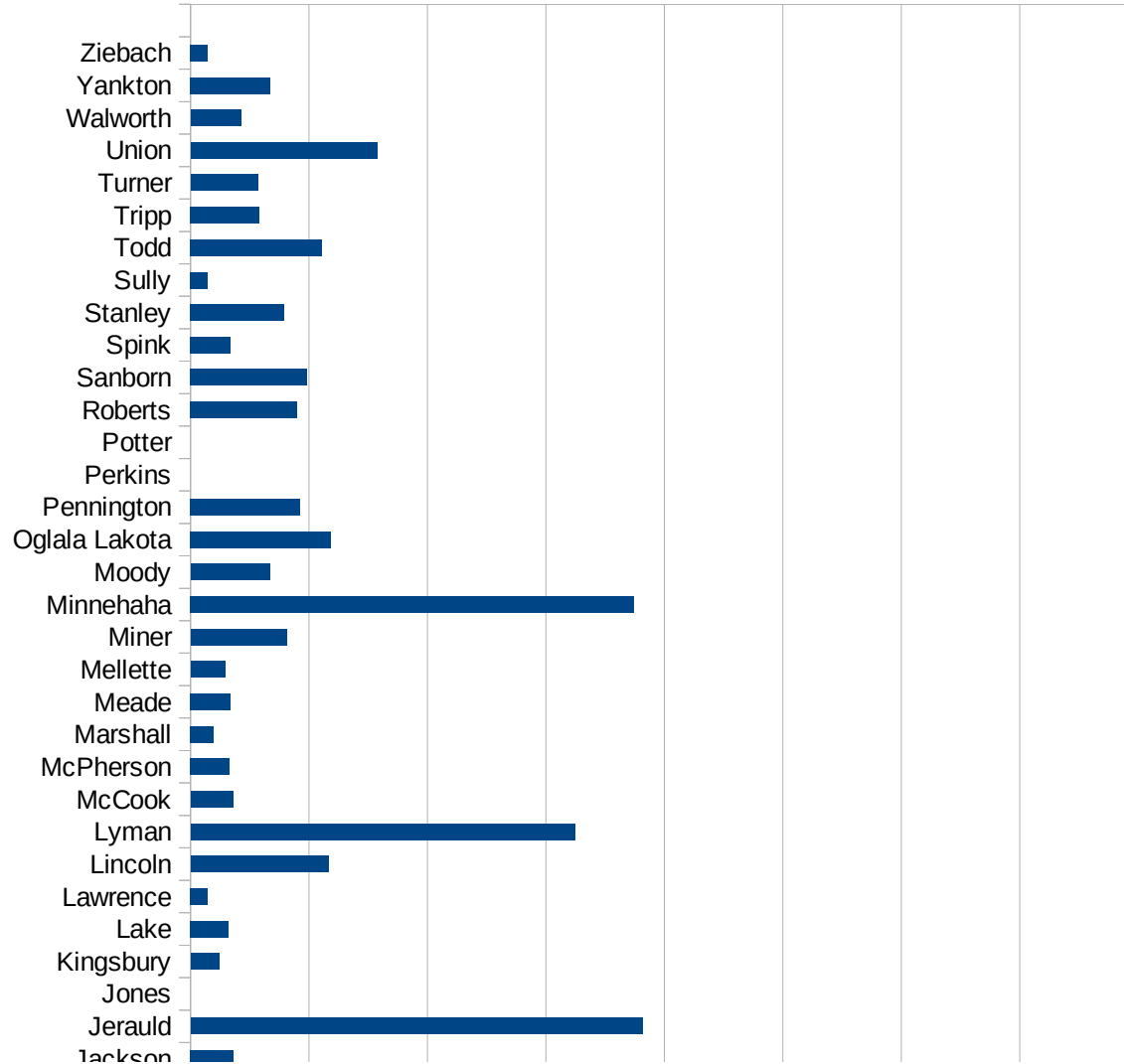
SC

29173
29175
29177
29179
29181
29195
29197
29199
29201
29203
29205
29183
29185
29187
29189
29510
29186
29207
29209
29211
29213
29215

29217
29219
29221
29223
29225
29227
29229

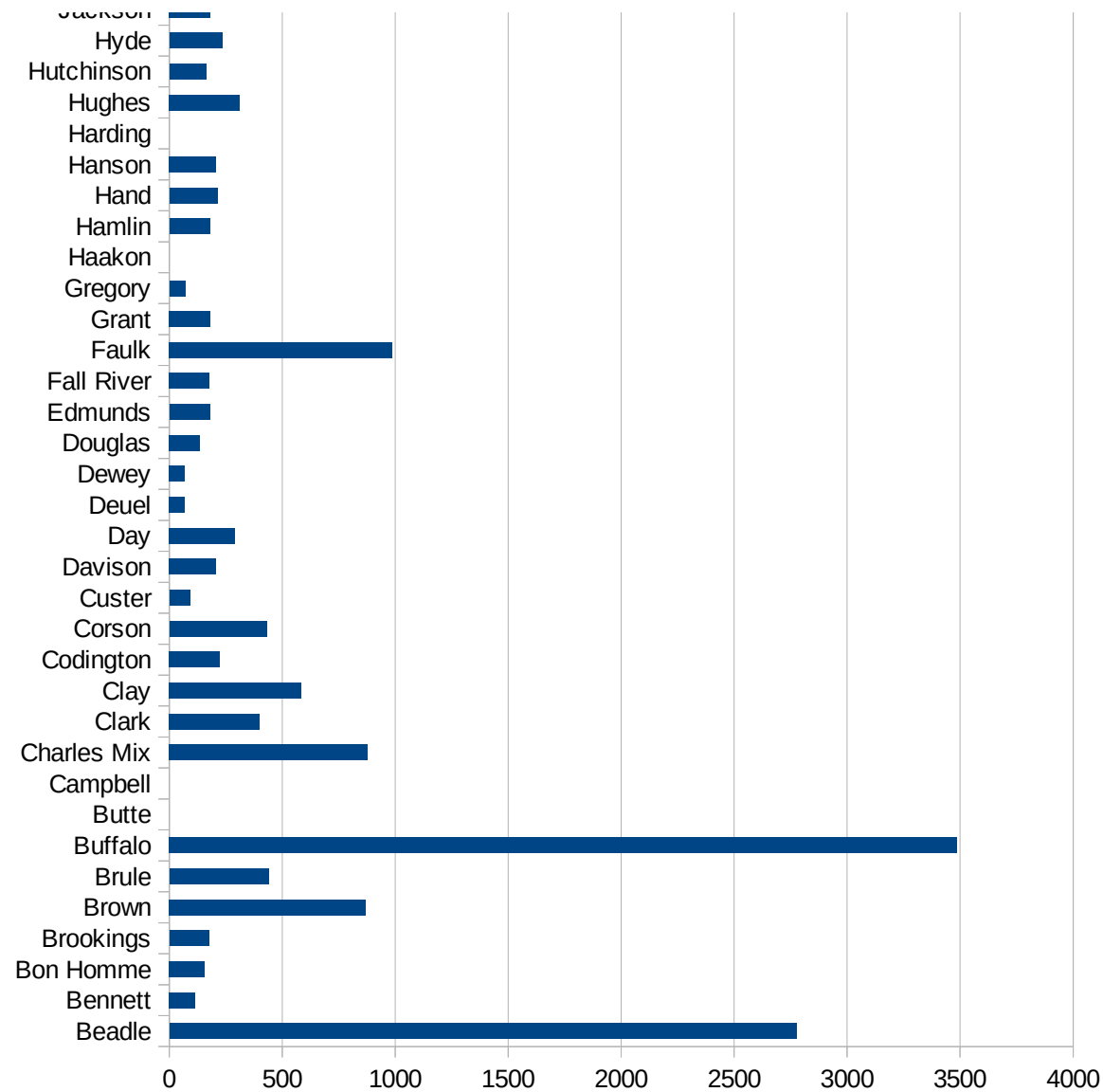
SD

FIPS	County	PC Infection
46003	Aurora	1213.852196
46005	Beadle	2774.982789
46007	Bennett	115.3402537
46009	Bon Homme	157.5931232
46011	Brookings	175.9763851
46013	Brown	869.8748601
46015	Brule	439.8546567
46017	Buffalo	3487.229862
46019	Butte	0
46021	Campbell	0
46023	Charles Mix	878.1323624
46025	Clark	401.1767852
46027	Clay	584.0039883
46029	Codington	224.8795288
46031	Corson	432.1728691
46033	Custer	91.68003667
46035	Davison	207.1753411
46037	Day	290.6448683
46039	Deuel	69.17223887
46041	Dewey	67.75067751
46043	Douglas	136.286201
46045	Edmunds	180.6451613
46047	Fall River	177.5673276
46049	Faulk	987.1244635
46051	Grant	181.8945012
46053	Gregory	71.22507123
46055	Haakon	0
46057	Hamlin	180.0032728
46059	Hand	214.5922747
46061	Hanson	207.3459716
46063	Harding	0
46065	Hughes	311.6147309
46067	Hutchinson	162.601626



SD

46069 Hyde	234.0093604
46071 Jackson	181.4333233
46073 Jerauld	1908.957416
46075 Jones	0
46077 Kingsbury	121.9760114
46079 Lake	160.8332695
46081 Lawrence	73.81220621
46083 Lincoln	583.2638972
46085 Lyman	1622.611882
46087 McCook	180.3101334
46089 McPherson	166.1819693
46091 Marshall	97.80907668
46093 Meade	169.647275
46095 Mellette	146.9147894
46097 Miner	406.6877542
46099 Minnehaha	1871.668844
46101 Moody	334.3973248
46102 Oglala Lakota	594.0317283
46103 Pennington	463.6217992
46105 Perkins	0
46107 Potter	0
46109 Roberts	449.8899206
46111 Sanborn	494.0304652
46115 Spink	169.361047
46117 Stanley	397.0880212
46119 Sully	71.83908046
46121 Todd	554.3129437
46123 Tripp	292.0774005
46125 Turner	284.9002849
46127 Union	787.5024009
46129 Walworth	214.7843207
46135 Yankton	336.7003367
46137 Ziebach	72.93946025



SD

SD

FIPS

29001
29003
29005
29007
29009
29011
29013
29015
29017
29019
29021
29023
29025
29027
29029
29031
29033
29035
29037

SD

29039
29041
29043
29045
29047
29049
29051
29053
29055
29057
29059
29061
29063
29065
29067
29069
29071
29073
29075
29077
29079
29081
29083
29085
29087
29089
29091
29093
29095
29097
29099
29101

29103

SD

29105
29107
29109
29111
29113
29115
29117
29121
29123
29125
29127
29119
29129
29131
29133
29135
29137
29139
29141
29143
29145
29147
29149
29151
29153
29155
29157
29159
29161
29163
29165
29167
29169
29171

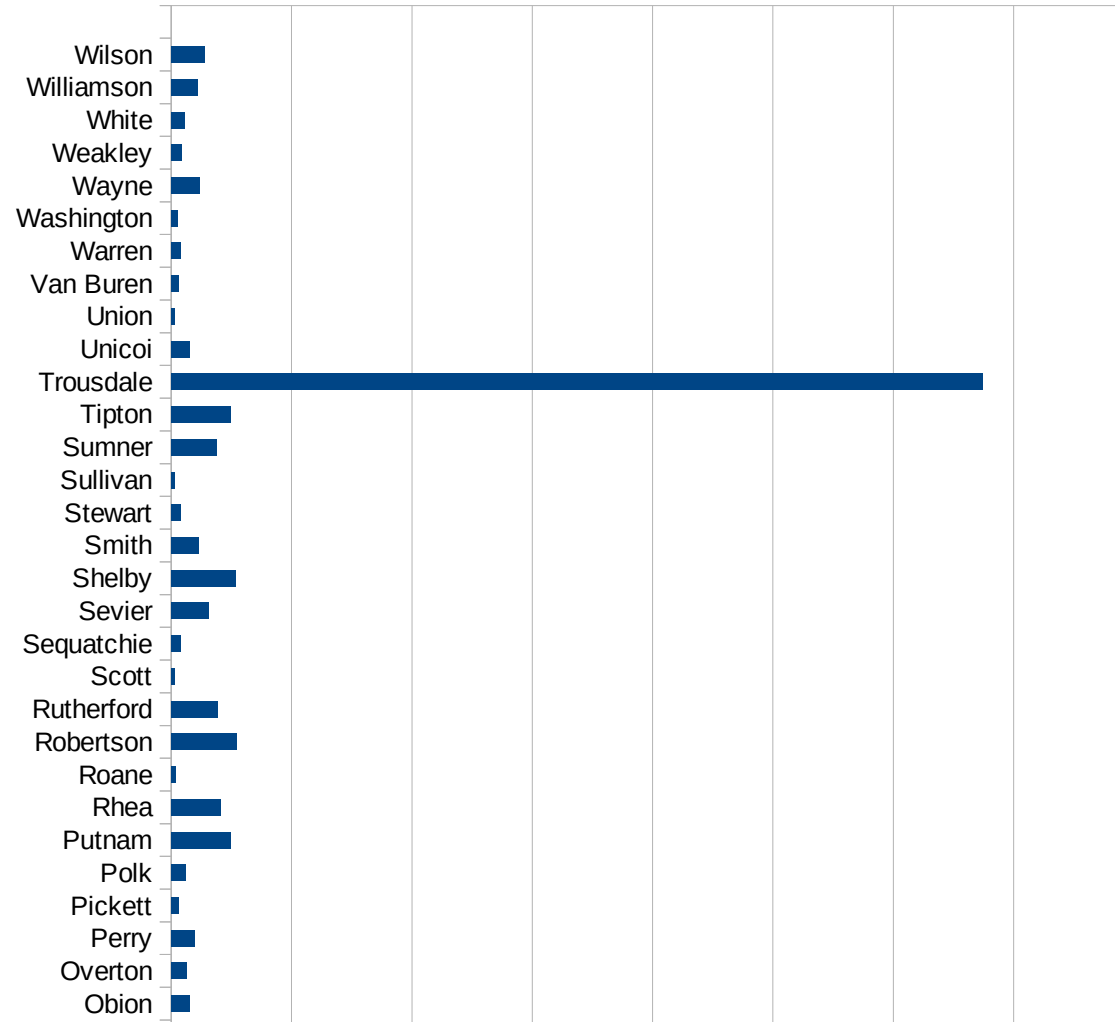
SD

29173
29175
29177
29179
29181
29195
29197
29199
29201
29203
29205
29183
29185
29187
29189
29510
29186
29207
29209
29211
29213
29215

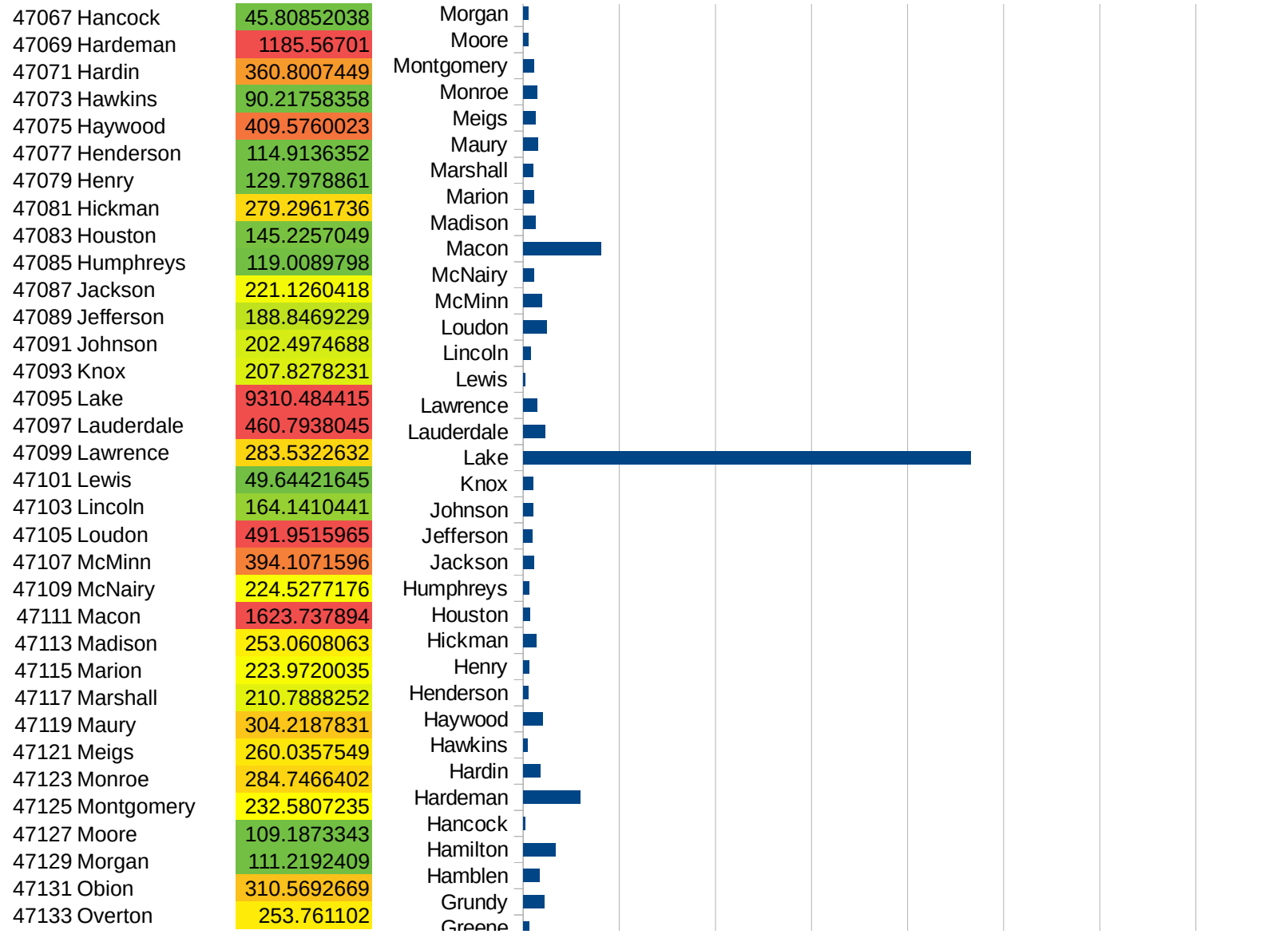
29217
29219
29221
29223
29225
29227
29229

TN

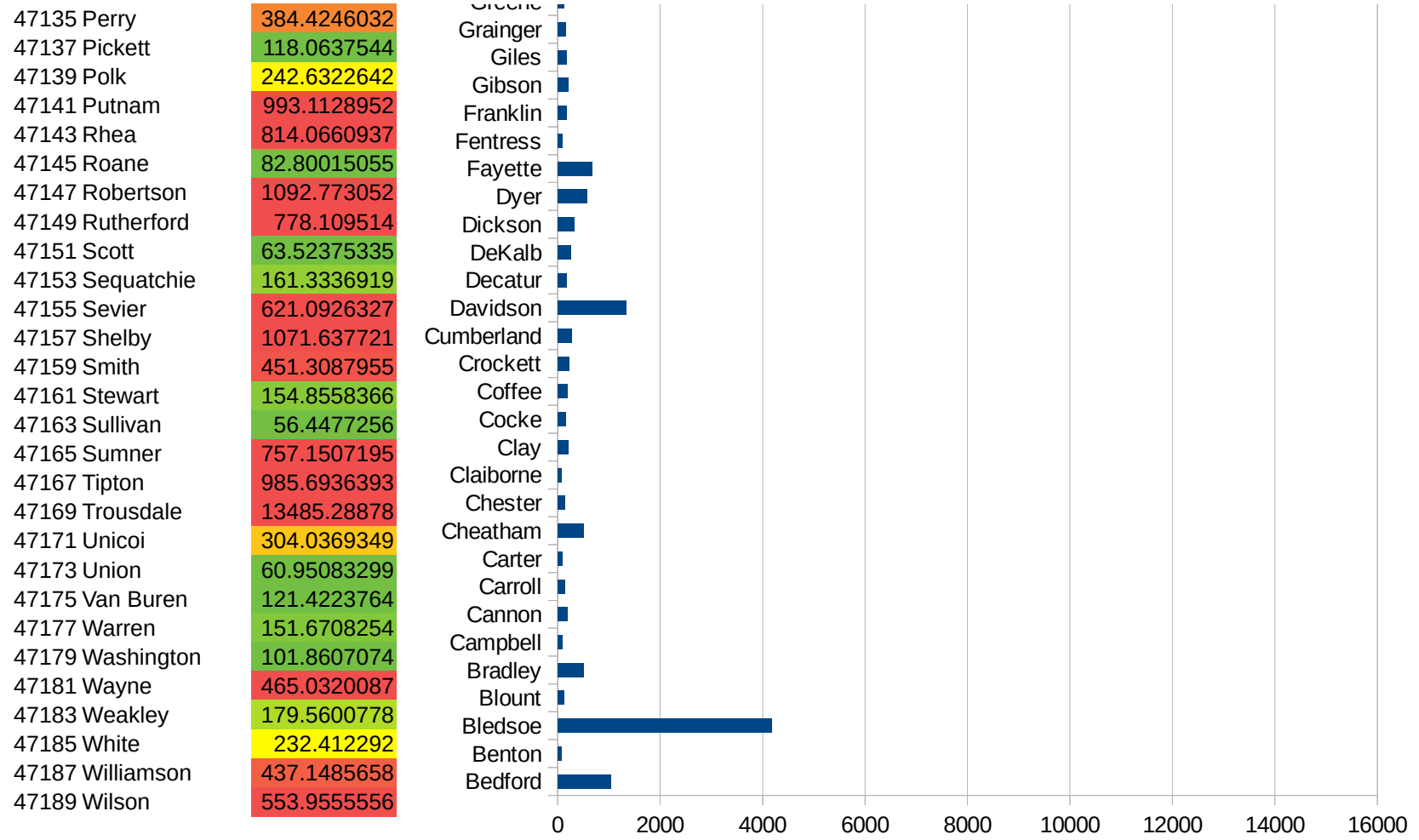
FIPS	County	PC Infection
47001	Anderson	133.3647133
47003	Bedford	1046.127493
47005	Benton	74.14730598
47007	Bledsoe	4181.633345
47009	Blount	131.7101767
47011	Bradley	515.3335145
47013	Campbell	90.9481343
47015	Cannon	186.6961693
47017	Carroll	139.1862955
47019	Carter	95.82793562
47021	Cheatham	499.5177922
47023	Chester	133.1326696
47025	Claiborne	78.72528026
47027	Clay	207.3344564
47029	Cocke	162.1289204
47031	Coffee	193.8958707
47033	Crockett	216.3595757
47035	Cumberland	281.5343623
47037	Davidson	1333.695261
47039	Decatur	179.395182
47041	DeKalb	258.2182938
47043	Dickson	327.4332972
47045	Dyer	573.4190782
47047	Fayette	673.9575876
47049	Fentress	93.31942691
47051	Franklin	179.0403438
47053	Gibson	203.8943827
47055	Giles	169.4742908
47057	Grainger	151.220566
47059	Greene	123.0332769
47061	Grundy	434.5871422
47063	Hamblen	340.7207793
47065	Hamilton	676.9406455



TN



TN



TN

FIPS

29001
29003
29005
29007
29009
29011
29013
29015
29017
29019
29021
29023
29025
29027
29029
29031
29033
29035
29037

TN

29039
29041
29043
29045
29047
29049
29051
29053
29055
29057
29059
29061
29063
29065
29067
29069
29071
29073
29075
29077
29079
29081
29083
29085
29087
29089
29091
29093
29095
29097
29099
29101

29103

TN

29105
29107
29109
29111
29113
29115
29117
29121
29123
29125
29127
29119
29129
29131
29133
29135
29137
29139
29141
29143
29145
29147
29149
29151
29153
29155
29157
29159
29161
29163
29165
29167
29169
29171

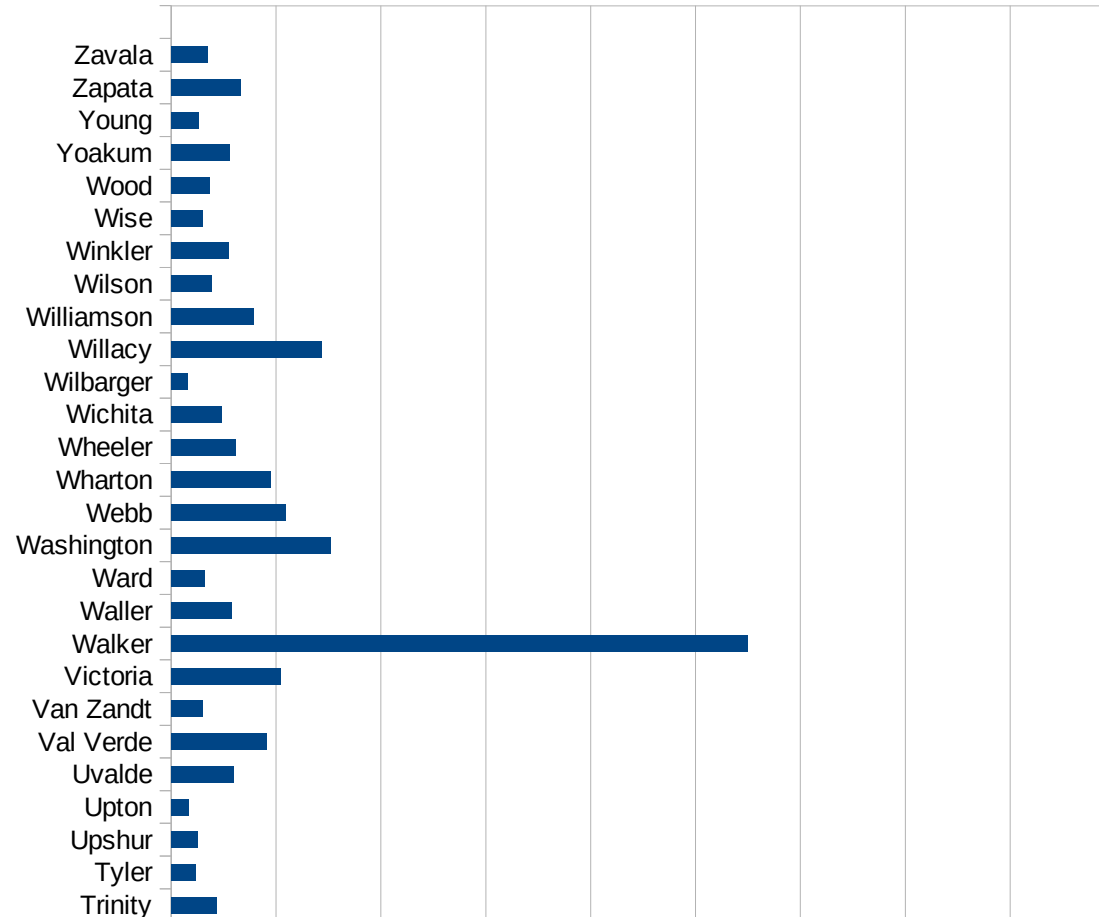
TN

29173
29175
29177
29179
29181
29195
29197
29199
29201
29203
29205
29183
29185
29187
29189
29510
29186
29207
29209
29211
29213
29215

29217
29219
29221
29223
29225
29227
29229

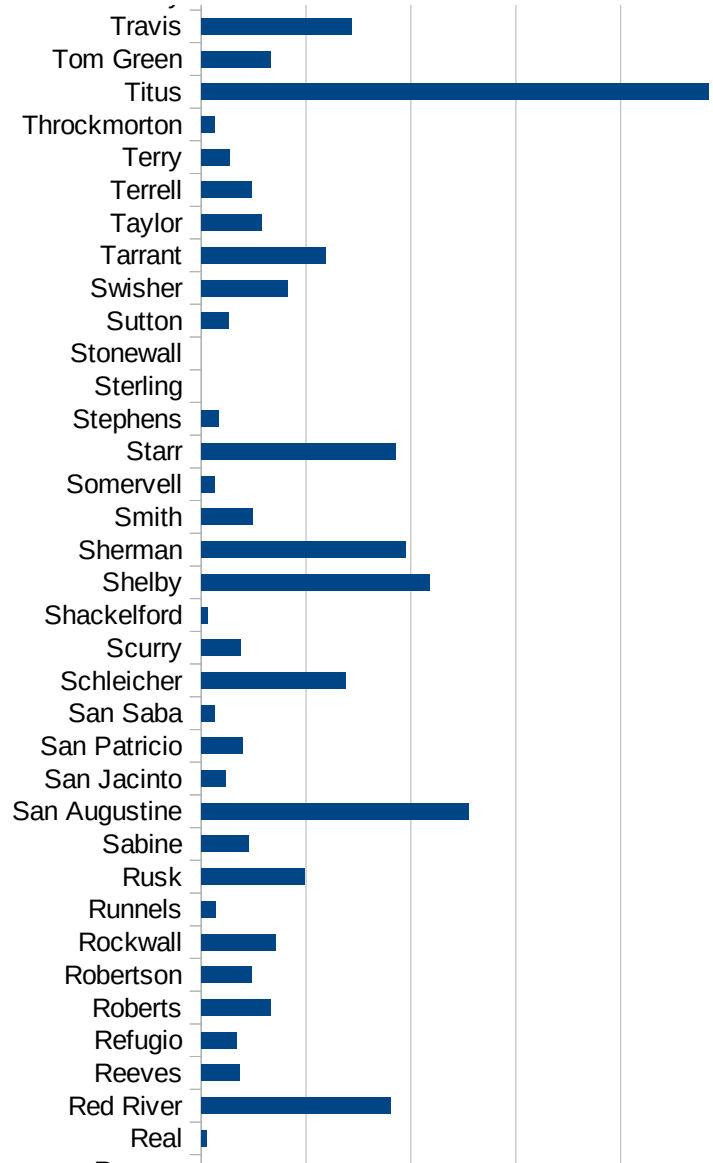
TX

FIPS	County	PC Infection
48001	Anderson	1777.563429
48003	Andrews	413.7246249
48005	Angelina	546.5484775
48007	Aransas	96.67114997
48009	Archer	79.67220578
48011	Armstrong	158.5623679
48013	Atascosa	210.6936991
48015	Austin	236.7534763
48017	Bailey	1337.697453
48019	Bandera	70.10164739
48021	Bastrop	508.1861663
48023	Baylor	27.9173646
48025	Bee	141.1605855
48027	Bell	333.762604
48029	Bexar	543.642176
48031	Blanco	230.7297898
48033	Borden	0
48035	Bosque	69.55219089
48037	Bowie	452.6949663
48039	Brazoria	612.9119395
48041	Brazos	856.8606179
48043	Brewster	1402.827236
48045	Briscoe	131.9261214
48047	Brooks	42.17036829
48049	Brown	203.0376543
48051	Burleson	413.2905541
48053	Burnet	271.3390265
48055	Caldwell	776.932504
48057	Calhoun	343.2122814
48059	Callahan	114.3347149
48061	Cameron	541.6269568
48063	Camp	897.7211693
48065	Carson	99.91673605



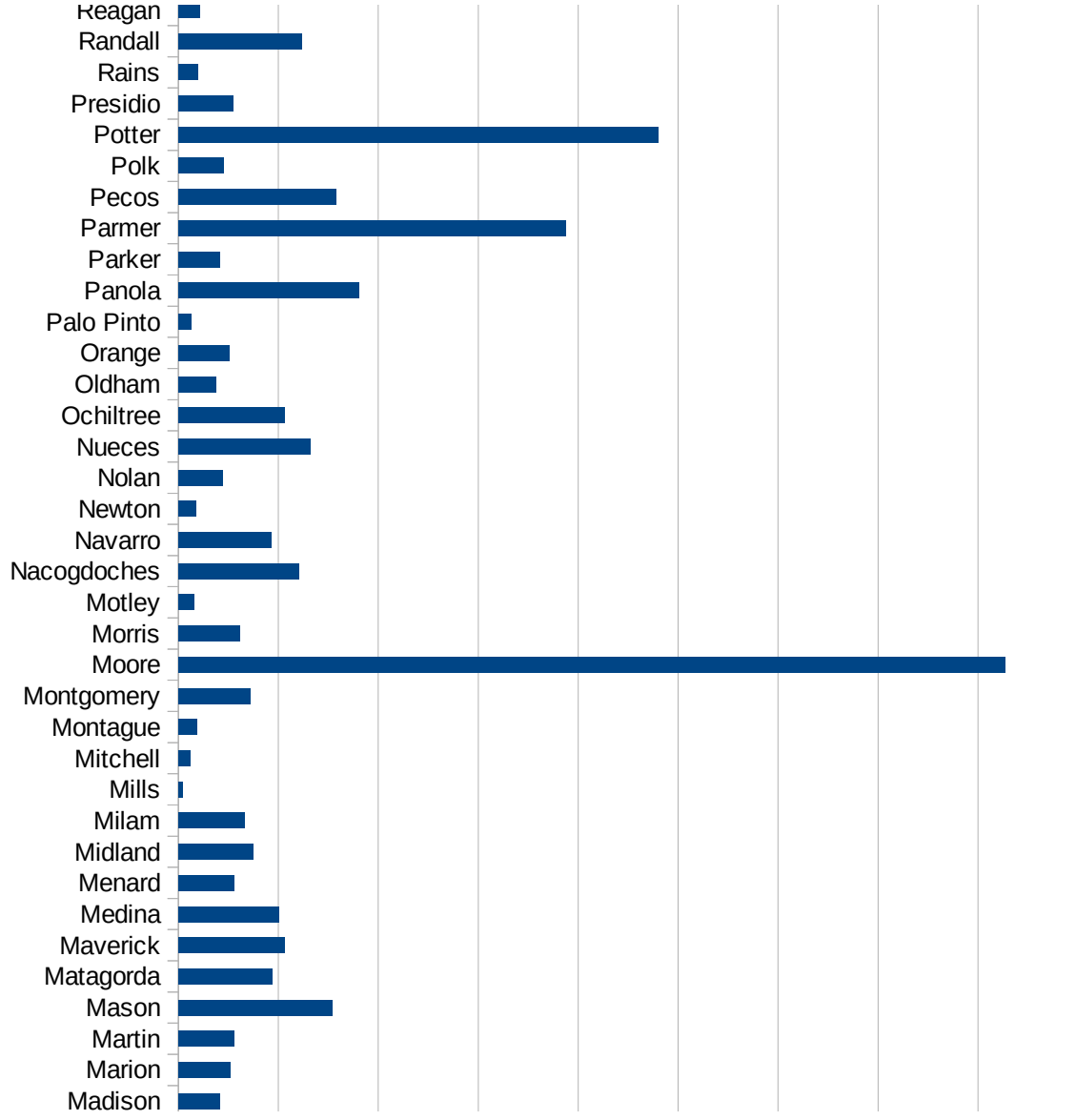
TX

48067 Cass	126.1662074
48069 Castro	978.4735812
48071 Chambers	678.3813068
48073 Cherokee	281.4116215
48075 Childress	96.00877795
48077 Clay	66.94720735
48079 Cochran	35.26093089
48081 Coke	148.3679525
48083 Coleman	35.72704537
48085 Collin	286.7245156
48087 Collingsworth	202.5658339
48089 Colorado	410.048546
48091 Comal	316.7692235
48093 Comanche	169.9423674
48095 Concho	210.4770814
48097 Cooke	105.9791985
48099 Coryell	442.4660464
48101 Cottle	287.9769618
48103 Crane	1126.40801
48105 Crockett	257.2163475
48107 Crosby	363.3846686
48109 Culberson	136.1161525
48111 Dallam	1152.777778
48113 Dallas	808.9402723
48115 Dawson	412.0770267
48117 Deaf Smith	1556.503198
48119 Delta	112.1704992
48121 Denton	318.9517894
48123 DeWitt	277.4062515
48125 Dickens	88.92841263
48127 Dimmit	126.1156383
48129 Donley	813.4980416
48131 Duval	365.679629
48133 Eastland	54.57919441



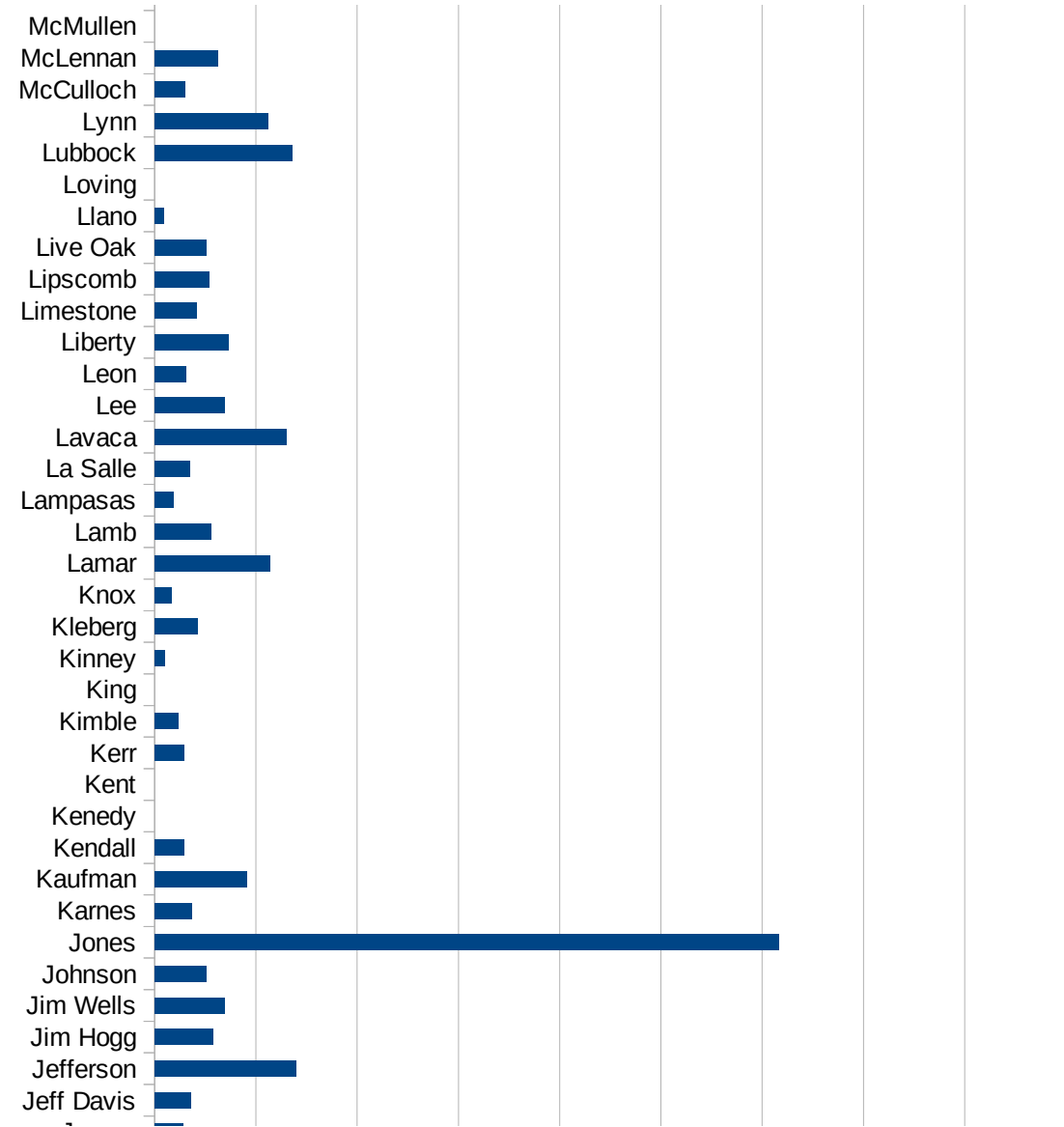
TX

48135 Ector	344.1809973
48137 Edwards	103.7344398
48139 Ellis	456.9874496
48141 El Paso	705.0780367
48143 Erath	351.0342553
48145 Falls	167.2916066
48147 Fannin	249.3906932
48149 Fayette	339.2638763
48151 Fisher	130.2422506
48153 Floyd	479.6984752
48155 Foard	0
48157 Fort Bend	472.4201569
48159 Franklin	380.8285343
48161 Freestone	141.3570275
48163 Frio	968.9140089
48165 Gaines	76.55136118
48167 Galveston	974.5775252
48169 Garza	182.4262694
48171 Gillespie	156.6930309
48173 Glasscock	360.2305476
48175 Goliad	184.5991561
48177 Gonzales	1248.439451
48179 Gray	520.6668189
48181 Grayson	426.8943436
48183 Gregg	286.9684011
48185 Grimes	1808.885755
48187 Guadalupe	426.4053661
48189 Hale	842.4475318
48191 Hall	66.05019815
48193 Hamilton	235.7378595
48195 Hansford	512.538898
48197 Hardeman	127.4859765
48199 Hardin	405.544776
48201 Harris	668.7496901



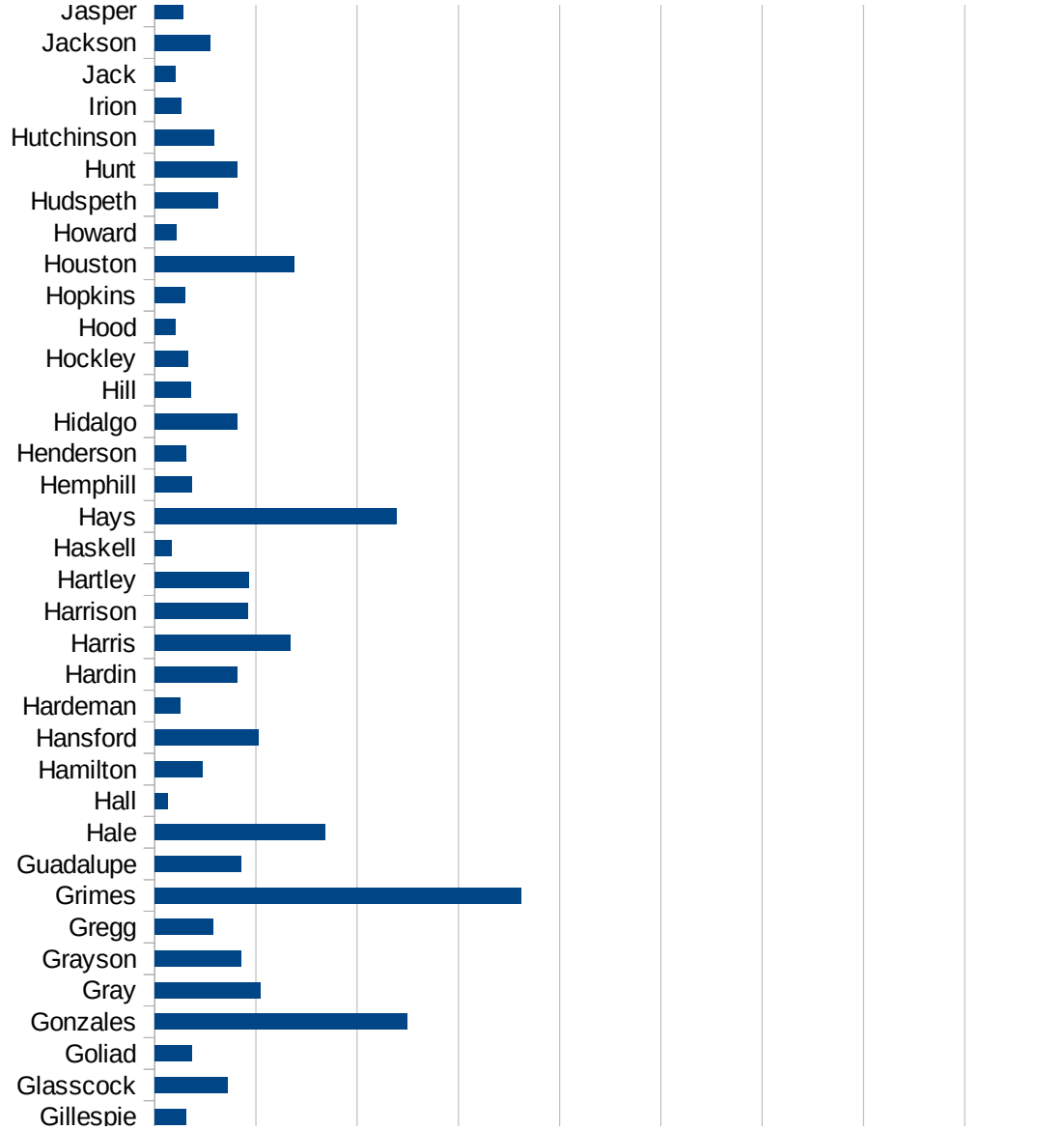
TX

48203 Harrison	461.5891856
48205 Hartley	462.7157857
48207 Haskell	86.01410631
48209 Hays	1195.251335
48211 Hemphill	183.0065359
48213 Henderson	155.5304439
48215 Hidalgo	409.0357404
48217 Hill	181.5481102
48219 Hockley	165.3611836
48221 Hood	100.7648215
48223 Hopkins	152.1325727
48225 Houston	690.5779274
48227 Howard	109.7122795
48229 Hudspeth	312.8258603
48231 Hunt	406.2470853
48233 Hutchinson	292.4804227
48235 Irion	131.4060447
48237 Jack	101.7754156
48239 Jackson	275.6487831
48241 Jasper	142.1721677
48243 Jeff Davis	177.6198934
48245 Jefferson	700.7815656
48247 Jim Hogg	285.8231707
48249 Jim Wells	347.8516486
48251 Johnson	254.4336226
48253 Jones	3083.211384
48255 Karnes	185.3035144
48257 Kaufman	455.5985757
48259 Kendall	144.6068228
48261 Kenedy	0
48263 Kent	0
48265 Kerr	146.9325446
48267 Kimble	114.6263182
48269 King	0



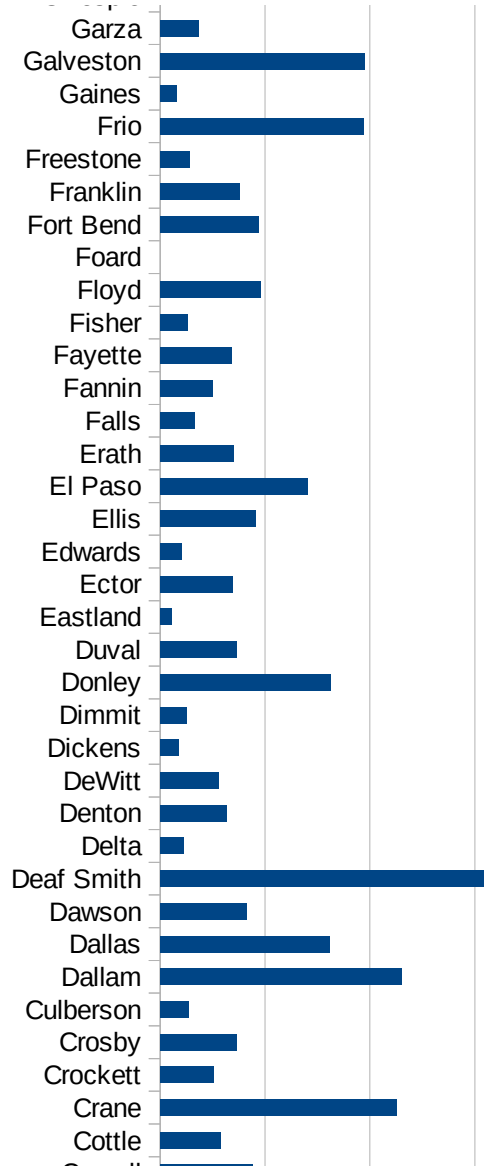
TX

48271 Kinney	53.09264667
48273 Kleberg	212.0209451
48275 Knox	82.12428141
48277 Lamar	569.0958816
48279 Lamb	281.1977504
48281 Lampasas	94.21074945
48283 La Salle	172.619838
48285 Lavaca	651.4172054
48287 Lee	344.1437238
48289 Leon	156.3404748
48291 Liberty	363.7501014
48293 Limestone	208.3421914
48295 Lipscomb	268.2563338
48297 Live Oak	254.8084827
48299 Llano	46.19791185
48301 Loving	0
48303 Lubbock	681.4958427
48305 Lynn	561.510975
48307 McCulloch	150.2441467
48309 McLennan	312.245932
48311 McMullen	0
48313 Madison	208.0155318
48315 Marion	261.8855761
48317 Martin	278.1157657
48319 Mason	771.0280374
48321 Matagorda	470.5624863
48323 Maverick	531.7602804
48325 Medina	500.7757114
48327 Menard	280.5049088
48329 Midland	377.220735
48331 Milam	330.2693884
48333 Mills	20.32107295
48335 Mitchell	61.38735421
48337 Montague	91.85548071



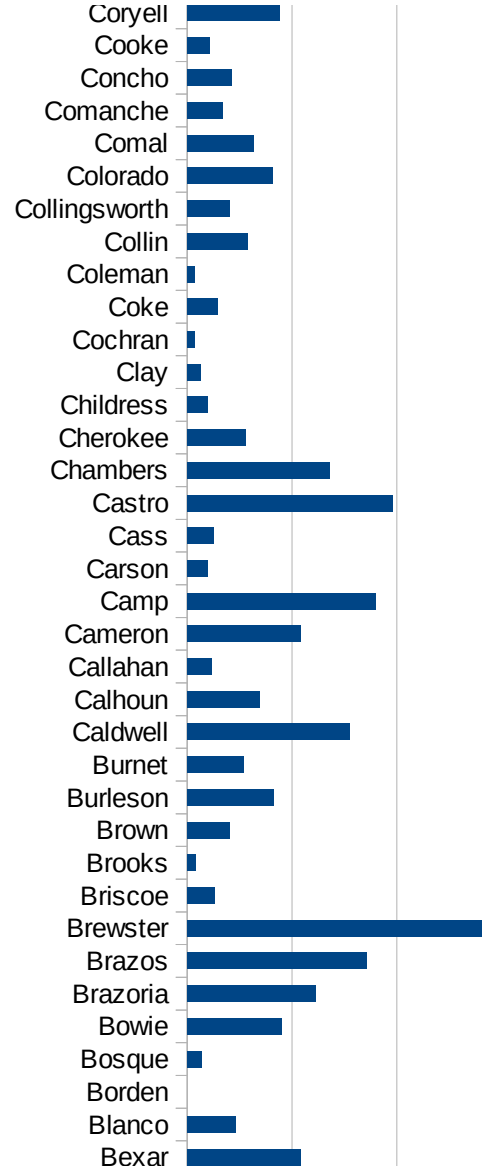
TX

48339 Montgomery	360.9595126
48341 Moore	4137.770538
48343 Morris	307.9666099
48345 Motley	81.03727715
48347 Nacogdoches	604.1606428
48349 Navarro	464.037123
48351 Newton	87.29812309
48353 Nolan	223.7136465
48355 Nueces	660.8422012
48357 Ochiltree	532.823967
48359 Oldham	187.7053027
48361 Orange	253.6734792
48363 Palo Pinto	65.8008658
48365 Panola	902.8857785
48367 Parker	206.6907083
48369 Parmer	1936.334144
48371 Pecos	791.1695272
48373 Polk	225.8599668
48375 Potter	2401.210217
48377 Presidio	273.4599885
48379 Rains	98.69232667
48381 Randall	619.3540812
48383 Reagan	106.9232825
48385 Real	28.75215641
48387 Red River	903.4907598
48389 Reeves	184.7722205
48391 Refugio	170.6484642
48393 Roberts	332.2259136
48395 Robertson	242.9993057
48397 Rockwall	357.6502379
48399 Runnels	68.3994528
48401 Rusk	492.194674
48403 Sabine	226.6502975
48405 San Augustine	1275.510204

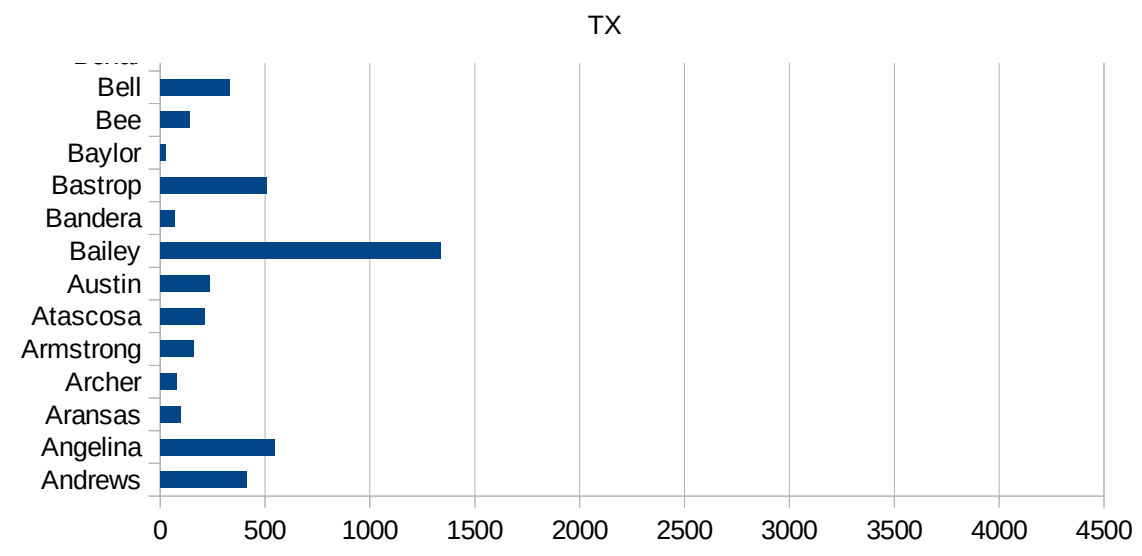


TX

48407 San Jacinto	114.9065079
48409 San Patricio	198.8249892
48411 San Saba	66.0720185
48413 Schleicher	690.8462867
48415 Scurry	189.7308194
48417 Shackelford	30.7408546
48419 Shelby	1089.778897
48421 Sherman	974.3423189
48423 Smith	245.850726
48425 Somervell	66.54835847
48427 Starr	926.7725688
48429 Stephens	84.80865048
48431 Sterling	0
48433 Stonewall	0
48435 Sutton	133.0494944
48437 Swisher	415.4382203
48439 Tarrant	592.0579626
48441 Taylor	290.6131938
48443 Terrell	243.0133657
48445 Terry	138.3576137
48447 Throckmorton	66.00660066
48449 Titus	2418.793328
48451 Tom Green	333.3643571
48453 Travis	718.2422644
48455 Trinity	217.0963365
48457 Tyler	115.2286136
48459 Upshur	128.4537082
48461 Upton	81.72160174
48463 Uvalde	297.9959771
48465 Val Verde	455.2105349
48467 Van Zandt	151.734233
48469 Victoria	521.5407182
48471 Walker	2746.96468
48473 Waller	286.1122614



48475 Ward	162.116041
48477 Washington	760.510425
48479 Webb	544.7428509
48481 Wharton	473.3415027
48483 Wheeler	308.2257754
48485 Wichita	240.7923431
48487 Wilbarger	78.00312012
48489 Willacy	715.7796886
48491 Williamson	393.4930715
48493 Wilson	195.1258363
48495 Winkler	272.0207254
48497 Wise	152.2582534
48499 Wood	181.701345
48501 Yoakum	279.3621232
48503 Young	133.0008313
48505 Zapata	331.2191684
48507 Zavala	175.2482684



TX

FIPS

29001
29003
29005
29007
29009
29011
29013
29015
29017
29019
29021
29023
29025
29027
29029
29031
29033
29035
29037

TX

29039
29041
29043
29045
29047
29049
29051
29053
29055
29057
29059
29061
29063
29065
29067
29069
29071
29073
29075
29077
29079
29081
29083
29085
29087
29089
29091
29093
29095
29097
29099
29101

29103

TX

29105
29107
29109
29111
29113
29115
29117
29121
29123
29125
29127
29119
29129
29131
29133
29135
29137
29139
29141
29143
29145
29147
29149
29151
29153
29155
29157
29159
29161
29163
29165
29167
29169
29171

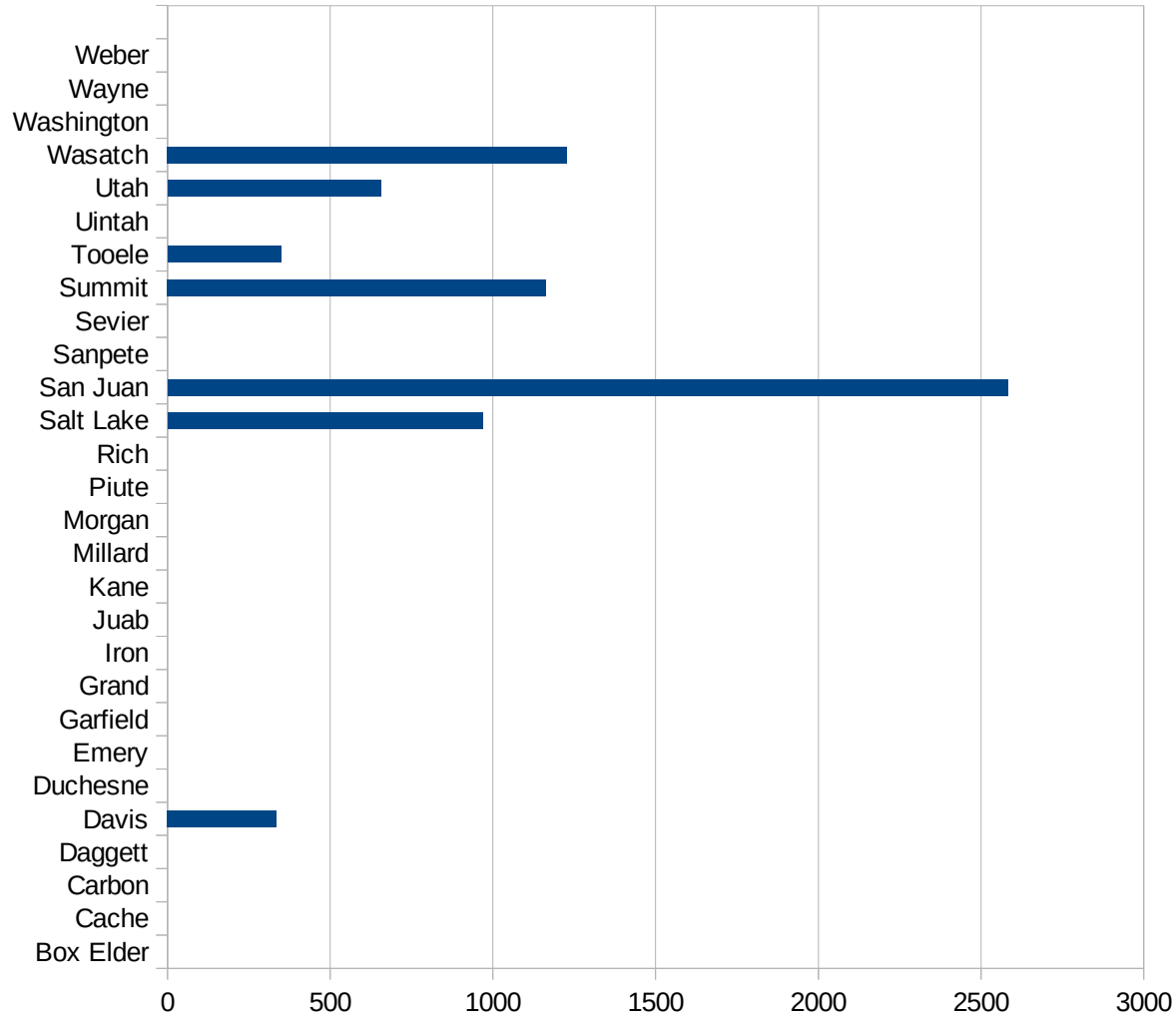
TX

29173
29175
29177
29179
29181
29195
29197
29199
29201
29203
29205
29183
29185
29187
29189
29510
29186
29207
29209
29211
29213
29215

29217
29219
29221
29223
29225
29227
29229

UT

FIPS	County	PC Infection
49001	Beaver	0
49003	Box Elder	0
49005	Cache	0
49007	Carbon	0
49009	Daggett	0
49011	Davis	335.21649754
49013	Duchesne	0
49015	Emery	0
49017	Garfield	0
49019	Grand	0
49021	Iron	0
49023	Juab	0
49025	Kane	0
49027	Millard	0
49029	Morgan	0
49031	Piute	0
49033	Rich	0
49035	Salt Lake	968.73853169
49037	San Juan	2582.6914363
49039	Sanpete	0
49041	Sevier	0
49043	Summit	1163.7612382
49045	Tooele	349.03514669
49047	Uintah	0
49049	Utah	656.36687115
49051	Wasatch	1227.4368231
49053	Washington	0
49055	Wayne	0
49057	Weber	0



UT

FIPS

29001
29003
29005
29007
29009
29011
29013
29015
29017
29019
29021
29023
29025
29027
29029
29031
29033
29035
29037

UT

29039
29041
29043
29045
29047
29049
29051
29053
29055
29057
29059
29061
29063
29065
29067
29069
29071
29073
29075
29077
29079
29081
29083
29085
29087
29089
29091
29093
29095
29097
29099
29101

29103

UT

29105
29107
29109
29111
29113
29115
29117
29121
29123
29125
29127
29119
29129
29131
29133
29135
29137
29139
29141
29143
29145
29147
29149
29151
29153
29155
29157
29159
29161
29163
29165
29167
29169
29171

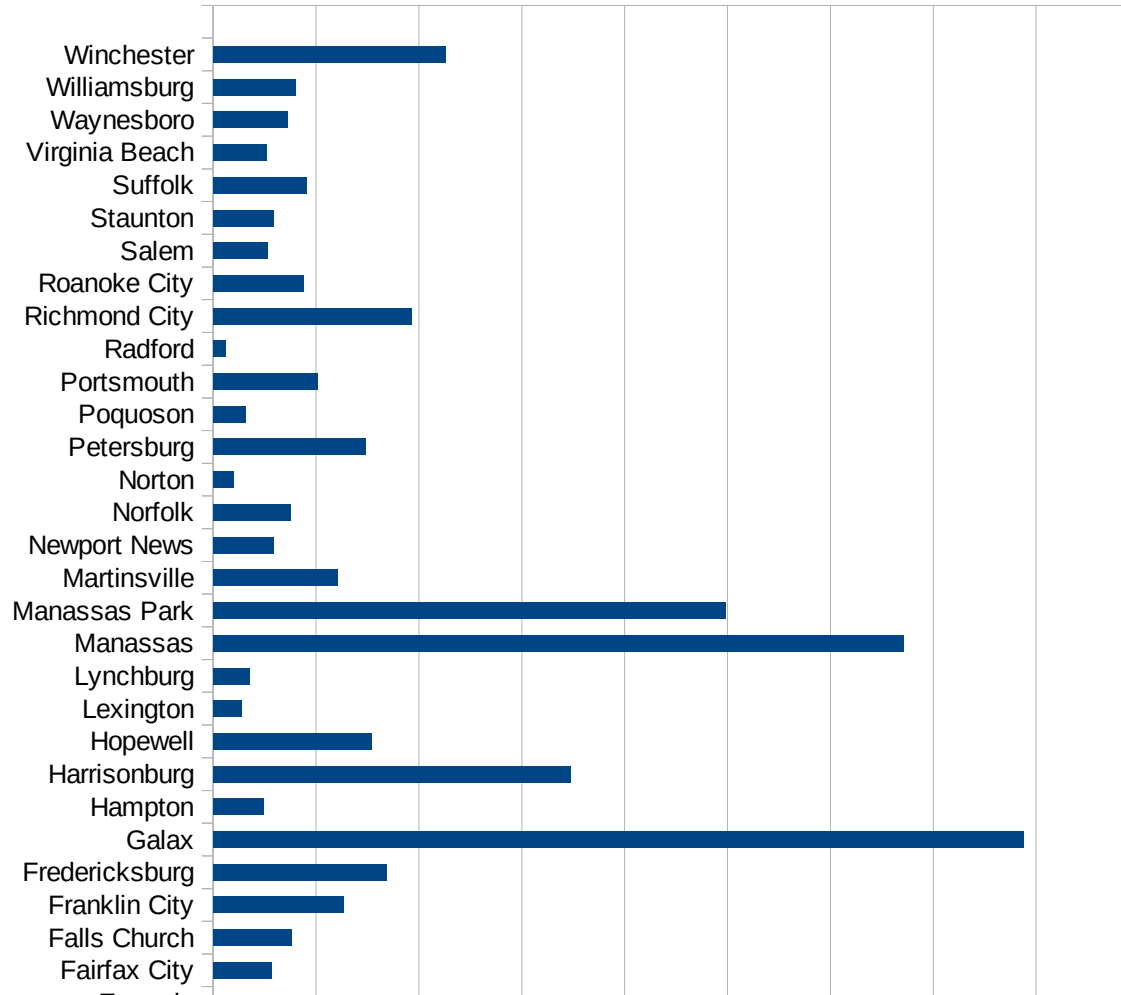
UT

29173
29175
29177
29179
29181
29195
29197
29199
29201
29203
29205
29183
29185
29187
29189
29510
29186
29207
29209
29211
29213
29215

29217
29219
29221
29223
29225
29227
29229

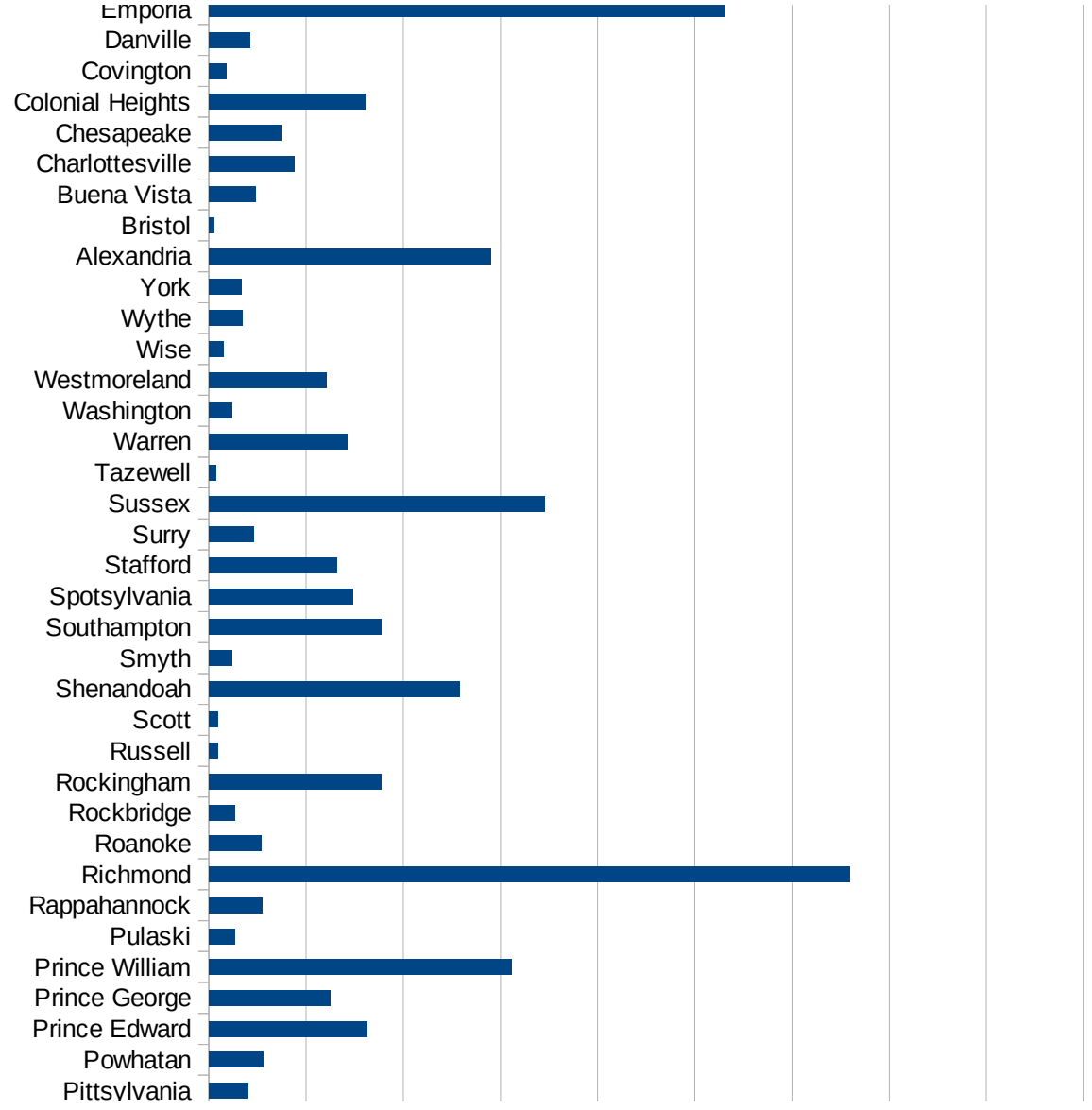
VA

FIPS	County	PC Infection
51001	Accomack	3214.858694
51003	Albemarle	368.8441656
51005	Alleghany	207.9141516
51007	Amelia	338.123415
51009	Amherst	113.6866039
51011	Appomattox	252.5093113
51013	Arlington	1043.697189
51015	Augusta	245.1727474
51017	Bath	0
51019	Bedford	149.8469783
51021	Bland	31.78134435
51023	Botetourt	363.6145085
51025	Brunswick	628.6621094
51027	Buchanan	146.0817115
51029	Buckingham	3270.780634
51031	Campbell	81.85836683
51033	Caroline	415.9625634
51035	Carroll	722.0947496
51036	Charles City	561.8786918
51037	Charlotte	259.6749874
51041	Chesterfield	831.1433457
51043	Clarke	337.3958549
51045	Craig	138.2306477
51047	Culpeper	1558.070923
51049	Cumberland	519.9306759
51051	Dickenson	27.54251876
51053	Dinwiddie	497.7391426
51057	Essex	531.1841744
51059	Fairfax	1203.51583
51061	Fauquier	594.2695437
51063	Floyd	107.6289965
51065	Fluvanna	410.7082851
51067	Franklin	156.5975621



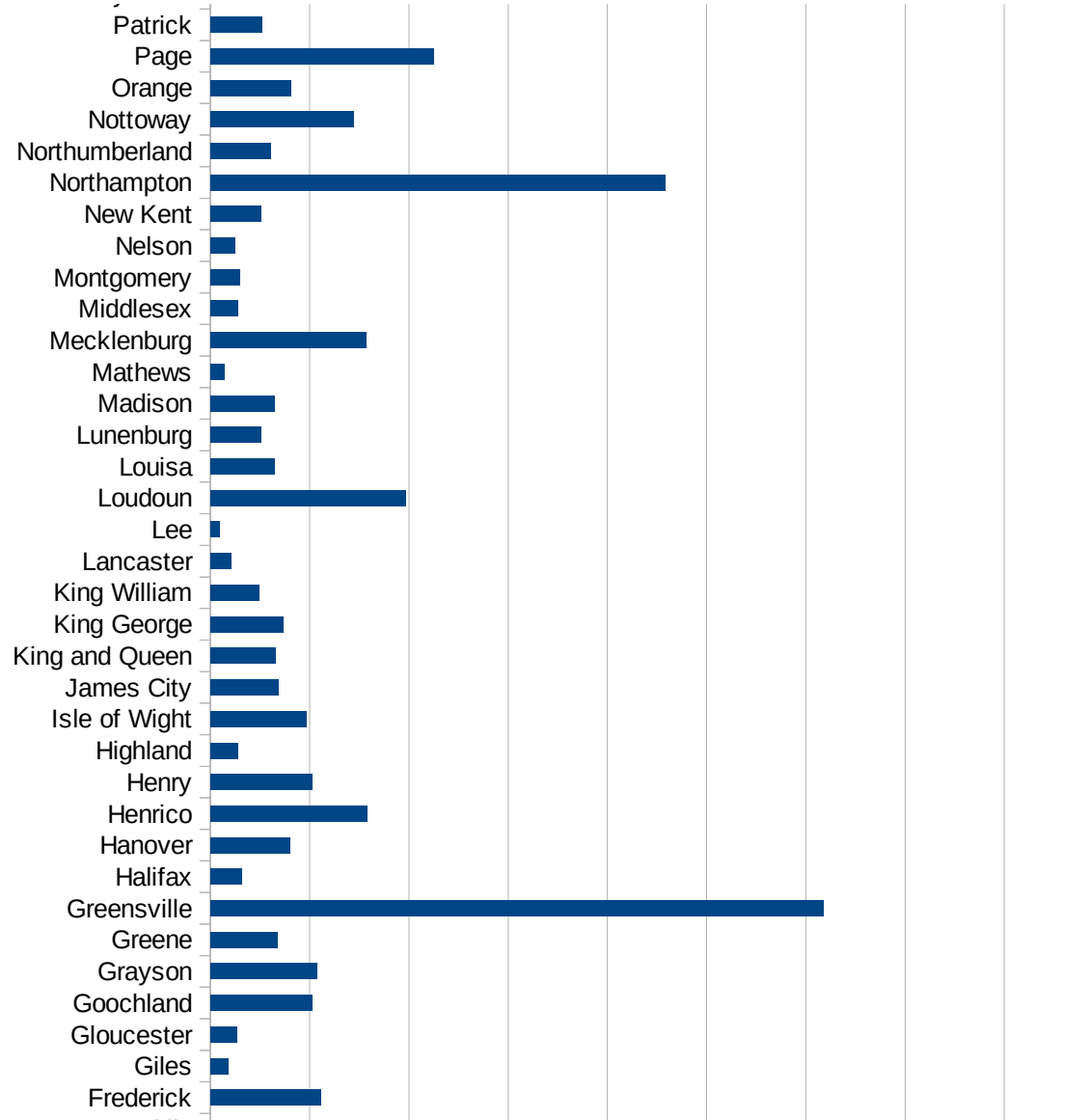
VA

51069 Frederick	557.9763454
51071 Giles	89.0524816
51073 Gloucester	131.194945
51075 Goochland	511.9600757
51077 Grayson	537.3936408
51079 Greene	338.7431114
51081 Greensville	3087.640836
51083 Halifax	155.3341149
51085 Hanover	400.0410298
51087 Henrico	786.913725
51089 Henry	510.2741742
51091 Highland	135.7466063
51093 Isle of Wight	484.3991016
51095 James City	344.2543555
51097 King and Queen	326.611758
51099 King George	365.0047037
51101 King William	247.9485212
51103 Lancaster	102.012427
51105 Lee	46.72698696
51107 Loudoun	983.163328
51109 Louisa	320.8439828
51111 Lunenburg	256.4951183
51113 Madison	323.4298608
51115 Mathews	68.16632584
51117 Mecklenburg	783.0342577
51119 Middlesex	139.288699
51121 Montgomery	146.4868414
51125 Nelson	121.3265031
51127 New Kent	254.5665669
51131 Northampton	2292.288027
51133 Northumberland	304.6019593
51135 Nottoway	719.844358
51137 Orange	406.6149984
51139 Page	1123.971086

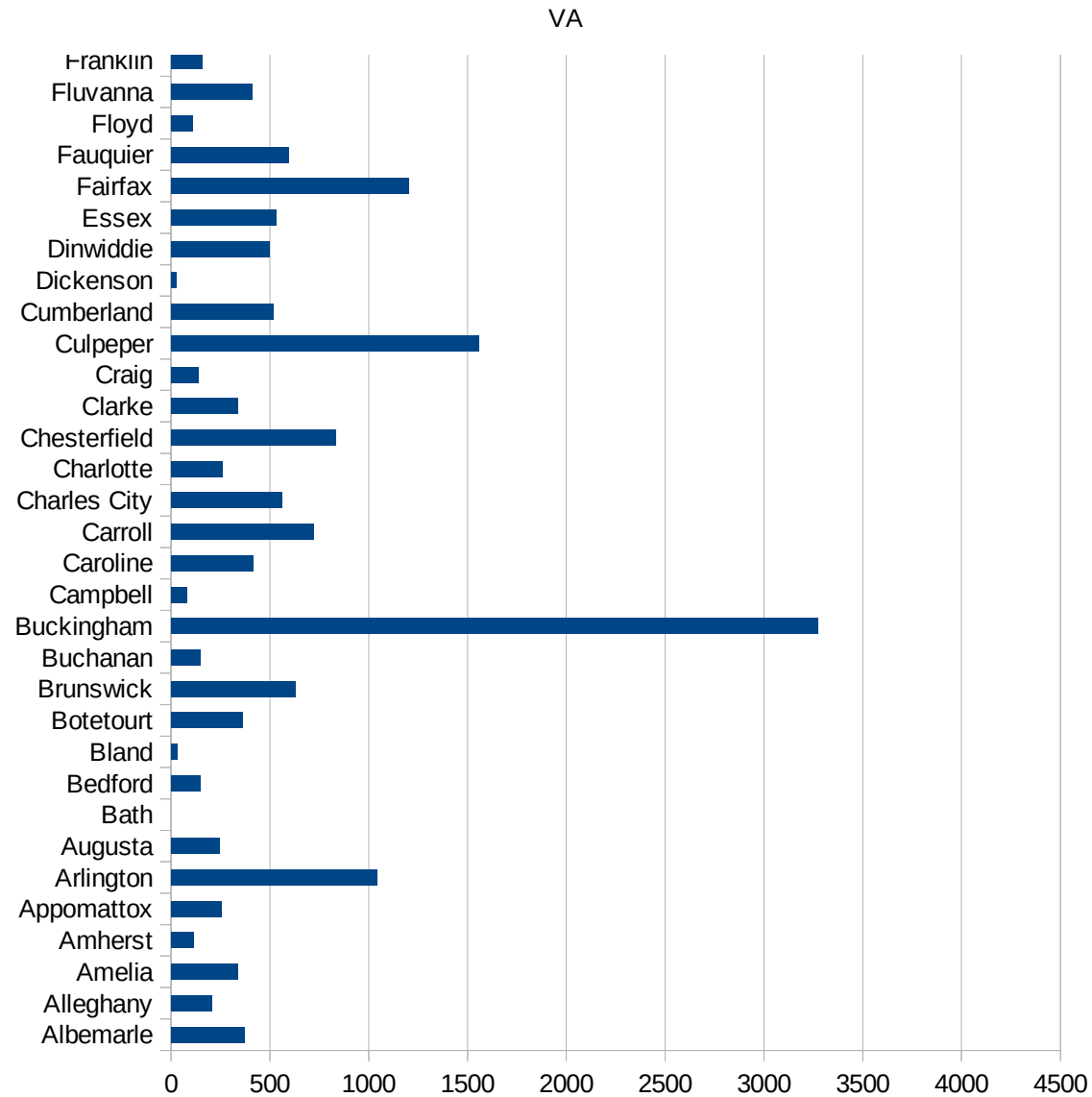


VA

51141 Patrick	260.2840491
51143 Pittsylvania	200.167353
51145 Powhatan	280.9277468
51147 Prince Edward	814.8148148
51149 Prince George	624.9671761
51153 Prince William	1556.587345
51155 Pulaski	132.0965185
51157 Rappahannock	275.7859901
51159 Richmond	3297.189644
51161 Roanoke	270.0030827
51163 Rockbridge	131.8565401
51165 Rockingham	886.21929
51167 Russell	44.86316734
51169 Scott	46.43819077
51171 Shenandoah	1292.043129
51173 Smyth	118.1412444
51175 Southampton	887.0692596
51177 Spotsylvania	739.7309257
51179 Stafford	658.842358
51181 Surry	231.6960148
51183 Sussex	1726.439441
51185 Tazewell	36.71521234
51187 Warren	709.946754
51191 Washington	117.6427337
51193 Westmoreland	605.7206955
51195 Wise	73.66094917
51197 Wythe	173.8888502
51199 York	169.5015181
51510 Alexandria	1448.327415
51520 Bristol	24.26889941
51530 Buena Vista	240.5002405
51540 Charlottesville	440.5927219
51550 Chesapeake	368.8683367
51570 Colonial Heights	801.8841474



51580 Covington	91.57509158
51590 Danville	211.3385595
51595 Emporia	2655.731302
51600 Fairfax City	284.8539106
51610 Falls Church	379.0955862
51620 Franklin City	636.4657432
51630 Fredericksburg	844.0845457
51640 Galax	3938.969329
51650 Hampton	244.2056986
51660 Harrisonburg	1737.826884
51670 Hopewell	770.0477961
51678 Lexington	140.1345291
51680 Lynchburg	178.9932543
51683 Manassas	3354.866598
51685 Manassas Park	2490.321835
51690 Martinsville	604.557433
51700 Newport News	292.7905232
51710 Norfolk	374.8832331
51720 Norton	100.8064516
51730 Petersburg	741.2804511
51735 Poquoson	155.8654635
51740 Portsmouth	509.341449
51750 Radford	59.98146028
51760 Richmond City	965.5437685
51770 Roanoke City	439.3514812
51775 Salem	265.1795812
51790 Staunton	292.9138913
51800 Suffolk	454.0220431
51810 Virginia Beach	261.2236194
51820 Waynesboro	362.3828885
51830 Williamsburg	402.792696
51840 Winchester	1127.792799



VA

VA

FIPS

29001
29003
29005
29007
29009
29011
29013
29015
29017
29019
29021
29023
29025
29027
29029
29031
29033
29035
29037

VA

29039
29041
29043
29045
29047
29049
29051
29053
29055
29057
29059
29061
29063
29065
29067
29069
29071
29073
29075
29077
29079
29081
29083
29085
29087
29089
29091
29093
29095
29097
29099
29101

29103

VA

29105
29107
29109
29111
29113
29115
29117
29121
29123
29125
29127
29119
29129
29131
29133
29135
29137
29139
29141
29143
29145
29147
29149
29151
29153
29155
29157
29159
29161
29163
29165
29167
29169
29171

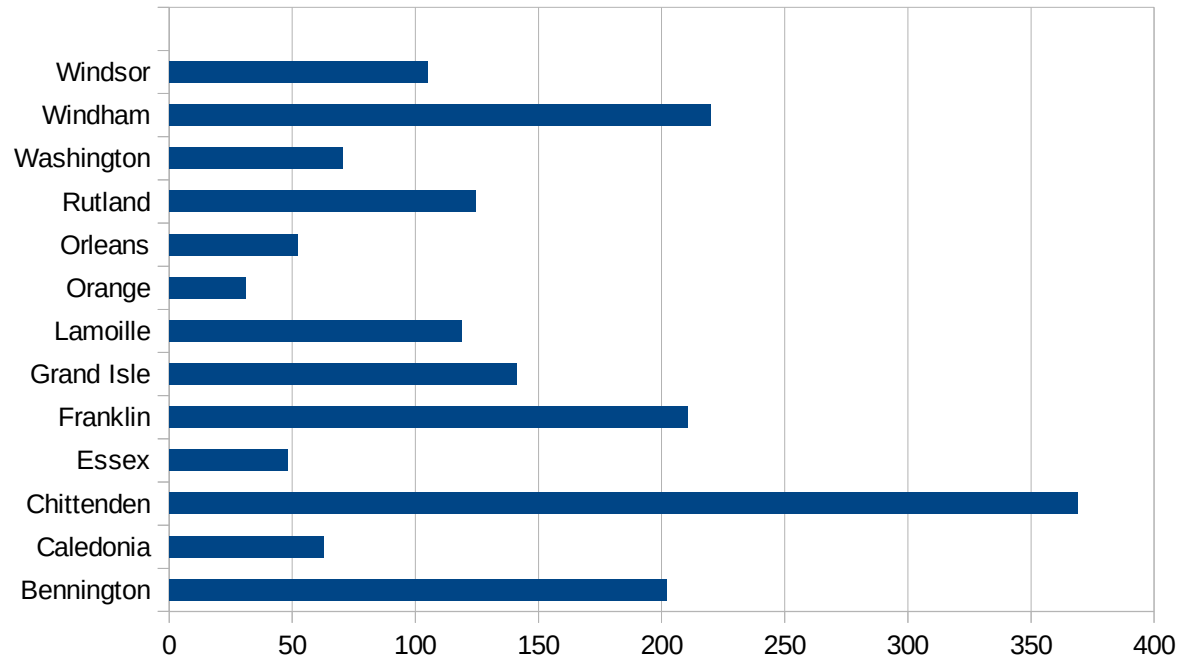
VA

29173
29175
29177
29179
29181
29195
29197
29199
29201
29203
29205
29183
29185
29187
29189
29510
29186
29207
29209
29211
29213
29215

29217
29219
29221
29223
29225
29227
29229

VT

FIPS	County	PC Infection
50001	Addison	183.9179942
50003	Bennington	202.0712301
50005	Caledonia	62.70213187
50007	Chittenden	368.8355249
50009	Essex	48
50011	Franklin	210.4368588
50013	Grand Isle	141.0437236
50015	Lamoille	118.5770751
50017	Orange	31.03555295
50019	Orleans	52.03106998
50021	Rutland	124.4205072
50023	Washington	70.51943584
50025	Windham	219.8521845
50027	Windsor	104.9090186



FIPS

- 29001
- 29003
- 29005
- 29007
- 29009
- 29011
- 29013
- 29015
- 29017
- 29019
- 29021
- 29023
- 29025
- 29027
- 29029
- 29031
- 29033
- 29035
- 29037

VT

29039
29041
29043
29045
29047
29049
29051
29053
29055
29057
29059
29061
29063
29065
29067
29069
29071
29073
29075
29077
29079
29081
29083
29085
29087
29089
29091
29093
29095
29097
29099
29101

29103

VT

29105
29107
29109
29111
29113
29115
29117
29121
29123
29125
29127
29119
29129
29131
29133
29135
29137
29139
29141
29143
29145
29147
29149
29151
29153
29155
29157
29159
29161
29163
29165
29167
29169
29171

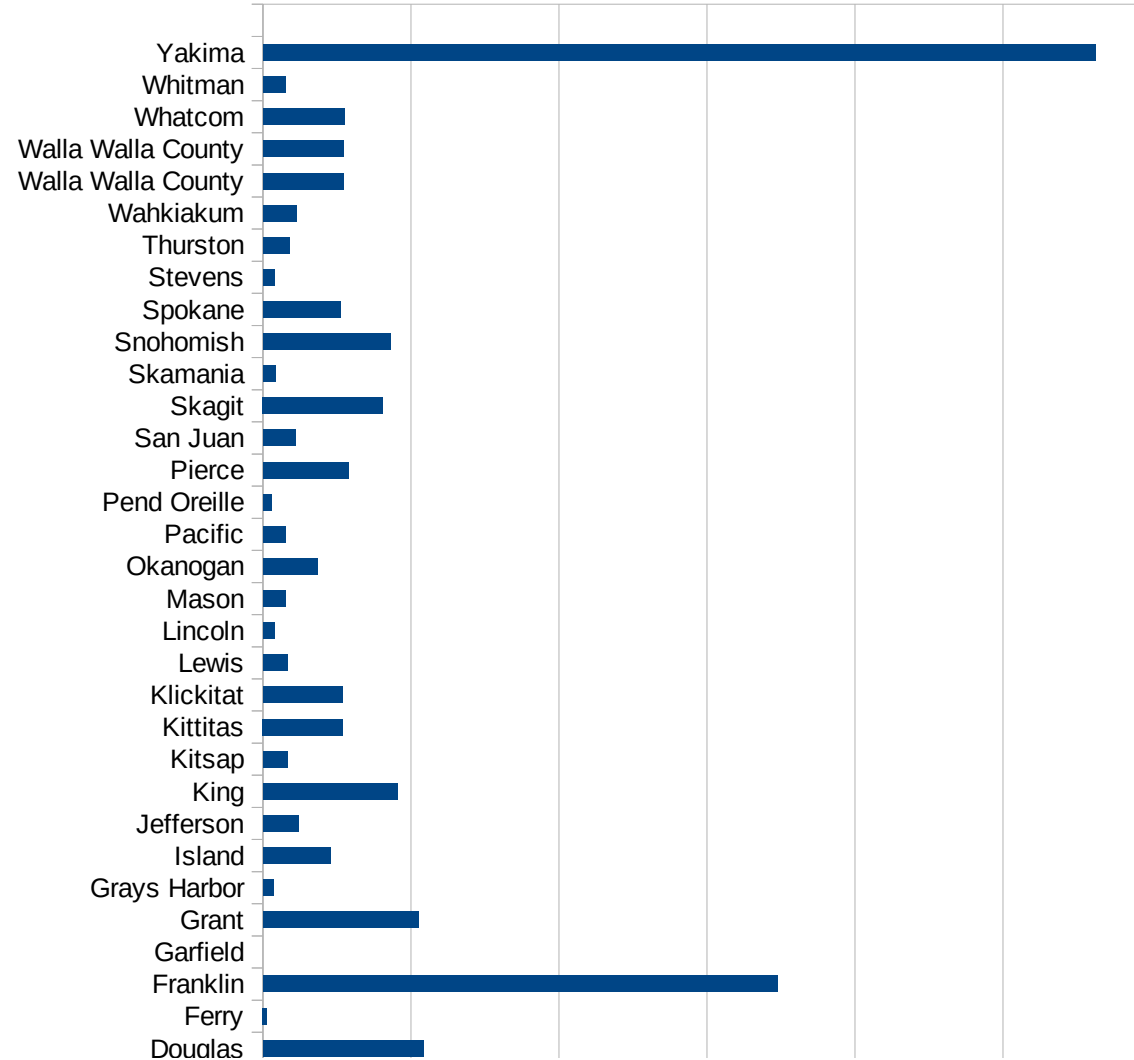
VT

29173
29175
29177
29179
29181
29195
29197
29199
29201
29203
29205
29183
29185
29187
29189
29510
29186
29207
29209
29211
29213
29215

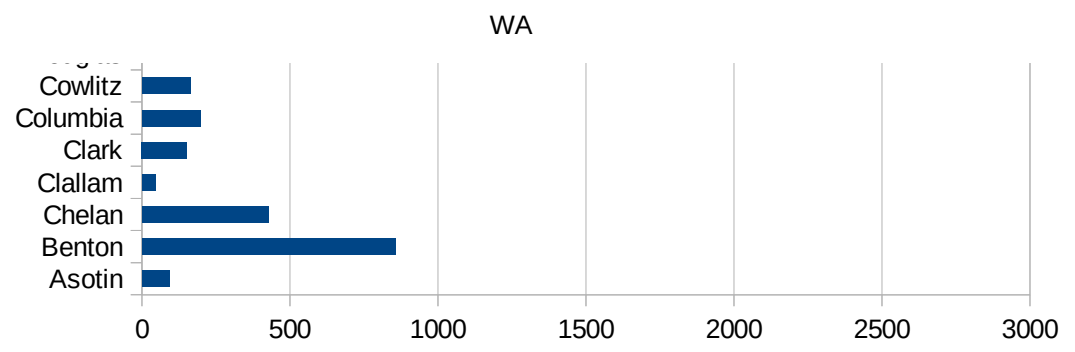
29217
29219
29221
29223
29225
29227
29229

WA

FIPS	County	PC Infection
53001	Adams	678.1719723
53003	Asotin	92.87925697
53005	Benton	857.4528054
53007	Chelan	428.3711512
53009	Clallam	46.91348372
53011	Clark	151.7047589
53013	Columbia	197.09288
53015	Cowlitz	164.2397717
53017	Douglas	543.034936
53019	Ferry	13.07360439
53021	Franklin	1738.264068
53023	Garfield	0
53025	Grant	525.0125859
53027	Grays Harbor	36.53536488
53029	Island	227.3265451
53031	Jefferson	119.7642535
53033	King	455.7213244
53035	Kitsap	81.9110098
53037	Kittitas	270.2474453
53039	Klickitat	266.8837925
53041	Lewis	81.65418823
53043	Lincoln	37.24394786
53045	Mason	76.3277207
53047	Okanogan	182.7589481
53049	Pacific	77.14648757
53051	Pend Oreille	29.40744008
53053	Pierce	287.6700187
53055	San Juan	110.9294722
53057	Skagit	404.8172472
53059	Skamania	41.9322375
53061	Snohomish	430.4817395
53063	Spokane	261.1579948
53065	Stevens	39.77021653



53067 Thurston	88.3321288
53069 Wahkiakum	112.9688206
53071 Walla Walla Cou	272.479564
53071 Walla Walla Cou	272.479564
53073 Whatcom	275.6053792
53075 Whitman	76.31901348
53077 Yakima	2812.134613



WA

FIPS

29001
29003
29005
29007
29009
29011
29013
29015
29017
29019
29021
29023
29025
29027
29029
29031
29033
29035
29037

WA

29039
29041
29043
29045
29047
29049
29051
29053
29055
29057
29059
29061
29063
29065
29067
29069
29071
29073
29075
29077
29079
29081
29083
29085
29087
29089
29091
29093
29095
29097
29099
29101

29103

WA

29105
29107
29109
29111
29113
29115
29117
29121
29123
29125
29127
29119
29129
29131
29133
29135
29137
29139
29141
29143
29145
29147
29149
29151
29153
29155
29157
29159
29161
29163
29165
29167
29169
29171

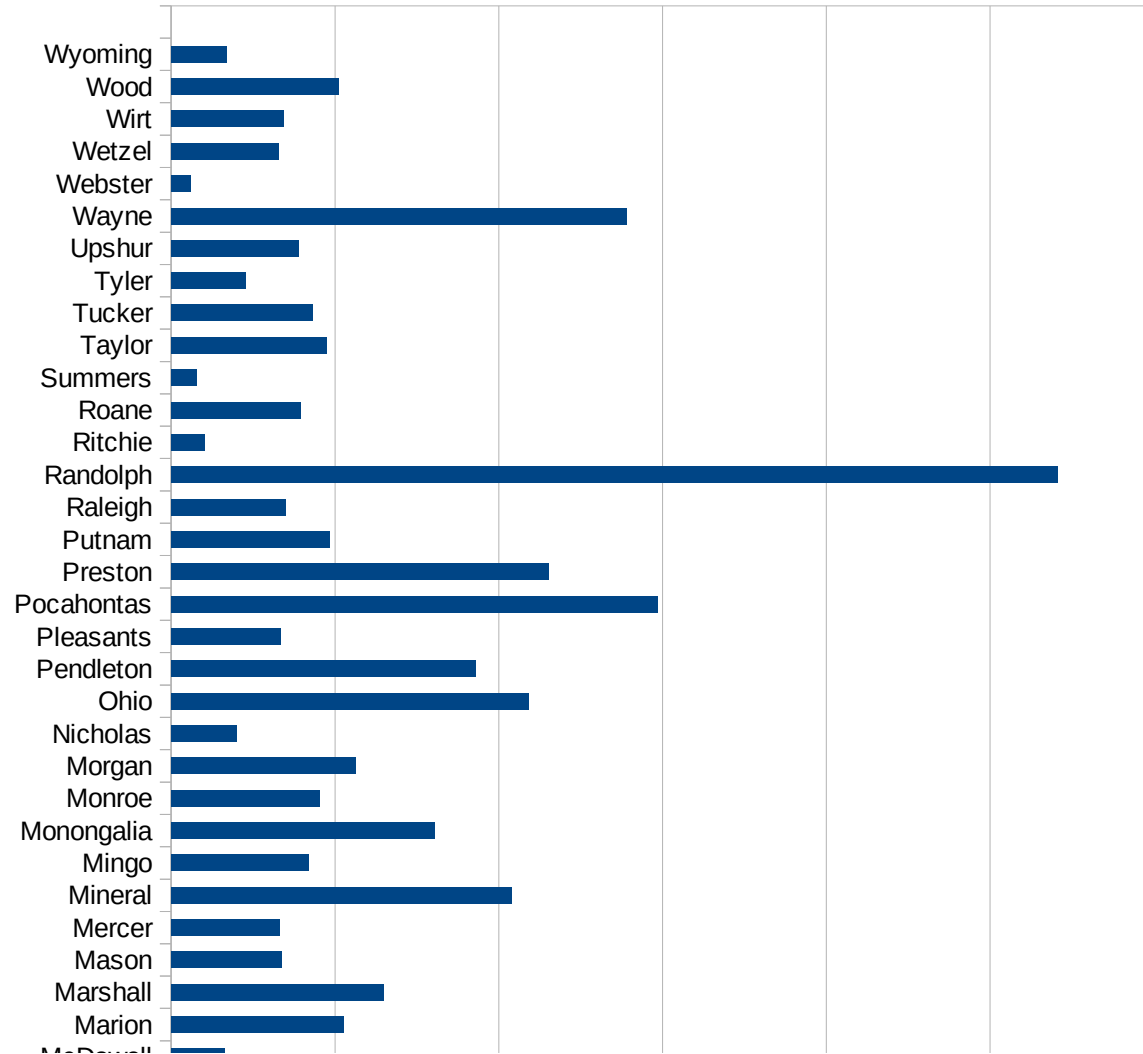
WA

29173
29175
29177
29179
29181
29195
29197
29199
29201
29203
29205
29183
29185
29187
29189
29510
29186
29207
29209
29211
29213
29215

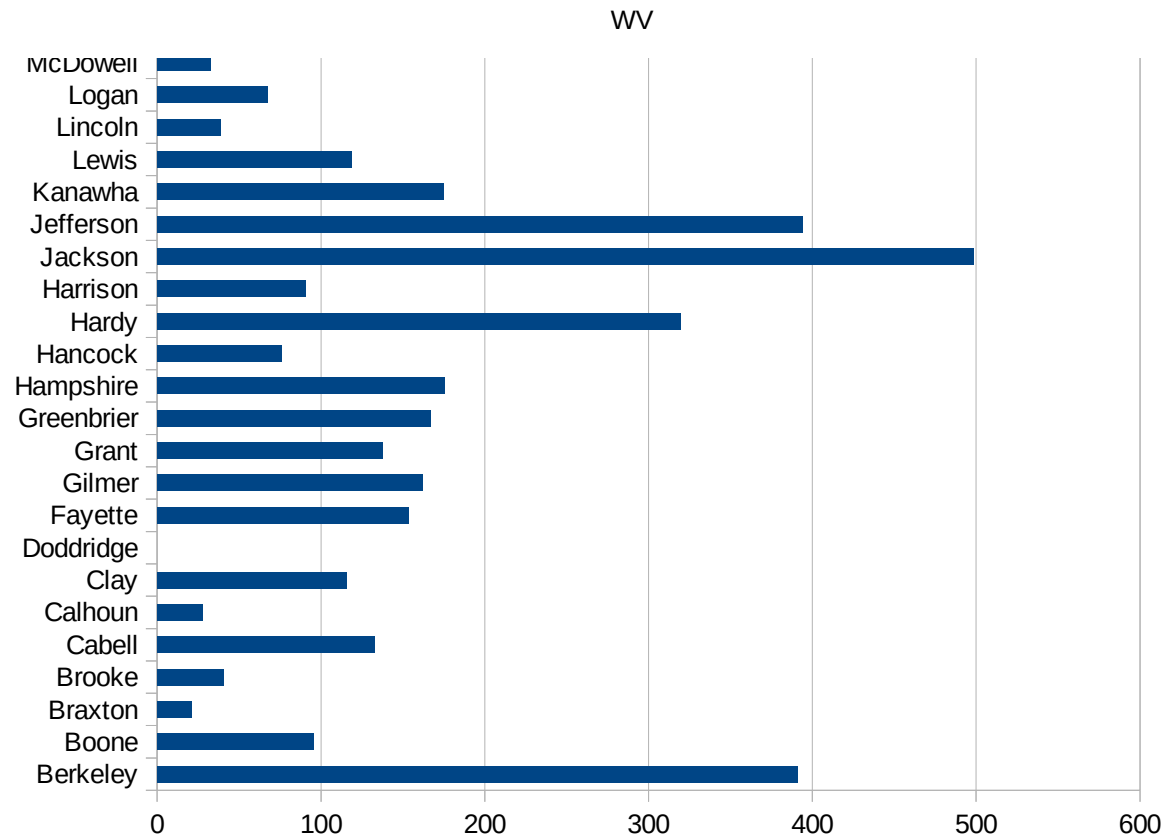
29217
29219
29221
29223
29225
29227
29229

WV

FIPS	County	PC Infection
54001	Barbour	90.71666163
54003	Berkeley	391.0418961
54005	Boone	95.66762334
54007	Braxton	21.29320747
54009	Brooke	40.53506283
54011	Cabell	133.012958
54013	Calhoun	27.57099531
54015	Clay	115.8480074
54017	Doddridge	0
54019	Fayette	153.424148
54021	Gilmer	161.9735858
54023	Grant	137.6225701
54025	Greenbrier	166.7337435
54027	Hampshire	175.6114276
54029	Hancock	75.6169657
54031	Hardy	319.4192377
54033	Harrison	90.29813186
54035	Jackson	498.1536961
54037	Jefferson	394.2898382
54039	Kanawha	175.1138794
54041	Lewis	118.5721418
54043	Lincoln	38.83683674
54045	Logan	67.47017512
54047	McDowell	32.92542391
54049	Marion	105.1749648
54051	Marshall	129.9334091
54053	Mason	67.37031215
54055	Mercer	65.9552519
54057	Mineral	207.8693393
54059	Mingo	84.08660921
54061	Monongalia	160.6840819
54063	Monroe	90.36144578
54065	Morgan	112.4416709



54067 Nicholas	40.25440786
54069 Ohio	217.9379715
54071 Pendleton	185.7939117
54073 Pleasants	66.60450246
54075 Pocahontas	297.1238412
54077 Preston	230.5032655
54079 Putnam	97.03256766
54081 Raleigh	70.02989738
54083 Randolph	541.2344308
54085 Ritchie	20.57401502
54087 Roane	78.95492392
54089 Summers	15.67398119
54091 Taylor	94.88791365
54093 Tucker	86.26887132
54095 Tyler	45.73519323
54097 Upshur	77.82101167
54099 Wayne	277.8890447
54101 Webster	12.07000604
54103 Wetzel	65.48788474
54105 Wirt	68.61063465
54107 Wood	102.1341282
54109 Wyoming	33.67651304



FIPS

- 29001
- 29003
- 29005
- 29007
- 29009
- 29011
- 29013
- 29015
- 29017
- 29019
- 29021
- 29023
- 29025
- 29027
- 29029
- 29031
- 29033
- 29035
- 29037

WV

29039
29041
29043
29045
29047
29049
29051
29053
29055
29057
29059
29061
29063
29065
29067
29069
29071
29073
29075
29077
29079
29081
29083
29085
29087
29089
29091
29093
29095
29097
29099
29101

29103

WV

29105
29107
29109
29111
29113
29115
29117
29121
29123
29125
29127
29119
29129
29131
29133
29135
29137
29139
29141
29143
29145
29147
29149
29151
29153
29155
29157
29159
29161
29163
29165
29167
29169
29171

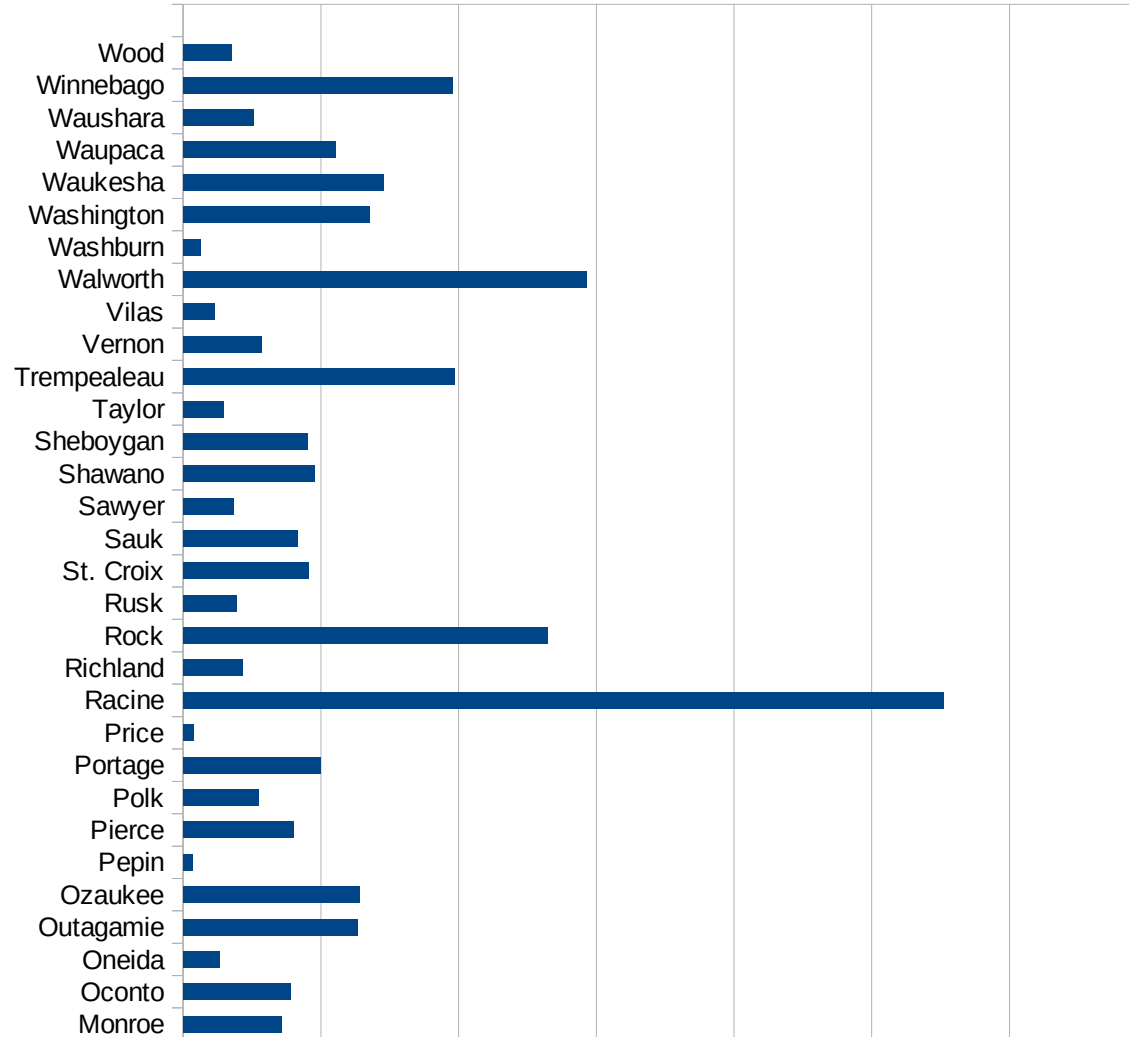
WV

29173
29175
29177
29179
29181
29195
29197
29199
29201
29203
29205
29183
29185
29187
29189
29510
29186
29207
29209
29211
29213
29215

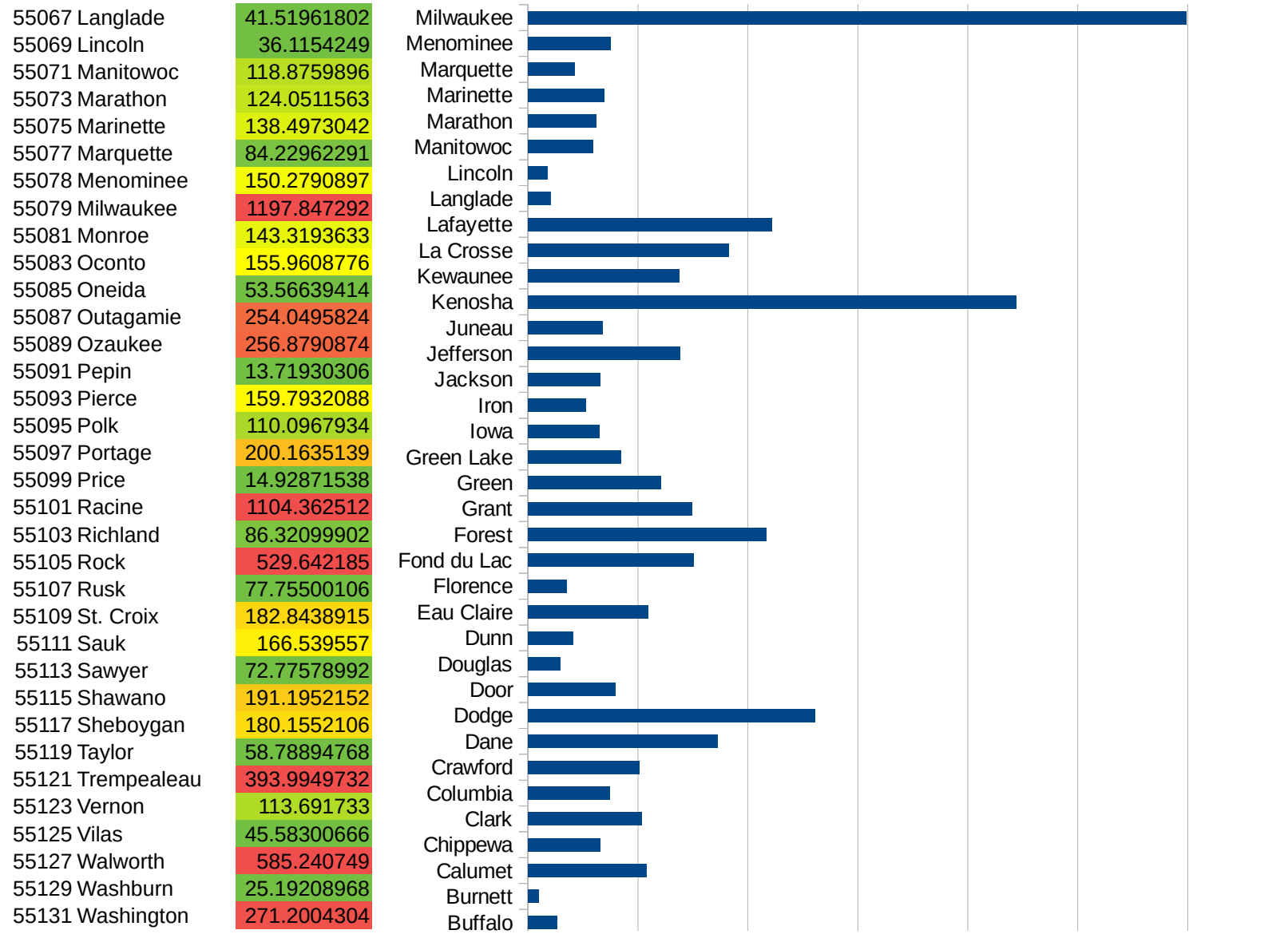
29217
29219
29221
29223
29225
29227
29229

WI

FIPS	County	PC Infection
55001	Adams	93.3752703
55003	Ashland	19.23076923
55005	Barron	75.28119741
55007	Bayfield	19.94415636
55009	Brown	1090.827632
55011	Buffalo	53.33333333
55013	Burnett	19.49064449
55015	Calumet	215.3152974
55017	Chippewa	130.9737273
55019	Clark	207.4389928
55021	Columbia	148.1920569
55023	Crawford	202.5658339
55025	Dane	345.3400299
55027	Dodge	522.4993455
55029	Door	159.3625498
55031	Douglas	57.85965562
55033	Dunn	81.98355897
55035	Eau Claire	219.0674804
55037	Florence	69.42837306
55039	Fond du Lac	301.7483942
55041	Forest	433.7671004
55043	Grant	298.7159095
55045	Green	241.0030058
55047	Green Lake	169.1510731
55049	Iowa	130.411005
55051	Iron	105.7082452
55053	Jackson	131.8488134
55055	Jefferson	277.2263271
55057	Juneau	135.2519067
55059	Kenosha	887.8256247
55061	Kewaunee	274.7387529
55063	La Crosse	365.3894951
55065	Lafayette	444.0444044

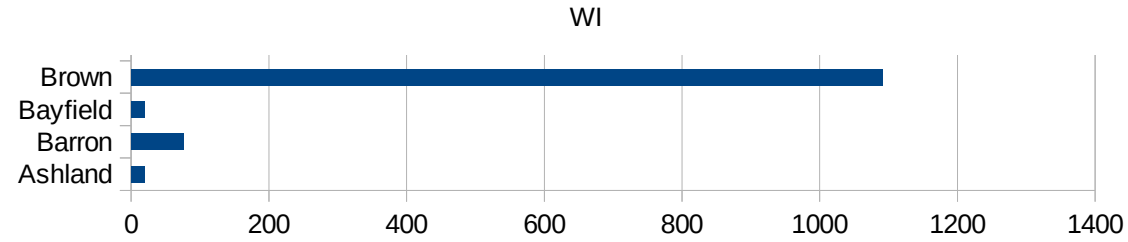


WI



This work is licensed under the Creative Commons Attribution-NoDerivatives 4.0 International License. To view a copy of this license, visit <http://creativecommons.org/licenses/by-nd/4.0/>.

55133 Waukesha	291.511194
55135 Waupaca	221.0139258
55137 Waushara	103.0375469
55139 Winnebago	391.1823179
55141 Wood	69.81041681



FIPS

- 29001
- 29003
- 29005
- 29007
- 29009
- 29011
- 29013
- 29015
- 29017
- 29019
- 29021
- 29023
- 29025
- 29027
- 29029
- 29031
- 29033
- 29035
- 29037

29039
29041
29043
29045
29047
29049
29051
29053
29055
29057
29059
29061
29063
29065
29067
29069
29071
29073
29075
29077
29079
29081
29083
29085
29087
29089
29091
29093
29095
29097
29099
29101

29103

29105
29107
29109
29111
29113
29115
29117
29121
29123
29125
29127
29119
29129
29131
29133
29135
29137
29139
29141
29143
29145
29147
29149
29151
29153
29155
29157
29159
29161
29163
29165
29167
29169
29171

WI

29173
29175
29177
29179
29181
29195
29197
29199
29201
29203
29205
29183
29185
29187
29189
29510
29186
29207
29209
29211
29213
29215

29217
29219
29221
29223
29225
29227
29229