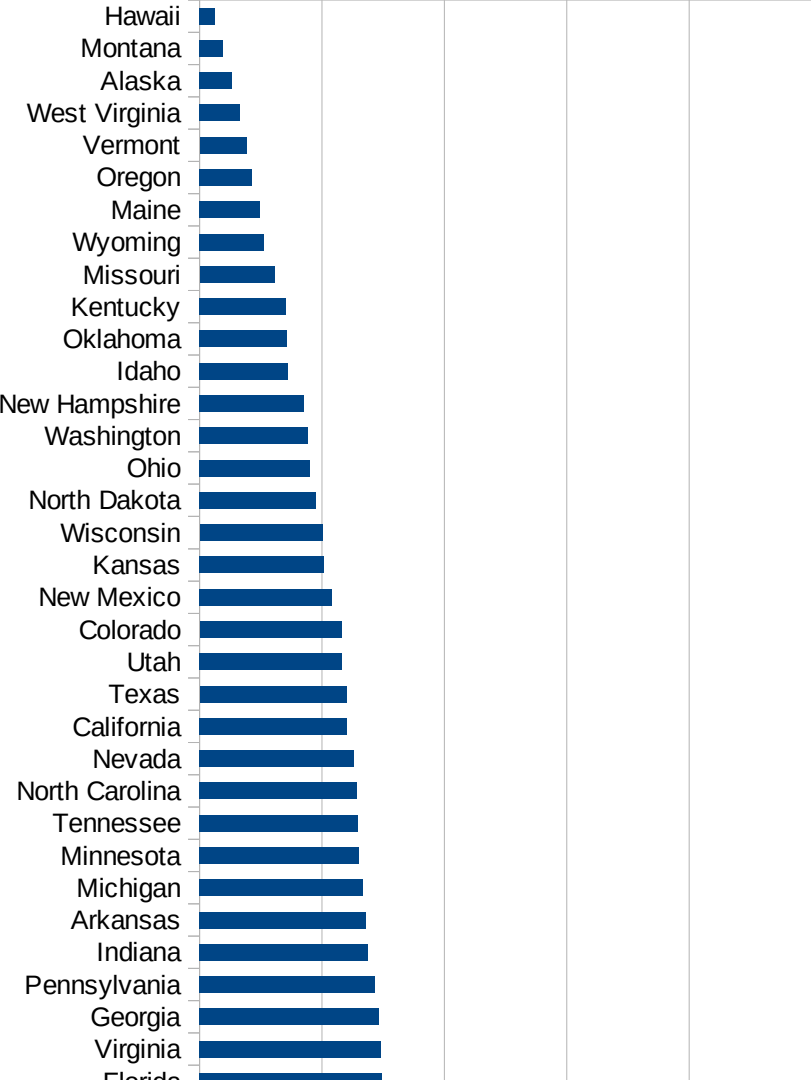


PerCap50States

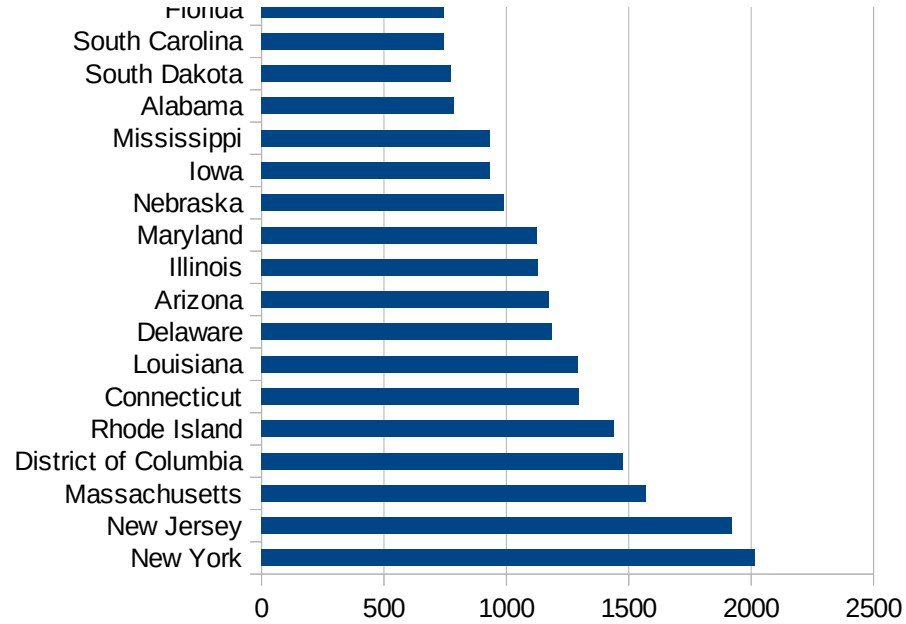
Idx	State	Population	Cases per 100,000
33	New York	19542209	2016.55299050379
31	New Jersey	8908520	1922.70994508628
22	Massachusetts	6902149	1572.40882513548
9	District of Columbia	702455	1475.53935839306
40	Rhode Island	1057315	1440.34653816507
7	Connecticut	3572665	1297.71473116007
19	Louisiana	4659978	1291.31510921296
8	Delaware	967171	1185.72620560377
3	Arizona	7171646	1172.74332837957
14	Illinois	12741080	1129.90421534124
21	Maryland	6042718	1123.96441468889
28	Nebraska	1929268	991.775118853368
16	Iowa	3156145	935.00140202684
25	Mississippi	2986530	934.194533455214
1	Alabama	4887871	786.477384529993
42	South Dakota	882235	773.716753472714
41	South Carolina	5084127	745.831093519104
10	Florida	21299325	745.704382650624
47	Virginia	8517685	742.020865998214
11	Georgia	10519475	733.867422090931
39	Pennsylvania	12807060	716.596939500557
15	Indiana	6691878	686.683170255047
4	Arkansas	3013825	679.900126915133
23	Michigan	9995915	667.812801529425
24	Minnesota	5611179	652.893090739041
43	Tennessee	6770010	647.650446601999
34	North Carolina	10383620	642.84902567698
29	Nevada	3034392	629.483600009491
5	California	39557045	603.384302341087
44	Texas	28701845	600.546759276276
45	Utah	3161105	580.841193190356
6	Colorado	5695564	579.60897287784
32	New Mexico	2095428	542.514464825324



This work is licensed under the Creative Commons Attribution-NoDerivatives 4.0 International License. To view a copy of this license, visit <http://creativecommons.org/licenses/by-nd/4.0/>.

Idx	State	Population	Cases per 100,000
17	Kansas	2911505	509.358561980831
50	Wisconsin	5813568	502.25610158856
35	North Dakota	760077	475.609707963798
36	Ohio	11689442	452.24571027428
48	Washington	7535591	441.425231279139
30	New Hampshire	1356458	427.65791495203
13	Idaho	1754208	363.069829803535
37	Oklahoma	3943079	358.070431761575
18	Kentucky	4468402	354.444385263457
26	Missouri	6126452	306.751770845507
51	Wyoming	577737	262.056956712137
20	Maine	1338404	245.964596638982
38	Oregon	4190713	213.114092995631
46	Vermont	626299	192.240447454012
49	West Virginia	1805832	164.965511741956
2	Alaska	737438	132.214504812608
27	Montana	1062305	95.6410823633514
12	Hawaii	1420491	63.9919577103973

PerCap50States



Counties_Cities

FIPS	County	State	Cases Per 100,000
47169	Trousdale	Tennessee	13521.61278605
47095	Lake	Tennessee	9310.48441506
31043	Dakota	Nebraska	8778.56893890
19021	Buena Vista	Iowa	8538.79440475
5077	Lee	Arkansas	8302.72676683
5079	Lincoln	Arkansas	7771.05282821
27105	Nobles	Minnesota	7548.80496260
22035	East Carroll	Louisiana	6323.71749325
31037	Colfax	Nebraska	6157.52228655
20057	Ford	Kansas	5745.39660057
40139	Texas	Oklahoma	4825.22610609
35031	McKinley	New Mexico	4696.36187578
20175	Seward	Kansas	4678.60422406
13101	Echols	Georgia	4625.00000000
1085	Lowndes	Alabama	4591.93904151
18017	Cass	Indiana	4310.36754051
20055	Finney	Kansas	4299.25432247
47007	Bledsoe	Tennessee	4188.41070823
39101	Marion	Ohio	4185.05578031
36087	Rockland	New York	4176.29991249
48341	Moore	Texas	4156.38817780
5133	Sevier	Arkansas	4119.26016687
51640	Galax	Virginia	3985.67647517
19047	Crawford	Iowa	3887.39946381
4023	Santa Cruz	Arizona	3874.35230376
13053	Chattahoochee	Georgia	3865.59341071
39129	Pickaway	Ohio	3746.16947285
31151	Saline	Nebraska	3728.22299652
31047	Dawson	Nebraska	3623.09671433
36119	Westchester	New York	3603.30380359
6025	Imperial	California	3587.47600741
1011	Bullock	Alabama	3570.72400868
46017	Buffalo	South Dakota	3487.22986248

This work is licensed under the Creative Commons Attribution-NoDerivatives 4.0 International License. To view a copy of this license, visit <http://creativecommons.org/licenses/by-nd/4.0/>.

Counties_Cities

51683 Manassas	Virginia	3395.69174612
34031 Passaic	New Jersey	3356.57944408
4017 Navajo	Arizona	3352.80003622
4001 Apache	Arizona	3315.32484892
51159 Richmond	Virginia	3297.18964373
28099 Neshoba	Mississippi	3296.13733906
51029 Buckingham	Virginia	3288.42873110
22065 Madison	Louisiana	3243.43696801
19115 Louisa	Iowa	3223.20709106
51001 Accomack	Virginia	3217.94397137
5123 St. Francis	Arkansas	3199.81131334
51081 Greensville	Virginia	3104.84217769
19193 Woodbury	Iowa	3098.33331708
48253 Jones	Texas	3093.30372912
36059 Nassau	New York	3081.18052657
1013 Butler	Alabama	3069.10569106
4027 Yuma	Arizona	3063.24483331
28051 Holmes	Mississippi	2990.57995687
5149 Yell	Arkansas	2990.48061296
8075 Logan	Colorado	2963.58231141
19197 Wright	Iowa	2955.08274232
34039 Union	New Jersey	2935.84820461
13243 Randolph	Georgia	2926.97204742
53077 Yakima	Washington	2834.80349658
36071 Orange	New York	2809.26087378
48471 Walker	Texas	2798.01324503
36103 Suffolk	New York	2797.05595800
46005 Beadle	South Dakota	2790.87009479
34017 Hudson	New Jersey	2787.02661446
1059 Franklin	Alabama	2716.57685808
51595 Emporia	Virginia	2675.25873853
19171 Tama	Iowa	2668.00757217
28123 Scott	Mississippi	2651.39463358
13273 Terrell	Georgia	2636.16304727

Counties_Cities

1131 Wilcox	Alabama	2634.79815564
12077 Liberty	Florida	2625.04434197
28021 Claiborne	Mississippi	2621.63963564
49037 San Juan	Utah	2602.11016894
13141 Hancock	Georgia	2599.42501198
31079 Hall	Nebraska	2585.74512637
13099 Early	Georgia	2576.36381380
28153 Wayne	Mississippi	2566.75534535
13037 Calhoun	Georgia	2566.12090680
36061 New York City	New York	2565.56096218
19127 Marshall	Iowa	2541.20707336
37061 Duplin	North Carolina	2524.80630692
51685 Manassas Park	Virginia	2484.54382620
25025 Suffolk	Massachusetts	2455.11934315
48449 Titus	Texas	2418.79332788
48375 Potter	Texas	2411.23963627
12047 Hamilton	Florida	2410.90146751
28079 Leake	Mississippi	2407.41554277
16013 Blaine	Idaho	2367.15189593
12051 Hendry	Florida	2358.26354798
34013 Essex	New Jersey	2347.05858081
22041 Franklin	Louisiana	2336.77316928
28103 Noxubee	Mississippi	2325.58139535
27099 Mower	Minnesota	2319.36217540
51131 Northampton	Virginia	2292.28802727
8087 Morgan	Colorado	2286.57469010
22095 St. John the Bap	Louisiana	2260.09633197
13287 Turner	Georgia	2237.10819009
22051 Jefferson	Louisiana	2220.24600796
22047 Iberville	Louisiana	2197.36560619
13005 Bacon	Georgia	2181.49307108
13071 Colquitt	Georgia	2175.82031935
1119 Sumter	Alabama	2174.76952171
29119 McDonald	Missouri	2157.89929803

Counties_Cities

1047 Dallas	Alabama	2137.82302271
13095 Dougherty	Georgia	2097.69516566
13285 Troup	Georgia	2090.41322786
13259 Stewart	Georgia	2080.98080336
34003 Bergen	New Jersey	2075.92250174
34021 Mercer	New Jersey	2075.65486154
24033 Prince George's	Maryland	2050.46035007
10005 Sussex	Delaware	2045.48031716
25009 Essex	Massachusetts	2034.81239202
44007 Providence	Rhode Island	2033.85087504
13205 Mitchell	Georgia	2032.26387888
34023 Middlesex	New Jersey	2027.87805010
22071 Orleans	Louisiana	2025.28861450
48369 Parmer	Texas	2017.43714517
1063 Greene	Alabama	2016.27596259
21031 Butler	Kentucky	2012.21421860
19179 Wapello	Iowa	1991.19443261
31141 Platte	Nebraska	1990.22869646
1065 Hale	Alabama	1989.67812033
28029 Copiah	Mississippi	1982.97305819
22025 Catahoula	Louisiana	1977.51873439
13061 Clay	Georgia	1974.36785591
34011 Cumberland	New Jersey	1973.87595051
35045 San Juan	New Mexico	1967.32324081
22111 Union	Louisiana	1939.09538737
36105 Sullivan	New York	1923.22975443
28007 Attala	Mississippi	1916.68935475
46073 Jerauld	South Dakota	1908.95741557
48185 Grimes	Texas	1900.56417489
46099 Minnehaha	South Dakota	1880.48279724
27165 Watonwan	Minnesota	1876.13843352
13261 Sumter	Georgia	1873.33938721
31053 Dodge	Nebraska	1867.30450382
13277 Tift	Georgia	1858.47033595

Counties_Cities

13003 Atkinson	Georgia	1831.98746535
28043 Grenada	Mississippi	1804.79696034
53021 Franklin	Washington	1798.67934328
48001 Anderson	Texas	1791.34299051
22093 St. James	Louisiana	1782.57356087
51183 Sussex	Virginia	1779.83447539
9001 Fairfield	Connecticut	1771.20074421
28069 Kemper	Mississippi	1755.26079585
17031 Cook	Illinois	1754.87159234
29211 Sullivan	Missouri	1736.05529658
51660 Harrisonburg	Virginia	1734.12544186
1017 Chambers	Alabama	1728.39506173
22127 Winn	Louisiana	1726.33366351
45061 Lee	South Carolina	1709.25212927
22013 Bienville	Louisiana	1705.74090772
46085 Lyman	South Dakota	1701.12535985
1101 Montgomery	Alabama	1700.45578771
20025 Clark	Kansas	1695.76059850
12027 DeSoto	Florida	1691.16274107
47111 Macon	Tennessee	1685.55532660
25023 Plymouth	Massachusetts	1676.02078235
28163 Yazoo	Mississippi	1674.45482866
37163 Sampson	North Carolina	1665.98560337
42101 Philadelphia	Pennsylvania	1657.49448596
6031 Kings	California	1654.26846187
21177 Muhlenberg	Kentucky	1640.99564567
4012 La Paz	Arizona	1635.22608778
28083 Leflore	Mississippi	1632.14495660
27153 Todd	Minnesota	1627.20689936
48117 Deaf Smith	Texas	1625.79957356
13065 Clinch	Georgia	1624.54873646
12049 Hardee	Florida	1614.97522481
28015 Carroll	Mississippi	1614.36787408
13139 Hall	Georgia	1608.72232226

Counties_Cities

19013 Black Hawk	Iowa	1608.66412906
28031 Covington	Mississippi	1601.86707686
22073 Ouachita	Louisiana	1601.55364946
22007 Assumption	Louisiana	1600.89686099
34029 Ocean	New Jersey	1600.09706624
1095 Marshall	Alabama	1599.22587895
22125 West Feliciana	Louisiana	1591.20310479
1105 Perry	Alabama	1586.43326039
51153 Prince William	Virginia	1566.41617398
51047 Culpeper	Virginia	1563.85583987
13321 Worth	Georgia	1561.65328341
28067 Jones	Mississippi	1561.47295541
22037 East Feliciana	Louisiana	1554.00155400
5035 Crittenden	Arkansas	1549.37735303
13137 Habersham	Georgia	1540.05463999
5143 Washington	Arkansas	1533.58569554
13093 Dooly	Georgia	1532.17568948
28101 Newton	Mississippi	1529.63671128
28061 Jasper	Mississippi	1521.79206233
28017 Chickasaw	Mississippi	1508.35711374
18039 Elkhart	Indiana	1500.77836155
1091 Marengo	Alabama	1500.05244939
1023 Choctaw	Alabama	1495.21065338
20111 Lyon	Kansas	1493.74363887
8109 Saguache	Colorado	1490.57430951
28053 Humphreys	Mississippi	1489.64514957
25027 Worcester	Massachusetts	1486.44923986
25017 Middlesex	Massachusetts	1483.97796762
22117 Washington	Louisiana	1483.40560732
37191 Wayne	North Carolina	1478.32013501
22001 Acadia	Louisiana	1477.72953851
40089 McCurtain	Oklahoma	1476.92872214
11001 District of Colum	District of Col	1475.53935839
34025 Monmouth	New Jersey	1474.68270905

Counties_Cities

34035 Somerset	New Jersey	1473.89208972
22089 St. Charles	Louisiana	1471.28349628
48043 Brewster	Texas	1467.57310888
1035 Conecuh	Alabama	1466.15622709
25005 Bristol	Massachusetts	1458.27645021
34007 Camden	New Jersey	1453.03089466
19059 Dickinson	Iowa	1451.64111234
51510 Alexandria	Virginia	1448.32741544
17089 Kane	Illinois	1447.54181829
19139 Muscatine	Iowa	1444.24514897
9009 New Haven	Connecticut	1442.13054733
13315 Wilcox	Georgia	1441.21652292
25013 Hampden	Massachusetts	1440.45781729
20103 Leavenworth	Kansas	1439.42373881
27145 Stearns	Minnesota	1436.05264480
36027 Dutchess	New York	1434.36902063
48017 Bailey	Texas	1423.08239647
20209 Wyandotte	Kansas	1412.37811812
47037 Davidson	Tennessee	1410.50871587
22017 Caddo	Louisiana	1407.03600333
24031 Montgomery	Maryland	1406.37128088
13001 Appling	Georgia	1404.87383152
17097 Lake	Illinois	1391.48897311
17153 Pulaski	Illinois	1391.17700897
13007 Baker	Georgia	1390.68564036
1123 Tallapoosa	Alabama	1390.22643653
13293 Upson	Georgia	1384.70341408
12086 Miami-Dade	Florida	1374.61113761
37105 Lee	North Carolina	1368.54780967
34027 Morris	New Jersey	1367.18275776
1127 Walker	Alabama	1360.83250930
4005 Coconino	Arizona	1358.72989206
22099 St. Martin	Louisiana	1355.81208855
37077 Granville	North Carolina	1352.40788489

Counties_Cities

45039 Fairfield	South Carolina	1348.09392019
45089 Williamsburg	South Carolina	1346.14127949
36079 Putnam	New York	1343.89030457
22049 Jackson	Louisiana	1339.45415671
28159 Winston	Mississippi	1337.73740710
19039 Clarke	Iowa	1337.15377268
5017 Chicot	Arkansas	1331.67273424
22087 St. Bernard	Louisiana	1329.16675585
13173 Lanier	Georgia	1324.95164410
19049 Dallas	Iowa	1324.01862941
27067 Kandiyohi	Minnesota	1318.39925330
12085 Martin	Florida	1312.51864373
13177 Lee	Georgia	1310.30775433
9003 Hartford	Connecticut	1309.62689468
19167 Sioux	Iowa	1309.11799249
13069 Coffee	Georgia	1308.79725245
37037 Chatham	North Carolina	1307.10017911
51171 Shenandoah	Virginia	1303.53817505
26163 Wayne	Michigan	1303.10115839
25021 Norfolk	Massachusetts	1299.42669850
28161 Yalobusha	Mississippi	1299.22530665
1005 Barbour	Alabama	1298.17933363
28063 Jefferson	Mississippi	1294.68055165
41061 Union	Oregon	1292.46816069
28023 Clarke	Mississippi	1288.13124840
28129 Smith	Mississippi	1287.33908261
42045 Delaware	Pennsylvania	1280.21021654
28077 Lawrence	Mississippi	1276.59574468
19173 Taylor	Iowa	1276.04587304
48405 San Augustine	Texas	1275.51020408
5059 Hot Spring	Arkansas	1272.95925937
22031 De Soto	Louisiana	1272.05131943
28085 Lincoln	Mississippi	1271.74389709
48209 Hays	Texas	1266.22078686

Counties_Cities

24510 Baltimore City	Maryland	1262.25113901
31055 Douglas	Nebraska	1260.58425064
8037 Eagle	Colorado	1260.16038405
28155 Webster	Mississippi	1256.64078463
19153 Polk	Iowa	1256.14732227
13299 Ware	Georgia	1255.60538117
13165 Jenkins	Georgia	1255.32650006
48177 Gonzales	Texas	1253.24114088
28025 Clay	Mississippi	1248.32353245
19151 Pocahontas	Iowa	1246.29080119
38017 Cass	North Dakota	1245.06930519
34033 Salem	New Jersey	1242.67254460
45027 Clarendon	South Carolina	1240.35608309
27131 Rice	Minnesota	1238.66933241
19079 Hamilton	Iowa	1237.29266988
49051 Wasatch	Utah	1233.45367028
29195 Saline	Missouri	1231.70998035
5099 Nevada	Arkansas	1225.07806870
22123 West Carroll	Louisiana	1220.17847387
20093 Kearny	Kansas	1217.34719757
28097 Montgomery	Mississippi	1217.20043899
19149 Plymouth	Iowa	1215.38155011
55079 Milwaukee	Wisconsin	1213.87764830
46003 Aurora	South Dakota	1213.85219564
22033 East Baton Rouge	Louisiana	1213.27297962
13081 Crisp	Georgia	1212.33573736
22003 Allen	Louisiana	1210.70103495
22079 Rapides	Louisiana	1208.62119146
47069 Hardeman	Tennessee	1205.39254560
51059 Fairfax	Virginia	1204.73238066
12121 Suwannee	Florida	1203.86504039
22057 Lafourche	Louisiana	1199.61269938
1109 Pike	Alabama	1196.83244346
12043 Glades	Florida	1194.98688429

Counties_Cities

8025 Crowley	Colorado	1194.94708091
18097 Marion	Indiana	1192.76818168
28147 Walthall	Mississippi	1189.07708261
28133 Sunflower	Mississippi	1189.04216048
48103 Crane	Texas	1188.98623279
27033 Cottonwood	Minnesota	1188.25928882
4013 Maricopa	Arizona	1184.94866265
37063 Durham	North Carolina	1184.57152419
8003 Alamosa	Colorado	1180.84277408
48111 Dallam	Texas	1180.55555556
21227 Warren	Kentucky	1178.54095563
39029 Columbiana	Ohio	1177.61651975
5087 Madison	Arkansas	1177.11303926
49043 Summit	Utah	1175.68502134
34041 Warren	New Jersey	1173.20072982
22053 Jefferson Davis	Louisiana	1171.55341650
28075 Lauderdale	Mississippi	1171.05036048
27083 Lyon	Minnesota	1170.54898748
17091 Kankakee	Illinois	1167.92699775
18087 LaGrange	Indiana	1167.04805492
22077 Pointe Coupee	Louisiana	1166.81859617
34005 Burlington	New Jersey	1165.06205881
13263 Talbot	Georgia	1163.90306122
45069 Marlboro	South Carolina	1162.96689143
37123 Montgomery	North Carolina	1162.40695244
51840 Winchester	Virginia	1159.81215312
28089 Madison	Mississippi	1156.86831393
42077 Lehigh	Pennsylvania	1156.75088291
12021 Collier	Florida	1156.17932405
35023 Hidalgo	New Mexico	1155.66037736
13009 Baldwin	Georgia	1153.42569663
22075 Plaquemines	Louisiana	1153.35326783
37023 Burke	North Carolina	1152.88442389
20075 Hamilton	Kansas	1150.74798619

Counties_Cities

31173 Thurston	Nebraska	1150.21224154
51139 Page	Virginia	1149.04107300
37017 Bladen	North Carolina	1141.91021392
13035 Butts	Georgia	1140.82585872
48069 Castro	Texas	1135.02935421
37181 Vance	North Carolina	1134.98721457
17181 Union	Illinois	1134.13692774
40055 Greer	Oklahoma	1133.82580313
42095 Northampton	Pennsylvania	1123.66185816
48427 Starr	Texas	1117.39635800
47147 Robertson	Tennessee	1115.30445558
1025 Clarke	Alabama	1112.04013378
17007 Boone	Illinois	1110.55116935
55009 Brown	Wisconsin	1107.15397641
13313 Whitfield	Georgia	1107.03234610
55101 Racine	Wisconsin	1106.90595369
47157 Shelby	Tennessee	1105.40691884
28151 Washington	Mississippi	1100.68126845
48163 Frio	Texas	1100.12111425
26127 Oceana	Michigan	1096.71361502
48419 Shelby	Texas	1093.71311669
22119 Webster	Louisiana	1090.26238466
8051 Gunnison	Colorado	1090.10785110
42011 Berks	Pennsylvania	1085.08349359
28035 Forrest	Mississippi	1084.81262327
34001 Atlantic	New Jersey	1084.28242581
12079 Madison	Florida	1079.38906579
17201 Winnebago	Illinois	1072.22939936
18181 White	Indiana	1069.07553972
13185 Lowndes	Georgia	1063.43652479
47003 Bedford	Tennessee	1060.40213712
17017 Cass	Illinois	1060.35889070
45055 Kershaw	South Carolina	1059.58043664
1107 Pickens	Alabama	1058.28067008

Counties_Cities

45019 Charleston	South Carolina	1056.65118685
22045 Iberia	Louisiana	1054.39731608
37119 Mecklenburg	North Carolina	1054.39157657
22021 Caldwell	Louisiana	1054.21686747
16087 Washington	Idaho	1053.04596004
45081 Saluda	South Carolina	1046.53426791
51013 Arlington	Virginia	1045.80226590
6037 Los Angeles	California	1045.61686002
16031 Cassia	Idaho	1039.22225947
24045 Wicomico	Maryland	1036.87194147
5069 Jefferson	Arkansas	1036.49763632
28157 Wilkinson	Mississippi	1035.03184713
19183 Washington	Iowa	1034.28029448
13275 Thomas	Georgia	1032.66738661
28095 Monroe	Mississippi	1031.94241368
24029 Kent	Maryland	1031.83201775
45051 Horry	South Carolina	1031.53594249
18071 Jackson	Indiana	1031.48874430
31119 Madison	Nebraska	1031.30650995
42091 Montgomery	Pennsylvania	1023.77010007
47141 Putnam	Tennessee	1021.01645041
13027 Brooks	Georgia	1018.50061239
45085 Sumter	South Carolina	1013.97025687
16053 Jerome	Idaho	1011.86758276
22105 Tangipahoa	Louisiana	1011.38461768
37131 Northampton	North Carolina	1011.38442773
5007 Benton	Arkansas	1009.50815823
18089 Lake	Indiana	1005.75750757
28091 Marion	Mississippi	1003.43920696
45033 Dillon	South Carolina	1003.30076146
13017 Ben Hill	Georgia	1000.77440877
22121 West Baton Rou	Louisiana	998.97831763
8031 Denver	Colorado	997.77806312
36111 Ulster	New York	997.76594494

Counties_Cities

45045 Greenville	South Carolina	995.30739207
51107 Loudoun	Virginia	994.71549711
1051 Elmore	Alabama	992.83158499
49035 Salt Lake	Utah	992.24991823
47167 Tipton	Tennessee	992.18914925
46049 Faulk	South Dakota	987.12446352
1133 Winston	Alabama	984.78444632
13127 Glynn	Georgia	984.52223096
22101 St. Mary	Louisiana	982.44063166
13197 Marion	Georgia	981.91833313
1125 Tuscaloosa	Alabama	980.80043655
1001 Autauga	Alabama	980.19819787
28105 Oktibbeha	Mississippi	979.85846489
17043 DuPage	Illinois	978.15072115
24021 Frederick	Maryland	975.16898235
13145 Harris	Georgia	974.61928934
48167 Galveston	Texas	974.57752523
48421 Sherman	Texas	974.34231893
17197 Will	Illinois	974.13008623
22005 Ascension	Louisiana	972.95302875
12099 Palm Beach	Florida	972.24586979
22055 Lafayette	Louisiana	971.65358223
24005 Baltimore	Maryland	970.50931218
51760 Richmond City	Virginia	967.29215020
22083 Richland	Louisiana	965.72900158
22091 St. Helena	Louisiana	964.72422530
28119 Quitman	Mississippi	964.40221245
22109 Terrebonne	Louisiana	961.98016591
37047 Columbus	North Carolina	961.27931004
24011 Caroline	Maryland	960.84554408
28149 Warren	Mississippi	959.37283437
26125 Oakland	Michigan	957.03545343
42075 Lebanon	Pennsylvania	955.31935972
13087 Decatur	Georgia	952.02257761

Counties_Cities

10001 Kent	Delaware	951.55418650
29021 Buchanan	Missouri	946.13361032
13279 Toombs	Georgia	944.69446201
27053 Hennepin	Minnesota	944.23817797
28065 Jefferson Davis	Mississippi	943.56418017
22067 Morehouse	Louisiana	941.01897787
37155 Robeson	North Carolina	940.59819011
18113 Noble	Indiana	940.41908609
27047 Freeborn	Minnesota	939.42977270
31001 Adams	Nebraska	939.35451112
48041 Brazos	Texas	938.00439235
1099 Monroe	Alabama	935.11178621
18145 Shelby	Indiana	932.88184244
12059 Holmes	Florida	929.30122709
6107 Tulare	California	927.95919813
28113 Pike	Mississippi	927.63440588
19143 Osceola	Iowa	927.15231788
13167 Johnson	Georgia	927.07045735
12093 Okeechobee	Florida	922.06948022
1087 Macon	Alabama	921.95889148
6041 Marin	California	921.95358653
48387 Red River	Texas	919.91786448
42017 Bucks	Pennsylvania	919.61890814
22103 St. Tammany	Louisiana	918.59703771
18031 Decatur	Indiana	918.11599612
42079 Luzerne	Pennsylvania	917.68824415
8121 Washington	Colorado	916.68364229
19165 Shelby	Iowa	915.52945241
19005 Allamakee	Iowa	910.93117409
46023 Charles Mix	South Dakota	910.25915614
10003 New Castle	Delaware	908.04258629
28049 Hinds	Mississippi	907.69133433
56013 Fremont	Wyoming	905.61837545
48063 Camp	Texas	905.39399985

Counties_Cities

48365 Panola	Texas	902.88577847
16067 Minidoka	Idaho	902.76110444
37195 Wilson	North Carolina	902.33871463
8079 Mineral	Colorado	902.06185567
13135 Gwinnett	Georgia	901.29028294
27027 Clay	Minnesota	900.63325776
55059 Kenosha	Wisconsin	899.04896922
13257 Stephens	Georgia	898.79009026
8123 Weld	Colorado	898.17215762
37197 Yadkin	North Carolina	897.63737581
13229 Pierce	Georgia	897.41606065
13215 Muscogee	Georgia	896.68314792
28143 Tunica	Mississippi	895.01206758
17157 Randolph	Illinois	893.91391017
45075 Orangeburg	South Carolina	893.78148941
28137 Tate	Mississippi	893.63329740
1097 Mobile	Alabama	893.51962625
51175 Southampton	Virginia	892.75560105
24003 Anne Arundel	Maryland	891.27147671
18099 Marshall	Indiana	890.84933403
34015 Gloucester	New Jersey	890.84719706
53005 Benton	Washington	890.64133111
45041 Florence	South Carolina	890.27859206
1041 Crenshaw	Alabama	889.75694444
13199 Meriwether	Georgia	887.60205050
48189 Hale	Texas	886.78687555
42103 Pike	Pennsylvania	886.77524896
51165 Rockingham	Virginia	886.21929004
45029 Colleton	South Carolina	884.22729687
28011 Bolivar	Mississippi	884.05195800
8117 Summit	Colorado	883.67142903
13193 Macon	Georgia	882.59910218
5071 Johnson	Arkansas	882.50691796
45079 Richland	South Carolina	876.07579792

Counties_Cities

56041 Uinta	Wyoming	871.96413616
46013 Brown	South Dakota	869.87486011
37159 Rowan	North Carolina	868.59877391
34019 Hunterdon	New Jersey	866.78319996
24017 Charles	Maryland	866.23777886
18023 Clinton	Indiana	865.11627907
13201 Miller	Georgia	861.76574042
21211 Shelby	Kentucky	861.53592481
29075 Gentry	Missouri	859.98792999
28127 Simpson	Mississippi	859.55602063
28013 Calhoun	Mississippi	858.96370186
27123 Ramsey	Minnesota	858.58126897
28019 Choctaw	Mississippi	857.69509543
13075 Cook	Georgia	856.54352640
19099 Jasper	Iowa	856.05836272
28001 Adams	Mississippi	855.98871506
13119 Franklin	Georgia	855.66607306
51630 Fredericksburg	Virginia	854.37825968
22019 Calcasieu	Louisiana	851.25448029
20085 Jackson	Kansas	850.90361446
34037 Sussex	New Jersey	850.14808344
26099 Macomb	Michigan	849.14816538
12039 Gadsden	Florida	847.60535146
4021 Pinal	Arizona	844.70566134
1049 DeKalb	Alabama	843.31442180
37193 Wilkes	North Carolina	843.09406771
22009 Avoyelles	Louisiana	842.76605210
13307 Webster	Georgia	842.58904634
37151 Randolph	North Carolina	841.29165475
13319 Wilkinson	Georgia	841.08012395
31051 Dixon	Nebraska	840.77771939
13131 Grady	Georgia	840.47195733
42089 Monroe	Pennsylvania	839.49335426
1113 Russell	Alabama	837.64559284

Counties_Cities

51041 Chesterfield	Virginia	836.02061075
37079 Greene	North Carolina	832.85741481
1039 Covington	Alabama	832.74752609
51147 Prince Edward	Virginia	832.24400871
48113 Dallas	Texas	829.56373788
12011 Broward	Florida	827.92657052
8001 Adams	Colorado	825.60347590
1103 Morgan	Alabama	823.75366323
29510 St. Louis City	Missouri	823.21241060
47143 Rhea	Tennessee	823.14489771
9005 Litchfield	Connecticut	822.69989123
28027 Coahoma	Mississippi	821.99045430
42071 Lancaster	Pennsylvania	821.25701628
45009 Bamberg	South Carolina	819.61471103
19133 Monona	Iowa	818.06659753
18063 Hendricks	Indiana	817.91999234
45025 Chesterfield	South Carolina	815.22926957
21141 Logan	Kentucky	815.14691170
47149 Rutherford	Tennessee	815.04509219
27091 Martin	Minnesota	813.74778873
48129 Donley	Texas	813.49804158
37185 Warren	North Carolina	812.84394406
37067 Forsyth	North Carolina	811.66133385
31123 Morrill	Nebraska	810.92616304
21109 Jackson	Kentucky	810.89123642
19063 Emmet	Iowa	810.54793040
48371 Pecos	Texas	810.31072545
17187 Warren	Illinois	810.23954908
42069 Lackawanna	Pennsylvania	809.79918688
51570 Colonial Heights	Virginia	807.49172882
4019 Pima	Arizona	807.16176823
8005 Arapahoe	Colorado	803.72841535
9007 Middlesex	Connecticut	801.56378702
48055 Caldwell	Texas	800.05549518

Counties_Cities

37113 Macon	North Carolina	799.20646167
12057 Hillsborough	Florida	797.90491674
36029 Erie	New York	797.74365866
21003 Allen	Kentucky	795.37922545
24027 Howard	Maryland	794.56428916
48319 Mason	Texas	794.39252336
46127 Union	South Dakota	793.90485947
5107 Phillips	Arkansas	793.16656498
35006 Cibola	New Mexico	792.64189038
33011 Hillsborough	New Hampshire	791.81788189
39013 Belmont	Ohio	791.05251463
51087 Henrico	Virginia	790.55825014
18081 Johnson	Indiana	790.52648424
28107 Panola	Mississippi	789.98185968
51117 Mecklenburg	Virginia	789.55954323
22097 St. Landry	Louisiana	788.99038229
13089 DeKalb	Georgia	787.64615535
12095 Orange	Florida	787.60289575
45043 Georgetown	South Carolina	785.55478803
47165 Sumner	Tennessee	784.93606698
48477 Washington	Texas	783.29725419
19041 Clay	Iowa	780.95946448
19103 Johnson	Iowa	780.77482480
51670 Hopewell	Virginia	778.89892016
36021 Columbia	New York	777.75552440
12071 Lee	Florida	777.75274645
21183 Ohio	Kentucky	776.35238926
28115 Pontotoc	Mississippi	775.92435523
40147 Washington	Oklahoma	771.56028779
19069 Franklin	Iowa	770.44646385
34009 Cape May	New Jersey	769.23076923
28087 Lowndes	Mississippi	768.70863737
37015 Bertie	North Carolina	767.37096605
12081 Manatee	Florida	763.57143762

Counties_Cities

40023 Choctaw	Oklahoma	763.56694846
1007 Bibb	Alabama	763.39285714
22069 Natchitoches	Louisiana	763.08233529
48453 Travis	Texas	762.92719959
39099 Mahoning	Ohio	762.92664234
48355 Nueces	Texas	760.76905028
22023 Cameron	Louisiana	760.61997704
37101 Johnston	North Carolina	760.33057851
48469 Victoria	Texas	757.32058456
51730 Petersburg	Virginia	757.11977698
6035 Lassen	California	756.44438673
26081 Kent	Michigan	756.36370311
13271 Telfair	Georgia	755.85789872
12063 Jackson	Florida	755.61536073
1067 Henry	Alabama	755.41867627
28033 DeSoto	Mississippi	754.39145939
17093 Kendall	Illinois	752.84368526
22027 Claiborne	Louisiana	752.63421977
19155 Pottawattamie	Iowa	749.46810217
18107 Montgomery	Indiana	748.44833881
1111 Randolph	Alabama	748.07480748
13239 Quitman	Georgia	745.94120228
51035 Carroll	Virginia	745.71467135
13161 Jeff Davis	Georgia	745.22589660
28135 Tallahatchie	Mississippi	743.54757990
42043 Dauphin	Pennsylvania	743.06109413
48323 Maverick	Texas	742.07061640
51177 Spotsylvania	Virginia	740.47587121
48303 Lubbock	Texas	739.39859212
6065 Riverside	California	736.13959436
21077 Gallatin	Kentucky	735.96014493
19169 Story	Iowa	735.94618011
48245 Jefferson	Texas	735.29123415
45063 Lexington	South Carolina	732.46291928

Counties_Cities

44003 Kent	Rhode Island	731.71773637
22081 Red River	Louisiana	731.39082222
17163 St. Clair	Illinois	730.10315676
45059 Laurens	South Carolina	729.91611189
48141 El Paso	Texas	728.39033348
13011 Banks	Georgia	726.77480514
48071 Chambers	Texas	725.49111980
1081 Lee	Alabama	725.26091704
48489 Willacy	Texas	725.07552870
51187 Warren	Virginia	724.94562908
20119 Meade	Kansas	723.58900145
47047 Fayette	Tennessee	720.86306071
25001 Barnstable	Massachusetts	720.66837540
13237 Putnam	Georgia	719.88628548
51135 Nottoway	Virginia	719.84435798
53001 Adams	Washington	718.65985121
1053 Escambia	Alabama	715.68520736
45047 Greenwood	South Carolina	715.28533665
36065 Oneida	New York	715.22844187
42029 Chester	Pennsylvania	714.68797769
16083 Twin Falls	Idaho	713.28167656
18003 Allen	Indiana	713.19911230
39049 Franklin	Ohio	712.66122262
22015 Bossier	Louisiana	712.34815426
31093 Howard	Nebraska	711.19356834
13163 Jefferson	Georgia	706.41607259
5061 Howard	Arkansas	704.59485796
22063 Livingston	Louisiana	704.32122207
12103 Pinellas	Florida	703.49027971
37093 Hoke	North Carolina	699.36454605
48201 Harris	Texas	699.33314448
32003 Clark	Nevada	699.21452631
48225 Houston	Texas	699.21015150
18005 Bartholomew	Indiana	698.46410402

Counties_Cities

22061 Lincoln	Louisiana	697.09297398
47065 Hamilton	Tennessee	695.05827839
37091 Hertford	North Carolina	693.18229849
13121 Fulton	Georgia	692.97238205
36073 Orleans	New York	691.91372008
13129 Gordon	Georgia	691.68761376
37001 Alamance	North Carolina	691.55711505
13063 Clayton	Georgia	691.26253820
48413 Schleicher	Texas	690.84628670
5115 Pope	Arkansas	690.62500000
31081 Hamilton	Nebraska	689.65517241
36001 Albany	New York	687.68580053
41059 Umatilla	Oregon	687.59997936
45071 Newberry	South Carolina	685.35825545
45077 Pickens	South Carolina	684.34490983
45067 Marion	South Carolina	683.01169496
18141 St. Joseph	Indiana	682.86485628
18117 Orange	Indiana	682.43624609
1093 Marion	Alabama	682.05490038
12031 Duval	Florida	681.97532891
45017 Calhoun	South Carolina	681.81818182
13155 Irwin	Georgia	680.99595659
1031 Coffee	Alabama	680.03621723
45013 Beaufort	South Carolina	679.33126672
18111 Newton	Indiana	678.03868389
28041 Greene	Mississippi	677.16767260
26145 Saginaw	Michigan	677.14884696
27109 Olmsted	Minnesota	677.00301388
45031 Darlington	South Carolina	676.62644831
29155 Pemiscot	Missouri	676.00786627
8105 Rio Grande	Colorado	675.55555556
24013 Carroll	Maryland	674.46817353
26049 Genesee	Michigan	674.13465981
1033 Colbert	Alabama	671.99883131

Counties_Cities

16063 Lincoln	Idaho	671.64179104
20037 Crawford	Kansas	671.46774648
13067 Cobb	Georgia	671.32183414
47155 Sevier	Tennessee	671.14779553
13015 Bartow	Georgia	671.00218029
28073 Lamar	Mississippi	670.96898170
37171 Surry	North Carolina	669.92828154
13097 Douglas	Georgia	668.12999291
17111 McHenry	Illinois	667.91975889
49049 Utah	Utah	667.61703790
13251 Screven	Georgia	667.24063711
48285 Lavaca	Texas	666.33515664
1073 Jefferson	Alabama	665.40269983
28005 Amite	Mississippi	665.26042512
39107 Mercer	Ohio	664.07871286
29189 St. Louis	Missouri	663.62738165
37107 Lenoir	North Carolina	662.78405031
51179 Stafford	Virginia	660.17604695
17161 Rock Island	Illinois	660.03610335
29133 Mississippi	Missouri	659.86802639
18067 Howard	Indiana	659.25260423
13013 Barrow	Georgia	658.34251135
41041 Lincoln	Oregon	656.02980481
20067 Grant	Kansas	654.30752454
40015 Caddo	Oklahoma	652.24143286
8065 Lake	Colorado	651.84049080
31073 Gosper	Nebraska	651.30260521
13033 Burke	Georgia	651.11715649
22059 LaSalle	Louisiana	650.26479855
51620 Franklin City	Virginia	648.94546362
6083 Santa Barbara	California	648.56100527
12033 Escambia	Florida	648.42457548
19161 Sac	Iowa	648.21483692
51025 Brunswick	Virginia	646.97265625

Counties_Cities

37153 Richmond	North Carolina	646.06678994
18143 Scott	Indiana	644.94513778
19035 Cherokee	Iowa	644.81936225
20031 Coffey	Kansas	643.75075914
13255 Spalding	Georgia	642.96520424
28071 Lafayette	Mississippi	642.41782709
29157 Perry	Missouri	642.29765013
19135 Monroe	Iowa	641.84852375
39061 Hamilton	Ohio	639.65989293
30101 Toole	Montana	638.78013600
31153 Sarpy	Nebraska	638.62430134
27023 Chippewa	Minnesota	637.37001006
13171 Lamar	Georgia	636.84210526
5139 Union	Arkansas	636.40545929
37167 Stanly	North Carolina	634.71606927
37083 Halifax	North Carolina	634.71348914
48381 Randall	Texas	633.29688635
31023 Butler	Nebraska	632.91139241
48039 Brazoria	Texas	631.01026472
18011 Boone	Indiana	629.86014717
21001 Adair	Kentucky	629.71636742
17027 Clinton	Illinois	629.66603789
48029 Bexar	Texas	629.59171702
18123 Perry	Indiana	628.20647053
32015 Lander	Nevada	627.80269058
51149 Prince George	Virginia	627.59308860
27013 Blue Earth	Minnesota	625.86204340
18085 Kosciusko	Indiana	623.86569873
39111 Monroe	Ohio	623.64031907
13309 Wheeler	Georgia	621.90633329
48439 Tarrant	Texas	621.12367268
36067 Onondaga	New York	619.95327072
48347 Nacogdoches	Texas	619.37879503
13019 Berrien	Georgia	618.11759817

Counties_Cities

13045 Carroll	Georgia	618.01034532
27101 Murray	Minnesota	616.23972934
42037 Columbia	Pennsylvania	615.68076265
19141 O'Brien	Iowa	614.16184971
13253 Seminole	Georgia	613.34936861
13123 Gilmer	Georgia	613.31775701
17177 Stephenson	Illinois	612.24945814
18079 Jennings	Indiana	612.07489769
28145 Union	Mississippi	611.75977068
39095 Lucas	Ohio	611.30637661
21061 Edmonson	Kentucky	611.04774320
18037 Dubois	Indiana	610.83049454
1129 Washington	Alabama	610.57516180
1055 Etowah	Alabama	609.75014878
37065 Edgecombe	North Carolina	609.55677339
5075 Lawrence	Arkansas	608.49458440
46102 Oglala Lakota	South Dakota	608.00894542
42055 Franklin	Pennsylvania	607.09787839
51193 Westmoreland	Virginia	605.72069546
9013 Tolland	Connecticut	604.95225979
51690 Martinsville	Virginia	604.55743296
13221 Oglethorpe	Georgia	604.49050086
47045 Dyer	Tennessee	602.89389068
13021 Bibb	Georgia	602.24043894
22039 Evangeline	Louisiana	601.02263553
20081 Haskell	Kansas	600.45033775
27003 Anoka	Minnesota	600.31711667
31157 Scotts Bluff	Nebraska	600.18338937
13207 Monroe	Georgia	599.56395349
29145 Newton	Missouri	597.26083822
19077 Guthrie	Iowa	597.01492537
25015 Hampshire	Massachusetts	596.20092343
37117 Martin	North Carolina	595.47439460
5015 Carroll	Arkansas	595.25918577

Counties_Cities

48277 Lamar	Texas	595.23809524
27147 Steele	Minnesota	595.06018531
37033 Caswell	North Carolina	594.76605868
51061 Fauquier	Virginia	594.26954369
32031 Washoe	Nevada	593.89996457
37057 Davidson	North Carolina	593.58757367
46027 Clay	South Dakota	591.12598818
23005 Cumberland	Maine	590.34531624
46083 Lincoln	South Dakota	590.06580849
55127 Walworth	Wisconsin	590.06151295
47189 Wilson	Tennessee	589.51111111
26023 Branch	Michigan	589.15226262
12097 Osceola	Florida	588.05945814
36063 Niagara	New York	587.83555811
24019 Dorchester	Maryland	587.53672105
6071 San Bernardino	California	586.93969386
45023 Chester	South Carolina	586.02834021
26021 Berrien	Michigan	583.23223542
48321 Matagorda	Texas	582.73145108
22107 Tensas	Louisiana	582.69834155
48005 Angelina	Texas	582.14302117
28081 Lee	Mississippi	578.62491491
17077 Jackson	Illinois	578.20582037
30003 Big Horn	Montana	577.29794572
13317 Wilkes	Georgia	577.15674362
20189 Stevens	Kansas	575.64310128
18055 Greene	Indiana	574.89220771
22011 Beauregard	Louisiana	574.45037984
13085 Dawson	Georgia	574.09400789
4007 Gila	Arizona	573.40087959
12117 Seminole	Florida	573.28271687
12105 Polk	Florida	571.74414450
51069 Frederick	Virginia	571.55791976
17075 Iroquois	Illinois	568.75815099

Counties_Cities

56039 Teton	Wyoming	567.56639660
24037 St. Mary's	Maryland	567.17318753
22029 Concordia	Louisiana	567.13672594
28093 Marshall	Mississippi	566.97977490
48061 Cameron	Texas	565.92468177
21107 Hopkins	Kentucky	565.81166238
12111 St. Lucie	Florida	564.26098005
40007 Beaver	Oklahoma	564.01579244
53017 Douglas	Washington	564.01053441
39035 Cuyahoga	Ohio	563.81079176
41049 Morrow	Oregon	562.78578966
13217 Newton	Georgia	562.34651866
54083 Randolph	West Virginia	562.05113971
51036 Charles City	Virginia	561.87869183
18059 Hancock	Indiana	561.87869183
45005 Allendale	South Carolina	561.60844659
48305 Lynn	Texas	561.51097499
28139 Tippah	Mississippi	559.21800409
12041 Gilchrist	Florida	558.72042068
39157 Tuscarawas	Ohio	558.71376497
42061 Huntingdon	Pennsylvania	557.91710946
24047 Worcester	Maryland	557.66744496
48479 Webb	Texas	557.42814686
19061 Dubuque	Iowa	556.50773329
19157 Poweshiek	Iowa	556.17947484
13213 Murray	Georgia	556.09829413
13267 Tattnell	Georgia	555.31487535
18007 Benton	Indiana	554.72090604
21083 Graves	Kentucky	554.70697001
13105 Elbert	Georgia	554.39330544
46121 Todd	South Dakota	554.31294369
13157 Jackson	Georgia	553.80420891
13133 Greene	Georgia	553.73488530
37089 Henderson	North Carolina	551.61544523

Counties_Cities

8097 Pitkin	Colorado	551.53203343
37025 Cabarrus	North Carolina	550.76605691
38085 Sioux	North Dakota	550.71133547
13115 Floyd	Georgia	550.40999929
31109 Lancaster	Nebraska	550.31644772
51077 Grayson	Virginia	550.18872753
39023 Clark	Ohio	549.09536724
8023 Costilla	Colorado	548.58934169
28125 Sharkey	Mississippi	548.32076765
36039 Greene	New York	547.47215262
38035 Grand Forks	North Dakota	546.84188215
40143 Tulsa	Oklahoma	546.60990808
28121 Rankin	Mississippi	546.45163806
48325 Medina	Texas	545.94371674
18047 Franklin	Indiana	545.39057002
4015 Mohave	Arizona	544.97733238
27063 Jackson	Minnesota	544.84915750
47011 Bradley	Tennessee	543.44261527
29007 Audrain	Missouri	541.75008833
37081 Guilford	North Carolina	541.72053891
18015 Carroll	Indiana	541.56108710
51057 Essex	Virginia	540.34252221
28057 Itawamba	Mississippi	540.03486839
13151 Henry	Georgia	539.91833898
13303 Washington	Georgia	539.58599039
19113 Linn	Iowa	537.82717820
17037 DeKalb	Illinois	535.80173415
26149 St. Joseph	Michigan	535.68795767
28055 Issaquena	Mississippi	535.16819572
55105 Rock	Wisconsin	535.15929111
37179 Union	North Carolina	534.53041016
48179 Gray	Texas	534.36857730
19091 Humboldt	Iowa	534.19922489
48357 Ochiltree	Texas	532.82396703

Counties_Cities

6019 Fresno	California	531.87851971
6029 Kern	California	531.68949690
48153 Floyd	Texas	531.09474045
37007 Anson	North Carolina	530.61060417
13057 Cherokee	Georgia	530.39752271
51049 Cumberland	Virginia	530.12539505
18019 Clark	Indiana	529.99318337
45083 Spartanburg	South Carolina	529.80681007
37139 Pasquotank	North Carolina	529.78127602
5119 Pulaski	Arkansas	529.69338902
45015 Berkeley	South Carolina	529.19386135
47021 Cheatham	Tennessee	529.19211652
37027 Caldwell	North Carolina	529.08117861
37069 Franklin	North Carolina	528.41918295
12013 Calhoun	Florida	527.86727908
42107 Schuylkill	Pennsylvania	525.80824541
51740 Portsmouth	Virginia	525.19232395
53025 Grant	Washington	525.01258592
55027 Dodge	Wisconsin	524.77603105
21085 Grayson	Kentucky	524.29618935
9015 Windham	Connecticut	522.95624087
19123 Mahaska	Iowa	522.72727273
13107 Emanuel	Georgia	521.84680701
27037 Dakota	Minnesota	521.36344297
37111 McDowell	North Carolina	520.79899796
40001 Adair	Oklahoma	520.78616067
48465 Val Verde	Texas	520.24061128
44001 Bristol	Rhode Island	520.05179963
6077 San Joaquin	California	520.02232084
37035 Catawba	North Carolina	520.00605098
13247 Rockdale	Georgia	519.90198026
8125 Yuma	Colorado	518.96207585
4003 Cochise	Arizona	518.26141832
36093 Schenectady	New York	518.18474413

Counties_Cities

51089 Henry	Virginia	518.12454615
45057 Lancaster	South Carolina	516.87984902
51075 Goochland	Virginia	516.26226123
19015 Boone	Iowa	516.20739391
25011 Franklin	Massachusetts	515.76173499
5037 Cross	Arkansas	515.71120173
18061 Harrison	Indiana	515.48946716
20069 Gray	Kansas	513.84054368
12107 Putnam	Florida	513.73326322
1037 Coosa	Alabama	513.29911339
27009 Benton	Minnesota	513.01023554
1075 Lamar	Alabama	512.85755562
48021 Bastrop	Texas	512.78513613
48195 Hansford	Texas	512.53889804
17141 Ogle	Illinois	512.53853858
21111 Jefferson	Kentucky	511.60454604
28111 Perry	Mississippi	511.27315397
37071 Gaston	North Carolina	511.11529935
36055 Monroe	New York	509.10873647
48401 Rusk	Texas	508.72359963
37127 Nash	North Carolina	508.42409803
13025 Brantley	Georgia	508.01714558
20197 Wabaunsee	Kansas	507.31990143
18103 Miami	Indiana	506.08710321
13031 Bulloch	Georgia	505.84765059
18093 Lawrence	Indiana	505.82464746
31165 Sioux	Nebraska	505.47598989
18131 Pulaski	Indiana	505.25302751
36053 Madison	New York	504.27290063
26039 Crawford	Michigan	503.56089490
35043 Sandoval	New Mexico	503.51634878
20187 Stanton	Kansas	503.27126321
13091 Dodge	Georgia	502.29413185
13245 Richmond	Georgia	502.09869315

Counties_Cities

8045 Garfield	Colorado	501.92404216
1117 Shelby	Alabama	501.60634564
37059 Davie	North Carolina	500.78393747
47105 Loudon	Tennessee	499.49108456
1045 Dale	Alabama	498.40673258
48205 Hartley	Texas	498.30930771
54035 Jackson	West Virginia	498.15369609
51053 Dinwiddie	Virginia	497.73914263
18095 Madison	Indiana	495.98506645
20083 Hodgeman	Kansas	495.04950495
26137 Otsego	Michigan	494.62801541
56043 Washakie	Wyoming	494.61001902
32013 Humboldt	Nevada	494.45966877
46111 Sanborn	South Dakota	494.03046521
13159 Jasper	Georgia	491.45299145
31121 Merrick	Nebraska	491.40049140
37125 Moore	North Carolina	490.46431973
8085 Montrose	Colorado	490.35864879
18091 LaPorte	Indiana	489.96882017
51093 Isle of Wight	Virginia	489.81138203
13233 Polk	Georgia	489.75747587
38061 Mountrail	North Dakota	489.33255040
28037 Franklin	Mississippi	487.93014895
41031 Jefferson	Oregon	487.76455026
48481 Wharton	Texas	487.75799515
19181 Warren	Iowa	487.69978063
48257 Kaufman	Texas	487.47492653
16001 Ada	Idaho	486.84372912
18065 Henry	Indiana	486.83474550
48349 Navarro	Texas	486.23020276
37183 Wake	North Carolina	485.02936451
19025 Calhoun	Iowa	484.58603980
13231 Pike	Georgia	482.98808629
13023 Bleckley	Georgia	482.94126811

Counties_Cities

37085 Harnett	North Carolina	482.81103313
21117 Kenton	Kentucky	481.77969419
47159 Smith	Tennessee	481.39604854
45035 Dorchester	South Carolina	481.17923148
1077 Lauderdale	Alabama	480.58709559
48139 Ellis	Texas	480.39412381
13181 Lincoln	Georgia	480.10107391
48157 Fort Bend	Texas	480.03574248
36035 Fulton	New York	479.55813476
1043 Cullman	Alabama	479.37489514
17079 Jasper	Illinois	478.61824992
1021 Chilton	Alabama	477.88372251
13249 Schley	Georgia	477.46371276
33015 Rockingham	New Hampshire	477.39798691
5011 Bradley	Arkansas	477.19555841
13311 White	Georgia	477.14381048
13051 Chatham	Georgia	476.84088591
45053 Jasper	South Carolina	476.33840737
8113 San Miguel	Colorado	476.13234037
9011 New London	Connecticut	475.29087202
26121 Muskegon	Michigan	472.95896030
37135 Orange	North Carolina	472.51535675
40119 Payne	Oklahoma	471.72111165
16075 Payette	Idaho	471.31756613
48203 Harrison	Texas	470.58118275
47187 Williamson	Tennessee	470.37703524
25003 Berkshire	Massachusetts	470.13011682
12061 Indian River	Florida	469.46567310
13189 McDuffie	Georgia	469.09107798
48437 Swisher	Texas	469.04315197
13077 Coweta	Georgia	468.92996216
48231 Hunt	Texas	468.42776160
13295 Walker	Georgia	468.23224319
46103 Pennington	South Dakota	468.09691307

Counties_Cities

8059 Jefferson	Colorado	467.22609710
24015 Cecil	Maryland	466.80800576
18043 Floyd	Indiana	466.69495121
13047 Catoosa	Georgia	465.73716998
47181 Wayne	Tennessee	465.03200870
39075 Holmes	Ohio	464.77718035
47097 Lauderdale	Tennessee	464.66602130
48037 Bowie	Texas	464.35689750
19187 Webster	Iowa	463.10334372
24043 Washington	Maryland	461.81572426
26161 Washtenaw	Michigan	461.50155137
53033 King	Washington	461.40832532
12001 Alachua	Florida	461.18626739
35019 Guadalupe	New Mexico	460.72333564
8063 Kit Carson	Colorado	460.70082368
51800 Suffolk	Virginia	460.60207271
45001 Abbeville	South Carolina	460.45393423
1071 Jackson	Alabama	460.02783362
48215 Hidalgo	Texas	459.84763361
39037 Darke	Ohio	459.83282349
46015 Brule	South Dakota	458.97877223
29207 Stoddard	Missouri	458.80983360
45091 York	South Carolina	458.56164134
37161 Rutherford	North Carolina	457.90560560
24035 Queen Anne's	Maryland	457.70233428
21015 Boone	Kentucky	457.67982179
18109 Morgan	Indiana	456.38655942
27139 Scott	Minnesota	455.28256695
26069 Iosco	Michigan	454.52733145
21067 Fayette	Kentucky	453.08542838
6059 Orange	California	452.38998006
48003 Andrews	Texas	452.33892321
13235 Pulaski	Georgia	451.71198844
48051 Burleson	Texas	451.35678938

Counties_Cities

24009 Calvert	Maryland	451.07224764
13059 Clarke	Georgia	450.79714129
53007 Chelan	Washington	450.43875591
12133 Washington	Florida	450.16077170
46109 Roberts	South Dakota	449.88992055
18057 Hamilton	Indiana	449.57980647
23001 Androscoggin	Maine	449.48411482
42067 Juniata	Pennsylvania	449.31994819
51540 Charlottesville	Virginia	448.90579213
42115 Susquehanna	Pennsylvania	448.39734904
13297 Walton	Georgia	445.97499545
48131 Duval	Texas	445.95076704
55065 Lafayette	Wisconsin	444.04440444
48199 Hardin	Texas	444.00160819
12075 Levy	Florida	443.95388766
24025 Harford	Maryland	443.77766227
41047 Marion	Oregon	443.68462931
22113 Vermillion	Louisiana	442.92161123
48099 Coryell	Texas	442.46604641
26157 Tuscola	Michigan	441.77012720
28109 Pearl River	Mississippi	440.53658801
35013 Dona Ana	New Mexico	439.95549875
35013 Dona Ana	New Mexico	439.95549875
37097 Iredell	North Carolina	439.93611119
19081 Hancock	Iowa	438.76026886
51770 Roanoke City	Virginia	438.35068054
48089 Colorado	Texas	438.32775604
37129 New Hanover	North Carolina	438.27548499
13301 Warren	Georgia	438.01180727
6073 San Diego	California	437.37385460
1027 Clay	Alabama	436.91148776
18133 Putnam	Indiana	436.75057572
5093 Mississippi	Arkansas	436.48003104
42025 Carbon	Pennsylvania	435.95372663

Counties_Cities

27103 Nicollet	Minnesota	435.41788428
47061 Grundy	Tennessee	434.58714221
8014 Broomfield	Colorado	434.55036309
31035 Clay	Nebraska	434.50273576
39155 Trumbull	Ohio	434.48272390
53061 Snohomish	Washington	433.79502541
55041 Forest	Wisconsin	433.76710043
48181 Grayson	Texas	432.86489391
48107 Crosby	Texas	432.60079599
18053 Grant	Indiana	432.23732104
46031 Corson	South Dakota	432.17286915
13049 Charlton	Georgia	431.83220234
39007 Ashtabula	Ohio	431.82587468
48187 Guadalupe	Texas	430.68163769
6081 San Mateo	California	430.25424114
21059 Daviess	Kentucky	430.25003956
26007 Alpena	Michigan	430.18335684
8013 Boulder	Colorado	429.65180110
13149 Heard	Georgia	429.32906810
12015 Charlotte	Florida	428.65328274
16047 Gooding	Idaho	427.74414320
47075 Haywood	Tennessee	426.88203057
19027 Carroll	Iowa	426.71429989
1083 Limestone	Alabama	425.27086323
13187 Lumpkin	Georgia	424.82172660
26059 Hillsdale	Michigan	424.05298476
39097 Madison	Ohio	423.29948439
44009 Washington	Rhode Island	421.62324951
37141 Pender	North Carolina	421.47936038
19051 Davis	Iowa	421.42619497
21213 Simpson	Kentucky	420.96173566
6099 Stanislaus	California	420.14132026
12023 Columbia	Florida	419.84029048
13153 Houston	Georgia	419.37621005

Counties_Cities

18027 Daviess	Indiana	419.34413371
17019 Champaign	Illinois	419.08154470
19067 Floyd	Iowa	418.75515513
29201 Scott	Missouri	418.63851474
51065 Fluvanna	Virginia	418.17570847
40087 McClain	Oklahoma	417.65662123
48057 Calhoun	Texas	417.42034228
5031 Craighead	Arkansas	417.28845410
18041 Fayette	Indiana	416.54011368
39109 Miami	Ohio	416.10965713
12125 Union	Florida	414.99330656
39055 Geauga	Ohio	414.75683551
1069 Houston	Alabama	414.43058765
36037 Genesee	New York	413.83387526
19031 Cedar	Iowa	413.37842916
12029 Dixie	Florida	413.17365269
6075 San Francisco	California	412.99437906
13083 Dade	Georgia	412.91753975
48491 Williamson	Texas	412.72658937
48115 Dawson	Texas	412.07702671
6047 Merced	California	411.62447910
18029 Dearborn	Indiana	411.55584248
42007 Beaver	Pennsylvania	411.55260953
26077 Kalamazoo	Michigan	411.14509004
53057 Skagit	Washington	411.05720481
26115 Monroe	Michigan	410.79773197
6021 Glenn	California	410.02602774
51830 Williamsburg	Virginia	409.50590763
51137 Orange	Virginia	409.34395808
36113 Warren	New York	409.24297829
19087 Henry	Iowa	408.63108586
54037 Jefferson	West Virginia	408.37161817
5041 Desha	Arkansas	408.26963169
1057 Fayette	Alabama	407.71618086

Counties_Cities

47063 Hamblen	Tennessee	407.31620437
37173 Swain	North Carolina	407.16040716
46097 Miner	South Dakota	406.68775418
51033 Caroline	Virginia	406.21344079
48329 Midland	Texas	406.19314165
42093 Montour	Pennsylvania	405.70175439
47107 McMinn	Tennessee	405.36736417
12127 Volusia	Florida	405.26867542
13219 Oconee	Georgia	404.86860868
18127 Porter	Indiana	403.90579855
41045 Malheur	Oregon	403.58014646
16027 Canyon	Idaho	402.68636549
36115 Washington	New York	401.98048924
46025 Clark	South Dakota	401.17678524
55121 Trempealeau	Wisconsin	400.78798995
26025 Calhoun	Michigan	400.78223174
26155 Shiawassee	Michigan	400.34021586
51085 Hanover	Virginia	400.04102985
55139 Winnebago	Wisconsin	399.36849491
37019 Brunswick	North Carolina	399.28625753
5021 Clay	Arkansas	397.38667744
46117 Stanley	South Dakota	397.08802118
47135 Perry	Tennessee	396.82539683
13043 Candler	Georgia	396.82539683
37165 Scotland	North Carolina	396.43780523
12069 Lake	Florida	395.51746869
27163 Washington	Minnesota	395.44600522
12101 Pasco	Florida	395.27083372
5045 Faulkner	Arkansas	394.21181674
37147 Pitt	North Carolina	394.07717020
38087 Slope	North Dakota	393.18479685
12073 Leon	Florida	392.81782689
54003 Berkeley	West Virginia	392.74950266
18137 Ripley	Indiana	392.66556814

Counties_Cities

13225 Peach	Georgia	391.98446716
31039 Cuming	Nebraska	391.49888143
8009 Baca	Colorado	390.51603905
27039 Dodge	Minnesota	389.01162232
13111 Fannin	Georgia	389.00015406
12109 St. Johns	Florida	388.97038870
21097 Harrison	Kentucky	388.75279582
45011 Barnwell	South Carolina	388.40469875
6069 San Benito	California	388.38422413
6053 Monterey	California	388.20553084
47071 Hardin	Tennessee	387.95779019
28117 Prentiss	Mississippi	387.12225953
27043 Faribault	Minnesota	385.23041140
55063 La Crosse	Wisconsin	384.84310243
8015 Chaffee	Colorado	384.48095072
48291 Liberty	Texas	383.44357819
19163 Scott	Iowa	383.18819503
51710 Norfolk	Virginia	382.66769367
22043 Grant	Louisiana	382.52824482
13223 Paulding	Georgia	382.21452781
40109 Oklahoma	Oklahoma	382.16865889
48339 Montgomery	Texas	381.94356306
51550 Chesapeake	Virginia	381.23263846
31019 Buffalo	Nebraska	380.93318553
48159 Franklin	Texas	380.82853427
13281 Towns	Georgia	379.68275397
39017 Butler	Ohio	378.68287401
20177 Shawnee	Kansas	377.46691531
45049 Hampton	South Carolina	377.24148623
26017 Bay	Michigan	377.20235174
17137 Morgan	Illinois	376.73651990
36007 Broome	New York	376.71072060
48309 McLennan	Texas	375.87340489
21075 Fulton	Kentucky	375.81699346

Counties_Cities

41027 Hood River	Oregon	375.61891753
12115 Sarasota	Florida	375.18923505
51003 Albemarle	Virginia	374.36303096
5113 Polk	Arkansas	374.08349544
13175 Laurens	Georgia	374.00950872
19083 Hardin	Iowa	373.48826180
8095 Phillips	Colorado	373.30844610
44005 Newport	Rhode Island	373.14336944
5131 Sebastian	Arkansas	372.59398997
48397 Rockwall	Texas	372.55233118
28059 Jackson	Mississippi	372.00667239
51820 Waynesboro	Virginia	371.22149549
18035 Delaware	Indiana	371.17066880
24041 Talbot	Maryland	370.59078122
29097 Jasper	Missouri	370.53615836
22085 Sabine	Louisiana	370.33954727
1009 Blount	Alabama	369.98616874
12123 Taylor	Florida	369.97641400
8053 Hinsdale	Colorado	369.91368681
17133 Monroe	Illinois	369.88495704
48027 Bell	Texas	369.75385359
51023 Botetourt	Virginia	369.62466569
50007 Chittenden	Vermont	369.44316166
6001 Alameda	California	369.34086814
5003 Ashley	Arkansas	369.15095281
31041 Custer	Nebraska	369.00369004
5023 Cleburne	Arkansas	368.51592229
18033 DeKalb	Indiana	367.83417388
37051 Cumberland	North Carolina	366.50317456
12067 Lafayette	Florida	366.46816308
48505 Zapata	Texas	366.45525018
31155 Saunders	Nebraska	366.14561329
13079 Crawford	Georgia	365.31904530
51099 King George	Virginia	365.00470367

Counties_Cities

48443 Terrell	Texas	364.52004860
6111 Ventura	California	363.82139378
39153 Summit	Ohio	363.33910296
30037 Golden Valley	Montana	363.19612591
37103 Jones	North Carolina	363.18356335
17003 Alexander	Illinois	363.03630363
37049 Craven	North Carolina	361.47388060
19085 Harrison	Iowa	360.83203622
48173 Glasscock	Texas	360.23054755
48249 Jim Wells	Texas	360.09994611
55025 Dane	Wisconsin	360.09027148
26139 Ottawa	Michigan	360.07628385
12131 Walton	Florida	360.07005254
28047 Harrison	Mississippi	360.02903460
12087 Monroe	Florida	359.87044664
27113 Pennington	Minnesota	359.71223022
13117 Forsyth	Georgia	359.66054131
39065 Hardin	Ohio	358.95806861
35053 Socorro	New Mexico	358.53002689
48143 Erath	Texas	358.10205909
17119 Madison	Illinois	358.08682566
40041 Delaware	Oklahoma	358.03711417
48451 Tom Green	Texas	357.90132753
40113 Osage	Oklahoma	357.34036670
12065 Jefferson	Florida	356.94288914
5027 Columbia	Arkansas	356.88490462
26065 Ingham	Michigan	355.95333664
18151 Steuben	Indiana	355.63522813
29001 Adair	Missouri	355.18370891
48149 Fayette	Texas	355.04359146
5043 Drew	Arkansas	354.64862505
37149 Polk	North Carolina	354.17980690
48091 Comal	Texas	353.83796243
49045 Tooele	Utah	353.32656243

Counties_Cities

19017 Bremer	Iowa	352.74782539
26147 St. Clair	Michigan	352.08394786
51610 Falls Church	Virginia	352.01733008
31167 Stanton	Nebraska	351.75879397
13029 Bryan	Georgia	351.62297620
51043 Clarke	Virginia	351.16711423
21101 Henderson	Kentucky	350.94645873
16073 Owyhee	Idaho	350.63713333
48331 Milam	Texas	350.16513469
48287 Lee	Texas	349.97666822
46101 Moody	South Dakota	349.59720322
28141 Tishomingo	Mississippi	349.54251054
27115 Pine	Minnesota	349.35386494
13269 Taylor	Georgia	348.30202762
13209 Montgomery	Georgia	348.09093876
36083 Rensselaer	New York	348.08896025
40117 Pawnee	Oklahoma	347.77303234
19147 Palo Alto	Iowa	347.18333520
19117 Lucas	Iowa	347.02139965
51095 James City	Virginia	346.87225938
48123 DeWitt	Texas	346.75781444
49011 Davis	Utah	346.30508397
12055 Highlands	Florida	346.22097435
45073 Oconee	South Carolina	345.77793656
26123 Newaygo	Michigan	345.65982165
40103 Noble	Oklahoma	345.46904066
42097 Northumberland	Pennsylvania	344.74051140
21041 Carroll	Kentucky	344.60277545
48135 Ector	Texas	344.18099726
12113 Santa Rosa	Florida	344.02199064
17195 Whiteside	Illinois	343.36461367
6039 Madera	California	343.11735755
1115 St. Clair	Alabama	342.76694103
18139 Rush	Indiana	342.07525656

Counties_Cities

18169 Wabash	Indiana	342.07161125
42133 York	Pennsylvania	341.53294979
13195 Madison	Georgia	340.64080944
8041 El Paso	Colorado	340.54487179
42041 Cumberland	Pennsylvania	340.46208978
39137 Putnam	Ohio	340.43812907
12091 Okaloosa	Florida	339.65523064
24039 Somerset	Maryland	338.85102240
40031 Comanche	Oklahoma	338.80852336
19119 Lyon	Iowa	338.66734400
20043 Doniphan	Kansas	338.45352773
51007 Amelia	Virginia	338.12341505
13283 Treutlen	Georgia	337.78822147
12019 Clay	Florida	337.38753749
17109 McDonough	Illinois	337.17242530
47043 Dickson	Tennessee	336.78853422
46135 Yankton	South Dakota	336.70033670
27019 Carver	Minnesota	336.06628618
21171 Monroe	Kentucky	335.88356037
40145 Wagoner	Oklahoma	335.78829110
39113 Montgomery	Ohio	335.12983463
26087 Lapeer	Michigan	335.12064343
1121 Talladega	Alabama	334.46910858
17029 Coles	Illinois	334.08666601
35029 Luna	New Mexico	333.84801569
35009 Curry	New Mexico	333.75811639
51079 Greene	Virginia	333.68724405
40105 Nowata	Oklahoma	332.74613427
4025 Yavapai	Arizona	332.33761363
48393 Roberts	Texas	332.22591362
45087 Union	South Carolina	331.99562204
42001 Adams	Pennsylvania	331.67657157
18157 Tippecanoe	Indiana	331.52376611
48121 Denton	Texas	331.17439446

Counties_Cities

13289	Twiggs	Georgia	329.75085491
12009	Brevard	Florida	328.72636127
46065	Hughes	South Dakota	328.61189802
27171	Wright	Minnesota	328.56859970
18049	Fulton	Indiana	328.48895083
20161	Riley	Kansas	328.34484349
48295	Lipscomb	Texas	327.86885246
17063	Grundy	Illinois	327.63085616
39117	Morrow	Ohio	327.52335384
13073	Columbia	Georgia	327.30360164
20171	Scott	Kansas	326.73065142
18073	Jasper	Indiana	326.64069524
51097	King and Queen	Virginia	326.61175802
28009	Benton	Mississippi	326.44178455
39165	Warren	Ohio	326.04997136
48361	Orange	Texas	325.46786005
39033	Crawford	Ohio	324.90974729
38073	Ransom	North Dakota	324.61332824
5025	Cleveland	Arkansas	324.27039162
47131	Obion	Tennessee	323.78498034
51109	Louisa	Virginia	323.56299962
51113	Madison	Virginia	323.42986085
40027	Cleveland	Oklahoma	323.42927337
19023	Butler	Iowa	323.26845037
38025	Dunn	North Dakota	323.17636196
26075	Jackson	Michigan	323.00107667
39045	Fairfield	Ohio	322.88711148
18075	Jay	Indiana	322.67385860
37045	Cleveland	North Carolina	322.59716319
19093	Ida	Iowa	321.59041076
18173	Warrick	Indiana	321.25561398
35001	Bernalillo	New Mexico	320.90714468
20101	Lane	Kansas	320.51282051
37187	Washington	North Carolina	320.43173961

Counties_Cities

38045 LaMoure	North Dakota	320.03938946
27167 Wilkin	Minnesota	319.79533099
54031 Hardy	West Virginia	319.41923775
27143 Sibley	Minnesota	319.40377961
39123 Ottawa	Ohio	318.86972945
18149 Starke	Indiana	318.29082189
45007 Anderson	South Carolina	316.73666464
13291 Union	Georgia	316.65347277
48463 Uvalde	Texas	316.62072562
48343 Morris	Texas	316.07099441
48239 Jackson	Texas	315.98762942
47119 Maury	Tennessee	314.81874073
35041 Roosevelt	New Mexico	314.78418610
1003 Baldwin	Alabama	314.64714570
20207 Woodson	Kansas	314.16902293
6095 Solano	California	313.92042274
22115 Vernon	Louisiana	313.13958248
40141 Tillman	Oklahoma	313.01034295
48229 Hudspeth	Texas	312.82586027
21233 Webster	Kentucky	312.71451453
29069 Dunklin	Missouri	312.68055603
55043 Grant	Wisconsin	312.29390542
19073 Greene	Iowa	311.76929072
48279 Lamb	Texas	311.59750722
48495 Winkler	Texas	310.88082902
39093 Lorain	Ohio	310.86308129
27161 Waseca	Minnesota	310.30977476
18009 Blackford	Indiana	310.14249790
19095 Iowa	Iowa	309.77015055
27141 Sherburne	Minnesota	309.25902786
5105 Perry	Arkansas	309.11901082
27107 Norman	Minnesota	308.88030888
21051 Clay	Kentucky	308.38099975
5081 Little River	Arkansas	308.29141652

Counties_Cities

48483 Wheeler	Texas	308.22577538
27133 Rock	Minnesota	308.05183769
37109 Lincoln	North Carolina	307.98615256
48441 Taylor	Texas	307.32345248
36017 Chenango	New York	307.13564456
39043 Erie	Ohio	306.90879850
45037 Edgefield	South Carolina	306.81650155
48255 Karnes	Texas	306.70926518
48233 Hutchinson	Texas	306.63270120
1079 Lawrence	Alabama	306.45993264
18135 Randolph	Indiana	305.82270331
20099 Labette	Kansas	305.54998998
39169 Wayne	Ohio	305.25925479
5135 Sharp	Arkansas	305.19405735
28039 George	Mississippi	305.15463918
31185 York	Nebraska	304.96659890
13113 Fayette	Georgia	304.95597529
26159 Van Buren	Michigan	304.84572156
51133 Northumberland	Virginia	304.60195933
47099 Lawrence	Tennessee	304.11121782
47171 Unicoi	Tennessee	304.03693486
29135 Moniteau	Missouri	303.95136778
26067 Ionia	Michigan	303.69101386
55039 Fond du Lac	Wisconsin	303.68889838
48183 Gregg	Texas	303.13563501
12007 Bradford	Florida	302.89917785
26093 Livingston	Michigan	302.78626114
39077 Huron	Ohio	302.54341583
19159 Ringgold	Iowa	301.93236715
27079 Le Sueur	Minnesota	301.81792658
26045 Eaton	Michigan	301.38582849
38093 Stutsman	North Dakota	301.19041928
20091 Johnson	Kansas	300.89280485
48395 Robertson	Texas	300.85628327

Counties_Cities

20059 Franklin	Kansas	300.41746323
55133 Waukesha	Wisconsin	300.19450619
13191 McIntosh	Georgia	299.86052999
51700 Newport News	Virginia	299.50847021
48085 Collin	Texas	298.16563962
31179 Wayne	Nebraska	297.77730512
40091 McIntosh	Oklahoma	297.75422660
54075 Pocahontas	West Virginia	297.12384122
13227 Pickens	Georgia	297.06066291
51790 Staunton	Virginia	296.92641040
46125 Turner	South Dakota	296.77113010
27173 Yellow Medicine	Minnesota	296.06942318
40085 Love	Oklahoma	296.03315571
48317 Martin	Texas	295.49800104
6051 Mono	California	294.73684211
30103 Treasure	Montana	294.55081001
36107 Tioga	New York	294.48105437
19089 Howard	Iowa	293.89354523
39173 Wood	Ohio	293.81159332
48473 Waller	Texas	293.64153145
38059 Morton	North Dakota	292.65155170
46123 Tripp	South Dakota	292.07740051
8107 Routt	Colorado	291.45455252
47123 Monroe	Tennessee	291.21815476
46037 Day	South Dakota	290.64486830
19009 Audubon	Iowa	290.59208137
53053 Pierce	Washington	290.58710938
47035 Cumberland	Tennessee	289.91336115
55061 Kewaunee	Wisconsin	289.45690036
39003 Allen	Ohio	289.29604629
31137 Phelps	Nebraska	289.01734104
24001 Allegany	Maryland	288.83409651
26027 Cass	Michigan	288.46340000
1089 Madison	Alabama	288.38886934

Counties_Cities

19101 Jefferson	Iowa	288.34122191
12035 Flagler	Florida	288.22043956
48101 Cottle	Texas	287.97696184
27117 Pipestone	Minnesota	287.38808445
47081 Hickman	Tennessee	287.27606432
5029 Conway	Arkansas	287.20501651
37005 Alleghany	North Carolina	286.71266016
48247 Jim Hogg	Texas	285.82317073
12119 Sumter	Florida	285.81636299
48105 Crockett	Texas	285.79594170
26037 Clinton	Michigan	284.87873746
51600 Fairfax City	Virginia	284.85391064
5073 Lafayette	Arkansas	284.34600419
55055 Jefferson	Wisconsin	284.27445406
1019 Cherokee	Alabama	284.26551936
20149 Pottawatomie	Kansas	284.21963175
48053 Burnet	Texas	283.95944638
37169 Stokes	North Carolina	283.72226010
4009 Graham	Arizona	283.67304055
17103 Lee	Illinois	283.43511673
39151 Stark	Ohio	283.11991689
17081 Jefferson	Illinois	282.91909043
48193 Hamilton	Texas	282.88543140
6013 Contra Costa	California	282.38198945
48315 Marion	Texas	282.03062047
53073 Whatcom	Washington	281.36562022
51111 Lunenburg	Virginia	281.31722654
21037 Campbell	Kentucky	281.26073514
8035 Douglas	Colorado	281.23322520
51145 Powhatan	Virginia	280.92774675
27011 Big Stone	Minnesota	280.61735819
48327 Menard	Texas	280.50490884
54099 Wayne	West Virginia	280.39254957
38015 Burleigh	North Dakota	280.24728937

Counties_Cities

55131 Washington	Wisconsin	280.04392268
36101 Steuben	New York	279.76115913
32510 Carson City	Nevada	279.71270798
48073 Cherokee	Texas	279.51019166
48501 Yoakum	Texas	279.36212315
53071 Walla Walla Cou	Washington	279.04533666
53071 Walla Walla Cou	Washington	279.04533666
5121 Randolph	Arkansas	278.58257187
29003 Andrew	Missouri	278.29840404
28131 Stone	Mississippi	277.82230058
45021 Cherokee	South Carolina	276.81418410
53037 Kittitas	Washington	276.58136982
31105 Kimball	Nebraska	276.39579878
19075 Grundy	Iowa	276.33289987
17143 Peoria	Illinois	276.26909385
13211 Morgan	Georgia	275.81817217
35057 Torrance	New Mexico	275.80014111
51157 Rappahannock	Virginia	275.78599007
41051 Multnomah	Oregon	275.77967187
41065 Wasco	Oregon	275.41973213
8083 Montezuma	Colorado	275.25040141
48485 Wichita	Texas	274.86673128
18025 Crawford	Indiana	274.67323357
39103 Medina	Ohio	274.07812622
48377 Presidio	Texas	273.45998849
42127 Wayne	Pennsylvania	273.03221780
6011 Colusa	California	272.80713922
56021 Laramie	Wyoming	272.79340446
29159 Pettis	Missouri	272.67171266
33013 Merrimack	New Hampshire	272.60937459
21047 Christian	Kentucky	272.07657211
21073 Franklin	Kentucky	271.57335432
8029 Delta	Colorado	271.37918780
37145 Person	North Carolina	270.83807933

Counties_Cities

37029 Camden	North Carolina	270.77497666
5091 Miller	Arkansas	270.69187007
19177 Van Buren	Iowa	270.65527066
21049 Clark	Kentucky	270.35228558
26005 Allegan	Michigan	270.18503840
37099 Jackson	North Carolina	270.03946731
53063 Spokane	Washington	269.90212405
13169 Jones	Georgia	269.08023483
51775 Salem	Virginia	269.07928090
51161 Roanoke	Virginia	268.94007845
48423 Smith	Texas	268.43771854
37143 Perquimans	North Carolina	268.21636120
47041 DeKalb	Tennessee	268.14976661
51037 Charlotte	Virginia	268.05159993
21155 Marion	Kentucky	267.98598227
39073 Hocking	Ohio	267.74704950
27049 Goodhue	Minnesota	267.22410189
51810 Virginia Beach	Virginia	267.22110047
55089 Ozaukee	Wisconsin	266.97477201
17041 Douglas	Illinois	266.95415576
29107 Lafayette	Missouri	266.88753911
53039 Klickitat	Washington	266.88379246
13241 Rabun	Georgia	266.79314638
8017 Cheyenne	Colorado	266.52452026
37177 Tyrrell	North Carolina	266.27935125
51141 Patrick	Virginia	265.94239801
20131 Nemaha	Kansas	265.87887740
19105 Jones	Iowa	265.13690706
19131 Mitchell	Iowa	264.92572618
39175 Wyandot	Ohio	264.41759745
19055 Delaware	Iowa	263.63583104
56017 Hot Springs	Wyoming	263.44676180
17095 Knox	Illinois	263.40996169
20113 McPherson	Kansas	262.81669412

Counties_Cities

39139 Richland	Ohio	262.59506685
5055 Greene	Arkansas	262.54826255
40049 Garvin	Oklahoma	262.48606666
8111 San Juan	Colorado	262.46719160
55087 Outagamie	Wisconsin	262.05534652
36043 Herkimer	New York	261.99602154
5033 Crawford	Arkansas	261.80487651
48251 Johnson	Texas	261.43638284
47113 Madison	Tennessee	261.25710773
5117 Prairie	Arkansas	260.09412930
47121 Meigs	Tennessee	260.03575492
21149 McLean	Kentucky	259.40337224
26011 Arenac	Michigan	259.29127053
35039 Rio Arriba	New Mexico	258.93452289
16003 Adams	Idaho	258.82352941
5019 Clark	Arkansas	258.37450705
13305 Wayne	Georgia	258.31991412
47133 Overton	Tennessee	258.29255030
21207 Russell	Kentucky	258.12243982
37157 Rockingham	North Carolina	258.02183262
2122 Kenai Peninsula	Alaska	257.97413425
48147 Fannin	Texas	257.89264864
13143 Haralson	Georgia	257.33924762
21145 McCracken	Kentucky	257.09301258
27119 Polk	Minnesota	256.90634019
39133 Portage	Ohio	256.55661738
51530 Buena Vista	Virginia	256.53358987
23031 York	Maine	256.51096597
31025 Cass	Nebraska	256.12599870
5051 Garland	Arkansas	255.15864211
17145 Perry	Illinois	255.02975347
48297 Live Oak	Texas	254.80848266
1061 Geneva	Alabama	254.61731398
51127 New Kent	Virginia	254.56656692

Counties_Cities

12003 Baker	Florida	253.92347029
28045 Hancock	Mississippi	253.51755609
31059 Fillmore	Nebraska	253.30197214
29183 St. Charles	Missouri	253.01742063
39041 Delaware	Ohio	252.89758136
21239 Woodford	Kentucky	252.51573512
51011 Appomattox	Virginia	252.50931128
38077 Richland	North Dakota	252.47860090
6113 Yolo	California	251.80574208
13039 Camden	Georgia	251.50436872
27093 Meeker	Minnesota	250.63739683
30017 Custer	Montana	250.30208873
40051 Grady	Oklahoma	250.22051808
51650 Hampton	Virginia	250.16193518
13055 Chattooga	Georgia	250.10084712
46029 Codington	South Dakota	249.86614314
21143 Lyon	Kentucky	249.71906605
18013 Brown	Indiana	249.44203755
31107 Knox	Nebraska	249.43579998
37003 Alexander	North Carolina	248.97598586
20173 Sedgwick	Kansas	248.82838435
17053 Ford	Illinois	248.79372738
51101 King William	Virginia	247.94852116
19189 Winnebago	Iowa	247.19528427
51181 Surry	Virginia	247.14241582
32023 Nye	Nevada	246.98981167
31177 Washington	Nebraska	246.77021338
19033 Cerro Gordo	Iowa	246.20723615
5111 Poinsett	Arkansas	246.09994160
37199 Yancey	North Carolina	245.76886555
20047 Edwards	Kansas	245.70024570
48455 Trinity	Texas	244.23337856
48353 Nolan	Texas	244.05125076
51015 Augusta	Virginia	243.84748930

Counties_Cities

47139 Polk	Tennessee	242.63226417
30031 Gallatin	Montana	242.23247167
13183 Long	Georgia	242.13075061
38089 Stark	North Dakota	241.95889925
31067 Gage	Nebraska	241.93923603
48373 Polk	Texas	241.85005297
26135 Oscoda	Michigan	241.66263896
36069 Ontario	New York	241.20731086
41037 Lake	Oregon	241.14735373
18179 Wells	Indiana	241.08345742
55045 Green	Wisconsin	241.00300577
48409 San Patricio	Texas	240.68288162
5125 Saline	Arkansas	240.48558322
48015 Austin	Texas	240.08803228
16069 Nez Perce	Idaho	240.05147496
47109 McNairy	Tennessee	240.01238774
45003 Aiken	South Carolina	239.66800668
18115 Ohio	Indiana	239.56194387
47125 Montgomery	Tennessee	239.37848992
36091 Saratoga	New York	238.96108410
6055 Napa	California	238.85178995
36057 Montgomery	New York	238.60074815
32007 Elko County	Nevada	238.27678231
32007 Elko County	Nevada	238.27678231
38013 Burke	North Dakota	238.09523810
13103 Effingham	Georgia	237.98038270
18183 Whitley	Indiana	237.71790808
18163 Vanderburgh	Indiana	237.60319162
6097 Sonoma	California	237.02749519
36121 Wyoming	New York	236.99638269
27085 McLeod	Minnesota	236.94700750
39089 Licking	Ohio	236.67427134
56019 Johnson	Wyoming	236.40661939
38097 Traill	North Dakota	236.40661939

Counties_Cities

1015 Calhoun	Alabama	236.26801544
47185 White	Tennessee	236.10137603
6085 Santa Clara	California	235.96566834
20157 Republic	Kansas	235.84905660
42003 Allegheny	Pennsylvania	235.54477320
8101 Pueblo	Colorado	234.58625074
47115 Marion	Tennessee	234.47069116
40115 Ottawa	Oklahoma	234.16198877
27169 Winona	Minnesota	234.13674373
46069 Hyde	South Dakota	234.00936037
13125 Glascock	Georgia	233.72287145
54077 Preston	West Virginia	233.45843553
37073 Gates	North Carolina	233.30165039
18155 Switzerland	Indiana	233.27423719
13109 Evans	Georgia	233.18720269
37021 Buncombe	North Carolina	232.72598156
46129 Walworth	South Dakota	232.68301414
27017 Carlton	Minnesota	231.60420794
21081 Grant	Kentucky	230.88252856
48031 Blanco	Texas	230.72978978
41067 Washington	Oregon	230.71968144
29169 Pulaski	Missouri	230.70711731
19011 Benton	Iowa	230.09125653
5057 Hempstead	Arkansas	229.98022170
54069 Ohio	West Virginia	229.91258532
13147 Hart	Georgia	229.89386567
55035 Eau Claire	Wisconsin	229.59037251
37095 Hyde	North Carolina	229.44550669
48093 Comanche	Texas	229.05275602
18175 Washington	Indiana	229.03768386
48313 Madison	Texas	228.81708501
53029 Island	Washington	228.51053753
12089 Nassau	Florida	228.35306180
48273 Kleberg	Texas	228.08313791

Counties_Cities

42049 Erie	Pennsylvania	227.89006877
19121 Madison	Iowa	227.70632039
16009 Benewah	Idaho	227.61760243
8091 Ouray	Colorado	227.60190358
31143 Polk	Nebraska	227.35884805
55135 Waupaca	Wisconsin	226.88155218
48403 Sabine	Texas	226.65029748
26057 Gratiot	Michigan	226.60656666
20169 Saline	Kansas	226.09878495
6079 San Luis Obispo	California	226.04837858
19129 Mills	Iowa	225.71864834
19037 Chickasaw	Iowa	225.67703109
18021 Clay	Indiana	225.44898739
5053 Grant	Arkansas	225.42335606
38099 Walsh	North Dakota	224.99296897
20129 Morton	Kansas	224.97187852
26091 Lenawee	Michigan	224.89976187
33017 Strafford	New Hampshire	224.45998924
16039 Elmore	Idaho	223.77930225
20005 Atchison	Kansas	222.31828568
19043 Clayton	Iowa	222.14627478
40071 Kay	Oklahoma	221.91526460
55019 Clark	Wisconsin	221.84447838
29199 Scotland	Missouri	221.50624245
51005 Alleghany	Virginia	221.32796781
55015 Calumet	Wisconsin	221.29627784
39031 Coshocton	Ohio	221.13625816
47087 Jackson	Tennessee	221.12604184
48293 Limestone	Texas	221.09783579
17167 Sangamon	Illinois	220.63189795
17115 Macon	Illinois	220.60508824
6067 Sacramento	California	220.44484823
21121 Knox	Kentucky	220.41911577
12005 Bay	Florida	220.19893463

Counties_Cities

37121 Mitchell	North Carolina	220.00000000
50025 Windham	Vermont	219.85218449
29143 New Madrid	Missouri	219.70397780
19003 Adams	Iowa	219.47873800
16077 Power	Idaho	218.84654995
21193 Perry	Kentucky	218.45776483
12017 Citrus	Florida	218.34799127
20009 Barton	Kansas	218.29880127
48219 Hockley	Texas	217.58050479
21103 Henry	Kentucky	217.31031914
19057 Des Moines	Iowa	217.18023404
19019 Buchanan	Iowa	216.99136752
8039 Elbert	Colorado	216.87847196
21099 Hart	Kentucky	216.86237173
47117 Marshall	Tennessee	216.72653861
47033 Crockett	Tennessee	216.35957566
38027 Eddy	North Dakota	216.16947687
39011 Auglaize	Ohio	216.13832853
47053 Gibson	Tennessee	216.12804567
18119 Owen	Indiana	215.87910770
31021 Burt	Nebraska	215.78298397
18101 Martin	Indiana	215.32739552
32019 Lyon	Nevada	215.02293578
30009 Carbon	Montana	214.67239126
48013 Atascosa	Texas	214.66905188
19109 Kossuth	Iowa	214.64985243
46059 Hand	South Dakota	214.59227468
47015 Cannon	Tennessee	214.35486102
27151 Swift	Minnesota	214.01819155
31099 Kearney	Nebraska	213.93643032
51590 Danville	Virginia	213.79598457
12053 Hernando	Florida	213.76365494
48415 Scurry	Texas	213.44717182
8069 Larimer	Colorado	213.11316395

Counties_Cities

19045 Clinton	Iowa	212.82084354
18153 Sullivan	Indiana	212.66312228
50011 Franklin	Vermont	212.46029016
19001 Adair	Iowa	212.37434518
31065 Furnas	Nebraska	212.08907741
40013 Bryan	Oklahoma	211.90032209
26063 Huron	Michigan	211.76923571
5083 Logan	Arkansas	211.62073883
54057 Mineral	West Virginia	211.58129176
39167 Washington	Ohio	211.12127005
47093 Knox	Tennessee	211.05162598
31069 Garden	Nebraska	210.85925145
38075 Renville	North Dakota	210.61499579
48095 Concho	Texas	210.47708138
48367 Parker	Texas	210.30418223
21035 Calloway	Kentucky	209.53111026
48211 Hemphill	Texas	209.15032680
29101 Johnson	Missouri	208.75270260
55023 Crawford	Wisconsin	208.70419250
18167 Vigo	Indiana	208.59329894
47091 Johnson	Tennessee	208.12239847
31159 Seward	Nebraska	207.87619818
39143 Sandusky	Ohio	207.48652188
46061 Hanson	South Dakota	207.34597156
47027 Clay	Tennessee	207.33445639
55097 Portage	Wisconsin	207.21152491
46035 Davison	South Dakota	207.17534108
29187 St. Francois	Missouri	206.92136988
42035 Clinton	Pennsylvania	206.80384655
56037 Sweetwater	Wyoming	206.73155095
13179 Liberty	Georgia	206.51413890
21023 Bracken	Kentucky	206.33572035
20029 Cloud	Kansas	206.20918776
8067 La Plata	Colorado	206.00248624

Counties_Cities

17085 Jo Daviess	Illinois	205.93466255
36051 Livingston	New York	205.60836352
21091 Hancock	Kentucky	205.52637588
40037 Creek	Oklahoma	205.29579353
36025 Delaware	New York	204.37038202
31033 Cheyenne	Nebraska	204.08163265
36099 Seneca	New York	204.08163265
48499 Wood	Texas	203.86004565
6101 Sutter	California	203.49768095
17129 Menard	Illinois	203.45052083
42119 Union	Pennsylvania	203.19303338
26111 Midland	Michigan	203.10302972
21219 Todd	Kentucky	203.07042482
48049 Brown	Texas	203.03765426
36089 St. Lawrence	New York	202.68957028
26001 Alcona	Michigan	202.66357846
48087 Collingsworth	Texas	202.56583390
19175 Union	Iowa	202.28173800
40131 Rogers	Oklahoma	202.20907984
38103 Wells	North Dakota	202.17336366
50003 Bennington	Vermont	202.07123011
12083 Marion	Florida	201.95734727
18077 Jefferson	Indiana	201.81321411
53047 Okanogan	Washington	201.74689072
20035 Cowley	Kansas	201.60145380
21165 Menifee	Kentucky	201.51914432
31027 Cedar	Nebraska	201.27871182
48493 Wilson	Texas	201.09907614
20133 Neosho	Kansas	200.61438154
12129 Wakulla	Florida	200.24028835
51143 Pittsylvania	Virginia	200.16735303
17099 LaSalle	Illinois	200.12793567
40017 Canadian	Oklahoma	200.07338332
21225 Union	Kentucky	199.93105826

Counties_Cities

40097 Mayes	Oklahoma	199.47940740
37009 Ashe	North Carolina	199.19583902
5141 Van Buren	Arkansas	198.75926037
21229 Washington	Kentucky	198.60973188
31061 Franklin	Nebraska	198.47833278
29099 Jefferson	Missouri	198.35344355
18159 Tipton	Indiana	198.30777366
47089 Jefferson	Tennessee	198.10412501
38053 McKenzie	North Dakota	198.06338028
48045 Briscoe	Texas	197.88918206
8019 Clear Creek	Colorado	197.81363873
19125 Marion	Iowa	197.56338492
48389 Reeves	Texas	197.51513221
20179 Sheridan	Kansas	197.39439400
40019 Carter	Oklahoma	197.18953027
53013 Columbia	Washington	197.09288002
21215 Spencer	Kentucky	196.87134192
29071 Franklin	Missouri	196.77823864
21113 Jessamine	Kentucky	196.58753709
46057 Hamlin	South Dakota	196.36720668
29227 Worth	Missouri	196.07843137
46095 Mellette	South Dakota	195.88638590
47031 Coffee	Tennessee	195.69120287
47029 Coker	Tennessee	195.67283502
21185 Oldham	Kentucky	195.57695201
5085 Lonoke	Arkansas	195.50076707
21009 Barren	Kentucky	194.67584209
29163 Pike	Missouri	194.55252918
20193 Thomas	Kansas	194.52729866
35059 Union	New Mexico	194.26906265
18177 Wayne	Indiana	194.12763892
1029 Cleburne	Alabama	193.50103423
36117 Wayne	New York	193.19594955
18069 Huntington	Indiana	193.15673289

Counties_Cities

48217 Hill	Texas	192.55102602
42129 Westmoreland	Pennsylvania	192.52105610
35025 Lea	New Mexico	192.49831205
39085 Lake	Ohio	192.17921688
26113 Missaukee	Michigan	191.88777873
27129 Renville	Minnesota	191.62332330
55115 Shawano	Wisconsin	191.19521522
20011 Bourbon	Kansas	191.08714939
47051 Franklin	Tennessee	190.97636667
56029 Park	Wyoming	190.96985404
31175 Valley	Nebraska	190.93078759
26079 Kalkaska	Michigan	190.75403950
55109 St. Croix	Wisconsin	190.64820389
56009 Converse	Wyoming	190.61583578
17185 Wabash	Illinois	190.49268335
40095 Marshall	Oklahoma	190.40818755
4011 Greenlee	Arizona	189.81335021
40039 Custer	Oklahoma	189.42003031
21157 Marshall	Kentucky	189.15712866
5095 Monroe	Arkansas	188.40579710
39019 Carroll	Ohio	188.32391714
47153 Sequatchie	Tennessee	188.22264049
17169 Schuyler	Illinois	188.21485450
19195 Worth	Iowa	187.84382128
48359 Oldham	Texas	187.70530267
36095 Schoharie	New York	186.51316847
42099 Perry	Pennsylvania	186.39328984
21029 Bullitt	Kentucky	186.26108624
48283 La Salle	Texas	185.89828708
19107 Keokuk	Iowa	185.81907090
54071 Pendleton	West Virginia	185.79391168
36123 Yates	New York	185.17773037
48391 Refugio	Texas	184.86916951
18161 Union	Indiana	184.73781441

Counties_Cities

48175 Goliad	Texas	184.59915612
46011 Brookings	South Dakota	184.49137148
21173 Montgomery	Kentucky	184.37754849
51197 Wythe	Virginia	184.32218126
6061 Placer	California	184.15409934
50001 Addison	Vermont	183.91799421
6015 Del Norte	California	183.26865028
21125 Laurel	Kentucky	182.95999604
47183 Weakley	Tennessee	182.55274577
48169 Garza	Texas	182.42626938
16041 Franklin	Idaho	182.13609209
26105 Mason	Michigan	182.13058419
46051 Grant	South Dakota	181.89450119
41035 Klamath	Oregon	181.81011929
54039 Kanawha	West Virginia	181.76377359
20073 Greenwood	Kansas	181.66804294
6003 Alpine	California	181.65304269
29079 Grundy	Missouri	181.56142828
46071 Jackson	South Dakota	181.43332325
21161 Mason	Kentucky	180.75801749
45065 McCormick	South Carolina	180.65887354
46045 Edmunds	South Dakota	180.64516129
42009 Bedford	Pennsylvania	180.58784457
41005 Clackamas	Oregon	180.49630475
46087 McCook	South Dakota	180.31013343
38003 Barnes	North Dakota	180.23145513
55117 Sheboygan	Wisconsin	180.15521064
26073 Isabella	Michigan	179.98356056
40101 Muskogee	Oklahoma	179.92451947
54027 Hampshire	West Virginia	179.89463314
48289 Leon	Texas	179.50202664
47039 Decatur	Tennessee	179.39518196
17073 Henry	Illinois	179.26257894
29031 Cape Girardeau	Missouri	179.04079845

Counties_Cities

17199 Williamson	Illinois	178.95490336
48145 Falls	Texas	178.82895875
29011 Barton	Missouri	177.99627055
6027 Inyo	California	177.90626564
48243 Jeff Davis	Texas	177.61989343
46047 Fall River	South Dakota	177.56732761
21221 Trigg	Kentucky	177.55924332
18045 Fountain	Indiana	177.35918292
16055 Kootenai	Idaho	177.08430080
39171 Williams	Ohio	176.61123791
51680 Lynchburg	Virginia	176.55797190
37013 Beaufort	North Carolina	176.29941163
29023 Butler	Missouri	175.89530711
21007 Ballard	Kentucky	175.46058403
17121 Marion	Illinois	175.43859649
48507 Zavala	Texas	175.24826838
41053 Polk	Oregon	174.81286810
5001 Arkansas	Arkansas	174.46114019
55047 Green Lake	Wisconsin	174.43704408
18105 Monroe	Indiana	174.24804481
29019 Boone	Missouri	173.88405878
39025 Clermont	Ohio	173.26467639
46093 Meade	South Dakota	173.18159327
47103 Lincoln	Tennessee	172.93431427
8099 Prowers	Colorado	172.64057876
36109 Tompkins	New York	172.19071338
27097 Morrison	Minnesota	171.84720673
16081 Teton	Idaho	171.82130584
48265 Kerr	Texas	171.73933785
53015 Cowlitz	Washington	171.58009671
48223 Hopkins	Texas	171.14914425
37041 Chowan	North Carolina	171.07420344
36015 Chemung	New York	170.91176680
48475 Ward	Texas	170.64846416

Counties_Cities

36075 Oswego	New York	170.48635261
27025 Chisago	Minnesota	169.87947498
20021 Cherokee	Kansas	169.87259555
31181 Webster	Nebraska	169.82734220
54025 Greenbrier	West Virginia	169.60846317
51199 York	Virginia	169.50151814
47055 Giles	Tennessee	169.47429075
18171 Warren	Indiana	169.42998911
46115 Spink	South Dakota	169.36104696
5065 IZard	Arkansas	169.20473773
54061 Monongalia	West Virginia	169.14113888
26015 Barry	Michigan	168.41898720
56003 Big Horn	Wyoming	168.33599865
55111 Sauk	Wisconsin	168.09600149
18083 Knox	Indiana	168.04445047
29047 Clay	Missouri	168.04335031
19065 Fayette	Iowa	167.85350966
31111 Lincoln	Nebraska	167.68509308
39163 Vinton	Ohio	167.44044448
40133 Seminole	Oklahoma	166.81585157
48213 Henderson	Texas	166.46617820
29113 Lincoln	Missouri	166.41819506
46089 McPherson	South Dakota	166.18196926
21135 Lewis	Kentucky	165.95006412
21179 Nelson	Kentucky	165.75429107
37137 Pamlico	North Carolina	165.74585635
42019 Butler	Pennsylvania	165.52414204
29129 Mercer	Missouri	164.78989289
31163 Sherman	Nebraska	164.58196182
42081 Lycoming	Pennsylvania	164.51998874
40073 Kingfisher	Oklahoma	164.39049064
21217 Taylor	Kentucky	164.38999569
8119 Teller	Colorado	163.45732169
42109 Snyder	Pennsylvania	162.80217070

Counties_Cities

48307 McCulloch	Texas	162.76449230
20061 Geary	Kansas	162.60661471
46067 Hutchinson	South Dakota	162.60162602
48467 Van Zandt	Texas	162.44488477
21209 Scott	Kentucky	162.41009441
40021 Cherokee	Oklahoma	162.30097586
35061 Valencia	New Mexico	162.18478602
17125 Mason	Illinois	162.18208625
54021 Gilmer	West Virginia	161.97358585
51067 Franklin	Virginia	161.93611531
40111 Okmulgee	Oklahoma	161.73209860
37055 Dare	North Carolina	161.63940714
55083 Oconto	Wisconsin	161.24768702
39135 Preble	Ohio	160.98738932
46079 Lake	South Dakota	160.83326951
19007 Appanoose	Iowa	160.81048484
29095 Jackson	Missouri	160.78662644
27041 Douglas	Minnesota	160.67853756
5067 Jackson	Arkansas	160.60912498
17087 Johnson	Illinois	160.56518947
39047 Fayette	Ohio	160.46884811
48383 Reagan	Texas	160.38492382
17083 Jersey	Illinois	160.20506248
27059 Isanti	Minnesota	160.13611570
36009 Cattaraugus	New York	160.07287871
27005 Becker	Minnesota	160.01862035
35049 Santa Fe	New Mexico	159.94028896
47057 Grainger	Tennessee	159.86174120
55093 Pierce	Wisconsin	159.79320879
19191 Winneshiek	Iowa	159.76833591
56025 Natrona	Wyoming	159.26183404
47177 Warren	Tennessee	159.00973629
40005 Atoka	Oklahoma	158.98251192
27081 Lincoln	Minnesota	158.64621893

Counties_Cities

48011 Armstrong	Texas	158.56236786
21017 Bourbon	Kentucky	158.54141895
8021 Conejos	Colorado	158.53658537
51083 Halifax	Virginia	158.26494725
2130 Ketchikan Gatew	Alaska	158.06868803
46009 Bon Homme	South Dakota	157.59312321
26129 Ogemaw	Michigan	157.50286369
27035 Crow Wing	Minnesota	157.19151166
2020 Anchorage	Alaska	156.75486557
48171 Gillespie	Texas	156.69303089
48497 Wise	Texas	156.65031842
20045 Douglas	Kansas	156.46101650
27111 Otter Tail	Minnesota	156.43066041
51735 Poquoson	Virginia	155.86546349
16029 Caribou	Idaho	155.80736544
37133 Onslow	North Carolina	155.80500094
55029 Door	Wisconsin	155.74067367
53011 Clark	Washington	155.44030698
38081 Sargent	North Dakota	155.03875969
47161 Stewart	Tennessee	154.85583659
6043 Mariposa	California	154.54181215
29081 Harrison	Missouri	154.50439743
36011 Cayuga	New York	154.25497440
17135 Montgomery	Illinois	153.84077480
40035 Craig	Oklahoma	153.78163009
39059 Guernsey	Ohio	153.75941776
56007 Carbon	Wyoming	153.63035201
54019 Fayette	West Virginia	153.42414803
55021 Columbia	Wisconsin	153.42236480
35021 Harding	New Mexico	152.67175573
17009 Brown	Illinois	152.53203173
18147 Spencer	Indiana	152.50651842
40065 Jackson	Oklahoma	152.31071386
20017 Chase	Kansas	152.14910612

Counties_Cities

28003 Alcorn	Mississippi	151.65876777
27155 Traverse	Minnesota	151.14873035
51019 Bedford	Virginia	151.11686794
17113 McLean	Illinois	151.01719629
55078 Menominee	Wisconsin	150.27908974
21093 Hardin	Kentucky	148.60995324
2090 Fairbanks North	Alaska	148.52835679
51121 Montgomery	Virginia	148.50734960
55075 Marinette	Wisconsin	148.38996884
48081 Coke	Texas	148.36795252
40011 Blaine	Oklahoma	147.60147601
16045 Gem	Idaho	147.44244074
39027 Clinton	Ohio	147.41897900
21195 Pike	Kentucky	147.25523099
35005 Chaves	New Mexico	146.85649801
48259 Kendall	Texas	146.79783528
17015 Carroll	Illinois	146.73001677
31091 Hooker	Nebraska	146.62756598
55057 Juneau	Wisconsin	146.52289890
48161 Freestone	Texas	146.40549273
51027 Buchanan	Virginia	146.08171151
5063 Independence	Arkansas	145.97377780
20013 Brown	Kansas	145.86372161
40137 Stephens	Oklahoma	145.61423784
21069 Fleming	Kentucky	145.50997783
8093 Park	Colorado	145.50549687
6087 Santa Cruz	California	145.48504129
21199 Pulaski	Kentucky	145.45904709
37087 Haywood	North Carolina	145.22922012
47083 Houston	Tennessee	145.22570495
48241 Jasper	Texas	144.95985727
40029 Coal	Oklahoma	144.92753623
40125 Pottawatomie	Oklahoma	144.47089255
48025 Bee	Texas	144.22929389

Counties_Cities

27061 Itasca	Minnesota	144.09860779
19111 Lee	Iowa	143.88489209
20107 Linn	Kansas	143.58974359
27157 Wabasha	Minnesota	143.22014322
47009 Blount	Tennessee	143.13013422
8057 Jackson	Colorado	142.95925661
17189 Washington	Illinois	142.90818149
32005 Douglas	Nevada	142.36490808
12045 Gulf	Florida	142.29151200
26117 Montcalm	Michigan	142.25862931
31003 Antelope	Nebraska	142.04545455
39141 Ross	Ohio	141.68540640
35015 Eddy	New Mexico	141.62348877
17001 Adams	Illinois	141.57190483
41063 Wallowa	Oregon	141.22299110
55081 Monroe	Wisconsin	141.14785781
23027 Waldo	Maine	141.07925631
50013 Grand Isle	Vermont	141.04372355
31095 Jefferson	Nebraska	140.90460758
20135 Ness	Kansas	140.84507042
20089 Jewell	Kansas	140.79549454
36077 Otsego	New York	140.58812700
48459 Upshur	Texas	140.57198255
42131 Wyoming	Pennsylvania	140.50136804
51678 Lexington	Virginia	140.13452915
20163 Rooks	Kansas	139.63694395
54011 Cabell	West Virginia	139.44906891
51119 Middlesex	Virginia	139.28869904
5039 Dallas	Arkansas	139.23698134
47017 Carroll	Tennessee	139.18629550
31171 Thomas	Nebraska	138.88888889
2220 Sitka	Alaska	138.77645426
29139 Montgomery	Missouri	138.72030518
48503 Young	Texas	138.54253256

Counties_Cities

48445 Terry	Texas	138.35761374
39159 Union	Ohio	138.32454396
51045 Craig	Virginia	138.23064771
31131 Otoe	Nebraska	137.62902721
54023 Grant	West Virginia	137.62257010
55017 Chippewa	Wisconsin	137.21057145
23007 Franklin	Maine	137.13750544
18129 Posey	Indiana	137.03993735
2110 Juneau	Alaska	137.01616168
31007 Banner	Nebraska	136.98630137
20125 Montgomery	Kansas	136.98630137
21079 Garrard	Kentucky	136.67425968
31097 Johnson	Nebraska	136.34592910
42087 Mifflin	Pennsylvania	136.29873221
46043 Douglas	South Dakota	136.28620102
51163 Rockbridge	Virginia	136.25175809
48067 Cass	Texas	136.12669743
48109 Culberson	Texas	136.11615245
47001 Anderson	Tennessee	135.97970764
51091 Highland	Virginia	135.74660633
36041 Hamilton	New York	135.31799729
8049 Grand	Colorado	135.26570048
37031 Carteret	North Carolina	135.20510903
51155 Pulaski	Virginia	135.03199671
39051 Fulton	Ohio	134.82827136
55049 Iowa	Wisconsin	134.61781162
31011 Boone	Nebraska	133.61328498
54051 Marshall	West Virginia	133.18174436
47023 Chester	Tennessee	133.13266960
48435 Sutton	Texas	133.04949441
27051 Grant	Minnesota	132.86829430
33001 Belknap	New Hampshire	132.73901216
40121 Pittsburg	Oklahoma	132.18770654
39057 Greene	Ohio	132.14679008

Counties_Cities

21151 Madison	Kentucky	132.08037416
55053 Jackson	Wisconsin	131.84881336
20087 Jefferson	Kansas	131.75230567
17021 Christian	Illinois	131.65549126
18051 Gibson	Indiana	131.53174698
19029 Cass	Iowa	131.47718484
48235 Irion	Texas	131.40604468
36003 Allegany	New York	131.38057291
42063 Indiana	Pennsylvania	131.35939220
21019 Boyd	Kentucky	131.24470787
51073 Gloucester	Virginia	131.19494498
19145 Page	Iowa	131.15614139
29029 Camden	Missouri	130.96147550
35055 Taos	New Mexico	130.95781940
30035 Glacier	Montana	130.93765913
40067 Jefferson	Oklahoma	130.65490772
48151 Fisher	Texas	130.24225059
27095 Mille Lacs	Minnesota	130.07383603
18121 Parke	Indiana	129.96987062
47079 Henry	Tennessee	129.79788615
21021 Boyle	Kentucky	129.56810631
38067 Pembina	North Dakota	129.55232474
27055 Houston	Minnesota	129.18505760
40099 Murray	Oklahoma	129.00451516
19097 Jackson	Iowa	128.65376698
55073 Marathon	Wisconsin	128.48155477
6103 Tehama	California	128.29338507
27045 Fillmore	Minnesota	128.21730459
17131 Mercer	Illinois	128.19691045
51173 Smyth	Virginia	127.98634812
20151 Pratt	Kansas	127.95905310
39091 Logan	Ohio	127.87159928
27089 Marshall	Minnesota	127.79552716
48197 Hardeman	Texas	127.48597654

Counties_Cities

31077 Greeley	Nebraska	127.33446520
29181 Ripley	Missouri	126.85620476
37039 Cherokee	North Carolina	126.83648663
27087 Mahanomen	Minnesota	126.83457148
16085 Valley	Idaho	126.80010869
19053 Decatur	Iowa	126.74271229
42085 Mercer	Pennsylvania	126.48735578
38037 Grant	North Dakota	126.36899747
18001 Adams	Indiana	126.27679874
48127 Dimmit	Texas	126.11563834
42027 Centre	Pennsylvania	125.91750868
17105 Livingston	Illinois	125.83540729
29033 Carroll	Missouri	125.81493766
39039 Defiance	Ohio	125.76968427
47077 Henderson	Tennessee	125.68678852
21203 Rockcastle	Kentucky	125.37313433
55071 Manitowoc	Wisconsin	125.19918051
36019 Clinton	New York	125.16264948
37189 Watauga	North Carolina	125.12288855
19185 Wayne	Iowa	124.98047180
47127 Moore	Tennessee	124.78552488
29115 Linn	Missouri	124.61576805
50021 Rutland	Vermont	124.42050723
47085 Humphreys	Tennessee	124.41847885
48237 Jack	Texas	124.39217460
13265 Taliaferro	Georgia	124.37810945
26133 Osceola	Michigan	124.24489096
2195 Petersburg	Alaska	124.18503570
42057 Fulton	Pennsylvania	123.94133444
56023 Lincoln	Wyoming	123.49490584
27015 Brown	Minnesota	123.45187368
55051 Iron	Wisconsin	123.32628612
41007 Clatsop	Oregon	123.22703953
47059 Greene	Tennessee	123.03327688

Counties_Cities

6033 Lake	California	122.70510391
39125 Paulding	Ohio	122.60127932
38069 Pierce	North Dakota	122.51899044
17139 Moultrie	Illinois	122.30753550
5049 Fulton	Arkansas	122.25935284
17147 Piatt	Illinois	121.98097097
46077 Kingsbury	South Dakota	121.97601138
48407 San Jacinto	Texas	121.87053867
39081 Jefferson	Ohio	121.64155275
39015 Brown	Ohio	121.55405715
48059 Callahan	Texas	121.48063456
47175 Van Buren	Tennessee	121.42237641
38029 Emmons	North Dakota	121.39605463
56005 Campbell	Wyoming	121.36974426
39149 Shelby	Ohio	121.33177042
51125 Nelson	Virginia	121.32650310
21011 Bath	Kentucky	121.13381248
20019 Chautauqua	Kansas	120.88244183
6115 Yuba	California	120.44950731
23011 Kennebec	Maine	120.40988508
2275 Wrangell	Alaska	119.85617259
29009 Barry	Missouri	119.82388675
53031 Jefferson	Washington	119.76425352
21045 Casey	Kentucky	119.58710977
55137 Waushara	Wisconsin	119.52355438
42073 Lawrence	Pennsylvania	119.51174232
8089 Otero	Colorado	119.35763889
16005 Bannock	Idaho	119.35091464
55095 Polk	Wisconsin	119.27152622
17071 Henderson	Illinois	119.24280817
20097 Kiowa	Kansas	119.23688394
29037 Cass	Missouri	119.09979610
26151 Sanilac	Michigan	118.98402215
40069 Johnston	Oklahoma	118.73230432

Counties_Cities

20181 Sherman	Kansas	118.66418037
41043 Linn	Oregon	118.58483528
50015 Lamoille	Vermont	118.57707510
54041 Lewis	West Virginia	118.57214179
30039 Granite	Montana	118.41326229
47137 Pickett	Tennessee	118.06375443
30111 Yellowstone	Montana	118.02394200
21033 Caldwell	Kentucky	117.97090051
5047 Franklin	Arkansas	117.91128579
37075 Graham	North Carolina	117.86892975
41071 Yamhill	Oregon	117.75480832
21027 Breckinridge	Kentucky	117.71630371
51191 Washington	Virginia	117.64273372
6057 Nevada	California	117.35676456
26143 Roscommon	Michigan	117.23329426
21191 Pendleton	Kentucky	117.00736458
55123 Vernon	Wisconsin	116.94006822
42005 Armstrong	Pennsylvania	116.45189464
5127 Scott	Arkansas	116.29033821
40127 Pushmataha	Oklahoma	116.28947133
54015 Clay	West Virginia	115.84800741
40107 Okfuskee	Oklahoma	115.72160688
2240 Southeast Fairbanks	Alaska	115.64035849
46007 Bennett	South Dakota	115.34025375
38055 McLean	North Dakota	115.29189812
29219 Warren	Missouri	115.23724468
48457 Tyler	Texas	115.22861357
17117 Macoupin	Illinois	114.75735440
21005 Anderson	Kentucky	114.72444072
48267 Kimble	Texas	114.62631820
40075 Kiowa	Oklahoma	114.56065987
20033 Comanche	Kansas	114.41647597
8047 Gilpin	Colorado	114.36039863
51063 Floyd	Virginia	113.96011396

Counties_Cities

51009 Amherst	Virginia	113.68660393
21137 Lincoln	Kentucky	113.61791917
36049 Lewis	New York	113.43441600
31125 Nance	Nebraska	113.25028313
21105 Hickman	Kentucky	113.09658448
53069 Wahkiakum	Washington	112.96882061
36031 Essex	New York	112.60053619
27071 Koochiching	Minnesota	112.54019293
54065 Morgan	West Virginia	112.44167088
5137 Stone	Arkansas	112.38660994
29049 Clinton	Missouri	112.35955056
42059 Greene	Pennsylvania	112.31030516
48119 Delta	Texas	112.17049916
31139 Pierce	Nebraska	112.01344161
40047 Garfield	Oklahoma	111.63462643
27127 Redwood	Minnesota	111.48272018
47129 Morgan	Tennessee	111.21924093
17035 Cumberland	Illinois	111.02886751
53055 San Juan	Washington	110.92947221
42125 Washington	Pennsylvania	110.92569907
32021 Mineral	Nevada	110.76650421
33003 Carroll	New Hampshire	110.70337645
29165 Platte	Missouri	110.69573239
48221 Hood	Texas	110.67611543
5145 White	Arkansas	110.50846596
48335 Mitchell	Texas	110.49723757
30087 Rosebud	Montana	110.33873993
30083 Richland	Montana	109.96059745
40123 Pontotoc	Oklahoma	109.81253432
48227 Howard	Texas	109.71227955
35051 Sierra	New Mexico	109.40919037
29177 Ray	Missouri	109.25140934
27159 Wadena	Minnesota	108.90873448
38007 Billings	North Dakota	108.81392818

Counties_Cities

54049 Marion	West Virginia	108.74021784
29197 Schuyler	Missouri	108.71928680
39087 Lawrence	Ohio	108.57581933
21139 Livingston	Kentucky	108.20168795
20079 Harvey	Kansas	108.15551008
37043 Clay	North Carolina	107.72959871
40077 Latimer	Oklahoma	107.51637181
17051 Fayette	Illinois	107.39633919
30059 Meagher	Montana	107.18113612
39069 Henry	Ohio	107.06638116
26051 Gladwin	Michigan	106.56352370
17067 Hancock	Illinois	106.47836808
26031 Cheboygan	Michigan	106.24483532
8081 Moffat	Colorado	106.15711253
48097 Cooke	Texas	105.97919850
20155 Reno	Kansas	105.86763338
21167 Mercer	Kentucky	105.63056857
38091 Steele	North Dakota	105.09721492
50027 Windsor	Vermont	104.90901856
21123 Larue	Kentucky	104.84378276
21039 Carlisle	Kentucky	104.79983232
38105 Williams	North Dakota	104.66760962
40093 Major	Oklahoma	104.65724751
47179 Washington	Tennessee	104.19339538
40033 Cotton	Oklahoma	103.87811634
6017 El Dorado	California	103.83998154
48137 Edwards	Texas	103.73443983
55077 Marquette	Wisconsin	103.66722820
40083 Logan	Oklahoma	103.61379544
17179 Tazewell	Illinois	103.53062088
20143 Ottawa	Kansas	103.41261634
21147 McCreary	Kentucky	103.40073529
54107 Wood	West Virginia	103.32173438
46033 Custer	South Dakota	103.14004126

Counties_Cities

26029 Charlevoix	Michigan	102.88065844
38065 Oliver	North Dakota	102.45901639
39005 Ashland	Ohio	102.33510094
54079 Putnam	West Virginia	102.32525317
40043 Dewey	Oklahoma	102.16591745
26141 Presque Isle	Michigan	102.05683781
51103 Lancaster	Virginia	102.01242697
21055 Crittenden	Kentucky	100.95344924
20121 Miami	Kansas	100.95011876
48007 Aransas	Texas	100.87424344
51720 Norton	Virginia	100.80645161
16019 Bonneville	Idaho	100.12494224
19071 Fremont	Iowa	100.10010010
39063 Hancock	Ohio	100.09219018
19137 Montgomery	Iowa	99.97000900
48065 Carson	Texas	99.91673605
39071 Highland	Ohio	99.86529797
21169 Metcalfe	Kentucky	99.70089731
47019 Carter	Tennessee	99.37711842
36013 Chautauqua	New York	99.26605648
29035 Carter	Missouri	99.10802775
29025 Caldwell	Missouri	98.81422925
47049 Fentress	Tennessee	98.80880496
48379 Rains	Texas	98.69232667
29017 Bollinger	Missouri	98.61122524
47013 Campbell	Tennessee	98.52714549
36023 Cortland	New York	98.27907074
39021 Champaign	Ohio	98.05439439
29027 Callaway	Missouri	98.01955936
46091 Marshall	South Dakota	97.80907668
26103 Marquette	Michigan	97.72084912
6023 Humboldt	California	97.52663650
40135 Sequoyah	Oklahoma	97.13689016
6045 Mendocino	California	97.02531790

Counties_Cities

54059 Mingo	West Virginia	96.69960059
42105 Potter	Pennsylvania	96.25797136
29061 Daviess	Missouri	96.23481294
54033 Harrison	West Virginia	96.21932084
42053 Forest	Pennsylvania	96.16705591
48075 Childress	Texas	96.00877795
33009 Grafton	New Hampshire	95.78330697
17033 Crawford	Illinois	95.70904450
54005 Boone	West Virginia	95.66762334
39161 Van Wert	Ohio	95.47045720
23023 Sagadahoc	Maine	95.41449178
42015 Bradford	Pennsylvania	95.34298818
41017 Deschutes	Oregon	95.31448572
29186 Ste. Genevieve	Missouri	95.03577818
46053 Gregory	South Dakota	94.96676163
54091 Taylor	West Virginia	94.88791365
48281 Lampasas	Texas	94.21074945
33005 Cheshire	New Hampshire	94.12625992
56011 Crook	Wyoming	93.95973154
29051 Cole	Missouri	93.75488307
16037 Custer	Idaho	93.45794393
55001 Adams	Wisconsin	93.37527030
16011 Bingham	Idaho	93.00112466
53003 Asotin	Washington	92.87925697
21043 Carter	Kentucky	92.57887720
5147 Woodruff	Arkansas	92.44992296
17127 Massac	Illinois	92.32954545
30021 Dawson	Montana	92.16589862
48019 Bandera	Texas	92.00841220
48337 Montague	Texas	91.85548071
51580 Covington	Virginia	91.57509158
30057 Madison	Montana	91.24087591
41003 Benton	Oregon	91.20422145
53067 Thurston	Washington	91.12523960

Counties_Cities

26035 Clare	Michigan	91.03618688
21095 Harlan	Kentucky	90.87810974
29077 Greene	Missouri	90.77736252
54001 Barbour	West Virginia	90.71666163
42033 Clearfield	Pennsylvania	90.69380763
20127 Morris	Kansas	90.56330375
21163 Meade	Kentucky	90.54501132
54063 Monroe	West Virginia	90.36144578
42031 Clarion	Pennsylvania	90.25503494
47073 Hawkins	Tennessee	90.21758358
27121 Pope	Minnesota	90.11444535
21057 Cumberland	Kentucky	90.10361916
32027 Pershing	Nevada	90.00900090
29091 Howell	Missouri	89.82932428
17023 Clark	Illinois	89.76660682
42051 Fayette	Pennsylvania	89.69572450
38039 Griggs	North Dakota	89.60573477
21205 Rowan	Kentucky	89.49273888
56033 Sheridan	Wyoming	89.30638706
51071 Giles	Virginia	89.05248160
16065 Madison	Idaho	89.04946061
48125 Dickens	Texas	88.92841263
16025 Camas	Idaho	88.73114463
48425 Somervell	Texas	88.73114463
38101 Ward	North Dakota	88.56872933
29015 Benton	Missouri	88.18342152
47025 Claiborne	Tennessee	88.17231389
29173 Ralls	Missouri	88.13160987
56001 Albany	Wyoming	88.08061967
27001 Aitkin	Minnesota	88.03924035
5129 Searcy	Arkansas	87.96179945
17011 Bureau	Illinois	87.89743279
6009 Calaveras	California	87.71545108
20027 Clay	Kansas	87.53282481

Counties_Cities

26089 Leelanau	Michigan	87.30012865
48351 Newton	Texas	87.29812309
29083 Henry	Missouri	87.18795888
38071 Ramsey	North Dakota	87.10042679
29063 DeKalb	Missouri	87.09422011
26047 Emmet	Michigan	87.06617029
47145 Roane	Tennessee	86.56379375
27065 Kanabec	Minnesota	86.38242735
55103 Richland	Wisconsin	86.32099902
54093 Tucker	West Virginia	86.26887132
48207 Haskell	Texas	86.01410631
54097 Upshur	West Virginia	86.01269711
29213 Taney	Missouri	85.94141660
17183 Vermilion	Illinois	85.93078666
40081 Lincoln	Oklahoma	85.91065292
17203 Woodford	Illinois	85.79673972
17191 Wayne	Illinois	85.72128337
53041 Lewis	Washington	85.42284307
48429 Stephens	Texas	84.80865048
5103 Ouachita	Arkansas	84.72422266
39119 Muskingum	Ohio	84.70347980
46041 Dewey	South Dakota	84.68834688
38057 Mercer	North Dakota	84.67400508
27137 St. Louis	Minnesota	84.60406300
55033 Dunn	Wisconsin	84.19933084
29221 Washington	Missouri	84.19195766
18165 Vermillion	Indiana	83.98475354
20015 Butler	Kansas	83.87628248
56027 Niobrara	Wyoming	83.75209380
26165 Wexford	Michigan	83.66700532
55141 Wood	Wisconsin	83.49873383
26097 Mackinac	Michigan	83.43376286
53035 Kitsap	Washington	83.39356202
20183 Smith	Kansas	83.26394671

Counties_Cities

39127 Perry	Ohio	83.25701440
17173 Shelby	Illinois	82.79287981
40063 Hughes	Oklahoma	82.48968879
42111 Somerset	Pennsylvania	82.48593682
42113 Sullivan	Pennsylvania	82.35875474
30007 Broadwater	Montana	82.16926869
48275 Knox	Texas	82.12428141
51031 Campbell	Virginia	81.85836683
2170 Matanuska-Susit	Alaska	81.77678654
6007 Butte	California	81.72760923
48461 Upton	Texas	81.72160174
38043 Kidder	North Dakota	81.63265306
38021 Dickey	North Dakota	81.58270447
20139 Osage	Kansas	81.55071827
26009 Antrim	Michigan	81.31821100
48345 Motley	Texas	81.03727715
21071 Floyd	Kentucky	80.90389176
2100 Haines	Alaska	80.84074373
29041 Chariton	Missouri	80.52610388
2180 Nome	Alaska	79.93605116
48009 Archer	Texas	79.67220578
29053 Cooper	Missouri	79.53189797
27029 Clearwater	Minnesota	79.45516459
21089 Greenup	Kentucky	79.39208348
39067 Harrison	Ohio	79.08264136
54029 Hancock	West Virginia	79.05410050
54087 Roane	West Virginia	78.95492392
40061 Haskell	Oklahoma	78.93905905
21131 Leslie	Kentucky	78.87212856
36045 Jefferson	New York	78.74368037
40151 Woods	Oklahoma	78.67820614
29109 Lawrence	Missouri	78.20850387
17005 Bond	Illinois	78.17197835
48399 Runnels	Texas	78.17080321

Counties_Cities

48487 Wilbarger	Texas	78.00312012
38009 Bottineau	North Dakota	77.99095305
29217 Vernon	Missouri	77.94232268
53045 Mason	Washington	77.85427512
55107 Rusk	Wisconsin	77.75500106
26101 Manistee	Michigan	77.46249185
38051 McIntosh	North Dakota	77.36943907
21235 Whitley	Kentucky	77.25842945
53049 Pacific	Washington	77.14648757
31161 Sheridan	Nebraska	77.07129094
8043 Fremont	Colorado	77.04962412
5101 Newton	Arkansas	76.87379885
39121 Noble	Ohio	76.63369096
48165 Gaines	Texas	76.55136118
48077 Clay	Texas	76.51109411
33019 Sullivan	New Hampshire	76.48804005
53075 Whitman	Washington	76.31901348
29147 Nodaway	Missouri	76.21951220
29229 Wright	Missouri	76.17803896
35047 San Miguel	New Mexico	76.11177558
39001 Adams	Ohio	75.74664551
20115 Marion	Kansas	75.31380753
55005 Barron	Wisconsin	75.28119741
20023 Cheyenne	Kansas	75.18796992
27125 Red Lake	Minnesota	75.01875469
30063 Missoula	Montana	74.92150079
48035 Bosque	Texas	74.90235942
29073 Gasconade	Missouri	74.80448827
15009 Maui	Hawaii	74.75763574
54055 Mercer	West Virginia	74.41105342
35007 Colfax	New Mexico	74.31874484
47005 Benton	Tennessee	74.14730598
38083 Sheridan	North Dakota	74.12898443
46081 Lawrence	South Dakota	73.81220621

Counties_Cities

16017 Bonner	Idaho	73.78093769
20137 Norton	Kansas	73.66482505
51195 Wise	Virginia	73.66094917
54045 Logan	West Virginia	73.60382740
29013 Bates	Missouri	73.52941176
31149 Rock	Nebraska	73.52941176
21231 Wayne	Kentucky	73.28512800
29203 Shannon	Missouri	73.26901942
20051 Ellis	Kansas	73.14524556
46137 Ziebach	South Dakota	72.93946025
55113 Sawyer	Wisconsin	72.77578992
48363 Palo Pinto	Texas	72.72727273
35037 Quay	New Mexico	72.70083606
20077 Harper	Kansas	72.64802034
29117 Livingston	Missouri	72.62643602
36097 Schuyler	New York	72.57704332
5009 Boone	Arkansas	72.03842049
31127 Nemaha	Nebraska	71.85972981
46119 Sully	South Dakota	71.83908046
30081 Ravalli	Montana	71.80580006
6089 Shasta	California	71.65074428
29059 Dallas	Missouri	71.59050233
23019 Penobscot	Maine	71.47773601
54081 Raleigh	West Virginia	71.37662618
8073 Lincoln	Colorado	71.30124777
39131 Pike	Ohio	71.25806107
54053 Mason	West Virginia	71.11310727
29111 Lewis	Missouri	71.02993404
6093 Siskiyou	California	70.89927728
50023 Washington	Vermont	70.51943584
21223 Trimble	Kentucky	70.46388726
37053 Currituck	North Carolina	70.18321513
29105 Laclede	Missouri	70.00252009
38079 Rolette	North Dakota	69.92518006

Counties_Cities

23015 Lincoln	Maine	69.88527168
21181 Nicholas	Kentucky	69.77393246
26109 Menominee	Michigan	69.61667319
35017 Grant	New Mexico	69.47999707
55031 Douglas	Wisconsin	69.43158674
55037 Florence	Wisconsin	69.42837306
17123 Marshall	Illinois	69.36015259
46039 Deuel	South Dakota	69.17223887
29225 Webster	Missouri	69.03781738
17061 Greene	Illinois	68.99724011
54105 Wirt	West Virginia	68.61063465
37011 Avery	North Carolina	68.55184233
51115 Mathews	Virginia	68.16632584
47151 Scott	Tennessee	68.06116430
8011 Bent	Colorado	68.00408024
26085 Lake	Michigan	67.33439946
15003 Honolulu	Hawaii	67.23940903
42039 Crawford	Pennsylvania	67.00915792
26041 Delta	Michigan	66.93253758
16071 Oneida	Idaho	66.84491979
42023 Cameron	Pennsylvania	66.78539626
54073 Pleasants	West Virginia	66.60450246
26107 Mecosta	Michigan	66.59777242
29149 Oregon	Missouri	66.40736173
48411 San Saba	Texas	66.07201850
48191 Hall	Texas	66.05019815
47173 Union	Tennessee	66.03006908
40079 Le Flore	Oklahoma	66.02641056
48447 Throckmorton	Texas	66.00660066
30067 Park	Montana	65.72657744
5109 Pike	Arkansas	65.58605828
54103 Wetzell	West Virginia	65.48788474
51750 Radford	Virginia	65.43432030
2188 Northwest Arctic	Alaska	65.18055012

Counties_Cities

20123 Mitchell	Kansas	65.04065041
20053 Ellsworth	Kansas	64.55777921
18125 Pike	Indiana	64.46414182
35035 Otero	New Mexico	64.38957188
37115 Madison	North Carolina	64.32936636
37175 Transylvania	North Carolina	64.29928394
23017 Oxford	Maine	64.21604360
21133 Letcher	Kentucky	63.92985981
29141 Morgan	Missouri	63.85696041
55119 Taylor	Wisconsin	63.68802665
41011 Coos	Oregon	63.67547252
29039 Cedar	Missouri	63.53688669
30085 Roosevelt	Montana	63.29686228
8103 Rio Blanco	Colorado	63.13131313
39083 Knox	Ohio	63.01197227
42021 Cambria	Pennsylvania	63.00766720
31147 Richardson	Nebraska	62.99609424
30095 Stillwater	Montana	62.93266205
21025 Breathitt	Kentucky	62.86342920
23013 Knox	Maine	62.85987277
50005 Caledonia	Vermont	62.70213187
8077 Mesa	Colorado	62.66032231
38031 Foster	North Dakota	62.18905473
8071 Las Animas	Colorado	62.05612632
21159 Martin	Kentucky	61.82107215
36033 Franklin	New York	61.63879665
39115 Morgan	Ohio	61.62695152
42117 Tioga	Pennsylvania	61.33012781
17065 Hamilton	Illinois	61.25199069
16051 Jefferson	Idaho	61.14338123
56035 Sublette	Wyoming	61.14338123
55011 Buffalo	Wisconsin	60.95238095
6005 Amador	California	60.93999949
26013 Baraga	Michigan	60.09615385

Counties_Cities

27073 Lac qui Parle	Minnesota	60.07810153
21175 Morgan	Kentucky	59.94754590
16057 Latah	Idaho	59.79967110
39147 Seneca	Ohio	59.77502853
27007 Beltrami	Minnesota	59.76903537
30047 Lake	Montana	59.50413223
27135 Roseau	Minnesota	59.40594059
40153 Woodward	Oklahoma	59.34131144
42013 Blair	Pennsylvania	58.77934886
41055 Sherman	Oregon	58.54800937
8007 Archuleta	Colorado	58.11841627
8055 Huerfano	Colorado	58.06357962
29005 Atchison	Missouri	58.01585767
47101 Lewis	Tennessee	57.91825252
47163 Sullivan	Tennessee	57.71621382
29137 Monroe	Missouri	57.71006464
17045 Edgar	Illinois	57.60368664
20141 Osborne	Kansas	57.55395683
38005 Benson	North Dakota	57.45475438
41009 Columbia	Oregon	57.27704909
17055 Franklin	Illinois	56.84607633
30029 Flathead	Montana	56.80371379
20191 Sumner	Kansas	56.53157071
20147 Phillips	Kansas	56.42279481
55085 Oneida	Wisconsin	56.38567804
26019 Benzie	Michigan	56.32850786
2290 Yukon-Koyukuk	Alaska	56.31687629
27075 Lake	Minnesota	56.29574029
21197 Powell	Kentucky	56.26105128
35027 Lincoln	New Mexico	56.24872162
39009 Athens	Ohio	56.21562491
5097 Montgomery	Arkansas	56.02868669
31145 Red Willow	Nebraska	55.93884020
35003 Catron	New Mexico	55.89714925

Counties_Cities

23025 Somerset	Maine	55.34471853
17175 Stark	Illinois	55.27915976
21187 Owen	Kentucky	55.14705882
6109 Tuolumne	California	55.00650910
42065 Jefferson	Pennsylvania	54.99415687
48133 Eastland	Texas	54.57919441
26119 Montmorency	Michigan	53.96654074
30105 Valley	Montana	53.78512841
41029 Jackson	Oregon	53.28742417
6063 Plumas	California	53.18017443
16043 Fremont	Idaho	53.15917375
48271 Kinney	Texas	53.09264667
26055 Grand Traverse	Michigan	52.93120024
21119 Knott	Kentucky	52.88906519
15007 Kauai	Hawaii	52.68046525
39079 Jackson	Ohio	52.49505929
29127 Marion	Missouri	52.46222720
16015 Boise	Idaho	52.39717055
38019 Cavalier	North Dakota	52.23295900
50019 Orleans	Vermont	52.03106998
55067 Langlade	Wisconsin	51.89952252
17107 Logan	Illinois	51.85825411
38049 McHenry	North Dakota	51.58184319
21127 Lawrence	Kentucky	51.37756085
31015 Boyd	Nebraska	51.15089514
12037 Franklin	Florida	51.12474438
29151 Osage	Missouri	51.04273006
48299 Llano	Texas	50.81770304
20003 Anderson	Kansas	50.77430820
29103 Knox	Missouri	50.67139600
40009 Beckham	Oklahoma	50.67022894
31071 Garfield	Nebraska	50.32712632
32011 Eureka	Nevada	49.92511233
31101 Keith	Nebraska	49.86909363

Counties_Cities

42047 Elk	Pennsylvania	49.71991117
32029 Storey	Nevada	49.64010921
29205 Shelby	Missouri	49.58677686
26153 Schoolcraft	Michigan	49.57858205
2050 Bethel	Alaska	49.40711462
29089 Howard	Missouri	49.32425767
32001 Churchill	Nevada	49.09983633
21053 Clinton	Kentucky	48.99078973
29175 Randolph	Missouri	48.45939507
5005 Baxter	Arkansas	48.05497489
50009 Essex	Vermont	48.00000000
26095 Luce	Michigan	47.74789113
39145 Scioto	Ohio	47.68085614
39105 Meigs	Ohio	47.60668225
29131 Miller	Missouri	47.36343543
26083 Keweenaw	Michigan	47.32607667
27069 Kittson	Minnesota	47.08097928
29161 Phelps	Missouri	46.94625771
53009 Clallam	Washington	46.91348372
21201 Robertson	Kentucky	46.83840749
51105 Lee	Virginia	46.72698696
39053 Gallia	Ohio	46.69935622
56031 Platte	Wyoming	46.69624095
40025 Cimarron	Oklahoma	46.44681839
51169 Scott	Virginia	46.43819077
26053 Gogebic	Michigan	46.36989931
40053 Grant	Oklahoma	46.23208507
29121 Macon	Missouri	46.19547284
29043 Christian	Missouri	45.98599726
29055 Crawford	Missouri	45.91559878
31045 Dawes	Nebraska	45.89261129
47067 Hancock	Tennessee	45.80852038
54095 Tyler	West Virginia	45.73519323
20145 Pawnee	Kansas	45.71776897

Counties_Cities

29125 Maries	Missouri	45.61523549
55125 Vilas	Wisconsin	45.58300666
21087 Green	Kentucky	45.25296407
26071 Iron	Michigan	44.97616263
51167 Russell	Virginia	44.86316734
21189 Owsley	Kentucky	44.72271914
30107 Wheatland	Montana	44.72271914
17101 Lawrence	Illinois	44.40215668
26003 Alger	Michigan	43.97053974
42083 McKean	Pennsylvania	43.93673111
30023 Deer Lodge	Montana	43.80681196
38023 Divide	North Dakota	43.80201489
41039 Lane	Oregon	43.46554763
15001 Hawaii	Hawaii	43.28724320
17057 Fulton	Illinois	43.04901848
30093 Silver Bow	Montana	42.86571600
20041 Dickinson	Kansas	42.74189240
32033 White Pine	Nevada	42.21635884
48047 Brooks	Texas	42.17036829
29171 Putnam	Missouri	42.04330460
20159 Rice	Kansas	41.96831392
53059 Skamania	Washington	41.93223750
41013 Crook	Oregon	41.89885616
35028 Los Alamos	New Mexico	41.88262395
21237 Wolfe	Kentucky	41.80019507
30051 Liberty	Montana	41.15226337
41057 Tillamook	Oregon	41.06469556
27149 Stevens	Minnesota	41.01302163
30049 Lewis and Clark	Montana	40.75691412
27021 Cass	Minnesota	40.65178360
54009 Brooke	West Virginia	40.53506283
2185 North Slope	Alaska	40.51863857
21153 Magoffin	Kentucky	40.44652969
30013 Cascade	Montana	40.41987678

Counties_Cities

30053 Lincoln	Montana	40.41628776
8027 Custer	Colorado	40.37141704
29167 Polk	Missouri	40.37141704
54067 Nicholas	West Virginia	40.25440786
21115 Johnson	Kentucky	40.20369874
21063 Elliott	Kentucky	39.95737880
20049 Elk	Kansas	39.87240829
38041 Hettinger	North Dakota	39.77724741
53065 Stevens	Washington	39.77021653
17059 Gallatin	Illinois	39.54132068
54043 Lincoln	West Virginia	38.83683674
32017 Lincoln	Nevada	38.45414343
31063 Frontier	Nebraska	38.34355828
20063 Gove	Kansas	38.28483920
41019 Douglas	Oregon	38.08383885
17039 De Witt	Illinois	38.04933731
29209 Stone	Missouri	37.79646603
41033 Josephine	Oregon	37.76046136
24023 Garrett	Maryland	37.71902753
17165 Saline	Illinois	37.64745252
40057 Harmon	Oklahoma	37.53753754
56015 Goshen	Wyoming	37.38038278
53043 Lincoln	Washington	37.24394786
42121 Venango	Pennsylvania	37.06160028
51185 Tazewell	Virginia	36.71521234
17193 White	Illinois	36.58982803
55069 Lincoln	Wisconsin	36.11542490
5089 Marion	Arkansas	35.88087549
20195 Trego	Kansas	35.80379520
23003 Aroostook	Maine	35.76164861
48083 Coleman	Texas	35.72704537
31087 Hitchcock	Nebraska	35.63791875
48079 Cochran	Texas	35.26093089
53027 Grays Harbor	Washington	35.18220322

Counties_Cities

20109 Logan	Kansas	35.16174402
17049 Effingham	Illinois	35.07951356
38063 Nelson	North Dakota	34.85535030
54109 Wyoming	West Virginia	33.67651304
30073 Pondera	Montana	33.48961822
6091 Sierra	California	33.47840643
26061 Houghton	Michigan	33.13178166
20105 Lincoln	Kansas	33.07972213
16007 Bear Lake	Idaho	33.05785124
54047 McDowell	West Virginia	32.92542391
29123 Madison	Missouri	32.81916639
2261 Valdez-Cordova	Alaska	32.73679616
38011 Bowman	North Dakota	32.50975293
20165 Rush	Kansas	32.33107016
20001 Allen	Kansas	32.14400514
29179 Reynolds	Missouri	31.97953310
51021 Bland	Virginia	31.78134435
17047 Edwards	Illinois	31.28911139
2198 Prince of Wales-	Alaska	31.14294612
50017 Orange	Vermont	31.03555295
48417 Shackelford	Texas	30.74085460
41015 Curry	Oregon	30.68425898
16049 Idaho	Idaho	30.27917398
21013 Bell	Kentucky	30.11027890
29093 Iron	Missouri	29.47823524
31089 Holt	Nebraska	29.47533897
53051 Pend Oreille	Washington	29.40744008
31083 Harlan	Nebraska	29.40311673
26033 Chippewa	Michigan	29.32004158
29045 Clark	Missouri	29.23121894
23009 Hancock	Maine	29.19122074
20167 Russell	Kansas	28.95613146
48385 Real	Texas	28.75215641
56045 Weston	Wyoming	28.70676044

Counties_Cities

21065 Estill	Kentucky	28.17298211
48023 Baylor	Texas	27.91736460
31013 Box Butte	Nebraska	27.84998143
26043 Dickinson	Michigan	27.57751251
54013 Calhoun	West Virginia	27.57099531
51051 Dickenson	Virginia	27.54251876
40149 Washita	Oklahoma	26.96144513
40059 Harper	Oklahoma	26.33658151
17069 Hardin	Illinois	25.57544757
17159 Richland	Illinois	25.37588023
40045 Ellis	Oklahoma	25.30364372
55129 Washburn	Wisconsin	25.19208968
31029 Chase	Nebraska	25.14458134
16059 Lemhi	Idaho	25.12247205
41001 Baker	Oregon	24.99062851
30043 Jefferson	Montana	24.79953708
51520 Bristol	Virginia	24.26889941
20185 Stafford	Kansas	23.93489708
31129 Nuckolls	Nebraska	23.83790226
17151 Pope	Illinois	23.74169041
27057 Hubbard	Minnesota	23.43896494
20205 Wilson	Kansas	23.08136180
29223 Wayne	Missouri	22.86236854
29087 Holt	Missouri	22.70663034
2150 Kodiak Island	Alaska	22.48032971
29067 Douglas	Missouri	22.43326105
20007 Barber	Kansas	22.36135957
33007 Coos	New Hampshire	22.15961252
30065 Musselshell	Montana	21.50075253
54007 Braxton	West Virginia	21.29320747
29185 St. Clair	Missouri	21.28791911
17013 Calhoun	Illinois	20.82465639
54085 Ritchie	West Virginia	20.57401502
20117 Marshall	Kansas	20.57189879

Counties_Cities

48333 Mills	Texas	20.32107295
55007 Bayfield	Wisconsin	19.94415636
31169 Thayer	Nebraska	19.84520738
55013 Burnett	Wisconsin	19.49064449
29065 Dent	Missouri	19.42879347
55003 Ashland	Wisconsin	19.23076923
27031 Cook	Minnesota	18.54255516
20201 Washington	Kansas	18.45018450
30027 Fergus	Montana	17.99694052
23021 Piscataquis	Maine	17.85714286
42123 Warren	Pennsylvania	17.72241632
17155 Putnam	Illinois	17.42160279
40003 Alfalfa	Oklahoma	17.37921446
31031 Cherry	Nebraska	17.35809755
6105 Trinity	California	15.95532509
54089 Summers	West Virginia	15.67398119
29215 Texas	Missouri	15.64272027
17025 Clay	Illinois	15.09092281
55099 Price	Wisconsin	14.92871538
21129 Lee	Kentucky	14.21868335
41023 Grant	Oregon	13.93534002
55091 Pepin	Wisconsin	13.71930306
41025 Harney	Oregon	13.64442625
29057 Dade	Missouri	13.21178491
53019 Ferry	Washington	13.07360439
17149 Pike	Illinois	12.81147909
54101 Webster	West Virginia	12.07000604
16035 Clearwater	Idaho	11.41813199
29153 Ozark	Missouri	11.09016303
30001 Beaverhead	Montana	10.63377286
23029 Washington	Maine	9.52683392
16021 Boundary	Idaho	8.36960161
30041 Hill	Montana	6.11733040
31115 Loup	Nebraska	0.00000000

Counties_Cities

31103 Keya Paha	Nebraska	0.00000000
25007 Dukes	Massachusetts	0.00000000
25019 Nantucket	Massachusetts	0.00000000
20203 Wichita	Kansas	0.00000000
35011 De Baca	New Mexico	0.00000000
31117 McPherson	Nebraska	0.00000000
48261 Kenedy	Texas	0.00000000
15005 Kalawao	Hawaii	0.00000000
8061 Kiowa	Colorado	0.00000000
31183 Wheeler	Nebraska	0.00000000
16033 Clark	Idaho	0.00000000
38095 Towner	North Dakota	0.00000000
8115 Sedgwick	Colorado	0.00000000
35033 Mora	New Mexico	0.00000000
46021 Campbell	South Dakota	0.00000000
46055 Haakon	South Dakota	0.00000000
2282 Yakutat	Alaska	0.00000000
48033 Borden	Texas	0.00000000
48433 Stonewall	Texas	0.00000000
46075 Jones	South Dakota	0.00000000
8033 Dolores	Colorado	0.00000000
38001 Adams	North Dakota	0.00000000
27077 Lake of the Woo	Minnesota	0.00000000
38033 Golden Valley	North Dakota	0.00000000
2060 Bristol Bay	Alaska	0.00000000
41069 Wheeler	Oregon	0.00000000
31005 Arthur	Nebraska	0.00000000
2105 Hoonah-Angoon	Alaska	0.00000000
41021 Gilliam	Oregon	0.00000000
2230 Skagway	Alaska	0.00000000
2013 Aleutians East	Alaska	0.00000000
30079 Prairie	Montana	0.00000000
46063 Harding	South Dakota	0.00000000
30033 Garfield	Montana	0.00000000

Counties_Cities

54017 Doddridge	West Virginia	0.00000000
49019 Grand	Utah	0.00000000
31085 Hayes	Nebraska	0.00000000
46107 Potter	South Dakota	0.00000000
5013 Calhoun	Arkansas	0.00000000
2070 Dillingham	Alaska	0.00000000
48155 Foard	Texas	0.00000000
53023 Garfield	Washington	0.00000000
20071 Greeley	Kansas	0.00000000
48269 King	Texas	0.00000000
49015 Emery	Utah	0.00000000
30091 Sheridan	Montana	0.00000000
30019 Daniels	Montana	0.00000000
16023 Butte	Idaho	0.00000000
31075 Grant	Nebraska	0.00000000
49055 Wayne	Utah	0.00000000
31049 Deuel	Nebraska	0.00000000
38047 Logan	North Dakota	0.00000000
26131 Ontonagon	Michigan	0.00000000
30097 Sweet Grass	Montana	0.00000000
2016 Aleutians West	Alaska	0.00000000
2164 Lake and Penins	Alaska	0.00000000
2068 Denali	Alaska	0.00000000
2158 Kusilvak	Alaska	0.00000000
20039 Decatur	Kansas	0.00000000
49033 Rich	Utah	0.00000000
30055 McCone	Montana	0.00000000
49001 Beaver	Utah	0.00000000
49017 Garfield	Utah	0.00000000
30025 Fallon	Montana	0.00000000
30061 Mineral	Montana	0.00000000
16061 Lewis	Idaho	0.00000000
48263 Kent	Texas	0.00000000
29085 Hickory	Missouri	0.00000000

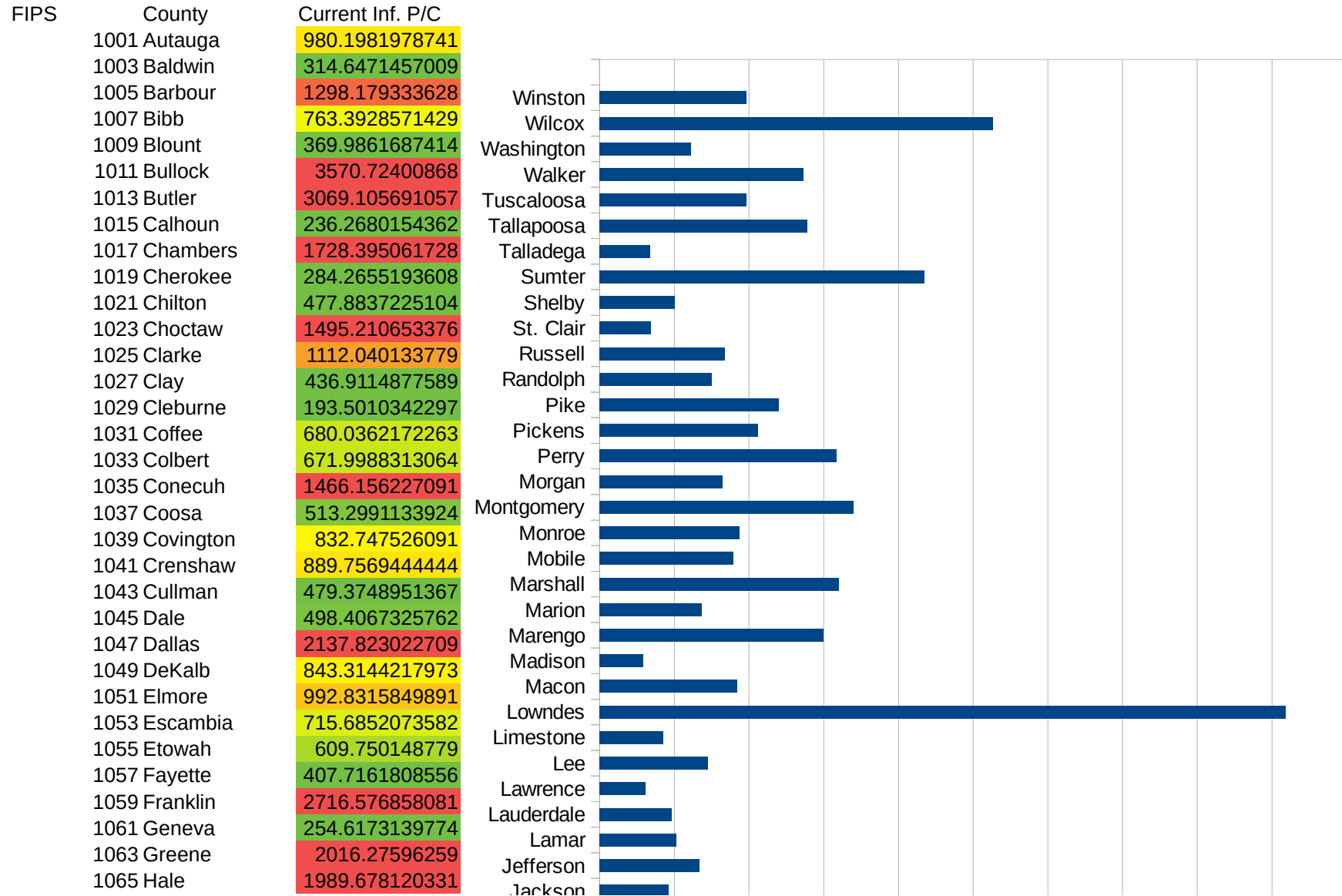
Counties_Cities

49047 Uintah	Utah	0.00000000
30071 Phillips	Montana	0.00000000
17171 Scott	Illinois	0.00000000
36085 Richmond	New York	0.00000000
49023 Juab	Utah	0.00000000
46019 Butte	South Dakota	0.00000000
31057 Dundy	Nebraska	0.00000000
16079 Shoshone	Idaho	0.00000000
30015 Chouteau	Montana	0.00000000
49041 Sevier	Utah	0.00000000
6049 Modoc	California	0.00000000
46105 Perkins	South Dakota	0.00000000
31135 Perkins	Nebraska	0.00000000
30089 Sanders	Montana	0.00000000
20095 Kingman	Kansas	0.00000000
40129 Roger Mills	Oklahoma	0.00000000
51017 Bath	Virginia	0.00000000
49003 Box Elder	Utah	0.00000000
30099 Teton	Montana	0.00000000
36005 Bronx	New York	0.00000000
30005 Blaine	Montana	0.00000000
30077 Powell	Montana	0.00000000
49025 Kane	Utah	0.00000000
49005 Cache	Utah	0.00000000
49053 Washington	Utah	0.00000000
36081 Queens	New York	0.00000000
36047 Kings	New York	0.00000000
49057 Weber	Utah	0.00000000
49021 Iron	Utah	0.00000000
49013 Duchesne	Utah	0.00000000
49007 Carbon	Utah	0.00000000
31113 Logan	Nebraska	0.00000000
48301 Loving	Texas	0.00000000
49009 Daggett	Utah	0.00000000

Counties_Cities

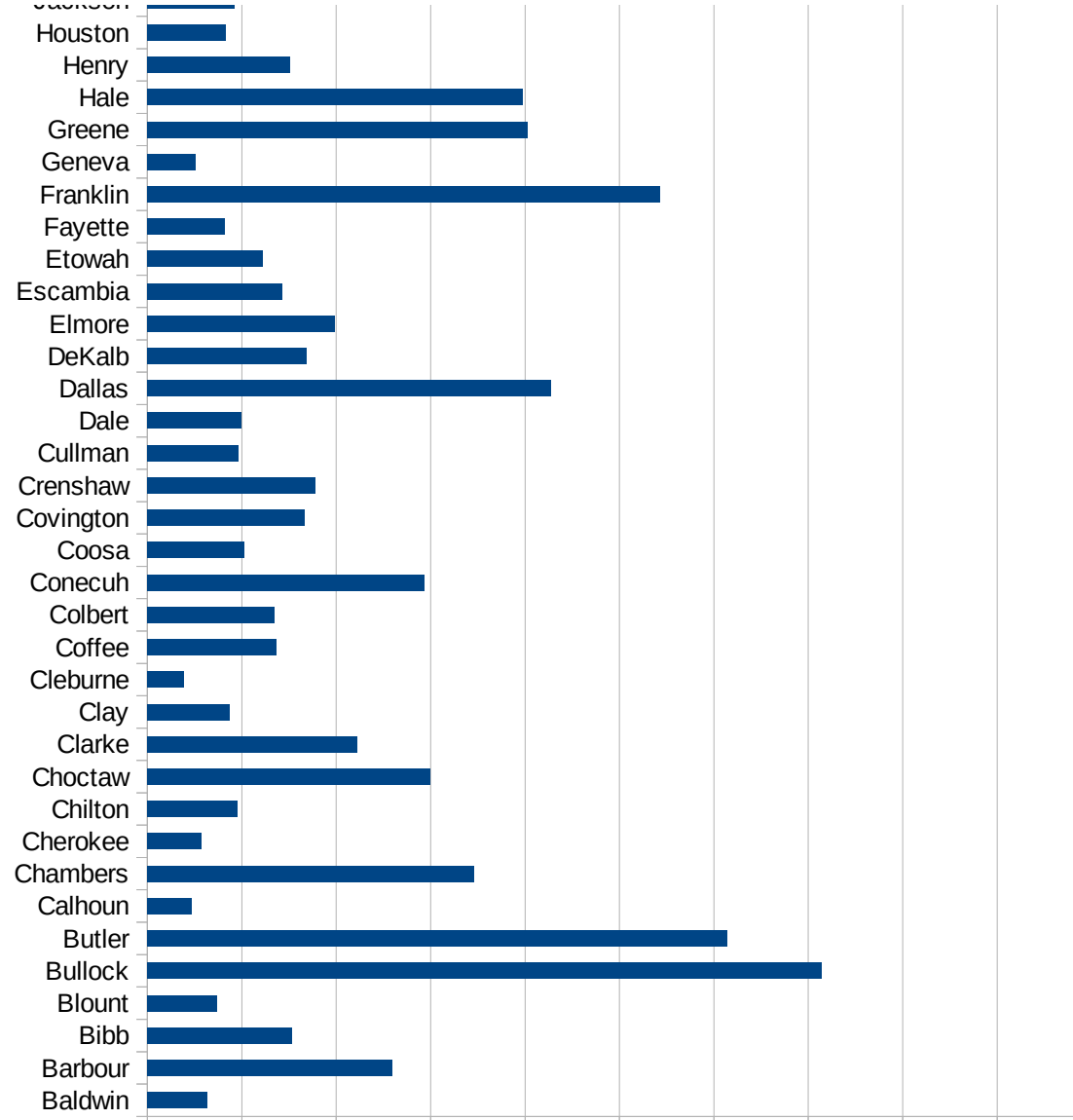
20065 Graham	Kansas	0.00000000
20153 Rawlins	Kansas	0.00000000
20199 Wallace	Kansas	0.00000000
30011 Carter	Montana	0.00000000
30045 Judith Basin	Montana	0.00000000
30069 Petroleum	Montana	0.00000000
30075 Powder River	Montana	0.00000000
30109 Wibaux	Montana	0.00000000
31009 Blaine	Nebraska	0.00000000
31017 Brown	Nebraska	0.00000000
31133 Pawnee	Nebraska	0.00000000
32009 Esmeralda	Nevada	0.00000000
48311 McMullen	Texas	0.00000000
48431 Sterling	Texas	0.00000000
49027 Millard	Utah	0.00000000
49029 Morgan	Utah	0.00000000
49031 Piute	Utah	0.00000000
49039 Sanpete	Utah	0.00000000

AL



AL

1067 Henry	755.418676274
1069 Houston	414.4305876511
1071 Jackson	460.0278336168
1073 Jefferson	665.4026998332
1075 Lamar	512.8575556198
1077 Lauderdale	480.587095587
1079 Lawrence	306.4599326395
1081 Lee	725.2609170372
1083 Limestone	425.2708632271
1085 Lowndes	4591.939041508
1087 Macon	921.95889148
1089 Madison	288.3888693356
1091 Marengo	1500.052449386
1093 Marion	682.0549003797
1095 Marshall	1599.22587895
1097 Mobile	893.5196262541
1099 Monroe	935.1117862059
1101 Montgomery	1700.455787707
1103 Morgan	823.7536632267
1105 Perry	1586.433260394
1107 Pickens	1058.280670077
1109 Pike	1196.832443458
1111 Randolph	748.0748074807
1113 Russell	837.6455928419
1115 St. Clair	342.7669410306
1117 Shelby	501.6063456448
1119 Sumter	2174.769521708
1121 Talladega	334.4691085835
1123 Tallapoosa	1390.226436526
1125 Tuscaloosa	980.8004365495
1127 Walker	1360.8325093
1129 Washington	610.5751618024
1131 Wilcox	2634.798155641
1133 Winston	984.7844463229



AL

0 500 1000 1500 2000 2500 3000 3500 4000 4500 5000

AL

FIPS

29001
29003
29005
29007
29009
29011
29013
29015
29017
29019
29021
29023
29025
29027
29029
29031
29033
29035
29037

AL

29039
29041
29043
29045
29047
29049
29051
29053
29055
29057
29059
29061
29063
29065
29067
29069
29071
29073
29075
29077
29079
29081
29083
29085
29087
29089
29091
29093
29095
29097
29099
29101

29103

AL

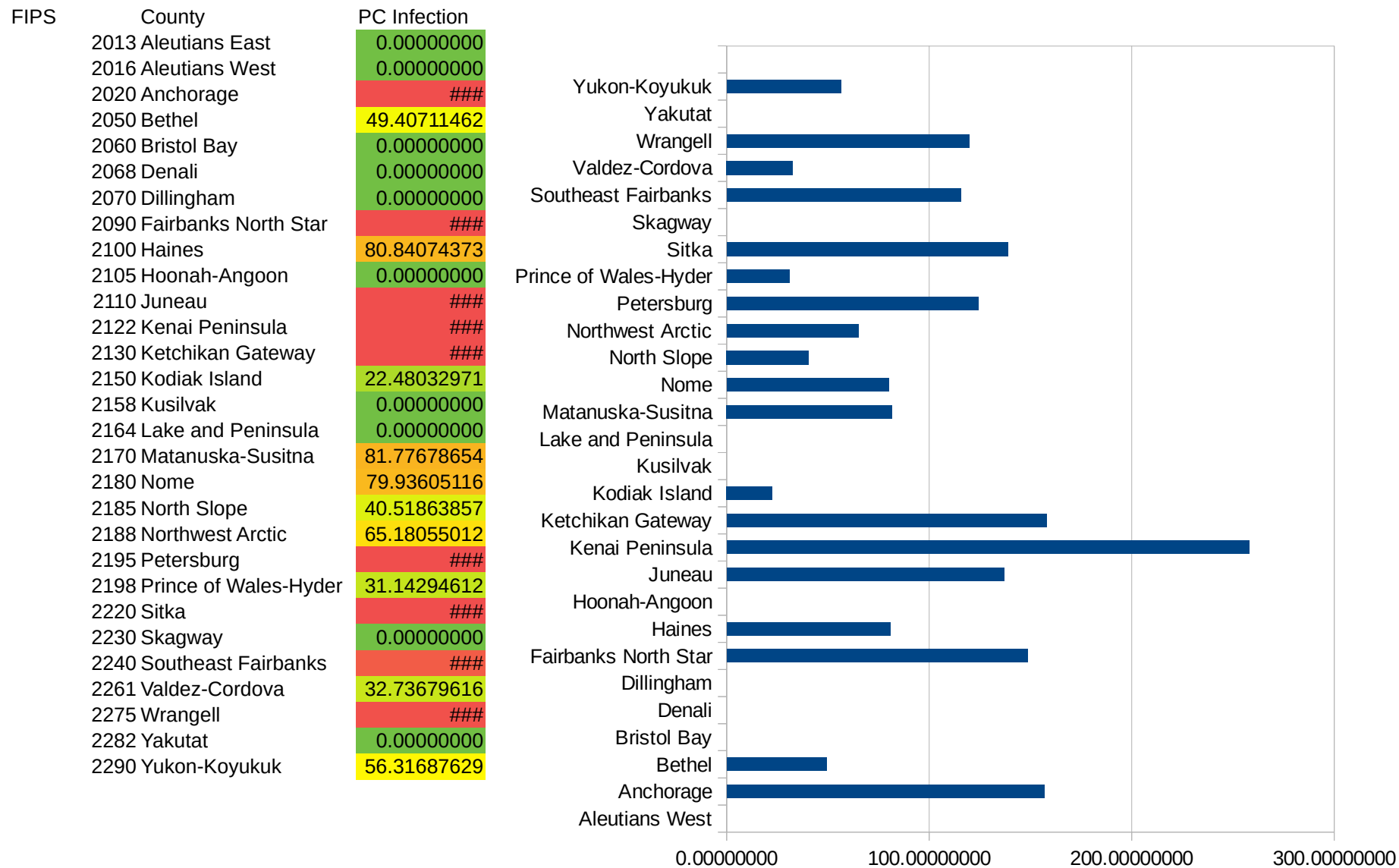
29105
29107
29109
29111
29113
29115
29117
29121
29123
29125
29127
29119
29129
29131
29133
29135
29137
29139
29141
29143
29145
29147
29149
29151
29153
29155
29157
29159
29161
29163
29165
29167
29169
29171

AL

29173
29175
29177
29179
29181
29195
29197
29199
29201
29203
29205
29183
29185
29187
29189
29510
29186
29207
29209
29211
29213
29215

29217
29219
29221
29223
29225
29227
29229

AK



AK

AK

FIPS

29001
29003
29005
29007
29009
29011
29013
29015
29017
29019
29021
29023
29025
29027
29029
29031
29033
29035
29037

AK

29039
29041
29043
29045
29047
29049
29051
29053
29055
29057
29059
29061
29063
29065
29067
29069
29071
29073
29075
29077
29079
29081
29083
29085
29087
29089
29091
29093
29095
29097
29099
29101

29103

AK

29105
29107
29109
29111
29113
29115
29117
29121
29123
29125
29127
29119
29129
29131
29133
29135
29137
29139
29141
29143
29145
29147
29149
29151
29153
29155
29157
29159
29161
29163
29165
29167
29169
29171

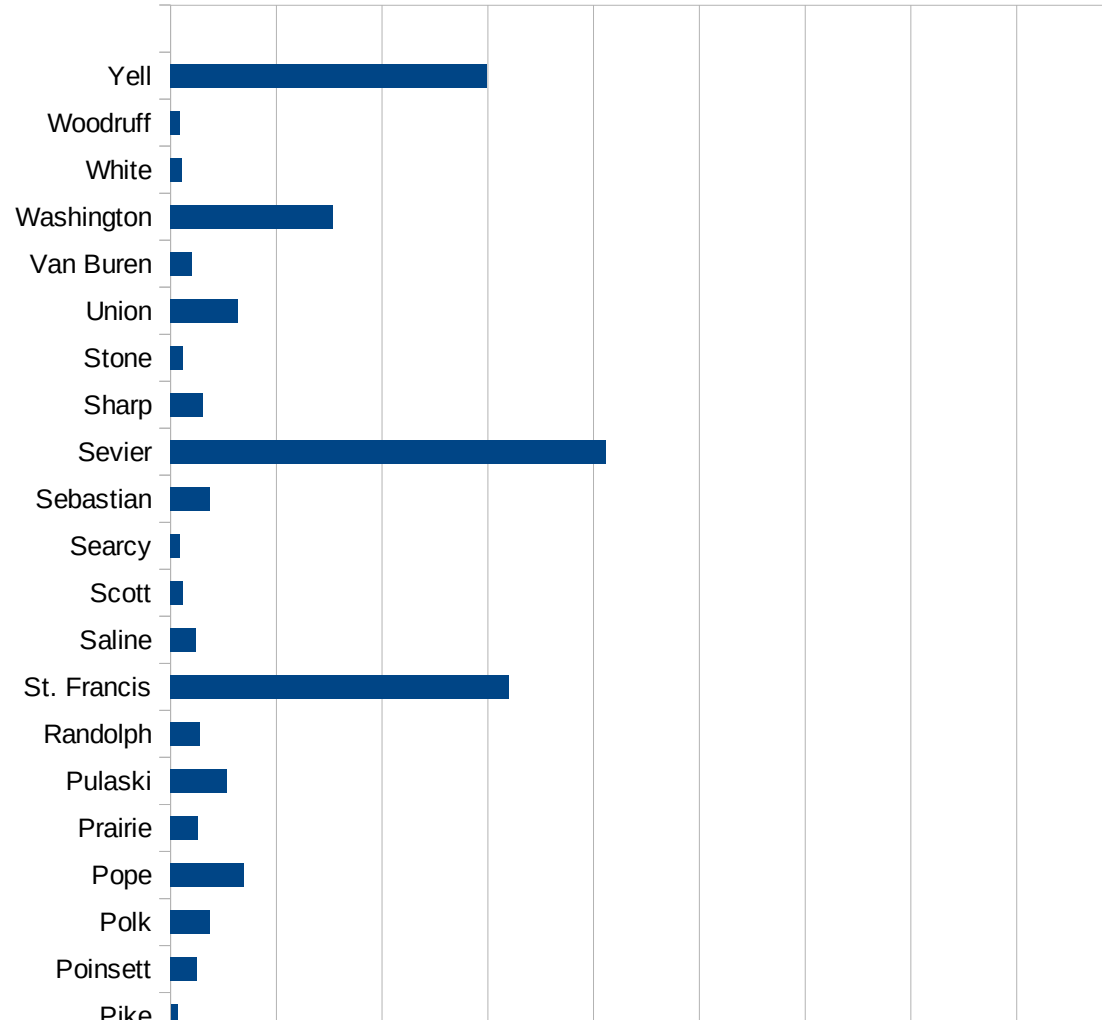
AK

29173
29175
29177
29179
29181
29195
29197
29199
29201
29203
29205
29183
29185
29187
29189
29510
29186
29207
29209
29211
29213
29215

29217
29219
29221
29223
29225
29227
29229

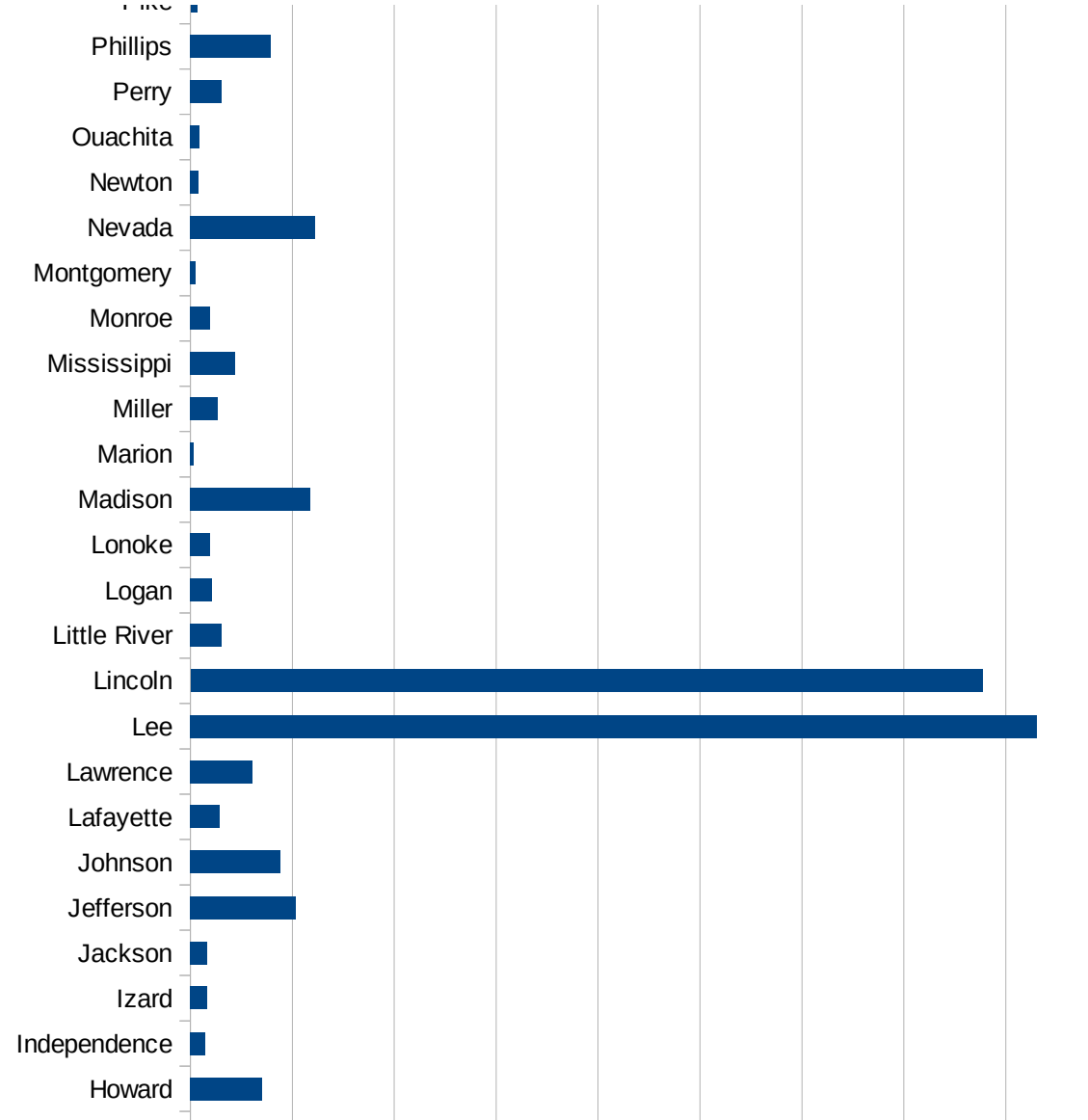
AR

FIPS	County	PC Infection
5001	Arkansas	174.461140188
5003	Ashley	369.150952809
5005	Baxter	48.0549748913
5007	Benton	1009.50815823
5009	Boone	72.0384204909
5011	Bradley	477.195558411
5013	Calhoun	0
5015	Carroll	595.25918577
5017	Chicot	1331.67273424
5019	Clark	258.374507049
5021	Clay	397.386677443
5023	Cleburne	368.515922291
5025	Cleveland	324.270391619
5027	Columbia	356.884904618
5029	Conway	287.205016514
5031	Craighead	417.288454098
5033	Crawford	261.80487651
5035	Crittenden	1549.37735303
5037	Cross	515.711201727
5039	Dallas	139.236981342
5041	Desha	408.269631689
5043	Drew	354.648625055
5045	Faulkner	394.21181674
5047	Franklin	117.911285794
5049	Fulton	122.25935284
5051	Garland	255.158642112
5053	Grant	225.423356059
5055	Greene	262.548262548
5057	Hempstead	229.980221701
5059	Hot Spring	1272.95925937
5061	Howard	704.594857957
5063	Independence	145.973777801



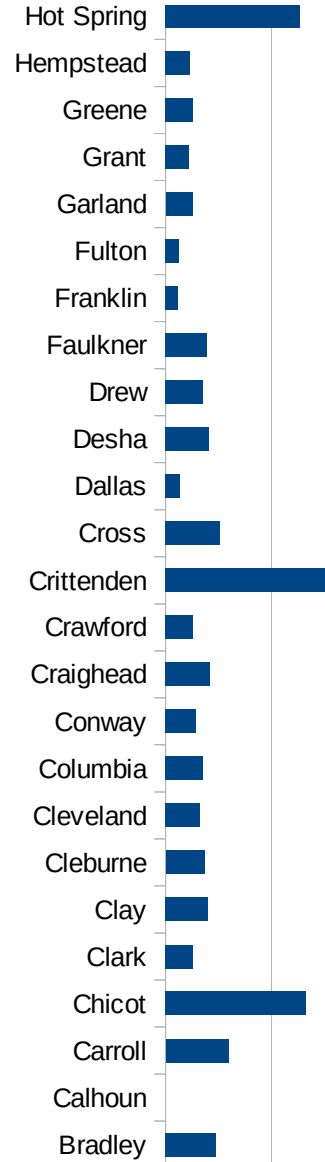
AR

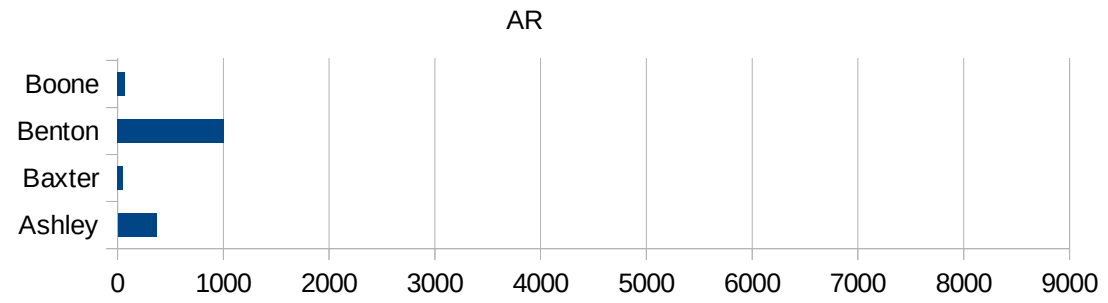
5065 IZARD	169.204737733
5067 JACKSON	160.609124978
5069 JEFFERSON	1036.49763632
5071 JOHNSON	882.506917957
5073 LAFAYETTE	284.34600419
5075 LAWRENCE	608.494584398
5077 LEE	8302.72676683
5079 LINCOLN	7771.05282821
5081 LITTLE RIVER	308.291416518
5083 LOGAN	211.620738832
5085 LONOKE	195.500767069
5087 MADISON	1177.11303926
5089 MARION	35.8808754934
5091 MILLER	270.691870068
5093 MISSISSIPPI	436.480031039
5095 MONROE	188.405797101
5097 MONTGOMERY	56.0286866876
5099 NEVADA	1225.0780687
5101 NEWTON	76.8737988469
5103 OUACHITA	84.7242226553
5105 PERRY	309.119010819
5107 PHILLIPS	793.166564979
5109 PIKE	65.5860582779
5111 POINSETT	246.099941603
5113 POLK	374.083495436
5115 POPE	690.625
5117 PRAIRIE	260.094129304
5119 PULASKI	529.693389019
5121 RANDOLPH	278.582571874
5123 ST. FRANCIS	3199.81131334
5125 SALINE	240.485583219
5127 SCOTT	116.290338211
5129 SEARCY	87.9617994471
5131 SEBASTIAN	372.593989965



AR

5133 Sevier	4119.26016687
5135 Sharp	305.194057353
5137 Stone	112.386609938
5139 Union	636.405459285
5141 Van Buren	198.759260375
5143 Washington	1533.58569554
5145 White	110.508465965
5147 Woodruff	92.4499229584
5149 Yell	2990.48061296





AR

FIPS

29001
29003
29005
29007
29009
29011
29013
29015
29017
29019
29021
29023
29025
29027
29029
29031
29033
29035

AR

29037
29039
29041
29043
29045
29047
29049
29051
29053
29055
29057
29059
29061
29063
29065
29067
29069
29071
29073
29075
29077
29079
29081
29083
29085
29087
29089
29091
29093
29095
29097
29099
29101

AR

29103
29105
29107
29109
29111
29113
29115
29117
29121
29123
29125
29127
29119
29129
29131
29133
29135
29137
29139
29141
29143
29145
29147
29149
29151
29153
29155
29157
29159
29161
29163
29165
29167
29169

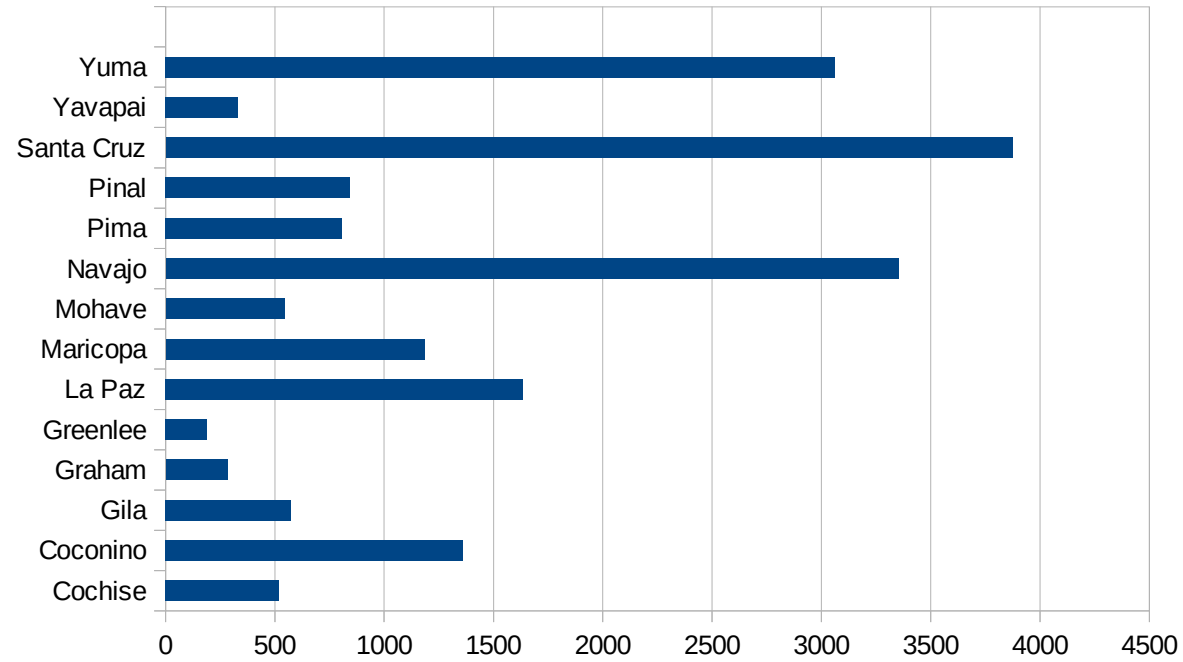
AR

29171
29173
29175
29177
29179
29181
29195
29197
29199
29201
29203
29205
29183
29185
29187
29189
29510
29186
29207
29209
29211
29213
29215

29217
29219
29221
29223
29225
29227
29229

AZ

FIPS	County	PC Infection
4001	Apache	3315.324849
4003	Cochise	518.2614183
4005	Coconino	1358.729892
4007	Gila	573.4008796
4009	Graham	283.6730406
4011	Greenlee	189.8133502
4012	La Paz	1635.226088
4013	Maricopa	1184.948663
4015	Mohave	544.9773324
4017	Navajo	3352.800036
4019	Pima	807.1617682
4021	Pinal	844.7056613
4023	Santa Cruz	3874.352304
4025	Yavapai	332.3376136
4027	Yuma	3063.244833



AZ

FIPS

29001
29003
29005
29007
29009
29011
29013
29015
29017
29019
29021
29023
29025
29027
29029
29031
29033
29035
29037

AZ

29039
29041
29043
29045
29047
29049
29051
29053
29055
29057
29059
29061
29063
29065
29067
29069
29071
29073
29075
29077
29079
29081
29083
29085
29087
29089
29091
29093
29095
29097
29099
29101

29103

AZ

29105
29107
29109
29111
29113
29115
29117
29121
29123
29125
29127
29119
29129
29131
29133
29135
29137
29139
29141
29143
29145
29147
29149
29151
29153
29155
29157
29159
29161
29163
29165
29167
29169
29171

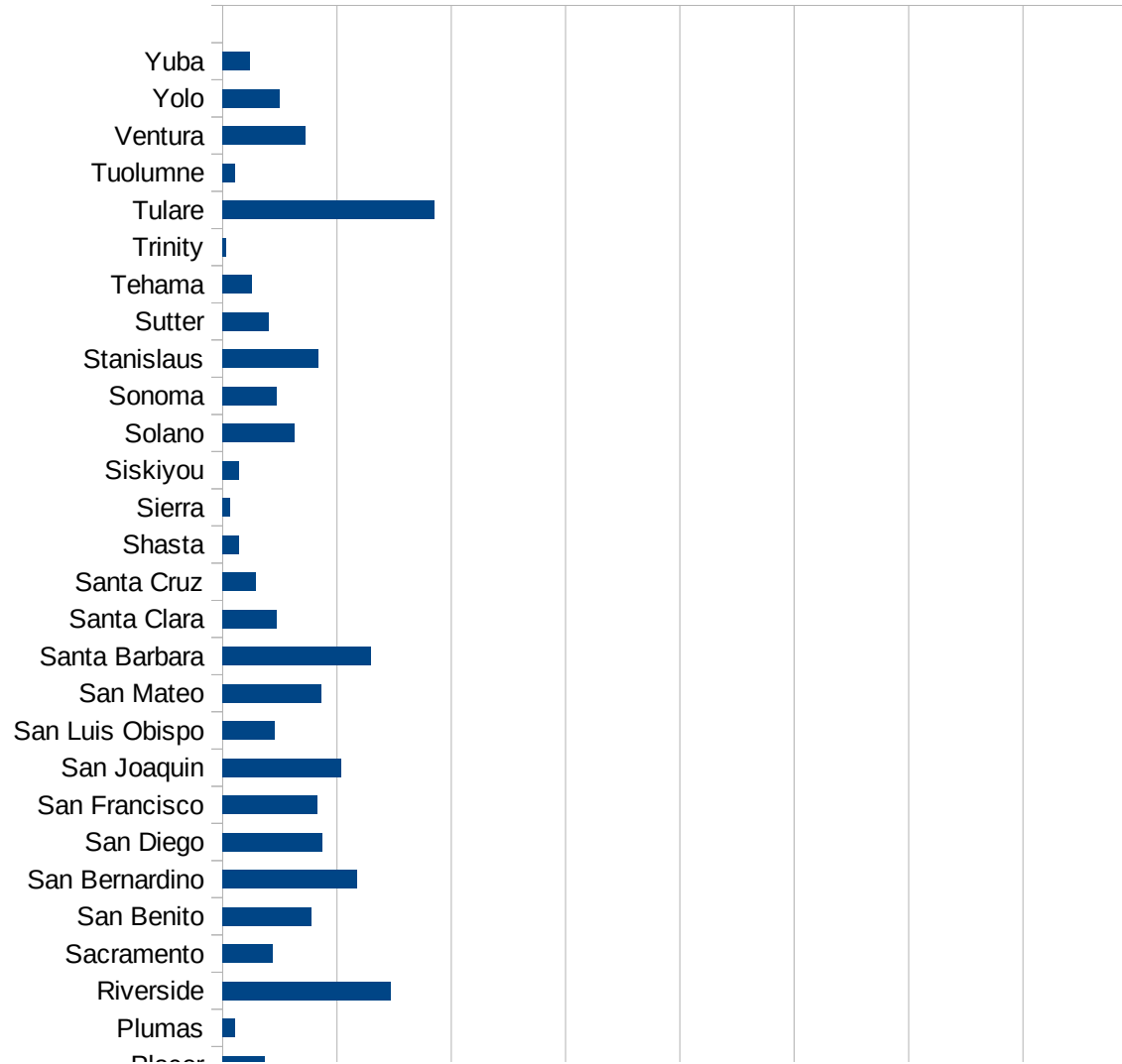
AZ

29173
29175
29177
29179
29181
29195
29197
29199
29201
29203
29205
29183
29185
29187
29189
29510
29186
29207
29209
29211
29213
29215

29217
29219
29221
29223
29225
29227
29229

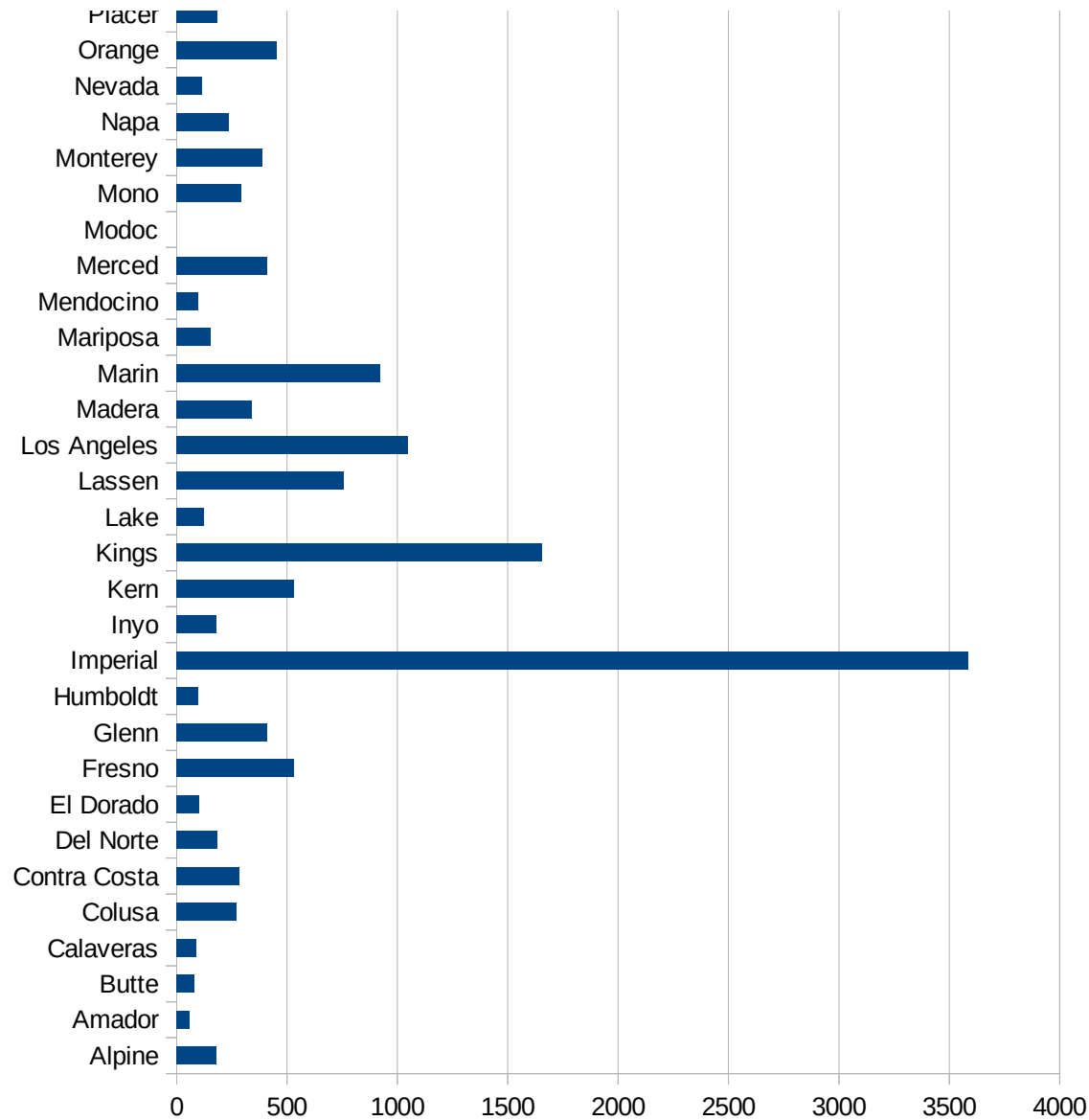
CA

FIPS	County	PC Infection
6001	Alameda	369.3408681
6003	Alpine	181.6530427
6005	Amador	60.93999949
6007	Butte	81.72760923
6009	Calaveras	87.71545108
6011	Colusa	272.8071392
6013	Contra Costa	282.3819895
6015	Del Norte	183.2686503
6017	El Dorado	103.8399815
6019	Fresno	531.8785197
6021	Glenn	410.0260277
6023	Humboldt	97.5266365
6025	Imperial	3587.476007
6027	Inyo	177.9062656
6029	Kern	531.6894969
6031	Kings	1654.268462
6033	Lake	122.7051039
6035	Lassen	756.4443867
6037	Los Angeles	1045.61686
6039	Madera	343.1173576
6041	Marin	921.9535865
6043	Mariposa	154.5418121
6045	Mendocino	97.0253179
6047	Merced	411.6244791
6049	Modoc	0
6051	Mono	294.7368421
6053	Monterey	388.2055308
6055	Napa	238.85179
6057	Nevada	117.3567646
6059	Orange	452.3899801
6061	Placer	184.1540993
6063	Plumas	53.18017443
6065	Riverside	736.1395944



CA

6067 Sacramento	220.4448482
6069 San Benito	388.3842241
6071 San Bernardino	586.9396939
6073 San Diego	437.3738546
6075 San Francisco	412.9943791
6077 San Joaquin	520.0223208
6079 San Luis Obispo	226.0483786
6081 San Mateo	430.2542411
6083 Santa Barbara	648.5610053
6085 Santa Clara	235.9656683
6087 Santa Cruz	145.4850413
6089 Shasta	71.65074428
6091 Sierra	33.47840643
6093 Siskiyou	70.89927728
6095 Solano	313.9204227
6097 Sonoma	237.0274952
6099 Stanislaus	420.1413203
6101 Sutter	203.497681
6103 Tehama	128.2933851
6105 Trinity	15.95532509
6107 Tulare	927.9591981
6109 Tuolumne	55.0065091
6111 Ventura	363.8213938
6113 Yolo	251.8057421
6115 Yuba	120.4495073



CA

CA

FIPS

29001
29003
29005
29007
29009
29011
29013
29015
29017
29019
29021
29023
29025
29027
29029
29031
29033
29035
29037

CA

29039
29041
29043
29045
29047
29049
29051
29053
29055
29057
29059
29061
29063
29065
29067
29069
29071
29073
29075
29077
29079
29081
29083
29085
29087
29089
29091
29093
29095
29097
29099
29101

29103

CA

29105
29107
29109
29111
29113
29115
29117
29121
29123
29125
29127
29119
29129
29131
29133
29135
29137
29139
29141
29143
29145
29147
29149
29151
29153
29155
29157
29159
29161
29163
29165
29167
29169
29171

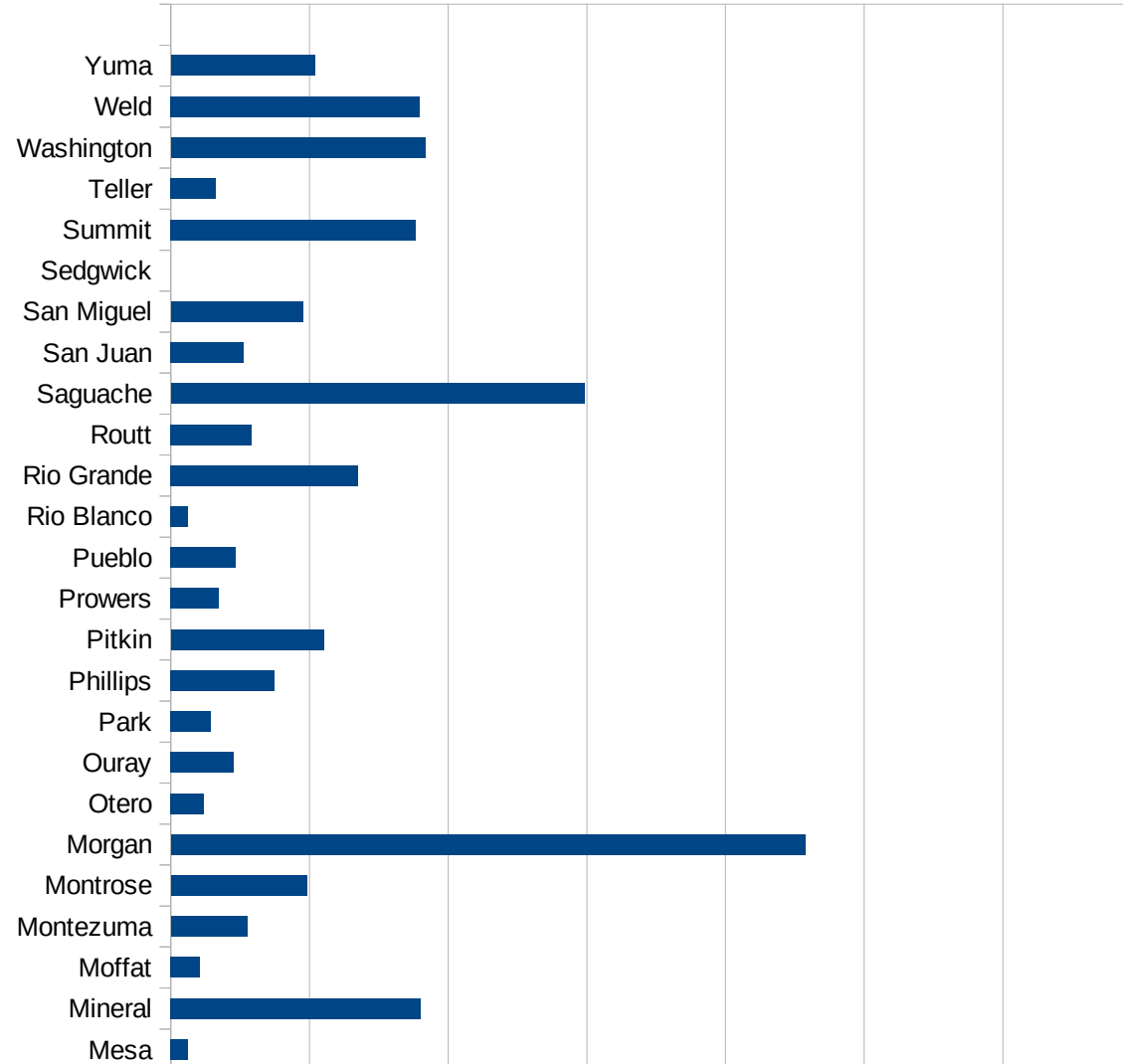
CA

29173
29175
29177
29179
29181
29195
29197
29199
29201
29203
29205
29183
29185
29187
29189
29510
29186
29207
29209
29211
29213
29215

29217
29219
29221
29223
29225
29227
29229

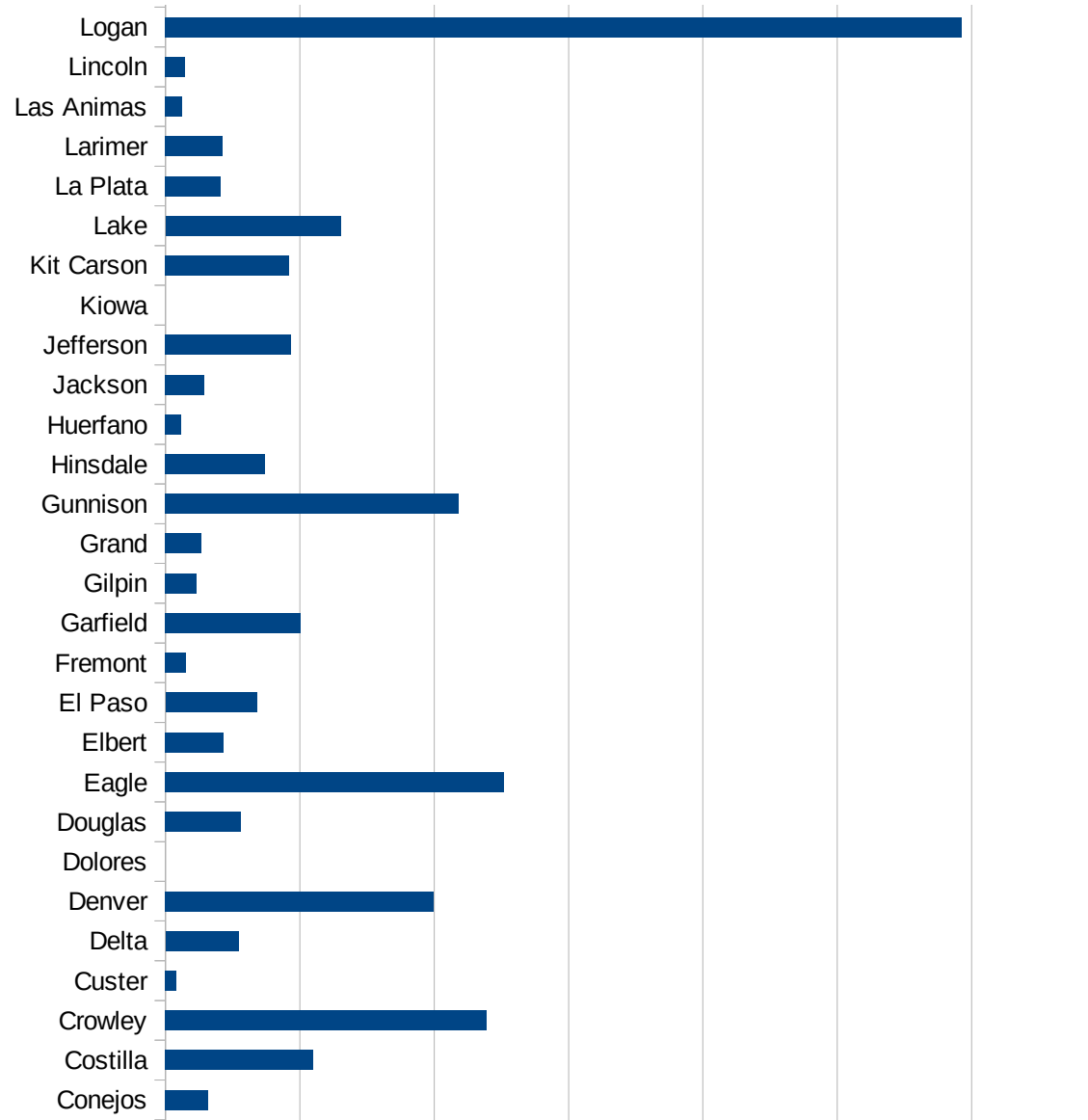
CO

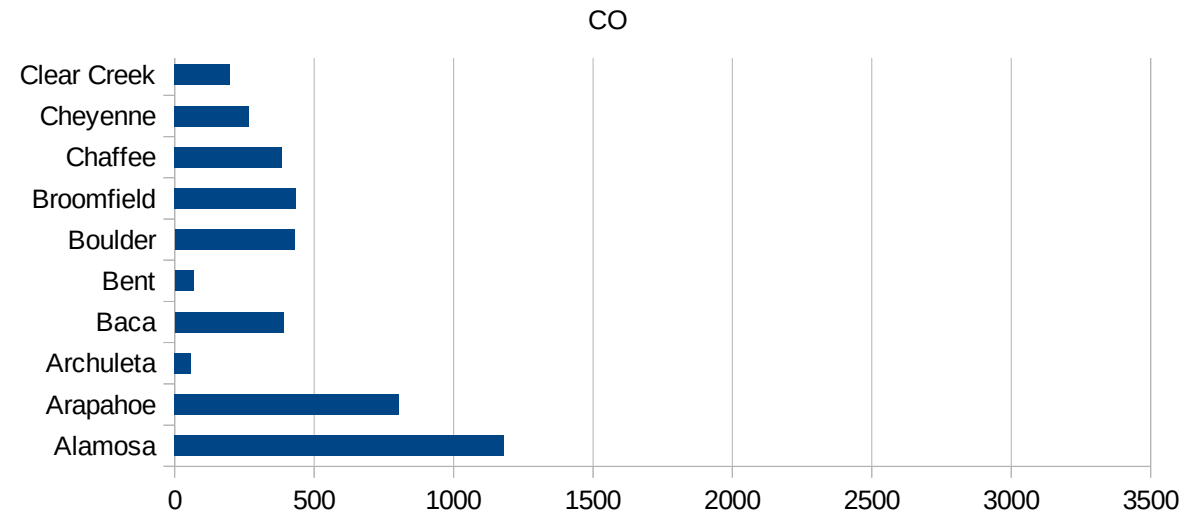
FIPS	County	PC Infection
8001	Adams	825.6034759
8003	Alamosa	1180.8427741
8005	Arapahoe	803.72841535
8007	Archuleta	58.118416273
8009	Baca	390.51603905
8011	Bent	68.004080245
8013	Boulder	429.6518011
8014	Broomfield	434.55036309
8015	Chaffee	384.48095072
8017	Cheyenne	266.52452026
8019	Clear Creek	197.81363873
8021	Conejos	158.53658537
8023	Costilla	548.58934169
8025	Crowley	1194.9470809
8027	Custer	40.371417037
8029	Delta	271.3791878
8031	Denver	997.77806312
8033	Dolores	0
8035	Douglas	281.2332252
8037	Eagle	1260.160384
8039	Elbert	216.87847196
8041	El Paso	340.54487179
8043	Fremont	77.049624123
8045	Garfield	501.92404216
8047	Gilpin	114.36039863
8049	Grand	135.26570048
8051	Gunnison	1090.1078511
8053	Hinsdale	369.91368681
8055	Huerfano	58.06357962
8057	Jackson	142.95925661
8059	Jefferson	467.2260971
8061	Kiowa	0
8063	Kit Carson	460.70082368



CO

8065 Lake	651.8404908
8067 La Plata	206.00248624
8069 Larimer	213.11316395
8071 Las Animas	62.056126319
8073 Lincoln	71.301247772
8075 Logan	2963.5823114
8077 Mesa	62.660322309
8079 Mineral	902.06185567
8081 Moffat	106.15711253
8083 Montezuma	275.25040141
8085 Montrose	490.35864879
8087 Morgan	2286.5746901
8089 Otero	119.35763889
8091 Ouray	227.60190358
8093 Park	145.50549687
8095 Phillips	373.3084461
8097 Pitkin	551.53203343
8099 Prowers	172.64057876
8101 Pueblo	234.58625074
8103 Rio Blanco	63.131313131
8105 Rio Grande	675.55555556
8107 Routt	291.45455252
8109 Saguache	1490.5743095
8111 San Juan	262.4671916
8113 San Miguel	476.13234037
8115 Sedgwick	0
8117 Summit	883.67142903
8119 Teller	163.45732169
8121 Washington	916.68364229
8123 Weld	898.17215762
8125 Yuma	518.96207585





CO

FIPS

29001
29003
29005
29007
29009
29011
29013
29015
29017
29019
29021
29023
29025
29027
29029
29031
29033
29035
29037

CO

29039
29041
29043
29045
29047
29049
29051
29053
29055
29057
29059
29061
29063
29065
29067
29069
29071
29073
29075
29077
29079
29081
29083
29085
29087
29089
29091
29093
29095
29097
29099
29101

29103

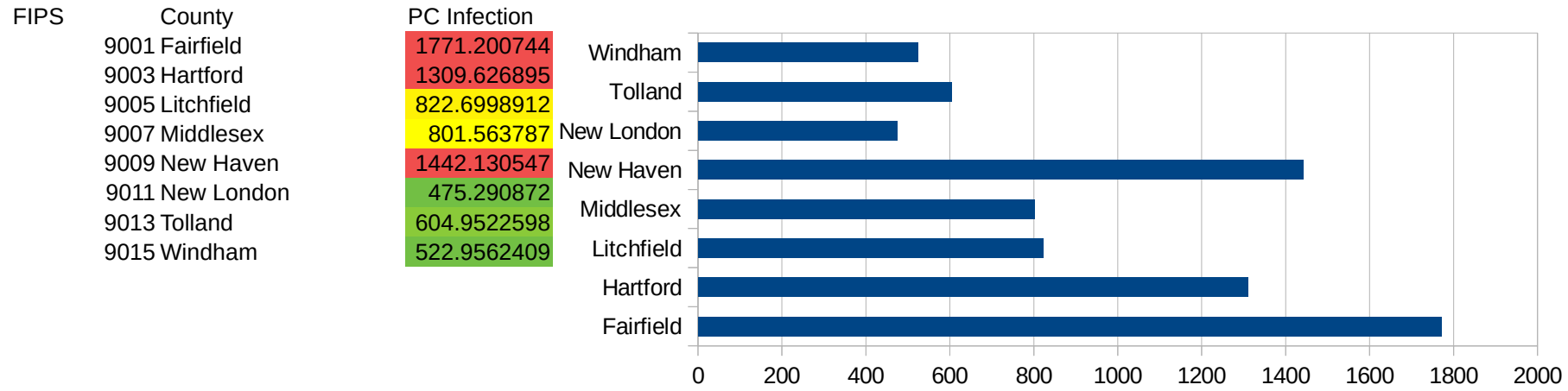
29105
29107
29109
29111
29113
29115
29117
29121
29123
29125
29127
29119
29129
29131
29133
29135
29137
29139
29141
29143
29145
29147
29149
29151
29153
29155
29157
29159
29161
29163
29165
29167
29169
29171

CO

29173
29175
29177
29179
29181
29195
29197
29199
29201
29203
29205
29183
29185
29187
29189
29510
29186
29207
29209
29211
29213
29215

29217
29219
29221
29223
29225
29227
29229

CT



CT

FIPS

29001
29003
29005
29007
29009
29011
29013
29015
29017
29019
29021
29023
29025
29027
29029
29031
29033
29035
29037

CT

29039
29041
29043
29045
29047
29049
29051
29053
29055
29057
29059
29061
29063
29065
29067
29069
29071
29073
29075
29077
29079
29081
29083
29085
29087
29089
29091
29093
29095
29097
29099
29101

29103

CT

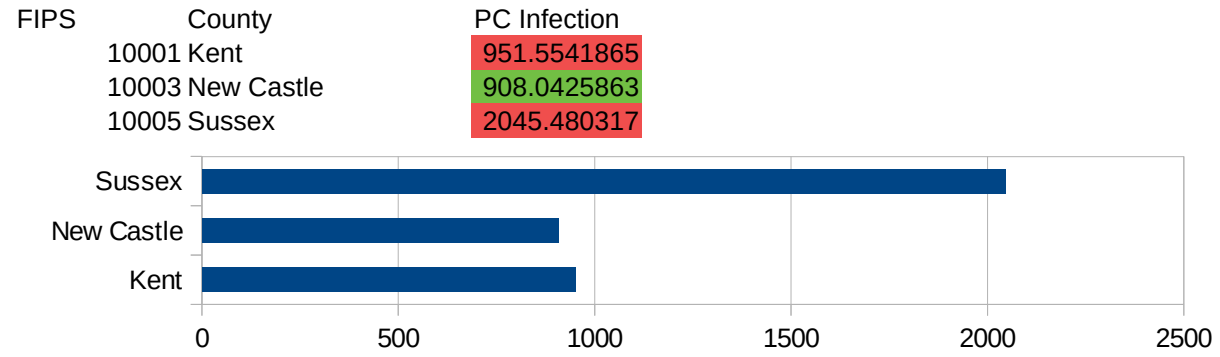
29105
29107
29109
29111
29113
29115
29117
29121
29123
29125
29127
29119
29129
29131
29133
29135
29137
29139
29141
29143
29145
29147
29149
29151
29153
29155
29157
29159
29161
29163
29165
29167
29169
29171

CT

29173
29175
29177
29179
29181
29195
29197
29199
29201
29203
29205
29183
29185
29187
29189
29510
29186
29207
29209
29211
29213
29215

29217
29219
29221
29223
29225
29227
29229

DE



DE

FIPS

29001
29003
29005
29007
29009
29011
29013
29015
29017
29019
29021
29023
29025
29027
29029
29031
29033
29035
29037

DE

29039
29041
29043
29045
29047
29049
29051
29053
29055
29057
29059
29061
29063
29065
29067
29069
29071
29073
29075
29077
29079
29081
29083
29085
29087
29089
29091
29093
29095
29097
29099
29101

29103

DE

29105
29107
29109
29111
29113
29115
29117
29121
29123
29125
29127
29119
29129
29131
29133
29135
29137
29139
29141
29143
29145
29147
29149
29151
29153
29155
29157
29159
29161
29163
29165
29167
29169
29171

DE

29173
29175
29177
29179
29181
29195
29197
29199
29201
29203
29205
29183
29185
29187
29189
29510
29186
29207
29209
29211
29213
29215

29217
29219
29221
29223
29225
29227
29229

DC

FIPS	County	PC Infection
11001	District of Columbia	1475.539358

DC

FIPS

- 29001
- 29003
- 29005
- 29007
- 29009
- 29011
- 29013
- 29015
- 29017
- 29019
- 29021
- 29023
- 29025
- 29027
- 29029
- 29031
- 29033
- 29035
- 29037

This work is licensed under the Creative Commons Attribution-NoDerivatives 4.0 International License. To view a copy of this license, visit <http://creativecommons.org/licenses/by-nd/4.0/>.

Tom McKellips, DM
www.creatingtomorrow.us
Page 147

DC

29039
29041
29043
29045
29047
29049
29051
29053
29055
29057
29059
29061
29063
29065
29067
29069
29071
29073
29075
29077
29079
29081
29083
29085
29087
29089
29091
29093
29095
29097
29099
29101

29103

DC


29105
29107
29109
29111
29113
29115
29117
29121
29123
29125
29127
29119
29129
29131
29133
29135
29137
29139
29141
29143
29145
29147
29149
29151
29153
29155
29157
29159
29161
29163
29165
29167
29169
29171

DC

29173
29175
29177
29179
29181
29195
29197
29199
29201
29203
29205
29183
29185
29187
29189
29510
29186
29207
29209
29211
29213
29215

29217
29219
29221
29223
29225
29227
29229

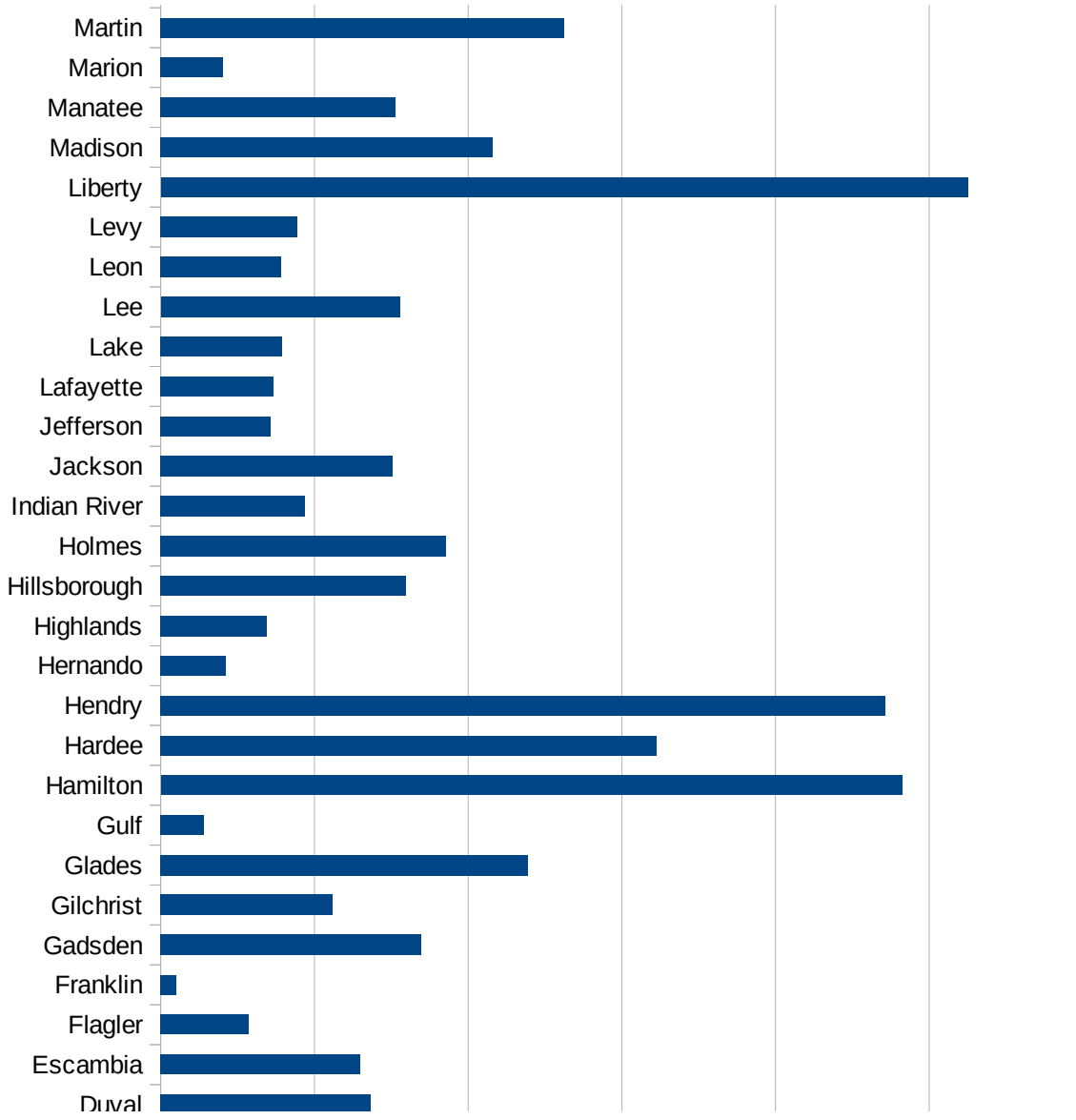
FL

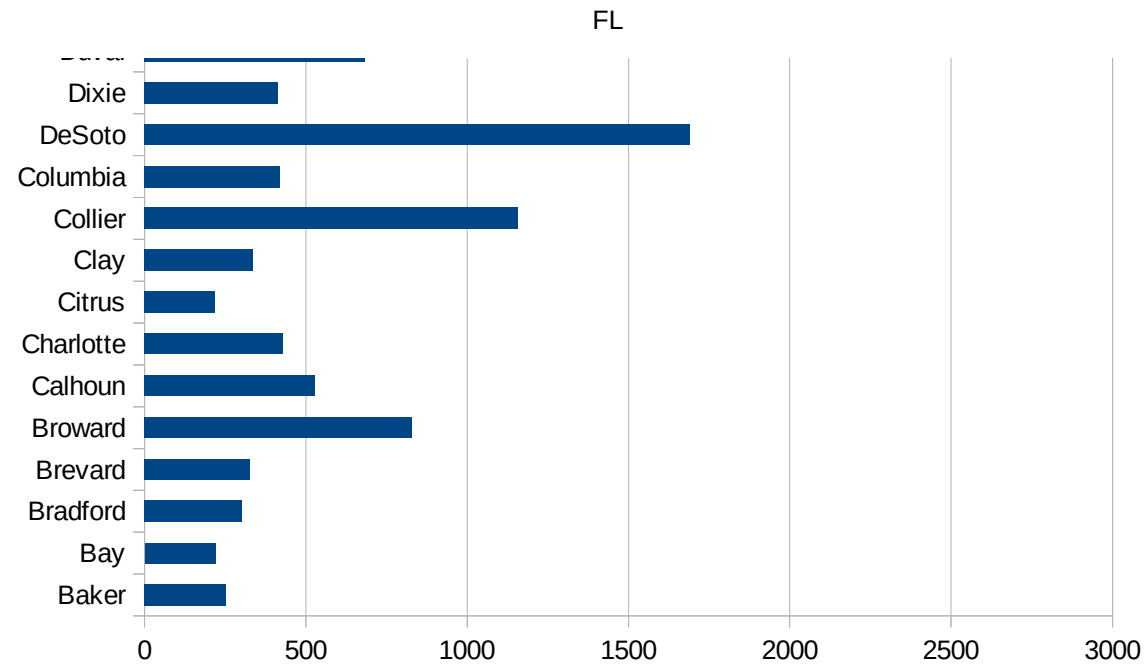


This work is licensed under the Creative Commons Attribution-NoDerivatives 4.0 International License. To view a copy of this license, visit <http://creativecommons.org/licenses/by-nd/4.0/>.

FL

12069 Lake	395.5174687
12071 Lee	777.7527465
12073 Leon	392.8178269
12075 Levy	443.9538877
12077 Liberty	2625.044342
12079 Madison	1079.389066
12081 Manatee	763.5714376
12083 Marion	201.9573473
12085 Martin	1312.518644
12086 Miami-Dade	1374.611138
12087 Monroe	359.8704466
12089 Nassau	228.3530618
12091 Okaloosa	339.6552306
12093 Okeechobee	922.0694802
12095 Orange	787.6028957
12097 Osceola	588.0594581
12099 Palm Beach	972.2458698
12101 Pasco	395.2708337
12103 Pinellas	703.4902797
12105 Polk	571.7441445
12107 Putnam	513.7332632
12109 St. Johns	388.9703887
12111 St. Lucie	564.26098
12113 Santa Rosa	344.0219906
12115 Sarasota	375.189235
12117 Seminole	573.2827169
12119 Sumter	285.816363
12121 Suwannee	1203.86504
12123 Taylor	369.976414
12125 Union	414.9933066
12127 Volusia	405.2686754
12129 Wakulla	200.2402883
12131 Walton	360.0700525
12133 Washington	450.1607717





FL

FIPS

29001
29003
29005
29007
29009
29011
29013
29015
29017
29019
29021
29023
29025
29027
29029
29031
29033
29035
29037

FL

29039
29041
29043
29045
29047
29049
29051
29053
29055
29057
29059
29061
29063
29065
29067
29069
29071
29073
29075
29077
29079
29081
29083
29085
29087
29089
29091
29093
29095
29097
29099
29101

29103

FL

29105
29107
29109
29111
29113
29115
29117
29121
29123
29125
29127
29119
29129
29131
29133
29135
29137
29139
29141
29143
29145
29147
29149
29151
29153
29155
29157
29159
29161
29163
29165
29167
29169
29171

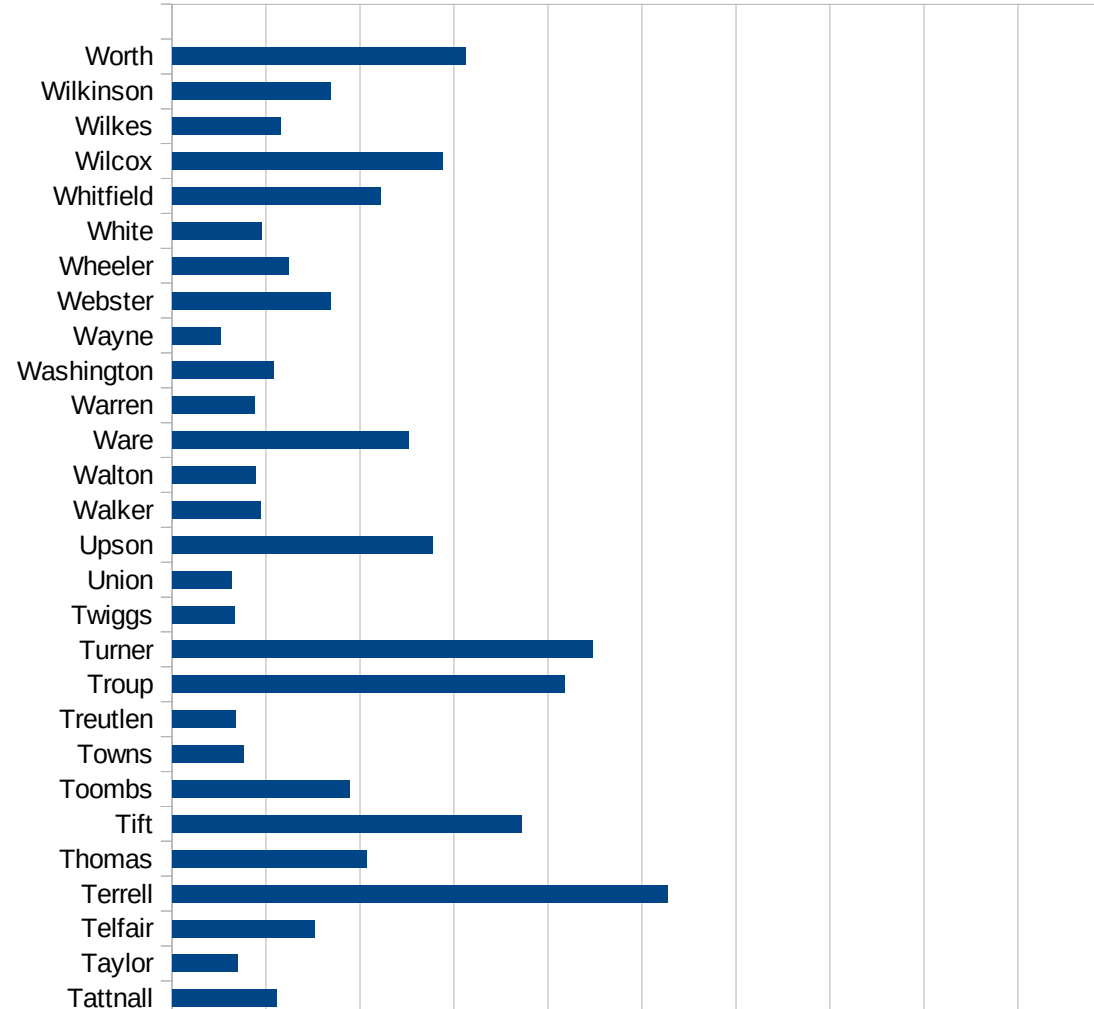
FL

29173
29175
29177
29179
29181
29195
29197
29199
29201
29203
29205
29183
29185
29187
29189
29510
29186
29207
29209
29211
29213
29215

29217
29219
29221
29223
29225
29227
29229

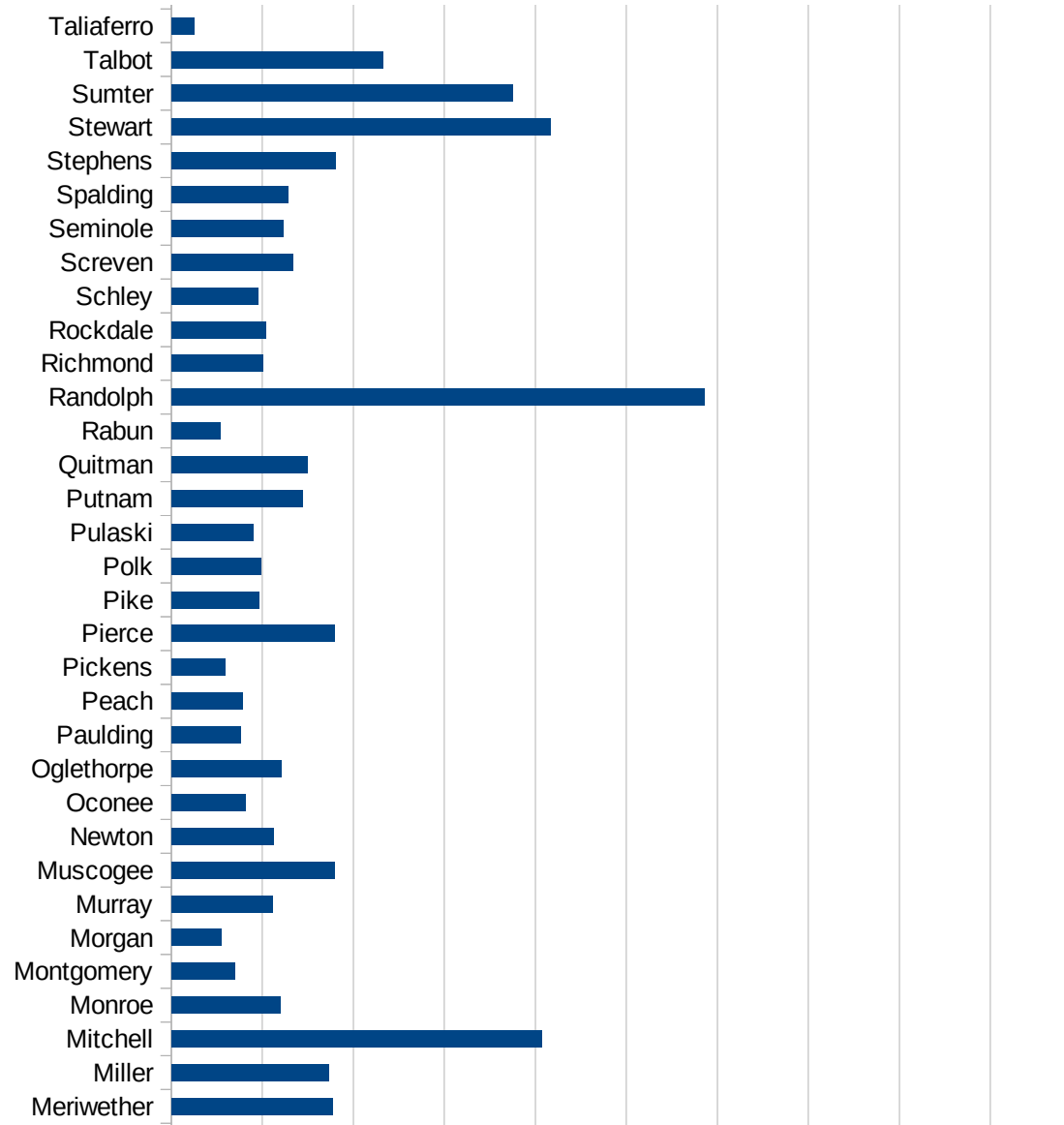
GA

FIPS	County	PC Infection
13001	Appling	1404.873832
13003	Atkinson	1831.987465
13005	Bacon	2181.493071
13007	Baker	1390.68564
13009	Baldwin	1153.425697
13011	Banks	726.7748051
13013	Barrow	658.3425114
13015	Bartow	671.0021803
13017	Ben Hill	1000.774409
13019	Berrien	618.1175982
13021	Bibb	602.2404389
13023	Bleckley	482.9412681
13025	Brantley	508.0171456
13027	Brooks	1018.500612
13029	Bryan	351.6229762
13031	Bulloch	505.8476506
13033	Burke	651.1171565
13035	Butts	1140.825859
13037	Calhoun	2566.120907
13039	Camden	251.5043687
13043	Candler	396.8253968
13045	Carroll	618.0103453
13047	Catoosa	465.73717
13049	Charlton	431.8322023
13051	Chatham	476.8408859
13053	Chattahoochee	3865.593411
13055	Chattooga	250.1008471
13057	Cherokee	530.3975227
13059	Clarke	450.7971413
13061	Clay	1974.367856
13063	Clayton	691.2625382
13065	Clinch	1624.548736
13067	Cobb	671.3218341



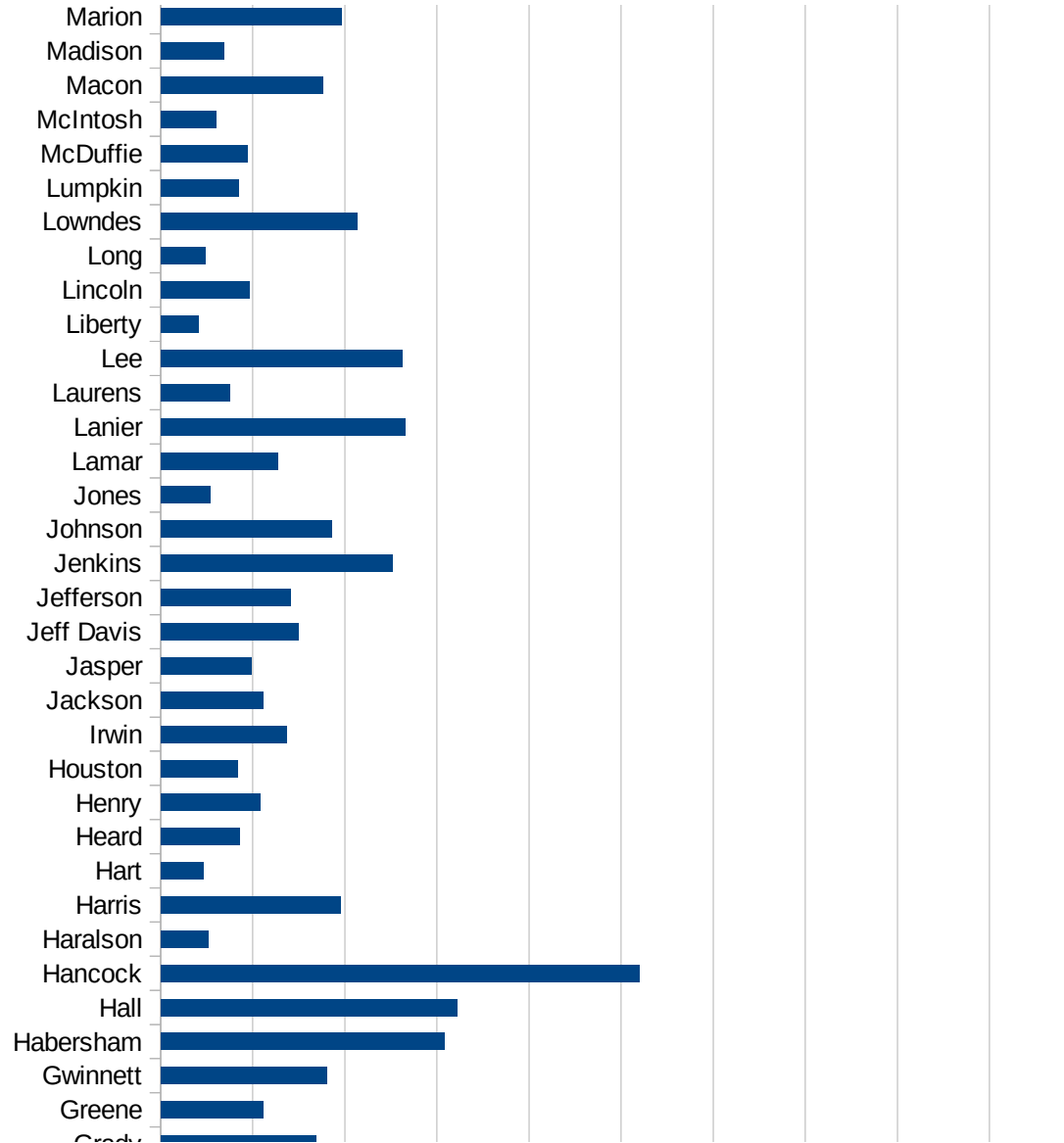
GA

13069 Coffee	1308.797252
13071 Colquitt	2175.820319
13073 Columbia	327.3036016
13075 Cook	856.5435264
13077 Coweta	468.9299622
13079 Crawford	365.3190453
13081 Crisp	1212.335737
13083 Dade	412.9175398
13085 Dawson	574.0940079
13087 Decatur	952.0225776
13089 DeKalb	787.6461554
13091 Dodge	502.2941319
13093 Dooly	1532.175689
13095 Dougherty	2097.695166
13097 Douglas	668.1299929
13099 Early	2576.363814
13101 Echols	4625
13103 Effingham	237.9803827
13105 Elbert	554.3933054
13107 Emanuel	521.846807
13109 Evans	233.1872027
13111 Fannin	389.0001541
13113 Fayette	304.9559753
13115 Floyd	550.4099993
13117 Forsyth	359.6605413
13119 Franklin	855.6660731
13121 Fulton	692.972382
13123 Gilmer	613.317757
13125 Glascock	233.7228715
13127 Glynn	984.522231
13129 Gordon	691.6876138
13131 Grady	840.4719573
13133 Greene	553.7348853
13135 Gwinnett	901.2902829



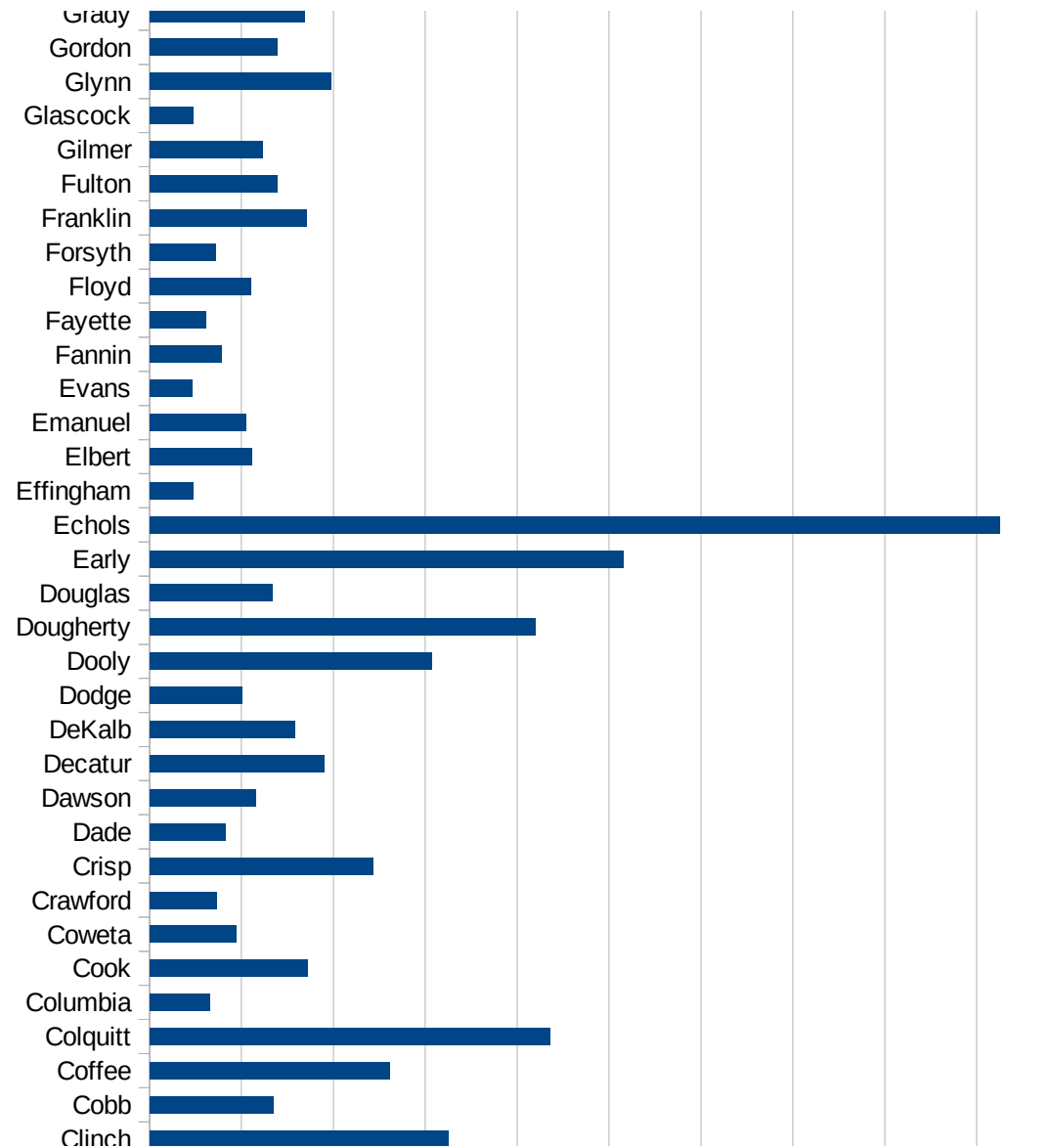
GA

13137 Habersham	1540.05464
13139 Hall	1608.722322
13141 Hancock	2599.425012
13143 Haralson	257.3392476
13145 Harris	974.6192893
13147 Hart	229.8938657
13149 Heard	429.3290681
13151 Henry	539.918339
13153 Houston	419.37621
13155 Irwin	680.9959566
13157 Jackson	553.8042089
13159 Jasper	491.4529915
13161 Jeff Davis	745.2258966
13163 Jefferson	706.4160726
13165 Jenkins	1255.3265
13167 Johnson	927.0704574
13169 Jones	269.0802348
13171 Lamar	636.8421053
13173 Lanier	1324.951644
13175 Laurens	374.0095087
13177 Lee	1310.307754
13179 Liberty	206.5141389
13181 Lincoln	480.1010739
13183 Long	242.1307506
13185 Lowndes	1063.436525
13187 Lumpkin	424.8217266
13189 McDuffie	469.091078
13191 McIntosh	299.86053
13193 Macon	882.5991022
13195 Madison	340.6408094
13197 Marion	981.9183331
13199 Meriwether	887.6020505
13201 Miller	861.7657404
13205 Mitchell	2032.263879

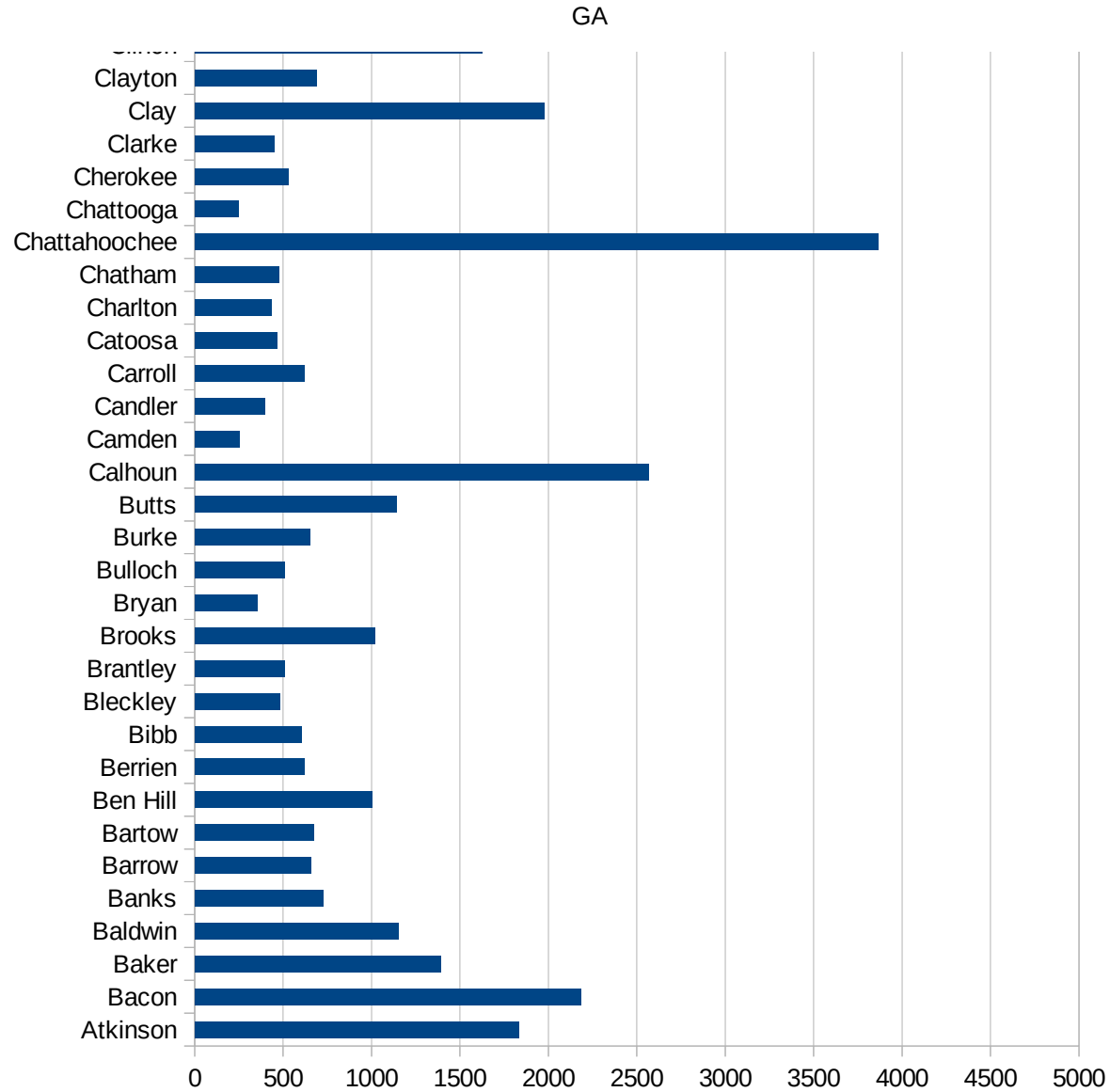


GA

13207 Monroe	599.5639535
13209 Montgomery	348.0909388
13211 Morgan	275.8181722
13213 Murray	556.0982941
13215 Muscogee	896.6831479
13217 Newton	562.3465187
13219 Oconee	404.8686087
13221 Oglethorpe	604.4905009
13223 Paulding	382.2145278
13225 Peach	391.9844672
13227 Pickens	297.0606629
13229 Pierce	897.4160607
13231 Pike	482.9880863
13233 Polk	489.7574759
13235 Pulaski	451.7119884
13237 Putnam	719.8862855
13239 Quitman	745.9412023
13241 Rabun	266.7931464
13243 Randolph	2926.972047
13245 Richmond	502.0986932
13247 Rockdale	519.9019803
13249 Schley	477.4637128
13251 Screven	667.2406371
13253 Seminole	613.3493686
13255 Spalding	642.9652042
13257 Stephens	898.7900903
13259 Stewart	2080.980803
13261 Sumter	1873.339387
13263 Talbot	1163.903061
13265 Taliaferro	124.3781095
13267 Tattnall	555.3148753
13269 Taylor	348.3020276
13271 Telfair	755.8578987
13273 Terrell	2636.163047



13275 Thomas	1032.667387
13277 Tift	1858.470336
13279 Toombs	944.694462
13281 Towns	379.682754
13283 Treutlen	337.7882215
13285 Troup	2090.413228
13287 Turner	2237.10819
13289 Twiggs	329.7508549
13291 Union	316.6534728
13293 Upson	1384.703414
13295 Walker	468.2322432
13297 Walton	445.9749955
13299 Ware	1255.605381
13301 Warren	438.0118073
13303 Washington	539.5859904
13305 Wayne	258.3199141
13307 Webster	842.5890463
13309 Wheeler	621.9063333
13311 White	477.1438105
13313 Whitfield	1107.032346
13315 Wilcox	1441.216523
13317 Wilkes	577.1567436
13319 Wilkinson	841.0801239
13321 Worth	1561.653283



GA

GA

FIPS

29001
29003
29005
29007
29009
29011
29013
29015
29017
29019
29021
29023
29025
29027
29029
29031
29033
29035
29037

GA

29039
29041
29043
29045
29047
29049
29051
29053
29055
29057
29059
29061
29063
29065
29067
29069
29071
29073
29075
29077
29079
29081
29083
29085
29087
29089
29091
29093
29095
29097
29099
29101

29103

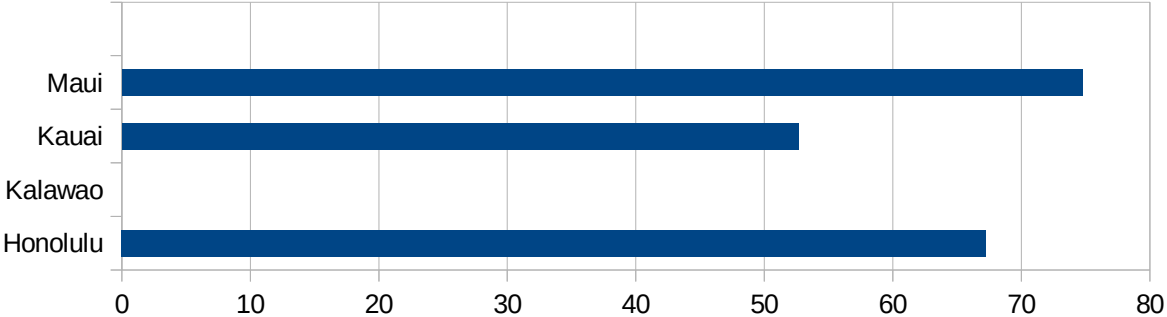
29105
29107
29109
29111
29113
29115
29117
29121
29123
29125
29127
29119
29129
29131
29133
29135
29137
29139
29141
29143
29145
29147
29149
29151
29153
29155
29157
29159
29161
29163
29165
29167
29169
29171

GA

29173
29175
29177
29179
29181
29195
29197
29199
29201
29203
29205
29183
29185
29187
29189
29510
29186
29207
29209
29211
29213
29215

29217
29219
29221
29223
29225
29227
29229

FIPS	County	PC Infection
15001	Hawaii	43.2872432
15003	Honolulu	67.23940903
15005	Kalawao	0
15007	Kauai	52.68046525
15009	Maui	74.75763574



HI

FIPS

29001
29003
29005
29007
29009
29011
29013
29015
29017
29019
29021
29023
29025
29027
29029
29031
29033
29035
29037

This work is licensed under the Creative Commons Attribution-NoDerivatives 4.0 International License. To view a copy of this license, visit <http://creativecommons.org/licenses/by-nd/4.0/>.

Tom McKellips, DM
www.creatingtomorrow.us
Page 169

HI

29039
29041
29043
29045
29047
29049
29051
29053
29055
29057
29059
29061
29063
29065
29067
29069
29071
29073
29075
29077
29079
29081
29083
29085
29087
29089
29091
29093
29095
29097
29099
29101

29103

HI

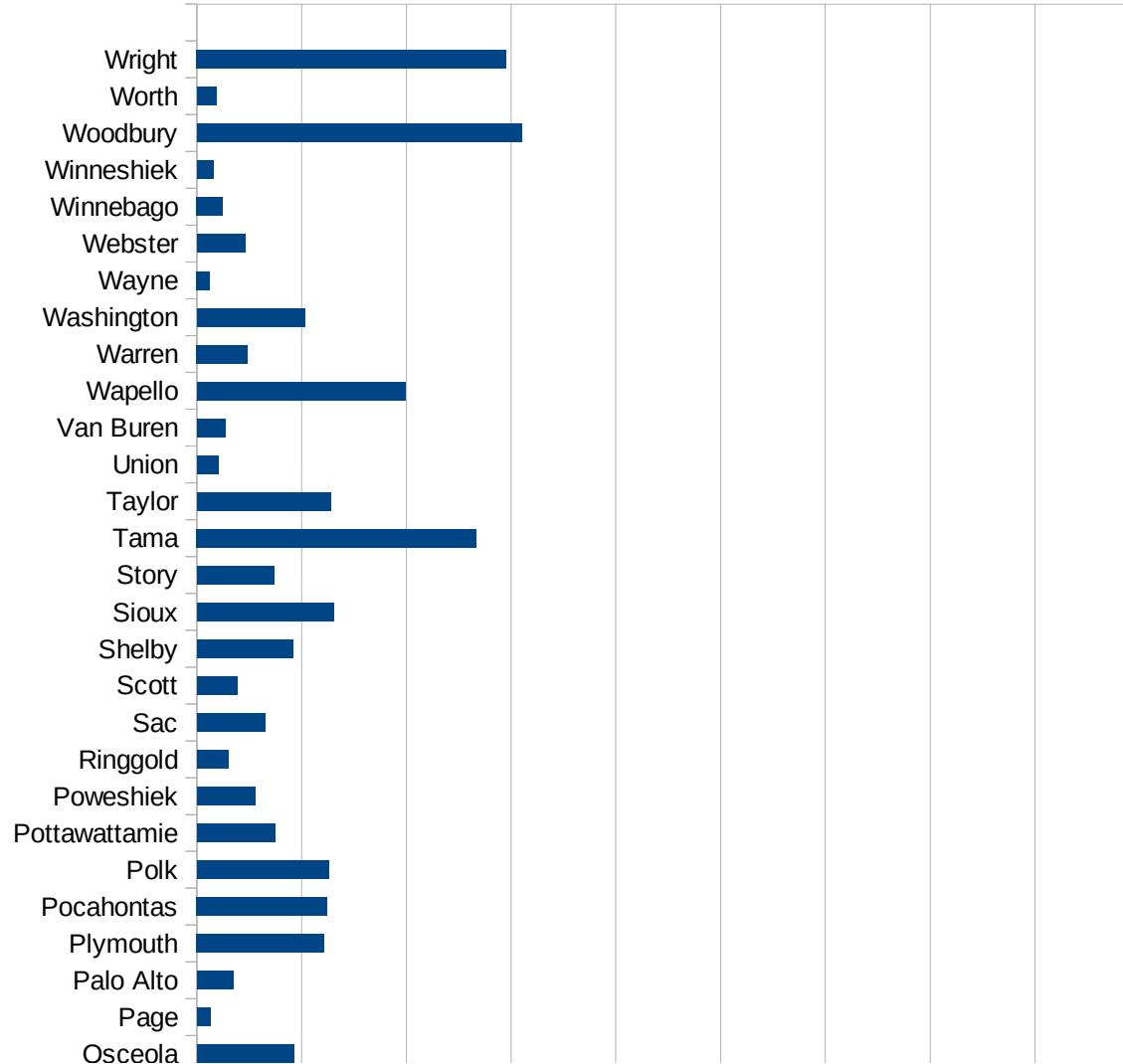
29105
29107
29109
29111
29113
29115
29117
29121
29123
29125
29127
29119
29129
29131
29133
29135
29137
29139
29141
29143
29145
29147
29149
29151
29153
29155
29157
29159
29161
29163
29165
29167
29169
29171

HI

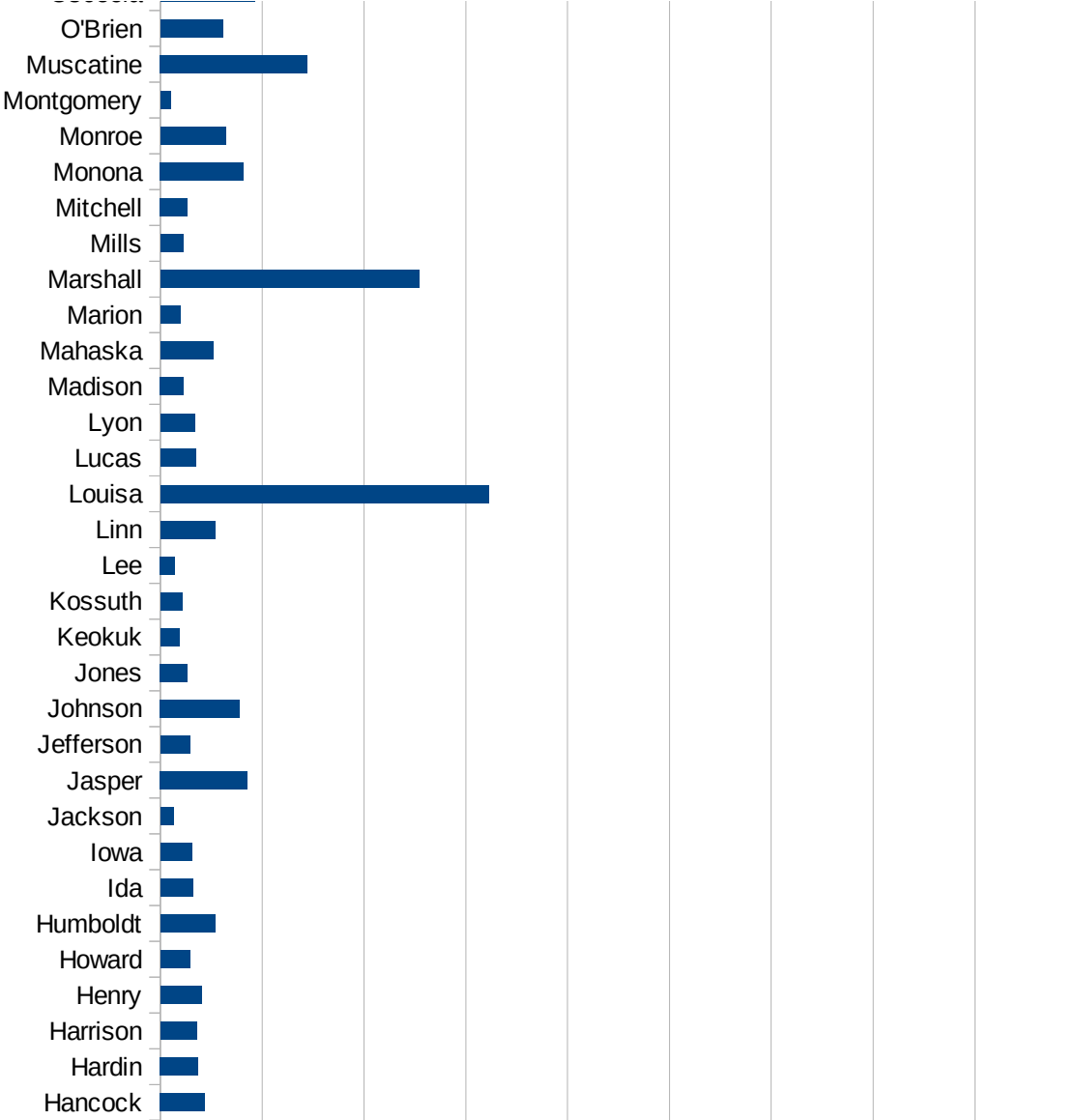
29173
29175
29177
29179
29181
29195
29197
29199
29201
29203
29205
29183
29185
29187
29189
29510
29186
29207
29209
29211
29213
29215

29217
29219
29221
29223
29225
29227
29229

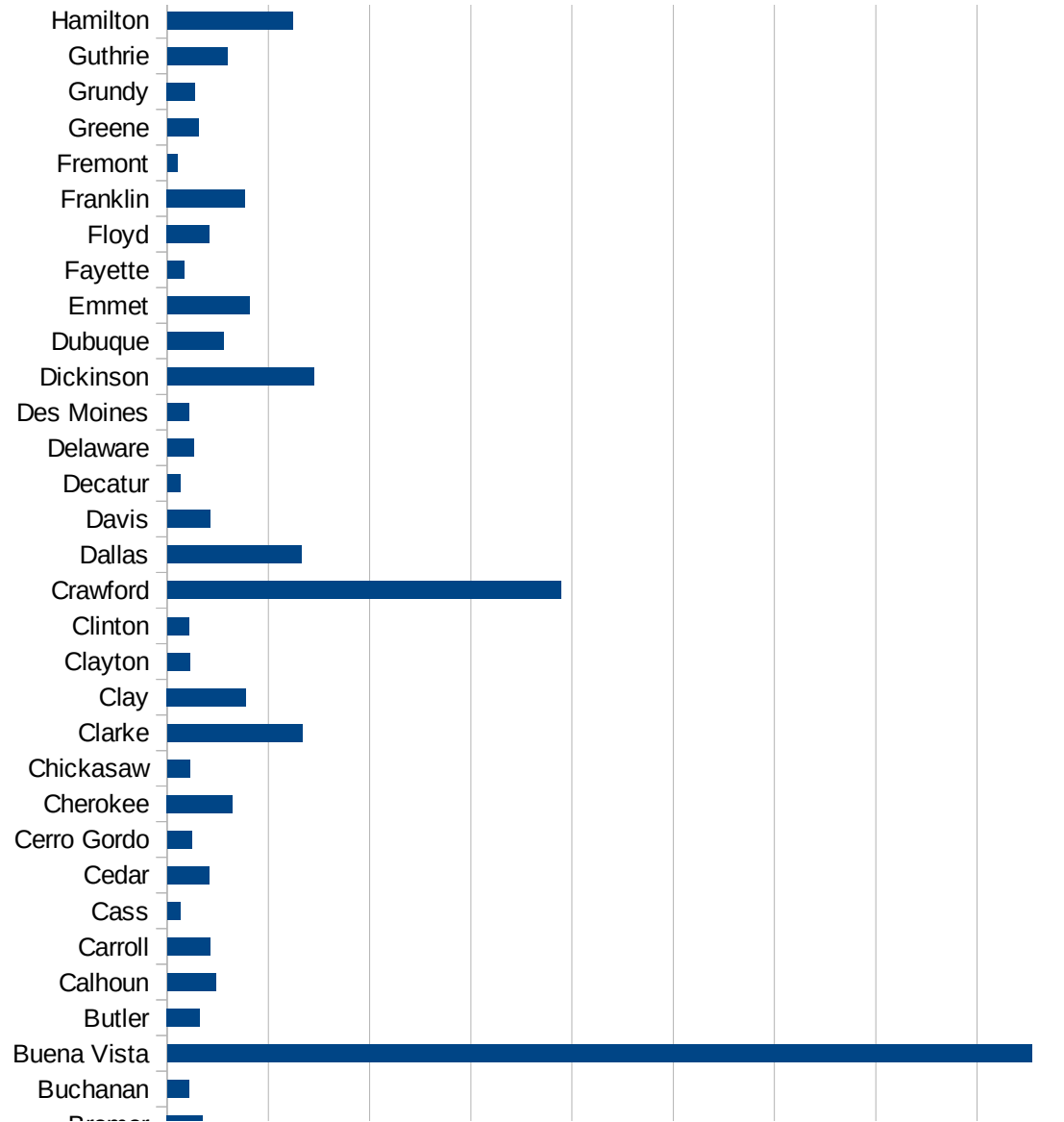
FIPS	County	PC Infection
19001	Adair	212.3743452
19003	Adams	219.478738
19005	Allamakee	910.9311741
19007	Appanoose	160.8104848
19009	Audubon	290.5920814
19011	Benton	230.0912565
19013	Black Hawk	1608.664129
19015	Boone	516.2073939
19017	Bremer	352.7478254
19019	Buchanan	216.9913675
19021	Buena Vista	8538.794405
19023	Butler	323.2684504
19025	Calhoun	484.5860398
19027	Carroll	426.7142999
19029	Cass	131.4771848
19031	Cedar	413.3784292
19033	Cerro Gordo	246.2072361
19035	Cherokee	644.8193622
19037	Chickasaw	225.6770311
19039	Clarke	1337.153773
19041	Clay	780.9594645
19043	Clayton	222.1462748
19045	Clinton	212.8208435
19047	Crawford	3887.399464
19049	Dallas	1324.018629
19051	Davis	421.426195
19053	Decatur	126.7427123
19055	Delaware	263.635831
19057	Des Moines	217.180234
19059	Dickinson	1451.641112
19061	Dubuque	556.5077333
19063	Emmet	810.5479304
19065	Fayette	167.8535097

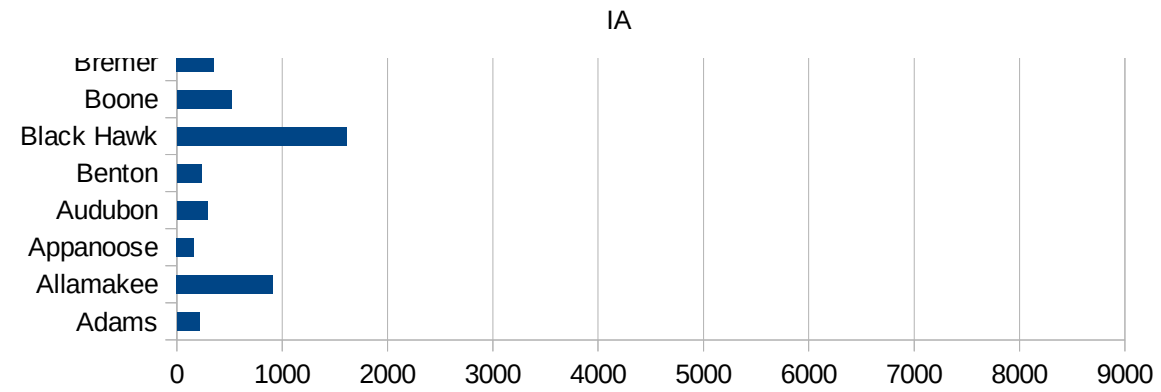


19067 Floyd	418.7551551
19069 Franklin	770.4464638
19071 Fremont	100.1001001
19073 Greene	311.7692907
19075 Grundy	276.3328999
19077 Guthrie	597.0149254
19079 Hamilton	1237.29267
19081 Hancock	438.7602689
19083 Hardin	373.4882618
19085 Harrison	360.8320362
19087 Henry	408.6310859
19089 Howard	293.8935452
19091 Humboldt	534.1992249
19093 Ida	321.5904108
19095 Iowa	309.7701505
19097 Jackson	128.653767
19099 Jasper	856.0583627
19101 Jefferson	288.3412219
19103 Johnson	780.7748248
19105 Jones	265.1369071
19107 Keokuk	185.8190709
19109 Kossuth	214.6498524
19111 Lee	143.8848921
19113 Linn	537.8271782
19115 Louisa	3223.207091
19117 Lucas	347.0213997
19119 Lyon	338.667344
19121 Madison	227.7063204
19123 Mahaska	522.7272727
19125 Marion	197.5633849
19127 Marshall	2541.207073
19129 Mills	225.7186483
19131 Mitchell	264.9257262
19133 Monona	818.0665975



19135 Monroe	641.8485237
19137 Montgomery	99.970009
19139 Muscatine	1444.245149
19141 O'Brien	614.1618497
19143 Osceola	927.1523179
19145 Page	131.1561414
19147 Palo Alto	347.1833352
19149 Plymouth	1215.38155
19151 Pocahontas	1246.290801
19153 Polk	1256.147322
19155 Pottawattamie	749.4681022
19157 Poweshiek	556.1794748
19159 Ringgold	301.9323671
19161 Sac	648.2148369
19163 Scott	383.188195
19165 Shelby	915.5294524
19167 Sioux	1309.117992
19169 Story	735.9461801
19171 Tama	2668.007572
19173 Taylor	1276.045873
19175 Union	202.281738
19177 Van Buren	270.6552707
19179 Wapello	1991.194433
19181 Warren	487.6997806
19183 Washington	1034.280294
19185 Wayne	124.9804718
19187 Webster	463.1033437
19189 Winnebago	247.1952843
19191 Winneshiek	159.7683359
19193 Woodbury	3098.333317
19195 Worth	187.8438213
19197 Wright	2955.082742





FIPS

- 29001
- 29003
- 29005
- 29007
- 29009
- 29011
- 29013
- 29015
- 29017
- 29019
- 29021
- 29023
- 29025
- 29027
- 29029
- 29031
- 29033
- 29035
- 29037

IA

29039
29041
29043
29045
29047
29049
29051
29053
29055
29057
29059
29061
29063
29065
29067
29069
29071
29073
29075
29077
29079
29081
29083
29085
29087
29089
29091
29093
29095
29097
29099
29101

29103

IA

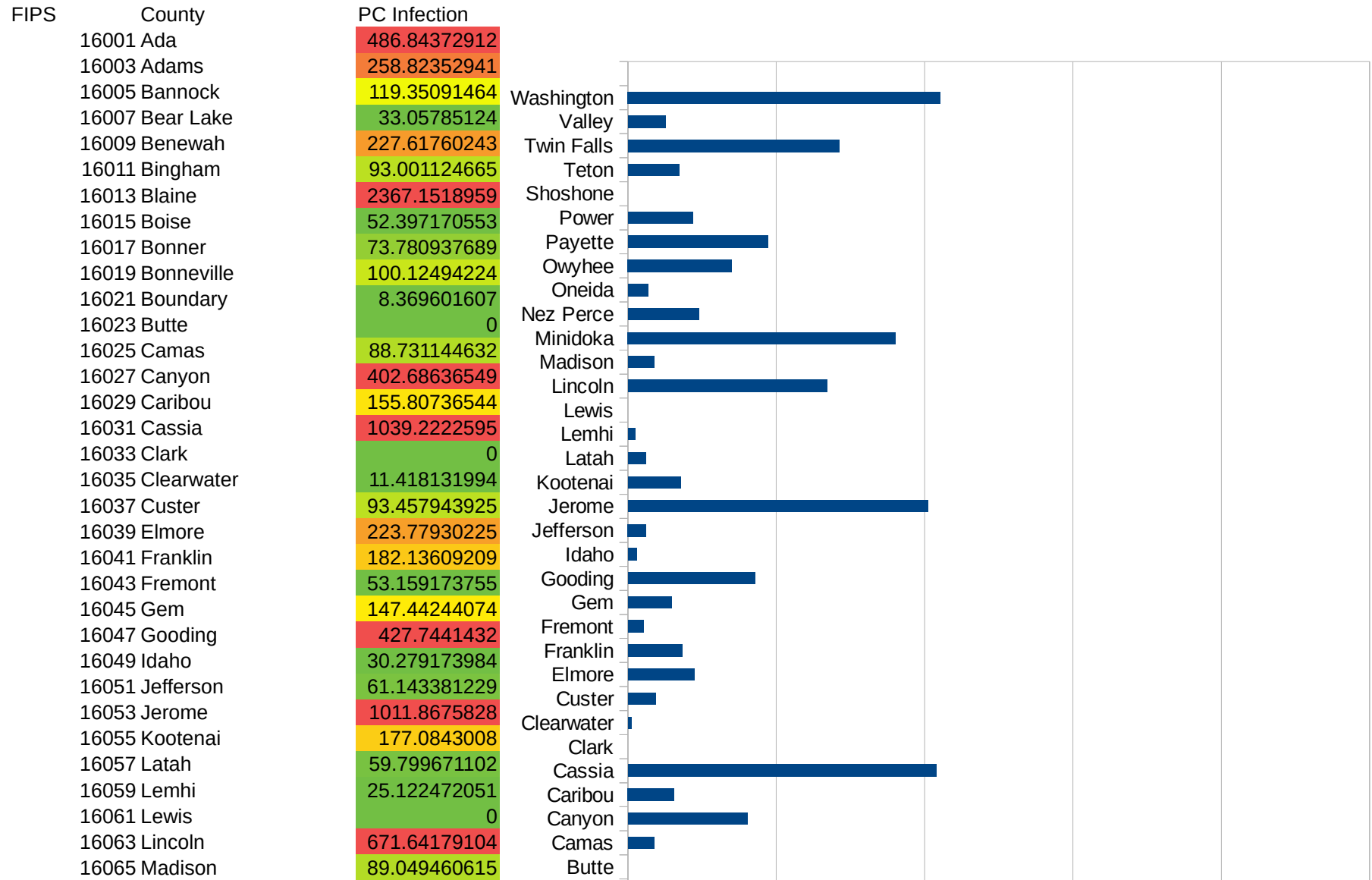
29105
29107
29109
29111
29113
29115
29117
29121
29123
29125
29127
29119
29129
29131
29133
29135
29137
29139
29141
29143
29145
29147
29149
29151
29153
29155
29157
29159
29161
29163
29165
29167
29169
29171

IA

29173
29175
29177
29179
29181
29195
29197
29199
29201
29203
29205
29183
29185
29187
29189
29510
29186
29207
29209
29211
29213
29215

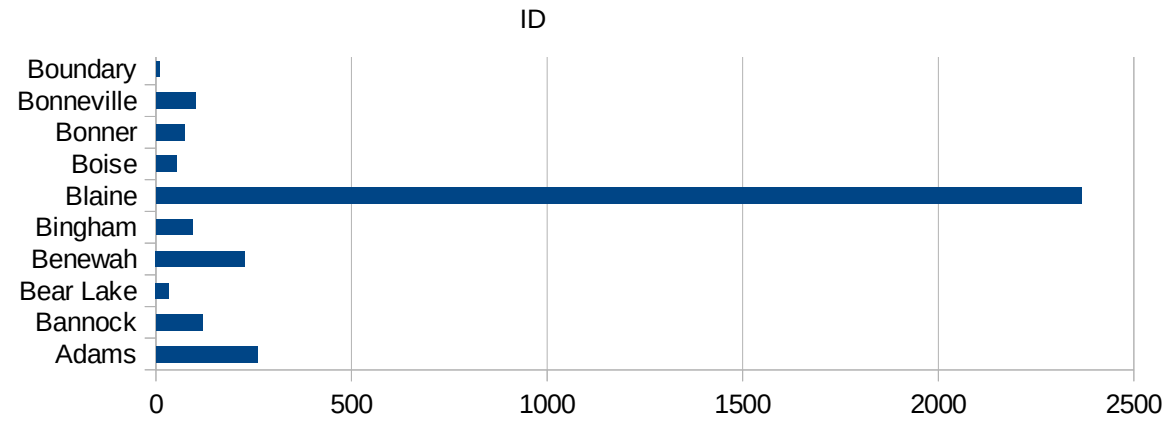
29217
29219
29221
29223
29225
29227
29229

ID



This work is licensed under the Creative Commons Attribution-NoDerivatives 4.0 International License. To view a copy of this license, visit <http://creativecommons.org/licenses/by-nd/4.0/>.

16067 Minidoka	902.76110444
16069 Nez Perce	240.05147496
16071 Oneida	66.844919786
16073 Owyhee	350.63713333
16075 Payette	471.31756613
16077 Power	218.84654995
16079 Shoshone	0
16081 Teton	171.82130584
16083 Twin Falls	713.28167656
16085 Valley	126.80010869
16087 Washington	1053.04596



ID

FIPS

29001
29003
29005
29007
29009
29011
29013
29015
29017
29019
29021
29023
29025
29027
29029
29031
29033
29035
29037

ID

29039
29041
29043
29045
29047
29049
29051
29053
29055
29057
29059
29061
29063
29065
29067
29069
29071
29073
29075
29077
29079
29081
29083
29085
29087
29089
29091
29093
29095
29097
29099
29101

29103

ID

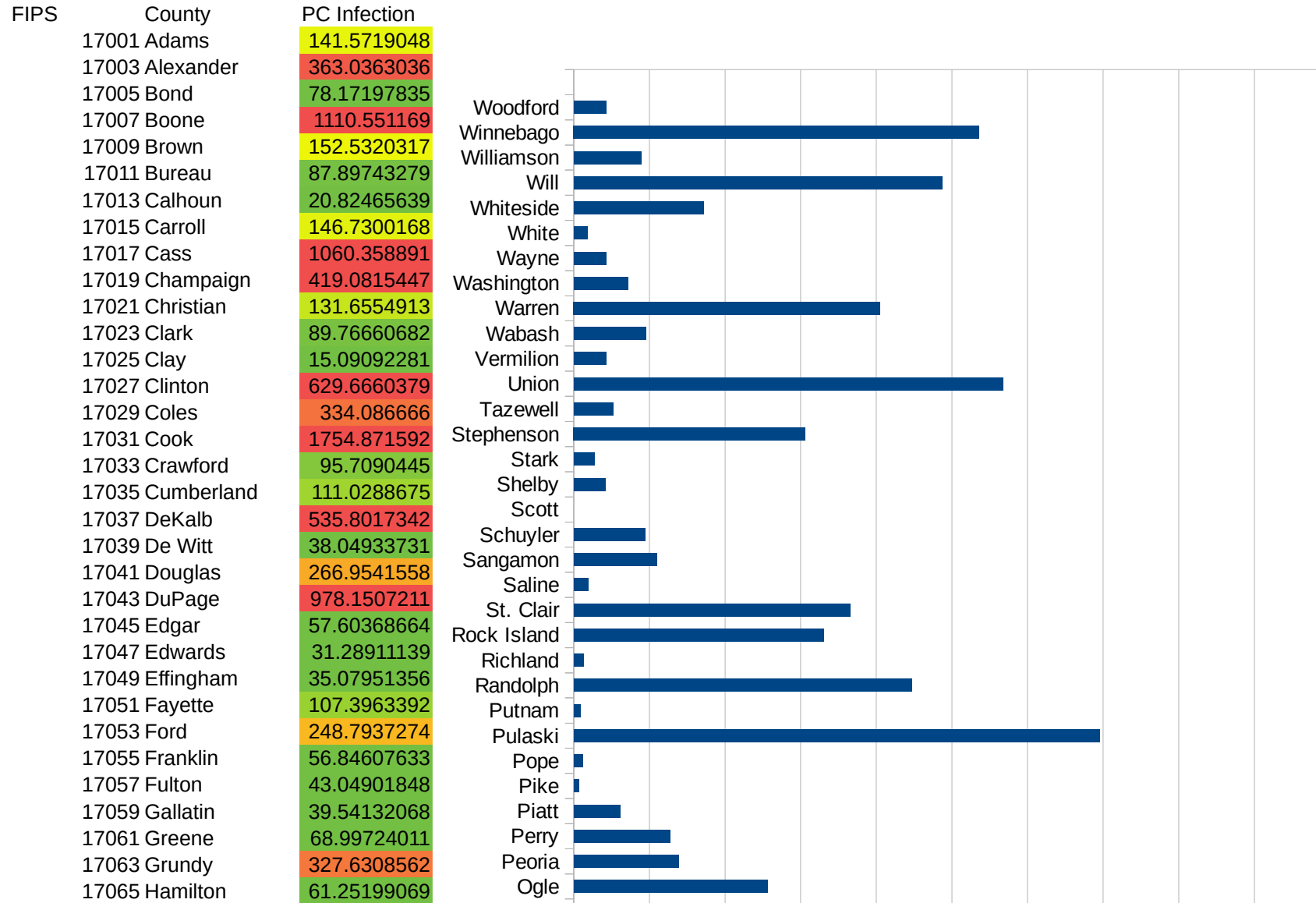
29105
29107
29109
29111
29113
29115
29117
29121
29123
29125
29127
29119
29129
29131
29133
29135
29137
29139
29141
29143
29145
29147
29149
29151
29153
29155
29157
29159
29161
29163
29165
29167
29169
29171

ID

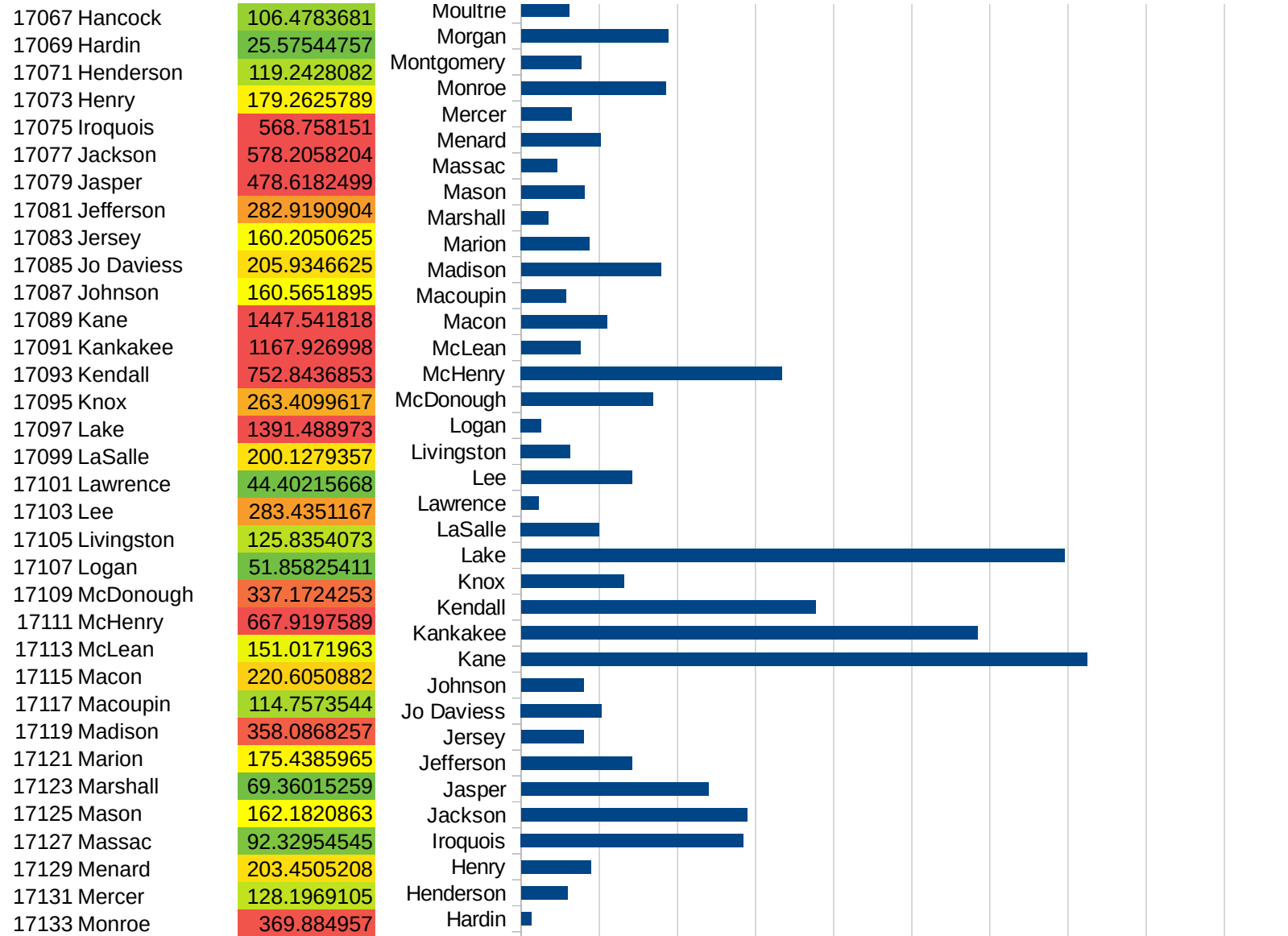
29173
29175
29177
29179
29181
29195
29197
29199
29201
29203
29205
29183
29185
29187
29189
29510
29186
29207
29209
29211
29213
29215

29217
29219
29221
29223
29225
29227
29229

IL

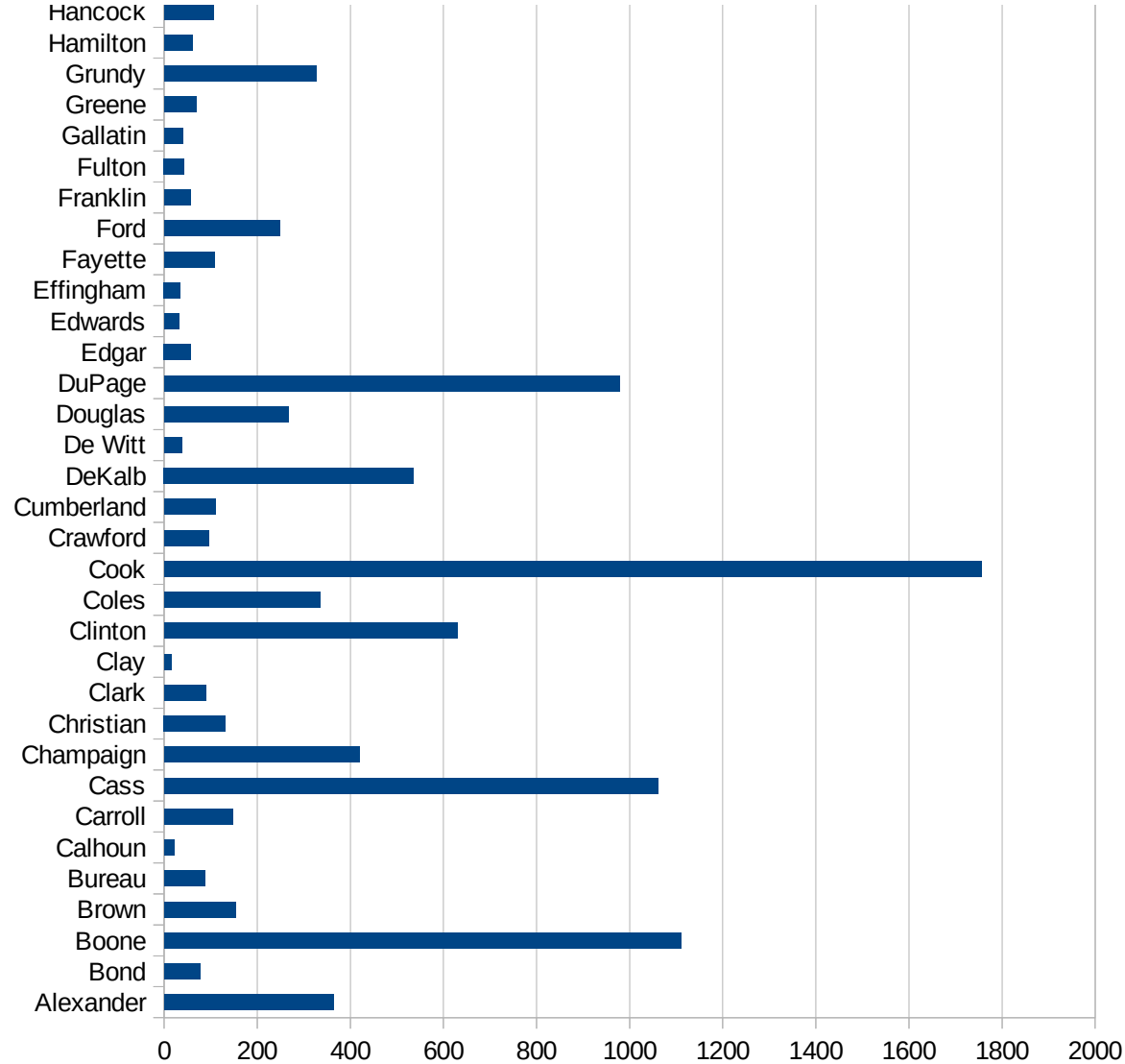


IL



IL

17135 Montgomery	153.8407748
17137 Morgan	376.7365199
17139 Moultrie	122.3075355
17141 Ogle	512.5385386
17143 Peoria	276.2690938
17145 Perry	255.0297535
17147 Piatt	121.980971
17149 Pike	12.81147909
17151 Pope	23.74169041
17153 Pulaski	1391.177009
17155 Putnam	17.42160279
17157 Randolph	893.9139102
17159 Richland	25.37588023
17161 Rock Island	660.0361033
17163 St. Clair	730.1031568
17165 Saline	37.64745252
17167 Sangamon	220.6318979
17169 Schuyler	188.2148545
17171 Scott	0
17173 Shelby	82.79287981
17175 Stark	55.27915976
17177 Stephenson	612.2494581
17179 Tazewell	103.5306209
17181 Union	1134.136928
17183 Vermilion	85.93078666
17185 Wabash	190.4926833
17187 Warren	810.2395491
17189 Washington	142.9081815
17191 Wayne	85.72128337
17193 White	36.58982803
17195 Whiteside	343.3646137
17197 Will	974.1300862
17199 Williamson	178.9549034
17201 Winnebago	1072.229399



IL

17203 Woodford

85.79673972

IL

FIPS

29001
29003
29005
29007
29009
29011
29013
29015
29017
29019
29021
29023
29025
29027
29029
29031
29033
29035
29037

IL

29039
29041
29043
29045
29047
29049
29051
29053
29055
29057
29059
29061
29063
29065
29067
29069
29071
29073
29075
29077
29079
29081
29083
29085
29087
29089
29091
29093
29095
29097
29099
29101

29103

IL

29105
29107
29109
29111
29113
29115
29117
29121
29123
29125
29127
29119
29129
29131
29133
29135
29137
29139
29141
29143
29145
29147
29149
29151
29153
29155
29157
29159
29161
29163
29165
29167
29169
29171

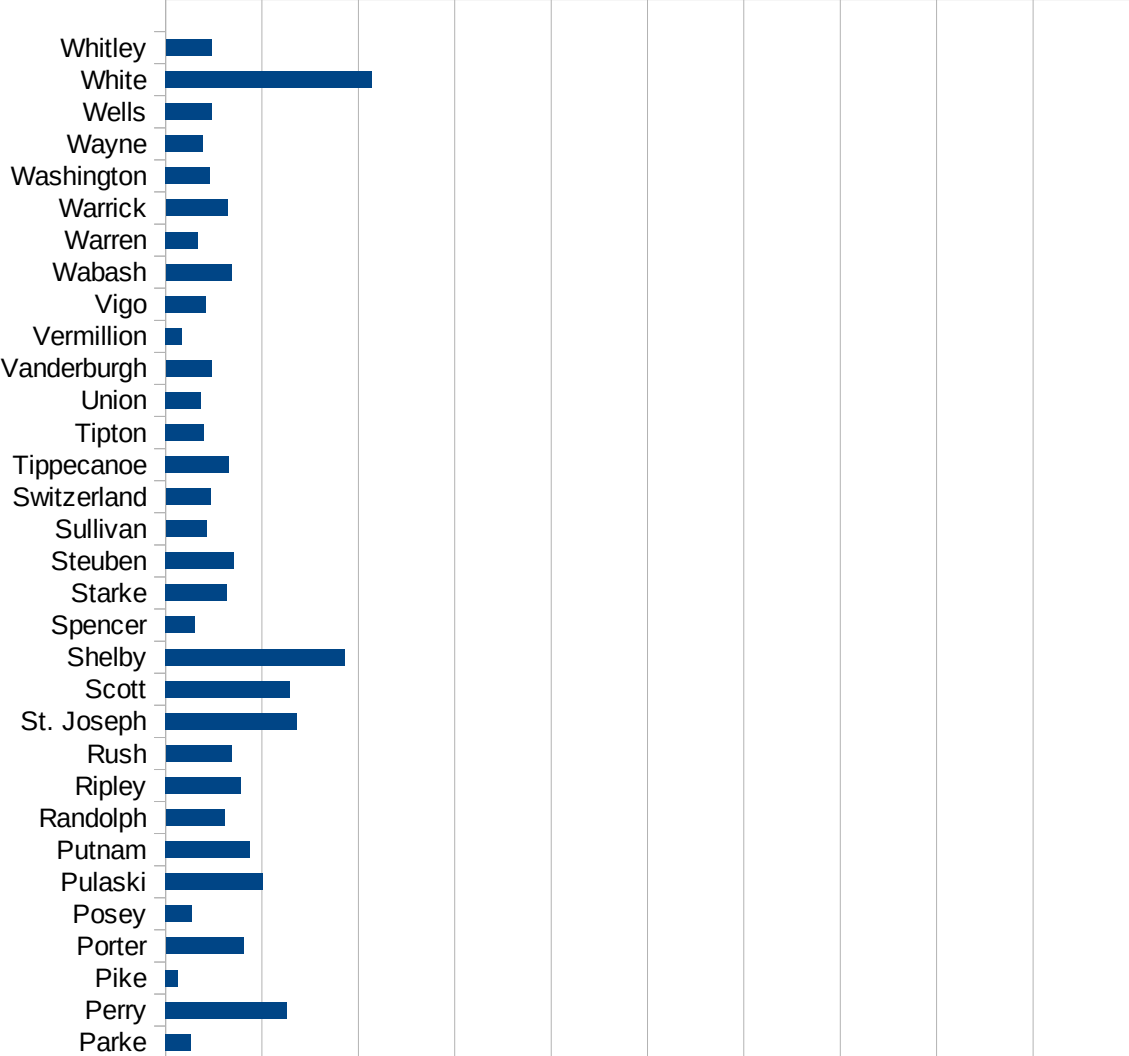
IL

29173
29175
29177
29179
29181
29195
29197
29199
29201
29203
29205
29183
29185
29187
29189
29510
29186
29207
29209
29211
29213
29215

29217
29219
29221
29223
29225
29227
29229

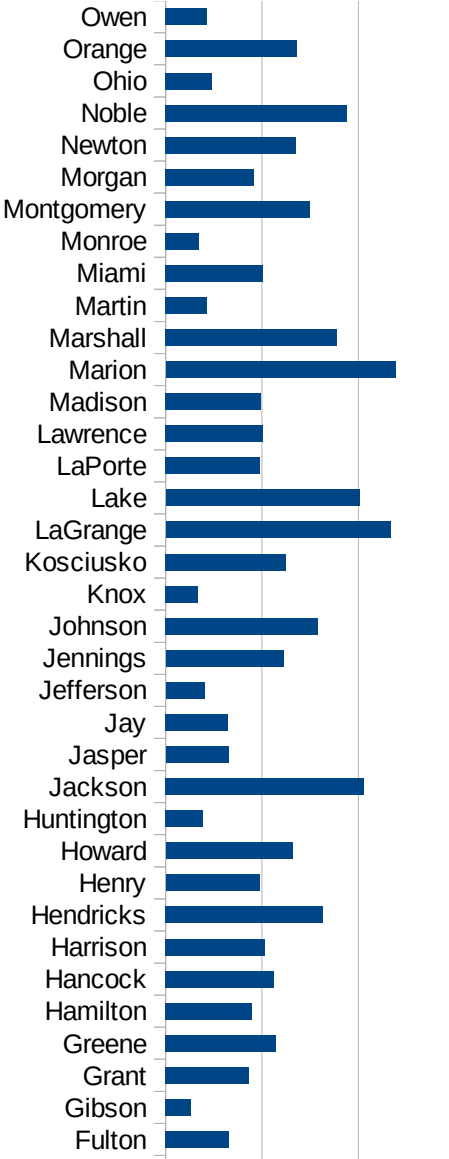
IN

FIPS	County	PC Infection
18001	Adams	126.2767987
18003	Allen	713.1991123
18005	Bartholomew	698.464104
18007	Benton	554.720906
18009	Blackford	310.1424979
18011	Boone	629.8601472
18013	Brown	249.4420375
18015	Carroll	541.5610871
18017	Cass	4310.367541
18019	Clark	529.9931834
18021	Clay	225.4489874
18023	Clinton	865.1162791
18025	Crawford	274.6732336
18027	Daviess	419.3441337
18029	Dearborn	411.5558425
18031	Decatur	918.1159961
18033	DeKalb	367.8341739
18035	Delaware	371.1706688
18037	Dubois	610.8304945
18039	Elkhart	1500.778362
18041	Fayette	416.5401137
18043	Floyd	466.6949512
18045	Fountain	177.3591829
18047	Franklin	545.39057
18049	Fulton	328.4889508
18051	Gibson	131.531747
18053	Grant	432.237321
18055	Greene	574.8922077
18057	Hamilton	449.5798065
18059	Hancock	561.8786918
18061	Harrison	515.4894672
18063	Hendricks	817.9199923
18065	Henry	486.8347455

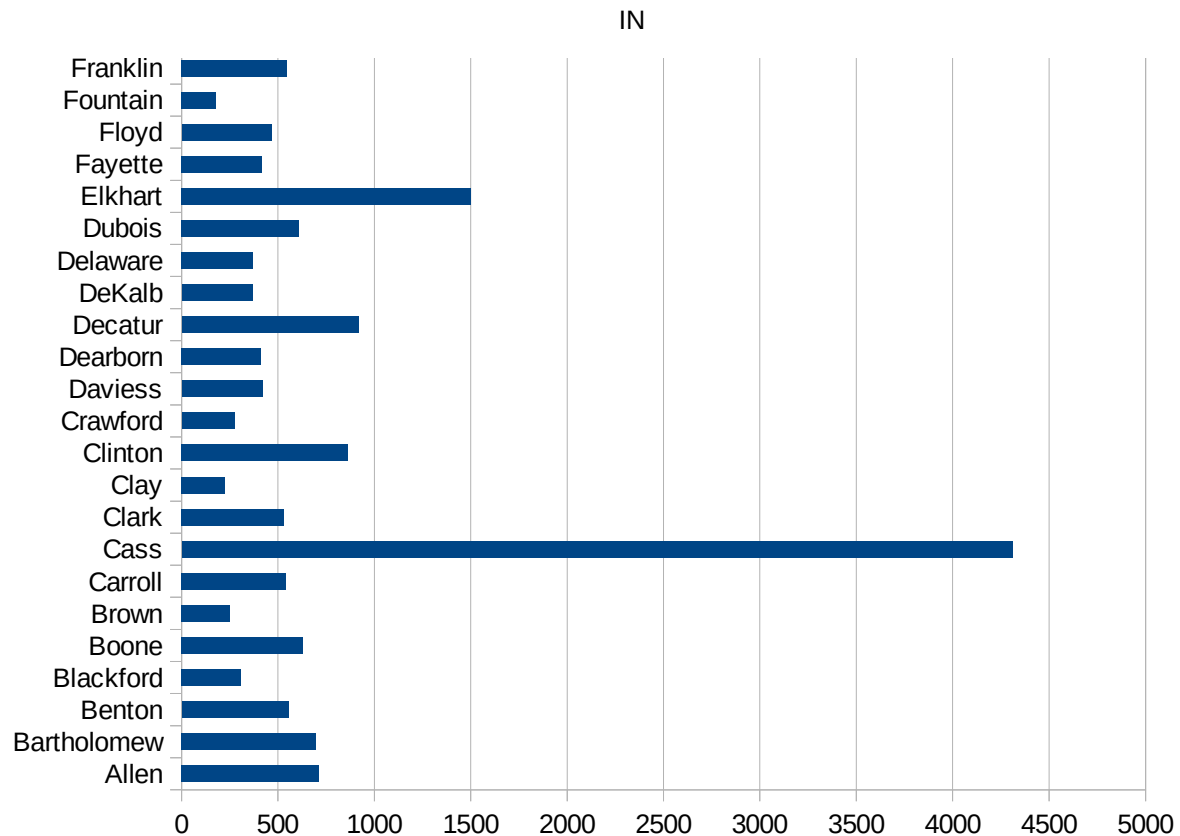


IN

18067 Howard	659.2526042
18069 Huntington	193.1567329
18071 Jackson	1031.488744
18073 Jasper	326.6406952
18075 Jay	322.6738586
18077 Jefferson	201.8132141
18079 Jennings	612.0748977
18081 Johnson	790.5264842
18083 Knox	168.0444505
18085 Kosciusko	623.8656987
18087 LaGrange	1167.048055
18089 Lake	1005.757508
18091 LaPorte	489.9688202
18093 Lawrence	505.8246475
18095 Madison	495.9850665
18097 Marion	1192.768182
18099 Marshall	890.849334
18101 Martin	215.3273955
18103 Miami	506.0871032
18105 Monroe	174.2480448
18107 Montgomery	748.4483388
18109 Morgan	456.3865594
18111 Newton	678.0386839
18113 Noble	940.4190861
18115 Ohio	239.5619439
18117 Orange	682.4362461
18119 Owen	215.8791077
18121 Parke	129.9698706
18123 Perry	628.2064705
18125 Pike	64.46414182
18127 Porter	403.9057986
18129 Posey	137.0399374
18131 Pulaski	505.2530275
18133 Putnam	436.7505757



18135 Randolph	305.8227033
18137 Ripley	392.6655681
18139 Rush	342.0752566
18141 St. Joseph	682.8648563
18143 Scott	644.9451378
18145 Shelby	932.8818424
18147 Spencer	152.5065184
18149 Starke	318.2908219
18151 Steuben	355.6352281
18153 Sullivan	212.6631223
18155 Switzerland	233.2742372
18157 Tippecanoe	331.5237661
18159 Tipton	198.3077737
18161 Union	184.7378144
18163 Vanderburgh	237.6031916
18165 Vermillion	83.98475354
18167 Vigo	208.5932989
18169 Wabash	342.0716113
18171 Warren	169.4299891
18173 Warrick	321.255614
18175 Washington	229.0376839
18177 Wayne	194.1276389
18179 Wells	241.0834574
18181 White	1069.07554
18183 Whitley	237.7179081



IN

FIPS

29001
29003
29005
29007
29009
29011
29013
29015
29017
29019
29021
29023
29025
29027
29029
29031
29033
29035
29037

IN

29039
29041
29043
29045
29047
29049
29051
29053
29055
29057
29059
29061
29063
29065
29067
29069
29071
29073
29075
29077
29079
29081
29083
29085
29087
29089
29091
29093
29095
29097
29099
29101

29103

IN

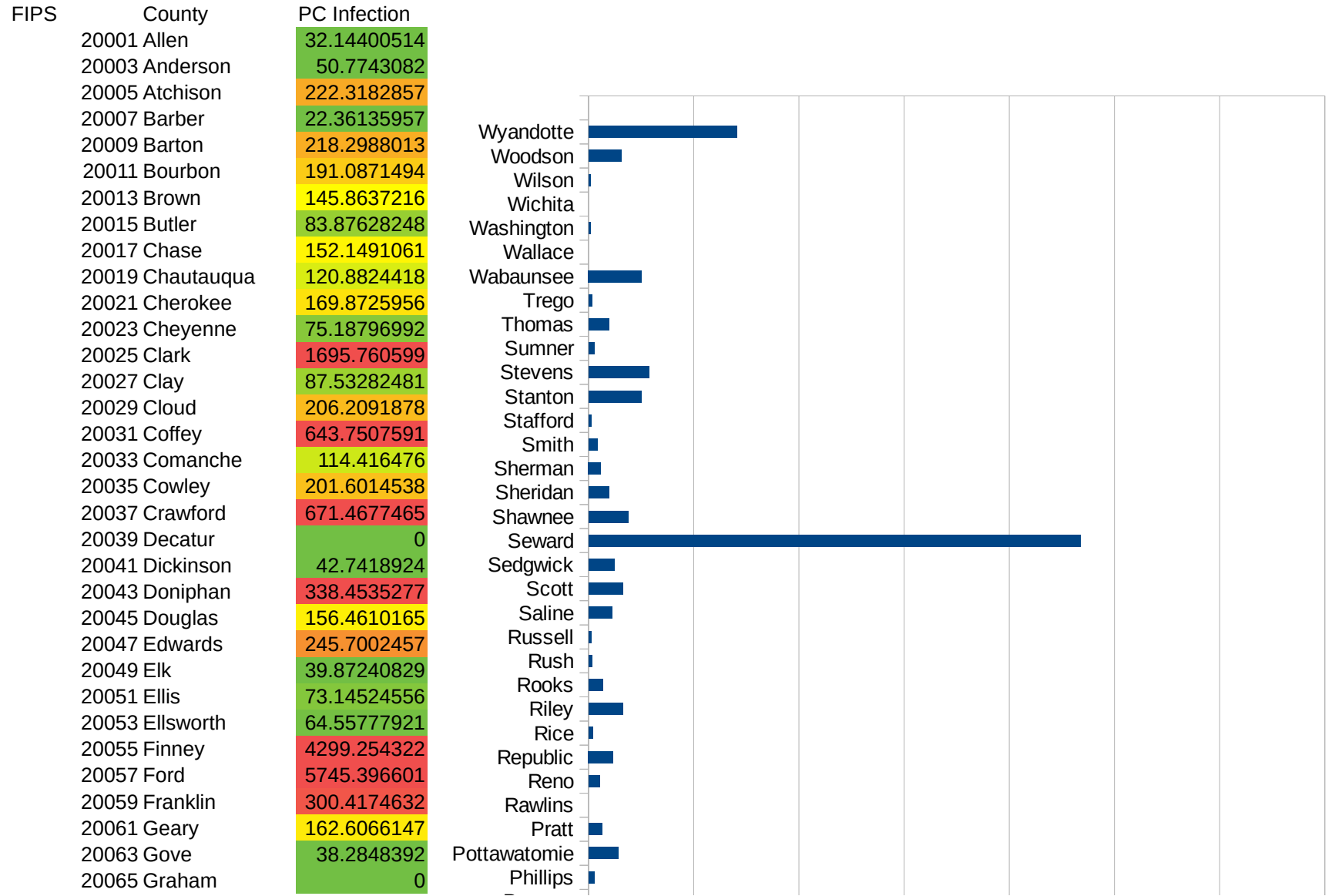
29105
29107
29109
29111
29113
29115
29117
29121
29123
29125
29127
29119
29129
29131
29133
29135
29137
29139
29141
29143
29145
29147
29149
29151
29153
29155
29157
29159
29161
29163
29165
29167
29169
29171

IN

29173
29175
29177
29179
29181
29195
29197
29199
29201
29203
29205
29183
29185
29187
29189
29510
29186
29207
29209
29211
29213
29215

29217
29219
29221
29223
29225
29227
29229

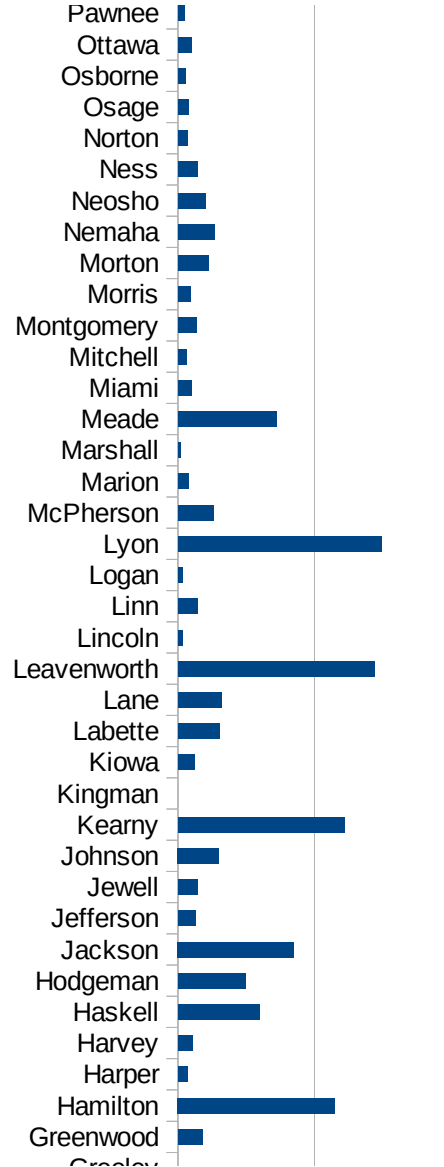
KS



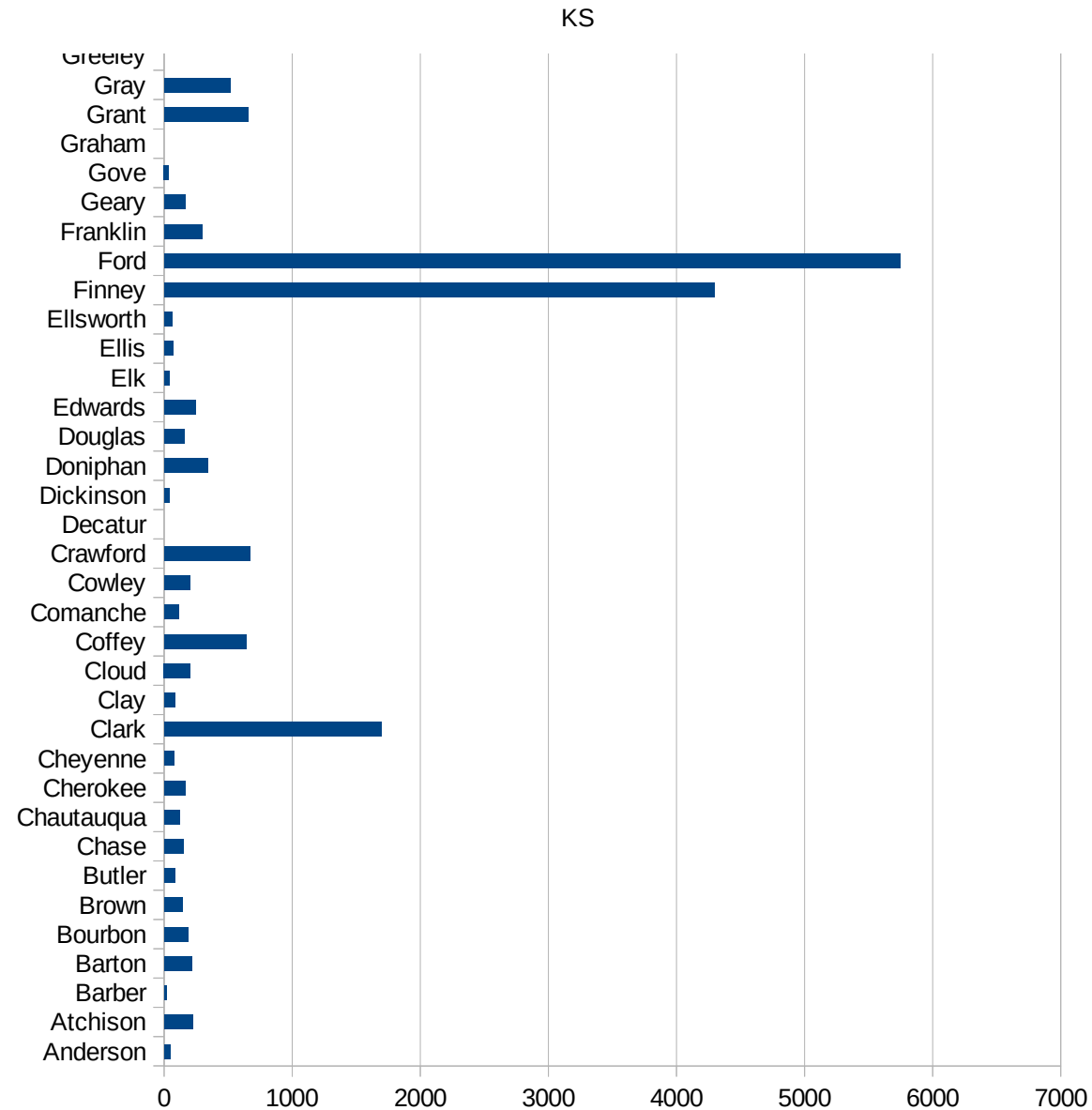
This work is licensed under the Creative Commons Attribution-NoDerivatives 4.0 International License. To view a copy of this license, visit <http://creativecommons.org/licenses/by-nd/4.0/>.

KS

20067 Grant	654.3075245
20069 Gray	513.8405437
20071 Greeley	0
20073 Greenwood	181.6680429
20075 Hamilton	1150.747986
20077 Harper	72.64802034
20079 Harvey	108.1555101
20081 Haskell	600.4503378
20083 Hodgeman	495.049505
20085 Jackson	850.9036145
20087 Jefferson	131.7523057
20089 Jewell	140.7954945
20091 Johnson	300.8928048
20093 Kearny	1217.347198
20095 Kingman	0
20097 Kiowa	119.2368839
20099 Labette	305.54999
20101 Lane	320.5128205
20103 Leavenworth	1439.423739
20105 Lincoln	33.07972213
20107 Linn	143.5897436
20109 Logan	35.16174402
20111 Lyon	1493.743639
20113 McPherson	262.8166941
20115 Marion	75.31380753
20117 Marshall	20.57189879
20119 Meade	723.5890014
20121 Miami	100.9501188
20123 Mitchell	65.04065041
20125 Montgomery	136.9863014
20127 Morris	90.56330375
20129 Morton	224.9718785
20131 Nemaha	265.8788774
20133 Neosho	200.6143815



20135 Ness	140.8450704
20137 Norton	73.66482505
20139 Osage	81.55071827
20141 Osborne	57.55395683
20143 Ottawa	103.4126163
20145 Pawnee	45.71776897
20147 Phillips	56.42279481
20149 Pottawatomie	284.2196318
20151 Pratt	127.9590531
20153 Rawlins	0
20155 Reno	105.8676334
20157 Republic	235.8490566
20159 Rice	41.96831392
20161 Riley	328.3448435
20163 Rooks	139.6369439
20165 Rush	32.33107016
20167 Russell	28.95613146
20169 Saline	226.0987849
20171 Scott	326.7306514
20173 Sedgwick	248.8283843
20175 Seward	4678.604224
20177 Shawnee	377.4669153
20179 Sheridan	197.394394
20181 Sherman	118.6641804
20183 Smith	83.26394671
20185 Stafford	23.93489708
20187 Stanton	503.2712632
20189 Stevens	575.6431013
20191 Sumner	56.53157071
20193 Thomas	194.5272987
20195 Trego	35.8037952
20197 Wabaunsee	507.3199014
20199 Wallace	0
20201 Washington	18.4501845



KS

20203 Wichita	0
20205 Wilson	23.0813618
20207 Woodson	314.1690229
20209 Wyandotte	1412.378118

KS

FIPS

29001
29003
29005
29007
29009
29011
29013
29015
29017
29019
29021
29023
29025
29027
29029
29031
29033
29035
29037

KS

29039
29041
29043
29045
29047
29049
29051
29053
29055
29057
29059
29061
29063
29065
29067
29069
29071
29073
29075
29077
29079
29081
29083
29085
29087
29089
29091
29093
29095
29097
29099
29101

29103

KS

29105
29107
29109
29111
29113
29115
29117
29121
29123
29125
29127
29119
29129
29131
29133
29135
29137
29139
29141
29143
29145
29147
29149
29151
29153
29155
29157
29159
29161
29163
29165
29167
29169
29171

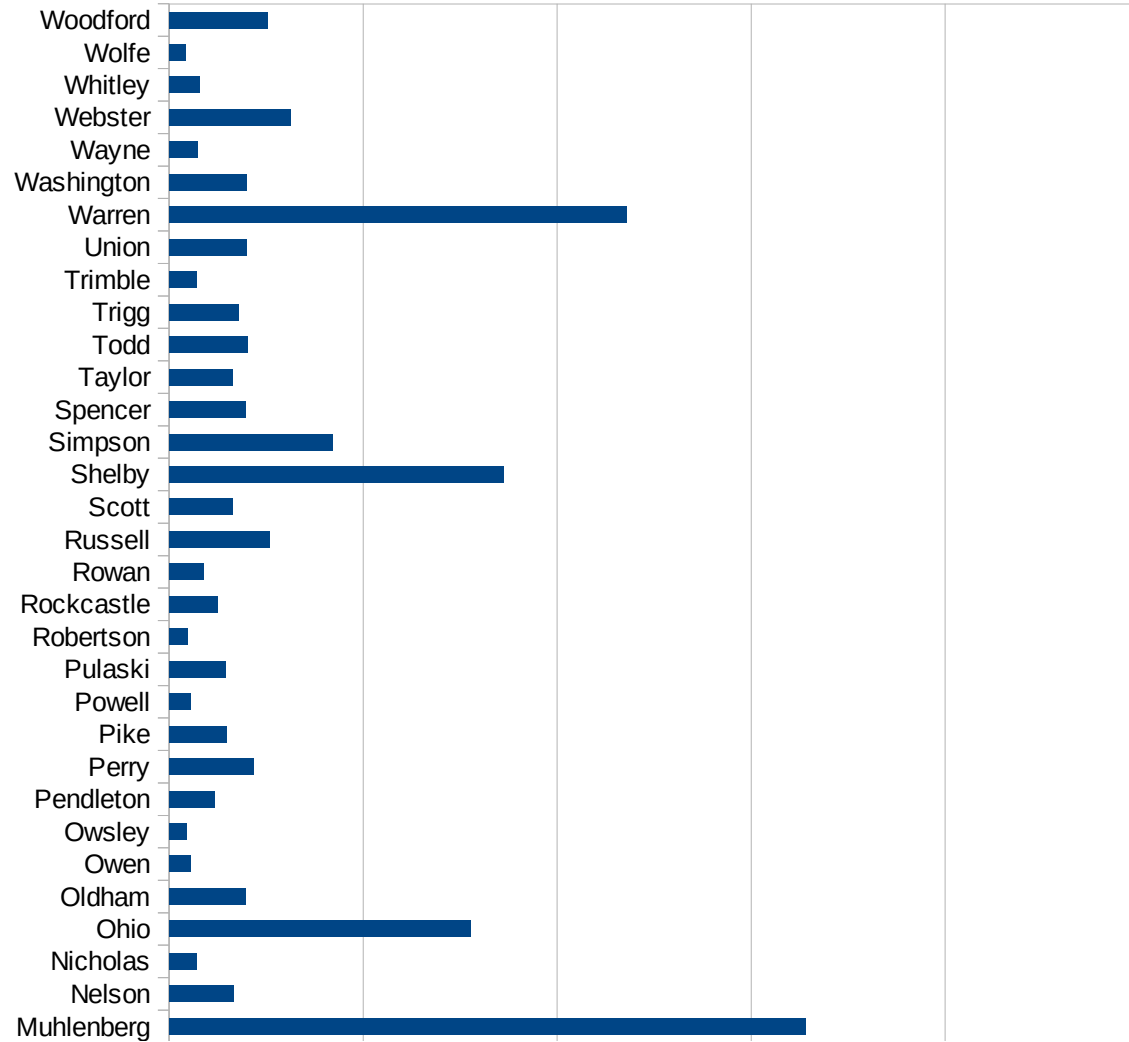
KS

29173
29175
29177
29179
29181
29195
29197
29199
29201
29203
29205
29183
29185
29187
29189
29510
29186
29207
29209
29211
29213
29215

29217
29219
29221
29223
29225
29227
29229

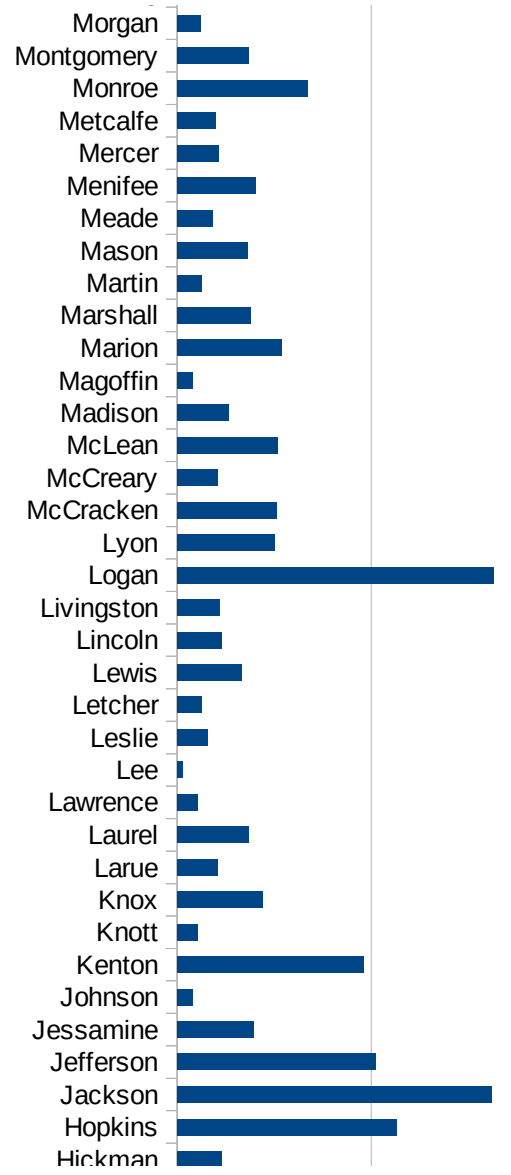
KY

FIPS	County	PC Infection
21001	Adair	629.7163674
21003	Allen	795.3792255
21005	Anderson	114.7244407
21007	Ballard	175.460584
21009	Barren	194.6758421
21011	Bath	121.1338125
21013	Bell	30.1102789
21015	Boone	457.6798218
21017	Bourbon	158.5414189
21019	Boyd	131.2447079
21021	Boyle	129.5681063
21023	Bracken	206.3357204
21025	Breathitt	62.8634292
21027	Breckinridge	117.7163037
21029	Bullitt	186.2610862
21031	Butler	2012.214219
21033	Caldwell	117.9709005
21035	Calloway	209.5311103
21037	Campbell	281.2607351
21039	Carlisle	104.7998323
21041	Carroll	344.6027754
21043	Carter	92.5788772
21045	Casey	119.5871098
21047	Christian	272.0765721
21049	Clark	270.3522856
21051	Clay	308.3809998
21053	Clinton	48.99078973
21055	Crittenden	100.9534492
21057	Cumberland	90.10361916
21059	Daviess	430.2500396
21061	Edmonson	611.0477432
21063	Elliott	39.9573788
21065	Estill	28.17298211



KY

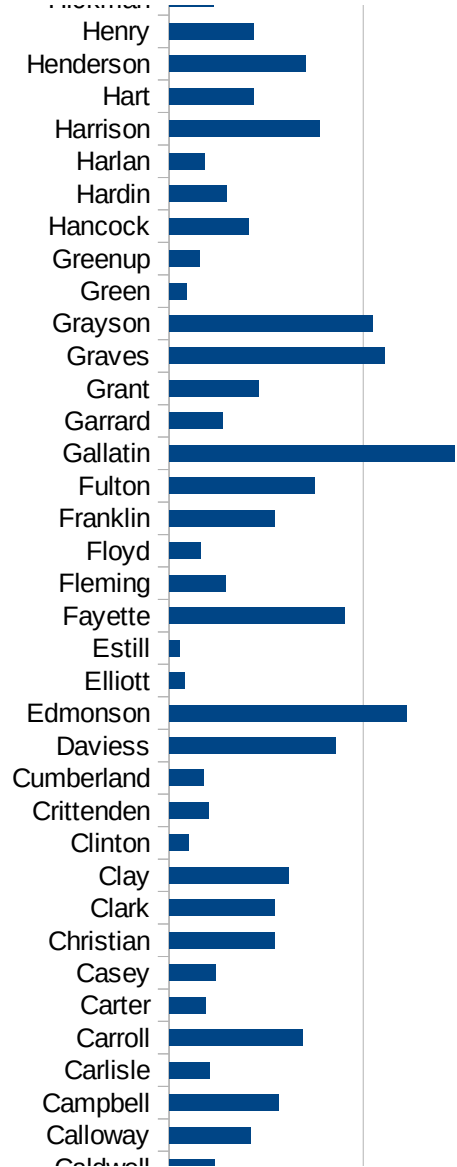
21067 Fayette	453.0854284
21069 Fleming	145.5099778
21071 Floyd	80.90389176
21073 Franklin	271.5733543
21075 Fulton	375.8169935
21077 Gallatin	735.9601449
21079 Garrard	136.6742597
21081 Grant	230.8825286
21083 Graves	554.70697
21085 Grayson	524.2961894
21087 Green	45.25296407
21089 Greenup	79.39208348
21091 Hancock	205.5263759
21093 Hardin	148.6099532
21095 Harlan	90.87810974
21097 Harrison	388.7527958
21099 Hart	216.8623717
21101 Henderson	350.9464587
21103 Henry	217.3103191
21105 Hickman	113.0965845
21107 Hopkins	565.8116624
21109 Jackson	810.8912364
21111 Jefferson	511.604546
21113 Jessamine	196.5875371
21115 Johnson	40.20369874
21117 Kenton	481.7796942
21119 Knott	52.88906519
21121 Knox	220.4191158
21123 Larue	104.8437828
21125 Laurel	182.959996
21127 Lawrence	51.37756085
21129 Lee	14.21868335
21131 Leslie	78.87212856
21133 Letcher	63.92985981



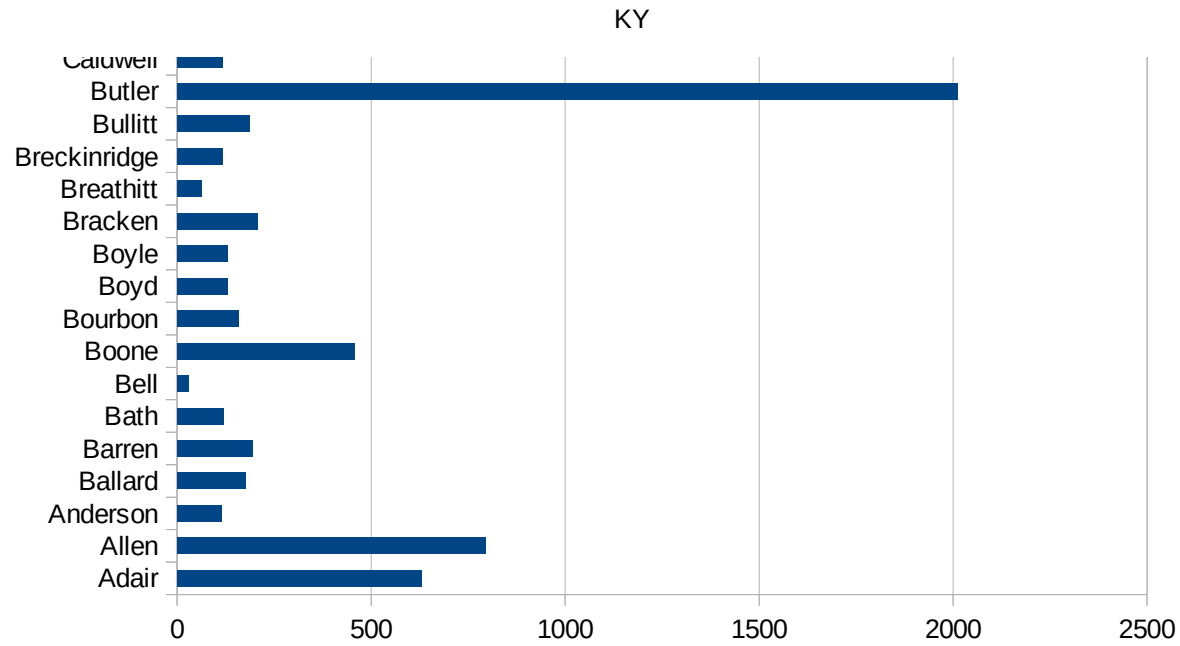
This work is licensed under the Creative Commons Attribution-NoDerivatives 4.0 International License. To view a copy of this license, visit <http://creativecommons.org/licenses/by-nd/4.0/>.

KY

21135 Lewis	165.9500641
21137 Lincoln	113.6179192
21139 Livingston	108.2016879
21141 Logan	815.1469117
21143 Lyon	249.7190661
21145 McCracken	257.0930126
21147 McCreary	103.4007353
21149 McLean	259.4033722
21151 Madison	132.0803742
21153 Magoffin	40.44652969
21155 Marion	267.9859823
21157 Marshall	189.1571287
21159 Martin	61.82107215
21161 Mason	180.7580175
21163 Meade	90.54501132
21165 Menifee	201.5191443
21167 Mercer	105.6305686
21169 Metcalfe	99.70089731
21171 Monroe	335.8835604
21173 Montgomery	184.3775485
21175 Morgan	59.9475459
21177 Muhlenberg	1640.995646
21179 Nelson	165.7542911
21181 Nicholas	69.77393246
21183 Ohio	776.3523893
21185 Oldham	195.576952
21187 Owen	55.14705882
21189 Owsley	44.72271914
21191 Pendleton	117.0073646
21193 Perry	218.4577648
21195 Pike	147.255231
21197 Powell	56.26105128
21199 Pulaski	145.4590471
21201 Robertson	46.83840749



21203 Rockcastle	125.3731343
21205 Rowan	89.49273888
21207 Russell	258.1224398
21209 Scott	162.4100944
21211 Shelby	861.5359248
21213 Simpson	420.9617357
21215 Spencer	196.8713419
21217 Taylor	164.3899957
21219 Todd	203.0704248
21221 Trigg	177.5592433
21223 Trimble	70.46388726
21225 Union	199.9310583
21227 Warren	1178.540956
21229 Washington	198.6097319
21231 Wayne	73.285128
21233 Webster	312.7145145
21235 Whitley	77.25842945
21237 Wolfe	41.80019507
21239 Woodford	252.5157351



KY

FIPS

29001
29003
29005
29007
29009
29011
29013
29015
29017
29019
29021
29023
29025
29027
29029
29031
29033
29035
29037

KY

29039
29041
29043
29045
29047
29049
29051
29053
29055
29057
29059
29061
29063
29065
29067
29069
29071
29073
29075
29077
29079
29081
29083
29085
29087
29089
29091
29093
29095
29097
29099
29101

29103

KY

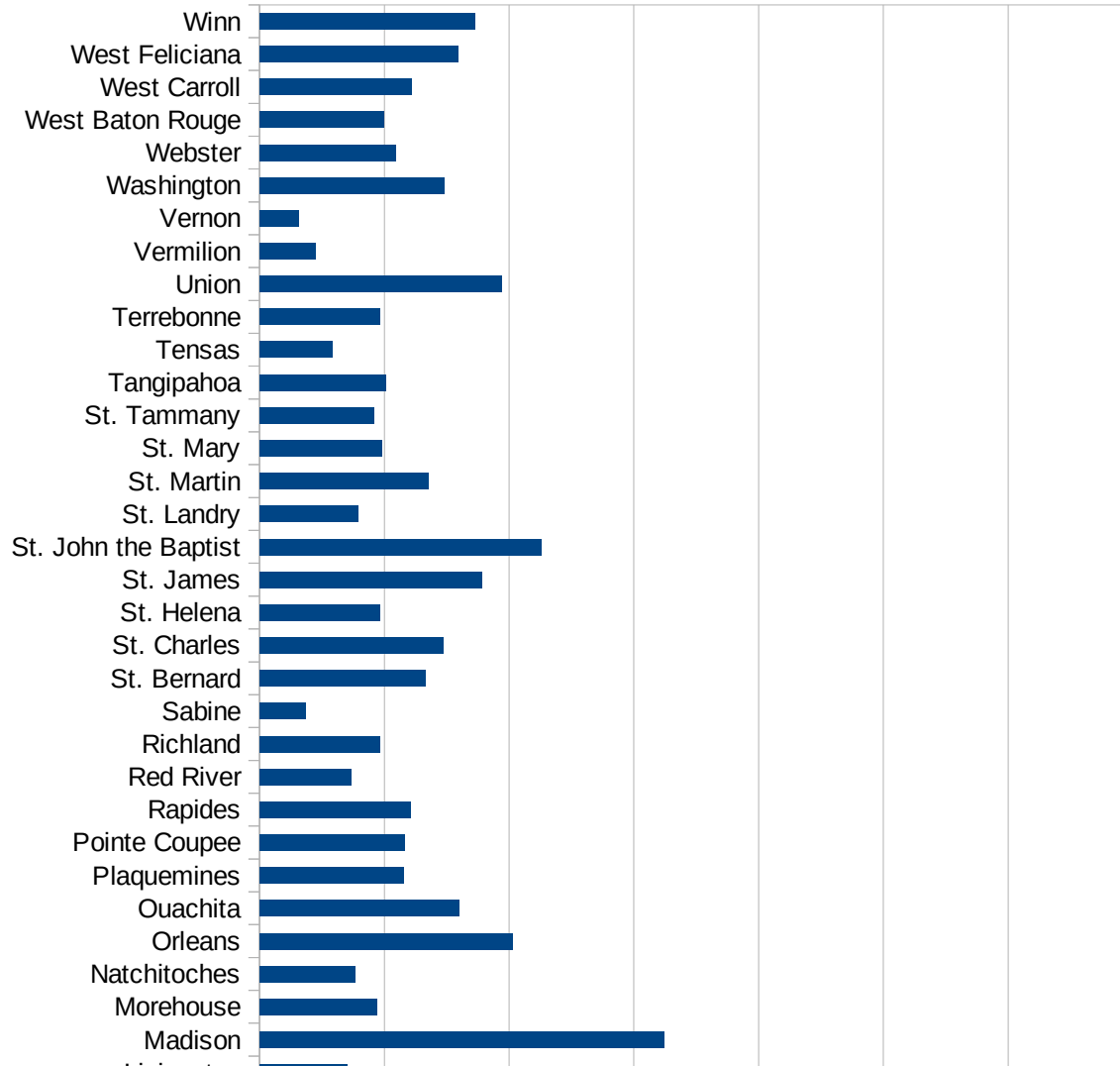
29105
29107
29109
29111
29113
29115
29117
29121
29123
29125
29127
29119
29129
29131
29133
29135
29137
29139
29141
29143
29145
29147
29149
29151
29153
29155
29157
29159
29161
29163
29165
29167
29169
29171

KY

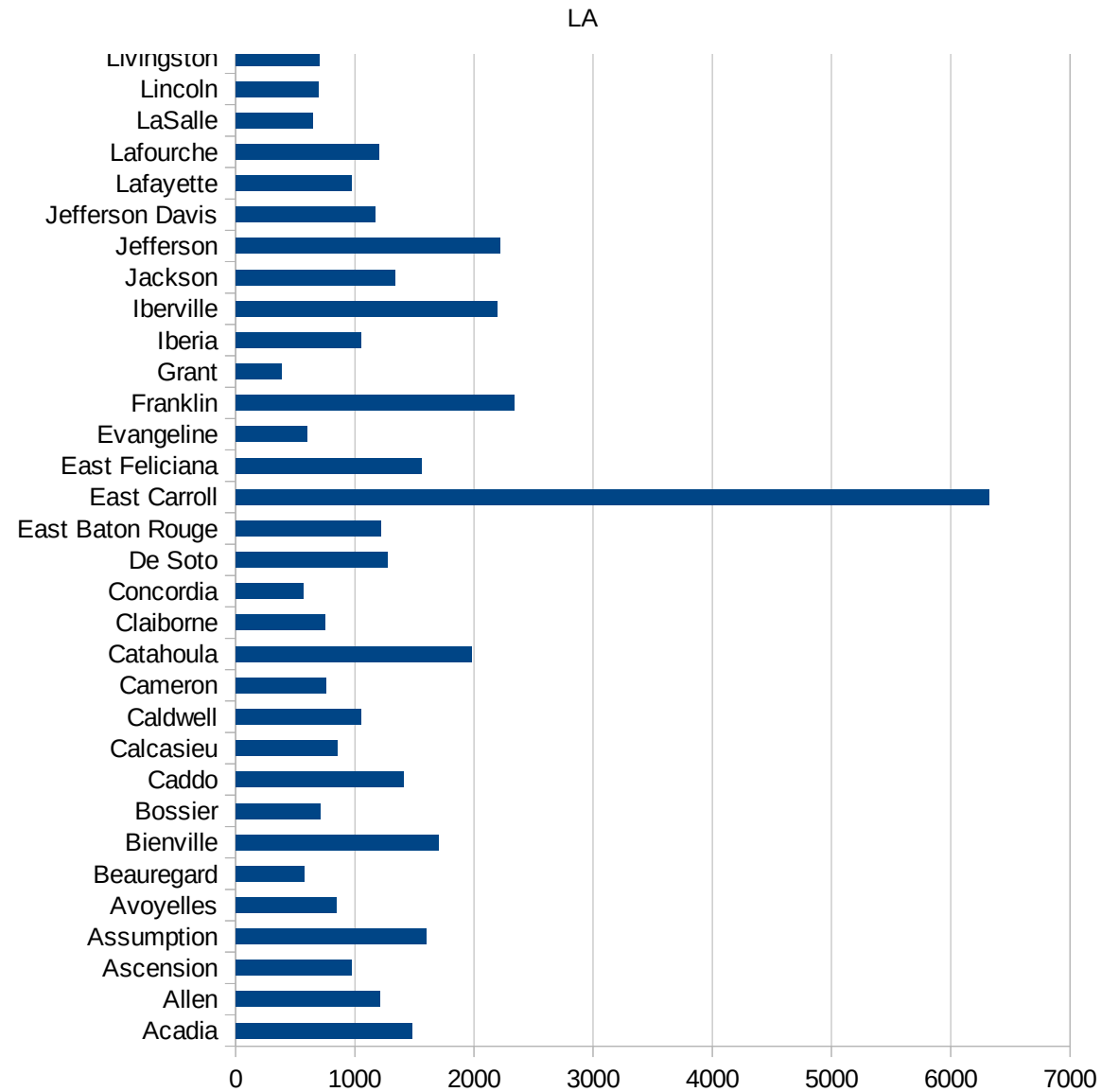
29173
29175
29177
29179
29181
29195
29197
29199
29201
29203
29205
29183
29185
29187
29189
29510
29186
29207
29209
29211
29213
29215

29217
29219
29221
29223
29225
29227
29229

FIPS	County	PC Infection
22001	Acadia	1477.729539
22003	Allen	1210.701035
22005	Ascension	972.9530287
22007	Assumption	1600.896861
22009	Avoyelles	842.7660521
22011	Beauregard	574.4503798
22013	Bienville	1705.740908
22015	Bossier	712.3481543
22017	Caddo	1407.036003
22019	Calcasieu	851.2544803
22021	Caldwell	1054.216867
22023	Cameron	760.619977
22025	Catahoula	1977.518734
22027	Claiborne	752.6342198
22029	Concordia	567.1367259
22031	De Soto	1272.051319
22033	East Baton Rouge	1213.27298
22035	East Carroll	6323.717493
22037	East Feliciana	1554.001554
22039	Evangeline	601.0226355
22041	Franklin	2336.773169
22043	Grant	382.5282448
22045	Iberia	1054.397316
22047	Iberville	2197.365606
22049	Jackson	1339.454157
22051	Jefferson	2220.246008
22053	Jefferson Davis	1171.553417
22055	Lafayette	971.6535822
22057	Lafourche	1199.612699
22059	LaSalle	650.2647986
22061	Lincoln	697.092974
22063	Livingston	704.3212221
22065	Madison	3243.436968



22067 Morehouse	941.0189779
22069 Natchitoches	763.0823353
22071 Orleans	2025.288614
22073 Ouachita	1601.553649
22075 Plaquemines	1153.353268
22077 Pointe Coupee	1166.818596
22079 Rapides	1208.621191
22081 Red River	731.3908222
22083 Richland	965.7290016
22085 Sabine	370.3395473
22087 St. Bernard	1329.166756
22089 St. Charles	1471.283496
22091 St. Helena	964.7242253
22093 St. James	1782.573561
22095 St. John the Baptist	2260.096332
22097 St. Landry	788.9903823
22099 St. Martin	1355.812089
22101 St. Mary	982.4406317
22103 St. Tammany	918.5970377
22105 Tangipahoa	1011.384618
22107 Tensas	582.6983416
22109 Terrebonne	961.9801659
22111 Union	1939.095387
22113 Vermilion	442.9216112
22115 Vernon	313.1395825
22117 Washington	1483.405607
22119 Webster	1090.262385
22121 West Baton Rouge	998.9783176
22123 West Carroll	1220.178474
22125 West Feliciana	1591.203105
22127 Winn	1726.333664



LA

FIPS

29001
29003
29005
29007
29009
29011
29013
29015
29017
29019
29021
29023
29025
29027
29029
29031
29033
29035
29037

LA

29039
29041
29043
29045
29047
29049
29051
29053
29055
29057
29059
29061
29063
29065
29067
29069
29071
29073
29075
29077
29079
29081
29083
29085
29087
29089
29091
29093
29095
29097
29099
29101

29103

LA

29105
29107
29109
29111
29113
29115
29117
29121
29123
29125
29127
29119
29129
29131
29133
29135
29137
29139
29141
29143
29145
29147
29149
29151
29153
29155
29157
29159
29161
29163
29165
29167
29169
29171

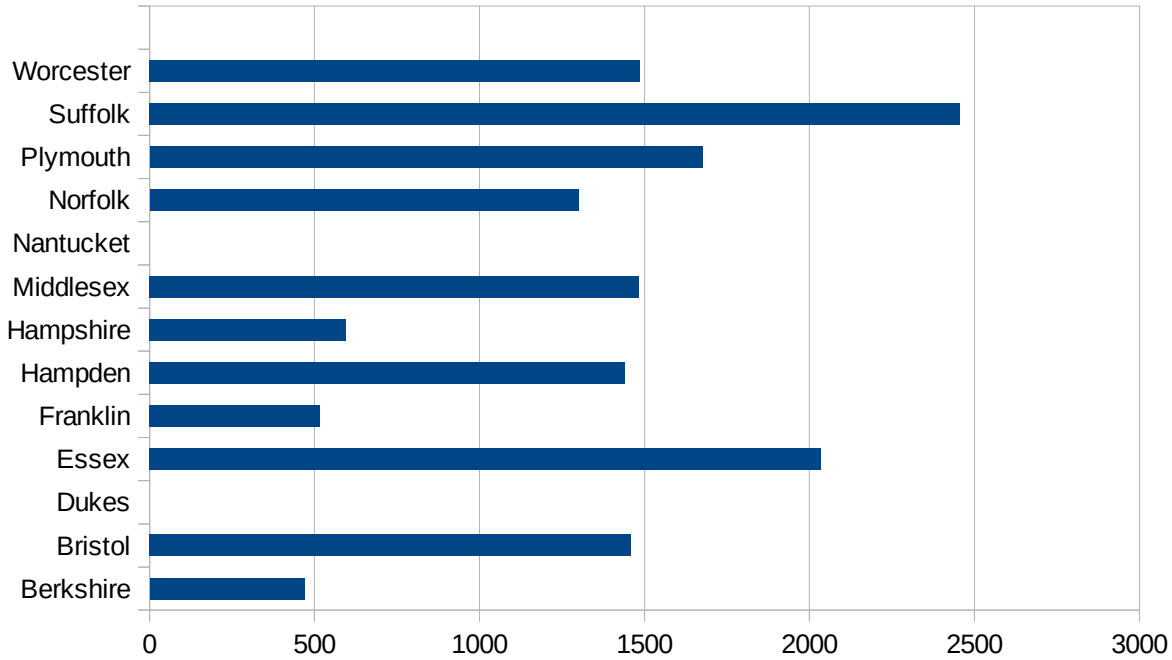
LA

29173
29175
29177
29179
29181
29195
29197
29199
29201
29203
29205
29183
29185
29187
29189
29510
29186
29207
29209
29211
29213
29215

29217
29219
29221
29223
29225
29227
29229

MA

FIPS	County	PC Infection
25001	Barnstable	720.6683754
25003	Berkshire	470.1301168
25005	Bristol	1458.27645
25007	Dukes	0
25009	Essex	2034.812392
25011	Franklin	515.761735
25013	Hampden	1440.457817
25015	Hampshire	596.2009234
25017	Middlesex	1483.977968
25019	Nantucket	0
25021	Norfolk	1299.426698
25023	Plymouth	1676.020782
25025	Suffolk	2455.119343
25027	Worcester	1486.44924



MA

FIPS

29001
29003
29005
29007
29009
29011
29013
29015
29017
29019
29021
29023
29025
29027
29029
29031
29033
29035
29037

MA

29039
29041
29043
29045
29047
29049
29051
29053
29055
29057
29059
29061
29063
29065
29067
29069
29071
29073
29075
29077
29079
29081
29083
29085
29087
29089
29091
29093
29095
29097
29099
29101

29103

MA

29105
29107
29109
29111
29113
29115
29117
29121
29123
29125
29127
29119
29129
29131
29133
29135
29137
29139
29141
29143
29145
29147
29149
29151
29153
29155
29157
29159
29161
29163
29165
29167
29169
29171

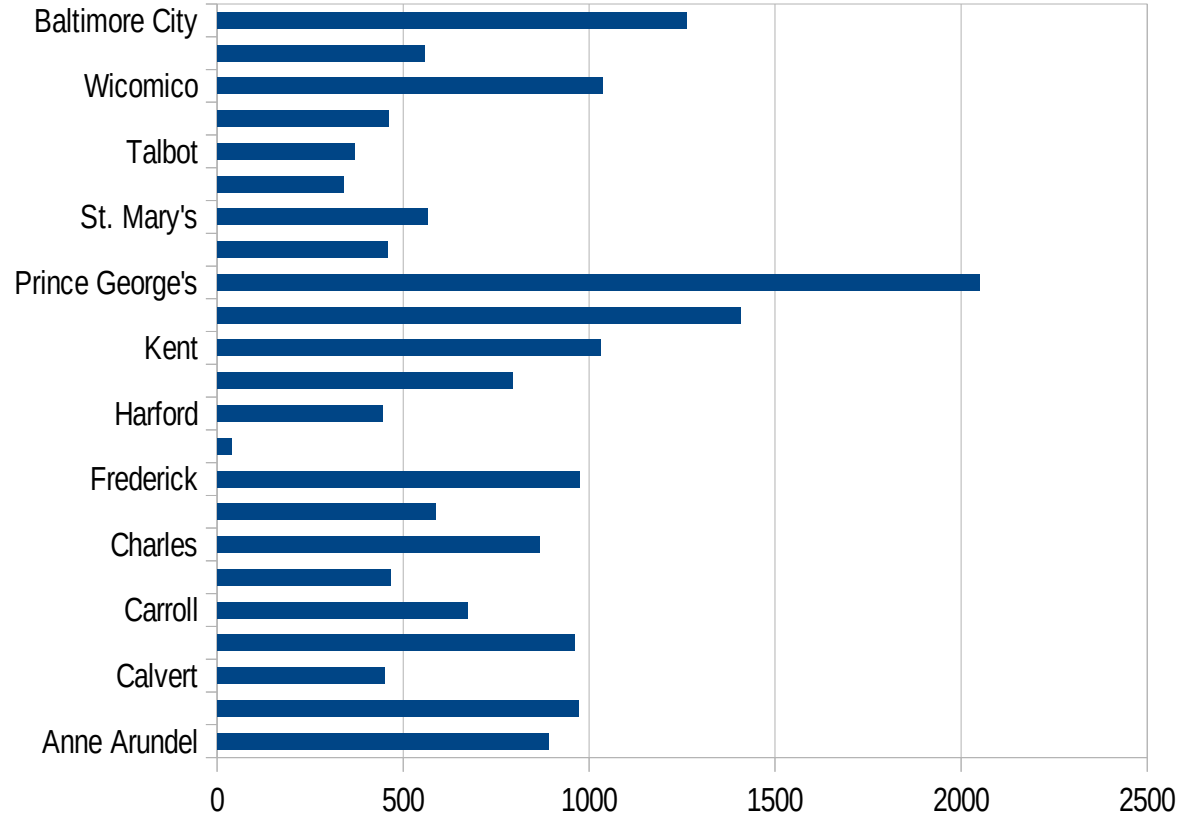
MA

29173
29175
29177
29179
29181
29195
29197
29199
29201
29203
29205
29183
29185
29187
29189
29510
29186
29207
29209
29211
29213
29215

29217
29219
29221
29223
29225
29227
29229

MD

FIPS	County	PC Infection
24001	Allegany	288.8340965
24003	Anne Arundel	891.2714767
24005	Baltimore	970.5093122
24009	Calvert	451.0722476
24011	Caroline	960.8455441
24013	Carroll	674.4681735
24015	Cecil	466.8080058
24017	Charles	866.2377789
24019	Dorchester	587.536721
24021	Frederick	975.1689824
24023	Garrett	37.71902753
24025	Harford	443.7776623
24027	Howard	794.5642892
24029	Kent	1031.832018
24031	Montgomery	1406.371281
24033	Prince George's	2050.46035
24035	Queen Anne's	457.7023343
24037	St. Mary's	567.1731875
24039	Somerset	338.8510224
24041	Talbot	370.5907812
24043	Washington	461.8157243
24045	Wicomico	1036.871941
24047	Worcester	557.667445
24510	Baltimore City	1262.251139



MD

FIPS

29001
29003
29005
29007
29009
29011
29013
29015
29017
29019
29021
29023
29025
29027
29029
29031
29033
29035
29037

MD

29039
29041
29043
29045
29047
29049
29051
29053
29055
29057
29059
29061
29063
29065
29067
29069
29071
29073
29075
29077
29079
29081
29083
29085
29087
29089
29091
29093
29095
29097
29099
29101

29103

MD

29105
29107
29109
29111
29113
29115
29117
29121
29123
29125
29127
29119
29129
29131
29133
29135
29137
29139
29141
29143
29145
29147
29149
29151
29153
29155
29157
29159
29161
29163
29165
29167
29169
29171

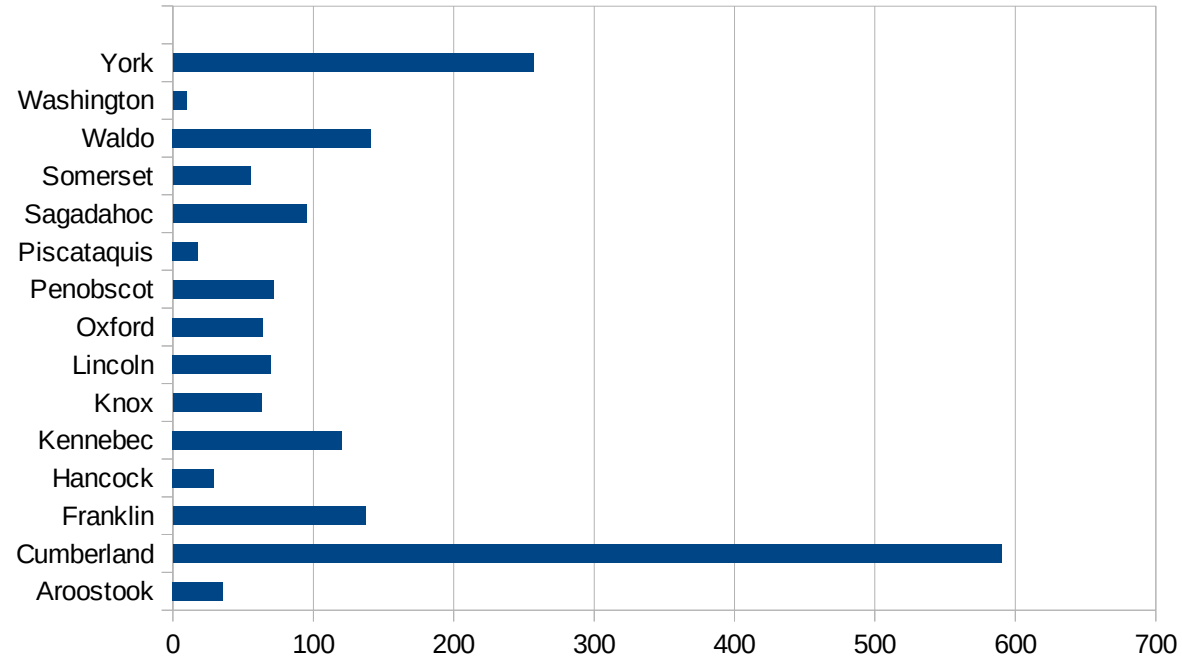
MD

29173
29175
29177
29179
29181
29195
29197
29199
29201
29203
29205
29183
29185
29187
29189
29510
29186
29207
29209
29211
29213
29215

29217
29219
29221
29223
29225
29227
29229

ME

FIPS	County	PC Infection
23001	Androscoggin	449.4841148
23003	Aroostook	35.76164861
23005	Cumberland	590.3453162
23007	Franklin	137.1375054
23009	Hancock	29.19122074
23011	Kennebec	120.4098851
23013	Knox	62.85987277
23015	Lincoln	69.88527168
23017	Oxford	64.2160436
23019	Penobscot	71.47773601
23021	Piscataquis	17.85714286
23023	Sagadahoc	95.41449178
23025	Somerset	55.34471853
23027	Waldo	141.0792563
23029	Washington	9.526833916
23031	York	256.510966



ME

FIPS

29001
29003
29005
29007
29009
29011
29013
29015
29017
29019
29021
29023
29025
29027
29029
29031
29033
29035
29037

ME

29039
29041
29043
29045
29047
29049
29051
29053
29055
29057
29059
29061
29063
29065
29067
29069
29071
29073
29075
29077
29079
29081
29083
29085
29087
29089
29091
29093
29095
29097
29099
29101

29103

ME

29105
29107
29109
29111
29113
29115
29117
29121
29123
29125
29127
29119
29129
29131
29133
29135
29137
29139
29141
29143
29145
29147
29149
29151
29153
29155
29157
29159
29161
29163
29165
29167
29169
29171

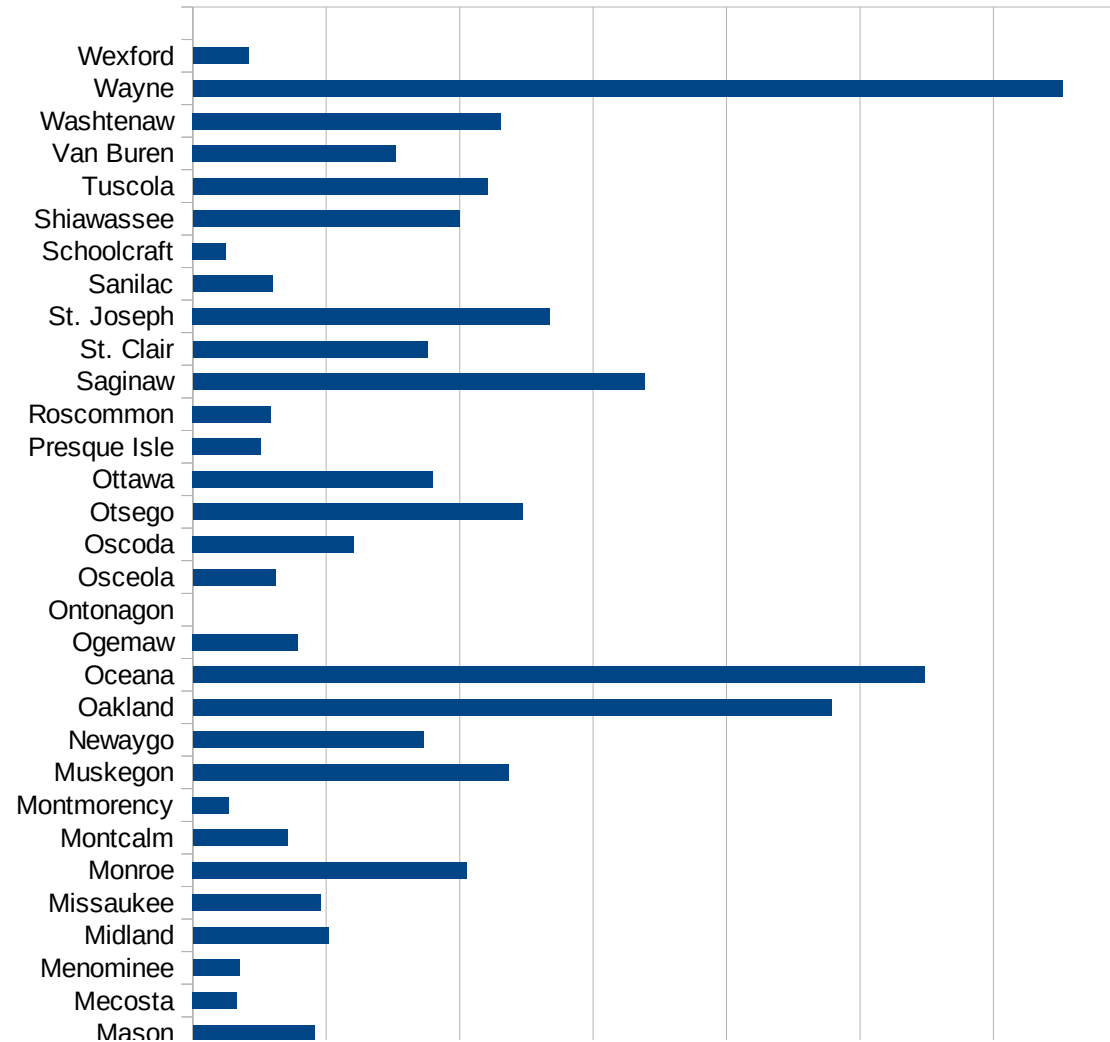
ME

29173
29175
29177
29179
29181
29195
29197
29199
29201
29203
29205
29183
29185
29187
29189
29510
29186
29207
29209
29211
29213
29215

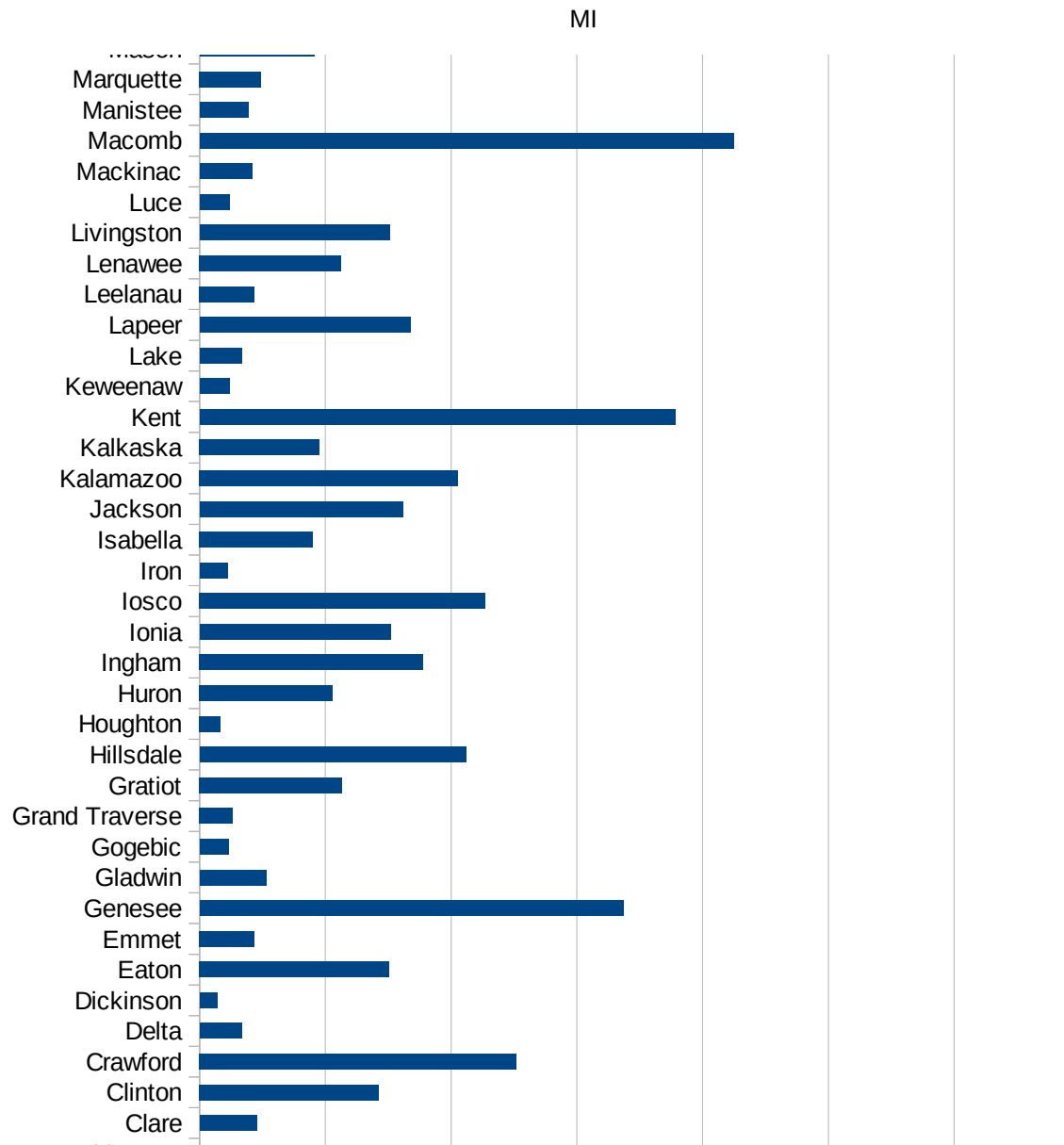
29217
29219
29221
29223
29225
29227
29229

MI

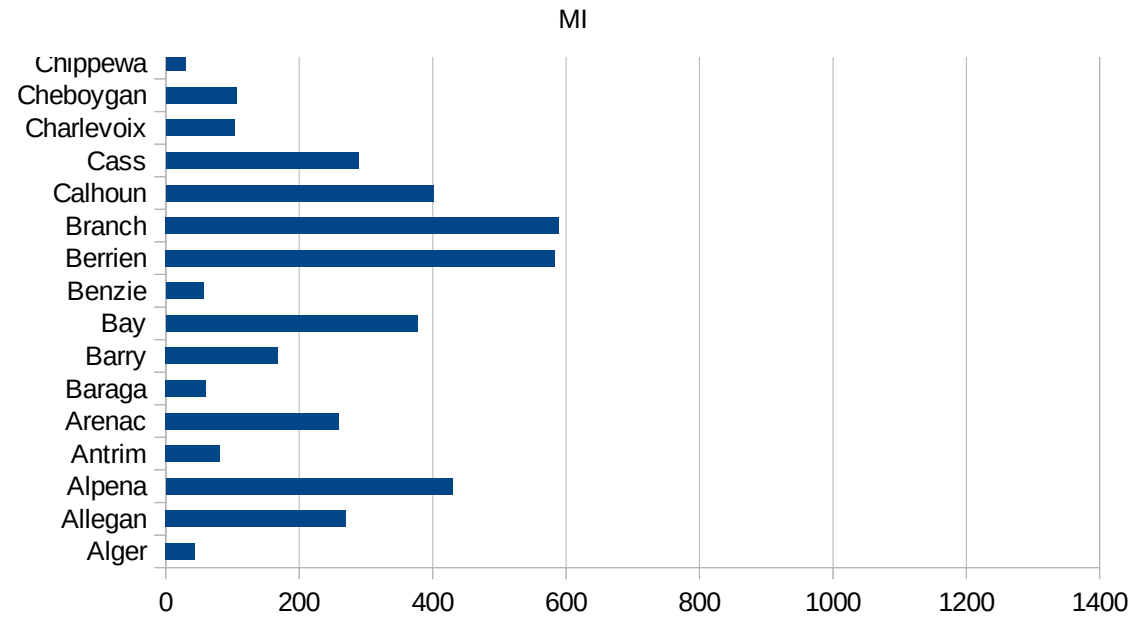
FIPS	County	PC Infection
26001	Alcona	202.6635785
26003	Alger	43.97053974
26005	Allegan	270.1850384
26007	Alpena	430.1833568
26009	Antrim	81.318211
26011	Arenac	259.2912705
26013	Baraga	60.09615385
26015	Barry	168.4189872
26017	Bay	377.2023517
26019	Benzie	56.32850786
26021	Berrien	583.2322354
26023	Branch	589.1522626
26025	Calhoun	400.7822317
26027	Cass	288.4634
26029	Charlevoix	102.8806584
26031	Cheboygan	106.2448353
26033	Chippewa	29.32004158
26035	Clare	91.03618688
26037	Clinton	284.8787375
26039	Crawford	503.5608949
26041	Delta	66.93253758
26043	Dickinson	27.57751251
26045	Eaton	301.3858285
26047	Emmet	87.06617029
26049	Genesee	674.1346598
26051	Gladwin	106.5635237
26053	Gogebic	46.36989931
26055	Grand Traverse	52.93120024
26057	Gratiot	226.6065667
26059	Hillsdale	424.0529848
26061	Houghton	33.13178166
26063	Huron	211.7692357
26065	Ingham	355.9533366



26067 Ionia	303.6910139
26069 Iosco	454.5273314
26071 Iron	44.97616263
26073 Isabella	179.9835606
26075 Jackson	323.0010767
26077 Kalamazoo	411.14509
26079 Kalkaska	190.7540395
26081 Kent	756.3637031
26083 Keweenaw	47.32607667
26085 Lake	67.33439946
26087 Lapeer	335.1206434
26089 Leelanau	87.30012865
26091 Lenawee	224.8997619
26093 Livingston	302.7862611
26095 Luce	47.74789113
26097 Mackinac	83.43376286
26099 Macomb	849.1481654
26101 Manistee	77.46249185
26103 Marquette	97.72084912
26105 Mason	182.1305842
26107 Mecosta	66.59777242
26109 Menominee	69.61667319
26111 Midland	203.1030297
26113 Missaukee	191.8877787
26115 Monroe	410.797732
26117 Montcalm	142.2586293
26119 Montmorency	53.96654074
26121 Muskegon	472.9589603
26123 Newaygo	345.6598216
26125 Oakland	957.0354534
26127 Oceana	1096.713615
26129 Ogemaw	157.5028637
26131 Ontonagon	0
26133 Osceola	124.244891



26135 Oscoda	241.662639
26137 Otsego	494.6280154
26139 Ottawa	360.0762838
26141 Presque Isle	102.0568378
26143 Roscommon	117.2332943
26145 Saginaw	677.148847
26147 St. Clair	352.0839479
26149 St. Joseph	535.6879577
26151 Sanilac	118.9840221
26153 Schoolcraft	49.57858205
26155 Shiawassee	400.3402159
26157 Tuscola	441.7701272
26159 Van Buren	304.8457216
26161 Washtenaw	461.5015514
26163 Wayne	1303.101158
26165 Wexford	83.66700532



FIPS

- 29001
- 29003
- 29005
- 29007
- 29009
- 29011
- 29013
- 29015
- 29017
- 29019
- 29021
- 29023
- 29025
- 29027
- 29029
- 29031
- 29033
- 29035
- 29037

MI

29039
29041
29043
29045
29047
29049
29051
29053
29055
29057
29059
29061
29063
29065
29067
29069
29071
29073
29075
29077
29079
29081
29083
29085
29087
29089
29091
29093
29095
29097
29099
29101

29103

29105
29107
29109
29111
29113
29115
29117
29121
29123
29125
29127
29119
29129
29131
29133
29135
29137
29139
29141
29143
29145
29147
29149
29151
29153
29155
29157
29159
29161
29163
29165
29167
29169
29171

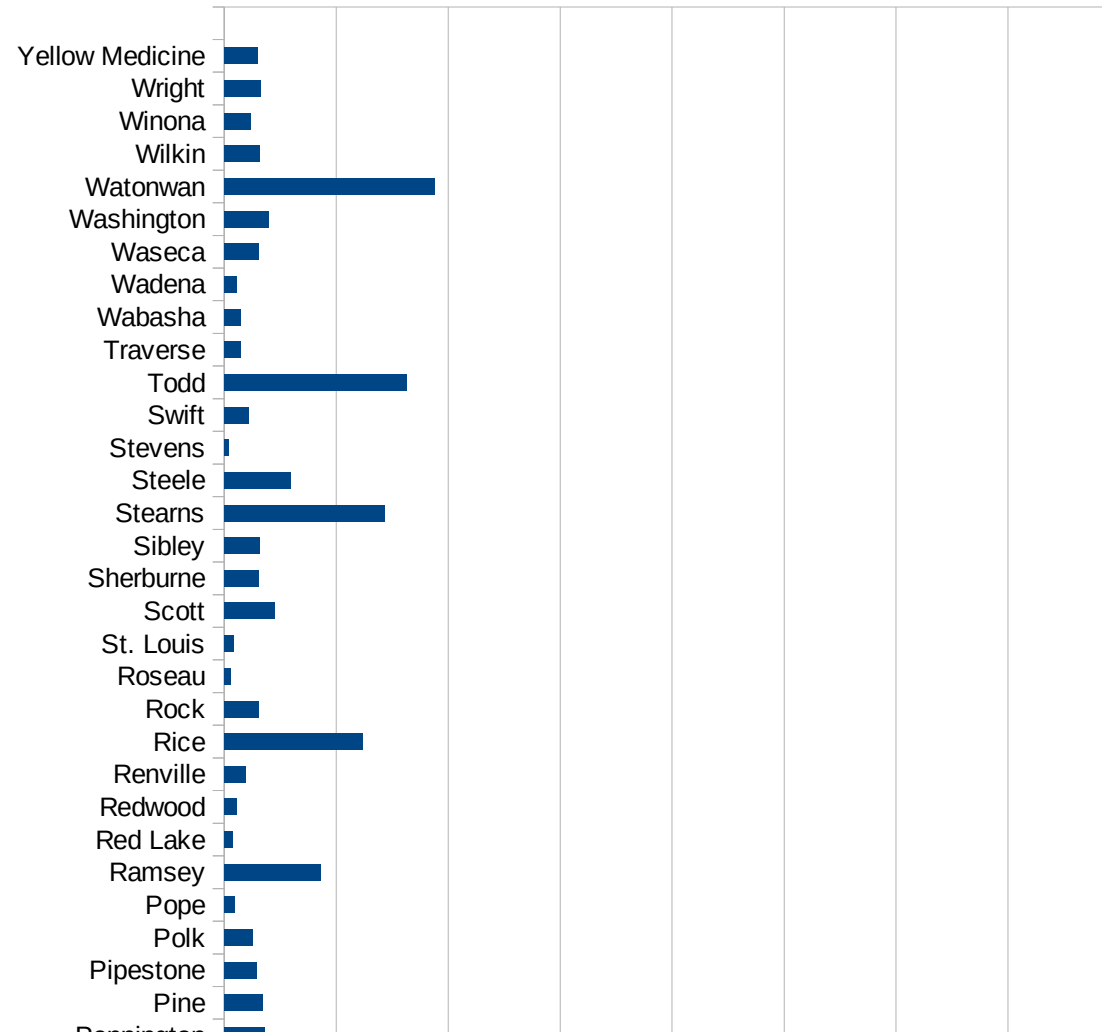
MI

29173
29175
29177
29179
29181
29195
29197
29199
29201
29203
29205
29183
29185
29187
29189
29510
29186
29207
29209
29211
29213
29215

29217
29219
29221
29223
29225
29227
29229

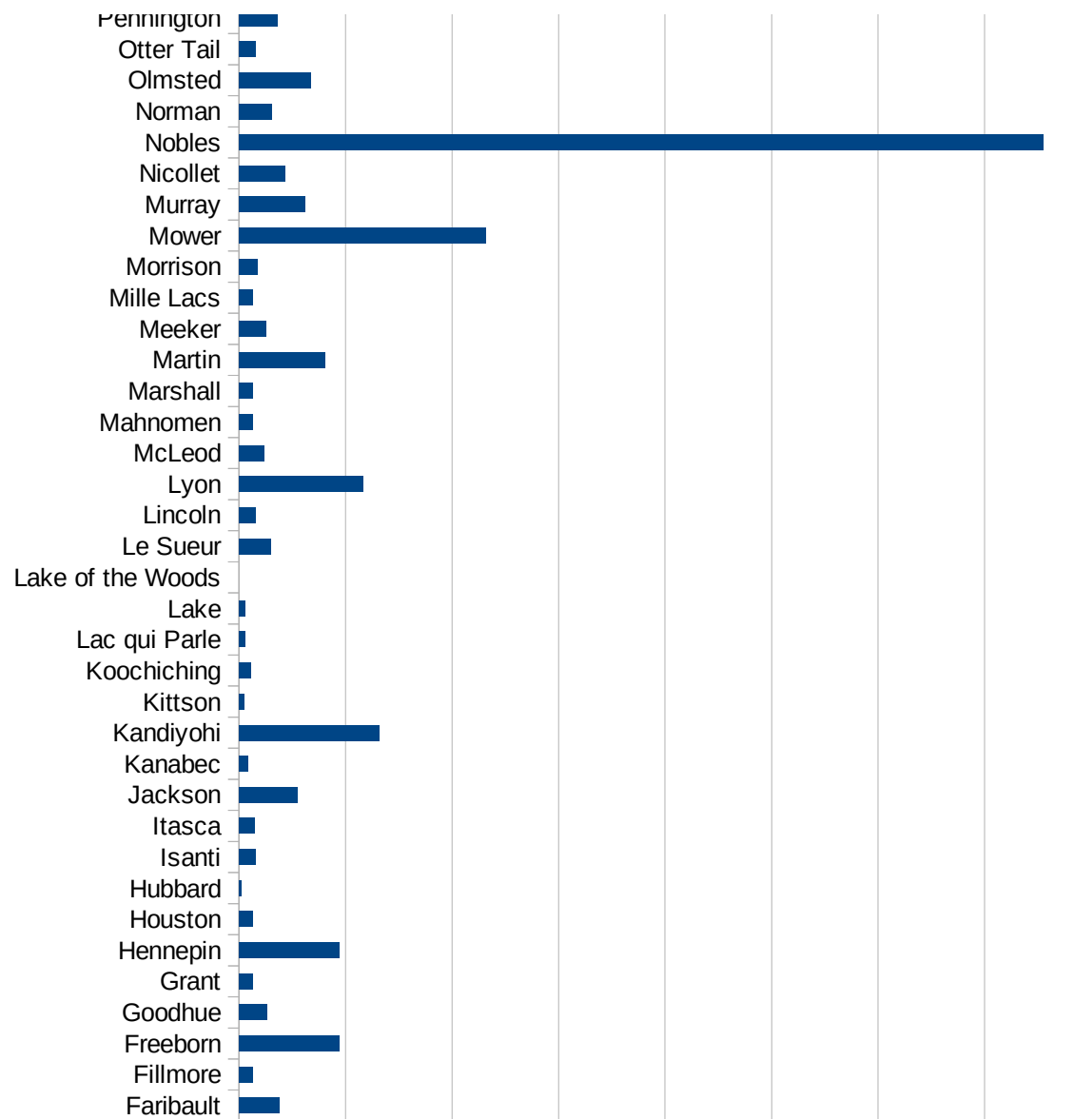
MN

FIPS	County	PC Infection
27001	Aitkin	88.03924035
27003	Anoka	600.3171167
27005	Becker	160.0186203
27007	Beltrami	59.76903537
27009	Benton	513.0102355
27011	Big Stone	280.6173582
27013	Blue Earth	625.8620434
27015	Brown	123.4518737
27017	Carlton	231.6042079
27019	Carver	336.0662862
27021	Cass	40.6517836
27023	Chippewa	637.3700101
27025	Chisago	169.879475
27027	Clay	900.6332578
27029	Clearwater	79.45516459
27031	Cook	18.54255516
27033	Cottonwood	1188.259289
27035	Crow Wing	157.1915117
27037	Dakota	521.363443
27039	Dodge	389.0116223
27041	Douglas	160.6785376
27043	Faribault	385.2304114
27045	Fillmore	128.2173046
27047	Freeborn	939.4297727
27049	Goodhue	267.2241019
27051	Grant	132.8682943
27053	Hennepin	944.238178
27055	Houston	129.1850576
27057	Hubbard	23.43896494
27059	Isanti	160.1361157
27061	Itasca	144.0986078
27063	Jackson	544.8491575
27065	Kanabec	86.38242735

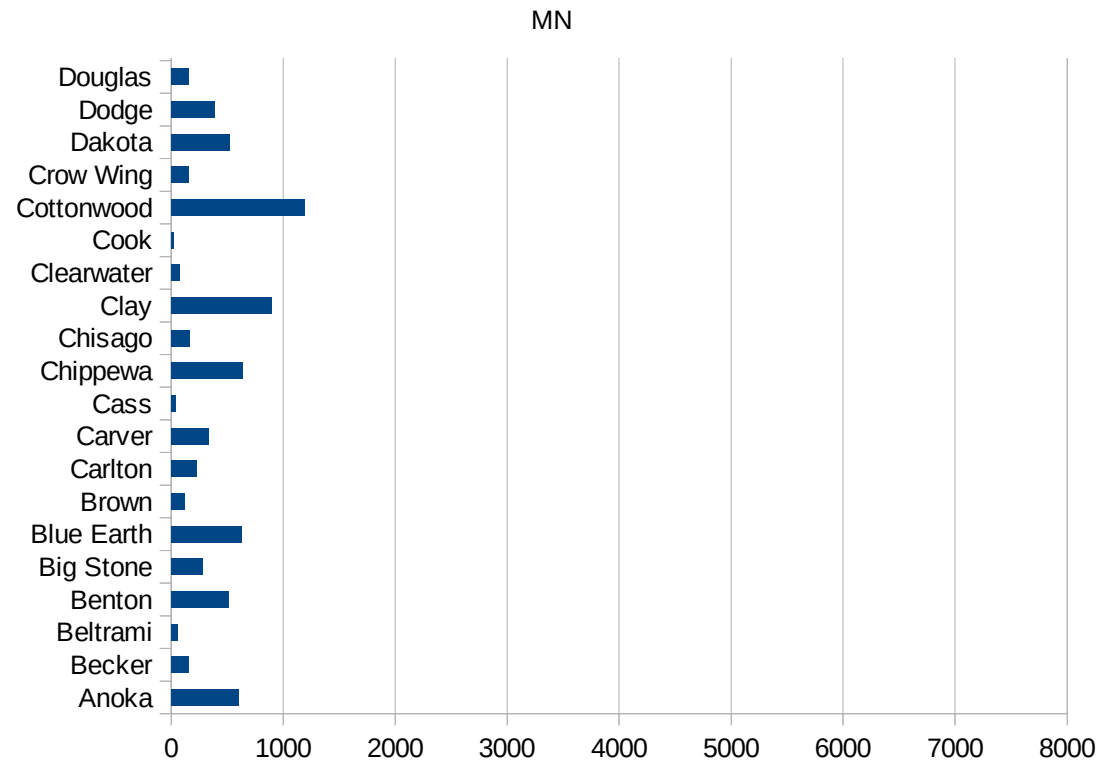


MN

27067 Kandiyohi	1318.399253
27069 Kittson	47.08097928
27071 Koochiching	112.5401929
27073 Lac qui Parle	60.07810153
27075 Lake	56.29574029
27077 Lake of the Woo	0
27079 Le Sueur	301.8179266
27081 Lincoln	158.6462189
27083 Lyon	1170.548987
27085 McLeod	236.9470075
27087 Mahnomen	126.8345715
27089 Marshall	127.7955272
27091 Martin	813.7477887
27093 Meeker	250.6373968
27095 Mille Lacs	130.073836
27097 Morrison	171.8472067
27099 Mower	2319.362175
27101 Murray	616.2397293
27103 Nicollet	435.4178843
27105 Nobles	7548.804963
27107 Norman	308.8803089
27109 Olmsted	677.0030139
27111 Otter Tail	156.4306604
27113 Pennington	359.7122302
27115 Pine	349.3538649
27117 Pipestone	287.3880844
27119 Polk	256.9063402
27121 Pope	90.11444535
27123 Ramsey	858.581269
27125 Red Lake	75.01875469
27127 Redwood	111.4827202
27129 Renville	191.6233233
27131 Rice	1238.669332
27133 Rock	308.0518377



27135 Roseau	59.40594059
27137 St. Louis	84.604063
27139 Scott	455.282567
27141 Sherburne	309.2590279
27143 Sibley	319.4037796
27145 Stearns	1436.052645
27147 Steele	595.0601853
27149 Stevens	41.01302163
27151 Swift	214.0181915
27153 Todd	1627.206899
27155 Traverse	151.1487304
27157 Wabasha	143.2201432
27159 Wadena	108.9087345
27161 Waseca	310.3097748
27163 Washington	395.4460052
27165 Watonwan	1876.138434
27167 Wilkin	319.795331
27169 Winona	234.1367437
27171 Wright	328.5685997
27173 Yellow Medicine	296.0694232



MN

FIPS

29001
29003
29005
29007
29009
29011
29013
29015
29017
29019
29021
29023
29025
29027
29029
29031
29033
29035
29037

MN

29039
29041
29043
29045
29047
29049
29051
29053
29055
29057
29059
29061
29063
29065
29067
29069
29071
29073
29075
29077
29079
29081
29083
29085
29087
29089
29091
29093
29095
29097
29099
29101

29103

MN

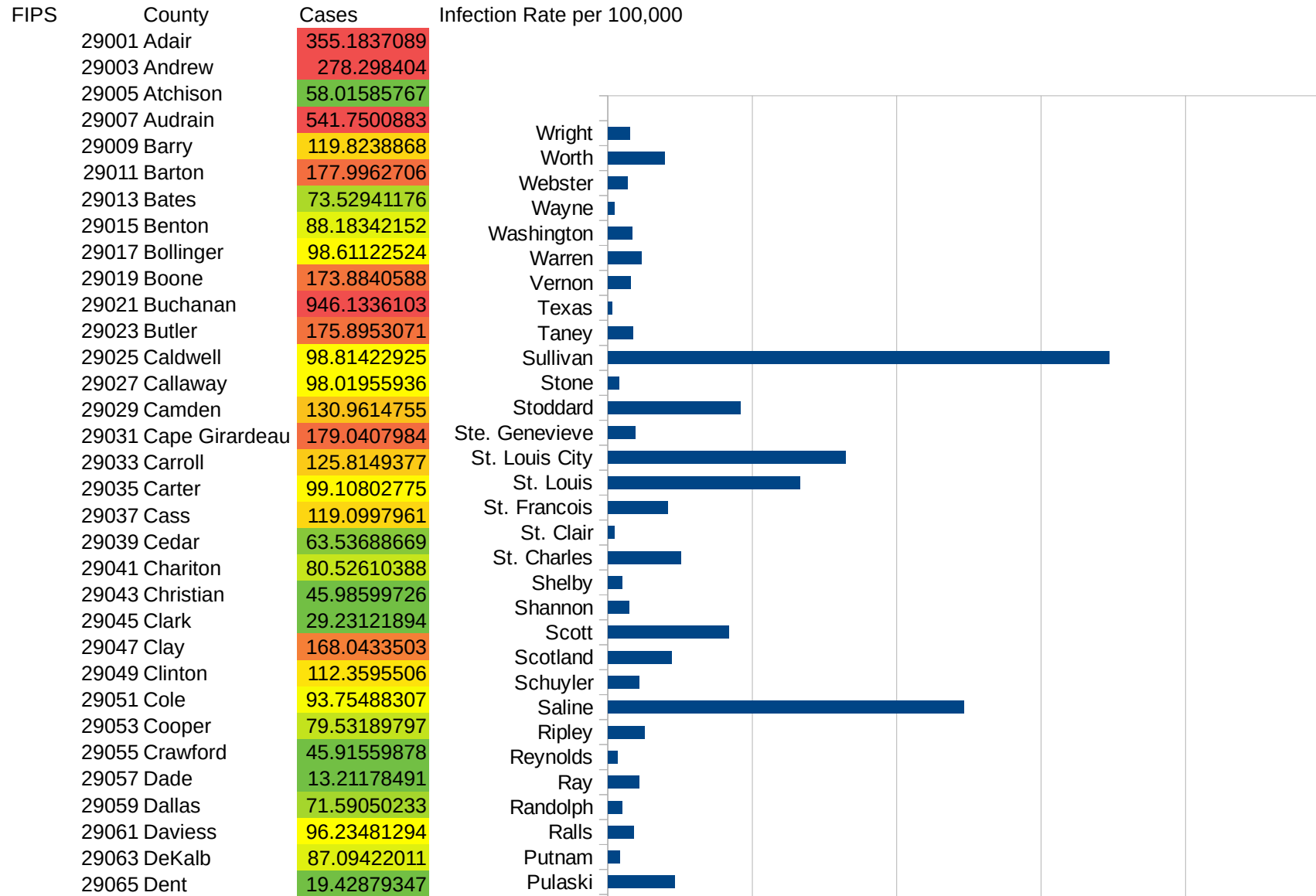
29105
29107
29109
29111
29113
29115
29117
29121
29123
29125
29127
29119
29129
29131
29133
29135
29137
29139
29141
29143
29145
29147
29149
29151
29153
29155
29157
29159
29161
29163
29165
29167
29169
29171

MN

29173
29175
29177
29179
29181
29195
29197
29199
29201
29203
29205
29183
29185
29187
29189
29510
29186
29207
29209
29211
29213
29215

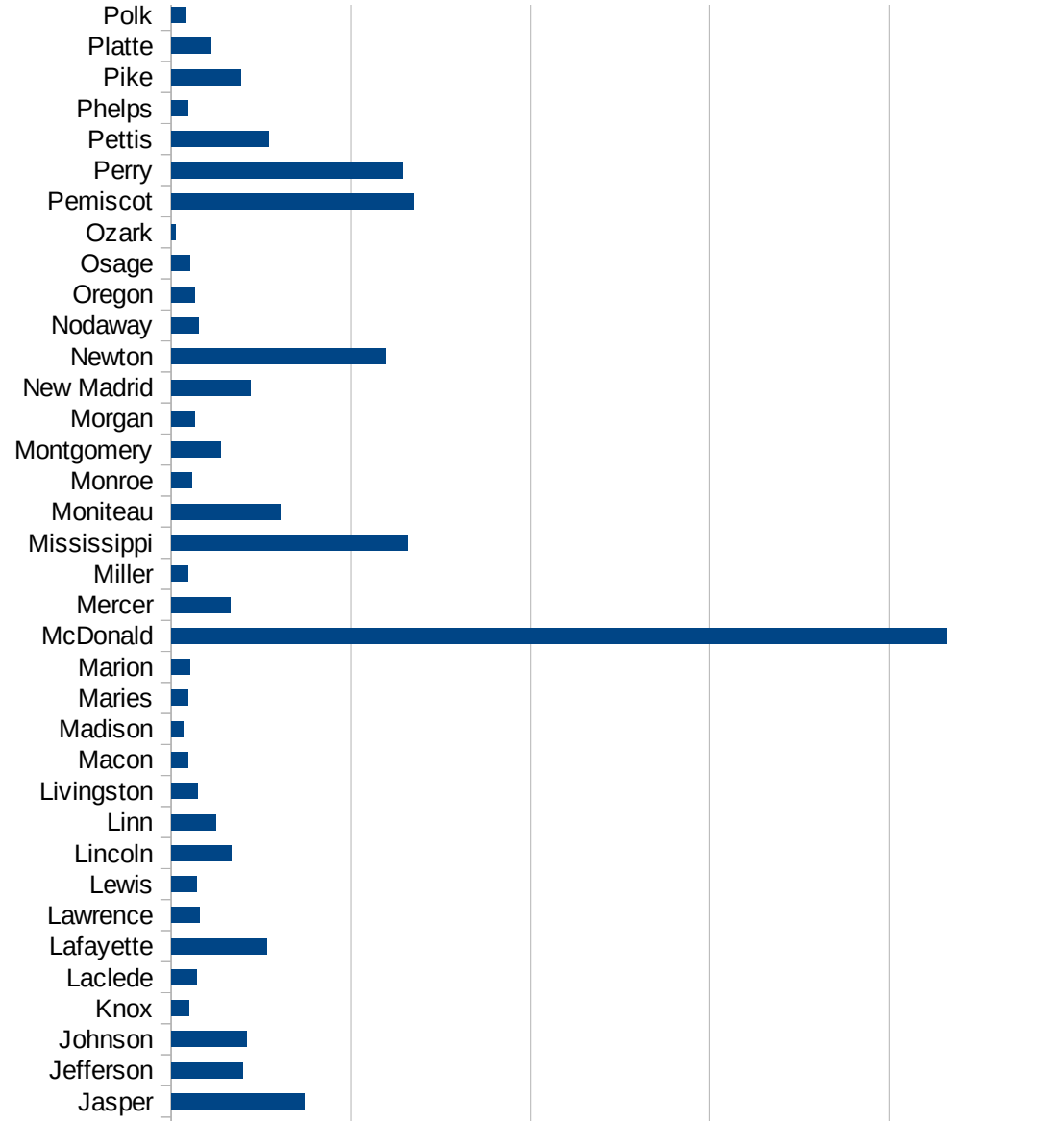
29217
29219
29221
29223
29225
29227
29229

MO



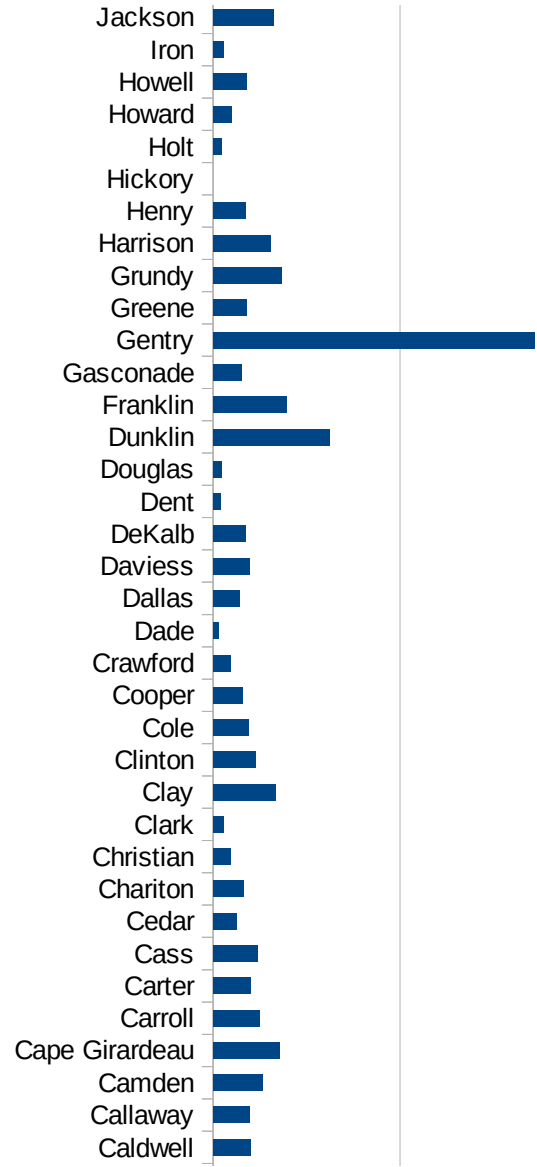
MO

29067 Douglas	22.43326105
29069 Dunklin	312.680556
29071 Franklin	196.7782386
29073 Gasconade	74.80448827
29075 Gentry	859.98793
29077 Greene	90.77736252
29079 Grundy	181.5614283
29081 Harrison	154.5043974
29083 Henry	87.18795888
29085 Hickory	0
29087 Holt	22.70663034
29089 Howard	49.32425767
29091 Howell	89.82932428
29093 Iron	29.47823524
29095 Jackson	160.7866264
29097 Jasper	370.5361584
29099 Jefferson	198.3534435
29101 Johnson	208.7527026
29103 Knox	50.671396
29105 Laclede	70.00252009
29107 Lafayette	266.8875391
29109 Lawrence	78.20850387
29111 Lewis	71.02993404
29113 Lincoln	166.4181951
29115 Linn	124.615768
29117 Livingston	72.62643602
29121 Macon	46.19547284
29123 Madison	32.81916639
29125 Maries	45.61523549
29127 Marion	52.4622272
29119 McDonald	2157.899298
29129 Mercer	164.7898929
29131 Miller	47.36343543
29133 Mississippi	659.8680264



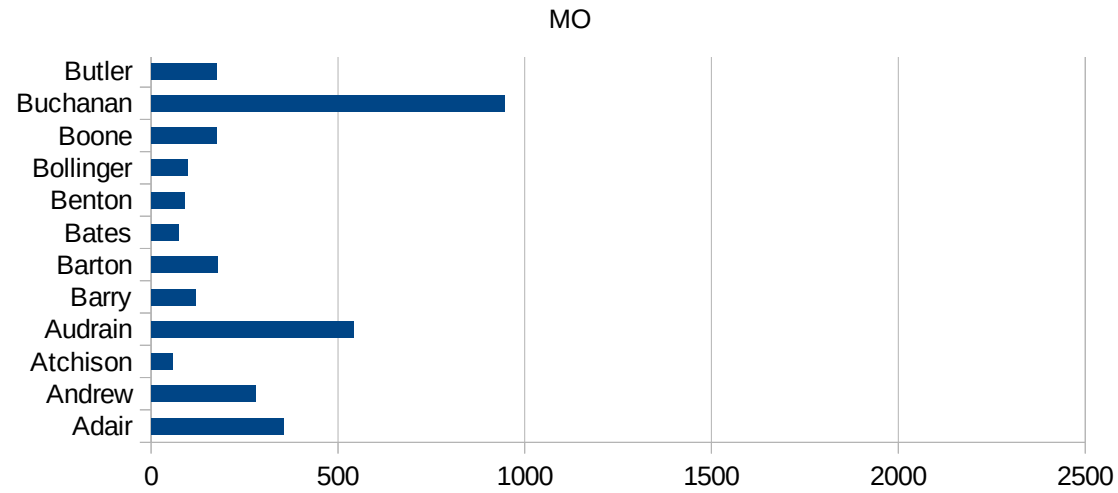
MO

29135 Moniteau	303.9513678
29137 Monroe	57.71006464
29139 Montgomery	138.7203052
29141 Morgan	63.85696041
29143 New Madrid	219.7039778
29145 Newton	597.2608382
29147 Nodaway	76.2195122
29149 Oregon	66.40736173
29151 Osage	51.04273006
29153 Ozark	11.09016303
29155 Pemiscot	676.0078663
29157 Perry	642.2976501
29159 Pettis	272.6717127
29161 Phelps	46.94625771
29163 Pike	194.5525292
29165 Platte	110.6957324
29167 Polk	40.37141704
29169 Pulaski	230.7071173
29171 Putnam	42.0433046
29173 Ralls	88.13160987
29175 Randolph	48.45939507
29177 Ray	109.2514093
29179 Reynolds	31.9795331
29181 Ripley	126.8562048
29195 Saline	1231.70998
29197 Schuyler	108.7192868
29199 Scotland	221.5062424
29201 Scott	418.6385147
29203 Shannon	73.26901942
29205 Shelby	49.58677686
29183 St. Charles	253.0174206
29185 St. Clair	21.28791911
29187 St. Francois	206.9213699
29189 St. Louis	663.6273817



This work is licensed under the Creative Commons Attribution-NoDerivatives 4.0 International License. To view a copy of this license, visit <http://creativecommons.org/licenses/by-nd/4.0/>.

29510 St. Louis City	823.2124106
29186 Ste. Genevieve	95.03577818
29207 Stoddard	458.8098336
29209 Stone	37.79646603
29211 Sullivan	1736.055297
29213 Taney	85.9414166
29215 Texas	15.64272027
29217 Vernon	77.94232268
29219 Warren	115.2372447
29221 Washington	84.19195766
29223 Wayne	22.86236854
29225 Webster	69.03781738
29227 Worth	196.0784314
29229 Wright	76.17803896



MO

FIPS

29001
29003
29005
29007
29009
29011
29013
29015
29017
29019
29021
29023
29025
29027
29029
29031
29033
29035
29037

MO

29039
29041
29043
29045
29047
29049
29051
29053
29055
29057
29059
29061
29063
29065
29067
29069
29071
29073
29075
29077
29079
29081
29083
29085
29087
29089
29091
29093
29095
29097
29099
29101

29103

MO

29105
29107
29109
29111
29113
29115
29117
29121
29123
29125
29127
29119
29129
29131
29133
29135
29137
29139
29141
29143
29145
29147
29149
29151
29153
29155
29157
29159
29161
29163
29165
29167
29169
29171

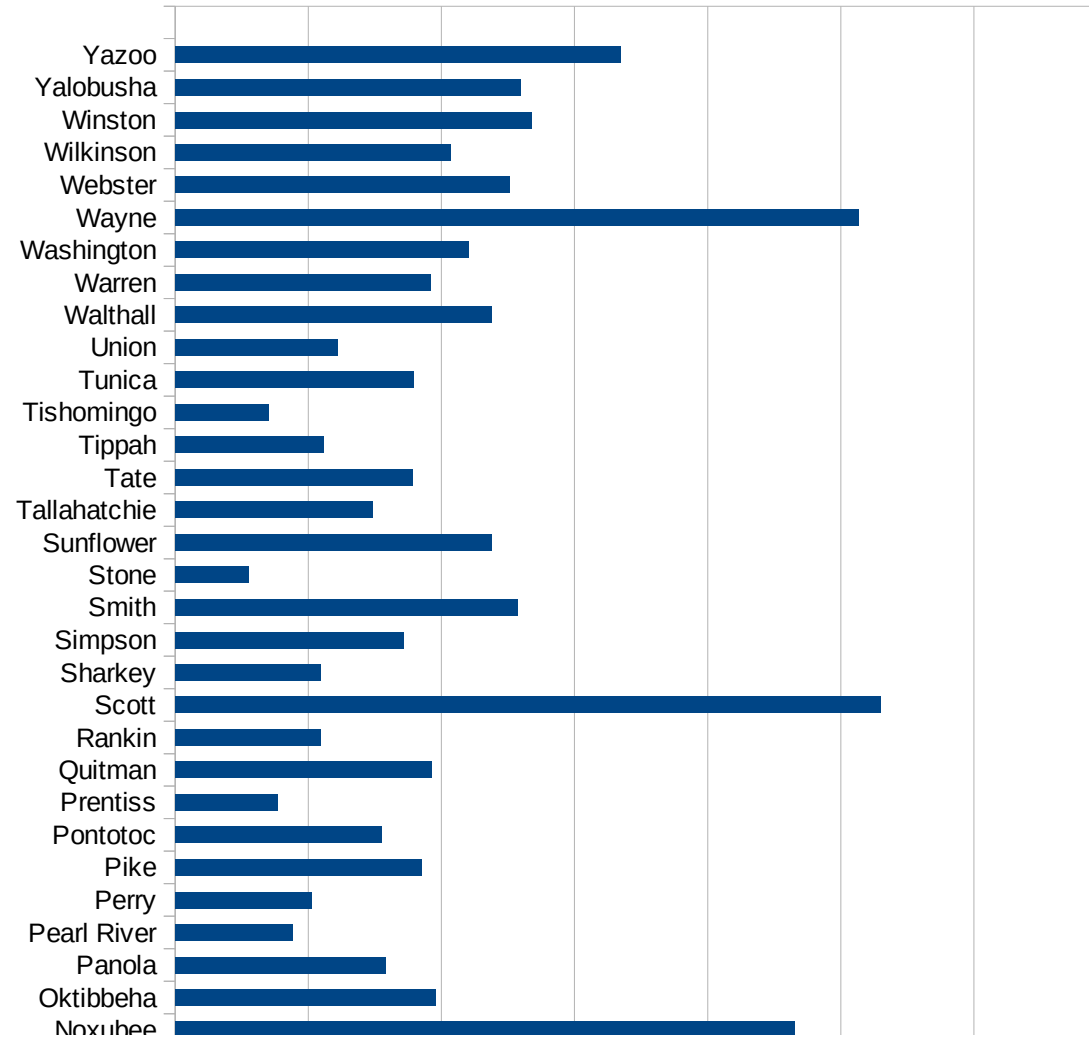
MO

29173
29175
29177
29179
29181
29195
29197
29199
29201
29203
29205
29183
29185
29187
29189
29510
29186
29207
29209
29211
29213
29215

29217
29219
29221
29223
29225
29227
29229

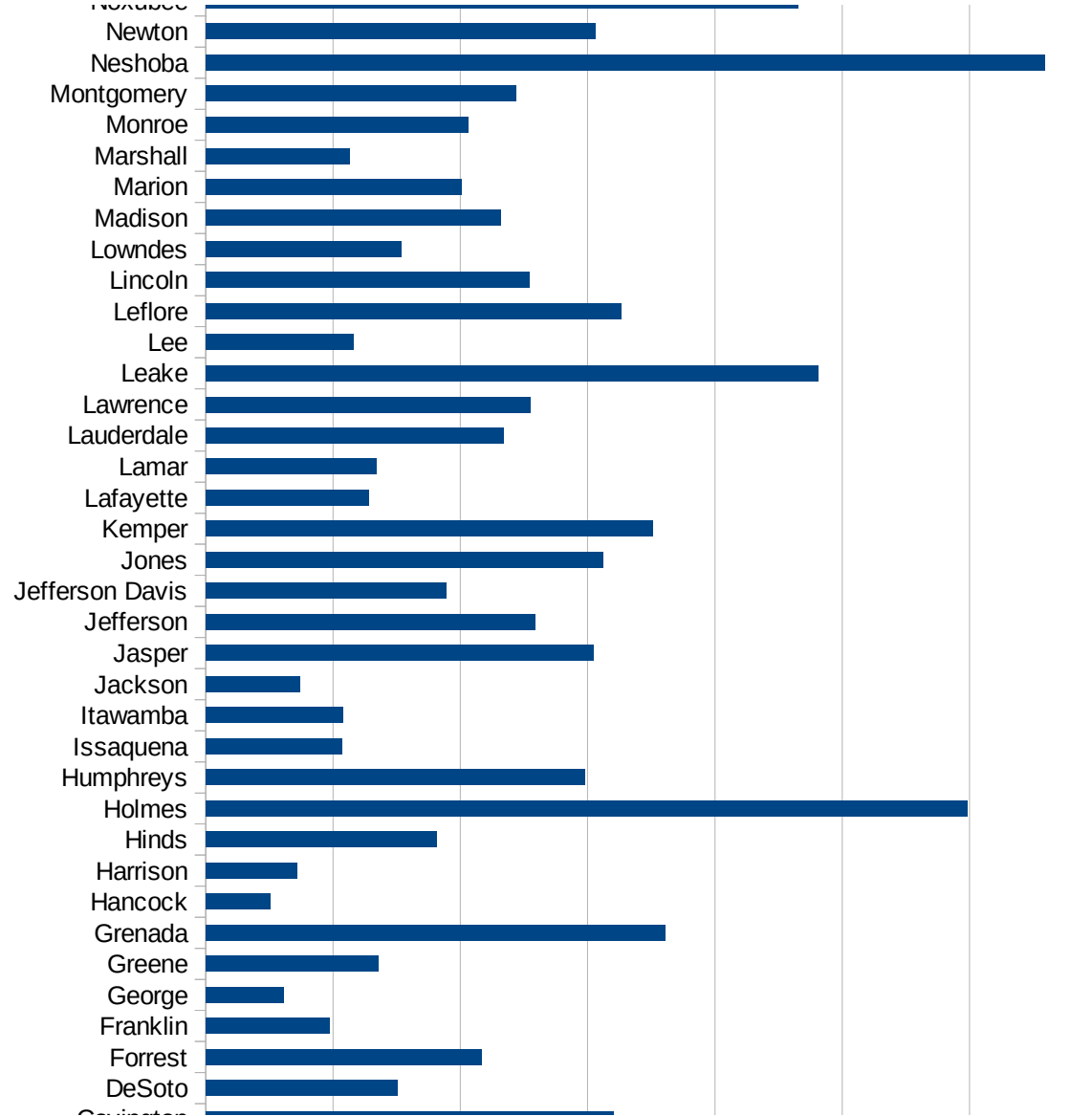
MS

FIPS	County	PC Infection
28001	Adams	855.9887151
28003	Alcorn	151.6587678
28005	Amite	665.2604251
28007	Attala	1916.689355
28009	Benton	326.4417845
28011	Bolivar	884.051958
28013	Calhoun	858.9637019
28015	Carroll	1614.367874
28017	Chickasaw	1508.357114
28019	Choctaw	857.6950954
28021	Claiborne	2621.639636
28023	Clarke	1288.131248
28025	Clay	1248.323532
28027	Coahoma	821.9904543
28029	Copiah	1982.973058
28031	Covington	1601.867077
28033	DeSoto	754.3914594
28035	Forrest	1084.812623
28037	Franklin	487.9301489
28039	George	305.1546392
28041	Greene	677.1676726
28043	Grenada	1804.79696
28045	Hancock	253.5175561
28047	Harrison	360.0290346
28049	Hinds	907.6913343
28051	Holmes	2990.579957
28053	Humphreys	1489.64515
28055	Issaquena	535.1681957
28057	Itawamba	540.0348684
28059	Jackson	372.0066724
28061	Jasper	1521.792062
28063	Jefferson	1294.680552
28065	Jefferson Davis	943.5641802

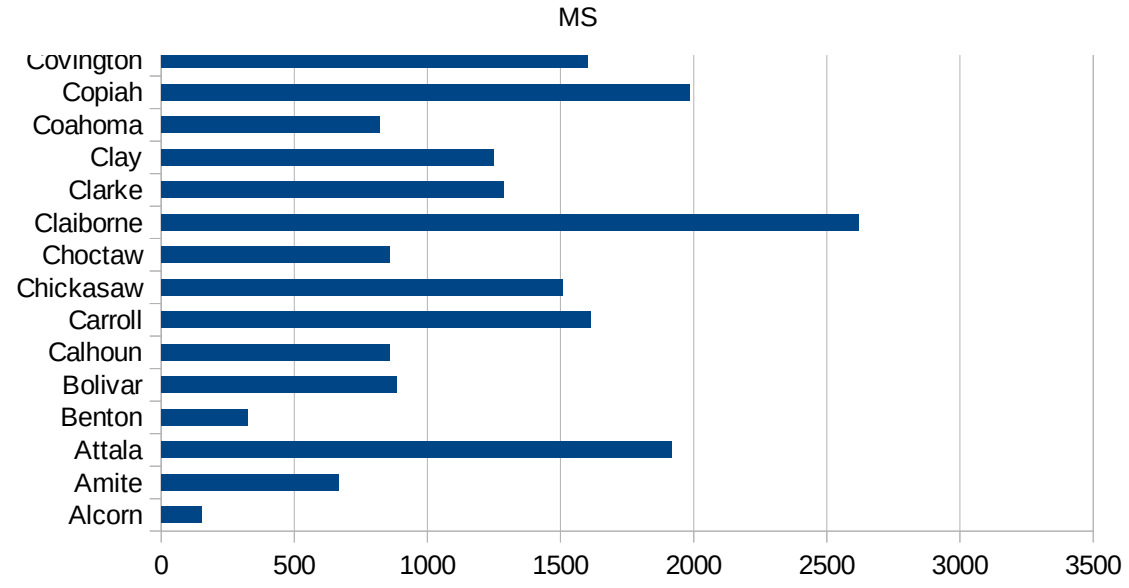


MS

28067 Jones	1561.472955
28069 Kemper	1755.260796
28071 Lafayette	642.4178271
28073 Lamar	670.9689817
28075 Lauderdale	1171.05036
28077 Lawrence	1276.595745
28079 Leake	2407.415543
28081 Lee	578.6249149
28083 Leflore	1632.144957
28085 Lincoln	1271.743897
28087 Lowndes	768.7086374
28089 Madison	1156.868314
28091 Marion	1003.439207
28093 Marshall	566.9797749
28095 Monroe	1031.942414
28097 Montgomery	1217.200439
28099 Neshoba	3296.137339
28101 Newton	1529.636711
28103 Noxubee	2325.581395
28105 Oktibbeha	979.8584649
28107 Panola	789.9818597
28109 Pearl River	440.536588
28111 Perry	511.273154
28113 Pike	927.6344059
28115 Pontotoc	775.9243552
28117 Prentiss	387.1222595
28119 Quitman	964.4022125
28121 Rankin	546.4516381
28123 Scott	2651.394634
28125 Sharkey	548.3207676
28127 Simpson	859.5560206
28129 Smith	1287.339083
28131 Stone	277.8223006
28133 Sunflower	1189.04216



28135 Tallahatchie	743.5475799
28137 Tate	893.6332974
28139 Tippah	559.2180041
28141 Tishomingo	349.5425105
28143 Tunica	895.0120676
28145 Union	611.7597707
28147 Walthall	1189.077083
28149 Warren	959.3728344
28151 Washington	1100.681268
28153 Wayne	2566.755345
28155 Webster	1256.640785
28157 Wilkinson	1035.031847
28159 Winston	1337.737407
28161 Yalobusha	1299.225307
28163 Yazoo	1674.454829



MS

FIPS

29001
29003
29005
29007
29009
29011
29013
29015
29017
29019
29021
29023
29025
29027
29029
29031
29033
29035
29037

MS

29039
29041
29043
29045
29047
29049
29051
29053
29055
29057
29059
29061
29063
29065
29067
29069
29071
29073
29075
29077
29079
29081
29083
29085
29087
29089
29091
29093
29095
29097
29099
29101

29103

MS

29105
29107
29109
29111
29113
29115
29117
29121
29123
29125
29127
29119
29129
29131
29133
29135
29137
29139
29141
29143
29145
29147
29149
29151
29153
29155
29157
29159
29161
29163
29165
29167
29169
29171

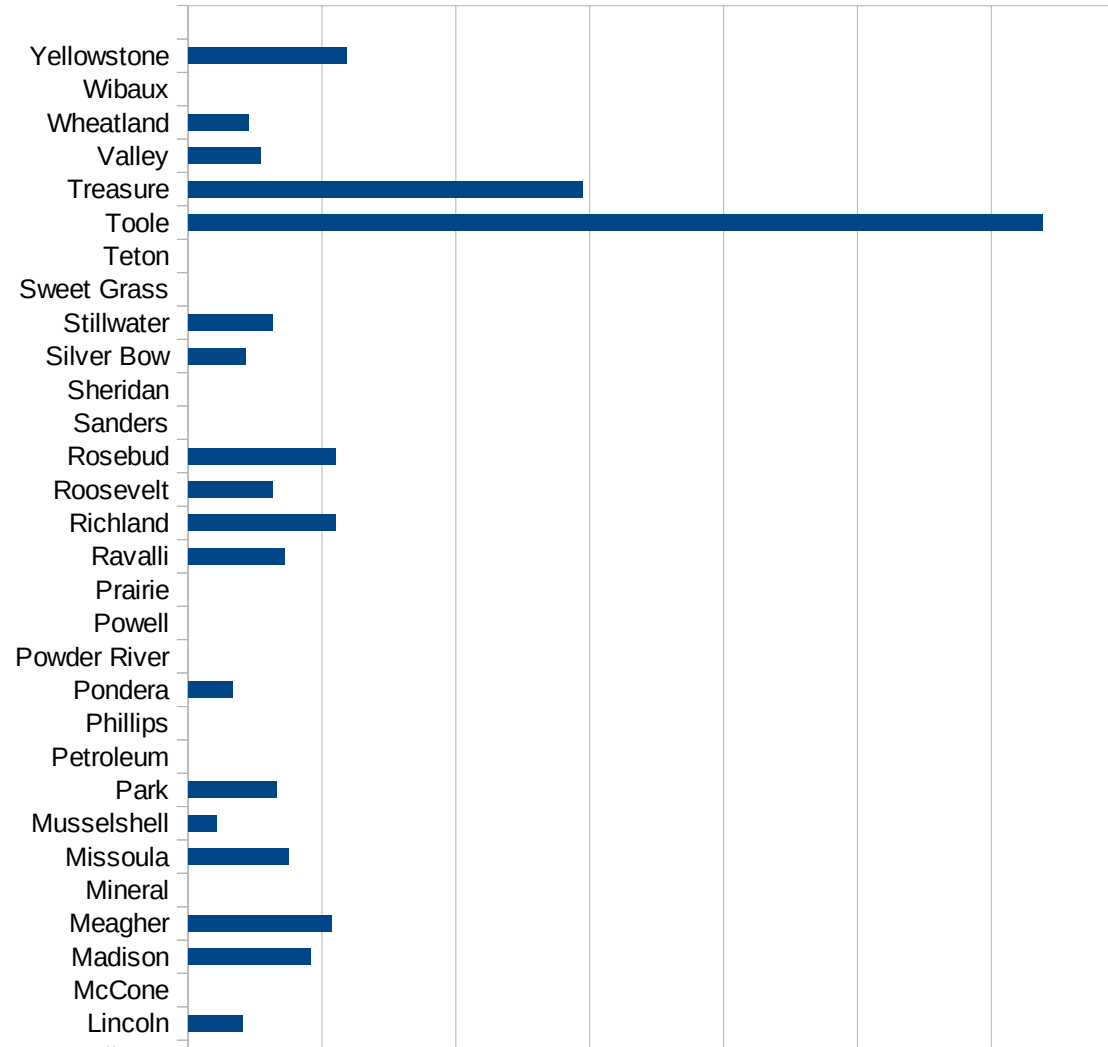
MS

29173
29175
29177
29179
29181
29195
29197
29199
29201
29203
29205
29183
29185
29187
29189
29510
29186
29207
29209
29211
29213
29215

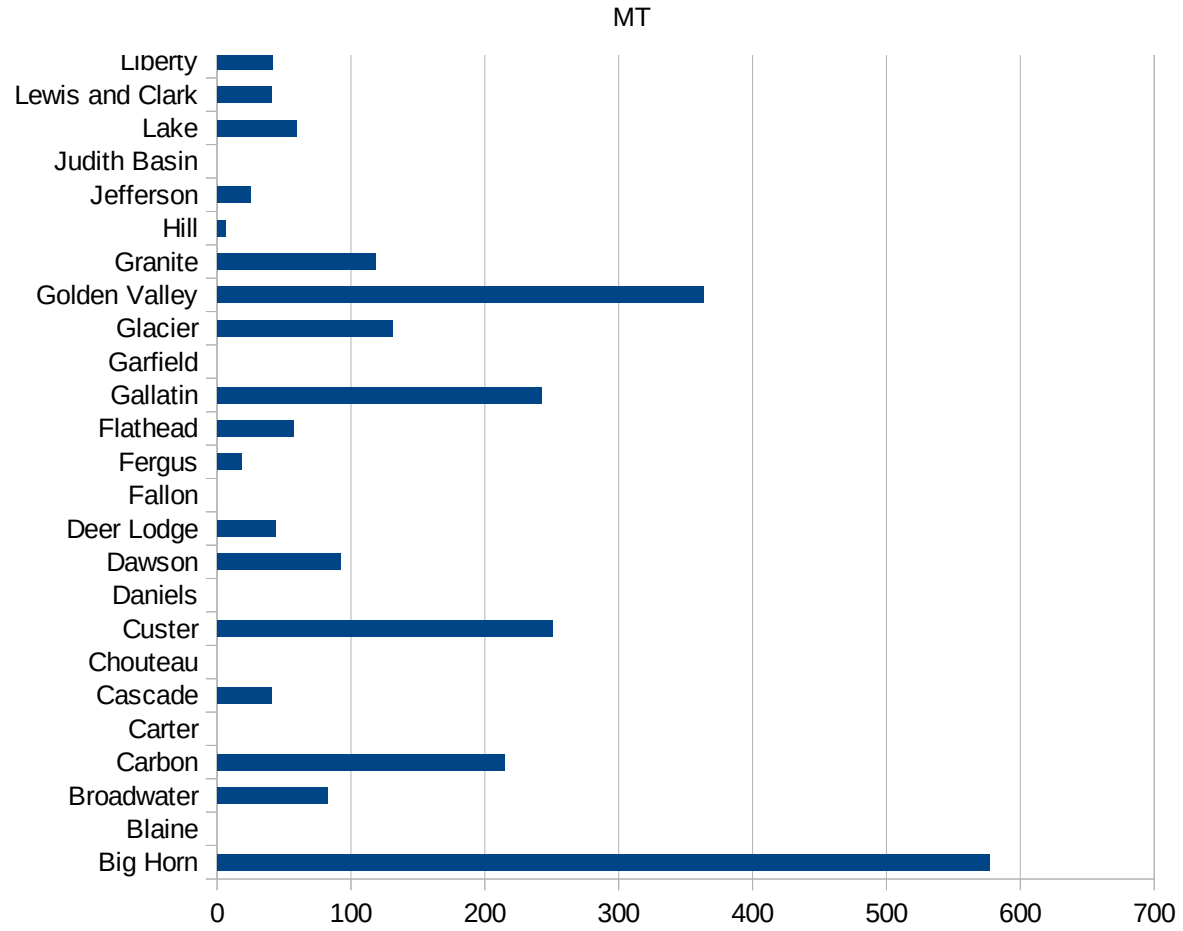
29217
29219
29221
29223
29225
29227
29229

MT

FIPS	County	PC Infection
30001	Beaverhead	10.63377286
30003	Big Horn	577.2979457
30005	Blaine	0
30007	Broadwater	82.16926869
30009	Carbon	214.6723913
30011	Carter	0
30013	Cascade	40.41987678
30015	Chouteau	0
30017	Custer	250.3020887
30019	Daniels	0
30021	Dawson	92.16589862
30023	Deer Lodge	43.80681196
30025	Fallon	0
30027	Fergus	17.99694052
30029	Flathead	56.80371379
30031	Gallatin	242.2324717
30033	Garfield	0
30035	Glacier	130.9376591
30037	Golden Valley	363.1961259
30039	Granite	118.4132623
30041	Hill	6.117330397
30043	Jefferson	24.79953708
30045	Judith Basin	0
30047	Lake	59.50413223
30049	Lewis and Clark	40.75691412
30051	Liberty	41.15226337
30053	Lincoln	40.41628776
30055	McCone	0
30057	Madison	91.24087591
30059	Meagher	107.1811361
30061	Mineral	0
30063	Missoula	74.92150079
30065	Musselshell	21.50075253



30067 Park	65.72657744
30069 Petroleum	0
30071 Phillips	0
30073 Pondera	33.48961822
30075 Powder River	0
30077 Powell	0
30079 Prairie	0
30081 Ravalli	71.80580006
30083 Richland	109.9605975
30085 Roosevelt	63.29686228
30087 Rosebud	110.3387399
30089 Sanders	0
30091 Sheridan	0
30093 Silver Bow	42.865716
30095 Stillwater	62.93266205
30097 Sweet Grass	0
30099 Teton	0
30101 Toole	638.780136
30103 Treasure	294.55081
30105 Valley	53.78512841
30107 Wheatland	44.72271914
30109 Wibaux	0
30111 Yellowstone	118.023942



MT

FIPS

29001
29003
29005
29007
29009
29011
29013
29015
29017
29019
29021
29023
29025
29027
29029
29031
29033
29035
29037

MT

29039
29041
29043
29045
29047
29049
29051
29053
29055
29057
29059
29061
29063
29065
29067
29069
29071
29073
29075
29077
29079
29081
29083
29085
29087
29089
29091
29093
29095
29097
29099
29101

29103

MT

29105
29107
29109
29111
29113
29115
29117
29121
29123
29125
29127
29119
29129
29131
29133
29135
29137
29139
29141
29143
29145
29147
29149
29151
29153
29155
29157
29159
29161
29163
29165
29167
29169
29171

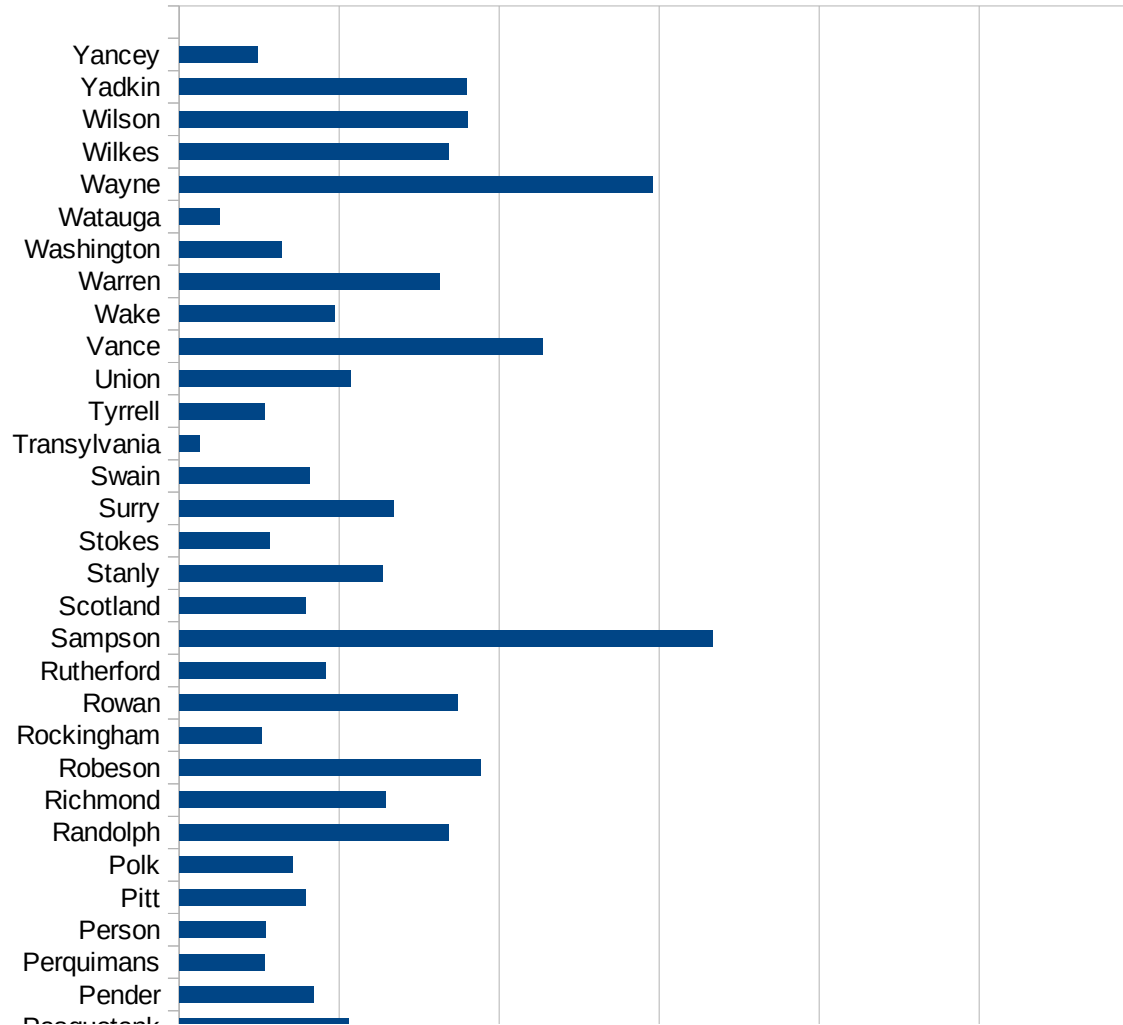
MT

29173
29175
29177
29179
29181
29195
29197
29199
29201
29203
29205
29183
29185
29187
29189
29510
29186
29207
29209
29211
29213
29215

29217
29219
29221
29223
29225
29227
29229

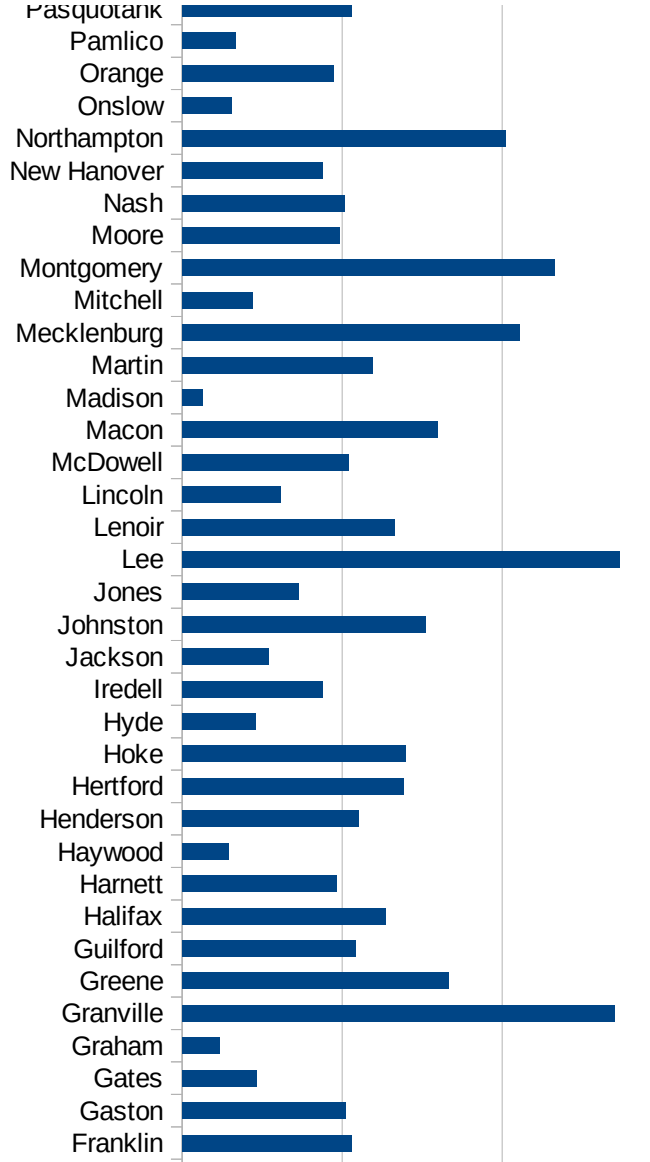
NC

FIPS	County	PC Infection
37001	Alamance	691.557115
37003	Alexander	248.9759859
37005	Alleghany	286.7126602
37007	Anson	530.6106042
37009	Ashe	199.195839
37011	Avery	68.55184233
37013	Beaufort	176.2994116
37015	Bertie	767.370966
37017	Bladen	1141.910214
37019	Brunswick	399.2862575
37021	Buncombe	232.7259816
37023	Burke	1152.884424
37025	Cabarrus	550.7660569
37027	Caldwell	529.0811786
37029	Camden	270.7749767
37031	Carteret	135.205109
37033	Caswell	594.7660587
37035	Catawba	520.006051
37037	Chatham	1307.100179
37039	Cherokee	126.8364866
37041	Chowan	171.0742034
37043	Clay	107.7295987
37045	Cleveland	322.5971632
37047	Columbus	961.27931
37049	Craven	361.4738806
37051	Cumberland	366.5031746
37053	Currituck	70.18321513
37055	Dare	161.6394071
37057	Davidson	593.5875737
37059	Davie	500.7839375
37061	Duplin	2524.806307
37063	Durham	1184.571524
37065	Edgecombe	609.5567734

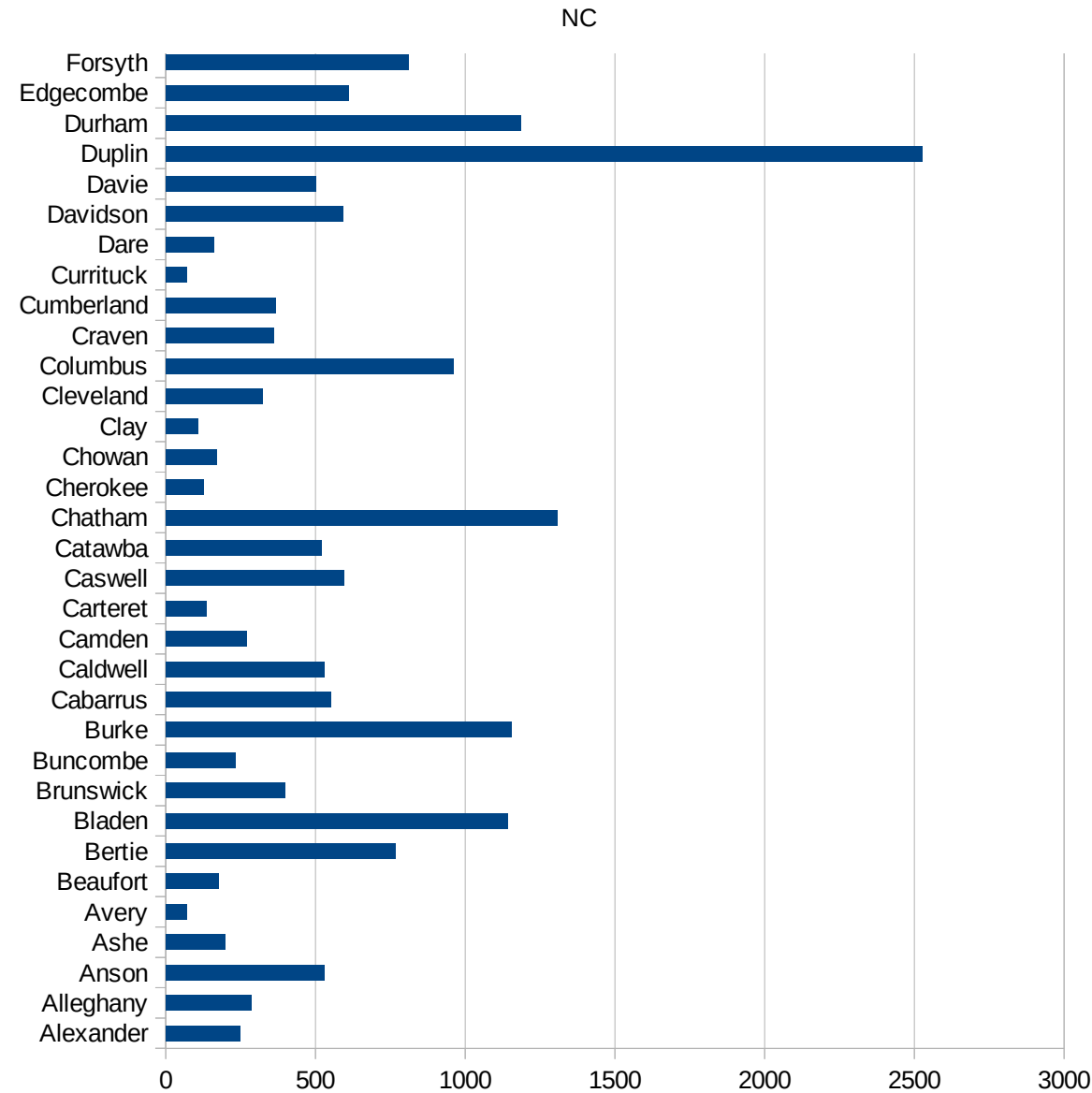


NC

37067 Forsyth	811.6613338
37069 Franklin	528.4191829
37071 Gaston	511.1152994
37073 Gates	233.3016504
37075 Graham	117.8689298
37077 Granville	1352.407885
37079 Greene	832.8574148
37081 Guilford	541.7205389
37083 Halifax	634.7134891
37085 Harnett	482.8110331
37087 Haywood	145.2292201
37089 Henderson	551.6154452
37091 Hertford	693.1822985
37093 Hoke	699.3645461
37095 Hyde	229.4455067
37097 Iredell	439.9361112
37099 Jackson	270.0394673
37101 Johnston	760.3305785
37103 Jones	363.1835633
37105 Lee	1368.54781
37107 Lenoir	662.7840503
37109 Lincoln	307.9861526
37111 McDowell	520.798998
37113 Macon	799.2064617
37115 Madison	64.32936636
37117 Martin	595.4743946
37119 Mecklenburg	1054.391577
37121 Mitchell	220
37123 Montgomery	1162.406952
37125 Moore	490.4643197
37127 Nash	508.424098
37129 New Hanover	438.275485
37131 Northampton	1011.384428
37133 Onslow	155.8050009



37135 Orange	472.5153567
37137 Pamlico	165.7458564
37139 Pasquotank	529.781276
37141 Pender	421.4793604
37143 Perquimans	268.2163612
37145 Person	270.8380793
37147 Pitt	394.0771702
37149 Polk	354.1798069
37151 Randolph	841.2916547
37153 Richmond	646.0667899
37155 Robeson	940.5981901
37157 Rockingham	258.0218326
37159 Rowan	868.5987739
37161 Rutherford	457.9056056
37163 Sampson	1665.985603
37165 Scotland	396.4378052
37167 Stanly	634.7160693
37169 Stokes	283.7222601
37171 Surry	669.9282815
37173 Swain	407.1604072
37175 Transylvania	64.29928394
37177 Tyrrell	266.2793512
37179 Union	534.5304102
37181 Vance	1134.987215
37183 Wake	485.0293645
37185 Warren	812.8439441
37187 Washington	320.4317396
37189 Watauga	125.1228886
37191 Wayne	1478.320135
37193 Wilkes	843.0940677
37195 Wilson	902.3387146
37197 Yadkin	897.6373758
37199 Yancey	245.7688656



NC

NC

FIPS

29001
29003
29005
29007
29009
29011
29013
29015
29017
29019
29021
29023
29025
29027
29029
29031
29033
29035
29037

NC

29039
29041
29043
29045
29047
29049
29051
29053
29055
29057
29059
29061
29063
29065
29067
29069
29071
29073
29075
29077
29079
29081
29083
29085
29087
29089
29091
29093
29095
29097
29099
29101

29103

NC

29105
29107
29109
29111
29113
29115
29117
29121
29123
29125
29127
29119
29129
29131
29133
29135
29137
29139
29141
29143
29145
29147
29149
29151
29153
29155
29157
29159
29161
29163
29165
29167
29169
29171

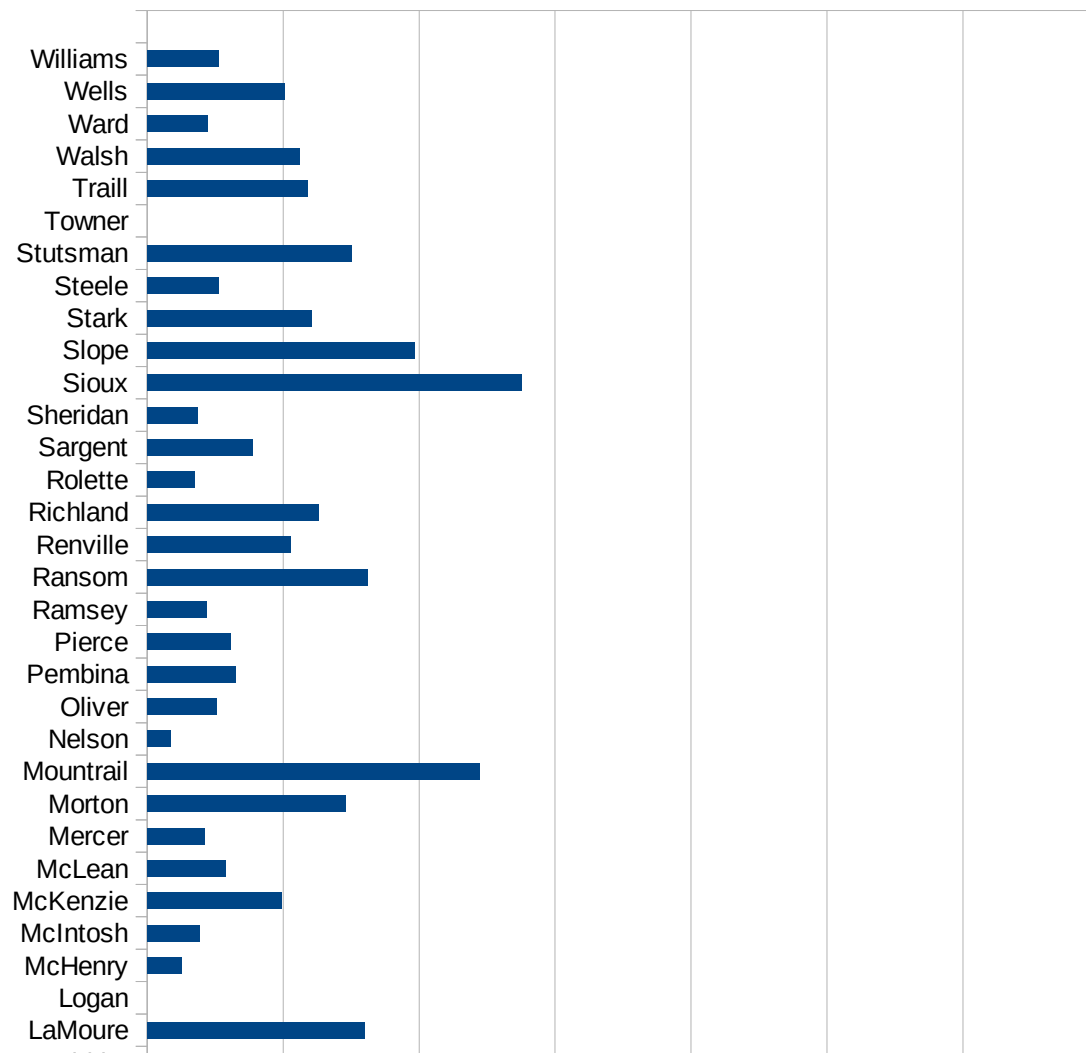
NC

29173
29175
29177
29179
29181
29195
29197
29199
29201
29203
29205
29183
29185
29187
29189
29510
29186
29207
29209
29211
29213
29215

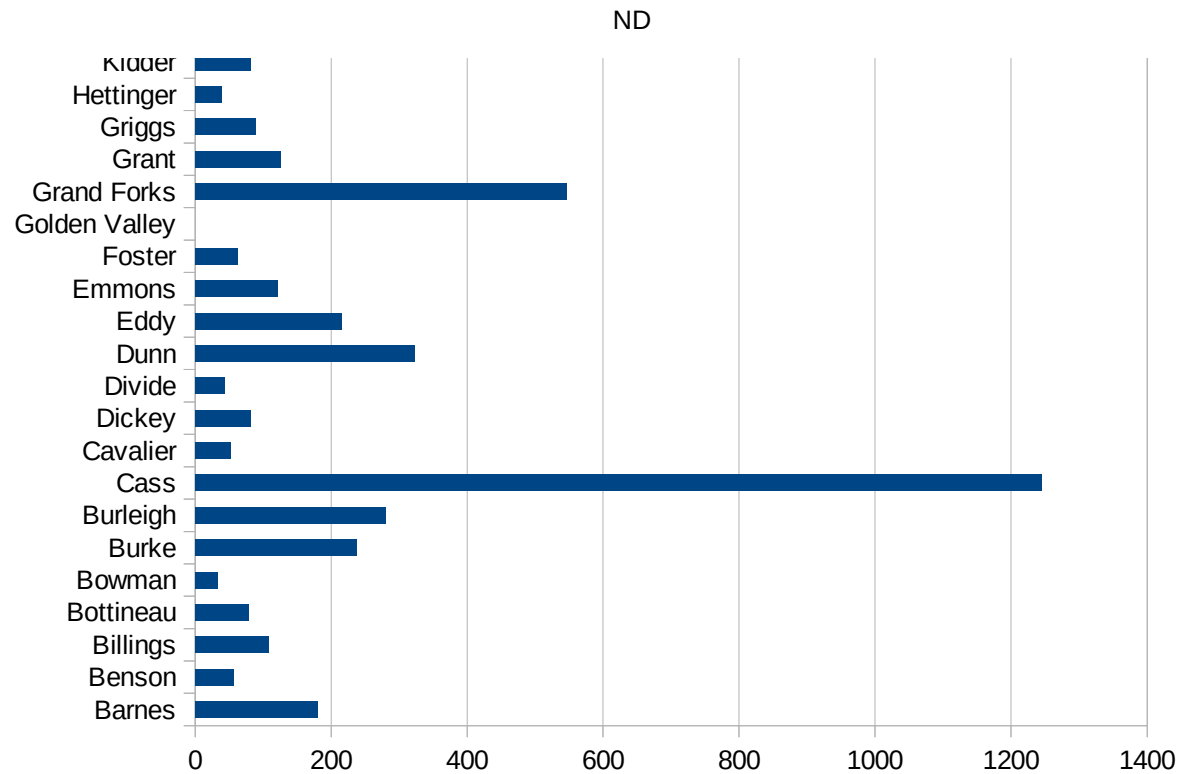
29217
29219
29221
29223
29225
29227
29229

ND

FIPS	County	PC Infection
38001	Adams	0
38003	Barnes	180.2314551
38005	Benson	57.45475438
38007	Billings	108.8139282
38009	Bottineau	77.99095305
38011	Bowman	32.50975293
38013	Burke	238.0952381
38015	Burleigh	280.2472894
38017	Cass	1245.069305
38019	Cavalier	52.232959
38021	Dickey	81.58270447
38023	Divide	43.80201489
38025	Dunn	323.176362
38027	Eddy	216.1694769
38029	Emmons	121.3960546
38031	Foster	62.18905473
38033	Golden Valley	0
38035	Grand Forks	546.8418822
38037	Grant	126.3689975
38039	Griggs	89.60573477
38041	Hettinger	39.77724741
38043	Kidder	81.63265306
38045	LaMoure	320.0393895
38047	Logan	0
38049	McHenry	51.58184319
38051	McIntosh	77.36943907
38053	McKenzie	198.0633803
38055	McLean	115.2918981
38057	Mercer	84.67400508
38059	Morton	292.6515517
38061	Mountrail	489.3325504
38063	Nelson	34.8553503
38065	Oliver	102.4590164



38067 Pembina	129.5523247
38069 Pierce	122.5189904
38071 Ramsey	87.10042679
38073 Ransom	324.6133282
38075 Renville	210.6149958
38077 Richland	252.4786009
38079 Rolette	69.92518006
38081 Sargent	155.0387597
38083 Sheridan	74.12898443
38085 Sioux	550.7113355
38087 Slope	393.1847969
38089 Stark	241.9588992
38091 Steele	105.0972149
38093 Stutsman	301.1904193
38095 Towner	0
38097 Traill	236.4066194
38099 Walsh	224.992969
38101 Ward	88.56872933
38103 Wells	202.1733637
38105 Williams	104.6676096



ND

FIPS

29001
29003
29005
29007
29009
29011
29013
29015
29017
29019
29021
29023
29025
29027
29029
29031
29033
29035
29037

ND

29039
29041
29043
29045
29047
29049
29051
29053
29055
29057
29059
29061
29063
29065
29067
29069
29071
29073
29075
29077
29079
29081
29083
29085
29087
29089
29091
29093
29095
29097
29099
29101

29103

ND

29105
29107
29109
29111
29113
29115
29117
29121
29123
29125
29127
29119
29129
29131
29133
29135
29137
29139
29141
29143
29145
29147
29149
29151
29153
29155
29157
29159
29161
29163
29165
29167
29169
29171

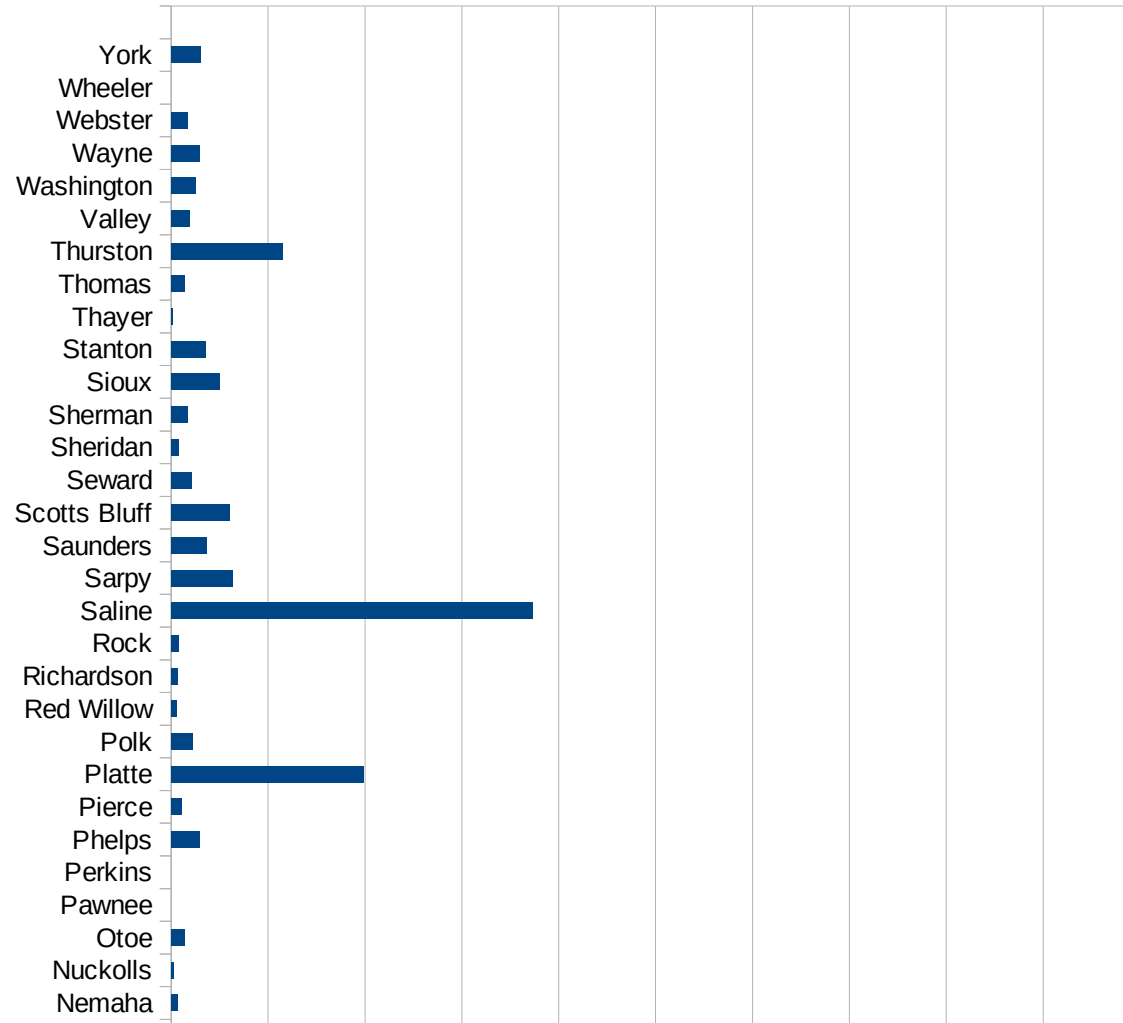
ND

29173
29175
29177
29179
29181
29195
29197
29199
29201
29203
29205
29183
29185
29187
29189
29510
29186
29207
29209
29211
29213
29215

29217
29219
29221
29223
29225
29227
29229

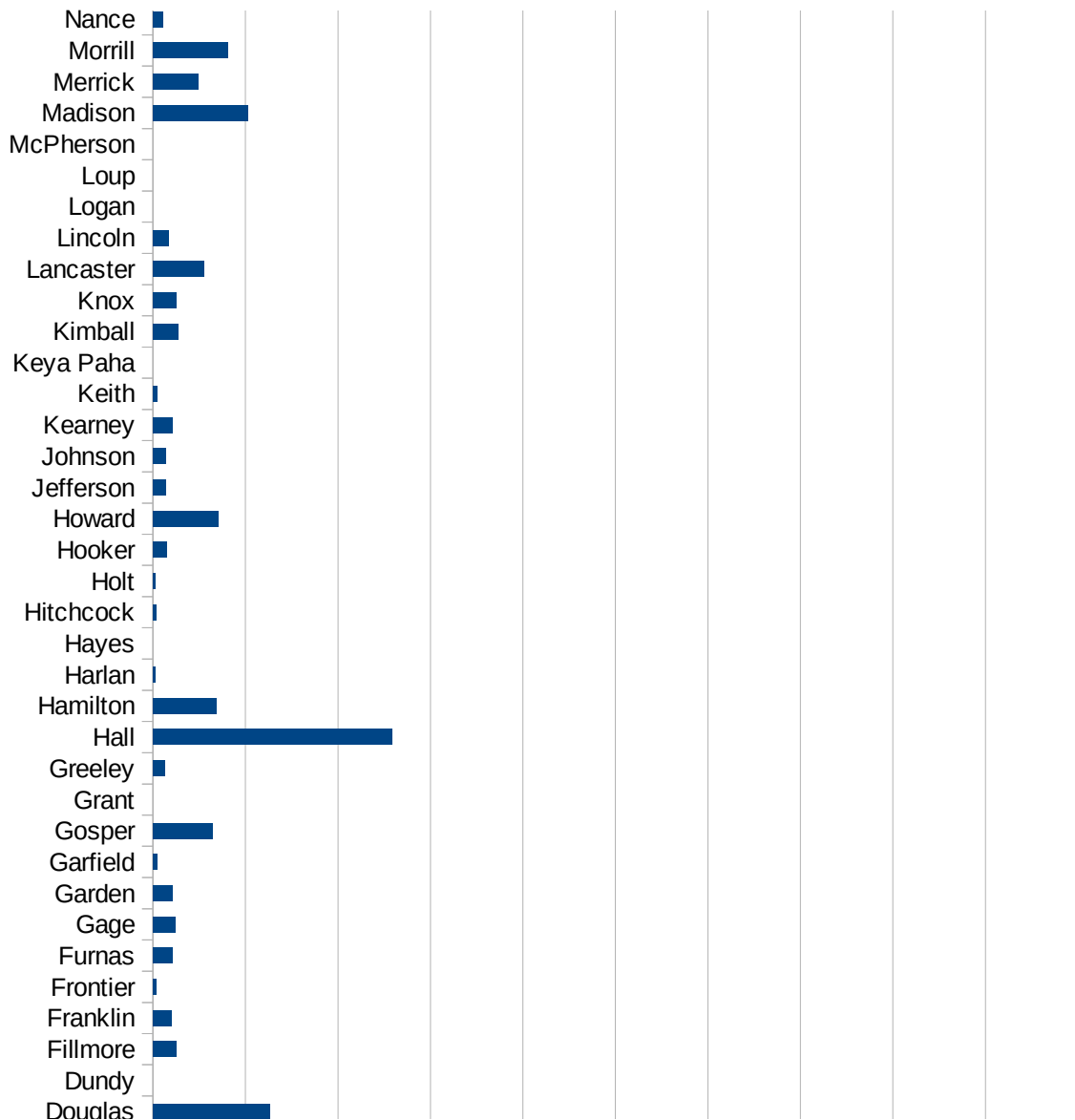
NE

FIPS	County	PC Infection
31001	Adams	939.3545111
31003	Antelope	142.0454545
31005	Arthur	0
31007	Banner	136.9863014
31009	Blaine	0
31011	Boone	133.613285
31013	Box Butte	27.84998143
31015	Boyd	51.15089514
31017	Brown	0
31019	Buffalo	380.9331855
31021	Burt	215.782984
31023	Butler	632.9113924
31025	Cass	256.1259987
31027	Cedar	201.2787118
31029	Chase	25.14458134
31031	Cherry	17.35809755
31033	Cheyenne	204.0816327
31035	Clay	434.5027358
31037	Colfax	6157.522287
31039	Cuming	391.4988814
31041	Custer	369.00369
31043	Dakota	8778.568939
31045	Dawes	45.89261129
31047	Dawson	3623.096714
31049	Deuel	0
31051	Dixon	840.7777194
31053	Dodge	1867.304504
31055	Douglas	1260.584251
31057	Dundy	0
31059	Fillmore	253.3019721
31061	Franklin	198.4783328
31063	Frontier	38.34355828
31065	Furnas	212.0890774

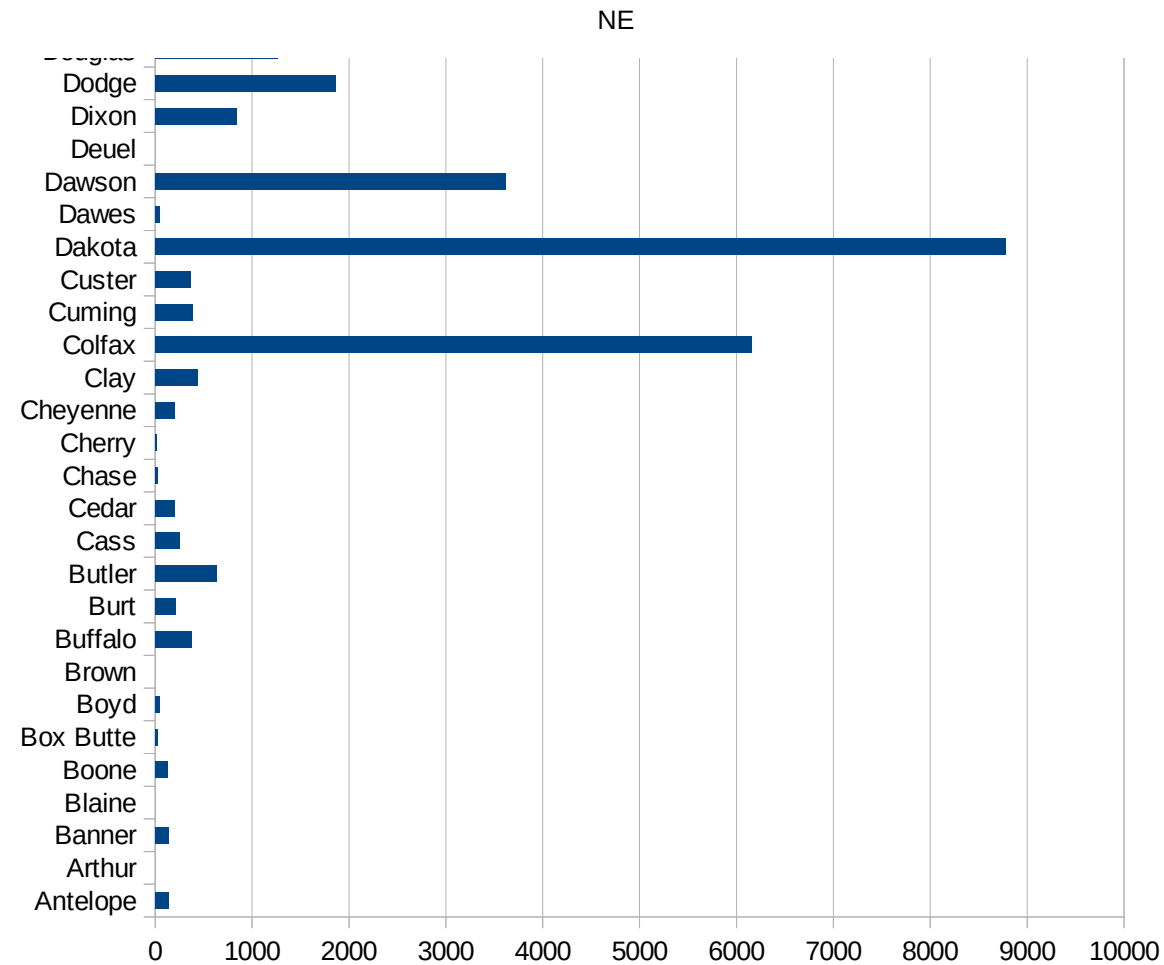


NE

31067 Gage	241.939236
31069 Garden	210.8592514
31071 Garfield	50.32712632
31073 Gosper	651.3026052
31075 Grant	0
31077 Greeley	127.3344652
31079 Hall	2585.745126
31081 Hamilton	689.6551724
31083 Harlan	29.40311673
31085 Hayes	0
31087 Hitchcock	35.63791875
31089 Holt	29.47533897
31091 Hooker	146.627566
31093 Howard	711.1935683
31095 Jefferson	140.9046076
31097 Johnson	136.3459291
31099 Kearney	213.9364303
31101 Keith	49.86909363
31103 Keya Paha	0
31105 Kimball	276.3957988
31107 Knox	249.4358
31109 Lancaster	550.3164477
31111 Lincoln	167.6850931
31113 Logan	0
31115 Loup	0
31117 McPherson	0
31119 Madison	1031.30651
31121 Merrick	491.4004914
31123 Morrill	810.926163
31125 Nance	113.2502831
31127 Nemaha	71.85972981
31129 Nuckolls	23.83790226
31131 Otoe	137.6290272
31133 Pawnee	0



31135 Perkins	0
31137 Phelps	289.017341
31139 Pierce	112.0134416
31141 Platte	1990.228696
31143 Polk	227.358848
31145 Red Willow	55.9388402
31147 Richardson	62.99609424
31149 Rock	73.52941176
31151 Saline	3728.222997
31153 Sarpy	638.6243013
31155 Saunders	366.1456133
31157 Scotts Bluff	600.1833894
31159 Seward	207.8761982
31161 Sheridan	77.07129094
31163 Sherman	164.5819618
31165 Sioux	505.4759899
31167 Stanton	351.758794
31169 Thayer	19.84520738
31171 Thomas	138.8888889
31173 Thurston	1150.212242
31175 Valley	190.9307876
31177 Washington	246.7702134
31179 Wayne	297.7773051
31181 Webster	169.8273422
31183 Wheeler	0
31185 York	304.9665989



NE

FIPS

29001
29003
29005
29007
29009
29011
29013
29015
29017
29019
29021
29023
29025
29027
29029
29031
29033
29035
29037

NE

29039
29041
29043
29045
29047
29049
29051
29053
29055
29057
29059
29061
29063
29065
29067
29069
29071
29073
29075
29077
29079
29081
29083
29085
29087
29089
29091
29093
29095
29097
29099
29101

29103

NE

29105
29107
29109
29111
29113
29115
29117
29121
29123
29125
29127
29119
29129
29131
29133
29135
29137
29139
29141
29143
29145
29147
29149
29151
29153
29155
29157
29159
29161
29163
29165
29167
29169
29171

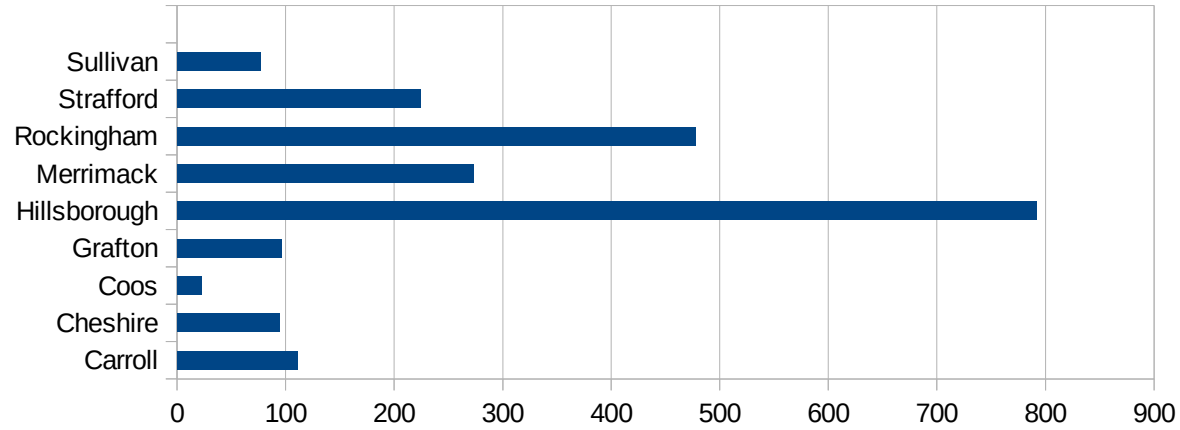
NE

29173
29175
29177
29179
29181
29195
29197
29199
29201
29203
29205
29183
29185
29187
29189
29510
29186
29207
29209
29211
29213
29215

29217
29219
29221
29223
29225
29227
29229

NH

FIPS	County	Cases	Per Capita Cases 100,000
33001	Belknap	132.7390122	
33003	Carroll	110.7033765	
33005	Cheshire	94.12625992	
33007	Coos	22.15961252	
33009	Grafton	95.78330697	
33011	Hillsborough	791.8178819	
33013	Merrimack	272.6093746	
33015	Rockingham	477.3979869	
33017	Strafford	224.4599892	
33019	Sullivan	76.48804005	



NH

FIPS

29001
29003
29005
29007
29009
29011
29013
29015
29017
29019
29021
29023
29025
29027
29029
29031
29033
29035
29037

NH

29039
29041
29043
29045
29047
29049
29051
29053
29055
29057
29059
29061
29063
29065
29067
29069
29071
29073
29075
29077
29079
29081
29083
29085
29087
29089
29091
29093
29095
29097
29099
29101

29103

NH

29105
29107
29109
29111
29113
29115
29117
29121
29123
29125
29127
29119
29129
29131
29133
29135
29137
29139
29141
29143
29145
29147
29149
29151
29153
29155
29157
29159
29161
29163
29165
29167
29169
29171

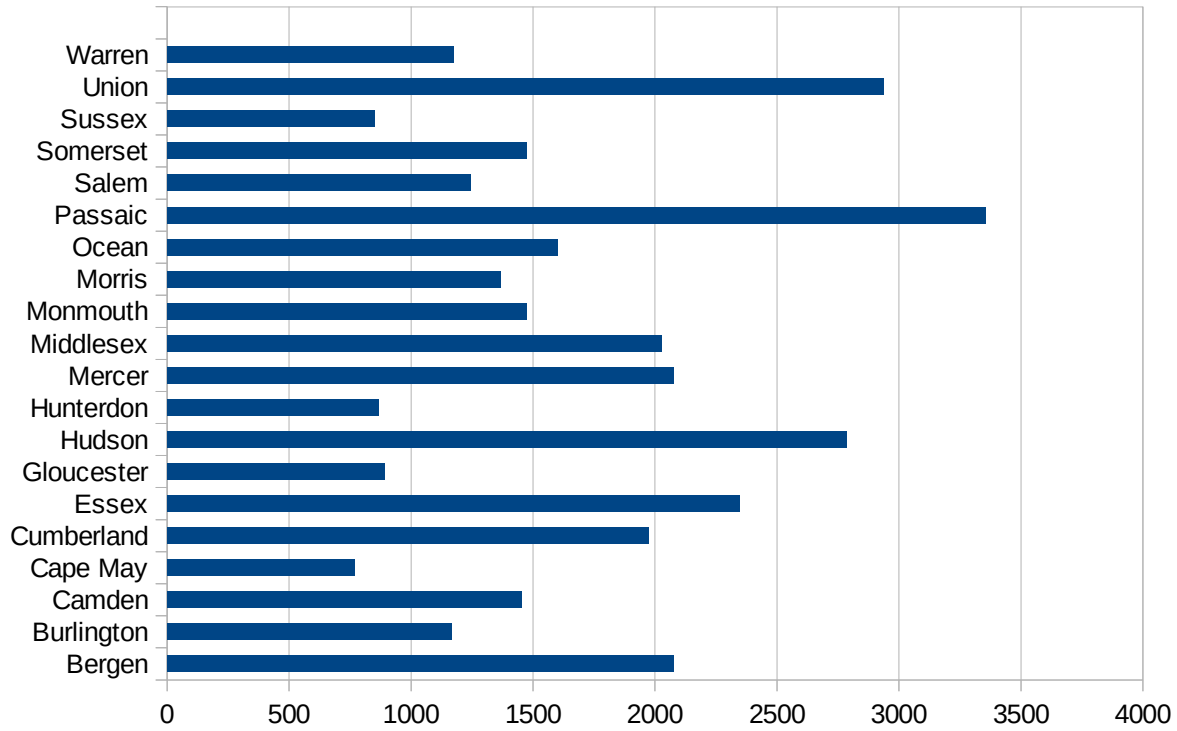
NH

29173
29175
29177
29179
29181
29195
29197
29199
29201
29203
29205
29183
29185
29187
29189
29510
29186
29207
29209
29211
29213
29215

29217
29219
29221
29223
29225
29227
29229

NJ

FIPS	County	PC Infection
34001	Atlantic	1084.282426
34003	Bergen	2075.922502
34005	Burlington	1165.062059
34007	Camden	1453.030895
34009	Cape May	769.2307692
34011	Cumberland	1973.875951
34013	Essex	2347.058581
34015	Gloucester	890.8471971
34017	Hudson	2787.026614
34019	Hunterdon	866.7832
34021	Mercer	2075.654862
34023	Middlesex	2027.87805
34025	Monmouth	1474.682709
34027	Morris	1367.182758
34029	Ocean	1600.097066
34031	Passaic	3356.579444
34033	Salem	1242.672545
34035	Somerset	1473.89209
34037	Sussex	850.1480834
34039	Union	2935.848205
34041	Warren	1173.20073



NJ

FIPS

29001
29003
29005
29007
29009
29011
29013
29015
29017
29019
29021
29023
29025
29027
29029
29031
29033
29035
29037

NJ

29039
29041
29043
29045
29047
29049
29051
29053
29055
29057
29059
29061
29063
29065
29067
29069
29071
29073
29075
29077
29079
29081
29083
29085
29087
29089
29091
29093
29095
29097
29099
29101

29103

NJ

29105
29107
29109
29111
29113
29115
29117
29121
29123
29125
29127
29119
29129
29131
29133
29135
29137
29139
29141
29143
29145
29147
29149
29151
29153
29155
29157
29159
29161
29163
29165
29167
29169
29171

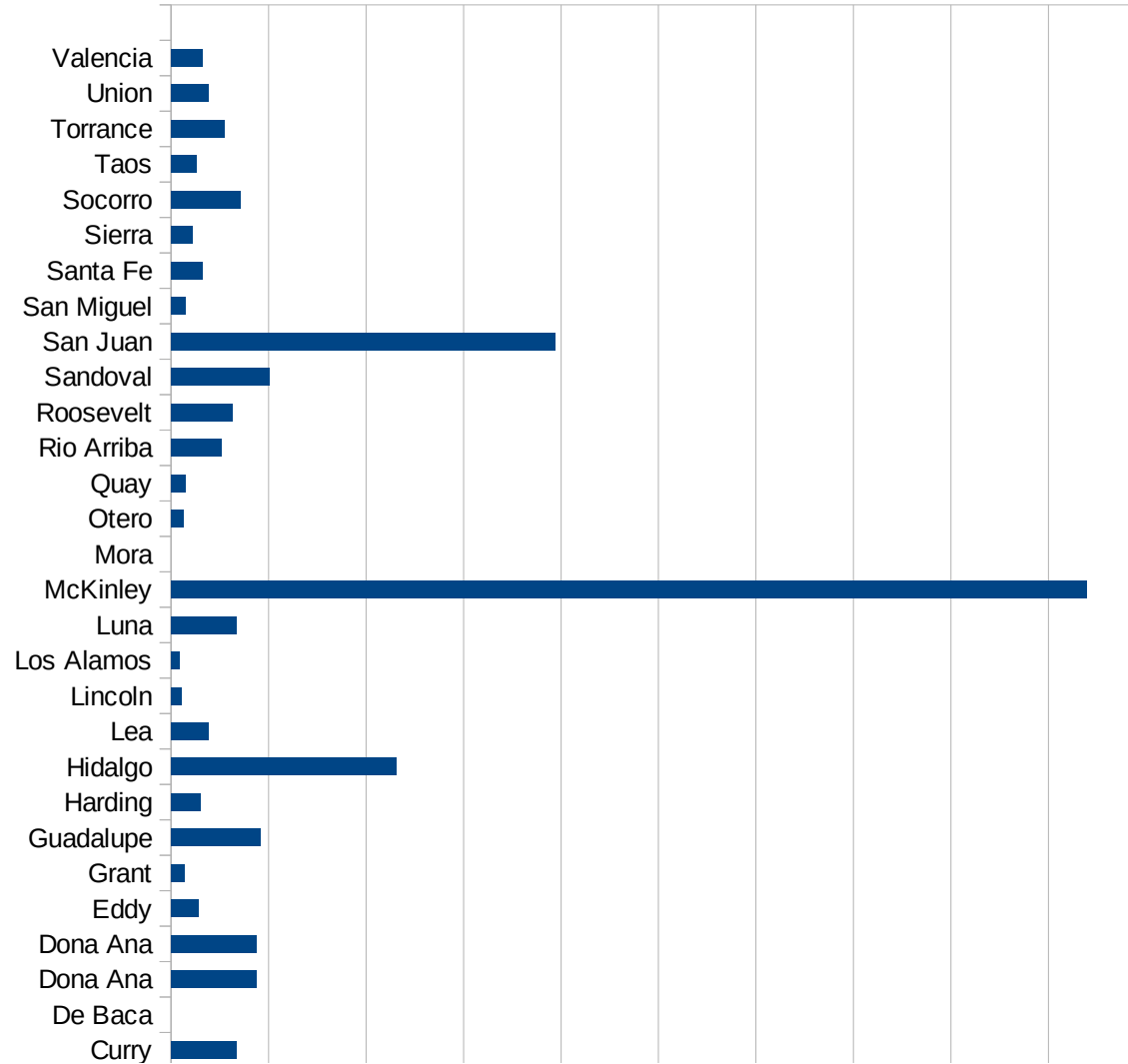
NJ

29173
29175
29177
29179
29181
29195
29197
29199
29201
29203
29205
29183
29185
29187
29189
29510
29186
29207
29209
29211
29213
29215

29217
29219
29221
29223
29225
29227
29229

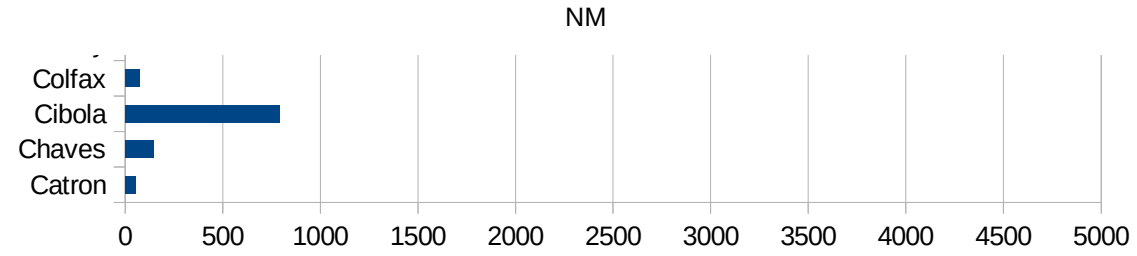
NM

FIPS	County	PC Infection
35001	Bernalillo	320.9071447
35003	Catron	55.89714925
35005	Chaves	146.856498
35006	Cibola	792.6418904
35007	Colfax	74.31874484
35009	Curry	333.7581164
35011	De Baca	0
35013	Dona Ana	439.9554988
35013	Dona Ana	439.9554988
35015	Eddy	141.6234888
35017	Grant	69.47999707
35019	Guadalupe	460.7233356
35021	Harding	152.6717557
35023	Hidalgo	1155.660377
35025	Lea	192.498312
35027	Lincoln	56.24872162
35028	Los Alamos	41.88262395
35029	Luna	333.8480157
35031	McKinley	4696.361876
35033	Mora	0
35035	Otero	64.38957188
35037	Quay	72.70083606
35039	Rio Arriba	258.9345229
35041	Roosevelt	314.7841861
35043	Sandoval	503.5163488
35045	San Juan	1967.323241
35047	San Miguel	76.11177558
35049	Santa Fe	159.940289
35051	Sierra	109.4091904
35053	Socorro	358.5300269
35055	Taos	130.9578194
35057	Torrance	275.8001411
35059	Union	194.2690627



35061 Valencia

162.184786



NM

FIPS

29001
29003
29005
29007
29009
29011
29013
29015
29017
29019
29021
29023
29025
29027
29029
29031
29033
29035
29037

NM

29039
29041
29043
29045
29047
29049
29051
29053
29055
29057
29059
29061
29063
29065
29067
29069
29071
29073
29075
29077
29079
29081
29083
29085
29087
29089
29091
29093
29095
29097
29099
29101

29103

NM

29105
29107
29109
29111
29113
29115
29117
29121
29123
29125
29127
29119
29129
29131
29133
29135
29137
29139
29141
29143
29145
29147
29149
29151
29153
29155
29157
29159
29161
29163
29165
29167
29169
29171

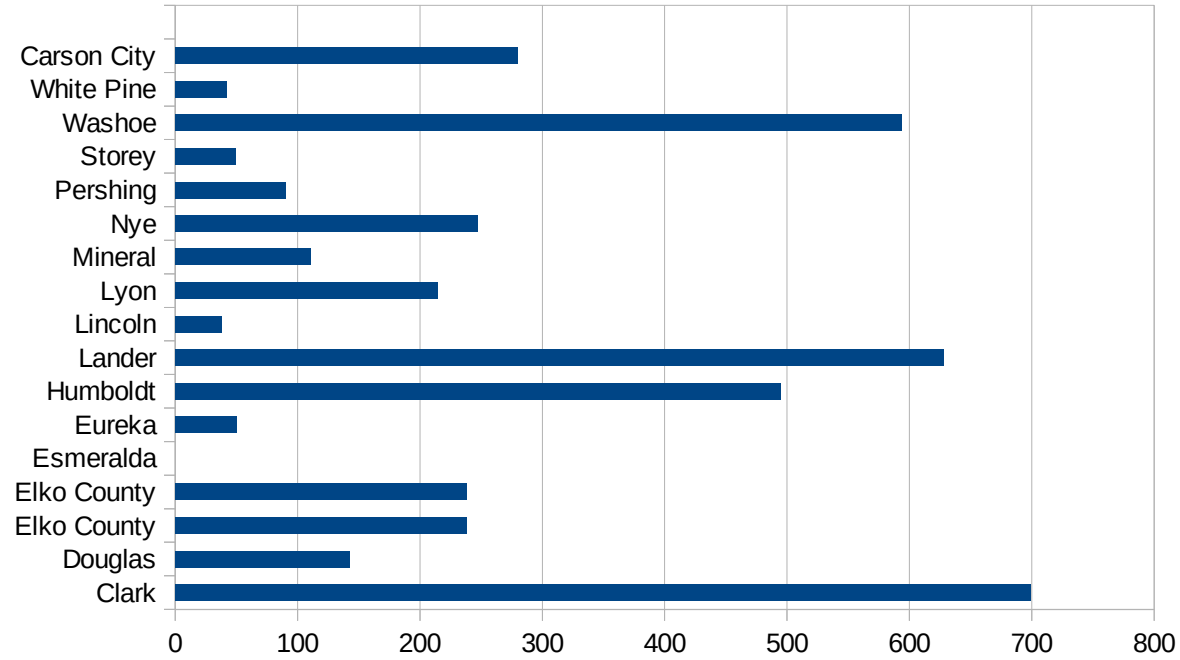
NM

29173
29175
29177
29179
29181
29195
29197
29199
29201
29203
29205
29183
29185
29187
29189
29510
29186
29207
29209
29211
29213
29215

29217
29219
29221
29223
29225
29227
29229

NV

FIPS	County	PC Infection
32001	Churchill	49.09983633
32003	Clark	699.2145263
32005	Douglas	142.3649081
32007	Elko County	238.2767823
32007	Elko County	238.2767823
32009	Esmeralda	0
32011	Eureka	49.92511233
32013	Humboldt	494.4596688
32015	Lander	627.8026906
32017	Lincoln	38.45414343
32019	Lyon	215.0229358
32021	Mineral	110.7665042
32023	Nye	246.9898117
32027	Pershing	90.0090009
32029	Storey	49.64010921
32031	Washoe	593.8999646
32033	White Pine	42.21635884
32510	Carson City	279.712708



NV

FIPS

29001
29003
29005
29007
29009
29011
29013
29015
29017
29019
29021
29023
29025
29027
29029
29031
29033
29035
29037

NV

29039
29041
29043
29045
29047
29049
29051
29053
29055
29057
29059
29061
29063
29065
29067
29069
29071
29073
29075
29077
29079
29081
29083
29085
29087
29089
29091
29093
29095
29097
29099
29101

29103

NV

29105
29107
29109
29111
29113
29115
29117
29121
29123
29125
29127
29119
29129
29131
29133
29135
29137
29139
29141
29143
29145
29147
29149
29151
29153
29155
29157
29159
29161
29163
29165
29167
29169
29171

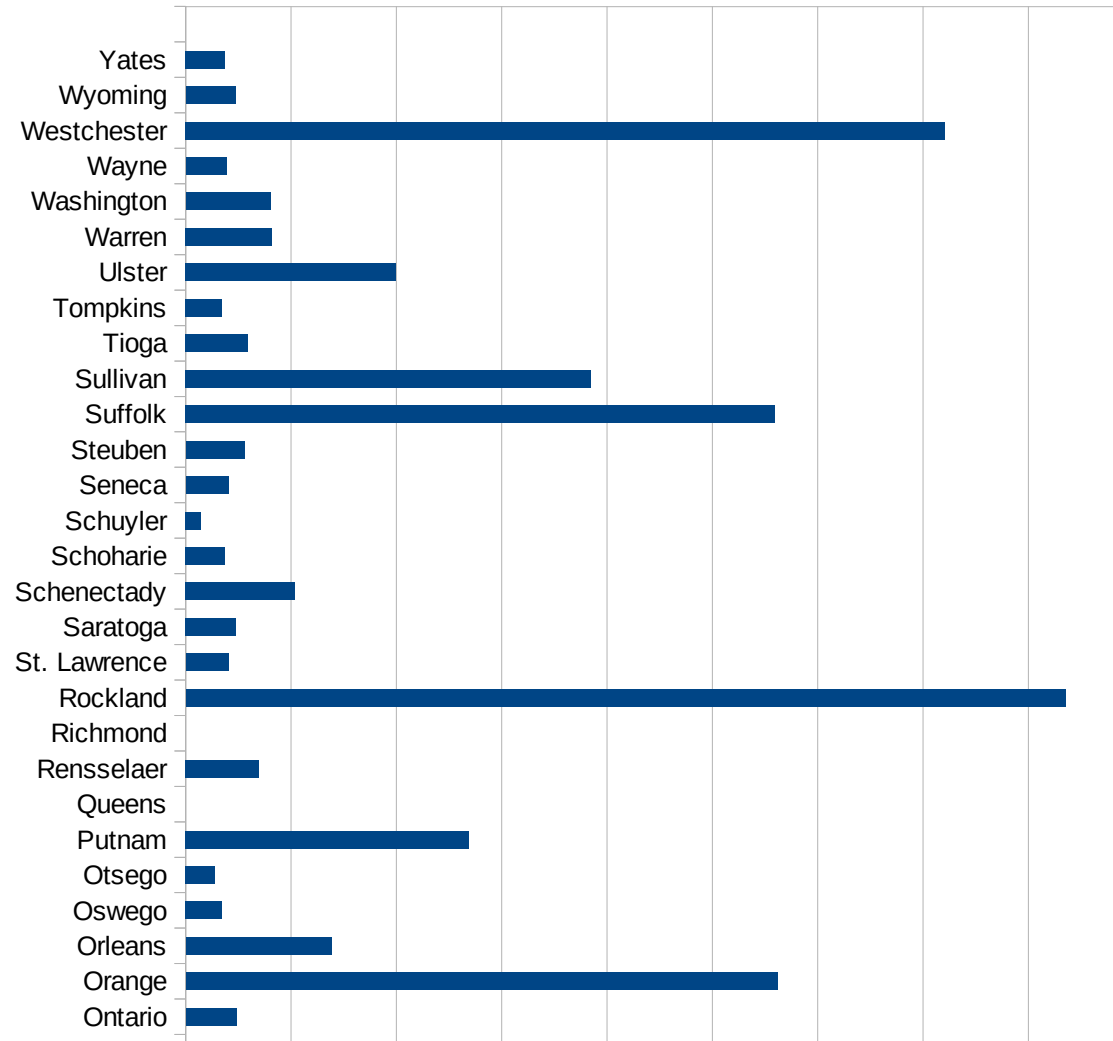
NV

29173
29175
29177
29179
29181
29195
29197
29199
29201
29203
29205
29183
29185
29187
29189
29510
29186
29207
29209
29211
29213
29215

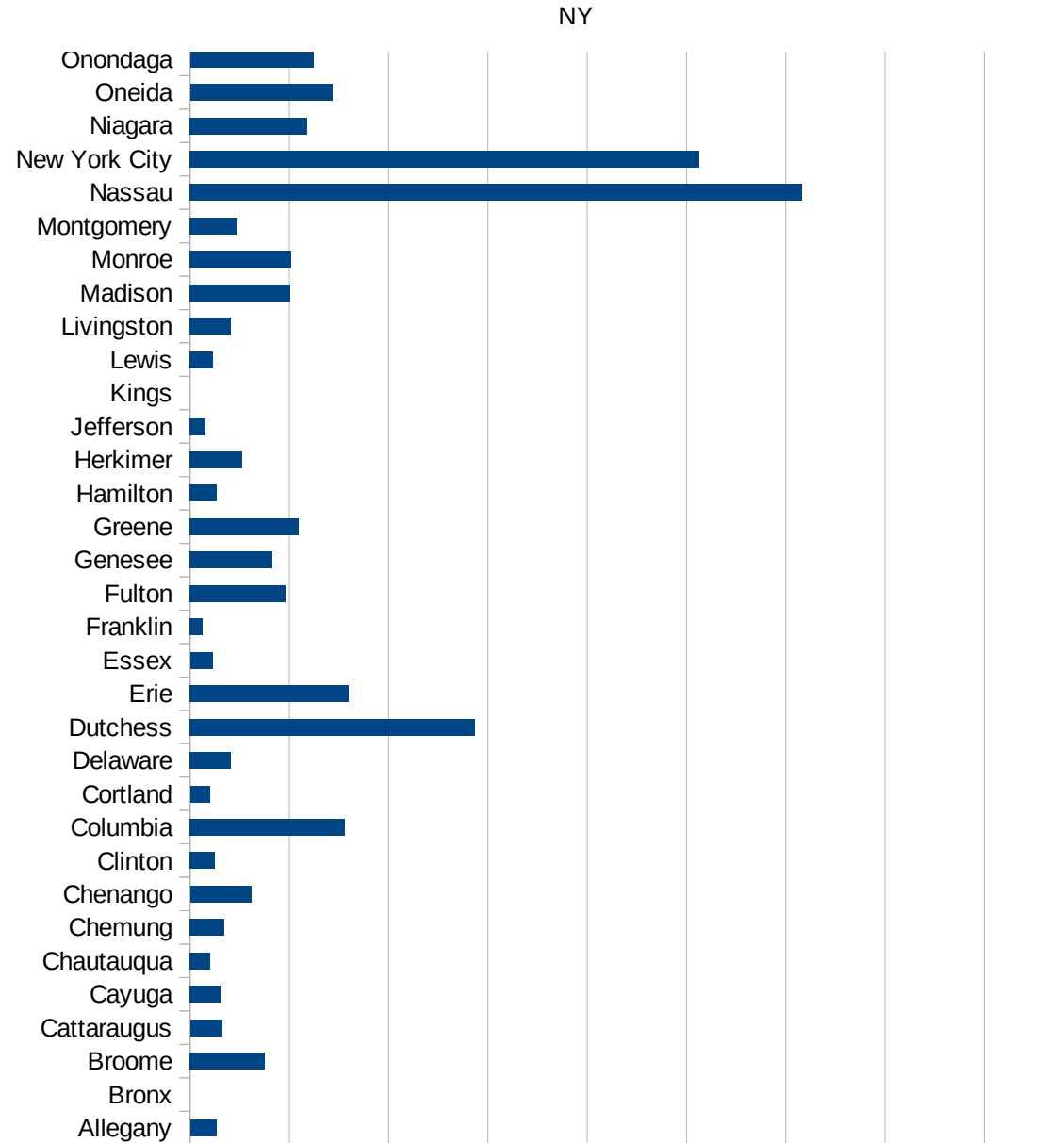
29217
29219
29221
29223
29225
29227
29229

NY

FIPS	County	PC Infection
36001	Albany	687.685800526
36003	Allegany	131.380572905
36005	Bronx	0
36007	Broome	376.710720603
36009	Cattaraugus	160.072878709
36011	Cayuga	154.254974399
36013	Chautauqua	99.26605648
36015	Chemung	170.9117668
36017	Chenango	307.135644564
36019	Clinton	125.162649483
36021	Columbia	777.755524401
36023	Cortland	98.27907074
36025	Delaware	204.370382015
36027	Dutchess	1434.36902063
36029	Erie	797.743658661
36031	Essex	112.600536193
36033	Franklin	61.6387966516
36035	Fulton	479.558134761
36037	Genesee	413.833875259
36039	Greene	547.472152618
36041	Hamilton	135.317997294
36043	Herkimer	261.996021542
36045	Jefferson	78.7436803722
36047	Kings	0
36049	Lewis	113.434416002
36051	Livingston	205.608363516
36053	Madison	504.272900629
36055	Monroe	509.108736468
36057	Montgomery	238.600748155
36059	Nassau	3081.18052657
36061	New York City	2565.56096218
36063	Niagara	587.835558111
36065	Oneida	715.228441874



36067 Onondaga	619.953270724
36069 Ontario	241.207310857
36071 Orange	2809.26087378
36073 Orleans	691.913720083
36075 Oswego	170.48635261
36077 Otsego	140.588126998
36079 Putnam	1343.89030457
36081 Queens	0
36083 Rensselaer	348.088960249
36085 Richmond	0
36087 Rockland	4176.29991249
36089 St. Lawrence	202.68957028
36091 Saratoga	238.961084101
36093 Schenectady	518.184744126
36095 Schoharie	186.513168473
36097 Schuyler	72.5770433229
36099 Seneca	204.081632653
36101 Steuben	279.76115913
36103 Suffolk	2797.055958
36105 Sullivan	1923.22975443
36107 Tioga	294.481054366
36109 Tompkins	172.190713375
36111 Ulster	997.765944938
36113 Warren	409.242978293
36115 Washington	401.98048924
36117 Wayne	193.195949547
36119 Westchester	3603.30380359
36121 Wyoming	236.996382687
36123 Yates	185.177730365



NY
0 500 1000 1500 2000 2500 3000 3500 4000 4500

NY

FIPS

29001
29003
29005
29007
29009
29011
29013
29015
29017
29019
29021
29023
29025
29027
29029
29031
29033
29035
29037

NY

29039
29041
29043
29045
29047
29049
29051
29053
29055
29057
29059
29061
29063
29065
29067
29069
29071
29073
29075
29077
29079
29081
29083
29085
29087
29089
29091
29093
29095
29097
29099
29101

29103

NY

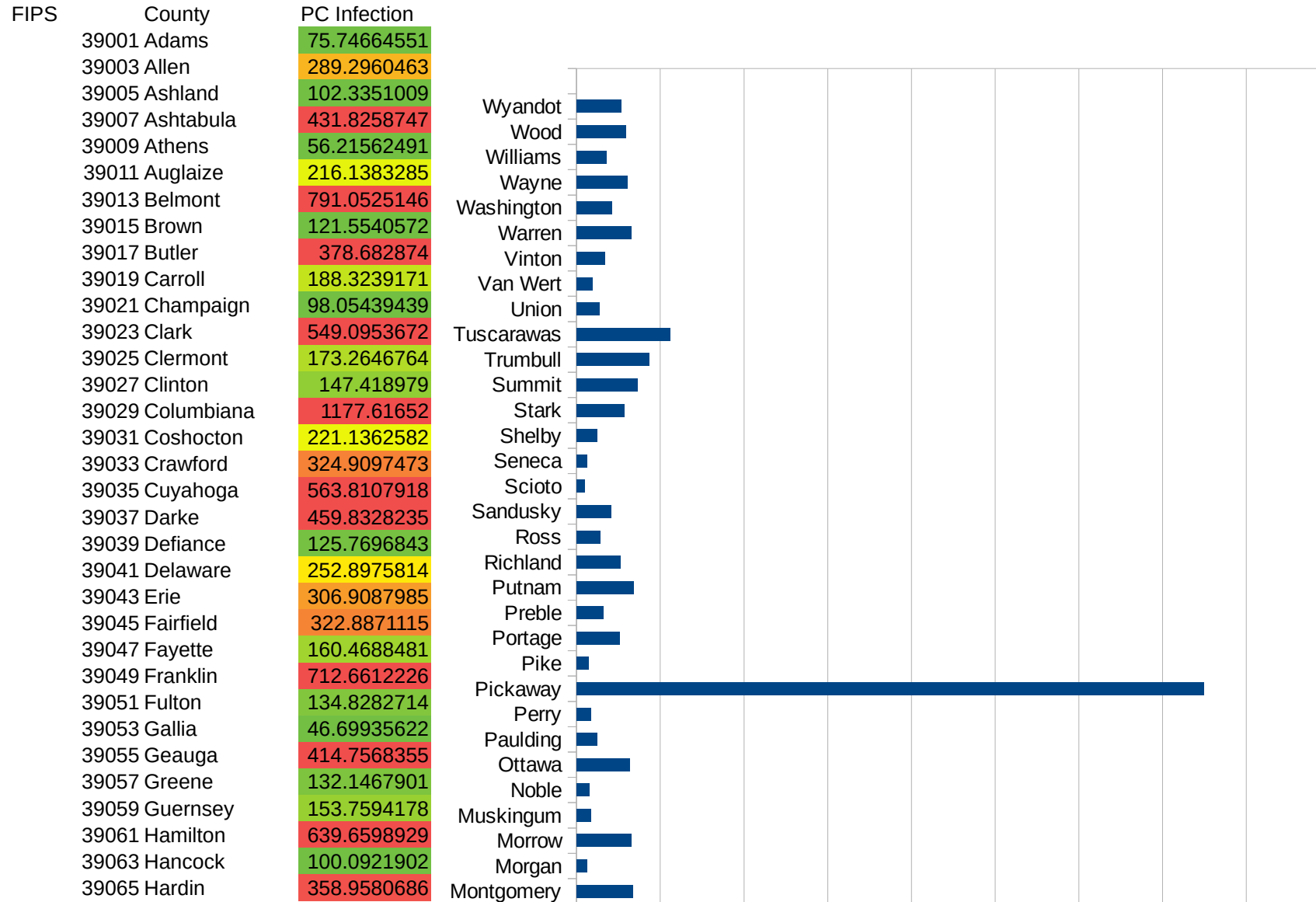
29105
29107
29109
29111
29113
29115
29117
29121
29123
29125
29127
29119
29129
29131
29133
29135
29137
29139
29141
29143
29145
29147
29149
29151
29153
29155
29157
29159
29161
29163
29165
29167
29169
29171

NY

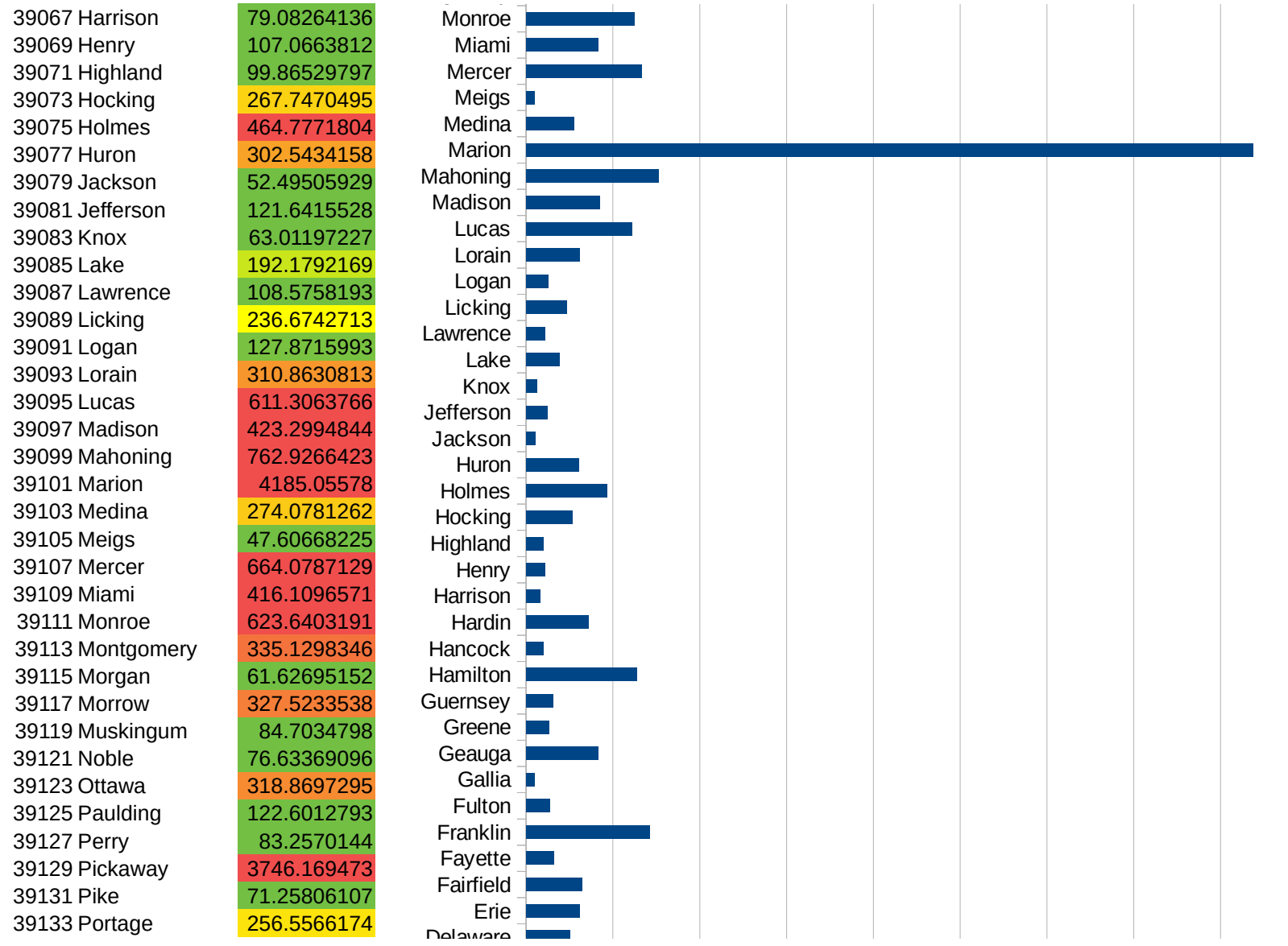
29173
29175
29177
29179
29181
29195
29197
29199
29201
29203
29205
29183
29185
29187
29189
29510
29186
29207
29209
29211
29213
29215

29217
29219
29221
29223
29225
29227
29229

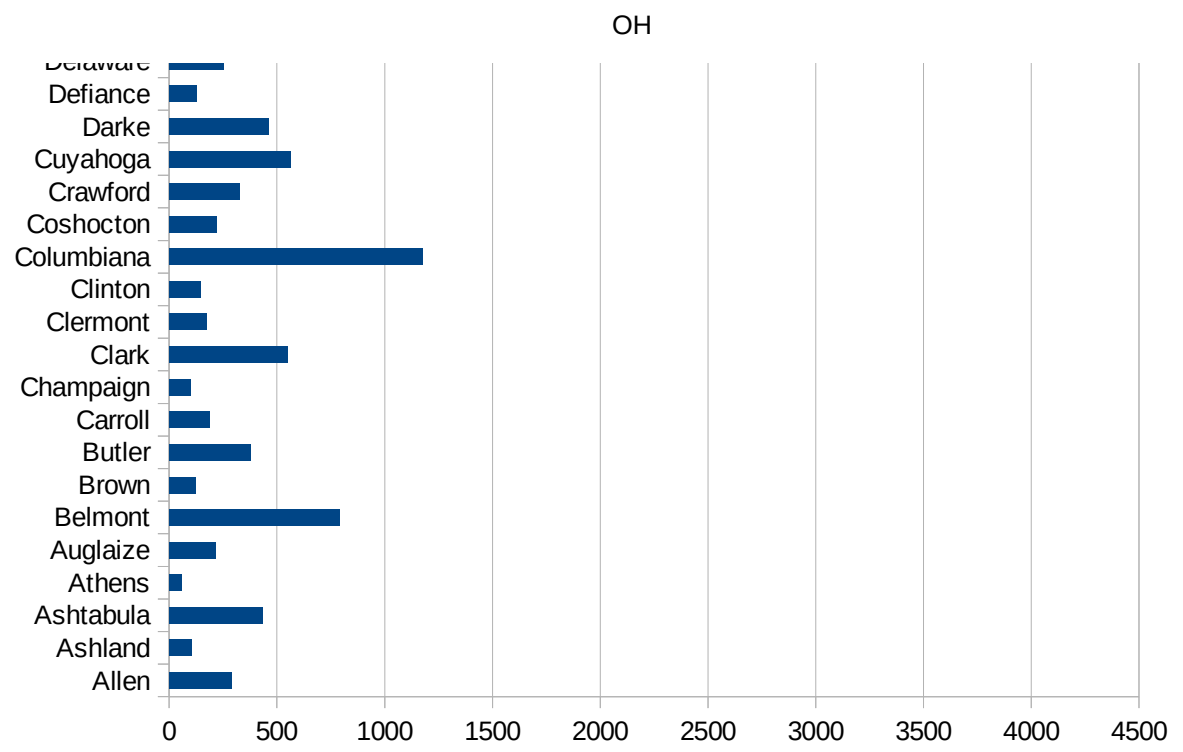
OH



OH



39135 Preble	160.9873893
39137 Putnam	340.4381291
39139 Richland	262.5950668
39141 Ross	141.6854064
39143 Sandusky	207.4865219
39145 Scioto	47.68085614
39147 Seneca	59.77502853
39149 Shelby	121.3317704
39151 Stark	283.1199169
39153 Summit	363.339103
39155 Trumbull	434.4827239
39157 Tuscarawas	558.713765
39159 Union	138.324544
39161 Van Wert	95.4704572
39163 Vinton	167.4404445
39165 Warren	326.0499714
39167 Washington	211.1212701
39169 Wayne	305.2592548
39171 Williams	176.6112379
39173 Wood	293.8115933
39175 Wyandot	264.4175974



OH

FIPS

29001
29003
29005
29007
29009
29011
29013
29015
29017
29019
29021
29023
29025
29027
29029
29031
29033
29035
29037

OH

29039
29041
29043
29045
29047
29049
29051
29053
29055
29057
29059
29061
29063
29065
29067
29069
29071
29073
29075
29077
29079
29081
29083
29085
29087
29089
29091
29093
29095
29097
29099
29101

29103

OH

29105
29107
29109
29111
29113
29115
29117
29121
29123
29125
29127
29119
29129
29131
29133
29135
29137
29139
29141
29143
29145
29147
29149
29151
29153
29155
29157
29159
29161
29163
29165
29167
29169
29171

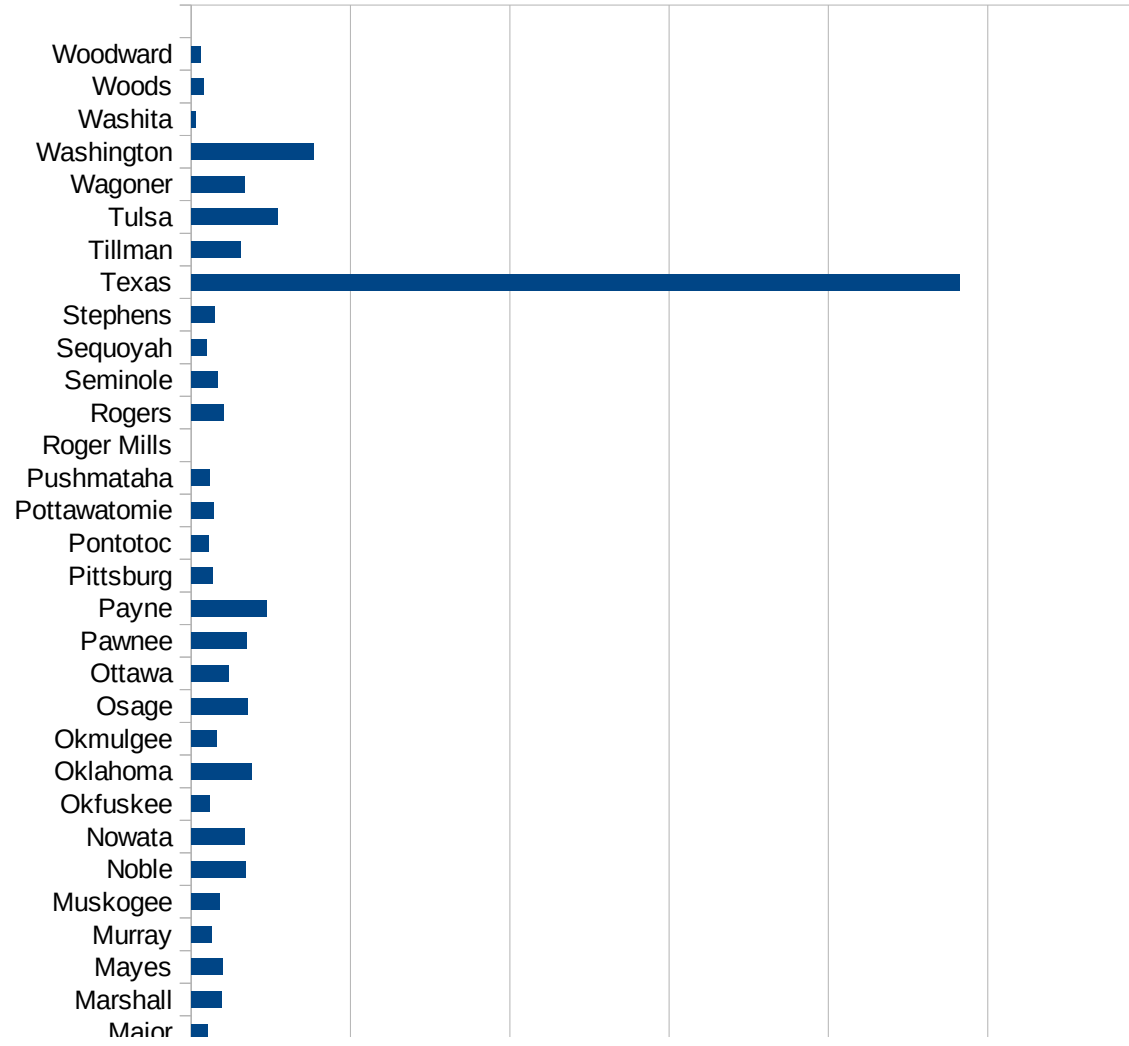
OH

29173
29175
29177
29179
29181
29195
29197
29199
29201
29203
29205
29183
29185
29187
29189
29510
29186
29207
29209
29211
29213
29215

29217
29219
29221
29223
29225
29227
29229

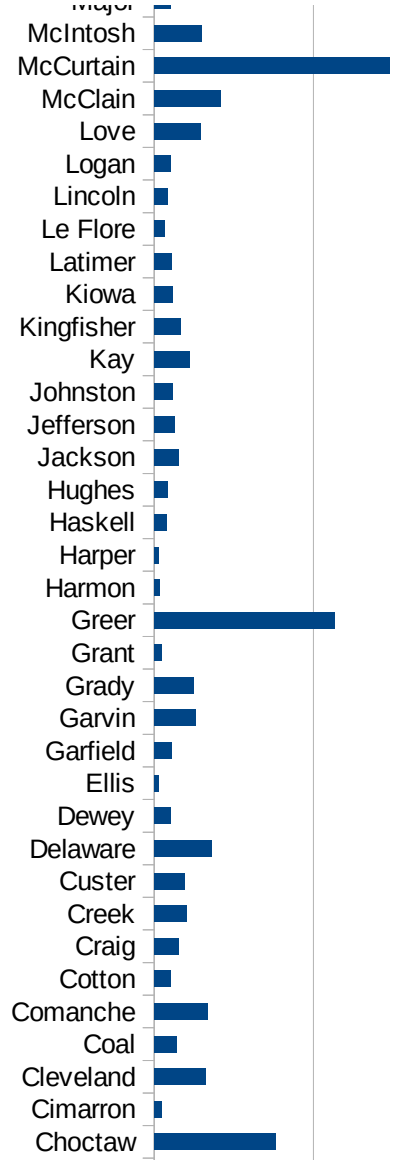
OK

FIPS	County	PC Infection
40001	Adair	520.7861607
40003	Alfalfa	17.37921446
40005	Atoka	158.9825119
40007	Beaver	564.0157924
40009	Beckham	50.67022894
40011	Blaine	147.601476
40013	Bryan	211.9003221
40015	Caddo	652.2414329
40017	Canadian	200.0733833
40019	Carter	197.1895303
40021	Cherokee	162.3009759
40023	Choctaw	763.5669485
40025	Cimarron	46.44681839
40027	Cleveland	323.4292734
40029	Coal	144.9275362
40031	Comanche	338.8085234
40033	Cotton	103.8781163
40035	Craig	153.7816301
40037	Creek	205.2957935
40039	Custer	189.4200303
40041	Delaware	358.0371142
40043	Dewey	102.1659174
40045	Ellis	25.30364372
40047	Garfield	111.6346264
40049	Garvin	262.4860667
40051	Grady	250.2205181
40053	Grant	46.23208507
40055	Greer	1133.825803
40057	Harmon	37.53753754
40059	Harper	26.33658151
40061	Haskell	78.93905905
40063	Hughes	82.48968879
40065	Jackson	152.3107139

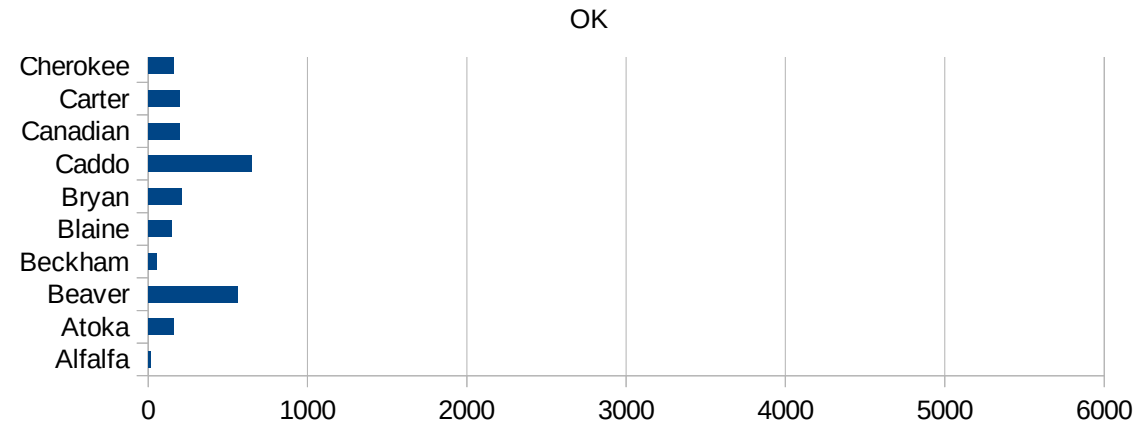


OK

40067 Jefferson	130.6549077
40069 Johnston	118.7323043
40071 Kay	221.9152646
40073 Kingfisher	164.3904906
40075 Kiowa	114.5606599
40077 Latimer	107.5163718
40079 Le Flore	66.02641056
40081 Lincoln	85.91065292
40083 Logan	103.6137954
40085 Love	296.0331557
40087 McClain	417.6566212
40089 McCurtain	1476.928722
40091 McIntosh	297.7542266
40093 Major	104.6572475
40095 Marshall	190.4081876
40097 Mayes	199.4794074
40099 Murray	129.0045152
40101 Muskogee	179.9245195
40103 Noble	345.4690407
40105 Nowata	332.7461343
40107 Okfuskee	115.7216069
40109 Oklahoma	382.1686589
40111 Okmulgee	161.7320986
40113 Osage	357.3403667
40115 Ottawa	234.1619888
40117 Pawnee	347.7730323
40119 Payne	471.7211117
40121 Pittsburg	132.1877065
40123 Pontotoc	109.8125343
40125 Pottawatomie	144.4708926
40127 Pushmataha	116.2894713
40129 Roger Mills	0
40131 Rogers	202.2090798
40133 Seminole	166.8158516



40135 Sequoyah	97.13689016
40137 Stephens	145.6142378
40139 Texas	4825.226106
40141 Tillman	313.010343
40143 Tulsa	546.6099081
40145 Wagoner	335.7882911
40147 Washington	771.5602878
40149 Washita	26.96144513
40151 Woods	78.67820614
40153 Woodward	59.34131144



OK

FIPS

- 29001
- 29003
- 29005
- 29007
- 29009
- 29011
- 29013
- 29015
- 29017
- 29019
- 29021
- 29023
- 29025
- 29027
- 29029
- 29031
- 29033
- 29035
- 29037

This work is licensed under the Creative Commons Attribution-NoDerivatives 4.0 International License. To view a copy of this license, visit <http://creativecommons.org/licenses/by-nd/4.0/>.

Tom McKellips, DM
www.creatingtomorrow.us
Page 333

OK

29039
29041
29043
29045
29047
29049
29051
29053
29055
29057
29059
29061
29063
29065
29067
29069
29071
29073
29075
29077
29079
29081
29083
29085
29087
29089
29091
29093
29095
29097
29099
29101

29103

OK

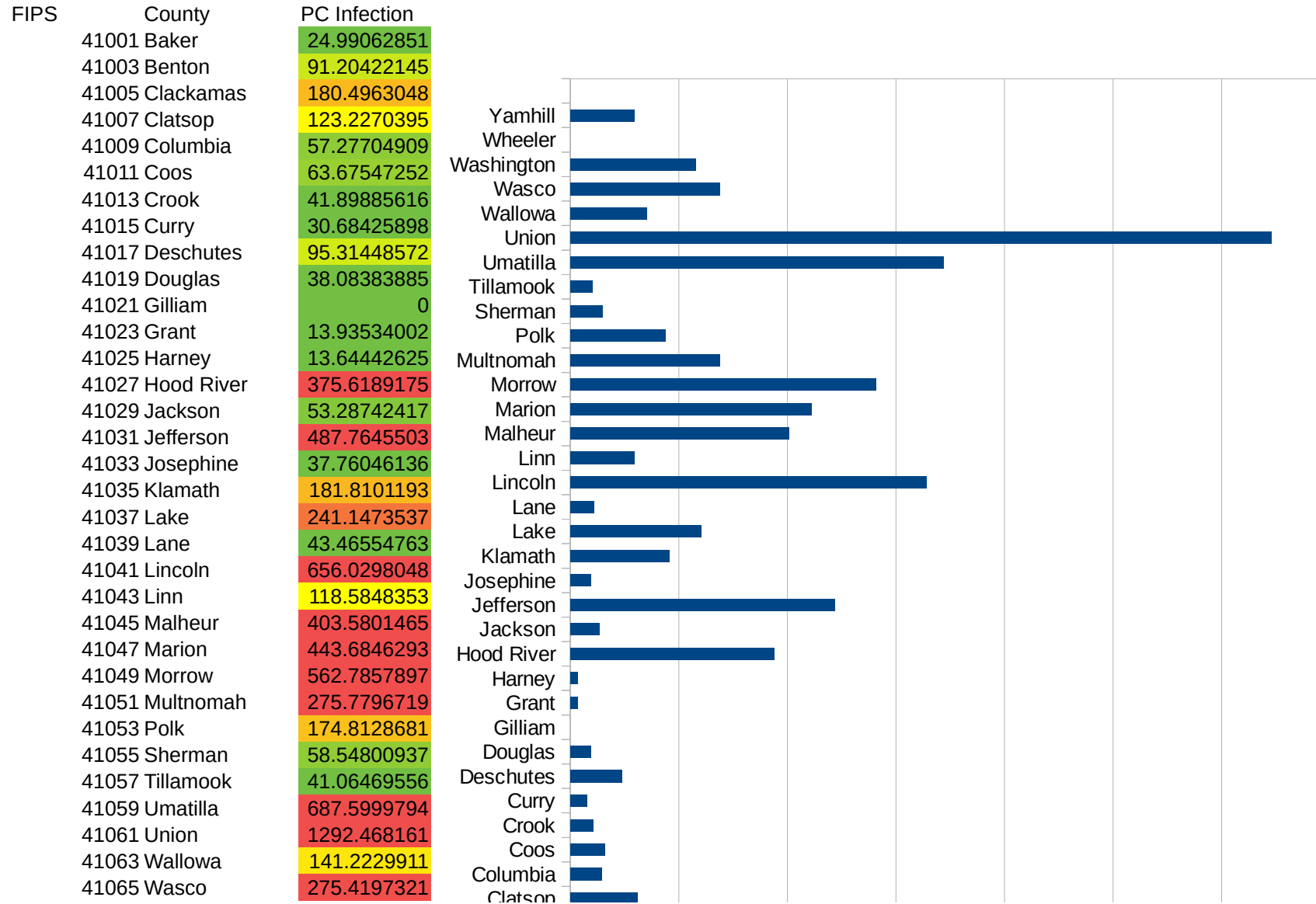
29105
29107
29109
29111
29113
29115
29117
29121
29123
29125
29127
29119
29129
29131
29133
29135
29137
29139
29141
29143
29145
29147
29149
29151
29153
29155
29157
29159
29161
29163
29165
29167
29169
29171

OK

29173
29175
29177
29179
29181
29195
29197
29199
29201
29203
29205
29183
29185
29187
29189
29510
29186
29207
29209
29211
29213
29215

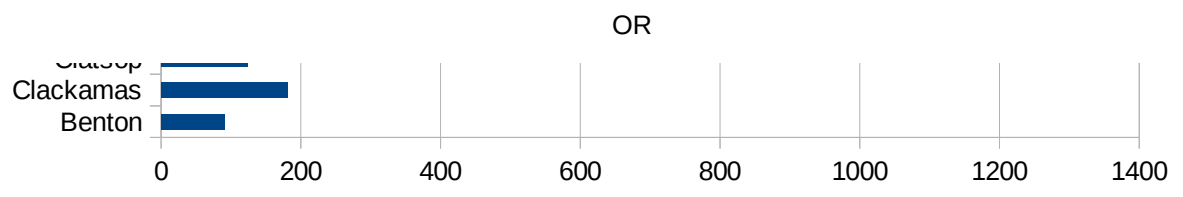
29217
29219
29221
29223
29225
29227
29229

OR



This work is licensed under the Creative Commons Attribution-NoDerivatives 4.0 International License. To view a copy of this license, visit <http://creativecommons.org/licenses/by-nd/4.0/>.

41067 Washington	230.7196814
41069 Wheeler	0
41071 Yamhill	117.7548083



OR

FIPS

29001
29003
29005
29007
29009
29011
29013
29015
29017
29019
29021
29023
29025
29027
29029
29031
29033
29035
29037

This work is licensed under the Creative Commons Attribution-NoDerivatives 4.0 International License. To view a copy of this license, visit <http://creativecommons.org/licenses/by-nd/4.0/>.

Tom McKellips, DM
www.creatingtomorrow.us
Page 339

OR

29039
29041
29043
29045
29047
29049
29051
29053
29055
29057
29059
29061
29063
29065
29067
29069
29071
29073
29075
29077
29079
29081
29083
29085
29087
29089
29091
29093
29095
29097
29099
29101

29103

OR

29105
29107
29109
29111
29113
29115
29117
29121
29123
29125
29127
29119
29129
29131
29133
29135
29137
29139
29141
29143
29145
29147
29149
29151
29153
29155
29157
29159
29161
29163
29165
29167
29169
29171

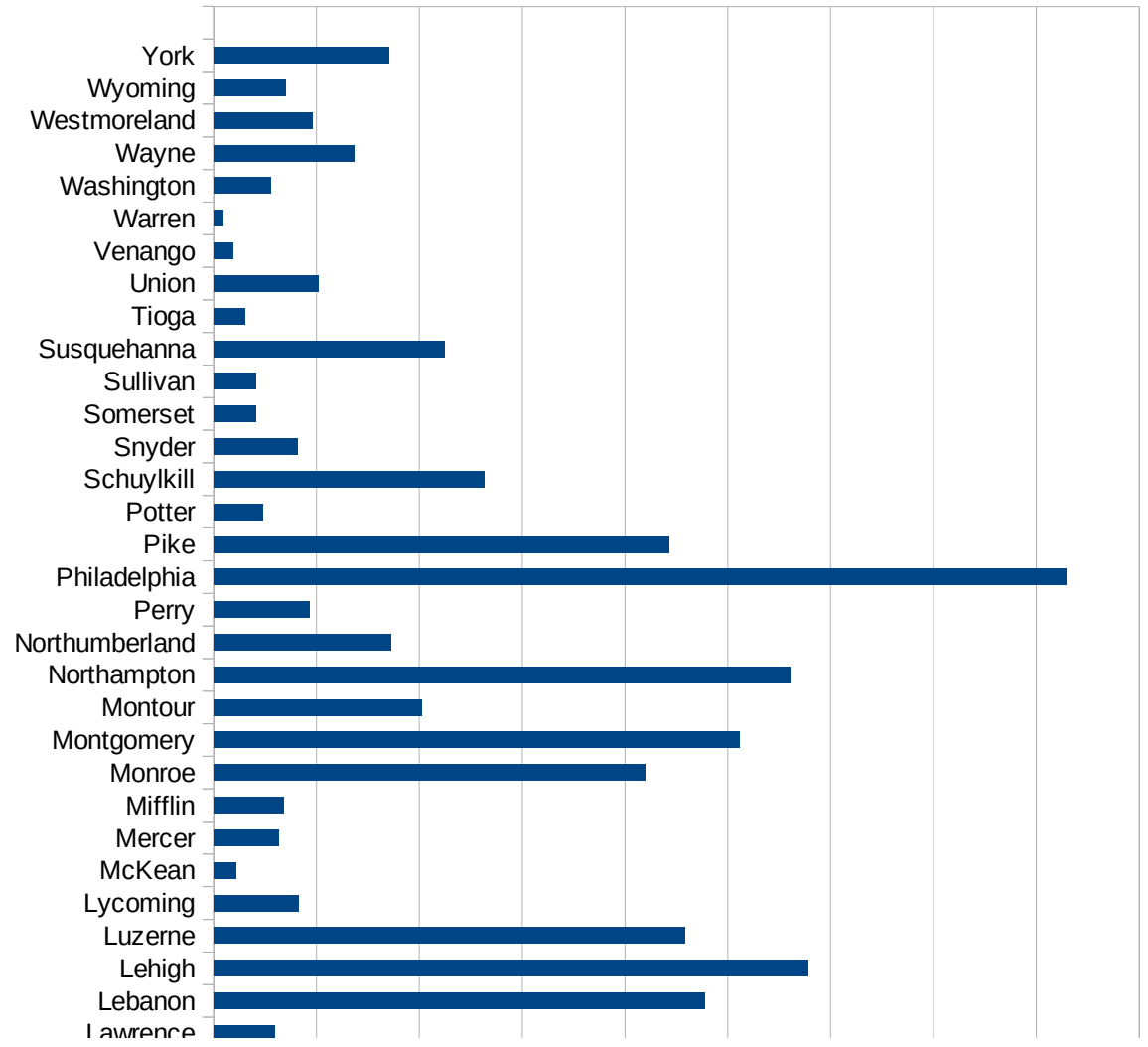
OR

29173
29175
29177
29179
29181
29195
29197
29199
29201
29203
29205
29183
29185
29187
29189
29510
29186
29207
29209
29211
29213
29215

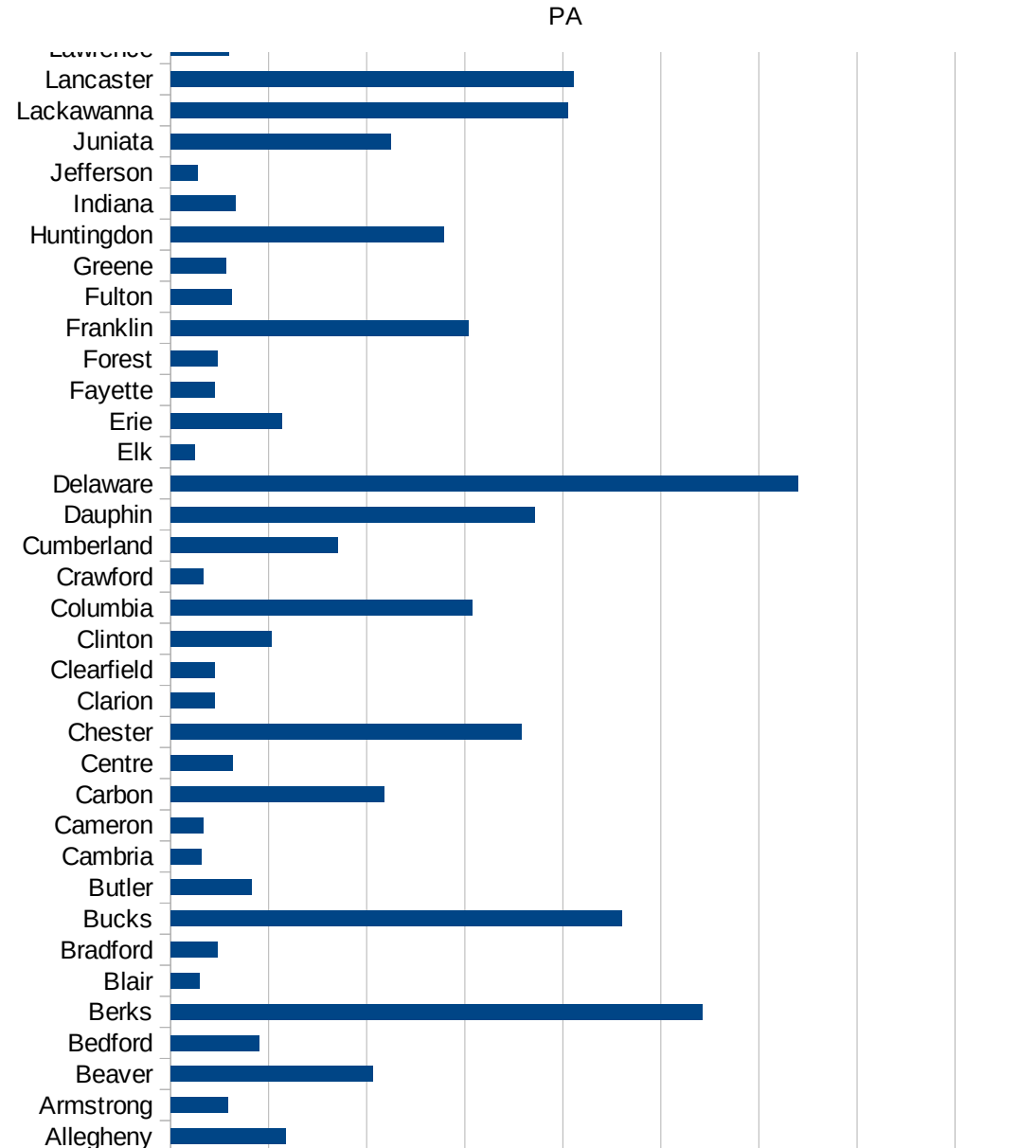
29217
29219
29221
29223
29225
29227
29229

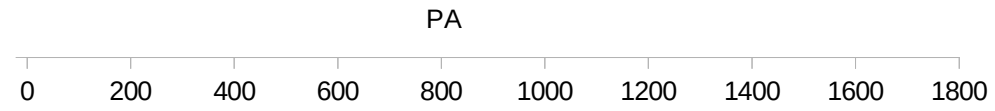
PA

FIPS	County	PC Infection
42001	Adams	331.6765716
42003	Allegheny	235.5447732
42005	Armstrong	116.4518946
42007	Beaver	411.5526095
42009	Bedford	180.5878446
42011	Berks	1085.083494
42013	Blair	58.77934886
42015	Bradford	95.34298818
42017	Bucks	919.6189081
42019	Butler	165.524142
42021	Cambria	63.0076672
42023	Cameron	66.78539626
42025	Carbon	435.9537266
42027	Centre	125.9175087
42029	Chester	714.6879777
42031	Clarion	90.25503494
42033	Clearfield	90.69380763
42035	Clinton	206.8038466
42037	Columbia	615.6807626
42039	Crawford	67.00915792
42041	Cumberland	340.4620898
42043	Dauphin	743.0610941
42045	Delaware	1280.210217
42047	Elk	49.71991117
42049	Erie	227.8900688
42051	Fayette	89.6957245
42053	Forest	96.16705591
42055	Franklin	607.0978784
42057	Fulton	123.9413344
42059	Greene	112.3103052
42061	Huntingdon	557.9171095
42063	Indiana	131.3593922
42065	Jefferson	54.99415687



42067 Juniata	449.3199482
42069 Lackawanna	809.7991869
42071 Lancaster	821.2570163
42073 Lawrence	119.5117423
42075 Lebanon	955.3193597
42077 Lehigh	1156.750883
42079 Luzerne	917.6882441
42081 Lycoming	164.5199887
42083 McKean	43.93673111
42085 Mercer	126.4873558
42087 Mifflin	136.2987322
42089 Monroe	839.4933543
42091 Montgomery	1023.7701
42093 Montour	405.7017544
42095 Northampton	1123.661858
42097 Northumberland	344.7405114
42099 Perry	186.3932898
42101 Philadelphia	1657.494486
42103 Pike	886.775249
42105 Potter	96.25797136
42107 Schuylkill	525.8082454
42109 Snyder	162.8021707
42111 Somerset	82.48593682
42113 Sullivan	82.35875474
42115 Susquehanna	448.397349
42117 Tioga	61.33012781
42119 Union	203.1930334
42121 Venango	37.06160028
42123 Warren	17.72241632
42125 Washington	110.9256991
42127 Wayne	273.0322178
42129 Westmoreland	192.5210561
42131 Wyoming	140.501368
42133 York	341.5329498





FIPS

- 29001
- 29003
- 29005
- 29007
- 29009
- 29011
- 29013
- 29015
- 29017
- 29019
- 29021
- 29023
- 29025
- 29027
- 29029
- 29031
- 29033
- 29035
- 29037

PA

29039
29041
29043
29045
29047
29049
29051
29053
29055
29057
29059
29061
29063
29065
29067
29069
29071
29073
29075
29077
29079
29081
29083
29085
29087
29089
29091
29093
29095
29097
29099
29101

29103

PA

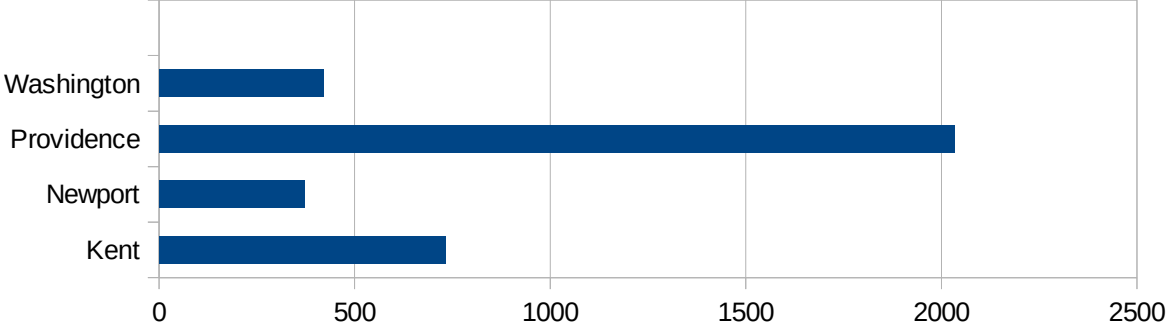
29105
29107
29109
29111
29113
29115
29117
29121
29123
29125
29127
29119
29129
29131
29133
29135
29137
29139
29141
29143
29145
29147
29149
29151
29153
29155
29157
29159
29161
29163
29165
29167
29169
29171

PA

29173
29175
29177
29179
29181
29195
29197
29199
29201
29203
29205
29183
29185
29187
29189
29510
29186
29207
29209
29211
29213
29215

29217
29219
29221
29223
29225
29227
29229

FIPS	County	PC Infection
44001	Bristol	520.0517996
44003	Kent	731.7177364
44005	Newport	373.1433694
44007	Providence	2033.850875
44009	Washington	421.6232495



RI

FIPS

29001
29003
29005
29007
29009
29011
29013
29015
29017
29019
29021
29023
29025
29027
29029
29031
29033
29035
29037

RI

29039
29041
29043
29045
29047
29049
29051
29053
29055
29057
29059
29061
29063
29065
29067
29069
29071
29073
29075
29077
29079
29081
29083
29085
29087
29089
29091
29093
29095
29097
29099
29101

29103

RI

29105
29107
29109
29111
29113
29115
29117
29121
29123
29125
29127
29119
29129
29131
29133
29135
29137
29139
29141
29143
29145
29147
29149
29151
29153
29155
29157
29159
29161
29163
29165
29167
29169
29171

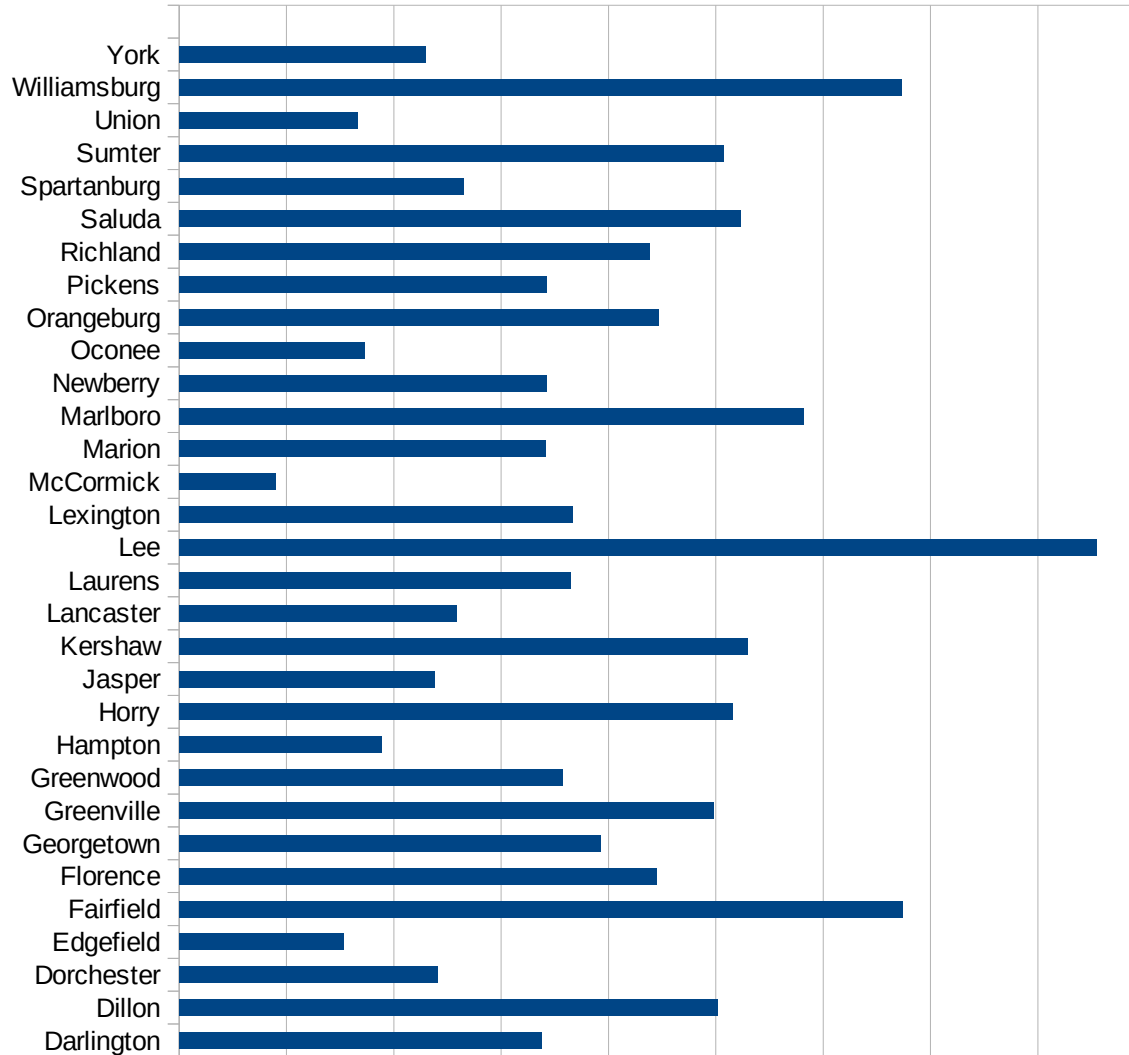
RI

29173
29175
29177
29179
29181
29195
29197
29199
29201
29203
29205
29183
29185
29187
29189
29510
29186
29207
29209
29211
29213
29215

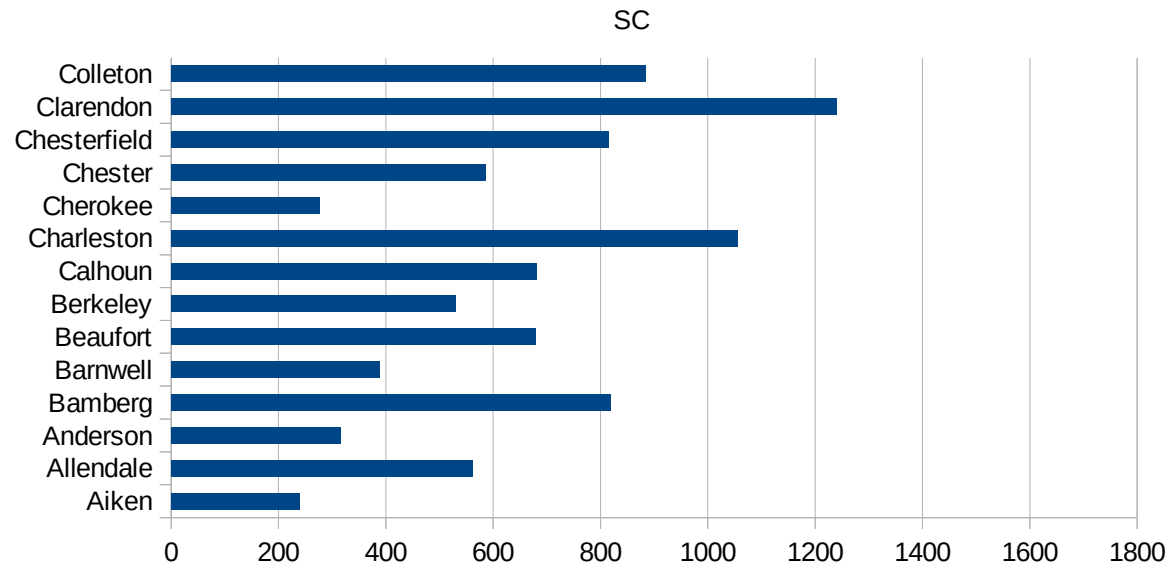
29217
29219
29221
29223
29225
29227
29229

SC

FIPS	County	PC Infection
45001	Abbeville	460.4539342
45003	Aiken	239.6680067
45005	Allendale	561.6084466
45007	Anderson	316.7366646
45009	Bamberg	819.614711
45011	Barnwell	388.4046987
45013	Beaufort	679.3312667
45015	Berkeley	529.1938614
45017	Calhoun	681.8181818
45019	Charleston	1056.651187
45021	Cherokee	276.8141841
45023	Chester	586.0283402
45025	Chesterfield	815.2292696
45027	Clarendon	1240.356083
45029	Colleton	884.2272969
45031	Darlington	676.6264483
45033	Dillon	1003.300761
45035	Dorchester	481.1792315
45037	Edgefield	306.8165016
45039	Fairfield	1348.09392
45041	Florence	890.2785921
45043	Georgetown	785.554788
45045	Greenville	995.3073921
45047	Greenwood	715.2853367
45049	Hampton	377.2414862
45051	Horry	1031.535942
45053	Jasper	476.3384074
45055	Kershaw	1059.580437
45057	Lancaster	516.879849
45059	Laurens	729.9161119
45061	Lee	1709.252129
45063	Lexington	732.4629193
45065	McCormick	180.6588735



45067 Marion	683.011695
45069 Marlboro	1162.966891
45071 Newberry	685.3582555
45073 Oconee	345.7779366
45075 Orangeburg	893.7814894
45077 Pickens	684.3449098
45079 Richland	876.0757979
45081 Saluda	1046.534268
45083 Spartanburg	529.8068101
45085 Sumter	1013.970257
45087 Union	331.995622
45089 Williamsburg	1346.141279
45091 York	458.5616413



FIPS

- 29001
- 29003
- 29005
- 29007
- 29009
- 29011
- 29013
- 29015
- 29017
- 29019
- 29021
- 29023
- 29025
- 29027
- 29029
- 29031
- 29033
- 29035
- 29037

SC

29039
29041
29043
29045
29047
29049
29051
29053
29055
29057
29059
29061
29063
29065
29067
29069
29071
29073
29075
29077
29079
29081
29083
29085
29087
29089
29091
29093
29095
29097
29099
29101

29103

SC

29105
29107
29109
29111
29113
29115
29117
29121
29123
29125
29127
29119
29129
29131
29133
29135
29137
29139
29141
29143
29145
29147
29149
29151
29153
29155
29157
29159
29161
29163
29165
29167
29169
29171

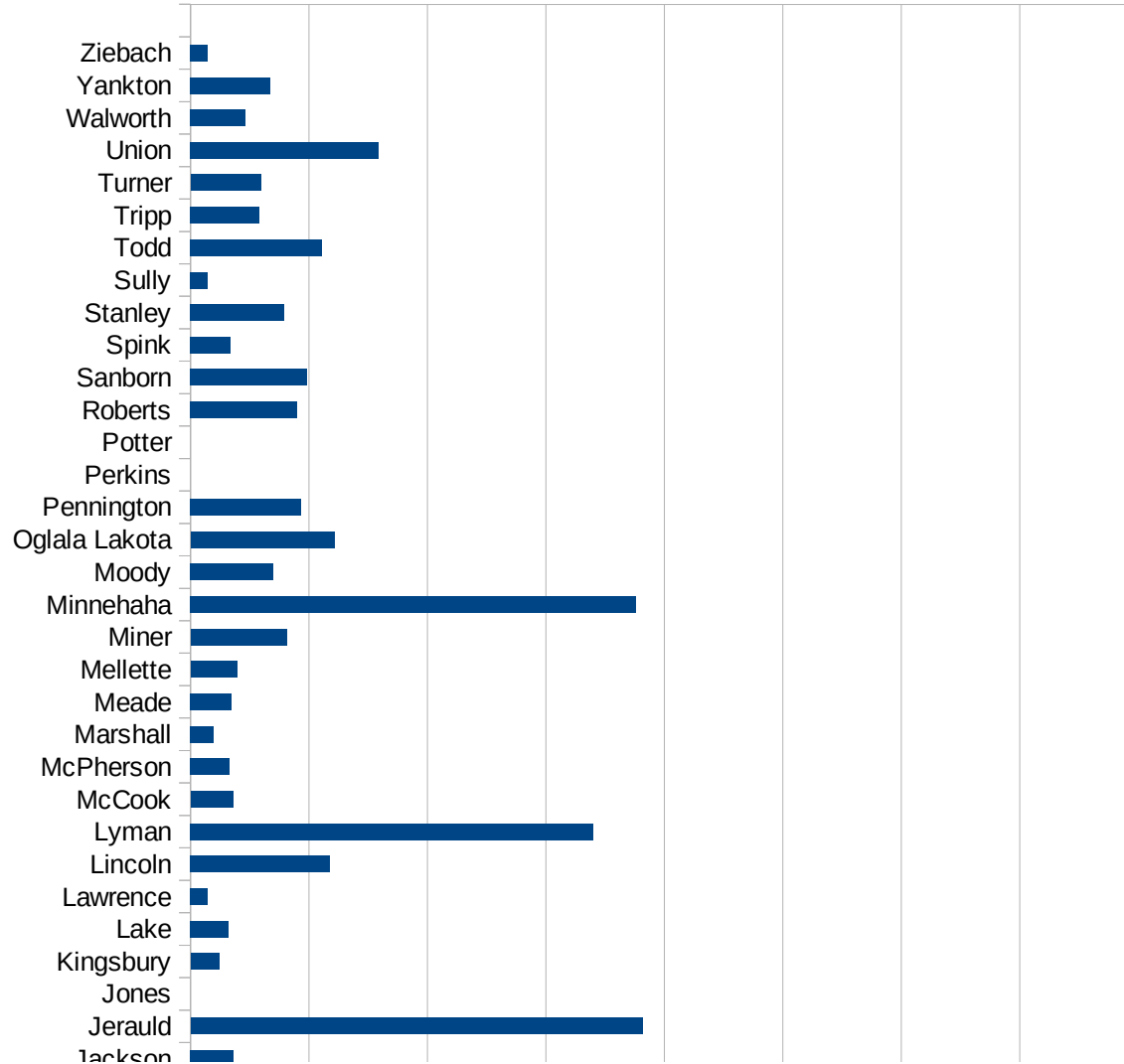
SC

29173
29175
29177
29179
29181
29195
29197
29199
29201
29203
29205
29183
29185
29187
29189
29510
29186
29207
29209
29211
29213
29215

29217
29219
29221
29223
29225
29227
29229

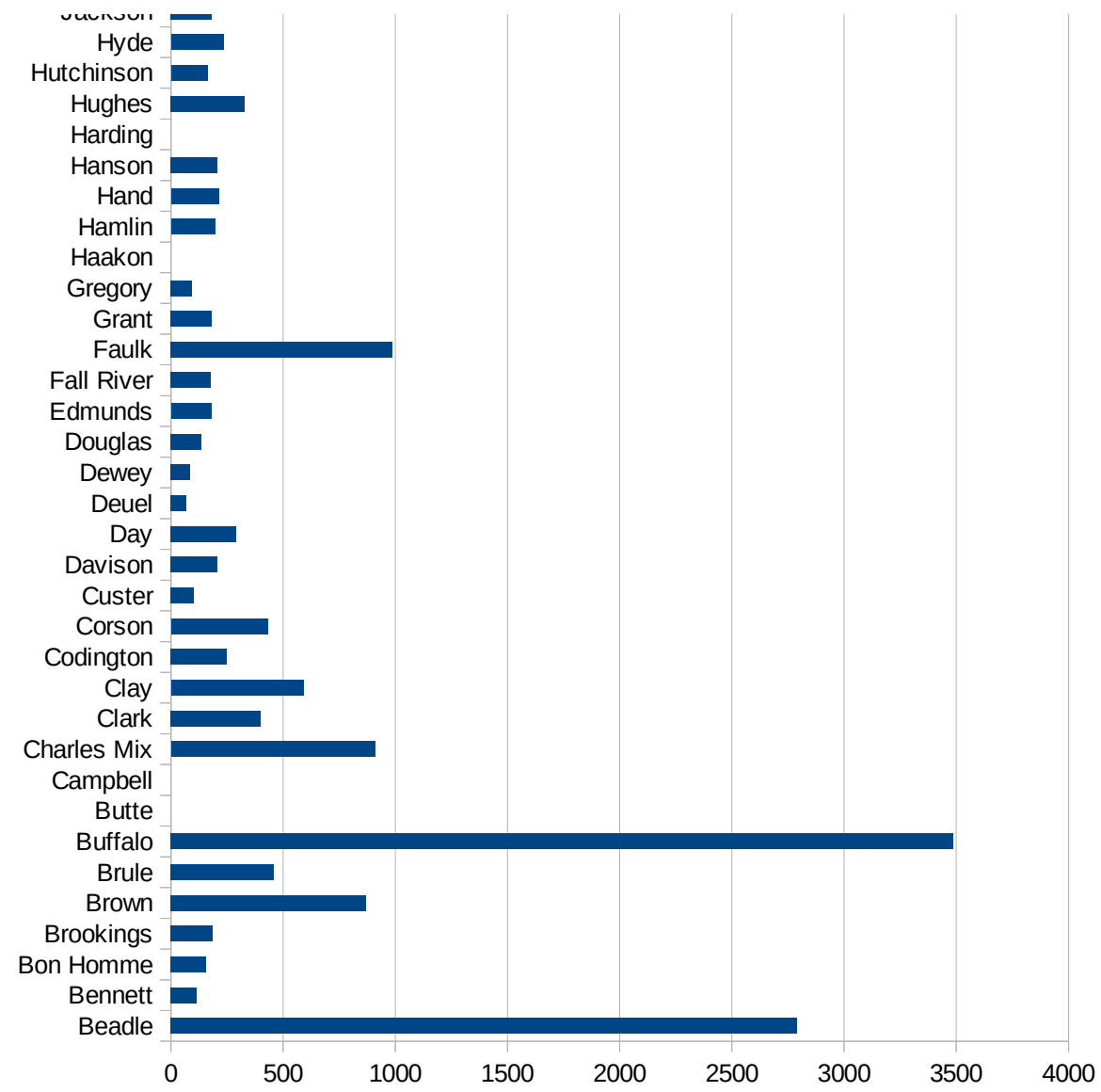
SD

FIPS	County	PC Infection
46003	Aurora	1213.852196
46005	Beadle	2790.870095
46007	Bennett	115.3402537
46009	Bon Homme	157.5931232
46011	Brookings	184.4913715
46013	Brown	869.8748601
46015	Brule	458.9787722
46017	Buffalo	3487.229862
46019	Butte	0
46021	Campbell	0
46023	Charles Mix	910.2591561
46025	Clark	401.1767852
46027	Clay	591.1259882
46029	Codington	249.8661431
46031	Corson	432.1728691
46033	Custer	103.1400413
46035	Davison	207.1753411
46037	Day	290.6448683
46039	Deuel	69.17223887
46041	Dewey	84.68834688
46043	Douglas	136.286201
46045	Edmunds	180.6451613
46047	Fall River	177.5673276
46049	Faulk	987.1244635
46051	Grant	181.8945012
46053	Gregory	94.96676163
46055	Haakon	0
46057	Hamlin	196.3672067
46059	Hand	214.5922747
46061	Hanson	207.3459716
46063	Harding	0
46065	Hughes	328.611898
46067	Hutchinson	162.601626



SD

46069 Hyde	234.0093604
46071 Jackson	181.4333233
46073 Jerauld	1908.957416
46075 Jones	0
46077 Kingsbury	121.9760114
46079 Lake	160.8332695
46081 Lawrence	73.81220621
46083 Lincoln	590.0658085
46085 Lyman	1701.12536
46087 McCook	180.3101334
46089 McPherson	166.1819693
46091 Marshall	97.80907668
46093 Meade	173.1815933
46095 Mellette	195.8863859
46097 Miner	406.6877542
46099 Minnehaha	1880.482797
46101 Moody	349.5972032
46102 Oglala Lakota	608.0089454
46103 Pennington	468.0969131
46105 Perkins	0
46107 Potter	0
46109 Roberts	449.8899206
46111 Sanborn	494.0304652
46115 Spink	169.361047
46117 Stanley	397.0880212
46119 Sully	71.83908046
46121 Todd	554.3129437
46123 Tripp	292.0774005
46125 Turner	296.7711301
46127 Union	793.9048595
46129 Walworth	232.6830141
46135 Yankton	336.7003367
46137 Ziebach	72.93946025



SD

SD

FIPS

29001
29003
29005
29007
29009
29011
29013
29015
29017
29019
29021
29023
29025
29027
29029
29031
29033
29035
29037

SD

29039
29041
29043
29045
29047
29049
29051
29053
29055
29057
29059
29061
29063
29065
29067
29069
29071
29073
29075
29077
29079
29081
29083
29085
29087
29089
29091
29093
29095
29097
29099
29101

29103

SD

29105
29107
29109
29111
29113
29115
29117
29121
29123
29125
29127
29119
29129
29131
29133
29135
29137
29139
29141
29143
29145
29147
29149
29151
29153
29155
29157
29159
29161
29163
29165
29167
29169
29171

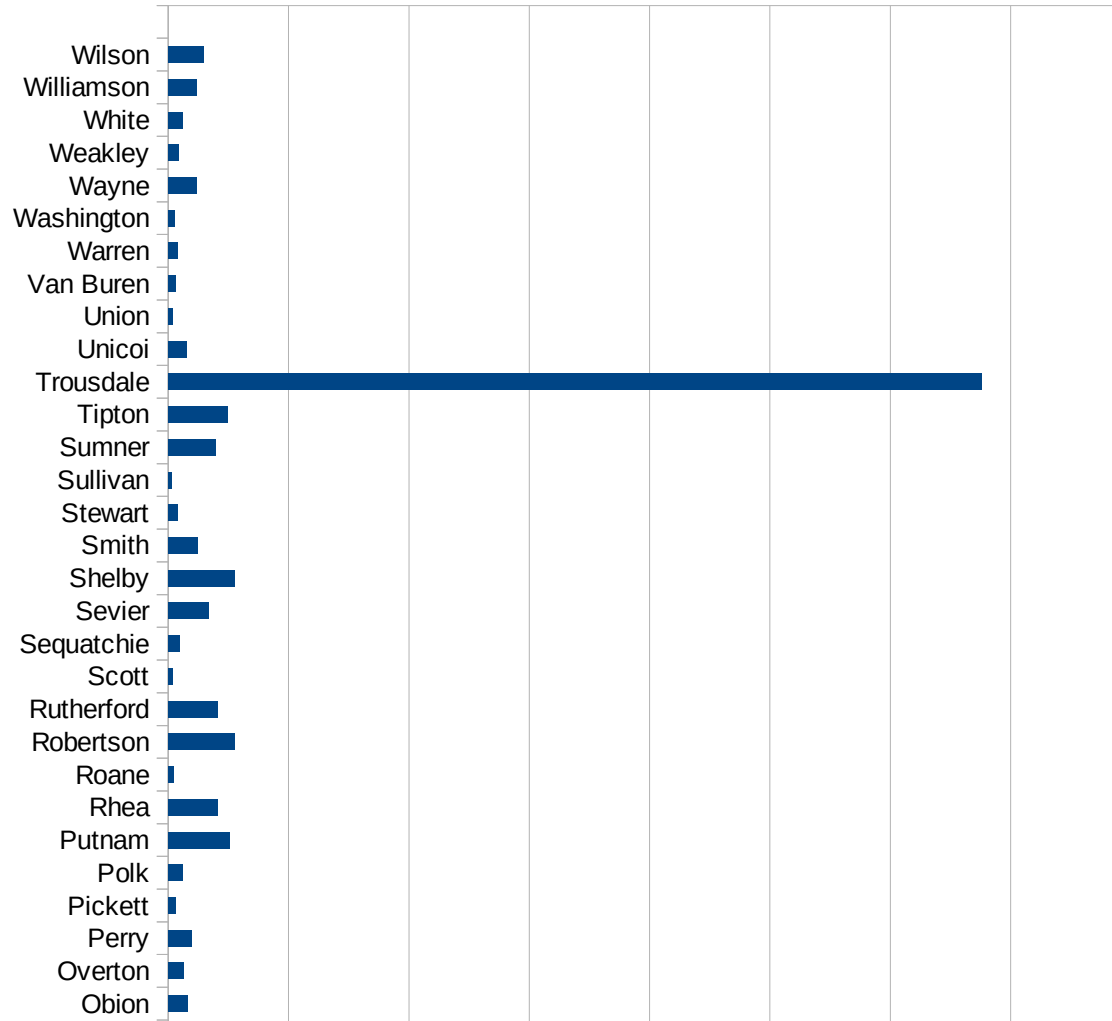
SD

29173
29175
29177
29179
29181
29195
29197
29199
29201
29203
29205
29183
29185
29187
29189
29510
29186
29207
29209
29211
29213
29215

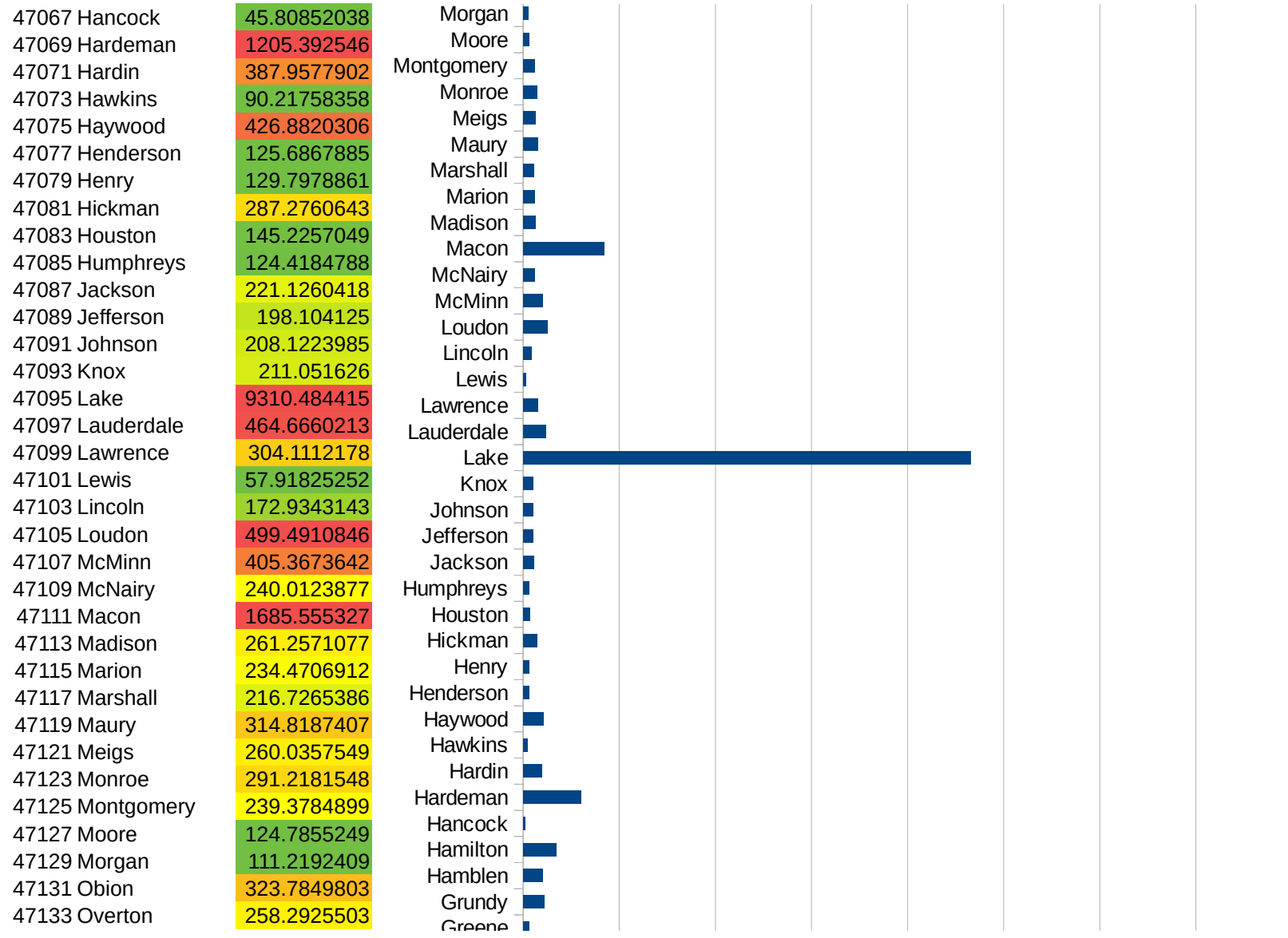
29217
29219
29221
29223
29225
29227
29229

TN

FIPS	County	PC Infection
47001	Anderson	135.9797076
47003	Bedford	1060.402137
47005	Benton	74.14730598
47007	Bledsoe	4188.410708
47009	Blount	143.1301342
47011	Bradley	543.4426153
47013	Campbell	98.52714549
47015	Cannon	214.354861
47017	Carroll	139.1862955
47019	Carter	99.37711842
47021	Cheatham	529.1921165
47023	Chester	133.1326696
47025	Claiborne	88.17231389
47027	Clay	207.3344564
47029	Cocke	195.672835
47031	Coffee	195.6912029
47033	Crockett	216.3595757
47035	Cumberland	289.9133612
47037	Davidson	1410.508716
47039	Decatur	179.395182
47041	DeKalb	268.1497666
47043	Dickson	336.7885342
47045	Dyer	602.8938907
47047	Fayette	720.8630607
47049	Fentress	98.80880496
47051	Franklin	190.9763667
47053	Gibson	216.1280457
47055	Giles	169.4742908
47057	Grainger	159.8617412
47059	Greene	123.0332769
47061	Grundy	434.5871422
47063	Hamblen	407.3162044
47065	Hamilton	695.0582784

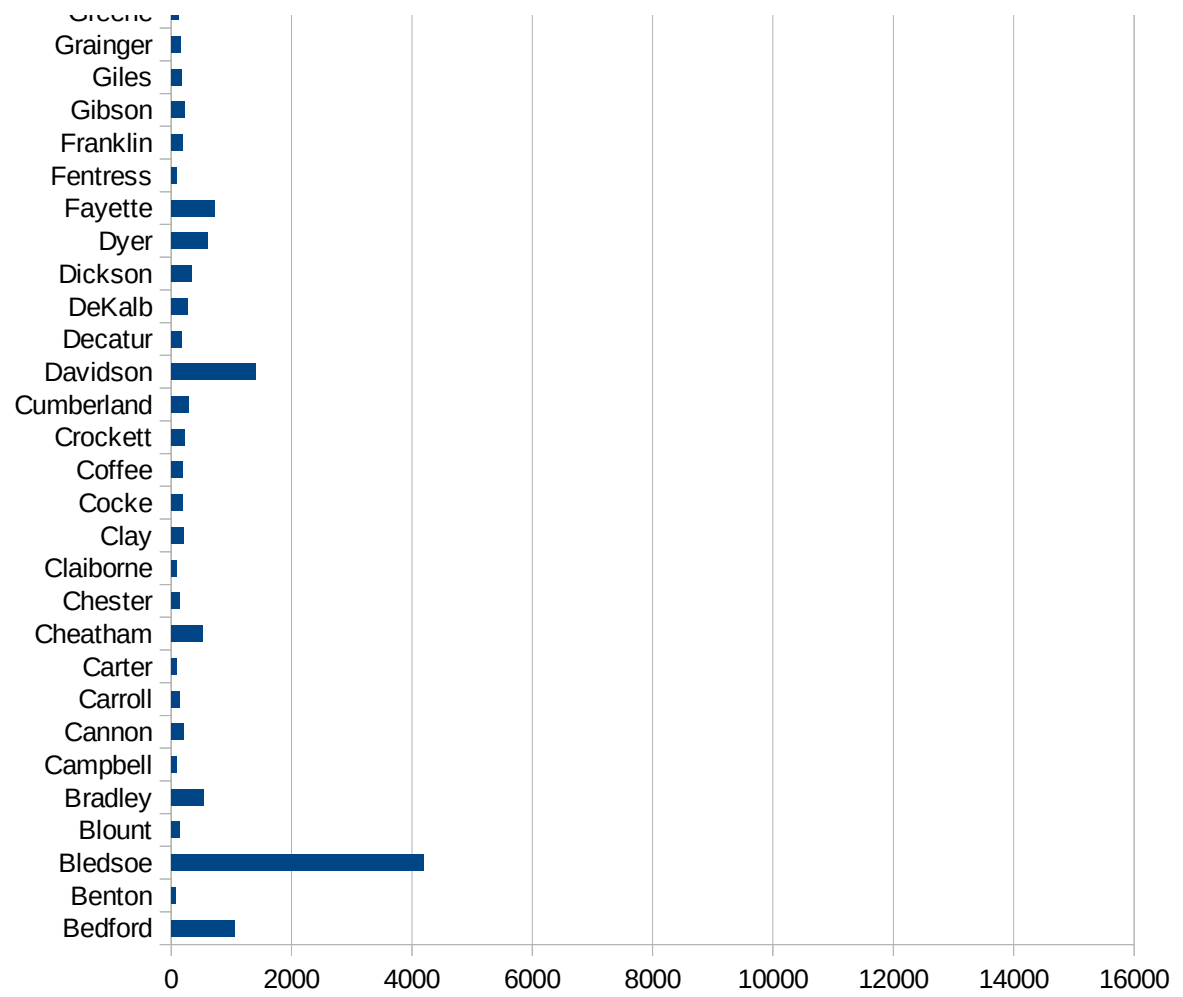


TN



TN

47135 Perry	396.8253968
47137 Pickett	118.0637544
47139 Polk	242.6322642
47141 Putnam	1021.01645
47143 Rhea	823.1448977
47145 Roane	86.56379375
47147 Robertson	1115.304456
47149 Rutherford	815.0450922
47151 Scott	68.0611643
47153 Sequatchie	188.2226405
47155 Sevier	671.1477955
47157 Shelby	1105.406919
47159 Smith	481.3960485
47161 Stewart	154.8558366
47163 Sullivan	57.71621382
47165 Sumner	784.936067
47167 Tipton	992.1891493
47169 Trousdale	13521.61279
47171 Unicoi	304.0369349
47173 Union	66.03006908
47175 Van Buren	121.4223764
47177 Warren	159.0097363
47179 Washington	104.1933954
47181 Wayne	465.0320087
47183 Weakley	182.5527458
47185 White	236.101376
47187 Williamson	470.3770352
47189 Wilson	589.5111111



TN

FIPS

29001
29003
29005
29007
29009
29011
29013
29015
29017
29019
29021
29023
29025
29027
29029
29031
29033
29035
29037

TN

29039
29041
29043
29045
29047
29049
29051
29053
29055
29057
29059
29061
29063
29065
29067
29069
29071
29073
29075
29077
29079
29081
29083
29085
29087
29089
29091
29093
29095
29097
29099
29101

29103

TN

29105
29107
29109
29111
29113
29115
29117
29121
29123
29125
29127
29119
29129
29131
29133
29135
29137
29139
29141
29143
29145
29147
29149
29151
29153
29155
29157
29159
29161
29163
29165
29167
29169
29171

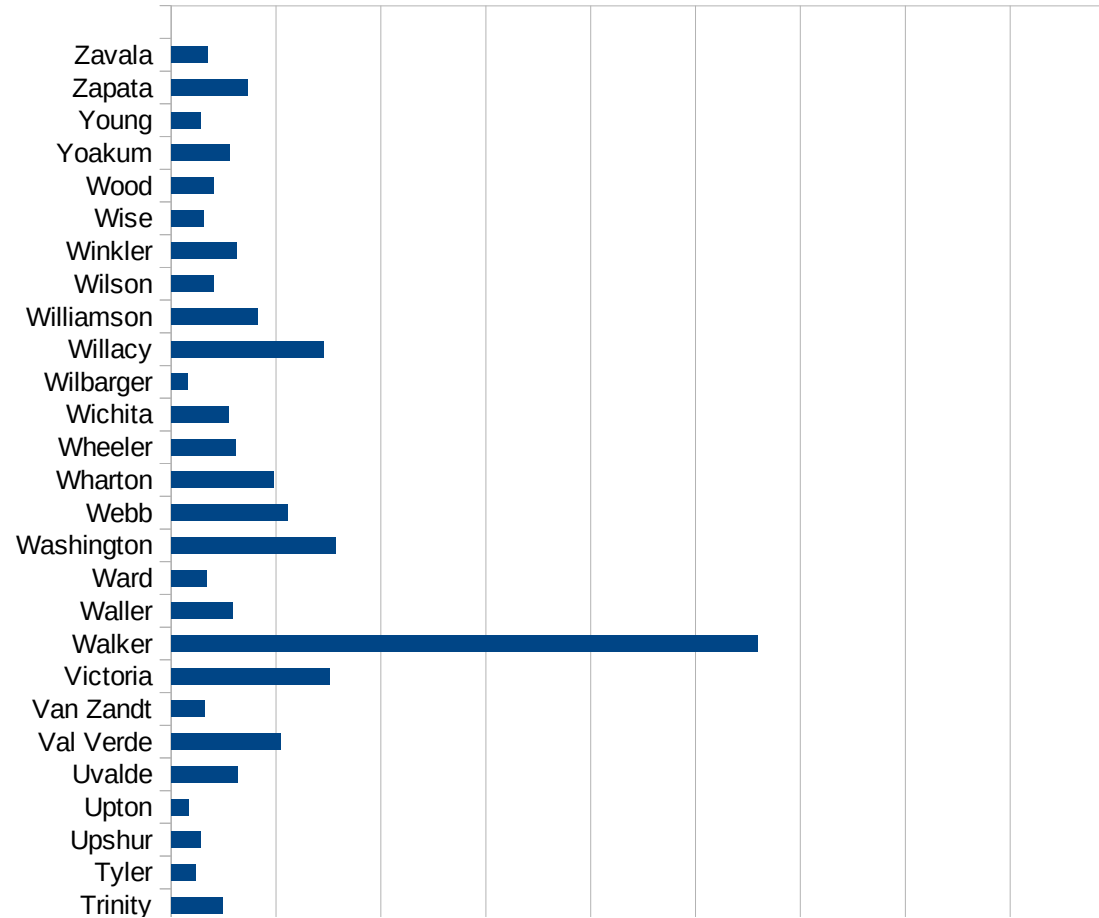
TN

29173
29175
29177
29179
29181
29195
29197
29199
29201
29203
29205
29183
29185
29187
29189
29510
29186
29207
29209
29211
29213
29215

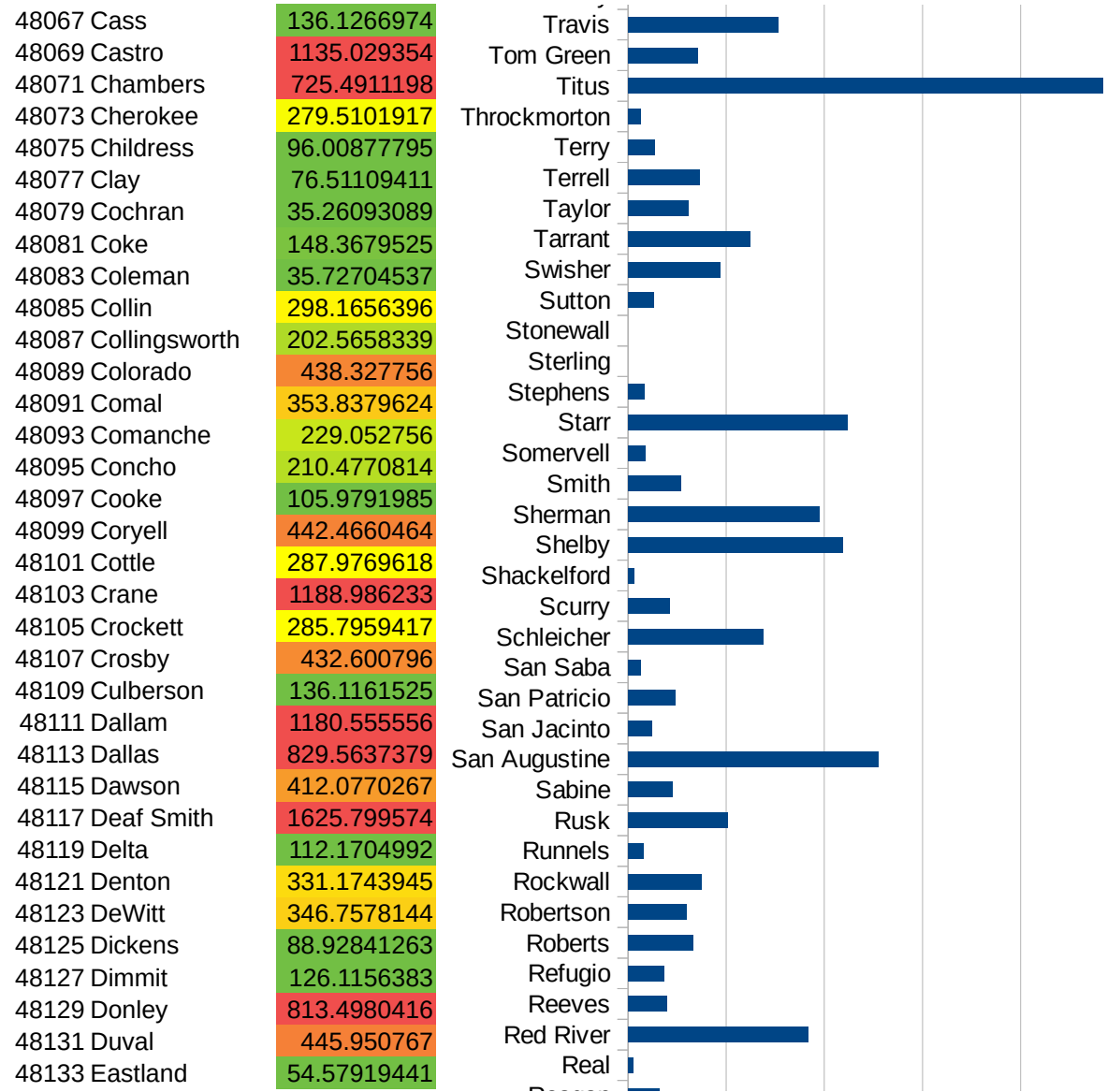
29217
29219
29221
29223
29225
29227
29229

TX

FIPS	County	PC Infection
48001	Anderson	1791.342991
48003	Andrews	452.3389232
48005	Angelina	582.1430212
48007	Aransas	100.8742434
48009	Archer	79.67220578
48011	Armstrong	158.5623679
48013	Atascosa	214.6690519
48015	Austin	240.0880323
48017	Bailey	1423.082396
48019	Bandera	92.0084122
48021	Bastrop	512.7851361
48023	Baylor	27.9173646
48025	Bee	144.2292939
48027	Bell	369.7538536
48029	Bexar	629.591717
48031	Blanco	230.7297898
48033	Borden	0
48035	Bosque	74.90235942
48037	Bowie	464.3568975
48039	Brazoria	631.0102647
48041	Brazos	938.0043923
48043	Brewster	1467.573109
48045	Briscoe	197.8891821
48047	Brooks	42.17036829
48049	Brown	203.0376543
48051	Burleson	451.3567894
48053	Burnet	283.9594464
48055	Caldwell	800.0554952
48057	Calhoun	417.4203423
48059	Callahan	121.4806346
48061	Cameron	565.9246818
48063	Camp	905.3939998
48065	Carson	99.91673605

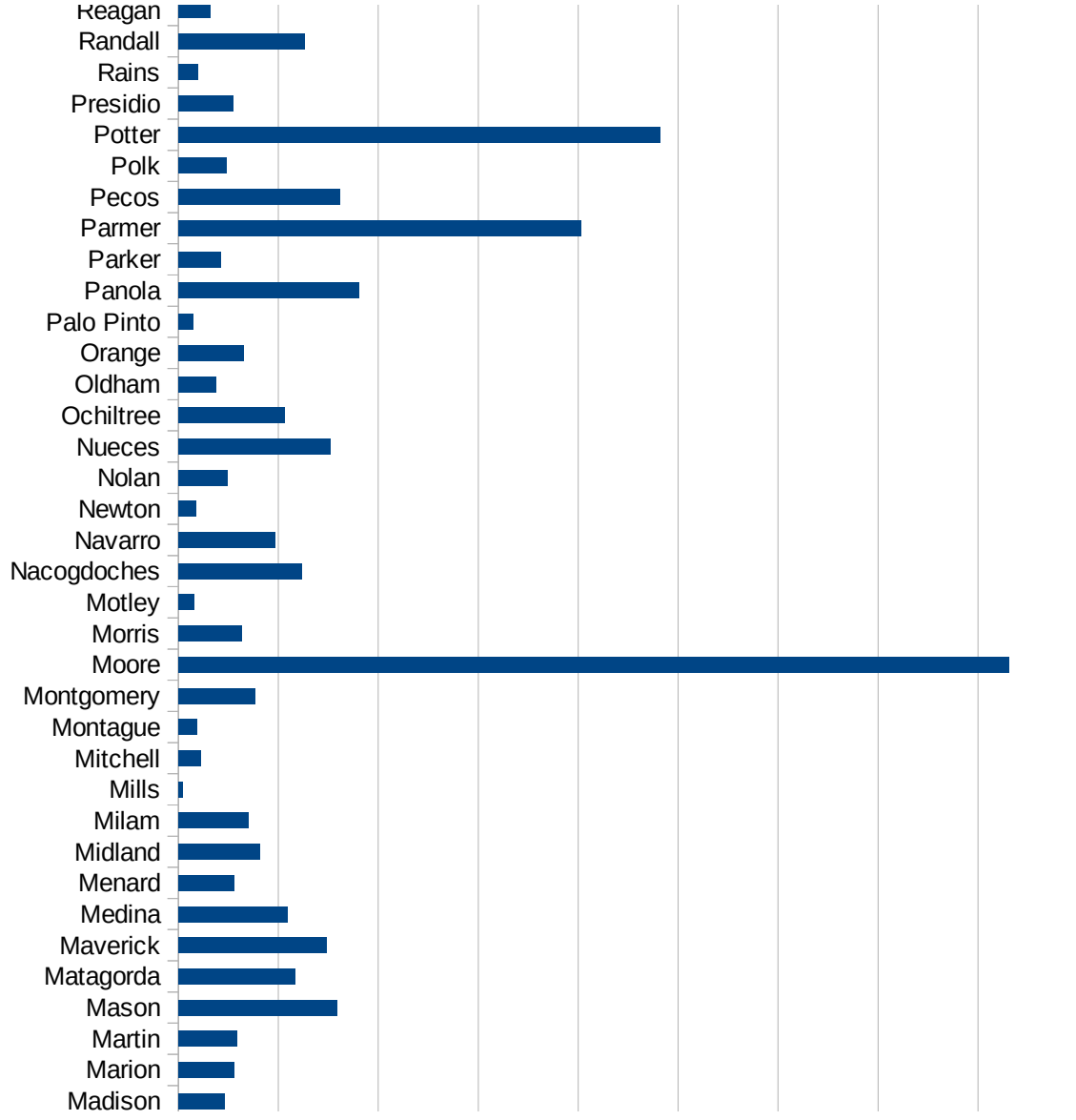


TX



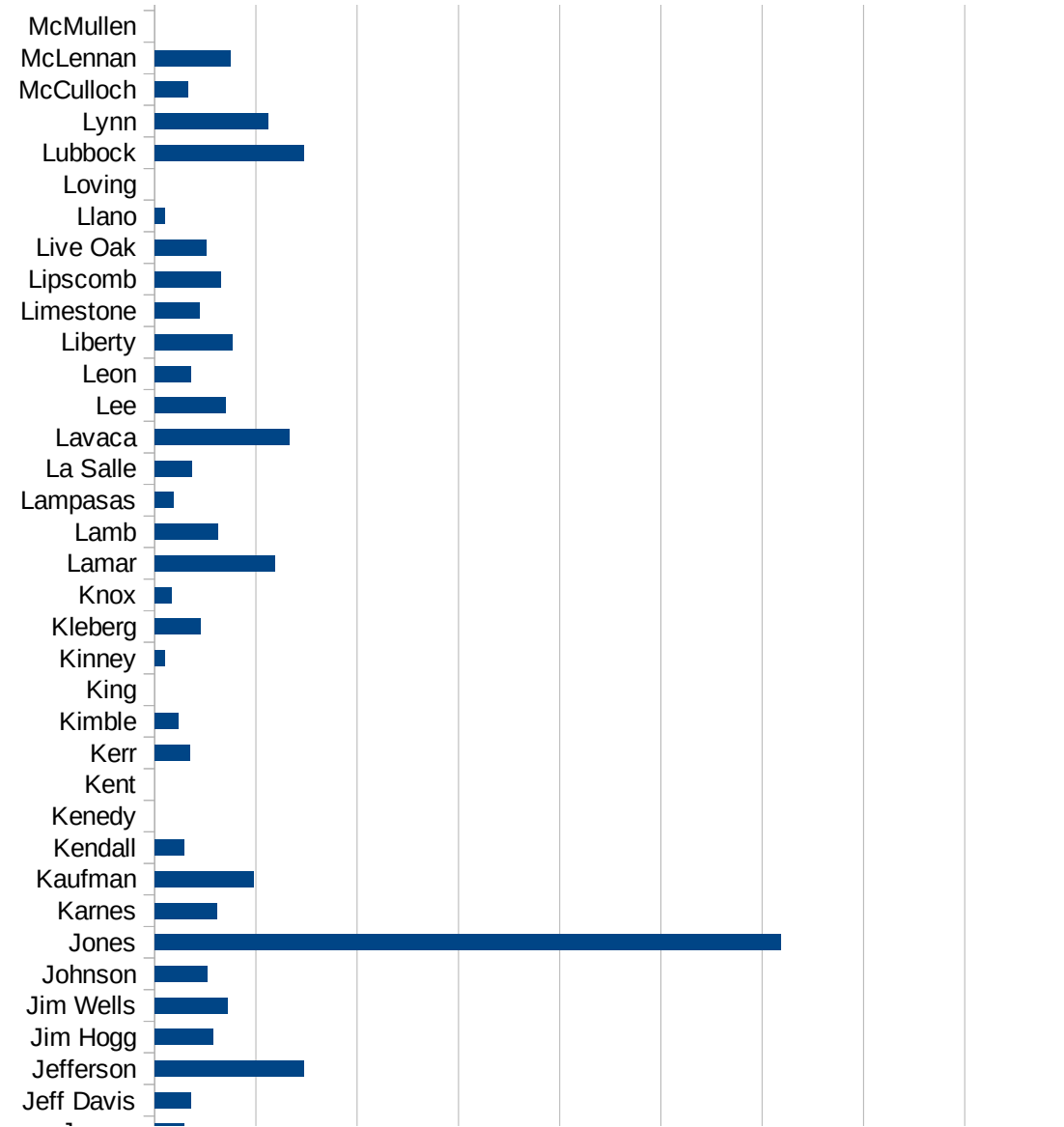
TX

48135 Ector	344.1809973
48137 Edwards	103.7344398
48139 Ellis	480.3941238
48141 El Paso	728.3903335
48143 Erath	358.1020591
48145 Falls	178.8289588
48147 Fannin	257.8926486
48149 Fayette	355.0435915
48151 Fisher	130.2422506
48153 Floyd	531.0947404
48155 Foard	0
48157 Fort Bend	480.0357425
48159 Franklin	380.8285343
48161 Freestone	146.4054927
48163 Frio	1100.121114
48165 Gaines	76.55136118
48167 Galveston	974.5775252
48169 Garza	182.4262694
48171 Gillespie	156.6930309
48173 Glasscock	360.2305476
48175 Goliad	184.5991561
48177 Gonzales	1253.241141
48179 Gray	534.3685773
48181 Grayson	432.8648939
48183 Gregg	303.135635
48185 Grimes	1900.564175
48187 Guadalupe	430.6816377
48189 Hale	886.7868756
48191 Hall	66.05019815
48193 Hamilton	282.8854314
48195 Hansford	512.538898
48197 Hardeman	127.4859765
48199 Hardin	444.0016082
48201 Harris	699.3331445



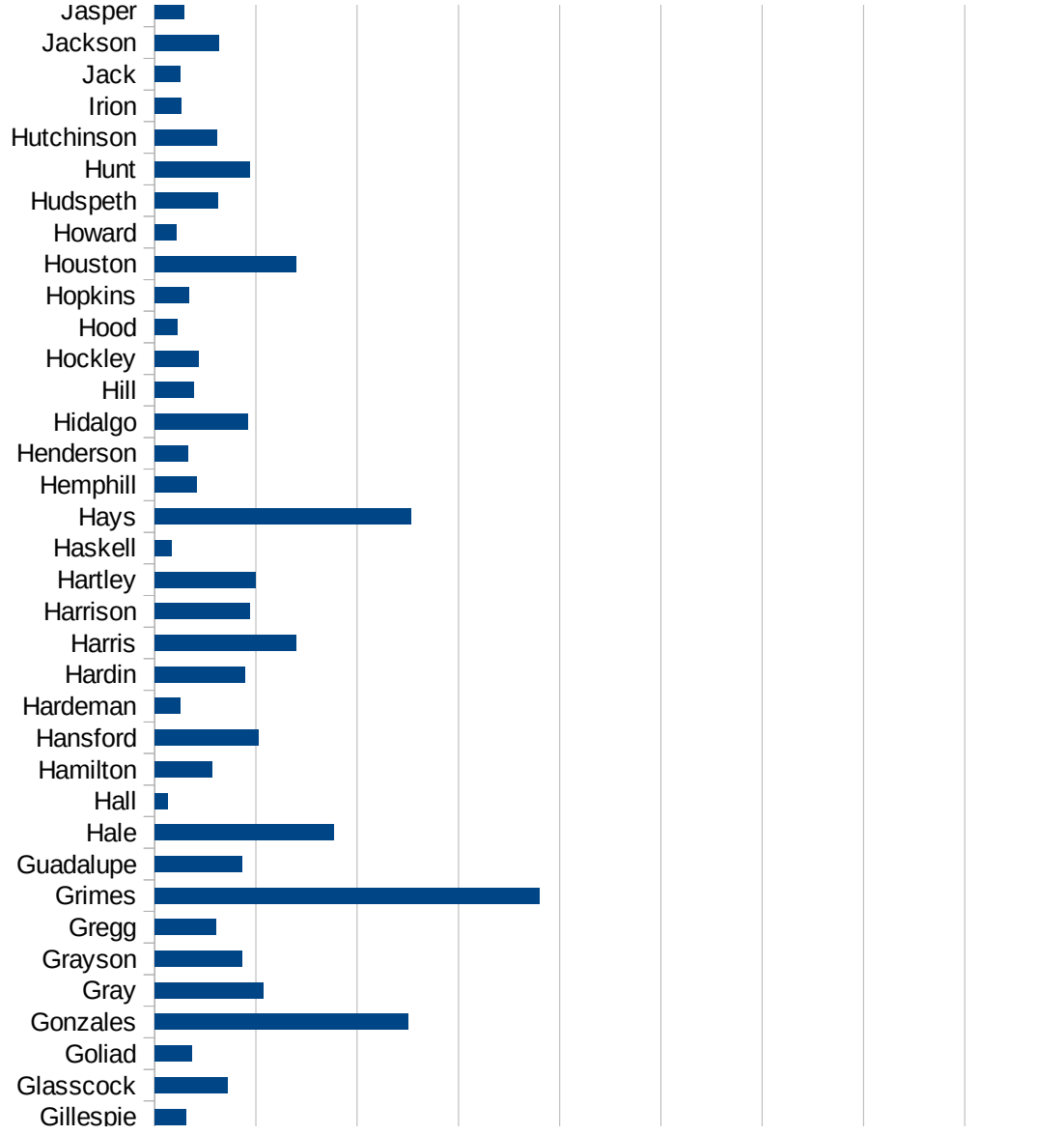
TX

48203 Harrison	470.5811827
48205 Hartley	498.3093077
48207 Haskell	86.01410631
48209 Hays	1266.220787
48211 Hemphill	209.1503268
48213 Henderson	166.4661782
48215 Hidalgo	459.8476336
48217 Hill	192.551026
48219 Hockley	217.5805048
48221 Hood	110.6761154
48223 Hopkins	171.1491443
48225 Houston	699.2101515
48227 Howard	109.7122795
48229 Hudspeth	312.8258603
48231 Hunt	468.4277616
48233 Hutchinson	306.6327012
48235 Irion	131.4060447
48237 Jack	124.3921746
48239 Jackson	315.9876294
48241 Jasper	144.9598573
48243 Jeff Davis	177.6198934
48245 Jefferson	735.2912342
48247 Jim Hogg	285.8231707
48249 Jim Wells	360.0999461
48251 Johnson	261.4363828
48253 Jones	3093.303729
48255 Karnes	306.7092652
48257 Kaufman	487.4749265
48259 Kendall	146.7978353
48261 Kenedy	0
48263 Kent	0
48265 Kerr	171.7393378
48267 Kimble	114.6263182
48269 King	0



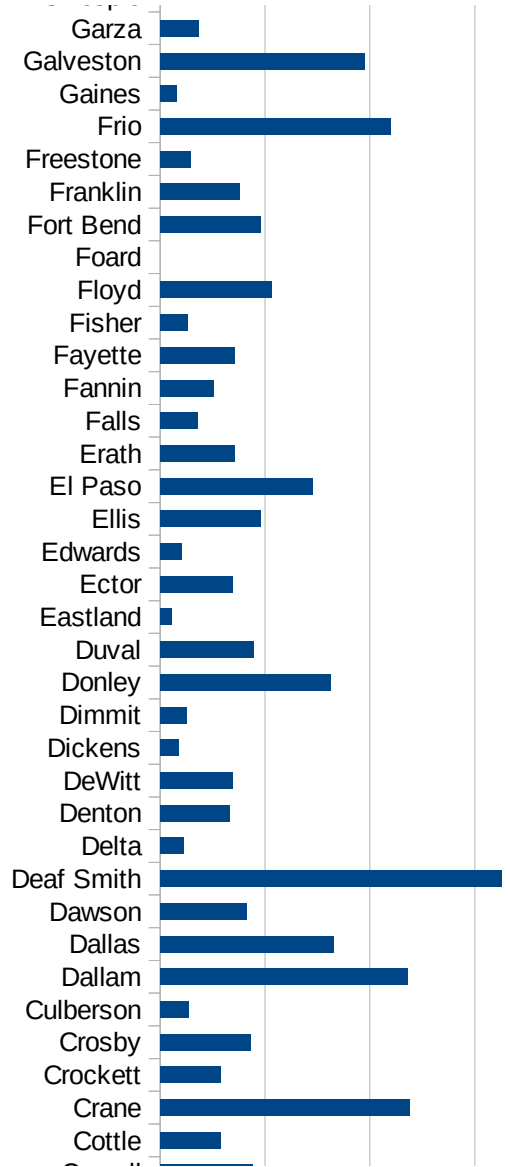
TX

48271 Kinney	53.09264667
48273 Kleberg	228.0831379
48275 Knox	82.12428141
48277 Lamar	595.2380952
48279 Lamb	311.5975072
48281 Lampasas	94.21074945
48283 La Salle	185.8982871
48285 Lavaca	666.3351566
48287 Lee	349.9766682
48289 Leon	179.5020266
48291 Liberty	383.4435782
48293 Limestone	221.0978358
48295 Lipscomb	327.8688525
48297 Live Oak	254.8084827
48299 Llano	50.81770304
48301 Loving	0
48303 Lubbock	739.3985921
48305 Lynn	561.510975
48307 McCulloch	162.7644923
48309 McLennan	375.8734049
48311 McMullen	0
48313 Madison	228.817085
48315 Marion	282.0306205
48317 Martin	295.498001
48319 Mason	794.3925234
48321 Matagorda	582.7314511
48323 Maverick	742.0706164
48325 Medina	545.9437167
48327 Menard	280.5049088
48329 Midland	406.1931417
48331 Milam	350.1651347
48333 Mills	20.32107295
48335 Mitchell	110.4972376
48337 Montague	91.85548071



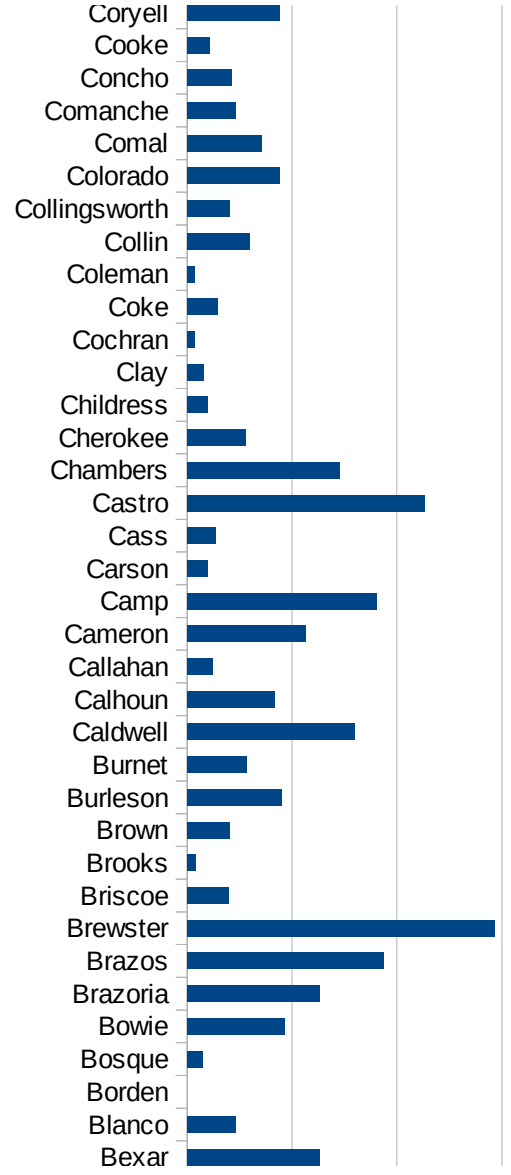
TX

48339 Montgomery	381.9435631
48341 Moore	4156.388178
48343 Morris	316.0709944
48345 Motley	81.03727715
48347 Nacogdoches	619.378795
48349 Navarro	486.2302028
48351 Newton	87.29812309
48353 Nolan	244.0512508
48355 Nueces	760.7690503
48357 Ochiltree	532.823967
48359 Oldham	187.7053027
48361 Orange	325.46786
48363 Palo Pinto	72.72727273
48365 Panola	902.8857785
48367 Parker	210.3041822
48369 Parmer	2017.437145
48371 Pecos	810.3107255
48373 Polk	241.850053
48375 Potter	2411.239636
48377 Presidio	273.4599885
48379 Rains	98.69232667
48381 Randall	633.2968864
48383 Reagan	160.3849238
48385 Real	28.75215641
48387 Red River	919.9178645
48389 Reeves	197.5151322
48391 Refugio	184.8691695
48393 Roberts	332.2259136
48395 Robertson	300.8562833
48397 Rockwall	372.5523312
48399 Runnels	78.17080321
48401 Rusk	508.7235996
48403 Sabine	226.6502975
48405 San Augustine	1275.510204

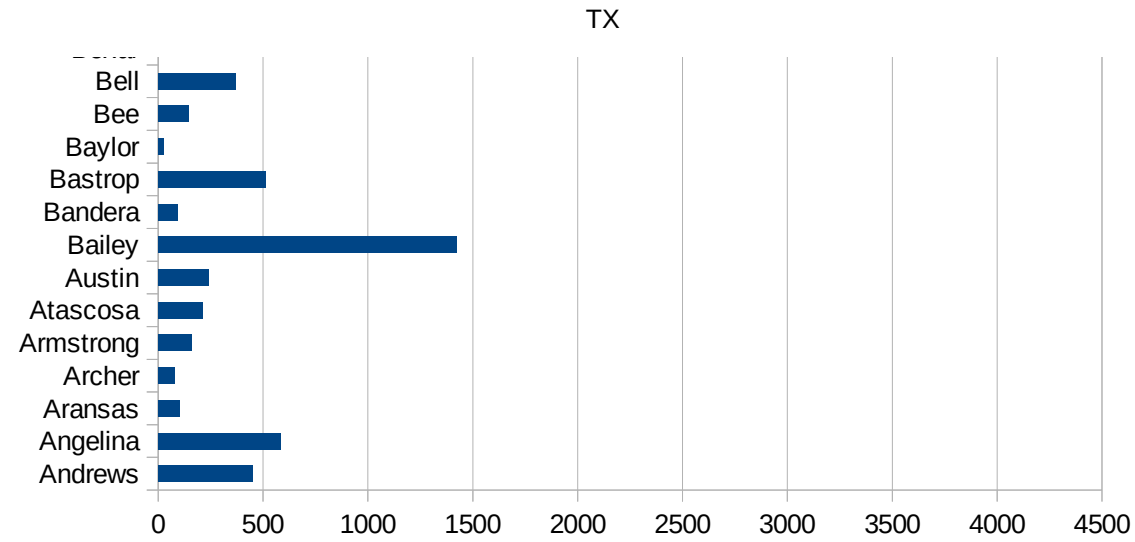


TX

48407 San Jacinto	121.8705387
48409 San Patricio	240.6828816
48411 San Saba	66.0720185
48413 Schleicher	690.8462867
48415 Scurry	213.4471718
48417 Shackelford	30.7408546
48419 Shelby	1093.713117
48421 Sherman	974.3423189
48423 Smith	268.4377185
48425 Somervell	88.73114463
48427 Starr	1117.396358
48429 Stephens	84.80865048
48431 Sterling	0
48433 Stonewall	0
48435 Sutton	133.0494944
48437 Swisher	469.043152
48439 Tarrant	621.1236727
48441 Taylor	307.3234525
48443 Terrell	364.5200486
48445 Terry	138.3576137
48447 Throckmorton	66.00660066
48449 Titus	2418.793328
48451 Tom Green	357.9013275
48453 Travis	762.9271996
48455 Trinity	244.2333786
48457 Tyler	115.2286136
48459 Upshur	140.5719825
48461 Upton	81.72160174
48463 Uvalde	316.6207256
48465 Val Verde	520.2406113
48467 Van Zandt	162.4448848
48469 Victoria	757.3205846
48471 Walker	2798.013245
48473 Waller	293.6415315



48475 Ward	170.6484642
48477 Washington	783.2972542
48479 Webb	557.4281469
48481 Wharton	487.7579951
48483 Wheeler	308.2257754
48485 Wichita	274.8667313
48487 Wilbarger	78.00312012
48489 Willacy	725.0755287
48491 Williamson	412.7265894
48493 Wilson	201.0990761
48495 Winkler	310.880829
48497 Wise	156.6503184
48499 Wood	203.8600456
48501 Yoakum	279.3621232
48503 Young	138.5425326
48505 Zapata	366.4552502
48507 Zavala	175.2482684



TX

FIPS

29001
29003
29005
29007
29009
29011
29013
29015
29017
29019
29021
29023
29025
29027
29029
29031
29033
29035
29037

TX

29039
29041
29043
29045
29047
29049
29051
29053
29055
29057
29059
29061
29063
29065
29067
29069
29071
29073
29075
29077
29079
29081
29083
29085
29087
29089
29091
29093
29095
29097
29099
29101

29103

TX

29105
29107
29109
29111
29113
29115
29117
29121
29123
29125
29127
29119
29129
29131
29133
29135
29137
29139
29141
29143
29145
29147
29149
29151
29153
29155
29157
29159
29161
29163
29165
29167
29169
29171

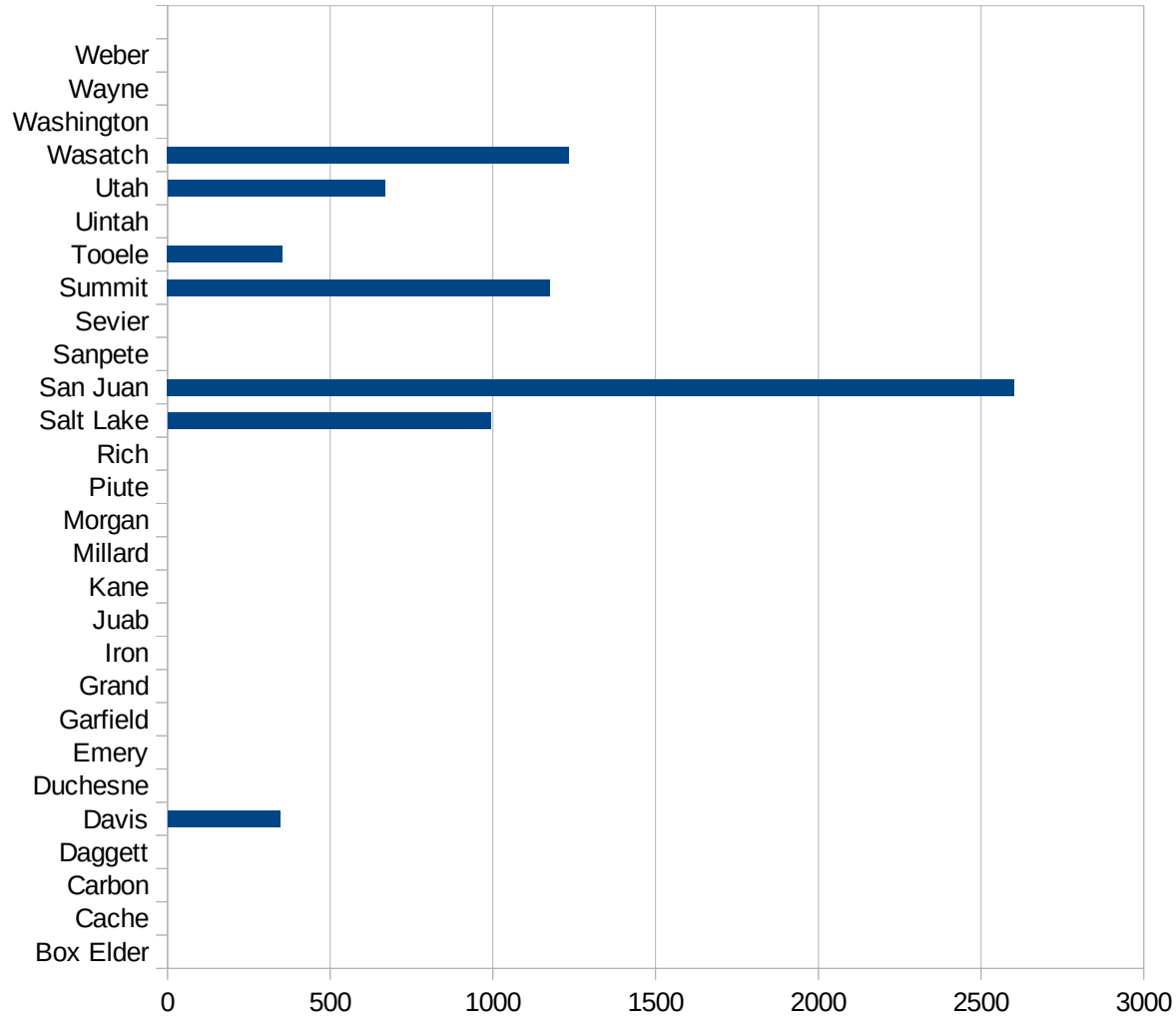
TX

29173
29175
29177
29179
29181
29195
29197
29199
29201
29203
29205
29183
29185
29187
29189
29510
29186
29207
29209
29211
29213
29215

29217
29219
29221
29223
29225
29227
29229

UT

FIPS	County	PC Infection
49001	Beaver	0
49003	Box Elder	0
49005	Cache	0
49007	Carbon	0
49009	Daggett	0
49011	Davis	346.30508397
49013	Duchesne	0
49015	Emery	0
49017	Garfield	0
49019	Grand	0
49021	Iron	0
49023	Juab	0
49025	Kane	0
49027	Millard	0
49029	Morgan	0
49031	Piute	0
49033	Rich	0
49035	Salt Lake	992.24991823
49037	San Juan	2602.1101689
49039	Sanpete	0
49041	Sevier	0
49043	Summit	1175.6850213
49045	Tooele	353.32656243
49047	Uintah	0
49049	Utah	667.6170379
49051	Wasatch	1233.4536703
49053	Washington	0
49055	Wayne	0
49057	Weber	0



UT

FIPS

29001
29003
29005
29007
29009
29011
29013
29015
29017
29019
29021
29023
29025
29027
29029
29031
29033
29035
29037

UT

29039
29041
29043
29045
29047
29049
29051
29053
29055
29057
29059
29061
29063
29065
29067
29069
29071
29073
29075
29077
29079
29081
29083
29085
29087
29089
29091
29093
29095
29097
29099
29101

29103

UT

29105
29107
29109
29111
29113
29115
29117
29121
29123
29125
29127
29119
29129
29131
29133
29135
29137
29139
29141
29143
29145
29147
29149
29151
29153
29155
29157
29159
29161
29163
29165
29167
29169
29171

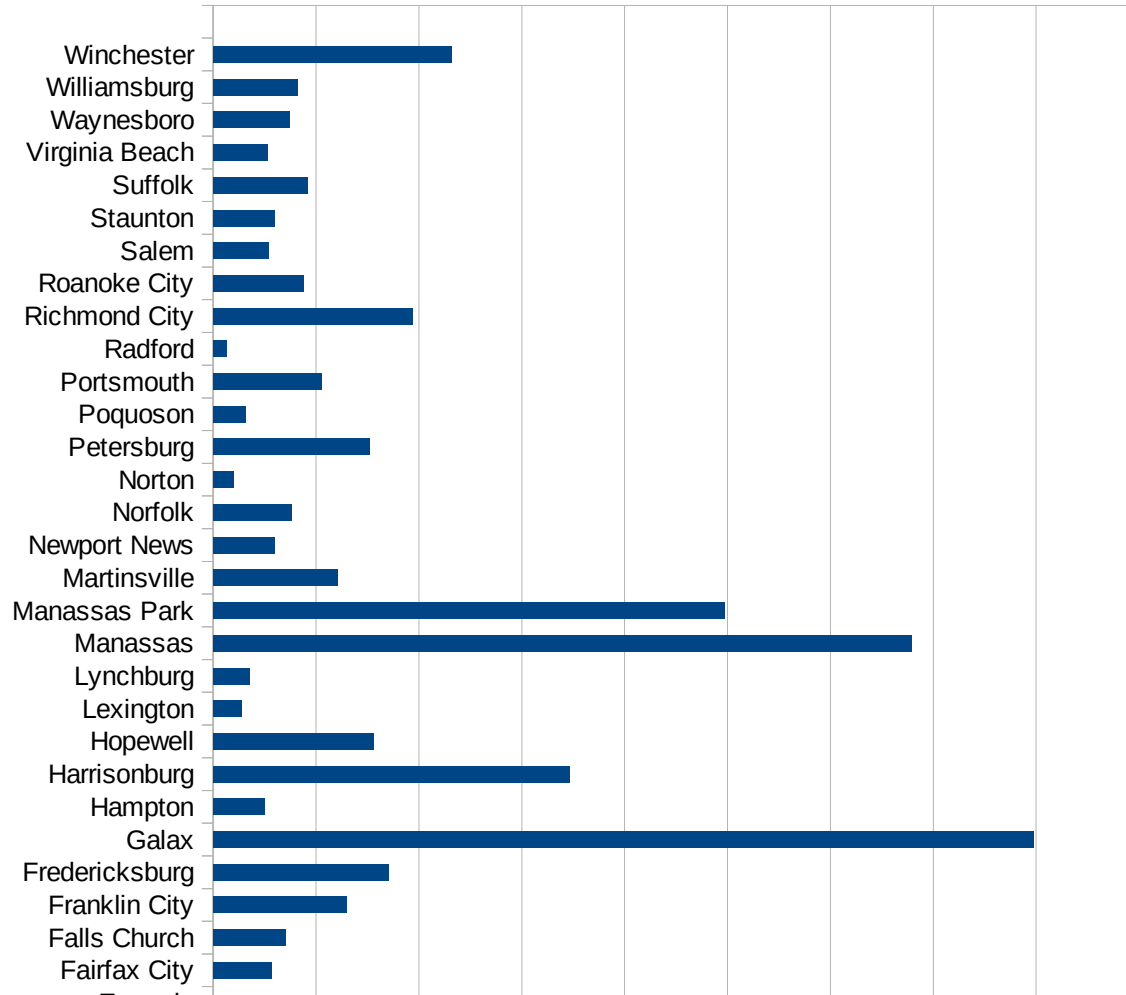
UT

29173
29175
29177
29179
29181
29195
29197
29199
29201
29203
29205
29183
29185
29187
29189
29510
29186
29207
29209
29211
29213
29215

29217
29219
29221
29223
29225
29227
29229

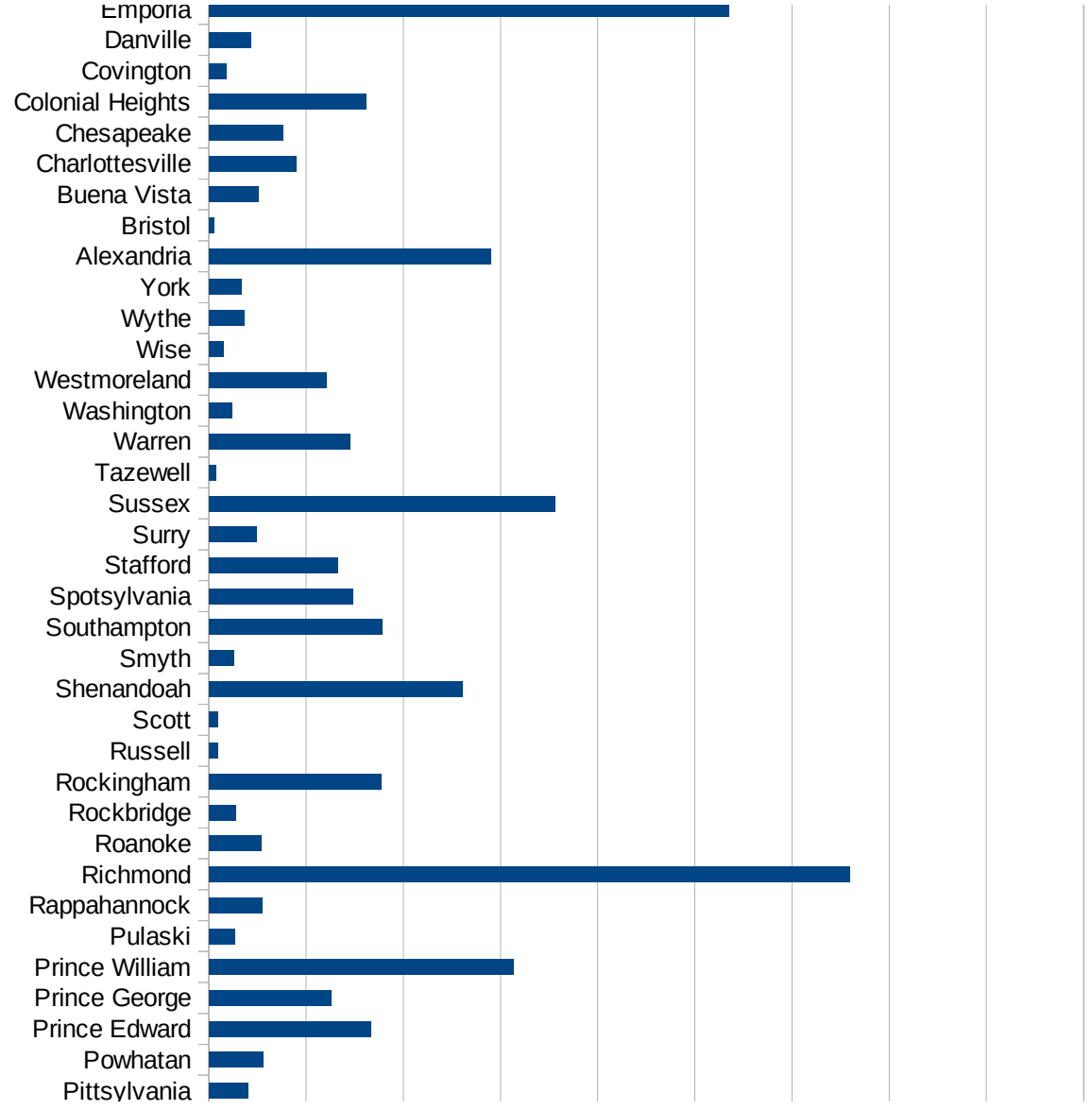
VA

FIPS	County	PC Infection
51001	Accomack	3217.943971
51003	Albemarle	374.363031
51005	Alleghany	221.3279678
51007	Amelia	338.123415
51009	Amherst	113.6866039
51011	Appomattox	252.5093113
51013	Arlington	1045.802266
51015	Augusta	243.8474893
51017	Bath	0
51019	Bedford	151.1168679
51021	Bland	31.78134435
51023	Botetourt	369.6246657
51025	Brunswick	646.9726563
51027	Buchanan	146.0817115
51029	Buckingham	3288.428731
51031	Campbell	81.85836683
51033	Caroline	406.2134408
51035	Carroll	745.7146713
51036	Charles City	561.8786918
51037	Charlotte	268.0515999
51041	Chesterfield	836.0206107
51043	Clarke	351.1671142
51045	Craig	138.2306477
51047	Culpeper	1563.85584
51049	Cumberland	530.125395
51051	Dickenson	27.54251876
51053	Dinwiddie	497.7391426
51057	Essex	540.3425222
51059	Fairfax	1204.732381
51061	Fauquier	594.2695437
51063	Floyd	113.960114
51065	Fluvanna	418.1757085
51067	Franklin	161.9361153



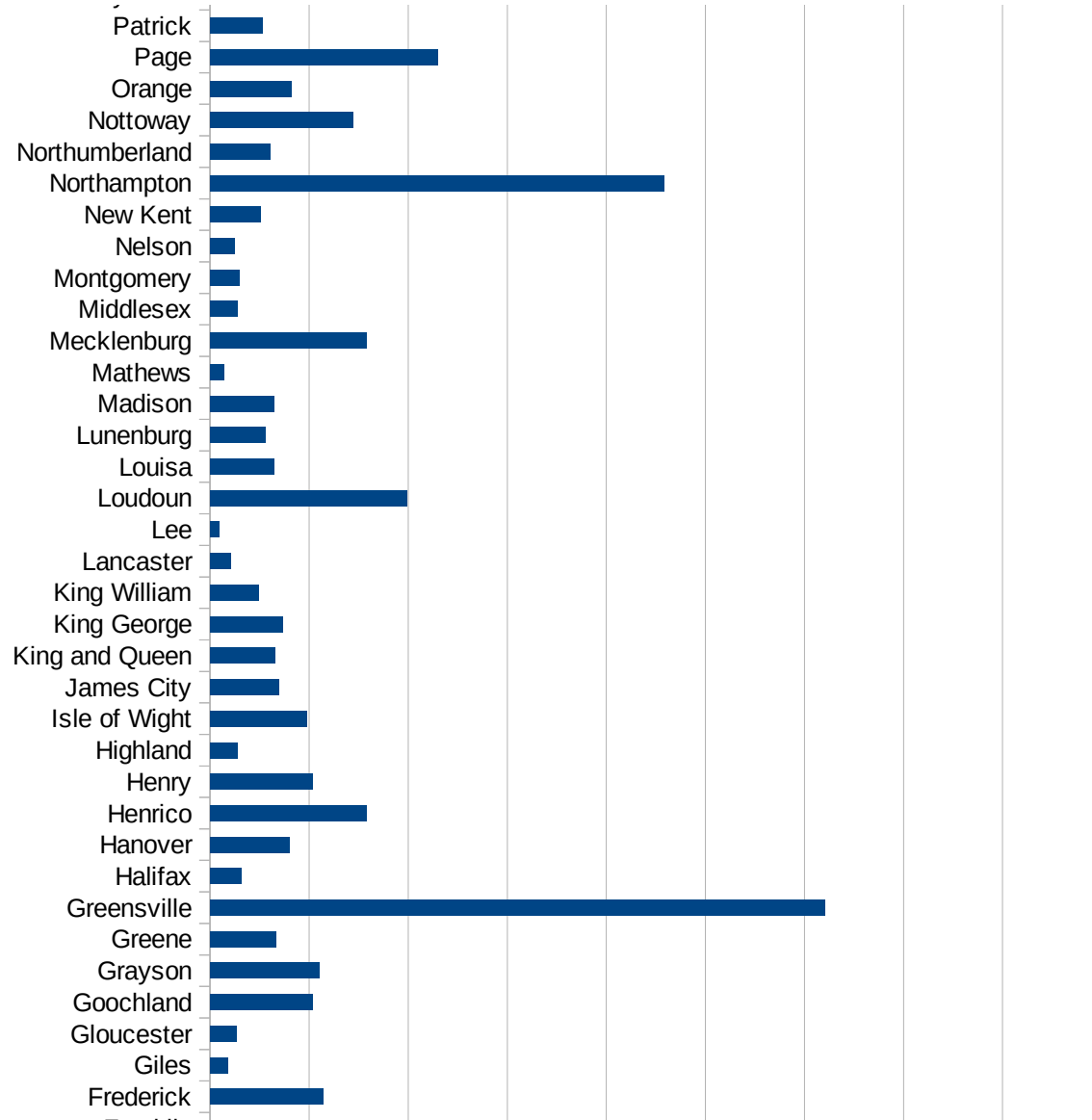
VA

51069 Frederick	571.5579198
51071 Giles	89.0524816
51073 Gloucester	131.194945
51075 Goochland	516.2622612
51077 Grayson	550.1887275
51079 Greene	333.687244
51081 Greensville	3104.842178
51083 Halifax	158.2649472
51085 Hanover	400.0410298
51087 Henrico	790.5582501
51089 Henry	518.1245462
51091 Highland	135.7466063
51093 Isle of Wight	489.811382
51095 James City	346.8722594
51097 King and Queen	326.611758
51099 King George	365.0047037
51101 King William	247.9485212
51103 Lancaster	102.012427
51105 Lee	46.72698696
51107 Loudoun	994.7154971
51109 Louisa	323.5629996
51111 Lunenburg	281.3172265
51113 Madison	323.4298608
51115 Mathews	68.16632584
51117 Mecklenburg	789.5595432
51119 Middlesex	139.288699
51121 Montgomery	148.5073496
51125 Nelson	121.3265031
51127 New Kent	254.5665669
51131 Northampton	2292.288027
51133 Northumberland	304.6019593
51135 Nottoway	719.844358
51137 Orange	409.3439581
51139 Page	1149.041073

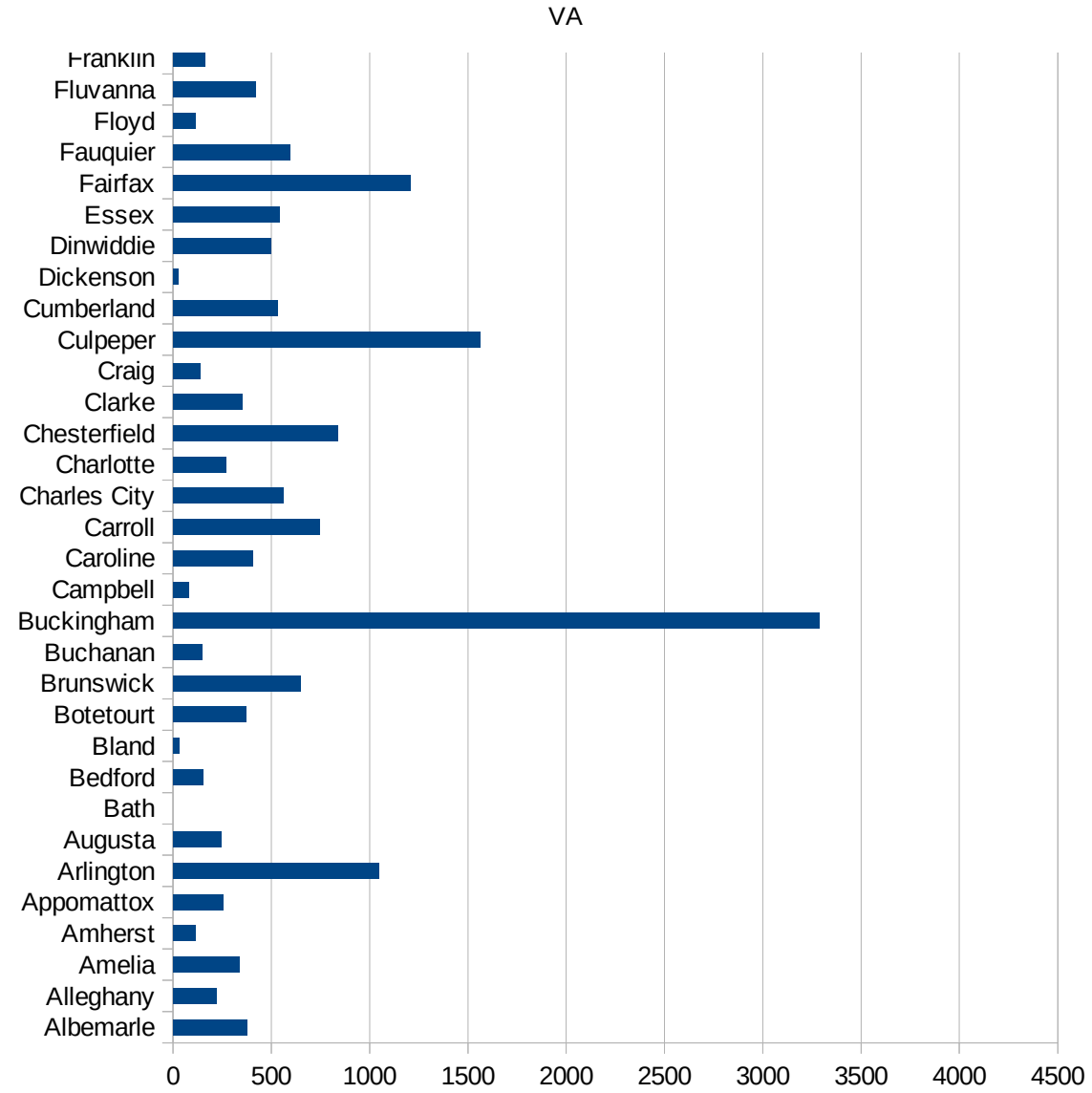


VA

51141 Patrick	265.942398
51143 Pittsylvania	200.167353
51145 Powhatan	280.9277468
51147 Prince Edward	832.2440087
51149 Prince George	627.5930886
51153 Prince William	1566.416174
51155 Pulaski	135.0319967
51157 Rappahannock	275.7859901
51159 Richmond	3297.189644
51161 Roanoke	268.9400784
51163 Rockbridge	136.2517581
51165 Rockingham	886.21929
51167 Russell	44.86316734
51169 Scott	46.43819077
51171 Shenandoah	1303.538175
51173 Smyth	127.9863481
51175 Southampton	892.755601
51177 Spotsylvania	740.4758712
51179 Stafford	660.1760469
51181 Surry	247.1424158
51183 Sussex	1779.834475
51185 Tazewell	36.71521234
51187 Warren	724.9456291
51191 Washington	117.6427337
51193 Westmoreland	605.7206955
51195 Wise	73.66094917
51197 Wythe	184.3221813
51199 York	169.5015181
51510 Alexandria	1448.327415
51520 Bristol	24.26889941
51530 Buena Vista	256.5335899
51540 Charlottesville	448.9057921
51550 Chesapeake	381.2326385
51570 Colonial Heights	807.4917288



51580 Covington	91.57509158
51590 Danville	213.7959846
51595 Emporia	2675.258739
51600 Fairfax City	284.8539106
51610 Falls Church	352.0173301
51620 Franklin City	648.9454636
51630 Fredericksburg	854.3782597
51640 Galax	3985.676475
51650 Hampton	250.1619352
51660 Harrisonburg	1734.125442
51670 Hopewell	778.8989202
51678 Lexington	140.1345291
51680 Lynchburg	176.5579719
51683 Manassas	3395.691746
51685 Manassas Park	2484.543826
51690 Martinsville	604.557433
51700 Newport News	299.5084702
51710 Norfolk	382.6676937
51720 Norton	100.8064516
51730 Petersburg	757.119777
51735 Poquoson	155.8654635
51740 Portsmouth	525.1923239
51750 Radford	65.4343203
51760 Richmond City	967.2921502
51770 Roanoke City	438.3506805
51775 Salem	269.0792809
51790 Staunton	296.9264104
51800 Suffolk	460.6020727
51810 Virginia Beach	267.2211005
51820 Waynesboro	371.2214955
51830 Williamsburg	409.5059076
51840 Winchester	1159.812153



VA

VA

FIPS

29001
29003
29005
29007
29009
29011
29013
29015
29017
29019
29021
29023
29025
29027
29029
29031
29033
29035
29037

VA

29039
29041
29043
29045
29047
29049
29051
29053
29055
29057
29059
29061
29063
29065
29067
29069
29071
29073
29075
29077
29079
29081
29083
29085
29087
29089
29091
29093
29095
29097
29099
29101

29103

VA

29105
29107
29109
29111
29113
29115
29117
29121
29123
29125
29127
29119
29129
29131
29133
29135
29137
29139
29141
29143
29145
29147
29149
29151
29153
29155
29157
29159
29161
29163
29165
29167
29169
29171

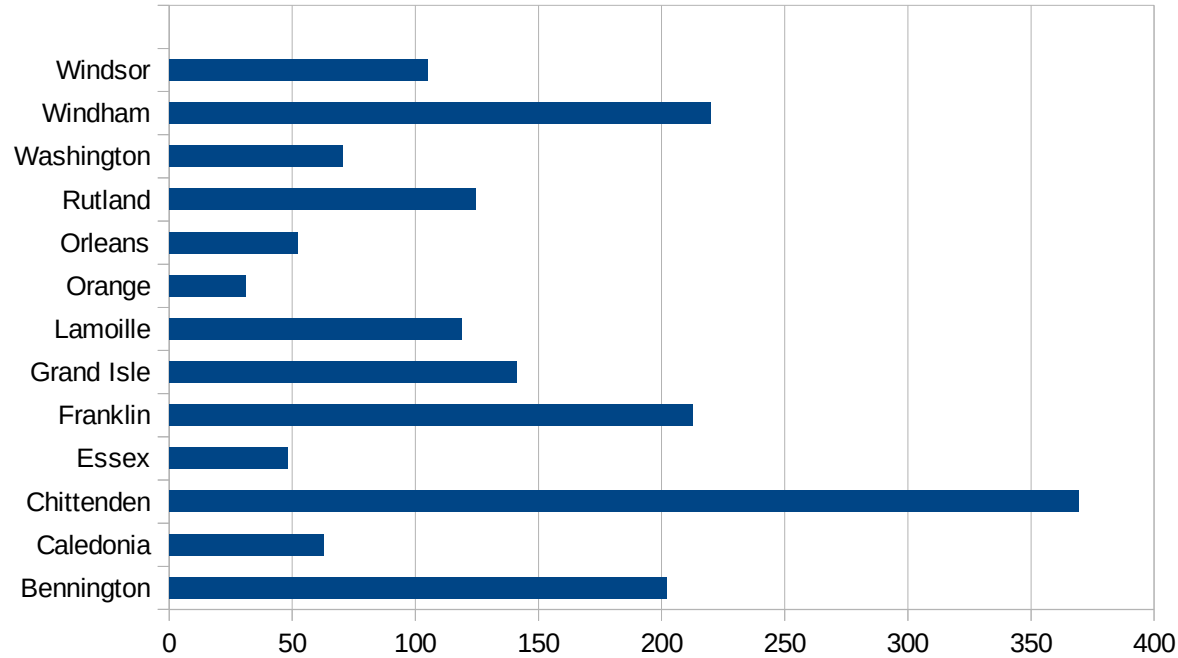
VA

29173
29175
29177
29179
29181
29195
29197
29199
29201
29203
29205
29183
29185
29187
29189
29510
29186
29207
29209
29211
29213
29215

29217
29219
29221
29223
29225
29227
29229

VT

FIPS	County	PC Infection
50001	Addison	183.9179942
50003	Bennington	202.0712301
50005	Caledonia	62.70213187
50007	Chittenden	369.4431617
50009	Essex	48
50011	Franklin	212.4602902
50013	Grand Isle	141.0437236
50015	Lamoille	118.5770751
50017	Orange	31.03555295
50019	Orleans	52.03106998
50021	Rutland	124.4205072
50023	Washington	70.51943584
50025	Windham	219.8521845
50027	Windsor	104.9090186



FIPS

- 29001
- 29003
- 29005
- 29007
- 29009
- 29011
- 29013
- 29015
- 29017
- 29019
- 29021
- 29023
- 29025
- 29027
- 29029
- 29031
- 29033
- 29035
- 29037

VT

29039
29041
29043
29045
29047
29049
29051
29053
29055
29057
29059
29061
29063
29065
29067
29069
29071
29073
29075
29077
29079
29081
29083
29085
29087
29089
29091
29093
29095
29097
29099
29101

29103

VT

29105
29107
29109
29111
29113
29115
29117
29121
29123
29125
29127
29119
29129
29131
29133
29135
29137
29139
29141
29143
29145
29147
29149
29151
29153
29155
29157
29159
29161
29163
29165
29167
29169
29171

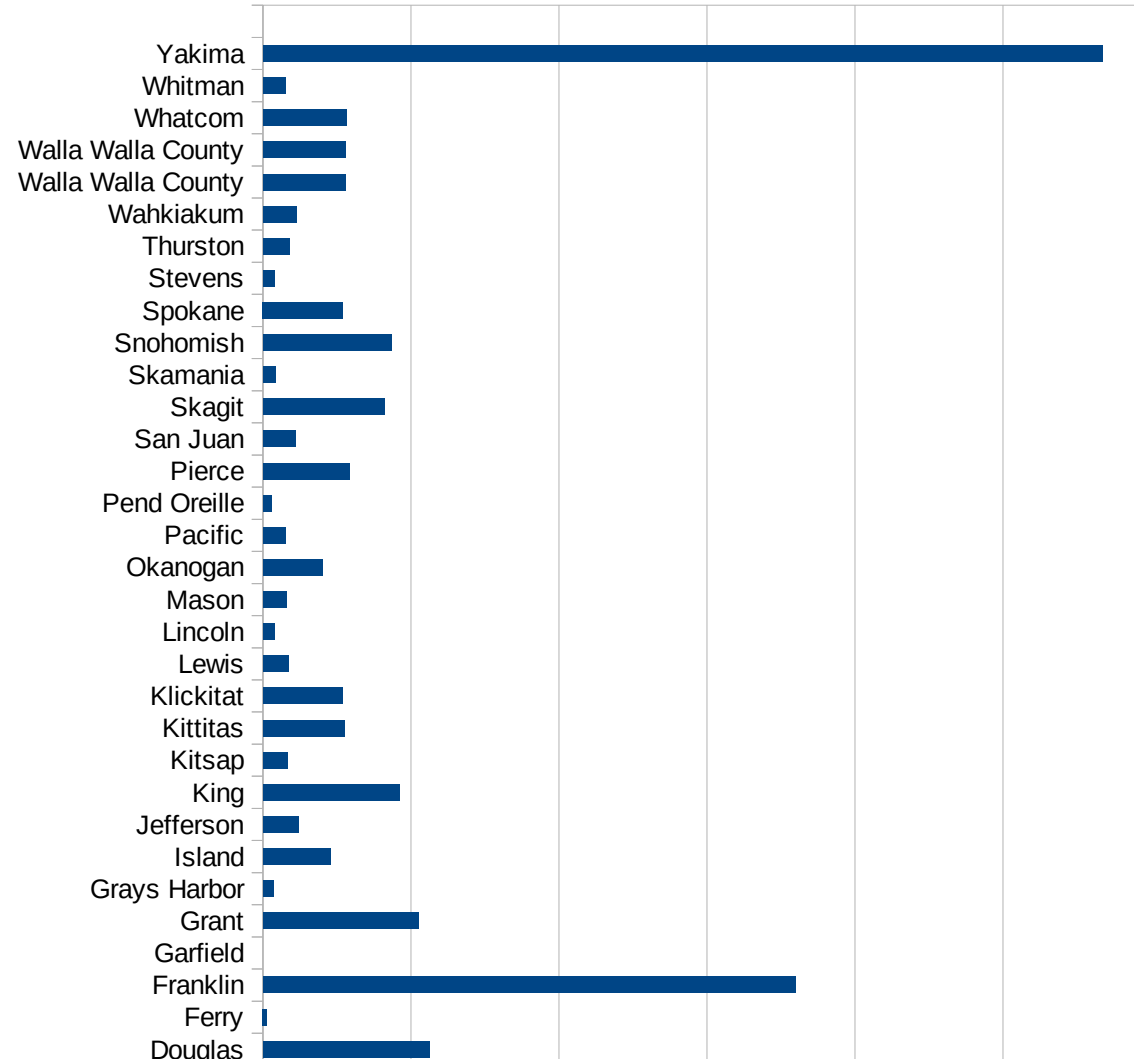
VT

29173
29175
29177
29179
29181
29195
29197
29199
29201
29203
29205
29183
29185
29187
29189
29510
29186
29207
29209
29211
29213
29215

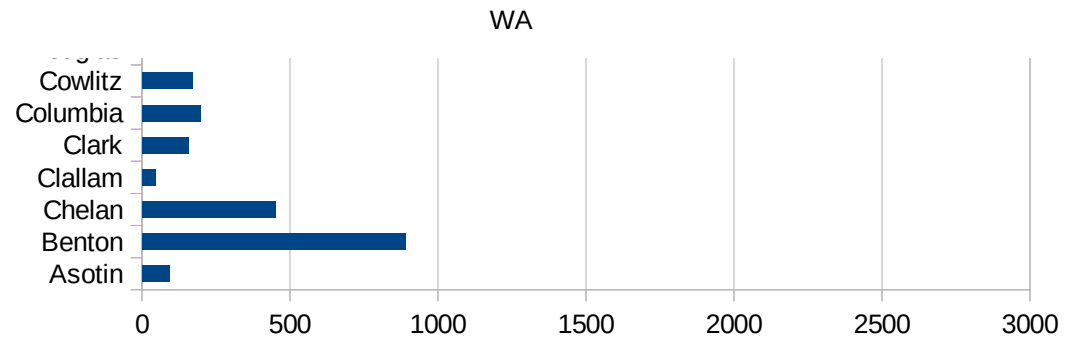
29217
29219
29221
29223
29225
29227
29229

WA

FIPS	County	PC Infection
53001	Adams	718.6598512
53003	Asotin	92.87925697
53005	Benton	890.6413311
53007	Chelan	450.4387559
53009	Clallam	46.91348372
53011	Clark	155.440307
53013	Columbia	197.09288
53015	Cowlitz	171.5800967
53017	Douglas	564.0105344
53019	Ferry	13.07360439
53021	Franklin	1798.679343
53023	Garfield	0
53025	Grant	525.0125859
53027	Grays Harbor	35.18220322
53029	Island	228.5105375
53031	Jefferson	119.7642535
53033	King	461.4083253
53035	Kitsap	83.39356202
53037	Kittitas	276.5813698
53039	Klickitat	266.8837925
53041	Lewis	85.42284307
53043	Lincoln	37.24394786
53045	Mason	77.85427512
53047	Okanogan	201.7468907
53049	Pacific	77.14648757
53051	Pend Oreille	29.40744008
53053	Pierce	290.5871094
53055	San Juan	110.9294722
53057	Skagit	411.0572048
53059	Skamania	41.9322375
53061	Snohomish	433.7950254
53063	Spokane	269.902124
53065	Stevens	39.77021653



53067 Thurston	91.1252396
53069 Wahkiakum	112.9688206
53071 Walla Walla Cou	279.0453367
53071 Walla Walla Cou	279.0453367
53073 Whatcom	281.3656202
53075 Whitman	76.31901348
53077 Yakima	2834.803497



WA

FIPS

29001
29003
29005
29007
29009
29011
29013
29015
29017
29019
29021
29023
29025
29027
29029
29031
29033
29035
29037

WA

29039
29041
29043
29045
29047
29049
29051
29053
29055
29057
29059
29061
29063
29065
29067
29069
29071
29073
29075
29077
29079
29081
29083
29085
29087
29089
29091
29093
29095
29097
29099
29101

29103

WA

29105
29107
29109
29111
29113
29115
29117
29121
29123
29125
29127
29119
29129
29131
29133
29135
29137
29139
29141
29143
29145
29147
29149
29151
29153
29155
29157
29159
29161
29163
29165
29167
29169
29171

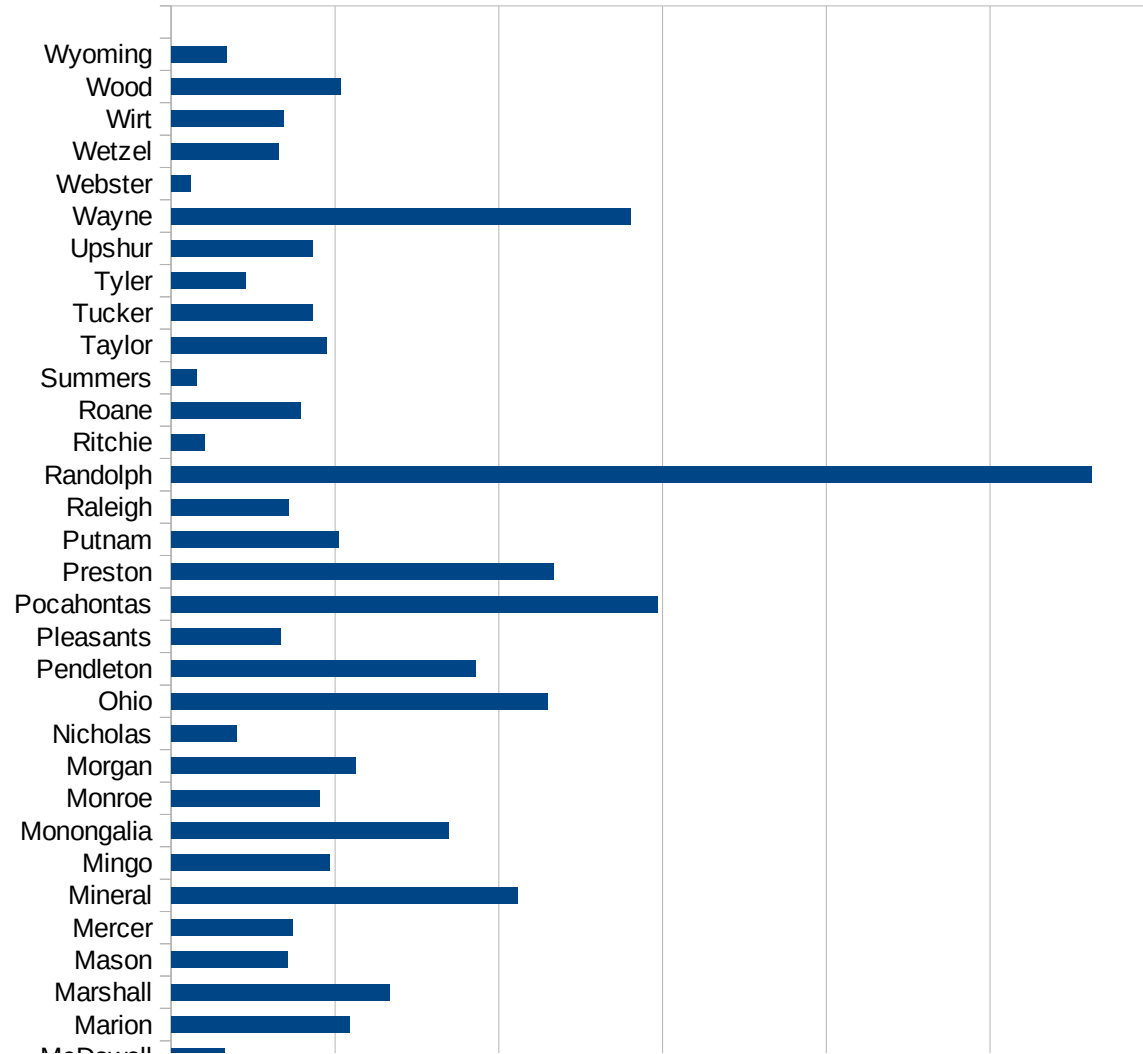
WA

29173
29175
29177
29179
29181
29195
29197
29199
29201
29203
29205
29183
29185
29187
29189
29510
29186
29207
29209
29211
29213
29215

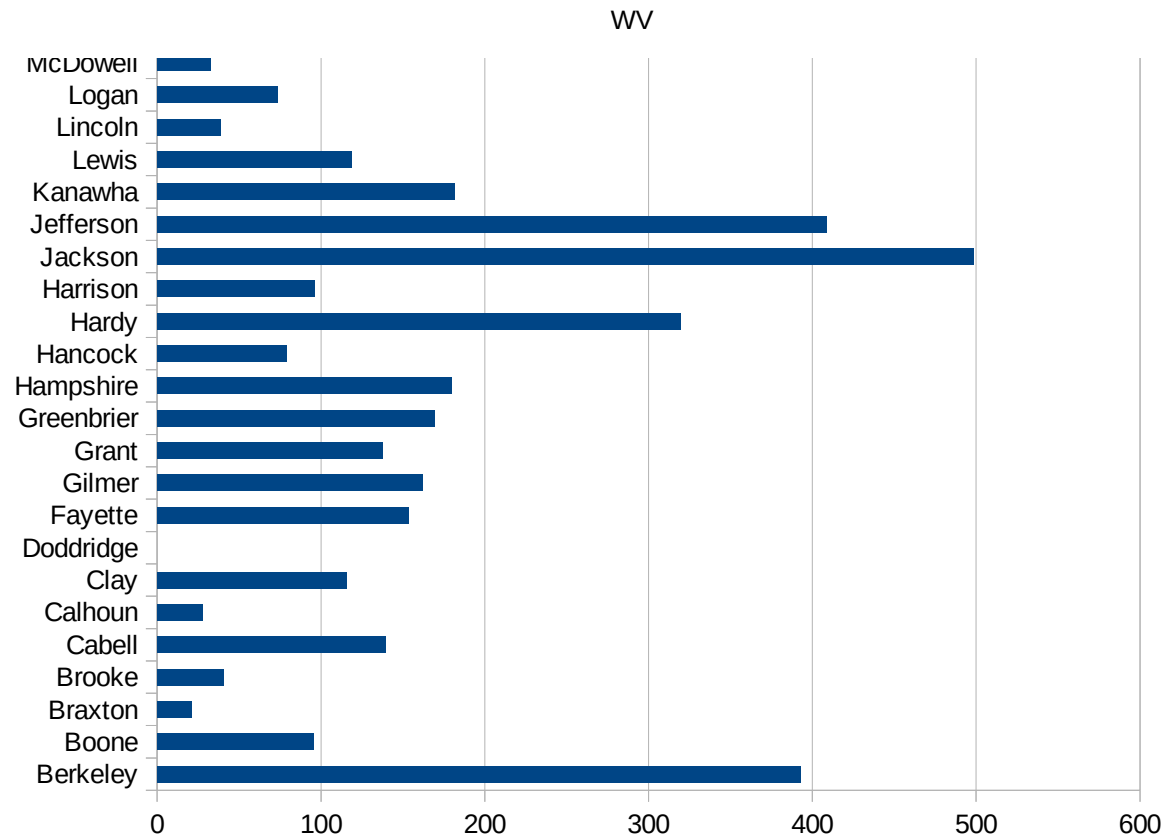
29217
29219
29221
29223
29225
29227
29229

WV

FIPS	County	PC Infection
54001	Barbour	90.71666163
54003	Berkeley	392.7495027
54005	Boone	95.66762334
54007	Braxton	21.29320747
54009	Brooke	40.53506283
54011	Cabell	139.4490689
54013	Calhoun	27.57099531
54015	Clay	115.8480074
54017	Doddridge	0
54019	Fayette	153.424148
54021	Gilmer	161.9735858
54023	Grant	137.6225701
54025	Greenbrier	169.6084632
54027	Hampshire	179.8946331
54029	Hancock	79.0541005
54031	Hardy	319.4192377
54033	Harrison	96.21932084
54035	Jackson	498.1536961
54037	Jefferson	408.3716182
54039	Kanawha	181.7637736
54041	Lewis	118.5721418
54043	Lincoln	38.83683674
54045	Logan	73.6038274
54047	McDowell	32.92542391
54049	Marion	108.7402178
54051	Marshall	133.1817444
54053	Mason	71.11310727
54055	Mercer	74.41105342
54057	Mineral	211.5812918
54059	Mingo	96.69960059
54061	Monongalia	169.1411389
54063	Monroe	90.36144578
54065	Morgan	112.4416709



54067 Nicholas	40.25440786
54069 Ohio	229.9125853
54071 Pendleton	185.7939117
54073 Pleasants	66.60450246
54075 Pocahontas	297.1238412
54077 Preston	233.4584355
54079 Putnam	102.3252532
54081 Raleigh	71.37662618
54083 Randolph	562.0511397
54085 Ritchie	20.57401502
54087 Roane	78.95492392
54089 Summers	15.67398119
54091 Taylor	94.88791365
54093 Tucker	86.26887132
54095 Tyler	45.73519323
54097 Upshur	86.01269711
54099 Wayne	280.3925496
54101 Webster	12.07000604
54103 Wetzel	65.48788474
54105 Wirt	68.61063465
54107 Wood	103.3217344
54109 Wyoming	33.67651304



FIPS

- 29001
- 29003
- 29005
- 29007
- 29009
- 29011
- 29013
- 29015
- 29017
- 29019
- 29021
- 29023
- 29025
- 29027
- 29029
- 29031
- 29033
- 29035
- 29037

WV

29039
29041
29043
29045
29047
29049
29051
29053
29055
29057
29059
29061
29063
29065
29067
29069
29071
29073
29075
29077
29079
29081
29083
29085
29087
29089
29091
29093
29095
29097
29099
29101

29103

29105
29107
29109
29111
29113
29115
29117
29121
29123
29125
29127
29119
29129
29131
29133
29135
29137
29139
29141
29143
29145
29147
29149
29151
29153
29155
29157
29159
29161
29163
29165
29167
29169
29171

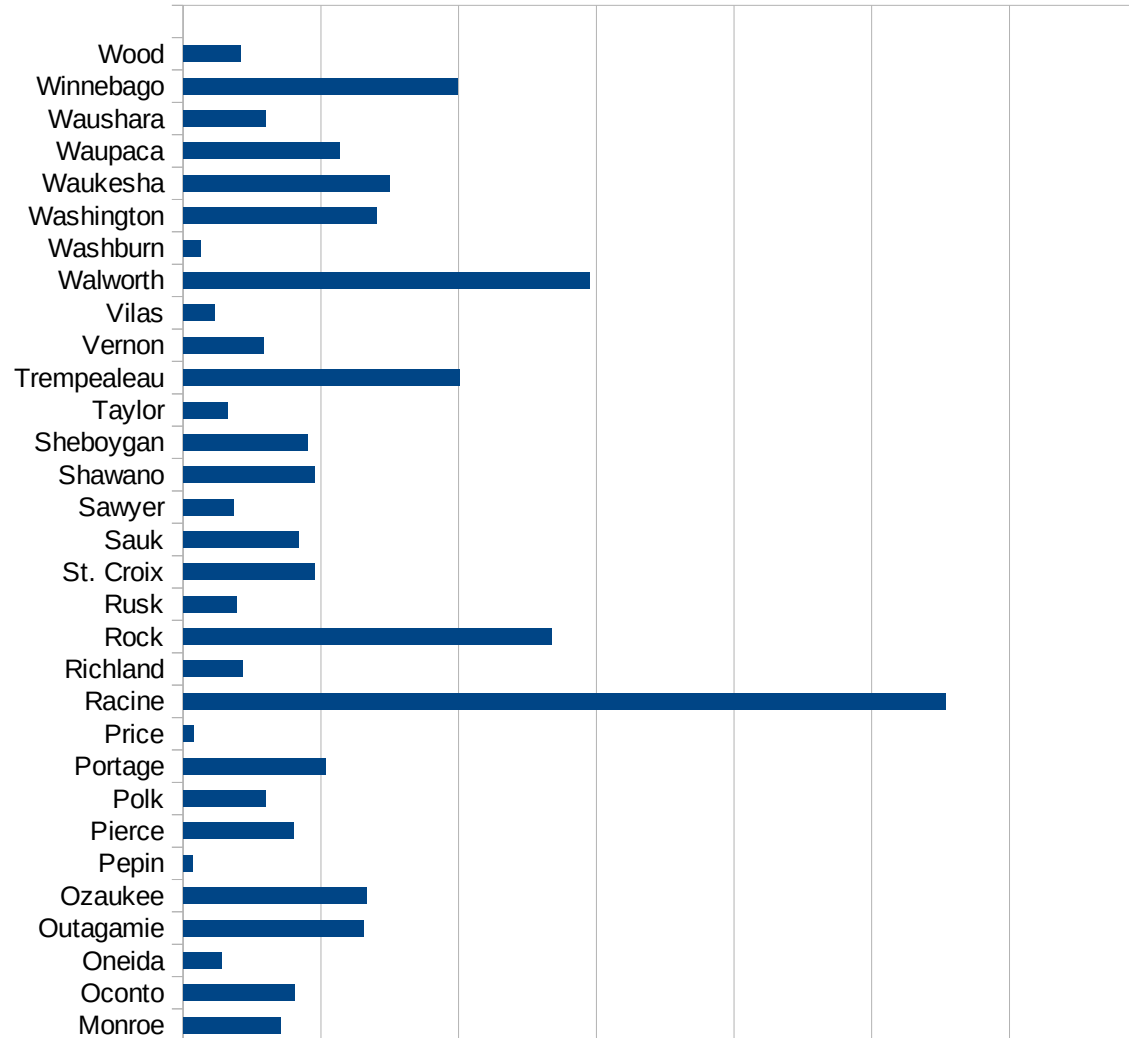
WV

29173
29175
29177
29179
29181
29195
29197
29199
29201
29203
29205
29183
29185
29187
29189
29510
29186
29207
29209
29211
29213
29215

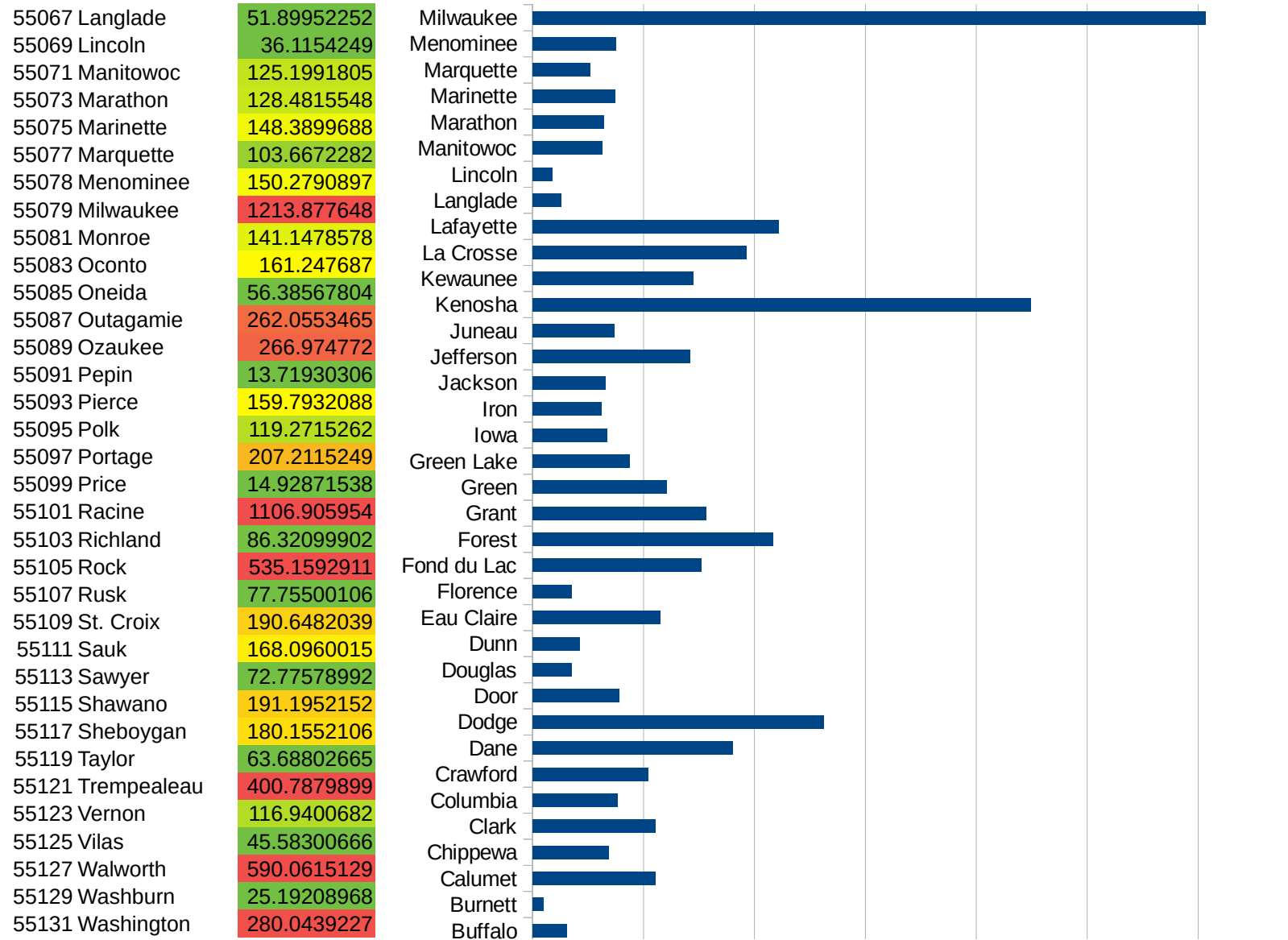
29217
29219
29221
29223
29225
29227
29229

WI

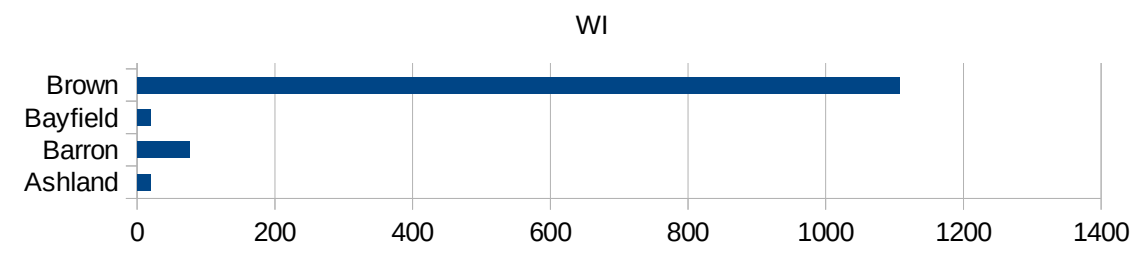
FIPS	County	PC Infection
55001	Adams	93.3752703
55003	Ashland	19.23076923
55005	Barron	75.28119741
55007	Bayfield	19.94415636
55009	Brown	1107.153976
55011	Buffalo	60.95238095
55013	Burnett	19.49064449
55015	Calumet	221.2962778
55017	Chippewa	137.2105715
55019	Clark	221.8444784
55021	Columbia	153.4223648
55023	Crawford	208.7041925
55025	Dane	360.0902715
55027	Dodge	524.7760311
55029	Door	155.7406737
55031	Douglas	69.43158674
55033	Dunn	84.19933084
55035	Eau Claire	229.5903725
55037	Florence	69.42837306
55039	Fond du Lac	303.6888984
55041	Forest	433.7671004
55043	Grant	312.2939054
55045	Green	241.0030058
55047	Green Lake	174.4370441
55049	Iowa	134.6178116
55051	Iron	123.3262861
55053	Jackson	131.8488134
55055	Jefferson	284.2744541
55057	Juneau	146.5228989
55059	Kenosha	899.0489692
55061	Kewaunee	289.4569004
55063	La Crosse	384.8431024
55065	Lafayette	444.0444044



WI



55133 Waukesha	300.1945062
55135 Waupaca	226.8815522
55137 Waushara	119.5235544
55139 Winnebago	399.3684949
55141 Wood	83.49873383



FIPS

- 29001
- 29003
- 29005
- 29007
- 29009
- 29011
- 29013
- 29015
- 29017
- 29019
- 29021
- 29023
- 29025
- 29027
- 29029
- 29031
- 29033
- 29035
- 29037

29039
29041
29043
29045
29047
29049
29051
29053
29055
29057
29059
29061
29063
29065
29067
29069
29071
29073
29075
29077
29079
29081
29083
29085
29087
29089
29091
29093
29095
29097
29099
29101

29103

29105
29107
29109
29111
29113
29115
29117
29121
29123
29125
29127
29119
29129
29131
29133
29135
29137
29139
29141
29143
29145
29147
29149
29151
29153
29155
29157
29159
29161
29163
29165
29167
29169
29171

WI

29173
29175
29177
29179
29181
29195
29197
29199
29201
29203
29205
29183
29185
29187
29189
29510
29186
29207
29209
29211
29213
29215

29217
29219
29221
29223
29225
29227
29229