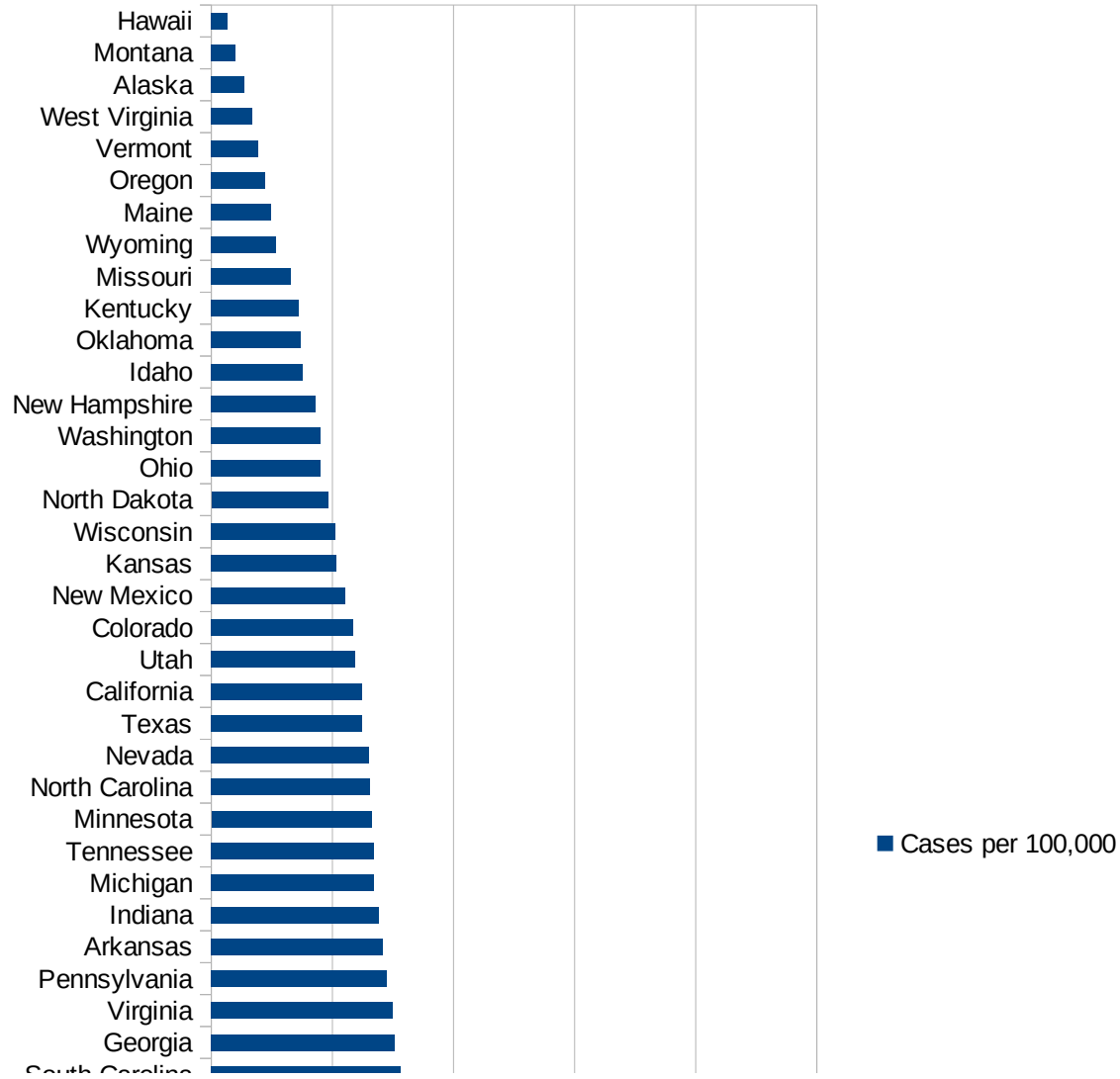


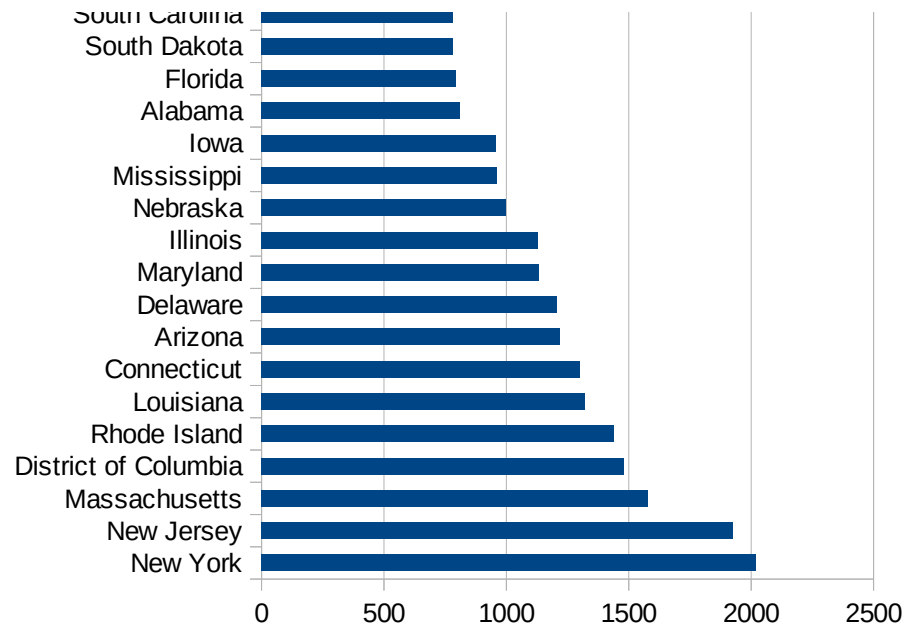
PerCap50States

Idx	State	Population	Cases per 100,000
33	New York	19542209	2021.03047818187
31	New Jersey	8908520	1927.18880352741
22	Massachusetts	6902149	1579.00097491376
9	District of Columbia	702455	1479.09830522952
40	Rhode Island	1057315	1440.34653816507
19	Louisiana	4659978	1320.95044225531
7	Connecticut	3572665	1299.73003346242
3	Arizona	7171646	1219.3156215463
8	Delaware	967171	1207.43901543781
21	Maryland	6042718	1132.32158111631
14	Illinois	12741080	1129.90421534124
28	Nebraska	1929268	999.653754688307
25	Mississippi	2986530	963.325330735
16	Iowa	3156145	958.511095022567
1	Alabama	4887871	810.250516022211
10	Florida	21299325	793.142505689734
42	South Dakota	882235	781.31110191729
41	South Carolina	5084127	780.881358785884
11	Georgia	10519475	757.746940793148
47	Virginia	8517685	748.266694530263
39	Pennsylvania	12807060	723.132397287121
4	Arkansas	3013825	708.003948470797
15	Indiana	6691878	693.183587626672
23	Michigan	9995915	673.595163624341
43	Tennessee	6770010	670.087636502753
24	Minnesota	5611179	661.67912305061
34	North Carolina	10383620	656.957785435137
29	Nevada	3034392	650.311495680189
44	Texas	28701845	624.130609025308
5	California	39557045	623.277092613971
45	Utah	3161105	595.266528634765
6	Colorado	5695564	585.280053037768
32	New Mexico	2095428	554.111141017492



Idx	State	Population	Cases per 100,000
17	Kansas	2911505	515.266159597871
50	Wisconsin	5813568	511.527516320442
35	North Dakota	760077	481.135463906946
36	Ohio	11689442	452.24571027428
48	Washington	7535591	452.028248348404
30	New Hampshire	1356458	429.132343205613
13	Idaho	1754208	375.782119338186
37	Oklahoma	3943079	368.519119195938
18	Kentucky	4468402	359.748294804272
26	Missouri	6126452	328.705750081776
51	Wyoming	577737	268.288165722465
20	Maine	1338404	248.206072307016
38	Oregon	4190713	221.776103493606
46	Vermont	626299	195.114474077078
49	West Virginia	1805832	169.063345870491
2	Alaska	737438	137.503085005112
27	Montana	1062305	101.948122243612
12	Hawaii	1420491	65.3999215764127

PerCap50States



Counties_Cities

FIPS	County	State	Cases Per 100,000
47169	Trousdale	Tennessee	13530.69378859
47095	Lake	Tennessee	9310.48441506
31043	Dakota	Nebraska	8788.52761042
19021	Buena Vista	Iowa	8579.04800242
5077	Lee	Arkansas	8402.89371174
5079	Lincoln	Arkansas	7778.52499440
27105	Nobles	Minnesota	7576.17223134
22035	East Carroll	Louisiana	6323.71749325
31037	Colfax	Nebraska	6157.52228655
20057	Ford	Kansas	5745.39660057
40139	Texas	Oklahoma	4820.33732584
35031	McKinley	New Mexico	4714.34499931
20175	Seward	Kansas	4678.60422406
13101	Echols	Georgia	4625.00000000
1085	Lowndes	Alabama	4591.93904151
18017	Cass	Indiana	4310.36754051
20055	Finney	Kansas	4301.98574199
47007	Bledsoe	Tennessee	4188.41070823
39101	Marion	Ohio	4185.05578031
5133	Sevier	Arkansas	4183.44127429
36087	Rockland	New York	4179.37026973
48341	Moore	Texas	4170.35140796
51640	Galax	Virginia	4063.52171882
4023	Santa Cruz	Arizona	3975.40366795
13053	Chattahoochee	Georgia	3940.47173343
19047	Crawford	Iowa	3934.02494463
6025	Imperial	California	3753.01797863
39129	Pickaway	Ohio	3746.16947285
31151	Saline	Nebraska	3735.19163763
31047	Dawson	Nebraska	3627.31452191
36119	Westchester	New York	3608.05777522
1011	Bullock	Alabama	3590.45176563
46017	Buffalo	South Dakota	3536.34577603

This work is licensed under the Creative Commons Attribution-NoDerivatives 4.0 International License. To view a copy of this license, visit <http://creativecommons.org/licenses/by-nd/4.0/>.

Counties_Cities

51683 Manassas	Virginia	3402.89618405
4017 Navajo	Arizona	3389.92258590
34031 Passaic	New Jersey	3361.74524647
4001 Apache	Arizona	3348.74265504
28099 Neshoba	Mississippi	3330.47210300
22065 Madison	Louisiana	3324.07490368
51159 Richmond	Virginia	3297.18964373
51029 Buckingham	Virginia	3294.31143008
19115 Louisa	Iowa	3223.20709106
5123 St. Francis	Arkansas	3215.53520186
51001 Accomack	Virginia	3214.85869431
4027 Yuma	Arizona	3150.45632825
51081 Greensville	Virginia	3147.84553195
19193 Woodbury	Iowa	3121.73904563
36059 Nassau	New York	3085.37681572
1013 Butler	Alabama	3084.34959350
48253 Jones	Texas	3078.16521169
5149 Yell	Arkansas	3055.49106106
28051 Holmes	Mississippi	3041.65247985
19197 Wright	Iowa	2970.84318361
8075 Logan	Colorado	2963.58231141
34039 Union	New Jersey	2937.64010415
13243 Randolph	Georgia	2926.97204742
53077 Yakima	Washington	2891.27685467
48471 Walker	Texas	2825.60706402
46005 Beadle	South Dakota	2817.34893820
36071 Orange	New York	2812.92626541
36103 Suffolk	New York	2801.37709111
34017 Hudson	New Jersey	2791.75991516
1059 Franklin	Alabama	2751.65003348
51595 Emporia	Virginia	2733.84104667
12077 Liberty	Florida	2719.64053447
19171 Tama	Iowa	2709.41788926
28123 Scott	Mississippi	2676.14098349

Counties_Cities

1131 Wilcox	Alabama	2672.43812929
28021 Claiborne	Mississippi	2654.96556321
13273 Terrell	Georgia	2647.77610034
12047 Hamilton	Florida	2627.53319357
49037 San Juan	Utah	2615.05599068
13099 Early	Georgia	2605.64067532
13141 Hancock	Georgia	2599.42501198
31079 Hall	Nebraska	2588.99151070
19127 Marshall	Iowa	2588.72964658
28153 Wayne	Mississippi	2571.68193911
36061 New York City	New York	2570.64505329
13037 Calhoun	Georgia	2566.12090680
37061 Duplin	North Carolina	2563.88473563
48449 Titus	Texas	2506.58432477
51685 Manassas Park	Virginia	2490.32183510
28079 Leake	Mississippi	2482.09814172
29119 McDonald	Missouri	2478.55100095
25025 Suffolk	Massachusetts	2464.16236813
48375 Potter	Texas	2434.64161541
12051 Hendry	Florida	2389.54663586
16013 Blaine	Idaho	2380.42564488
22041 Franklin	Louisiana	2356.61837666
34013 Essex	New Jersey	2351.18478257
28103 Noxubee	Mississippi	2344.56573327
27099 Mower	Minnesota	2329.35942616
51131 Northampton	Virginia	2309.33106093
8087 Morgan	Colorado	2290.07633588
22095 St. John the Bap	Louisiana	2273.99036680
13005 Bacon	Georgia	2270.89852481
22051 Jefferson	Louisiana	2237.52508346
13287 Turner	Georgia	2237.10819009
22047 Iberville	Louisiana	2237.09544329
13071 Colquitt	Georgia	2228.46113353
1119 Sumter	Alabama	2198.40832086

Counties_Cities

1047 Dallas	Alabama	2195.24928217
13259 Stewart	Georgia	2177.77060816
13285 Troup	Georgia	2164.66287803
1063 Greene	Alabama	2162.03085145
13095 Dougherty	Georgia	2106.46296154
10005 Sussex	Delaware	2084.29646817
34021 Mercer	New Jersey	2080.25180430
34003 Bergen	New Jersey	2079.01850341
48369 Parmer	Texas	2078.26439578
24033 Prince George's	Maryland	2059.91809156
25009 Essex	Massachusetts	2045.94264379
22071 Orleans	Louisiana	2035.77438709
44007 Providence	Rhode Island	2033.85087504
13205 Mitchell	Georgia	2032.26387888
28029 Copiah	Mississippi	2032.02186175
34023 Middlesex	New Jersey	2031.13229720
1065 Hale	Alabama	2010.05025126
21031 Butler	Kentucky	2004.38459129
22025 Catahoula	Louisiana	1998.33472107
19179 Wapello	Iowa	1994.03493822
31141 Platte	Nebraska	1993.22602883
34011 Cumberland	New Jersey	1981.16206979
35045 San Juan	New Mexico	1976.91993954
27165 Watonwan	Minnesota	1958.10564663
22111 Union	Louisiana	1957.00850873
13061 Clay	Georgia	1939.72982335
28007 Attala	Mississippi	1933.02477539
36105 Sullivan	New York	1924.55429283
48185 Grimes	Texas	1921.72073343
46073 Jerauld	South Dakota	1908.95741557
13277 Tift	Georgia	1890.51292795
13261 Sumter	Georgia	1890.15571923
46099 Minnehaha	South Dakota	1886.18594330
28043 Grenada	Mississippi	1880.78841130

Counties_Cities

31053 Dodge	Nebraska	1872.74061591
13003 Atkinson	Georgia	1868.14511269
53021 Franklin	Washington	1859.09461880
48001 Anderson	Texas	1830.95922972
51183 Sussex	Virginia	1824.33033728
29211 Sullivan	Missouri	1800.35364089
22093 St. James	Louisiana	1792.08061986
1017 Chambers	Alabama	1784.91744757
46085 Lyman	South Dakota	1779.63883800
9001 Fairfield	Connecticut	1772.89597732
12027 DeSoto	Florida	1763.18386727
28069 Kemper	Mississippi	1755.26079585
17031 Cook	Illinois	1754.87159234
22127 Winn	Louisiana	1747.55907740
51660 Harrisonburg	Virginia	1741.52832528
47111 Macon	Tennessee	1735.00927261
22013 Bienville	Louisiana	1728.28373910
48117 Deaf Smith	Texas	1727.07889126
31173 Thurston	Nebraska	1725.31836232
5059 Hot Spring	Arkansas	1721.01718050
45061 Lee	South Carolina	1720.91937930
12049 Hardee	Florida	1717.74637548
1101 Montgomery	Alabama	1716.40171330
6031 Kings	California	1706.45983907
20025 Clark	Kansas	1695.76059850
28163 Yazoo	Mississippi	1692.15519683
1095 Marshall	Alabama	1687.66712795
1105 Perry	Alabama	1684.90153173
37163 Sampson	North Carolina	1683.27413322
28031 Covington	Mississippi	1681.43001114
25023 Plymouth	Massachusetts	1680.45980561
42101 Philadelphia	Pennsylvania	1666.52147730
19013 Black Hawk	Iowa	1646.42619781
21177 Muhlenberg	Kentucky	1644.24514200

Counties_Cities

22073 Ouachita	Louisiana	1642.33694773
4012 La Paz	Arizona	1639.96587354
28083 Leflore	Mississippi	1639.06082506
13139 Hall	Georgia	1637.41417179
22007 Assumption	Louisiana	1632.28699552
27153 Todd	Minnesota	1627.20689936
13065 Clinch	Georgia	1624.54873646
28015 Carroll	Mississippi	1624.45767329
34029 Ocean	New Jersey	1600.76190350
28067 Jones	Mississippi	1593.60803961
22125 West Feliciana	Louisiana	1591.20310479
5143 Washington	Arkansas	1589.29106477
51153 Prince William	Virginia	1579.02271528
28053 Humphreys	Mississippi	1574.42170280
13321 Worth	Georgia	1571.50598552
5035 Crittenden	Arkansas	1570.06329899
1091 Marengo	Alabama	1568.23665163
51047 Culpeper	Virginia	1565.78414547
22037 East Feliciana	Louisiana	1564.36156436
13137 Habersham	Georgia	1553.27399313
28101 Newton	Mississippi	1548.29081752
28017 Chickasaw	Mississippi	1537.47597694
48043 Brewster	Texas	1532.31898133
13093 Dooly	Georgia	1532.17568948
40089 McCurtain	Oklahoma	1531.96954408
28061 Jasper	Mississippi	1527.87923058
18039 Elkhart	Indiana	1524.12920802
22001 Acadia	Louisiana	1519.53690304
1035 Conecuh	Alabama	1515.02810133
19059 Dickinson	Iowa	1509.93995219
22117 Washington	Louisiana	1502.72637499
37191 Wayne	North Carolina	1498.60443983
1023 Choctaw	Alabama	1495.21065338
20111 Lyon	Kansas	1493.74363887

Counties_Cities

25027 Worcester	Massachusetts	1493.30977482
8109 Saguache	Colorado	1490.57430951
25017 Middlesex	Massachusetts	1488.74661395
13315 Wilcox	Georgia	1486.60916931
34035 Somerset	New Jersey	1483.25301059
34025 Monmouth	New Jersey	1482.40777399
11001 District of Colum	District of Col	1479.09830523
22089 St. Charles	Louisiana	1475.06571607
25005 Bristol	Massachusetts	1465.19107411
47037 Davidson	Tennessee	1461.91020045
34007 Camden	New Jersey	1460.52481078
12086 Miami-Dade	Florida	1458.04160733
19139 Muscatine	Iowa	1453.56285961
27145 Stearns	Minnesota	1451.75064048
51510 Alexandria	Virginia	1449.57328848
22017 Caddo	Louisiana	1449.02478985
25013 Hampden	Massachusetts	1448.11078090
17089 Kane	Illinois	1447.54181829
9009 New Haven	Connecticut	1443.87957370
20103 Leavenworth	Kansas	1439.42373881
36027 Dutchess	New York	1438.45457207
48017 Bailey	Texas	1437.31322044
13001 Appling	Georgia	1437.29399687
5017 Chicot	Arkansas	1437.05690745
48177 Gonzales	Texas	1426.10198790
24031 Montgomery	Maryland	1415.49184042
20209 Wyandotte	Kansas	1412.98299098
1123 Tallapoosa	Alabama	1412.45030496
13293 Upton	Georgia	1407.59107381
13173 Lanier	Georgia	1402.32108317
22099 St. Martin	Louisiana	1398.70573096
17097 Lake	Illinois	1391.48897311
17153 Pulaski	Illinois	1391.17700897
13007 Baker	Georgia	1390.68564036

Counties_Cities

4005 Coconino	Arizona	1390.23058507
19151 Pocahontas	Iowa	1379.82195846
37105 Lee	North Carolina	1371.80238235
34027 Morris	New Jersey	1371.22947304
48209 Hays	Texas	1369.97992193
1127 Walker	Alabama	1367.11085998
22049 Jackson	Louisiana	1358.31970821
19049 Dallas	Iowa	1356.17653582
37077 Granville	North Carolina	1354.07136322
45039 Fairfield	South Carolina	1352.55780734
28063 Jefferson	Mississippi	1350.97101041
45089 Williamsburg	South Carolina	1349.40861269
19039 Clarke	Iowa	1347.76610421
13165 Jenkins	Georgia	1347.46055511
36079 Putnam	New York	1346.92391700
22087 St. Bernard	Louisiana	1346.28967702
13069 Coffee	Georgia	1345.92625252
28159 Winston	Mississippi	1343.24249931
28161 Yalobusha	Mississippi	1339.57391866
1005 Barbour	Alabama	1338.37064427
51171 Shenandoah	Virginia	1338.02331195
12085 Martin	Florida	1336.75549369
48405 San Augustine	Texas	1336.24878523
27067 Kandiyohi	Minnesota	1320.73270330
19167 Sioux	Iowa	1320.57635567
13177 Lee	Georgia	1320.38704475
28129 Smith	Mississippi	1318.58517685
37037 Chatham	North Carolina	1318.03825592
9003 Hartford	Connecticut	1312.42739698
41061 Union	Oregon	1311.36389403
26163 Wayne	Michigan	1310.85533724
28023 Clarke	Mississippi	1307.35708793
25021 Norfolk	Massachusetts	1304.24674080
22031 De Soto	Louisiana	1301.21008893

Counties_Cities

28077 Lawrence	Mississippi	1300.68245684
19153 Polk	Iowa	1287.96151099
28155 Webster	Mississippi	1287.29055987
13299 Ware	Georgia	1286.43497758
42045 Delaware	Pennsylvania	1284.28280782
24510 Baltimore City	Maryland	1278.18488120
28085 Lincoln	Mississippi	1277.59099547
19173 Taylor	Iowa	1276.04587304
35023 Hidalgo	New Mexico	1273.58490566
31055 Douglas	Nebraska	1270.11007621
12121 Suwannee	Florida	1269.48926252
8037 Eagle	Colorado	1267.43403706
48111 Dallam	Texas	1263.88888889
22053 Jefferson Davis	Louisiana	1263.37787347
28025 Clay	Mississippi	1258.64025585
22123 West Carroll	Louisiana	1256.60171189
45027 Clarendon	South Carolina	1255.19287834
38017 Cass	North Dakota	1254.43487076
22033 East Baton Rouge	Louisiana	1254.32015893
19079 Hamilton	Iowa	1250.66880685
5099 Nevada	Arkansas	1249.09920730
28133 Sunflower	Mississippi	1247.32854090
19149 Plymouth	Iowa	1247.26041044
49051 Wasatch	Utah	1245.48736462
47069 Hardeman	Tennessee	1245.04361618
34033 Salem	New Jersey	1244.26981009
13263 Talbot	Georgia	1243.62244898
27131 Rice	Minnesota	1243.17905085
4013 Maricopa	Arizona	1241.42337123
28147 Walthall	Mississippi	1237.46975458
28097 Montgomery	Mississippi	1237.15454455
22003 Allen	Louisiana	1234.13395821
29195 Saline	Missouri	1231.70998035
55079 Milwaukee	Wisconsin	1228.53698741

Counties_Cities

22057 Lafourche	Louisiana	1224.07379096
22079 Rapides	Louisiana	1223.17366462
13081 Crisp	Georgia	1221.18490332
1109 Pike	Alabama	1220.82908393
20093 Kearny	Kansas	1217.34719757
12043 Glades	Florida	1216.84640047
46003 Aurora	South Dakota	1213.85219564
48069 Castro	Texas	1213.30724070
13009 Baldwin	Georgia	1211.43163108
37063 Durham	North Carolina	1209.19747805
51059 Fairfax	Virginia	1206.64410256
22077 Pointe Coupee	Louisiana	1203.28167730
12021 Collier	Florida	1199.24541861
18097 Marion	Indiana	1197.69134884
5087 Madison	Arkansas	1195.31581821
8025 Crowley	Colorado	1194.94708091
8003 Alamosa	Colorado	1192.83102559
27083 Lyon	Minnesota	1190.05813727
48103 Crane	Texas	1188.98623279
27033 Cottonwood	Minnesota	1188.25928882
49043 Summit	Utah	1187.60880452
28075 Lauderdale	Mississippi	1186.98301844
21227 Warren	Kentucky	1186.92101414
18087 LaGrange	Indiana	1179.76099669
39029 Columbiana	Ohio	1177.61651975
37123 Montgomery	North Carolina	1177.07454805
12079 Madison	Florida	1176.53408171
28089 Madison	Mississippi	1175.80232888
34041 Warren	New Jersey	1175.09146428
45069 Marlboro	South Carolina	1174.33138874
51840 Winchester	Virginia	1174.04297709
34005 Burlington	New Jersey	1172.24687012
37023 Burke	North Carolina	1169.48064880
17091 Kankakee	Illinois	1167.92699775

Counties_Cities

42077 Lehigh	Pennsylvania	1162.72751970
22075 Plaquemines	Louisiana	1161.89662537
51139 Page	Virginia	1161.57606652
13035 Butts	Georgia	1157.35956682
37017 Bladen	North Carolina	1156.97499247
26127 Oceana	Michigan	1153.05164319
20075 Hamilton	Kansas	1150.74798619
47157 Shelby	Tennessee	1150.39689494
48427 Starr	Texas	1149.94188299
13127 Glynn	Georgia	1140.59071334
37181 Vance	North Carolina	1137.23027231
45019 Charleston	South Carolina	1136.96554613
28151 Washington	Mississippi	1136.18711582
48163 Frio	Texas	1135.44610416
13313 Whitfield	Georgia	1134.90034787
17181 Union	Illinois	1134.13692774
40055 Greer	Oklahoma	1133.82580313
42095 Northampton	Pennsylvania	1128.91108144
47147 Robertson	Tennessee	1127.97836985
1025 Clarke	Alabama	1120.40133779
22045 Iberia	Louisiana	1116.42068761
55009 Brown	Wisconsin	1115.12730752
55101 Racine	Wisconsin	1112.50152607
17007 Boone	Illinois	1110.55116935
48419 Shelby	Texas	1105.51577622
28035 Forrest	Mississippi	1104.80302788
22119 Webster	Louisiana	1097.99474200
34001 Atlantic	New Jersey	1091.81739750
48189 Hale	Texas	1090.74785693
8051 Gunnison	Colorado	1090.10785110
16031 Cassia	Idaho	1089.50720751
1107 Pickens	Alabama	1088.37395927
42011 Berks	Pennsylvania	1086.03553000
13185 Lowndes	Georgia	1085.78846468

Counties_Cities

45051 Horry	South Carolina	1083.83917338
45055 Kershaw	South Carolina	1079.39992682
37119 Mecklenburg	North Carolina	1078.98246733
18181 White	Indiana	1073.21924336
17201 Winnebago	Illinois	1072.22939936
6037 Los Angeles	California	1066.66476671
45081 Saluda	South Carolina	1066.00467290
28091 Marion	Mississippi	1064.13109448
16087 Washington	Idaho	1062.88751107
47003 Bedford	Tennessee	1060.40213712
17017 Cass	Illinois	1060.35889070
5069 Jefferson	Arkansas	1057.05141381
19183 Washington	Iowa	1056.86283366
48167 Galveston	Texas	1055.07709610
28095 Monroe	Mississippi	1054.43707120
22021 Caldwell	Louisiana	1054.21686747
13275 Thomas	Georgia	1052.91576674
22121 West Baton Rouge	Louisiana	1051.95444053
51013 Arlington	Virginia	1050.85445076
45085 Sumter	South Carolina	1046.83040409
28157 Wilkinson	Mississippi	1046.40582348
45045 Greenville	South Carolina	1044.50879305
22105 Tangipahoa	Louisiana	1042.03263640
24045 Wicomico	Maryland	1040.74809826
28105 Oktibbeha	Mississippi	1040.34355531
5007 Benton	Arkansas	1039.58797981
18071 Jackson	Indiana	1038.28976899
24029 Kent	Maryland	1036.99117784
31119 Madison	Nebraska	1036.95750452
13017 Ben Hill	Georgia	1036.51635194
45033 Dillon	South Carolina	1032.71348737
22101 St. Mary	Louisiana	1032.66765781
47141 Putnam	Tennessee	1032.43154116
18089 Lake	Indiana	1029.08480608

Counties_Cities

42091 Montgomery	Pennsylvania	1027.51133231
1051 Elmore	Alabama	1020.91907140
13027 Brooks	Georgia	1018.50061239
22055 Lafayette	Louisiana	1018.19739519
49035 Salt Lake	Utah	1017.49646245
16053 Jerome	Idaho	1016.03164689
28127 Simpson	Mississippi	1012.78122431
37131 Northampton	North Carolina	1011.38442773
8031 Denver	Colorado	1008.80400619
1125 Tuscaloosa	Alabama	1008.56345525
47167 Tipton	Tennessee	1006.80404670
22091 St. Helena	Louisiana	1003.70298187
51107 Loudoun	Virginia	1003.56396706
28149 Warren	Mississippi	1002.68537769
36111 Ulster	New York	1002.24525333
1133 Winston	Alabama	1001.69061708
22083 Richland	Louisiana	1000.39619651
12099 Palm Beach	Florida	999.97240806
22005 Ascension	Louisiana	999.42248460
1001 Autauga	Alabama	994.58642830
13197 Marion	Georgia	993.89294695
29021 Buchanan	Missouri	993.55319461
28113 Pike	Mississippi	993.35237469
13145 Harris	Georgia	989.12255257
46049 Faulk	South Dakota	987.12446352
22109 Terrebonne	Louisiana	985.39915872
48041 Brazos	Texas	982.54526852
13087 Decatur	Georgia	982.12605833
12059 Holmes	Florida	980.64383632
28119 Quitman	Mississippi	978.58459793
24005 Baltimore	Maryland	978.35546956
24021 Frederick	Maryland	978.29828514
17043 DuPage	Illinois	978.15072115
37047 Columbus	North Carolina	975.65358009

Counties_Cities

48421 Sherman	Texas	974.34231893
17197 Will	Illinois	974.13008623
51760 Richmond City	Virginia	973.41148599
1099 Monroe	Alabama	973.08586889
6107 Tulare	California	970.46114614
16067 Minidoka	Idaho	965.18607443
24011 Caroline	Maryland	963.84818640
42075 Lebanon	Pennsylvania	963.10344340
26125 Oakland	Michigan	961.56213345
10001 Kent	Delaware	961.07532904
19143 Osceola	Iowa	960.26490066
1087 Macon	Alabama	959.92190466
37155 Robeson	North Carolina	958.80331637
19165 Shelby	Iowa	958.71480394
27053 Hennepin	Minnesota	956.62475346
22067 Morehouse	Louisiana	952.83093157
28065 Jefferson Davis	Mississippi	952.46572904
13279 Toombs	Georgia	952.13300108
28011 Bolivar	Mississippi	951.07394760
27047 Freeborn	Minnesota	949.28393115
18113 Noble	Indiana	948.83446941
28049 Hinds	Mississippi	947.76135141
13167 Johnson	Georgia	947.67202307
22103 St. Tammany	Louisiana	945.32972248
13215 Muscogee	Georgia	944.06674907
6041 Marin	California	941.97931189
31001 Adams	Nebraska	939.35451112
31123 Morrill	Nebraska	938.96713615
12093 Okeechobee	Florida	938.92192503
5071 Johnson	Arkansas	938.59845935
18145 Shelby	Indiana	937.36685130
8121 Washington	Colorado	937.05438990
45075 Orangeburg	South Carolina	935.19221478
13229 Pierce	Georgia	933.51900562

Counties_Cities

13135 Gwinnett	Georgia	928.99078554
22009 Avoyelles	Louisiana	926.79551184
10003 New Castle	Delaware	926.63609465
13199 Meriwether	Georgia	925.57433074
42017 Bucks	Pennsylvania	923.43937790
18031 Decatur	Indiana	921.84817496
13257 Stephens	Georgia	921.83599001
42079 Luzerne	Pennsylvania	921.46603452
46023 Charles Mix	South Dakota	920.96808738
48063 Camp	Texas	920.73966086
48387 Red River	Texas	919.91786448
53005 Benton	Washington	918.38099437
28137 Tate	Mississippi	917.97350395
1097 Mobile	Alabama	917.68840165
45041 Florence	South Carolina	916.33552646
48365 Panola	Texas	915.84586141
37195 Wilson	North Carolina	914.61543183
56013 Fremont	Wyoming	913.20735625
22019 Calcasieu	Louisiana	911.81220213
19005 Allamakee	Iowa	910.93117409
45029 Colleton	South Carolina	910.78066914
45009 Bamberg	South Carolina	910.68301226
51175 Southampton	Virginia	909.81462527
27027 Clay	Minnesota	906.88765538
45079 Richland	South Carolina	906.22708502
28143 Tunica	Mississippi	905.06838294
55059 Kenosha	Wisconsin	904.36529033
18099 Marshall	Indiana	903.82286802
8123 Weld	Colorado	903.26275433
8079 Mineral	Colorado	902.06185567
24003 Anne Arundel	Maryland	899.08355627
51165 Rockingham	Virginia	898.52789129
1049 DeKalb	Alabama	897.94774813
13193 Macon	Georgia	897.81632808

Counties_Cities

28001 Adams	Mississippi	897.66606822
37197 Yadkin	North Carolina	897.63737581
1039 Covington	Alabama	897.63694371
1041 Crenshaw	Alabama	896.99074074
34015 Gloucester	New Jersey	895.65145775
17157 Randolph	Illinois	893.91391017
42103 Pike	Pennsylvania	890.35095561
8117 Summit	Colorado	890.12158545
56041 Uinta	Wyoming	886.74318932
37159 Rowan	North Carolina	885.58848098
12039 Gadsden	Florida	884.64723057
13307 Webster	Georgia	880.88854845
12011 Broward	Florida	877.17679858
24017 Charles	Maryland	876.76389912
29075 Gentry	Missouri	875.07543754
46013 Brown	South Dakota	874.96184759
4021 Pinal	Arizona	874.00310419
48055 Caldwell	Texas	871.73676787
18023 Clinton	Indiana	871.31782946
37079 Greene	North Carolina	870.93089663
1113 Russell	Alabama	870.52837438
28019 Choctaw	Mississippi	869.77530805
34019 Hunterdon	New Jersey	868.38686916
27123 Ramsey	Minnesota	868.21395467
21211 Shelby	Kentucky	865.65810627
19099 Jasper	Iowa	864.13438501
13319 Wilkinson	Georgia	863.21381142
28107 Panola	Mississippi	863.12832816
13075 Cook	Georgia	862.37035311
13201 Miller	Georgia	861.76574042
48469 Victoria	Texas	861.62872820
12057 Hillsborough	Florida	861.30582203
37151 Randolph	North Carolina	860.82413098
13119 Franklin	Georgia	860.00955566

Counties_Cities

28013 Calhoun	Mississippi	858.96370186
31051 Dixon	Nebraska	858.29392188
51630 Fredericksburg	Virginia	857.80949767
1103 Morgan	Alabama	856.50227981
48113 Dallas	Texas	856.40457174
26099 Macomb	Michigan	853.83517060
19133 Monona	Iowa	852.63279180
13131 Grady	Georgia	852.59414902
20085 Jackson	Kansas	850.90361446
34037 Sussex	New Jersey	850.85831576
37193 Wilkes	North Carolina	850.38726899
51147 Prince Edward	Virginia	845.31590414
51041 Chesterfield	Virginia	843.19305936
19063 Emmet	Iowa	842.96984762
42089 Monroe	Pennsylvania	842.44308495
47149 Rutherford	Tennessee	841.20779341
21109 Jackson	Kentucky	840.64871299
29510 St. Louis City	Missouri	840.38330725
28027 Coahoma	Mississippi	839.66766838
8001 Adams	Colorado	833.61335344
48355 Nueces	Texas	833.09179744
12095 Orange	Florida	829.90196611
19069 Franklin	Iowa	829.71157645
48371 Pecos	Texas	829.45192369
47143 Rhea	Tennessee	829.19743372
42071 Lancaster	Pennsylvania	828.61595012
1111 Randolph	Alabama	827.28272827
5107 Phillips	Arkansas	826.44628099
37067 Forsyth	North Carolina	826.16941749
4019 Pima	Arizona	825.44729774
12071 Lee	Florida	824.66439618
9005 Litchfield	Connecticut	823.80418638
21141 Logan	Kentucky	822.55733817
28135 Tallahatchie	Mississippi	822.19203546

Counties_Cities

45025 Chesterfield	South Carolina	821.78607335
18063 Hendricks	Indiana	820.91384297
28115 Pontotoc	Mississippi	819.90387334
37113 Macon	North Carolina	819.04491994
13089 DeKalb	Georgia	815.79997832
19103 Johnson	Iowa	813.83049055
27091 Martin	Minnesota	813.74778873
48129 Donley	Texas	813.49804158
42069 Lackawanna	Pennsylvania	813.11998027
51570 Colonial Heights	Virginia	813.09931027
45043 Georgetown	South Carolina	812.86446369
37185 Warren	North Carolina	812.84394406
22097 St. Landry	Louisiana	811.94722343
48453 Travis	Texas	810.73527539
17187 Warren	Illinois	810.23954908
8005 Arapahoe	Colorado	808.79586619
46127 Union	South Dakota	806.70977655
9007 Middlesex	Connecticut	805.86666011
51670 Hopewell	Virginia	805.45229244
47165 Sumner	Tennessee	805.24074401
24027 Howard	Maryland	805.08422134
21003 Allen	Kentucky	804.84802576
12081 Manatee	Florida	804.09264160
51117 Mecklenburg	Virginia	802.61011419
36029 Erie	New York	801.33171110
35006 Cibola	New Mexico	800.11964406
41059 Umatilla	Oregon	799.83487280
48303 Lubbock	Texas	799.25311959
1053 Escambia	Alabama	797.32230325
18081 Johnson	Indiana	796.28740598
48319 Mason	Texas	794.39252336
51087 Henrico	Virginia	794.20277531
33011 Hillsborough	New Hampshire	793.50362555
28033 DeSoto	Mississippi	792.30333899

Counties_Cities

39013 Belmont	Ohio	791.05251463
51730 Petersburg	Virginia	788.79842874
12063 Jackson	Florida	788.73822586
36021 Columbia	New York	787.76954403
19041 Clay	Iowa	787.15755547
48071 Chambers	Texas	786.73387667
1007 Bibb	Alabama	785.71428571
48477 Washington	Texas	783.29725419
48489 Willacy	Texas	780.85056937
28087 Lowndes	Mississippi	778.89020872
45059 Laurens	South Carolina	777.68158343
40023 Choctaw	Oklahoma	777.20207254
21183 Ohio	Kentucky	776.35238926
22023 Cameron	Louisiana	774.97129736
37101 Johnston	North Carolina	774.63920069
26081 Kent	Michigan	774.56537766
40147 Washington	Oklahoma	773.48918851
34009 Cape May	New Jersey	770.31114952
29145 Newton	Missouri	768.88751588
19155 Pottawattamie	Iowa	768.71264687
22069 Natchitoches	Louisiana	768.25577485
29157 Perry	Missouri	767.62402089
37015 Bertie	North Carolina	767.37096605
22027 Claiborne	Louisiana	765.17812343
42043 Dauphin	Pennsylvania	765.07504592
6065 Riverside	California	763.84530827
48245 Jefferson	Texas	763.52641754
39099 Mahoning	Ohio	762.92664234
12031 Duval	Florida	762.69679145
19169 Story	Iowa	760.40976505
48141 El Paso	Texas	759.90951023
6035 Lassen	California	759.69092916
1081 Lee	Alabama	759.41954728
13161 Jeff Davis	Georgia	758.53350190

Counties_Cities

13163 Jefferson	Georgia	758.26312378
45063 Lexington	South Carolina	757.88389056
18107 Montgomery	Indiana	756.27184061
51035 Carroll	Virginia	755.83749494
1067 Henry	Alabama	755.41867627
17093 Kendall	Illinois	752.84368526
13271 Telfair	Georgia	749.55908289
47155 Sevier	Tennessee	748.78437462
13239 Quitman	Georgia	745.94120228
48285 Lavaca	Texas	745.89756340
16083 Twin Falls	Idaho	745.80917973
51177 Spotsylvania	Virginia	745.69049003
45047 Greenwood	South Carolina	744.97109173
22015 Bossier	Louisiana	744.58466014
12103 Pinellas	Florida	743.27372652
47047 Fayette	Tennessee	743.08144271
48323 Maverick	Texas	742.07061640
53001 Adams	Washington	738.90379068
13011 Banks	Georgia	737.30777333
21077 Gallatin	Kentucky	735.96014493
22063 Livingston	Louisiana	734.41429564
13237 Putnam	Georgia	733.64207437
44003 Kent	Rhode Island	731.71773637
22081 Red River	Louisiana	731.39082222
6083 Santa Barbara	California	730.30298280
17163 St. Clair	Illinois	730.10315676
51187 Warren	Virginia	729.94525411
36065 Oneida	New York	728.29595299
51135 Nottoway	Virginia	726.32944228
48201 Harris	Texas	725.91542323
48413 Schleicher	Texas	725.38860104
32003 Clark	Nevada	725.02505997
25001 Barnstable	Massachusetts	724.88555055
20119 Meade	Kansas	723.58900145

Counties_Cities

5061 Howard	Arkansas	719.58623791
42029 Chester	Pennsylvania	718.51905771
18003 Allen	Indiana	717.99462370
45077 Pickens	South Carolina	717.16144937
13063 Clayton	Georgia	716.81370095
13121 Fulton	Georgia	716.77932110
22061 Lincoln	Louisiana	716.16238664
39049 Franklin	Ohio	712.66122262
13129 Gordon	Georgia	712.49024876
48225 Houston	Texas	712.15848763
31093 Howard	Nebraska	711.19356834
12033 Escambia	Florida	709.90764862
37093 Hoke	North Carolina	708.49463151
37001 Alamance	North Carolina	708.38039847
47065 Hamilton	Tennessee	707.41120987
28041 Greene	Mississippi	706.60974533
5115 Pope	Arkansas	704.68750000
13097 Douglas	Georgia	702.53421500
45013 Beaufort	South Carolina	702.11694884
37091 Hertford	North Carolina	701.63574116
45071 Newberry	South Carolina	700.93457944
18005 Bartholomew	Indiana	700.88093483
13067 Cobb	Georgia	700.38910506
20067 Grant	Kansas	695.20174482
36073 Orleans	New York	694.37604649
8105 Rio Grande	Colorado	693.33333333
1093 Marion	Alabama	692.13452945
36001 Albany	New York	691.91871502
13155 Irwin	Georgia	691.63651841
1031 Coffee	Alabama	691.59490647
28073 Lamar	Mississippi	690.18527711
45031 Darlington	South Carolina	690.09909883
31081 Hamilton	Nebraska	689.65517241
45067 Marion	South Carolina	689.45520152

Counties_Cities

27109 Olmsted	Minnesota	688.52102357
1033 Colbert	Alabama	688.43358533
1073 Jefferson	Alabama	687.39572274
18141 St. Joseph	Indiana	685.81938243
18111 Newton	Indiana	685.17593320
13015 Bartow	Georgia	683.21930682
49049 Utah	Utah	682.88512133
18117 Orange	Indiana	682.43624609
29133 Mississippi	Missouri	682.36352729
24013 Carroll	Maryland	682.18655932
29155 Pemiscot	Missouri	682.15339233
26145 Saginaw	Michigan	681.86582809
45017 Calhoun	South Carolina	681.81818182
13251 Screven	Georgia	681.58989812
28005 Amite	Mississippi	681.48628914
26049 Genesee	Michigan	679.78726542
37171 Surry	North Carolina	678.26763774
13309 Wheeler	Georgia	672.67419723
16063 Lincoln	Idaho	671.64179104
28071 Lafayette	Mississippi	671.61863742
20037 Crawford	Kansas	671.46774648
29189 St. Louis	Missouri	670.24760644
37107 Lenoir	North Carolina	669.92996999
17111 McHenry	Illinois	667.91975889
18067 Howard	Indiana	667.75125659
13255 Spalding	Georgia	667.17095310
51179 Stafford	Virginia	666.84449186
39107 Mercer	Ohio	664.07871286
22059 LaSalle	Louisiana	663.67232017
19035 Cherokee	Iowa	662.48564614
41041 Lincoln	Oregon	662.10415486
37167 Stanly	North Carolina	662.10229561
17161 Rock Island	Illinois	660.03610335
48381 Randall	Texas	659.71483294

Counties_Cities

37153 Richmond	North Carolina	659.43368904
48039 Brazoria	Texas	658.56293895
13171 Lamar	Georgia	657.89473684
48321 Matagorda	Texas	656.59881812
40015 Caddo	Oklahoma	655.69244573
27013 Blue Earth	Minnesota	655.52375161
51025 Brunswick	Virginia	653.07617188
27101 Murray	Minnesota	652.48912518
8065 Lake	Colorado	651.84049080
45005 Allendale	South Carolina	651.46579805
31073 Gosper	Nebraska	651.30260521
13033 Burke	Georgia	651.11715649
18143 Scott	Indiana	649.13309322
19161 Sac	Iowa	648.21483692
13013 Barrow	Georgia	647.20513804
48305 Lynn	Texas	646.58839544
31153 Sarpy	Nebraska	646.21406383
18123 Perry	Indiana	643.91163229
20031 Coffey	Kansas	643.75075914
19135 Monroe	Iowa	641.84852375
21001 Adair	Kentucky	640.12490242
39061 Hamilton	Ohio	639.65989293
5139 Union	Arkansas	638.96130450
30101 Toole	Montana	638.78013600
12097 Osceola	Florida	638.33256338
27023 Chippewa	Minnesota	637.37001006
18011 Boone	Indiana	637.32294512
51620 Franklin City	Virginia	636.46574317
37083 Halifax	North Carolina	634.71348914
41049 Morrow	Oregon	633.13401337
48347 Nacogdoches	Texas	633.07513202
13021 Bibb	Georgia	632.94033117
31023 Butler	Nebraska	632.91139241
28145 Union	Mississippi	632.73439139

Counties_Cities

18085 Kosciusko	Indiana	630.16737245
17027 Clinton	Illinois	629.66603789
48029 Bexar	Texas	629.59171702
19061 Dubuque	Iowa	628.78146489
13019 Berrien	Georgia	628.50612923
1055 Etowah	Alabama	628.28655330
32015 Lander	Nevada	627.80269058
13045 Carroll	Georgia	627.32282998
36067 Onondaga	New York	627.31562183
37065 Edgecombe	North Carolina	626.86280165
51149 Prince George	Virginia	624.96717609
39111 Monroe	Ohio	623.64031907
45023 Chester	South Carolina	623.23648879
1129 Washington	Alabama	622.78666504
47045 Dyer	Tennessee	621.65058950
19141 O'Brien	Iowa	621.38728324
37033 Caswell	North Carolina	621.20010574
48439 Tarrant	Texas	621.12367268
5075 Lawrence	Arkansas	620.66447609
51690 Martinsville	Virginia	620.05890560
13123 Gilmer	Georgia	619.80789200
42037 Columbia	Pennsylvania	618.73625031
13303 Washington	Georgia	618.07122535
13207 Monroe	Georgia	617.73255814
28125 Sharkey	Mississippi	616.86086361
46102 Oglala Lakota	South Dakota	614.99755399
30003 Big Horn	Montana	614.78482531
42055 Franklin	Pennsylvania	613.55636645
18037 Dubois	Indiana	613.17984259
17177 Stephenson	Illinois	612.24945814
18079 Jennings	Indiana	612.07489769
22011 Beauregard	Louisiana	612.03124581
28055 Issaquena	Mississippi	611.62079511
39095 Lucas	Ohio	611.30637661

Counties_Cities

12105 Polk	Florida	611.15042323
21061 Edmonson	Kentucky	611.04774320
47189 Wilson	Tennessee	610.84444444
5015 Carroll	Arkansas	609.43202353
27003 Anoka	Minnesota	609.07880717
28081 Lee	Mississippi	607.96694913
37057 Davidson	North Carolina	607.39193585
12117 Seminole	Florida	606.41426837
9013 Tolland	Connecticut	606.27745642
27147 Steele	Minnesota	605.92886449
51193 Westmoreland	Virginia	605.72069546
6071 San Bernardino	California	605.63556046
46027 Clay	South Dakota	605.36998789
13221 Oglethorpe	Georgia	604.49050086
37117 Martin	North Carolina	604.29623748
22039 Evangeline	Louisiana	604.01279789
32031 Washoe	Nevada	602.05911087
13253 Seminole	Georgia	601.32291040
25015 Hampshire	Massachusetts	600.53918379
20081 Haskell	Kansas	600.45033775
31157 Scotts Bluff	Nebraska	600.18338937
55127 Walworth	Wisconsin	599.70304094
46083 Lincoln	South Dakota	598.56819766
23005 Cumberland	Maine	598.18025119
28093 Marshall	Mississippi	598.00851880
13317 Wilkes	Georgia	597.40785743
19077 Guthrie	Iowa	597.01492537
48005 Angelina	Texas	595.92155422
51061 Fauquier	Virginia	595.68447117
4015 Mohave	Arizona	595.56191840
48277 Lamar	Texas	595.23809524
36063 Niagara	New York	593.06287512
48061 Cameron	Texas	592.10960869
24019 Dorchester	Maryland	590.66191637

Counties_Cities

53017 Douglas	Washington	589.64737688
56039 Teton	Wyoming	589.22923617
26023 Branch	Michigan	589.15226262
13217 Newton	Georgia	587.90772405
26021 Berrien	Michigan	584.52974874
12111 St. Lucie	Florida	584.19072768
12107 Putnam	Florida	583.84908917
12013 Calhoun	Florida	582.71063276
22107 Tensas	Louisiana	582.69834155
4007 Gila	Arizona	582.67921097
48153 Floyd	Texas	582.49100565
13085 Dawson	Georgia	582.06753578
48479 Webb	Texas	581.34899061
21107 Hopkins	Kentucky	581.34374723
12041 Gilchrist	Florida	580.63102542
51069 Frederick	Virginia	579.48050478
17077 Jackson	Illinois	578.20582037
45015 Berkeley	South Carolina	578.04252548
28139 Tippah	Mississippi	577.40395544
22029 Concordia	Louisiana	577.35540568
20189 Stevens	Kansas	575.64310128
18055 Greene	Indiana	574.89220771
8023 Costilla	Colorado	574.71264368
13213 Murray	Georgia	573.63292503
21083 Graves	Kentucky	573.46517673
24037 St. Mary's	Maryland	573.38635234
37089 Henderson	North Carolina	571.31599685
6077 San Joaquin	California	571.04137326
17075 Iroquois	Illinois	568.75815099
8097 Pitkin	Colorado	568.24512535
40143 Tulsa	Oklahoma	567.58590906
48195 Hansford	Texas	567.45377997
47011 Bradley	Tennessee	565.92989590
6019 Fresno	California	565.76830249

Counties_Cities

13105 Elbert	Georgia	564.85355649
40007 Beaver	Oklahoma	564.01579244
39035 Cuyahoga	Ohio	563.81079176
13115 Floyd	Georgia	563.68519407
45083 Spartanburg	South Carolina	562.93964726
54083 Randolph	West Virginia	562.05113971
51036 Charles City	Virginia	561.87869183
37025 Cabarrus	North Carolina	561.64889137
13267 Tattnall	Georgia	559.25327872
28121 Rankin	Mississippi	558.79715663
39157 Tuscarawas	Ohio	558.71376497
13151 Henry	Georgia	558.16175832
42061 Huntingdon	Pennsylvania	557.91710946
24047 Worcester	Maryland	557.66744496
18059 Hancock	Indiana	556.63972967
51077 Grayson	Virginia	556.58627087
19157 Poweshiek	Iowa	556.17947484
5119 Pulaski	Arkansas	555.92339819
37179 Union	North Carolina	555.72511318
13157 Jackson	Georgia	555.22421970
19091 Humboldt	Iowa	555.14821410
27063 Jackson	Minnesota	554.93895671
37007 Anson	North Carolina	554.72926800
18007 Benton	Indiana	554.72090604
46121 Todd	South Dakota	554.31294369
48325 Medina	Texas	553.79902201
13133 Greene	Georgia	553.73488530
31109 Lancaster	Nebraska	553.46831741
28057 Itawamba	Mississippi	552.79159757
37081 Guilford	North Carolina	552.02653325
48205 Hartley	Texas	551.69959067
38035 Grand Forks	North Dakota	551.08096651
37027 Caldwell	North Carolina	551.02463763
6029 Kern	California	550.75805898

Counties_Cities

26149 St. Joseph	Michigan	550.43166293
37069 Franklin	North Carolina	549.14150385
39023 Clark	Ohio	549.09536724
19113 Linn	Iowa	548.00826882
36039 Greene	New York	547.47215262
13247 Rockdale	Georgia	546.39380091
29007 Audrain	Missouri	545.67581361
18047 Franklin	Indiana	545.39057002
47021 Cheatham	Tennessee	544.02927867
51740 Portsmouth	Virginia	542.09992392
18015 Carroll	Indiana	541.56108710
55105 Rock	Wisconsin	540.67639721
51057 Essex	Virginia	540.34252221
19015 Boone	Iowa	538.98124953
40001 Adair	Oklahoma	538.90046191
37111 McDowell	North Carolina	538.37871097
13057 Cherokee	Georgia	538.26692216
17037 DeKalb	Illinois	535.80173415
51089 Henry	Virginia	535.78788295
1045 Dale	Alabama	535.17444236
4003 Cochise	Arizona	534.82685178
37139 Pasquotank	North Carolina	534.82681198
48179 Gray	Texas	534.36857730
18019 Clark	Indiana	534.25357873
48357 Ochiltree	Texas	532.82396703
53025 Grant	Washington	532.20453915
1037 Coosa	Alabama	531.96453570
13031 Bulloch	Georgia	531.72221072
55027 Dodge	Wisconsin	531.60608786
13107 Emanuel	Georgia	530.69166814
45057 Lancaster	South Carolina	530.50954078
51049 Cumberland	Virginia	530.12539505
27037 Dakota	Minnesota	528.41524788
21085 Grayson	Kentucky	528.09543710

Counties_Cities

28111 Perry	Mississippi	528.03620820
42107 Schuylkill	Pennsylvania	527.91992511
38085 Sioux	North Dakota	527.76502983
5037 Cross	Arkansas	527.70448549
47097 Lauderdale	Tennessee	526.62149080
48021 Bastrop	Texas	526.58204562
48257 Kaufman	Texas	525.57105316
45035 Dorchester	South Carolina	525.37551277
36093 Schenectady	New York	525.26552945
25011 Franklin	Massachusetts	524.21684540
37071 Gaston	North Carolina	524.12877054
13025 Brantley	Georgia	523.89268138
9015 Windham	Connecticut	522.95624087
27009 Benton	Minnesota	522.87581699
19123 Mahaska	Iowa	522.72727273
41031 Jefferson	Oregon	520.83333333
37035 Catawba	North Carolina	520.63636134
51075 Goochland	Virginia	520.56444674
13051 Chatham	Georgia	520.41010391
48465 Val Verde	Texas	520.24061128
37127 Nash	North Carolina	520.12423417
44001 Bristol	Rhode Island	520.05179963
8125 Yuma	Colorado	518.96207585
21111 Jefferson	Kentucky	517.96391254
13091 Dodge	Georgia	516.78338566
18093 Lawrence	Indiana	516.77323290
48481 Wharton	Texas	516.59098008
47159 Smith	Tennessee	516.49784375
13245 Richmond	Georgia	516.48689681
36055 Monroe	New York	516.24703357
18061 Harrison	Indiana	515.48946716
1117 Shelby	Alabama	514.12332470
29097 Jasper	Missouri	513.94276999
20069 Gray	Kansas	513.84054368

Counties_Cities

1075 Lamar	Alabama	512.85755562
17141 Ogle	Illinois	512.53853858
48401 Rusk	Texas	512.39669421
47105 Loudon	Tennessee	510.80031666
35043 Sandoval	New Mexico	509.71559248
20197 Wabaunsee	Kansas	507.31990143
36053 Madison	New York	507.09795890
8045 Garfield	Colorado	506.94328258
37125 Moore	North Carolina	506.67801625
32013 Humboldt	Nevada	506.37435959
18103 Miami	Indiana	506.08710321
31165 Sioux	Nebraska	505.47598989
13181 Lincoln	Georgia	505.36955148
19181 Warren	Iowa	505.32748355
31121 Merrick	Nebraska	504.33208328
26039 Crawford	Michigan	503.56089490
20187 Stanton	Kansas	503.27126321
48139 Ellis	Texas	502.12889275
51053 Dinwiddie	Virginia	501.24434786
37059 Davie	North Carolina	500.78393747
28037 Franklin	Mississippi	500.77041602
37183 Wake	North Carolina	499.21954033
13023 Bleckley	Georgia	498.52001869
48349 Navarro	Texas	498.33551902
54035 Jackson	West Virginia	498.15369609
48231 Hunt	Texas	497.44541055
18131 Pulaski	Indiana	497.23313818
46015 Brule	South Dakota	497.22700325
16001 Ada	Idaho	497.05723393
37085 Harnett	North Carolina	496.96752947
18095 Madison	Indiana	495.98506645
47187 Williamson	Tennessee	495.40627198
20083 Hodgeman	Kansas	495.04950495
19025 Calhoun	Iowa	494.89638107

Counties_Cities

1077 Lauderdale	Alabama	494.65833938
26137 Otsego	Michigan	494.62801541
56043 Washakie	Wyoming	494.61001902
46111 Sanborn	South Dakota	494.03046521
12001 Alachua	Florida	493.41374150
8085 Montrose	Colorado	492.72753115
1043 Cullman	Alabama	492.55770475
13233 Polk	Georgia	492.11207911
18091 LaPorte	Indiana	491.78688629
13159 Jasper	Georgia	491.45299145
48215 Hidalgo	Texas	491.02765899
48003 Andrews	Texas	490.95322154
48157 Fort Bend	Texas	490.95141510
12061 Indian River	Florida	490.42963415
45053 Jasper	South Carolina	490.14531773
51093 Isle of Wight	Virginia	489.81138203
37135 Orange	North Carolina	489.63547837
38061 Mountrail	North Dakota	489.33255040
18065 Henry	Indiana	488.90638271
13231 Pike	Georgia	488.35462059
16075 Payette	Idaho	488.30198293
1071 Jackson	Alabama	487.08829442
48203 Harrison	Texas	487.06651081
1021 Chilton	Alabama	486.94312957
53007 Chelan	Washington	486.78539903
21117 Kenton	Kentucky	485.99526651
13077 Coweta	Georgia	485.38364504
36035 Fulton	New York	485.15608964
40119 Payne	Oklahoma	485.12920527
45001 Abbeville	South Carolina	484.90281570
13311 White	Georgia	483.81715048
47181 Wayne	Tennessee	483.15013891
48131 Duval	Texas	481.62682840
46103 Pennington	South Dakota	479.73220918

Counties_Cities

17079 Jasper	Illinois	478.61824992
33015 Rockingham	New Hampshire	478.36830802
13249 Schley	Georgia	477.46371276
5011 Bradley	Arkansas	477.19555841
9011 New London	Connecticut	477.16504738
13059 Clarke	Georgia	476.71405011
26121 Muskegon	Michigan	476.41542042
8113 San Miguel	Colorado	476.13234037
18043 Floyd	Indiana	475.69457837
13295 Walker	Georgia	475.43581616
12125 Union	Florida	475.23427041
25003 Berkshire	Massachusetts	474.87890588
45091 York	South Carolina	474.61312282
13189 McDuffie	Georgia	473.73554410
8059 Jefferson	Colorado	473.25815664
13047 Catoosa	Georgia	473.15336695
6059 Orange	California	472.85471794
24015 Cecil	Maryland	472.64310583
53033 King	Washington	471.75239783
12073 Leon	Florida	470.76601186
12133 Washington	Florida	470.25723473
29207 Stoddard	Missouri	469.08169554
48437 Swisher	Texas	469.04315197
19187 Webster	Iowa	468.61647876
48115 Dawson	Texas	467.54893415
47075 Haywood	Tennessee	467.26276320
26161 Washtenaw	Michigan	466.35378730
51800 Suffolk	Virginia	466.08543072
48037 Bowie	Texas	465.41707307
39075 Holmes	Ohio	464.77718035
27139 Scott	Minnesota	464.10324262
26069 Iosco	Michigan	462.50149516
21067 Fayette	Kentucky	461.73327568
24035 Queen Anne's	Maryland	461.68235458

Counties_Cities

13235 Pulaski	Georgia	460.74622820
35019 Guadalupe	New Mexico	460.72333564
21015 Boone	Kentucky	460.72088373
8063 Kit Carson	Colorado	460.70082368
18109 Morgan	Indiana	460.66518341
39037 Darke	Ohio	459.83282349
1027 Clay	Alabama	459.51035782
37161 Rutherford	North Carolina	459.40202915
35013 Dona Ana	New Mexico	459.26389055
35013 Dona Ana	New Mexico	459.26389055
47063 Hamblen	Tennessee	458.42432127
37097 Iredell	North Carolina	457.86981254
19081 Hancock	Iowa	457.43091860
42067 Juniata	Pennsylvania	457.41580311
48051 Burleson	Texas	456.79482299
13297 Walton	Georgia	456.66983947
22113 Vermilion	Louisiana	456.29282968
41045 Malheur	Oregon	455.65500407
24043 Washington	Maryland	455.18996064
18057 Hamilton	Indiana	455.03293081
6073 San Diego	California	454.84129159
13149 Heard	Georgia	454.58371917
24009 Calvert	Maryland	454.33301088
24025 Harford	Maryland	454.01565626
23001 Androscoggin	Maine	453.19885957
51540 Charlottesville	Virginia	453.06232724
27103 Nicollet	Minnesota	452.95149036
12015 Charlotte	Florida	451.89677726
5041 Desha	Arkansas	451.70257123
19027 Carroll	Iowa	451.52327081
41047 Marion	Oregon	450.89198196
42115 Susquehanna	Pennsylvania	450.86107073
48187 Guadalupe	Texas	450.23030777
48107 Crosby	Texas	449.90482782

Counties_Cities

46109 Roberts	South Dakota	449.88992055
48199 Hardin	Texas	449.24572168
5093 Mississippi	Arkansas	448.60447635
12023 Columbia	Florida	448.20787768
48099 Coryell	Texas	447.81306812
48089 Colorado	Texas	447.75415940
13049 Charlton	Georgia	447.25478100
12075 Levy	Florida	446.40667157
1083 Limestone	Alabama	446.06650446
55065 Lafayette	Wisconsin	444.04440444
48181 Grayson	Texas	443.31335687
8014 Broomfield	Colorado	443.21249657
13153 Houston	Georgia	442.53195171
28109 Pearl River	Mississippi	442.34206583
29201 Scott	Missouri	442.04066774
26157 Tuscola	Michigan	441.77012720
42025 Carbon	Pennsylvania	440.62465941
53061 Snohomish	Washington	440.29888293
6047 Merced	California	439.64842684
6081 San Mateo	California	438.70079073
16027 Canyon	Idaho	438.48070909
37129 New Hanover	North Carolina	438.27548499
13301 Warren	Georgia	438.01180727
18133 Putnam	Indiana	436.75057572
48159 Franklin	Texas	436.55953929
51770 Roanoke City	Virginia	436.34907926
48057 Calhoun	Texas	435.97235750
37141 Pender	North Carolina	435.95765902
18053 Grant	Indiana	435.27056540
21059 Daviess	Kentucky	435.19544232
6021 Glenn	California	434.98413378
6099 Stanislaus	California	434.87354838
47061 Grundy	Tennessee	434.58714221
31035 Clay	Nebraska	434.50273576

Counties_Cities

39155 Trumbull	Ohio	434.48272390
55041 Forest	Wisconsin	433.76710043
8013 Boulder	Colorado	433.63857727
12127 Volusia	Florida	433.21194145
19051 Davis	Iowa	432.51635799
46031 Corson	South Dakota	432.17286915
39007 Ashtabula	Ohio	431.82587468
19067 Floyd	Iowa	431.44470529
13187 Lumpkin	Georgia	430.89060841
26059 Hillsdale	Michigan	430.61050515
26007 Alpena	Michigan	430.18335684
19031 Cedar	Iowa	429.48408225
12109 St. Johns	Florida	427.90675723
16047 Gooding	Idaho	427.74414320
13175 Laurens	Georgia	426.83571051
1069 Houston	Alabama	425.88949791
51065 Fluvanna	Virginia	425.64313184
48329 Midland	Texas	425.31493006
40087 McClain	Oklahoma	425.15943479
13043 Candler	Georgia	424.51088963
5045 Faulkner	Arkansas	423.85782735
19087 Henry	Iowa	423.58100364
39097 Madison	Ohio	423.29948439
12069 Lake	Florida	423.00733531
5031 Craighead	Arkansas	421.89428692
44009 Washington	Rhode Island	421.62324951
12101 Pasco	Florida	421.39984804
48491 Williamson	Texas	421.37284968
6075 San Francisco	California	421.03237274
21213 Simpson	Kentucky	420.96173566
37019 Brunswick	North Carolina	419.76247587
48309 McLennan	Texas	419.47000672
18027 Daviess	Indiana	419.34413371
17019 Champaign	Illinois	419.08154470

Counties_Cities

13083 Dade	Georgia	419.08048811
48291 Liberty	Texas	418.19677259
6069 San Benito	California	417.63491883
42007 Beaver	Pennsylvania	417.62270702
5021 Clay	Arkansas	417.59277969
5131 Sebastian	Arkansas	417.21133750
18041 Fayette	Indiana	416.54011368
55063 La Crosse	Wisconsin	416.13803603
39109 Miami	Ohio	416.10965713
51033 Caroline	Virginia	415.96256337
18029 Dearborn	Indiana	415.59070368
51137 Orange	Virginia	414.80187752
39055 Geauga	Ohio	414.75683551
55121 Trempealeau	Wisconsin	414.37402350
13225 Peach	Georgia	413.96490457
36037 Genesee	New York	413.83387526
48135 Ector	Texas	413.26392144
12029 Dixie	Florida	413.17365269
26077 Kalamazoo	Michigan	412.65526485
54037 Jefferson	West Virginia	411.89206316
53057 Skagit	Washington	411.83719951
26115 Monroe	Michigan	411.46245322
42093 Montour	Pennsylvania	411.18421053
36113 Warren	New York	410.79903524
13219 Oconee	Georgia	409.96129558
51830 Williamsburg	Virginia	409.50590763
47107 McMinn	Tennessee	409.12076569
26025 Calhoun	Michigan	408.96146096
37165 Scotland	North Carolina	407.92875610
1057 Fayette	Alabama	407.71618086
12131 Walton	Florida	407.70577933
45011 Barnwell	South Carolina	407.35126942
37173 Swain	North Carolina	407.16040716
37147 Pitt	North Carolina	406.86105584

Counties_Cities

18127 Porter	Indiana	406.85401606
46097 Miner	South Dakota	406.68775418
48249 Jim Wells	Texas	406.64347656
19163 Scott	Iowa	406.27182124
51085 Hanover	Virginia	405.63600929
26155 Shiawassee	Michigan	404.73955889
55139 Winnebago	Wisconsin	404.63103731
5023 Cleburne	Arkansas	404.56639295
51710 Norfolk	Virginia	404.38224160
27163 Washington	Minnesota	404.31942778
48091 Comal	Texas	403.71226571
19147 Palo Alto	Iowa	403.18064733
36115 Washington	New York	401.98048924
6053 Monterey	California	401.29111053
46025 Clark	South Dakota	401.17678524
22043 Grant	Louisiana	400.32025620
12115 Sarasota	Florida	400.02999639
18137 Ripley	Indiana	399.67745328
47071 Hardin	Tennessee	399.59652390
20177 Shawnee	Kansas	399.43887008
12065 Jefferson	Florida	398.93617021
27039 Dodge	Minnesota	398.61684757
48339 Montgomery	Texas	398.18927952
13079 Crawford	Georgia	397.79184933
46117 Stanley	South Dakota	397.08802118
13283 Treutlen	Georgia	396.53399912
40109 Oklahoma	Oklahoma	395.54266940
51550 Chesapeake	Virginia	395.24551382
28117 Prentiss	Mississippi	395.02271381
12087 Monroe	Florida	394.52463780
54003 Berkeley	West Virginia	393.60330593
38087 Slope	North Dakota	393.18479685
12123 Taylor	Florida	393.09993988
27043 Faribault	Minnesota	392.49890973

Counties_Cities

48027 Bell	Texas	391.96720297
48451 Tom Green	Texas	391.74542470
31039 Cuming	Nebraska	391.49888143
48143 Erath	Texas	391.08514348
8009 Baca	Colorado	390.51603905
13111 Fannin	Georgia	389.00015406
13223 Paulding	Georgia	388.92004584
28059 Jackson	Mississippi	388.75744188
21097 Harrison	Kentucky	388.75279582
48505 Zapata	Texas	387.59689922
19083 Hardin	Iowa	385.34503201
8015 Chaffee	Colorado	384.48095072
47135 Perry	Tennessee	384.42460317
28047 Harrison	Mississippi	384.22453424
5003 Ashley	Arkansas	384.11653198
6001 Alameda	California	383.02015956
45049 Hampton	South Carolina	382.40917782
24041 Talbot	Maryland	381.41095001
26017 Bay	Michigan	381.05135533
37051 Cumberland	North Carolina	380.94664941
6111 Ventura	California	380.74331907
36007 Broome	New York	380.36304061
51820 Waynesboro	Virginia	380.06010253
55025 Dane	Wisconsin	380.00309755
13281 Towns	Georgia	379.68275397
40041 Delaware	Oklahoma	379.09812089
51003 Albemarle	Virginia	378.96208540
39017 Butler	Ohio	378.68287401
12067 Lafayette	Florida	377.92029317
12113 Santa Rosa	Florida	376.91874502
31019 Buffalo	Nebraska	376.90214653
1009 Blount	Alabama	376.90179806
17137 Morgan	Illinois	376.73651990
5043 Drew	Arkansas	376.47315583

Counties_Cities

21075 Fulton	Kentucky	375.81699346
51023 Botetourt	Virginia	375.63482285
41027 Hood River	Oregon	375.61891753
28141 Tishomingo	Mississippi	375.24416572
19085 Harrison	Iowa	374.98231216
50007 Chittenden	Vermont	374.91189267
48149 Fayette	Texas	374.76823543
22085 Sabine	Louisiana	374.50066578
5113 Polk	Arkansas	374.08349544
18035 Delaware	Indiana	373.78454675
8095 Phillips	Colorado	373.30844610
44005 Newport	Rhode Island	373.14336944
13029 Bryan	Georgia	372.61539269
48397 Rockwall	Texas	372.55233118
51099 King George	Virginia	372.53057385
51043 Clarke	Virginia	371.82400331
12091 Okaloosa	Florida	371.49790852
37049 Craven	North Carolina	371.19092040
31155 Saunders	Nebraska	370.83978782
12019 Clay	Florida	370.70976341
40113 Osage	Oklahoma	370.10252265
45073 Oconee	South Carolina	370.02067012
8053 Hinsdale	Colorado	369.91368681
17133 Monroe	Illinois	369.88495704
31041 Custer	Nebraska	369.00369004
35009 Curry	New Mexico	368.14531626
13117 Forsyth	Georgia	368.11319798
18033 DeKalb	Indiana	367.83417388
26139 Ottawa	Michigan	366.27262525
49045 Tooele	Utah	366.20080965
12009 Brevard	Florida	365.25151253
39153 Summit	Ohio	363.33910296
30037 Golden Valley	Montana	363.19612591
37103 Jones	North Carolina	363.18356335

Counties_Cities

17003 Alexander	Illinois	363.03630363
47043 Dickson	Tennessee	362.98319799
48287 Lee	Texas	361.64255716
48463 Uvalde	Texas	361.32012218
19017 Bremer	Iowa	360.76482142
13269 Taylor	Georgia	360.74138574
49011 Davis	Utah	360.52122043
29069 Dunklin	Missouri	360.26237977
48173 Glasscock	Texas	360.23054755
26065 Ingham	Michigan	360.05260731
26123 Newaygo	Michigan	359.97709237
27113 Pennington	Minnesota	359.71223022
1115 St. Clair	Alabama	359.67978352
16073 Owyhee	Idaho	359.18925853
29001 Adair	Missouri	359.13019456
37149 Polk	North Carolina	359.03158508
26147 St. Clair	Michigan	358.98755468
6039 Madera	California	358.97305799
39065 Hardin	Ohio	358.95806861
51610 Falls Church	Virginia	358.78689412
35053 Socorro	New Mexico	358.53002689
18151 Steuben	Indiana	358.52657145
48331 Milam	Texas	358.12343321
17119 Madison	Illinois	358.08682566
19023 Butler	Iowa	357.65871105
5027 Columbia	Arkansas	356.88490462
21171 Monroe	Kentucky	354.54375816
40103 Noble	Oklahoma	354.32722119
20161 Riley	Kansas	354.12398410
1121 Talladega	Alabama	353.25950794
21101 Henderson	Kentucky	353.13987410
12055 Highlands	Florida	352.86082865
27143 Sibley	Minnesota	352.67500665
31167 Stanton	Nebraska	351.75879397

Counties_Cities

4025 Yavapai	Arizona	350.87265564
51095 James City	Virginia	350.79911515
47131 Obion	Tennessee	350.21640731
46101 Moody	South Dakota	349.59720322
27115 Pine	Minnesota	349.35386494
48501 Yoakum	Texas	349.20265394
36083 Rensselaer	New York	348.71614756
27019 Carver	Minnesota	348.62048652
18169 Wabash	Indiana	348.46547315
13209 Montgomery	Georgia	348.09093876
40117 Pawnee	Oklahoma	347.77303234
13195 Madison	Georgia	347.38617201
40031 Comanche	Oklahoma	347.11265383
19117 Lucas	Iowa	347.02139965
42097 Northumberland	Pennsylvania	346.93631084
42133 York	Pennsylvania	346.88683012
48123 DeWitt	Texas	346.75781444
48483 Wheeler	Texas	346.75399730
45087 Union	South Carolina	346.58883619
8041 El Paso	Colorado	346.56849561
40145 Wagoner	Oklahoma	345.77455998
21041 Carroll	Kentucky	344.60277545
42041 Cumberland	Pennsylvania	344.43945065
13073 Columbia	Georgia	344.15487618
48121 Denton	Texas	343.51340529
17195 Whiteside	Illinois	343.36461367
27117 Pipestone	Minnesota	342.65502376
35029 Luna	New Mexico	342.19421608
18157 Tippecanoe	Indiana	341.36587792
46135 Yankton	South Dakota	341.07306835
51097 King and Queen	Virginia	340.81226924
26087 Lapeer	Michigan	340.80065434
39137 Putnam	Ohio	340.43812907
46065 Hughes	South Dakota	339.94334278

Counties_Cities

24039 Somerset	Maryland	338.85102240
51079 Greene	Virginia	338.74311138
19119 Lyon	Iowa	338.66734400
18073 Jasper	Indiana	338.62750974
20043 Doniphan	Kansas	338.45352773
51007 Amelia	Virginia	338.12341505
45007 Anderson	South Carolina	337.18737842
17109 McDonough	Illinois	337.17242530
1003 Baldwin	Alabama	337.12194182
48495 Winkler	Texas	336.78756477
5025 Cleveland	Arkansas	336.74232976
19093 Ida	Iowa	336.20815670
18139 Rush	Indiana	336.07393627
18149 Starke	Indiana	335.73141487
35001 Bernalillo	New Mexico	335.49383307
39113 Montgomery	Ohio	335.12983463
13191 McIntosh	Georgia	334.72803347
48279 Lamb	Texas	334.39732482
17029 Coles	Illinois	334.08666601
48229 Hudspeth	Texas	333.68091762
54075 Pocahontas	West Virginia	332.77870216
40105 Nowata	Oklahoma	332.74613427
42001 Adams	Pennsylvania	332.64923014
27171 Wright	Minnesota	332.23565996
48393 Roberts	Texas	332.22591362
13169 Jones	Georgia	331.98210791
40027 Cleveland	Oklahoma	331.94991284
37045 Cleveland	North Carolina	331.81422500
27161 Waseca	Minnesota	331.71044888
18173 Warrick	Indiana	330.84533380
35041 Roosevelt	New Mexico	330.79016166
6095 Solano	California	330.48968899
47119 Maury	Tennessee	329.65868137
18049 Fulton	Indiana	328.48895083

Counties_Cities

48295 Lipscomb	Texas	327.86885246
17063 Grundy	Illinois	327.63085616
39117 Morrow	Ohio	327.52335384
48073 Cherokee	Texas	327.04593855
47099 Lawrence	Tennessee	326.97672292
20171 Scott	Kansas	326.73065142
54031 Hardy	West Virginia	326.67876588
48361 Orange	Texas	326.66443306
40141 Tillman	Oklahoma	326.61948830
28009 Benton	Mississippi	326.44178455
39165 Warren	Ohio	326.04997136
48255 Karnes	Texas	325.87859425
26075 Jackson	Michigan	325.51960358
22115 Vernon	Louisiana	325.41956611
39033 Crawford	Ohio	324.90974729
38073 Ransom	North Dakota	324.61332824
5081 Little River	Arkansas	324.51728055
48343 Morris	Texas	324.17537888
6011 Colusa	California	323.66948722
19033 Cerro Gordo	Iowa	323.58665322
51109 Louisa	Virginia	323.56299962
51113 Madison	Virginia	323.42986085
38025 Dunn	North Dakota	323.17636196
39045 Fairfield	Ohio	322.88711148
18075 Jay	Indiana	322.67385860
29135 Moniteau	Missouri	322.56063520
37005 Alleghany	North Carolina	322.55174268
19131 Mitchell	Iowa	321.69552465
12007 Bradford	Florida	320.92889081
48233 Hutchinson	Texas	320.78497972
20101 Lane	Kansas	320.51282051
37187 Washington	North Carolina	320.43173961
38045 LaMoure	North Dakota	320.03938946
13113 Fayette	Georgia	319.93936136

Counties_Cities

37109 Lincoln	North Carolina	319.92360033
27167 Wilkin	Minnesota	319.79533099
31185 York	Nebraska	319.48881789
27079 Le Sueur	Minnesota	319.36548045
39123 Ottawa	Ohio	318.86972945
5105 Perry	Arkansas	318.77897991
21051 Clay	Kentucky	318.32877394
40091 McIntosh	Oklahoma	317.94095382
45037 Edgefield	South Carolina	317.90625462
13289 Twiggs	Georgia	317.53786028
48239 Jackson	Texas	315.98762942
19095 Iowa	Iowa	315.96555356
20099 Labette	Kansas	315.56802244
19101 Jefferson	Iowa	315.54322398
27141 Sherburne	Minnesota	315.50668499
48183 Gregg	Texas	314.45269872
48105 Crockett	Texas	314.37553587
55043 Grant	Wisconsin	314.23361912
20207 Woodson	Kansas	314.16902293
12005 Bay	Florida	313.56760053
21233 Webster	Kentucky	312.71451453
13291 Union	Georgia	312.48697971
19073 Greene	Iowa	311.76929072
36017 Chenango	New York	311.34298216
5135 Sharp	Arkansas	310.95243579
39093 Lorain	Ohio	310.86308129
46123 Tripp	South Dakota	310.33223804
18009 Blackford	Indiana	310.14249790
55133 Waukesha	Wisconsin	310.11829152
18135 Randolph	Indiana	309.84668625
48373 Polk	Texas	309.80791909
48085 Collin	Texas	309.80573966
47171 Unicoi	Tennessee	309.66724847
28039 George	Mississippi	309.27835052

Counties_Cities

27107 Norman	Minnesota	308.88030888
46037 Day	South Dakota	308.81017257
27133 Rock	Minnesota	308.05183769
48441 Taylor	Texas	307.32345248
4009 Graham	Arizona	307.31246060
39043 Erie	Ohio	306.90879850
29003 Andrew	Missouri	306.69620037
48395 Robertson	Texas	306.64198102
26159 Van Buren	Michigan	306.17113774
26093 Livingston	Michigan	305.40099569
39169 Wayne	Ohio	305.25925479
26067 Ionia	Michigan	305.24840368
48247 Jim Hogg	Texas	304.87804878
19089 Howard	Iowa	304.77849135
55039 Fond du Lac	Wisconsin	304.65915045
51133 Northumberland	Virginia	304.60195933
20091 Johnson	Kansas	303.90507987
1019 Cherokee	Alabama	303.47264905
1079 Lawrence	Alabama	303.42567588
12035 Flagler	Florida	303.38993638
48093 Comanche	Texas	302.94074184
51700 Newport News	Virginia	302.86744371
39077 Huron	Ohio	302.54341583
19159 Ringgold	Iowa	301.93236715
55055 Jefferson	Wisconsin	301.89477146
1089 Madison	Alabama	301.21221546
38093 Stutsman	North Dakota	301.19041928
48473 Waller	Texas	301.17080149
48485 Wichita	Texas	300.61182457
12119 Sumter	Florida	300.57318608
20059 Franklin	Kansas	300.41746323
5033 Crawford	Arkansas	299.65618396
38059 Morton	North Dakota	299.08345393
53039 Klickitat	Washington	298.54797123

Counties_Cities

51111 Lunenburg	Virginia	297.86529869
31179 Wayne	Nebraska	297.77730512
26037 Clinton	Michigan	297.48399133
13227 Pickens	Georgia	297.06066291
53053 Pierce	Washington	296.98226970
51790 Staunton	Virginia	296.92641040
46125 Turner	South Dakota	296.77113010
48053 Burnet	Texas	296.57986622
13241 Rabun	Georgia	296.43682931
45021 Cherokee	South Carolina	296.08605768
27173 Yellow Medicine	Minnesota	296.06942318
40085 Love	Oklahoma	296.03315571
53037 Kittitas	Washington	295.58314332
48317 Martin	Texas	295.49800104
5121 Randolph	Arkansas	295.29752619
38015 Burleigh	North Dakota	294.94190379
30103 Treasure	Montana	294.55081001
36107 Tioga	New York	294.48105437
55061 Kewaunee	Wisconsin	294.36294952
26027 Cass	Michigan	294.27138792
39173 Wood	Ohio	293.81159332
47123 Monroe	Tennessee	293.37532627
5029 Conway	Arkansas	291.99176679
47035 Cumberland	Tennessee	291.58916093
8107 Routt	Colorado	291.45455252
26045 Eaton	Michigan	291.36998525
47081 Hickman	Tennessee	291.26600966
55131 Washington	Wisconsin	291.09828805
19009 Audubon	Iowa	290.59208137
32510 Carson City	Nevada	290.54029668
39003 Allen	Ohio	289.29604629
6013 Contra Costa	California	289.16333033
31137 Phelps	Nebraska	289.01734104
51600 Fairfax City	Virginia	288.92325222

Counties_Cities

24001 Allegany	Maryland	288.83409651
28131 Stone	Mississippi	288.50777368
37099 Jackson	North Carolina	288.50370439
48101 Cottle	Texas	287.97696184
54099 Wayne	West Virginia	287.90306429
6051 Mono	California	287.71929825
53073 Whatcom	Washington	287.56895673
8035 Douglas	Colorado	287.06793941
29159 Pettis	Missouri	286.77542194
21037 Campbell	Kentucky	286.62830642
13211 Morgan	Georgia	286.42656341
56021 Laramie	Wyoming	284.91755577
48353 Nolan	Texas	284.72645922
21047 Christian	Kentucky	284.63395237
19075 Grundy	Iowa	284.46033810
5073 Lafayette	Arkansas	284.34600419
20149 Pottawatomie	Kansas	284.21963175
48423 Smith	Texas	284.07486719
37169 Stokes	North Carolina	283.72226010
17103 Lee	Illinois	283.43511673
41051 Multnomah	Oregon	283.41626841
39151 Stark	Ohio	283.11991689
47041 DeKalb	Tennessee	283.04697587
41065 Wasco	Oregon	282.96547821
17081 Jefferson	Illinois	282.91909043
48193 Hamilton	Texas	282.88543140
12003 Baker	Florida	282.13718921
48315 Marion	Texas	282.03062047
19055 Delaware	Iowa	281.21155311
51145 Powhatan	Virginia	280.92774675
53071 Walla Walla Cou	Washington	280.68677982
53071 Walla Walla Cou	Washington	280.68677982
27011 Big Stone	Minnesota	280.61735819
48327 Menard	Texas	280.50490884

Counties_Cities

53063	Spokane	Washington	280.39507919
37029	Camden	North Carolina	280.11204482
5091	Miller	Arkansas	279.86786566
36101	Steuben	New York	279.76115913
29107	Lafayette	Missouri	279.15823057
48251	Johnson	Texas	278.94328348
26005	Allegan	Michigan	277.00358826
31105	Kimball	Nebraska	276.39579878
51161	Roanoke	Virginia	276.38110829
17143	Peoria	Illinois	276.26909385
35057	Torrance	New Mexico	275.80014111
51157	Rappahannock	Virginia	275.78599007
21073	Franklin	Kentucky	275.50920004
18025	Crawford	Indiana	274.67323357
39103	Medina	Ohio	274.07812622
33013	Merrimack	New Hampshire	273.93272107
13039	Camden	Georgia	273.86031261
27049	Goodhue	Minnesota	273.68920113
48377	Presidio	Texas	273.45998849
42127	Wayne	Pennsylvania	273.03221780
51775	Salem	Virginia	272.97898062
51810	Virginia Beach	Virginia	272.10793689
48147	Fannin	Texas	272.06257439
13305	Wayne	Georgia	271.73913043
8083	Montezuma	Colorado	271.42747917
29183	St. Charles	Missouri	271.05430606
37145	Person	North Carolina	270.83807933
19177	Van Buren	Iowa	270.65527066
47113	Madison	Tennessee	270.47794683
37003	Alexander	North Carolina	270.39327497
21049	Clark	Kentucky	270.35228558
55089	Ozaukee	Wisconsin	270.34000022
21149	McLean	Kentucky	270.21184609
19105	Jones	Iowa	269.95757809

Counties_Cities

5051 Garland	Arkansas	269.27809266
35039 Rio Arriba	New Mexico	269.18935548
13183 Long	Georgia	268.44931045
37143 Perquimans	North Carolina	268.21636120
8029 Delta	Colorado	268.14848318
51037 Charlotte	Virginia	268.05159993
21155 Marion	Kentucky	267.98598227
39073 Hocking	Ohio	267.74704950
13143 Haralson	Georgia	267.49737582
13125 Glascock	Georgia	267.11185309
17041 Douglas	Illinois	266.95415576
55087 Outagamie	Wisconsin	266.85880501
8017 Cheyenne	Colorado	266.52452026
37177 Tyrrell	North Carolina	266.27935125
1061 Geneva	Alabama	266.01808923
51141 Patrick	Virginia	265.94239801
20131 Nemaha	Kansas	265.87887740
36043 Herkimer	New York	265.23054033
2122 Kenai Peninsula	Alaska	264.80788615
48409 San Patricio	Texas	264.60167731
48455 Trinity	Texas	264.58616011
6113 Yolo	California	264.50945519
39175 Wyandot	Ohio	264.41759745
56017 Hot Springs	Wyoming	263.44676180
17095 Knox	Illinois	263.40996169
47133 Overton	Tennessee	262.82399855
20113 McPherson	Kansas	262.81669412
29101 Johnson	Missouri	262.80474167
39139 Richland	Ohio	262.59506685
5055 Greene	Arkansas	262.54826255
40049 Garvin	Oklahoma	262.48606666
8111 San Juan	Colorado	262.46719160
20129 Morton	Kansas	262.46719160
12089 Nassau	Florida	262.13999441

Counties_Cities

13103 Effingham	Georgia	262.10001608
48211 Hemphill	Texas	261.43790850
13109 Evans	Georgia	261.16966701
21145 McCracken	Kentucky	260.15364368
5117 Prairie	Arkansas	260.09412930
47121 Meigs	Tennessee	260.03575492
31025 Cass	Nebraska	259.94877480
28045 Hancock	Mississippi	259.85549499
40051 Grady	Oklahoma	259.22125614
37157 Rockingham	North Carolina	259.12449002
30017 Custer	Montana	258.93319524
16003 Adams	Idaho	258.82352941
51011 Appomattox	Virginia	258.82204406
20173 Sedgwick	Kansas	258.56345416
23031 York	Maine	258.45055739
5019 Clark	Arkansas	258.37450705
21207 Russell	Kentucky	258.12243982
5057 Hempstead	Arkansas	257.57784831
20157 Republic	Kansas	257.28987993
46029 Codington	South Dakota	257.00517580
27119 Polk	Minnesota	256.90634019
13147 Hart	Georgia	256.71481666
19189 Winnebago	Iowa	256.70279521
39133 Portage	Ohio	256.55661738
51530 Buena Vista	Virginia	256.53358987
21239 Woodford	Kentucky	256.28462669
45003 Aiken	South Carolina	256.19683473
5125 Saline	Arkansas	256.13361774
17145 Perry	Illinois	255.02975347
27093 Meeker	Minnesota	254.95873126
48297 Live Oak	Texas	254.80848266
42003 Allegheny	Pennsylvania	254.66739765
51127 New Kent	Virginia	254.56656692
5111 Poinsett	Arkansas	254.44231251

Counties_Cities

13055 Chattooga	Georgia	254.13473175
26135 Oscoda	Michigan	253.74577090
31059 Fillmore	Nebraska	253.30197214
29023 Butler	Missouri	253.28924224
39041 Delaware	Ohio	252.89758136
26011 Arenac	Michigan	252.64277641
18163 Vanderburgh	Indiana	252.52246179
38077 Richland	North Dakota	252.47860090
51650 Hampton	Virginia	252.39552389
48283 La Salle	Texas	252.29053247
32023 Nye	Nevada	251.40034402
31067 Gage	Nebraska	251.24459126
46129 Walworth	South Dakota	250.58170754
51015 Augusta	Virginia	250.47377977
21143 Lyon	Kentucky	249.71906605
48313 Madison	Texas	249.61863819
18013 Brown	Indiana	249.44203755
31107 Knox	Nebraska	249.43579998
47125 Montgomery	Tennessee	249.08958485
48415 Scurry	Texas	249.02170046
38097 Traill	North Dakota	248.84907304
17053 Ford	Illinois	248.79372738
29143 New Madrid	Missouri	248.61239593
48389 Reeves	Texas	248.48677923
38089 Stark	North Dakota	248.41113656
51101 King William	Virginia	247.94852116
48031 Blanco	Texas	247.82088532
47109 McNairy	Tennessee	247.75472282
30031 Gallatin	Montana	247.59555222
48273 Kleberg	Texas	247.35776928
51181 Surry	Virginia	247.14241582
31177 Washington	Nebraska	246.77021338
6055 Napa	California	246.74178902
19121 Madison	Iowa	246.16899502

Counties_Cities

29169 Pulaski	Missouri	246.08759180
32007 Elko County	Nevada	245.90163934
32007 Elko County	Nevada	245.90163934
6097 Sonoma	California	245.82851611
37199 Yancey	North Carolina	245.76886555
20047 Edwards	Kansas	245.70024570
6085 Santa Clara	California	245.15243320
1015 Calhoun	Alabama	245.01868267
46095 Mellette	South Dakota	244.85798237
36069 Ontario	New York	243.93795966
40115 Ottawa	Oklahoma	243.78508420
55045 Green	Wisconsin	243.71090471
48219 Hockley	Texas	243.69016536
48015 Austin	Texas	243.42258828
48443 Terrell	Texas	243.01336574
30009 Carbon	Montana	242.67313795
47139 Polk	Tennessee	242.63226417
18155 Switzerland	Indiana	242.60520668
16069 Nez Perce	Idaho	242.52623243
54077 Preston	West Virginia	242.32394574
41067 Washington	Oregon	241.92941216
5053 Grant	Arkansas	241.91774797
19011 Benton	Iowa	241.79081195
41037 Lake	Oregon	241.14735373
36091 Saratoga	New York	241.13345759
18179 Wells	Indiana	241.08345742
20005 Atchison	Kansas	240.84480949
37021 Buncombe	North Carolina	240.83086649
36057 Montgomery	New York	240.62278839
19019 Buchanan	Iowa	240.57738573
48383 Reagan	Texas	240.57738573
47185 White	Tennessee	239.79046003
18115 Ohio	Indiana	239.56194387
54069 Ohio	West Virginia	239.49227637

Counties_Cities

19129 Mills	Iowa	238.99621589
55035 Eau Claire	Wisconsin	238.20001148
48293 Limestone	Texas	238.10536162
38013 Burke	North Dakota	238.09523810
18183 Whitley	Indiana	237.71790808
6079 San Luis Obispo	California	237.66768776
21193 Perry	Kentucky	237.62072666
36121 Wyoming	New York	236.99638269
46061 Hanson	South Dakota	236.96682464
27085 McLeod	Minnesota	236.94700750
39089 Licking	Ohio	236.67427134
55135 Waupaca	Wisconsin	236.66092943
56019 Johnson	Wyoming	236.40661939
12053 Hernando	Florida	236.29266759
27169 Winona	Minnesota	236.10427939
48403 Sabine	Texas	236.09405987
40071 Kay	Oklahoma	235.50191345
47015 Cannon	Tennessee	235.09887982
8101 Pueblo	Colorado	234.58625074
47115 Marion	Tennessee	234.47069116
38099 Walsh	North Dakota	234.36767601
46069 Hyde	South Dakota	234.00936037
55019 Clark	Wisconsin	233.36886686
37073 Gates	North Carolina	233.30165039
12017 Citrus	Florida	233.21999067
18175 Washington	Indiana	232.61639767
27017 Carlton	Minnesota	231.60420794
31061 Franklin	Nebraska	231.55805491
16039 Elmore	Idaho	231.11632855
29031 Cape Girardeau	Missouri	231.10230721
26091 Lenawee	Michigan	231.00563776
6067 Sacramento	California	230.95767290
21081 Grant	Kentucky	230.88252856
53029 Island	Washington	230.87852238

Counties_Cities

48013 Atascosa	Texas	230.57046313
42049 Erie	Pennsylvania	230.09545653
37095 Hyde	North Carolina	229.44550669
48049 Brown	Texas	229.40618078
31099 Kearney	Nebraska	229.21760391
40013 Bryan	Oklahoma	228.85234786
55097 Portage	Wisconsin	228.35555806
16009 Benewah	Idaho	227.61760243
8091 Ouray	Colorado	227.60190358
38103 Wells	North Dakota	227.44503412
31143 Polk	Nebraska	227.35884805
50025 Windham	Vermont	226.86874357
21121 Knox	Kentucky	226.80807565
37121 Mitchell	North Carolina	226.66666667
26057 Gratiot	Michigan	226.60656666
29187 St. Francois	Missouri	226.41396269
20169 Saline	Kansas	226.09878495
19037 Chickasaw	Iowa	225.67703109
18021 Clay	Indiana	225.44898739
5083 Logan	Arkansas	225.42209136
27151 Swift	Minnesota	224.71910112
33017 Strafford	New Hampshire	224.45998924
47053 Gibson	Tennessee	224.28382098
47089 Jefferson	Tennessee	224.02429090
19045 Clinton	Iowa	223.56937100
21103 Henry	Kentucky	223.51918540
47033 Crockett	Tennessee	223.33891681
55015 Calumet	Wisconsin	223.28993800
21099 Hart	Kentucky	222.15169787
19043 Clayton	Iowa	222.14627478
29199 Scotland	Missouri	221.50624245
19109 Kossuth	Iowa	221.35766032
51005 Alleghany	Virginia	221.32796781
39031 Coshocton	Ohio	221.13625816

Counties_Cities

47087 Jackson	Tennessee	221.12604184
48493 Wilson	Texas	221.00987576
55023 Crawford	Wisconsin	220.98090970
17167 Sangamon	Illinois	220.63189795
17115 Macon	Illinois	220.60508824
29011 Barton	Missouri	220.37633497
19057 Des Moines	Iowa	219.73529562
48367 Parker	Texas	219.69921443
47117 Marshall	Tennessee	219.69539530
47093 Knox	Tennessee	219.64843355
19003 Adams	Iowa	219.47873800
12083 Marion	Florida	219.18066988
16077 Power	Idaho	218.84654995
12129 Wakulla	Florida	218.72400727
51590 Danville	Virginia	218.71083479
50011 Franklin	Vermont	218.53058416
19175 Union	Iowa	218.46427705
20009 Barton	Kansas	218.29880127
29099 Jefferson	Missouri	217.52018079
5095 Monroe	Arkansas	217.39130435
46035 Davison	South Dakota	217.28145528
21035 Calloway	Kentucky	217.19688259
8039 Elbert	Colorado	216.87847196
32019 Lyon	Nevada	216.81479358
38027 Eddy	North Dakota	216.16947687
39011 Auglaize	Ohio	216.13832853
8069 Larimer	Colorado	215.96608448
18119 Owen	Indiana	215.87910770
31021 Burt	Nebraska	215.78298397
18101 Martin	Indiana	215.32739552
46059 Hand	South Dakota	214.59227468
5085 Lonoke	Arkansas	214.50778609
47091 Johnson	Tennessee	213.74732816
56037 Sweetwater	Wyoming	213.70003020

Counties_Cities

13179 Liberty	Georgia	213.01852123
48307 McCulloch	Texas	212.84587455
6101 Sutter	California	212.79452932
18153 Sullivan	Indiana	212.66312228
47029 Cocke	Tennessee	212.44479231
19001 Adair	Iowa	212.37434518
26001 Alcona	Michigan	212.31422505
31065 Furnas	Nebraska	212.08907741
26063 Huron	Michigan	211.76923571
54057 Mineral	West Virginia	211.58129176
18167 Vigo	Indiana	211.38695919
39167 Washington	Ohio	211.12127005
40037 Creek	Oklahoma	210.88207363
31069 Garden	Nebraska	210.85925145
38075 Renville	North Dakota	210.61499579
48095 Concho	Texas	210.47708138
40131 Rogers	Oklahoma	208.73195338
48151 Fisher	Texas	208.38760094
31159 Seward	Nebraska	207.87619818
42119 Union	Pennsylvania	207.65881434
39143 Sandusky	Ohio	207.48652188
47027 Clay	Tennessee	207.33445639
42035 Clinton	Pennsylvania	206.80384655
29019 Boone	Missouri	206.66092609
53047 Okanogan	Washington	206.49387639
47031 Coffee	Tennessee	206.46319569
21023 Bracken	Kentucky	206.33572035
20029 Cloud	Kansas	206.20918776
8067 La Plata	Colorado	206.00248624
17085 Jo Daviess	Illinois	205.93466255
36051 Livingston	New York	205.60836352
21091 Hancock	Kentucky	205.52637588
29071 Franklin	Missouri	205.45963152
18077 Jefferson	Indiana	204.91803279

Counties_Cities

36025 Delaware	New York	204.37038202
31033 Cheyenne	Nebraska	204.08163265
36099 Seneca	New York	204.08163265
35025 Lea	New Mexico	203.99074859
48499 Wood	Texas	203.86004565
21009 Barren	Kentucky	203.73053242
36089 St. Lawrence	New York	203.61509343
48217 Hill	Texas	203.55394179
19125 Marion	Iowa	203.55015416
17129 Menard	Illinois	203.45052083
26111 Midland	Michigan	203.10302972
21219 Todd	Kentucky	203.07042482
40017 Canadian	Oklahoma	202.84256509
42129 Westmoreland	Pennsylvania	202.78884576
48087 Collingsworth	Texas	202.56583390
50003 Bennington	Vermont	202.07123011
40097 Mayes	Oklahoma	201.91208310
51143 Pittsylvania	Virginia	201.80806904
29079 Grundy	Missouri	201.73492031
20035 Cowley	Kansas	201.60145380
21165 Menifee	Kentucky	201.51914432
31027 Cedar	Nebraska	201.27871182
19195 Worth	Iowa	201.26123709
20133 Neosho	Kansas	200.61438154
4011 Greenlee	Arizona	200.35853633
21113 Jessamine	Kentucky	200.29673591
1029 Cleburne	Alabama	200.17348369
17099 LaSalle	Illinois	200.12793567
21225 Union	Kentucky	199.93105826
55109 St. Croix	Wisconsin	199.56741811
40019 Carter	Oklahoma	199.26520954
37009 Ashe	North Carolina	199.19583902
48391 Refugio	Texas	199.08987486
5141 Van Buren	Arkansas	198.75926037

Counties_Cities

21229 Washington	Kentucky	198.60973188
18159 Tipton	Indiana	198.30777366
31181 Webster	Nebraska	198.13189924
38053 McKenzie	North Dakota	198.06338028
12045 Gulf	Florida	197.97079931
48045 Briscoe	Texas	197.88918206
8019 Clear Creek	Colorado	197.81363873
48175 Goliad	Texas	197.78481013
37013 Beaufort	North Carolina	197.54030459
20179 Sheridan	Kansas	197.39439400
53013 Columbia	Washington	197.09288002
21185 Oldham	Kentucky	197.08139010
21215 Spencer	Kentucky	196.87134192
46057 Hamlin	South Dakota	196.36720668
40095 Marshall	Oklahoma	196.35844341
29227 Worth	Missouri	196.07843137
26105 Mason	Michigan	195.87628866
47051 Franklin	Tennessee	195.75077584
18177 Wayne	Indiana	195.64426110
19107 Keokuk	Iowa	195.59902200
36117 Wayne	New York	195.41659265
47153 Sequatchie	Tennessee	194.94487766
29163 Pike	Missouri	194.55252918
20193 Thomas	Kansas	194.52729866
56029 Park	Wyoming	194.38003001
35059 Union	New Mexico	194.26906265
18069 Huntington	Indiana	193.15673289
46011 Brookings	South Dakota	193.00635786
21157 Marshall	Kentucky	192.36318169
39085 Lake	Ohio	192.17921688
48507 Zavala	Texas	191.93857965
26113 Missaukee	Michigan	191.88777873
6061 Placer	California	191.78479406
27129 Renville	Minnesota	191.62332330

Counties_Cities

29047 Clay	Missouri	191.58565543
55115 Shawano	Wisconsin	191.19521522
20011 Bourbon	Kansas	191.08714939
31175 Valley	Nebraska	190.93078759
26079 Kalkaska	Michigan	190.75403950
56009 Converse	Wyoming	190.61583578
17185 Wabash	Illinois	190.49268335
20021 Cherokee	Kansas	189.85760679
16081 Teton	Idaho	189.00343643
39019 Carroll	Ohio	188.32391714
17169 Schuyler	Illinois	188.21485450
20147 Phillips	Kansas	188.07598270
21125 Laurel	Kentucky	187.90486080
48359 Oldham	Texas	187.70530267
21029 Bullitt	Kentucky	187.49460336
48223 Hopkins	Texas	187.44906275
20061 Geary	Kansas	187.15100939
16055 Kootenai	Idaho	186.99111483
36095 Schoharie	New York	186.51316847
47055 Giles	Tennessee	186.42171983
42099 Perry	Pennsylvania	186.39328984
40039 Custer	Oklahoma	185.97602976
54071 Pendleton	West Virginia	185.79391168
41005 Clackamas	Oregon	185.78381301
40101 Muskogee	Oklahoma	185.77572336
47183 Weakley	Tennessee	185.54541374
55117 Sheboygan	Wisconsin	185.35199557
53015 Cowlitz	Washington	185.34320607
36123 Yates	New York	185.17773037
18161 Union	Indiana	184.73781441
54039 Kanawha	West Virginia	184.53456282
21173 Montgomery	Kentucky	184.37754849
51197 Wythe	Virginia	184.32218126
50001 Addison	Vermont	183.91799421

Counties_Cities

29009 Barry	Missouri	183.91573315
6015 Del Norte	California	183.26865028
8021 Conejos	Colorado	182.92682927
42009 Bedford	Pennsylvania	182.66356692
48169 Garza	Texas	182.42626938
16041 Franklin	Idaho	182.13609209
46051 Grant	South Dakota	181.89450119
41035 Klamath	Oregon	181.81011929
20073 Greenwood	Kansas	181.66804294
6003 Alpine	California	181.65304269
46071 Jackson	South Dakota	181.43332325
26073 Isabella	Michigan	181.40075395
54061 Monongalia	West Virginia	181.35688780
21161 Mason	Kentucky	180.75801749
45065 McCormick	South Carolina	180.65887354
46045 Edmunds	South Dakota	180.64516129
46087 McCook	South Dakota	180.31013343
38003 Barnes	North Dakota	180.23145513
54027 Hampshire	West Virginia	179.89463314
19191 Winneshiek	Iowa	179.73937790
55047 Green Lake	Wisconsin	179.72301512
48289 Leon	Texas	179.50202664
47039 Decatur	Tennessee	179.39518196
48265 Kerr	Texas	179.37219731
17073 Henry	Illinois	179.26257894
18105 Monroe	Indiana	179.01263979
17199 Williamson	Illinois	178.95490336
48145 Falls	Texas	178.82895875
37041 Chowan	North Carolina	178.20229525
29095 Jackson	Missouri	178.06476303
6027 Inyo	California	177.90626564
27097 Morrison	Minnesota	177.87693328
51680 Lynchburg	Virginia	177.77561308
48243 Jeff Davis	Texas	177.61989343

Counties_Cities

46047 Fall River	South Dakota	177.56732761
21221 Trigg	Kentucky	177.55924332
18045 Fountain	Indiana	177.35918292
39171 Williams	Ohio	176.61123791
27081 Lincoln	Minnesota	176.27357659
46067 Hutchinson	South Dakota	176.15176152
21007 Ballard	Kentucky	175.46058403
17121 Marion	Illinois	175.43859649
40133 Seminole	Oklahoma	174.95321019
48467 Van Zandt	Texas	174.94064514
41053 Polk	Oregon	174.81286810
36075 Oswego	New York	174.72730665
48213 Henderson	Texas	173.75666776
37137 Pamlico	North Carolina	173.63851618
27025 Chisago	Minnesota	173.45588498
29139 Montgomery	Missouri	173.40038148
26015 Barry	Michigan	173.32439459
39025 Clermont	Ohio	173.26467639
46093 Meade	South Dakota	173.18159327
36109 Tompkins	New York	173.16354226
21209 Scott	Kentucky	173.11845229
19065 Fayette	Iowa	172.93997965
35061 Valencia	New Mexico	172.64832060
8099 Prowers	Colorado	172.64057876
54025 Greenbrier	West Virginia	172.48318289
29113 Lincoln	Missouri	171.61876365
51199 York	Virginia	170.97544439
48445 Terry	Texas	170.91234638
36015 Chemung	New York	170.91176680
18083 Knox	Indiana	170.75484483
40073 Kingfisher	Oklahoma	170.71320182
48475 Ward	Texas	170.64846416
40021 Cherokee	Oklahoma	170.51874679
46043 Douglas	South Dakota	170.35775128

Counties_Cities

47103 Lincoln	Tennessee	170.00322420
48497 Wise	Texas	169.82651343
42081 Lycoming	Pennsylvania	169.79870495
42019 Butler	Pennsylvania	169.78199779
55111 Sauk	Wisconsin	169.65244595
18171 Warren	Indiana	169.42998911
46115 Spink	South Dakota	169.36104696
5065 Izard	Arkansas	169.20473773
5001 Arkansas	Arkansas	168.83336147
47177 Warren	Tennessee	168.79495083
47057 Grainger	Tennessee	168.50291640
46079 Lake	South Dakota	168.49199663
56003 Big Horn	Wyoming	168.33599865
21217 Taylor	Kentucky	168.30404321
21179 Nelson	Kentucky	167.93526859
39163 Vinton	Ohio	167.44044448
51083 Halifax	Virginia	167.05744431
40111 Okmulgee	Oklahoma	166.94926308
5067 Jackson	Arkansas	166.55761109
29081 Harrison	Missouri	166.38935108
48503 Young	Texas	166.25103907
46089 McPherson	South Dakota	166.18196926
27051 Grant	Minnesota	166.08536788
21135 Lewis	Kentucky	165.95006412
56025 Natrona	Wyoming	165.58174809
42109 Snyder	Pennsylvania	165.26887025
30083 Richland	Montana	164.94089618
31111 Lincoln	Nebraska	164.84297286
29129 Mercer	Missouri	164.78989289
31163 Sherman	Nebraska	164.58196182
35049 Santa Fe	New Mexico	163.93879618
37133 Onslow	North Carolina	163.89876722
51067 Franklin	Virginia	163.71563306
21017 Bourbon	Kentucky	163.49583829

Counties_Cities

8119 Teller	Colorado	163.45732169
27059 Isanti	Minnesota	162.63824251
28003 Alcorn	Mississippi	162.49153690
19029 Cass	Iowa	162.41299304
18147 Spencer	Indiana	162.34564864
26129 Ogemaw	Michigan	162.27567774
17125 Mason	Illinois	162.18208625
54021 Gilmer	West Virginia	161.97358585
2020 Anchorage	Alaska	161.89999245
37055 Dare	North Carolina	161.63940714
36009 Cattaraugus	New York	161.37428423
55083 Oconto	Wisconsin	161.24768702
39135 Preble	Ohio	160.98738932
19007 Appanoose	Iowa	160.81048484
27041 Douglas	Minnesota	160.67853756
17087 Johnson	Illinois	160.56518947
39047 Fayette	Ohio	160.46884811
27035 Crow Wing	Minnesota	160.27369816
17083 Jersey	Illinois	160.20506248
30035 Glacier	Montana	160.03491671
27005 Becker	Minnesota	160.01862035
55093 Pierce	Wisconsin	159.79320879
48435 Sutton	Texas	159.65939329
53011 Clark	Washington	159.38338553
55029 Door	Wisconsin	159.36254980
16045 Gem	Idaho	158.78416695
51019 Bedford	Virginia	158.73620582
48011 Armstrong	Texas	158.56236786
37039 Cherokee	North Carolina	158.54560829
2130 Ketchikan Gateway	Alaska	158.06868803
46009 Bon Homme	South Dakota	157.59312321
47083 Houston	Tennessee	157.32784703
5063 Independence	Arkansas	156.59005255
48025 Bee	Texas	156.50412741

Counties_Cities

48161 Freestone	Texas	156.50242326
20045 Douglas	Kansas	156.46101650
27111 Otter Tail	Minnesota	156.43066041
31131 Otoe	Nebraska	156.39662183
47009 Blount	Tennessee	156.07275274
47127 Moore	Tennessee	155.98190610
51735 Poquoson	Virginia	155.86546349
21195 Pike	Kentucky	155.81658162
16029 Caribou	Idaho	155.80736544
54019 Fayette	West Virginia	155.74875633
55021 Columbia	Wisconsin	155.16580076
38081 Sargent	North Dakota	155.03875969
21093 Hardin	Kentucky	154.95306100
47161 Stewart	Tennessee	154.85583659
35005 Chaves	New Mexico	154.58578738
6043 Mariposa	California	154.54181215
36011 Cayuga	New York	154.25497440
51678 Lexington	Virginia	154.14798206
17135 Montgomery	Illinois	153.84077480
40035 Craig	Oklahoma	153.78163009
39059 Guernsey	Ohio	153.75941776
56007 Carbon	Wyoming	153.63035201
21199 Pulaski	Kentucky	153.19623044
48171 Gillespie	Texas	152.96224444
35021 Harding	New Mexico	152.67175573
17009 Brown	Illinois	152.53203173
54011 Cabell	West Virginia	152.32129065
40065 Jackson	Oklahoma	152.31071386
20017 Chase	Kansas	152.14910612
27155 Traverse	Minnesota	151.14873035
17113 McLean	Illinois	151.01719629
2090 Fairbanks North	Alaska	150.54915076
51121 Montgomery	Virginia	150.52785776
47023 Chester	Tennessee	150.49780042

Counties_Cities

2220 Sitka	Alaska	150.34115878
55057 Juneau	Wisconsin	150.27989631
55078 Menominee	Wisconsin	150.27908974
48459 Upshur	Texas	150.26660204
26117 Montcalm	Michigan	150.07503752
40125 Pottawatomie	Oklahoma	149.97454560
6087 Santa Cruz	California	149.49590709
48259 Kendall	Texas	148.98884775
55075 Marinette	Wisconsin	148.38996884
48081 Coke	Texas	148.36795252
40011 Blaine	Oklahoma	147.60147601
39027 Clinton	Ohio	147.41897900
40067 Jefferson	Oklahoma	146.98677119
37087 Haywood	North Carolina	146.84287812
19111 Lee	Iowa	146.82131846
17015 Carroll	Illinois	146.73001677
31091 Hooker	Nebraska	146.62756598
29029 Camden	Missouri	146.24031431
48067 Cass	Texas	146.08718749
51027 Buchanan	Virginia	146.08171151
5047 Franklin	Arkansas	145.98540146
20013 Brown	Kansas	145.86372161
40137 Stephens	Oklahoma	145.61423784
21069 Fleming	Kentucky	145.50997783
8093 Park	Colorado	145.50549687
35015 Eddy	New Mexico	145.07772021
48241 Jasper	Texas	144.95985727
40029 Coal	Oklahoma	144.92753623
2240 Southeast Fairbanks	Alaska	144.55044811
40005 Atoka	Oklahoma	144.52955629
32005 Douglas	Nevada	144.42816762
20107 Linn	Kansas	143.58974359
55081 Monroe	Wisconsin	143.31936331
27157 Wabasha	Minnesota	143.22014322

Counties_Cities

8057 Jackson	Colorado	142.95925661
17189 Washington	Illinois	142.90818149
47017 Carroll	Tennessee	142.75517488
21079 Garrard	Kentucky	142.36902050
31003 Antelope	Nebraska	142.04545455
55017 Chippewa	Wisconsin	141.88820457
27061 Itasca	Minnesota	141.88170613
29181 Ripley	Missouri	141.78046414
39141 Ross	Ohio	141.68540640
17001 Adams	Illinois	141.57190483
41063 Wallowa	Oregon	141.22299110
23027 Waldo	Maine	141.07925631
50013 Grand Isle	Vermont	141.04372355
18129 Posey	Indiana	140.95536413
31095 Jefferson	Nebraska	140.90460758
20135 Ness	Kansas	140.84507042
20089 Jewell	Kansas	140.79549454
51163 Rockbridge	Virginia	140.64697609
47085 Humphreys	Tennessee	140.64697609
19185 Wayne	Iowa	140.60303078
36077 Otsego	New York	140.58812700
42131 Wyoming	Pennsylvania	140.50136804
20125 Montgomery	Kansas	140.09962640
47077 Henderson	Tennessee	140.05099293
20163 Rooks	Kansas	139.63694395
19053 Decatur	Iowa	139.41698352
51119 Middlesex	Virginia	139.28869904
5039 Dallas	Arkansas	139.23698134
19097 Jackson	Iowa	138.94606834
56023 Lincoln	Wyoming	138.93176906
31171 Thomas	Nebraska	138.88888889
39159 Union	Ohio	138.32454396
51045 Craig	Virginia	138.23064771
6103 Tehama	California	137.68070593

Counties_Cities

54023 Grant	West Virginia	137.62257010
18051 Gibson	Indiana	137.51046275
55073 Marathon	Wisconsin	137.34235166
47001 Anderson	Tennessee	137.28720483
29033 Carroll	Missouri	137.25265927
48221 Hood	Texas	137.10623255
2110 Juneau	Alaska	137.01616168
31007 Banner	Nebraska	136.98630137
5137 Stone	Arkansas	136.46945492
21151 Madison	Kentucky	136.41087823
31097 Johnson	Nebraska	136.34592910
42087 Mifflin	Pennsylvania	136.29873221
48109 Culberson	Texas	136.11615245
51091 Highland	Virginia	135.74660633
21019 Boyd	Kentucky	135.47840813
36041 Hamilton	New York	135.31799729
8049 Grand	Colorado	135.26570048
37031 Carteret	North Carolina	135.20510903
51155 Pulaski	Virginia	135.03199671
39051 Fulton	Ohio	134.82827136
55049 Iowa	Wisconsin	134.61781162
27055 Houston	Minnesota	134.56776833
40121 Pittsburg	Oklahoma	134.46680493
29037 Cass	Missouri	134.34457000
29203 Shannon	Missouri	134.32653560
40127 Pushmataha	Oklahoma	134.18015923
37189 Watauga	North Carolina	134.06023773
23007 Franklin	Maine	133.79268823
31011 Boone	Nebraska	133.61328498
36003 Allegany	New York	133.53435279
54051 Marshall	West Virginia	133.18174436
29115 Linn	Missouri	132.92348592
21021 Boyle	Kentucky	132.89036545
33001 Belknap	New Hampshire	132.73901216

Counties_Cities

42063 Indiana	Pennsylvania	132.54281014
39057 Greene	Ohio	132.14679008
6033 Lake	California	132.02447889
6115 Yuba	California	131.98190695
18001 Adams	Indiana	131.88910091
55053 Jackson	Wisconsin	131.84881336
20087 Jefferson	Kansas	131.75230567
17021 Christian	Illinois	131.65549126
48235 Irion	Texas	131.40604468
51173 Smyth	Virginia	131.26804936
51073 Gloucester	Virginia	131.19494498
19145 Page	Iowa	131.15614139
35055 Taos	New Mexico	130.95781940
48119 Delta	Texas	130.86558235
55095 Polk	Wisconsin	130.73994220
27095 Mille Lacs	Minnesota	130.07383603
18121 Parke	Indiana	129.96987062
47079 Henry	Tennessee	129.79788615
42027 Centre	Pennsylvania	129.60289917
38067 Pembina	North Dakota	129.55232474
40099 Murray	Oklahoma	129.00451516
26133 Osceola	Michigan	128.52919755
42085 Mercer	Pennsylvania	128.29431801
27045 Fillmore	Minnesota	128.21730459
17131 Mercer	Illinois	128.19691045
20151 Pratt	Kansas	127.95905310
39091 Logan	Ohio	127.87159928
27089 Marshall	Minnesota	127.79552716
55137 Waushara	Wisconsin	127.76655813
48197 Hardeman	Texas	127.48597654
31077 Greeley	Nebraska	127.33446520
29049 Clinton	Missouri	127.01514411
27087 Mahanomen	Minnesota	126.83457148
16085 Valley	Idaho	126.80010869

Counties_Cities

30111 Yellowstone	Montana	126.76645622
29219 Warren	Missouri	126.76096915
55071 Manitowoc	Wisconsin	126.46381870
38037 Grant	North Dakota	126.36899747
48127 Dimmit	Texas	126.11563834
17105 Livingston	Illinois	125.83540729
39039 Defiance	Ohio	125.76968427
30057 Madison	Montana	125.45620438
21203 Rockcastle	Kentucky	125.37313433
48407 San Jacinto	Texas	125.35255406
36019 Clinton	New York	125.16264948
33003 Carroll	New Hampshire	125.05381414
54041 Lewis	West Virginia	124.81278083
47059 Greene	Tennessee	124.48072720
50021 Rutland	Vermont	124.42050723
48165 Gaines	Texas	124.39596192
48237 Jack	Texas	124.39217460
13265 Taliaferro	Georgia	124.37810945
2195 Petersburg	Alaska	124.18503570
42073 Lawrence	Pennsylvania	124.15297503
42057 Fulton	Pennsylvania	123.94133444
26151 Sanilac	Michigan	123.84051285
56005 Campbell	Wyoming	123.53706112
27015 Brown	Minnesota	123.45187368
6057 Nevada	California	123.37506018
55051 Iron	Wisconsin	123.32628612
41007 Clatsop	Oregon	123.22703953
40047 Garfield	Oklahoma	123.12642621
39125 Paulding	Ohio	122.60127932
50015 Lamoille	Vermont	122.52964427
38069 Pierce	North Dakota	122.51899044
41071 Yamhill	Oregon	122.42761818
17139 Moultrie	Illinois	122.30753550
5049 Fulton	Arkansas	122.25935284

Counties_Cities

17147 Piatt	Illinois	121.98097097
46077 Kingsbury	South Dakota	121.97601138
39081 Jefferson	Ohio	121.64155275
39015 Brown	Ohio	121.55405715
48059 Callahan	Texas	121.48063456
47175 Van Buren	Tennessee	121.42237641
38029 Emmons	North Dakota	121.39605463
39149 Shelby	Ohio	121.33177042
51125 Nelson	Virginia	121.32650310
54107 Wood	West Virginia	121.13582651
21011 Bath	Kentucky	121.13381248
41043 Linn	Oregon	120.94082538
20019 Chautauqua	Kansas	120.88244183
29025 Caldwell	Missouri	120.77294686
16005 Bannock	Idaho	120.49851959
23011 Kennebec	Maine	120.40988508
55123 Vernon	Wisconsin	120.18840344
29213 Taney	Missouri	119.95989401
2275 Wrangell	Alaska	119.85617259
53031 Jefferson	Washington	119.76425352
21045 Casey	Kentucky	119.58710977
51191 Washington	Virginia	119.48090144
8089 Otero	Colorado	119.35763889
17071 Henderson	Illinois	119.24280817
20097 Kiowa	Kansas	119.23688394
21005 Anderson	Kentucky	119.13691921
40069 Johnston	Oklahoma	118.73230432
20181 Sherman	Kansas	118.66418037
35051 Sierra	New Mexico	118.52662290
30039 Granite	Montana	118.41326229
47137 Pickett	Tennessee	118.06375443
42005 Armstrong	Pennsylvania	117.98415641
21033 Caldwell	Kentucky	117.97090051
48227 Howard	Texas	117.94070051

Counties_Cities

37075 Graham	North Carolina	117.86892975
21027 Breckinridge	Kentucky	117.71630371
48007 Aransas	Texas	117.68661735
42125 Washington	Pennsylvania	117.67769815
21137 Lincoln	Kentucky	117.67570200
29165 Platte	Missouri	117.49283876
26143 Roscommon	Michigan	117.23329426
20155 Reno	Kansas	117.09601874
21191 Pendleton	Kentucky	117.00736458
5145 White	Arkansas	116.85952723
48065 Carson	Texas	116.56952540
5127 Scott	Arkansas	116.29033821
6009 Calaveras	California	116.22297268
54015 Clay	West Virginia	115.84800741
40107 Okfuskee	Oklahoma	115.72160688
46007 Bennett	South Dakota	115.34025375
38055 McLean	North Dakota	115.29189812
48457 Tyler	Texas	115.22861357
40123 Pontotoc	Oklahoma	115.04170262
17117 Macoupin	Illinois	114.75735440
48267 Kimble	Texas	114.62631820
46033 Custer	South Dakota	114.60004584
40075 Kiowa	Oklahoma	114.56065987
20033 Comanche	Kansas	114.41647597
8047 Gilpin	Colorado	114.36039863
51063 Floyd	Virginia	113.96011396
51009 Amherst	Virginia	113.68660393
29177 Ray	Missouri	113.62146572
29027 Callaway	Missouri	113.61358016
36049 Lewis	New York	113.43441600
31125 Nance	Nebraska	113.25028313
21105 Hickman	Kentucky	113.09658448
53069 Wahkiakum	Washington	112.96882061
36031 Essex	New York	112.60053619

Counties_Cities

27071 Koochiching	Minnesota	112.54019293
54065 Morgan	West Virginia	112.44167088
42059 Greene	Pennsylvania	112.31030516
54049 Marion	West Virginia	112.30547088
31139 Pierce	Nebraska	112.01344161
29186 Ste. Genevieve	Missouri	111.80679785
27127 Redwood	Minnesota	111.48272018
47129 Morgan	Tennessee	111.21924093
20079 Harvey	Kansas	111.07863198
17035 Cumberland	Illinois	111.02886751
53055 San Juan	Washington	110.92947221
32021 Mineral	Nevada	110.76650421
48335 Mitchell	Texas	110.49723757
30087 Rosebud	Montana	110.33873993
21167 Mercer	Kentucky	110.22320198
55077 Marquette	Wisconsin	110.14642996
40083 Logan	Oklahoma	109.95749720
21169 Metcalfe	Kentucky	109.67098704
48461 Upton	Texas	108.96213566
27159 Wadena	Minnesota	108.90873448
38007 Billings	North Dakota	108.81392818
29197 Schuyler	Missouri	108.71928680
39087 Lawrence	Ohio	108.57581933
29061 Daviess	Missouri	108.26416456
21139 Livingston	Kentucky	108.20168795
6017 El Dorado	California	108.03553635
5147 Woodruff	Arkansas	107.85824345
37043 Clay	North Carolina	107.72959871
40077 Latimer	Oklahoma	107.51637181
48399 Runnels	Texas	107.48485441
17051 Fayette	Illinois	107.39633919
30059 Meagher	Montana	107.18113612
39069 Henry	Ohio	107.06638116
48379 Rains	Texas	106.91668723

Counties_Cities

50027 Windsor	Vermont	106.71779474
26051 Gladwin	Michigan	106.56352370
17067 Hancock	Illinois	106.47836808
26031 Cheboygan	Michigan	106.24483532
48097 Cooke	Texas	105.97919850
54079 Putnam	West Virginia	105.85371017
54063 Monroe	West Virginia	105.42168675
26103 Marquette	Michigan	105.23783751
38091 Steele	North Dakota	105.09721492
21123 Larue	Kentucky	104.84378276
21039 Carlisle	Kentucky	104.79983232
38105 Williams	North Dakota	104.66760962
40093 Major	Oklahoma	104.65724751
47049 Fentress	Tennessee	104.29818302
47179 Washington	Tennessee	104.19339538
48137 Edwards	Texas	103.73443983
47013 Campbell	Tennessee	103.57981962
17179 Tazewell	Illinois	103.53062088
20143 Ottawa	Kansas	103.41261634
21147 McCreary	Kentucky	103.40073529
29063 DeKalb	Missouri	102.92953286
26029 Charlevoix	Michigan	102.88065844
29051 Cole	Missouri	102.86994114
38065 Oliver	North Dakota	102.45901639
39005 Ashland	Ohio	102.33510094
29091 Howell	Missouri	102.30561932
29077 Greene	Missouri	102.08171333
26141 Presque Isle	Michigan	102.05683781
51103 Lancaster	Virginia	102.01242697
16019 Bonneville	Idaho	101.83647971
46041 Dewey	South Dakota	101.62601626
6023 Humboldt	California	101.19305141
21055 Crittenden	Kentucky	100.95344924
20121 Miami	Kansas	100.95011876

Counties_Cities

51071 Giles	Virginia	100.92614581
51720 Norton	Virginia	100.80645161
47025 Claiborne	Tennessee	100.76835874
19071 Fremont	Iowa	100.10010010
39063 Hancock	Ohio	100.09219018
41017 Deschutes	Oregon	100.00208338
19137 Montgomery	Iowa	99.97000900
39071 Highland	Ohio	99.86529797
48425 Somervell	Texas	99.82253771
40135 Sequoyah	Oklahoma	99.56531242
16011 Bingham	Idaho	99.48957522
47019 Carter	Tennessee	99.37711842
36013 Chautauqua	New York	99.26605648
29035 Carter	Missouri	99.10802775
42113 Sullivan	Pennsylvania	98.83050568
29017 Bollinger	Missouri	98.61122524
8081 Moffat	Colorado	98.57446163
21095 Harlan	Kentucky	98.45128555
29161 Phelps	Missouri	98.36358759
55001 Adams	Wisconsin	98.28975821
36023 Cortland	New York	98.27907074
39021 Champaign	Ohio	98.05439439
29173 Ralls	Missouri	97.92401097
46091 Marshall	South Dakota	97.80907668
54033 Harrison	West Virginia	97.69961808
21163 Meade	Kentucky	97.51001219
42051 Fayette	Pennsylvania	97.36202574
47073 Hawkins	Tennessee	97.29347249
6045 Mendocino	California	97.02531790
29109 Lawrence	Missouri	96.45715477
48019 Bandera	Texas	96.38976516
31161 Sheridan	Nebraska	96.33911368
21043 Carter	Kentucky	96.28203229
42105 Potter	Pennsylvania	96.25797136

Counties_Cities

42053 Forest	Pennsylvania	96.16705591
48075 Childress	Texas	96.00877795
33009 Grafton	New Hampshire	95.78330697
17033 Crawford	Illinois	95.70904450
39161 Van Wert	Ohio	95.47045720
23023 Sagadahoc	Maine	95.41449178
42015 Bradford	Pennsylvania	95.34298818
46053 Gregory	South Dakota	94.96676163
53067 Thurston	Washington	94.96576694
54091 Taylor	West Virginia	94.88791365
2170 Matanuska-Susit	Alaska	94.78672986
42033 Clearfield	Pennsylvania	94.47271628
26035 Clare	Michigan	94.28747927
48281 Lampasas	Texas	94.21074945
29147 Nodaway	Missouri	94.15351506
33005 Cheshire	New Hampshire	94.12625992
47145 Roane	Tennessee	94.09108017
56011 Crook	Wyoming	93.95973154
16037 Custer	Idaho	93.45794393
53003 Asotin	Washington	92.87925697
42031 Clarion	Pennsylvania	92.83375023
54059 Mingo	West Virginia	92.49527013
29105 Laclede	Missouri	92.40332652
17127 Massac	Illinois	92.32954545
48417 Shackelford	Texas	92.22256379
29221 Washington	Missouri	92.21023935
30021 Dawson	Montana	92.16589862
48337 Montague	Texas	91.85548071
29083 Henry	Missouri	91.77679883
51580 Covington	Virginia	91.57509158
54005 Boone	West Virginia	91.11202223
48009 Archer	Texas	91.05394947
29053 Cooper	Missouri	90.89359768
55033 Dunn	Wisconsin	90.84664643

Counties_Cities

54001 Barbour	West Virginia	90.71666163
20127 Morris	Kansas	90.56330375
41003 Benton	Oregon	90.11845691
27121 Pope	Minnesota	90.11444535
21057 Cumberland	Kentucky	90.10361916
32027 Pershing	Nevada	90.00900090
20015 Butler	Kansas	89.86744552
17023 Clark	Illinois	89.76660682
38039 Griggs	North Dakota	89.60573477
29225 Webster	Missouri	89.49346698
21205 Rowan	Kentucky	89.49273888
56033 Sheridan	Wyoming	89.30638706
53041 Lewis	Washington	89.19149791
6007 Butte	California	89.07876985
16065 Madison	Idaho	89.04946061
48125 Dickens	Texas	88.92841263
16025 Camas	Idaho	88.73114463
21131 Leslie	Kentucky	88.73114463
38101 Ward	North Dakota	88.56872933
29015 Benton	Missouri	88.18342152
56001 Albany	Wyoming	88.08061967
27001 Aitkin	Minnesota	88.03924035
5129 Searcy	Arkansas	87.96179945
17011 Bureau	Illinois	87.89743279
20139 Osage	Kansas	87.82385045
20027 Clay	Kansas	87.53282481
26089 Leelanau	Michigan	87.30012865
48351 Newton	Texas	87.29812309
27137 St. Louis	Minnesota	87.10714178
38071 Ramsey	North Dakota	87.10042679
26047 Emmet	Michigan	87.06617029
26165 Wexford	Michigan	86.65511265
48363 Palo Pinto	Texas	86.58008658
40033 Cotton	Oklahoma	86.56509695

Counties_Cities

21071 Floyd	Kentucky	86.48347050
27065 Kanabec	Minnesota	86.38242735
55103 Richland	Wisconsin	86.32099902
54093 Tucker	West Virginia	86.26887132
55141 Wood	Wisconsin	86.23639723
31127 Nemaha	Nebraska	86.23167577
48207 Haskell	Texas	86.01410631
54097 Upshur	West Virginia	86.01269711
17183 Vermilion	Illinois	85.93078666
40081 Lincoln	Oklahoma	85.91065292
29117 Livingston	Missouri	85.83124257
17203 Woodford	Illinois	85.79673972
17191 Wayne	Illinois	85.72128337
26009 Antrim	Michigan	85.59811684
53035 Kitsap	Washington	85.24675228
21089 Greenup	Kentucky	85.06294658
48429 Stephens	Texas	84.80865048
5103 Ouachita	Arkansas	84.72422266
39119 Muskingum	Ohio	84.70347980
38057 Mercer	North Dakota	84.67400508
48047 Brooks	Texas	84.34073658
5109 Pike	Arkansas	84.32493207
18165 Vermillion	Indiana	83.98475354
42111 Somerset	Pennsylvania	83.83816530
56027 Niobrara	Wyoming	83.75209380
21181 Nicholas	Kentucky	83.72871895
29059 Dallas	Missouri	83.52225271
26097 Mackinac	Michigan	83.43376286
30063 Missoula	Montana	83.33964694
20183 Smith	Kansas	83.26394671
39127 Perry	Ohio	83.25701440
29217 Vernon	Missouri	82.81371785
17173 Shelby	Illinois	82.79287981
35007 Colfax	New Mexico	82.57638315

Counties_Cities

40063 Hughes	Oklahoma	82.48968879
30007 Broadwater	Montana	82.16926869
48275 Knox	Texas	82.12428141
51031 Campbell	Virginia	81.85836683
40043 Dewey	Oklahoma	81.73273396
53049 Pacific	Washington	81.68451625
38043 Kidder	North Dakota	81.63265306
29229 Wright	Missouri	81.61932746
29073 Gasconade	Missouri	81.60489629
38021 Dickey	North Dakota	81.58270447
30099 Teton	Montana	81.14248621
48345 Motley	Texas	81.03727715
2100 Haines	Alaska	80.84074373
36045 Jefferson	New York	80.53330947
29041 Chariton	Missouri	80.52610388
53075 Whitman	Washington	80.33580366
48035 Bosque	Texas	80.25252795
21235 Whitley	Kentucky	80.01765907
2180 Nome	Alaska	79.93605116
35047 San Miguel	New Mexico	79.73614584
27029 Clearwater	Minnesota	79.45516459
53045 Mason	Washington	79.38082953
8043 Fremont	Colorado	79.13204640
39067 Harrison	Ohio	79.08264136
54029 Hancock	West Virginia	79.05410050
54087 Roane	West Virginia	78.95492392
6109 Tuolumne	California	78.84266305
33019 Sullivan	New Hampshire	78.80585945
40151 Woods	Oklahoma	78.67820614
38019 Cavalier	North Dakota	78.34943850
17005 Bond	Illinois	78.17197835
48487 Wilbarger	Texas	78.00312012
38009 Bottineau	North Dakota	77.99095305
55107 Rusk	Wisconsin	77.75500106

Counties_Cities

55005 Barron	Wisconsin	77.49535028
26101 Manistee	Michigan	77.46249185
38051 McIntosh	North Dakota	77.36943907
29005 Atchison	Missouri	77.35447689
5101 Newton	Arkansas	76.87379885
12037 Franklin	Florida	76.68711656
54045 Logan	West Virginia	76.67065354
39121 Noble	Ohio	76.63369096
48077 Clay	Texas	76.51109411
47173 Union	Tennessee	76.18854124
54055 Mercer	West Virginia	76.10221373
16017 Bonner	Idaho	76.01672368
26085 Lake	Michigan	75.75119939
39001 Adams	Ohio	75.74664551
20115 Marion	Kansas	75.31380753
20023 Cheyenne	Kansas	75.18796992
27125 Red Lake	Minnesota	75.01875469
6089 Shasta	California	74.98333704
15009 Maui	Hawaii	74.75763574
5009 Boone	Arkansas	74.70651014
37011 Avery	North Carolina	74.26449586
47005 Benton	Tennessee	74.14730598
38083 Sheridan	North Dakota	74.12898443
46081 Lawrence	South Dakota	73.81220621
20137 Norton	Kansas	73.66482505
51195 Wise	Virginia	73.66094917
29013 Bates	Missouri	73.52941176
31149 Rock	Nebraska	73.52941176
21231 Wayne	Kentucky	73.28512800
20051 Ellis	Kansas	73.14524556
35017 Grant	New Mexico	73.13683903
55113 Sawyer	Wisconsin	72.77578992
54081 Raleigh	West Virginia	72.72335497
35037 Quay	New Mexico	72.70083606

Counties_Cities

20077 Harper	Kansas	72.64802034
36097 Schuyler	New York	72.57704332
26041 Delta	Michigan	72.51024904
46119 Sully	South Dakota	71.83908046
30081 Ravalli	Montana	71.80580006
55031 Douglas	Wisconsin	71.74597297
30067 Park	Montana	71.70172084
23019 Penobscot	Maine	71.47773601
8073 Lincoln	Colorado	71.30124777
39131 Pike	Ohio	71.25806107
54053 Mason	West Virginia	71.11310727
40061 Haskell	Oklahoma	71.04515314
29111 Lewis	Missouri	71.02993404
6093 Siskiyou	California	70.89927728
51750 Radford	Virginia	70.88718033
21159 Martin	Kentucky	70.65265389
50023 Washington	Vermont	70.51943584
21223 Trimble	Kentucky	70.46388726
37053 Currituck	North Carolina	70.18321513
29127 Marion	Missouri	69.94963626
38079 Rolette	North Dakota	69.92518006
23015 Lincoln	Maine	69.88527168
26109 Menominee	Michigan	69.61667319
55037 Florence	Wisconsin	69.42837306
42039 Crawford	Pennsylvania	69.36035644
17123 Marshall	Illinois	69.36015259
46039 Deuel	South Dakota	69.17223887
17061 Greene	Illinois	68.99724011
15003 Honolulu	Hawaii	68.97396131
38049 McHenry	North Dakota	68.77579092
29141 Morgan	Missouri	68.76903429
54105 Wirt	West Virginia	68.61063465
55119 Taylor	Wisconsin	68.58710562
29125 Maries	Missouri	68.42285323

Counties_Cities

51115 Mathews	Virginia	68.16632584
47151 Scott	Tennessee	68.06116430
8011 Bent	Colorado	68.00408024
29131 Miller	Missouri	67.09820019
21189 Owsley	Kentucky	67.08407871
16071 Oneida	Idaho	66.84491979
42023 Cameron	Pennsylvania	66.78539626
54073 Pleasants	West Virginia	66.60450246
26107 Mecosta	Michigan	66.59777242
8077 Mesa	Colorado	66.57659245
29149 Oregon	Missouri	66.40736173
29205 Shelby	Missouri	66.11570248
21119 Knott	Kentucky	66.11133148
48411 San Saba	Texas	66.07201850
48191 Hall	Texas	66.05019815
40079 Le Flore	Oklahoma	66.02641056
6005 Amador	California	66.01833278
48447 Throckmorton	Texas	66.00660066
27135 Roseau	Minnesota	66.00660066
50005 Caledonia	Vermont	66.00224408
23017 Oxford	Maine	65.95161234
35035 Otero	New Mexico	65.88700379
5089 Marion	Arkansas	65.78160507
54103 Wetzel	West Virginia	65.48788474
8007 Archuleta	Colorado	65.38321831
2188 Northwest Arctic	Alaska	65.18055012
20123 Mitchell	Kansas	65.04065041
20053 Ellsworth	Kansas	64.55777921
42021 Cambria	Pennsylvania	64.52592424
18125 Pike	Indiana	64.46414182
37175 Transylvania	North Carolina	64.29928394
47163 Sullivan	Tennessee	64.05865490
21133 Letcher	Kentucky	63.92985981
41011 Coos	Oregon	63.67547252

Counties_Cities

36033 Franklin	New York	63.62714493
29039 Cedar	Missouri	63.53688669
30085 Roosevelt	Montana	63.29686228
8103 Rio Blanco	Colorado	63.13131313
29171 Putnam	Missouri	63.06495691
39083 Knox	Ohio	63.01197227
31147 Richardson	Nebraska	62.99609424
30095 Stillwater	Montana	62.93266205
21025 Breathitt	Kentucky	62.86342920
16057 Latah	Idaho	62.29132406
38031 Foster	North Dakota	62.18905473
8071 Las Animas	Colorado	62.05612632
27007 Beltrami	Minnesota	61.90364378
39115 Morgan	Ohio	61.62695152
35027 Lincoln	New Mexico	61.36224177
42117 Tioga	Pennsylvania	61.33012781
17065 Hamilton	Illinois	61.25199069
16051 Jefferson	Idaho	61.14338123
56035 Sublette	Wyoming	61.14338123
30029 Flathead	Montana	60.72121129
42013 Blair	Pennsylvania	60.41210855
23013 Knox	Maine	60.34547786
26013 Baraga	Michigan	60.09615385
27073 Lac qui Parle	Minnesota	60.07810153
21175 Morgan	Kentucky	59.94754590
39147 Seneca	Ohio	59.77502853
37115 Madison	North Carolina	59.73441162
41029 Jackson	Oregon	59.66369715
30047 Lake	Montana	59.50413223
40153 Woodward	Oklahoma	59.34131144
41009 Columbia	Oregon	59.18628406
41055 Sherman	Oregon	58.54800937
6063 Plumas	California	58.49819187
8055 Huerfano	Colorado	58.06357962

Counties_Cities

47101 Lewis	Tennessee	57.91825252
29137 Monroe	Missouri	57.71006464
5005 Baxter	Arkansas	57.66596987
17045 Edgar	Illinois	57.60368664
20141 Osborne	Kansas	57.55395683
38005 Benson	North Dakota	57.45475438
17055 Franklin	Illinois	56.84607633
20191 Sumner	Kansas	56.53157071
55085 Oneida	Wisconsin	56.38567804
26019 Benzie	Michigan	56.32850786
2290 Yukon-Koyukuk	Alaska	56.31687629
27075 Lake	Minnesota	56.29574029
21197 Powell	Kentucky	56.26105128
39009 Athens	Ohio	56.21562491
26055 Grand Traverse	Michigan	56.17188597
5097 Montgomery	Arkansas	56.02868669
31145 Red Willow	Nebraska	55.93884020
35003 Catron	New Mexico	55.89714925
21237 Wolfe	Kentucky	55.73359342
23025 Somerset	Maine	55.34471853
17175 Stark	Illinois	55.27915976
21187 Owen	Kentucky	55.14705882
42065 Jefferson	Pennsylvania	54.99415687
48133 Eastland	Texas	54.57919441
29055 Crawford	Missouri	54.26388947
26071 Iron	Michigan	53.97139516
26119 Montmorency	Michigan	53.96654074
30105 Valley	Montana	53.78512841
53009 Clallam	Washington	53.42924534
55011 Buffalo	Wisconsin	53.33333333
32001 Churchill	Nevada	53.19148936
16043 Fremont	Idaho	53.15917375
48271 Kinney	Texas	53.09264667
29043 Christian	Missouri	52.88389685

Counties_Cities

29121 Macon	Missouri	52.79482611
32033 White Pine	Nevada	52.77044855
15007 Kauai	Hawaii	52.68046525
39079 Jackson	Ohio	52.49505929
16015 Boise	Idaho	52.39717055
50019 Orleans	Vermont	52.03106998
55067 Langlade	Wisconsin	51.89952252
17107 Logan	Illinois	51.85825411
30093 Silver Bow	Montana	51.43885920
21127 Lawrence	Kentucky	51.37756085
31015 Boyd	Nebraska	51.15089514
29151 Osage	Missouri	51.04273006
51105 Lee	Virginia	50.97489486
20003 Anderson	Kansas	50.77430820
29103 Knox	Missouri	50.67139600
40009 Beckham	Oklahoma	50.67022894
29209 Stone	Missouri	50.39528804
31071 Garfield	Nebraska	50.32712632
53059 Skamania	Washington	50.31868501
32011 Eureka	Nevada	49.92511233
31101 Keith	Nebraska	49.86909363
42047 Elk	Pennsylvania	49.71991117
29167 Polk	Missouri	49.68789789
32029 Storey	Nevada	49.64010921
26153 Schoolcraft	Michigan	49.57858205
2050 Bethel	Alaska	49.40711462
29089 Howard	Missouri	49.32425767
29123 Madison	Missouri	49.22874959
21053 Clinton	Kentucky	48.99078973
51167 Russell	Virginia	48.60176462
21153 Magoffin	Kentucky	48.53583563
29175 Randolph	Missouri	48.45939507
54067 Nicholas	West Virginia	48.30528943
50009 Essex	Vermont	48.00000000

Counties_Cities

26095 Luce	Michigan	47.74789113
39145 Scioto	Ohio	47.68085614
31129 Nuckolls	Nebraska	47.67580453
39105 Meigs	Ohio	47.60668225
27021 Cass	Minnesota	47.42708086
41039 Lane	Oregon	47.41696105
26083 Keweenaw	Michigan	47.32607667
27069 Kittson	Minnesota	47.08097928
41033 Josephine	Oregon	46.91451260
21201 Robertson	Kentucky	46.83840749
39053 Gallia	Ohio	46.69935622
56031 Platte	Wyoming	46.69624095
40025 Cimarron	Oklahoma	46.44681839
51169 Scott	Virginia	46.43819077
26053 Gogebic	Michigan	46.36989931
40053 Grant	Oklahoma	46.23208507
48299 Llano	Texas	46.19791185
41013 Crook	Oregon	46.08874178
31045 Dawes	Nebraska	45.89261129
47067 Hancock	Tennessee	45.80852038
54095 Tyler	West Virginia	45.73519323
20145 Pawnee	Kansas	45.71776897
55125 Vilas	Wisconsin	45.58300666
21087 Green	Kentucky	45.25296407
29067 Douglas	Missouri	44.86652210
42121 Venango	Pennsylvania	44.86404245
41057 Tillamook	Oregon	44.79784970
15001 Hawaii	Hawaii	44.77990676
30107 Wheatland	Montana	44.72271914
17101 Lawrence	Illinois	44.40215668
26003 Alger	Michigan	43.97053974
42083 McKean	Pennsylvania	43.93673111
30023 Deer Lodge	Montana	43.80681196
38023 Divide	North Dakota	43.80201489

Counties_Cities

17057 Fulton	Illinois	43.04901848
20041 Dickinson	Kansas	42.74189240
30049 Lewis and Clark	Montana	42.21251820
20159 Rice	Kansas	41.96831392
35028 Los Alamos	New Mexico	41.88262395
30013 Cascade	Montana	41.64472153
30051 Liberty	Montana	41.15226337
27149 Stevens	Minnesota	41.01302163
54009 Brooke	West Virginia	40.53506283
2185 North Slope	Alaska	40.51863857
30053 Lincoln	Montana	40.41628776
8027 Custer	Colorado	40.37141704
21115 Johnson	Kentucky	40.20369874
21063 Elliott	Kentucky	39.95737880
41019 Douglas	Oregon	39.89735499
20049 Elk	Kansas	39.87240829
38041 Hettinger	North Dakota	39.77724741
53065 Stevens	Washington	39.77021653
55069 Lincoln	Wisconsin	39.72696739
17059 Gallatin	Illinois	39.54132068
51185 Tazewell	Virginia	39.16289316
54043 Lincoln	West Virginia	38.83683674
26061 Houghton	Michigan	38.65374527
32017 Lincoln	Nevada	38.45414343
31063 Frontier	Nebraska	38.34355828
20063 Gove	Kansas	38.28483920
17039 De Witt	Illinois	38.04933731
24023 Garrett	Maryland	37.71902753
17165 Saline	Illinois	37.64745252
40057 Harmon	Oklahoma	37.53753754
56015 Goshen	Wyoming	37.38038278
53043 Lincoln	Washington	37.24394786
17193 White	Illinois	36.58982803
46137 Ziebach	South Dakota	36.46973012

Counties_Cities

40149 Washita	Oklahoma	35.94859351
20195 Trego	Kansas	35.80379520
23003 Aroostook	Maine	35.76164861
48083 Coleman	Texas	35.72704537
31087 Hitchcock	Nebraska	35.63791875
48079 Cochran	Texas	35.26093089
53027 Grays Harbor	Washington	35.18220322
20109 Logan	Kansas	35.16174402
17049 Effingham	Illinois	35.07951356
38063 Nelson	North Dakota	34.85535030
31031 Cherry	Nebraska	34.71619511
20205 Wilson	Kansas	34.62204270
51051 Dickenson	Virginia	34.42814845
21013 Bell	Kentucky	33.87406376
54109 Wyoming	West Virginia	33.67651304
30073 Pondera	Montana	33.48961822
6091 Sierra	California	33.47840643
20105 Lincoln	Kansas	33.07972213
16007 Bear Lake	Idaho	33.05785124
54047 McDowell	West Virginia	32.92542391
2261 Valdez-Cordova	Alaska	32.73679616
38011 Bowman	North Dakota	32.50975293
20165 Rush	Kansas	32.33107016
20001 Allen	Kansas	32.14400514
29179 Reynolds	Missouri	31.97953310
51021 Bland	Virginia	31.78134435
17047 Edwards	Illinois	31.28911139
2198 Prince of Wales-	Alaska	31.14294612
50017 Orange	Vermont	31.03555295
41015 Curry	Oregon	30.68425898
29223 Wayne	Missouri	30.48315806
16049 Idaho	Idaho	30.27917398
2150 Kodiak Island	Alaska	29.97377295
31089 Holt	Nebraska	29.47533897

Counties_Cities

53051 Pend Oreille	Washington	29.40744008
31083 Harlan	Nebraska	29.40311673
26033 Chippewa	Michigan	29.32004158
29045 Clark	Missouri	29.23121894
23009 Hancock	Maine	29.19122074
20167 Russell	Kansas	28.95613146
48385 Real	Texas	28.75215641
56045 Weston	Wyoming	28.70676044
21065 Estill	Kentucky	28.17298211
48023 Baylor	Texas	27.91736460
31013 Box Butte	Nebraska	27.84998143
26043 Dickinson	Michigan	27.57751251
54013 Calhoun	West Virginia	27.57099531
40059 Harper	Oklahoma	26.33658151
29065 Dent	Missouri	25.90505796
17069 Hardin	Illinois	25.57544757
17159 Richland	Illinois	25.37588023
40045 Ellis	Oklahoma	25.30364372
55129 Washburn	Wisconsin	25.19208968
31029 Chase	Nebraska	25.14458134
16059 Lemhi	Idaho	25.12247205
41001 Baker	Oregon	24.99062851
30043 Jefferson	Montana	24.79953708
51520 Bristol	Virginia	24.26889941
20185 Stafford	Kansas	23.93489708
17151 Pope	Illinois	23.74169041
29215 Texas	Missouri	23.46408040
27057 Hubbard	Minnesota	23.43896494
16035 Clearwater	Idaho	22.83626399
29087 Holt	Missouri	22.70663034
20007 Barber	Kansas	22.36135957
29153 Ozark	Missouri	22.18032605
33007 Coos	New Hampshire	22.15961252
30065 Musselshell	Montana	21.50075253

Counties_Cities

54007 Braxton	West Virginia	21.29320747
29185 St. Clair	Missouri	21.28791911
17013 Calhoun	Illinois	20.82465639
54085 Ritchie	West Virginia	20.57401502
20117 Marshall	Kansas	20.57189879
48333 Mills	Texas	20.32107295
55007 Bayfield	Wisconsin	19.94415636
31169 Thayer	Nebraska	19.84520738
29093 Iron	Missouri	19.65215682
55013 Burnett	Wisconsin	19.49064449
55003 Ashland	Wisconsin	19.23076923
5013 Calhoun	Arkansas	18.95016108
27031 Cook	Minnesota	18.54255516
20201 Washington	Kansas	18.45018450
30027 Fergus	Montana	17.99694052
23021 Piscataquis	Maine	17.85714286
42123 Warren	Pennsylvania	17.72241632
17155 Putnam	Illinois	17.42160279
40003 Alfalfa	Oklahoma	17.37921446
6105 Trinity	California	15.95532509
54089 Summers	West Virginia	15.67398119
17025 Clay	Illinois	15.09092281
55099 Price	Wisconsin	14.92871538
21129 Lee	Kentucky	14.21868335
41023 Grant	Oregon	13.93534002
55091 Pepin	Wisconsin	13.71930306
41025 Harney	Oregon	13.64442625
29057 Dade	Missouri	13.21178491
53019 Ferry	Washington	13.07360439
17149 Pike	Illinois	12.81147909
30001 Beaverhead	Montana	10.63377286
23029 Washington	Maine	9.52683392
16021 Boundary	Idaho	8.36960161
30041 Hill	Montana	6.11733040

Counties_Cities

54101 Webster	West Virginia	0.00000000
31115 Loup	Nebraska	0.00000000
31103 Keya Paha	Nebraska	0.00000000
25007 Dukes	Massachusetts	0.00000000
25019 Nantucket	Massachusetts	0.00000000
20203 Wichita	Kansas	0.00000000
35011 De Baca	New Mexico	0.00000000
31117 McPherson	Nebraska	0.00000000
48261 Kenedy	Texas	0.00000000
15005 Kalawao	Hawaii	0.00000000
8061 Kiowa	Colorado	0.00000000
31183 Wheeler	Nebraska	0.00000000
16033 Clark	Idaho	0.00000000
38095 Towner	North Dakota	0.00000000
8115 Sedgwick	Colorado	0.00000000
35033 Mora	New Mexico	0.00000000
46021 Campbell	South Dakota	0.00000000
46055 Haakon	South Dakota	0.00000000
2282 Yakutat	Alaska	0.00000000
48033 Borden	Texas	0.00000000
48433 Stonewall	Texas	0.00000000
46075 Jones	South Dakota	0.00000000
8033 Dolores	Colorado	0.00000000
38001 Adams	North Dakota	0.00000000
27077 Lake of the Woo	Minnesota	0.00000000
38033 Golden Valley	North Dakota	0.00000000
2060 Bristol Bay	Alaska	0.00000000
41069 Wheeler	Oregon	0.00000000
31005 Arthur	Nebraska	0.00000000
2105 Hoonah-Angoon	Alaska	0.00000000
41021 Gilliam	Oregon	0.00000000
2230 Skagway	Alaska	0.00000000
2013 Aleutians East	Alaska	0.00000000
30079 Prairie	Montana	0.00000000

Counties_Cities

46063	Harding	South Dakota	0.00000000
30033	Garfield	Montana	0.00000000
54017	Doddridge	West Virginia	0.00000000
49019	Grand	Utah	0.00000000
31085	Hayes	Nebraska	0.00000000
46107	Potter	South Dakota	0.00000000
2070	Dillingham	Alaska	0.00000000
48155	Foard	Texas	0.00000000
53023	Garfield	Washington	0.00000000
20071	Greeley	Kansas	0.00000000
48269	King	Texas	0.00000000
49015	Emery	Utah	0.00000000
30091	Sheridan	Montana	0.00000000
30019	Daniels	Montana	0.00000000
16023	Butte	Idaho	0.00000000
31075	Grant	Nebraska	0.00000000
49055	Wayne	Utah	0.00000000
31049	Deuel	Nebraska	0.00000000
38047	Logan	North Dakota	0.00000000
26131	Ontonagon	Michigan	0.00000000
30097	Sweet Grass	Montana	0.00000000
2016	Aleutians West	Alaska	0.00000000
2164	Lake and Penins	Alaska	0.00000000
2068	Denali	Alaska	0.00000000
2158	Kusilvak	Alaska	0.00000000
20039	Decatur	Kansas	0.00000000
49033	Rich	Utah	0.00000000
30055	McCone	Montana	0.00000000
49001	Beaver	Utah	0.00000000
49017	Garfield	Utah	0.00000000
30025	Fallon	Montana	0.00000000
30061	Mineral	Montana	0.00000000
16061	Lewis	Idaho	0.00000000
48263	Kent	Texas	0.00000000

Counties_Cities

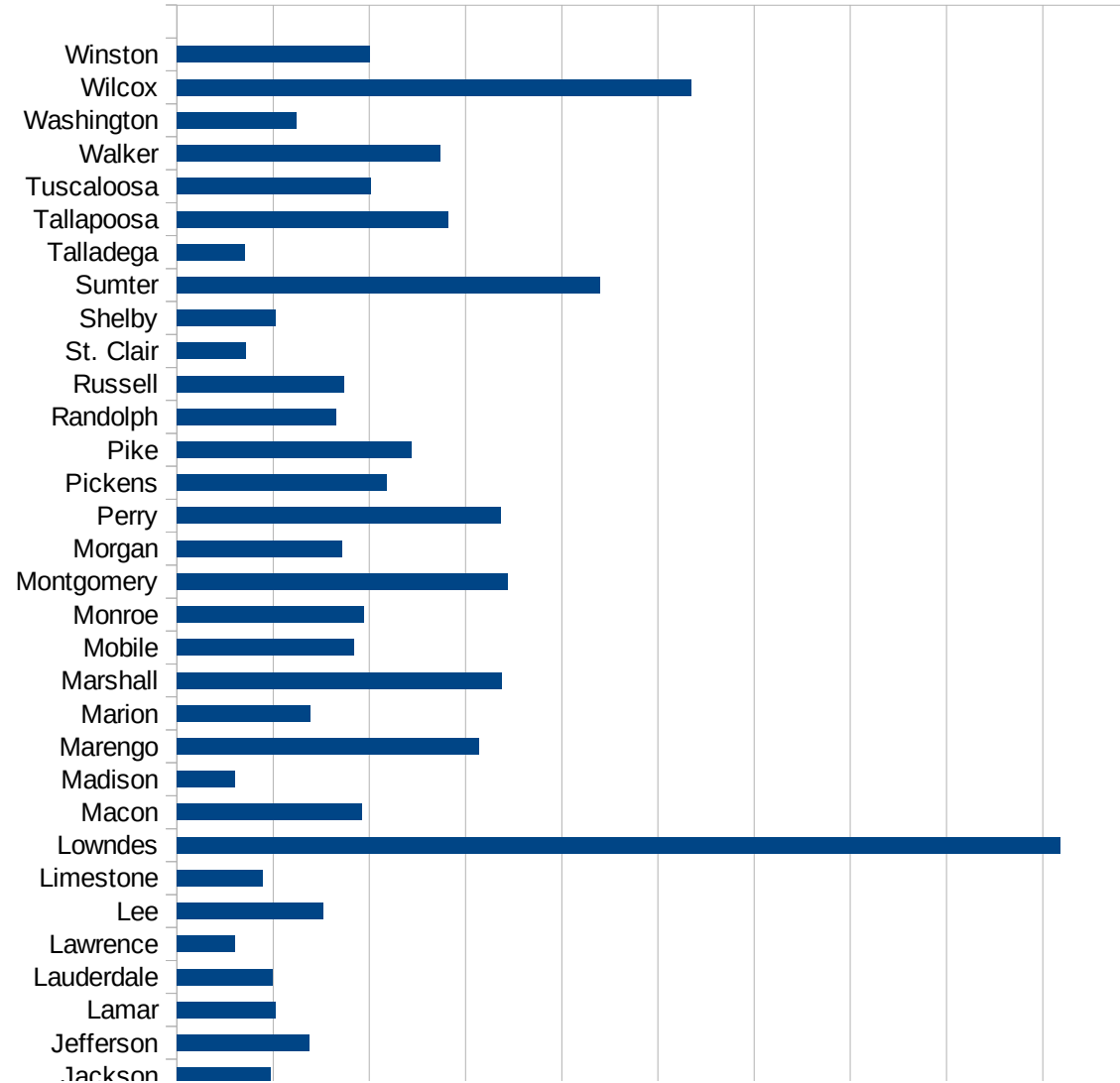
29085 Hickory	Missouri	0.00000000
49047 Uintah	Utah	0.00000000
30071 Phillips	Montana	0.00000000
17171 Scott	Illinois	0.00000000
36085 Richmond	New York	0.00000000
49023 Juab	Utah	0.00000000
46019 Butte	South Dakota	0.00000000
31057 Dundy	Nebraska	0.00000000
16079 Shoshone	Idaho	0.00000000
30015 Chouteau	Montana	0.00000000
49041 Sevier	Utah	0.00000000
6049 Modoc	California	0.00000000
46105 Perkins	South Dakota	0.00000000
31135 Perkins	Nebraska	0.00000000
30089 Sanders	Montana	0.00000000
20095 Kingman	Kansas	0.00000000
40129 Roger Mills	Oklahoma	0.00000000
51017 Bath	Virginia	0.00000000
49003 Box Elder	Utah	0.00000000
36005 Bronx	New York	0.00000000
30005 Blaine	Montana	0.00000000
30077 Powell	Montana	0.00000000
49025 Kane	Utah	0.00000000
49005 Cache	Utah	0.00000000
49053 Washington	Utah	0.00000000
36081 Queens	New York	0.00000000
36047 Kings	New York	0.00000000
49057 Weber	Utah	0.00000000
49021 Iron	Utah	0.00000000
49013 Duchesne	Utah	0.00000000
49007 Carbon	Utah	0.00000000
31113 Logan	Nebraska	0.00000000
48301 Loving	Texas	0.00000000
49009 Daggett	Utah	0.00000000

Counties_Cities

20065 Graham	Kansas	0.00000000
20153 Rawlins	Kansas	0.00000000
20199 Wallace	Kansas	0.00000000
30011 Carter	Montana	0.00000000
30045 Judith Basin	Montana	0.00000000
30069 Petroleum	Montana	0.00000000
30075 Powder River	Montana	0.00000000
30109 Wibaux	Montana	0.00000000
31009 Blaine	Nebraska	0.00000000
31017 Brown	Nebraska	0.00000000
31133 Pawnee	Nebraska	0.00000000
32009 Esmeralda	Nevada	0.00000000
48311 McMullen	Texas	0.00000000
48431 Sterling	Texas	0.00000000
49027 Millard	Utah	0.00000000
49029 Morgan	Utah	0.00000000
49031 Piute	Utah	0.00000000
49039 Sanpete	Utah	0.00000000

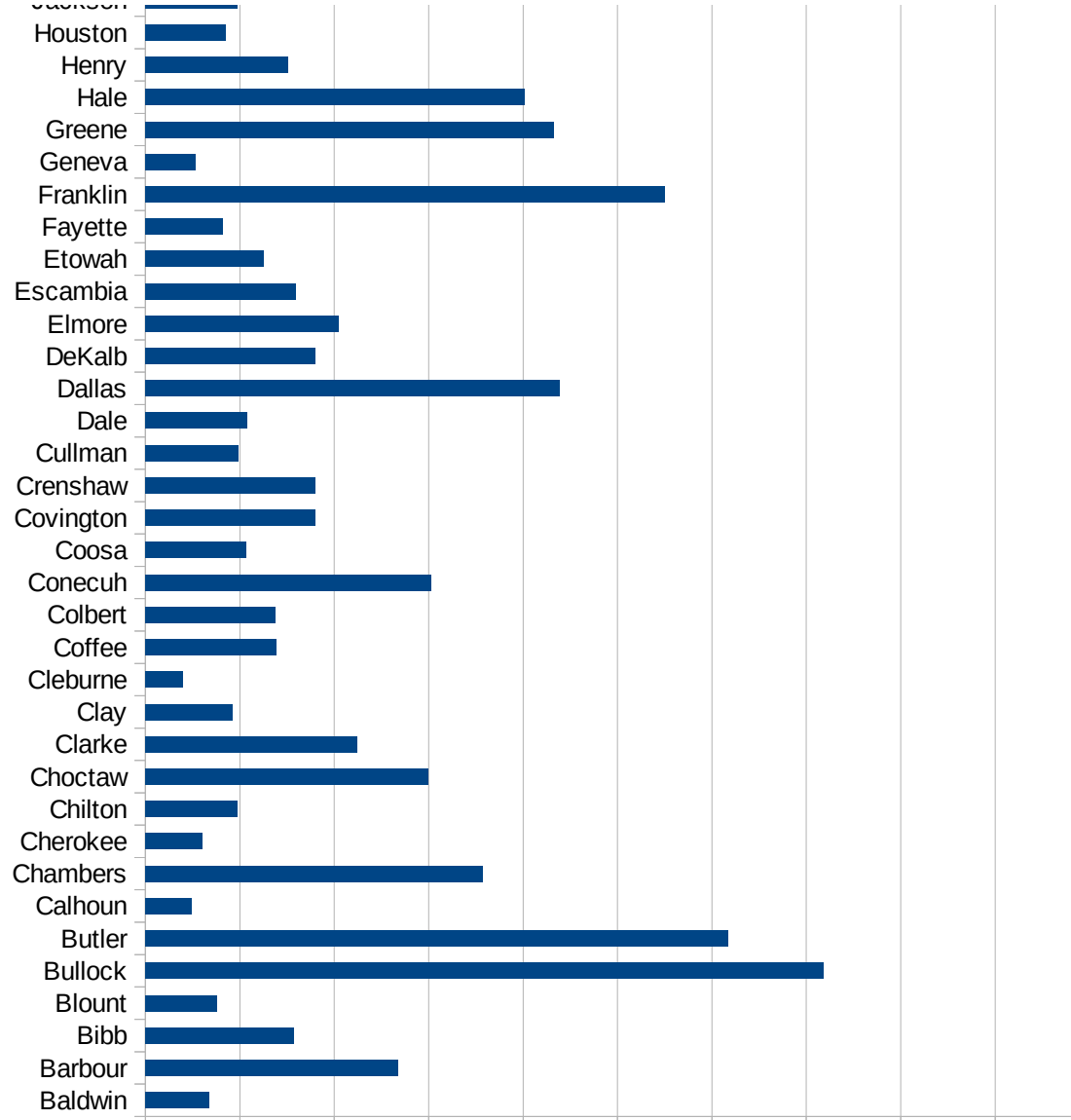
AL

FIPS	County	Current Inf. P/C
1001	Autauga	994.5864283017
1003	Baldwin	337.1219418224
1005	Barbour	1338.370644267
1007	Bibb	785.7142857143
1009	Blount	376.9017980636
1011	Bullock	3590.451765634
1013	Butler	3084.349593496
1015	Calhoun	245.0186826746
1017	Chambers	1784.917447568
1019	Cherokee	303.4726490473
1021	Chilton	486.9431295722
1023	Choctaw	1495.210653376
1025	Clarke	1120.401337793
1027	Clay	459.5103578154
1029	Cleburne	200.1734836859
1031	Coffee	691.5949064709
1033	Colbert	688.4335853329
1035	Conecuh	1515.028101328
1037	Coosa	531.9645356976
1039	Covington	897.6369437084
1041	Crenshaw	896.9907407407
1043	Cullman	492.557704753
1045	Dale	535.1744423564
1047	Dallas	2195.249282172
1049	DeKalb	897.9477481264
1051	Elmore	1020.919071403
1053	Escambia	797.3223032546
1055	Etowah	628.2865533019
1057	Fayette	407.7161808556
1059	Franklin	2751.650033479
1061	Geneva	266.0180892301
1063	Greene	2162.030851451
1065	Hale	2010.050251256



AL

1067 Henry	755.418676274
1069 Houston	425.8894979087
1071 Jackson	487.0882944178
1073 Jefferson	687.3957227362
1075 Lamar	512.8575556198
1077 Lauderdale	494.6583393768
1079 Lawrence	303.4256758807
1081 Lee	759.4195472762
1083 Limestone	446.0665044607
1085 Lowndes	4591.939041508
1087 Macon	959.9219046586
1089 Madison	301.212215465
1091 Marengo	1568.236651631
1093 Marion	692.1345294493
1095 Marshall	1687.667127948
1097 Mobile	917.6884016464
1099 Monroe	973.0858688945
1101 Montgomery	1716.401713301
1103 Morgan	856.5022798075
1105 Perry	1684.901531729
1107 Pickens	1088.373959274
1109 Pike	1220.829083928
1111 Randolph	827.2827282728
1113 Russell	870.5283743791
1115 St. Clair	359.6797835156
1117 Shelby	514.1233246951
1119 Sumter	2198.408320857
1121 Talladega	353.2595079421
1123 Tallapoosa	1412.450304961
1125 Tuscaloosa	1008.563455251
1127 Walker	1367.110859977
1129 Washington	622.7866650385
1131 Wilcox	2672.438129293
1133 Winston	1001.690617075



AL

0 500 1000 1500 2000 2500 3000 3500 4000 4500 5000

AL

FIPS

29001
29003
29005
29007
29009
29011
29013
29015
29017
29019
29021
29023
29025
29027
29029
29031
29033
29035
29037

AL

29039
29041
29043
29045
29047
29049
29051
29053
29055
29057
29059
29061
29063
29065
29067
29069
29071
29073
29075
29077
29079
29081
29083
29085
29087
29089
29091
29093
29095
29097
29099
29101

29103

AL

29105
29107
29109
29111
29113
29115
29117
29121
29123
29125
29127
29119
29129
29131
29133
29135
29137
29139
29141
29143
29145
29147
29149
29151
29153
29155
29157
29159
29161
29163
29165
29167
29169
29171

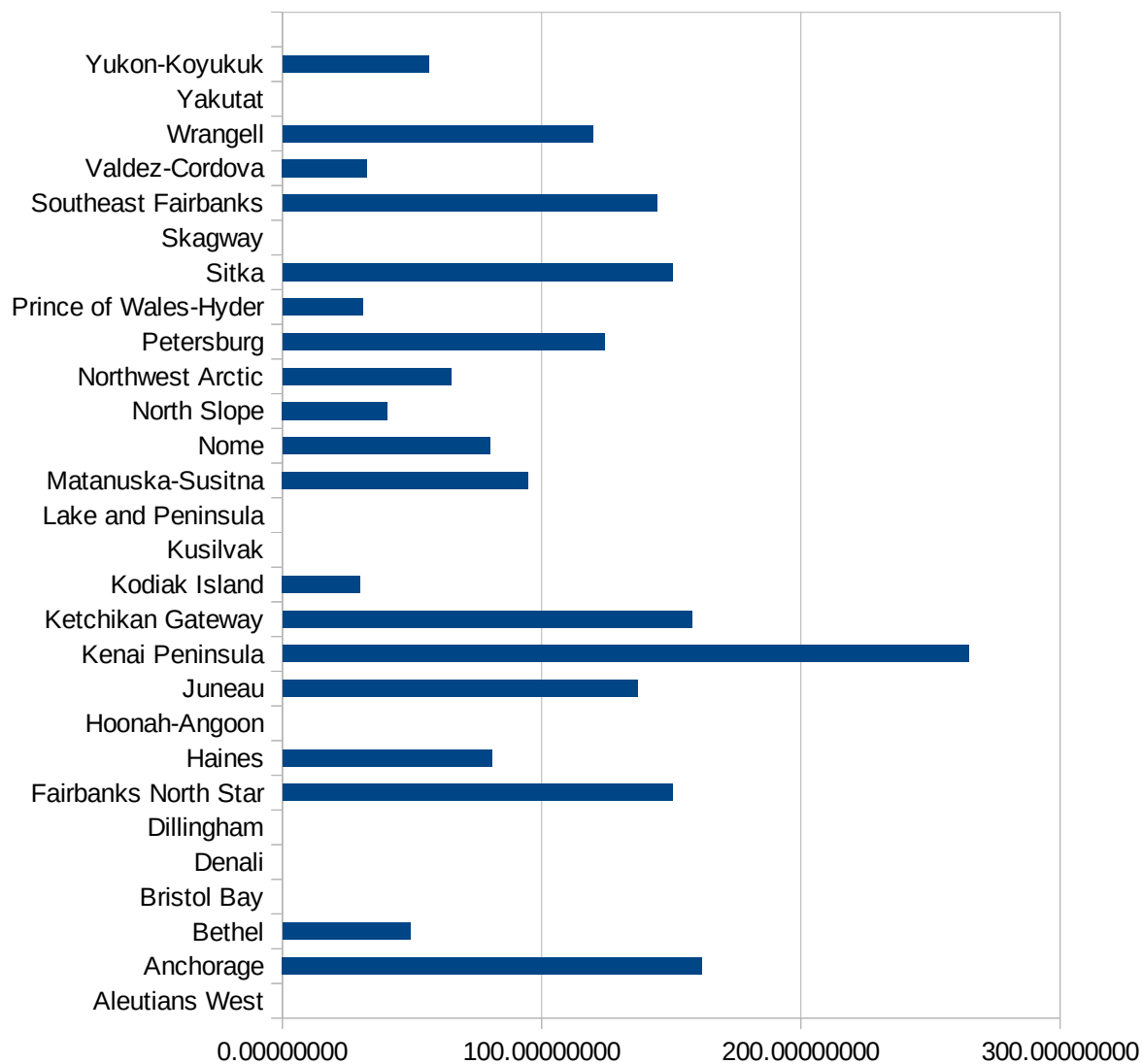
AL

29173
29175
29177
29179
29181
29195
29197
29199
29201
29203
29205
29183
29185
29187
29189
29510
29186
29207
29209
29211
29213
29215

29217
29219
29221
29223
29225
29227
29229

AK

FIPS	County	PC Infection
2013	Aleutians East	0.00000000
2016	Aleutians West	0.00000000
2020	Anchorage	###
2050	Bethel	49.40711462
2060	Bristol Bay	0.00000000
2068	Denali	0.00000000
2070	Dillingham	0.00000000
2090	Fairbanks North Star	###
2100	Haines	80.84074373
2105	Hoonah-Angoon	0.00000000
2110	Juneau	###
2122	Kenai Peninsula	###
2130	Ketchikan Gateway	###
2150	Kodiak Island	29.97377295
2158	Kusilvak	0.00000000
2164	Lake and Peninsula	0.00000000
2170	Matanuska-Susitna	94.78672986
2180	Nome	79.93605116
2185	North Slope	40.51863857
2188	Northwest Arctic	65.18055012
2195	Petersburg	###
2198	Prince of Wales-Hyder	31.14294612
2220	Sitka	###
2230	Skagway	0.00000000
2240	Southeast Fairbanks	###
2261	Valdez-Cordova	32.73679616
2275	Wrangell	###
2282	Yakutat	0.00000000
2290	Yukon-Koyukuk	56.31687629



AK

AK

FIPS

29001
29003
29005
29007
29009
29011
29013
29015
29017
29019
29021
29023
29025
29027
29029
29031
29033
29035
29037

AK

29039
29041
29043
29045
29047
29049
29051
29053
29055
29057
29059
29061
29063
29065
29067
29069
29071
29073
29075
29077
29079
29081
29083
29085
29087
29089
29091
29093
29095
29097
29099
29101

29103

AK

29105
29107
29109
29111
29113
29115
29117
29121
29123
29125
29127
29119
29129
29131
29133
29135
29137
29139
29141
29143
29145
29147
29149
29151
29153
29155
29157
29159
29161
29163
29165
29167
29169
29171

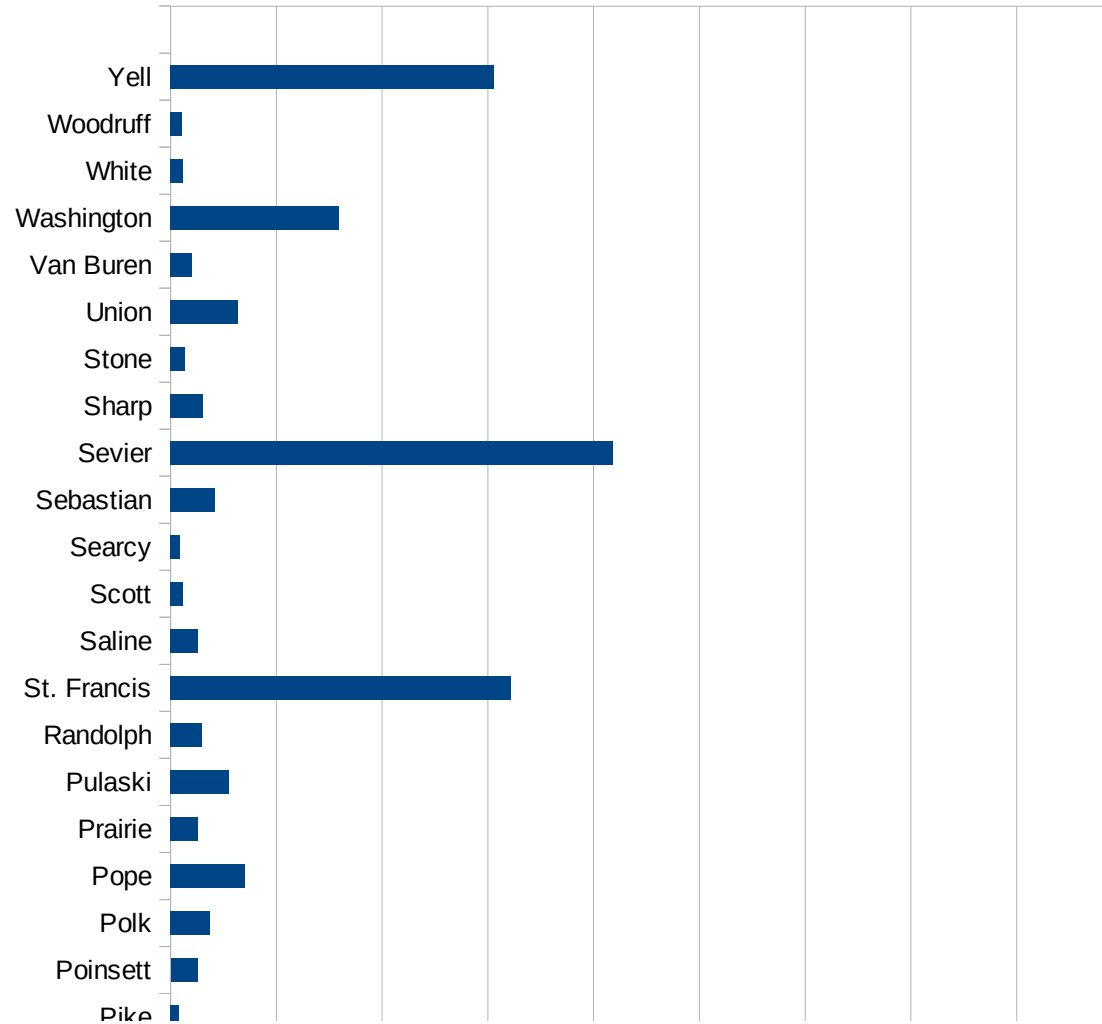
AK

29173
29175
29177
29179
29181
29195
29197
29199
29201
29203
29205
29183
29185
29187
29189
29510
29186
29207
29209
29211
29213
29215

29217
29219
29221
29223
29225
29227
29229

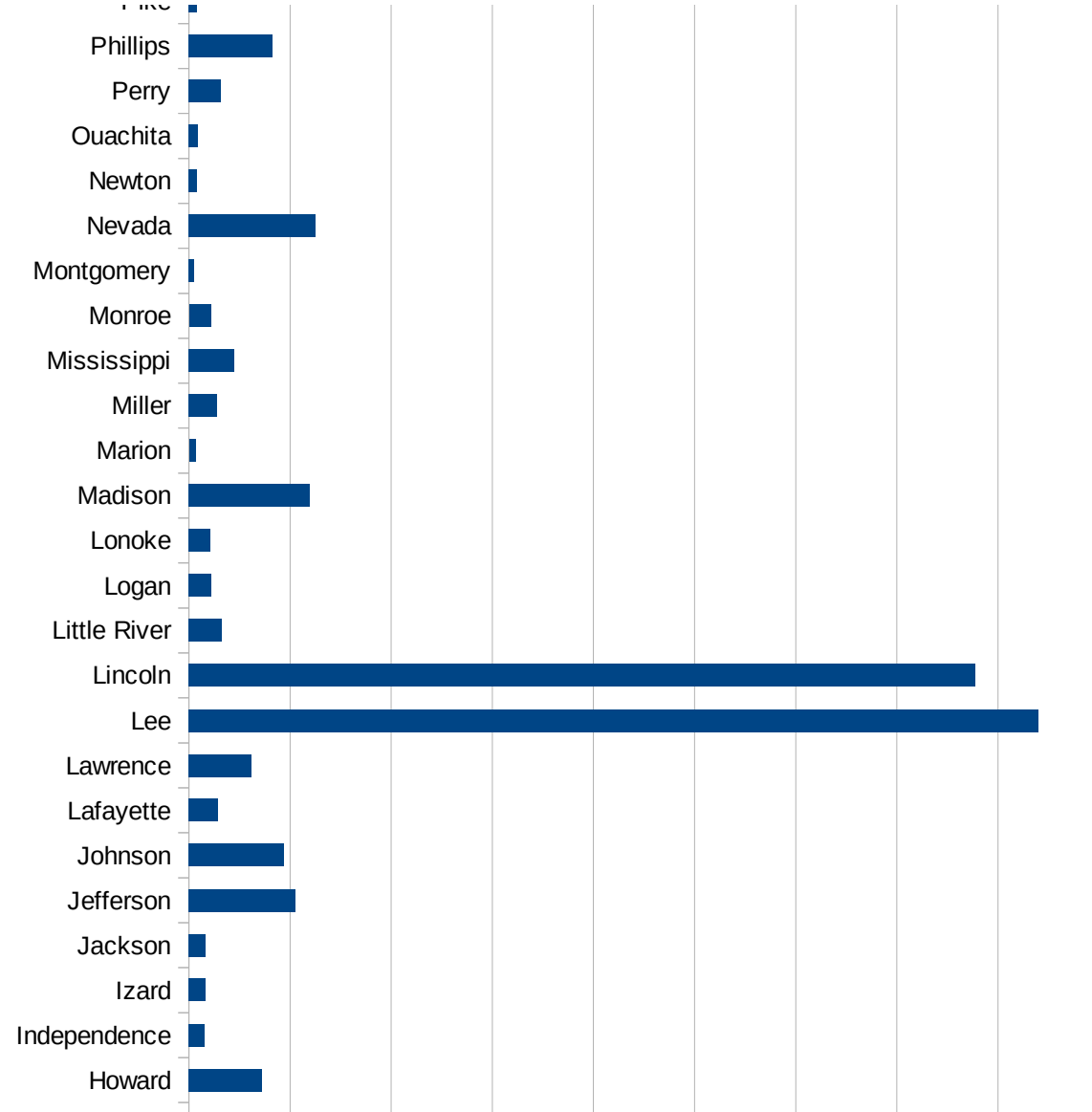
AR

FIPS	County	PC Infection
5001	Arkansas	168.833361472
5003	Ashley	384.116531976
5005	Baxter	57.6659698695
5007	Benton	1039.58797981
5009	Boone	74.7065101387
5011	Bradley	477.195558411
5013	Calhoun	18.9501610764
5015	Carroll	609.432023527
5017	Chicot	1437.05690745
5019	Clark	258.374507049
5021	Clay	417.592779686
5023	Cleburne	404.56639295
5025	Cleveland	336.742329758
5027	Columbia	356.884904618
5029	Conway	291.99176679
5031	Craighead	421.894286925
5033	Crawford	299.656183957
5035	Crittenden	1570.06329899
5037	Cross	527.704485488
5039	Dallas	139.236981342
5041	Desha	451.70257123
5043	Drew	376.473155827
5045	Faulkner	423.857827348
5047	Franklin	145.98540146
5049	Fulton	122.25935284
5051	Garland	269.278092664
5053	Grant	241.917747966
5055	Greene	262.548262548
5057	Hempstead	257.577848305
5059	Hot Spring	1721.0171805
5061	Howard	719.586237913
5063	Independence	156.590052551



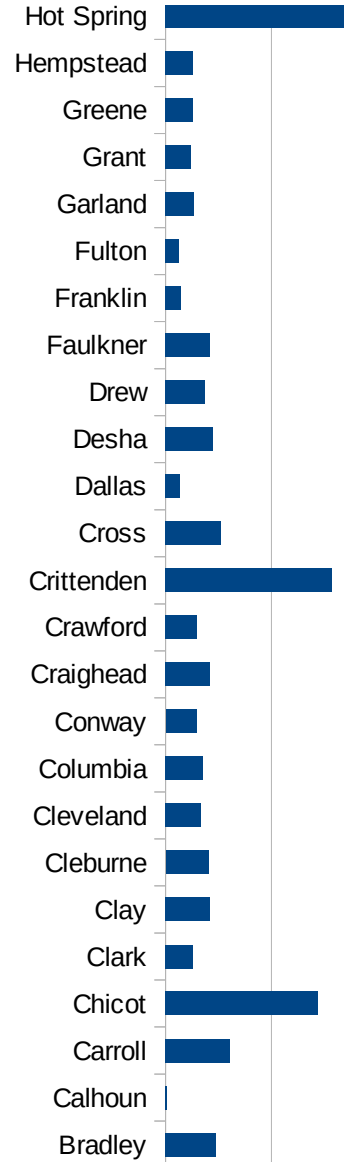
AR

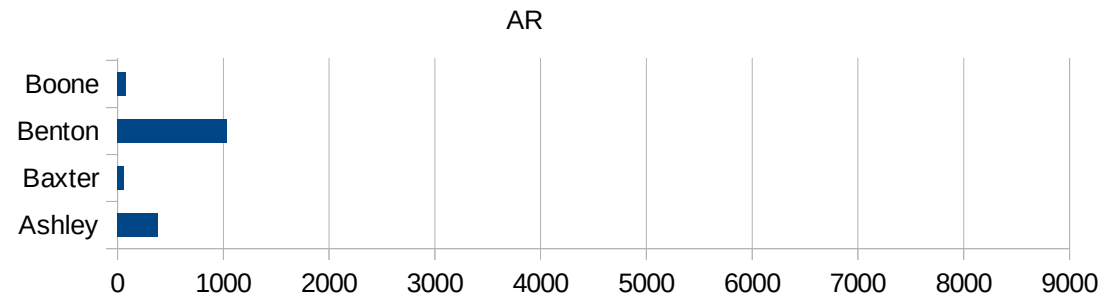
5065 IZARD	169.204737733
5067 JACKSON	166.557611088
5069 JEFFERSON	1057.05141381
5071 JOHNSON	938.598459352
5073 LAFAYETTE	284.34600419
5075 LAWRENCE	620.664476086
5077 LEE	8402.89371174
5079 LINCOLN	7778.5249944
5081 LITTLE RIVER	324.517280545
5083 LOGAN	225.422091365
5085 LONOKE	214.50778609
5087 MADISON	1195.31581821
5089 MARION	65.7816050712
5091 MILLER	279.867865663
5093 MISSISSIPPI	448.604476345
5095 MONROE	217.391304348
5097 MONTGOMERY	56.0286866876
5099 NEVADA	1249.0992073
5101 NEWTON	76.8737988469
5103 OUACHITA	84.7242226553
5105 PERRY	318.778979907
5107 PHILLIPS	826.446280992
5109 PIKE	84.3249320716
5111 POINSETT	254.442312505
5113 POLK	374.083495436
5115 POPE	704.6875
5117 PRAIRIE	260.094129304
5119 PULASKI	555.923398187
5121 RANDOLPH	295.297526187
5123 ST. FRANCIS	3215.53520186
5125 SALINE	256.133617743
5127 SCOTT	116.290338211
5129 SEARCY	87.9617994471
5131 SEBASTIAN	417.211337503



AR

5133 Sevier	4183.44127429
5135 Sharp	310.952435794
5137 Stone	136.469454925
5139 Union	638.961304503
5141 Van Buren	198.759260375
5143 Washington	1589.29106477
5145 White	116.859527227
5147 Woodruff	107.858243451
5149 Yell	3055.49106106





AR

FIPS

29001
29003
29005
29007
29009
29011
29013
29015
29017
29019
29021
29023
29025
29027
29029
29031
29033
29035

AR

29037
29039
29041
29043
29045
29047
29049
29051
29053
29055
29057
29059
29061
29063
29065
29067
29069
29071
29073
29075
29077
29079
29081
29083
29085
29087
29089
29091
29093
29095
29097
29099
29101

AR

29103
29105
29107
29109
29111
29113
29115
29117
29121
29123
29125
29127
29119
29129
29131
29133
29135
29137
29139
29141
29143
29145
29147
29149
29151
29153
29155
29157
29159
29161
29163
29165
29167
29169

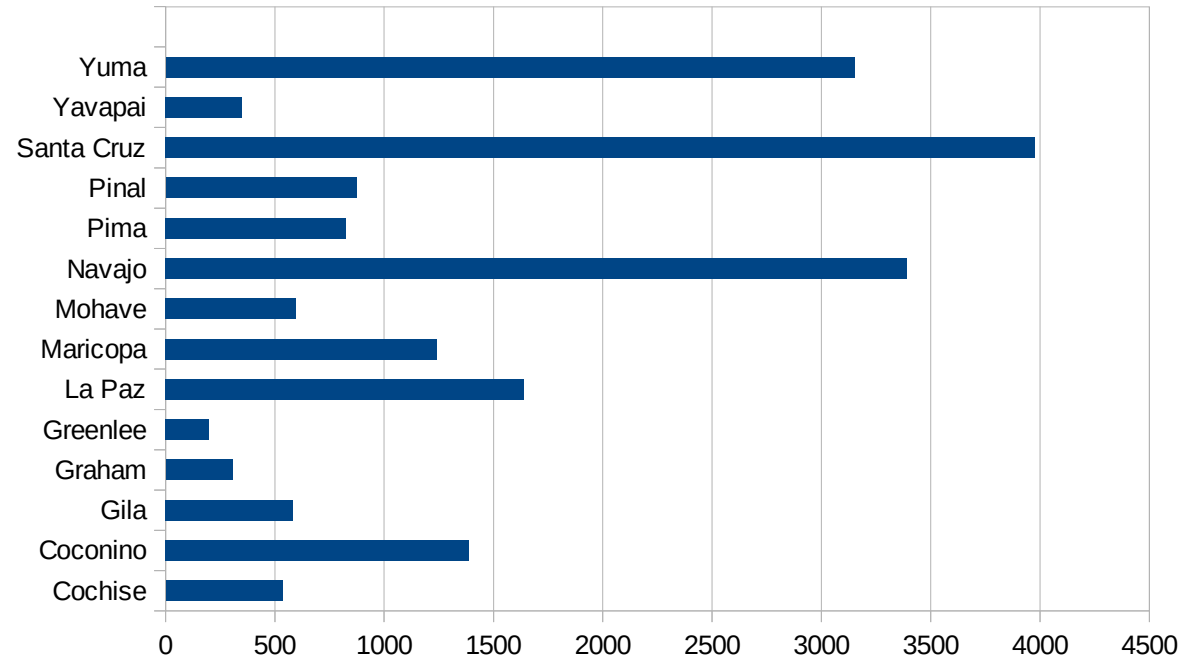
AR

29171
29173
29175
29177
29179
29181
29195
29197
29199
29201
29203
29205
29183
29185
29187
29189
29510
29186
29207
29209
29211
29213
29215

29217
29219
29221
29223
29225
29227
29229

AZ

FIPS	County	PC Infection
4001	Apache	3348.742655
4003	Cochise	534.8268518
4005	Coconino	1390.230585
4007	Gila	582.679211
4009	Graham	307.3124606
4011	Greenlee	200.3585363
4012	La Paz	1639.965874
4013	Maricopa	1241.423371
4015	Mohave	595.5619184
4017	Navajo	3389.922586
4019	Pima	825.4472977
4021	Pinal	874.0031042
4023	Santa Cruz	3975.403668
4025	Yavapai	350.8726556
4027	Yuma	3150.456328



AZ

FIPS

29001
29003
29005
29007
29009
29011
29013
29015
29017
29019
29021
29023
29025
29027
29029
29031
29033
29035
29037

AZ

29039
29041
29043
29045
29047
29049
29051
29053
29055
29057
29059
29061
29063
29065
29067
29069
29071
29073
29075
29077
29079
29081
29083
29085
29087
29089
29091
29093
29095
29097
29099
29101

29103

AZ

29105
29107
29109
29111
29113
29115
29117
29121
29123
29125
29127
29119
29129
29131
29133
29135
29137
29139
29141
29143
29145
29147
29149
29151
29153
29155
29157
29159
29161
29163
29165
29167
29169
29171

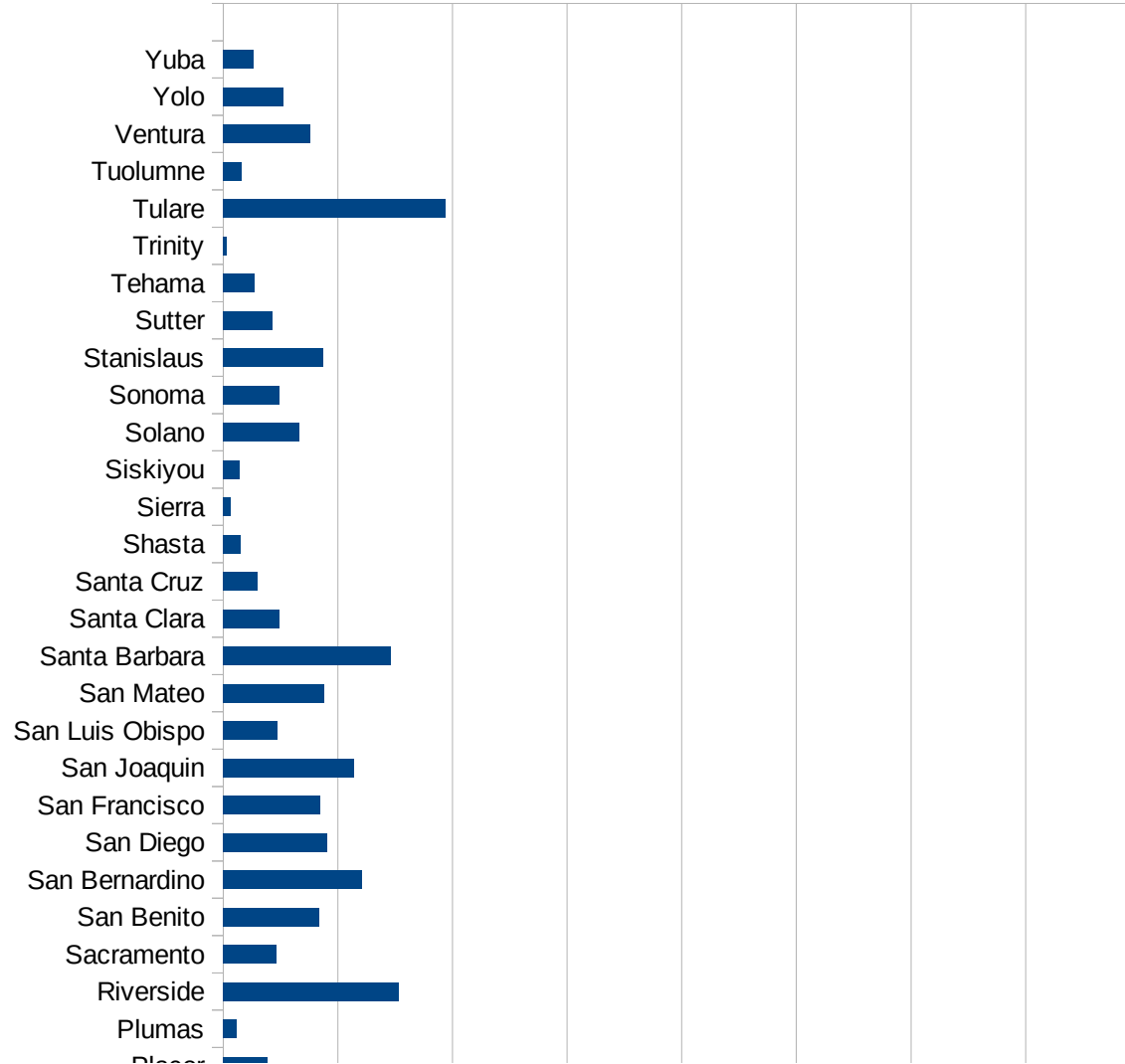
AZ

29173
29175
29177
29179
29181
29195
29197
29199
29201
29203
29205
29183
29185
29187
29189
29510
29186
29207
29209
29211
29213
29215

29217
29219
29221
29223
29225
29227
29229

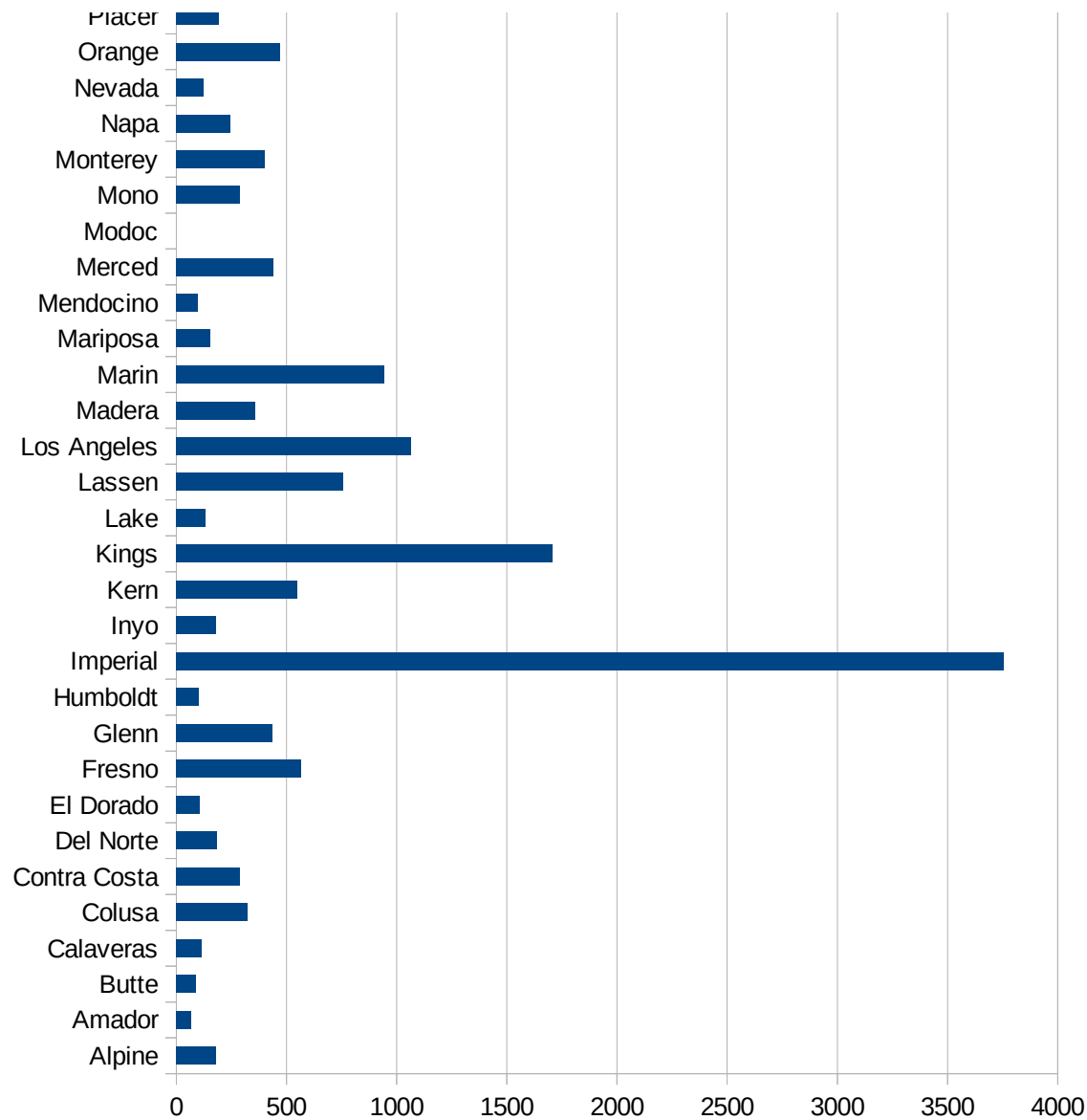
CA

FIPS	County	PC Infection
6001	Alameda	383.0201596
6003	Alpine	181.6530427
6005	Amador	66.01833278
6007	Butte	89.07876985
6009	Calaveras	116.2229727
6011	Colusa	323.6694872
6013	Contra Costa	289.1633303
6015	Del Norte	183.2686503
6017	El Dorado	108.0355363
6019	Fresno	565.7683025
6021	Glenn	434.9841338
6023	Humboldt	101.1930514
6025	Imperial	3753.017979
6027	Inyo	177.9062656
6029	Kern	550.758059
6031	Kings	1706.459839
6033	Lake	132.0244789
6035	Lassen	759.6909292
6037	Los Angeles	1066.664767
6039	Madera	358.973058
6041	Marin	941.9793119
6043	Mariposa	154.5418121
6045	Mendocino	97.0253179
6047	Merced	439.6484268
6049	Modoc	0
6051	Mono	287.7192982
6053	Monterey	401.2911105
6055	Napa	246.741789
6057	Nevada	123.3750602
6059	Orange	472.8547179
6061	Placer	191.7847941
6063	Plumas	58.49819187
6065	Riverside	763.8453083



CA

6067 Sacramento	230.9576729
6069 San Benito	417.6349188
6071 San Bernardino	605.6355605
6073 San Diego	454.8412916
6075 San Francisco	421.0323727
6077 San Joaquin	571.0413733
6079 San Luis Obispo	237.6676878
6081 San Mateo	438.7007907
6083 Santa Barbara	730.3029828
6085 Santa Clara	245.1524332
6087 Santa Cruz	149.4959071
6089 Shasta	74.98333704
6091 Sierra	33.47840643
6093 Siskiyou	70.89927728
6095 Solano	330.489689
6097 Sonoma	245.8285161
6099 Stanislaus	434.8735484
6101 Sutter	212.7945293
6103 Tehama	137.6807059
6105 Trinity	15.95532509
6107 Tulare	970.4611461
6109 Tuolumne	78.84266305
6111 Ventura	380.7433191
6113 Yolo	264.5094552
6115 Yuba	131.9819069



CA

CA

FIPS

29001
29003
29005
29007
29009
29011
29013
29015
29017
29019
29021
29023
29025
29027
29029
29031
29033
29035
29037

CA

29039
29041
29043
29045
29047
29049
29051
29053
29055
29057
29059
29061
29063
29065
29067
29069
29071
29073
29075
29077
29079
29081
29083
29085
29087
29089
29091
29093
29095
29097
29099
29101

29103

CA

29105
29107
29109
29111
29113
29115
29117
29121
29123
29125
29127
29119
29129
29131
29133
29135
29137
29139
29141
29143
29145
29147
29149
29151
29153
29155
29157
29159
29161
29163
29165
29167
29169
29171

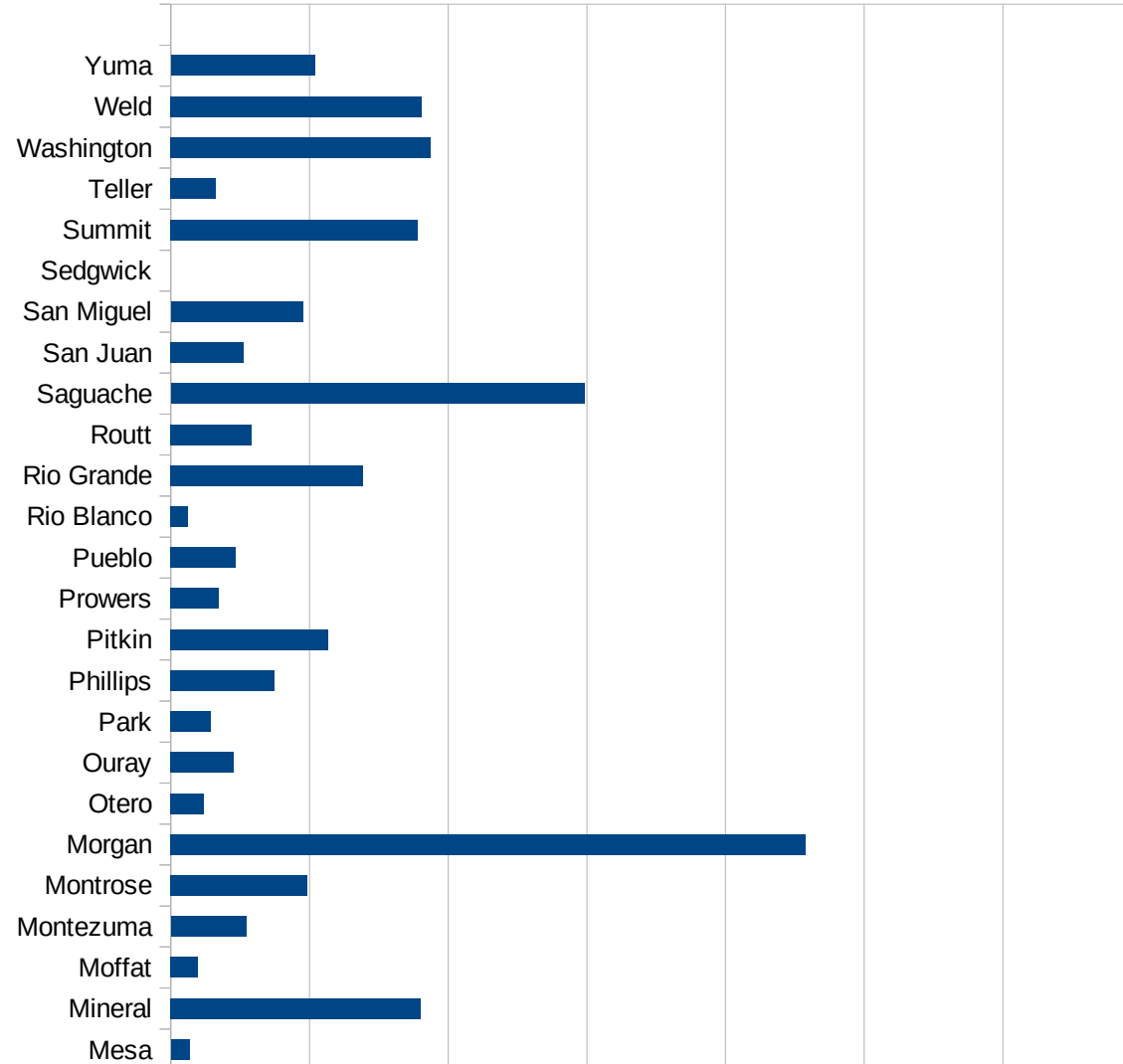
CA

29173
29175
29177
29179
29181
29195
29197
29199
29201
29203
29205
29183
29185
29187
29189
29510
29186
29207
29209
29211
29213
29215

29217
29219
29221
29223
29225
29227
29229

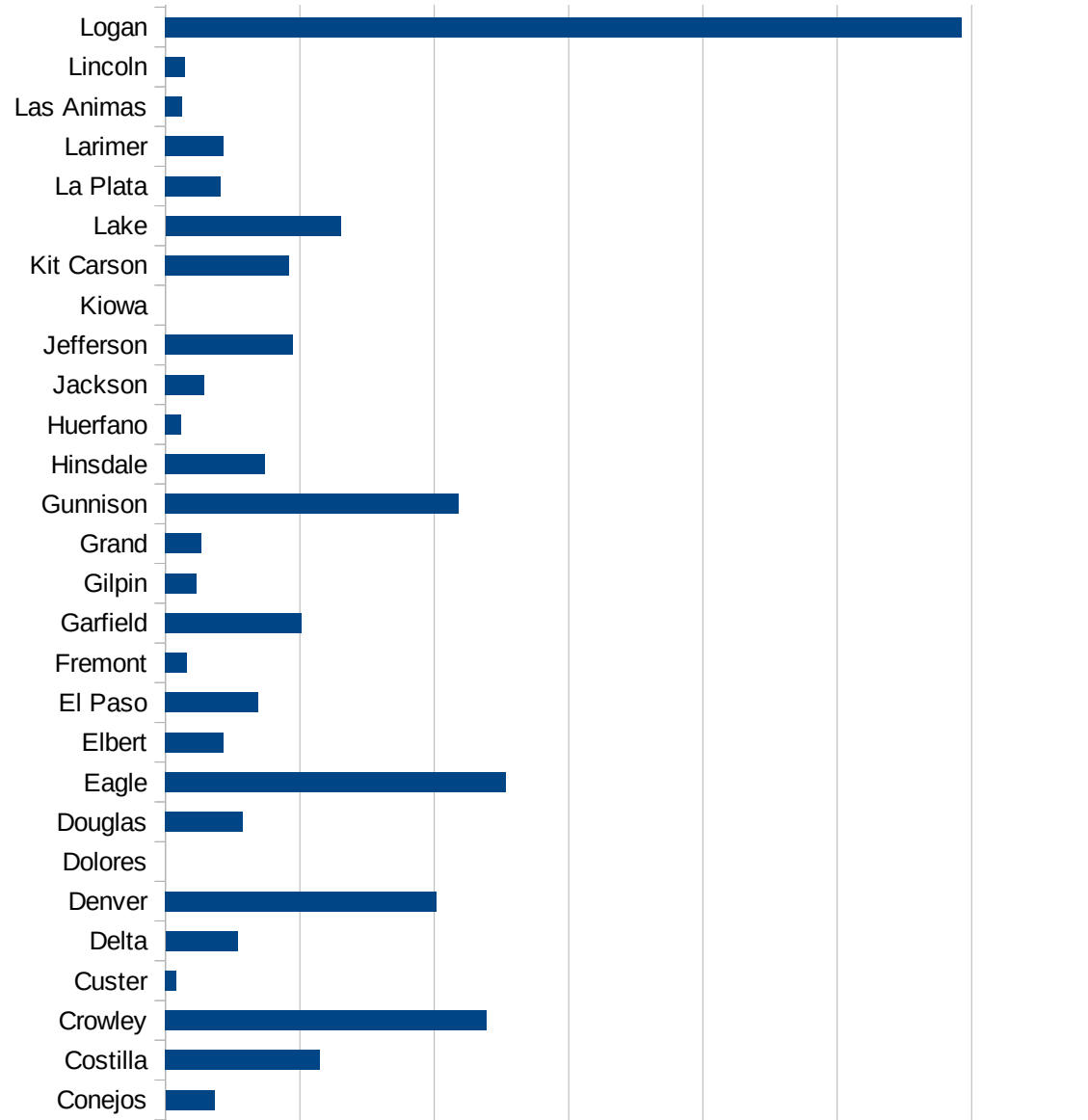
CO

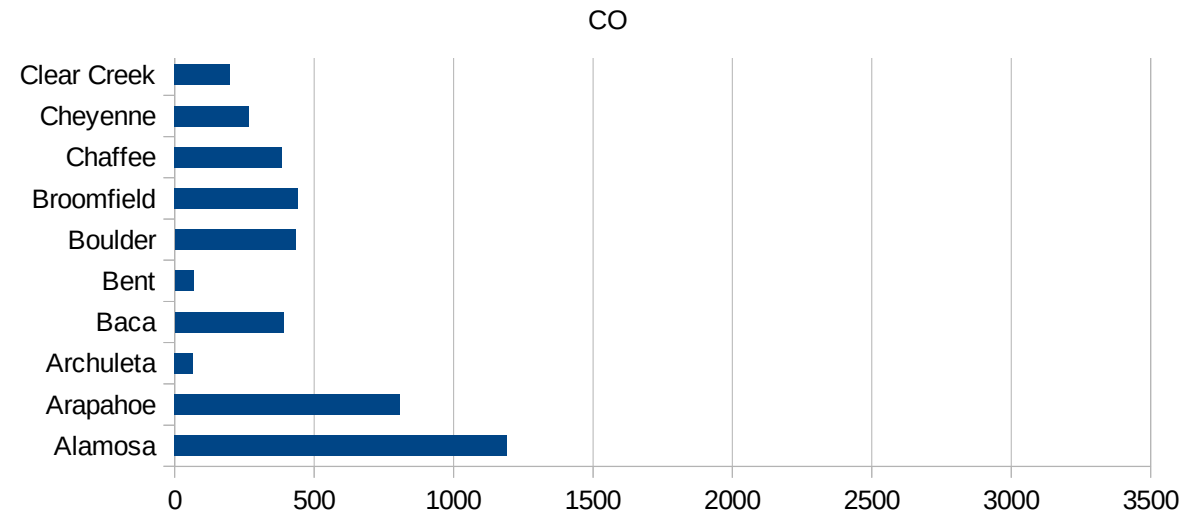
FIPS	County	PC Infection
8001	Adams	833.61335344
8003	Alamosa	1192.8310256
8005	Arapahoe	808.79586619
8007	Archuleta	65.383218307
8009	Baca	390.51603905
8011	Bent	68.004080245
8013	Boulder	433.63857727
8014	Broomfield	443.21249657
8015	Chaffee	384.48095072
8017	Cheyenne	266.52452026
8019	Clear Creek	197.81363873
8021	Conejos	182.92682927
8023	Costilla	574.71264368
8025	Crowley	1194.9470809
8027	Custer	40.371417037
8029	Delta	268.14848318
8031	Denver	1008.8040062
8033	Dolores	0
8035	Douglas	287.06793941
8037	Eagle	1267.4340371
8039	Elbert	216.87847196
8041	El Paso	346.56849561
8043	Fremont	79.132046396
8045	Garfield	506.94328258
8047	Gilpin	114.36039863
8049	Grand	135.26570048
8051	Gunnison	1090.1078511
8053	Hinsdale	369.91368681
8055	Huerfano	58.06357962
8057	Jackson	142.95925661
8059	Jefferson	473.25815664
8061	Kiowa	0
8063	Kit Carson	460.70082368



CO

8065 Lake	651.8404908
8067 La Plata	206.00248624
8069 Larimer	215.96608448
8071 Las Animas	62.056126319
8073 Lincoln	71.301247772
8075 Logan	2963.5823114
8077 Mesa	66.576592453
8079 Mineral	902.06185567
8081 Moffat	98.574461632
8083 Montezuma	271.42747917
8085 Montrose	492.72753115
8087 Morgan	2290.0763359
8089 Otero	119.35763889
8091 Ouray	227.60190358
8093 Park	145.50549687
8095 Phillips	373.3084461
8097 Pitkin	568.24512535
8099 Prowers	172.64057876
8101 Pueblo	234.58625074
8103 Rio Blanco	63.131313131
8105 Rio Grande	693.333333333
8107 Routt	291.45455252
8109 Saguache	1490.5743095
8111 San Juan	262.4671916
8113 San Miguel	476.13234037
8115 Sedgwick	0
8117 Summit	890.12158545
8119 Teller	163.45732169
8121 Washington	937.0543899
8123 Weld	903.26275433
8125 Yuma	518.96207585





CO

FIPS

29001
29003
29005
29007
29009
29011
29013
29015
29017
29019
29021
29023
29025
29027
29029
29031
29033
29035
29037

CO

29039
29041
29043
29045
29047
29049
29051
29053
29055
29057
29059
29061
29063
29065
29067
29069
29071
29073
29075
29077
29079
29081
29083
29085
29087
29089
29091
29093
29095
29097
29099
29101

29103

CO

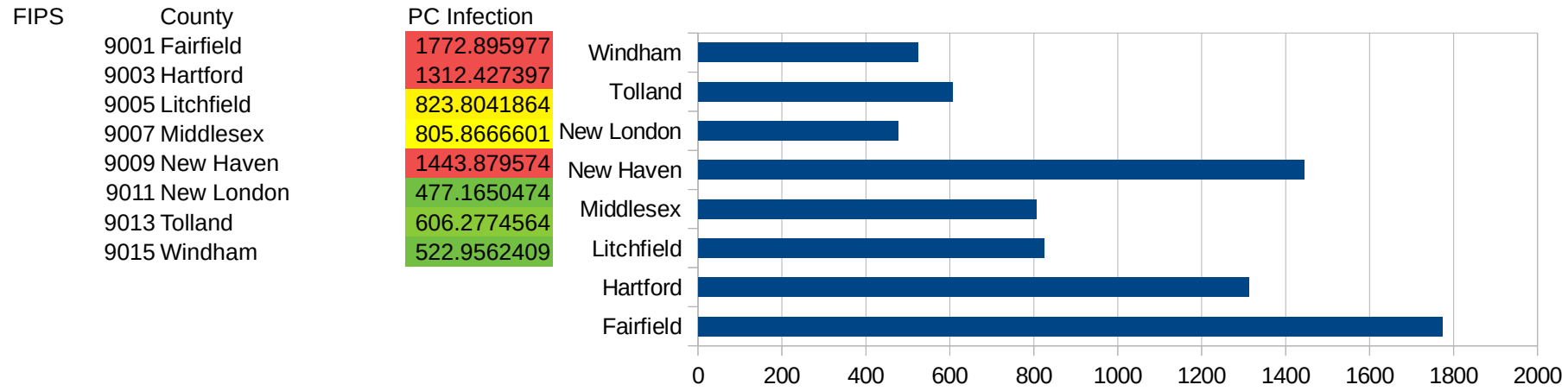
29105
29107
29109
29111
29113
29115
29117
29121
29123
29125
29127
29119
29129
29131
29133
29135
29137
29139
29141
29143
29145
29147
29149
29151
29153
29155
29157
29159
29161
29163
29165
29167
29169
29171

CO

29173
29175
29177
29179
29181
29195
29197
29199
29201
29203
29205
29183
29185
29187
29189
29510
29186
29207
29209
29211
29213
29215

29217
29219
29221
29223
29225
29227
29229

CT



CT

FIPS

29001
29003
29005
29007
29009
29011
29013
29015
29017
29019
29021
29023
29025
29027
29029
29031
29033
29035
29037

CT

29039
29041
29043
29045
29047
29049
29051
29053
29055
29057
29059
29061
29063
29065
29067
29069
29071
29073
29075
29077
29079
29081
29083
29085
29087
29089
29091
29093
29095
29097
29099
29101

29103

CT

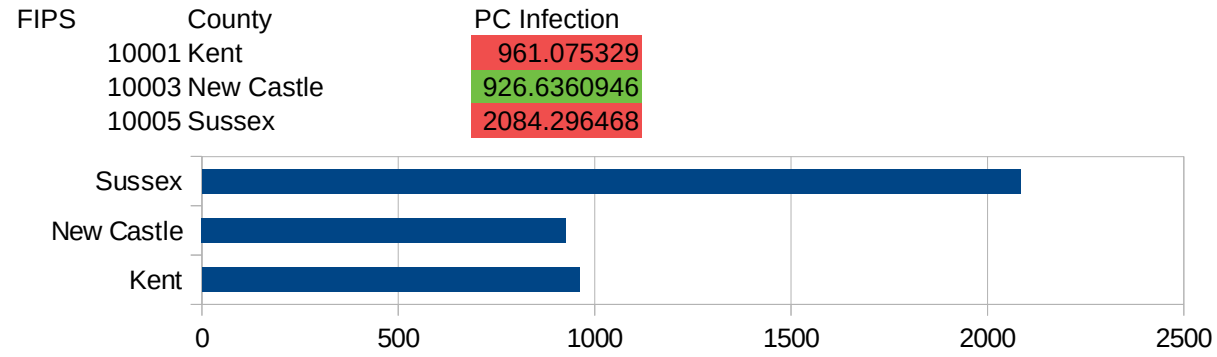
29105
29107
29109
29111
29113
29115
29117
29121
29123
29125
29127
29119
29129
29131
29133
29135
29137
29139
29141
29143
29145
29147
29149
29151
29153
29155
29157
29159
29161
29163
29165
29167
29169
29171

CT

29173
29175
29177
29179
29181
29195
29197
29199
29201
29203
29205
29183
29185
29187
29189
29510
29186
29207
29209
29211
29213
29215

29217
29219
29221
29223
29225
29227
29229

DE



DE

FIPS

29001
29003
29005
29007
29009
29011
29013
29015
29017
29019
29021
29023
29025
29027
29029
29031
29033
29035
29037

DE

29039
29041
29043
29045
29047
29049
29051
29053
29055
29057
29059
29061
29063
29065
29067
29069
29071
29073
29075
29077
29079
29081
29083
29085
29087
29089
29091
29093
29095
29097
29099
29101

29103

DE

29105
29107
29109
29111
29113
29115
29117
29121
29123
29125
29127
29119
29129
29131
29133
29135
29137
29139
29141
29143
29145
29147
29149
29151
29153
29155
29157
29159
29161
29163
29165
29167
29169
29171

DE

29173
29175
29177
29179
29181
29195
29197
29199
29201
29203
29205
29183
29185
29187
29189
29510
29186
29207
29209
29211
29213
29215

29217
29219
29221
29223
29225
29227
29229

DC

FIPS	County	PC Infection
11001	District of Columbia	1479.098305

DC

FIPS

- 29001
- 29003
- 29005
- 29007
- 29009
- 29011
- 29013
- 29015
- 29017
- 29019
- 29021
- 29023
- 29025
- 29027
- 29029
- 29031
- 29033
- 29035
- 29037

DC

29039
29041
29043
29045
29047
29049
29051
29053
29055
29057
29059
29061
29063
29065
29067
29069
29071
29073
29075
29077
29079
29081
29083
29085
29087
29089
29091
29093
29095
29097
29099
29101

29103

DC


29105
29107
29109
29111
29113
29115
29117
29121
29123
29125
29127
29119
29129
29131
29133
29135
29137
29139
29141
29143
29145
29147
29149
29151
29153
29155
29157
29159
29161
29163
29165
29167
29169
29171

DC

29173
29175
29177
29179
29181
29195
29197
29199
29201
29203
29205
29183
29185
29187
29189
29510
29186
29207
29209
29211
29213
29215

29217
29219
29221
29223
29225
29227
29229

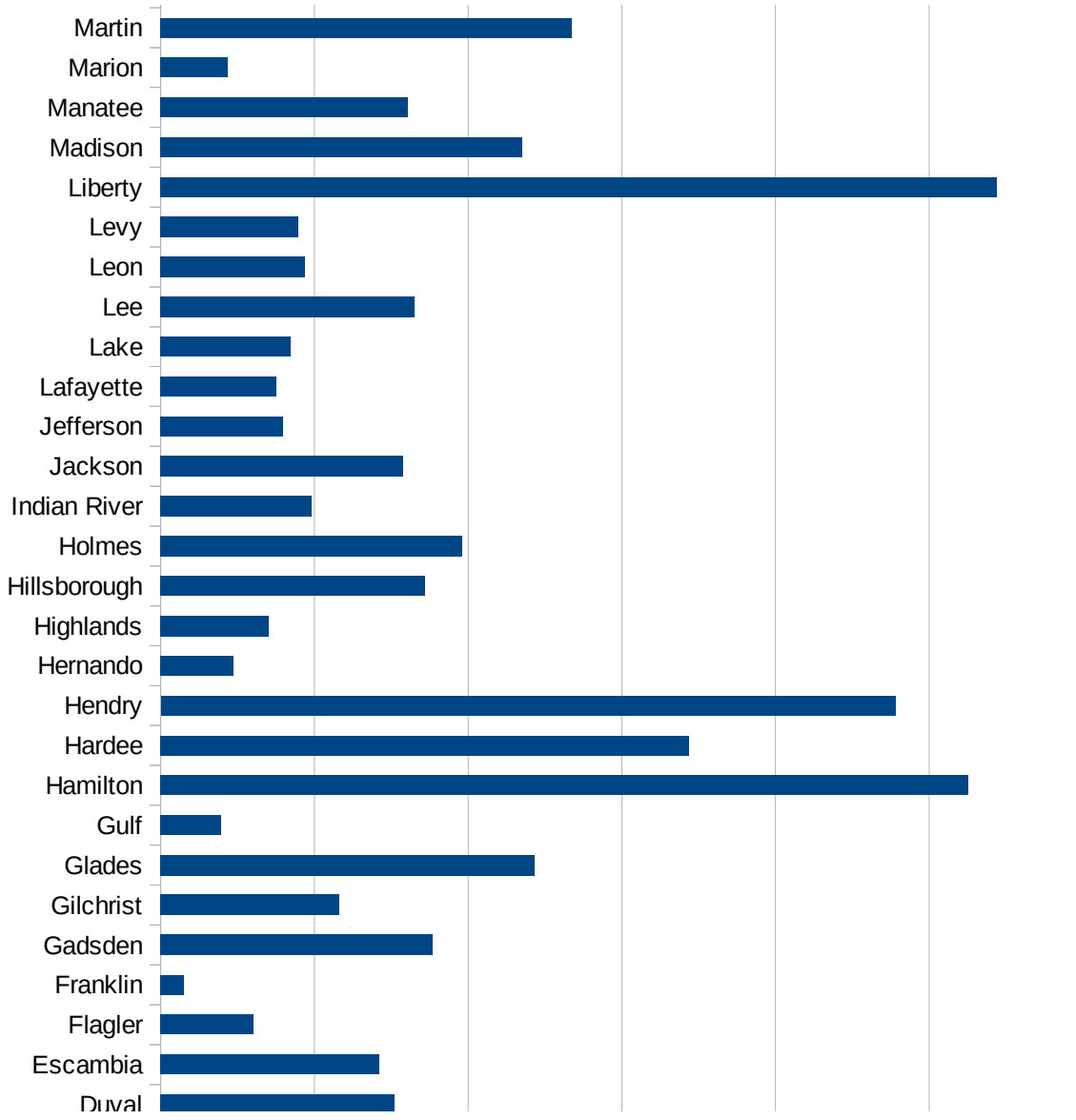
FL



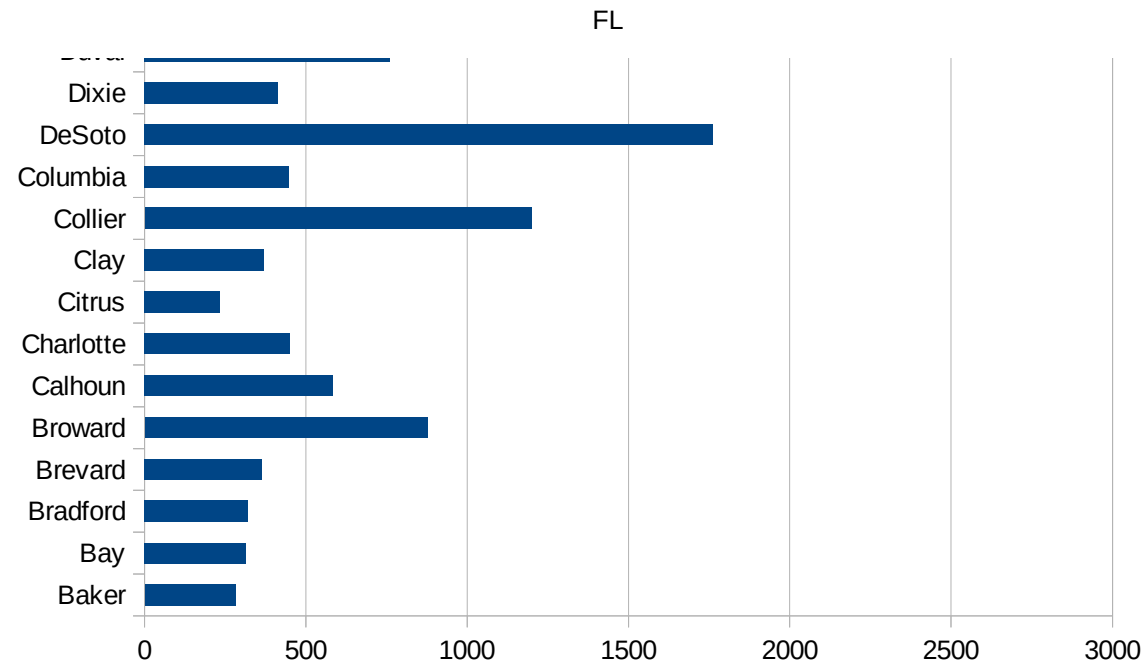
This work is licensed under the Creative Commons Attribution-NoDerivatives 4.0 International License. To view a copy of this license, visit <http://creativecommons.org/licenses/by-nd/4.0/>.

FL

12069 Lake	423.0073353
12071 Lee	824.6643962
12073 Leon	470.7660119
12075 Levy	446.4066716
12077 Liberty	2719.640534
12079 Madison	1176.534082
12081 Manatee	804.0926416
12083 Marion	219.1806699
12085 Martin	1336.755494
12086 Miami-Dade	1458.041607
12087 Monroe	394.5246378
12089 Nassau	262.1399944
12091 Okaloosa	371.4979085
12093 Okeechobee	938.921925
12095 Orange	829.9019661
12097 Osceola	638.3325634
12099 Palm Beach	999.9724081
12101 Pasco	421.399848
12103 Pinellas	743.2737265
12105 Polk	611.1504232
12107 Putnam	583.8490892
12109 St. Johns	427.9067572
12111 St. Lucie	584.1907277
12113 Santa Rosa	376.918745
12115 Sarasota	400.0299964
12117 Seminole	606.4142684
12119 Sumter	300.5731861
12121 Suwannee	1269.489263
12123 Taylor	393.0999399
12125 Union	475.2342704
12127 Volusia	433.2119415
12129 Wakulla	218.7240073
12131 Walton	407.7057793
12133 Washington	470.2572347



This work is licensed under the Creative Commons Attribution-NoDerivatives 4.0 International License. To view a copy of this license, visit <http://creativecommons.org/licenses/by-nd/4.0/>.



FL

FIPS

29001
29003
29005
29007
29009
29011
29013
29015
29017
29019
29021
29023
29025
29027
29029
29031
29033
29035
29037

FL

29039
29041
29043
29045
29047
29049
29051
29053
29055
29057
29059
29061
29063
29065
29067
29069
29071
29073
29075
29077
29079
29081
29083
29085
29087
29089
29091
29093
29095
29097
29099
29101

29103

FL

29105
29107
29109
29111
29113
29115
29117
29121
29123
29125
29127
29119
29129
29131
29133
29135
29137
29139
29141
29143
29145
29147
29149
29151
29153
29155
29157
29159
29161
29163
29165
29167
29169
29171

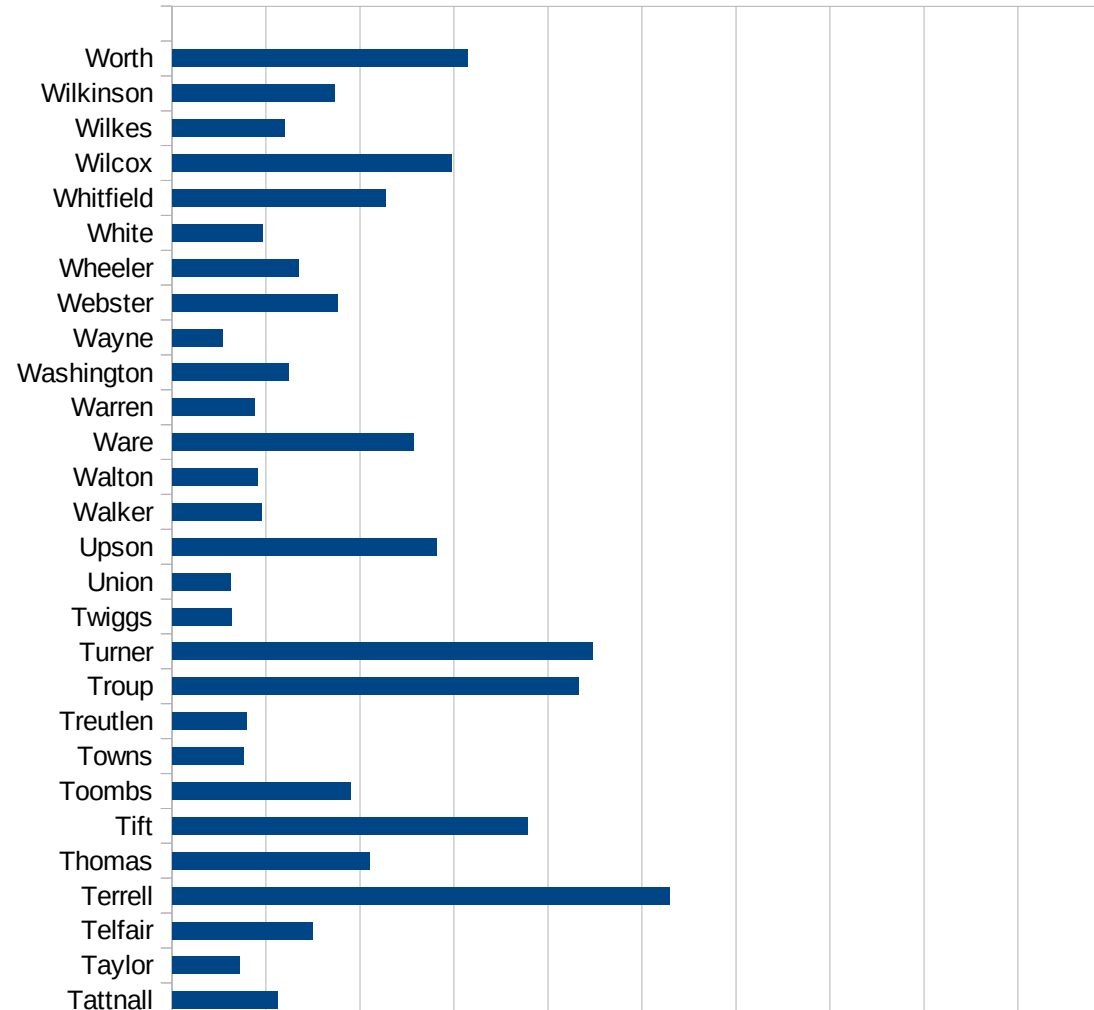
FL

29173
29175
29177
29179
29181
29195
29197
29199
29201
29203
29205
29183
29185
29187
29189
29510
29186
29207
29209
29211
29213
29215

29217
29219
29221
29223
29225
29227
29229

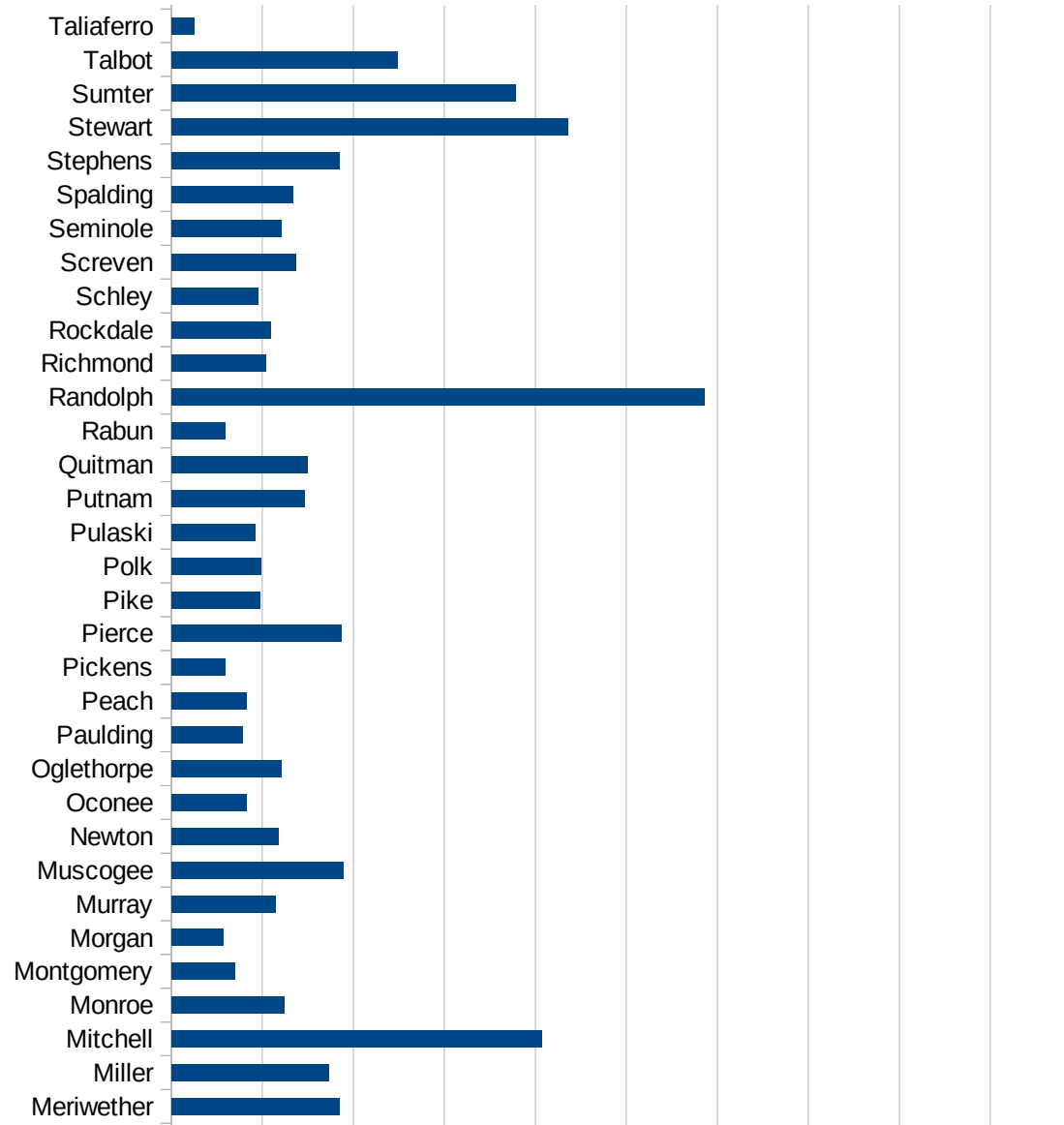
GA

FIPS	County	PC Infection
13001	Appling	1437.293997
13003	Atkinson	1868.145113
13005	Bacon	2270.898525
13007	Baker	1390.68564
13009	Baldwin	1211.431631
13011	Banks	737.3077733
13013	Barrow	647.205138
13015	Bartow	683.2193068
13017	Ben Hill	1036.516352
13019	Berrien	628.5061292
13021	Bibb	632.9403312
13023	Bleckley	498.5200187
13025	Brantley	523.8926814
13027	Brooks	1018.500612
13029	Bryan	372.6153927
13031	Bulloch	531.7222107
13033	Burke	651.1171565
13035	Butts	1157.359567
13037	Calhoun	2566.120907
13039	Camden	273.8603126
13043	Candler	424.5108896
13045	Carroll	627.32283
13047	Catoosa	473.153367
13049	Charlton	447.254781
13051	Chatham	520.4101039
13053	Chattahoochee	3940.471733
13055	Chattooga	254.1347317
13057	Cherokee	538.2669222
13059	Clarke	476.7140501
13061	Clay	1939.729823
13063	Clayton	716.8137009
13065	Clinch	1624.548736
13067	Cobb	700.3891051



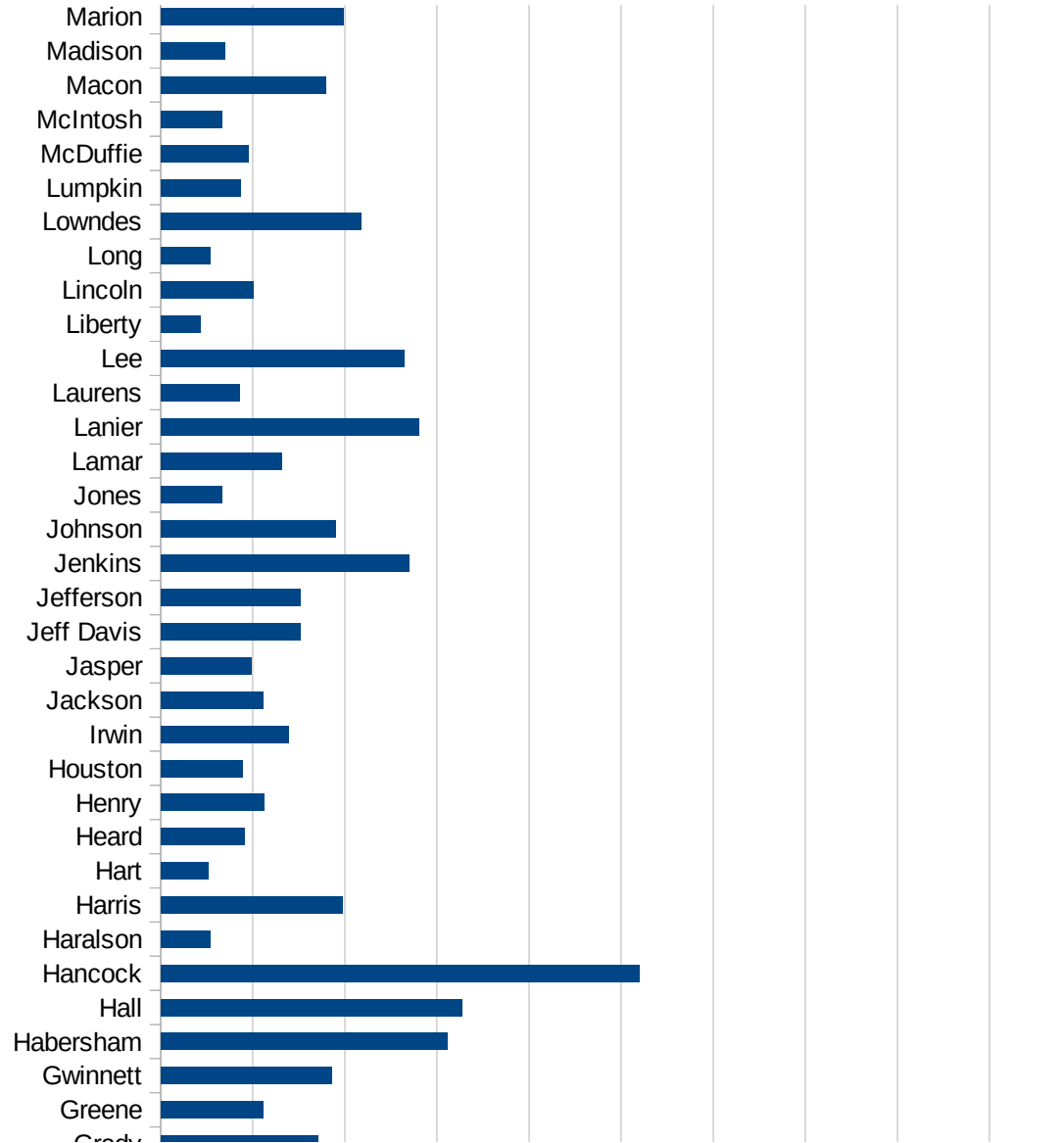
GA

13069 Coffee	1345.926253
13071 Colquitt	2228.461134
13073 Columbia	344.1548762
13075 Cook	862.3703531
13077 Coweta	485.383645
13079 Crawford	397.7918493
13081 Crisp	1221.184903
13083 Dade	419.0804881
13085 Dawson	582.0675358
13087 Decatur	982.1260583
13089 DeKalb	815.7999783
13091 Dodge	516.7833857
13093 Dooly	1532.175689
13095 Dougherty	2106.462962
13097 Douglas	702.534215
13099 Early	2605.640675
13101 Echols	4625
13103 Effingham	262.1000161
13105 Elbert	564.8535565
13107 Emanuel	530.6916681
13109 Evans	261.169667
13111 Fannin	389.0001541
13113 Fayette	319.9393614
13115 Floyd	563.6851941
13117 Forsyth	368.113198
13119 Franklin	860.0095557
13121 Fulton	716.7793211
13123 Gilmer	619.807892
13125 Glascock	267.1118531
13127 Glynn	1140.590713
13129 Gordon	712.4902488
13131 Grady	852.594149
13133 Greene	553.7348853
13135 Gwinnett	928.9907855



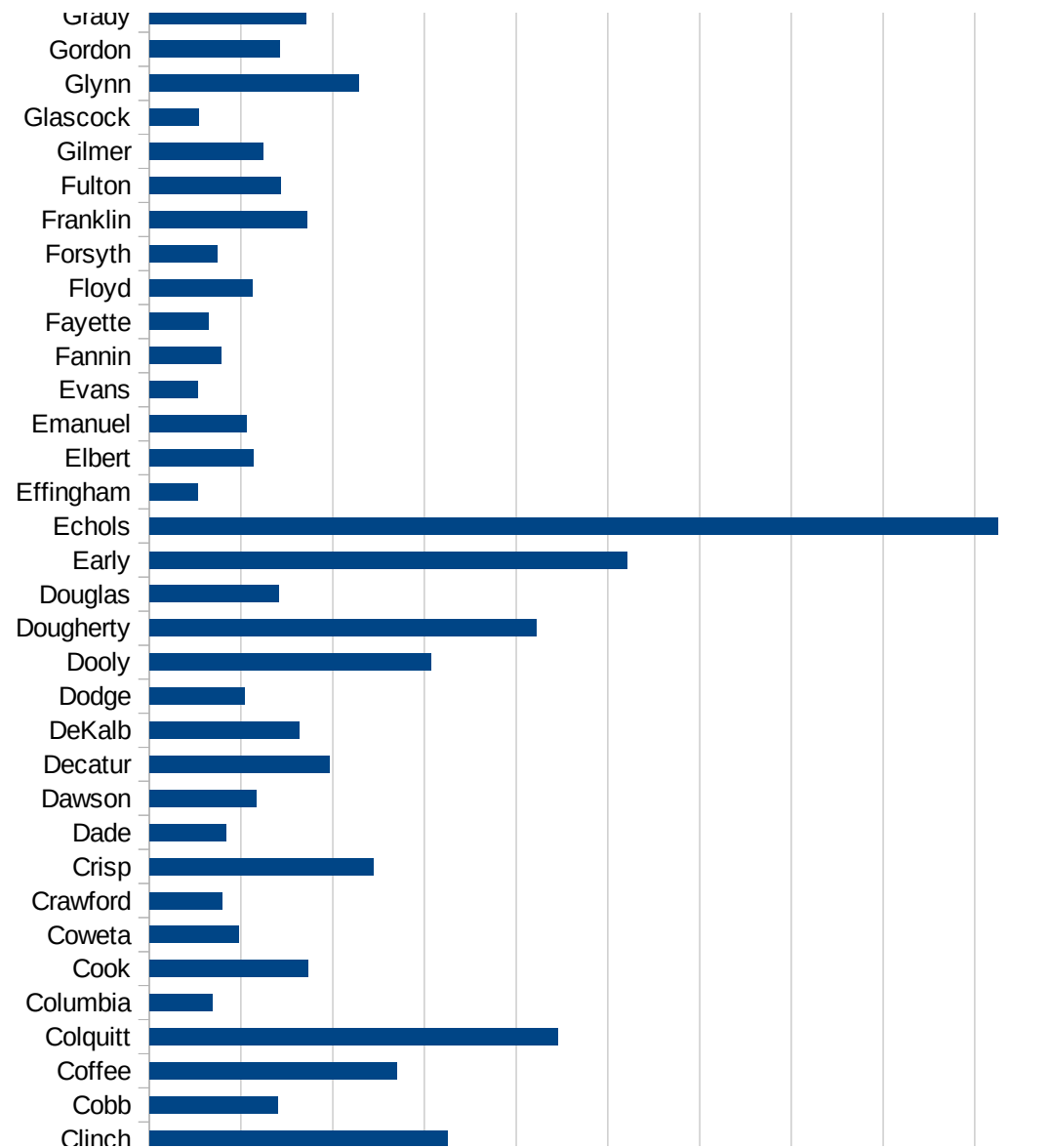
GA

13137 Habersham	1553.273993
13139 Hall	1637.414172
13141 Hancock	2599.425012
13143 Haralson	267.4973758
13145 Harris	989.1225526
13147 Hart	256.7148167
13149 Heard	454.5837192
13151 Henry	558.1617583
13153 Houston	442.5319517
13155 Irwin	691.6365184
13157 Jackson	555.2242197
13159 Jasper	491.4529915
13161 Jeff Davis	758.5335019
13163 Jefferson	758.2631238
13165 Jenkins	1347.460555
13167 Johnson	947.6720231
13169 Jones	331.9821079
13171 Lamar	657.8947368
13173 Lanier	1402.321083
13175 Laurens	426.8357105
13177 Lee	1320.387045
13179 Liberty	213.0185212
13181 Lincoln	505.3695515
13183 Long	268.4493105
13185 Lowndes	1085.788465
13187 Lumpkin	430.8906084
13189 McDuffie	473.7355441
13191 McIntosh	334.7280335
13193 Macon	897.8163281
13195 Madison	347.386172
13197 Marion	993.892947
13199 Meriwether	925.5743307
13201 Miller	861.7657404
13205 Mitchell	2032.263879

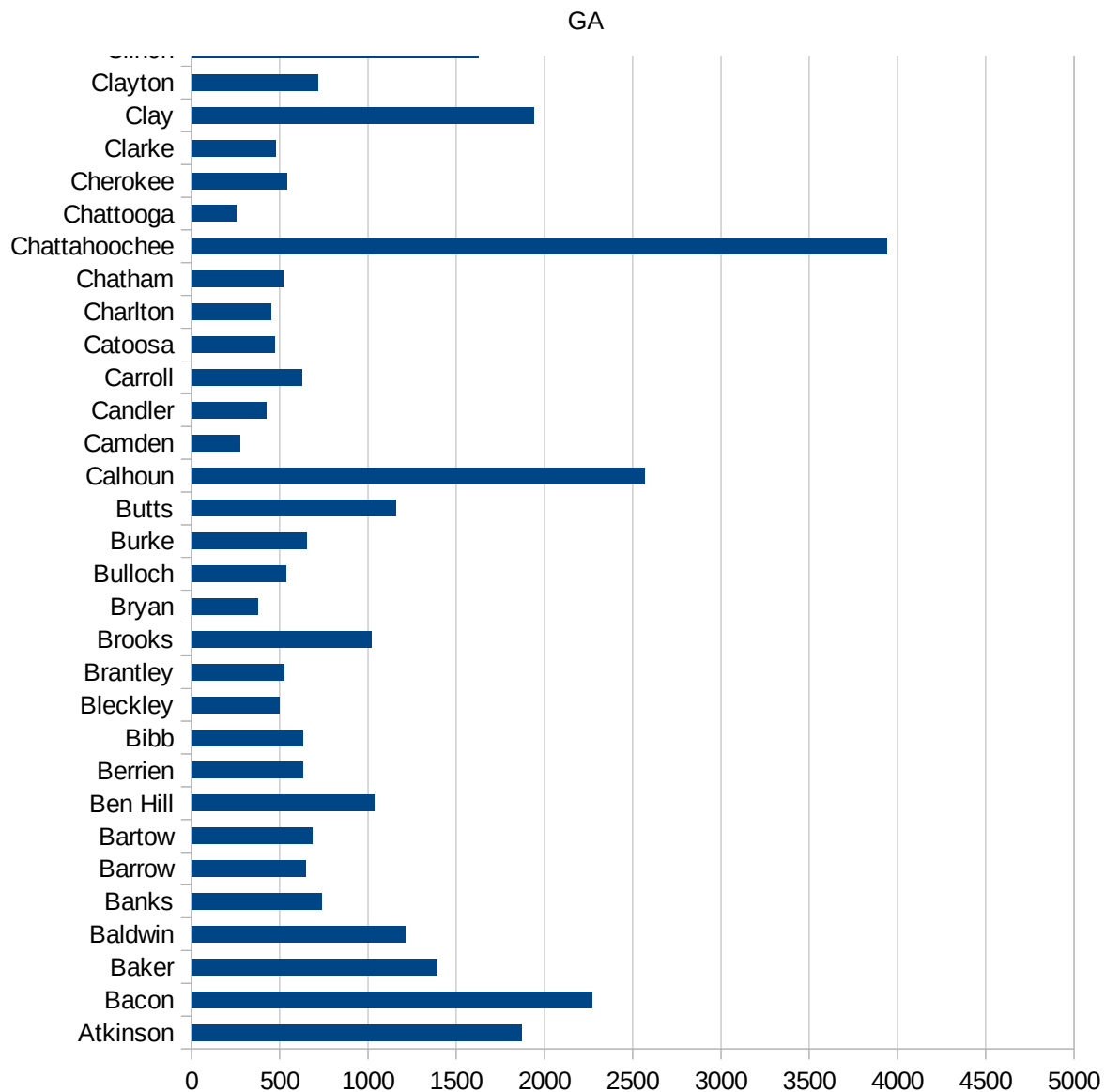


GA

13207 Monroe	617.7325581
13209 Montgomery	348.0909388
13211 Morgan	286.4265634
13213 Murray	573.632925
13215 Muscogee	944.0667491
13217 Newton	587.907724
13219 Oconee	409.9612956
13221 Oglethorpe	604.4905009
13223 Paulding	388.9200458
13225 Peach	413.9649046
13227 Pickens	297.0606629
13229 Pierce	933.5190056
13231 Pike	488.3546206
13233 Polk	492.1120791
13235 Pulaski	460.7462282
13237 Putnam	733.6420744
13239 Quitman	745.9412023
13241 Rabun	296.4368293
13243 Randolph	2926.972047
13245 Richmond	516.4868968
13247 Rockdale	546.3938009
13249 Schley	477.4637128
13251 Screven	681.5898981
13253 Seminole	601.3229104
13255 Spalding	667.1709531
13257 Stephens	921.83599
13259 Stewart	2177.770608
13261 Sumter	1890.155719
13263 Talbot	1243.622449
13265 Taliaferro	124.3781095
13267 Tattnall	559.2532787
13269 Taylor	360.7413857
13271 Telfair	749.5590829
13273 Terrell	2647.7761



13275 Thomas	1052.915767
13277 Tift	1890.512928
13279 Toombs	952.1330011
13281 Towns	379.682754
13283 Treutlen	396.5339991
13285 Troup	2164.662878
13287 Turner	2237.10819
13289 Twiggs	317.5378603
13291 Union	312.4869797
13293 Upson	1407.591074
13295 Walker	475.4358162
13297 Walton	456.6698395
13299 Ware	1286.434978
13301 Warren	438.0118073
13303 Washington	618.0712254
13305 Wayne	271.7391304
13307 Webster	880.8885484
13309 Wheeler	672.6741972
13311 White	483.8171505
13313 Whitfield	1134.900348
13315 Wilcox	1486.609169
13317 Wilkes	597.4078574
13319 Wilkinson	863.2138114
13321 Worth	1571.505986



GA

GA

FIPS

29001
29003
29005
29007
29009
29011
29013
29015
29017
29019
29021
29023
29025
29027
29029
29031
29033
29035
29037

GA

29039
29041
29043
29045
29047
29049
29051
29053
29055
29057
29059
29061
29063
29065
29067
29069
29071
29073
29075
29077
29079
29081
29083
29085
29087
29089
29091
29093
29095
29097
29099
29101

29103

29105
29107
29109
29111
29113
29115
29117
29121
29123
29125
29127
29119
29129
29131
29133
29135
29137
29139
29141
29143
29145
29147
29149
29151
29153
29155
29157
29159
29161
29163
29165
29167
29169
29171

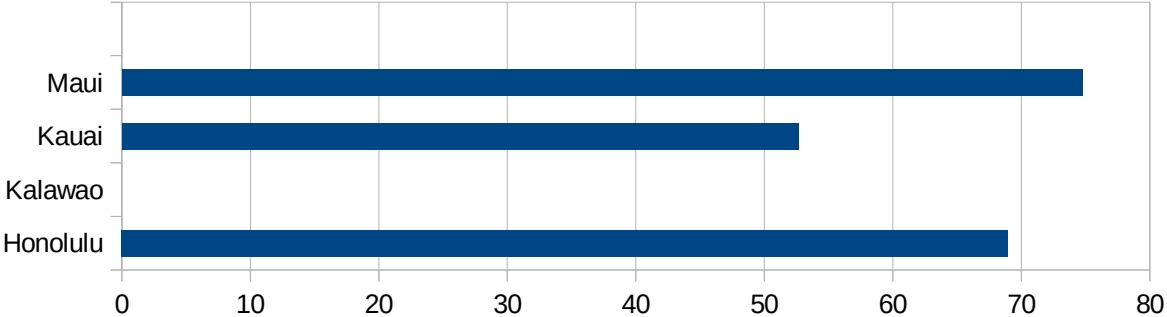
GA

29173
29175
29177
29179
29181
29195
29197
29199
29201
29203
29205
29183
29185
29187
29189
29510
29186
29207
29209
29211
29213
29215

29217
29219
29221
29223
29225
29227
29229

HI

FIPS	County	PC Infection
15001	Hawaii	44.77990676
15003	Honolulu	68.97396131
15005	Kalawao	0
15007	Kauai	52.68046525
15009	Maui	74.75763574



HI

FIPS

29001
29003
29005
29007
29009
29011
29013
29015
29017
29019
29021
29023
29025
29027
29029
29031
29033
29035
29037

HI

29039
29041
29043
29045
29047
29049
29051
29053
29055
29057
29059
29061
29063
29065
29067
29069
29071
29073
29075
29077
29079
29081
29083
29085
29087
29089
29091
29093
29095
29097
29099
29101

29103

HI

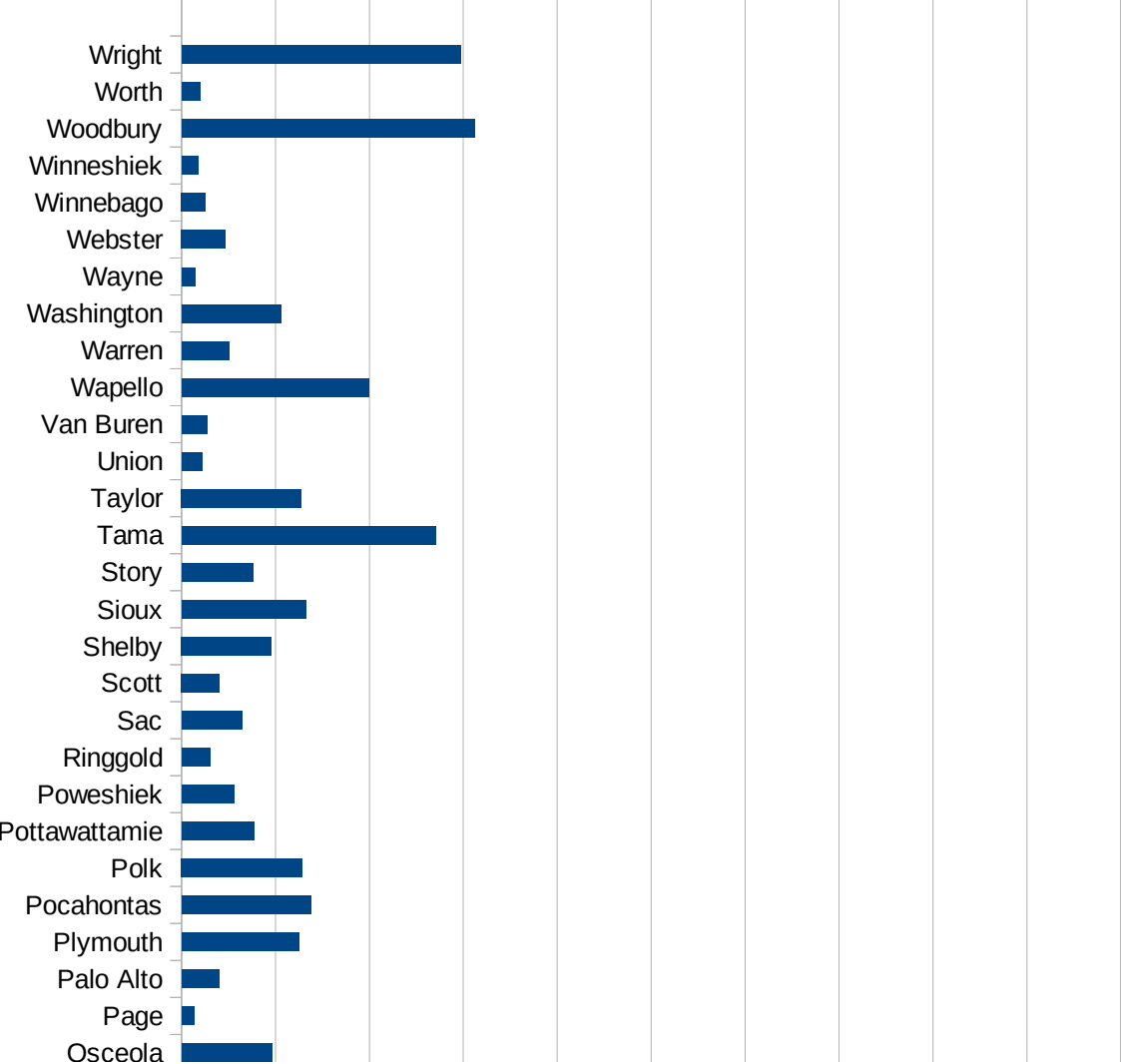
29105
29107
29109
29111
29113
29115
29117
29121
29123
29125
29127
29119
29129
29131
29133
29135
29137
29139
29141
29143
29145
29147
29149
29151
29153
29155
29157
29159
29161
29163
29165
29167
29169
29171

HI

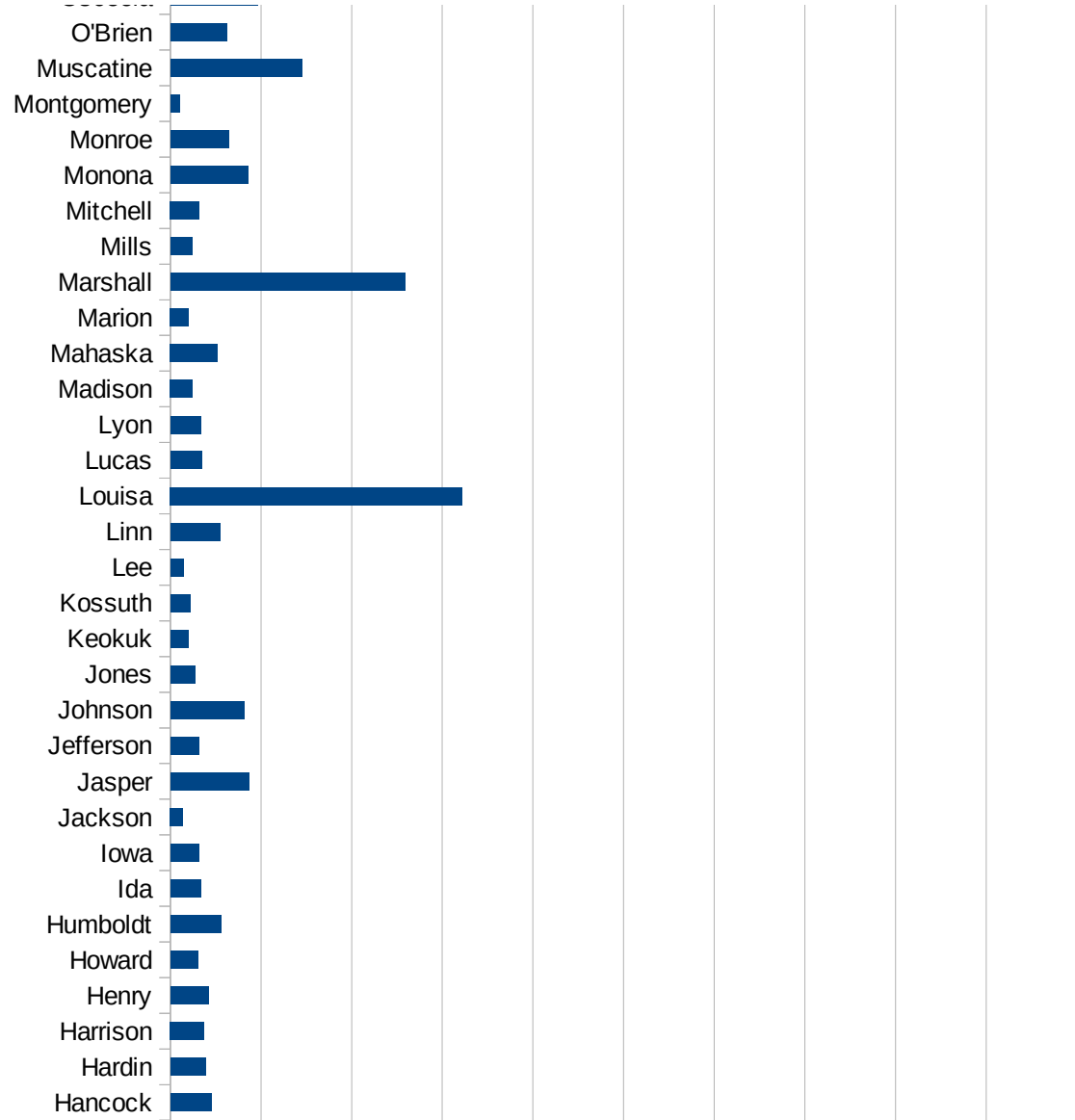
29173
29175
29177
29179
29181
29195
29197
29199
29201
29203
29205
29183
29185
29187
29189
29510
29186
29207
29209
29211
29213
29215

29217
29219
29221
29223
29225
29227
29229

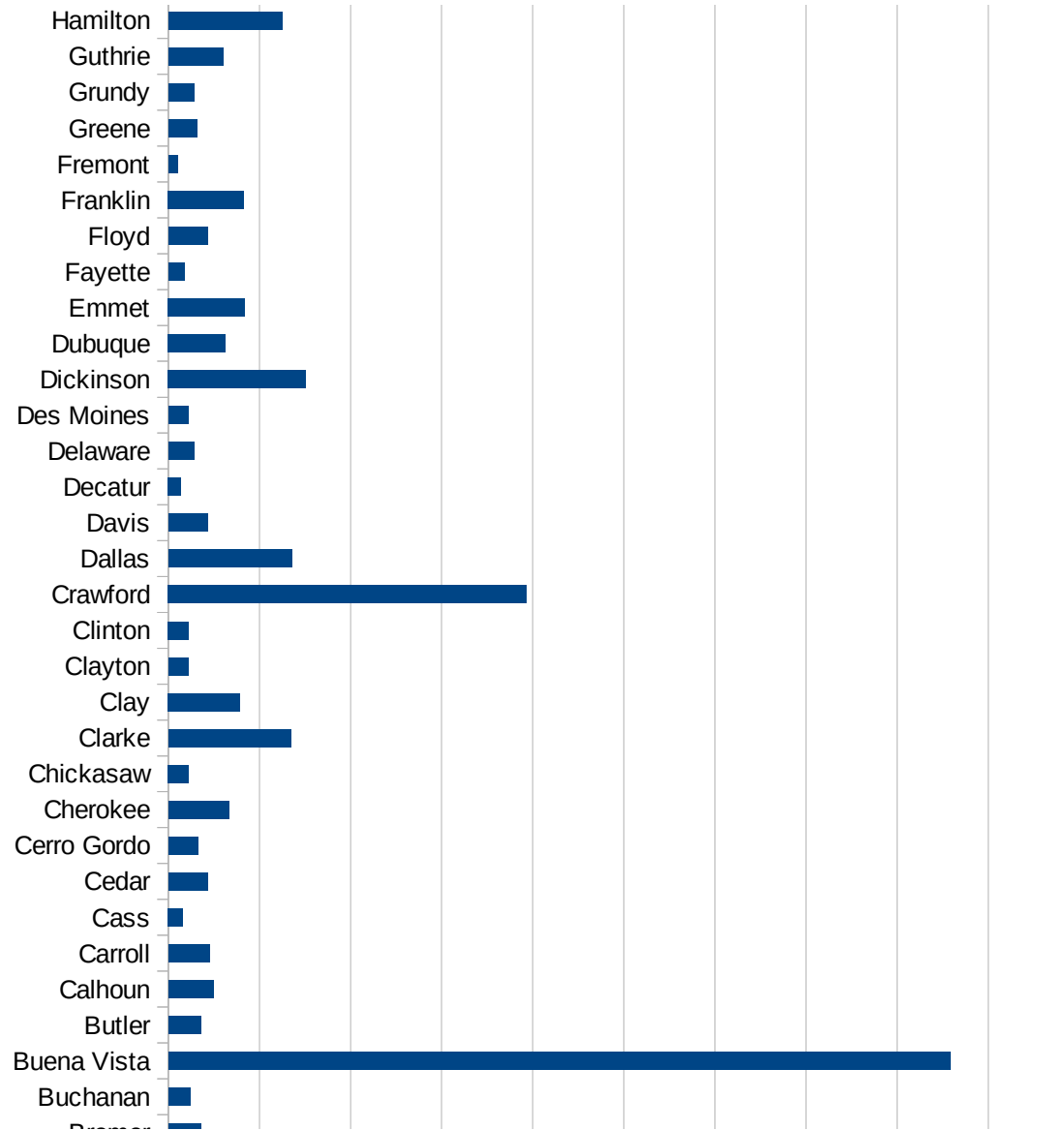
FIPS	County	PC Infection
19001	Adair	212.3743452
19003	Adams	219.478738
19005	Allamakee	910.9311741
19007	Appanoose	160.8104848
19009	Audubon	290.5920814
19011	Benton	241.7908119
19013	Black Hawk	1646.426198
19015	Boone	538.9812495
19017	Bremer	360.7648214
19019	Buchanan	240.5773857
19021	Buena Vista	8579.048002
19023	Butler	357.6587111
19025	Calhoun	494.8963811
19027	Carroll	451.5232708
19029	Cass	162.412993
19031	Cedar	429.4840822
19033	Cerro Gordo	323.5866532
19035	Cherokee	662.4856461
19037	Chickasaw	225.6770311
19039	Clarke	1347.766104
19041	Clay	787.1575555
19043	Clayton	222.1462748
19045	Clinton	223.569371
19047	Crawford	3934.024945
19049	Dallas	1356.176536
19051	Davis	432.516358
19053	Decatur	139.4169835
19055	Delaware	281.2115531
19057	Des Moines	219.7352956
19059	Dickinson	1509.939952
19061	Dubuque	628.7814649
19063	Emmet	842.9698476
19065	Fayette	172.9399797

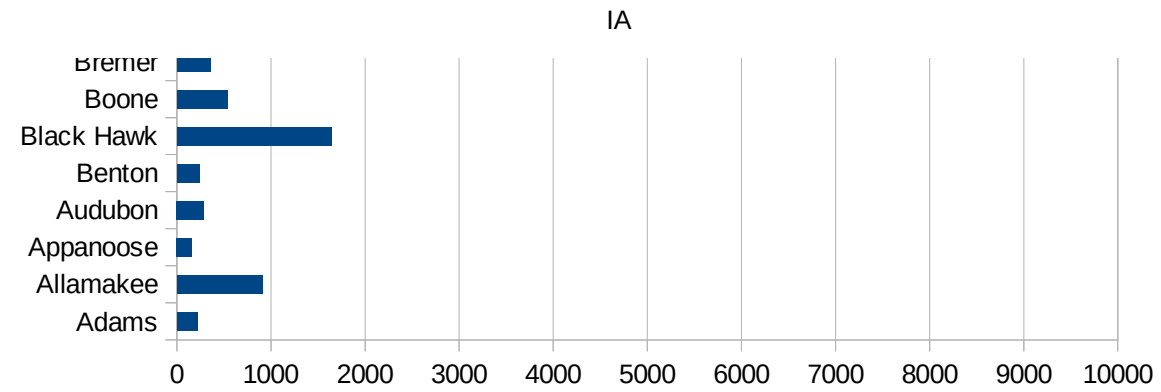


19067 Floyd	431.4447053
19069 Franklin	829.7115765
19071 Fremont	100.1001001
19073 Greene	311.7692907
19075 Grundy	284.4603381
19077 Guthrie	597.0149254
19079 Hamilton	1250.668807
19081 Hancock	457.4309186
19083 Hardin	385.345032
19085 Harrison	374.9823122
19087 Henry	423.5810036
19089 Howard	304.7784913
19091 Humboldt	555.1482141
19093 Ida	336.2081567
19095 Iowa	315.9655536
19097 Jackson	138.9460683
19099 Jasper	864.134385
19101 Jefferson	315.543224
19103 Johnson	813.8304905
19105 Jones	269.9575781
19107 Keokuk	195.599022
19109 Kossuth	221.3576603
19111 Lee	146.8213185
19113 Linn	548.0082688
19115 Louisa	3223.207091
19117 Lucas	347.0213997
19119 Lyon	338.667344
19121 Madison	246.168995
19123 Mahaska	522.7272727
19125 Marion	203.5501542
19127 Marshall	2588.729647
19129 Mills	238.9962159
19131 Mitchell	321.6955246
19133 Monona	852.6327918



19135 Monroe	641.8485237
19137 Montgomery	99.970009
19139 Muscatine	1453.56286
19141 O'Brien	621.3872832
19143 Osceola	960.2649007
19145 Page	131.1561414
19147 Palo Alto	403.1806473
19149 Plymouth	1247.26041
19151 Pocahontas	1379.821958
19153 Polk	1287.961511
19155 Pottawattamie	768.7126469
19157 Poweshiek	556.1794748
19159 Ringgold	301.9323671
19161 Sac	648.2148369
19163 Scott	406.2718212
19165 Shelby	958.7148039
19167 Sioux	1320.576356
19169 Story	760.409765
19171 Tama	2709.417889
19173 Taylor	1276.045873
19175 Union	218.464277
19177 Van Buren	270.6552707
19179 Wapello	1994.034938
19181 Warren	505.3274835
19183 Washington	1056.862834
19185 Wayne	140.6030308
19187 Webster	468.6164788
19189 Winnebago	256.7027952
19191 Winneshiek	179.7393779
19193 Woodbury	3121.739046
19195 Worth	201.2612371
19197 Wright	2970.843184





FIPS

- 29001
- 29003
- 29005
- 29007
- 29009
- 29011
- 29013
- 29015
- 29017
- 29019
- 29021
- 29023
- 29025
- 29027
- 29029
- 29031
- 29033
- 29035
- 29037

IA

29039
29041
29043
29045
29047
29049
29051
29053
29055
29057
29059
29061
29063
29065
29067
29069
29071
29073
29075
29077
29079
29081
29083
29085
29087
29089
29091
29093
29095
29097
29099
29101

29103

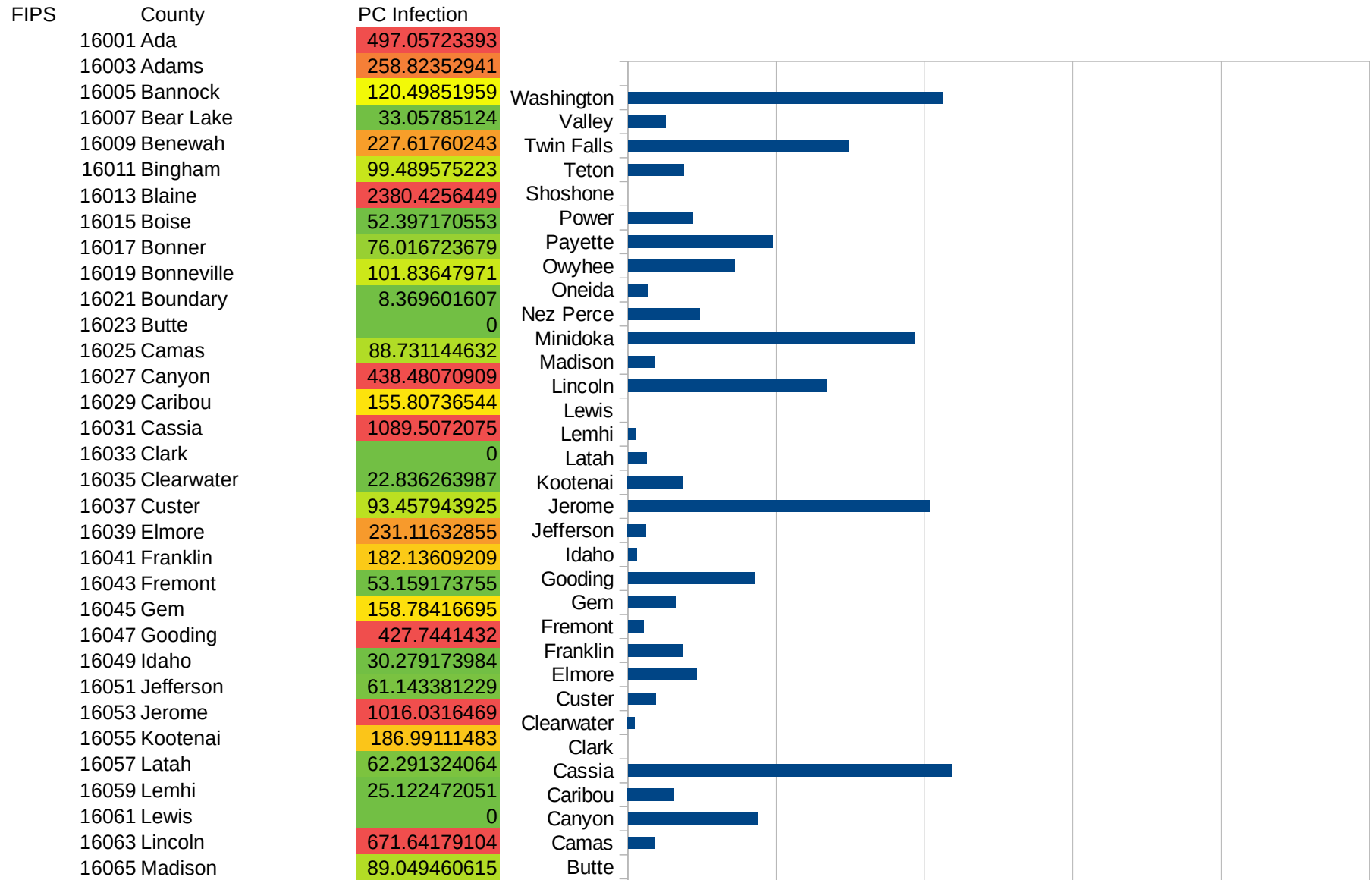
29105
29107
29109
29111
29113
29115
29117
29121
29123
29125
29127
29119
29129
29131
29133
29135
29137
29139
29141
29143
29145
29147
29149
29151
29153
29155
29157
29159
29161
29163
29165
29167
29169
29171

IA

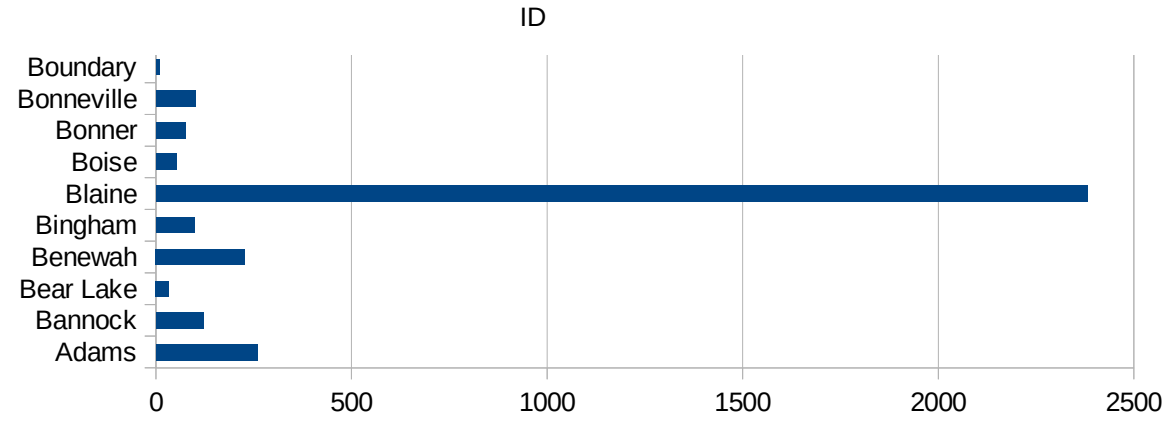
29173
29175
29177
29179
29181
29195
29197
29199
29201
29203
29205
29183
29185
29187
29189
29510
29186
29207
29209
29211
29213
29215

29217
29219
29221
29223
29225
29227
29229

ID



16067 Minidoka	965.18607443
16069 Nez Perce	242.52623243
16071 Oneida	66.844919786
16073 Owyhee	359.18925853
16075 Payette	488.30198293
16077 Power	218.84654995
16079 Shoshone	0
16081 Teton	189.00343643
16083 Twin Falls	745.80917973
16085 Valley	126.80010869
16087 Washington	1062.8875111



ID

FIPS

29001
29003
29005
29007
29009
29011
29013
29015
29017
29019
29021
29023
29025
29027
29029
29031
29033
29035
29037

ID

29039
29041
29043
29045
29047
29049
29051
29053
29055
29057
29059
29061
29063
29065
29067
29069
29071
29073
29075
29077
29079
29081
29083
29085
29087
29089
29091
29093
29095
29097
29099
29101

29103

ID

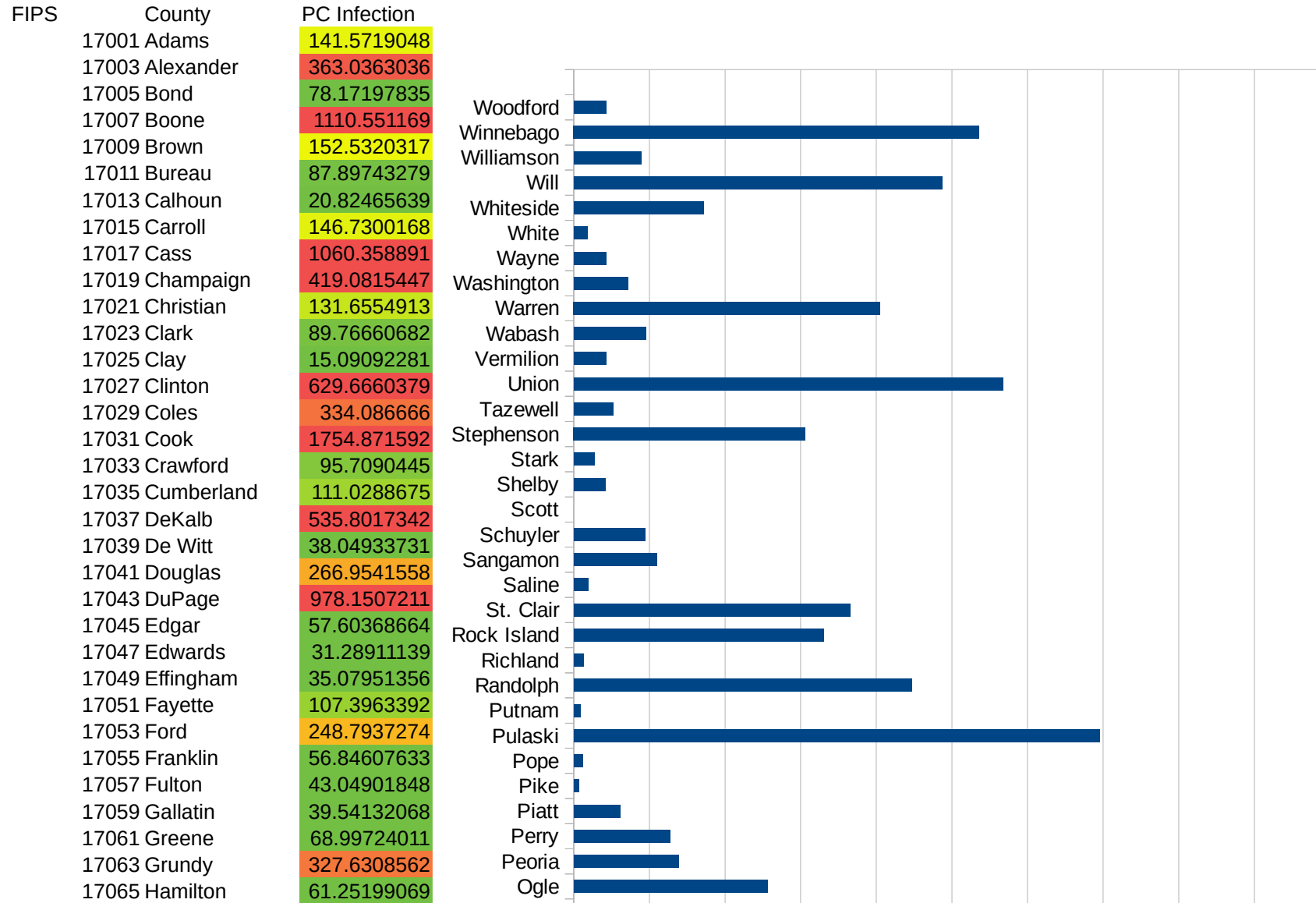
29105
29107
29109
29111
29113
29115
29117
29121
29123
29125
29127
29119
29129
29131
29133
29135
29137
29139
29141
29143
29145
29147
29149
29151
29153
29155
29157
29159
29161
29163
29165
29167
29169
29171

ID

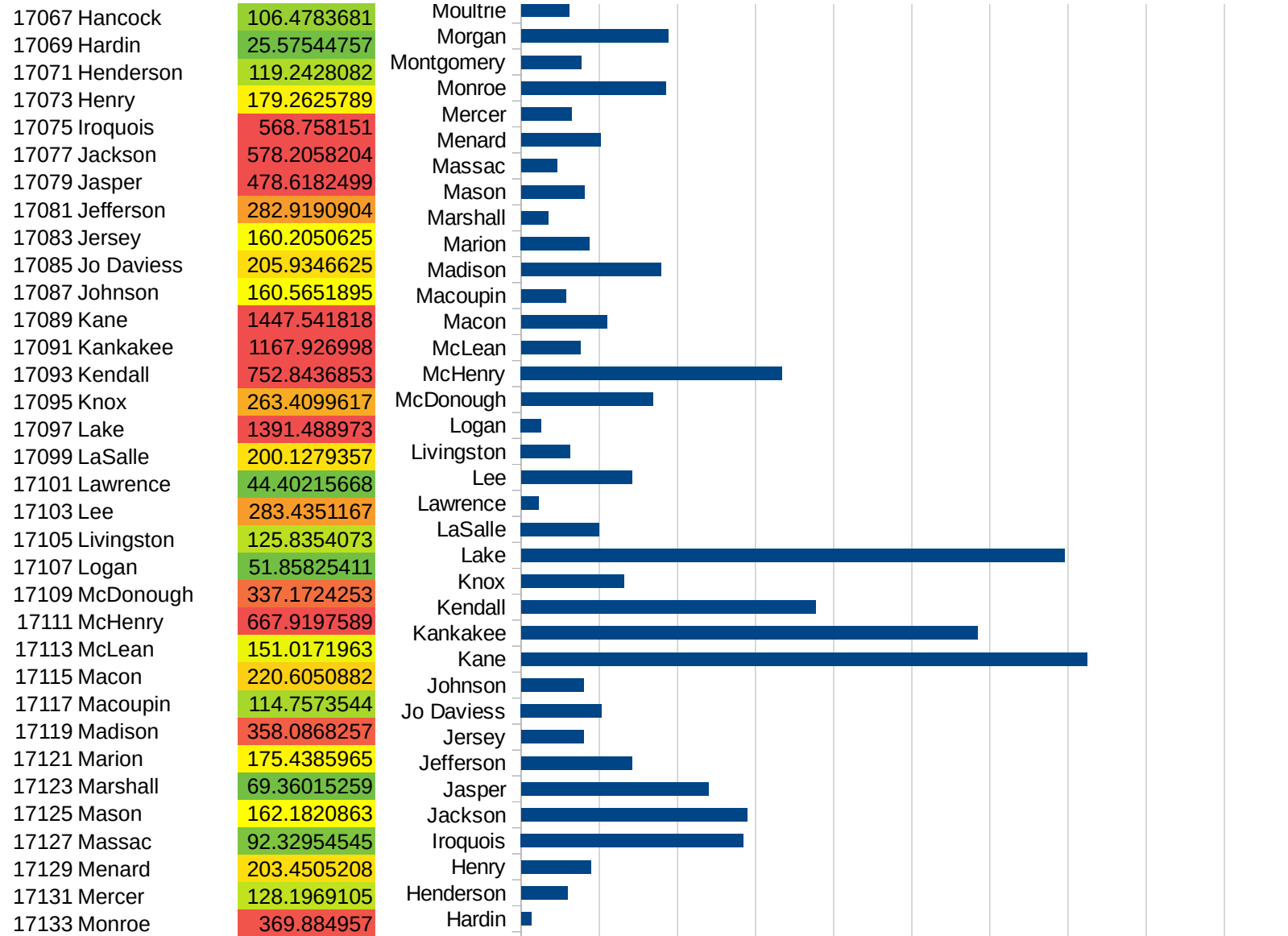
29173
29175
29177
29179
29181
29195
29197
29199
29201
29203
29205
29183
29185
29187
29189
29510
29186
29207
29209
29211
29213
29215

29217
29219
29221
29223
29225
29227
29229

IL

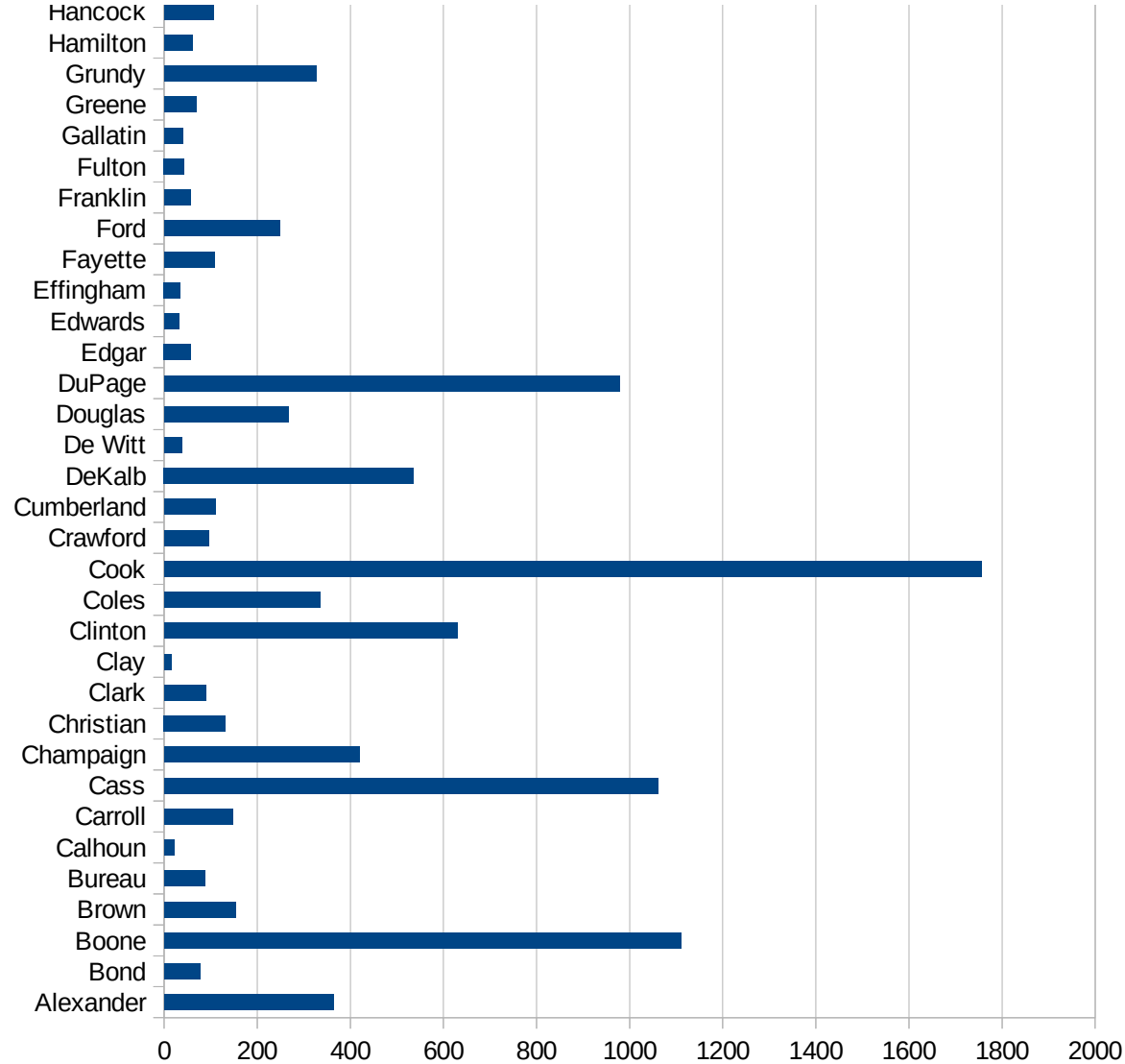


IL



IL

17135 Montgomery	153.8407748
17137 Morgan	376.7365199
17139 Moultrie	122.3075355
17141 Ogle	512.5385386
17143 Peoria	276.2690938
17145 Perry	255.0297535
17147 Piatt	121.980971
17149 Pike	12.81147909
17151 Pope	23.74169041
17153 Pulaski	1391.177009
17155 Putnam	17.42160279
17157 Randolph	893.9139102
17159 Richland	25.37588023
17161 Rock Island	660.0361033
17163 St. Clair	730.1031568
17165 Saline	37.64745252
17167 Sangamon	220.6318979
17169 Schuyler	188.2148545
17171 Scott	0
17173 Shelby	82.79287981
17175 Stark	55.27915976
17177 Stephenson	612.2494581
17179 Tazewell	103.5306209
17181 Union	1134.136928
17183 Vermilion	85.93078666
17185 Wabash	190.4926833
17187 Warren	810.2395491
17189 Washington	142.9081815
17191 Wayne	85.72128337
17193 White	36.58982803
17195 Whiteside	343.3646137
17197 Will	974.1300862
17199 Williamson	178.9549034
17201 Winnebago	1072.229399



IL

17203 Woodford

85.79673972

IL

FIPS

29001
29003
29005
29007
29009
29011
29013
29015
29017
29019
29021
29023
29025
29027
29029
29031
29033
29035
29037

IL

29039
29041
29043
29045
29047
29049
29051
29053
29055
29057
29059
29061
29063
29065
29067
29069
29071
29073
29075
29077
29079
29081
29083
29085
29087
29089
29091
29093
29095
29097
29099
29101

29103

IL

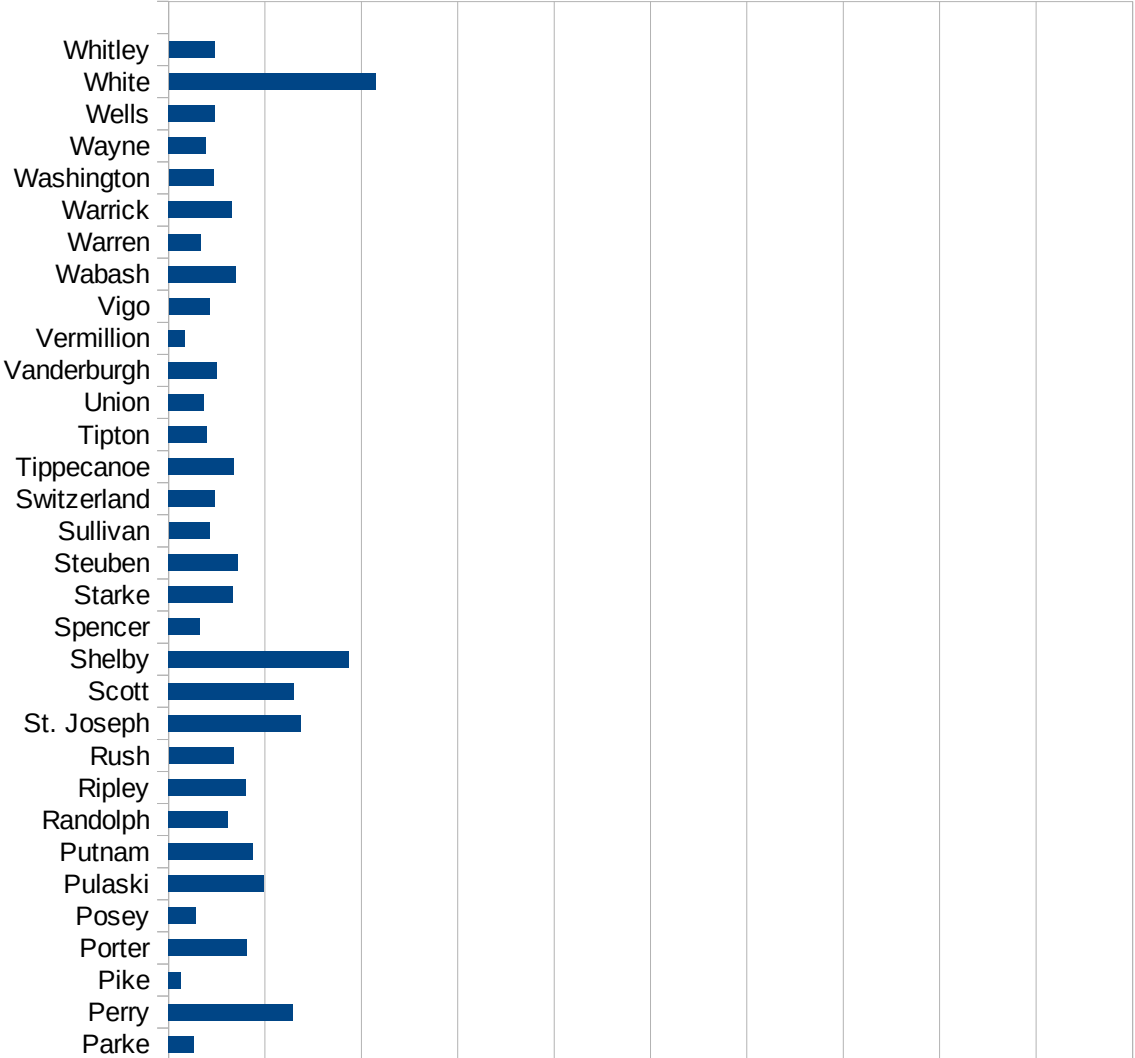
29105
29107
29109
29111
29113
29115
29117
29121
29123
29125
29127
29119
29129
29131
29133
29135
29137
29139
29141
29143
29145
29147
29149
29151
29153
29155
29157
29159
29161
29163
29165
29167
29169
29171

IL

29173
29175
29177
29179
29181
29195
29197
29199
29201
29203
29205
29183
29185
29187
29189
29510
29186
29207
29209
29211
29213
29215

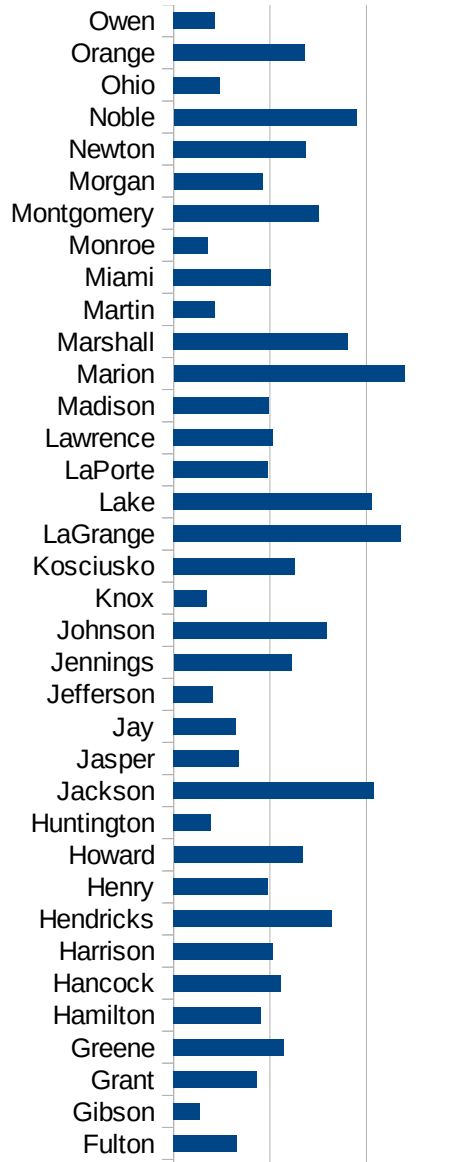
29217
29219
29221
29223
29225
29227
29229

FIPS	County	PC Infection
18001	Adams	131.8891009
18003	Allen	717.9946237
18005	Bartholomew	700.8809348
18007	Benton	554.720906
18009	Blackford	310.1424979
18011	Boone	637.3229451
18013	Brown	249.4420375
18015	Carroll	541.5610871
18017	Cass	4310.367541
18019	Clark	534.2535787
18021	Clay	225.4489874
18023	Clinton	871.3178295
18025	Crawford	274.6732336
18027	Daviess	419.3441337
18029	Dearborn	415.5907037
18031	Decatur	921.848175
18033	DeKalb	367.8341739
18035	Delaware	373.7845468
18037	Dubois	613.1798426
18039	Elkhart	1524.129208
18041	Fayette	416.5401137
18043	Floyd	475.6945784
18045	Fountain	177.3591829
18047	Franklin	545.39057
18049	Fulton	328.4889508
18051	Gibson	137.5104628
18053	Grant	435.2705654
18055	Greene	574.8922077
18057	Hamilton	455.0329308
18059	Hancock	556.6397297
18061	Harrison	515.4894672
18063	Hendricks	820.913843
18065	Henry	488.9063827

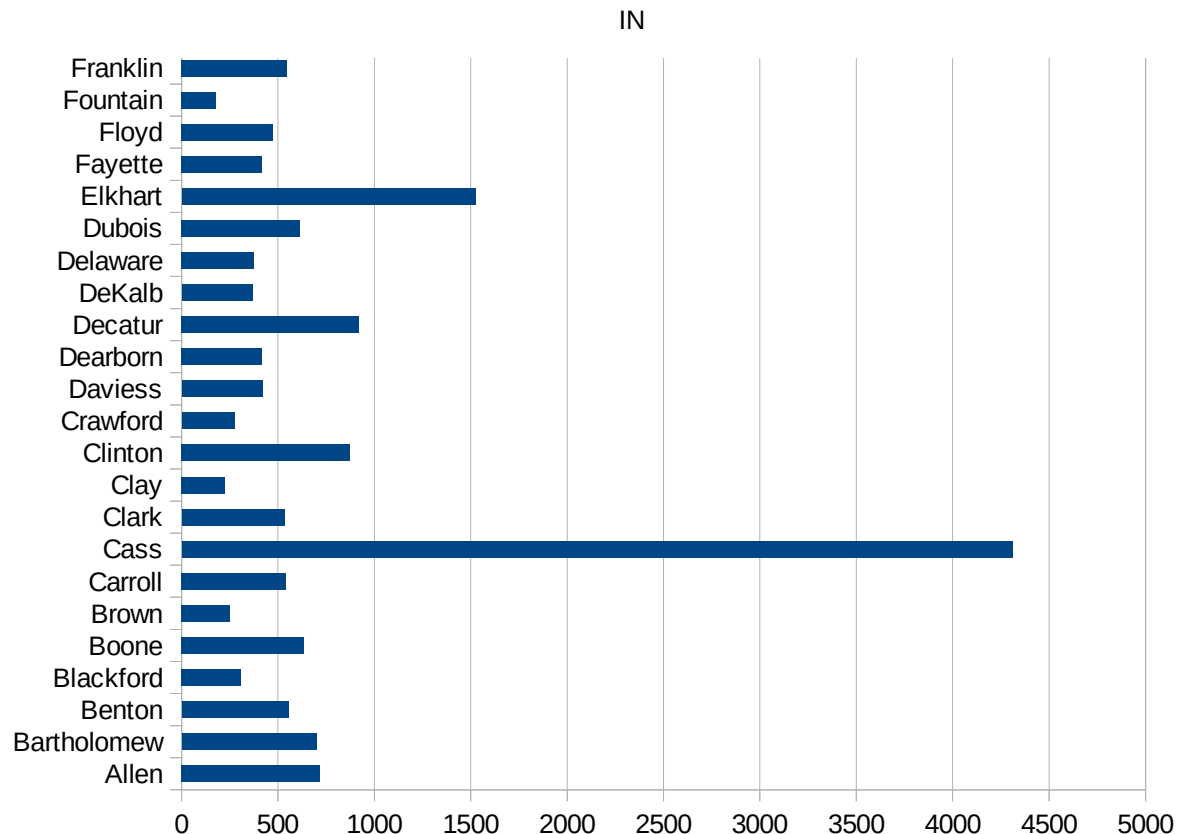


IN

18067 Howard	667.7512566
18069 Huntington	193.1567329
18071 Jackson	1038.289769
18073 Jasper	338.6275097
18075 Jay	322.6738586
18077 Jefferson	204.9180328
18079 Jennings	612.0748977
18081 Johnson	796.287406
18083 Knox	170.7548448
18085 Kosciusko	630.1673725
18087 LaGrange	1179.760997
18089 Lake	1029.084806
18091 LaPorte	491.7868863
18093 Lawrence	516.7732329
18095 Madison	495.9850665
18097 Marion	1197.691349
18099 Marshall	903.822868
18101 Martin	215.3273955
18103 Miami	506.0871032
18105 Monroe	179.0126398
18107 Montgomery	756.2718406
18109 Morgan	460.6651834
18111 Newton	685.1759332
18113 Noble	948.8344694
18115 Ohio	239.5619439
18117 Orange	682.4362461
18119 Owen	215.8791077
18121 Parke	129.9698706
18123 Perry	643.9116323
18125 Pike	64.46414182
18127 Porter	406.8540161
18129 Posey	140.9553641
18131 Pulaski	497.2331382
18133 Putnam	436.7505757



18135 Randolph	309.8466863
18137 Ripley	399.6774533
18139 Rush	336.0739363
18141 St. Joseph	685.8193824
18143 Scott	649.1330932
18145 Shelby	937.3668513
18147 Spencer	162.3456486
18149 Starke	335.7314149
18151 Steuben	358.5265714
18153 Sullivan	212.6631223
18155 Switzerland	242.6052067
18157 Tippecanoe	341.3658779
18159 Tipton	198.3077737
18161 Union	184.7378144
18163 Vanderburgh	252.5224618
18165 Vermillion	83.98475354
18167 Vigo	211.3869592
18169 Wabash	348.4654731
18171 Warren	169.4299891
18173 Warrick	330.8453338
18175 Washington	232.6163977
18177 Wayne	195.6442611
18179 Wells	241.0834574
18181 White	1073.219243
18183 Whitley	237.7179081



IN

FIPS

29001
29003
29005
29007
29009
29011
29013
29015
29017
29019
29021
29023
29025
29027
29029
29031
29033
29035
29037

IN

29039
29041
29043
29045
29047
29049
29051
29053
29055
29057
29059
29061
29063
29065
29067
29069
29071
29073
29075
29077
29079
29081
29083
29085
29087
29089
29091
29093
29095
29097
29099
29101

29103

IN

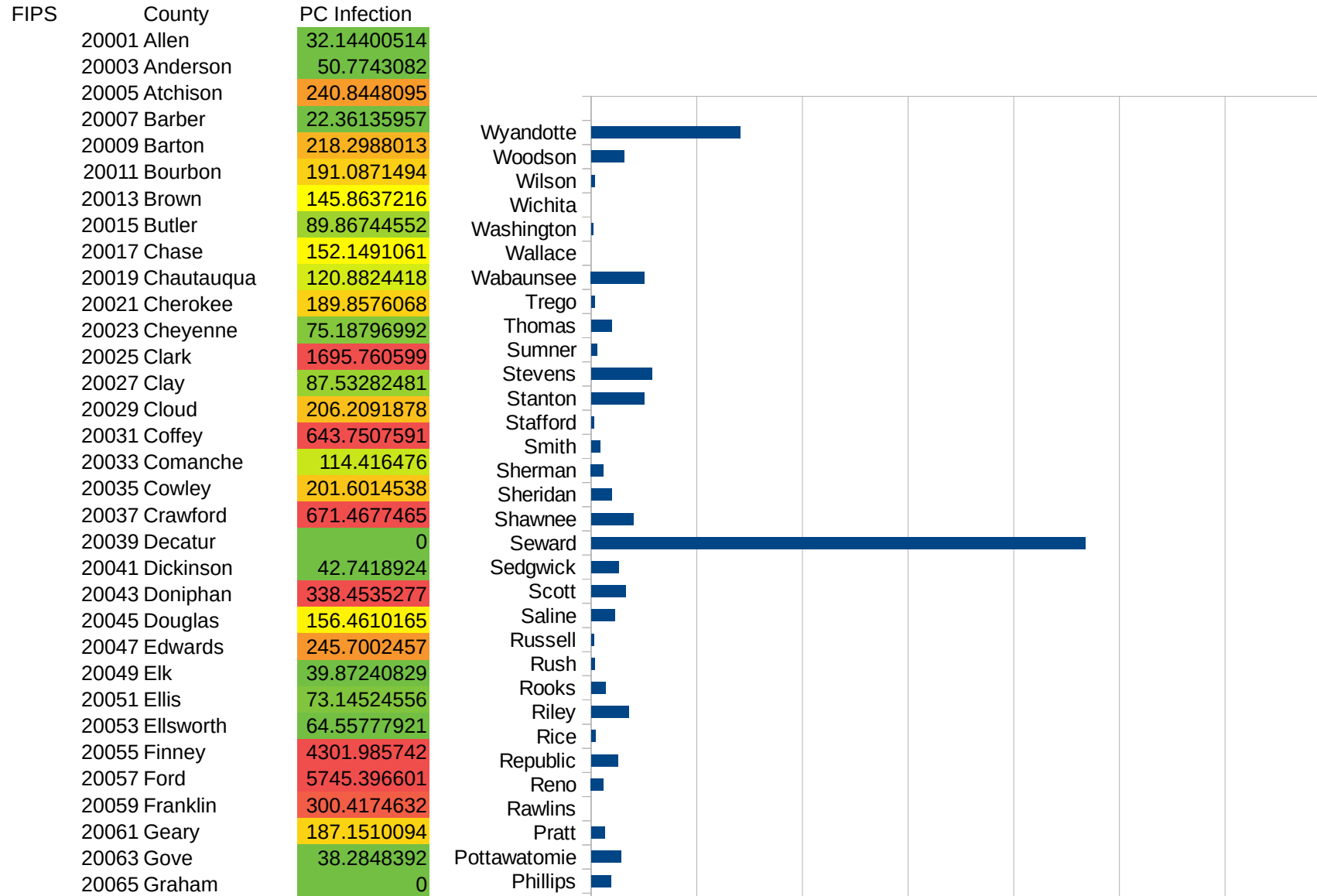
29105
29107
29109
29111
29113
29115
29117
29121
29123
29125
29127
29119
29129
29131
29133
29135
29137
29139
29141
29143
29145
29147
29149
29151
29153
29155
29157
29159
29161
29163
29165
29167
29169
29171

IN

29173
29175
29177
29179
29181
29195
29197
29199
29201
29203
29205
29183
29185
29187
29189
29510
29186
29207
29209
29211
29213
29215

29217
29219
29221
29223
29225
29227
29229

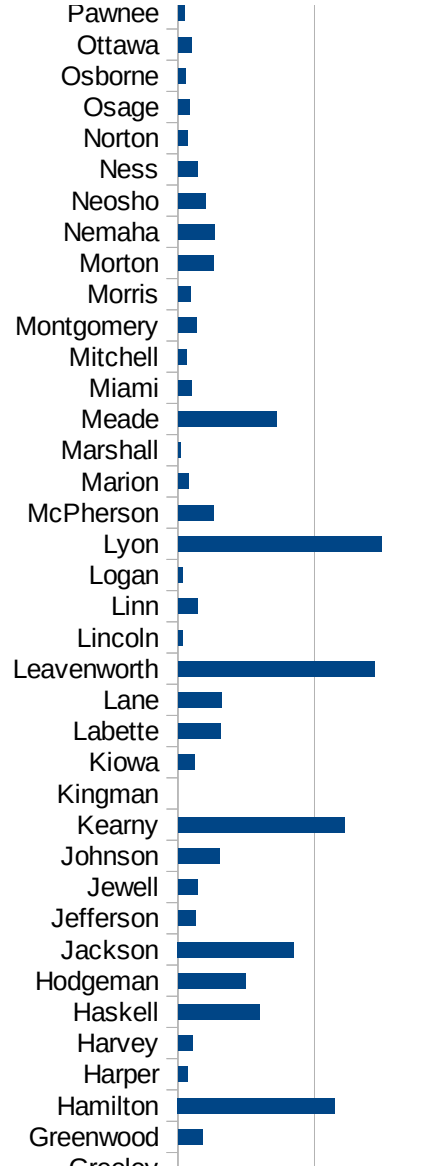
KS



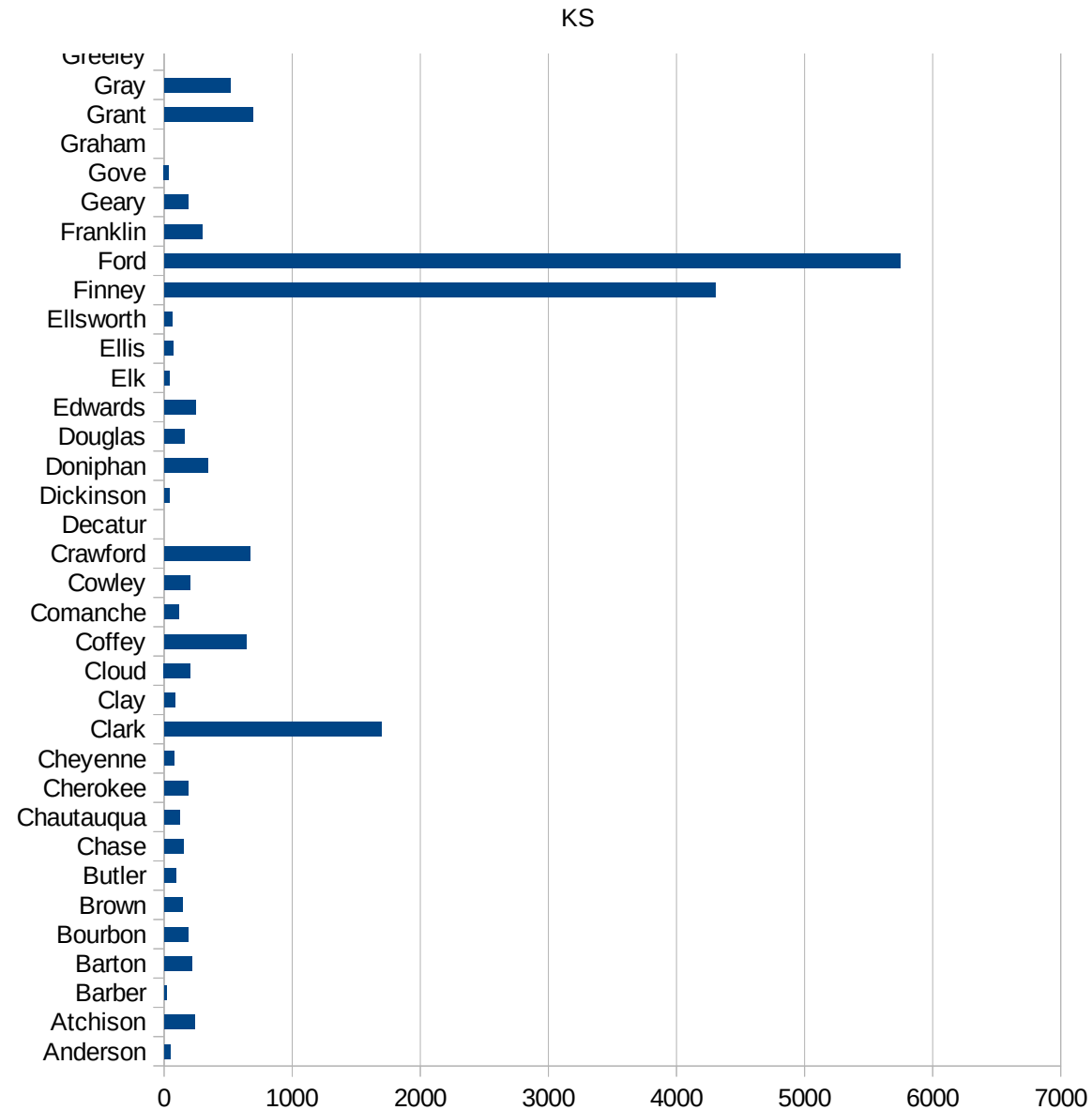
This work is licensed under the Creative Commons Attribution-NoDerivatives 4.0 International License. To view a copy of this license, visit <http://creativecommons.org/licenses/by-nd/4.0/>.

KS

20067 Grant	695.2017448
20069 Gray	513.8405437
20071 Greeley	0
20073 Greenwood	181.6680429
20075 Hamilton	1150.747986
20077 Harper	72.64802034
20079 Harvey	111.078632
20081 Haskell	600.4503378
20083 Hodgeman	495.049505
20085 Jackson	850.9036145
20087 Jefferson	131.7523057
20089 Jewell	140.7954945
20091 Johnson	303.9050799
20093 Kearny	1217.347198
20095 Kingman	0
20097 Kiowa	119.2368839
20099 Labette	315.5680224
20101 Lane	320.5128205
20103 Leavenworth	1439.423739
20105 Lincoln	33.07972213
20107 Linn	143.5897436
20109 Logan	35.16174402
20111 Lyon	1493.743639
20113 McPherson	262.8166941
20115 Marion	75.31380753
20117 Marshall	20.57189879
20119 Meade	723.5890014
20121 Miami	100.9501188
20123 Mitchell	65.04065041
20125 Montgomery	140.0996264
20127 Morris	90.56330375
20129 Morton	262.4671916
20131 Nemaha	265.8788774
20133 Neosho	200.6143815



20135 Ness	140.8450704
20137 Norton	73.66482505
20139 Osage	87.82385045
20141 Osborne	57.55395683
20143 Ottawa	103.4126163
20145 Pawnee	45.71776897
20147 Phillips	188.0759827
20149 Pottawatomie	284.2196318
20151 Pratt	127.9590531
20153 Rawlins	0
20155 Reno	117.0960187
20157 Republic	257.2898799
20159 Rice	41.96831392
20161 Riley	354.1239841
20163 Rooks	139.6369439
20165 Rush	32.33107016
20167 Russell	28.95613146
20169 Saline	226.0987849
20171 Scott	326.7306514
20173 Sedgwick	258.5634542
20175 Seward	4678.604224
20177 Shawnee	399.4388701
20179 Sheridan	197.394394
20181 Sherman	118.6641804
20183 Smith	83.26394671
20185 Stafford	23.93489708
20187 Stanton	503.2712632
20189 Stevens	575.6431013
20191 Sumner	56.53157071
20193 Thomas	194.5272987
20195 Trego	35.8037952
20197 Wabaunsee	507.3199014
20199 Wallace	0
20201 Washington	18.4501845



KS

20203 Wichita	0
20205 Wilson	34.6220427
20207 Woodson	314.1690229
20209 Wyandotte	1412.982991

KS

FIPS

29001
29003
29005
29007
29009
29011
29013
29015
29017
29019
29021
29023
29025
29027
29029
29031
29033
29035
29037

KS

29039
29041
29043
29045
29047
29049
29051
29053
29055
29057
29059
29061
29063
29065
29067
29069
29071
29073
29075
29077
29079
29081
29083
29085
29087
29089
29091
29093
29095
29097
29099
29101

29103

KS

29105
29107
29109
29111
29113
29115
29117
29121
29123
29125
29127
29119
29129
29131
29133
29135
29137
29139
29141
29143
29145
29147
29149
29151
29153
29155
29157
29159
29161
29163
29165
29167
29169
29171

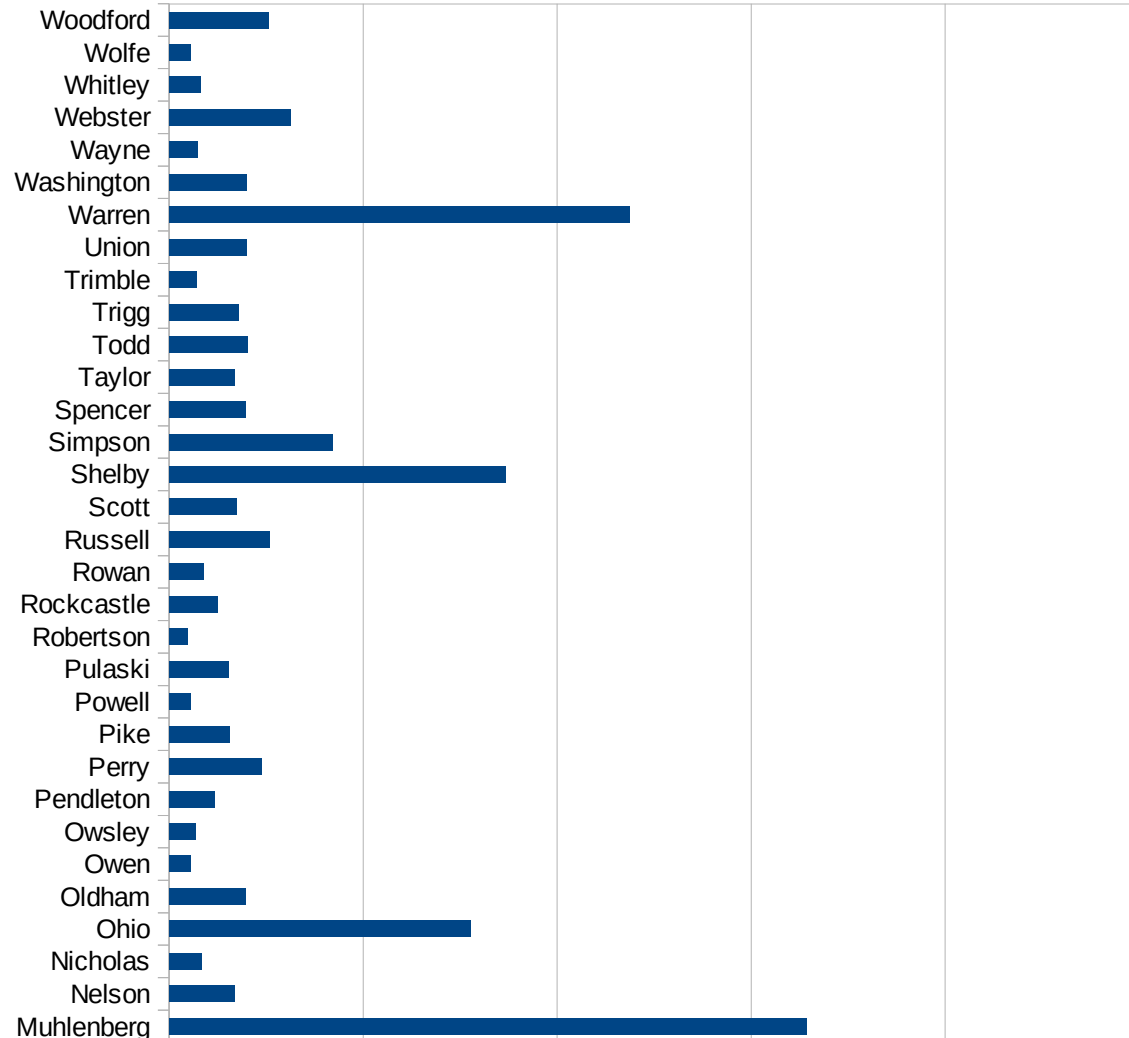
KS

29173
29175
29177
29179
29181
29195
29197
29199
29201
29203
29205
29183
29185
29187
29189
29510
29186
29207
29209
29211
29213
29215

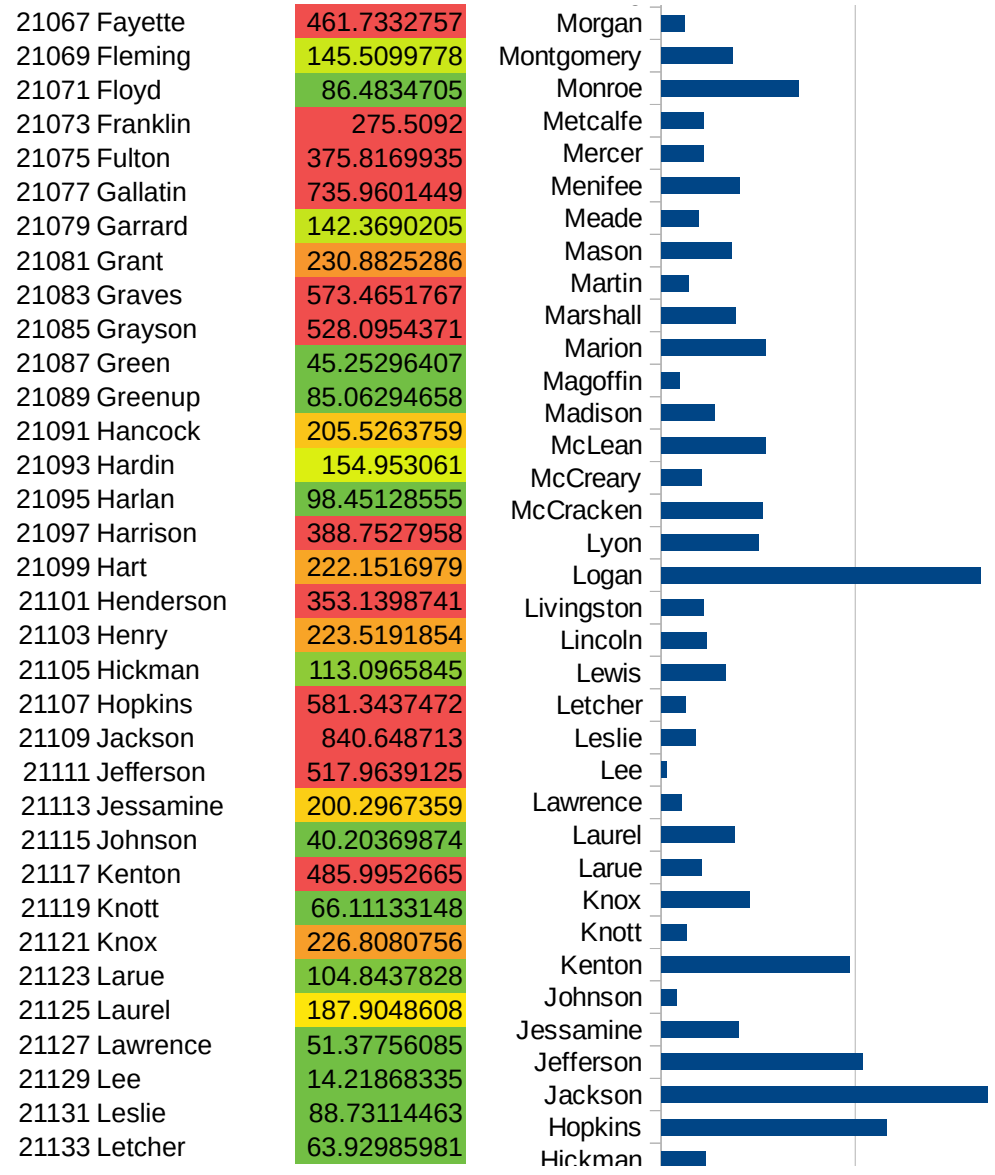
29217
29219
29221
29223
29225
29227
29229

KY

FIPS	County	PC Infection
21001	Adair	640.1249024
21003	Allen	804.8480258
21005	Anderson	119.1369192
21007	Ballard	175.460584
21009	Barren	203.7305324
21011	Bath	121.1338125
21013	Bell	33.87406376
21015	Boone	460.7208837
21017	Bourbon	163.4958383
21019	Boyd	135.4784081
21021	Boyle	132.8903654
21023	Bracken	206.3357204
21025	Breathitt	62.8634292
21027	Breckinridge	117.7163037
21029	Bullitt	187.4946034
21031	Butler	2004.384591
21033	Caldwell	117.9709005
21035	Calloway	217.1968826
21037	Campbell	286.6283064
21039	Carlisle	104.7998323
21041	Carroll	344.6027754
21043	Carter	96.28203229
21045	Casey	119.5871098
21047	Christian	284.6339524
21049	Clark	270.3522856
21051	Clay	318.3287739
21053	Clinton	48.99078973
21055	Crittenden	100.9534492
21057	Cumberland	90.10361916
21059	Daviess	435.1954423
21061	Edmonson	611.0477432
21063	Elliott	39.9573788
21065	Estill	28.17298211



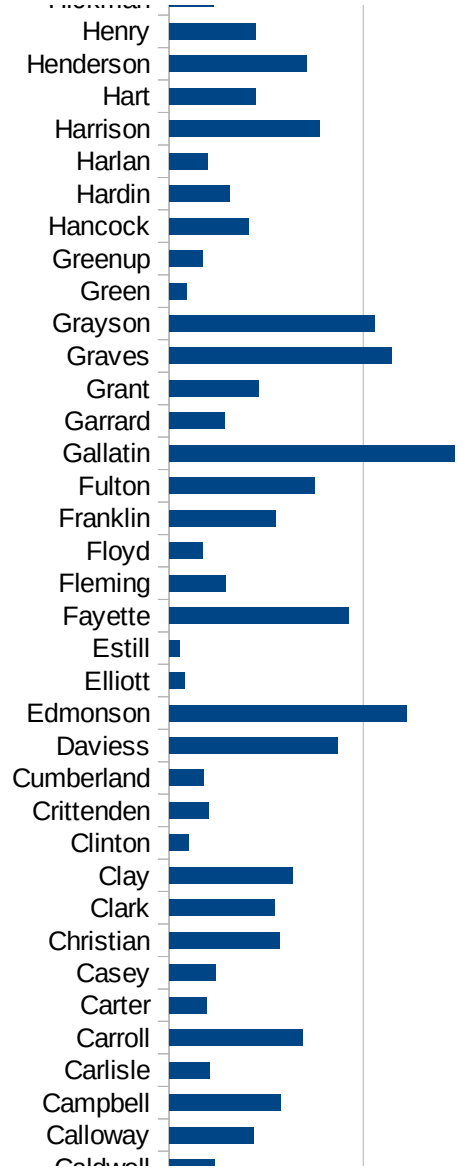
KY



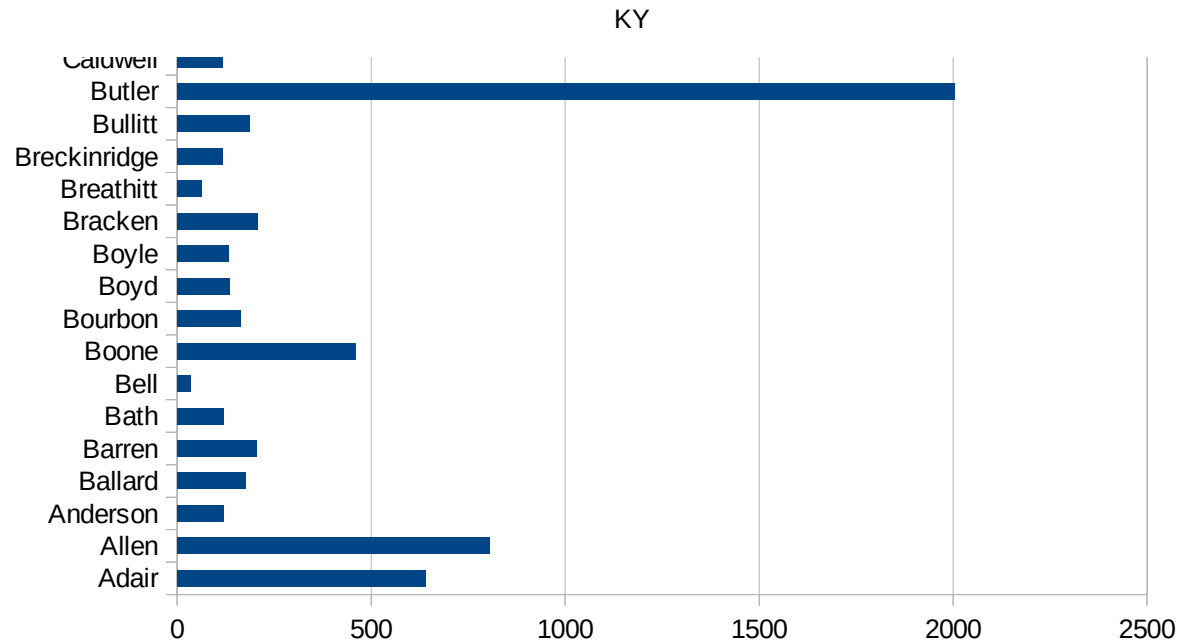
This work is licensed under the Creative Commons Attribution-NoDerivatives 4.0 International License. To view a copy of this license, visit <http://creativecommons.org/licenses/by-nd/4.0/>.

KY

21135 Lewis	165.9500641
21137 Lincoln	117.675702
21139 Livingston	108.2016879
21141 Logan	822.5573382
21143 Lyon	249.7190661
21145 McCracken	260.1536437
21147 McCreary	103.4007353
21149 McLean	270.2118461
21151 Madison	136.4108782
21153 Magoffin	48.53583563
21155 Marion	267.9859823
21157 Marshall	192.3631817
21159 Martin	70.65265389
21161 Mason	180.7580175
21163 Meade	97.51001219
21165 Menifee	201.5191443
21167 Mercer	110.223202
21169 Metcalfe	109.670987
21171 Monroe	354.5437582
21173 Montgomery	184.3775485
21175 Morgan	59.9475459
21177 Muhlenberg	1644.245142
21179 Nelson	167.9352686
21181 Nicholas	83.72871895
21183 Ohio	776.3523893
21185 Oldham	197.0813901
21187 Owen	55.14705882
21189 Owsley	67.08407871
21191 Pendleton	117.0073646
21193 Perry	237.6207267
21195 Pike	155.8165816
21197 Powell	56.26105128
21199 Pulaski	153.1962304
21201 Robertson	46.83840749



21203 Rockcastle	125.3731343
21205 Rowan	89.49273888
21207 Russell	258.1224398
21209 Scott	173.1184523
21211 Shelby	865.6581063
21213 Simpson	420.9617357
21215 Spencer	196.8713419
21217 Taylor	168.3040432
21219 Todd	203.0704248
21221 Trigg	177.5592433
21223 Trimble	70.46388726
21225 Union	199.9310583
21227 Warren	1186.921014
21229 Washington	198.6097319
21231 Wayne	73.285128
21233 Webster	312.7145145
21235 Whitley	80.01765907
21237 Wolfe	55.73359342
21239 Woodford	256.2846267



KY

FIPS

29001
29003
29005
29007
29009
29011
29013
29015
29017
29019
29021
29023
29025
29027
29029
29031
29033
29035
29037

KY

29039
29041
29043
29045
29047
29049
29051
29053
29055
29057
29059
29061
29063
29065
29067
29069
29071
29073
29075
29077
29079
29081
29083
29085
29087
29089
29091
29093
29095
29097
29099
29101

29103

KY

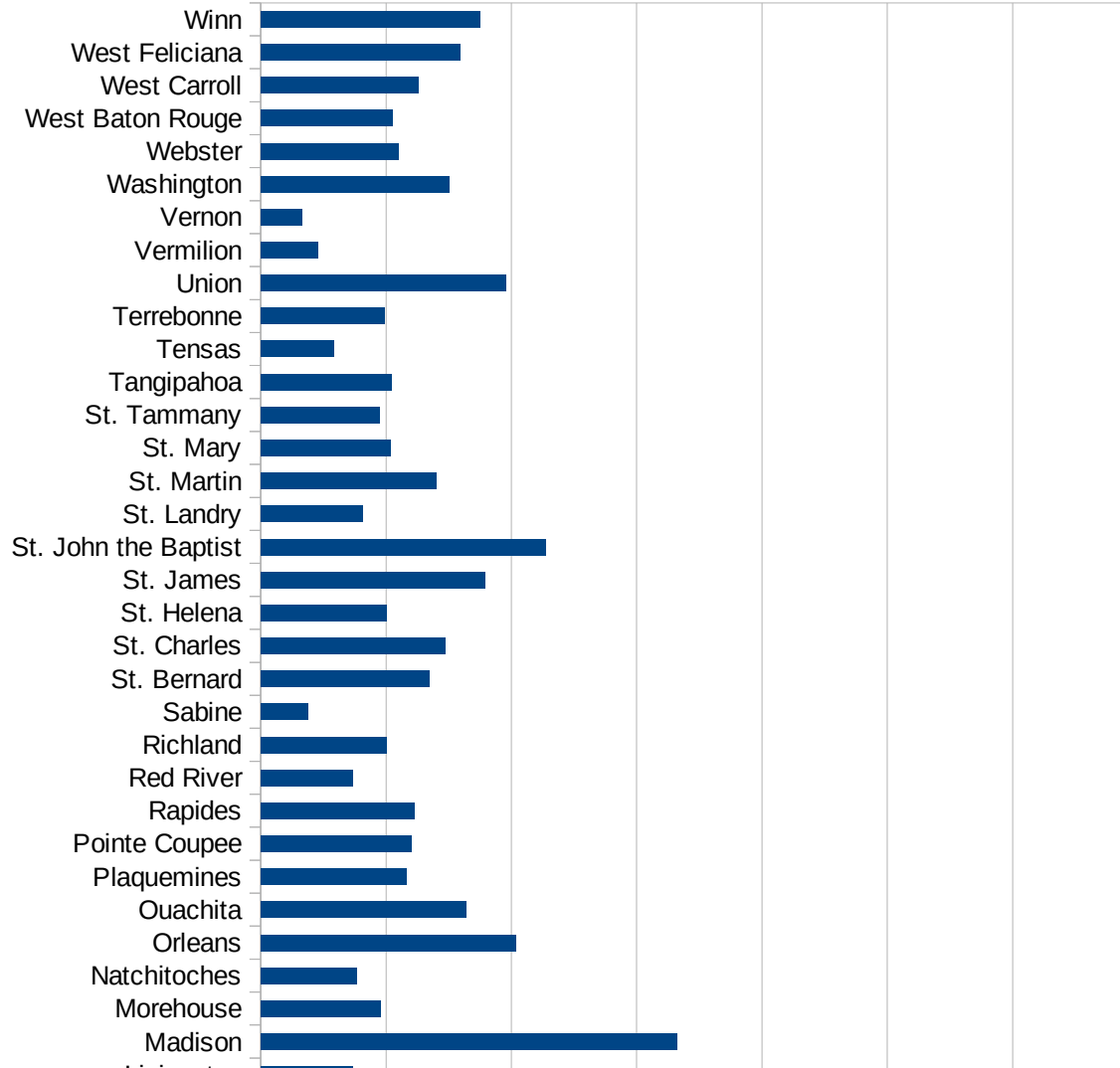
29105
29107
29109
29111
29113
29115
29117
29121
29123
29125
29127
29119
29129
29131
29133
29135
29137
29139
29141
29143
29145
29147
29149
29151
29153
29155
29157
29159
29161
29163
29165
29167
29169
29171

KY

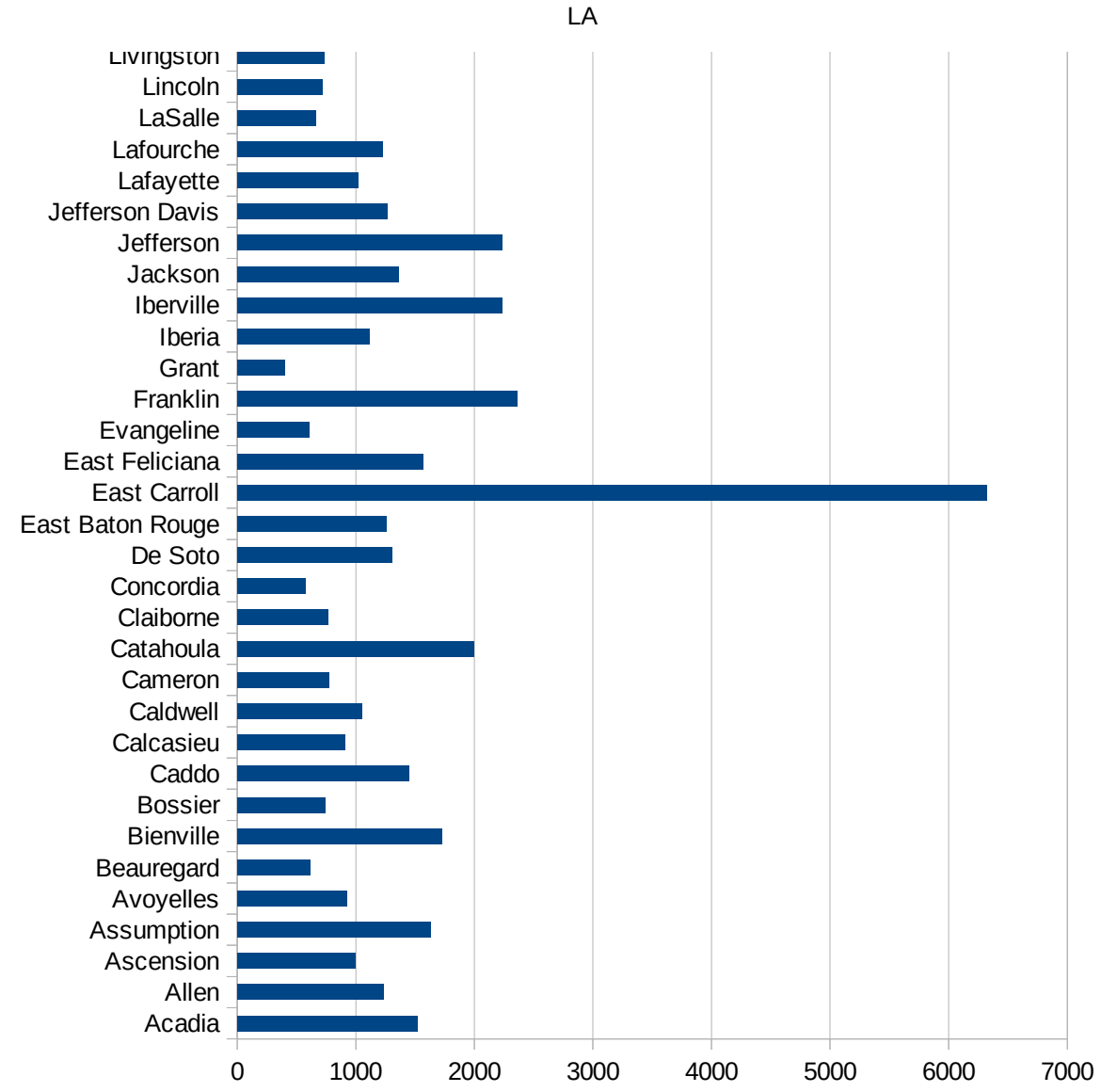
29173
29175
29177
29179
29181
29195
29197
29199
29201
29203
29205
29183
29185
29187
29189
29510
29186
29207
29209
29211
29213
29215

29217
29219
29221
29223
29225
29227
29229

FIPS	County	PC Infection
22001	Acadia	1519.536903
22003	Allen	1234.133958
22005	Ascension	999.4224846
22007	Assumption	1632.286996
22009	Avoyelles	926.7955118
22011	Beauregard	612.0312458
22013	Bienville	1728.283739
22015	Bossier	744.5846601
22017	Caddo	1449.02479
22019	Calcasieu	911.8122021
22021	Caldwell	1054.216867
22023	Cameron	774.9712974
22025	Catahoula	1998.334721
22027	Claiborne	765.1781234
22029	Concordia	577.3554057
22031	De Soto	1301.210089
22033	East Baton Rouge	1254.320159
22035	East Carroll	6323.717493
22037	East Feliciana	1564.361564
22039	Evangeline	604.0127979
22041	Franklin	2356.618377
22043	Grant	400.3202562
22045	Iberia	1116.420688
22047	Iberville	2237.095443
22049	Jackson	1358.319708
22051	Jefferson	2237.525083
22053	Jefferson Davis	1263.377873
22055	Lafayette	1018.197395
22057	Lafourche	1224.073791
22059	LaSalle	663.6723202
22061	Lincoln	716.1623866
22063	Livingston	734.4142956
22065	Madison	3324.074904



22067 Morehouse	952.8309316
22069 Natchitoches	768.2557749
22071 Orleans	2035.774387
22073 Ouachita	1642.336948
22075 Plaquemines	1161.896625
22077 Pointe Coupee	1203.281677
22079 Rapides	1223.173665
22081 Red River	731.3908222
22083 Richland	1000.396197
22085 Sabine	374.5006658
22087 St. Bernard	1346.289677
22089 St. Charles	1475.065716
22091 St. Helena	1003.702982
22093 St. James	1792.08062
22095 St. John the Baptist	2273.990367
22097 St. Landry	811.9472234
22099 St. Martin	1398.705731
22101 St. Mary	1032.667658
22103 St. Tammany	945.3297225
22105 Tangipahoa	1042.032636
22107 Tensas	582.6983416
22109 Terrebonne	985.3991587
22111 Union	1957.008509
22113 Vermilion	456.2928297
22115 Vernon	325.4195661
22117 Washington	1502.726375
22119 Webster	1097.994742
22121 West Baton Rouge	1051.954441
22123 West Carroll	1256.601712
22125 West Feliciana	1591.203105
22127 Winn	1747.559077



LA

FIPS

29001
29003
29005
29007
29009
29011
29013
29015
29017
29019
29021
29023
29025
29027
29029
29031
29033
29035
29037

LA

29039
29041
29043
29045
29047
29049
29051
29053
29055
29057
29059
29061
29063
29065
29067
29069
29071
29073
29075
29077
29079
29081
29083
29085
29087
29089
29091
29093
29095
29097
29099
29101

29103

LA

29105
29107
29109
29111
29113
29115
29117
29121
29123
29125
29127
29119
29129
29131
29133
29135
29137
29139
29141
29143
29145
29147
29149
29151
29153
29155
29157
29159
29161
29163
29165
29167
29169
29171

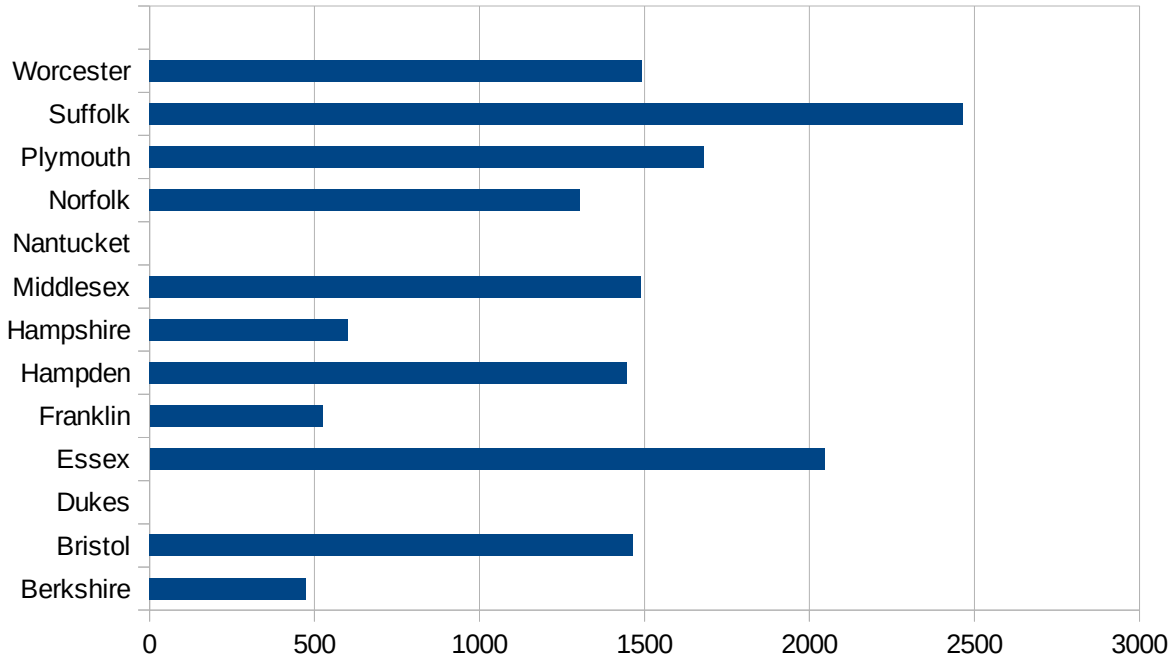
LA

29173
29175
29177
29179
29181
29195
29197
29199
29201
29203
29205
29183
29185
29187
29189
29510
29186
29207
29209
29211
29213
29215

29217
29219
29221
29223
29225
29227
29229

MA

FIPS	County	PC Infection
25001	Barnstable	724.8855506
25003	Berkshire	474.8789059
25005	Bristol	1465.191074
25007	Dukes	0
25009	Essex	2045.942644
25011	Franklin	524.2168454
25013	Hampden	1448.110781
25015	Hampshire	600.5391838
25017	Middlesex	1488.746614
25019	Nantucket	0
25021	Norfolk	1304.246741
25023	Plymouth	1680.459806
25025	Suffolk	2464.162368
25027	Worcester	1493.309775



MA

FIPS

29001
29003
29005
29007
29009
29011
29013
29015
29017
29019
29021
29023
29025
29027
29029
29031
29033
29035
29037

MA

29039
29041
29043
29045
29047
29049
29051
29053
29055
29057
29059
29061
29063
29065
29067
29069
29071
29073
29075
29077
29079
29081
29083
29085
29087
29089
29091
29093
29095
29097
29099
29101

29103

MA

29105
29107
29109
29111
29113
29115
29117
29121
29123
29125
29127
29119
29129
29131
29133
29135
29137
29139
29141
29143
29145
29147
29149
29151
29153
29155
29157
29159
29161
29163
29165
29167
29169
29171

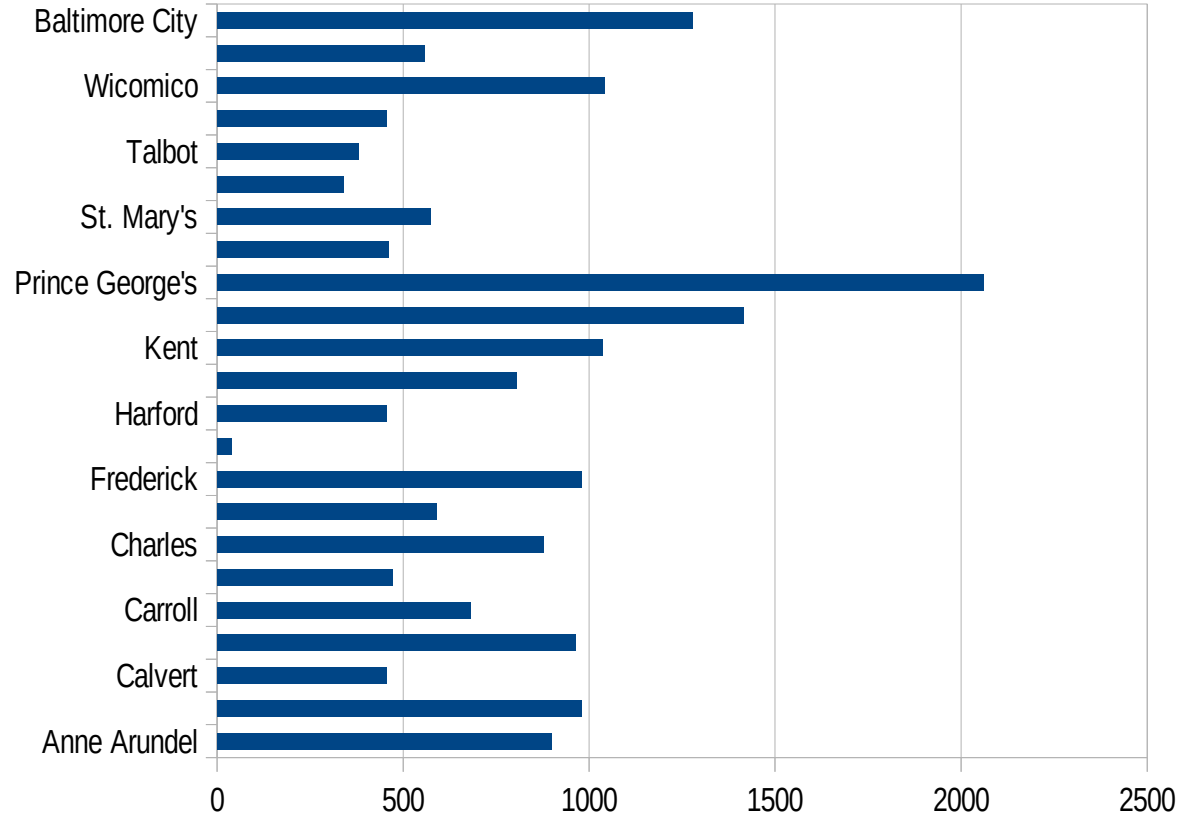
MA

29173
29175
29177
29179
29181
29195
29197
29199
29201
29203
29205
29183
29185
29187
29189
29510
29186
29207
29209
29211
29213
29215

29217
29219
29221
29223
29225
29227
29229

MD

FIPS	County	PC Infection
24001	Allegany	288.8340965
24003	Anne Arundel	899.0835563
24005	Baltimore	978.3554696
24009	Calvert	454.3330109
24011	Caroline	963.8481864
24013	Carroll	682.1865593
24015	Cecil	472.6431058
24017	Charles	876.7638991
24019	Dorchester	590.6619164
24021	Frederick	978.2982851
24023	Garrett	37.71902753
24025	Harford	454.0156563
24027	Howard	805.0842213
24029	Kent	1036.991178
24031	Montgomery	1415.49184
24033	Prince George's	2059.918092
24035	Queen Anne's	461.6823546
24037	St. Mary's	573.3863523
24039	Somerset	338.8510224
24041	Talbot	381.41095
24043	Washington	455.1899606
24045	Wicomico	1040.748098
24047	Worcester	557.667445
24510	Baltimore City	1278.184881



MD

FIPS

29001
29003
29005
29007
29009
29011
29013
29015
29017
29019
29021
29023
29025
29027
29029
29031
29033
29035
29037

MD

29039
29041
29043
29045
29047
29049
29051
29053
29055
29057
29059
29061
29063
29065
29067
29069
29071
29073
29075
29077
29079
29081
29083
29085
29087
29089
29091
29093
29095
29097
29099
29101

29103

MD

29105
29107
29109
29111
29113
29115
29117
29121
29123
29125
29127
29119
29129
29131
29133
29135
29137
29139
29141
29143
29145
29147
29149
29151
29153
29155
29157
29159
29161
29163
29165
29167
29169
29171

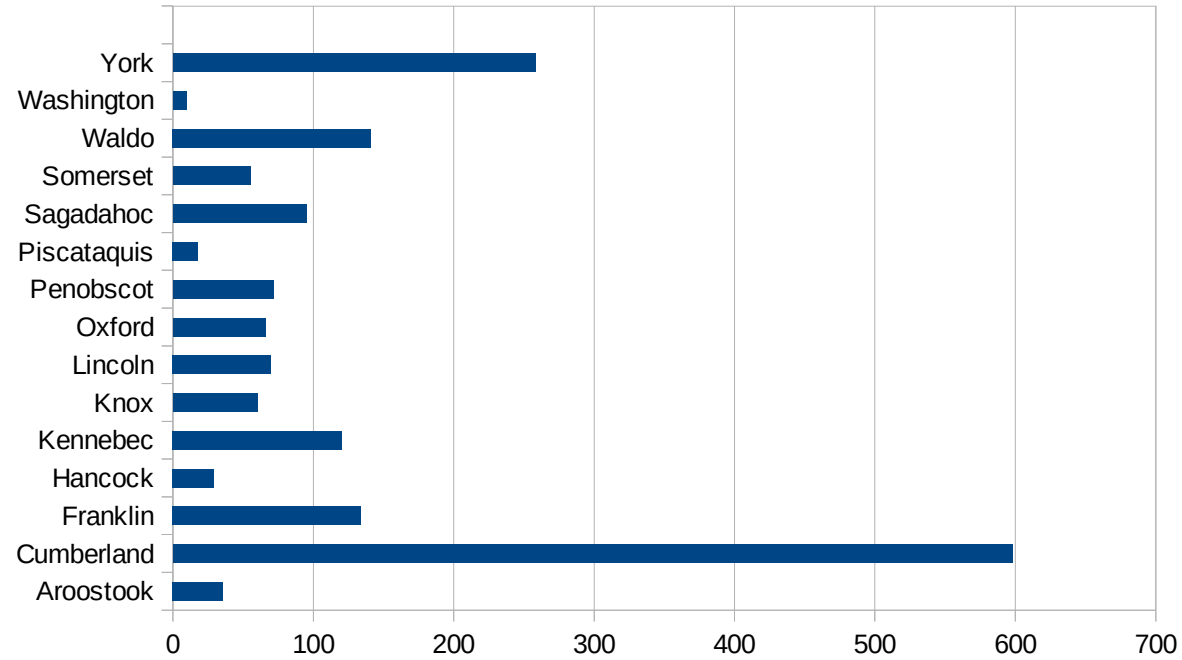
MD

29173
29175
29177
29179
29181
29195
29197
29199
29201
29203
29205
29183
29185
29187
29189
29510
29186
29207
29209
29211
29213
29215

29217
29219
29221
29223
29225
29227
29229

ME

FIPS	County	PC Infection
23001	Androscoggin	453.1988596
23003	Aroostook	35.76164861
23005	Cumberland	598.1802512
23007	Franklin	133.7926882
23009	Hancock	29.19122074
23011	Kennebec	120.4098851
23013	Knox	60.34547786
23015	Lincoln	69.88527168
23017	Oxford	65.95161234
23019	Penobscot	71.47773601
23021	Piscataquis	17.85714286
23023	Sagadahoc	95.41449178
23025	Somerset	55.34471853
23027	Waldo	141.0792563
23029	Washington	9.526833916
23031	York	258.4505574



ME

FIPS

29001
29003
29005
29007
29009
29011
29013
29015
29017
29019
29021
29023
29025
29027
29029
29031
29033
29035
29037

ME

29039
29041
29043
29045
29047
29049
29051
29053
29055
29057
29059
29061
29063
29065
29067
29069
29071
29073
29075
29077
29079
29081
29083
29085
29087
29089
29091
29093
29095
29097
29099
29101

29103

ME

29105
29107
29109
29111
29113
29115
29117
29121
29123
29125
29127
29119
29129
29131
29133
29135
29137
29139
29141
29143
29145
29147
29149
29151
29153
29155
29157
29159
29161
29163
29165
29167
29169
29171

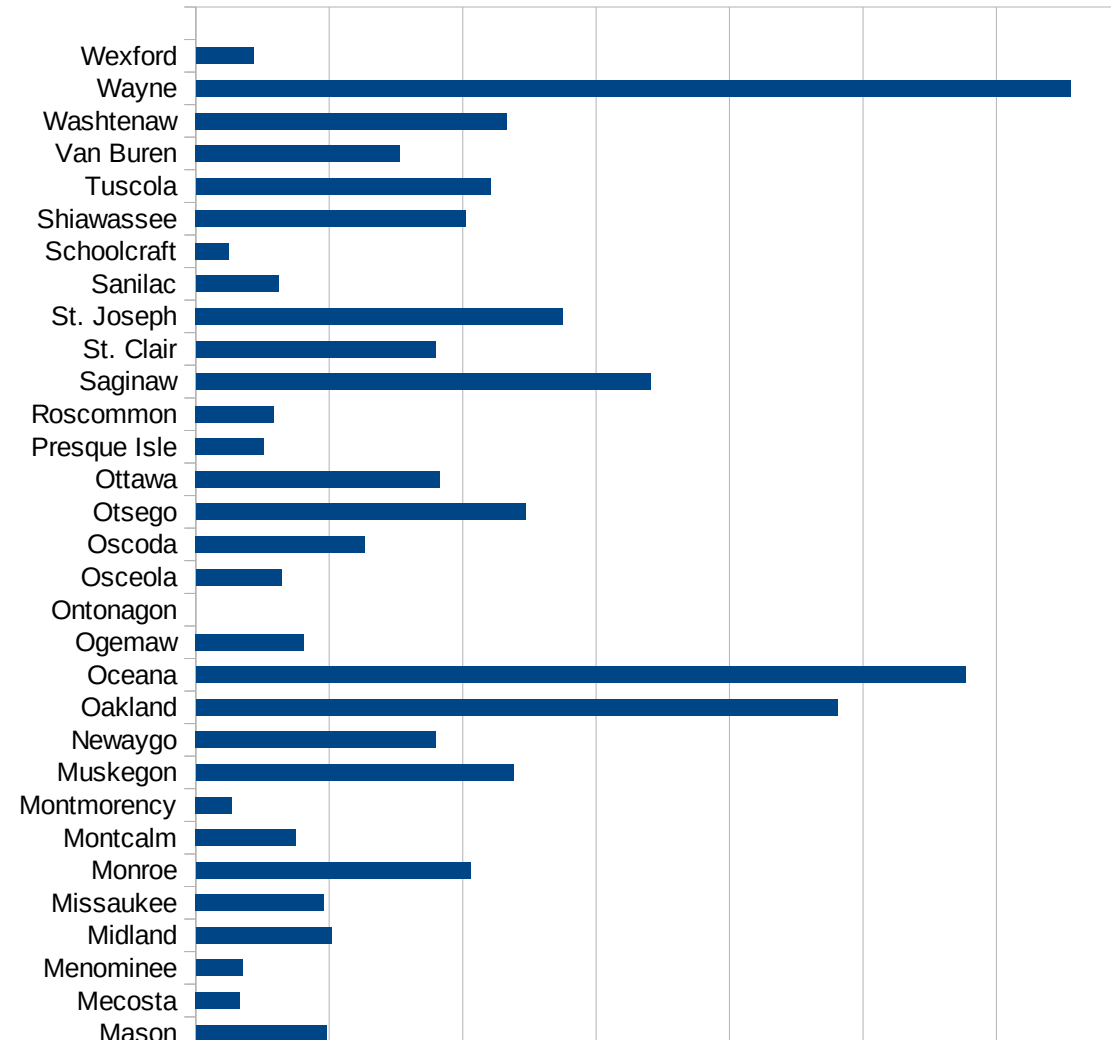
ME

29173
29175
29177
29179
29181
29195
29197
29199
29201
29203
29205
29183
29185
29187
29189
29510
29186
29207
29209
29211
29213
29215

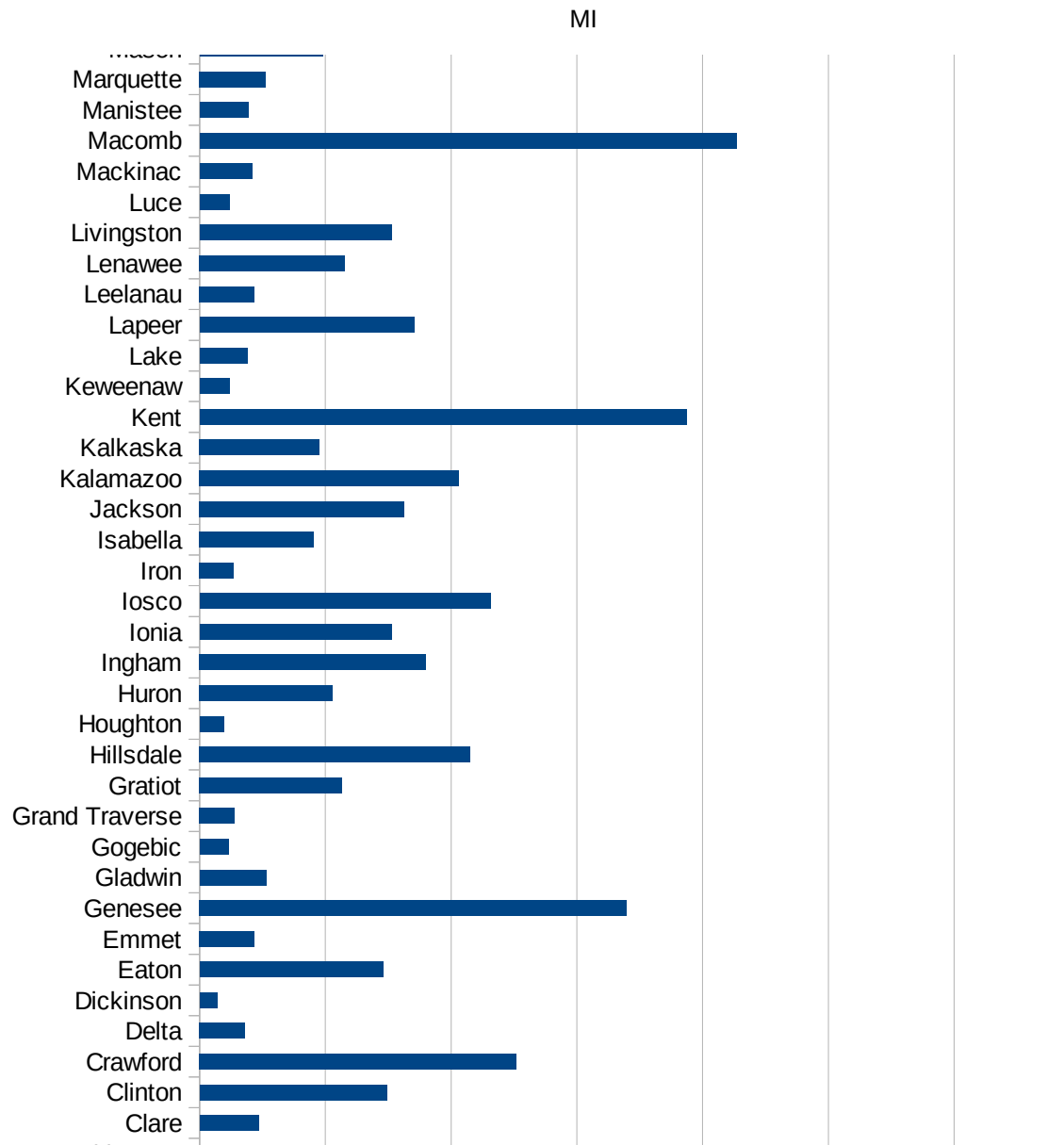
29217
29219
29221
29223
29225
29227
29229

MI

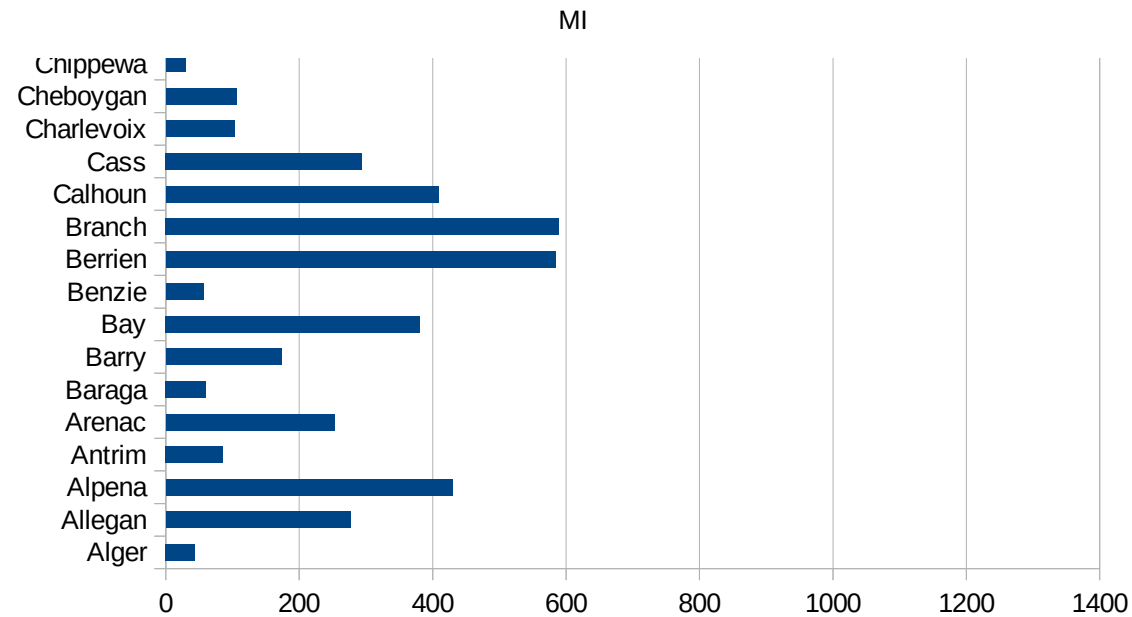
FIPS	County	PC Infection
26001	Alcona	212.3142251
26003	Alger	43.97053974
26005	Allegan	277.0035883
26007	Alpena	430.1833568
26009	Antrim	85.59811684
26011	Arenac	252.6427764
26013	Baraga	60.09615385
26015	Barry	173.3243946
26017	Bay	381.0513553
26019	Benzie	56.32850786
26021	Berrien	584.5297487
26023	Branch	589.1522626
26025	Calhoun	408.961461
26027	Cass	294.2713879
26029	Charlevoix	102.8806584
26031	Cheboygan	106.2448353
26033	Chippewa	29.32004158
26035	Clare	94.28747927
26037	Clinton	297.4839913
26039	Crawford	503.5608949
26041	Delta	72.51024904
26043	Dickinson	27.57751251
26045	Eaton	291.3699852
26047	Emmet	87.06617029
26049	Genesee	679.7872654
26051	Gladwin	106.5635237
26053	Gogebic	46.36989931
26055	Grand Traverse	56.17188597
26057	Gratiot	226.6065667
26059	Hillsdale	430.6105051
26061	Houghton	38.65374527
26063	Huron	211.7692357
26065	Ingham	360.0526073



26067 Ionia	305.2484037
26069 Iosco	462.5014952
26071 Iron	53.97139516
26073 Isabella	181.4007539
26075 Jackson	325.5196036
26077 Kalamazoo	412.6552648
26079 Kalkaska	190.7540395
26081 Kent	774.5653777
26083 Keweenaw	47.32607667
26085 Lake	75.75119939
26087 Lapeer	340.8006543
26089 Leelanau	87.30012865
26091 Lenawee	231.0056378
26093 Livingston	305.4009957
26095 Luce	47.74789113
26097 Mackinac	83.43376286
26099 Macomb	853.8351706
26101 Manistee	77.46249185
26103 Marquette	105.2378375
26105 Mason	195.8762887
26107 Mecosta	66.59777242
26109 Menominee	69.61667319
26111 Midland	203.1030297
26113 Missaukee	191.8877787
26115 Monroe	411.4624532
26117 Montcalm	150.0750375
26119 Montmorency	53.96654074
26121 Muskegon	476.4154204
26123 Newaygo	359.9770924
26125 Oakland	961.5621334
26127 Oceana	1153.051643
26129 Ogemaw	162.2756777
26131 Ontonagon	0
26133 Osceola	128.5291975



26135 Oscoda	253.7457709
26137 Otsego	494.6280154
26139 Ottawa	366.2726253
26141 Presque Isle	102.0568378
26143 Roscommon	117.2332943
26145 Saginaw	681.8658281
26147 St. Clair	358.9875547
26149 St. Joseph	550.4316629
26151 Sanilac	123.8405128
26153 Schoolcraft	49.57858205
26155 Shiawassee	404.7395589
26157 Tuscola	441.7701272
26159 Van Buren	306.1711377
26161 Washtenaw	466.3537873
26163 Wayne	1310.855337
26165 Wexford	86.65511265



FIPS

- 29001
- 29003
- 29005
- 29007
- 29009
- 29011
- 29013
- 29015
- 29017
- 29019
- 29021
- 29023
- 29025
- 29027
- 29029
- 29031
- 29033
- 29035
- 29037

MI

29039
29041
29043
29045
29047
29049
29051
29053
29055
29057
29059
29061
29063
29065
29067
29069
29071
29073
29075
29077
29079
29081
29083
29085
29087
29089
29091
29093
29095
29097
29099
29101

29103

MI

29105
29107
29109
29111
29113
29115
29117
29121
29123
29125
29127
29119
29129
29131
29133
29135
29137
29139
29141
29143
29145
29147
29149
29151
29153
29155
29157
29159
29161
29163
29165
29167
29169
29171

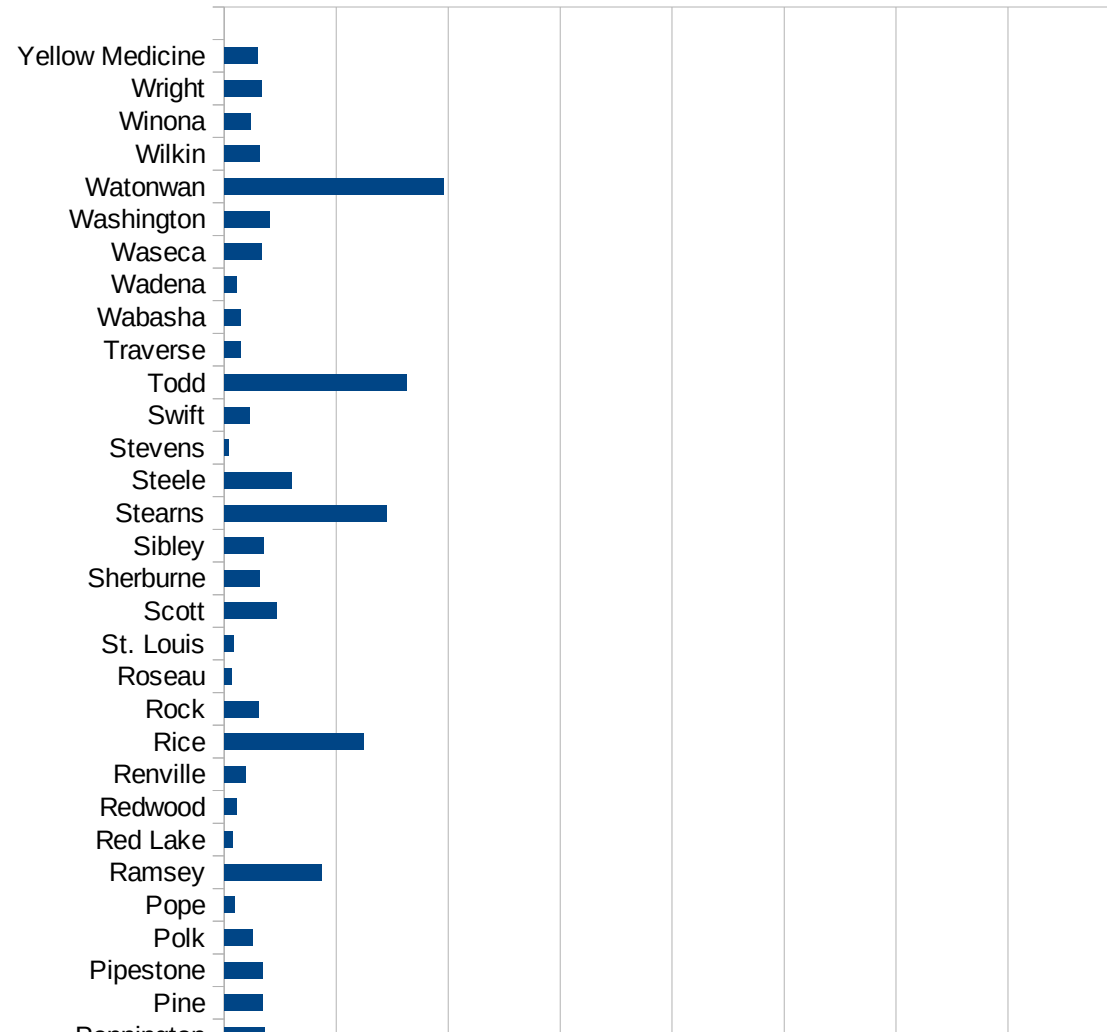
MI

29173
29175
29177
29179
29181
29195
29197
29199
29201
29203
29205
29183
29185
29187
29189
29510
29186
29207
29209
29211
29213
29215

29217
29219
29221
29223
29225
29227
29229

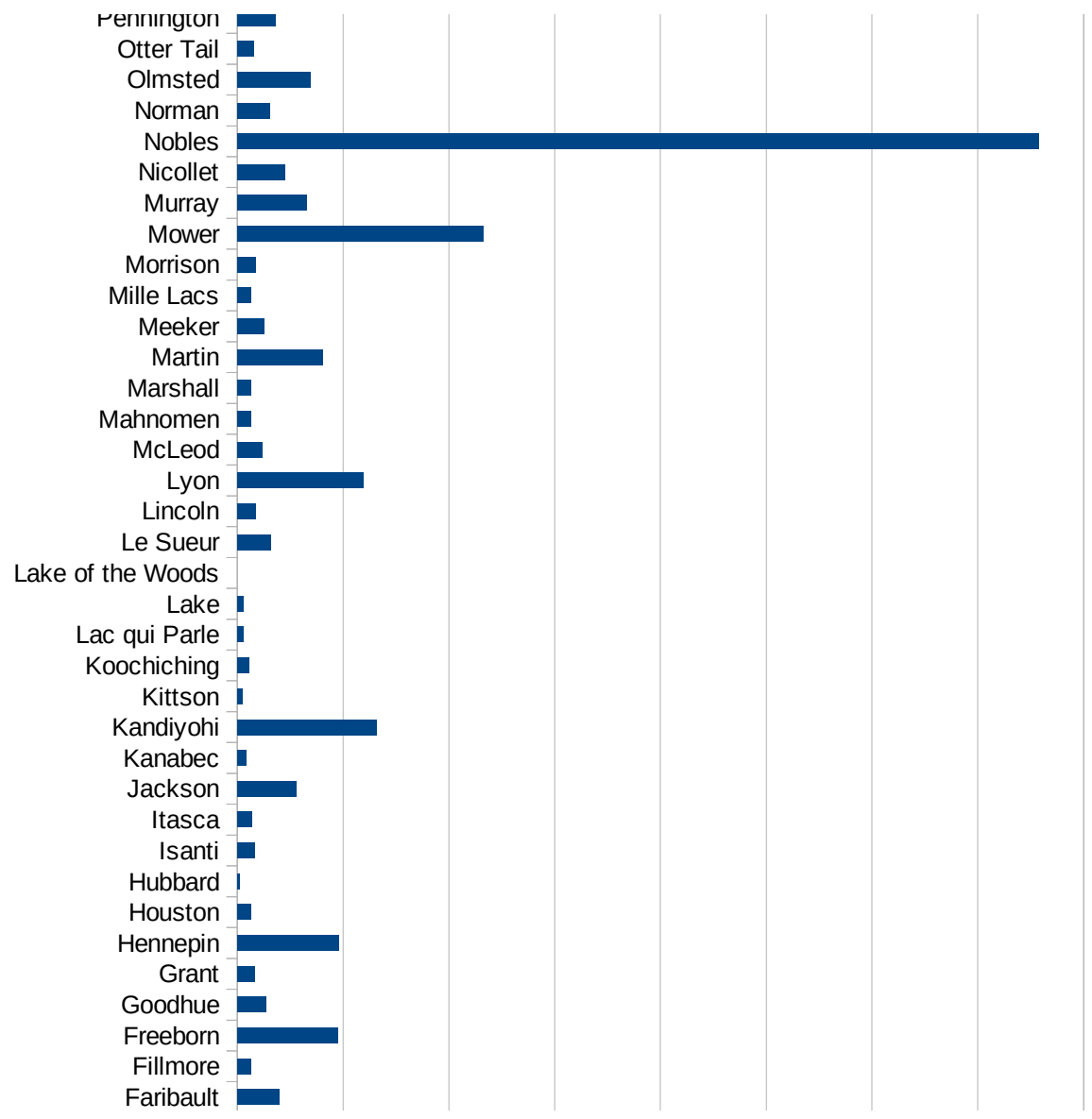
MN

FIPS	County	PC Infection
27001	Aitkin	88.03924035
27003	Anoka	609.0788072
27005	Becker	160.0186203
27007	Beltrami	61.90364378
27009	Benton	522.875817
27011	Big Stone	280.6173582
27013	Blue Earth	655.5237516
27015	Brown	123.4518737
27017	Carlton	231.6042079
27019	Carver	348.6204865
27021	Cass	47.42708086
27023	Chippewa	637.3700101
27025	Chisago	173.455885
27027	Clay	906.8876554
27029	Clearwater	79.45516459
27031	Cook	18.54255516
27033	Cottonwood	1188.259289
27035	Crow Wing	160.2736982
27037	Dakota	528.4152479
27039	Dodge	398.6168476
27041	Douglas	160.6785376
27043	Faribault	392.4989097
27045	Fillmore	128.2173046
27047	Freeborn	949.2839312
27049	Goodhue	273.6892011
27051	Grant	166.0853679
27053	Hennepin	956.6247535
27055	Houston	134.5677683
27057	Hubbard	23.43896494
27059	Isanti	162.6382425
27061	Itasca	141.8817061
27063	Jackson	554.9389567
27065	Kanabec	86.38242735

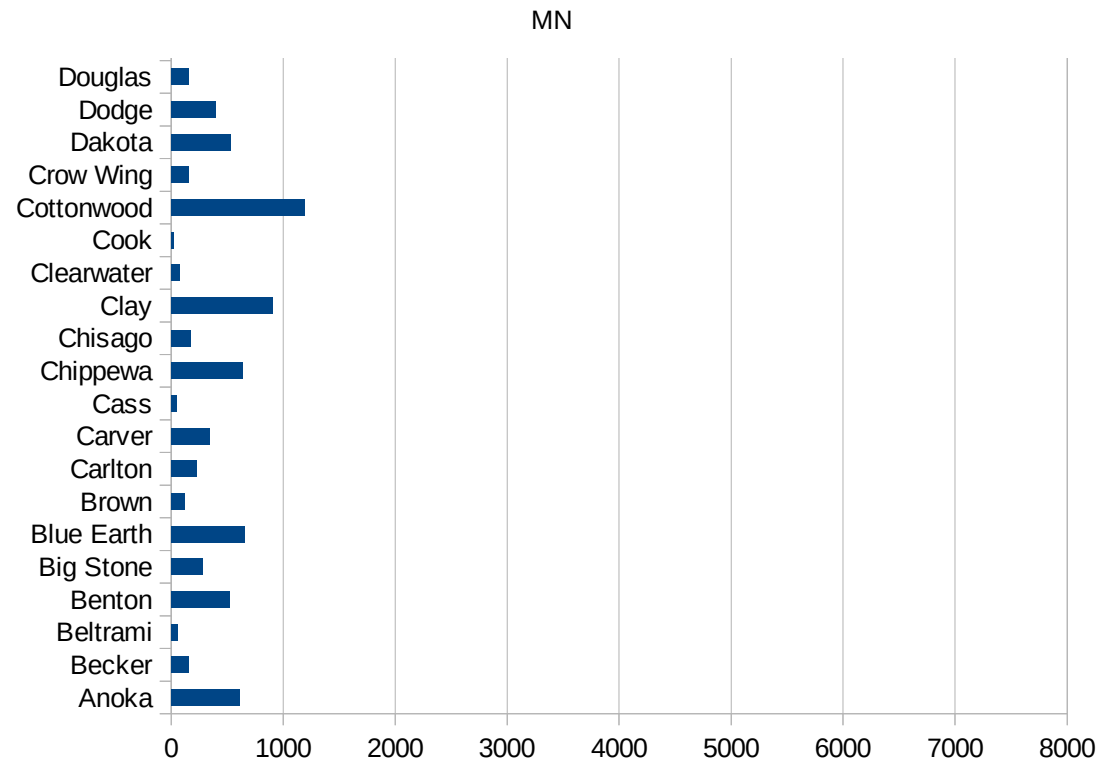


MN

27067 Kandiyohi	1320.732703
27069 Kittson	47.08097928
27071 Koochiching	112.5401929
27073 Lac qui Parle	60.07810153
27075 Lake	56.29574029
27077 Lake of the Woo	0
27079 Le Sueur	319.3654805
27081 Lincoln	176.2735766
27083 Lyon	1190.058137
27085 McLeod	236.9470075
27087 Mahnomen	126.8345715
27089 Marshall	127.7955272
27091 Martin	813.7477887
27093 Meeker	254.9587313
27095 Mille Lacs	130.073836
27097 Morrison	177.8769333
27099 Mower	2329.359426
27101 Murray	652.4891252
27103 Nicollet	452.9514904
27105 Nobles	7576.172231
27107 Norman	308.8803089
27109 Olmsted	688.5210236
27111 Otter Tail	156.4306604
27113 Pennington	359.7122302
27115 Pine	349.3538649
27117 Pipestone	342.6550238
27119 Polk	256.9063402
27121 Pope	90.11444535
27123 Ramsey	868.2139547
27125 Red Lake	75.01875469
27127 Redwood	111.4827202
27129 Renville	191.6233233
27131 Rice	1243.179051
27133 Rock	308.0518377



27135 Roseau	66.00660066
27137 St. Louis	87.10714178
27139 Scott	464.1032426
27141 Sherburne	315.506685
27143 Sibley	352.6750067
27145 Stearns	1451.75064
27147 Steele	605.9288645
27149 Stevens	41.01302163
27151 Swift	224.7191011
27153 Todd	1627.206899
27155 Traverse	151.1487304
27157 Wabasha	143.2201432
27159 Wadena	108.9087345
27161 Waseca	331.7104489
27163 Washington	404.3194278
27165 Watonwan	1958.105647
27167 Wilkin	319.795331
27169 Winona	236.1042794
27171 Wright	332.23566
27173 Yellow Medicine	296.0694232



MN

FIPS

29001
29003
29005
29007
29009
29011
29013
29015
29017
29019
29021
29023
29025
29027
29029
29031
29033
29035
29037

MN

29039
29041
29043
29045
29047
29049
29051
29053
29055
29057
29059
29061
29063
29065
29067
29069
29071
29073
29075
29077
29079
29081
29083
29085
29087
29089
29091
29093
29095
29097
29099
29101

29103

MN

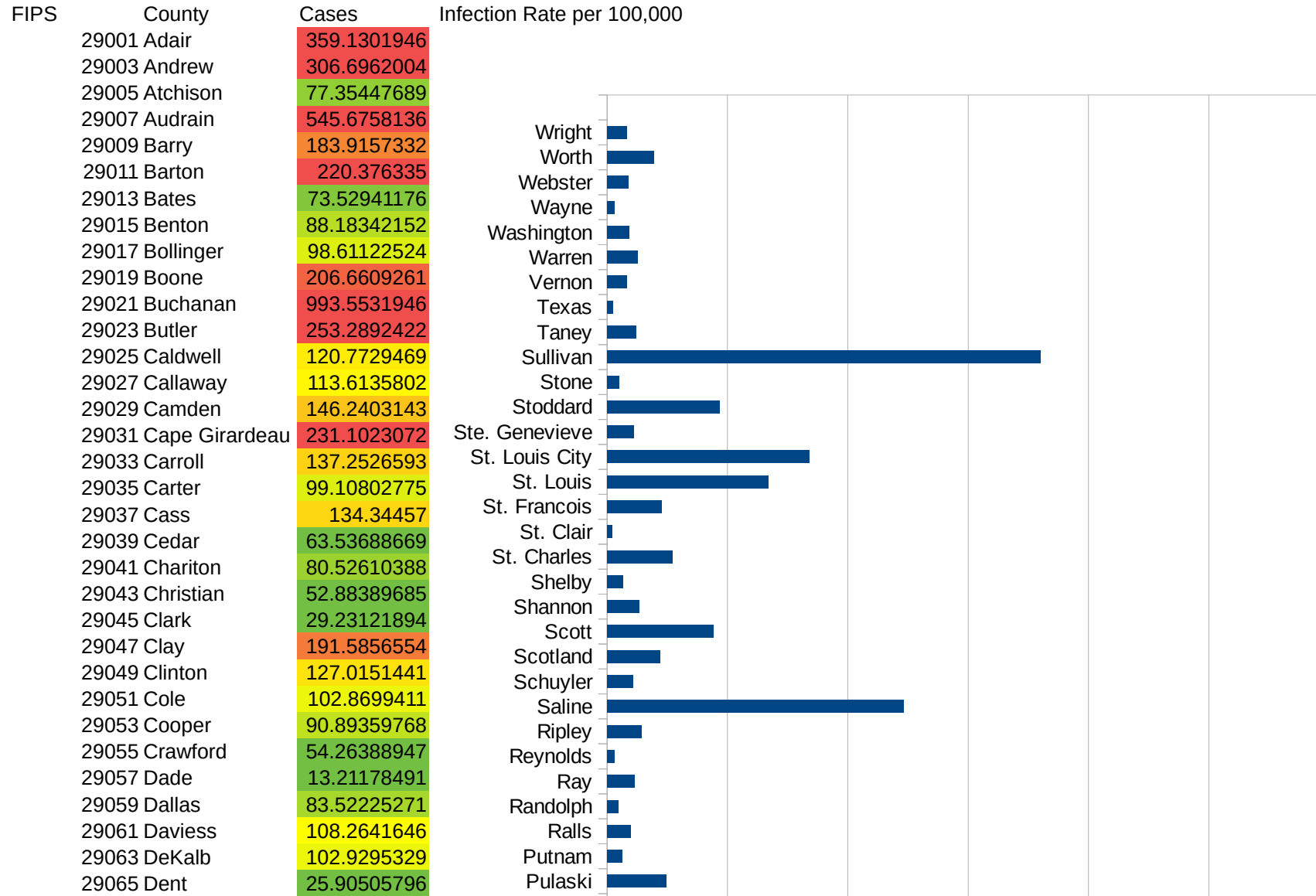
29105
29107
29109
29111
29113
29115
29117
29121
29123
29125
29127
29119
29129
29131
29133
29135
29137
29139
29141
29143
29145
29147
29149
29151
29153
29155
29157
29159
29161
29163
29165
29167
29169
29171

MN

29173
29175
29177
29179
29181
29195
29197
29199
29201
29203
29205
29183
29185
29187
29189
29510
29186
29207
29209
29211
29213
29215

29217
29219
29221
29223
29225
29227
29229

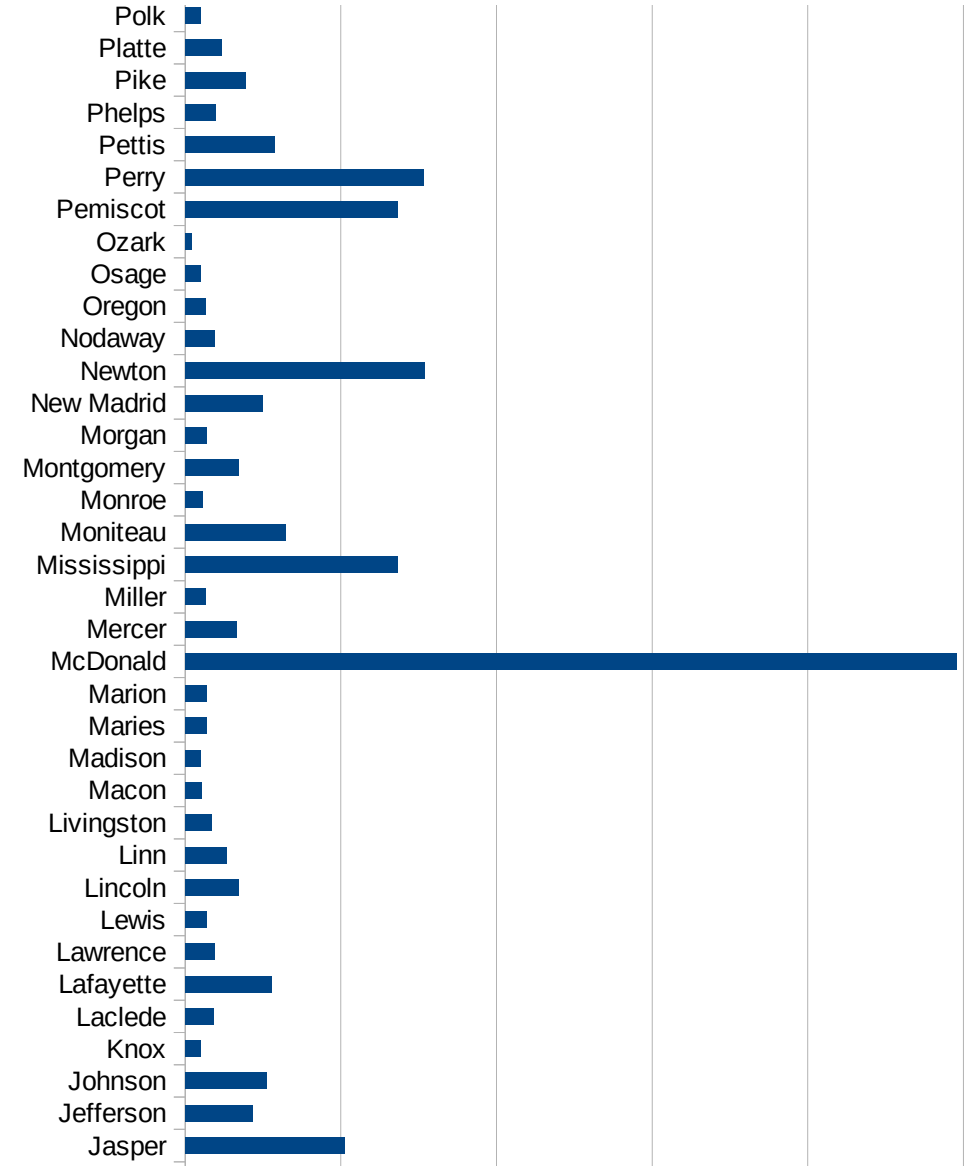
MO



This work is licensed under the Creative Commons Attribution-NoDerivatives 4.0 International License. To view a copy of this license, visit <http://creativecommons.org/licenses/by-nd/4.0/>.

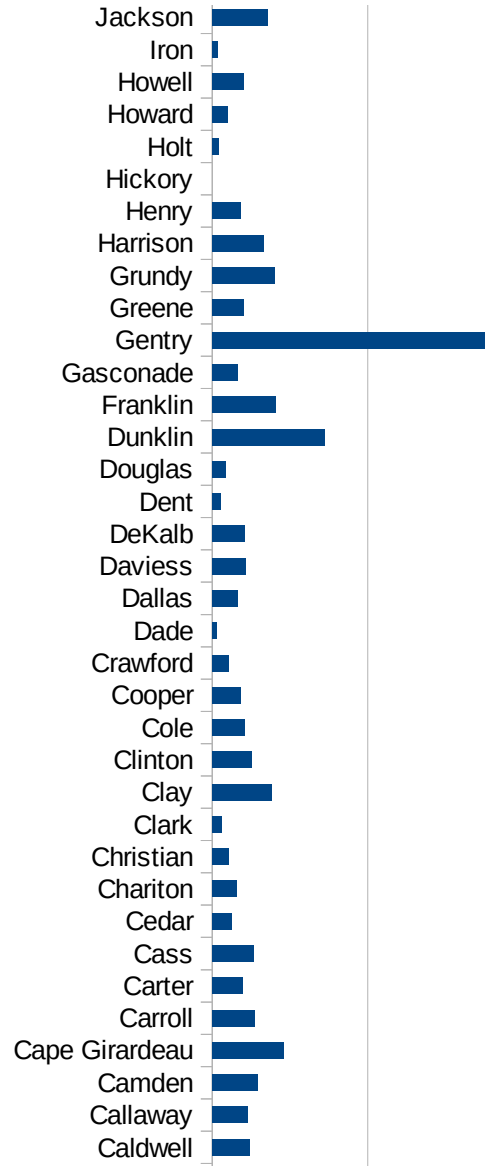
MO

29067 Douglas	44.8665221
29069 Dunklin	360.2623798
29071 Franklin	205.4596315
29073 Gasconade	81.60489629
29075 Gentry	875.0754375
29077 Greene	102.0817133
29079 Grundy	201.7349203
29081 Harrison	166.3893511
29083 Henry	91.77679883
29085 Hickory	0
29087 Holt	22.70663034
29089 Howard	49.32425767
29091 Howell	102.3056193
29093 Iron	19.65215682
29095 Jackson	178.064763
29097 Jasper	513.94277
29099 Jefferson	217.5201808
29101 Johnson	262.8047417
29103 Knox	50.671396
29105 Laclede	92.40332652
29107 Lafayette	279.1582306
29109 Lawrence	96.45715477
29111 Lewis	71.02993404
29113 Lincoln	171.6187637
29115 Linn	132.9234859
29117 Livingston	85.83124257
29121 Macon	52.79482611
29123 Madison	49.22874959
29125 Maries	68.42285323
29127 Marion	69.94963626
29119 McDonald	2478.551001
29129 Mercer	164.7898929
29131 Miller	67.09820019
29133 Mississippi	682.3635273

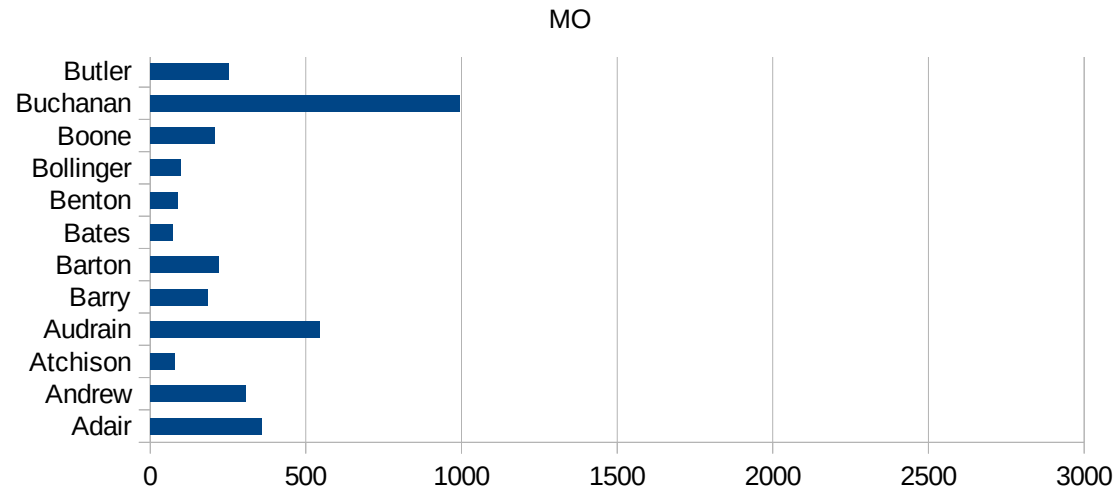


MO

29135 Moniteau	322.5606352
29137 Monroe	57.71006464
29139 Montgomery	173.4003815
29141 Morgan	68.76903429
29143 New Madrid	248.6123959
29145 Newton	768.8875159
29147 Nodaway	94.15351506
29149 Oregon	66.40736173
29151 Osage	51.04273006
29153 Ozark	22.18032605
29155 Pemiscot	682.1533923
29157 Perry	767.6240209
29159 Pettis	286.7754219
29161 Phelps	98.36358759
29163 Pike	194.5525292
29165 Platte	117.4928388
29167 Polk	49.68789789
29169 Pulaski	246.0875918
29171 Putnam	63.06495691
29173 Ralls	97.92401097
29175 Randolph	48.45939507
29177 Ray	113.6214657
29179 Reynolds	31.9795331
29181 Ripley	141.7804641
29195 Saline	1231.70998
29197 Schuyler	108.7192868
29199 Scotland	221.5062424
29201 Scott	442.0406677
29203 Shannon	134.3265356
29205 Shelby	66.11570248
29183 St. Charles	271.0543061
29185 St. Clair	21.28791911
29187 St. Francois	226.4139627
29189 St. Louis	670.2476064



29510 St. Louis City	840.3833072
29186 Ste. Genevieve	111.8067979
29207 Stoddard	469.0816955
29209 Stone	50.39528804
29211 Sullivan	1800.353641
29213 Taney	119.959894
29215 Texas	23.4640804
29217 Vernon	82.81371785
29219 Warren	126.7609691
29221 Washington	92.21023935
29223 Wayne	30.48315806
29225 Webster	89.49346698
29227 Worth	196.0784314
29229 Wright	81.61932746



MO

FIPS

29001
29003
29005
29007
29009
29011
29013
29015
29017
29019
29021
29023
29025
29027
29029
29031
29033
29035
29037

MO

29039
29041
29043
29045
29047
29049
29051
29053
29055
29057
29059
29061
29063
29065
29067
29069
29071
29073
29075
29077
29079
29081
29083
29085
29087
29089
29091
29093
29095
29097
29099
29101

29103

MO

29105
29107
29109
29111
29113
29115
29117
29121
29123
29125
29127
29119
29129
29131
29133
29135
29137
29139
29141
29143
29145
29147
29149
29151
29153
29155
29157
29159
29161
29163
29165
29167
29169
29171

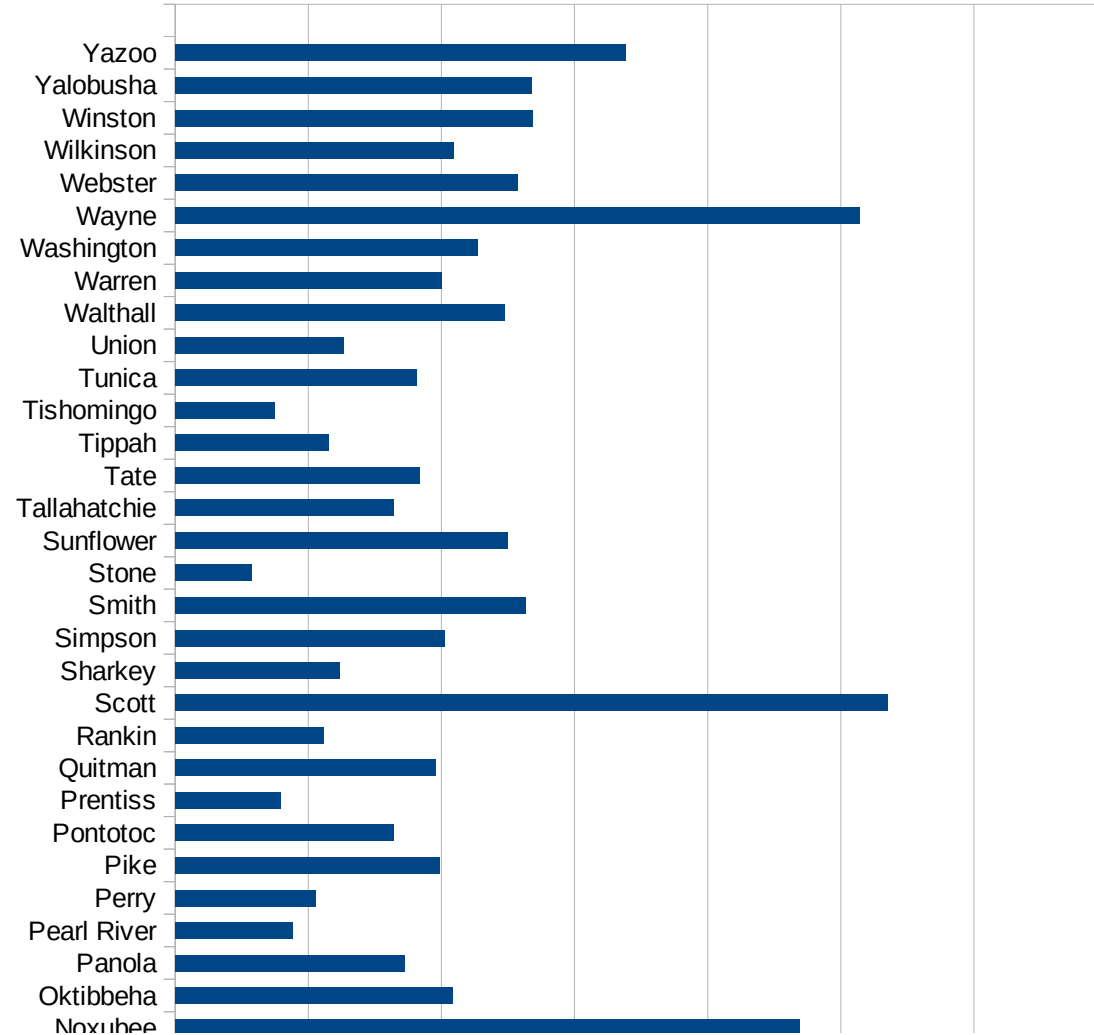
MO

29173
29175
29177
29179
29181
29195
29197
29199
29201
29203
29205
29183
29185
29187
29189
29510
29186
29207
29209
29211
29213
29215

29217
29219
29221
29223
29225
29227
29229

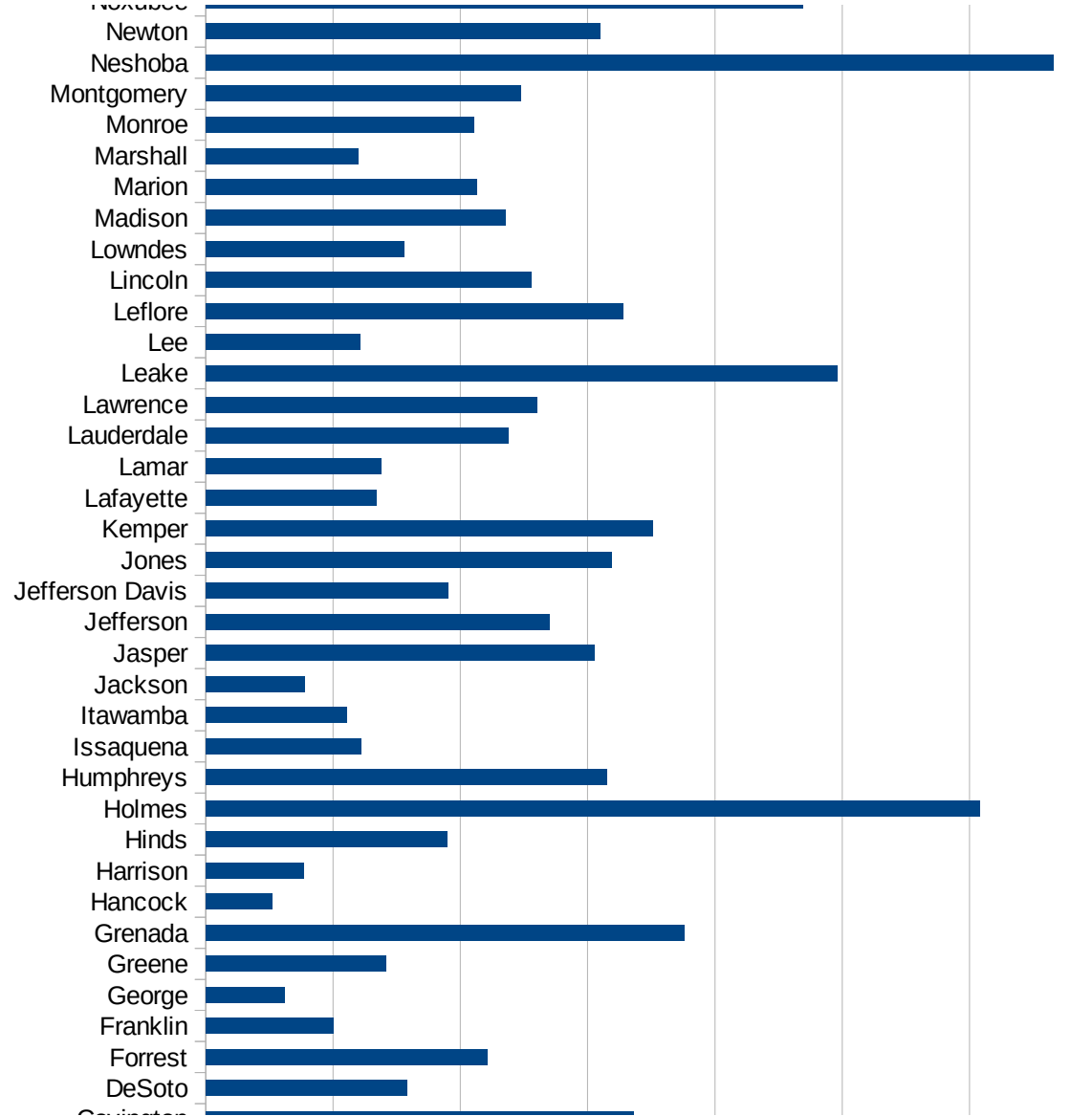
MS

FIPS	County	PC Infection
28001	Adams	897.6660682
28003	Alcorn	162.4915369
28005	Amite	681.4862891
28007	Attala	1933.024775
28009	Benton	326.4417845
28011	Bolivar	951.0739476
28013	Calhoun	858.9637019
28015	Carroll	1624.457673
28017	Chickasaw	1537.475977
28019	Choctaw	869.775308
28021	Claiborne	2654.965563
28023	Clarke	1307.357088
28025	Clay	1258.640256
28027	Coahoma	839.6676684
28029	Copiah	2032.021862
28031	Covington	1681.430011
28033	DeSoto	792.303339
28035	Forrest	1104.803028
28037	Franklin	500.770416
28039	George	309.2783505
28041	Greene	706.6097453
28043	Grenada	1880.788411
28045	Hancock	259.855495
28047	Harrison	384.2245342
28049	Hinds	947.7613514
28051	Holmes	3041.65248
28053	Humphreys	1574.421703
28055	Issaquena	611.6207951
28057	Itawamba	552.7915976
28059	Jackson	388.7574419
28061	Jasper	1527.879231
28063	Jefferson	1350.97101
28065	Jefferson Davis	952.465729

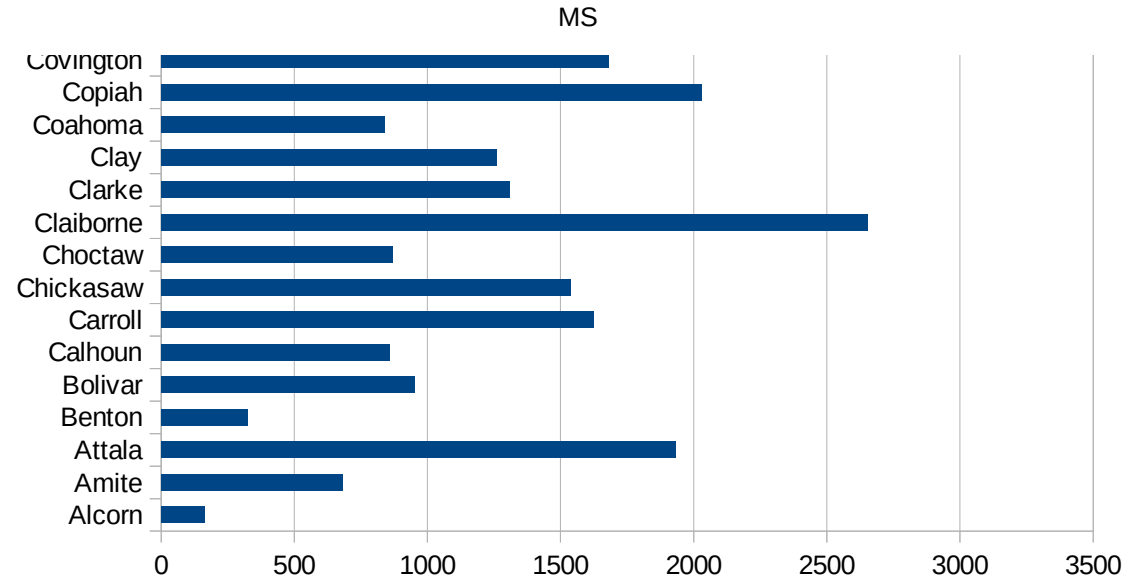


MS

28067 Jones	1593.60804
28069 Kemper	1755.260796
28071 Lafayette	671.6186374
28073 Lamar	690.1852771
28075 Lauderdale	1186.983018
28077 Lawrence	1300.682457
28079 Leake	2482.098142
28081 Lee	607.9669491
28083 Leflore	1639.060825
28085 Lincoln	1277.590995
28087 Lowndes	778.8902087
28089 Madison	1175.802329
28091 Marion	1064.131094
28093 Marshall	598.0085188
28095 Monroe	1054.437071
28097 Montgomery	1237.154545
28099 Neshoba	3330.472103
28101 Newton	1548.290818
28103 Noxubee	2344.565733
28105 Oktibbeha	1040.343555
28107 Panola	863.1283282
28109 Pearl River	442.3420658
28111 Perry	528.0362082
28113 Pike	993.3523747
28115 Pontotoc	819.9038733
28117 Prentiss	395.0227138
28119 Quitman	978.5845979
28121 Rankin	558.7971566
28123 Scott	2676.140983
28125 Sharkey	616.8608636
28127 Simpson	1012.781224
28129 Smith	1318.585177
28131 Stone	288.5077737
28133 Sunflower	1247.328541



28135 Tallahatchie	822.1920355
28137 Tate	917.9735039
28139 Tippah	577.4039554
28141 Tishomingo	375.2441657
28143 Tunica	905.0683829
28145 Union	632.7343914
28147 Walthall	1237.469755
28149 Warren	1002.685378
28151 Washington	1136.187116
28153 Wayne	2571.681939
28155 Webster	1287.29056
28157 Wilkinson	1046.405823
28159 Winston	1343.242499
28161 Yazobusha	1339.573919
28163 Yazoo	1692.155197



MS

FIPS

29001
29003
29005
29007
29009
29011
29013
29015
29017
29019
29021
29023
29025
29027
29029
29031
29033
29035
29037

MS

29039
29041
29043
29045
29047
29049
29051
29053
29055
29057
29059
29061
29063
29065
29067
29069
29071
29073
29075
29077
29079
29081
29083
29085
29087
29089
29091
29093
29095
29097
29099
29101

29103

MS

29105
29107
29109
29111
29113
29115
29117
29121
29123
29125
29127
29119
29129
29131
29133
29135
29137
29139
29141
29143
29145
29147
29149
29151
29153
29155
29157
29159
29161
29163
29165
29167
29169
29171

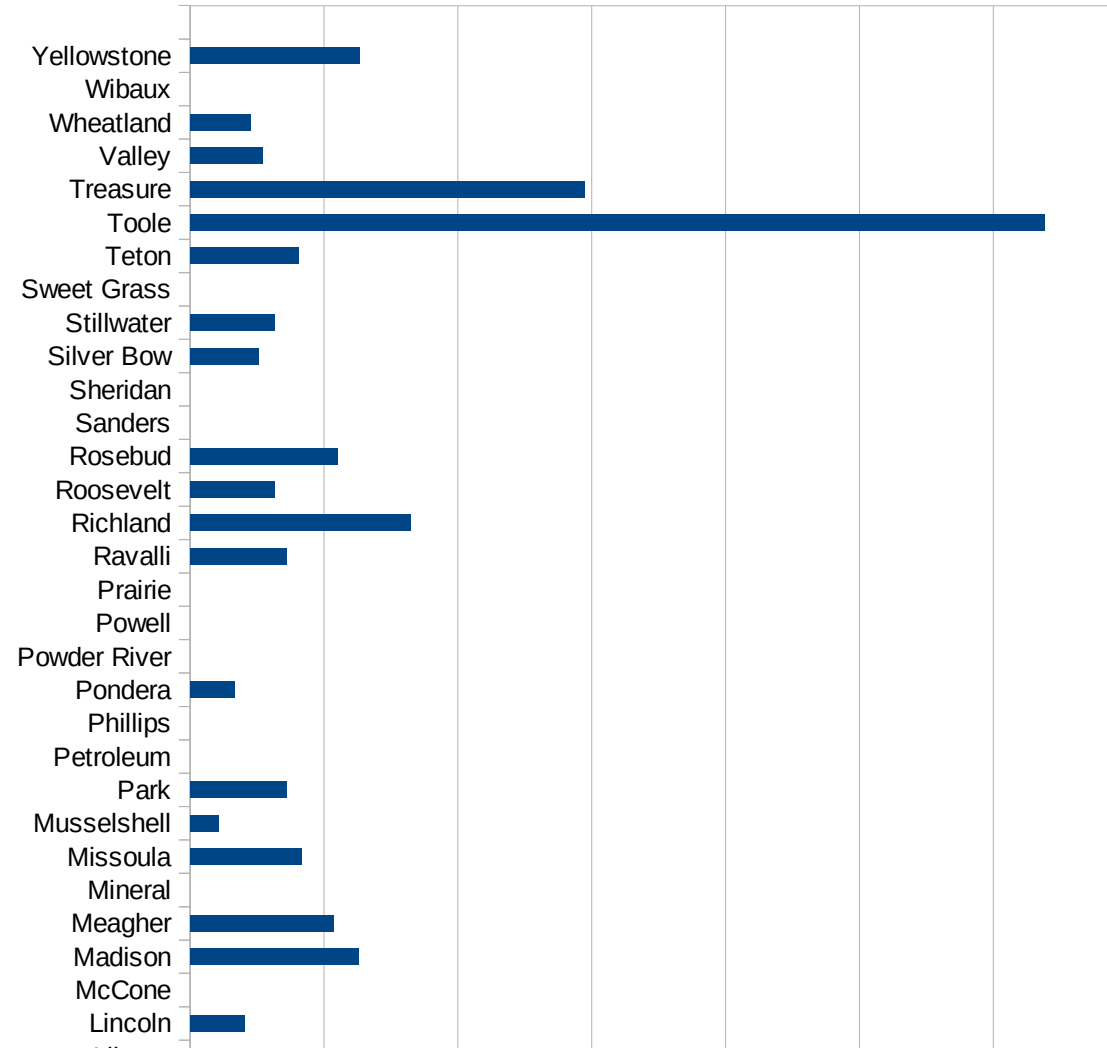
MS

29173
29175
29177
29179
29181
29195
29197
29199
29201
29203
29205
29183
29185
29187
29189
29510
29186
29207
29209
29211
29213
29215

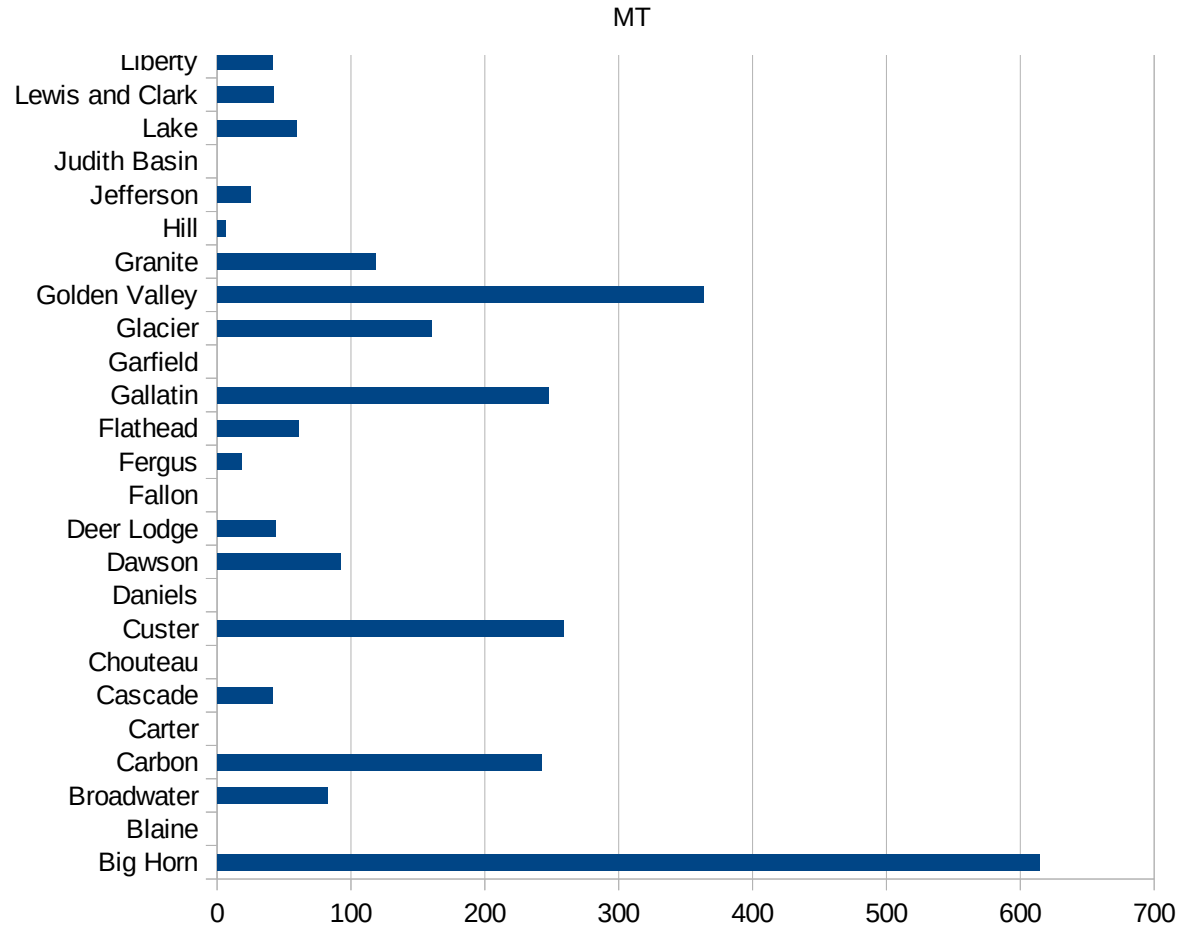
29217
29219
29221
29223
29225
29227
29229

MT

FIPS	County	PC Infection
30001	Beaverhead	10.63377286
30003	Big Horn	614.7848253
30005	Blaine	0
30007	Broadwater	82.16926869
30009	Carbon	242.673138
30011	Carter	0
30013	Cascade	41.64472153
30015	Chouteau	0
30017	Custer	258.9331952
30019	Daniels	0
30021	Dawson	92.16589862
30023	Deer Lodge	43.80681196
30025	Fallon	0
30027	Fergus	17.99694052
30029	Flathead	60.72121129
30031	Gallatin	247.5955522
30033	Garfield	0
30035	Glacier	160.0349167
30037	Golden Valley	363.1961259
30039	Granite	118.4132623
30041	Hill	6.117330397
30043	Jefferson	24.79953708
30045	Judith Basin	0
30047	Lake	59.50413223
30049	Lewis and Clark	42.2125182
30051	Liberty	41.15226337
30053	Lincoln	40.41628776
30055	McCone	0
30057	Madison	125.4562044
30059	Meagher	107.1811361
30061	Mineral	0
30063	Missoula	83.33964694
30065	Musselshell	21.50075253



30067 Park	71.70172084
30069 Petroleum	0
30071 Phillips	0
30073 Pondera	33.48961822
30075 Powder River	0
30077 Powell	0
30079 Prairie	0
30081 Ravalli	71.80580006
30083 Richland	164.9408962
30085 Roosevelt	63.29686228
30087 Rosebud	110.3387399
30089 Sanders	0
30091 Sheridan	0
30093 Silver Bow	51.4388592
30095 Stillwater	62.93266205
30097 Sweet Grass	0
30099 Teton	81.14248621
30101 Toole	638.780136
30103 Treasure	294.55081
30105 Valley	53.78512841
30107 Wheatland	44.72271914
30109 Wibaux	0
30111 Yellowstone	126.7664562



MT

FIPS

29001
29003
29005
29007
29009
29011
29013
29015
29017
29019
29021
29023
29025
29027
29029
29031
29033
29035
29037

MT

29039
29041
29043
29045
29047
29049
29051
29053
29055
29057
29059
29061
29063
29065
29067
29069
29071
29073
29075
29077
29079
29081
29083
29085
29087
29089
29091
29093
29095
29097
29099
29101

29103

MT

29105
29107
29109
29111
29113
29115
29117
29121
29123
29125
29127
29119
29129
29131
29133
29135
29137
29139
29141
29143
29145
29147
29149
29151
29153
29155
29157
29159
29161
29163
29165
29167
29169
29171

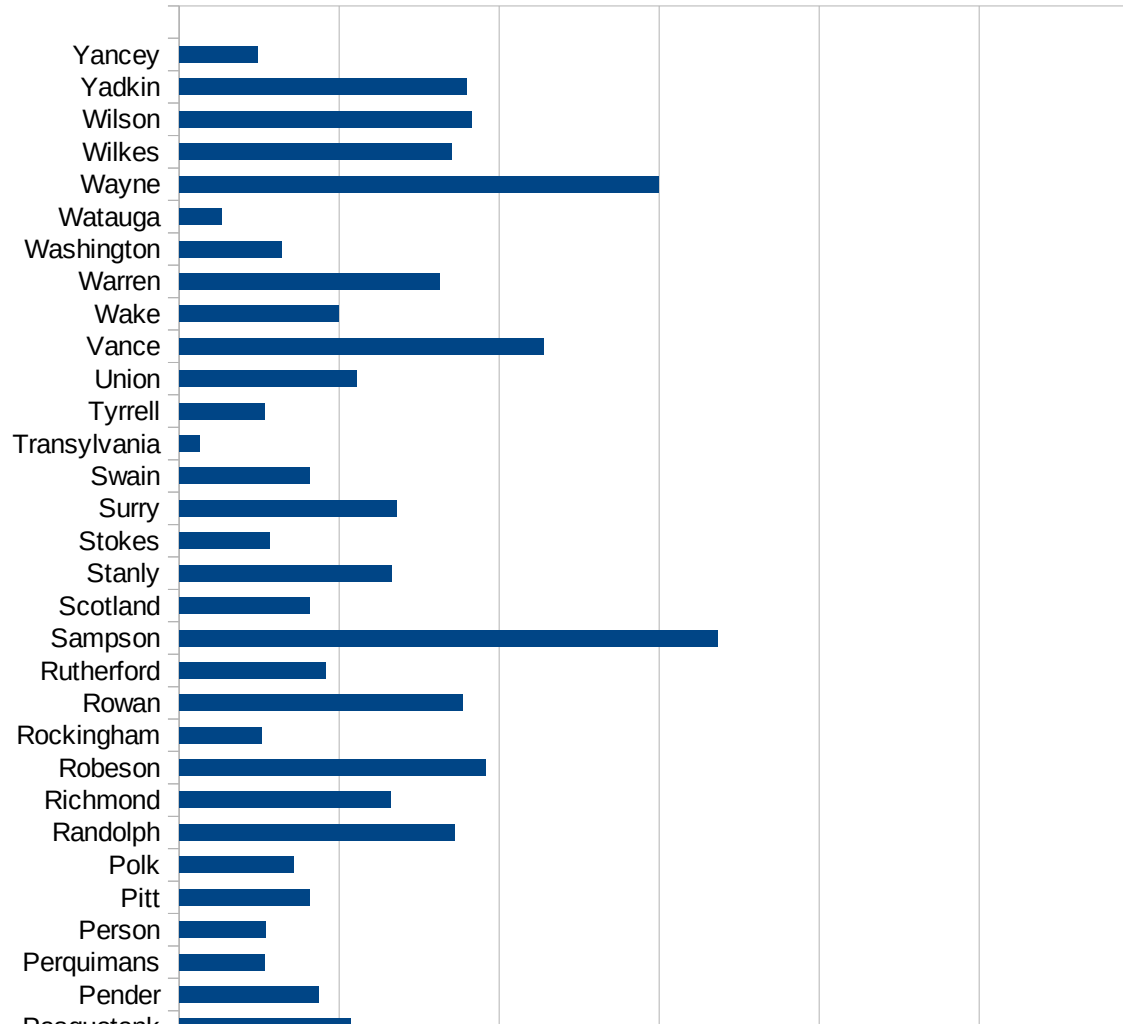
MT

29173
29175
29177
29179
29181
29195
29197
29199
29201
29203
29205
29183
29185
29187
29189
29510
29186
29207
29209
29211
29213
29215

29217
29219
29221
29223
29225
29227
29229

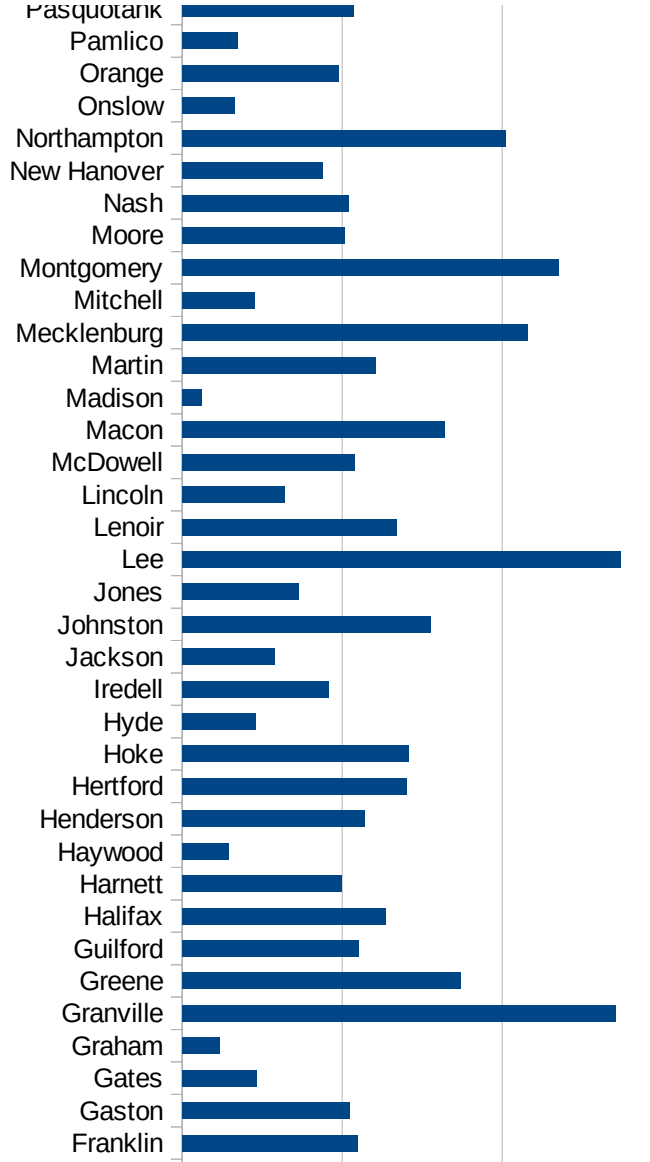
NC

FIPS	County	PC Infection
37001	Alamance	708.3803985
37003	Alexander	270.393275
37005	Alleghany	322.5517427
37007	Anson	554.729268
37009	Ashe	199.195839
37011	Avery	74.26449586
37013	Beaufort	197.5403046
37015	Bertie	767.370966
37017	Bladen	1156.974992
37019	Brunswick	419.7624759
37021	Buncombe	240.8308665
37023	Burke	1169.480649
37025	Cabarrus	561.6488914
37027	Caldwell	551.0246376
37029	Camden	280.1120448
37031	Carteret	135.205109
37033	Caswell	621.2001057
37035	Catawba	520.6363613
37037	Chatham	1318.038256
37039	Cherokee	158.5456083
37041	Chowan	178.2022952
37043	Clay	107.7295987
37045	Cleveland	331.814225
37047	Columbus	975.6535801
37049	Craven	371.1909204
37051	Cumberland	380.9466494
37053	Currituck	70.18321513
37055	Dare	161.6394071
37057	Davidson	607.3919359
37059	Davie	500.7839375
37061	Duplin	2563.884736
37063	Durham	1209.197478
37065	Edgecombe	626.8628017

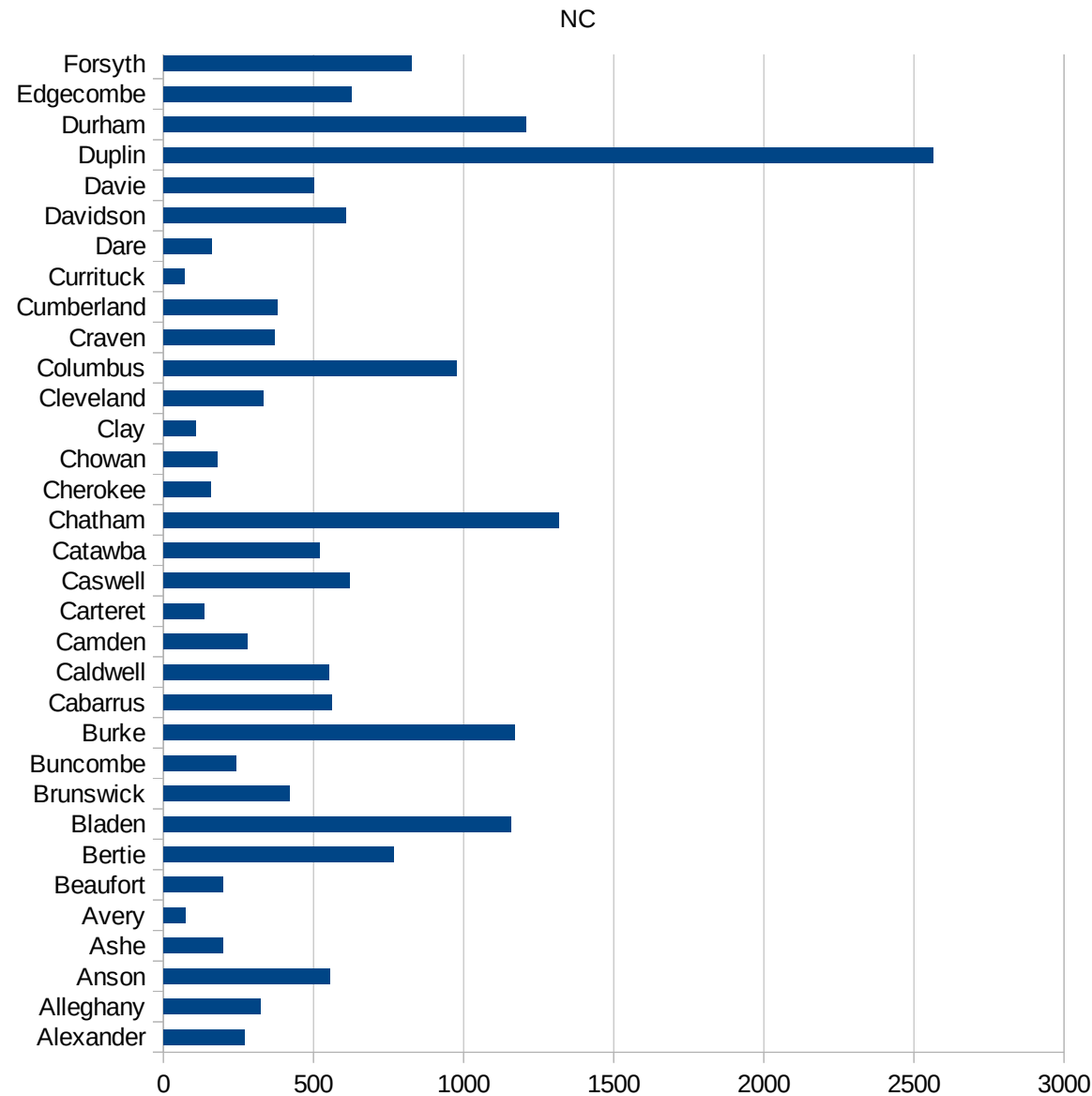


NC

37067 Forsyth	826.1694175
37069 Franklin	549.1415038
37071 Gaston	524.1287705
37073 Gates	233.3016504
37075 Graham	117.8689298
37077 Granville	1354.071363
37079 Greene	870.9308966
37081 Guilford	552.0265333
37083 Halifax	634.7134891
37085 Harnett	496.9675295
37087 Haywood	146.8428781
37089 Henderson	571.3159968
37091 Hertford	701.6357412
37093 Hoke	708.4946315
37095 Hyde	229.4455067
37097 Iredell	457.8698125
37099 Jackson	288.5037044
37101 Johnston	774.6392007
37103 Jones	363.1835633
37105 Lee	1371.802382
37107 Lenoir	669.92997
37109 Lincoln	319.9236003
37111 McDowell	538.378711
37113 Macon	819.0449199
37115 Madison	59.73441162
37117 Martin	604.2962375
37119 Mecklenburg	1078.982467
37121 Mitchell	226.6666667
37123 Montgomery	1177.074548
37125 Moore	506.6780163
37127 Nash	520.1242342
37129 New Hanover	438.275485
37131 Northampton	1011.384428
37133 Onslow	163.8987672



37135 Orange	489.6354784
37137 Pamlico	173.6385162
37139 Pasquotank	534.826812
37141 Pender	435.957659
37143 Perquimans	268.2163612
37145 Person	270.8380793
37147 Pitt	406.8610558
37149 Polk	359.0315851
37151 Randolph	860.824131
37153 Richmond	659.433689
37155 Robeson	958.8033164
37157 Rockingham	259.12449
37159 Rowan	885.588481
37161 Rutherford	459.4020292
37163 Sampson	1683.274133
37165 Scotland	407.9287561
37167 Stanly	662.1022956
37169 Stokes	283.7222601
37171 Surry	678.2676377
37173 Swain	407.1604072
37175 Transylvania	64.29928394
37177 Tyrrell	266.2793512
37179 Union	555.7251132
37181 Vance	1137.230272
37183 Wake	499.2195403
37185 Warren	812.8439441
37187 Washington	320.4317396
37189 Watauga	134.0602377
37191 Wayne	1498.60444
37193 Wilkes	850.387269
37195 Wilson	914.6154318
37197 Yadkin	897.6373758
37199 Yancey	245.7688656



NC

NC

FIPS

- 29001
- 29003
- 29005
- 29007
- 29009
- 29011
- 29013
- 29015
- 29017
- 29019
- 29021
- 29023
- 29025
- 29027
- 29029
- 29031
- 29033
- 29035
- 29037

This work is licensed under the Creative Commons Attribution-NoDerivatives 4.0 International License. To view a copy of this license, visit <http://creativecommons.org/licenses/by-nd/4.0/>.

Tom McKellips, DM
www.creatingtomorrow.us
Page 278

NC

29039
29041
29043
29045
29047
29049
29051
29053
29055
29057
29059
29061
29063
29065
29067
29069
29071
29073
29075
29077
29079
29081
29083
29085
29087
29089
29091
29093
29095
29097
29099
29101

29103

NC

29105
29107
29109
29111
29113
29115
29117
29121
29123
29125
29127
29119
29129
29131
29133
29135
29137
29139
29141
29143
29145
29147
29149
29151
29153
29155
29157
29159
29161
29163
29165
29167
29169
29171

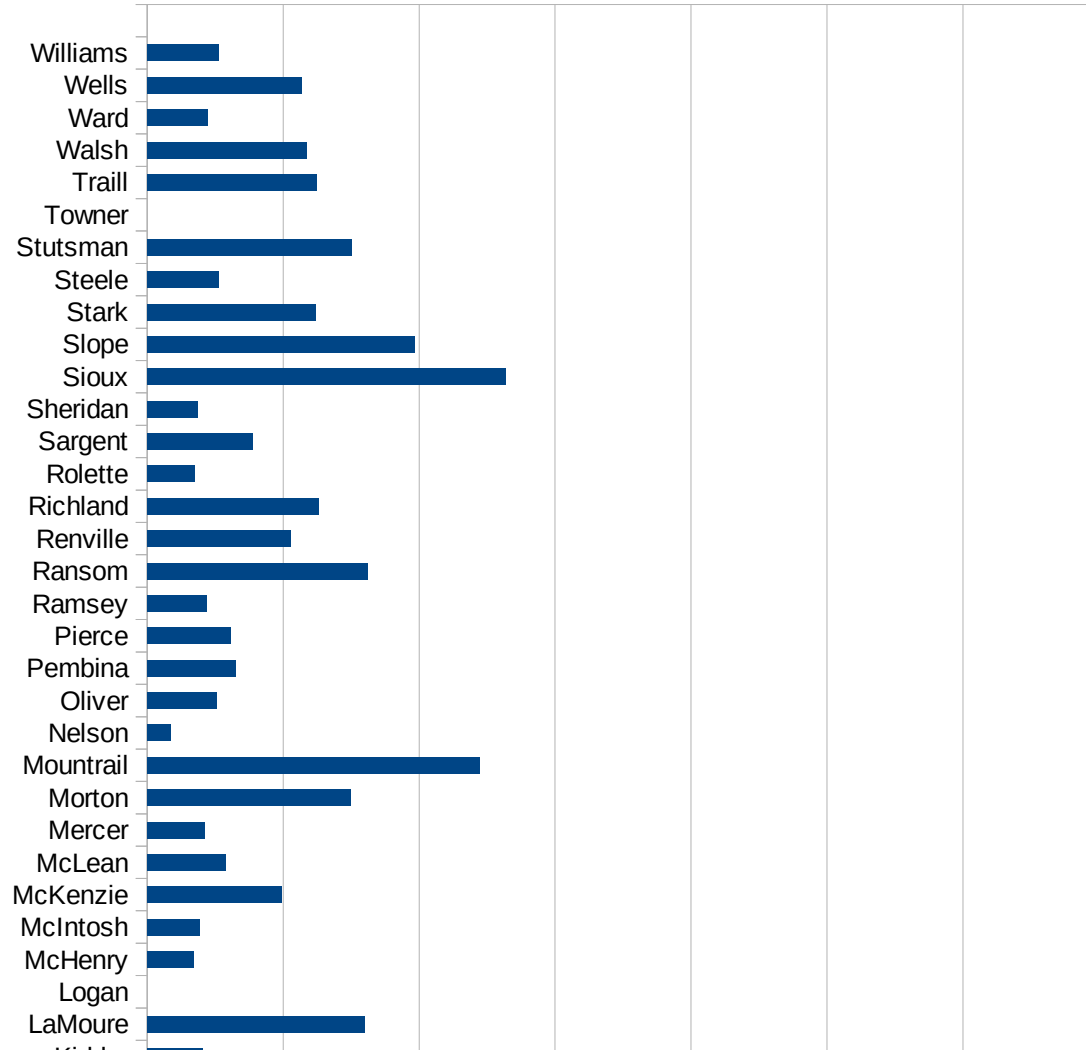
NC

29173
29175
29177
29179
29181
29195
29197
29199
29201
29203
29205
29183
29185
29187
29189
29510
29186
29207
29209
29211
29213
29215

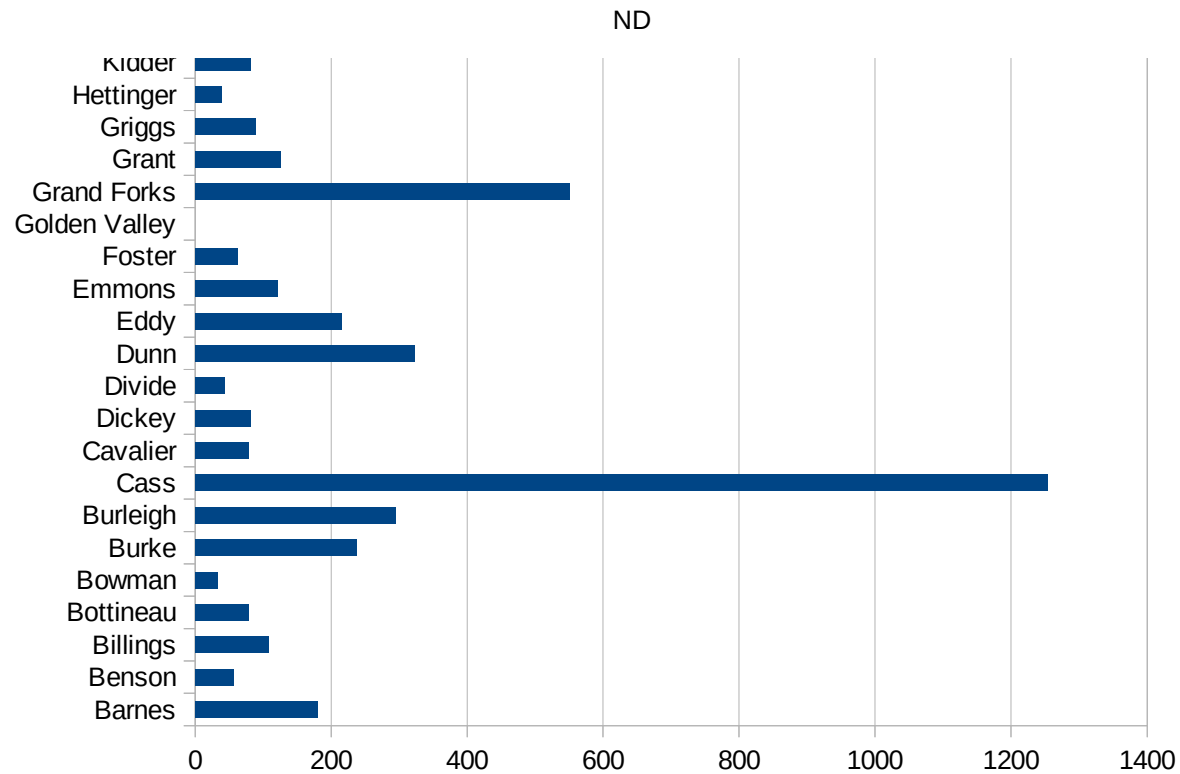
29217
29219
29221
29223
29225
29227
29229

ND

FIPS	County	PC Infection
38001	Adams	0
38003	Barnes	180.2314551
38005	Benson	57.45475438
38007	Billings	108.8139282
38009	Bottineau	77.99095305
38011	Bowman	32.50975293
38013	Burke	238.0952381
38015	Burleigh	294.9419038
38017	Cass	1254.434871
38019	Cavalier	78.3494385
38021	Dickey	81.58270447
38023	Divide	43.80201489
38025	Dunn	323.176362
38027	Eddy	216.1694769
38029	Emmons	121.3960546
38031	Foster	62.18905473
38033	Golden Valley	0
38035	Grand Forks	551.0809665
38037	Grant	126.3689975
38039	Griggs	89.60573477
38041	Hettinger	39.77724741
38043	Kidder	81.63265306
38045	LaMoure	320.0393895
38047	Logan	0
38049	McHenry	68.77579092
38051	McIntosh	77.36943907
38053	McKenzie	198.0633803
38055	McLean	115.2918981
38057	Mercer	84.67400508
38059	Morton	299.0834539
38061	Mountrail	489.3325504
38063	Nelson	34.8553503
38065	Oliver	102.4590164



38067 Pembina	129.5523247
38069 Pierce	122.5189904
38071 Ramsey	87.10042679
38073 Ransom	324.6133282
38075 Renville	210.6149958
38077 Richland	252.4786009
38079 Rolette	69.92518006
38081 Sargent	155.0387597
38083 Sheridan	74.12898443
38085 Sioux	527.7650298
38087 Slope	393.1847969
38089 Stark	248.4111366
38091 Steele	105.0972149
38093 Stutsman	301.1904193
38095 Towner	0
38097 Traill	248.849073
38099 Walsh	234.367676
38101 Ward	88.56872933
38103 Wells	227.4450341
38105 Williams	104.6676096



ND

FIPS

- 29001
- 29003
- 29005
- 29007
- 29009
- 29011
- 29013
- 29015
- 29017
- 29019
- 29021
- 29023
- 29025
- 29027
- 29029
- 29031
- 29033
- 29035
- 29037

ND

29039
29041
29043
29045
29047
29049
29051
29053
29055
29057
29059
29061
29063
29065
29067
29069
29071
29073
29075
29077
29079
29081
29083
29085
29087
29089
29091
29093
29095
29097
29099
29101

29103

ND

29105
29107
29109
29111
29113
29115
29117
29121
29123
29125
29127
29119
29129
29131
29133
29135
29137
29139
29141
29143
29145
29147
29149
29151
29153
29155
29157
29159
29161
29163
29165
29167
29169
29171

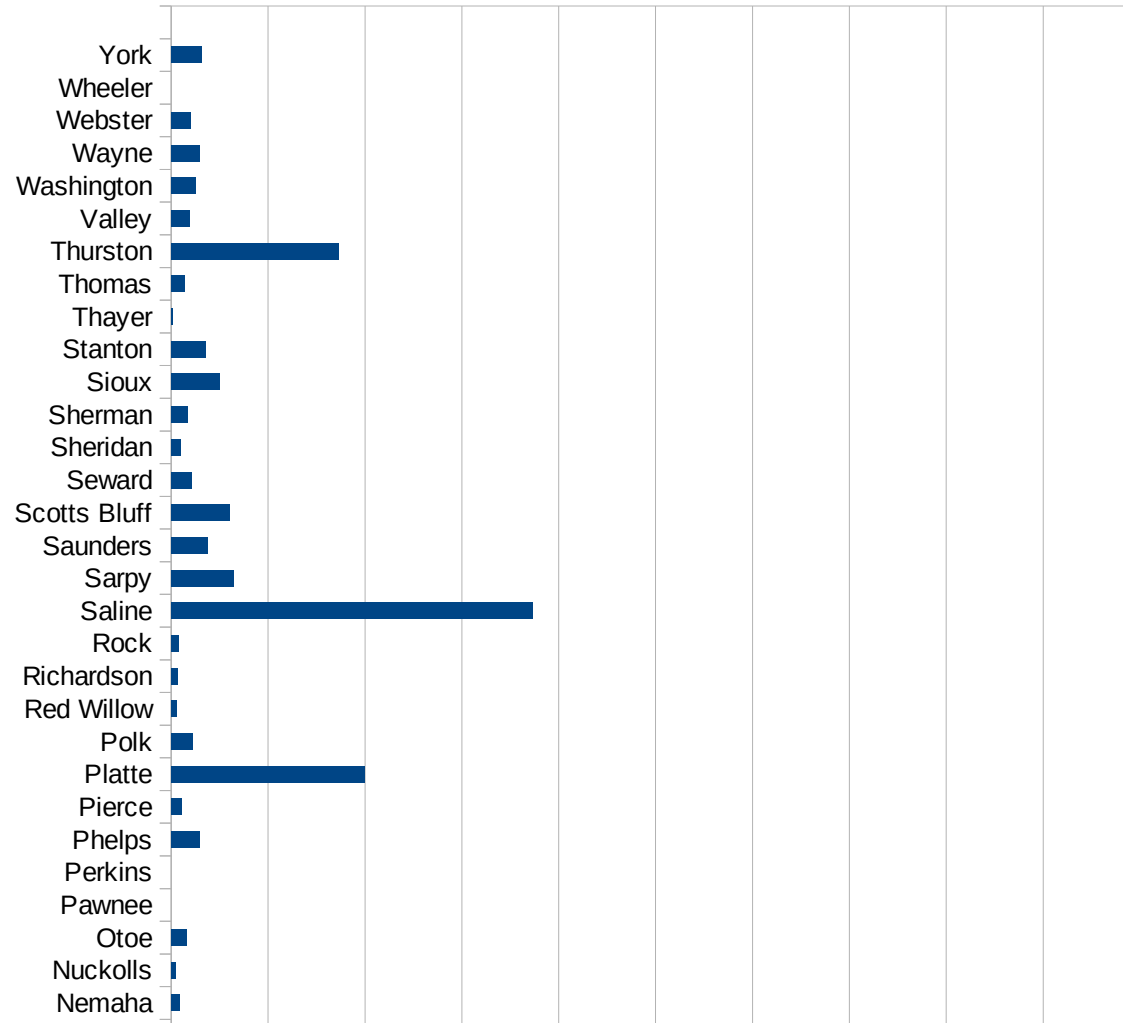
ND

29173
29175
29177
29179
29181
29195
29197
29199
29201
29203
29205
29183
29185
29187
29189
29510
29186
29207
29209
29211
29213
29215

29217
29219
29221
29223
29225
29227
29229

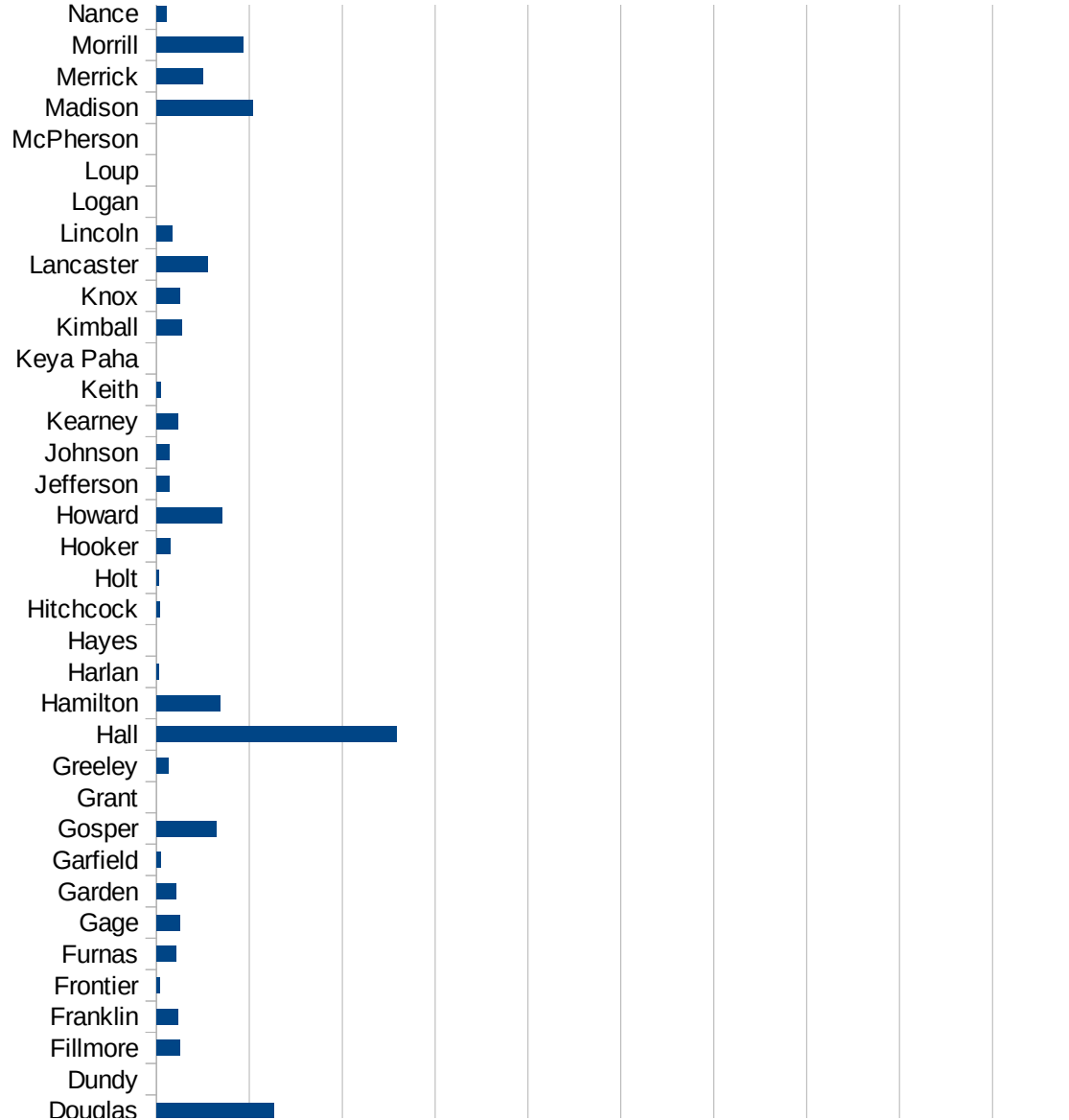
NE

FIPS	County	PC Infection
31001	Adams	939.3545111
31003	Antelope	142.0454545
31005	Arthur	0
31007	Banner	136.9863014
31009	Blaine	0
31011	Boone	133.613285
31013	Box Butte	27.84998143
31015	Boyd	51.15089514
31017	Brown	0
31019	Buffalo	376.9021465
31021	Burt	215.782984
31023	Butler	632.9113924
31025	Cass	259.9487748
31027	Cedar	201.2787118
31029	Chase	25.14458134
31031	Cherry	34.71619511
31033	Cheyenne	204.0816327
31035	Clay	434.5027358
31037	Colfax	6157.522287
31039	Cuming	391.4988814
31041	Custer	369.00369
31043	Dakota	8788.52761
31045	Dawes	45.89261129
31047	Dawson	3627.314522
31049	Deuel	0
31051	Dixon	858.2939219
31053	Dodge	1872.740616
31055	Douglas	1270.110076
31057	Dundy	0
31059	Fillmore	253.3019721
31061	Franklin	231.5580549
31063	Frontier	38.34355828
31065	Furnas	212.0890774

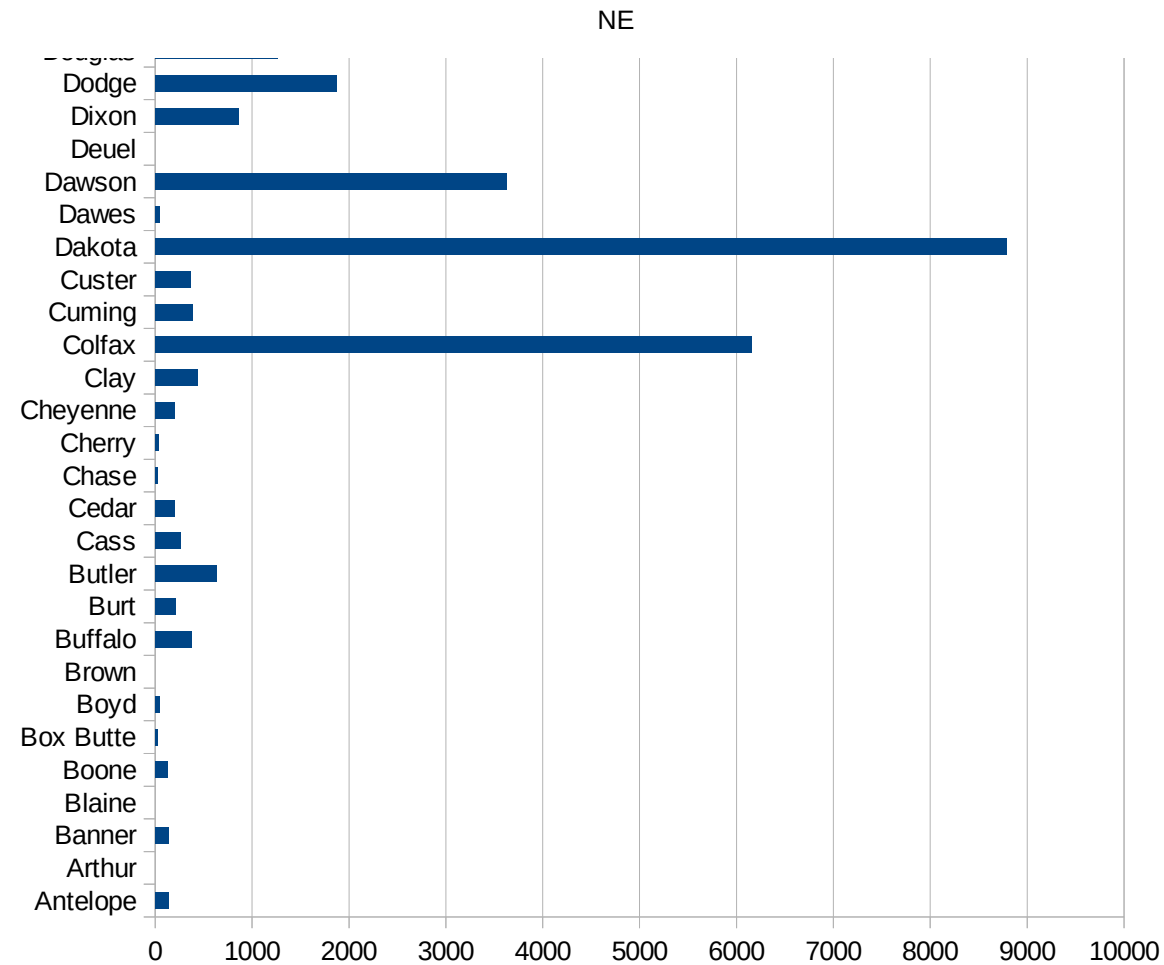


NE

31067 Gage	251.2445913
31069 Garden	210.8592514
31071 Garfield	50.32712632
31073 Gosper	651.3026052
31075 Grant	0
31077 Greeley	127.3344652
31079 Hall	2588.991511
31081 Hamilton	689.6551724
31083 Harlan	29.40311673
31085 Hayes	0
31087 Hitchcock	35.63791875
31089 Holt	29.47533897
31091 Hooker	146.627566
31093 Howard	711.1935683
31095 Jefferson	140.9046076
31097 Johnson	136.3459291
31099 Kearney	229.2176039
31101 Keith	49.86909363
31103 Keya Paha	0
31105 Kimball	276.3957988
31107 Knox	249.4358
31109 Lancaster	553.4683174
31111 Lincoln	164.8429729
31113 Logan	0
31115 Loup	0
31117 McPherson	0
31119 Madison	1036.957505
31121 Merrick	504.3320833
31123 Morrill	938.9671362
31125 Nance	113.2502831
31127 Nemaha	86.23167577
31129 Nuckolls	47.67580453
31131 Otoe	156.3966218
31133 Pawnee	0



31135 Perkins	0
31137 Phelps	289.017341
31139 Pierce	112.0134416
31141 Platte	1993.226029
31143 Polk	227.358848
31145 Red Willow	55.9388402
31147 Richardson	62.99609424
31149 Rock	73.52941176
31151 Saline	3735.191638
31153 Sarpy	646.2140638
31155 Saunders	370.8397878
31157 Scotts Bluff	600.1833894
31159 Seward	207.8761982
31161 Sheridan	96.33911368
31163 Sherman	164.5819618
31165 Sioux	505.4759899
31167 Stanton	351.758794
31169 Thayer	19.84520738
31171 Thomas	138.8888889
31173 Thurston	1725.318362
31175 Valley	190.9307876
31177 Washington	246.7702134
31179 Wayne	297.7773051
31181 Webster	198.1318992
31183 Wheeler	0
31185 York	319.4888179



NE

FIPS

29001
29003
29005
29007
29009
29011
29013
29015
29017
29019
29021
29023
29025
29027
29029
29031
29033
29035
29037

NE

29039
29041
29043
29045
29047
29049
29051
29053
29055
29057
29059
29061
29063
29065
29067
29069
29071
29073
29075
29077
29079
29081
29083
29085
29087
29089
29091
29093
29095
29097
29099
29101

29103

NE

29105
29107
29109
29111
29113
29115
29117
29121
29123
29125
29127
29119
29129
29131
29133
29135
29137
29139
29141
29143
29145
29147
29149
29151
29153
29155
29157
29159
29161
29163
29165
29167
29169
29171

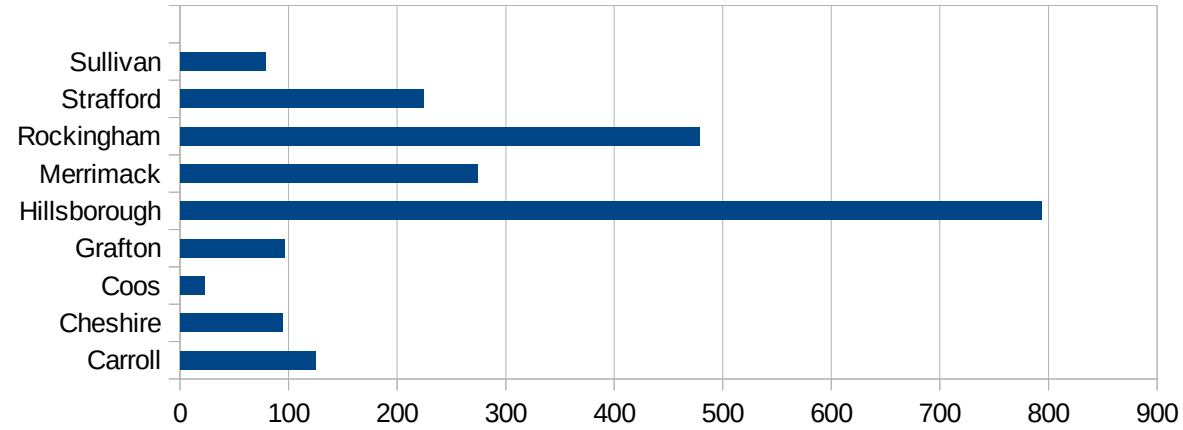
NE

29173
29175
29177
29179
29181
29195
29197
29199
29201
29203
29205
29183
29185
29187
29189
29510
29186
29207
29209
29211
29213
29215

29217
29219
29221
29223
29225
29227
29229

NH

FIPS	County	Cases	Per Capita Cases 100,000
33001	Belknap	132.7390122	122
33003	Carroll	125.0538141	122
33005	Cheshire	94.12625992	94
33007	Coos	22.15961252	22
33009	Grafton	95.78330697	96
33011	Hillsborough	793.5036256	794
33013	Merrimack	273.9327211	274
33015	Rockingham	478.368308	478
33017	Strafford	224.4599892	224
33019	Sullivan	78.80585945	79



NH

FIPS

29001
29003
29005
29007
29009
29011
29013
29015
29017
29019
29021
29023
29025
29027
29029
29031
29033
29035
29037

NH

29039
29041
29043
29045
29047
29049
29051
29053
29055
29057
29059
29061
29063
29065
29067
29069
29071
29073
29075
29077
29079
29081
29083
29085
29087
29089
29091
29093
29095
29097
29099
29101

29103

NH

29105
29107
29109
29111
29113
29115
29117
29121
29123
29125
29127
29119
29129
29131
29133
29135
29137
29139
29141
29143
29145
29147
29149
29151
29153
29155
29157
29159
29161
29163
29165
29167
29169
29171

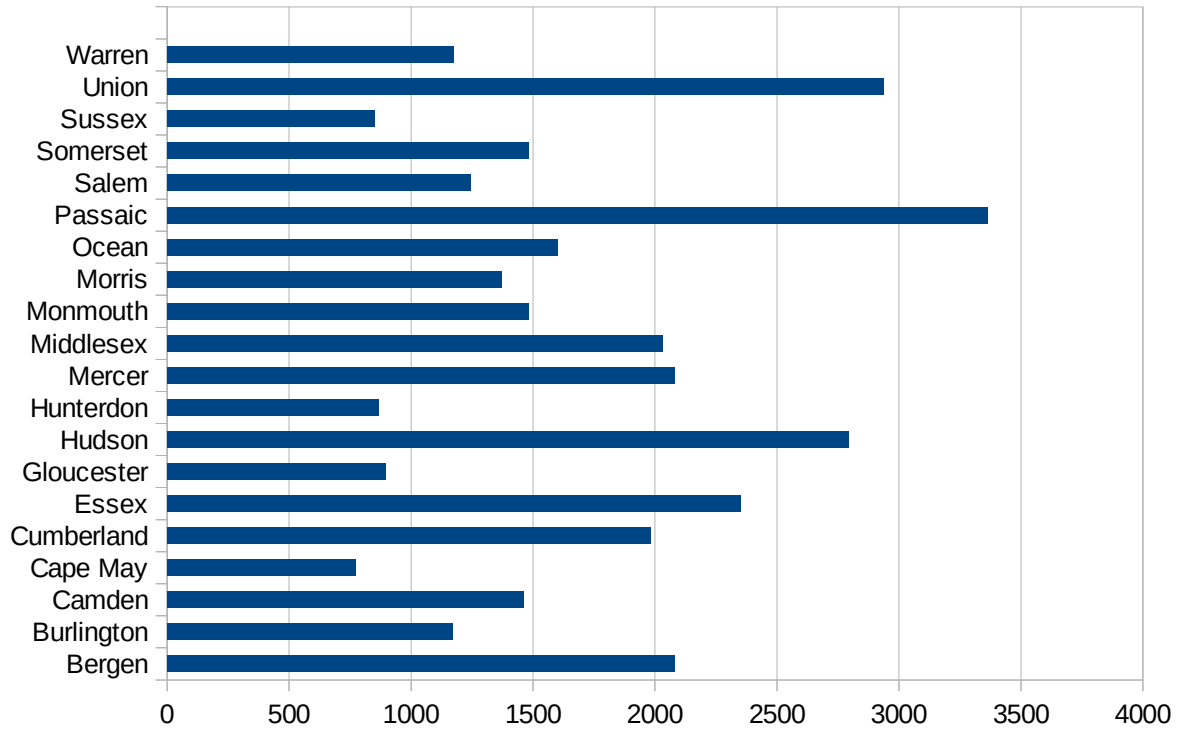
NH

29173
29175
29177
29179
29181
29195
29197
29199
29201
29203
29205
29183
29185
29187
29189
29510
29186
29207
29209
29211
29213
29215

29217
29219
29221
29223
29225
29227
29229

NJ

FIPS	County	PC Infection
34001	Atlantic	1091.817397
34003	Bergen	2079.018503
34005	Burlington	1172.24687
34007	Camden	1460.524811
34009	Cape May	770.3111495
34011	Cumberland	1981.16207
34013	Essex	2351.184783
34015	Gloucester	895.6514577
34017	Hudson	2791.759915
34019	Hunterdon	868.3868692
34021	Mercer	2080.251804
34023	Middlesex	2031.132297
34025	Monmouth	1482.407774
34027	Morris	1371.229473
34029	Ocean	1600.761903
34031	Passaic	3361.745246
34033	Salem	1244.26981
34035	Somerset	1483.253011
34037	Sussex	850.8583158
34039	Union	2937.640104
34041	Warren	1175.091464



NJ

FIPS

29001
29003
29005
29007
29009
29011
29013
29015
29017
29019
29021
29023
29025
29027
29029
29031
29033
29035
29037

NJ

29039
29041
29043
29045
29047
29049
29051
29053
29055
29057
29059
29061
29063
29065
29067
29069
29071
29073
29075
29077
29079
29081
29083
29085
29087
29089
29091
29093
29095
29097
29099
29101

29103

NJ

29105
29107
29109
29111
29113
29115
29117
29121
29123
29125
29127
29119
29129
29131
29133
29135
29137
29139
29141
29143
29145
29147
29149
29151
29153
29155
29157
29159
29161
29163
29165
29167
29169
29171

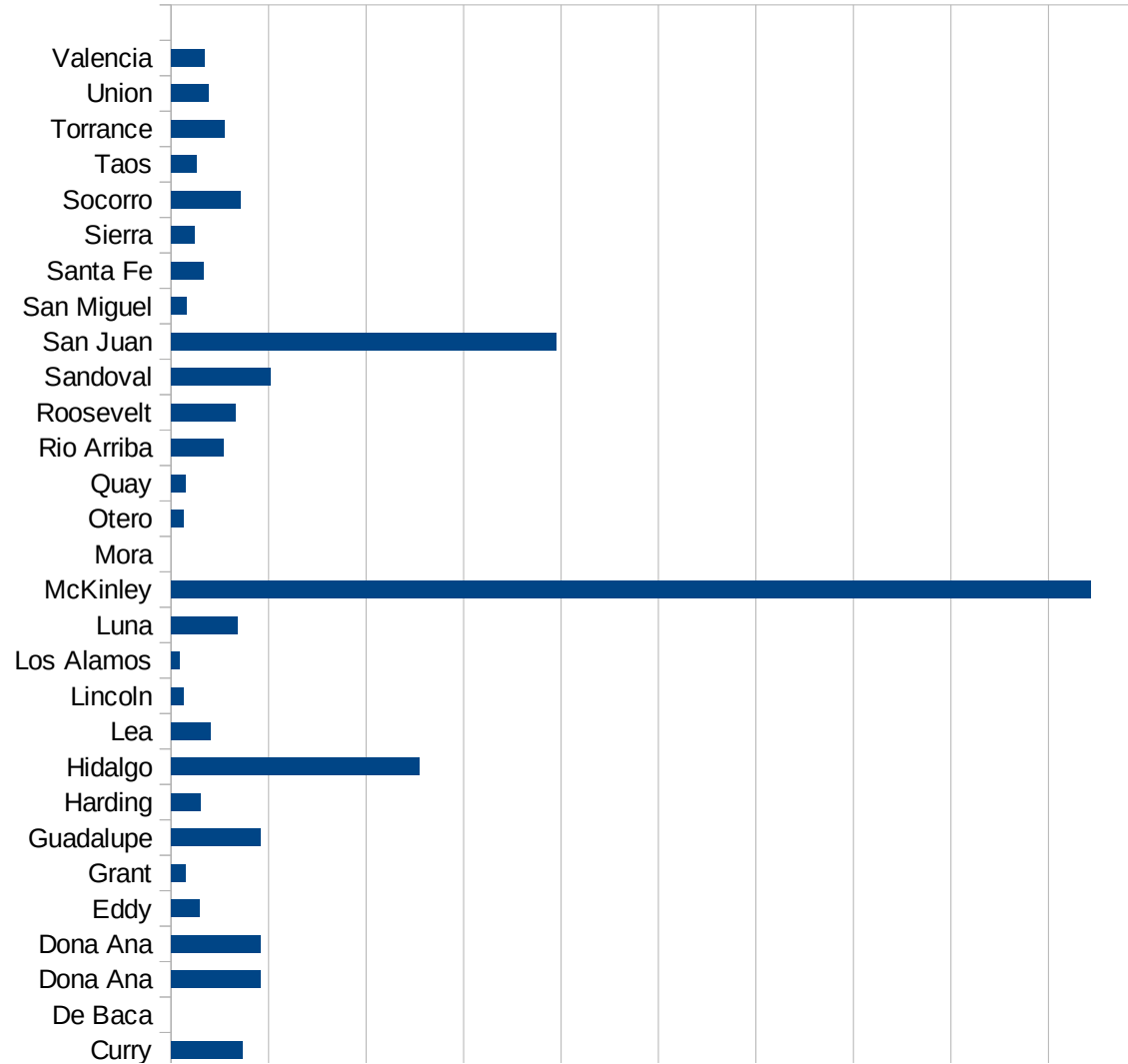
NJ

29173
29175
29177
29179
29181
29195
29197
29199
29201
29203
29205
29183
29185
29187
29189
29510
29186
29207
29209
29211
29213
29215

29217
29219
29221
29223
29225
29227
29229

NM

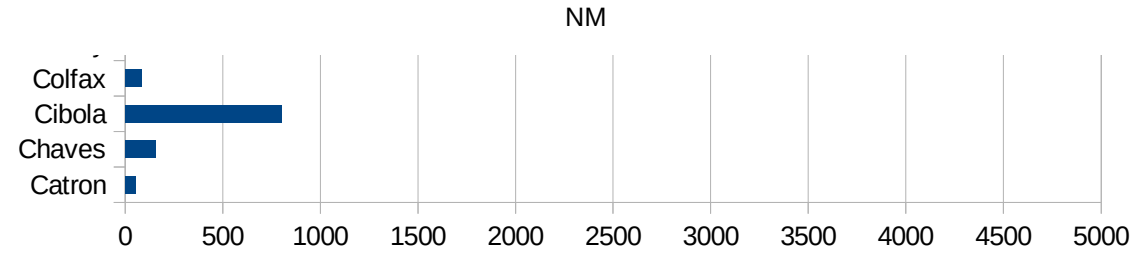
FIPS	County	PC Infection
35001	Bernalillo	335.4938331
35003	Catron	55.89714925
35005	Chaves	154.5857874
35006	Cibola	800.1196441
35007	Colfax	82.57638315
35009	Curry	368.1453163
35011	De Baca	0
35013	Dona Ana	459.2638905
35013	Dona Ana	459.2638905
35015	Eddy	145.0777202
35017	Grant	73.13683903
35019	Guadalupe	460.7233356
35021	Harding	152.6717557
35023	Hidalgo	1273.584906
35025	Lea	203.9907486
35027	Lincoln	61.36224177
35028	Los Alamos	41.88262395
35029	Luna	342.1942161
35031	McKinley	4714.344999
35033	Mora	0
35035	Otero	65.88700379
35037	Quay	72.70083606
35039	Rio Arriba	269.1893555
35041	Roosevelt	330.7901617
35043	Sandoval	509.7155925
35045	San Juan	1976.91994
35047	San Miguel	79.73614584
35049	Santa Fe	163.9387962
35051	Sierra	118.5266229
35053	Socorro	358.5300269
35055	Taos	130.9578194
35057	Torrance	275.8001411
35059	Union	194.2690627



This work is licensed under the Creative Commons Attribution-NoDerivatives 4.0 International License. To view a copy of this license, visit <http://creativecommons.org/licenses/by-nd/4.0/>.

35061 Valencia

172.6483206



NM

FIPS

29001
29003
29005
29007
29009
29011
29013
29015
29017
29019
29021
29023
29025
29027
29029
29031
29033
29035
29037

NM

29039
29041
29043
29045
29047
29049
29051
29053
29055
29057
29059
29061
29063
29065
29067
29069
29071
29073
29075
29077
29079
29081
29083
29085
29087
29089
29091
29093
29095
29097
29099
29101

29103

NM

29105
29107
29109
29111
29113
29115
29117
29121
29123
29125
29127
29119
29129
29131
29133
29135
29137
29139
29141
29143
29145
29147
29149
29151
29153
29155
29157
29159
29161
29163
29165
29167
29169
29171

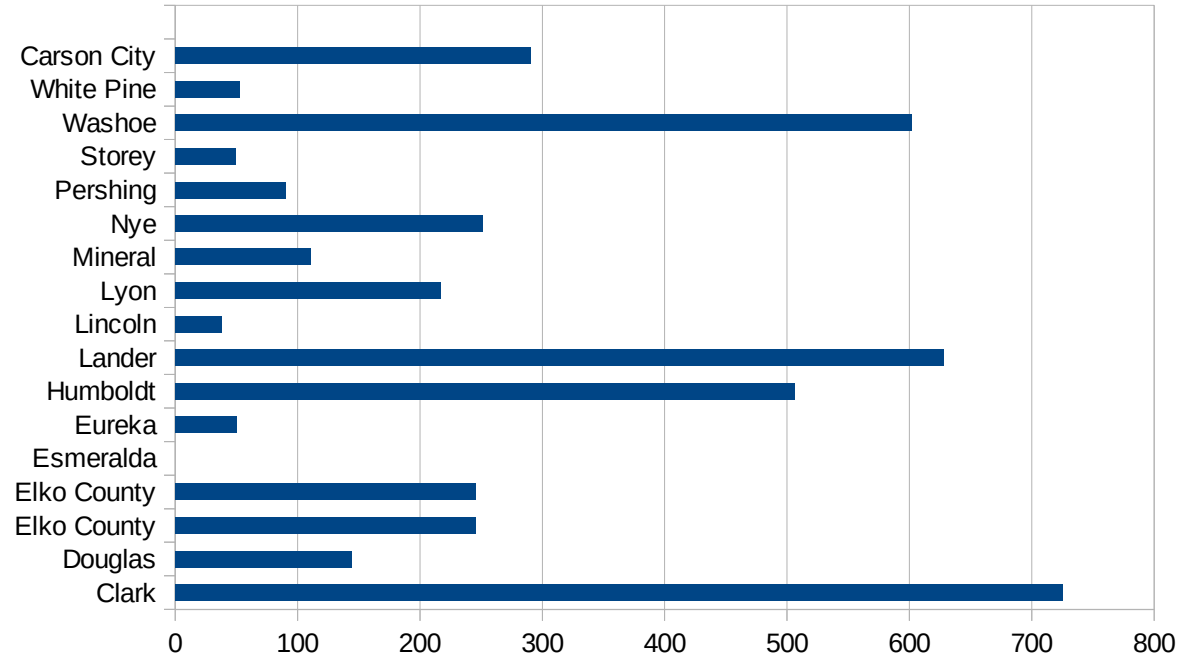
NM

29173
29175
29177
29179
29181
29195
29197
29199
29201
29203
29205
29183
29185
29187
29189
29510
29186
29207
29209
29211
29213
29215

29217
29219
29221
29223
29225
29227
29229

NV

FIPS	County	PC Infection
32001	Churchill	53.19148936
32003	Clark	725.02506
32005	Douglas	144.4281676
32007	Elko County	245.9016393
32007	Elko County	245.9016393
32009	Esmeralda	0
32011	Eureka	49.92511233
32013	Humboldt	506.3743596
32015	Lander	627.8026906
32017	Lincoln	38.45414343
32019	Lyon	216.8147936
32021	Mineral	110.7665042
32023	Nye	251.400344
32027	Pershing	90.0090009
32029	Storey	49.64010921
32031	Washoe	602.0591109
32033	White Pine	52.77044855
32510	Carson City	290.5402967



NV

FIPS

29001
29003
29005
29007
29009
29011
29013
29015
29017
29019
29021
29023
29025
29027
29029
29031
29033
29035
29037

NV

29039
29041
29043
29045
29047
29049
29051
29053
29055
29057
29059
29061
29063
29065
29067
29069
29071
29073
29075
29077
29079
29081
29083
29085
29087
29089
29091
29093
29095
29097
29099
29101

29103

NV

29105
29107
29109
29111
29113
29115
29117
29121
29123
29125
29127
29119
29129
29131
29133
29135
29137
29139
29141
29143
29145
29147
29149
29151
29153
29155
29157
29159
29161
29163
29165
29167
29169
29171

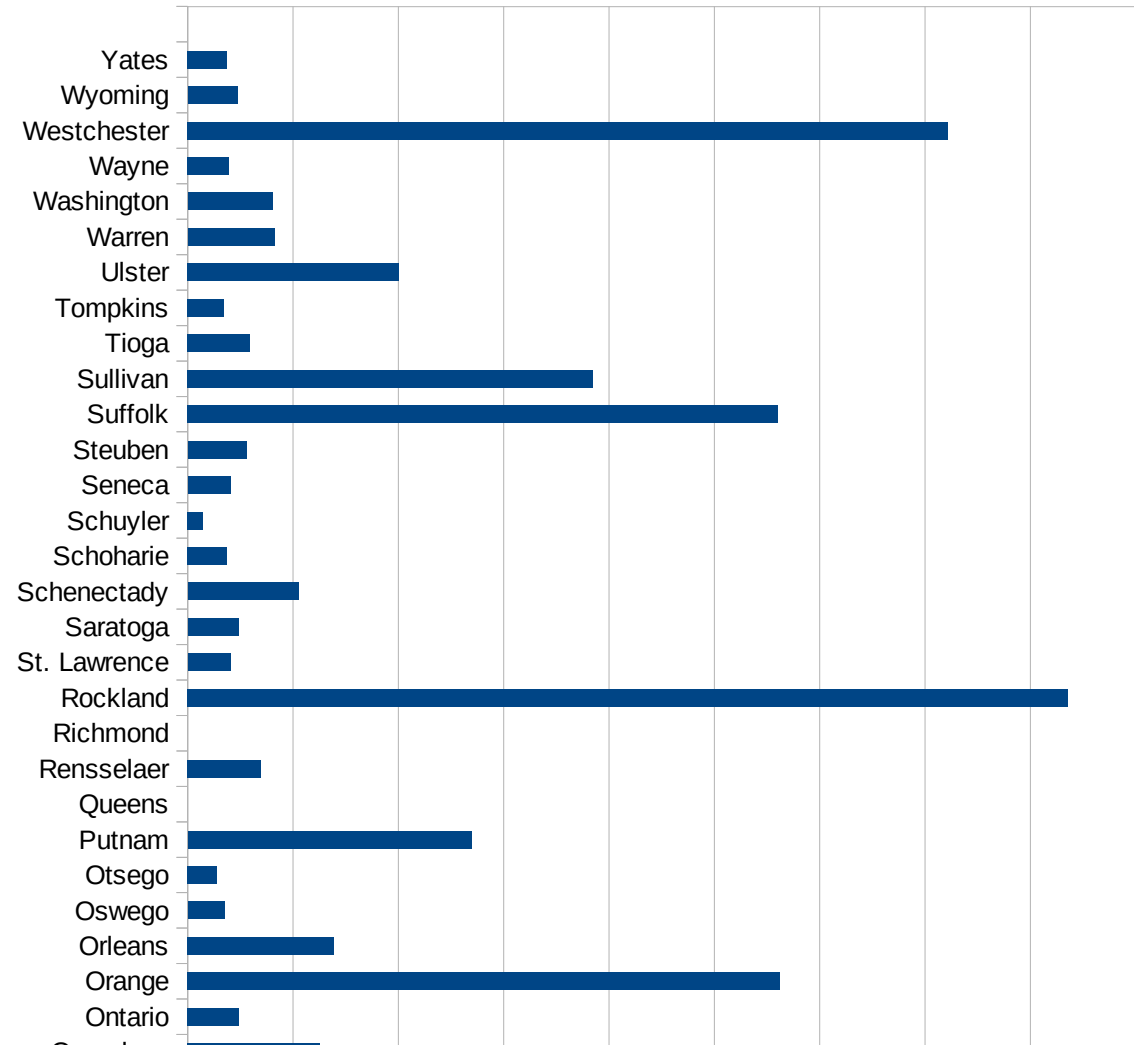
NV

29173
29175
29177
29179
29181
29195
29197
29199
29201
29203
29205
29183
29185
29187
29189
29510
29186
29207
29209
29211
29213
29215

29217
29219
29221
29223
29225
29227
29229

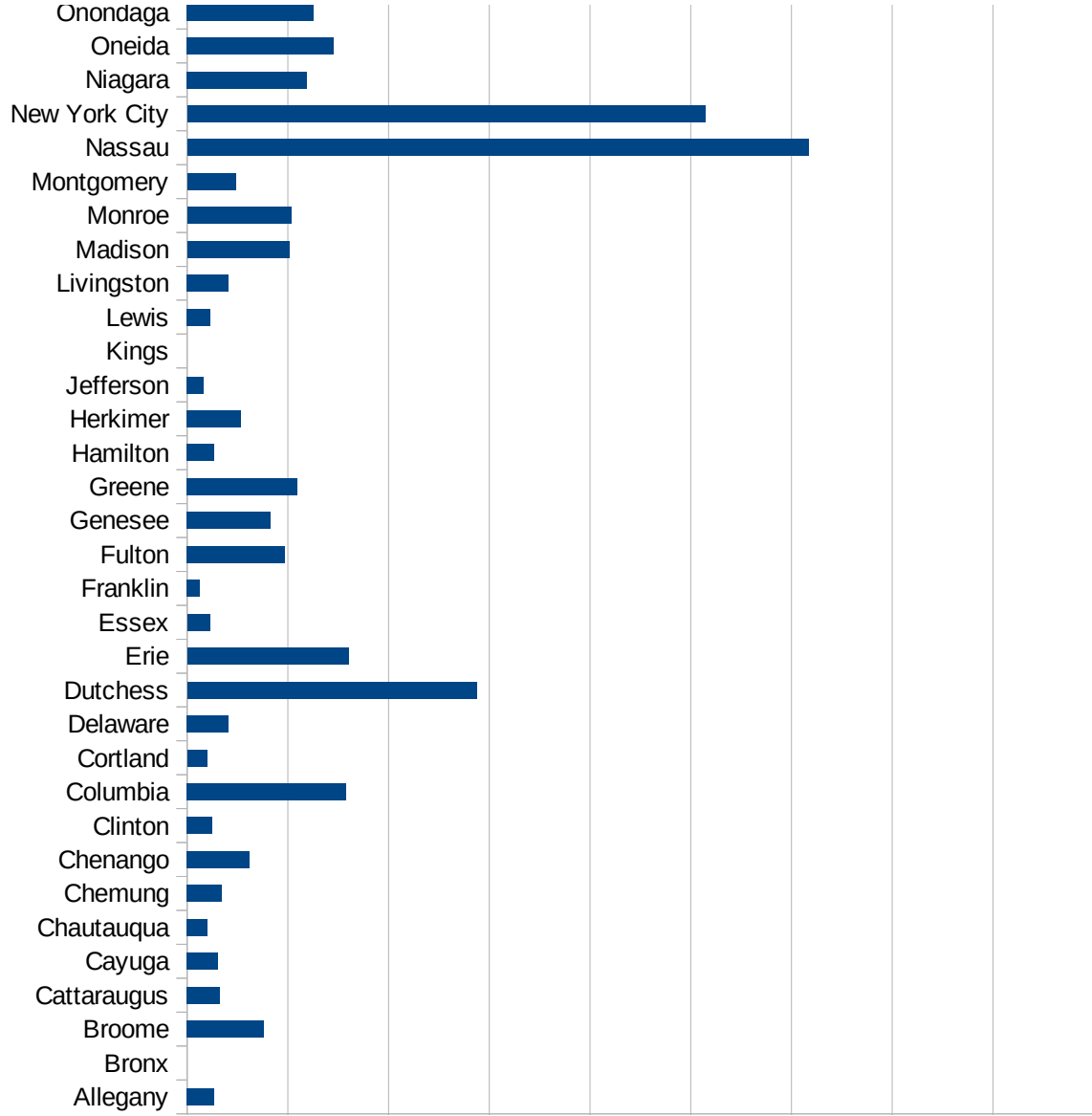
NY

FIPS	County	PC Infection
36001	Albany	691.918715017
36003	Allegany	133.534352789
36005	Bronx	0
36007	Broome	380.363040609
36009	Cattaraugus	161.374284227
36011	Cayuga	154.254974399
36013	Chautauqua	99.26605648
36015	Chemung	170.9117668
36017	Chenango	311.342982161
36019	Clinton	125.162649483
36021	Columbia	787.769544028
36023	Cortland	98.27907074
36025	Delaware	204.370382015
36027	Dutchess	1438.45457207
36029	Erie	801.331711099
36031	Essex	112.600536193
36033	Franklin	63.6271449307
36035	Fulton	485.156089642
36037	Genesee	413.833875259
36039	Greene	547.472152618
36041	Hamilton	135.317997294
36043	Herkimer	265.230540326
36045	Jefferson	80.5333094716
36047	Kings	0
36049	Lewis	113.434416002
36051	Livingston	205.608363516
36053	Madison	507.097958895
36055	Monroe	516.247033566
36057	Montgomery	240.622788393
36059	Nassau	3085.37681572
36061	New York City	2570.64505329
36063	Niagara	593.062875119
36065	Oneida	728.295952992



NY

36067 Onondaga	627.315621826
36069 Ontario	243.937959659
36071 Orange	2812.92626541
36073 Orleans	694.376046489
36075 Oswego	174.727306655
36077 Otsego	140.588126998
36079 Putnam	1346.923917
36081 Queens	0
36083 Rensselaer	348.716147565
36085 Richmond	0
36087 Rockland	4179.37026973
36089 St. Lawrence	203.615093432
36091 Saratoga	241.133457593
36093 Schenectady	525.26552945
36095 Schoharie	186.513168473
36097 Schuyler	72.5770433229
36099 Seneca	204.081632653
36101 Steuben	279.76115913
36103 Suffolk	2801.37709111
36105 Sullivan	1924.55429283
36107 Tioga	294.481054366
36109 Tompkins	173.163542265
36111 Ulster	1002.24525333
36113 Warren	410.799035245
36115 Washington	401.98048924
36117 Wayne	195.416592645
36119 Westchester	3608.05777522
36121 Wyoming	236.996382687
36123 Yates	185.177730365



NY
0 500 1000 1500 2000 2500 3000 3500 4000 4500

NY

FIPS

29001
29003
29005
29007
29009
29011
29013
29015
29017
29019
29021
29023
29025
29027
29029
29031
29033
29035
29037

NY

29039
29041
29043
29045
29047
29049
29051
29053
29055
29057
29059
29061
29063
29065
29067
29069
29071
29073
29075
29077
29079
29081
29083
29085
29087
29089
29091
29093
29095
29097
29099
29101

29103

NY

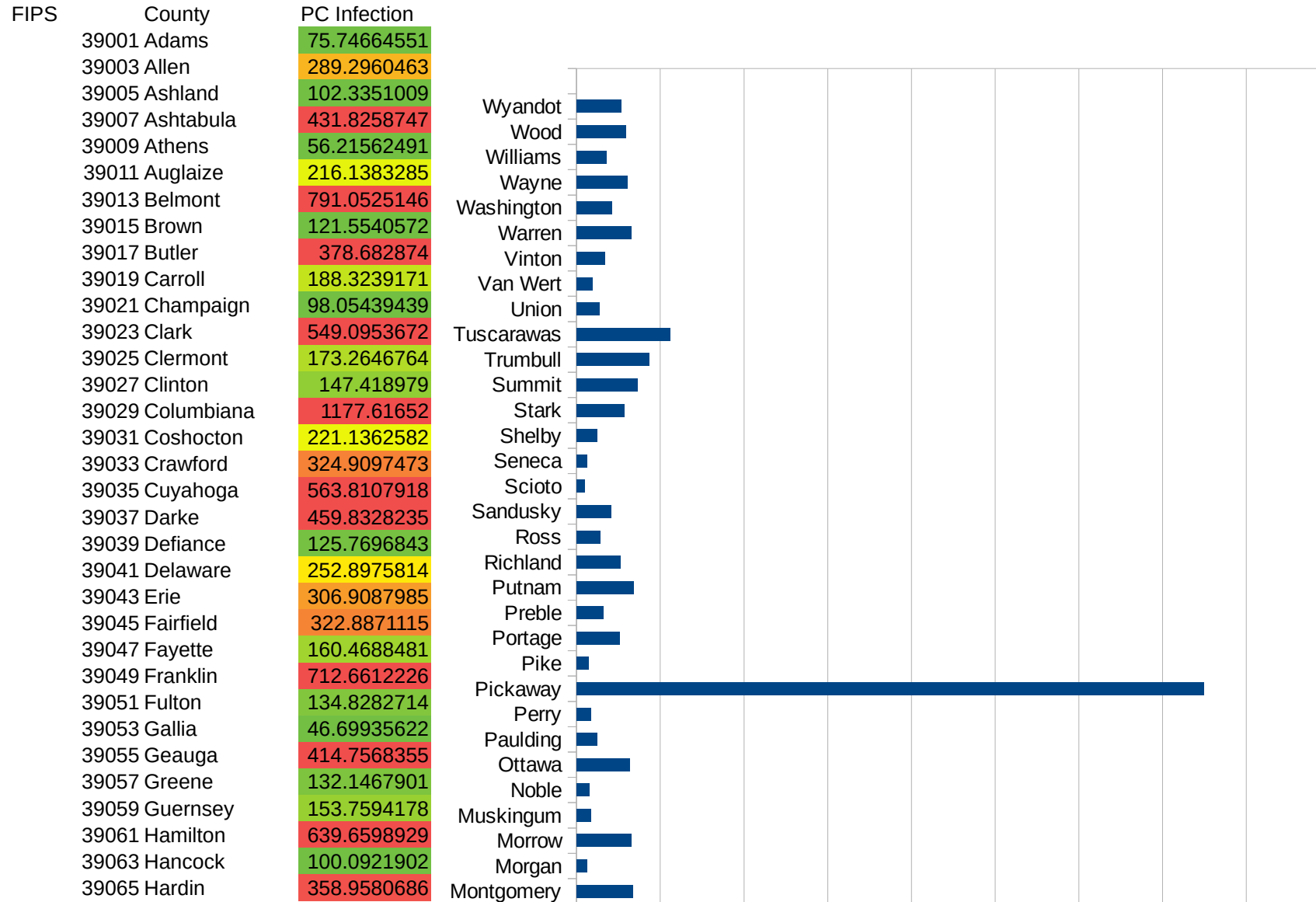
29105
29107
29109
29111
29113
29115
29117
29121
29123
29125
29127
29119
29129
29131
29133
29135
29137
29139
29141
29143
29145
29147
29149
29151
29153
29155
29157
29159
29161
29163
29165
29167
29169
29171

NY

29173
29175
29177
29179
29181
29195
29197
29199
29201
29203
29205
29183
29185
29187
29189
29510
29186
29207
29209
29211
29213
29215

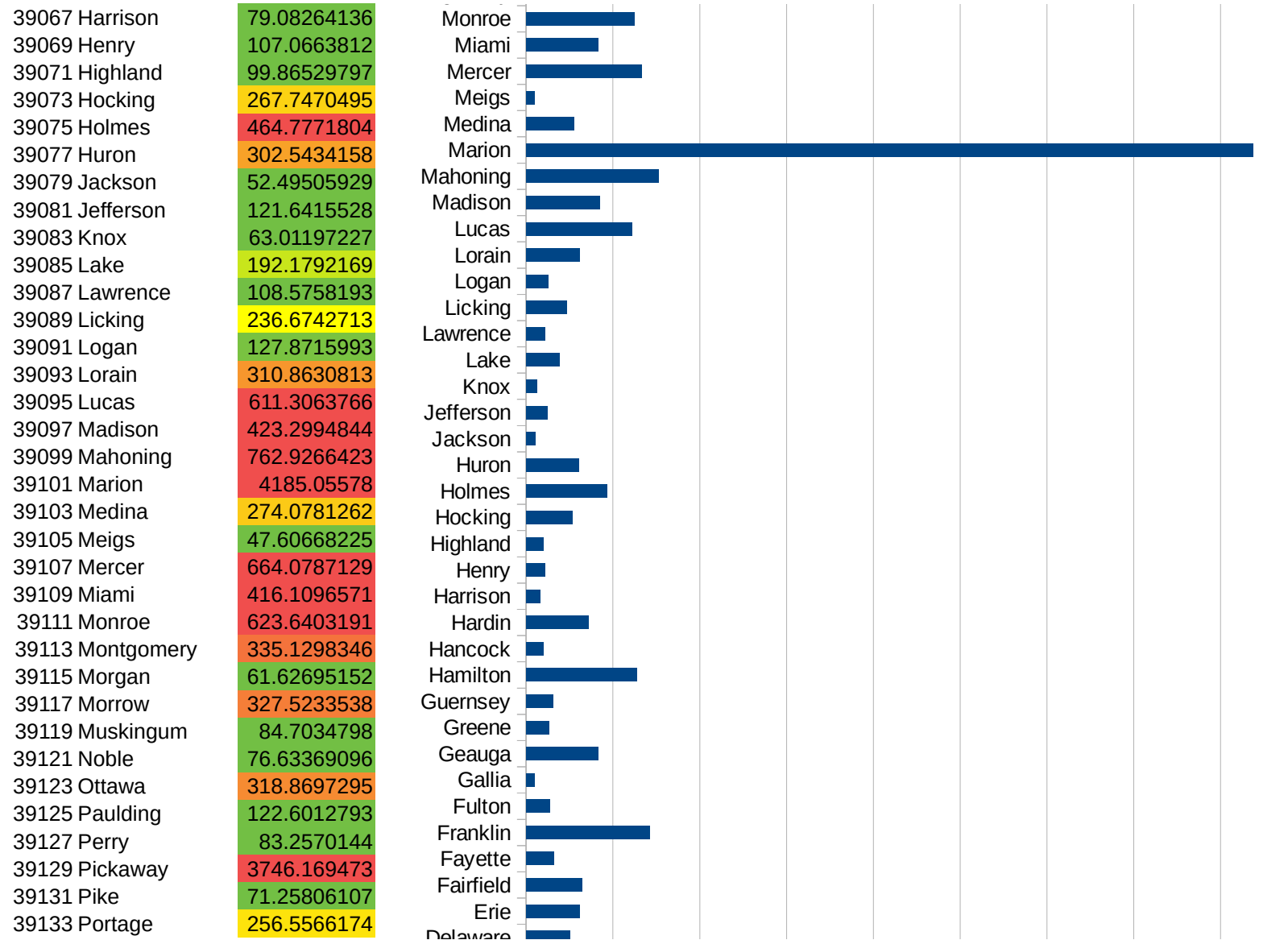
29217
29219
29221
29223
29225
29227
29229

OH

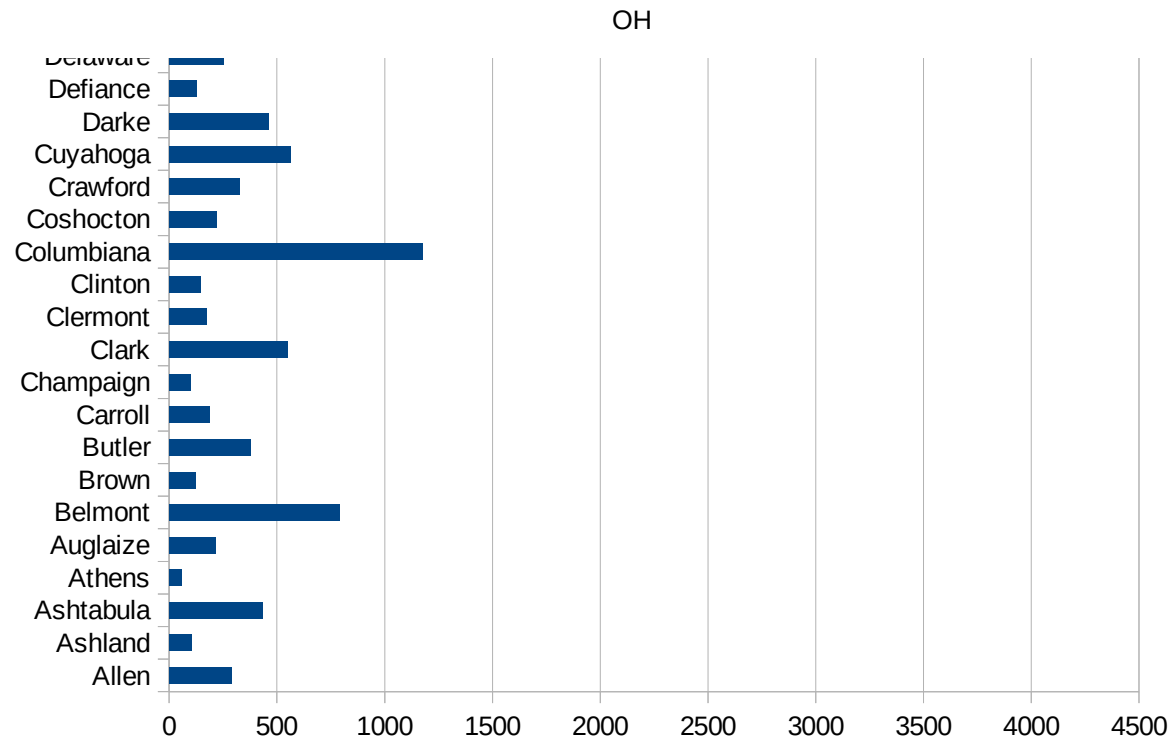


This work is licensed under the Creative Commons Attribution-NoDerivatives 4.0 International License. To view a copy of this license, visit <http://creativecommons.org/licenses/by-nd/4.0/>.

OH



39135 Preble	160.9873893
39137 Putnam	340.4381291
39139 Richland	262.5950668
39141 Ross	141.6854064
39143 Sandusky	207.4865219
39145 Scioto	47.68085614
39147 Seneca	59.77502853
39149 Shelby	121.3317704
39151 Stark	283.1199169
39153 Summit	363.339103
39155 Trumbull	434.4827239
39157 Tuscarawas	558.713765
39159 Union	138.324544
39161 Van Wert	95.4704572
39163 Vinton	167.4404445
39165 Warren	326.0499714
39167 Washington	211.1212701
39169 Wayne	305.2592548
39171 Williams	176.6112379
39173 Wood	293.8115933
39175 Wyandot	264.4175974



OH

FIPS

29001
29003
29005
29007
29009
29011
29013
29015
29017
29019
29021
29023
29025
29027
29029
29031
29033
29035
29037

OH

29039
29041
29043
29045
29047
29049
29051
29053
29055
29057
29059
29061
29063
29065
29067
29069
29071
29073
29075
29077
29079
29081
29083
29085
29087
29089
29091
29093
29095
29097
29099
29101

29103

OH

29105
29107
29109
29111
29113
29115
29117
29121
29123
29125
29127
29119
29129
29131
29133
29135
29137
29139
29141
29143
29145
29147
29149
29151
29153
29155
29157
29159
29161
29163
29165
29167
29169
29171

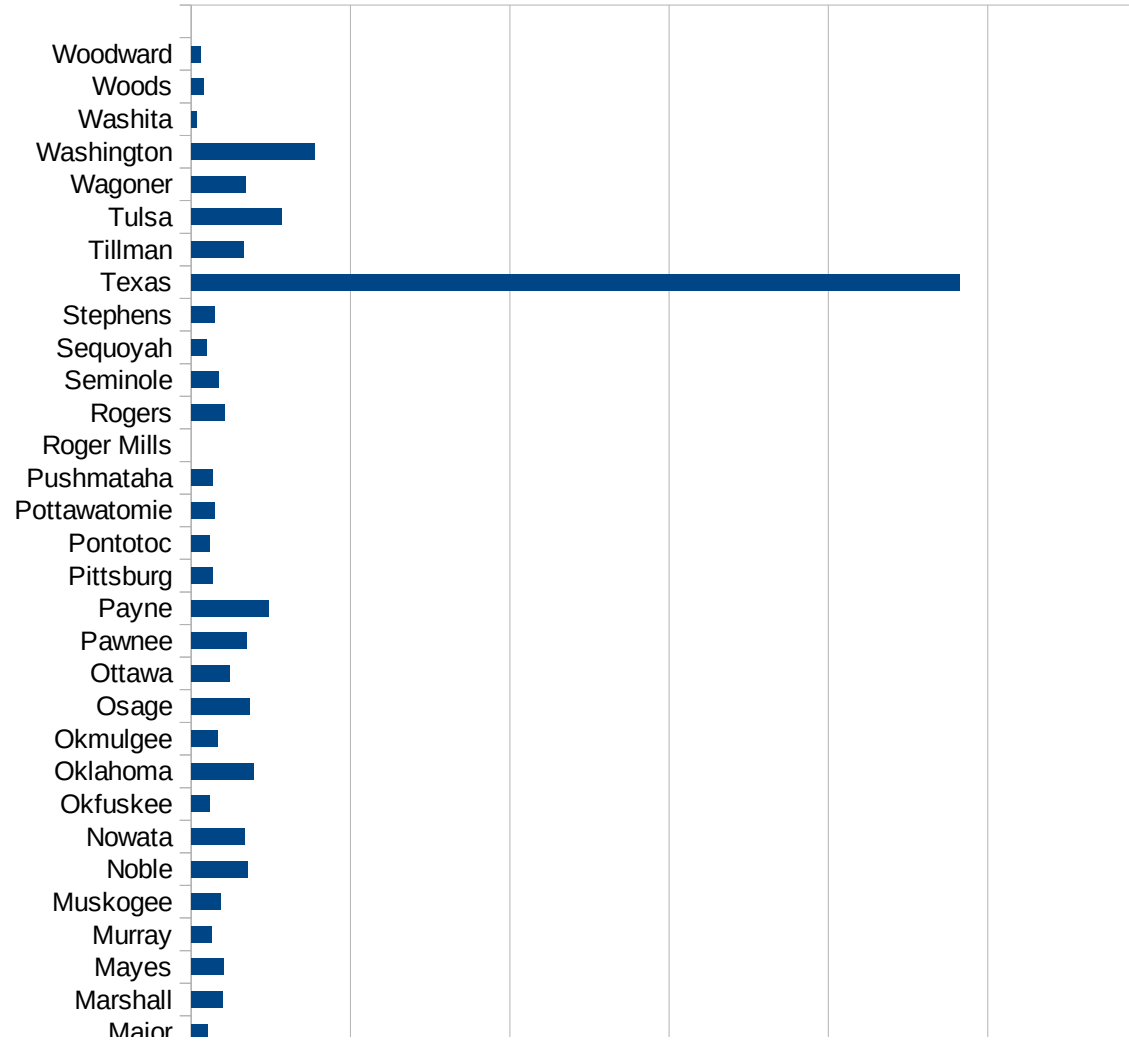
OH

29173
29175
29177
29179
29181
29195
29197
29199
29201
29203
29205
29183
29185
29187
29189
29510
29186
29207
29209
29211
29213
29215

29217
29219
29221
29223
29225
29227
29229

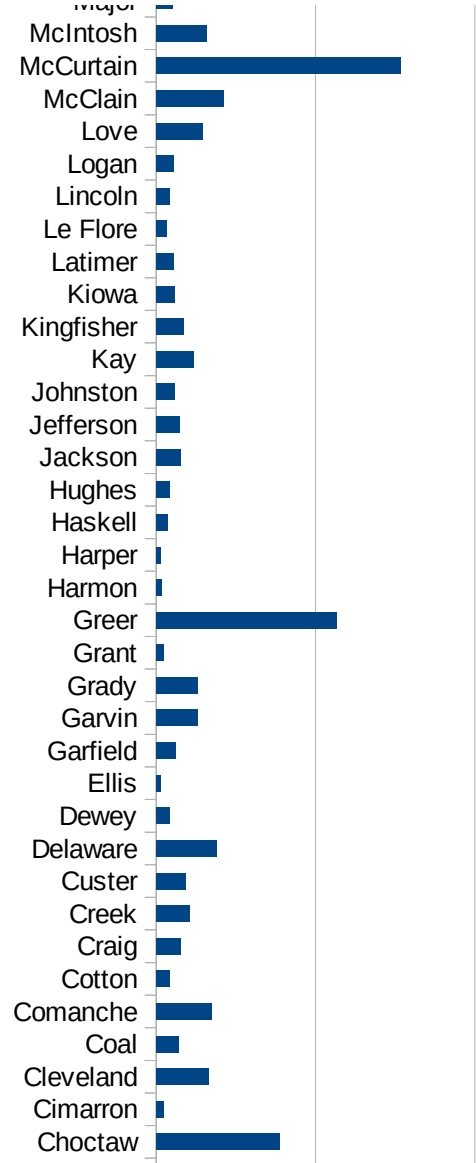
OK

FIPS	County	PC Infection
40001	Adair	538.9004619
40003	Alfalfa	17.37921446
40005	Atoka	144.5295563
40007	Beaver	564.0157924
40009	Beckham	50.67022894
40011	Blaine	147.601476
40013	Bryan	228.8523479
40015	Caddo	655.6924457
40017	Canadian	202.8425651
40019	Carter	199.2652095
40021	Cherokee	170.5187468
40023	Choctaw	777.2020725
40025	Cimarron	46.44681839
40027	Cleveland	331.9499128
40029	Coal	144.9275362
40031	Comanche	347.1126538
40033	Cotton	86.56509695
40035	Craig	153.7816301
40037	Creek	210.8820736
40039	Custer	185.9760298
40041	Delaware	379.0981209
40043	Dewey	81.73273396
40045	Ellis	25.30364372
40047	Garfield	123.1264262
40049	Garvin	262.4860667
40051	Grady	259.2212561
40053	Grant	46.23208507
40055	Greer	1133.825803
40057	Harmon	37.53753754
40059	Harper	26.33658151
40061	Haskell	71.04515314
40063	Hughes	82.48968879
40065	Jackson	152.3107139

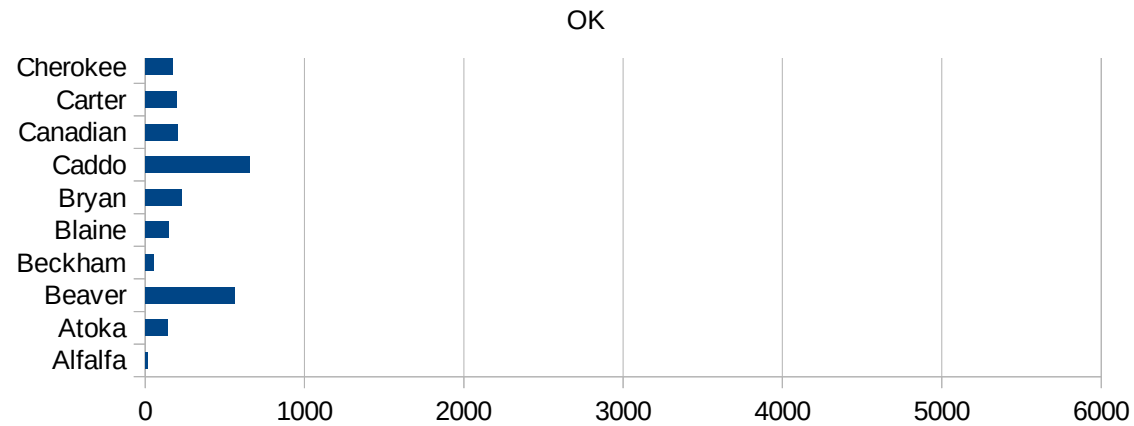


OK

40067 Jefferson	146.9867712
40069 Johnston	118.7323043
40071 Kay	235.5019135
40073 Kingfisher	170.7132018
40075 Kiowa	114.5606599
40077 Latimer	107.5163718
40079 Le Flore	66.02641056
40081 Lincoln	85.91065292
40083 Logan	109.9574972
40085 Love	296.0331557
40087 McClain	425.1594348
40089 McCurtain	1531.969544
40091 McIntosh	317.9409538
40093 Major	104.6572475
40095 Marshall	196.3584434
40097 Mayes	201.9120831
40099 Murray	129.0045152
40101 Muskogee	185.7757234
40103 Noble	354.3272212
40105 Nowata	332.7461343
40107 Okfuskee	115.7216069
40109 Oklahoma	395.5426694
40111 Okmulgee	166.9492631
40113 Osage	370.1025227
40115 Ottawa	243.7850842
40117 Pawnee	347.7730323
40119 Payne	485.1292053
40121 Pittsburg	134.4668049
40123 Pontotoc	115.0417026
40125 Pottawatomie	149.9745456
40127 Pushmataha	134.1801592
40129 Roger Mills	0
40131 Rogers	208.7319534
40133 Seminole	174.9532102



40135 Sequoyah	99.56531242
40137 Stephens	145.6142378
40139 Texas	4820.337326
40141 Tillman	326.6194883
40143 Tulsa	567.5859091
40145 Wagoner	345.77456
40147 Washington	773.4891885
40149 Washita	35.94859351
40151 Woods	78.67820614
40153 Woodward	59.34131144



OK

FIPS

29001
29003
29005
29007
29009
29011
29013
29015
29017
29019
29021
29023
29025
29027
29029
29031
29033
29035
29037

OK

29039
29041
29043
29045
29047
29049
29051
29053
29055
29057
29059
29061
29063
29065
29067
29069
29071
29073
29075
29077
29079
29081
29083
29085
29087
29089
29091
29093
29095
29097
29099
29101

29103

OK

29105
29107
29109
29111
29113
29115
29117
29121
29123
29125
29127
29119
29129
29131
29133
29135
29137
29139
29141
29143
29145
29147
29149
29151
29153
29155
29157
29159
29161
29163
29165
29167
29169
29171

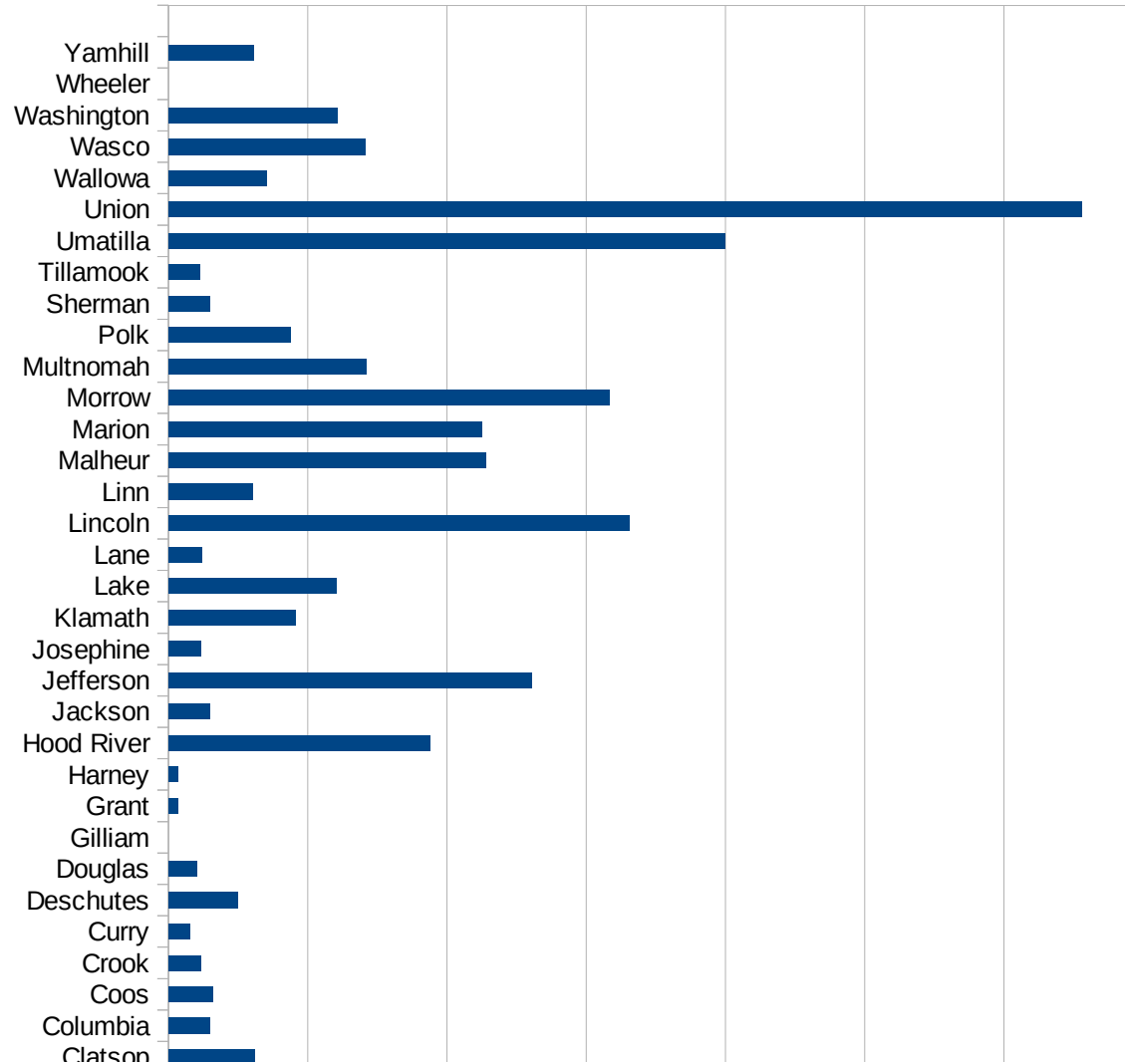
OK

29173
29175
29177
29179
29181
29195
29197
29199
29201
29203
29205
29183
29185
29187
29189
29510
29186
29207
29209
29211
29213
29215

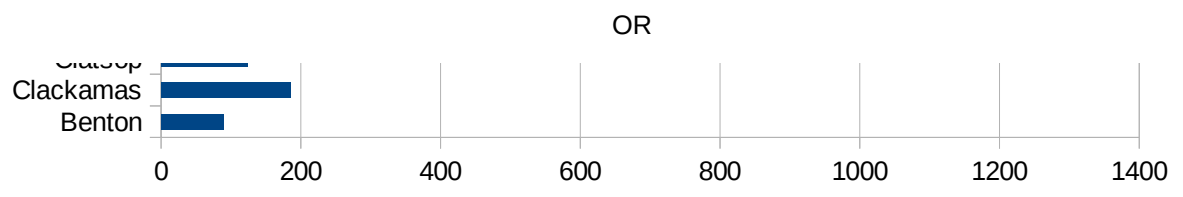
29217
29219
29221
29223
29225
29227
29229

OR

FIPS	County	PC Infection
41001	Baker	24.99062851
41003	Benton	90.11845691
41005	Clackamas	185.783813
41007	Clatsop	123.2270395
41009	Columbia	59.18628406
41011	Coos	63.67547252
41013	Crook	46.08874178
41015	Curry	30.68425898
41017	Deschutes	100.0020834
41019	Douglas	39.89735499
41021	Gilliam	0
41023	Grant	13.93534002
41025	Harney	13.64442625
41027	Hood River	375.6189175
41029	Jackson	59.66369715
41031	Jefferson	520.8333333
41033	Josephine	46.9145126
41035	Klamath	181.8101193
41037	Lake	241.1473537
41039	Lane	47.41696105
41041	Lincoln	662.1041549
41043	Linn	120.9408254
41045	Malheur	455.6550041
41047	Marion	450.891982
41049	Morrow	633.1340134
41051	Multnomah	283.4162684
41053	Polk	174.8128681
41055	Sherman	58.54800937
41057	Tillamook	44.7978497
41059	Umatilla	799.8348728
41061	Union	1311.363894
41063	Wallowa	141.2229911
41065	Wasco	282.9654782



41067 Washington	241.9294122
41069 Wheeler	0
41071 Yamhill	122.4276182



OR

FIPS

29001
29003
29005
29007
29009
29011
29013
29015
29017
29019
29021
29023
29025
29027
29029
29031
29033
29035
29037

This work is licensed under the Creative Commons Attribution-NoDerivatives 4.0 International License. To view a copy of this license, visit <http://creativecommons.org/licenses/by-nd/4.0/>.

Tom McKellips, DM
www.creatingtomorrow.us
Page 339

OR

29039
29041
29043
29045
29047
29049
29051
29053
29055
29057
29059
29061
29063
29065
29067
29069
29071
29073
29075
29077
29079
29081
29083
29085
29087
29089
29091
29093
29095
29097
29099
29101

29103

OR

29105
29107
29109
29111
29113
29115
29117
29121
29123
29125
29127
29119
29129
29131
29133
29135
29137
29139
29141
29143
29145
29147
29149
29151
29153
29155
29157
29159
29161
29163
29165
29167
29169
29171

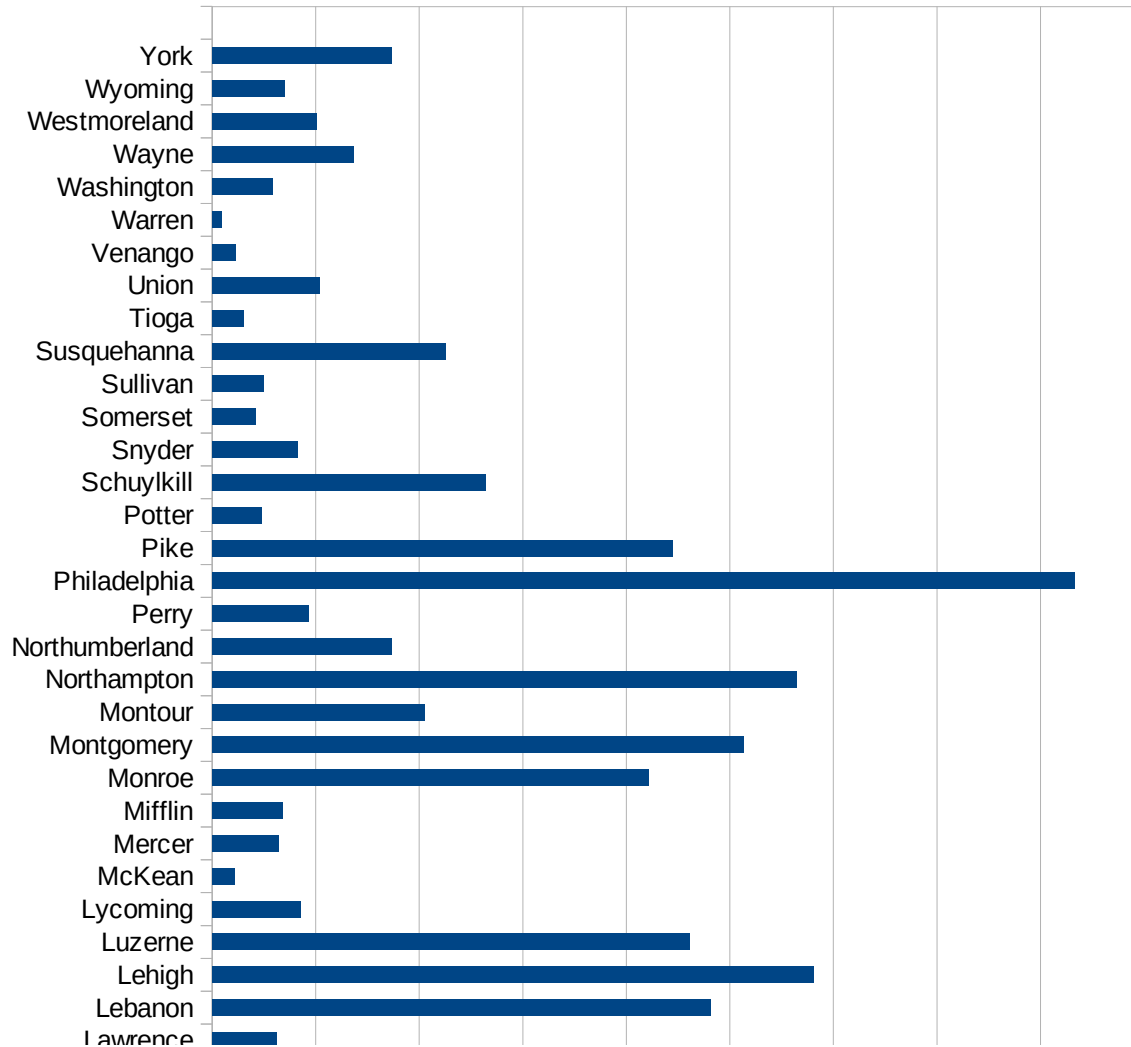
OR

29173
29175
29177
29179
29181
29195
29197
29199
29201
29203
29205
29183
29185
29187
29189
29510
29186
29207
29209
29211
29213
29215

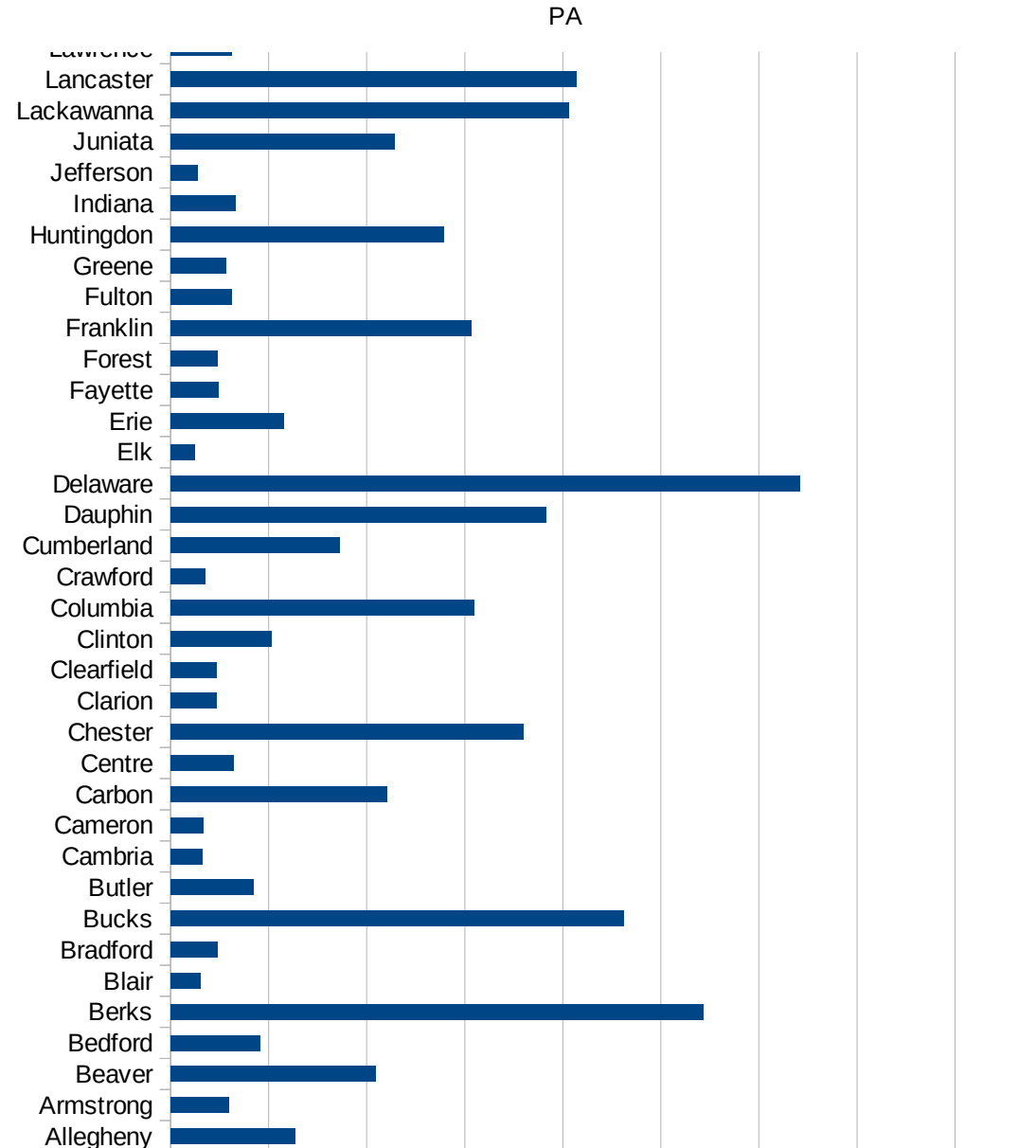
29217
29219
29221
29223
29225
29227
29229

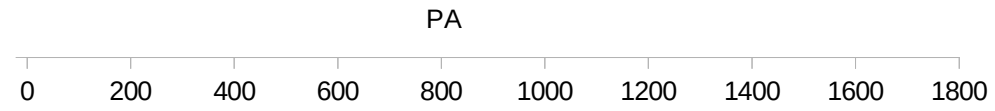
PA

FIPS	County	PC Infection
42001	Adams	332.6492301
42003	Allegheny	254.6673976
42005	Armstrong	117.9841564
42007	Beaver	417.622707
42009	Bedford	182.6635669
42011	Berks	1086.03553
42013	Blair	60.41210855
42015	Bradford	95.34298818
42017	Bucks	923.4393779
42019	Butler	169.7819978
42021	Cambria	64.52592424
42023	Cameron	66.78539626
42025	Carbon	440.6246594
42027	Centre	129.6028992
42029	Chester	718.5190577
42031	Clarion	92.83375023
42033	Clearfield	94.47271628
42035	Clinton	206.8038466
42037	Columbia	618.7362503
42039	Crawford	69.36035644
42041	Cumberland	344.4394506
42043	Dauphin	765.0750459
42045	Delaware	1284.282808
42047	Elk	49.71991117
42049	Erie	230.0954565
42051	Fayette	97.36202574
42053	Forest	96.16705591
42055	Franklin	613.5563665
42057	Fulton	123.9413344
42059	Greene	112.3103052
42061	Huntingdon	557.9171095
42063	Indiana	132.5428101
42065	Jefferson	54.99415687



42067 Juniata	457.4158031
42069 Lackawanna	813.1199803
42071 Lancaster	828.6159501
42073 Lawrence	124.152975
42075 Lebanon	963.1034434
42077 Lehigh	1162.72752
42079 Luzerne	921.4660345
42081 Lycoming	169.798705
42083 McKean	43.93673111
42085 Mercer	128.294318
42087 Mifflin	136.2987322
42089 Monroe	842.4430849
42091 Montgomery	1027.511332
42093 Montour	411.1842105
42095 Northampton	1128.911081
42097 Northumberland	346.9363108
42099 Perry	186.3932898
42101 Philadelphia	1666.521477
42103 Pike	890.3509556
42105 Potter	96.25797136
42107 Schuylkill	527.9199251
42109 Snyder	165.2688703
42111 Somerset	83.8381653
42113 Sullivan	98.83050568
42115 Susquehanna	450.8610707
42117 Tioga	61.33012781
42119 Union	207.6588143
42121 Venango	44.86404245
42123 Warren	17.72241632
42125 Washington	117.6776981
42127 Wayne	273.0322178
42129 Westmoreland	202.7888458
42131 Wyoming	140.501368
42133 York	346.8868301





FIPS

- 29001
- 29003
- 29005
- 29007
- 29009
- 29011
- 29013
- 29015
- 29017
- 29019
- 29021
- 29023
- 29025
- 29027
- 29029
- 29031
- 29033
- 29035
- 29037

PA

29039
29041
29043
29045
29047
29049
29051
29053
29055
29057
29059
29061
29063
29065
29067
29069
29071
29073
29075
29077
29079
29081
29083
29085
29087
29089
29091
29093
29095
29097
29099
29101

29103

PA

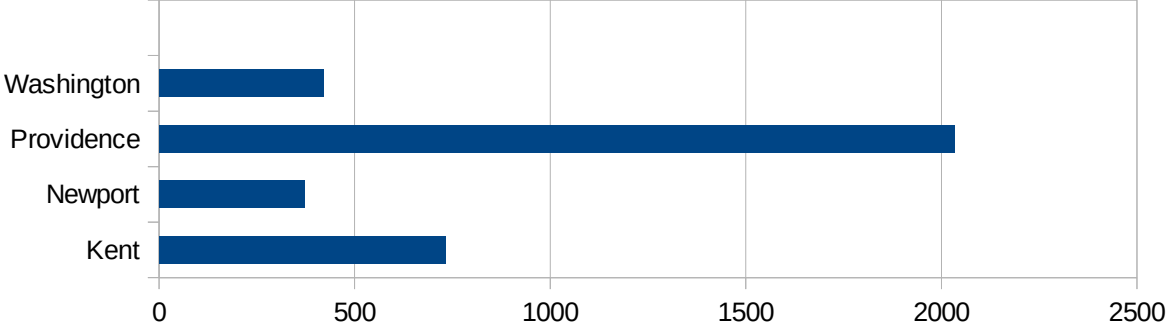
29105
29107
29109
29111
29113
29115
29117
29121
29123
29125
29127
29119
29129
29131
29133
29135
29137
29139
29141
29143
29145
29147
29149
29151
29153
29155
29157
29159
29161
29163
29165
29167
29169
29171

PA

29173
29175
29177
29179
29181
29195
29197
29199
29201
29203
29205
29183
29185
29187
29189
29510
29186
29207
29209
29211
29213
29215

29217
29219
29221
29223
29225
29227
29229

FIPS	County	PC Infection
44001	Bristol	520.0517996
44003	Kent	731.7177364
44005	Newport	373.1433694
44007	Providence	2033.850875
44009	Washington	421.6232495



RI

FIPS

29001
29003
29005
29007
29009
29011
29013
29015
29017
29019
29021
29023
29025
29027
29029
29031
29033
29035
29037

RI

29039
29041
29043
29045
29047
29049
29051
29053
29055
29057
29059
29061
29063
29065
29067
29069
29071
29073
29075
29077
29079
29081
29083
29085
29087
29089
29091
29093
29095
29097
29099
29101

29103

RI

29105
29107
29109
29111
29113
29115
29117
29121
29123
29125
29127
29119
29129
29131
29133
29135
29137
29139
29141
29143
29145
29147
29149
29151
29153
29155
29157
29159
29161
29163
29165
29167
29169
29171

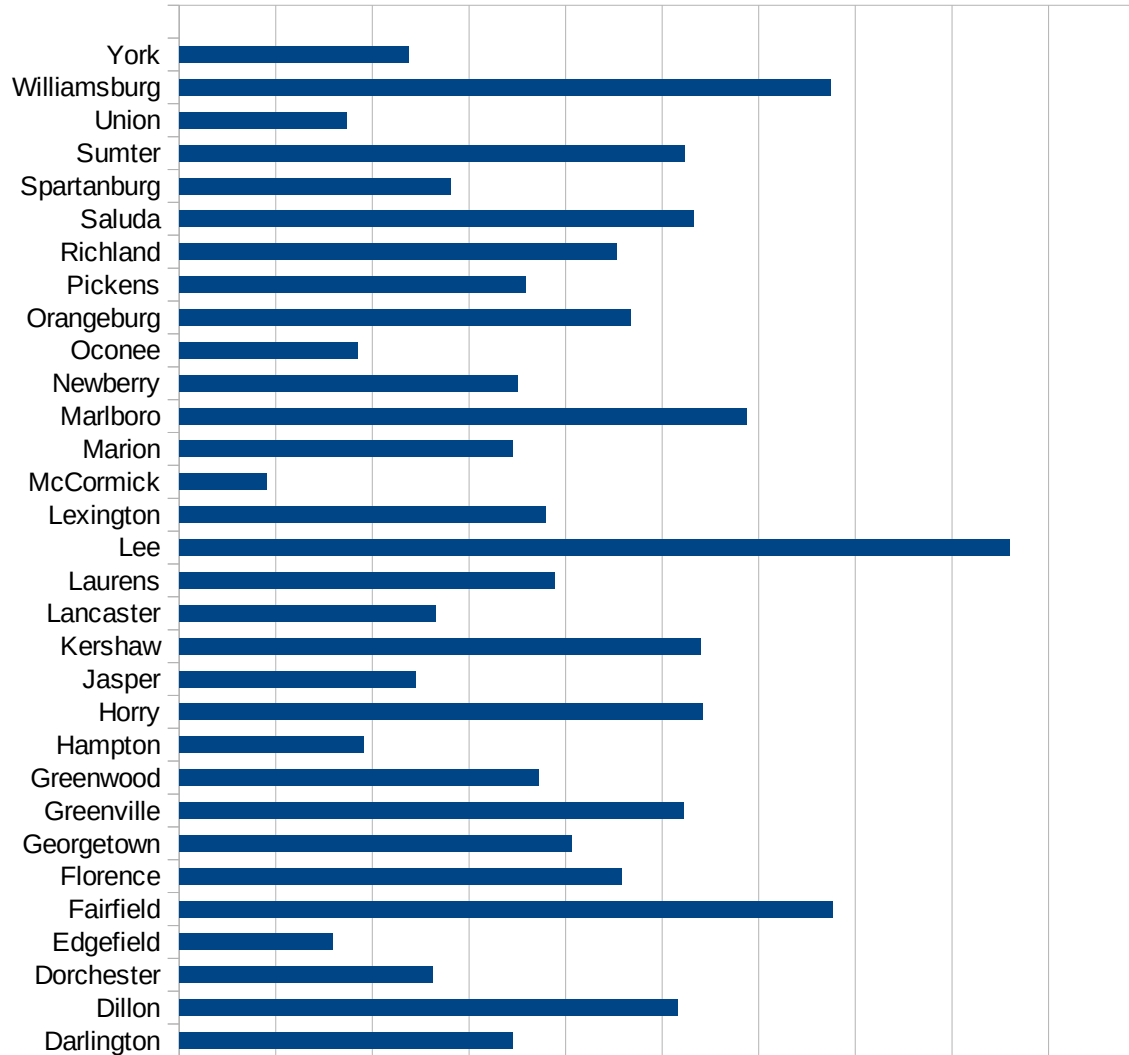
RI

29173
29175
29177
29179
29181
29195
29197
29199
29201
29203
29205
29183
29185
29187
29189
29510
29186
29207
29209
29211
29213
29215

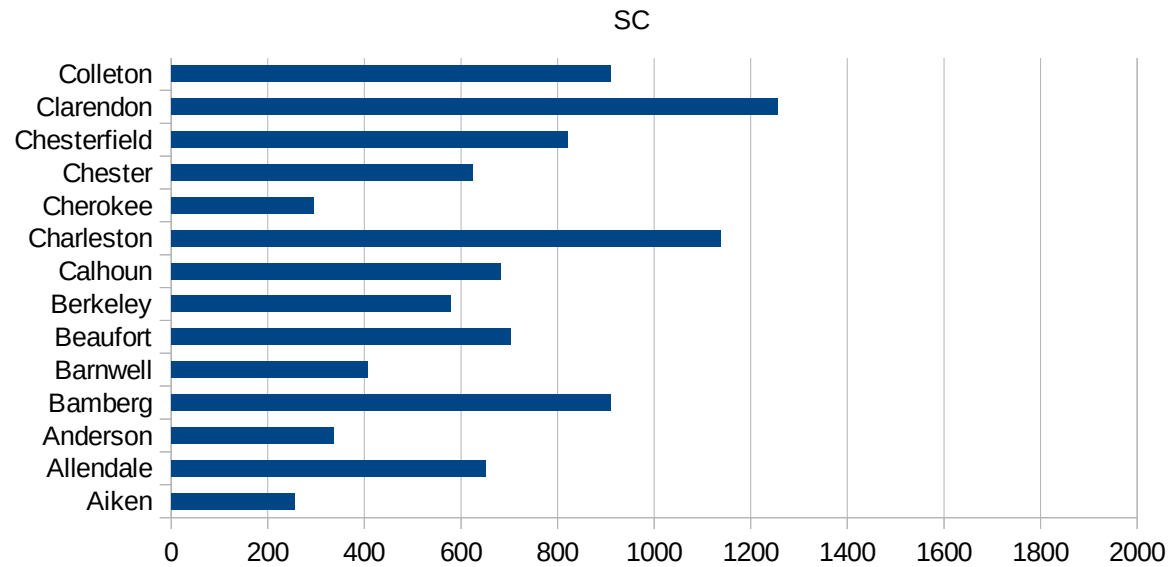
29217
29219
29221
29223
29225
29227
29229

SC

FIPS	County	PC Infection
45001	Abbeville	484.9028157
45003	Aiken	256.1968347
45005	Allendale	651.465798
45007	Anderson	337.1873784
45009	Bamberg	910.6830123
45011	Barnwell	407.3512694
45013	Beaufort	702.1169488
45015	Berkeley	578.0425255
45017	Calhoun	681.8181818
45019	Charleston	1136.965546
45021	Cherokee	296.0860577
45023	Chester	623.2364888
45025	Chesterfield	821.7860733
45027	Clarendon	1255.192878
45029	Colleton	910.7806691
45031	Darlington	690.0990988
45033	Dillon	1032.713487
45035	Dorchester	525.3755128
45037	Edgefield	317.9062546
45039	Fairfield	1352.557807
45041	Florence	916.3355265
45043	Georgetown	812.8644637
45045	Greenville	1044.508793
45047	Greenwood	744.9710917
45049	Hampton	382.4091778
45051	Horry	1083.839173
45053	Jasper	490.1453177
45055	Kershaw	1079.399927
45057	Lancaster	530.5095408
45059	Laurens	777.6815834
45061	Lee	1720.919379
45063	Lexington	757.8838906
45065	McCormick	180.6588735



45067 Marion	689.4552015
45069 Marlboro	1174.331389
45071 Newberry	700.9345794
45073 Oconee	370.0206701
45075 Orangeburg	935.1922148
45077 Pickens	717.1614494
45079 Richland	906.227085
45081 Saluda	1066.004673
45083 Spartanburg	562.9396473
45085 Sumter	1046.830404
45087 Union	346.5888362
45089 Williamsburg	1349.408613
45091 York	474.6131228



SC

FIPS

29001
29003
29005
29007
29009
29011
29013
29015
29017
29019
29021
29023
29025
29027
29029
29031
29033
29035
29037

SC

29039
29041
29043
29045
29047
29049
29051
29053
29055
29057
29059
29061
29063
29065
29067
29069
29071
29073
29075
29077
29079
29081
29083
29085
29087
29089
29091
29093
29095
29097
29099
29101

29103

SC

29105
29107
29109
29111
29113
29115
29117
29121
29123
29125
29127
29119
29129
29131
29133
29135
29137
29139
29141
29143
29145
29147
29149
29151
29153
29155
29157
29159
29161
29163
29165
29167
29169
29171

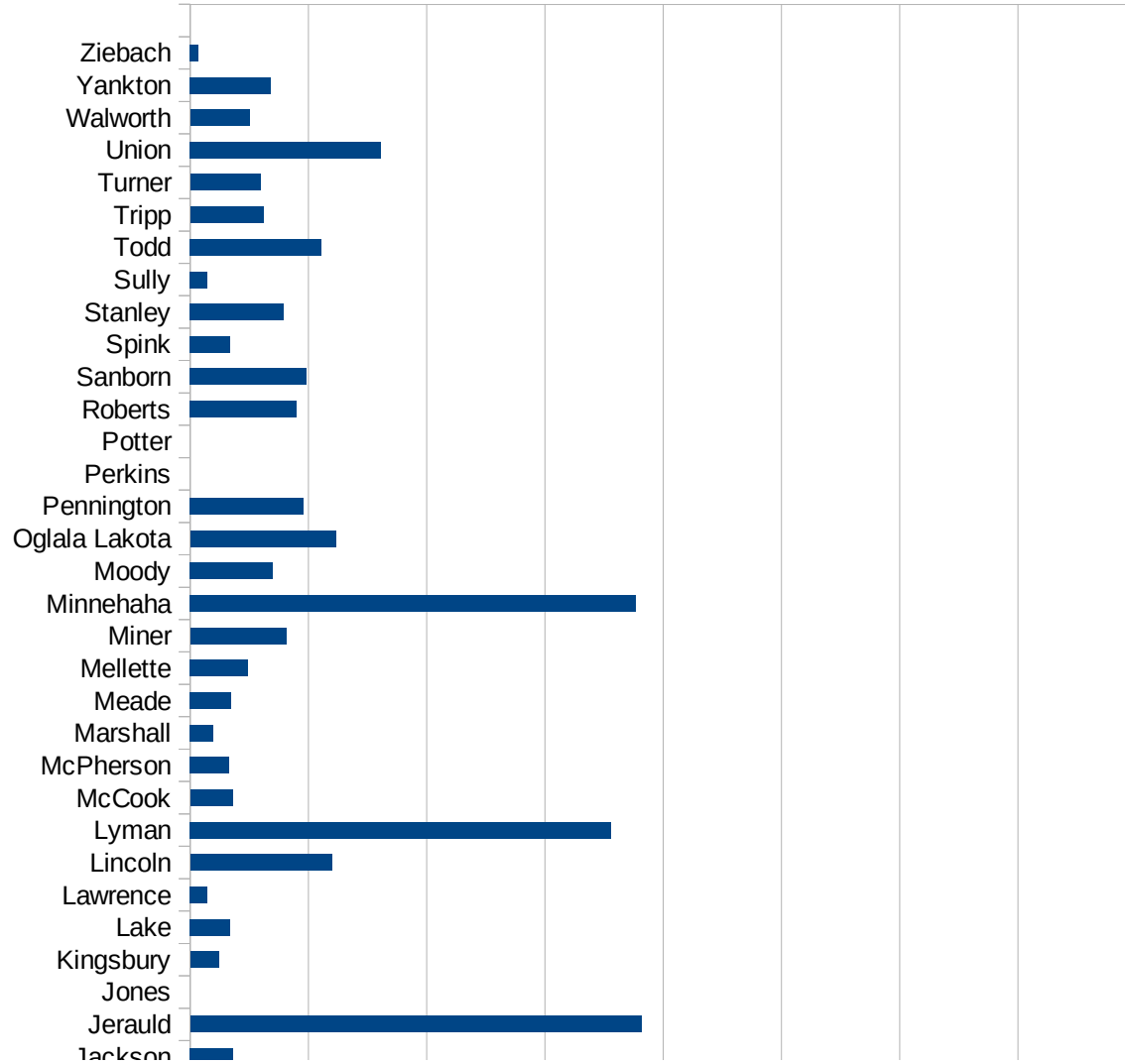
SC

29173
29175
29177
29179
29181
29195
29197
29199
29201
29203
29205
29183
29185
29187
29189
29510
29186
29207
29209
29211
29213
29215

29217
29219
29221
29223
29225
29227
29229

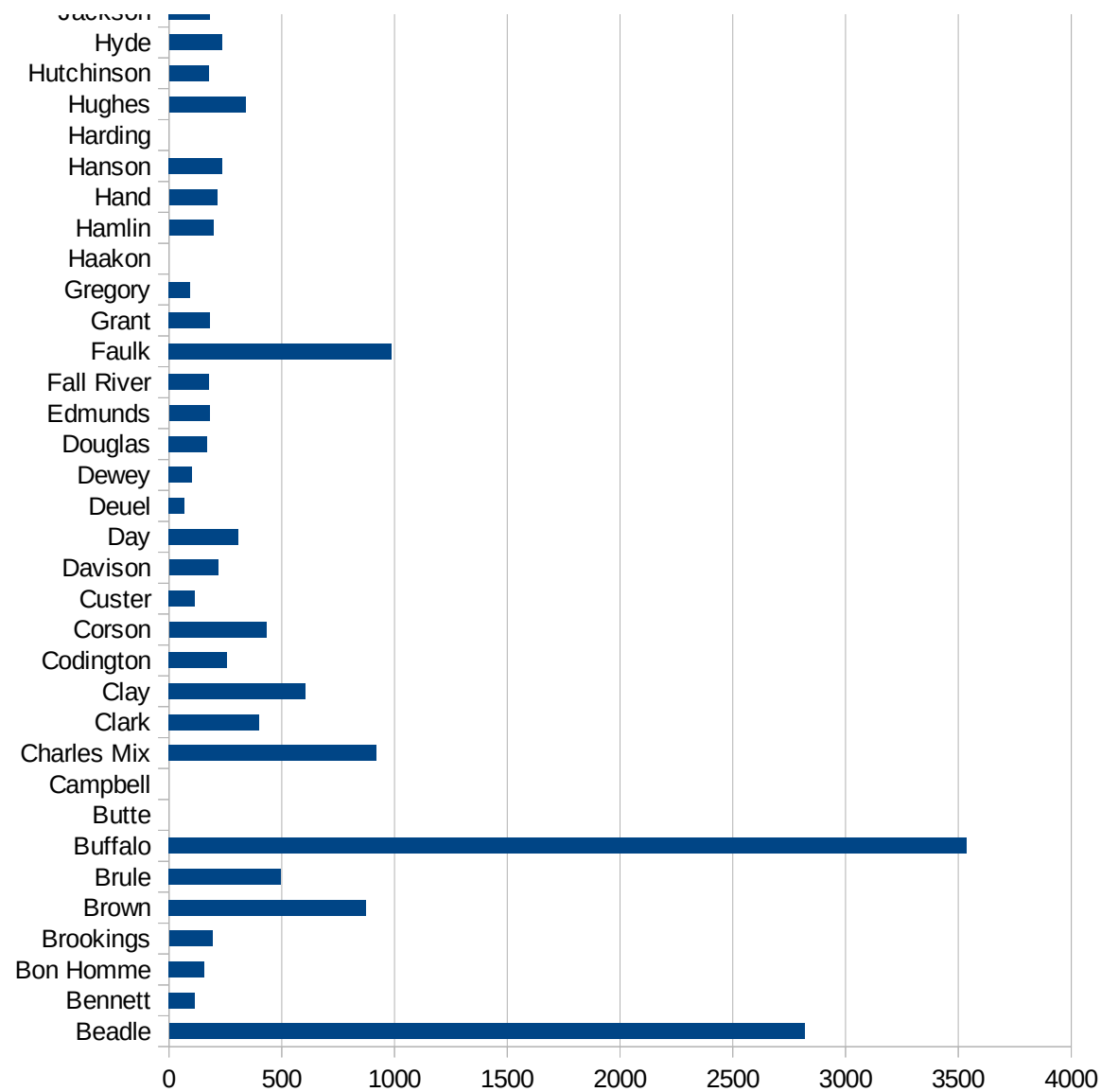
SD

FIPS	County	PC Infection
46003	Aurora	1213.852196
46005	Beadle	2817.348938
46007	Bennett	115.3402537
46009	Bon Homme	157.5931232
46011	Brookings	193.0063579
46013	Brown	874.9618476
46015	Brule	497.2270033
46017	Buffalo	3536.345776
46019	Butte	0
46021	Campbell	0
46023	Charles Mix	920.9680874
46025	Clark	401.1767852
46027	Clay	605.3699879
46029	Codington	257.0051758
46031	Corson	432.1728691
46033	Custer	114.6000458
46035	Davison	217.2814553
46037	Day	308.8101726
46039	Deuel	69.17223887
46041	Dewey	101.6260163
46043	Douglas	170.3577513
46045	Edmunds	180.6451613
46047	Fall River	177.5673276
46049	Faulk	987.1244635
46051	Grant	181.8945012
46053	Gregory	94.96676163
46055	Haakon	0
46057	Hamlin	196.3672067
46059	Hand	214.5922747
46061	Hanson	236.9668246
46063	Harding	0
46065	Hughes	339.9433428
46067	Hutchinson	176.1517615



SD

46069 Hyde	234.0093604
46071 Jackson	181.4333233
46073 Jerauld	1908.957416
46075 Jones	0
46077 Kingsbury	121.9760114
46079 Lake	168.4919966
46081 Lawrence	73.81220621
46083 Lincoln	598.5681977
46085 Lyman	1779.638838
46087 McCook	180.3101334
46089 McPherson	166.1819693
46091 Marshall	97.80907668
46093 Meade	173.1815933
46095 Mellette	244.8579824
46097 Miner	406.6877542
46099 Minnehaha	1886.185943
46101 Moody	349.5972032
46102 Oglala Lakota	614.997554
46103 Pennington	479.7322092
46105 Perkins	0
46107 Potter	0
46109 Roberts	449.8899206
46111 Sanborn	494.0304652
46115 Spink	169.361047
46117 Stanley	397.0880212
46119 Sully	71.83908046
46121 Todd	554.3129437
46123 Tripp	310.332238
46125 Turner	296.7711301
46127 Union	806.7097766
46129 Walworth	250.5817075
46135 Yankton	341.0730683
46137 Ziebach	36.46973012



SD

SD

FIPS

29001
29003
29005
29007
29009
29011
29013
29015
29017
29019
29021
29023
29025
29027
29029
29031
29033
29035
29037

SD

29039
29041
29043
29045
29047
29049
29051
29053
29055
29057
29059
29061
29063
29065
29067
29069
29071
29073
29075
29077
29079
29081
29083
29085
29087
29089
29091
29093
29095
29097
29099
29101

29103

SD

29105
29107
29109
29111
29113
29115
29117
29121
29123
29125
29127
29119
29129
29131
29133
29135
29137
29139
29141
29143
29145
29147
29149
29151
29153
29155
29157
29159
29161
29163
29165
29167
29169
29171

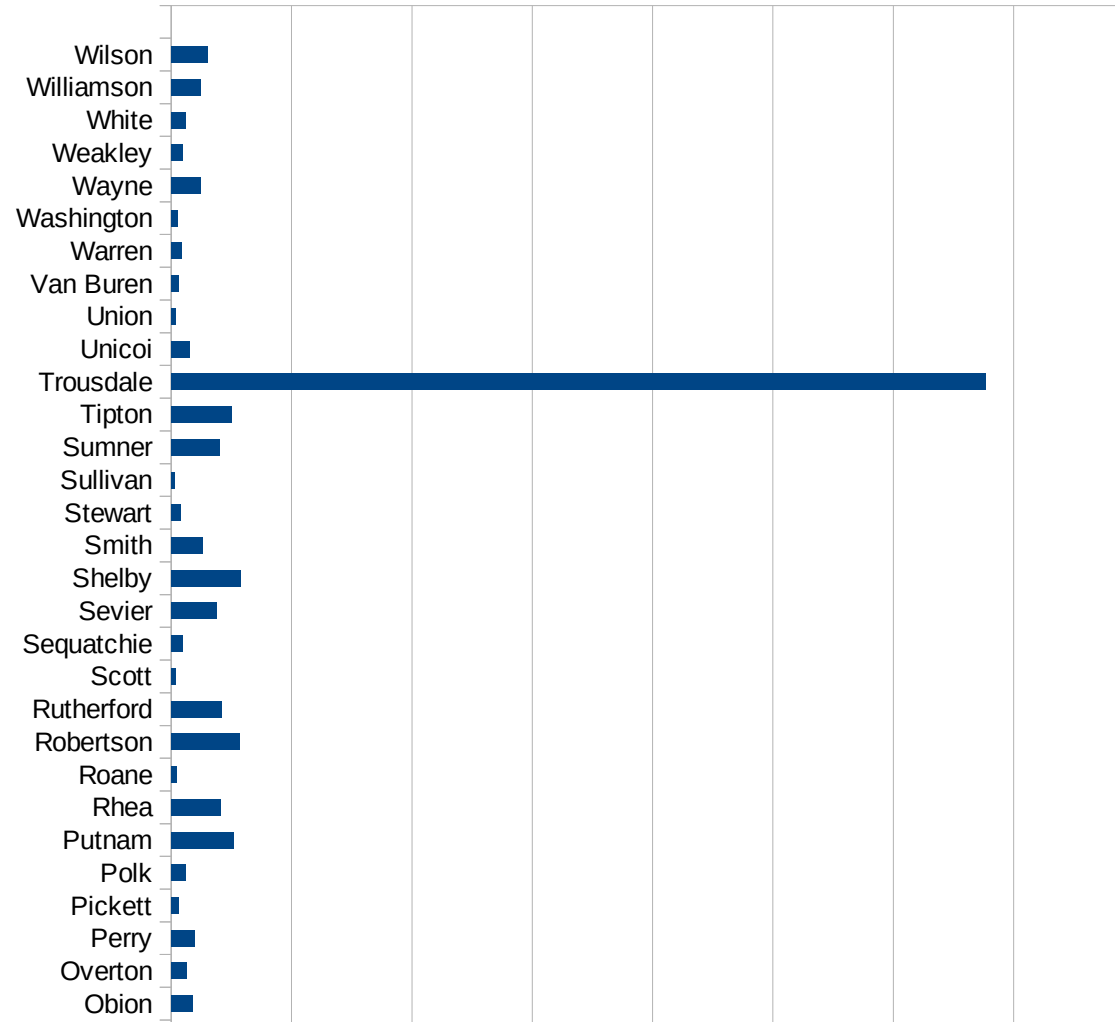
SD

29173
29175
29177
29179
29181
29195
29197
29199
29201
29203
29205
29183
29185
29187
29189
29510
29186
29207
29209
29211
29213
29215

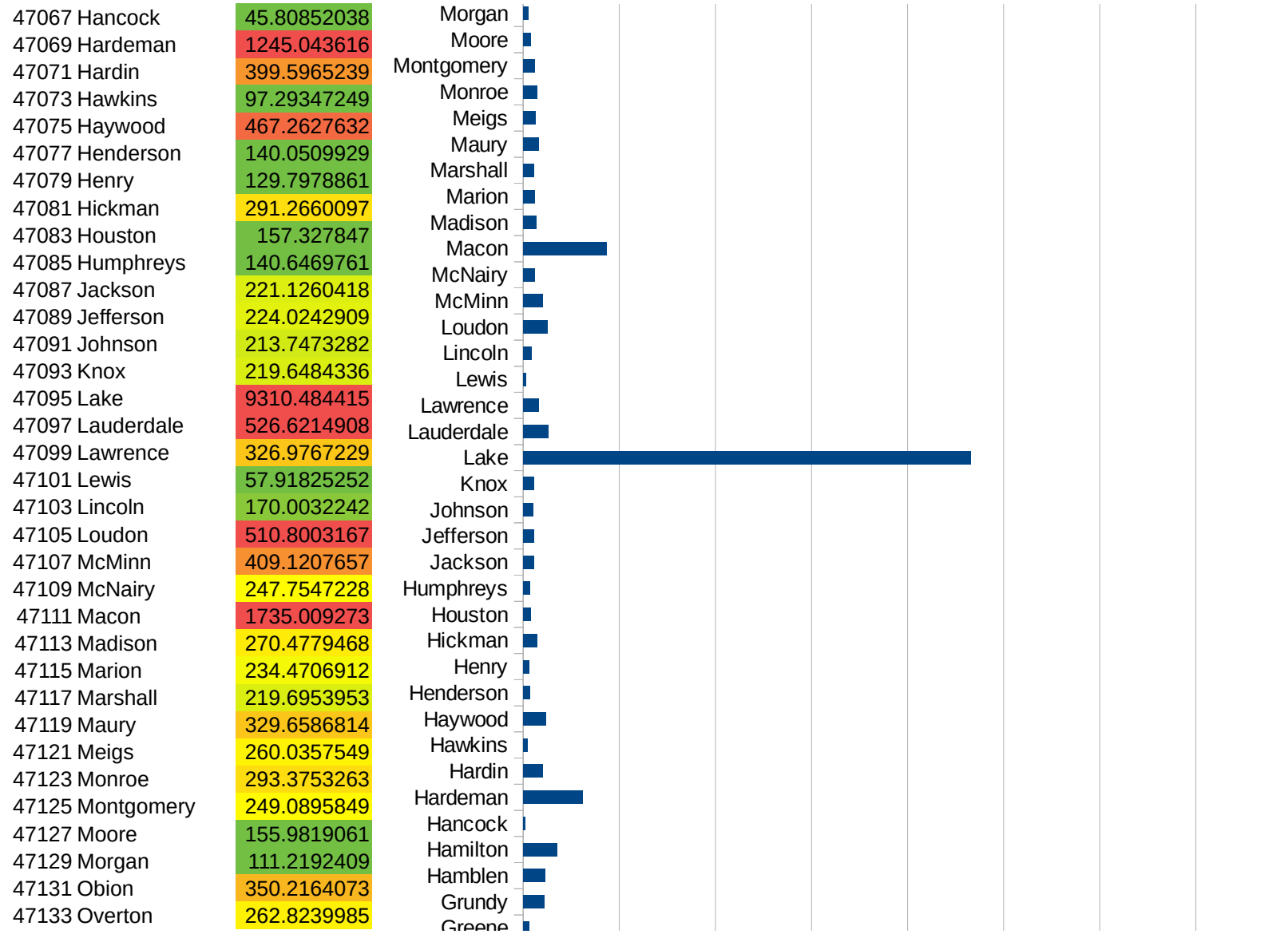
29217
29219
29221
29223
29225
29227
29229

TN

FIPS	County	PC Infection
47001	Anderson	137.2872048
47003	Bedford	1060.402137
47005	Benton	74.14730598
47007	Bledsoe	4188.410708
47009	Blount	156.0727527
47011	Bradley	565.9298959
47013	Campbell	103.5798196
47015	Cannon	235.0988798
47017	Carroll	142.7551749
47019	Carter	99.37711842
47021	Cheatham	544.0292787
47023	Chester	150.4978004
47025	Claiborne	100.7683587
47027	Clay	207.3344564
47029	Cocke	212.4447923
47031	Coffee	206.4631957
47033	Crockett	223.3389168
47035	Cumberland	291.5891609
47037	Davidson	1461.9102
47039	Decatur	179.395182
47041	DeKalb	283.0469759
47043	Dickson	362.983198
47045	Dyer	621.6505895
47047	Fayette	743.0814427
47049	Fentress	104.298183
47051	Franklin	195.7507758
47053	Gibson	224.283821
47055	Giles	186.4217198
47057	Grainger	168.5029164
47059	Greene	124.4807272
47061	Grundy	434.5871422
47063	Hamblen	458.4243213
47065	Hamilton	707.4112099

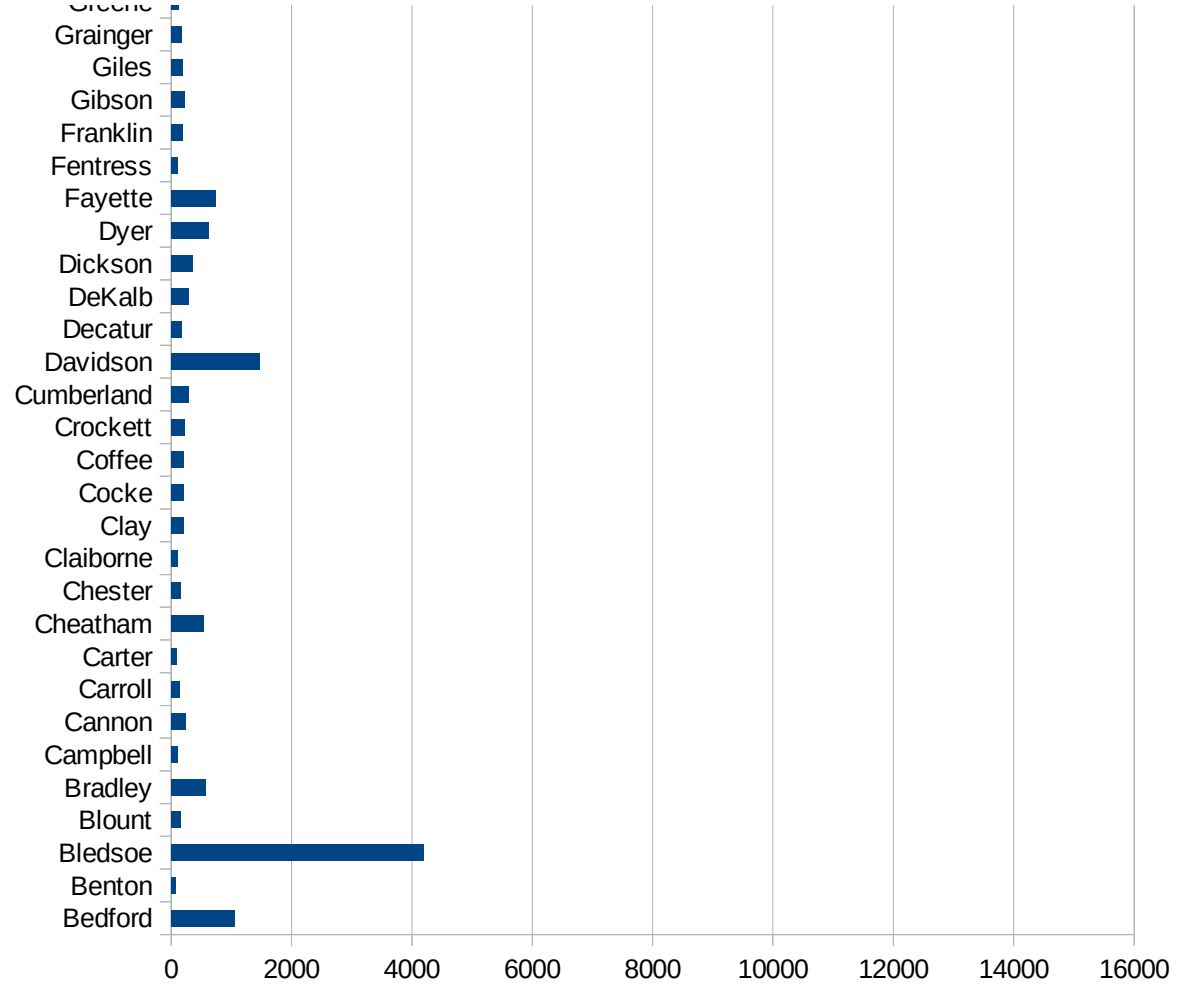


TN



TN

47135 Perry	384.4246032
47137 Pickett	118.0637544
47139 Polk	242.6322642
47141 Putnam	1032.431541
47143 Rhea	829.1974337
47145 Roane	94.09108017
47147 Robertson	1127.97837
47149 Rutherford	841.2077934
47151 Scott	68.0611643
47153 Sequatchie	194.9448777
47155 Sevier	748.7843746
47157 Shelby	1150.396895
47159 Smith	516.4978437
47161 Stewart	154.8558366
47163 Sullivan	64.0586549
47165 Sumner	805.240744
47167 Tipton	1006.804047
47169 Trousdale	13530.69379
47171 Unicoi	309.6672485
47173 Union	76.18854124
47175 Van Buren	121.4223764
47177 Warren	168.7949508
47179 Washington	104.1933954
47181 Wayne	483.1501389
47183 Weakley	185.5454137
47185 White	239.79046
47187 Williamson	495.406272
47189 Wilson	610.8444444



TN

FIPS

29001
29003
29005
29007
29009
29011
29013
29015
29017
29019
29021
29023
29025
29027
29029
29031
29033
29035
29037

TN

29039
29041
29043
29045
29047
29049
29051
29053
29055
29057
29059
29061
29063
29065
29067
29069
29071
29073
29075
29077
29079
29081
29083
29085
29087
29089
29091
29093
29095
29097
29099
29101

29103

TN

29105
29107
29109
29111
29113
29115
29117
29121
29123
29125
29127
29119
29129
29131
29133
29135
29137
29139
29141
29143
29145
29147
29149
29151
29153
29155
29157
29159
29161
29163
29165
29167
29169
29171

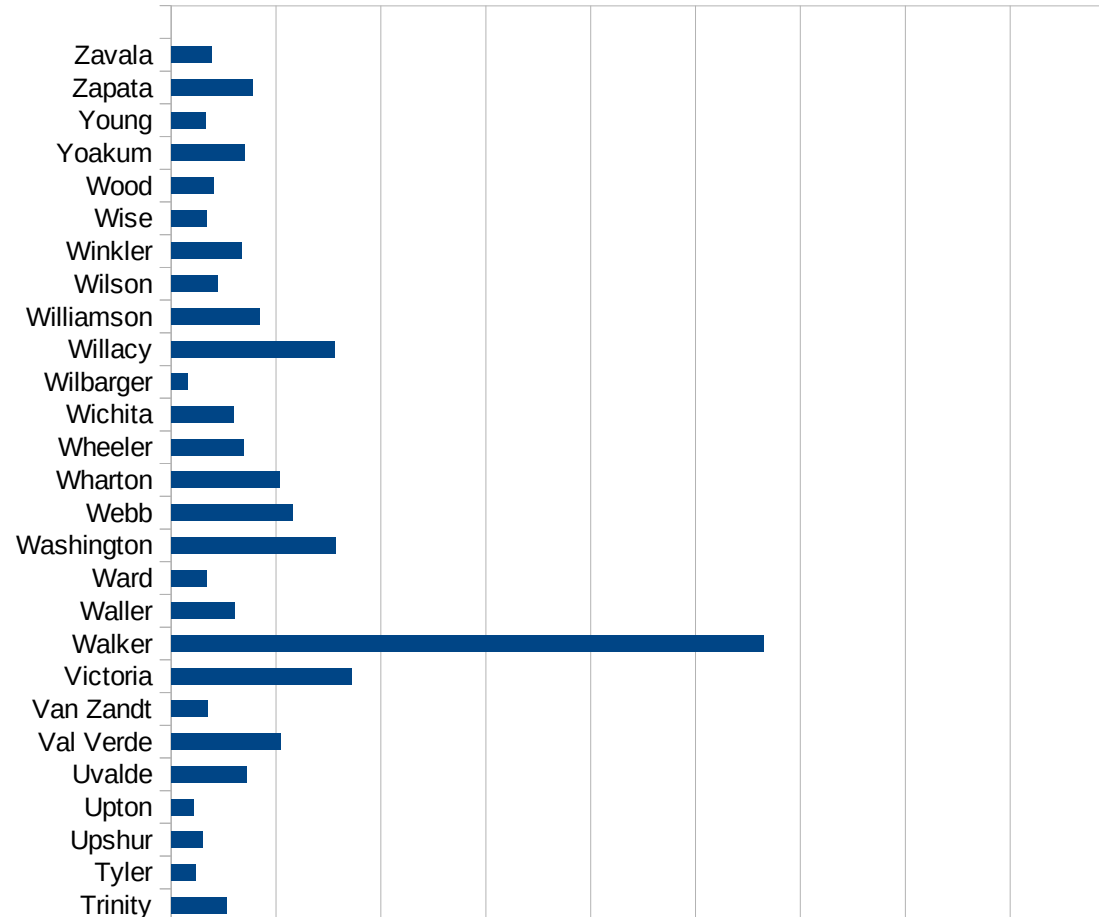
TN

29173
29175
29177
29179
29181
29195
29197
29199
29201
29203
29205
29183
29185
29187
29189
29510
29186
29207
29209
29211
29213
29215

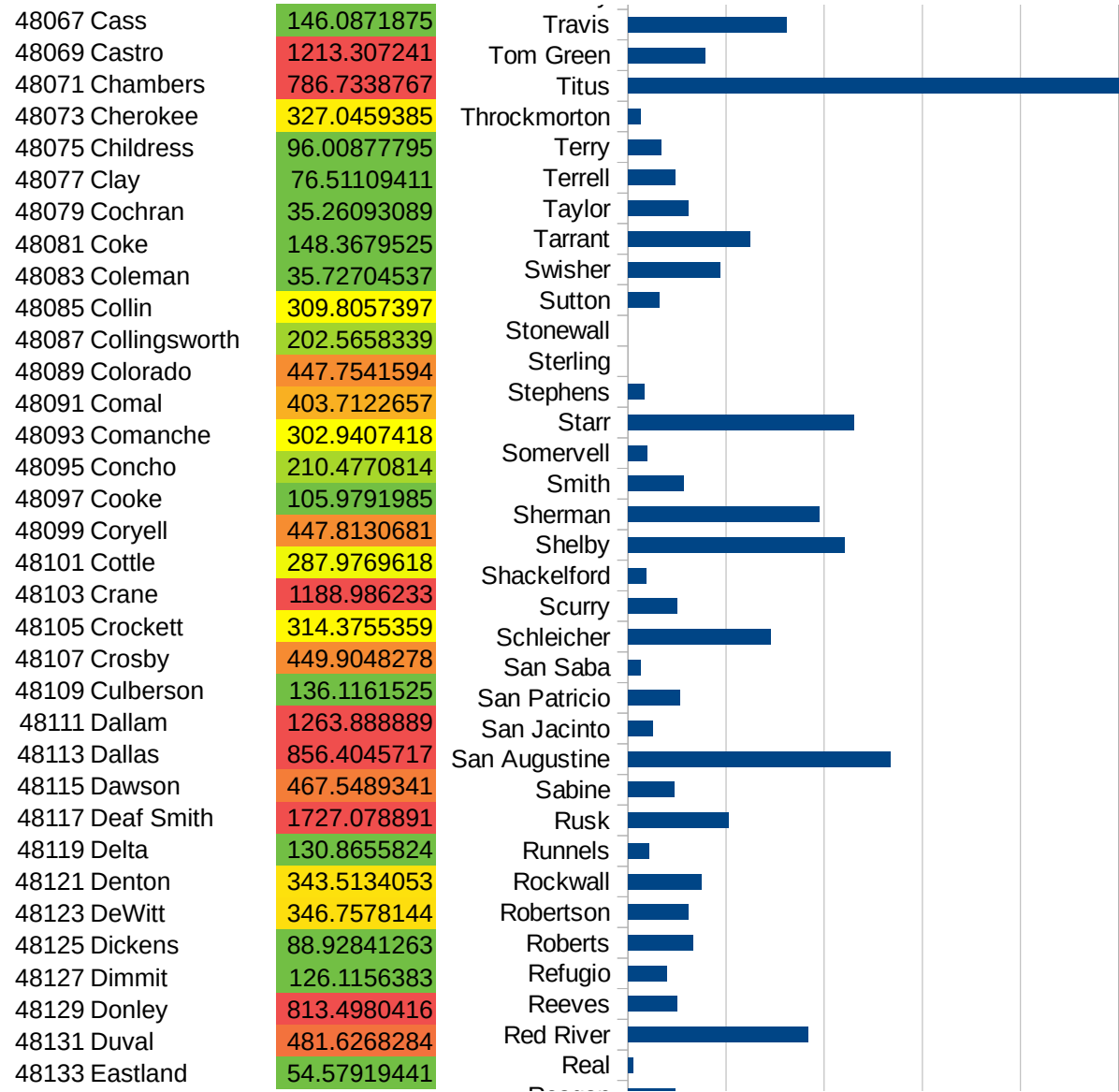
29217
29219
29221
29223
29225
29227
29229

TX

FIPS	County	PC Infection
48001	Anderson	1830.95923
48003	Andrews	490.9532215
48005	Angelina	595.9215542
48007	Aransas	117.6866174
48009	Archer	91.05394947
48011	Armstrong	158.5623679
48013	Atascosa	230.5704631
48015	Austin	243.4225883
48017	Bailey	1437.31322
48019	Bandera	96.38976516
48021	Bastrop	526.5820456
48023	Baylor	27.9173646
48025	Bee	156.5041274
48027	Bell	391.967203
48029	Bexar	629.591717
48031	Blanco	247.8208853
48033	Borden	0
48035	Bosque	80.25252795
48037	Bowie	465.4170731
48039	Brazoria	658.562939
48041	Brazos	982.5452685
48043	Brewster	1532.318981
48045	Briscoe	197.8891821
48047	Brooks	84.34073658
48049	Brown	229.4061808
48051	Burleson	456.794823
48053	Burnet	296.5798662
48055	Caldwell	871.7367679
48057	Calhoun	435.9723575
48059	Callahan	121.4806346
48061	Cameron	592.1096087
48063	Camp	920.7396609
48065	Carson	116.5695254

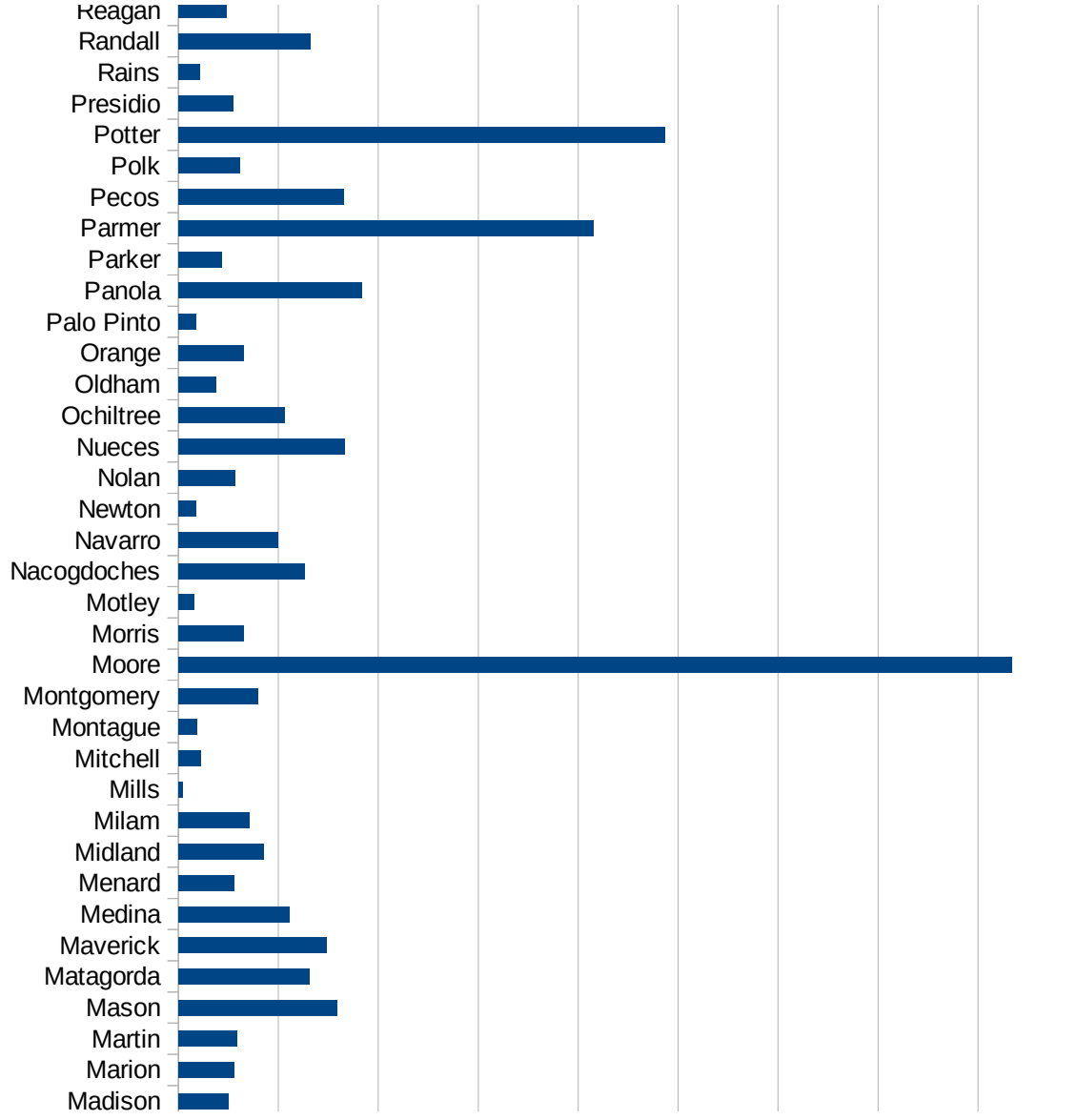


TX



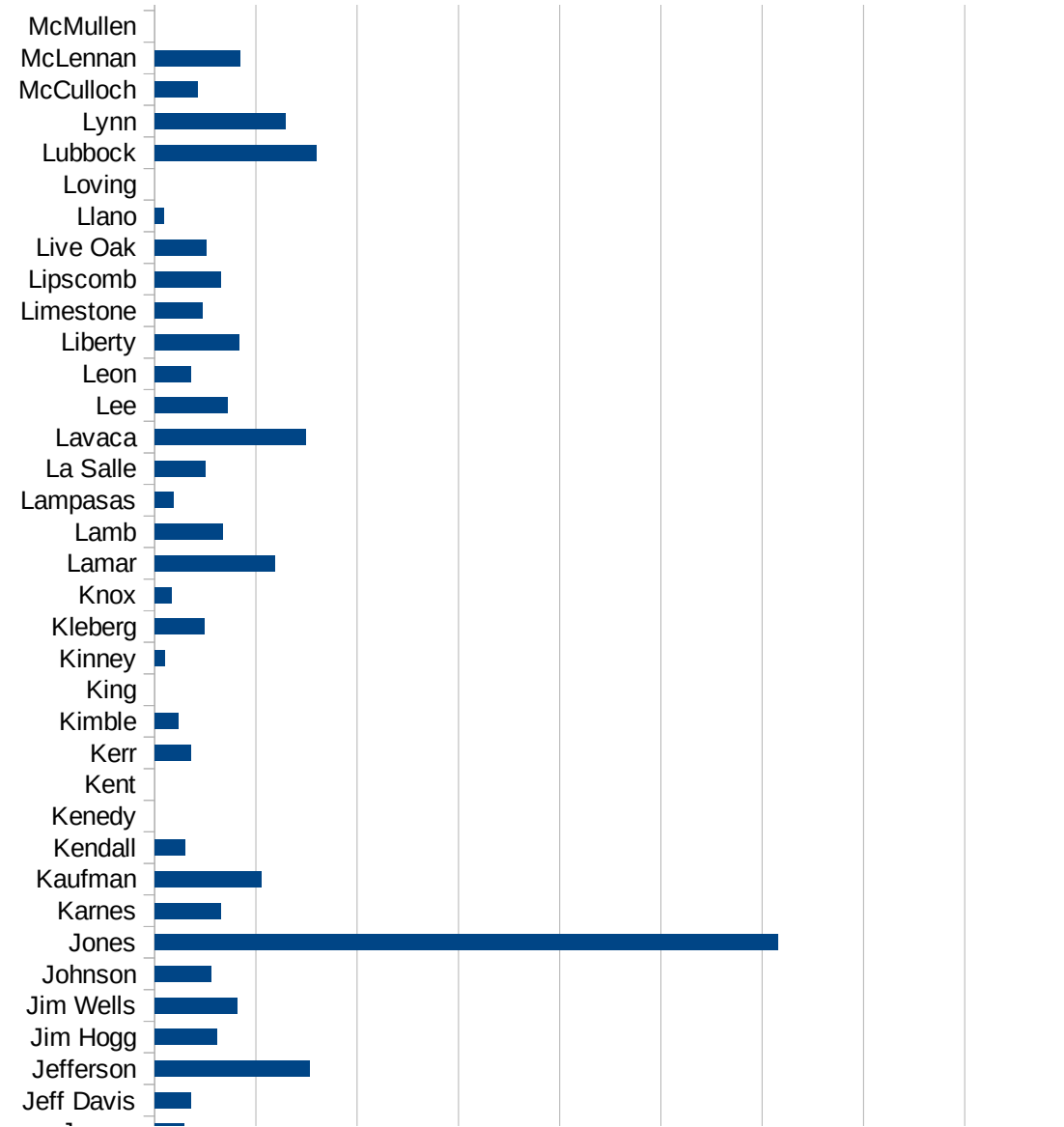
TX

48135 Ector	413.2639214
48137 Edwards	103.7344398
48139 Ellis	502.1288928
48141 El Paso	759.9095102
48143 Erath	391.0851435
48145 Falls	178.8289588
48147 Fannin	272.0625744
48149 Fayette	374.7682354
48151 Fisher	208.3876009
48153 Floyd	582.4910057
48155 Foard	0
48157 Fort Bend	490.9514151
48159 Franklin	436.5595393
48161 Freestone	156.5024233
48163 Frio	1135.446104
48165 Gaines	124.3959619
48167 Galveston	1055.077096
48169 Garza	182.4262694
48171 Gillespie	152.9622444
48173 Glasscock	360.2305476
48175 Goliad	197.7848101
48177 Gonzales	1426.101988
48179 Gray	534.3685773
48181 Grayson	443.3133569
48183 Gregg	314.4526987
48185 Grimes	1921.720733
48187 Guadalupe	450.2303078
48189 Hale	1090.747857
48191 Hall	66.05019815
48193 Hamilton	282.8854314
48195 Hansford	567.45378
48197 Hardeman	127.4859765
48199 Hardin	449.2457217
48201 Harris	725.9154232



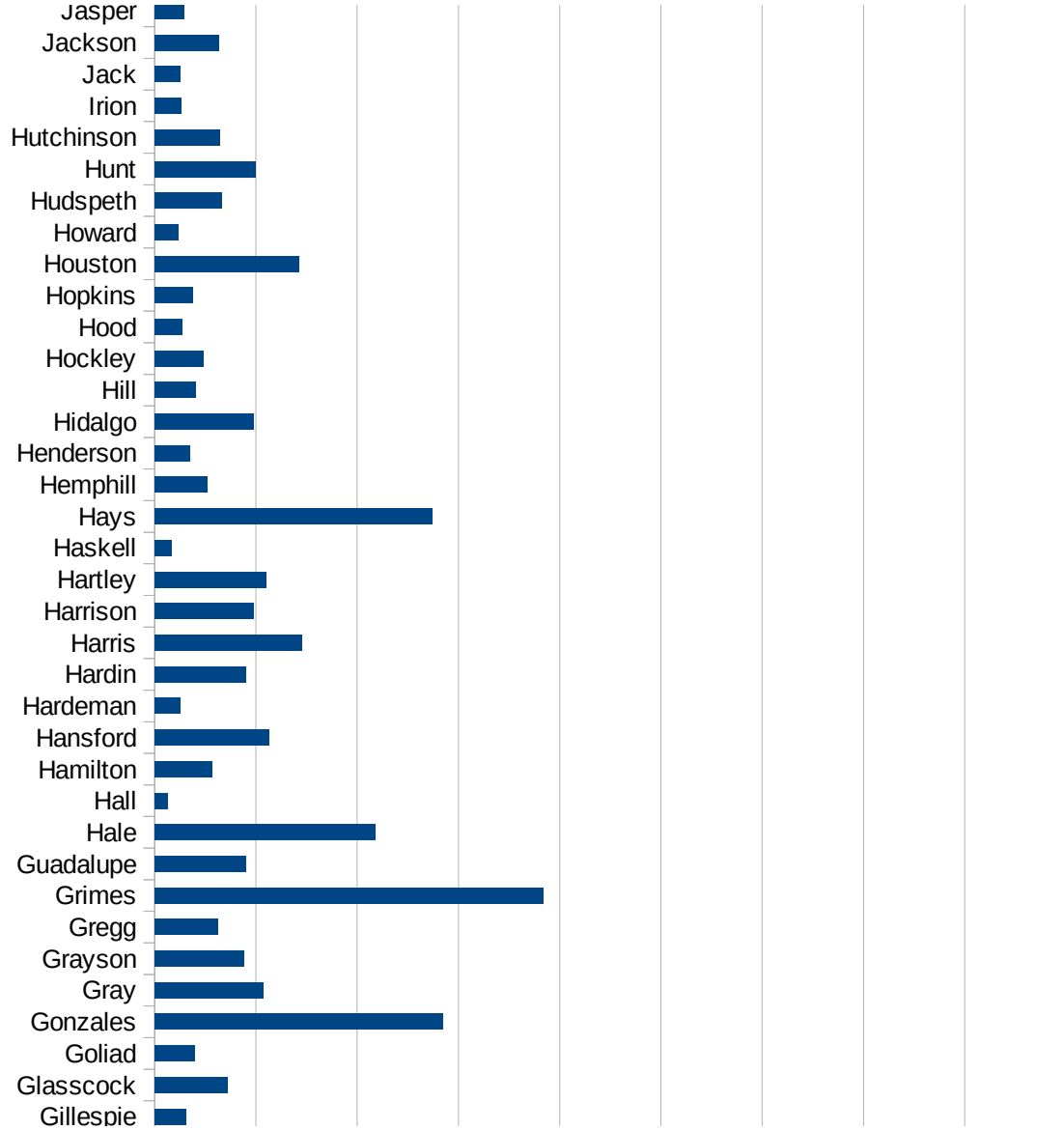
TX

48203 Harrison	487.0665108
48205 Hartley	551.6995907
48207 Haskell	86.01410631
48209 Hays	1369.979922
48211 Hemphill	261.4379085
48213 Henderson	173.7566678
48215 Hidalgo	491.027659
48217 Hill	203.5539418
48219 Hockley	243.6901654
48221 Hood	137.1062326
48223 Hopkins	187.4490628
48225 Houston	712.1584876
48227 Howard	117.9407005
48229 Hudspeth	333.6809176
48231 Hunt	497.4454105
48233 Hutchinson	320.7849797
48235 Irion	131.4060447
48237 Jack	124.3921746
48239 Jackson	315.9876294
48241 Jasper	144.9598573
48243 Jeff Davis	177.6198934
48245 Jefferson	763.5264175
48247 Jim Hogg	304.8780488
48249 Jim Wells	406.6434766
48251 Johnson	278.9432835
48253 Jones	3078.165212
48255 Karnes	325.8785942
48257 Kaufman	525.5710532
48259 Kendall	148.9888477
48261 Kenedy	0
48263 Kent	0
48265 Kerr	179.3721973
48267 Kimble	114.6263182
48269 King	0



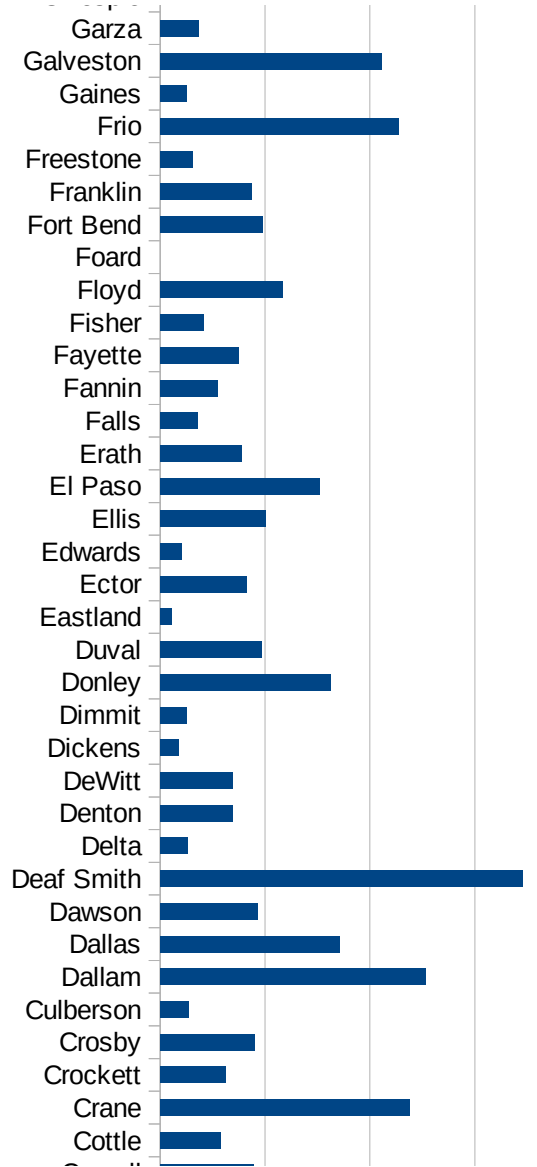
TX

48271 Kinney	53.09264667
48273 Kleberg	247.3577693
48275 Knox	82.12428141
48277 Lamar	595.2380952
48279 Lamb	334.3973248
48281 Lampasas	94.21074945
48283 La Salle	252.2905325
48285 Lavaca	745.8975634
48287 Lee	361.6425572
48289 Leon	179.5020266
48291 Liberty	418.1967726
48293 Limestone	238.1053616
48295 Lipscomb	327.8688525
48297 Live Oak	254.8084827
48299 Llano	46.19791185
48301 Loving	0
48303 Lubbock	799.2531196
48305 Lynn	646.5883954
48307 McCulloch	212.8458745
48309 McLennan	419.4700067
48311 McMullen	0
48313 Madison	249.6186382
48315 Marion	282.0306205
48317 Martin	295.498001
48319 Mason	794.3925234
48321 Matagorda	656.5988181
48323 Maverick	742.0706164
48325 Medina	553.799022
48327 Menard	280.5049088
48329 Midland	425.3149301
48331 Milam	358.1234332
48333 Mills	20.32107295
48335 Mitchell	110.4972376
48337 Montague	91.85548071



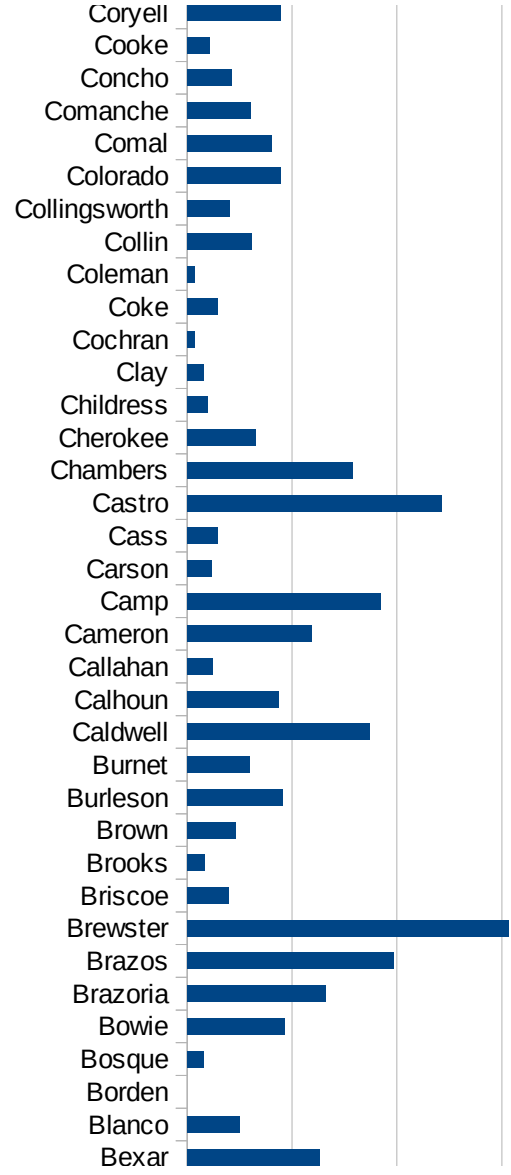
TX

48339 Montgomery	398.1892795
48341 Moore	4170.351408
48343 Morris	324.1753789
48345 Motley	81.03727715
48347 Nacogdoches	633.075132
48349 Navarro	498.335519
48351 Newton	87.29812309
48353 Nolan	284.7264592
48355 Nueces	833.0917974
48357 Ochiltree	532.823967
48359 Oldham	187.7053027
48361 Orange	326.6644331
48363 Palo Pinto	86.58008658
48365 Panola	915.8458614
48367 Parker	219.6992144
48369 Parmer	2078.264396
48371 Pecos	829.4519237
48373 Polk	309.8079191
48375 Potter	2434.641615
48377 Presidio	273.4599885
48379 Rains	106.9166872
48381 Randall	659.7148329
48383 Reagan	240.5773857
48385 Real	28.75215641
48387 Red River	919.9178645
48389 Reeves	248.4867792
48391 Refugio	199.0898749
48393 Roberts	332.2259136
48395 Robertson	306.641981
48397 Rockwall	372.5523312
48399 Runnels	107.4848544
48401 Rusk	512.3966942
48403 Sabine	236.0940599
48405 San Augustine	1336.248785

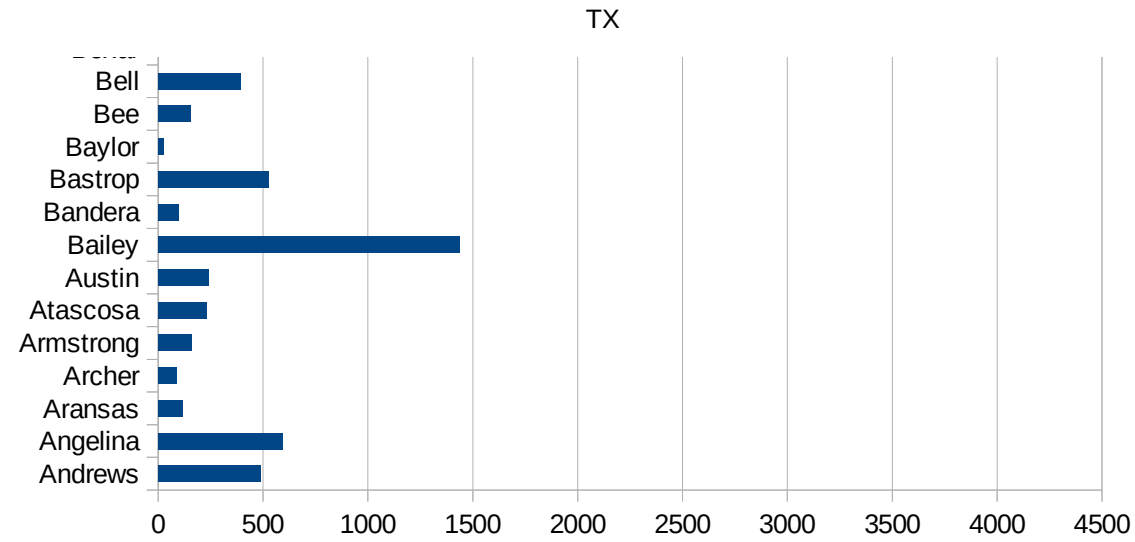


TX

48407 San Jacinto	125.3525541
48409 San Patricio	264.6016773
48411 San Saba	66.0720185
48413 Schleicher	725.388601
48415 Scurry	249.0217005
48417 Shackelford	92.22256379
48419 Shelby	1105.515776
48421 Sherman	974.3423189
48423 Smith	284.0748672
48425 Somervell	99.82253771
48427 Starr	1149.941883
48429 Stephens	84.80865048
48431 Sterling	0
48433 Stonewall	0
48435 Sutton	159.6593933
48437 Swisher	469.043152
48439 Tarrant	621.1236727
48441 Taylor	307.3234525
48443 Terrell	243.0133657
48445 Terry	170.9123464
48447 Throckmorton	66.00660066
48449 Titus	2506.584325
48451 Tom Green	391.7454247
48453 Travis	810.7352754
48455 Trinity	264.5861601
48457 Tyler	115.2286136
48459 Upshur	150.266602
48461 Upton	108.9621357
48463 Uvalde	361.3201222
48465 Val Verde	520.2406113
48467 Van Zandt	174.9406451
48469 Victoria	861.6287282
48471 Walker	2825.607064
48473 Waller	301.1708015



48475 Ward	170.6484642
48477 Washington	783.2972542
48479 Webb	581.3489906
48481 Wharton	516.5909801
48483 Wheeler	346.7539973
48485 Wichita	300.6118246
48487 Wilbarger	78.00312012
48489 Willacy	780.8505694
48491 Williamson	421.3728497
48493 Wilson	221.0098758
48495 Winkler	336.7875648
48497 Wise	169.8265134
48499 Wood	203.8600456
48501 Yoakum	349.2026539
48503 Young	166.2510391
48505 Zapata	387.5968992
48507 Zavala	191.9385797



TX

FIPS

29001
29003
29005
29007
29009
29011
29013
29015
29017
29019
29021
29023
29025
29027
29029
29031
29033
29035
29037

TX

29039
29041
29043
29045
29047
29049
29051
29053
29055
29057
29059
29061
29063
29065
29067
29069
29071
29073
29075
29077
29079
29081
29083
29085
29087
29089
29091
29093
29095
29097
29099
29101

29103

TX

29105
29107
29109
29111
29113
29115
29117
29121
29123
29125
29127
29119
29129
29131
29133
29135
29137
29139
29141
29143
29145
29147
29149
29151
29153
29155
29157
29159
29161
29163
29165
29167
29169
29171

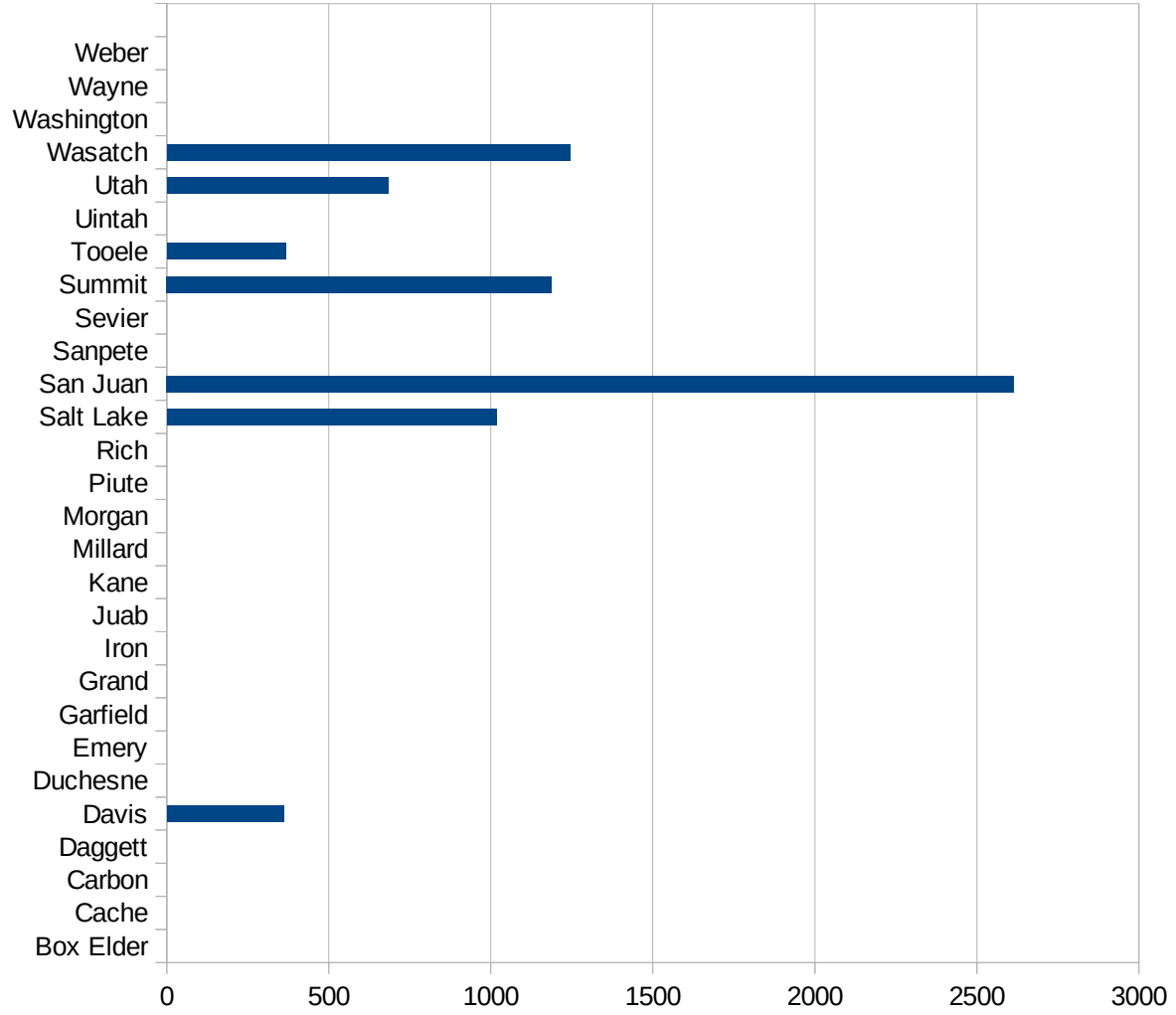
TX

29173
29175
29177
29179
29181
29195
29197
29199
29201
29203
29205
29183
29185
29187
29189
29510
29186
29207
29209
29211
29213
29215

29217
29219
29221
29223
29225
29227
29229

UT

FIPS	County	PC Infection
49001	Beaver	0
49003	Box Elder	0
49005	Cache	0
49007	Carbon	0
49009	Daggett	0
49011	Davis	360.52122043
49013	Duchesne	0
49015	Emery	0
49017	Garfield	0
49019	Grand	0
49021	Iron	0
49023	Juab	0
49025	Kane	0
49027	Millard	0
49029	Morgan	0
49031	Piute	0
49033	Rich	0
49035	Salt Lake	1017.4964624
49037	San Juan	2615.0559907
49039	Sanpete	0
49041	Sevier	0
49043	Summit	1187.6088045
49045	Tooele	366.20080965
49047	Uintah	0
49049	Utah	682.88512133
49051	Wasatch	1245.4873646
49053	Washington	0
49055	Wayne	0
49057	Weber	0



UT

FIPS

29001
29003
29005
29007
29009
29011
29013
29015
29017
29019
29021
29023
29025
29027
29029
29031
29033
29035
29037

UT

29039
29041
29043
29045
29047
29049
29051
29053
29055
29057
29059
29061
29063
29065
29067
29069
29071
29073
29075
29077
29079
29081
29083
29085
29087
29089
29091
29093
29095
29097
29099
29101

29103

UT

29105
29107
29109
29111
29113
29115
29117
29121
29123
29125
29127
29119
29129
29131
29133
29135
29137
29139
29141
29143
29145
29147
29149
29151
29153
29155
29157
29159
29161
29163
29165
29167
29169
29171

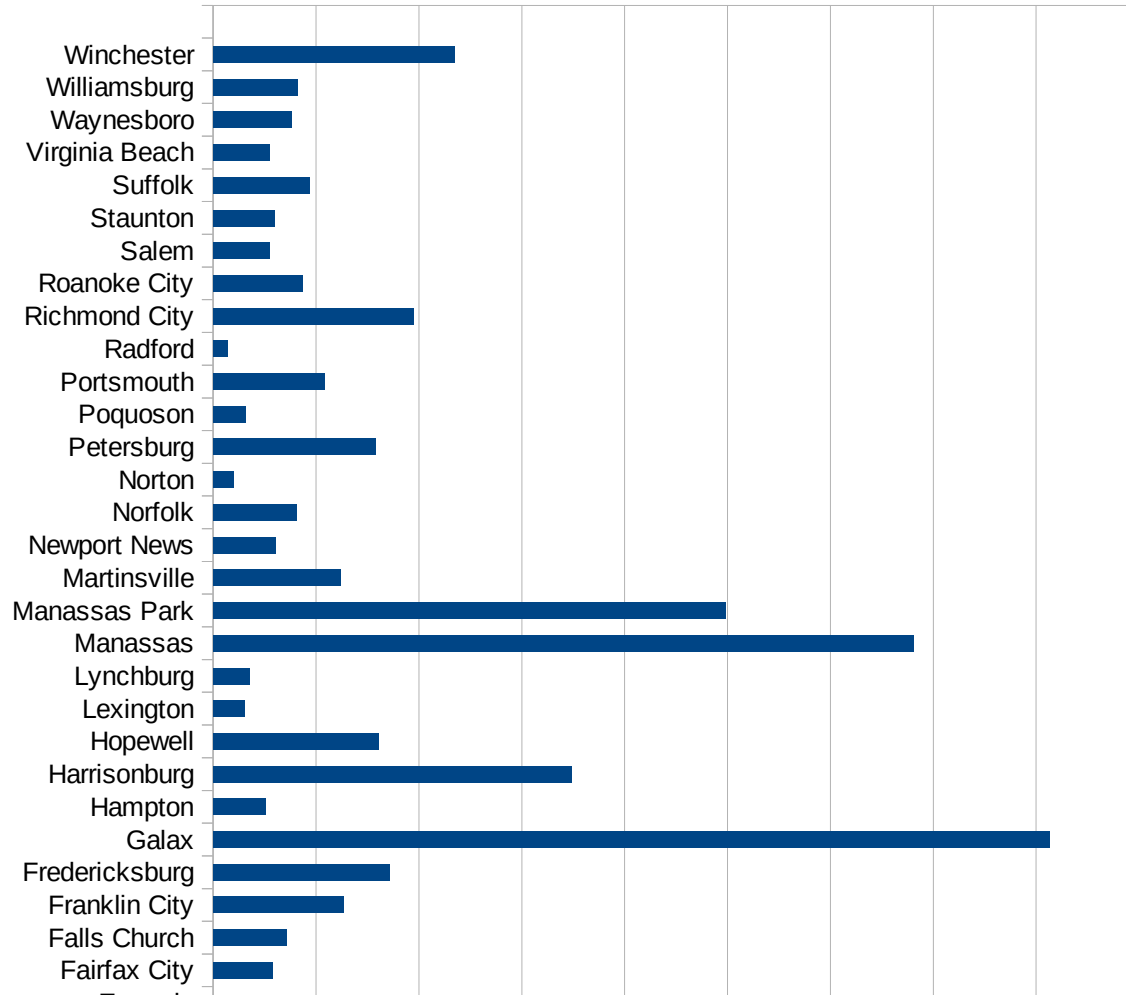
UT

29173
29175
29177
29179
29181
29195
29197
29199
29201
29203
29205
29183
29185
29187
29189
29510
29186
29207
29209
29211
29213
29215

29217
29219
29221
29223
29225
29227
29229

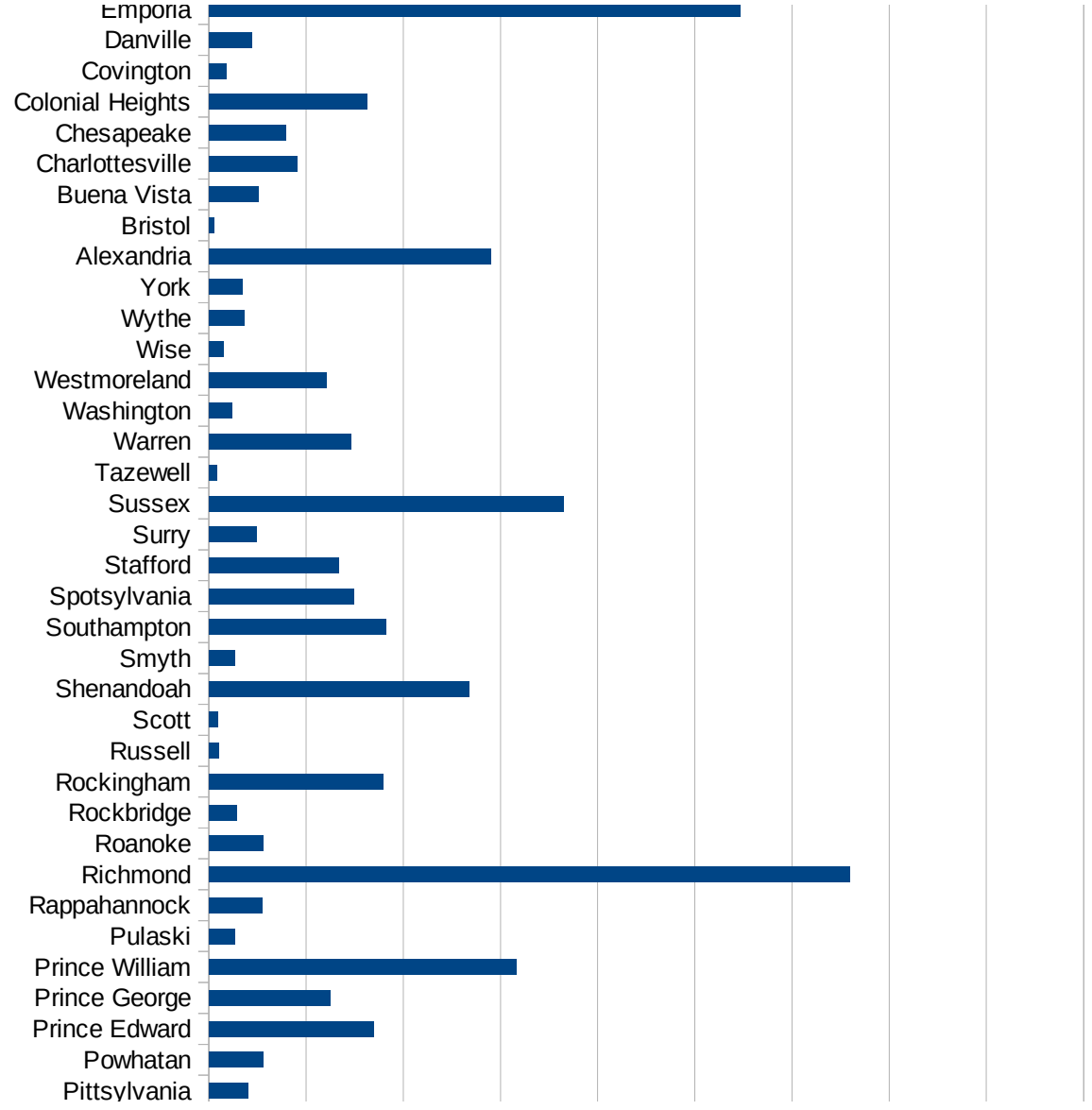
VA

FIPS	County	PC Infection
51001	Accomack	3214.858694
51003	Albemarle	378.9620854
51005	Alleghany	221.3279678
51007	Amelia	338.123415
51009	Amherst	113.6866039
51011	Appomattox	258.8220441
51013	Arlington	1050.854451
51015	Augusta	250.4737798
51017	Bath	0
51019	Bedford	158.7362058
51021	Bland	31.78134435
51023	Botetourt	375.6348229
51025	Brunswick	653.0761719
51027	Buchanan	146.0817115
51029	Buckingham	3294.31143
51031	Campbell	81.85836683
51033	Caroline	415.9625634
51035	Carroll	755.8374949
51036	Charles City	561.8786918
51037	Charlotte	268.0515999
51041	Chesterfield	843.1930594
51043	Clarke	371.8240033
51045	Craig	138.2306477
51047	Culpeper	1565.784145
51049	Cumberland	530.125395
51051	Dickenson	34.42814845
51053	Dinwiddie	501.2443479
51057	Essex	540.3425222
51059	Fairfax	1206.644103
51061	Fauquier	595.6844712
51063	Floyd	113.960114
51065	Fluvanna	425.6431318
51067	Franklin	163.7156331



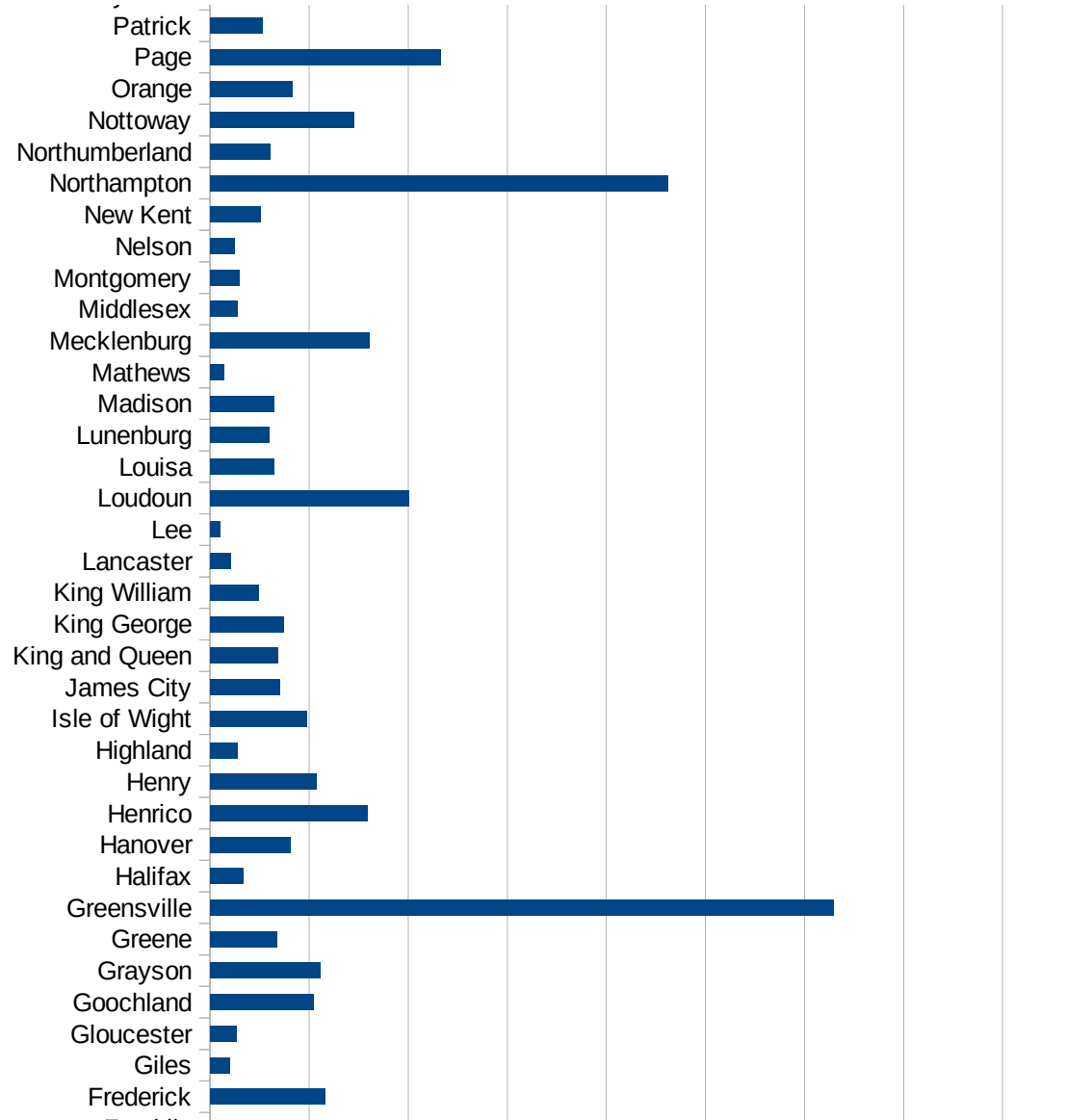
VA

51069 Frederick	579.4805048
51071 Giles	100.9261458
51073 Gloucester	131.194945
51075 Goochland	520.5644467
51077 Grayson	556.5862709
51079 Greene	338.7431114
51081 Greensville	3147.845532
51083 Halifax	167.0574443
51085 Hanover	405.6360093
51087 Henrico	794.2027753
51089 Henry	535.787883
51091 Highland	135.7466063
51093 Isle of Wight	489.811382
51095 James City	350.7991151
51097 King and Queen	340.8122692
51099 King George	372.5305738
51101 King William	247.9485212
51103 Lancaster	102.012427
51105 Lee	50.97489486
51107 Loudoun	1003.563967
51109 Louisa	323.5629996
51111 Lunenburg	297.8652987
51113 Madison	323.4298608
51115 Mathews	68.16632584
51117 Mecklenburg	802.6101142
51119 Middlesex	139.288699
51121 Montgomery	150.5278578
51125 Nelson	121.3265031
51127 New Kent	254.5665669
51131 Northampton	2309.331061
51133 Northumberland	304.6019593
51135 Nottoway	726.3294423
51137 Orange	414.8018775
51139 Page	1161.576067

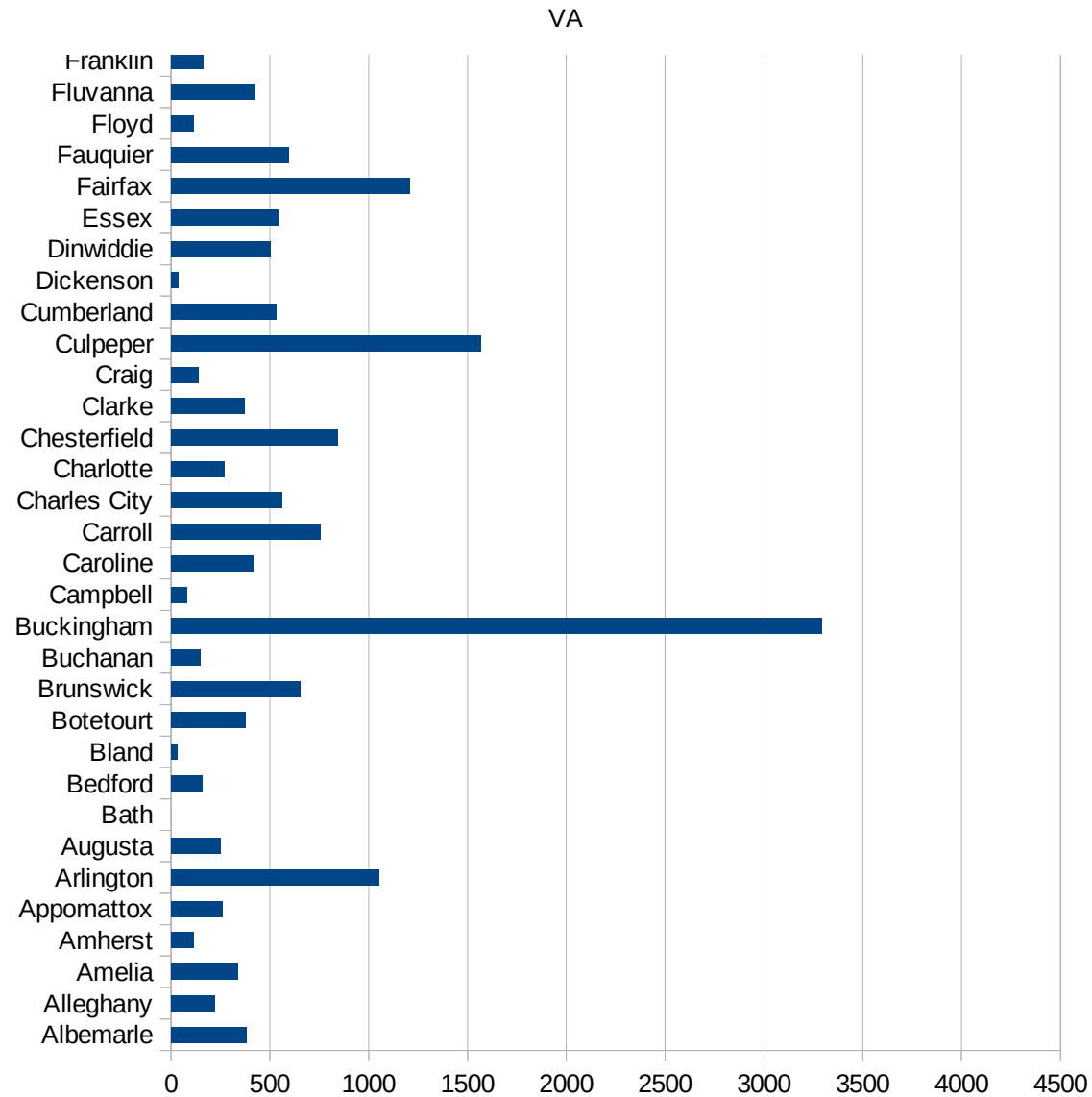


VA

51141 Patrick	265.942398
51143 Pittsylvania	201.808069
51145 Powhatan	280.9277468
51147 Prince Edward	845.3159041
51149 Prince George	624.9671761
51153 Prince William	1579.022715
51155 Pulaski	135.0319967
51157 Rappahannock	275.7859901
51159 Richmond	3297.189644
51161 Roanoke	276.3811083
51163 Rockbridge	140.6469761
51165 Rockingham	898.5278913
51167 Russell	48.60176462
51169 Scott	46.43819077
51171 Shenandoah	1338.023312
51173 Smyth	131.2680494
51175 Southampton	909.8146253
51177 Spotsylvania	745.69049
51179 Stafford	666.8444919
51181 Surry	247.1424158
51183 Sussex	1824.330337
51185 Tazewell	39.16289316
51187 Warren	729.9452541
51191 Washington	119.4809014
51193 Westmoreland	605.7206955
51195 Wise	73.66094917
51197 Wythe	184.3221813
51199 York	170.9754444
51510 Alexandria	1449.573288
51520 Bristol	24.26889941
51530 Buena Vista	256.5335899
51540 Charlottesville	453.0623272
51550 Chesapeake	395.2455138
51570 Colonial Heights	813.0993103



51580 Covington	91.57509158
51590 Danville	218.7108348
51595 Emporia	2733.841047
51600 Fairfax City	288.9232522
51610 Falls Church	358.7868941
51620 Franklin City	636.4657432
51630 Fredericksburg	857.8094977
51640 Galax	4063.521719
51650 Hampton	252.3955239
51660 Harrisonburg	1741.528325
51670 Hopewell	805.4522924
51678 Lexington	154.1479821
51680 Lynchburg	177.7756131
51683 Manassas	3402.896184
51685 Manassas Park	2490.321835
51690 Martinsville	620.0589056
51700 Newport News	302.8674437
51710 Norfolk	404.3822416
51720 Norton	100.8064516
51730 Petersburg	788.7984287
51735 Poquoson	155.8654635
51740 Portsmouth	542.0999239
51750 Radford	70.88718033
51760 Richmond City	973.411486
51770 Roanoke City	436.3490793
51775 Salem	272.9789806
51790 Staunton	296.9264104
51800 Suffolk	466.0854307
51810 Virginia Beach	272.1079369
51820 Waynesboro	380.0601025
51830 Williamsburg	409.5059076
51840 Winchester	1174.042977



VA

VA

FIPS

29001
29003
29005
29007
29009
29011
29013
29015
29017
29019
29021
29023
29025
29027
29029
29031
29033
29035
29037

VA

29039
29041
29043
29045
29047
29049
29051
29053
29055
29057
29059
29061
29063
29065
29067
29069
29071
29073
29075
29077
29079
29081
29083
29085
29087
29089
29091
29093
29095
29097
29099
29101

29103

VA

29105
29107
29109
29111
29113
29115
29117
29121
29123
29125
29127
29119
29129
29131
29133
29135
29137
29139
29141
29143
29145
29147
29149
29151
29153
29155
29157
29159
29161
29163
29165
29167
29169
29171

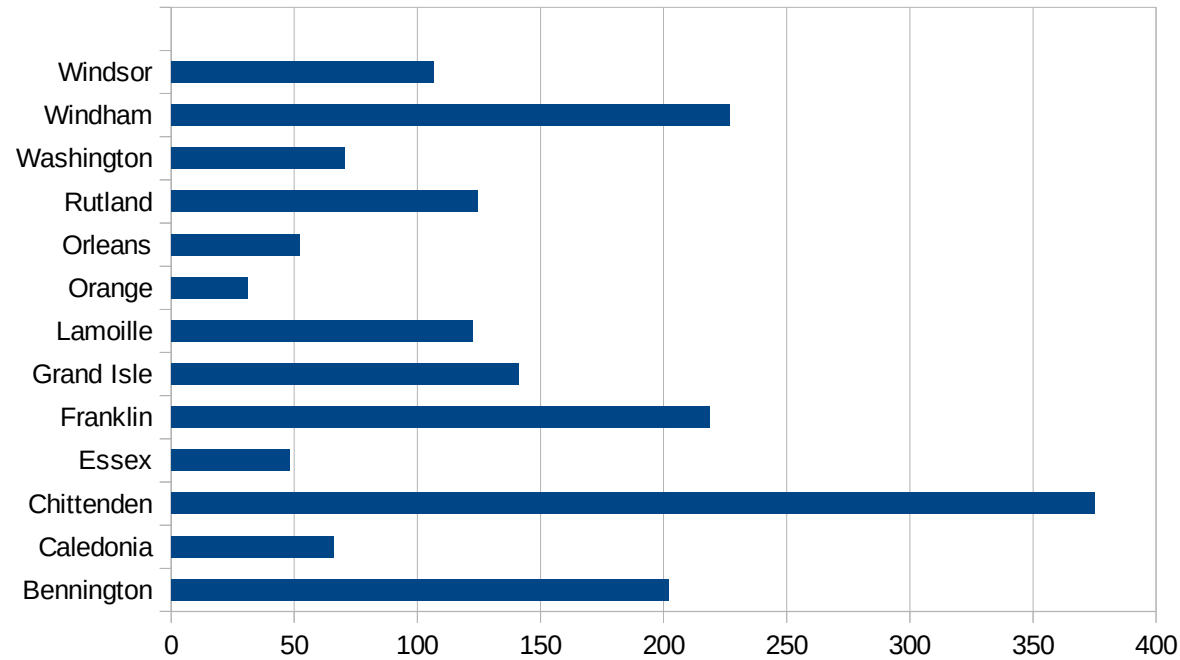
VA

29173
29175
29177
29179
29181
29195
29197
29199
29201
29203
29205
29183
29185
29187
29189
29510
29186
29207
29209
29211
29213
29215

29217
29219
29221
29223
29225
29227
29229

VT

FIPS	County	PC Infection
50001	Addison	183.9179942
50003	Bennington	202.0712301
50005	Caledonia	66.00224408
50007	Chittenden	374.9118927
50009	Essex	48
50011	Franklin	218.5305842
50013	Grand Isle	141.0437236
50015	Lamoille	122.5296443
50017	Orange	31.03555295
50019	Orleans	52.03106998
50021	Rutland	124.4205072
50023	Washington	70.51943584
50025	Windham	226.8687436
50027	Windsor	106.7177947



FIPS

- 29001
- 29003
- 29005
- 29007
- 29009
- 29011
- 29013
- 29015
- 29017
- 29019
- 29021
- 29023
- 29025
- 29027
- 29029
- 29031
- 29033
- 29035
- 29037

VT

29039
29041
29043
29045
29047
29049
29051
29053
29055
29057
29059
29061
29063
29065
29067
29069
29071
29073
29075
29077
29079
29081
29083
29085
29087
29089
29091
29093
29095
29097
29099
29101

29103

VT

29105
29107
29109
29111
29113
29115
29117
29121
29123
29125
29127
29119
29129
29131
29133
29135
29137
29139
29141
29143
29145
29147
29149
29151
29153
29155
29157
29159
29161
29163
29165
29167
29169
29171

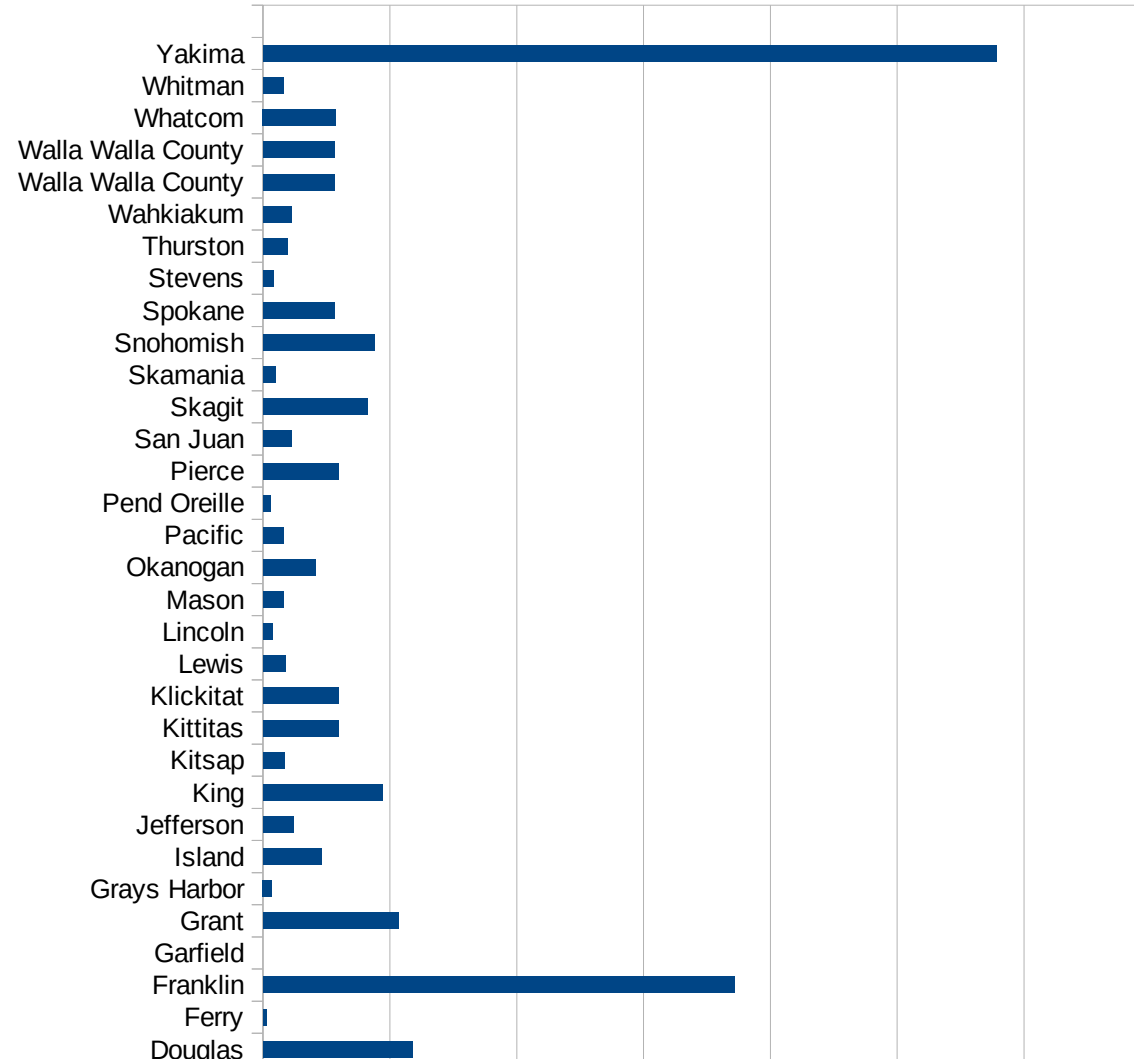
VT

29173
29175
29177
29179
29181
29195
29197
29199
29201
29203
29205
29183
29185
29187
29189
29510
29186
29207
29209
29211
29213
29215

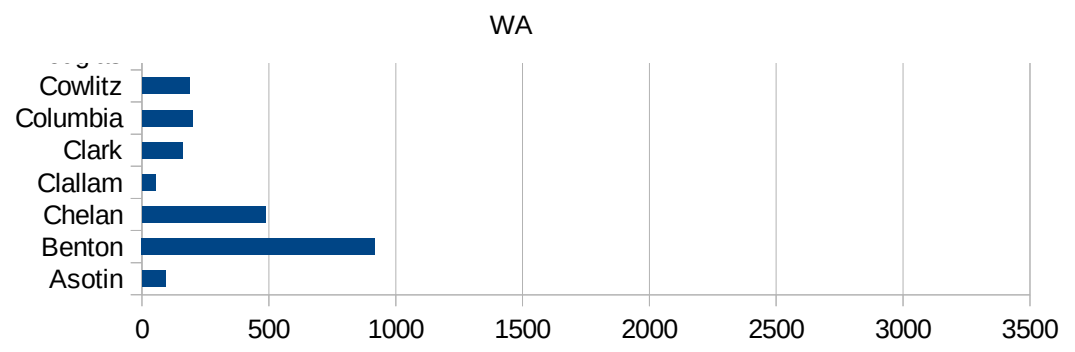
29217
29219
29221
29223
29225
29227
29229

WA

FIPS	County	PC Infection
53001	Adams	738.9037907
53003	Asotin	92.87925697
53005	Benton	918.3809944
53007	Chelan	486.785399
53009	Clallam	53.42924534
53011	Clark	159.3833855
53013	Columbia	197.09288
53015	Cowlitz	185.3432061
53017	Douglas	589.6473769
53019	Ferry	13.07360439
53021	Franklin	1859.094619
53023	Garfield	0
53025	Grant	532.2045391
53027	Grays Harbor	35.18220322
53029	Island	230.8785224
53031	Jefferson	119.7642535
53033	King	471.7523978
53035	Kitsap	85.24675228
53037	Kittitas	295.5831433
53039	Klickitat	298.5479712
53041	Lewis	89.19149791
53043	Lincoln	37.24394786
53045	Mason	79.38082953
53047	Okanogan	206.4938764
53049	Pacific	81.68451625
53051	Pend Oreille	29.40744008
53053	Pierce	296.9822697
53055	San Juan	110.9294722
53057	Skagit	411.8371995
53059	Skamania	50.31868501
53061	Snohomish	440.2988829
53063	Spokane	280.3950792
53065	Stevens	39.77021653



53067 Thurston	94.96576694
53069 Wahkiakum	112.9688206
53071 Walla Walla Cou	280.6867798
53071 Walla Walla Cou	280.6867798
53073 Whatcom	287.5689567
53075 Whitman	80.33580366
53077 Yakima	2891.276855



WA

FIPS

29001
29003
29005
29007
29009
29011
29013
29015
29017
29019
29021
29023
29025
29027
29029
29031
29033
29035
29037

WA

29039
29041
29043
29045
29047
29049
29051
29053
29055
29057
29059
29061
29063
29065
29067
29069
29071
29073
29075
29077
29079
29081
29083
29085
29087
29089
29091
29093
29095
29097
29099
29101

29103

WA

29105
29107
29109
29111
29113
29115
29117
29121
29123
29125
29127
29119
29129
29131
29133
29135
29137
29139
29141
29143
29145
29147
29149
29151
29153
29155
29157
29159
29161
29163
29165
29167
29169
29171

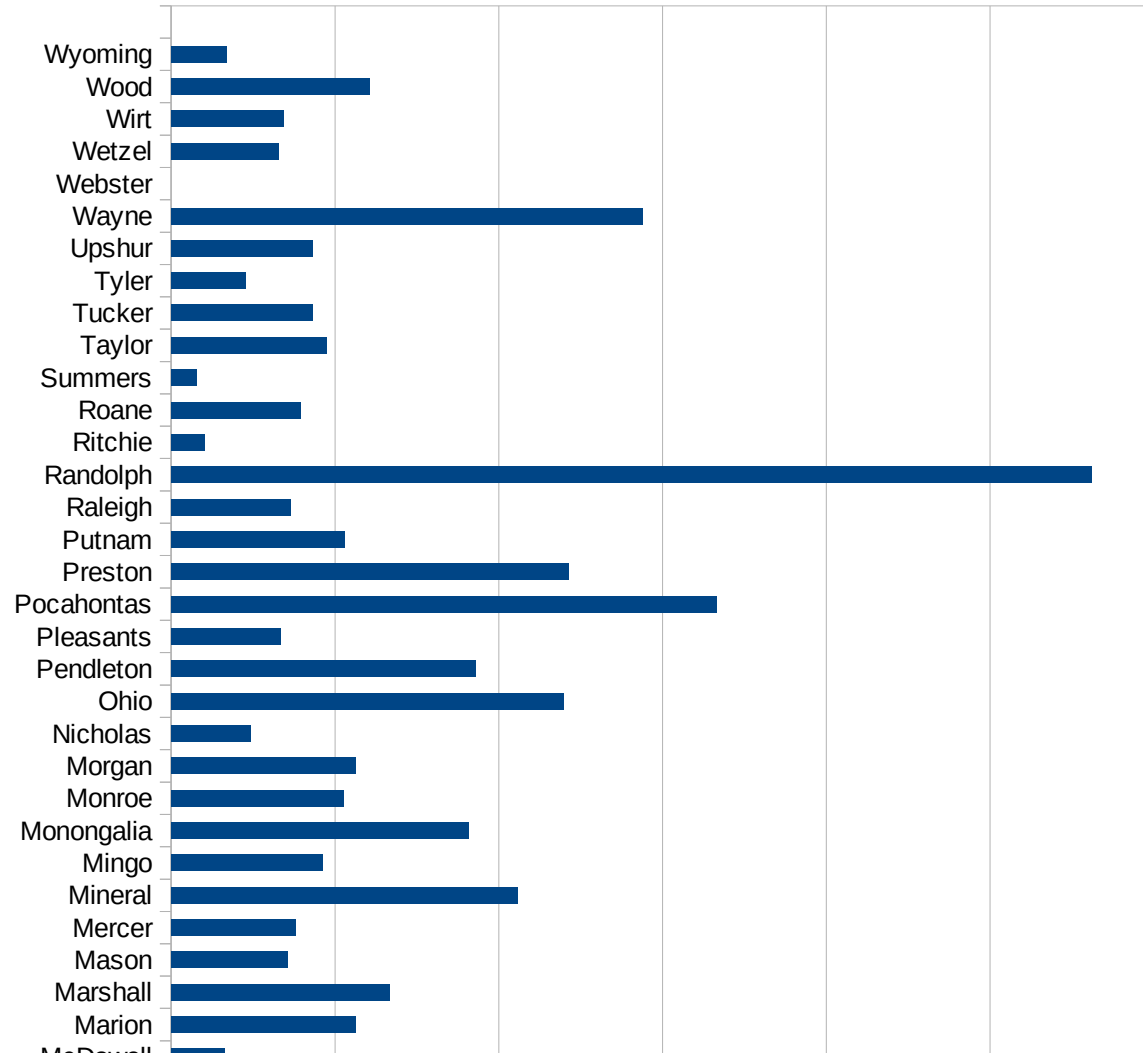
WA

29173
29175
29177
29179
29181
29195
29197
29199
29201
29203
29205
29183
29185
29187
29189
29510
29186
29207
29209
29211
29213
29215

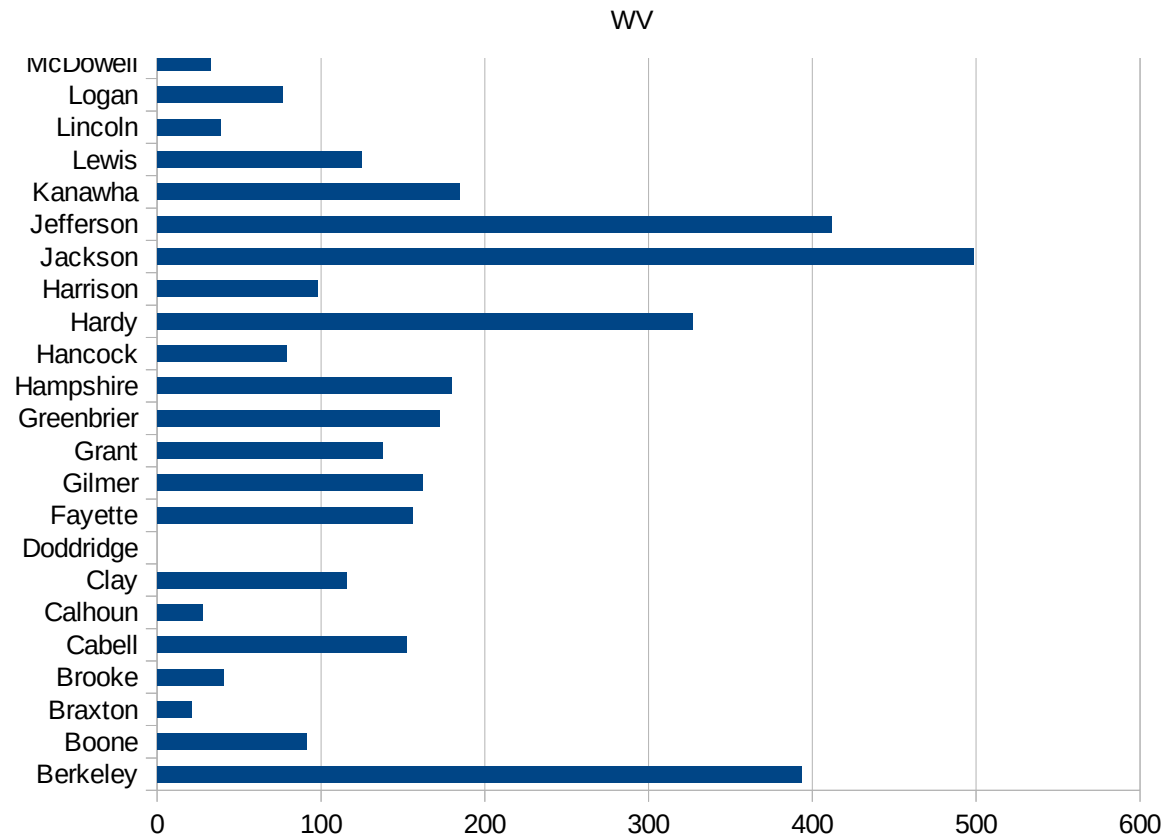
29217
29219
29221
29223
29225
29227
29229

WV

FIPS	County	PC Infection
54001	Barbour	90.71666163
54003	Berkeley	393.6033059
54005	Boone	91.11202223
54007	Braxton	21.29320747
54009	Brooke	40.53506283
54011	Cabell	152.3212907
54013	Calhoun	27.57099531
54015	Clay	115.8480074
54017	Doddridge	0
54019	Fayette	155.7487563
54021	Gilmer	161.9735858
54023	Grant	137.6225701
54025	Greenbrier	172.4831829
54027	Hampshire	179.8946331
54029	Hancock	79.0541005
54031	Hardy	326.6787659
54033	Harrison	97.69961808
54035	Jackson	498.1536961
54037	Jefferson	411.8920632
54039	Kanawha	184.5345628
54041	Lewis	124.8127808
54043	Lincoln	38.83683674
54045	Logan	76.67065354
54047	McDowell	32.92542391
54049	Marion	112.3054709
54051	Marshall	133.1817444
54053	Mason	71.11310727
54055	Mercer	76.10221373
54057	Mineral	211.5812918
54059	Mingo	92.49527013
54061	Monongalia	181.3568878
54063	Monroe	105.4216867
54065	Morgan	112.4416709



54067 Nicholas	48.30528943
54069 Ohio	239.4922764
54071 Pendleton	185.7939117
54073 Pleasants	66.60450246
54075 Pocahontas	332.7787022
54077 Preston	242.3239457
54079 Putnam	105.8537102
54081 Raleigh	72.72335497
54083 Randolph	562.0511397
54085 Ritchie	20.57401502
54087 Roane	78.95492392
54089 Summers	15.67398119
54091 Taylor	94.88791365
54093 Tucker	86.26887132
54095 Tyler	45.73519323
54097 Upshur	86.01269711
54099 Wayne	287.9030643
54101 Webster	0
54103 Wetzel	65.48788474
54105 Wirt	68.61063465
54107 Wood	121.1358265
54109 Wyoming	33.67651304



FIPS

- 29001
- 29003
- 29005
- 29007
- 29009
- 29011
- 29013
- 29015
- 29017
- 29019
- 29021
- 29023
- 29025
- 29027
- 29029
- 29031
- 29033
- 29035
- 29037

WV

29039
29041
29043
29045
29047
29049
29051
29053
29055
29057
29059
29061
29063
29065
29067
29069
29071
29073
29075
29077
29079
29081
29083
29085
29087
29089
29091
29093
29095
29097
29099
29101

29103

WV

29105
29107
29109
29111
29113
29115
29117
29121
29123
29125
29127
29119
29129
29131
29133
29135
29137
29139
29141
29143
29145
29147
29149
29151
29153
29155
29157
29159
29161
29163
29165
29167
29169
29171

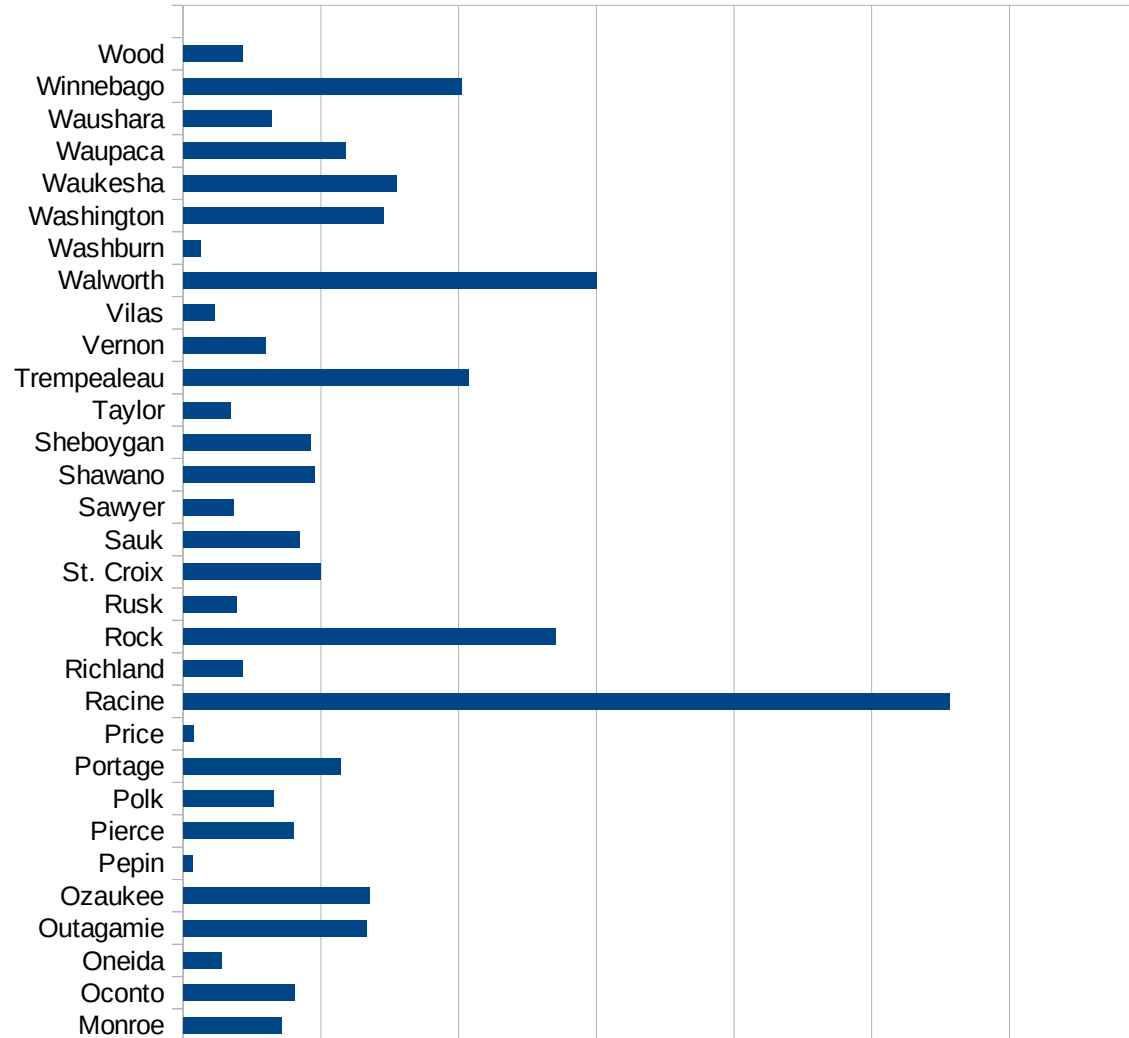
WV

29173
29175
29177
29179
29181
29195
29197
29199
29201
29203
29205
29183
29185
29187
29189
29510
29186
29207
29209
29211
29213
29215

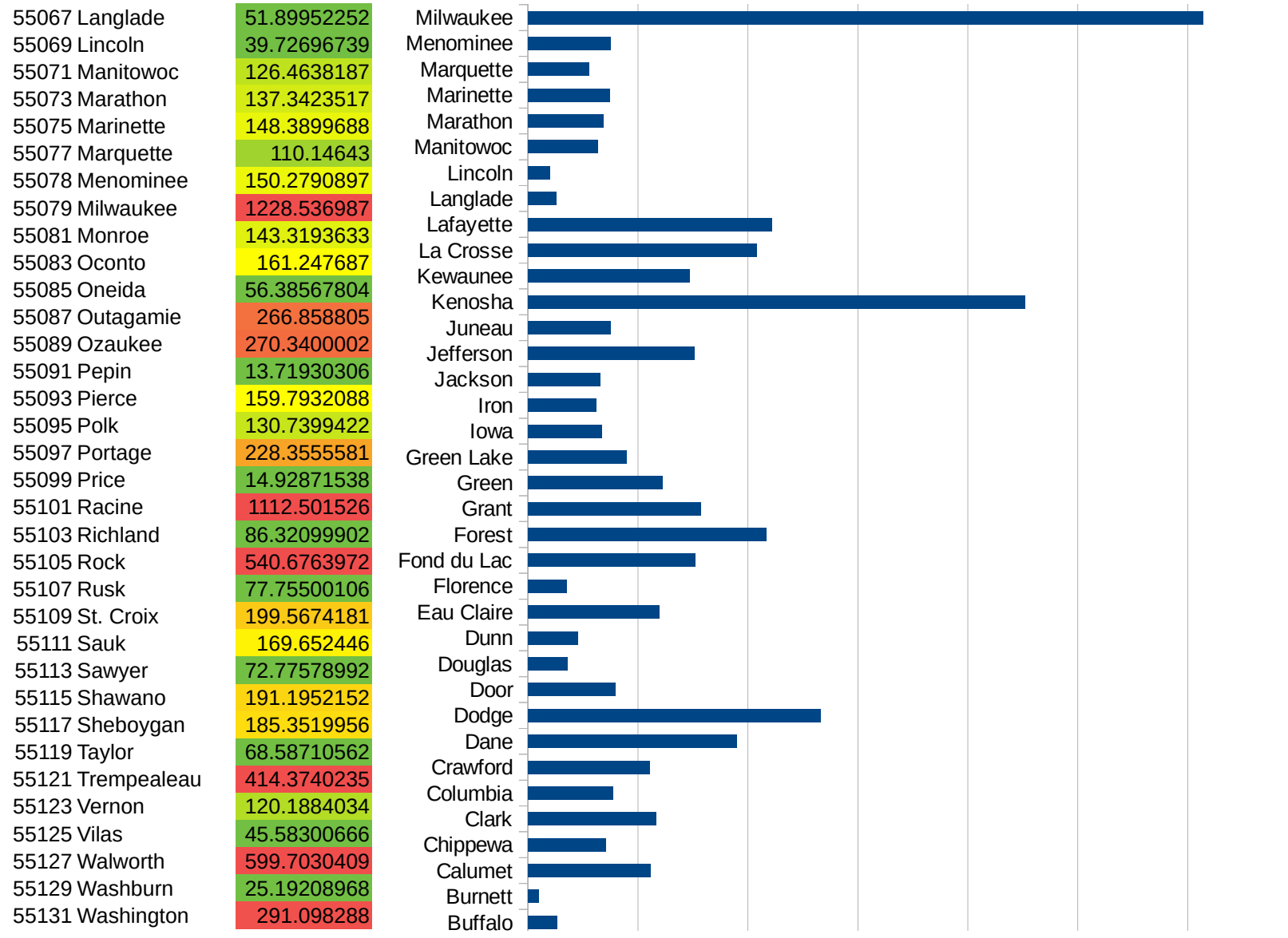
29217
29219
29221
29223
29225
29227
29229

WI

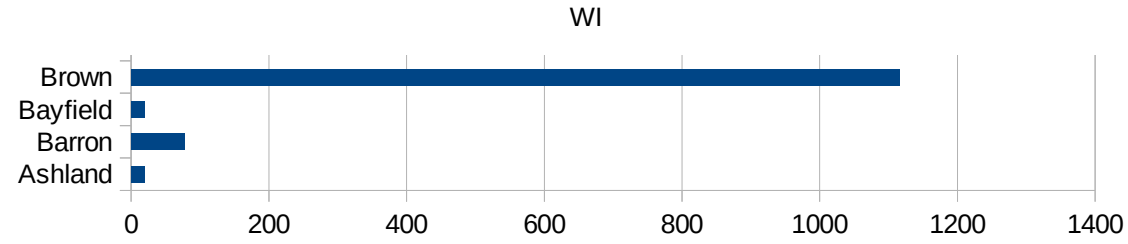
FIPS	County	PC Infection
55001	Adams	98.28975821
55003	Ashland	19.23076923
55005	Barron	77.49535028
55007	Bayfield	19.94415636
55009	Brown	1115.127308
55011	Buffalo	53.33333333
55013	Burnett	19.49064449
55015	Calumet	223.289938
55017	Chippewa	141.8882046
55019	Clark	233.3688669
55021	Columbia	155.1658008
55023	Crawford	220.9809097
55025	Dane	380.0030976
55027	Dodge	531.6060879
55029	Door	159.3625498
55031	Douglas	71.74597297
55033	Dunn	90.84664643
55035	Eau Claire	238.2000115
55037	Florence	69.42837306
55039	Fond du Lac	304.6591504
55041	Forest	433.7671004
55043	Grant	314.2336191
55045	Green	243.7109047
55047	Green Lake	179.7230151
55049	Iowa	134.6178116
55051	Iron	123.3262861
55053	Jackson	131.8488134
55055	Jefferson	301.8947715
55057	Juneau	150.2798963
55059	Kenosha	904.3652903
55061	Kewaunee	294.3629495
55063	La Crosse	416.138036
55065	Lafayette	444.0444044



WI



55133 Waukesha	310.1182915
55135 Waupaca	236.6609294
55137 Waushara	127.7665581
55139 Winnebago	404.6310373
55141 Wood	86.23639723



FIPS

- 29001
- 29003
- 29005
- 29007
- 29009
- 29011
- 29013
- 29015
- 29017
- 29019
- 29021
- 29023
- 29025
- 29027
- 29029
- 29031
- 29033
- 29035
- 29037

29039
29041
29043
29045
29047
29049
29051
29053
29055
29057
29059
29061
29063
29065
29067
29069
29071
29073
29075
29077
29079
29081
29083
29085
29087
29089
29091
29093
29095
29097
29099
29101

29103

29105
29107
29109
29111
29113
29115
29117
29121
29123
29125
29127
29119
29129
29131
29133
29135
29137
29139
29141
29143
29145
29147
29149
29151
29153
29155
29157
29159
29161
29163
29165
29167
29169
29171

WI

29173
29175
29177
29179
29181
29195
29197
29199
29201
29203
29205
29183
29185
29187
29189
29510
29186
29207
29209
29211
29213
29215

29217
29219
29221
29223
29225
29227
29229